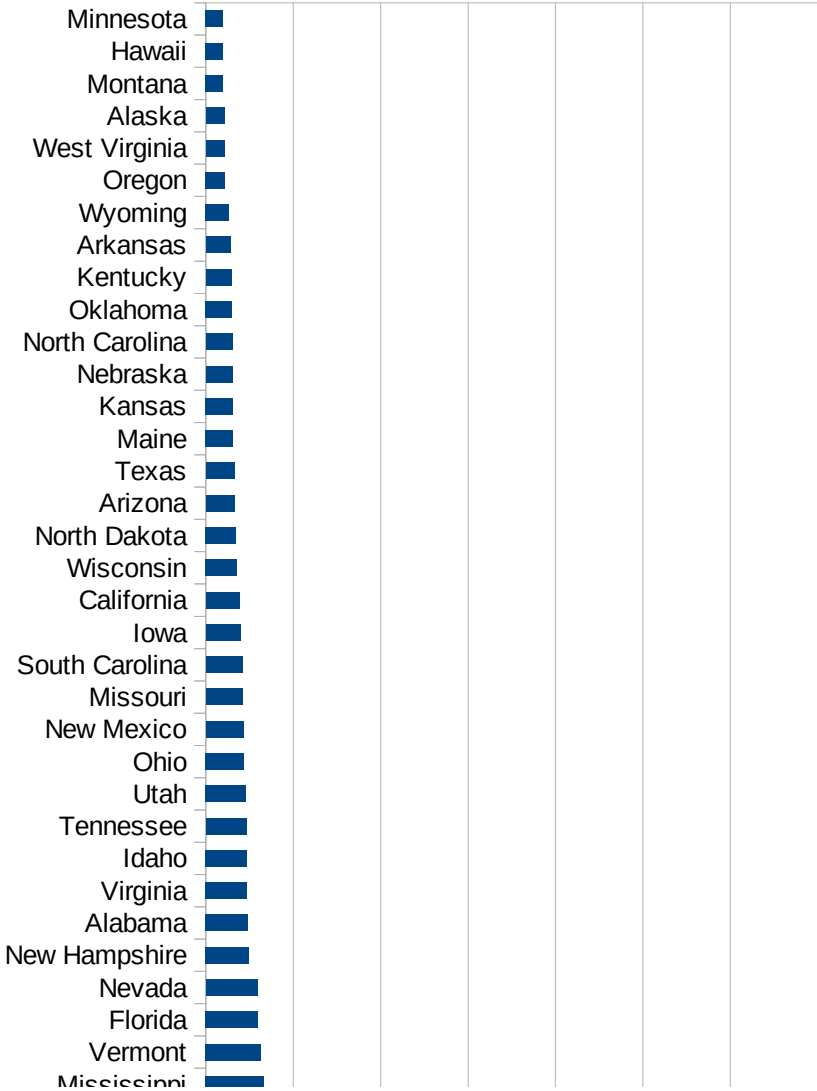


PerCap50States

Idx	State	Population	Cases per 100,000
33	New York	19542209	1236.87143045088
31	New Jersey	8908520	905.560070584115
22	Massachusetts	6902149	516.013201105916
19	Louisiana	4659978	504.787790843648
7	Connecticut	3572665	476.535023574838
9	District of Columbia	702455	379.526090639258
40	Rhode Island	1057315	316.36740233516
23	Michigan	9995915	300.862902495669
8	Delaware	967171	259.312986017984
39	Pennsylvania	12807060	247.144934122273
14	Illinois	12741080	228.206714030522
21	Maryland	6042718	203.981056206826
42	South Dakota	882235	174.783362709482
15	Indiana	6691878	159.013658049355
11	Georgia	10519475	158.125761979566
6	Colorado	5695564	157.666562960227
48	Washington	7535591	150.379711425421
25	Mississippi	2986530	133.064124586058
46	Vermont	626299	126.616839560657
10	Florida	21299325	119.670459040369
29	Nevada	3034392	118.376267799282
30	New Hampshire	1356458	98.9341358154841
1	Alabama	4887871	96.4018894934011
47	Virginia	8517685	94.5444683620021
13	Idaho	1754208	94.3445703132126
43	Tennessee	6770010	92.9540724459787
45	Utah	3161105	92.2778585336457
36	Ohio	11689442	87.4464324302221
32	New Mexico	2095428	85.8058592325768
26	Missouri	6126452	84.3391901217867
41	South Carolina	5084127	83.5541677066682
16	Iowa	3156145	79.590766583918
5	California	39557045	77.0810863147134

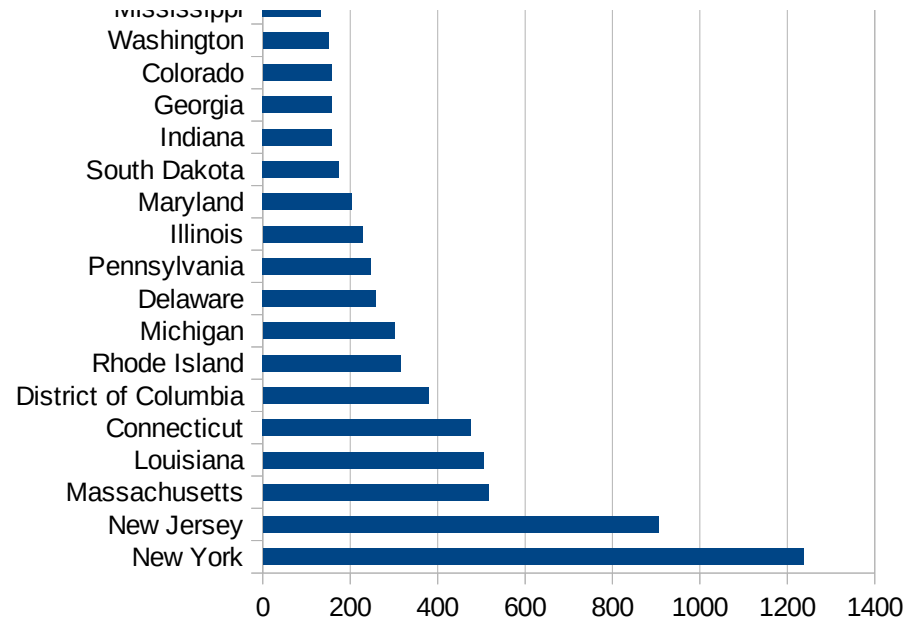


■ Cases per 100,000

This work is licensed under the Creative Commons Attribution-NoDerivatives 4.0 International License. To view a copy of this license, visit <http://creativecommons.org/licenses/by-nd/4.0/>.

Idx	State	Population	Cases per 100,000
50	Wisconsin	5813568	72.2275889780596
35	North Dakota	760077	69.4666461424303
3	Arizona	7171646	65.8705128501881
44	Texas	28701845	65.1665424295895
20	Maine	1338404	63.2096138385719
17	Kansas	2911505	62.5449724455222
28	Nebraska	1929268	61.629592156196
34	North Carolina	10383620	60.9421377130519
37	Oklahoma	3943079	59.7756220456146
18	Kentucky	4468402	58.9472478080531
4	Arkansas	3013825	56.4730865262582
51	Wyoming	577737	53.4845440053173
38	Oregon	4190713	44.0020588381977
49	West Virginia	1805832	43.4702674445906
2	Alaska	737438	42.5798507806758
27	Montana	1062305	40.1014774476257
12	Hawaii	1420491	39.9861737948357
24	Minnesota	5611179	39.3678405197909

PerCap50States



Counties_Cities

FIPS	County	State	Cases Per 100,000
36087	Rockland	New York	2815.82462119
36119	Westchester	New York	2395.48496711
36059	Nassau	New York	2148.20557105
16013	Blaine	Idaho	2101.67691695
13243	Randolph	Georgia	2063.51529343
36103	Suffolk	New York	1765.11535737
36071	Orange	New York	1705.45436457
13273	Terrell	Georgia	1683.89269539
36061	New York City	New York	1614.19297257
13099	Early	Georgia	1610.22738362
34039	Union	New Jersey	1605.36279694
19115	Louisa	Iowa	1584.74348644
34031	Passaic	New Jersey	1576.76183664
13095	Dougherty	Georgia	1540.94012691
22071	Orleans	Louisiana	1522.48303095
39101	Marion	Ohio	1506.37489273
22095	St. John the Baptist	Louisiana	1475.08336421
34017	Hudson	New Jersey	1472.64817820
34003	Bergen	New Jersey	1298.50580554
22051	Jefferson	Louisiana	1277.03887331
34013	Essex	New Jersey	1237.98556330
13261	Sumter	Georgia	1045.97585175
22093	St. James	Louisiana	1031.51590056
13205	Mitchell	Georgia	955.29920692
25025	Suffolk	Massachusetts	953.35781144
22089	St. Charles	Louisiana	920.97051760
34023	Middlesex	New Jersey	918.90295715
13177	Lee	Georgia	913.85566456
13037	Calhoun	Georgia	897.35516373
8037	Eagle	Colorado	876.47518775
22087	St. Bernard	Louisiana	875.40934483
40055	Greer	Oklahoma	858.95894176
22047	Iberville	Louisiana	825.15815531

<https://coronavirus.health.ny.gov/county-co>
<https://health.m>

Counties_Cities

5079 Lincoln	Arkansas	821.93827991
34027 Morris	New Jersey	806.10568402
9001 Fairfield	Connecticut	780.12508701
26163 Wayne	Michigan	768.06281797
34029 Ocean	New Jersey	755.91996024
49043 Summit	Utah	753.58309684
36027 Dutchess	New York	749.35822796
36079 Putnam	New York	740.20143187
34025 Monmouth	New Jersey	728.73112590
19171 Tama	Iowa	727.63842877
1017 Chambers	Alabama	713.96697903
36105 Sullivan	New York	694.05812074
48129 Donley	Texas	692.97981320
13061 Clay	Georgia	692.76065120
34035 Somerset	New Jersey	689.38652752
22075 Plaquemines	Louisiana	666.38188808
46099 Minnehaha	South Dakota	661.56494328
31079 Hall	Nebraska	654.14644440
8051 Gunnison	Colorado	649.42595384
13293 Upson	Georgia	648.48369254
13287 Turner	Georgia	644.59049545
22007 Assumption	Louisiana	641.25560538
28157 Wilkinson	Mississippi	625.56869882
25009 Essex	Massachusetts	621.52337732
18031 Decatur	Indiana	619.54168844
34021 Mercer	New Jersey	598.95460113
30101 Toole	Montana	597.56851432
13321 Worth	Georgia	586.23577516
42077 Lehigh	Pennsylvania	581.63542516
22057 Lafourche	Louisiana	570.75880344
42101 Philadelphia	Pennsylvania	569.01608319
20031 Coffey	Kansas	558.72707397
42089 Monroe	Pennsylvania	556.31920806
22031 De Soto	Louisiana	554.01662050

Counties_Cities

9009 New Haven	Connecticut	553.04213988
42079 Luzerne	Pennsylvania	538.96475951
42103 Pike	Pennsylvania	527.41673073
39129 Pickaway	Ohio	519.91874118
25023 Plymouth	Massachusetts	518.78671844
25021 Norfolk	Massachusetts	518.72161137
13007 Baker	Georgia	517.46442432
25017 Middlesex	Massachusetts	513.83712534
34041 Warren	New Jersey	513.33440475
22017 Caddo	Louisiana	512.09853369
19183 Washington	Iowa	510.36538548
13081 Crisp	Georgia	504.40246007
13093 Dooly	Georgia	503.42915511
36111 Ulster	New York	492.72392343
35031 McKinley	New Mexico	492.46092129
22013 Bienville	Louisiana	488.42801323
26099 Macomb	Michigan	485.96241936
21031 Butler	Kentucky	485.43689320
25013 Hampden	Massachusetts	479.16055492
22125 West Feliciana	Louisiana	478.65459250
26125 Oakland	Michigan	478.16035724
8087 Morgan	Colorado	472.72217942
22037 East Feliciana	Louisiana	466.20046620
48341 Moore	Texas	460.78659530
42095 Northampton	Pennsylvania	457.99473109
13315 Wilcox	Georgia	453.92646391
34037 Sussex	New Jersey	444.60543044
1123 Tallapoosa	Alabama	442.00804998
51660 Harrisonburg	Virginia	431.21795940
44007 Providence	Rhode Island	424.94387534
1131 Wilcox	Alabama	423.44970359
42011 Berks	Pennsylvania	416.03990937
42045 Delaware	Pennsylvania	410.26930453
19139 Muscatine	Iowa	409.97926809

Counties_Cities

4017 Navajo	Arizona	409.25347458
22117 Washington	Louisiana	403.58936928
22005 Ascension	Louisiana	397.84394251
17031 Cook	Illinois	393.68839993
38087 Slope	North Dakota	393.18479685
18047 Franklin	Indiana	391.44968332
22041 Franklin	Louisiana	386.98154396
10005 Sussex	Delaware	386.41696397
22103 St. Tammany	Louisiana	382.39362135
18097 Marion	Indiana	379.60761310
11001 District of Colum	District of Col	379.52609064
34007 Camden	New Jersey	378.24555591
28123 Scott	Mississippi	374.73044155
8053 Hinsdale	Colorado	369.91368681
30037 Golden Valley	Montana	363.19612591
9003 Hartford	Connecticut	358.01621379
13193 Macon	Georgia	357.60480864
37131 Northampton	North Carolina	355.76336654
25027 Worcester	Massachusetts	355.30349442
1063 Greene	Alabama	352.24098142
13201 Miller	Georgia	351.74111854
22099 St. Martin	Louisiana	348.74396225
24033 Prince George's	Maryland	347.51701294
13167 Johnson	Georgia	339.92583436
22111 Union	Louisiana	335.87102553
42091 Montgomery	Pennsylvania	335.62473751
22033 East Baton Rouç	Louisiana	334.72727438
28051 Holmes	Mississippi	329.13403700
22105 Tangipahoa	Louisiana	328.90556673
49051 Wasatch	Utah	327.91817088
12086 Miami-Dade	Florida	327.52977371
9005 Litchfield	Connecticut	327.42351376
34005 Burlington	New Jersey	326.90891455
22121 West Baton Rou	Louisiana	325.42475499

Counties_Cities

42075 Lebanon	Pennsylvania	324.10093834
45027 Clarendon	South Carolina	323.44213650
21109 Jackson	Kentucky	319.89287308
20057 Ford	Kansas	315.74598678
8123 Weld	Colorado	313.70802246
22027 Claiborne	Louisiana	313.59759157
34019 Hunterdon	New Jersey	313.51732765
22073 Ouachita	Louisiana	312.67195339
13197 Marion	Georgia	311.33995929
22003 Allen	Louisiana	308.53348955
37191 Wayne	North Carolina	306.69868882
25003 Berkshire	Massachusetts	304.71396461
53077 Yakima	Washington	301.85407602
26049 Genesee	Michigan	301.79998624
28143 Tunica	Mississippi	301.68946098
25005 Bristol	Massachusetts	301.05208662
28163 Yazoo	Mississippi	300.90625885
13139 Hall	Georgia	300.27504601
8117 Summit	Colorado	299.93227336
16063 Lincoln	Idaho	298.50746269
28085 Lincoln	Mississippi	298.20201725
45055 Kershaw	South Carolina	297.29235273
17097 Lake	Illinois	295.79128807
42069 Lackawanna	Pennsylvania	294.12741410
22077 Pointe Coupee	Louisiana	291.70464904
22101 St. Mary	Louisiana	287.29858963
13249 Schley	Georgia	286.47822765
8097 Pitkin	Colorado	284.12256267
38061 Mountrail	North Dakota	283.81287923
28079 Leake	Mississippi	281.15801959
42037 Columbia	Pennsylvania	281.10486434
18137 Ripley	Indiana	280.47540581
5023 Cleburne	Arkansas	280.39254957
22109 Terrebonne	Louisiana	279.22645265

Counties_Cities

8009 Baca	Colorado	278.94002789
25001 Barnstable	Massachusetts	276.45925975
1119 Sumter	Alabama	275.78599007
9007 Middlesex	Connecticut	275.38387775
5035 Crittenden	Arkansas	275.12308138
1085 Lowndes	Alabama	270.70382996
31001 Adams	Nebraska	269.74707245
42017 Bucks	Pennsylvania	268.86555926
42093 Montour	Pennsylvania	268.64035088
56039 Teton	Wyoming	268.61921061
42067 Juniata	Pennsylvania	267.16321244
29510 St. Louis City	Missouri	266.80931719
47165 Sumner	Tennessee	265.56380210
13229 Pierce	Georgia	263.03574192
29195 Saline	Missouri	262.06595326
13071 Colquitt	Georgia	261.01070363
18063 Hendricks	Indiana	260.46500488
28083 Leflore	Mississippi	259.34506726
13275 Thomas	Georgia	258.72930166
8079 Mineral	Colorado	257.73195876
53061 Snohomish	Washington	256.84101504
13263 Talbot	Georgia	255.10204082
28075 Lauderdale	Mississippi	252.26708446
28011 Bolivar	Mississippi	252.13034181
5123 St. Francis	Arkansas	251.58221628
18081 Johnson	Indiana	251.56024964
25011 Franklin	Massachusetts	249.42575708
28013 Calhoun	Mississippi	249.37655860
20209 Wyandotte	Kansas	249.20761656
18095 Madison	Indiana	249.14957459
39099 Mahoning	Ohio	249.08335583
31105 Kimball	Nebraska	248.75621891
22045 Iberia	Louisiana	248.09348614
17091 Kankakee	Illinois	247.21878863

Counties_Cities

51065 Fluvanna	Virginia	246.42497106
19005 Allamakee	Iowa	245.80682475
28113 Pike	Mississippi	245.17857594
21001 Adair	Kentucky	244.60057247
28129 Smith	Mississippi	243.71953506
13259 Stewart	Georgia	241.97451202
21107 Hopkins	Kentucky	241.85674980
13009 Baldwin	Georgia	240.94772773
13253 Seminole	Georgia	240.52916416
22025 Catahoula	Louisiana	239.38384679
40147 Washington	Oklahoma	239.18368922
13133 Greene	Georgia	237.31495084
51075 Goochland	Virginia	236.62020306
48419 Shelby	Texas	236.05319065
4001 Apache	Arizona	235.31705144
26161 Washtenaw	Michigan	234.52473697
34015 Gloucester	New Jersey	234.37928952
28001 Adams	Mississippi	234.03436779
10001 Kent	Delaware	233.54802576
45061 Lee	South Carolina	233.34500058
50007 Chittenden	Vermont	233.33252315
28017 Chickasaw	Mississippi	232.95090560
17197 Will	Illinois	231.54367263
13015 Bartow	Georgia	231.18562514
24510 Baltimore City	Maryland	228.71559100
13045 Carroll	Georgia	228.57916882
24031 Montgomery	Maryland	228.39401197
8031 Denver	Colorado	228.33471972
18079 Jennings	Indiana	228.16993227
48421 Sherman	Texas	227.34654108
18089 Lake	Indiana	226.04771568
18011 Boone	Indiana	225.37649816
51093 Isle of Wight	Virginia	224.60963927
1111 Randolph	Alabama	224.42244224

Counties_Cities

13299 Ware	Georgia	224.21524664
22081 Red River	Louisiana	224.13589713
29135 Moniteau	Missouri	223.31120898
18145 Shelby	Indiana	222.00793847
48393 Roberts	Texas	221.48394241
13319 Wilkinson	Georgia	221.33687472
18111 Newton	Indiana	221.25472843
51510 Alexandria	Virginia	220.51952906
36029 Erie	New York	219.95848732
4005 Coconino	Arizona	219.80483571
53033 King	Washington	219.50927899
26137 Otsego	Michigan	218.93371174
51013 Arlington	Virginia	218.92801058
8005 Arapahoe	Colorado	217.90038620
24021 Frederick	Maryland	217.87770685
55079 Milwaukee	Wisconsin	217.78082917
29189 St. Louis	Missouri	216.96282142
10003 New Castle	Delaware	215.43439978
34009 Cape May	New Jersey	214.99567848
24017 Charles	Maryland	214.85668997
28109 Pearl River	Mississippi	214.85186054
35043 Sandoval	New Mexico	214.21830981
29157 Perry	Missouri	214.09921671
13221 Oglethorpe	Georgia	212.56808822
42025 Carbon	Pennsylvania	211.74895293
47037 Davidson	Tennessee	211.52577221
36001 Albany	New York	210.99450698
18061 Harrison	Indiana	210.65675341
28139 Tippah	Mississippi	209.13844055
51117 Mecklenburg	Virginia	208.80913540
35045 San Juan	New Mexico	207.92847261
19127 Marshall	Iowa	207.59860934
13087 Decatur	Georgia	206.96142992
26145 Saginaw	Michigan	206.49895178

Counties_Cities

1037 Coosa	Alabama	205.31964536
42071 Lancaster	Pennsylvania	204.76233403
12121 Suwannee	Florida	203.66137901
28027 Coahoma	Mississippi	203.28796182
53001 Adams	Washington	202.43939471
13277 Tift	Georgia	202.11481107
1093 Marion	Alabama	201.59258139
24005 Baltimore	Maryland	200.86162879
27091 Martin	Minnesota	197.11902957
51683 Manassas	Virginia	196.92130352
12011 Broward	Florida	196.69341861
22119 Webster	Louisiana	195.88638590
46073 Jerauld	South Dakota	195.79050416
13121 Fulton	Georgia	195.59781129
53029 Island	Washington	195.35874970
26059 Hillsdale	Michigan	194.53977136
28037 Franklin	Mississippi	192.60400616
13307 Webster	Georgia	191.49751053
13255 Spalding	Georgia	190.62027231
13301 Warren	Georgia	190.43991621
18071 Jackson	Indiana	190.42869126
36093 Schenectady	New York	189.89378822
13199 Meriwether	Georgia	189.86140118
28103 Noxubee	Mississippi	189.84337921
25015 Hampshire	Massachusetts	189.64395277
36101 Steuben	New York	188.94317090
28099 Neshoba	Mississippi	188.84120172
21177 Muhlenberg	Kentucky	188.47078703
54099 Wayne	West Virginia	187.76286802
53021 Franklin	Washington	187.60532926
47061 Grundy	Tennessee	187.32204406
26039 Crawford	Michigan	187.03690382
1081 Lee	Alabama	186.04253969
22091 St. Helena	Louisiana	185.14909374

Counties_Cities

28007 Attala	Mississippi	185.13476722
13089 DeKalb	Georgia	184.51989140
28111 Perry	Mississippi	184.39359651
28119 Quitman	Mississippi	184.37101120
16053 Jerome	Idaho	183.21882157
24013 Carroll	Maryland	182.86637099
13033 Burke	Georgia	182.84796860
28035 Forrest	Mississippi	182.57902873
44003 Kent	Rhode Island	182.47172909
50011 Franklin	Vermont	182.10882014
51095 James City	Virginia	181.94431719
6003 Alpine	California	181.65304269
47169 Trousdale	Tennessee	181.62005085
8063 Kit Carson	Colorado	181.48820327
37077 Granville	North Carolina	181.31913832
22015 Bossier	Louisiana	180.83893541
34011 Cumberland	New Jersey	180.16585857
47157 Shelby	Tennessee	179.74617532
9013 Tolland	Connecticut	178.90154452
42107 Schuylkill	Pennsylvania	178.78888130
8107 Routt	Colorado	178.75879221
28133 Sunflower	Mississippi	178.74489994
22001 Acadia	Louisiana	176.87731146
17043 DuPage	Illinois	176.82742311
18059 Hancock	Indiana	176.81497295
53057 Skagit	Washington	176.27880130
18043 Floyd	Indiana	176.13556010
36021 Columbia	New York	175.24534348
19103 Johnson	Iowa	175.19502843
8015 Chaffee	Colorado	174.76406851
24003 Anne Arundel	Maryland	174.46977680
13063 Clayton	Georgia	174.36942147
28095 Monroe	Mississippi	174.33359577
13069 Coffee	Georgia	174.04218783

Counties_Cities

40041 Delaware	Oklahoma	173.16827744
37159 Rowan	North Carolina	172.72868854
36039 Greene	New York	172.66429429
31081 Hamilton	Nebraska	172.41379310
13189 McDuffie	Georgia	171.84524639
40117 Pawnee	Oklahoma	170.83587553
20111 Lyon	Kansas	170.62803089
18057 Hamilton	Indiana	170.56161122
22055 Lafayette	Louisiana	170.52335017
48405 San Augustine	Texas	170.06802721
45085 Sumter	South Carolina	169.93390416
51087 Henrico	Virginia	169.77413055
28069 Kemper	Mississippi	169.54223596
13035 Butts	Georgia	169.47050800
42007 Beaver	Pennsylvania	168.74871010
18093 Lawrence	Indiana	168.60821582
39095 Lucas	Ohio	168.41165018
17157 Randolph	Illinois	168.19286115
22009 Avoyelles	Louisiana	168.05891948
8001 Adams	Colorado	168.01206561
12065 Jefferson	Florida	167.97312430
22053 Jefferson Davis	Louisiana	167.81711101
34033 Salem	New Jersey	167.71287556
13085 Dawson	Georgia	167.44408564
5069 Jefferson	Arkansas	167.36647385
31041 Custer	Nebraska	166.05166052
8085 Montrose	Colorado	165.82176529
40015 Caddo	Oklahoma	165.64861787
36053 Madison	New York	165.26590861
50001 Addison	Vermont	164.98525951
17153 Pulaski	Illinois	164.74464580
27105 Nobles	Minnesota	164.20361248
48365 Panola	Texas	164.16105063
42127 Wayne	Pennsylvania	163.81933068

Counties_Cities

21143 Lyon	Kentucky	162.31739293
36017 Chenango	New York	161.98249748
6051 Mono	California	161.40350877
13231 Pike	Georgia	160.99602876
22097 St. Landry	Louisiana	160.69788797
20175 Seward	Kansas	160.69788797
1107 Pickens	Alabama	160.49754238
37187 Washington	North Carolina	160.21586980
26087 Lapeer	Michigan	160.17630754
28159 Winston	Mississippi	159.64767410
13155 Irwin	Georgia	159.60842732
28147 Walthall	Mississippi	159.00449361
8113 San Miguel	Colorado	158.71078012
13137 Habersham	Georgia	158.63223760
51036 Charles City	Virginia	158.47860539
18109 Morgan	Indiana	158.30908780
18005 Bartholomew	Indiana	158.30241804
28091 Marion	Mississippi	157.79890755
24027 Howard	Maryland	157.18016312
20207 Woodson	Kansas	157.08451147
39029 Columbiana	Ohio	156.82072761
5141 Van Buren	Arkansas	156.59820514
1065 Hale	Alabama	156.18633709
13097 Douglas	Georgia	155.50708383
28151 Washington	Mississippi	155.33808224
32013 Humboldt	Nevada	154.89098058
51081 Greenville	Virginia	154.81207534
1097 Mobile	Alabama	153.95509925
22079 Rapides	Louisiana	153.94984758
13151 Henry	Georgia	153.33159586
28155 Webster	Mississippi	153.24887617
8059 Jefferson	Colorado	153.04196762
42029 Chester	Pennsylvania	152.47698479
22019 Calcasieu	Louisiana	152.13281342

Counties_Cities

5075 Lawrence	Arkansas	152.12364610
13005 Bacon	Georgia	151.98927135
53005 Benton	Washington	151.57744567
12007 Bradford	Florida	151.44958892
17133 Monroe	Illinois	151.44895879
36037 Genesee	New York	151.27540818
26147 St. Clair	Michigan	151.25174944
20103 Leavenworth	Kansas	151.19480775
45079 Richland	South Carolina	150.99764579
20187 Stanton	Kansas	150.98137896
33015 Rockingham	New Hampshire	150.72321267
22021 Caldwell	Louisiana	150.60240964
31073 Gosper	Nebraska	150.30060120
54035 Jackson	West Virginia	149.79446806
51620 Franklin City	Virginia	149.75664545
28097 Montgomery	Mississippi	149.65579168
51153 Prince William	Virginia	149.56913406
26115 Monroe	Michigan	148.89755981
28031 Covington	Mississippi	148.51747732
13027 Brooks	Georgia	148.26274737
47147 Robertson	Tennessee	147.86233313
50025 Windham	Vermont	147.34774067
51029 Buckingham	Virginia	147.06747456
19113 Linn	Iowa	146.96182976
36113 Warren	New York	146.26935346
46083 Lincoln	South Dakota	146.24109375
26075 Jackson	Michigan	146.07456099
42115 Susquehanna	Pennsylvania	145.35958018
13067 Cobb	Georgia	145.33635457
28053 Humphreys	Mississippi	145.33123410
44009 Washington	Rhode Island	145.03205763
47187 Williamson	Tennessee	144.99695765
13235 Pulaski	Georgia	144.54783630
26093 Livingston	Michigan	144.33334728

Counties_Cities

34001 Atlantic	New Jersey	143.91795923
12099 Palm Beach	Florida	143.88189033
53025 Grant	Washington	143.83906464
28029 Copiah	Mississippi	143.64292471
1095 Marshall	Alabama	143.58696896
48069 Castro	Texas	143.50945858
18141 St. Joseph	Indiana	143.29451825
48477 Washington	Texas	142.41768258
51059 Fairfax	Virginia	141.90190260
8014 Broomfield	Colorado	141.48151356
28023 Clarke	Mississippi	140.98948987
48359 Oldham	Texas	140.77897701
28059 Jackson	Mississippi	140.28769447
38035 Grand Forks	North Dakota	139.88978381
48321 Matagorda	Texas	139.52724885
55059 Kenosha	Wisconsin	139.40575344
38025 Dunn	North Dakota	138.50415512
13165 Jenkins	Georgia	138.20108258
37037 Chatham	North Carolina	138.09321976
22067 Morehouse	Louisiana	137.80612647
22069 Natchitoches	Louisiana	137.09614837
28049 Hinds	Mississippi	137.08163739
18017 Cass	Indiana	137.00434725
51595 Emporia	Virginia	136.69205233
18019 Clark	Indiana	136.33265167
36055 Monroe	New York	135.76232972
19087 Henry	Iowa	134.54925998
49035 Salt Lake	Utah	134.21444640
19031 Cedar	Iowa	134.21377570
48347 Nacogdoches	Texas	133.91973947
28061 Jasper	Mississippi	133.91770149
37195 Wilson	North Carolina	133.81621754
24045 Wicomico	Maryland	133.72740927
22083 Richland	Louisiana	133.71632330

Counties_Cities

40145 Wagoner	Oklahoma	133.56634627
26155 Shiawassee	Michigan	133.44673862
33011 Hillsborough	New Hampshire	132.93292908
28019 Choctaw	Mississippi	132.88233873
48303 Lubbock	Texas	132.39561240
18133 Putnam	Indiana	132.34865931
13239 Quitman	Georgia	131.63668276
13247 Rockdale	Georgia	131.35527739
40001 Adair	Oklahoma	131.32868400
18055 Greene	Indiana	131.22539524
18029 Dearborn	Indiana	131.13298903
1091 Marengo	Alabama	131.12346586
48199 Hardin	Texas	131.10283707
17161 Rock Island	Illinois	130.33447870
1127 Walker	Alabama	130.27577655
1087 Macon	Alabama	130.15890233
56019 Johnson	Wyoming	130.02364066
26037 Clinton	Michigan	129.83411486
28005 Amite	Mississippi	129.80691222
40113 Osage	Oklahoma	129.74858553
48167 Galveston	Texas	129.62798544
36067 Onondaga	New York	129.49076350
32003 Clark	Nevada	129.14228818
51570 Colonial Heights	Virginia	128.97437335
6075 San Francisco	California	128.72110992
22039 Evangeline	Louisiana	128.57698173
18117 Orange	Indiana	128.27748987
1027 Clay	Alabama	128.06026365
13245 Richmond	Georgia	128.00539806
27167 Wilkin	Minnesota	127.91813240
16083 Twin Falls	Idaho	127.78661958
47111 Macon	Tennessee	127.75602720
22029 Concordia	Louisiana	127.73349683
51830 Williamsburg	Virginia	127.55102041

Counties_Cities

29201 Scott	Missouri	127.41172188
24015 Cecil	Maryland	127.39968490
30031 Gallatin	Montana	126.92623977
31047 Dawson	Nebraska	126.53422751
13171 Lamar	Georgia	126.31578947
32031 Washoe	Nevada	126.25205321
16001 Ada	Idaho	126.17934063
37063 Durham	North Carolina	125.97122552
23005 Cumberland	Maine	125.69960859
31067 Gage	Nebraska	125.62229563
13021 Bibb	Georgia	125.41232568
19013 Black Hawk	Iowa	125.37006827
37135 Orange	North Carolina	125.31929027
44005 Newport	Rhode Island	124.78495796
13269 Taylor	Georgia	124.39358129
28025 Clay	Mississippi	123.80068090
42043 Dauphin	Pennsylvania	123.78336828
13115 Floyd	Georgia	123.56142841
46111 Sanborn	South Dakota	123.50761630
35006 Cibola	New Mexico	123.38293577
51165 Rockingham	Virginia	123.08601251
38089 Stark	North Dakota	122.59250895
5019 Clark	Arkansas	122.38792439
53073 Whatcom	Washington	122.29434832
13219 Oconee	Georgia	122.22448564
53053 Pierce	Washington	121.84463351
18091 LaPorte	Indiana	121.81043025
47189 Wilson	Tennessee	121.60000000
39109 Miami	Ohio	121.44376871
51685 Manassas Park	Virginia	121.33818686
18155 Switzerland	Indiana	121.30260334
28161 Yalobusha	Mississippi	121.04583602
28033 DeSoto	Mississippi	120.87845671
12021 Collier	Florida	120.74359029

Counties_Cities

28089 Madison	Mississippi	120.23099498
35053 Socorro	New Mexico	119.51000896
47141 Putnam	Tennessee	119.22428117
1117 Shelby	Alabama	119.14309689
13113 Fayette	Georgia	118.98571290
6037 Los Angeles	California	118.95481261
56013 Fremont	Wyoming	118.89403253
24009 Calvert	Maryland	118.47439757
9011 New London	Connecticut	118.07304786
13303 Washington	Georgia	117.72785245
13225 Peach	Georgia	117.22899952
44001 Bristol	Rhode Island	117.16582047
13285 Troup	Georgia	117.08598681
17027 Clinton	Illinois	116.90002391
39035 Cuyahoga	Ohio	116.81407107
36065 Oneida	New York	116.73643266
8095 Phillips	Colorado	116.65888941
45013 Beaufort	South Carolina	116.57790849
49037 San Juan	Utah	116.51239562
39155 Trumbull	Ohio	116.29838844
1007 Bibb	Alabama	116.07142857
36109 Tompkins	New York	115.76663781
13257 Stephens	Georgia	115.22949875
8019 Clear Creek	Colorado	114.52368558
18139 Rush	Indiana	114.02508552
19177 Van Buren	Iowa	113.96011396
13181 Lincoln	Georgia	113.70814908
18025 Crawford	Indiana	113.65788975
21213 Simpson	Kentucky	113.33585191
27109 Olmsted	Minnesota	113.26042860
22127 Winn	Louisiana	113.20220744
13135 Gwinnett	Georgia	113.17325964
28077 Lawrence	Mississippi	112.40465676
26157 Tuscola	Michigan	112.34671338

Counties_Cities

27169 Winona	Minnesota	112.14953271
12119 Sumter	Florida	111.84118552
45039 Fairfield	South Carolina	111.59717882
13211 Morgan	Georgia	111.38810799
13317 Wilkes	Georgia	111.38112596
46005 Beadle	South Dakota	111.21114230
36063 Niagara	New York	111.19928908
13217 Newton	Georgia	110.46092331
21047 Christian	Kentucky	110.22589332
17111 McHenry	Illinois	110.18569530
36025 Delaware	New York	110.04559032
28093 Marshall	Mississippi	110.01100110
21083 Graves	Kentucky	109.86949648
36121 Wyoming	New York	109.76674567
29183 St. Charles	Missouri	109.72438637
31043 Dakota	Nebraska	109.54538665
12097 Osceola	Florida	109.51384548
13131 Grady	Georgia	109.09972523
1023 Choctaw	Alabama	109.02577681
17089 Kane	Illinois	108.94469653
6081 San Mateo	California	108.89551618
8045 Garfield	Colorado	108.75020914
13215 Muscogee	Georgia	108.67325917
47047 Fayette	Tennessee	108.62320093
13057 Cherokee	Georgia	108.59771237
38017 Cass	North Dakota	108.53037749
12079 Madison	Florida	107.93890658
21059 Daviess	Kentucky	107.80978003
2130 Ketchikan Gateway	Alaska	107.77410547
13013 Barrow	Georgia	107.66127535
40105 Nowata	Oklahoma	107.65316109
13145 Harris	Georgia	107.32414793
39037 Darke	Ohio	107.16442920
39049 Franklin	Ohio	107.07471571

Counties_Cities

13077 Coweta	Georgia	106.94893874
5051 Garland	Arkansas	106.90441132
40027 Cleveland	Oklahoma	106.86302007
36091 Saratoga	New York	106.01182640
1031 Coffee	Alabama	105.95465141
23027 Waldo	Maine	105.80944223
28045 Hancock	Mississippi	105.63231504
24037 St. Mary's	Maryland	105.62380175
54037 Jefferson	West Virginia	105.61334953
20089 Jewell	Kansas	105.59662091
17093 Kendall	Illinois	105.53883438
13079 Crawford	Georgia	105.53661309
13153 Houston	Georgia	105.48726756
37119 Mecklenburg	North Carolina	105.40259128
13065 Clinch	Georgia	105.29482551
37015 Bertie	North Carolina	105.11931042
48003 Andrews	Texas	104.81023831
12039 Gadsden	Florida	104.58883514
39055 Geauga	Ohio	104.22094841
19017 Bremer	Iowa	104.22094841
40071 Kay	Oklahoma	104.16430787
26065 Ingham	Michigan	103.84819034
50003 Bennington	Vermont	103.84215992
22061 Lincoln	Louisiana	103.82235783
8091 Ouray	Colorado	103.45541072
45049 Hampton	South Carolina	103.35383184
42133 York	Pennsylvania	103.28527482
12019 Clay	Florida	103.20633863
22063 Livingston	Louisiana	103.17625227
39133 Portage	Ohio	103.11366440
8035 Douglas	Colorado	102.98270591
36083 Rensselaer	New York	102.85871979
8065 Lake	Colorado	102.24948875
37069 Franklin	North Carolina	102.13143872

Counties_Cities

1109 Pike	Alabama	101.98572200
51049 Cumberland	Virginia	101.94719135
8121 Washington	Colorado	101.85373803
27047 Freeborn	Minnesota	101.82630403
51001 Accomack	Virginia	101.81414291
1073 Jefferson	Alabama	101.77460943
51107 Loudoun	Virginia	101.51161362
17163 St. Clair	Illinois	101.50962043
26025 Calhoun	Michigan	101.12501580
36073 Orleans	New York	100.95538265
28015 Carroll	Mississippi	100.89799213
28137 Tate	Mississippi	100.83799854
18119 Owen	Indiana	100.74358359
39013 Belmont	Ohio	100.73327902
46135 Yankton	South Dakota	100.57282785
1025 Clarke	Alabama	100.33444816
8013 Boulder	Colorado	100.28275443
48099 Coryell	Texas	100.25665704
6065 Riverside	California	100.25469671
18175 Washington	Indiana	100.20398669
20099 Labette	Kansas	100.18032458
6027 Inyo	California	100.07227442
13101 Echols	Georgia	100.00000000
51007 Amelia	Virginia	99.90009990
5025 Cleveland	Arkansas	99.77550511
13159 Jasper	Georgia	99.71509972
26021 Berrien	Michigan	99.25976865
31061 Franklin	Nebraska	99.23916639
8041 El Paso	Colorado	99.17966649
21233 Webster	Kentucky	99.15338266
24011 Caroline	Maryland	99.08719673
18127 Porter	Indiana	99.06010826
48201 Harris	Texas	99.02909770
37047 Columbus	North Carolina	98.82310664

Counties_Cities

13129 Gordon	Georgia	98.81251625
1067 Henry	Alabama	98.78551921
1105 Perry	Alabama	98.46827133
47115 Marion	Tennessee	97.98775153
37025 Cabarrus	North Carolina	97.94551012
28101 Newton	Mississippi	97.93405773
12071 Lee	Florida	97.93138177
51183 Sussex	Virginia	97.89089615
47003 Bedford	Tennessee	97.88327420
48057 Calhoun	Texas	97.39807987
12087 Monroe	Florida	97.29830594
37161 Rutherford	North Carolina	97.26753060
13001 Appling	Georgia	97.26049603
36007 Broome	New York	97.04736016
37177 Tyrrell	North Carolina	96.82885500
31177 Washington	Nebraska	96.77263270
48469 Victoria	Texas	96.70234150
41047 Marion	Oregon	96.57852555
6085 Santa Clara	California	96.51264212
12033 Escambia	Florida	96.34460946
42053 Forest	Pennsylvania	96.16705591
48157 Fort Bend	Texas	95.82945150
26079 Kalkaska	Michigan	95.37701975
51179 Stafford	Virginia	95.35876234
13025 Brantley	Georgia	95.25321480
38013 Burke	North Dakota	95.23809524
1101 Montgomery	Alabama	95.23261119
48115 Dawson	Texas	95.09469847
27017 Carlton	Minnesota	94.87401289
45019 Charleston	South Carolina	94.84978012
39167 Washington	Ohio	94.75521569
31143 Polk	Nebraska	94.73285335
31019 Buffalo	Nebraska	94.72941651
45069 Marlboro	South Carolina	94.70414425

Counties_Cities

49003 Box Elder	Utah	94.63148317
45045 Greenville	South Carolina	94.51336314
28073 Lamar	Mississippi	94.48011914
17141 Ogle	Illinois	94.25996112
37125 Moore	North Carolina	94.24211102
37065 Edgecombe	North Carolina	94.22170945
39093 Lorain	Ohio	94.03446638
22011 Beauregard	Louisiana	93.95216493
12051 Hendry	Florida	93.84926364
47035 Cumberland	Tennessee	93.84478742
48471 Walker	Texas	93.81898455
5119 Pulaski	Arkansas	93.71498421
37103 Jones	North Carolina	93.39005915
45041 Florence	South Carolina	92.64687787
37089 Henderson	North Carolina	92.50693802
51760 Richmond City	Virginia	92.22713226
18143 Scott	Indiana	92.13501968
28067 Jones	Mississippi	92.02319569
12085 Martin	Florida	91.97573829
48375 Potter	Texas	91.93634662
18013 Brown	Indiana	91.89969804
45063 Lexington	South Carolina	91.85444291
13091 Dodge	Georgia	91.76527409
19163 Scott	Iowa	91.75741417
48479 Webb	Texas	91.69656772
12081 Manatee	Florida	91.67922402
51069 Frederick	Virginia	91.67562673
29071 Franklin	Missouri	91.63692486
1129 Washington	Alabama	91.58627427
48441 Taylor	Texas	91.54315606
30057 Madison	Montana	91.24087591
18041 Fayette	Indiana	91.11814987
50015 Lamoille	Vermont	90.90909091
28131 Stone	Mississippi	90.82652134

Counties_Cities

47149 Rutherford	Tennessee	90.79996306
1055 Etowah	Alabama	90.73082214
36089 St. Lawrence	New York	90.70126889
20019 Chautauqua	Kansas	90.66183137
8067 La Plata	Colorado	90.57005860
54003 Berkeley	West Virginia	90.50314627
28043 Grenada	Mississippi	90.23984802
5061 Howard	Arkansas	89.94827974
51109 Louisa	Virginia	89.72755452
51171 Shenandoah	Virginia	89.66135596
46129 Walworth	South Dakota	89.49346698
29101 Johnson	Missouri	89.46544397
21111 Jefferson	Kentucky	89.42048002
21219 Todd	Kentucky	89.35098692
47167 Tipton	Tennessee	89.31326221
28057 Itawamba	Mississippi	89.29710422
29107 Lafayette	Missouri	88.96251304
51840 Winchester	Virginia	88.94264978
51041 Chesterfield	Virginia	88.93836285
28021 Claiborne	Mississippi	88.86914019
19099 Jasper	Iowa	88.83624519
51800 Suffolk	Virginia	88.83039974
1011 Bullock	Alabama	88.77490629
16025 Camas	Idaho	88.73114463
55089 Ozaukee	Wisconsin	88.61767642
51159 Richmond	Virginia	88.51515822
1021 Chilton	Alabama	88.32921885
45031 Darlington	South Carolina	88.32070896
53031 Jefferson	Washington	88.24734470
13271 Telfair	Georgia	88.18342152
48113 Dallas	Texas	88.10465802
22049 Jackson	Louisiana	88.03924035
18173 Warrick	Indiana	87.90576502
12031 Duval	Florida	87.87799377

Counties_Cities

28107 Panola	Mississippi	87.77576219
53055 San Juan	Washington	87.57589911
18027 Daviess	Indiana	87.48906387
22059 LaSalle	Louisiana	87.14889053
53007 Chelan	Washington	86.97232463
28105 Oktibbeha	Mississippi	86.69529628
39033 Crawford	Ohio	86.64259928
13175 Laurens	Georgia	86.63497095
40033 Cotton	Oklahoma	86.56509695
21033 Caldwell	Kentucky	86.51199371
48453 Travis	Texas	86.00648812
19045 Clinton	Iowa	85.98821961
39061 Hamilton	Ohio	85.83491289
55127 Walworth	Wisconsin	85.80959911
20157 Republic	Kansas	85.76329331
12095 Orange	Florida	85.46729970
36015 Chemung	New York	85.45588340
18161 Union	Indiana	85.26360665
6025 Imperial	California	85.24586558
6107 Tulare	California	85.21855231
51540 Charlottesville	Virginia	85.20896980
21097 Harrison	Kentucky	85.20609224
42019 Butler	Pennsylvania	85.15711488
48305 Lynn	Texas	85.07742045
47113 Madison	Tennessee	85.03662722
36115 Washington	New York	84.97148553
21023 Bracken	Kentucky	84.96176720
19085 Harrison	Iowa	84.90165558
23031 York	Maine	84.85712485
20055 Finney	Kansas	84.67400508
28121 Rankin	Mississippi	84.46933763
13281 Towns	Georgia	84.37394533
45087 Union	South Carolina	83.91098139
16027 Canyon	Idaho	83.66927816

Counties_Cities

6083 Santa Barbara	California	83.53358252
55101 Racine	Wisconsin	83.42489724
18053 Grant	Indiana	83.41421985
13059 Clarke	Georgia	83.24825257
9015 Windham	Connecticut	82.88685517
42003 Allegheny	Pennsylvania	82.80999169
18067 Howard	Indiana	82.55833718
24029 Kent	Maryland	82.54656142
13237 Putnam	Georgia	82.53473337
48071 Chambers	Texas	82.44217270
4019 Pima	Arizona	82.38112240
19011 Benton	Iowa	81.89688792
48481 Wharton	Texas	81.69345732
27039 Dodge	Minnesota	81.64441456
48039 Brazoria	Texas	81.57752566
29099 Jefferson	Missouri	81.57006780
1035 Conecuh	Alabama	81.45312373
48445 Terry	Texas	81.38683161
13029 Bryan	Georgia	81.34561390
48345 Motley	Texas	81.03727715
40037 Creek	Oklahoma	81.00106139
29199 Scotland	Missouri	80.54772453
13223 Paulding	Georgia	80.46621638
26023 Branch	Michigan	80.23474394
51530 Buena Vista	Virginia	80.16674683
18035 Delaware	Indiana	80.15892378
26045 Eaton	Michigan	80.12674594
1029 Cleburne	Alabama	80.06939347
42129 Westmoreland	Pennsylvania	79.86058623
2090 Fairbanks North	Alaska	79.82136181
20163 Rooks	Kansas	79.79253940
13117 Forsyth	Georgia	79.45497270
53017 Douglas	Washington	79.24114946
8075 Logan	Colorado	78.96692679

Counties_Cities

54061 Monongalia	West Virginia	78.93253148
13251 Screven	Georgia	78.92093557
36077 Otsego	New York	78.66240439
23011 Kennebec	Maine	78.63502699
47043 Dickson	Tennessee	78.58399132
5071 Johnson	Arkansas	78.52815795
8023 Costilla	Colorado	78.36990596
26121 Muskegon	Michigan	78.34642948
18003 Allen	Indiana	78.06026892
46069 Hyde	South Dakota	78.00312012
19165 Shelby	Iowa	77.73363275
26151 Sanilac	Michigan	77.70385120
35001 Bernalillo	New Mexico	77.64833115
48179 Gray	Texas	77.64329756
31121 Merrick	Nebraska	77.58955127
39175 Wyandot	Ohio	77.50170960
55009 Brown	Wisconsin	77.45521646
13017 Ben Hill	Georgia	77.44087687
27079 Le Sueur	Minnesota	77.20923703
21117 Kenton	Kentucky	77.08475107
16039 Elmore	Idaho	77.03877618
40115 Ottawa	Oklahoma	76.98476343
35057 Torrance	New Mexico	76.96748124
18105 Monroe	Indiana	76.91417603
24043 Washington	Maryland	76.85885798
24025 Harford	Maryland	76.78495487
17021 Christian	Illinois	76.54389027
45057 Lancaster	South Carolina	76.53596142
45025 Chesterfield	South Carolina	76.49604406
8039 Elbert	Colorado	76.09770946
26017 Bay	Michigan	76.01782089
36043 Herkimer	New York	76.01119143
12001 Alachua	Florida	75.93830106
51127 New Kent	Virginia	75.92336207

Counties_Cities

21149 McLean	Kentucky	75.65931690
5129 Searcy	Arkansas	75.39582810
51047 Culpeper	Virginia	75.20391832
27027 Clay	Minnesota	75.05277148
20129 Morton	Kansas	74.99062617
54049 Marion	West Virginia	74.87031392
13185 Lowndes	Georgia	74.79302963
2110 Juneau	Alaska	74.73608819
12015 Charlotte	Florida	74.59540103
48041 Brazos	Texas	74.52879281
47135 Perry	Tennessee	74.40476190
13279 Toombs	Georgia	74.38539071
16069 Nez Perce	Idaho	74.24272421
12107 Putnam	Florida	74.16096976
12113 Santa Rosa	Florida	74.15709037
51147 Prince Edward	Virginia	74.07407407
12109 St. Johns	Florida	73.93977055
29155 Pemiscot	Missouri	73.74631268
39103 Medina	Ohio	73.68291784
51085 Hanover	Virginia	73.66722927
42097 Northumberland	Pennsylvania	73.55928110
51149 Prince George	Virginia	73.52555013
1071 Jackson	Alabama	73.44982217
38053 McKenzie	North Dakota	73.35680751
51025 Brunswick	Virginia	73.24218750
17077 Jackson	Illinois	73.14651944
37023 Burke	North Carolina	73.02338961
28071 Lafayette	Mississippi	73.00202581
17079 Jasper	Illinois	72.83321194
18171 Warren	Indiana	72.61285247
53039 Klickitat	Washington	72.37526575
1005 Barbour	Alabama	72.34435915
26073 Isabella	Michigan	72.27686290
6041 Marin	California	72.01558926

Counties_Cities

18039 Elkhart	Indiana	71.99844328
42001 Adams	Pennsylvania	71.97673401
13141 Hancock	Georgia	71.87350264
46119 Sully	South Dakota	71.83908046
8119 Teller	Colorado	71.76175099
21239 Woodford	Kentucky	71.60893981
50021 Rutland	Vermont	71.58440142
18113 Noble	Indiana	71.53075823
6069 San Benito	California	71.50169817
45023 Chester	South Carolina	71.31561812
29081 Harrison	Missouri	71.30972189
13163 Jefferson	Georgia	71.28969540
28065 Jefferson Davis	Mississippi	71.21239096
48381 Randall	Texas	71.18168943
1113 Russell	Alabama	70.95758121
1051 Elmore	Alabama	70.82931357
51670 Hopewell	Virginia	70.80899274
56021 Laramie	Wyoming	70.72421597
33017 Strafford	New Hampshire	70.72027058
26081 Kent	Michigan	70.35941424
42041 Cumberland	Pennsylvania	70.00155117
13075 Cook	Georgia	69.92192052
29029 Camden	Missouri	69.84612027
28047 Harrison	Mississippi	69.68303895
42073 Lawrence	Pennsylvania	69.61849067
27053 Hennepin	Minnesota	69.47598434
47075 Haywood	Tennessee	69.22411307
19133 Monona	Iowa	69.13238852
51023 Botetourt	Virginia	69.11680740
36057 Montgomery	New York	68.74936811
16081 Teton	Idaho	68.72852234
51740 Portsmouth	Virginia	68.68712486
28125 Sharkey	Mississippi	68.54009596
21091 Hancock	Kentucky	68.50879196

Counties_Cities

13011 Banks	Georgia	68.46429324
42055 Franklin	Pennsylvania	68.45997352
13233 Polk	Georgia	68.28349423
39003 Allen	Ohio	68.18425333
48121 Denton	Texas	68.09737109
6029 Kern	California	68.02235594
51099 King George	Virginia	67.73283161
13143 Haralson	Georgia	67.72085464
36041 Hamilton	New York	67.65899865
39097 Madison	Ohio	67.54779006
38059 Morton	North Dakota	67.53497347
1125 Tuscaloosa	Alabama	67.49285581
19105 Jones	Iowa	67.48939452
45005 Allendale	South Carolina	67.39301359
21207 Russell	Kentucky	67.33628865
12117 Seminole	Florida	67.33186272
21067 Fayette	Kentucky	67.32966829
37181 Vance	North Carolina	67.29173209
45083 Spartanburg	South Carolina	67.22142930
5017 Chicot	Arkansas	67.06265568
48245 Jefferson	Texas	67.05856055
49049 Utah	Utah	67.01885046
51037 Charlotte	Virginia	67.01289998
21155 Marion	Kentucky	66.99649557
6001 Alameda	California	66.83653787
13187 Lumpkin	Georgia	66.75769989
13157 Jackson	Georgia	66.74050723
13311 White	Georgia	66.73340007
37079 Greene	North Carolina	66.62859318
42109 Snyder	Pennsylvania	66.60088801
5091 Miller	Arkansas	66.52596807
51730 Petersburg	Virginia	66.52516869
39169 Wayne	Ohio	66.39819949
45007 Anderson	South Carolina	66.34012031

Counties_Cities

21227 Warren	Kentucky	66.27864456
39123 Ottawa	Ohio	66.22678996
18159 Tipton	Indiana	66.10259122
1013 Butler	Alabama	66.05691057
55025 Dane	Wisconsin	66.00733087
48175 Goliad	Texas	65.92827004
36107 Tioga	New York	65.89785832
48061 Cameron	Texas	65.81616766
42059 Greene	Pennsylvania	65.74261765
30007 Broadwater	Montana	65.73541495
21203 Rockcastle	Kentucky	65.67164179
39007 Ashtabula	Ohio	65.64573867
12057 Hillsborough	Florida	65.62794038
49011 Davis	Utah	65.39422768
12115 Sarasota	Florida	65.38275864
45089 Williamsburg	South Carolina	65.34666405
48219 Hockley	Texas	65.27415144
18107 Montgomery	Indiana	65.19584833
27099 Mower	Minnesota	64.98212991
47027 Clay	Tennessee	64.79201762
41067 Washington	Oregon	64.74874309
17195 Whiteside	Illinois	64.71793766
36003 Allegany	New York	64.61339651
29069 Dunklin	Missouri	64.57533222
6073 San Diego	California	64.54576887
48123 DeWitt	Texas	64.39787982
37007 Anson	North Carolina	64.31643687
36095 Schoharie	New York	64.31488568
47045 Dyer	Tennessee	64.30868167
55133 Waukesha	Wisconsin	64.25651000
5011 Bradley	Arkansas	64.23786363
38015 Burleigh	North Dakota	64.02653428
8069 Larimer	Colorado	63.90541998
17119 Madison	Illinois	63.90356234

Counties_Cities

45065 McCormick	South Carolina	63.76195537
21081 Grant	Kentucky	63.69173202
51550 Chesapeake	Virginia	63.47008251
48361 Orange	Texas	63.41836979
56043 Washakie	Wyoming	63.41154090
28081 Lee	Mississippi	63.37879393
37083 Halifax	North Carolina	63.27361886
28117 Prentiss	Mississippi	63.20363421
26091 Lenawee	Michigan	63.09405084
26047 Emmet	Michigan	63.04791642
48203 Harrison	Texas	62.94397986
18073 Jasper	Indiana	62.93077615
13073 Columbia	Georgia	62.86821655
36069 Ontario	New York	62.80492245
39153 Summit	Ohio	62.74011935
40109 Oklahoma	Oklahoma	62.70644552
48339 Montgomery	Texas	62.61369886
12055 Highlands	Florida	62.60434057
24019 Dorchester	Maryland	62.50390649
37123 Montgomery	North Carolina	62.33728136
39045 Fairfield	Ohio	62.26650062
47015 Cannon	Tennessee	62.23205642
8105 Rio Grande	Colorado	62.22222222
15009 Maui	Hawaii	62.19835294
2195 Petersburg	Alaska	62.09251785
13297 Walton	Georgia	62.03009529
19095 Iowa	Iowa	61.95403011
39027 Clinton	Ohio	61.82086216
20091 Johnson	Kansas	61.75163792
17041 Douglas	Illinois	61.60480517
20107 Linn	Kansas	61.53846154
33003 Carroll	New Hampshire	61.50187581
50027 Windsor	Vermont	61.49839019
21101 Henderson	Kentucky	61.41563028

Counties_Cities

21019 Boyd	Kentucky	61.38865368
12027 DeSoto	Florida	61.35132972
5121 Randolph	Arkansas	61.28816581
12091 Okaloosa	Florida	61.27303166
39173 Wood	Ohio	61.21074861
13051 Chatham	Georgia	61.20437767
21113 Jessamine	Kentucky	61.20178042
45001 Abbeville	South Carolina	61.12220366
17073 Henry	Illinois	61.11224282
45029 Colleton	South Carolina	61.07275624
12111 St. Lucie	Florida	61.03485215
33013 Merrimack	New Hampshire	60.87393801
41051 Multnomah	Oregon	60.72325960
17051 Fayette	Illinois	60.70227867
29139 Montgomery	Missouri	60.69013352
29113 Lincoln	Missouri	60.67330028
17201 Winnebago	Illinois	60.54611185
29219 Warren	Missouri	60.49955346
5053 Grant	Arkansas	60.47943699
27155 Traverse	Minnesota	60.45949214
28009 Benton	Mississippi	60.45218232
55131 Washington	Wisconsin	60.43053068
42119 Union	Pennsylvania	60.28804287
13003 Atkinson	Georgia	60.26274557
51810 Virginia Beach	Virginia	60.19693951
12103 Pinellas	Florida	60.18784349
47159 Smith	Tennessee	60.17450607
51113 Madison	Virginia	60.17299737
1069 Houston	Alabama	60.15927885
55039 Fond du Lac	Wisconsin	60.15562843
19153 Polk	Iowa	60.13907932
18065 Henry	Indiana	60.07747923
51187 Warren	Virginia	59.99550034
12003 Baker	Florida	59.95415271

Counties_Cities

5073 Lafayette	Arkansas	59.86231667
26011 Arenac	Michigan	59.83644704
24047 Worcester	Maryland	59.81899929
37179 Union	North Carolina	59.76906252
1115 St. Clair	Alabama	59.75871011
45071 Newberry	South Carolina	59.70924195
37101 Johnston	North Carolina	59.70149254
37143 Perquimans	North Carolina	59.60363582
6013 Contra Costa	California	59.55408337
36019 Clinton	New York	59.48323936
39151 Stark	Ohio	59.47671258
48037 Bowie	Texas	59.36983164
46125 Turner	South Dakota	59.35422602
6067 Sacramento	California	59.31309723
48149 Fayette	Texas	59.17393191
42131 Wyoming	Pennsylvania	59.15847075
18103 Miami	Indiana	59.04349537
21037 Campbell	Kentucky	59.04328409
51590 Danville	Virginia	58.97820264
48439 Tarrant	Texas	58.94679488
48193 Hamilton	Texas	58.93446488
13149 Heard	Georgia	58.92751915
12035 Flagler	Florida	58.89334059
51650 Hampton	Virginia	58.81783595
5139 Union	Arkansas	58.78444001
54039 Kanawha	West Virginia	58.74073171
53063 Spokane	Washington	58.68282323
56009 Converse	Wyoming	58.65102639
48117 Deaf Smith	Texas	58.63539446
41055 Sherman	Oregon	58.54800937
36051 Livingston	New York	58.51930346
26077 Kalamazoo	Michigan	58.14172991
39041 Delaware	Ohio	58.09809302
13173 Lanier	Georgia	58.02707930

Counties_Cities

40143 Tulsa	Oklahoma	57.99247332
1075 Lamar	Alabama	57.78676683
12073 Leon	Florida	57.77738272
13111 Fannin	Georgia	57.77230011
1015 Calhoun	Alabama	57.75440377
39149 Shelby	Ohio	57.58117918
20141 Osborne	Kansas	57.55395683
54093 Tucker	West Virginia	57.51258088
53011 Clark	Washington	57.48593462
1047 Dallas	Alabama	57.42625946
48141 El Paso	Texas	57.32921959
18021 Clay	Indiana	57.31753917
46009 Bon Homme	South Dakota	57.30659026
29051 Cole	Missouri	57.29465076
28135 Tallahatchie	Mississippi	57.19596768
6113 Yolo	California	57.16670901
51700 Newport News	Virginia	57.10254946
21061 Edmonson	Kentucky	57.03112270
12069 Lake	Florida	56.94329514
45091 York	South Carolina	56.90979797
39085 Lake	Ohio	56.82952012
1039 Covington	Alabama	56.77824042
16045 Gem	Idaho	56.70863105
51027 Buchanan	Virginia	56.54775930
4013 Maricopa	Arizona	56.47470858
37057 Davidson	North Carolina	56.41782803
37127 Nash	North Carolina	56.37338325
37039 Cherokee	North Carolina	56.37177184
13127 Glynn	Georgia	56.32546733
28063 Jefferson	Mississippi	56.29045877
21015 Boone	Kentucky	56.25964587
51073 Gloucester	Virginia	56.22640499
5137 Stone	Arkansas	56.19330497
17085 Jo Daviess	Illinois	56.16399888

Counties_Cities

13053	Chattahoochee	Georgia	56.15874204
6071	San Bernardino	California	56.13364874
45015	Berkeley	South Carolina	56.08550325
51193	Westmoreland	Virginia	56.08524958
1049	DeKalb	Alabama	56.03418085
51199	York	Virginia	56.00919730
30009	Carbon	Montana	56.00149337
13169	Jones	Georgia	55.91277607
18077	Jefferson	Indiana	55.88673621
49045	Tooele	Utah	55.78840459
29169	Pulaski	Missouri	55.75422002
42063	Indiana	Pennsylvania	55.62064354
45033	Dillon	South Carolina	55.55737116
20183	Smith	Kansas	55.50929781
12017	Citrus	Florida	55.43199778
39019	Carroll	Ohio	55.38938739
45053	Jasper	South Carolina	55.22764143
42005	Armstrong	Pennsylvania	55.16142378
21225	Union	Kentucky	55.15339538
1121	Talladega	Alabama	55.11850479
26031	Cheboygan	Michigan	55.08991461
54069	Ohio	West Virginia	55.08322357
47053	Gibson	Tennessee	55.05148333
47051	Franklin	Tennessee	54.90570542
5003	Ashley	Arkansas	54.87379028
29207	Stoddard	Missouri	54.78326371
5115	Pope	Arkansas	54.68750000
35049	Santa Fe	New Mexico	54.64626539
45043	Georgetown	South Carolina	54.61935131
51137	Orange	Virginia	54.57919441
13207	Monroe	Georgia	54.50581395
36117	Wayne	New York	54.40575591
48209	Hays	Texas	54.35002313
51139	Page	Virginia	54.31830527

Counties_Cities

28087 Lowndes	Mississippi	54.30171390
30085 Roosevelt	Montana	54.25445339
47007 Bledsoe	Tennessee	54.21890884
1059 Franklin	Alabama	54.20399834
21199 Pulaski	Kentucky	54.16028349
17007 Boone	Illinois	54.12770405
39117 Morrow	Ohio	54.11255411
22085 Sabine	Louisiana	54.09454061
46087 McCook	South Dakota	54.09304003
47095 Lake	Tennessee	53.97382270
21183 Ohio	Kentucky	53.97102171
20189 Stevens	Kansas	53.96654074
29023 Butler	Missouri	53.94122751
37059 Davie	North Carolina	53.82257272
1089 Madison	Alabama	53.74891888
29049 Clinton	Missouri	53.73717636
55053 Jackson	Wisconsin	53.71618322
56011 Crook	Wyoming	53.69127517
29041 Chariton	Missouri	53.68406925
21035 Calloway	Kentucky	53.66040629
51177 Spotsylvania	Virginia	53.63607920
48437 Swisher	Texas	53.60493165
30059 Meagher	Montana	53.59056806
39089 Licking	Ohio	53.47928247
8073 Lincoln	Colorado	53.47593583
28115 Pontotoc	Mississippi	53.40370056
22043 Grant	Louisiana	53.37603416
50023 Washington	Vermont	53.31957344
27033 Cottonwood	Minnesota	53.20563980
40103 Noble	Oklahoma	53.14908318
12127 Volusia	Florida	53.14699619
6077 San Joaquin	California	53.14484628
13107 Emanuel	Georgia	53.06916681
37183 Wake	North Carolina	53.00717291

Counties_Cities

48011 Armstrong	Texas	52.85412262
12061 Indian River	Florida	52.72753839
20113 McPherson	Kansas	52.56333882
4021 Pinal	Arizona	52.55648144
17115 Macon	Illinois	52.52502101
36099 Seneca	New York	52.47813411
47125 Montgomery	Tennessee	52.43991260
46085 Lyman	South Dakota	52.34231876
28127 Simpson	Mississippi	52.32080126
45035 Dorchester	South Carolina	52.28855814
36023 Cortland	New York	52.27610146
27045 Fillmore	Minnesota	52.23667965
5041 Desha	Arkansas	52.11952745
13179 Liberty	Georgia	52.03505862
13019 Berrien	Georgia	51.94265531
48085 Collin	Texas	51.93275405
47021 Cheatham	Tennessee	51.93006751
17037 DeKalb	Illinois	51.85178072
2020 Anchorage	Alaska	51.79427725
20143 Ottawa	Kansas	51.70630817
21147 McCreary	Kentucky	51.70036765
8029 Delta	Colorado	51.69127387
26111 Midland	Michigan	51.67710224
29019 Boone	Missouri	51.66523152
51003 Albemarle	Virginia	51.50940967
42085 Mercer	Pennsylvania	51.49842343
51630 Fredericksburg	Virginia	51.46856986
48401 Rusk	Texas	51.42332415
38065 Oliver	North Dakota	51.22950820
39135 Preble	Ohio	51.22326024
51175 Southampton	Virginia	51.17707267
31111 Lincoln	Nebraska	51.15816399
45051 Horry	South Carolina	51.14093687
12023 Columbia	Florida	51.06165695

Counties_Cities

47087 Jackson	Tennessee	51.02908658
17063 Grundy	Illinois	51.00839677
51061 Fauquier	Virginia	50.93738946
20177 Shawnee	Kansas	50.70451101
42051 Fayette	Pennsylvania	50.59758818
32510 Carson City	Nevada	50.52874725
17121 Marion	Illinois	50.50505051
29037 Cass	Missouri	50.49831355
37139 Pasquotank	North Carolina	50.45535962
48423 Smith	Texas	50.38636788
36035 Fulton	New York	50.38159392
47097 Lauderdale	Tennessee	50.33881897
1043 Cullman	Alabama	50.33436399
13039 Camden	Georgia	50.30087374
18009 Blackford	Indiana	50.29337804
22113 Vermilion	Louisiana	50.14206920
33009 Grafton	New Hampshire	50.11917225
53035 Kitsap	Washington	50.03613721
13227 Pickens	Georgia	50.03126954
40087 McClain	Oklahoma	50.01875703
31157 Scotts Bluff	Nebraska	50.01528245
1003 Baldwin	Alabama	49.99495464
47151 Scott	Tennessee	49.91152049
19049 Dallas	Iowa	49.90019960
55111 Sauk	Wisconsin	49.80622266
8083 Montezuma	Colorado	49.69798914
17103 Lee	Illinois	49.67419572
19143 Osceola	Iowa	49.66887417
47041 DeKalb	Tennessee	49.65736419
21049 Clark	Kentucky	49.65654225
51191 Washington	Virginia	49.63052829
18023 Clinton	Indiana	49.61240310
29035 Carter	Missouri	49.55401388
39139 Richland	Ohio	49.54623903

Counties_Cities

37147 Pitt	North Carolina	49.46807919
37071 Gaston	North Carolina	49.36144243
13083 Dade	Georgia	49.30358684
28153 Wayne	Mississippi	49.26593753
51735 Poquoson	Virginia	49.22067268
18151 Steuben	Indiana	49.15283641
45009 Bamberg	South Carolina	49.03677758
29227 Worth	Missouri	49.01960784
38069 Pierce	North Dakota	49.00759618
29229 Wright	Missouri	48.97159647
48051 Burleson	Texas	48.94230246
18101 Martin	Indiana	48.93804444
12089 Nassau	Florida	48.93279896
40035 Craig	Oklahoma	48.93051866
13289 Twiggs	Georgia	48.85197851
6059 Orange	California	48.83915972
37105 Lee	North Carolina	48.81859012
45081 Saluda	South Carolina	48.67601246
53003 Asotin	Washington	48.65103936
37149 Polk	North Carolina	48.51778177
47083 Houston	Tennessee	48.40856832
26135 Oscoda	Michigan	48.33252779
48021 Bastrop	Texas	48.28918322
18135 Randolph	Indiana	48.28779526
48029 Bexar	Texas	48.28682475
31035 Clay	Nebraska	48.27808175
39165 Warren	Ohio	48.23989008
37151 Randolph	North Carolina	48.13360214
5045 Faulkner	Arkansas	48.07461180
45047 Greenwood	South Carolina	48.06265108
56025 Natrona	Wyoming	48.03134677
39011 Auglaize	Ohio	48.03073967
17113 McLean	Illinois	48.02462564
16067 Minidoka	Idaho	48.01920768

Counties_Cities

5037 Cross	Arkansas	47.97313504
18149 Starke	Indiana	47.96163070
20011 Bourbon	Kansas	47.77178735
47073 Hawkins	Tennessee	47.76225013
24035 Queen Anne's	Maryland	47.76024358
39065 Hardin	Ohio	47.64930114
18099 Marshall	Indiana	47.56962463
35017 Grant	New Mexico	47.53894537
17105 Livingston	Illinois	47.53782053
18167 Vigo	Indiana	47.49222431
48455 Trinity	Texas	47.48982361
21211 Shelby	Kentucky	47.40508677
29001 Adair	Missouri	47.35782785
37137 Pamlico	North Carolina	47.35595896
51195 Wise	Virginia	47.35346733
40031 Comanche	Oklahoma	47.33354370
13195 Madison	Georgia	47.21753794
17001 Adams	Illinois	47.19063494
45075 Orangeburg	South Carolina	47.16221501
55021 Columbia	Wisconsin	47.07277102
31055 Douglas	Nebraska	46.92351115
20059 Franklin	Kansas	46.81830596
29027 Callaway	Missouri	46.78206242
48293 Limestone	Texas	46.77069603
13023 Bleckley	Georgia	46.73625175
16037 Custer	Idaho	46.72897196
5133 Sevier	Arkansas	46.67716903
36011 Cayuga	New York	46.66537041
8101 Pueblo	Colorado	46.55910320
6111 Ventura	California	46.53529455
21165 Menifee	Kentucky	46.50441792
24001 Allegany	Maryland	46.49524480
42031 Clarion	Pennsylvania	46.41687511
46029 Codington	South Dakota	46.40371230

Counties_Cities

47017 Carroll	Tennessee	46.39543183
17117 Macoupin	Illinois	46.34431620
51181 Surry	Virginia	46.33920297
20173 Sedgwick	Kansas	46.33893230
41043 Linn	Oregon	46.33447206
32023 Nye	Nevada	46.31058969
55037 Florence	Wisconsin	46.28558204
51680 Lynchburg	Virginia	46.27036505
48139 Ellis	Texas	46.25604672
29143 New Madrid	Missouri	46.25346901
40053 Grant	Oklahoma	46.23208507
18007 Benton	Indiana	46.22674217
40097 Mayes	Oklahoma	46.22083830
46115 Spink	South Dakota	46.18937644
13043 Candler	Georgia	46.14248800
6079 San Luis Obispo	California	46.12513644
1019 Cherokee	Alabama	46.09711125
18083 Knox	Indiana	46.07670416
16047 Gooding	Idaho	46.06475388
55103 Richland	Wisconsin	46.03786614
48063 Camp	Texas	46.03698304
31099 Kearney	Nebraska	45.84352078
41035 Klamath	Oregon	45.82206258
46013 Brown	South Dakota	45.78288737
26029 Charlevoix	Michigan	45.72473708
29031 Cape Girardeau	Missouri	45.71254428
35055 Taos	New Mexico	45.68296026
17135 Montgomery	Illinois	45.45295619
37097 Iredell	North Carolina	45.39468154
39047 Fayette	Ohio	45.34989186
40021 Cherokee	Oklahoma	45.19774011
12105 Polk	Florida	45.19716557
53069 Wahkiakum	Washington	45.18752824
46097 Miner	South Dakota	45.18752824

Counties_Cities

13213 Murray	Georgia	45.08905088
40017 Canadian	Oklahoma	44.99920386
54065 Morgan	West Virginia	44.97666835
1001 Autauga	Alabama	44.96322009
37043 Clay	North Carolina	44.88733279
26101 Manistee	Michigan	44.84670581
49053 Washington	Utah	44.84566104
42027 Centre	Pennsylvania	44.83891772
12131 Walton	Florida	44.83362522
36045 Jefferson	New York	44.74072748
21189 Owsley	Kentucky	44.72271914
36097 Schuyler	New York	44.66279589
51710 Norfolk	Virginia	44.65822121
48125 Dickens	Texas	44.46420631
19061 Dubuque	Iowa	44.39672084
21145 McCracken	Kentucky	44.37915098
53071 Walla Walla Cou	Washington	44.31896523
53071 Walla Walla Cou	Washington	44.31896523
17019 Champaign	Illinois	44.28929961
36009 Cattaraugus	New York	44.24778761
18163 Vanderburgh	Indiana	44.20524495
51011 Appomattox	Virginia	44.18912947
40125 Pottawatomie	Oklahoma	44.02922440
18183 Whitley	Indiana	44.02183483
12053 Hernando	Florida	44.01016425
40139 Texas	Oklahoma	43.99902224
41049 Morrow	Oregon	43.96763982
37111 McDowell	North Carolina	43.94928253
48485 Wichita	Texas	43.91810031
26069 Iosco	Michigan	43.85790040
8109 Saguache	Colorado	43.84042087
38023 Divide	North Dakota	43.80201489
30111 Yellowstone	Montana	43.71257111
49057 Weber	Utah	43.68873338

Counties_Cities

39031 Coshocton	Ohio	43.68123618
26103 Marquette	Michigan	43.59853268
8007 Archuleta	Colorado	43.58881220
31185 York	Nebraska	43.56665699
19089 Howard	Iowa	43.53978448
17075 Iroquois	Illinois	43.47196059
13119 Franklin	Georgia	43.43482604
47059 Greene	Tennessee	43.42350949
1041 Crenshaw	Alabama	43.40277778
42099 Perry	Pennsylvania	43.34727671
48473 Waller	Texas	43.29330271
24041 Talbot	Maryland	43.28067518
38027 Eddy	North Dakota	43.23389537
21021 Boyle	Kentucky	43.18936877
26119 Montmorency	Michigan	43.17323260
12129 Wakulla	Florida	43.12867749
39113 Montgomery	Ohio	43.01834761
37045 Cleveland	North Carolina	43.01295509
31033 Cheyenne	Nebraska	42.96455424
46049 Faulk	South Dakota	42.91845494
39141 Ross	Ohio	42.89558176
36031 Essex	New York	42.89544236
39017 Butler	Ohio	42.88949678
17189 Washington	Illinois	42.87245445
46023 Charles Mix	South Dakota	42.83572499
19157 Poweshiek	Iowa	42.78303653
37041 Chowan	North Carolina	42.76855086
48031 Blanco	Texas	42.72773885
47039 Decatur	Tennessee	42.71313856
17147 Piatt	Illinois	42.69333984
51131 Northampton	Virginia	42.60758415
26027 Cass	Michigan	42.59191141
21215 Spencer	Kentucky	42.56677663
16075 Payette	Idaho	42.46104199

Counties_Cities

51121 Montgomery	Virginia	42.43067131
19119 Lyon	Iowa	42.33341800
50013 Grand Isle	Vermont	42.31311707
48505 Zapata	Texas	42.28329810
51033 Caroline	Virginia	42.24619784
38037 Grant	North Dakota	42.12299916
23023 Sagadahoc	Maine	42.09462873
51678 Lexington	Virginia	42.04035874
37093 Hoke	North Carolina	41.99839310
8003 Alamosa	Colorado	41.95888030
17015 Carroll	Illinois	41.92286193
16031 Cassia	Idaho	41.90412337
45067 Marion	South Carolina	41.88279262
56027 Niobrara	Wyoming	41.87604690
20115 Marion	Kansas	41.84100418
30067 Park	Montana	41.82600382
48103 Crane	Texas	41.71881519
5111 Poinsett	Arkansas	41.71185451
47093 Knox	Tennessee	41.69451674
55105 Rock	Wisconsin	41.68480160
48111 Dallam	Texas	41.66666667
13291 Union	Georgia	41.66493063
1083 Limestone	Alabama	41.59128247
29115 Linn	Missouri	41.53858935
13241 Rabun	Georgia	41.50115610
54033 Harrison	West Virginia	41.44832282
39137 Putnam	Ohio	41.44464180
40119 Payne	Oklahoma	41.44319844
18121 Parke	Indiana	41.35404974
21167 Mercer	Kentucky	41.33370074
21073 Franklin	Kentucky	41.32638001
45017 Calhoun	South Carolina	41.32231405
13313 Whitfield	Georgia	41.32151986
51043 Clarke	Virginia	41.31377815

Counties_Cities

28039 George	Mississippi	41.23711340
48183 Gregg	Texas	41.22644636
51133 Northumberland	Virginia	41.16242694
30051 Liberty	Montana	41.15226337
12013 Calhoun	Florida	41.13251525
42087 Mifflin	Pennsylvania	41.10596686
37055 Dare	North Carolina	41.09476453
26159 Van Buren	Michigan	41.08790160
21209 Scott	Kentucky	41.04870518
37085 Harnett	North Carolina	40.97933152
33001 Belknap	New Hampshire	40.96883091
27049 Goodhue	Minnesota	40.94562852
40043 Dewey	Oklahoma	40.86636698
5085 Lonoke	Arkansas	40.72932647
45037 Edgefield	South Carolina	40.66242792
37145 Person	North Carolina	40.49915205
51079 Greene	Virginia	40.44693867
8027 Custer	Colorado	40.37141704
48349 Navarro	Texas	40.35105417
55019 Clark	Wisconsin	40.33535970
13103 Effingham	Georgia	40.19938897
37153 Richmond	North Carolina	40.10069731
48015 Austin	Texas	40.01467205
19043 Clayton	Iowa	39.87240829
56033 Sheridan	Wyoming	39.69172758
47105 Loudon	Tennessee	39.58231236
45003 Aiken	South Carolina	39.55112426
17059 Gallatin	Illinois	39.54132068
39081 Jefferson	Ohio	39.53350465
39063 Hancock	Ohio	39.51007507
51045 Craig	Virginia	39.49447077
42015 Bradford	Pennsylvania	39.45227097
51173 Smyth	Virginia	39.38041481
26149 St. Joseph	Michigan	39.31654735

Counties_Cities

55061 Kewaunee	Wisconsin	39.24839327
29186 Ste. Genevieve	Missouri	39.13237925
19107 Keokuk	Iowa	39.11980440
40077 Latimer	Oklahoma	39.09686248
37061 Duplin	North Carolina	39.07842871
28149 Warren	Mississippi	38.98128898
15003 Honolulu	Hawaii	38.97641009
31097 Johnson	Nebraska	38.95597974
24039 Somerset	Maryland	38.94839338
51135 Nottoway	Virginia	38.91050584
48495 Winkler	Texas	38.86010363
48397 Rockwall	Texas	38.74544244
5031 Craighead	Arkansas	38.68899574
38051 McIntosh	North Dakota	38.68471954
29005 Atchison	Missouri	38.67723845
47117 Marshall	Tennessee	38.59513701
13049 Charlton	Georgia	38.55644664
18075 Jay	Indiana	38.52822192
21157 Marshall	Kentucky	38.47263634
20075 Hamilton	Kansas	38.35826621
46109 Roberts	South Dakota	38.28850388
20063 Gove	Kansas	38.28483920
29095 Jackson	Missouri	38.26893063
21029 Bullitt	Kentucky	38.23903095
36075 Oswego	New York	38.16858641
18087 LaGrange	Indiana	38.13882532
6023 Humboldt	California	38.13071502
42125 Washington	Pennsylvania	38.10056620
13309 Wheeler	Georgia	38.07589796
1133 Winston	Alabama	38.03888419
20017 Chase	Kansas	38.03727653
1099 Monroe	Alabama	37.97408269
40073 Kingfisher	Oklahoma	37.93626707
6095 Solano	California	37.84062157

Counties_Cities

48493 Wilson	Texas	37.83051927
1103 Morgan	Alabama	37.78686529
19019 Buchanan	Iowa	37.73762913
41065 Wasco	Oregon	37.72873043
48089 Colorado	Texas	37.70561342
17053 Ford	Illinois	37.69601930
26143 Roscommon	Michigan	37.68213030
21007 Ballard	Kentucky	37.59869658
55057 Juneau	Wisconsin	37.56997408
48307 McCulloch	Texas	37.56103668
41053 Polk	Oregon	37.54370322
26117 Montcalm	Michigan	37.51875938
6099 Stanislaus	California	37.46714804
54053 Mason	West Virginia	37.42795119
20125 Montgomery	Kansas	37.35990037
19077 Guthrie	Iowa	37.31343284
26153 Schoolcraft	Michigan	37.18393654
48489 Willacy	Texas	37.18336045
26097 Mackinac	Michigan	37.08167238
41005 Clackamas	Oregon	37.01255783
27157 Wabasha	Minnesota	36.96003696
47161 Stewart	Tennessee	36.87043728
5145 White	Arkansas	36.83615532
6087 Santa Cruz	California	36.82704053
23007 Franklin	Maine	36.79298926
29013 Bates	Missouri	36.76470588
31037 Colfax	Nebraska	36.76132708
12101 Pasco	Florida	36.69180735
20161 Riley	Kansas	36.63351560
17083 Jersey	Illinois	36.61830000
13105 Elbert	Georgia	36.61087866
33005 Cheshire	New Hampshire	36.60465664
40101 Muskogee	Oklahoma	36.57002428
40111 Okmulgee	Oklahoma	36.52015130

Counties_Cities

12043 Glades	Florida	36.43252696
27165 Watonwan	Minnesota	36.42987250
22123 West Carroll	Louisiana	36.42323803
13055 Chattooga	Georgia	36.30496168
27101 Murray	Minnesota	36.24939584
30029 Flathead	Montana	36.23685190
36123 Yates	New York	36.23042551
20127 Morris	Kansas	36.22532150
39043 Erie	Ohio	36.18575353
6057 Nevada	California	36.10977371
47119 Maury	Tennessee	36.03985584
6097 Sonoma	California	36.00417648
29187 St. Francois	Missouri	35.98632520
40049 Garvin	Oklahoma	35.95699543
22065 Madison	Louisiana	35.83908252
48331 Milam	Texas	35.81234332
48135 Ector	Texas	35.77508574
47179 Washington	Tennessee	35.76788200
46003 Aurora	South Dakota	35.70153517
46027 Clay	South Dakota	35.60999929
47011 Bradley	Tennessee	35.60486100
53047 Okanogan	Washington	35.60239248
26051 Gladwin	Michigan	35.52117457
27163 Washington	Minnesota	35.49369022
48027 Bell	Texas	35.42888635
20045 Douglas	Kansas	35.40959847
30053 Lincoln	Montana	35.36425179
17137 Morgan	Illinois	35.31904874
29039 Cedar	Missouri	35.29827038
37117 Martin	North Carolina	35.28737153
48185 Grimes	Texas	35.26093089
19181 Warren	Iowa	35.25540583
27081 Lincoln	Minnesota	35.25471532
55051 Iron	Wisconsin	35.23608175

Counties_Cities

12009 Brevard	Florida	35.18477873
47009 Blount	Tennessee	35.02120305
21161 Mason	Kentucky	34.98542274
20021 Cherokee	Kansas	34.97376967
19047 Crawford	Iowa	34.96911062
46081 Lawrence	South Dakota	34.96367662
21123 Larue	Kentucky	34.94792759
23015 Lincoln	Maine	34.94263584
5113 Polk	Arkansas	34.91445957
27123 Ramsey	Minnesota	34.89576707
18177 Wayne	Indiana	34.88231012
47109 McNairy	Tennessee	34.84050790
48407 San Jacinto	Texas	34.82015391
48317 Martin	Texas	34.76447071
47023 Chester	Tennessee	34.73026163
1045 Dale	Alabama	34.72505924
48451 Tom Green	Texas	34.69019960
21017 Bourbon	Kentucky	34.68093539
40137 Stephens	Oklahoma	34.67005663
21185 Oldham	Kentucky	34.60207612
1009 Blount	Alabama	34.57814661
37073 Gates	North Carolina	34.56320747
39025 Clermont	Ohio	34.55559557
37031 Carteret	North Carolina	34.52045337
54107 Wood	West Virginia	34.44057813
21191 Pendleton	Kentucky	34.41393076
4023 Santa Cruz	Arizona	34.40046441
20029 Cloud	Kansas	34.36819796
42117 Tioga	Pennsylvania	34.34487157
26015 Barry	Michigan	34.33785176
54105 Wirt	West Virginia	34.30531732
54095 Tyler	West Virginia	34.30139492
47099 Lawrence	Tennessee	34.29825765
48153 Floyd	Texas	34.26417680

Counties_Cities

26067 Ionia	Michigan	34.26257592
26009 Antrim	Michigan	34.23924674
16073 Owyhee	Idaho	34.20850081
8025 Crowley	Colorado	34.14134517
19193 Woodbury	Iowa	34.13335414
27013 Blue Earth	Minnesota	34.11096445
51115 Mathews	Virginia	34.08316292
39039 Defiance	Ohio	34.06262282
27029 Clearwater	Minnesota	34.05221339
35061 Valencia	New Mexico	34.00648739
37051 Cumberland	North Carolina	34.00234706
48237 Jack	Texas	33.92513853
27115 Pine	Minnesota	33.91785096
29021 Buchanan	Missouri	33.87113163
18153 Sullivan	Indiana	33.83276945
55117 Sheboygan	Wisconsin	33.77910200
5125 Saline	Arkansas	33.76681134
26139 Ottawa	Michigan	33.73563654
6055 Napa	California	33.71181420
51125 Nelson	Virginia	33.70180642
21055 Crittenden	Kentucky	33.65114975
13031 Bulloch	Georgia	33.63692817
39157 Tuscarawas	Ohio	33.63131401
48291 Liberty	Texas	33.59475458
53045 Mason	Washington	33.58419711
26041 Delta	Michigan	33.46626879
50019 Orleans	Vermont	33.44854499
39087 Lawrence	Ohio	33.40794441
5077 Lee	Arkansas	33.38898164
37121 Mitchell	North Carolina	33.33333333
6061 Placer	California	33.32070029
13161 Jeff Davis	Georgia	33.26901324
37067 Forsyth	North Carolina	33.23670070
48067 Cass	Texas	33.20163352

Counties_Cities

39051 Fulton	Ohio	33.11571577
20073 Greenwood	Kansas	33.03055326
35007 Colfax	New Mexico	33.03055326
48233 Hutchinson	Texas	33.02198321
50005 Caledonia	Vermont	33.00112204
37081 Guilford	North Carolina	32.97918189
54047 McDowell	West Virginia	32.92542391
18037 Dubois	Indiana	32.89087278
30023 Deer Lodge	Montana	32.85510897
47013 Campbell	Tennessee	32.84238183
19033 Cerro Gordo	Iowa	32.82763149
41017 Deschutes	Oregon	32.81318361
12083 Marion	Florida	32.77987205
55017 Chippewa	Wisconsin	32.74343182
5043 Drew	Arkansas	32.73679616
46057 Hamlin	South Dakota	32.72786778
1053 Escambia	Alabama	32.65483836
48257 Kaufman	Texas	32.65382283
31053 Dodge	Nebraska	32.61667256
40131 Rogers	Oklahoma	32.61436772
55029 Door	Wisconsin	32.59688519
8089 Otero	Colorado	32.55208333
20123 Mitchell	Kansas	32.52032520
48189 Hale	Texas	32.51551877
38011 Bowman	North Dakota	32.50975293
23001 Androscoggin	Maine	32.50401657
35005 Chaves	New Mexico	32.46301535
2122 Kenai Peninsula	Alaska	32.46032153
13123 Gilmer	Georgia	32.45067497
29163 Pike	Missouri	32.42542153
48343 Morris	Texas	32.41753789
48187 Guadalupe	Texas	32.37748482
8093 Park	Colorado	32.33455486
47031 Coffee	Tennessee	32.31597846

Counties_Cities

29175 Randolph	Missouri	32.30626338
18165 Vermillion	Indiana	32.30182828
41059 Umatilla	Oregon	32.25140616
37167 Stanly	North Carolina	32.21908981
26089 Leelanau	Michigan	32.16320529
37107 Lenoir	North Carolina	32.15663856
26063 Huron	Michigan	32.08624783
37049 Craven	North Carolina	32.06623134
17131 Mercer	Illinois	32.04922761
46127 Union	South Dakota	32.01229272
29179 Reynolds	Missouri	31.97953310
21173 Montgomery	Kentucky	31.91149878
40121 Pittsburg	Oklahoma	31.90737744
48371 Pecos	Texas	31.90199707
19149 Plymouth	Iowa	31.87886033
27133 Rock	Minnesota	31.86743149
19039 Clarke	Iowa	31.83699459
19123 Mahaska	Iowa	31.81818182
41071 Yamhill	Oregon	31.77510701
39107 Mercer	Ohio	31.73905613
17081 Jefferson	Illinois	31.72924379
47133 Overton	Tennessee	31.72013776
55055 Jefferson	Wisconsin	31.71657132
42081 Lycoming	Pennsylvania	31.67229730
32033 White Pine	Nevada	31.66226913
48049 Brown	Texas	31.64223183
37165 Scotland	North Carolina	31.60011491
51009 Amherst	Virginia	31.57961220
40081 Lincoln	Oklahoma	31.50057274
28145 Union	Mississippi	31.46193106
38055 McLean	North Dakota	31.44324494
30093 Silver Bow	Montana	31.43485840
35028 Los Alamos	New Mexico	31.41196796
6047 Merced	California	31.29947410

Counties_Cities

47065 Hamilton	Tennessee	31.29409310
6019 Fresno	California	31.27514079
17167 Sangamon	Illinois	31.22632430
2198 Prince of Wales-	Alaska	31.14294612
54011 Cabell	West Virginia	31.10786922
38031 Foster	North Dakota	31.09452736
53067 Thurston	Washington	31.07335756
4025 Yavapai	Arizona	31.03541917
17179 Tazewell	Illinois	30.98361647
16055 Kootenai	Idaho	30.95879385
51820 Waynesboro	Virginia	30.93512462
31093 Howard	Nebraska	30.92145949
27107 Norman	Minnesota	30.88803089
21005 Anderson	Kentucky	30.88734942
37033 Caswell	North Carolina	30.83972156
51145 Powhatan	Virginia	30.83353318
35013 Dona Ana	New Mexico	30.80148215
35013 Dona Ana	New Mexico	30.80148215
38077 Richland	North Dakota	30.79007328
47029 Cocke	Tennessee	30.74858836
48259 Kendall	Texas	30.67417454
27173 Yellow Medicine	Minnesota	30.62787136
48143 Erath	Texas	30.62714979
29177 Ray	Missouri	30.59039462
18045 Fountain	Indiana	30.57916947
29159 Pettis	Missouri	30.55803676
19065 Fayette	Iowa	30.51881994
55011 Buffalo	Wisconsin	30.47619048
45077 Pickens	South Carolina	30.41532933
21085 Grayson	Kentucky	30.39398199
15001 Hawaii	Hawaii	30.35082569
38029 Emmons	North Dakota	30.34901366
36049 Lewis	New York	30.24917760
48315 Marion	Texas	30.21756648

Counties_Cities

23013 Knox	Maine	30.17273893
29077 Greene	Missouri	30.14493548
53075 Whitman	Washington	30.12592637
18033 DeKalb	Indiana	30.07449220
21057 Cumberland	Kentucky	30.03453972
37163 Sampson	North Carolina	29.86200610
48309 McLennan	Texas	29.84992557
29181 Ripley	Missouri	29.84851877
18015 Carroll	Indiana	29.81070204
17071 Henderson	Illinois	29.81070204
37013 Beaufort	North Carolina	29.73725015
47131 Obion	Tennessee	29.73535534
51105 Lee	Virginia	29.73535534
54057 Mineral	West Virginia	29.69561990
17181 Union	Illinois	29.68944837
54091 Taylor	West Virginia	29.65247302
23025 Somerset	Maine	29.64895636
21141 Logan	Kentucky	29.64170588
47089 Jefferson	Tennessee	29.62304673
47139 Polk	Tennessee	29.58930051
37091 Hertford	North Carolina	29.58704933
53037 Kittitas	Washington	29.55831433
56041 Uinta	Wyoming	29.55810631
38101 Ward	North Dakota	29.52290978
17125 Mason	Illinois	29.48765205
30063 Missoula	Montana	29.46351155
48325 Medina	Texas	29.45739479
21027 Breckinridge	Kentucky	29.42907593
41003 Benton	Oregon	29.31564261
21231 Wayne	Kentucky	29.31405120
37197 Yadkin	North Carolina	29.29973630
37129 New Hanover	North Carolina	29.27576913
29151 Osage	Missouri	29.16727432
51015 Augusta	Virginia	29.15567807

Counties_Cities

15007 Kauai	Hawaii	29.11288869
30035 Glacier	Montana	29.09725758
55043 Grant	Wisconsin	29.09570547
27043 Faribault	Minnesota	29.07399331
42009 Bedford	Pennsylvania	29.06011292
5095 Monroe	Arkansas	28.98550725
48091 Comal	Texas	28.98101407
5105 Perry	Arkansas	28.97990726
48289 Leon	Texas	28.95193978
39143 Sandusky	Ohio	28.91205633
32005 Douglas	Nevada	28.88563352
37001 Alamance	North Carolina	28.83991444
40051 Grady	Oklahoma	28.80236179
18169 Wabash	Indiana	28.77237852
22023 Cameron	Louisiana	28.70264064
48077 Clay	Texas	28.69166029
39091 Logan	Ohio	28.66087570
22115 Vernon	Louisiana	28.65329513
17203 Woodford	Illinois	28.59891324
54071 Pendleton	West Virginia	28.58367872
47163 Sullivan	Tennessee	28.54098485
18157 Tippecanoe	Indiana	28.49032365
40133 Seminole	Oklahoma	28.48075515
38003 Barnes	North Dakota	28.45759818
42035 Clinton	Pennsylvania	28.43552890
51097 King and Queen	Virginia	28.40102244
45059 Laurens	South Carolina	28.36074872
21089 Greenup	Kentucky	28.35431553
21179 Nelson	Kentucky	28.35270768
46065 Hughes	South Dakota	28.32861190
31125 Nance	Nebraska	28.31257078
31181 Webster	Nebraska	28.30455703
38105 Williams	North Dakota	28.28854314
55107 Rusk	Wisconsin	28.27454584

Counties_Cities

55081 Monroe	Wisconsin	28.22957156
13047 Catoosa	Georgia	28.18154850
56005 Campbell	Wyoming	28.17511920
31155 Saunders	Nebraska	28.16504718
26005 Allegan	Michigan	28.12651819
38099 Walsh	North Dakota	28.12412112
48221 Hood	Texas	28.08199944
19081 Hancock	Iowa	28.00597461
21171 Monroe	Kentucky	27.99029670
48373 Polk	Texas	27.98265076
35003 Catron	New Mexico	27.94857462
48215 Hidalgo	Texas	27.94654127
13191 McIntosh	Georgia	27.89400279
27015 Brown	Minnesota	27.87622954
31151 Saline	Nebraska	27.87456446
51119 Middlesex	Virginia	27.85773981
51197 Wythe	Virginia	27.82221604
47079 Henry	Tennessee	27.81383275
47069 Hardeman	Tennessee	27.75574941
18085 Kosciusko	Indiana	27.72736439
48457 Tyler	Texas	27.65486726
20061 Geary	Kansas	27.61244401
20169 Saline	Kansas	27.57302255
26107 Mecosta	Michigan	27.55769893
29083 Henry	Missouri	27.53303965
17029 Coles	Illinois	27.51301955
48217 Hill	Texas	27.50728943
30083 Richland	Montana	27.49014936
1033 Colbert	Alabama	27.39125671
48275 Knox	Texas	27.37476047
6053 Monterey	California	27.31901725
21221 Trigg	Kentucky	27.31680667
1079 Lawrence	Alabama	27.30831083
23019 Penobscot	Maine	27.13506645

Counties_Cities

37035 Catawba	North Carolina	27.10334569
46067 Hutchinson	South Dakota	27.10027100
12075 Levy	Florida	26.98062301
48239 Jackson	Texas	26.89256421
32019 Lyon	Nevada	26.87786697
51005 Alleghany	Virginia	26.82763246
37027 Caldwell	North Carolina	26.81978325
17177 Stephenson	Illinois	26.81384488
46025 Clark	South Dakota	26.74511902
41009 Columbia	Oregon	26.72928957
56007 Carbon	Wyoming	26.71832209
51067 Franklin	Virginia	26.69276626
39125 Paulding	Ohio	26.65245203
53015 Cowlitz	Washington	26.60867810
17033 Crawford	Illinois	26.58584570
42061 Huntingdon	Pennsylvania	26.56748140
27037 Dakota	Minnesota	26.56179849
26053 Gogebic	Michigan	26.49708532
48005 Angelina	Texas	26.40885500
47103 Lincoln	Tennessee	26.37981065
20087 Jefferson	Kansas	26.35046113
37019 Brunswick	North Carolina	26.32656643
6009 Calaveras	California	26.31463532
21093 Hardin	Kentucky	26.27858929
29165 Platte	Missouri	26.21741030
27035 Crow Wing	Minnesota	26.19858528
18123 Perry	Indiana	26.17526961
40093 Major	Oklahoma	26.16431188
40123 Pontotoc	Oklahoma	26.14584150
48211 Hemphill	Texas	26.14379085
38071 Ramsey	North Dakota	26.13012804
31153 Sarpy	Nebraska	26.02204284
26035 Clare	Michigan	26.01033911
17123 Marshall	Illinois	26.01005722

Counties_Cities

54051 Marshall	West Virginia	25.98668183
48231 Hunt	Texas	25.90861513
12005 Bay	Florida	25.90575701
36033 Franklin	New York	25.84852763
38081 Sargent	North Dakota	25.83979328
6101 Sutter	California	25.82457880
8049 Grand	Colorado	25.76489533
48491 Williamson	Texas	25.76232666
16077 Power	Idaho	25.74665294
56023 Lincoln	Wyoming	25.72810538
26133 Osceola	Michigan	25.70583951
54027 Hampshire	West Virginia	25.69923331
12059 Holmes	Florida	25.67130462
17023 Clark	Illinois	25.64760195
39077 Huron	Ohio	25.63927253
35039 Rio Arriba	New Mexico	25.63708147
39059 Guernsey	Ohio	25.62656963
5101 Newton	Arkansas	25.62459962
46011 Brookings	South Dakota	25.54495913
48337 Montague	Texas	25.51541131
55049 Iowa	Wisconsin	25.24083968
51720 Norton	Virginia	25.20161290
53059 Skamania	Washington	25.15934250
20139 Osage	Kansas	25.09252870
48241 Jasper	Texas	25.08920607
29055 Crawford	Missouri	25.04487206
20027 Clay	Kansas	25.00937852
27125 Red Lake	Minnesota	25.00625156
39127 Perry	Ohio	24.97710432
19191 Winneshiek	Iowa	24.96380249
1077 Lauderdale	Alabama	24.89527747
18049 Fulton	Indiana	24.88552658
18181 White	Indiana	24.86222185
21229 Washington	Kentucky	24.82621648

Counties_Cities

51111 Lunenburg	Virginia	24.82210822
4015 Mohave	Arizona	24.81507993
5117 Prairie	Arkansas	24.77086946
47005 Benton	Tennessee	24.71576866
20149 Pottawatomie	Kansas	24.71475059
20005 Atchison	Kansas	24.70203174
54079 Putnam	West Virginia	24.69919904
17099 LaSalle	Illinois	24.67330714
48297 Live Oak	Texas	24.65888542
29017 Bollinger	Missouri	24.65280631
53013 Columbia	Washington	24.63661000
48355 Nueces	Texas	24.56765075
51053 Dinwiddie	Virginia	24.53643661
54045 Logan	West Virginia	24.53460913
47155 Sevier	Tennessee	24.51681445
27147 Steele	Minnesota	24.45452816
17129 Menard	Illinois	24.41406250
48465 Val Verde	Texas	24.38627865
47121 Meigs	Tennessee	24.37835202
55045 Green	Wisconsin	24.37109047
1057 Fayette	Alabama	24.34126453
48329 Midland	Texas	24.33682161
40135 Sequoyah	Oklahoma	24.28422254
17011 Bureau	Illinois	24.24756767
48363 Palo Pinto	Texas	24.24242424
35037 Quay	New Mexico	24.23361202
21011 Bath	Kentucky	24.22676250
48449 Titus	Texas	24.21820604
54001 Barbour	West Virginia	24.19110977
40039 Custer	Oklahoma	24.10800386
42105 Potter	Pennsylvania	24.06449284
54029 Hancock	West Virginia	24.05994363
29061 Daviess	Missouri	24.05870324
17005 Bond	Illinois	24.05291642

Counties_Cities

40065 Jackson	Oklahoma	24.04906008
27003 Anoka	Minnesota	24.02399007
51770 Roanoke City	Virginia	24.01921537
46031 Corson	South Dakota	24.00960384
20185 Stafford	Kansas	23.93489708
5029 Conway	Arkansas	23.93375138
37109 Lincoln	North Carolina	23.87489555
53041 Lewis	Washington	23.86814733
26129 Ogemaw	Michigan	23.86407026
31107 Knox	Nebraska	23.75579047
29063 DeKalb	Missouri	23.75296912
51071 Giles	Virginia	23.74732843
5059 Hot Spring	Arkansas	23.73816801
4012 La Paz	Arizona	23.69892881
45011 Barnwell	South Carolina	23.68321334
12077 Liberty	Florida	23.64904813
37171 Surry	North Carolina	23.62817590
27069 Kittson	Minnesota	23.54048964
16003 Adams	Idaho	23.52941176
18129 Posey	Indiana	23.49256069
21223 Trimble	Kentucky	23.48796242
17187 Warren	Illinois	23.48520432
51155 Pulaski	Virginia	23.48382552
13305 Wayne	Georgia	23.48362856
51083 Halifax	Virginia	23.44665885
51775 Salem	Virginia	23.39819834
48095 Concho	Texas	23.38634238
48319 Mason	Texas	23.36448598
30049 Lewis and Clark	Montana	23.28966521
56037 Sweetwater	Wyoming	23.22826415
39057 Greene	Ohio	23.21497664
29097 Jasper	Missouri	23.21031864
33019 Sullivan	New Hampshire	23.17819396
47129 Morgan	Tennessee	23.17067519

Counties_Cities

46039 Deuel	South Dakota	23.05741296
35019 Guadalupe	New Mexico	23.03616678
27137 St. Louis	Minnesota	23.02832484
42111 Somerset	Pennsylvania	22.98788403
20009 Barton	Kansas	22.97882119
46079 Lake	South Dakota	22.97618136
38085 Sioux	North Dakota	22.94630564
40075 Kiowa	Oklahoma	22.91213197
32007 Elko County	Nevada	22.87457110
32007 Elko County	Nevada	22.87457110
29125 Maries	Missouri	22.80761774
45021 Cherokee	South Carolina	22.77585059
48251 Johnson	Texas	22.75897083
8081 Moffat	Colorado	22.74795268
5007 Benton	Arkansas	22.74327973
21151 Madison	Kentucky	22.73514637
29047 Clay	Missouri	22.73050149
29053 Cooper	Missouri	22.72339942
29087 Holt	Missouri	22.70663034
23017 Oxford	Maine	22.56239370
30003 Big Horn	Montana	22.49212776
20155 Reno	Kansas	22.45677072
56015 Goshen	Wyoming	22.42822967
22107 Tensas	Louisiana	22.41147468
41057 Tillamook	Oregon	22.39892485
31039 Cuming	Nebraska	22.37136465
20007 Barber	Kansas	22.36135957
48463 Uvalde	Texas	22.34969828
41029 Jackson	Oregon	22.31695542
42023 Cameron	Pennsylvania	22.26179875
55139 Winnebago	Wisconsin	22.21962344
8077 Mesa	Colorado	22.19219748
5107 Phillips	Arkansas	22.18647734
48503 Young	Texas	22.16680521

Counties_Cities

48093 Comanche	Texas	22.16639574
27117 Pipestone	Minnesota	22.10677573
28041 Greene	Mississippi	22.08155454
21235 Whitley	Kentucky	22.07383698
37169 Stokes	North Carolina	21.99397365
51163 Rockbridge	Virginia	21.97609001
29025 Caldwell	Missouri	21.95871761
47049 Fentress	Tennessee	21.95751221
56017 Hot Springs	Wyoming	21.95389682
12041 Gilchrist	Florida	21.91060473
29043 Christian	Missouri	21.84334870
48459 Upshur	Texas	21.81289384
54031 Hardy	West Virginia	21.77858439
19101 Jefferson	Iowa	21.76160165
13209 Montgomery	Georgia	21.75568367
41033 Josephine	Oregon	21.74087169
19141 O'Brien	Iowa	21.67630058
47085 Humphreys	Tennessee	21.63799632
55027 Dodge	Wisconsin	21.62851321
51019 Bedford	Virginia	21.58812399
47123 Monroe	Tennessee	21.57171517
30065 Musselshell	Montana	21.50075253
55078 Menominee	Wisconsin	21.46844139
21125 Laurel	Kentucky	21.42774728
48467 Van Zandt	Texas	21.42130349
40089 McCurtain	Oklahoma	21.40476409
31123 Morrill	Nebraska	21.34016219
42049 Erie	Pennsylvania	21.31874837
17127 Massac	Illinois	21.30681818
29185 St. Clair	Missouri	21.28791911
6063 Plumas	California	21.27206977
51161 Roanoke	Virginia	21.26008525
5103 Ouachita	Arkansas	21.18105566
55063 La Crosse	Wisconsin	21.14522541

Counties_Cities

4011 Greenlee	Arizona	21.09037225
55035 Eau Claire	Wisconsin	21.04578415
12047 Hamilton	Florida	20.96436059
6039 Madera	California	20.92952458
47001 Anderson	Tennessee	20.91995502
26165 Wexford	Michigan	20.91675133
39121 Noble	Ohio	20.90009753
17013 Calhoun	Illinois	20.82465639
39159 Union	Ohio	20.74868159
54077 Preston	West Virginia	20.68619049
8071 Las Animas	Colorado	20.68537544
39015 Brown	Ohio	20.64125499
19097 Jackson	Iowa	20.58460272
39115 Morgan	Ohio	20.54231717
16019 Bonneville	Idaho	20.53844969
27129 Renville	Minnesota	20.53107035
48323 Maverick	Texas	20.51808156
17143 Peoria	Illinois	20.48488271
37175 Transylvania	North Carolina	20.45886307
27103 Nicollet	Minnesota	20.45587376
29225 Webster	Missouri	20.45564959
40023 Choctaw	Oklahoma	20.45268612
19057 Des Moines	Iowa	20.44049262
20171 Scott	Kansas	20.42066571
45073 Oconee	South Carolina	20.41493352
16065 Madison	Idaho	20.35416243
35009 Curry	New Mexico	20.22776463
27063 Jackson	Minnesota	20.17959843
47153 Sequatchie	Tennessee	20.16671148
12133 Washington	Florida	20.09646302
51790 Staunton	Virginia	20.06259530
19167 Sioux	Iowa	20.05213555
27011 Big Stone	Minnesota	20.04409701
39053 Gallia	Ohio	20.01400981

Counties_Cities

8125 Yuma	Colorado	19.96007984
41019 Douglas	Oregon	19.94867749
55007 Bayfield	Wisconsin	19.94415636
55033 Dunn	Wisconsin	19.94194678
39147 Seneca	Ohio	19.92500951
48285 Lavaca	Texas	19.89060169
19179 Wapello	Iowa	19.88353927
48013 Atascosa	Texas	19.87676406
31109 Lancaster	Nebraska	19.85677904
5055 Greene	Arkansas	19.85659129
26113 Missaukee	Michigan	19.85045987
48147 Fannin	Texas	19.83789605
21119 Knott	Kentucky	19.83339944
31119 Madison	Nebraska	19.77848101
40085 Love	Oklahoma	19.73554371
29089 Howard	Missouri	19.72970307
21131 Leslie	Kentucky	19.71803214
13267 Tattnell	Georgia	19.69201686
18147 Spencer	Indiana	19.67826044
19145 Page	Iowa	19.67342121
55001 Adams	Wisconsin	19.65795164
54103 Wetzell	West Virginia	19.64636542
18001 Adams	Indiana	19.64305758
51089 Henry	Virginia	19.62592978
21053 Clinton	Kentucky	19.59631589
21217 Taylor	Kentucky	19.57023758
46091 Marshall	South Dakota	19.56181534
53009 Clallam	Washington	19.54728488
36013 Chautauqua	New York	19.54056230
27083 Lyon	Minnesota	19.50914979
29217 Vernon	Missouri	19.48558067
26055 Grand Traverse	Michigan	19.44411437
55077 Marquette	Wisconsin	19.43760529
5093 Mississippi	Arkansas	19.39911249

Counties_Cities

17199 Williamson	Illinois	19.38678120
39023 Clark	Ohio	19.31864621
19155 Pottawattamie	Iowa	19.24454471
6115 Yuba	California	19.22066606
48255 Karnes	Texas	19.16932907
13147 Hart	Georgia	19.15782214
39171 Williams	Ohio	19.01967177
19189 Winnebago	Iowa	19.01502187
48073 Cherokee	Texas	19.01429875
5143 Washington	Arkansas	18.99046679
28003 Alcorn	Mississippi	18.95734597
21003 Allen	Kentucky	18.93760061
19131 Mitchell	Iowa	18.92326616
6017 El Dorado	California	18.87999664
42039 Crawford	Pennsylvania	18.80958819
20147 Phillips	Kansas	18.80759827
40007 Beaver	Oklahoma	18.80052641
2290 Yukon-Koyukuk	Alaska	18.77229210
8043 Fremont	Colorado	18.74180046
5109 Pike	Arkansas	18.73887379
13295 Walker	Georgia	18.72928973
37133 Onslow	North Carolina	18.71683453
48119 Delta	Texas	18.69508319
13109 Evans	Georgia	18.65497621
21041 Carroll	Kentucky	18.62717705
21103 Henry	Kentucky	18.62659878
53043 Lincoln	Washington	18.62197393
5063 Independence	Arkansas	18.57848081
51169 Scott	Virginia	18.57527631
55031 Douglas	Wisconsin	18.51508980
17035 Cumberland	Illinois	18.50481125
19121 Madison	Iowa	18.46267463
17175 Stark	Illinois	18.42638659
55023 Crawford	Wisconsin	18.41507581

Counties_Cities

5057 Hempstead	Arkansas	18.39841774
17173 Shelby	Illinois	18.39841774
51057 Essex	Virginia	18.31669567
51580 Covington	Virginia	18.31501832
48195 Hansford	Texas	18.30496064
40069 Johnston	Oklahoma	18.26650836
55125 Vilas	Wisconsin	18.23320266
16049 Idaho	Idaho	18.16750439
46037 Day	South Dakota	18.16530427
19009 Audubon	Iowa	18.16200509
37021 Buncombe	North Carolina	18.13950437
27087 Mahanomen	Minnesota	18.11922450
16085 Valley	Idaho	18.11430124
39021 Champaign	Ohio	18.06265160
55065 Lafayette	Wisconsin	18.00180018
31141 Platte	Nebraska	17.98399425
20015 Butler	Kansas	17.97348910
12029 Dixie	Florida	17.96407186
47183 Weakley	Tennessee	17.95600778
37005 Alleghany	North Carolina	17.91954126
6005 Amador	California	17.77416652
39083 Knox	Ohio	17.77260756
18179 Wells	Indiana	17.72672481
53065 Stevens	Washington	17.67565179
21159 Martin	Kentucky	17.66316347
37157 Rockingham	North Carolina	17.64251847
55087 Outagamie	Wisconsin	17.61268113
41015 Curry	Oregon	17.53386227
48019 Bandera	Texas	17.52541185
40003 Alfalfa	Oklahoma	17.37921446
31031 Cherry	Nebraska	17.35809755
4003 Cochise	Arizona	17.35426363
47175 Van Buren	Tennessee	17.34605377
29119 McDonald	Missouri	17.33252448

Counties_Cities

19169 Story	Iowa	17.32837266
48107 Crosby	Texas	17.30403184
47057 Grainger	Tennessee	17.28235040
50017 Orange	Vermont	17.24197386
26057 Gratiot	Michigan	17.24180399
38049 McHenry	North Dakota	17.19394773
18115 Ohio	Indiana	17.11156742
41027 Hood River	Oregon	17.07358716
12037 Franklin	Florida	17.04158146
5027 Columbia	Arkansas	16.99451927
16051 Jefferson	Idaho	16.98427256
20181 Sherman	Kansas	16.95202577
47055 Giles	Tennessee	16.94742908
40083 Logan	Oklahoma	16.91653803
55085 Oneida	Wisconsin	16.91570341
27171 Wright	Minnesota	16.86847722
26085 Lake	Michigan	16.83359987
48053 Burnet	Texas	16.82722645
17067 Hancock	Illinois	16.81237391
31167 Stanton	Nebraska	16.75041876
30073 Pondera	Montana	16.74480911
19037 Chickasaw	Iowa	16.71681712
37155 Robeson	North Carolina	16.68803241
12063 Jackson	Florida	16.56143256
18069 Huntington	Indiana	16.55629139
47101 Lewis	Tennessee	16.54807215
30043 Jefferson	Montana	16.53302472
30047 Lake	Montana	16.52892562
29205 Shelby	Missouri	16.52892562
17003 Alexander	Illinois	16.50165017
42113 Sullivan	Pennsylvania	16.47175095
55093 Pierce	Wisconsin	16.44930090
48379 Rains	Texas	16.44872111
54097 Upshur	West Virginia	16.38337088

Counties_Cities

48133 Eastland	Texas	16.37375832
51031 Campbell	Virginia	16.37167337
8047 Gilpin	Colorado	16.33719980
40067 Jefferson	Oklahoma	16.33186347
41045 Malheur	Oregon	16.27339300
39071 Highland	Ohio	16.25714153
19075 Grundy	Iowa	16.25487646
53027 Grays Harbor	Washington	16.23793995
21137 Lincoln	Kentucky	16.23113131
48055 Caldwell	Texas	16.18609383
19173 Taylor	Iowa	16.15247941
29213 Taney	Missouri	16.11401561
19007 Appanoose	Iowa	16.08104848
48273 Kleberg	Texas	16.06219281
17087 Johnson	Illinois	16.05651895
27161 Waseca	Minnesota	16.05050559
29221 Washington	Missouri	16.03656336
50009 Essex	Vermont	16.00000000
30013 Cascade	Montana	15.92298176
26095 Luce	Michigan	15.91596371
2170 Matanuska-Susit	Alaska	15.79778831
48213 Henderson	Texas	15.79606071
31003 Antelope	Nebraska	15.78282828
8103 Rio Blanco	Colorado	15.78282828
47025 Claiborne	Tennessee	15.74505605
21025 Breathitt	Kentucky	15.71585730
26141 Presque Isle	Michigan	15.70105197
27139 Scott	Minnesota	15.60581079
47127 Moore	Tennessee	15.59819061
51640 Galax	Virginia	15.56904873
29015 Benton	Missouri	15.56178027
35015 Eddy	New Mexico	15.54404145
56001 Albany	Wyoming	15.54363877
47071 Hardin	Tennessee	15.51831161

Counties_Cities

29145 Newton	Missouri	15.44640099
28141 Tishomingo	Mississippi	15.42099311
31021 Burt	Nebraska	15.41307028
5147 Woodruff	Arkansas	15.40832049
20037 Crawford	Kansas	15.37712397
48025 Bee	Texas	15.34354190
21193 Perry	Kentucky	15.33036946
47173 Union	Tennessee	15.23770825
1061 Geneva	Alabama	15.20103367
48279 Lamb	Texas	15.19987840
46101 Moody	South Dakota	15.19987840
16043 Fremont	Idaho	15.18833536
19015 Boone	Iowa	15.18257041
48367 Parker	Texas	15.17659047
46035 Davison	South Dakota	15.15917130
37185 Warren	North Carolina	15.14616045
48161 Freestone	Texas	15.14539580
48253 Jones	Texas	15.13851743
41061 Union	Oregon	15.11658667
41007 Clatsop	Oregon	15.08902525
29075 Gentry	Missouri	15.08750754
21135 Lewis	Kentucky	15.08636947
54063 Monroe	West Virginia	15.06024096
47145 Roane	Tennessee	15.05457283
27073 Lac qui Parle	Minnesota	15.01952538
18051 Gibson	Indiana	14.94678943
21043 Carter	Kentucky	14.81262035
46047 Fall River	South Dakota	14.79727730
40047 Garfield	Oklahoma	14.77517115
47185 White	Tennessee	14.75633600
37009 Ashe	North Carolina	14.75524733
5065 IZARD	Arkansas	14.71345546
55115 Shawano	Wisconsin	14.70732425
53051 Pend Oreille	Washington	14.70372004

Counties_Cities

13283 Treutlen	Georgia	14.68644441
12049 Hardee	Florida	14.68159295
29045 Clark	Missouri	14.61560947
20079 Harvey	Kansas	14.61560947
48351 Newton	Texas	14.54968718
8055 Huerfano	Colorado	14.51589490
39111 Monroe	Ohio	14.50326323
20197 Wabaunsee	Kansas	14.49485433
17169 Schuyler	Illinois	14.47806573
2240 Southeast Fairbanks	Alaska	14.45504481
12093 Okeechobee	Florida	14.44495269
6089 Shasta	California	14.44123528
31127 Nemaha	Nebraska	14.37194596
54087 Roane	West Virginia	14.35544071
26123 Newaygo	Michigan	14.31727072
37189 Watauga	North Carolina	14.29975869
6021 Glenn	California	14.26177488
22035 East Carroll	Louisiana	14.21060111
48181 Grayson	Texas	14.18005687
16029 Caribou	Idaho	14.16430595
19001 Adair	Iowa	14.15828968
41063 Wallowa	Oregon	14.12229911
39073 Hocking	Ohio	14.09194997
48277 Lamar	Texas	14.07657658
31139 Pierce	Nebraska	14.00168020
21181 Nicholas	Kentucky	13.95478649
41023 Grant	Oregon	13.93534002
20051 Ellis	Kansas	13.93242773
5039 Dallas	Arkansas	13.92369813
54083 Randolph	West Virginia	13.87780592
6011 Colusa	California	13.87154945
48313 Madison	Texas	13.86770212
48299 Llano	Texas	13.85937356
21069 Fleming	Kentucky	13.85809313

Counties_Cities

17107 Logan	Illinois	13.82886776
5083 Logan	Arkansas	13.80135253
51157 Rappahannock	Virginia	13.78929950
42057 Fulton	Pennsylvania	13.77125938
26105 Mason	Michigan	13.74570447
24023 Garrett	Maryland	13.71601001
4027 Yuma	Arizona	13.67099110
40141 Tillman	Oklahoma	13.60914535
29073 Gasconade	Missouri	13.60081605
17139 Moultrie	Illinois	13.58972617
21009 Barren	Kentucky	13.58203549
27021 Cass	Minnesota	13.55059453
54055 Mercer	West Virginia	13.52928244
27019 Carver	Minnesota	13.51990806
54009 Brooke	West Virginia	13.51168761
29147 Nodaway	Missouri	13.45050215
19195 Worth	Iowa	13.41741581
12125 Union	Florida	13.38688086
19079 Hamilton	Iowa	13.37613697
54073 Pleasants	West Virginia	13.32090049
48499 Wood	Texas	13.29522037
55005 Barron	Wisconsin	13.28491719
48283 La Salle	Texas	13.27844908
19129 Mills	Iowa	13.27756755
6031 Kings	California	13.21300688
29117 Livingston	Missouri	13.20480655
29121 Macon	Missouri	13.19870653
39067 Harrison	Ohio	13.18044023
48497 Wise	Texas	13.17619501
53019 Ferry	Washington	13.07360439
20191 Sumner	Kansas	13.04574709
20043 Doniphan	Kansas	13.01744337
4007 Gila	Arizona	12.98966394
27093 Meeker	Minnesota	12.96400328

Counties_Cities

48225 Houston	Texas	12.94833614
17055 Franklin	Illinois	12.91956280
42021 Cambria	Pennsylvania	12.90518485
55003 Ashland	Wisconsin	12.82051282
21121 Knox	Kentucky	12.77791975
48389 Reeves	Texas	12.74291176
17159 Richland	Illinois	12.68794011
17101 Lawrence	Illinois	12.68633048
55073 Marathon	Wisconsin	12.55279558
17165 Saline	Illinois	12.54915084
20133 Neosho	Kansas	12.53839885
35029 Luna	New Mexico	12.51930059
27025 Chisago	Minnesota	12.51743500
27059 Isanti	Minnesota	12.51063404
27141 Sherburne	Minnesota	12.49531426
54041 Lewis	West Virginia	12.48127808
29091 Howell	Missouri	12.47629504
31023 Butler	Nebraska	12.41002730
19041 Clay	Iowa	12.39618198
55075 Marinette	Wisconsin	12.36583074
39079 Jackson	Ohio	12.35177866
48335 Mitchell	Texas	12.27747084
32001 Churchill	Nevada	12.27495908
55109 St. Croix	Wisconsin	12.26391955
17065 Hamilton	Illinois	12.25039814
51600 Fairfax City	Virginia	12.20802474
55113 Sawyer	Wisconsin	12.12929832
41039 Lane	Oregon	12.11766782
47181 Wayne	Tennessee	12.07875347
54067 Nicholas	West Virginia	12.07632236
5005 Baxter	Arkansas	12.01374372
5099 Nevada	Arkansas	12.01056930
19125 Marion	Iowa	11.97353848
48409 San Patricio	Texas	11.95939784

Counties_Cities

29059 Dallas	Missouri	11.93175039
20121 Miami	Kansas	11.87648456
48415 Scurry	Texas	11.85817621
19083 Hardin	Iowa	11.85677022
26043 Dickinson	Michigan	11.81893393
51101 King William	Virginia	11.80707244
17183 Vermilion	Illinois	11.71783454
19055 Delaware	Iowa	11.71714805
42121 Venango	Pennsylvania	11.70366325
17049 Effingham	Illinois	11.69317119
48287 Lee	Texas	11.66588894
30081 Ravalli	Montana	11.58158065
48395 Robertson	Texas	11.57139551
20205 Wilson	Kansas	11.54068090
37099 Jackson	North Carolina	11.54014818
5135 Sharp	Arkansas	11.51675688
31025 Cass	Nebraska	11.46832830
12067 Lafayette	Florida	11.45213010
6093 Siskiyou	California	11.43536730
42013 Blair	Pennsylvania	11.42931783
42033 Clearfield	Pennsylvania	11.33672595
21077 Gallatin	Kentucky	11.32246377
26127 Oceana	Michigan	11.26760563
26019 Benzie	Michigan	11.26570157
47107 McMinn	Tennessee	11.26020456
5001 Arkansas	Arkansas	11.25555743
47091 Johnson	Tennessee	11.24985938
21071 Floyd	Kentucky	11.15915748
19073 Greene	Iowa	11.13461753
31137 Phelps	Nebraska	11.11605158
37053 Currituck	North Carolina	11.08156028
39069 Henry	Ohio	11.07583253
23009 Hancock	Maine	10.94670778
48223 Hopkins	Texas	10.86661233

Counties_Cities

48427 Starr	Texas	10.84850833
47063 Hamblen	Tennessee	10.84111571
39001 Adams	Ohio	10.82094936
21139 Livingston	Kentucky	10.82016879
27151 Swift	Minnesota	10.70090958
27007 Beltrami	Minnesota	10.67304203
20151 Pratt	Kansas	10.66325443
31179 Wayne	Nebraska	10.63490375
30001 Beaverhead	Montana	10.63377286
48429 Stephens	Texas	10.60108131
40013 Bryan	Oklahoma	10.59501610
55083 Oconto	Wisconsin	10.57361882
13183 Long	Georgia	10.52742394
30095 Stillwater	Montana	10.48877701
48001 Anderson	Texas	10.33467110
21195 Pike	Kentucky	10.27362077
56035 Sublette	Wyoming	10.19056354
51035 Carroll	Virginia	10.12282359
40091 McIntosh	Oklahoma	10.09336361
19021 Buena Vista	Iowa	10.06339942
27145 Stearns	Minnesota	10.04671724
17109 McDonough	Illinois	10.01502253
40079 Le Flore	Oklahoma	10.00400160
19137 Montgomery	Iowa	9.99700090
2180 Nome	Alaska	9.99200639
17095 Knox	Illinois	9.97765006
55015 Calumet	Wisconsin	9.96830080
19069 Franklin	Iowa	9.87751877
27009 Benton	Minnesota	9.86558145
48097 Cooke	Texas	9.85853009
51143 Pittsylvania	Virginia	9.84429605
16087 Washington	Idaho	9.84155103
29093 Iron	Missouri	9.82607841
29141 Morgan	Missouri	9.82414776

Counties_Cities

29173 Ralls	Missouri	9.79240110
51185 Tazewell	Virginia	9.79072329
47177 Warren	Tennessee	9.78521454
42083 McKean	Pennsylvania	9.76371802
46121 Todd	South Dakota	9.72478849
48127 Dimmit	Texas	9.70120295
5127 Scott	Arkansas	9.69086152
37141 Pender	North Carolina	9.65219909
26001 Alcona	Michigan	9.65064659
48177 Gonzales	Texas	9.60338039
48165 Gaines	Texas	9.56892015
29149 Oregon	Missouri	9.48676596
29209 Stone	Missouri	9.44911651
48403 Sabine	Texas	9.44376239
54081 Raleigh	West Virginia	9.42710157
48281 Lampasas	Texas	9.42107494
31145 Red Willow	Nebraska	9.32314003
6033 Lake	California	9.31937498
39005 Ashland	Ohio	9.30319099
54019 Fayette	West Virginia	9.29843321
48159 Franklin	Texas	9.28850084
5149 Yell	Arkansas	9.28720687
31013 Box Butte	Nebraska	9.28332714
39119 Muskingum	Ohio	9.28257313
51103 Lancaster	Virginia	9.27385700
39145 Scioto	Ohio	9.27127758
40009 Beckham	Oklahoma	9.21276890
16005 Bannock	Idaho	9.18083959
55095 Polk	Wisconsin	9.17473279
54005 Boone	West Virginia	9.11120222
21087 Green	Kentucky	9.05059281
27131 Rice	Minnesota	9.01943689
46103 Pennington	South Dakota	8.95022778
16017 Bonner	Idaho	8.94314396

Counties_Cities

48131 Duval	Texas	8.91901534
47019 Carter	Tennessee	8.87295700
19111 Lee	Iowa	8.80927911
17185 Wabash	Illinois	8.65875833
39105 Meigs	Ohio	8.65576041
54025 Greenbrier	West Virginia	8.62415914
5131 Sebastian	Arkansas	8.61036531
54023 Grant	West Virginia	8.60141063
27111 Otter Tail	Minnesota	8.50166633
56003 Big Horn	Wyoming	8.41679993
54059 Mingo	West Virginia	8.40866092
48007 Aransas	Texas	8.40618695
27085 McLeod	Minnesota	8.36283556
29009 Barry	Missouri	8.35980605
48507 Zavala	Texas	8.34515564
19187 Webster	Iowa	8.26970257
40107 Okfuskee	Oklahoma	8.26582906
55137 Waushara	Wisconsin	8.24300375
8099 Prowers	Colorado	8.22097994
48387 Red River	Texas	8.21355236
29123 Madison	Missouri	8.20479160
27153 Todd	Minnesota	8.13603450
21205 Rowan	Kentucky	8.13570353
41041 Lincoln	Oregon	8.09913339
19175 Union	Iowa	8.09126952
37087 Haywood	North Carolina	8.06829001
18125 Pike	Indiana	8.05801773
27071 Koochiching	Minnesota	8.03858521
21197 Powell	Kentucky	8.03729304
37003 Alexander	North Carolina	8.03148341
18131 Pulaski	Indiana	8.01988933
5009 Boone	Arkansas	8.00426894
47081 Hickman	Tennessee	7.97989068
19197 Wright	Iowa	7.88022065

Counties_Cities

54089 Summers	West Virginia	7.83699060
55135 Waupaca	Wisconsin	7.82350180
48487 Wilbarger	Texas	7.80031201
19029 Cass	Iowa	7.73395205
17061 Greene	Illinois	7.66636001
48265 Kerr	Texas	7.63285946
55071 Manitowoc	Wisconsin	7.58782912
17025 Clay	Illinois	7.54546140
20085 Jackson	Kansas	7.53012048
21175 Morgan	Kentucky	7.49344324
2150 Kodiak Island	Alaska	7.49344324
51167 Russell	Virginia	7.47719456
16057 Latah	Idaho	7.47495889
55099 Price	Wisconsin	7.46435769
35047 San Miguel	New Mexico	7.24874053
40005 Atoka	Oklahoma	7.22647781
6015 Del Norte	California	7.18700589
47077 Henderson	Tennessee	7.18210220
48059 Callahan	Texas	7.14591968
54007 Braxton	West Virginia	7.09773582
5015 Carroll	Arkansas	7.08641888
39161 Van Wert	Ohio	7.07188572
26007 Alpena	Michigan	7.05218618
38079 Rolette	North Dakota	6.99251801
46102 Oglala Lakota	South Dakota	6.98860857
21163 Meade	Kentucky	6.96500087
6007 Butte	California	6.91873941
19023 Butler	Iowa	6.87805214
39075 Holmes	Ohio	6.83495853
5021 Clay	Arkansas	6.73536741
19109 Kossuth	Iowa	6.70780789
27143 Sibley	Minnesota	6.65424541
42047 Elk	Pennsylvania	6.62932149
27135 Roseau	Minnesota	6.60066007

Counties_Cities

27127 Redwood	Minnesota	6.55780707
16011 Bingham	Idaho	6.48845056
21127 Lawrence	Kentucky	6.42219511
17149 Pike	Illinois	6.40573954
23029 Washington	Maine	6.35122261
27119 Polk	Minnesota	6.34336642
17039 De Witt	Illinois	6.34155622
33007 Coos	New Hampshire	6.33131786
51063 Floyd	Virginia	6.33111744
5033 Crawford	Arkansas	6.30855124
55129 Washburn	Wisconsin	6.29802242
21045 Casey	Kentucky	6.29405841
27001 Aitkin	Minnesota	6.28851717
31131 Otoe	Nebraska	6.25586487
12045 Gulf	Florida	6.18658748
17191 Wayne	Illinois	6.12294881
30041 Hill	Montana	6.11733040
5087 Madison	Arkansas	6.06759299
51520 Bristol	Virginia	6.06722485
37017 Bladen	North Carolina	6.02591142
5089 Marion	Arkansas	5.98014592
40095 Marshall	Oklahoma	5.95025586
5067 Jackson	Arkansas	5.94848611
37193 Wilkes	North Carolina	5.83456102
19059 Dickinson	Iowa	5.82988399
31159 Seward	Nebraska	5.77433884
48145 Falls	Texas	5.76867609
6045 Mendocino	California	5.70737164
21079 Garrard	Kentucky	5.69476082
29003 Andrew	Missouri	5.67955927
37113 Macon	North Carolina	5.66813093
55097 Portage	Wisconsin	5.63840884
47171 Unicoi	Tennessee	5.63031361
5047 Franklin	Arkansas	5.61482313

Counties_Cities

26061 Houghton	Michigan	5.52196361
2050 Bethel	Alaska	5.48967940
51750 Radford	Virginia	5.45286003
27055 Houston	Minnesota	5.38271073
48035 Bosque	Texas	5.35016853
20041 Dickinson	Kansas	5.34273655
35041 Roosevelt	New Mexico	5.33532519
21099 Hart	Kentucky	5.28932614
55047 Green Lake	Wisconsin	5.28597103
4009 Graham	Arizona	5.25320445
35027 Lincoln	New Mexico	5.11352015
48163 Frio	Texas	5.04642713
19027 Carroll	Iowa	4.96179418
40153 Woodward	Oklahoma	4.94510929
48249 Jim Wells	Texas	4.89931899
54043 Lincoln	West Virginia	4.85460459
54109 Wyoming	West Virginia	4.81093043
38093 Stutsman	North Dakota	4.78080031
17145 Perry	Illinois	4.72277321
27067 Kandiyohi	Minnesota	4.66690001
12123 Taylor	Florida	4.62470518
42065 Jefferson	Pennsylvania	4.58284641
21133 Letcher	Kentucky	4.56641856
39009 Athens	Ohio	4.55802364
53049 Pacific	Washington	4.53802868
35035 Otero	New Mexico	4.49229571
21115 Johnson	Kentucky	4.46707764
27061 Itasca	Minnesota	4.43380332
26109 Menominee	Michigan	4.35104207
41013 Crook	Oregon	4.18988562
41031 Jefferson	Oregon	4.13359788
29131 Miller	Missouri	3.94695295
27095 Mille Lacs	Minnesota	3.82570106
48171 Gillespie	Texas	3.73078645

Counties_Cities

6109 Tuolumne	California	3.66710061
39131 Pike	Ohio	3.56290305
46093 Meade	South Dakota	3.53431823
56029 Park	Wyoming	3.41017597
55121 Trempealeau	Wisconsin	3.39650839
29167 Polk	Missouri	3.10549362
47143 Rhea	Tennessee	3.02626801
23003 Aroostook	Maine	2.98013738
27005 Becker	Minnesota	2.90942946
35025 Lea	New Mexico	2.87310914
17057 Fulton	Illinois	2.86993457
20035 Cowley	Kansas	2.83945710
48227 Howard	Texas	2.74280699
55141 Wood	Wisconsin	2.73766340
26033 Chippewa	Michigan	2.66545833
27041 Douglas	Minnesota	2.63407439
42123 Warren	Pennsylvania	2.53177376
29161 Phelps	Missouri	2.23553608
40019 Carter	Oklahoma	2.07567927
6103 Tehama	California	1.56455348
41011 Coos	Oregon	1.55306031
49025 Kane	Utah	0.00000000
49015 Emery	Utah	0.00000000
49005 Cache	Utah	0.00000000
49021 Iron	Utah	0.00000000
49017 Garfield	Utah	0.00000000
32017 Lincoln	Nevada	0.00000000
49047 Uintah	Utah	0.00000000
49013 Duchesne	Utah	0.00000000
49019 Grand	Utah	0.00000000
49007 Carbon	Utah	0.00000000
35023 Hidalgo	New Mexico	0.00000000
20003 Anderson	Kansas	0.00000000
37173 Swain	North Carolina	0.00000000

Counties_Cities

31113 Logan	Nebraska	0.00000000
16061 Lewis	Idaho	0.00000000
26131 Ontonagon	Michigan	0.00000000
55091 Pepin	Wisconsin	0.00000000
29215 Texas	Missouri	0.00000000
37095 Hyde	North Carolina	0.00000000
49001 Beaver	Utah	0.00000000
38057 Mercer	North Dakota	0.00000000
48501 Yoakum	Texas	0.00000000
48301 Loving	Texas	0.00000000
49033 Rich	Utah	0.00000000
48155 Foard	Texas	0.00000000
49009 Daggett	Utah	0.00000000
40025 Cimarron	Oklahoma	0.00000000
53023 Garfield	Washington	0.00000000
32029 Storey	Nevada	0.00000000
48083 Coleman	Texas	0.00000000
35011 De Baca	New Mexico	0.00000000
49055 Wayne	Utah	0.00000000
41069 Wheeler	Oregon	0.00000000
49041 Sevier	Utah	0.00000000
48443 Terrell	Texas	0.00000000
48137 Edwards	Texas	0.00000000
48243 Jeff Davis	Texas	0.00000000
48327 Menard	Texas	0.00000000
36085 Richmond	New York	0.00000000
48483 Wheeler	Texas	0.00000000
48207 Haskell	Texas	0.00000000
46137 Ziebach	South Dakota	0.00000000
48353 Nolan	Texas	0.00000000
51091 Highland	Virginia	0.00000000
41037 Lake	Oregon	0.00000000
46063 Harding	South Dakota	0.00000000
39163 Vinton	Ohio	0.00000000

Counties_Cities

46021 Campbell	South Dakota	0.00000000
48101 Cottle	Texas	0.00000000
51017 Bath	Virginia	0.00000000
51690 Martinsville	Virginia	0.00000000
40029 Coal	Oklahoma	0.00000000
41021 Gilliam	Oregon	0.00000000
38047 Logan	North Dakota	0.00000000
48197 Hardeman	Texas	0.00000000
56031 Platte	Wyoming	0.00000000
37029 Camden	North Carolina	0.00000000
48047 Brooks	Texas	0.00000000
47033 Crockett	Tennessee	0.00000000
41001 Baker	Oregon	0.00000000
48417 Shackelford	Texas	0.00000000
46007 Bennett	South Dakota	0.00000000
38067 Pembina	North Dakota	0.00000000
40099 Murray	Oklahoma	0.00000000
48435 Sutton	Texas	0.00000000
54075 Pocahontas	West Virginia	0.00000000
46033 Custer	South Dakota	0.00000000
32021 Mineral	Nevada	0.00000000
48229 Hudspeth	Texas	0.00000000
48399 Runnels	Texas	0.00000000
35051 Sierra	New Mexico	0.00000000
37011 Avery	North Carolina	0.00000000
48065 Carson	Texas	0.00000000
51021 Bland	Virginia	0.00000000
41025 Harney	Oregon	0.00000000
38097 Traill	North Dakota	0.00000000
37075 Graham	North Carolina	0.00000000
55041 Forest	Wisconsin	0.00000000
48425 Somervell	Texas	0.00000000
40011 Blaine	Oklahoma	0.00000000
48357 Ochiltree	Texas	0.00000000

Counties_Cities

40063 Hughes	Oklahoma	0.00000000
55013 Burnett	Wisconsin	0.00000000
51141 Patrick	Virginia	0.00000000
55123 Vernon	Wisconsin	0.00000000
36081 Queens	New York	0.00000000
36005 Bronx	New York	0.00000000
48009 Archer	Texas	0.00000000
48017 Bailey	Texas	0.00000000
48023 Baylor	Texas	0.00000000
48033 Borden	Texas	0.00000000
48043 Brewster	Texas	0.00000000
48045 Briscoe	Texas	0.00000000
48075 Childress	Texas	0.00000000
48079 Cochran	Texas	0.00000000
48081 Coke	Texas	0.00000000
48087 Collingsworth	Texas	0.00000000
48105 Crockett	Texas	0.00000000
48109 Culberson	Texas	0.00000000
48151 Fisher	Texas	0.00000000
48169 Garza	Texas	0.00000000
48173 Glasscock	Texas	0.00000000
48191 Hall	Texas	0.00000000
2013 Aleutians East	Alaska	0.00000000
2016 Aleutians West	Alaska	0.00000000
2060 Bristol Bay	Alaska	0.00000000
2068 Denali	Alaska	0.00000000
2070 Dillingham	Alaska	0.00000000
2100 Haines	Alaska	0.00000000
2105 Hoonah-Angoon	Alaska	0.00000000
2158 Kusilvak	Alaska	0.00000000
2164 Lake and Penins	Alaska	0.00000000
2185 North Slope	Alaska	0.00000000
2188 Northwest Arctic	Alaska	0.00000000
2220 Sitka	Alaska	0.00000000

Counties_Cities

2230 Skagway	Alaska	0.00000000
2261 Valdez-Cordova	Alaska	0.00000000
2275 Wrangell	Alaska	0.00000000
2282 Yakutat	Alaska	0.00000000
5013 Calhoun	Arkansas	0.00000000
5049 Fulton	Arkansas	0.00000000
5081 Little River	Arkansas	0.00000000
5097 Montgomery	Arkansas	0.00000000
6035 Lassen	California	0.00000000
6043 Mariposa	California	0.00000000
6049 Modoc	California	0.00000000
6091 Sierra	California	0.00000000
6105 Trinity	California	0.00000000
8011 Bent	Colorado	0.00000000
8017 Cheyenne	Colorado	0.00000000
8021 Conejos	Colorado	0.00000000
8033 Dolores	Colorado	0.00000000
8057 Jackson	Colorado	0.00000000
8061 Kiowa	Colorado	0.00000000
8111 San Juan	Colorado	0.00000000
8115 Sedgwick	Colorado	0.00000000
13125 Glascock	Georgia	0.00000000
13265 Taliaferro	Georgia	0.00000000
15005 Kalawao	Hawaii	0.00000000
19003 Adams	Iowa	0.00000000
19025 Calhoun	Iowa	0.00000000
19035 Cherokee	Iowa	0.00000000
19051 Davis	Iowa	0.00000000
19053 Decatur	Iowa	0.00000000
19063 Emmet	Iowa	0.00000000
19067 Floyd	Iowa	0.00000000
19071 Fremont	Iowa	0.00000000
19091 Humboldt	Iowa	0.00000000
19093 Ida	Iowa	0.00000000

Counties_Cities

19117 Lucas	Iowa	0.00000000
19135 Monroe	Iowa	0.00000000
19147 Palo Alto	Iowa	0.00000000
19151 Pocahontas	Iowa	0.00000000
19159 Ringgold	Iowa	0.00000000
19161 Sac	Iowa	0.00000000
19185 Wayne	Iowa	0.00000000
16007 Bear Lake	Idaho	0.00000000
16009 Benewah	Idaho	0.00000000
16015 Boise	Idaho	0.00000000
16021 Boundary	Idaho	0.00000000
16023 Butte	Idaho	0.00000000
16033 Clark	Idaho	0.00000000
16035 Clearwater	Idaho	0.00000000
16041 Franklin	Idaho	0.00000000
16059 Lemhi	Idaho	0.00000000
16071 Oneida	Idaho	0.00000000
16079 Shoshone	Idaho	0.00000000
17009 Brown	Illinois	0.00000000
17017 Cass	Illinois	0.00000000
17045 Edgar	Illinois	0.00000000
17047 Edwards	Illinois	0.00000000
17069 Hardin	Illinois	0.00000000
17151 Pope	Illinois	0.00000000
17155 Putnam	Illinois	0.00000000
17171 Scott	Illinois	0.00000000
17193 White	Illinois	0.00000000
20001 Allen	Kansas	0.00000000
20013 Brown	Kansas	0.00000000
20023 Cheyenne	Kansas	0.00000000
20025 Clark	Kansas	0.00000000
20033 Comanche	Kansas	0.00000000
20039 Decatur	Kansas	0.00000000
20047 Edwards	Kansas	0.00000000

Counties_Cities

20049 Elk	Kansas	0.00000000
20053 Ellsworth	Kansas	0.00000000
20065 Graham	Kansas	0.00000000
20067 Grant	Kansas	0.00000000
20069 Gray	Kansas	0.00000000
20071 Greeley	Kansas	0.00000000
20077 Harper	Kansas	0.00000000
20081 Haskell	Kansas	0.00000000
20083 Hodgeman	Kansas	0.00000000
20093 Kearny	Kansas	0.00000000
20095 Kingman	Kansas	0.00000000
20097 Kiowa	Kansas	0.00000000
20101 Lane	Kansas	0.00000000
20105 Lincoln	Kansas	0.00000000
20109 Logan	Kansas	0.00000000
20117 Marshall	Kansas	0.00000000
20119 Meade	Kansas	0.00000000
20131 Nemaha	Kansas	0.00000000
20135 Ness	Kansas	0.00000000
20137 Norton	Kansas	0.00000000
20145 Pawnee	Kansas	0.00000000
20153 Rawlins	Kansas	0.00000000
20159 Rice	Kansas	0.00000000
20165 Rush	Kansas	0.00000000
20167 Russell	Kansas	0.00000000
20179 Sheridan	Kansas	0.00000000
20193 Thomas	Kansas	0.00000000
20195 Trego	Kansas	0.00000000
20199 Wallace	Kansas	0.00000000
20201 Washington	Kansas	0.00000000
20203 Wichita	Kansas	0.00000000
21013 Bell	Kentucky	0.00000000
21039 Carlisle	Kentucky	0.00000000
21051 Clay	Kentucky	0.00000000

Counties_Cities

21063 Elliott	Kentucky	0.00000000
21065 Estill	Kentucky	0.00000000
21075 Fulton	Kentucky	0.00000000
21095 Harlan	Kentucky	0.00000000
21105 Hickman	Kentucky	0.00000000
21129 Lee	Kentucky	0.00000000
21153 Magoffin	Kentucky	0.00000000
21169 Metcalfe	Kentucky	0.00000000
21187 Owen	Kentucky	0.00000000
21201 Robertson	Kentucky	0.00000000
21237 Wolfe	Kentucky	0.00000000
25007 Dukes	Massachusetts	0.00000000
25019 Nantucket	Massachusetts	0.00000000
23021 Piscataquis	Maine	0.00000000
26003 Alger	Michigan	0.00000000
26013 Baraga	Michigan	0.00000000
26071 Iron	Michigan	0.00000000
26083 Keweenaw	Michigan	0.00000000
27023 Chippewa	Minnesota	0.00000000
27031 Cook	Minnesota	0.00000000
27051 Grant	Minnesota	0.00000000
27057 Hubbard	Minnesota	0.00000000
27065 Kanabec	Minnesota	0.00000000
27075 Lake	Minnesota	0.00000000
27077 Lake of the Woo	Minnesota	0.00000000
27089 Marshall	Minnesota	0.00000000
27097 Morrison	Minnesota	0.00000000
27113 Pennington	Minnesota	0.00000000
27121 Pope	Minnesota	0.00000000
27149 Stevens	Minnesota	0.00000000
27159 Wadena	Minnesota	0.00000000
29007 Audrain	Missouri	0.00000000
29011 Barton	Missouri	0.00000000
29033 Carroll	Missouri	0.00000000

Counties_Cities

29057 Dade	Missouri	0.00000000
29065 Dent	Missouri	0.00000000
29067 Douglas	Missouri	0.00000000
29079 Grundy	Missouri	0.00000000
29085 Hickory	Missouri	0.00000000
29103 Knox	Missouri	0.00000000
29105 Laclede	Missouri	0.00000000
29109 Lawrence	Missouri	0.00000000
29111 Lewis	Missouri	0.00000000
29127 Marion	Missouri	0.00000000
29129 Mercer	Missouri	0.00000000
29133 Mississippi	Missouri	0.00000000
29137 Monroe	Missouri	0.00000000
29153 Ozark	Missouri	0.00000000
29171 Putnam	Missouri	0.00000000
29197 Schuyler	Missouri	0.00000000
29203 Shannon	Missouri	0.00000000
29211 Sullivan	Missouri	0.00000000
29223 Wayne	Missouri	0.00000000
28055 Issaquena	Mississippi	0.00000000
30005 Blaine	Montana	0.00000000
30011 Carter	Montana	0.00000000
30015 Chouteau	Montana	0.00000000
30017 Custer	Montana	0.00000000
30019 Daniels	Montana	0.00000000
30021 Dawson	Montana	0.00000000
30025 Fallon	Montana	0.00000000
30027 Fergus	Montana	0.00000000
30033 Garfield	Montana	0.00000000
30039 Granite	Montana	0.00000000
30045 Judith Basin	Montana	0.00000000
30055 McCone	Montana	0.00000000
30061 Mineral	Montana	0.00000000
30069 Petroleum	Montana	0.00000000

Counties_Cities

30071 Phillips	Montana	0.00000000
30075 Powder River	Montana	0.00000000
30077 Powell	Montana	0.00000000
30079 Prairie	Montana	0.00000000
30087 Rosebud	Montana	0.00000000
30089 Sanders	Montana	0.00000000
30091 Sheridan	Montana	0.00000000
30097 Sweet Grass	Montana	0.00000000
30099 Teton	Montana	0.00000000
30103 Treasure	Montana	0.00000000
30105 Valley	Montana	0.00000000
30107 Wheatland	Montana	0.00000000
30109 Wibaux	Montana	0.00000000
37115 Madison	North Carolina	0.00000000
37199 Yancey	North Carolina	0.00000000
38001 Adams	North Dakota	0.00000000
38005 Benson	North Dakota	0.00000000
38007 Billings	North Dakota	0.00000000
38009 Bottineau	North Dakota	0.00000000
38019 Cavalier	North Dakota	0.00000000
38021 Dickey	North Dakota	0.00000000
38033 Golden Valley	North Dakota	0.00000000
38039 Griggs	North Dakota	0.00000000
38041 Hettinger	North Dakota	0.00000000
38043 Kidder	North Dakota	0.00000000
38045 LaMoure	North Dakota	0.00000000
38063 Nelson	North Dakota	0.00000000
38073 Ransom	North Dakota	0.00000000
38075 Renville	North Dakota	0.00000000
38083 Sheridan	North Dakota	0.00000000
38091 Steele	North Dakota	0.00000000
38095 Towner	North Dakota	0.00000000
38103 Wells	North Dakota	0.00000000
31005 Arthur	Nebraska	0.00000000

Counties_Cities

31007 Banner	Nebraska	0.00000000
31009 Blaine	Nebraska	0.00000000
31011 Boone	Nebraska	0.00000000
31015 Boyd	Nebraska	0.00000000
31017 Brown	Nebraska	0.00000000
31027 Cedar	Nebraska	0.00000000
31029 Chase	Nebraska	0.00000000
31045 Dawes	Nebraska	0.00000000
31049 Deuel	Nebraska	0.00000000
31051 Dixon	Nebraska	0.00000000
31057 Dundy	Nebraska	0.00000000
31059 Fillmore	Nebraska	0.00000000
31063 Frontier	Nebraska	0.00000000
31065 Furnas	Nebraska	0.00000000
31069 Garden	Nebraska	0.00000000
31071 Garfield	Nebraska	0.00000000
31075 Grant	Nebraska	0.00000000
31077 Greeley	Nebraska	0.00000000
31083 Harlan	Nebraska	0.00000000
31085 Hayes	Nebraska	0.00000000
31087 Hitchcock	Nebraska	0.00000000
31089 Holt	Nebraska	0.00000000
31091 Hooker	Nebraska	0.00000000
31095 Jefferson	Nebraska	0.00000000
31101 Keith	Nebraska	0.00000000
31103 Keya Paha	Nebraska	0.00000000
31115 Loup	Nebraska	0.00000000
31117 McPherson	Nebraska	0.00000000
31129 Nuckolls	Nebraska	0.00000000
31133 Pawnee	Nebraska	0.00000000
31135 Perkins	Nebraska	0.00000000
31147 Richardson	Nebraska	0.00000000
31149 Rock	Nebraska	0.00000000
31161 Sheridan	Nebraska	0.00000000

Counties_Cities

31163 Sherman	Nebraska	0.00000000
31165 Sioux	Nebraska	0.00000000
31169 Thayer	Nebraska	0.00000000
31171 Thomas	Nebraska	0.00000000
31173 Thurston	Nebraska	0.00000000
31175 Valley	Nebraska	0.00000000
31183 Wheeler	Nebraska	0.00000000
35021 Harding	New Mexico	0.00000000
35033 Mora	New Mexico	0.00000000
35059 Union	New Mexico	0.00000000
32009 Esmeralda	Nevada	0.00000000
32011 Eureka	Nevada	0.00000000
32015 Lander	Nevada	0.00000000
32027 Pershing	Nevada	0.00000000
36047 Kings	New York	0.00000000
40045 Ellis	Oklahoma	0.00000000
40057 Harmon	Oklahoma	0.00000000
40059 Harper	Oklahoma	0.00000000
40061 Haskell	Oklahoma	0.00000000
40127 Pushmataha	Oklahoma	0.00000000
40129 Roger Mills	Oklahoma	0.00000000
40149 Washita	Oklahoma	0.00000000
40151 Woods	Oklahoma	0.00000000
46015 Brule	South Dakota	0.00000000
46017 Buffalo	South Dakota	0.00000000
46019 Butte	South Dakota	0.00000000
46041 Dewey	South Dakota	0.00000000
46043 Douglas	South Dakota	0.00000000
46045 Edmunds	South Dakota	0.00000000
46051 Grant	South Dakota	0.00000000
46053 Gregory	South Dakota	0.00000000
46055 Haakon	South Dakota	0.00000000
46059 Hand	South Dakota	0.00000000
46061 Hanson	South Dakota	0.00000000

Counties_Cities

46071 Jackson	South Dakota	0.00000000
46075 Jones	South Dakota	0.00000000
46077 Kingsbury	South Dakota	0.00000000
46089 McPherson	South Dakota	0.00000000
46095 Mellette	South Dakota	0.00000000
46105 Perkins	South Dakota	0.00000000
46107 Potter	South Dakota	0.00000000
46117 Stanley	South Dakota	0.00000000
46123 Tripp	South Dakota	0.00000000
47067 Hancock	Tennessee	0.00000000
47137 Pickett	Tennessee	0.00000000
48205 Hartley	Texas	0.00000000
48235 Irion	Texas	0.00000000
48247 Jim Hogg	Texas	0.00000000
48261 Kenedy	Texas	0.00000000
48263 Kent	Texas	0.00000000
48267 Kimble	Texas	0.00000000
48269 King	Texas	0.00000000
48271 Kinney	Texas	0.00000000
48295 Lipscomb	Texas	0.00000000
48311 McMullen	Texas	0.00000000
48333 Mills	Texas	0.00000000
48369 Parmer	Texas	0.00000000
48377 Presidio	Texas	0.00000000
48383 Reagan	Texas	0.00000000
48385 Real	Texas	0.00000000
48391 Refugio	Texas	0.00000000
48411 San Saba	Texas	0.00000000
48413 Schleicher	Texas	0.00000000
48431 Sterling	Texas	0.00000000
48433 Stonewall	Texas	0.00000000
48447 Throckmorton	Texas	0.00000000
48461 Upton	Texas	0.00000000
48475 Ward	Texas	0.00000000

Counties_Cities

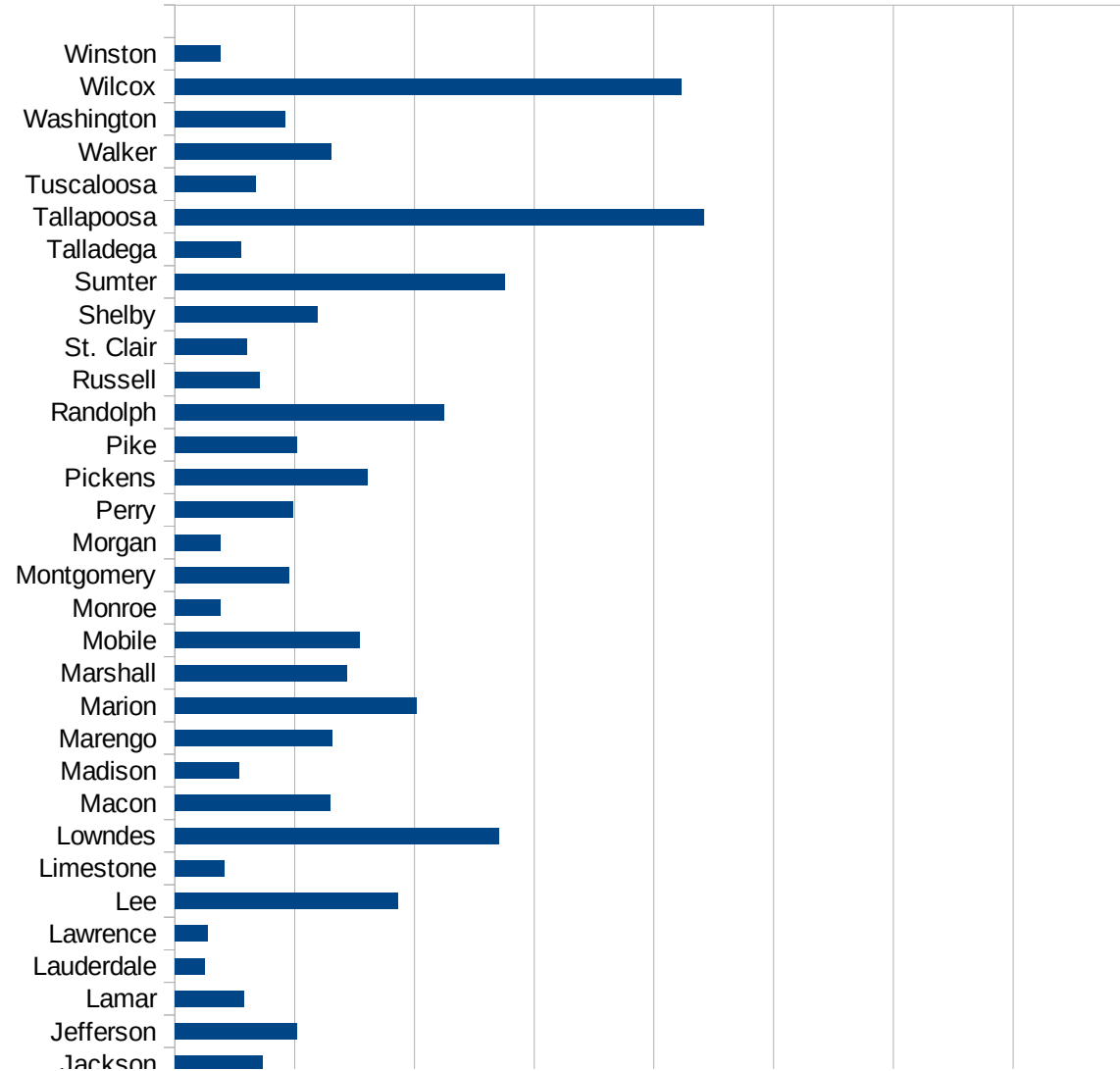
49023 Juab	Utah	0.00000000
49027 Millard	Utah	0.00000000
49029 Morgan	Utah	0.00000000
49031 Piute	Utah	0.00000000
49039 Sanpete	Utah	0.00000000
51051 Dickenson	Virginia	0.00000000
51077 Grayson	Virginia	0.00000000
51610 Falls Church	Virginia	0.00000000
54013 Calhoun	West Virginia	0.00000000
54015 Clay	West Virginia	0.00000000
54017 Doddridge	West Virginia	0.00000000
54021 Gilmer	West Virginia	0.00000000
54085 Ritchie	West Virginia	0.00000000
54101 Webster	West Virginia	0.00000000
55067 Langlade	Wisconsin	0.00000000
55069 Lincoln	Wisconsin	0.00000000
55119 Taylor	Wisconsin	0.00000000
56045 Weston	Wyoming	0.00000000

Counties_Cities

county-breakdown-positive-cases

AL

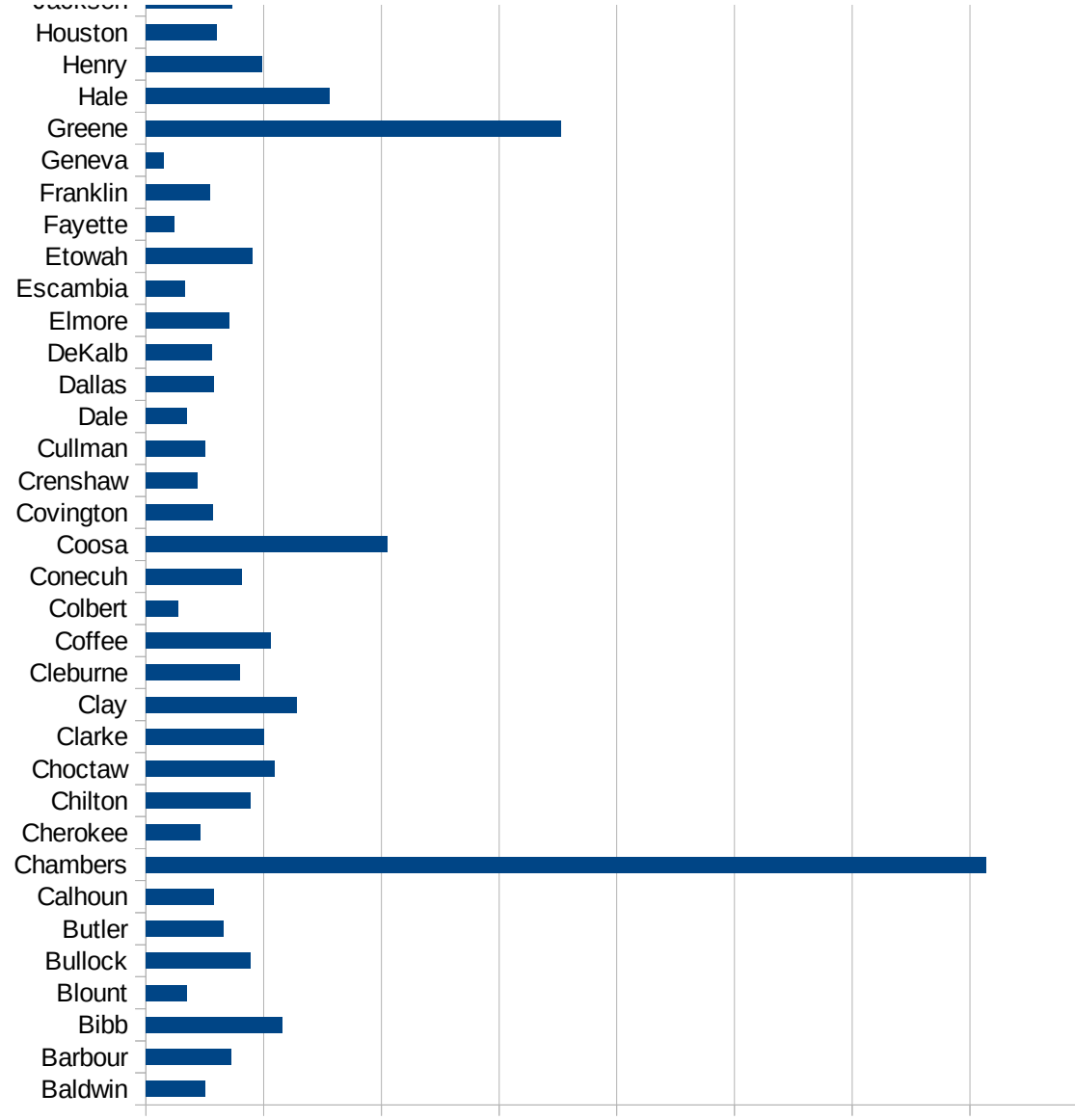
FIPS	County	Current Inf. P/C
1001	Autauga	44.96322008597
1003	Baldwin	49.99495463761
1005	Barbour	72.34435914955
1007	Bibb	116.0714285714
1009	Blount	34.57814661134
1011	Bullock	88.77490629315
1013	Butler	66.05691056911
1015	Calhoun	57.75440377329
1017	Chambers	713.9669790272
1019	Cherokee	46.0971112477
1021	Chilton	88.32921885263
1023	Choctaw	109.0257768087
1025	Clarke	100.3344481605
1027	Clay	128.0602636535
1029	Cleburne	80.06939347434
1031	Coffee	105.9546514092
1033	Colbert	27.39125671086
1035	Conecuh	81.4531237273
1037	Coosa	205.319645357
1039	Covington	56.77824041529
1041	Crenshaw	43.40277777778
1043	Cullman	50.33436398936
1045	Dale	34.72505923687
1047	Dallas	57.42625946228
1049	DeKalb	56.03418085032
1051	Elmore	70.82931356626
1053	Escambia	32.65483835855
1055	Etowah	90.73082213832
1057	Fayette	24.34126452869
1059	Franklin	54.203998342
1061	Geneva	15.20103367029
1063	Greene	352.2409814163
1065	Hale	156.1863370909



This work is licensed under the Creative Commons Attribution-NoDerivatives 4.0 International License. To view a copy of this license, visit <http://creativecommons.org/licenses/by-nd/4.0/>.

AL

1067 Henry	98.78551920507
1069 Houston	60.15927885258
1071 Jackson	73.44982217411
1073 Jefferson	101.7746094342
1075 Lamar	57.7867668304
1077 Lauderdale	24.8952774741
1079 Lawrence	27.30831082926
1081 Lee	186.0425396942
1083 Limestone	41.59128246719
1085 Lowndes	270.7038299579
1087 Macon	130.1589023266
1089 Madison	53.74891888279
1091 Marengo	131.1234658555
1093 Marion	201.592581393
1095 Marshall	143.5869689623
1097 Mobile	153.9550992491
1099 Monroe	37.97408268857
1101 Montgomery	95.23261118961
1103 Morgan	37.78686528563
1105 Perry	98.46827133479
1107 Pickens	160.4975423814
1109 Pike	101.9857219989
1111 Randolph	224.4224422442
1113 Russell	70.95758121182
1115 St. Clair	59.75871011388
1117 Shelby	119.1430968861
1119 Sumter	275.7859900717
1121 Talladega	55.11850478529
1123 Tallapoosa	442.008049979
1125 Tuscaloosa	67.49285580941
1127 Walker	130.2757765535
1129 Washington	91.58627427036
1131 Wilcox	423.4497035852
1133 Winston	38.03888419273



AL
0 100 200 300 400 500 600 700 800

AL

FIPS

29001
29003
29005
29007
29009
29011
29013
29015
29017
29019
29021
29023
29025
29027
29029
29031
29033
29035
29037

AL

29039
29041
29043
29045
29047
29049
29051
29053
29055
29057
29059
29061
29063
29065
29067
29069
29071
29073
29075
29077
29079
29081
29083
29085
29087
29089
29091
29093
29095
29097
29099
29101

29103

AL

29105
29107
29109
29111
29113
29115
29117
29121
29123
29125
29127
29119
29129
29131
29133
29135
29137
29139
29141
29143
29145
29147
29149
29151
29153
29155
29157
29159
29161
29163
29165
29167
29169
29171

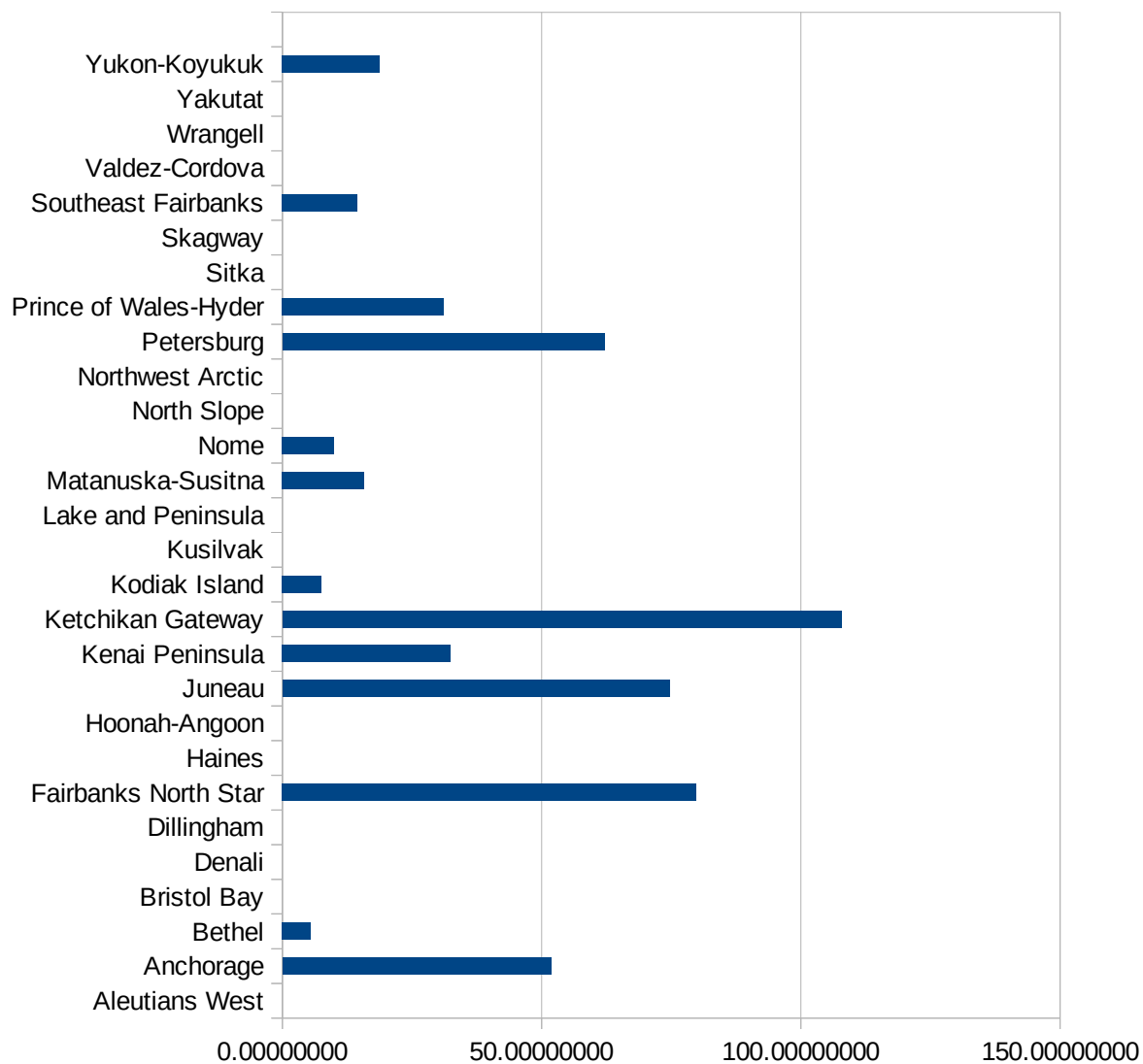
AL

29173
29175
29177
29179
29181
29195
29197
29199
29201
29203
29205
29183
29185
29187
29189
29510
29186
29207
29209
29211
29213
29215

29217
29219
29221
29223
29225
29227
29229

AK

FIPS	County	PC Infection
2013	Aleutians East	0.00000000
2016	Aleutians West	0.00000000
2020	Anchorage	51.79427725
2050	Bethel	5.48967940
2060	Bristol Bay	0.00000000
2068	Denali	0.00000000
2070	Dillingham	0.00000000
2090	Fairbanks North Star	79.82136181
2100	Haines	0.00000000
2105	Hoonah-Angoon	0.00000000
2110	Juneau	74.73608819
2122	Kenai Peninsula	32.46032153
2130	Ketchikan Gateway	###
2150	Kodiak Island	7.49344324
2158	Kusilvak	0.00000000
2164	Lake and Peninsula	0.00000000
2170	Matanuska-Susitna	15.79778831
2180	Nome	9.99200639
2185	North Slope	0.00000000
2188	Northwest Arctic	0.00000000
2195	Petersburg	62.09251785
2198	Prince of Wales-Hyder	31.14294612
2220	Sitka	0.00000000
2230	Skagway	0.00000000
2240	Southeast Fairbanks	14.45504481
2261	Valdez-Cordova	0.00000000
2275	Wrangell	0.00000000
2282	Yakutat	0.00000000
2290	Yukon-Koyukuk	18.77229210



AK

AK

FIPS

29001
29003
29005
29007
29009
29011
29013
29015
29017
29019
29021
29023
29025
29027
29029
29031
29033
29035
29037

AK

29039
29041
29043
29045
29047
29049
29051
29053
29055
29057
29059
29061
29063
29065
29067
29069
29071
29073
29075
29077
29079
29081
29083
29085
29087
29089
29091
29093
29095
29097
29099
29101

29103

AK

29105
29107
29109
29111
29113
29115
29117
29121
29123
29125
29127
29119
29129
29131
29133
29135
29137
29139
29141
29143
29145
29147
29149
29151
29153
29155
29157
29159
29161
29163
29165
29167
29169
29171

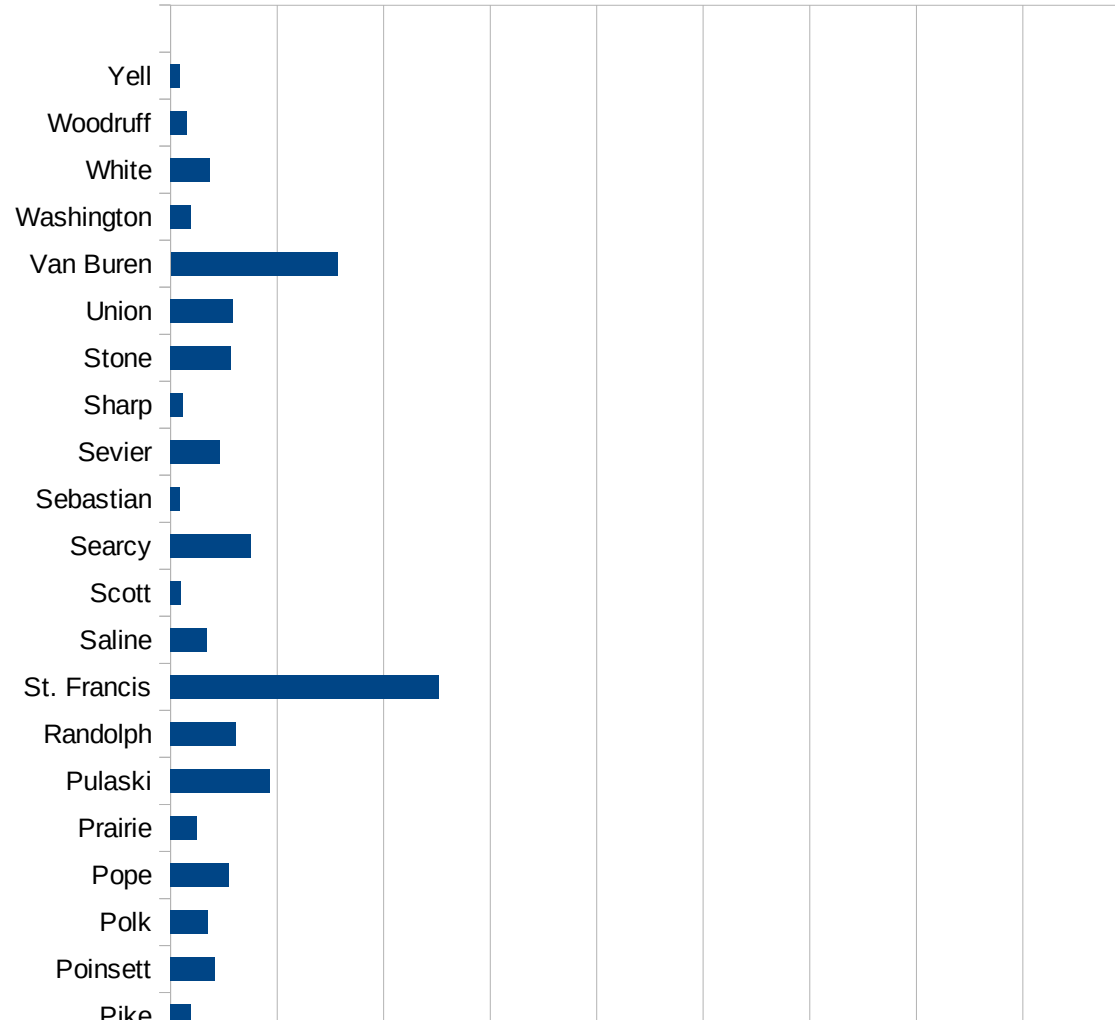
AK

29173
29175
29177
29179
29181
29195
29197
29199
29201
29203
29205
29183
29185
29187
29189
29510
29186
29207
29209
29211
29213
29215

29217
29219
29221
29223
29225
29227
29229

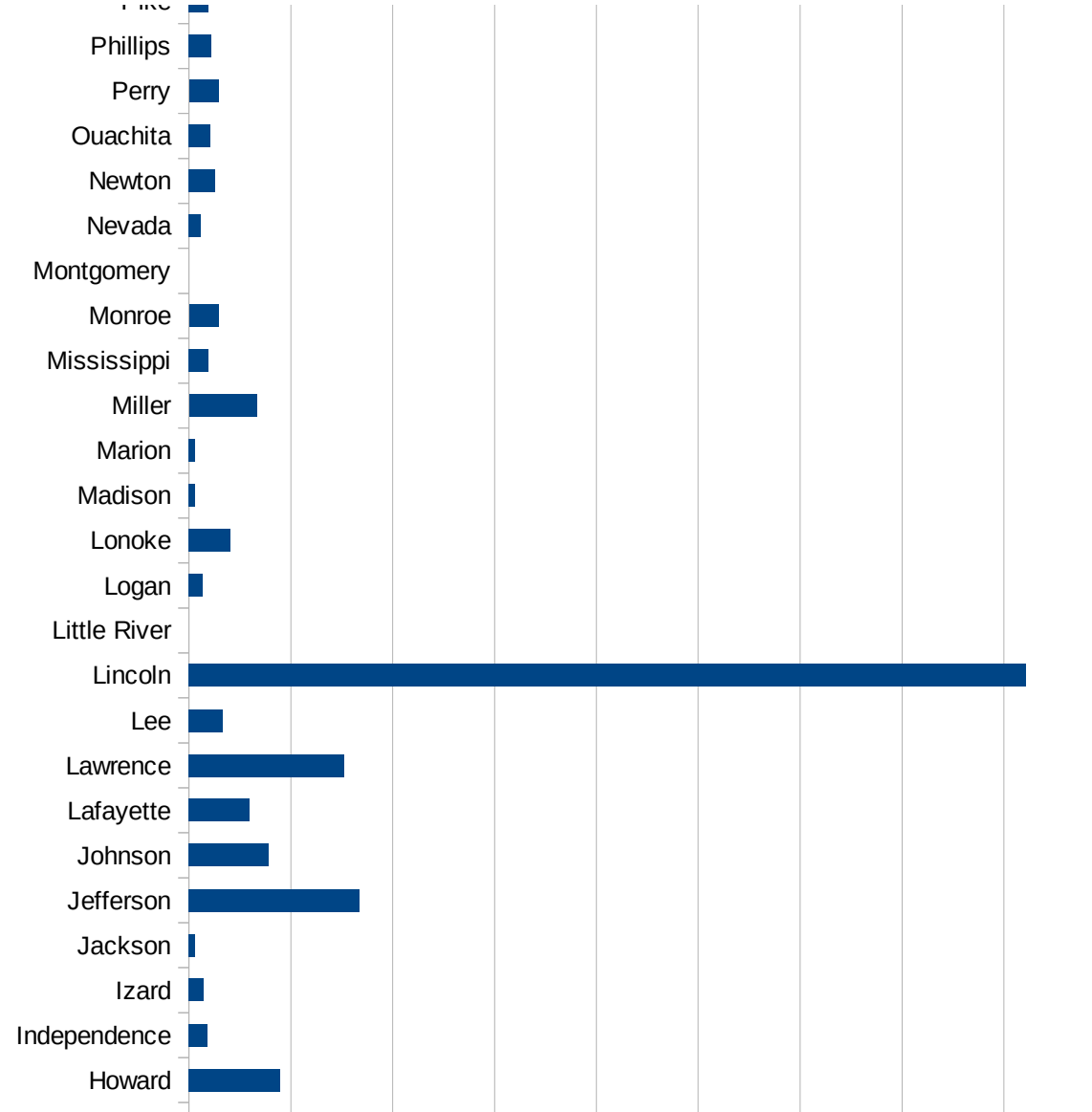
AR

FIPS	County	PC Infection
5001	Arkansas	11.2555574315
5003	Ashley	54.8737902824
5005	Baxter	12.0137437228
5007	Benton	22.7432797277
5009	Boone	8.00426894344
5011	Bradley	64.2378636322
5013	Calhoun	0
5015	Carroll	7.08641887822
5017	Chicot	67.0626556812
5019	Clark	122.387924391
5021	Clay	6.73536741429
5023	Cleburne	280.392549569
5025	Cleveland	99.7755051135
5027	Columbia	16.9945192675
5029	Conway	23.9337513762
5031	Craighead	38.6889957442
5033	Crawford	6.30855124121
5035	Crittenden	275.123081379
5037	Cross	47.9731350444
5039	Dallas	13.9236981342
5041	Desha	52.1195274496
5043	Drew	32.7367961589
5045	Faulkner	48.0746117975
5047	Franklin	5.61482313307
5049	Fulton	0
5051	Garland	106.90441132
5053	Grant	60.4794369914
5055	Greene	19.8565912852
5057	Hempstead	18.3984177361
5059	Hot Spring	23.7381680069
5061	Howard	89.9482797392
5063	Independence	18.5784808111



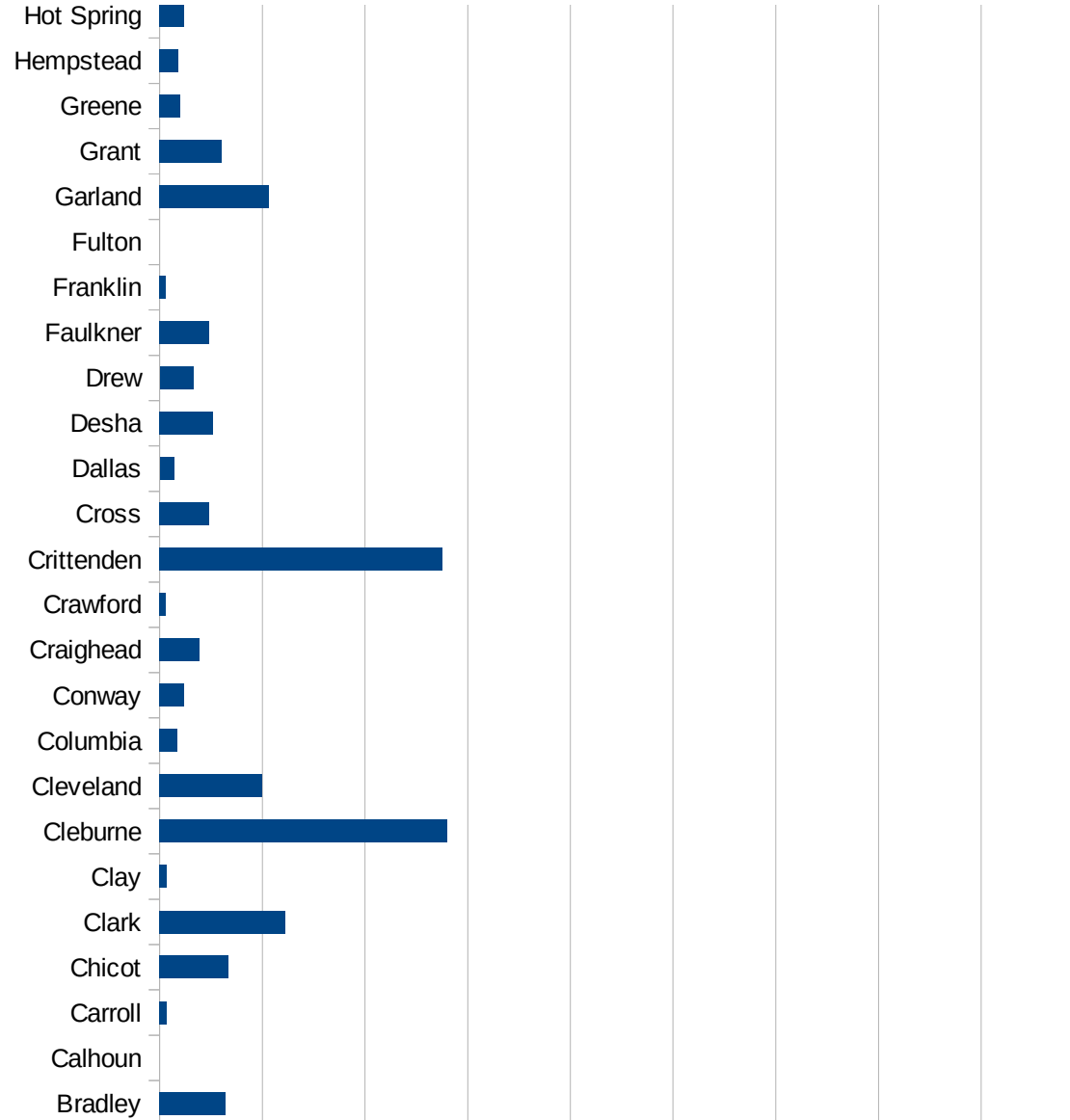
AR

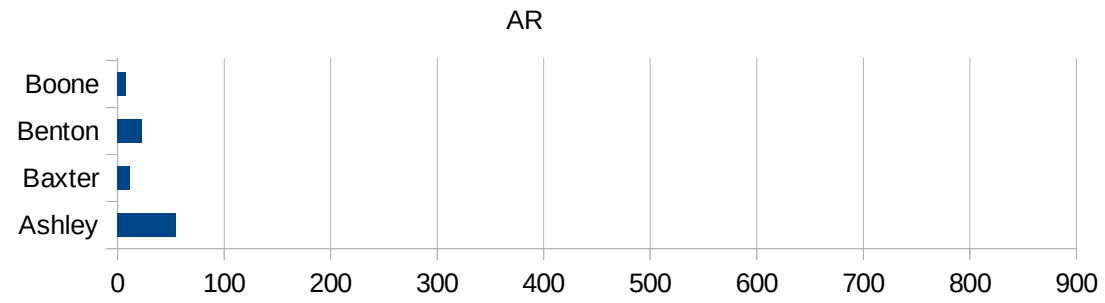
5065 IZARD	14.713455455
5067 JACKSON	5.94848611028
5069 JEFFERSON	167.366473853
5071 JOHNSON	78.5281579538
5073 LAFAYETTE	59.8623166717
5075 LAWRENCE	152.1236461
5077 LEE	33.3889816361
5079 LINCOLN	821.938279907
5081 LITTLE RIVER	0
5083 LOGAN	13.8013525325
5085 LONOKE	40.7293264727
5087 MADISON	6.06759298586
5089 MARION	5.98014591556
5091 MILLER	66.5259680675
5093 MISSISSIPPI	19.3991124906
5095 MONROE	28.9855072464
5097 MONTGOMERY	0
5099 NEVADA	12.010569301
5101 NEWTON	25.6245996156
5103 OUACHITA	21.1810556638
5105 PERRY	28.9799072643
5107 PHILLIPS	22.1864773421
5109 PIKE	18.7388737937
5111 POINSETT	41.7118545091
5113 POLK	34.914459574
5115 POPE	54.6875
5117 PRAIRIE	24.7708694575
5119 PULASKI	93.7149842111
5121 RANDOLPH	61.2881658123
5123 ST. FRANCIS	251.582216282
5125 SALINE	33.7668113424
5127 SCOTT	9.69086151759
5129 SEARCY	75.3958280975
5131 SEBASTIAN	8.61036531432



AR

5133 Sevier	46.6771690297
5135 Sharp	11.5167568813
5137 Stone	56.1933049691
5139 Union	58.7844400143
5141 Van Buren	156.598205144
5143 Washington	18.9904667857
5145 White	36.8361553216
5147 Woodruff	15.4083204931
5149 Yell	9.28720687253





AR

FIPS

29001
29003
29005
29007
29009
29011
29013
29015
29017
29019
29021
29023
29025
29027
29029
29031
29033
29035

AR

29037
29039
29041
29043
29045
29047
29049
29051
29053
29055
29057
29059
29061
29063
29065
29067
29069
29071
29073
29075
29077
29079
29081
29083
29085
29087
29089
29091
29093
29095
29097
29099
29101

AR

29103
29105
29107
29109
29111
29113
29115
29117
29121
29123
29125
29127
29119
29129
29131
29133
29135
29137
29139
29141
29143
29145
29147
29149
29151
29153
29155
29157
29159
29161
29163
29165
29167
29169

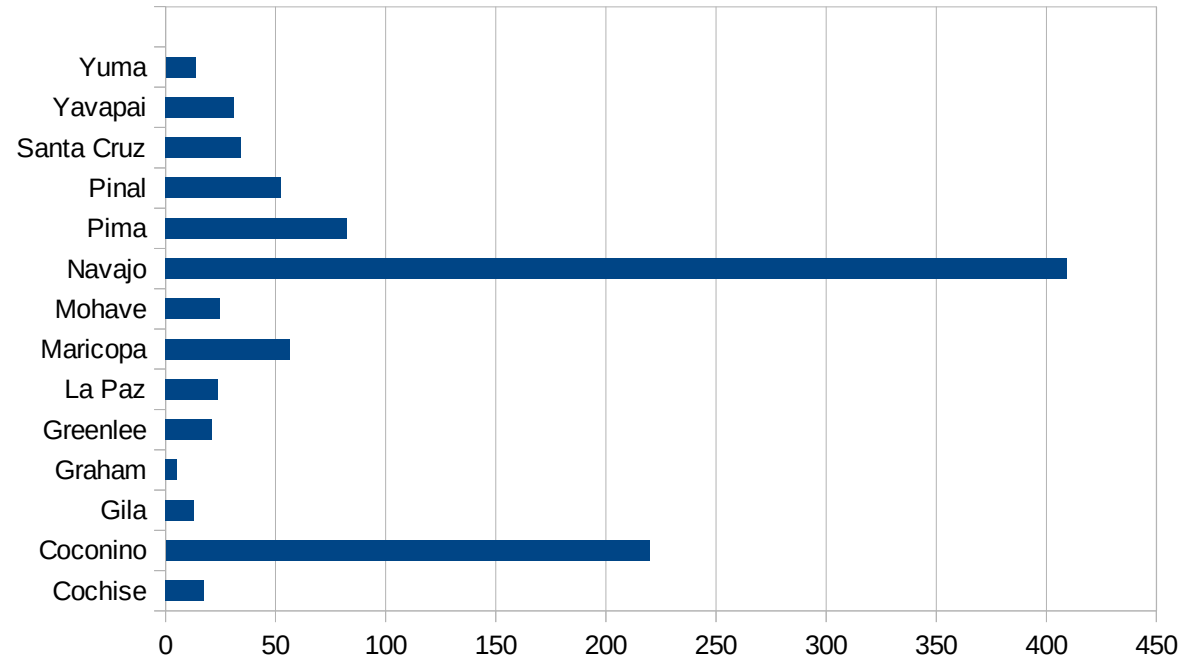
AR

29171
29173
29175
29177
29179
29181
29195
29197
29199
29201
29203
29205
29183
29185
29187
29189
29510
29186
29207
29209
29211
29213
29215

29217
29219
29221
29223
29225
29227
29229

AZ

FIPS	County	PC Infection
4001	Apache	235.3170514
4003	Cochise	17.35426363
4005	Coconino	219.8048357
4007	Gila	12.98966394
4009	Graham	5.253204455
4011	Greenlee	21.09037225
4012	La Paz	23.69892881
4013	Maricopa	56.47470858
4015	Mohave	24.81507993
4017	Navajo	409.2534746
4019	Pima	82.3811224
4021	Pinal	52.55648144
4023	Santa Cruz	34.40046441
4025	Yavapai	31.03541917
4027	Yuma	13.6709911



AZ

FIPS

29001
29003
29005
29007
29009
29011
29013
29015
29017
29019
29021
29023
29025
29027
29029
29031
29033
29035
29037

AZ

29039
29041
29043
29045
29047
29049
29051
29053
29055
29057
29059
29061
29063
29065
29067
29069
29071
29073
29075
29077
29079
29081
29083
29085
29087
29089
29091
29093
29095
29097
29099
29101

29103

AZ

29105
29107
29109
29111
29113
29115
29117
29121
29123
29125
29127
29119
29129
29131
29133
29135
29137
29139
29141
29143
29145
29147
29149
29151
29153
29155
29157
29159
29161
29163
29165
29167
29169
29171

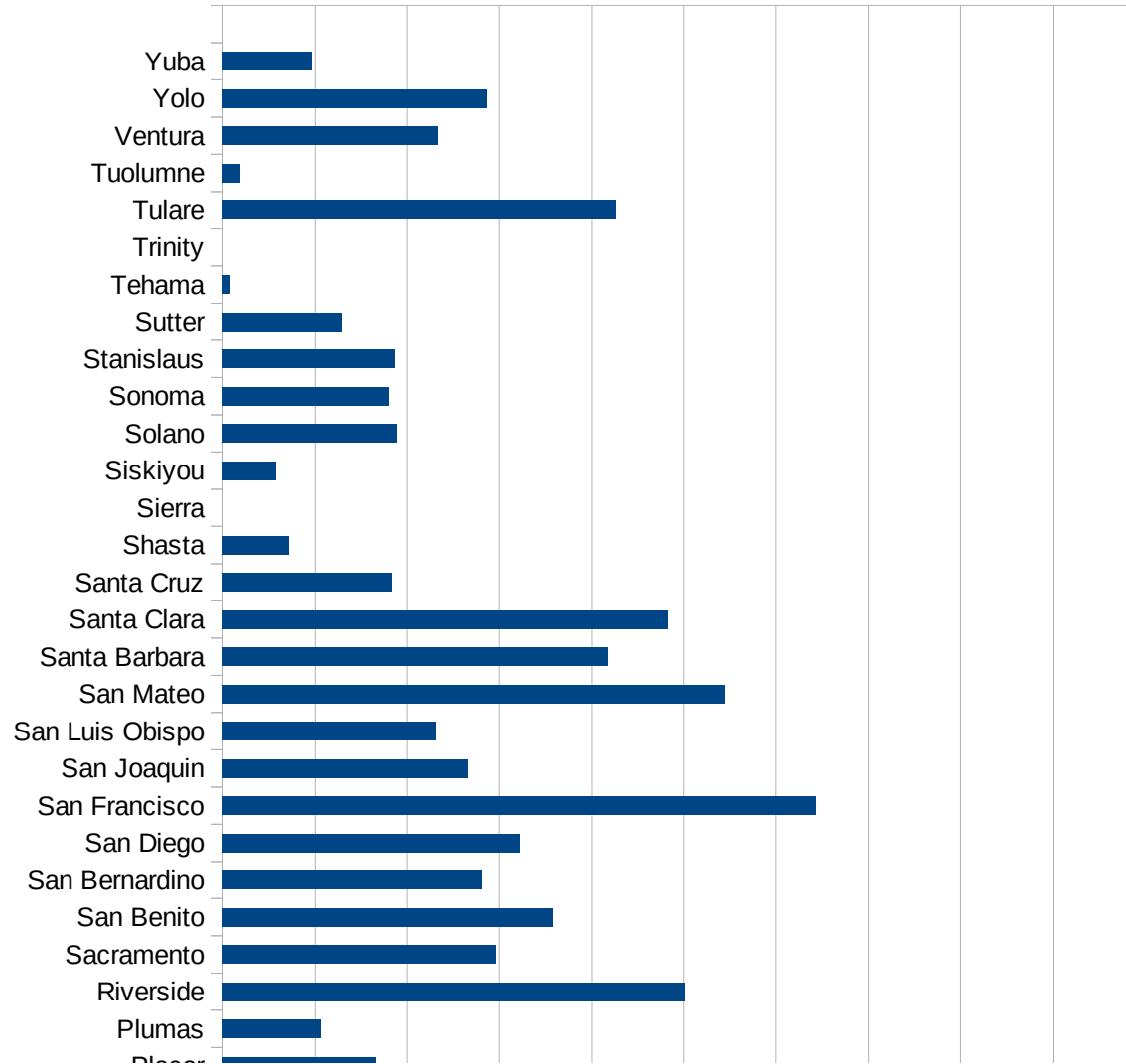
AZ

29173
29175
29177
29179
29181
29195
29197
29199
29201
29203
29205
29183
29185
29187
29189
29510
29186
29207
29209
29211
29213
29215

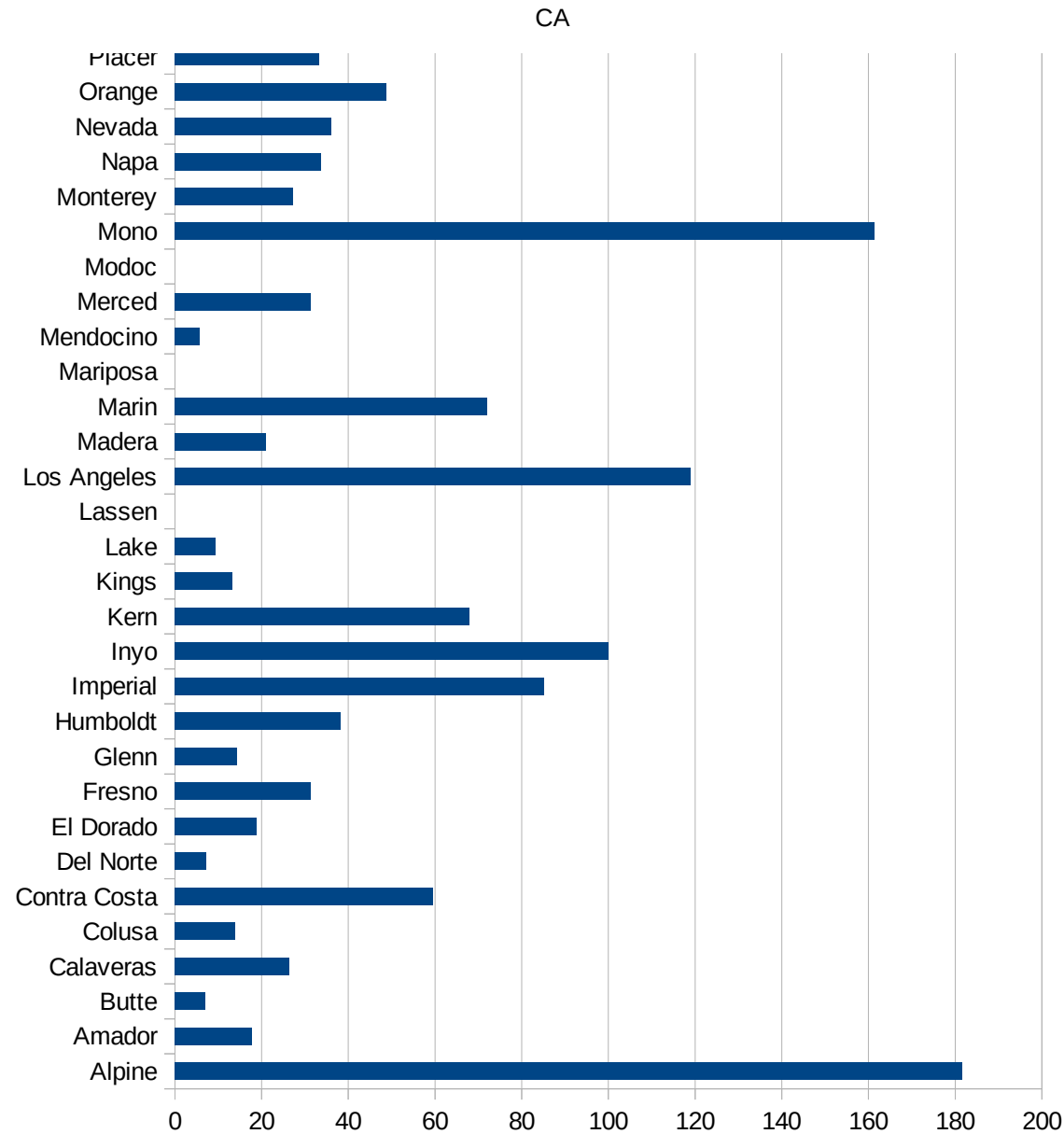
29217
29219
29221
29223
29225
29227
29229

CA

FIPS	County	PC Infection
6001	Alameda	66.83653787
6003	Alpine	181.6530427
6005	Amador	17.77416652
6007	Butte	6.918739406
6009	Calaveras	26.31463532
6011	Colusa	13.87154945
6013	Contra Costa	59.55408337
6015	Del Norte	7.187005893
6017	El Dorado	18.87999664
6019	Fresno	31.27514079
6021	Glenn	14.26177488
6023	Humboldt	38.13071502
6025	Imperial	85.24586558
6027	Inyo	100.0722744
6029	Kern	68.02235594
6031	Kings	13.21300688
6033	Lake	9.319374981
6035	Lassen	0
6037	Los Angeles	118.9548126
6039	Madera	20.92952458
6041	Marin	72.01558926
6043	Mariposa	0
6045	Mendocino	5.707371641
6047	Merced	31.2994741
6049	Modoc	0
6051	Mono	161.4035088
6053	Monterey	27.31901725
6055	Napa	33.7118142
6057	Nevada	36.10977371
6059	Orange	48.83915972
6061	Placer	33.32070029
6063	Plumas	21.27206977
6065	Riverside	100.2546967



6067 Sacramento	59.31309723
6069 San Benito	71.50169817
6071 San Bernardino	56.13364874
6073 San Diego	64.54576887
6075 San Francisco	128.7211099
6077 San Joaquin	53.14484628
6079 San Luis Obispo	46.12513644
6081 San Mateo	108.8955162
6083 Santa Barbara	83.53358252
6085 Santa Clara	96.51264212
6087 Santa Cruz	36.82704053
6089 Shasta	14.44123528
6091 Sierra	0
6093 Siskiyou	11.4353673
6095 Solano	37.84062157
6097 Sonoma	36.00417648
6099 Stanislaus	37.46714804
6101 Sutter	25.8245788
6103 Tehama	1.564553476
6105 Trinity	0
6107 Tulare	85.21855231
6109 Tuolumne	3.667100607
6111 Ventura	46.53529455
6113 Yolo	57.16670901
6115 Yuba	19.22066606



CA

CA

FIPS

29001
29003
29005
29007
29009
29011
29013
29015
29017
29019
29021
29023
29025
29027
29029
29031
29033
29035
29037

CA

29039
29041
29043
29045
29047
29049
29051
29053
29055
29057
29059
29061
29063
29065
29067
29069
29071
29073
29075
29077
29079
29081
29083
29085
29087
29089
29091
29093
29095
29097
29099
29101

29103

CA

29105
29107
29109
29111
29113
29115
29117
29121
29123
29125
29127
29119
29129
29131
29133
29135
29137
29139
29141
29143
29145
29147
29149
29151
29153
29155
29157
29159
29161
29163
29165
29167
29169
29171

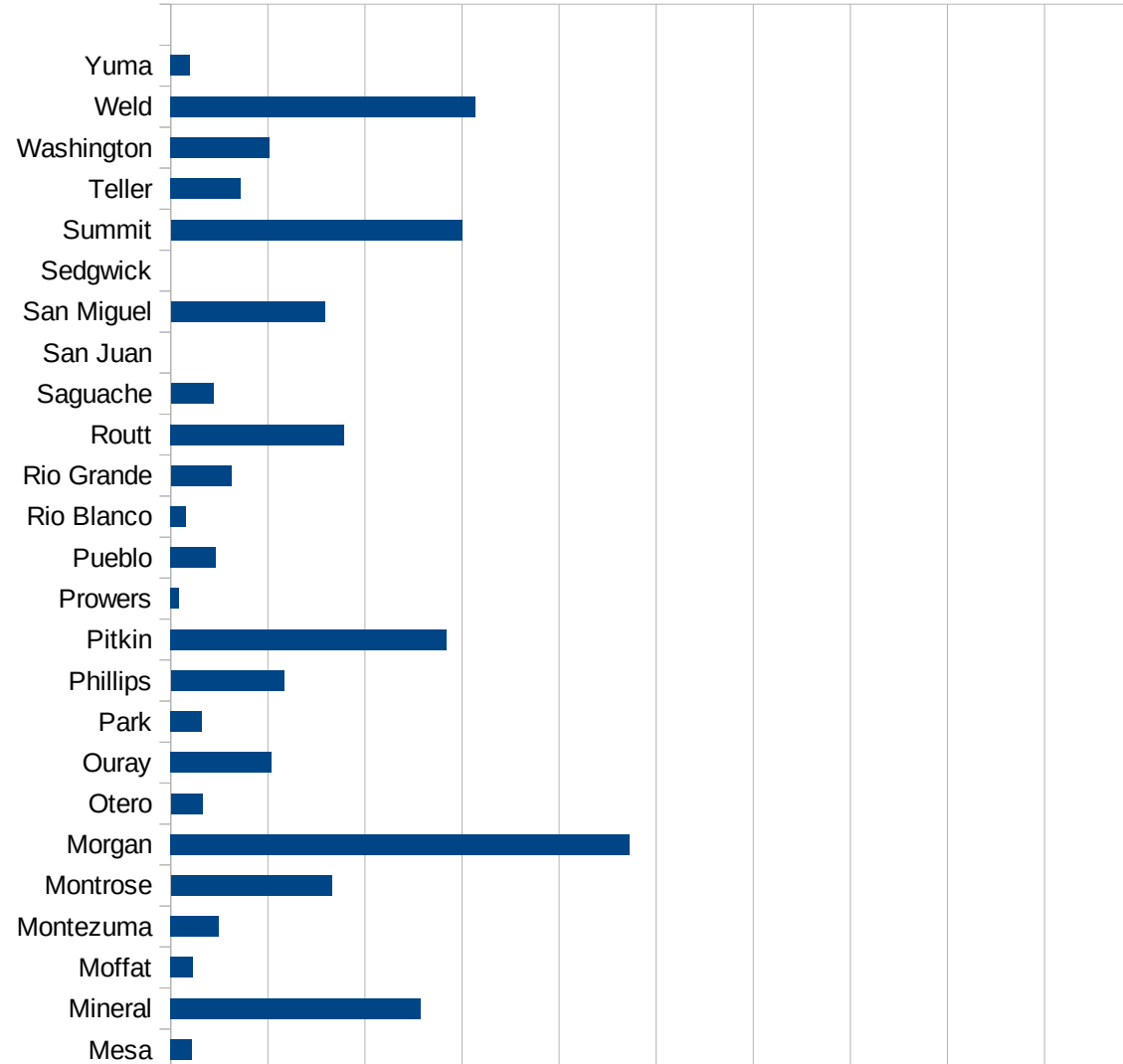
CA

29173
29175
29177
29179
29181
29195
29197
29199
29201
29203
29205
29183
29185
29187
29189
29510
29186
29207
29209
29211
29213
29215

29217
29219
29221
29223
29225
29227
29229

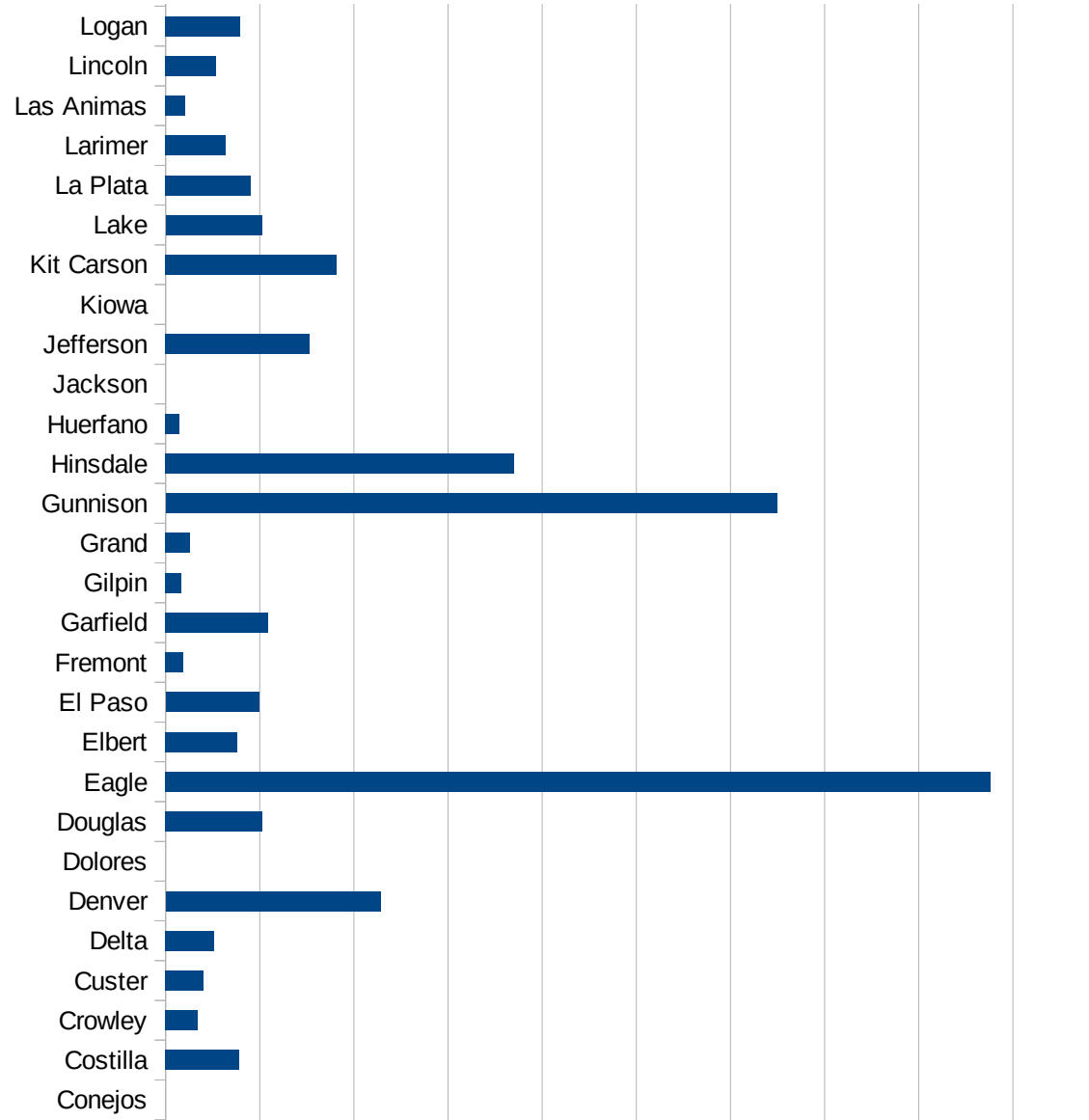
CO

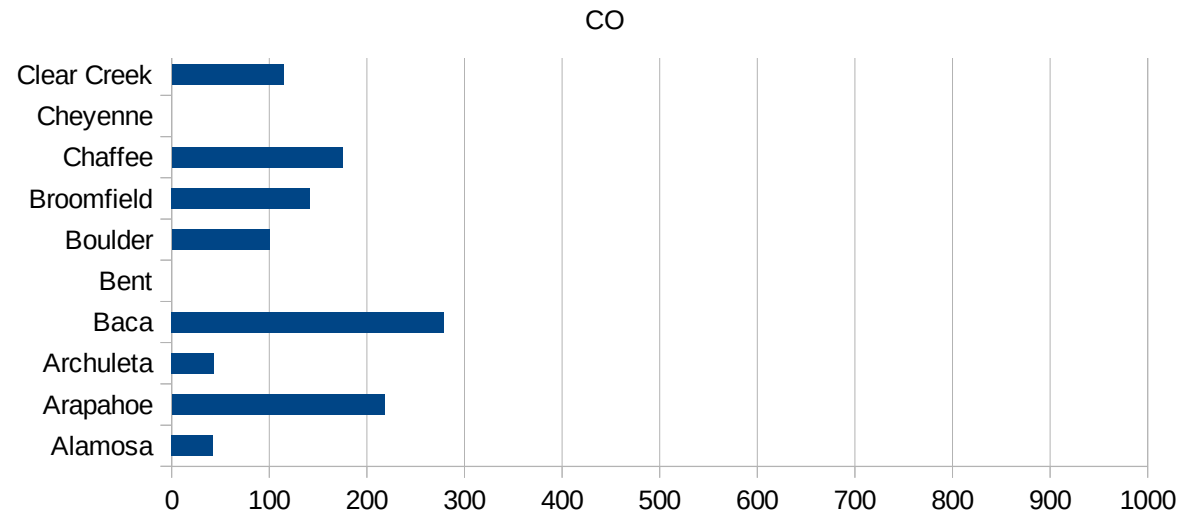
FIPS	County	PC Infection
8001	Adams	168.01206561
8003	Alamosa	41.958880297
8005	Arapahoe	217.9003862
8007	Archuleta	43.588812205
8009	Baca	278.94002789
8011	Bent	0
8013	Boulder	100.28275443
8014	Broomfield	141.48151356
8015	Chaffee	174.76406851
8017	Cheyenne	0
8019	Clear Creek	114.52368558
8021	Conejos	0
8023	Costilla	78.369905956
8025	Crowley	34.141345169
8027	Custer	40.371417037
8029	Delta	51.691273867
8031	Denver	228.33471972
8033	Dolores	0
8035	Douglas	102.98270591
8037	Eagle	876.47518775
8039	Elbert	76.097709459
8041	El Paso	99.179666487
8043	Fremont	18.741800462
8045	Garfield	108.75020914
8047	Gilpin	16.337199804
8049	Grand	25.76489533
8051	Gunnison	649.42595384
8053	Hinsdale	369.91368681
8055	Huerfano	14.515894905
8057	Jackson	0
8059	Jefferson	153.04196762
8061	Kiowa	0
8063	Kit Carson	181.48820327



CO

8065 Lake	102.24948875
8067 La Plata	90.570058604
8069 Larimer	63.905419978
8071 Las Animas	20.68537544
8073 Lincoln	53.475935829
8075 Logan	78.966926793
8077 Mesa	22.192197484
8079 Mineral	257.73195876
8081 Moffat	22.747952684
8083 Montezuma	49.697989143
8085 Montrose	165.82176529
8087 Morgan	472.72217942
8089 Otero	32.552083333
8091 Ouray	103.45541072
8093 Park	32.334554861
8095 Phillips	116.65888941
8097 Pitkin	284.12256267
8099 Prowers	8.2209799408
8101 Pueblo	46.5591032
8103 Rio Blanco	15.782828283
8105 Rio Grande	62.222222222
8107 Routt	178.75879221
8109 Saguache	43.840420868
8111 San Juan	0
8113 San Miguel	158.71078012
8115 Sedgwick	0
8117 Summit	299.93227336
8119 Teller	71.761750987
8121 Washington	101.85373803
8123 Weld	313.70802246
8125 Yuma	19.96007984





FIPS

- 29001
- 29003
- 29005
- 29007
- 29009
- 29011
- 29013
- 29015
- 29017
- 29019
- 29021
- 29023
- 29025
- 29027
- 29029
- 29031
- 29033
- 29035
- 29037

CO

29039
29041
29043
29045
29047
29049
29051
29053
29055
29057
29059
29061
29063
29065
29067
29069
29071
29073
29075
29077
29079
29081
29083
29085
29087
29089
29091
29093
29095
29097
29099
29101

29103

CO

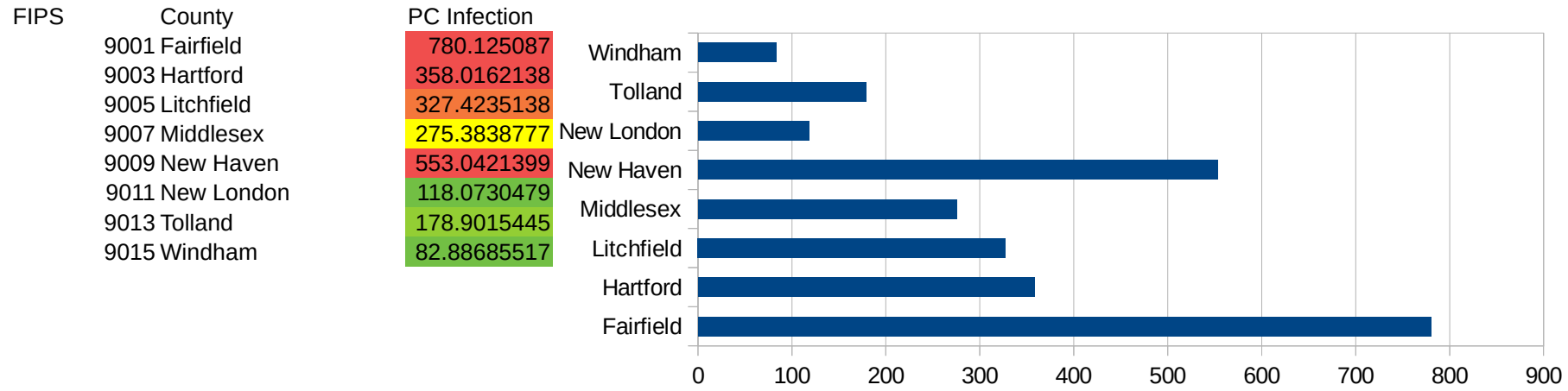
29105
29107
29109
29111
29113
29115
29117
29121
29123
29125
29127
29119
29129
29131
29133
29135
29137
29139
29141
29143
29145
29147
29149
29151
29153
29155
29157
29159
29161
29163
29165
29167
29169
29171

CO

29173
29175
29177
29179
29181
29195
29197
29199
29201
29203
29205
29183
29185
29187
29189
29510
29186
29207
29209
29211
29213
29215

29217
29219
29221
29223
29225
29227
29229

CT



CT

FIPS

29001
29003
29005
29007
29009
29011
29013
29015
29017
29019
29021
29023
29025
29027
29029
29031
29033
29035
29037

CT

29039
29041
29043
29045
29047
29049
29051
29053
29055
29057
29059
29061
29063
29065
29067
29069
29071
29073
29075
29077
29079
29081
29083
29085
29087
29089
29091
29093
29095
29097
29099
29101

29103

CT

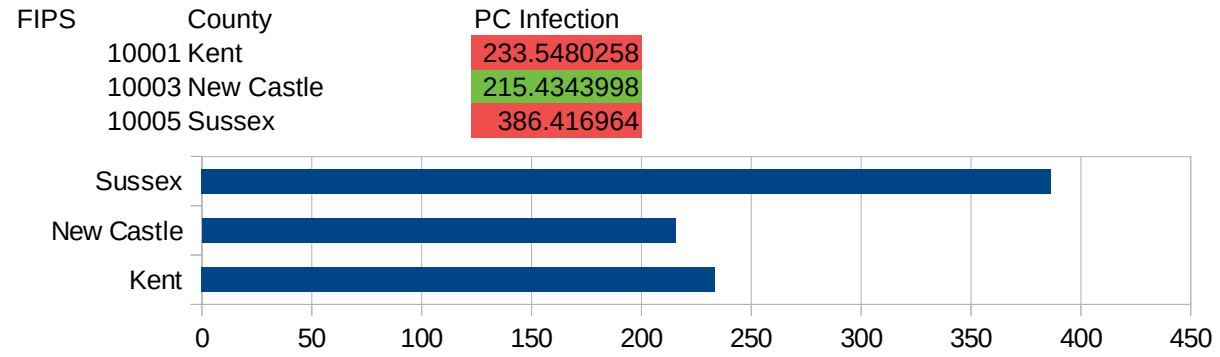
29105
29107
29109
29111
29113
29115
29117
29121
29123
29125
29127
29119
29129
29131
29133
29135
29137
29139
29141
29143
29145
29147
29149
29151
29153
29155
29157
29159
29161
29163
29165
29167
29169
29171

CT

29173
29175
29177
29179
29181
29195
29197
29199
29201
29203
29205
29183
29185
29187
29189
29510
29186
29207
29209
29211
29213
29215

29217
29219
29221
29223
29225
29227
29229

DE



DE

FIPS

29001
29003
29005
29007
29009
29011
29013
29015
29017
29019
29021
29023
29025
29027
29029
29031
29033
29035
29037

DE

29039
29041
29043
29045
29047
29049
29051
29053
29055
29057
29059
29061
29063
29065
29067
29069
29071
29073
29075
29077
29079
29081
29083
29085
29087
29089
29091
29093
29095
29097
29099
29101

29103

DE

29105
29107
29109
29111
29113
29115
29117
29121
29123
29125
29127
29119
29129
29131
29133
29135
29137
29139
29141
29143
29145
29147
29149
29151
29153
29155
29157
29159
29161
29163
29165
29167
29169
29171

DE

29173
29175
29177
29179
29181
29195
29197
29199
29201
29203
29205
29183
29185
29187
29189
29510
29186
29207
29209
29211
29213
29215

29217
29219
29221
29223
29225
29227
29229

DC

FIPS	County	PC Infection
11001	District of Columbia	379.5260906

DC

FIPS

29001
29003
29005
29007
29009
29011
29013
29015
29017
29019
29021
29023
29025
29027
29029
29031
29033
29035
29037

DC

29039
29041
29043
29045
29047
29049
29051
29053
29055
29057
29059
29061
29063
29065
29067
29069
29071
29073
29075
29077
29079
29081
29083
29085
29087
29089
29091
29093
29095
29097
29099
29101

29103

DC

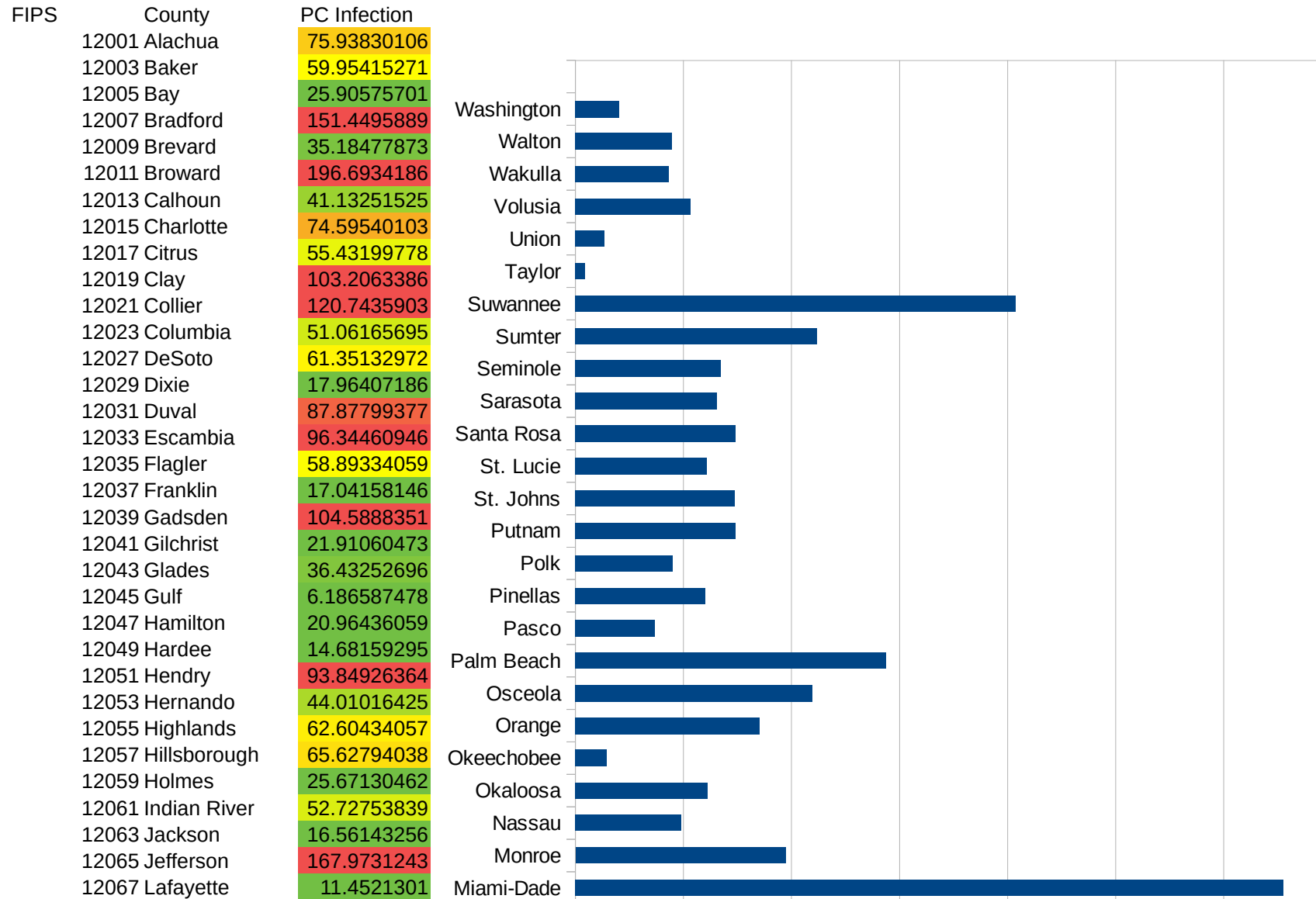
29105
29107
29109
29111
29113
29115
29117
29121
29123
29125
29127
29119
29129
29131
29133
29135
29137
29139
29141
29143
29145
29147
29149
29151
29153
29155
29157
29159
29161
29163
29165
29167
29169
29171

DC

29173
29175
29177
29179
29181
29195
29197
29199
29201
29203
29205
29183
29185
29187
29189
29510
29186
29207
29209
29211
29213
29215

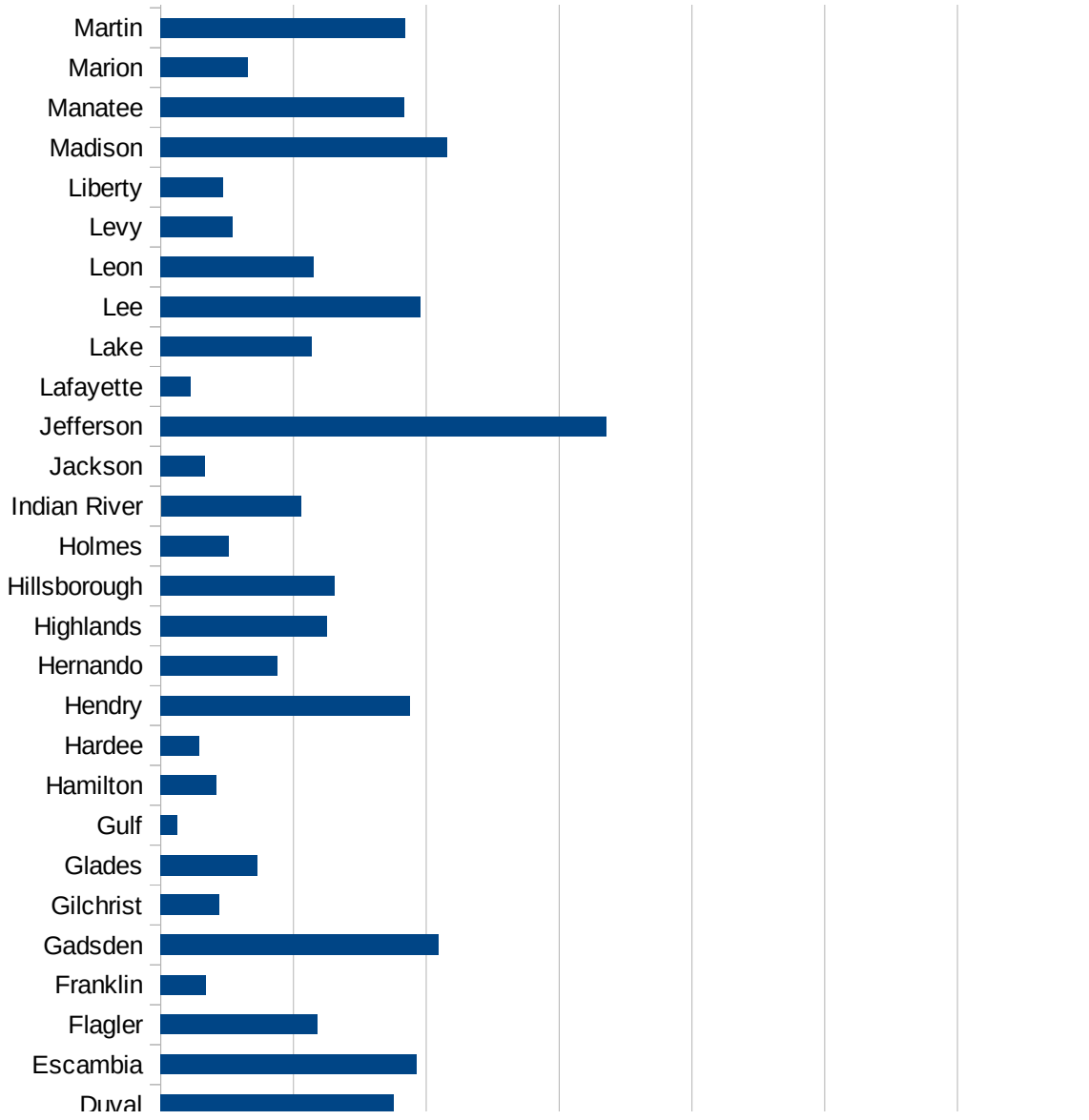
29217
29219
29221
29223
29225
29227
29229

FL

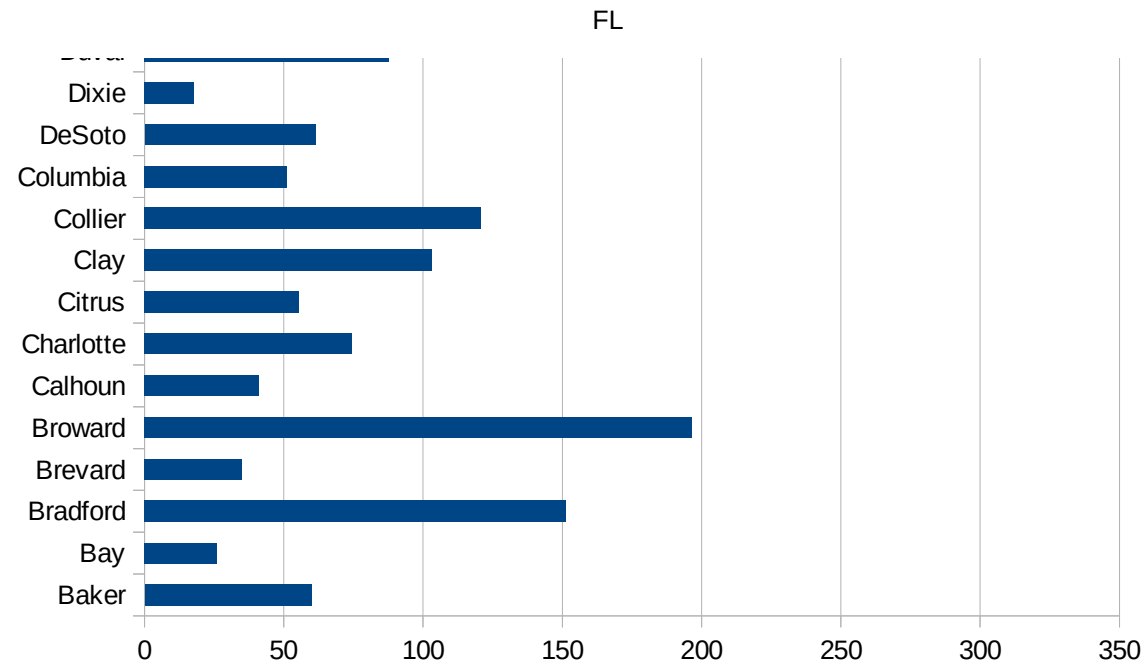


FL

12069 Lake	56.94329514
12071 Lee	97.93138177
12073 Leon	57.77738272
12075 Levy	26.98062301
12077 Liberty	23.64904813
12079 Madison	107.9389066
12081 Manatee	91.67922402
12083 Marion	32.77987205
12085 Martin	91.97573829
12086 Miami-Dade	327.5297737
12087 Monroe	97.29830594
12089 Nassau	48.93279896
12091 Okaloosa	61.27303166
12093 Okeechobee	14.44495269
12095 Orange	85.4672997
12097 Osceola	109.5138455
12099 Palm Beach	143.8818903
12101 Pasco	36.69180735
12103 Pinellas	60.18784349
12105 Polk	45.19716557
12107 Putnam	74.16096976
12109 St. Johns	73.93977055
12111 St. Lucie	61.03485215
12113 Santa Rosa	74.15709037
12115 Sarasota	65.38275864
12117 Seminole	67.33186272
12119 Sumter	111.8411855
12121 Suwannee	203.661379
12123 Taylor	4.624705175
12125 Union	13.38688086
12127 Volusia	53.14699619
12129 Wakulla	43.12867749
12131 Walton	44.83362522
12133 Washington	20.09646302



This work is licensed under the Creative Commons Attribution-NoDerivatives 4.0 International License. To view a copy of this license, visit <http://creativecommons.org/licenses/by-nd/4.0/>.



FL

FIPS

29001
29003
29005
29007
29009
29011
29013
29015
29017
29019
29021
29023
29025
29027
29029
29031
29033
29035
29037

FL

29039
29041
29043
29045
29047
29049
29051
29053
29055
29057
29059
29061
29063
29065
29067
29069
29071
29073
29075
29077
29079
29081
29083
29085
29087
29089
29091
29093
29095
29097
29099
29101

29103

FL

29105
29107
29109
29111
29113
29115
29117
29121
29123
29125
29127
29119
29129
29131
29133
29135
29137
29139
29141
29143
29145
29147
29149
29151
29153
29155
29157
29159
29161
29163
29165
29167
29169
29171

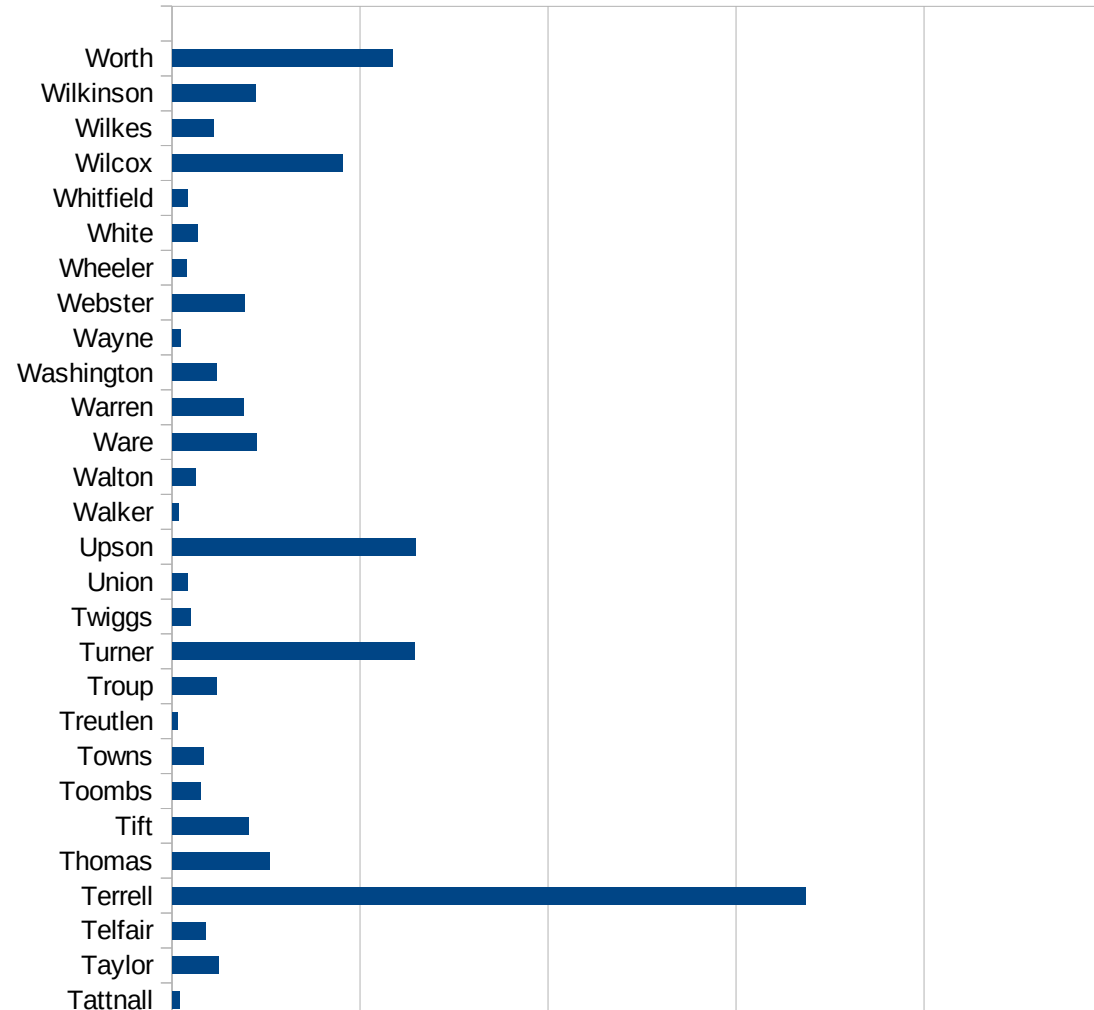
FL

29173
29175
29177
29179
29181
29195
29197
29199
29201
29203
29205
29183
29185
29187
29189
29510
29186
29207
29209
29211
29213
29215

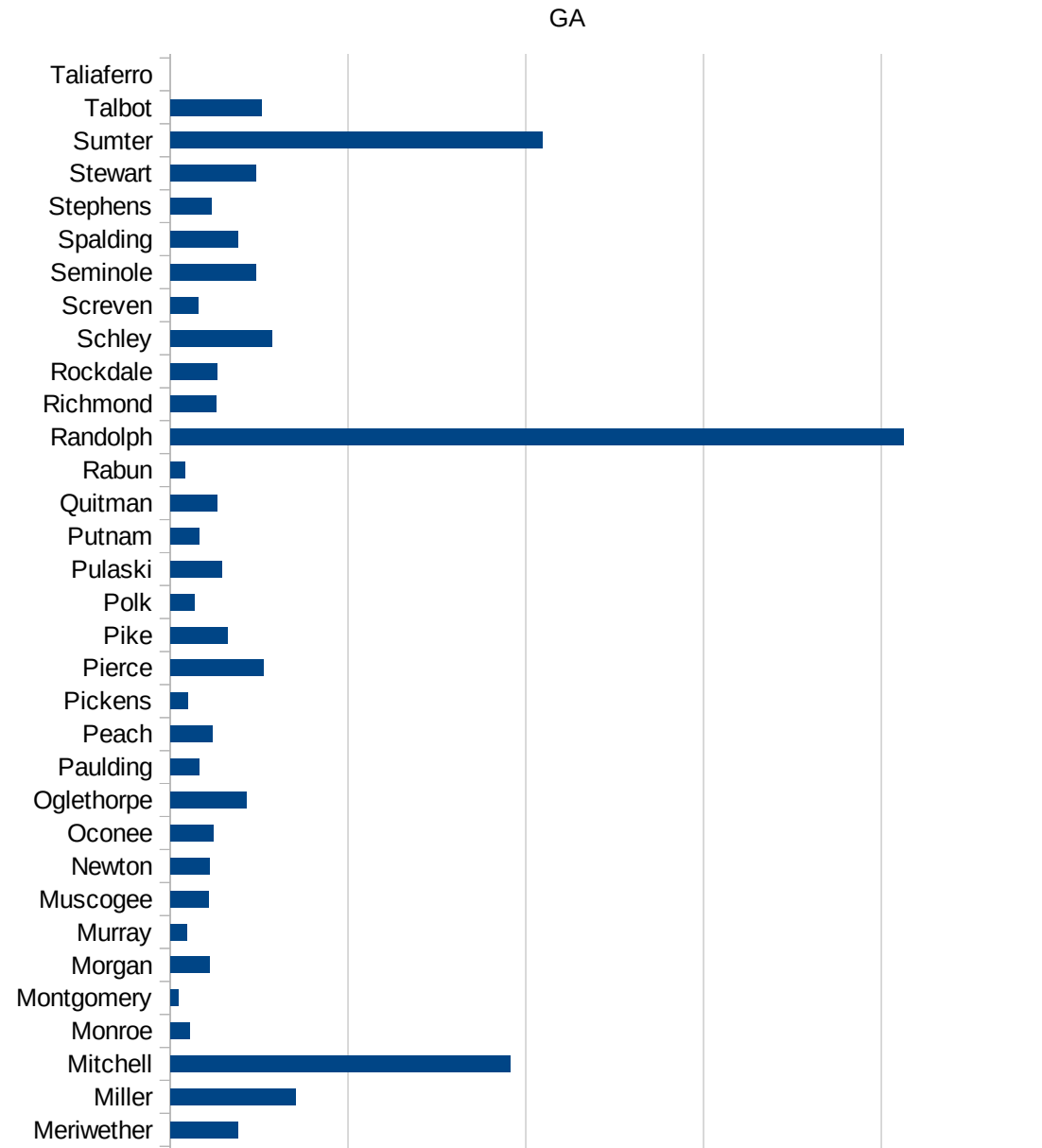
29217
29219
29221
29223
29225
29227
29229

GA

FIPS	County	PC Infection
13001	Appling	97.26049603
13003	Atkinson	60.26274557
13005	Bacon	151.9892713
13007	Baker	517.4644243
13009	Baldwin	240.9477277
13011	Banks	68.46429324
13013	Barrow	107.6612754
13015	Bartow	231.1856251
13017	Ben Hill	77.44087687
13019	Berrien	51.94265531
13021	Bibb	125.4123257
13023	Bleckley	46.73625175
13025	Brantley	95.2532148
13027	Brooks	148.2627474
13029	Bryan	81.3456139
13031	Bulloch	33.63692817
13033	Burke	182.8479686
13035	Butts	169.470508
13037	Calhoun	897.3551637
13039	Camden	50.30087374
13043	Candler	46.142488
13045	Carroll	228.5791688
13047	Catoosa	28.1815485
13049	Charlton	38.55644664
13051	Chatham	61.20437767
13053	Chattahoochee	56.15874204
13055	Chattooga	36.30496168
13057	Cherokee	108.5977124
13059	Clarke	83.24825257
13061	Clay	692.7606512
13063	Clayton	174.3694215
13065	Clinch	105.2948255
13067	Cobb	145.3363546

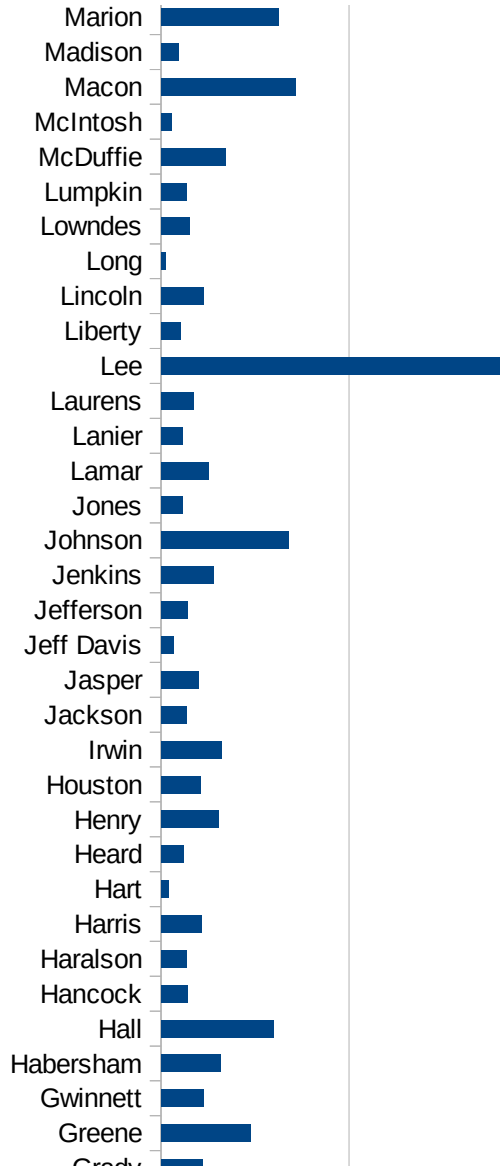


13069 Coffee	174.0421878
13071 Colquitt	261.0107036
13073 Columbia	62.86821655
13075 Cook	69.92192052
13077 Coweta	106.9489387
13079 Crawford	105.5366131
13081 Crisp	504.4024601
13083 Dade	49.30358684
13085 Dawson	167.4440856
13087 Decatur	206.9614299
13089 DeKalb	184.5198914
13091 Dodge	91.76527409
13093 Dooly	503.4291551
13095 Dougherty	1540.940127
13097 Douglas	155.5070838
13099 Early	1610.227384
13101 Echols	100
13103 Effingham	40.19938897
13105 Elbert	36.61087866
13107 Emanuel	53.06916681
13109 Evans	18.65497621
13111 Fannin	57.77230011
13113 Fayette	118.9857129
13115 Floyd	123.5614284
13117 Forsyth	79.4549727
13119 Franklin	43.43482604
13121 Fulton	195.5978113
13123 Gilmer	32.45067497
13125 Glascock	0
13127 Glynn	56.32546733
13129 Gordon	98.81251625
13131 Grady	109.0997252
13133 Greene	237.3149508
13135 Gwinnett	113.1732596



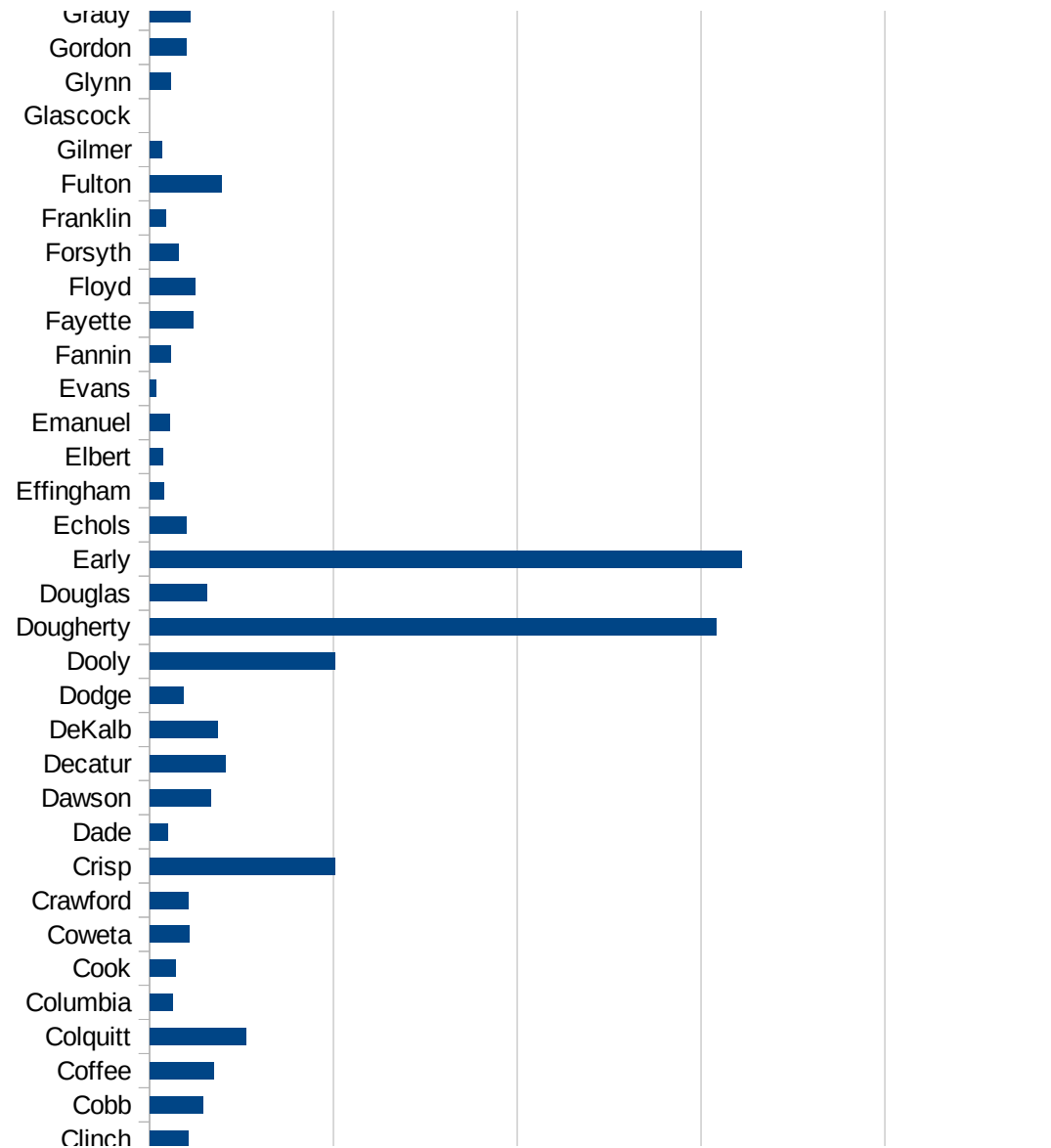
GA

13137 Habersham	158.6322376
13139 Hall	300.275046
13141 Hancock	71.87350264
13143 Haralson	67.72085464
13145 Harris	107.3241479
13147 Hart	19.15782214
13149 Heard	58.92751915
13151 Henry	153.3315959
13153 Houston	105.4872676
13155 Irwin	159.6084273
13157 Jackson	66.74050723
13159 Jasper	99.71509972
13161 Jeff Davis	33.26901324
13163 Jefferson	71.2896954
13165 Jenkins	138.2010826
13167 Johnson	339.9258344
13169 Jones	55.91277607
13171 Lamar	126.3157895
13173 Lanier	58.0270793
13175 Laurens	86.63497095
13177 Lee	913.8556646
13179 Liberty	52.03505862
13181 Lincoln	113.7081491
13183 Long	10.52742394
13185 Lowndes	74.79302963
13187 Lumpkin	66.75769989
13189 McDuffie	171.8452464
13191 McIntosh	27.89400279
13193 Macon	357.6048086
13195 Madison	47.21753794
13197 Marion	311.3399593
13199 Meriwether	189.8614012
13201 Miller	351.7411185
13205 Mitchell	955.2992069



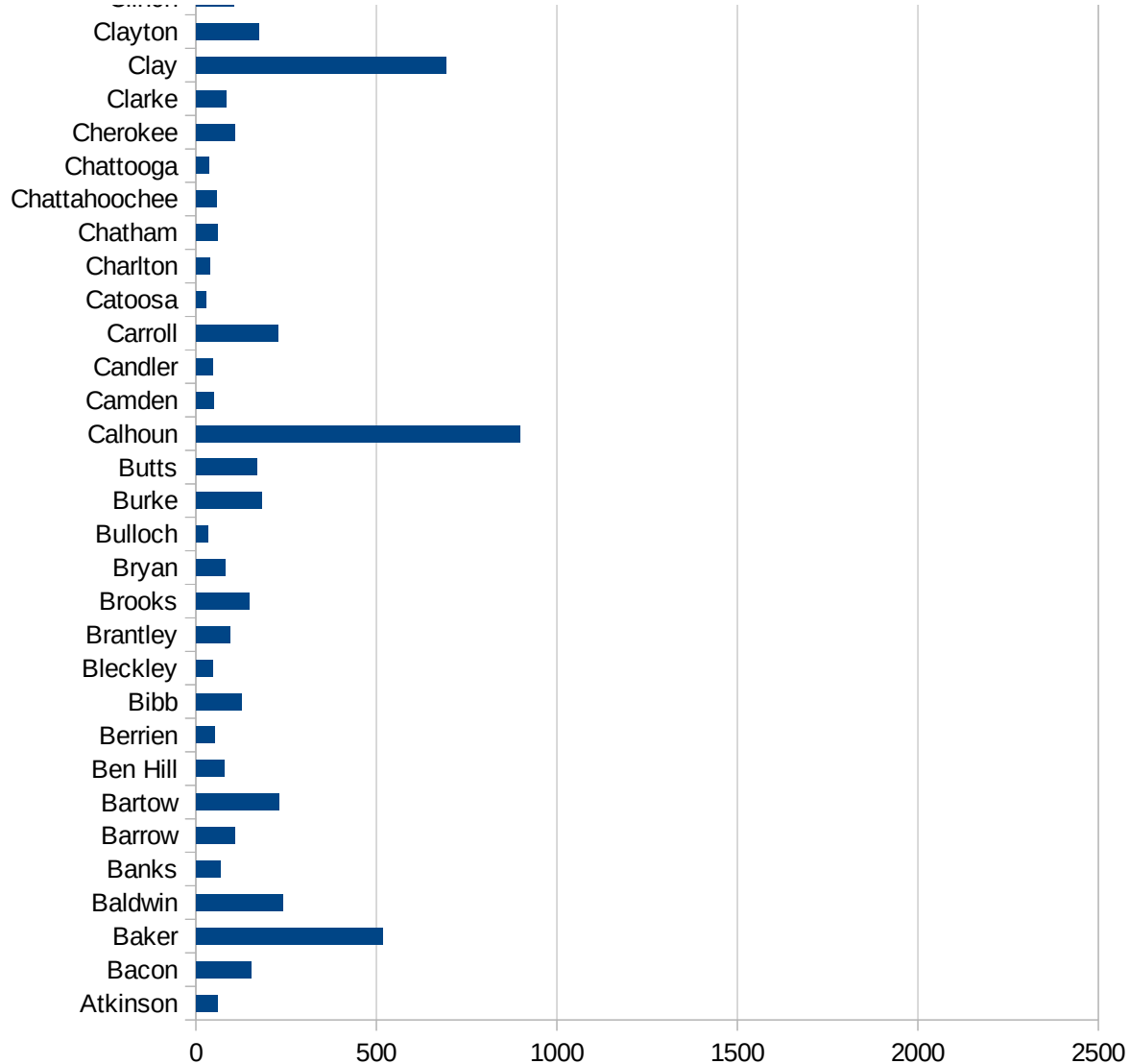
GA

13207 Monroe	54.50581395
13209 Montgomery	21.75568367
13211 Morgan	111.388108
13213 Murray	45.08905088
13215 Muscogee	108.6732592
13217 Newton	110.4609233
13219 Oconee	122.2244856
13221 Oglethorpe	212.5680882
13223 Paulding	80.46621638
13225 Peach	117.2289995
13227 Pickens	50.03126954
13229 Pierce	263.0357419
13231 Pike	160.9960288
13233 Polk	68.28349423
13235 Pulaski	144.5478363
13237 Putnam	82.53473337
13239 Quitman	131.6366828
13241 Rabun	41.5011561
13243 Randolph	2063.515293
13245 Richmond	128.0053981
13247 Rockdale	131.3552774
13249 Schley	286.4782277
13251 Screven	78.92093557
13253 Seminole	240.5291642
13255 Spalding	190.6202723
13257 Stephens	115.2294988
13259 Stewart	241.974512
13261 Sumter	1045.975852
13263 Talbot	255.1020408
13265 Taliaferro	0
13267 Tattnall	19.69201686
13269 Taylor	124.3935813
13271 Telfair	88.18342152
13273 Terrell	1683.892695



GA

13275 Thomas	258.7293017
13277 Tift	202.1148111
13279 Toombs	74.38539071
13281 Towns	84.37394533
13283 Treutlen	14.68644441
13285 Troup	117.0859868
13287 Turner	644.5904954
13289 Twiggs	48.85197851
13291 Union	41.66493063
13293 Upson	648.4836925
13295 Walker	18.72928973
13297 Walton	62.03009529
13299 Ware	224.2152466
13301 Warren	190.4399162
13303 Washington	117.7278524
13305 Wayne	23.48362856
13307 Webster	191.4975105
13309 Wheeler	38.07589796
13311 White	66.73340007
13313 Whitfield	41.32151986
13315 Wilcox	453.9264639
13317 Wilkes	111.381126
13319 Wilkinson	221.3368747
13321 Worth	586.2357752



GA

FIPS

- 29001
- 29003
- 29005
- 29007
- 29009
- 29011
- 29013
- 29015
- 29017
- 29019
- 29021
- 29023
- 29025
- 29027
- 29029
- 29031
- 29033
- 29035
- 29037

GA

29039
29041
29043
29045
29047
29049
29051
29053
29055
29057
29059
29061
29063
29065
29067
29069
29071
29073
29075
29077
29079
29081
29083
29085
29087
29089
29091
29093
29095
29097
29099
29101

29103

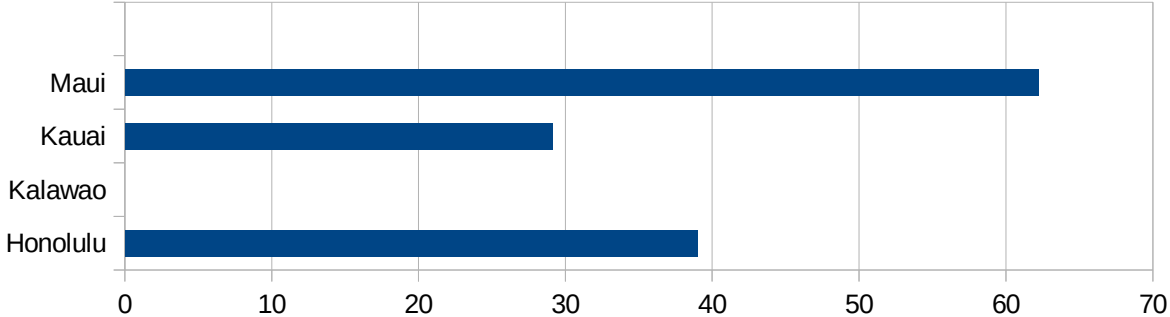
29105
29107
29109
29111
29113
29115
29117
29121
29123
29125
29127
29119
29129
29131
29133
29135
29137
29139
29141
29143
29145
29147
29149
29151
29153
29155
29157
29159
29161
29163
29165
29167
29169
29171

GA

29173
29175
29177
29179
29181
29195
29197
29199
29201
29203
29205
29183
29185
29187
29189
29510
29186
29207
29209
29211
29213
29215

29217
29219
29221
29223
29225
29227
29229

FIPS	County	PC Infection
15001	Hawaii	30.35082569
15003	Honolulu	38.97641009
15005	Kalawao	0
15007	Kauai	29.11288869
15009	Maui	62.19835294



HI

FIPS

29001
29003
29005
29007
29009
29011
29013
29015
29017
29019
29021
29023
29025
29027
29029
29031
29033
29035
29037

HI

29039
29041
29043
29045
29047
29049
29051
29053
29055
29057
29059
29061
29063
29065
29067
29069
29071
29073
29075
29077
29079
29081
29083
29085
29087
29089
29091
29093
29095
29097
29099
29101

29103


HI

29105
29107
29109
29111
29113
29115
29117
29121
29123
29125
29127
29119
29129
29131
29133
29135
29137
29139
29141
29143
29145
29147
29149
29151
29153
29155
29157
29159
29161
29163
29165
29167
29169
29171

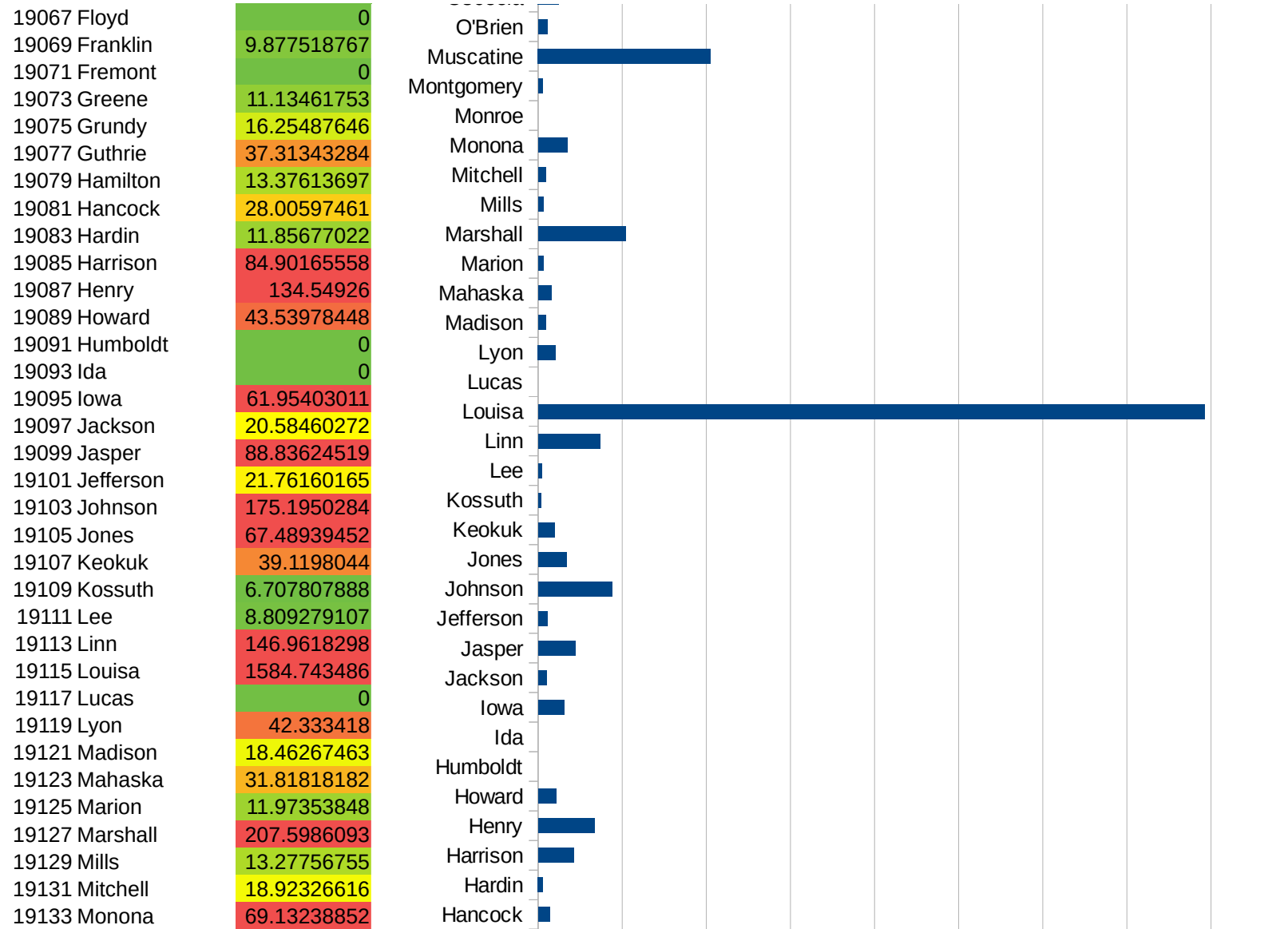
HI

29173
29175
29177
29179
29181
29195
29197
29199
29201
29203
29205
29183
29185
29187
29189
29510
29186
29207
29209
29211
29213
29215

29217
29219
29221
29223
29225
29227
29229

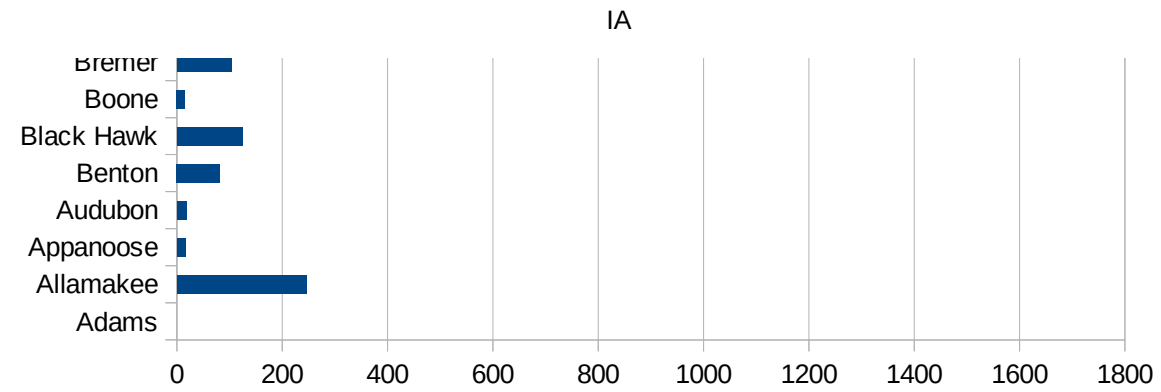


IA



19135 Monroe	0
19137 Montgomery	9.9970009
19139 Muscatine	409.9792681
19141 O'Brien	21.67630058
19143 Osceola	49.66887417
19145 Page	19.67342121
19147 Palo Alto	0
19149 Plymouth	31.87886033
19151 Pocahontas	0
19153 Polk	60.13907932
19155 Pottawattamie	19.24454471
19157 Poweshiek	42.78303653
19159 Ringgold	0
19161 Sac	0
19163 Scott	91.75741417
19165 Shelby	77.73363275
19167 Sioux	20.05213555
19169 Story	17.32837266
19171 Tama	727.6384288
19173 Taylor	16.15247941
19175 Union	8.09126952
19177 Van Buren	113.960114
19179 Wapello	19.88353927
19181 Warren	35.25540583
19183 Washington	510.3653855
19185 Wayne	0
19187 Webster	8.269702566
19189 Winnebago	19.01502187
19191 Winneshiek	24.96380249
19193 Woodbury	34.13335414
19195 Worth	13.41741581
19197 Wright	7.880220646

Hamilton	
Guthrie	
Grundy	
Greene	
Fremont	
Franklin	
Floyd	
Fayette	
Emmet	
Dubuque	
Dickinson	
Des Moines	
Delaware	
Decatur	
Davis	
Dallas	
Crawford	
Clinton	
Clayton	
Clay	
Clarke	
Chickasaw	
Cherokee	
Cerro Gordo	
Cedar	
Cass	
Carroll	
Calhoun	
Butler	
Buena Vista	
Buchanan	



FIPS

- 29001
- 29003
- 29005
- 29007
- 29009
- 29011
- 29013
- 29015
- 29017
- 29019
- 29021
- 29023
- 29025
- 29027
- 29029
- 29031
- 29033
- 29035
- 29037

IA

29039
29041
29043
29045
29047
29049
29051
29053
29055
29057
29059
29061
29063
29065
29067
29069
29071
29073
29075
29077
29079
29081
29083
29085
29087
29089
29091
29093
29095
29097
29099
29101

29103

IA


29105
29107
29109
29111
29113
29115
29117
29121
29123
29125
29127
29119
29129
29131
29133
29135
29137
29139
29141
29143
29145
29147
29149
29151
29153
29155
29157
29159
29161
29163
29165
29167
29169
29171

IA

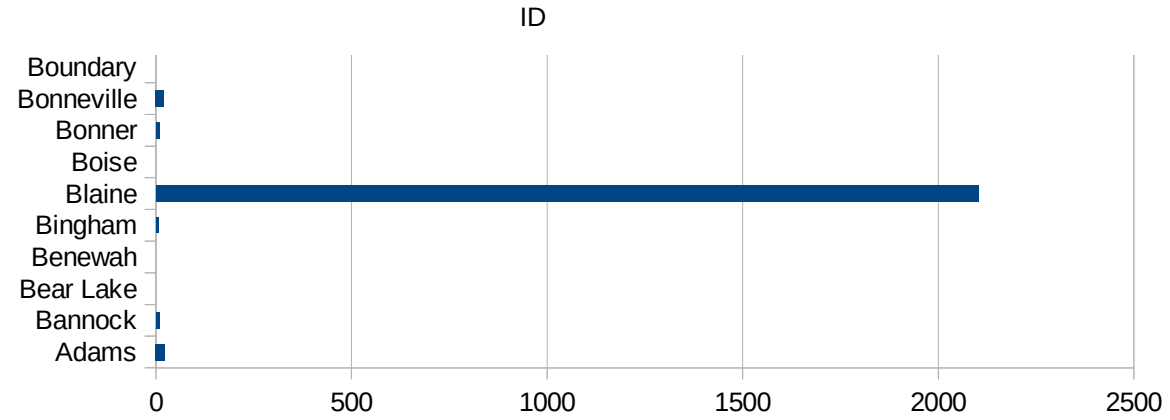
29173
29175
29177
29179
29181
29195
29197
29199
29201
29203
29205
29183
29185
29187
29189
29510
29186
29207
29209
29211
29213
29215

29217
29219
29221
29223
29225
29227
29229

ID



16067 Minidoka	48.019207683
16069 Nez Perce	74.242724213
16071 Oneida	0
16073 Owyhee	34.208500812
16075 Payette	42.461041994
16077 Power	25.746652935
16079 Shoshone	0
16081 Teton	68.728522337
16083 Twin Falls	127.78661958
16085 Valley	18.114301241
16087 Washington	9.8415510284



ID

FIPS

29001
29003
29005
29007
29009
29011
29013
29015
29017
29019
29021
29023
29025
29027
29029
29031
29033
29035
29037

ID

29039
29041
29043
29045
29047
29049
29051
29053
29055
29057
29059
29061
29063
29065
29067
29069
29071
29073
29075
29077
29079
29081
29083
29085
29087
29089
29091
29093
29095
29097
29099
29101

29103

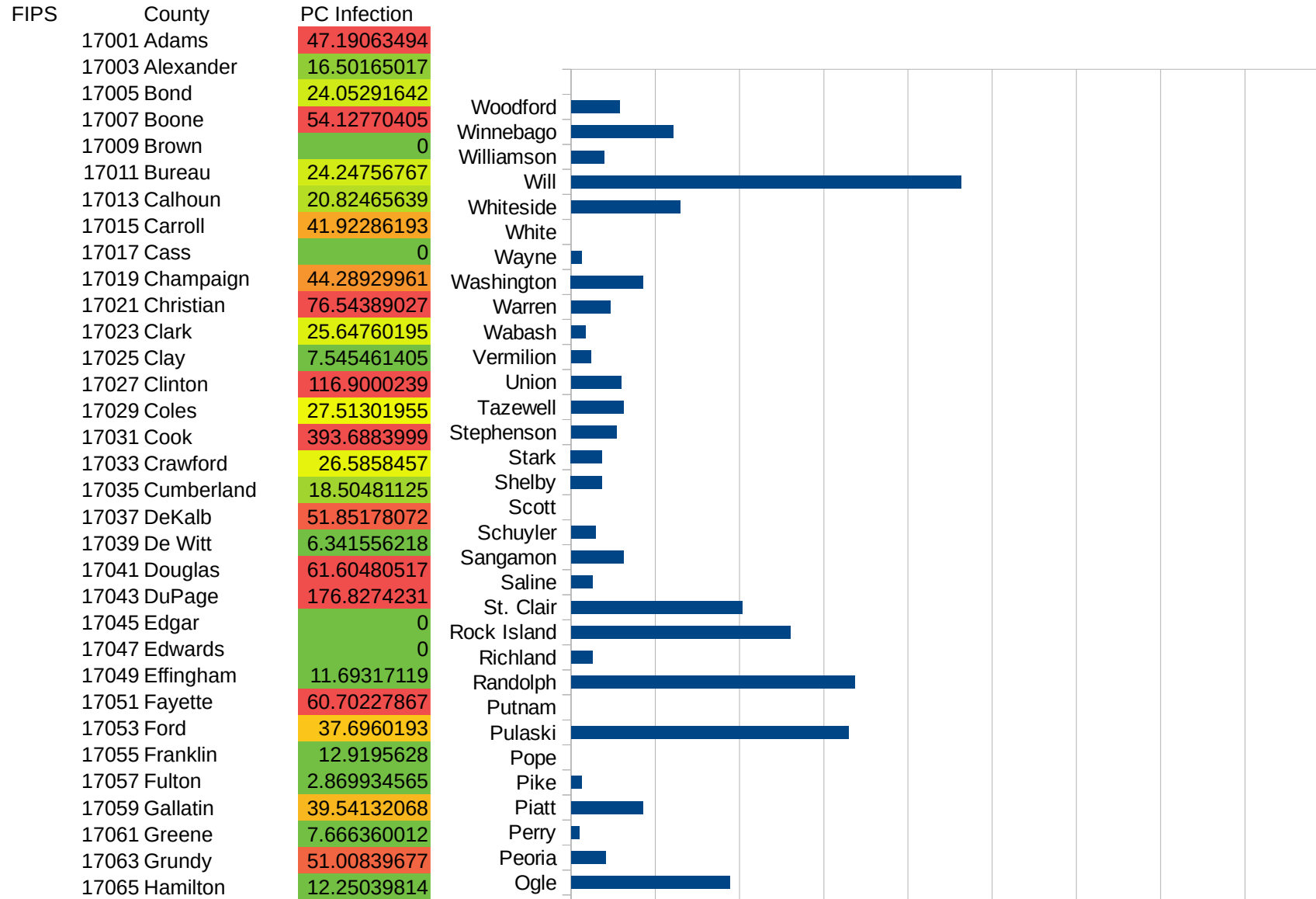
ID

29105
29107
29109
29111
29113
29115
29117
29121
29123
29125
29127
29119
29129
29131
29133
29135
29137
29139
29141
29143
29145
29147
29149
29151
29153
29155
29157
29159
29161
29163
29165
29167
29169
29171

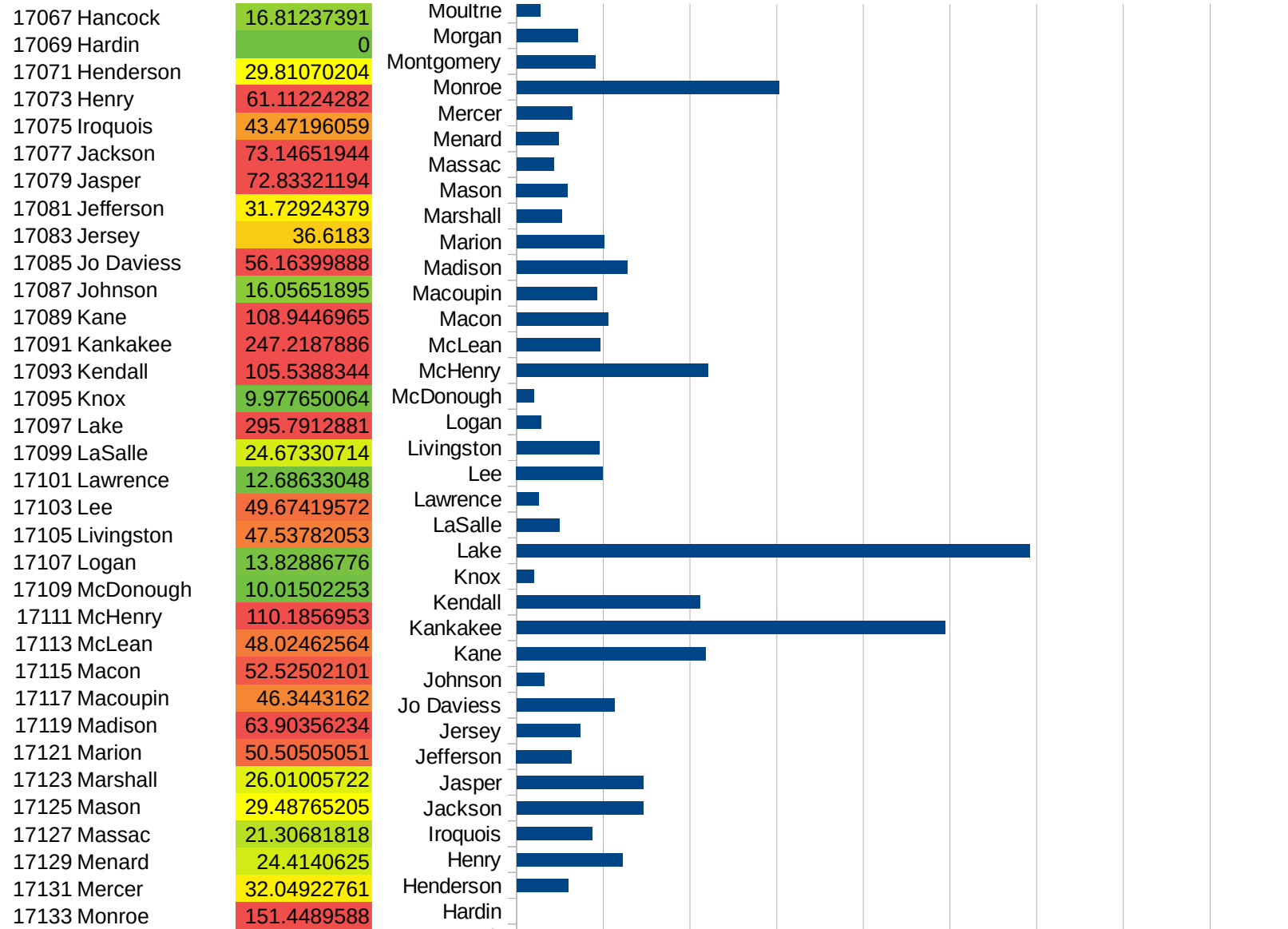
ID

29173
29175
29177
29179
29181
29195
29197
29199
29201
29203
29205
29183
29185
29187
29189
29510
29186
29207
29209
29211
29213
29215

29217
29219
29221
29223
29225
29227
29229

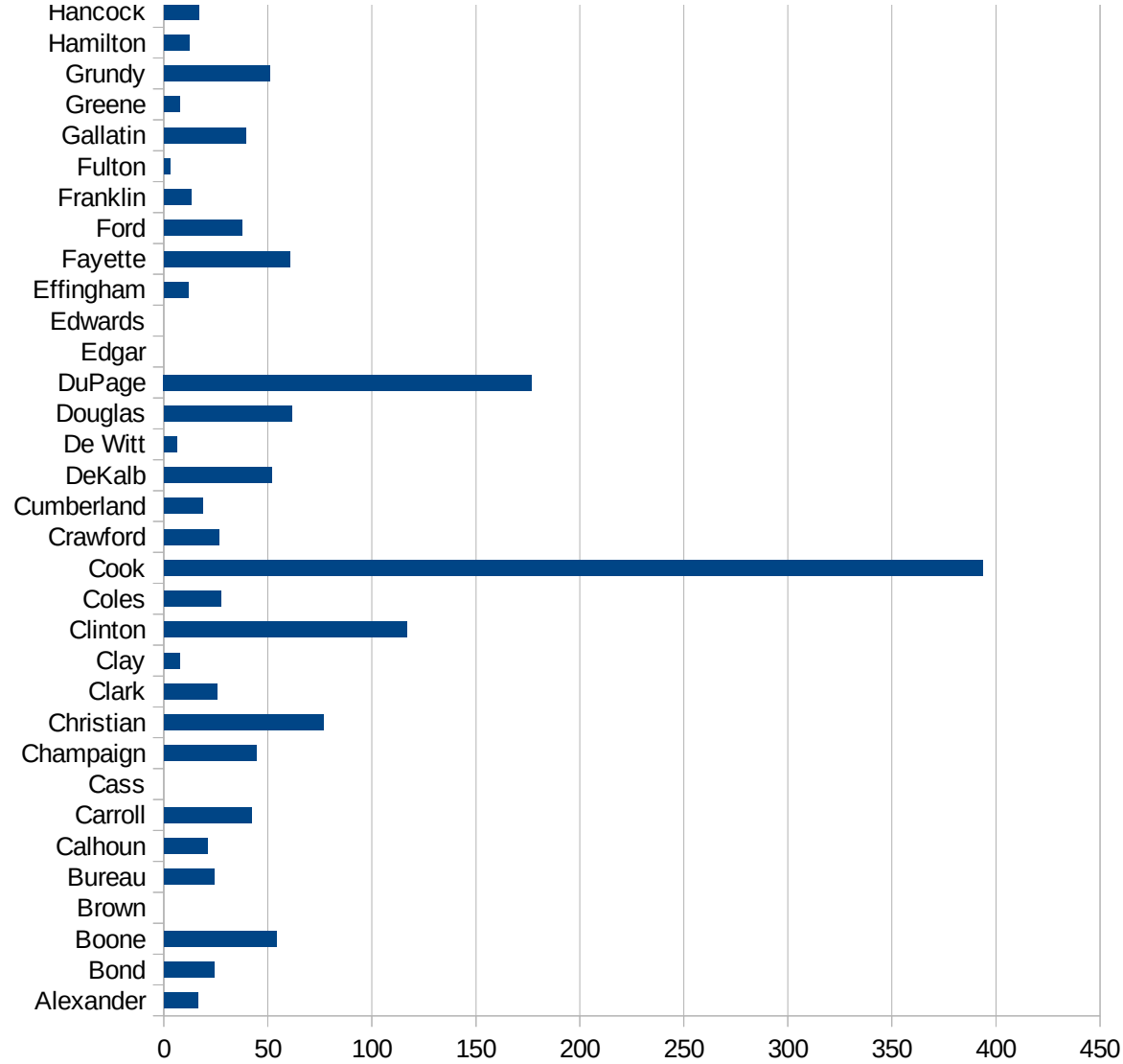


IL



IL

17135 Montgomery	45.45295619
17137 Morgan	35.31904874
17139 Moultrie	13.58972617
17141 Ogle	94.25996112
17143 Peoria	20.48488271
17145 Perry	4.722773212
17147 Piatt	42.69333984
17149 Pike	6.405739543
17151 Pope	0
17153 Pulaski	164.7446458
17155 Putnam	0
17157 Randolph	168.1928611
17159 Richland	12.68794011
17161 Rock Island	130.3344787
17163 St. Clair	101.5096204
17165 Saline	12.54915084
17167 Sangamon	31.2263243
17169 Schuyler	14.47806573
17171 Scott	0
17173 Shelby	18.39841774
17175 Stark	18.42638659
17177 Stephenson	26.81384488
17179 Tazewell	30.98361647
17181 Union	29.68944837
17183 Vermilion	11.71783454
17185 Wabash	8.658758334
17187 Warren	23.48520432
17189 Washington	42.87245445
17191 Wayne	6.122948812
17193 White	0
17195 Whiteside	64.71793766
17197 Will	231.5436726
17199 Williamson	19.3867812
17201 Winnebago	60.54611185



IL

17203 Woodford

28.59891324

IL

FIPS

29001
29003
29005
29007
29009
29011
29013
29015
29017
29019
29021
29023
29025
29027
29029
29031
29033
29035
29037

IL

29039
29041
29043
29045
29047
29049
29051
29053
29055
29057
29059
29061
29063
29065
29067
29069
29071
29073
29075
29077
29079
29081
29083
29085
29087
29089
29091
29093
29095
29097
29099
29101

29103

IL

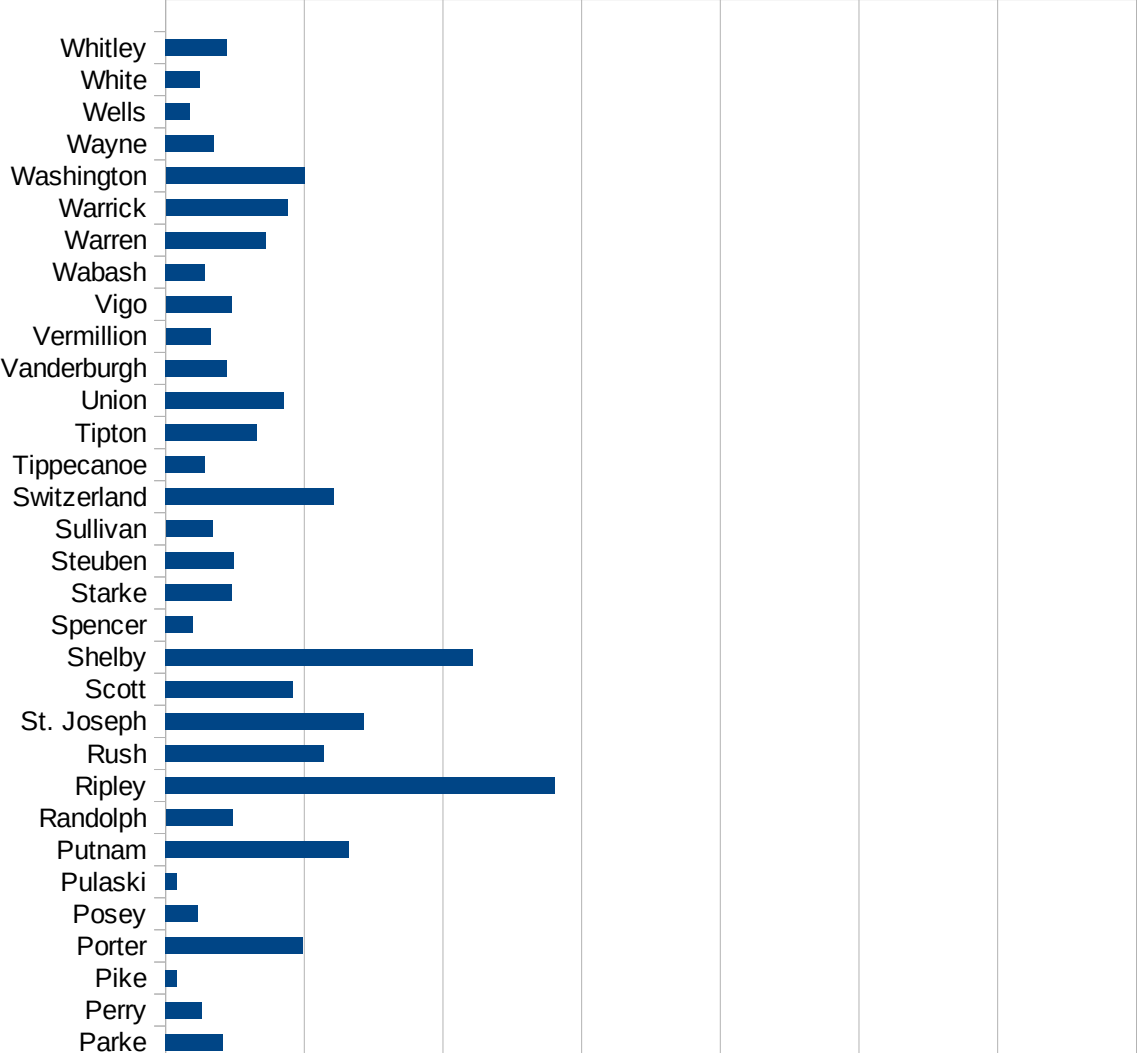
29105
29107
29109
29111
29113
29115
29117
29121
29123
29125
29127
29119
29129
29131
29133
29135
29137
29139
29141
29143
29145
29147
29149
29151
29153
29155
29157
29159
29161
29163
29165
29167
29169
29171

IL

29173
29175
29177
29179
29181
29195
29197
29199
29201
29203
29205
29183
29185
29187
29189
29510
29186
29207
29209
29211
29213
29215

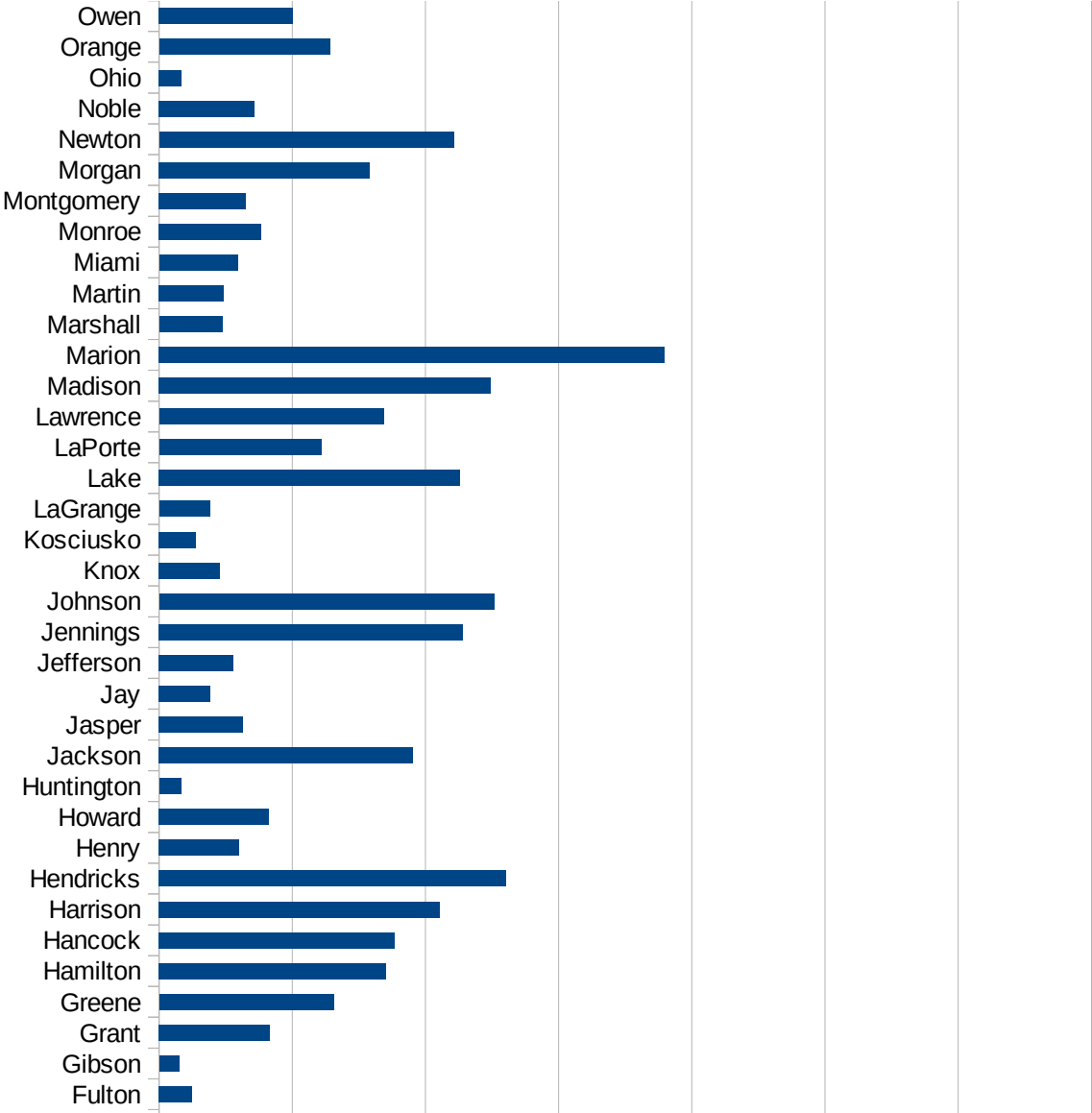
29217
29219
29221
29223
29225
29227
29229

FIPS	County	PC Infection
18001	Adams	19.64305758
18003	Allen	78.06026892
18005	Bartholomew	158.302418
18007	Benton	46.22674217
18009	Blackford	50.29337804
18011	Boone	225.3764982
18013	Brown	91.89969804
18015	Carroll	29.81070204
18017	Cass	137.0043473
18019	Clark	136.3326517
18021	Clay	57.31753917
18023	Clinton	49.6124031
18025	Crawford	113.6578898
18027	Daviess	87.48906387
18029	Dearborn	131.132989
18031	Decatur	619.5416884
18033	DeKalb	30.0744922
18035	Delaware	80.15892378
18037	Dubois	32.89087278
18039	Elkhart	71.99844328
18041	Fayette	91.11814987
18043	Floyd	176.1355601
18045	Fountain	30.57916947
18047	Franklin	391.4496833
18049	Fulton	24.88552658
18051	Gibson	14.94678943
18053	Grant	83.41421985
18055	Greene	131.2253952
18057	Hamilton	170.5616112
18059	Hancock	176.814973
18061	Harrison	210.6567534
18063	Hendricks	260.4650049
18065	Henry	60.07747923

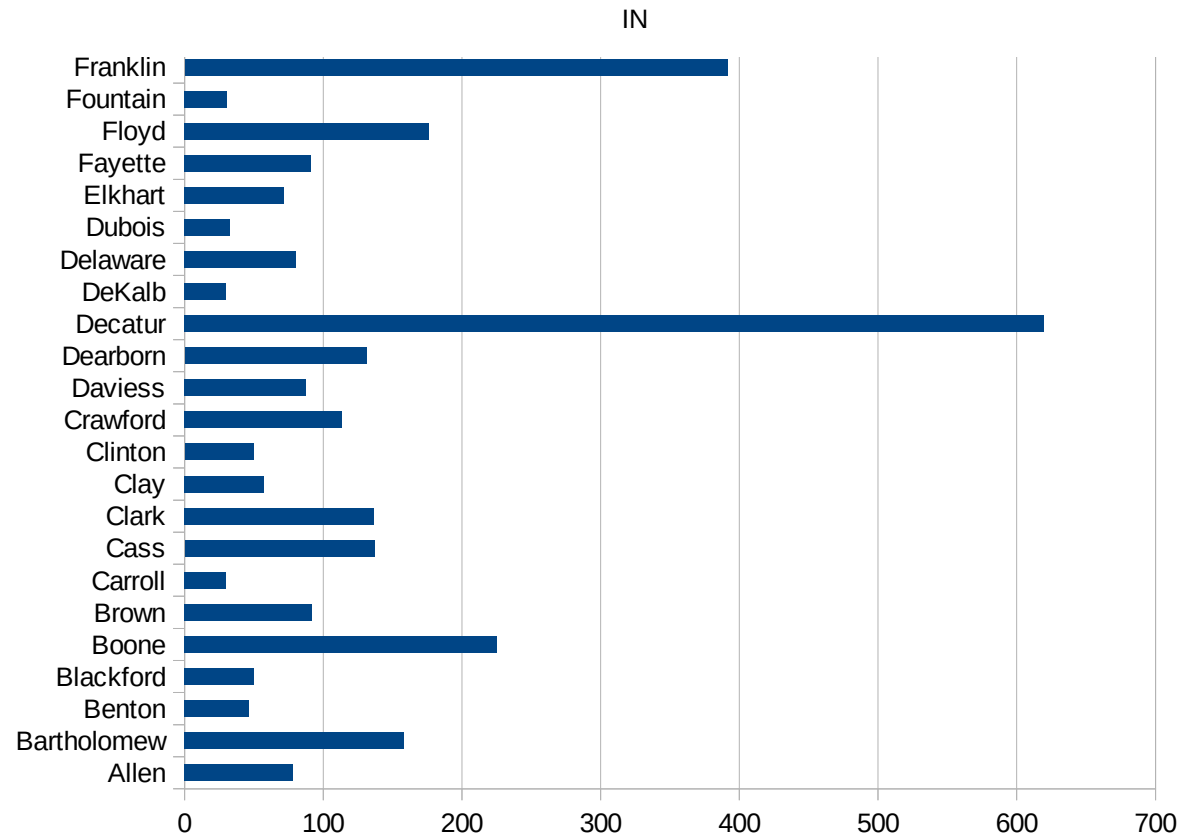


IN

18067 Howard	82.55833718
18069 Huntington	16.55629139
18071 Jackson	190.4286913
18073 Jasper	62.93077615
18075 Jay	38.52822192
18077 Jefferson	55.88673621
18079 Jennings	228.1699323
18081 Johnson	251.5602496
18083 Knox	46.07670416
18085 Kosciusko	27.72736439
18087 LaGrange	38.13882532
18089 Lake	226.0477157
18091 LaPorte	121.8104302
18093 Lawrence	168.6082158
18095 Madison	249.1495746
18097 Marion	379.6076131
18099 Marshall	47.56962463
18101 Martin	48.93804444
18103 Miami	59.04349537
18105 Monroe	76.91417603
18107 Montgomery	65.19584833
18109 Morgan	158.3090878
18111 Newton	221.2547284
18113 Noble	71.53075823
18115 Ohio	17.11156742
18117 Orange	128.2774899
18119 Owen	100.7435836
18121 Parke	41.35404974
18123 Perry	26.17526961
18125 Pike	8.058017728
18127 Porter	99.06010826
18129 Posey	23.49256069
18131 Pulaski	8.019889326
18133 Putnam	132.3486593



18135 Randolph	48.28779526
18137 Ripley	280.4754058
18139 Rush	114.0250855
18141 St. Joseph	143.2945182
18143 Scott	92.13501968
18145 Shelby	222.0079385
18147 Spencer	19.67826044
18149 Starke	47.9616307
18151 Steuben	49.15283641
18153 Sullivan	33.83276945
18155 Switzerland	121.3026033
18157 Tippecanoe	28.49032365
18159 Tipton	66.10259122
18161 Union	85.26360665
18163 Vanderburgh	44.20524495
18165 Vermillion	32.30182828
18167 Vigo	47.49222431
18169 Wabash	28.77237852
18171 Warren	72.61285247
18173 Warrick	87.90576502
18175 Washington	100.2039867
18177 Wayne	34.88231012
18179 Wells	17.72672481
18181 White	24.86222185
18183 Whitley	44.02183483



IN

FIPS

29001
29003
29005
29007
29009
29011
29013
29015
29017
29019
29021
29023
29025
29027
29029
29031
29033
29035
29037

IN

29039
29041
29043
29045
29047
29049
29051
29053
29055
29057
29059
29061
29063
29065
29067
29069
29071
29073
29075
29077
29079
29081
29083
29085
29087
29089
29091
29093
29095
29097
29099
29101

29103

IN

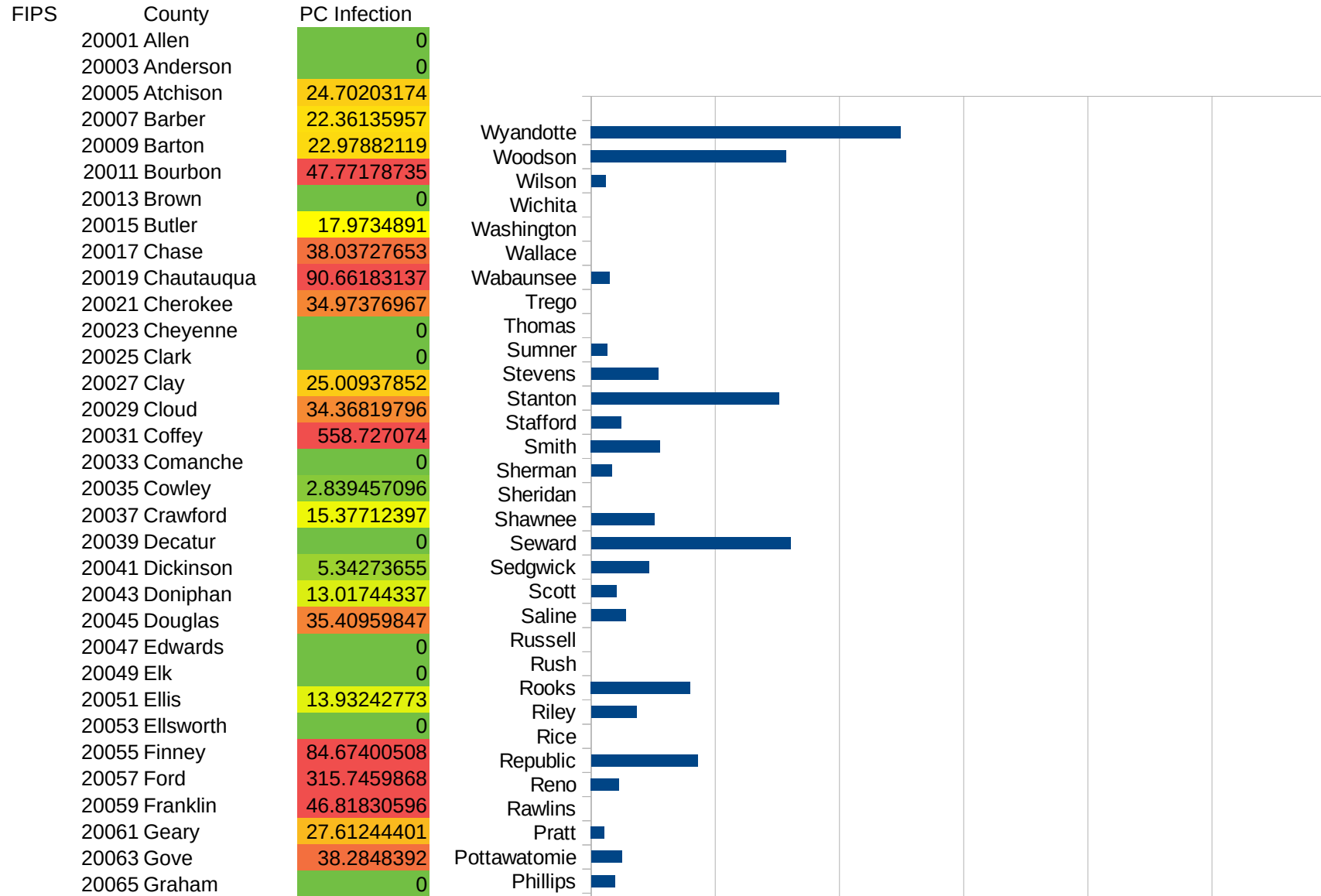
29105
29107
29109
29111
29113
29115
29117
29121
29123
29125
29127
29119
29129
29131
29133
29135
29137
29139
29141
29143
29145
29147
29149
29151
29153
29155
29157
29159
29161
29163
29165
29167
29169
29171

IN

29173
29175
29177
29179
29181
29195
29197
29199
29201
29203
29205
29183
29185
29187
29189
29510
29186
29207
29209
29211
29213
29215

29217
29219
29221
29223
29225
29227
29229

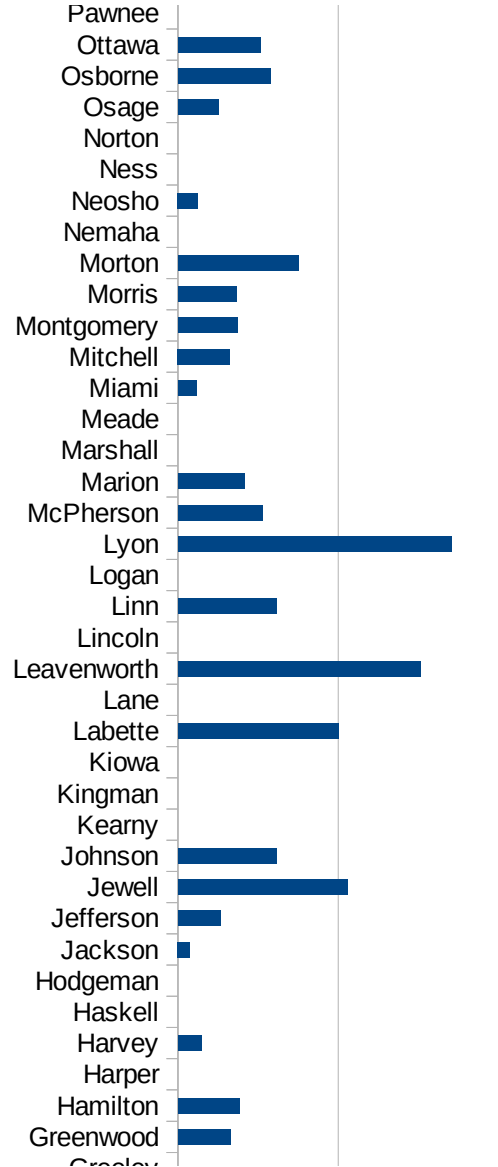
KS



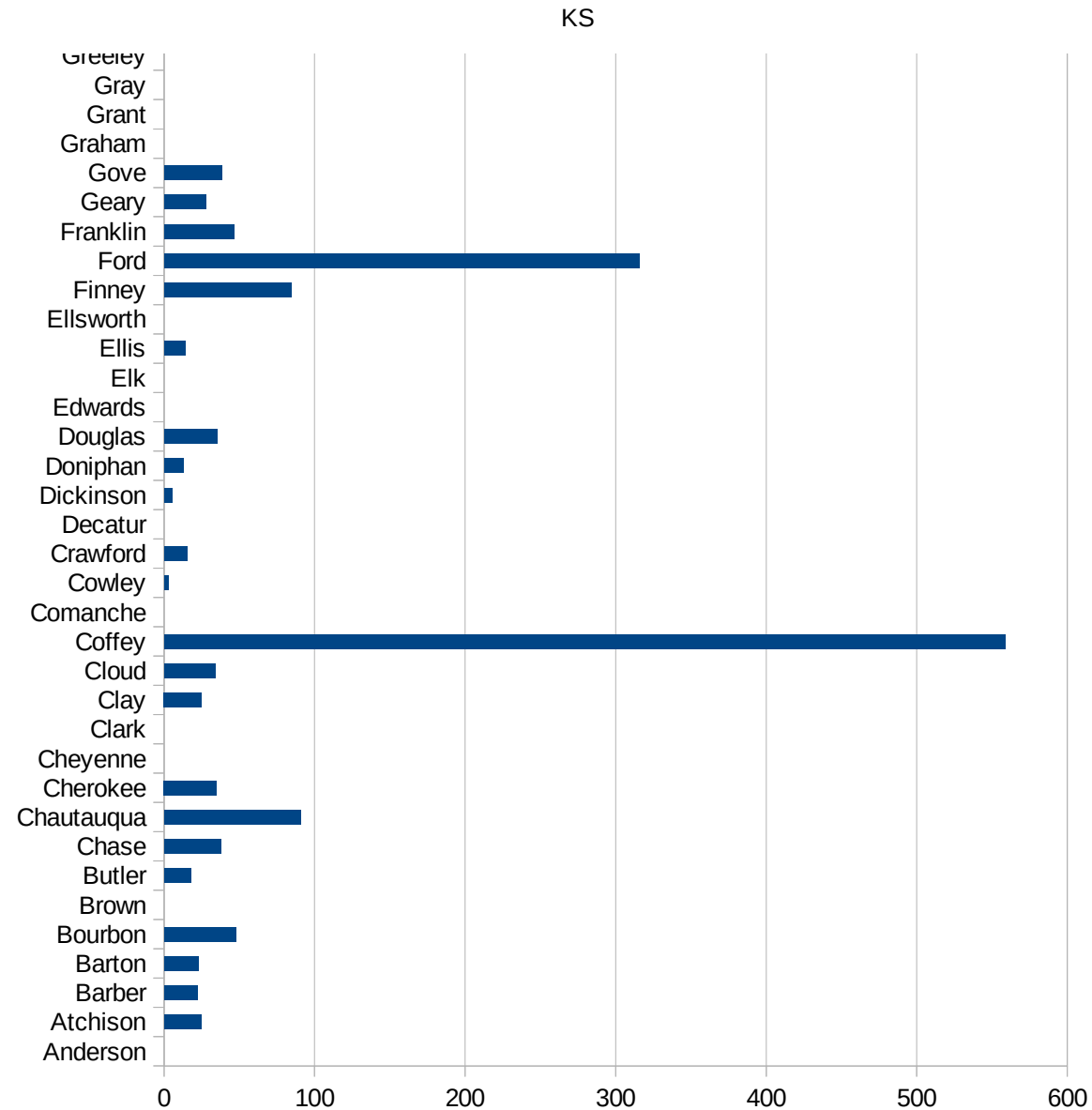
This work is licensed under the Creative Commons Attribution-NoDerivatives 4.0 International License. To view a copy of this license, visit <http://creativecommons.org/licenses/by-nd/4.0/>.

KS

20067 Grant	0
20069 Gray	0
20071 Greeley	0
20073 Greenwood	33.03055326
20075 Hamilton	38.35826621
20077 Harper	0
20079 Harvey	14.61560947
20081 Haskell	0
20083 Hodgeman	0
20085 Jackson	7.530120482
20087 Jefferson	26.35046113
20089 Jewell	105.5966209
20091 Johnson	61.75163792
20093 Kearny	0
20095 Kingman	0
20097 Kiowa	0
20099 Labette	100.1803246
20101 Lane	0
20103 Leavenworth	151.1948077
20105 Lincoln	0
20107 Linn	61.53846154
20109 Logan	0
20111 Lyon	170.6280309
20113 McPherson	52.56333882
20115 Marion	41.84100418
20117 Marshall	0
20119 Meade	0
20121 Miami	11.87648456
20123 Mitchell	32.5203252
20125 Montgomery	37.35990037
20127 Morris	36.2253215
20129 Morton	74.99062617
20131 Nemaha	0
20133 Neosho	12.53839885



20135 Ness	0
20137 Norton	0
20139 Osage	25.0925287
20141 Osborne	57.55395683
20143 Ottawa	51.70630817
20145 Pawnee	0
20147 Phillips	18.80759827
20149 Pottawatomie	24.71475059
20151 Pratt	10.66325443
20153 Rawlins	0
20155 Reno	22.45677072
20157 Republic	85.76329331
20159 Rice	0
20161 Riley	36.6335156
20163 Rooks	79.7925394
20165 Rush	0
20167 Russell	0
20169 Saline	27.57302255
20171 Scott	20.42066571
20173 Sedgwick	46.3389323
20175 Seward	160.697888
20177 Shawnee	50.70451101
20179 Sheridan	0
20181 Sherman	16.95202577
20183 Smith	55.50929781
20185 Stafford	23.93489708
20187 Stanton	150.981379
20189 Stevens	53.96654074
20191 Sumner	13.04574709
20193 Thomas	0
20195 Trego	0
20197 Wabaunsee	14.49485433
20199 Wallace	0
20201 Washington	0



KS

20203 Wichita	0
20205 Wilson	11.5406809
20207 Woodson	157.0845115
20209 Wyandotte	249.2076166

KS

FIPS

29001
29003
29005
29007
29009
29011
29013
29015
29017
29019
29021
29023
29025
29027
29029
29031
29033
29035
29037

KS

29039
29041
29043
29045
29047
29049
29051
29053
29055
29057
29059
29061
29063
29065
29067
29069
29071
29073
29075
29077
29079
29081
29083
29085
29087
29089
29091
29093
29095
29097
29099
29101

29103

KS

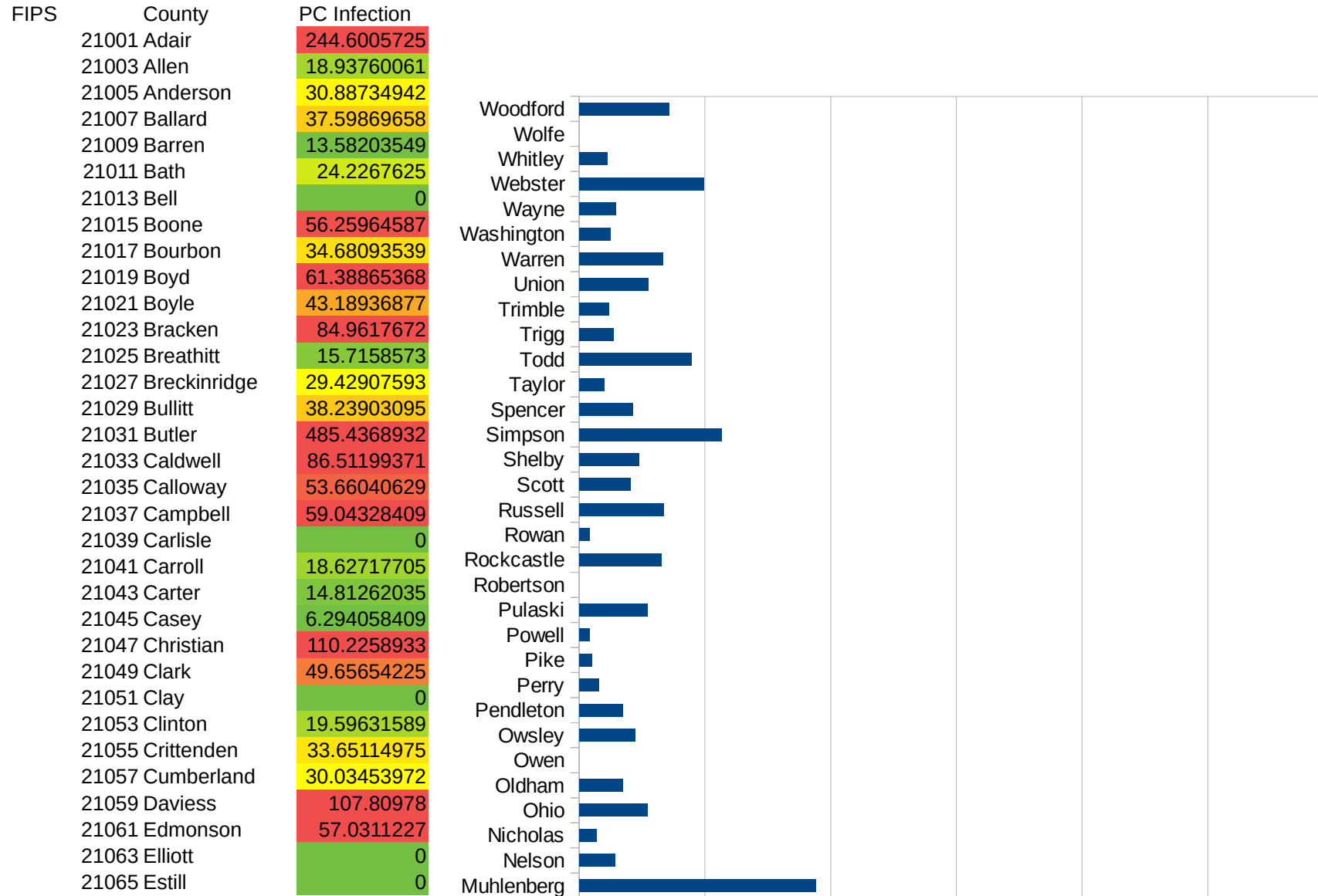
29105
29107
29109
29111
29113
29115
29117
29121
29123
29125
29127
29119
29129
29131
29133
29135
29137
29139
29141
29143
29145
29147
29149
29151
29153
29155
29157
29159
29161
29163
29165
29167
29169
29171

KS

29173
29175
29177
29179
29181
29195
29197
29199
29201
29203
29205
29183
29185
29187
29189
29510
29186
29207
29209
29211
29213
29215

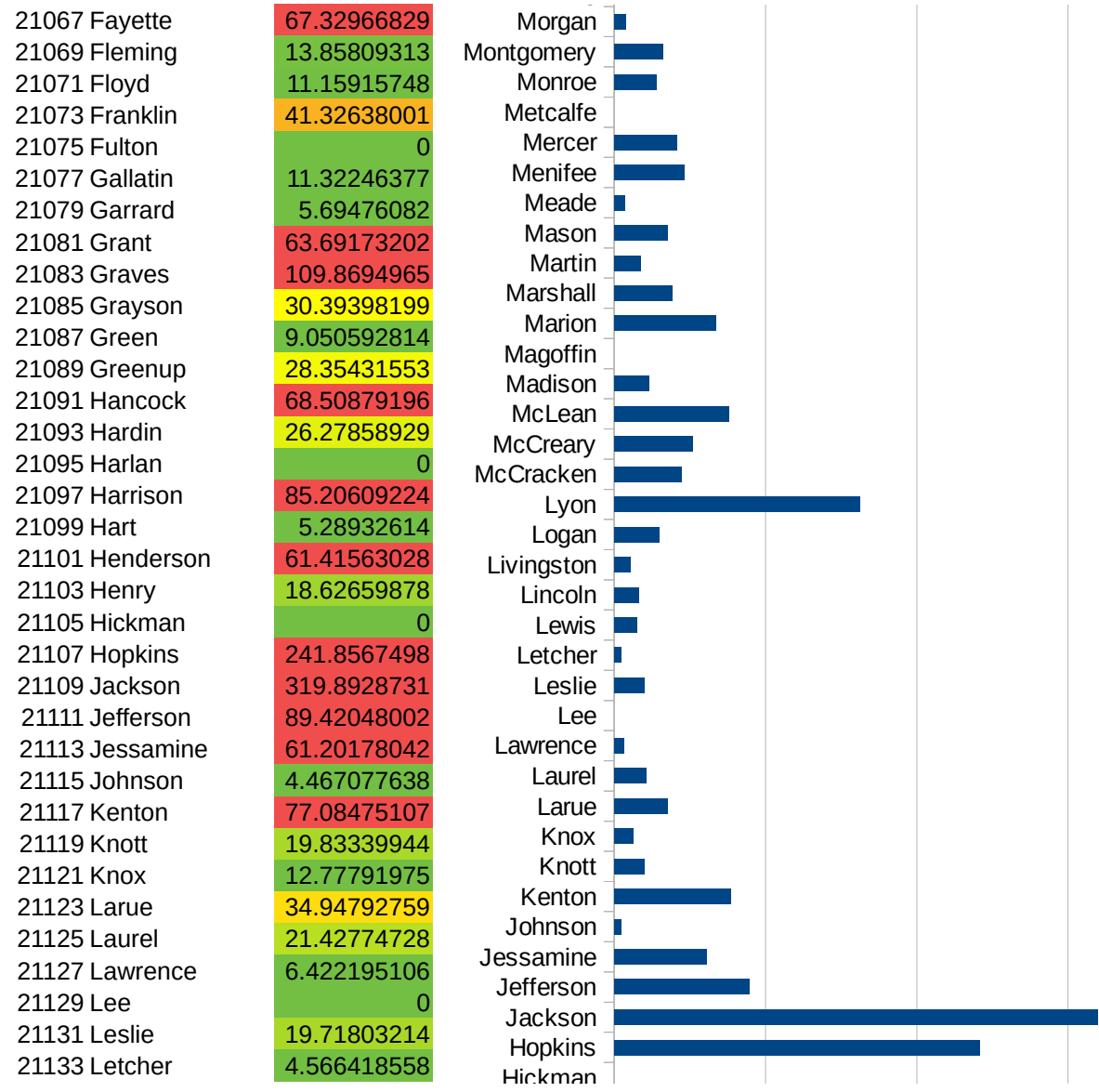
29217
29219
29221
29223
29225
29227
29229

KY



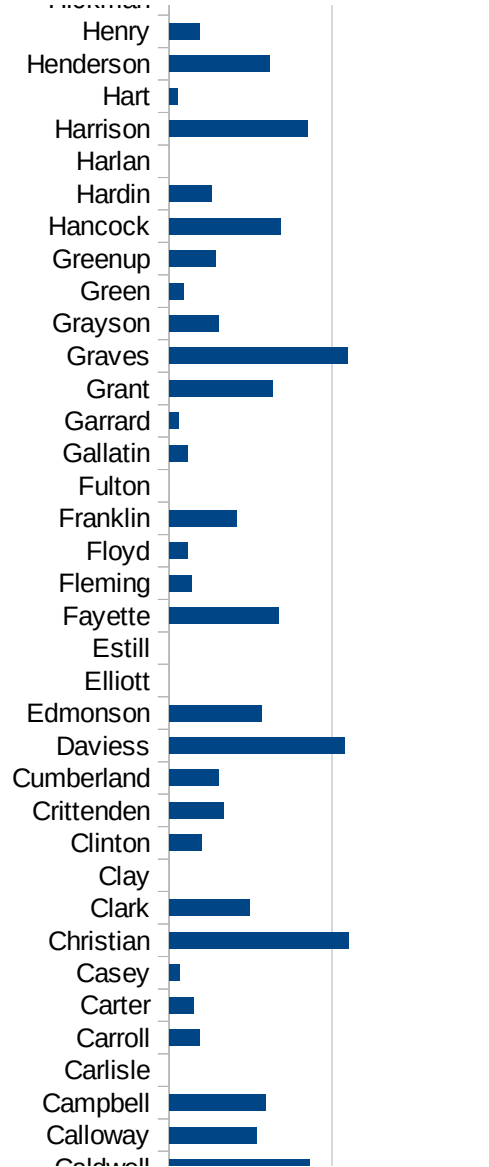
This work is licensed under the Creative Commons Attribution-NoDerivatives 4.0 International License. To view a copy of this license, visit <http://creativecommons.org/licenses/by-nd/4.0/>.

KY

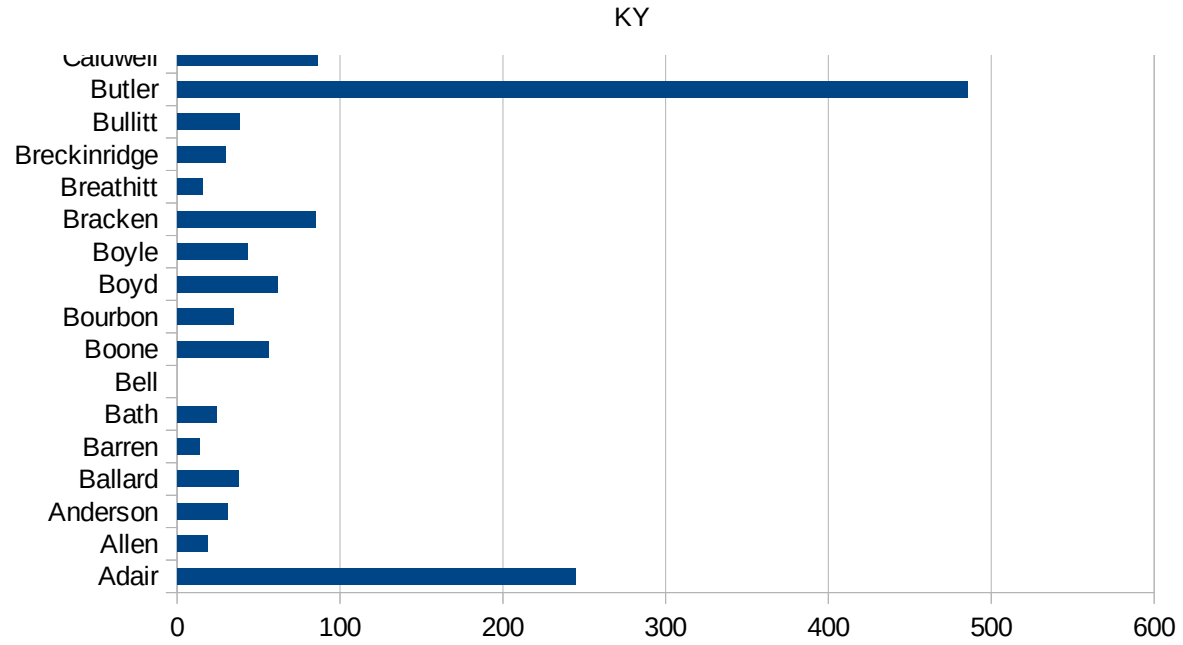


KY

21135 Lewis	15.08636947
21137 Lincoln	16.23113131
21139 Livingston	10.82016879
21141 Logan	29.64170588
21143 Lyon	162.3173929
21145 McCracken	44.37915098
21147 McCreary	51.70036765
21149 McLean	75.6593169
21151 Madison	22.73514637
21153 Magoffin	0
21155 Marion	66.99649557
21157 Marshall	38.47263634
21159 Martin	17.66316347
21161 Mason	34.98542274
21163 Meade	6.965000871
21165 Menifee	46.50441792
21167 Mercer	41.33370074
21169 Metcalfe	0
21171 Monroe	27.9902967
21173 Montgomery	31.91149878
21175 Morgan	7.493443237
21177 Muhlenberg	188.470787
21179 Nelson	28.35270768
21181 Nicholas	13.95478649
21183 Ohio	53.97102171
21185 Oldham	34.60207612
21187 Owen	0
21189 Owsley	44.72271914
21191 Pendleton	34.41393076
21193 Perry	15.33036946
21195 Pike	10.27362077
21197 Powell	8.03729304
21199 Pulaski	54.16028349
21201 Robertson	0



21203 Rockcastle	65.67164179
21205 Rowan	8.135703535
21207 Russell	67.33628865
21209 Scott	41.04870518
21211 Shelby	47.40508677
21213 Simpson	113.3358519
21215 Spencer	42.56677663
21217 Taylor	19.57023758
21219 Todd	89.35098692
21221 Trigg	27.31680667
21223 Trimble	23.48796242
21225 Union	55.15339538
21227 Warren	66.27864456
21229 Washington	24.82621648
21231 Wayne	29.3140512
21233 Webster	99.15338266
21235 Whitley	22.07383698
21237 Wolfe	0
21239 Woodford	71.60893981



KY

FIPS

29001
29003
29005
29007
29009
29011
29013
29015
29017
29019
29021
29023
29025
29027
29029
29031
29033
29035
29037

KY

29039
29041
29043
29045
29047
29049
29051
29053
29055
29057
29059
29061
29063
29065
29067
29069
29071
29073
29075
29077
29079
29081
29083
29085
29087
29089
29091
29093
29095
29097
29099
29101

29103

KY

29105
29107
29109
29111
29113
29115
29117
29121
29123
29125
29127
29119
29129
29131
29133
29135
29137
29139
29141
29143
29145
29147
29149
29151
29153
29155
29157
29159
29161
29163
29165
29167
29169
29171

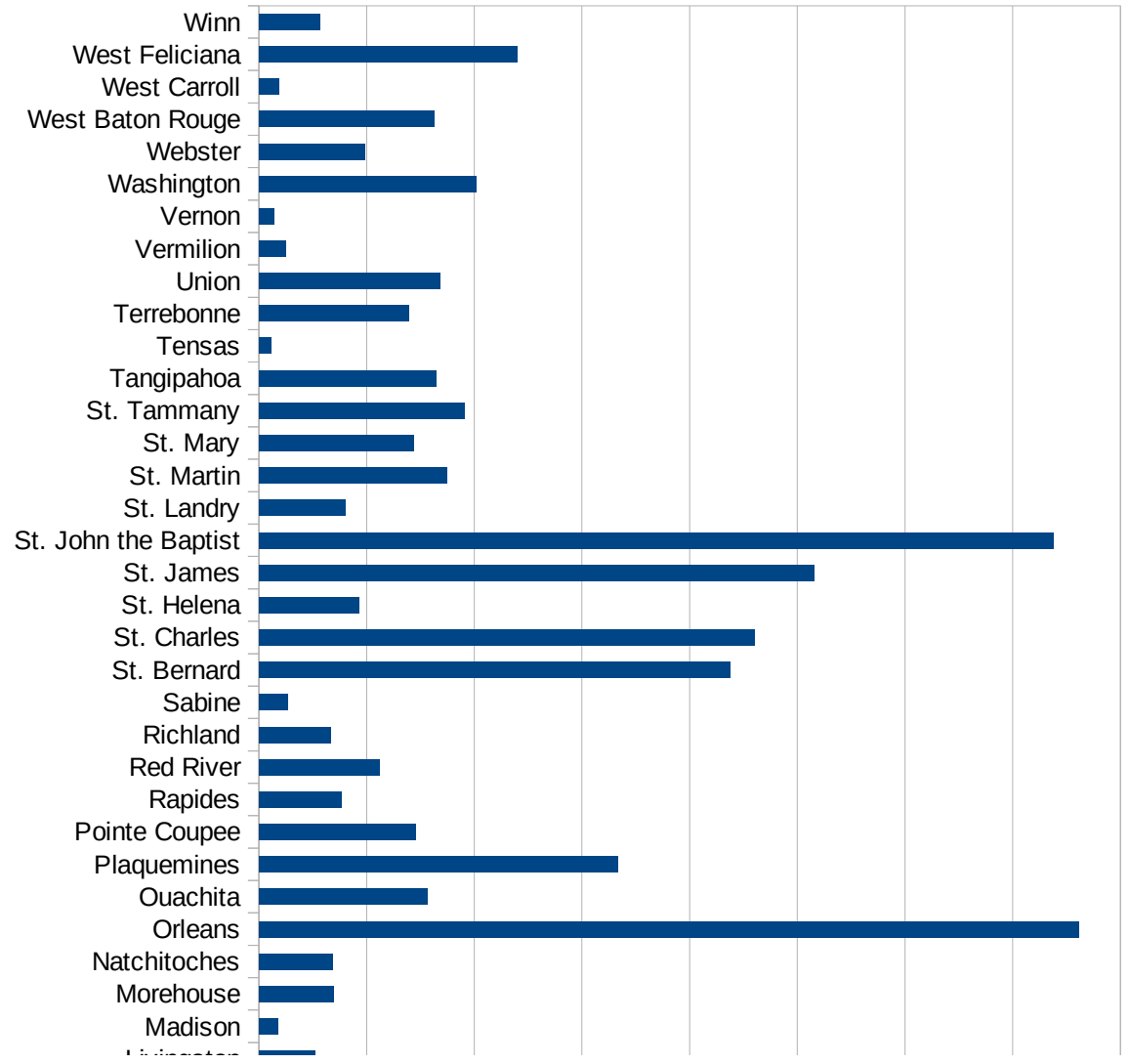
KY

29173
29175
29177
29179
29181
29195
29197
29199
29201
29203
29205
29183
29185
29187
29189
29510
29186
29207
29209
29211
29213
29215

29217
29219
29221
29223
29225
29227
29229

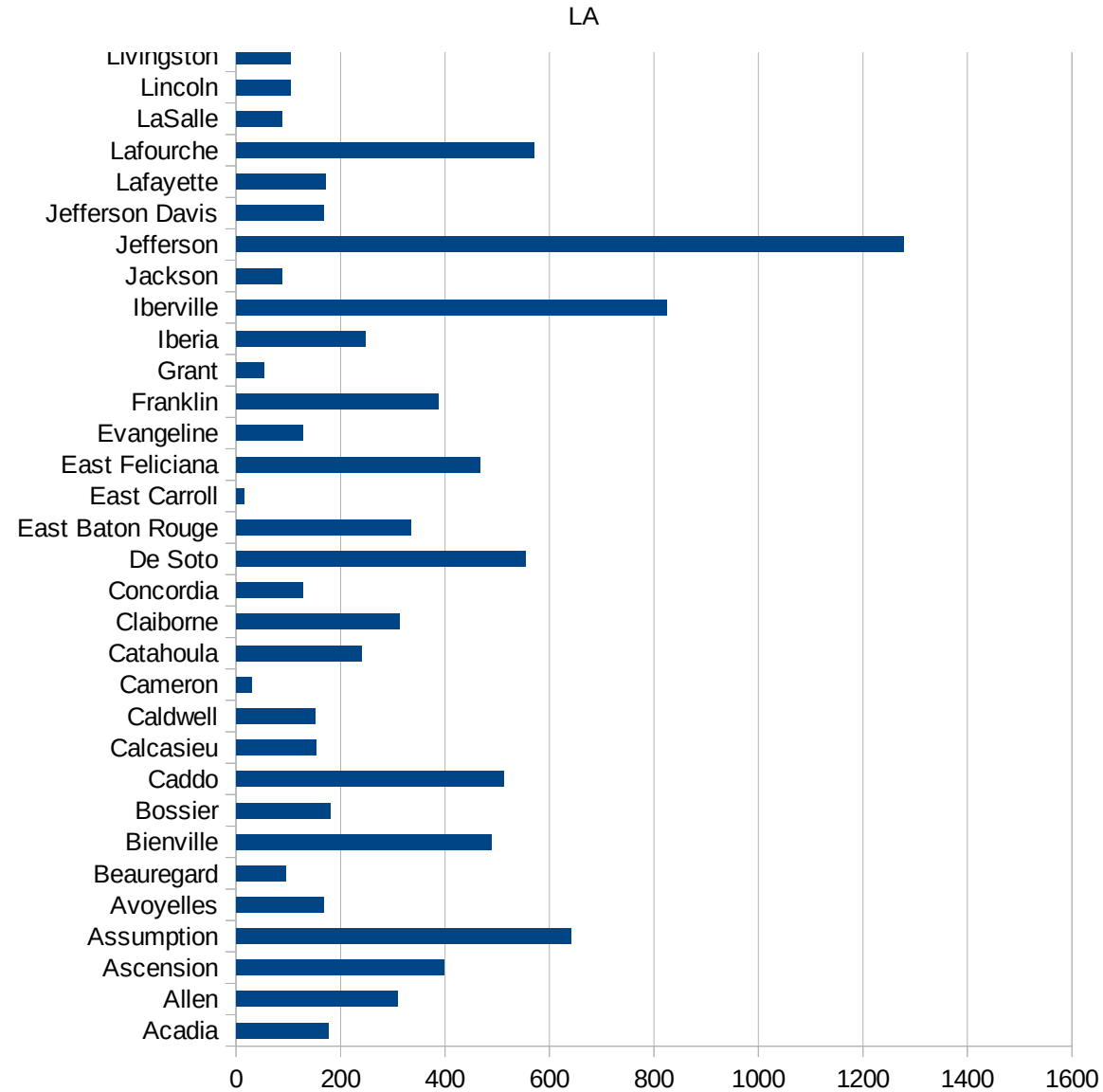
LA

FIPS	County	PC Infection
22001	Acadia	176.8773115
22003	Allen	308.5334896
22005	Ascension	397.8439425
22007	Assumption	641.2556054
22009	Avoyelles	168.0589195
22011	Beauregard	93.95216493
22013	Bienville	488.4280132
22015	Bossier	180.8389354
22017	Caddo	512.0985337
22019	Calcasieu	152.1328134
22021	Caldwell	150.6024096
22023	Cameron	28.70264064
22025	Catahoula	239.3838468
22027	Claiborne	313.5975916
22029	Concordia	127.7334968
22031	De Soto	554.0166205
22033	East Baton Rouge	334.7272744
22035	East Carroll	14.21060111
22037	East Feliciana	466.2004662
22039	Evangeline	128.5769817
22041	Franklin	386.981544
22043	Grant	53.37603416
22045	Iberia	248.0934861
22047	Iberville	825.1581553
22049	Jackson	88.03924035
22051	Jefferson	1277.038873
22053	Jefferson Davis	167.817111
22055	Lafayette	170.5233502
22057	Lafourche	570.7588034
22059	LaSalle	87.14889053
22061	Lincoln	103.8223578
22063	Livingston	103.1762523
22065	Madison	35.83908252



This work is licensed under the Creative Commons Attribution-NoDerivatives 4.0 International License. To view a copy of this license, visit <http://creativecommons.org/licenses/by-nd/4.0/>.

22067 Morehouse	137.8061265
22069 Natchitoches	137.0961484
22071 Orleans	1522.483031
22073 Ouachita	312.6719534
22075 Plaquemines	666.3818881
22077 Pointe Coupee	291.704649
22079 Rapides	153.9498476
22081 Red River	224.1358971
22083 Richland	133.7163233
22085 Sabine	54.09454061
22087 St. Bernard	875.4093448
22089 St. Charles	920.9705176
22091 St. Helena	185.1490937
22093 St. James	1031.515901
22095 St. John the Baptist	1475.083364
22097 St. Landry	160.697888
22099 St. Martin	348.7439623
22101 St. Mary	287.2985896
22103 St. Tammany	382.3936213
22105 Tangipahoa	328.9055667
22107 Tensas	22.41147468
22109 Terrebonne	279.2264527
22111 Union	335.8710255
22113 Vermilion	50.1420692
22115 Vernon	28.65329513
22117 Washington	403.5893693
22119 Webster	195.8863859
22121 West Baton Rouge	325.424755
22123 West Carroll	36.42323803
22125 West Feliciana	478.6545925
22127 Winn	113.2022074



LA

FIPS

29001
29003
29005
29007
29009
29011
29013
29015
29017
29019
29021
29023
29025
29027
29029
29031
29033
29035
29037

LA

29039
29041
29043
29045
29047
29049
29051
29053
29055
29057
29059
29061
29063
29065
29067
29069
29071
29073
29075
29077
29079
29081
29083
29085
29087
29089
29091
29093
29095
29097
29099
29101

29103

LA

29105
29107
29109
29111
29113
29115
29117
29121
29123
29125
29127
29119
29129
29131
29133
29135
29137
29139
29141
29143
29145
29147
29149
29151
29153
29155
29157
29159
29161
29163
29165
29167
29169
29171

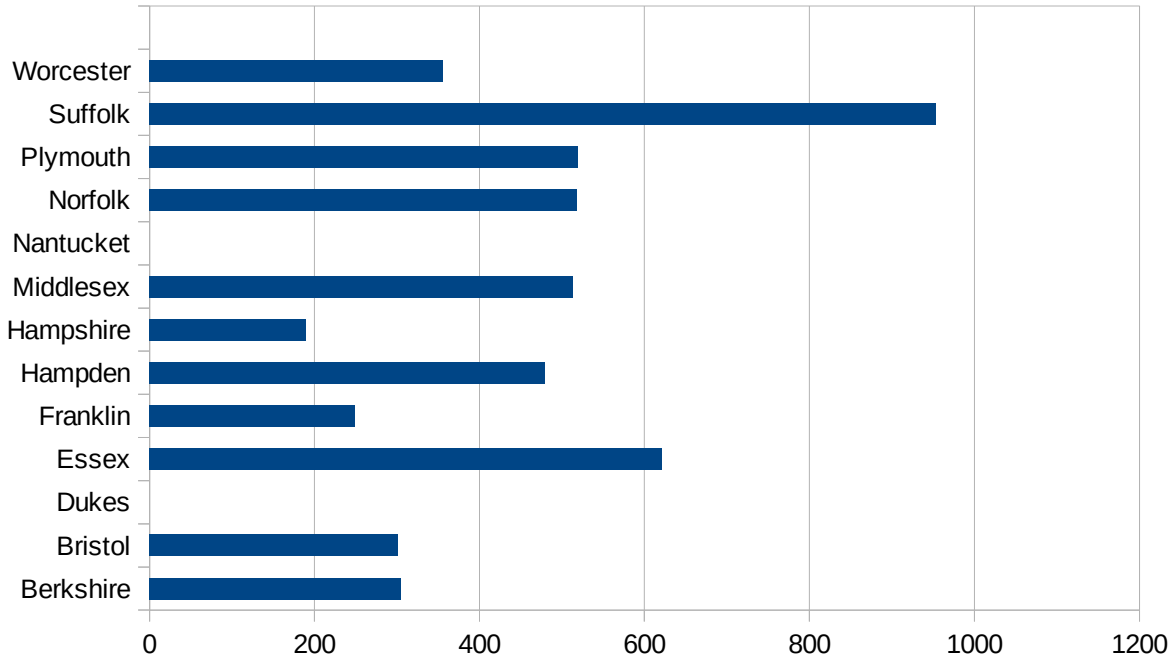
LA

29173
29175
29177
29179
29181
29195
29197
29199
29201
29203
29205
29183
29185
29187
29189
29510
29186
29207
29209
29211
29213
29215

29217
29219
29221
29223
29225
29227
29229

MA

FIPS	County	PC Infection
25001	Barnstable	276.4592597
25003	Berkshire	304.7139646
25005	Bristol	301.0520866
25007	Dukes	0
25009	Essex	621.5233773
25011	Franklin	249.4257571
25013	Hampden	479.1605549
25015	Hampshire	189.6439528
25017	Middlesex	513.8371253
25019	Nantucket	0
25021	Norfolk	518.7216114
25023	Plymouth	518.7867184
25025	Suffolk	953.3578114
25027	Worcester	355.3034944



MA

FIPS

29001
29003
29005
29007
29009
29011
29013
29015
29017
29019
29021
29023
29025
29027
29029
29031
29033
29035
29037

MA

29039
29041
29043
29045
29047
29049
29051
29053
29055
29057
29059
29061
29063
29065
29067
29069
29071
29073
29075
29077
29079
29081
29083
29085
29087
29089
29091
29093
29095
29097
29099
29101

29103

MA

29105
29107
29109
29111
29113
29115
29117
29121
29123
29125
29127
29119
29129
29131
29133
29135
29137
29139
29141
29143
29145
29147
29149
29151
29153
29155
29157
29159
29161
29163
29165
29167
29169
29171

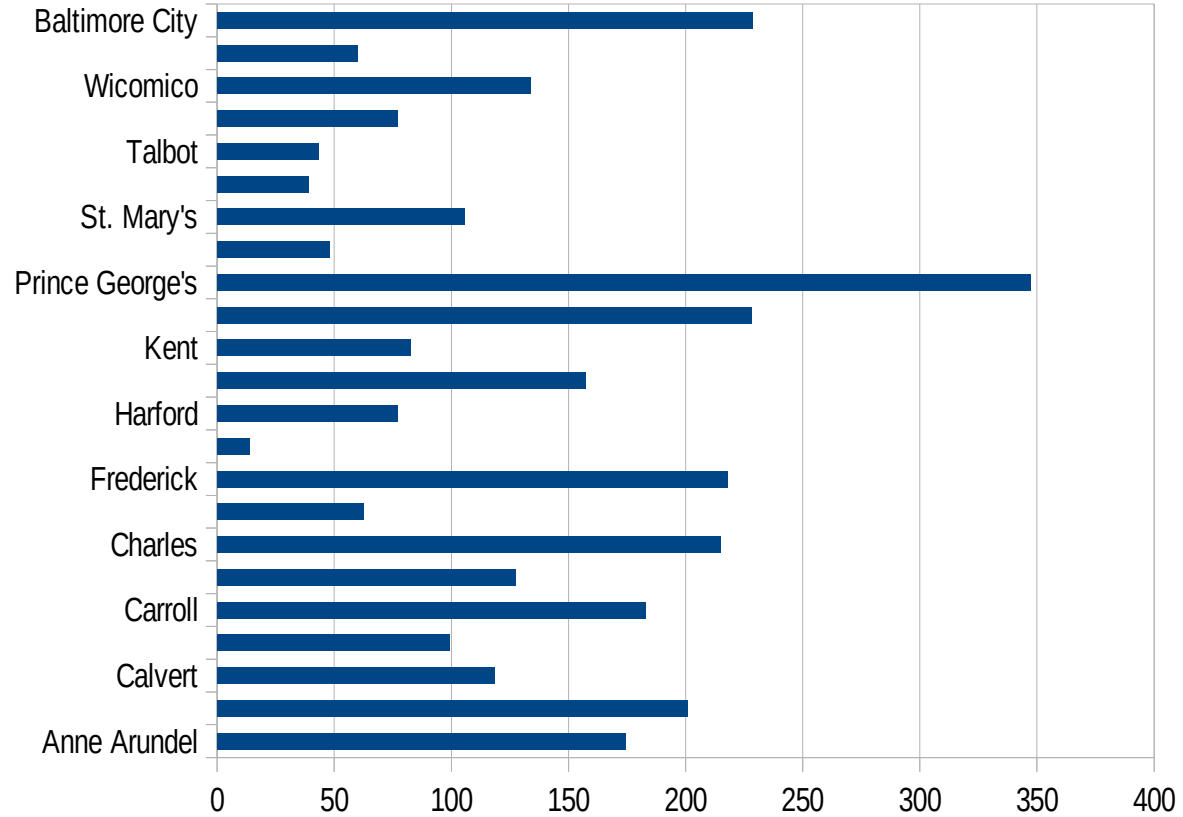
MA

29173
29175
29177
29179
29181
29195
29197
29199
29201
29203
29205
29183
29185
29187
29189
29510
29186
29207
29209
29211
29213
29215

29217
29219
29221
29223
29225
29227
29229

MD

FIPS	County	PC Infection
24001	Allegany	46.4952448
24003	Anne Arundel	174.4697768
24005	Baltimore	200.8616288
24009	Calvert	118.4743976
24011	Caroline	99.08719673
24013	Carroll	182.866371
24015	Cecil	127.3996849
24017	Charles	214.85669
24019	Dorchester	62.50390649
24021	Frederick	217.8777068
24023	Garrett	13.71601001
24025	Harford	76.78495487
24027	Howard	157.1801631
24029	Kent	82.54656142
24031	Montgomery	228.394012
24033	Prince George's	347.5170129
24035	Queen Anne's	47.76024358
24037	St. Mary's	105.6238017
24039	Somerset	38.94839338
24041	Talbot	43.28067518
24043	Washington	76.85885798
24045	Wicomico	133.7274093
24047	Worcester	59.81899929
24510	Baltimore City	228.715591



MD

FIPS

29001
29003
29005
29007
29009
29011
29013
29015
29017
29019
29021
29023
29025
29027
29029
29031
29033
29035
29037

MD

29039
29041
29043
29045
29047
29049
29051
29053
29055
29057
29059
29061
29063
29065
29067
29069
29071
29073
29075
29077
29079
29081
29083
29085
29087
29089
29091
29093
29095
29097
29099
29101

29103

MD

29105
29107
29109
29111
29113
29115
29117
29121
29123
29125
29127
29119
29129
29131
29133
29135
29137
29139
29141
29143
29145
29147
29149
29151
29153
29155
29157
29159
29161
29163
29165
29167
29169
29171

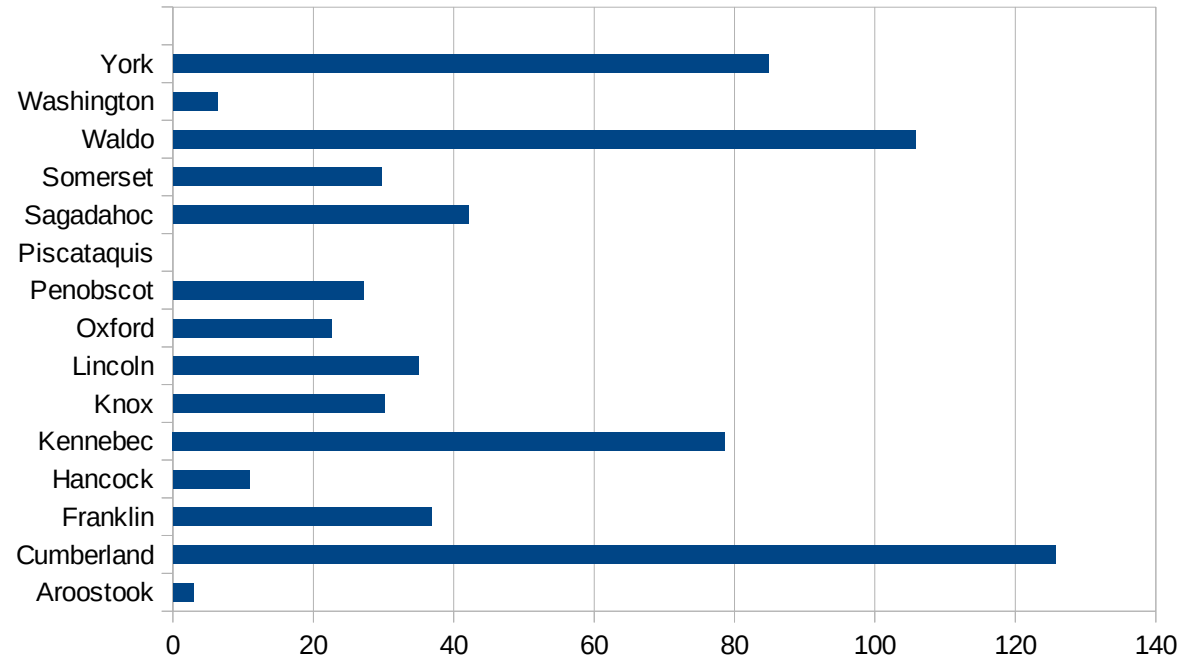
MD

29173
29175
29177
29179
29181
29195
29197
29199
29201
29203
29205
29183
29185
29187
29189
29510
29186
29207
29209
29211
29213
29215

29217
29219
29221
29223
29225
29227
29229

ME

FIPS	County	PC Infection
23001	Androscoggin	32.50401657
23003	Aroostook	2.980137384
23005	Cumberland	125.6996086
23007	Franklin	36.79298926
23009	Hancock	10.94670778
23011	Kennebec	78.63502699
23013	Knox	30.17273893
23015	Lincoln	34.94263584
23017	Oxford	22.5623937
23019	Penobscot	27.13506645
23021	Piscataquis	0
23023	Sagadahoc	42.09462873
23025	Somerset	29.64895636
23027	Waldo	105.8094422
23029	Washington	6.35122261
23031	York	84.85712485



ME

FIPS

29001
29003
29005
29007
29009
29011
29013
29015
29017
29019
29021
29023
29025
29027
29029
29031
29033
29035
29037

ME

29039
29041
29043
29045
29047
29049
29051
29053
29055
29057
29059
29061
29063
29065
29067
29069
29071
29073
29075
29077
29079
29081
29083
29085
29087
29089
29091
29093
29095
29097
29099
29101

29103

ME

29105
29107
29109
29111
29113
29115
29117
29121
29123
29125
29127
29119
29129
29131
29133
29135
29137
29139
29141
29143
29145
29147
29149
29151
29153
29155
29157
29159
29161
29163
29165
29167
29169
29171

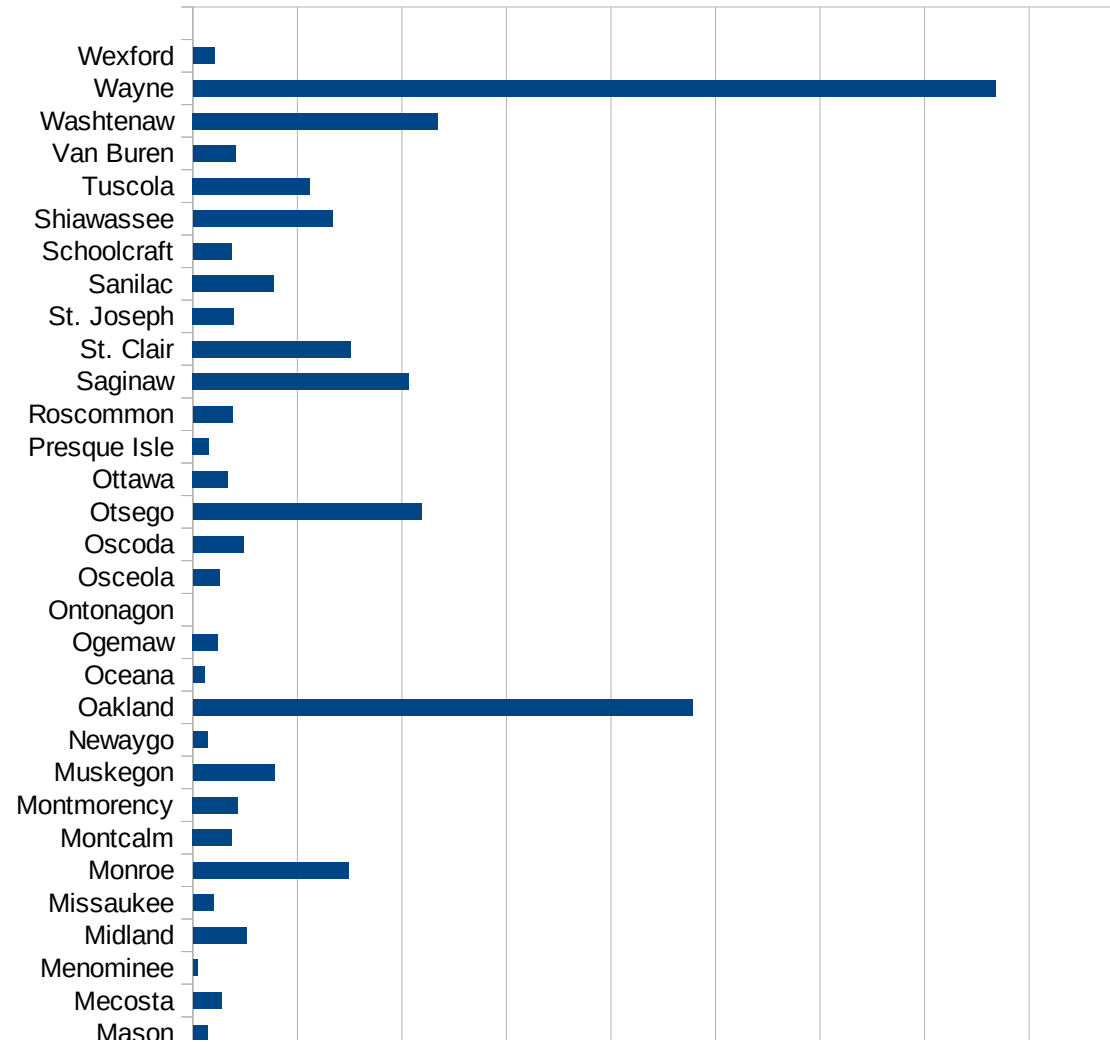
ME

29173
29175
29177
29179
29181
29195
29197
29199
29201
29203
29205
29183
29185
29187
29189
29510
29186
29207
29209
29211
29213
29215

29217
29219
29221
29223
29225
29227
29229

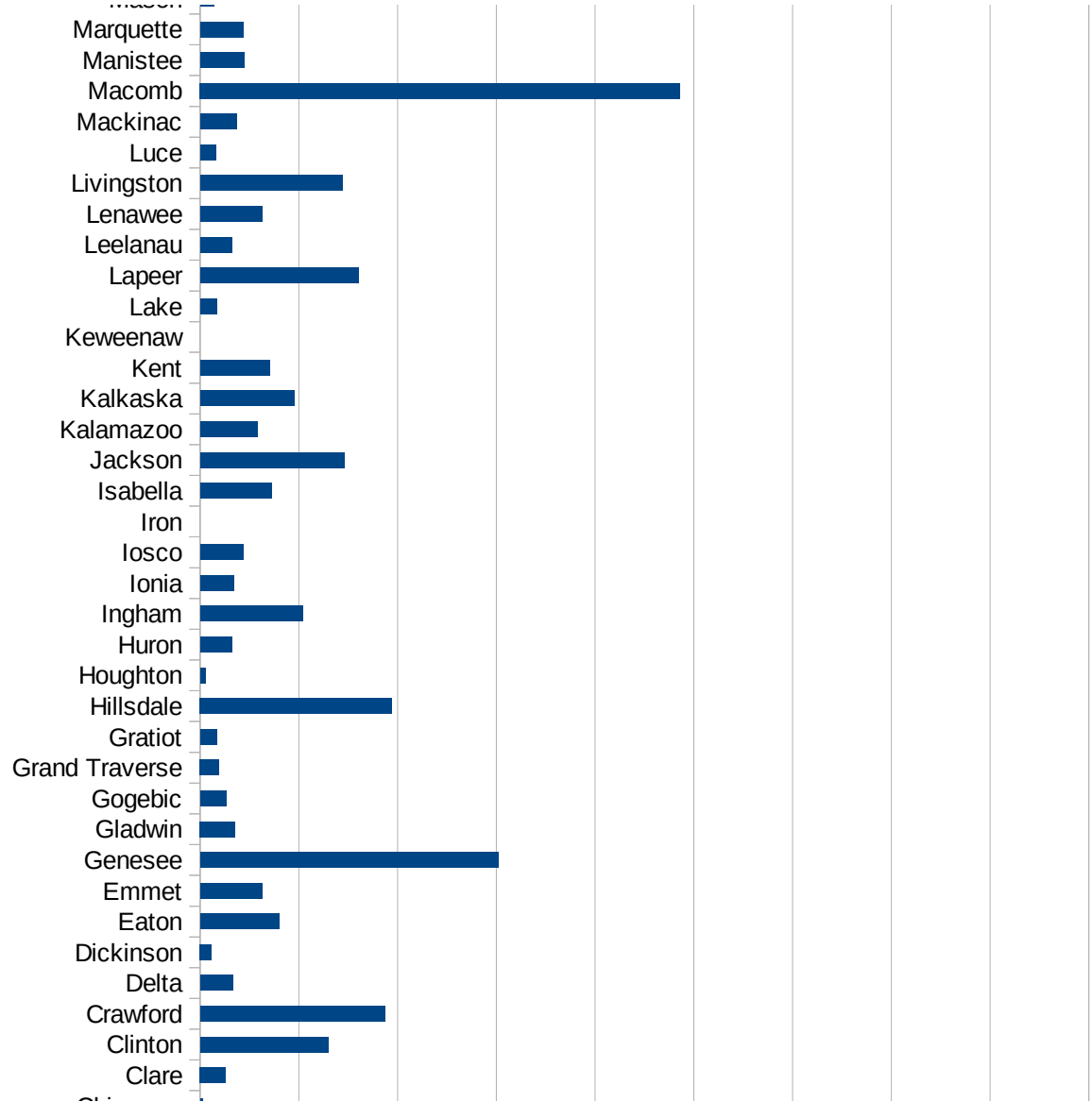
MI

FIPS	County	PC Infection
26001	Alcona	9.650646593
26003	Alger	0
26005	Allegan	28.12651819
26007	Alpena	7.052186178
26009	Antrim	34.23924674
26011	Arenac	59.83644704
26013	Baraga	0
26015	Barry	34.33785176
26017	Bay	76.01782089
26019	Benzie	11.26570157
26021	Berrien	99.25976865
26023	Branch	80.23474394
26025	Calhoun	101.1250158
26027	Cass	42.59191141
26029	Charlevoix	45.72473708
26031	Cheboygan	55.08991461
26033	Chippewa	2.665458326
26035	Clare	26.01033911
26037	Clinton	129.8341149
26039	Crawford	187.0369038
26041	Delta	33.46626879
26043	Dickinson	11.81893393
26045	Eaton	80.12674594
26047	Emmet	63.04791642
26049	Genesee	301.7999862
26051	Gladwin	35.52117457
26053	Gogebic	26.49708532
26055	Grand Traverse	19.44411437
26057	Gratiot	17.24180399
26059	Hillsdale	194.5397714
26061	Houghton	5.52196361
26063	Huron	32.08624783
26065	Ingham	103.8481903

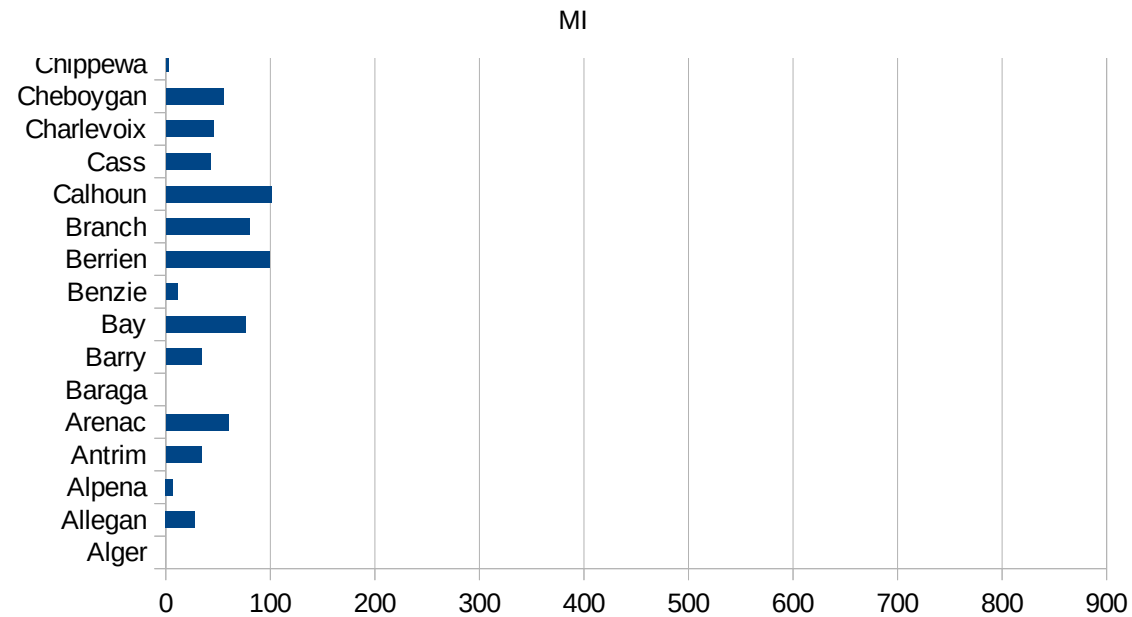


MI

26067 Ionia	34.26257592
26069 Iosco	43.8579004
26071 Iron	0
26073 Isabella	72.2768629
26075 Jackson	146.074561
26077 Kalamazoo	58.14172991
26079 Kalkaska	95.37701975
26081 Kent	70.35941424
26083 Keweenaw	0
26085 Lake	16.83359987
26087 Lapeer	160.1763075
26089 Leelanau	32.16320529
26091 Lenawee	63.09405084
26093 Livingston	144.3333473
26095 Luce	15.91596371
26097 Mackinac	37.08167238
26099 Macomb	485.9624194
26101 Manistee	44.84670581
26103 Marquette	43.59853268
26105 Mason	13.74570447
26107 Mecosta	27.55769893
26109 Menominee	4.351042075
26111 Midland	51.67710224
26113 Missaukee	19.85045987
26115 Monroe	148.8975598
26117 Montcalm	37.51875938
26119 Montmorency	43.1732326
26121 Muskegon	78.34642948
26123 Newaygo	14.31727072
26125 Oakland	478.1603572
26127 Oceana	11.26760563
26129 Ogemaw	23.86407026
26131 Ontonagon	0
26133 Osceola	25.70583951



26135 Oscoda	48.33252779
26137 Otsego	218.9337117
26139 Ottawa	33.73563654
26141 Presque Isle	15.70105197
26143 Roscommon	37.6821303
26145 Saginaw	206.4989518
26147 St. Clair	151.2517494
26149 St. Joseph	39.31654735
26151 Sanilac	77.7038512
26153 Schoolcraft	37.18393654
26155 Shiawassee	133.4467386
26157 Tuscola	112.3467134
26159 Van Buren	41.0879016
26161 Washtenaw	234.524737
26163 Wayne	768.062818
26165 Wexford	20.91675133



FIPS

- 29001
- 29003
- 29005
- 29007
- 29009
- 29011
- 29013
- 29015
- 29017
- 29019
- 29021
- 29023
- 29025
- 29027
- 29029
- 29031
- 29033
- 29035
- 29037

MI

29039
29041
29043
29045
29047
29049
29051
29053
29055
29057
29059
29061
29063
29065
29067
29069
29071
29073
29075
29077
29079
29081
29083
29085
29087
29089
29091
29093
29095
29097
29099
29101

29103

MI

29105
29107
29109
29111
29113
29115
29117
29121
29123
29125
29127
29119
29129
29131
29133
29135
29137
29139
29141
29143
29145
29147
29149
29151
29153
29155
29157
29159
29161
29163
29165
29167
29169
29171

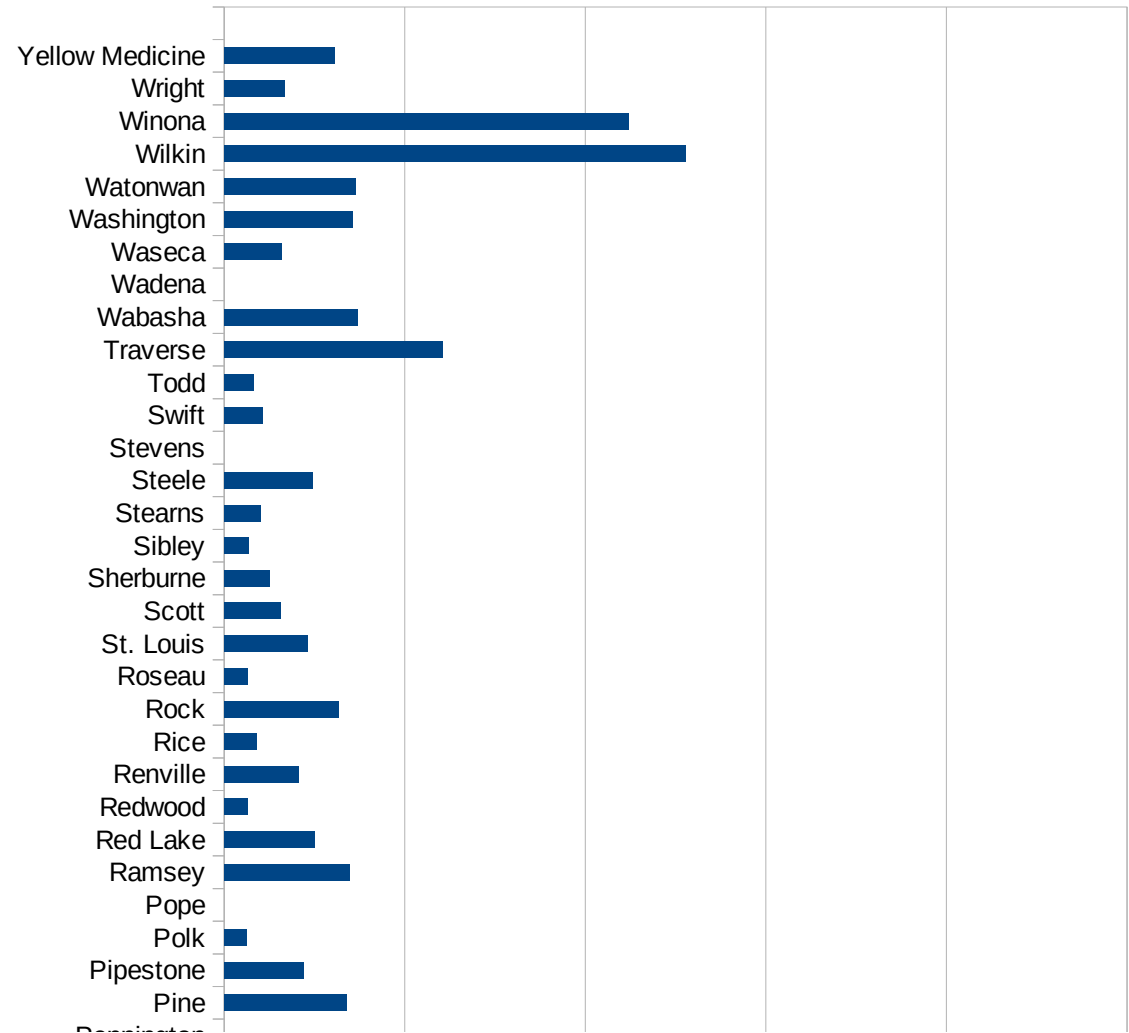
MI

29173
29175
29177
29179
29181
29195
29197
29199
29201
29203
29205
29183
29185
29187
29189
29510
29186
29207
29209
29211
29213
29215

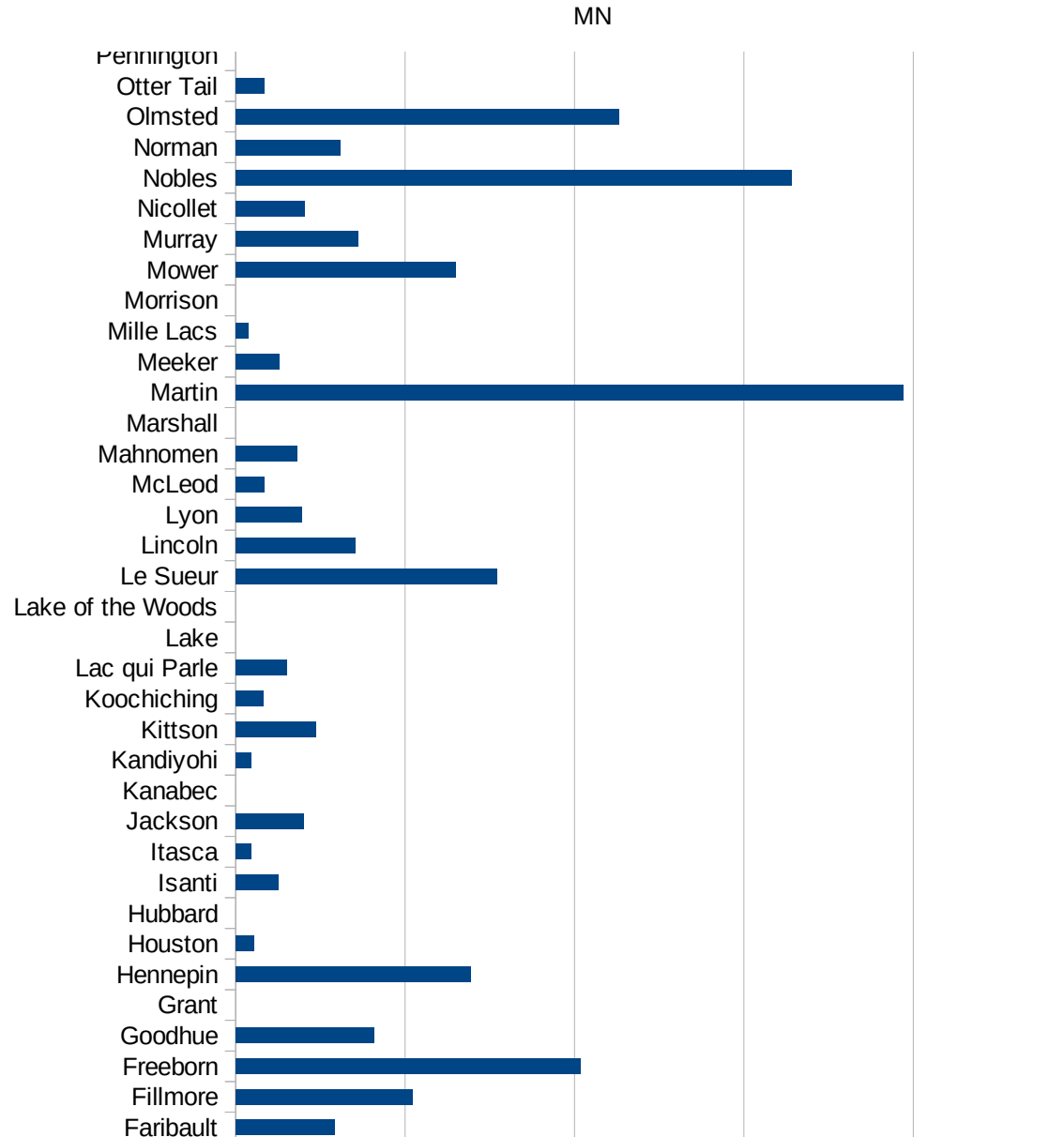
29217
29219
29221
29223
29225
29227
29229

MN

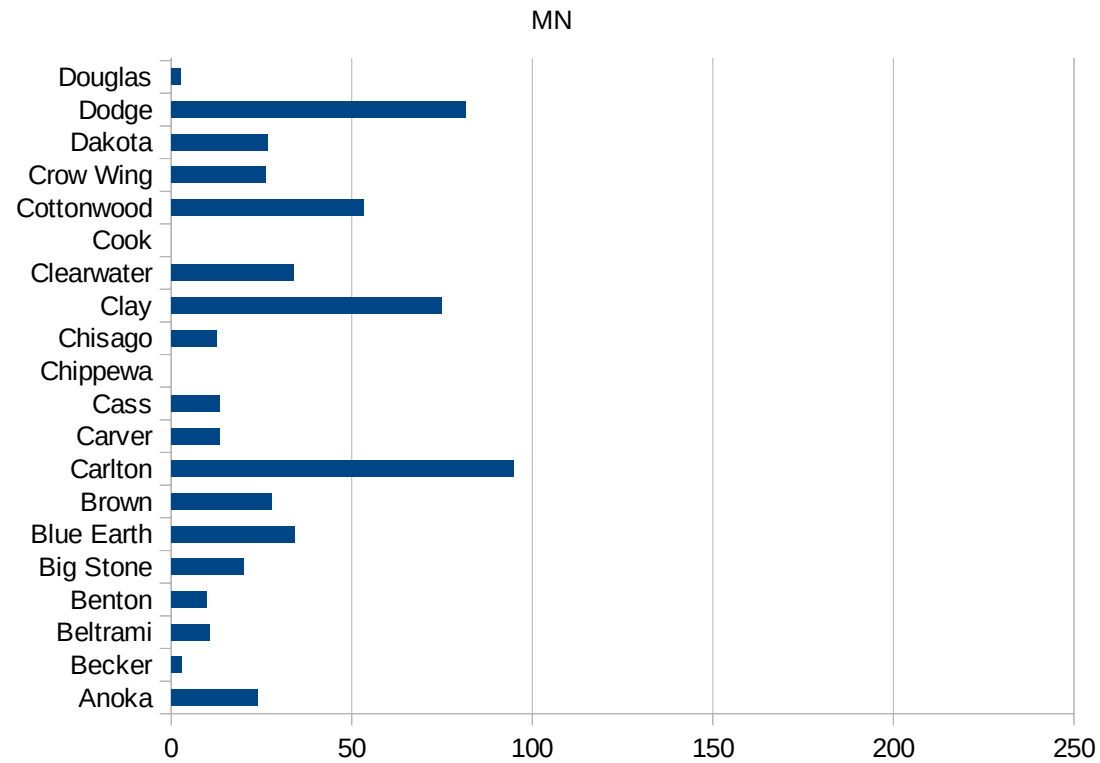
FIPS	County	PC Infection
27001	Aitkin	6.288517168
27003	Anoka	24.02399007
27005	Becker	2.909429461
27007	Beltrami	10.67304203
27009	Benton	9.865581453
27011	Big Stone	20.04409701
27013	Blue Earth	34.11096445
27015	Brown	27.87622954
27017	Carlton	94.87401289
27019	Carver	13.51990806
27021	Cass	13.55059453
27023	Chippewa	0
27025	Chisago	12.517435
27027	Clay	75.05277148
27029	Clearwater	34.05221339
27031	Cook	0
27033	Cottonwood	53.2056398
27035	Crow Wing	26.19858528
27037	Dakota	26.56179849
27039	Dodge	81.64441456
27041	Douglas	2.634074386
27043	Faribault	29.07399331
27045	Fillmore	52.23667965
27047	Freeborn	101.826304
27049	Goodhue	40.94562852
27051	Grant	0
27053	Hennepin	69.47598434
27055	Houston	5.382710733
27057	Hubbard	0
27059	Isanti	12.51063404
27061	Itasca	4.433803316
27063	Jackson	20.17959843
27065	Kanabec	0



27067 Kandiyohi	4.666900012
27069 Kittson	23.54048964
27071 Koochiching	8.038585209
27073 Lac qui Parle	15.01952538
27075 Lake	0
27077 Lake of the Woo	0
27079 Le Sueur	77.20923703
27081 Lincoln	35.25471532
27083 Lyon	19.50914979
27085 McLeod	8.362835559
27087 Mahnomen	18.1192245
27089 Marshall	0
27091 Martin	197.1190296
27093 Meeker	12.96400328
27095 Mille Lacs	3.82570106
27097 Morrison	0
27099 Mower	64.98212991
27101 Murray	36.24939584
27103 Nicollet	20.45587376
27105 Nobles	164.2036125
27107 Norman	30.88803089
27109 Olmsted	113.2604286
27111 Otter Tail	8.501666327
27113 Pennington	0
27115 Pine	33.91785096
27117 Pipestone	22.10677573
27119 Polk	6.343366425
27121 Pope	0
27123 Ramsey	34.89576707
27125 Red Lake	25.00625156
27127 Redwood	6.557807069
27129 Renville	20.53107035
27131 Rice	9.019436886
27133 Rock	31.86743149



27135 Roseau	6.600660066
27137 St. Louis	23.02832484
27139 Scott	15.60581079
27141 Sherburne	12.49531426
27143 Sibley	6.654245409
27145 Stearns	10.04671724
27147 Steele	24.45452816
27149 Stevens	0
27151 Swift	10.70090958
27153 Todd	8.136034497
27155 Traverse	60.45949214
27157 Wabasha	36.96003696
27159 Wadena	0
27161 Waseca	16.05050559
27163 Washington	35.49369022
27165 Watonwan	36.4298725
27167 Wilkin	127.9181324
27169 Winona	112.1495327
27171 Wright	16.86847722
27173 Yellow Medicine	30.62787136



MN

FIPS

29001
29003
29005
29007
29009
29011
29013
29015
29017
29019
29021
29023
29025
29027
29029
29031
29033
29035
29037

MN

29039
29041
29043
29045
29047
29049
29051
29053
29055
29057
29059
29061
29063
29065
29067
29069
29071
29073
29075
29077
29079
29081
29083
29085
29087
29089
29091
29093
29095
29097
29099
29101

29103

MN

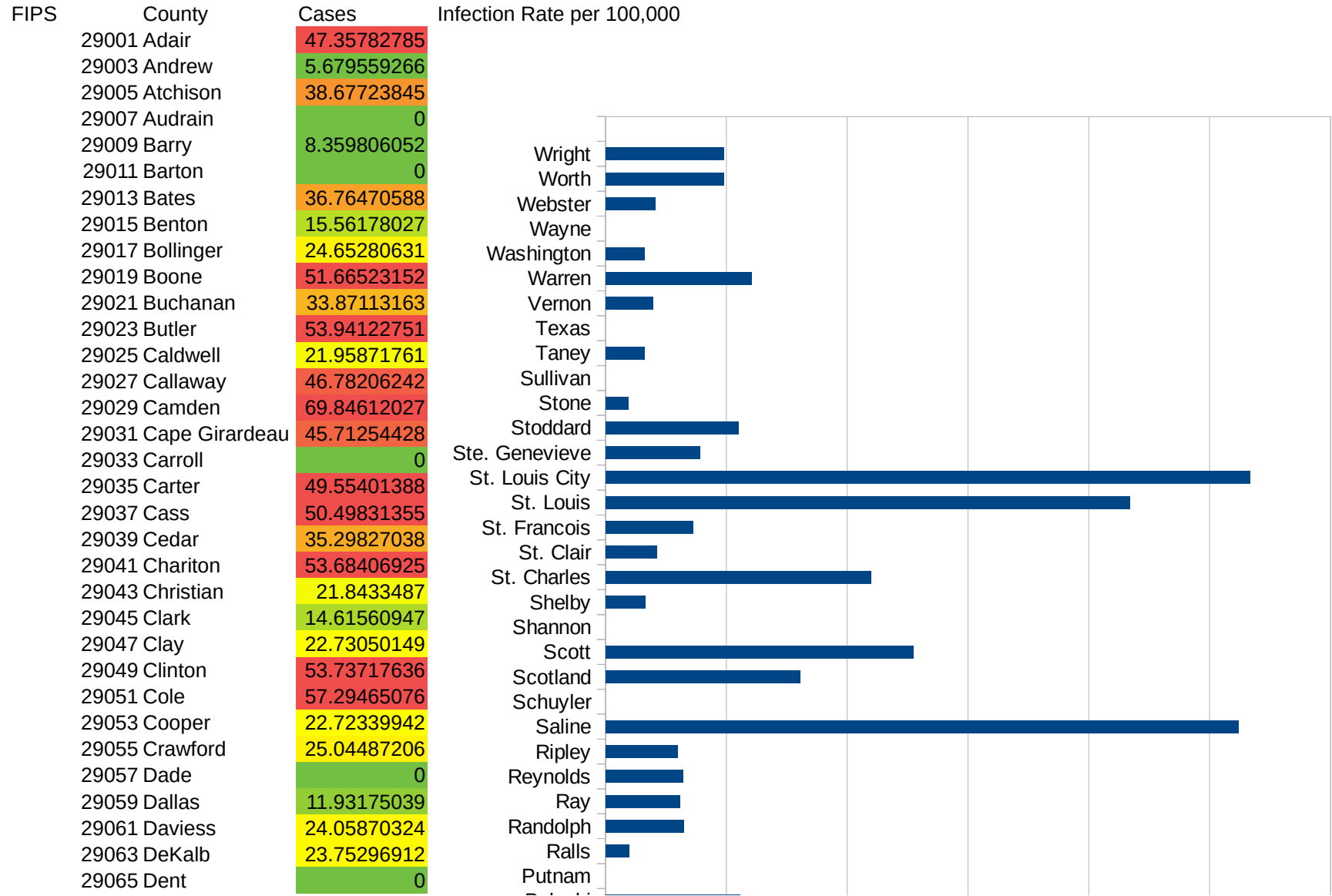
29105
29107
29109
29111
29113
29115
29117
29121
29123
29125
29127
29119
29129
29131
29133
29135
29137
29139
29141
29143
29145
29147
29149
29151
29153
29155
29157
29159
29161
29163
29165
29167
29169
29171

MN

29173
29175
29177
29179
29181
29195
29197
29199
29201
29203
29205
29183
29185
29187
29189
29510
29186
29207
29209
29211
29213
29215

29217
29219
29221
29223
29225
29227
29229

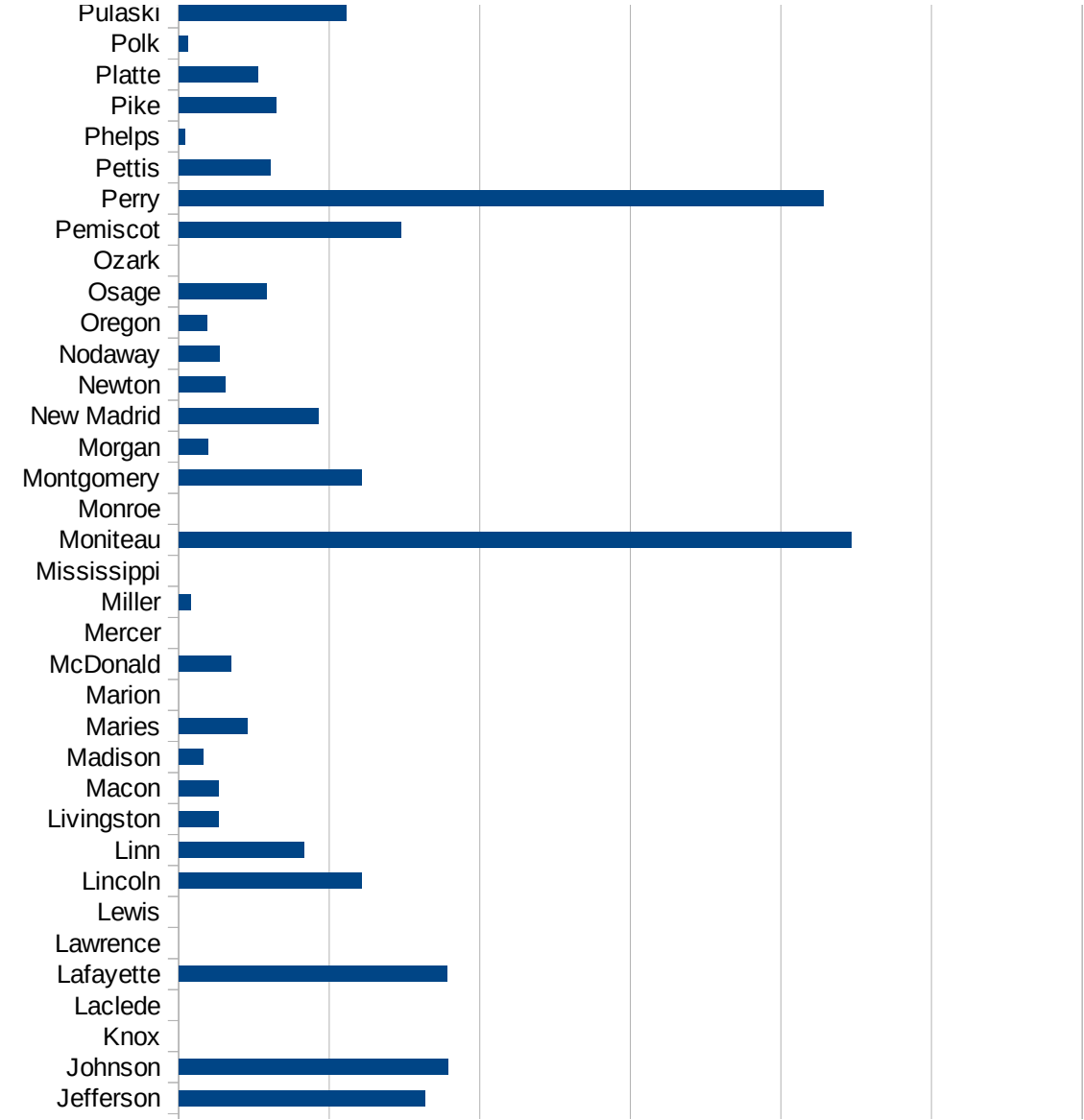
MO



This work is licensed under the Creative Commons Attribution-NoDerivatives 4.0 International License. To view a copy of this license, visit <http://creativecommons.org/licenses/by-nd/4.0/>.

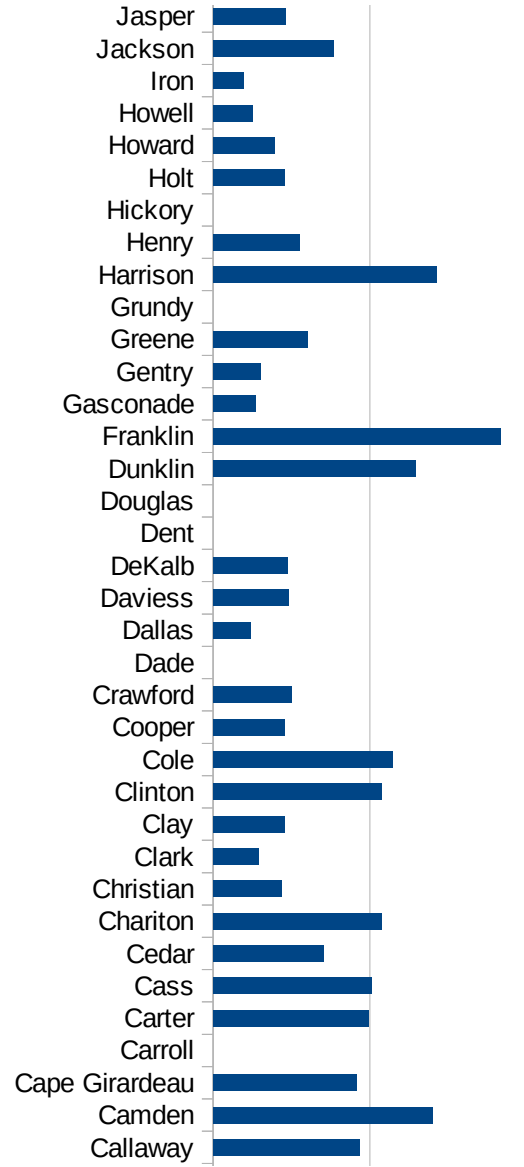
MO

29067 Douglas	0
29069 Dunklin	64.57533222
29071 Franklin	91.63692486
29073 Gasconade	13.60081605
29075 Gentry	15.08750754
29077 Greene	30.14493548
29079 Grundy	0
29081 Harrison	71.30972189
29083 Henry	27.53303965
29085 Hickory	0
29087 Holt	22.70663034
29089 Howard	19.72970307
29091 Howell	12.47629504
29093 Iron	9.826078412
29095 Jackson	38.26893063
29097 Jasper	23.21031864
29099 Jefferson	81.5700678
29101 Johnson	89.46544397
29103 Knox	0
29105 Laclede	0
29107 Lafayette	88.96251304
29109 Lawrence	0
29111 Lewis	0
29113 Lincoln	60.67330028
29115 Linn	41.53858935
29117 Livingston	13.20480655
29121 Macon	13.19870653
29123 Madison	8.204791598
29125 Maries	22.80761774
29127 Marion	0
29119 McDonald	17.33252448
29129 Mercer	0
29131 Miller	3.946952952
29133 Mississippi	0

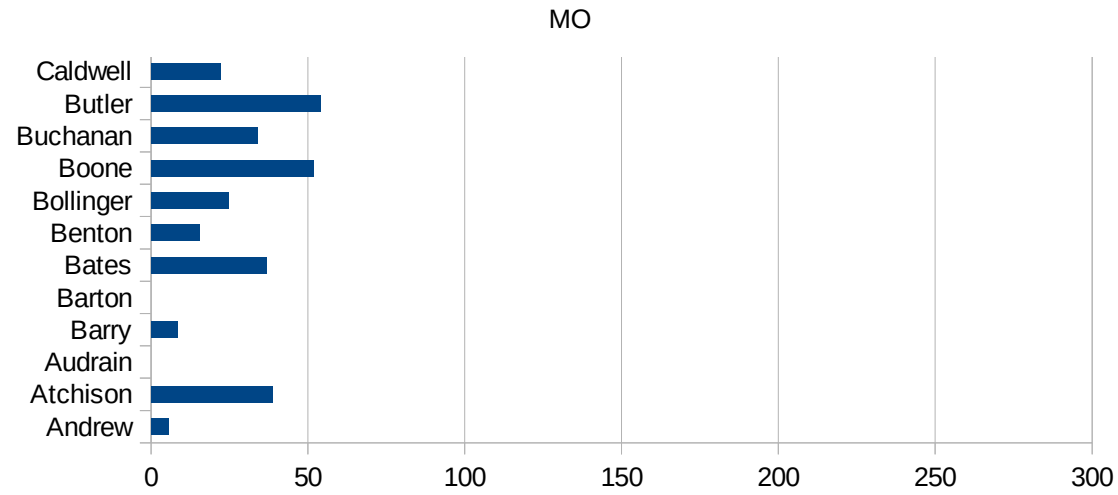


MO

29135 Moniteau	223.311209
29137 Monroe	0
29139 Montgomery	60.69013352
29141 Morgan	9.824147755
29143 New Madrid	46.25346901
29145 Newton	15.44640099
29147 Nodaway	13.45050215
29149 Oregon	9.486765961
29151 Osage	29.16727432
29153 Ozark	0
29155 Pemiscot	73.74631268
29157 Perry	214.0992167
29159 Pettis	30.55803676
29161 Phelps	2.235536082
29163 Pike	32.42542153
29165 Platte	26.2174103
29167 Polk	3.105493618
29169 Pulaski	55.75422002
29171 Putnam	0
29173 Ralls	9.792401097
29175 Randolph	32.30626338
29177 Ray	30.59039462
29179 Reynolds	31.9795331
29181 Ripley	29.84851877
29195 Saline	262.0659533
29197 Schuyler	0
29199 Scotland	80.54772453
29201 Scott	127.4117219
29203 Shannon	0
29205 Shelby	16.52892562
29183 St. Charles	109.7243864
29185 St. Clair	21.28791911
29187 St. Francois	35.9863252
29189 St. Louis	216.9628214



29510 St. Louis City	266.8093172
29186 Ste. Genevieve	39.13237925
29207 Stoddard	54.78326371
29209 Stone	9.449116508
29211 Sullivan	0
29213 Taney	16.11401561
29215 Texas	0
29217 Vernon	19.48558067
29219 Warren	60.49955346
29221 Washington	16.03656336
29223 Wayne	0
29225 Webster	20.45564959
29227 Worth	49.01960784
29229 Wright	48.97159647



MO

FIPS

29001
29003
29005
29007
29009
29011
29013
29015
29017
29019
29021
29023
29025
29027
29029
29031
29033
29035
29037

MO

29039
29041
29043
29045
29047
29049
29051
29053
29055
29057
29059
29061
29063
29065
29067
29069
29071
29073
29075
29077
29079
29081
29083
29085
29087
29089
29091
29093
29095
29097
29099
29101

29103

MO

29105
29107
29109
29111
29113
29115
29117
29121
29123
29125
29127
29119
29129
29131
29133
29135
29137
29139
29141
29143
29145
29147
29149
29151
29153
29155
29157
29159
29161
29163
29165
29167
29169
29171

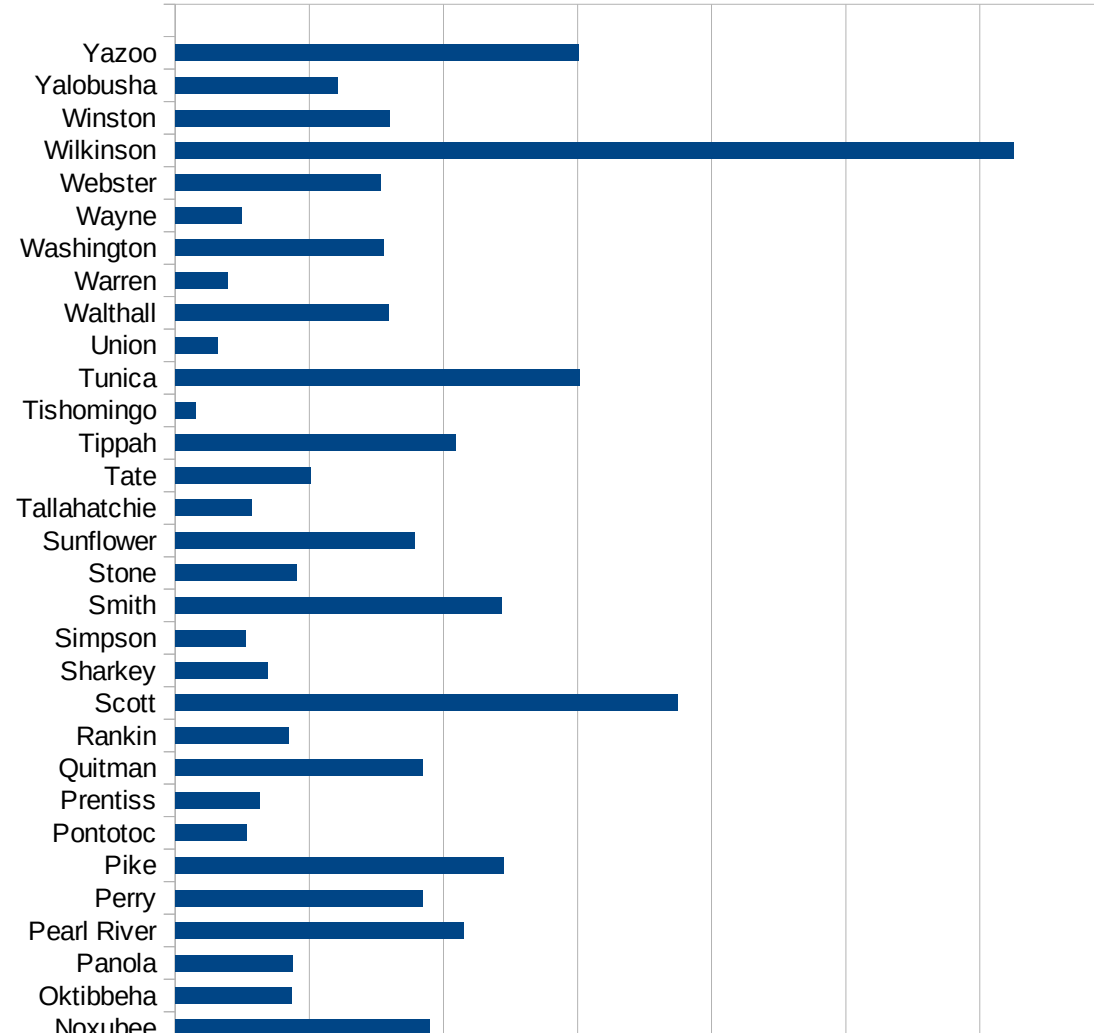
MO

29173
29175
29177
29179
29181
29195
29197
29199
29201
29203
29205
29183
29185
29187
29189
29510
29186
29207
29209
29211
29213
29215

29217
29219
29221
29223
29225
29227
29229

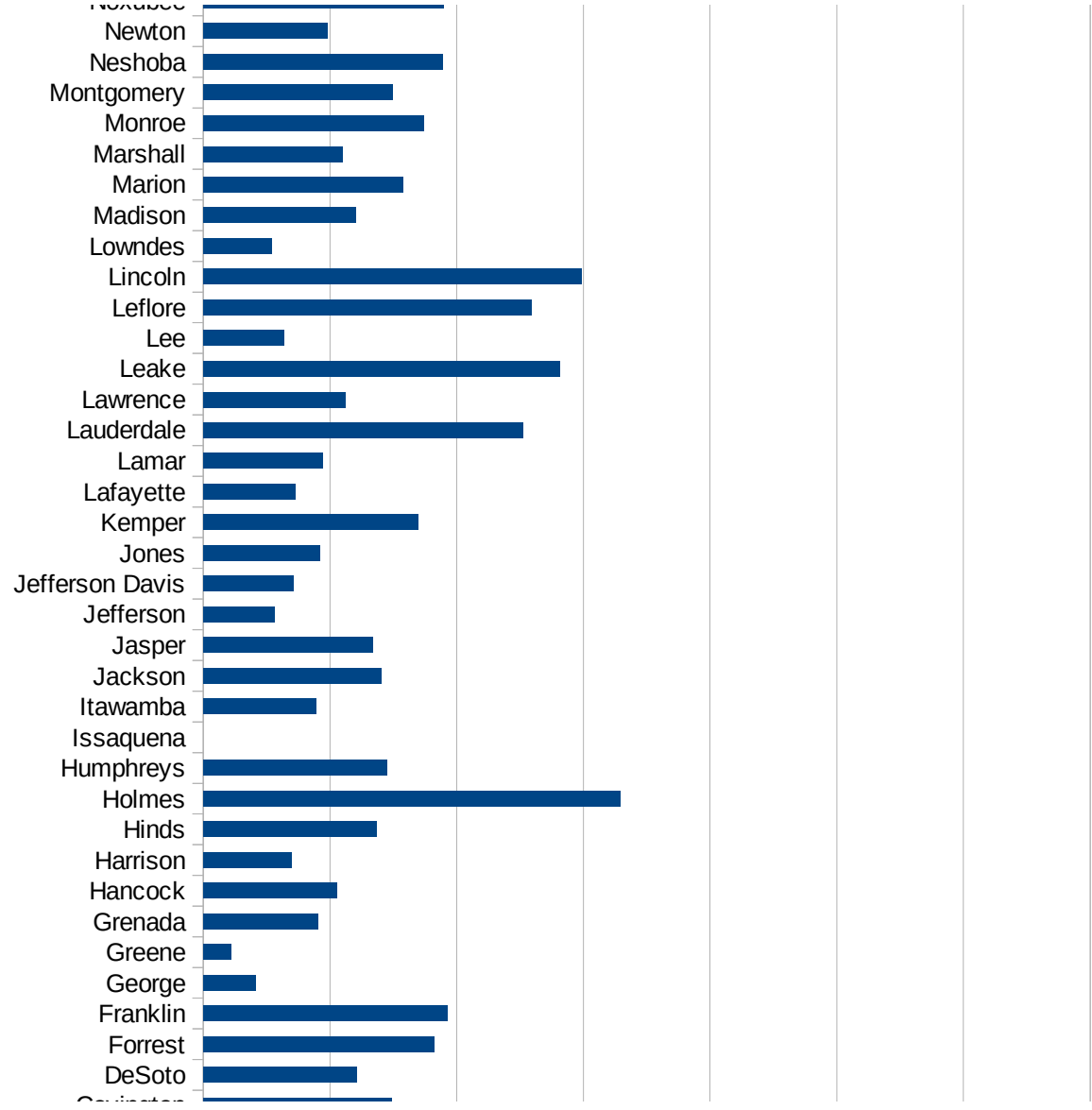
MS

FIPS	County	PC Infection
28001	Adams	234.0343678
28003	Alcorn	18.95734597
28005	Amite	129.8069122
28007	Attala	185.1347672
28009	Benton	60.45218232
28011	Bolivar	252.1303418
28013	Calhoun	249.3765586
28015	Carroll	100.8979921
28017	Chickasaw	232.9509056
28019	Choctaw	132.8823387
28021	Claiborne	88.86914019
28023	Clarke	140.9894899
28025	Clay	123.8006809
28027	Coahoma	203.2879618
28029	Copiah	143.6429247
28031	Covington	148.5174773
28033	DeSoto	120.8784567
28035	Forrest	182.5790287
28037	Franklin	192.6040062
28039	George	41.2371134
28041	Greene	22.08155454
28043	Grenada	90.23984802
28045	Hancock	105.632315
28047	Harrison	69.68303895
28049	Hinds	137.0816374
28051	Holmes	329.134037
28053	Humphreys	145.3312341
28055	Issaquena	0
28057	Itawamba	89.29710422
28059	Jackson	140.2876945
28061	Jasper	133.9177015
28063	Jefferson	56.29045877
28065	Jefferson Davis	71.21239096



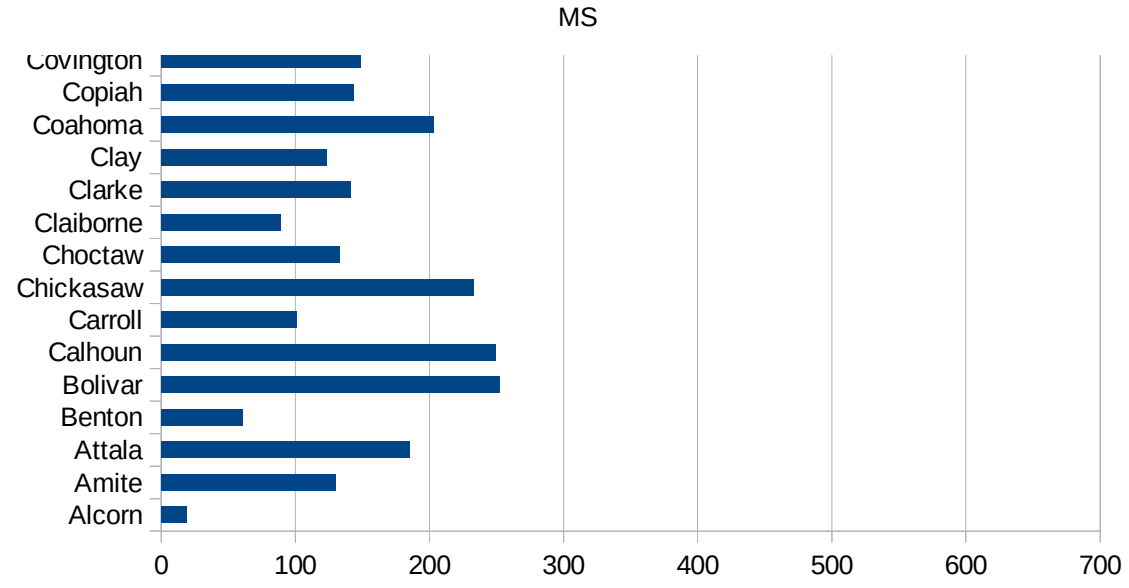
MS

28067 Jones	92.02319569
28069 Kemper	169.542236
28071 Lafayette	73.00202581
28073 Lamar	94.48011914
28075 Lauderdale	252.2670845
28077 Lawrence	112.4046568
28079 Leake	281.1580196
28081 Lee	63.37879393
28083 Leflore	259.3450673
28085 Lincoln	298.2020172
28087 Lowndes	54.3017139
28089 Madison	120.230995
28091 Marion	157.7989075
28093 Marshall	110.0110011
28095 Monroe	174.3335958
28097 Montgomery	149.6557917
28099 Neshoba	188.8412017
28101 Newton	97.93405773
28103 Noxubee	189.8433792
28105 Oktibbeha	86.69529628
28107 Panola	87.77576219
28109 Pearl River	214.8518605
28111 Perry	184.3935965
28113 Pike	245.1785759
28115 Pontotoc	53.40370056
28117 Prentiss	63.20363421
28119 Quitman	184.3710112
28121 Rankin	84.46933763
28123 Scott	374.7304415
28125 Sharkey	68.54009596
28127 Simpson	52.32080126
28129 Smith	243.7195351
28131 Stone	90.82652134
28133 Sunflower	178.7448999



This work is licensed under the Creative Commons Attribution-NoDerivatives 4.0 International License. To view a copy of this license, visit <http://creativecommons.org/licenses/by-nd/4.0/>.

28135 Tallahatchie	57.19596768
28137 Tate	100.8379985
28139 Tippah	209.1384406
28141 Tishomingo	15.42099311
28143 Tunica	301.689461
28145 Union	31.46193106
28147 Walthall	159.0044936
28149 Warren	38.98128898
28151 Washington	155.3380822
28153 Wayne	49.26593753
28155 Webster	153.2488762
28157 Wilkinson	625.5686988
28159 Winston	159.6476741
28161 Yalobusha	121.045836
28163 Yazoo	300.9062589



MS

FIPS

29001
29003
29005
29007
29009
29011
29013
29015
29017
29019
29021
29023
29025
29027
29029
29031
29033
29035
29037

MS

29039
29041
29043
29045
29047
29049
29051
29053
29055
29057
29059
29061
29063
29065
29067
29069
29071
29073
29075
29077
29079
29081
29083
29085
29087
29089
29091
29093
29095
29097
29099
29101

29103

MS

29105
29107
29109
29111
29113
29115
29117
29121
29123
29125
29127
29119
29129
29131
29133
29135
29137
29139
29141
29143
29145
29147
29149
29151
29153
29155
29157
29159
29161
29163
29165
29167
29169
29171

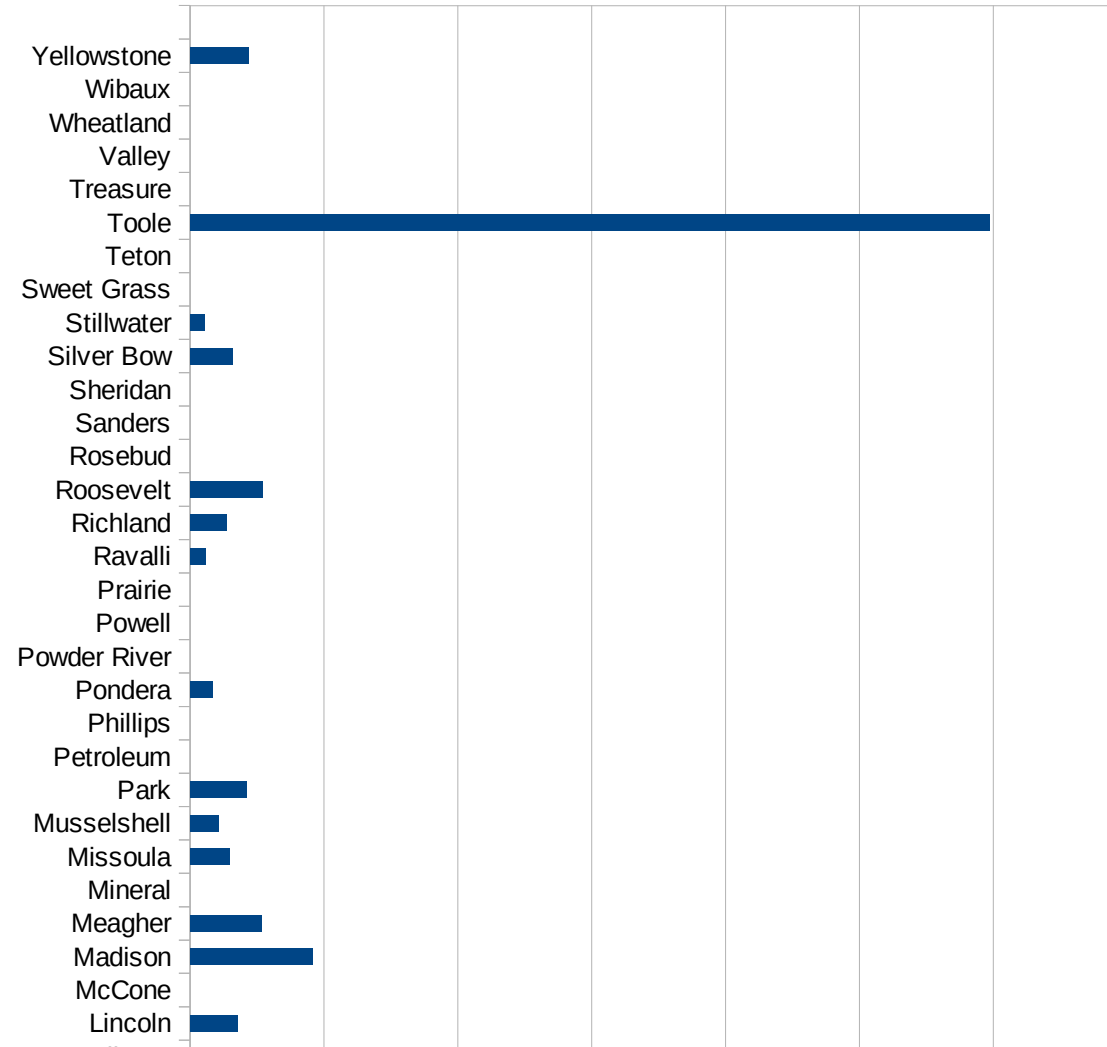
MS

29173
29175
29177
29179
29181
29195
29197
29199
29201
29203
29205
29183
29185
29187
29189
29510
29186
29207
29209
29211
29213
29215

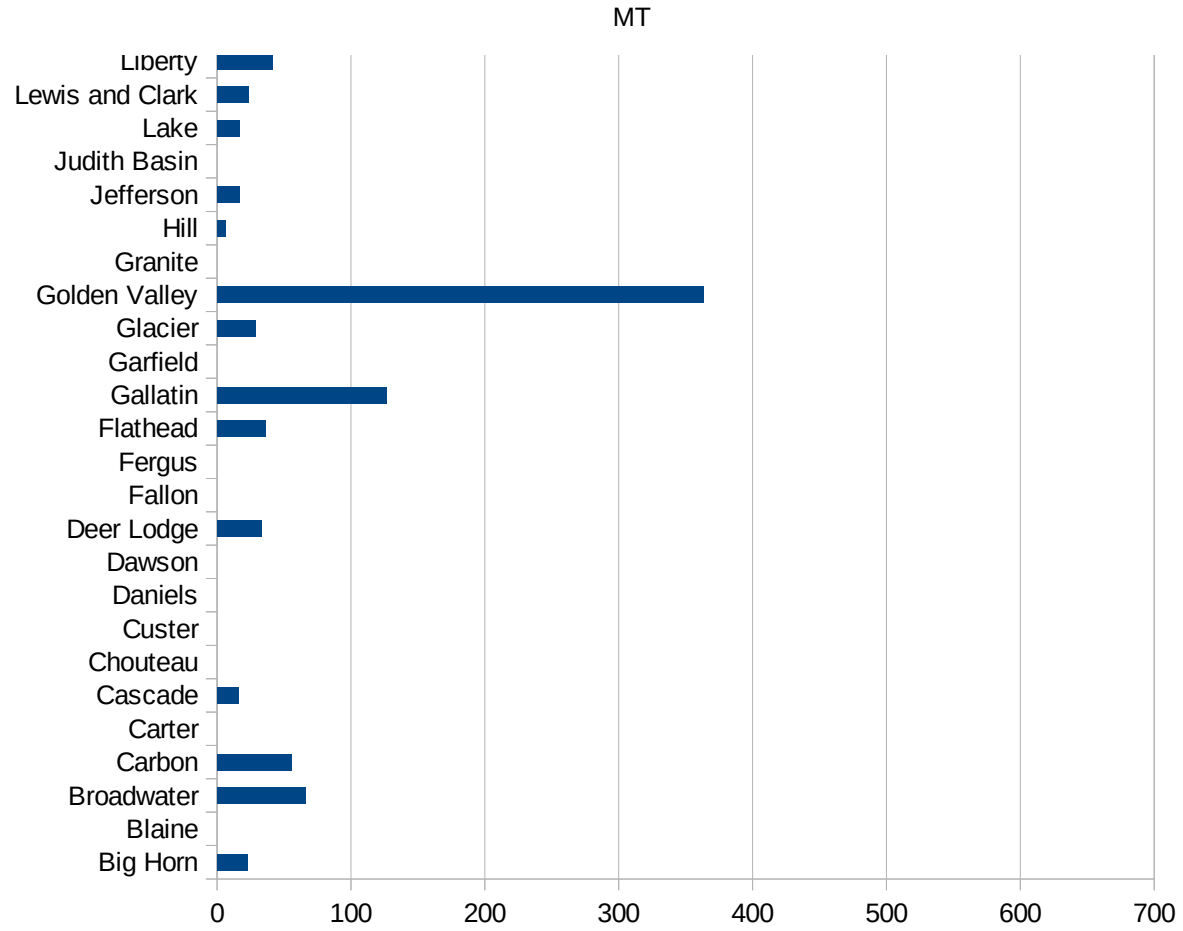
29217
29219
29221
29223
29225
29227
29229

MT

FIPS	County	PC Infection
30001	Beaverhead	10.63377286
30003	Big Horn	22.49212776
30005	Blaine	0
30007	Broadwater	65.73541495
30009	Carbon	56.00149337
30011	Carter	0
30013	Cascade	15.92298176
30015	Chouteau	0
30017	Custer	0
30019	Daniels	0
30021	Dawson	0
30023	Deer Lodge	32.85510897
30025	Fallon	0
30027	Fergus	0
30029	Flathead	36.2368519
30031	Gallatin	126.9262398
30033	Garfield	0
30035	Glacier	29.09725758
30037	Golden Valley	363.1961259
30039	Granite	0
30041	Hill	6.117330397
30043	Jefferson	16.53302472
30045	Judith Basin	0
30047	Lake	16.52892562
30049	Lewis and Clark	23.28966521
30051	Liberty	41.15226337
30053	Lincoln	35.36425179
30055	McCone	0
30057	Madison	91.24087591
30059	Meagher	53.59056806
30061	Mineral	0
30063	Missoula	29.46351155
30065	Musselshell	21.50075253



30067 Park	41.82600382
30069 Petroleum	0
30071 Phillips	0
30073 Pondera	16.74480911
30075 Powder River	0
30077 Powell	0
30079 Prairie	0
30081 Ravalli	11.58158065
30083 Richland	27.49014936
30085 Roosevelt	54.25445339
30087 Rosebud	0
30089 Sanders	0
30091 Sheridan	0
30093 Silver Bow	31.4348584
30095 Stillwater	10.48877701
30097 Sweet Grass	0
30099 Teton	0
30101 Toole	597.5685143
30103 Treasure	0
30105 Valley	0
30107 Wheatland	0
30109 Wibaux	0
30111 Yellowstone	43.71257111



MT

FIPS

29001
29003
29005
29007
29009
29011
29013
29015
29017
29019
29021
29023
29025
29027
29029
29031
29033
29035
29037

MT

29039
29041
29043
29045
29047
29049
29051
29053
29055
29057
29059
29061
29063
29065
29067
29069
29071
29073
29075
29077
29079
29081
29083
29085
29087
29089
29091
29093
29095
29097
29099
29101

29103

MT

29105
29107
29109
29111
29113
29115
29117
29121
29123
29125
29127
29119
29129
29131
29133
29135
29137
29139
29141
29143
29145
29147
29149
29151
29153
29155
29157
29159
29161
29163
29165
29167
29169
29171

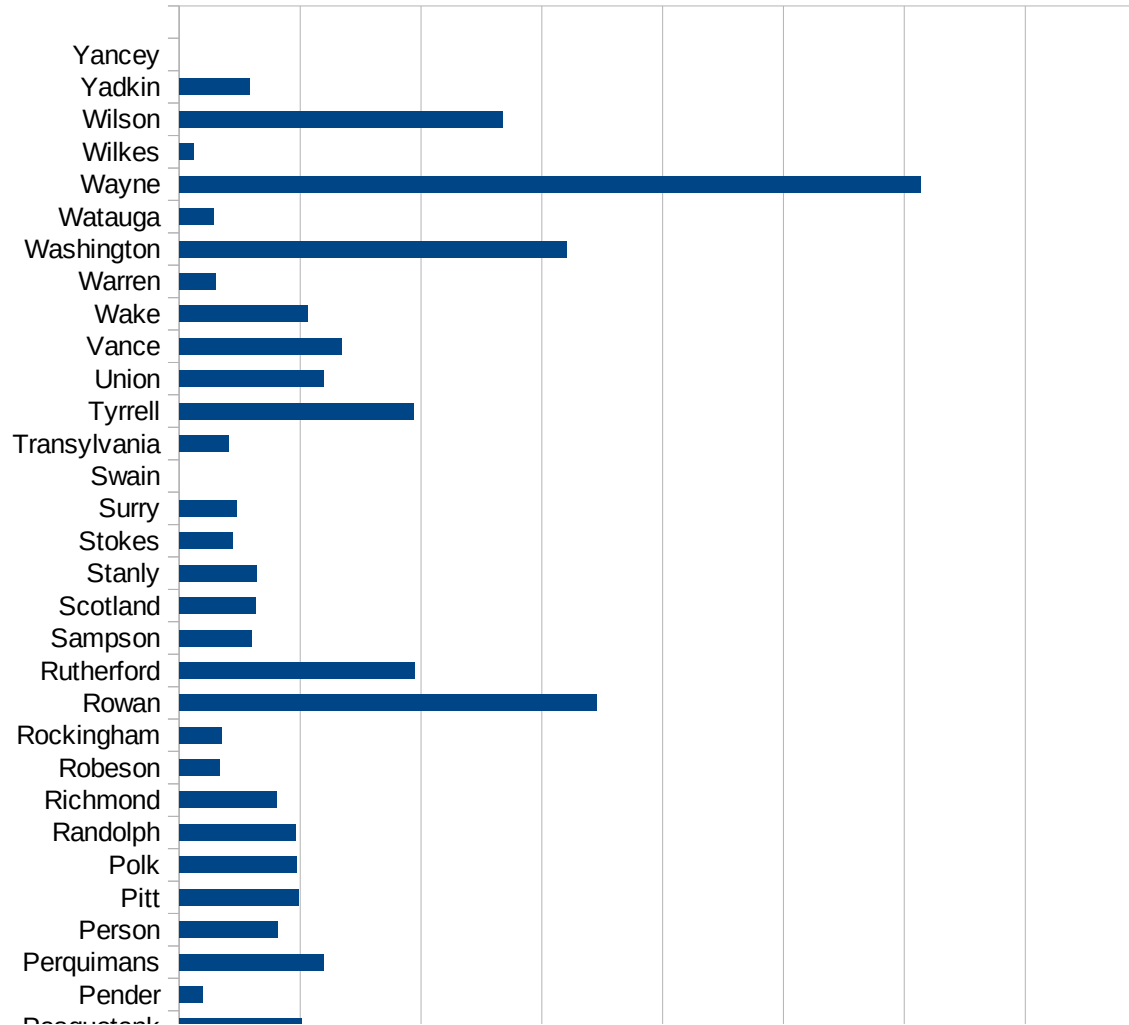
MT

29173
29175
29177
29179
29181
29195
29197
29199
29201
29203
29205
29183
29185
29187
29189
29510
29186
29207
29209
29211
29213
29215

29217
29219
29221
29223
29225
29227
29229

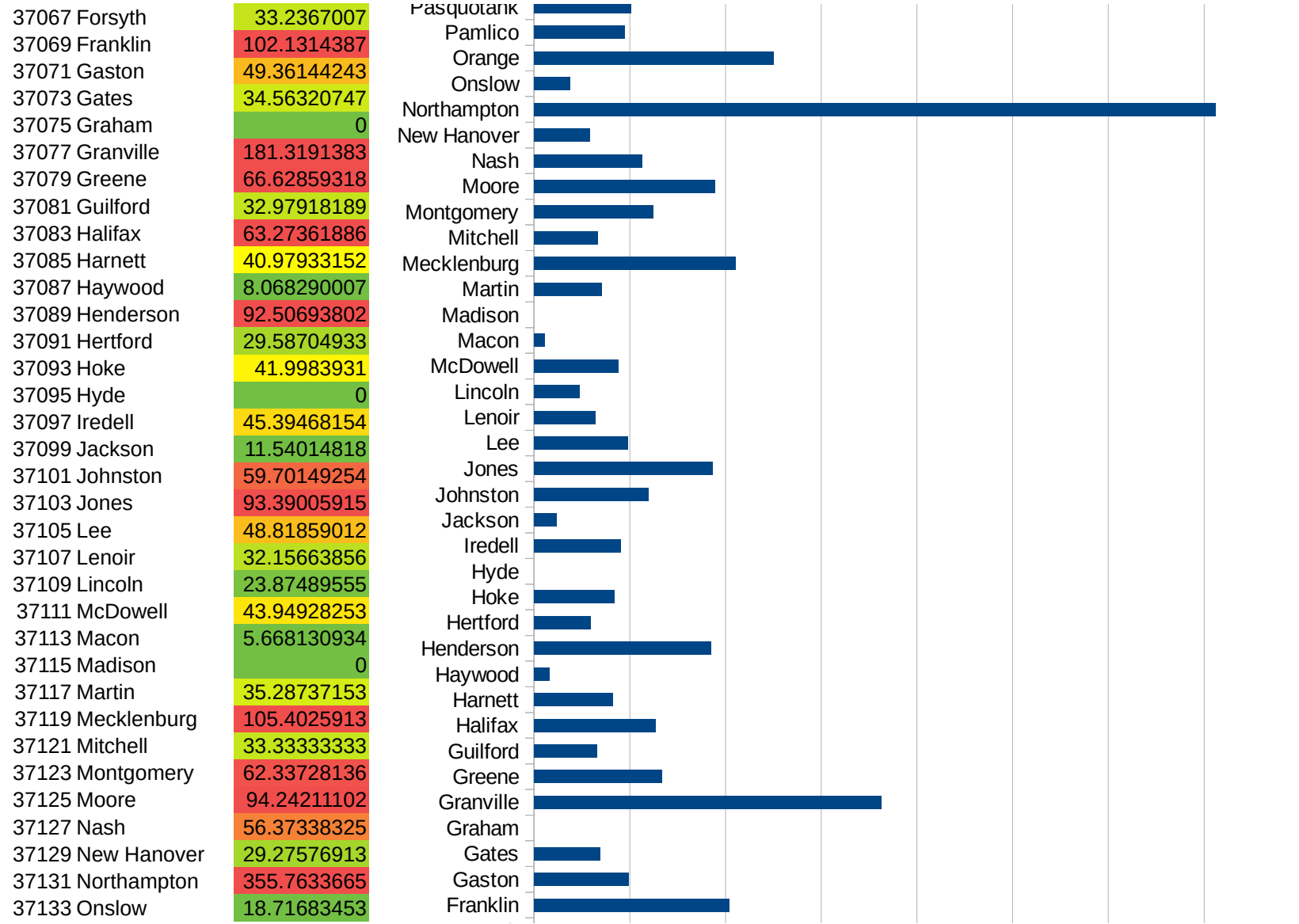
NC

FIPS	County	PC Infection
37001	Alamance	28.83991444
37003	Alexander	8.031483415
37005	Alleghany	17.91954126
37007	Anson	64.31643687
37009	Ashe	14.75524733
37011	Avery	0
37013	Beaufort	29.73725015
37015	Bertie	105.1193104
37017	Bladen	6.025911419
37019	Brunswick	26.32656643
37021	Buncombe	18.13950437
37023	Burke	73.02338961
37025	Cabarrus	97.94551012
37027	Caldwell	26.81978325
37029	Camden	0
37031	Carteret	34.52045337
37033	Caswell	30.83972156
37035	Catawba	27.10334569
37037	Chatham	138.0932198
37039	Cherokee	56.37177184
37041	Chowan	42.76855086
37043	Clay	44.88733279
37045	Cleveland	43.01295509
37047	Columbus	98.82310664
37049	Craven	32.06623134
37051	Cumberland	34.00234706
37053	Currituck	11.08156028
37055	Dare	41.09476453
37057	Davidson	56.41782803
37059	Davie	53.82257272
37061	Duplin	39.07842871
37063	Durham	125.9712255
37065	Edgecombe	94.22170945

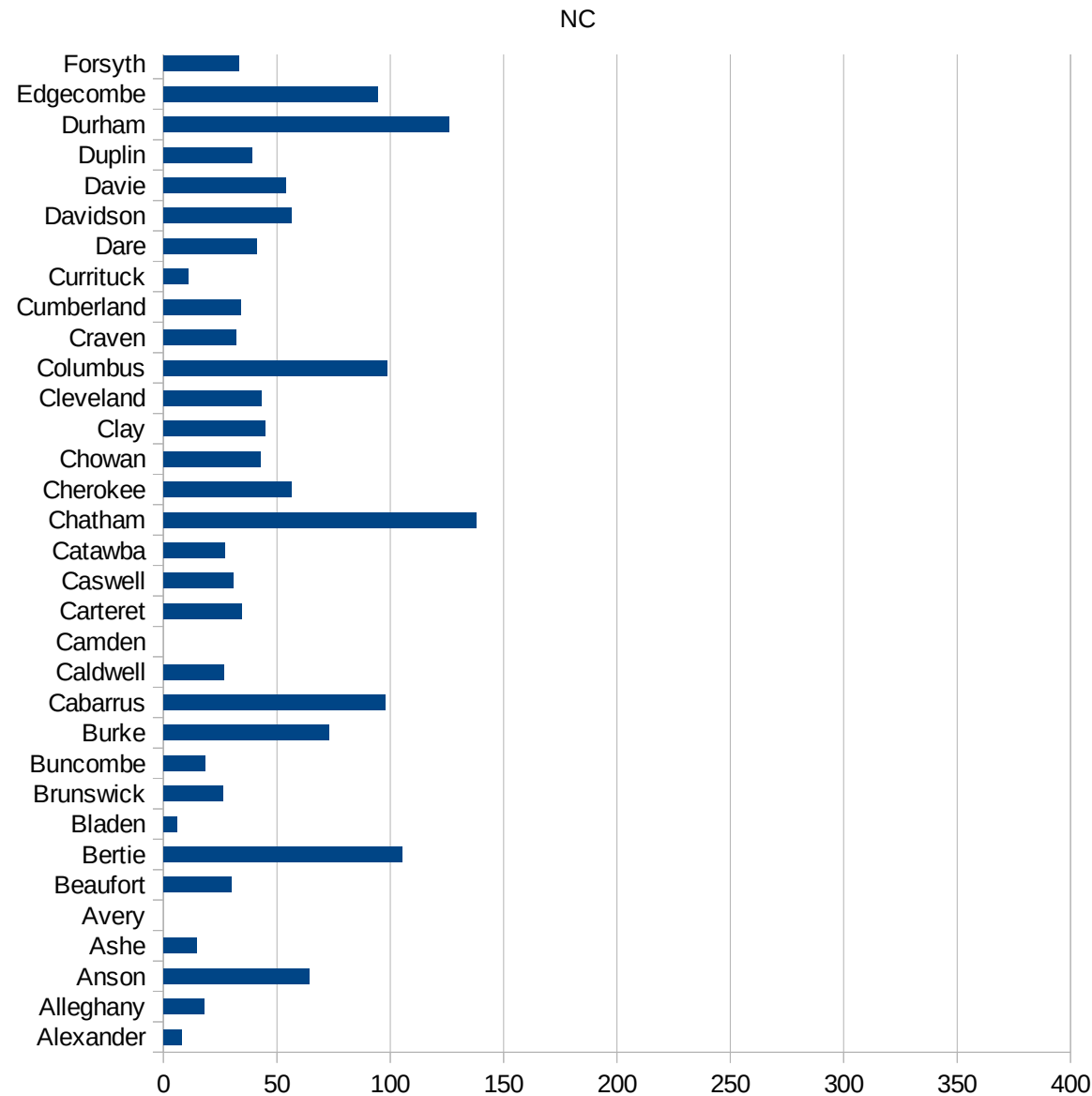


This work is licensed under the Creative Commons Attribution-NoDerivatives 4.0 International License. To view a copy of this license, visit <http://creativecommons.org/licenses/by-nd/4.0/>.

NC



37135 Orange	125.3192903
37137 Pamlico	47.35595896
37139 Pasquotank	50.45535962
37141 Pender	9.652199093
37143 Perquimans	59.60363582
37145 Person	40.49915205
37147 Pitt	49.46807919
37149 Polk	48.51778177
37151 Randolph	48.13360214
37153 Richmond	40.10069731
37155 Robeson	16.68803241
37157 Rockingham	17.64251847
37159 Rowan	172.7286885
37161 Rutherford	97.2675306
37163 Sampson	29.8620061
37165 Scotland	31.60011491
37167 Stanly	32.21908981
37169 Stokes	21.99397365
37171 Surry	23.6281759
37173 Swain	0
37175 Transylvania	20.45886307
37177 Tyrrell	96.828855
37179 Union	59.76906252
37181 Vance	67.29173209
37183 Wake	53.00717291
37185 Warren	15.14616045
37187 Washington	160.2158698
37189 Watauga	14.29975869
37191 Wayne	306.6986888
37193 Wilkes	5.834561022
37195 Wilson	133.8162175
37197 Yadkin	29.2997363
37199 Yancey	0



NC

NC

FIPS

- 29001
- 29003
- 29005
- 29007
- 29009
- 29011
- 29013
- 29015
- 29017
- 29019
- 29021
- 29023
- 29025
- 29027
- 29029
- 29031
- 29033
- 29035
- 29037

NC

29039
29041
29043
29045
29047
29049
29051
29053
29055
29057
29059
29061
29063
29065
29067
29069
29071
29073
29075
29077
29079
29081
29083
29085
29087
29089
29091
29093
29095
29097
29099
29101

29103

NC

29105
29107
29109
29111
29113
29115
29117
29121
29123
29125
29127
29119
29129
29131
29133
29135
29137
29139
29141
29143
29145
29147
29149
29151
29153
29155
29157
29159
29161
29163
29165
29167
29169
29171

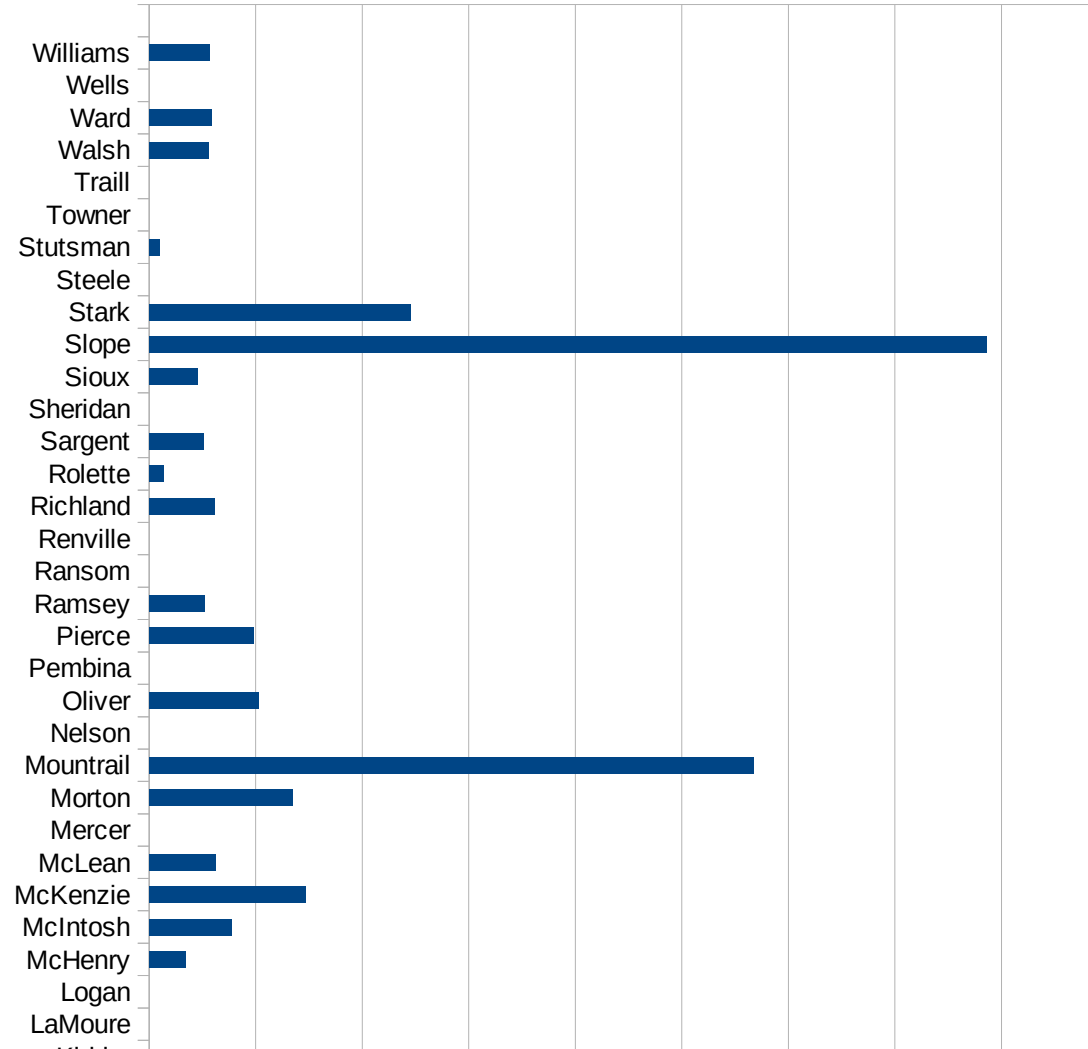
NC

29173
29175
29177
29179
29181
29195
29197
29199
29201
29203
29205
29183
29185
29187
29189
29510
29186
29207
29209
29211
29213
29215

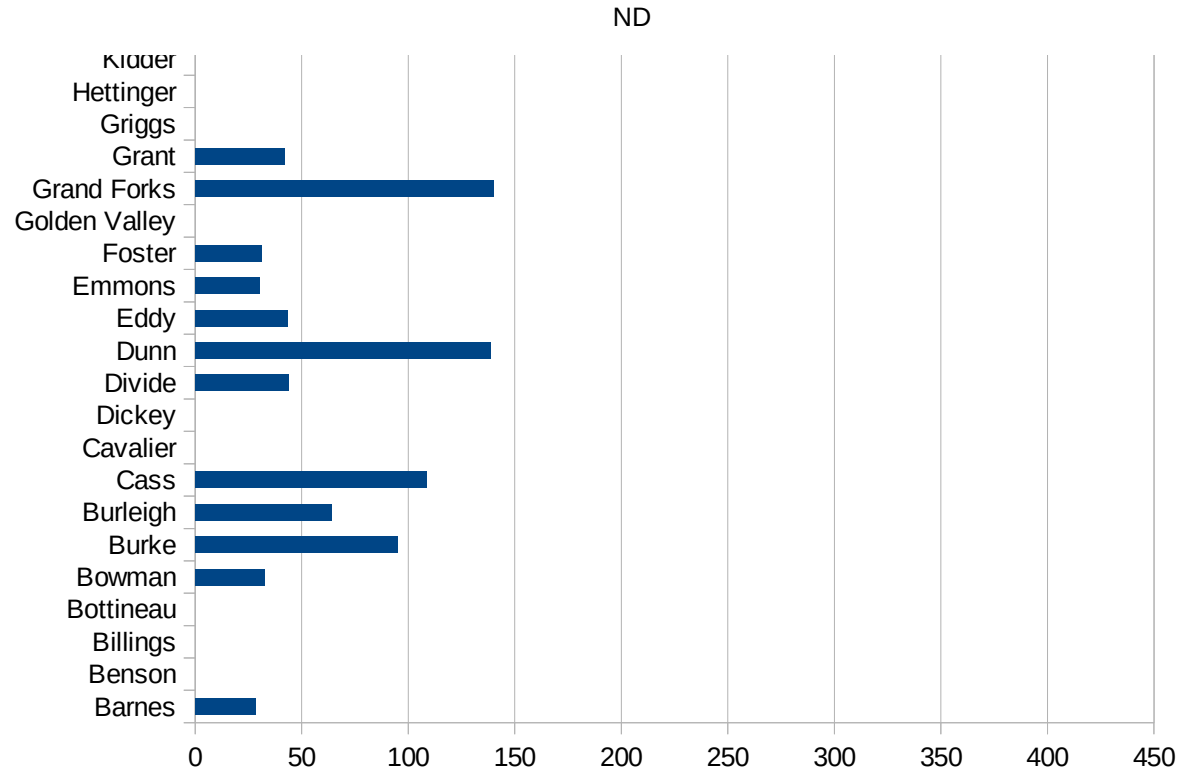
29217
29219
29221
29223
29225
29227
29229

ND

FIPS	County	PC Infection
38001	Adams	0
38003	Barnes	28.45759818
38005	Benson	0
38007	Billings	0
38009	Bottineau	0
38011	Bowman	32.50975293
38013	Burke	95.23809524
38015	Burleigh	64.02653428
38017	Cass	108.5303775
38019	Cavalier	0
38021	Dickey	0
38023	Divide	43.80201489
38025	Dunn	138.5041551
38027	Eddy	43.23389537
38029	Emmons	30.34901366
38031	Foster	31.09452736
38033	Golden Valley	0
38035	Grand Forks	139.8897838
38037	Grant	42.12299916
38039	Griggs	0
38041	Hettinger	0
38043	Kidder	0
38045	LaMoure	0
38047	Logan	0
38049	McHenry	17.19394773
38051	McIntosh	38.68471954
38053	McKenzie	73.35680751
38055	McLean	31.44324494
38057	Mercer	0
38059	Morton	67.53497347
38061	Mountrail	283.8128792
38063	Nelson	0
38065	Oliver	51.2295082



38067 Pembina	0
38069 Pierce	49.00759618
38071 Ramsey	26.13012804
38073 Ransom	0
38075 Renville	0
38077 Richland	30.79007328
38079 Rolette	6.992518006
38081 Sargent	25.83979328
38083 Sheridan	0
38085 Sioux	22.94630564
38087 Slope	393.1847969
38089 Stark	122.592509
38091 Steele	0
38093 Stutsman	4.780800306
38095 Towner	0
38097 Traill	0
38099 Walsh	28.12412112
38101 Ward	29.52290978
38103 Wells	0
38105 Williams	28.28854314



ND

FIPS

29001
29003
29005
29007
29009
29011
29013
29015
29017
29019
29021
29023
29025
29027
29029
29031
29033
29035
29037

ND

29039
29041
29043
29045
29047
29049
29051
29053
29055
29057
29059
29061
29063
29065
29067
29069
29071
29073
29075
29077
29079
29081
29083
29085
29087
29089
29091
29093
29095
29097
29099
29101

29103

ND

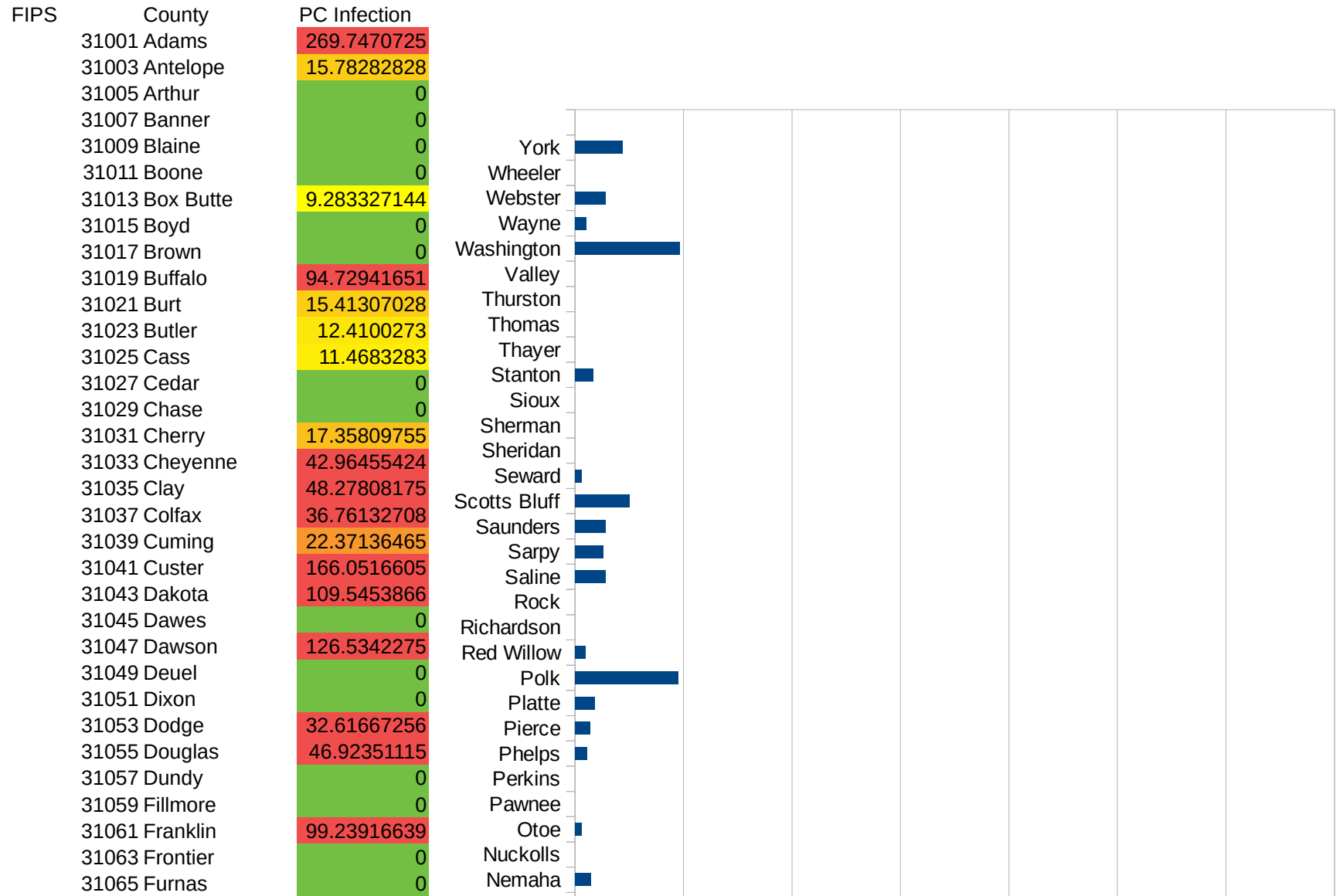
29105
29107
29109
29111
29113
29115
29117
29121
29123
29125
29127
29119
29129
29131
29133
29135
29137
29139
29141
29143
29145
29147
29149
29151
29153
29155
29157
29159
29161
29163
29165
29167
29169
29171

ND

29173
29175
29177
29179
29181
29195
29197
29199
29201
29203
29205
29183
29185
29187
29189
29510
29186
29207
29209
29211
29213
29215

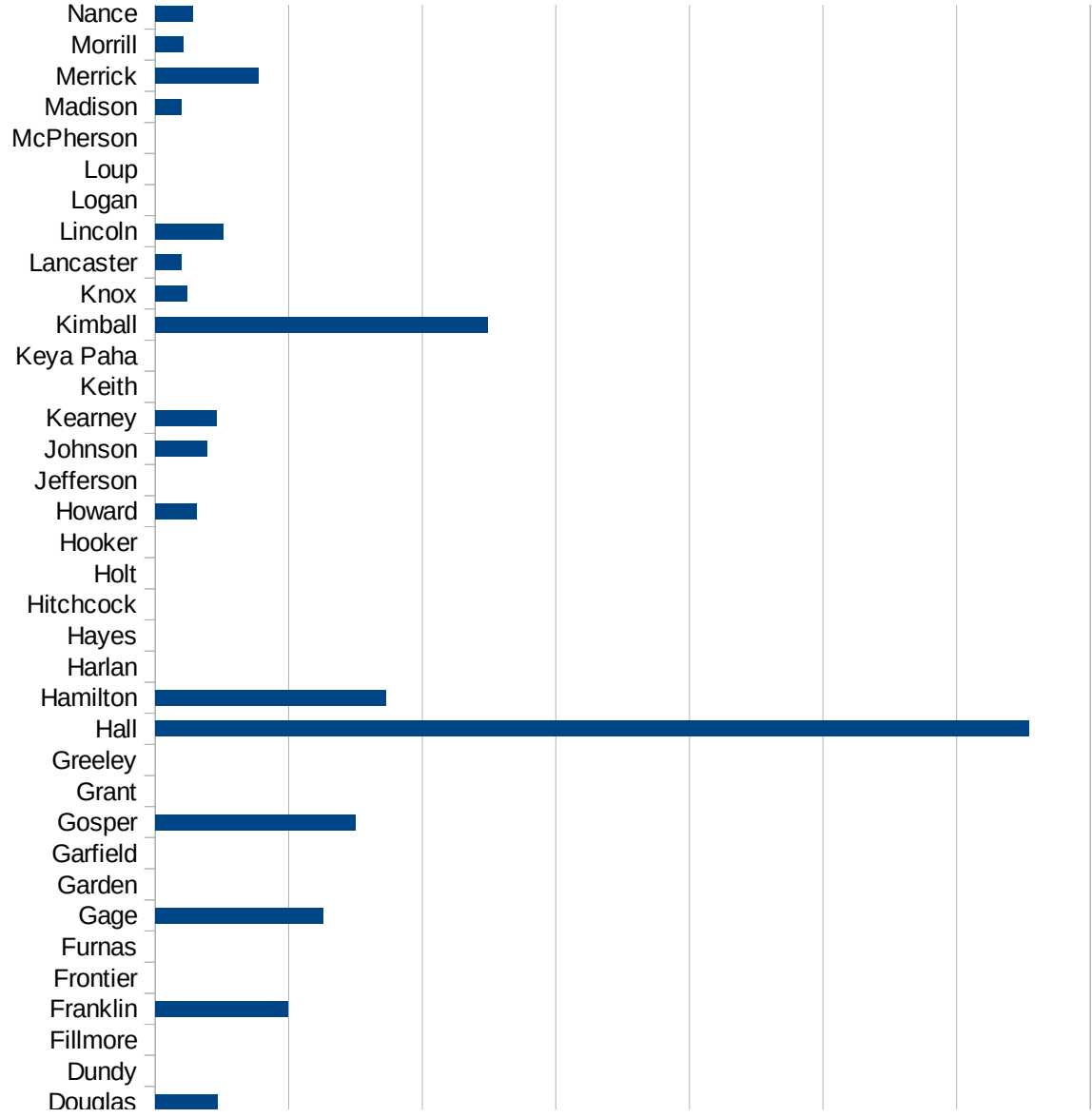
29217
29219
29221
29223
29225
29227
29229

NE



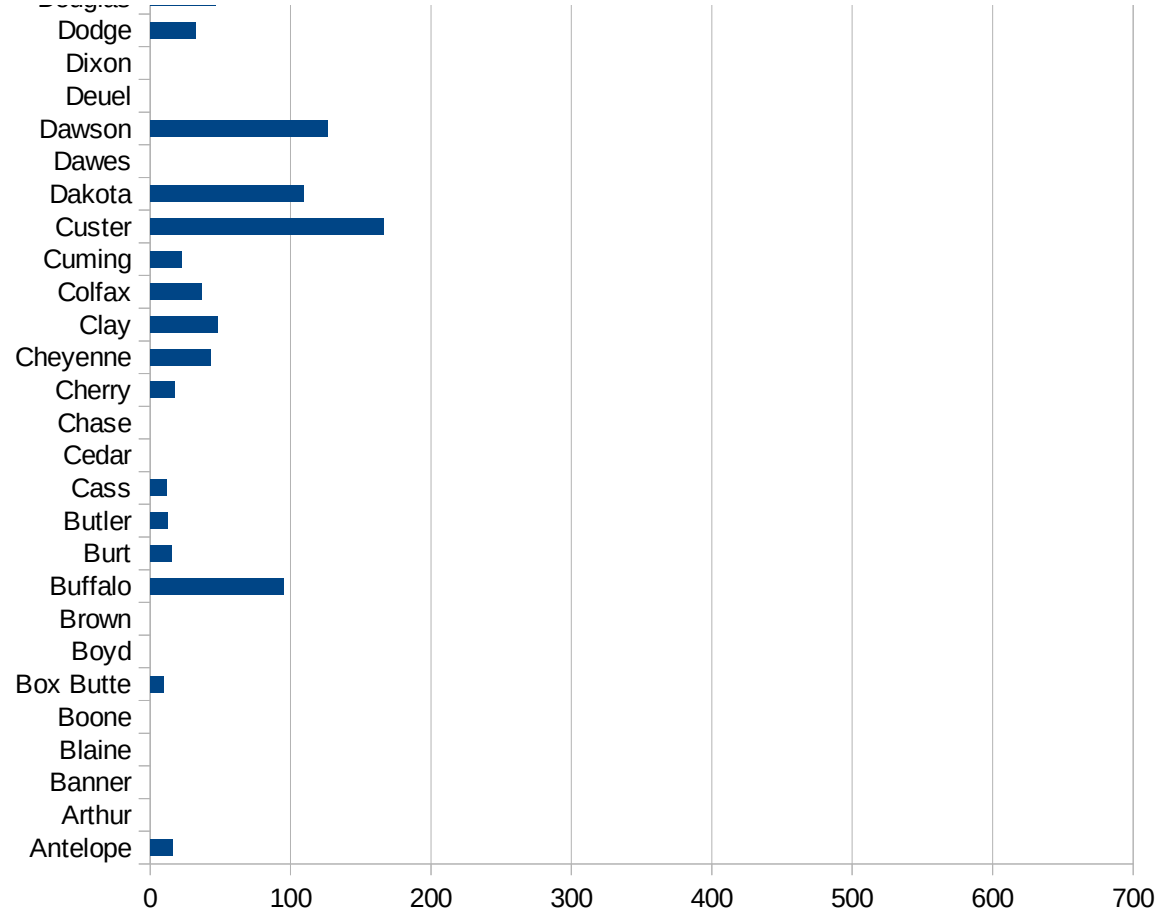
NE

31067 Gage	125.6222956
31069 Garden	0
31071 Garfield	0
31073 Gosper	150.3006012
31075 Grant	0
31077 Greeley	0
31079 Hall	654.1464444
31081 Hamilton	172.4137931
31083 Harlan	0
31085 Hayes	0
31087 Hitchcock	0
31089 Holt	0
31091 Hooker	0
31093 Howard	30.92145949
31095 Jefferson	0
31097 Johnson	38.95597974
31099 Kearney	45.84352078
31101 Keith	0
31103 Keya Paha	0
31105 Kimball	248.7562189
31107 Knox	23.75579047
31109 Lancaster	19.85677904
31111 Lincoln	51.15816399
31113 Logan	0
31115 Loup	0
31117 McPherson	0
31119 Madison	19.77848101
31121 Merrick	77.58955127
31123 Morrill	21.34016219
31125 Nance	28.31257078
31127 Nemaha	14.37194596
31129 Nuckolls	0
31131 Otoe	6.255864873
31133 Pawnee	0



NE

31135 Perkins	0
31137 Phelps	11.11605158
31139 Pierce	14.0016802
31141 Platte	17.98399425
31143 Polk	94.73285335
31145 Red Willow	9.323140034
31147 Richardson	0
31149 Rock	0
31151 Saline	27.87456446
31153 Sarpy	26.02204284
31155 Saunders	28.16504718
31157 Scotts Bluff	50.01528245
31159 Seward	5.774338838
31161 Sheridan	0
31163 Sherman	0
31165 Sioux	0
31167 Stanton	16.75041876
31169 Thayer	0
31171 Thomas	0
31173 Thurston	0
31175 Valley	0
31177 Washington	96.7726327
31179 Wayne	10.63490375
31181 Webster	28.30455703
31183 Wheeler	0
31185 York	43.56665699



NE

FIPS

29001
29003
29005
29007
29009
29011
29013
29015
29017
29019
29021
29023
29025
29027
29029
29031
29033
29035
29037

NE

29039
29041
29043
29045
29047
29049
29051
29053
29055
29057
29059
29061
29063
29065
29067
29069
29071
29073
29075
29077
29079
29081
29083
29085
29087
29089
29091
29093
29095
29097
29099
29101

29103

NE

29105
29107
29109
29111
29113
29115
29117
29121
29123
29125
29127
29119
29129
29131
29133
29135
29137
29139
29141
29143
29145
29147
29149
29151
29153
29155
29157
29159
29161
29163
29165
29167
29169
29171

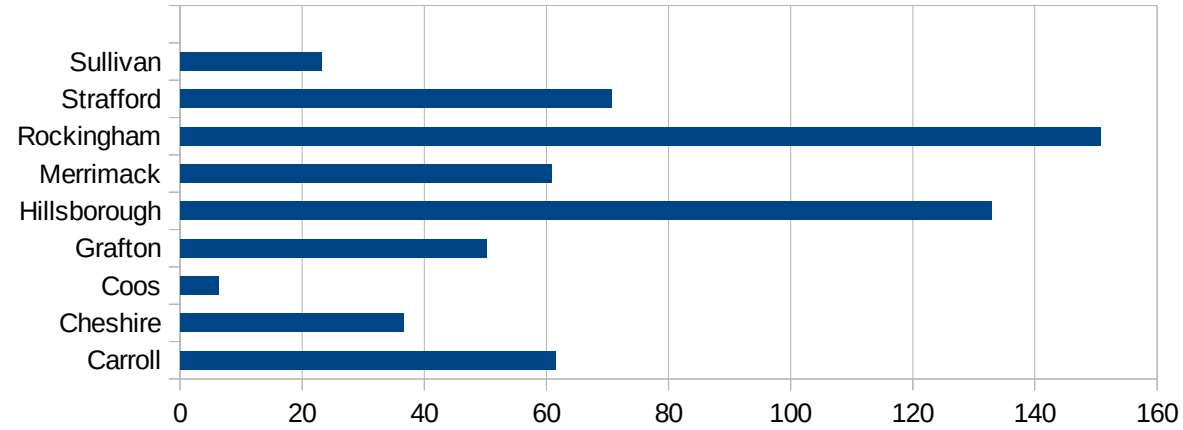
NE

29173
29175
29177
29179
29181
29195
29197
29199
29201
29203
29205
29183
29185
29187
29189
29510
29186
29207
29209
29211
29213
29215

29217
29219
29221
29223
29225
29227
29229

NH

FIPS	County	Cases	Per Capita Cases 100,000
33001	Belknap	40.96883091	
33003	Carroll	61.50187581	
33005	Cheshire	36.60465664	
33007	Coos	6.331317864	
33009	Grafton	50.11917225	
33011	Hillsborough	132.9329291	
33013	Merrimack	60.87393801	
33015	Rockingham	150.7232127	
33017	Strafford	70.72027058	
33019	Sullivan	23.17819396	



NH

FIPS

29001
29003
29005
29007
29009
29011
29013
29015
29017
29019
29021
29023
29025
29027
29029
29031
29033
29035
29037

NH

29039
29041
29043
29045
29047
29049
29051
29053
29055
29057
29059
29061
29063
29065
29067
29069
29071
29073
29075
29077
29079
29081
29083
29085
29087
29089
29091
29093
29095
29097
29099
29101

29103

NH

29105
29107
29109
29111
29113
29115
29117
29121
29123
29125
29127
29119
29129
29131
29133
29135
29137
29139
29141
29143
29145
29147
29149
29151
29153
29155
29157
29159
29161
29163
29165
29167
29169
29171

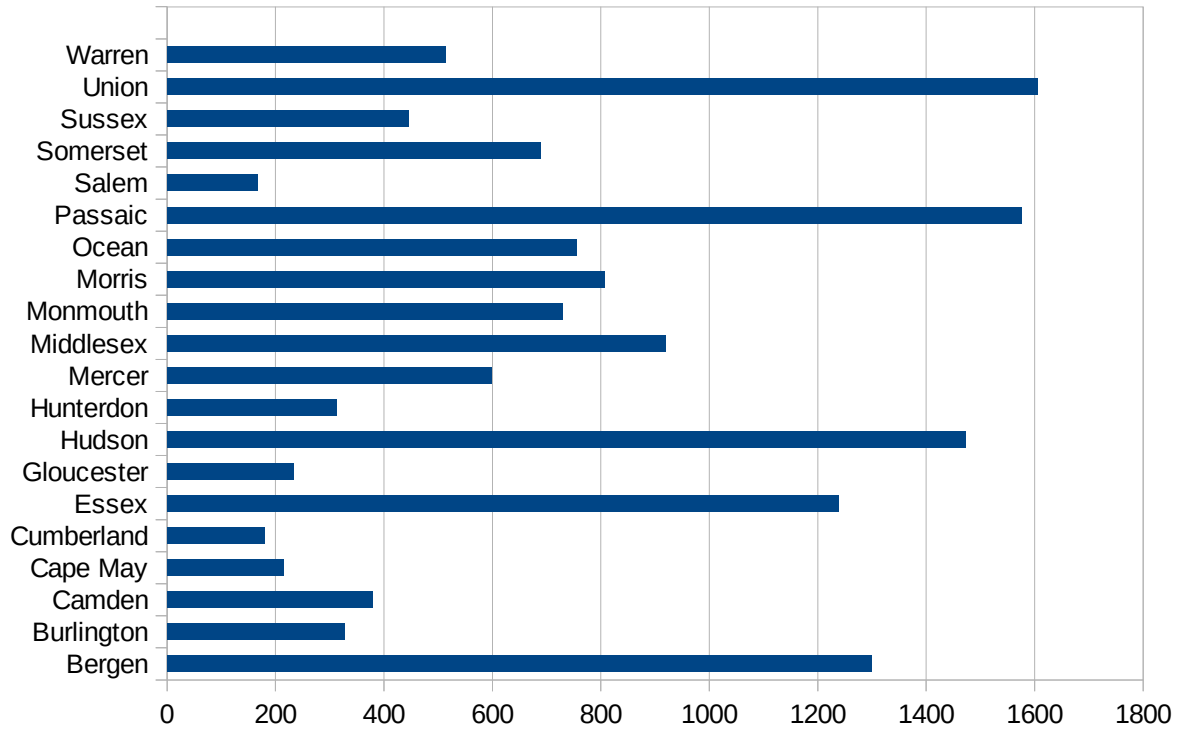
NH

29173
29175
29177
29179
29181
29195
29197
29199
29201
29203
29205
29183
29185
29187
29189
29510
29186
29207
29209
29211
29213
29215

29217
29219
29221
29223
29225
29227
29229

NJ

FIPS	County	PC Infection
34001	Atlantic	143.9179592
34003	Bergen	1298.505806
34005	Burlington	326.9089146
34007	Camden	378.2455559
34009	Cape May	214.9956785
34011	Cumberland	180.1658586
34013	Essex	1237.985563
34015	Gloucester	234.3792895
34017	Hudson	1472.648178
34019	Hunterdon	313.5173276
34021	Mercer	598.9546011
34023	Middlesex	918.9029571
34025	Monmouth	728.7311259
34027	Morris	806.105684
34029	Ocean	755.9199602
34031	Passaic	1576.761837
34033	Salem	167.7128756
34035	Somerset	689.3865275
34037	Sussex	444.6054304
34039	Union	1605.362797
34041	Warren	513.3344047



FIPS

- 29001
- 29003
- 29005
- 29007
- 29009
- 29011
- 29013
- 29015
- 29017
- 29019
- 29021
- 29023
- 29025
- 29027
- 29029
- 29031
- 29033
- 29035
- 29037

NJ

29039
29041
29043
29045
29047
29049
29051
29053
29055
29057
29059
29061
29063
29065
29067
29069
29071
29073
29075
29077
29079
29081
29083
29085
29087
29089
29091
29093
29095
29097
29099
29101

29103

NJ

29105
29107
29109
29111
29113
29115
29117
29121
29123
29125
29127
29119
29129
29131
29133
29135
29137
29139
29141
29143
29145
29147
29149
29151
29153
29155
29157
29159
29161
29163
29165
29167
29169
29171

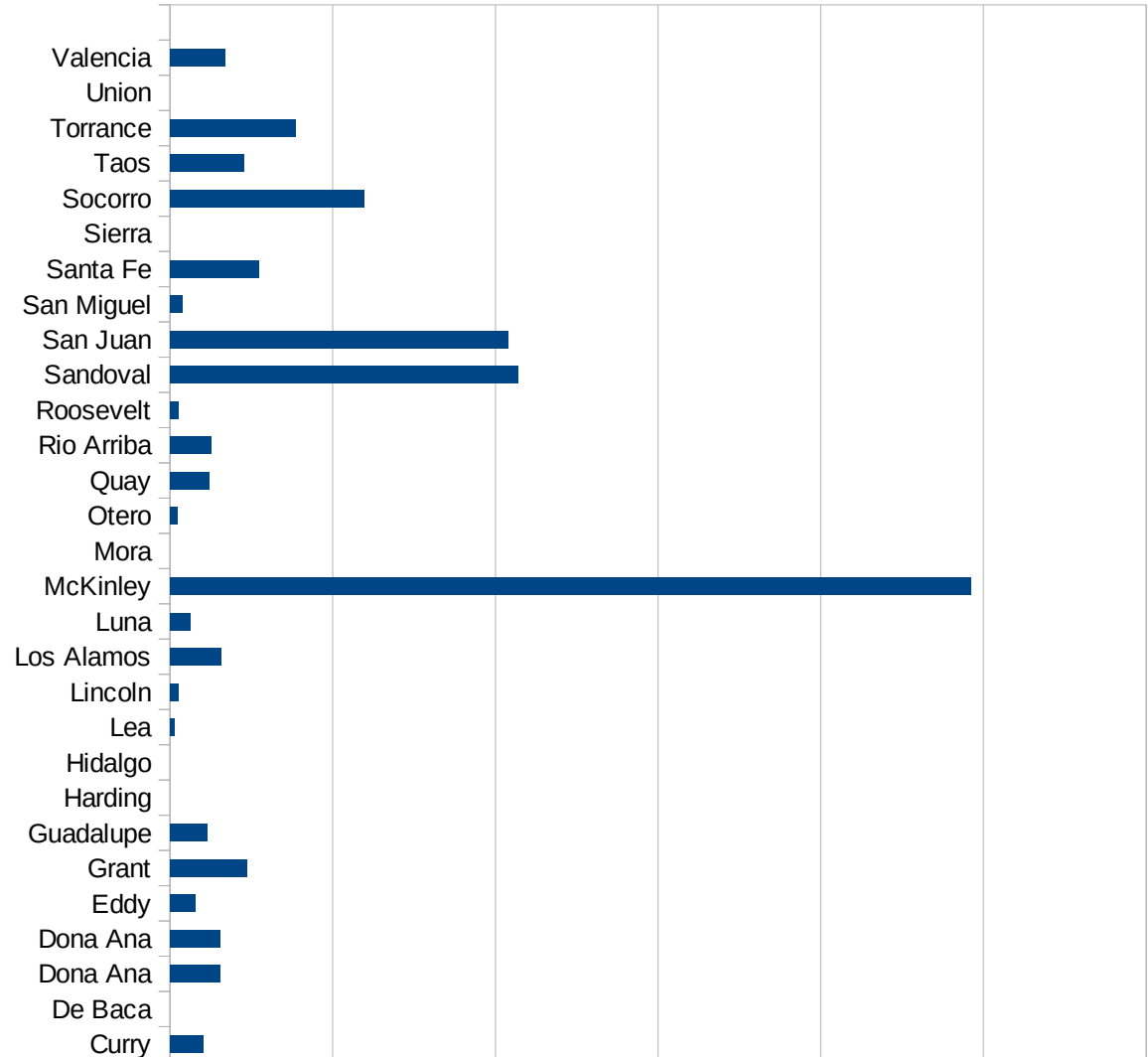
NJ

29173
29175
29177
29179
29181
29195
29197
29199
29201
29203
29205
29183
29185
29187
29189
29510
29186
29207
29209
29211
29213
29215

29217
29219
29221
29223
29225
29227
29229

NM

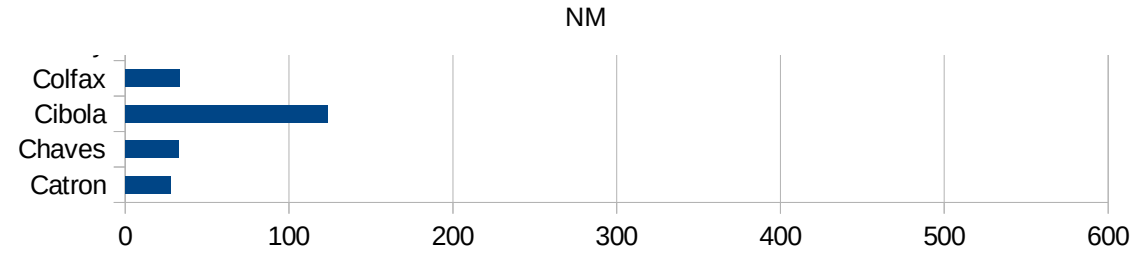
FIPS	County	PC Infection
35001	Bernalillo	77.64833115
35003	Catron	27.94857462
35005	Chaves	32.46301535
35006	Cibola	123.3829358
35007	Colfax	33.03055326
35009	Curry	20.22776463
35011	De Baca	0
35013	Dona Ana	30.80148215
35013	Dona Ana	30.80148215
35015	Eddy	15.54404145
35017	Grant	47.53894537
35019	Guadalupe	23.03616678
35021	Harding	0
35023	Hidalgo	0
35025	Lea	2.873109135
35027	Lincoln	5.113520147
35028	Los Alamos	31.41196796
35029	Luna	12.51930059
35031	McKinley	492.4609213
35033	Mora	0
35035	Otero	4.492295713
35037	Quay	24.23361202
35039	Rio Arriba	25.63708147
35041	Roosevelt	5.335325188
35043	Sandoval	214.2183098
35045	San Juan	207.9284726
35047	San Miguel	7.248740531
35049	Santa Fe	54.64626539
35051	Sierra	0
35053	Socorro	119.510009
35055	Taos	45.68296026
35057	Torrance	76.96748124
35059	Union	0



This work is licensed under the Creative Commons Attribution-NoDerivatives 4.0 International License. To view a copy of this license, visit <http://creativecommons.org/licenses/by-nd/4.0/>.

35061 Valencia

34.00648739



NM

FIPS

29001
29003
29005
29007
29009
29011
29013
29015
29017
29019
29021
29023
29025
29027
29029
29031
29033
29035
29037

NM

29039
29041
29043
29045
29047
29049
29051
29053
29055
29057
29059
29061
29063
29065
29067
29069
29071
29073
29075
29077
29079
29081
29083
29085
29087
29089
29091
29093
29095
29097
29099
29101

29103

NM

29105
29107
29109
29111
29113
29115
29117
29121
29123
29125
29127
29119
29129
29131
29133
29135
29137
29139
29141
29143
29145
29147
29149
29151
29153
29155
29157
29159
29161
29163
29165
29167
29169
29171

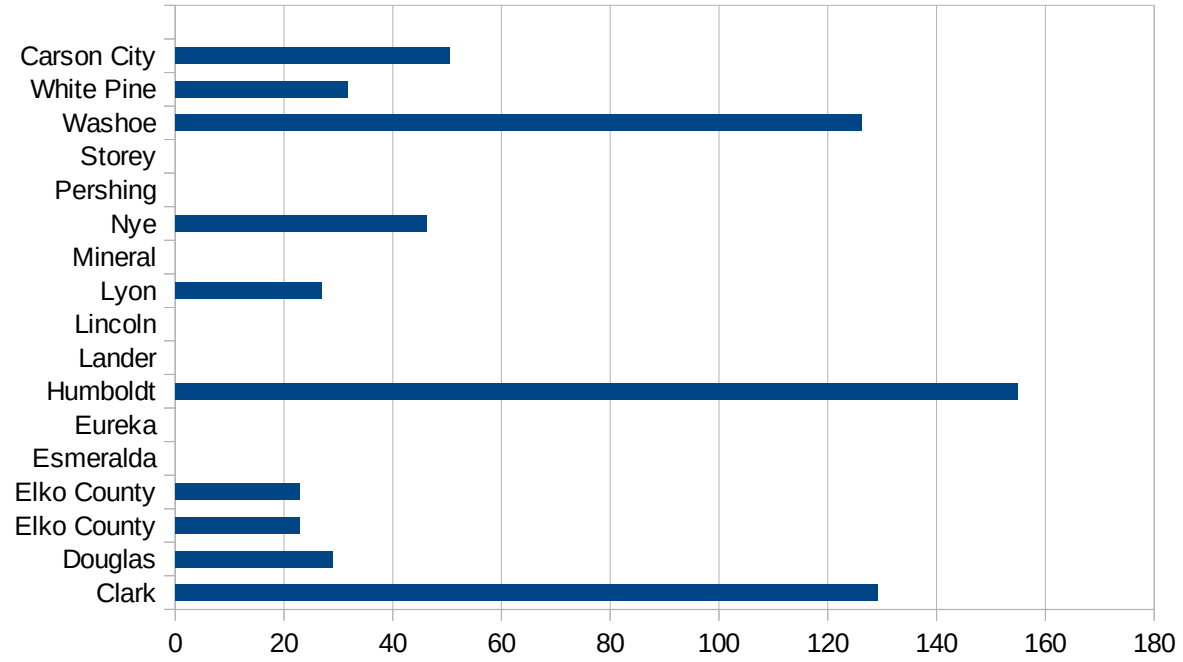
NM

29173
29175
29177
29179
29181
29195
29197
29199
29201
29203
29205
29183
29185
29187
29189
29510
29186
29207
29209
29211
29213
29215

29217
29219
29221
29223
29225
29227
29229

NV

FIPS	County	PC Infection
32001	Churchill	12.27495908
32003	Clark	129.1422882
32005	Douglas	28.88563352
32007	Elko County	22.8745711
32007	Elko County	22.8745711
32009	Esmeralda	0
32011	Eureka	0
32013	Humboldt	154.8909806
32015	Lander	0
32017	Lincoln	0
32019	Lyon	26.87786697
32021	Mineral	0
32023	Nye	46.31058969
32027	Pershing	0
32029	Storey	0
32031	Washoe	126.2520532
32033	White Pine	31.66226913
32510	Carson City	50.52874725



NV

FIPS

29001
29003
29005
29007
29009
29011
29013
29015
29017
29019
29021
29023
29025
29027
29029
29031
29033
29035
29037

NV

29039
29041
29043
29045
29047
29049
29051
29053
29055
29057
29059
29061
29063
29065
29067
29069
29071
29073
29075
29077
29079
29081
29083
29085
29087
29089
29091
29093
29095
29097
29099
29101

29103

NV

29105
29107
29109
29111
29113
29115
29117
29121
29123
29125
29127
29119
29129
29131
29133
29135
29137
29139
29141
29143
29145
29147
29149
29151
29153
29155
29157
29159
29161
29163
29165
29167
29169
29171

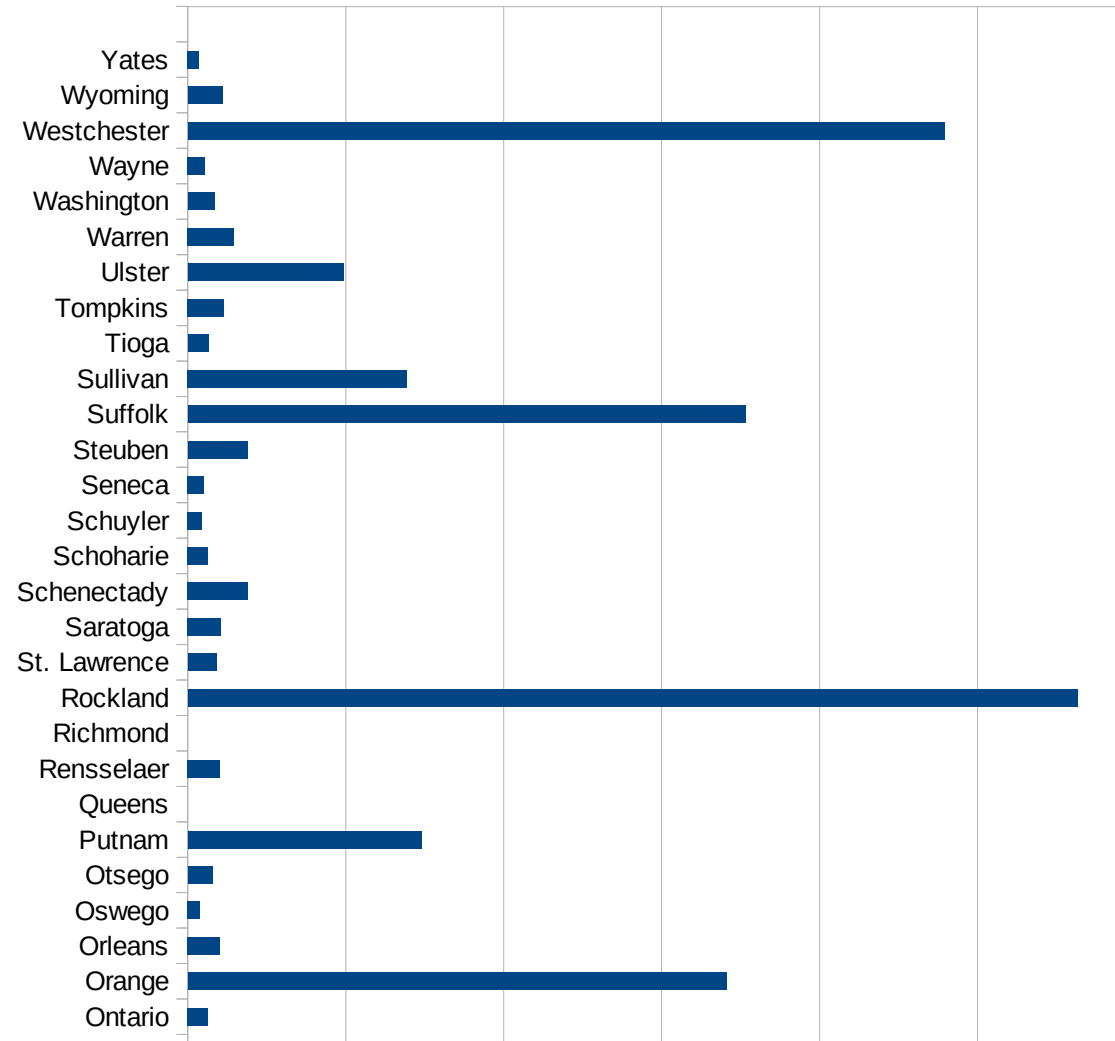
NV

29173
29175
29177
29179
29181
29195
29197
29199
29201
29203
29205
29183
29185
29187
29189
29510
29186
29207
29209
29211
29213
29215

29217
29219
29221
29223
29225
29227
29229

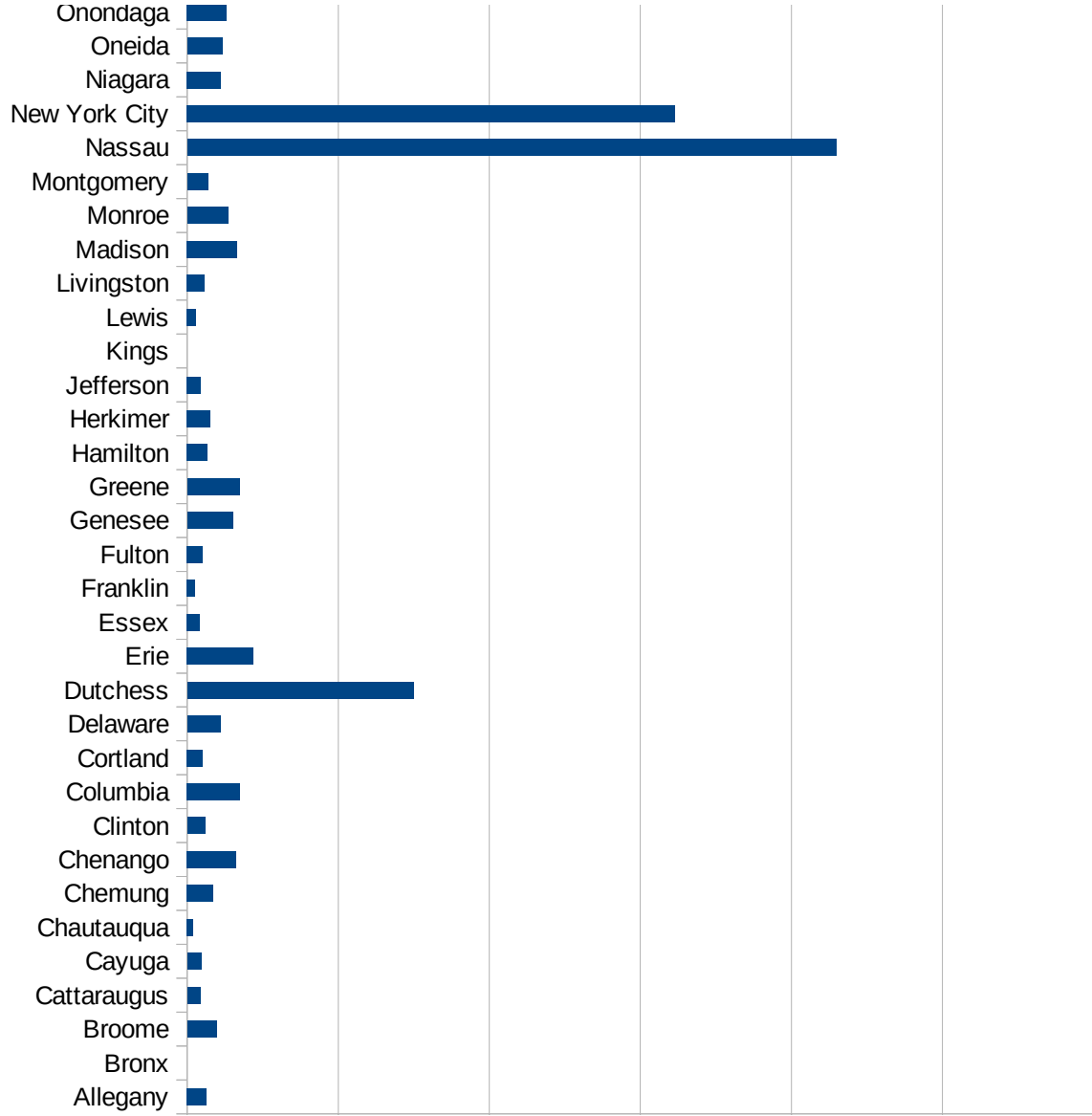
NY

FIPS	County	PC Infection
36001	Albany	210.994506979
36003	Allegany	64.6133965109
36005	Bronx	0
36007	Broome	97.0473601553
36009	Cattaraugus	44.2477876106
36011	Cayuga	46.6653704064
36013	Chautauqua	19.5405622992
36015	Chemung	85.4558834002
36017	Chenango	161.982497476
36019	Clinton	59.4832393581
36021	Columbia	175.245343481
36023	Cortland	52.2761014575
36025	Delaware	110.045590316
36027	Dutchess	749.35822796
36029	Erie	219.958487321
36031	Essex	42.8954423592
36033	Franklin	25.8485276281
36035	Fulton	50.3815939244
36037	Genesee	151.275408183
36039	Greene	172.664294287
36041	Hamilton	67.6589986468
36043	Herkimer	76.011191435
36045	Jefferson	44.7407274842
36047	Kings	0
36049	Lewis	30.2491776005
36051	Livingston	58.5193034621
36053	Madison	165.265908609
36055	Monroe	135.762329725
36057	Montgomery	68.7493681124
36059	Nassau	2148.20557105
36061	New York City	1614.19297257
36063	Niagara	111.199289085
36065	Oneida	116.736432657



NY

36067 Onondaga	129.490763497
36069 Ontario	62.8049224496
36071 Orange	1705.45436457
36073 Orleans	100.955382646
36075 Oswego	38.1685864052
36077 Otsego	78.6624043917
36079 Putnam	740.201431865
36081 Queens	0
36083 Rensselaer	102.858719785
36085 Richmond	0
36087 Rockland	2815.82462119
36089 St. Lawrence	90.7012688922
36091 Saratoga	106.011826401
36093 Schenectady	189.89378822
36095 Schoharie	64.3148856803
36097 Schuyler	44.662795891
36099 Seneca	52.4781341108
36101 Steuben	188.943170905
36103 Suffolk	1765.11535737
36105 Sullivan	694.058120745
36107 Tioga	65.8978583196
36109 Tompkins	115.766637806
36111 Ulster	492.723923426
36113 Warren	146.269353458
36115 Washington	84.9714855303
36117 Wayne	54.4057559069
36119 Westchester	2395.48496711
36121 Wyoming	109.766745665
36123 Yates	36.2304255062



NY

0 500 1000 1500 2000 2500 3000

NY

FIPS

29001
29003
29005
29007
29009
29011
29013
29015
29017
29019
29021
29023
29025
29027
29029
29031
29033
29035
29037

NY

29039
29041
29043
29045
29047
29049
29051
29053
29055
29057
29059
29061
29063
29065
29067
29069
29071
29073
29075
29077
29079
29081
29083
29085
29087
29089
29091
29093
29095
29097
29099
29101

29103

NY

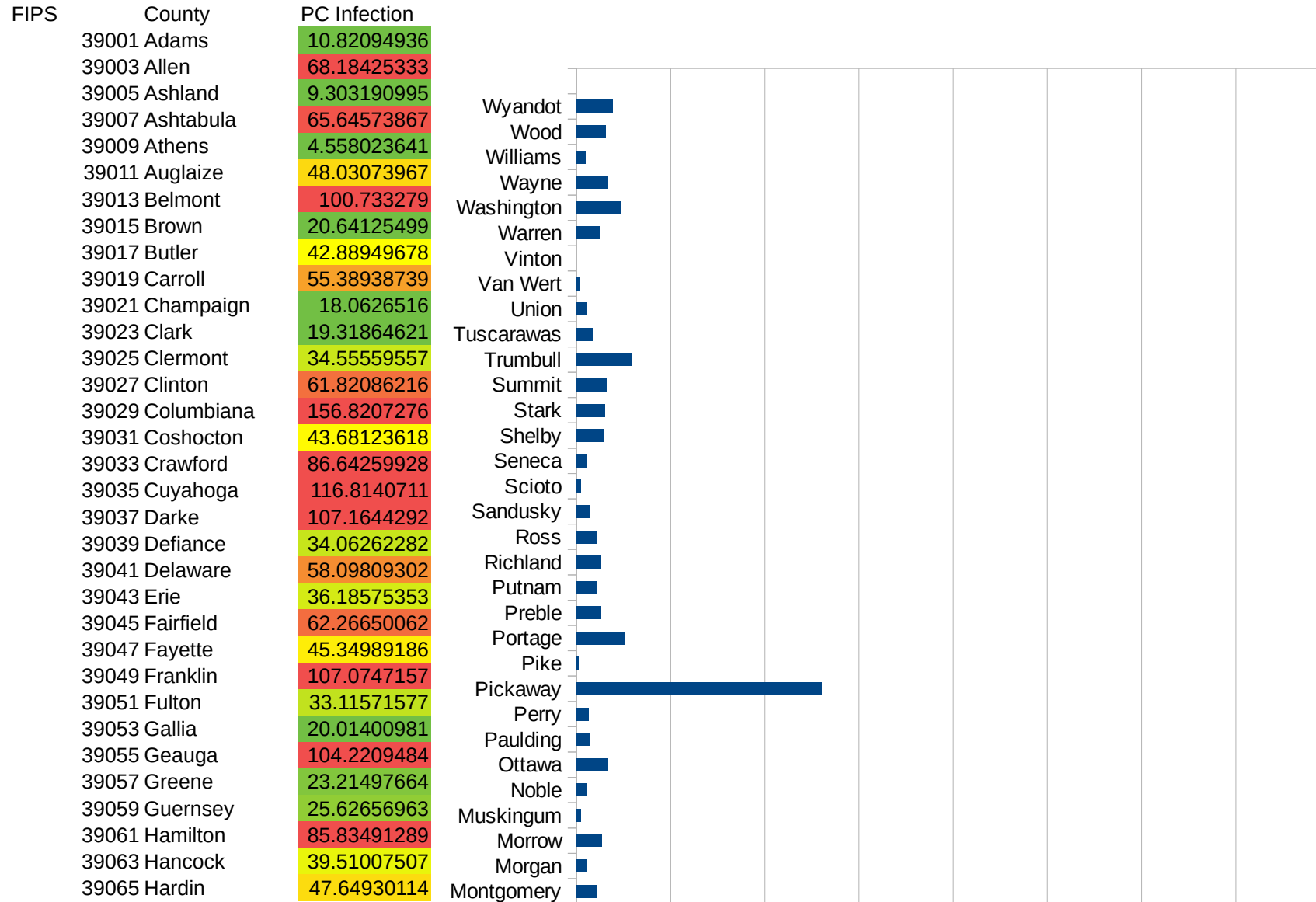
29105
29107
29109
29111
29113
29115
29117
29121
29123
29125
29127
29119
29129
29131
29133
29135
29137
29139
29141
29143
29145
29147
29149
29151
29153
29155
29157
29159
29161
29163
29165
29167
29169
29171

NY

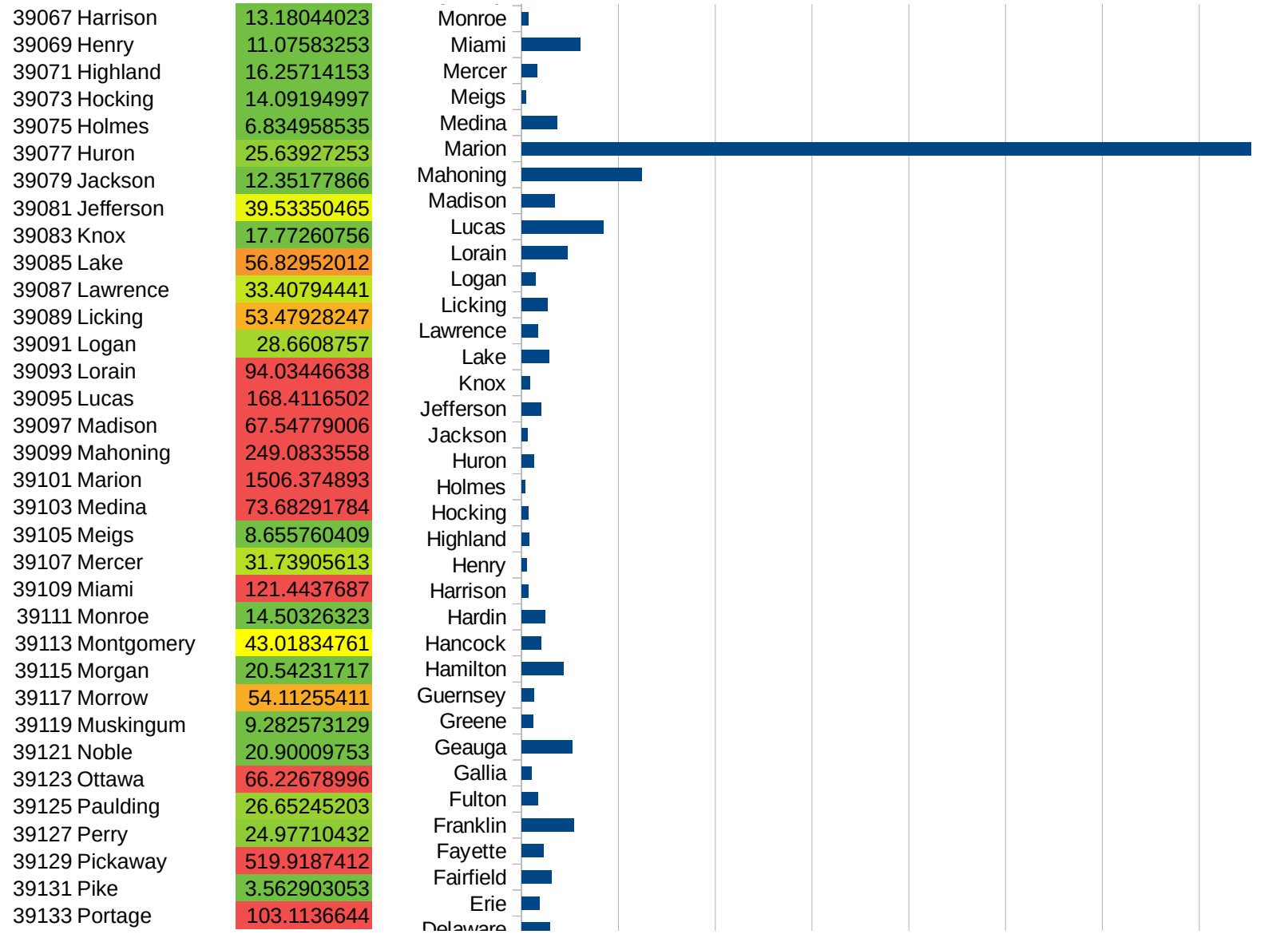
29173
29175
29177
29179
29181
29195
29197
29199
29201
29203
29205
29183
29185
29187
29189
29510
29186
29207
29209
29211
29213
29215

29217
29219
29221
29223
29225
29227
29229

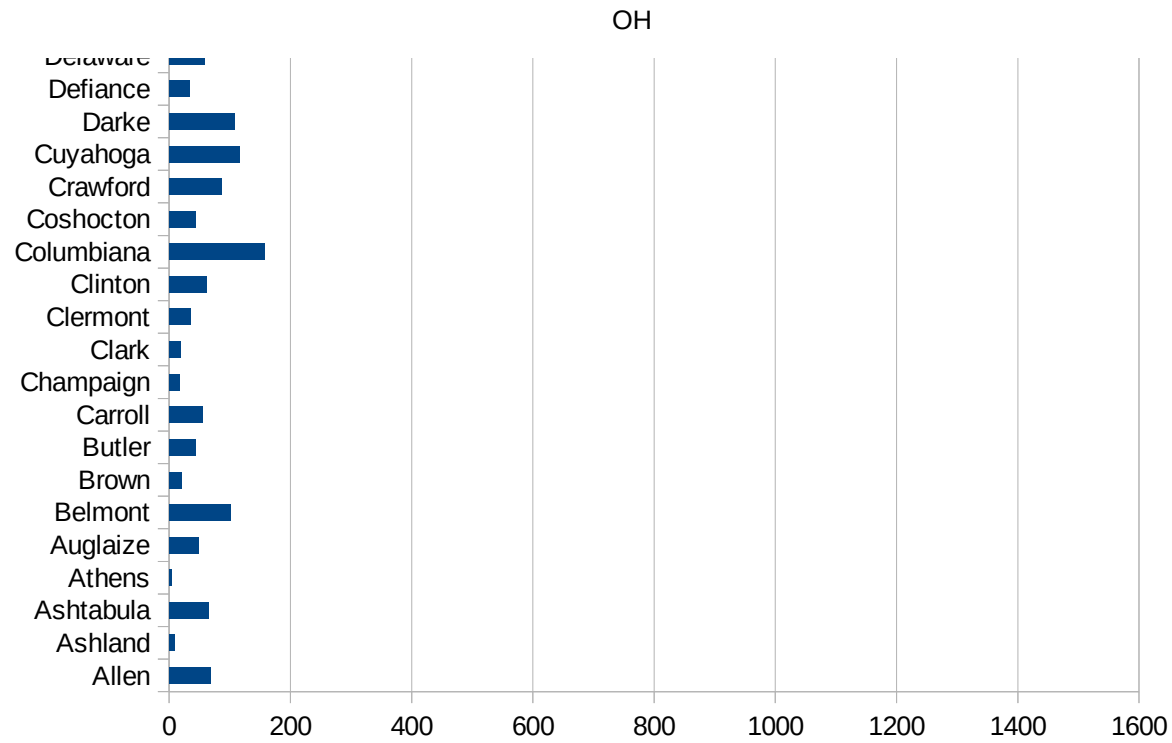
OH



OH



39135 Preble	51.22326024
39137 Putnam	41.4446418
39139 Richland	49.54623903
39141 Ross	42.89558176
39143 Sandusky	28.91205633
39145 Scioto	9.271277582
39147 Seneca	19.92500951
39149 Shelby	57.58117918
39151 Stark	59.47671258
39153 Summit	62.74011935
39155 Trumbull	116.2983884
39157 Tuscarawas	33.63131401
39159 Union	20.74868159
39161 Van Wert	7.071885718
39163 Vinton	0
39165 Warren	48.23989008
39167 Washington	94.75521569
39169 Wayne	66.39819949
39171 Williams	19.01967177
39173 Wood	61.21074861
39175 Wyandot	77.5017096



OH

FIPS

29001
29003
29005
29007
29009
29011
29013
29015
29017
29019
29021
29023
29025
29027
29029
29031
29033
29035
29037

OH

29039
29041
29043
29045
29047
29049
29051
29053
29055
29057
29059
29061
29063
29065
29067
29069
29071
29073
29075
29077
29079
29081
29083
29085
29087
29089
29091
29093
29095
29097
29099
29101

29103

OH

29105
29107
29109
29111
29113
29115
29117
29121
29123
29125
29127
29119
29129
29131
29133
29135
29137
29139
29141
29143
29145
29147
29149
29151
29153
29155
29157
29159
29161
29163
29165
29167
29169
29171

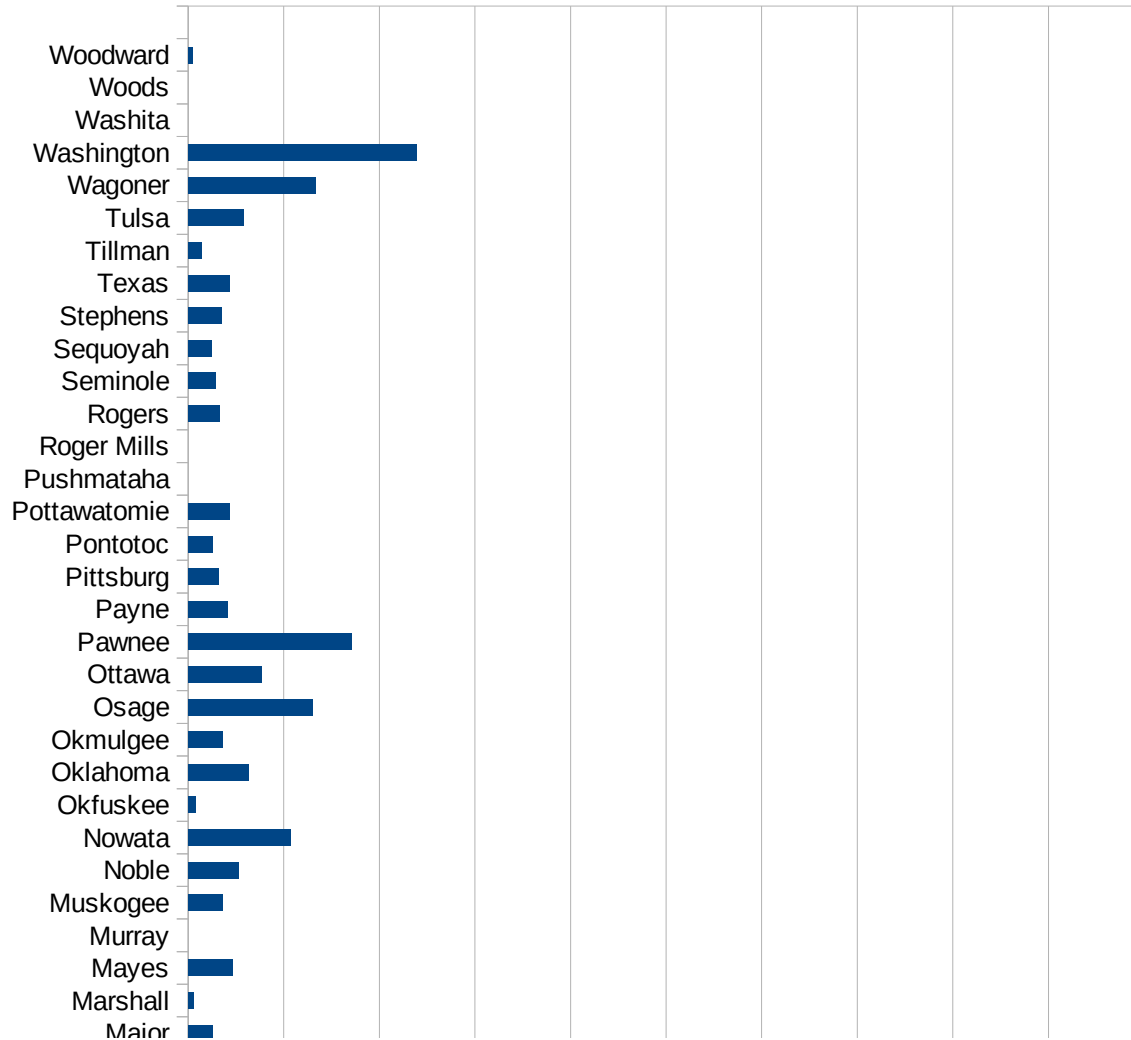
OH

29173
29175
29177
29179
29181
29195
29197
29199
29201
29203
29205
29183
29185
29187
29189
29510
29186
29207
29209
29211
29213
29215

29217
29219
29221
29223
29225
29227
29229

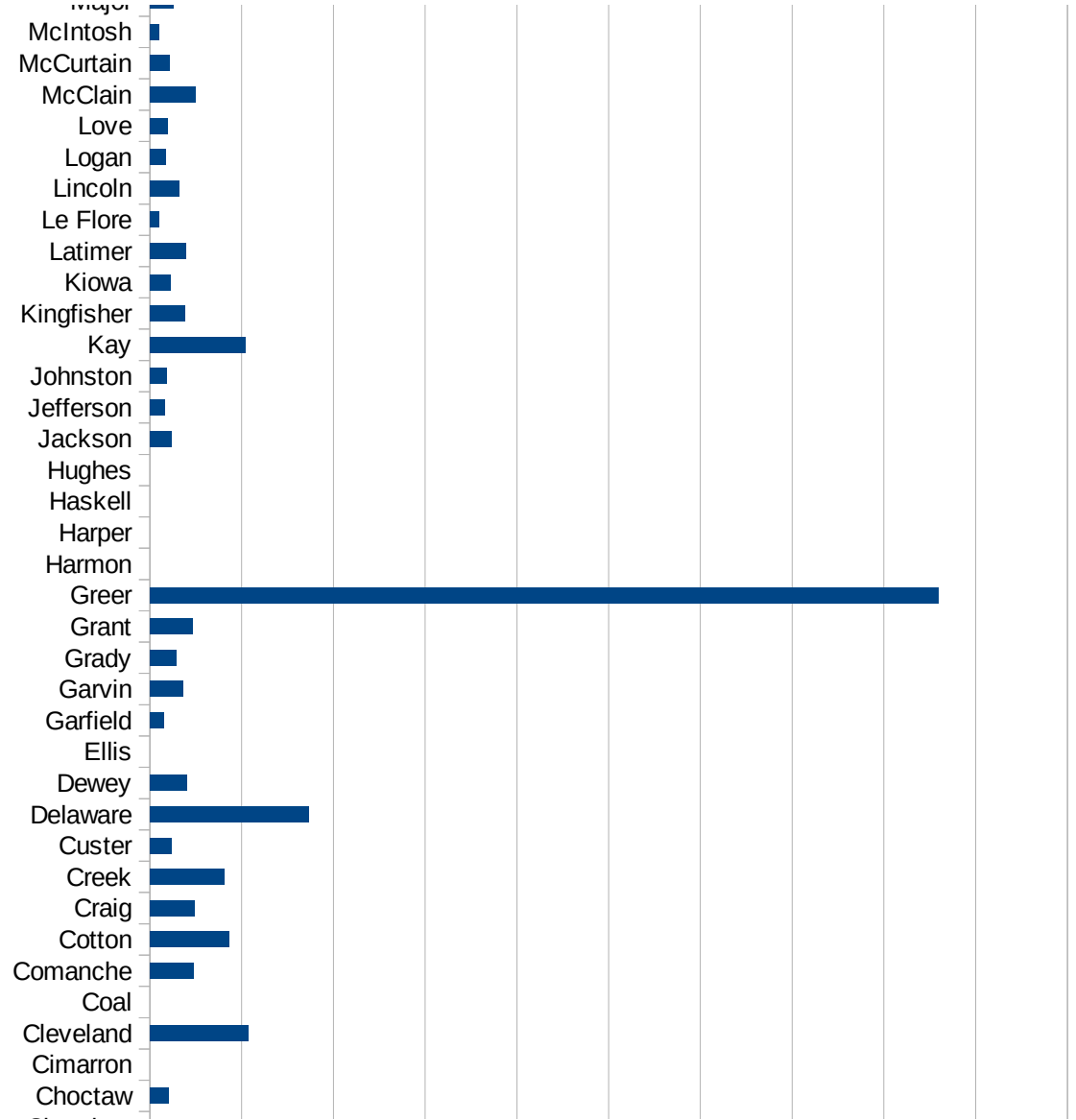
OK

FIPS	County	PC Infection
40001	Adair	131.328684
40003	Alfalfa	17.37921446
40005	Atoka	7.226477815
40007	Beaver	18.80052641
40009	Beckham	9.212768898
40011	Blaine	0
40013	Bryan	10.5950161
40015	Caddo	165.6486179
40017	Canadian	44.99920386
40019	Carter	2.075679266
40021	Cherokee	45.19774011
40023	Choctaw	20.45268612
40025	Cimarron	0
40027	Cleveland	106.8630201
40029	Coal	0
40031	Comanche	47.3335437
40033	Cotton	86.56509695
40035	Craig	48.93051866
40037	Creek	81.00106139
40039	Custer	24.10800386
40041	Delaware	173.1682774
40043	Dewey	40.86636698
40045	Ellis	0
40047	Garfield	14.77517115
40049	Garvin	35.95699543
40051	Grady	28.80236179
40053	Grant	46.23208507
40055	Greer	858.9589418
40057	Harmon	0
40059	Harper	0
40061	Haskell	0
40063	Hughes	0
40065	Jackson	24.04906008

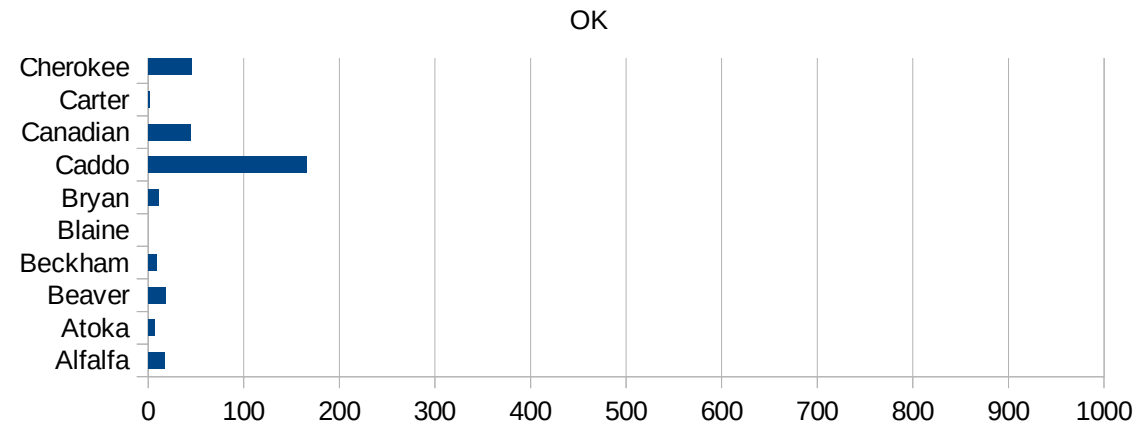


OK

40067 Jefferson	16.33186347
40069 Johnston	18.26650836
40071 Kay	104.1643079
40073 Kingfisher	37.93626707
40075 Kiowa	22.91213197
40077 Latimer	39.09686248
40079 Le Flore	10.0040016
40081 Lincoln	31.50057274
40083 Logan	16.91653803
40085 Love	19.73554371
40087 McClain	50.01875703
40089 McCurtain	21.40476409
40091 McIntosh	10.09336361
40093 Major	26.16431188
40095 Marshall	5.950255861
40097 Mayes	46.2208383
40099 Murray	0
40101 Muskogee	36.57002428
40103 Noble	53.14908318
40105 Nowata	107.6531611
40107 Okfuskee	8.265829063
40109 Oklahoma	62.70644552
40111 Okmulgee	36.5201513
40113 Osage	129.7485855
40115 Ottawa	76.98476343
40117 Pawnee	170.8358755
40119 Payne	41.44319844
40121 Pittsburg	31.90737744
40123 Pontotoc	26.1458415
40125 Pottawatomie	44.0292244
40127 Pushmataha	0
40129 Roger Mills	0
40131 Rogers	32.61436772
40133 Seminole	28.48075515



40135 Sequoyah	24.28422254
40137 Stephens	34.67005663
40139 Texas	43.99902224
40141 Tillman	13.60914535
40143 Tulsa	57.99247332
40145 Wagoner	133.5663463
40147 Washington	239.1836892
40149 Washita	0
40151 Woods	0
40153 Woodward	4.945109287



OK

FIPS

29001
29003
29005
29007
29009
29011
29013
29015
29017
29019
29021
29023
29025
29027
29029
29031
29033
29035
29037

OK

29039
29041
29043
29045
29047
29049
29051
29053
29055
29057
29059
29061
29063
29065
29067
29069
29071
29073
29075
29077
29079
29081
29083
29085
29087
29089
29091
29093
29095
29097
29099
29101

29103

OK

29105
29107
29109
29111
29113
29115
29117
29121
29123
29125
29127
29119
29129
29131
29133
29135
29137
29139
29141
29143
29145
29147
29149
29151
29153
29155
29157
29159
29161
29163
29165
29167
29169
29171

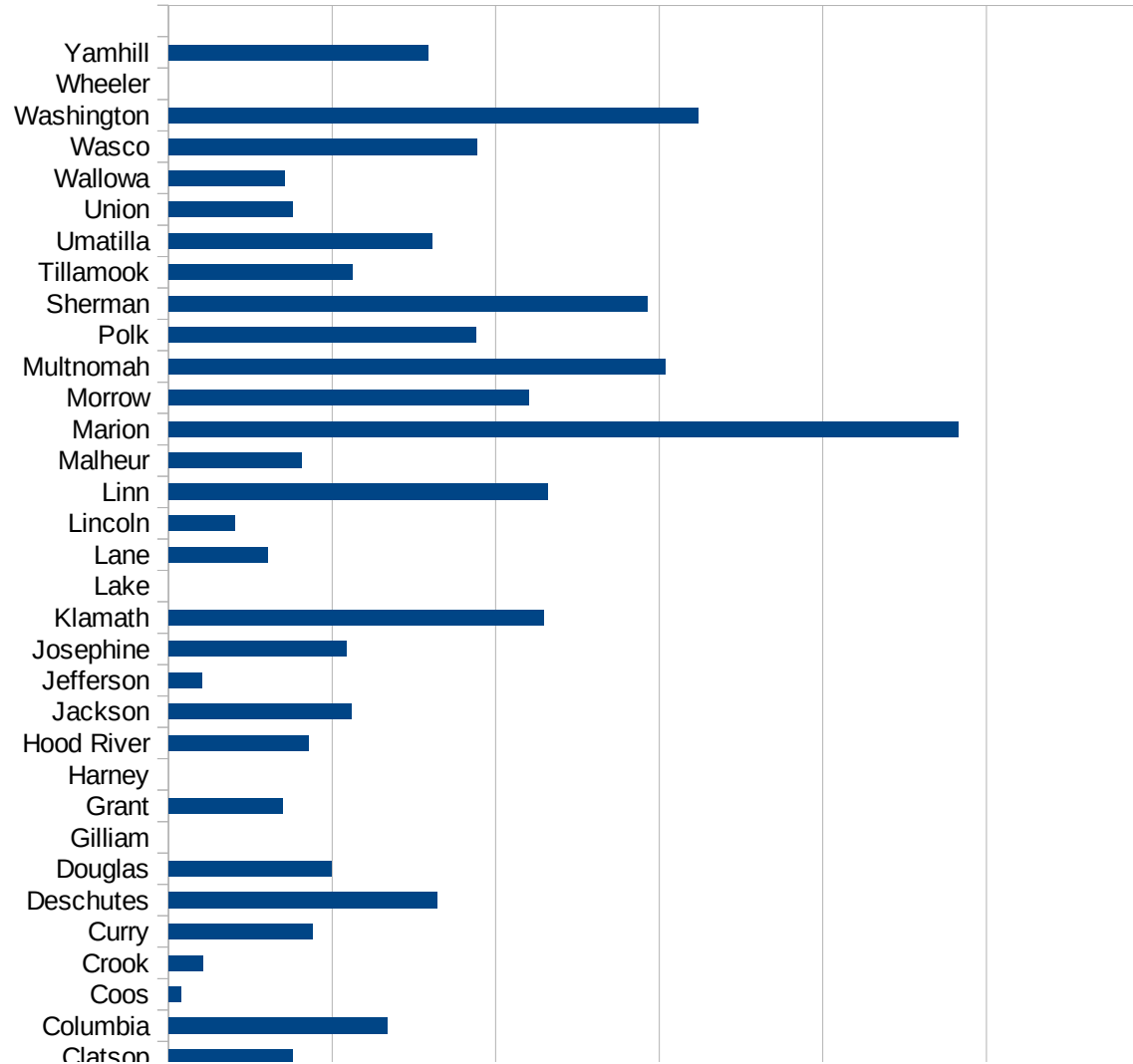
OK

29173
29175
29177
29179
29181
29195
29197
29199
29201
29203
29205
29183
29185
29187
29189
29510
29186
29207
29209
29211
29213
29215

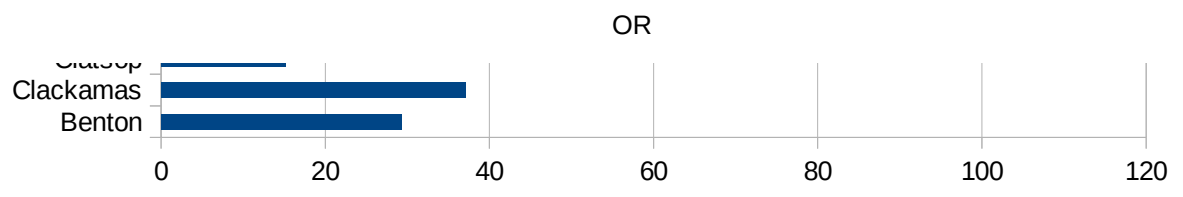
29217
29219
29221
29223
29225
29227
29229

OR

FIPS	County	PC Infection
41001	Baker	0
41003	Benton	29.31564261
41005	Clackamas	37.01255783
41007	Clatsop	15.08902525
41009	Columbia	26.72928957
41011	Coos	1.553060305
41013	Crook	4.189885616
41015	Curry	17.53386227
41017	Deschutes	32.81318361
41019	Douglas	19.94867749
41021	Gilliam	0
41023	Grant	13.93534002
41025	Harney	0
41027	Hood River	17.07358716
41029	Jackson	22.31695542
41031	Jefferson	4.133597884
41033	Josephine	21.74087169
41035	Klamath	45.82206258
41037	Lake	0
41039	Lane	12.11766782
41041	Lincoln	8.099133393
41043	Linn	46.33447206
41045	Malheur	16.273393
41047	Marion	96.57852555
41049	Morrow	43.96763982
41051	Multnomah	60.7232596
41053	Polk	37.54370322
41055	Sherman	58.54800937
41057	Tillamook	22.39892485
41059	Umatilla	32.25140616
41061	Union	15.11658667
41063	Wallowa	14.12229911
41065	Wasco	37.72873043



41067 Washington	64.74874309
41069 Wheeler	0
41071 Yamhill	31.77510701



OR

FIPS

29001
29003
29005
29007
29009
29011
29013
29015
29017
29019
29021
29023
29025
29027
29029
29031
29033
29035
29037

OR

29039
29041
29043
29045
29047
29049
29051
29053
29055
29057
29059
29061
29063
29065
29067
29069
29071
29073
29075
29077
29079
29081
29083
29085
29087
29089
29091
29093
29095
29097
29099
29101

29103

OR

29105
29107
29109
29111
29113
29115
29117
29121
29123
29125
29127
29119
29129
29131
29133
29135
29137
29139
29141
29143
29145
29147
29149
29151
29153
29155
29157
29159
29161
29163
29165
29167
29169
29171

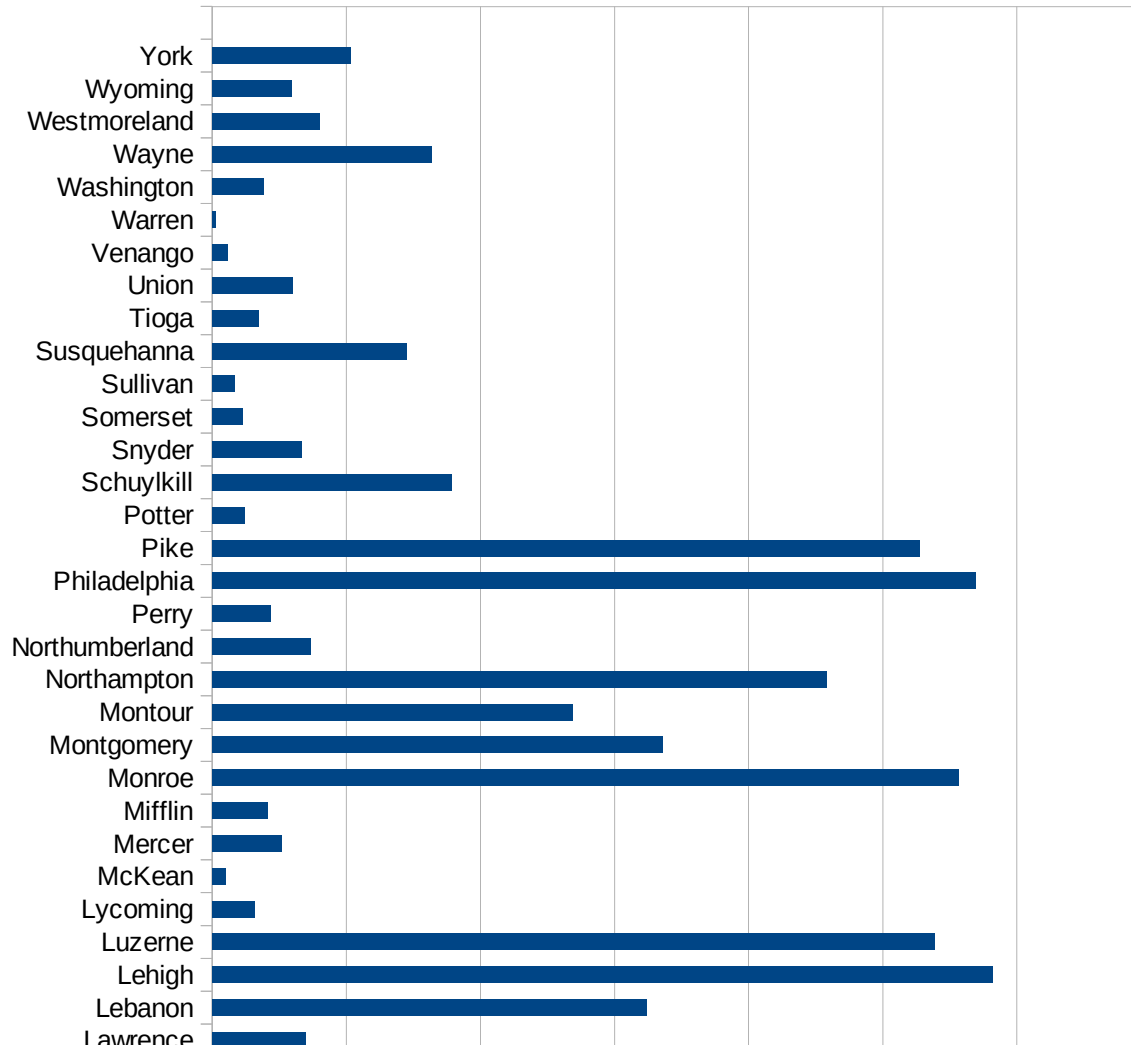
OR

29173
29175
29177
29179
29181
29195
29197
29199
29201
29203
29205
29183
29185
29187
29189
29510
29186
29207
29209
29211
29213
29215

29217
29219
29221
29223
29225
29227
29229

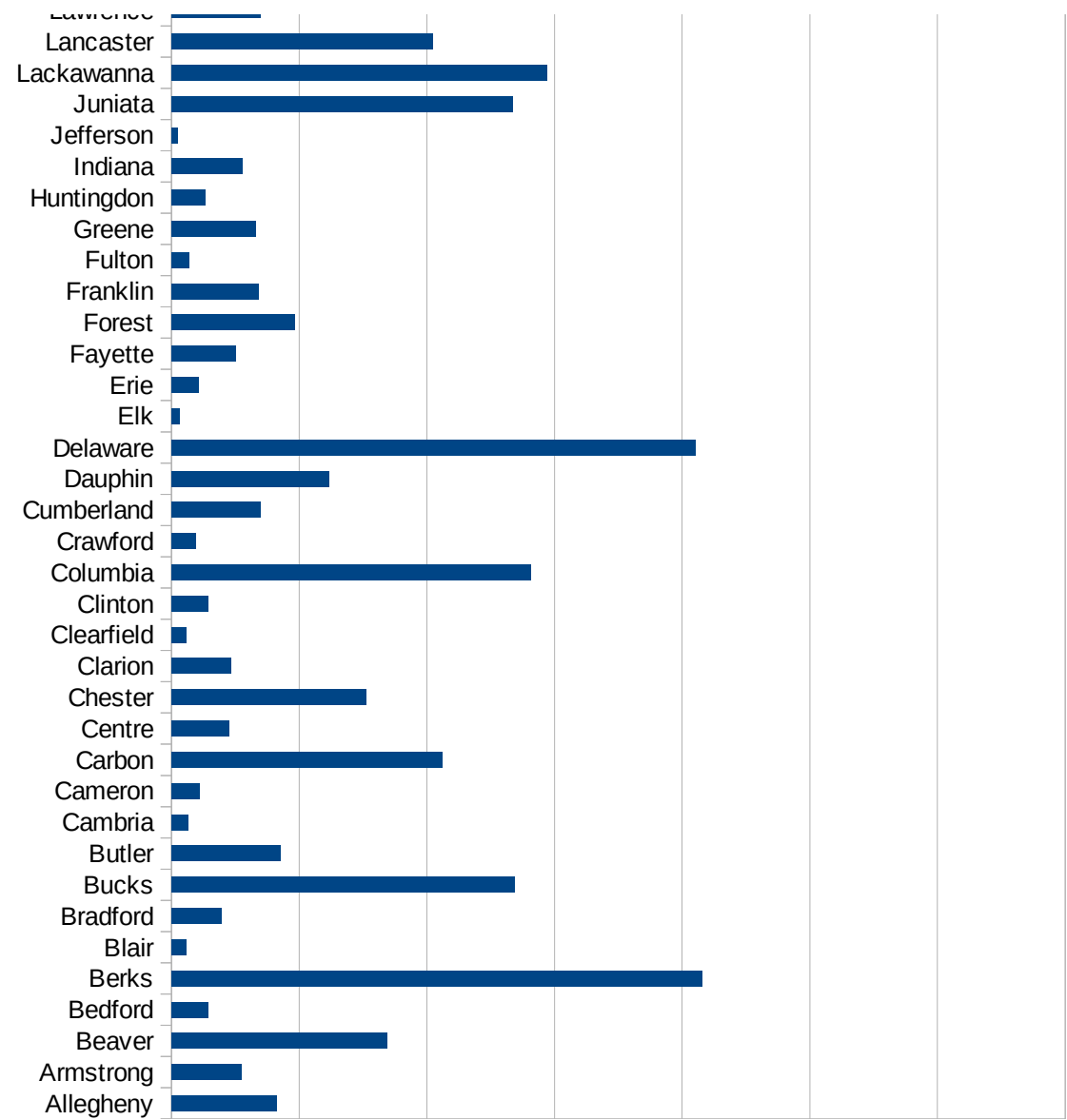
PA

FIPS	County	PC Infection
42001	Adams	71.97673401
42003	Allegheny	82.80999169
42005	Armstrong	55.16142378
42007	Beaver	168.7487101
42009	Bedford	29.06011292
42011	Berks	416.0399094
42013	Blair	11.42931783
42015	Bradford	39.45227097
42017	Bucks	268.8655593
42019	Butler	85.15711488
42021	Cambria	12.90518485
42023	Cameron	22.26179875
42025	Carbon	211.7489529
42027	Centre	44.83891772
42029	Chester	152.4769848
42031	Clarion	46.41687511
42033	Clearfield	11.33672595
42035	Clinton	28.4355289
42037	Columbia	281.1048643
42039	Crawford	18.80958819
42041	Cumberland	70.00155117
42043	Dauphin	123.7833683
42045	Delaware	410.2693045
42047	Elk	6.629321489
42049	Erie	21.31874837
42051	Fayette	50.59758818
42053	Forest	96.16705591
42055	Franklin	68.45997352
42057	Fulton	13.77125938
42059	Greene	65.74261765
42061	Huntingdon	26.5674814
42063	Indiana	55.62064354
42065	Jefferson	4.582846406



PA

42067 Juniata	267.1632124
42069 Lackawanna	294.1274141
42071 Lancaster	204.762334
42073 Lawrence	69.61849067
42075 Lebanon	324.1009383
42077 Lehigh	581.6354252
42079 Luzerne	538.9647595
42081 Lycoming	31.6722973
42083 McKean	9.763718024
42085 Mercer	51.49842343
42087 Mifflin	41.10596686
42089 Monroe	556.3192081
42091 Montgomery	335.6247375
42093 Montour	268.6403509
42095 Northampton	457.9947311
42097 Northumberland	73.5592811
42099 Perry	43.34727671
42101 Philadelphia	569.0160832
42103 Pike	527.4167307
42105 Potter	24.06449284
42107 Schuylkill	178.7888813
42109 Snyder	66.60088801
42111 Somerset	22.98788403
42113 Sullivan	16.47175095
42115 Susquehanna	145.3595802
42117 Tioga	34.34487157
42119 Union	60.28804287
42121 Venango	11.70366325
42123 Warren	2.531773761
42125 Washington	38.1005662
42127 Wayne	163.8193307
42129 Westmoreland	79.86058623
42131 Wyoming	59.15847075
42133 York	103.2852748





FIPS

- 29001
- 29003
- 29005
- 29007
- 29009
- 29011
- 29013
- 29015
- 29017
- 29019
- 29021
- 29023
- 29025
- 29027
- 29029
- 29031
- 29033
- 29035
- 29037

PA

29039
29041
29043
29045
29047
29049
29051
29053
29055
29057
29059
29061
29063
29065
29067
29069
29071
29073
29075
29077
29079
29081
29083
29085
29087
29089
29091
29093
29095
29097
29099
29101

29103

PA

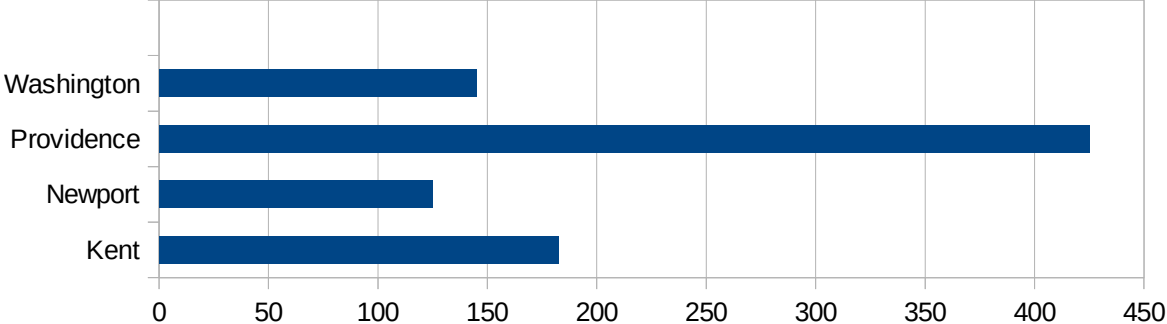
29105
29107
29109
29111
29113
29115
29117
29121
29123
29125
29127
29119
29129
29131
29133
29135
29137
29139
29141
29143
29145
29147
29149
29151
29153
29155
29157
29159
29161
29163
29165
29167
29169
29171

PA

29173
29175
29177
29179
29181
29195
29197
29199
29201
29203
29205
29183
29185
29187
29189
29510
29186
29207
29209
29211
29213
29215

29217
29219
29221
29223
29225
29227
29229

FIPS	County	PC Infection
44001	Bristol	117.1658205
44003	Kent	182.4717291
44005	Newport	124.784958
44007	Providence	424.9438753
44009	Washington	145.0320576



RI

FIPS

29001
29003
29005
29007
29009
29011
29013
29015
29017
29019
29021
29023
29025
29027
29029
29031
29033
29035
29037

RI

29039
29041
29043
29045
29047
29049
29051
29053
29055
29057
29059
29061
29063
29065
29067
29069
29071
29073
29075
29077
29079
29081
29083
29085
29087
29089
29091
29093
29095
29097
29099
29101

29103

RI

29105
29107
29109
29111
29113
29115
29117
29121
29123
29125
29127
29119
29129
29131
29133
29135
29137
29139
29141
29143
29145
29147
29149
29151
29153
29155
29157
29159
29161
29163
29165
29167
29169
29171

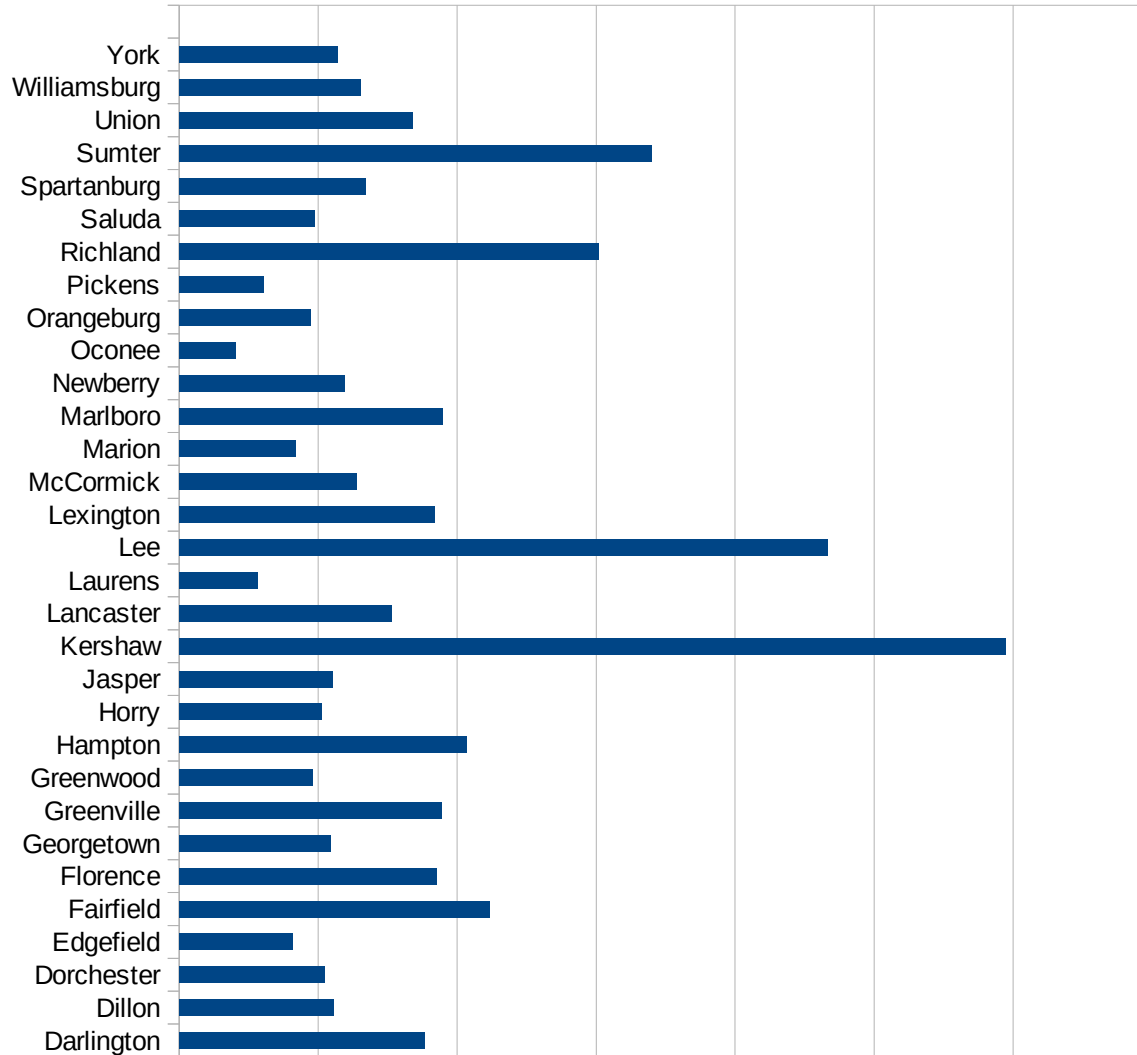
RI

29173
29175
29177
29179
29181
29195
29197
29199
29201
29203
29205
29183
29185
29187
29189
29510
29186
29207
29209
29211
29213
29215

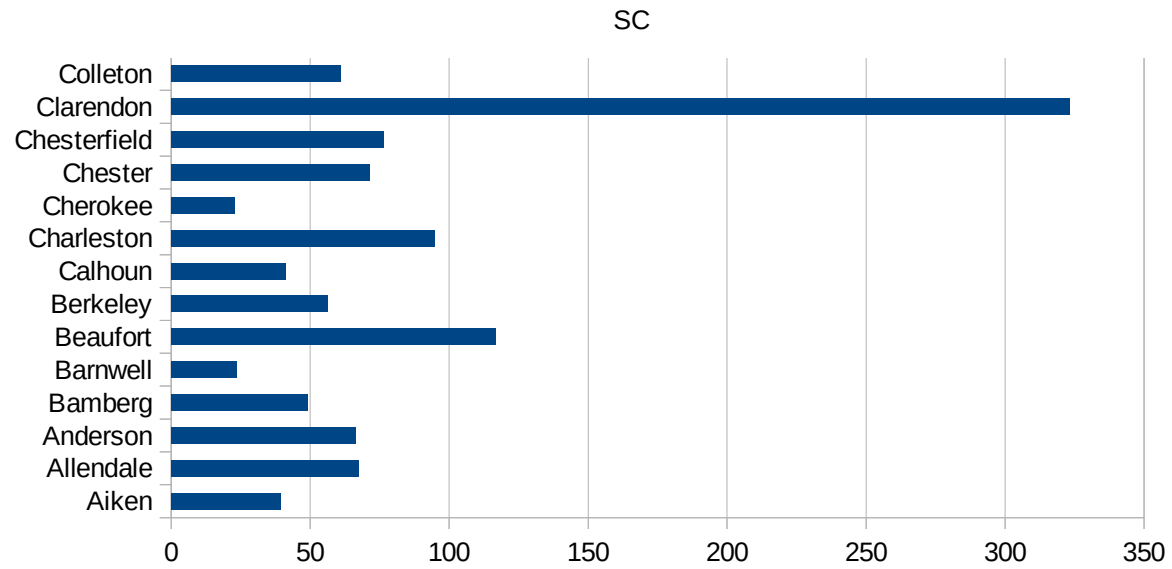
29217
29219
29221
29223
29225
29227
29229

SC

FIPS	County	PC Infection
45001	Abbeville	61.12220366
45003	Aiken	39.55112426
45005	Allendale	67.39301359
45007	Anderson	66.34012031
45009	Bamberg	49.03677758
45011	Barnwell	23.68321334
45013	Beaufort	116.5779085
45015	Berkeley	56.08550325
45017	Calhoun	41.32231405
45019	Charleston	94.84978012
45021	Cherokee	22.77585059
45023	Chester	71.31561812
45025	Chesterfield	76.49604406
45027	Clarendon	323.4421365
45029	Colleton	61.07275624
45031	Darlington	88.32070896
45033	Dillon	55.55737116
45035	Dorchester	52.28855814
45037	Edgefield	40.66242792
45039	Fairfield	111.5971788
45041	Florence	92.64687787
45043	Georgetown	54.61935131
45045	Greenville	94.51336314
45047	Greenwood	48.06265108
45049	Hampton	103.3538318
45051	Horry	51.14093687
45053	Jasper	55.22764143
45055	Kershaw	297.2923527
45057	Lancaster	76.53596142
45059	Laurens	28.36074872
45061	Lee	233.3450006
45063	Lexington	91.85444291
45065	McCormick	63.76195537



45067 Marion	41.88279262
45069 Marlboro	94.70414425
45071 Newberry	59.70924195
45073 Oconee	20.41493352
45075 Orangeburg	47.16221501
45077 Pickens	30.41532933
45079 Richland	150.9976458
45081 Saluda	48.67601246
45083 Spartanburg	67.2214293
45085 Sumter	169.9339042
45087 Union	83.91098139
45089 Williamsburg	65.34666405
45091 York	56.90979797



FIPS

- 29001
- 29003
- 29005
- 29007
- 29009
- 29011
- 29013
- 29015
- 29017
- 29019
- 29021
- 29023
- 29025
- 29027
- 29029
- 29031
- 29033
- 29035
- 29037

SC

29039
29041
29043
29045
29047
29049
29051
29053
29055
29057
29059
29061
29063
29065
29067
29069
29071
29073
29075
29077
29079
29081
29083
29085
29087
29089
29091
29093
29095
29097
29099
29101

29103

SC

29105
29107
29109
29111
29113
29115
29117
29121
29123
29125
29127
29119
29129
29131
29133
29135
29137
29139
29141
29143
29145
29147
29149
29151
29153
29155
29157
29159
29161
29163
29165
29167
29169
29171

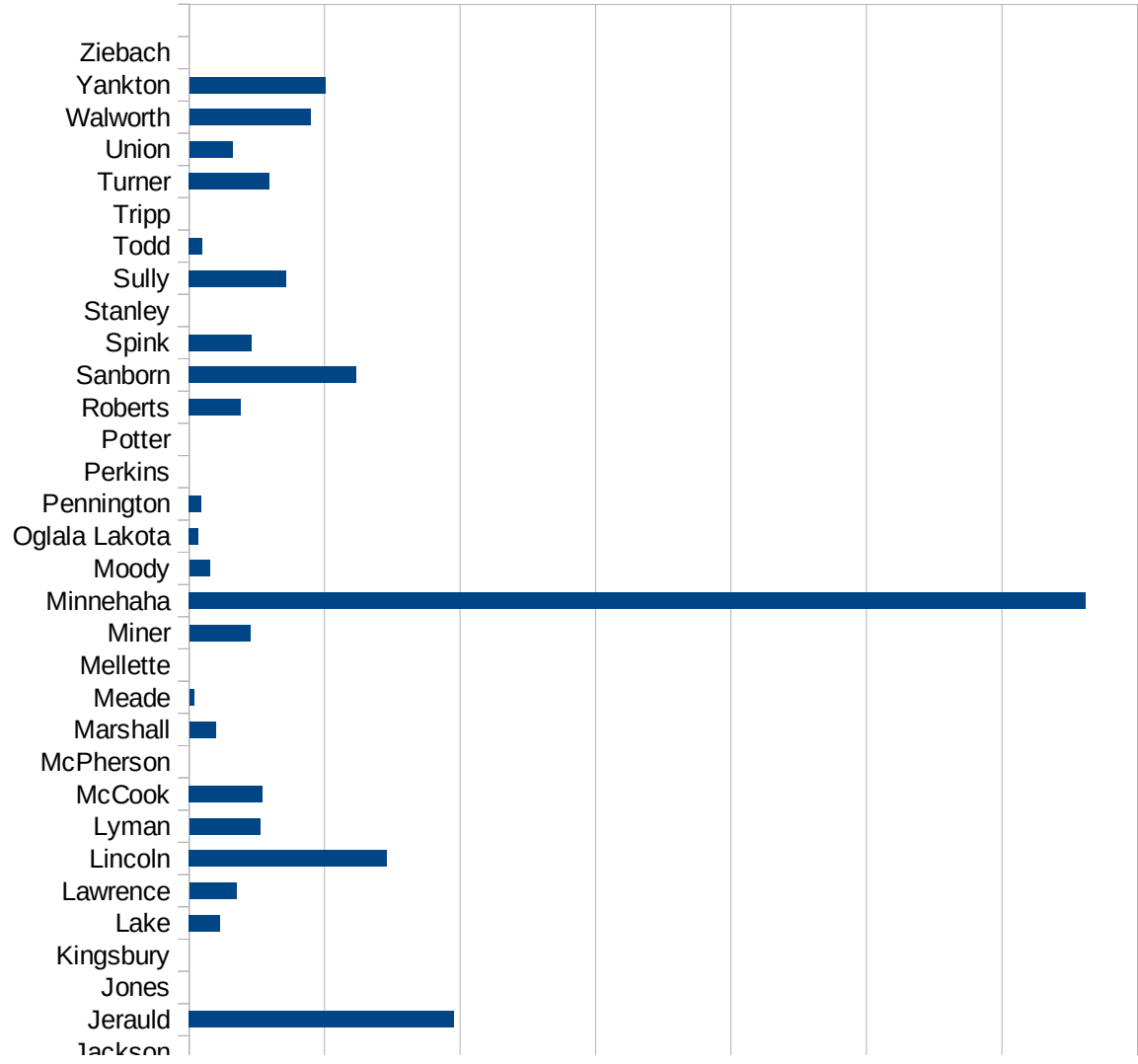
SC

29173
29175
29177
29179
29181
29195
29197
29199
29201
29203
29205
29183
29185
29187
29189
29510
29186
29207
29209
29211
29213
29215

29217
29219
29221
29223
29225
29227
29229

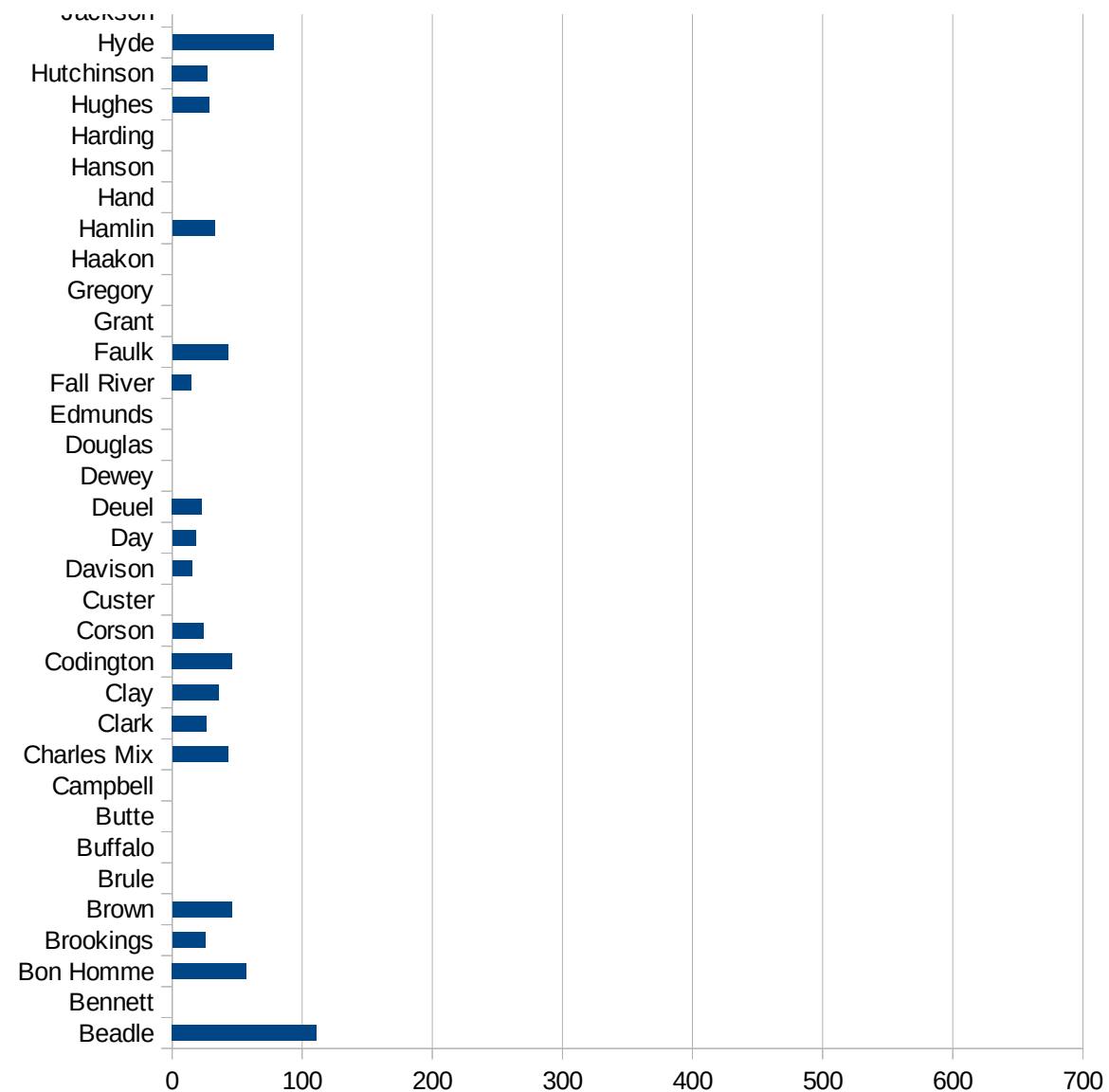
SD

FIPS	County	PC Infection
46003	Aurora	35.70153517
46005	Beadle	111.2111423
46007	Bennett	0
46009	Bon Homme	57.30659026
46011	Brookings	25.54495913
46013	Brown	45.78288737
46015	Brule	0
46017	Buffalo	0
46019	Butte	0
46021	Campbell	0
46023	Charles Mix	42.83572499
46025	Clark	26.74511902
46027	Clay	35.60999929
46029	Codington	46.4037123
46031	Corson	24.00960384
46033	Custer	0
46035	Davison	15.1591713
46037	Day	18.16530427
46039	Deuel	23.05741296
46041	Dewey	0
46043	Douglas	0
46045	Edmunds	0
46047	Fall River	14.7972773
46049	Faulk	42.91845494
46051	Grant	0
46053	Gregory	0
46055	Haakon	0
46057	Hamlin	32.72786778
46059	Hand	0
46061	Hanson	0
46063	Harding	0
46065	Hughes	28.3286119
46067	Hutchinson	27.100271



SD

46069 Hyde	78.00312012
46071 Jackson	0
46073 Jerauld	195.7905042
46075 Jones	0
46077 Kingsbury	0
46079 Lake	22.97618136
46081 Lawrence	34.96367662
46083 Lincoln	146.2410937
46085 Lyman	52.34231876
46087 McCook	54.09304003
46089 McPherson	0
46091 Marshall	19.56181534
46093 Meade	3.53431823
46095 Mellette	0
46097 Miner	45.18752824
46099 Minnehaha	661.5649433
46101 Moody	15.1998784
46102 Oglala Lakota	6.988608568
46103 Pennington	8.950227783
46105 Perkins	0
46107 Potter	0
46109 Roberts	38.28850388
46111 Sanborn	123.5076163
46115 Spink	46.18937644
46117 Stanley	0
46119 Sully	71.83908046
46121 Todd	9.724788486
46123 Tripp	0
46125 Turner	59.35422602
46127 Union	32.01229272
46129 Walworth	89.49346698
46135 Yankton	100.5728278
46137 Ziebach	0



SD

SD

FIPS

29001
29003
29005
29007
29009
29011
29013
29015
29017
29019
29021
29023
29025
29027
29029
29031
29033
29035
29037

SD

29039
29041
29043
29045
29047
29049
29051
29053
29055
29057
29059
29061
29063
29065
29067
29069
29071
29073
29075
29077
29079
29081
29083
29085
29087
29089
29091
29093
29095
29097
29099
29101

29103

SD

29105
29107
29109
29111
29113
29115
29117
29121
29123
29125
29127
29119
29129
29131
29133
29135
29137
29139
29141
29143
29145
29147
29149
29151
29153
29155
29157
29159
29161
29163
29165
29167
29169
29171

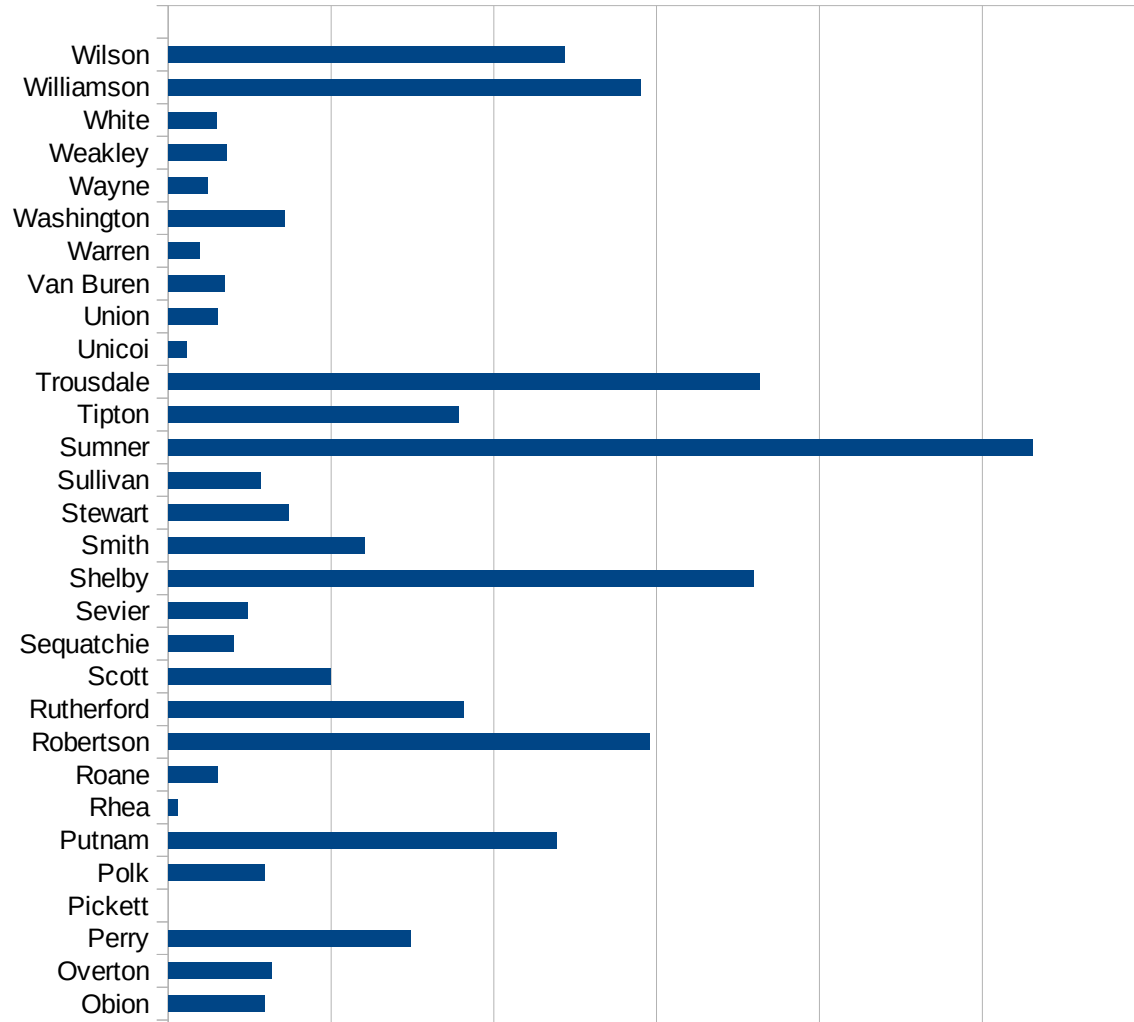
SD

29173
29175
29177
29179
29181
29195
29197
29199
29201
29203
29205
29183
29185
29187
29189
29510
29186
29207
29209
29211
29213
29215

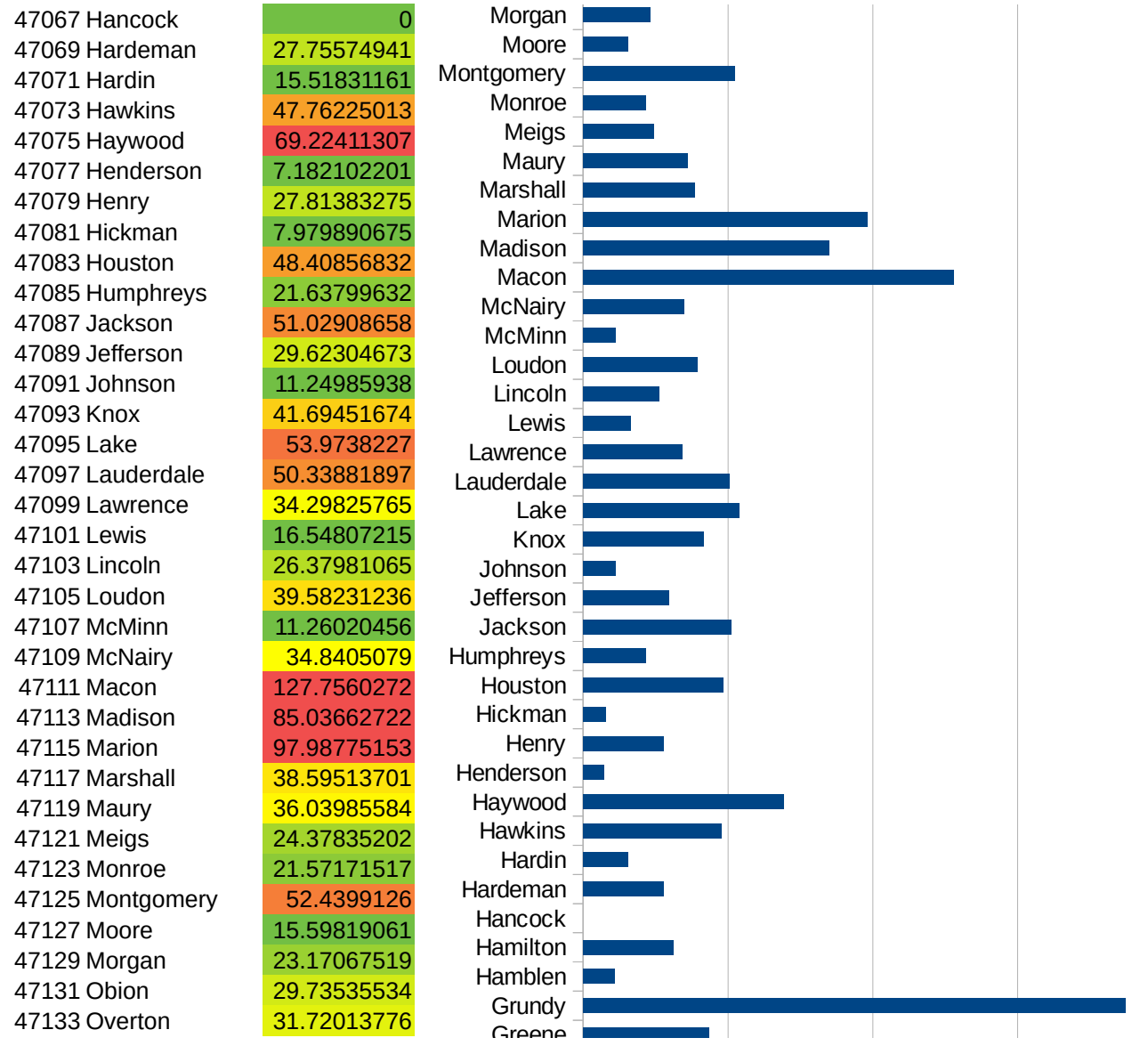
29217
29219
29221
29223
29225
29227
29229

TN

FIPS	County	PC Infection
47001	Anderson	20.91995502
47003	Bedford	97.8832742
47005	Benton	24.71576866
47007	Bledsoe	54.21890884
47009	Blount	35.02120305
47011	Bradley	35.604861
47013	Campbell	32.84238183
47015	Cannon	62.23205642
47017	Carroll	46.39543183
47019	Carter	8.872957002
47021	Cheatham	51.93006751
47023	Chester	34.73026163
47025	Claiborne	15.74505605
47027	Clay	64.79201762
47029	Cocke	30.74858836
47031	Coffee	32.31597846
47033	Crockett	0
47035	Cumberland	93.84478742
47037	Davidson	211.5257722
47039	Decatur	42.71313856
47041	DeKalb	49.65736419
47043	Dickson	78.58399132
47045	Dyer	64.30868167
47047	Fayette	108.6232009
47049	Fentress	21.95751221
47051	Franklin	54.90570542
47053	Gibson	55.05148333
47055	Giles	16.94742908
47057	Grainger	17.2823504
47059	Greene	43.42350949
47061	Grundy	187.3220441
47063	Hamblen	10.84111571
47065	Hamilton	31.2940931



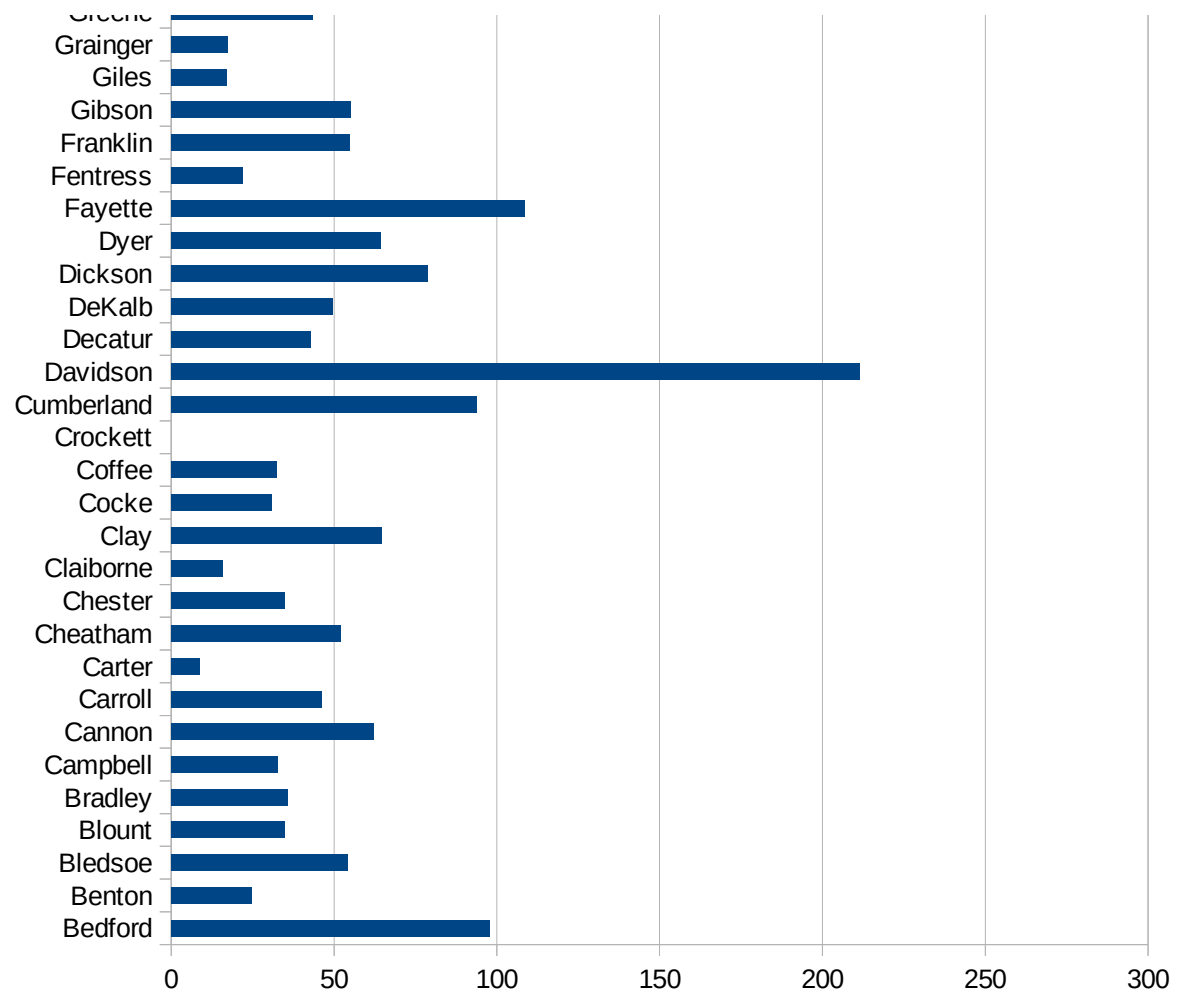
TN



This work is licensed under the Creative Commons Attribution-NoDerivatives 4.0 International License. To view a copy of this license, visit <http://creativecommons.org/licenses/by-nd/4.0/>.

TN

47135 Perry	74.4047619
47137 Pickett	0
47139 Polk	29.58930051
47141 Putnam	119.2242812
47143 Rhea	3.026268006
47145 Roane	15.05457283
47147 Robertson	147.8623331
47149 Rutherford	90.79996306
47151 Scott	49.91152049
47153 Sequatchie	20.16671148
47155 Sevier	24.51681445
47157 Shelby	179.7461753
47159 Smith	60.17450607
47161 Stewart	36.87043728
47163 Sullivan	28.54098485
47165 Sumner	265.5638021
47167 Tipton	89.31326221
47169 Trousdale	181.6200509
47171 Unicoi	5.630313608
47173 Union	15.23770825
47175 Van Buren	17.34605377
47177 Warren	9.785214541
47179 Washington	35.767882
47181 Wayne	12.07875347
47183 Weakley	17.95600778
47185 White	14.756336
47187 Williamson	144.9969577
47189 Wilson	121.6



TN

FIPS

29001
29003
29005
29007
29009
29011
29013
29015
29017
29019
29021
29023
29025
29027
29029
29031
29033
29035
29037

TN

29039
29041
29043
29045
29047
29049
29051
29053
29055
29057
29059
29061
29063
29065
29067
29069
29071
29073
29075
29077
29079
29081
29083
29085
29087
29089
29091
29093
29095
29097
29099
29101

29103

TN

29105
29107
29109
29111
29113
29115
29117
29121
29123
29125
29127
29119
29129
29131
29133
29135
29137
29139
29141
29143
29145
29147
29149
29151
29153
29155
29157
29159
29161
29163
29165
29167
29169
29171

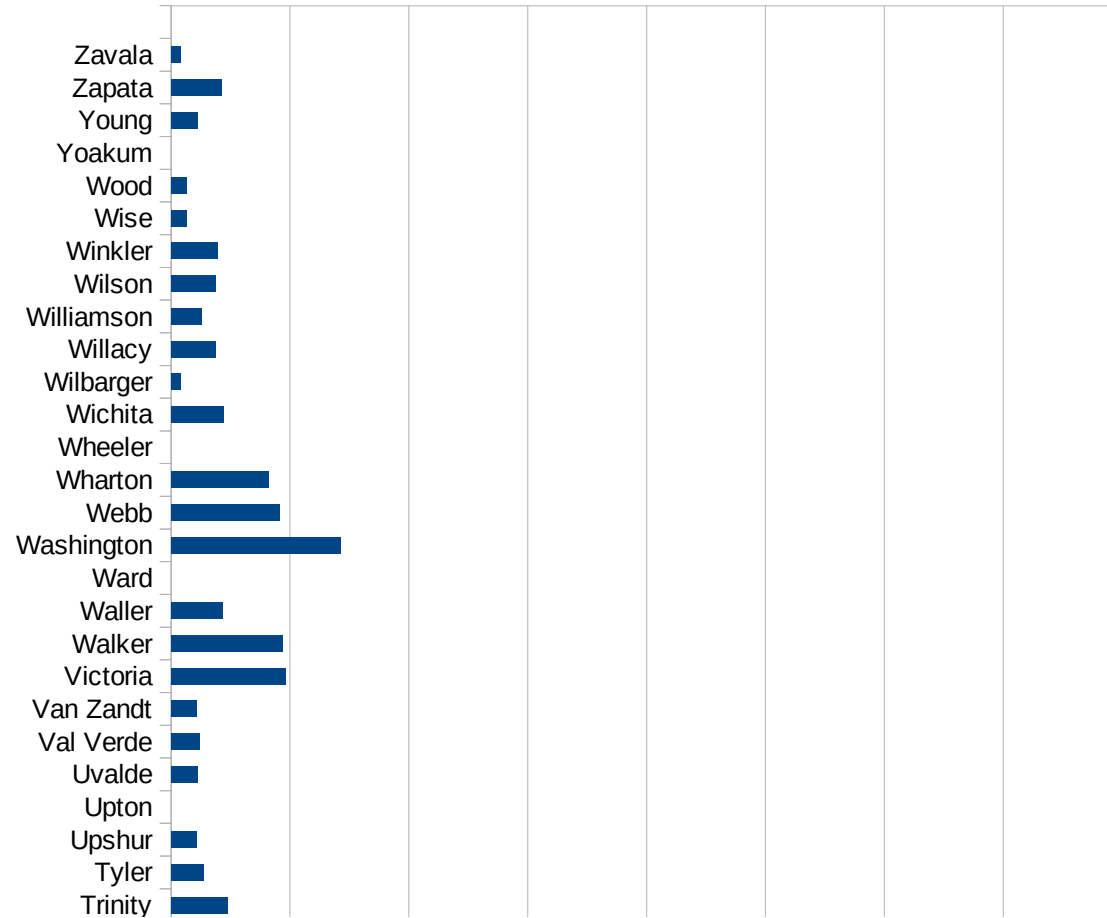
TN

29173
29175
29177
29179
29181
29195
29197
29199
29201
29203
29205
29183
29185
29187
29189
29510
29186
29207
29209
29211
29213
29215

29217
29219
29221
29223
29225
29227
29229

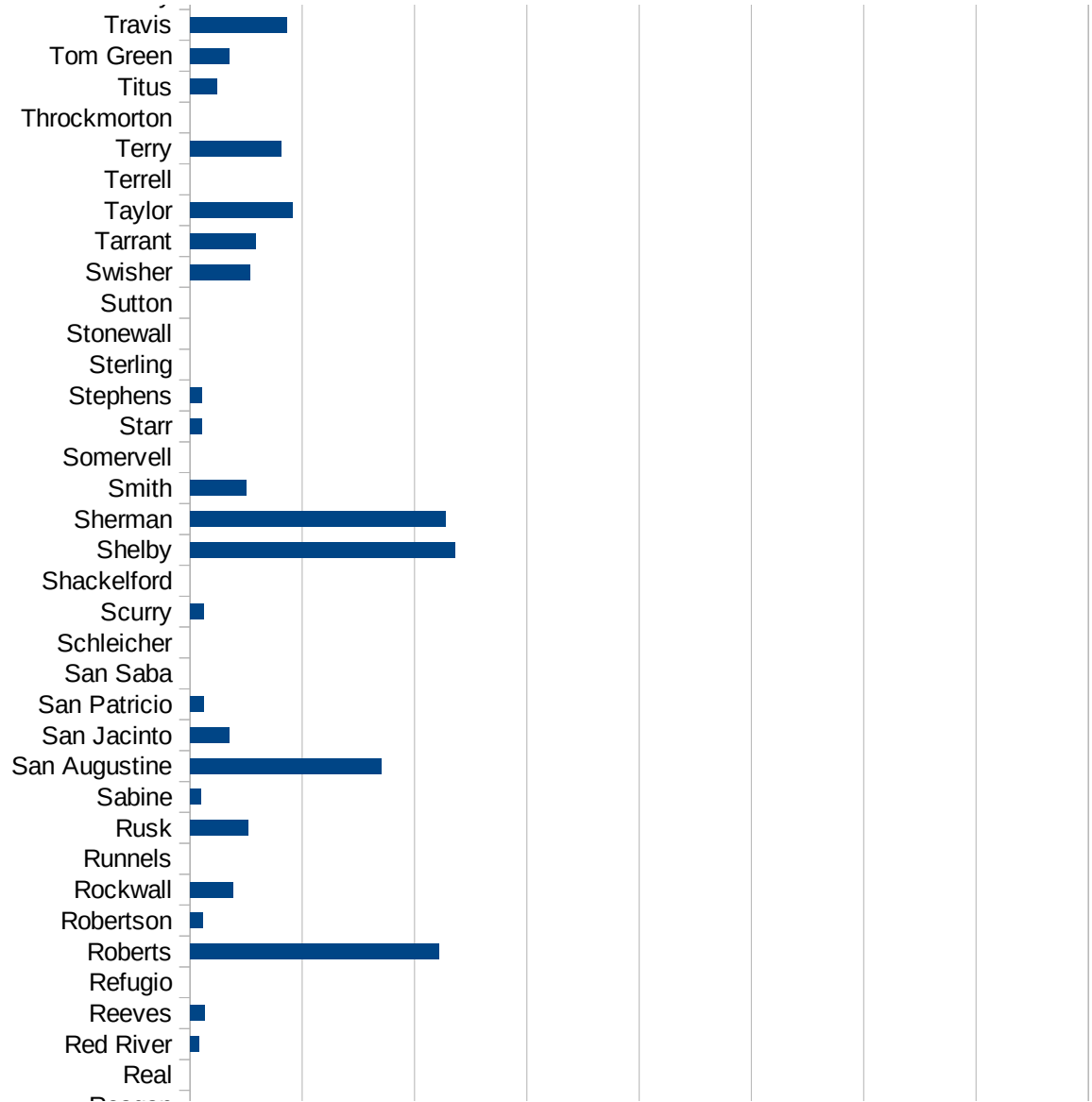
TX

FIPS	County	PC Infection
48001	Anderson	10.3346711
48003	Andrews	104.8102383
48005	Angelina	26.408855
48007	Aransas	8.406186954
48009	Archer	0
48011	Armstrong	52.85412262
48013	Atascosa	19.87676406
48015	Austin	40.01467205
48017	Bailey	0
48019	Bandera	17.52541185
48021	Bastrop	48.28918322
48023	Baylor	0
48025	Bee	15.3435419
48027	Bell	35.42888635
48029	Bexar	48.28682475
48031	Blanco	42.72773885
48033	Borden	0
48035	Bosque	5.35016853
48037	Bowie	59.36983164
48039	Brazoria	81.57752566
48041	Brazos	74.52879281
48043	Brewster	0
48045	Briscoe	0
48047	Brooks	0
48049	Brown	31.64223183
48051	Burleson	48.94230246
48053	Burnet	16.82722645
48055	Caldwell	16.18609383
48057	Calhoun	97.39807987
48059	Callahan	7.14591968
48061	Cameron	65.81616766
48063	Camp	46.03698304
48065	Carson	0



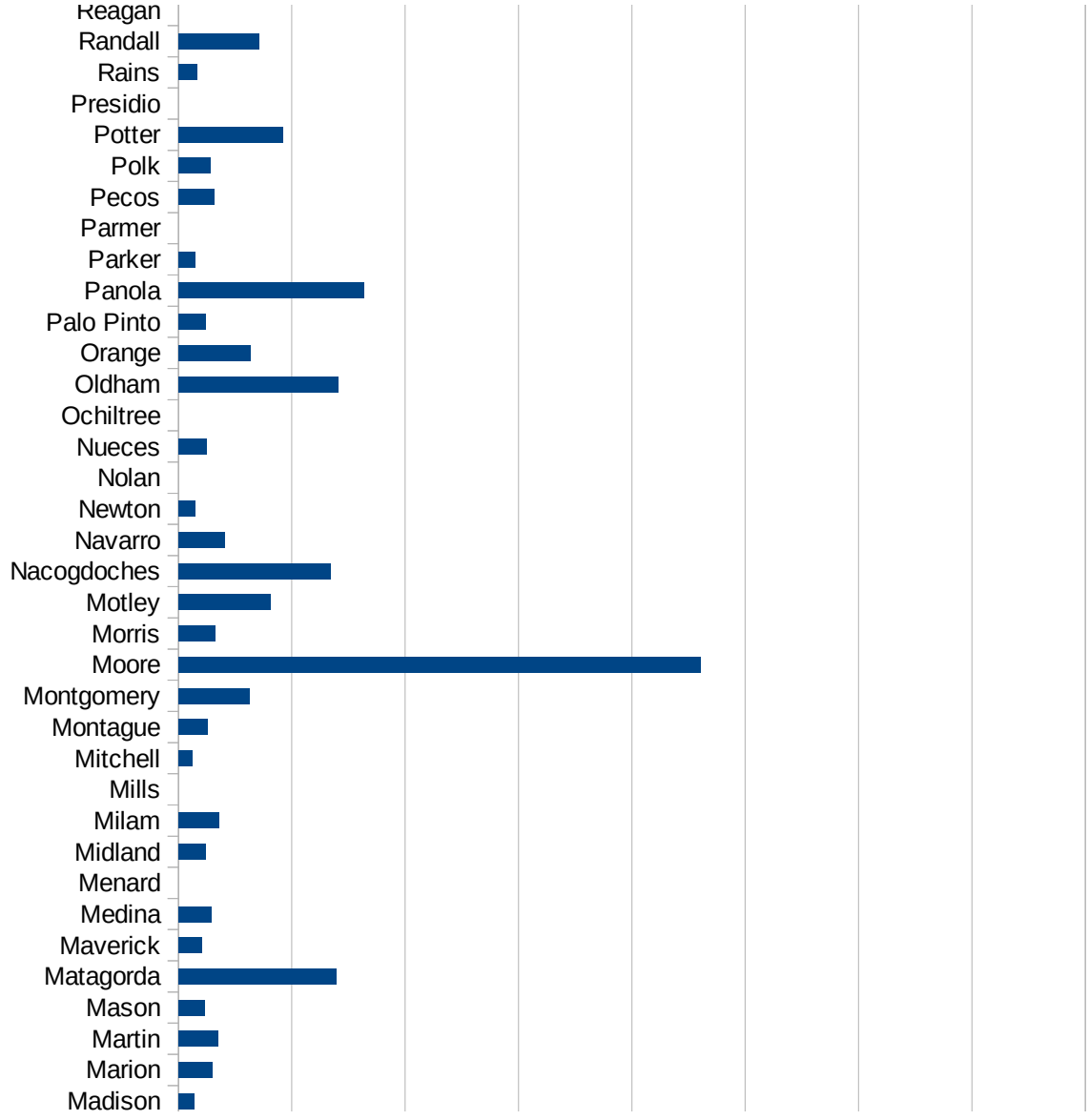
TX

48067 Cass	33.20163352	Travis
48069 Castro	143.5094586	Tom Green
48071 Chambers	82.4421727	Titus
48073 Cherokee	19.01429875	Throckmorton
48075 Childress	0	Terry
48077 Clay	28.69166029	Terrell
48079 Cochran	0	Taylor
48081 Coke	0	Tarrant
48083 Coleman	0	Swisher
48085 Collin	51.93275405	Sutton
48087 Collingsworth	0	Stonewall
48089 Colorado	37.70561342	Sterling
48091 Comal	28.98101407	Stephens
48093 Comanche	22.16639574	Starr
48095 Concho	23.38634238	Somervell
48097 Cooke	9.858530093	Smith
48099 Coryell	100.256657	Sherman
48101 Cottle	0	Shelby
48103 Crane	41.71881519	Shackelford
48105 Crockett	0	Scurry
48107 Crosby	17.30403184	Schleicher
48109 Culberson	0	San Saba
48111 Dallam	41.66666667	San Patricio
48113 Dallas	88.10465802	San Jacinto
48115 Dawson	95.09469847	San Augustine
48117 Deaf Smith	58.63539446	Sabine
48119 Delta	18.69508319	Rusk
48121 Denton	68.09737109	Runnels
48123 DeWitt	64.39787982	Rockwall
48125 Dickens	44.46420631	Robertson
48127 Dimmit	9.701202949	Roberts
48129 Donley	692.9798132	Refugio
48131 Duval	8.919015341	Reeves
48133 Eastland	16.37375832	Red River
		Real



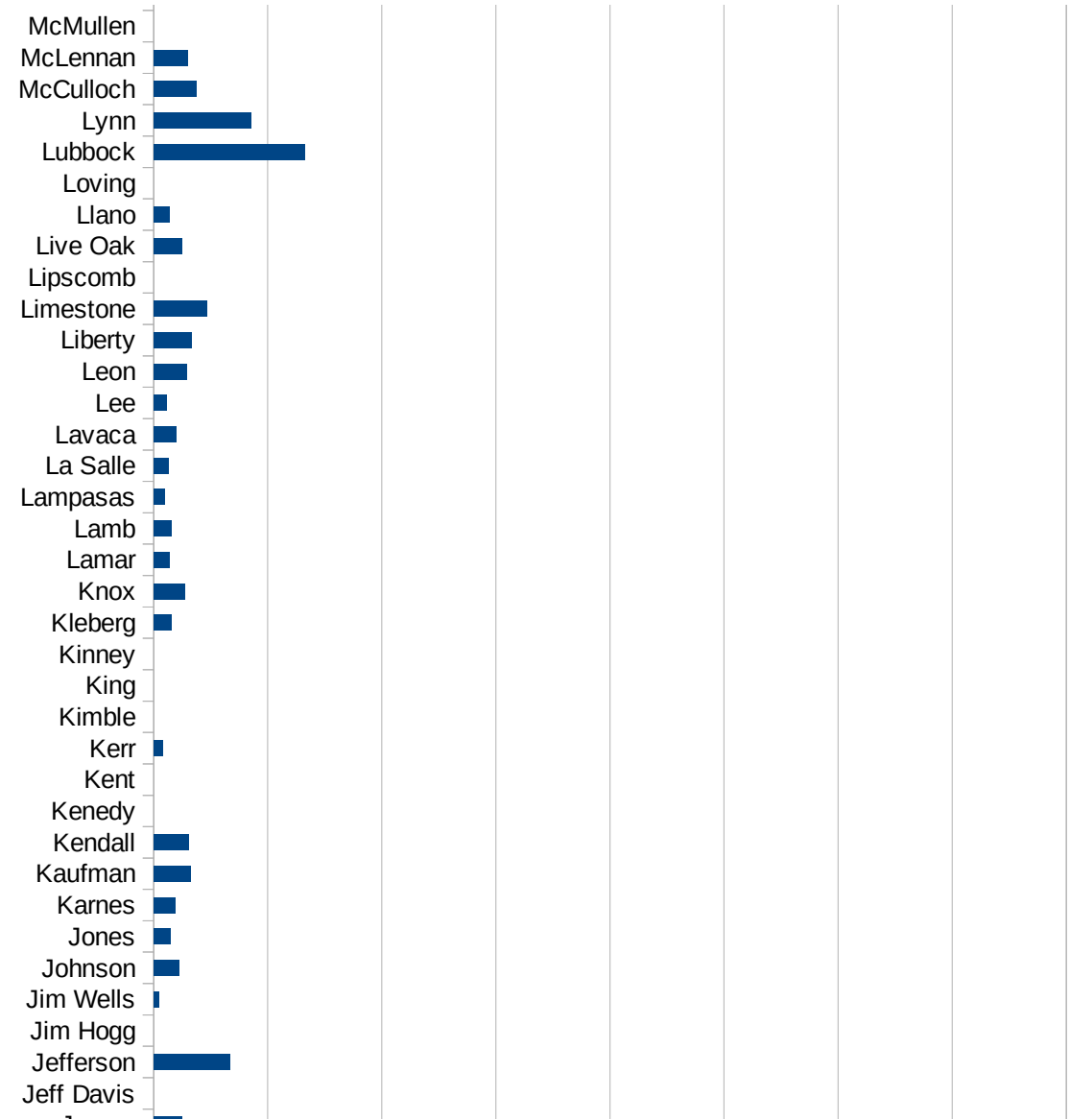
TX

48135 Ector	35.77508574
48137 Edwards	0
48139 Ellis	46.25604672
48141 El Paso	57.32921959
48143 Erath	30.62714979
48145 Falls	5.768676089
48147 Fannin	19.83789605
48149 Fayette	59.17393191
48151 Fisher	0
48153 Floyd	34.2641768
48155 Foard	0
48157 Fort Bend	95.8294515
48159 Franklin	9.288500836
48161 Freestone	15.1453958
48163 Frio	5.04642713
48165 Gaines	9.568920147
48167 Galveston	129.6279854
48169 Garza	0
48171 Gillespie	3.73078645
48173 Glasscock	0
48175 Goliad	65.92827004
48177 Gonzales	9.60338039
48179 Gray	77.64329756
48181 Grayson	14.18005687
48183 Gregg	41.22644636
48185 Grimes	35.26093089
48187 Guadalupe	32.37748482
48189 Hale	32.51551877
48191 Hall	0
48193 Hamilton	58.93446488
48195 Hansford	18.30496064
48197 Hardeman	0
48199 Hardin	131.1028371
48201 Harris	99.0290977



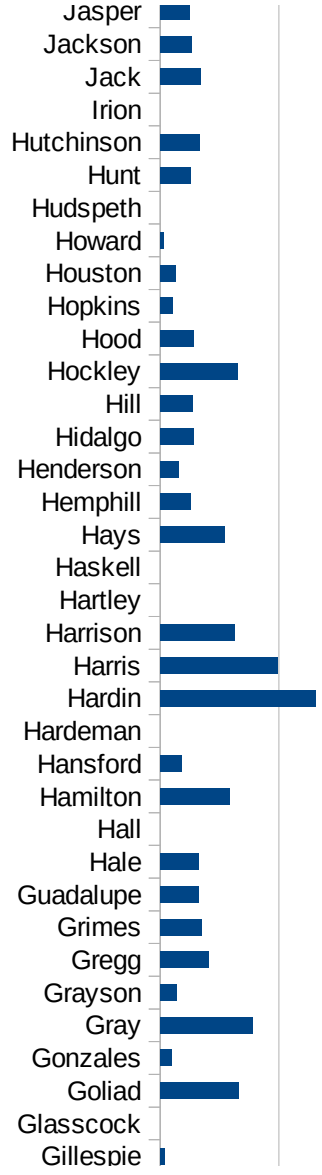
TX

48203 Harrison	62.94397986
48205 Hartley	0
48207 Haskell	0
48209 Hays	54.35002313
48211 Hemphill	26.14379085
48213 Henderson	15.79606071
48215 Hidalgo	27.94654127
48217 Hill	27.50728943
48219 Hockley	65.27415144
48221 Hood	28.08199944
48223 Hopkins	10.86661233
48225 Houston	12.94833614
48227 Howard	2.742806989
48229 Hudspeth	0
48231 Hunt	25.90861513
48233 Hutchinson	33.02198321
48235 Irion	0
48237 Jack	33.92513853
48239 Jackson	26.89256421
48241 Jasper	25.08920607
48243 Jeff Davis	0
48245 Jefferson	67.05856055
48247 Jim Hogg	0
48249 Jim Wells	4.899318995
48251 Johnson	22.75897083
48253 Jones	15.13851743
48255 Karnes	19.16932907
48257 Kaufman	32.65382283
48259 Kendall	30.67417454
48261 Kenedy	0
48263 Kent	0
48265 Kerr	7.63285946
48267 Kimble	0
48269 King	0



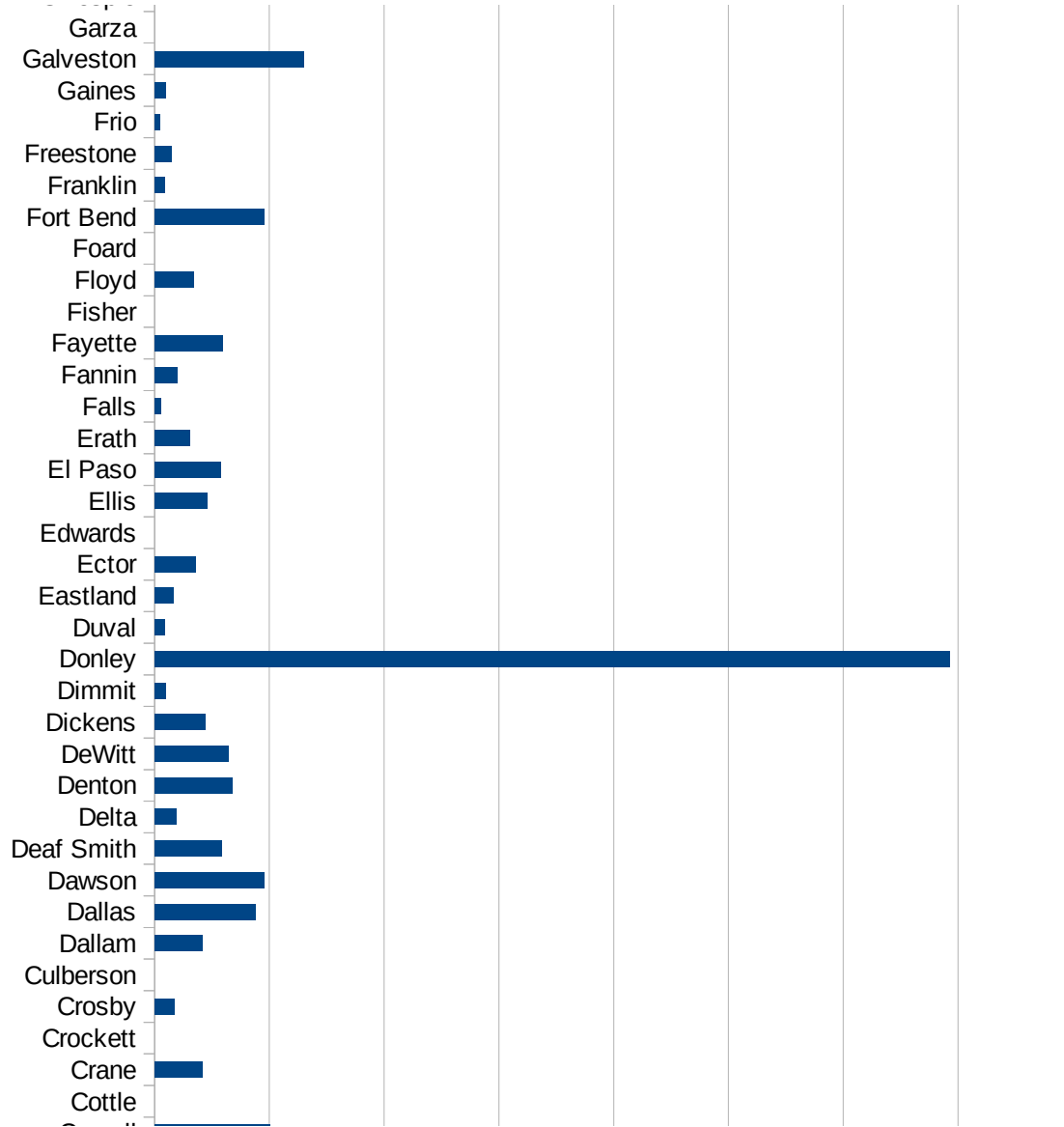
TX

48271 Kinney	0
48273 Kleberg	16.06219281
48275 Knox	27.37476047
48277 Lamar	14.07657658
48279 Lamb	15.1998784
48281 Lampasas	9.421074945
48283 La Salle	13.27844908
48285 Lavaca	19.89060169
48287 Lee	11.66588894
48289 Leon	28.95193978
48291 Liberty	33.59475458
48293 Limestone	46.77069603
48295 Lipscomb	0
48297 Live Oak	24.65888542
48299 Llano	13.85937356
48301 Loving	0
48303 Lubbock	132.3956124
48305 Lynn	85.07742045
48307 McCulloch	37.56103668
48309 McLennan	29.84992557
48311 McMullen	0
48313 Madison	13.86770212
48315 Marion	30.21756648
48317 Martin	34.76447071
48319 Mason	23.36448598
48321 Matagorda	139.5272489
48323 Maverick	20.51808156
48325 Medina	29.45739479
48327 Menard	0
48329 Midland	24.33682161
48331 Milam	35.81234332
48333 Mills	0
48335 Mitchell	12.27747084
48337 Montague	25.51541131



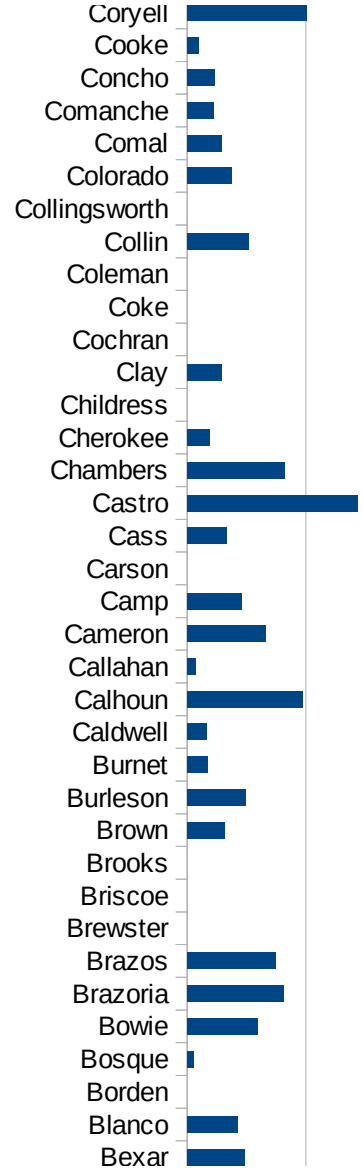
TX

48339 Montgomery	62.61369886
48341 Moore	460.7865953
48343 Morris	32.41753789
48345 Motley	81.03727715
48347 Nacogdoches	133.9197395
48349 Navarro	40.35105417
48351 Newton	14.54968718
48353 Nolan	0
48355 Nueces	24.56765075
48357 Ochiltree	0
48359 Oldham	140.778977
48361 Orange	63.41836979
48363 Palo Pinto	24.24242424
48365 Panola	164.1610506
48367 Parker	15.17659047
48369 Parmer	0
48371 Pecos	31.90199707
48373 Polk	27.98265076
48375 Potter	91.93634662
48377 Presidio	0
48379 Rains	16.44872111
48381 Randall	71.18168943
48383 Reagan	0
48385 Real	0
48387 Red River	8.213552361
48389 Reeves	12.74291176
48391 Refugio	0
48393 Roberts	221.4839424
48395 Robertson	11.57139551
48397 Rockwall	38.74544244
48399 Runnels	0
48401 Rusk	51.42332415
48403 Sabine	9.443762395
48405 San Augustine	170.0680272

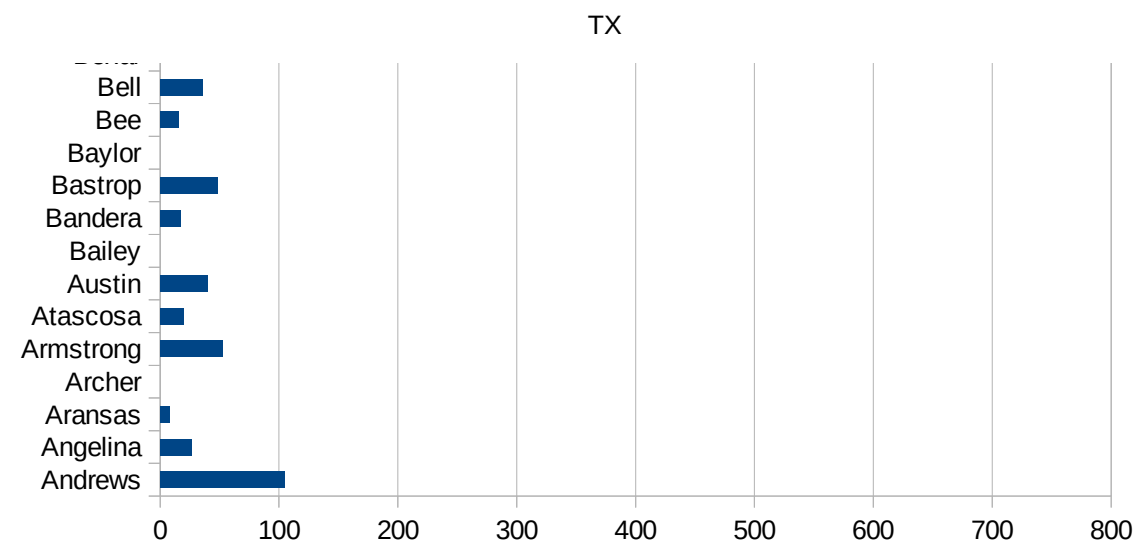


TX

48407 San Jacinto	34.82015391
48409 San Patricio	11.95939784
48411 San Saba	0
48413 Schleicher	0
48415 Scurry	11.85817621
48417 Shackelford	0
48419 Shelby	236.0531907
48421 Sherman	227.3465411
48423 Smith	50.38636788
48425 Somervell	0
48427 Starr	10.84850833
48429 Stephens	10.60108131
48431 Sterling	0
48433 Stonewall	0
48435 Sutton	0
48437 Swisher	53.60493165
48439 Tarrant	58.94679488
48441 Taylor	91.54315606
48443 Terrell	0
48445 Terry	81.38683161
48447 Throckmorton	0
48449 Titus	24.21820604
48451 Tom Green	34.6901996
48453 Travis	86.00648812
48455 Trinity	47.48982361
48457 Tyler	27.65486726
48459 Upshur	21.81289384
48461 Upton	0
48463 Uvalde	22.34969828
48465 Val Verde	24.38627865
48467 Van Zandt	21.42130349
48469 Victoria	96.7023415
48471 Walker	93.81898455
48473 Waller	43.29330271



48475 Ward	0
48477 Washington	142.4176826
48479 Webb	91.69656772
48481 Wharton	81.69345732
48483 Wheeler	0
48485 Wichita	43.91810031
48487 Wilbarger	7.800312012
48489 Willacy	37.18336045
48491 Williamson	25.76232666
48493 Wilson	37.83051927
48495 Winkler	38.86010363
48497 Wise	13.17619501
48499 Wood	13.29522037
48501 Yoakum	0
48503 Young	22.16680521
48505 Zapata	42.2832981
48507 Zavala	8.345155637



TX

FIPS

29001
29003
29005
29007
29009
29011
29013
29015
29017
29019
29021
29023
29025
29027
29029
29031
29033
29035
29037

TX

29039
29041
29043
29045
29047
29049
29051
29053
29055
29057
29059
29061
29063
29065
29067
29069
29071
29073
29075
29077
29079
29081
29083
29085
29087
29089
29091
29093
29095
29097
29099
29101

29103

TX

29105
29107
29109
29111
29113
29115
29117
29121
29123
29125
29127
29119
29129
29131
29133
29135
29137
29139
29141
29143
29145
29147
29149
29151
29153
29155
29157
29159
29161
29163
29165
29167
29169
29171

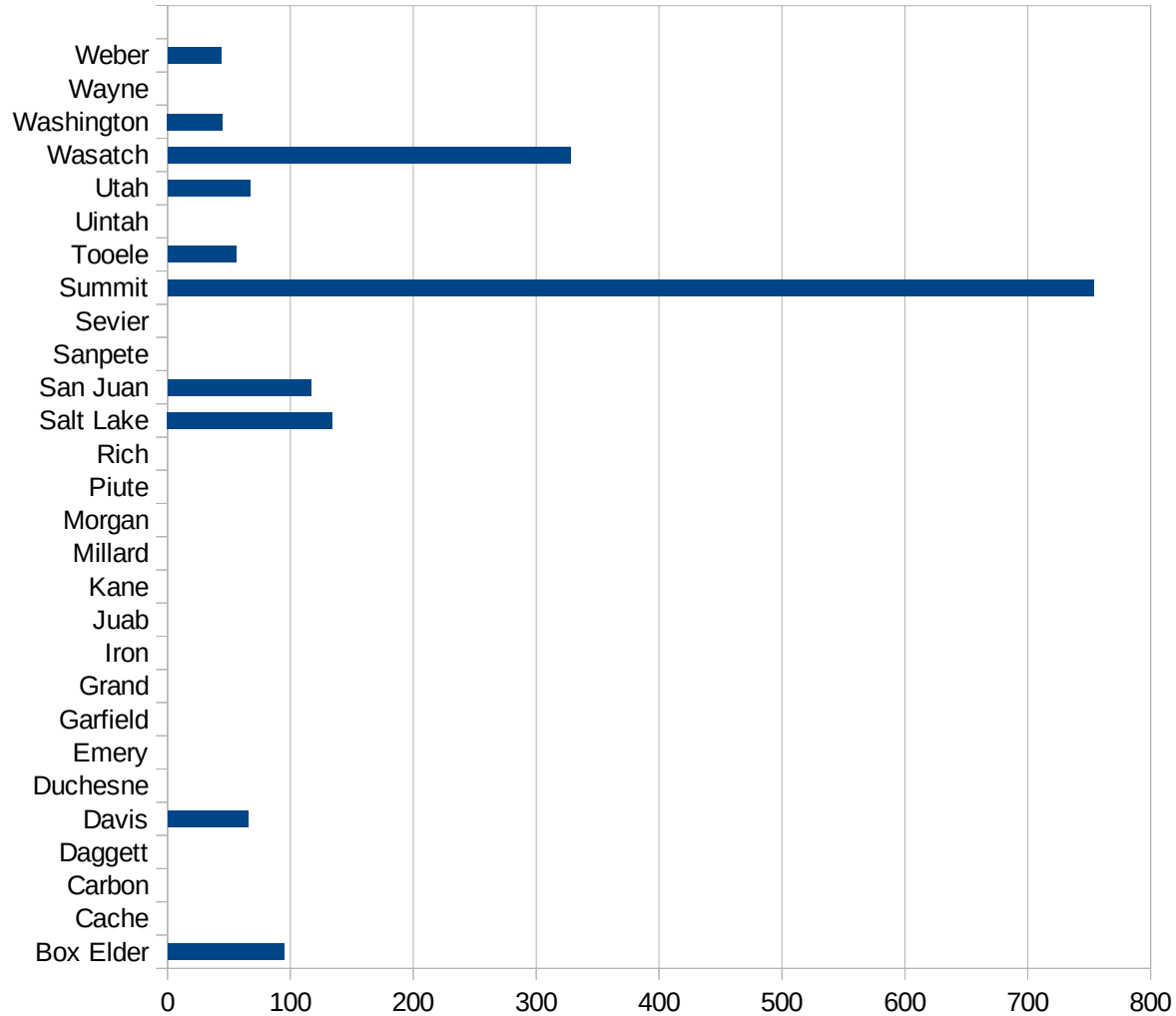
TX

29173
29175
29177
29179
29181
29195
29197
29199
29201
29203
29205
29183
29185
29187
29189
29510
29186
29207
29209
29211
29213
29215

29217
29219
29221
29223
29225
29227
29229

UT

FIPS	County	PC Infection
49001	Beaver	0
49003	Box Elder	94.631483167
49005	Cache	0
49007	Carbon	0
49009	Daggett	0
49011	Davis	65.39422768
49013	Duchesne	0
49015	Emery	0
49017	Garfield	0
49019	Grand	0
49021	Iron	0
49023	Juab	0
49025	Kane	0
49027	Millard	0
49029	Morgan	0
49031	Piute	0
49033	Rich	0
49035	Salt Lake	134.2144464
49037	San Juan	116.51239562
49039	Sanpete	0
49041	Sevier	0
49043	Summit	753.58309684
49045	Tooele	55.788404595
49047	Uintah	0
49049	Utah	67.018850458
49051	Wasatch	327.91817088
49053	Washington	44.845661037
49055	Wayne	0
49057	Weber	43.688733378



UT

FIPS

29001
29003
29005
29007
29009
29011
29013
29015
29017
29019
29021
29023
29025
29027
29029
29031
29033
29035
29037

UT

29039
29041
29043
29045
29047
29049
29051
29053
29055
29057
29059
29061
29063
29065
29067
29069
29071
29073
29075
29077
29079
29081
29083
29085
29087
29089
29091
29093
29095
29097
29099
29101

29103

UT

29105
29107
29109
29111
29113
29115
29117
29121
29123
29125
29127
29119
29129
29131
29133
29135
29137
29139
29141
29143
29145
29147
29149
29151
29153
29155
29157
29159
29161
29163
29165
29167
29169
29171

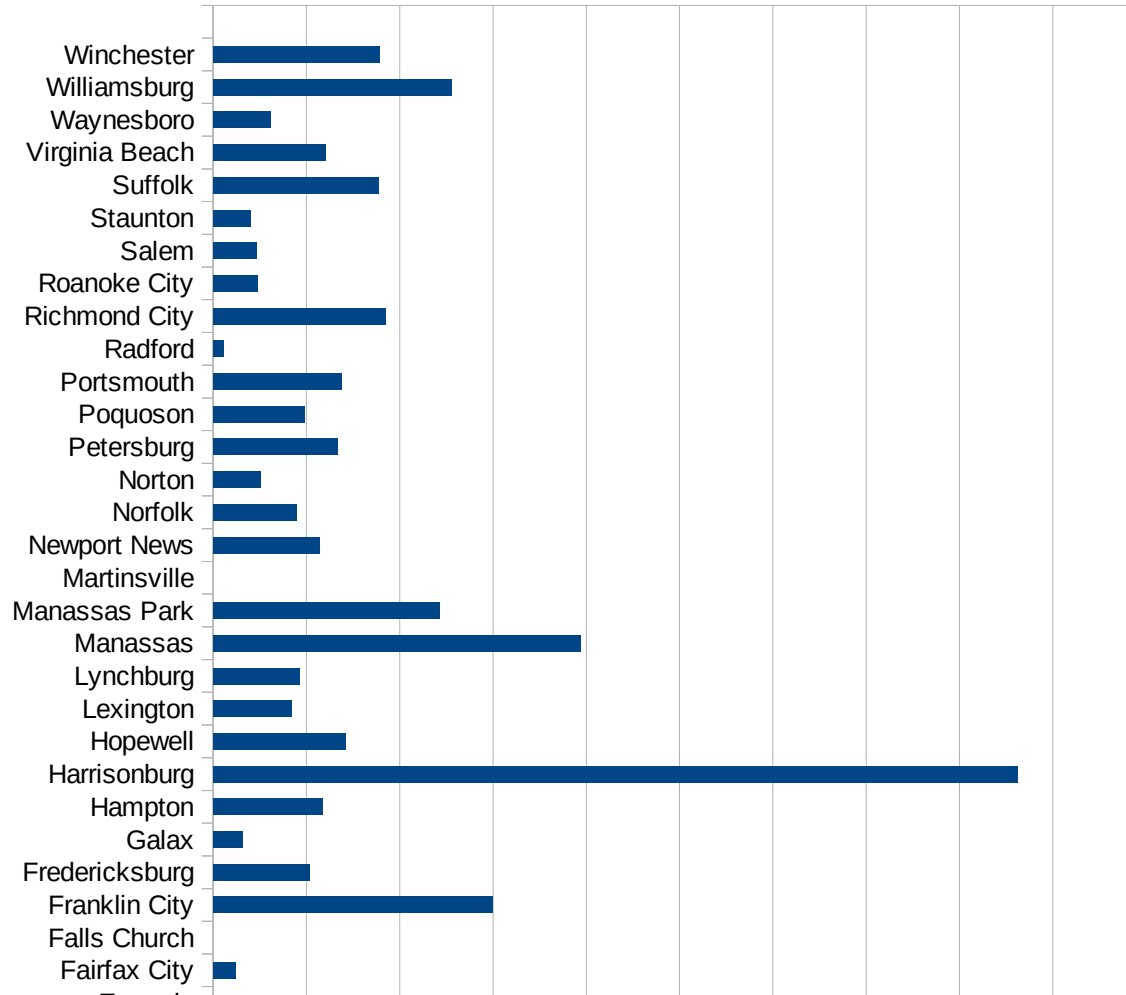
UT

29173
29175
29177
29179
29181
29195
29197
29199
29201
29203
29205
29183
29185
29187
29189
29510
29186
29207
29209
29211
29213
29215

29217
29219
29221
29223
29225
29227
29229

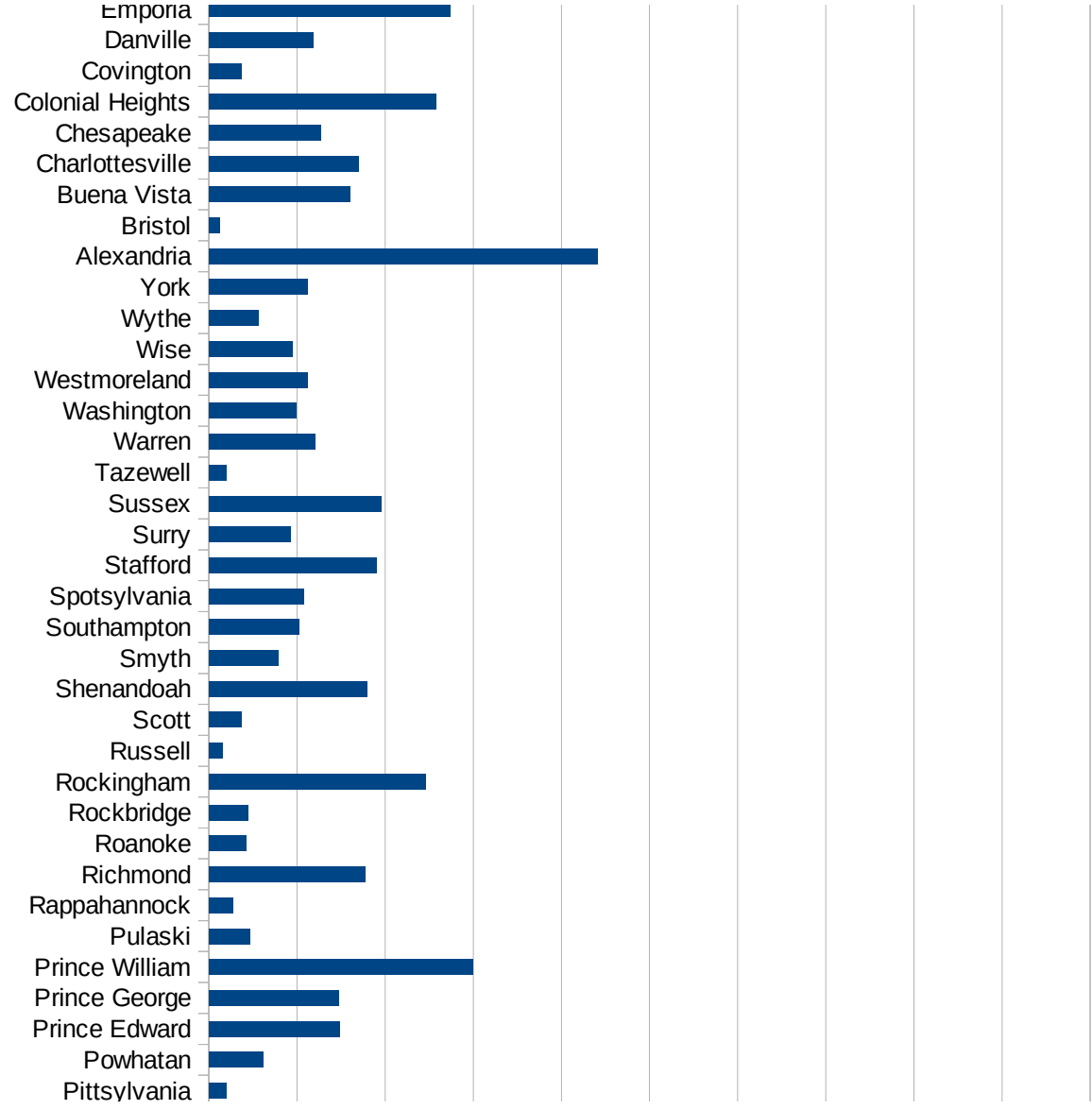
VA

FIPS	County	PC Infection
51001	Accomack	101.8141429
51003	Albemarle	51.50940967
51005	Alleghany	26.82763246
51007	Amelia	99.9000999
51009	Amherst	31.5796122
51011	Appomattox	44.18912947
51013	Arlington	218.9280106
51015	Augusta	29.15567807
51017	Bath	0
51019	Bedford	21.58812399
51021	Bland	0
51023	Botetourt	69.1168074
51025	Brunswick	73.2421875
51027	Buchanan	56.5477593
51029	Buckingham	147.0674746
51031	Campbell	16.37167337
51033	Caroline	42.24619784
51035	Carroll	10.12282359
51036	Charles City	158.4786054
51037	Charlotte	67.01289998
51041	Chesterfield	88.93836285
51043	Clarke	41.31377815
51045	Craig	39.49447077
51047	Culpeper	75.20391832
51049	Cumberland	101.9471914
51051	Dickenson	0
51053	Dinwiddie	24.53643661
51057	Essex	18.31669567
51059	Fairfax	141.9019026
51061	Fauquier	50.93738946
51063	Floyd	6.331117442
51065	Fluvanna	246.4249711
51067	Franklin	26.69276626



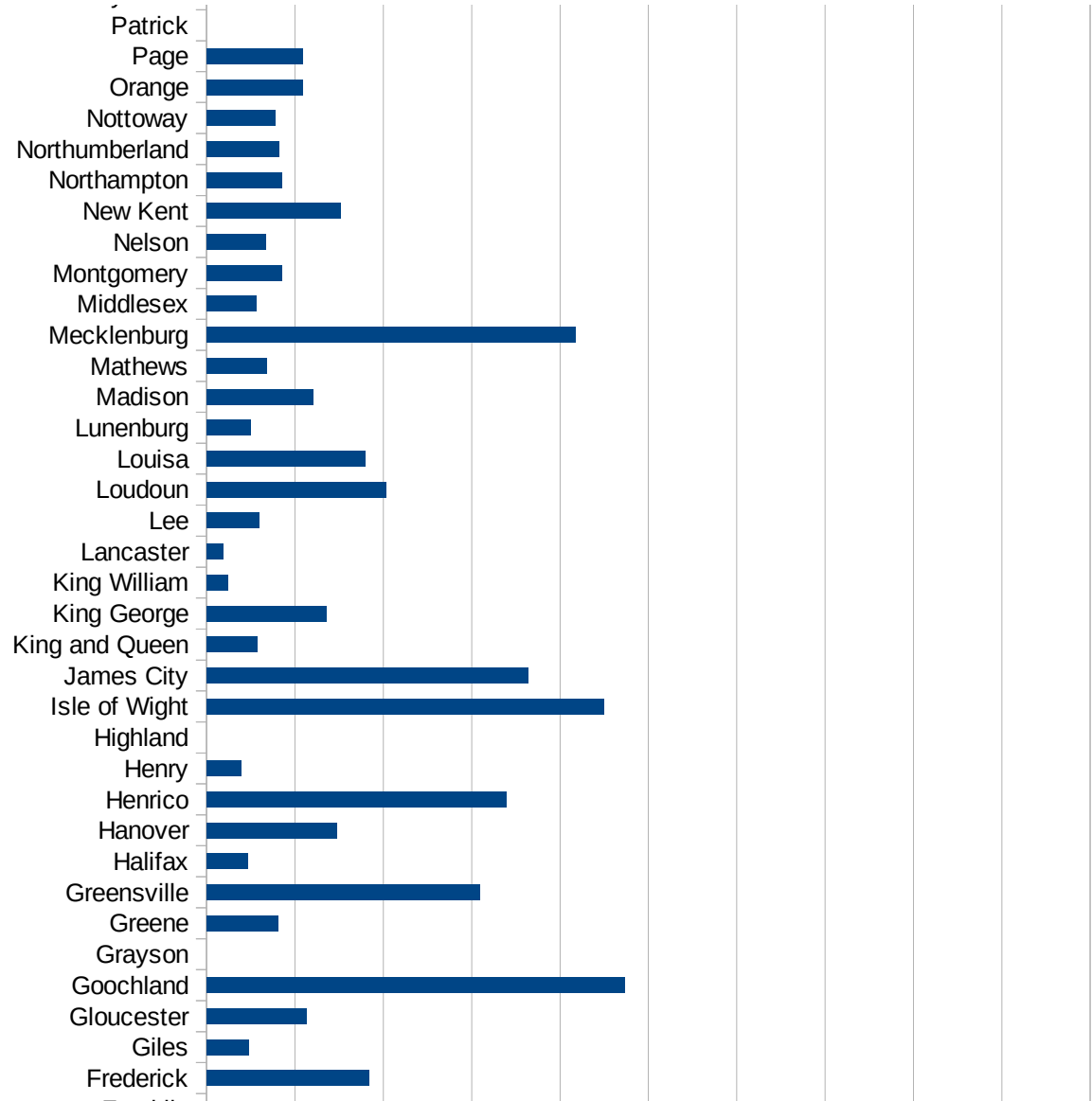
VA

51069 Frederick	91.67562673
51071 Giles	23.74732843
51073 Gloucester	56.22640499
51075 Goochland	236.6202031
51077 Grayson	0
51079 Greene	40.44693867
51081 Greensville	154.8120753
51083 Halifax	23.44665885
51085 Hanover	73.66722927
51087 Henrico	169.7741306
51089 Henry	19.62592978
51091 Highland	0
51093 Isle of Wight	224.6096393
51095 James City	181.9443172
51097 King and Queen	28.40102244
51099 King George	67.73283161
51101 King William	11.80707244
51103 Lancaster	9.273856997
51105 Lee	29.73535534
51107 Loudoun	101.5116136
51109 Louisa	89.72755452
51111 Lunenburg	24.82210822
51113 Madison	60.17299737
51115 Mathews	34.08316292
51117 Mecklenburg	208.8091354
51119 Middlesex	27.85773981
51121 Montgomery	42.43067131
51125 Nelson	33.70180642
51127 New Kent	75.92336207
51131 Northampton	42.60758415
51133 Northumberland	41.16242694
51135 Nottoway	38.91050584
51137 Orange	54.57919441
51139 Page	54.31830527

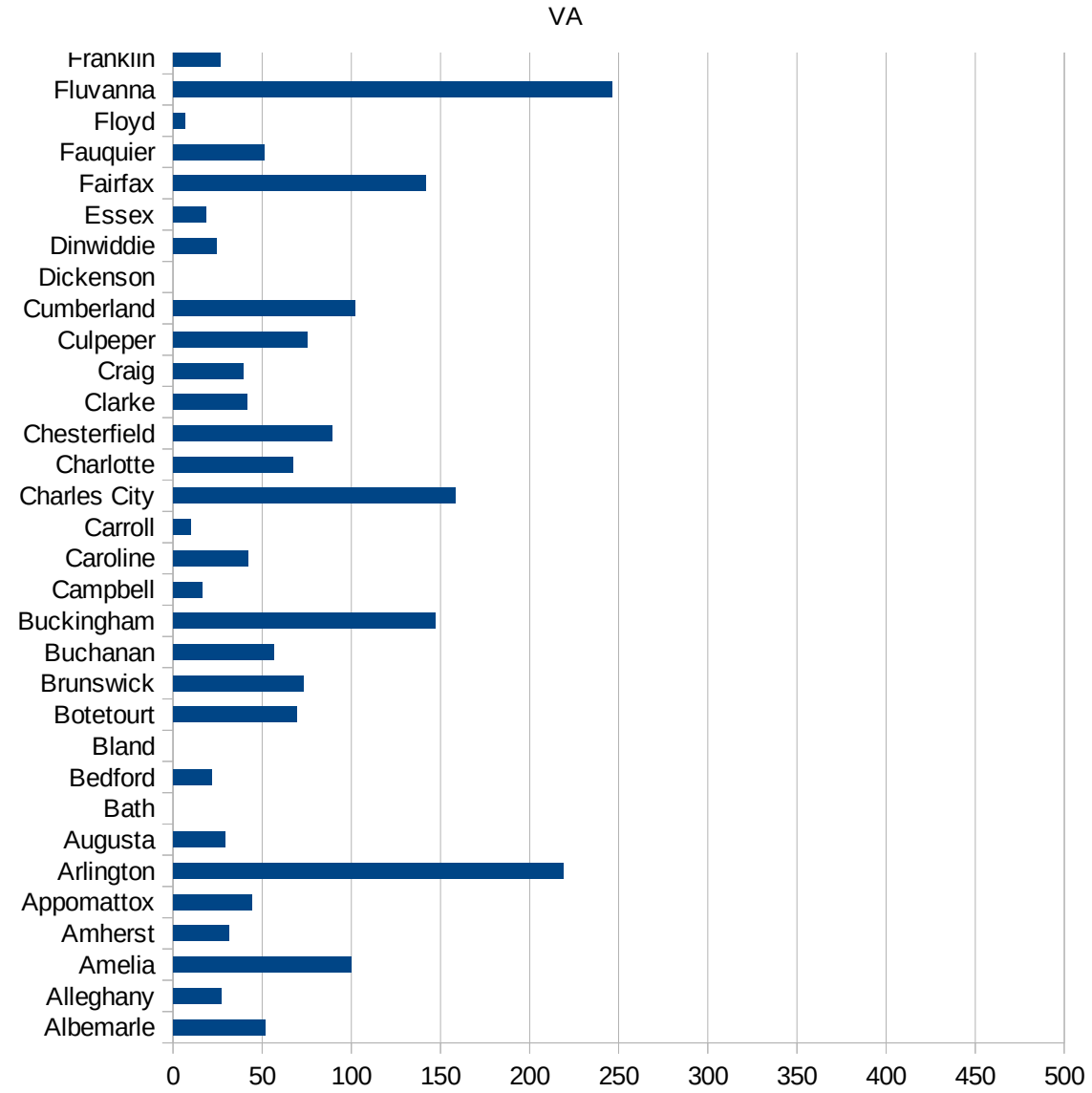


VA

51141 Patrick	0
51143 Pittsylvania	9.844296051
51145 Powhatan	30.83353318
51147 Prince Edward	74.07407407
51149 Prince George	73.52555013
51153 Prince William	149.5691341
51155 Pulaski	23.48382552
51157 Rappahannock	13.7892995
51159 Richmond	88.51515822
51161 Roanoke	21.26008525
51163 Rockbridge	21.97609001
51165 Rockingham	123.0860125
51167 Russell	7.477194557
51169 Scott	18.57527631
51171 Shenandoah	89.66135596
51173 Smyth	39.38041481
51175 Southampton	51.17707267
51177 Spotsylvania	53.6360792
51179 Stafford	95.35876234
51181 Surry	46.33920297
51183 Sussex	97.89089615
51185 Tazewell	9.79072329
51187 Warren	59.99550034
51191 Washington	49.63052829
51193 Westmoreland	56.08524958
51195 Wise	47.35346733
51197 Wythe	27.82221604
51199 York	56.0091973
51510 Alexandria	220.5195291
51520 Bristol	6.067224851
51530 Buena Vista	80.16674683
51540 Charlottesville	85.2089698
51550 Chesapeake	63.47008251
51570 Colonial Heights	128.9743734



51580 Covington	18.31501832
51590 Danville	58.97820264
51595 Emporia	136.6920523
51600 Fairfax City	12.20802474
51610 Falls Church	0
51620 Franklin City	149.7566455
51630 Fredericksburg	51.46856986
51640 Galax	15.56904873
51650 Hampton	58.81783595
51660 Harrisonburg	431.2179594
51670 Hopewell	70.80899274
51678 Lexington	42.04035874
51680 Lynchburg	46.27036505
51683 Manassas	196.9213035
51685 Manassas Park	121.3381869
51690 Martinsville	0
51700 Newport News	57.10254946
51710 Norfolk	44.65822121
51720 Norton	25.2016129
51730 Petersburg	66.52516869
51735 Poquoson	49.22067268
51740 Portsmouth	68.68712486
51750 Radford	5.452860025
51760 Richmond City	92.22713226
51770 Roanoke City	24.01921537
51775 Salem	23.39819834
51790 Staunton	20.0625953
51800 Suffolk	88.83039974
51810 Virginia Beach	60.19693951
51820 Waynesboro	30.93512462
51830 Williamsburg	127.5510204
51840 Winchester	88.94264978



VA

VA

FIPS

29001
29003
29005
29007
29009
29011
29013
29015
29017
29019
29021
29023
29025
29027
29029
29031
29033
29035
29037

VA

29039
29041
29043
29045
29047
29049
29051
29053
29055
29057
29059
29061
29063
29065
29067
29069
29071
29073
29075
29077
29079
29081
29083
29085
29087
29089
29091
29093
29095
29097
29099
29101

29103

VA

29105
29107
29109
29111
29113
29115
29117
29121
29123
29125
29127
29119
29129
29131
29133
29135
29137
29139
29141
29143
29145
29147
29149
29151
29153
29155
29157
29159
29161
29163
29165
29167
29169
29171

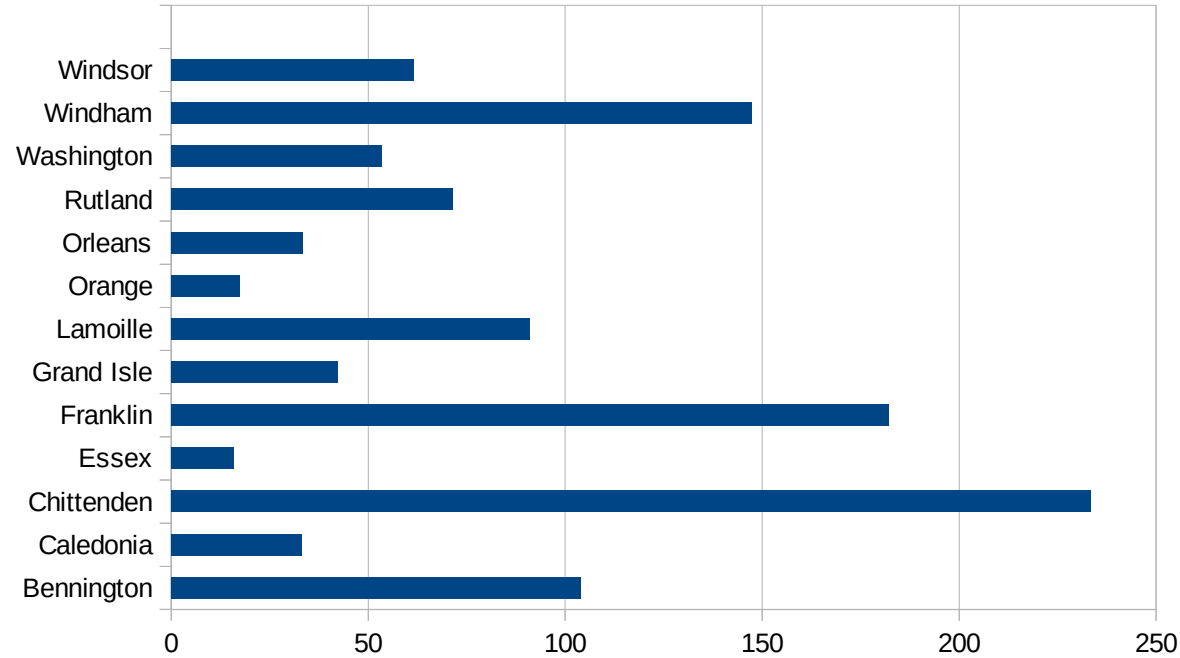
VA

29173
29175
29177
29179
29181
29195
29197
29199
29201
29203
29205
29183
29185
29187
29189
29510
29186
29207
29209
29211
29213
29215

29217
29219
29221
29223
29225
29227
29229

VT

FIPS	County	PC Infection
50001	Addison	164.9852595
50003	Bennington	103.8421599
50005	Caledonia	33.00112204
50007	Chittenden	233.3325232
50009	Essex	16
50011	Franklin	182.1088201
50013	Grand Isle	42.31311707
50015	Lamoille	90.90909091
50017	Orange	17.24197386
50019	Orleans	33.44854499
50021	Rutland	71.58440142
50023	Washington	53.31957344
50025	Windham	147.3477407
50027	Windsor	61.49839019



FIPS

- 29001
- 29003
- 29005
- 29007
- 29009
- 29011
- 29013
- 29015
- 29017
- 29019
- 29021
- 29023
- 29025
- 29027
- 29029
- 29031
- 29033
- 29035
- 29037

VT

29039
29041
29043
29045
29047
29049
29051
29053
29055
29057
29059
29061
29063
29065
29067
29069
29071
29073
29075
29077
29079
29081
29083
29085
29087
29089
29091
29093
29095
29097
29099
29101

29103

VT

29105
29107
29109
29111
29113
29115
29117
29121
29123
29125
29127
29119
29129
29131
29133
29135
29137
29139
29141
29143
29145
29147
29149
29151
29153
29155
29157
29159
29161
29163
29165
29167
29169
29171

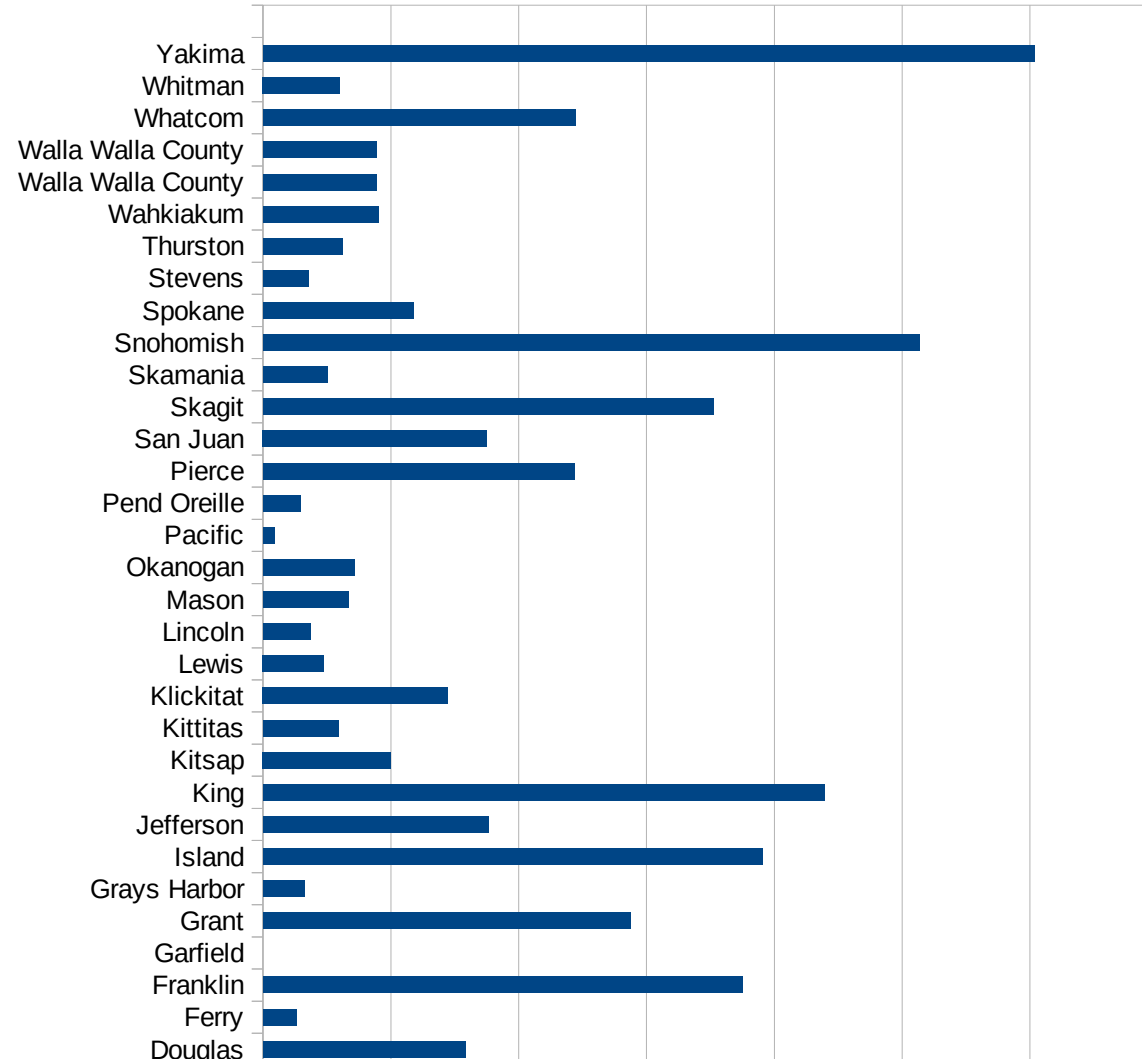
VT

29173
29175
29177
29179
29181
29195
29197
29199
29201
29203
29205
29183
29185
29187
29189
29510
29186
29207
29209
29211
29213
29215

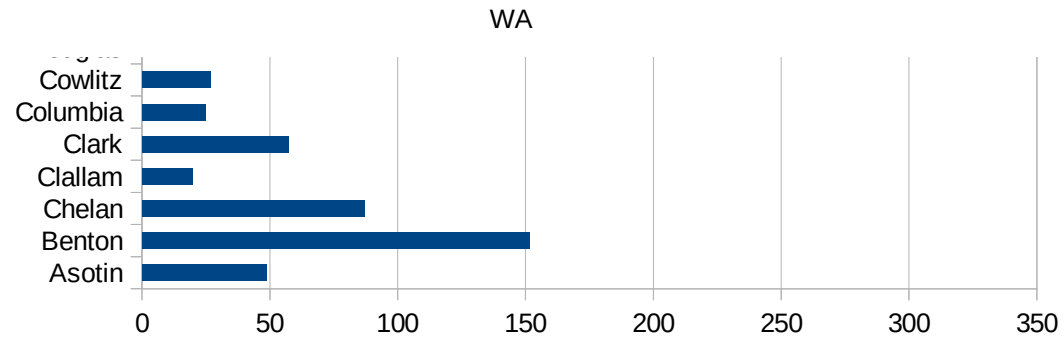
29217
29219
29221
29223
29225
29227
29229

WA

FIPS	County	PC Infection
53001	Adams	202.4393947
53003	Asotin	48.65103936
53005	Benton	151.5774457
53007	Chelan	86.97232463
53009	Clallam	19.54728488
53011	Clark	57.48593462
53013	Columbia	24.63661
53015	Cowlitz	26.6086781
53017	Douglas	79.24114946
53019	Ferry	13.07360439
53021	Franklin	187.6053293
53023	Garfield	0
53025	Grant	143.8390646
53027	Grays Harbor	16.23793995
53029	Island	195.3587497
53031	Jefferson	88.2473447
53033	King	219.509279
53035	Kitsap	50.03613721
53037	Kittitas	29.55831433
53039	Klickitat	72.37526575
53041	Lewis	23.86814733
53043	Lincoln	18.62197393
53045	Mason	33.58419711
53047	Okanogan	35.60239248
53049	Pacific	4.53802868
53051	Pend Oreille	14.70372004
53053	Pierce	121.8446335
53055	San Juan	87.57589911
53057	Skagit	176.2788013
53059	Skamania	25.1593425
53061	Snohomish	256.841015
53063	Spokane	58.68282323
53065	Stevens	17.67565179



53067 Thurston	31.07335756
53069 Wahkiakum	45.18752824
53071 Walla Walla Cou	44.31896523
53071 Walla Walla Cou	44.31896523
53073 Whatcom	122.2943483
53075 Whitman	30.12592637
53077 Yakima	301.854076



WA

FIPS

29001
29003
29005
29007
29009
29011
29013
29015
29017
29019
29021
29023
29025
29027
29029
29031
29033
29035
29037

WA

29039
29041
29043
29045
29047
29049
29051
29053
29055
29057
29059
29061
29063
29065
29067
29069
29071
29073
29075
29077
29079
29081
29083
29085
29087
29089
29091
29093
29095
29097
29099
29101

29103

WA

29105
29107
29109
29111
29113
29115
29117
29121
29123
29125
29127
29119
29129
29131
29133
29135
29137
29139
29141
29143
29145
29147
29149
29151
29153
29155
29157
29159
29161
29163
29165
29167
29169
29171

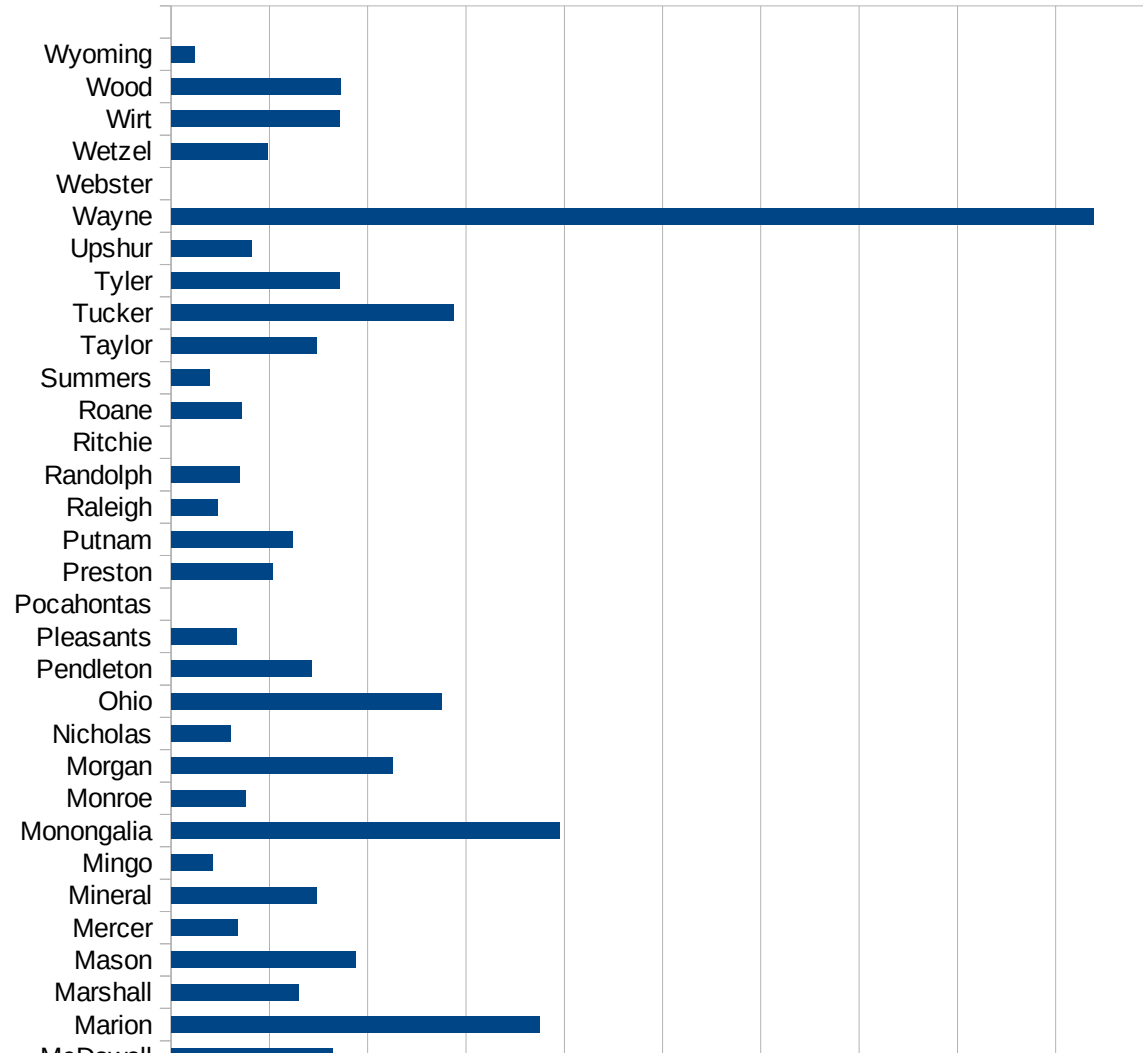
WA

29173
29175
29177
29179
29181
29195
29197
29199
29201
29203
29205
29183
29185
29187
29189
29510
29186
29207
29209
29211
29213
29215

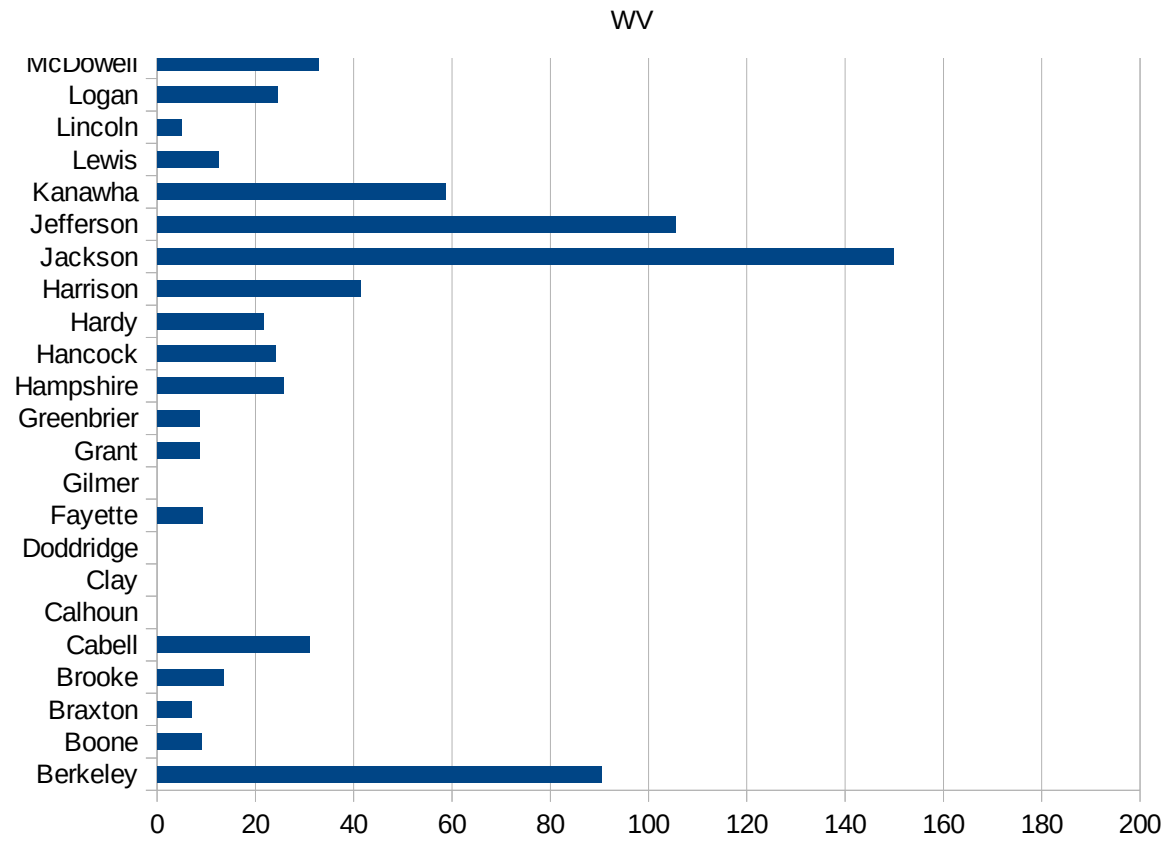
29217
29219
29221
29223
29225
29227
29229

WV

FIPS	County	PC Infection
54001	Barbour	24.19110977
54003	Berkeley	90.50314627
54005	Boone	9.111202223
54007	Braxton	7.097735822
54009	Brooke	13.51168761
54011	Cabell	31.10786922
54013	Calhoun	0
54015	Clay	0
54017	Doddridge	0
54019	Fayette	9.298433214
54021	Gilmer	0
54023	Grant	8.601410631
54025	Greenbrier	8.624159144
54027	Hampshire	25.69923331
54029	Hancock	24.05994363
54031	Hardy	21.77858439
54033	Harrison	41.44832282
54035	Jackson	149.7944681
54037	Jefferson	105.6133495
54039	Kanawha	58.74073171
54041	Lewis	12.48127808
54043	Lincoln	4.854604592
54045	Logan	24.53460913
54047	McDowell	32.92542391
54049	Marion	74.87031392
54051	Marshall	25.98668183
54053	Mason	37.42795119
54055	Mercer	13.52928244
54057	Mineral	29.6956199
54059	Mingo	8.408660921
54061	Monongalia	78.93253148
54063	Monroe	15.06024096
54065	Morgan	44.97666835



54067 Nicholas	12.07632236
54069 Ohio	55.08322357
54071 Pendleton	28.58367872
54073 Pleasants	13.32090049
54075 Pocahontas	0
54077 Preston	20.68619049
54079 Putnam	24.69919904
54081 Raleigh	9.42710157
54083 Randolph	13.87780592
54085 Ritchie	0
54087 Roane	14.35544071
54089 Summers	7.836990596
54091 Taylor	29.65247302
54093 Tucker	57.51258088
54095 Tyler	34.30139492
54097 Upshur	16.38337088
54099 Wayne	187.762868
54101 Webster	0
54103 Wetzel	19.64636542
54105 Wirt	34.30531732
54107 Wood	34.44057813
54109 Wyoming	4.810930434



FIPS

- 29001
- 29003
- 29005
- 29007
- 29009
- 29011
- 29013
- 29015
- 29017
- 29019
- 29021
- 29023
- 29025
- 29027
- 29029
- 29031
- 29033
- 29035
- 29037

WV

29039
29041
29043
29045
29047
29049
29051
29053
29055
29057
29059
29061
29063
29065
29067
29069
29071
29073
29075
29077
29079
29081
29083
29085
29087
29089
29091
29093
29095
29097
29099
29101

29103

WV

29105
29107
29109
29111
29113
29115
29117
29121
29123
29125
29127
29119
29129
29131
29133
29135
29137
29139
29141
29143
29145
29147
29149
29151
29153
29155
29157
29159
29161
29163
29165
29167
29169
29171

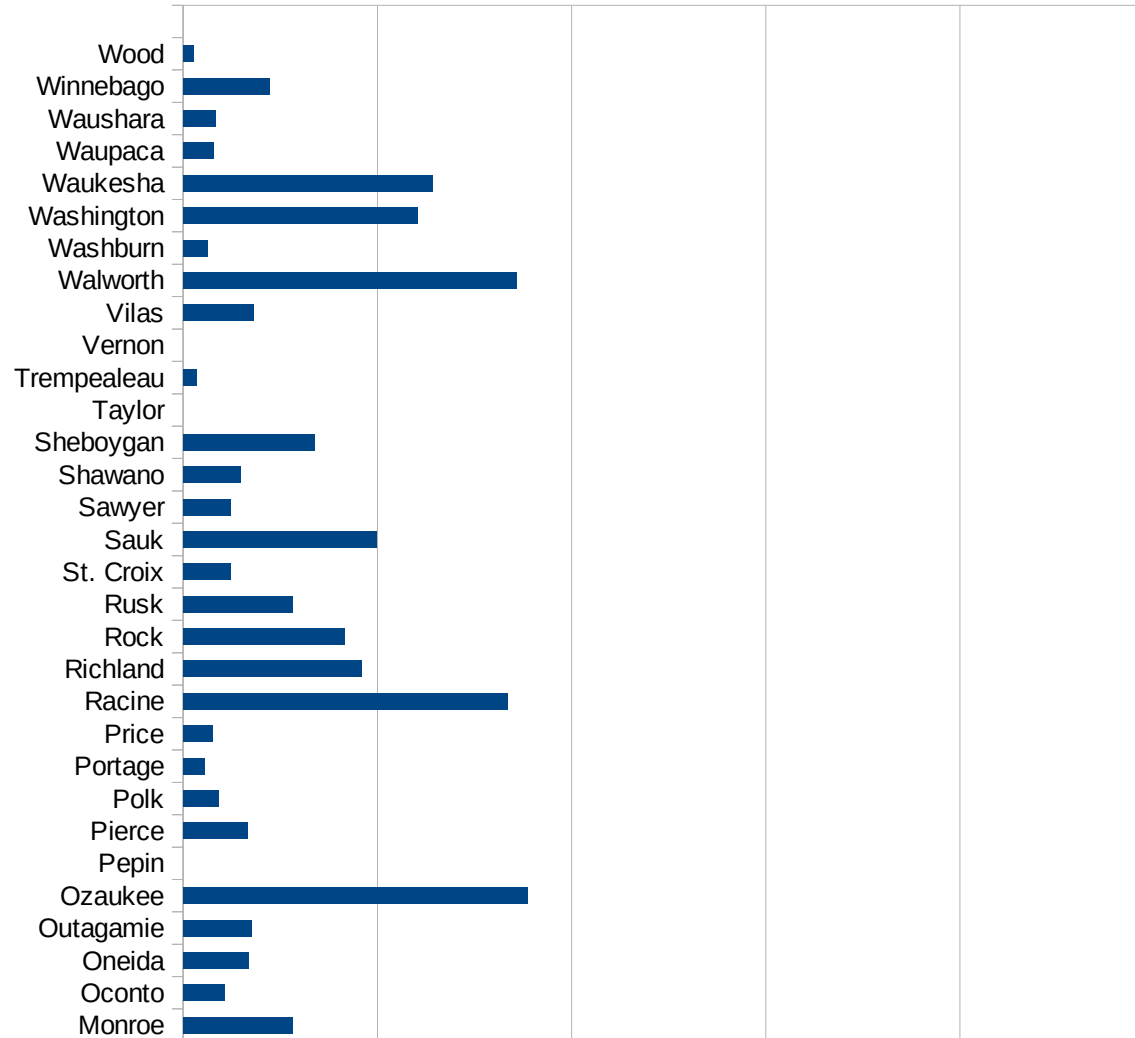
WV

29173
29175
29177
29179
29181
29195
29197
29199
29201
29203
29205
29183
29185
29187
29189
29510
29186
29207
29209
29211
29213
29215

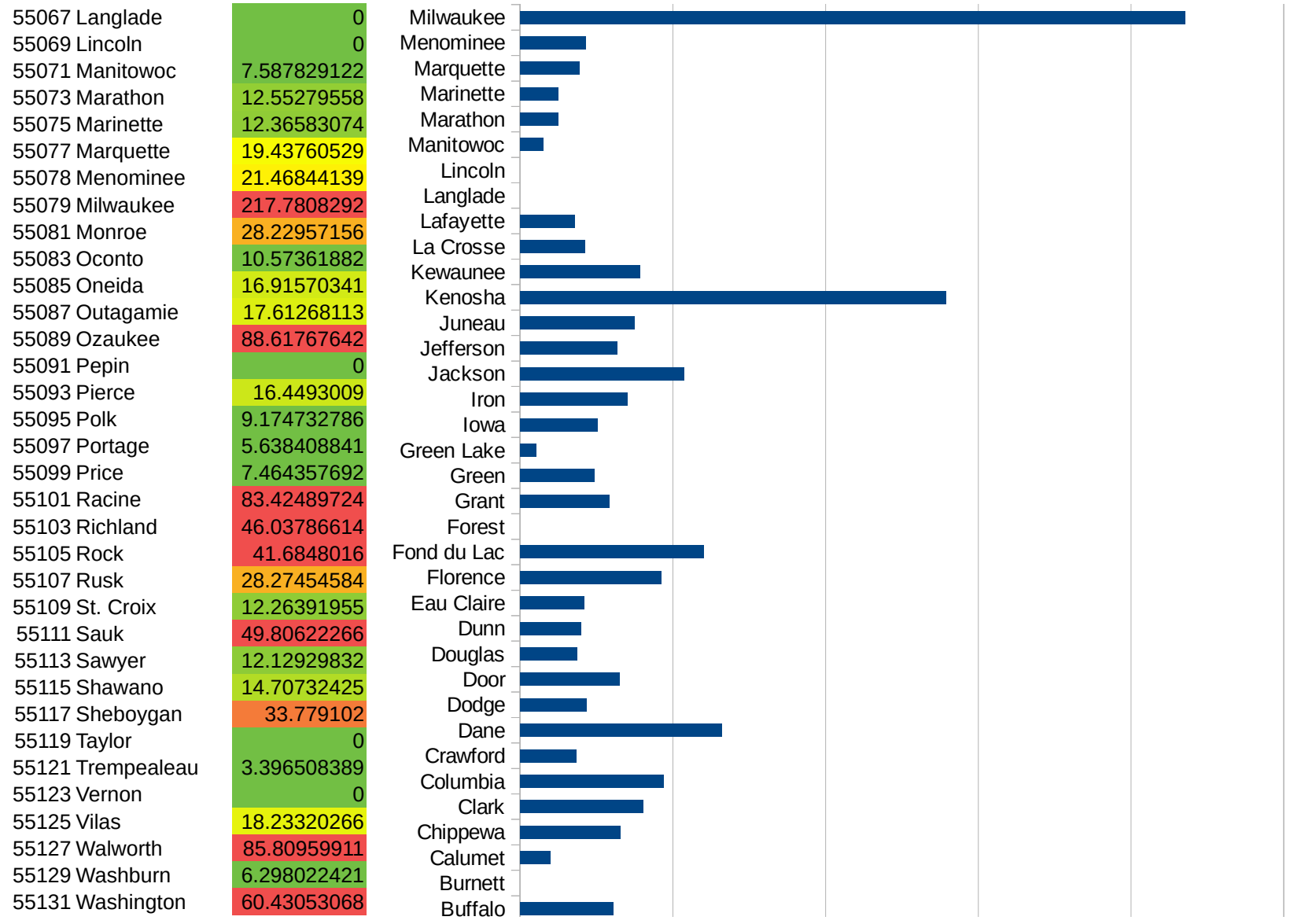
29217
29219
29221
29223
29225
29227
29229

WI

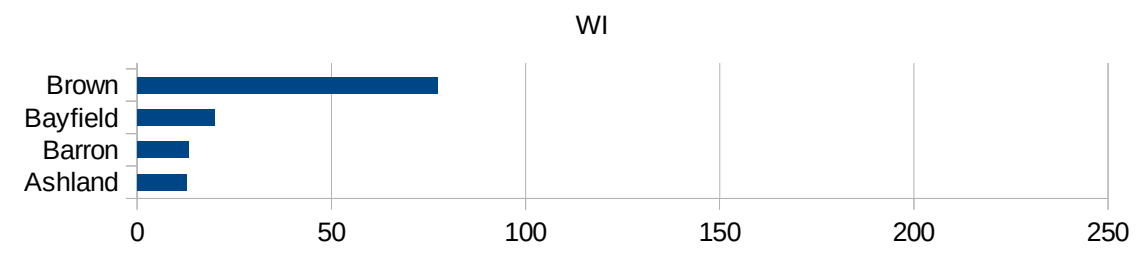
FIPS	County	PC Infection
55001	Adams	19.65795164
55003	Ashland	12.82051282
55005	Barron	13.28491719
55007	Bayfield	19.94415636
55009	Brown	77.45521646
55011	Buffalo	30.47619048
55013	Burnett	0
55015	Calumet	9.968300803
55017	Chippewa	32.74343182
55019	Clark	40.3353597
55021	Columbia	47.07277102
55023	Crawford	18.41507581
55025	Dane	66.00733087
55027	Dodge	21.62851321
55029	Door	32.59688519
55031	Douglas	18.5150898
55033	Dunn	19.94194678
55035	Eau Claire	21.04578415
55037	Florence	46.28558204
55039	Fond du Lac	60.15562843
55041	Forest	0
55043	Grant	29.09570547
55045	Green	24.37109047
55047	Green Lake	5.285971033
55049	Iowa	25.24083968
55051	Iron	35.23608175
55053	Jackson	53.71618322
55055	Jefferson	31.71657132
55057	Juneau	37.56997408
55059	Kenosha	139.4057534
55061	Kewaunee	39.24839327
55063	La Crosse	21.14522541
55065	Lafayette	18.00180018



WI



55133 Waukesha	64.25651
55135 Waupaca	7.823501799
55137 Waushara	8.243003751
55139 Winnebago	22.21962344
55141 Wood	2.737663404



FIPS

- 29001
- 29003
- 29005
- 29007
- 29009
- 29011
- 29013
- 29015
- 29017
- 29019
- 29021
- 29023
- 29025
- 29027
- 29029
- 29031
- 29033
- 29035
- 29037

29039
29041
29043
29045
29047
29049
29051
29053
29055
29057
29059
29061
29063
29065
29067
29069
29071
29073
29075
29077
29079
29081
29083
29085
29087
29089
29091
29093
29095
29097
29099
29101

29103

29105
29107
29109
29111
29113
29115
29117
29121
29123
29125
29127
29119
29129
29131
29133
29135
29137
29139
29141
29143
29145
29147
29149
29151
29153
29155
29157
29159
29161
29163
29165
29167
29169
29171

WI

29173
29175
29177
29179
29181
29195
29197
29199
29201
29203
29205
29183
29185
29187
29189
29510
29186
29207
29209
29211
29213
29215

29217
29219
29221
29223
29225
29227
29229