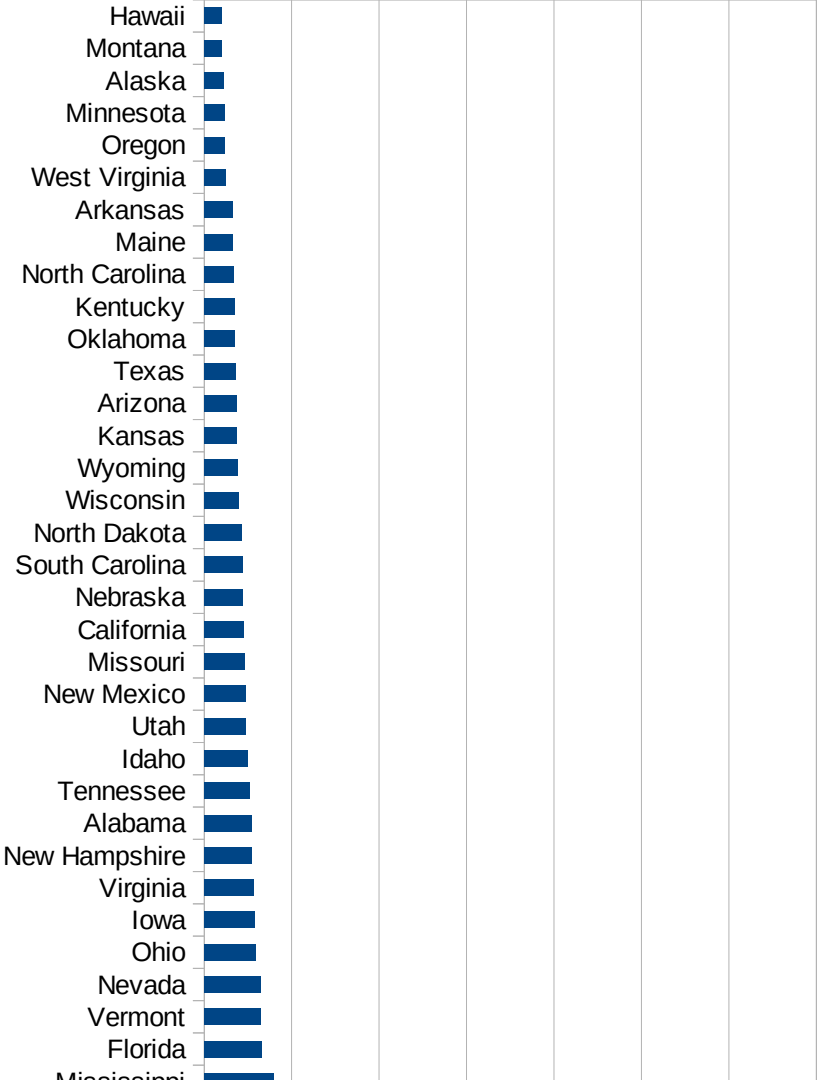


PerCap50States

Idx	State	Population	Cases per 100,000
33	New York	19542209	1322.06650742503
31	New Jersey	8908520	1002.56832784795
22	Massachusetts	6902149	583.108246431655
7	Connecticut	3572665	555.803580800327
19	Louisiana	4659978	532.084057049196
9	District of Columbia	702455	441.024691973151
40	Rhode Island	1057315	425.606370854476
23	Michigan	9995915	319.110356580663
8	Delaware	967171	299.946958707405
39	Pennsylvania	12807060	275.231005398585
14	Illinois	12741080	257.96086360026
21	Maryland	6042718	234.877748721685
42	South Dakota	882235	198.926589854177
6	Colorado	5695564	181.66769787856
15	Indiana	6691878	180.771376884038
11	Georgia	10519475	175.303425313526
48	Washington	7535591	164.605536579679
25	Mississippi	2986530	157.909011461462
10	Florida	21299325	130.825742130326
46	Vermont	626299	130.129538766627
29	Nevada	3034392	128.625437979009
36	Ohio	11689442	117.413645578634
16	Iowa	3156145	114.696884965678
47	Virginia	8517685	113.058888653431
30	New Hampshire	1356458	108.812805114497
1	Alabama	4887871	108.779466561208
43	Tennessee	6770010	104.770893986863
13	Idaho	1754208	98.9620387092067
45	Utah	3161105	95.283136751231
32	New Mexico	2095428	94.061929114243
26	Missouri	6126452	91.8639369083443
5	California	39557045	89.6553319389757
28	Nebraska	1929268	87.338824880732

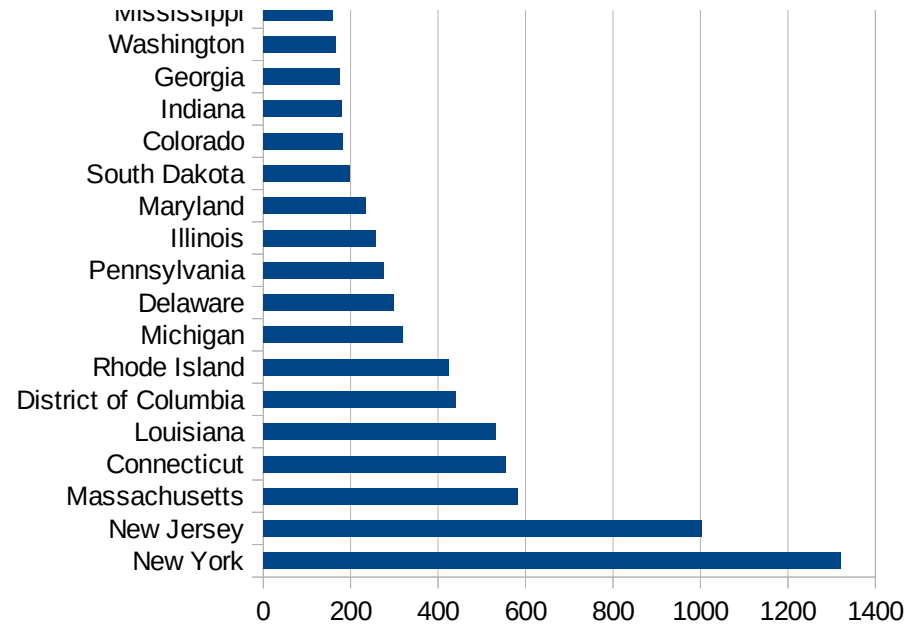


■ Cases per 100,000

This work is licensed under the Creative Commons Attribution-NoDerivatives 4.0 International License. To view a copy of this license, visit <http://creativecommons.org/licenses/by-nd/4.0/>.

Idx	State	Population	Cases per 100,000
41	South Carolina	5084127	87.3109582038372
35	North Dakota	760077	84.7282577949339
50	Wisconsin	5813568	79.5552748329425
51	Wyoming	577737	76.6784886548724
17	Kansas	2911505	74.3258211818286
3	Arizona	7171646	73.2886146360264
44	Texas	28701845	71.6818030339165
37	Oklahoma	3943079	71.1880233695546
18	Kentucky	4468402	70.0697922881603
34	North Carolina	10383620	68.7043632182225
20	Maine	1338404	66.272963918219
4	Arkansas	3013825	64.5359302547427
49	West Virginia	1805832	50.2815322798577
38	Oregon	4190713	47.8200248979112
24	Minnesota	5611179	45.6766750802282
2	Alaska	737438	44.6139200854852
27	Montana	1062305	41.1369616070714
12	Hawaii	1420491	40.8309521144449

PerCap50States



Counties_Cities

FIPS	County	State	Cases Per 100,000
39101	Marion	Ohio	3267.13252421
36087	Rockland	New York	2937.71780347
39129	Pickaway	Ohio	2814.79186035
36119	Westchester	New York	2548.12879543
36059	Nassau	New York	2288.00825712
19115	Louisa	Iowa	2166.71143343
13243	Randolph	Georgia	2136.68959461
16013	Blaine	Idaho	2114.95066590
36103	Suffolk	New York	1937.82564633
5079	Lincoln	Arkansas	1927.81887469
36071	Orange	New York	1840.28841396
13273	Terrell	Georgia	1811.63627918
34039	Union	New Jersey	1786.88222024
36061	New York City	New York	1716.80350452
13099	Early	Georgia	1688.29901435
34031	Passaic	New Jersey	1684.64763267
34017	Hudson	New Jersey	1659.76147123
22095	St. John the Baptist	Louisiana	1588.55131530
13095	Dougherty	Georgia	1584.77910634
22071	Orleans	Louisiana	1577.72515000
34003	Bergen	New Jersey	1425.86890888
34013	Essex	New Jersey	1391.40524678
22051	Jefferson	Louisiana	1336.70928071
19171	Tama	Iowa	1319.21438713
13261	Sumter	Georgia	1119.96771264
22093	St. James	Louisiana	1083.80472501
25025	Suffolk	Massachusetts	1073.89018547
34023	Middlesex	New Jersey	1005.92393499
40055	Greer	Oklahoma	979.21319361
22089	St. Charles	Louisiana	975.81270448
13205	Mitchell	Georgia	964.31146359
13037	Calhoun	Georgia	960.32745592
13177	Lee	Georgia	930.65448192

This work is licensed under the Creative Commons Attribution-NoDerivatives 4.0 International License. To view a copy of this license, visit <http://creativecommons.org/licenses/by-nd/4.0/>.

Counties_Cities

22087 St. Bernard	Louisiana	916.07628261
31079 Hall	Nebraska	899.24846203
9001 Fairfield	Connecticut	897.62593198
8037 Eagle	Colorado	885.56725401
22047 Iberville	Louisiana	858.77570979
34027 Morris	New Jersey	857.09429656
36079 Putnam	New York	816.04174251
34029 Ocean	New Jersey	809.10694073
49043 Summit	Utah	798.89347292
36027 Dutchess	New York	793.61836864
26163 Wayne	Michigan	793.20688320
36105 Sullivan	New York	784.12673183
1017 Chambers	Alabama	770.48936487
34025 Monmouth	New Jersey	770.41428880
46099 Minnehaha	South Dakota	761.62923329
34035 Somerset	New Jersey	751.28939136
13287 Turner	Georgia	745.70273003
31047 Dawson	Nebraska	738.11632713
28157 Wilkinson	Mississippi	727.93448590
48129 Donley	Texas	723.10937029
8051 Gunnison	Colorado	701.61196799
34021 Mercer	New Jersey	700.62815871
22075 Plaquemines	Louisiana	700.55531824
25009 Essex	Massachusetts	698.29681852
13061 Clay	Georgia	692.76065120
13293 Upson	Georgia	682.81518215
22007 Assumption	Louisiana	677.13004484
48341 Moore	Texas	646.96299744
13007 Baker	Georgia	646.83053040
9009 New Haven	Connecticut	640.49345864
18031 Decatur	Indiana	638.20258267
13321 Worth	Georgia	635.49928568
42101 Philadelphia	Pennsylvania	633.02565812
8087 Morgan	Colorado	630.29623923

Counties_Cities

42077 Lehigh	Pennsylvania	623.47188264
22031 De Soto	Louisiana	612.33415950
30101 Toole	Montana	597.56851432
25017 Middlesex	Massachusetts	595.83307013
25023 Plymouth	Massachusetts	587.30207746
22057 Lafourche	Louisiana	587.06619783
42089 Monroe	Pennsylvania	586.99640723
51159 Richmond	Virginia	586.41292321
44007 Providence	Rhode Island	585.92890247
34041 Warren	New Jersey	579.51011070
21031 Butler	Kentucky	579.39242092
25021 Norfolk	Massachusetts	575.85328925
35031 McKinley	New Mexico	575.45995297
20031 Coffey	Kansas	570.87331471
36111 Ulster	New York	569.99199324
42079 Luzerne	Pennsylvania	566.66855556
1123 Tallapoosa	Alabama	563.00466701
42103 Pike	Pennsylvania	561.38594390
19127 Marshall	Iowa	560.26612641
19183 Washington	Iowa	560.04697168
28123 Scott	Mississippi	558.56046947
13081 Crisp	Georgia	553.07287288
20057 Ford	Kansas	551.81775260
22017 Caddo	Louisiana	539.26774850
25013 Hampden	Massachusetts	538.47102290
19139 Muscatine	Iowa	535.76836171
13093 Dooly	Georgia	532.61345396
22125 West Feliciana	Louisiana	523.93272962
22037 East Feliciana	Louisiana	523.18052318
26099 Macomb	Michigan	519.45735911
13315 Wilcox	Georgia	510.66727190
42095 Northampton	Pennsylvania	506.55004642
26125 Oakland	Michigan	500.79375731
10005 Sussex	Delaware	496.75950560

Counties_Cities

22013 Bienville	Louisiana	495.94229035
34037 Sussex	New Jersey	488.63983409
51660 Harrisonburg	Virginia	488.59030592
42011 Berks	Pennsylvania	473.16209372
37191 Wayne	North Carolina	471.40724393
42045 Delaware	Pennsylvania	469.94162029
34007 Camden	New Jersey	469.15859099
1131 Wilcox	Alabama	461.08967724
27105 Nobles	Minnesota	460.68235723
17031 Cook	Illinois	447.46706539
9003 Hartford	Connecticut	442.59138319
22117 Washington	Louisiana	442.23090464
11001 District of Colum	District of Col	441.02469197
20175 Seward	Kansas	440.77134986
4017 Navajo	Arizona	439.13259994
18097 Marion	Indiana	437.42864026
28079 Leake	Mississippi	434.91631156
22041 Franklin	Louisiana	431.63326057
21109 Jackson	Kentucky	424.04404107
13193 Macon	Georgia	418.47371224
22103 St. Tammany	Louisiana	413.38803848
22005 Ascension	Louisiana	413.08393224
24033 Prince George's	Maryland	410.64193871
13201 Miller	Georgia	404.50228632
25027 Worcester	Massachusetts	402.12363647
18047 Franklin	Indiana	400.24630542
56039 Teton	Wyoming	398.59624800
34005 Burlington	New Jersey	396.28724876
38087 Slope	North Dakota	393.18479685
1063 Greene	Alabama	388.67970363
42091 Montgomery	Pennsylvania	380.64020932
28083 Leflore	Mississippi	376.91483108
37131 Northampton	North Carolina	376.09270177
8123 Weld	Colorado	375.43150761

Counties_Cities

17079 Jasper	Illinois	374.57080429
42075 Lebanon	Pennsylvania	371.51308434
40147 Washington	Oklahoma	370.34893814
8053 Hinsdale	Colorado	369.91368681
22111 Union	Louisiana	367.21898791
49051 Wasatch	Utah	367.02767750
22105 Tangipahoa	Louisiana	365.53368666
22077 Pointe Coupee	Louisiana	364.63081130
28163 Yazoo	Mississippi	364.62758425
12086 Miami-Dade	Florida	364.13923763
31043 Dakota	Nebraska	363.49151023
30037 Golden Valley	Montana	363.19612591
22099 St. Martin	Louisiana	359.93360810
13139 Hall	Georgia	356.17468389
45027 Clarendon	South Carolina	356.08308605
9005 Litchfield	Connecticut	355.03089266
22033 East Baton Rouge	Louisiana	353.77679406
54035 Jackson	West Virginia	351.84282032
13167 Johnson	Georgia	350.22661722
13197 Marion	Georgia	347.26380074
1119 Sumter	Alabama	346.70238752
28051 Holmes	Mississippi	346.15821133
53077 Yakima	Washington	345.20334386
22073 Ouachita	Louisiana	344.39229649
42037 Columbia	Pennsylvania	343.74236128
22121 West Baton Rouge	Louisiana	340.56079010
34019 Hunterdon	New Jersey	339.17603477
13035 Butts	Georgia	338.94101600
13071 Colquitt	Georgia	337.77855764
20111 Lyon	Kansas	332.27563911
28143 Tunica	Mississippi	331.85840708
29135 Moniteau	Missouri	328.76372433
25005 Bristol	Massachusetts	328.35598611
17097 Lake	Illinois	326.32642345

Counties_Cities

8097 Pitkin	Colorado	323.11977716
22101 St. Mary	Louisiana	321.45296741
1085 Lowndes	Alabama	320.83416884
31001 Adams	Nebraska	320.52299197
25003 Berkshire	Massachusetts	319.75179663
21107 Hopkins	Kentucky	319.51717405
26049 Genesee	Michigan	319.00356851
13263 Talbot	Georgia	318.87755102
28085 Lincoln	Mississippi	318.66686157
19005 Allamakee	Iowa	318.10294968
16063 Lincoln	Idaho	317.16417910
42069 Lackawanna	Pennsylvania	315.94977063
25001 Barnstable	Massachusetts	314.88241110
9007 Middlesex	Connecticut	314.72443171
42017 Bucks	Pennsylvania	314.71119636
4001 Apache	Arizona	314.68434097
29195 Saline	Missouri	314.47914392
22027 Claiborne	Louisiana	313.59759157
28129 Smith	Mississippi	312.46094238
26137 Otsego	Michigan	312.18325563
22109 Terrebonne	Louisiana	311.65275038
22003 Allen	Louisiana	308.53348955
28075 Lauderdale	Mississippi	308.03138734
45055 Kershaw	South Carolina	306.43980973
18063 Hendricks	Indiana	305.97153447
13249 Schley	Georgia	305.57677617
38061 Mountrail	North Dakota	303.38618125
13253 Seminole	Georgia	300.66145520
31073 Gosper	Nebraska	300.60120240
5035 Crittenden	Arkansas	299.94621654
8117 Summit	Colorado	299.93227336
13275 Thomas	Georgia	299.22606192
28113 Pike	Mississippi	298.25847383
28017 Chickasaw	Mississippi	297.01240464

Counties_Cities

13009 Baldwin	Georgia	294.49166722
42067 Juniata	Pennsylvania	291.45077720
29510 St. Louis City	Missouri	291.24482397
18137 Ripley	Indiana	290.99323353
28013 Calhoun	Mississippi	290.93931837
18081 Johnson	Indiana	288.68618979
28001 Adams	Mississippi	288.53552193
51510 Alexandria	Virginia	287.79667352
5023 Cleburne	Arkansas	284.39815742
47165 Sumner	Tennessee	283.19681110
53021 Franklin	Washington	281.93795245
18017 Cass	Indiana	281.91279146
28099 Neshoba	Mississippi	281.54506438
21001 Adair	Kentucky	281.03044496
8031 Denver	Colorado	279.69607476
8009 Baca	Colorado	278.94002789
34015 Gloucester	New Jersey	277.27447428
19013 Black Hawk	Iowa	276.41834330
22045 Iberia	Louisiana	274.87630566
28011 Bolivar	Mississippi	274.47100501
13259 Stewart	Georgia	274.23778029
48419 Shelby	Texas	271.46116925
25011 Franklin	Massachusetts	270.56353311
39099 Mahoning	Ohio	270.42091603
18145 Shelby	Indiana	269.10053147
53061 Snohomish	Washington	268.62158716
13307 Webster	Georgia	268.09651475
28095 Monroe	Mississippi	267.12405804
18095 Madison	Indiana	266.89087557
28007 Attala	Mississippi	266.81187041
51075 Goochland	Virginia	266.73550163
51683 Manassas	Virginia	264.16272424
51013 Arlington	Virginia	263.13462810
13229 Pierce	Georgia	263.03574192

Counties_Cities

24031 Montgomery	Maryland	262.97613359
20209 Wyandotte	Kansas	261.90994653
13045 Carroll	Georgia	259.90298084
1111 Randolph	Alabama	259.62596260
13299 Ware	Georgia	257.84753363
8079 Mineral	Colorado	257.73195876
42093 Montour	Pennsylvania	257.67543860
10001 Kent	Delaware	257.07084850
24510 Baltimore City	Maryland	255.93573391
5123 St. Francis	Arkansas	255.51318841
18061 Harrison	Indiana	255.26641884
13133 Greene	Georgia	254.26601876
51065 Fluvanna	Virginia	253.89239443
18089 Lake	Indiana	253.29730332
8005 Arapahoe	Colorado	253.21898298
17091 Kankakee	Illinois	252.67214426
8063 Kit Carson	Colorado	251.29135837
17197 Will	Illinois	250.75471971
22025 Catahoula	Louisiana	249.79184013
31105 Kimball	Nebraska	248.75621891
36029 Erie	New York	248.33672024
24017 Charles	Maryland	248.29260138
47037 Davidson	Tennessee	248.19986514
22081 Red River	Louisiana	247.72914946
24021 Frederick	Maryland	247.21492052
21177 Muhlenberg	Kentucky	246.96172093
19103 Johnson	Iowa	245.93415311
45061 Lee	South Carolina	245.01225061
13319 Wilkinson	Georgia	243.47056220
26161 Washtenaw	Michigan	242.61179686
28109 Pearl River	Mississippi	241.93402784
13015 Bartow	Georgia	240.58341478
18011 Boone	Indiana	240.30209406
4005 Coconino	Arizona	239.40526692

Counties_Cities

34011 Cumberland	New Jersey	238.45481281
42071 Lancaster	Pennsylvania	238.24548299
51093 Isle of Wight	Virginia	238.14034043
48365 Panola	Texas	237.60152065
50007 Chittenden	Vermont	237.58598060
31081 Hamilton	Nebraska	237.06896552
53033 King	Washington	237.01807705
13137 Habersham	Georgia	235.74513087
29189 St. Louis	Missouri	235.61981855
55079 Milwaukee	Wisconsin	235.60405441
44003 Kent	Rhode Island	235.56550979
18111 Newton	Indiana	235.52922704
34009 Cape May	New Jersey	234.44252377
51595 Emporia	Virginia	234.32923257
35045 San Juan	New Mexico	234.31939413
42025 Carbon	Pennsylvania	233.54663926
10003 New Castle	Delaware	232.95520574
24005 Baltimore	Maryland	232.36696840
18079 Jennings	Indiana	231.79167723
1065 Hale	Alabama	230.88415048
38025 Dunn	North Dakota	230.84025854
12121 Suwannee	Florida	230.81622955
28027 Coahoma	Mississippi	229.80378292
28069 Kemper	Mississippi	229.38067219
36001 Albany	New York	229.22860018
13277 Tift	Georgia	229.22777353
28103 Noxubee	Mississippi	227.81205505
13033 Burke	Georgia	227.44503412
48421 Sherman	Texas	227.34654108
26145 Saginaw	Michigan	226.93920335
13221 Oglethorpe	Georgia	225.85359373
1037 Coosa	Alabama	223.98506766
13199 Meriwether	Georgia	223.08714638
28139 Tippah	Mississippi	222.77790407

Counties_Cities

18071 Jackson	Indiana	222.16680647
13087 Decatur	Georgia	222.01317027
51117 Mecklenburg	Virginia	221.85970636
48393 Roberts	Texas	221.48394241
49037 San Juan	Utah	220.07896951
1093 Marion	Alabama	218.39196318
35043 Sandoval	New Mexico	218.35113894
28037 Franklin	Mississippi	218.28454032
53001 Adams	Washington	217.62234931
36093 Schenectady	New York	216.28580624
26039 Crawford	Michigan	215.81181210
1107 Pickens	Alabama	215.66857257
47003 Bedford	Tennessee	214.11966230
12011 Broward	Florida	213.60556768
40001 Adair	Oklahoma	212.84303958
36037 Genesee	New York	210.39453322
13121 Fulton	Georgia	210.26288574
53005 Benton	Washington	209.53352784
47169 Trousdale	Tennessee	208.86305848
25015 Hampshire	Massachusetts	208.85624864
8113 San Miguel	Colorado	207.54486632
27091 Martin	Minnesota	207.22769775
13255 Spalding	Georgia	205.74886536
26059 Hillsdale	Michigan	205.46897200
51183 Sussex	Virginia	204.68096467
22091 St. Helena	Louisiana	204.63847203
19113 Linn	Iowa	203.62181232
22119 Webster	Louisiana	203.61874323
40041 Delaware	Oklahoma	203.58973159
36101 Steuben	New York	203.55755981
13089 DeKalb	Georgia	202.76039643
32013 Humboldt	Nevada	202.54974383
9013 Tolland	Connecticut	202.09248547
38035 Grand Forks	North Dakota	202.06302105

Counties_Cities

51570 Colonial Heights	Virginia	201.87293220
1095 Marshall	Alabama	201.85414477
20187 Stanton	Kansas	201.30850528
28035 Forrest	Mississippi	201.23673970
24003 Anne Arundel	Maryland	200.85724553
17043 DuPage	Illinois	200.73466302
36021 Columbia	New York	200.28039255
47157 Shelby	Tennessee	200.15730462
28023 Clarke	Mississippi	198.66700846
29157 Perry	Missouri	198.43342037
39095 Lucas	Ohio	198.41869835
8107 Routt	Colorado	198.18909571
51081 Greensville	Virginia	197.81542960
53057 Skagit	Washington	196.55866340
53029 Island	Washington	196.54274213
28031 Covington	Mississippi	196.25523789
24013 Carroll	Maryland	195.92825464
46073 Jerauld	South Dakota	195.79050416
54099 Wayne	West Virginia	195.27338274
18059 Hancock	Indiana	195.15134052
42107 Schuylkill	Pennsylvania	194.97842567
47061 Grundy	Tennessee	194.81492582
1081 Lee	Alabama	194.58219725
8001 Adams	Colorado	194.58141552
48477 Washington	Texas	193.68804831
13027 Brooks	Georgia	193.38619223
13069 Coffee	Georgia	192.60668786
13317 Wilkes	Georgia	192.38558121
34033 Salem	New Jersey	191.67185778
51095 James City	Virginia	191.10698064
13301 Warren	Georgia	190.43991621
28091 Marion	Mississippi	190.16791422
17157 Randolph	Illinois	189.99563944
8015 Chaffee	Colorado	189.74384581

Counties_Cities

37077 Granville	North Carolina	189.63652998
8085 Montrose	Colorado	189.51058890
22015 Bossier	Louisiana	189.48775406
51087 Henrico	Virginia	188.60417723
13063 Clayton	Georgia	188.52614678
22083 Richland	Louisiana	188.19334390
28159 Winston	Mississippi	187.17313515
28133 Sunflower	Mississippi	186.51641733
18057 Hamilton	Indiana	186.31508152
50011 Franklin	Vermont	186.15568281
37187 Washington	North Carolina	185.51311240
51153 Prince William	Virginia	185.25205604
35053 Socorro	New Mexico	185.24051389
5069 Jefferson	Arkansas	184.98399742
31041 Custer	Nebraska	184.50184502
28111 Perry	Mississippi	184.39359651
28119 Quitman	Mississippi	184.37101120
42007 Beaver	Pennsylvania	183.92395382
1091 Marengo	Alabama	183.57285220
22001 Acadia	Louisiana	183.30921370
16053 Jerome	Idaho	183.21882157
36039 Greene	New York	183.19260491
17153 Pulaski	Illinois	183.04960644
18043 Floyd	Indiana	182.56386521
13231 Pike	Georgia	182.46216593
21083 Graves	Kentucky	182.22257952
12065 Jefferson	Florida	181.97088466
18093 Lawrence	Indiana	181.74651835
37159 Rowan	North Carolina	181.22354207
42029 Chester	Pennsylvania	180.63542293
51059 Fairfax	Virginia	180.48392633
22053 Jefferson Davis	Louisiana	180.48255335
39029 Columbiana	Ohio	180.19773048
40015 Caddo	Oklahoma	179.45266936

Counties_Cities

13085 Dawson	Georgia	179.40437747
51685 Manassas Park	Virginia	179.11827584
37037 Chatham	North Carolina	179.11100781
28029 Copiah	Mississippi	178.67778440
26155 Shiawassee	Michigan	177.44016893
56019 Johnson	Wyoming	177.30496454
18109 Morgan	Indiana	176.84979177
22055 Lafayette	Louisiana	176.70173242
34001 Atlantic	New Jersey	176.69508607
26075 Jackson	Michigan	176.29688395
42115 Susquehanna	Pennsylvania	174.92424056
24027 Howard	Maryland	174.81652001
21143 Lyon	Kentucky	174.80334624
18117 Orange	Indiana	174.45738622
8059 Jefferson	Colorado	174.24034827
45085 Sumter	South Carolina	173.68934956
1097 Mobile	Alabama	172.56505630
13189 McDuffie	Georgia	171.84524639
40117 Pawnee	Oklahoma	170.83587553
24045 Wicomico	Maryland	170.55089878
22009 Avoyelles	Louisiana	170.53037418
48405 San Augustine	Texas	170.06802721
13005 Bacon	Georgia	169.87036209
28097 Montgomery	Mississippi	169.60989724
18005 Bartholomew	Indiana	169.17815668
6051 Mono	California	168.42105263
46083 Lincoln	South Dakota	168.34730559
26087 Lapeer	Michigan	168.12832281
13097 Douglas	Georgia	167.89260378
42127 Wayne	Pennsylvania	167.71979094
20103 Leavenworth	Kansas	167.17474678
13151 Henry	Georgia	166.79697680
36017 Chenango	New York	166.18983507
28147 Walthall	Mississippi	165.91773246

Counties_Cities

44009 Washington	Rhode Island	165.63770516
36053 Madison	New York	165.26590861
50001 Addison	Vermont	164.98525951
47147 Robertson	Tennessee	164.76088548
22019 Calcasieu	Louisiana	164.44129347
22097 St. Landry	Louisiana	164.32265236
28155 Webster	Mississippi	163.46546792
18141 St. Joseph	Indiana	163.23756975
22079 Rapides	Louisiana	163.14088326
26147 St. Clair	Michigan	162.54856060
51610 Falls Church	Virginia	162.46953696
13269 Taylor	Georgia	161.71165568
28077 Lawrence	Mississippi	160.57808109
13067 Cobb	Georgia	160.53060982
51001 Accomack	Virginia	160.43440701
26115 Monroe	Michigan	160.19782104
17133 Monroe	Illinois	160.18639872
13155 Irwin	Georgia	159.60842732
33015 Rockingham	New Hampshire	159.45610267
51029 Buckingham	Virginia	158.83287252
36113 Warren	New York	158.71780907
51036 Charles City	Virginia	158.47860539
45079 Richland	South Carolina	158.47516499
5075 Lawrence	Arkansas	158.20859194
28151 Washington	Mississippi	157.55719770
13257 Stephens	Georgia	157.48031496
28053 Humphreys	Mississippi	157.44217028
26093 Livingston	Michigan	157.40702004
48471 Walker	Texas	157.28476821
20207 Woodson	Kansas	157.08451147
28019 Choctaw	Mississippi	157.04276395
5141 Van Buren	Arkansas	156.59820514
40139 Texas	Oklahoma	156.44096798
12099 Palm Beach	Florida	156.13002131

Counties_Cities

55059 Kenosha	Wisconsin	155.94541910
47187 Williamson	Tennessee	154.92234464
13247 Rockdale	Georgia	154.53562046
18019 Clark	Indiana	154.22631220
48199 Hardin	Texas	153.82732882
13235 Pulaski	Georgia	153.58207607
22067 Morehouse	Louisiana	153.55539806
48321 Matagorda	Texas	153.20639090
8014 Broomfield	Colorado	153.03102487
13171 Lamar	Georgia	152.63157895
50025 Windham	Vermont	152.02544672
12007 Bradford	Florida	151.44958892
17161 Rock Island	Illinois	151.24375335
33011 Hillsborough	New Hampshire	150.75364783
22021 Caldwell	Louisiana	150.60240964
28049 Hinds	Mississippi	150.57890630
51165 Rockingham	Virginia	150.16493526
22069 Natchitoches	Louisiana	150.02974728
6037 Los Angeles	California	149.94778100
13285 Troup	Georgia	149.92717823
51620 Franklin City	Virginia	149.75664545
13165 Jenkins	Georgia	149.71783946
24029 Kent	Maryland	149.61564257
28101 Newton	Mississippi	149.23284988
49035 Salt Lake	Utah	148.70301301
28059 Jackson	Mississippi	147.26718175
18053 Grant	Indiana	147.11235137
53025 Grant	Washington	146.92133031
56013 Fremont	Wyoming	146.72029546
1087 Macon	Alabama	146.42876512
13245 Richmond	Georgia	146.36276134
48347 Nacogdoches	Texas	146.09426123
28005 Amite	Mississippi	146.03277625
37195 Wilson	North Carolina	144.86526303

Counties_Cities

48303 Lubbock	Texas	144.75687351
19087 Henry	Iowa	144.51587183
42043 Dauphin	Pennsylvania	144.35378225
36055 Monroe	New York	144.11279048
27167 Wilkin	Minnesota	143.90789894
48069 Castro	Texas	143.50945858
1027 Clay	Alabama	143.12617702
16083 Twin Falls	Idaho	142.88867462
1007 Bibb	Alabama	142.85714286
1127 Walker	Alabama	142.83247791
19099 Jasper	Iowa	142.67639379
32031 Washoe	Nevada	142.14091705
28015 Carroll	Mississippi	141.25718898
18029 Dearborn	Indiana	141.22014203
20089 Jewell	Kansas	140.79549454
48359 Oldham	Texas	140.77897701
38017 Cass	North Dakota	140.48348355
12079 Madison	Florida	140.32057855
18133 Putnam	Indiana	140.28957887
1023 Choctaw	Alabama	140.17599875
47111 Macon	Tennessee	140.11951370
28061 Jasper	Mississippi	140.00486973
36067 Onondaga	New York	139.88467094
40145 Wagoner	Oklahoma	139.80776432
44001 Bristol	Rhode Island	139.77676828
19031 Cedar	Iowa	139.58232673
6075 San Francisco	California	139.36296070
28025 Clay	Mississippi	139.27576602
36025 Delaware	New York	139.24135918
32003 Clark	Nevada	138.86604826
37063 Durham	North Carolina	138.59991981
48167 Galveston	Texas	138.50661458
9011 New London	Connecticut	138.31414178
40113 Osage	Oklahoma	138.25668950

Counties_Cities

1109 Pike	Alabama	137.98068270
53017 Douglas	Washington	137.50670054
18055 Greene	Indiana	137.47422358
13131 Grady	Georgia	137.38483918
28161 Yalobusha	Mississippi	137.18528083
53053 Pierce	Washington	136.76667426
28089 Madison	Mississippi	136.32490770
29201 Scott	Missouri	135.21243954
13219 Oconee	Georgia	134.95620289
47167 Tipton	Tennessee	134.78183206
22127 Winn	Louisiana	134.42762134
48375 Potter	Texas	133.72559508
44005 Newport	Rhode Island	133.26548908
47189 Wilson	Tennessee	132.97777778
39035 Cuyahoga	Ohio	132.89308980
22029 Concordia	Louisiana	132.84283671
13021 Bibb	Georgia	132.59740684
26037 Clinton	Michigan	132.35516563
18139 Rush	Indiana	132.02904639
13135 Gwinnett	Georgia	131.71211741
13239 Quitman	Georgia	131.63668276
23005 Cumberland	Maine	131.49064747
37015 Bertie	North Carolina	131.39913802
28033 DeSoto	Mississippi	131.31795979
16001 Ada	Idaho	131.07331169
1031 Coffee	Alabama	130.99847811
36073 Orleans	New York	130.50329952
24015 Cecil	Maryland	130.31723494
31067 Gage	Nebraska	130.27497325
13115 Floyd	Georgia	129.68844139
30031 Gallatin	Montana	129.60778004
37135 Orange	North Carolina	129.42811946
39155 Trumbull	Ohio	129.38825034
21059 Daviess	Kentucky	128.58047159

Counties_Cities

22039	Evangeline	Louisiana	128.57698173
19017	Bremer	Iowa	128.27193651
13225	Peach	Georgia	128.21921823
17089	Kane	Illinois	128.03809695
13145	Harris	Georgia	127.62871646
18091	LaPorte	Indiana	127.26462861
40105	Nowata	Oklahoma	127.22646310
13113	Fayette	Georgia	126.91809376
13217	Newton	Georgia	126.89312677
27109	Olmsted	Minnesota	126.69810657
13057	Cherokee	Georgia	126.69733109
12119	Sumter	Florida	126.59800861
13281	Towns	Georgia	126.56091799
1117	Shelby	Alabama	126.56056595
24009	Calvert	Maryland	126.08284512
12021	Collier	Florida	126.02777367
38089	Stark	North Dakota	125.81862761
37161	Rutherford	North Carolina	125.69957801
51047	Culpeper	Virginia	125.33986386
39109	Miami	Ohio	125.20946697
39013	Belmont	Ohio	124.43522702
12039	Gadsden	Florida	124.19924173
28071	Lafayette	Mississippi	124.10344387
53073	Whatcom	Washington	124.06673018
36065	Oneida	New York	123.70577192
36063	Niagara	New York	123.55476565
46111	Sanborn	South Dakota	123.50761630
28043	Grenada	Mississippi	123.48610781
26007	Alpena	Michigan	123.41325811
35006	Cibola	New Mexico	123.38293577
18025	Crawford	Indiana	123.12938056
24011	Caroline	Maryland	123.10833534
13303	Washington	Georgia	122.63317963
13013	Barrow	Georgia	122.51110644

Counties_Cities

40027 Cleveland	Oklahoma	122.48419244
5019 Clark	Arkansas	122.38792439
8121 Washington	Colorado	122.22448564
17027 Clinton	Illinois	122.21366136
51800 Suffolk	Virginia	121.73054779
28073 Lamar	Mississippi	121.70320432
6081 San Mateo	California	121.50036710
18155 Switzerland	Indiana	121.30260334
13159 Jasper	Georgia	121.08262108
13215 Muscogee	Georgia	120.51915946
47141 Putnam	Tennessee	120.49262458
39055 Geauga	Ohio	120.17313439
21111 Jefferson	Kentucky	120.04926562
27169 Winona	Minnesota	120.01967536
26157 Tuscola	Michigan	119.96343971
13141 Hancock	Georgia	119.78917106
36109 Tompkins	New York	119.65795336
8013 Boulder	Colorado	119.60328510
28127 Simpson	Mississippi	119.59040287
17111 McHenry	Illinois	119.25981139
45013 Beaufort	South Carolina	119.22740641
55009 Brown	Wisconsin	119.22028415
13237 Putnam	Georgia	119.21683709
13153 Houston	Georgia	118.99478353
39049 Franklin	Ohio	118.82774937
8045 Garfield	Colorado	118.78868998
21213 Simpson	Kentucky	118.73279724
47047 Fayette	Tennessee	118.49803738
12019 Clay	Florida	118.47902551
28137 Tate	Mississippi	118.22386036
36091 Saratoga	New York	118.17711796
29183 St. Charles	Missouri	117.49026760
28067 Jones	Mississippi	116.85485167
13211 Morgan	Georgia	116.69230361

Counties_Cities

8095 Phillips	Colorado	116.65888941
36083 Rensselaer	New York	116.65684073
13077 Coweta	Georgia	116.54692042
31121 Merrick	Nebraska	116.38432691
1067 Henry	Alabama	116.21825789
6065 Riverside	California	116.16814063
26025 Calhoun	Michigan	115.99634165
17141 Ogle	Illinois	115.86120221
42133 York	Pennsylvania	115.33150558
51007 Amelia	Virginia	115.26934604
51107 Loudoun	Virginia	115.03010938
2130 Ketchikan Gatew	Alaska	114.95904584
37119 Mecklenburg	North Carolina	114.72701826
20055 Finney	Kansas	114.71961979
39167 Washington	Ohio	114.70368215
18027 Daviess	Indiana	114.64084231
8019 Clear Creek	Colorado	114.52368558
26065 Ingham	Michigan	114.43797291
13129 Gordon	Georgia	114.41449250
39133 Portage	Ohio	114.16155702
17093 Kendall	Illinois	114.13829496
19177 Van Buren	Iowa	113.96011396
13181 Lincoln	Georgia	113.70814908
31143 Polk	Nebraska	113.67942402
13079 Crawford	Georgia	113.65481409
13001 Appling	Georgia	113.47057870
12097 Osceola	Florida	113.31829669
22063 Livingston	Louisiana	113.20727679
13017 Ben Hill	Georgia	113.18282004
39037 Darke	Ohio	113.00976171
1005 Barbour	Alabama	112.53566979
48099 Coryell	Texas	112.28745589
12081 Manatee	Florida	112.19308354
8035 Douglas	Colorado	112.02651294

Counties_Cities

28045 Hancock	Mississippi	111.97025394
45039 Fairfield	South Carolina	111.59717882
37065 Edgecombe	North Carolina	111.52773772
46005 Beadle	South Dakota	111.21114230
56021 Laramie	Wyoming	111.13805367
36115 Washington	New York	111.11655800
28021 Claiborne	Mississippi	111.08642524
36089 St. Lawrence	New York	111.06277824
48115 Dawson	Texas	110.94381488
18175 Washington	Indiana	110.94012812
31019 Buffalo	Nebraska	110.85357251
45041 Florence	South Carolina	110.74197121
17163 St. Clair	Illinois	110.70294455
12051 Hendry	Florida	110.69400327
28057 Itawamba	Mississippi	110.55831951
37089 Henderson	North Carolina	110.49439819
26021 Berrien	Michigan	110.28863184
18173 Warrick	Indiana	110.28177793
21047 Christian	Kentucky	110.22589332
22061 Lincoln	Louisiana	110.17882871
28093 Marshall	Mississippi	110.01100110
56009 Converse	Wyoming	109.97067449
5051 Garland	Arkansas	109.93000787
45069 Marlboro	South Carolina	109.85680733
41047 Marion	Oregon	109.84005443
36121 Wyoming	New York	109.76674567
37047 Columbus	North Carolina	109.60380918
37069 Franklin	North Carolina	109.53226761
48201 Harris	Texas	109.45769385
51179 Stafford	Virginia	109.36249667
28009 Benton	Mississippi	108.81392818
45049 Hampton	South Carolina	108.52152344
1101 Montgomery	Alabama	108.52088252
1011 Bullock	Alabama	108.50266325

Counties_Cities

27047 Freeborn	Minnesota	108.39574300
23027 Waldo	Maine	108.32871467
28107 Panola	Mississippi	108.25677336
18127 Porter	Indiana	107.90476078
12033 Escambia	Florida	107.75383952
51760 Richmond City	Virginia	107.52547174
54037 Jefferson	West Virginia	107.37357202
36007 Broome	New York	106.96080017
8075 Logan	Colorado	106.83760684
28065 Jefferson Davis	Mississippi	106.81858643
28117 Prentiss	Mississippi	106.65613273
1055 Etowah	Alabama	106.34042595
27027 Clay	Minnesota	106.32475960
1073 Jefferson	Alabama	105.86986197
13025 Brantley	Georgia	105.83690533
18119 Owen	Indiana	105.54089710
37025 Cabarrus	North Carolina	105.51617757
12071 Lee	Florida	105.35243371
13065 Clinch	Georgia	105.29482551
53007 Chelan	Washington	105.14564619
5061 Howard	Arkansas	104.93965970
48003 Andrews	Texas	104.81023831
18143 Scott	Indiana	104.69888600
48441 Taylor	Texas	104.62074978
8041 El Paso	Colorado	104.22270038
40071 Kay	Oklahoma	104.16430787
47149 Rutherford	Tennessee	104.03521192
50003 Bennington	Vermont	103.84215992
1129 Washington	Alabama	103.79777751
51171 Shenandoah	Virginia	103.45541072
8091 Ouray	Colorado	103.45541072
13311 White	Georgia	103.43677010
39093 Lorain	Ohio	103.40559877
19163 Scott	Iowa	103.29922728

Counties_Cities

45031 Darlington	South Carolina	103.29032065
27017 Carlton	Minnesota	103.24524932
48469 Victoria	Texas	103.22160048
29099 Jefferson	Missouri	102.96549542
48157 Fort Bend	Texas	102.55655207
51175 Southampton	Virginia	102.35414534
29113 Lincoln	Missouri	102.27784904
8065 Lake	Colorado	102.24948875
51049 Cumberland	Virginia	101.94719135
48479 Webb	Texas	101.84480447
21117 Kenton	Kentucky	101.77596040
31177 Washington	Nebraska	101.61126433
28131 Stone	Mississippi	101.51199444
56043 Washakie	Wyoming	101.45846544
20093 Kearny	Kansas	101.44559980
18035 Delaware	Indiana	101.06994737
51830 Williamsburg	Virginia	100.69817401
46135 Yankton	South Dakota	100.57282785
1025 Clarke	Alabama	100.33444816
20099 Labette	Kansas	100.18032458
6027 Inyo	California	100.07227442
13101 Echols	Georgia	100.00000000
5025 Cleveland	Arkansas	99.77550511
8119 Teller	Colorado	99.66909859
1021 Chilton	Alabama	99.65347768
12085 Martin	Florida	99.43323059
5119 Pulaski	Arkansas	99.31751044
51041 Chesterfield	Virginia	99.26668885
31061 Franklin	Nebraska	99.23916639
6085 Santa Clara	California	99.19641613
21233 Webster	Kentucky	99.15338266
19085 Harrison	Iowa	99.05193151
16069 Nez Perce	Idaho	98.99029895
47035 Cumberland	Tennessee	98.87218675

Counties_Cities

26023 Branch	Michigan	98.57411398
1105 Perry	Alabama	98.46827133
29071 Franklin	Missouri	98.38911932
47115 Marion	Tennessee	97.98775153
48057 Calhoun	Texas	97.39807987
12087 Monroe	Florida	97.29830594
29101 Johnson	Missouri	96.92089764
45045 Greenville	South Carolina	96.84702643
37177 Tyrrell	North Carolina	96.82885500
22011 Beauregard	Louisiana	96.63651250
54003 Berkeley	West Virginia	96.47976913
40037 Creek	Oklahoma	96.36333166
45019 Charleston	South Carolina	96.32795851
37125 Moore	North Carolina	96.26882309
6025 Imperial	California	96.24533210
42053 Forest	Pennsylvania	96.16705591
51840 Winchester	Virginia	96.05806176
26081 Kent	Michigan	95.74998547
9015 Windham	Connecticut	95.70441009
12031 Duval	Florida	95.66598364
18041 Fayette	Indiana	95.45710939
26079 Kalkaska	Michigan	95.37701975
38013 Burke	North Dakota	95.23809524
48113 Dallas	Texas	95.23188509
51109 Louisa	Virginia	95.16558812
24037 St. Mary's	Maryland	94.97266207
28121 Rankin	Mississippi	94.86556380
19045 Clinton	Iowa	94.58704158
13271 Telfair	Georgia	94.48223734
21033 Caldwell	Kentucky	94.37672041
22049 Jackson	Louisiana	94.32775751
55101 Racine	Wisconsin	94.10735360
39061 Hamilton	Ohio	94.03882040
48453 Travis	Texas	94.01454102

Counties_Cities

51069 Frederick	Virginia	93.93922245
22059 LaSalle	Louisiana	93.85265134
19011 Benton	Iowa	93.59644334
37103 Jones	North Carolina	93.39005915
6083 Santa Barbara	California	93.16345932
2195 Petersburg	Alaska	93.13877678
45063 Lexington	South Carolina	92.87128176
4019 Pima	Arizona	92.67876270
16027 Canyon	Idaho	92.61786406
18159 Tipton	Indiana	92.54362771
42055 Franklin	Pennsylvania	92.35637937
47113 Madison	Tennessee	92.20839096
26121 Muskegon	Michigan	92.17226997
29107 Lafayette	Missouri	92.03018590
18013 Brown	Indiana	91.89969804
13091 Dodge	Georgia	91.76527409
24025 Harford	Maryland	91.35440785
48179 Gray	Texas	91.34505595
8039 Elbert	Colorado	91.31725135
30057 Madison	Montana	91.24087591
39175 Wyandot	Ohio	91.17848188
50015 Lamoille	Vermont	90.90909091
13175 Laurens	Georgia	90.86106709
6003 Alpine	California	90.82652134
20019 Chautauqua	Kansas	90.66183137
6107 Tulare	California	90.58495989
8067 La Plata	Colorado	90.57005860
13185 Lowndes	Georgia	90.26744956
51113 Madison	Virginia	90.25949605
26045 Eaton	Michigan	90.14258919
13117 Forsyth	Georgia	90.02079354
48039 Brazoria	Texas	89.95137763
17081 Jefferson	Illinois	89.89952406
21207 Russell	Kentucky	89.78171820

Counties_Cities

55089 Ozaukee	Wisconsin	89.73941916
13059 Clarke	Georgia	89.53113956
51600 Fairfax City	Virginia	89.52551477
18003 Allen	Indiana	89.51621282
46129 Walworth	South Dakota	89.49346698
12095 Orange	Florida	89.45094503
51127 New Kent	Virginia	89.32160243
13029 Bryan	Georgia	89.21777008
1051 Elmore	Alabama	89.14723949
39033 Crawford	Ohio	89.04933815
36015 Chemung	New York	89.01654521
23031 York	Maine	88.73630770
16025 Camas	Idaho	88.73114463
28105 Oktibbeha	Mississippi	88.71146596
42001 Adams	Pennsylvania	88.51192966
48203 Harrison	Texas	88.42130504
53031 Jefferson	Washington	88.24734470
17187 Warren	Illinois	88.06951620
16039 Elmore	Idaho	88.04431564
53055 San Juan	Washington	87.57589911
45087 Union	South Carolina	87.55928493
13223 Paulding	Georgia	87.17173441
18039 Elkhart	Indiana	87.07919829
42003 Allegheny	Pennsylvania	86.91355917
55127 Walworth	Wisconsin	86.77375190
51085 Hanover	Virginia	86.72218130
51740 Portsmouth	Virginia	86.65144983
40115 Ottawa	Oklahoma	86.60785886
40033 Cotton	Oklahoma	86.56509695
48481 Wharton	Texas	86.49895480
21149 McLean	Kentucky	86.46779075
27039 Dodge	Minnesota	86.44702718
26011 Arenac	Michigan	86.43042351
42019 Butler	Pennsylvania	86.22157881

Counties_Cities

18067 Howard	Indiana	86.20061676
13251 Screven	Georgia	86.09556608
47043 Dickson	Tennessee	86.06818097
20157 Republic	Kansas	85.76329331
39003 Allen	Ohio	85.71734705
33017 Strafford	New Hampshire	85.32554385
21227 Warren	Kentucky	85.32423208
18161 Union	Indiana	85.26360665
51540 Charlottesville	Virginia	85.20896980
21097 Harrison	Kentucky	85.20609224
19153 Polk	Iowa	85.17992463
48305 Lynn	Texas	85.07742045
21023 Bracken	Kentucky	84.96176720
45089 Williamsburg	South Carolina	84.95066327
13233 Polk	Georgia	84.76571698
18171 Warren	Indiana	84.71499455
42097 Northumberland	Pennsylvania	84.53827827
48381 Randall	Texas	84.39066272
18113 Noble	Indiana	84.15383321
49049 Utah	Utah	84.05481724
56027 Niobrara	Wyoming	83.75209380
54061 Monongalia	West Virginia	83.63089645
17077 Jackson	Illinois	83.59602222
24043 Washington	Maryland	83.48462160
35001 Bernalillo	New Mexico	83.39460234
35057 Torrance	New Mexico	83.38143801
1113 Russell	Alabama	83.07229020
42129 Westmoreland	Pennsylvania	82.99796641
37023 Burke	North Carolina	82.98112456
12001 Alachua	Florida	82.97648506
45057 Lancaster	South Carolina	82.82658838
51147 Prince Edward	Virginia	82.78867102
26017 Bay	Michigan	82.75357717
48071 Chambers	Texas	82.44217270

Counties_Cities

5071 Johnson	Arkansas	82.26759405
36077 Otsego	New York	82.00974075
48445 Terry	Texas	81.38683161
48345 Motley	Texas	81.03727715
2110 Juneau	Alaska	80.96409554
36043 Herkimer	New York	80.86296961
8029 Delta	Colorado	80.76761542
37139 Pasquotank	North Carolina	80.72857539
19133 Monona	Iowa	80.65445328
29199 Scotland	Missouri	80.54772453
19095 Iowa	Iowa	80.54023914
31035 Clay	Nebraska	80.46346958
27053 Hennepin	Minnesota	80.43333958
51530 Buena Vista	Virginia	80.16674683
1029 Cleburne	Alabama	80.06939347
29155 Pemiscot	Missouri	79.89183874
2090 Fairbanks North	Alaska	79.82136181
20163 Rooks	Kansas	79.79253940
17021 Christian	Illinois	79.60564588
12107 Putnam	Florida	79.55449483
13157 Jackson	Georgia	79.52060436
23011 Kennebec	Maine	79.45414185
39103 Medina	Ohio	79.26495707
1071 Jackson	Alabama	79.24849235
48175 Goliad	Texas	79.11392405
13011 Banks	Georgia	78.99726143
19193 Woodbury	Iowa	78.99433386
21101 Henderson	Kentucky	78.96295321
20179 Sheridan	Kansas	78.95775760
24001 Allegany	Maryland	78.90102149
45025 Chesterfield	South Carolina	78.68164532
39123 Ottawa	Ohio	78.49101033
54049 Marion	West Virginia	78.43556696
8023 Costilla	Colorado	78.36990596

Counties_Cities

18105 Monroe	Indiana	78.27548888
24019 Dorchester	Maryland	78.12988312
46069 Hyde	South Dakota	78.00312012
5121 Randolph	Arkansas	78.00312012
18073 Jasper	Indiana	77.91429428
13143 Haralson	Georgia	77.87898283
13073 Columbia	Georgia	77.77511326
19165 Shelby	Iowa	77.73363275
26151 Sanilac	Michigan	77.70385120
45023 Chester	South Carolina	77.51697622
12113 Santa Rosa	Florida	77.50252301
12015 Charlotte	Florida	77.29813295
27107 Norman	Minnesota	77.22007722
27079 Le Sueur	Minnesota	77.20923703
42041 Cumberland	Pennsylvania	77.16080072
19105 Jones	Iowa	77.13073660
48245 Jefferson	Texas	76.86244368
31151 Saline	Nebraska	76.65505226
6041 Marin	California	76.63691049
29029 Camden	Missouri	76.39419404
37007 Anson	North Carolina	76.37576878
12109 St. Johns	Florida	76.29955046
37181 Vance	North Carolina	76.26396303
1013 Butler	Alabama	76.21951220
36107 Tioga	New York	76.19439868
51730 Petersburg	Virginia	76.02876422
26077 Kalamazoo	Michigan	75.88628384
13187 Lumpkin	Georgia	75.86102261
13075 Cook	Georgia	75.74874723
1047 Dallas	Alabama	75.69825111
1125 Tuscaloosa	Alabama	75.63029233
17195 Whiteside	Illinois	75.50426060
5129 Searcy	Arkansas	75.39582810
51023 Botetourt	Virginia	75.12696457

Counties_Cities

28081 Lee	Mississippi	75.11560761
26073 Isabella	Michigan	75.11124968
47045 Dyer	Tennessee	75.02679528
50021 Rutland	Vermont	74.99318244
47075 Haywood	Tennessee	74.99278915
20129 Morton	Kansas	74.99062617
48041 Brazos	Texas	74.96979158
19157 Poweshiek	Iowa	74.87031392
6029 Kern	California	74.82459153
36057 Montgomery	New York	74.81548883
48117 Deaf Smith	Texas	74.62686567
47007 Bledsoe	Tennessee	74.55099966
6001 Alameda	California	74.45614317
40109 Oklahoma	Oklahoma	74.44024719
47135 Perry	Tennessee	74.40476190
13279 Toombs	Georgia	74.38539071
42109 Snyder	Pennsylvania	74.00098668
38059 Morton	North Dakota	73.96687570
13083 Dade	Georgia	73.95538025
54039 Kanawha	West Virginia	73.70299356
51149 Prince George	Virginia	73.52555013
38053 McKenzie	North Dakota	73.35680751
1035 Conecuh	Alabama	73.30781135
51025 Brunswick	Virginia	73.24218750
37105 Lee	North Carolina	73.22788518
13111 Fannin	Georgia	73.17824680
48061 Cameron	Texas	73.12907518
21219 Todd	Kentucky	73.10535294
18103 Miami	Indiana	73.10147046
28047 Harrison	Mississippi	73.07040890
17201 Winnebago	Illinois	72.86654158
1015 Calhoun	Alabama	72.63053808
18021 Clay	Indiana	72.60221628
51550 Chesapeake	Virginia	72.53723716

Counties_Cities

37179 Union	North Carolina	72.48588433
53039 Klickitat	Washington	72.37526575
26091 Lenawee	Michigan	72.25286467
20189 Stevens	Kansas	71.95538766
45033 Dillon	South Carolina	71.89777444
17119 Madison	Illinois	71.84424168
46119 Sully	South Dakota	71.83908046
39007 Ashtabula	Ohio	71.80002667
6069 San Benito	California	71.50169817
51099 King George	Virginia	71.49576670
1049 DeKalb	Alabama	71.44358058
8069 Larimer	Colorado	71.32301337
29081 Harrison	Missouri	71.30972189
13163 Jefferson	Georgia	71.28969540
51590 Danville	Virginia	71.26532819
37127 Nash	North Carolina	71.26446562
46125 Turner	South Dakota	71.22507123
37083 Halifax	North Carolina	71.18282121
39153 Summit	Ohio	71.04395868
51670 Hopewell	Virginia	70.80899274
39169 Wayne	Ohio	70.70977088
16003 Adams	Idaho	70.58823529
21183 Ohio	Kentucky	70.57748993
55025 Dane	Wisconsin	70.43240333
39173 Wood	Ohio	70.39236090
28063 Jefferson	Mississippi	70.36307346
1039 Covington	Alabama	70.29686909
47159 Smith	Tennessee	70.20359041
12117 Seminole	Florida	70.11063801
17051 Fayette	Illinois	70.04109077
13169 Jones	Georgia	69.89097009
45083 Spartanburg	South Carolina	69.77010908
1069 Houston	Alabama	69.70837073
48219 Hockley	Texas	69.62576153

Counties_Cities

42073 Lawrence	Pennsylvania	69.61849067
48121 Denton	Texas	69.61064601
12035 Flagler	Florida	69.60122070
12115 Sarasota	Florida	69.60100113
6073 San Diego	California	69.54073801
41067 Washington	Oregon	69.43340667
48361 Orange	Texas	69.40123486
36019 Clinton	New York	69.39711258
48123 DeWitt	Texas	69.35156289
51061 Fauquier	Virginia	69.33144676
45001 Abbeville	South Carolina	69.27183081
49011 Davis	Utah	69.09042316
5091 Miller	Arkansas	68.81996697
50027 Windsor	Vermont	68.73349492
16081 Teton	Idaho	68.72852234
6071 San Bernardino	California	68.56686052
28125 Sharkey	Mississippi	68.54009596
21091 Hancock	Kentucky	68.50879196
51650 Hampton	Virginia	68.49672035
42059 Greene	Pennsylvania	68.48189339
13297 Walton	Georgia	68.44700170
39117 Morrow	Ohio	68.35269993
12057 Hillsborough	Florida	68.13335486
55133 Waukesha	Wisconsin	67.97792950
48037 Bowie	Texas	67.85123616
21239 Woodford	Kentucky	67.84004824
18107 Montgomery	Indiana	67.80368226
13173 Lanier	Georgia	67.69825919
21081 Grant	Kentucky	67.67246527
36041 Hamilton	New York	67.65899865
21067 Fayette	Kentucky	67.63851998
39151 Stark	Ohio	67.55047447
39097 Madison	Ohio	67.54779006
45005 Allendale	South Carolina	67.39301359

Counties_Cities

12055 Highlands	Florida	67.34709364
56011 Crook	Wyoming	67.11409396
5017 Chicot	Arkansas	67.06265568
51037 Charlotte	Virginia	67.01289998
48437 Swisher	Texas	67.00616457
21155 Marion	Kentucky	66.99649557
12127 Volusia	Florida	66.84467562
45007 Anderson	South Carolina	66.83891821
33013 Merrimack	New Hampshire	66.82899717
41051 Multnomah	Oregon	66.75863428
40143 Tulsa	Oklahoma	66.62965019
37079 Greene	North Carolina	66.62859318
20113 McPherson	Kansas	66.58022918
1115 St. Clair	Alabama	66.52384711
48339 Montgomery	Texas	66.50590176
17121 Marion	Illinois	66.45401382
5139 Union	Arkansas	66.45197567
19143 Osceola	Iowa	66.22516556
38015 Burleigh	North Dakota	66.12576491
37123 Montgomery	North Carolina	66.00418026
56017 Hot Springs	Wyoming	65.86169045
15009 Maui	Hawaii	65.78671946
30007 Broadwater	Montana	65.73541495
21203 Rockcastle	Kentucky	65.67164179
36069 Ontario	New York	65.53557125
13053 Chattahoochee	Georgia	65.51853238
21015 Boone	Kentucky	65.38283168
17007 Boone	Illinois	65.32653937
47117 Marshall	Tennessee	65.31484725
47053 Gibson	Tennessee	65.24620247
18077 Jefferson	Indiana	65.20119225
39137 Putnam	Ohio	65.12729426
6013 Contra Costa	California	65.11826050
42063 Indiana	Pennsylvania	65.08798712

Counties_Cities

29207 Stoddard	Missouri	65.05512566
1075 Lamar	Alabama	65.01011268
51187 Warren	Virginia	64.99512537
27099 Mower	Minnesota	64.98212991
39045 Fairfield	Ohio	64.83419137
12103 Pinellas	Florida	64.80190304
47027 Clay	Tennessee	64.79201762
42119 Union	Pennsylvania	64.75382382
12091 Okaloosa	Florida	64.65028538
36003 Allegany	New York	64.61339651
13043 Candler	Georgia	64.59948320
29069 Dunklin	Missouri	64.57533222
47051 Franklin	Tennessee	64.45452375
6113 Yolo	California	64.42597365
21037 Campbell	Kentucky	64.41085538
36095 Schoharie	New York	64.31488568
20091 Johnson	Kansas	64.26186711
5011 Bradley	Arkansas	64.23786363
48141 El Paso	Texas	64.22775638
12111 St. Lucie	Florida	64.14887521
55131 Washington	Wisconsin	64.11531914
12027 DeSoto	Florida	64.01877884
51810 Virginia Beach	Virginia	63.97313128
13051 Chatham	Georgia	63.97067722
32023 Nye	Nevada	63.95271909
48439 Tarrant	Texas	63.93496955
45065 McCormick	South Carolina	63.76195537
24047 Worcester	Maryland	63.67828956
12073 Leon	Florida	63.58930879
39065 Hardin	Ohio	63.53240152
53011 Clark	Washington	63.50431767
37039 Cherokee	North Carolina	63.41824331
29219 Warren	Missouri	63.38048457
51199 York	Virginia	63.37882852

Counties_Cities

30085 Roosevelt	Montana	63.29686228
17073 Henry	Illinois	63.14931758
55039 Fond du Lac	Wisconsin	63.06638465
26047 Emmet	Michigan	63.04791642
42131 Wyoming	Pennsylvania	62.85587518
1121 Talladega	Alabama	62.63466453
20027 Clay	Kansas	62.52344629
13291 Union	Georgia	62.49739594
45015 Berkeley	South Carolina	62.41773749
8105 Rio Grande	Colorado	62.22222222
12017 Citrus	Florida	62.19199751
4013 Maricopa	Arizona	62.07456929
18023 Clinton	Indiana	62.01550388
39041 Delaware	Ohio	62.00384717
47097 Lauderdale	Tennessee	61.95546951
13107 Emanuel	Georgia	61.91402795
6067 Sacramento	California	61.90885641
31093 Howard	Nebraska	61.84291899
39027 Clinton	Ohio	61.82086216
51181 Surry	Virginia	61.78560395
36051 Livingston	New York	61.68250905
17041 Douglas	Illinois	61.60480517
20107 Linn	Kansas	61.53846154
33003 Carroll	New Hampshire	61.50187581
21019 Boyd	Kentucky	61.38865368
53063 Spokane	Washington	61.20890502
31157 Scotts Bluff	Nebraska	61.12978966
31099 Kearney	Nebraska	61.12469438
45029 Colleton	South Carolina	61.07275624
12023 Columbia	Florida	60.99031247
19049 Dallas	Iowa	60.98913285
39135 Preble	Ohio	60.98007171
5041 Desha	Arkansas	60.80611536
21085 Grayson	Kentucky	60.78796398

Counties_Cities

51003 Albemarle	Virginia	60.70751853
29139 Montgomery	Missouri	60.69013352
37101 Johnston	North Carolina	60.68829407
56025 Natrona	Wyoming	60.67117487
5053 Grant	Arkansas	60.47943699
27155 Traverse	Minnesota	60.45949214
48315 Marion	Texas	60.43513296
39085 Lake	Ohio	60.30002516
13003 Atkinson	Georgia	60.26274557
47125 Montgomery	Tennessee	60.20878854
12003 Baker	Florida	59.95415271
4021 Pinal	Arizona	59.93675331
29051 Cole	Missouri	59.89895307
5003 Ashley	Arkansas	59.86231667
5073 Lafayette	Arkansas	59.86231667
26069 Iosco	Michigan	59.80622782
40031 Comanche	Oklahoma	59.78973942
12069 Lake	Florida	59.74838357
6077 San Joaquin	California	59.65508995
51131 Northampton	Virginia	59.65061781
37143 Perquimans	North Carolina	59.60363582
29169 Pulaski	Missouri	59.59933864
47041 DeKalb	Tennessee	59.58883702
24041 Talbot	Maryland	59.51092837
17135 Montgomery	Illinois	59.43848117
28087 Lowndes	Mississippi	59.39249958
21113 Jessamine	Kentucky	59.34718101
48149 Fayette	Texas	59.17393191
28153 Wayne	Mississippi	59.11912504
39019 Carroll	Ohio	59.08201322
48193 Hamilton	Texas	58.93446488
13149 Heard	Georgia	58.92751915
51177 Spotsylvania	Virginia	58.85069801
18101 Martin	Indiana	58.72565332

Counties_Cities

49045 Tooele	Utah	58.64934842
55053 Jackson	Wisconsin	58.59947260
41055 Sherman	Oregon	58.54800937
51139 Page	Virginia	58.49663644
13123 Gilmer	Georgia	58.41121495
45081 Saluda	South Carolina	58.41121495
5133 Sevier	Arkansas	58.34646129
51630 Fredericksburg	Virginia	58.33104584
22085 Sabine	Louisiana	58.25565912
42005 Armstrong	Pennsylvania	58.22594732
39089 Licking	Ohio	58.03071076
18065 Henry	Indiana	58.00584202
45091 York	South Carolina	58.00421716
5095 Monroe	Arkansas	57.97101449
26111 Midland	Michigan	57.68606761
37057 Davidson	North Carolina	57.61820735
39149 Shelby	Ohio	57.58117918
20141 Osborne	Kansas	57.55395683
40087 McClain	Oklahoma	57.52157059
54093 Tucker	West Virginia	57.51258088
13127 Glynn	Georgia	57.49891456
53003 Asotin	Washington	57.49668288
48209 Hays	Texas	57.49423935
21147 McCreary	Kentucky	57.44485294
1059 Franklin	Alabama	57.39246883
35049 Santa Fe	New Mexico	57.31193688
51137 Orange	Virginia	57.30815413
46009 Bon Homme	South Dakota	57.30659026
17115 Macon	Illinois	57.30002292
28135 Tallahatchie	Mississippi	57.19596768
21061 Edmonson	Kentucky	57.03112270
16045 Gem	Idaho	56.70863105
48085 Collin	Texas	56.70817971
36117 Wayne	New York	56.62639901

Counties_Cities

31181 Webster	Nebraska	56.60911407
51027 Buchanan	Virginia	56.54775930
28115 Pontotoc	Mississippi	56.54509471
51700 Newport News	Virginia	56.54272054
1003 Baldwin	Alabama	56.41632496
48021 Bastrop	Texas	56.33738043
36031 Essex	New York	56.30026810
29023 Butler	Missouri	56.28649828
13227 Pickens	Georgia	56.28517824
51073 Gloucester	Virginia	56.22640499
21035 Calloway	Kentucky	56.21566373
5137 Stone	Arkansas	56.19330497
17085 Jo Daviess	Illinois	56.16399888
37059 Davie	North Carolina	56.16268458
37183 Wake	North Carolina	56.11985663
51193 Westmoreland	Virginia	56.08524958
30009 Carbon	Montana	56.00149337
40035 Craig	Oklahoma	55.92059276
18167 Vigo	Indiana	55.87320507
48139 Ellis	Texas	55.73017678
21199 Pulaski	Kentucky	55.70772016
20183 Smith	Kansas	55.50929781
1089 Madison	Alabama	55.38594179
47015 Cannon	Tennessee	55.31738349
13179 Liberty	Georgia	55.28724978
51033 Caroline	Virginia	55.24502795
22113 Vermilion	Louisiana	55.15627612
21225 Union	Kentucky	55.15339538
20173 Sedgwick	Kansas	55.10049513
26031 Cheboygan	Michigan	55.08991461
50023 Washington	Vermont	55.03955968
8101 Pueblo	Colorado	54.91586531
2020 Anchorage	Alaska	54.88135337
5115 Pope	Arkansas	54.68750000

Counties_Cities

45043 Georgetown	South Carolina	54.61935131
13207 Monroe	Georgia	54.50581395
39139 Richland	Ohio	54.50086293
47151 Scott	Tennessee	54.44893144
37151 Randolph	North Carolina	54.41189807
47021 Cheatham	Tennessee	54.40292787
37061 Duplin	North Carolina	54.36998777
48455 Trinity	Texas	54.27408412
53071 Walla Walla Cou	Washington	54.16762418
53071 Walla Walla Cou	Washington	54.16762418
28149 Warren	Mississippi	54.14067914
46087 McCook	South Dakota	54.09304003
12061 Indian River	Florida	53.99808148
13049 Charlton	Georgia	53.97902529
47095 Lake	Tennessee	53.97382270
13195 Madison	Georgia	53.96290051
1001 Autauga	Alabama	53.95586410
8003 Alamosa	Colorado	53.94713181
1043 Cullman	Alabama	53.92967570
37043 Clay	North Carolina	53.86479935
48423 Smith	Texas	53.86128980
37071 Gaston	North Carolina	53.84884629
17037 DeKalb	Illinois	53.77221705
45051 Horry	South Carolina	53.75609841
29049 Clinton	Missouri	53.73717636
24035 Queen Anne's	Maryland	53.73027402
29041 Chariton	Missouri	53.68406925
12089 Nassau	Florida	53.59306552
30059 Meagher	Montana	53.59056806
47059 Greene	Tennessee	53.55566170
8073 Lincoln	Colorado	53.47593583
22043 Grant	Louisiana	53.37603416
37147 Pitt	North Carolina	53.35882700
29019 Boone	Missouri	53.33185189

Counties_Cities

51191 Washington	Virginia	53.30686372
42085 Mercer	Pennsylvania	53.30538565
48401 Rusk	Texas	53.25987144
27033 Cottonwood	Minnesota	53.20563980
18121 Parke	Indiana	53.16949253
40103 Noble	Oklahoma	53.14908318
27133 Rock	Minnesota	53.11238581
6059 Orange	California	53.07649041
20177 Shawnee	Kansas	52.95804483
56033 Sheridan	Wyoming	52.92230344
55111 Sauk	Wisconsin	52.91911158
42051 Fayette	Pennsylvania	52.89747855
48011 Armstrong	Texas	52.85412262
54069 Ohio	West Virginia	52.68830080
16047 Gooding	Idaho	52.64543301
26103 Marquette	Michigan	52.61891876
40017 Canadian	Oklahoma	52.61445374
36099 Seneca	New York	52.47813411
21049 Clark	Kentucky	52.41523904
51680 Lynchburg	Virginia	52.35857098
46085 Lyman	South Dakota	52.34231876
45047 Greenwood	South Carolina	52.30347323
36023 Cortland	New York	52.27610146
27045 Fillmore	Minnesota	52.23667965
31055 Douglas	Nebraska	52.21563647
13119 Franklin	Georgia	52.12179125
47023 Chester	Tennessee	52.09539245
29143 New Madrid	Missouri	52.03515264
13019 Berrien	Georgia	51.94265531
45071 Newberry	South Carolina	51.92107996
18099 Marshall	Indiana	51.89413596
19019 Buchanan	Iowa	51.88924006
51135 Nottoway	Virginia	51.88067445
48029 Bexar	Texas	51.81141049

Counties_Cities

45053 Jasper	South Carolina	51.77591384
20143 Ottawa	Kansas	51.70630817
45035 Dorchester	South Carolina	51.66607531
29037 Cass	Missouri	51.45111192
21157 Marshall	Kentucky	51.29684845
38065 Oliver	North Dakota	51.22950820
35017 Grant	New Mexico	51.19578732
31111 Lincoln	Nebraska	51.15816399
53035 Kitsap	Washington	51.14805137
47087 Jackson	Tennessee	51.02908658
17063 Grundy	Illinois	51.00839677
42015 Bradford	Pennsylvania	50.95918334
55105 Rock	Wisconsin	50.87997842
46013 Brown	South Dakota	50.86987486
8007 Archuleta	Colorado	50.85361424
31185 York	Nebraska	50.82776648
17075 Iroquois	Illinois	50.71728735
45075 Orangeburg	South Carolina	50.61310880
54065 Morgan	West Virginia	50.59875190
32510 Carson City	Nevada	50.52874725
51720 Norton	Virginia	50.40322581
39165 Warren	Ohio	50.39345660
36035 Fulton	New York	50.38159392
17105 Livingston	Illinois	50.33416291
13039 Camden	Georgia	50.30087374
6111 Ventura	California	50.29572240
18009 Blackford	Indiana	50.29337804
12105 Polk	Florida	50.28184670
39011 Auglaize	Ohio	50.21395511
21007 Ballard	Kentucky	50.13159544
33009 Grafton	New Hampshire	50.11917225
17189 Washington	Illinois	50.01786352
47017 Carroll	Tennessee	49.96431121
1019 Cherokee	Alabama	49.93853719

Counties_Cities

17113 McLean	Illinois	49.76045548
8083 Montezuma	Colorado	49.69798914
5045 Faulkner	Arkansas	49.67709886
17103 Lee	Illinois	49.67419572
39043 Erie	Ohio	49.58788447
19061 Dubuque	Iowa	49.55913024
29035 Carter	Missouri	49.55401388
40125 Pottawatomie	Oklahoma	49.53287745
47073 Hawkins	Tennessee	49.53122236
21211 Shelby	Kentucky	49.46617750
4023 Santa Cruz	Arizona	49.45066758
37097 Iredell	North Carolina	49.31767871
40021 Cherokee	Oklahoma	49.30662558
51735 Poquoson	Virginia	49.22067268
18151 Steuben	Indiana	49.15283641
45009 Bamberg	South Carolina	49.03677758
29227 Worth	Missouri	49.01960784
38069 Pierce	North Dakota	49.00759618
55019 Clark	Wisconsin	48.97865107
29229 Wright	Missouri	48.97159647
48051 Burleson	Texas	48.94230246
17017 Cass	Illinois	48.93964111
18045 Fountain	Indiana	48.92667115
31053 Dodge	Nebraska	48.92500883
17015 Carroll	Illinois	48.91000559
13289 Twiggs	Georgia	48.85197851
18083 Knox	Indiana	48.78709852
41035 Klamath	Oregon	48.77832469
19075 Grundy	Iowa	48.76462939
35055 Taos	New Mexico	48.72849094
41043 Linn	Oregon	48.69046217
18163 Vanderburgh	Indiana	48.62576945
17117 Macoupin	Illinois	48.55118840
37117 Martin	North Carolina	48.52013586

Counties_Cities

37149 Polk	North Carolina	48.51778177
51121 Montgomery	Virginia	48.49219579
47083 Houston	Tennessee	48.40856832
51710 Norfolk	Virginia	48.34559727
26135 Oscoda	Michigan	48.33252779
18153 Sullivan	Indiana	48.33252779
45067 Marion	South Carolina	48.32629917
36045 Jefferson	New York	48.31998568
18135 Randolph	Indiana	48.28779526
37107 Lenoir	North Carolina	48.23495784
39017 Butler	Ohio	48.11992322
16067 Minidoka	Idaho	48.01920768
5037 Cross	Arkansas	47.97313504
18149 Starke	Indiana	47.96163070
21215 Spencer	Kentucky	47.88762371
20011 Bourbon	Kansas	47.77178735
48331 Milam	Texas	47.74979109
23023 Sagadahoc	Maine	47.70724589
13213 Murray	Georgia	47.59399815
40119 Payne	Oklahoma	47.53778645
13241 Rabun	Georgia	47.42989269
29001 Adair	Missouri	47.35782785
37137 Pamlico	North Carolina	47.35595896
51195 Wise	Virginia	47.35346733
42027 Centre	Pennsylvania	47.29584472
6079 San Luis Obispo	California	47.18143727
39081 Jefferson	Ohio	47.13610169
26141 Presque Isle	Michigan	47.10315591
55021 Columbia	Wisconsin	47.07277102
29031 Cape Girardeau	Missouri	46.98233718
18183 Whitley	Indiana	46.95662382
20059 Franklin	Kansas	46.81830596
29027 Callaway	Missouri	46.78206242
48293 Limestone	Texas	46.77069603

Counties_Cities

16037 Custer	Idaho	46.72897196
16075 Payette	Idaho	46.70714619
37121 Mitchell	North Carolina	46.66666667
36011 Cayuga	New York	46.66537041
13103 Effingham	Georgia	46.63129120
13161 Jeff Davis	Georgia	46.57661854
21165 Menifee	Kentucky	46.50441792
40025 Cimarron	Oklahoma	46.44681839
42031 Clarion	Pennsylvania	46.41687511
46029 Codington	South Dakota	46.40371230
48349 Navarro	Texas	46.40371230
56023 Lincoln	Wyoming	46.31058969
55037 Florence	Wisconsin	46.28558204
1053 Escambia	Alabama	46.26102101
40053 Grant	Oklahoma	46.23208507
18007 Benton	Indiana	46.22674217
40097 Mayes	Oklahoma	46.22083830
12129 Wakulla	Florida	46.20929731
37085 Harnett	North Carolina	46.19488280
17019 Champaign	Illinois	46.19421572
46115 Spink	South Dakota	46.18937644
37111 McDowell	North Carolina	46.14674665
16031 Cassia	Idaho	46.09453570
26143 Roscommon	Michigan	46.05593703
55103 Richland	Wisconsin	46.03786614
48063 Camp	Texas	46.03698304
31037 Colfax	Nebraska	45.95165885
21167 Mercer	Kentucky	45.92633416
21145 McCracken	Kentucky	45.90946653
38085 Sioux	North Dakota	45.89261129
33001 Belknap	New Hampshire	45.88509062
17083 Jersey	Illinois	45.77287499
18087 LaGrange	Indiana	45.76659039
26029 Charlevoix	Michigan	45.72473708

Counties_Cities

37093 Hoke	North Carolina	45.65042729
30111 Yellowstone	Montana	45.58596702
40121 Pittsburg	Oklahoma	45.58196777
19043 Clayton	Iowa	45.56846662
37145 Person	North Carolina	45.56154606
36009 Cattaraugus	New York	45.54919313
8081 Moffat	Colorado	45.49590537
42087 Mifflin	Pennsylvania	45.43291074
48485 Wichita	Texas	45.43251757
39047 Fayette	Ohio	45.34989186
17053 Ford	Illinois	45.23522316
48237 Jack	Texas	45.23351804
46097 Miner	South Dakota	45.18752824
53069 Wahkiakum	Washington	45.18752824
48473 Waller	Texas	45.17562022
26159 Van Buren	Michigan	45.06415014
37045 Cleveland	North Carolina	45.06119105
21057 Cumberland	Kentucky	45.05180958
1009 Blount	Alabama	44.95159059
26101 Manistee	Michigan	44.84670581
12131 Walton	Florida	44.83362522
46127 Union	South Dakota	44.81720981
21189 Owsley	Kentucky	44.72271914
36097 Schuyler	New York	44.66279589
55043 Grant	Wisconsin	44.61341506
37153 Richmond	North Carolina	44.55633034
39113 Montgomery	Ohio	44.52117198
48125 Dickens	Texas	44.46420631
54033 Harrison	West Virginia	44.40891731
26139 Ottawa	Michigan	44.40711340
45037 Edgefield	South Carolina	44.35901227
48189 Hale	Texas	44.33934378
47161 Stewart	Tennessee	44.24452474
13313 Whitfield	Georgia	44.20441660

Counties_Cities

51011 Appomattox	Virginia	44.18912947
17001 Adams	Illinois	44.14607785
36075 Oswego	New York	44.10592207
12053 Hernando	Florida	44.01016425
41049 Morrow	Oregon	43.96763982
40137 Stephens	Oklahoma	43.91540506
8109 Saguache	Colorado	43.84042087
48493 Wilson	Texas	43.80375916
38023 Divide	North Dakota	43.80201489
39031 Coshocton	Ohio	43.68123618
19089 Howard	Iowa	43.53978448
40131 Rogers	Oklahoma	43.48582362
23007 Franklin	Maine	43.48262367
1041 Crenshaw	Alabama	43.40277778
47105 Loudon	Tennessee	43.35205640
42099 Perry	Pennsylvania	43.34727671
18075 Jay	Indiana	43.34424966
38027 Eddy	North Dakota	43.23389537
21021 Boyle	Kentucky	43.18936877
26119 Montmorency	Michigan	43.17323260
48067 Cass	Texas	43.16212358
35061 Valencia	New Mexico	43.16208015
40049 Garvin	Oklahoma	43.14839452
22023 Cameron	Louisiana	43.05396096
31033 Cheyenne	Nebraska	42.96455424
46049 Faulk	South Dakota	42.91845494
1045 Dale	Alabama	42.89566141
24039 Somerset	Maryland	42.84323272
46023 Charles Mix	South Dakota	42.83572499
1103 Morgan	Alabama	42.82511399
37041 Chowan	North Carolina	42.76855086
48031 Blanco	Texas	42.72773885
1099 Monroe	Alabama	42.72084302
17147 Piatt	Illinois	42.69333984

Counties_Cities

51173 Smyth	Virginia	42.66211604
26027 Cass	Michigan	42.59191141
26015 Barry	Michigan	42.51353075
18177 Wayne	Indiana	42.46542101
48233 Hutchinson	Texas	42.45683555
48089 Colorado	Texas	42.41881510
31065 Furnas	Nebraska	42.41781548
19119 Lyon	Iowa	42.33341800
50013 Grand Isle	Vermont	42.31311707
48505 Zapata	Texas	42.28329810
37091 Hertford	North Carolina	42.26721332
1133 Winston	Alabama	42.26542688
6099 Stanislaus	California	42.19601139
47093 Knox	Tennessee	42.12435712
38037 Grant	North Dakota	42.12299916
20161 Riley	Kansas	42.06070309
51678 Lexington	Virginia	42.04035874
48183 Gregg	Texas	42.03480805
28145 Union	Mississippi	41.94924142
47033 Crockett	Tennessee	41.87604690
20115 Marion	Kansas	41.84100418
48489 Willacy	Texas	41.83128050
30067 Park	Montana	41.82600382
48103 Crane	Texas	41.71881519
5111 Poinsett	Arkansas	41.71185451
48111 Dallam	Texas	41.66666667
1083 Limestone	Alabama	41.59128247
41005 Clackamas	Oregon	41.57904224
29115 Linn	Missouri	41.53858935
41065 Wasco	Oregon	41.50160347
42125 Washington	Pennsylvania	41.47656574
5031 Craighead	Arkansas	41.45249544
40051 Grady	Oklahoma	41.40339508
45017 Calhoun	South Carolina	41.32231405

Counties_Cities

45003 Aiken	South Carolina	41.32207012
51043 Clarke	Virginia	41.31377815
35007 Colfax	New Mexico	41.28819158
28039 George	Mississippi	41.23711340
54053 Mason	West Virginia	41.17074631
51133 Northumberland	Virginia	41.16242694
30051 Liberty	Montana	41.15226337
12013 Calhoun	Florida	41.13251525
37055 Dare	North Carolina	41.09476453
12059 Holmes	Florida	41.07408739
26149 St. Joseph	Michigan	40.95473682
27049 Goodhue	Minnesota	40.94562852
40043 Dewey	Oklahoma	40.86636698
48397 Rockwall	Texas	40.73238821
21029 Bullitt	Kentucky	40.70606520
27115 Pine	Minnesota	40.70142116
26117 Montcalm	Michigan	40.64532266
48343 Morris	Texas	40.52192236
26067 Ionia	Michigan	40.49213518
51079 Greene	Virginia	40.44693867
51125 Nelson	Virginia	40.44216770
8027 Custer	Colorado	40.37141704
13295 Walker	Georgia	40.34000864
13055 Chattooga	Georgia	40.33884631
48239 Jackson	Texas	40.33884631
6095 Solano	California	40.30362061
36123 Yates	New York	40.25602834
51790 Staunton	Virginia	40.12519059
13031 Bulloch	Georgia	40.10556821
26005 Allegan	Michigan	40.05898046
48015 Austin	Texas	40.01467205
29095 Jackson	Missouri	39.83967032
18015 Carroll	Indiana	39.74760272
26113 Missaukee	Michigan	39.70091974

Counties_Cities

50005 Caledonia	Vermont	39.60134645
31119 Madison	Nebraska	39.55696203
17059 Gallatin	Illinois	39.54132068
51045 Craig	Virginia	39.49447077
12101 Pasco	Florida	39.47148972
6087 Santa Cruz	California	39.37940967
39077 Huron	Ohio	39.31355121
39039 Defiance	Ohio	39.30302633
15003 Honolulu	Hawaii	39.28250755
21209 Scott	Kentucky	39.26397887
55061 Kewaunee	Wisconsin	39.24839327
33005 Cheshire	New Hampshire	39.21927497
19181 Warren	Iowa	39.17267314
29186 Ste. Genevieve	Missouri	39.13237925
40111 Okmulgee	Oklahoma	39.12873353
40077 Latimer	Oklahoma	39.09686248
27123 Ramsey	Minnesota	39.07598917
20043 Doniphan	Kansas	39.05233012
56005 Campbell	Wyoming	39.01170351
39141 Ross	Ohio	38.99598341
31097 Johnson	Nebraska	38.95597974
13023 Bleckley	Georgia	38.94687646
48495 Winkler	Texas	38.86010363
18165 Vermillion	Indiana	38.76219394
41053 Polk	Oregon	38.71694394
38051 McIntosh	North Dakota	38.68471954
29005 Atchison	Missouri	38.67723845
26001 Alcona	Michigan	38.60258637
13047 Catoosa	Georgia	38.56422427
26009 Antrim	Michigan	38.51915258
39087 Lawrence	Ohio	38.41913607
20075 Hamilton	Kansas	38.35826621
46109 Roberts	South Dakota	38.28850388
20063 Gove	Kansas	38.28483920

Counties_Cities

17137 Morgan	Illinois	38.26230280
48291 Liberty	Texas	38.22851384
37051 Cumberland	North Carolina	38.21502723
39063 Hancock	Ohio	38.19307257
6023 Humboldt	California	38.13071502
6057 Nevada	California	38.11587225
19101 Jefferson	Iowa	38.08280289
13309 Wheeler	Georgia	38.07589796
20017 Chase	Kansas	38.03727653
40101 Muskogee	Oklahoma	38.03282525
8089 Otero	Colorado	37.97743056
48027 Bell	Texas	37.95952109
40073 Kingfisher	Oklahoma	37.93626707
39051 Fulton	Ohio	37.84653231
27163 Washington	Minnesota	37.80849611
47031 Coffee	Tennessee	37.70197487
37081 Guilford	North Carolina	37.66372477
54063 Monroe	West Virginia	37.65060241
55055 Jefferson	Wisconsin	37.59001045
18037 Dubois	Indiana	37.58956889
55057 Juneau	Wisconsin	37.56997408
48307 McCulloch	Texas	37.56103668
12009 Brevard	Florida	37.53043064
41059 Umatilla	Oregon	37.41163115
20125 Montgomery	Kansas	37.35990037
37165 Scotland	North Carolina	37.34559035
48257 Kaufman	Texas	37.31865466
19077 Guthrie	Iowa	37.31343284
13109 Evans	Georgia	37.30995243
29021 Buchanan	Missouri	37.25824480
55117 Sheboygan	Wisconsin	37.24362528
17033 Crawford	Illinois	37.22018397
26153 Schoolcraft	Michigan	37.18393654
56037 Sweetwater	Wyoming	37.16522264

Counties_Cities

51015 Augusta	Virginia	37.10722663
48329 Midland	Texas	37.08468055
26097 Mackinac	Michigan	37.08167238
5125 Saline	Arkansas	37.06113440
20005 Atchison	Kansas	37.05304761
48135 Ector	Texas	37.00870938
27157 Wabasha	Minnesota	36.96003696
42081 Lycoming	Pennsylvania	36.95101351
39157 Tuscarawas	Ohio	36.88595730
17125 Mason	Illinois	36.85956506
5145 White	Arkansas	36.83615532
54107 Wood	West Virginia	36.81579041
42117 Tioga	Pennsylvania	36.79807669
29013 Bates	Missouri	36.76470588
48187 Guadalupe	Texas	36.65375640
40133 Seminole	Oklahoma	36.61811376
13105 Elbert	Georgia	36.61087866
47099 Lawrence	Tennessee	36.58480816
54011 Cabell	West Virginia	36.47129495
29151 Osage	Missouri	36.45909290
12043 Glades	Florida	36.43252696
27165 Watonwan	Minnesota	36.42987250
22123 West Carroll	Louisiana	36.42323803
6097 Sonoma	California	36.40422289
19123 Mahaska	Iowa	36.36363636
35037 Quay	New Mexico	36.35041803
48231 Hunt	Texas	36.27206119
26041 Delta	Michigan	36.25512452
27101 Murray	Minnesota	36.24939584
48241 Jasper	Texas	36.23996432
30029 Flathead	Montana	36.23685190
20127 Morris	Kansas	36.22532150
12133 Washington	Florida	36.17363344
12083 Marion	Florida	36.11341836

Counties_Cities

21185 Oldham	Kentucky	36.10651422
47119 Maury	Tennessee	36.03985584
39025 Clermont	Ohio	36.01569116
29187 St. Francois	Missouri	35.98632520
19149 Plymouth	Iowa	35.86371787
22065 Madison	Louisiana	35.83908252
47179 Washington	Tennessee	35.76788200
46003 Aurora	South Dakota	35.70153517
46027 Clay	South Dakota	35.60999929
19065 Fayette	Iowa	35.60528993
27013 Blue Earth	Minnesota	35.59404986
26051 Gladwin	Michigan	35.52117457
20045 Douglas	Kansas	35.40959847
30053 Lincoln	Montana	35.36425179
51820 Waynesboro	Virginia	35.35442814
5085 Lonoke	Arkansas	35.29874961
29039 Cedar	Missouri	35.29827038
6019 Fresno	California	35.29766693
48185 Grimes	Texas	35.26093089
27081 Lincoln	Minnesota	35.25471532
37033 Caswell	North Carolina	35.24539607
55051 Iron	Wisconsin	35.23608175
51083 Halifax	Virginia	35.16998828
20047 Edwards	Kansas	35.10003510
47009 Blount	Tennessee	35.02120305
21161 Mason	Kentucky	34.98542274
37049 Craven	North Carolina	34.98134328
20021 Cherokee	Kansas	34.97376967
19047 Crawford	Iowa	34.96911062
46081 Lawrence	South Dakota	34.96367662
19191 Winneshiek	Iowa	34.94932348
21123 Larue	Kentucky	34.94792759
23015 Lincoln	Maine	34.94263584
5113 Polk	Arkansas	34.91445957

Counties_Cities

38063 Nelson	North Dakota	34.85535030
37001 Alamance	North Carolina	34.84822995
47109 McNairy	Tennessee	34.84050790
48407 San Jacinto	Texas	34.82015391
17167 Sangamon	Illinois	34.80967299
51197 Wythe	Virginia	34.77777005
48317 Martin	Texas	34.76447071
48451 Tom Green	Texas	34.69019960
21017 Bourbon	Kentucky	34.68093539
17123 Marshall	Illinois	34.68007630
47011 Bradley	Tennessee	34.66789097
37163 Sampson	North Carolina	34.57705969
37073 Gates	North Carolina	34.56320747
37067 Forsyth	North Carolina	34.55561740
37031 Carteret	North Carolina	34.52045337
56041 Uinta	Wyoming	34.48445736
20009 Barton	Kansas	34.46823178
48005 Angelina	Texas	34.44633261
40039 Custer	Oklahoma	34.44000551
6055 Napa	California	34.42908684
21191 Pendleton	Kentucky	34.41393076
40075 Kiowa	Oklahoma	34.36819796
20029 Cloud	Kansas	34.36819796
54105 Wirt	West Virginia	34.30531732
54095 Tyler	West Virginia	34.30139492
48049 Brown	Texas	34.27908448
26133 Osceola	Michigan	34.27445268
48153 Floyd	Texas	34.26417680
18115 Ohio	Indiana	34.22313484
16073 Owyhee	Idaho	34.20850081
47039 Decatur	Tennessee	34.17051085
8025 Crowley	Colorado	34.14134517
51115 Mathews	Virginia	34.08316292
27029 Clearwater	Minnesota	34.05221339

Counties_Cities

47065 Hamilton	Tennessee	34.03918899
36049 Lewis	New York	34.03032480
6053 Monterey	California	33.97659288
37167 Stanly	North Carolina	33.83004430
6061 Placer	California	33.82941328
40151 Woods	Oklahoma	33.71923120
21055 Crittenden	Kentucky	33.65114975
53045 Mason	Washington	33.58419711
35013 Dona Ana	New Mexico	33.55982383
35013 Dona Ana	New Mexico	33.55982383
51005 Alleghany	Virginia	33.53454058
31167 Stanton	Nebraska	33.50083752
30073 Pondera	Montana	33.48961822
6047 Merced	California	33.48315834
50019 Orleans	Vermont	33.44854499
23001 Androscoggin	Maine	33.43270276
17029 Coles	Illinois	33.40866660
5077 Lee	Arkansas	33.38898164
41017 Deschutes	Oregon	33.33402779
48449 Titus	Texas	33.30003330
53047 Okanogan	Washington	33.22889965
19057 Des Moines	Iowa	33.21580050
42009 Bedford	Pennsylvania	33.21155762
18181 White	Indiana	33.14962914
20073 Greenwood	Kansas	33.03055326
17003 Alexander	Illinois	33.00330033
54047 McDowell	West Virginia	32.92542391
29159 Pettis	Missouri	32.90865498
30023 Deer Lodge	Montana	32.85510897
47013 Campbell	Tennessee	32.84238183
19033 Cerro Gordo	Iowa	32.82763149
53067 Thurston	Washington	32.81905181
5043 Drew	Arkansas	32.73679616
46057 Hamlin	South Dakota	32.72786778

Counties_Cities

41071 Yamhill	Oregon	32.70966898
23013 Knox	Maine	32.68713384
40067 Jefferson	Oklahoma	32.66372693
55029 Door	Wisconsin	32.59688519
20123 Mitchell	Kansas	32.52032520
38011 Bowman	North Dakota	32.50975293
35005 Chaves	New Mexico	32.46301535
2122 Kenai Peninsula	Alaska	32.46032153
47085 Humphreys	Tennessee	32.45699448
29163 Pike	Missouri	32.42542153
8093 Park	Colorado	32.33455486
29175 Randolph	Missouri	32.30626338
32019 Lyon	Nevada	32.25344037
47103 Lincoln	Tennessee	32.24199080
8049 Grand	Colorado	32.20611916
16055 Kootenai	Idaho	32.19714560
26089 Leelanau	Michigan	32.16320529
26107 Mecosta	Michigan	32.15064875
26063 Huron	Michigan	32.08624783
40065 Jackson	Oklahoma	32.06541344
17131 Mercer	Illinois	32.04922761
50009 Essex	Vermont	32.00000000
30063 Missoula	Montana	31.98895539
29179 Reynolds	Missouri	31.97953310
18169 Wabash	Indiana	31.96930946
21173 Montgomery	Kentucky	31.91149878
48371 Pecos	Texas	31.90199707
37013 Beaufort	North Carolina	31.86133945
27015 Brown	Minnesota	31.85854805
15001 Hawaii	Hawaii	31.84348925
39107 Mercer	Ohio	31.73905613
47069 Hardeman	Tennessee	31.72085646
47133 Overton	Tennessee	31.72013776
32033 White Pine	Nevada	31.66226913

Counties_Cities

23025 Somerset	Maine	31.62555345
20087 Jefferson	Kansas	31.62055336
51009 Amherst	Virginia	31.57961220
29077 Greene	Missouri	31.51515982
38055 McLean	North Dakota	31.44324494
30093 Silver Bow	Montana	31.43485840
35028 Los Alamos	New Mexico	31.41196796
18123 Perry	Indiana	31.41032353
18129 Posey	Indiana	31.32341425
12005 Bay	Florida	31.30278973
20169 Saline	Kansas	31.24942556
47127 Moore	Tennessee	31.19638122
55017 Chippewa	Wisconsin	31.18422078
2198 Prince of Wales-	Alaska	31.14294612
38031 Foster	North Dakota	31.09452736
4025 Yavapai	Arizona	31.03541917
48215 Hidalgo	Texas	30.94906223
32005 Douglas	Nevada	30.94889306
21005 Anderson	Kentucky	30.88734942
27035 Crow Wing	Minnesota	30.82186503
38077 Richland	North Dakota	30.79007328
39059 Guernsey	Ohio	30.75188355
47029 Cocke	Tennessee	30.74858836
48259 Kendall	Texas	30.67417454
27173 Yellow Medicine	Minnesota	30.62787136
48143 Erath	Texas	30.62714979
48337 Montague	Texas	30.61849357
29177 Ray	Missouri	30.59039462
56035 Sublette	Wyoming	30.57169061
18157 Tippecanoe	Indiana	30.56234719
55011 Buffalo	Wisconsin	30.47619048
23019 Penobscot	Maine	30.44422089
45077 Pickens	South Carolina	30.41532933
41003 Benton	Oregon	30.40140715

Counties_Cities

46101 Moody	South Dakota	30.39975680
38029 Emmons	North Dakota	30.34901366
1079 Lawrence	Alabama	30.34256759
48217 Hill	Texas	30.25801837
48309 McLennan	Texas	30.24268775
13305 Wayne	Georgia	30.19323671
17099 LaSalle	Illinois	30.15626428
18033 DeKalb	Indiana	30.07449220
48373 Polk	Texas	29.98141152
8125 Yuma	Colorado	29.94011976
56015 Goshen	Wyoming	29.90430622
18049 Fulton	Indiana	29.86263189
45059 Laurens	South Carolina	29.85341971
27037 Dakota	Minnesota	29.85264078
31153 Sarpy	Nebraska	29.81692409
17071 Henderson	Illinois	29.81070204
51105 Lee	Virginia	29.73535534
47131 Obion	Tennessee	29.73535534
37129 New Hanover	North Carolina	29.70629515
54057 Mineral	West Virginia	29.69561990
17181 Union	Illinois	29.68944837
54091 Taylor	West Virginia	29.65247302
21141 Logan	Kentucky	29.64170588
47155 Sevier	Tennessee	29.62448413
47089 Jefferson	Tennessee	29.62304673
47139 Polk	Tennessee	29.58930051
53037 Kittitas	Washington	29.55831433
48093 Comanche	Texas	29.55519433
54077 Preston	West Virginia	29.55170070
38101 Ward	North Dakota	29.52290978
48325 Medina	Texas	29.45739479
55049 Iowa	Wisconsin	29.44764629
28041 Greene	Mississippi	29.44207272
12075 Levy	Florida	29.43340692

Counties_Cities

21027 Breckinridge	Kentucky	29.42907593
13283 Treutlen	Georgia	29.37288882
53015 Cowlitz	Washington	29.36129997
19107 Keokuk	Iowa	29.33985330
21231 Wayne	Kentucky	29.31405120
37197 Yadkin	North Carolina	29.29973630
26035 Clare	Michigan	29.26163150
1033 Colbert	Alabama	29.21734049
15007 Kauai	Hawaii	29.11288869
30035 Glacier	Montana	29.09725758
27043 Faribault	Minnesota	29.07399331
17177 Stephenson	Illinois	29.04833196
31109 Lancaster	Nebraska	28.99720114
37035 Catawba	North Carolina	28.99427678
20197 Wabaunsee	Kansas	28.98970865
48091 Comal	Texas	28.98101407
5105 Perry	Arkansas	28.97990726
48289 Leon	Texas	28.95193978
39143 Sandusky	Ohio	28.91205633
42061 Huntingdon	Pennsylvania	28.78143819
48077 Clay	Texas	28.69166029
39091 Logan	Ohio	28.66087570
22115 Vernon	Louisiana	28.65329513
40081 Lincoln	Oklahoma	28.63688431
26129 Ogemaw	Michigan	28.63688431
17203 Woodford	Illinois	28.59891324
54071 Pendleton	West Virginia	28.58367872
47163 Sullivan	Tennessee	28.54098485
51067 Franklin	Virginia	28.47228401
38003 Barnes	North Dakota	28.45759818
4012 La Paz	Arizona	28.43871457
42035 Clinton	Pennsylvania	28.43552890
45011 Barnwell	South Carolina	28.41985601
29053 Cooper	Missouri	28.40424928

Counties_Cities

51097 King and Queen	Virginia	28.40102244
21089 Greenup	Kentucky	28.35431553
21179 Nelson	Kentucky	28.35270768
46065 Hughes	South Dakota	28.32861190
31125 Nance	Nebraska	28.31257078
55107 Rusk	Wisconsin	28.27454584
55081 Monroe	Wisconsin	28.22957156
35039 Rio Arriba	New Mexico	28.20078962
31155 Saunders	Nebraska	28.16504718
4015 Mohave	Arizona	28.15557146
38099 Walsh	North Dakota	28.12412112
48221 Hood	Texas	28.08199944
51053 Dinwiddie	Virginia	28.04164184
37027 Caldwell	North Carolina	28.03886430
19081 Hancock	Iowa	28.00597461
21171 Monroe	Kentucky	27.99029670
12047 Hamilton	Florida	27.95248078
35003 Catron	New Mexico	27.94857462
13191 McIntosh	Georgia	27.89400279
20051 Ellis	Kansas	27.86485545
51119 Middlesex	Virginia	27.85773981
48013 Atascosa	Texas	27.82746969
47079 Henry	Tennessee	27.81383275
37019 Brunswick	North Carolina	27.78915345
39127 Perry	Ohio	27.75233813
18085 Kosciusko	Indiana	27.72736439
39159 Union	Ohio	27.66490879
48457 Tyler	Texas	27.65486726
20061 Geary	Kansas	27.61244401
29083 Henry	Missouri	27.53303965
48491 Williamson	Texas	27.52686958
30083 Richland	Montana	27.49014936
47001 Anderson	Tennessee	27.45744097
27003 Anoka	Minnesota	27.41561220

Counties_Cities

51145 Powhatan	Virginia	27.40758505
40069 Johnston	Oklahoma	27.39976254
48275 Knox	Texas	27.37476047
48053 Burnet	Texas	27.34424299
21221 Trigg	Kentucky	27.31680667
21093 Hardin	Kentucky	27.18474754
46067 Hutchinson	South Dakota	27.10027100
1077 Lauderdale	Alabama	27.06008421
6101 Sutter	California	26.85756195
46025 Clark	South Dakota	26.74511902
41009 Columbia	Oregon	26.72928957
56007 Carbon	Wyoming	26.71832209
39125 Paulding	Ohio	26.65245203
54073 Pleasants	West Virginia	26.64180099
51161 Roanoke	Virginia	26.57510657
27137 St. Louis	Minnesota	26.53263514
26053 Gogebic	Michigan	26.49708532
21159 Martin	Kentucky	26.49474521
53041 Lewis	Washington	26.38058389
40059 Harper	Oklahoma	26.33658151
6009 Calaveras	California	26.31463532
37109 Lincoln	North Carolina	26.26238510
19145 Page	Iowa	26.23122828
29165 Platte	Missouri	26.21741030
40093 Major	Oklahoma	26.16431188
40123 Pontotoc	Oklahoma	26.14584150
48211 Hemphill	Texas	26.14379085
38071 Ramsey	North Dakota	26.13012804
53075 Whitman	Washington	26.10913619
54051 Marshall	West Virginia	25.98668183
36033 Franklin	New York	25.84852763
38081 Sargent	North Dakota	25.83979328
37155 Robeson	North Carolina	25.79059554
16077 Power	Idaho	25.74665294

Counties_Cities

19097 Jackson	Iowa	25.73075340
54027 Hampshire	West Virginia	25.69923331
42111 Somerset	Pennsylvania	25.69234098
48251 Johnson	Texas	25.67678760
48323 Maverick	Texas	25.64760195
17023 Clark	Illinois	25.64760195
5101 Newton	Arkansas	25.62459962
21073 Franklin	Kentucky	25.58299715
29225 Webster	Missouri	25.56956199
46011 Brookings	South Dakota	25.54495913
48147 Fannin	Texas	25.50586635
38105 Williams	North Dakota	25.45968883
56003 Big Horn	Wyoming	25.25039980
53059 Skamania	Washington	25.15934250
20139 Osage	Kansas	25.09252870
19037 Chickasaw	Iowa	25.07522568
51770 Roanoke City	Virginia	25.02001601
20081 Haskell	Kansas	25.01876407
27125 Red Lake	Minnesota	25.00625156
5143 Washington	Arkansas	24.89861201
48355 Nueces	Texas	24.84369177
21103 Henry	Kentucky	24.83546504
21229 Washington	Kentucky	24.82621648
51111 Lunenburg	Virginia	24.82210822
5117 Prairie	Arkansas	24.77086946
29047 Clay	Missouri	24.76001055
47005 Benton	Tennessee	24.71576866
20149 Pottawatomie	Kansas	24.71475059
54079 Putnam	West Virginia	24.69919904
48297 Live Oak	Texas	24.65888542
29017 Bollinger	Missouri	24.65280631
53013 Columbia	Washington	24.63661000
19121 Madison	Iowa	24.61689950
18147 Spencer	Indiana	24.59782555

Counties_Cities

54045 Logan	West Virginia	24.53460913
45021 Cherokee	South Carolina	24.52783910
17065 Hamilton	Illinois	24.50079628
40089 McCurtain	Oklahoma	24.46258753
27147 Steele	Minnesota	24.45452816
17129 Menard	Illinois	24.41406250
48465 Val Verde	Texas	24.38627865
47121 Meigs	Tennessee	24.37835202
55045 Green	Wisconsin	24.37109047
17143 Peoria	Illinois	24.36040106
1057 Fayette	Alabama	24.34126453
23017 Oxford	Maine	24.29796244
40135 Sequoyah	Oklahoma	24.28422254
17011 Bureau	Illinois	24.24756767
48363 Palo Pinto	Texas	24.24242424
48459 Upshur	Texas	24.23654872
21011 Bath	Kentucky	24.22676250
5007 Benton	Arkansas	24.21058810
54001 Barbour	West Virginia	24.19110977
51019 Bedford	Virginia	24.12790329
42105 Potter	Pennsylvania	24.06449284
20155 Reno	Kansas	24.06082577
54029 Hancock	West Virginia	24.05994363
29061 Daviess	Missouri	24.05870324
29221 Washington	Missouri	24.05484505
17005 Bond	Illinois	24.05291642
29097 Jasper	Missouri	24.03925860
46031 Corson	South Dakota	24.00960384
31141 Platte	Nebraska	23.97865899
55139 Winnebago	Wisconsin	23.97380423
12029 Dixie	Florida	23.95209581
47183 Weakley	Tennessee	23.94134371
20185 Stafford	Kansas	23.93489708
5029 Conway	Arkansas	23.93375138

Counties_Cities

17199 Williamson	Illinois	23.86065378
31107 Knox	Nebraska	23.75579047
29063 DeKalb	Missouri	23.75296912
51071 Giles	Virginia	23.74732843
5059 Hot Spring	Arkansas	23.73816801
47123 Monroe	Tennessee	23.72888668
19083 Hardin	Iowa	23.71354043
40061 Haskell	Oklahoma	23.68171771
12077 Liberty	Florida	23.64904813
37171 Surry	North Carolina	23.62817590
27069 Kittson	Minnesota	23.54048964
21223 Trimble	Kentucky	23.48796242
51155 Pulaski	Virginia	23.48382552
51775 Salem	Virginia	23.39819834
48095 Concho	Texas	23.38634238
37175 Transylvania	North Carolina	23.38155780
48319 Mason	Texas	23.36448598
30049 Lewis and Clark	Montana	23.28966521
51169 Scott	Virginia	23.21909538
39057 Greene	Ohio	23.21497664
48467 Van Zandt	Texas	23.20641211
33019 Sullivan	New Hampshire	23.17819396
47129 Morgan	Tennessee	23.17067519
31159 Seward	Nebraska	23.09735535
48213 Henderson	Texas	23.08655026
21125 Laurel	Kentucky	23.07603554
46039 Deuel	South Dakota	23.05741296
35019 Guadalupe	New Mexico	23.03616678
5057 Hempstead	Arkansas	22.99802217
13147 Hart	Georgia	22.98938657
46079 Lake	South Dakota	22.97618136
8043 Fremont	Colorado	22.90664501
4003 Cochise	Arizona	22.87607478
32007 Elko County	Nevada	22.87457110

Counties_Cities

32007 Elko County	Nevada	22.87457110
8077 Mesa	Colorado	22.84490918
6039 Madera	California	22.83220864
29125 Maries	Missouri	22.80761774
19015 Boone	Iowa	22.77385561
12063 Jackson	Florida	22.77196978
21151 Madison	Kentucky	22.73514637
29087 Holt	Missouri	22.70663034
17179 Tazewell	Illinois	22.67093888
21135 Lewis	Kentucky	22.62955420
26019 Benzie	Michigan	22.53140314
30003 Big Horn	Montana	22.49212776
17067 Hancock	Illinois	22.41649854
22107 Tensas	Louisiana	22.41147468
41057 Tillamook	Oregon	22.39892485
29181 Ripley	Missouri	22.38638908
31039 Cuming	Nebraska	22.37136465
20007 Barber	Kansas	22.36135957
48463 Uvalde	Texas	22.34969828
42023 Cameron	Pennsylvania	22.26179875
5107 Phillips	Arkansas	22.18647734
48503 Young	Texas	22.16680521
27117 Pipestone	Minnesota	22.10677573
21235 Whitley	Kentucky	22.07383698
42049 Erie	Pennsylvania	22.05387762
37157 Rockingham	North Carolina	22.05314809
37169 Stokes	North Carolina	21.99397365
55063 La Crosse	Wisconsin	21.99103442
51163 Rockbridge	Virginia	21.97609001
29025 Caldwell	Missouri	21.95871761
47049 Fentress	Tennessee	21.95751221
17095 Knox	Illinois	21.95083014
12041 Gilchrist	Florida	21.91060473
41029 Jackson	Oregon	21.86150735

Counties_Cities

29043 Christian	Missouri	21.84334870
5093 Mississippi	Arkansas	21.82400155
54031 Hardy	West Virginia	21.77858439
13209 Montgomery	Georgia	21.75568367
41033 Josephine	Oregon	21.74087169
39171 Williams	Ohio	21.73676774
45073 Oconee	South Carolina	21.69086687
19141 O'Brien	Iowa	21.67630058
55027 Dodge	Wisconsin	21.62851321
54087 Roane	West Virginia	21.53316107
30065 Musselshell	Montana	21.50075253
55078 Menominee	Wisconsin	21.46844139
31123 Morrill	Nebraska	21.34016219
17127 Massac	Illinois	21.30681818
29185 St. Clair	Missouri	21.28791911
18179 Wells	Indiana	21.27206977
6063 Plumas	California	21.27206977
5027 Columbia	Arkansas	21.24314908
5063 Independence	Arkansas	21.23254950
19039 Clarke	Iowa	21.22466306
5103 Ouachita	Arkansas	21.18105566
40083 Logan	Oklahoma	21.14567254
6031 Kings	California	21.14081101
4011 Greenlee	Arizona	21.09037225
55035 Eau Claire	Wisconsin	21.04578415
39083 Knox	Ohio	21.00399076
26165 Wexford	Michigan	20.91675133
39121 Noble	Ohio	20.90009753
29055 Crawford	Missouri	20.87072672
41019 Douglas	Oregon	20.85543556
17013 Calhoun	Illinois	20.82465639
48055 Caldwell	Texas	20.81069207
39023 Clark	Ohio	20.80469592
50017 Orange	Vermont	20.69036863

Counties_Cities

8071 Las Animas	Colorado	20.68537544
39015 Brown	Ohio	20.64125499
28141 Tishomingo	Mississippi	20.56132415
39115 Morgan	Ohio	20.54231717
16019 Bonneville	Idaho	20.53844969
27129 Renville	Minnesota	20.53107035
26055 Grand Traverse	Michigan	20.52434295
6115 Yuba	California	20.50204380
27103 Nicollet	Minnesota	20.45587376
26123 Newaygo	Michigan	20.45324388
40023 Choctaw	Oklahoma	20.45268612
20171 Scott	Kansas	20.42066571
16065 Madison	Idaho	20.35416243
47055 Giles	Tennessee	20.33691489
48369 Parmer	Texas	20.27575020
35009 Curry	New Mexico	20.22776463
46035 Davison	South Dakota	20.21222840
48253 Jones	Texas	20.18468991
27063 Jackson	Minnesota	20.17959843
47153 Sequatchie	Tennessee	20.16671148
47063 Hamblen	Tennessee	20.13350060
12125 Union	Florida	20.08032129
19167 Sioux	Iowa	20.05213555
27011 Big Stone	Minnesota	20.04409701
39053 Gallia	Ohio	20.01400981
42039 Crawford	Pennsylvania	19.98518745
55007 Bayfield	Wisconsin	19.94415636
55033 Dunn	Wisconsin	19.94194678
6017 El Dorado	California	19.92888535
39147 Seneca	Ohio	19.92500951
48285 Lavaca	Texas	19.89060169
5055 Greene	Arkansas	19.85659129
21119 Knott	Kentucky	19.83339944
27171 Wright	Minnesota	19.80212543

Counties_Cities

40085 Love	Oklahoma	19.73554371
29089 Howard	Missouri	19.72970307
21131 Leslie	Kentucky	19.71803214
26057 Gratiot	Michigan	19.70491884
13267 Tattnall	Georgia	19.69201686
55001 Adams	Wisconsin	19.65795164
29093 Iron	Missouri	19.65215682
54103 Wetzel	West Virginia	19.64636542
18001 Adams	Indiana	19.64305758
51089 Henry	Virginia	19.62592978
21053 Clinton	Kentucky	19.59631589
46091 Marshall	South Dakota	19.56181534
36013 Chautauqua	New York	19.54056230
27083 Lyon	Minnesota	19.50914979
29217 Vernon	Missouri	19.48558067
55077 Marquette	Wisconsin	19.43760529
19169 Story	Iowa	19.36700474
48273 Kleberg	Texas	19.27463137
12093 Okeechobee	Florida	19.25993692
19155 Pottawattamie	Iowa	19.24454471
37133 Onslow	North Carolina	19.22269492
48255 Karnes	Texas	19.16932907
21193 Perry	Kentucky	19.16296183
19189 Winnebago	Iowa	19.01502187
48073 Cherokee	Texas	19.01429875
28003 Alcorn	Mississippi	18.95734597
21003 Allen	Kentucky	18.93760061
19131 Mitchell	Iowa	18.92326616
20147 Phillips	Kansas	18.80759827
40007 Beaver	Oklahoma	18.80052641
55093 Pierce	Wisconsin	18.79920103
2290 Yukon-Koyukuk	Alaska	18.77229210
5109 Pike	Arkansas	18.73887379
48119 Delta	Texas	18.69508319

Counties_Cities

55087 Outagamie	Wisconsin	18.68011635
21041 Carroll	Kentucky	18.62717705
53043 Lincoln	Washington	18.62197393
19041 Clay	Iowa	18.59427296
37021 Buncombe	North Carolina	18.52545127
55031 Douglas	Wisconsin	18.51508980
17035 Cumberland	Illinois	18.50481125
17175 Stark	Illinois	18.42638659
55023 Crawford	Wisconsin	18.41507581
17173 Shelby	Illinois	18.39841774
27139 Scott	Minnesota	18.31986484
51057 Essex	Virginia	18.31669567
51580 Covington	Virginia	18.31501832
48195 Hansford	Texas	18.30496064
53009 Clallam	Washington	18.24413256
55125 Vilas	Wisconsin	18.23320266
51031 Campbell	Virginia	18.19074819
16049 Idaho	Idaho	18.16750439
19009 Audubon	Iowa	18.16200509
27087 Mahanomen	Minnesota	18.11922450
16085 Valley	Idaho	18.11430124
39021 Champaign	Ohio	18.06265160
40047 Garfield	Oklahoma	18.05854251
55065 Lafayette	Wisconsin	18.00180018
20015 Butler	Kansas	17.97348910
47077 Henderson	Tennessee	17.95525550
37005 Alleghany	North Carolina	17.91954126
48205 Hartley	Texas	17.79676099
6005 Amador	California	17.77416652
53065 Stevens	Washington	17.67565179
2170 Matanuska-Susit	Alaska	17.65635164
39073 Hocking	Ohio	17.61493747
19055 Delaware	Iowa	17.57572207
48497 Wise	Texas	17.56826001

Counties_Cities

41015 Curry	Oregon	17.53386227
48019 Bandera	Texas	17.52541185
31051 Dixon	Nebraska	17.51620249
40003 Alfalfa	Oklahoma	17.37921446
31031 Cherry	Nebraska	17.35809755
47175 Van Buren	Tennessee	17.34605377
29119 McDonald	Missouri	17.33252448
48107 Crosby	Texas	17.30403184
47057 Grainger	Tennessee	17.28235040
35015 Eddy	New Mexico	17.27115717
48001 Anderson	Texas	17.22445183
38049 McHenry	North Dakota	17.19394773
29145 Newton	Missouri	17.16266777
41027 Hood River	Oregon	17.07358716
19179 Wapello	Iowa	17.04303366
12037 Franklin	Florida	17.04158146
16051 Jefferson	Idaho	16.98427256
20181 Sherman	Kansas	16.95202577
55085 Oneida	Wisconsin	16.91570341
26085 Lake	Michigan	16.83359987
4007 Gila	Arizona	16.70099649
48065 Carson	Texas	16.65278934
18069 Huntington	Indiana	16.55629139
47101 Lewis	Tennessee	16.54807215
30043 Jefferson	Montana	16.53302472
29205 Shelby	Missouri	16.52892562
30047 Lake	Montana	16.52892562
42113 Sullivan	Pennsylvania	16.47175095
48379 Rains	Texas	16.44872111
54097 Upshur	West Virginia	16.38337088
48133 Eastland	Texas	16.37375832
21075 Fulton	Kentucky	16.33986928
8047 Gilpin	Colorado	16.33719980
41045 Malheur	Oregon	16.27339300

Counties_Cities

39071 Highland	Ohio	16.25714153
53027 Grays Harbor	Washington	16.23793995
21137 Lincoln	Kentucky	16.23113131
19173 Taylor	Iowa	16.15247941
29213 Taney	Missouri	16.11401561
54067 Nicholas	West Virginia	16.10176314
19007 Appanoose	Iowa	16.08104848
17087 Johnson	Illinois	16.05651895
48035 Bosque	Texas	16.05050559
27161 Waseca	Minnesota	16.05050559
21121 Knox	Kentucky	15.97239969
30013 Cascade	Montana	15.92298176
26095 Luce	Michigan	15.91596371
21009 Barren	Kentucky	15.84570808
8103 Rio Blanco	Colorado	15.78282828
31003 Antelope	Nebraska	15.78282828
19197 Wright	Iowa	15.76044129
47025 Claiborne	Tennessee	15.74505605
21217 Taylor	Kentucky	15.65619007
51640 Galax	Virginia	15.56904873
29015 Benton	Missouri	15.56178027
56001 Albany	Wyoming	15.54363877
47071 Hardin	Tennessee	15.51831161
17055 Franklin	Illinois	15.50347536
31021 Burt	Nebraska	15.41307028
5147 Woodruff	Arkansas	15.40832049
20037 Crawford	Kansas	15.37712397
48025 Bee	Texas	15.34354190
31025 Cass	Nebraska	15.29110440
47173 Union	Tennessee	15.23770825
1061 Geneva	Alabama	15.20103367
48279 Lamb	Texas	15.19987840
16043 Fremont	Idaho	15.18833536
42021 Cambria	Pennsylvania	15.18257041

Counties_Cities

48367 Parker	Texas	15.17659047
37185 Warren	North Carolina	15.14616045
48161 Freestone	Texas	15.14539580
41061 Union	Oregon	15.11658667
41007 Clatsop	Oregon	15.08902525
29075 Gentry	Missouri	15.08750754
4027 Yuma	Arizona	15.08523156
47145 Roane	Tennessee	15.05457283
26127 Oceana	Michigan	15.02347418
27073 Lac qui Parle	Minnesota	15.01952538
27059 Isanti	Minnesota	15.01276085
19125 Marion	Iowa	14.96692310
18051 Gibson	Indiana	14.94678943
55075 Marinette	Wisconsin	14.83899688
21043 Carter	Kentucky	14.81262035
46047 Fall River	South Dakota	14.79727730
39069 Henry	Ohio	14.76777671
47185 White	Tennessee	14.75633600
37009 Ashe	North Carolina	14.75524733
5065 Izard	Arkansas	14.71345546
55115 Shawano	Wisconsin	14.70732425
53051 Pend Oreille	Washington	14.70372004
12049 Hardee	Florida	14.68159295
17049 Effingham	Illinois	14.61646399
29045 Clark	Missouri	14.61560947
20079 Harvey	Kansas	14.61560947
48351 Newton	Texas	14.54968718
8055 Huerfano	Colorado	14.51589490
39111 Monroe	Ohio	14.50326323
37141 Pender	North Carolina	14.47829864
17169 Schuyler	Illinois	14.47806573
2240 Southeast Fairbanks	Alaska	14.45504481
6089 Shasta	California	14.44123528
31127 Nemaha	Nebraska	14.37194596

Counties_Cities

38093 Stutsman	North Dakota	14.34240092
37189 Watauga	North Carolina	14.29975869
6021 Glenn	California	14.26177488
22035 East Carroll	Louisiana	14.21060111
48181 Grayson	Texas	14.18005687
16029 Caribou	Idaho	14.16430595
19001 Adair	Iowa	14.15828968
41063 Wallowa	Oregon	14.12229911
48277 Lamar	Texas	14.07657658
40079 Le Flore	Oklahoma	14.00560224
31139 Pierce	Nebraska	14.00168020
21181 Nicholas	Kentucky	13.95478649
41023 Grant	Oregon	13.93534002
29009 Barry	Missouri	13.93301009
5039 Dallas	Arkansas	13.92369813
54083 Randolph	West Virginia	13.87780592
6011 Colusa	California	13.87154945
48313 Madison	Texas	13.86770212
48299 Llano	Texas	13.85937356
21069 Fleming	Kentucky	13.85809313
42033 Clearfield	Pennsylvania	13.85599839
17107 Logan	Illinois	13.82886776
5083 Logan	Arkansas	13.80135253
51157 Rappahannock	Virginia	13.78929950
42057 Fulton	Pennsylvania	13.77125938
19023 Butler	Iowa	13.75610427
26105 Mason	Michigan	13.74570447
24023 Garrett	Maryland	13.71601001
48075 Childress	Texas	13.71553971
53049 Pacific	Washington	13.61408604
40141 Tillman	Oklahoma	13.60914535
29073 Gasconade	Missouri	13.60081605
17139 Moultrie	Illinois	13.58972617
27021 Cass	Minnesota	13.55059453

Counties_Cities

27141 Sherburne	Minnesota	13.53659045
54055 Mercer	West Virginia	13.52928244
27019 Carver	Minnesota	13.51990806
54009 Brooke	West Virginia	13.51168761
29147 Nodaway	Missouri	13.45050215
19195 Worth	Iowa	13.41741581
19079 Hamilton	Iowa	13.37613697
48499 Wood	Texas	13.29522037
55005 Barron	Wisconsin	13.28491719
48283 La Salle	Texas	13.27844908
19129 Mills	Iowa	13.27756755
55083 Oconto	Wisconsin	13.21702353
29117 Livingston	Missouri	13.20480655
29121 Macon	Missouri	13.19870653
39067 Harrison	Ohio	13.18044023
53019 Ferry	Washington	13.07360439
20191 Sumner	Kansas	13.04574709
17183 Vermilion	Illinois	13.01981616
27093 Meeker	Minnesota	12.96400328
48225 Houston	Texas	12.94833614
55003 Ashland	Wisconsin	12.82051282
48389 Reeves	Texas	12.74291176
40013 Bryan	Oklahoma	12.71401933
17159 Richland	Illinois	12.68794011
27119 Polk	Minnesota	12.68673285
17101 Lawrence	Illinois	12.68633048
41039 Lane	Oregon	12.64452295
55073 Marathon	Wisconsin	12.55279558
17165 Saline	Illinois	12.54915084
20133 Neosho	Kansas	12.53839885
35029 Luna	New Mexico	12.51930059
27025 Chisago	Minnesota	12.51743500
54041 Lewis	West Virginia	12.48127808
29091 Howell	Missouri	12.47629504

Counties_Cities

31023 Butler	Nebraska	12.41002730
39079 Jackson	Ohio	12.35177866
48335 Mitchell	Texas	12.27747084
32001 Churchill	Nevada	12.27495908
55109 St. Croix	Wisconsin	12.26391955
42083 McKean	Pennsylvania	12.20464753
27153 Todd	Minnesota	12.20405175
55113 Sawyer	Wisconsin	12.12929832
47181 Wayne	Tennessee	12.07875347
37017 Bladen	North Carolina	12.05182284
5005 Baxter	Arkansas	12.01374372
5099 Nevada	Arkansas	12.01056930
47081 Hickman	Tennessee	11.96983601
55015 Calumet	Wisconsin	11.96196096
48409 San Patricio	Texas	11.95939784
29059 Dallas	Missouri	11.93175039
40095 Marshall	Oklahoma	11.90051172
20121 Miami	Kansas	11.87648456
48415 Scurry	Texas	11.85817621
26043 Dickinson	Michigan	11.81893393
51101 King William	Virginia	11.80707244
42121 Venango	Pennsylvania	11.70366325
48287 Lee	Texas	11.66588894
19059 Dickinson	Iowa	11.65976797
48501 Yoakum	Texas	11.64008846
54019 Fayette	West Virginia	11.62304152
30081 Ravalli	Montana	11.58158065
48395 Robertson	Texas	11.57139551
20205 Wilson	Kansas	11.54068090
37099 Jackson	North Carolina	11.54014818
5135 Sharp	Arkansas	11.51675688
51143 Pittsylvania	Virginia	11.48501206
12067 Lafayette	Florida	11.45213010
6093 Siskiyou	California	11.43536730

Counties_Cities

42013 Blair	Pennsylvania	11.42931783
21077 Gallatin	Kentucky	11.32246377
27145 Stearns	Minnesota	11.30255689
47107 McMinn	Tennessee	11.26020456
5001 Arkansas	Arkansas	11.25555743
47091 Johnson	Tennessee	11.24985938
21071 Floyd	Kentucky	11.15915748
19073 Greene	Iowa	11.13461753
31137 Phelps	Nebraska	11.11605158
37053 Currituck	North Carolina	11.08156028
23009 Hancock	Maine	10.94670778
48223 Hopkins	Texas	10.86661233
48427 Starr	Texas	10.84850833
39001 Adams	Ohio	10.82094936
21139 Livingston	Kentucky	10.82016879
37003 Alexander	North Carolina	10.70864455
27151 Swift	Minnesota	10.70090958
27007 Beltrami	Minnesota	10.67304203
20151 Pratt	Kansas	10.66325443
27089 Marshall	Minnesota	10.64962726
31179 Wayne	Nebraska	10.63490375
30001 Beaverhead	Montana	10.63377286
39161 Van Wert	Ohio	10.60782858
48429 Stephens	Texas	10.60108131
21099 Hart	Kentucky	10.57865228
13183 Long	Georgia	10.52742394
27131 Rice	Minnesota	10.52267637
29127 Marion	Missouri	10.49244544
30095 Stillwater	Montana	10.48877701
19091 Humboldt	Iowa	10.47449461
21163 Meade	Kentucky	10.44750131
39119 Muskingum	Ohio	10.44289477
21195 Pike	Kentucky	10.27362077
27111 Otter Tail	Minnesota	10.20199959

Counties_Cities

29111 Lewis	Missouri	10.14713343
41041 Lincoln	Oregon	10.12391674
51035 Carroll	Virginia	10.12282359
40091 McIntosh	Oklahoma	10.09336361
19021 Buena Vista	Iowa	10.06339942
17109 McDonough	Illinois	10.01502253
19137 Montgomery	Iowa	9.99700090
2180 Nome	Alaska	9.99200639
16057 Latah	Idaho	9.96661185
19069 Franklin	Iowa	9.87751877
27009 Benton	Minnesota	9.86558145
48097 Cooke	Texas	9.85853009
46103 Pennington	South Dakota	9.84525056
16087 Washington	Idaho	9.84155103
29141 Morgan	Missouri	9.82414776
29173 Ralls	Missouri	9.79240110
51185 Tazewell	Virginia	9.79072329
47177 Warren	Tennessee	9.78521454
46121 Todd	South Dakota	9.72478849
48127 Dimmit	Texas	9.70120295
5127 Scott	Arkansas	9.69086152
48177 Gonzales	Texas	9.60338039
48165 Gaines	Texas	9.56892015
29149 Oregon	Missouri	9.48676596
29209 Stone	Missouri	9.44911651
48403 Sabine	Texas	9.44376239
54081 Raleigh	West Virginia	9.42710157
48281 Lampasas	Texas	9.42107494
31145 Red Willow	Nebraska	9.32314003
6033 Lake	California	9.31937498
39005 Ashland	Ohio	9.30319099
48159 Franklin	Texas	9.28850084
5149 Yell	Arkansas	9.28720687
31013 Box Butte	Nebraska	9.28332714

Counties_Cities

51103 Lancaster	Virginia	9.27385700
12123 Taylor	Florida	9.24941035
40009 Beckham	Oklahoma	9.21276890
16005 Bannock	Idaho	9.18083959
55095 Polk	Wisconsin	9.17473279
39075 Holmes	Ohio	9.11327805
54005 Boone	West Virginia	9.11120222
47143 Rhea	Tennessee	9.07880402
21087 Green	Kentucky	9.05059281
16017 Bonner	Idaho	8.94314396
48131 Duval	Texas	8.91901534
47019 Carter	Tennessee	8.87295700
55071 Manitowoc	Wisconsin	8.85246731
19035 Cherokee	Iowa	8.83314195
19111 Lee	Iowa	8.80927911
17185 Wabash	Illinois	8.65875833
39105 Meigs	Ohio	8.65576041
54025 Greenbrier	West Virginia	8.62415914
5131 Sebastian	Arkansas	8.61036531
54023 Grant	West Virginia	8.60141063
54059 Mingo	West Virginia	8.40866092
48007 Aransas	Texas	8.40618695
27023 Chippewa	Minnesota	8.38644750
27085 McLeod	Minnesota	8.36283556
48507 Zavala	Texas	8.34515564
19187 Webster	Iowa	8.26970257
40107 Okfuskee	Oklahoma	8.26582906
55137 Waushara	Wisconsin	8.24300375
8099 Prowers	Colorado	8.22097994
48387 Red River	Texas	8.21355236
29123 Madison	Missouri	8.20479160
21205 Rowan	Kentucky	8.13570353
19175 Union	Iowa	8.09126952
37087 Haywood	North Carolina	8.06829001

Counties_Cities

18125 Pike	Indiana	8.05801773
27071 Koochiching	Minnesota	8.03858521
21197 Powell	Kentucky	8.03729304
18131 Pulaski	Indiana	8.01988933
5009 Boone	Arkansas	8.00426894
39145 Scioto	Ohio	7.94680936
21025 Breathitt	Kentucky	7.85792865
54089 Summers	West Virginia	7.83699060
55135 Waupaca	Wisconsin	7.82350180
48487 Wilbarger	Texas	7.80031201
19029 Cass	Iowa	7.73395205
17061 Greene	Illinois	7.66636001
48265 Kerr	Texas	7.63285946
17025 Clay	Illinois	7.54546140
20085 Jackson	Kansas	7.53012048
21175 Morgan	Kentucky	7.49344324
2150 Kodiak Island	Alaska	7.49344324
51167 Russell	Virginia	7.47719456
55099 Price	Wisconsin	7.46435769
17193 White	Illinois	7.31796561
37193 Wilkes	North Carolina	7.29320128
35047 San Miguel	New Mexico	7.24874053
40005 Atoka	Oklahoma	7.22647781
6015 Del Norte	California	7.18700589
40099 Murray	Oklahoma	7.16691751
48059 Callahan	Texas	7.14591968
39131 Pike	Ohio	7.12580611
54007 Braxton	West Virginia	7.09773582
5015 Carroll	Arkansas	7.08641888
27113 Pennington	Minnesota	7.05318098
27067 Kandiyohi	Minnesota	7.00035002
38079 Rolette	North Dakota	6.99251801
46102 Oglala Lakota	South Dakota	6.98860857
6007 Butte	California	6.91873941

Counties_Cities

42065 Jefferson	Pennsylvania	6.87426961
5021 Clay	Arkansas	6.73536741
19109 Kossuth	Iowa	6.70780789
27143 Sibley	Minnesota	6.65424541
42047 Elk	Pennsylvania	6.62932149
27135 Roseau	Minnesota	6.60066007
27127 Redwood	Minnesota	6.55780707
16011 Bingham	Idaho	6.48845056
21127 Lawrence	Kentucky	6.42219511
17149 Pike	Illinois	6.40573954
23029 Washington	Maine	6.35122261
17039 De Witt	Illinois	6.34155622
33007 Coos	New Hampshire	6.33131786
51063 Floyd	Virginia	6.33111744
5033 Crawford	Arkansas	6.30855124
55129 Washburn	Wisconsin	6.29802242
21045 Casey	Kentucky	6.29405841
27001 Aitkin	Minnesota	6.28851717
31131 Otoe	Nebraska	6.25586487
12045 Gulf	Florida	6.18658748
17191 Wayne	Illinois	6.12294881
30041 Hill	Montana	6.11733040
5087 Madison	Arkansas	6.06759299
51520 Bristol	Virginia	6.06722485
5089 Marion	Arkansas	5.98014592
23021 Piscataquis	Maine	5.95238095
5067 Jackson	Arkansas	5.94848611
48145 Falls	Texas	5.76867609
6045 Mendocino	California	5.70737164
21079 Garrard	Kentucky	5.69476082
29003 Andrew	Missouri	5.67955927
37113 Macon	North Carolina	5.66813093
51141 Patrick	Virginia	5.65834889
55097 Portage	Wisconsin	5.63840884

Counties_Cities

47171 Unicoi	Tennessee	5.63031361
5047 Franklin	Arkansas	5.61482313
26061 Houghton	Michigan	5.52196361
2050 Bethel	Alaska	5.48967940
51750 Radford	Virginia	5.45286003
27055 Houston	Minnesota	5.38271073
20041 Dickinson	Kansas	5.34273655
35041 Roosevelt	New Mexico	5.33532519
26033 Chippewa	Michigan	5.33091665
55047 Green Lake	Wisconsin	5.28597103
27041 Douglas	Minnesota	5.26814877
4009 Graham	Arizona	5.25320445
35027 Lincoln	New Mexico	5.11352015
42123 Warren	Pennsylvania	5.06354752
48163 Frio	Texas	5.04642713
21051 Clay	Kentucky	4.97388709
19027 Carroll	Iowa	4.96179418
40153 Woodward	Oklahoma	4.94510929
48249 Jim Wells	Texas	4.89931899
54043 Lincoln	West Virginia	4.85460459
54109 Wyoming	West Virginia	4.81093043
17145 Perry	Illinois	4.72277321
21133 Letcher	Kentucky	4.56641856
39009 Athens	Ohio	4.55802364
35035 Otero	New Mexico	4.49229571
21115 Johnson	Kentucky	4.46707764
27061 Itasca	Minnesota	4.43380332
26109 Menominee	Michigan	4.35104207
41013 Crook	Oregon	4.18988562
41031 Jefferson	Oregon	4.13359788
29131 Miller	Missouri	3.94695295
29007 Audrain	Missouri	3.92572528
27095 Mille Lacs	Minnesota	3.82570106
48171 Gillespie	Texas	3.73078645

Counties_Cities

6109 Tuolumne	California	3.66710061
46093 Meade	South Dakota	3.53431823
56029 Park	Wyoming	3.41017597
55121 Trempealeau	Wisconsin	3.39650839
41011 Coos	Oregon	3.10612061
29167 Polk	Missouri	3.10549362
27097 Morrison	Minnesota	3.01486328
23003 Aroostook	Maine	2.98013738
27005 Becker	Minnesota	2.90942946
35025 Lea	New Mexico	2.87310914
17057 Fulton	Illinois	2.86993457
20035 Cowley	Kansas	2.83945710
48227 Howard	Texas	2.74280699
55141 Wood	Wisconsin	2.73766340
29161 Phelps	Missouri	2.23553608
40019 Carter	Oklahoma	2.07567927
6103 Tehama	California	1.56455348
48261 Kenedy	Texas	0.00000000
15005 Kalawao	Hawaii	0.00000000
30103 Treasure	Montana	0.00000000
8057 Jackson	Colorado	0.00000000
8061 Kiowa	Colorado	0.00000000
31183 Wheeler	Nebraska	0.00000000
40057 Harmon	Oklahoma	0.00000000
48443 Terrell	Texas	0.00000000
16033 Clark	Idaho	0.00000000
40029 Coal	Oklahoma	0.00000000
38095 Towner	North Dakota	0.00000000
48101 Cottle	Texas	0.00000000
48079 Cochran	Texas	0.00000000
8115 Sedgwick	Colorado	0.00000000
46059 Hand	South Dakota	0.00000000
35033 Mora	New Mexico	0.00000000
20195 Trego	Kansas	0.00000000

Counties_Cities

20033 Comanche	Kansas	0.00000000
38083 Sheridan	North Dakota	0.00000000
48271 Kinney	Texas	0.00000000
35059 Union	New Mexico	0.00000000
46007 Bennett	South Dakota	0.00000000
6105 Trinity	California	0.00000000
46021 Campbell	South Dakota	0.00000000
31103 Keya Paha	Nebraska	0.00000000
38039 Griggs	North Dakota	0.00000000
46055 Haakon	South Dakota	0.00000000
17009 Brown	Illinois	0.00000000
27031 Cook	Minnesota	0.00000000
46077 Kingsbury	South Dakota	0.00000000
2282 Yakutat	Alaska	0.00000000
48033 Borden	Texas	0.00000000
48433 Stonewall	Texas	0.00000000
46075 Jones	South Dakota	0.00000000
46033 Custer	South Dakota	0.00000000
48243 Jeff Davis	Texas	0.00000000
8033 Dolores	Colorado	0.00000000
19117 Lucas	Iowa	0.00000000
20077 Harper	Kansas	0.00000000
38033 Golden Valley	North Dakota	0.00000000
31171 Thomas	Nebraska	0.00000000
38001 Adams	North Dakota	0.00000000
2261 Valdez-Cordova	Alaska	0.00000000
46017 Buffalo	South Dakota	0.00000000
27077 Lake of the Woo	Minnesota	0.00000000
5097 Montgomery	Arkansas	0.00000000
20069 Gray	Kansas	0.00000000
2060 Bristol Bay	Alaska	0.00000000
41069 Wheeler	Oregon	0.00000000
31005 Arthur	Nebraska	0.00000000
48413 Schleicher	Texas	0.00000000

Counties_Cities

29103 Knox	Missouri	0.00000000
48081 Coke	Texas	0.00000000
41021 Gilliam	Oregon	0.00000000
46071 Jackson	South Dakota	0.00000000
2105 Hoonah-Angoon	Alaska	0.00000000
32029 Storey	Nevada	0.00000000
2230 Skagway	Alaska	0.00000000
16071 Oneida	Idaho	0.00000000
46041 Dewey	South Dakota	0.00000000
2013 Aleutians East	Alaska	0.00000000
16015 Boise	Idaho	0.00000000
46089 McPherson	South Dakota	0.00000000
46045 Edmunds	South Dakota	0.00000000
38005 Benson	North Dakota	0.00000000
30079 Prairie	Montana	0.00000000
8017 Cheyenne	Colorado	0.00000000
46063 Harding	South Dakota	0.00000000
20135 Ness	Kansas	0.00000000
2275 Wrangell	Alaska	0.00000000
26071 Iron	Michigan	0.00000000
48109 Culberson	Texas	0.00000000
54017 Doddridge	West Virginia	0.00000000
8111 San Juan	Colorado	0.00000000
38043 Kidder	North Dakota	0.00000000
37095 Hyde	North Carolina	0.00000000
49019 Grand	Utah	0.00000000
21105 Hickman	Kentucky	0.00000000
31085 Hayes	Nebraska	0.00000000
19025 Calhoun	Iowa	0.00000000
2100 Haines	Alaska	0.00000000
38091 Steele	North Dakota	0.00000000
17069 Hardin	Illinois	0.00000000
30033 Garfield	Montana	0.00000000
46061 Hanson	South Dakota	0.00000000

Counties_Cities

55091 Pepin	Wisconsin	0.00000000
13265 Taliaferro	Georgia	0.00000000
19093 Ida	Iowa	0.00000000
38007 Billings	North Dakota	0.00000000
2188 Northwest Arctic	Alaska	0.00000000
46107 Potter	South Dakota	0.00000000
20203 Wichita	Kansas	0.00000000
5013 Calhoun	Arkansas	0.00000000
35051 Sierra	New Mexico	0.00000000
31147 Richardson	Nebraska	0.00000000
2070 Dillingham	Alaska	0.00000000
8011 Bent	Colorado	0.00000000
35011 De Baca	New Mexico	0.00000000
53023 Garfield	Washington	0.00000000
30039 Granite	Montana	0.00000000
48173 Glasscock	Texas	0.00000000
46043 Douglas	South Dakota	0.00000000
48155 Foard	Texas	0.00000000
21201 Robertson	Kentucky	0.00000000
16059 Lemhi	Idaho	0.00000000
20071 Greeley	Kansas	0.00000000
27075 Lake	Minnesota	0.00000000
48269 King	Texas	0.00000000
38075 Renville	North Dakota	0.00000000
38009 Bottineau	North Dakota	0.00000000
49015 Emery	Utah	0.00000000
19053 Decatur	Iowa	0.00000000
46117 Stanley	South Dakota	0.00000000
30091 Sheridan	Montana	0.00000000
21187 Owen	Kentucky	0.00000000
48425 Somervell	Texas	0.00000000
40045 Ellis	Oklahoma	0.00000000
48045 Briscoe	Texas	0.00000000
46053 Gregory	South Dakota	0.00000000

Counties_Cities

46095 Mellette	South Dakota	0.00000000
29011 Barton	Missouri	0.00000000
30019 Daniels	Montana	0.00000000
37173 Swain	North Carolina	0.00000000
29079 Grundy	Missouri	0.00000000
19003 Adams	Iowa	0.00000000
46137 Ziebach	South Dakota	0.00000000
25007 Dukes	Massachusetts	0.00000000
16023 Butte	Idaho	0.00000000
31075 Grant	Nebraska	0.00000000
46037 Day	South Dakota	0.00000000
29033 Carroll	Missouri	0.00000000
20159 Rice	Kansas	0.00000000
20083 Hodgeman	Kansas	0.00000000
31049 Deuel	Nebraska	0.00000000
38047 Logan	North Dakota	0.00000000
26131 Ontonagon	Michigan	0.00000000
49055 Wayne	Utah	0.00000000
29057 Dade	Missouri	0.00000000
29203 Shannon	Missouri	0.00000000
13125 Glascock	Georgia	0.00000000
19135 Monroe	Iowa	0.00000000
27121 Pope	Minnesota	0.00000000
48447 Throckmorton	Texas	0.00000000
46015 Brule	South Dakota	0.00000000
48435 Sutton	Texas	0.00000000
38067 Pembina	North Dakota	0.00000000
31077 Greeley	Nebraska	0.00000000
41037 Lake	Oregon	0.00000000
2068 Denali	Alaska	0.00000000
20165 Rush	Kansas	0.00000000
20119 Meade	Kansas	0.00000000
48105 Crockett	Texas	0.00000000
16009 Benewah	Idaho	0.00000000

Counties_Cities

16007 Bear Lake	Idaho	0.00000000
2016 Aleutians West	Alaska	0.00000000
20097 Kiowa	Kansas	0.00000000
48083 Coleman	Texas	0.00000000
19063 Emmet	Iowa	0.00000000
30097 Sweet Grass	Montana	0.00000000
29133 Mississippi	Missouri	0.00000000
17155 Putnam	Illinois	0.00000000
31165 Sioux	Nebraska	0.00000000
2164 Lake and Penins	Alaska	0.00000000
48023 Baylor	Texas	0.00000000
20025 Clark	Kansas	0.00000000
48247 Jim Hogg	Texas	0.00000000
20039 Decatur	Kansas	0.00000000
19071 Fremont	Iowa	0.00000000
38057 Mercer	North Dakota	0.00000000
29067 Douglas	Missouri	0.00000000
38041 Hettinger	North Dakota	0.00000000
37075 Graham	North Carolina	0.00000000
6091 Sierra	California	0.00000000
16035 Clearwater	Idaho	0.00000000
21063 Elliott	Kentucky	0.00000000
38021 Dickey	North Dakota	0.00000000
38045 LaMoure	North Dakota	0.00000000
2158 Kusilvak	Alaska	0.00000000
49001 Beaver	Utah	0.00000000
20109 Logan	Kansas	0.00000000
31117 McPherson	Nebraska	0.00000000
49033 Rich	Utah	0.00000000
2185 North Slope	Alaska	0.00000000
32011 Eureka	Nevada	0.00000000
38073 Ransom	North Dakota	0.00000000
40063 Hughes	Oklahoma	0.00000000
48327 Menard	Texas	0.00000000

Counties_Cities

30055 McCone	Montana	0.00000000
17047 Edwards	Illinois	0.00000000
30025 Fallon	Montana	0.00000000
26013 Baraga	Michigan	0.00000000
46051 Grant	South Dakota	0.00000000
30061 Mineral	Montana	0.00000000
20049 Elk	Kansas	0.00000000
54101 Webster	West Virginia	0.00000000
48017 Bailey	Texas	0.00000000
5049 Fulton	Arkansas	0.00000000
21153 Magoffin	Kentucky	0.00000000
31015 Boyd	Nebraska	0.00000000
41001 Baker	Oregon	0.00000000
26003 Alger	Michigan	0.00000000
49017 Garfield	Utah	0.00000000
48263 Kent	Texas	0.00000000
40011 Blaine	Oklahoma	0.00000000
51091 Highland	Virginia	0.00000000
30107 Wheatland	Montana	0.00000000
16021 Boundary	Idaho	0.00000000
19161 Sac	Iowa	0.00000000
31059 Fillmore	Nebraska	0.00000000
29085 Hickory	Missouri	0.00000000
29153 Ozark	Missouri	0.00000000
37011 Avery	North Carolina	0.00000000
47137 Pickett	Tennessee	0.00000000
54015 Clay	West Virginia	0.00000000
49047 Uintah	Utah	0.00000000
27149 Stevens	Minnesota	0.00000000
29197 Schuyler	Missouri	0.00000000
20001 Allen	Kansas	0.00000000
2220 Sitka	Alaska	0.00000000
16061 Lewis	Idaho	0.00000000
48197 Hardeman	Texas	0.00000000

Counties_Cities

48087 Collingsworth	Texas	0.00000000
54021 Gilmer	West Virginia	0.00000000
27051 Grant	Minnesota	0.00000000
48047 Brooks	Texas	0.00000000
30071 Phillips	Montana	0.00000000
55119 Taylor	Wisconsin	0.00000000
31129 Nuckolls	Nebraska	0.00000000
16041 Franklin	Idaho	0.00000000
39163 Vinton	Ohio	0.00000000
19147 Palo Alto	Iowa	0.00000000
19151 Pocahontas	Iowa	0.00000000
55123 Vernon	Wisconsin	0.00000000
48377 Presidio	Texas	0.00000000
37029 Camden	North Carolina	0.00000000
54013 Calhoun	West Virginia	0.00000000
56031 Platte	Wyoming	0.00000000
17171 Scott	Illinois	0.00000000
31045 Dawes	Nebraska	0.00000000
30017 Custer	Montana	0.00000000
32017 Lincoln	Nevada	0.00000000
28055 Issaquena	Mississippi	0.00000000
31029 Chase	Nebraska	0.00000000
5081 Little River	Arkansas	0.00000000
56045 Weston	Wyoming	0.00000000
55041 Forest	Wisconsin	0.00000000
36085 Richmond	New York	0.00000000
48235 Irion	Texas	0.00000000
20101 Lane	Kansas	0.00000000
20003 Anderson	Kansas	0.00000000
38097 Traill	North Dakota	0.00000000
51690 Martinsville	Virginia	0.00000000
48417 Shackelford	Texas	0.00000000
49023 Juab	Utah	0.00000000
19159 Ringgold	Iowa	0.00000000

Counties_Cities

46019 Butte	South Dakota	0.00000000
48385 Real	Texas	0.00000000
31057 Dundy	Nebraska	0.00000000
29129 Mercer	Missouri	0.00000000
16079 Shoshone	Idaho	0.00000000
48043 Brewster	Texas	0.00000000
48383 Reagan	Texas	0.00000000
20193 Thomas	Kansas	0.00000000
48411 San Saba	Texas	0.00000000
20131 Nemaha	Kansas	0.00000000
31027 Cedar	Nebraska	0.00000000
19185 Wayne	Iowa	0.00000000
49041 Sevier	Utah	0.00000000
6049 Modoc	California	0.00000000
48009 Archer	Texas	0.00000000
48475 Ward	Texas	0.00000000
41025 Harney	Oregon	0.00000000
48357 Ochiltree	Texas	0.00000000
31169 Thayer	Nebraska	0.00000000
48483 Wheeler	Texas	0.00000000
32015 Lander	Nevada	0.00000000
54075 Pocahontas	West Virginia	0.00000000
31087 Hitchcock	Nebraska	0.00000000
25019 Nantucket	Massachusetts	0.00000000
30015 Chouteau	Montana	0.00000000
30021 Dawson	Montana	0.00000000
48207 Haskell	Texas	0.00000000
46105 Perkins	South Dakota	0.00000000
31135 Perkins	Nebraska	0.00000000
30089 Sanders	Montana	0.00000000
29105 Laclede	Missouri	0.00000000
55013 Burnett	Wisconsin	0.00000000
19067 Floyd	Iowa	0.00000000
20013 Brown	Kansas	0.00000000

Counties_Cities

54085 Ritchie	West Virginia	0.00000000
32027 Pershing	Nevada	0.00000000
48391 Refugio	Texas	0.00000000
20095 Kingman	Kansas	0.00000000
40129 Roger Mills	Oklahoma	0.00000000
40127 Pushmataha	Oklahoma	0.00000000
27065 Kanabec	Minnesota	0.00000000
51017 Bath	Virginia	0.00000000
48267 Kimble	Texas	0.00000000
48229 Hudspeth	Texas	0.00000000
29065 Dent	Missouri	0.00000000
27057 Hubbard	Minnesota	0.00000000
49003 Box Elder	Utah	0.00000000
30099 Teton	Montana	0.00000000
47067 Hancock	Tennessee	0.00000000
29223 Wayne	Missouri	0.00000000
20145 Pawnee	Kansas	0.00000000
48169 Garza	Texas	0.00000000
36005 Bronx	New York	0.00000000
30005 Blaine	Montana	0.00000000
20167 Russell	Kansas	0.00000000
30077 Powell	Montana	0.00000000
21129 Lee	Kentucky	0.00000000
21237 Wolfe	Kentucky	0.00000000
48353 Nolan	Texas	0.00000000
30105 Valley	Montana	0.00000000
49025 Kane	Utah	0.00000000
19051 Davis	Iowa	0.00000000
55067 Langlade	Wisconsin	0.00000000
27159 Wadena	Minnesota	0.00000000
21065 Estill	Kentucky	0.00000000
49005 Cache	Utah	0.00000000
17045 Edgar	Illinois	0.00000000
6043 Mariposa	California	0.00000000

Counties_Cities

29109 Lawrence	Missouri	0.00000000
49053 Washington	Utah	0.00000000
36081 Queens	New York	0.00000000
36047 Kings	New York	0.00000000
31173 Thurston	Nebraska	0.00000000
49057 Weber	Utah	0.00000000
49021 Iron	Utah	0.00000000
49013 Duchesne	Utah	0.00000000
49007 Carbon	Utah	0.00000000
35023 Hidalgo	New Mexico	0.00000000
31113 Logan	Nebraska	0.00000000
29215 Texas	Missouri	0.00000000
48301 Loving	Texas	0.00000000
49009 Daggett	Utah	0.00000000
48137 Edwards	Texas	0.00000000
32021 Mineral	Nevada	0.00000000
48399 Runnels	Texas	0.00000000
51021 Bland	Virginia	0.00000000
48151 Fisher	Texas	0.00000000
48191 Hall	Texas	0.00000000
6035 Lassen	California	0.00000000
8021 Conejos	Colorado	0.00000000
17151 Pope	Illinois	0.00000000
20023 Cheyenne	Kansas	0.00000000
20053 Ellsworth	Kansas	0.00000000
20065 Graham	Kansas	0.00000000
20067 Grant	Kansas	0.00000000
20105 Lincoln	Kansas	0.00000000
20117 Marshall	Kansas	0.00000000
20137 Norton	Kansas	0.00000000
20153 Rawlins	Kansas	0.00000000
20199 Wallace	Kansas	0.00000000
20201 Washington	Kansas	0.00000000
21013 Bell	Kentucky	0.00000000

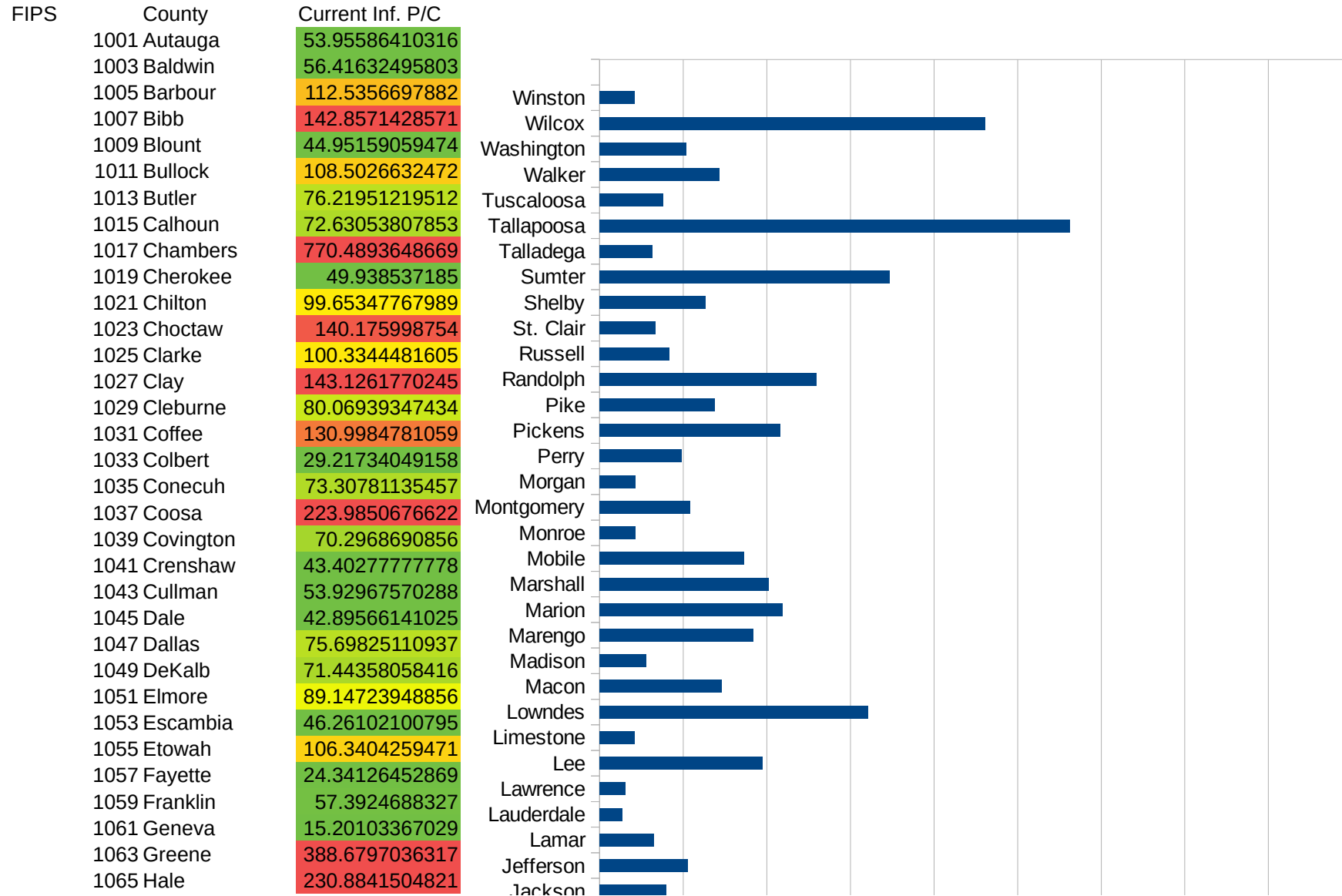
Counties_Cities

21039 Carlisle	Kentucky	0.00000000
21095 Harlan	Kentucky	0.00000000
21169 Metcalfe	Kentucky	0.00000000
26083 Keweenaw	Michigan	0.00000000
29137 Monroe	Missouri	0.00000000
29171 Putnam	Missouri	0.00000000
29211 Sullivan	Missouri	0.00000000
30011 Carter	Montana	0.00000000
30027 Fergus	Montana	0.00000000
30045 Judith Basin	Montana	0.00000000
30069 Petroleum	Montana	0.00000000
30075 Powder River	Montana	0.00000000
30087 Rosebud	Montana	0.00000000
30109 Wibaux	Montana	0.00000000
37115 Madison	North Carolina	0.00000000
37199 Yancey	North Carolina	0.00000000
38019 Cavalier	North Dakota	0.00000000
38103 Wells	North Dakota	0.00000000
31007 Banner	Nebraska	0.00000000
31009 Blaine	Nebraska	0.00000000
31011 Boone	Nebraska	0.00000000
31017 Brown	Nebraska	0.00000000
31063 Frontier	Nebraska	0.00000000
31069 Garden	Nebraska	0.00000000
31071 Garfield	Nebraska	0.00000000
31083 Harlan	Nebraska	0.00000000
31089 Holt	Nebraska	0.00000000
31091 Hooker	Nebraska	0.00000000
31095 Jefferson	Nebraska	0.00000000
31101 Keith	Nebraska	0.00000000
31115 Loup	Nebraska	0.00000000
31133 Pawnee	Nebraska	0.00000000
31149 Rock	Nebraska	0.00000000
31161 Sheridan	Nebraska	0.00000000

Counties_Cities

31163 Sherman	Nebraska	0.00000000
31175 Valley	Nebraska	0.00000000
35021 Harding	New Mexico	0.00000000
32009 Esmeralda	Nevada	0.00000000
40149 Washita	Oklahoma	0.00000000
46123 Tripp	South Dakota	0.00000000
48295 Lipscomb	Texas	0.00000000
48311 McMullen	Texas	0.00000000
48333 Mills	Texas	0.00000000
48431 Sterling	Texas	0.00000000
48461 Upton	Texas	0.00000000
49027 Millard	Utah	0.00000000
49029 Morgan	Utah	0.00000000
49031 Piute	Utah	0.00000000
49039 Sanpete	Utah	0.00000000
51051 Dickenson	Virginia	0.00000000
51077 Grayson	Virginia	0.00000000
55069 Lincoln	Wisconsin	0.00000000

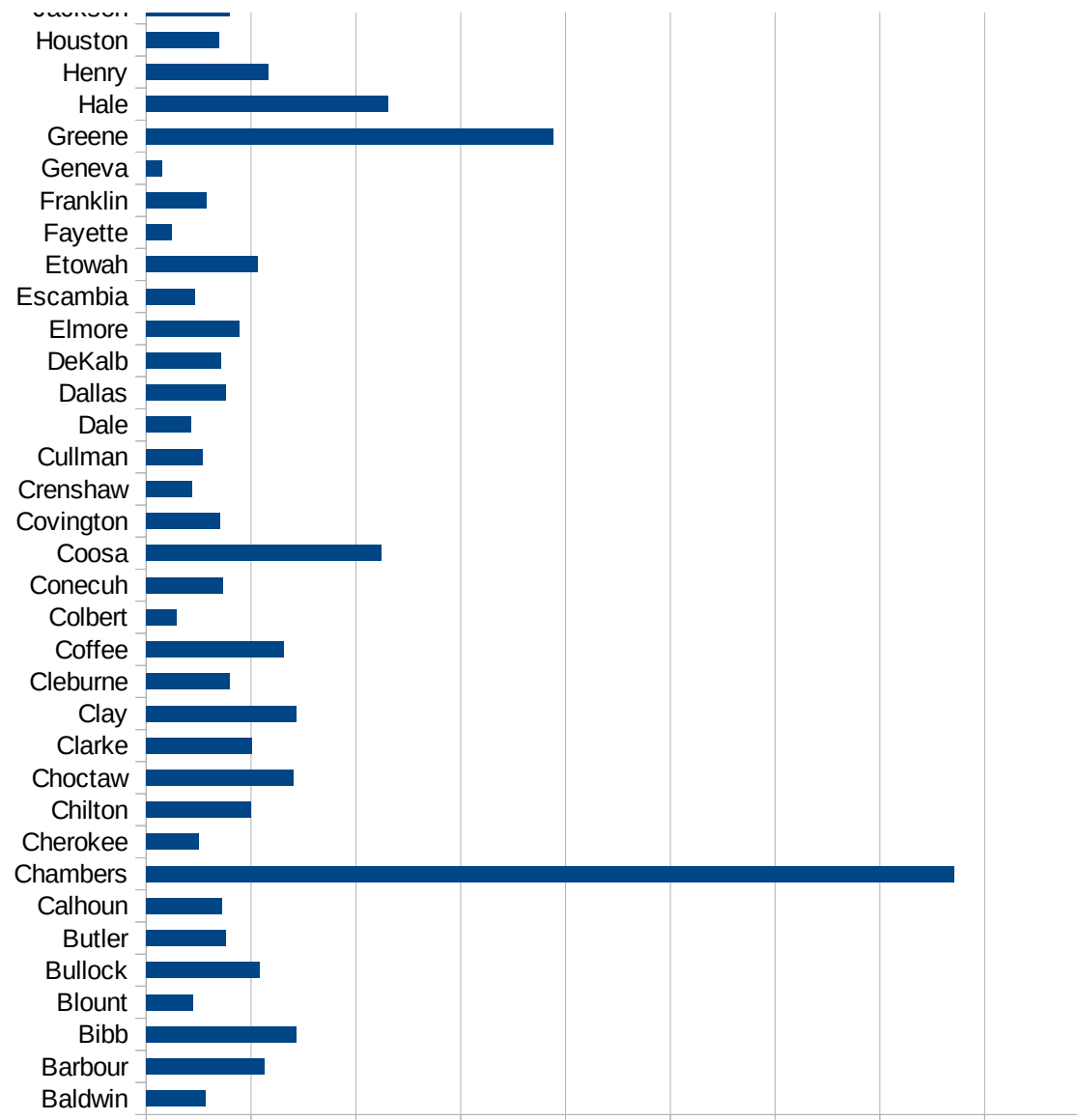
AL



This work is licensed under the Creative Commons Attribution-NoDerivatives 4.0 International License. To view a copy of this license, visit <http://creativecommons.org/licenses/by-nd/4.0/>.

AL

1067 Henry	116.2182578883
1069 Houston	69.70837073394
1071 Jackson	79.24849234576
1073 Jefferson	105.8698619748
1075 Lamar	65.0101126842
1077 Lauderdale	27.06008421098
1079 Lawrence	30.34256758807
1081 Lee	194.5821972539
1083 Limestone	41.59128246719
1085 Lowndes	320.834168839
1087 Macon	146.4287651174
1089 Madison	55.38594179292
1091 Marengo	183.5728521976
1093 Marion	218.3919631758
1095 Marshall	201.8541447731
1097 Mobile	172.5650563012
1099 Monroe	42.72084302464
1101 Montgomery	108.5208825184
1103 Morgan	42.82511399038
1105 Perry	98.46827133479
1107 Pickens	215.668572575
1109 Pike	137.9806827044
1111 Randolph	259.6259625963
1113 Russell	83.0722901992
1115 St. Clair	66.5238471079
1117 Shelby	126.5605659529
1119 Sumter	346.7023875187
1121 Talladega	62.63466452874
1123 Tallapoosa	563.0046670124
1125 Tuscaloosa	75.63029232544
1127 Walker	142.8324779081
1129 Washington	103.7977775064
1131 Wilcox	461.0896772372
1133 Winston	42.26542688081



AL
0 100 200 300 400 500 600 700 800 900

AL

FIPS

29001
29003
29005
29007
29009
29011
29013
29015
29017
29019
29021
29023
29025
29027
29029
29031
29033
29035
29037

AL

29039
29041
29043
29045
29047
29049
29051
29053
29055
29057
29059
29061
29063
29065
29067
29069
29071
29073
29075
29077
29079
29081
29083
29085
29087
29089
29091
29093
29095
29097
29099
29101

29103

AL

29105
29107
29109
29111
29113
29115
29117
29121
29123
29125
29127
29119
29129
29131
29133
29135
29137
29139
29141
29143
29145
29147
29149
29151
29153
29155
29157
29159
29161
29163
29165
29167
29169
29171

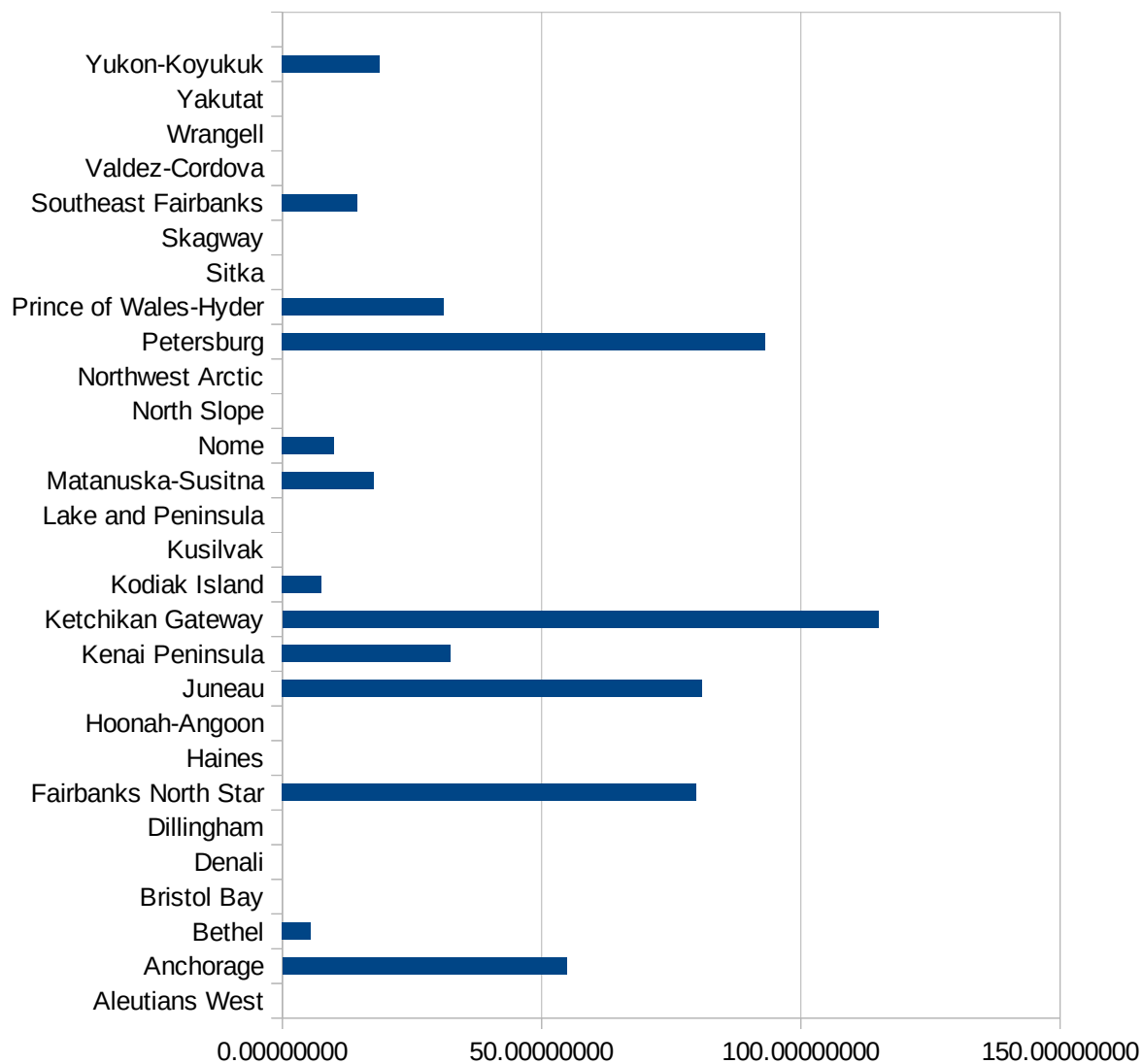
AL

29173
29175
29177
29179
29181
29195
29197
29199
29201
29203
29205
29183
29185
29187
29189
29510
29186
29207
29209
29211
29213
29215

29217
29219
29221
29223
29225
29227
29229

AK

FIPS	County	PC Infection
2013	Aleutians East	0.00000000
2016	Aleutians West	0.00000000
2020	Anchorage	54.88135337
2050	Bethel	5.48967940
2060	Bristol Bay	0.00000000
2068	Denali	0.00000000
2070	Dillingham	0.00000000
2090	Fairbanks North Star	79.82136181
2100	Haines	0.00000000
2105	Hoonah-Angoon	0.00000000
2110	Juneau	80.96409554
2122	Kenai Peninsula	32.46032153
2130	Ketchikan Gateway	###
2150	Kodiak Island	7.49344324
2158	Kusilvak	0.00000000
2164	Lake and Peninsula	0.00000000
2170	Matanuska-Susitna	17.65635164
2180	Nome	9.99200639
2185	North Slope	0.00000000
2188	Northwest Arctic	0.00000000
2195	Petersburg	93.13877678
2198	Prince of Wales-Hyder	31.14294612
2220	Sitka	0.00000000
2230	Skagway	0.00000000
2240	Southeast Fairbanks	14.45504481
2261	Valdez-Cordova	0.00000000
2275	Wrangell	0.00000000
2282	Yakutat	0.00000000
2290	Yukon-Koyukuk	18.77229210



AK

AK

FIPS

29001
29003
29005
29007
29009
29011
29013
29015
29017
29019
29021
29023
29025
29027
29029
29031
29033
29035
29037

AK

29039
29041
29043
29045
29047
29049
29051
29053
29055
29057
29059
29061
29063
29065
29067
29069
29071
29073
29075
29077
29079
29081
29083
29085
29087
29089
29091
29093
29095
29097
29099
29101

29103

AK

29105
29107
29109
29111
29113
29115
29117
29121
29123
29125
29127
29119
29129
29131
29133
29135
29137
29139
29141
29143
29145
29147
29149
29151
29153
29155
29157
29159
29161
29163
29165
29167
29169
29171

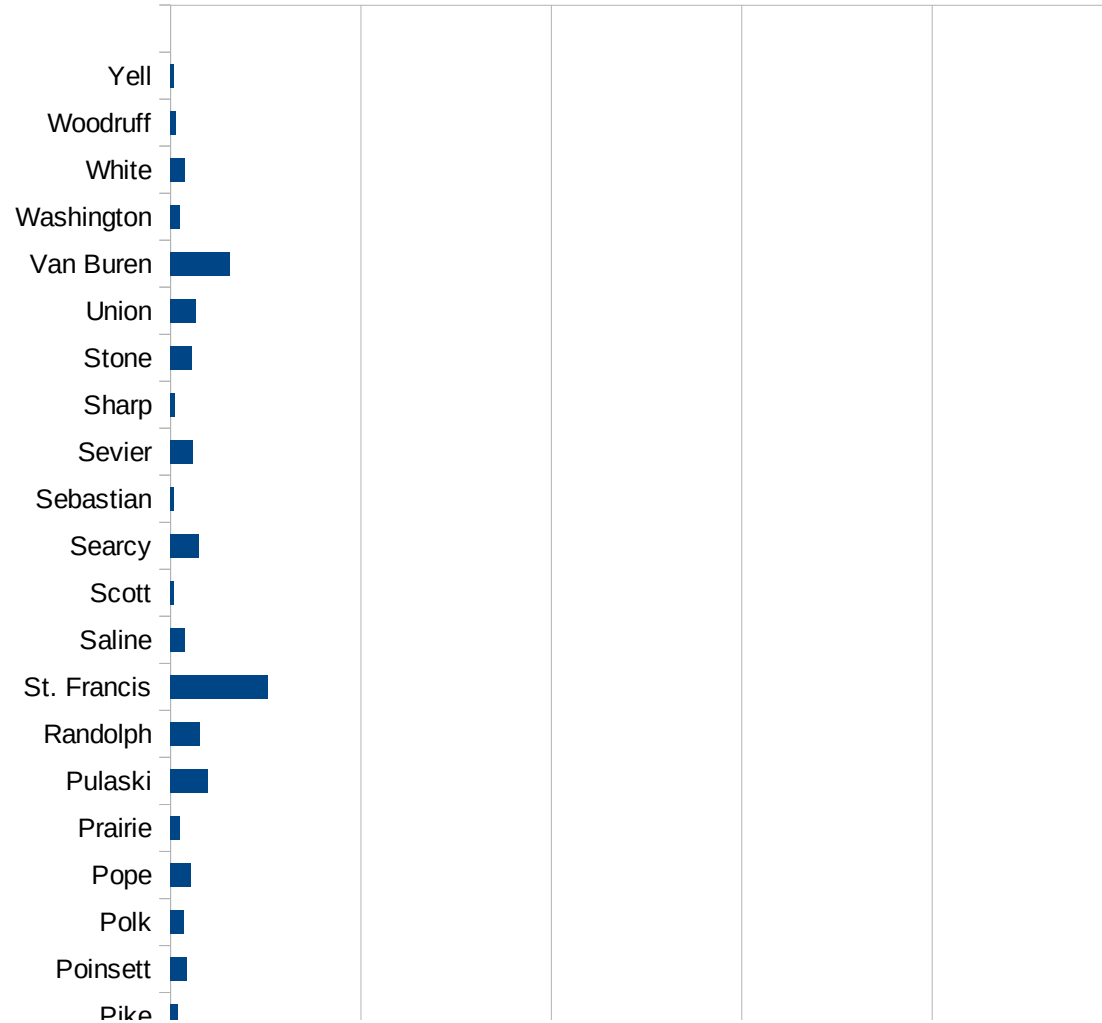
AK

29173
29175
29177
29179
29181
29195
29197
29199
29201
29203
29205
29183
29185
29187
29189
29510
29186
29207
29209
29211
29213
29215

29217
29219
29221
29223
29225
29227
29229

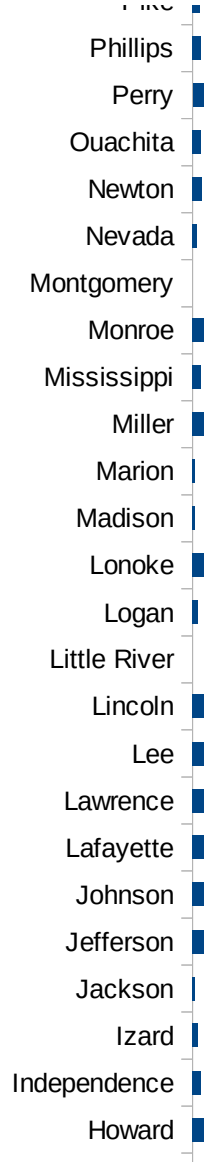
AR

FIPS	County	PC Infection
5001	Arkansas	11.2555574315
5003	Ashley	59.8623166717
5005	Baxter	12.0137437228
5007	Benton	24.2105880972
5009	Boone	8.00426894344
5011	Bradley	64.2378636322
5013	Calhoun	0
5015	Carroll	7.08641887822
5017	Chicot	67.0626556812
5019	Clark	122.387924391
5021	Clay	6.73536741429
5023	Cleburne	284.39815742
5025	Cleveland	99.7755051135
5027	Columbia	21.2431490844
5029	Conway	23.9337513762
5031	Craighead	41.4524954402
5033	Crawford	6.30855124121
5035	Crittenden	299.94621654
5037	Cross	47.9731350444
5039	Dallas	13.9236981342
5041	Desha	60.8061153579
5043	Drew	32.7367961589
5045	Faulkner	49.6770988574
5047	Franklin	5.61482313307
5049	Fulton	0
5051	Garland	109.930007867
5053	Grant	60.4794369914
5055	Greene	19.8565912852
5057	Hempstead	22.9980221701
5059	Hot Spring	23.7381680069
5061	Howard	104.939659696
5063	Independence	21.2325494984



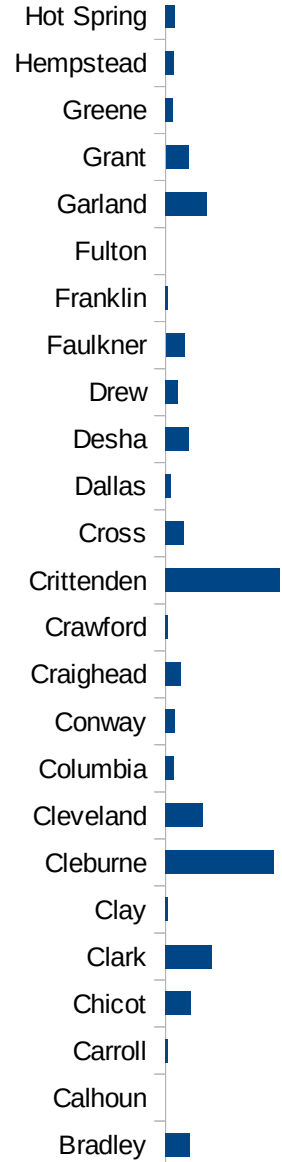
AR

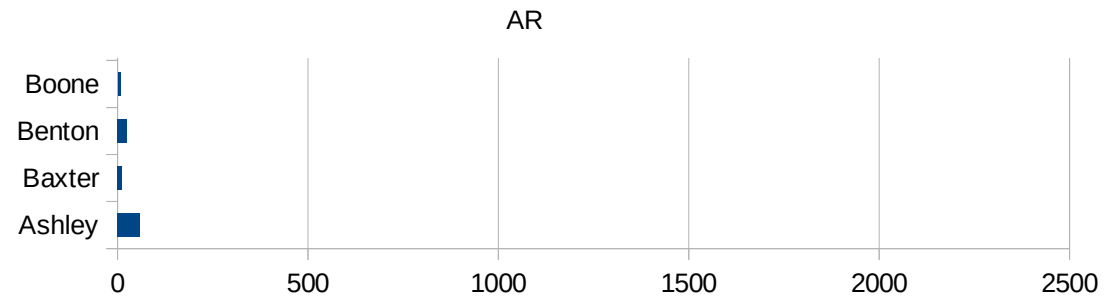
5065 IZARD	14.713455455
5067 JACKSON	5.94848611028
5069 JEFFERSON	184.983997416
5071 JOHNSON	82.2675940468
5073 LAFAYETTE	59.8623166717
5075 LAWRENCE	158.208591944
5077 LEE	33.3889816361
5079 LINCOLN	1927.81887469
5081 LITTLE RIVER	0
5083 LOGAN	13.8013525325
5085 LONOKE	35.2987496097
5087 MADISON	6.06759298586
5089 MARION	5.98014591556
5091 MILLER	68.8199669664
5093 MISSISSIPPI	21.8240015519
5095 MONROE	57.9710144928
5097 MONTGOMERY	0
5099 NEVADA	12.010569301
5101 NEWTON	25.6245996156
5103 OUACHITA	21.1810556638
5105 PERRY	28.9799072643
5107 PHILLIPS	22.1864773421
5109 PIKE	18.7388737937
5111 POINSETT	41.7118545091
5113 POLK	34.914459574
5115 POPE	54.6875
5117 PRAIRIE	24.7708694575
5119 PULASKI	99.3175104411
5121 RANDOLPH	78.0031201248
5123 ST. FRANCIS	255.513188411
5125 SALINE	37.0611344001
5127 SCOTT	9.69086151759
5129 SEARCY	75.3958280975
5131 SEBASTIAN	8.61036531432



AR

5133 Sevier	58.3464612871
5135 Sharp	11.5167568813
5137 Stone	56.1933049691
5139 Union	66.4519756684
5141 Van Buren	156.598205144
5143 Washington	24.8986120079
5145 White	36.8361553216
5147 Woodruff	15.4083204931
5149 Yell	9.28720687253





AR

FIPS

29001
29003
29005
29007
29009
29011
29013
29015
29017
29019
29021
29023
29025
29027
29029
29031
29033
29035

AR

29037
29039
29041
29043
29045
29047
29049
29051
29053
29055
29057
29059
29061
29063
29065
29067
29069
29071
29073
29075
29077
29079
29081
29083
29085
29087
29089
29091
29093
29095
29097
29099
29101

AR

29103
29105
29107
29109
29111
29113
29115
29117
29121
29123
29125
29127
29119
29129
29131
29133
29135
29137
29139
29141
29143
29145
29147
29149
29151
29153
29155
29157
29159
29161
29163
29165
29167
29169

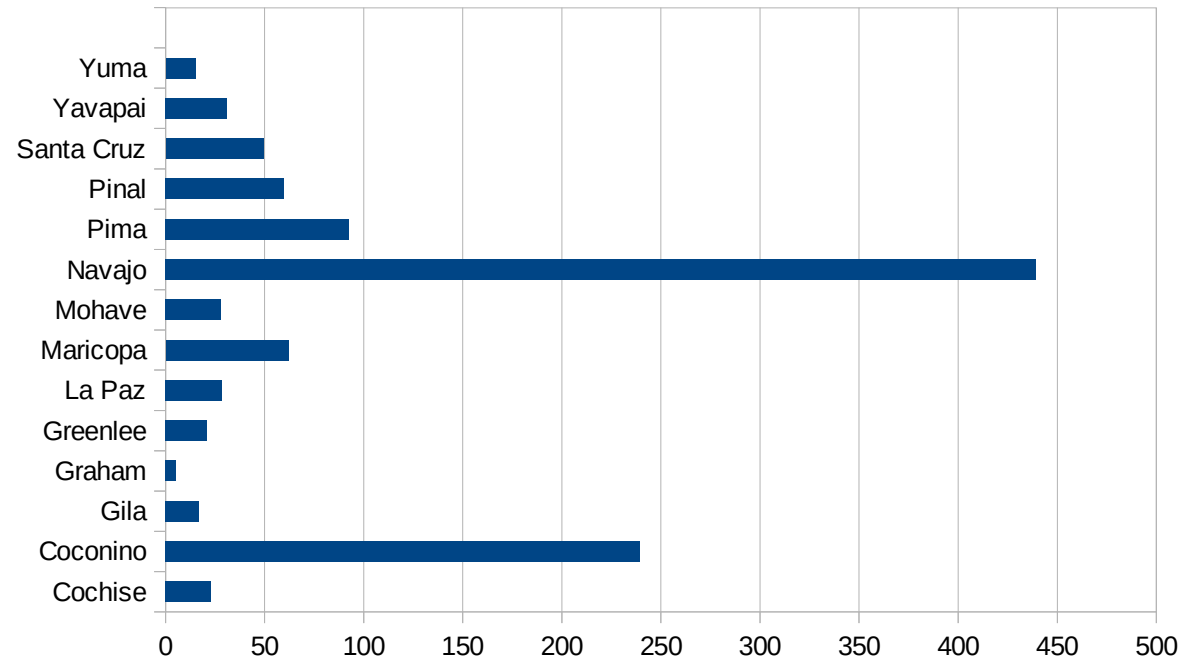
AR

29171
29173
29175
29177
29179
29181
29195
29197
29199
29201
29203
29205
29183
29185
29187
29189
29510
29186
29207
29209
29211
29213
29215

29217
29219
29221
29223
29225
29227
29229

AZ

FIPS	County	PC Infection
4001	Apache	314.684341
4003	Cochise	22.87607478
4005	Coconino	239.4052669
4007	Gila	16.70099649
4009	Graham	5.253204455
4011	Greenlee	21.09037225
4012	La Paz	28.43871457
4013	Maricopa	62.07456929
4015	Mohave	28.15557146
4017	Navajo	439.1325999
4019	Pima	92.6787627
4021	Pinal	59.93675331
4023	Santa Cruz	49.45066758
4025	Yavapai	31.03541917
4027	Yuma	15.08523156



AZ

FIPS

29001
29003
29005
29007
29009
29011
29013
29015
29017
29019
29021
29023
29025
29027
29029
29031
29033
29035
29037

AZ

29039
29041
29043
29045
29047
29049
29051
29053
29055
29057
29059
29061
29063
29065
29067
29069
29071
29073
29075
29077
29079
29081
29083
29085
29087
29089
29091
29093
29095
29097
29099
29101

29103

AZ

29105
29107
29109
29111
29113
29115
29117
29121
29123
29125
29127
29119
29129
29131
29133
29135
29137
29139
29141
29143
29145
29147
29149
29151
29153
29155
29157
29159
29161
29163
29165
29167
29169
29171

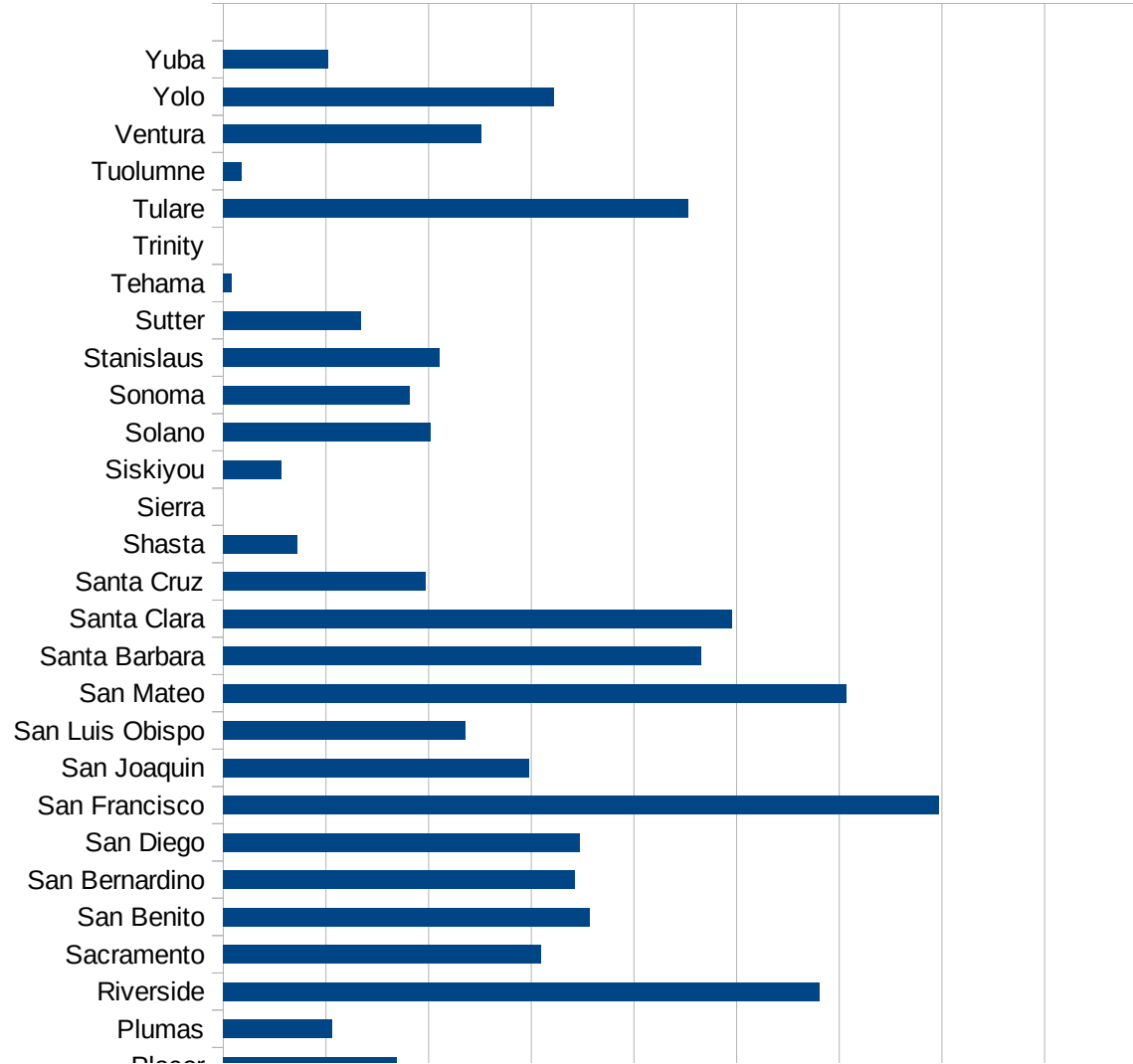
AZ

29173
29175
29177
29179
29181
29195
29197
29199
29201
29203
29205
29183
29185
29187
29189
29510
29186
29207
29209
29211
29213
29215

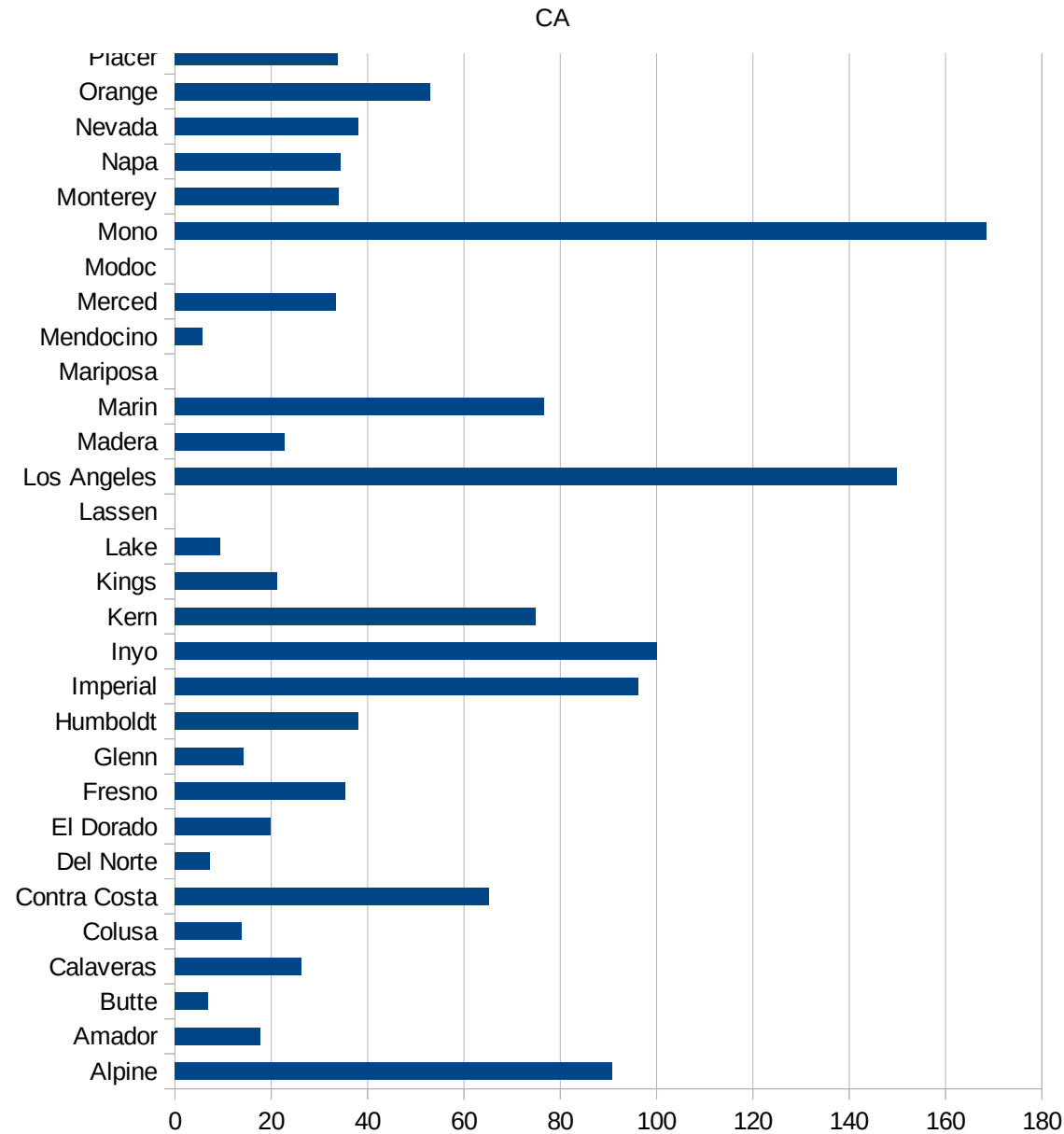
29217
29219
29221
29223
29225
29227
29229

CA

FIPS	County	PC Infection
6001	Alameda	74.45614317
6003	Alpine	90.82652134
6005	Amador	17.77416652
6007	Butte	6.918739406
6009	Calaveras	26.31463532
6011	Colusa	13.87154945
6013	Contra Costa	65.1182605
6015	Del Norte	7.187005893
6017	El Dorado	19.92888535
6019	Fresno	35.29766693
6021	Glenn	14.26177488
6023	Humboldt	38.13071502
6025	Imperial	96.2453321
6027	Inyo	100.0722744
6029	Kern	74.82459153
6031	Kings	21.14081101
6033	Lake	9.319374981
6035	Lassen	0
6037	Los Angeles	149.947781
6039	Madera	22.83220864
6041	Marin	76.63691049
6043	Mariposa	0
6045	Mendocino	5.707371641
6047	Merced	33.48315834
6049	Modoc	0
6051	Mono	168.4210526
6053	Monterey	33.97659288
6055	Napa	34.42908684
6057	Nevada	38.11587225
6059	Orange	53.07649041
6061	Placer	33.82941328
6063	Plumas	21.27206977
6065	Riverside	116.1681406



6067 Sacramento	61.90885641
6069 San Benito	71.50169817
6071 San Bernardino	68.56686052
6073 San Diego	69.54073801
6075 San Francisco	139.3629607
6077 San Joaquin	59.65508995
6079 San Luis Obispo	47.18143727
6081 San Mateo	121.5003671
6083 Santa Barbara	93.16345932
6085 Santa Clara	99.19641613
6087 Santa Cruz	39.37940967
6089 Shasta	14.44123528
6091 Sierra	0
6093 Siskiyou	11.4353673
6095 Solano	40.30362061
6097 Sonoma	36.40422289
6099 Stanislaus	42.19601139
6101 Sutter	26.85756195
6103 Tehama	1.564553476
6105 Trinity	0
6107 Tulare	90.58495989
6109 Tuolumne	3.667100607
6111 Ventura	50.2957224
6113 Yolo	64.42597365
6115 Yuba	20.5020438



CA

CA

FIPS

29001
29003
29005
29007
29009
29011
29013
29015
29017
29019
29021
29023
29025
29027
29029
29031
29033
29035
29037

CA

29039
29041
29043
29045
29047
29049
29051
29053
29055
29057
29059
29061
29063
29065
29067
29069
29071
29073
29075
29077
29079
29081
29083
29085
29087
29089
29091
29093
29095
29097
29099
29101

29103

CA

29105
29107
29109
29111
29113
29115
29117
29121
29123
29125
29127
29119
29129
29131
29133
29135
29137
29139
29141
29143
29145
29147
29149
29151
29153
29155
29157
29159
29161
29163
29165
29167
29169
29171

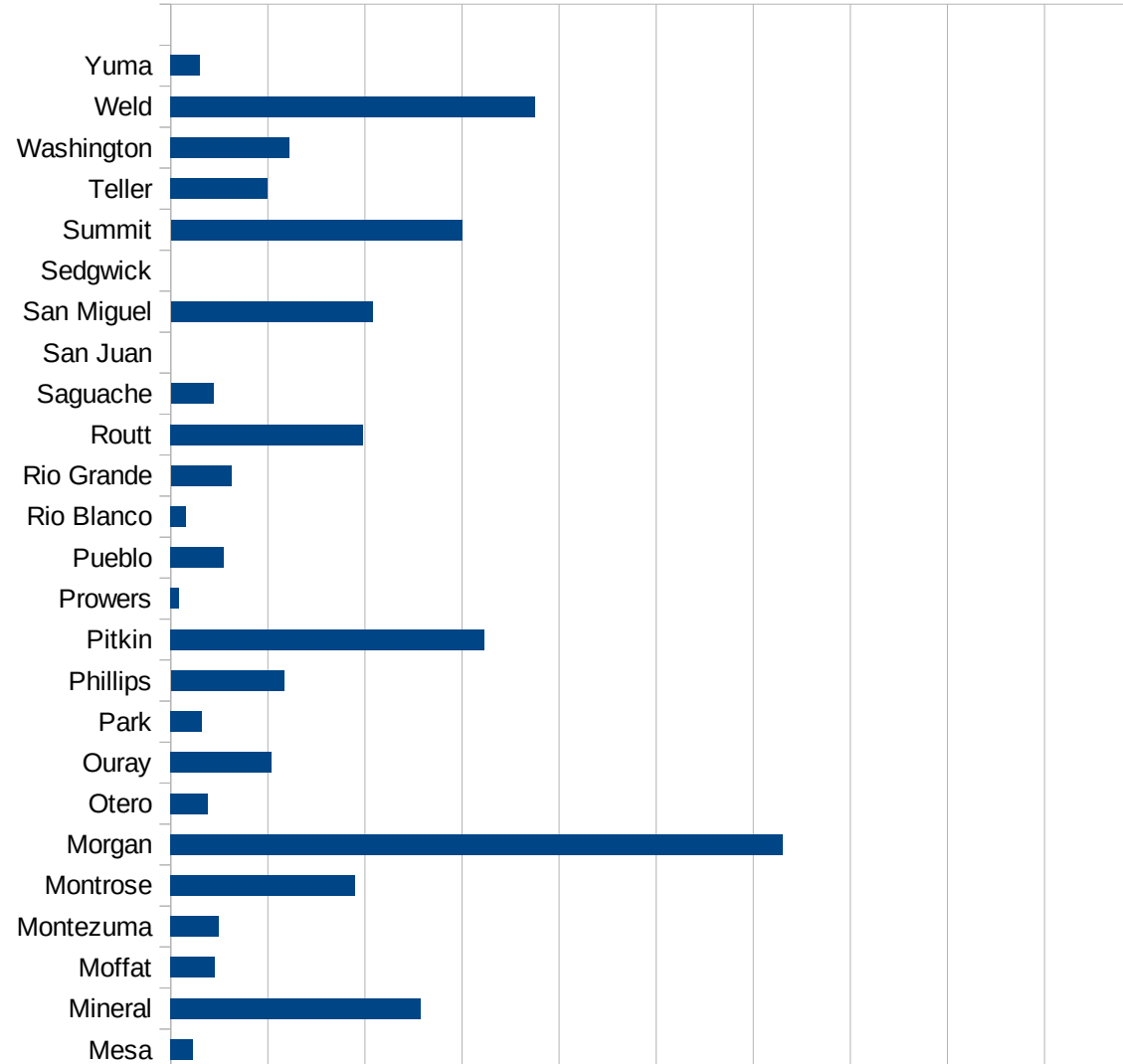
CA

29173
29175
29177
29179
29181
29195
29197
29199
29201
29203
29205
29183
29185
29187
29189
29510
29186
29207
29209
29211
29213
29215

29217
29219
29221
29223
29225
29227
29229

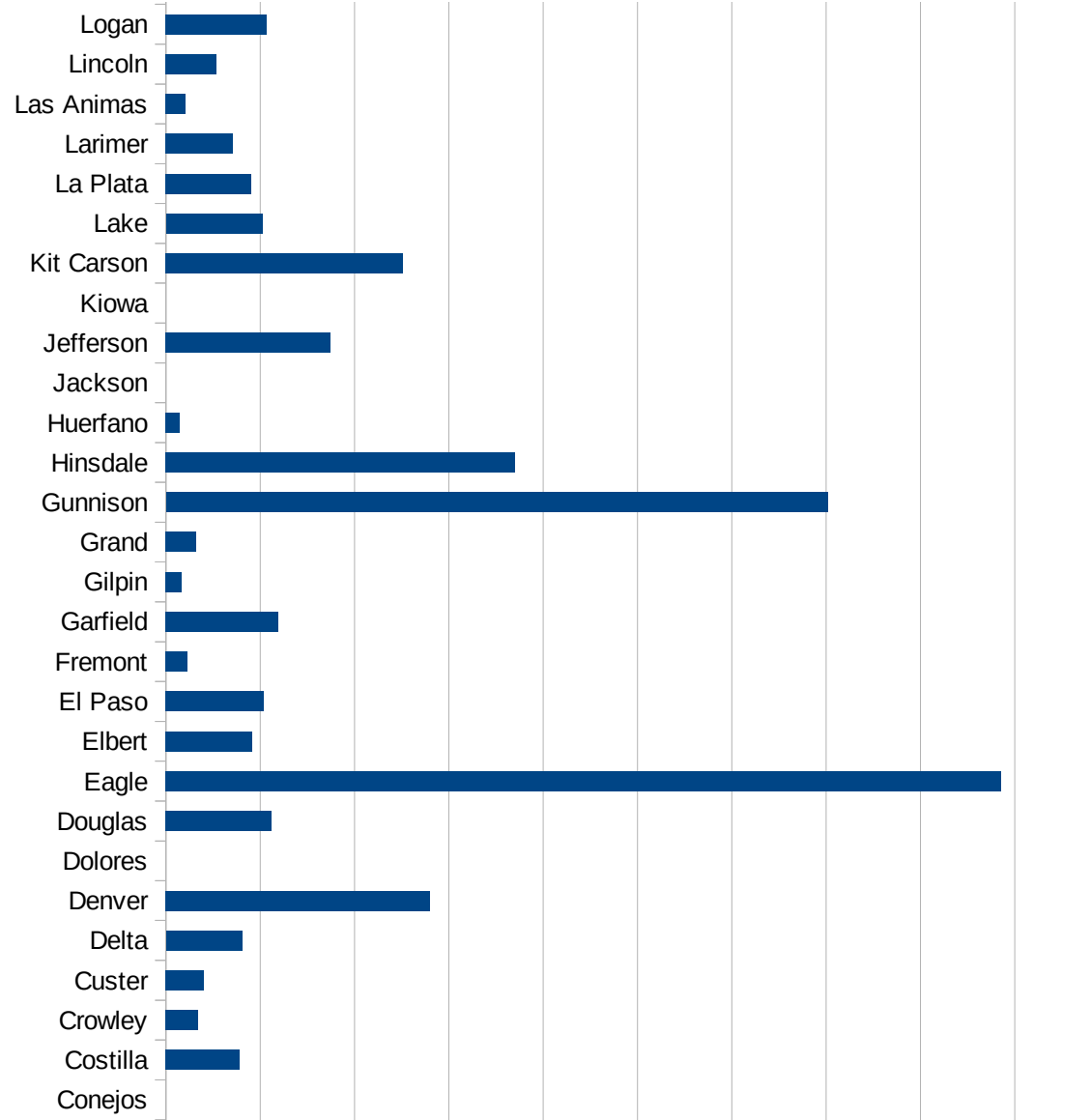
CO

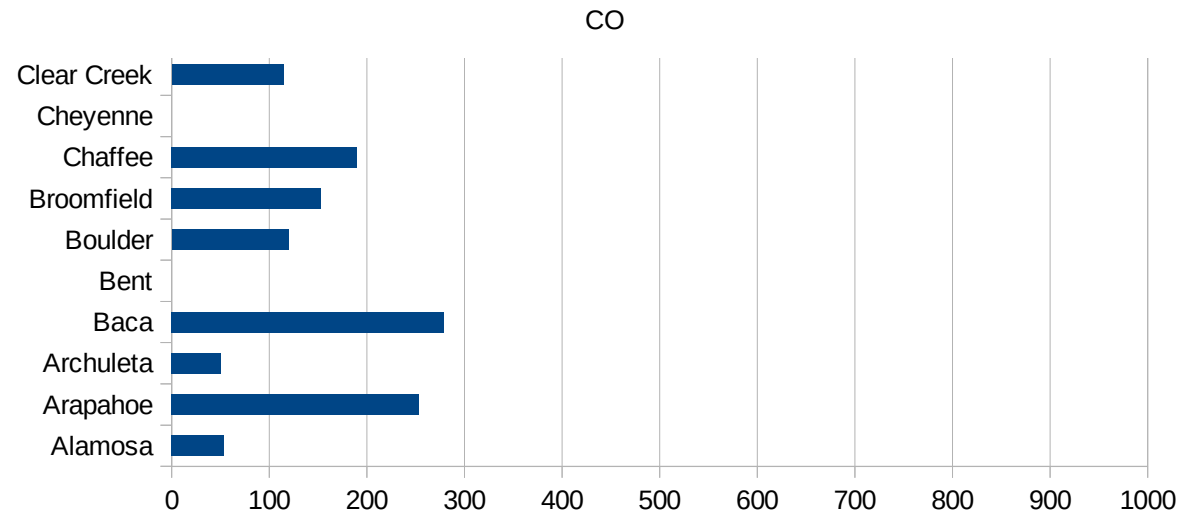
FIPS	County	PC Infection
8001	Adams	194.58141552
8003	Alamosa	53.947131811
8005	Arapahoe	253.21898298
8007	Archuleta	50.853614239
8009	Baca	278.94002789
8011	Bent	0
8013	Boulder	119.6032851
8014	Broomfield	153.03102487
8015	Chaffee	189.74384581
8017	Cheyenne	0
8019	Clear Creek	114.52368558
8021	Conejos	0
8023	Costilla	78.369905956
8025	Crowley	34.141345169
8027	Custer	40.371417037
8029	Delta	80.767615417
8031	Denver	279.69607476
8033	Dolores	0
8035	Douglas	112.02651294
8037	Eagle	885.56725401
8039	Elbert	91.317251351
8041	El Paso	104.22270038
8043	Fremont	22.906645009
8045	Garfield	118.78868998
8047	Gilpin	16.337199804
8049	Grand	32.206119163
8051	Gunnison	701.61196799
8053	Hinsdale	369.91368681
8055	Huerfano	14.515894905
8057	Jackson	0
8059	Jefferson	174.24034827
8061	Kiowa	0
8063	Kit Carson	251.29135837



CO

8065 Lake	102.24948875
8067 La Plata	90.570058604
8069 Larimer	71.323013369
8071 Las Animas	20.68537544
8073 Lincoln	53.475935829
8075 Logan	106.83760684
8077 Mesa	22.844909175
8079 Mineral	257.73195876
8081 Moffat	45.495905369
8083 Montezuma	49.697989143
8085 Montrose	189.5105889
8087 Morgan	630.29623923
8089 Otero	37.977430556
8091 Ouray	103.45541072
8093 Park	32.334554861
8095 Phillips	116.65888941
8097 Pitkin	323.11977716
8099 Prowers	8.2209799408
8101 Pueblo	54.915865313
8103 Rio Blanco	15.782828283
8105 Rio Grande	62.222222222
8107 Routt	198.18909571
8109 Saguache	43.840420868
8111 San Juan	0
8113 San Miguel	207.54486632
8115 Sedgwick	0
8117 Summit	299.93227336
8119 Teller	99.669098593
8121 Washington	122.22448564
8123 Weld	375.43150761
8125 Yuma	29.94011976





CO

FIPS

29001
29003
29005
29007
29009
29011
29013
29015
29017
29019
29021
29023
29025
29027
29029
29031
29033
29035
29037

CO

29039
29041
29043
29045
29047
29049
29051
29053
29055
29057
29059
29061
29063
29065
29067
29069
29071
29073
29075
29077
29079
29081
29083
29085
29087
29089
29091
29093
29095
29097
29099
29101

29103

CO

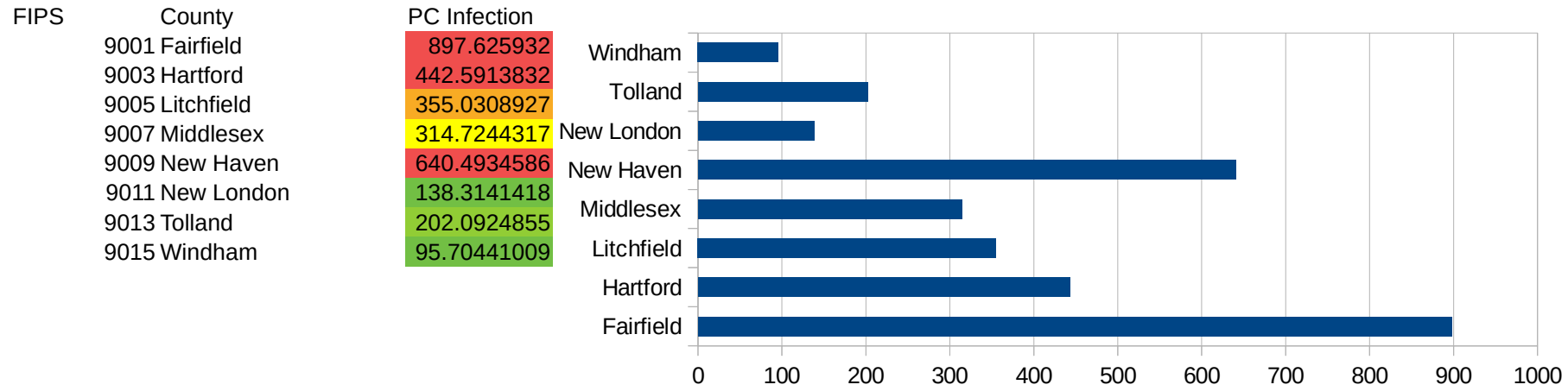
29105
29107
29109
29111
29113
29115
29117
29121
29123
29125
29127
29119
29129
29131
29133
29135
29137
29139
29141
29143
29145
29147
29149
29151
29153
29155
29157
29159
29161
29163
29165
29167
29169
29171

CO

29173
29175
29177
29179
29181
29195
29197
29199
29201
29203
29205
29183
29185
29187
29189
29510
29186
29207
29209
29211
29213
29215

29217
29219
29221
29223
29225
29227
29229

CT



CT

FIPS

29001
29003
29005
29007
29009
29011
29013
29015
29017
29019
29021
29023
29025
29027
29029
29031
29033
29035
29037

CT

29039
29041
29043
29045
29047
29049
29051
29053
29055
29057
29059
29061
29063
29065
29067
29069
29071
29073
29075
29077
29079
29081
29083
29085
29087
29089
29091
29093
29095
29097
29099
29101

29103

CT

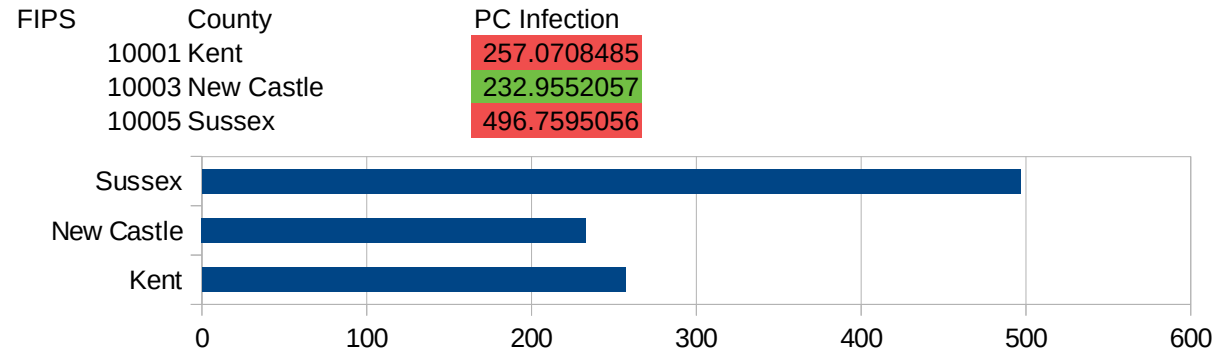
29105
29107
29109
29111
29113
29115
29117
29121
29123
29125
29127
29119
29129
29131
29133
29135
29137
29139
29141
29143
29145
29147
29149
29151
29153
29155
29157
29159
29161
29163
29165
29167
29169
29171

CT

29173
29175
29177
29179
29181
29195
29197
29199
29201
29203
29205
29183
29185
29187
29189
29510
29186
29207
29209
29211
29213
29215

29217
29219
29221
29223
29225
29227
29229

DE



DE

FIPS

29001
29003
29005
29007
29009
29011
29013
29015
29017
29019
29021
29023
29025
29027
29029
29031
29033
29035
29037

This work is licensed under the Creative Commons Attribution-
NoDerivatives 4.0 International License. To view a copy of this license, visit
<http://creativecommons.org/licenses/by-nd/4.0/>.

Tom McKellips, DM
www.creatingtomorrow.us
Page 142

DE

29039
29041
29043
29045
29047
29049
29051
29053
29055
29057
29059
29061
29063
29065
29067
29069
29071
29073
29075
29077
29079
29081
29083
29085
29087
29089
29091
29093
29095
29097
29099
29101

29103

DE

29105
29107
29109
29111
29113
29115
29117
29121
29123
29125
29127
29119
29129
29131
29133
29135
29137
29139
29141
29143
29145
29147
29149
29151
29153
29155
29157
29159
29161
29163
29165
29167
29169
29171

DE

29173
29175
29177
29179
29181
29195
29197
29199
29201
29203
29205
29183
29185
29187
29189
29510
29186
29207
29209
29211
29213
29215

29217
29219
29221
29223
29225
29227
29229

DC

FIPS	County	PC Infection
11001	District of Columbia	441.024692

DC

FIPS

29001
29003
29005
29007
29009
29011
29013
29015
29017
29019
29021
29023
29025
29027
29029
29031
29033
29035
29037

DC

29039
29041
29043
29045
29047
29049
29051
29053
29055
29057
29059
29061
29063
29065
29067
29069
29071
29073
29075
29077
29079
29081
29083
29085
29087
29089
29091
29093
29095
29097
29099
29101

29103

DC

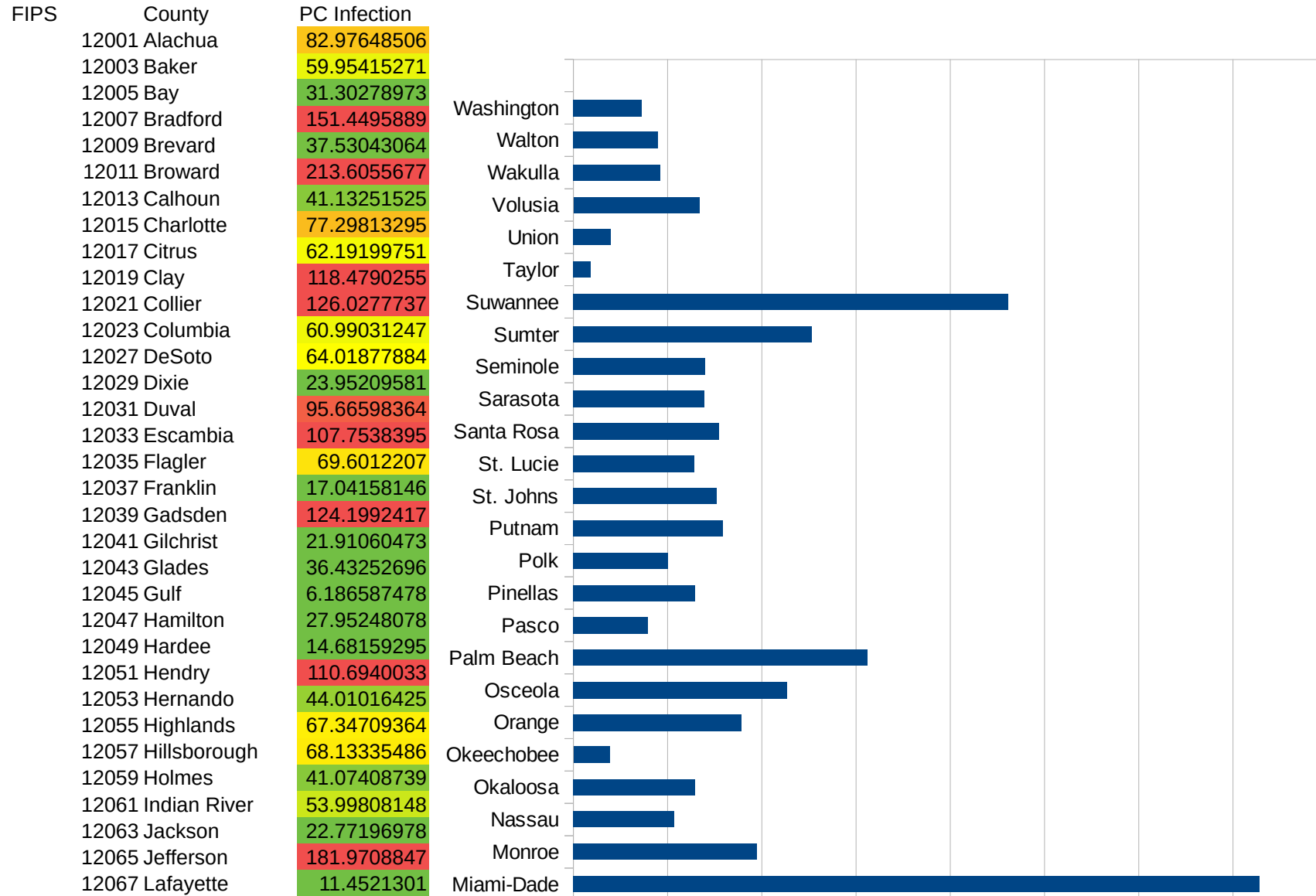
29105
29107
29109
29111
29113
29115
29117
29121
29123
29125
29127
29119
29129
29131
29133
29135
29137
29139
29141
29143
29145
29147
29149
29151
29153
29155
29157
29159
29161
29163
29165
29167
29169
29171

DC

29173
29175
29177
29179
29181
29195
29197
29199
29201
29203
29205
29183
29185
29187
29189
29510
29186
29207
29209
29211
29213
29215

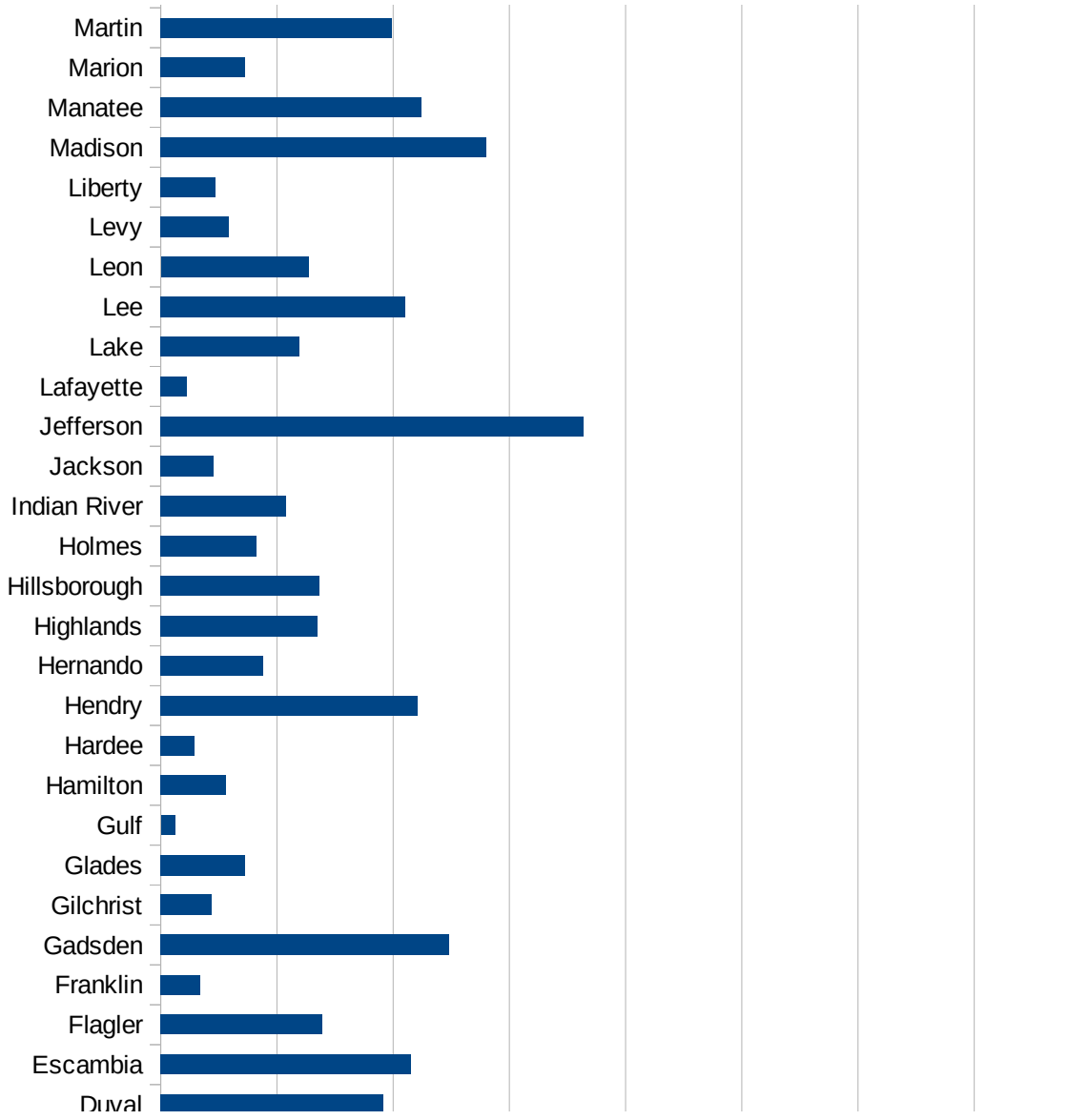
29217
29219
29221
29223
29225
29227
29229

FL

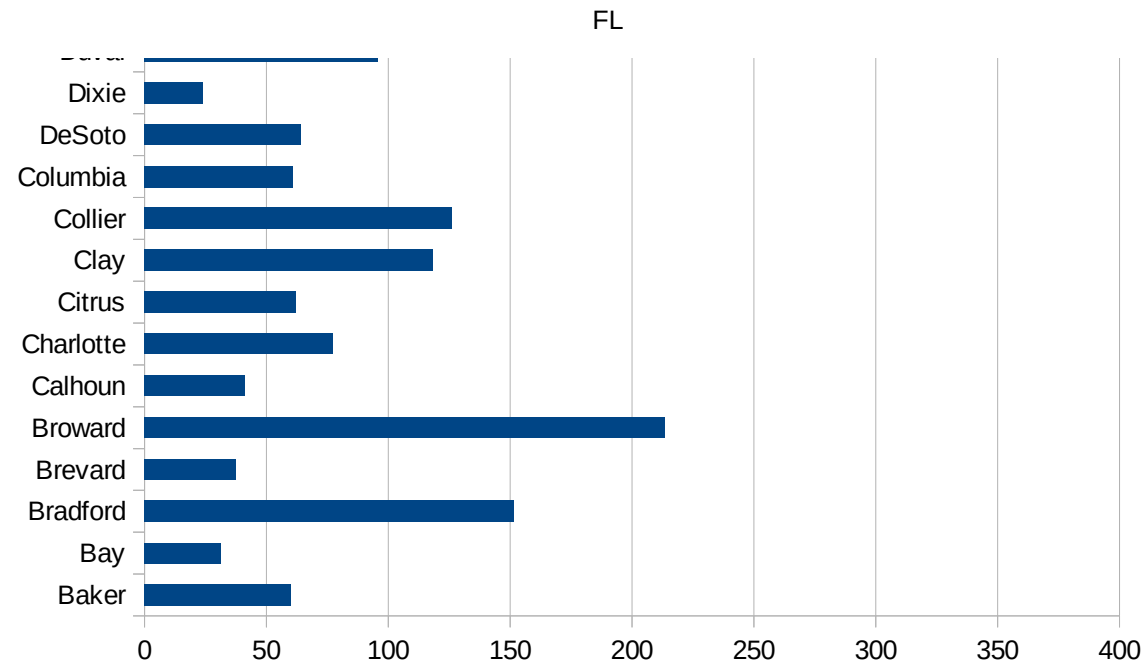


FL

12069 Lake	59.74838357
12071 Lee	105.3524337
12073 Leon	63.58930879
12075 Levy	29.43340692
12077 Liberty	23.64904813
12079 Madison	140.3205786
12081 Manatee	112.1930835
12083 Marion	36.11341836
12085 Martin	99.43323059
12086 Miami-Dade	364.1392376
12087 Monroe	97.29830594
12089 Nassau	53.59306552
12091 Okaloosa	64.65028538
12093 Okeechobee	19.25993692
12095 Orange	89.45094503
12097 Osceola	113.3182967
12099 Palm Beach	156.1300213
12101 Pasco	39.47148972
12103 Pinellas	64.80190304
12105 Polk	50.2818467
12107 Putnam	79.55449483
12109 St. Johns	76.29955046
12111 St. Lucie	64.14887521
12113 Santa Rosa	77.50252301
12115 Sarasota	69.60100113
12117 Seminole	70.11063801
12119 Sumter	126.5980086
12121 Suwannee	230.8162295
12123 Taylor	9.24941035
12125 Union	20.08032129
12127 Volusia	66.84467562
12129 Wakulla	46.20929731
12131 Walton	44.83362522
12133 Washington	36.17363344



This work is licensed under the Creative Commons Attribution-NoDerivatives 4.0 International License. To view a copy of this license, visit <http://creativecommons.org/licenses/by-nd/4.0/>.



FL

FIPS

29001
29003
29005
29007
29009
29011
29013
29015
29017
29019
29021
29023
29025
29027
29029
29031
29033
29035
29037

FL

29039
29041
29043
29045
29047
29049
29051
29053
29055
29057
29059
29061
29063
29065
29067
29069
29071
29073
29075
29077
29079
29081
29083
29085
29087
29089
29091
29093
29095
29097
29099
29101

29103

FL

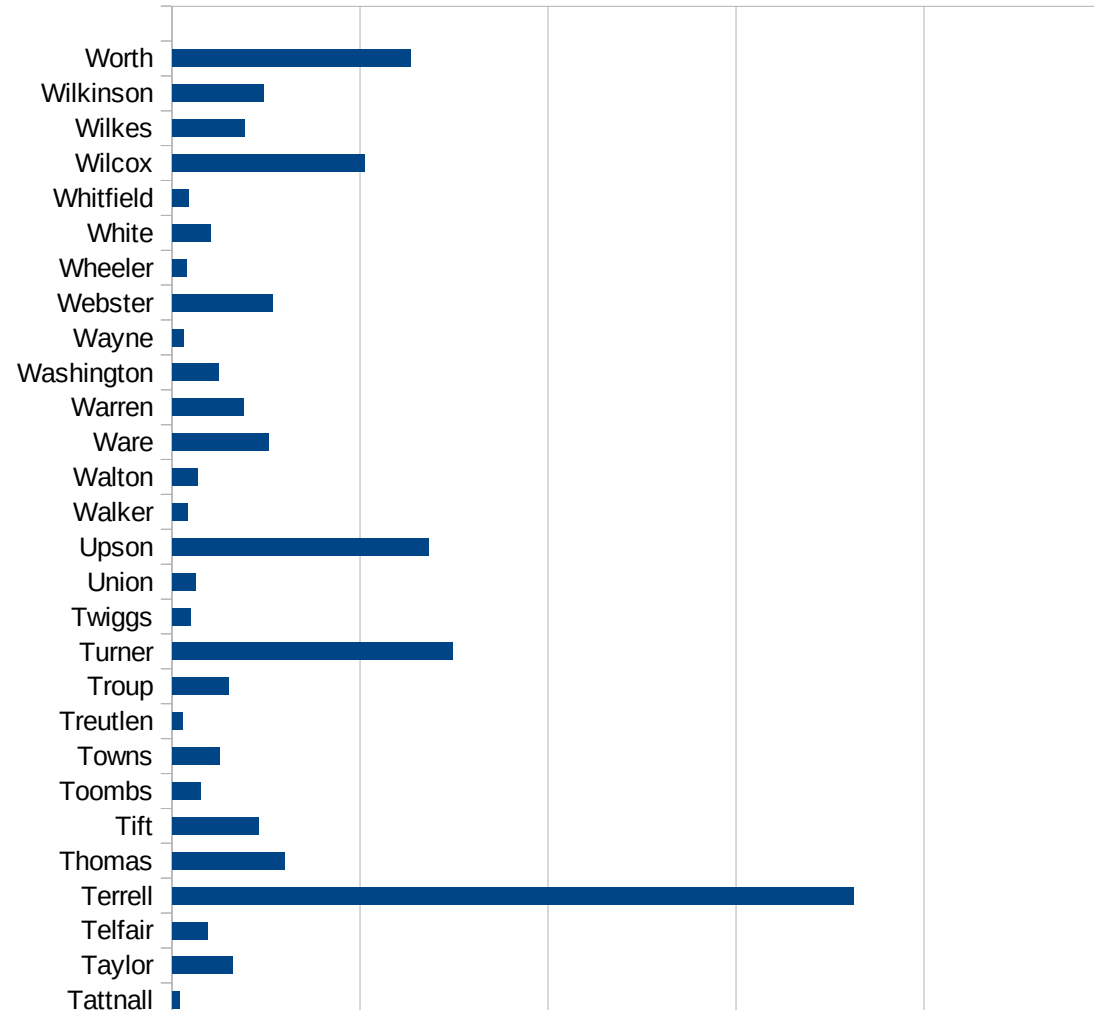
29105
29107
29109
29111
29113
29115
29117
29121
29123
29125
29127
29119
29129
29131
29133
29135
29137
29139
29141
29143
29145
29147
29149
29151
29153
29155
29157
29159
29161
29163
29165
29167
29169
29171

FL

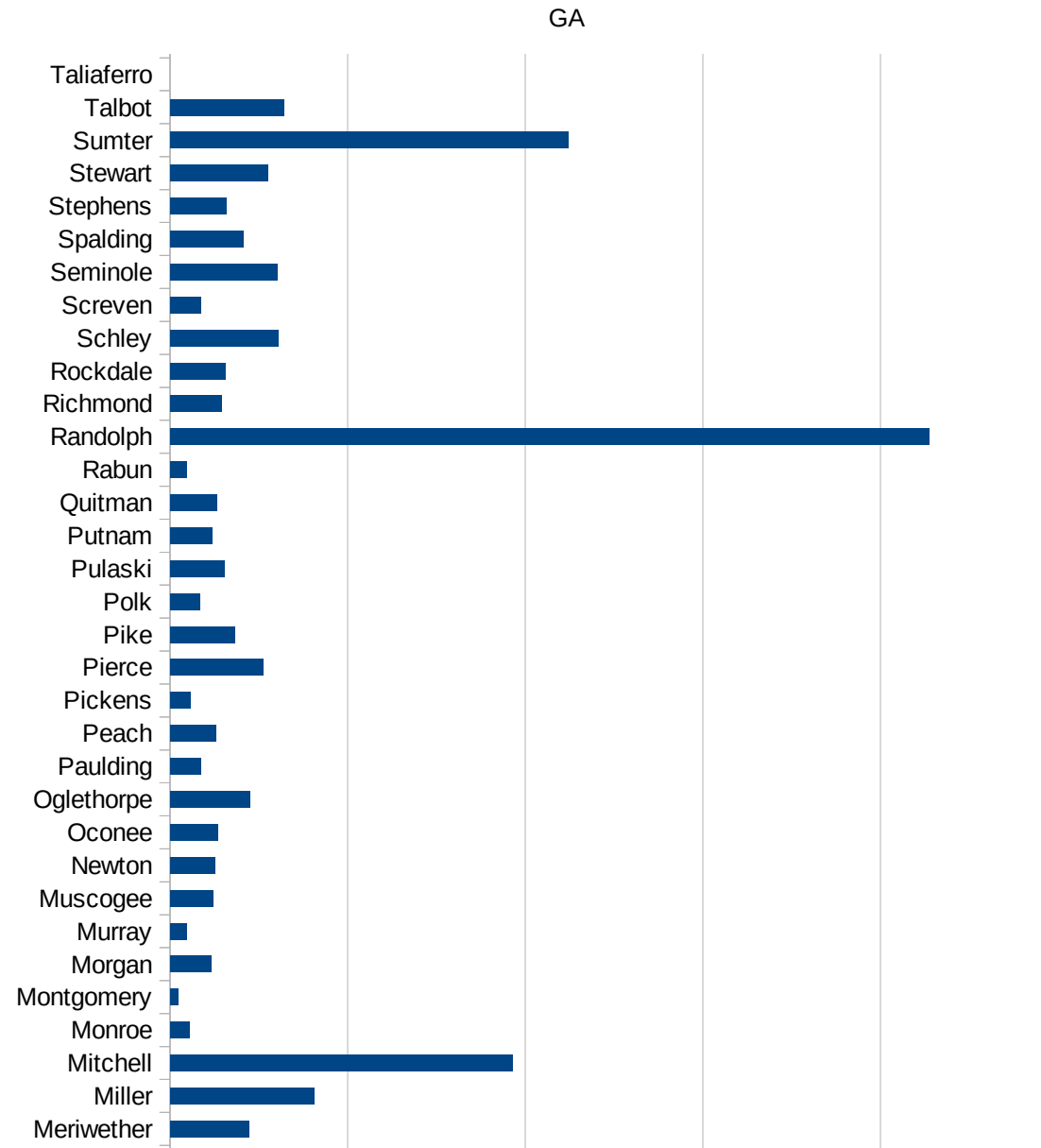
29173
29175
29177
29179
29181
29195
29197
29199
29201
29203
29205
29183
29185
29187
29189
29510
29186
29207
29209
29211
29213
29215

29217
29219
29221
29223
29225
29227
29229

FIPS	County	PC Infection
13001	Appling	113.4705787
13003	Atkinson	60.26274557
13005	Bacon	169.8703621
13007	Baker	646.8305304
13009	Baldwin	294.4916672
13011	Banks	78.99726143
13013	Barrow	122.5111064
13015	Bartow	240.5834148
13017	Ben Hill	113.18282
13019	Berrien	51.94265531
13021	Bibb	132.5974068
13023	Bleckley	38.94687646
13025	Brantley	105.8369053
13027	Brooks	193.3861922
13029	Bryan	89.21777008
13031	Bulloch	40.10556821
13033	Burke	227.4450341
13035	Butts	338.941016
13037	Calhoun	960.3274559
13039	Camden	50.30087374
13043	Candler	64.5994832
13045	Carroll	259.9029808
13047	Catoosa	38.56422427
13049	Charlton	53.97902529
13051	Chatham	63.97067722
13053	Chattahoochee	65.51853238
13055	Chattooga	40.33884631
13057	Cherokee	126.6973311
13059	Clarke	89.53113956
13061	Clay	692.7606512
13063	Clayton	188.5261468
13065	Clinch	105.2948255
13067	Cobb	160.5306098

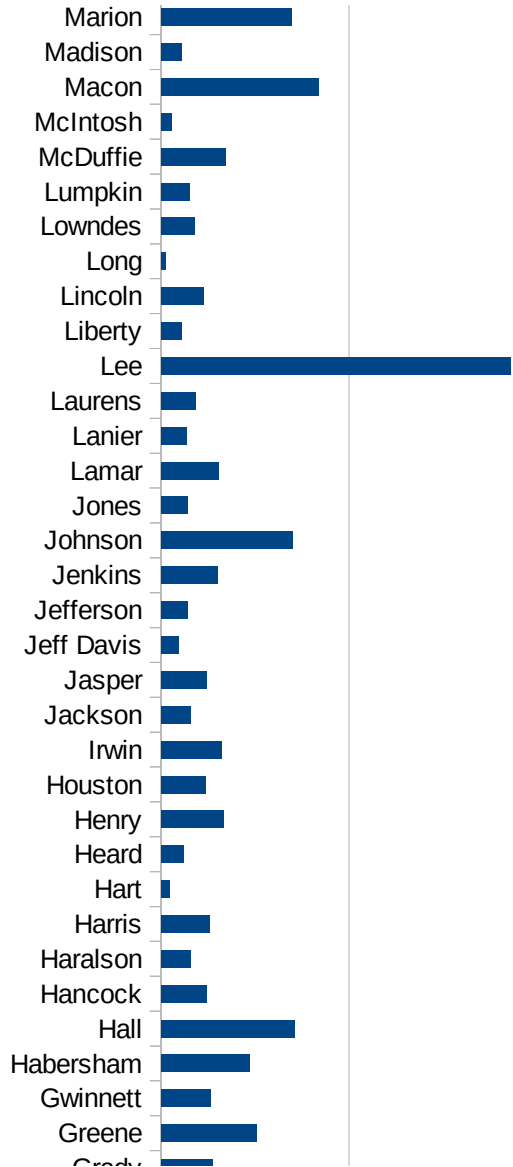


13069 Coffee	192.6066879
13071 Colquitt	337.7785576
13073 Columbia	77.77511326
13075 Cook	75.74874723
13077 Coweta	116.5469204
13079 Crawford	113.6548141
13081 Crisp	553.0728729
13083 Dade	73.95538025
13085 Dawson	179.4043775
13087 Decatur	222.0131703
13089 DeKalb	202.7603964
13091 Dodge	91.76527409
13093 Dooly	532.613454
13095 Dougherty	1584.779106
13097 Douglas	167.8926038
13099 Early	1688.299014
13101 Echols	100
13103 Effingham	46.6312912
13105 Elbert	36.61087866
13107 Emanuel	61.91402795
13109 Evans	37.30995243
13111 Fannin	73.1782468
13113 Fayette	126.9180938
13115 Floyd	129.6884414
13117 Forsyth	90.02079354
13119 Franklin	52.12179125
13121 Fulton	210.2628857
13123 Gilmer	58.41121495
13125 Glascock	0
13127 Glynn	57.49891456
13129 Gordon	114.4144925
13131 Grady	137.3848392
13133 Greene	254.2660188
13135 Gwinnett	131.7121174



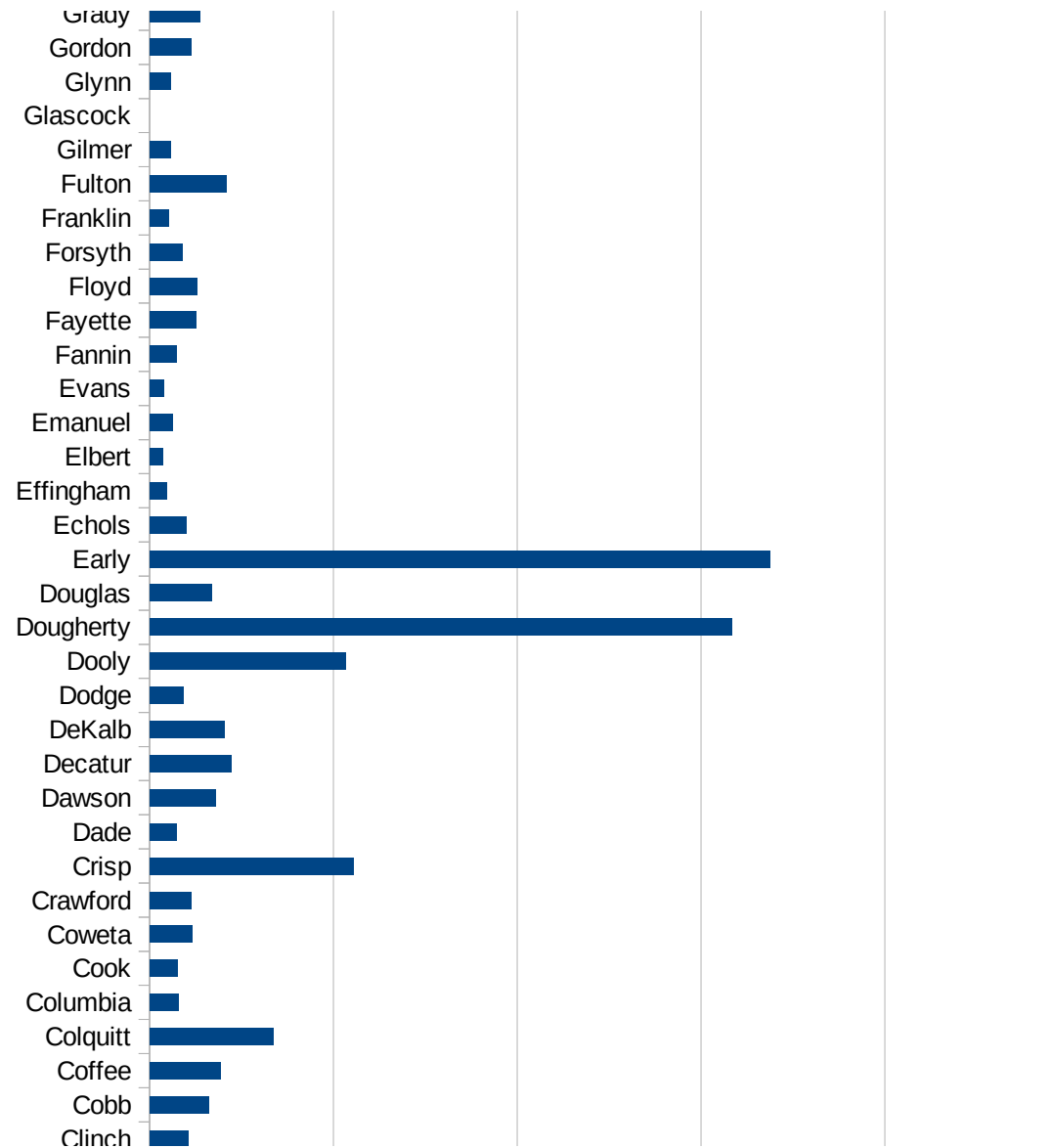
GA

13137 Habersham	235.7451309
13139 Hall	356.1746839
13141 Hancock	119.7891711
13143 Haralson	77.87898283
13145 Harris	127.6287165
13147 Hart	22.98938657
13149 Heard	58.92751915
13151 Henry	166.7969768
13153 Houston	118.9947835
13155 Irwin	159.6084273
13157 Jackson	79.52060436
13159 Jasper	121.0826211
13161 Jeff Davis	46.57661854
13163 Jefferson	71.2896954
13165 Jenkins	149.7178395
13167 Johnson	350.2266172
13169 Jones	69.89097009
13171 Lamar	152.6315789
13173 Lanier	67.69825919
13175 Laurens	90.86106709
13177 Lee	930.6544819
13179 Liberty	55.28724978
13181 Lincoln	113.7081491
13183 Long	10.52742394
13185 Lowndes	90.26744956
13187 Lumpkin	75.86102261
13189 McDuffie	171.8452464
13191 McIntosh	27.89400279
13193 Macon	418.4737122
13195 Madison	53.96290051
13197 Marion	347.2638007
13199 Meriwether	223.0871464
13201 Miller	404.5022863
13205 Mitchell	964.3114636



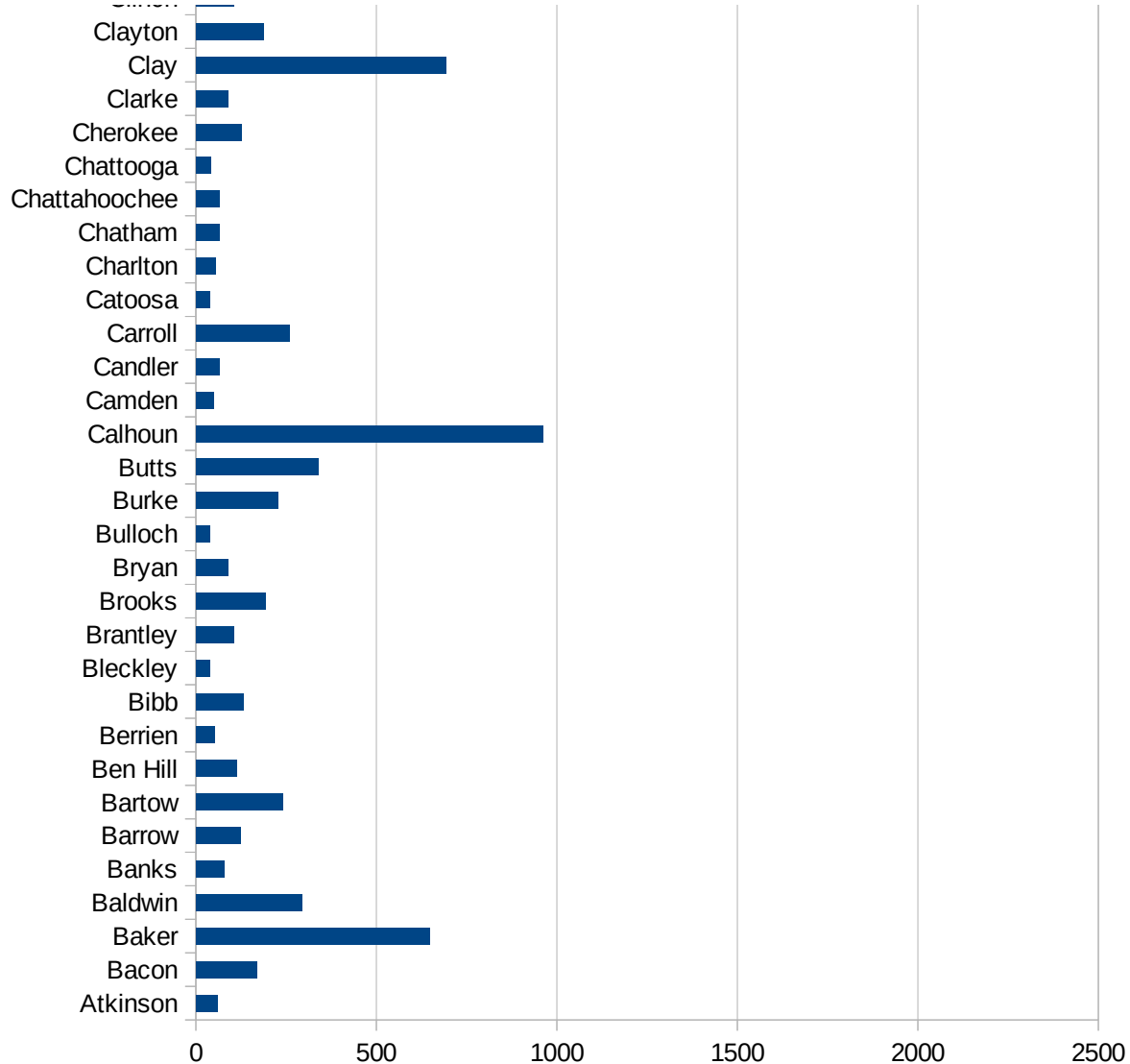
GA

13207 Monroe	54.50581395
13209 Montgomery	21.75568367
13211 Morgan	116.6923036
13213 Murray	47.59399815
13215 Muscogee	120.5191595
13217 Newton	126.8931268
13219 Oconee	134.9562029
13221 Oglethorpe	225.8535937
13223 Paulding	87.17173441
13225 Peach	128.2192182
13227 Pickens	56.28517824
13229 Pierce	263.0357419
13231 Pike	182.4621659
13233 Polk	84.76571698
13235 Pulaski	153.5820761
13237 Putnam	119.2168371
13239 Quitman	131.6366828
13241 Rabun	47.42989269
13243 Randolph	2136.689595
13245 Richmond	146.3627613
13247 Rockdale	154.5356205
13249 Schley	305.5767762
13251 Screven	86.09556608
13253 Seminole	300.6614552
13255 Spalding	205.7488654
13257 Stephens	157.480315
13259 Stewart	274.2377803
13261 Sumter	1119.967713
13263 Talbot	318.877551
13265 Taliaferro	0
13267 Tattnall	19.69201686
13269 Taylor	161.7116557
13271 Telfair	94.48223734
13273 Terrell	1811.636279



GA

13275 Thomas	299.2260619
13277 Tift	229.2277735
13279 Toombs	74.38539071
13281 Towns	126.560918
13283 Treutlen	29.37288882
13285 Troup	149.9271782
13287 Turner	745.70273
13289 Twiggs	48.85197851
13291 Union	62.49739594
13293 Upson	682.8151821
13295 Walker	40.34000864
13297 Walton	68.4470017
13299 Ware	257.8475336
13301 Warren	190.4399162
13303 Washington	122.6331796
13305 Wayne	30.19323671
13307 Webster	268.0965147
13309 Wheeler	38.07589796
13311 White	103.4367701
13313 Whitfield	44.2044166
13315 Wilcox	510.6672719
13317 Wilkes	192.3855812
13319 Wilkinson	243.4705622
13321 Worth	635.4992857



GA

GA

FIPS

29001
29003
29005
29007
29009
29011
29013
29015
29017
29019
29021
29023
29025
29027
29029
29031
29033
29035
29037

GA

29039
29041
29043
29045
29047
29049
29051
29053
29055
29057
29059
29061
29063
29065
29067
29069
29071
29073
29075
29077
29079
29081
29083
29085
29087
29089
29091
29093
29095
29097
29099
29101

29103

29105
29107
29109
29111
29113
29115
29117
29121
29123
29125
29127
29119
29129
29131
29133
29135
29137
29139
29141
29143
29145
29147
29149
29151
29153
29155
29157
29159
29161
29163
29165
29167
29169
29171

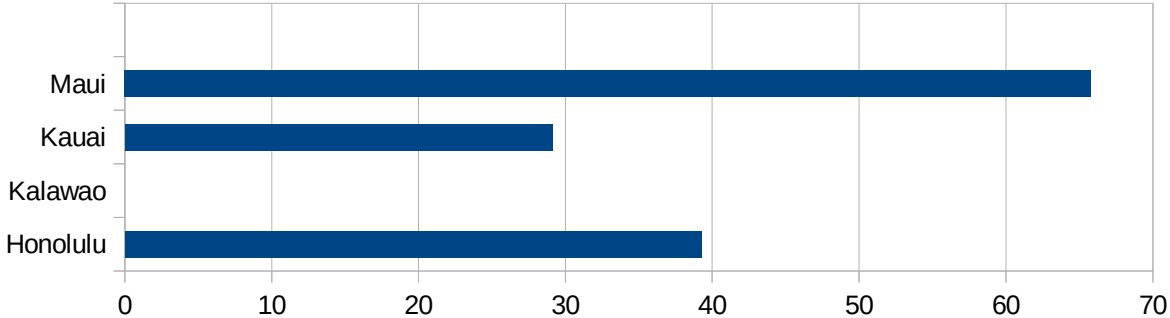
GA

29173
29175
29177
29179
29181
29195
29197
29199
29201
29203
29205
29183
29185
29187
29189
29510
29186
29207
29209
29211
29213
29215

29217
29219
29221
29223
29225
29227
29229

HI

FIPS	County	PC Infection
15001	Hawaii	31.84348925
15003	Honolulu	39.28250755
15005	Kalawao	0
15007	Kauai	29.11288869
15009	Maui	65.78671946



HI

FIPS

29001
29003
29005
29007
29009
29011
29013
29015
29017
29019
29021
29023
29025
29027
29029
29031
29033
29035
29037

HI

29039
29041
29043
29045
29047
29049
29051
29053
29055
29057
29059
29061
29063
29065
29067
29069
29071
29073
29075
29077
29079
29081
29083
29085
29087
29089
29091
29093
29095
29097
29099
29101

29103

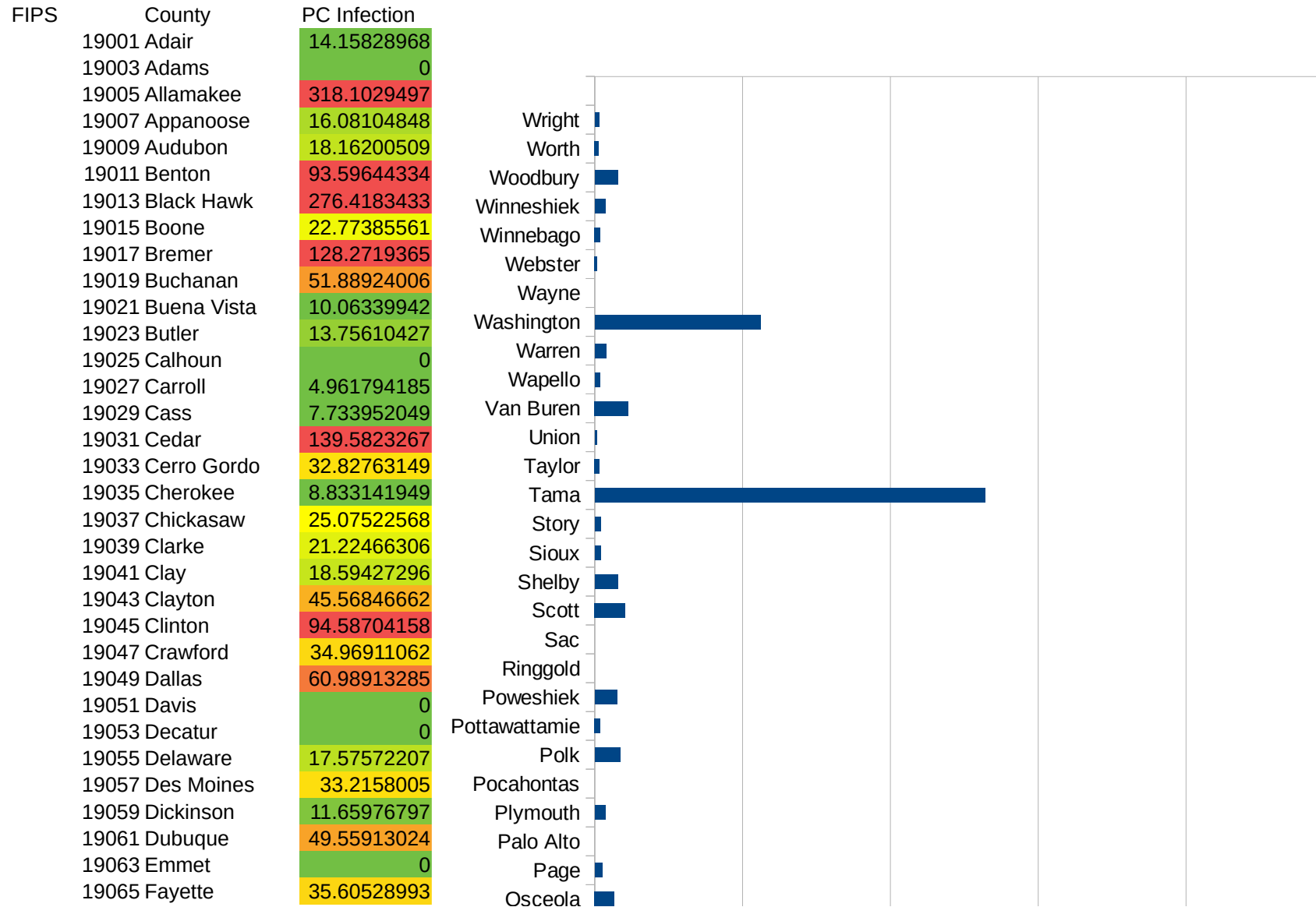
HI

29105
29107
29109
29111
29113
29115
29117
29121
29123
29125
29127
29119
29129
29131
29133
29135
29137
29139
29141
29143
29145
29147
29149
29151
29153
29155
29157
29159
29161
29163
29165
29167
29169
29171

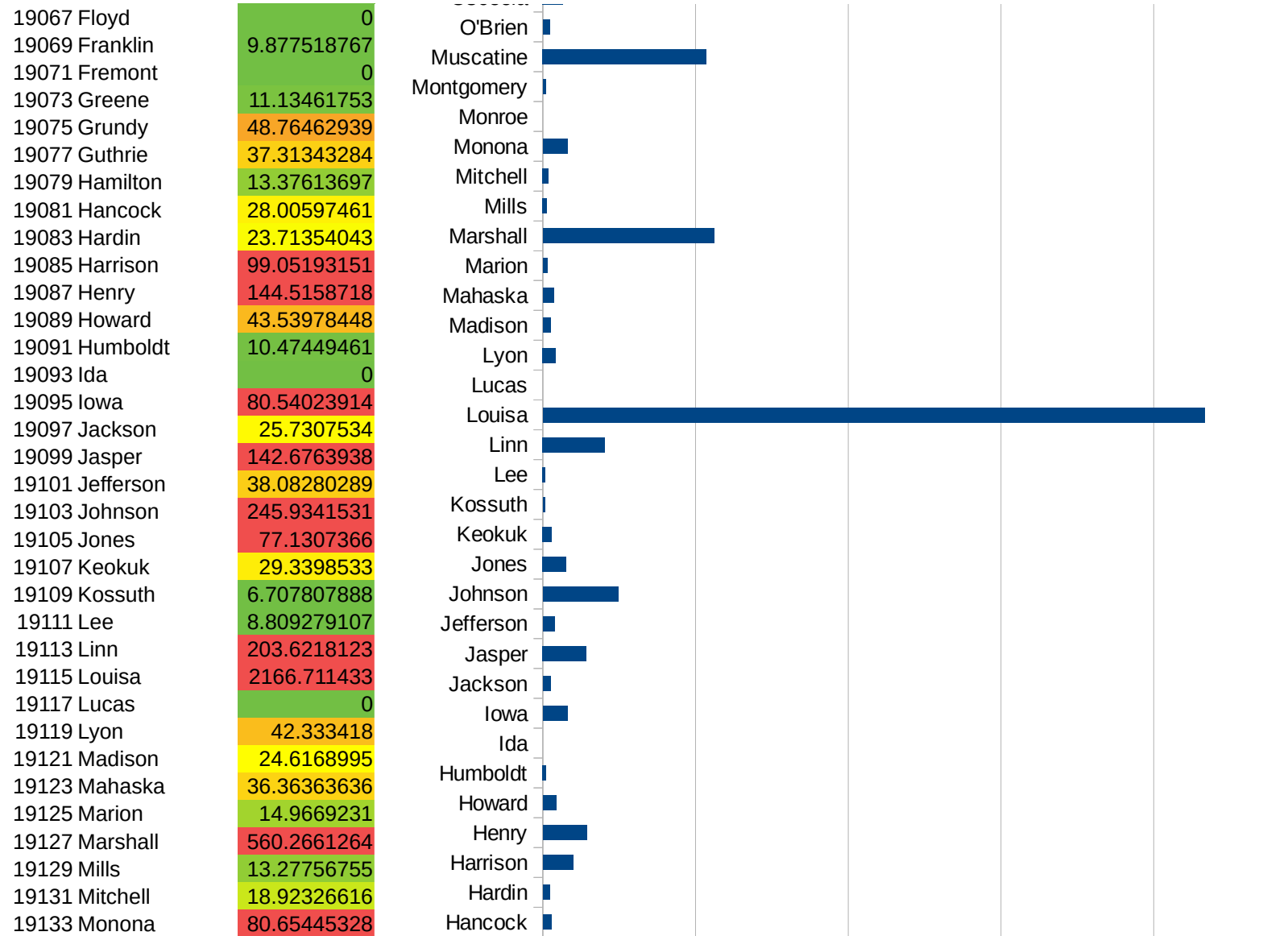
HI

29173
29175
29177
29179
29181
29195
29197
29199
29201
29203
29205
29183
29185
29187
29189
29510
29186
29207
29209
29211
29213
29215

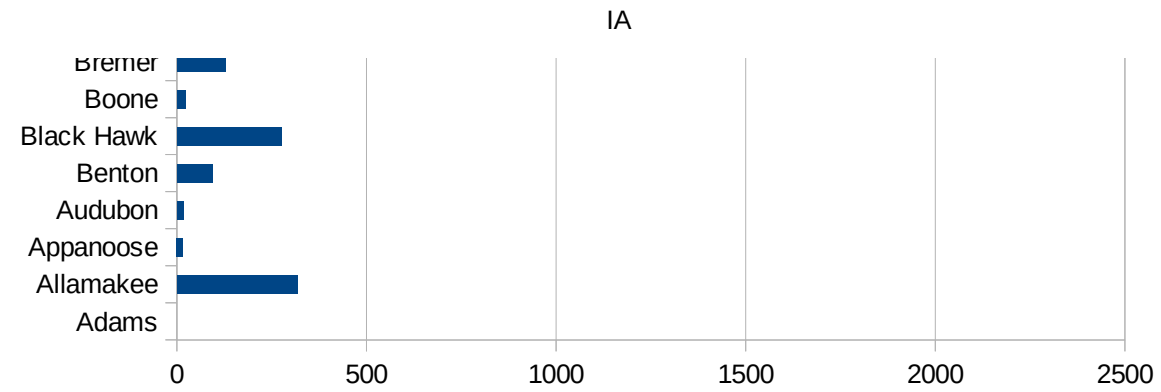
29217
29219
29221
29223
29225
29227
29229



IA



19135 Monroe	0	Hamilton	
19137 Montgomery	9.9970009	Guthrie	
19139 Muscatine	535.7683617	Grundy	
19141 O'Brien	21.67630058	Greene	
19143 Osceola	66.22516556	Fremont	
19145 Page	26.23122828	Franklin	
19147 Palo Alto	0	Floyd	
19149 Plymouth	35.86371787	Fayette	
19151 Pocahontas	0	Emmet	
19153 Polk	85.17992463	Dubuque	
19155 Pottawattamie	19.24454471	Dickinson	
19157 Poweshiek	74.87031392	Des Moines	
19159 Ringgold	0	Delaware	
19161 Sac	0	Decatur	
19163 Scott	103.2992273	Davis	
19165 Shelby	77.73363275	Dallas	
19167 Sioux	20.05213555	Crawford	
19169 Story	19.36700474	Clinton	
19171 Tama	1319.214387	Clayton	
19173 Taylor	16.15247941	Clay	
19175 Union	8.09126952	Clarke	
19177 Van Buren	113.960114	Chickasaw	
19179 Wapello	17.04303366	Cherokee	
19181 Warren	39.17267314	Cerro Gordo	
19183 Washington	560.0469717	Cedar	
19185 Wayne	0	Cass	
19187 Webster	8.269702566	Carroll	
19189 Winnebago	19.01502187	Calhoun	
19191 Winneshiek	34.94932348	Butler	
19193 Woodbury	78.99433386	Buena Vista	
19195 Worth	13.41741581	Buchanan	
19197 Wright	15.76044129		



FIPS

- 29001
- 29003
- 29005
- 29007
- 29009
- 29011
- 29013
- 29015
- 29017
- 29019
- 29021
- 29023
- 29025
- 29027
- 29029
- 29031
- 29033
- 29035
- 29037

IA

29039
29041
29043
29045
29047
29049
29051
29053
29055
29057
29059
29061
29063
29065
29067
29069
29071
29073
29075
29077
29079
29081
29083
29085
29087
29089
29091
29093
29095
29097
29099
29101

29103

IA

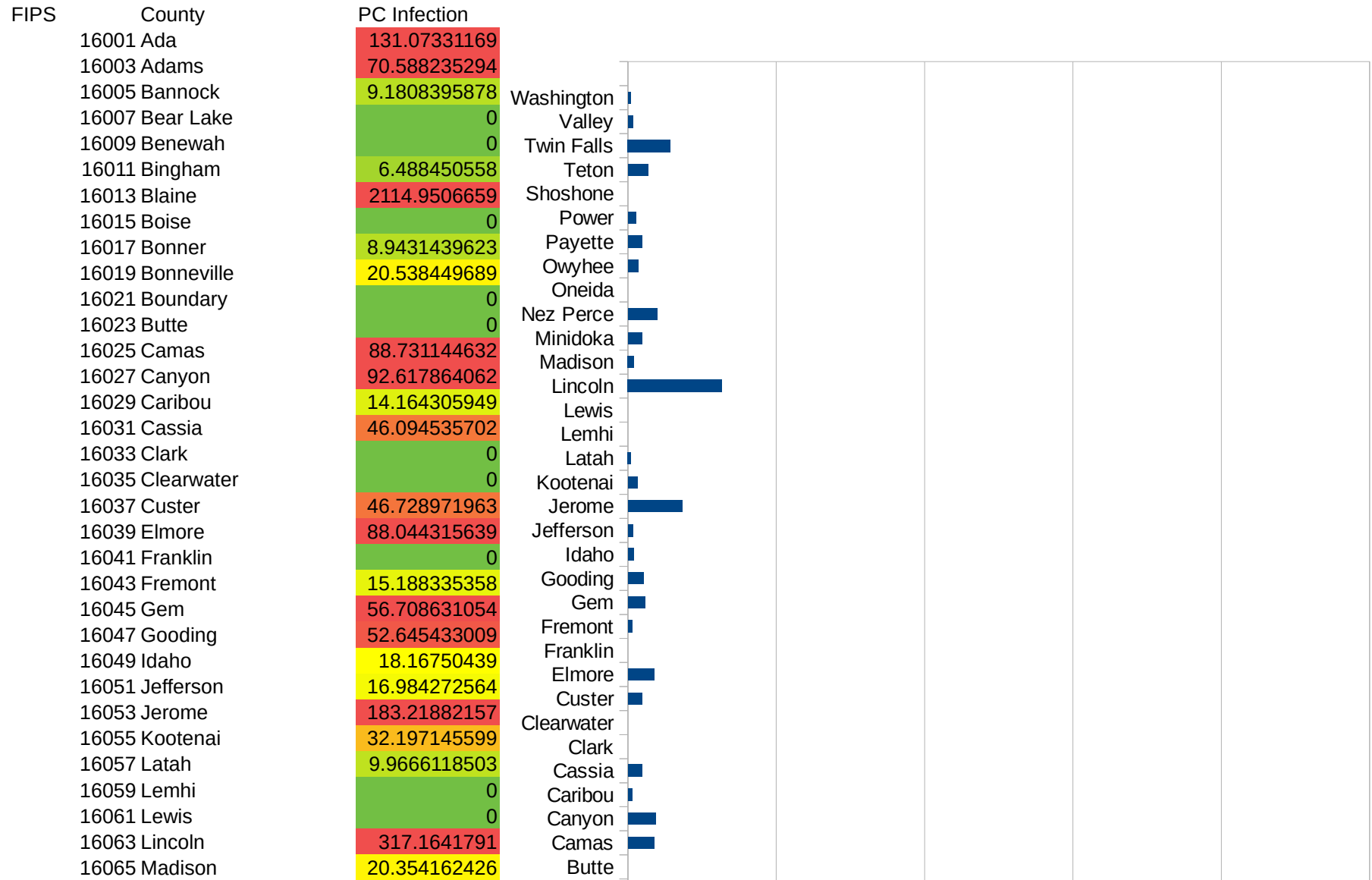
29105
29107
29109
29111
29113
29115
29117
29121
29123
29125
29127
29119
29129
29131
29133
29135
29137
29139
29141
29143
29145
29147
29149
29151
29153
29155
29157
29159
29161
29163
29165
29167
29169
29171

IA

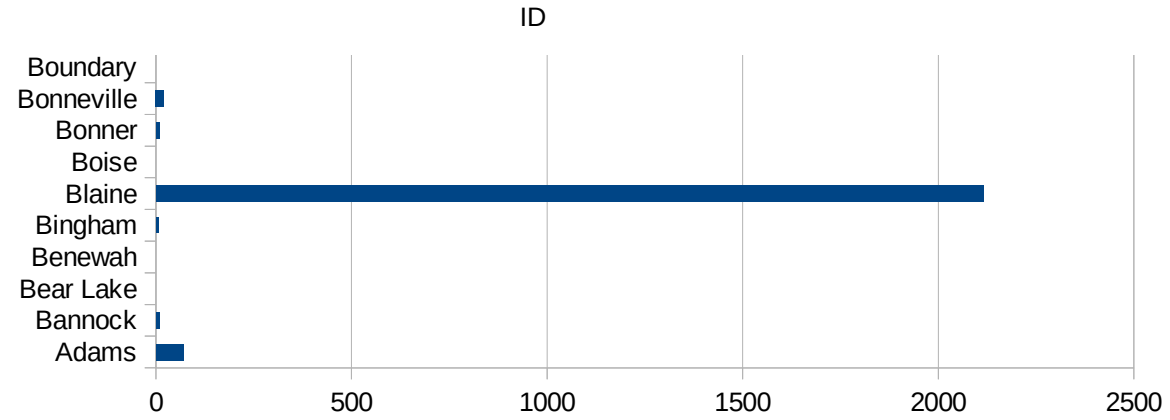
29173
29175
29177
29179
29181
29195
29197
29199
29201
29203
29205
29183
29185
29187
29189
29510
29186
29207
29209
29211
29213
29215

29217
29219
29221
29223
29225
29227
29229

ID



16067 Minidoka	48.019207683
16069 Nez Perce	98.990298951
16071 Oneida	0
16073 Owyhee	34.208500812
16075 Payette	46.707146193
16077 Power	25.746652935
16079 Shoshone	0
16081 Teton	68.728522337
16083 Twin Falls	142.88867462
16085 Valley	18.114301241
16087 Washington	9.8415510284



ID

FIPS

29001
29003
29005
29007
29009
29011
29013
29015
29017
29019
29021
29023
29025
29027
29029
29031
29033
29035
29037

ID

29039
29041
29043
29045
29047
29049
29051
29053
29055
29057
29059
29061
29063
29065
29067
29069
29071
29073
29075
29077
29079
29081
29083
29085
29087
29089
29091
29093
29095
29097
29099
29101

29103

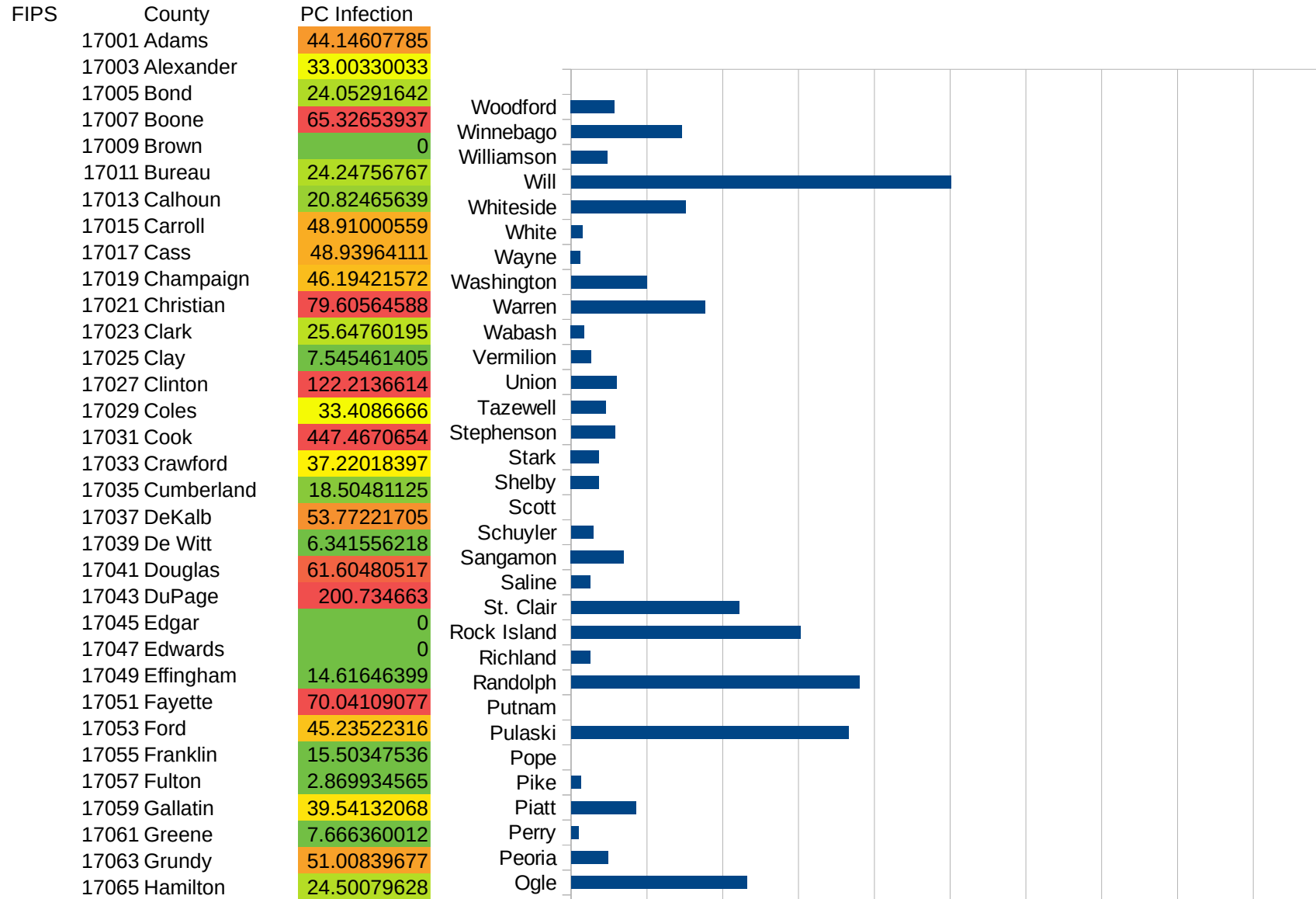
ID

29105
29107
29109
29111
29113
29115
29117
29121
29123
29125
29127
29119
29129
29131
29133
29135
29137
29139
29141
29143
29145
29147
29149
29151
29153
29155
29157
29159
29161
29163
29165
29167
29169
29171

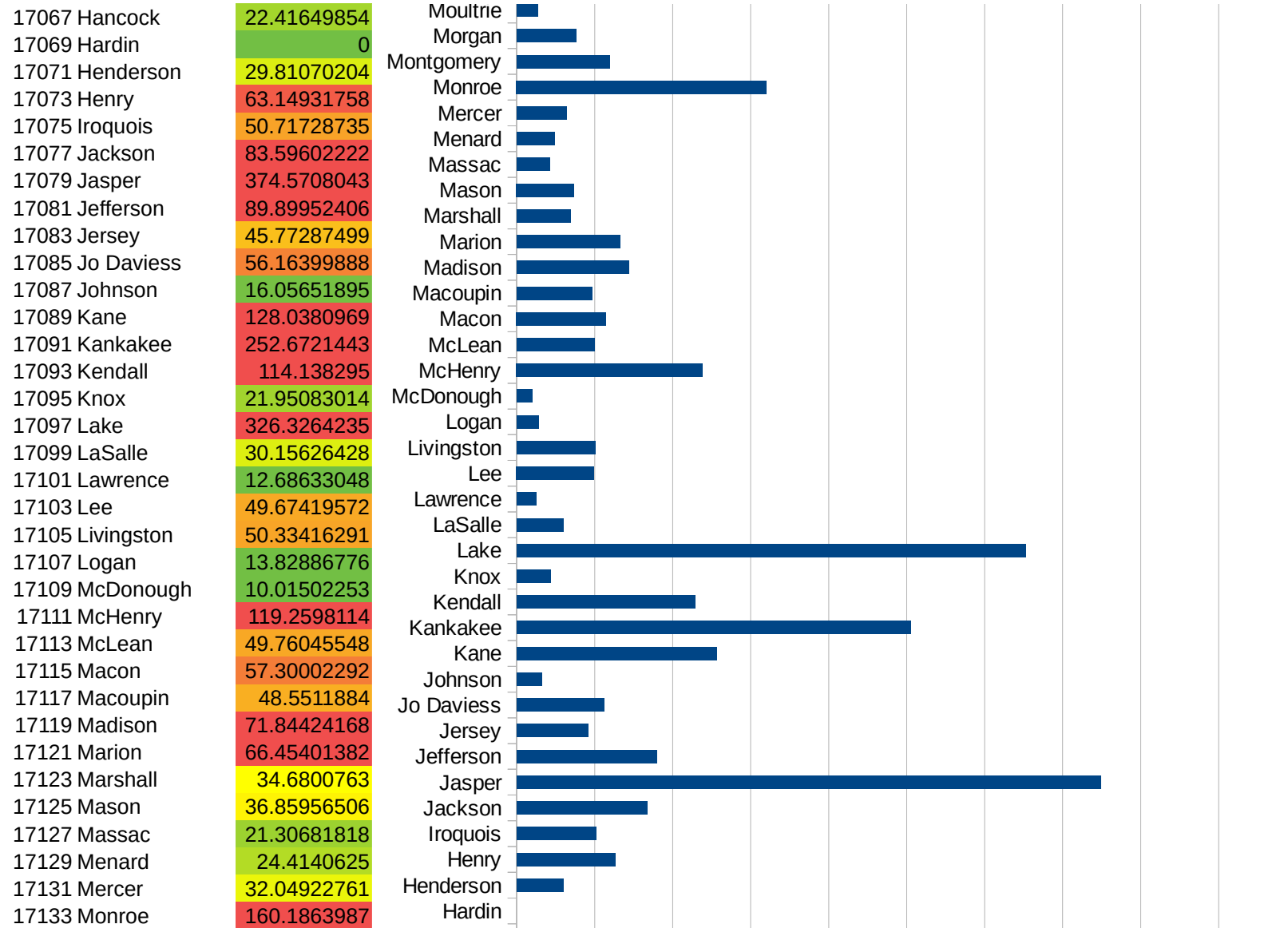
ID

29173
29175
29177
29179
29181
29195
29197
29199
29201
29203
29205
29183
29185
29187
29189
29510
29186
29207
29209
29211
29213
29215

29217
29219
29221
29223
29225
29227
29229

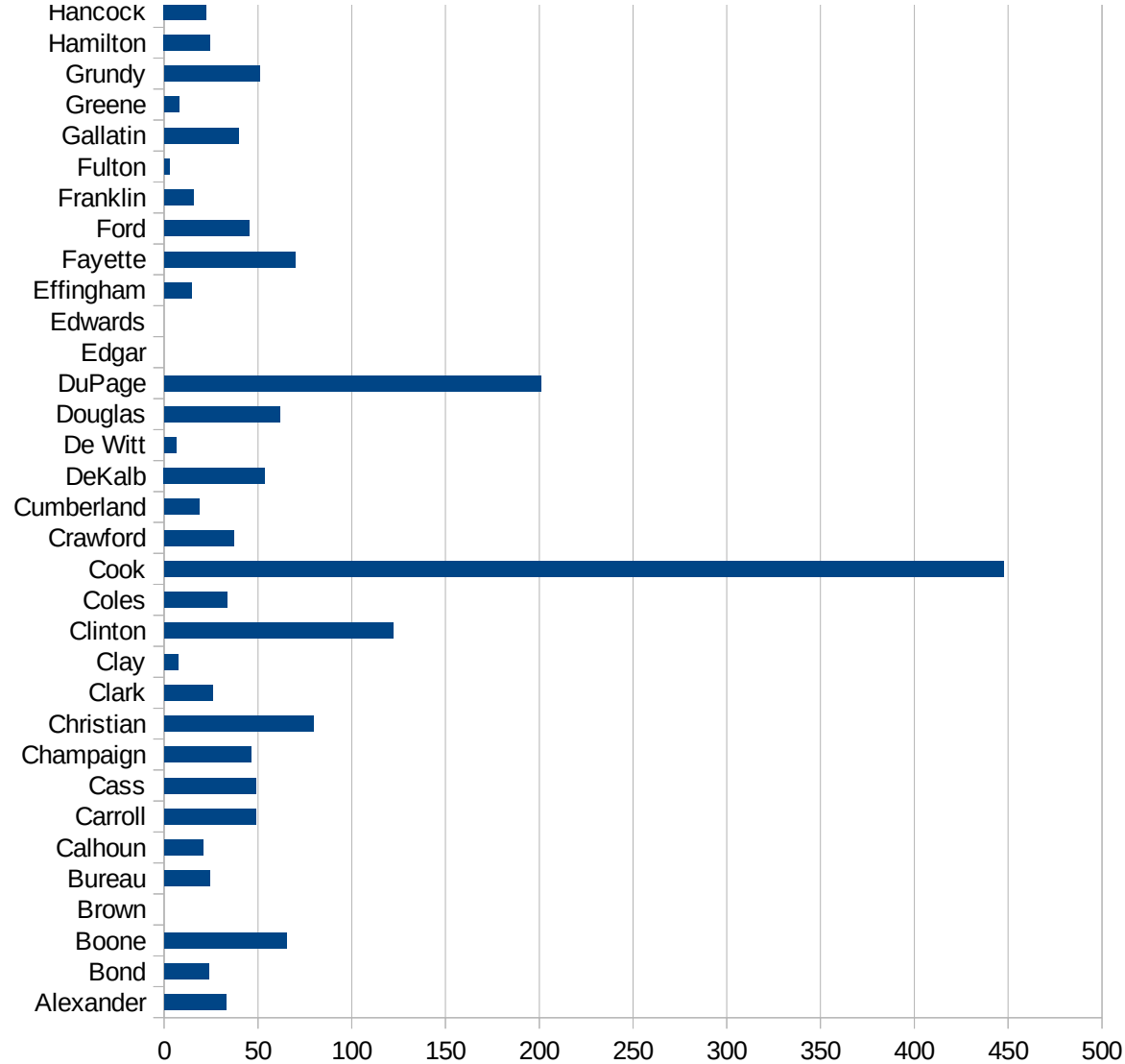


IL



IL

17135 Montgomery	59.43848117
17137 Morgan	38.2623028
17139 Moultrie	13.58972617
17141 Ogle	115.8612022
17143 Peoria	24.36040106
17145 Perry	4.722773212
17147 Piatt	42.69333984
17149 Pike	6.405739543
17151 Pope	0
17153 Pulaski	183.0496064
17155 Putnam	0
17157 Randolph	189.9956394
17159 Richland	12.68794011
17161 Rock Island	151.2437534
17163 St. Clair	110.7029445
17165 Saline	12.54915084
17167 Sangamon	34.80967299
17169 Schuyler	14.47806573
17171 Scott	0
17173 Shelby	18.39841774
17175 Stark	18.42638659
17177 Stephenson	29.04833196
17179 Tazewell	22.67093888
17181 Union	29.68944837
17183 Vermilion	13.01981616
17185 Wabash	8.658758334
17187 Warren	88.0695162
17189 Washington	50.01786352
17191 Wayne	6.122948812
17193 White	7.317965606
17195 Whiteside	75.5042606
17197 Will	250.7547197
17199 Williamson	23.86065378
17201 Winnebago	72.86654158



IL

17203 Woodford

28.59891324

IL

FIPS

29001
29003
29005
29007
29009
29011
29013
29015
29017
29019
29021
29023
29025
29027
29029
29031
29033
29035
29037

IL

29039
29041
29043
29045
29047
29049
29051
29053
29055
29057
29059
29061
29063
29065
29067
29069
29071
29073
29075
29077
29079
29081
29083
29085
29087
29089
29091
29093
29095
29097
29099
29101

29103

IL

29105
29107
29109
29111
29113
29115
29117
29121
29123
29125
29127
29119
29129
29131
29133
29135
29137
29139
29141
29143
29145
29147
29149
29151
29153
29155
29157
29159
29161
29163
29165
29167
29169
29171

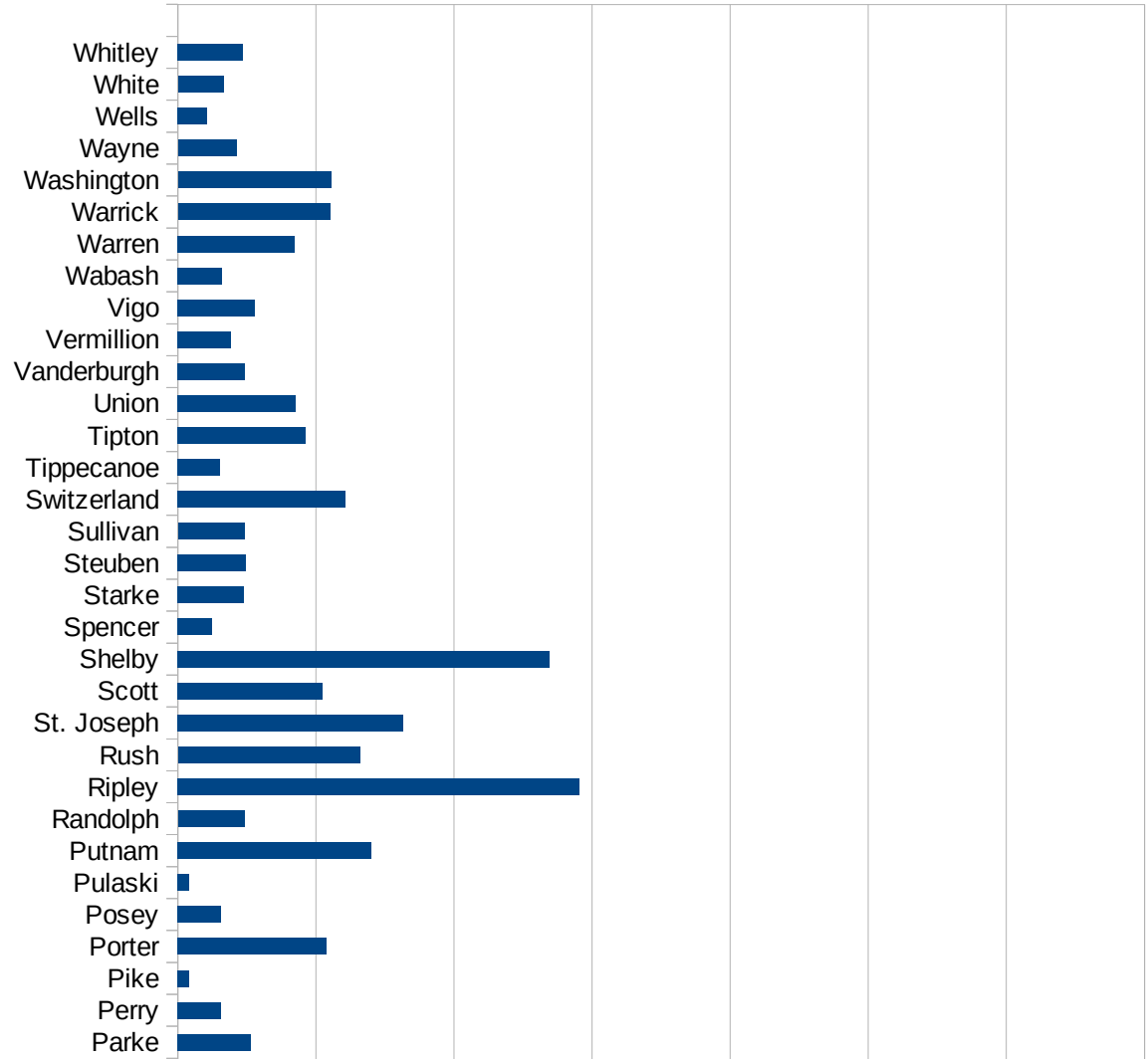
IL

29173
29175
29177
29179
29181
29195
29197
29199
29201
29203
29205
29183
29185
29187
29189
29510
29186
29207
29209
29211
29213
29215

29217
29219
29221
29223
29225
29227
29229

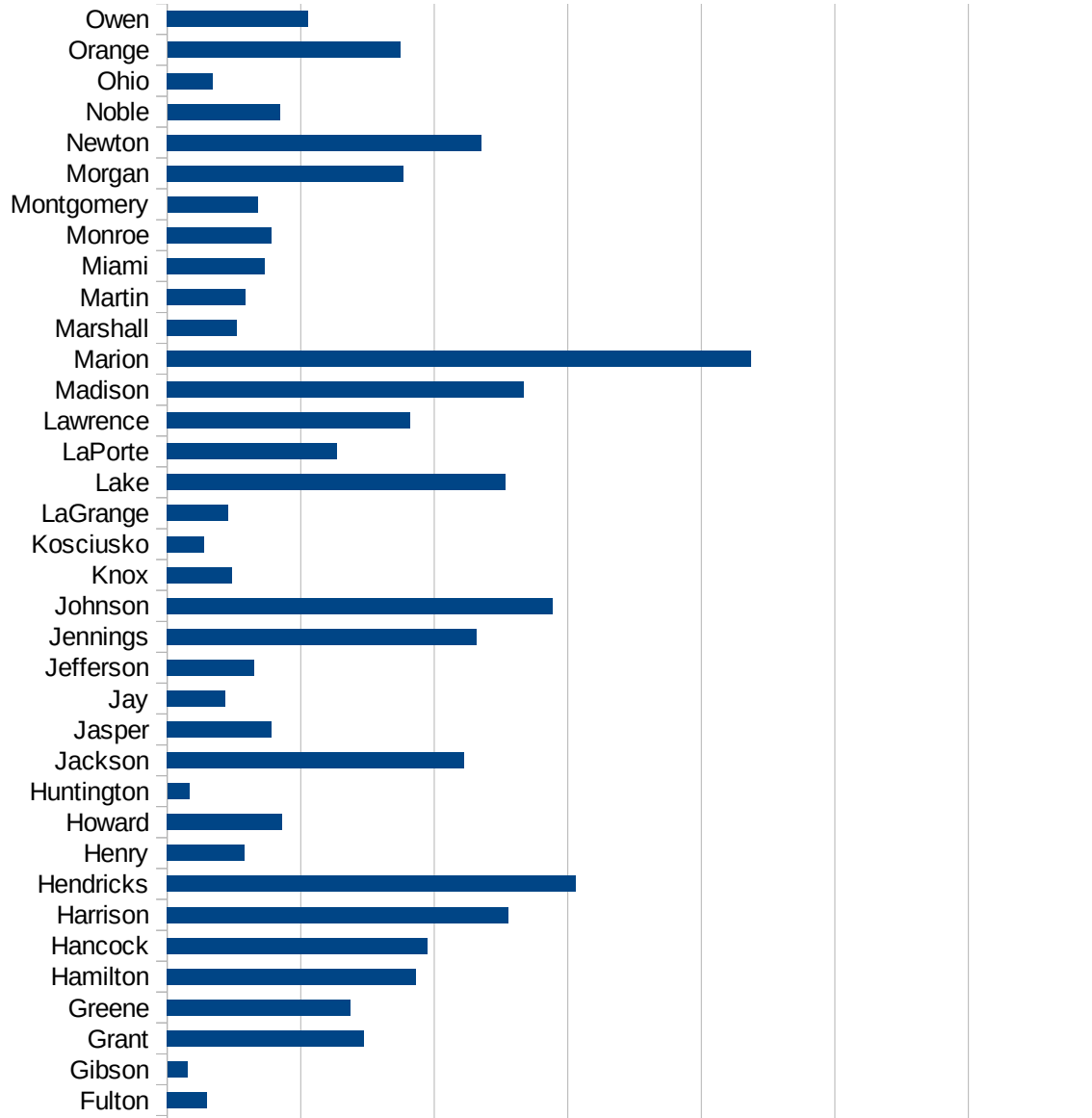
IN

FIPS	County	PC Infection
18001	Adams	19.64305758
18003	Allen	89.51621282
18005	Bartholomew	169.1781567
18007	Benton	46.22674217
18009	Blackford	50.29337804
18011	Boone	240.3020941
18013	Brown	91.89969804
18015	Carroll	39.74760272
18017	Cass	281.9127915
18019	Clark	154.2263122
18021	Clay	72.60221628
18023	Clinton	62.01550388
18025	Crawford	123.1293806
18027	Daviess	114.6408423
18029	Dearborn	141.220142
18031	Decatur	638.2025827
18033	DeKalb	30.0744922
18035	Delaware	101.0699474
18037	Dubois	37.58956889
18039	Elkhart	87.07919829
18041	Fayette	95.45710939
18043	Floyd	182.5638652
18045	Fountain	48.92667115
18047	Franklin	400.2463054
18049	Fulton	29.86263189
18051	Gibson	14.94678943
18053	Grant	147.1123514
18055	Greene	137.4742236
18057	Hamilton	186.3150815
18059	Hancock	195.1513405
18061	Harrison	255.2664188
18063	Hendricks	305.9715345
18065	Henry	58.00584202

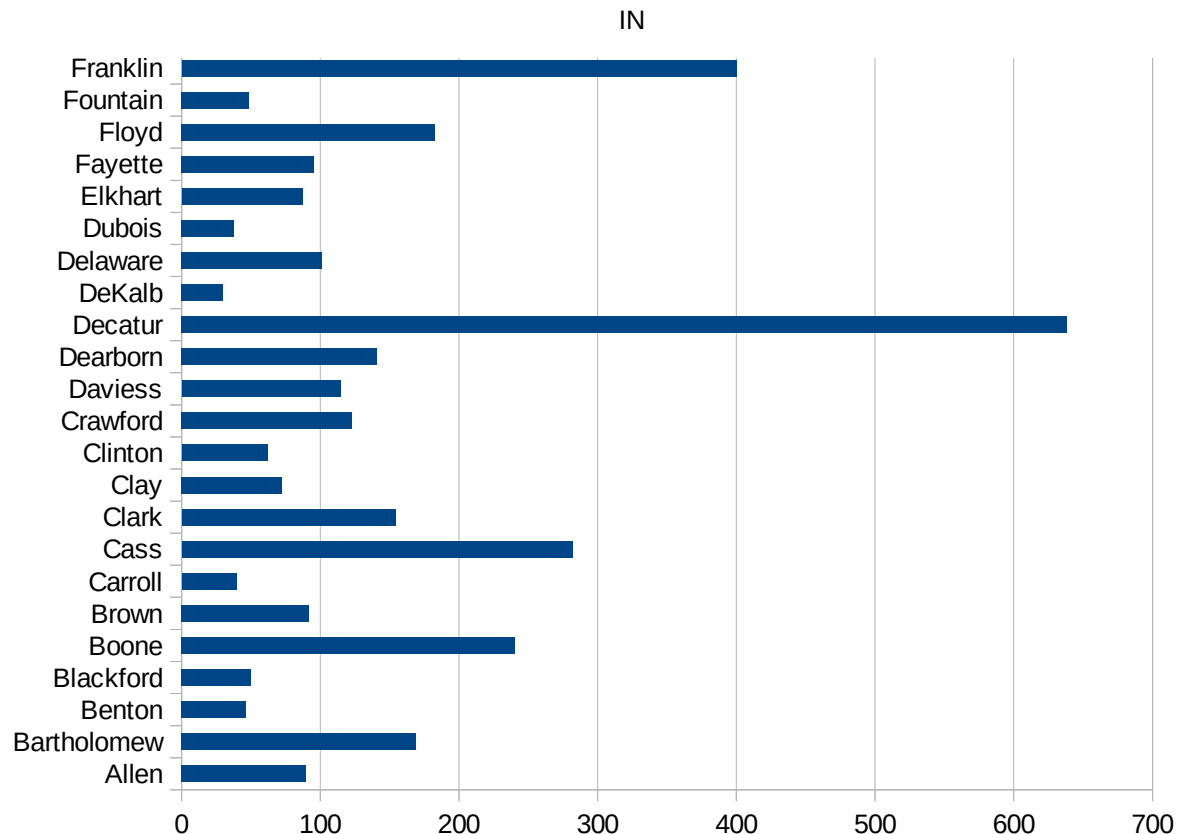


IN

18067 Howard	86.20061676
18069 Huntington	16.55629139
18071 Jackson	222.1668065
18073 Jasper	77.91429428
18075 Jay	43.34424966
18077 Jefferson	65.20119225
18079 Jennings	231.7916772
18081 Johnson	288.6861898
18083 Knox	48.78709852
18085 Kosciusko	27.72736439
18087 LaGrange	45.76659039
18089 Lake	253.2973033
18091 LaPorte	127.2646286
18093 Lawrence	181.7465183
18095 Madison	266.8908756
18097 Marion	437.4286403
18099 Marshall	51.89413596
18101 Martin	58.72565332
18103 Miami	73.10147046
18105 Monroe	78.27548888
18107 Montgomery	67.80368226
18109 Morgan	176.8497918
18111 Newton	235.529227
18113 Noble	84.15383321
18115 Ohio	34.22313484
18117 Orange	174.4573862
18119 Owen	105.5408971
18121 Parke	53.16949253
18123 Perry	31.41032353
18125 Pike	8.058017728
18127 Porter	107.9047608
18129 Posey	31.32341425
18131 Pulaski	8.019889326
18133 Putnam	140.2895789



18135 Randolph	48.28779526
18137 Ripley	290.9932335
18139 Rush	132.0290464
18141 St. Joseph	163.2375698
18143 Scott	104.698886
18145 Shelby	269.1005315
18147 Spencer	24.59782555
18149 Starke	47.9616307
18151 Steuben	49.15283641
18153 Sullivan	48.33252779
18155 Switzerland	121.3026033
18157 Tippecanoe	30.56234719
18159 Tipton	92.54362771
18161 Union	85.26360665
18163 Vanderburgh	48.62576945
18165 Vermillion	38.76219394
18167 Vigo	55.87320507
18169 Wabash	31.96930946
18171 Warren	84.71499455
18173 Warrick	110.2817779
18175 Washington	110.9401281
18177 Wayne	42.46542101
18179 Wells	21.27206977
18181 White	33.14962914
18183 Whitley	46.95662382



IN

FIPS

29001
29003
29005
29007
29009
29011
29013
29015
29017
29019
29021
29023
29025
29027
29029
29031
29033
29035
29037

IN

29039
29041
29043
29045
29047
29049
29051
29053
29055
29057
29059
29061
29063
29065
29067
29069
29071
29073
29075
29077
29079
29081
29083
29085
29087
29089
29091
29093
29095
29097
29099
29101

29103

IN

29105
29107
29109
29111
29113
29115
29117
29121
29123
29125
29127
29119
29129
29131
29133
29135
29137
29139
29141
29143
29145
29147
29149
29151
29153
29155
29157
29159
29161
29163
29165
29167
29169
29171

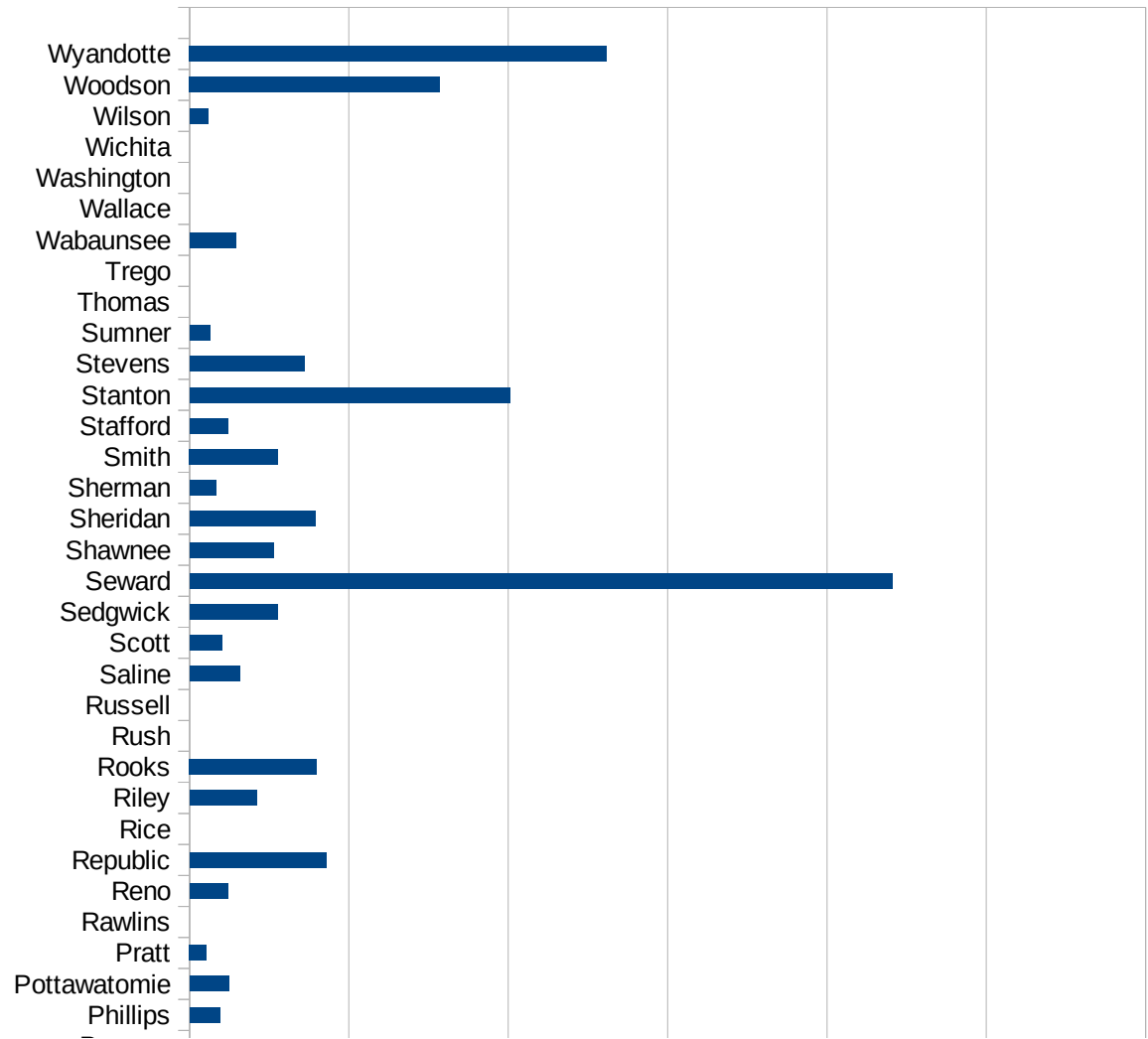
IN

29173
29175
29177
29179
29181
29195
29197
29199
29201
29203
29205
29183
29185
29187
29189
29510
29186
29207
29209
29211
29213
29215

29217
29219
29221
29223
29225
29227
29229

KS

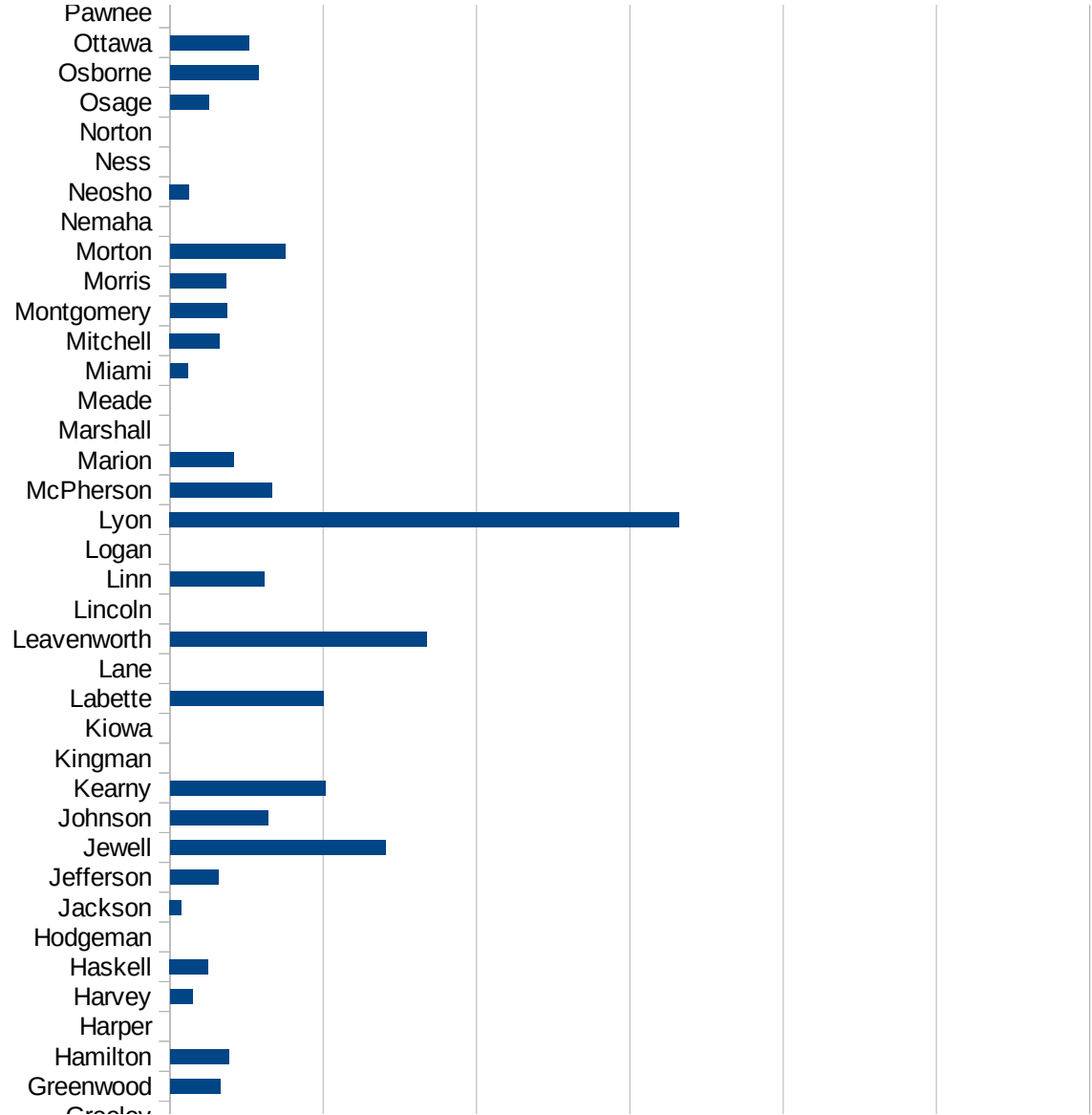
FIPS	County	PC Infection
20001	Allen	0
20003	Anderson	0
20005	Atchison	37.05304761
20007	Barber	22.36135957
20009	Barton	34.46823178
20011	Bourbon	47.77178735
20013	Brown	0
20015	Butler	17.9734891
20017	Chase	38.03727653
20019	Chautauqua	90.66183137
20021	Cherokee	34.97376967
20023	Cheyenne	0
20025	Clark	0
20027	Clay	62.52344629
20029	Cloud	34.36819796
20031	Coffey	570.8733147
20033	Comanche	0
20035	Cowley	2.839457096
20037	Crawford	15.37712397
20039	Decatur	0
20041	Dickinson	5.34273655
20043	Doniphan	39.05233012
20045	Douglas	35.40959847
20047	Edwards	35.1000351
20049	Elk	0
20051	Ellis	27.86485545
20053	Ellsworth	0
20055	Finney	114.7196198
20057	Ford	551.8177526
20059	Franklin	46.81830596
20061	Geary	27.61244401
20063	Gove	38.2848392
20065	Graham	0



This work is licensed under the Creative Commons Attribution-NoDerivatives 4.0 International License. To view a copy of this license, visit <http://creativecommons.org/licenses/by-nd/4.0/>.

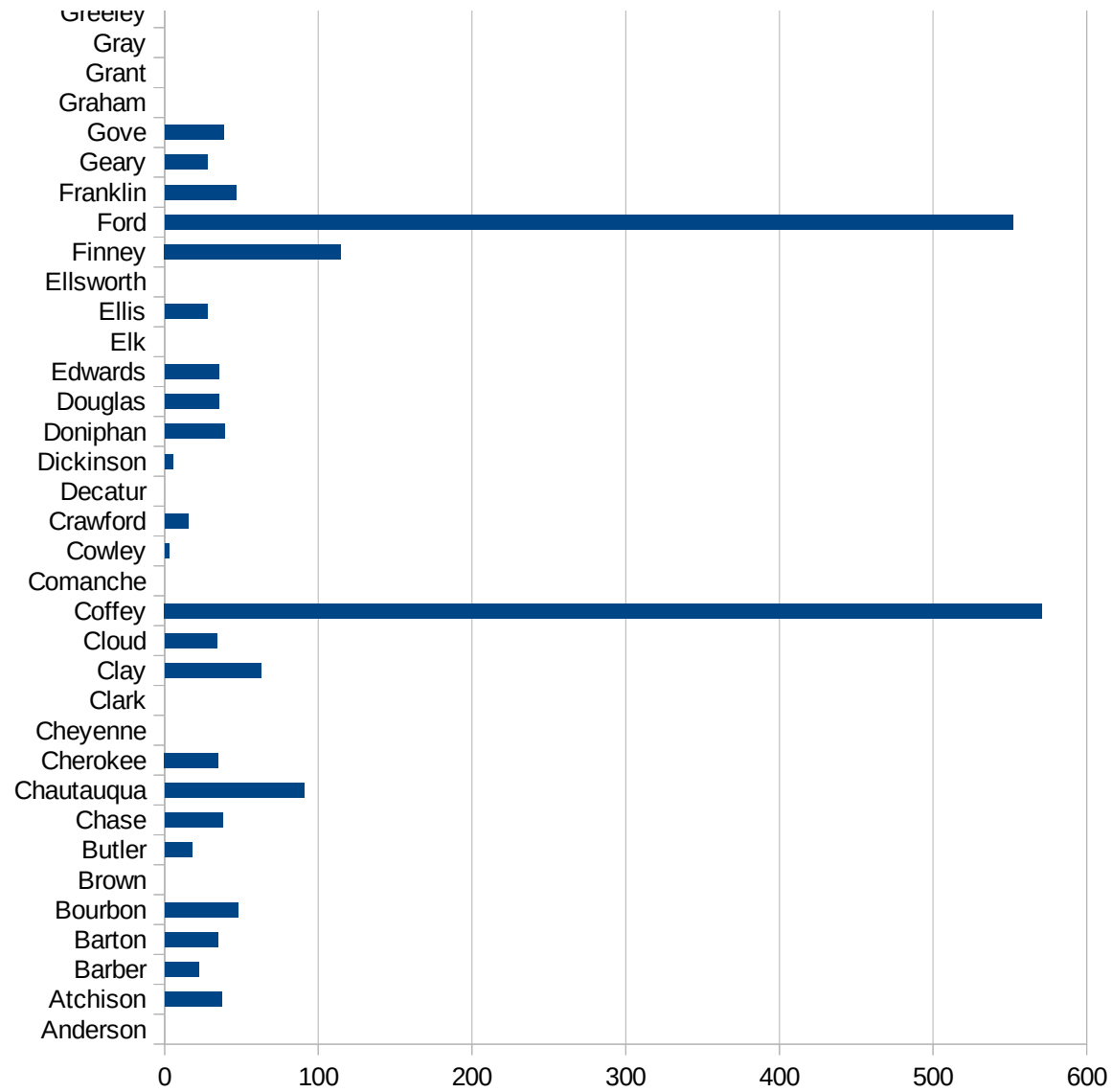
KS

20067 Grant	0
20069 Gray	0
20071 Greeley	0
20073 Greenwood	33.03055326
20075 Hamilton	38.35826621
20077 Harper	0
20079 Harvey	14.61560947
20081 Haskell	25.01876407
20083 Hodgeman	0
20085 Jackson	7.530120482
20087 Jefferson	31.62055336
20089 Jewell	140.7954945
20091 Johnson	64.26186711
20093 Kearny	101.4455998
20095 Kingman	0
20097 Kiowa	0
20099 Labette	100.1803246
20101 Lane	0
20103 Leavenworth	167.1747468
20105 Lincoln	0
20107 Linn	61.53846154
20109 Logan	0
20111 Lyon	332.2756391
20113 McPherson	66.58022918
20115 Marion	41.84100418
20117 Marshall	0
20119 Meade	0
20121 Miami	11.87648456
20123 Mitchell	32.5203252
20125 Montgomery	37.35990037
20127 Morris	36.2253215
20129 Morton	74.99062617
20131 Nemaha	0
20133 Neosho	12.53839885



KS

20135 Ness	0
20137 Norton	0
20139 Osage	25.0925287
20141 Osborne	57.55395683
20143 Ottawa	51.70630817
20145 Pawnee	0
20147 Phillips	18.80759827
20149 Pottawatomie	24.71475059
20151 Pratt	10.66325443
20153 Rawlins	0
20155 Reno	24.06082577
20157 Republic	85.76329331
20159 Rice	0
20161 Riley	42.06070309
20163 Rooks	79.7925394
20165 Rush	0
20167 Russell	0
20169 Saline	31.24942556
20171 Scott	20.42066571
20173 Sedgwick	55.10049513
20175 Seward	440.7713499
20177 Shawnee	52.95804483
20179 Sheridan	78.9577576
20181 Sherman	16.95202577
20183 Smith	55.50929781
20185 Stafford	23.93489708
20187 Stanton	201.3085053
20189 Stevens	71.95538766
20191 Sumner	13.04574709
20193 Thomas	0
20195 Trego	0
20197 Wabaunsee	28.98970865
20199 Wallace	0
20201 Washington	0



KS

20203 Wichita	0
20205 Wilson	11.5406809
20207 Woodson	157.0845115
20209 Wyandotte	261.9099465

KS

FIPS

- 29001
- 29003
- 29005
- 29007
- 29009
- 29011
- 29013
- 29015
- 29017
- 29019
- 29021
- 29023
- 29025
- 29027
- 29029
- 29031
- 29033
- 29035
- 29037

KS

29039
29041
29043
29045
29047
29049
29051
29053
29055
29057
29059
29061
29063
29065
29067
29069
29071
29073
29075
29077
29079
29081
29083
29085
29087
29089
29091
29093
29095
29097
29099
29101

29103

KS

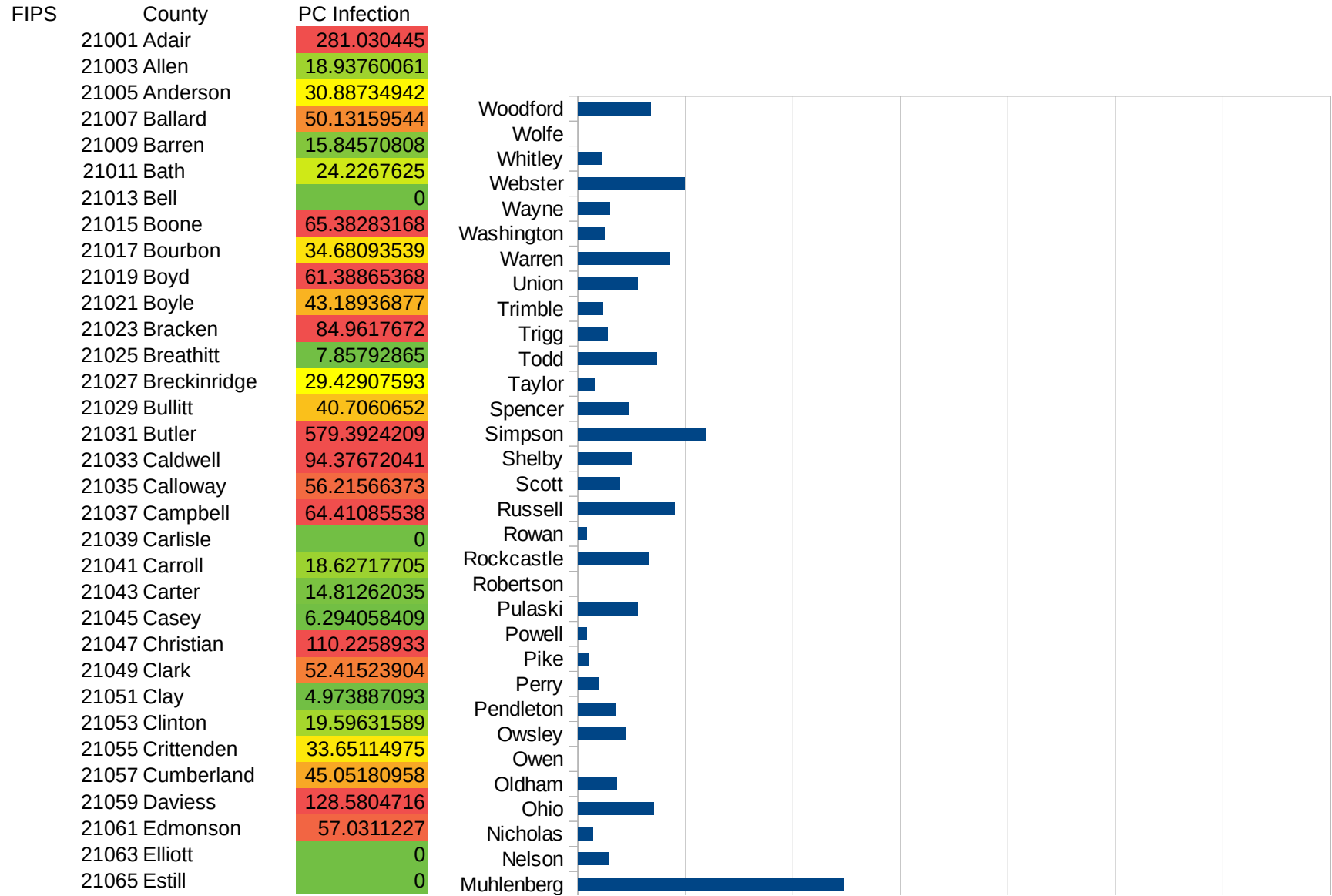
29105
29107
29109
29111
29113
29115
29117
29121
29123
29125
29127
29119
29129
29131
29133
29135
29137
29139
29141
29143
29145
29147
29149
29151
29153
29155
29157
29159
29161
29163
29165
29167
29169
29171

KS

29173
29175
29177
29179
29181
29195
29197
29199
29201
29203
29205
29183
29185
29187
29189
29510
29186
29207
29209
29211
29213
29215

29217
29219
29221
29223
29225
29227
29229

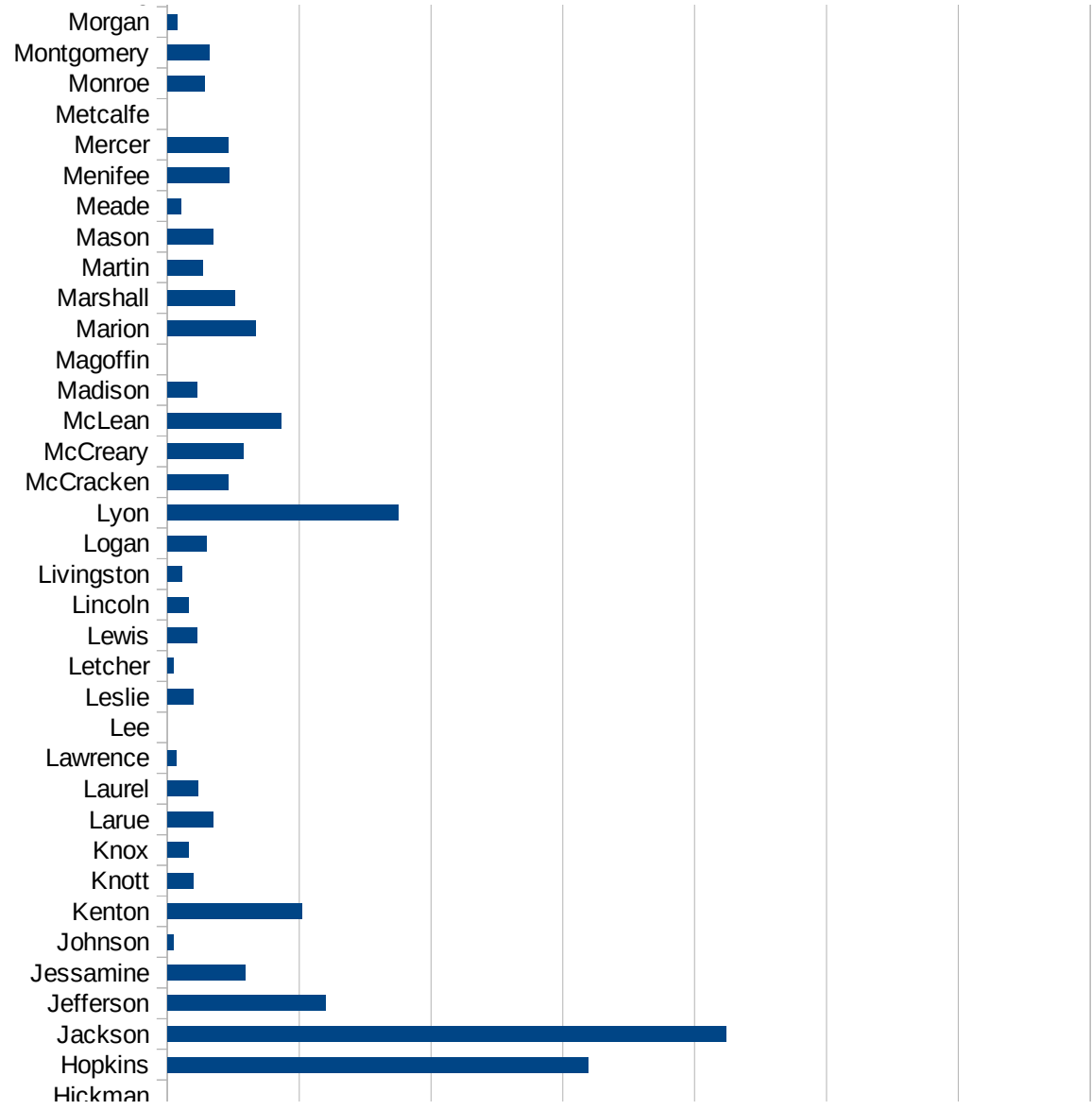
KY



This work is licensed under the Creative Commons Attribution-NoDerivatives 4.0 International License. To view a copy of this license, visit <http://creativecommons.org/licenses/by-nd/4.0/>.

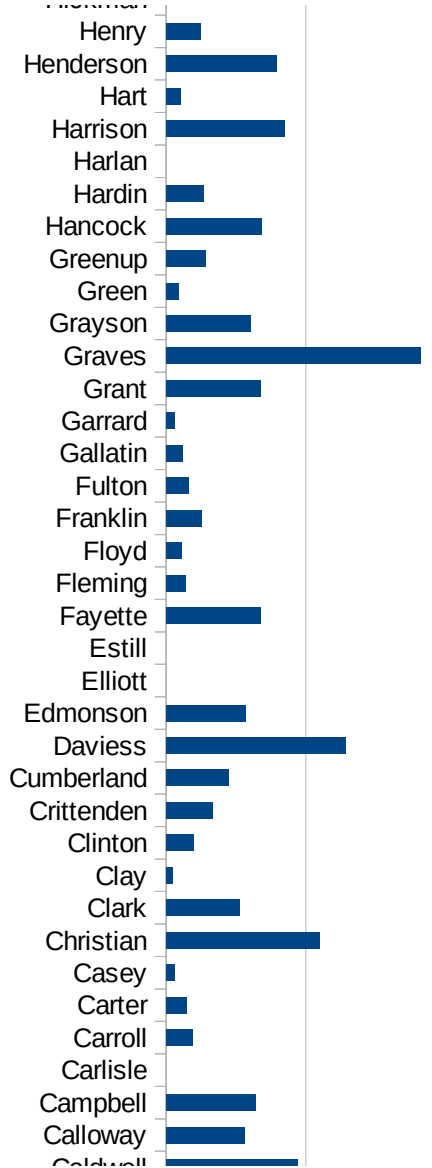
KY

21067 Fayette	67.63851998
21069 Fleming	13.85809313
21071 Floyd	11.15915748
21073 Franklin	25.58299715
21075 Fulton	16.33986928
21077 Gallatin	11.32246377
21079 Garrard	5.69476082
21081 Grant	67.67246527
21083 Graves	182.2225795
21085 Grayson	60.78796398
21087 Green	9.050592814
21089 Greenup	28.35431553
21091 Hancock	68.50879196
21093 Hardin	27.18474754
21095 Harlan	0
21097 Harrison	85.20609224
21099 Hart	10.57865228
21101 Henderson	78.96295321
21103 Henry	24.83546504
21105 Hickman	0
21107 Hopkins	319.517174
21109 Jackson	424.0440411
21111 Jefferson	120.0492656
21113 Jessamine	59.34718101
21115 Johnson	4.467077638
21117 Kenton	101.7759604
21119 Knott	19.83339944
21121 Knox	15.97239969
21123 Larue	34.94792759
21125 Laurel	23.07603554
21127 Lawrence	6.422195106
21129 Lee	0
21131 Leslie	19.71803214
21133 Letcher	4.566418558

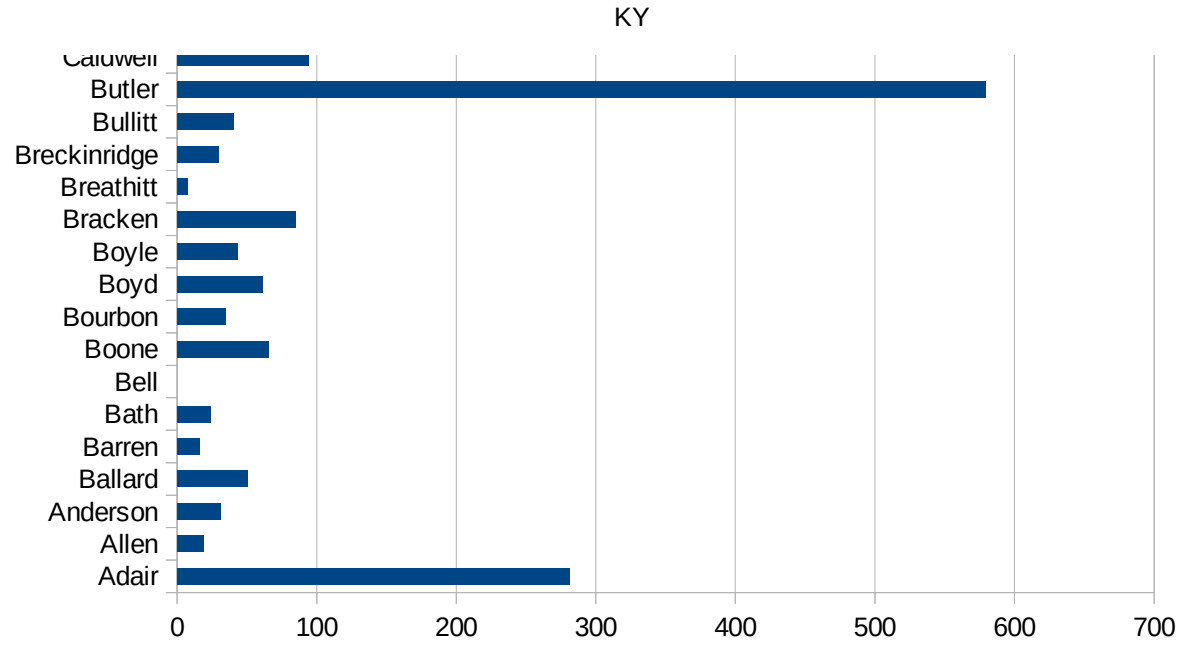


KY

21135 Lewis	22.6295542
21137 Lincoln	16.23113131
21139 Livingston	10.82016879
21141 Logan	29.64170588
21143 Lyon	174.8033462
21145 McCracken	45.90946653
21147 McCreary	57.44485294
21149 McLean	86.46779075
21151 Madison	22.73514637
21153 Magoffin	0
21155 Marion	66.99649557
21157 Marshall	51.29684845
21159 Martin	26.49474521
21161 Mason	34.98542274
21163 Meade	10.44750131
21165 Menifee	46.50441792
21167 Mercer	45.92633416
21169 Metcalfe	0
21171 Monroe	27.9902967
21173 Montgomery	31.91149878
21175 Morgan	7.493443237
21177 Muhlenberg	246.9617209
21179 Nelson	28.35270768
21181 Nicholas	13.95478649
21183 Ohio	70.57748993
21185 Oldham	36.10651422
21187 Owen	0
21189 Owsley	44.72271914
21191 Pendleton	34.41393076
21193 Perry	19.16296183
21195 Pike	10.27362077
21197 Powell	8.03729304
21199 Pulaski	55.70772016
21201 Robertson	0



21203 Rockcastle	65.67164179
21205 Rowan	8.135703535
21207 Russell	89.7817182
21209 Scott	39.26397887
21211 Shelby	49.4661775
21213 Simpson	118.7327972
21215 Spencer	47.88762371
21217 Taylor	15.65619007
21219 Todd	73.10535294
21221 Trigg	27.31680667
21223 Trimble	23.48796242
21225 Union	55.15339538
21227 Warren	85.32423208
21229 Washington	24.82621648
21231 Wayne	29.3140512
21233 Webster	99.15338266
21235 Whitley	22.07383698
21237 Wolfe	0
21239 Woodford	67.84004824



KY

FIPS

29001
29003
29005
29007
29009
29011
29013
29015
29017
29019
29021
29023
29025
29027
29029
29031
29033
29035
29037

KY

29039
29041
29043
29045
29047
29049
29051
29053
29055
29057
29059
29061
29063
29065
29067
29069
29071
29073
29075
29077
29079
29081
29083
29085
29087
29089
29091
29093
29095
29097
29099
29101

29103

KY

29105
29107
29109
29111
29113
29115
29117
29121
29123
29125
29127
29119
29129
29131
29133
29135
29137
29139
29141
29143
29145
29147
29149
29151
29153
29155
29157
29159
29161
29163
29165
29167
29169
29171

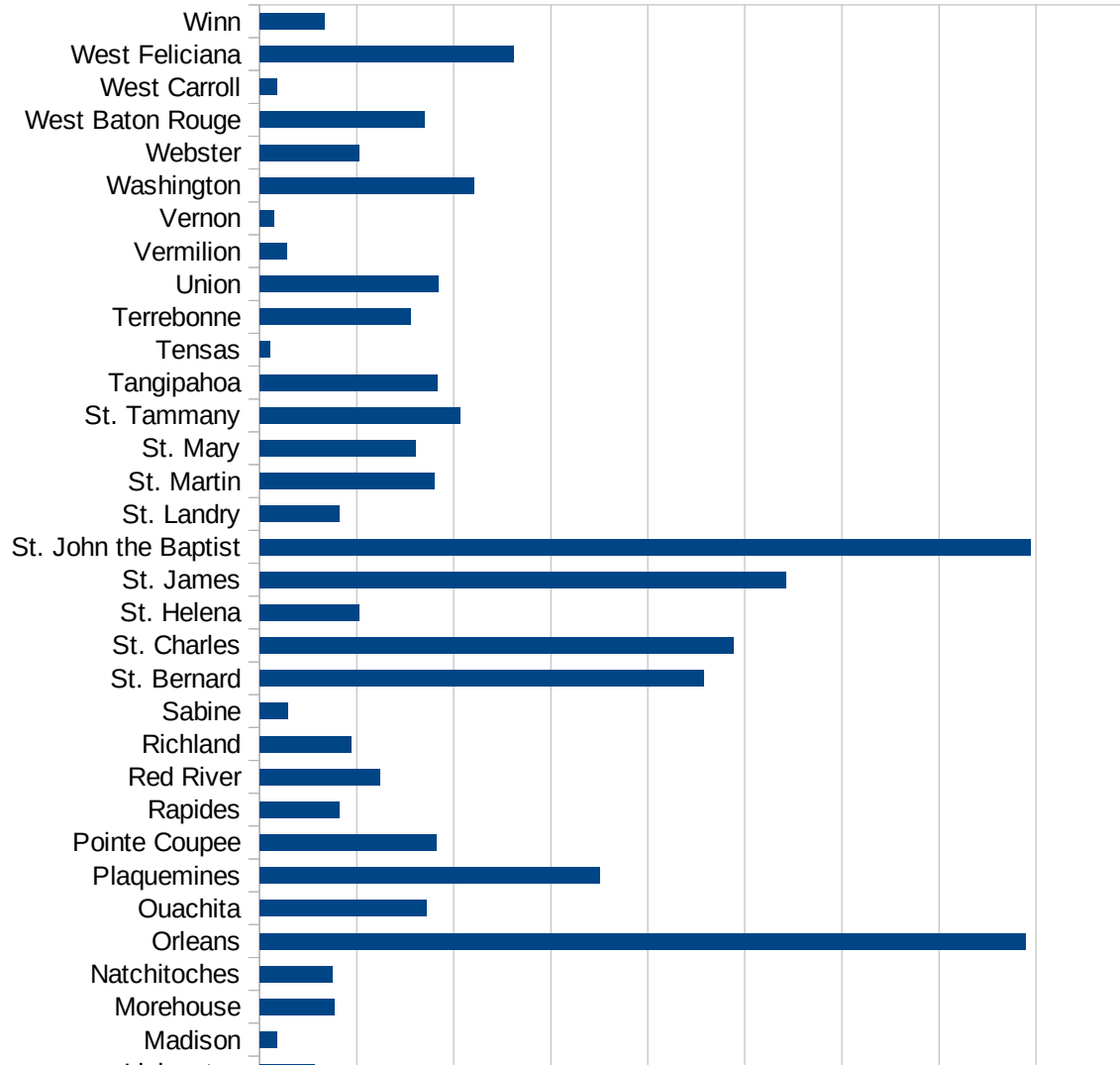
KY

29173
29175
29177
29179
29181
29195
29197
29199
29201
29203
29205
29183
29185
29187
29189
29510
29186
29207
29209
29211
29213
29215

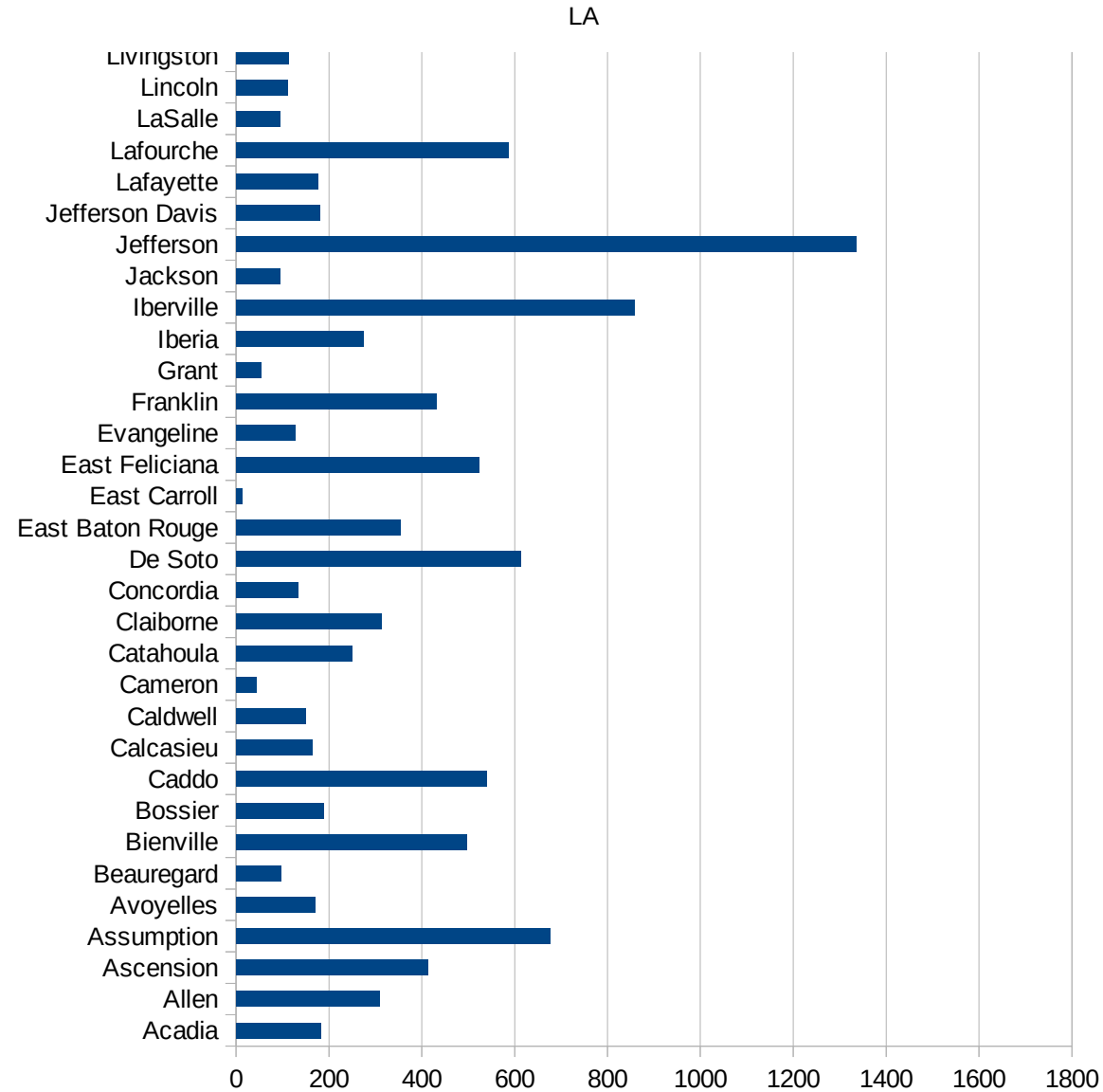
29217
29219
29221
29223
29225
29227
29229

LA

FIPS	County	PC Infection
22001	Acadia	183.3092137
22003	Allen	308.5334896
22005	Ascension	413.0839322
22007	Assumption	677.1300448
22009	Avoyelles	170.5303742
22011	Beauregard	96.6365125
22013	Bienville	495.9422904
22015	Bossier	189.4877541
22017	Caddo	539.2677485
22019	Calcasieu	164.4412935
22021	Caldwell	150.6024096
22023	Cameron	43.05396096
22025	Catahoula	249.7918401
22027	Claiborne	313.5975916
22029	Concordia	132.8428367
22031	De Soto	612.3341595
22033	East Baton Rouge	353.7767941
22035	East Carroll	14.21060111
22037	East Feliciana	523.1805232
22039	Evangeline	128.5769817
22041	Franklin	431.6332606
22043	Grant	53.37603416
22045	Iberia	274.8763057
22047	Iberville	858.7757098
22049	Jackson	94.32775751
22051	Jefferson	1336.709281
22053	Jefferson Davis	180.4825534
22055	Lafayette	176.7017324
22057	Lafourche	587.0661978
22059	LaSalle	93.85265134
22061	Lincoln	110.1788287
22063	Livingston	113.2072768
22065	Madison	35.83908252



22067 Morehouse	153.5553981
22069 Natchitoches	150.0297473
22071 Orleans	1577.72515
22073 Ouachita	344.3922965
22075 Plaquemines	700.5553182
22077 Pointe Coupee	364.6308113
22079 Rapides	163.1408833
22081 Red River	247.7291495
22083 Richland	188.1933439
22085 Sabine	58.25565912
22087 St. Bernard	916.0762826
22089 St. Charles	975.8127045
22091 St. Helena	204.638472
22093 St. James	1083.804725
22095 St. John the Baptist	1588.551315
22097 St. Landry	164.3226524
22099 St. Martin	359.9336081
22101 St. Mary	321.4529674
22103 St. Tammany	413.3880385
22105 Tangipahoa	365.5336867
22107 Tensas	22.41147468
22109 Terrebonne	311.6527504
22111 Union	367.2189879
22113 Vermilion	55.15627612
22115 Vernon	28.65329513
22117 Washington	442.2309046
22119 Webster	203.6187432
22121 West Baton Rouge	340.5607901
22123 West Carroll	36.42323803
22125 West Feliciana	523.9327296
22127 Winn	134.4276213



LA

FIPS

29001
29003
29005
29007
29009
29011
29013
29015
29017
29019
29021
29023
29025
29027
29029
29031
29033
29035
29037

LA

29039
29041
29043
29045
29047
29049
29051
29053
29055
29057
29059
29061
29063
29065
29067
29069
29071
29073
29075
29077
29079
29081
29083
29085
29087
29089
29091
29093
29095
29097
29099
29101

29103

LA

29105
29107
29109
29111
29113
29115
29117
29121
29123
29125
29127
29119
29129
29131
29133
29135
29137
29139
29141
29143
29145
29147
29149
29151
29153
29155
29157
29159
29161
29163
29165
29167
29169
29171

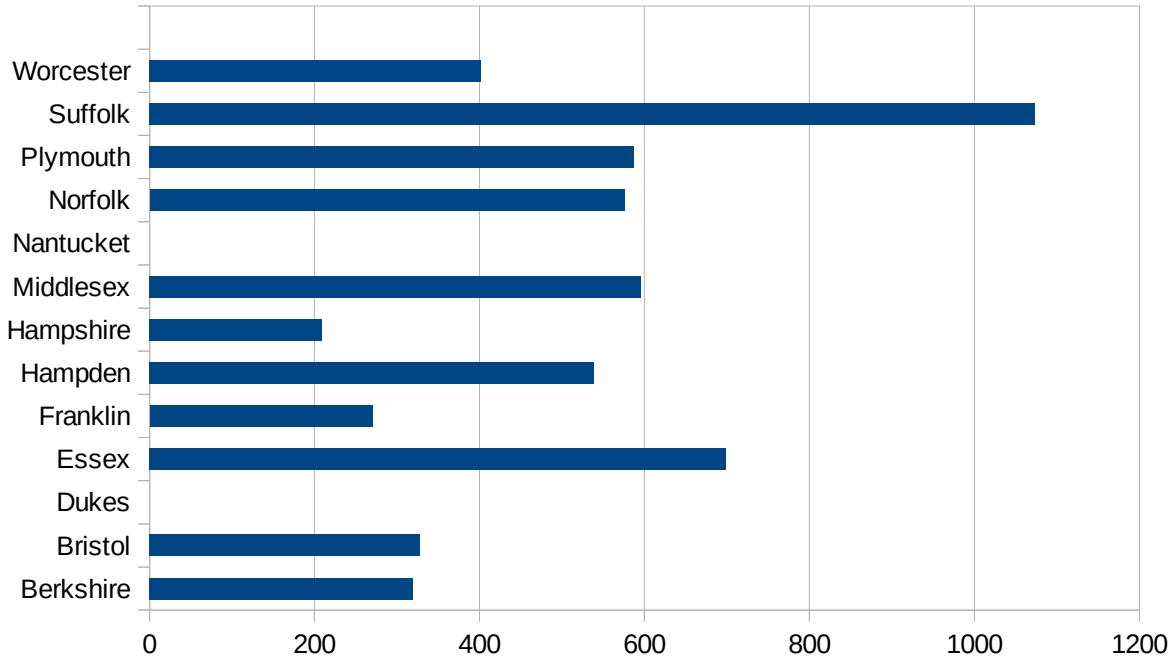
LA

29173
29175
29177
29179
29181
29195
29197
29199
29201
29203
29205
29183
29185
29187
29189
29510
29186
29207
29209
29211
29213
29215

29217
29219
29221
29223
29225
29227
29229

MA

FIPS	County	PC Infection
25001	Barnstable	314.8824111
25003	Berkshire	319.7517966
25005	Bristol	328.3559861
25007	Dukes	0
25009	Essex	698.2968185
25011	Franklin	270.5635331
25013	Hampden	538.4710229
25015	Hampshire	208.8562486
25017	Middlesex	595.8330701
25019	Nantucket	0
25021	Norfolk	575.8532893
25023	Plymouth	587.3020775
25025	Suffolk	1073.890185
25027	Worcester	402.1236365



MA

FIPS

29001
29003
29005
29007
29009
29011
29013
29015
29017
29019
29021
29023
29025
29027
29029
29031
29033
29035
29037

MA

29039
29041
29043
29045
29047
29049
29051
29053
29055
29057
29059
29061
29063
29065
29067
29069
29071
29073
29075
29077
29079
29081
29083
29085
29087
29089
29091
29093
29095
29097
29099
29101

29103

MA

29105
29107
29109
29111
29113
29115
29117
29121
29123
29125
29127
29119
29129
29131
29133
29135
29137
29139
29141
29143
29145
29147
29149
29151
29153
29155
29157
29159
29161
29163
29165
29167
29169
29171

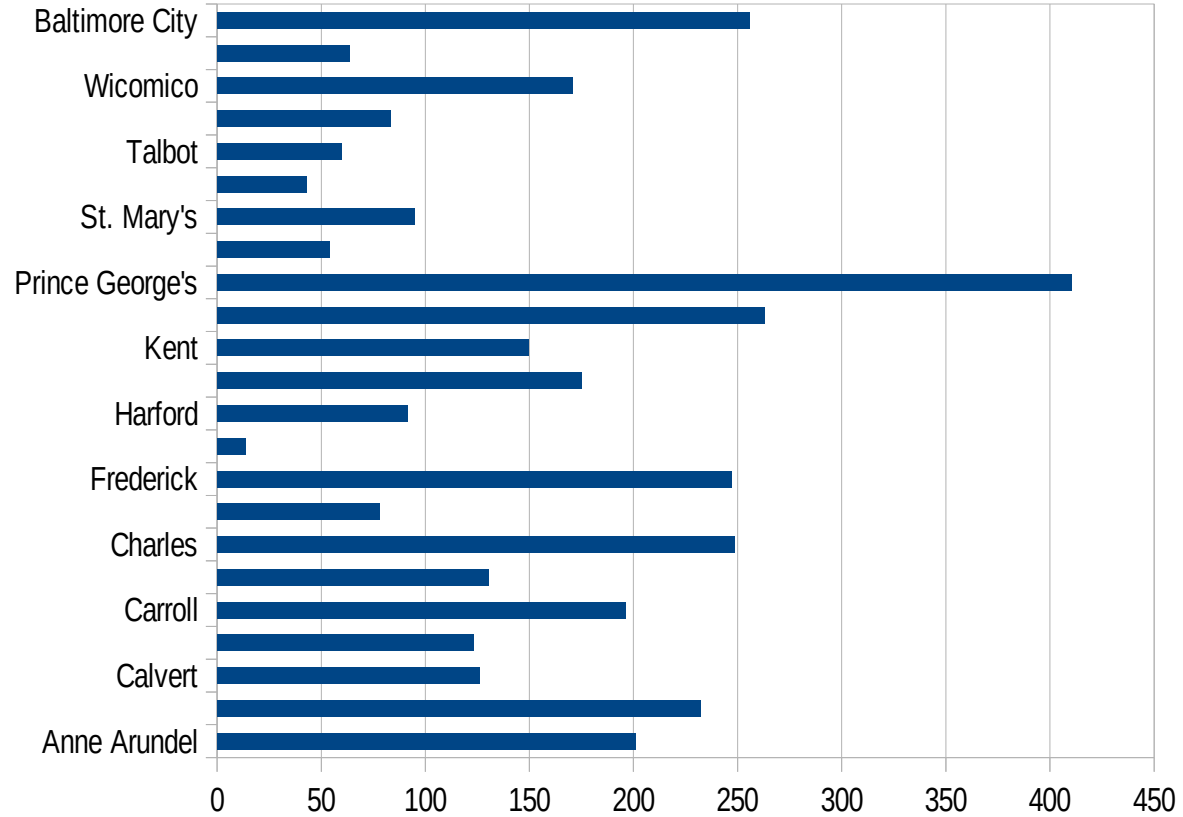
MA

29173
29175
29177
29179
29181
29195
29197
29199
29201
29203
29205
29183
29185
29187
29189
29510
29186
29207
29209
29211
29213
29215

29217
29219
29221
29223
29225
29227
29229

MD

FIPS	County	PC Infection
24001	Allegany	78.90102149
24003	Anne Arundel	200.8572455
24005	Baltimore	232.3669684
24009	Calvert	126.0828451
24011	Caroline	123.1083353
24013	Carroll	195.9282546
24015	Cecil	130.3172349
24017	Charles	248.2926014
24019	Dorchester	78.12988312
24021	Frederick	247.2149205
24023	Garrett	13.71601001
24025	Harford	91.35440785
24027	Howard	174.81652
24029	Kent	149.6156426
24031	Montgomery	262.9761336
24033	Prince George's	410.6419387
24035	Queen Anne's	53.73027402
24037	St. Mary's	94.97266207
24039	Somerset	42.84323272
24041	Talbot	59.51092837
24043	Washington	83.4846216
24045	Wicomico	170.5508988
24047	Worcester	63.67828956
24510	Baltimore City	255.9357339



MD

FIPS

29001
29003
29005
29007
29009
29011
29013
29015
29017
29019
29021
29023
29025
29027
29029
29031
29033
29035
29037

MD

29039
29041
29043
29045
29047
29049
29051
29053
29055
29057
29059
29061
29063
29065
29067
29069
29071
29073
29075
29077
29079
29081
29083
29085
29087
29089
29091
29093
29095
29097
29099
29101

29103

MD

29105
29107
29109
29111
29113
29115
29117
29121
29123
29125
29127
29119
29129
29131
29133
29135
29137
29139
29141
29143
29145
29147
29149
29151
29153
29155
29157
29159
29161
29163
29165
29167
29169
29171

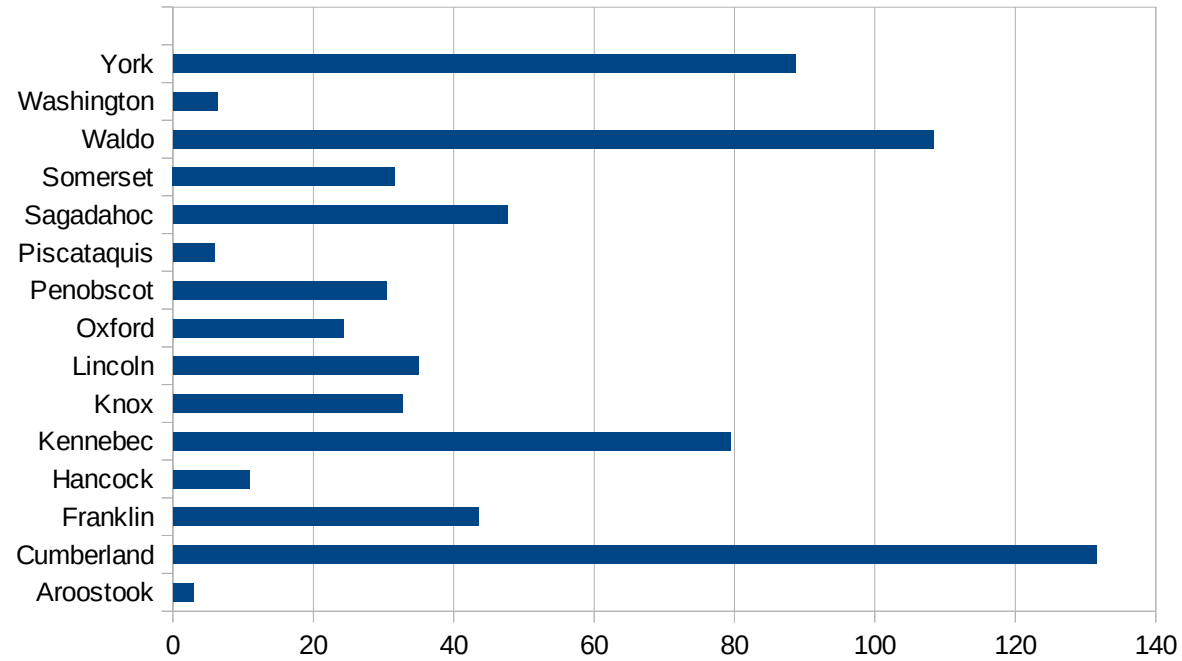
MD

29173
29175
29177
29179
29181
29195
29197
29199
29201
29203
29205
29183
29185
29187
29189
29510
29186
29207
29209
29211
29213
29215

29217
29219
29221
29223
29225
29227
29229

ME

FIPS	County	PC Infection
23001	Androscoggin	33.43270276
23003	Aroostook	2.980137384
23005	Cumberland	131.4906475
23007	Franklin	43.48262367
23009	Hancock	10.94670778
23011	Kennebec	79.45414185
23013	Knox	32.68713384
23015	Lincoln	34.94263584
23017	Oxford	24.29796244
23019	Penobscot	30.44422089
23021	Piscataquis	5.952380952
23023	Sagadahoc	47.70724589
23025	Somerset	31.62555345
23027	Waldo	108.3287147
23029	Washington	6.35122261
23031	York	88.7363077



ME

FIPS

29001
29003
29005
29007
29009
29011
29013
29015
29017
29019
29021
29023
29025
29027
29029
29031
29033
29035
29037

ME

29039
29041
29043
29045
29047
29049
29051
29053
29055
29057
29059
29061
29063
29065
29067
29069
29071
29073
29075
29077
29079
29081
29083
29085
29087
29089
29091
29093
29095
29097
29099
29101

29103

ME

29105
29107
29109
29111
29113
29115
29117
29121
29123
29125
29127
29119
29129
29131
29133
29135
29137
29139
29141
29143
29145
29147
29149
29151
29153
29155
29157
29159
29161
29163
29165
29167
29169
29171

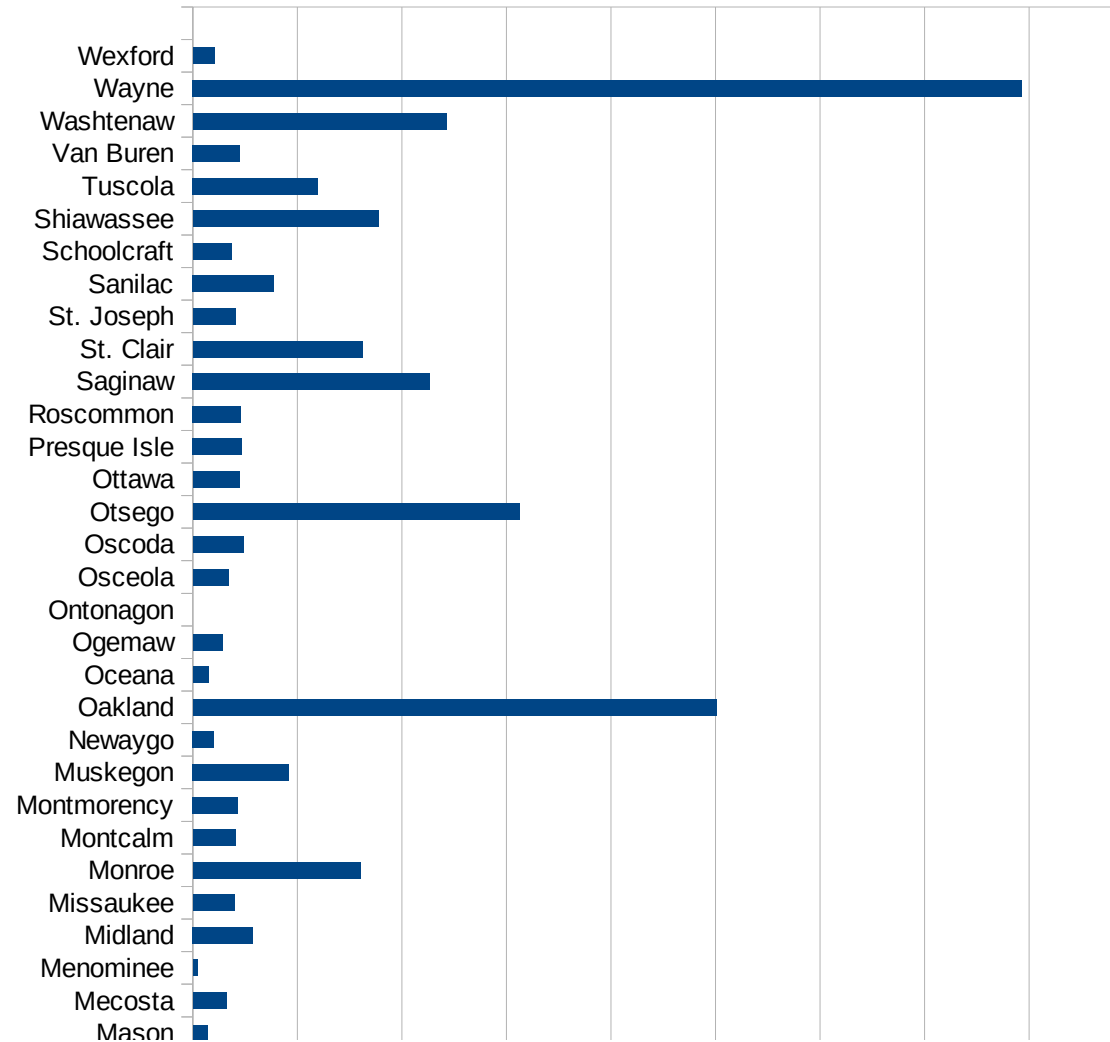
ME

29173
29175
29177
29179
29181
29195
29197
29199
29201
29203
29205
29183
29185
29187
29189
29510
29186
29207
29209
29211
29213
29215

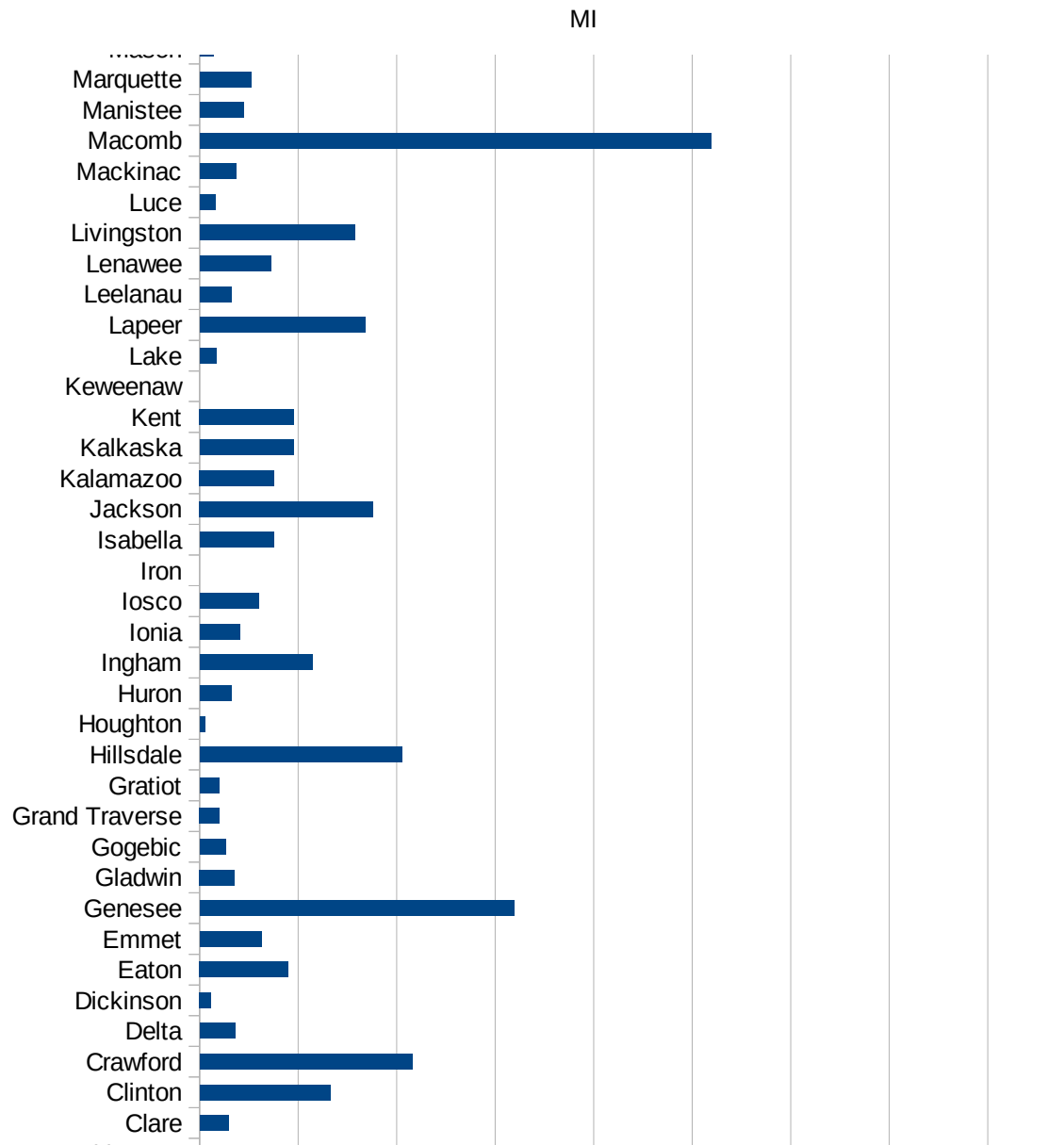
29217
29219
29221
29223
29225
29227
29229

MI

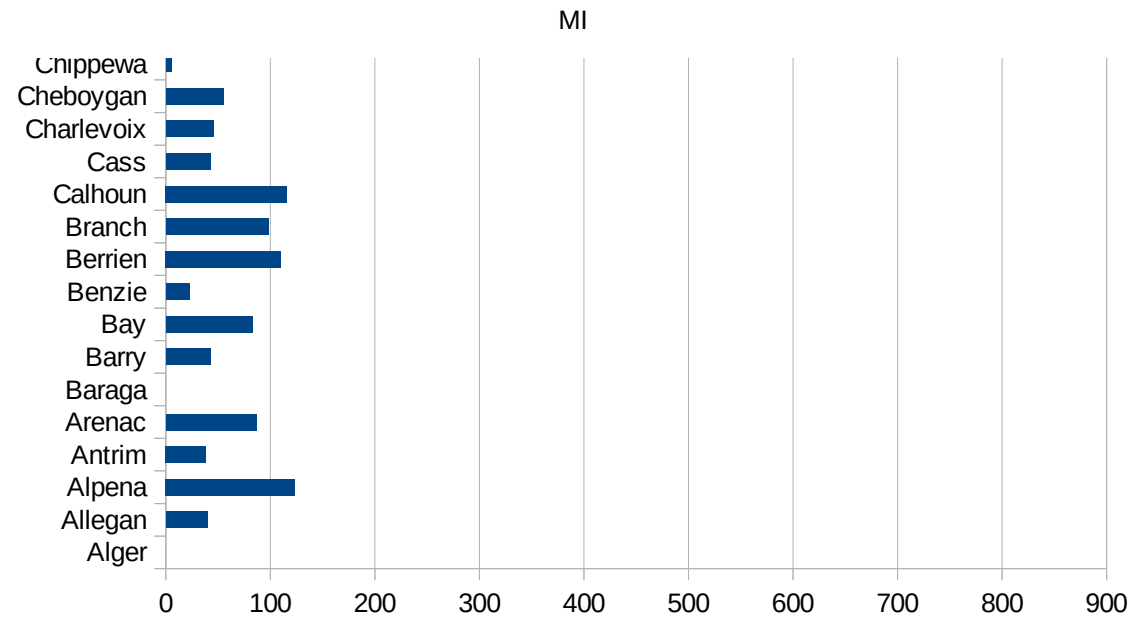
FIPS	County	PC Infection
26001	Alcona	38.60258637
26003	Alger	0
26005	Allegan	40.05898046
26007	Alpena	123.4132581
26009	Antrim	38.51915258
26011	Arenac	86.43042351
26013	Baraga	0
26015	Barry	42.51353075
26017	Bay	82.75357717
26019	Benzie	22.53140314
26021	Berrien	110.2886318
26023	Branch	98.57411398
26025	Calhoun	115.9963417
26027	Cass	42.59191141
26029	Charlevoix	45.72473708
26031	Cheboygan	55.08991461
26033	Chippewa	5.330916651
26035	Clare	29.2616315
26037	Clinton	132.3551656
26039	Crawford	215.8118121
26041	Delta	36.25512452
26043	Dickinson	11.81893393
26045	Eaton	90.14258919
26047	Emmet	63.04791642
26049	Genesee	319.0035685
26051	Gladwin	35.52117457
26053	Gogebic	26.49708532
26055	Grand Traverse	20.52434295
26057	Gratiot	19.70491884
26059	Hillsdale	205.468972
26061	Houghton	5.52196361
26063	Huron	32.08624783
26065	Ingham	114.4379729



26067 Ionia	40.49213518
26069 Iosco	59.80622782
26071 Iron	0
26073 Isabella	75.11124968
26075 Jackson	176.296884
26077 Kalamazoo	75.88628384
26079 Kalkaska	95.37701975
26081 Kent	95.74998547
26083 Keweenaw	0
26085 Lake	16.83359987
26087 Lapeer	168.1283228
26089 Leelanau	32.16320529
26091 Lenawee	72.25286467
26093 Livingston	157.40702
26095 Luce	15.91596371
26097 Mackinac	37.08167238
26099 Macomb	519.4573591
26101 Manistee	44.84670581
26103 Marquette	52.61891876
26105 Mason	13.74570447
26107 Mecosta	32.15064875
26109 Menominee	4.351042075
26111 Midland	57.68606761
26113 Missaukee	39.70091974
26115 Monroe	160.197821
26117 Montcalm	40.64532266
26119 Montmorency	43.1732326
26121 Muskegon	92.17226997
26123 Newaygo	20.45324388
26125 Oakland	500.7937573
26127 Oceana	15.02347418
26129 Ogemaw	28.63688431
26131 Ontonagon	0
26133 Osceola	34.27445268



26135 Oscoda	48.33252779
26137 Otsego	312.1832556
26139 Ottawa	44.4071134
26141 Presque Isle	47.10315591
26143 Roscommon	46.05593703
26145 Saginaw	226.9392034
26147 St. Clair	162.5485606
26149 St. Joseph	40.95473682
26151 Sanilac	77.7038512
26153 Schoolcraft	37.18393654
26155 Shiawassee	177.4401689
26157 Tuscola	119.9634397
26159 Van Buren	45.06415014
26161 Washtenaw	242.6117969
26163 Wayne	793.2068832
26165 Wexford	20.91675133



FIPS

- 29001
- 29003
- 29005
- 29007
- 29009
- 29011
- 29013
- 29015
- 29017
- 29019
- 29021
- 29023
- 29025
- 29027
- 29029
- 29031
- 29033
- 29035
- 29037

MI

29039
29041
29043
29045
29047
29049
29051
29053
29055
29057
29059
29061
29063
29065
29067
29069
29071
29073
29075
29077
29079
29081
29083
29085
29087
29089
29091
29093
29095
29097
29099
29101

29103

29105
29107
29109
29111
29113
29115
29117
29121
29123
29125
29127
29119
29129
29131
29133
29135
29137
29139
29141
29143
29145
29147
29149
29151
29153
29155
29157
29159
29161
29163
29165
29167
29169
29171

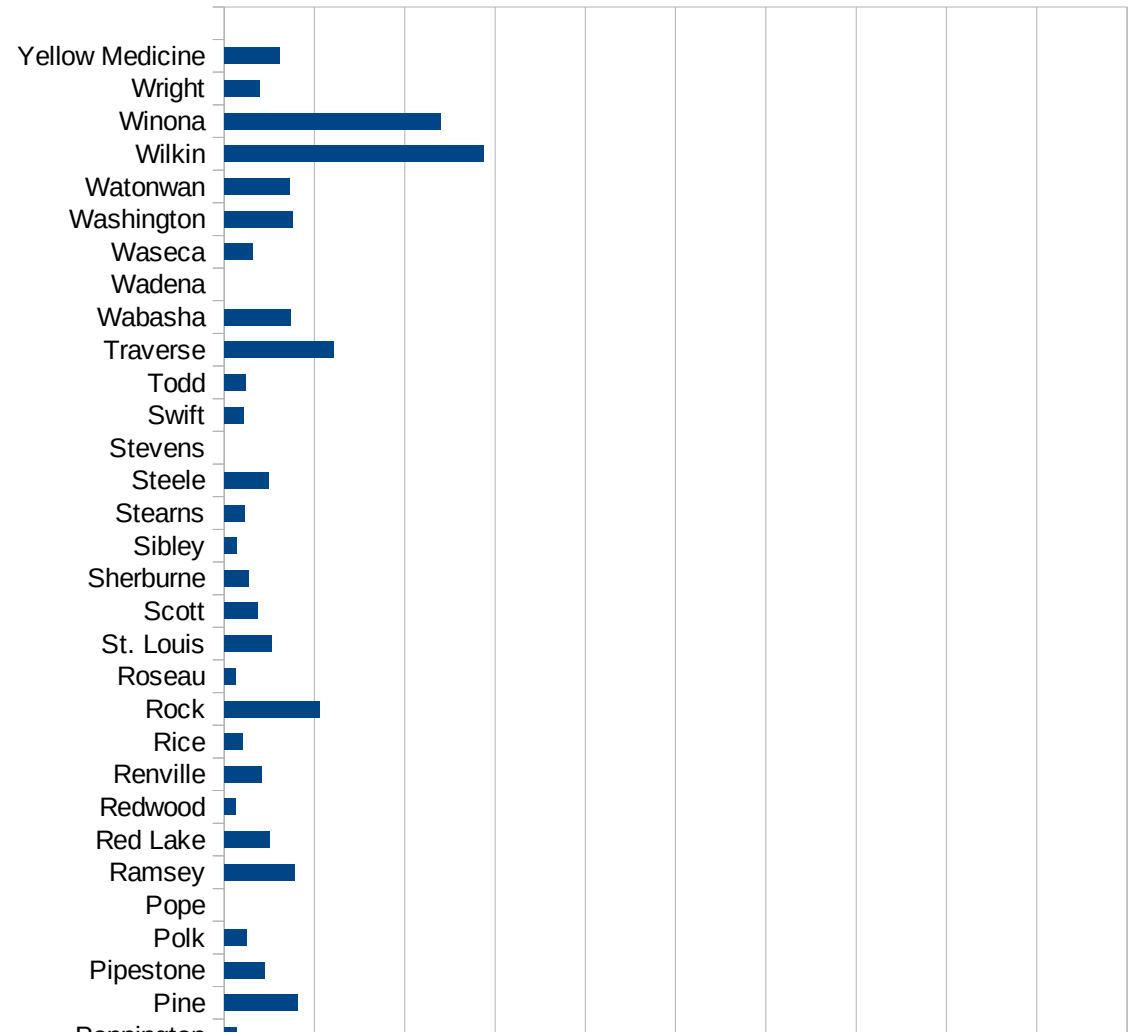
MI

29173
29175
29177
29179
29181
29195
29197
29199
29201
29203
29205
29183
29185
29187
29189
29510
29186
29207
29209
29211
29213
29215

29217
29219
29221
29223
29225
29227
29229

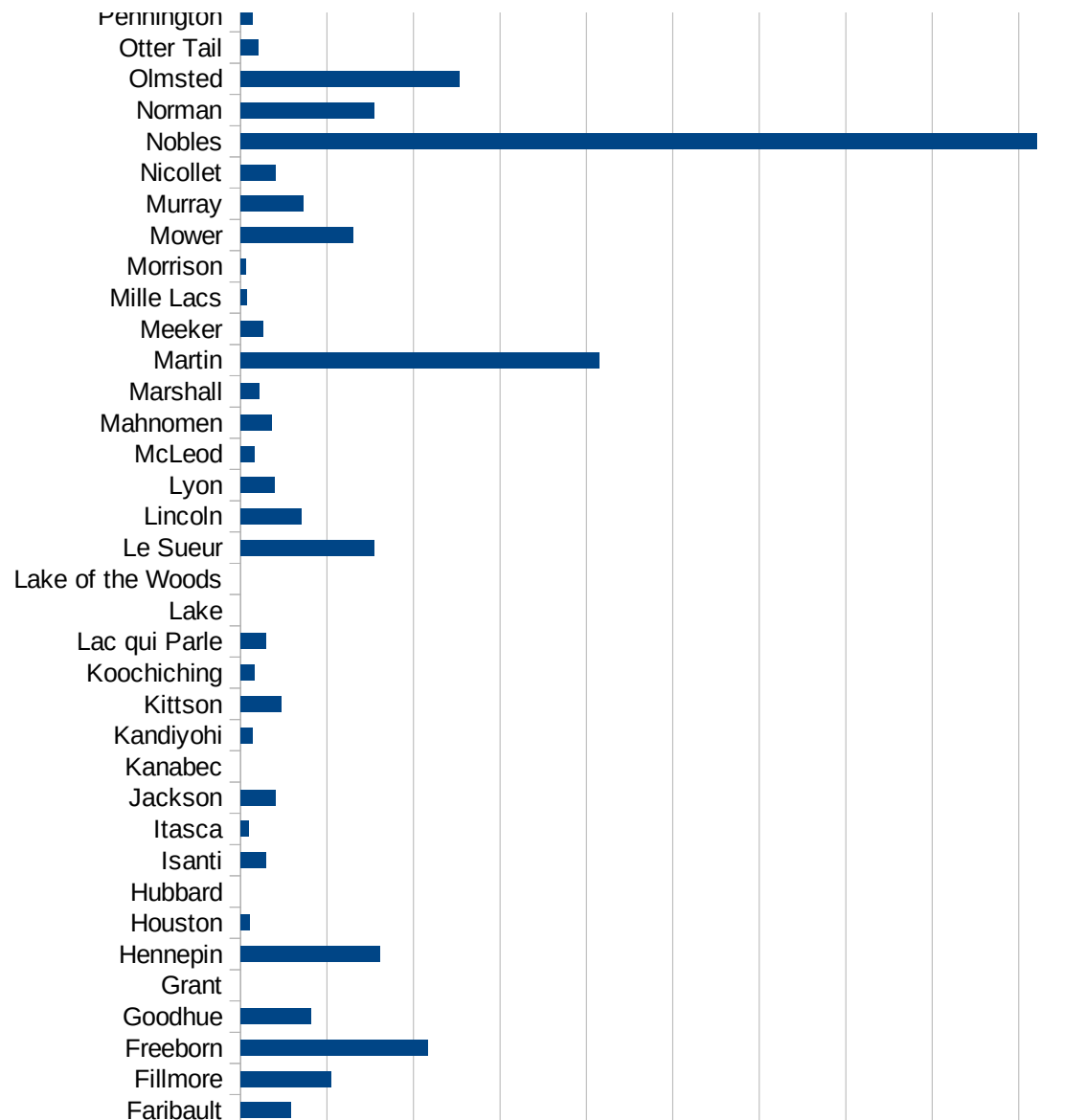
MN

FIPS	County	PC Infection
27001	Aitkin	6.288517168
27003	Anoka	27.4156122
27005	Becker	2.909429461
27007	Beltrami	10.67304203
27009	Benton	9.865581453
27011	Big Stone	20.04409701
27013	Blue Earth	35.59404986
27015	Brown	31.85854805
27017	Carlton	103.2452493
27019	Carver	13.51990806
27021	Cass	13.55059453
27023	Chippewa	8.386447501
27025	Chisago	12.517435
27027	Clay	106.3247596
27029	Clearwater	34.05221339
27031	Cook	0
27033	Cottonwood	53.2056398
27035	Crow Wing	30.82186503
27037	Dakota	29.85264078
27039	Dodge	86.44702718
27041	Douglas	5.268148773
27043	Faribault	29.07399331
27045	Fillmore	52.23667965
27047	Freeborn	108.395743
27049	Goodhue	40.94562852
27051	Grant	0
27053	Hennepin	80.43333958
27055	Houston	5.382710733
27057	Hubbard	0
27059	Isanti	15.01276085
27061	Itasca	4.433803316
27063	Jackson	20.17959843
27065	Kanabec	0

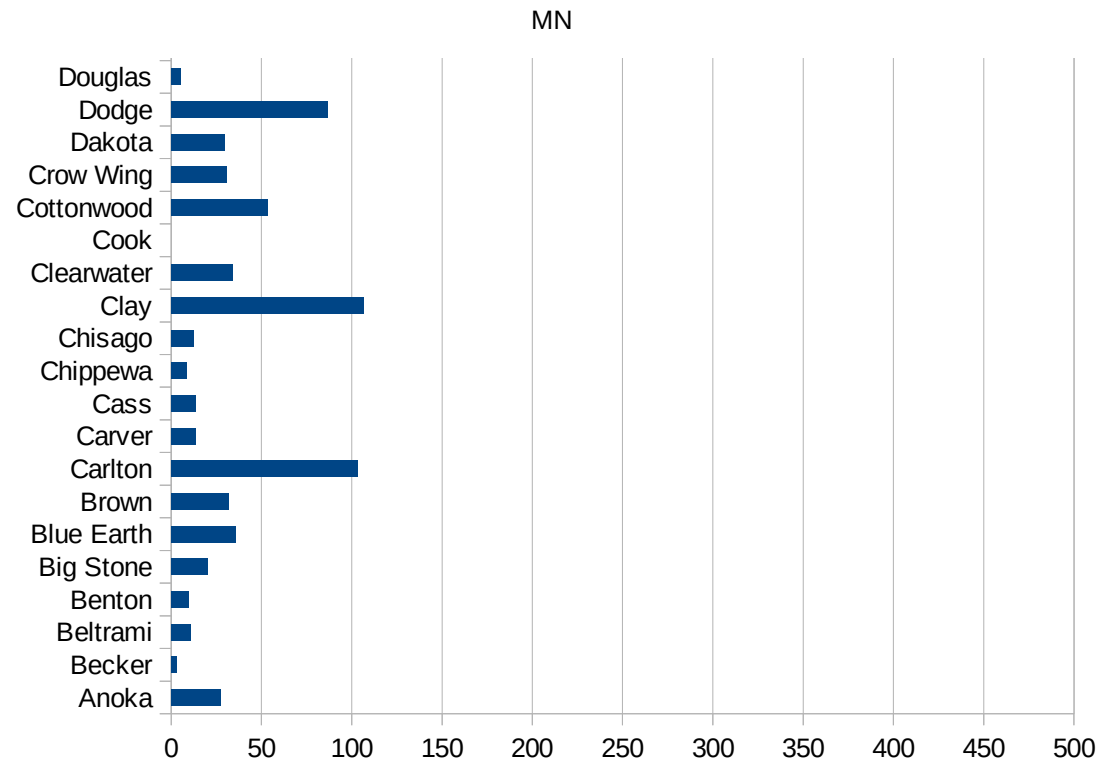


MN

27067 Kandiyohi	7.000350018
27069 Kittson	23.54048964
27071 Koochiching	8.038585209
27073 Lac qui Parle	15.01952538
27075 Lake	0
27077 Lake of the Woo	0
27079 Le Sueur	77.20923703
27081 Lincoln	35.25471532
27083 Lyon	19.50914979
27085 McLeod	8.362835559
27087 Mahnommen	18.1192245
27089 Marshall	10.64962726
27091 Martin	207.2276978
27093 Meeker	12.96400328
27095 Mille Lacs	3.82570106
27097 Morrison	3.014863276
27099 Mower	64.98212991
27101 Murray	36.24939584
27103 Nicollet	20.45587376
27105 Nobles	460.6823572
27107 Norman	77.22007722
27109 Olmsted	126.6981066
27111 Otter Tail	10.20199959
27113 Pennington	7.053180985
27115 Pine	40.70142116
27117 Pipestone	22.10677573
27119 Polk	12.68673285
27121 Pope	0
27123 Ramsey	39.07598917
27125 Red Lake	25.00625156
27127 Redwood	6.557807069
27129 Renville	20.53107035
27131 Rice	10.52267637
27133 Rock	53.11238581



27135 Roseau	6.600660066
27137 St. Louis	26.53263514
27139 Scott	18.31986484
27141 Sherburne	13.53659045
27143 Sibley	6.654245409
27145 Stearns	11.30255689
27147 Steele	24.45452816
27149 Stevens	0
27151 Swift	10.70090958
27153 Todd	12.20405175
27155 Traverse	60.45949214
27157 Wabasha	36.96003696
27159 Wadena	0
27161 Waseca	16.05050559
27163 Washington	37.80849611
27165 Watonwan	36.4298725
27167 Wilkin	143.9078989
27169 Winona	120.0196754
27171 Wright	19.80212543
27173 Yellow Medicine	30.62787136



MN

FIPS

29001
29003
29005
29007
29009
29011
29013
29015
29017
29019
29021
29023
29025
29027
29029
29031
29033
29035
29037

MN

29039
29041
29043
29045
29047
29049
29051
29053
29055
29057
29059
29061
29063
29065
29067
29069
29071
29073
29075
29077
29079
29081
29083
29085
29087
29089
29091
29093
29095
29097
29099
29101

29103

MN

29105
29107
29109
29111
29113
29115
29117
29121
29123
29125
29127
29119
29129
29131
29133
29135
29137
29139
29141
29143
29145
29147
29149
29151
29153
29155
29157
29159
29161
29163
29165
29167
29169
29171

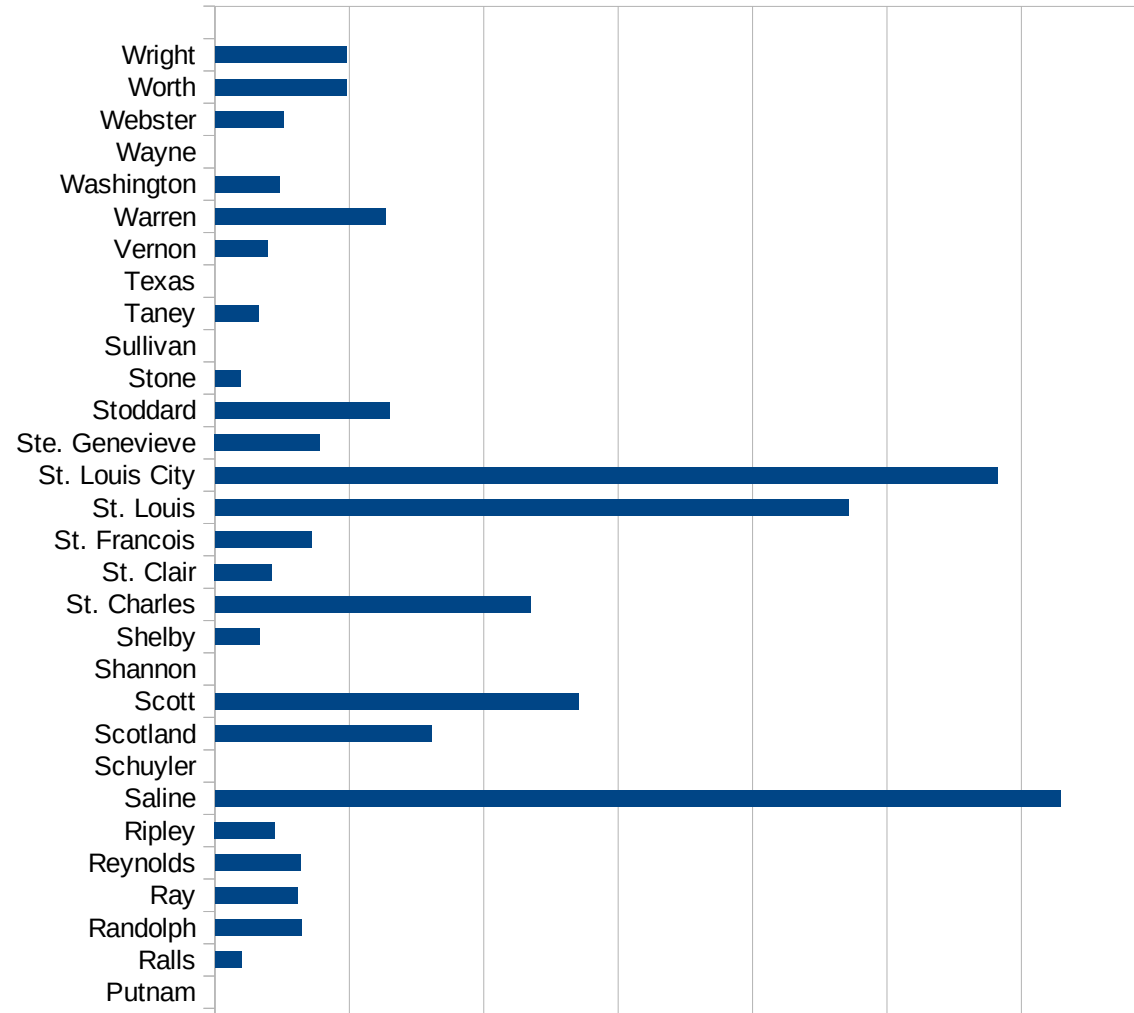
MN

29173
29175
29177
29179
29181
29195
29197
29199
29201
29203
29205
29183
29185
29187
29189
29510
29186
29207
29209
29211
29213
29215

29217
29219
29221
29223
29225
29227
29229

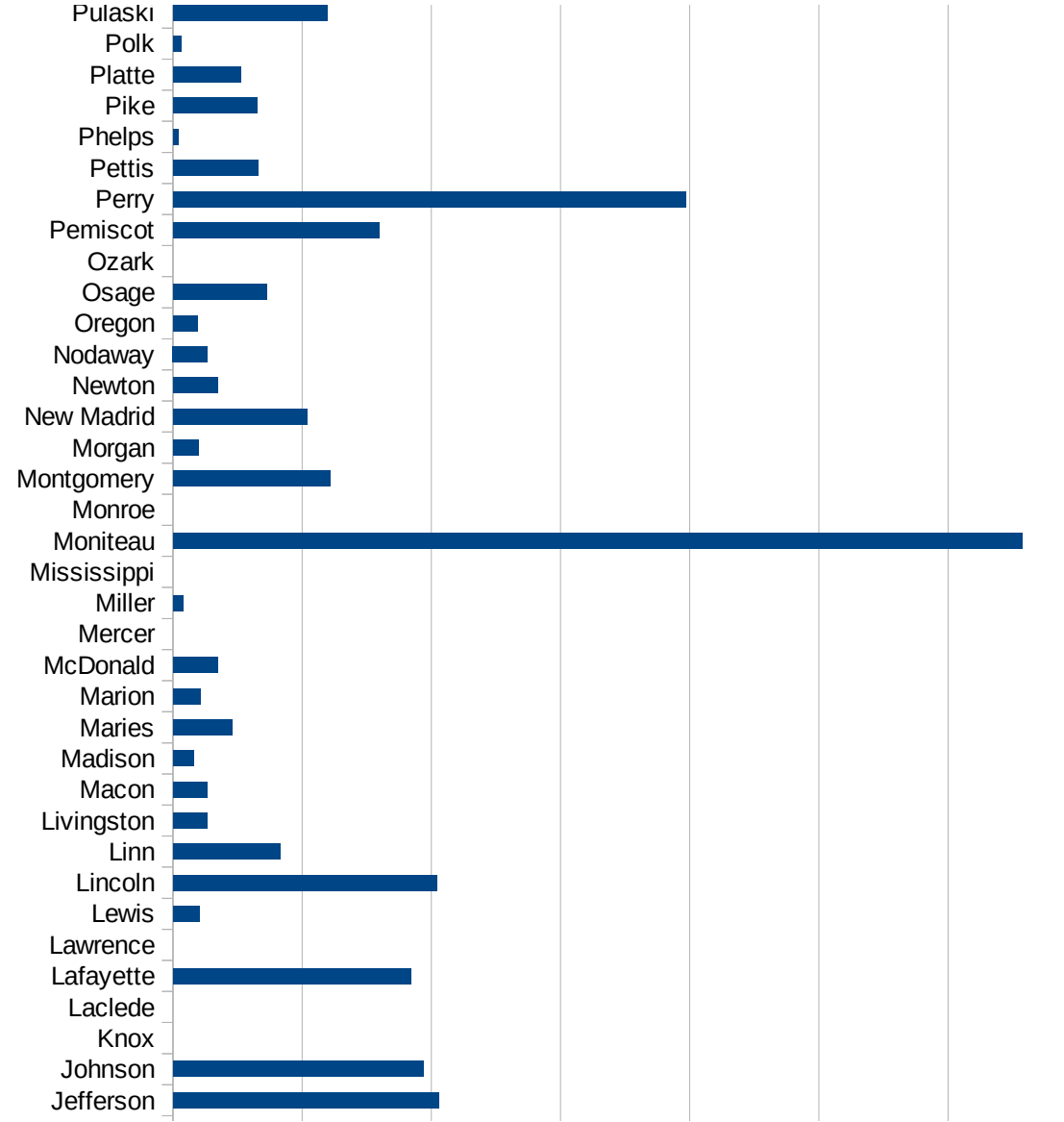
MO

FIPS	County	Cases	Infection Rate per 100,000
29001	Adair	47.35782785	
29003	Andrew	5.679559266	
29005	Atchison	38.67723845	
29007	Audrain	3.925725278	
29009	Barry	13.93301009	
29011	Barton	0	
29013	Bates	36.76470588	
29015	Benton	15.56178027	
29017	Bollinger	24.65280631	
29019	Boone	53.33185189	
29021	Buchanan	37.2582448	
29023	Butler	56.28649828	
29025	Caldwell	21.95871761	
29027	Callaway	46.78206242	
29029	Camden	76.39419404	
29031	Cape Girardeau	46.98233718	
29033	Carroll	0	
29035	Carter	49.55401388	
29037	Cass	51.45111192	
29039	Cedar	35.29827038	
29041	Chariton	53.68406925	
29043	Christian	21.8433487	
29045	Clark	14.61560947	
29047	Clay	24.76001055	
29049	Clinton	53.73717636	
29051	Cole	59.89895307	
29053	Cooper	28.40424928	
29055	Crawford	20.87072672	
29057	Dade	0	
29059	Dallas	11.93175039	
29061	Daviess	24.05870324	
29063	DeKalb	23.75296912	
29065	Dent	0	



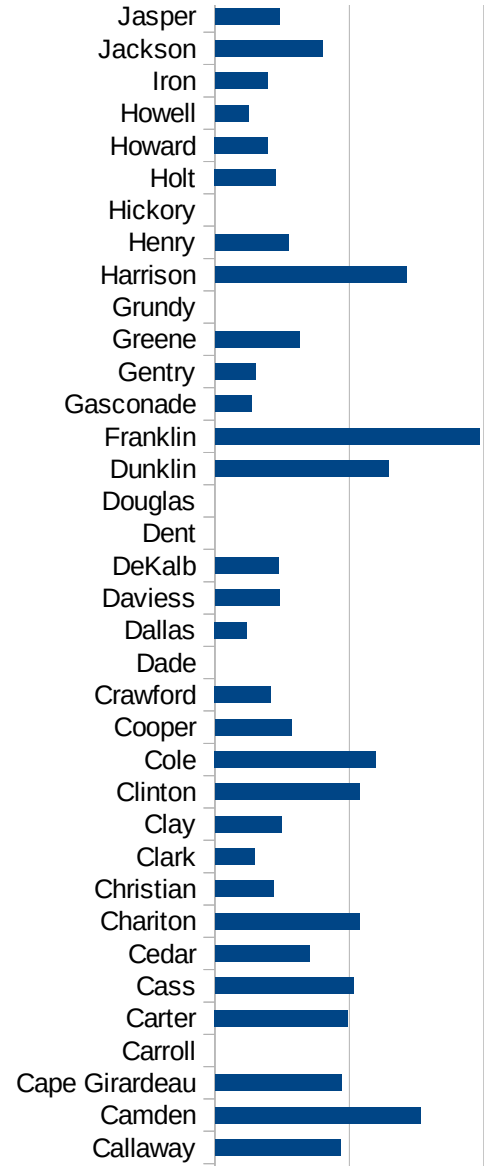
MO

29067 Douglas	0
29069 Dunklin	64.57533222
29071 Franklin	98.38911932
29073 Gasconade	13.60081605
29075 Gentry	15.08750754
29077 Greene	31.51515982
29079 Grundy	0
29081 Harrison	71.30972189
29083 Henry	27.53303965
29085 Hickory	0
29087 Holt	22.70663034
29089 Howard	19.72970307
29091 Howell	12.47629504
29093 Iron	19.65215682
29095 Jackson	39.83967032
29097 Jasper	24.0392586
29099 Jefferson	102.9654954
29101 Johnson	96.92089764
29103 Knox	0
29105 Laclede	0
29107 Lafayette	92.0301859
29109 Lawrence	0
29111 Lewis	10.14713343
29113 Lincoln	102.277849
29115 Linn	41.53858935
29117 Livingston	13.20480655
29121 Macon	13.19870653
29123 Madison	8.204791598
29125 Maries	22.80761774
29127 Marion	10.49244544
29119 McDonald	17.33252448
29129 Mercer	0
29131 Miller	3.946952952
29133 Mississippi	0



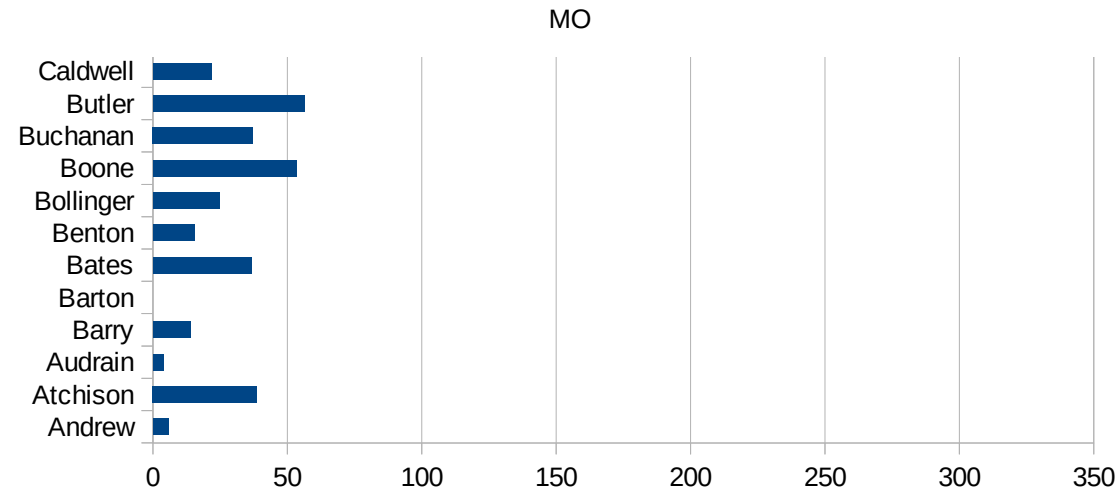
MO

29135 Moniteau	328.7637243
29137 Monroe	0
29139 Montgomery	60.69013352
29141 Morgan	9.824147755
29143 New Madrid	52.03515264
29145 Newton	17.16266777
29147 Nodaway	13.45050215
29149 Oregon	9.486765961
29151 Osage	36.4590929
29153 Ozark	0
29155 Pemiscot	79.89183874
29157 Perry	198.4334204
29159 Pettis	32.90865498
29161 Phelps	2.235536082
29163 Pike	32.42542153
29165 Platte	26.2174103
29167 Polk	3.105493618
29169 Pulaski	59.59933864
29171 Putnam	0
29173 Ralls	9.792401097
29175 Randolph	32.30626338
29177 Ray	30.59039462
29179 Reynolds	31.9795331
29181 Ripley	22.38638908
29195 Saline	314.4791439
29197 Schuyler	0
29199 Scotland	80.54772453
29201 Scott	135.2124395
29203 Shannon	0
29205 Shelby	16.52892562
29183 St. Charles	117.4902676
29185 St. Clair	21.28791911
29187 St. Francois	35.9863252
29189 St. Louis	235.6198185



This work is licensed under the Creative Commons Attribution-NoDerivatives 4.0 International License. To view a copy of this license, visit <http://creativecommons.org/licenses/by-nd/4.0/>.

29510 St. Louis City	291.244824
29186 Ste. Genevieve	39.13237925
29207 Stoddard	65.05512566
29209 Stone	9.449116508
29211 Sullivan	0
29213 Taney	16.11401561
29215 Texas	0
29217 Vernon	19.48558067
29219 Warren	63.38048457
29221 Washington	24.05484505
29223 Wayne	0
29225 Webster	25.56956199
29227 Worth	49.01960784
29229 Wright	48.97159647



MO

FIPS

29001
29003
29005
29007
29009
29011
29013
29015
29017
29019
29021
29023
29025
29027
29029
29031
29033
29035
29037

MO

29039
29041
29043
29045
29047
29049
29051
29053
29055
29057
29059
29061
29063
29065
29067
29069
29071
29073
29075
29077
29079
29081
29083
29085
29087
29089
29091
29093
29095
29097
29099
29101

29103

MO

29105
29107
29109
29111
29113
29115
29117
29121
29123
29125
29127
29119
29129
29131
29133
29135
29137
29139
29141
29143
29145
29147
29149
29151
29153
29155
29157
29159
29161
29163
29165
29167
29169
29171

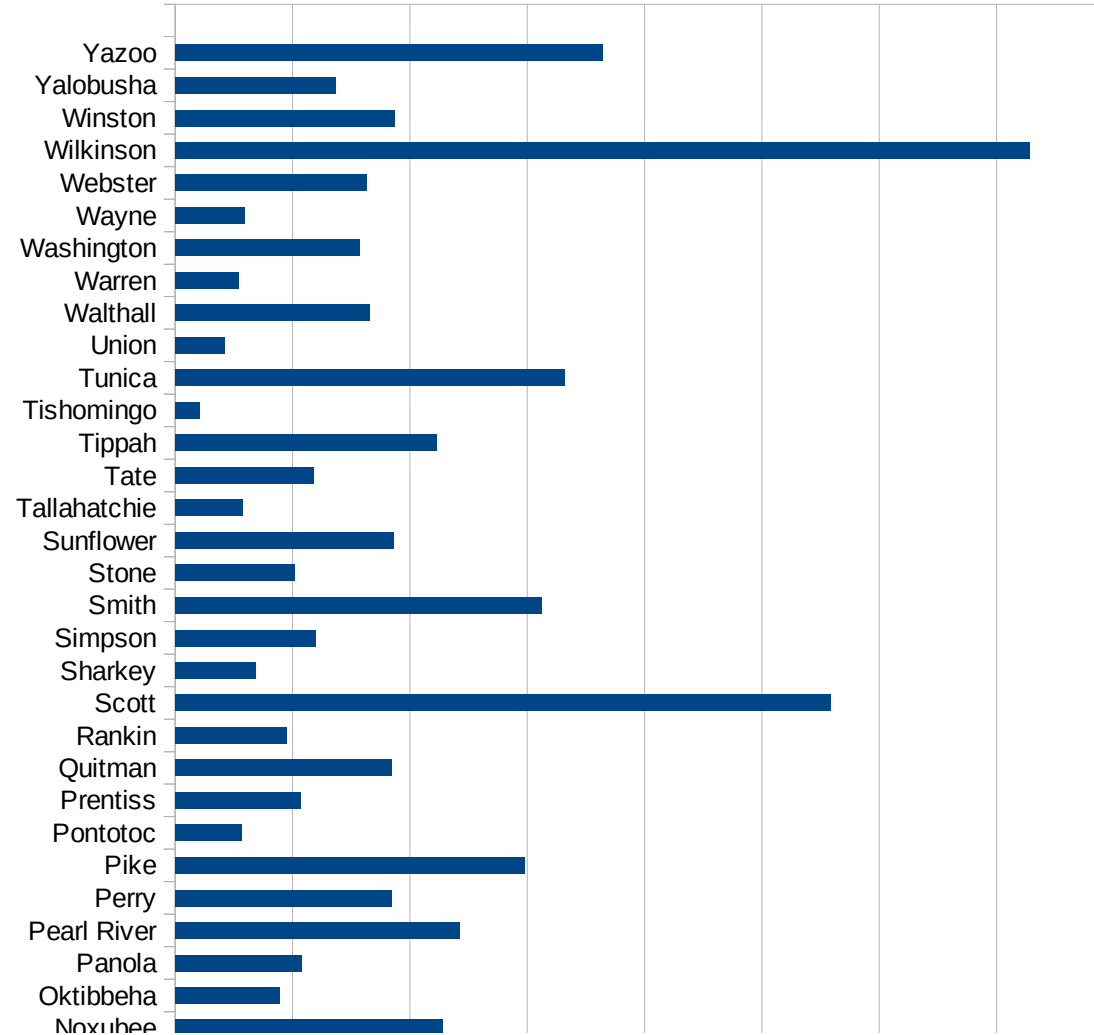
MO

29173
29175
29177
29179
29181
29195
29197
29199
29201
29203
29205
29183
29185
29187
29189
29510
29186
29207
29209
29211
29213
29215

29217
29219
29221
29223
29225
29227
29229

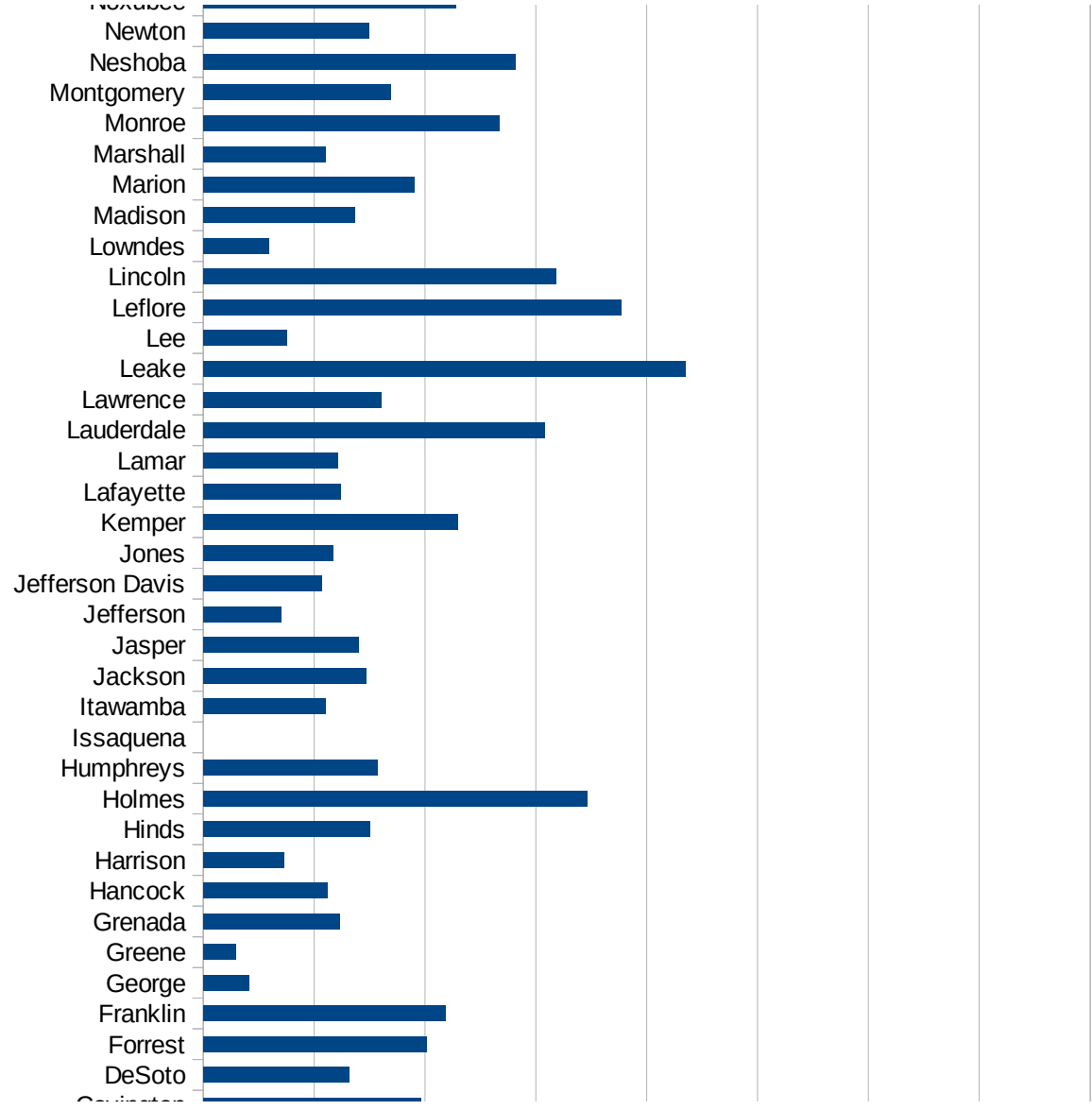
MS

FIPS	County	PC Infection
28001	Adams	288.5355219
28003	Alcorn	18.95734597
28005	Amite	146.0327762
28007	Attala	266.8118704
28009	Benton	108.8139282
28011	Bolivar	274.471005
28013	Calhoun	290.9393184
28015	Carroll	141.257189
28017	Chickasaw	297.0124046
28019	Choctaw	157.042764
28021	Claiborne	111.0864252
28023	Clarke	198.6670085
28025	Clay	139.275766
28027	Coahoma	229.8037829
28029	Copiah	178.6777844
28031	Covington	196.2552379
28033	DeSoto	131.3179598
28035	Forrest	201.2367397
28037	Franklin	218.2845403
28039	George	41.2371134
28041	Greene	29.44207272
28043	Grenada	123.4861078
28045	Hancock	111.9702539
28047	Harrison	73.0704089
28049	Hinds	150.5789063
28051	Holmes	346.1582113
28053	Humphreys	157.4421703
28055	Issaquena	0
28057	Itawamba	110.5583195
28059	Jackson	147.2671818
28061	Jasper	140.0048697
28063	Jefferson	70.36307346
28065	Jefferson Davis	106.8185864

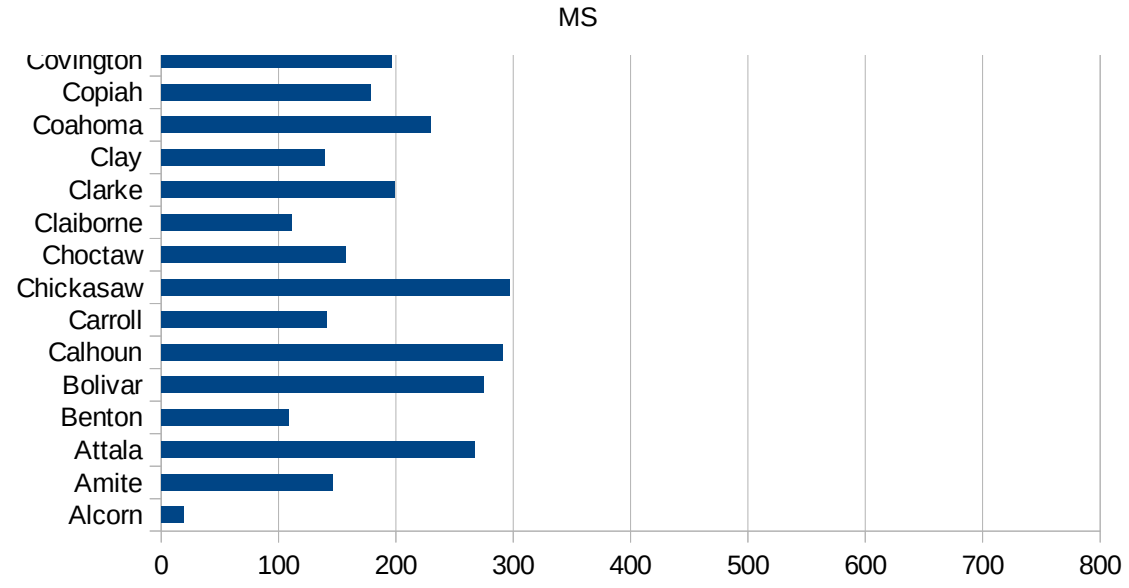


MS

28067 Jones	116.8548517
28069 Kemper	229.3806722
28071 Lafayette	124.1034439
28073 Lamar	121.7032043
28075 Lauderdale	308.0313873
28077 Lawrence	160.5780811
28079 Leake	434.9163116
28081 Lee	75.11560761
28083 Leflore	376.9148311
28085 Lincoln	318.6668616
28087 Lowndes	59.39249958
28089 Madison	136.3249077
28091 Marion	190.1679142
28093 Marshall	110.0110011
28095 Monroe	267.124058
28097 Montgomery	169.6098972
28099 Neshoba	281.5450644
28101 Newton	149.2328499
28103 Noxubee	227.8120551
28105 Oktibbeha	88.71146596
28107 Panola	108.2567734
28109 Pearl River	241.9340278
28111 Perry	184.3935965
28113 Pike	298.2584738
28115 Pontotoc	56.54509471
28117 Prentiss	106.6561327
28119 Quitman	184.3710112
28121 Rankin	94.8655638
28123 Scott	558.5604695
28125 Sharkey	68.54009596
28127 Simpson	119.5904029
28129 Smith	312.4609424
28131 Stone	101.5119944
28133 Sunflower	186.5164173



28135 Tallahatchie	57.19596768
28137 Tate	118.2238604
28139 Tippah	222.7779041
28141 Tishomingo	20.56132415
28143 Tunica	331.8584071
28145 Union	41.94924142
28147 Walthall	165.9177325
28149 Warren	54.14067914
28151 Washington	157.5571977
28153 Wayne	59.11912504
28155 Webster	163.4654679
28157 Wilkinson	727.9344859
28159 Winston	187.1731352
28161 Yalobusha	137.1852808
28163 Yazoo	364.6275843



MS

FIPS

29001
29003
29005
29007
29009
29011
29013
29015
29017
29019
29021
29023
29025
29027
29029
29031
29033
29035
29037

MS

29039
29041
29043
29045
29047
29049
29051
29053
29055
29057
29059
29061
29063
29065
29067
29069
29071
29073
29075
29077
29079
29081
29083
29085
29087
29089
29091
29093
29095
29097
29099
29101

29103

MS

29105
29107
29109
29111
29113
29115
29117
29121
29123
29125
29127
29119
29129
29131
29133
29135
29137
29139
29141
29143
29145
29147
29149
29151
29153
29155
29157
29159
29161
29163
29165
29167
29169
29171

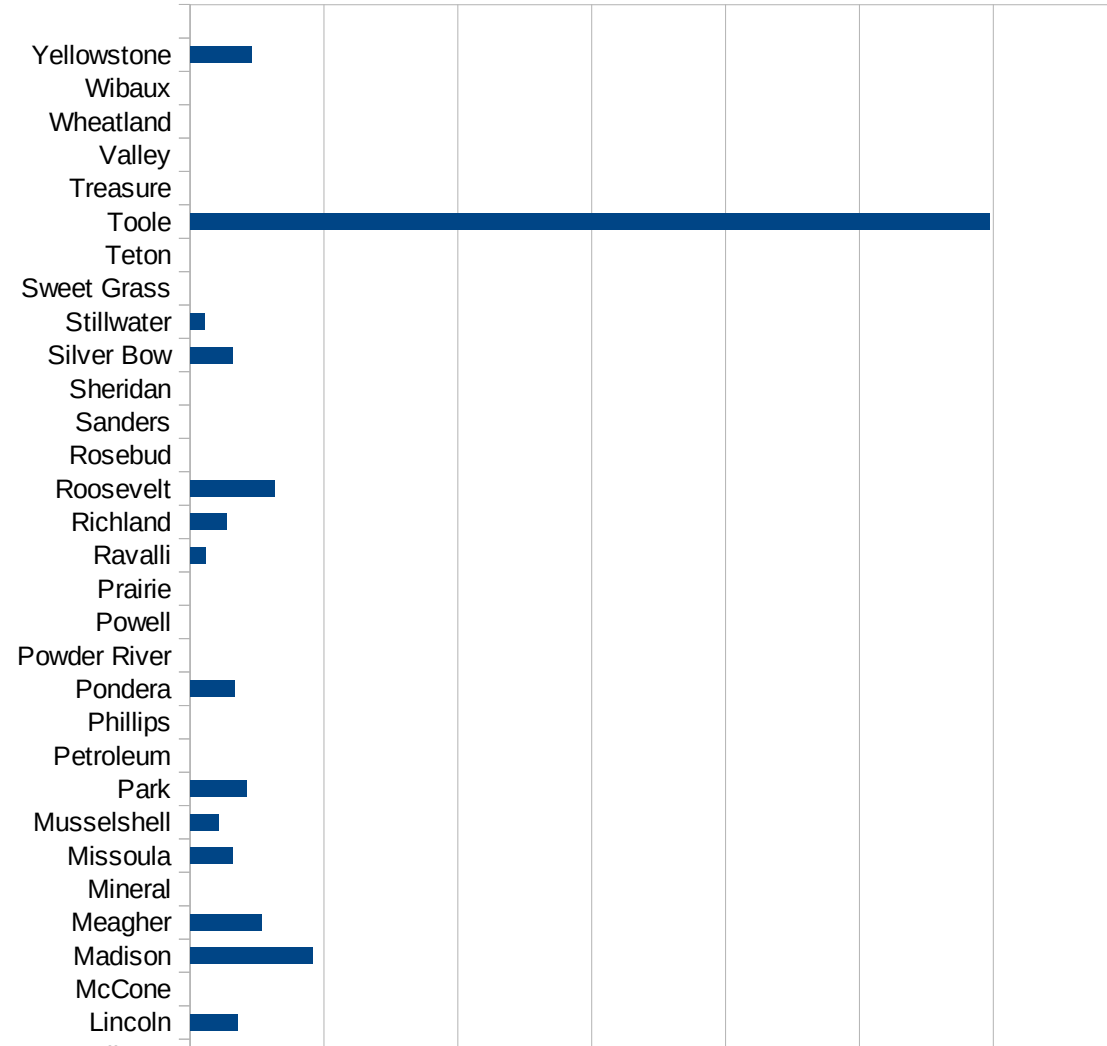
MS

29173
29175
29177
29179
29181
29195
29197
29199
29201
29203
29205
29183
29185
29187
29189
29510
29186
29207
29209
29211
29213
29215

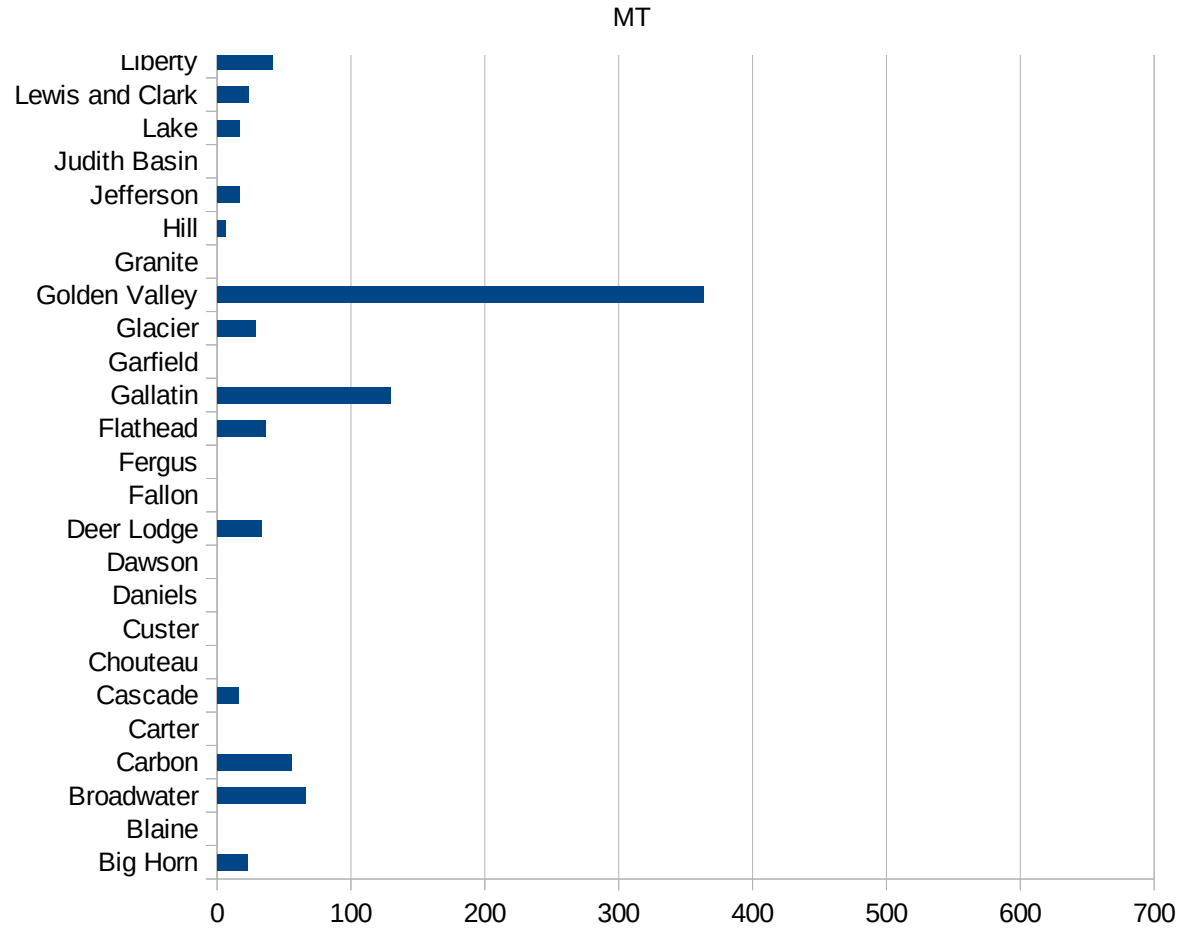
29217
29219
29221
29223
29225
29227
29229

MT

FIPS	County	PC Infection
30001	Beaverhead	10.63377286
30003	Big Horn	22.49212776
30005	Blaine	0
30007	Broadwater	65.73541495
30009	Carbon	56.00149337
30011	Carter	0
30013	Cascade	15.92298176
30015	Chouteau	0
30017	Custer	0
30019	Daniels	0
30021	Dawson	0
30023	Deer Lodge	32.85510897
30025	Fallon	0
30027	Fergus	0
30029	Flathead	36.2368519
30031	Gallatin	129.60778
30033	Garfield	0
30035	Glacier	29.09725758
30037	Golden Valley	363.1961259
30039	Granite	0
30041	Hill	6.117330397
30043	Jefferson	16.53302472
30045	Judith Basin	0
30047	Lake	16.52892562
30049	Lewis and Clark	23.28966521
30051	Liberty	41.15226337
30053	Lincoln	35.36425179
30055	McCone	0
30057	Madison	91.24087591
30059	Meagher	53.59056806
30061	Mineral	0
30063	Missoula	31.98895539
30065	Musselshell	21.50075253



30067 Park	41.82600382
30069 Petroleum	0
30071 Phillips	0
30073 Pondera	33.48961822
30075 Powder River	0
30077 Powell	0
30079 Prairie	0
30081 Ravalli	11.58158065
30083 Richland	27.49014936
30085 Roosevelt	63.29686228
30087 Rosebud	0
30089 Sanders	0
30091 Sheridan	0
30093 Silver Bow	31.4348584
30095 Stillwater	10.48877701
30097 Sweet Grass	0
30099 Teton	0
30101 Toole	597.5685143
30103 Treasure	0
30105 Valley	0
30107 Wheatland	0
30109 Wibaux	0
30111 Yellowstone	45.58596702



MT

FIPS

29001
29003
29005
29007
29009
29011
29013
29015
29017
29019
29021
29023
29025
29027
29029
29031
29033
29035
29037

MT

29039
29041
29043
29045
29047
29049
29051
29053
29055
29057
29059
29061
29063
29065
29067
29069
29071
29073
29075
29077
29079
29081
29083
29085
29087
29089
29091
29093
29095
29097
29099
29101

29103

MT

29105
29107
29109
29111
29113
29115
29117
29121
29123
29125
29127
29119
29129
29131
29133
29135
29137
29139
29141
29143
29145
29147
29149
29151
29153
29155
29157
29159
29161
29163
29165
29167
29169
29171

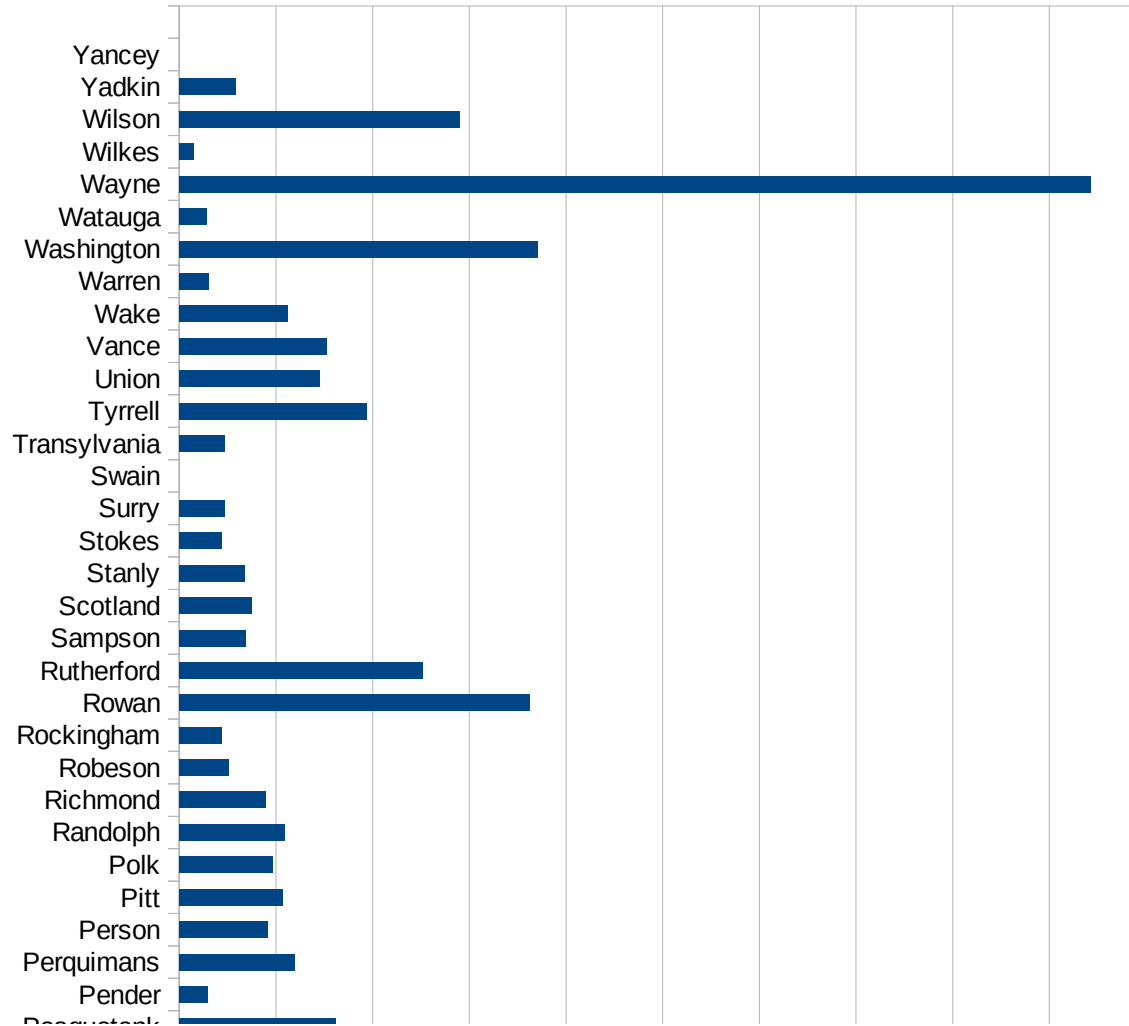
MT

29173
29175
29177
29179
29181
29195
29197
29199
29201
29203
29205
29183
29185
29187
29189
29510
29186
29207
29209
29211
29213
29215

29217
29219
29221
29223
29225
29227
29229

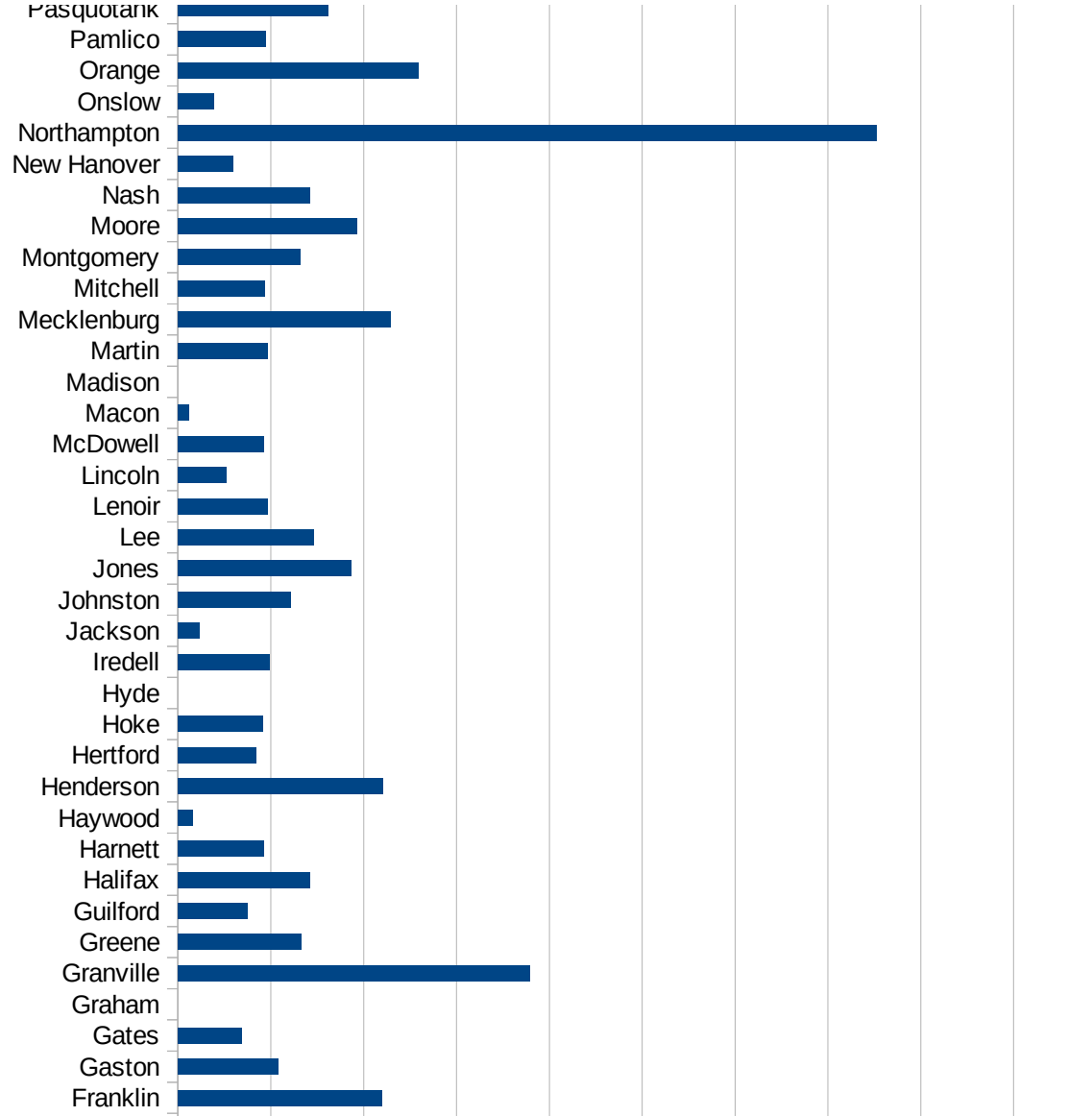
NC

FIPS	County	PC Infection
37001	Alamance	34.84822995
37003	Alexander	10.70864455
37005	Alleghany	17.91954126
37007	Anson	76.37576878
37009	Ashe	14.75524733
37011	Avery	0
37013	Beaufort	31.86133945
37015	Bertie	131.399138
37017	Bladen	12.05182284
37019	Brunswick	27.78915345
37021	Buncombe	18.52545127
37023	Burke	82.98112456
37025	Cabarrus	105.5161776
37027	Caldwell	28.0388643
37029	Camden	0
37031	Carteret	34.52045337
37033	Caswell	35.24539607
37035	Catawba	28.99427678
37037	Chatham	179.1110078
37039	Cherokee	63.41824331
37041	Chowan	42.76855086
37043	Clay	53.86479935
37045	Cleveland	45.06119105
37047	Columbus	109.6038092
37049	Craven	34.98134328
37051	Cumberland	38.21502723
37053	Currituck	11.08156028
37055	Dare	41.09476453
37057	Davidson	57.61820735
37059	Davie	56.16268458
37061	Duplin	54.36998777
37063	Durham	138.5999198
37065	Edgecombe	111.5277377

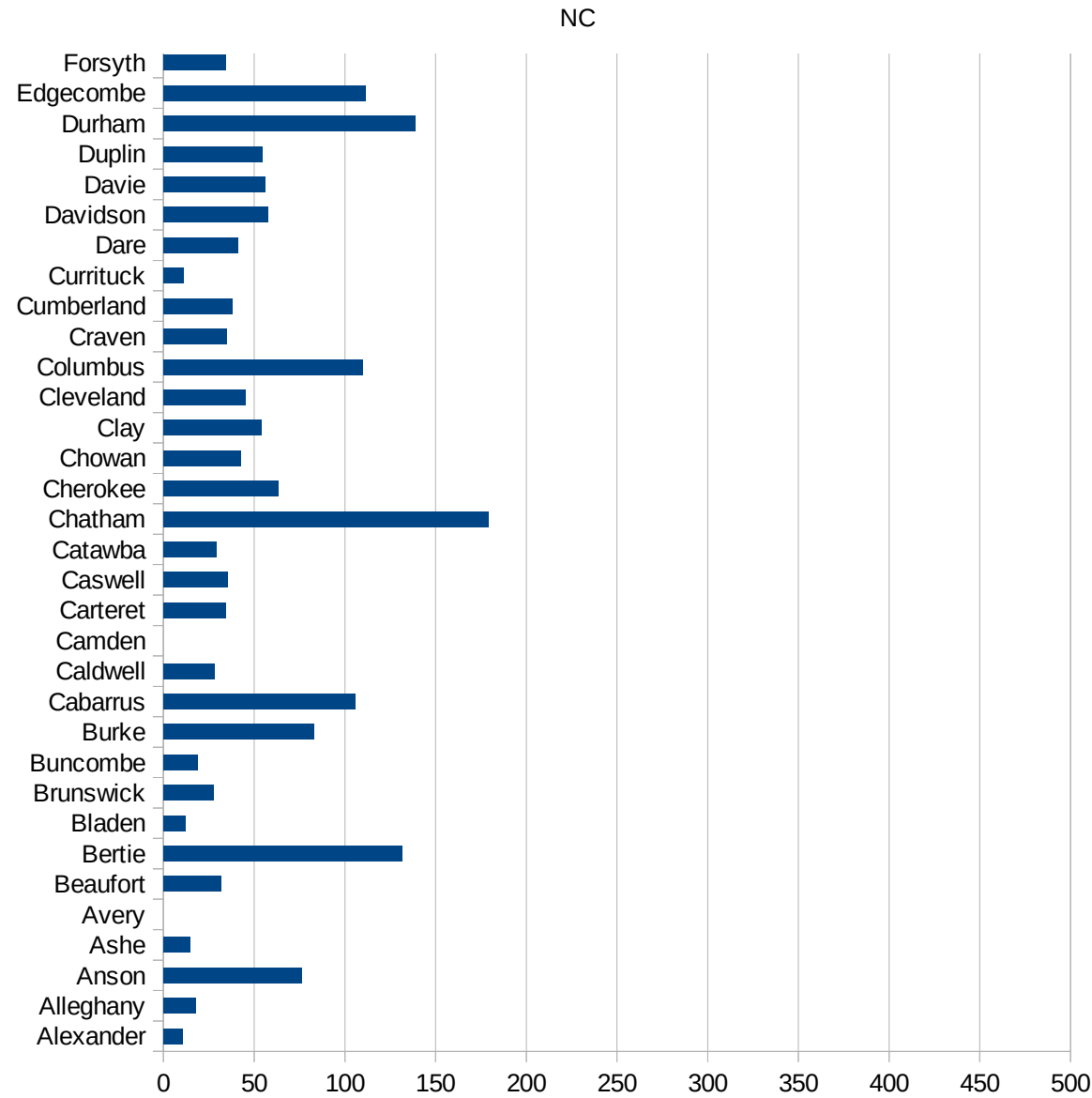


NC

37067 Forsyth	34.5556174
37069 Franklin	109.5322676
37071 Gaston	53.84884629
37073 Gates	34.56320747
37075 Graham	0
37077 Granville	189.63653
37079 Greene	66.62859318
37081 Guilford	37.66372477
37083 Halifax	71.18282121
37085 Harnett	46.1948828
37087 Haywood	8.068290007
37089 Henderson	110.4943982
37091 Hertford	42.26721332
37093 Hoke	45.65042729
37095 Hyde	0
37097 Iredell	49.31767871
37099 Jackson	11.54014818
37101 Johnston	60.68829407
37103 Jones	93.39005915
37105 Lee	73.22788518
37107 Lenoir	48.23495784
37109 Lincoln	26.2623851
37111 McDowell	46.14674665
37113 Macon	5.668130934
37115 Madison	0
37117 Martin	48.52013586
37119 Mecklenburg	114.7270183
37121 Mitchell	46.66666667
37123 Montgomery	66.00418026
37125 Moore	96.26882309
37127 Nash	71.26446562
37129 New Hanover	29.70629515
37131 Northampton	376.0927018
37133 Onslow	19.22269492



37135 Orange	129.4281195
37137 Pamlico	47.35595896
37139 Pasquotank	80.72857539
37141 Pender	14.47829864
37143 Perquimans	59.60363582
37145 Person	45.56154606
37147 Pitt	53.358827
37149 Polk	48.51778177
37151 Randolph	54.41189807
37153 Richmond	44.55633034
37155 Robeson	25.79059554
37157 Rockingham	22.05314809
37159 Rowan	181.2235421
37161 Rutherford	125.699578
37163 Sampson	34.57705969
37165 Scotland	37.34559035
37167 Stanly	33.8300443
37169 Stokes	21.99397365
37171 Surry	23.6281759
37173 Swain	0
37175 Transylvania	23.3815578
37177 Tyrrell	96.828855
37179 Union	72.48588433
37181 Vance	76.26396303
37183 Wake	56.11985663
37185 Warren	15.14616045
37187 Washington	185.5131124
37189 Watauga	14.29975869
37191 Wayne	471.4072439
37193 Wilkes	7.293201278
37195 Wilson	144.865263
37197 Yadkin	29.2997363
37199 Yancey	0



NC

NC

FIPS

- 29001
- 29003
- 29005
- 29007
- 29009
- 29011
- 29013
- 29015
- 29017
- 29019
- 29021
- 29023
- 29025
- 29027
- 29029
- 29031
- 29033
- 29035
- 29037

This work is licensed under the Creative Commons Attribution-NoDerivatives 4.0 International License. To view a copy of this license, visit <http://creativecommons.org/licenses/by-nd/4.0/>.

Tom McKellips, DM
www.creatingtomorrow.us
Page 278

NC

29039
29041
29043
29045
29047
29049
29051
29053
29055
29057
29059
29061
29063
29065
29067
29069
29071
29073
29075
29077
29079
29081
29083
29085
29087
29089
29091
29093
29095
29097
29099
29101

29103

NC

29105
29107
29109
29111
29113
29115
29117
29121
29123
29125
29127
29119
29129
29131
29133
29135
29137
29139
29141
29143
29145
29147
29149
29151
29153
29155
29157
29159
29161
29163
29165
29167
29169
29171

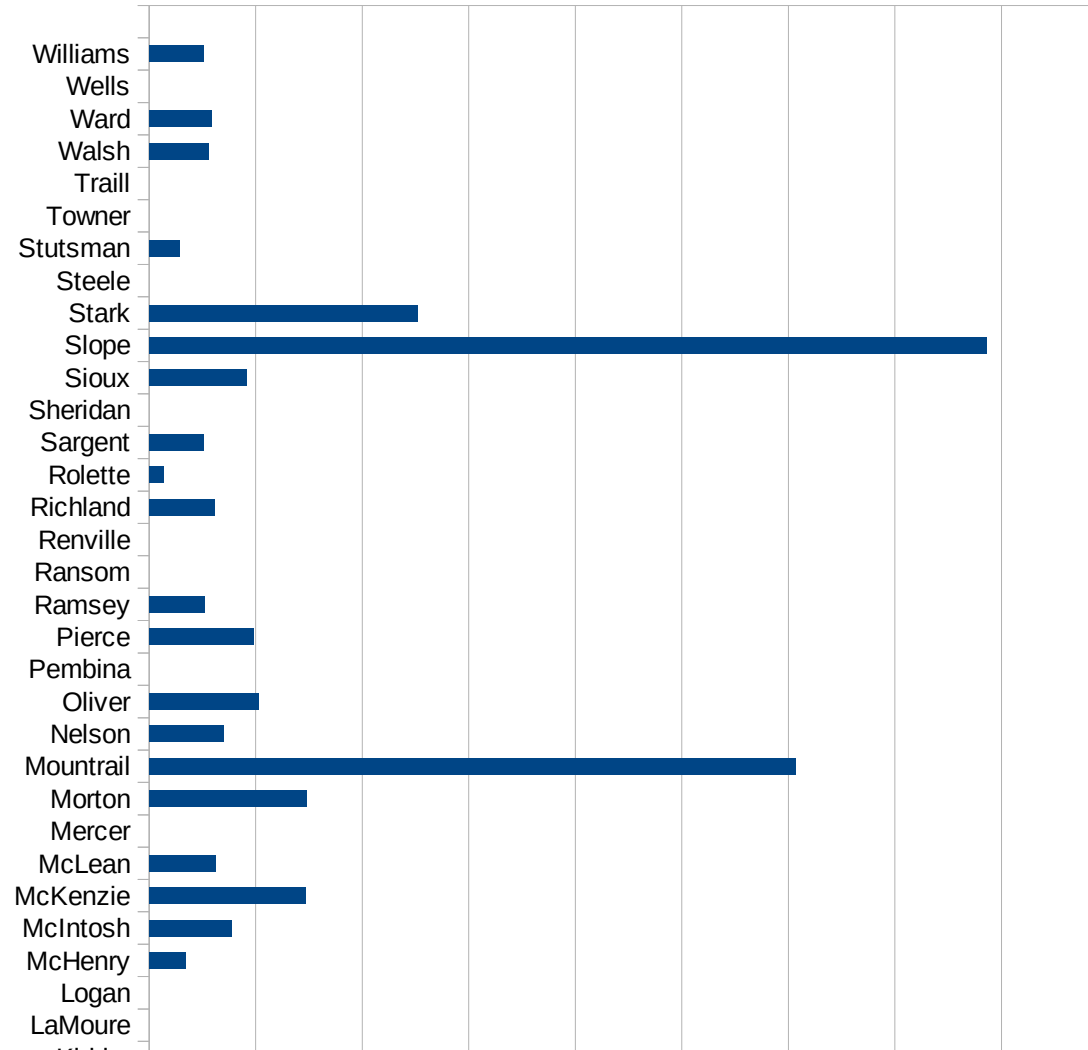
NC

29173
29175
29177
29179
29181
29195
29197
29199
29201
29203
29205
29183
29185
29187
29189
29510
29186
29207
29209
29211
29213
29215

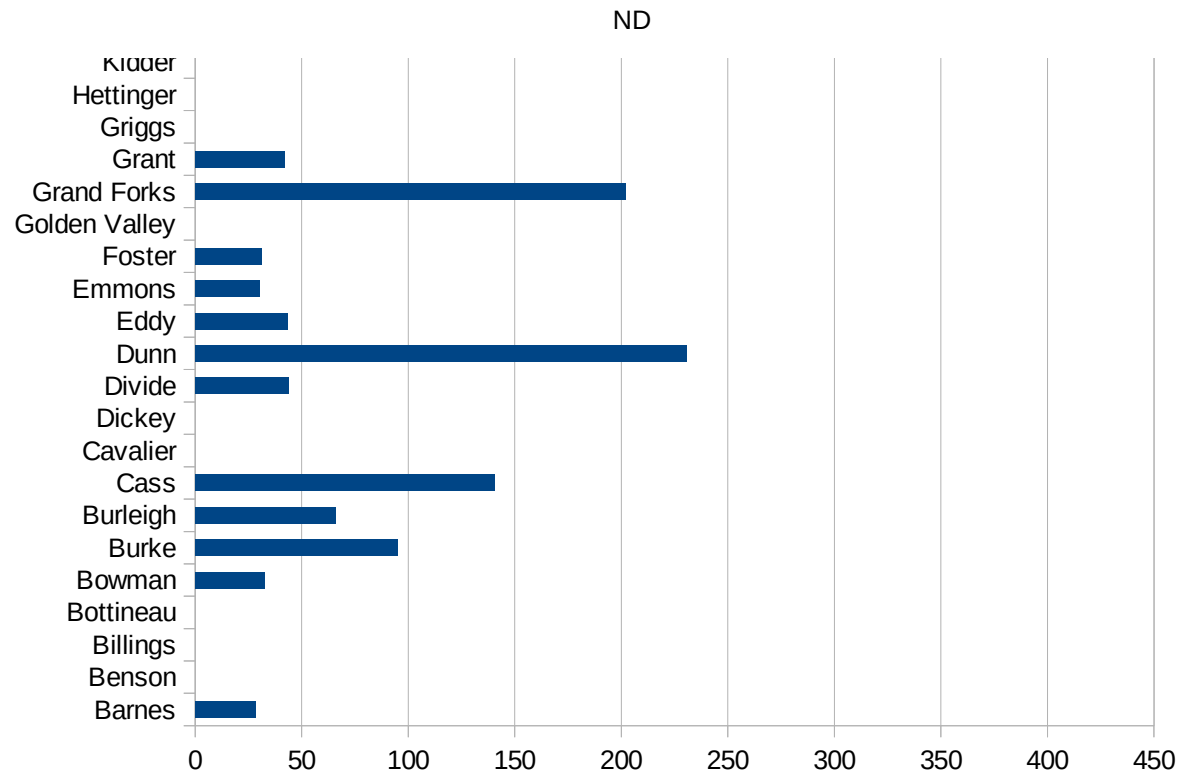
29217
29219
29221
29223
29225
29227
29229

ND

FIPS	County	PC Infection
38001	Adams	0
38003	Barnes	28.45759818
38005	Benson	0
38007	Billings	0
38009	Bottineau	0
38011	Bowman	32.50975293
38013	Burke	95.23809524
38015	Burleigh	66.12576491
38017	Cass	140.4834835
38019	Cavalier	0
38021	Dickey	0
38023	Divide	43.80201489
38025	Dunn	230.8402585
38027	Eddy	43.23389537
38029	Emmons	30.34901366
38031	Foster	31.09452736
38033	Golden Valley	0
38035	Grand Forks	202.0630211
38037	Grant	42.12299916
38039	Griggs	0
38041	Hettinger	0
38043	Kidder	0
38045	LaMoure	0
38047	Logan	0
38049	McHenry	17.19394773
38051	McIntosh	38.68471954
38053	McKenzie	73.35680751
38055	McLean	31.44324494
38057	Mercer	0
38059	Morton	73.9668757
38061	Mountrail	303.3861812
38063	Nelson	34.8553503
38065	Oliver	51.2295082



38067 Pembina	0
38069 Pierce	49.00759618
38071 Ramsey	26.13012804
38073 Ransom	0
38075 Renville	0
38077 Richland	30.79007328
38079 Rolette	6.992518006
38081 Sargent	25.83979328
38083 Sheridan	0
38085 Sioux	45.89261129
38087 Slope	393.1847969
38089 Stark	125.8186276
38091 Steele	0
38093 Stutsman	14.34240092
38095 Towner	0
38097 Traill	0
38099 Walsh	28.12412112
38101 Ward	29.52290978
38103 Wells	0
38105 Williams	25.45968883



ND

FIPS

29001
29003
29005
29007
29009
29011
29013
29015
29017
29019
29021
29023
29025
29027
29029
29031
29033
29035
29037

ND

29039
29041
29043
29045
29047
29049
29051
29053
29055
29057
29059
29061
29063
29065
29067
29069
29071
29073
29075
29077
29079
29081
29083
29085
29087
29089
29091
29093
29095
29097
29099
29101

29103

ND

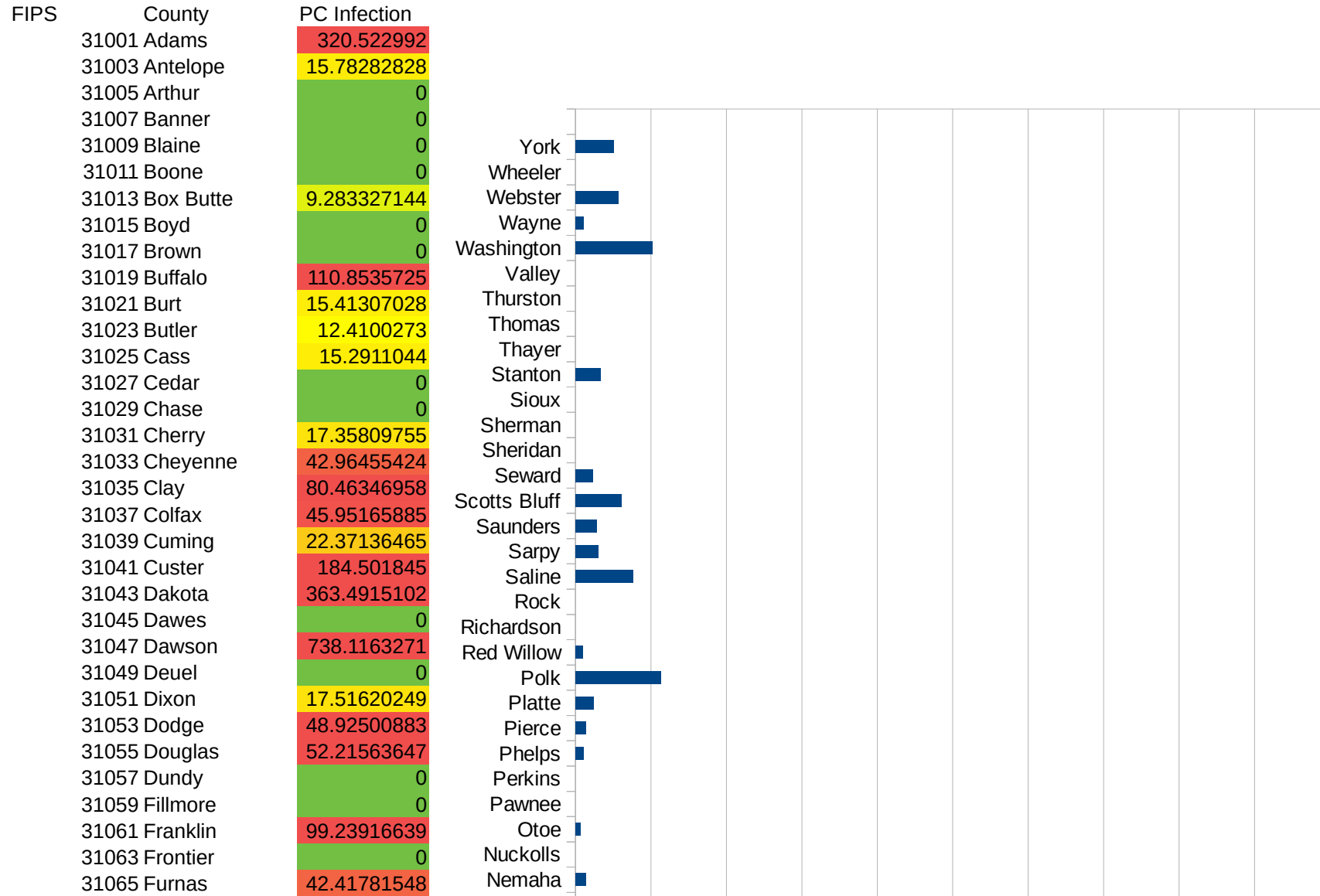
29105
29107
29109
29111
29113
29115
29117
29121
29123
29125
29127
29119
29129
29131
29133
29135
29137
29139
29141
29143
29145
29147
29149
29151
29153
29155
29157
29159
29161
29163
29165
29167
29169
29171

ND

29173
29175
29177
29179
29181
29195
29197
29199
29201
29203
29205
29183
29185
29187
29189
29510
29186
29207
29209
29211
29213
29215

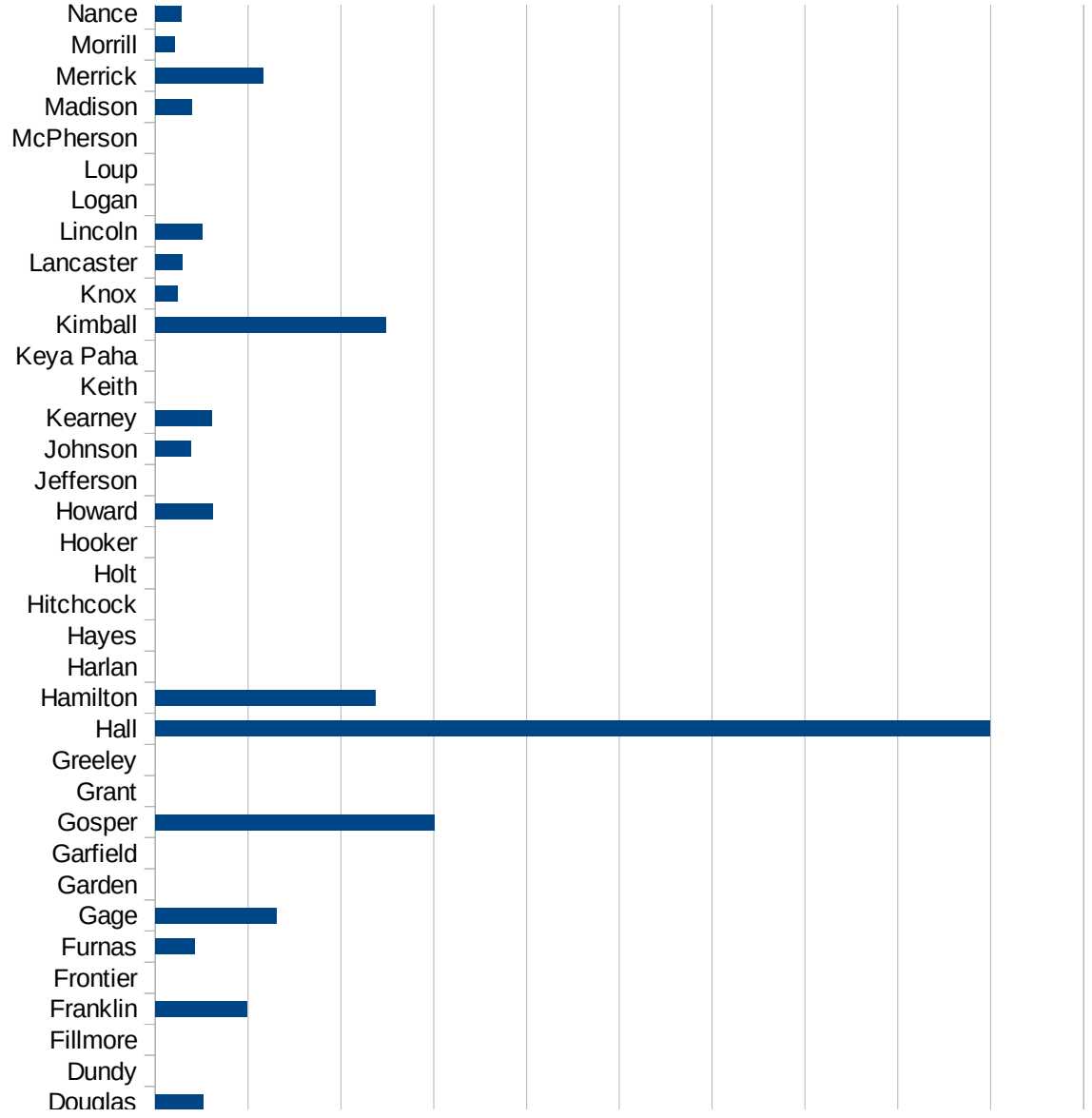
29217
29219
29221
29223
29225
29227
29229

NE

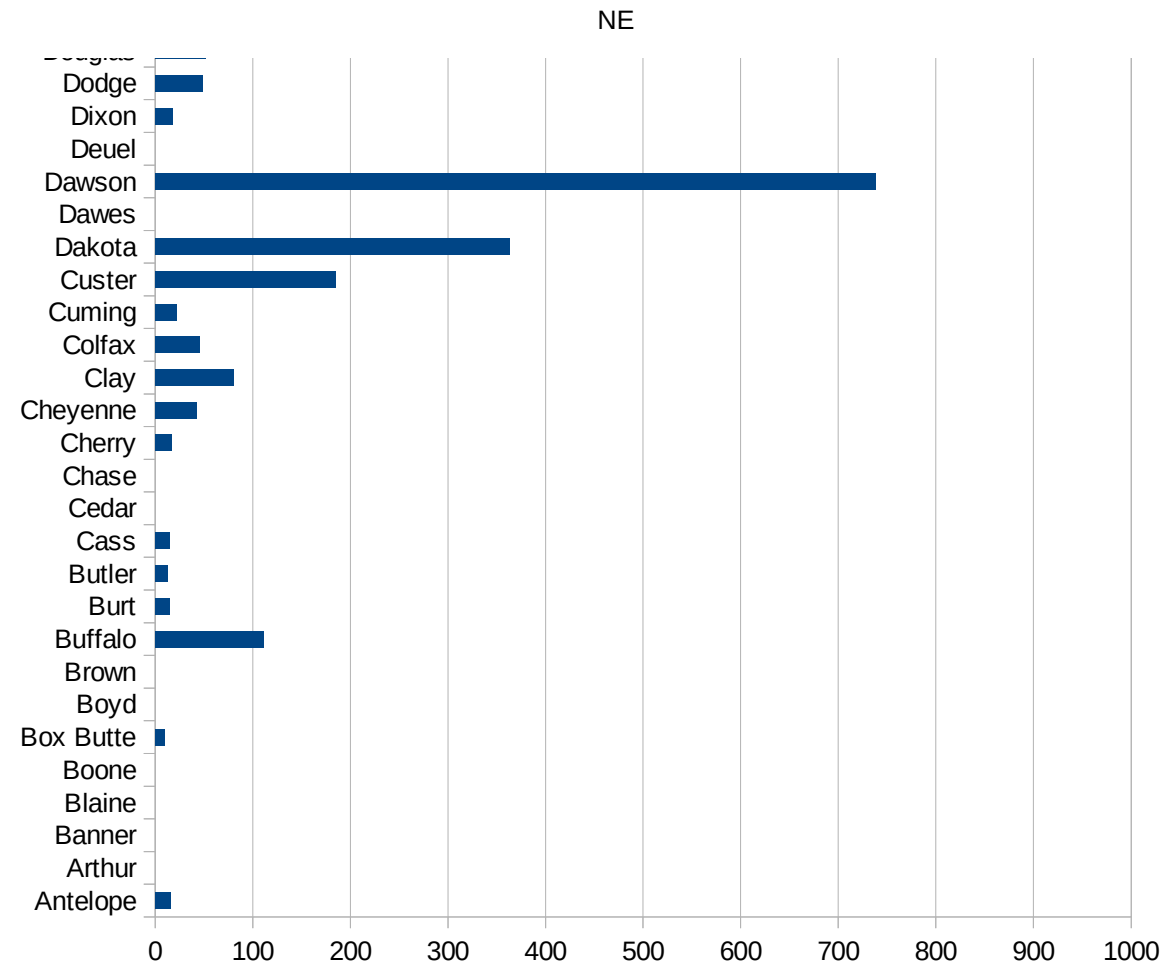


NE

31067 Gage	130.2749732
31069 Garden	0
31071 Garfield	0
31073 Gosper	300.6012024
31075 Grant	0
31077 Greeley	0
31079 Hall	899.248462
31081 Hamilton	237.0689655
31083 Harlan	0
31085 Hayes	0
31087 Hitchcock	0
31089 Holt	0
31091 Hooker	0
31093 Howard	61.84291899
31095 Jefferson	0
31097 Johnson	38.95597974
31099 Kearney	61.12469438
31101 Keith	0
31103 Keya Paha	0
31105 Kimball	248.7562189
31107 Knox	23.75579047
31109 Lancaster	28.99720114
31111 Lincoln	51.15816399
31113 Logan	0
31115 Loup	0
31117 McPherson	0
31119 Madison	39.55696203
31121 Merrick	116.3843269
31123 Morrill	21.34016219
31125 Nance	28.31257078
31127 Nemaha	14.37194596
31129 Nuckolls	0
31131 Otoe	6.255864873
31133 Pawnee	0



31135 Perkins	0
31137 Phelps	11.11605158
31139 Pierce	14.0016802
31141 Platte	23.97865899
31143 Polk	113.679424
31145 Red Willow	9.323140034
31147 Richardson	0
31149 Rock	0
31151 Saline	76.65505226
31153 Sarpy	29.81692409
31155 Saunders	28.16504718
31157 Scotts Bluff	61.12978966
31159 Seward	23.09735535
31161 Sheridan	0
31163 Sherman	0
31165 Sioux	0
31167 Stanton	33.50083752
31169 Thayer	0
31171 Thomas	0
31173 Thurston	0
31175 Valley	0
31177 Washington	101.6112643
31179 Wayne	10.63490375
31181 Webster	56.60911407
31183 Wheeler	0
31185 York	50.82776648



NE

FIPS

29001
29003
29005
29007
29009
29011
29013
29015
29017
29019
29021
29023
29025
29027
29029
29031
29033
29035
29037

NE

29039
29041
29043
29045
29047
29049
29051
29053
29055
29057
29059
29061
29063
29065
29067
29069
29071
29073
29075
29077
29079
29081
29083
29085
29087
29089
29091
29093
29095
29097
29099
29101

29103

NE

29105
29107
29109
29111
29113
29115
29117
29121
29123
29125
29127
29119
29129
29131
29133
29135
29137
29139
29141
29143
29145
29147
29149
29151
29153
29155
29157
29159
29161
29163
29165
29167
29169
29171

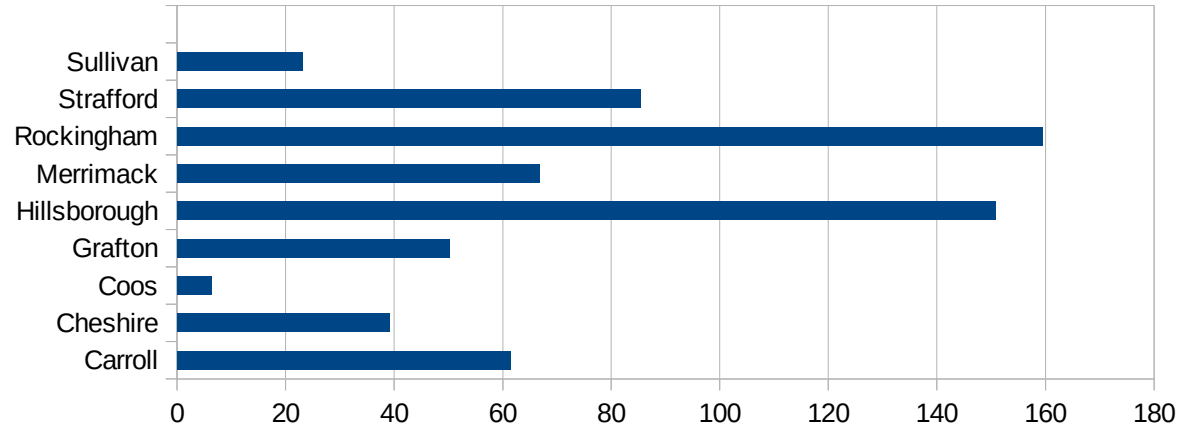
NE

29173
29175
29177
29179
29181
29195
29197
29199
29201
29203
29205
29183
29185
29187
29189
29510
29186
29207
29209
29211
29213
29215

29217
29219
29221
29223
29225
29227
29229

NH

FIPS	County	Cases	Per Capita Cases 100,000
33001	Belknap	45.88509062	
33003	Carroll	61.50187581	
33005	Cheshire	39.21927497	
33007	Coos	6.331317864	
33009	Grafton	50.11917225	
33011	Hillsborough	150.7536478	
33013	Merrimack	66.82899717	
33015	Rockingham	159.4561027	
33017	Strafford	85.32554385	
33019	Sullivan	23.17819396	



NH

FIPS

29001
29003
29005
29007
29009
29011
29013
29015
29017
29019
29021
29023
29025
29027
29029
29031
29033
29035
29037

NH

29039
29041
29043
29045
29047
29049
29051
29053
29055
29057
29059
29061
29063
29065
29067
29069
29071
29073
29075
29077
29079
29081
29083
29085
29087
29089
29091
29093
29095
29097
29099
29101

29103

NH

29105
29107
29109
29111
29113
29115
29117
29121
29123
29125
29127
29119
29129
29131
29133
29135
29137
29139
29141
29143
29145
29147
29149
29151
29153
29155
29157
29159
29161
29163
29165
29167
29169
29171

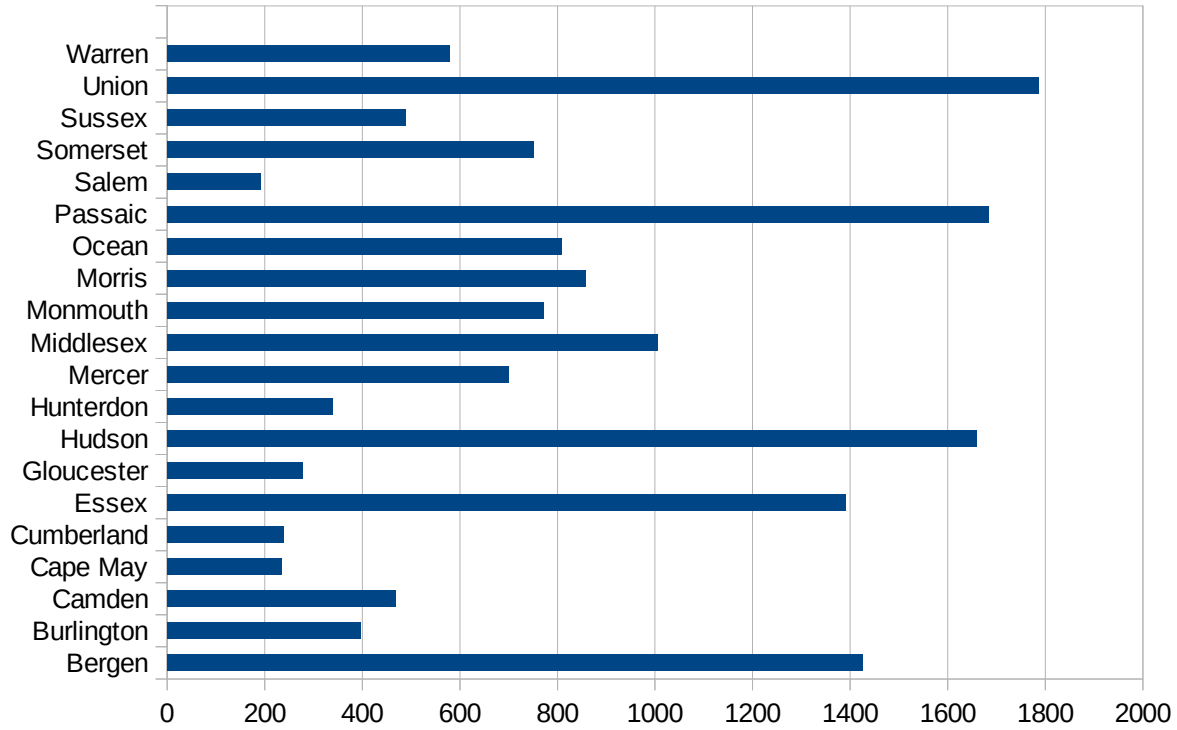
NH

29173
29175
29177
29179
29181
29195
29197
29199
29201
29203
29205
29183
29185
29187
29189
29510
29186
29207
29209
29211
29213
29215

29217
29219
29221
29223
29225
29227
29229

NJ

FIPS	County	PC Infection
34001	Atlantic	176.6950861
34003	Bergen	1425.868909
34005	Burlington	396.2872488
34007	Camden	469.158591
34009	Cape May	234.4425238
34011	Cumberland	238.4548128
34013	Essex	1391.405247
34015	Gloucester	277.2744743
34017	Hudson	1659.761471
34019	Hunterdon	339.1760348
34021	Mercer	700.6281587
34023	Middlesex	1005.923935
34025	Monmouth	770.4142888
34027	Morris	857.0942966
34029	Ocean	809.1069407
34031	Passaic	1684.647633
34033	Salem	191.6718578
34035	Somerset	751.2893914
34037	Sussex	488.6398341
34039	Union	1786.88222
34041	Warren	579.5101107



NJ

FIPS

29001
29003
29005
29007
29009
29011
29013
29015
29017
29019
29021
29023
29025
29027
29029
29031
29033
29035
29037

NJ

29039
29041
29043
29045
29047
29049
29051
29053
29055
29057
29059
29061
29063
29065
29067
29069
29071
29073
29075
29077
29079
29081
29083
29085
29087
29089
29091
29093
29095
29097
29099
29101

29103

NJ

29105
29107
29109
29111
29113
29115
29117
29121
29123
29125
29127
29119
29129
29131
29133
29135
29137
29139
29141
29143
29145
29147
29149
29151
29153
29155
29157
29159
29161
29163
29165
29167
29169
29171

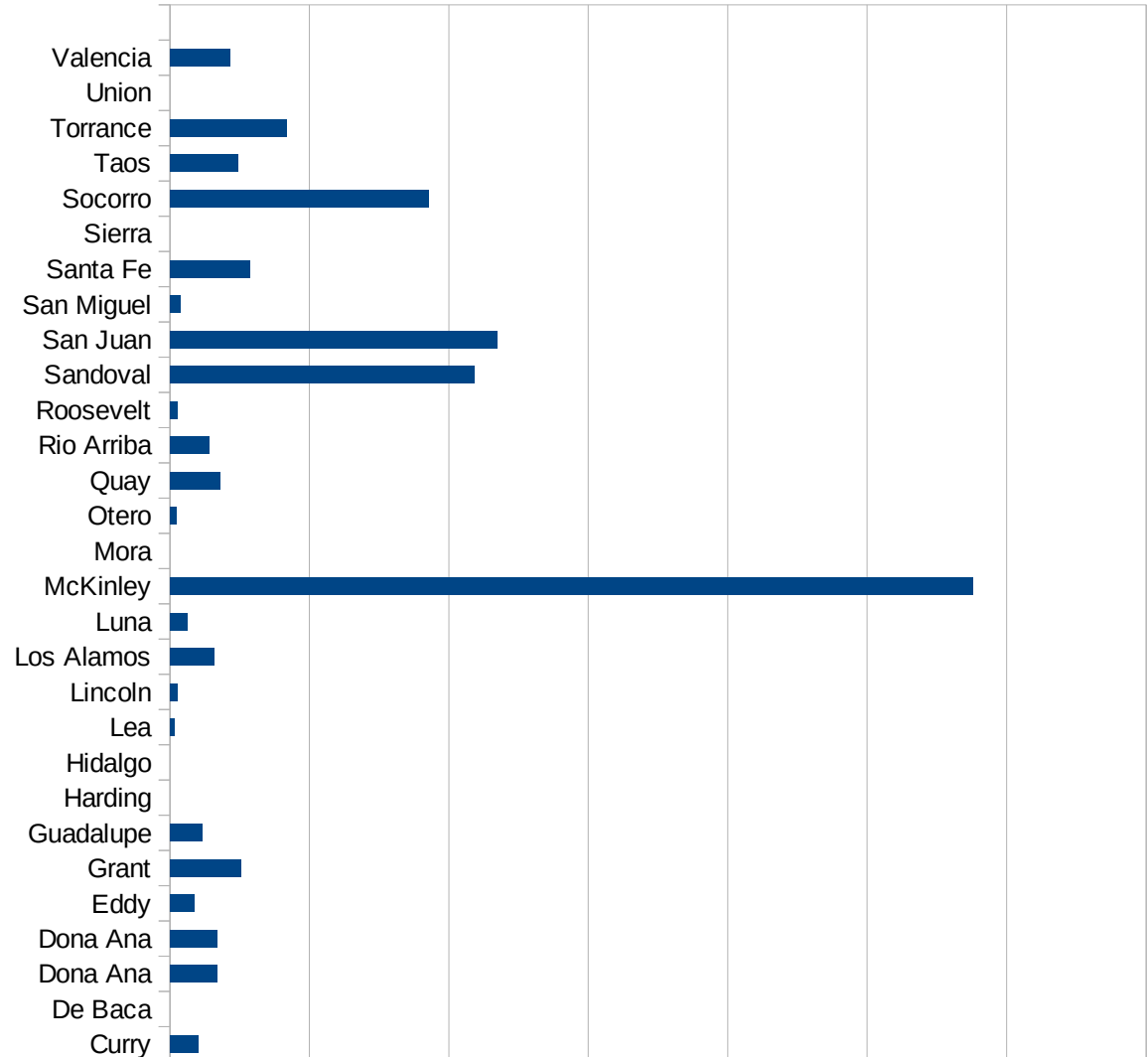
NJ

29173
29175
29177
29179
29181
29195
29197
29199
29201
29203
29205
29183
29185
29187
29189
29510
29186
29207
29209
29211
29213
29215

29217
29219
29221
29223
29225
29227
29229

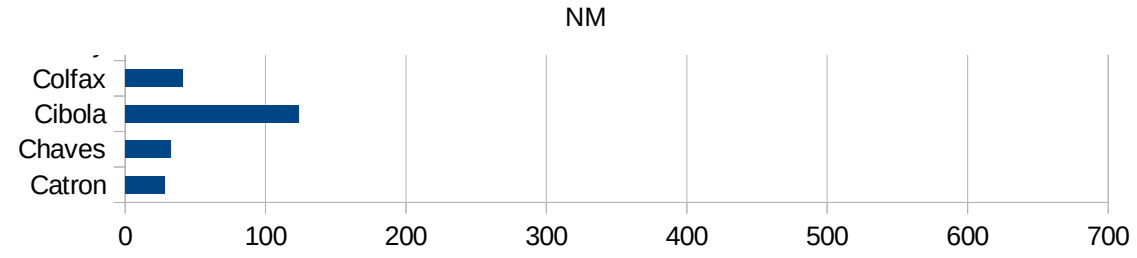
NM

FIPS	County	PC Infection
35001	Bernalillo	83.39460234
35003	Catron	27.94857462
35005	Chaves	32.46301535
35006	Cibola	123.3829358
35007	Colfax	41.28819158
35009	Curry	20.22776463
35011	De Baca	0
35013	Dona Ana	33.55982383
35013	Dona Ana	33.55982383
35015	Eddy	17.27115717
35017	Grant	51.19578732
35019	Guadalupe	23.03616678
35021	Harding	0
35023	Hidalgo	0
35025	Lea	2.873109135
35027	Lincoln	5.113520147
35028	Los Alamos	31.41196796
35029	Luna	12.51930059
35031	McKinley	575.459953
35033	Mora	0
35035	Otero	4.492295713
35037	Quay	36.35041803
35039	Rio Arriba	28.20078962
35041	Roosevelt	5.335325188
35043	Sandoval	218.3511389
35045	San Juan	234.3193941
35047	San Miguel	7.248740531
35049	Santa Fe	57.31193688
35051	Sierra	0
35053	Socorro	185.2405139
35055	Taos	48.72849094
35057	Torrance	83.38143801
35059	Union	0



35061 Valencia

43.16208015



NM

FIPS

29001
29003
29005
29007
29009
29011
29013
29015
29017
29019
29021
29023
29025
29027
29029
29031
29033
29035
29037

NM

29039
29041
29043
29045
29047
29049
29051
29053
29055
29057
29059
29061
29063
29065
29067
29069
29071
29073
29075
29077
29079
29081
29083
29085
29087
29089
29091
29093
29095
29097
29099
29101

29103

NM

29105
29107
29109
29111
29113
29115
29117
29121
29123
29125
29127
29119
29129
29131
29133
29135
29137
29139
29141
29143
29145
29147
29149
29151
29153
29155
29157
29159
29161
29163
29165
29167
29169
29171

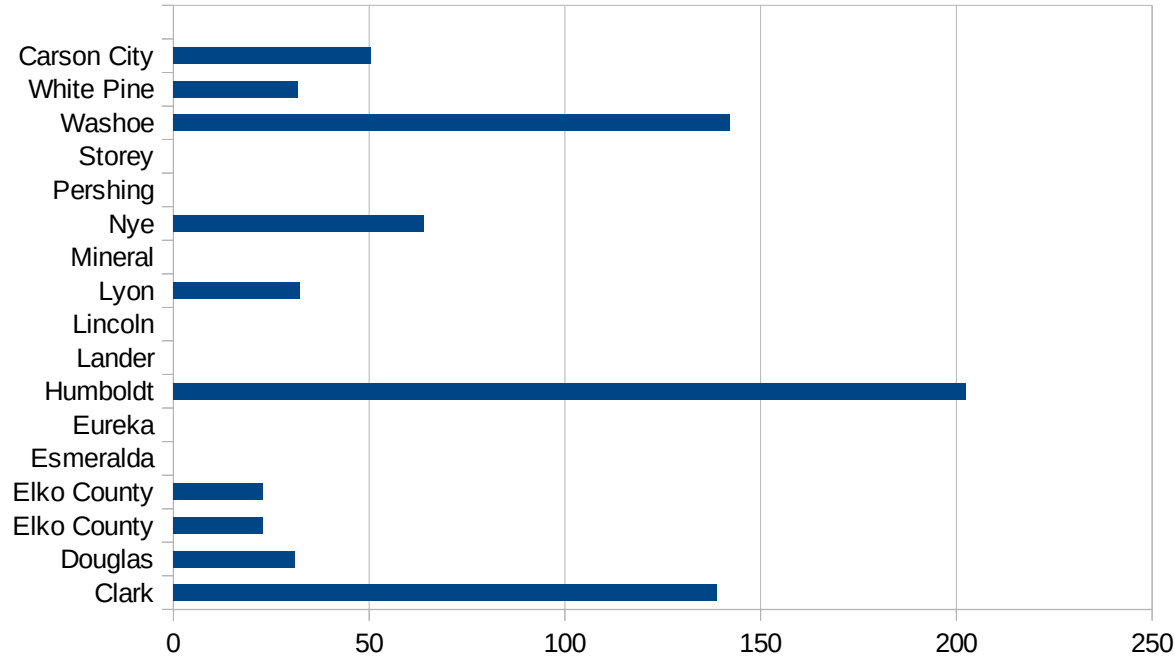
NM

29173
29175
29177
29179
29181
29195
29197
29199
29201
29203
29205
29183
29185
29187
29189
29510
29186
29207
29209
29211
29213
29215

29217
29219
29221
29223
29225
29227
29229

NV

FIPS	County	PC Infection
32001	Churchill	12.27495908
32003	Clark	138.8660483
32005	Douglas	30.94889306
32007	Elko County	22.8745711
32007	Elko County	22.8745711
32009	Esmeralda	0
32011	Eureka	0
32013	Humboldt	202.5497438
32015	Lander	0
32017	Lincoln	0
32019	Lyon	32.25344037
32021	Mineral	0
32023	Nye	63.95271909
32027	Pershing	0
32029	Storey	0
32031	Washoe	142.140917
32033	White Pine	31.66226913
32510	Carson City	50.52874725



NV

FIPS

29001
29003
29005
29007
29009
29011
29013
29015
29017
29019
29021
29023
29025
29027
29029
29031
29033
29035
29037

NV

29039
29041
29043
29045
29047
29049
29051
29053
29055
29057
29059
29061
29063
29065
29067
29069
29071
29073
29075
29077
29079
29081
29083
29085
29087
29089
29091
29093
29095
29097
29099
29101

29103

NV

29105
29107
29109
29111
29113
29115
29117
29121
29123
29125
29127
29119
29129
29131
29133
29135
29137
29139
29141
29143
29145
29147
29149
29151
29153
29155
29157
29159
29161
29163
29165
29167
29169
29171

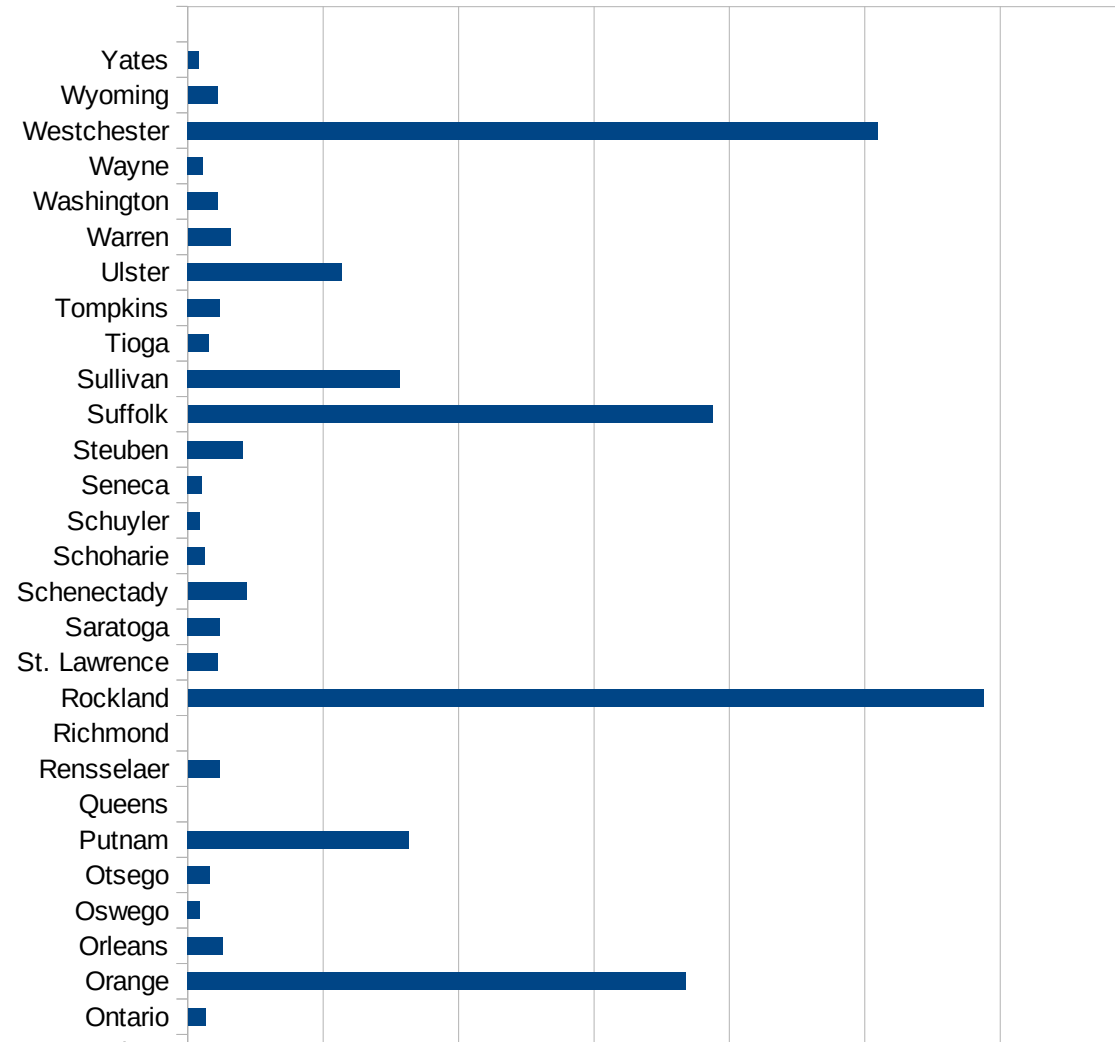
NV

29173
29175
29177
29179
29181
29195
29197
29199
29201
29203
29205
29183
29185
29187
29189
29510
29186
29207
29209
29211
29213
29215

29217
29219
29221
29223
29225
29227
29229

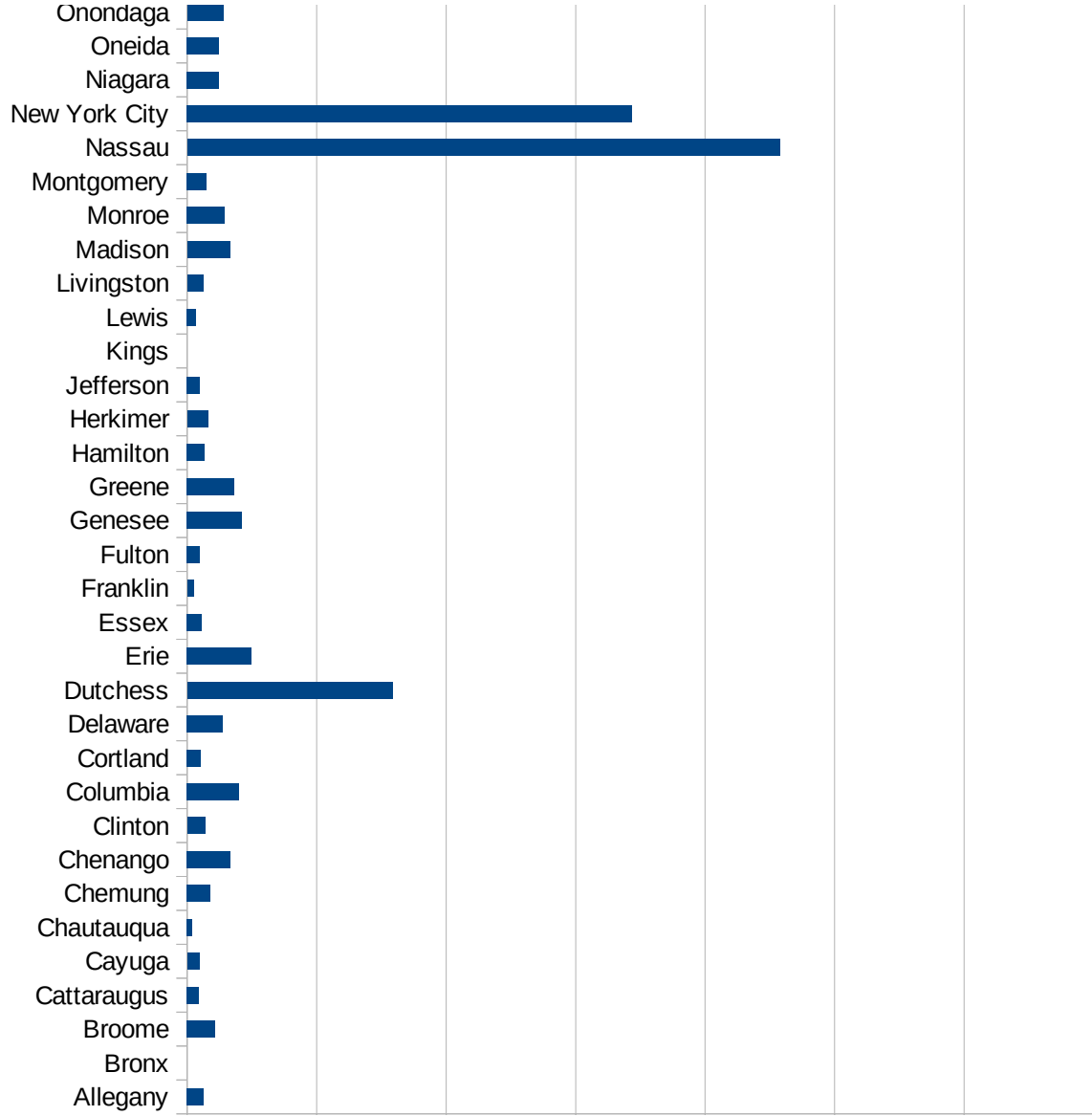
NY

FIPS	County	PC Infection
36001	Albany	229.228600175
36003	Allegany	64.6133965109
36005	Bronx	0
36007	Broome	106.960800171
36009	Cattaraugus	45.5491931286
36011	Cayuga	46.6653704064
36013	Chautauqua	19.5405622992
36015	Chemung	89.0165452085
36017	Chenango	166.189835072
36019	Clinton	69.3971125844
36021	Columbia	200.28039255
36023	Cortland	52.2761014575
36025	Delaware	139.241359175
36027	Dutchess	793.618368639
36029	Erie	248.336720237
36031	Essex	56.3002680965
36033	Franklin	25.8485276281
36035	Fulton	50.3815939244
36037	Genesee	210.39453322
36039	Greene	183.192604915
36041	Hamilton	67.6589986468
36043	Herkimer	80.8629696117
36045	Jefferson	48.319985683
36047	Kings	0
36049	Lewis	34.0303248005
36051	Livingston	61.6825090547
36053	Madison	165.265908609
36055	Monroe	144.112790482
36057	Montgomery	74.8154888282
36059	Nassau	2288.00825712
36061	New York City	1716.80350452
36063	Niagara	123.55476565
36065	Oneida	123.70577192



NY

36067 Onondaga	139.884670935
36069 Ontario	65.5355712517
36071 Orange	1840.28841396
36073 Orleans	130.503299517
36075 Oswego	44.1059220682
36077 Otsego	82.0097407488
36079 Putnam	816.041742507
36081 Queens	0
36083 Rensselaer	116.656840732
36085 Richmond	0
36087 Rockland	2937.71780347
36089 St. Lawrence	111.062778235
36091 Saratoga	118.177117956
36093 Schenectady	216.285806244
36095 Schoharie	64.3148856803
36097 Schuylar	44.662795891
36099 Seneca	52.4781341108
36101 Steuben	203.557559815
36103 Suffolk	1937.82564633
36105 Sullivan	784.126731834
36107 Tioga	76.194398682
36109 Tompkins	119.657953363
36111 Ulster	569.991993236
36113 Warren	158.717809072
36115 Washington	111.116558001
36117 Wayne	56.6263990052
36119 Westchester	2548.12879543
36121 Wyoming	109.766745665
36123 Yates	40.2560283402



NY
0 500 1000 1500 2000 2500 3000 3500

NY

FIPS

29001
29003
29005
29007
29009
29011
29013
29015
29017
29019
29021
29023
29025
29027
29029
29031
29033
29035
29037

NY

29039
29041
29043
29045
29047
29049
29051
29053
29055
29057
29059
29061
29063
29065
29067
29069
29071
29073
29075
29077
29079
29081
29083
29085
29087
29089
29091
29093
29095
29097
29099
29101

29103

NY

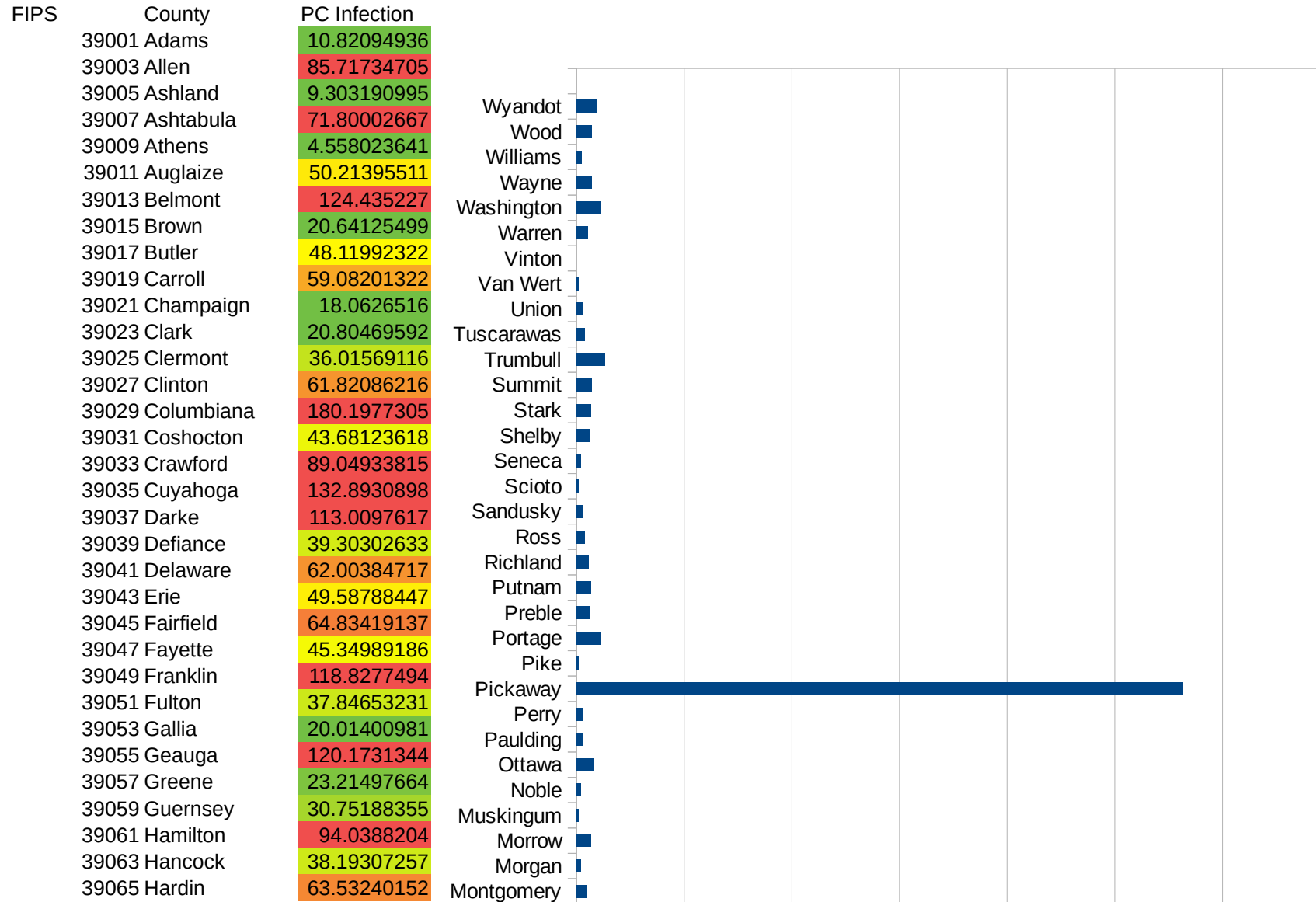
29105
29107
29109
29111
29113
29115
29117
29121
29123
29125
29127
29119
29129
29131
29133
29135
29137
29139
29141
29143
29145
29147
29149
29151
29153
29155
29157
29159
29161
29163
29165
29167
29169
29171

NY

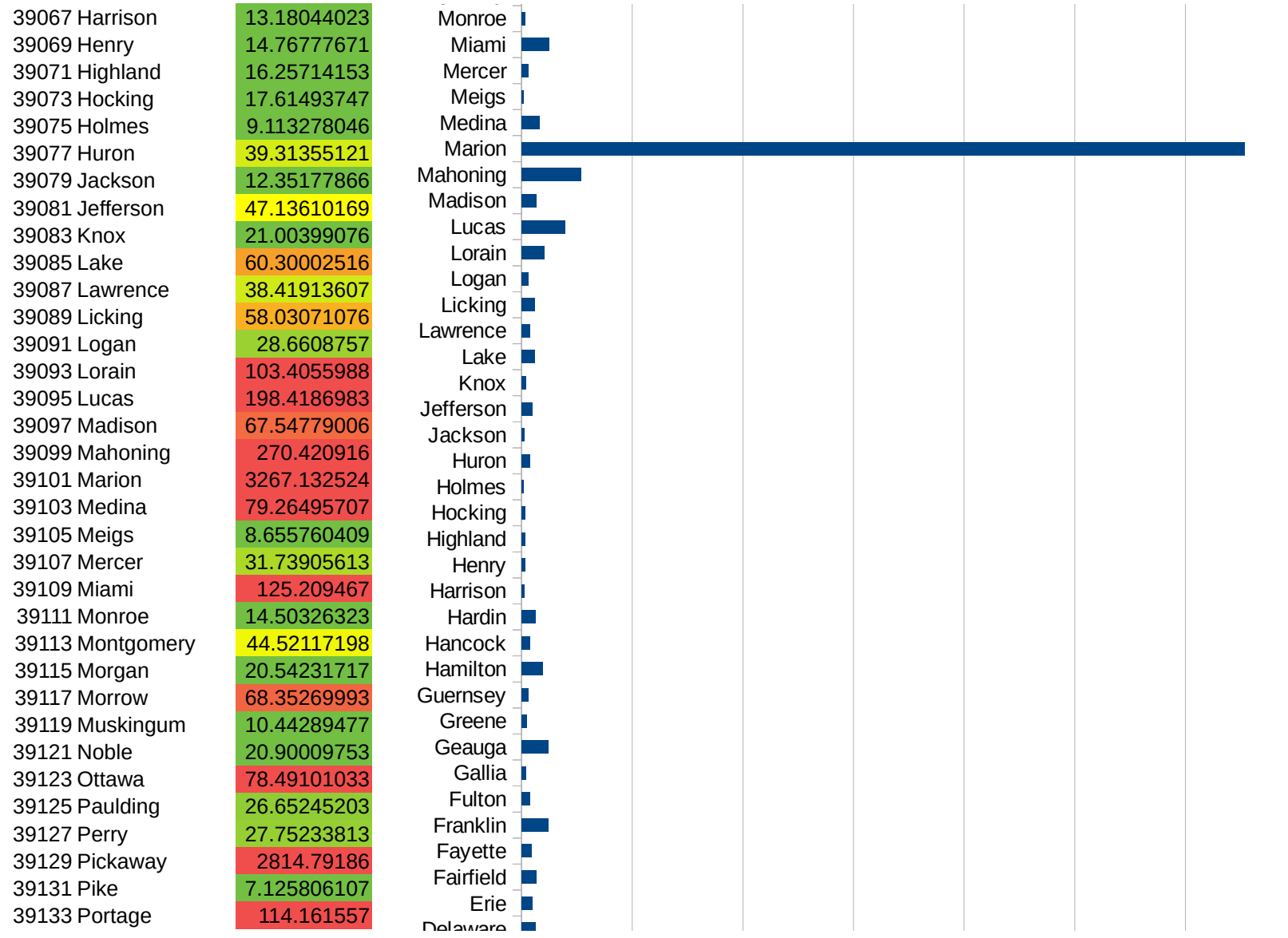
29173
29175
29177
29179
29181
29195
29197
29199
29201
29203
29205
29183
29185
29187
29189
29510
29186
29207
29209
29211
29213
29215

29217
29219
29221
29223
29225
29227
29229

OH

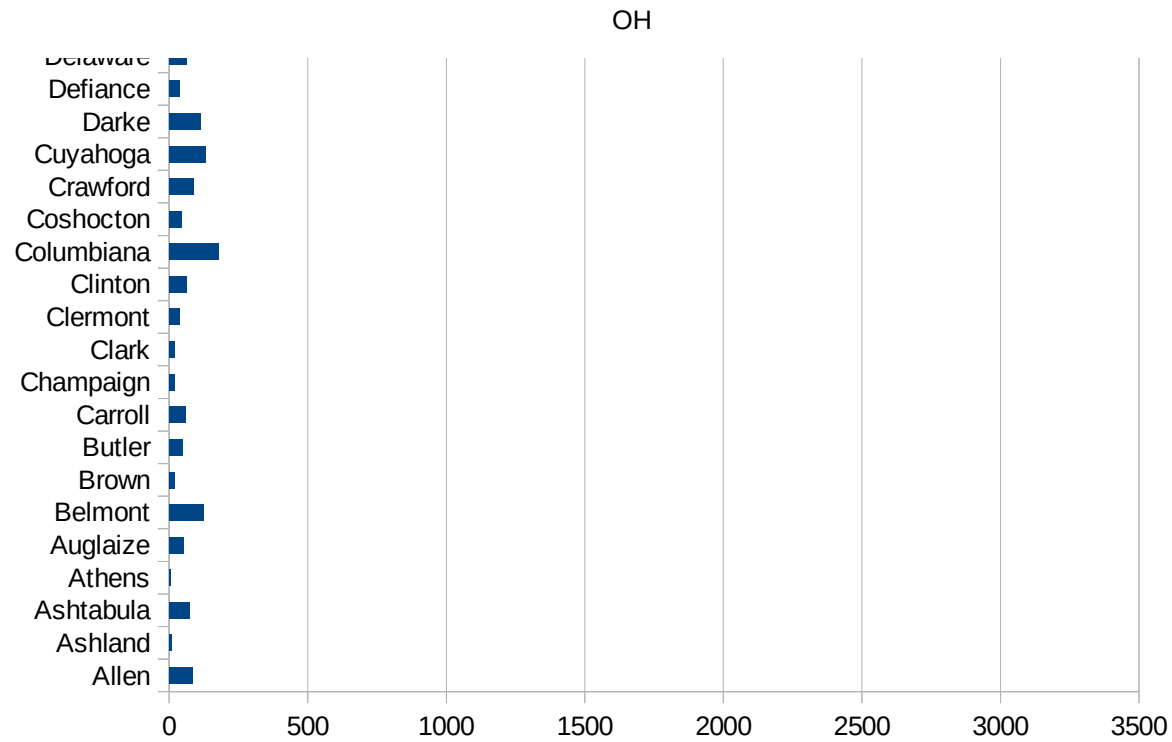


OH



This work is licensed under the Creative Commons Attribution-NoDerivatives 4.0 International License. To view a copy of this license, visit <http://creativecommons.org/licenses/by-nd/4.0/>.

39135 Preble	60.98007171
39137 Putnam	65.12729426
39139 Richland	54.50086293
39141 Ross	38.99598341
39143 Sandusky	28.91205633
39145 Scioto	7.946809356
39147 Seneca	19.92500951
39149 Shelby	57.58117918
39151 Stark	67.55047447
39153 Summit	71.04395868
39155 Trumbull	129.3882503
39157 Tuscarawas	36.8859573
39159 Union	27.66490879
39161 Van Wert	10.60782858
39163 Vinton	0
39165 Warren	50.3934566
39167 Washington	114.7036822
39169 Wayne	70.70977088
39171 Williams	21.73676774
39173 Wood	70.3923609
39175 Wyandot	91.17848188



OH

FIPS

29001
29003
29005
29007
29009
29011
29013
29015
29017
29019
29021
29023
29025
29027
29029
29031
29033
29035
29037

OH

29039
29041
29043
29045
29047
29049
29051
29053
29055
29057
29059
29061
29063
29065
29067
29069
29071
29073
29075
29077
29079
29081
29083
29085
29087
29089
29091
29093
29095
29097
29099
29101

29103

OH

29105
29107
29109
29111
29113
29115
29117
29121
29123
29125
29127
29119
29129
29131
29133
29135
29137
29139
29141
29143
29145
29147
29149
29151
29153
29155
29157
29159
29161
29163
29165
29167
29169
29171

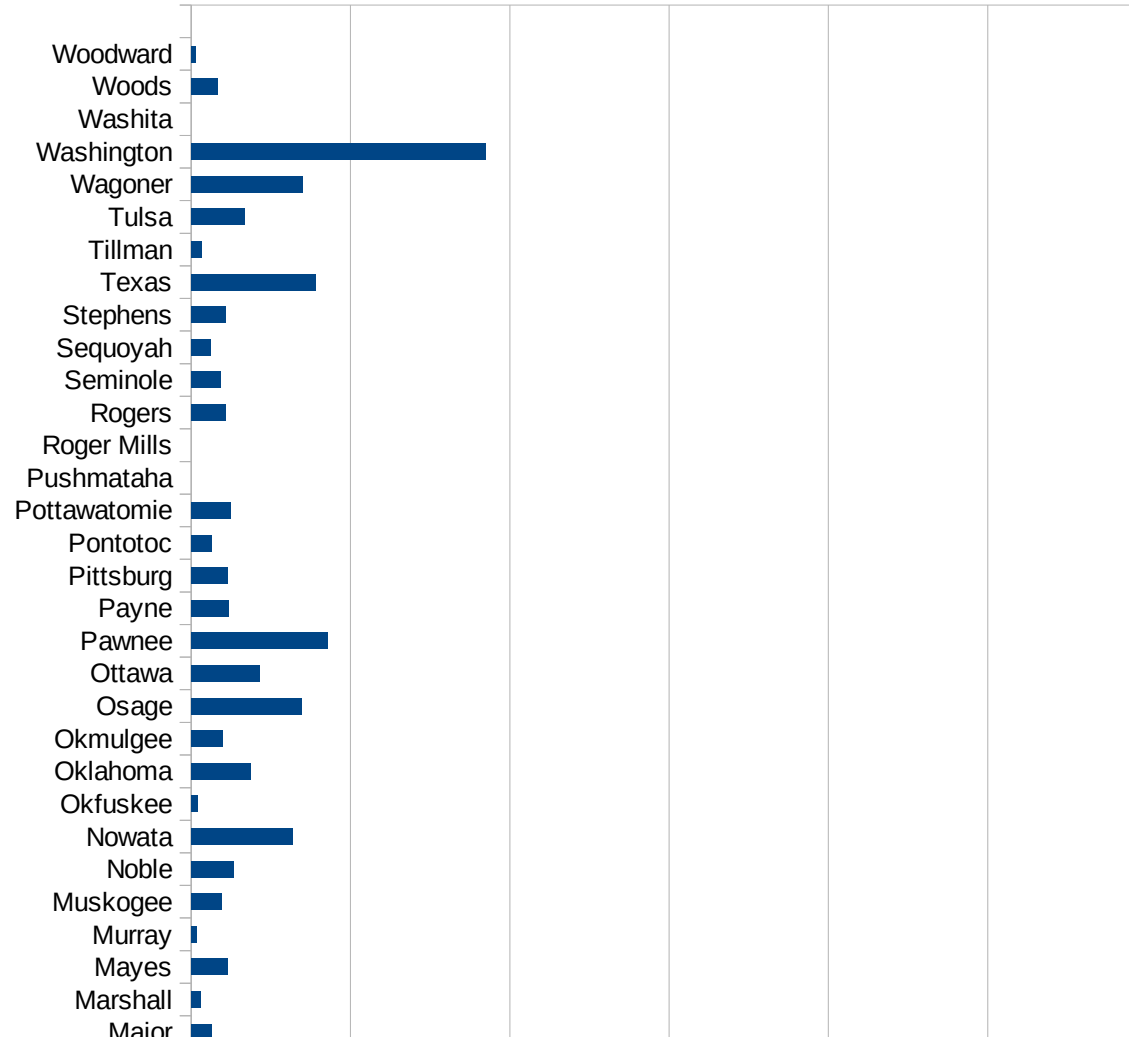
OH

29173
29175
29177
29179
29181
29195
29197
29199
29201
29203
29205
29183
29185
29187
29189
29510
29186
29207
29209
29211
29213
29215

29217
29219
29221
29223
29225
29227
29229

OK

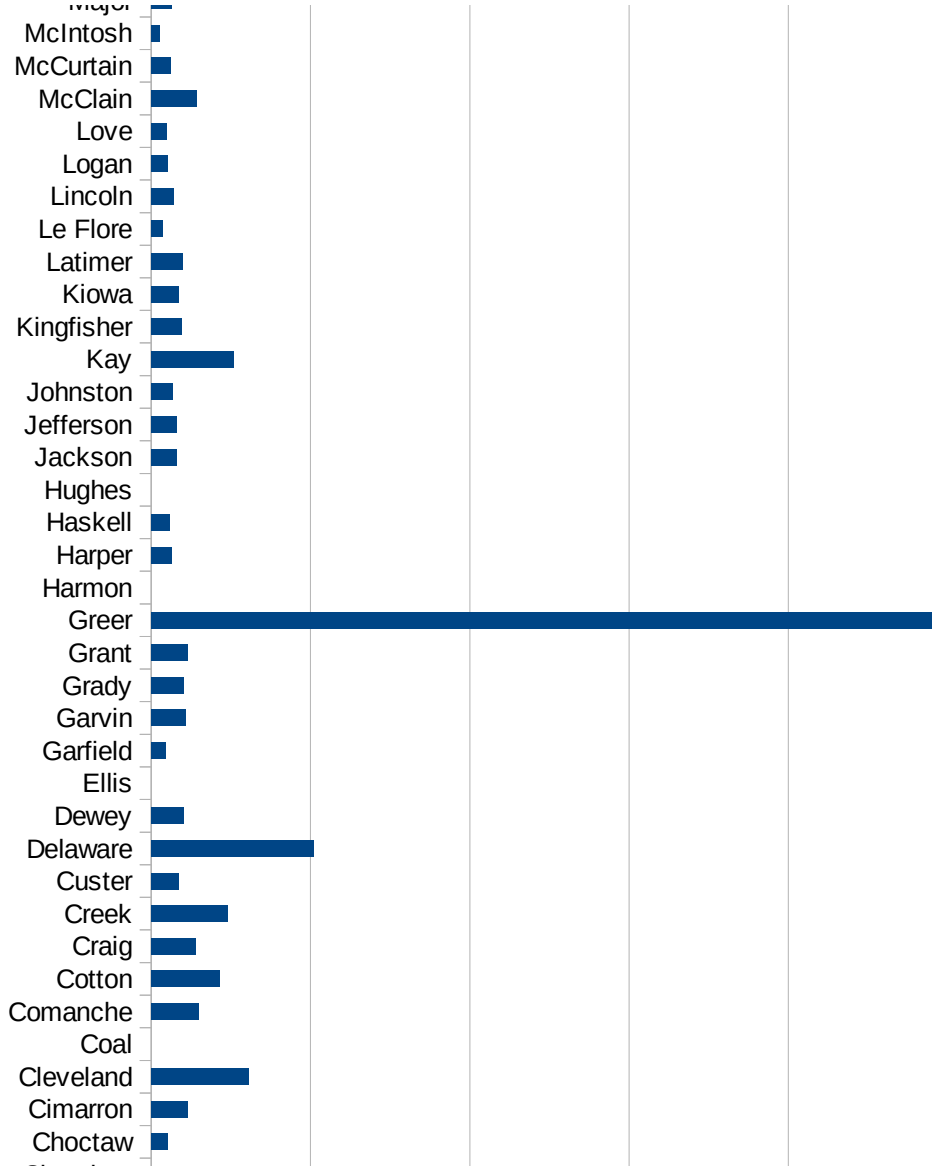
FIPS	County	PC Infection
40001	Adair	212.8430396
40003	Alfalfa	17.37921446
40005	Atoka	7.226477815
40007	Beaver	18.80052641
40009	Beckham	9.212768898
40011	Blaine	0
40013	Bryan	12.71401933
40015	Caddo	179.4526694
40017	Canadian	52.61445374
40019	Carter	2.075679266
40021	Cherokee	49.30662558
40023	Choctaw	20.45268612
40025	Cimarron	46.44681839
40027	Cleveland	122.4841924
40029	Coal	0
40031	Comanche	59.78973942
40033	Cotton	86.56509695
40035	Craig	55.92059276
40037	Creek	96.36333166
40039	Custer	34.44000551
40041	Delaware	203.5897316
40043	Dewey	40.86636698
40045	Ellis	0
40047	Garfield	18.05854251
40049	Garvin	43.14839452
40051	Grady	41.40339508
40053	Grant	46.23208507
40055	Greer	979.2131936
40057	Harmon	0
40059	Harper	26.33658151
40061	Haskell	23.68171771
40063	Hughes	0
40065	Jackson	32.06541344



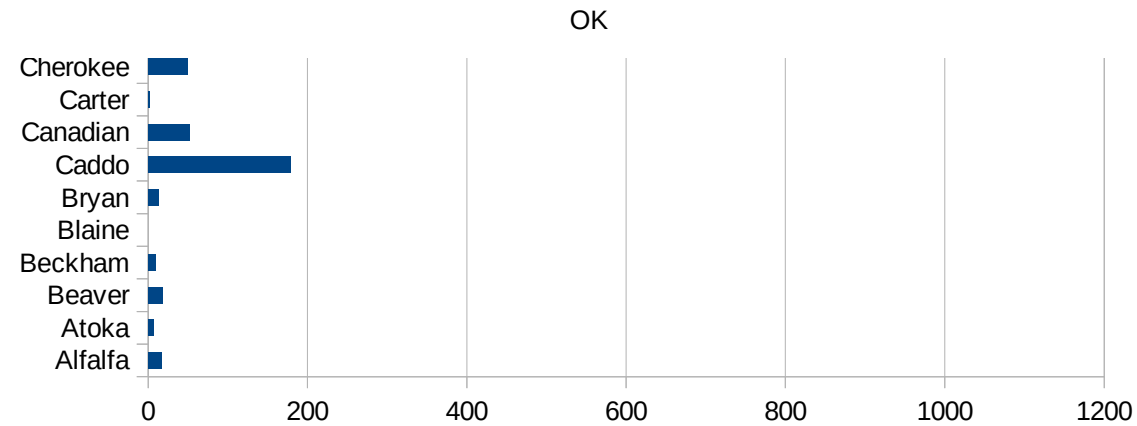
OK

40067 Jefferson	32.66372693
40069 Johnston	27.39976254
40071 Kay	104.1643079
40073 Kingfisher	37.93626707
40075 Kiowa	34.36819796
40077 Latimer	39.09686248
40079 Le Flore	14.00560224
40081 Lincoln	28.63688431
40083 Logan	21.14567254
40085 Love	19.73554371
40087 McClain	57.52157059
40089 McCurtain	24.46258753
40091 McIntosh	10.09336361
40093 Major	26.16431188
40095 Marshall	11.90051172
40097 Mayes	46.2208383
40099 Murray	7.166917509
40101 Muskogee	38.03282525
40103 Noble	53.14908318
40105 Nowata	127.2264631
40107 Okfuskee	8.265829063
40109 Oklahoma	74.44024719
40111 Okmulgee	39.12873353
40113 Osage	138.2566895
40115 Ottawa	86.60785886
40117 Pawnee	170.8358755
40119 Payne	47.53778645
40121 Pittsburg	45.58196777
40123 Pontotoc	26.1458415
40125 Pottawatomie	49.53287745
40127 Pushmataha	0
40129 Roger Mills	0
40131 Rogers	43.48582362
40133 Seminole	36.61811376

McIntosh
McCurtain
McClain
Love
Logan
Lincoln
Le Flore
Latimer
Kiowa
Kingfisher
Kay
Johnston
Jefferson
Jackson
Hughes
Haskell
Harper
Harmon
Greer
Grant
Grady
Garvin
Garfield
Ellis
Dewey
Delaware
Custer
Creek
Craig
Cotton
Comanche
Coal
Cleveland
Cimarron
Choctaw



40135 Sequoyah	24.28422254
40137 Stephens	43.91540506
40139 Texas	156.440968
40141 Tillman	13.60914535
40143 Tulsa	66.62965019
40145 Wagoner	139.8077643
40147 Washington	370.3489381
40149 Washita	0
40151 Woods	33.7192312
40153 Woodward	4.945109287



OK

FIPS

29001
29003
29005
29007
29009
29011
29013
29015
29017
29019
29021
29023
29025
29027
29029
29031
29033
29035
29037

OK

29039
29041
29043
29045
29047
29049
29051
29053
29055
29057
29059
29061
29063
29065
29067
29069
29071
29073
29075
29077
29079
29081
29083
29085
29087
29089
29091
29093
29095
29097
29099
29101

29103

OK

29105
29107
29109
29111
29113
29115
29117
29121
29123
29125
29127
29119
29129
29131
29133
29135
29137
29139
29141
29143
29145
29147
29149
29151
29153
29155
29157
29159
29161
29163
29165
29167
29169
29171

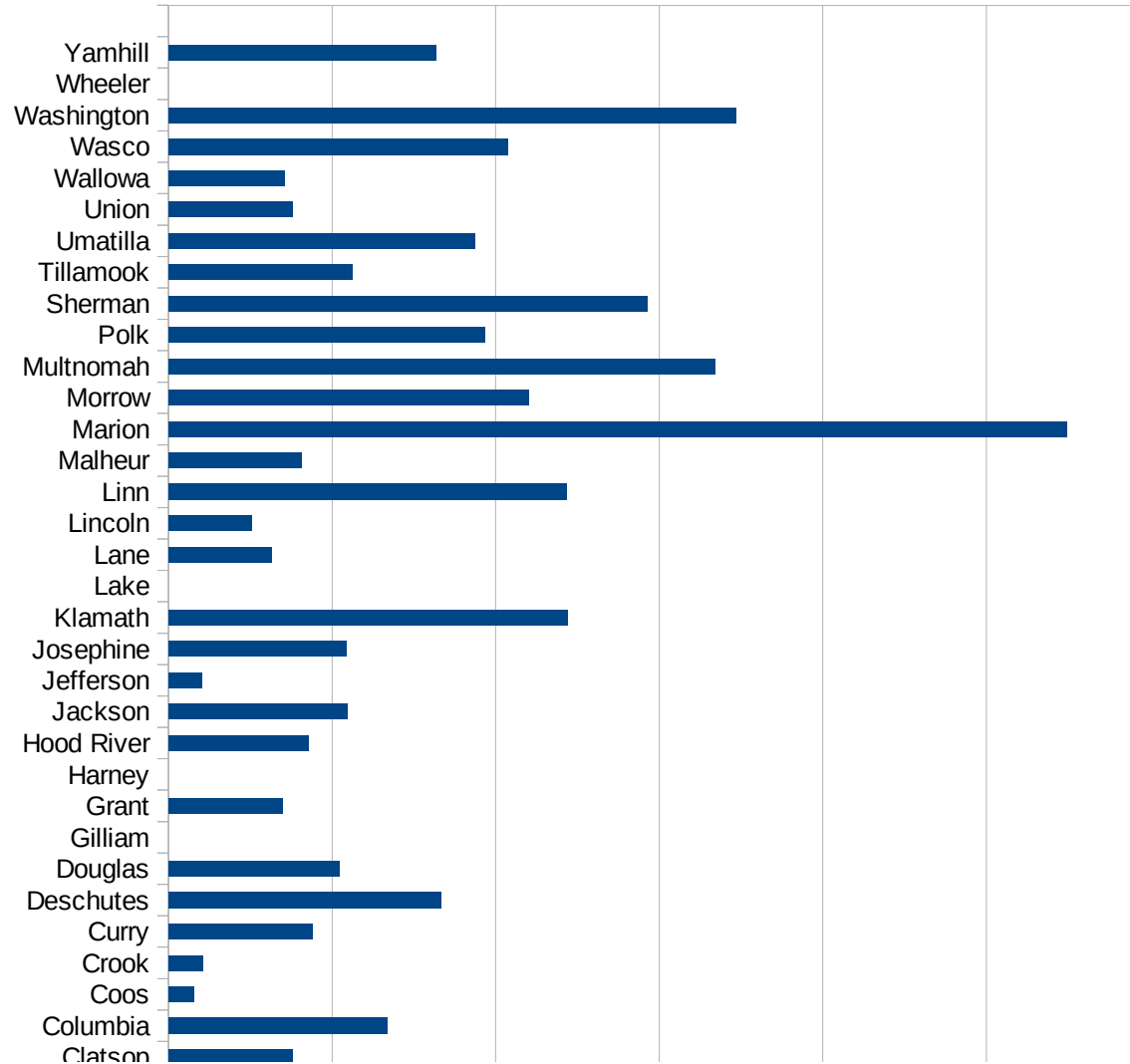
OK

29173
29175
29177
29179
29181
29195
29197
29199
29201
29203
29205
29183
29185
29187
29189
29510
29186
29207
29209
29211
29213
29215

29217
29219
29221
29223
29225
29227
29229

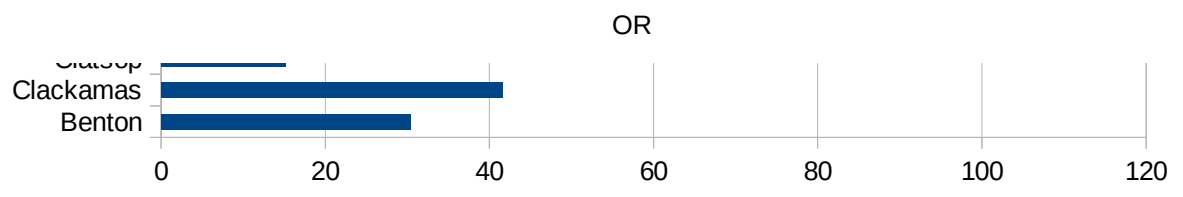
OR

FIPS	County	PC Infection
41001	Baker	0
41003	Benton	30.40140715
41005	Clackamas	41.57904224
41007	Clatsop	15.08902525
41009	Columbia	26.72928957
41011	Coos	3.106120611
41013	Crook	4.189885616
41015	Curry	17.53386227
41017	Deschutes	33.33402779
41019	Douglas	20.85543556
41021	Gilliam	0
41023	Grant	13.93534002
41025	Harney	0
41027	Hood River	17.07358716
41029	Jackson	21.86150735
41031	Jefferson	4.133597884
41033	Josephine	21.74087169
41035	Klamath	48.77832469
41037	Lake	0
41039	Lane	12.64452295
41041	Lincoln	10.12391674
41043	Linn	48.69046217
41045	Malheur	16.273393
41047	Marion	109.8400544
41049	Morrow	43.96763982
41051	Multnomah	66.75863428
41053	Polk	38.71694394
41055	Sherman	58.54800937
41057	Tillamook	22.39892485
41059	Umatilla	37.41163115
41061	Union	15.11658667
41063	Wallowa	14.12229911
41065	Wasco	41.50160347



41067 Washington
41069 Wheeler
41071 Yamhill

69.43340667
0
32.70966898



OR

FIPS

29001
29003
29005
29007
29009
29011
29013
29015
29017
29019
29021
29023
29025
29027
29029
29031
29033
29035
29037

This work is licensed under the Creative Commons Attribution-NoDerivatives 4.0 International License. To view a copy of this license, visit <http://creativecommons.org/licenses/by-nd/4.0/>.

Tom McKellips, DM
www.creatingtomorrow.us
Page 339

OR

29039
29041
29043
29045
29047
29049
29051
29053
29055
29057
29059
29061
29063
29065
29067
29069
29071
29073
29075
29077
29079
29081
29083
29085
29087
29089
29091
29093
29095
29097
29099
29101

29103

OR

29105
29107
29109
29111
29113
29115
29117
29121
29123
29125
29127
29119
29129
29131
29133
29135
29137
29139
29141
29143
29145
29147
29149
29151
29153
29155
29157
29159
29161
29163
29165
29167
29169
29171

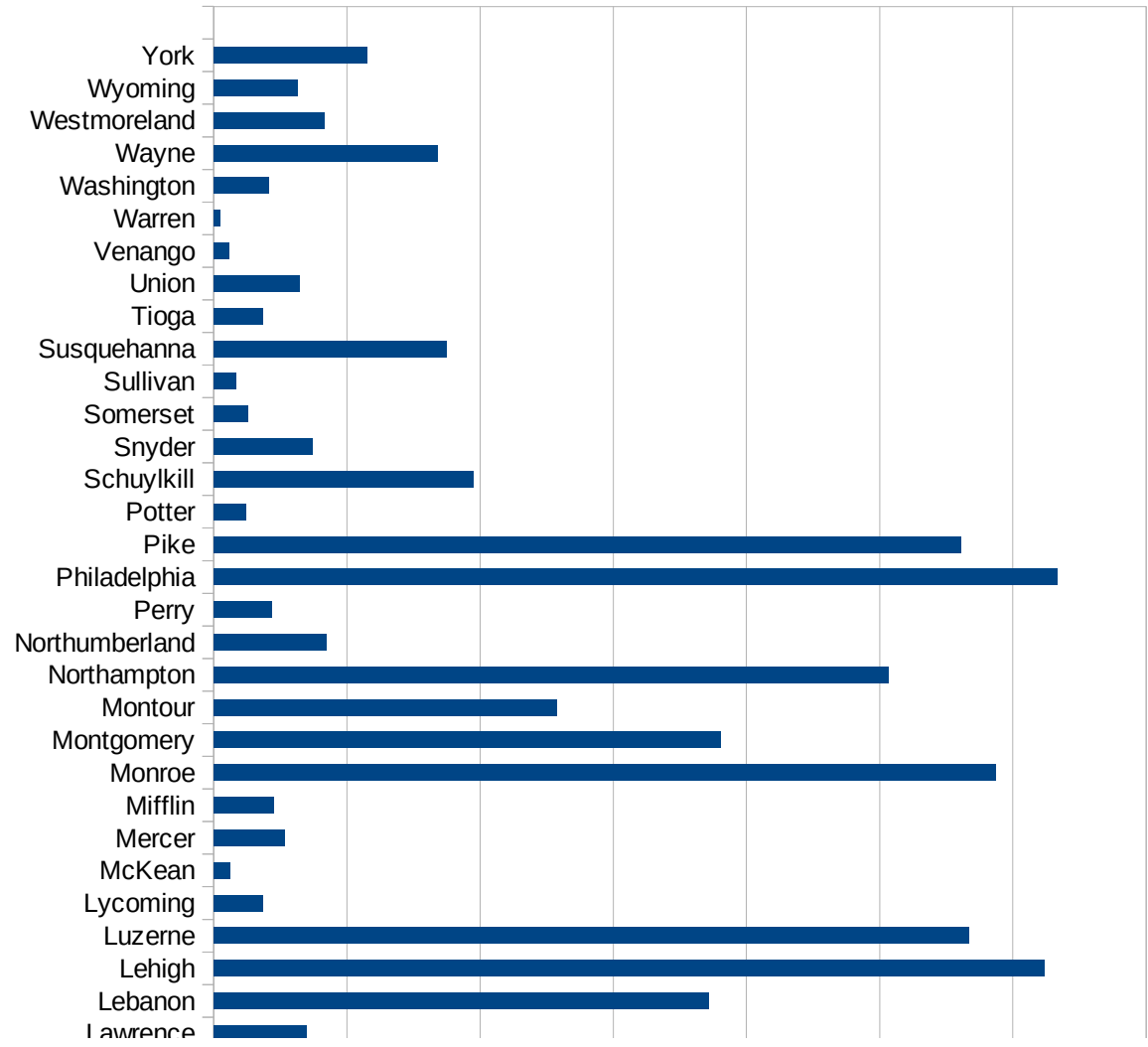
OR

29173
29175
29177
29179
29181
29195
29197
29199
29201
29203
29205
29183
29185
29187
29189
29510
29186
29207
29209
29211
29213
29215

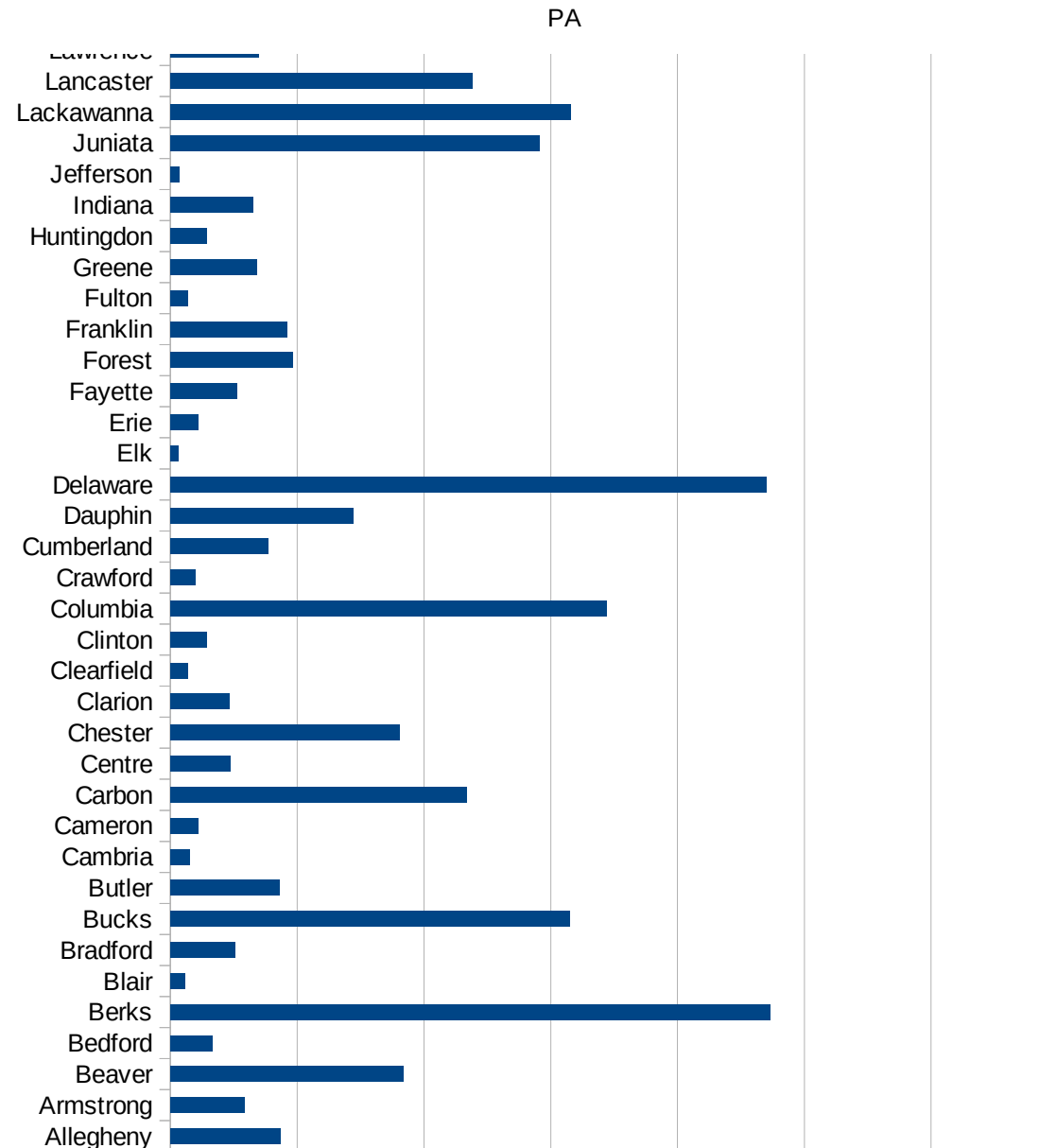
29217
29219
29221
29223
29225
29227
29229

PA

FIPS	County	PC Infection
42001	Adams	88.51192966
42003	Allegheny	86.91355917
42005	Armstrong	58.22594732
42007	Beaver	183.9239538
42009	Bedford	33.21155762
42011	Berks	473.1620937
42013	Blair	11.42931783
42015	Bradford	50.95918334
42017	Bucks	314.7111964
42019	Butler	86.22157881
42021	Cambria	15.18257041
42023	Cameron	22.26179875
42025	Carbon	233.5466393
42027	Centre	47.29584472
42029	Chester	180.6354229
42031	Clarion	46.41687511
42033	Clearfield	13.85599839
42035	Clinton	28.4355289
42037	Columbia	343.7423613
42039	Crawford	19.98518745
42041	Cumberland	77.16080072
42043	Dauphin	144.3537822
42045	Delaware	469.9416203
42047	Elk	6.629321489
42049	Erie	22.05387762
42051	Fayette	52.89747855
42053	Forest	96.16705591
42055	Franklin	92.35637937
42057	Fulton	13.77125938
42059	Greene	68.48189339
42061	Huntingdon	28.78143819
42063	Indiana	65.08798712
42065	Jefferson	6.874269609



42067 Juniata	291.4507772
42069 Lackawanna	315.9497706
42071 Lancaster	238.245483
42073 Lawrence	69.61849067
42075 Lebanon	371.5130843
42077 Lehigh	623.4718826
42079 Luzerne	566.6685556
42081 Lycoming	36.95101351
42083 McKean	12.20464753
42085 Mercer	53.30538565
42087 Mifflin	45.43291074
42089 Monroe	586.9964072
42091 Montgomery	380.6402093
42093 Montour	257.6754386
42095 Northampton	506.5500464
42097 Northumberland	84.53827827
42099 Perry	43.34727671
42101 Philadelphia	633.0256581
42103 Pike	561.3859439
42105 Potter	24.06449284
42107 Schuylkill	194.9784257
42109 Snyder	74.00098668
42111 Somerset	25.69234098
42113 Sullivan	16.47175095
42115 Susquehanna	174.9242406
42117 Tioga	36.79807669
42119 Union	64.75382382
42121 Venango	11.70366325
42123 Warren	5.063547521
42125 Washington	41.47656574
42127 Wayne	167.7197909
42129 Westmoreland	82.99796641
42131 Wyoming	62.85587518
42133 York	115.3315056





FIPS

- 29001
- 29003
- 29005
- 29007
- 29009
- 29011
- 29013
- 29015
- 29017
- 29019
- 29021
- 29023
- 29025
- 29027
- 29029
- 29031
- 29033
- 29035
- 29037

PA

29039
29041
29043
29045
29047
29049
29051
29053
29055
29057
29059
29061
29063
29065
29067
29069
29071
29073
29075
29077
29079
29081
29083
29085
29087
29089
29091
29093
29095
29097
29099
29101

29103

PA

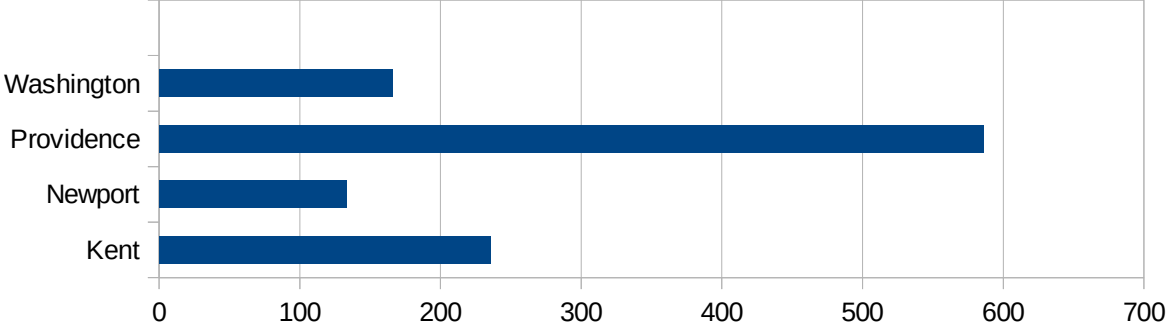
29105
29107
29109
29111
29113
29115
29117
29121
29123
29125
29127
29119
29129
29131
29133
29135
29137
29139
29141
29143
29145
29147
29149
29151
29153
29155
29157
29159
29161
29163
29165
29167
29169
29171

PA

29173
29175
29177
29179
29181
29195
29197
29199
29201
29203
29205
29183
29185
29187
29189
29510
29186
29207
29209
29211
29213
29215

29217
29219
29221
29223
29225
29227
29229

FIPS	County	PC Infection
44001	Bristol	139.7767683
44003	Kent	235.5655098
44005	Newport	133.2654891
44007	Providence	585.9289025
44009	Washington	165.6377052



RI

FIPS

29001
29003
29005
29007
29009
29011
29013
29015
29017
29019
29021
29023
29025
29027
29029
29031
29033
29035
29037

RI

29039
29041
29043
29045
29047
29049
29051
29053
29055
29057
29059
29061
29063
29065
29067
29069
29071
29073
29075
29077
29079
29081
29083
29085
29087
29089
29091
29093
29095
29097
29099
29101

29103

RI

29105
29107
29109
29111
29113
29115
29117
29121
29123
29125
29127
29119
29129
29131
29133
29135
29137
29139
29141
29143
29145
29147
29149
29151
29153
29155
29157
29159
29161
29163
29165
29167
29169
29171

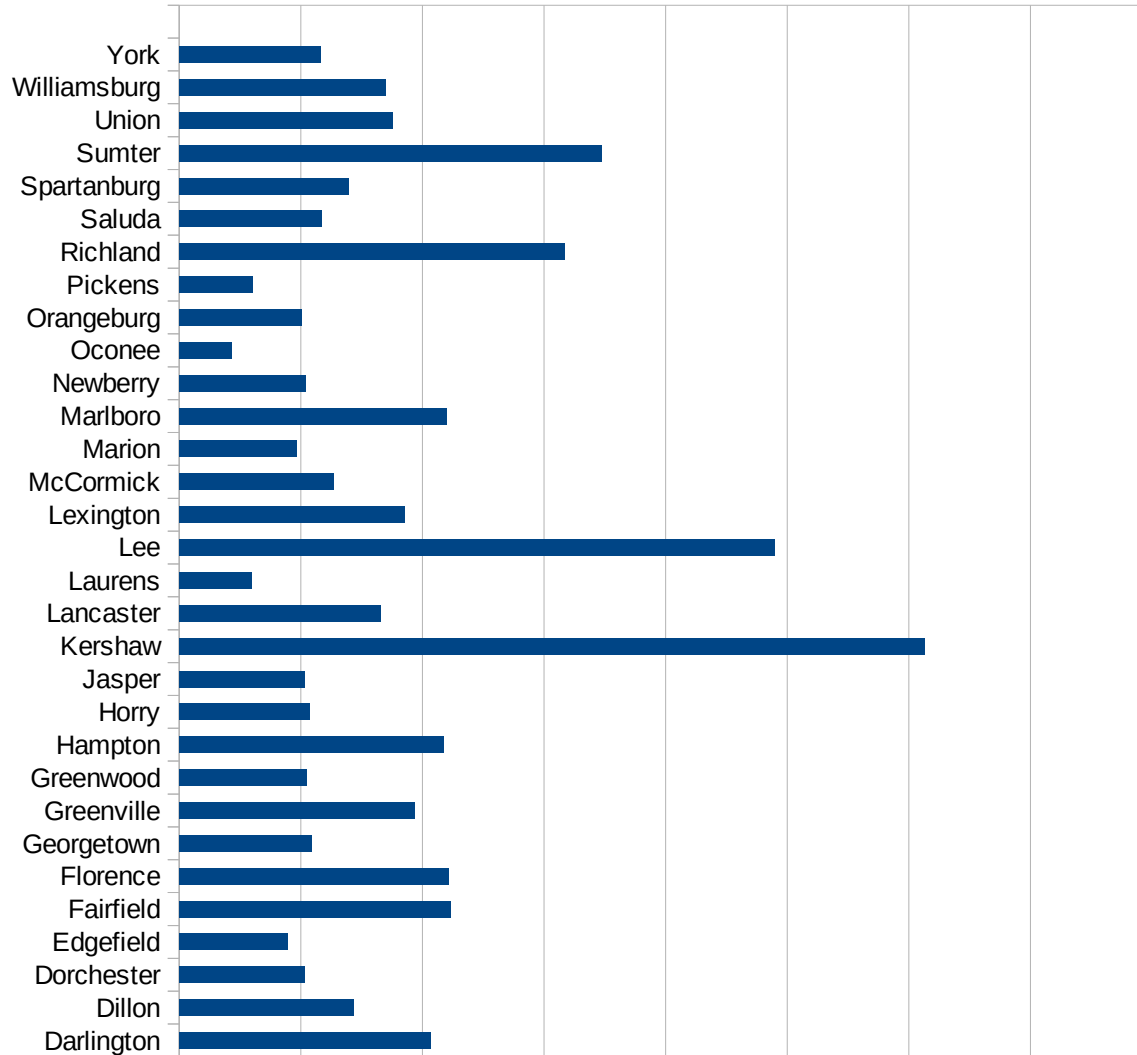
RI

29173
29175
29177
29179
29181
29195
29197
29199
29201
29203
29205
29183
29185
29187
29189
29510
29186
29207
29209
29211
29213
29215

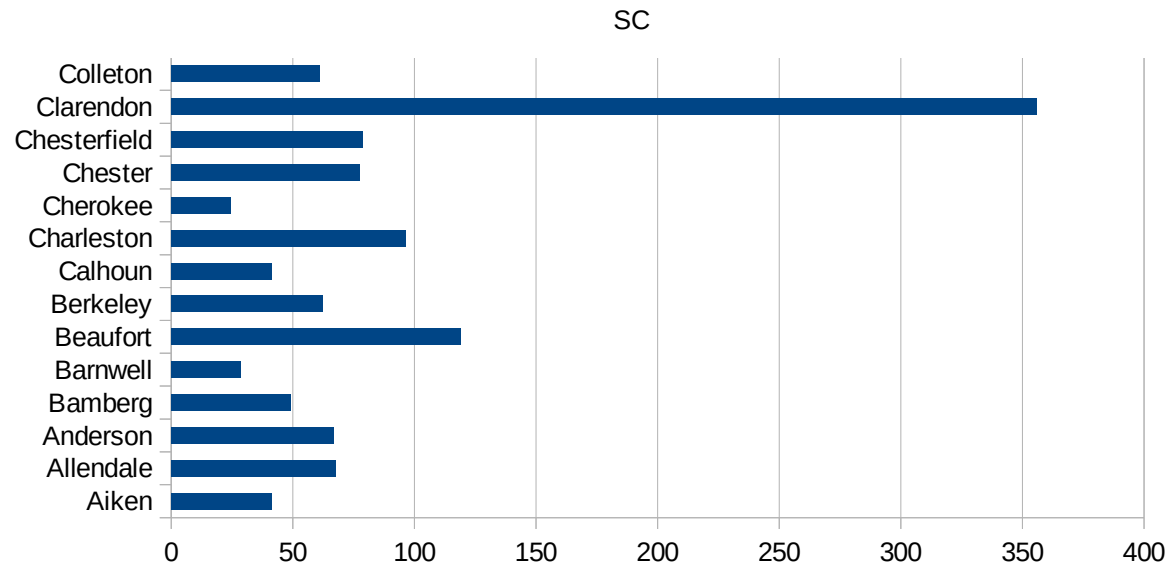
29217
29219
29221
29223
29225
29227
29229

SC

FIPS	County	PC Infection
45001	Abbeville	69.27183081
45003	Aiken	41.32207012
45005	Allendale	67.39301359
45007	Anderson	66.83891821
45009	Bamberg	49.03677758
45011	Barnwell	28.41985601
45013	Beaufort	119.2274064
45015	Berkeley	62.41773749
45017	Calhoun	41.32231405
45019	Charleston	96.32795851
45021	Cherokee	24.5278391
45023	Chester	77.51697622
45025	Chesterfield	78.68164532
45027	Clarendon	356.0830861
45029	Colleton	61.07275624
45031	Darlington	103.2903206
45033	Dillon	71.89777444
45035	Dorchester	51.66607531
45037	Edgefield	44.35901227
45039	Fairfield	111.5971788
45041	Florence	110.7419712
45043	Georgetown	54.61935131
45045	Greenville	96.84702643
45047	Greenwood	52.30347323
45049	Hampton	108.5215234
45051	Horry	53.75609841
45053	Jasper	51.77591384
45055	Kershaw	306.4398097
45057	Lancaster	82.82658838
45059	Laurens	29.85341971
45061	Lee	245.0122506
45063	Lexington	92.87128176
45065	McCormick	63.76195537



45067 Marion	48.32629917
45069 Marlboro	109.8568073
45071 Newberry	51.92107996
45073 Oconee	21.69086687
45075 Orangeburg	50.6131088
45077 Pickens	30.41532933
45079 Richland	158.475165
45081 Saluda	58.41121495
45083 Spartanburg	69.77010908
45085 Sumter	173.6893496
45087 Union	87.55928493
45089 Williamsburg	84.95066327
45091 York	58.00421716



SC

FIPS

29001
29003
29005
29007
29009
29011
29013
29015
29017
29019
29021
29023
29025
29027
29029
29031
29033
29035
29037

SC

29039
29041
29043
29045
29047
29049
29051
29053
29055
29057
29059
29061
29063
29065
29067
29069
29071
29073
29075
29077
29079
29081
29083
29085
29087
29089
29091
29093
29095
29097
29099
29101

29103

SC

29105
29107
29109
29111
29113
29115
29117
29121
29123
29125
29127
29119
29129
29131
29133
29135
29137
29139
29141
29143
29145
29147
29149
29151
29153
29155
29157
29159
29161
29163
29165
29167
29169
29171

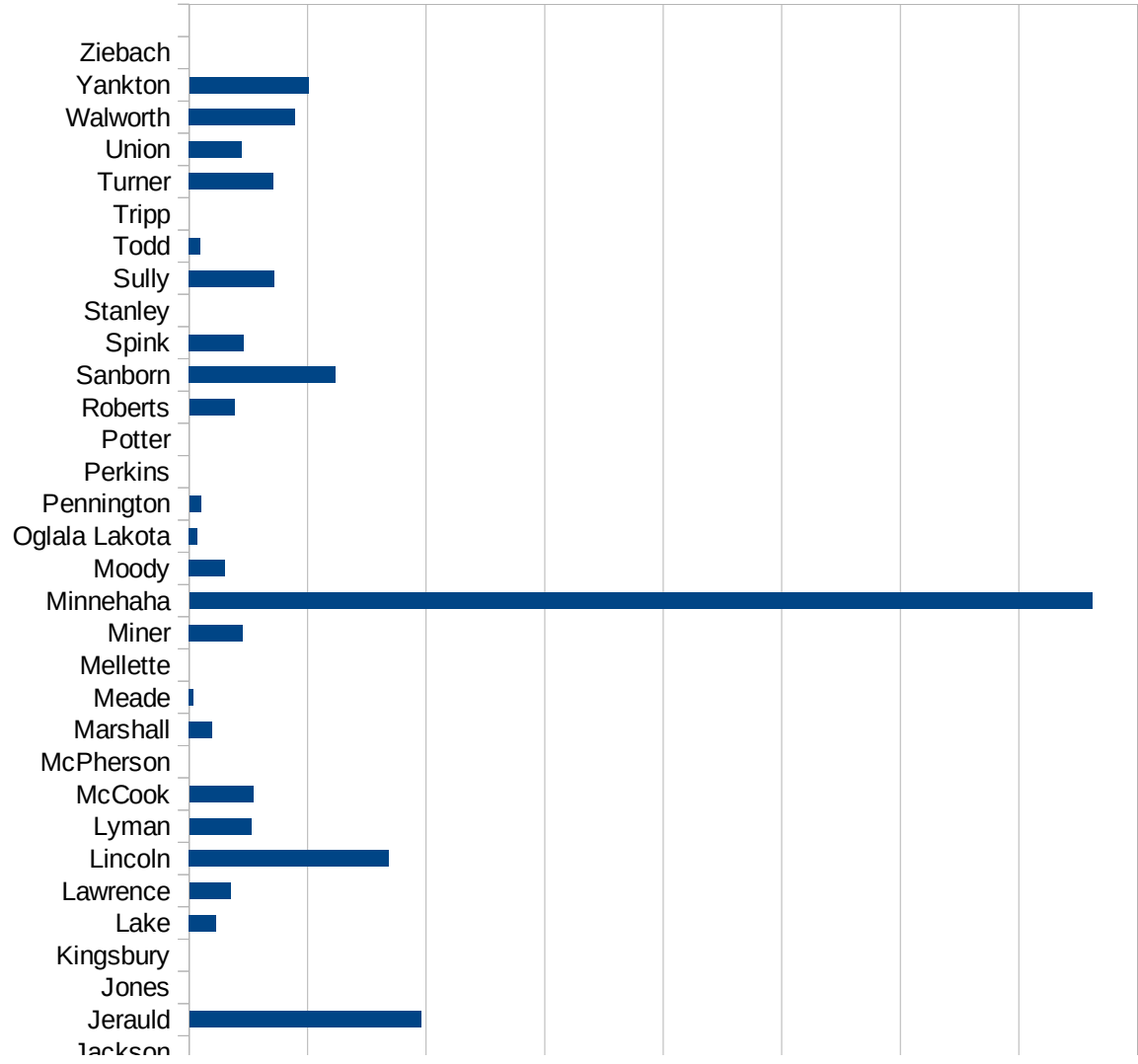
SC

29173
29175
29177
29179
29181
29195
29197
29199
29201
29203
29205
29183
29185
29187
29189
29510
29186
29207
29209
29211
29213
29215

29217
29219
29221
29223
29225
29227
29229

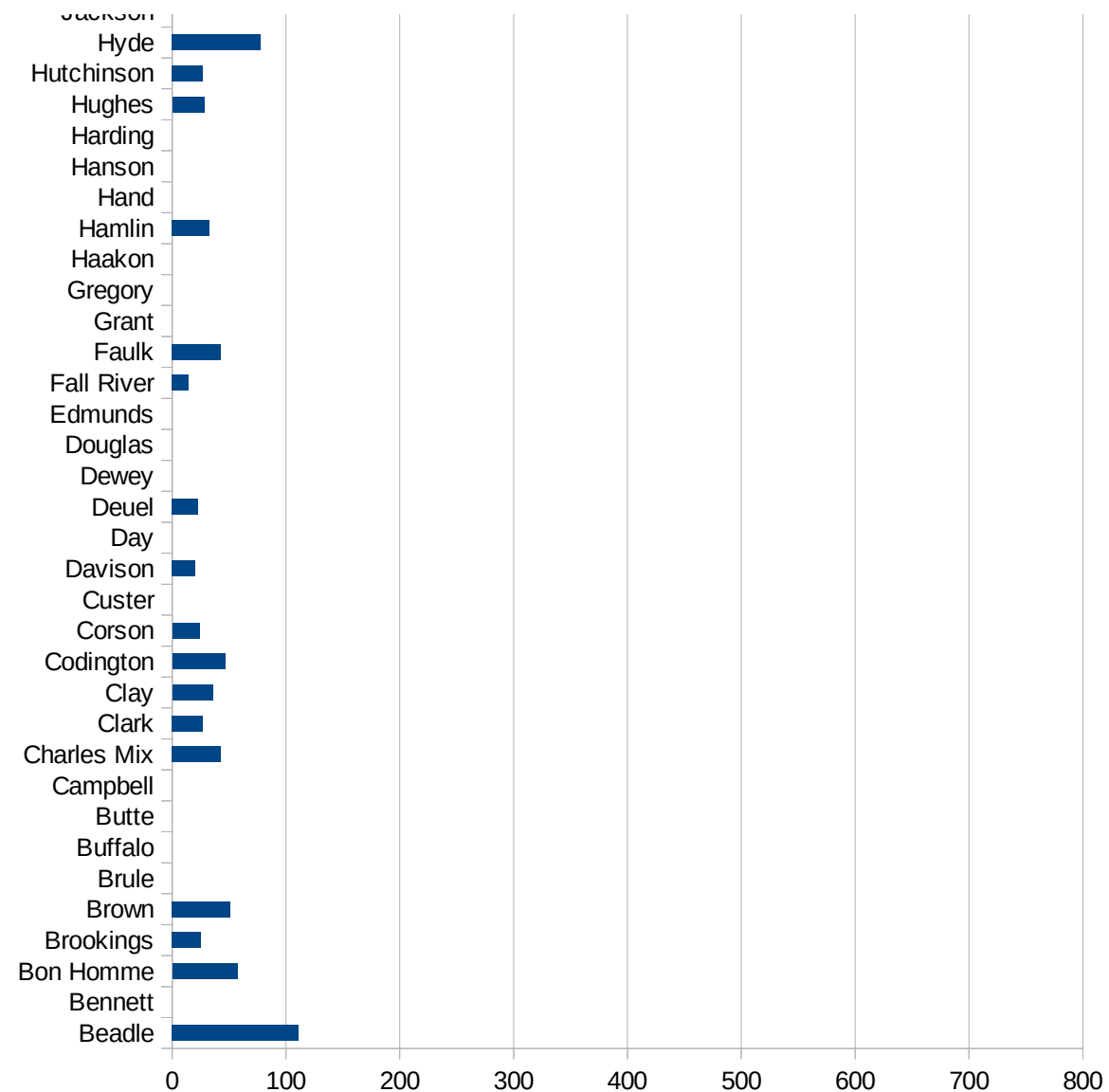
SD

FIPS	County	PC Infection
46003	Aurora	35.70153517
46005	Beadle	111.2111423
46007	Bennett	0
46009	Bon Homme	57.30659026
46011	Brookings	25.54495913
46013	Brown	50.86987486
46015	Brule	0
46017	Buffalo	0
46019	Butte	0
46021	Campbell	0
46023	Charles Mix	42.83572499
46025	Clark	26.74511902
46027	Clay	35.60999929
46029	Codington	46.4037123
46031	Corson	24.00960384
46033	Custer	0
46035	Davison	20.2122284
46037	Day	0
46039	Deuel	23.05741296
46041	Dewey	0
46043	Douglas	0
46045	Edmunds	0
46047	Fall River	14.7972773
46049	Faulk	42.91845494
46051	Grant	0
46053	Gregory	0
46055	Haakon	0
46057	Hamlin	32.72786778
46059	Hand	0
46061	Hanson	0
46063	Harding	0
46065	Hughes	28.3286119
46067	Hutchinson	27.100271



SD

46069 Hyde	78.00312012
46071 Jackson	0
46073 Jerauld	195.7905042
46075 Jones	0
46077 Kingsbury	0
46079 Lake	22.97618136
46081 Lawrence	34.96367662
46083 Lincoln	168.3473056
46085 Lyman	52.34231876
46087 McCook	54.09304003
46089 McPherson	0
46091 Marshall	19.56181534
46093 Meade	3.53431823
46095 Mellette	0
46097 Miner	45.18752824
46099 Minnehaha	761.6292333
46101 Moody	30.3997568
46102 Oglala Lakota	6.988608568
46103 Pennington	9.845250562
46105 Perkins	0
46107 Potter	0
46109 Roberts	38.28850388
46111 Sanborn	123.5076163
46115 Spink	46.18937644
46117 Stanley	0
46119 Sully	71.83908046
46121 Todd	9.724788486
46123 Tripp	0
46125 Turner	71.22507123
46127 Union	44.81720981
46129 Walworth	89.49346698
46135 Yankton	100.5728278
46137 Ziebach	0



SD

SD

FIPS

29001
29003
29005
29007
29009
29011
29013
29015
29017
29019
29021
29023
29025
29027
29029
29031
29033
29035
29037

SD

29039
29041
29043
29045
29047
29049
29051
29053
29055
29057
29059
29061
29063
29065
29067
29069
29071
29073
29075
29077
29079
29081
29083
29085
29087
29089
29091
29093
29095
29097
29099
29101

29103

SD

29105
29107
29109
29111
29113
29115
29117
29121
29123
29125
29127
29119
29129
29131
29133
29135
29137
29139
29141
29143
29145
29147
29149
29151
29153
29155
29157
29159
29161
29163
29165
29167
29169
29171

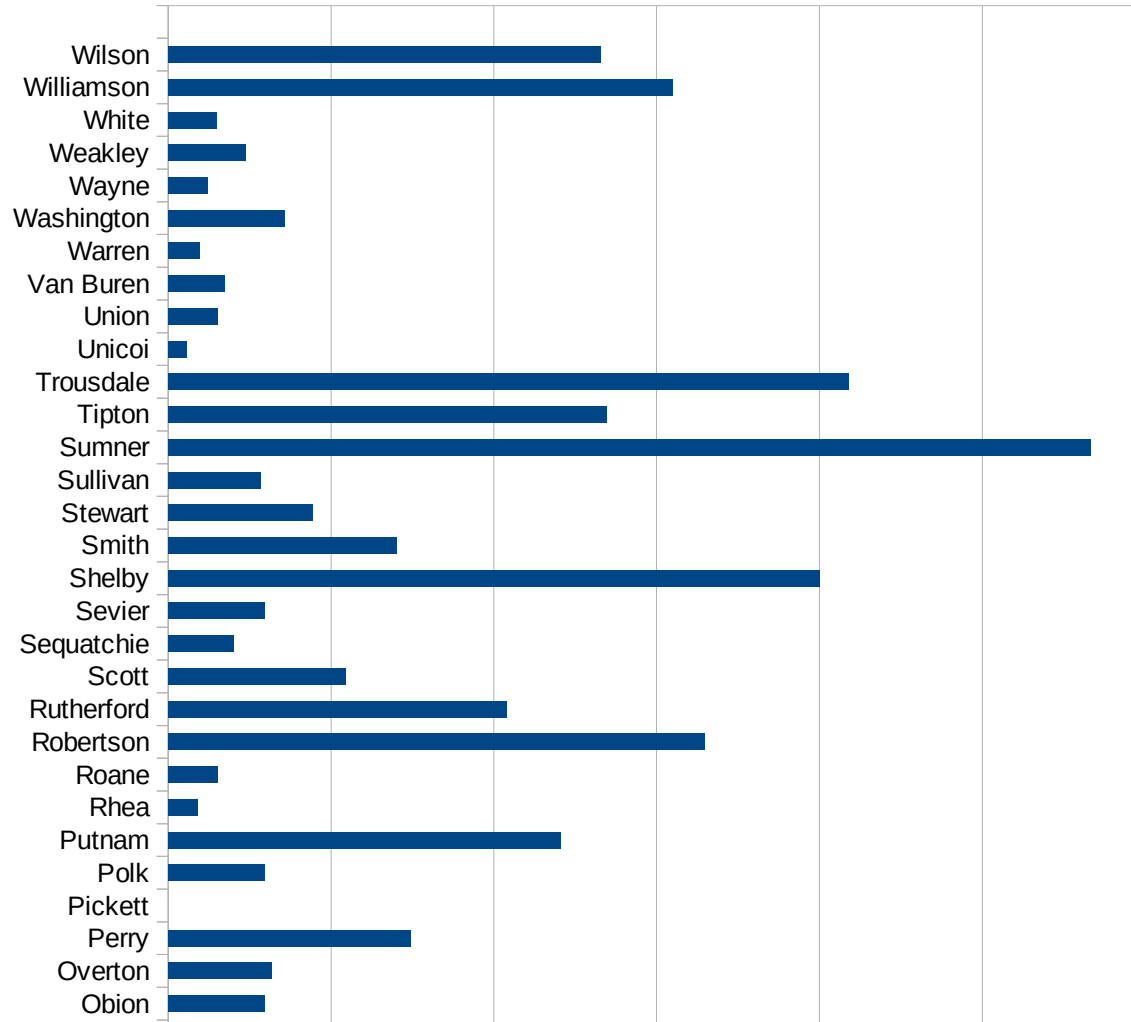
SD

29173
29175
29177
29179
29181
29195
29197
29199
29201
29203
29205
29183
29185
29187
29189
29510
29186
29207
29209
29211
29213
29215

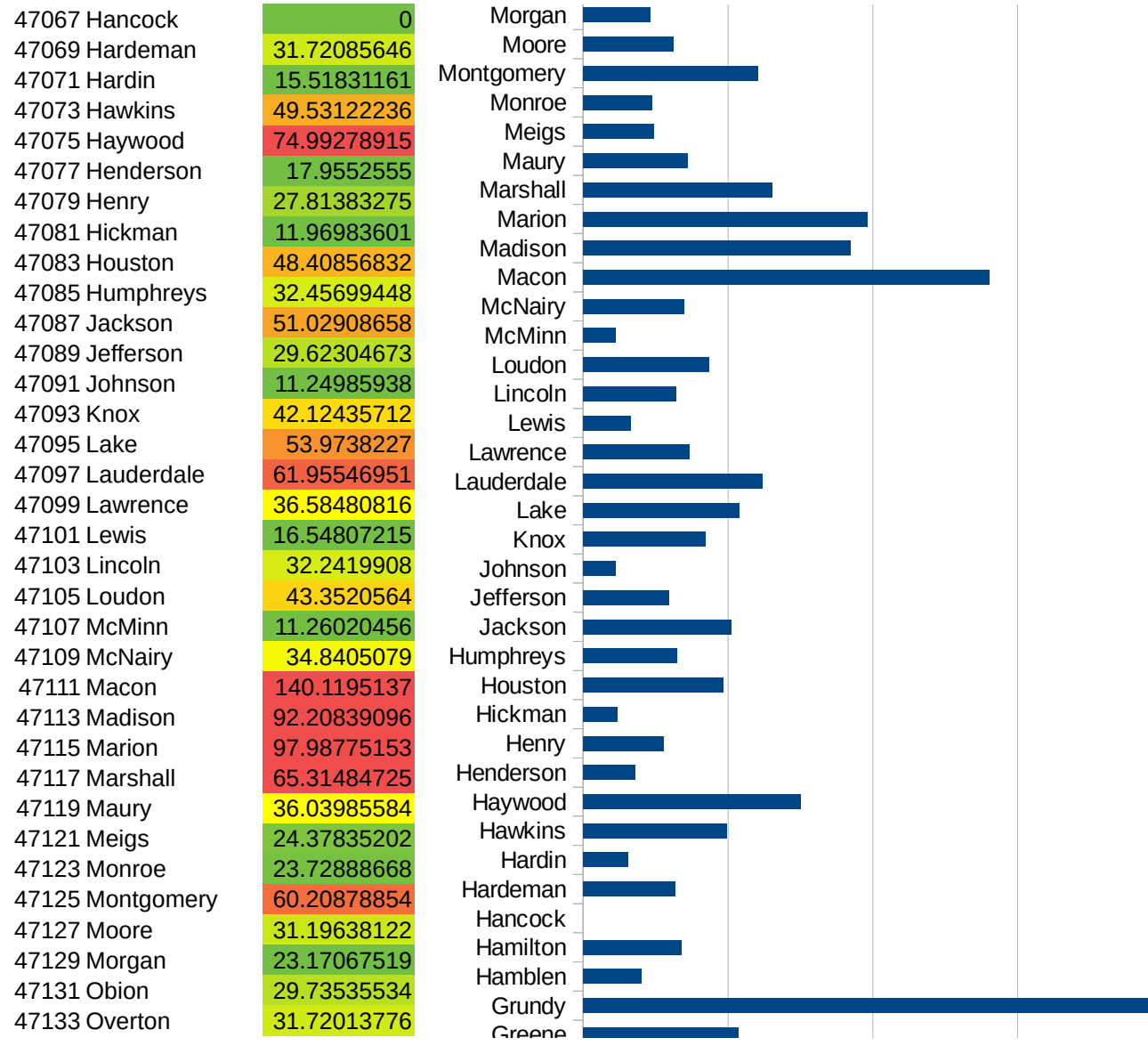
29217
29219
29221
29223
29225
29227
29229

TN

FIPS	County	PC Infection
47001	Anderson	27.45744097
47003	Bedford	214.1196623
47005	Benton	24.71576866
47007	Bledsoe	74.55099966
47009	Blount	35.02120305
47011	Bradley	34.66789097
47013	Campbell	32.84238183
47015	Cannon	55.31738349
47017	Carroll	49.96431121
47019	Carter	8.872957002
47021	Cheatham	54.40292787
47023	Chester	52.09539245
47025	Claiborne	15.74505605
47027	Clay	64.79201762
47029	Cocke	30.74858836
47031	Coffee	37.70197487
47033	Crockett	41.8760469
47035	Cumberland	98.87218675
47037	Davidson	248.1998651
47039	Decatur	34.17051085
47041	DeKalb	59.58883702
47043	Dickson	86.06818097
47045	Dyer	75.02679528
47047	Fayette	118.4980374
47049	Fentress	21.95751221
47051	Franklin	64.45452375
47053	Gibson	65.24620247
47055	Giles	20.33691489
47057	Grainger	17.2823504
47059	Greene	53.5556617
47061	Grundy	194.8149258
47063	Hamblen	20.1335006
47065	Hamilton	34.03918899

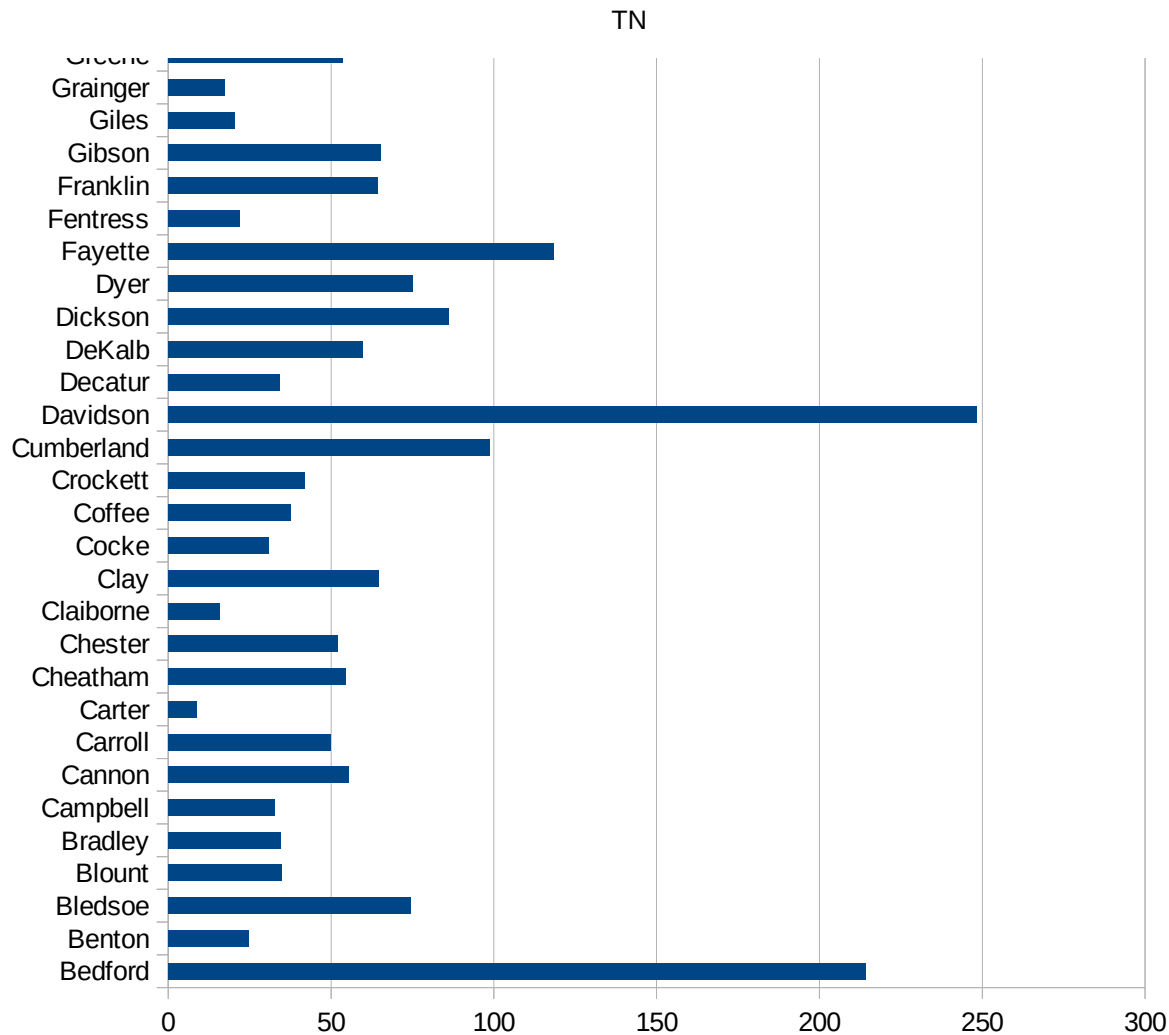


TN



This work is licensed under the Creative Commons Attribution-NoDerivatives 4.0 International License. To view a copy of this license, visit <http://creativecommons.org/licenses/by-nd/4.0/>.

47135 Perry	74.4047619
47137 Pickett	0
47139 Polk	29.58930051
47141 Putnam	120.4926246
47143 Rhea	9.078804019
47145 Roane	15.05457283
47147 Robertson	164.7608855
47149 Rutherford	104.0352119
47151 Scott	54.44893144
47153 Sequatchie	20.16671148
47155 Sevier	29.62448413
47157 Shelby	200.1573046
47159 Smith	70.20359041
47161 Stewart	44.24452474
47163 Sullivan	28.54098485
47165 Sumner	283.1968111
47167 Tipton	134.7818321
47169 Trousdale	208.8630585
47171 Unicoi	5.630313608
47173 Union	15.23770825
47175 Van Buren	17.34605377
47177 Warren	9.785214541
47179 Washington	35.767882
47181 Wayne	12.07875347
47183 Weakley	23.94134371
47185 White	14.756336
47187 Williamson	154.9223446
47189 Wilson	132.9777778



TN

FIPS

29001
29003
29005
29007
29009
29011
29013
29015
29017
29019
29021
29023
29025
29027
29029
29031
29033
29035
29037

TN

29039
29041
29043
29045
29047
29049
29051
29053
29055
29057
29059
29061
29063
29065
29067
29069
29071
29073
29075
29077
29079
29081
29083
29085
29087
29089
29091
29093
29095
29097
29099
29101

29103

TN

29105
29107
29109
29111
29113
29115
29117
29121
29123
29125
29127
29119
29129
29131
29133
29135
29137
29139
29141
29143
29145
29147
29149
29151
29153
29155
29157
29159
29161
29163
29165
29167
29169
29171

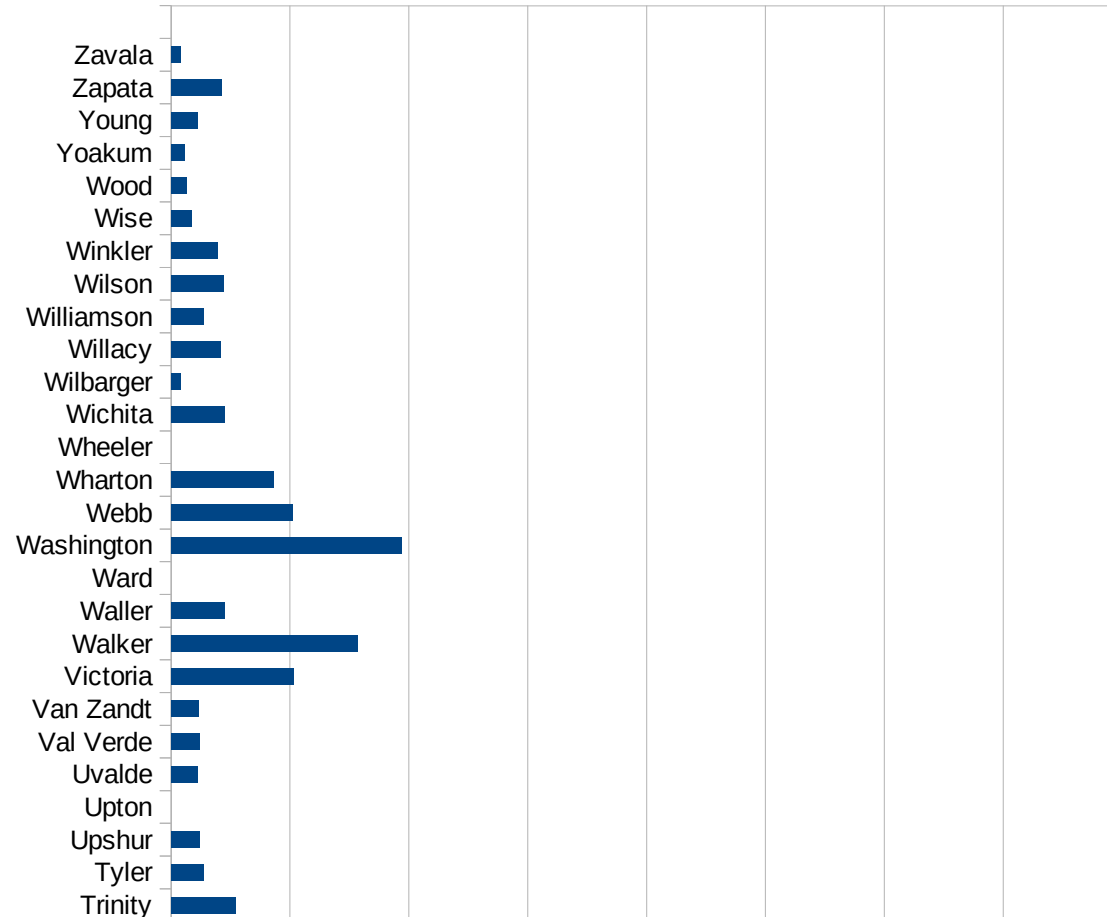
TN

29173
29175
29177
29179
29181
29195
29197
29199
29201
29203
29205
29183
29185
29187
29189
29510
29186
29207
29209
29211
29213
29215

29217
29219
29221
29223
29225
29227
29229

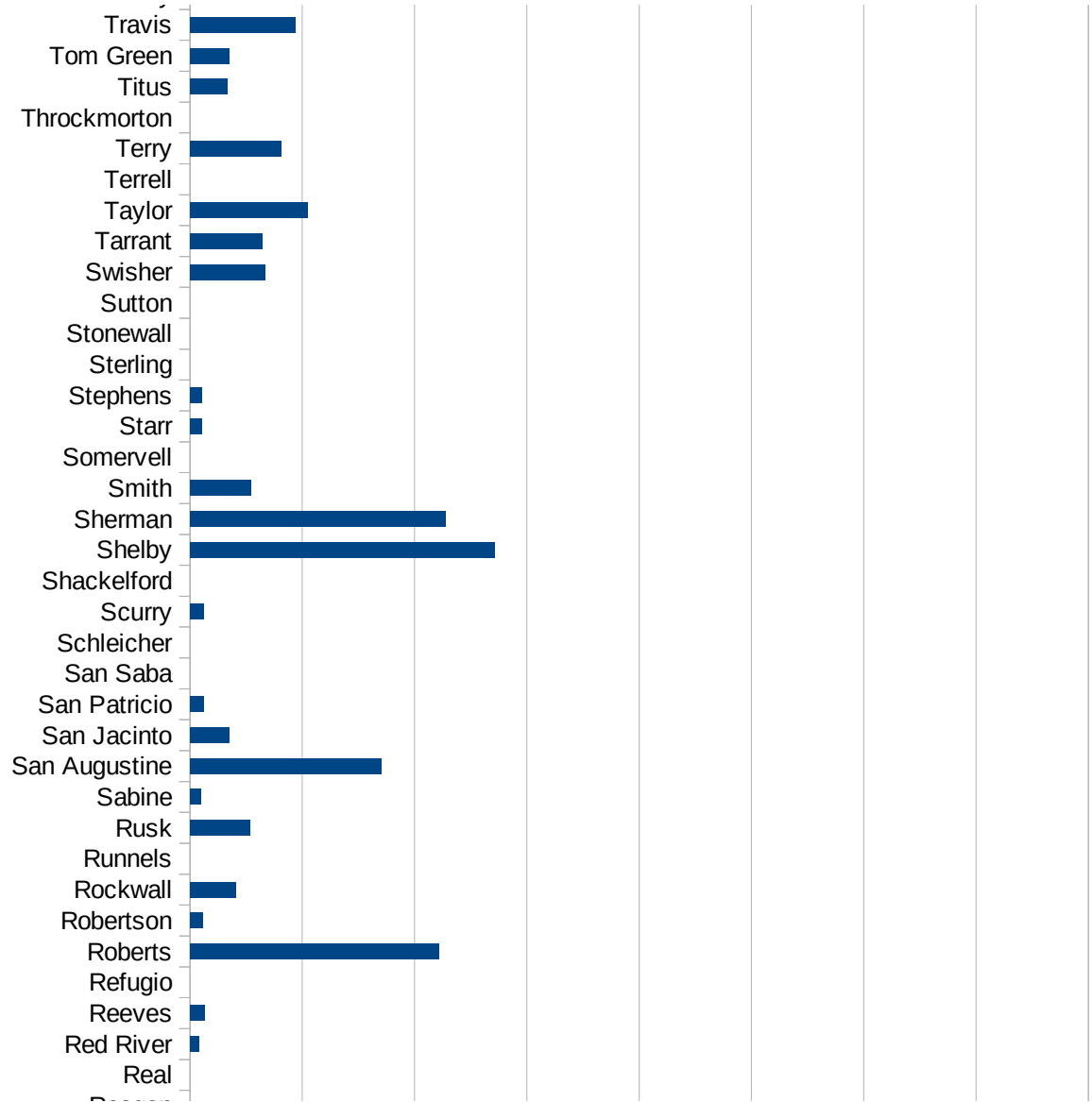
TX

FIPS	County	PC Infection
48001	Anderson	17.22445183
48003	Andrews	104.8102383
48005	Angelina	34.44633261
48007	Aransas	8.406186954
48009	Archer	0
48011	Armstrong	52.85412262
48013	Atascosa	27.82746969
48015	Austin	40.01467205
48017	Bailey	0
48019	Bandera	17.52541185
48021	Bastrop	56.33738043
48023	Baylor	0
48025	Bee	15.3435419
48027	Bell	37.95952109
48029	Bexar	51.81141049
48031	Blanco	42.72773885
48033	Borden	0
48035	Bosque	16.05050559
48037	Bowie	67.85123616
48039	Brazoria	89.95137763
48041	Brazos	74.96979158
48043	Brewster	0
48045	Briscoe	0
48047	Brooks	0
48049	Brown	34.27908448
48051	Burleson	48.94230246
48053	Burnet	27.34424299
48055	Caldwell	20.81069207
48057	Calhoun	97.39807987
48059	Callahan	7.14591968
48061	Cameron	73.12907518
48063	Camp	46.03698304
48065	Carson	16.65278934



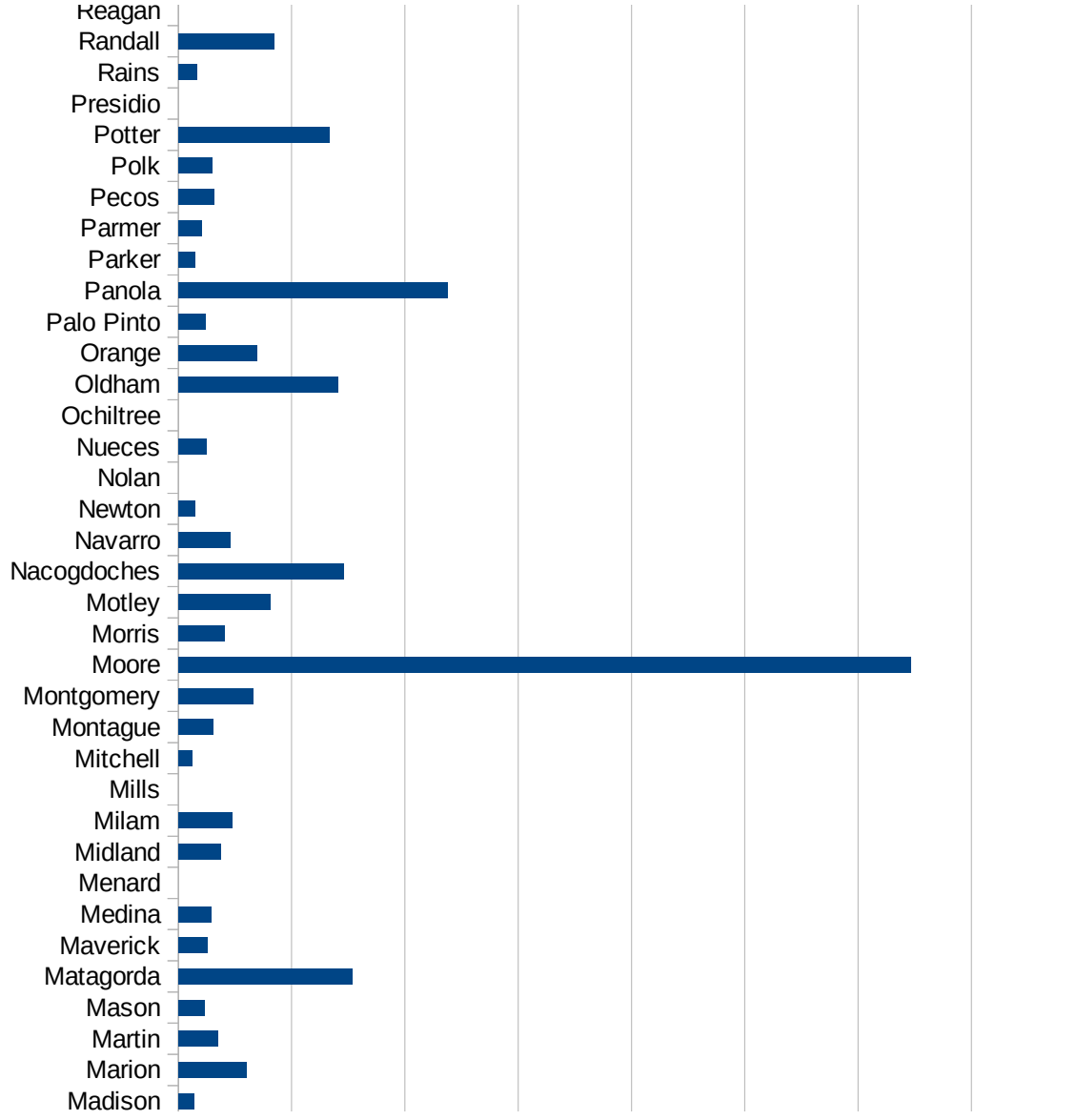
TX

48067 Cass	43.16212358	Travis
48069 Castro	143.5094586	Tom Green
48071 Chambers	82.4421727	Titus
48073 Cherokee	19.01429875	Throckmorton
48075 Childress	13.71553971	Terry
48077 Clay	28.69166029	Terrell
48079 Cochran	0	Taylor
48081 Coke	0	Tarrant
48083 Coleman	0	Swisher
48085 Collin	56.70817971	Sutton
48087 Collingsworth	0	Stonewall
48089 Colorado	42.4188151	Sterling
48091 Comal	28.98101407	Stephens
48093 Comanche	29.55519433	Starr
48095 Concho	23.38634238	Somervell
48097 Cooke	9.858530093	Smith
48099 Coryell	112.2874559	Sherman
48101 Cottle	0	Shelby
48103 Crane	41.71881519	Shackelford
48105 Crockett	0	Scurry
48107 Crosby	17.30403184	Schleicher
48109 Culberson	0	San Saba
48111 Dallam	41.66666667	San Patricio
48113 Dallas	95.23188509	San Jacinto
48115 Dawson	110.9438149	San Augustine
48117 Deaf Smith	74.62686567	Sabine
48119 Delta	18.69508319	Rusk
48121 Denton	69.61064601	Runnels
48123 DeWitt	69.35156289	Rockwall
48125 Dickens	44.46420631	Robertson
48127 Dimmit	9.701202949	Roberts
48129 Donley	723.1093703	Refugio
48131 Duval	8.919015341	Reeves
48133 Eastland	16.37375832	Red River
		Real



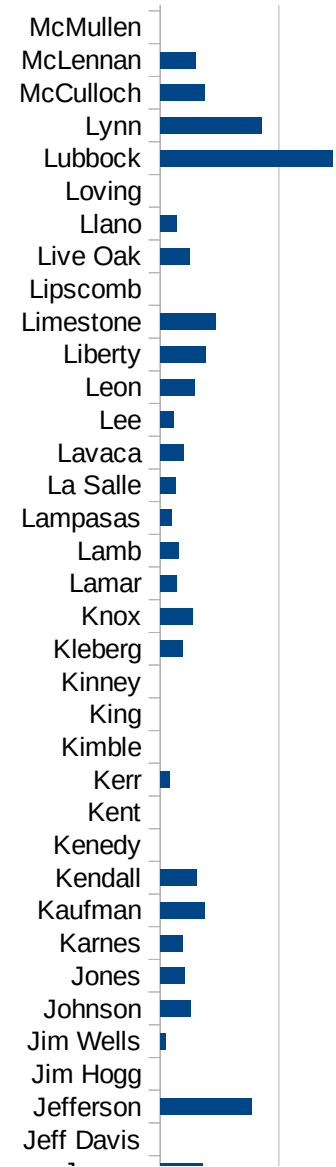
TX

48135 Ector	37.00870938
48137 Edwards	0
48139 Ellis	55.73017678
48141 El Paso	64.22775638
48143 Erath	30.62714979
48145 Falls	5.768676089
48147 Fannin	25.50586635
48149 Fayette	59.17393191
48151 Fisher	0
48153 Floyd	34.2641768
48155 Foard	0
48157 Fort Bend	102.5565521
48159 Franklin	9.288500836
48161 Freestone	15.1453958
48163 Frio	5.04642713
48165 Gaines	9.568920147
48167 Galveston	138.5066146
48169 Garza	0
48171 Gillespie	3.73078645
48173 Glasscock	0
48175 Goliad	79.11392405
48177 Gonzales	9.60338039
48179 Gray	91.34505595
48181 Grayson	14.18005687
48183 Gregg	42.03480805
48185 Grimes	35.26093089
48187 Guadalupe	36.6537564
48189 Hale	44.33934378
48191 Hall	0
48193 Hamilton	58.93446488
48195 Hansford	18.30496064
48197 Hardeman	0
48199 Hardin	153.8273288
48201 Harris	109.4576938



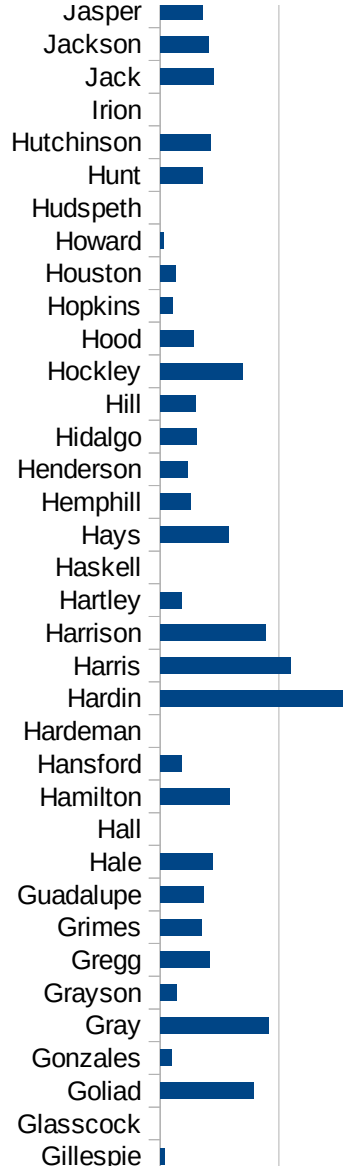
TX

48203 Harrison	88.42130504
48205 Hartley	17.79676099
48207 Haskell	0
48209 Hays	57.49423935
48211 Hemphill	26.14379085
48213 Henderson	23.08655026
48215 Hidalgo	30.94906223
48217 Hill	30.25801837
48219 Hockley	69.62576153
48221 Hood	28.08199944
48223 Hopkins	10.86661233
48225 Houston	12.94833614
48227 Howard	2.742806989
48229 Hudspeth	0
48231 Hunt	36.27206119
48233 Hutchinson	42.45683555
48235 Irion	0
48237 Jack	45.23351804
48239 Jackson	40.33884631
48241 Jasper	36.23996432
48243 Jeff Davis	0
48245 Jefferson	76.86244368
48247 Jim Hogg	0
48249 Jim Wells	4.899318995
48251 Johnson	25.6767876
48253 Jones	20.18468991
48255 Karnes	19.16932907
48257 Kaufman	37.31865466
48259 Kendall	30.67417454
48261 Kenedy	0
48263 Kent	0
48265 Kerr	7.63285946
48267 Kimble	0
48269 King	0



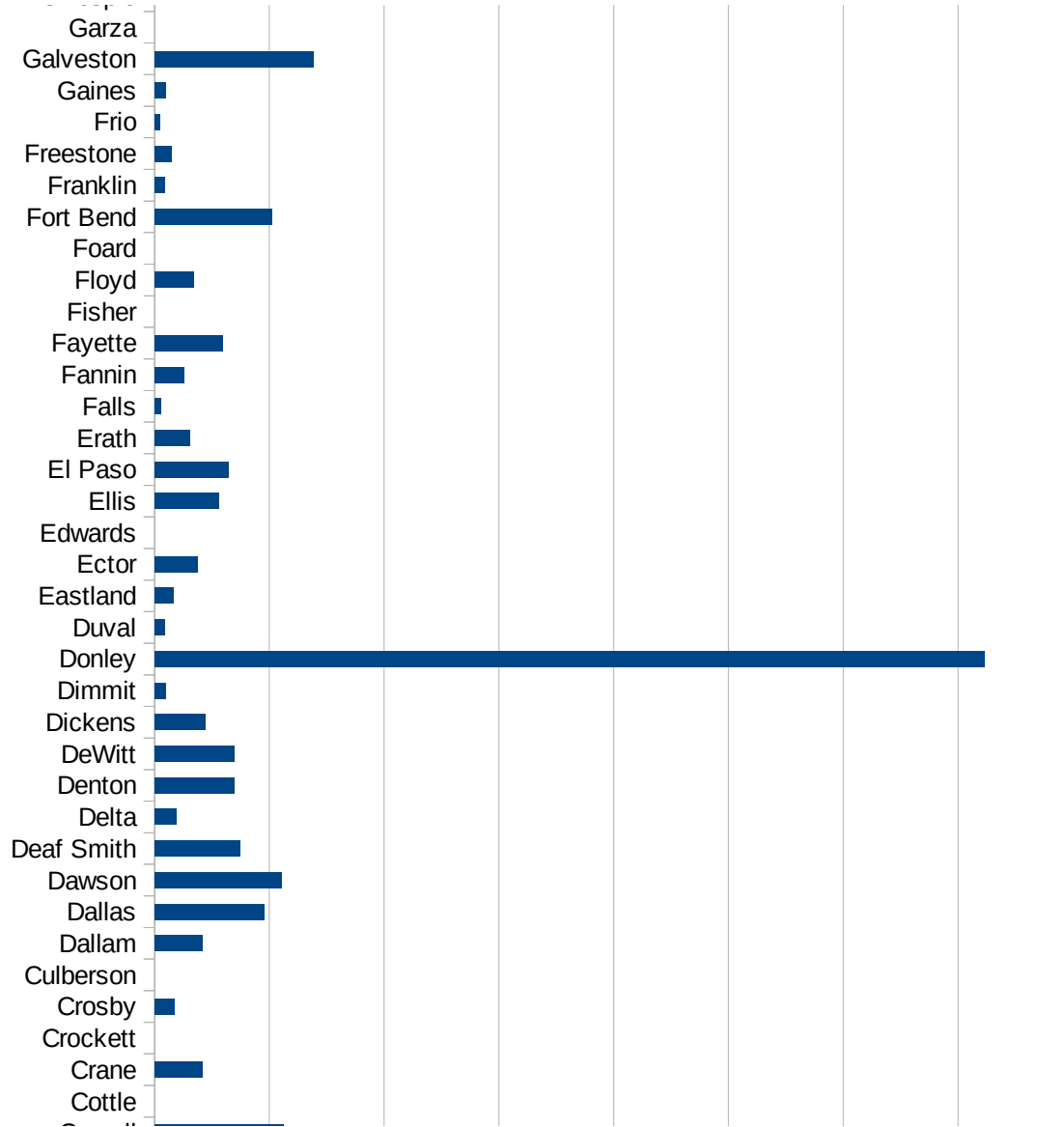
TX

48271 Kinney	0
48273 Kleberg	19.27463137
48275 Knox	27.37476047
48277 Lamar	14.07657658
48279 Lamb	15.1998784
48281 Lampasas	9.421074945
48283 La Salle	13.27844908
48285 Lavaca	19.89060169
48287 Lee	11.66588894
48289 Leon	28.95193978
48291 Liberty	38.22851384
48293 Limestone	46.77069603
48295 Lipscomb	0
48297 Live Oak	24.65888542
48299 Llano	13.85937356
48301 Loving	0
48303 Lubbock	144.7568735
48305 Lynn	85.07742045
48307 McCulloch	37.56103668
48309 McLennan	30.24268775
48311 McMullen	0
48313 Madison	13.86770212
48315 Marion	60.43513296
48317 Martin	34.76447071
48319 Mason	23.36448598
48321 Matagorda	153.2063909
48323 Maverick	25.64760195
48325 Medina	29.45739479
48327 Menard	0
48329 Midland	37.08468055
48331 Milam	47.74979109
48333 Mills	0
48335 Mitchell	12.27747084
48337 Montague	30.61849357



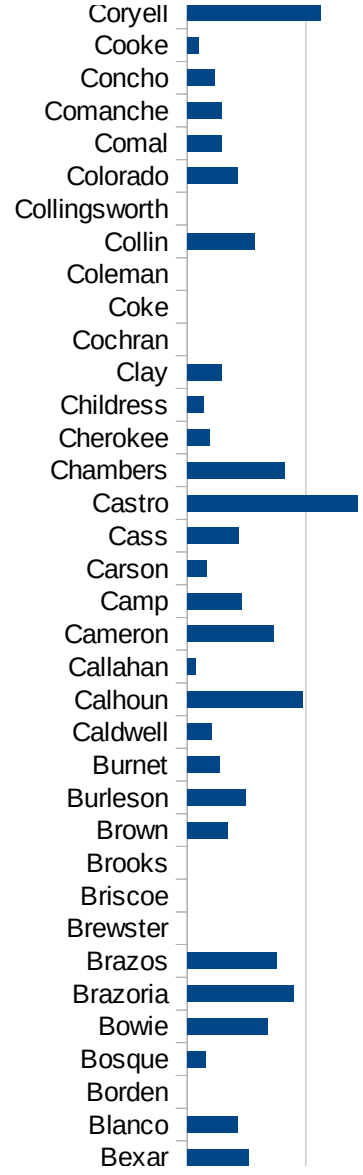
TX

48339 Montgomery	66.50590176
48341 Moore	646.9629974
48343 Morris	40.52192236
48345 Motley	81.03727715
48347 Nacogdoches	146.0942612
48349 Navarro	46.4037123
48351 Newton	14.54968718
48353 Nolan	0
48355 Nueces	24.84369177
48357 Ochiltree	0
48359 Oldham	140.778977
48361 Orange	69.40123486
48363 Palo Pinto	24.24242424
48365 Panola	237.6015206
48367 Parker	15.17659047
48369 Parmer	20.2757502
48371 Pecos	31.90199707
48373 Polk	29.98141152
48375 Potter	133.7255951
48377 Presidio	0
48379 Rains	16.44872111
48381 Randall	84.39066272
48383 Reagan	0
48385 Real	0
48387 Red River	8.213552361
48389 Reeves	12.74291176
48391 Refugio	0
48393 Roberts	221.4839424
48395 Robertson	11.57139551
48397 Rockwall	40.73238821
48399 Runnels	0
48401 Rusk	53.25987144
48403 Sabine	9.443762395
48405 San Augustine	170.0680272

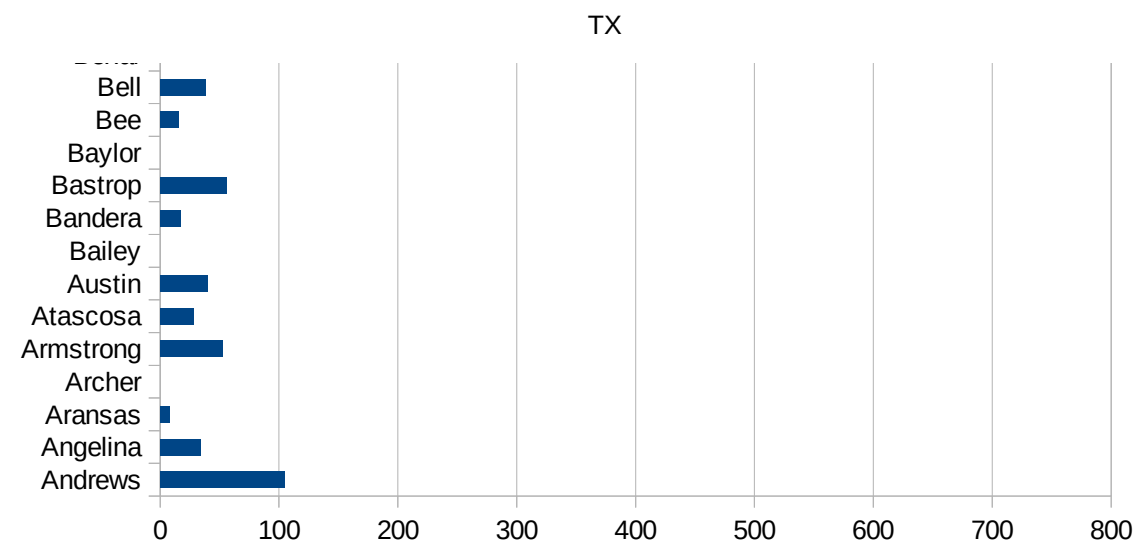


TX

48407 San Jacinto	34.82015391
48409 San Patricio	11.95939784
48411 San Saba	0
48413 Schleicher	0
48415 Scurry	11.85817621
48417 Shackelford	0
48419 Shelby	271.4611693
48421 Sherman	227.3465411
48423 Smith	53.8612898
48425 Somervell	0
48427 Starr	10.84850833
48429 Stephens	10.60108131
48431 Sterling	0
48433 Stonewall	0
48435 Sutton	0
48437 Swisher	67.00616457
48439 Tarrant	63.93496955
48441 Taylor	104.6207498
48443 Terrell	0
48445 Terry	81.38683161
48447 Throckmorton	0
48449 Titus	33.3000333
48451 Tom Green	34.6901996
48453 Travis	94.01454102
48455 Trinity	54.27408412
48457 Tyler	27.65486726
48459 Upshur	24.23654872
48461 Upton	0
48463 Uvalde	22.34969828
48465 Val Verde	24.38627865
48467 Van Zandt	23.20641211
48469 Victoria	103.2216005
48471 Walker	157.2847682
48473 Waller	45.17562022



48475 Ward	0
48477 Washington	193.6880483
48479 Webb	101.8448045
48481 Wharton	86.4989548
48483 Wheeler	0
48485 Wichita	45.43251757
48487 Wilbarger	7.800312012
48489 Willacy	41.8312805
48491 Williamson	27.52686958
48493 Wilson	43.80375916
48495 Winkler	38.86010363
48497 Wise	17.56826001
48499 Wood	13.29522037
48501 Yoakum	11.64008846
48503 Young	22.16680521
48505 Zapata	42.2832981
48507 Zavala	8.345155637



TX

FIPS

29001
29003
29005
29007
29009
29011
29013
29015
29017
29019
29021
29023
29025
29027
29029
29031
29033
29035
29037

TX

29039
29041
29043
29045
29047
29049
29051
29053
29055
29057
29059
29061
29063
29065
29067
29069
29071
29073
29075
29077
29079
29081
29083
29085
29087
29089
29091
29093
29095
29097
29099
29101

29103

TX

29105
29107
29109
29111
29113
29115
29117
29121
29123
29125
29127
29119
29129
29131
29133
29135
29137
29139
29141
29143
29145
29147
29149
29151
29153
29155
29157
29159
29161
29163
29165
29167
29169
29171

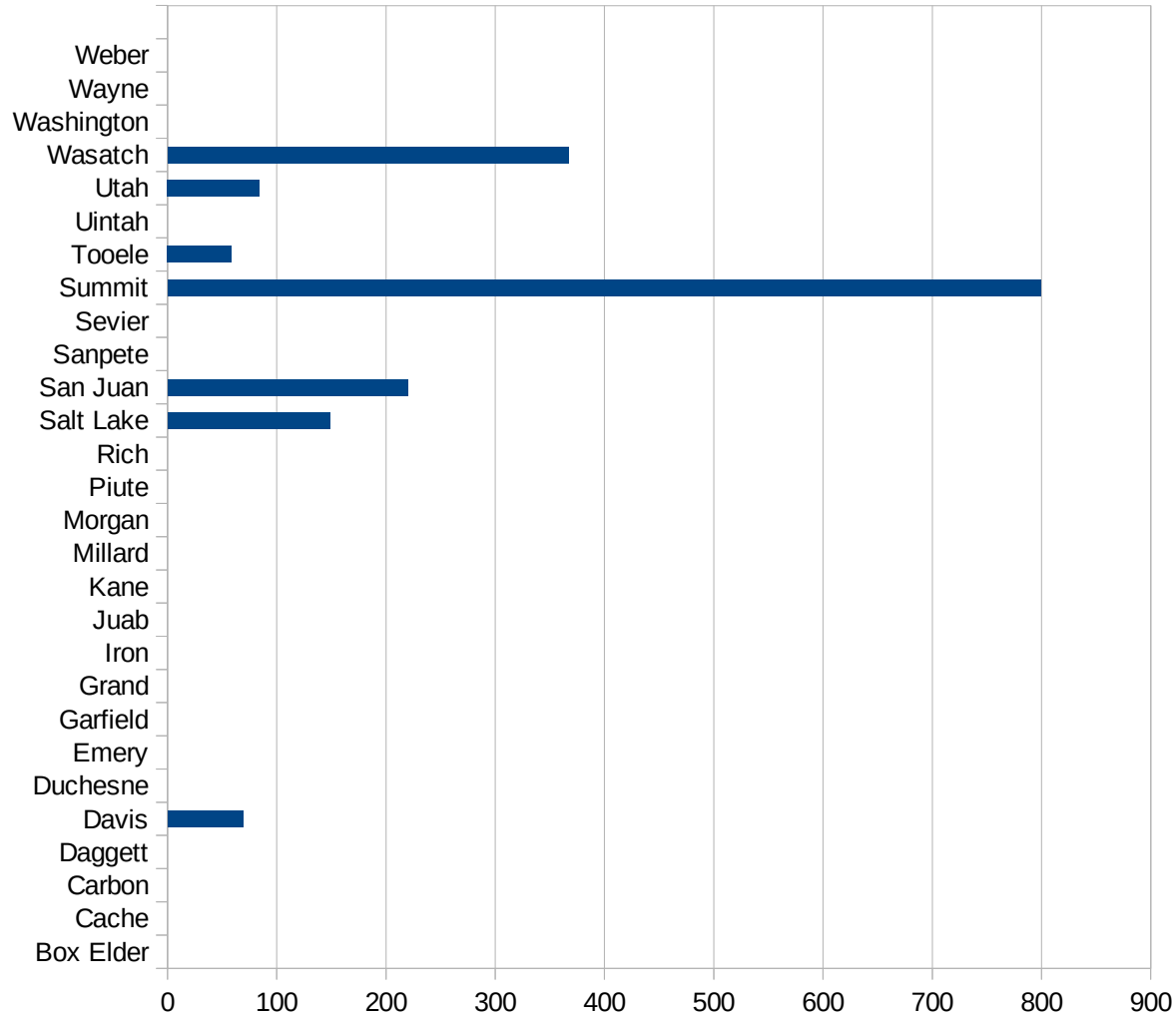
TX

29173
29175
29177
29179
29181
29195
29197
29199
29201
29203
29205
29183
29185
29187
29189
29510
29186
29207
29209
29211
29213
29215

29217
29219
29221
29223
29225
29227
29229

UT

FIPS	County	PC Infection
49001	Beaver	0
49003	Box Elder	0
49005	Cache	0
49007	Carbon	0
49009	Daggett	0
49011	Davis	69.090423158
49013	Duchesne	0
49015	Emery	0
49017	Garfield	0
49019	Grand	0
49021	Iron	0
49023	Juab	0
49025	Kane	0
49027	Millard	0
49029	Morgan	0
49031	Piute	0
49033	Rich	0
49035	Salt Lake	148.70301301
49037	San Juan	220.07896951
49039	Sanpete	0
49041	Sevier	0
49043	Summit	798.89347292
49045	Tooele	58.64934842
49047	Uintah	0
49049	Utah	84.054817241
49051	Wasatch	367.0276775
49053	Washington	0
49055	Wayne	0
49057	Weber	0



UT

FIPS

29001
29003
29005
29007
29009
29011
29013
29015
29017
29019
29021
29023
29025
29027
29029
29031
29033
29035
29037

UT

29039
29041
29043
29045
29047
29049
29051
29053
29055
29057
29059
29061
29063
29065
29067
29069
29071
29073
29075
29077
29079
29081
29083
29085
29087
29089
29091
29093
29095
29097
29099
29101

29103

UT

29105
29107
29109
29111
29113
29115
29117
29121
29123
29125
29127
29119
29129
29131
29133
29135
29137
29139
29141
29143
29145
29147
29149
29151
29153
29155
29157
29159
29161
29163
29165
29167
29169
29171

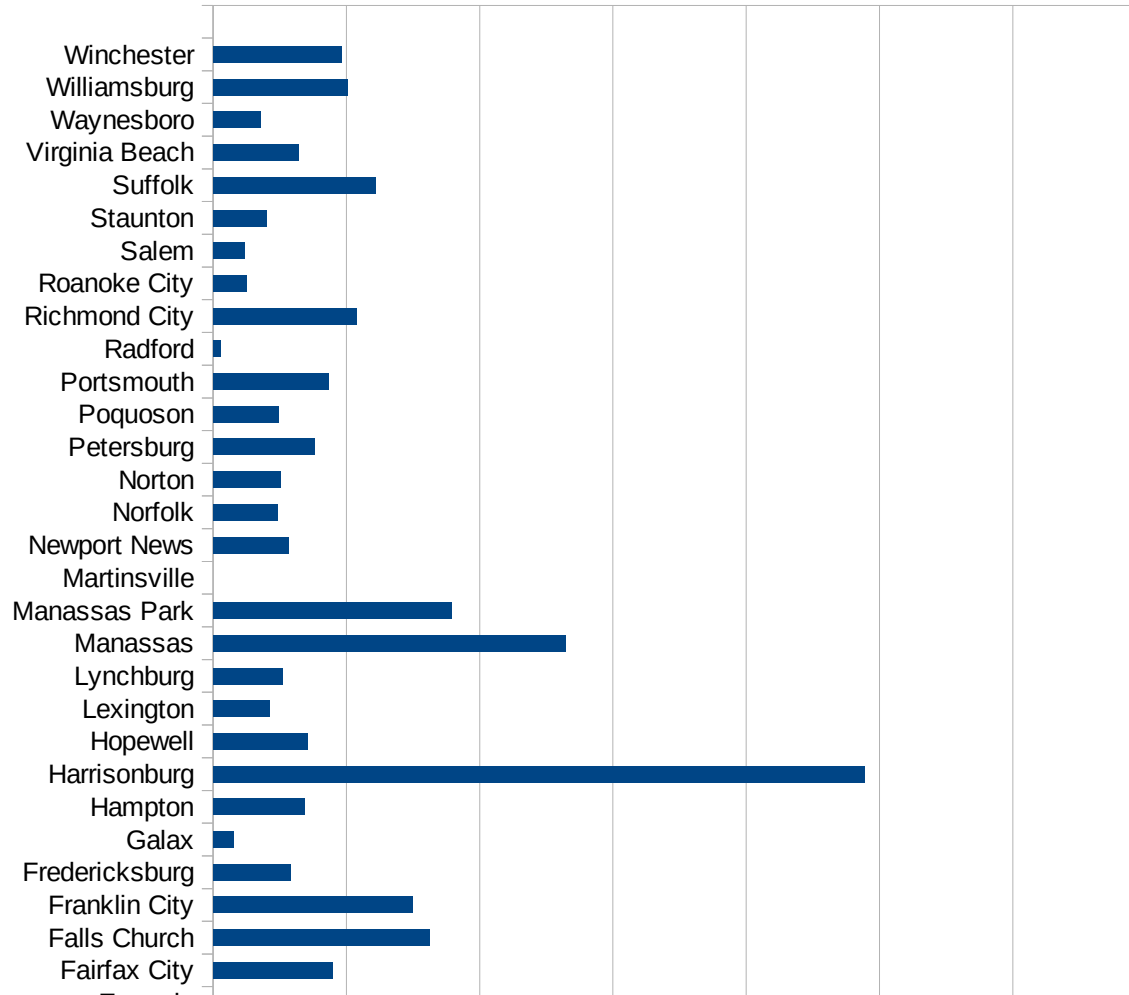
UT

29173
29175
29177
29179
29181
29195
29197
29199
29201
29203
29205
29183
29185
29187
29189
29510
29186
29207
29209
29211
29213
29215

29217
29219
29221
29223
29225
29227
29229

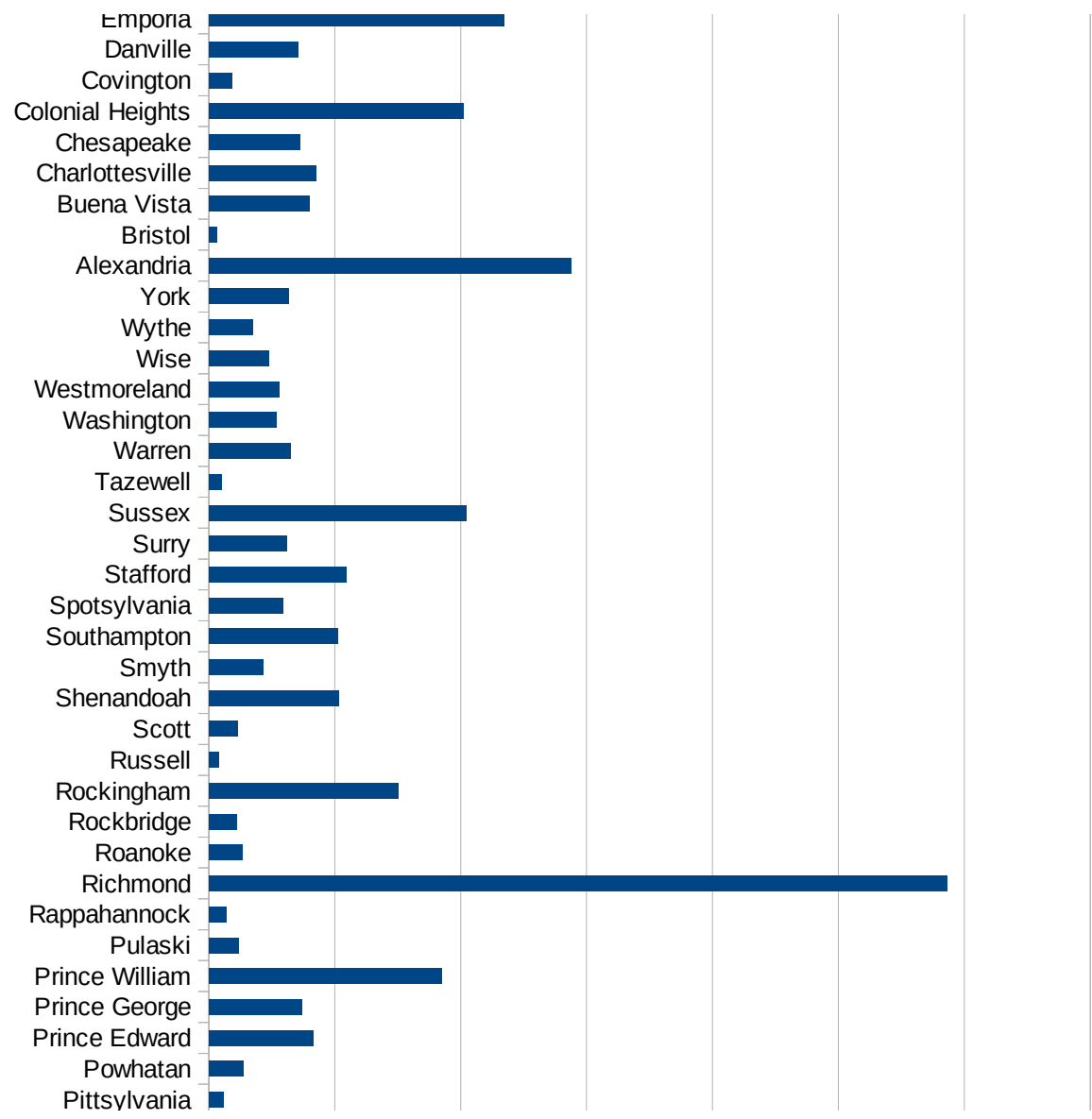
VA

FIPS	County	PC Infection
51001	Accomack	160.434407
51003	Albemarle	60.70751853
51005	Alleghany	33.53454058
51007	Amelia	115.269346
51009	Amherst	31.5796122
51011	Appomattox	44.18912947
51013	Arlington	263.1346281
51015	Augusta	37.10722663
51017	Bath	0
51019	Bedford	24.12790329
51021	Bland	0
51023	Botetourt	75.12696457
51025	Brunswick	73.2421875
51027	Buchanan	56.5477593
51029	Buckingham	158.8328725
51031	Campbell	18.19074819
51033	Caroline	55.24502795
51035	Carroll	10.12282359
51036	Charles City	158.4786054
51037	Charlotte	67.01289998
51041	Chesterfield	99.26668885
51043	Clarke	41.31377815
51045	Craig	39.49447077
51047	Culpeper	125.3398639
51049	Cumberland	101.9471914
51051	Dickenson	0
51053	Dinwiddie	28.04164184
51057	Essex	18.31669567
51059	Fairfax	180.4839263
51061	Fauquier	69.33144676
51063	Floyd	6.331117442
51065	Fluvanna	253.8923944
51067	Franklin	28.47228401



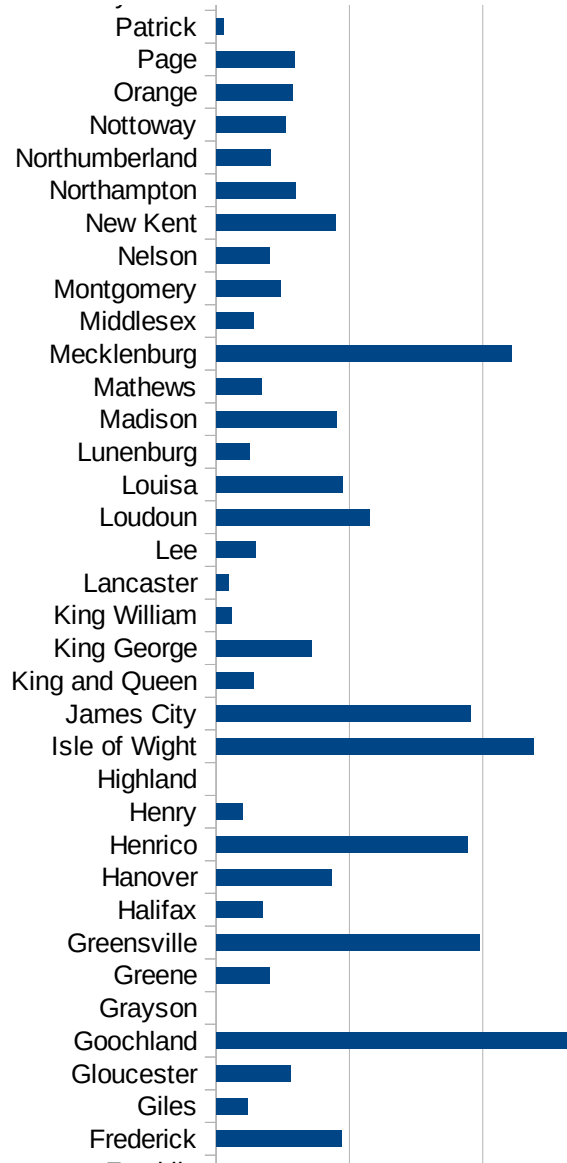
VA

51069 Frederick	93.93922245
51071 Giles	23.74732843
51073 Gloucester	56.22640499
51075 Goochland	266.7355016
51077 Grayson	0
51079 Greene	40.44693867
51081 Greensville	197.8154296
51083 Halifax	35.16998828
51085 Hanover	86.7221813
51087 Henrico	188.6041772
51089 Henry	19.62592978
51091 Highland	0
51093 Isle of Wight	238.1403404
51095 James City	191.1069806
51097 King and Queen	28.40102244
51099 King George	71.4957667
51101 King William	11.80707244
51103 Lancaster	9.273856997
51105 Lee	29.73535534
51107 Loudoun	115.0301094
51109 Louisa	95.16558812
51111 Lunenburg	24.82210822
51113 Madison	90.25949605
51115 Mathews	34.08316292
51117 Mecklenburg	221.8597064
51119 Middlesex	27.85773981
51121 Montgomery	48.49219579
51125 Nelson	40.4421677
51127 New Kent	89.32160243
51131 Northampton	59.65061781
51133 Northumberland	41.16242694
51135 Nottoway	51.88067445
51137 Orange	57.30815413
51139 Page	58.49663644

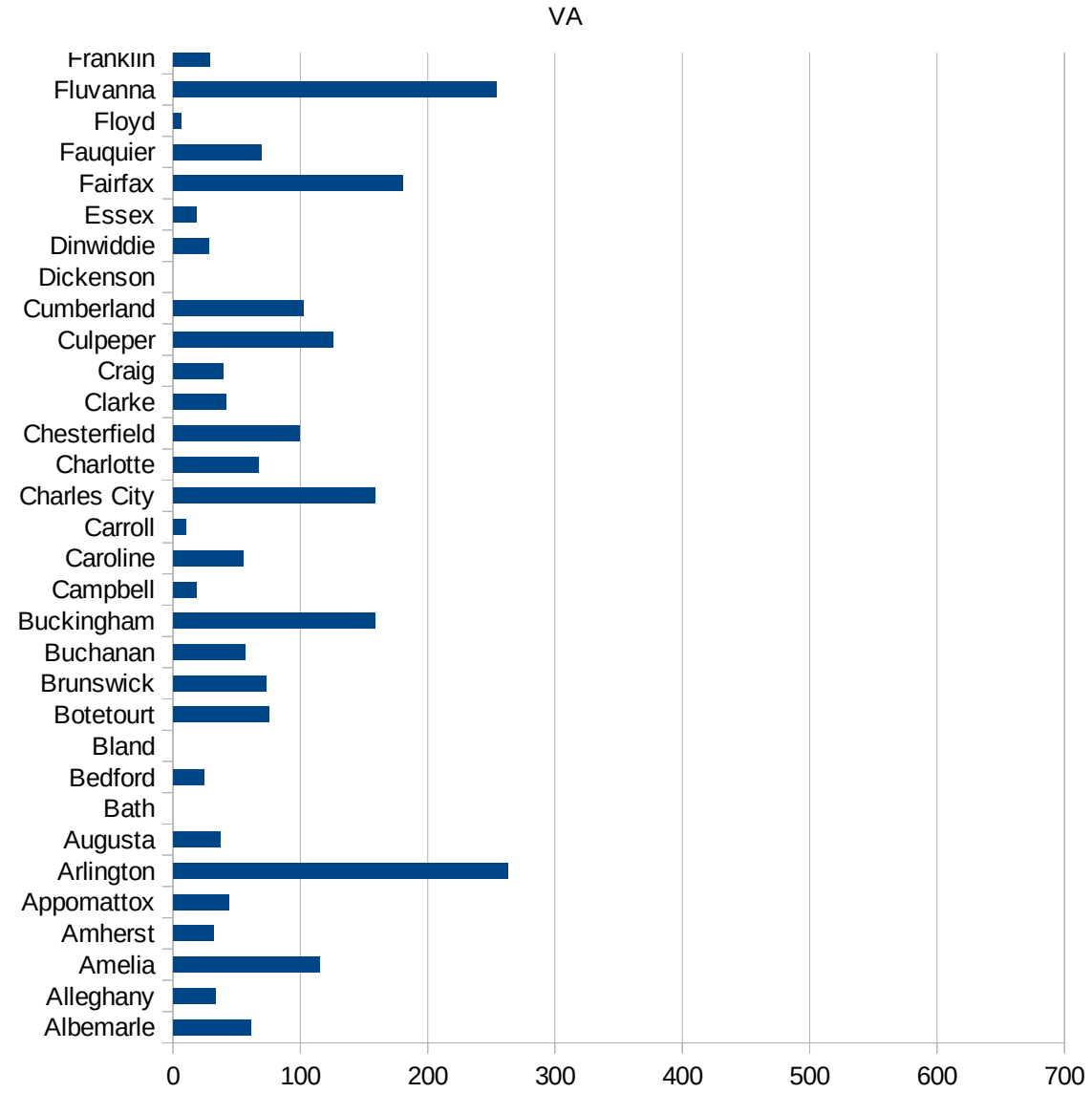


VA

51141 Patrick	5.658348894
51143 Pittsylvania	11.48501206
51145 Powhatan	27.40758505
51147 Prince Edward	82.78867102
51149 Prince George	73.52555013
51153 Prince William	185.252056
51155 Pulaski	23.48382552
51157 Rappahannock	13.7892995
51159 Richmond	586.4129232
51161 Roanoke	26.57510657
51163 Rockbridge	21.97609001
51165 Rockingham	150.1649353
51167 Russell	7.477194557
51169 Scott	23.21909538
51171 Shenandoah	103.4554107
51173 Smyth	42.66211604
51175 Southampton	102.3541453
51177 Spotsylvania	58.85069801
51179 Stafford	109.3624967
51181 Surry	61.78560395
51183 Sussex	204.6809647
51185 Tazewell	9.79072329
51187 Warren	64.99512537
51191 Washington	53.30686372
51193 Westmoreland	56.08524958
51195 Wise	47.35346733
51197 Wythe	34.77777005
51199 York	63.37882852
51510 Alexandria	287.7966735
51520 Bristol	6.067224851
51530 Buena Vista	80.16674683
51540 Charlottesville	85.2089698
51550 Chesapeake	72.53723716
51570 Colonial Heights	201.8729322



51580 Covington	18.31501832
51590 Danville	71.26532819
51595 Emporia	234.3292326
51600 Fairfax City	89.52551477
51610 Falls Church	162.469537
51620 Franklin City	149.7566455
51630 Fredericksburg	58.33104584
51640 Galax	15.56904873
51650 Hampton	68.49672035
51660 Harrisonburg	488.5903059
51670 Hopewell	70.80899274
51678 Lexington	42.04035874
51680 Lynchburg	52.35857098
51683 Manassas	264.1627242
51685 Manassas Park	179.1182758
51690 Martinsville	0
51700 Newport News	56.54272054
51710 Norfolk	48.34559727
51720 Norton	50.40322581
51730 Petersburg	76.02876422
51735 Poquoson	49.22067268
51740 Portsmouth	86.65144983
51750 Radford	5.452860025
51760 Richmond City	107.5254717
51770 Roanoke City	25.02001601
51775 Salem	23.39819834
51790 Staunton	40.12519059
51800 Suffolk	121.7305478
51810 Virginia Beach	63.97313128
51820 Waynesboro	35.35442814
51830 Williamsburg	100.698174
51840 Winchester	96.05806176



VA

VA

FIPS

29001
29003
29005
29007
29009
29011
29013
29015
29017
29019
29021
29023
29025
29027
29029
29031
29033
29035
29037

VA

29039
29041
29043
29045
29047
29049
29051
29053
29055
29057
29059
29061
29063
29065
29067
29069
29071
29073
29075
29077
29079
29081
29083
29085
29087
29089
29091
29093
29095
29097
29099
29101

29103

VA

29105
29107
29109
29111
29113
29115
29117
29121
29123
29125
29127
29119
29129
29131
29133
29135
29137
29139
29141
29143
29145
29147
29149
29151
29153
29155
29157
29159
29161
29163
29165
29167
29169
29171

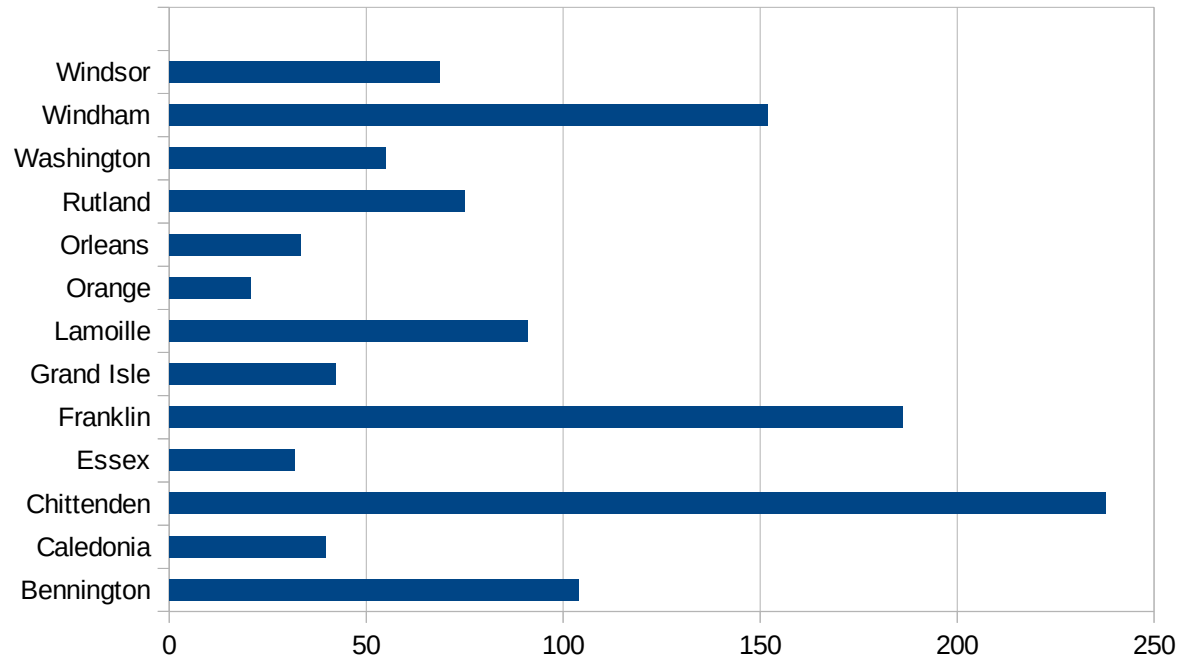
VA

29173
29175
29177
29179
29181
29195
29197
29199
29201
29203
29205
29183
29185
29187
29189
29510
29186
29207
29209
29211
29213
29215

29217
29219
29221
29223
29225
29227
29229

VT

FIPS	County	PC Infection
50001	Addison	164.9852595
50003	Bennington	103.8421599
50005	Caledonia	39.60134645
50007	Chittenden	237.5859806
50009	Essex	32
50011	Franklin	186.1556828
50013	Grand Isle	42.31311707
50015	Lamoille	90.90909091
50017	Orange	20.69036863
50019	Orleans	33.44854499
50021	Rutland	74.99318244
50023	Washington	55.03955968
50025	Windham	152.0254467
50027	Windsor	68.73349492



FIPS

- 29001
- 29003
- 29005
- 29007
- 29009
- 29011
- 29013
- 29015
- 29017
- 29019
- 29021
- 29023
- 29025
- 29027
- 29029
- 29031
- 29033
- 29035
- 29037

VT

29039
29041
29043
29045
29047
29049
29051
29053
29055
29057
29059
29061
29063
29065
29067
29069
29071
29073
29075
29077
29079
29081
29083
29085
29087
29089
29091
29093
29095
29097
29099
29101

29103

VT

29105
29107
29109
29111
29113
29115
29117
29121
29123
29125
29127
29119
29129
29131
29133
29135
29137
29139
29141
29143
29145
29147
29149
29151
29153
29155
29157
29159
29161
29163
29165
29167
29169
29171

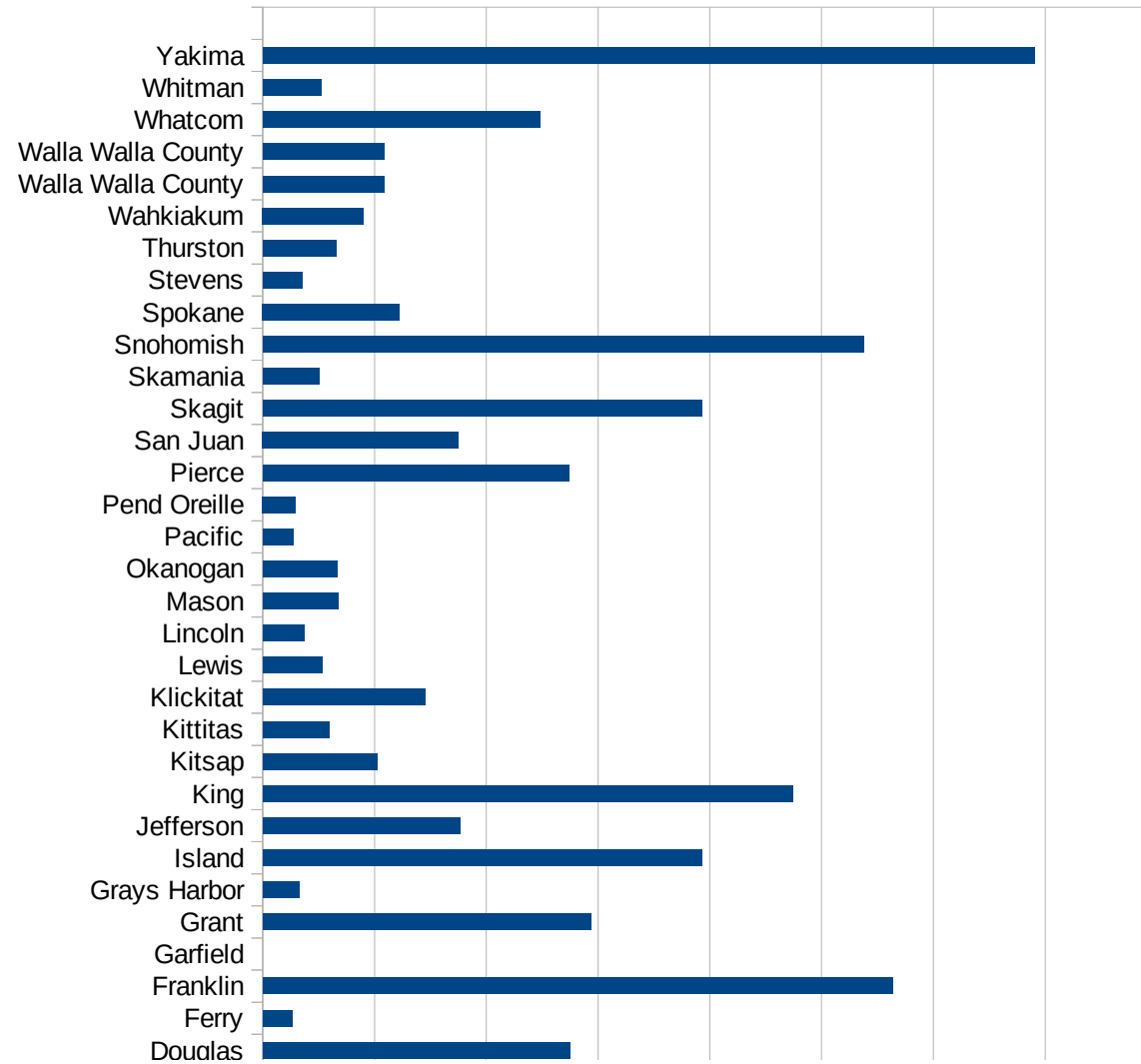
VT

29173
29175
29177
29179
29181
29195
29197
29199
29201
29203
29205
29183
29185
29187
29189
29510
29186
29207
29209
29211
29213
29215

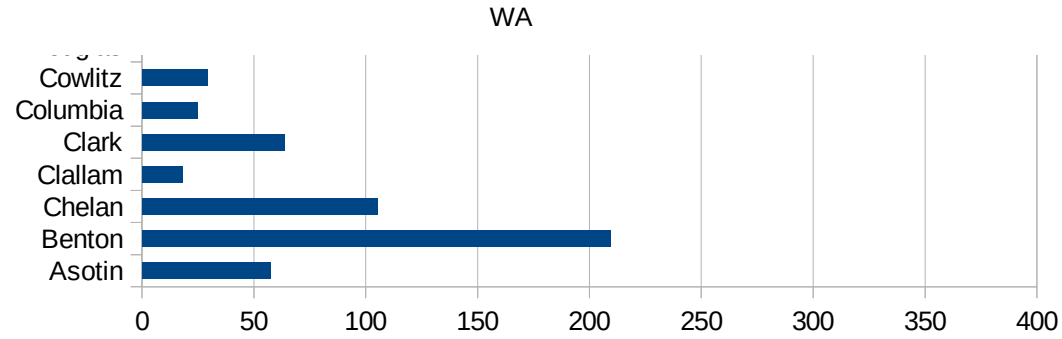
29217
29219
29221
29223
29225
29227
29229

WA

FIPS	County	PC Infection
53001	Adams	217.6223493
53003	Asotin	57.49668288
53005	Benton	209.5335278
53007	Chelan	105.1456462
53009	Clallam	18.24413256
53011	Clark	63.50431767
53013	Columbia	24.63661
53015	Cowlitz	29.36129997
53017	Douglas	137.5067005
53019	Ferry	13.07360439
53021	Franklin	281.9379525
53023	Garfield	0
53025	Grant	146.9213303
53027	Grays Harbor	16.23793995
53029	Island	196.5427421
53031	Jefferson	88.2473447
53033	King	237.0180771
53035	Kitsap	51.14805137
53037	Kittitas	29.55831433
53039	Klickitat	72.37526575
53041	Lewis	26.38058389
53043	Lincoln	18.62197393
53045	Mason	33.58419711
53047	Okanogan	33.22889965
53049	Pacific	13.61408604
53051	Pend Oreille	14.70372004
53053	Pierce	136.7666743
53055	San Juan	87.57589911
53057	Skagit	196.5586634
53059	Skamania	25.1593425
53061	Snohomish	268.6215872
53063	Spokane	61.20890502
53065	Stevens	17.67565179



53067 Thurston	32.81905181
53069 Wahkiakum	45.18752824
53071 Walla Walla Cou	54.16762418
53071 Walla Walla Cou	54.16762418
53073 Whatcom	124.0667302
53075 Whitman	26.10913619
53077 Yakima	345.2033439



WA

FIPS

29001
29003
29005
29007
29009
29011
29013
29015
29017
29019
29021
29023
29025
29027
29029
29031
29033
29035
29037

WA

29039
29041
29043
29045
29047
29049
29051
29053
29055
29057
29059
29061
29063
29065
29067
29069
29071
29073
29075
29077
29079
29081
29083
29085
29087
29089
29091
29093
29095
29097
29099
29101

29103

WA

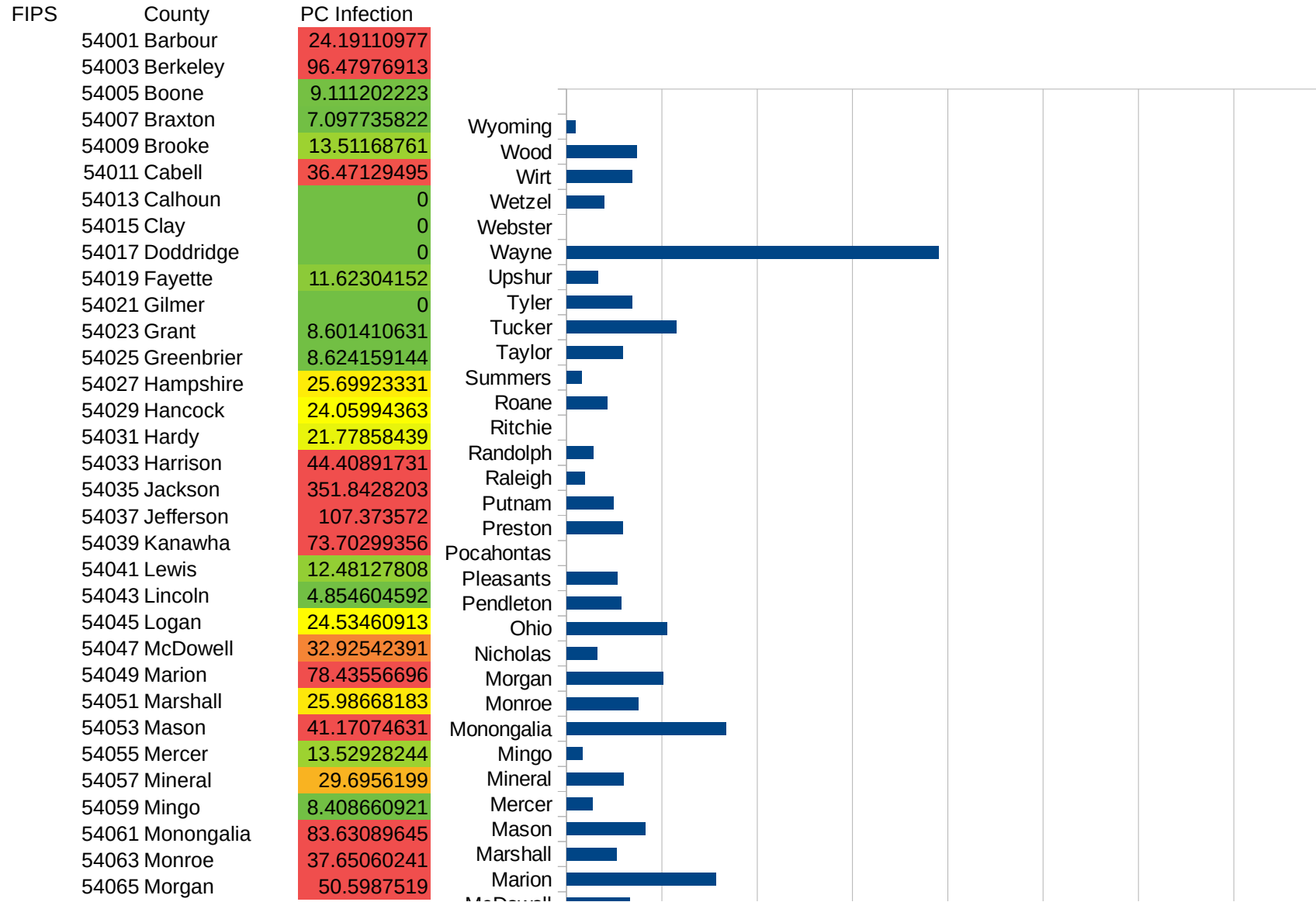
29105
29107
29109
29111
29113
29115
29117
29121
29123
29125
29127
29119
29129
29131
29133
29135
29137
29139
29141
29143
29145
29147
29149
29151
29153
29155
29157
29159
29161
29163
29165
29167
29169
29171

WA

29173
29175
29177
29179
29181
29195
29197
29199
29201
29203
29205
29183
29185
29187
29189
29510
29186
29207
29209
29211
29213
29215

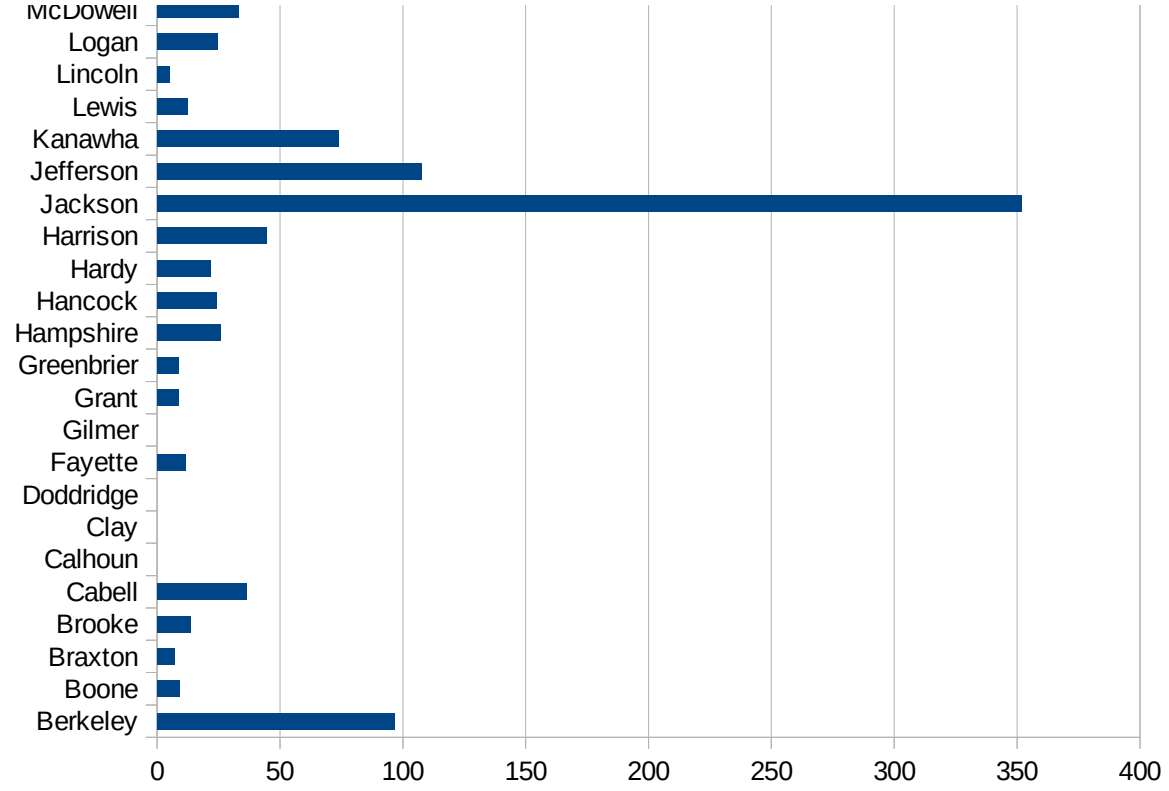
29217
29219
29221
29223
29225
29227
29229

WV



WV

54067 Nicholas	16.10176314
54069 Ohio	52.6883008
54071 Pendleton	28.58367872
54073 Pleasants	26.64180099
54075 Pocahontas	0
54077 Preston	29.5517007
54079 Putnam	24.69919904
54081 Raleigh	9.42710157
54083 Randolph	13.87780592
54085 Ritchie	0
54087 Roane	21.53316107
54089 Summers	7.836990596
54091 Taylor	29.65247302
54093 Tucker	57.51258088
54095 Tyler	34.30139492
54097 Upshur	16.38337088
54099 Wayne	195.2733827
54101 Webster	0
54103 Wetzel	19.64636542
54105 Wirt	34.30531732
54107 Wood	36.81579041
54109 Wyoming	4.810930434



FIPS

- 29001
- 29003
- 29005
- 29007
- 29009
- 29011
- 29013
- 29015
- 29017
- 29019
- 29021
- 29023
- 29025
- 29027
- 29029
- 29031
- 29033
- 29035
- 29037

WV

29039
29041
29043
29045
29047
29049
29051
29053
29055
29057
29059
29061
29063
29065
29067
29069
29071
29073
29075
29077
29079
29081
29083
29085
29087
29089
29091
29093
29095
29097
29099
29101

29103

29105
29107
29109
29111
29113
29115
29117
29121
29123
29125
29127
29119
29129
29131
29133
29135
29137
29139
29141
29143
29145
29147
29149
29151
29153
29155
29157
29159
29161
29163
29165
29167
29169
29171

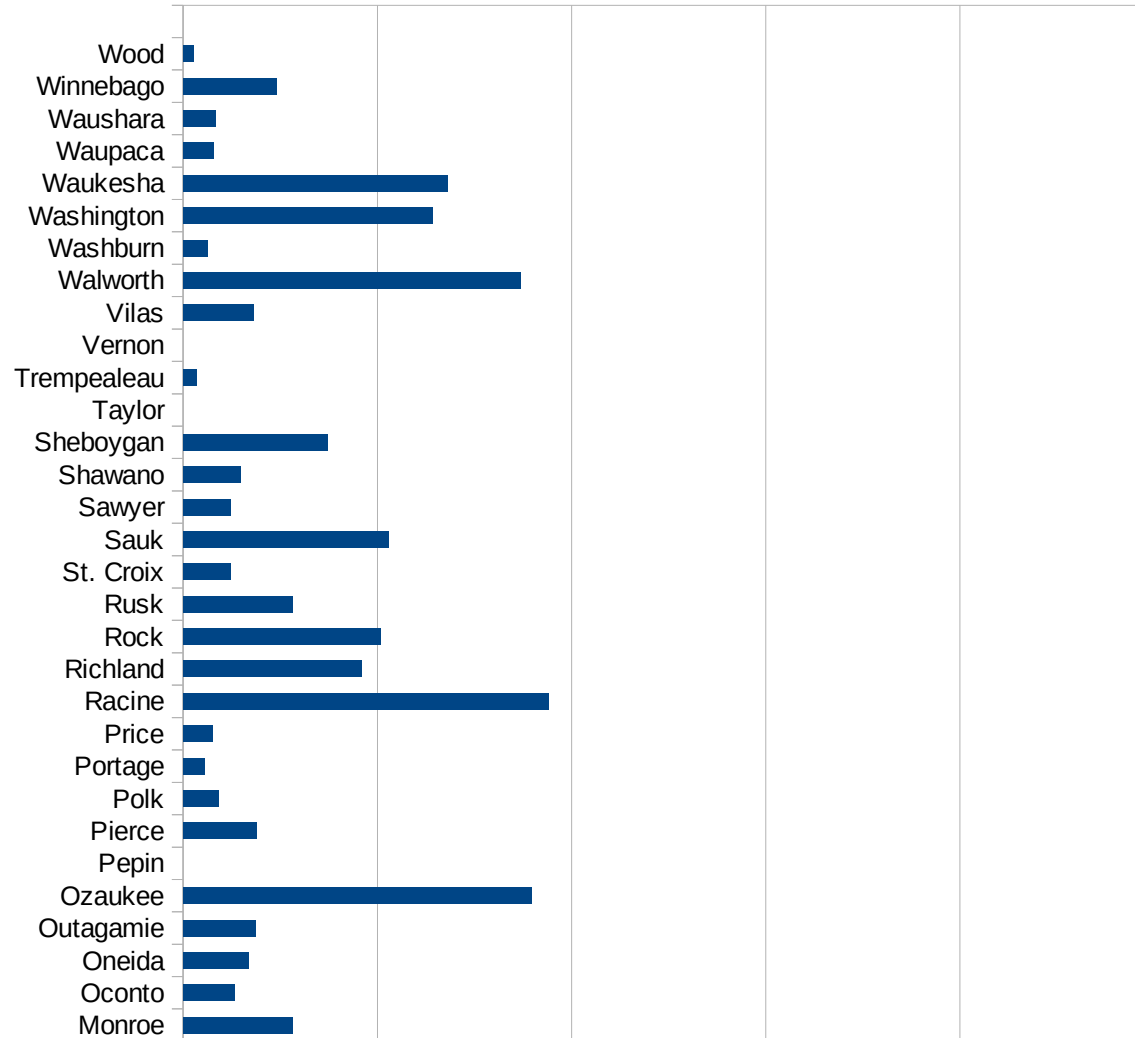
WV

29173
29175
29177
29179
29181
29195
29197
29199
29201
29203
29205
29183
29185
29187
29189
29510
29186
29207
29209
29211
29213
29215

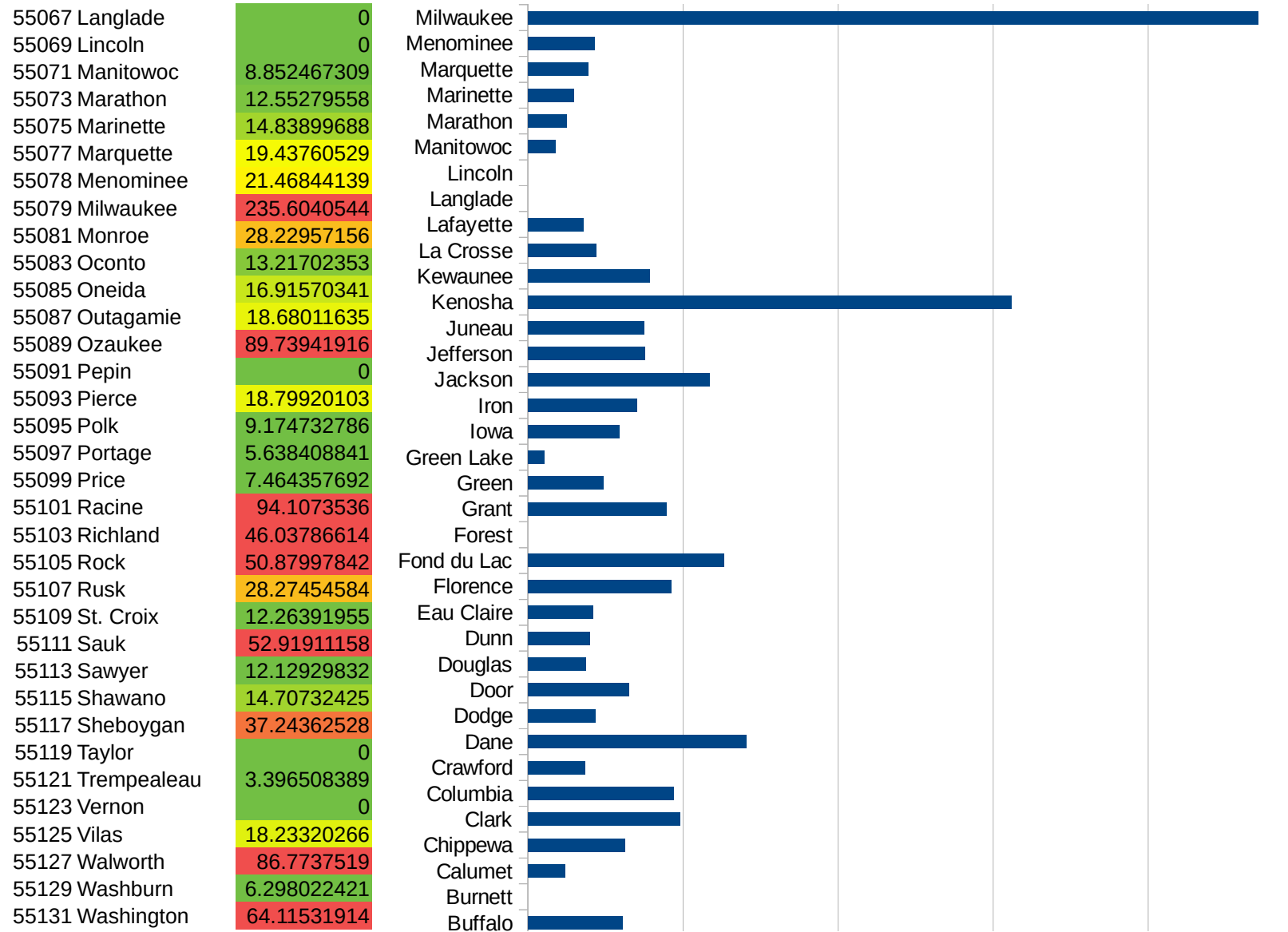
29217
29219
29221
29223
29225
29227
29229

WI

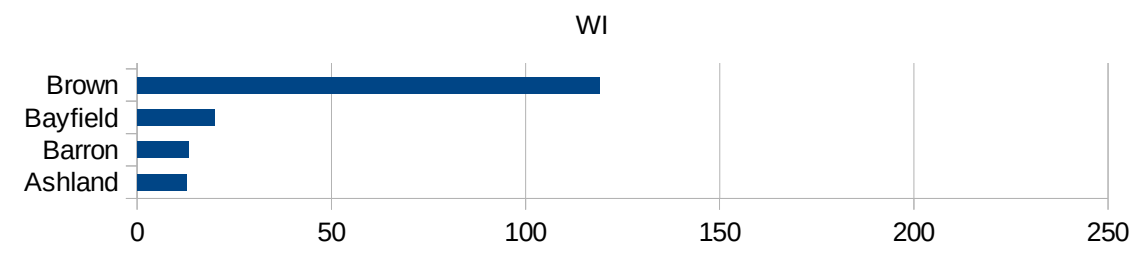
FIPS	County	PC Infection
55001	Adams	19.65795164
55003	Ashland	12.82051282
55005	Barron	13.28491719
55007	Bayfield	19.94415636
55009	Brown	119.2202842
55011	Buffalo	30.47619048
55013	Burnett	0
55015	Calumet	11.96196096
55017	Chippewa	31.18422078
55019	Clark	48.97865107
55021	Columbia	47.07277102
55023	Crawford	18.41507581
55025	Dane	70.43240333
55027	Dodge	21.62851321
55029	Door	32.59688519
55031	Douglas	18.5150898
55033	Dunn	19.94194678
55035	Eau Claire	21.04578415
55037	Florence	46.28558204
55039	Fond du Lac	63.06638465
55041	Forest	0
55043	Grant	44.61341506
55045	Green	24.37109047
55047	Green Lake	5.285971033
55049	Iowa	29.44764629
55051	Iron	35.23608175
55053	Jackson	58.5994726
55055	Jefferson	37.59001045
55057	Juneau	37.56997408
55059	Kenosha	155.9454191
55061	Kewaunee	39.24839327
55063	La Crosse	21.99103442
55065	Lafayette	18.00180018



WI



55133 Waukesha	67.9779295
55135 Waupaca	7.823501799
55137 Waushara	8.243003751
55139 Winnebago	23.97380423
55141 Wood	2.737663404



FIPS

- 29001
- 29003
- 29005
- 29007
- 29009
- 29011
- 29013
- 29015
- 29017
- 29019
- 29021
- 29023
- 29025
- 29027
- 29029
- 29031
- 29033
- 29035
- 29037

29039
29041
29043
29045
29047
29049
29051
29053
29055
29057
29059
29061
29063
29065
29067
29069
29071
29073
29075
29077
29079
29081
29083
29085
29087
29089
29091
29093
29095
29097
29099
29101

29103

29105
29107
29109
29111
29113
29115
29117
29121
29123
29125
29127
29119
29129
29131
29133
29135
29137
29139
29141
29143
29145
29147
29149
29151
29153
29155
29157
29159
29161
29163
29165
29167
29169
29171

WI

29173
29175
29177
29179
29181
29195
29197
29199
29201
29203
29205
29183
29185
29187
29189
29510
29186
29207
29209
29211
29213
29215

29217
29219
29221
29223
29225
29227
29229