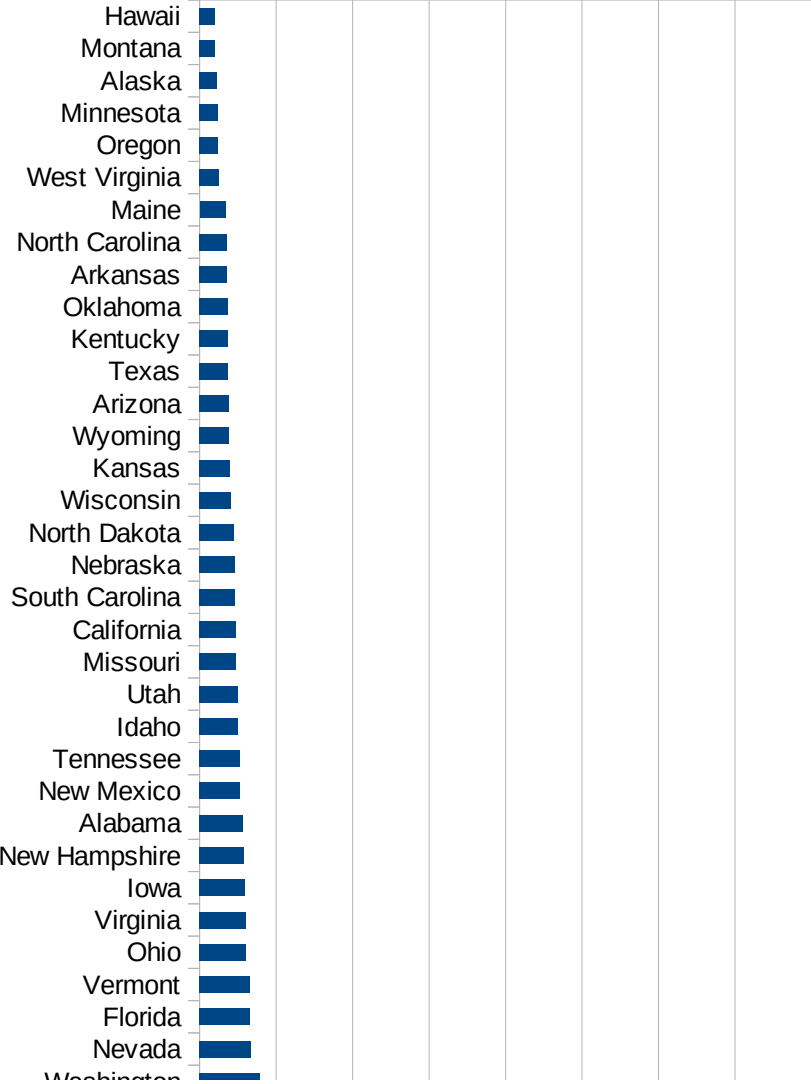


PerCap50States

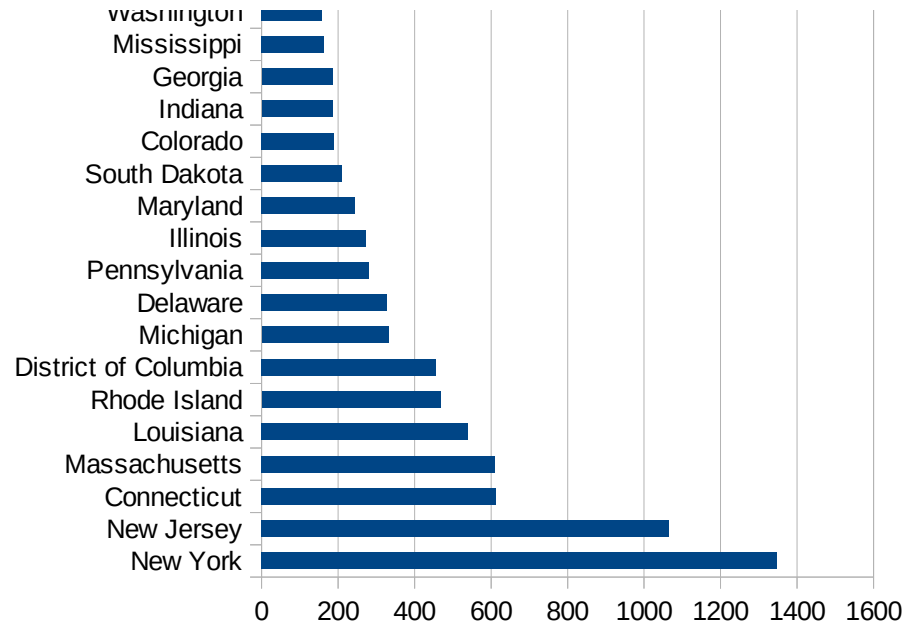
Idx	State	Population	Cases per 100,000
33	New York	19542209	1347.29906941431
31	New Jersey	8908520	1064.92436454091
7	Connecticut	3572665	613.519599514648
22	Massachusetts	6902149	609.476845544772
19	Louisiana	4659978	540.732166546709
40	Rhode Island	1057315	467.78869116583
9	District of Columbia	702455	456.399342306625
23	Michigan	9995915	332.275734637599
8	Delaware	967171	327.966822826574
39	Pennsylvania	12807060	281.735230411976
14	Illinois	12741080	273.752303572382
21	Maryland	6042718	244.509176168737
42	South Dakota	882235	210.601483731659
6	Colorado	5695564	189.551026026571
15	Indiana	6691878	185.867106363864
11	Georgia	10519475	185.788739457055
25	Mississippi	2986530	163.869105617556
48	Washington	7535591	157.811112625407
29	Nevada	3034392	134.293789332426
10	Florida	21299325	132.910315232994
46	Vermont	626299	130.927879495257
36	Ohio	11689442	120.767099062556
47	Virginia	8517685	120.52570622182
16	Iowa	3156145	118.625728539088
30	New Hampshire	1356458	115.816339319021
1	Alabama	4887871	114.426096760737
32	New Mexico	2095428	105.467713517238
43	Tennessee	6770010	104.770893986863
13	Idaho	1754208	100.672212189204
45	Utah	3161105	99.7752368238322
26	Missouri	6126452	95.1447917979281
5	California	39557045	94.4054339751617
41	South Carolina	5084127	93.6443955864989



This work is licensed under the Creative Commons Attribution-NoDerivatives 4.0 International License. To view a copy of this license, visit <http://creativecommons.org/licenses/by-nd/4.0/>.

Idx	State	Population	Cases per 100,000
28	Nebraska	1929268	93.3514680179218
35	North Dakota	760077	89.3330544142238
50	Wisconsin	5813568	83.3395257439149
17	Kansas	2911505	80.0616863100012
51	Wyoming	577737	77.3708452115755
3	Arizona	7171646	76.3144193118288
44	Texas	28701845	74.2844231790674
18	Kentucky	4468402	73.9861811896065
37	Oklahoma	3943079	73.3944209588497
4	Arkansas	3013825	72.366510995164
34	North Carolina	10383620	72.1809927558982
20	Maine	1338404	67.6178493190397
49	West Virginia	1805832	51.9981925228925
38	Oregon	4190713	49.1324507309377
24	Minnesota	5611179	48.4390178962389
2	Alaska	737438	45.4275478074089
27	Montana	1062305	41.3252314542434
12	Hawaii	1420491	41.2533412742495

PerCap50States



Counties_Cities

FIPS	County	State	Cases Per 100,000
5079	Lincoln	Arkansas	3325.11395053
39101	Marion	Ohio	3274.79465490
36087	Rockland	New York	2977.93948326
39129	Pickaway	Ohio	2854.38832077
36119	Westchester	New York	2612.20406527
36059	Nassau	New York	2323.05095252
19115	Louisa	Iowa	2220.43155162
13243	Randolph	Georgia	2165.95931509
16013	Blaine	Idaho	2123.79983187
36103	Suffolk	New York	1948.15585517
34039	Union	New Jersey	1878.62747663
36071	Orange	New York	1872.49149760
34031	Passaic	New Jersey	1866.04677038
13273	Terrell	Georgia	1846.47543839
13099	Early	Georgia	1795.64750659
34017	Hudson	New Jersey	1788.00433689
36061	New York City	New York	1753.79711357
22095	St. John the Bap	Louisiana	1630.23341979
13095	Dougherty	Georgia	1620.94626437
22071	Orleans	Louisiana	1587.95517204
34003	Bergen	New Jersey	1461.09927276
34013	Essex	New Jersey	1423.78967874
22051	Jefferson	Louisiana	1350.07176576
19171	Tama	Iowa	1331.04590629
13205	Mitchell	Georgia	1261.71593367
13037	Calhoun	Georgia	1196.47355164
13261	Sumter	Georgia	1146.87384388
25025	Suffolk	Massachusetts	1122.32611378
22093	St. James	Louisiana	1098.06531350
34023	Middlesex	New Jersey	1090.41383176
40055	Greer	Oklahoma	1047.92990895
9001	Fairfield	Connecticut	1047.12430191
13177	Lee	Georgia	987.77046096

This work is licensed under the Creative Commons Attribution-NoDerivatives 4.0 International License. To view a copy of this license, visit <http://creativecommons.org/licenses/by-nd/4.0/>.

Counties_Cities

22089 St. Charles	Louisiana	987.15936383
31079 Hall	Nebraska	954.43699580
34027 Morris	New Jersey	921.84174106
22087 St. Bernard	Louisiana	920.35701291
22047 Iberville	Louisiana	907.67397084
8037 Eagle	Colorado	887.38566727
34029 Ocean	New Jersey	869.93954967
36079 Putnam	New York	840.31064191
31047 Dawson	Nebraska	830.90809397
26163 Wayne	Michigan	830.21028079
34025 Monmouth	New Jersey	818.53500581
36027 Dutchess	New York	814.04612588
49043 Summit	Utah	813.20201273
34035 Somerset	New Jersey	811.68242925
46099 Minnehaha	South Dakota	806.21746614
1017 Chambers	Alabama	803.21285141
36105 Sullivan	New York	784.12673183
34021 Mercer	New Jersey	769.31189175
48341 Moore	Texas	754.01442867
28157 Wilkinson	Mississippi	750.68243858
13287 Turner	Georgia	745.70273003
25009 Essex	Massachusetts	731.43461357
48129 Donley	Texas	723.10937029
35031 McKinley	New Mexico	717.94162401
21031 Butler	Kentucky	712.49608519
13293 Upson	Georgia	709.51745184
8087 Morgan	Colorado	707.33244625
8051 Gunnison	Colorado	701.61196799
22075 Plaquemines	Louisiana	700.55531824
13321 Worth	Georgia	699.54184935
13061 Clay	Georgia	692.76065120
22007 Assumption	Louisiana	690.58295964
9009 New Haven	Connecticut	677.57281780
18031 Decatur	Indiana	664.32783459

Counties_Cities

20175 Seward	Kansas	651.97428834
34041 Warren	New Jersey	651.35802002
13007 Baker	Georgia	646.83053040
42077 Lehigh	Pennsylvania	644.93344200
44007 Providence	Rhode Island	638.90932644
42101 Philadelphia	Pennsylvania	633.02565812
25023 Plymouth	Massachusetts	627.83228984
25017 Middlesex	Massachusetts	625.12618334
22031 De Soto	Louisiana	623.26869806
20057 Ford	Kansas	613.78659112
42089 Monroe	Pennsylvania	598.79532999
19127 Marshall	Iowa	597.78394738
1123 Tallapoosa	Alabama	597.57512902
30101 Toole	Montana	597.56851432
25021 Norfolk	Massachusetts	597.11818177
22057 Lafourche	Louisiana	594.20068287
51660 Harrisonburg	Virginia	588.52923214
51159 Richmond	Virginia	586.41292321
42079 Luzerne	Pennsylvania	581.77971704
13315 Wilcox	Georgia	578.75624149
28123 Scott	Mississippi	576.23643370
13081 Crisp	Georgia	575.19578780
27105 Nobles	Minnesota	574.71264368
10005 Sussex	Delaware	574.39180761
20031 Coffey	Kansas	570.87331471
36111 Ulster	New York	569.99199324
25013 Hampden	Massachusetts	569.29545967
42103 Pike	Pennsylvania	566.74950387
19183 Washington	Iowa	560.04697168
19139 Muscatine	Iowa	559.06263831
22017 Caddo	Louisiana	548.32415343
13093 Dooly	Georgia	539.90952867
22125 West Feliciana	Louisiana	530.40103493
26099 Macomb	Michigan	529.06000396

Counties_Cities

22037 East Feliciana	Louisiana	528.36052836
34037 Sussex	New Jersey	527.70261152
42095 Northampton	Pennsylvania	521.96963980
22013 Bienville	Louisiana	518.48512173
13035 Butts	Georgia	516.67837804
26125 Oakland	Michigan	513.26198121
34007 Camden	New Jersey	498.54263052
42011 Berks	Pennsylvania	492.44083094
42045 Delaware	Pennsylvania	488.17974647
1063 Greene	Alabama	485.84962954
4017 Navajo	Arizona	477.16057766
37191 Wayne	North Carolina	474.65273270
28079 Leake	Mississippi	474.45415806
17031 Cook	Illinois	473.81590903
22041 Franklin	Louisiana	471.32367533
1131 Wilcox	Alabama	470.49967065
9003 Hartford	Connecticut	462.41893946
22117 Washington	Louisiana	459.40492036
11001 District of Colum	District of Col	456.39934231
13193 Macon	Georgia	448.90816404
13139 Hall	Georgia	448.68116430
18097 Marion	Indiana	446.54173694
28051 Holmes	Mississippi	442.62853252
31043 Dakota	Nebraska	428.22287507
22005 Ascension	Louisiana	427.52181725
24033 Prince George's	Maryland	426.14823580
21109 Jackson	Kentucky	424.04404107
13201 Miller	Georgia	422.08934224
34005 Burlington	New Jersey	421.65861369
29195 Saline	Missouri	419.30552522
22103 St. Tammany	Louisiana	418.03720105
25027 Worcester	Massachusetts	415.96506664
45027 Clarendon	South Carolina	409.49554896
56039 Teton	Wyoming	402.92881591

Counties_Cities

18047 Franklin	Indiana	400.24630542
9005 Litchfield	Connecticut	398.65055132
42091 Montgomery	Pennsylvania	397.53609686
13197 Marion	Georgia	395.16225602
8123 Weld	Colorado	393.56675840
38087 Slope	North Dakota	393.18479685
28083 Leflore	Mississippi	390.74656800
40147 Washington	Oklahoma	387.70904462
22077 Pointe Coupee	Louisiana	382.86235187
37131 Northampton	North Carolina	381.17503558
13167 Johnson	Georgia	381.12896580
22111 Union	Louisiana	380.65382893
42075 Lebanon	Pennsylvania	378.58952404
22099 St. Martin	Louisiana	376.71807687
17079 Jasper	Illinois	374.57080429
49051 Wasatch	Utah	370.03610108
8053 Hinsdale	Colorado	369.91368681
22105 Tangipahoa	Louisiana	369.27124992
12086 Miami-Dade	Florida	367.65171835
29135 Moniteau	Missouri	365.98225917
42037 Columbia	Pennsylvania	365.13077487
28163 Yazoo	Mississippi	364.62758425
18017 Cass	Indiana	363.58846002
22033 East Baton Rouge	Louisiana	363.52833389
30037 Golden Valley	Montana	363.19612591
1119 Sumter	Alabama	362.46158695
54035 Jackson	West Virginia	358.81000488
22073 Ouachita	Louisiana	357.33937530
28085 Lincoln	Mississippi	353.74945183
53077 Yakima	Washington	352.36193855
13263 Talbot	Georgia	350.76530612
31073 Gosper	Nebraska	350.70140281
34019 Hunterdon	New Jersey	347.99621534
13071 Colquitt	Georgia	346.55202667

Counties_Cities

13009 Baldwin	Georgia	345.80460924
28143 Tunica	Mississippi	341.91472245
22121 West Baton Rou	Louisiana	340.56079010
17097 Lake	Illinois	339.45367791
25005 Bristol	Massachusetts	338.28467684
16063 Lincoln	Idaho	335.82089552
26049 Genesee	Michigan	334.73255803
13275 Thomas	Georgia	332.97336213
21107 Hopkins	Kentucky	332.83038963
20111 Lyon	Kansas	329.28216488
42017 Bucks	Pennsylvania	329.03795796
4001 Apache	Arizona	327.21601827
31001 Adams	Nebraska	326.86998191
8117 Summit	Colorado	325.73289902
22101 St. Mary	Louisiana	325.47112951
19005 Allamakee	Iowa	325.33256217
48421 Sherman	Texas	324.78077298
13253 Seminole	Georgia	324.71437162
42069 Lackawanna	Pennsylvania	323.54015551
9007 Middlesex	Connecticut	322.71548174
1085 Lowndes	Alabama	320.83416884
25003 Berkshire	Massachusetts	319.75179663
28129 Smith	Mississippi	318.71016123
25001 Barnstable	Massachusetts	317.69386120
8097 Pitkin	Colorado	317.54874652
26137 Otsego	Michigan	316.23758362
22109 Terrebonne	Louisiana	315.25567235
22027 Claiborne	Louisiana	313.59759157
45055 Kershaw	South Carolina	312.53811440
28099 Neshoba	Mississippi	312.44635193
22003 Allen	Louisiana	312.43897676
21001 Adair	Kentucky	312.25604996
28075 Lauderdale	Mississippi	312.01455183
18063 Hendricks	Indiana	310.16292535

Counties_Cities

28001 Adams	Mississippi	307.77122339
22045 Iberia	Louisiana	305.88799143
13249 Schley	Georgia	305.57677617
5035 Crittenden	Arkansas	304.08340573
38061 Mountrail	North Dakota	303.38618125
18137 Ripley	Indiana	301.51106125
29510 St. Louis City	Missouri	299.83027229
28113 Pike	Mississippi	298.25847383
28013 Calhoun	Mississippi	297.86644500
28017 Chickasaw	Mississippi	297.01240464
42067 Juniata	Pennsylvania	295.49870466
51510 Alexandria	Virginia	295.27191179
34015 Gloucester	New Jersey	293.74622522
18081 Johnson	Indiana	291.88670187
31081 Hamilton	Nebraska	290.94827586
13259 Stewart	Georgia	290.36941442
8031 Denver	Colorado	289.04719104
13137 Habersham	Georgia	286.41931788
19013 Black Hawk	Iowa	286.23648118
20209 Wyandotte	Kansas	286.10486076
5023 Cleburne	Arkansas	284.39815742
47165 Sumner	Tennessee	283.19681110
13133 Greene	Georgia	282.51779862
10001 Kent	Delaware	281.71380566
51683 Manassas	Virginia	280.97307942
18145 Shelby	Indiana	280.31305362
51013 Arlington	Virginia	279.13321348
8009 Baca	Colorado	278.94002789
28095 Monroe	Mississippi	278.37138680
28007 Attala	Mississippi	277.70215083
28011 Bolivar	Mississippi	277.66252832
39099 Mahoning	Ohio	276.51736181
25011 Franklin	Massachusetts	276.20027338
8015 Chaffee	Colorado	274.62925051

Counties_Cities

24031 Montgomery	Maryland	272.47671645
48419 Shelby	Texas	271.46116925
18111 Newton	Indiana	271.21547356
35045 San Juan	New Mexico	271.10673928
53061 Snohomish	Washington	271.07587302
51075 Goochland	Virginia	271.03768715
18095 Madison	Indiana	270.74768013
13307 Webster	Georgia	268.09651475
18089 Lake	Indiana	266.71566087
13299 Ware	Georgia	266.25560538
24510 Baltimore City	Maryland	265.89432277
24017 Charles	Maryland	264.39137353
1111 Randolph	Alabama	264.02640264
8005 Arapahoe	Colorado	263.66100289
13045 Carroll	Georgia	263.28933890
13229 Pierce	Georgia	263.03574192
17197 Will	Illinois	262.88801260
18061 Harrison	Indiana	260.22304833
22081 Red River	Louisiana	259.52577563
5123 St. Francis	Arkansas	259.44416054
17091 Kankakee	Illinois	259.03439250
8079 Mineral	Colorado	257.73195876
42093 Montour	Pennsylvania	257.67543860
51065 Fluvanna	Virginia	257.62610611
24021 Frederick	Maryland	257.38515459
19103 Johnson	Iowa	256.51196615
13001 Appling	Georgia	253.95796185
34011 Cumberland	New Jersey	253.02705137
44003 Kent	Rhode Island	251.43261667
8063 Kit Carson	Colorado	251.29135837
1095 Marshall	Alabama	250.75695304
22025 Catahoula	Louisiana	249.79184013
28069 Kemper	Mississippi	249.32681759
31105 Kimball	Nebraska	248.75621891

Counties_Cities

26145 Saginaw	Michigan	248.42767296
36029 Erie	New York	248.33672024
47037 Davidson	Tennessee	248.19986514
18011 Boone	Indiana	247.76489201
4005 Coconino	Arizona	247.10543632
26161 Washtenaw	Michigan	245.84662082
13221 Oglethorpe	Georgia	245.78185200
28109 Pearl River	Mississippi	245.54498348
34009 Cape May	New Jersey	245.24632671
45061 Lee	South Carolina	245.01225061
1065 Hale	Alabama	244.46557110
29189 St. Louis	Missouri	244.34647849
42071 Lancaster	Pennsylvania	243.94865672
51093 Isle of Wight	Virginia	243.55262090
13319 Wilkinson	Georgia	243.47056220
13015 Bartow	Georgia	243.40275167
55079 Milwaukee	Wisconsin	242.98645540
24005 Baltimore	Maryland	242.86874827
10003 New Castle	Delaware	241.71560871
53033 King	Washington	240.86911703
21177 Muhlenberg	Kentucky	240.46272828
36001 Albany	New York	239.97369081
42025 Carbon	Pennsylvania	239.77454964
50007 Chittenden	Vermont	238.80125416
48365 Panola	Texas	237.60152065
13033 Burke	Georgia	236.36444722
12121 Suwannee	Florida	235.34203797
35043 Sandoval	New Mexico	234.88245545
51595 Emporia	Virginia	234.32923257
28027 Coahoma	Mississippi	234.22308644
13027 Brooks	Georgia	232.06343067
18079 Jennings	Indiana	231.79167723
38025 Dunn	North Dakota	230.84025854
28023 Clarke	Mississippi	230.71007434

Counties_Cities

26039 Crawford	Michigan	230.19926624
13277 Tift	Georgia	229.22777353
13199 Meriwether	Georgia	227.83368141
28103 Noxubee	Mississippi	227.81205505
36093 Schenectady	New York	226.58513035
51117 Mecklenburg	Virginia	225.12234910
21083 Graves	Kentucky	225.09848059
1037 Coosa	Alabama	223.98506766
36101 Steuben	New York	223.39137334
28139 Tippah	Mississippi	222.77790407
53001 Adams	Washington	222.68333418
40001 Adair	Oklahoma	221.90019020
48393 Roberts	Texas	221.48394241
1107 Pickens	Alabama	220.68412077
49037 San Juan	Utah	220.07896951
18071 Jackson	Indiana	219.89979824
17153 Pulaski	Illinois	219.65952773
9013 Tolland	Connecticut	219.32004161
1093 Marion	Alabama	218.39196318
38035 Grand Forks	North Dakota	217.60633037
12011 Broward	Florida	216.68050388
13121 Fulton	Georgia	214.73859029
22091 St. Helena	Louisiana	214.38316118
47003 Bedford	Tennessee	214.11966230
34033 Salem	New Jersey	214.03357452
25015 Hampshire	Massachusetts	213.81426048
13089 DeKalb	Georgia	212.67371437
13317 Wilkes	Georgia	212.63669502
44009 Washington	Rhode Island	212.39667457
36037 Genesee	New York	212.13333101
26059 Hillsdale	Michigan	212.02649238
28035 Forrest	Mississippi	210.56559518
13255 Spalding	Georgia	210.28744327
1091 Marengo	Alabama	209.79754537

Counties_Cities

17043 DuPage	Illinois	209.67295542
47169 Trousdale	Tennessee	208.86305848
22083 Richland	Louisiana	208.00316957
51087 Henrico	Virginia	207.73793434
8113 San Miguel	Colorado	207.54486632
51570 Colonial Heights	Virginia	207.48051365
27091 Martin	Minnesota	207.22769775
24003 Anne Arundel	Maryland	206.58610387
51081 Greensville	Virginia	206.41610046
19113 Linn	Iowa	206.27774901
40041 Delaware	Oklahoma	205.92984345
28037 Franklin	Mississippi	205.44427324
51183 Sussex	Virginia	204.68096467
24013 Carroll	Maryland	204.24036241
39095 Lucas	Ohio	204.23401776
22119 Webster	Louisiana	203.61874323
35053 Socorro	New Mexico	203.16701524
32013 Humboldt	Nevada	202.54974383
48477 Washington	Texas	202.23310926
8107 Routt	Colorado	202.07515641
1081 Lee	Alabama	201.90190373
8001 Adams	Colorado	201.80984160
28031 Covington	Mississippi	201.55943351
20187 Stanton	Kansas	201.30850528
36021 Columbia	New York	200.28039255
47157 Shelby	Tennessee	200.15730462
42107 Schuylkill	Pennsylvania	199.20178507
53029 Island	Washington	198.91072697
53057 Skagit	Washington	198.89864749
29157 Perry	Missouri	198.43342037
17081 Jefferson	Illinois	198.30777366
5069 Jefferson	Arkansas	198.19714009
28159 Winston	Mississippi	198.18331957
54099 Wayne	West Virginia	197.77688764

Counties_Cities

18059 Hancock	Indiana	197.77082160
51153 Prince William	Virginia	197.43125696
51685 Manassas Park	Virginia	196.45230254
37077 Granville	North Carolina	196.29044332
17157 Randolph	Illinois	196.22500467
51059 Fairfax	Virginia	196.03839085
46073 Jerauld	South Dakota	195.79050416
13085 Dawson	Georgia	195.35143324
18117 Orange	Indiana	194.98178460
13069 Coffee	Georgia	194.92725037
47061 Grundy	Tennessee	194.81492582
28133 Sunflower	Mississippi	194.28793472
8085 Montrose	Colorado	194.24835363
28091 Marion	Mississippi	194.21404006
22015 Bossier	Louisiana	193.41903526
45085 Sumter	South Carolina	193.40543788
42007 Beaver	Pennsylvania	192.42209030
51095 James City	Virginia	192.41593256
18043 Floyd	Indiana	191.56349237
13301 Warren	Georgia	190.43991621
37159 Rowan	North Carolina	190.42630007
34001 Atlantic	New Jersey	190.25803511
39029 Columbiana	Ohio	189.93814835
13063 Clayton	Georgia	189.56200473
18057 Hamilton	Indiana	189.04164369
12079 Madison	Florida	188.89308651
13087 Decatur	Georgia	188.14675447
22001 Acadia	Louisiana	188.13314038
13231 Pike	Georgia	187.82870023
50011 Franklin	Vermont	186.15568281
24029 Kent	Maryland	185.72976319
37187 Washington	North Carolina	185.51311240
37037 Chatham	North Carolina	184.58004621
31041 Custer	Nebraska	184.50184502

Counties_Cities

28111 Perry	Mississippi	184.39359651
20103 Leavenworth	Kansas	184.38391189
28119 Quitman	Mississippi	184.37101120
8059 Jefferson	Colorado	183.37460986
16053 Jerome	Idaho	183.21882157
36039 Greene	New York	183.19260491
24027 Howard	Maryland	183.17058379
40015 Caddo	Oklahoma	182.90368223
1097 Mobile	Alabama	182.71594197
28029 Copiah	Mississippi	182.18127036
51001 Accomack	Virginia	182.03134641
42029 Chester	Pennsylvania	181.97630094
12065 Jefferson	Florida	181.97088466
26075 Jackson	Michigan	181.96356951
18093 Lawrence	Indiana	181.74651835
6003 Alpine	California	181.65304269
44001 Bristol	Rhode Island	180.88758248
22053 Jefferson Davis	Louisiana	180.48255335
26155 Shiawassee	Michigan	180.37306429
22055 Lafayette	Louisiana	179.17308532
13005 Bacon	Georgia	178.81090747
51165 Rockingham	Virginia	178.47471813
13097 Douglas	Georgia	178.21387041
24045 Wicomico	Maryland	177.33417317
56019 Johnson	Wyoming	177.30496454
18109 Morgan	Indiana	176.84979177
46083 Lincoln	South Dakota	176.84969476
28077 Lawrence	Mississippi	176.63588920
5075 Lawrence	Arkansas	176.46342948
18005 Bartholomew	Indiana	176.42864911
22009 Avoyelles	Louisiana	175.47328357
26087 Lapeer	Michigan	174.94433589
42115 Susquehanna	Pennsylvania	174.92424056
45079 Richland	South Carolina	174.87746517

Counties_Cities

21143 Lyon	Kentucky	174.80334624
51620 Franklin City	Virginia	174.71608636
28147 Walthall	Mississippi	172.83097131
13189 McDuffie	Georgia	171.84524639
36053 Madison	New York	170.91602514
40117 Pawnee	Oklahoma	170.83587553
26147 St. Clair	Michigan	170.07976804
48405 San Augustine	Texas	170.06802721
28053 Humphreys	Mississippi	169.55310646
51610 Falls Church	Virginia	169.23910100
22097 St. Landry	Louisiana	169.15567155
17133 Monroe	Illinois	168.92383865
17161 Rock Island	Illinois	168.66814890
13151 Henry	Georgia	168.53444531
6051 Mono	California	168.42105263
13067 Cobb	Georgia	168.06167546
36113 Warren	New York	168.05415078
22019 Calcasieu	Louisiana	167.88766789
33015 Rockingham	New Hampshire	167.86555231
42127 Wayne	Pennsylvania	167.71979094
18141 St. Joseph	Indiana	167.66935898
40139 Texas	Oklahoma	166.21852848
22079 Rapides	Louisiana	166.20456182
36017 Chenango	New York	166.18983507
50001 Addison	Vermont	164.98525951
47147 Robertson	Tennessee	164.76088548
55059 Kenosha	Wisconsin	164.21525193
26115 Monroe	Michigan	164.18614854
33011 Hillsborough	New Hampshire	163.99877663
1023 Choctaw	Alabama	163.53866521
28155 Webster	Mississippi	163.46546792
6037 Los Angeles	California	162.75266641
28005 Amite	Mississippi	162.25864027
12099 Palm Beach	Florida	161.71570742

Counties_Cities

13269 Taylor	Georgia	161.71165568
13131 Grady	Georgia	161.62922256
22067 Morehouse	Louisiana	161.43003386
13257 Stephens	Georgia	161.32129825
13165 Jenkins	Georgia	161.23459634
26093 Livingston	Michigan	161.06764841
22069 Natchitoches	Louisiana	160.37662640
13281 Towns	Georgia	160.31049612
18019 Clark	Indiana	160.19086571
27167 Wilkin	Minnesota	159.89766549
28097 Montgomery	Mississippi	159.63284446
13155 Irwin	Georgia	159.60842732
28049 Hinds	Mississippi	159.01469937
1109 Pike	Alabama	158.97774312
13247 Rockdale	Georgia	158.95092390
51029 Buckingham	Virginia	158.83287252
8014 Broomfield	Colorado	158.80578053
51036 Charles City	Virginia	158.47860539
28151 Washington	Mississippi	157.55719770
48471 Walker	Texas	157.28476821
20207 Woodson	Kansas	157.08451147
28019 Choctaw	Mississippi	157.04276395
50025 Windham	Vermont	156.70315277
5141 Van Buren	Arkansas	156.59820514
48069 Castro	Texas	156.55577299
37195 Wilson	North Carolina	155.91430851
49035 Salt Lake	Utah	155.73040161
13285 Troup	Georgia	155.63868978
48199 Hardin	Texas	155.57536665
13245 Richmond	Georgia	155.29337051
47187 Williamson	Tennessee	154.92234464
28059 Jackson	Mississippi	154.24666904
28101 Newton	Mississippi	153.89637644
13235 Pulaski	Georgia	153.58207607

Counties_Cities

29201 Scott	Missouri	153.41411410
16083 Twin Falls	Idaho	153.34394350
48321 Matagorda	Texas	153.20639090
18053 Grant	Indiana	153.17884009
20055 Finney	Kansas	152.95949305
55009 Brown	Wisconsin	152.63233831
32031 Washoe	Nevada	152.44720710
42043 Dauphin	Pennsylvania	152.29324027
1087 Macon	Alabama	151.85205271
1007 Bibb	Alabama	151.78571429
12007 Bradford	Florida	151.44958892
28015 Carroll	Mississippi	151.34698819
53025 Grant	Washington	151.03101787
38017 Cass	North Dakota	150.95088036
22021 Caldwell	Louisiana	150.60240964
36055 Monroe	New York	149.76955422
19087 Henry	Iowa	149.49917775
48347 Nacogdoches	Texas	149.13789168
48303 Lubbock	Texas	148.98572600
9011 New London	Connecticut	148.80952381
13171 Lamar	Georgia	147.36842105
13021 Bibb	Georgia	146.31437996
28061 Jasper	Mississippi	146.09203798
48375 Potter	Texas	145.42658465
18029 Dearborn	Indiana	145.25500323
19031 Cedar	Iowa	144.95087776
36067 Onondaga	New York	144.43200544
32003 Clark	Nevada	144.19843282
56013 Fremont	Wyoming	144.19063520
1027 Clay	Alabama	143.12617702
17089 Kane	Illinois	143.01331297
28089 Madison	Mississippi	142.95181293
19099 Jasper	Iowa	142.67639379
53017 Douglas	Washington	142.16794462

Counties_Cities

13145 Harris	Georgia	142.13197970
37015 Bertie	North Carolina	141.91106906
48167 Galveston	Texas	141.76211193
1127 Walker	Alabama	141.26289024
20089 Jewell	Kansas	140.79549454
48359 Oldham	Texas	140.77897701
51047 Culpeper	Virginia	140.76630864
1031 Coffee	Alabama	140.63071914
18133 Putnam	Indiana	140.28957887
47111 Macon	Tennessee	140.11951370
40145 Wagoner	Oklahoma	139.80776432
6075 San Francisco	California	139.58938306
17141 Ogle	Illinois	139.42619249
28025 Clay	Mississippi	139.27576602
36025 Delaware	New York	139.24135918
53053 Pierce	Washington	138.67400278
37063 Durham	North Carolina	138.59991981
40113 Osage	Oklahoma	138.25668950
51800 Suffolk	Virginia	138.18062181
44005 Newport	Rhode Island	138.11150687
22029 Concordia	Louisiana	137.95217658
36073 Orleans	New York	137.89027874
39013 Belmont	Ohio	137.76757277
39035 Cuyahoga	Ohio	137.71679542
18055 Greene	Indiana	137.47422358
13303 Washington	Georgia	137.34916119
13135 Gwinnett	Georgia	137.20910430
28161 Yalobusha	Mississippi	137.18528083
40105 Nowata	Oklahoma	137.01311411
37047 Columbus	North Carolina	136.55556554
26157 Tuscola	Michigan	135.19689238
13219 Oconee	Georgia	134.95620289
47167 Tipton	Tennessee	134.78183206
23005 Cumberland	Maine	134.55649158

Counties_Cities

22127 Winn	Louisiana	134.42762134
28033 DeSoto	Mississippi	134.06519744
26007 Alpena	Michigan	133.99153738
13057 Cherokee	Georgia	133.77979060
26037 Clinton	Michigan	133.61569102
37135 Orange	North Carolina	133.53694865
28021 Claiborne	Mississippi	133.30371029
13217 Newton	Georgia	133.28342812
47189 Wilson	Tennessee	132.97777778
21059 Daviess	Kentucky	132.53679380
12033 Escambia	Florida	132.47383800
16001 Ada	Idaho	132.34999979
19017 Bremer	Iowa	132.28043452
40027 Cleveland	Oklahoma	132.06991185
13141 Hancock	Georgia	131.76808816
13239 Quitman	Georgia	131.63668276
22039 Evangeline	Louisiana	131.56714410
39155 Trumbull	Ohio	131.40207525
36065 Oneida	New York	131.11069489
18091 LaPorte	Indiana	130.90076086
35006 Cibola	New Mexico	130.86068945
13115 Floyd	Georgia	130.70961022
27109 Olmsted	Minnesota	130.53744313
24015 Cecil	Maryland	130.31723494
31067 Gage	Nebraska	130.27497325
17027 Clinton	Illinois	130.18411754
30031 Gallatin	Montana	129.60778004
17111 McHenry	Illinois	129.30615420
38089 Stark	North Dakota	129.04474627
1117 Shelby	Alabama	128.87852504
13113 Fayette	Georgia	128.68084506
28067 Jones	Mississippi	128.54033683
24009 Calvert	Maryland	128.25668728
28043 Grenada	Mississippi	128.23557350

Counties_Cities

13225 Peach	Georgia	128.21921823
13159 Jasper	Georgia	128.20512821
8013 Boulder	Colorado	127.88351253
28071 Lafayette	Mississippi	127.75354516
12021 Collier	Florida	127.61302868
13013 Barrow	Georgia	127.46105013
45041 Florence	South Carolina	127.38945707
12119 Sumter	Florida	127.37468350
36063 Niagara	New York	127.35645075
45031 Darlington	South Carolina	127.24169935
36083 Rensselaer	New York	126.69183778
28073 Lamar	Mississippi	126.50727817
12039 Gadsden	Florida	126.37817580
13181 Lincoln	Georgia	126.34238787
39109 Miami	Ohio	126.15089153
18139 Rush	Indiana	126.02772610
37089 Henderson	North Carolina	125.91222119
37161 Rutherford	North Carolina	125.69957801
13215 Muscogee	Georgia	125.66955089
12051 Hendry	Florida	125.13235153
45013 Beaufort	South Carolina	125.05630183
13101 Echols	Georgia	125.00000000
26025 Calhoun	Michigan	124.91913717
37103 Jones	North Carolina	124.52007886
53073 Whatcom	Washington	124.50982564
6081 San Mateo	California	124.48914618
39055 Geauga	Ohio	124.42705065
21111 Jefferson	Kentucky	123.81297233
13237 Putnam	Georgia	123.80210005
27027 Clay	Minnesota	123.52435306
46111 Sanborn	South Dakota	123.50761630
18025 Crawford	Indiana	123.12938056
24011 Caroline	Maryland	123.10833534
31019 Buffalo	Nebraska	122.94668951

Counties_Cities

22061 Lincoln	Louisiana	122.89177049
17093 Kendall	Illinois	122.73775554
5019 Clark	Arkansas	122.38792439
8121 Washington	Colorado	122.22448564
13153 Houston	Georgia	122.21085876
21233 Webster	Kentucky	122.03493250
13211 Morgan	Georgia	121.99649923
39049 Franklin	Ohio	121.95680379
51171 Shenandoah	Virginia	121.84748373
28137 Tate	Mississippi	121.70103272
37119 Mecklenburg	North Carolina	121.67463052
39167 Washington	Ohio	121.35317097
13129 Gordon	Georgia	121.34870417
18155 Switzerland	Indiana	121.30260334
45069 Marlboro	South Carolina	121.22130464
17163 St. Clair	Illinois	121.04543417
39133 Portage	Ohio	120.91304695
39037 Darke	Ohio	120.80353837
6065 Riverside	California	120.77895900
47141 Putnam	Tennessee	120.49262458
36091 Saratoga	New York	120.34949145
27169 Winona	Minnesota	120.01967536
21047 Christian	Kentucky	119.99274462
36109 Tompkins	New York	119.65795336
28127 Simpson	Mississippi	119.59040287
26065 Ingham	Michigan	119.56206125
36115 Washington	New York	119.28689315
48441 Taylor	Texas	119.15140947
13017 Ben Hill	Georgia	119.13981057
12019 Clay	Florida	118.94183420
8045 Garfield	Colorado	118.78868998
29183 St. Charles	Missouri	118.74282909
21213 Simpson	Kentucky	118.73279724
47047 Fayette	Tennessee	118.49803738

Counties_Cities

42133 York	Pennsylvania	118.45460244
56009 Converse	Wyoming	117.30205279
51107 Loudoun	Virginia	116.75064520
8095 Phillips	Colorado	116.65888941
1005 Barbour	Alabama	116.55480085
31121 Merrick	Nebraska	116.38432691
1067 Henry	Alabama	116.21825789
45039 Fairfield	South Carolina	116.06106598
26081 Kent	Michigan	115.78712300
37065 Edgecombe	North Carolina	115.37352178
22063 Livingston	Louisiana	115.35678205
51007 Amelia	Virginia	115.26934604
56021 Laramie	Wyoming	115.17943744
13077 Coweta	Georgia	115.17578018
8065 Lake	Colorado	115.03067485
48099 Coryell	Texas	114.96096674
2130 Ketchikan Gateway	Alaska	114.95904584
12097 Osceola	Florida	114.94877578
26021 Berrien	Michigan	114.82992844
28057 Itawamba	Mississippi	114.81056257
18027 Daviess	Indiana	114.64084231
8019 Clear Creek	Colorado	114.52368558
54037 Jefferson	West Virginia	114.41446199
8035 Douglas	Colorado	114.36039863
36007 Broome	New York	114.26544018
53007 Chelan	Washington	114.23230697
28045 Hancock	Mississippi	114.08290024
19177 Van Buren	Iowa	113.96011396
36089 St. Lawrence	New York	113.83934769
18127 Porter	Indiana	113.80119580
31143 Polk	Nebraska	113.67942402
13079 Crawford	Georgia	113.65481409
13271 Telfair	Georgia	113.37868481
23027 Waldo	Maine	113.36725954

Counties_Cities

51179 Stafford	Virginia	113.36356362
1055 Etowah	Alabama	113.16962761
18143 Scott	Indiana	113.07479688
12081 Manatee	Florida	112.69959859
28131 Stone	Mississippi	112.19746754
1101 Montgomery	Alabama	112.06442154
41047 Marion	Oregon	111.85811317
17187 Warren	Illinois	111.55472053
31151 Saline	Nebraska	111.49825784
8075 Logan	Colorado	111.48272018
46005 Beadle	South Dakota	111.21114230
37069 Franklin	North Carolina	111.01243339
48115 Dawson	Texas	110.94381488
18175 Washington	Indiana	110.94012812
48201 Harris	Texas	110.90492760
28117 Prentiss	Mississippi	110.60635987
1073 Jefferson	Alabama	110.11679054
13311 White	Georgia	110.11011011
28093 Marshall	Mississippi	110.01100110
5051 Garland	Arkansas	109.93000787
1129 Washington	Alabama	109.90352912
37025 Cabarrus	North Carolina	109.77467801
36121 Wyoming	New York	109.76674567
51760 Richmond City	Virginia	109.27385339
16069 Nez Perce	Idaho	108.88932885
18173 Warrick	Indiana	108.68349130
45049 Hampton	South Carolina	108.52152344
1011 Bullock	Alabama	108.50266325
8041 El Paso	Colorado	108.42522862
27047 Freeborn	Minnesota	108.39574300
28107 Panola	Mississippi	108.25677336
51175 Southampton	Virginia	108.04048675
21117 Kenton	Kentucky	107.79820658
37105 Lee	North Carolina	107.40089826

Counties_Cities

39093 Lorain	Ohio	107.28330872
6025 Imperial	California	107.24479863
48479 Webb	Texas	106.91892284
46125 Turner	South Dakota	106.83760684
28065 Jefferson Davis	Mississippi	106.81858643
19085 Harrison	Iowa	106.12706948
29099 Jefferson	Missouri	106.08566194
27017 Carlton	Minnesota	106.03566147
13025 Brantley	Georgia	105.83690533
6027 Inyo	California	105.63184522
18119 Owen	Indiana	105.54089710
18035 Delaware	Indiana	105.42641062
13065 Clinch	Georgia	105.29482551
12071 Lee	Florida	105.21991492
24025 Harford	Maryland	105.13632283
19163 Scott	Iowa	105.03049924
5061 Howard	Arkansas	104.93965970
13185 Lowndes	Georgia	104.88217949
48003 Andrews	Texas	104.81023831
1025 Clarke	Alabama	104.51505017
29155 Pemiscot	Missouri	104.47394297
48469 Victoria	Texas	104.30814364
9015 Windham	Connecticut	104.24944671
45045 Greenville	South Carolina	104.23696017
1021 Chilton	Alabama	104.18318121
40071 Kay	Oklahoma	104.16430787
47149 Rutherford	Tennessee	104.03521192
50003 Bennington	Vermont	103.84215992
21183 Ohio	Kentucky	103.79042637
8091 Ouray	Colorado	103.45541072
54003 Berkeley	West Virginia	103.31019526
51840 Winchester	Virginia	103.17347374
5119 Pulaski	Arkansas	102.88275441
48157 Fort Bend	Texas	102.55655207

Counties_Cities

29113 Lincoln	Missouri	102.27784904
51041 Chesterfield	Virginia	102.13566830
48057 Calhoun	Texas	102.03608367
51049 Cumberland	Virginia	101.94719135
51600 Fairfax City	Virginia	101.73353951
48113 Dallas	Texas	101.71462886
31177 Washington	Nebraska	101.61126433
56043 Washakie	Wyoming	101.45846544
20093 Kearny	Kansas	101.44559980
13091 Dodge	Georgia	101.42477662
29071 Franklin	Missouri	101.28291695
6085 Santa Clara	California	101.26085767
55101 Racine	Wisconsin	100.72030277
22049 Jackson	Louisiana	100.61627468
51109 Louisa	Virginia	100.60362173
46135 Yankton	South Dakota	100.57282785
22059 LaSalle	Louisiana	100.55641215
48179 Gray	Texas	100.47956154
13251 Screven	Georgia	100.44482709
37125 Moore	North Carolina	100.32224722
20099 Labette	Kansas	100.18032458
12085 Martin	Florida	100.05468828
45019 Charleston	South Carolina	100.02340449
21227 Warren	Kentucky	99.79887860
5025 Cleveland	Arkansas	99.77550511
13029 Bryan	Georgia	99.71397833
8119 Teller	Colorado	99.66909859
26121 Muskegon	Michigan	99.66126691
24037 St. Mary's	Maryland	99.41063694
31061 Franklin	Nebraska	99.23916639
47035 Cumberland	Tennessee	98.87218675
48453 Travis	Texas	98.73929223
1105 Perry	Alabama	98.46827133
51740 Portsmouth	Virginia	98.27542480

Counties_Cities

42055 Franklin	Pennsylvania	98.16901863
47115 Marion	Tennessee	97.98775153
40037 Creek	Oklahoma	97.75990168
19193 Woodbury	Iowa	97.52386897
12031 Duval	Florida	97.34987334
51069 Frederick	Virginia	97.33461604
12087 Monroe	Florida	97.29830594
21149 McLean	Kentucky	97.27626459
45063 Lexington	South Carolina	96.93863716
29101 Johnson	Missouri	96.92089764
37177 Tyrrell	North Carolina	96.82885500
28009 Benton	Mississippi	96.72349172
22011 Beauregard	Louisiana	96.63651250
26023 Branch	Michigan	96.28169272
42053 Forest	Pennsylvania	96.16705591
28121 Rankin	Mississippi	96.16509207
39061 Hamilton	Ohio	96.12040887
6083 Santa Barbara	California	96.07481742
13117 Forsyth	Georgia	95.93765320
39175 Wyandot	Ohio	95.73740597
18041 Fayette	Indiana	95.45710939
26079 Kalkaska	Michigan	95.37701975
38013 Burke	North Dakota	95.23809524
16027 Canyon	Idaho	94.85501054
26045 Eaton	Michigan	94.69524521
18113 Noble	Indiana	94.67306236
6107 Tulare	California	94.66342965
19045 Clinton	Iowa	94.58704158
21033 Caldwell	Kentucky	94.37672041
8067 La Plata	Colorado	94.12182561
51830 Williamsburg	Virginia	93.98496241
4019 Pima	Arizona	93.64115899
19011 Benton	Iowa	93.59644334
48039 Brazoria	Texas	93.19286872

Counties_Cities

2195 Petersburg	Alaska	93.13877678
13175 Laurens	Georgia	92.97411516
13059 Clarke	Georgia	92.67258305
27107 Norman	Minnesota	92.66409266
18159 Tipton	Indiana	92.54362771
13083 Dade	Georgia	92.44422532
47113 Madison	Tennessee	92.20839096
29107 Lafayette	Missouri	92.03018590
18013 Brown	Indiana	91.89969804
37023 Burke	North Carolina	91.83244451
16039 Elmore	Idaho	91.71282879
49049 Utah	Utah	91.60850063
39003 Allen	Ohio	91.56171162
51540 Charlottesville	Virginia	91.44377247
18003 Allen	Indiana	91.38113393
8039 Elbert	Colorado	91.31725135
30057 Madison	Montana	91.24087591
18067 Howard	Indiana	91.05698953
50015 Lamoille	Vermont	90.90909091
33017 Strafford	New Hampshire	90.70643401
20019 Chautauqua	Kansas	90.66183137
55127 Walworth	Wisconsin	90.63036310
12095 Orange	Florida	90.60982367
21097 Harrison	Kentucky	90.53147300
51085 Hanover	Virginia	90.45216759
1051 Elmore	Alabama	90.36843455
51113 Madison	Virginia	90.25949605
18039 Elkhart	Indiana	89.99805410
1113 Russell	Alabama	89.99498105
40115 Ottawa	Oklahoma	89.81555734
21207 Russell	Kentucky	89.78171820
55089 Ozaukee	Wisconsin	89.73941916
23031 York	Maine	89.70610341
19153 Polk	Iowa	89.69548690

Counties_Cities

45001 Abbeville	South Carolina	89.64589870
46129 Walworth	South Dakota	89.49346698
26017 Bay	Michigan	89.48933345
42001 Adams	Pennsylvania	89.48458822
13157 Jackson	Georgia	89.46067990
51127 New Kent	Virginia	89.32160243
42003 Allegheny	Pennsylvania	89.29362831
36015 Chemung	New York	89.01654521
17115 Macon	Illinois	88.81503553
16025 Camas	Idaho	88.73114463
28105 Oktibbeha	Mississippi	88.71146596
48203 Harrison	Texas	88.42130504
35001 Bernalillo	New Mexico	88.40417209
13223 Paulding	Georgia	88.39091951
53031 Jefferson	Washington	88.24734470
45089 Williamsburg	South Carolina	88.21799647
21101 Henderson	Kentucky	87.73661468
12107 Putnam	Florida	87.64478244
45081 Saluda	South Carolina	87.61682243
53055 San Juan	Washington	87.57589911
45087 Union	South Carolina	87.55928493
24019 Dorchester	Maryland	87.50546909
13075 Cook	Georgia	87.40240065
21085 Grayson	Kentucky	87.38269823
42019 Butler	Pennsylvania	87.28604275
17077 Jackson	Illinois	87.07918982
39033 Crawford	Ohio	86.64259928
40033 Cotton	Oklahoma	86.56509695
48481 Wharton	Texas	86.49895480
27039 Dodge	Minnesota	86.44702718
26011 Arenac	Michigan	86.43042351
1013 Butler	Alabama	86.38211382
47043 Dickson	Tennessee	86.06818097
48381 Randall	Texas	85.85832642

Counties_Cities

20157 Republic	Kansas	85.76329331
36043 Herkimer	New York	85.71474779
42129 Westmoreland	Pennsylvania	85.56491382
17119 Madison	Illinois	85.45683485
18161 Union	Indiana	85.26360665
27053 Hennepin	Minnesota	85.19740708
48305 Lynn	Texas	85.07742045
13295 Walker	Georgia	85.00216107
21023 Bracken	Kentucky	84.96176720
48071 Chambers	Texas	84.79766335
13233 Polk	Georgia	84.76571698
18171 Warren	Indiana	84.71499455
13143 Haralson	Georgia	84.65106830
54061 Monongalia	West Virginia	84.57056944
42097 Northumberland	Pennsylvania	84.53827827
13011 Banks	Georgia	84.26374552
24043 Washington	Maryland	84.14719796
12001 Alachua	Florida	84.08777727
2110 Juneau	Alaska	84.07809921
48245 Jefferson	Texas	83.92123952
45057 Lancaster	South Carolina	83.87502621
17201 Winnebago	Illinois	83.77892221
56027 Niobrara	Wyoming	83.75209380
35057 Torrance	New Mexico	83.38143801
51147 Prince Edward	Virginia	82.78867102
42041 Cumberland	Pennsylvania	82.33136984
5071 Johnson	Arkansas	82.26759405
39007 Ashtabula	Ohio	82.05717334
36077 Otsego	New York	82.00974075
19105 Jones	Iowa	81.95140764
24001 Allegany	Maryland	81.71891511
48445 Terry	Texas	81.38683161
1049 DeKalb	Alabama	81.24956223
1071 Jackson	Alabama	81.18138240

Counties_Cities

23011 Kennebec	Maine	81.09237158
48345 Motley	Texas	81.03727715
17195 Whiteside	Illinois	80.89742207
45025 Chesterfield	South Carolina	80.86724658
8029 Delta	Colorado	80.76761542
37181 Vance	North Carolina	80.75007851
37139 Pasquotank	North Carolina	80.72857539
19133 Monona	Iowa	80.65445328
29199 Scotland	Missouri	80.54772453
19095 Iowa	Iowa	80.54023914
31035 Clay	Nebraska	80.46346958
48437 Swisher	Texas	80.40739748
13073 Columbia	Georgia	80.36761704
18105 Monroe	Indiana	80.31745816
36107 Tioga	New York	80.31301483
12113 Santa Rosa	Florida	80.29038355
51530 Buena Vista	Virginia	80.16674683
1029 Cleburne	Alabama	80.06939347
26077 Kalamazoo	Michigan	80.03926454
12015 Charlotte	Florida	80.00086487
39103 Medina	Ohio	79.82316100
2090 Fairbanks North	Alaska	79.82136181
20163 Rooks	Kansas	79.79253940
17021 Christian	Illinois	79.60564588
26113 Missaukee	Michigan	79.40183948
51025 Brunswick	Virginia	79.34570313
51061 Fauquier	Virginia	79.23593916
48175 Goliad	Texas	79.11392405
1125 Tuscaloosa	Alabama	78.98100148
20179 Sheridan	Kansas	78.95775760
13187 Lumpkin	Georgia	78.89546351
37127 Nash	North Carolina	78.71000681
39123 Ottawa	Ohio	78.49101033
8023 Costilla	Colorado	78.36990596

Counties_Cities

26091 Lenawee	Michigan	78.35874056
1047 Dallas	Alabama	78.30853563
5041 Desha	Arkansas	78.17929117
51023 Botetourt	Virginia	78.13204315
13279 Toombs	Georgia	78.10466024
13297 Walton	Georgia	78.07236131
46069 Hyde	South Dakota	78.00312012
5121 Randolph	Arkansas	78.00312012
19165 Shelby	Iowa	77.73363275
26151 Sanilac	Michigan	77.70385120
45037 Edgefield	South Carolina	77.62827148
45023 Chester	South Carolina	77.51697622
31093 Howard	Nebraska	77.30364873
27079 Le Sueur	Minnesota	77.20923703
37083 Halifax	North Carolina	77.11472298
13111 Fannin	Georgia	77.02973348
6041 Marin	California	77.02202060
13169 Jones	Georgia	76.88006710
36057 Montgomery	New York	76.83752907
12109 St. Johns	Florida	76.69284711
54049 Marion	West Virginia	76.65294044
40109 Oklahoma	Oklahoma	76.58513567
39153 Summit	Ohio	76.57985156
26073 Isabella	Michigan	76.52844307
17007 Boone	Illinois	76.52537469
54039 Kanawha	West Virginia	76.47378279
42109 Snyder	Pennsylvania	76.46768624
29029 Camden	Missouri	76.39419404
37007 Anson	North Carolina	76.37576878
48041 Brazos	Texas	76.29278791
6029 Kern	California	76.16273624
51730 Petersburg	Virginia	76.02876422
18103 Miami	Indiana	75.91306548
8069 Larimer	Colorado	75.88768622

Counties_Cities

37179 Union	North Carolina	75.87703681
48061 Cameron	Texas	75.72397784
21081 Grant	Kentucky	75.63393177
5129 Searcy	Arkansas	75.39582810
51099 King George	Virginia	75.25870179
45033 Dillon	South Carolina	75.16585509
28081 Lee	Mississippi	75.11560761
47045 Dyer	Tennessee	75.02679528
13291 Union	Georgia	74.99687513
50021 Rutland	Vermont	74.99318244
47075 Haywood	Tennessee	74.99278915
20129 Morton	Kansas	74.99062617
39173 Wood	Ohio	74.98316704
13053 Chattahoochee	Georgia	74.87832273
19157 Poweshiek	Iowa	74.87031392
48117 Deaf Smith	Texas	74.62686567
47007 Bledsoe	Tennessee	74.55099966
6001 Alameda	California	74.51614006
6073 San Diego	California	74.50579716
48339 Montgomery	Texas	74.45953378
47135 Perry	Tennessee	74.40476190
1015 Calhoun	Alabama	74.38067153
51550 Chesapeake	Virginia	74.18581073
48219 Hockley	Texas	73.97737163
38059 Morton	North Dakota	73.96687570
51149 Prince George	Virginia	73.52555013
17135 Montgomery	Illinois	73.42400615
38053 McKenzie	North Dakota	73.35680751
1035 Conecuh	Alabama	73.30781135
39169 Wayne	Ohio	73.29671372
13289 Twiggs	Georgia	73.27796776
6069 San Benito	California	73.12673676
21219 Todd	Kentucky	73.10535294
1039 Covington	Alabama	73.00059482

Counties_Cities

18021 Clay	Indiana	72.60221628
28047 Harrison	Mississippi	72.58649891
53039 Klickitat	Washington	72.37526575
45083 Spartanburg	South Carolina	72.31878887
51650 Hampton	Virginia	72.21936819
48121 Denton	Texas	72.05516702
20189 Stevens	Kansas	71.95538766
18073 Jasper	Indiana	71.92088702
46119 Sully	South Dakota	71.83908046
1069 Houston	Alabama	71.61818911
21239 Woodford	Kentucky	71.60893981
39151 Stark	Ohio	71.58735541
29081 Harrison	Missouri	71.30972189
13163 Jefferson	Georgia	71.28969540
51590 Danville	Virginia	71.26532819
39117 Morrow	Ohio	71.20072910
55025 Dane	Wisconsin	71.16991541
41067 Washington	Oregon	71.10650081
22035 East Carroll	Louisiana	71.05300554
39137 Putnam	Ohio	71.04795737
12117 Seminole	Florida	70.96564579
45067 Marion	South Carolina	70.87857212
51670 Hopewell	Virginia	70.80899274
49011 Davis	Utah	70.79635953
42073 Lawrence	Pennsylvania	70.77879885
21015 Boone	Kentucky	70.70469008
48361 Orange	Texas	70.59780788
16003 Adams	Idaho	70.58823529
18107 Montgomery	Indiana	70.41151619
28063 Jefferson	Mississippi	70.36307346
47159 Smith	Tennessee	70.20359041
1059 Franklin	Alabama	70.14635080
12115 Sarasota	Florida	70.06969474
17051 Fayette	Illinois	70.04109077

Counties_Cities

48037 Bowie	Texas	69.97158729
1115 St. Clair	Alabama	69.90641560
48141 El Paso	Texas	69.81794999
41051 Multnomah	Oregon	69.71473617
12035 Flagler	Florida	69.60122070
51810 Virginia Beach	Virginia	69.52635449
33013 Merrimack	New Hampshire	69.47569013
36019 Clinton	New York	69.39711258
48123 DeWitt	Texas	69.35156289
55133 Waukesha	Wisconsin	68.97030803
21067 Fayette	Kentucky	68.87392674
5091 Miller	Arkansas	68.81996697
50027 Windsor	Vermont	68.73349492
16081 Teton	Idaho	68.72852234
21037 Campbell	Kentucky	68.70491240
46013 Brown	South Dakota	68.67433106
6071 San Bernardino	California	68.56686052
28125 Sharkey	Mississippi	68.54009596
21091 Hancock	Kentucky	68.50879196
12127 Volusia	Florida	68.48839715
42059 Greene	Pennsylvania	68.48189339
12057 Hillsborough	Florida	68.34213940
38015 Burleigh	North Dakota	68.22499554
51131 Northampton	Virginia	68.17213464
39045 Fairfield	Ohio	68.04380480
13173 Lanier	Georgia	67.69825919
37151 Randolph	North Carolina	67.66607837
36041 Hamilton	New York	67.65899865
39097 Madison	Ohio	67.54779006
51187 Warren	Virginia	67.49493788
27099 Mower	Minnesota	67.48144260
40143 Tulsa	Oklahoma	67.40082670
45005 Allendale	South Carolina	67.39301359
12055 Highlands	Florida	67.34709364

Counties_Cities

13149 Heard	Georgia	67.34573617
45007 Anderson	South Carolina	67.33771610
51193 Westmoreland	Virginia	67.30229950
56011 Crook	Wyoming	67.11409396
5017 Chicot	Arkansas	67.06265568
51037 Charlotte	Virginia	67.01289998
21155 Marion	Kentucky	66.99649557
42119 Union	Pennsylvania	66.98671430
51139 Page	Virginia	66.85329879
13047 Catoosa	Georgia	66.74577277
13051 Chatham	Georgia	66.73697678
37079 Greene	North Carolina	66.62859318
20113 McPherson	Kansas	66.58022918
39019 Carroll	Ohio	66.46726487
5139 Union	Arkansas	66.45197567
36069 Ontario	New York	66.44578752
13107 Emanuel	Georgia	66.33645852
6013 Contra Costa	California	66.33542425
42063 Indiana	Pennsylvania	66.27140507
20091 Johnson	Kansas	66.27005046
6113 Yolo	California	66.24078981
19143 Osceola	Iowa	66.22516556
26047 Emmet	Michigan	66.05019815
37123 Montgomery	North Carolina	66.00418026
56017 Hot Springs	Wyoming	65.86169045
15009 Maui	Hawaii	65.78671946
30007 Broadwater	Montana	65.73541495
21203 Rockcastle	Kentucky	65.67164179
24047 Worcester	Maryland	65.60793470
19049 Dallas	Iowa	65.42470614
12103 Pinellas	Florida	65.41711098
8007 Archuleta	Colorado	65.38321831
47117 Marshall	Tennessee	65.31484725
47053 Gibson	Tennessee	65.24620247

Counties_Cities

18077 Jefferson	Indiana	65.20119225
17073 Henry	Illinois	65.18639234
1121 Talladega	Alabama	65.14005111
12091 Okaloosa	Florida	65.13275019
29207 Stoddard	Missouri	65.05512566
51033 Caroline	Virginia	64.99415053
53011 Clark	Washington	64.95703082
13123 Gilmer	Georgia	64.90134995
55131 Washington	Wisconsin	64.85227683
5003 Ashley	Arkansas	64.85084306
47027 Clay	Tennessee	64.79201762
26119 Montmorency	Michigan	64.75984889
45015 Berkeley	South Carolina	64.67924972
36003 Allegany	New York	64.61339651
13043 Candler	Georgia	64.59948320
29069 Dunklin	Missouri	64.57533222
4013 Maricopa	Arizona	64.52309138
12111 St. Lucie	Florida	64.46027752
47051 Franklin	Tennessee	64.45452375
28135 Tallahatchie	Mississippi	64.34546364
36095 Schoharie	New York	64.31488568
5011 Bradley	Arkansas	64.23786363
21157 Marshall	Kentucky	64.12106056
12027 DeSoto	Florida	64.01877884
32023 Nye	Nevada	63.95271909
48439 Tarrant	Texas	63.93496955
8101 Pueblo	Colorado	63.86953901
17121 Marion	Illinois	63.79585327
45065 McCormick	South Carolina	63.76195537
12073 Leon	Florida	63.58930879
39065 Hardin	Ohio	63.53240152
21019 Boyd	Kentucky	63.50550381
37039 Cherokee	North Carolina	63.41824331
29219 Warren	Missouri	63.38048457

Counties_Cities

51199 York	Virginia	63.37882852
30085 Roosevelt	Montana	63.29686228
4021 Pinal	Arizona	63.29142233
21147 McCreary	Kentucky	63.18933824
51011 Appomattox	Virginia	63.12732782
55039 Fond du Lac	Wisconsin	63.06638465
6067 Sacramento	California	63.01205406
39085 Lake	Ohio	62.90290395
48209 Hays	Texas	62.88432429
42131 Wyoming	Pennsylvania	62.85587518
28149 Warren	Mississippi	62.80318780
51003 Albemarle	Virginia	62.54714031
40087 McClain	Oklahoma	62.52344629
39041 Delaware	Ohio	62.49206644
8105 Rio Grande	Colorado	62.22222222
24041 Talbot	Maryland	62.21597057
12017 Citrus	Florida	62.19199751
18023 Clinton	Indiana	62.01550388
35049 Santa Fe	New Mexico	61.97686197
47097 Lauderdale	Tennessee	61.95546951
53003 Asotin	Washington	61.91950464
51177 Spotsylvania	Virginia	61.83048019
39027 Clinton	Ohio	61.82086216
37057 Davidson	North Carolina	61.81953497
51181 Surry	Virginia	61.78560395
39149 Shelby	Ohio	61.69412055
24035 Queen Anne's	Maryland	61.69031462
36051 Livingston	New York	61.68250905
17041 Douglas	Illinois	61.60480517
53063 Spokane	Washington	61.59753299
20107 Linn	Kansas	61.53846154
33003 Carroll	New Hampshire	61.50187581
48139 Ellis	Texas	61.30319445
39011 Auglaize	Ohio	61.13003231

Counties_Cities

31157 Scotts Bluff	Nebraska	61.12978966
31099 Kearney	Nebraska	61.12469438
6077 San Joaquin	California	61.11657322
28087 Lowndes	Mississippi	61.08942814
45029 Colleton	South Carolina	61.07275624
39135 Preble	Ohio	60.98007171
37107 Lenoir	North Carolina	60.74031728
13195 Madison	Georgia	60.70826307
29139 Montgomery	Missouri	60.69013352
37101 Johnston	North Carolina	60.68829407
56025 Natrona	Wyoming	60.67117487
45091 York	South Carolina	60.55786194
1003 Baldwin	Alabama	60.54434874
5053 Grant	Arkansas	60.47943699
27155 Traverse	Minnesota	60.45949214
48315 Marion	Texas	60.43513296
13003 Atkinson	Georgia	60.26274557
47125 Montgomery	Tennessee	60.20878854
4023 Santa Cruz	Arizona	60.20081271
49045 Tooele	Utah	60.07982033
18065 Henry	Indiana	60.07747923
21057 Cumberland	Kentucky	60.06907944
51137 Orange	Virginia	60.03711385
12003 Baker	Florida	59.95415271
29051 Cole	Missouri	59.89895307
5073 Lafayette	Arkansas	59.86231667
13127 Glynn	Georgia	59.84580903
26069 Iosco	Michigan	59.80622782
42005 Armstrong	Pennsylvania	59.75820909
12069 Lake	Florida	59.74838357
37143 Perquimans	North Carolina	59.60363582
29169 Pulaski	Missouri	59.59933864
47041 DeKalb	Tennessee	59.58883702
12023 Columbia	Florida	59.57193311

Counties_Cities

37061 Duplin	North Carolina	59.46717412
48149 Fayette	Texas	59.17393191
36031 Essex	New York	58.98123324
39043 Erie	Ohio	58.96937613
40031 Comanche	Oklahoma	58.95932637
48193 Hamilton	Texas	58.93446488
21199 Pulaski	Kentucky	58.80259350
18101 Martin	Indiana	58.72565332
45075 Orangeburg	South Carolina	58.66519429
48021 Bastrop	Texas	58.63686534
39089 Licking	Ohio	58.59963930
55053 Jackson	Wisconsin	58.59947260
41055 Sherman	Oregon	58.54800937
5133 Sevier	Arkansas	58.34646129
51630 Fredericksburg	Virginia	58.33104584
22085 Sabine	Louisiana	58.25565912
48085 Collin	Texas	58.10101219
5095 Monroe	Arkansas	57.97101449
45047 Greenwood	South Carolina	57.95790277
1075 Lamar	Alabama	57.78676683
36117 Wayne	New York	57.73672055
20141 Osborne	Kansas	57.55395683
1001 Autauga	Alabama	57.55292171
54093 Tucker	West Virginia	57.51258088
21113 Jessamine	Kentucky	57.49258160
20173 Sedgwick	Kansas	57.43691188
46009 Bon Homme	South Dakota	57.30659026
17017 Cass	Illinois	57.09624796
21061 Edmonson	Kentucky	57.03112270
40017 Canadian	Oklahoma	56.76822641
50023 Washington	Vermont	56.75954592
16045 Gem	Idaho	56.70863105
31181 Webster	Nebraska	56.60911407
51027 Buchanan	Virginia	56.54775930

Counties_Cities

28115 Pontotoc	Mississippi	56.54509471
51700 Newport News	Virginia	56.54272054
26111 Midland	Michigan	56.48427454
13119 Franklin	Georgia	56.46527386
29023 Butler	Missouri	56.28649828
13227 Pickens	Georgia	56.28517824
2020 Anchorage	Alaska	56.25338721
51073 Gloucester	Virginia	56.22640499
45043 Georgetown	South Carolina	56.22580282
18099 Marshall	Indiana	56.21864729
21035 Calloway	Kentucky	56.21566373
5137 Stone	Arkansas	56.19330497
37059 Davie	North Carolina	56.16268458
39139 Richland	Ohio	56.15240423
37183 Wake	North Carolina	56.11985663
55111 Sauk	Wisconsin	56.03200050
30009 Carbon	Montana	56.00149337
1089 Madison	Alabama	55.93161610
40035 Craig	Oklahoma	55.92059276
18167 Vigo	Indiana	55.87320507
53071 Walla Walla Cou	Washington	55.80906733
53071 Walla Walla Cou	Washington	55.80906733
37071 Gaston	North Carolina	55.64380783
20183 Smith	Kansas	55.50929781
47015 Cannon	Tennessee	55.31738349
13179 Liberty	Georgia	55.28724978
45051 Horry	South Carolina	55.20896594
22113 Vermilion	Louisiana	55.15627612
21225 Union	Kentucky	55.15339538
26031 Cheboygan	Michigan	55.08991461
54069 Ohio	West Virginia	55.08322357
37147 Pitt	North Carolina	55.02629034
6059 Orange	California	55.02252377
37093 Hoke	North Carolina	54.78051275

Counties_Cities

5115 Pope	Arkansas	54.68750000
31055 Douglas	Nebraska	54.68529495
45071 Newberry	South Carolina	54.51713396
13207 Monroe	Georgia	54.50581395
47151 Scott	Tennessee	54.44893144
47021 Cheatham	Tennessee	54.40292787
48051 Burleson	Texas	54.38033607
48029 Bexar	Texas	54.37932297
20127 Morris	Kansas	54.33798225
48455 Trinity	Texas	54.27408412
28153 Wayne	Mississippi	54.19253128
46087 McCook	South Dakota	54.09304003
20177 Shawnee	Kansas	54.08481175
12061 Indian River	Florida	53.99808148
13049 Charlton	Georgia	53.97902529
47095 Lake	Tennessee	53.97382270
5037 Cross	Arkansas	53.96977692
8003 Alamosa	Colorado	53.94713181
27119 Polk	Minnesota	53.91861461
29019 Boone	Missouri	53.88739202
37043 Clay	North Carolina	53.86479935
48423 Smith	Texas	53.86128980
17037 DeKalb	Illinois	53.77221705
29049 Clinton	Missouri	53.73717636
31033 Cheyenne	Nebraska	53.70569280
29041 Chariton	Missouri	53.68406925
42051 Fayette	Pennsylvania	53.66410868
12089 Nassau	Florida	53.59306552
30059 Meagher	Montana	53.59056806
47059 Greene	Tennessee	53.55566170
8073 Lincoln	Colorado	53.47593583
22043 Grant	Louisiana	53.37603416
37149 Polk	North Carolina	53.36955994
13241 Rabun	Georgia	53.35862928

Counties_Cities

51191 Washington	Virginia	53.30686372
42085 Mercer	Pennsylvania	53.30538565
48401 Rusk	Texas	53.25987144
27033 Cottonwood	Minnesota	53.20563980
18121 Parke	Indiana	53.16949253
40103 Noble	Oklahoma	53.14908318
27133 Rock	Minnesota	53.11238581
18163 Vanderburgh	Indiana	53.04629394
17117 Macoupin	Illinois	52.96493280
56033 Sheridan	Wyoming	52.92230344
45035 Dorchester	South Carolina	52.91104098
37033 Caswell	North Carolina	52.86809411
48011 Armstrong	Texas	52.85412262
1043 Cullman	Alabama	52.73123847
55105 Rock	Wisconsin	52.71901379
37097 Iredell	North Carolina	52.68024771
16047 Gooding	Idaho	52.64543301
26103 Marquette	Michigan	52.61891876
17103 Lee	Illinois	52.59620723
36099 Seneca	New York	52.47813411
21049 Clark	Kentucky	52.41523904
29037 Cass	Missouri	52.40391028
51680 Lynchburg	Virginia	52.35857098
46085 Lyman	South Dakota	52.34231876
13105 Elbert	Georgia	52.30125523
36023 Cortland	New York	52.27610146
53035 Kitsap	Washington	52.25996553
36035 Fulton	New York	52.24757888
27045 Fillmore	Minnesota	52.23667965
47023 Chester	Tennessee	52.09539245
6111 Ventura	California	52.05842295
18151 Steuben	Indiana	52.04417973
29143 New Madrid	Missouri	52.03515264
13019 Berrien	Georgia	51.94265531

Counties_Cities

19019 Buchanan	Iowa	51.88924006
51135 Nottoway	Virginia	51.88067445
55019 Clark	Wisconsin	51.85974819
55103 Richland	Wisconsin	51.79259941
45053 Jasper	South Carolina	51.77591384
20143 Ottawa	Kansas	51.70630817
51710 Norfolk	Virginia	51.62326488
17085 Jo Daviess	Illinois	51.48366564
40021 Cherokee	Oklahoma	51.36106831
26139 Ottawa	Michigan	51.29193718
5045 Faulkner	Arkansas	51.27958592
38065 Oliver	North Dakota	51.22950820
35017 Grant	New Mexico	51.19578732
31111 Lincoln	Nebraska	51.15816399
47087 Jackson	Tennessee	51.02908658
17063 Grundy	Illinois	51.00839677
12105 Polk	Florida	50.98805241
42015 Bradford	Pennsylvania	50.95918334
13313 Whitfield	Georgia	50.93117565
40125 Pottawatomie	Oklahoma	50.90879071
27115 Pine	Minnesota	50.87677645
31185 York	Nebraska	50.82776648
39165 Warren	Ohio	50.82416991
48473 Waller	Texas	50.82257275
29031 Cape Girardeau	Missouri	50.79171587
17075 Iroquois	Illinois	50.71728735
19061 Dubuque	Iowa	50.59161212
32510 Carson City	Nevada	50.52874725
21167 Mercer	Kentucky	50.51896758
51121 Montgomery	Virginia	50.51270395
51720 Norton	Virginia	50.40322581
17105 Livingston	Illinois	50.33416291
13039 Camden	Georgia	50.30087374
18009 Blackford	Indiana	50.29337804

Counties_Cities

39017 Butler	Ohio	50.21209379
1009 Blount	Alabama	50.13831259
21007 Ballard	Kentucky	50.13159544
33009 Grafton	New Hampshire	50.11917225
20027 Clay	Kansas	50.01875703
17189 Washington	Illinois	50.01786352
47017 Carroll	Tennessee	49.96431121
1019 Cherokee	Alabama	49.93853719
42099 Perry	Pennsylvania	49.84936821
17113 McLean	Illinois	49.76045548
8083 Montezuma	Colorado	49.69798914
29035 Carter	Missouri	49.55401388
47073 Hawkins	Tennessee	49.53122236
41043 Linn	Oregon	49.47579220
29159 Pettis	Missouri	49.36298246
48505 Zapata	Texas	49.33051445
51735 Poquoson	Virginia	49.22067268
37085 Harnett	North Carolina	49.17519782
45009 Bamberg	South Carolina	49.03677758
29227 Worth	Missouri	49.01960784
37153 Richmond	North Carolina	49.01196337
38069 Pierce	North Dakota	49.00759618
42031 Clarion	Pennsylvania	48.99559040
1053 Escambia	Alabama	48.98225754
29229 Wright	Missouri	48.97159647
18045 Fountain	Indiana	48.92667115
31053 Dodge	Nebraska	48.92500883
17015 Carroll	Illinois	48.91000559
18083 Knox	Indiana	48.78709852
41035 Klamath	Oregon	48.77832469
19075 Grundy	Iowa	48.76462939
40119 Payne	Oklahoma	48.75670405
35055 Taos	New Mexico	48.72849094
37117 Martin	North Carolina	48.52013586

Counties_Cities

55043 Grant	Wisconsin	48.49284246
48349 Navarro	Texas	48.42126501
47083 Houston	Tennessee	48.40856832
45003 Aiken	South Carolina	48.40585357
26135 Oscoda	Michigan	48.33252779
18153 Sullivan	Indiana	48.33252779
36045 Jefferson	New York	48.31998568
18135 Randolph	Indiana	48.28779526
13103 Effingham	Georgia	48.23926676
36009 Cattaraugus	New York	48.15200416
16067 Minidoka	Idaho	48.01920768
18149 Starke	Indiana	47.96163070
21215 Spencer	Kentucky	47.88762371
20011 Bourbon	Kansas	47.77178735
48331 Milam	Texas	47.74979109
26159 Van Buren	Michigan	47.71498250
23023 Sagadahoc	Maine	47.70724589
48397 Rockwall	Texas	47.68669839
42087 Mifflin	Pennsylvania	47.59638267
13213 Murray	Georgia	47.59399815
21211 Shelby	Kentucky	47.40508677
29001 Adair	Missouri	47.35782785
37137 Pamlico	North Carolina	47.35595896
51195 Wise	Virginia	47.35346733
42027 Centre	Pennsylvania	47.29584472
48189 Hale	Texas	47.29530003
51125 Nelson	Virginia	47.18252898
6079 San Luis Obispo	California	47.18143727
39081 Jefferson	Ohio	47.13610169
26141 Presque Isle	Michigan	47.10315591
55021 Columbia	Wisconsin	47.07277102
18183 Whitley	Indiana	46.95662382
48485 Wichita	Texas	46.94693482
23007 Franklin	Maine	46.82744088

Counties_Cities

20059 Franklin	Kansas	46.81830596
29027 Callaway	Missouri	46.78206242
48293 Limestone	Texas	46.77069603
16037 Custer	Idaho	46.72897196
16075 Payette	Idaho	46.70714619
37121 Mitchell	North Carolina	46.66666667
36011 Cayuga	New York	46.66537041
13161 Jeff Davis	Georgia	46.57661854
21165 Menifee	Kentucky	46.50441792
37091 Hertford	North Carolina	46.49393465
48489 Willacy	Texas	46.47920056
40025 Cimarron	Oklahoma	46.44681839
46029 Codrington	South Dakota	46.40371230
26097 Mackinac	Michigan	46.35209048
56023 Lincoln	Wyoming	46.31058969
55037 Florence	Wisconsin	46.28558204
40053 Grant	Oklahoma	46.23208507
18007 Benton	Indiana	46.22674217
40097 Mayes	Oklahoma	46.22083830
30111 Yellowstone	Montana	46.21043232
12129 Wakulla	Florida	46.20929731
17019 Champaign	Illinois	46.19421572
46115 Spink	South Dakota	46.18937644
37111 McDowell	North Carolina	46.14674665
20161 Riley	Kansas	46.13109371
16031 Cassia	Idaho	46.09453570
37045 Cleveland	North Carolina	46.08530903
35019 Guadalupe	New Mexico	46.07233356
26143 Roscommon	Michigan	46.05593703
48063 Camp	Texas	46.03698304
31037 Colfax	Nebraska	45.95165885
21145 McCracken	Kentucky	45.90946653
33001 Belknap	New Hampshire	45.88509062
5111 Poinsett	Arkansas	45.88303996

Counties_Cities

48493 Wilson	Texas	45.79483912
26015 Barry	Michigan	45.78380234
35061 Valencia	New Mexico	45.77796380
17083 Jersey	Illinois	45.77287499
18087 LaGrange	Indiana	45.76659039
26029 Charlevoix	Michigan	45.72473708
40131 Rogers	Oklahoma	45.66011480
40121 Pittsburg	Oklahoma	45.58196777
18181 White	Indiana	45.58074007
19043 Clayton	Iowa	45.56846662
37145 Person	North Carolina	45.56154606
51079 Greene	Virginia	45.50280601
18177 Wayne	Indiana	45.49866537
8081 Moffat	Colorado	45.49590537
39047 Fayette	Ohio	45.34989186
39113 Montgomery	Ohio	45.27258416
51091 Highland	Virginia	45.24886878
17053 Ford	Illinois	45.23522316
48237 Jack	Texas	45.23351804
18165 Vermillion	Indiana	45.22255960
31119 Madison	Nebraska	45.20795660
46097 Miner	South Dakota	45.18752824
53069 Wahkiakum	Washington	45.18752824
40051 Grady	Oklahoma	45.00369030
1045 Dale	Alabama	44.93831195
26101 Manistee	Michigan	44.84670581
12131 Walton	Florida	44.83362522
46127 Union	South Dakota	44.81720981
22065 Madison	Louisiana	44.79885315
21189 Owsley	Kentucky	44.72271914
36097 Schuyler	New York	44.66279589
39039 Defiance	Ohio	44.54342984
26027 Cass	Michigan	44.52790738
48125 Dickens	Texas	44.46420631

Counties_Cities

54033 Harrison	West Virginia	44.40891731
13055 Chattooga	Georgia	44.37273094
32021 Mineral	Nevada	44.30660168
36123 Yates	New York	44.28163117
47161 Stewart	Tennessee	44.24452474
17125 Mason	Illinois	44.23147807
26149 St. Joseph	Michigan	44.23111577
5031 Craighead	Arkansas	44.21599514
17001 Adams	Illinois	44.14607785
36075 Oswego	New York	44.10592207
12053 Hernando	Florida	44.01016425
41005 Clackamas	Oregon	43.98245509
41049 Morrow	Oregon	43.96763982
40137 Stephens	Oklahoma	43.91540506
8109 Saguache	Colorado	43.84042087
38023 Divide	North Dakota	43.80201489
39031 Coshocton	Ohio	43.68123618
1103 Morgan	Alabama	43.66482211
37081 Guilford	North Carolina	43.65993966
19089 Howard	Iowa	43.53978448
20197 Wabaunsee	Kansas	43.48456298
39171 Williams	Ohio	43.47353549
1041 Crenshaw	Alabama	43.40277778
47105 Loudon	Tennessee	43.35205640
18075 Jay	Indiana	43.34424966
38027 Eddy	North Dakota	43.23389537
21021 Boyle	Kentucky	43.18936877
48067 Cass	Texas	43.16212358
40049 Garvin	Oklahoma	43.14839452
33005 Cheshire	New Hampshire	43.14120246
37165 Scotland	North Carolina	43.09106579
22023 Cameron	Louisiana	43.05396096
6099 Stanislaus	California	42.92352882
46049 Faulk	South Dakota	42.91845494

Counties_Cities

48291 Liberty	Texas	42.86227309
24039 Somerset	Maryland	42.84323272
48183 Gregg	Texas	42.84316975
46023 Charles Mix	South Dakota	42.83572499
37041 Chowan	North Carolina	42.76855086
16073 Owyhee	Idaho	42.76062602
39077 Huron	Ohio	42.73212088
48031 Blanco	Texas	42.72773885
1099 Monroe	Alabama	42.72084302
17147 Piatt	Illinois	42.69333984
13031 Bulloch	Georgia	42.69302422
51173 Smyth	Virginia	42.66211604
39125 Paulding	Ohio	42.64392324
26005 Allegan	Michigan	42.61593666
39051 Fulton	Ohio	42.57734885
17033 Crawford	Illinois	42.53735311
48233 Hutchinson	Texas	42.45683555
48089 Colorado	Texas	42.41881510
31065 Furnas	Nebraska	42.41781548
19119 Lyon	Iowa	42.33341800
50013 Grand Isle	Vermont	42.31311707
1133 Winston	Alabama	42.26542688
47093 Knox	Tennessee	42.12435712
38037 Grant	North Dakota	42.12299916
26067 Ionia	Michigan	42.04952500
51678 Lexington	Virginia	42.04035874
42125 Washington	Pennsylvania	41.95885139
28145 Union	Mississippi	41.94924142
21029 Bullitt	Kentucky	41.93958233
47033 Crockett	Tennessee	41.87604690
20115 Marion	Kansas	41.84100418
30067 Park	Montana	41.82600382
40111 Okmulgee	Oklahoma	41.73731577
48103 Crane	Texas	41.71881519

Counties_Cities

48111 Dallam	Texas	41.66666667
29115 Linn	Missouri	41.53858935
41065 Wasco	Oregon	41.50160347
55057 Juneau	Wisconsin	41.32697148
45017 Calhoun	South Carolina	41.32231405
51043 Clarke	Virginia	41.31377815
35007 Colfax	New Mexico	41.28819158
28039 George	Mississippi	41.23711340
39157 Tuscarawas	Ohio	41.22548169
17137 Morgan	Illinois	41.20555686
51133 Northumberland	Virginia	41.16242694
30051 Liberty	Montana	41.15226337
12013 Calhoun	Florida	41.13251525
29095 Jackson	Missouri	41.12482097
55055 Jefferson	Wisconsin	41.11407393
48297 Live Oak	Texas	41.09814236
37055 Dare	North Carolina	41.09476453
12059 Holmes	Florida	41.07408739
27049 Goodhue	Minnesota	40.94562852
40043 Dewey	Oklahoma	40.86636698
48027 Bell	Texas	40.77133747
26117 Montcalm	Michigan	40.64532266
1083 Limestone	Alabama	40.55150041
6095 Solano	California	40.52752961
48343 Morris	Texas	40.52192236
6087 Santa Cruz	California	40.47328216
12101 Pasco	Florida	40.39805052
8027 Custer	Colorado	40.37141704
48239 Jackson	Texas	40.33884631
12133 Washington	Florida	40.19292605
51790 Staunton	Virginia	40.12519059
37051 Cumberland	North Carolina	40.02046159
48015 Austin	Texas	40.01467205
19191 Winneshiek	Iowa	39.94208398

Counties_Cities

8125 Yuma	Colorado	39.92015968
27123 Ramsey	Minnesota	39.80298432
51015 Augusta	Virginia	39.75774282
48257 Kaufman	Texas	39.65107058
50005 Caledonia	Vermont	39.60134645
15003 Honolulu	Hawaii	39.58860501
8043 Fremont	Colorado	39.56602320
17059 Gallatin	Illinois	39.54132068
29021 Buchanan	Missouri	39.51632024
39063 Hancock	Ohio	39.51007507
51045 Craig	Virginia	39.49447077
26051 Gladwin	Michigan	39.46797174
48231 Hunt	Texas	39.38109500
54065 Morgan	West Virginia	39.35458481
21209 Scott	Kentucky	39.26397887
55061 Kewaunee	Wisconsin	39.24839327
54107 Wood	West Virginia	39.19100270
29186 Ste. Genevieve	Missouri	39.13237925
40077 Latimer	Oklahoma	39.09686248
20043 Doniphan	Kansas	39.05233012
56005 Campbell	Wyoming	39.01170351
39141 Ross	Ohio	38.99598341
31097 Johnson	Nebraska	38.95597974
13023 Bleckley	Georgia	38.94687646
48495 Winkler	Texas	38.86010363
37031 Carteret	North Carolina	38.83551004
6055 Napa	California	38.73272270
41053 Polk	Oregon	38.71694394
5125 Saline	Arkansas	38.70829593
38051 McIntosh	North Dakota	38.68471954
29005 Atchison	Missouri	38.67723845
26001 Alcona	Michigan	38.60258637
27163 Washington	Minnesota	38.58009807
27013 Blue Earth	Minnesota	38.56022068

Counties_Cities

26009 Antrim	Michigan	38.51915258
48187 Guadalupe	Texas	38.48644422
39059 Guernsey	Ohio	38.43985444
6097 Sonoma	California	38.40445492
20075 Hamilton	Kansas	38.35826621
46109 Roberts	South Dakota	38.28850388
20063 Gove	Kansas	38.28483920
51197 Wythe	Virginia	38.25554705
5043 Drew	Arkansas	38.19292885
6023 Humboldt	California	38.13071502
6057 Nevada	California	38.11587225
55117 Sheboygan	Wisconsin	38.10975610
19101 Jefferson	Iowa	38.08280289
13309 Wheeler	Georgia	38.07589796
20017 Chase	Kansas	38.03727653
40101 Muskogee	Oklahoma	38.03282525
8089 Otero	Colorado	37.97743056
40073 Kingfisher	Oklahoma	37.93626707
45011 Barnwell	South Carolina	37.89314134
42081 Lycoming	Pennsylvania	37.83079955
47031 Coffee	Tennessee	37.70197487
12009 Brevard	Florida	37.69797721
35013 Dona Ana	New Mexico	37.69733636
35013 Dona Ana	New Mexico	37.69733636
48329 Midland	Texas	37.66412868
54063 Monroe	West Virginia	37.65060241
48135 Ector	Texas	37.62552121
18037 Dubois	Indiana	37.58956889
48307 McCulloch	Texas	37.56103668
54011 Cabell	West Virginia	37.54398009
54053 Mason	West Virginia	37.42795119
41059 Umatilla	Oregon	37.41163115
20125 Montgomery	Kansas	37.35990037
19077 Guthrie	Iowa	37.31343284

Counties_Cities

13109 Evans	Georgia	37.30995243
6019 Fresno	California	37.30893001
37067 Forsyth	North Carolina	37.19345079
26153 Schoolcraft	Michigan	37.18393654
56037 Sweetwater	Wyoming	37.16522264
54057 Mineral	West Virginia	37.11952487
20005 Atchison	Kansas	37.05304761
27157 Wabasha	Minnesota	36.96003696
38077 Richland	North Dakota	36.94808794
5145 White	Arkansas	36.83615532
42117 Tioga	Pennsylvania	36.79807669
29013 Bates	Missouri	36.76470588
26089 Leelanau	Michigan	36.75794891
39087 Lawrence	Ohio	36.74873885
5085 Lonoke	Arkansas	36.65639383
40133 Seminole	Oklahoma	36.61811376
47099 Lawrence	Tennessee	36.58480816
1033 Colbert	Alabama	36.52167561
29151 Osage	Missouri	36.45909290
12043 Glades	Florida	36.43252696
27165 Watonwan	Minnesota	36.42987250
22123 West Carroll	Louisiana	36.42323803
1079 Lawrence	Alabama	36.41108111
19123 Mahaska	Iowa	36.36363636
35037 Quay	New Mexico	36.35041803
48449 Titus	Texas	36.32730905
27101 Murray	Minnesota	36.24939584
48241 Jasper	Texas	36.23996432
30029 Flathead	Montana	36.23685190
37163 Sampson	North Carolina	36.14874422
12083 Marion	Florida	36.11341836
21185 Oldham	Kentucky	36.10651422
37001 Alamance	North Carolina	36.04989305
47119 Maury	Tennessee	36.03985584

Counties_Cities

29187 St. Francois	Missouri	35.98632520
54087 Roane	West Virginia	35.88860178
19149 Plymouth	Iowa	35.86371787
47179 Washington	Tennessee	35.76788200
46003 Aurora	South Dakota	35.70153517
46027 Clay	South Dakota	35.60999929
19065 Fayette	Iowa	35.60528993
39025 Clermont	Ohio	35.52899263
54077 Preston	West Virginia	35.46204084
37167 Stanly	North Carolina	35.44099879
20045 Douglas	Kansas	35.40959847
17029 Coles	Illinois	35.37388228
30053 Lincoln	Montana	35.36425179
51820 Waynesboro	Virginia	35.35442814
17167 Sangamon	Illinois	35.32157995
29039 Cedar	Missouri	35.29827038
48185 Grimes	Texas	35.26093089
19181 Warren	Iowa	35.25540583
27081 Lincoln	Minnesota	35.25471532
55051 Iron	Wisconsin	35.23608175
51083 Halifax	Virginia	35.16998828
20047 Edwards	Kansas	35.10003510
47009 Blount	Tennessee	35.02120305
21161 Mason	Kentucky	34.98542274
37049 Craven	North Carolina	34.98134328
20021 Cherokee	Kansas	34.97376967
19047 Crawford	Iowa	34.96911062
46081 Lawrence	South Dakota	34.96367662
21123 Larue	Kentucky	34.94792759
23015 Lincoln	Maine	34.94263584
12047 Hamilton	Florida	34.94060098
5113 Polk	Arkansas	34.91445957
38063 Nelson	North Dakota	34.85535030
47109 McNairy	Tennessee	34.84050790

Counties_Cities

48407 San Jacinto	Texas	34.82015391
18015 Carroll	Indiana	34.77915238
48317 Martin	Texas	34.76447071
17099 LaSalle	Illinois	34.72539523
48451 Tom Green	Texas	34.69019960
17123 Marshall	Illinois	34.68007630
47011 Bradley	Tennessee	34.66789097
37073 Gates	North Carolina	34.56320747
56041 Uinta	Wyoming	34.48445736
20009 Barton	Kansas	34.46823178
48005 Angelina	Texas	34.44633261
40039 Custer	Oklahoma	34.44000551
6053 Monterey	California	34.43573603
21191 Pendleton	Kentucky	34.41393076
41017 Deschutes	Oregon	34.37571616
40075 Kiowa	Oklahoma	34.36819796
20029 Cloud	Kansas	34.36819796
54105 Wirt	West Virginia	34.30531732
54095 Tyler	West Virginia	34.30139492
48049 Brown	Texas	34.27908448
26133 Osceola	Michigan	34.27445268
48153 Floyd	Texas	34.26417680
18115 Ohio	Indiana	34.22313484
21231 Wayne	Kentucky	34.19972640
39107 Mercer	Ohio	34.18052199
47039 Decatur	Tennessee	34.17051085
8025 Crowley	Colorado	34.14134517
51115 Mathews	Virginia	34.08316292
27029 Clearwater	Minnesota	34.05221339
32019 Lyon	Nevada	34.04529817
47065 Hamilton	Tennessee	34.03918899
36049 Lewis	New York	34.03032480
48147 Fannin	Texas	34.00782180
46065 Hughes	South Dakota	33.99433428

Counties_Cities

37013 Beaufort	North Carolina	33.98542875
6047 Merced	California	33.84710571
6061 Placer	California	33.82941328
40151 Woods	Oklahoma	33.71923120
21055 Crittenden	Kentucky	33.65114975
42035 Clinton	Pennsylvania	33.60562506
53045 Mason	Washington	33.58419711
13305 Wayne	Georgia	33.54804079
51005 Alleghany	Virginia	33.53454058
31167 Stanton	Nebraska	33.50083752
30073 Pondera	Montana	33.48961822
26041 Delta	Michigan	33.46626879
50019 Orleans	Vermont	33.44854499
23001 Androscoggin	Maine	33.43270276
5077 Lee	Arkansas	33.38898164
48325 Medina	Texas	33.38504743
37155 Robeson	North Carolina	33.37606481
15001 Hawaii	Hawaii	33.33615281
29225 Webster	Missouri	33.24043059
53047 Okanogan	Washington	33.22889965
19057 Des Moines	Iowa	33.21580050
42009 Bedford	Pennsylvania	33.21155762
42061 Huntingdon	Pennsylvania	33.20935175
20073 Greenwood	Kansas	33.03055326
32005 Douglas	Nevada	33.01215260
48217 Hill	Texas	33.00874732
17003 Alexander	Illinois	33.00330033
31141 Platte	Nebraska	32.97065612
51161 Roanoke	Virginia	32.95313214
54047 McDowell	West Virginia	32.92542391
30023 Deer Lodge	Montana	32.85510897
47013 Campbell	Tennessee	32.84238183
30063 Missoula	Montana	32.83077001
19033 Cerro Gordo	Iowa	32.82763149

Counties_Cities

53067 Thurston	Washington	32.81905181
45077 Pickens	South Carolina	32.81653954
16055 Kootenai	Idaho	32.81632148
46057 Hamlin	South Dakota	32.72786778
41071 Yamhill	Oregon	32.70966898
23013 Knox	Maine	32.68713384
40067 Jefferson	Oklahoma	32.66372693
55029 Door	Wisconsin	32.59688519
17129 Menard	Illinois	32.55208333
20123 Mitchell	Kansas	32.52032520
26035 Clare	Michigan	32.51292389
38011 Bowman	North Dakota	32.50975293
35005 Chaves	New Mexico	32.46301535
2122 Kenai Peninsula	Alaska	32.46032153
47085 Humphreys	Tennessee	32.45699448
29163 Pike	Missouri	32.42542153
8093 Park	Colorado	32.33455486
29175 Randolph	Missouri	32.30626338
47103 Lincoln	Tennessee	32.24199080
8049 Grand	Colorado	32.20611916
40065 Jackson	Oklahoma	32.06541344
17131 Mercer	Illinois	32.04922761
50009 Essex	Vermont	32.00000000
29179 Reynolds	Missouri	31.97953310
18169 Wabash	Indiana	31.96930946
17095 Knox	Illinois	31.92848020
21173 Montgomery	Kentucky	31.91149878
48371 Pecos	Texas	31.90199707
12075 Levy	Florida	31.88619083
27015 Brown	Minnesota	31.85854805
12005 Bay	Florida	31.84249300
48215 Hidalgo	Texas	31.75743326
47069 Hardeman	Tennessee	31.72085646
47133 Overton	Tennessee	31.72013776

Counties_Cities

32033 White Pine	Nevada	31.66226913
23025 Somerset	Maine	31.62555345
20087 Jefferson	Kansas	31.62055336
51009 Amherst	Virginia	31.57961220
29077 Greene	Missouri	31.51515982
4025 Yavapai	Arizona	31.46646666
38055 McLean	North Dakota	31.44324494
30093 Silver Bow	Montana	31.43485840
35028 Los Alamos	New Mexico	31.41196796
18123 Perry	Indiana	31.41032353
20139 Osage	Kansas	31.36566087
45059 Laurens	South Carolina	31.34609069
18129 Posey	Indiana	31.32341425
20169 Saline	Kansas	31.24942556
51775 Salem	Virginia	31.19759778
47127 Moore	Tennessee	31.19638122
53015 Cowlitz	Washington	31.19638122
55017 Chippewa	Wisconsin	31.18422078
2198 Prince of Wales-	Alaska	31.14294612
23019 Penobscot	Maine	31.10605178
38031 Foster	North Dakota	31.09452736
38101 Ward	North Dakota	30.99905527
31153 Sarpy	Nebraska	30.90117587
21005 Anderson	Kentucky	30.88734942
39091 Logan	Ohio	30.86555845
51145 Powhatan	Virginia	30.83353318
27035 Crow Wing	Minnesota	30.82186503
47029 Cocke	Tennessee	30.74858836
48259 Kendall	Texas	30.67417454
48309 McLennan	Texas	30.63544993
27173 Yellow Medicine	Minnesota	30.62787136
48143 Erath	Texas	30.62714979
48337 Montague	Texas	30.61849357
29177 Ray	Missouri	30.59039462

Counties_Cities

31109 Lancaster	Nebraska	30.57313598
56035 Sublette	Wyoming	30.57169061
18157 Tippecanoe	Indiana	30.56234719
27037 Dakota	Minnesota	30.55782127
21179 Nelson	Kentucky	30.53368520
39127 Perry	Ohio	30.52757195
55011 Buffalo	Wisconsin	30.47619048
48369 Parmer	Texas	30.41362530
46101 Moody	South Dakota	30.39975680
38029 Emmons	North Dakota	30.34901366
48091 Comal	Texas	30.32896821
27063 Jackson	Minnesota	30.26939764
51067 Franklin	Virginia	30.25180176
18033 DeKalb	Indiana	30.07449220
54027 Hampshire	West Virginia	29.98243886
48373 Polk	Texas	29.98141152
56015 Goshen	Wyoming	29.90430622
18049 Fulton	Indiana	29.86263189
26107 Mecosta	Michigan	29.85417384
29181 Ripley	Missouri	29.84851877
17071 Henderson	Illinois	29.81070204
51105 Lee	Virginia	29.73535534
47131 Obion	Tennessee	29.73535534
21017 Bourbon	Kentucky	29.72651605
37129 New Hanover	North Carolina	29.70629515
17181 Union	Illinois	29.68944837
27003 Anoka	Minnesota	29.67669362
54091 Taylor	West Virginia	29.65247302
21141 Logan	Kentucky	29.64170588
37035 Catawba	North Carolina	29.62458715
47155 Sevier	Tennessee	29.62448413
47089 Jefferson	Tennessee	29.62304673
47139 Polk	Tennessee	29.58930051
4015 Mohave	Arizona	29.58721069

Counties_Cities

53037 Kittitas	Washington	29.55831433
48093 Comanche	Texas	29.55519433
55049 Iowa	Wisconsin	29.44764629
28041 Greene	Mississippi	29.44207272
21027 Breckinridge	Kentucky	29.42907593
13283 Treutlen	Georgia	29.37288882
19107 Keokuk	Iowa	29.33985330
41003 Benton	Oregon	29.31564261
37197 Yadkin	North Carolina	29.29973630
15007 Kauai	Hawaii	29.11288869
30035 Glacier	Montana	29.09725758
48459 Upshur	Texas	29.08385846
27043 Faribault	Minnesota	29.07399331
17177 Stephenson	Illinois	29.04833196
21093 Hardin	Kentucky	28.99706405
18085 Kosciusko	Indiana	28.98769913
5105 Perry	Arkansas	28.97990726
48289 Leon	Texas	28.95193978
39143 Sandusky	Ohio	28.91205633
26063 Huron	Michigan	28.87762305
48077 Clay	Texas	28.69166029
22115 Vernon	Louisiana	28.65329513
37109 Lincoln	North Carolina	28.64987466
40081 Lincoln	Oklahoma	28.63688431
26129 Ogemaw	Michigan	28.63688431
17203 Woodford	Illinois	28.59891324
47163 Sullivan	Tennessee	28.54098485
38003 Barnes	North Dakota	28.45759818
4012 La Paz	Arizona	28.43871457
29053 Cooper	Missouri	28.40424928
51097 King and Queen	Virginia	28.40102244
21089 Greenup	Kentucky	28.35431553
31125 Nance	Nebraska	28.31257078
55107 Rusk	Wisconsin	28.27454584

Counties_Cities

55081 Monroe	Wisconsin	28.22957156
54079 Putnam	West Virginia	28.22765605
35039 Rio Arriba	New Mexico	28.20078962
31155 Saunders	Nebraska	28.16504718
36013 Chautauqua	New York	28.13840971
38099 Walsh	North Dakota	28.12412112
5109 Pike	Arkansas	28.10831069
48221 Hood	Texas	28.08199944
51053 Dinwiddie	Virginia	28.04164184
37027 Caldwell	North Carolina	28.03886430
19081 Hancock	Iowa	28.00597461
21171 Monroe	Kentucky	27.99029670
35003 Catron	New Mexico	27.94857462
13191 McIntosh	Georgia	27.89400279
48491 Williamson	Texas	27.87977816
20051 Ellis	Kansas	27.86485545
51119 Middlesex	Virginia	27.85773981
48013 Atascosa	Texas	27.82746969
47079 Henry	Tennessee	27.81383275
37019 Brunswick	North Carolina	27.78915345
39159 Union	Ohio	27.66490879
48457 Tyler	Texas	27.65486726
20061 Geary	Kansas	27.61244401
54045 Logan	West Virginia	27.60143527
21235 Whitley	Kentucky	27.59229623
21073 Franklin	Kentucky	27.55092000
29083 Henry	Missouri	27.53303965
30083 Richland	Montana	27.49014936
47001 Anderson	Tennessee	27.45744097
48251 Johnson	Texas	27.42747766
40069 Johnston	Oklahoma	27.39976254
39115 Morgan	Ohio	27.38975623
48275 Knox	Texas	27.37476047
48053 Burnet	Texas	27.34424299

Counties_Cities

21221 Trigg	Kentucky	27.31680667
27147 Steele	Minnesota	27.17169796
46067 Hutchinson	South Dakota	27.10027100
1077 Lauderdale	Alabama	27.06008421
27137 St. Louis	Minnesota	27.03325090
51770 Roanoke City	Virginia	27.02161729
6101 Sutter	California	26.85756195
46025 Clark	South Dakota	26.74511902
41009 Columbia	Oregon	26.72928957
56007 Carbon	Wyoming	26.71832209
54073 Pleasants	West Virginia	26.64180099
26053 Gogebic	Michigan	26.49708532
21159 Martin	Kentucky	26.49474521
21119 Knott	Kentucky	26.44453259
51155 Pulaski	Virginia	26.41930370
53041 Lewis	Washington	26.38058389
40059 Harper	Oklahoma	26.33658151
6009 Calaveras	California	26.31463532
19145 Page	Iowa	26.23122828
29165 Platte	Missouri	26.21741030
40093 Major	Oklahoma	26.16431188
40123 Pontotoc	Oklahoma	26.14584150
48211 Hemphill	Texas	26.14379085
38071 Ramsey	North Dakota	26.13012804
53075 Whitman	Washington	26.10913619
54051 Marshall	West Virginia	25.98668183
36033 Franklin	New York	25.84852763
38081 Sargent	North Dakota	25.83979328
16077 Power	Idaho	25.74665294
19097 Jackson	Iowa	25.73075340
28141 Tishomingo	Mississippi	25.70165519
42111 Somerset	Pennsylvania	25.69234098
20155 Reno	Kansas	25.66488082
48323 Maverick	Texas	25.64760195

Counties_Cities

17023 Clark	Illinois	25.64760195
5101 Newton	Arkansas	25.62459962
17069 Hardin	Illinois	25.57544757
46011 Brookings	South Dakota	25.54495913
17143 Peoria	Illinois	25.46769202
38105 Williams	North Dakota	25.45968883
51019 Bedford	Virginia	25.39779293
17199 Williamson	Illinois	25.35194464
5143 Washington	Arkansas	25.32062238
38103 Wells	North Dakota	25.27167046
46035 Davison	South Dakota	25.26528550
53059 Skamania	Washington	25.15934250
55139 Winnebago	Wisconsin	25.14325810
19037 Chickasaw	Iowa	25.07522568
20081 Haskell	Kansas	25.01876407
27125 Red Lake	Minnesota	25.00625156
5007 Benton	Arkansas	24.94424228
21151 Madison	Kentucky	24.90039841
29097 Jasper	Missouri	24.86819855
48355 Nueces	Texas	24.84369177
21229 Washington	Kentucky	24.82621648
51111 Lunenburg	Virginia	24.82210822
5117 Prairie	Arkansas	24.77086946
29047 Clay	Missouri	24.76001055
47005 Benton	Tennessee	24.71576866
20149 Pottawatomie	Kansas	24.71475059
29017 Bollinger	Missouri	24.65280631
53013 Columbia	Washington	24.63661000
19121 Madison	Iowa	24.61689950
18147 Spencer	Indiana	24.59782555
26123 Newaygo	Michigan	24.54389266
45021 Cherokee	South Carolina	24.52783910
17065 Hamilton	Illinois	24.50079628
40089 McCurtain	Oklahoma	24.46258753

Counties_Cities

4003 Cochise	Arizona	24.45373511
48465 Val Verde	Texas	24.38627865
47121 Meigs	Tennessee	24.37835202
55045 Green	Wisconsin	24.37109047
1057 Fayette	Alabama	24.34126453
23017 Oxford	Maine	24.29796244
40135 Sequoyah	Oklahoma	24.28422254
17011 Bureau	Illinois	24.24756767
45073 Oconee	South Carolina	24.24273356
48363 Palo Pinto	Texas	24.24242424
21011 Bath	Kentucky	24.22676250
54001 Barbour	West Virginia	24.19110977
8077 Mesa	Colorado	24.15033256
48001 Anderson	Texas	24.11423256
17087 Johnson	Illinois	24.08477842
42105 Potter	Pennsylvania	24.06449284
54029 Hancock	West Virginia	24.05994363
29061 Daviess	Missouri	24.05870324
29221 Washington	Missouri	24.05484505
17005 Bond	Illinois	24.05291642
46031 Corson	South Dakota	24.00960384
55065 Lafayette	Wisconsin	24.00240024
12029 Dixie	Florida	23.95209581
47183 Weakley	Tennessee	23.94134371
20185 Stafford	Kansas	23.93489708
5029 Conway	Arkansas	23.93375138
31107 Knox	Nebraska	23.75579047
29063 DeKalb	Missouri	23.75296912
51071 Giles	Virginia	23.74732843
5059 Hot Spring	Arkansas	23.73816801
47123 Monroe	Tennessee	23.72888668
19083 Hardin	Iowa	23.71354043
40061 Haskell	Oklahoma	23.68171771
21003 Allen	Kentucky	23.67200076

Counties_Cities

12077 Liberty	Florida	23.64904813
13267 Tattnell	Georgia	23.63042023
37171 Surry	North Carolina	23.62817590
27069 Kittson	Minnesota	23.54048964
21223 Trimble	Kentucky	23.48796242
27083 Lyon	Minnesota	23.41097975
48095 Concho	Texas	23.38634238
37175 Transylvania	North Carolina	23.38155780
27103 Nicollet	Minnesota	23.37814144
48319 Mason	Texas	23.36448598
30049 Lewis and Clark	Montana	23.28966521
51169 Scott	Virginia	23.21909538
39057 Greene	Ohio	23.21497664
48467 Van Zandt	Texas	23.20641211
33019 Sullivan	New Hampshire	23.17819396
47129 Morgan	Tennessee	23.17067519
31159 Seward	Nebraska	23.09735535
48213 Henderson	Texas	23.08655026
21125 Laurel	Kentucky	23.07603554
46039 Deuel	South Dakota	23.05741296
5057 Hempstead	Arkansas	22.99802217
13147 Hart	Georgia	22.98938657
46079 Lake	South Dakota	22.97618136
38085 Sioux	North Dakota	22.94630564
39015 Brown	Ohio	22.93472776
32007 Elko County	Nevada	22.87457110
32007 Elko County	Nevada	22.87457110
6039 Madera	California	22.83220864
29125 Maries	Missouri	22.80761774
42049 Erie	Pennsylvania	22.78900688
19015 Boone	Iowa	22.77385561
12063 Jackson	Florida	22.77196978
55027 Dodge	Wisconsin	22.76685601
29087 Holt	Missouri	22.70663034

Counties_Cities

21135 Lewis	Kentucky	22.62955420
21105 Hickman	Kentucky	22.61931690
26019 Benzie	Michigan	22.53140314
30003 Big Horn	Montana	22.49212776
48273 Kleberg	Texas	22.48706993
17067 Hancock	Illinois	22.41649854
22107 Tensas	Louisiana	22.41147468
41057 Tillamook	Oregon	22.39892485
31039 Cuming	Nebraska	22.37136465
20007 Barber	Kansas	22.36135957
48463 Uvalde	Texas	22.34969828
42023 Cameron	Pennsylvania	22.26179875
5107 Phillips	Arkansas	22.18647734
48503 Young	Texas	22.16680521
27117 Pipestone	Minnesota	22.10677573
5055 Greene	Arkansas	22.06287921
37157 Rockingham	North Carolina	22.05314809
55035 Eau Claire	Wisconsin	22.00241070
27171 Wright	Minnesota	22.00236159
37169 Stokes	North Carolina	21.99397365
51163 Rockbridge	Virginia	21.97609001
29025 Caldwell	Missouri	21.95871761
47049 Fentress	Tennessee	21.95751221
12041 Gilchrist	Florida	21.91060473
41029 Jackson	Oregon	21.86150735
29043 Christian	Missouri	21.84334870
5093 Mississippi	Arkansas	21.82400155
54031 Hardy	West Virginia	21.77858439
13209 Montgomery	Georgia	21.75568367
41033 Josephine	Oregon	21.74087169
19141 O'Brien	Iowa	21.67630058
30065 Musselshell	Montana	21.50075253
55078 Menominee	Wisconsin	21.46844139
35041 Roosevelt	New Mexico	21.34130075

Counties_Cities

31123 Morrill	Nebraska	21.34016219
17127 Massac	Illinois	21.30681818
29185 St. Clair	Missouri	21.28791911
18179 Wells	Indiana	21.27206977
6063 Plumas	California	21.27206977
5027 Columbia	Arkansas	21.24314908
5063 Independence	Arkansas	21.23254950
19039 Clarke	Iowa	21.22466306
5103 Ouachita	Arkansas	21.18105566
40083 Logan	Oklahoma	21.14567254
55063 La Crosse	Wisconsin	21.14522541
6031 Kings	California	21.14081101
4011 Greenlee	Arizona	21.09037225
39083 Knox	Ohio	21.00399076
19091 Humboldt	Iowa	20.94898921
26165 Wexford	Michigan	20.91675133
39121 Noble	Ohio	20.90009753
29055 Crawford	Missouri	20.87072672
41019 Douglas	Oregon	20.85543556
17013 Calhoun	Illinois	20.82465639
48055 Caldwell	Texas	20.81069207
39023 Clark	Ohio	20.80469592
50017 Orange	Vermont	20.69036863
8071 Las Animas	Colorado	20.68537544
17055 Franklin	Illinois	20.67130048
16019 Bonneville	Idaho	20.53844969
27129 Renville	Minnesota	20.53107035
26055 Grand Traverse	Michigan	20.52434295
6115 Yuba	California	20.50204380
6017 El Dorado	California	20.45332970
40023 Choctaw	Oklahoma	20.45268612
20171 Scott	Kansas	20.42066571
19169 Story	Iowa	20.38632078
16065 Madison	Idaho	20.35416243

Counties_Cities

47055 Giles	Tennessee	20.33691489
6005 Amador	California	20.31333316
35009 Curry	New Mexico	20.22776463
48253 Jones	Texas	20.18468991
47153 Sequatchie	Tennessee	20.16671148
47063 Hamblen	Tennessee	20.13350060
12125 Union	Florida	20.08032129
19167 Sioux	Iowa	20.05213555
27011 Big Stone	Minnesota	20.04409701
39053 Gallia	Ohio	20.01400981
42039 Crawford	Pennsylvania	19.98518745
55007 Bayfield	Wisconsin	19.94415636
55033 Dunn	Wisconsin	19.94194678
39147 Seneca	Ohio	19.92500951
48285 Lavaca	Texas	19.89060169
4027 Yuma	Arizona	19.79936642
55087 Outagamie	Wisconsin	19.74755157
40085 Love	Oklahoma	19.73554371
29089 Howard	Missouri	19.72970307
21131 Leslie	Kentucky	19.71803214
26057 Gratiot	Michigan	19.70491884
55001 Adams	Wisconsin	19.65795164
29093 Iron	Missouri	19.65215682
54103 Wetzel	West Virginia	19.64636542
18001 Adams	Indiana	19.64305758
51089 Henry	Virginia	19.62592978
21053 Clinton	Kentucky	19.59631589
46091 Marshall	South Dakota	19.56181534
29217 Vernon	Missouri	19.48558067
20015 Butler	Kansas	19.47127986
55077 Marquette	Wisconsin	19.43760529
48483 Wheeler	Texas	19.26411096
12093 Okeechobee	Florida	19.25993692
19155 Pottawattamie	Iowa	19.24454471

Counties_Cities

37133 Onslow	North Carolina	19.22269492
48255 Karnes	Texas	19.16932907
21193 Perry	Kentucky	19.16296183
48497 Wise	Texas	19.03228168
19189 Winnebago	Iowa	19.01502187
48073 Cherokee	Texas	19.01429875
1061 Geneva	Alabama	19.00129209
27139 Scott	Minnesota	18.99837835
35015 Eddy	New Mexico	18.99827288
28003 Alcorn	Mississippi	18.95734597
19131 Mitchell	Iowa	18.92326616
37021 Buncombe	North Carolina	18.91139817
17179 Tazewell	Illinois	18.89244907
20147 Phillips	Kansas	18.80759827
40007 Beaver	Oklahoma	18.80052641
55093 Pierce	Wisconsin	18.79920103
2290 Yukon-Koyukuk	Alaska	18.77229210
48119 Delta	Texas	18.69508319
21041 Carroll	Kentucky	18.62717705
21103 Henry	Kentucky	18.62659878
53043 Lincoln	Washington	18.62197393
19041 Clay	Iowa	18.59427296
2170 Matanuska-Susit	Alaska	18.58563331
39071 Highland	Ohio	18.57959032
4007 Gila	Arizona	18.55666277
55031 Douglas	Wisconsin	18.51508980
17035 Cumberland	Illinois	18.50481125
17175 Stark	Illinois	18.42638659
55023 Crawford	Wisconsin	18.41507581
17173 Shelby	Illinois	18.39841774
51057 Essex	Virginia	18.31669567
51580 Covington	Virginia	18.31501832
48195 Hansford	Texas	18.30496064
53009 Clallam	Washington	18.24413256

Counties_Cities

55125 Vilas	Wisconsin	18.23320266
51031 Campbell	Virginia	18.19074819
16049 Idaho	Idaho	18.16750439
19009 Audubon	Iowa	18.16200509
27087 Mahanomen	Minnesota	18.11922450
16085 Valley	Idaho	18.11430124
21009 Barren	Kentucky	18.10938066
31059 Fillmore	Nebraska	18.09299801
39021 Champaign	Ohio	18.06265160
40047 Garfield	Oklahoma	18.05854251
47077 Henderson	Tennessee	17.95525550
32015 Lander	Nevada	17.93721973
37005 Alleghany	North Carolina	17.91954126
48205 Hartley	Texas	17.79676099
37141 Pender	North Carolina	17.69569834
53065 Stevens	Washington	17.67565179
39073 Hocking	Ohio	17.61493747
19055 Delaware	Iowa	17.57572207
41015 Curry	Oregon	17.53386227
48019 Bandera	Texas	17.52541185
31051 Dixon	Nebraska	17.51620249
19059 Dickinson	Iowa	17.48965196
40003 Alfalfa	Oklahoma	17.37921446
31031 Cherry	Nebraska	17.35809755
47175 Van Buren	Tennessee	17.34605377
29119 McDonald	Missouri	17.33252448
48107 Crosby	Texas	17.30403184
47057 Grainger	Tennessee	17.28235040
38049 McHenry	North Dakota	17.19394773
26105 Mason	Michigan	17.18213058
29145 Newton	Missouri	17.16266777
41027 Hood River	Oregon	17.07358716
19179 Wapello	Iowa	17.04303366
12037 Franklin	Florida	17.04158146

Counties_Cities

16051 Jefferson	Idaho	16.98427256
20181 Sherman	Kansas	16.95202577
55085 Oneida	Wisconsin	16.91570341
26085 Lake	Michigan	16.83359987
56003 Big Horn	Wyoming	16.83359987
48065 Carson	Texas	16.65278934
18069 Huntington	Indiana	16.55629139
47101 Lewis	Tennessee	16.54807215
30043 Jefferson	Montana	16.53302472
29205 Shelby	Missouri	16.52892562
30047 Lake	Montana	16.52892562
42113 Sullivan	Pennsylvania	16.47175095
48379 Rains	Texas	16.44872111
54097 Upshur	West Virginia	16.38337088
48133 Eastland	Texas	16.37375832
21075 Fulton	Kentucky	16.33986928
8047 Gilpin	Colorado	16.33719980
41045 Malheur	Oregon	16.27339300
53027 Grays Harbor	Washington	16.23793995
21137 Lincoln	Kentucky	16.23113131
19173 Taylor	Iowa	16.15247941
29213 Taney	Missouri	16.11401561
54067 Nicholas	West Virginia	16.10176314
48277 Lamar	Texas	16.08751609
19007 Appanoose	Iowa	16.08104848
48035 Bosque	Texas	16.05050559
27161 Waseca	Minnesota	16.05050559
40079 Le Flore	Oklahoma	16.00640256
21121 Knox	Kentucky	15.97239969
42021 Cambria	Pennsylvania	15.94169893
30013 Cascade	Montana	15.92298176
26095 Luce	Michigan	15.91596371
8103 Rio Blanco	Colorado	15.78282828
31003 Antelope	Nebraska	15.78282828

Counties_Cities

19197 Wright	Iowa	15.76044129
47025 Claiborne	Tennessee	15.74505605
21025 Breathitt	Kentucky	15.71585730
21217 Taylor	Kentucky	15.65619007
51640 Galax	Virginia	15.56904873
29015 Benton	Missouri	15.56178027
56001 Albany	Wyoming	15.54363877
47071 Hardin	Tennessee	15.51831161
31021 Burt	Nebraska	15.41307028
5147 Woodruff	Arkansas	15.40832049
20037 Crawford	Kansas	15.37712397
48025 Bee	Texas	15.34354190
17061 Greene	Illinois	15.33272002
47173 Union	Tennessee	15.23770825
54055 Mercer	West Virginia	15.22044275
48279 Lamb	Texas	15.19987840
16043 Fremont	Idaho	15.18833536
48367 Parker	Texas	15.17659047
37185 Warren	North Carolina	15.14616045
48161 Freestone	Texas	15.14539580
41061 Union	Oregon	15.11658667
17025 Clay	Illinois	15.09092281
41007 Clatsop	Oregon	15.08902525
29075 Gentry	Missouri	15.08750754
47145 Roane	Tennessee	15.05457283
26127 Oceana	Michigan	15.02347418
27073 Lac qui Parle	Minnesota	15.01952538
27059 Isanti	Minnesota	15.01276085
19125 Marion	Iowa	14.96692310
18051 Gibson	Indiana	14.94678943
55075 Marinette	Wisconsin	14.83899688
21043 Carter	Kentucky	14.81262035
46047 Fall River	South Dakota	14.79727730
39069 Henry	Ohio	14.76777671

Counties_Cities

51143 Pittsylvania	Virginia	14.76644408
47185 White	Tennessee	14.75633600
37009 Ashe	North Carolina	14.75524733
29141 Morgan	Missouri	14.73622163
5065 Izard	Arkansas	14.71345546
55115 Shawano	Wisconsin	14.70732425
53051 Pend Oreille	Washington	14.70372004
12049 Hardee	Florida	14.68159295
17049 Effingham	Illinois	14.61646399
29045 Clark	Missouri	14.61560947
20079 Harvey	Kansas	14.61560947
48351 Newton	Texas	14.54968718
8055 Huerfano	Colorado	14.51589490
39111 Monroe	Ohio	14.50326323
27019 Carver	Minnesota	14.48561578
17169 Schuyler	Illinois	14.47806573
2240 Southeast Fairbanks	Alaska	14.45504481
6089 Shasta	California	14.44123528
39001 Adams	Ohio	14.42793248
48177 Gonzales	Texas	14.40507058
31127 Nemaha	Nebraska	14.37194596
38093 Stutsman	North Dakota	14.34240092
37189 Watauga	North Carolina	14.29975869
54071 Pendleton	West Virginia	14.29183936
6021 Glenn	California	14.26177488
48181 Grayson	Texas	14.18005687
16029 Caribou	Idaho	14.16430595
19001 Adair	Iowa	14.15828968
41063 Wallowa	Oregon	14.12229911
48047 Brooks	Texas	14.05678943
31139 Pierce	Nebraska	14.00168020
29127 Marion	Missouri	13.98992725
21181 Nicholas	Kentucky	13.95478649
41023 Grant	Oregon	13.93534002

Counties_Cities

29009 Barry	Missouri	13.93301009
5039 Dallas	Arkansas	13.92369813
54083 Randolph	West Virginia	13.87780592
6011 Colusa	California	13.87154945
48313 Madison	Texas	13.86770212
48299 Llano	Texas	13.85937356
21069 Fleming	Kentucky	13.85809313
42033 Clearfield	Pennsylvania	13.85599839
17107 Logan	Illinois	13.82886776
5083 Logan	Arkansas	13.80135253
51157 Rappahannock	Virginia	13.78929950
42057 Fulton	Pennsylvania	13.77125938
19023 Butler	Iowa	13.75610427
24023 Garrett	Maryland	13.71601001
48075 Childress	Texas	13.71553971
53049 Pacific	Washington	13.61408604
40141 Tillman	Oklahoma	13.60914535
29073 Gasconade	Missouri	13.60081605
17139 Moultrie	Illinois	13.58972617
27021 Cass	Minnesota	13.55059453
27141 Sherburne	Minnesota	13.53659045
54009 Brooke	West Virginia	13.51168761
48409 San Patricio	Texas	13.45432257
29147 Nodaway	Missouri	13.45050215
19195 Worth	Iowa	13.41741581
55109 St. Croix	Wisconsin	13.37882133
19079 Hamilton	Iowa	13.37613697
17109 McDonough	Illinois	13.35336338
48499 Wood	Texas	13.29522037
55005 Barron	Wisconsin	13.28491719
48283 La Salle	Texas	13.27844908
19129 Mills	Iowa	13.27756755
55083 Oconto	Wisconsin	13.21702353
29117 Livingston	Missouri	13.20480655

Counties_Cities

29121 Macon	Missouri	13.19870653
39067 Harrison	Ohio	13.18044023
53019 Ferry	Washington	13.07360439
20191 Sumner	Kansas	13.04574709
17183 Vermilion	Illinois	13.01981616
27093 Meeker	Minnesota	12.96400328
48225 Houston	Texas	12.94833614
55003 Ashland	Wisconsin	12.82051282
27007 Beltrami	Minnesota	12.80765044
23009 Hancock	Maine	12.77115907
48389 Reeves	Texas	12.74291176
40013 Bryan	Oklahoma	12.71401933
17159 Richland	Illinois	12.68794011
17101 Lawrence	Illinois	12.68633048
41039 Lane	Oregon	12.64452295
27145 Stearns	Minnesota	12.55839654
55073 Marathon	Wisconsin	12.55279558
17165 Saline	Illinois	12.54915084
20133 Neosho	Kansas	12.53839885
35029 Luna	New Mexico	12.51930059
27025 Chisago	Minnesota	12.51743500
54041 Lewis	West Virginia	12.48127808
29091 Howell	Missouri	12.47629504
31023 Butler	Nebraska	12.41002730
39079 Jackson	Ohio	12.35177866
48335 Mitchell	Texas	12.27747084
32001 Churchill	Nevada	12.27495908
42083 McKean	Pennsylvania	12.20464753
27153 Todd	Minnesota	12.20405175
55113 Sawyer	Wisconsin	12.12929832
47181 Wayne	Tennessee	12.07875347
37017 Bladen	North Carolina	12.05182284
5005 Baxter	Arkansas	12.01374372
5099 Nevada	Arkansas	12.01056930

Counties_Cities

47081 Hickman	Tennessee	11.96983601
55015 Calumet	Wisconsin	11.96196096
29059 Dallas	Missouri	11.93175039
40095 Marshall	Oklahoma	11.90051172
20121 Miami	Kansas	11.87648456
48415 Scurry	Texas	11.85817621
26043 Dickinson	Michigan	11.81893393
51101 King William	Virginia	11.80707244
42121 Venango	Pennsylvania	11.70366325
48287 Lee	Texas	11.66588894
48501 Yoakum	Texas	11.64008846
54019 Fayette	West Virginia	11.62304152
30081 Ravalli	Montana	11.58158065
48395 Robertson	Texas	11.57139551
20205 Wilson	Kansas	11.54068090
37099 Jackson	North Carolina	11.54014818
5135 Sharp	Arkansas	11.51675688
31025 Cass	Nebraska	11.46832830
12067 Lafayette	Florida	11.45213010
29033 Carroll	Missouri	11.43772161
6093 Siskiyou	California	11.43536730
42013 Blair	Pennsylvania	11.42931783
21077 Gallatin	Kentucky	11.32246377
47107 McMinn	Tennessee	11.26020456
5001 Arkansas	Arkansas	11.25555743
47091 Johnson	Tennessee	11.24985938
21071 Floyd	Kentucky	11.15915748
19073 Greene	Iowa	11.13461753
31137 Phelps	Nebraska	11.11605158
37053 Currituck	North Carolina	11.08156028
51750 Radford	Virginia	10.90572005
48223 Hopkins	Texas	10.86661233
48427 Starr	Texas	10.84850833
21139 Livingston	Kentucky	10.82016879

Counties_Cities

37003 Alexander	North Carolina	10.70864455
27151 Swift	Minnesota	10.70090958
5009 Boone	Arkansas	10.67235859
20151 Pratt	Kansas	10.66325443
27089 Marshall	Minnesota	10.64962726
31179 Wayne	Nebraska	10.63490375
30001 Beaverhead	Montana	10.63377286
39161 Van Wert	Ohio	10.60782858
48429 Stephens	Texas	10.60108131
21099 Hart	Kentucky	10.57865228
13183 Long	Georgia	10.52742394
27131 Rice	Minnesota	10.52267637
30095 Stillwater	Montana	10.48877701
21163 Meade	Kentucky	10.44750131
39119 Muskingum	Ohio	10.44289477
21195 Pike	Kentucky	10.27362077
35027 Lincoln	New Mexico	10.22704029
27111 Otter Tail	Minnesota	10.20199959
29111 Lewis	Missouri	10.14713343
41041 Lincoln	Oregon	10.12391674
51035 Carroll	Virginia	10.12282359
40091 McIntosh	Oklahoma	10.09336361
19021 Buena Vista	Iowa	10.06339942
19137 Montgomery	Iowa	9.99700090
2180 Nome	Alaska	9.99200639
16057 Latah	Idaho	9.96661185
19069 Franklin	Iowa	9.87751877
27009 Benton	Minnesota	9.86558145
48097 Cooke	Texas	9.85853009
46103 Pennington	South Dakota	9.84525056
16087 Washington	Idaho	9.84155103
29173 Ralls	Missouri	9.79240110
51185 Tazewell	Virginia	9.79072329
47177 Warren	Tennessee	9.78521454

Counties_Cities

55135 Waupaca	Wisconsin	9.77937725
46121 Todd	South Dakota	9.72478849
48127 Dimmit	Texas	9.70120295
5127 Scott	Arkansas	9.69086152
48165 Gaines	Texas	9.56892015
29149 Oregon	Missouri	9.48676596
29209 Stone	Missouri	9.44911651
17145 Perry	Illinois	9.44554642
48403 Sabine	Texas	9.44376239
54081 Raleigh	West Virginia	9.42710157
48281 Lampasas	Texas	9.42107494
31145 Red Willow	Nebraska	9.32314003
6033 Lake	California	9.31937498
39005 Ashland	Ohio	9.30319099
48159 Franklin	Texas	9.28850084
5149 Yell	Arkansas	9.28720687
31013 Box Butte	Nebraska	9.28332714
51103 Lancaster	Virginia	9.27385700
12123 Taylor	Florida	9.24941035
40009 Beckham	Oklahoma	9.21276890
16005 Bannock	Idaho	9.18083959
55095 Polk	Wisconsin	9.17473279
39075 Holmes	Ohio	9.11327805
54005 Boone	West Virginia	9.11120222
47143 Rhea	Tennessee	9.07880402
21087 Green	Kentucky	9.05059281
16017 Bonner	Idaho	8.94314396
48131 Duval	Texas	8.91901534
47019 Carter	Tennessee	8.87295700
55071 Manitowoc	Wisconsin	8.85246731
19035 Cherokee	Iowa	8.83314195
19111 Lee	Iowa	8.80927911
17185 Wabash	Illinois	8.65875833
39105 Meigs	Ohio	8.65576041

Counties_Cities

54025 Greenbrier	West Virginia	8.62415914
5131 Sebastian	Arkansas	8.61036531
54023 Grant	West Virginia	8.60141063
54059 Mingo	West Virginia	8.40866092
48007 Aransas	Texas	8.40618695
27023 Chippewa	Minnesota	8.38644750
27085 McLeod	Minnesota	8.36283556
48507 Zavala	Texas	8.34515564
41031 Jefferson	Oregon	8.26719577
40107 Okfuskee	Oklahoma	8.26582906
55137 Waushara	Wisconsin	8.24300375
8099 Prowers	Colorado	8.22097994
48387 Red River	Texas	8.21355236
29123 Madison	Missouri	8.20479160
21205 Rowan	Kentucky	8.13570353
19175 Union	Iowa	8.09126952
37087 Haywood	North Carolina	8.06829001
18125 Pike	Indiana	8.05801773
27071 Koochiching	Minnesota	8.03858521
21197 Powell	Kentucky	8.03729304
18131 Pulaski	Indiana	8.01988933
39145 Scioto	Ohio	7.94680936
54089 Summers	West Virginia	7.83699060
48487 Wilbarger	Texas	7.80031201
19029 Cass	Iowa	7.73395205
48265 Kerr	Texas	7.63285946
20085 Jackson	Kansas	7.53012048
29133 Mississippi	Missouri	7.49850030
21175 Morgan	Kentucky	7.49344324
2150 Kodiak Island	Alaska	7.49344324
51167 Russell	Virginia	7.47719456
55099 Price	Wisconsin	7.46435769
17193 White	Illinois	7.31796561
37193 Wilkes	North Carolina	7.29320128

Counties_Cities

35047 San Miguel	New Mexico	7.24874053
40005 Atoka	Oklahoma	7.22647781
6015 Del Norte	California	7.18700589
35025 Lea	New Mexico	7.18277284
40099 Murray	Oklahoma	7.16691751
48059 Callahan	Texas	7.14591968
39131 Pike	Ohio	7.12580611
54007 Braxton	West Virginia	7.09773582
5015 Carroll	Arkansas	7.08641888
27113 Pennington	Minnesota	7.05318098
27067 Kandiyohi	Minnesota	7.00035002
38079 Rolette	North Dakota	6.99251801
46102 Oglala Lakota	South Dakota	6.98860857
6007 Butte	California	6.91873941
42065 Jefferson	Pennsylvania	6.87426961
5021 Clay	Arkansas	6.73536741
19109 Kossuth	Iowa	6.70780789
27143 Sibley	Minnesota	6.65424541
42047 Elk	Pennsylvania	6.62932149
27135 Roseau	Minnesota	6.60066007
27127 Redwood	Minnesota	6.55780707
16011 Bingham	Idaho	6.48845056
21127 Lawrence	Kentucky	6.42219511
17149 Pike	Illinois	6.40573954
23029 Washington	Maine	6.35122261
17039 De Witt	Illinois	6.34155622
33007 Coos	New Hampshire	6.33131786
51063 Floyd	Virginia	6.33111744
5033 Crawford	Arkansas	6.30855124
55129 Washburn	Wisconsin	6.29802242
21045 Casey	Kentucky	6.29405841
27001 Aitkin	Minnesota	6.28851717
31131 Otoe	Nebraska	6.25586487
12045 Gulf	Florida	6.18658748

Counties_Cities

17191 Wayne	Illinois	6.12294881
30041 Hill	Montana	6.11733040
5087 Madison	Arkansas	6.06759299
51520 Bristol	Virginia	6.06722485
5089 Marion	Arkansas	5.98014592
23021 Piscataquis	Maine	5.95238095
5067 Jackson	Arkansas	5.94848611
27005 Becker	Minnesota	5.81885892
48145 Falls	Texas	5.76867609
6045 Mendocino	California	5.70737164
21079 Garrard	Kentucky	5.69476082
29003 Andrew	Missouri	5.67955927
37113 Macon	North Carolina	5.66813093
51141 Patrick	Virginia	5.65834889
55097 Portage	Wisconsin	5.63840884
47171 Unicoi	Tennessee	5.63031361
5047 Franklin	Arkansas	5.61482313
26061 Houghton	Michigan	5.52196361
19187 Webster	Iowa	5.51313504
2050 Bethel	Alaska	5.48967940
27055 Houston	Minnesota	5.38271073
20041 Dickinson	Kansas	5.34273655
55047 Green Lake	Wisconsin	5.28597103
27041 Douglas	Minnesota	5.26814877
4009 Graham	Arizona	5.25320445
42123 Warren	Pennsylvania	5.06354752
48163 Frio	Texas	5.04642713
21051 Clay	Kentucky	4.97388709
19027 Carroll	Iowa	4.96179418
40153 Woodward	Oklahoma	4.94510929
48249 Jim Wells	Texas	4.89931899
54043 Lincoln	West Virginia	4.85460459
54109 Wyoming	West Virginia	4.81093043
41011 Coos	Oregon	4.65918092

Counties_Cities

21133 Letcher	Kentucky	4.56641856
39009 Athens	Ohio	4.55802364
35035 Otero	New Mexico	4.49229571
21115 Johnson	Kentucky	4.46707764
27061 Itasca	Minnesota	4.43380332
26109 Menominee	Michigan	4.35104207
41013 Crook	Oregon	4.18988562
29131 Miller	Missouri	3.94695295
29007 Audrain	Missouri	3.92572528
27095 Mille Lacs	Minnesota	3.82570106
48171 Gillespie	Texas	3.73078645
6109 Tuolumne	California	3.66710061
46093 Meade	South Dakota	3.53431823
56029 Park	Wyoming	3.41017597
55121 Trempealeau	Wisconsin	3.39650839
29167 Polk	Missouri	3.10549362
27097 Morrison	Minnesota	3.01486328
23003 Aroostook	Maine	2.98013738
17057 Fulton	Illinois	2.86993457
20035 Cowley	Kansas	2.83945710
48227 Howard	Texas	2.74280699
55141 Wood	Wisconsin	2.73766340
26033 Chippewa	Michigan	2.66545833
29161 Phelps	Missouri	2.23553608
40019 Carter	Oklahoma	2.07567927
6103 Tehama	California	1.56455348
48261 Kenedy	Texas	0.00000000
15005 Kalawao	Hawaii	0.00000000
30103 Treasure	Montana	0.00000000
8057 Jackson	Colorado	0.00000000
8061 Kiowa	Colorado	0.00000000
31183 Wheeler	Nebraska	0.00000000
40057 Harmon	Oklahoma	0.00000000
48443 Terrell	Texas	0.00000000

Counties_Cities

16033 Clark	Idaho	0.00000000
40029 Coal	Oklahoma	0.00000000
38095 Towner	North Dakota	0.00000000
48101 Cottle	Texas	0.00000000
48079 Cochran	Texas	0.00000000
8115 Sedgwick	Colorado	0.00000000
46059 Hand	South Dakota	0.00000000
35033 Mora	New Mexico	0.00000000
20195 Trego	Kansas	0.00000000
20033 Comanche	Kansas	0.00000000
38083 Sheridan	North Dakota	0.00000000
48271 Kinney	Texas	0.00000000
35059 Union	New Mexico	0.00000000
46007 Bennett	South Dakota	0.00000000
6105 Trinity	California	0.00000000
46021 Campbell	South Dakota	0.00000000
46055 Haakon	South Dakota	0.00000000
31103 Keya Paha	Nebraska	0.00000000
38039 Griggs	North Dakota	0.00000000
17009 Brown	Illinois	0.00000000
46077 Kingsbury	South Dakota	0.00000000
27031 Cook	Minnesota	0.00000000
2282 Yakutat	Alaska	0.00000000
48033 Borden	Texas	0.00000000
48243 Jeff Davis	Texas	0.00000000
48433 Stonewall	Texas	0.00000000
46033 Custer	South Dakota	0.00000000
46075 Jones	South Dakota	0.00000000
8033 Dolores	Colorado	0.00000000
19117 Lucas	Iowa	0.00000000
38001 Adams	North Dakota	0.00000000
20077 Harper	Kansas	0.00000000
46017 Buffalo	South Dakota	0.00000000
27077 Lake of the Woo	Minnesota	0.00000000

Counties_Cities

38033 Golden Valley	North Dakota	0.00000000
31171 Thomas	Nebraska	0.00000000
2261 Valdez-Cordova	Alaska	0.00000000
5097 Montgomery	Arkansas	0.00000000
2060 Bristol Bay	Alaska	0.00000000
20069 Gray	Kansas	0.00000000
41069 Wheeler	Oregon	0.00000000
31005 Arthur	Nebraska	0.00000000
2105 Hoonah-Angoon	Alaska	0.00000000
48413 Schleicher	Texas	0.00000000
29103 Knox	Missouri	0.00000000
48081 Coke	Texas	0.00000000
41021 Gilliam	Oregon	0.00000000
46071 Jackson	South Dakota	0.00000000
32029 Storey	Nevada	0.00000000
46041 Dewey	South Dakota	0.00000000
46045 Edmunds	South Dakota	0.00000000
2230 Skagway	Alaska	0.00000000
46089 McPherson	South Dakota	0.00000000
16071 Oneida	Idaho	0.00000000
2013 Aleutians East	Alaska	0.00000000
16015 Boise	Idaho	0.00000000
38005 Benson	North Dakota	0.00000000
30079 Prairie	Montana	0.00000000
8017 Cheyenne	Colorado	0.00000000
46063 Harding	South Dakota	0.00000000
30033 Garfield	Montana	0.00000000
20135 Ness	Kansas	0.00000000
26071 Iron	Michigan	0.00000000
2275 Wrangell	Alaska	0.00000000
54017 Doddridge	West Virginia	0.00000000
37095 Hyde	North Carolina	0.00000000
48109 Culberson	Texas	0.00000000
8111 San Juan	Colorado	0.00000000

Counties_Cities

38043 Kidder	North Dakota	0.00000000
38007 Billings	North Dakota	0.00000000
49019 Grand	Utah	0.00000000
19025 Calhoun	Iowa	0.00000000
46061 Hanson	South Dakota	0.00000000
2100 Haines	Alaska	0.00000000
31085 Hayes	Nebraska	0.00000000
38091 Steele	North Dakota	0.00000000
13265 Taliaferro	Georgia	0.00000000
55091 Pepin	Wisconsin	0.00000000
31147 Richardson	Nebraska	0.00000000
38009 Bottineau	North Dakota	0.00000000
19093 Ida	Iowa	0.00000000
2188 Northwest Arctic	Alaska	0.00000000
35051 Sierra	New Mexico	0.00000000
46107 Potter	South Dakota	0.00000000
20203 Wichita	Kansas	0.00000000
5013 Calhoun	Arkansas	0.00000000
35011 De Baca	New Mexico	0.00000000
46117 Stanley	South Dakota	0.00000000
8011 Bent	Colorado	0.00000000
46095 Mellette	South Dakota	0.00000000
2070 Dillingham	Alaska	0.00000000
48173 Glasscock	Texas	0.00000000
48155 Foard	Texas	0.00000000
53023 Garfield	Washington	0.00000000
30039 Granite	Montana	0.00000000
21201 Robertson	Kentucky	0.00000000
46043 Douglas	South Dakota	0.00000000
21187 Owen	Kentucky	0.00000000
16059 Lemhi	Idaho	0.00000000
20071 Greeley	Kansas	0.00000000
27075 Lake	Minnesota	0.00000000
48269 King	Texas	0.00000000

Counties_Cities

38075 Renville	North Dakota	0.00000000
49015 Emery	Utah	0.00000000
19053 Decatur	Iowa	0.00000000
30091 Sheridan	Montana	0.00000000
40045 Ellis	Oklahoma	0.00000000
48425 Somervell	Texas	0.00000000
46053 Gregory	South Dakota	0.00000000
48045 Briscoe	Texas	0.00000000
29011 Barton	Missouri	0.00000000
20159 Rice	Kansas	0.00000000
30019 Daniels	Montana	0.00000000
16023 Butte	Idaho	0.00000000
37173 Swain	North Carolina	0.00000000
29079 Grundy	Missouri	0.00000000
19003 Adams	Iowa	0.00000000
25007 Dukes	Massachusetts	0.00000000
46137 Ziebach	South Dakota	0.00000000
31075 Grant	Nebraska	0.00000000
46037 Day	South Dakota	0.00000000
49055 Wayne	Utah	0.00000000
20083 Hodgeman	Kansas	0.00000000
31049 Deuel	Nebraska	0.00000000
46015 Brule	South Dakota	0.00000000
38047 Logan	North Dakota	0.00000000
48105 Crockett	Texas	0.00000000
26131 Ontonagon	Michigan	0.00000000
29057 Dade	Missouri	0.00000000
29203 Shannon	Missouri	0.00000000
30097 Sweet Grass	Montana	0.00000000
2016 Aleutians West	Alaska	0.00000000
19135 Monroe	Iowa	0.00000000
27121 Pope	Minnesota	0.00000000
13125 Glascock	Georgia	0.00000000
38067 Pembina	North Dakota	0.00000000

Counties_Cities

48447 Throckmorton	Texas	0.00000000
48435 Sutton	Texas	0.00000000
20097 Kiowa	Kansas	0.00000000
41037 Lake	Oregon	0.00000000
2164 Lake and Penins	Alaska	0.00000000
20119 Meade	Kansas	0.00000000
31077 Greeley	Nebraska	0.00000000
46051 Grant	South Dakota	0.00000000
16009 Benewah	Idaho	0.00000000
19063 Emmet	Iowa	0.00000000
2068 Denali	Alaska	0.00000000
20165 Rush	Kansas	0.00000000
16007 Bear Lake	Idaho	0.00000000
48083 Coleman	Texas	0.00000000
38045 LaMoure	North Dakota	0.00000000
38057 Mercer	North Dakota	0.00000000
2158 Kusilvak	Alaska	0.00000000
17155 Putnam	Illinois	0.00000000
19071 Fremont	Iowa	0.00000000
31165 Sioux	Nebraska	0.00000000
48023 Baylor	Texas	0.00000000
16035 Clearwater	Idaho	0.00000000
32011 Eureka	Nevada	0.00000000
20025 Clark	Kansas	0.00000000
48247 Jim Hogg	Texas	0.00000000
20039 Decatur	Kansas	0.00000000
49033 Rich	Utah	0.00000000
29067 Douglas	Missouri	0.00000000
30055 McCone	Montana	0.00000000
38041 Hettinger	North Dakota	0.00000000
37075 Graham	North Carolina	0.00000000
6091 Sierra	California	0.00000000
21063 Elliott	Kentucky	0.00000000
38021 Dickey	North Dakota	0.00000000

Counties_Cities

49001 Beaver	Utah	0.00000000
20109 Logan	Kansas	0.00000000
31117 McPherson	Nebraska	0.00000000
2185 North Slope	Alaska	0.00000000
27051 Grant	Minnesota	0.00000000
49017 Garfield	Utah	0.00000000
38073 Ransom	North Dakota	0.00000000
40063 Hughes	Oklahoma	0.00000000
48327 Menard	Texas	0.00000000
17047 Edwards	Illinois	0.00000000
30025 Fallon	Montana	0.00000000
26013 Baraga	Michigan	0.00000000
5049 Fulton	Arkansas	0.00000000
30061 Mineral	Montana	0.00000000
20049 Elk	Kansas	0.00000000
54101 Webster	West Virginia	0.00000000
48017 Bailey	Texas	0.00000000
41001 Baker	Oregon	0.00000000
16061 Lewis	Idaho	0.00000000
26003 Alger	Michigan	0.00000000
21153 Magoffin	Kentucky	0.00000000
31015 Boyd	Nebraska	0.00000000
35021 Harding	New Mexico	0.00000000
48263 Kent	Texas	0.00000000
40011 Blaine	Oklahoma	0.00000000
30107 Wheatland	Montana	0.00000000
16021 Boundary	Idaho	0.00000000
19161 Sac	Iowa	0.00000000
29085 Hickory	Missouri	0.00000000
37011 Avery	North Carolina	0.00000000
29153 Ozark	Missouri	0.00000000
47137 Pickett	Tennessee	0.00000000
54015 Clay	West Virginia	0.00000000
49047 Uintah	Utah	0.00000000

Counties_Cities

39163 Vinton	Ohio	0.00000000
27149 Stevens	Minnesota	0.00000000
54013 Calhoun	West Virginia	0.00000000
29197 Schuyler	Missouri	0.00000000
20001 Allen	Kansas	0.00000000
48197 Hardeman	Texas	0.00000000
48087 Collingsworth	Texas	0.00000000
48377 Presidio	Texas	0.00000000
54021 Gilmer	West Virginia	0.00000000
30071 Phillips	Montana	0.00000000
55119 Taylor	Wisconsin	0.00000000
16041 Franklin	Idaho	0.00000000
2220 Sitka	Alaska	0.00000000
19147 Palo Alto	Iowa	0.00000000
19151 Pocahontas	Iowa	0.00000000
55123 Vernon	Wisconsin	0.00000000
37029 Camden	North Carolina	0.00000000
56031 Platte	Wyoming	0.00000000
17171 Scott	Illinois	0.00000000
5081 Little River	Arkansas	0.00000000
31045 Dawes	Nebraska	0.00000000
30017 Custer	Montana	0.00000000
32017 Lincoln	Nevada	0.00000000
28055 Issaquena	Mississippi	0.00000000
31029 Chase	Nebraska	0.00000000
56045 Weston	Wyoming	0.00000000
36085 Richmond	New York	0.00000000
31129 Nuckolls	Nebraska	0.00000000
55041 Forest	Wisconsin	0.00000000
48235 Irion	Texas	0.00000000
20101 Lane	Kansas	0.00000000
20003 Anderson	Kansas	0.00000000
38097 Traill	North Dakota	0.00000000
51690 Martinsville	Virginia	0.00000000

Counties_Cities

48417 Shackelford	Texas	0.00000000
49023 Juab	Utah	0.00000000
19159 Ringgold	Iowa	0.00000000
46019 Butte	South Dakota	0.00000000
48385 Real	Texas	0.00000000
31057 Dundy	Nebraska	0.00000000
29129 Mercer	Missouri	0.00000000
16079 Shoshone	Idaho	0.00000000
48043 Brewster	Texas	0.00000000
48383 Reagan	Texas	0.00000000
30015 Chouteau	Montana	0.00000000
20193 Thomas	Kansas	0.00000000
48411 San Saba	Texas	0.00000000
31027 Cedar	Nebraska	0.00000000
19185 Wayne	Iowa	0.00000000
49041 Sevier	Utah	0.00000000
6049 Modoc	California	0.00000000
48009 Archer	Texas	0.00000000
48475 Ward	Texas	0.00000000
41025 Harney	Oregon	0.00000000
48357 Ochiltree	Texas	0.00000000
31169 Thayer	Nebraska	0.00000000
20131 Nemaha	Kansas	0.00000000
54075 Pocahontas	West Virginia	0.00000000
31087 Hitchcock	Nebraska	0.00000000
25019 Nantucket	Massachusetts	0.00000000
30021 Dawson	Montana	0.00000000
48207 Haskell	Texas	0.00000000
46105 Perkins	South Dakota	0.00000000
31135 Perkins	Nebraska	0.00000000
30089 Sanders	Montana	0.00000000
29105 Laclede	Missouri	0.00000000
31163 Sherman	Nebraska	0.00000000
55013 Burnett	Wisconsin	0.00000000

Counties_Cities

19067 Floyd	Iowa	0.00000000
20013 Brown	Kansas	0.00000000
54085 Ritchie	West Virginia	0.00000000
32027 Pershing	Nevada	0.00000000
48391 Refugio	Texas	0.00000000
21129 Lee	Kentucky	0.00000000
27057 Hubbard	Minnesota	0.00000000
20095 Kingman	Kansas	0.00000000
40129 Roger Mills	Oklahoma	0.00000000
40127 Pushmataha	Oklahoma	0.00000000
48151 Fisher	Texas	0.00000000
27065 Kanabec	Minnesota	0.00000000
51017 Bath	Virginia	0.00000000
48267 Kimble	Texas	0.00000000
48229 Hudspeth	Texas	0.00000000
29065 Dent	Missouri	0.00000000
49003 Box Elder	Utah	0.00000000
30099 Teton	Montana	0.00000000
36005 Bronx	New York	0.00000000
47067 Hancock	Tennessee	0.00000000
29223 Wayne	Missouri	0.00000000
20145 Pawnee	Kansas	0.00000000
48169 Garza	Texas	0.00000000
30005 Blaine	Montana	0.00000000
20167 Russell	Kansas	0.00000000
30077 Powell	Montana	0.00000000
21237 Wolfe	Kentucky	0.00000000
48353 Nolan	Texas	0.00000000
30105 Valley	Montana	0.00000000
49025 Kane	Utah	0.00000000
53021 Franklin	Washington	0.00000000
29137 Monroe	Missouri	0.00000000
19051 Davis	Iowa	0.00000000
55067 Langlade	Wisconsin	0.00000000

Counties_Cities

53005 Benton	Washington	0.00000000
27159 Wadena	Minnesota	0.00000000
49005 Cache	Utah	0.00000000
21065 Estill	Kentucky	0.00000000
17045 Edgar	Illinois	0.00000000
6043 Mariposa	California	0.00000000
29109 Lawrence	Missouri	0.00000000
49053 Washington	Utah	0.00000000
36081 Queens	New York	0.00000000
36047 Kings	New York	0.00000000
31173 Thurston	Nebraska	0.00000000
49057 Weber	Utah	0.00000000
49021 Iron	Utah	0.00000000
49013 Duchesne	Utah	0.00000000
49007 Carbon	Utah	0.00000000
35023 Hidalgo	New Mexico	0.00000000
31113 Logan	Nebraska	0.00000000
29215 Texas	Missouri	0.00000000
48301 Loving	Texas	0.00000000
49009 Daggett	Utah	0.00000000
48137 Edwards	Texas	0.00000000
48399 Runnels	Texas	0.00000000
51021 Bland	Virginia	0.00000000
48191 Hall	Texas	0.00000000
6035 Lassen	California	0.00000000
8021 Conejos	Colorado	0.00000000
17151 Pope	Illinois	0.00000000
20023 Cheyenne	Kansas	0.00000000
20053 Ellsworth	Kansas	0.00000000
20065 Graham	Kansas	0.00000000
20067 Grant	Kansas	0.00000000
20105 Lincoln	Kansas	0.00000000
20117 Marshall	Kansas	0.00000000
20137 Norton	Kansas	0.00000000

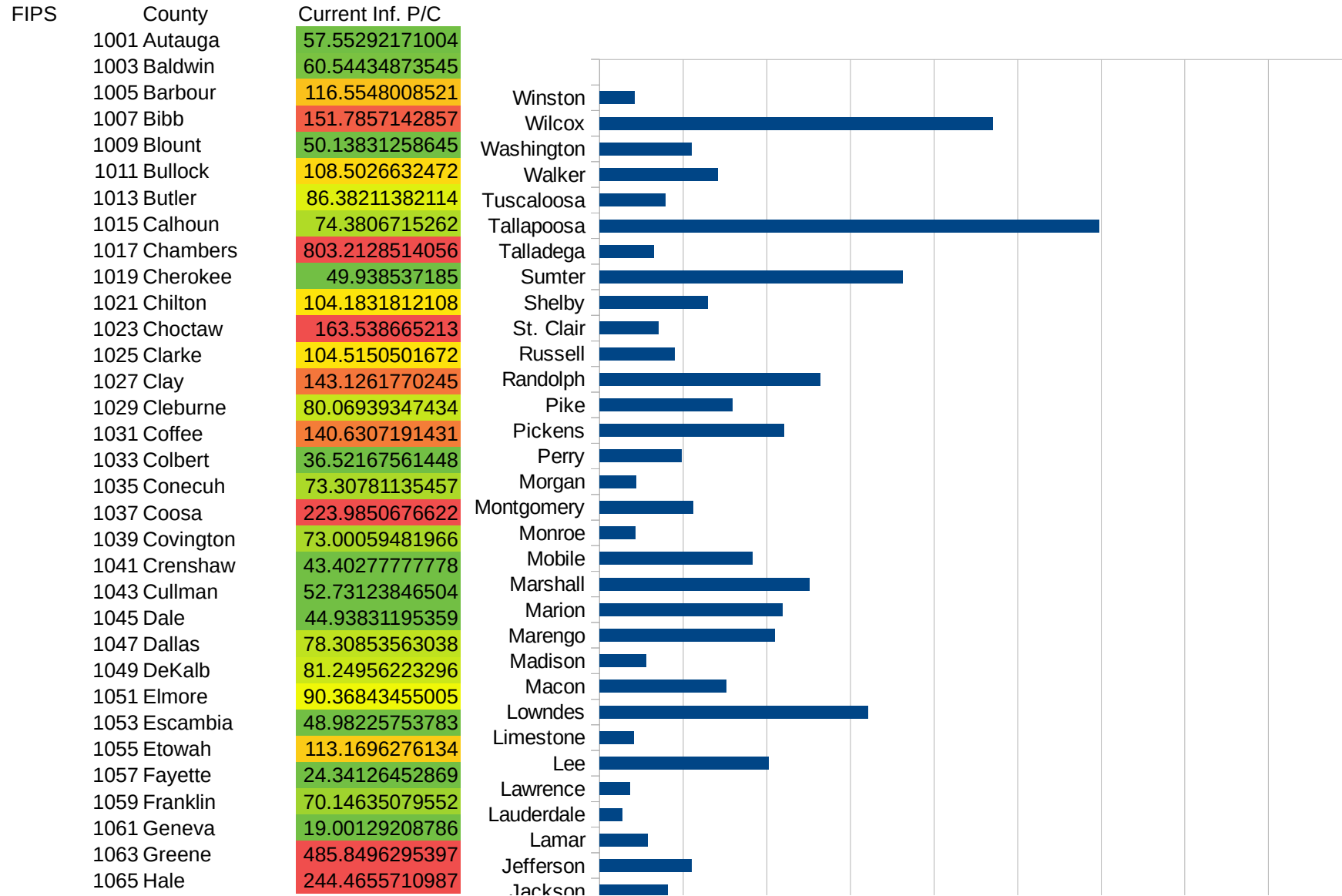
Counties_Cities

20153 Rawlins	Kansas	0.00000000
20199 Wallace	Kansas	0.00000000
20201 Washington	Kansas	0.00000000
21013 Bell	Kentucky	0.00000000
21039 Carlisle	Kentucky	0.00000000
21095 Harlan	Kentucky	0.00000000
21169 Metcalfe	Kentucky	0.00000000
26083 Keweenaw	Michigan	0.00000000
29171 Putnam	Missouri	0.00000000
29211 Sullivan	Missouri	0.00000000
30011 Carter	Montana	0.00000000
30027 Fergus	Montana	0.00000000
30045 Judith Basin	Montana	0.00000000
30069 Petroleum	Montana	0.00000000
30075 Powder River	Montana	0.00000000
30087 Rosebud	Montana	0.00000000
30109 Wibaux	Montana	0.00000000
37115 Madison	North Carolina	0.00000000
37199 Yancey	North Carolina	0.00000000
38019 Cavalier	North Dakota	0.00000000
31007 Banner	Nebraska	0.00000000
31009 Blaine	Nebraska	0.00000000
31011 Boone	Nebraska	0.00000000
31017 Brown	Nebraska	0.00000000
31063 Frontier	Nebraska	0.00000000
31069 Garden	Nebraska	0.00000000
31071 Garfield	Nebraska	0.00000000
31083 Harlan	Nebraska	0.00000000
31089 Holt	Nebraska	0.00000000
31091 Hooker	Nebraska	0.00000000
31095 Jefferson	Nebraska	0.00000000
31101 Keith	Nebraska	0.00000000
31115 Loup	Nebraska	0.00000000
31133 Pawnee	Nebraska	0.00000000

Counties_Cities

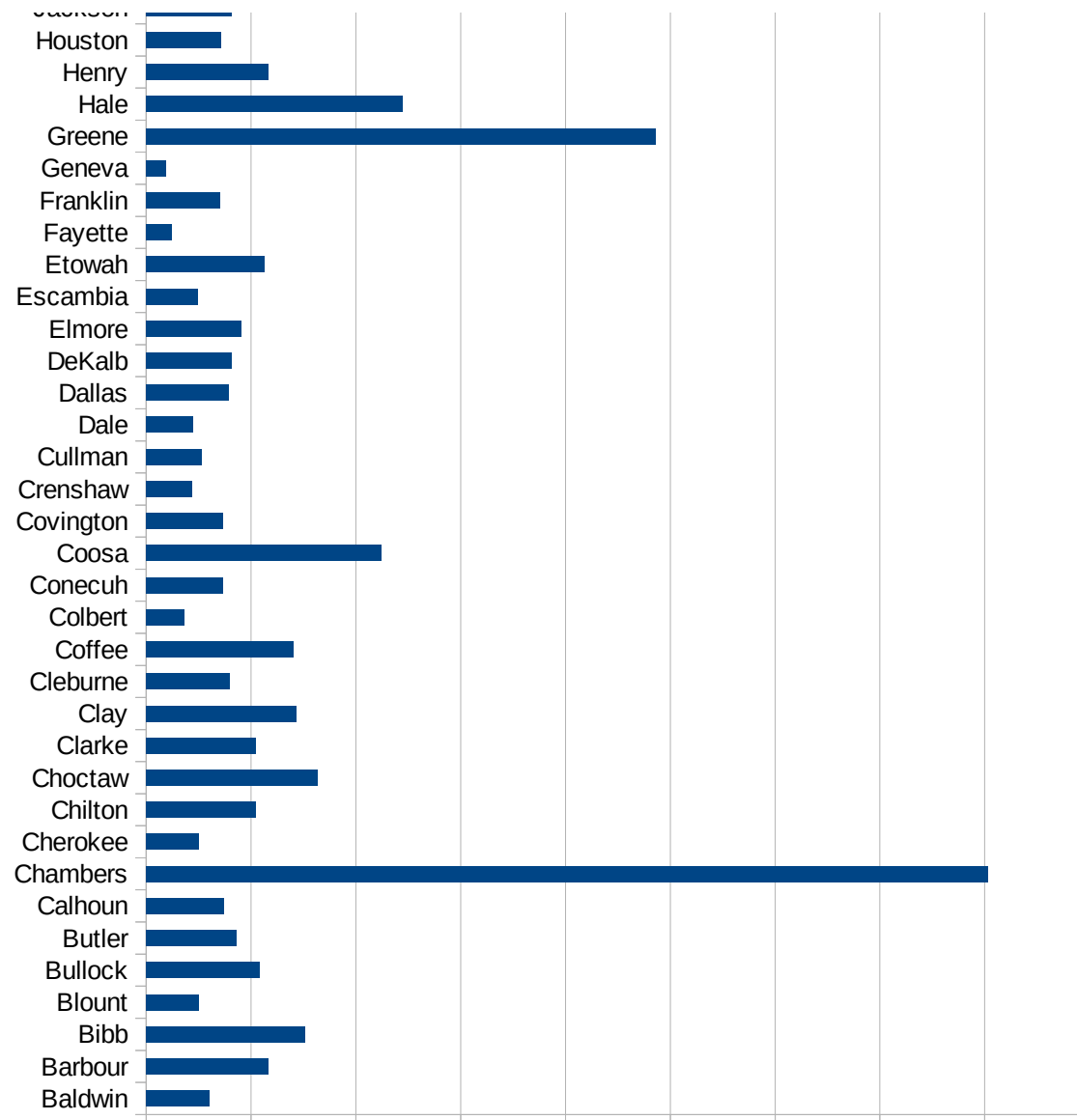
31149 Rock	Nebraska	0.00000000
31161 Sheridan	Nebraska	0.00000000
31175 Valley	Nebraska	0.00000000
32009 Esmeralda	Nevada	0.00000000
40149 Washita	Oklahoma	0.00000000
46123 Tripp	South Dakota	0.00000000
48295 Lipscomb	Texas	0.00000000
48311 McMullen	Texas	0.00000000
48333 Mills	Texas	0.00000000
48431 Sterling	Texas	0.00000000
48461 Upton	Texas	0.00000000
49027 Millard	Utah	0.00000000
49029 Morgan	Utah	0.00000000
49031 Piute	Utah	0.00000000
49039 Sanpete	Utah	0.00000000
51051 Dickenson	Virginia	0.00000000
51077 Grayson	Virginia	0.00000000
55069 Lincoln	Wisconsin	0.00000000

AL



AL

1067 Henry	116.2182578883
1069 Houston	71.61818911022
1071 Jackson	81.18138240297
1073 Jefferson	110.1167905354
1075 Lamar	57.7867668304
1077 Lauderdale	27.06008421098
1079 Lawrence	36.41108110568
1081 Lee	201.9019037337
1083 Limestone	40.55150040552
1085 Lowndes	320.834168839
1087 Macon	151.8520527144
1089 Madison	55.9316160963
1091 Marengo	209.7975453687
1093 Marion	218.3919631758
1095 Marshall	250.7569530429
1097 Mobile	182.7159419659
1099 Monroe	42.72084302464
1101 Montgomery	112.0644215394
1103 Morgan	43.66482210784
1105 Perry	98.46827133479
1107 Pickens	220.6841207744
1109 Pike	158.977743116
1111 Randolph	264.0264026403
1113 Russell	89.99498104913
1115 St. Clair	69.90641560492
1117 Shelby	128.8785250363
1119 Sumter	362.4615869514
1121 Talladega	65.14005110989
1123 Tallapoosa	597.5751290219
1125 Tuscaloosa	78.9810014791
1127 Walker	141.2628902387
1129 Washington	109.9035291244
1131 Wilcox	470.4996706502
1133 Winston	42.26542688081



AL
0 100 200 300 400 500 600 700 800 900

AL

FIPS

29001
29003
29005
29007
29009
29011
29013
29015
29017
29019
29021
29023
29025
29027
29029
29031
29033
29035
29037

AL

29039
29041
29043
29045
29047
29049
29051
29053
29055
29057
29059
29061
29063
29065
29067
29069
29071
29073
29075
29077
29079
29081
29083
29085
29087
29089
29091
29093
29095
29097
29099
29101

29103

AL

29105
29107
29109
29111
29113
29115
29117
29121
29123
29125
29127
29119
29129
29131
29133
29135
29137
29139
29141
29143
29145
29147
29149
29151
29153
29155
29157
29159
29161
29163
29165
29167
29169
29171

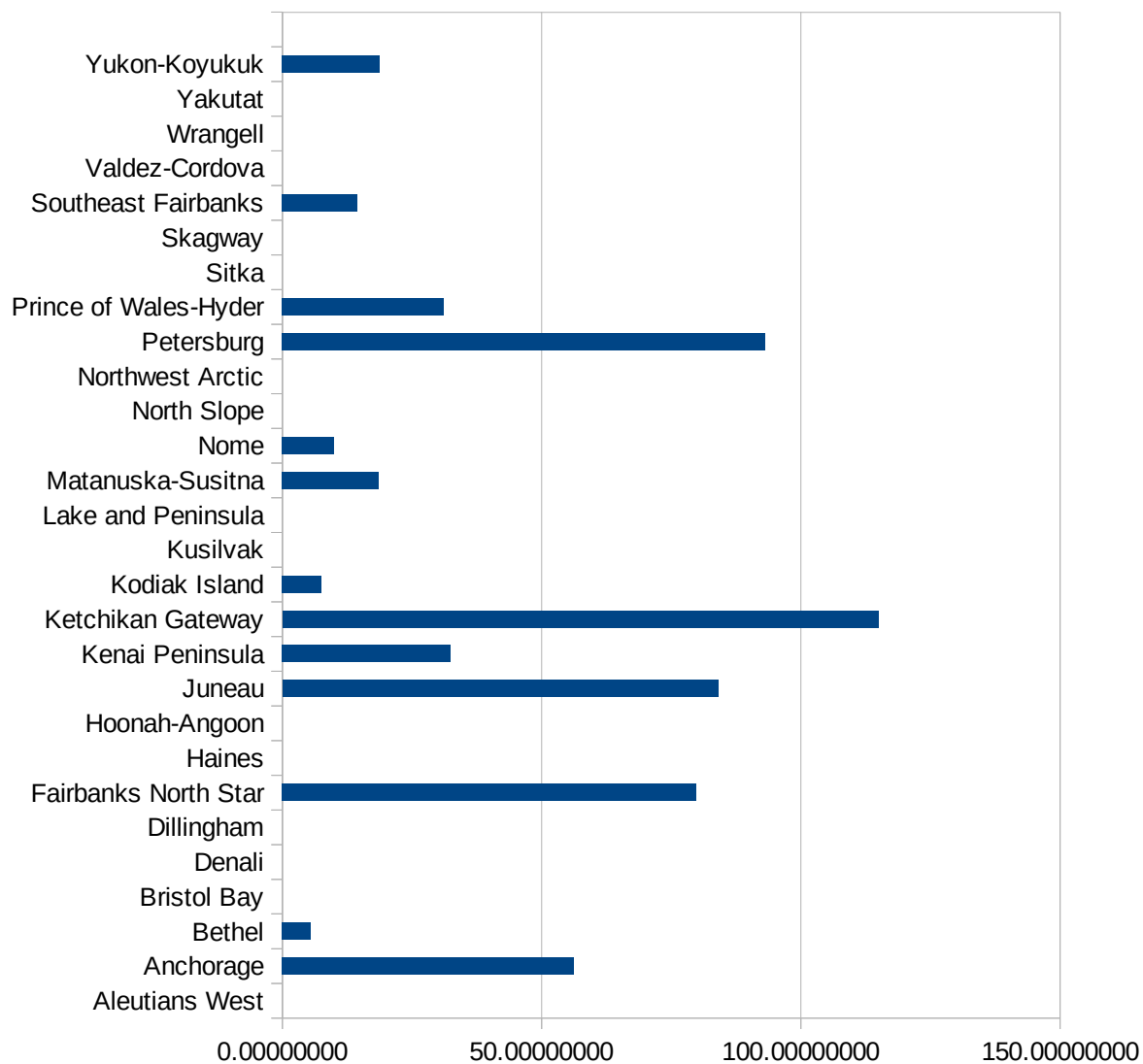
AL

29173
29175
29177
29179
29181
29195
29197
29199
29201
29203
29205
29183
29185
29187
29189
29510
29186
29207
29209
29211
29213
29215

29217
29219
29221
29223
29225
29227
29229

AK

FIPS	County	PC Infection
2013	Aleutians East	0.00000000
2016	Aleutians West	0.00000000
2020	Anchorage	56.25338721
2050	Bethel	5.48967940
2060	Bristol Bay	0.00000000
2068	Denali	0.00000000
2070	Dillingham	0.00000000
2090	Fairbanks North Star	79.82136181
2100	Haines	0.00000000
2105	Hoonah-Angoon	0.00000000
2110	Juneau	84.07809921
2122	Kenai Peninsula	32.46032153
2130	Ketchikan Gateway	###
2150	Kodiak Island	7.49344324
2158	Kusilvak	0.00000000
2164	Lake and Peninsula	0.00000000
2170	Matanuska-Susitna	18.58563331
2180	Nome	9.99200639
2185	North Slope	0.00000000
2188	Northwest Arctic	0.00000000
2195	Petersburg	93.13877678
2198	Prince of Wales-Hyder	31.14294612
2220	Sitka	0.00000000
2230	Skagway	0.00000000
2240	Southeast Fairbanks	14.45504481
2261	Valdez-Cordova	0.00000000
2275	Wrangell	0.00000000
2282	Yakutat	0.00000000
2290	Yukon-Koyukuk	18.77229210



AK

AK

FIPS

29001
29003
29005
29007
29009
29011
29013
29015
29017
29019
29021
29023
29025
29027
29029
29031
29033
29035
29037

AK

29039
29041
29043
29045
29047
29049
29051
29053
29055
29057
29059
29061
29063
29065
29067
29069
29071
29073
29075
29077
29079
29081
29083
29085
29087
29089
29091
29093
29095
29097
29099
29101

29103

AK

29105
29107
29109
29111
29113
29115
29117
29121
29123
29125
29127
29119
29129
29131
29133
29135
29137
29139
29141
29143
29145
29147
29149
29151
29153
29155
29157
29159
29161
29163
29165
29167
29169
29171

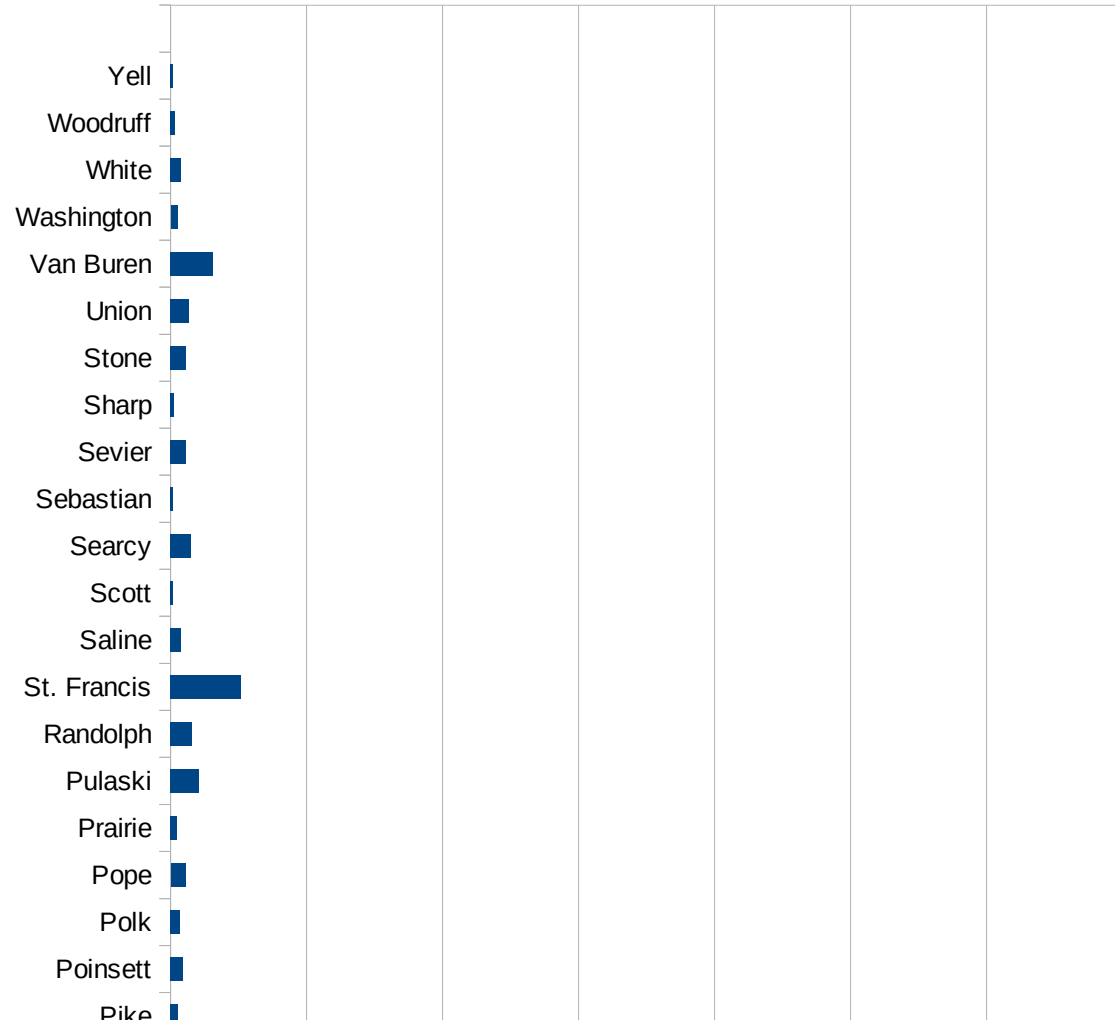
AK

29173
29175
29177
29179
29181
29195
29197
29199
29201
29203
29205
29183
29185
29187
29189
29510
29186
29207
29209
29211
29213
29215

29217
29219
29221
29223
29225
29227
29229

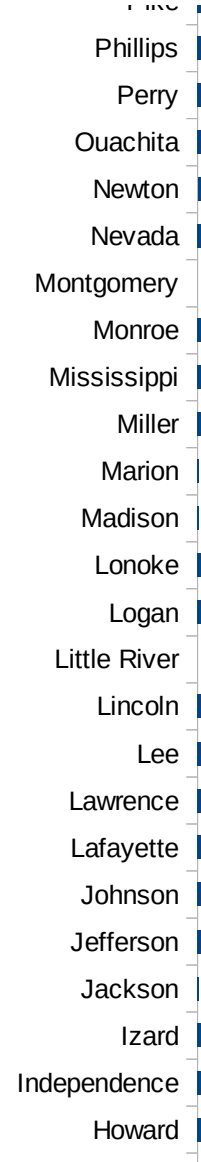
AR

FIPS	County	PC Infection
5001	Arkansas	11.2555574315
5003	Ashley	64.850843061
5005	Baxter	12.0137437228
5007	Benton	24.944242282
5009	Boone	10.6723585912
5011	Bradley	64.2378636322
5013	Calhoun	0
5015	Carroll	7.08641887822
5017	Chicot	67.0626556812
5019	Clark	122.387924391
5021	Clay	6.73536741429
5023	Cleburne	284.39815742
5025	Cleveland	99.7755051135
5027	Columbia	21.2431490844
5029	Conway	23.9337513762
5031	Craighead	44.2159951362
5033	Crawford	6.30855124121
5035	Crittenden	304.083405734
5037	Cross	53.9697769249
5039	Dallas	13.9236981342
5041	Desha	78.1792911744
5043	Drew	38.192928852
5045	Faulkner	51.2795859173
5047	Franklin	5.61482313307
5049	Fulton	0
5051	Garland	109.930007867
5053	Grant	60.4794369914
5055	Greene	22.0628792057
5057	Hempstead	22.9980221701
5059	Hot Spring	23.7381680069
5061	Howard	104.939659696
5063	Independence	21.2325494984



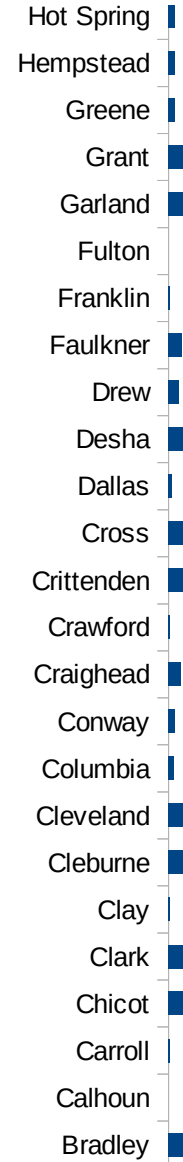
AR

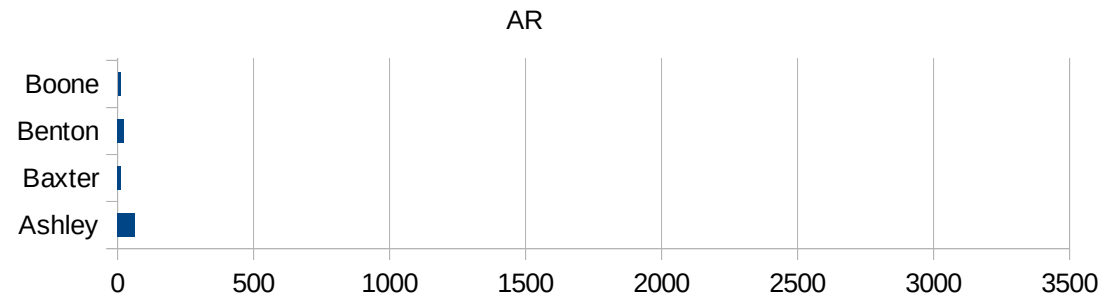
5065 IZARD	14.713455455
5067 JACKSON	5.94848611028
5069 JEFFERSON	198.197140089
5071 JOHNSON	82.2675940468
5073 LAFAYETTE	59.8623166717
5075 LAWRENCE	176.463429475
5077 LEE	33.3889816361
5079 LINCOLN	3325.11395053
5081 LITTLE RIVER	0
5083 LOGAN	13.8013525325
5085 LONOKE	36.6563938254
5087 MADISON	6.06759298586
5089 MARION	5.98014591556
5091 MILLER	68.8199669664
5093 MISSISSIPPI	21.8240015519
5095 MONROE	57.9710144928
5097 MONTGOMERY	0
5099 NEVADA	12.010569301
5101 NEWTON	25.6245996156
5103 OUACHITA	21.1810556638
5105 PERRY	28.9799072643
5107 PHILLIPS	22.1864773421
5109 PIKE	28.1083106905
5111 POINSETT	45.88303996
5113 POLK	34.914459574
5115 POPE	54.6875
5117 PRAIRIE	24.7708694575
5119 PULASKI	102.882754406
5121 RANDOLPH	78.0031201248
5123 ST. FRANCIS	259.444160541
5125 SALINE	38.708295929
5127 SCOTT	9.69086151759
5129 SEARCY	75.3958280975
5131 SEBASTIAN	8.61036531432



AR

5133 Sevier	58.3464612871
5135 Sharp	11.5167568813
5137 Stone	56.1933049691
5139 Union	66.4519756684
5141 Van Buren	156.598205144
5143 Washington	25.3206223809
5145 White	36.8361553216
5147 Woodruff	15.4083204931
5149 Yell	9.28720687253





AR

FIPS

29001
29003
29005
29007
29009
29011
29013
29015
29017
29019
29021
29023
29025
29027
29029
29031
29033
29035

AR

29037
29039
29041
29043
29045
29047
29049
29051
29053
29055
29057
29059
29061
29063
29065
29067
29069
29071
29073
29075
29077
29079
29081
29083
29085
29087
29089
29091
29093
29095
29097
29099
29101

AR

29103
29105
29107
29109
29111
29113
29115
29117
29121
29123
29125
29127
29119
29129
29131
29133
29135
29137
29139
29141
29143
29145
29147
29149
29151
29153
29155
29157
29159
29161
29163
29165
29167
29169

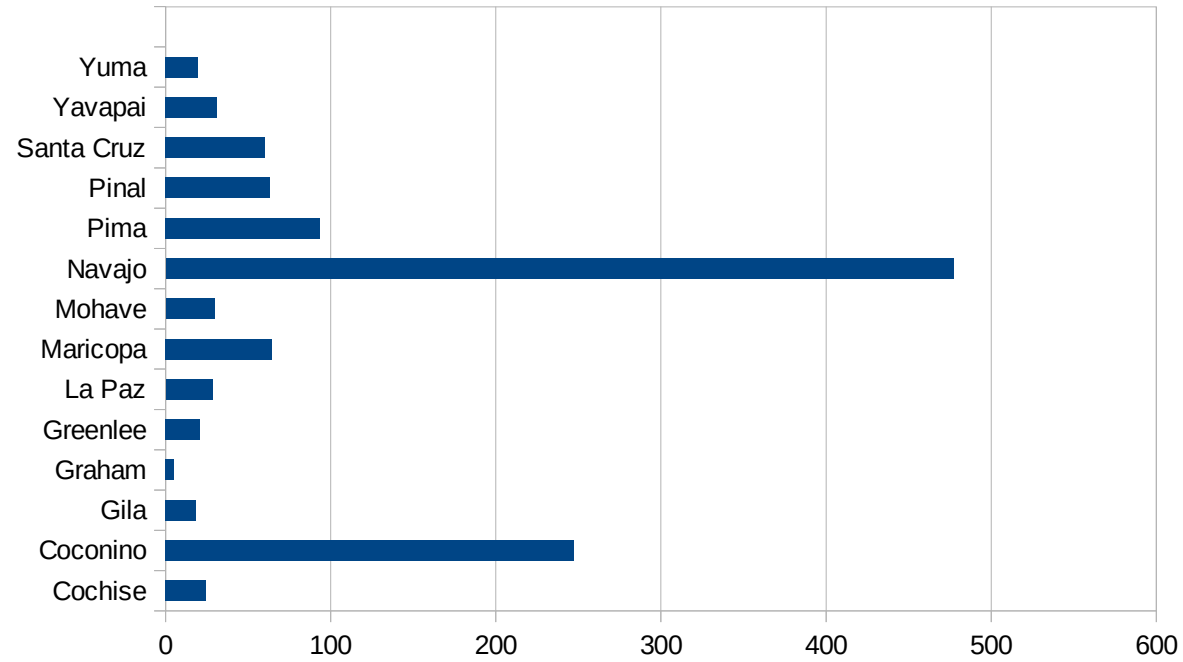
AR

29171
29173
29175
29177
29179
29181
29195
29197
29199
29201
29203
29205
29183
29185
29187
29189
29510
29186
29207
29209
29211
29213
29215

29217
29219
29221
29223
29225
29227
29229

AZ

FIPS	County	PC Infection
4001	Apache	327.2160183
4003	Cochise	24.45373511
4005	Coconino	247.1054363
4007	Gila	18.55666277
4009	Graham	5.253204455
4011	Greenlee	21.09037225
4012	La Paz	28.43871457
4013	Maricopa	64.52309138
4015	Mohave	29.58721069
4017	Navajo	477.1605777
4019	Pima	93.64115899
4021	Pinal	63.29142233
4023	Santa Cruz	60.20081271
4025	Yavapai	31.46646666
4027	Yuma	19.79936642



AZ

FIPS

29001
29003
29005
29007
29009
29011
29013
29015
29017
29019
29021
29023
29025
29027
29029
29031
29033
29035
29037

AZ

29039
29041
29043
29045
29047
29049
29051
29053
29055
29057
29059
29061
29063
29065
29067
29069
29071
29073
29075
29077
29079
29081
29083
29085
29087
29089
29091
29093
29095
29097
29099
29101

29103

AZ

29105
29107
29109
29111
29113
29115
29117
29121
29123
29125
29127
29119
29129
29131
29133
29135
29137
29139
29141
29143
29145
29147
29149
29151
29153
29155
29157
29159
29161
29163
29165
29167
29169
29171

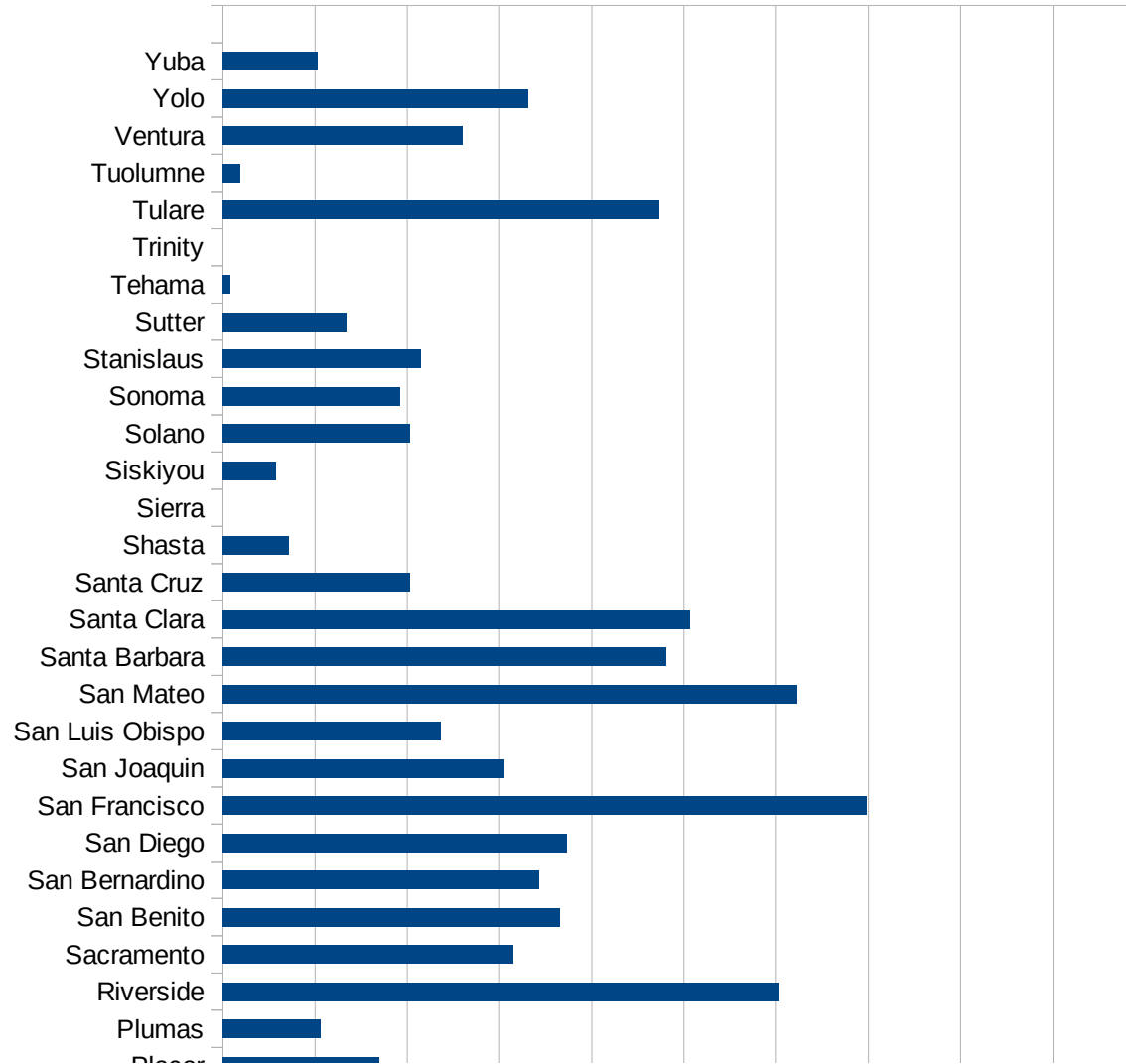
AZ

29173
29175
29177
29179
29181
29195
29197
29199
29201
29203
29205
29183
29185
29187
29189
29510
29186
29207
29209
29211
29213
29215

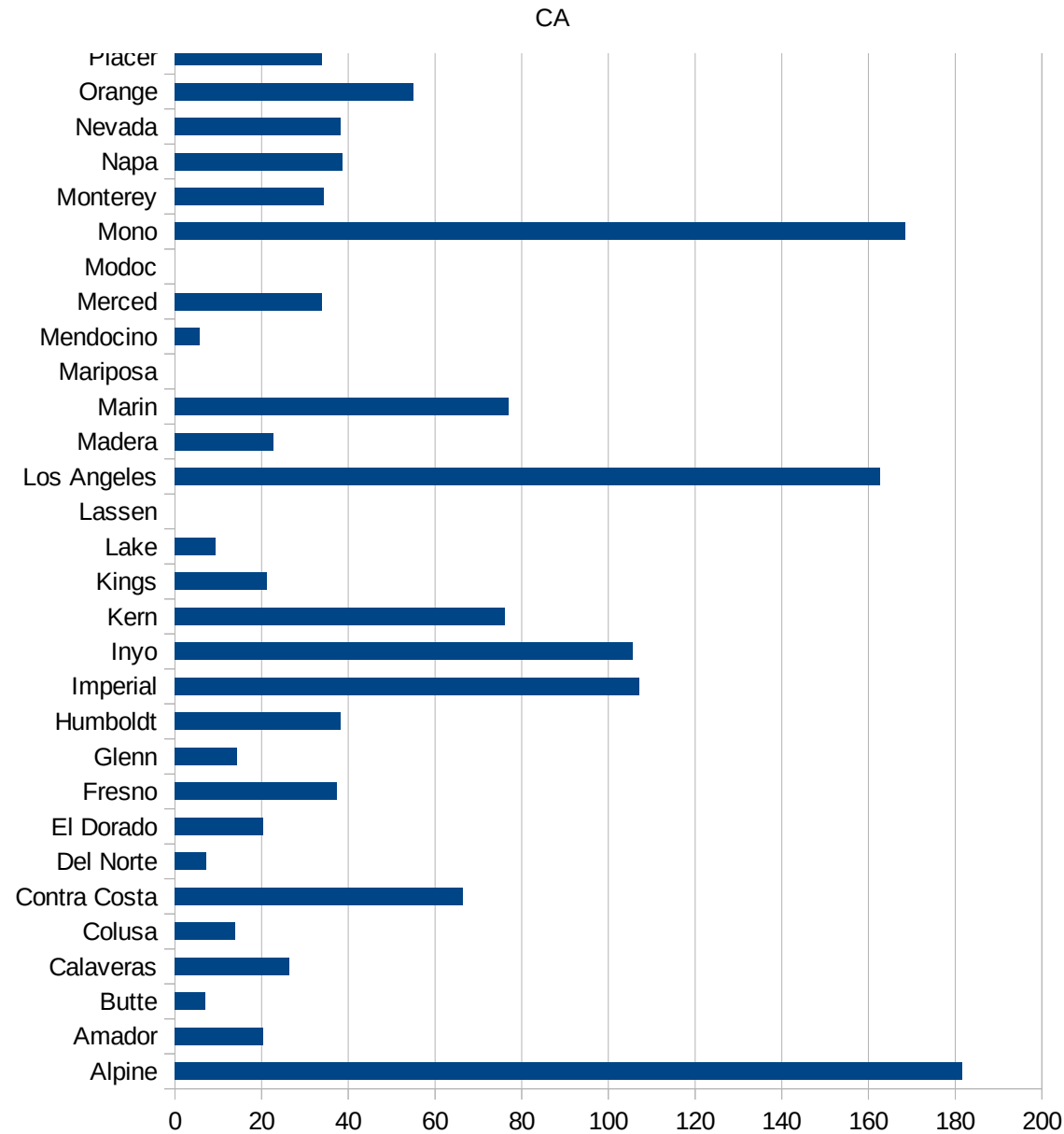
29217
29219
29221
29223
29225
29227
29229

CA

FIPS	County	PC Infection
6001	Alameda	74.51614006
6003	Alpine	181.6530427
6005	Amador	20.31333316
6007	Butte	6.918739406
6009	Calaveras	26.31463532
6011	Colusa	13.87154945
6013	Contra Costa	66.33542425
6015	Del Norte	7.187005893
6017	El Dorado	20.4533297
6019	Fresno	37.30893001
6021	Glenn	14.26177488
6023	Humboldt	38.13071502
6025	Imperial	107.2447986
6027	Inyo	105.6318452
6029	Kern	76.16273624
6031	Kings	21.14081101
6033	Lake	9.319374981
6035	Lassen	0
6037	Los Angeles	162.7526664
6039	Madera	22.83220864
6041	Marin	77.0220206
6043	Mariposa	0
6045	Mendocino	5.707371641
6047	Merced	33.84710571
6049	Modoc	0
6051	Mono	168.4210526
6053	Monterey	34.43573603
6055	Napa	38.7327227
6057	Nevada	38.11587225
6059	Orange	55.02252377
6061	Placer	33.82941328
6063	Plumas	21.27206977
6065	Riverside	120.778959



6067 Sacramento	63.01205406
6069 San Benito	73.12673676
6071 San Bernardino	68.56686052
6073 San Diego	74.50579716
6075 San Francisco	139.5893831
6077 San Joaquin	61.11657322
6079 San Luis Obispo	47.18143727
6081 San Mateo	124.4891462
6083 Santa Barbara	96.07481742
6085 Santa Clara	101.2608577
6087 Santa Cruz	40.47328216
6089 Shasta	14.44123528
6091 Sierra	0
6093 Siskiyou	11.4353673
6095 Solano	40.52752961
6097 Sonoma	38.40445492
6099 Stanislaus	42.92352882
6101 Sutter	26.85756195
6103 Tehama	1.564553476
6105 Trinity	0
6107 Tulare	94.66342965
6109 Tuolumne	3.667100607
6111 Ventura	52.05842295
6113 Yolo	66.24078981
6115 Yuba	20.5020438



CA

CA

FIPS

29001
29003
29005
29007
29009
29011
29013
29015
29017
29019
29021
29023
29025
29027
29029
29031
29033
29035
29037

CA

29039
29041
29043
29045
29047
29049
29051
29053
29055
29057
29059
29061
29063
29065
29067
29069
29071
29073
29075
29077
29079
29081
29083
29085
29087
29089
29091
29093
29095
29097
29099
29101

29103

CA

29105
29107
29109
29111
29113
29115
29117
29121
29123
29125
29127
29119
29129
29131
29133
29135
29137
29139
29141
29143
29145
29147
29149
29151
29153
29155
29157
29159
29161
29163
29165
29167
29169
29171

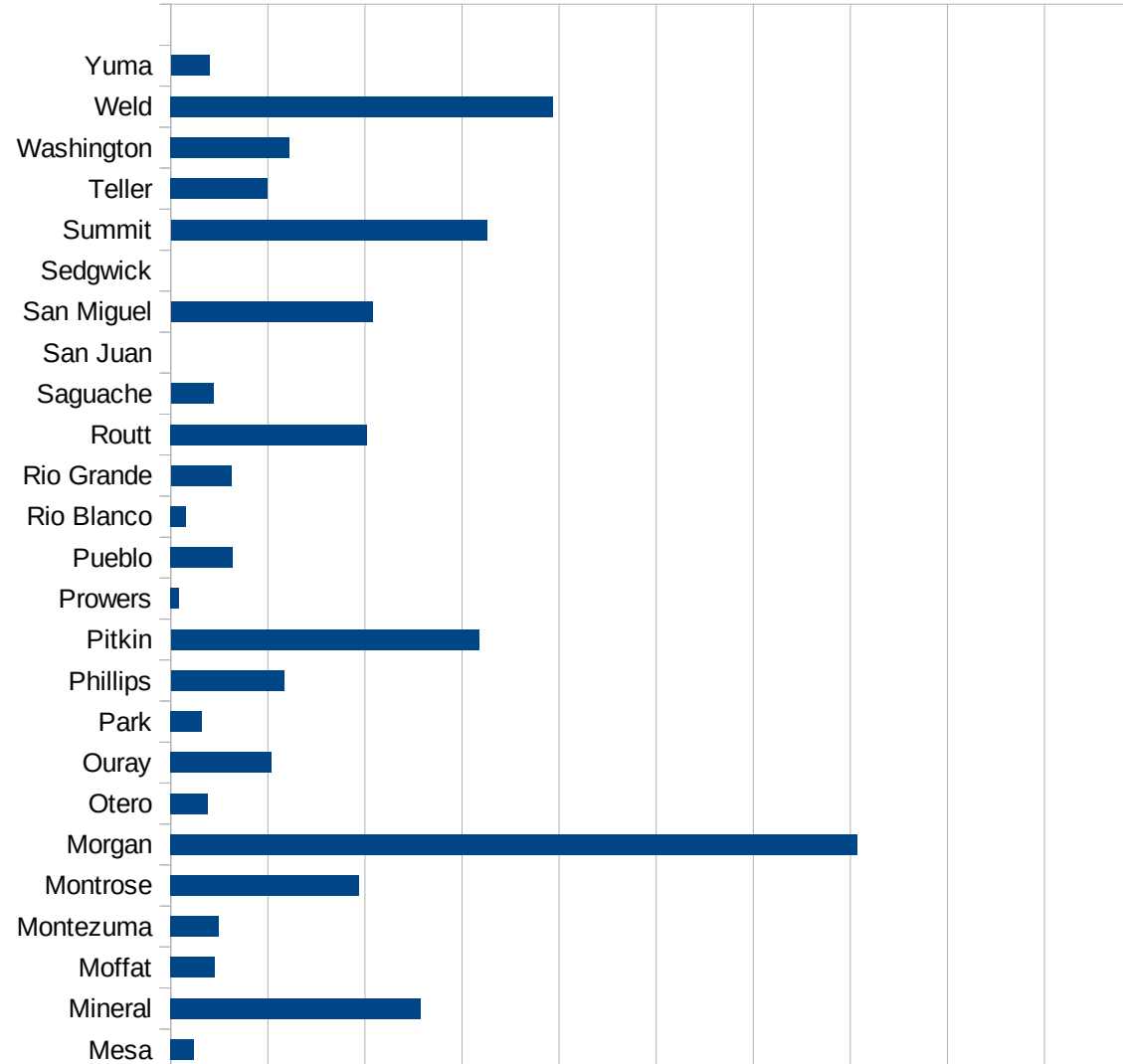
CA

29173
29175
29177
29179
29181
29195
29197
29199
29201
29203
29205
29183
29185
29187
29189
29510
29186
29207
29209
29211
29213
29215

29217
29219
29221
29223
29225
29227
29229

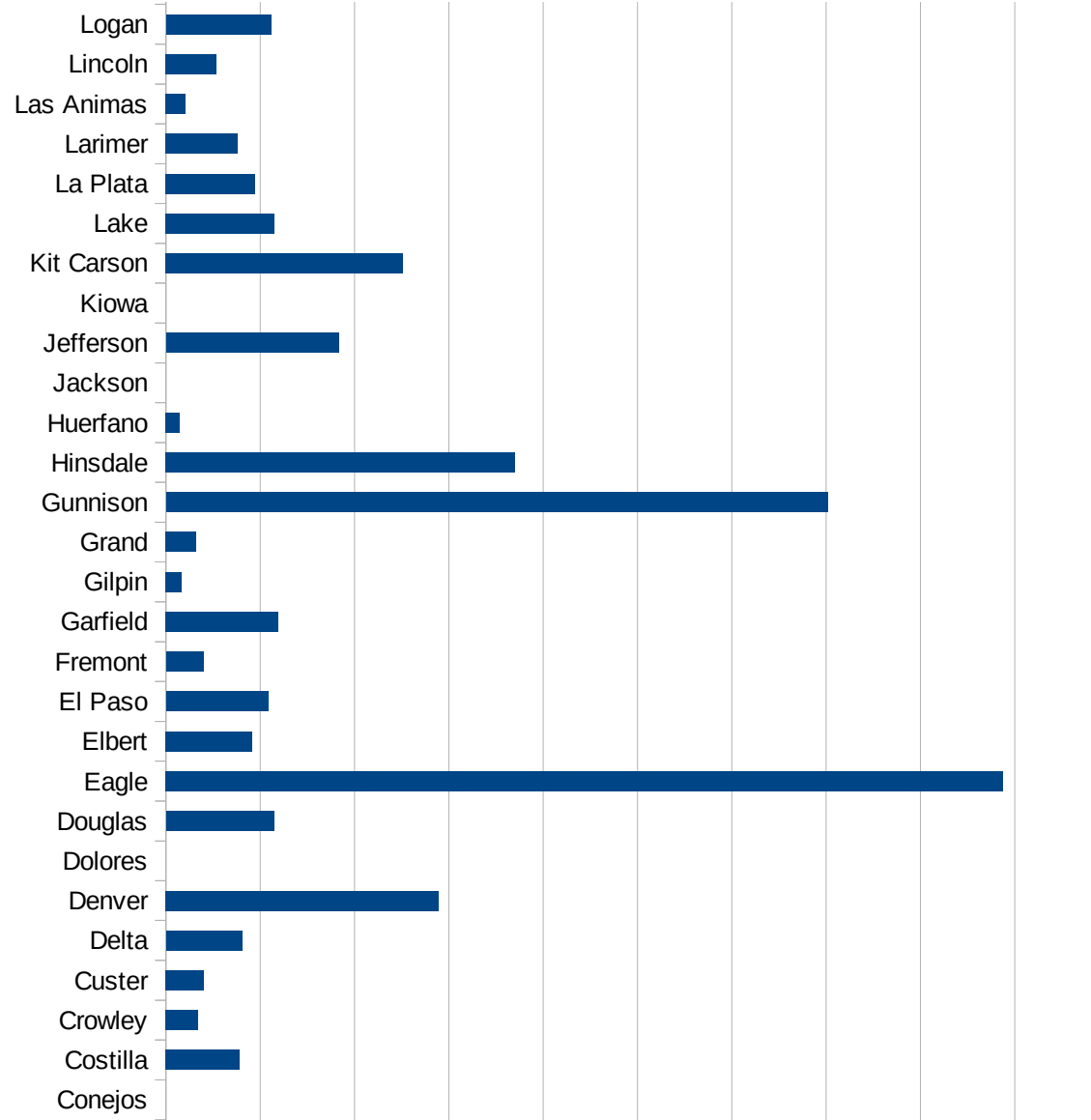
CO

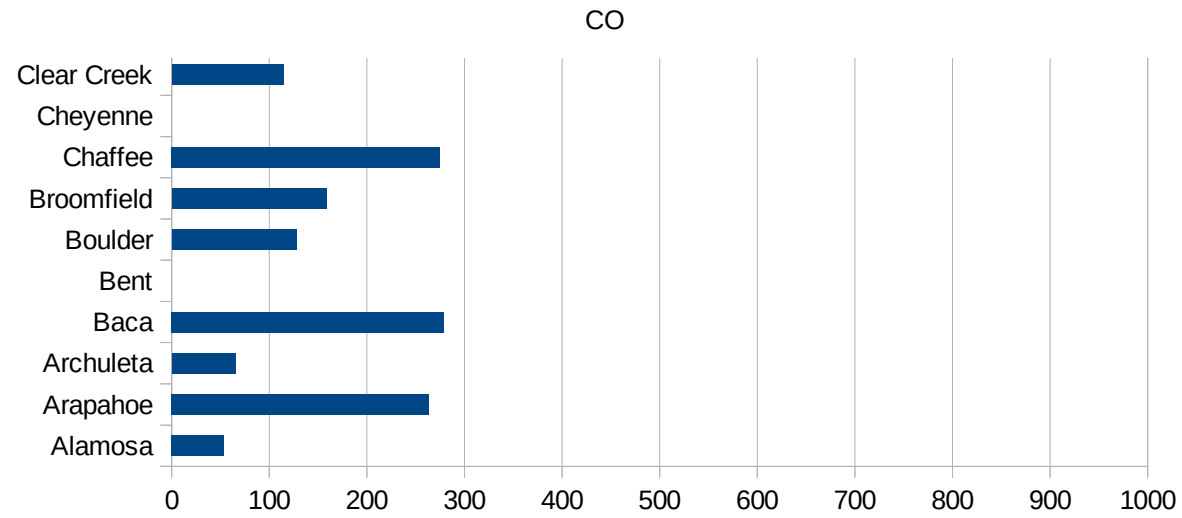
FIPS	County	PC Infection
8001	Adams	201.8098416
8003	Alamosa	53.947131811
8005	Arapahoe	263.66100289
8007	Archuleta	65.383218307
8009	Baca	278.94002789
8011	Bent	0
8013	Boulder	127.88351253
8014	Broomfield	158.80578053
8015	Chaffee	274.62925051
8017	Cheyenne	0
8019	Clear Creek	114.52368558
8021	Conejos	0
8023	Costilla	78.369905956
8025	Crowley	34.141345169
8027	Custer	40.371417037
8029	Delta	80.767615417
8031	Denver	289.04719104
8033	Dolores	0
8035	Douglas	114.36039863
8037	Eagle	887.38566727
8039	Elbert	91.317251351
8041	El Paso	108.42522862
8043	Fremont	39.566023198
8045	Garfield	118.78868998
8047	Gilpin	16.337199804
8049	Grand	32.206119163
8051	Gunnison	701.61196799
8053	Hinsdale	369.91368681
8055	Huerfano	14.515894905
8057	Jackson	0
8059	Jefferson	183.37460986
8061	Kiowa	0
8063	Kit Carson	251.29135837



CO

8065 Lake	115.03067485
8067 La Plata	94.121825608
8069 Larimer	75.887686224
8071 Las Animas	20.68537544
8073 Lincoln	53.475935829
8075 Logan	111.48272018
8077 Mesa	24.150332557
8079 Mineral	257.73195876
8081 Moffat	45.495905369
8083 Montezuma	49.697989143
8085 Montrose	194.24835363
8087 Morgan	707.33244625
8089 Otero	37.977430556
8091 Ouray	103.45541072
8093 Park	32.334554861
8095 Phillips	116.65888941
8097 Pitkin	317.54874652
8099 Prowers	8.2209799408
8101 Pueblo	63.869539005
8103 Rio Blanco	15.782828283
8105 Rio Grande	62.222222222
8107 Routt	202.07515641
8109 Saguache	43.840420868
8111 San Juan	0
8113 San Miguel	207.54486632
8115 Sedgwick	0
8117 Summit	325.73289902
8119 Teller	99.669098593
8121 Washington	122.22448564
8123 Weld	393.5667584
8125 Yuma	39.920159681





CO

FIPS

29001
29003
29005
29007
29009
29011
29013
29015
29017
29019
29021
29023
29025
29027
29029
29031
29033
29035
29037

CO

29039
29041
29043
29045
29047
29049
29051
29053
29055
29057
29059
29061
29063
29065
29067
29069
29071
29073
29075
29077
29079
29081
29083
29085
29087
29089
29091
29093
29095
29097
29099
29101

29103

CO

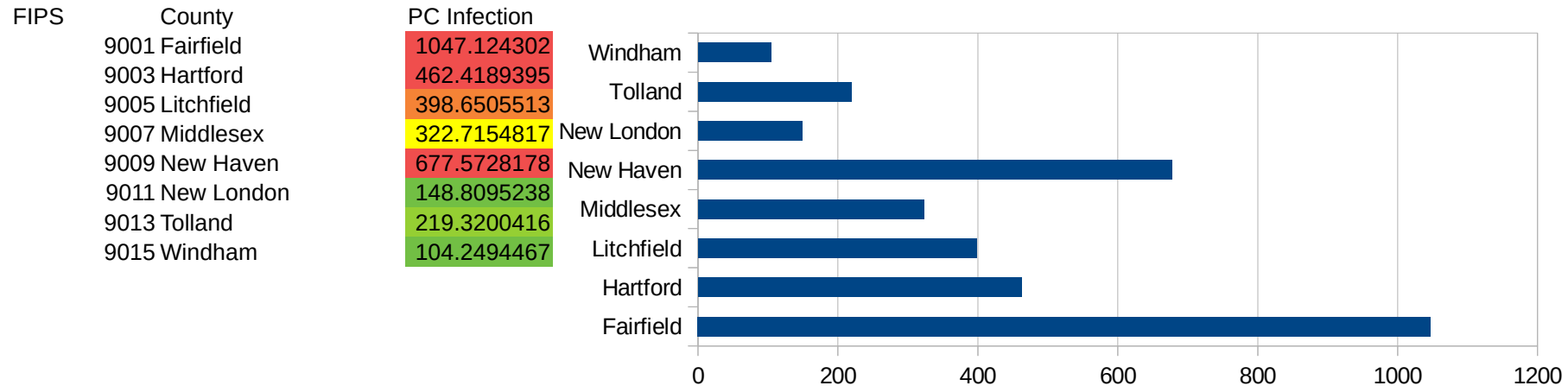
29105
29107
29109
29111
29113
29115
29117
29121
29123
29125
29127
29119
29129
29131
29133
29135
29137
29139
29141
29143
29145
29147
29149
29151
29153
29155
29157
29159
29161
29163
29165
29167
29169
29171

CO

29173
29175
29177
29179
29181
29195
29197
29199
29201
29203
29205
29183
29185
29187
29189
29510
29186
29207
29209
29211
29213
29215

29217
29219
29221
29223
29225
29227
29229

CT



CT

FIPS

29001
29003
29005
29007
29009
29011
29013
29015
29017
29019
29021
29023
29025
29027
29029
29031
29033
29035
29037

CT

29039
29041
29043
29045
29047
29049
29051
29053
29055
29057
29059
29061
29063
29065
29067
29069
29071
29073
29075
29077
29079
29081
29083
29085
29087
29089
29091
29093
29095
29097
29099
29101

29103

CT

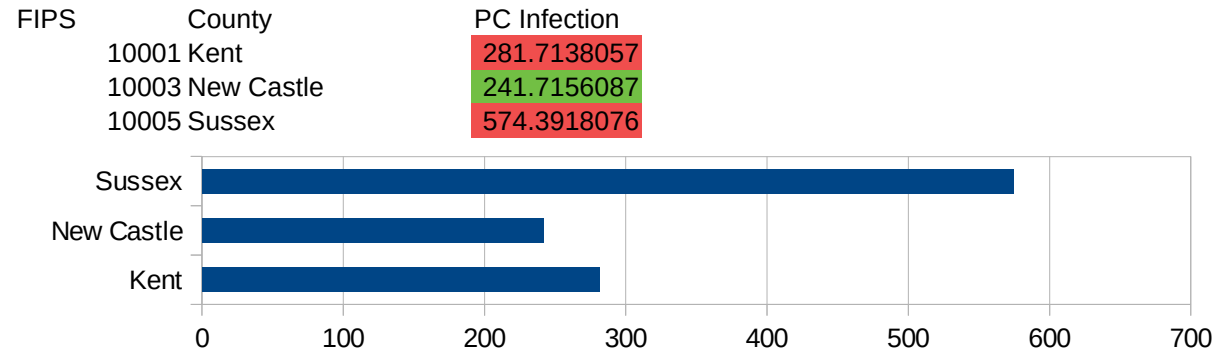
29105
29107
29109
29111
29113
29115
29117
29121
29123
29125
29127
29119
29129
29131
29133
29135
29137
29139
29141
29143
29145
29147
29149
29151
29153
29155
29157
29159
29161
29163
29165
29167
29169
29171

CT

29173
29175
29177
29179
29181
29195
29197
29199
29201
29203
29205
29183
29185
29187
29189
29510
29186
29207
29209
29211
29213
29215

29217
29219
29221
29223
29225
29227
29229

DE



DE

FIPS

29001
29003
29005
29007
29009
29011
29013
29015
29017
29019
29021
29023
29025
29027
29029
29031
29033
29035
29037

DE

29039
29041
29043
29045
29047
29049
29051
29053
29055
29057
29059
29061
29063
29065
29067
29069
29071
29073
29075
29077
29079
29081
29083
29085
29087
29089
29091
29093
29095
29097
29099
29101

29103

DE

29105
29107
29109
29111
29113
29115
29117
29121
29123
29125
29127
29119
29129
29131
29133
29135
29137
29139
29141
29143
29145
29147
29149
29151
29153
29155
29157
29159
29161
29163
29165
29167
29169
29171

DE

29173
29175
29177
29179
29181
29195
29197
29199
29201
29203
29205
29183
29185
29187
29189
29510
29186
29207
29209
29211
29213
29215

29217
29219
29221
29223
29225
29227
29229

DC

FIPS	County	PC Infection
11001	District of Columbia	456.3993423

DC

FIPS

29001
29003
29005
29007
29009
29011
29013
29015
29017
29019
29021
29023
29025
29027
29029
29031
29033
29035
29037

DC

29039
29041
29043
29045
29047
29049
29051
29053
29055
29057
29059
29061
29063
29065
29067
29069
29071
29073
29075
29077
29079
29081
29083
29085
29087
29089
29091
29093
29095
29097
29099
29101

29103

DC

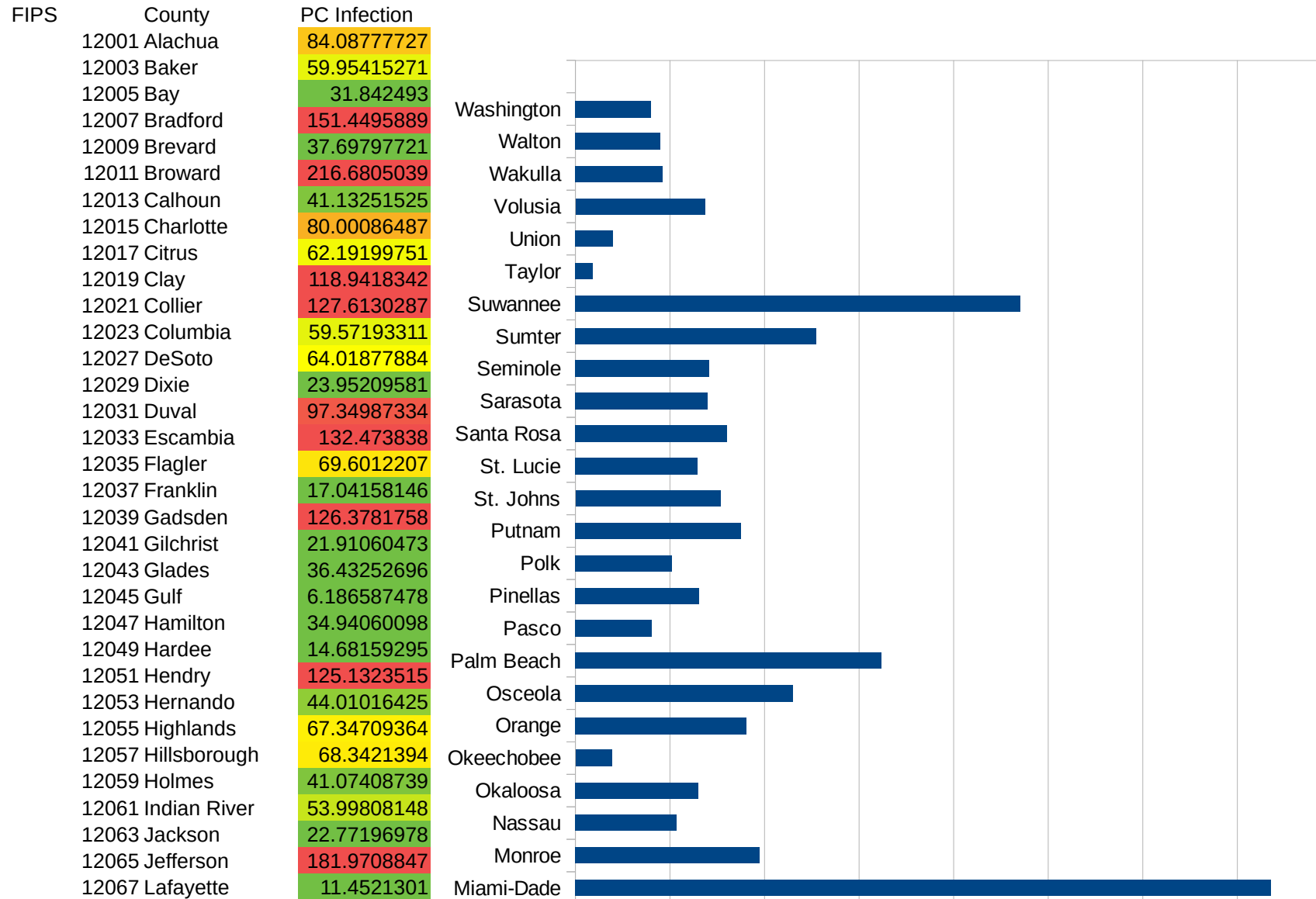
29105
29107
29109
29111
29113
29115
29117
29121
29123
29125
29127
29119
29129
29131
29133
29135
29137
29139
29141
29143
29145
29147
29149
29151
29153
29155
29157
29159
29161
29163
29165
29167
29169
29171

DC

29173
29175
29177
29179
29181
29195
29197
29199
29201
29203
29205
29183
29185
29187
29189
29510
29186
29207
29209
29211
29213
29215

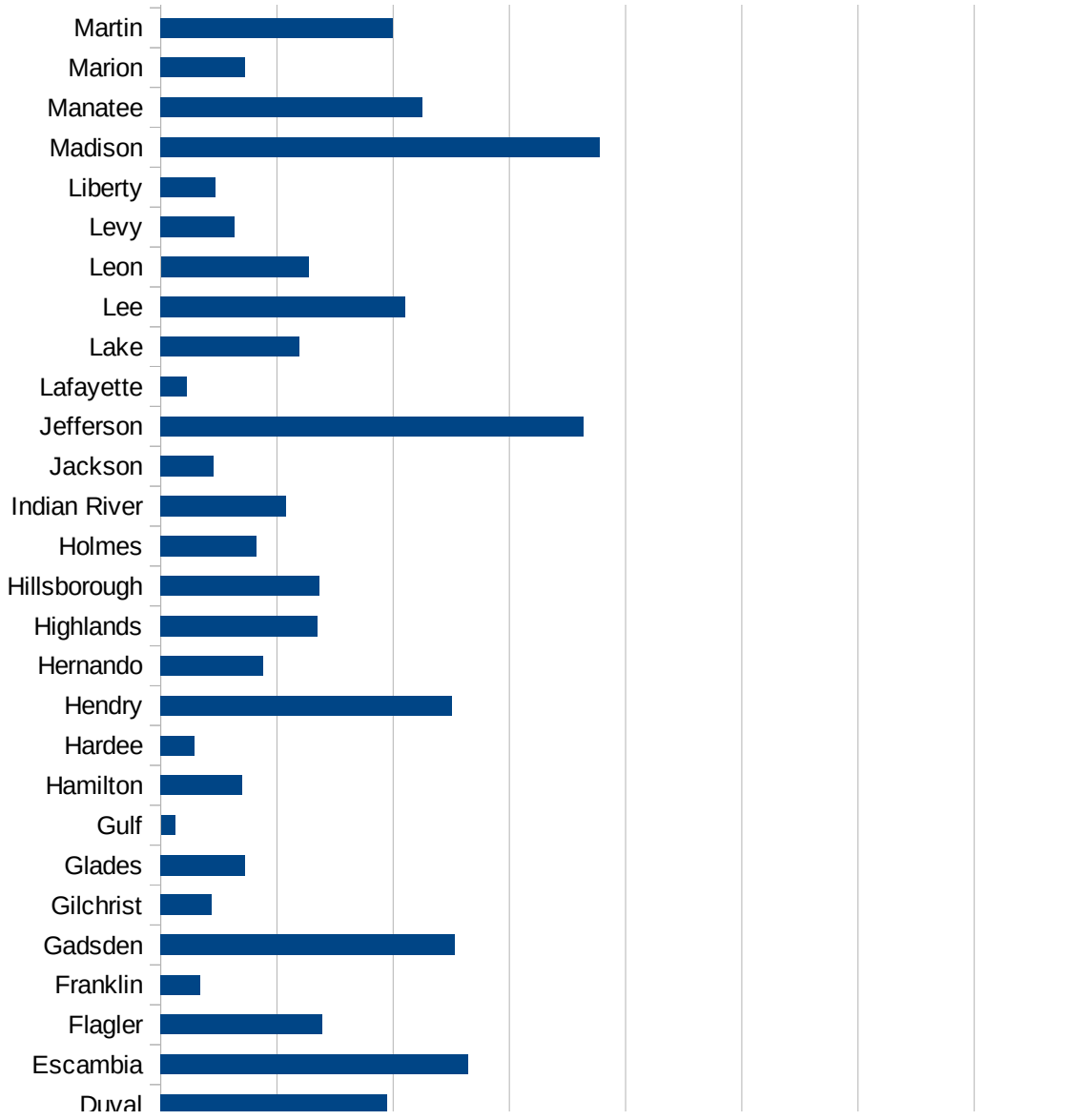
29217
29219
29221
29223
29225
29227
29229

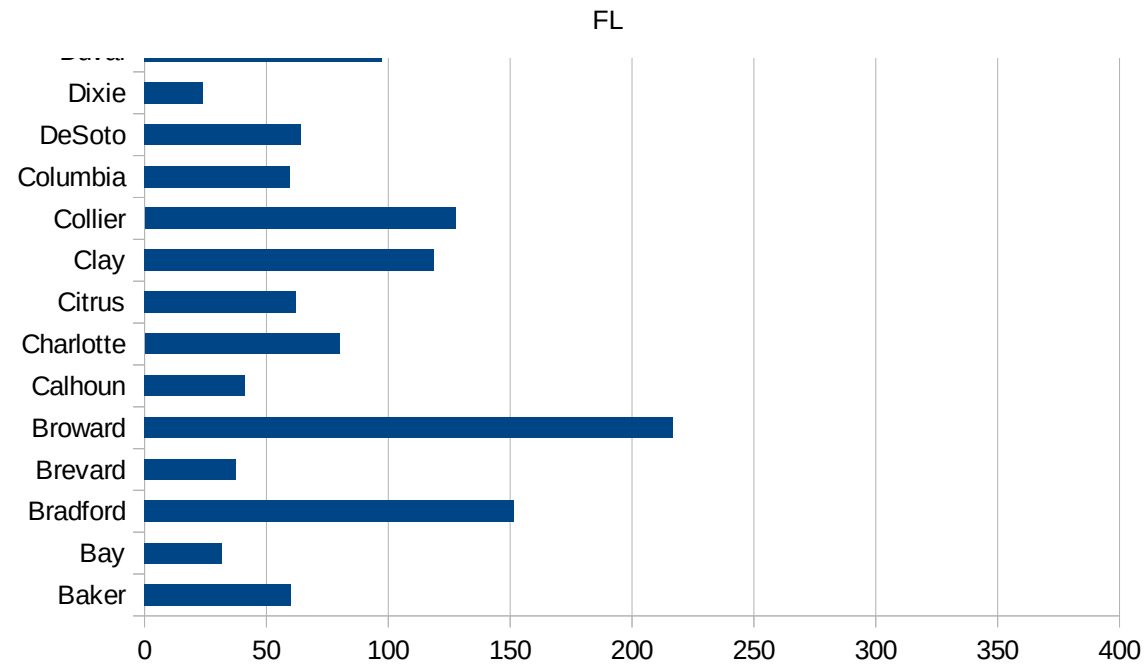
FL



FL

12069 Lake	59.74838357
12071 Lee	105.2199149
12073 Leon	63.58930879
12075 Levy	31.88619083
12077 Liberty	23.64904813
12079 Madison	188.8930865
12081 Manatee	112.6995986
12083 Marion	36.11341836
12085 Martin	100.0546883
12086 Miami-Dade	367.6517183
12087 Monroe	97.29830594
12089 Nassau	53.59306552
12091 Okaloosa	65.13275019
12093 Okeechobee	19.25993692
12095 Orange	90.60982367
12097 Osceola	114.9487758
12099 Palm Beach	161.7157074
12101 Pasco	40.39805052
12103 Pinellas	65.41711098
12105 Polk	50.98805241
12107 Putnam	87.64478244
12109 St. Johns	76.69284711
12111 St. Lucie	64.46027752
12113 Santa Rosa	80.29038355
12115 Sarasota	70.06969474
12117 Seminole	70.96564579
12119 Sumter	127.3746835
12121 Suwannee	235.342038
12123 Taylor	9.24941035
12125 Union	20.08032129
12127 Volusia	68.48839715
12129 Wakulla	46.20929731
12131 Walton	44.83362522
12133 Washington	40.19292605





FL

FIPS

29001
29003
29005
29007
29009
29011
29013
29015
29017
29019
29021
29023
29025
29027
29029
29031
29033
29035
29037

FL

29039
29041
29043
29045
29047
29049
29051
29053
29055
29057
29059
29061
29063
29065
29067
29069
29071
29073
29075
29077
29079
29081
29083
29085
29087
29089
29091
29093
29095
29097
29099
29101

29103

FL

29105
29107
29109
29111
29113
29115
29117
29121
29123
29125
29127
29119
29129
29131
29133
29135
29137
29139
29141
29143
29145
29147
29149
29151
29153
29155
29157
29159
29161
29163
29165
29167
29169
29171

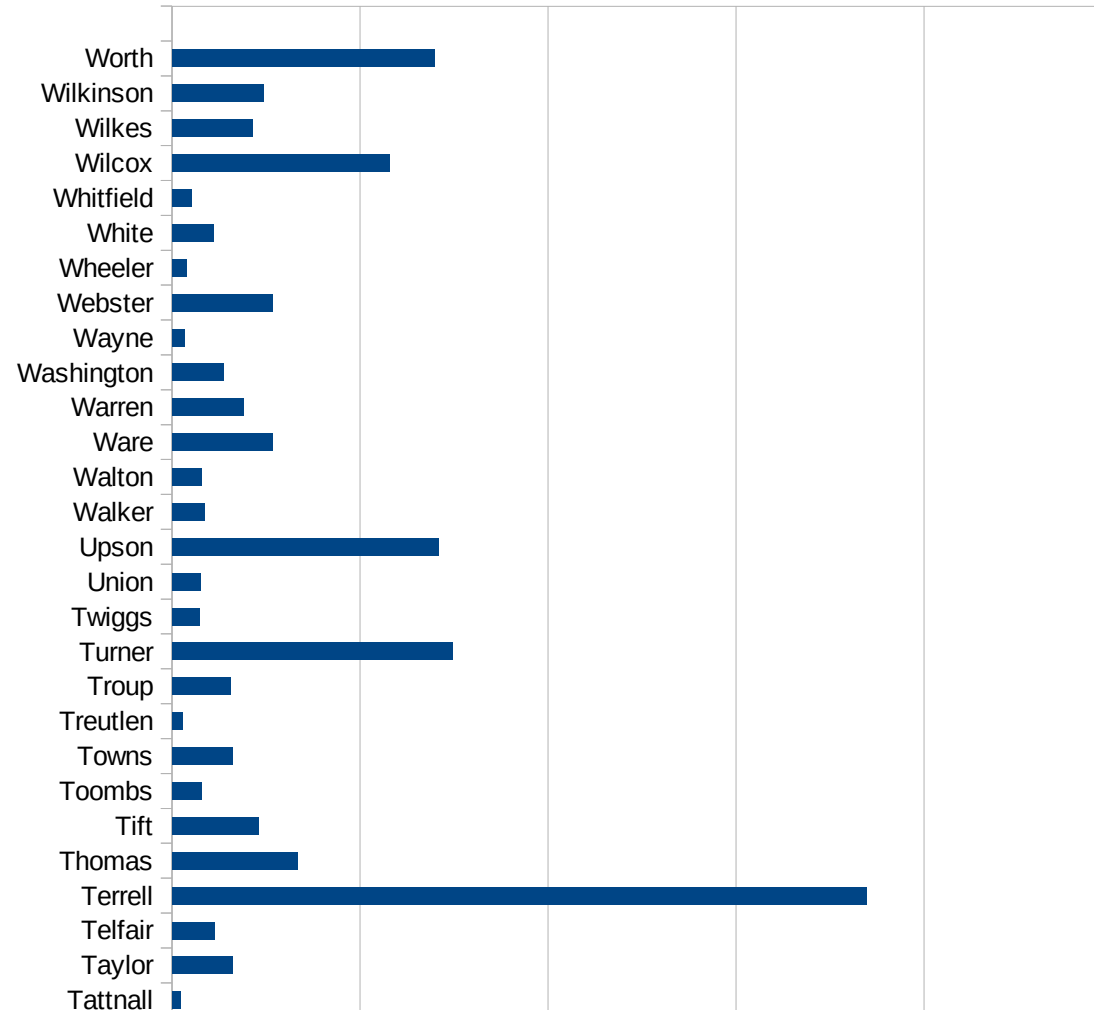
FL

29173
29175
29177
29179
29181
29195
29197
29199
29201
29203
29205
29183
29185
29187
29189
29510
29186
29207
29209
29211
29213
29215

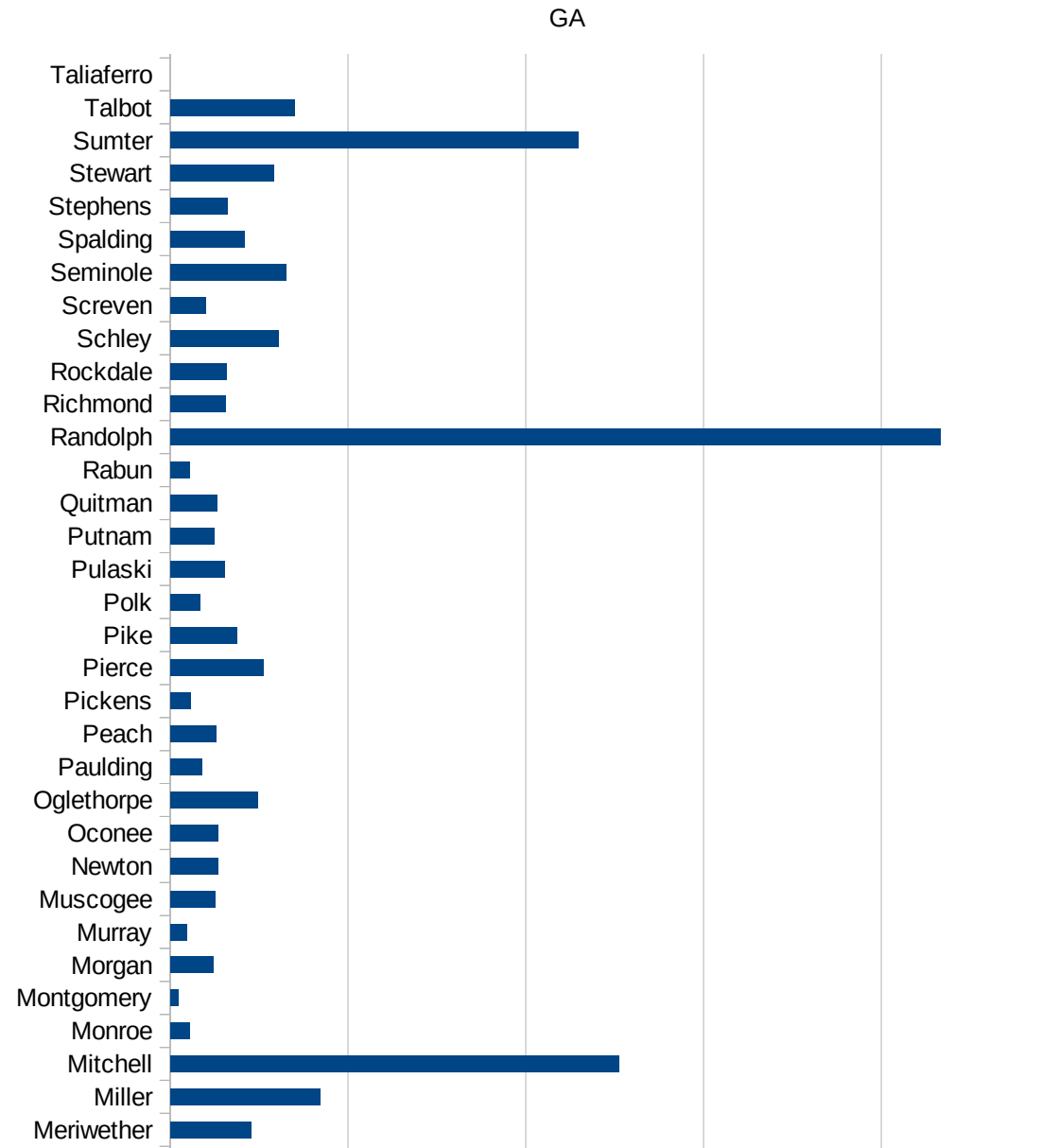
29217
29219
29221
29223
29225
29227
29229

GA

FIPS	County	PC Infection
13001	Appling	253.9579619
13003	Atkinson	60.26274557
13005	Bacon	178.8109075
13007	Baker	646.8305304
13009	Baldwin	345.8046092
13011	Banks	84.26374552
13013	Barrow	127.4610501
13015	Bartow	243.4027517
13017	Ben Hill	119.1398106
13019	Berrien	51.94265531
13021	Bibb	146.31438
13023	Bleckley	38.94687646
13025	Brantley	105.8369053
13027	Brooks	232.0634307
13029	Bryan	99.71397833
13031	Bulloch	42.69302422
13033	Burke	236.3644472
13035	Butts	516.678378
13037	Calhoun	1196.473552
13039	Camden	50.30087374
13043	Candler	64.5994832
13045	Carroll	263.2893389
13047	Catoosa	66.74577277
13049	Charlton	53.97902529
13051	Chatham	66.73697678
13053	Chattahoochee	74.87832273
13055	Chattooga	44.37273094
13057	Cherokee	133.7797906
13059	Clarke	92.67258305
13061	Clay	692.7606512
13063	Clayton	189.5620047
13065	Clinch	105.2948255
13067	Cobb	168.0616755

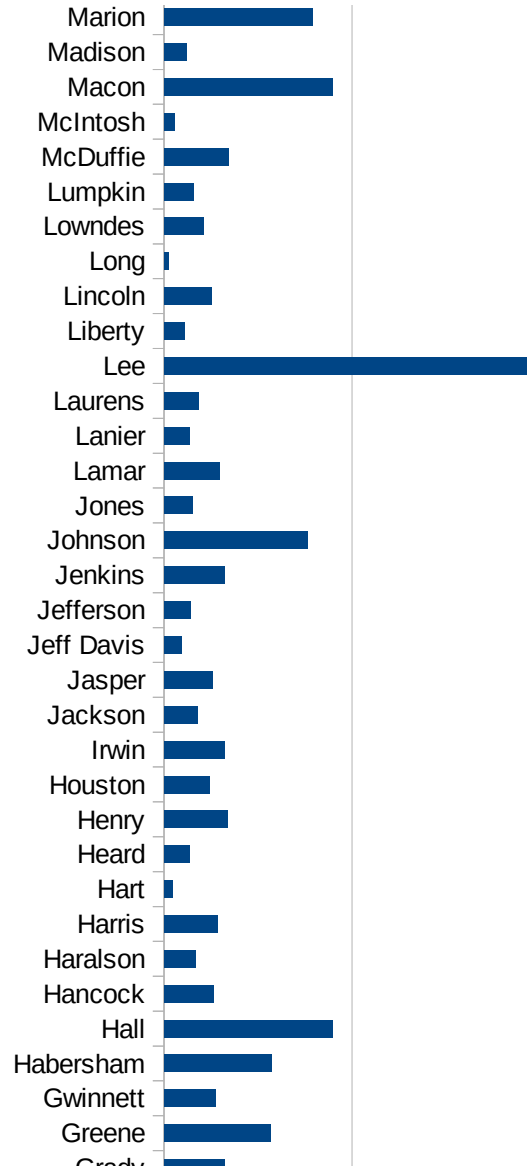


13069 Coffee	194.9272504
13071 Colquitt	346.5520267
13073 Columbia	80.36761704
13075 Cook	87.40240065
13077 Coweta	115.1757802
13079 Crawford	113.6548141
13081 Crisp	575.1957878
13083 Dade	92.44422532
13085 Dawson	195.3514332
13087 Decatur	188.1467545
13089 DeKalb	212.6737144
13091 Dodge	101.4247766
13093 Dooly	539.9095287
13095 Dougherty	1620.946264
13097 Douglas	178.2138704
13099 Early	1795.647507
13101 Echols	125
13103 Effingham	48.23926676
13105 Elbert	52.30125523
13107 Emanuel	66.33645852
13109 Evans	37.30995243
13111 Fannin	77.02973348
13113 Fayette	128.6808451
13115 Floyd	130.7096102
13117 Forsyth	95.9376532
13119 Franklin	56.46527386
13121 Fulton	214.7385903
13123 Gilmer	64.90134995
13125 Glascock	0
13127 Glynn	59.84580903
13129 Gordon	121.3487042
13131 Grady	161.6292226
13133 Greene	282.5177986
13135 Gwinnett	137.2091043



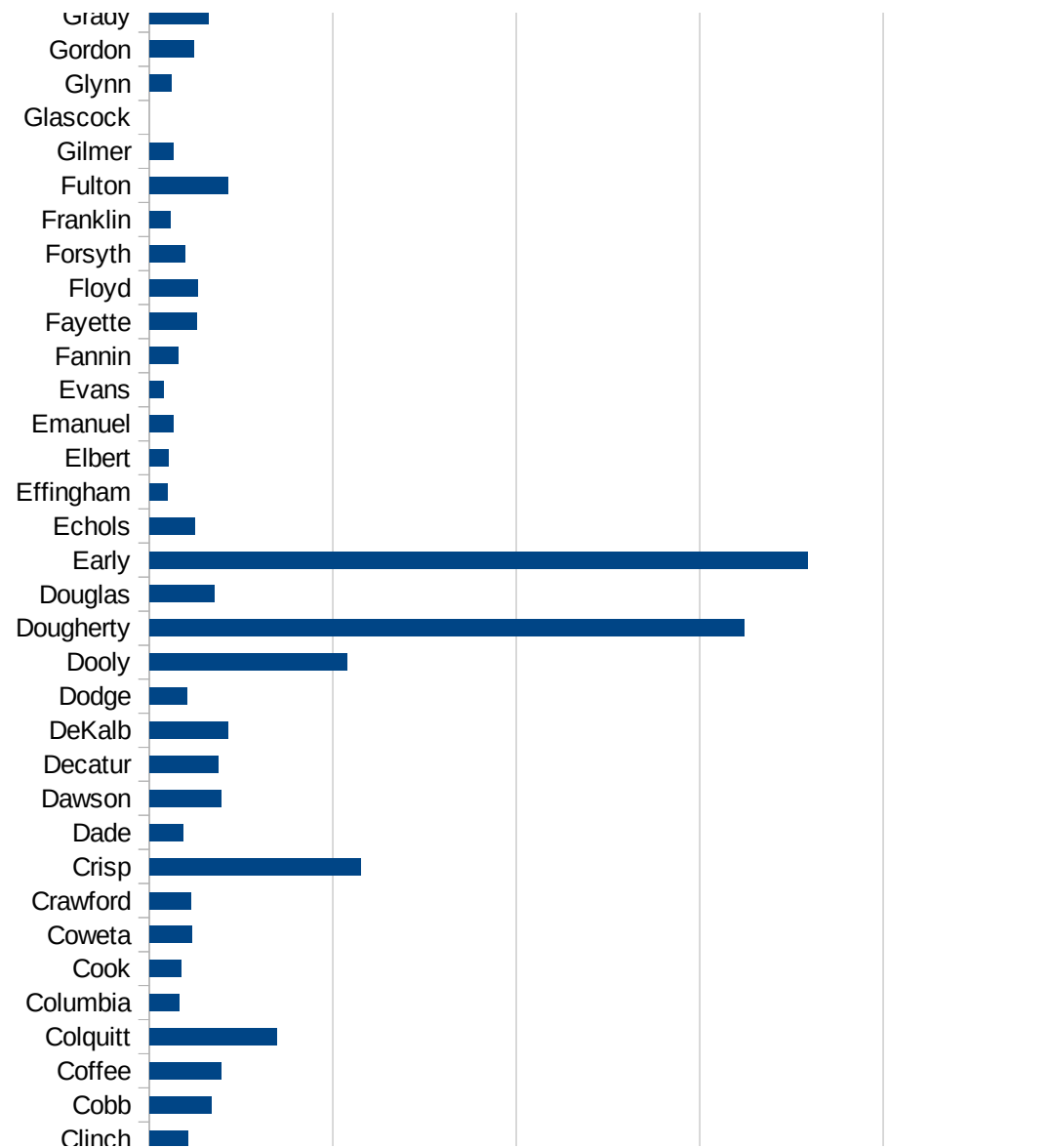
GA

13137 Habersham	286.4193179
13139 Hall	448.6811643
13141 Hancock	131.7680882
13143 Haralson	84.6510683
13145 Harris	142.1319797
13147 Hart	22.98938657
13149 Heard	67.34573617
13151 Henry	168.5344453
13153 Houston	122.2108588
13155 Irwin	159.6084273
13157 Jackson	89.4606799
13159 Jasper	128.2051282
13161 Jeff Davis	46.57661854
13163 Jefferson	71.2896954
13165 Jenkins	161.2345963
13167 Johnson	381.1289658
13169 Jones	76.8800671
13171 Lamar	147.3684211
13173 Lanier	67.69825919
13175 Laurens	92.97411516
13177 Lee	987.770461
13179 Liberty	55.28724978
13181 Lincoln	126.3423879
13183 Long	10.52742394
13185 Lowndes	104.8821795
13187 Lumpkin	78.89546351
13189 McDuffie	171.8452464
13191 McIntosh	27.89400279
13193 Macon	448.908164
13195 Madison	60.70826307
13197 Marion	395.162256
13199 Meriwether	227.8336814
13201 Miller	422.0893422
13205 Mitchell	1261.715934



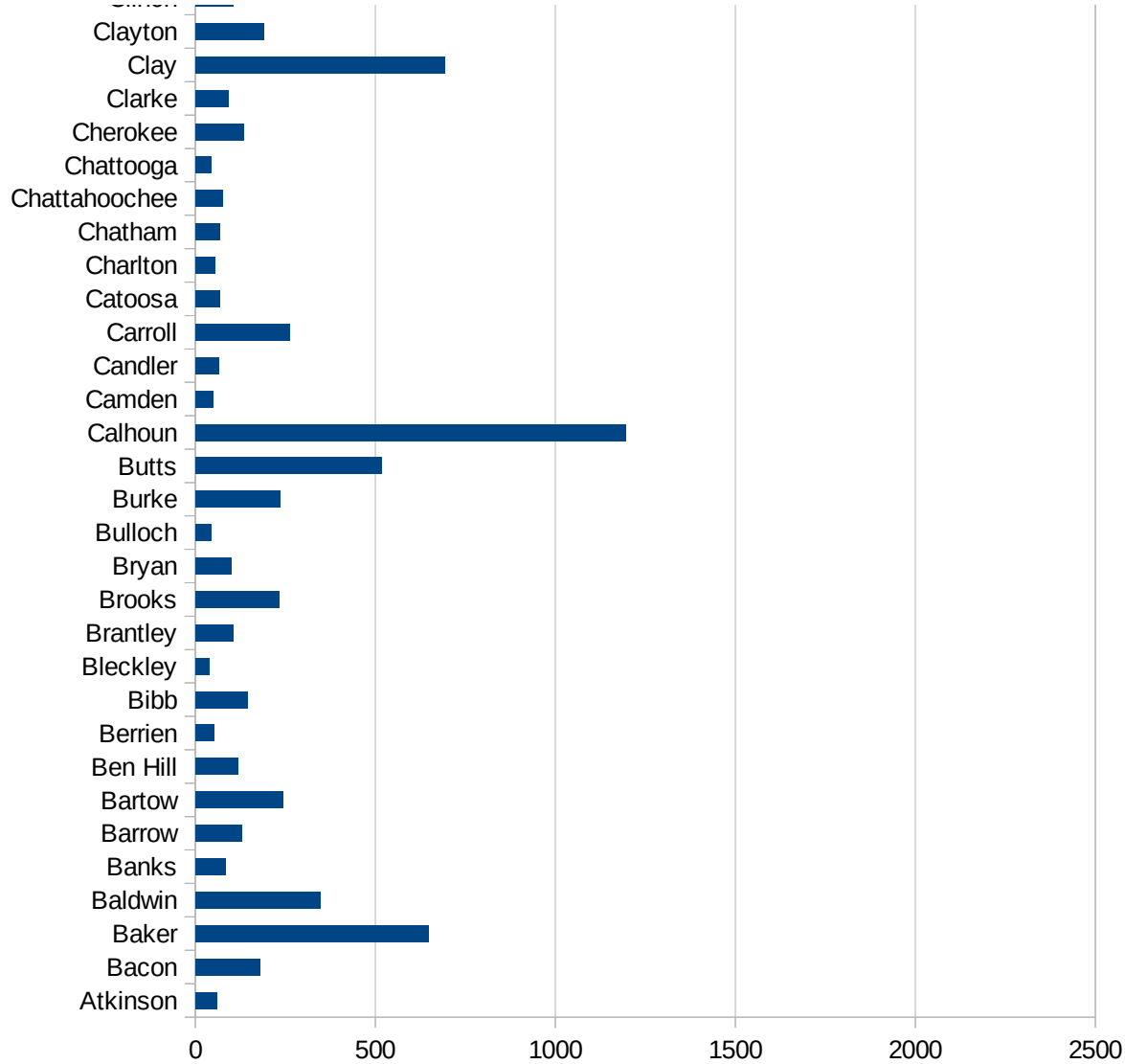
GA

13207 Monroe	54.50581395
13209 Montgomery	21.75568367
13211 Morgan	121.9964992
13213 Murray	47.59399815
13215 Muscogee	125.6695509
13217 Newton	133.2834281
13219 Oconee	134.9562029
13221 Oglethorpe	245.781852
13223 Paulding	88.39091951
13225 Peach	128.2192182
13227 Pickens	56.28517824
13229 Pierce	263.0357419
13231 Pike	187.8287002
13233 Polk	84.76571698
13235 Pulaski	153.5820761
13237 Putnam	123.8021001
13239 Quitman	131.6366828
13241 Rabun	53.35862928
13243 Randolph	2165.959315
13245 Richmond	155.2933705
13247 Rockdale	158.9509239
13249 Schley	305.5767762
13251 Screven	100.4448271
13253 Seminole	324.7143716
13255 Spalding	210.2874433
13257 Stephens	161.3212983
13259 Stewart	290.3694144
13261 Sumter	1146.873844
13263 Talbot	350.7653061
13265 Taliaferro	0
13267 Tattnall	23.63042023
13269 Taylor	161.7116557
13271 Telfair	113.3786848
13273 Terrell	1846.475438



GA

13275 Thomas	332.9733621
13277 Tift	229.2277735
13279 Toombs	78.10466024
13281 Towns	160.3104961
13283 Treutlen	29.37288882
13285 Troup	155.6386898
13287 Turner	745.70273
13289 Twiggs	73.27796776
13291 Union	74.99687513
13293 Upson	709.5174518
13295 Walker	85.00216107
13297 Walton	78.07236131
13299 Ware	266.2556054
13301 Warren	190.4399162
13303 Washington	137.3491612
13305 Wayne	33.54804079
13307 Webster	268.0965147
13309 Wheeler	38.07589796
13311 White	110.1101101
13313 Whitfield	50.93117565
13315 Wilcox	578.7562415
13317 Wilkes	212.636695
13319 Wilkinson	243.4705622
13321 Worth	699.5418494



GA

GA

FIPS

29001
29003
29005
29007
29009
29011
29013
29015
29017
29019
29021
29023
29025
29027
29029
29031
29033
29035
29037

GA

29039
29041
29043
29045
29047
29049
29051
29053
29055
29057
29059
29061
29063
29065
29067
29069
29071
29073
29075
29077
29079
29081
29083
29085
29087
29089
29091
29093
29095
29097
29099
29101

29103

29105
29107
29109
29111
29113
29115
29117
29121
29123
29125
29127
29119
29129
29131
29133
29135
29137
29139
29141
29143
29145
29147
29149
29151
29153
29155
29157
29159
29161
29163
29165
29167
29169
29171

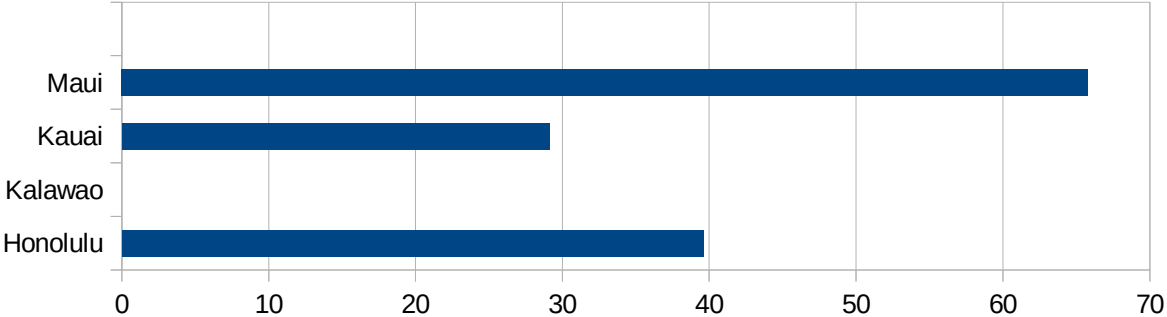
GA

29173
29175
29177
29179
29181
29195
29197
29199
29201
29203
29205
29183
29185
29187
29189
29510
29186
29207
29209
29211
29213
29215

29217
29219
29221
29223
29225
29227
29229

HI

FIPS	County	PC Infection
15001	Hawaii	33.33615281
15003	Honolulu	39.58860501
15005	Kalawao	0
15007	Kauai	29.11288869
15009	Maui	65.78671946



HI

FIPS

29001
29003
29005
29007
29009
29011
29013
29015
29017
29019
29021
29023
29025
29027
29029
29031
29033
29035
29037

HI

29039
29041
29043
29045
29047
29049
29051
29053
29055
29057
29059
29061
29063
29065
29067
29069
29071
29073
29075
29077
29079
29081
29083
29085
29087
29089
29091
29093
29095
29097
29099
29101

29103

HI

29105
29107
29109
29111
29113
29115
29117
29121
29123
29125
29127
29119
29129
29131
29133
29135
29137
29139
29141
29143
29145
29147
29149
29151
29153
29155
29157
29159
29161
29163
29165
29167
29169
29171

HI

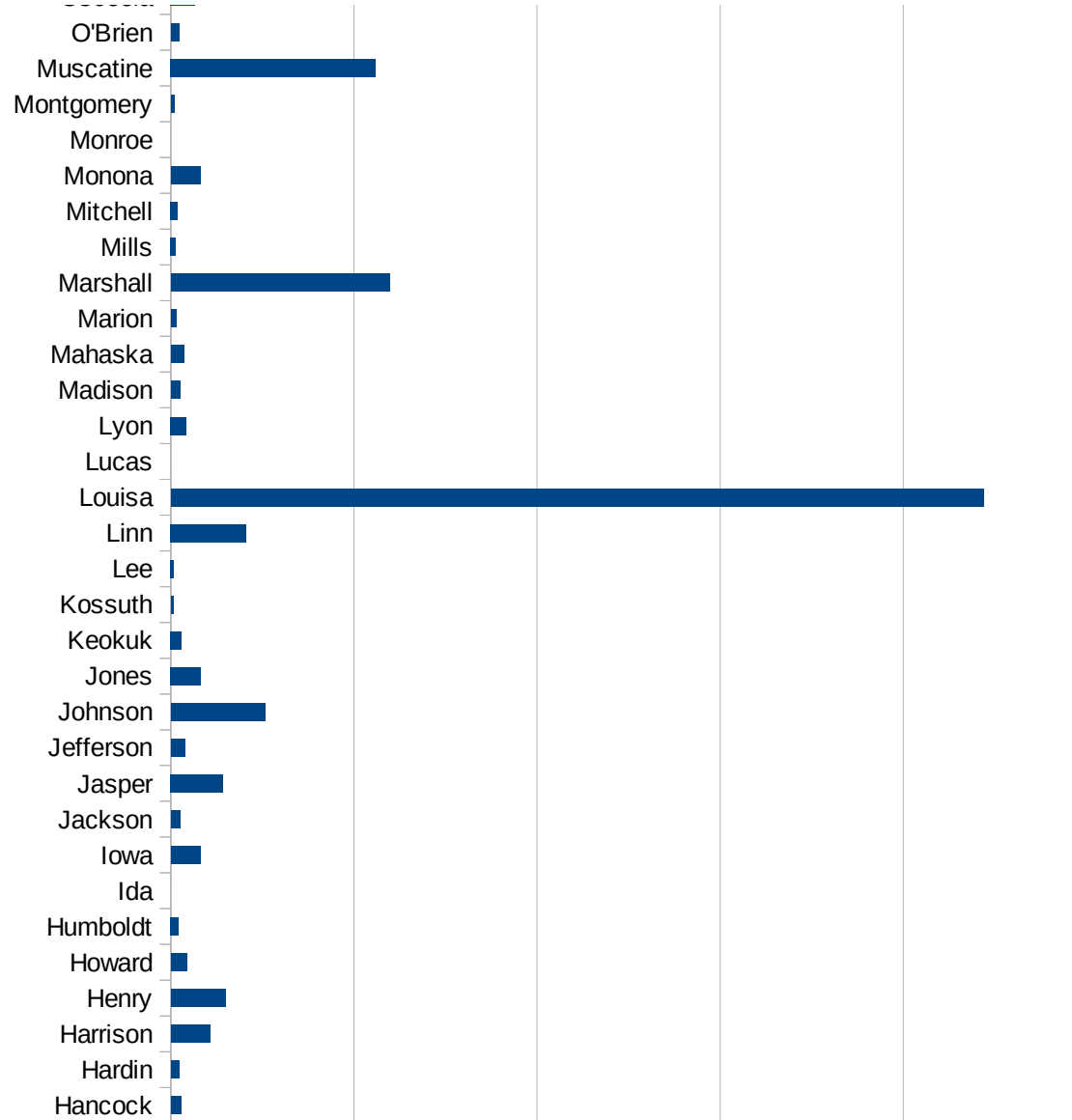
29173
29175
29177
29179
29181
29195
29197
29199
29201
29203
29205
29183
29185
29187
29189
29510
29186
29207
29209
29211
29213
29215

29217
29219
29221
29223
29225
29227
29229

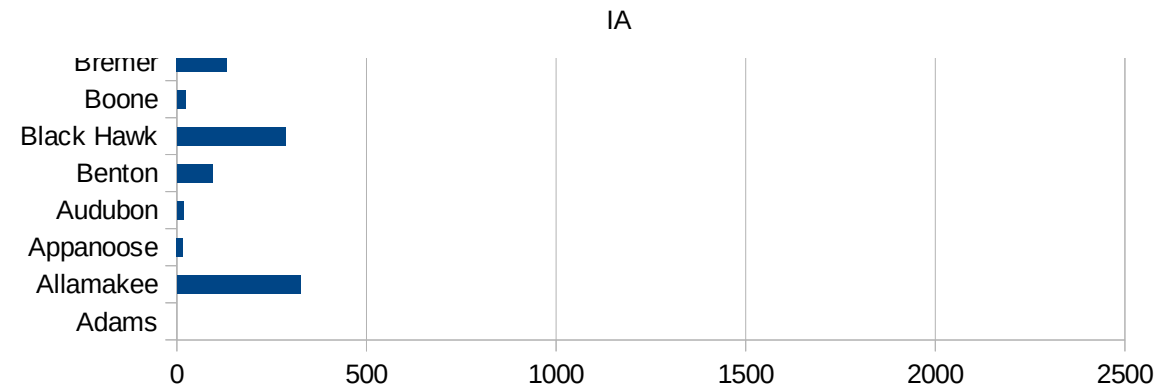


IA

19067 Floyd	0
19069 Franklin	9.877518767
19071 Fremont	0
19073 Greene	11.13461753
19075 Grundy	48.76462939
19077 Guthrie	37.31343284
19079 Hamilton	13.37613697
19081 Hancock	28.00597461
19083 Hardin	23.71354043
19085 Harrison	106.1270695
19087 Henry	149.4991778
19089 Howard	43.53978448
19091 Humboldt	20.94898921
19093 Ida	0
19095 Iowa	80.54023914
19097 Jackson	25.7307534
19099 Jasper	142.6763938
19101 Jefferson	38.08280289
19103 Johnson	256.5119662
19105 Jones	81.95140764
19107 Keokuk	29.3398533
19109 Kossuth	6.707807888
19111 Lee	8.809279107
19113 Linn	206.277749
19115 Louisa	2220.431552
19117 Lucas	0
19119 Lyon	42.333418
19121 Madison	24.6168995
19123 Mahaska	36.36363636
19125 Marion	14.9669231
19127 Marshall	597.7839474
19129 Mills	13.27756755
19131 Mitchell	18.92326616
19133 Monona	80.65445328



19135 Monroe	0	Hamilton	
19137 Montgomery	9.9970009	Guthrie	
19139 Muscatine	559.0626383	Grundy	
19141 O'Brien	21.67630058	Greene	
19143 Osceola	66.22516556	Fremont	
19145 Page	26.23122828	Franklin	
19147 Palo Alto	0	Floyd	
19149 Plymouth	35.86371787	Fayette	
19151 Pocahontas	0	Emmet	
19153 Polk	89.6954869	Dubuque	
19155 Pottawattamie	19.24454471	Dickinson	
19157 Poweshiek	74.87031392	Des Moines	
19159 Ringgold	0	Delaware	
19161 Sac	0	Decatur	
19163 Scott	105.0304992	Davis	
19165 Shelby	77.73363275	Dallas	
19167 Sioux	20.05213555	Crawford	
19169 Story	20.38632078	Clinton	
19171 Tama	1331.045906	Clayton	
19173 Taylor	16.15247941	Clay	
19175 Union	8.09126952	Clarke	
19177 Van Buren	113.960114	Chickasaw	
19179 Wapello	17.04303366	Cherokee	
19181 Warren	35.25540583	Cerro Gordo	
19183 Washington	560.0469717	Cedar	
19185 Wayne	0	Cass	
19187 Webster	5.513135044	Carroll	
19189 Winnebago	19.01502187	Calhoun	
19191 Winneshiek	39.94208398	Butler	
19193 Woodbury	97.52386897	Buena Vista	
19195 Worth	13.41741581	Buchanan	
19197 Wright	15.76044129		



FIPS

- 29001
- 29003
- 29005
- 29007
- 29009
- 29011
- 29013
- 29015
- 29017
- 29019
- 29021
- 29023
- 29025
- 29027
- 29029
- 29031
- 29033
- 29035
- 29037

IA

29039
29041
29043
29045
29047
29049
29051
29053
29055
29057
29059
29061
29063
29065
29067
29069
29071
29073
29075
29077
29079
29081
29083
29085
29087
29089
29091
29093
29095
29097
29099
29101

29103

IA

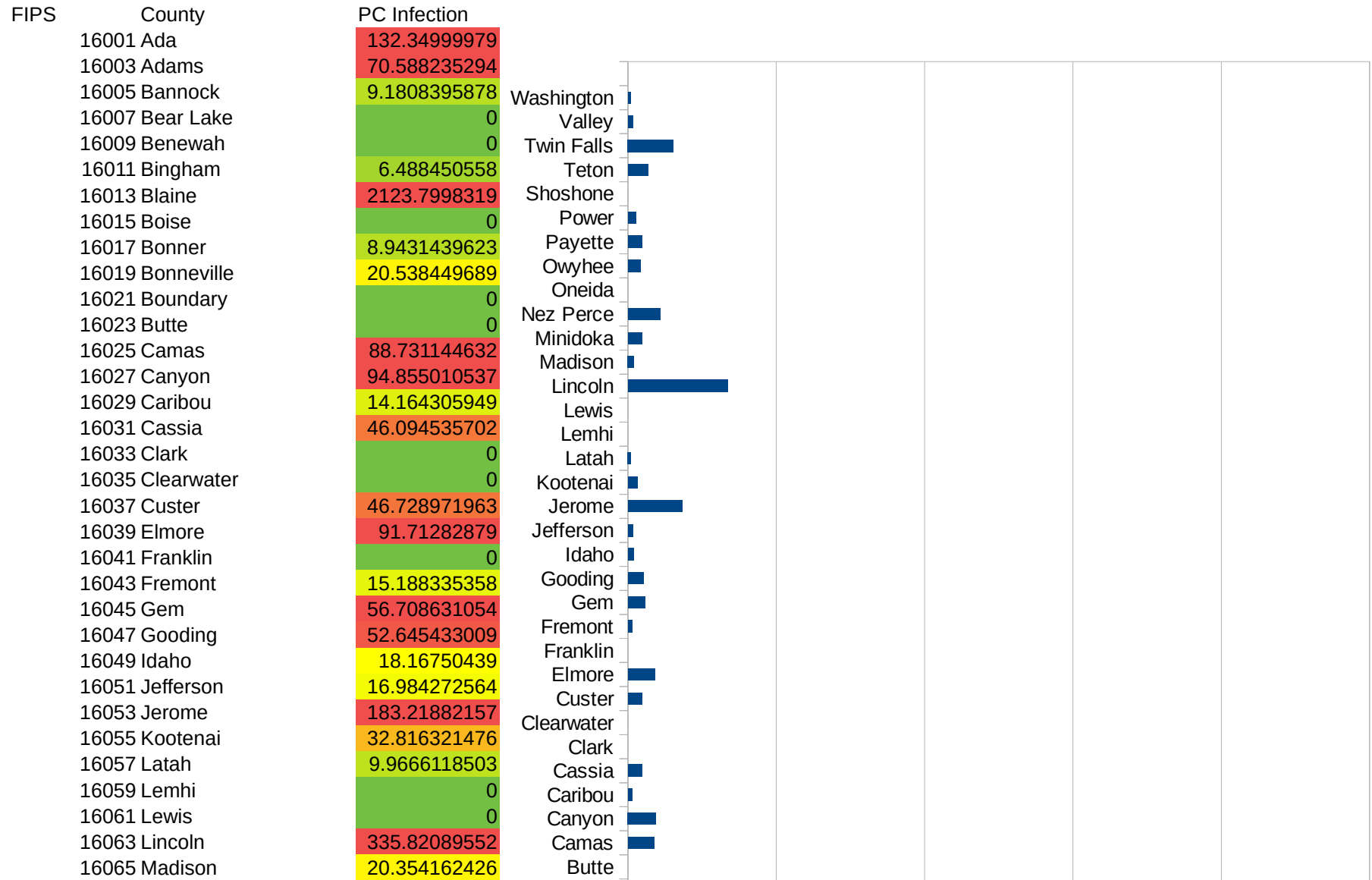
29105
29107
29109
29111
29113
29115
29117
29121
29123
29125
29127
29119
29129
29131
29133
29135
29137
29139
29141
29143
29145
29147
29149
29151
29153
29155
29157
29159
29161
29163
29165
29167
29169
29171

IA

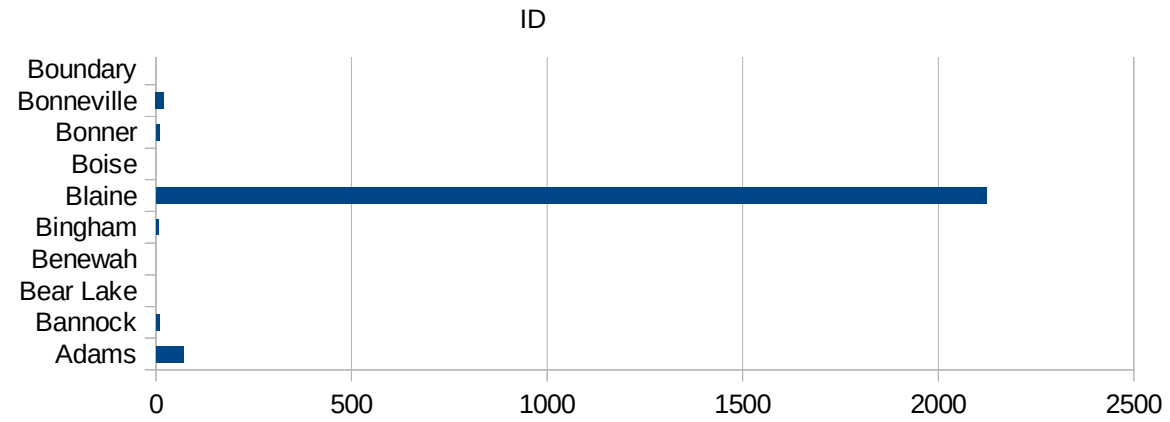
29173
29175
29177
29179
29181
29195
29197
29199
29201
29203
29205
29183
29185
29187
29189
29510
29186
29207
29209
29211
29213
29215

29217
29219
29221
29223
29225
29227
29229

ID



16067 Minidoka	48.019207683
16069 Nez Perce	108.88932885
16071 Oneida	0
16073 Owyhee	42.760626016
16075 Payette	46.707146193
16077 Power	25.746652935
16079 Shoshone	0
16081 Teton	68.728522337
16083 Twin Falls	153.3439435
16085 Valley	18.114301241
16087 Washington	9.8415510284



ID

FIPS

29001
29003
29005
29007
29009
29011
29013
29015
29017
29019
29021
29023
29025
29027
29029
29031
29033
29035
29037

ID

29039
29041
29043
29045
29047
29049
29051
29053
29055
29057
29059
29061
29063
29065
29067
29069
29071
29073
29075
29077
29079
29081
29083
29085
29087
29089
29091
29093
29095
29097
29099
29101

29103

ID

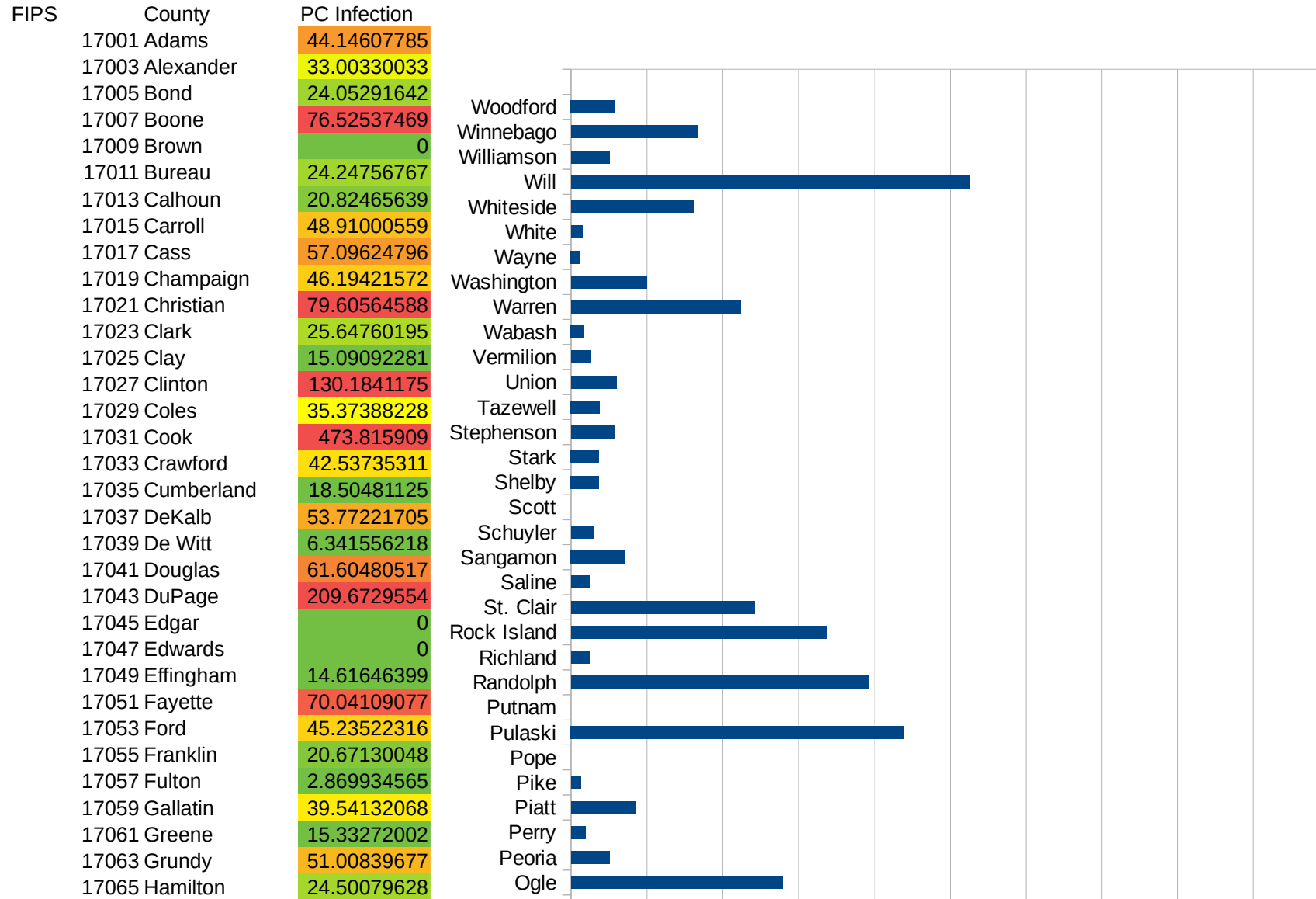
29105
29107
29109
29111
29113
29115
29117
29121
29123
29125
29127
29119
29129
29131
29133
29135
29137
29139
29141
29143
29145
29147
29149
29151
29153
29155
29157
29159
29161
29163
29165
29167
29169
29171

ID

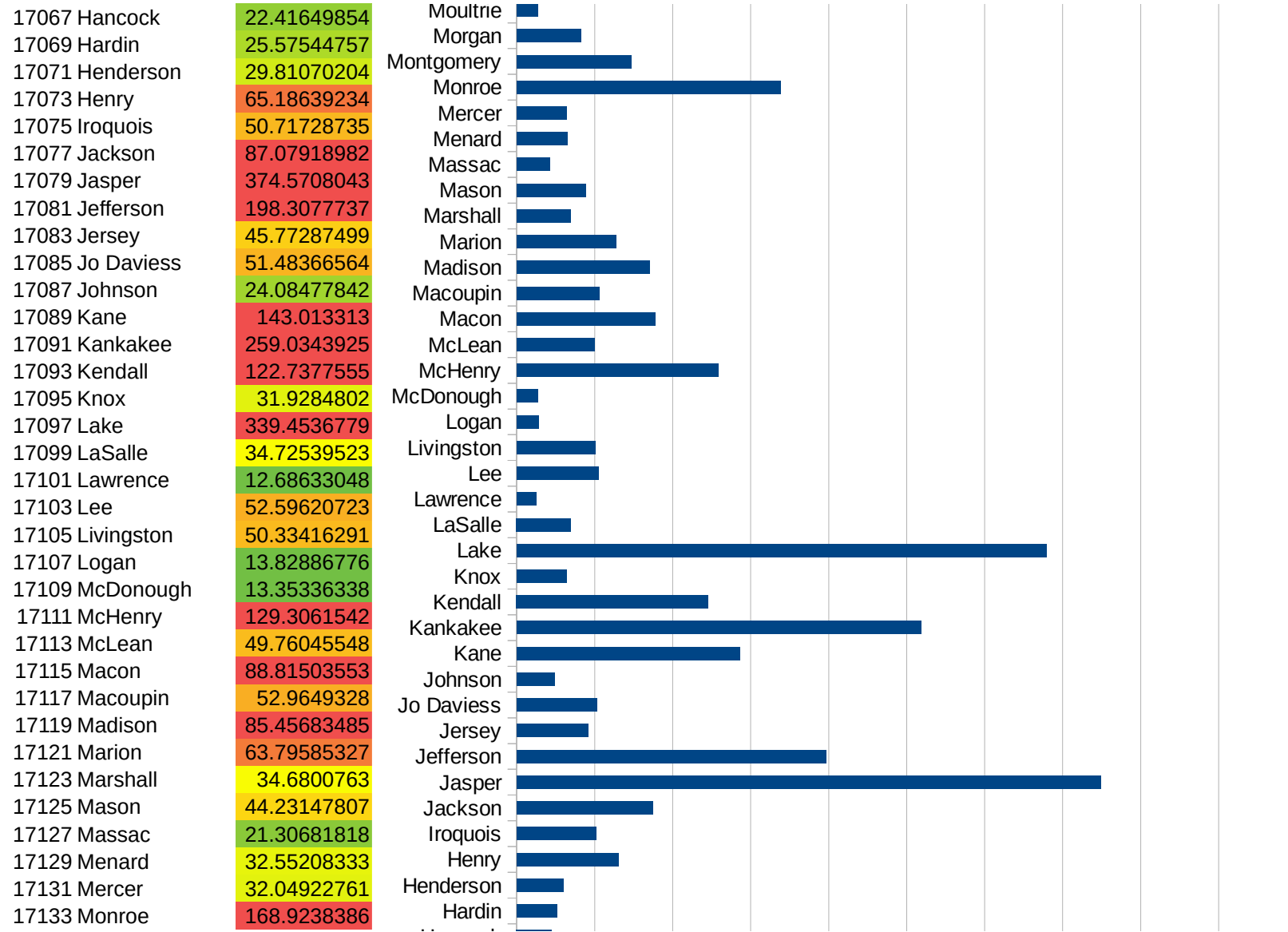
29173
29175
29177
29179
29181
29195
29197
29199
29201
29203
29205
29183
29185
29187
29189
29510
29186
29207
29209
29211
29213
29215

29217
29219
29221
29223
29225
29227
29229

IL

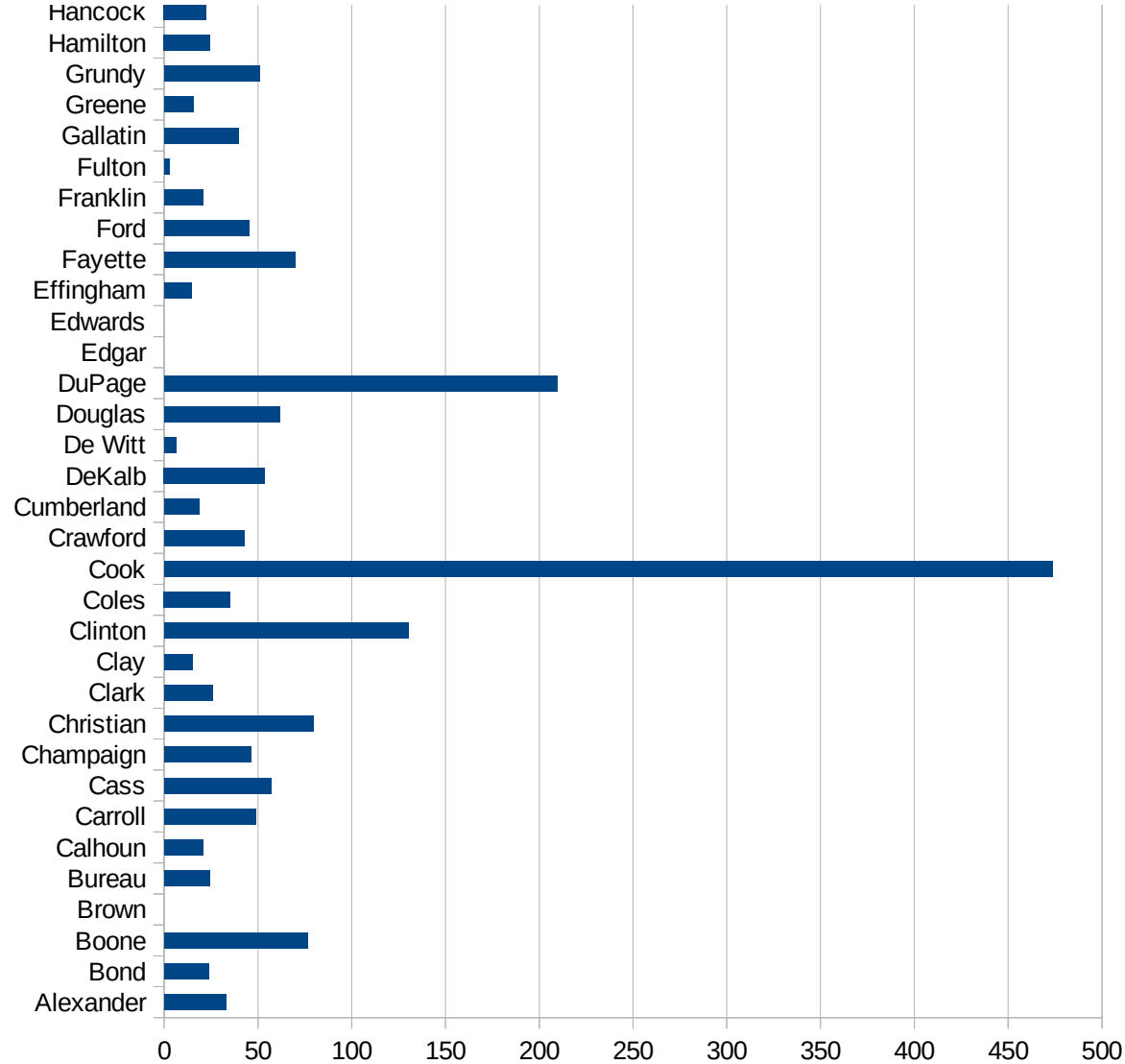


IL



IL

17135 Montgomery	73.42400615
17137 Morgan	41.20555686
17139 Moultrie	13.58972617
17141 Ogle	139.4261925
17143 Peoria	25.46769202
17145 Perry	9.445546425
17147 Piatt	42.69333984
17149 Pike	6.405739543
17151 Pope	0
17153 Pulaski	219.6595277
17155 Putnam	0
17157 Randolph	196.2250047
17159 Richland	12.68794011
17161 Rock Island	168.6681489
17163 St. Clair	121.0454342
17165 Saline	12.54915084
17167 Sangamon	35.32157995
17169 Schuyler	14.47806573
17171 Scott	0
17173 Shelby	18.39841774
17175 Stark	18.42638659
17177 Stephenson	29.04833196
17179 Tazewell	18.89244907
17181 Union	29.68944837
17183 Vermilion	13.01981616
17185 Wabash	8.658758334
17187 Warren	111.5547205
17189 Washington	50.01786352
17191 Wayne	6.122948812
17193 White	7.317965606
17195 Whiteside	80.89742207
17197 Will	262.8880126
17199 Williamson	25.35194464
17201 Winnebago	83.77892221



IL

17203 Woodford

28.59891324

IL

FIPS

29001
29003
29005
29007
29009
29011
29013
29015
29017
29019
29021
29023
29025
29027
29029
29031
29033
29035
29037

IL

29039
29041
29043
29045
29047
29049
29051
29053
29055
29057
29059
29061
29063
29065
29067
29069
29071
29073
29075
29077
29079
29081
29083
29085
29087
29089
29091
29093
29095
29097
29099
29101

29103

IL

29105
29107
29109
29111
29113
29115
29117
29121
29123
29125
29127
29119
29129
29131
29133
29135
29137
29139
29141
29143
29145
29147
29149
29151
29153
29155
29157
29159
29161
29163
29165
29167
29169
29171

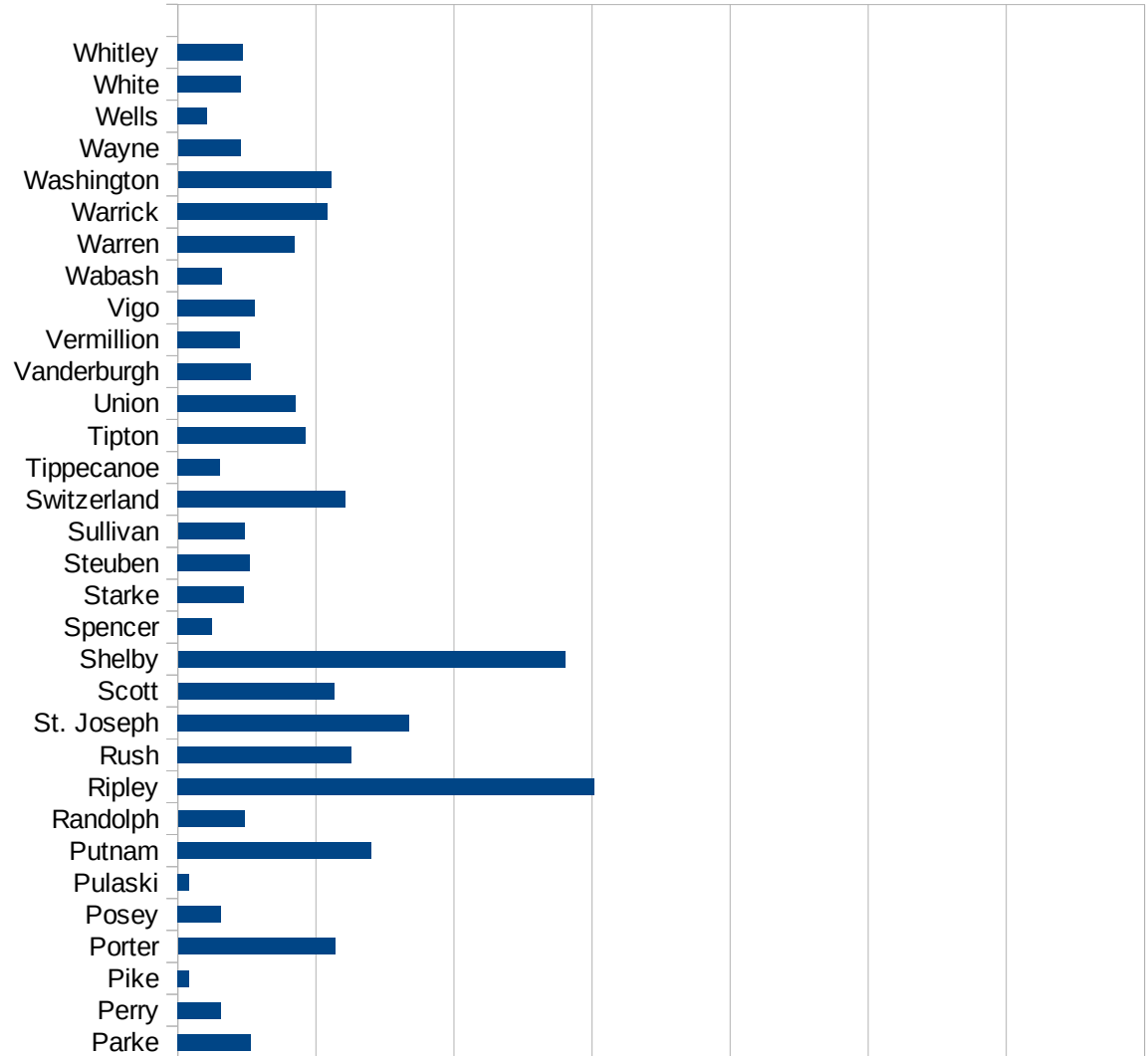
IL

29173
29175
29177
29179
29181
29195
29197
29199
29201
29203
29205
29183
29185
29187
29189
29510
29186
29207
29209
29211
29213
29215

29217
29219
29221
29223
29225
29227
29229

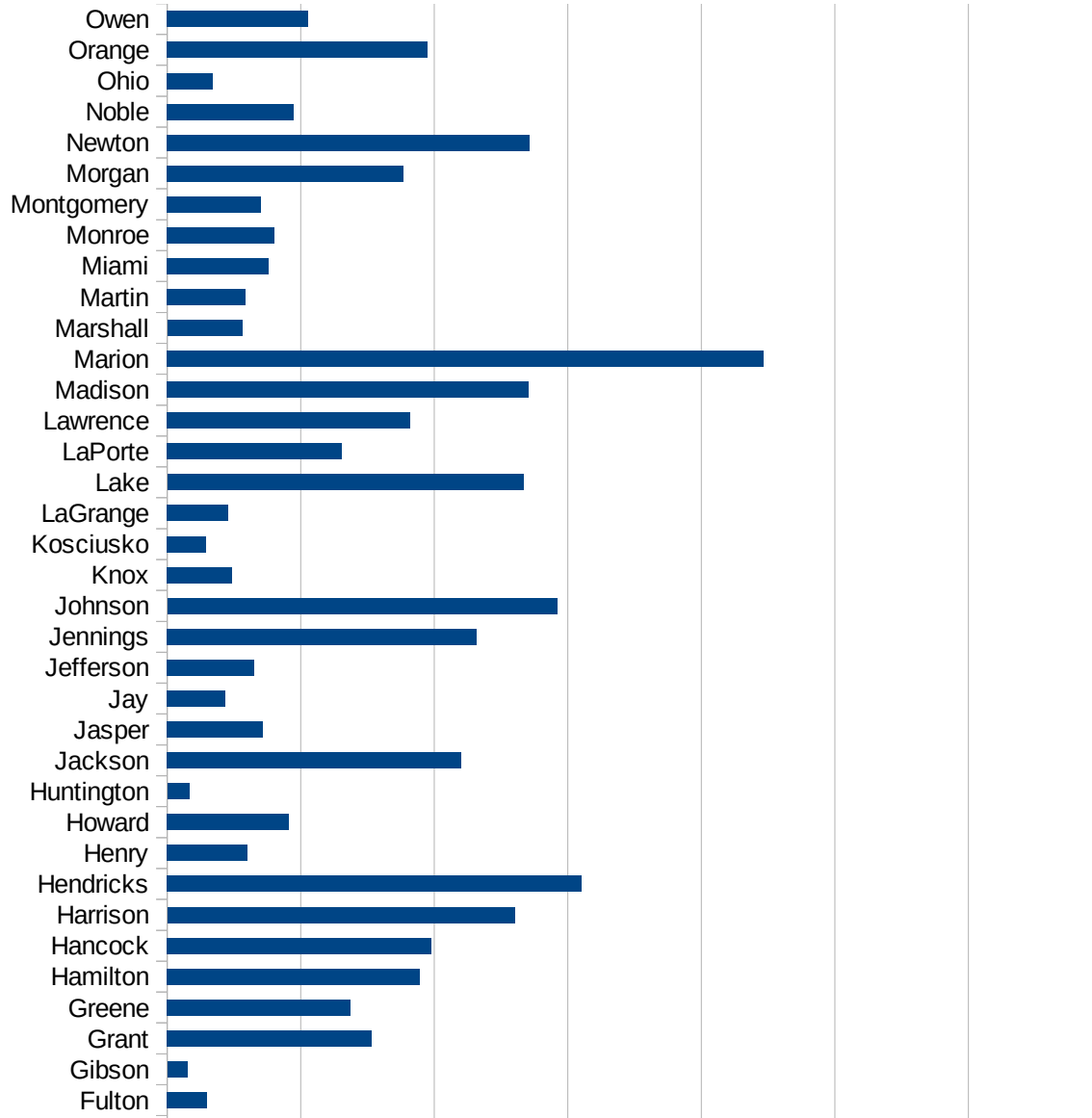
IN

FIPS	County	PC Infection
18001	Adams	19.64305758
18003	Allen	91.38113393
18005	Bartholomew	176.4286491
18007	Benton	46.22674217
18009	Blackford	50.29337804
18011	Boone	247.764892
18013	Brown	91.89969804
18015	Carroll	34.77915238
18017	Cass	363.58846
18019	Clark	160.1908657
18021	Clay	72.60221628
18023	Clinton	62.01550388
18025	Crawford	123.1293806
18027	Daviess	114.6408423
18029	Dearborn	145.2550032
18031	Decatur	664.3278346
18033	DeKalb	30.0744922
18035	Delaware	105.4264106
18037	Dubois	37.58956889
18039	Elkhart	89.9980541
18041	Fayette	95.45710939
18043	Floyd	191.5634924
18045	Fountain	48.92667115
18047	Franklin	400.2463054
18049	Fulton	29.86263189
18051	Gibson	14.94678943
18053	Grant	153.1788401
18055	Greene	137.4742236
18057	Hamilton	189.0416437
18059	Hancock	197.7708216
18061	Harrison	260.2230483
18063	Hendricks	310.1629254
18065	Henry	60.07747923

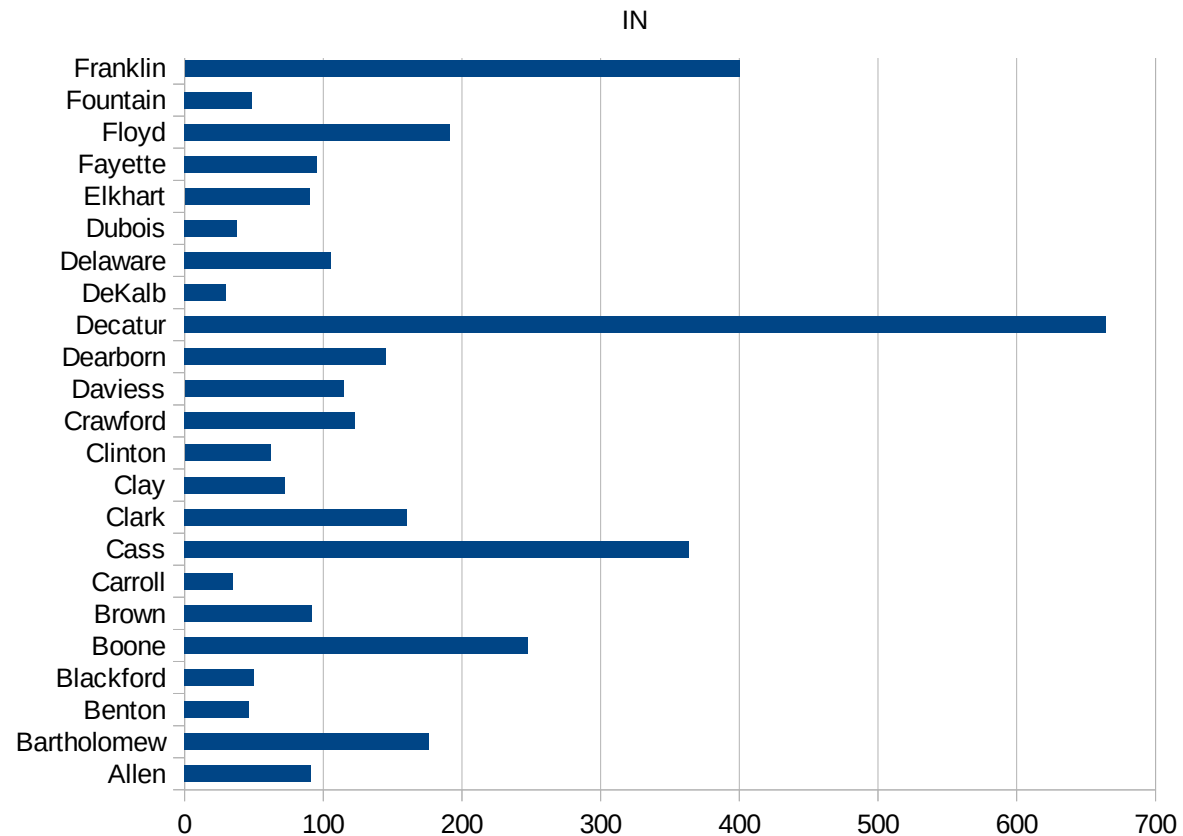


IN

18067 Howard	91.05698953
18069 Huntington	16.55629139
18071 Jackson	219.8997982
18073 Jasper	71.92088702
18075 Jay	43.34424966
18077 Jefferson	65.20119225
18079 Jennings	231.7916772
18081 Johnson	291.8867019
18083 Knox	48.78709852
18085 Kosciusko	28.98769913
18087 LaGrange	45.76659039
18089 Lake	266.7156609
18091 LaPorte	130.9007609
18093 Lawrence	181.7465183
18095 Madison	270.7476801
18097 Marion	446.5417369
18099 Marshall	56.21864729
18101 Martin	58.72565332
18103 Miami	75.91306548
18105 Monroe	80.31745816
18107 Montgomery	70.41151619
18109 Morgan	176.8497918
18111 Newton	271.2154736
18113 Noble	94.67306236
18115 Ohio	34.22313484
18117 Orange	194.9817846
18119 Owen	105.5408971
18121 Parke	53.16949253
18123 Perry	31.41032353
18125 Pike	8.058017728
18127 Porter	113.8011958
18129 Posey	31.32341425
18131 Pulaski	8.019889326
18133 Putnam	140.2895789



18135 Randolph	48.28779526
18137 Ripley	301.5110612
18139 Rush	126.0277261
18141 St. Joseph	167.669359
18143 Scott	113.0747969
18145 Shelby	280.3130536
18147 Spencer	24.59782555
18149 Starke	47.9616307
18151 Steuben	52.04417973
18153 Sullivan	48.33252779
18155 Switzerland	121.3026033
18157 Tippecanoe	30.56234719
18159 Tipton	92.54362771
18161 Union	85.26360665
18163 Vanderburgh	53.04629394
18165 Vermillion	45.2225596
18167 Vigo	55.87320507
18169 Wabash	31.96930946
18171 Warren	84.71499455
18173 Warrick	108.6834913
18175 Washington	110.9401281
18177 Wayne	45.49866537
18179 Wells	21.27206977
18181 White	45.58074007
18183 Whitley	46.95662382



IN

FIPS

29001
29003
29005
29007
29009
29011
29013
29015
29017
29019
29021
29023
29025
29027
29029
29031
29033
29035
29037

IN

29039
29041
29043
29045
29047
29049
29051
29053
29055
29057
29059
29061
29063
29065
29067
29069
29071
29073
29075
29077
29079
29081
29083
29085
29087
29089
29091
29093
29095
29097
29099
29101

29103

IN

29105
29107
29109
29111
29113
29115
29117
29121
29123
29125
29127
29119
29129
29131
29133
29135
29137
29139
29141
29143
29145
29147
29149
29151
29153
29155
29157
29159
29161
29163
29165
29167
29169
29171

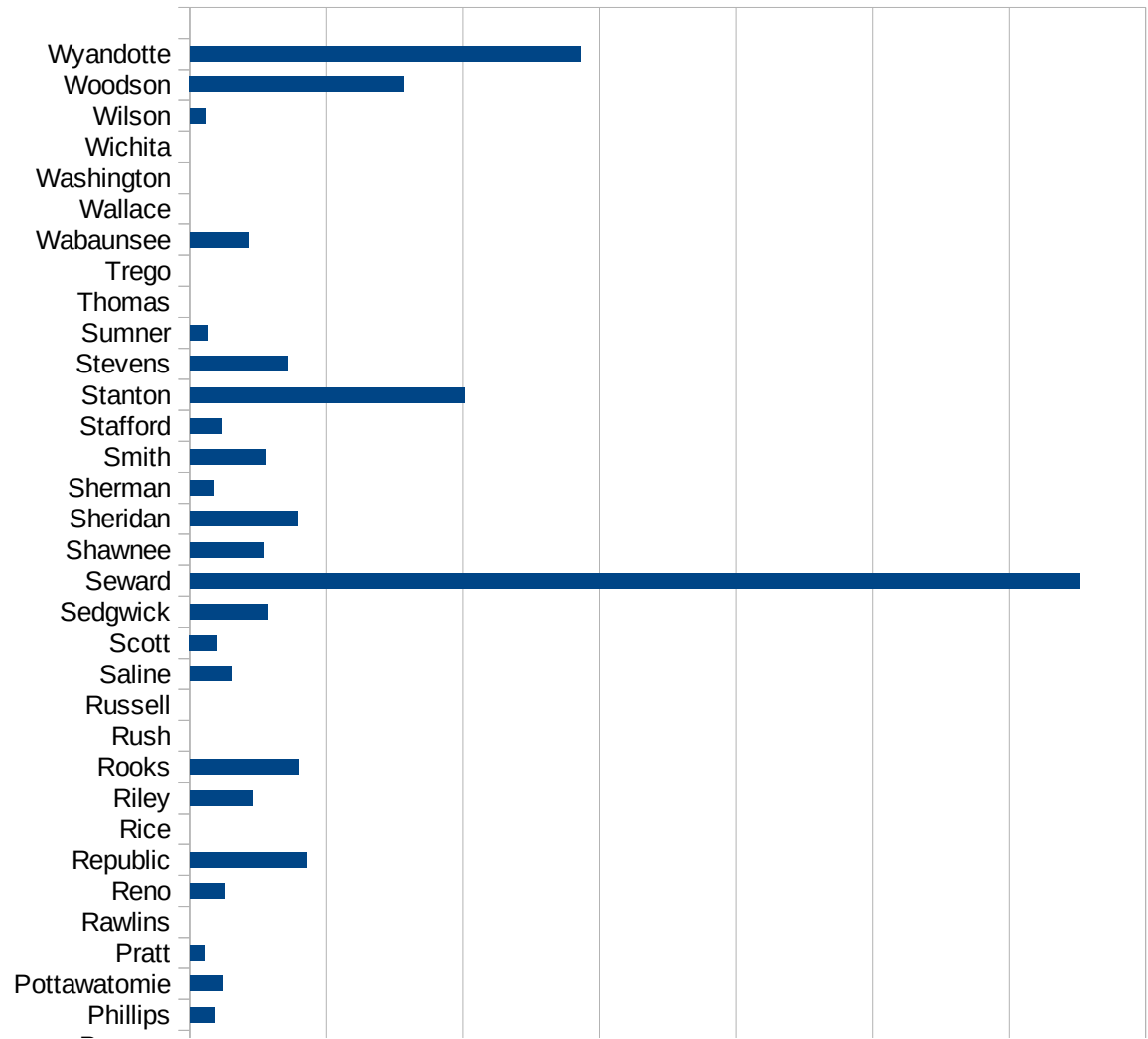
IN

29173
29175
29177
29179
29181
29195
29197
29199
29201
29203
29205
29183
29185
29187
29189
29510
29186
29207
29209
29211
29213
29215

29217
29219
29221
29223
29225
29227
29229

KS

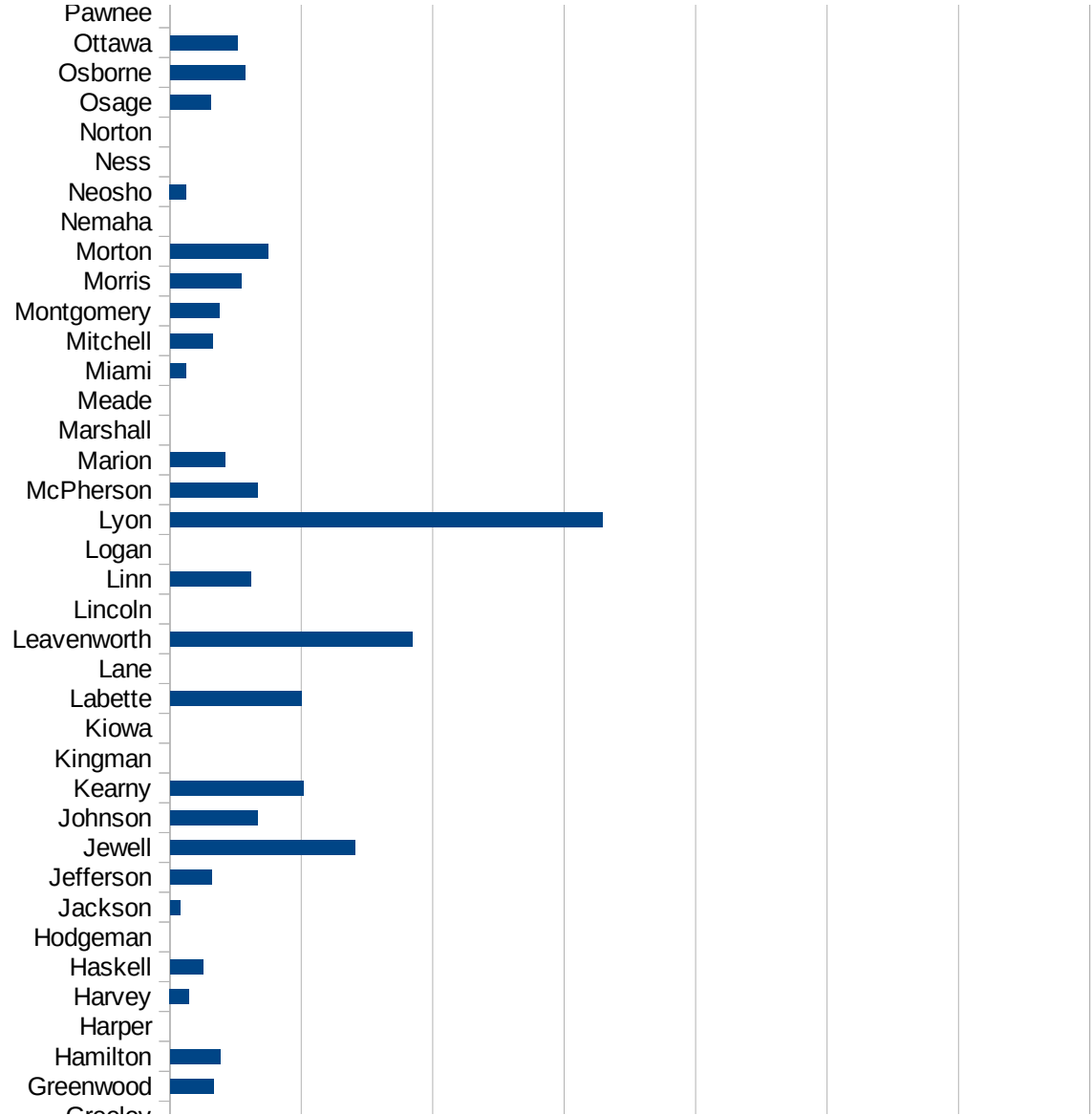
FIPS	County	PC Infection
20001	Allen	0
20003	Anderson	0
20005	Atchison	37.05304761
20007	Barber	22.36135957
20009	Barton	34.46823178
20011	Bourbon	47.77178735
20013	Brown	0
20015	Butler	19.47127986
20017	Chase	38.03727653
20019	Chautauqua	90.66183137
20021	Cherokee	34.97376967
20023	Cheyenne	0
20025	Clark	0
20027	Clay	50.01875703
20029	Cloud	34.36819796
20031	Coffey	570.8733147
20033	Comanche	0
20035	Cowley	2.839457096
20037	Crawford	15.37712397
20039	Decatur	0
20041	Dickinson	5.34273655
20043	Doniphan	39.05233012
20045	Douglas	35.40959847
20047	Edwards	35.1000351
20049	Elk	0
20051	Ellis	27.86485545
20053	Ellsworth	0
20055	Finney	152.959493
20057	Ford	613.7865911
20059	Franklin	46.81830596
20061	Geary	27.61244401
20063	Gove	38.2848392
20065	Graham	0



This work is licensed under the Creative Commons Attribution-NoDerivatives 4.0 International License. To view a copy of this license, visit <http://creativecommons.org/licenses/by-nd/4.0/>.

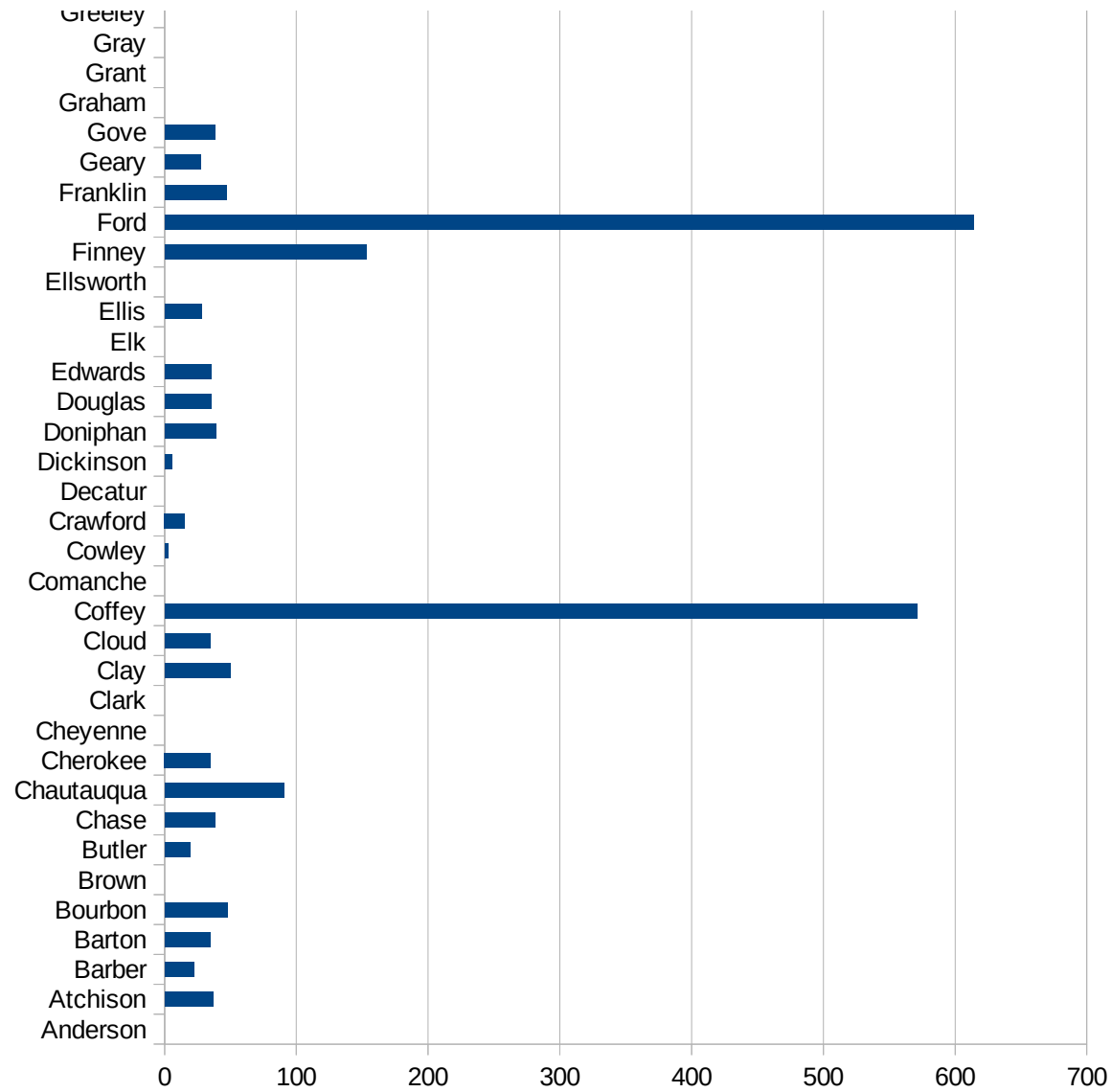
KS

20067 Grant	0
20069 Gray	0
20071 Greeley	0
20073 Greenwood	33.03055326
20075 Hamilton	38.35826621
20077 Harper	0
20079 Harvey	14.61560947
20081 Haskell	25.01876407
20083 Hodgeman	0
20085 Jackson	7.530120482
20087 Jefferson	31.62055336
20089 Jewell	140.7954945
20091 Johnson	66.27005046
20093 Kearny	101.4455998
20095 Kingman	0
20097 Kiowa	0
20099 Labette	100.1803246
20101 Lane	0
20103 Leavenworth	184.3839119
20105 Lincoln	0
20107 Linn	61.53846154
20109 Logan	0
20111 Lyon	329.2821649
20113 McPherson	66.58022918
20115 Marion	41.84100418
20117 Marshall	0
20119 Meade	0
20121 Miami	11.87648456
20123 Mitchell	32.5203252
20125 Montgomery	37.35990037
20127 Morris	54.33798225
20129 Morton	74.99062617
20131 Nemaha	0
20133 Neosho	12.53839885



KS

20135 Ness	0
20137 Norton	0
20139 Osage	31.36566087
20141 Osborne	57.55395683
20143 Ottawa	51.70630817
20145 Pawnee	0
20147 Phillips	18.80759827
20149 Pottawatomie	24.71475059
20151 Pratt	10.66325443
20153 Rawlins	0
20155 Reno	25.66488082
20157 Republic	85.76329331
20159 Rice	0
20161 Riley	46.13109371
20163 Rooks	79.7925394
20165 Rush	0
20167 Russell	0
20169 Saline	31.24942556
20171 Scott	20.42066571
20173 Sedgwick	57.43691188
20175 Seward	651.9742883
20177 Shawnee	54.08481175
20179 Sheridan	78.9577576
20181 Sherman	16.95202577
20183 Smith	55.50929781
20185 Stafford	23.93489708
20187 Stanton	201.3085053
20189 Stevens	71.95538766
20191 Sumner	13.04574709
20193 Thomas	0
20195 Trego	0
20197 Wabaunsee	43.48456298
20199 Wallace	0
20201 Washington	0



KS

20203 Wichita	0
20205 Wilson	11.5406809
20207 Woodson	157.0845115
20209 Wyandotte	286.1048608

KS

FIPS

29001
29003
29005
29007
29009
29011
29013
29015
29017
29019
29021
29023
29025
29027
29029
29031
29033
29035
29037

KS

29039
29041
29043
29045
29047
29049
29051
29053
29055
29057
29059
29061
29063
29065
29067
29069
29071
29073
29075
29077
29079
29081
29083
29085
29087
29089
29091
29093
29095
29097
29099
29101

29103

KS

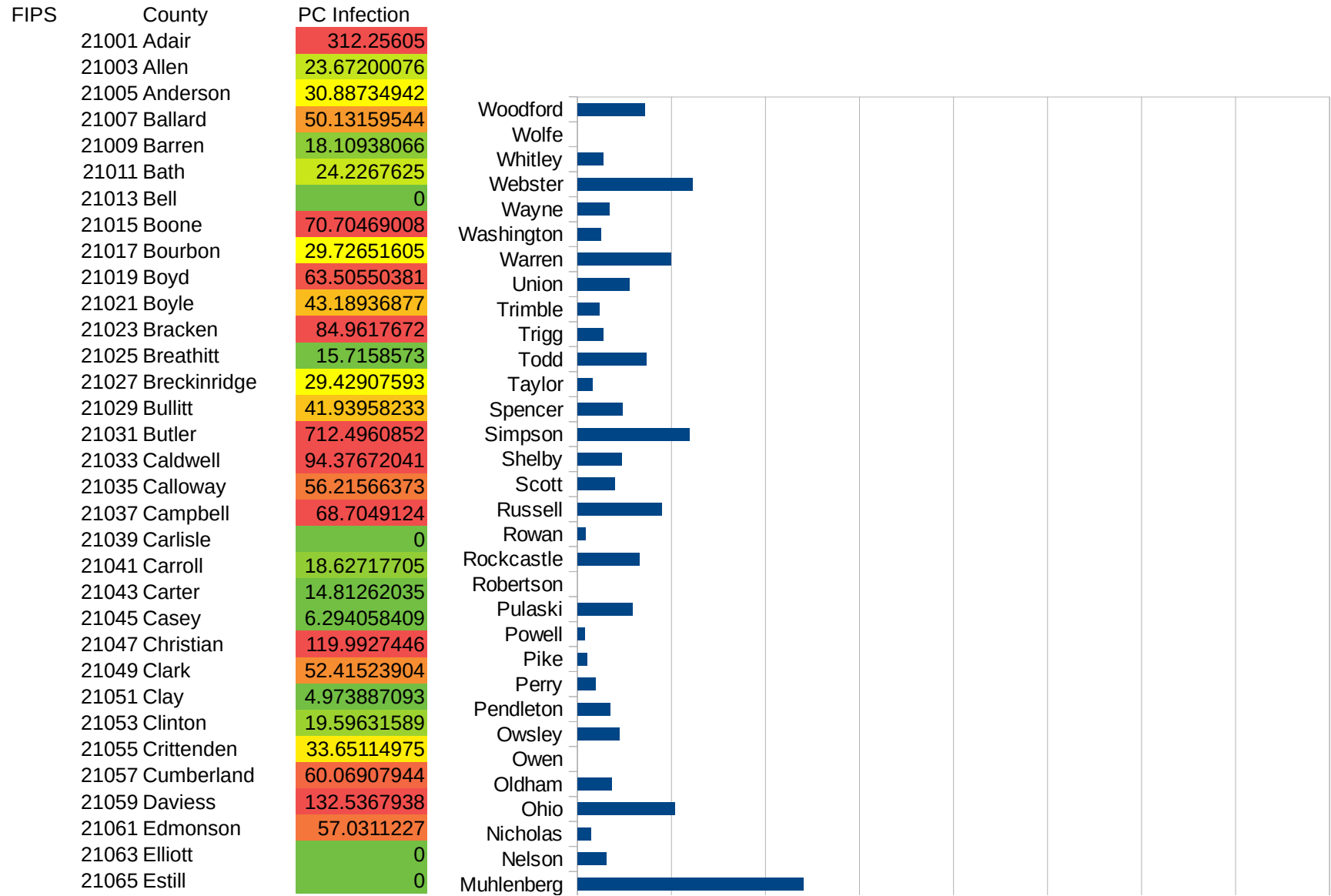
29105
29107
29109
29111
29113
29115
29117
29121
29123
29125
29127
29119
29129
29131
29133
29135
29137
29139
29141
29143
29145
29147
29149
29151
29153
29155
29157
29159
29161
29163
29165
29167
29169
29171

KS

29173
29175
29177
29179
29181
29195
29197
29199
29201
29203
29205
29183
29185
29187
29189
29510
29186
29207
29209
29211
29213
29215

29217
29219
29221
29223
29225
29227
29229

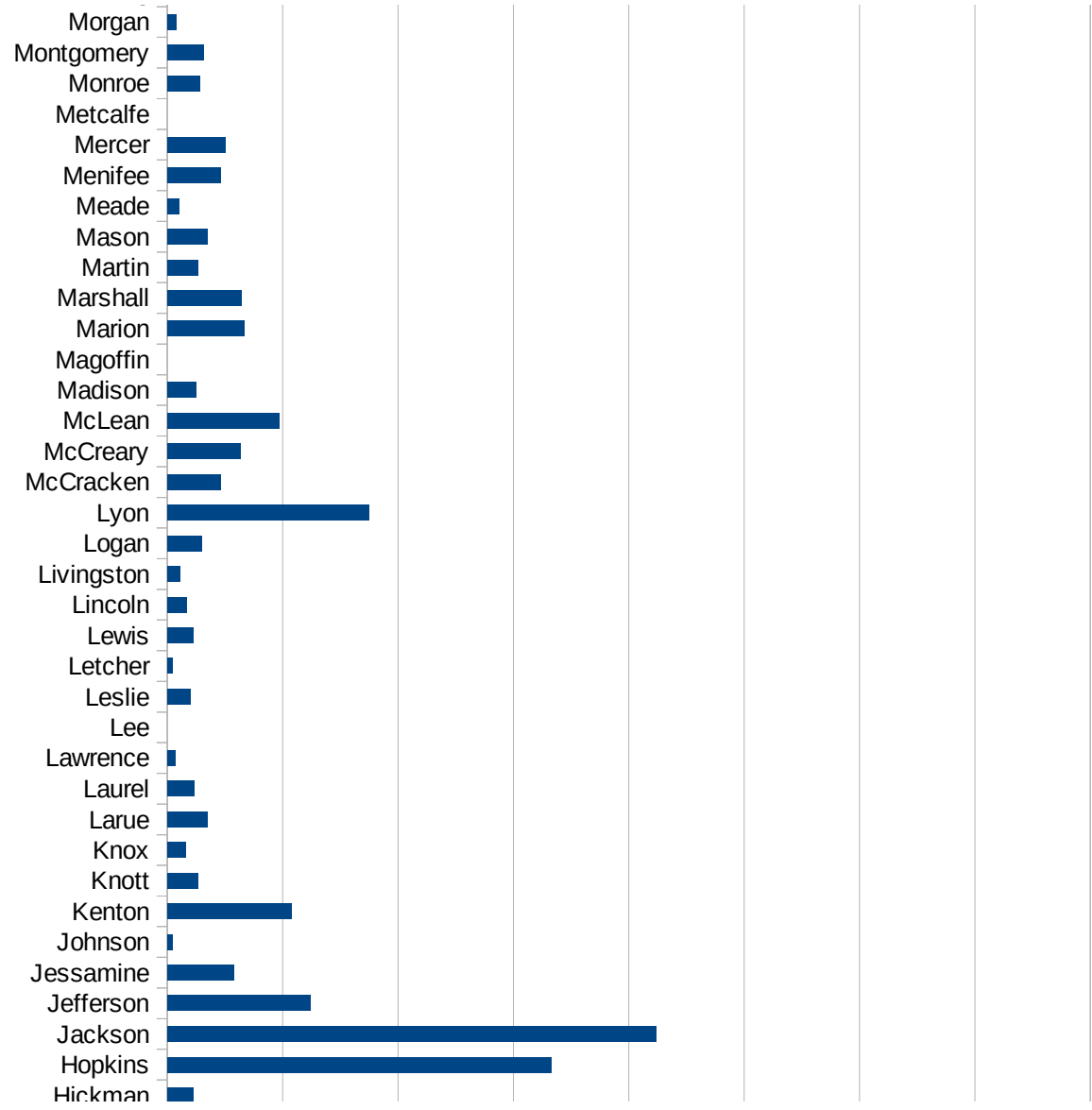
KY



This work is licensed under the Creative Commons Attribution-NoDerivatives 4.0 International License. To view a copy of this license, visit <http://creativecommons.org/licenses/by-nd/4.0/>.

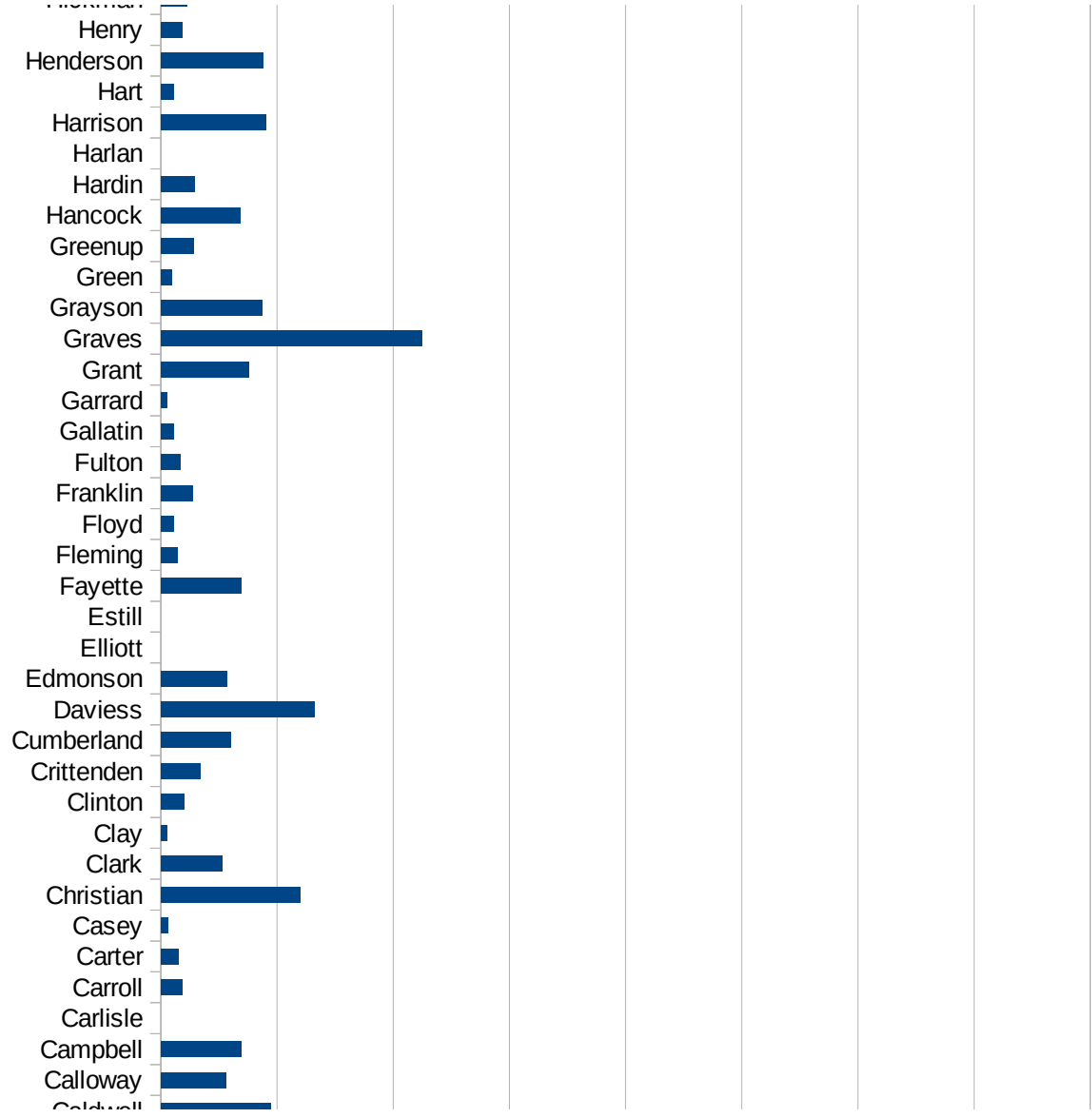
KY

21067 Fayette	68.87392674
21069 Fleming	13.85809313
21071 Floyd	11.15915748
21073 Franklin	27.55092
21075 Fulton	16.33986928
21077 Gallatin	11.32246377
21079 Garrard	5.69476082
21081 Grant	75.63393177
21083 Graves	225.0984806
21085 Grayson	87.38269823
21087 Green	9.050592814
21089 Greenup	28.35431553
21091 Hancock	68.50879196
21093 Hardin	28.99706405
21095 Harlan	0
21097 Harrison	90.531473
21099 Hart	10.57865228
21101 Henderson	87.73661468
21103 Henry	18.62659878
21105 Hickman	22.6193169
21107 Hopkins	332.8303896
21109 Jackson	424.0440411
21111 Jefferson	123.8129723
21113 Jessamine	57.4925816
21115 Johnson	4.467077638
21117 Kenton	107.7982066
21119 Knott	26.44453259
21121 Knox	15.97239969
21123 Larue	34.94792759
21125 Laurel	23.07603554
21127 Lawrence	6.422195106
21129 Lee	0
21131 Leslie	19.71803214
21133 Letcher	4.566418558

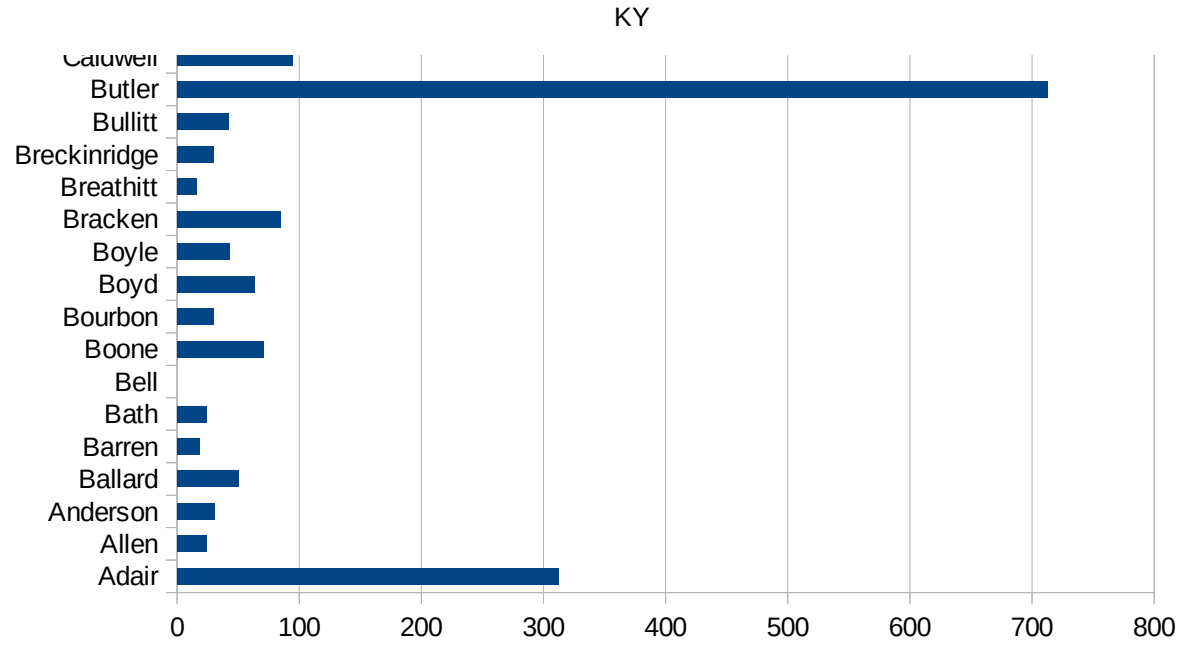


KY

21135 Lewis	22.6295542
21137 Lincoln	16.23113131
21139 Livingston	10.82016879
21141 Logan	29.64170588
21143 Lyon	174.8033462
21145 McCracken	45.90946653
21147 McCreary	63.18933824
21149 McLean	97.27626459
21151 Madison	24.90039841
21153 Magoffin	0
21155 Marion	66.99649557
21157 Marshall	64.12106056
21159 Martin	26.49474521
21161 Mason	34.98542274
21163 Meade	10.44750131
21165 Menifee	46.50441792
21167 Mercer	50.51896758
21169 Metcalfe	0
21171 Monroe	27.9902967
21173 Montgomery	31.91149878
21175 Morgan	7.493443237
21177 Muhlenberg	240.4627283
21179 Nelson	30.5336852
21181 Nicholas	13.95478649
21183 Ohio	103.7904264
21185 Oldham	36.10651422
21187 Owen	0
21189 Owsley	44.72271914
21191 Pendleton	34.41393076
21193 Perry	19.16296183
21195 Pike	10.27362077
21197 Powell	8.03729304
21199 Pulaski	58.8025935
21201 Robertson	0



21203 Rockcastle	65.67164179
21205 Rowan	8.135703535
21207 Russell	89.7817182
21209 Scott	39.26397887
21211 Shelby	47.40508677
21213 Simpson	118.7327972
21215 Spencer	47.88762371
21217 Taylor	15.65619007
21219 Todd	73.10535294
21221 Trigg	27.31680667
21223 Trimble	23.48796242
21225 Union	55.15339538
21227 Warren	99.7988786
21229 Washington	24.82621648
21231 Wayne	34.1997264
21233 Webster	122.0349325
21235 Whitley	27.59229623
21237 Wolfe	0
21239 Woodford	71.60893981



KY

FIPS

29001
29003
29005
29007
29009
29011
29013
29015
29017
29019
29021
29023
29025
29027
29029
29031
29033
29035
29037

KY

29039
29041
29043
29045
29047
29049
29051
29053
29055
29057
29059
29061
29063
29065
29067
29069
29071
29073
29075
29077
29079
29081
29083
29085
29087
29089
29091
29093
29095
29097
29099
29101

29103

KY

29105
29107
29109
29111
29113
29115
29117
29121
29123
29125
29127
29119
29129
29131
29133
29135
29137
29139
29141
29143
29145
29147
29149
29151
29153
29155
29157
29159
29161
29163
29165
29167
29169
29171

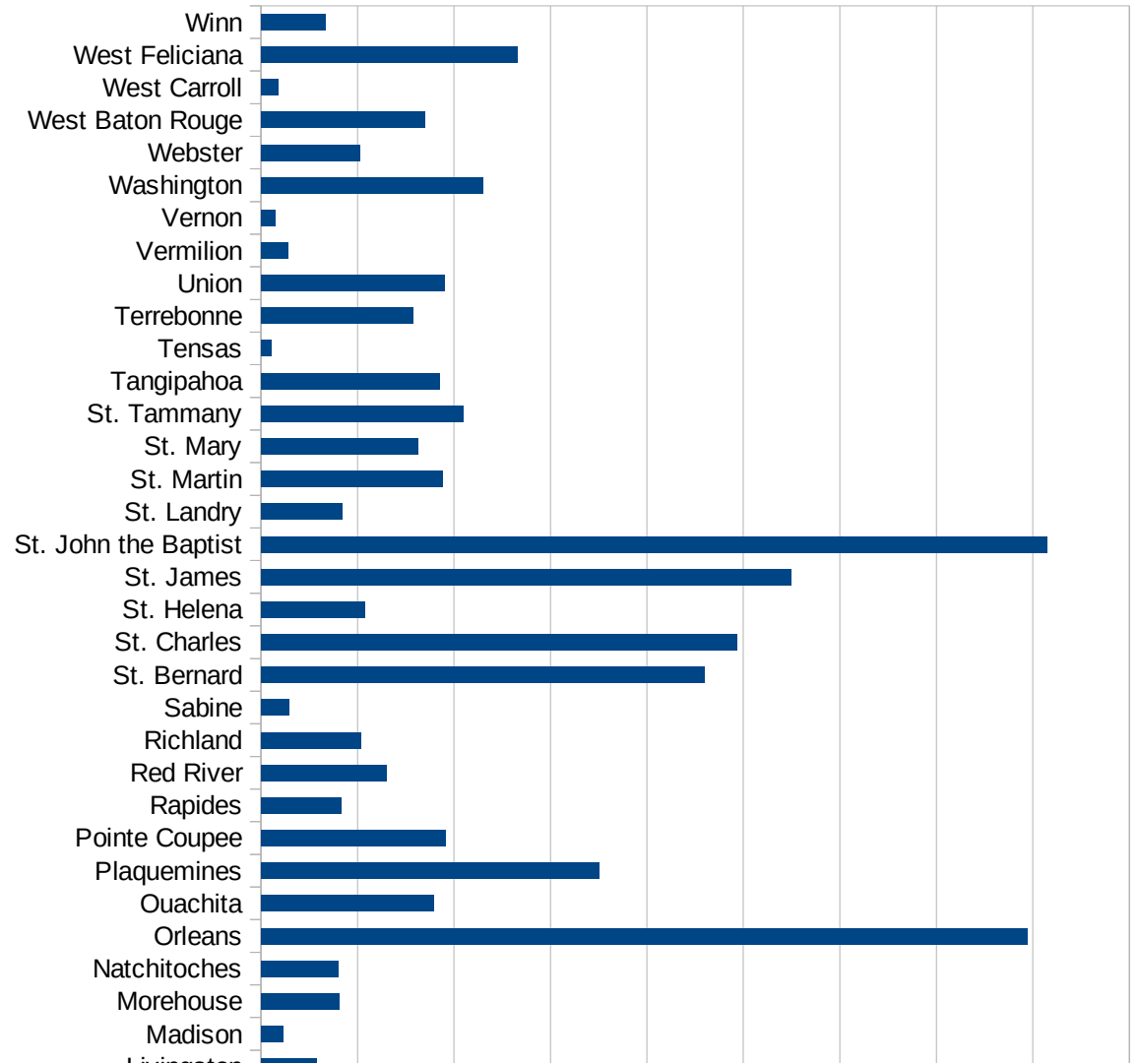
KY

29173
29175
29177
29179
29181
29195
29197
29199
29201
29203
29205
29183
29185
29187
29189
29510
29186
29207
29209
29211
29213
29215

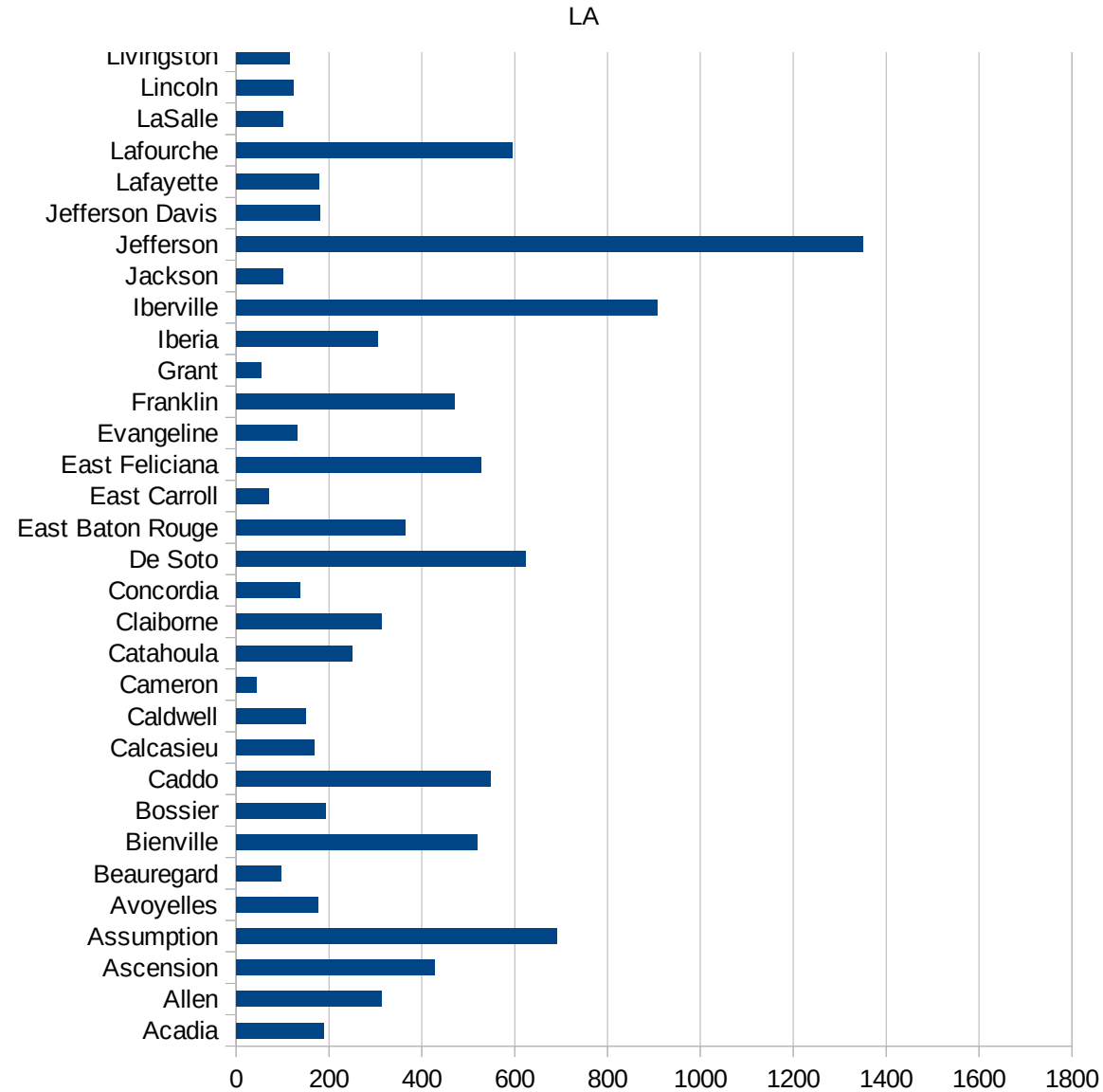
29217
29219
29221
29223
29225
29227
29229

LA

FIPS	County	PC Infection
22001	Acadia	188.1331404
22003	Allen	312.4389768
22005	Ascension	427.5218172
22007	Assumption	690.5829596
22009	Avoyelles	175.4732836
22011	Beauregard	96.6365125
22013	Bienville	518.4851217
22015	Bossier	193.4190353
22017	Caddo	548.3241534
22019	Calcasieu	167.8876679
22021	Caldwell	150.6024096
22023	Cameron	43.05396096
22025	Catahoula	249.7918401
22027	Claiborne	313.5975916
22029	Concordia	137.9521766
22031	De Soto	623.2686981
22033	East Baton Rouge	363.5283339
22035	East Carroll	71.05300554
22037	East Feliciana	528.3605284
22039	Evangeline	131.5671441
22041	Franklin	471.3236753
22043	Grant	53.37603416
22045	Iberia	305.8879914
22047	Iberville	907.6739708
22049	Jackson	100.6162747
22051	Jefferson	1350.071766
22053	Jefferson Davis	180.4825534
22055	Lafayette	179.1730853
22057	Lafourche	594.2006829
22059	LaSalle	100.5564121
22061	Lincoln	122.8917705
22063	Livingston	115.356782
22065	Madison	44.79885315



22067 Morehouse	161.4300339
22069 Natchitoches	160.3766264
22071 Orleans	1587.955172
22073 Ouachita	357.3393753
22075 Plaquemines	700.5553182
22077 Pointe Coupee	382.8623519
22079 Rapides	166.2045618
22081 Red River	259.5257756
22083 Richland	208.0031696
22085 Sabine	58.25565912
22087 St. Bernard	920.3570129
22089 St. Charles	987.1593638
22091 St. Helena	214.3831612
22093 St. James	1098.065313
22095 St. John the Baptist	1630.23342
22097 St. Landry	169.1556715
22099 St. Martin	376.7180769
22101 St. Mary	325.4711295
22103 St. Tammany	418.037201
22105 Tangipahoa	369.2712499
22107 Tensas	22.41147468
22109 Terrebonne	315.2556724
22111 Union	380.6538289
22113 Vermilion	55.15627612
22115 Vernon	28.65329513
22117 Washington	459.4049204
22119 Webster	203.6187432
22121 West Baton Rouge	340.5607901
22123 West Carroll	36.42323803
22125 West Feliciana	530.4010349
22127 Winn	134.4276213



LA

FIPS

29001
29003
29005
29007
29009
29011
29013
29015
29017
29019
29021
29023
29025
29027
29029
29031
29033
29035
29037

LA

29039
29041
29043
29045
29047
29049
29051
29053
29055
29057
29059
29061
29063
29065
29067
29069
29071
29073
29075
29077
29079
29081
29083
29085
29087
29089
29091
29093
29095
29097
29099
29101

29103

LA

29105
29107
29109
29111
29113
29115
29117
29121
29123
29125
29127
29119
29129
29131
29133
29135
29137
29139
29141
29143
29145
29147
29149
29151
29153
29155
29157
29159
29161
29163
29165
29167
29169
29171

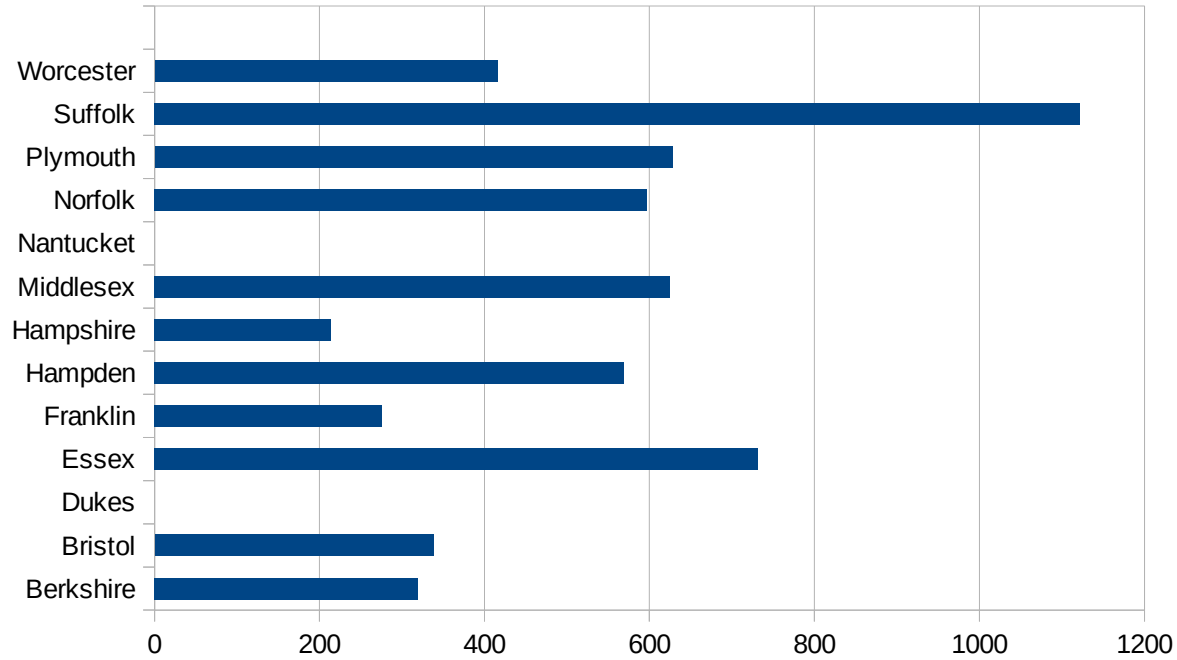
LA

29173
29175
29177
29179
29181
29195
29197
29199
29201
29203
29205
29183
29185
29187
29189
29510
29186
29207
29209
29211
29213
29215

29217
29219
29221
29223
29225
29227
29229

MA

FIPS	County	PC Infection
25001	Barnstable	317.6938612
25003	Berkshire	319.7517966
25005	Bristol	338.2846768
25007	Dukes	0
25009	Essex	731.4346136
25011	Franklin	276.2002734
25013	Hampden	569.2954597
25015	Hampshire	213.8142605
25017	Middlesex	625.1261833
25019	Nantucket	0
25021	Norfolk	597.1181818
25023	Plymouth	627.8322898
25025	Suffolk	1122.326114
25027	Worcester	415.9650666



MA

FIPS

29001
29003
29005
29007
29009
29011
29013
29015
29017
29019
29021
29023
29025
29027
29029
29031
29033
29035
29037

MA

29039
29041
29043
29045
29047
29049
29051
29053
29055
29057
29059
29061
29063
29065
29067
29069
29071
29073
29075
29077
29079
29081
29083
29085
29087
29089
29091
29093
29095
29097
29099
29101

29103

MA

29105
29107
29109
29111
29113
29115
29117
29121
29123
29125
29127
29119
29129
29131
29133
29135
29137
29139
29141
29143
29145
29147
29149
29151
29153
29155
29157
29159
29161
29163
29165
29167
29169
29171

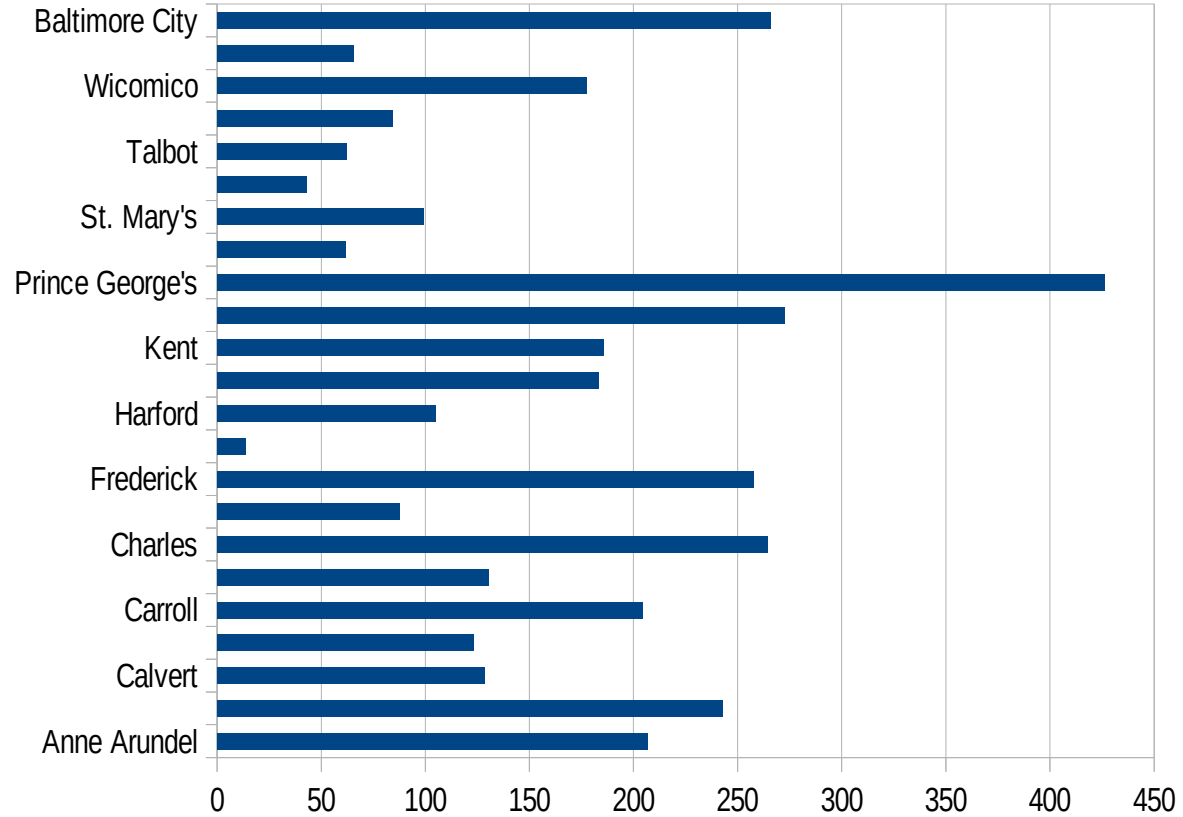
MA

29173
29175
29177
29179
29181
29195
29197
29199
29201
29203
29205
29183
29185
29187
29189
29510
29186
29207
29209
29211
29213
29215

29217
29219
29221
29223
29225
29227
29229

MD

FIPS	County	PC Infection
24001	Allegany	81.71891511
24003	Anne Arundel	206.5861039
24005	Baltimore	242.8687483
24009	Calvert	128.2566873
24011	Caroline	123.1083353
24013	Carroll	204.2403624
24015	Cecil	130.3172349
24017	Charles	264.3913735
24019	Dorchester	87.50546909
24021	Frederick	257.3851546
24023	Garrett	13.71601001
24025	Harford	105.1363228
24027	Howard	183.1705838
24029	Kent	185.7297632
24031	Montgomery	272.4767164
24033	Prince George's	426.1482358
24035	Queen Anne's	61.69031462
24037	St. Mary's	99.41063694
24039	Somerset	42.84323272
24041	Talbot	62.21597057
24043	Washington	84.14719796
24045	Wicomico	177.3341732
24047	Worcester	65.6079347
24510	Baltimore City	265.8943228



MD

FIPS

29001
29003
29005
29007
29009
29011
29013
29015
29017
29019
29021
29023
29025
29027
29029
29031
29033
29035
29037

MD

29039
29041
29043
29045
29047
29049
29051
29053
29055
29057
29059
29061
29063
29065
29067
29069
29071
29073
29075
29077
29079
29081
29083
29085
29087
29089
29091
29093
29095
29097
29099
29101

29103

MD

29105
29107
29109
29111
29113
29115
29117
29121
29123
29125
29127
29119
29129
29131
29133
29135
29137
29139
29141
29143
29145
29147
29149
29151
29153
29155
29157
29159
29161
29163
29165
29167
29169
29171

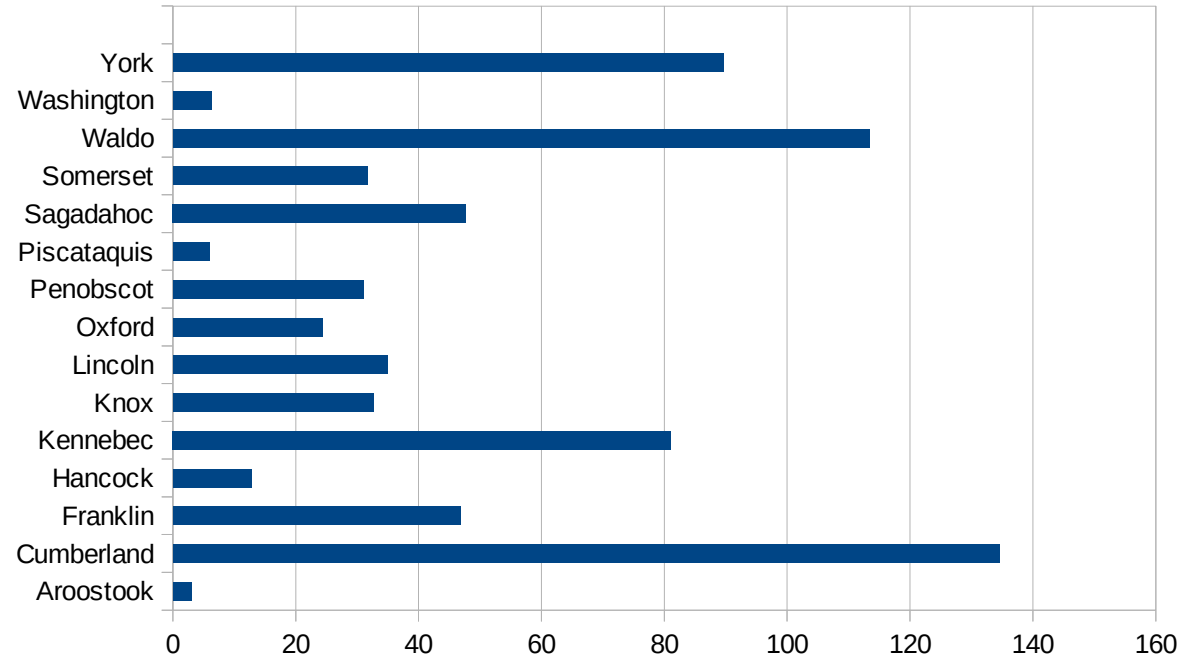
MD

29173
29175
29177
29179
29181
29195
29197
29199
29201
29203
29205
29183
29185
29187
29189
29510
29186
29207
29209
29211
29213
29215

29217
29219
29221
29223
29225
29227
29229

ME

FIPS	County	PC Infection
23001	Androscoggin	33.43270276
23003	Aroostook	2.980137384
23005	Cumberland	134.5564916
23007	Franklin	46.82744088
23009	Hancock	12.77115907
23011	Kennebec	81.09237158
23013	Knox	32.68713384
23015	Lincoln	34.94263584
23017	Oxford	24.29796244
23019	Penobscot	31.10605178
23021	Piscataquis	5.952380952
23023	Sagadahoc	47.70724589
23025	Somerset	31.62555345
23027	Waldo	113.3672595
23029	Washington	6.35122261
23031	York	89.70610341



ME

FIPS

29001
29003
29005
29007
29009
29011
29013
29015
29017
29019
29021
29023
29025
29027
29029
29031
29033
29035
29037

ME

29039
29041
29043
29045
29047
29049
29051
29053
29055
29057
29059
29061
29063
29065
29067
29069
29071
29073
29075
29077
29079
29081
29083
29085
29087
29089
29091
29093
29095
29097
29099
29101

29103

ME

29105
29107
29109
29111
29113
29115
29117
29121
29123
29125
29127
29119
29129
29131
29133
29135
29137
29139
29141
29143
29145
29147
29149
29151
29153
29155
29157
29159
29161
29163
29165
29167
29169
29171

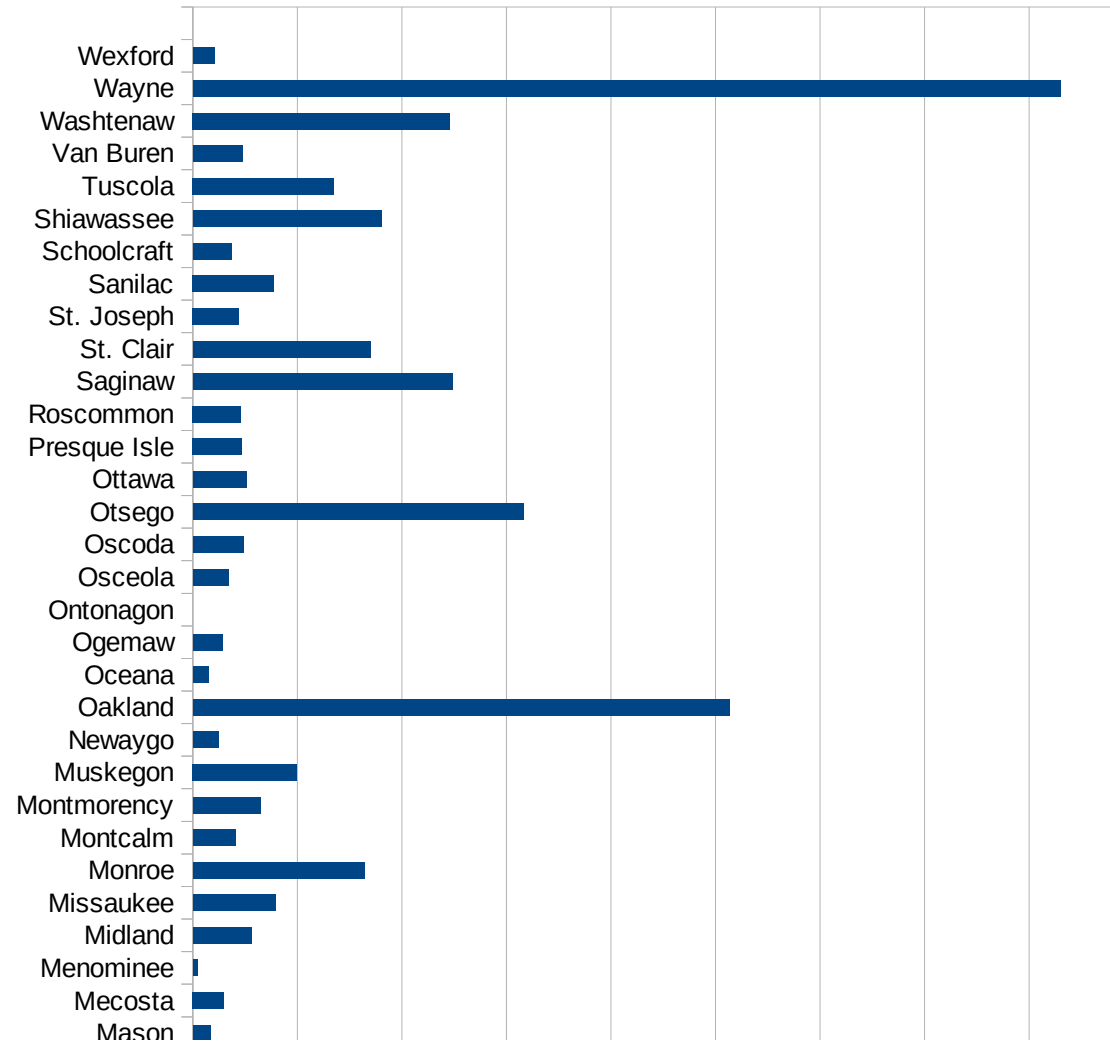
ME

29173
29175
29177
29179
29181
29195
29197
29199
29201
29203
29205
29183
29185
29187
29189
29510
29186
29207
29209
29211
29213
29215

29217
29219
29221
29223
29225
29227
29229

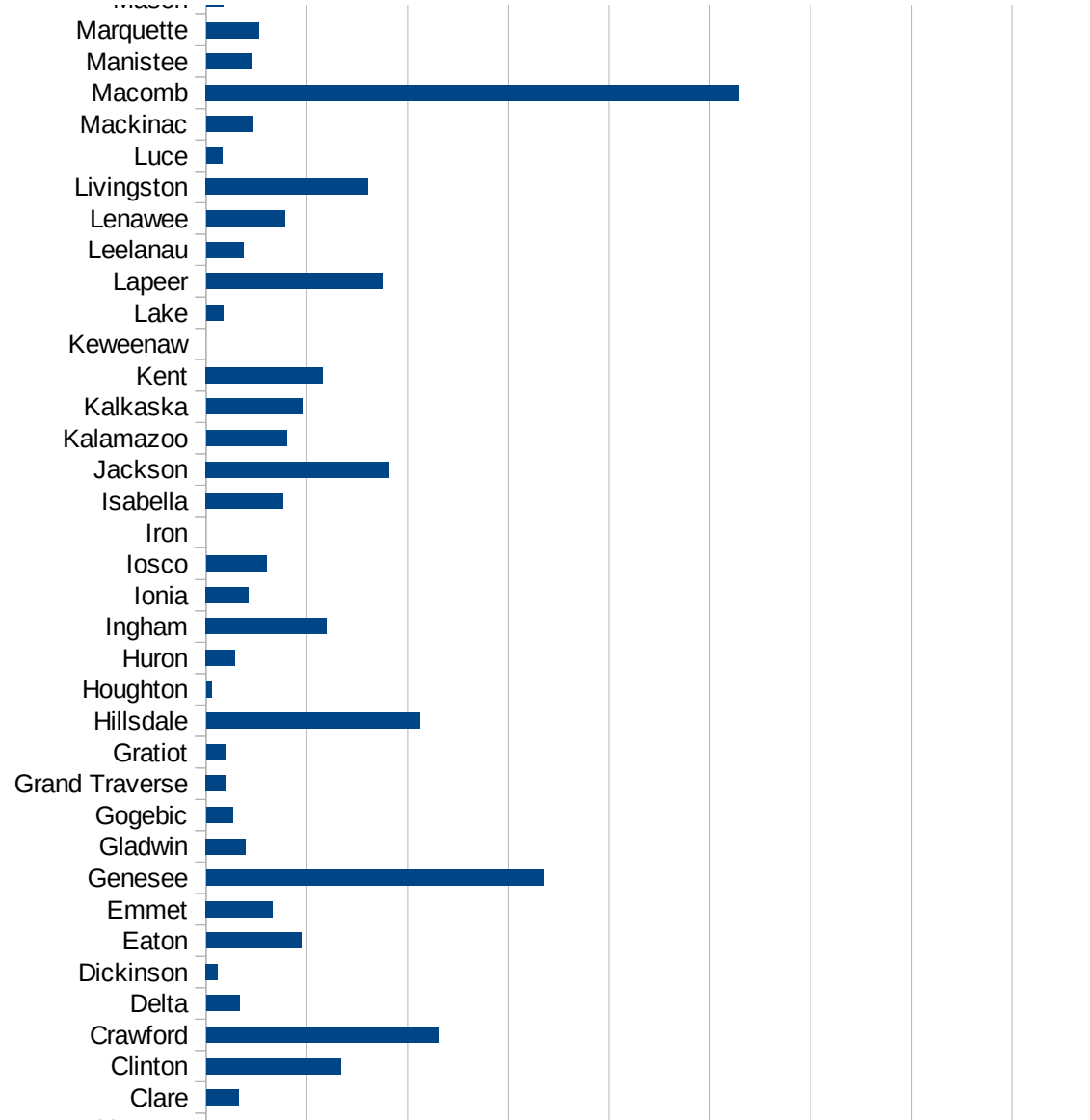
MI

FIPS	County	PC Infection
26001	Alcona	38.60258637
26003	Alger	0
26005	Allegan	42.61593666
26007	Alpena	133.9915374
26009	Antrim	38.51915258
26011	Arenac	86.43042351
26013	Baraga	0
26015	Barry	45.78380234
26017	Bay	89.48933345
26019	Benzie	22.53140314
26021	Berrien	114.8299284
26023	Branch	96.28169272
26025	Calhoun	124.9191372
26027	Cass	44.52790738
26029	Charlevoix	45.72473708
26031	Cheboygan	55.08991461
26033	Chippewa	2.665458326
26035	Clare	32.51292389
26037	Clinton	133.615691
26039	Crawford	230.1992662
26041	Delta	33.46626879
26043	Dickinson	11.81893393
26045	Eaton	94.69524521
26047	Emmet	66.05019815
26049	Genesee	334.732558
26051	Gladwin	39.46797174
26053	Gogebic	26.49708532
26055	Grand Traverse	20.52434295
26057	Gratiot	19.70491884
26059	Hillsdale	212.0264924
26061	Houghton	5.52196361
26063	Huron	28.87762305
26065	Ingham	119.5620612

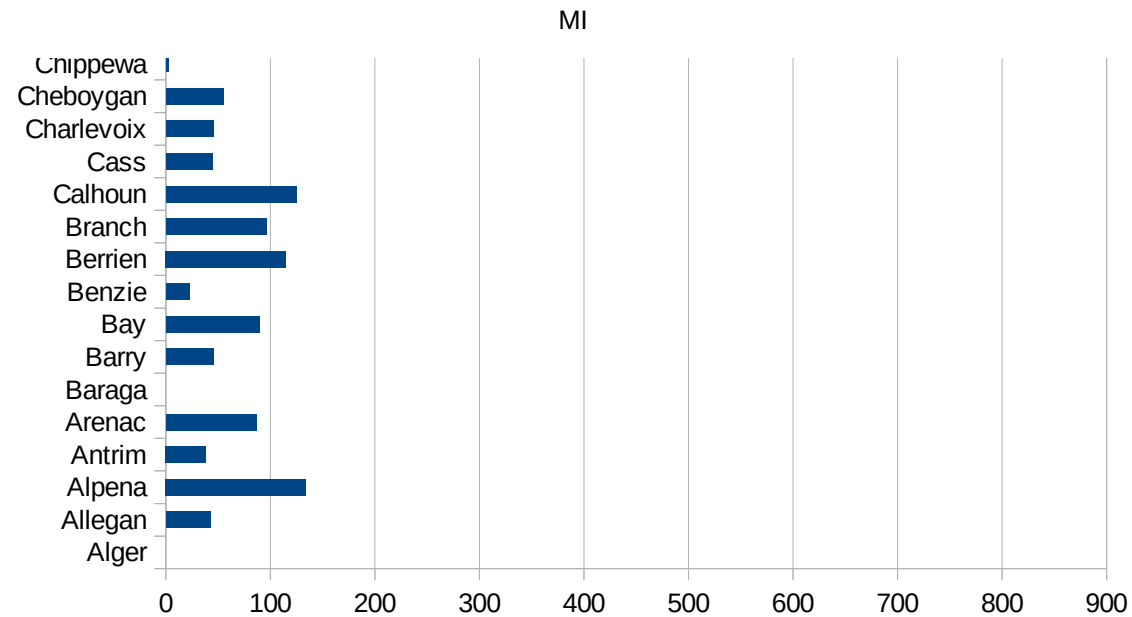


MI

26067 Ionia	42.049525
26069 Iosco	59.80622782
26071 Iron	0
26073 Isabella	76.52844307
26075 Jackson	181.9635695
26077 Kalamazoo	80.03926454
26079 Kalkaska	95.37701975
26081 Kent	115.787123
26083 Keweenaw	0
26085 Lake	16.83359987
26087 Lapeer	174.9443359
26089 Leelanau	36.75794891
26091 Lenawee	78.35874056
26093 Livingston	161.0676484
26095 Luce	15.91596371
26097 Mackinac	46.35209048
26099 Macomb	529.060004
26101 Manistee	44.84670581
26103 Marquette	52.61891876
26105 Mason	17.18213058
26107 Mecosta	29.85417384
26109 Menominee	4.351042075
26111 Midland	56.48427454
26113 Missaukee	79.40183948
26115 Monroe	164.1861485
26117 Montcalm	40.64532266
26119 Montmorency	64.75984889
26121 Muskegon	99.66126691
26123 Newaygo	24.54389266
26125 Oakland	513.2619812
26127 Oceana	15.02347418
26129 Ogemaw	28.63688431
26131 Ontonagon	0
26133 Osceola	34.27445268



26135 Oscoda	48.33252779
26137 Otsego	316.2375836
26139 Ottawa	51.29193718
26141 Presque Isle	47.10315591
26143 Roscommon	46.05593703
26145 Saginaw	248.427673
26147 St. Clair	170.079768
26149 St. Joseph	44.23111577
26151 Sanilac	77.7038512
26153 Schoolcraft	37.18393654
26155 Shiawassee	180.3730643
26157 Tuscola	135.1968924
26159 Van Buren	47.7149825
26161 Washtenaw	245.8466208
26163 Wayne	830.2102808
26165 Wexford	20.91675133



FIPS

- 29001
- 29003
- 29005
- 29007
- 29009
- 29011
- 29013
- 29015
- 29017
- 29019
- 29021
- 29023
- 29025
- 29027
- 29029
- 29031
- 29033
- 29035
- 29037

MI

29039
29041
29043
29045
29047
29049
29051
29053
29055
29057
29059
29061
29063
29065
29067
29069
29071
29073
29075
29077
29079
29081
29083
29085
29087
29089
29091
29093
29095
29097
29099
29101

29103

MI

29105
29107
29109
29111
29113
29115
29117
29121
29123
29125
29127
29119
29129
29131
29133
29135
29137
29139
29141
29143
29145
29147
29149
29151
29153
29155
29157
29159
29161
29163
29165
29167
29169
29171

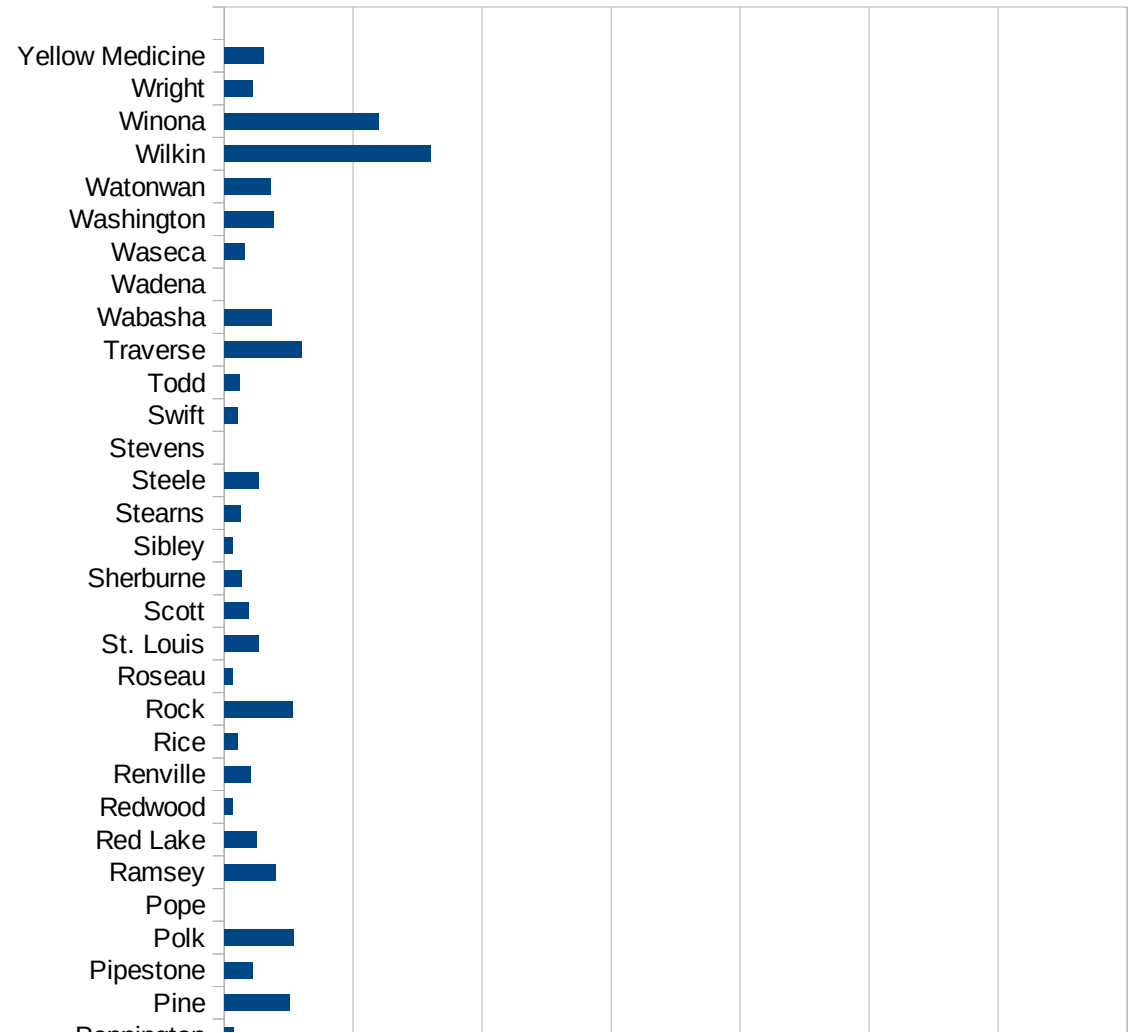
MI

29173
29175
29177
29179
29181
29195
29197
29199
29201
29203
29205
29183
29185
29187
29189
29510
29186
29207
29209
29211
29213
29215

29217
29219
29221
29223
29225
29227
29229

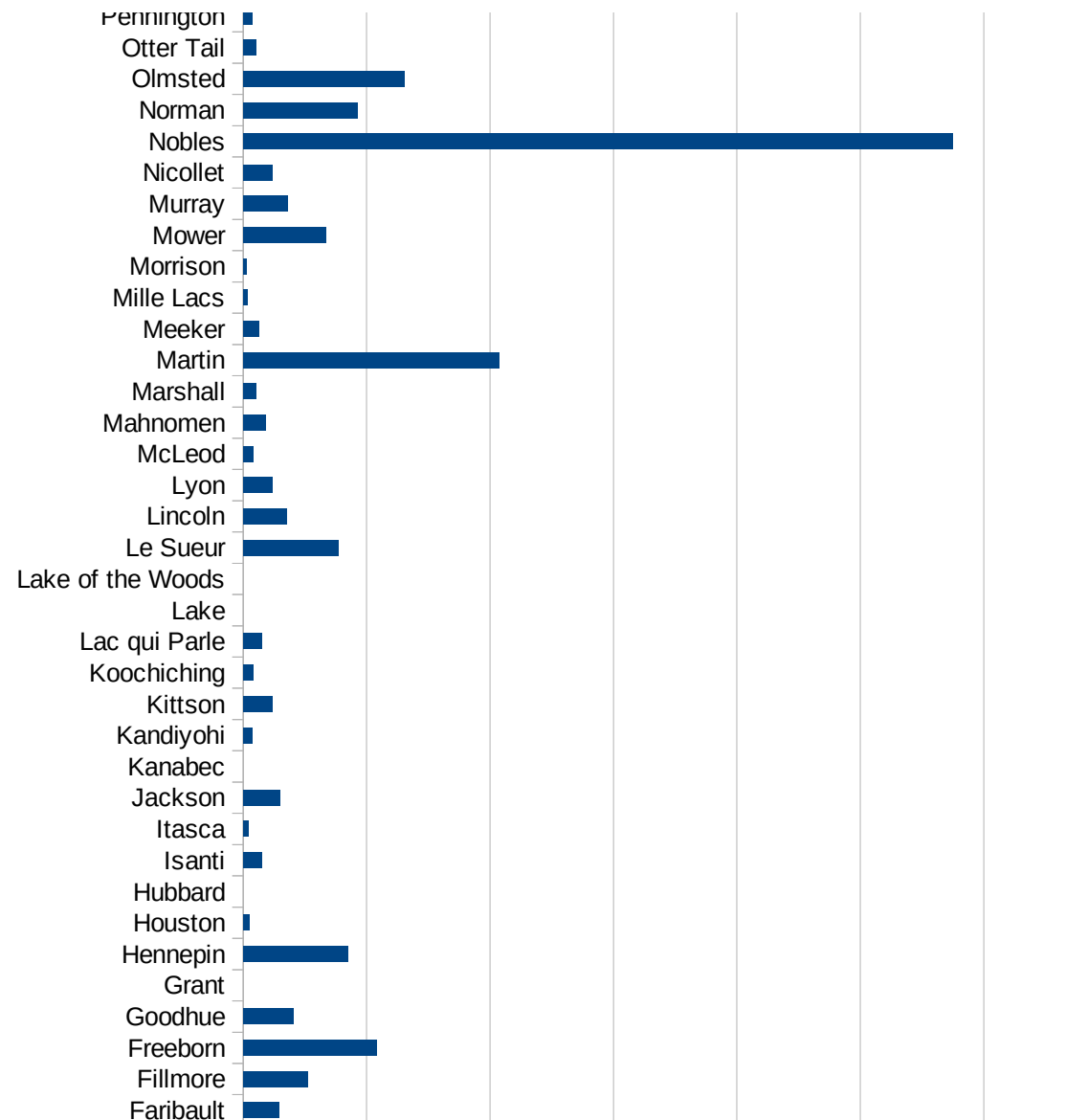
MN

FIPS	County	PC Infection
27001	Aitkin	6.288517168
27003	Anoka	29.67669362
27005	Becker	5.818858922
27007	Beltrami	12.80765044
27009	Benton	9.865581453
27011	Big Stone	20.04409701
27013	Blue Earth	38.56022068
27015	Brown	31.85854805
27017	Carlton	106.0356615
27019	Carver	14.48561578
27021	Cass	13.55059453
27023	Chippewa	8.386447501
27025	Chisago	12.517435
27027	Clay	123.5243531
27029	Clearwater	34.05221339
27031	Cook	0
27033	Cottonwood	53.2056398
27035	Crow Wing	30.82186503
27037	Dakota	30.55782127
27039	Dodge	86.44702718
27041	Douglas	5.268148773
27043	Faribault	29.07399331
27045	Fillmore	52.23667965
27047	Freeborn	108.395743
27049	Goodhue	40.94562852
27051	Grant	0
27053	Hennepin	85.19740708
27055	Houston	5.382710733
27057	Hubbard	0
27059	Isanti	15.01276085
27061	Itasca	4.433803316
27063	Jackson	30.26939764
27065	Kanabec	0

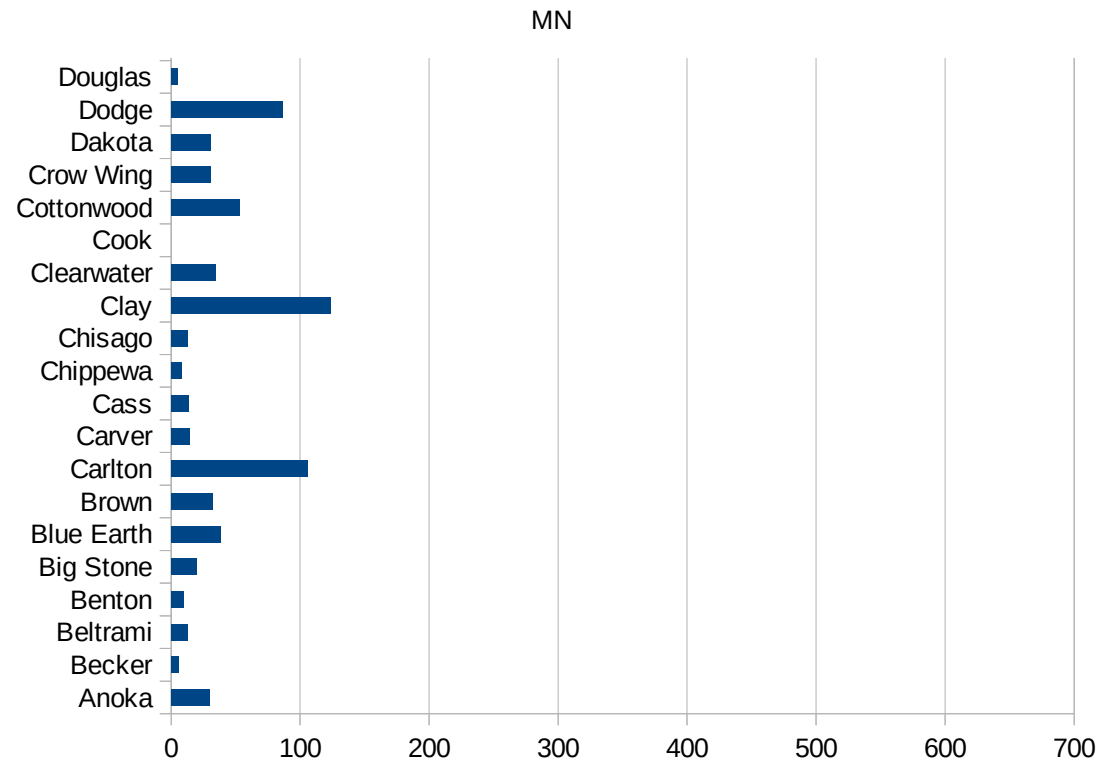


MN

27067 Kandiyohi	7.000350018
27069 Kittson	23.54048964
27071 Koochiching	8.038585209
27073 Lac qui Parle	15.01952538
27075 Lake	0
27077 Lake of the Woo	0
27079 Le Sueur	77.20923703
27081 Lincoln	35.25471532
27083 Lyon	23.41097975
27085 McLeod	8.362835559
27087 Mahnomen	18.1192245
27089 Marshall	10.64962726
27091 Martin	207.2276978
27093 Meeker	12.96400328
27095 Mille Lacs	3.82570106
27097 Morrison	3.014863276
27099 Mower	67.4814426
27101 Murray	36.24939584
27103 Nicollet	23.37814144
27105 Nobles	574.7126437
27107 Norman	92.66409266
27109 Olmsted	130.5374431
27111 Otter Tail	10.20199959
27113 Pennington	7.053180985
27115 Pine	50.87677645
27117 Pipestone	22.10677573
27119 Polk	53.91861461
27121 Pope	0
27123 Ramsey	39.80298432
27125 Red Lake	25.00625156
27127 Redwood	6.557807069
27129 Renville	20.53107035
27131 Rice	10.52267637
27133 Rock	53.11238581



27135 Roseau	6.600660066
27137 St. Louis	27.0332509
27139 Scott	18.99837835
27141 Sherburne	13.53659045
27143 Sibley	6.654245409
27145 Stearns	12.55839654
27147 Steele	27.17169796
27149 Stevens	0
27151 Swift	10.70090958
27153 Todd	12.20405175
27155 Traverse	60.45949214
27157 Wabasha	36.96003696
27159 Wadena	0
27161 Waseca	16.05050559
27163 Washington	38.58009807
27165 Watonwan	36.4298725
27167 Wilkin	159.8976655
27169 Winona	120.0196754
27171 Wright	22.00236159
27173 Yellow Medicine	30.62787136



MN

FIPS

29001
29003
29005
29007
29009
29011
29013
29015
29017
29019
29021
29023
29025
29027
29029
29031
29033
29035
29037

MN

29039
29041
29043
29045
29047
29049
29051
29053
29055
29057
29059
29061
29063
29065
29067
29069
29071
29073
29075
29077
29079
29081
29083
29085
29087
29089
29091
29093
29095
29097
29099
29101

29103

MN

29105
29107
29109
29111
29113
29115
29117
29121
29123
29125
29127
29119
29129
29131
29133
29135
29137
29139
29141
29143
29145
29147
29149
29151
29153
29155
29157
29159
29161
29163
29165
29167
29169
29171

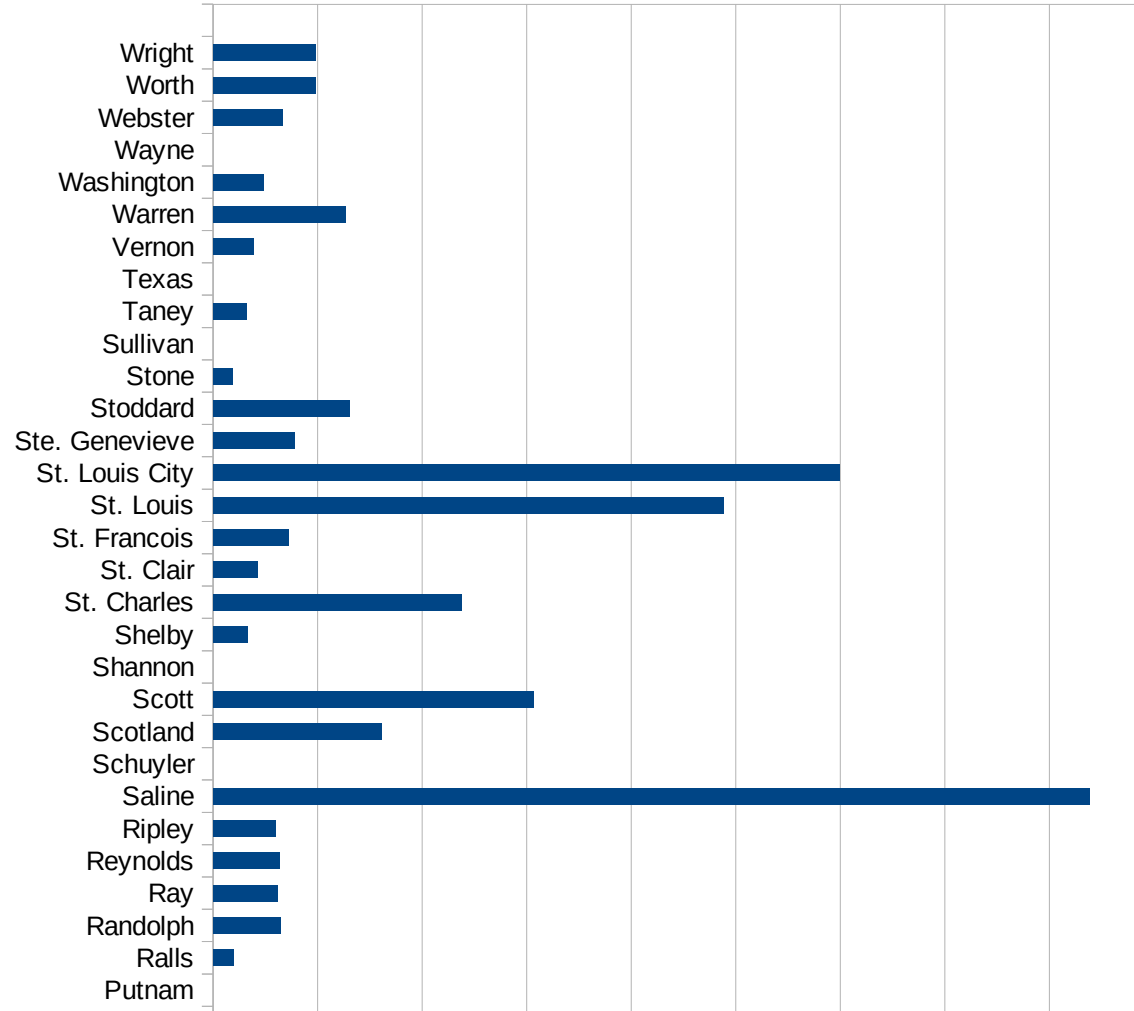
MN

29173
29175
29177
29179
29181
29195
29197
29199
29201
29203
29205
29183
29185
29187
29189
29510
29186
29207
29209
29211
29213
29215

29217
29219
29221
29223
29225
29227
29229

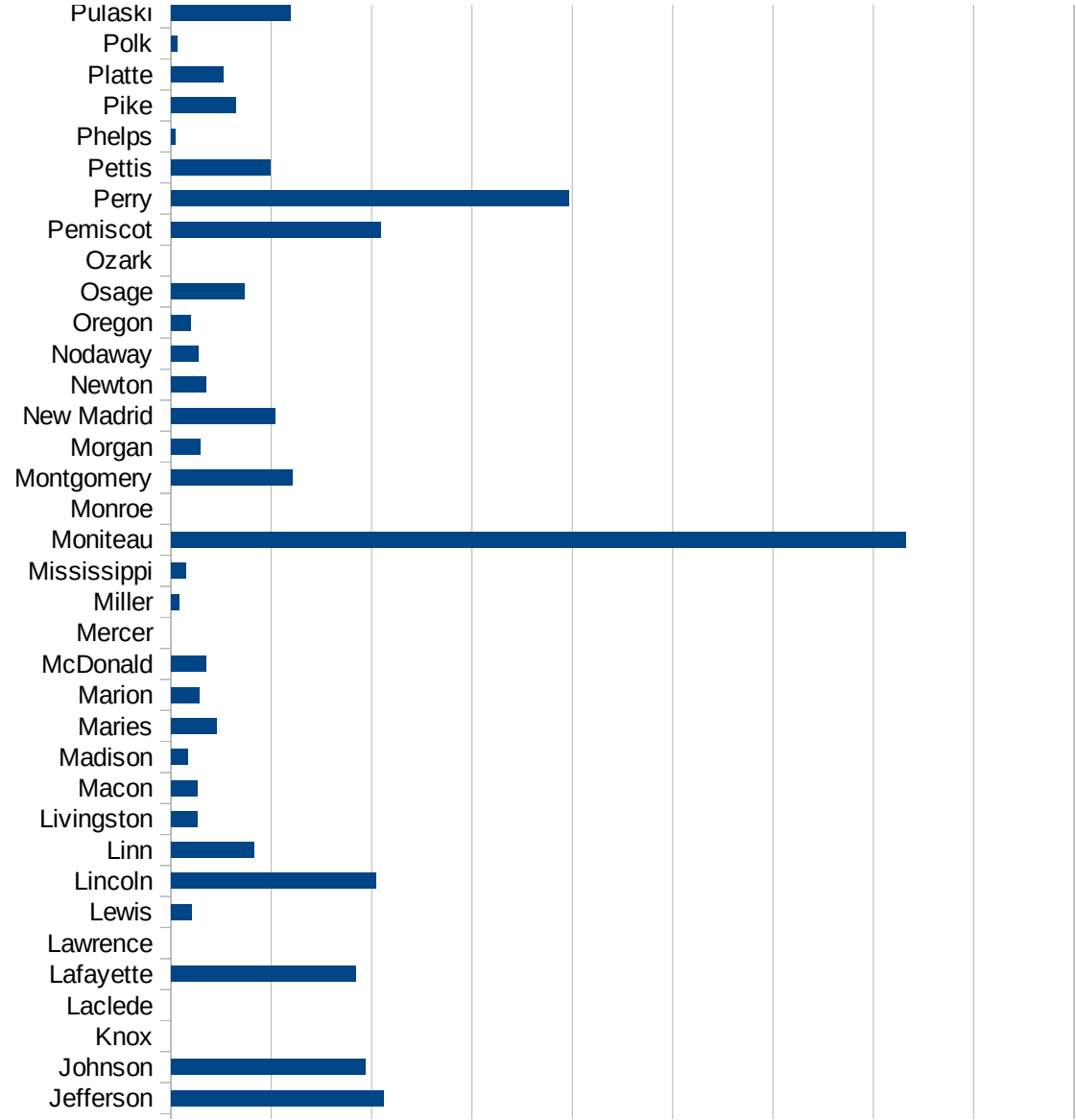
MO

FIPS	County	Cases	Infection Rate per 100,000
29001	Adair	47.35782785	
29003	Andrew	5.679559266	
29005	Atchison	38.67723845	
29007	Audrain	3.925725278	
29009	Barry	13.93301009	
29011	Barton	0	
29013	Bates	36.76470588	
29015	Benton	15.56178027	
29017	Bollinger	24.65280631	
29019	Boone	53.88739202	
29021	Buchanan	39.51632024	
29023	Butler	56.28649828	
29025	Caldwell	21.95871761	
29027	Callaway	46.78206242	
29029	Camden	76.39419404	
29031	Cape Girardeau	50.79171587	
29033	Carroll	11.43772161	
29035	Carter	49.55401388	
29037	Cass	52.40391028	
29039	Cedar	35.29827038	
29041	Chariton	53.68406925	
29043	Christian	21.8433487	
29045	Clark	14.61560947	
29047	Clay	24.76001055	
29049	Clinton	53.73717636	
29051	Cole	59.89895307	
29053	Cooper	28.40424928	
29055	Crawford	20.87072672	
29057	Dade	0	
29059	Dallas	11.93175039	
29061	Daviess	24.05870324	
29063	DeKalb	23.75296912	
29065	Dent	0	



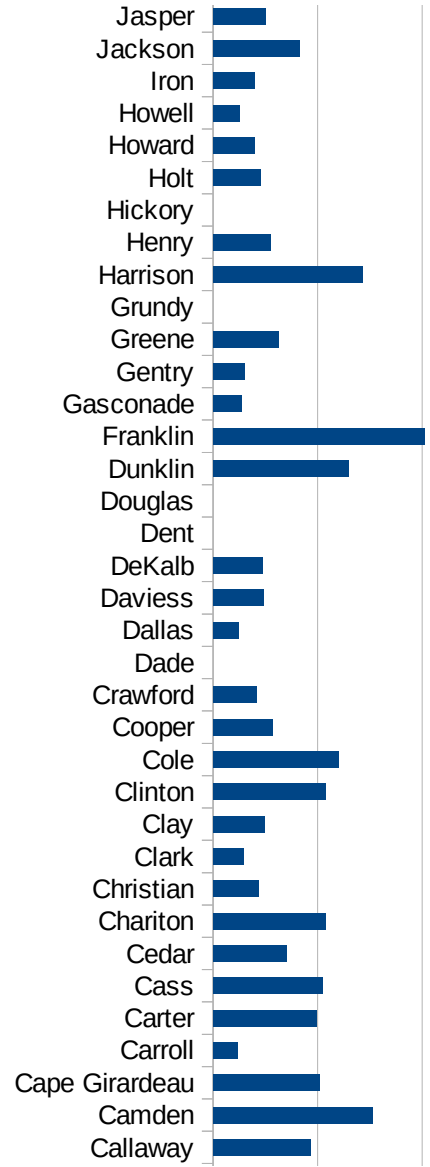
MO

29067 Douglas	0
29069 Dunklin	64.57533222
29071 Franklin	101.2829169
29073 Gasconade	13.60081605
29075 Gentry	15.08750754
29077 Greene	31.51515982
29079 Grundy	0
29081 Harrison	71.30972189
29083 Henry	27.53303965
29085 Hickory	0
29087 Holt	22.70663034
29089 Howard	19.72970307
29091 Howell	12.47629504
29093 Iron	19.65215682
29095 Jackson	41.12482097
29097 Jasper	24.86819855
29099 Jefferson	106.0856619
29101 Johnson	96.92089764
29103 Knox	0
29105 Laclede	0
29107 Lafayette	92.0301859
29109 Lawrence	0
29111 Lewis	10.14713343
29113 Lincoln	102.277849
29115 Linn	41.53858935
29117 Livingston	13.20480655
29121 Macon	13.19870653
29123 Madison	8.204791598
29125 Maries	22.80761774
29127 Marion	13.98992725
29119 McDonald	17.33252448
29129 Mercer	0
29131 Miller	3.946952952
29133 Mississippi	7.4985003

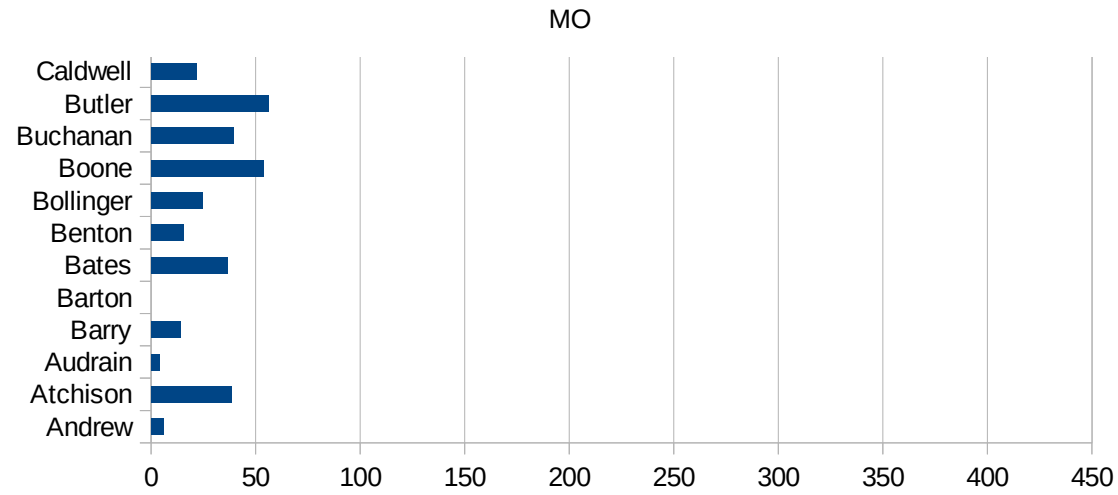


MO

29135 Moniteau	365.9822592
29137 Monroe	0
29139 Montgomery	60.69013352
29141 Morgan	14.73622163
29143 New Madrid	52.03515264
29145 Newton	17.16266777
29147 Nodaway	13.45050215
29149 Oregon	9.486765961
29151 Osage	36.4590929
29153 Ozark	0
29155 Pemiscot	104.473943
29157 Perry	198.4334204
29159 Pettis	49.36298246
29161 Phelps	2.235536082
29163 Pike	32.42542153
29165 Platte	26.2174103
29167 Polk	3.105493618
29169 Pulaski	59.59933864
29171 Putnam	0
29173 Ralls	9.792401097
29175 Randolph	32.30626338
29177 Ray	30.59039462
29179 Reynolds	31.9795331
29181 Ripley	29.84851877
29195 Saline	419.3055252
29197 Schuyler	0
29199 Scotland	80.54772453
29201 Scott	153.4141141
29203 Shannon	0
29205 Shelby	16.52892562
29183 St. Charles	118.7428291
29185 St. Clair	21.28791911
29187 St. Francois	35.9863252
29189 St. Louis	244.3464785



29510 St. Louis City	299.8302723
29186 Ste. Genevieve	39.13237925
29207 Stoddard	65.05512566
29209 Stone	9.449116508
29211 Sullivan	0
29213 Taney	16.11401561
29215 Texas	0
29217 Vernon	19.48558067
29219 Warren	63.38048457
29221 Washington	24.05484505
29223 Wayne	0
29225 Webster	33.24043059
29227 Worth	49.01960784
29229 Wright	48.97159647



MO

FIPS

29001
29003
29005
29007
29009
29011
29013
29015
29017
29019
29021
29023
29025
29027
29029
29031
29033
29035
29037

MO

29039
29041
29043
29045
29047
29049
29051
29053
29055
29057
29059
29061
29063
29065
29067
29069
29071
29073
29075
29077
29079
29081
29083
29085
29087
29089
29091
29093
29095
29097
29099
29101

29103

MO

29105
29107
29109
29111
29113
29115
29117
29121
29123
29125
29127
29119
29129
29131
29133
29135
29137
29139
29141
29143
29145
29147
29149
29151
29153
29155
29157
29159
29161
29163
29165
29167
29169
29171

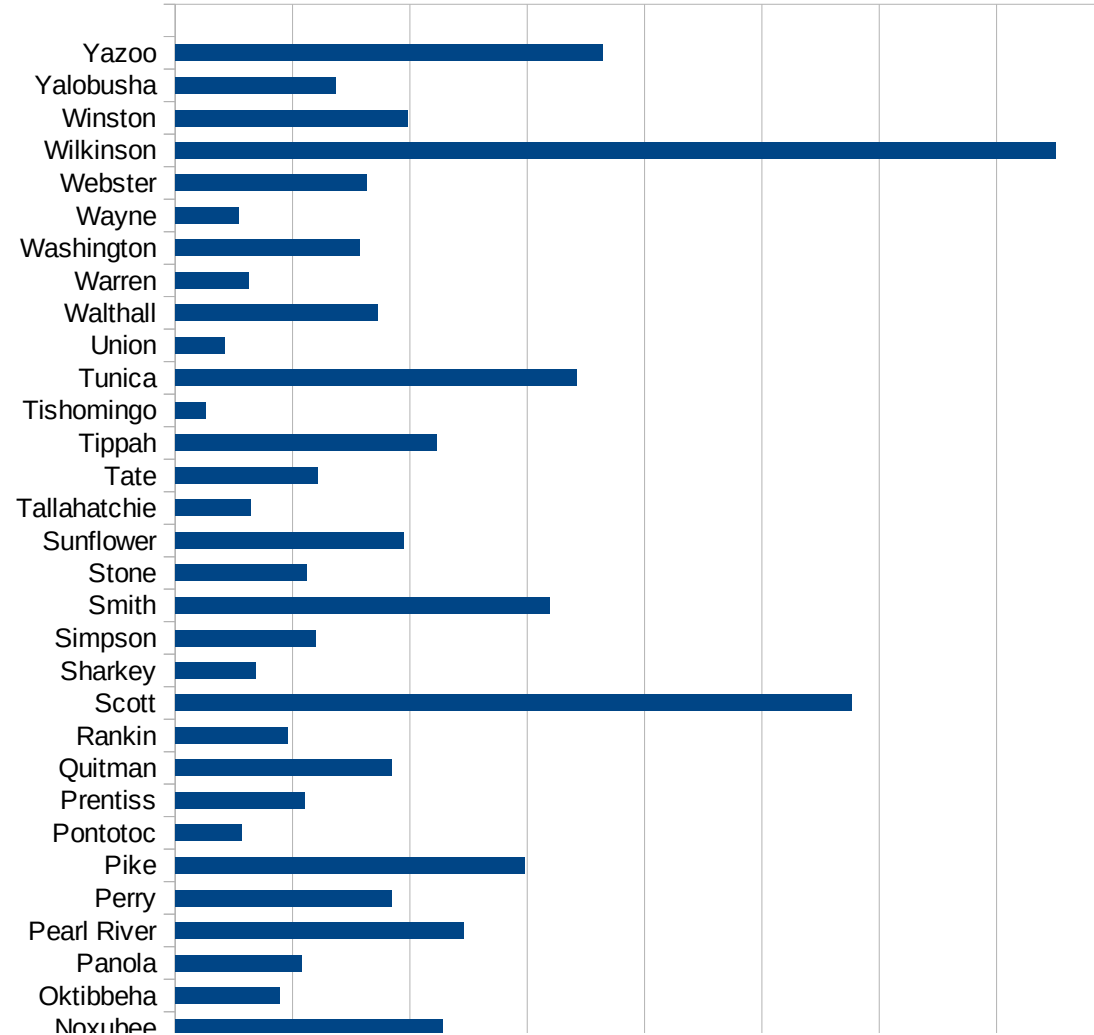
MO

29173
29175
29177
29179
29181
29195
29197
29199
29201
29203
29205
29183
29185
29187
29189
29510
29186
29207
29209
29211
29213
29215

29217
29219
29221
29223
29225
29227
29229

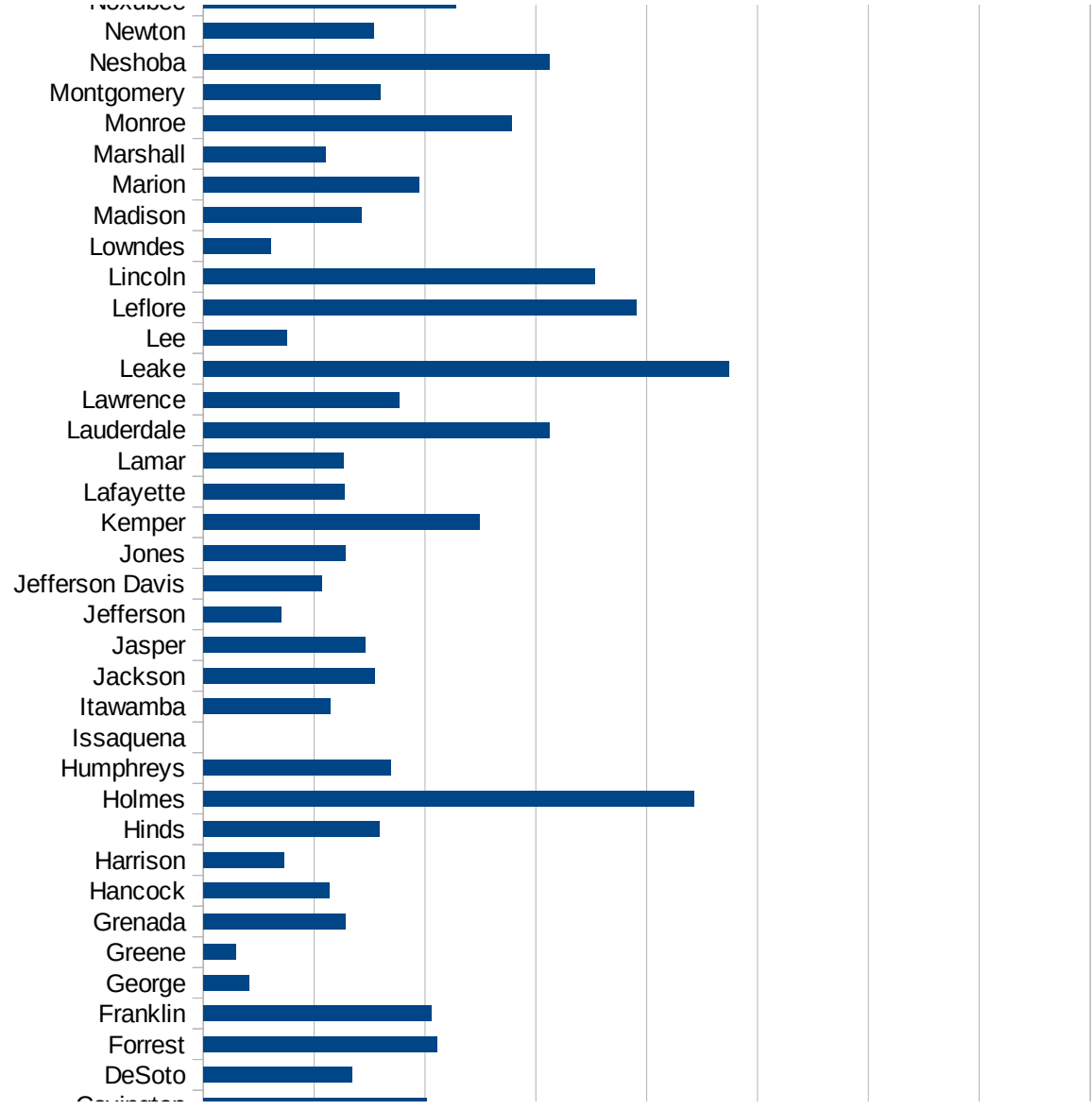
MS

FIPS	County	PC Infection
28001	Adams	307.7712234
28003	Alcorn	18.95734597
28005	Amite	162.2586403
28007	Attala	277.7021508
28009	Benton	96.72349172
28011	Bolivar	277.6625283
28013	Calhoun	297.866445
28015	Carroll	151.3469882
28017	Chickasaw	297.0124046
28019	Choctaw	157.042764
28021	Claiborne	133.3037103
28023	Clarke	230.7100743
28025	Clay	139.275766
28027	Coahoma	234.2230864
28029	Copiah	182.1812704
28031	Covington	201.5594335
28033	DeSoto	134.0651974
28035	Forrest	210.5655952
28037	Franklin	205.4442732
28039	George	41.2371134
28041	Greene	29.44207272
28043	Grenada	128.2355735
28045	Hancock	114.0829002
28047	Harrison	72.58649891
28049	Hinds	159.0146994
28051	Holmes	442.6285325
28053	Humphreys	169.5531065
28055	Issaquena	0
28057	Itawamba	114.8105626
28059	Jackson	154.246669
28061	Jasper	146.092038
28063	Jefferson	70.36307346
28065	Jefferson Davis	106.8185864

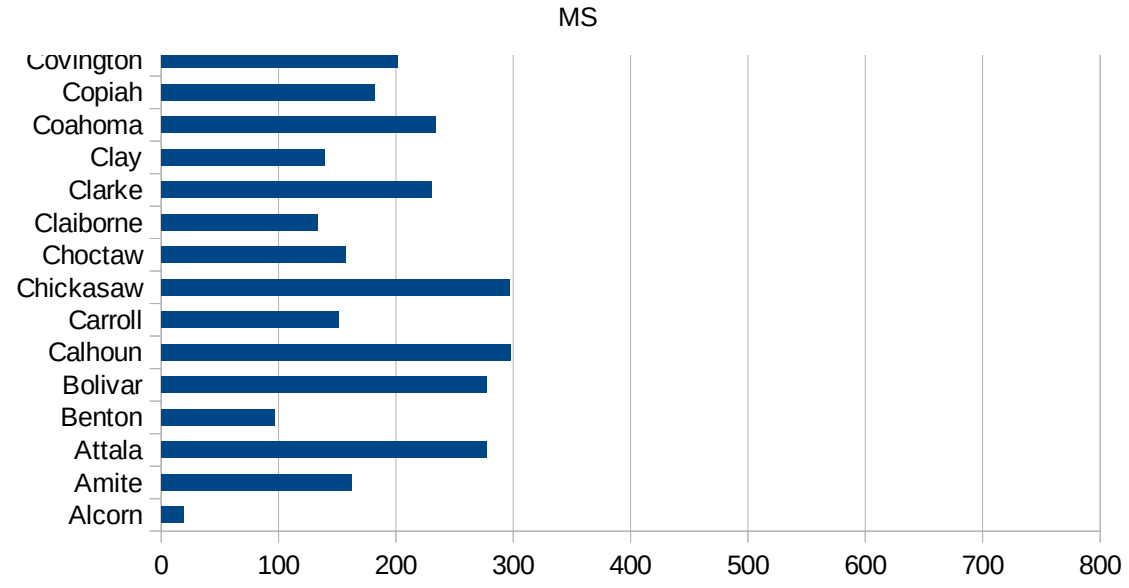


MS

28067 Jones	128.5403368
28069 Kemper	249.3268176
28071 Lafayette	127.7535452
28073 Lamar	126.5072782
28075 Lauderdale	312.0145518
28077 Lawrence	176.6358892
28079 Leake	474.4541581
28081 Lee	75.11560761
28083 Leflore	390.746568
28085 Lincoln	353.7494518
28087 Lowndes	61.08942814
28089 Madison	142.9518129
28091 Marion	194.2140401
28093 Marshall	110.0110011
28095 Monroe	278.3713868
28097 Montgomery	159.6328445
28099 Neshoba	312.4463519
28101 Newton	153.8963764
28103 Noxubee	227.8120551
28105 Oktibbeha	88.71146596
28107 Panola	108.2567734
28109 Pearl River	245.5449835
28111 Perry	184.3935965
28113 Pike	298.2584738
28115 Pontotoc	56.54509471
28117 Prentiss	110.6063599
28119 Quitman	184.3710112
28121 Rankin	96.16509207
28123 Scott	576.2364337
28125 Sharkey	68.54009596
28127 Simpson	119.5904029
28129 Smith	318.7101612
28131 Stone	112.1974675
28133 Sunflower	194.2879347



28135 Tallahatchie	64.34546364
28137 Tate	121.7010327
28139 Tippah	222.7779041
28141 Tishomingo	25.70165519
28143 Tunica	341.9147224
28145 Union	41.94924142
28147 Walthall	172.8309713
28149 Warren	62.8031878
28151 Washington	157.5571977
28153 Wayne	54.19253128
28155 Webster	163.4654679
28157 Wilkinson	750.6824386
28159 Winston	198.1833196
28161 Yalobusha	137.1852808
28163 Yazoo	364.6275843



MS

FIPS

29001
29003
29005
29007
29009
29011
29013
29015
29017
29019
29021
29023
29025
29027
29029
29031
29033
29035
29037

MS

29039
29041
29043
29045
29047
29049
29051
29053
29055
29057
29059
29061
29063
29065
29067
29069
29071
29073
29075
29077
29079
29081
29083
29085
29087
29089
29091
29093
29095
29097
29099
29101

29103

MS

29105
29107
29109
29111
29113
29115
29117
29121
29123
29125
29127
29119
29129
29131
29133
29135
29137
29139
29141
29143
29145
29147
29149
29151
29153
29155
29157
29159
29161
29163
29165
29167
29169
29171

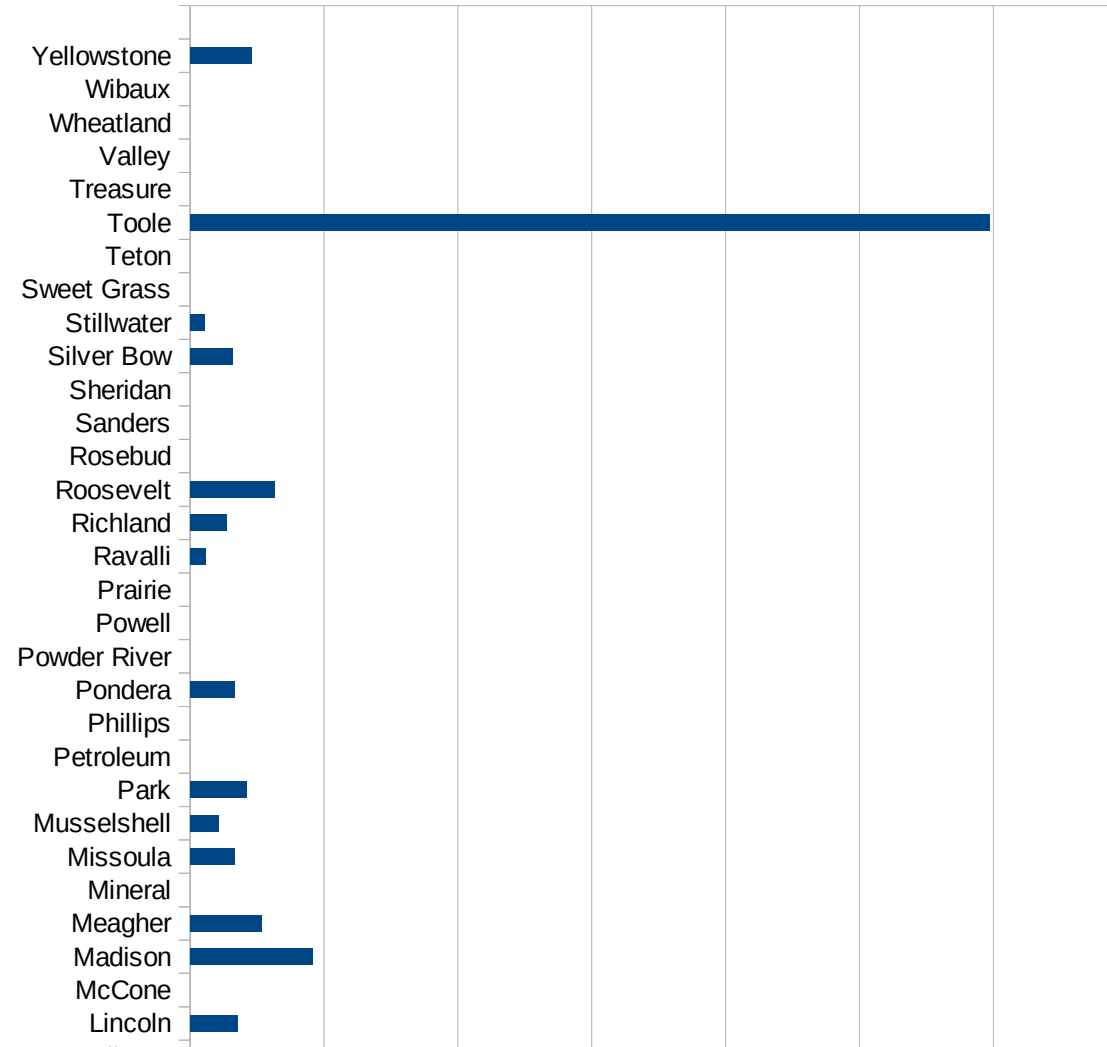
MS

29173
29175
29177
29179
29181
29195
29197
29199
29201
29203
29205
29183
29185
29187
29189
29510
29186
29207
29209
29211
29213
29215

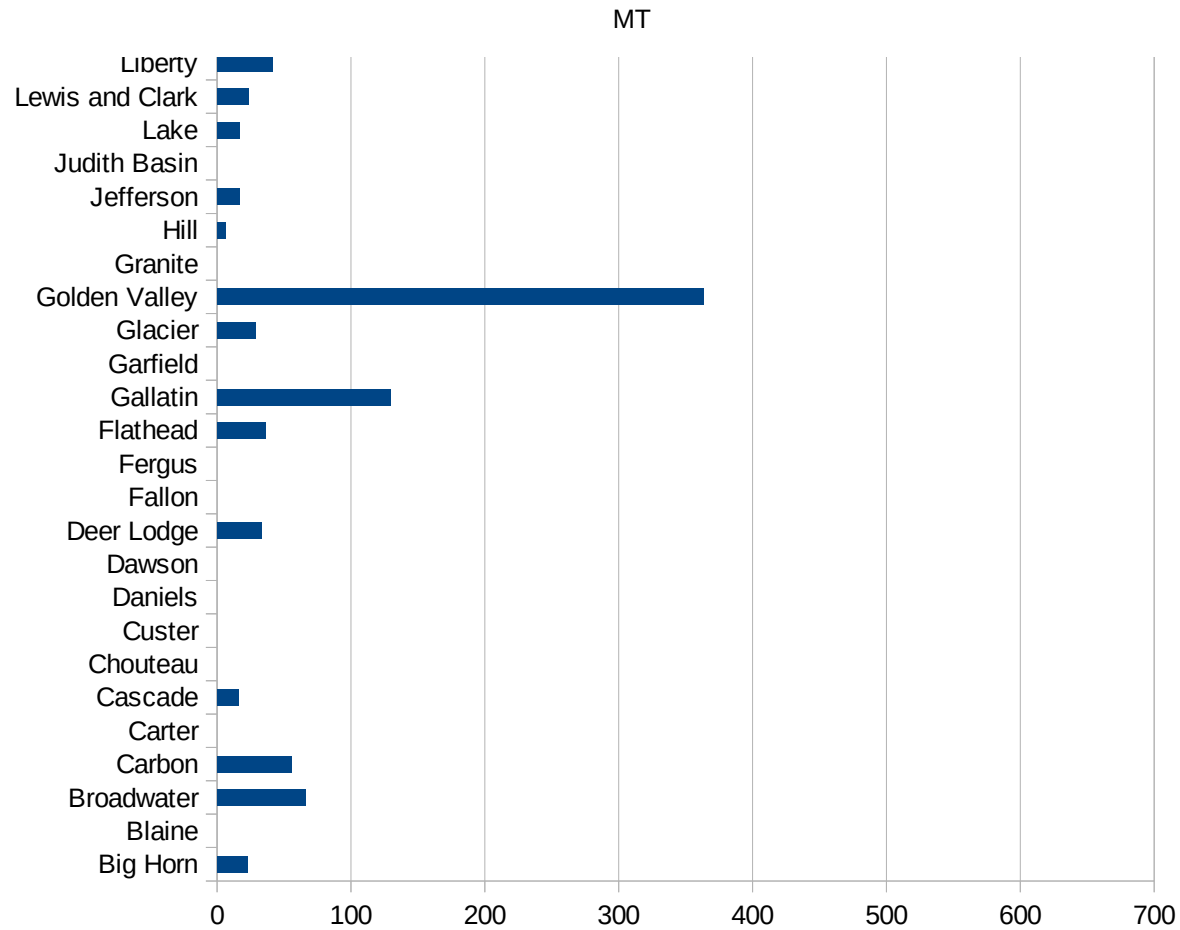
29217
29219
29221
29223
29225
29227
29229

MT

FIPS	County	PC Infection
30001	Beaverhead	10.63377286
30003	Big Horn	22.49212776
30005	Blaine	0
30007	Broadwater	65.73541495
30009	Carbon	56.00149337
30011	Carter	0
30013	Cascade	15.92298176
30015	Chouteau	0
30017	Custer	0
30019	Daniels	0
30021	Dawson	0
30023	Deer Lodge	32.85510897
30025	Fallon	0
30027	Fergus	0
30029	Flathead	36.2368519
30031	Gallatin	129.60778
30033	Garfield	0
30035	Glacier	29.09725758
30037	Golden Valley	363.1961259
30039	Granite	0
30041	Hill	6.117330397
30043	Jefferson	16.53302472
30045	Judith Basin	0
30047	Lake	16.52892562
30049	Lewis and Clark	23.28966521
30051	Liberty	41.15226337
30053	Lincoln	35.36425179
30055	McCone	0
30057	Madison	91.24087591
30059	Meagher	53.59056806
30061	Mineral	0
30063	Missoula	32.83077001
30065	Musselshell	21.50075253



30067 Park	41.82600382
30069 Petroleum	0
30071 Phillips	0
30073 Pondera	33.48961822
30075 Powder River	0
30077 Powell	0
30079 Prairie	0
30081 Ravalli	11.58158065
30083 Richland	27.49014936
30085 Roosevelt	63.29686228
30087 Rosebud	0
30089 Sanders	0
30091 Sheridan	0
30093 Silver Bow	31.4348584
30095 Stillwater	10.48877701
30097 Sweet Grass	0
30099 Teton	0
30101 Toole	597.5685143
30103 Treasure	0
30105 Valley	0
30107 Wheatland	0
30109 Wibaux	0
30111 Yellowstone	46.21043232



MT

FIPS

29001
29003
29005
29007
29009
29011
29013
29015
29017
29019
29021
29023
29025
29027
29029
29031
29033
29035
29037

MT

29039
29041
29043
29045
29047
29049
29051
29053
29055
29057
29059
29061
29063
29065
29067
29069
29071
29073
29075
29077
29079
29081
29083
29085
29087
29089
29091
29093
29095
29097
29099
29101

29103

MT

29105
29107
29109
29111
29113
29115
29117
29121
29123
29125
29127
29119
29129
29131
29133
29135
29137
29139
29141
29143
29145
29147
29149
29151
29153
29155
29157
29159
29161
29163
29165
29167
29169
29171

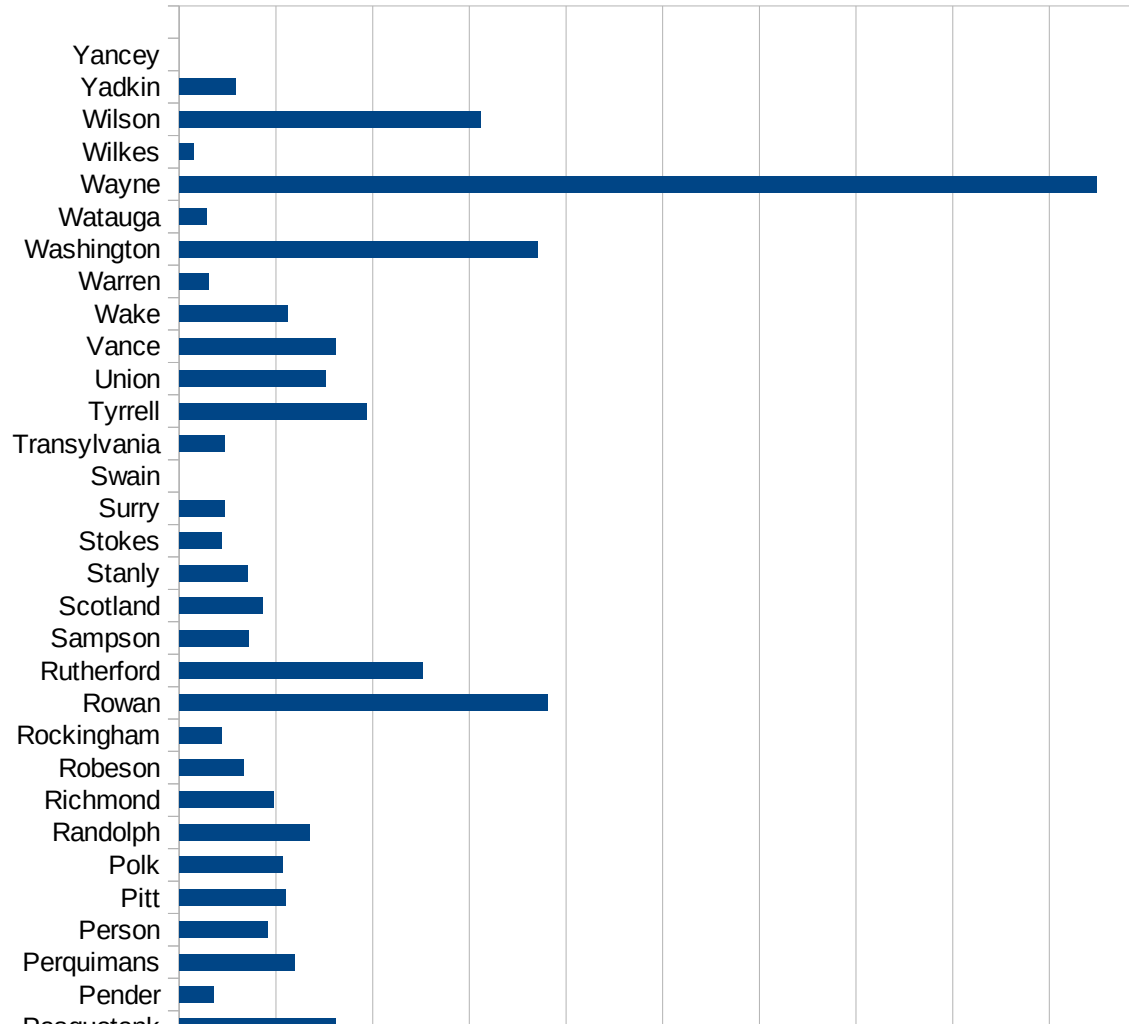
MT

29173
29175
29177
29179
29181
29195
29197
29199
29201
29203
29205
29183
29185
29187
29189
29510
29186
29207
29209
29211
29213
29215

29217
29219
29221
29223
29225
29227
29229

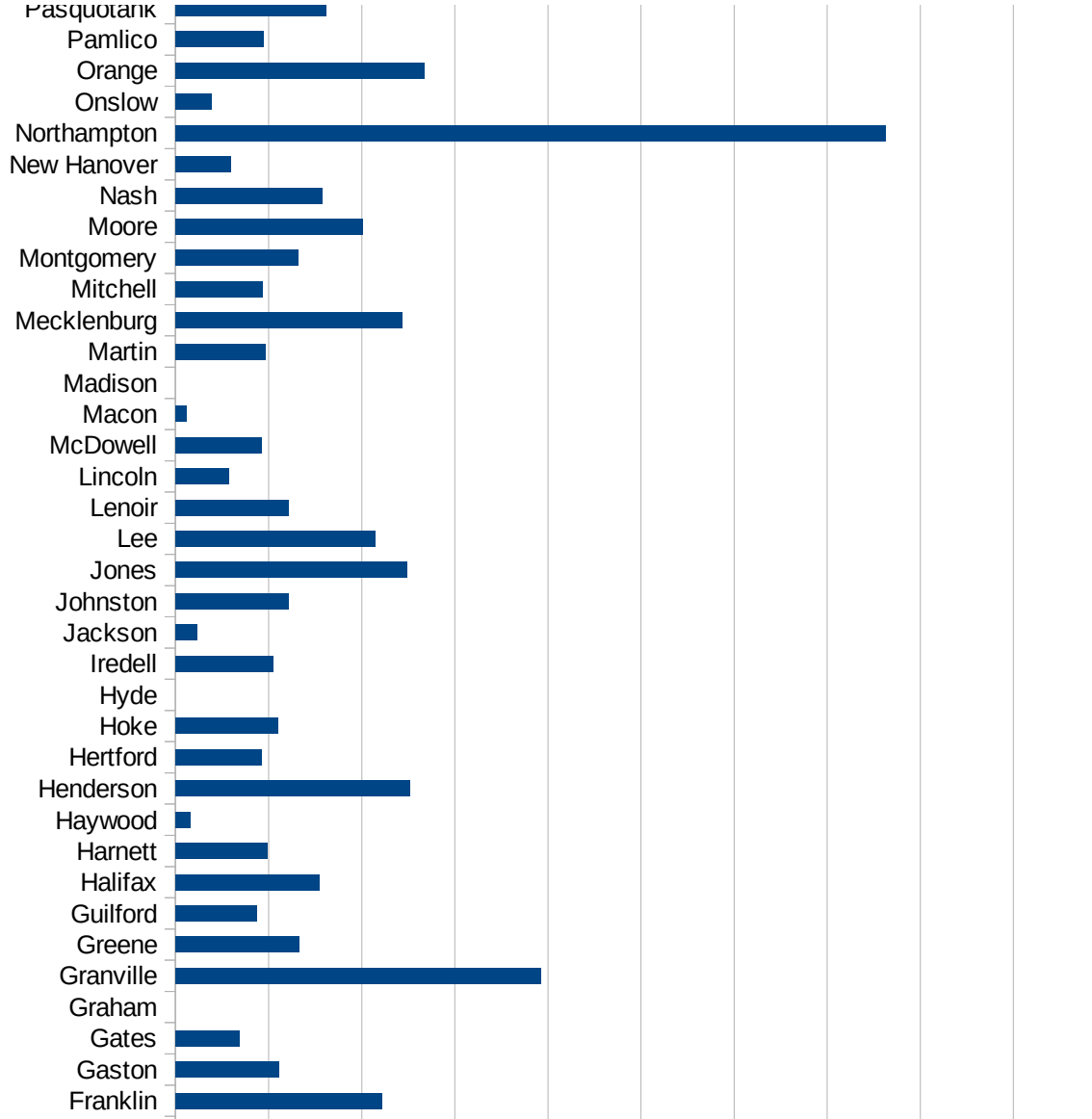
NC

FIPS	County	PC Infection
37001	Alamance	36.04989305
37003	Alexander	10.70864455
37005	Alleghany	17.91954126
37007	Anson	76.37576878
37009	Ashe	14.75524733
37011	Avery	0
37013	Beaufort	33.98542875
37015	Bertie	141.9110691
37017	Bladen	12.05182284
37019	Brunswick	27.78915345
37021	Buncombe	18.91139817
37023	Burke	91.83244451
37025	Cabarrus	109.774678
37027	Caldwell	28.0388643
37029	Camden	0
37031	Carteret	38.83551004
37033	Caswell	52.86809411
37035	Catawba	29.62458715
37037	Chatham	184.5800462
37039	Cherokee	63.41824331
37041	Chowan	42.76855086
37043	Clay	53.86479935
37045	Cleveland	46.08530903
37047	Columbus	136.5555655
37049	Craven	34.98134328
37051	Cumberland	40.02046159
37053	Currituck	11.08156028
37055	Dare	41.09476453
37057	Davidson	61.81953497
37059	Davie	56.16268458
37061	Duplin	59.46717412
37063	Durham	138.5999198
37065	Edgecombe	115.3735218

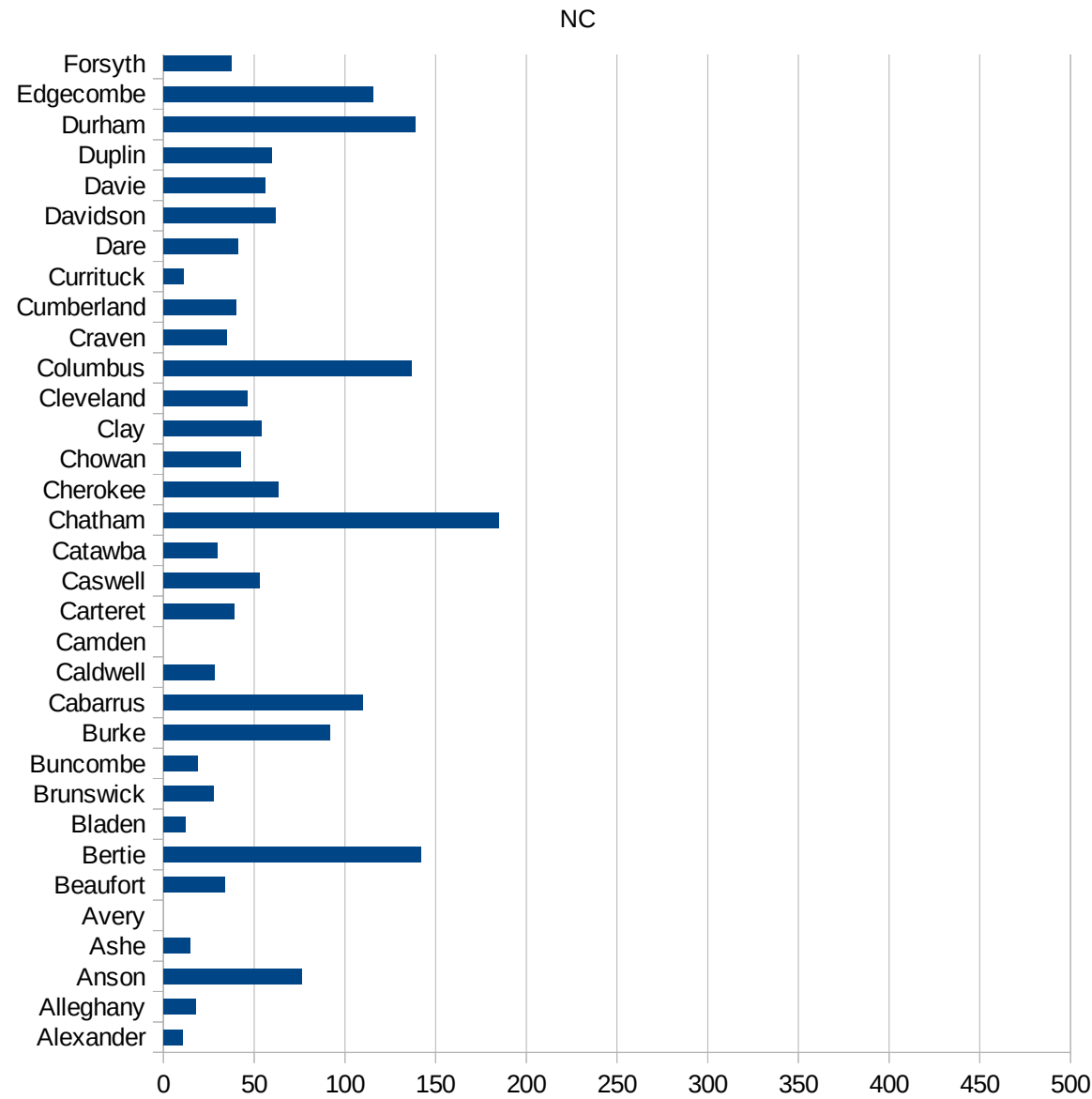


NC

37067 Forsyth	37.19345079
37069 Franklin	111.0124334
37071 Gaston	55.64380783
37073 Gates	34.56320747
37075 Graham	0
37077 Granville	196.2904433
37079 Greene	66.62859318
37081 Guilford	43.65993966
37083 Halifax	77.11472298
37085 Harnett	49.17519782
37087 Haywood	8.068290007
37089 Henderson	125.9122212
37091 Hertford	46.49393465
37093 Hoke	54.78051275
37095 Hyde	0
37097 Iredell	52.68024771
37099 Jackson	11.54014818
37101 Johnston	60.68829407
37103 Jones	124.5200789
37105 Lee	107.4008983
37107 Lenoir	60.74031728
37109 Lincoln	28.64987466
37111 McDowell	46.14674665
37113 Macon	5.668130934
37115 Madison	0
37117 Martin	48.52013586
37119 Mecklenburg	121.6746305
37121 Mitchell	46.66666667
37123 Montgomery	66.00418026
37125 Moore	100.3222472
37127 Nash	78.71000681
37129 New Hanover	29.70629515
37131 Northampton	381.1750356
37133 Onslow	19.22269492



37135 Orange	133.5369486
37137 Pamlico	47.35595896
37139 Pasquotank	80.72857539
37141 Pender	17.69569834
37143 Perquimans	59.60363582
37145 Person	45.56154606
37147 Pitt	55.02629034
37149 Polk	53.36955994
37151 Randolph	67.66607837
37153 Richmond	49.01196337
37155 Robeson	33.37606481
37157 Rockingham	22.05314809
37159 Rowan	190.4263001
37161 Rutherford	125.699578
37163 Sampson	36.14874422
37165 Scotland	43.09106579
37167 Stanly	35.44099879
37169 Stokes	21.99397365
37171 Surry	23.6281759
37173 Swain	0
37175 Transylvania	23.3815578
37177 Tyrrell	96.828855
37179 Union	75.87703681
37181 Vance	80.75007851
37183 Wake	56.11985663
37185 Warren	15.14616045
37187 Washington	185.5131124
37189 Watauga	14.29975869
37191 Wayne	474.6527327
37193 Wilkes	7.293201278
37195 Wilson	155.9143085
37197 Yadkin	29.2997363
37199 Yancey	0



NC

NC

FIPS

29001
29003
29005
29007
29009
29011
29013
29015
29017
29019
29021
29023
29025
29027
29029
29031
29033
29035
29037

NC

29039
29041
29043
29045
29047
29049
29051
29053
29055
29057
29059
29061
29063
29065
29067
29069
29071
29073
29075
29077
29079
29081
29083
29085
29087
29089
29091
29093
29095
29097
29099
29101

29103

NC

29105
29107
29109
29111
29113
29115
29117
29121
29123
29125
29127
29119
29129
29131
29133
29135
29137
29139
29141
29143
29145
29147
29149
29151
29153
29155
29157
29159
29161
29163
29165
29167
29169
29171

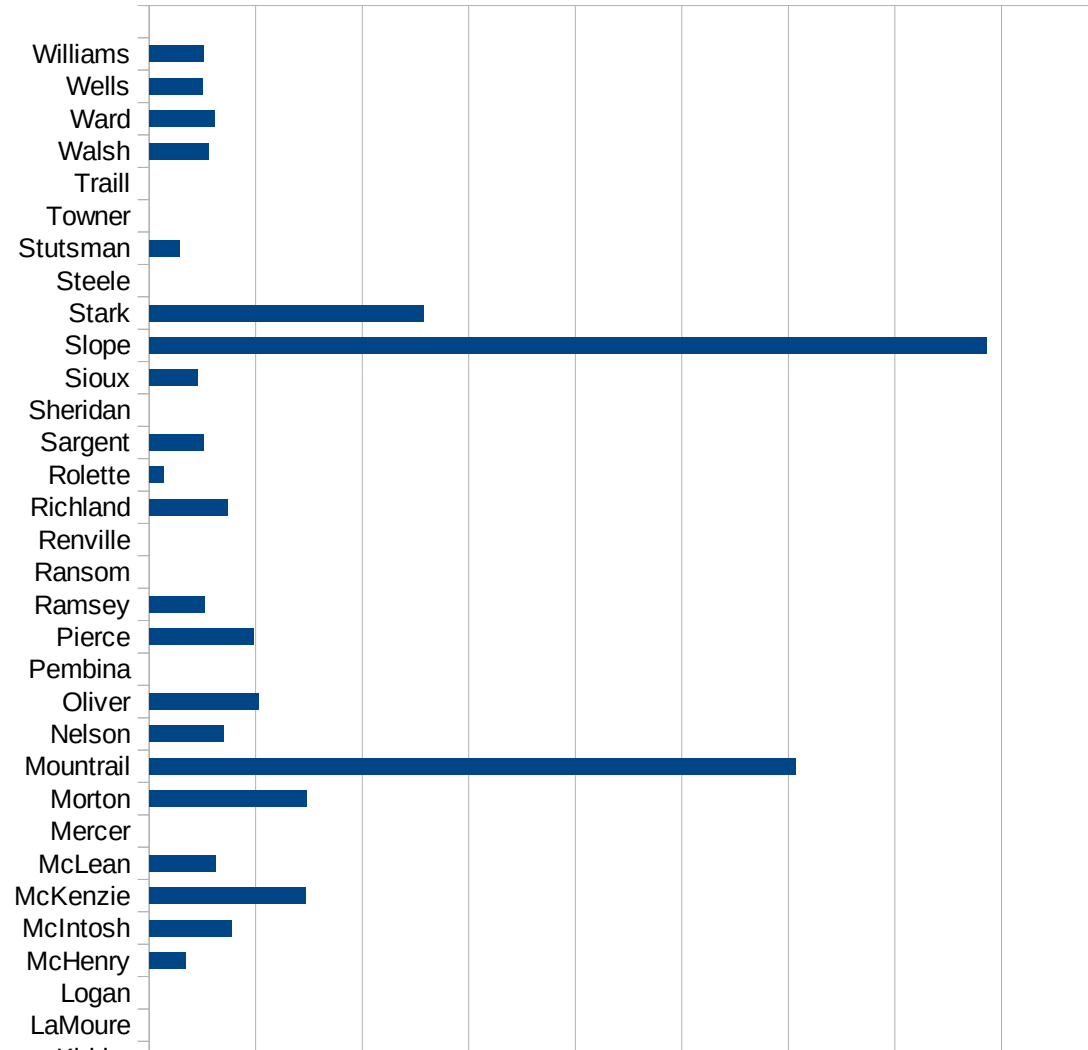
NC

29173
29175
29177
29179
29181
29195
29197
29199
29201
29203
29205
29183
29185
29187
29189
29510
29186
29207
29209
29211
29213
29215

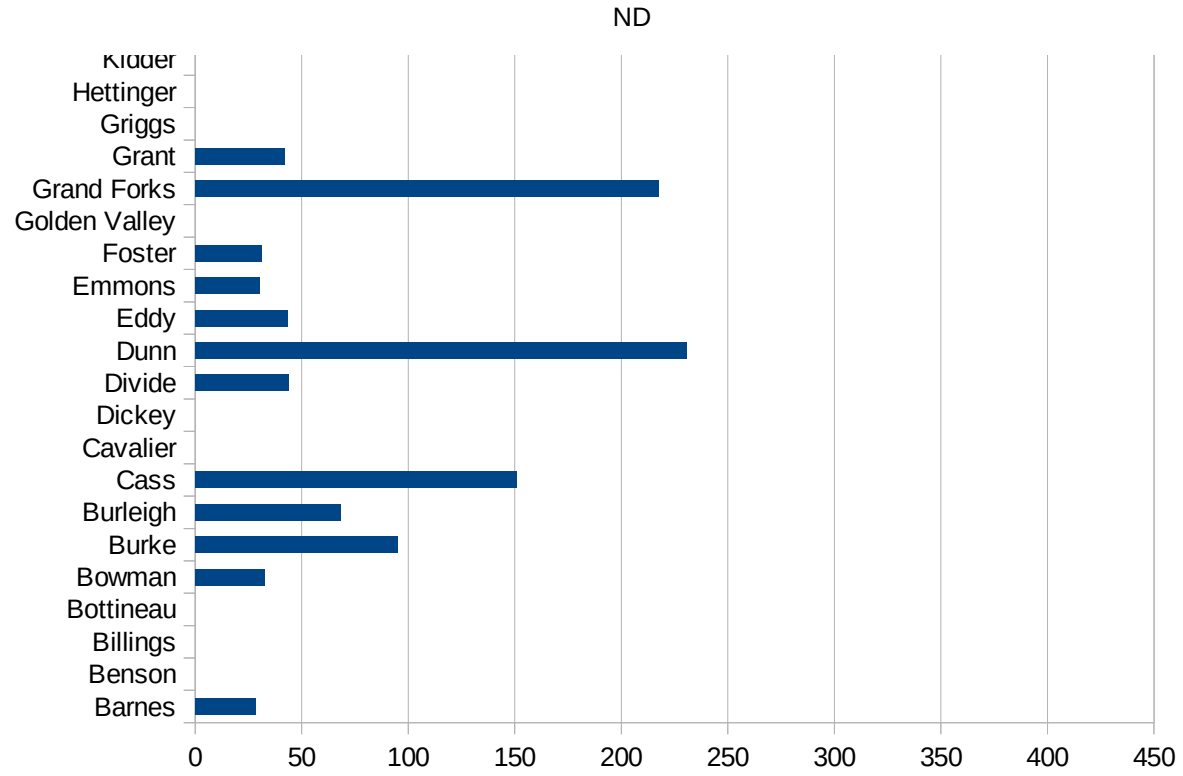
29217
29219
29221
29223
29225
29227
29229

ND

FIPS	County	PC Infection
38001	Adams	0
38003	Barnes	28.45759818
38005	Benson	0
38007	Billings	0
38009	Bottineau	0
38011	Bowman	32.50975293
38013	Burke	95.23809524
38015	Burleigh	68.22499554
38017	Cass	150.9508804
38019	Cavalier	0
38021	Dickey	0
38023	Divide	43.80201489
38025	Dunn	230.8402585
38027	Eddy	43.23389537
38029	Emmons	30.34901366
38031	Foster	31.09452736
38033	Golden Valley	0
38035	Grand Forks	217.6063304
38037	Grant	42.12299916
38039	Griggs	0
38041	Hettinger	0
38043	Kidder	0
38045	LaMoure	0
38047	Logan	0
38049	McHenry	17.19394773
38051	McIntosh	38.68471954
38053	McKenzie	73.35680751
38055	McLean	31.44324494
38057	Mercer	0
38059	Morton	73.9668757
38061	Mountrail	303.3861812
38063	Nelson	34.8553503
38065	Oliver	51.2295082



38067 Pembina	0
38069 Pierce	49.00759618
38071 Ramsey	26.13012804
38073 Ransom	0
38075 Renville	0
38077 Richland	36.94808794
38079 Rolette	6.992518006
38081 Sargent	25.83979328
38083 Sheridan	0
38085 Sioux	22.94630564
38087 Slope	393.1847969
38089 Stark	129.0447463
38091 Steele	0
38093 Stutsman	14.34240092
38095 Towner	0
38097 Traill	0
38099 Walsh	28.12412112
38101 Ward	30.99905527
38103 Wells	25.27167046
38105 Williams	25.45968883



ND

FIPS

29001
29003
29005
29007
29009
29011
29013
29015
29017
29019
29021
29023
29025
29027
29029
29031
29033
29035
29037

ND

29039
29041
29043
29045
29047
29049
29051
29053
29055
29057
29059
29061
29063
29065
29067
29069
29071
29073
29075
29077
29079
29081
29083
29085
29087
29089
29091
29093
29095
29097
29099
29101

29103

ND

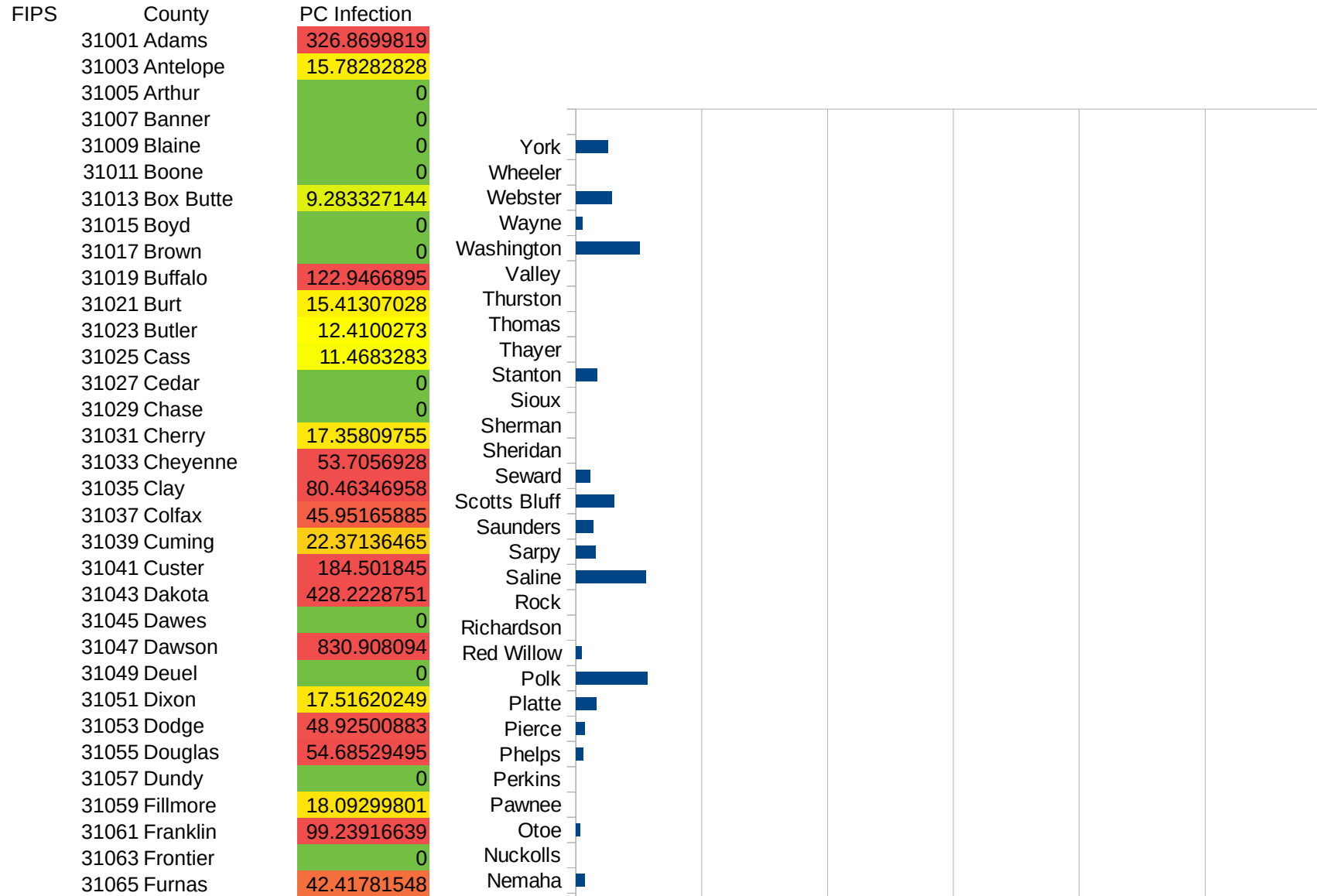
29105
29107
29109
29111
29113
29115
29117
29121
29123
29125
29127
29119
29129
29131
29133
29135
29137
29139
29141
29143
29145
29147
29149
29151
29153
29155
29157
29159
29161
29163
29165
29167
29169
29171

ND

29173
29175
29177
29179
29181
29195
29197
29199
29201
29203
29205
29183
29185
29187
29189
29510
29186
29207
29209
29211
29213
29215

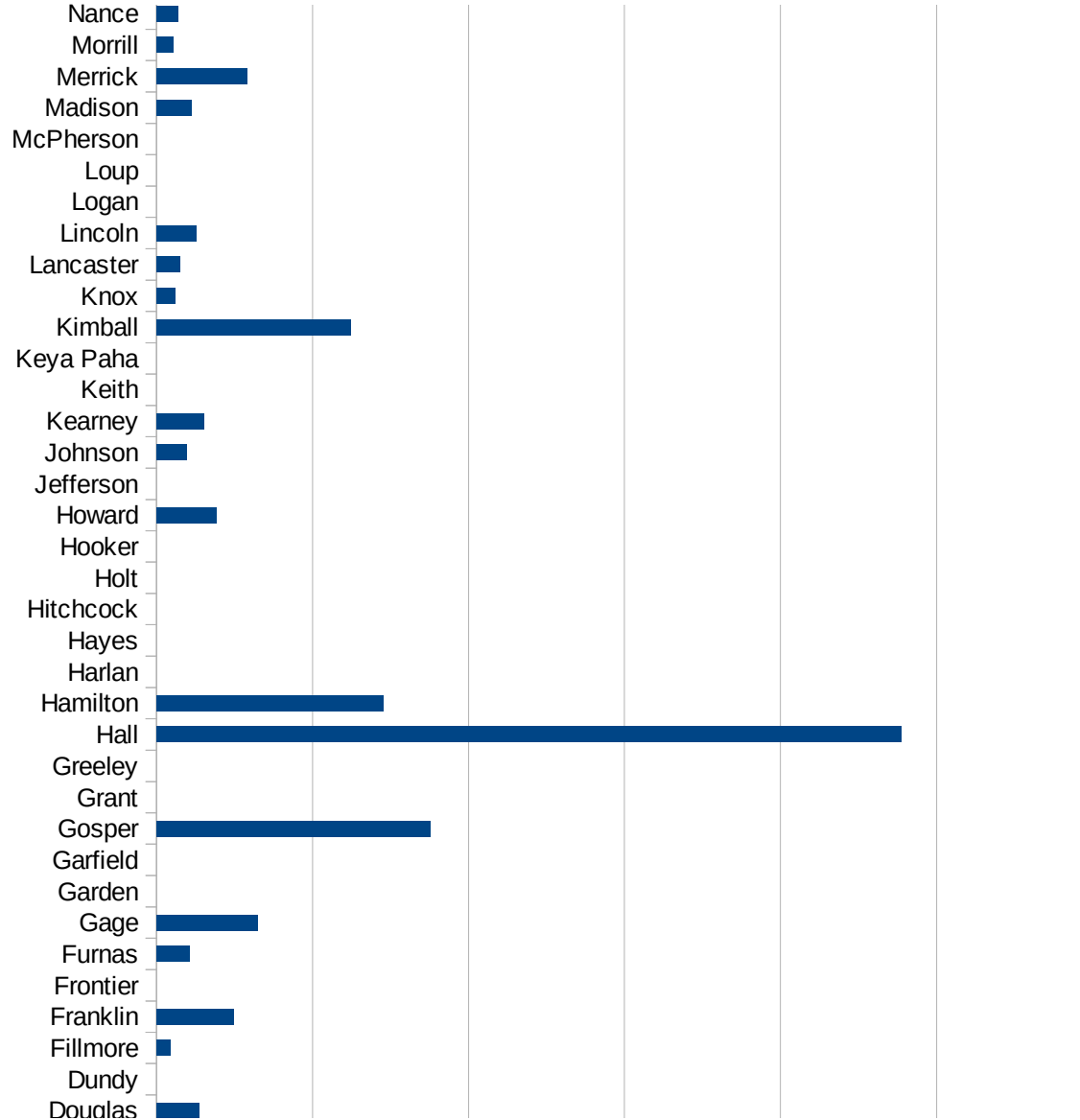
29217
29219
29221
29223
29225
29227
29229

NE

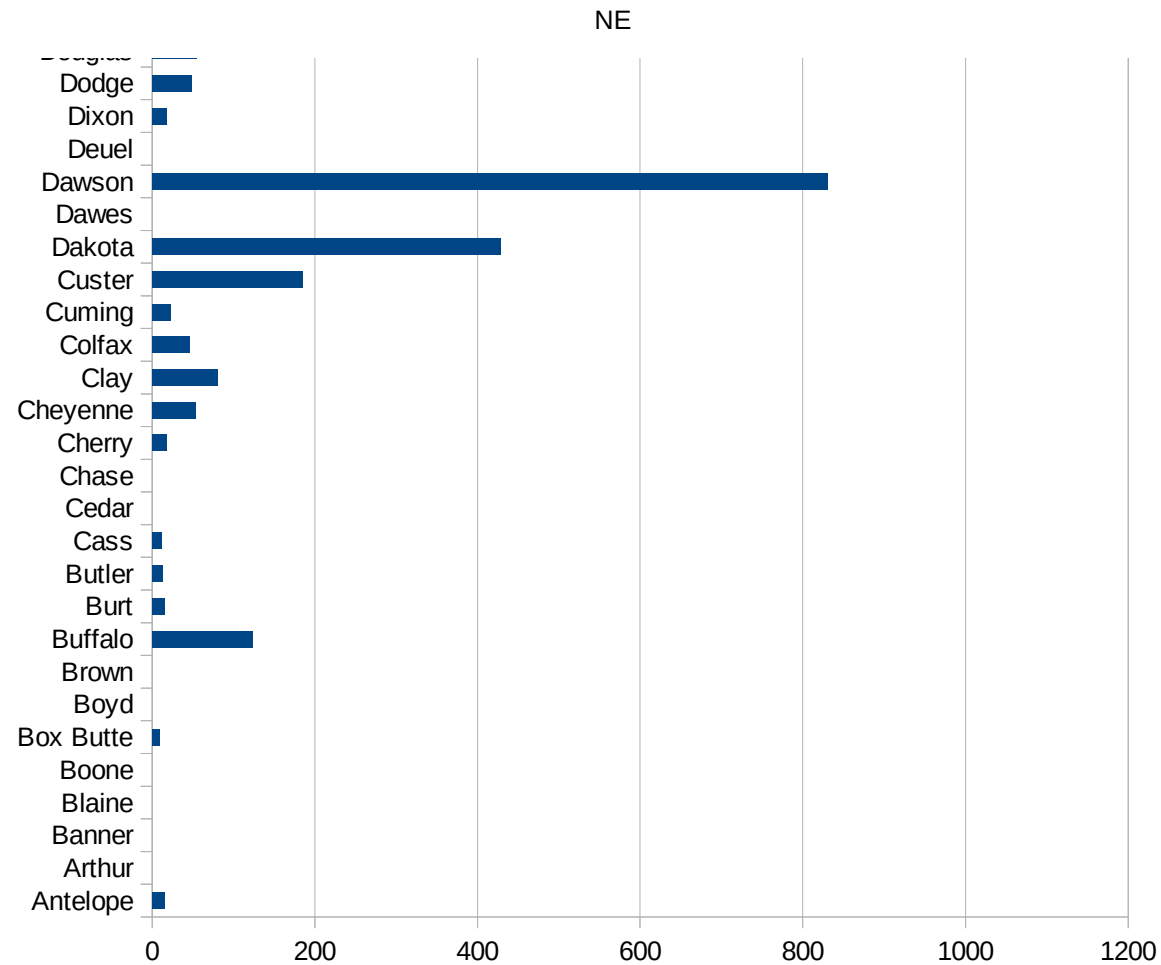


NE

31067 Gage	130.2749732
31069 Garden	0
31071 Garfield	0
31073 Gosper	350.7014028
31075 Grant	0
31077 Greeley	0
31079 Hall	954.4369958
31081 Hamilton	290.9482759
31083 Harlan	0
31085 Hayes	0
31087 Hitchcock	0
31089 Holt	0
31091 Hooker	0
31093 Howard	77.30364873
31095 Jefferson	0
31097 Johnson	38.95597974
31099 Kearney	61.12469438
31101 Keith	0
31103 Keya Paha	0
31105 Kimball	248.7562189
31107 Knox	23.75579047
31109 Lancaster	30.57313598
31111 Lincoln	51.15816399
31113 Logan	0
31115 Loup	0
31117 McPherson	0
31119 Madison	45.2079566
31121 Merrick	116.3843269
31123 Morrill	21.34016219
31125 Nance	28.31257078
31127 Nemaha	14.37194596
31129 Nuckolls	0
31131 Otoe	6.255864873
31133 Pawnee	0



31135 Perkins	0
31137 Phelps	11.11605158
31139 Pierce	14.0016802
31141 Platte	32.97065612
31143 Polk	113.679424
31145 Red Willow	9.323140034
31147 Richardson	0
31149 Rock	0
31151 Saline	111.4982578
31153 Sarpy	30.90117587
31155 Saunders	28.16504718
31157 Scotts Bluff	61.12978966
31159 Seward	23.09735535
31161 Sheridan	0
31163 Sherman	0
31165 Sioux	0
31167 Stanton	33.50083752
31169 Thayer	0
31171 Thomas	0
31173 Thurston	0
31175 Valley	0
31177 Washington	101.6112643
31179 Wayne	10.63490375
31181 Webster	56.60911407
31183 Wheeler	0
31185 York	50.82776648



NE

FIPS

29001
29003
29005
29007
29009
29011
29013
29015
29017
29019
29021
29023
29025
29027
29029
29031
29033
29035
29037

NE

29039
29041
29043
29045
29047
29049
29051
29053
29055
29057
29059
29061
29063
29065
29067
29069
29071
29073
29075
29077
29079
29081
29083
29085
29087
29089
29091
29093
29095
29097
29099
29101

29103

NE

29105
29107
29109
29111
29113
29115
29117
29121
29123
29125
29127
29119
29129
29131
29133
29135
29137
29139
29141
29143
29145
29147
29149
29151
29153
29155
29157
29159
29161
29163
29165
29167
29169
29171

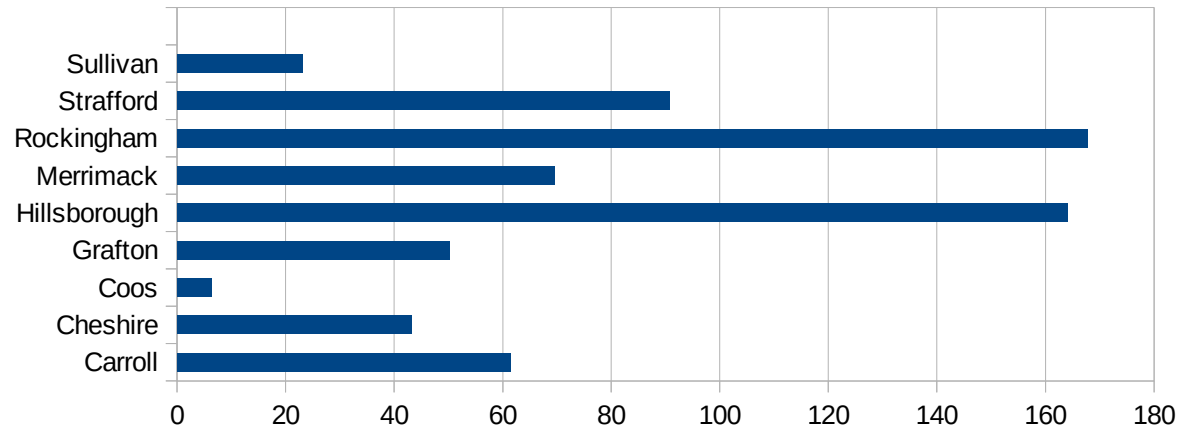
NE

29173
29175
29177
29179
29181
29195
29197
29199
29201
29203
29205
29183
29185
29187
29189
29510
29186
29207
29209
29211
29213
29215

29217
29219
29221
29223
29225
29227
29229

NH

FIPS	County	Cases	Per Capita Cases 100,000
33001	Belknap	45.88509062	
33003	Carroll	61.50187581	
33005	Cheshire	43.14120246	
33007	Coos	6.331317864	
33009	Grafton	50.11917225	
33011	Hillsborough	163.9987766	
33013	Merrimack	69.47569013	
33015	Rockingham	167.8655523	
33017	Strafford	90.70643401	
33019	Sullivan	23.17819396	



NH

FIPS

29001
29003
29005
29007
29009
29011
29013
29015
29017
29019
29021
29023
29025
29027
29029
29031
29033
29035
29037

NH

29039
29041
29043
29045
29047
29049
29051
29053
29055
29057
29059
29061
29063
29065
29067
29069
29071
29073
29075
29077
29079
29081
29083
29085
29087
29089
29091
29093
29095
29097
29099
29101

29103

NH

29105
29107
29109
29111
29113
29115
29117
29121
29123
29125
29127
29119
29129
29131
29133
29135
29137
29139
29141
29143
29145
29147
29149
29151
29153
29155
29157
29159
29161
29163
29165
29167
29169
29171

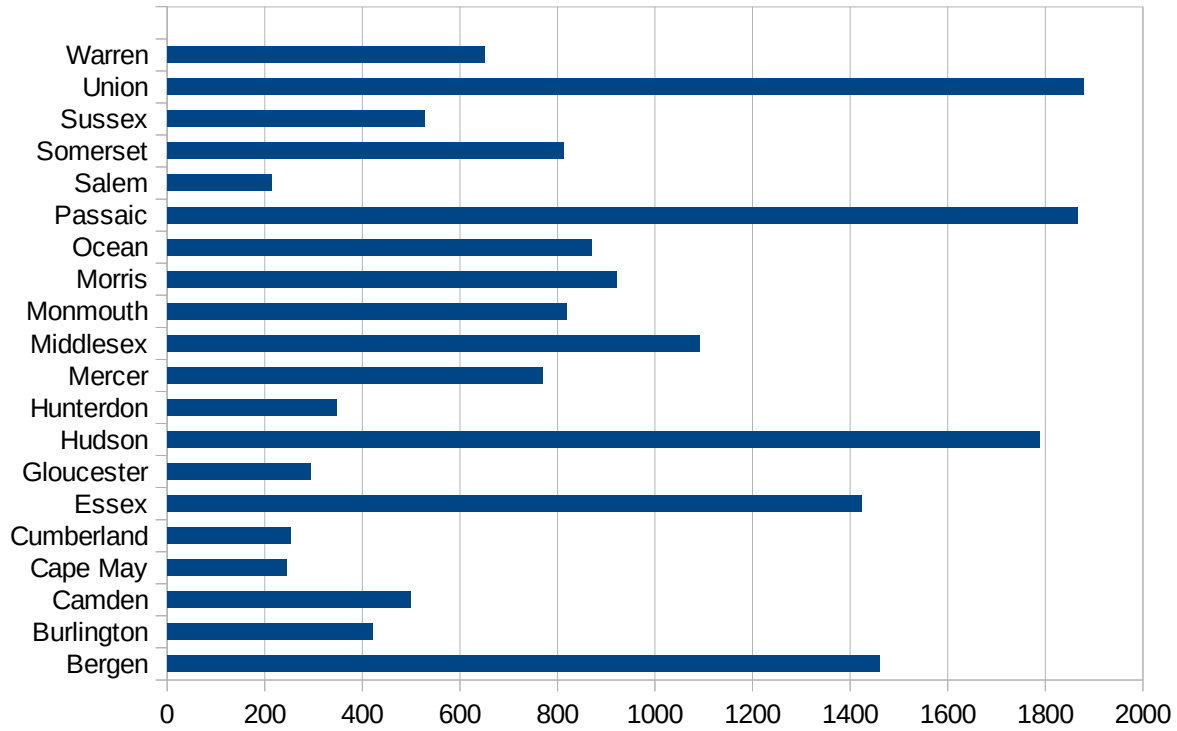
NH

29173
29175
29177
29179
29181
29195
29197
29199
29201
29203
29205
29183
29185
29187
29189
29510
29186
29207
29209
29211
29213
29215

29217
29219
29221
29223
29225
29227
29229

NJ

FIPS	County	PC Infection
34001	Atlantic	190.2580351
34003	Bergen	1461.099273
34005	Burlington	421.6586137
34007	Camden	498.5426305
34009	Cape May	245.2463267
34011	Cumberland	253.0270514
34013	Essex	1423.789679
34015	Gloucester	293.7462252
34017	Hudson	1788.004337
34019	Hunterdon	347.9962153
34021	Mercer	769.3118918
34023	Middlesex	1090.413832
34025	Monmouth	818.5350058
34027	Morris	921.8417411
34029	Ocean	869.9395497
34031	Passaic	1866.04677
34033	Salem	214.0335745
34035	Somerset	811.6824292
34037	Sussex	527.7026115
34039	Union	1878.627477
34041	Warren	651.35802



NJ

FIPS

29001
29003
29005
29007
29009
29011
29013
29015
29017
29019
29021
29023
29025
29027
29029
29031
29033
29035
29037

NJ

29039
29041
29043
29045
29047
29049
29051
29053
29055
29057
29059
29061
29063
29065
29067
29069
29071
29073
29075
29077
29079
29081
29083
29085
29087
29089
29091
29093
29095
29097
29099
29101

29103

NJ

29105
29107
29109
29111
29113
29115
29117
29121
29123
29125
29127
29119
29129
29131
29133
29135
29137
29139
29141
29143
29145
29147
29149
29151
29153
29155
29157
29159
29161
29163
29165
29167
29169
29171

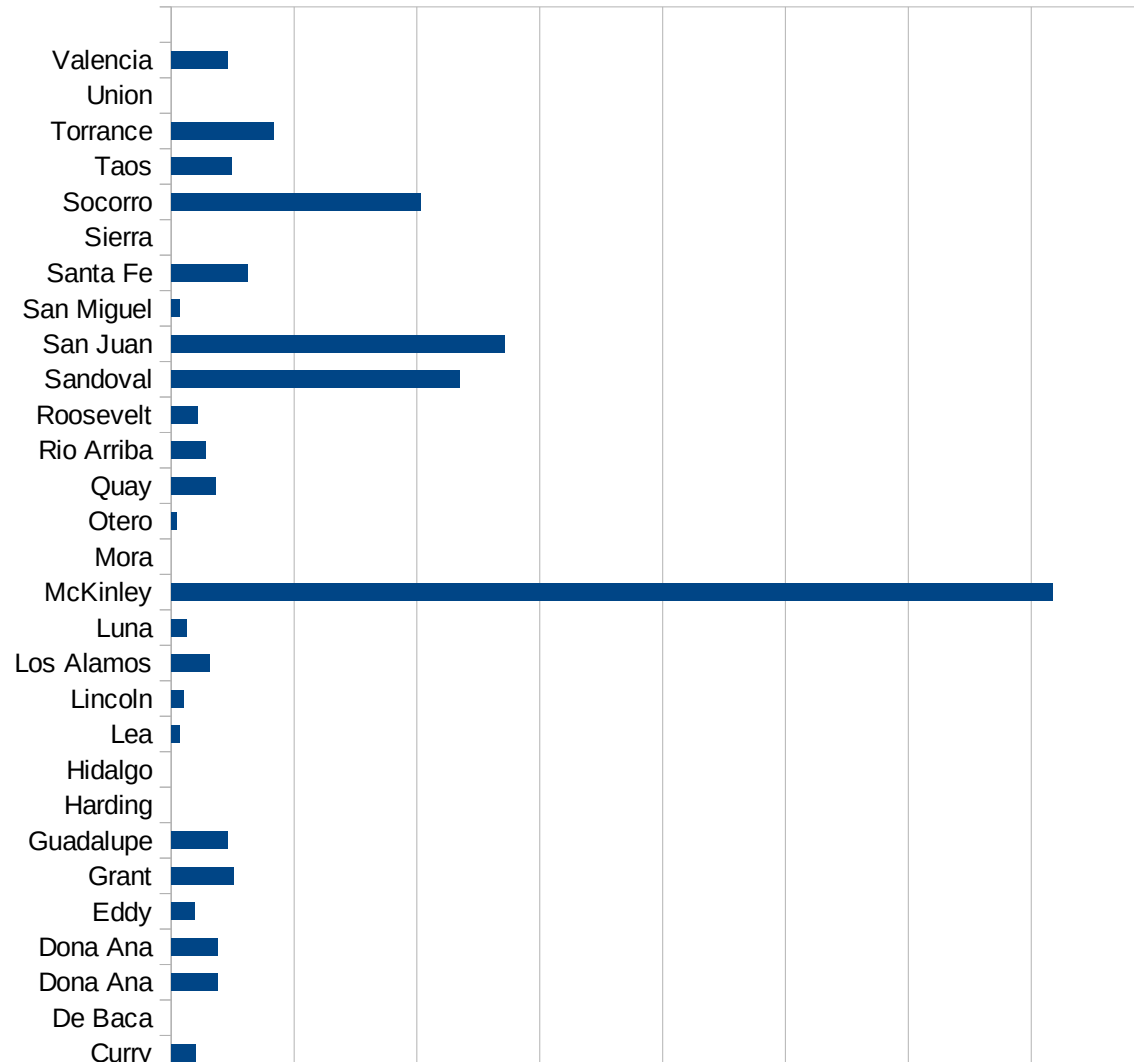
NJ

29173
29175
29177
29179
29181
29195
29197
29199
29201
29203
29205
29183
29185
29187
29189
29510
29186
29207
29209
29211
29213
29215

29217
29219
29221
29223
29225
29227
29229

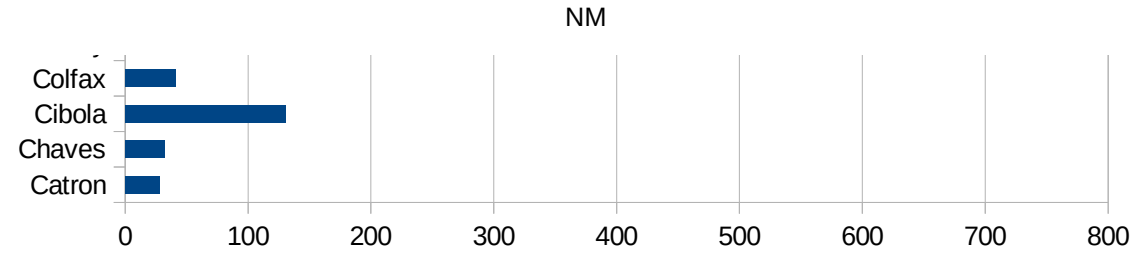
NM

FIPS	County	PC Infection
35001	Bernalillo	88.40417209
35003	Catron	27.94857462
35005	Chaves	32.46301535
35006	Cibola	130.8606894
35007	Colfax	41.28819158
35009	Curry	20.22776463
35011	De Baca	0
35013	Dona Ana	37.69733636
35013	Dona Ana	37.69733636
35015	Eddy	18.99827288
35017	Grant	51.19578732
35019	Guadalupe	46.07233356
35021	Harding	0
35023	Hidalgo	0
35025	Lea	7.182772838
35027	Lincoln	10.22704029
35028	Los Alamos	31.41196796
35029	Luna	12.51930059
35031	McKinley	717.941624
35033	Mora	0
35035	Otero	4.492295713
35037	Quay	36.35041803
35039	Rio Arriba	28.20078962
35041	Roosevelt	21.34130075
35043	Sandoval	234.8824555
35045	San Juan	271.1067393
35047	San Miguel	7.248740531
35049	Santa Fe	61.97686197
35051	Sierra	0
35053	Socorro	203.1670152
35055	Taos	48.72849094
35057	Torrance	83.38143801
35059	Union	0



35061 Valencia

45.7779638



NM

FIPS

29001
29003
29005
29007
29009
29011
29013
29015
29017
29019
29021
29023
29025
29027
29029
29031
29033
29035
29037

NM

29039
29041
29043
29045
29047
29049
29051
29053
29055
29057
29059
29061
29063
29065
29067
29069
29071
29073
29075
29077
29079
29081
29083
29085
29087
29089
29091
29093
29095
29097
29099
29101

29103

NM

29105
29107
29109
29111
29113
29115
29117
29121
29123
29125
29127
29119
29129
29131
29133
29135
29137
29139
29141
29143
29145
29147
29149
29151
29153
29155
29157
29159
29161
29163
29165
29167
29169
29171

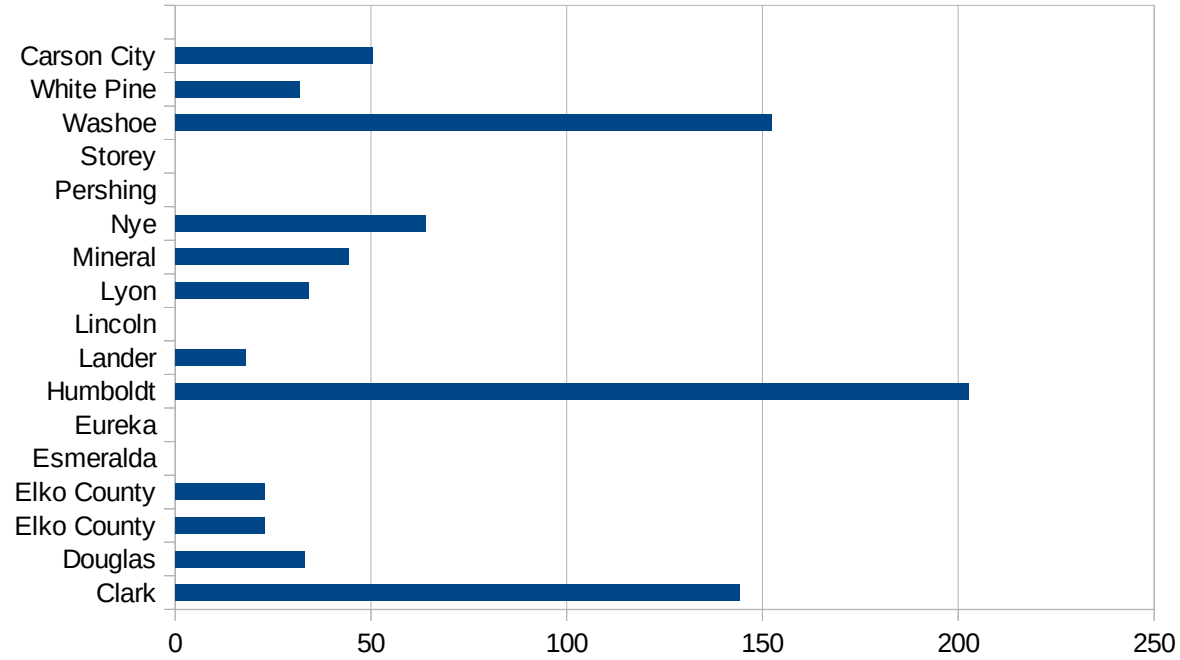
NM

29173
29175
29177
29179
29181
29195
29197
29199
29201
29203
29205
29183
29185
29187
29189
29510
29186
29207
29209
29211
29213
29215

29217
29219
29221
29223
29225
29227
29229

NV

FIPS	County	PC Infection
32001	Churchill	12.27495908
32003	Clark	144.1984328
32005	Douglas	33.0121526
32007	Elko County	22.8745711
32007	Elko County	22.8745711
32009	Esmeralda	0
32011	Eureka	0
32013	Humboldt	202.5497438
32015	Lander	17.93721973
32017	Lincoln	0
32019	Lyon	34.04529817
32021	Mineral	44.30660168
32023	Nye	63.95271909
32027	Pershing	0
32029	Storey	0
32031	Washoe	152.4472071
32033	White Pine	31.66226913
32510	Carson City	50.52874725



NV

FIPS

29001
29003
29005
29007
29009
29011
29013
29015
29017
29019
29021
29023
29025
29027
29029
29031
29033
29035
29037

NV

29039
29041
29043
29045
29047
29049
29051
29053
29055
29057
29059
29061
29063
29065
29067
29069
29071
29073
29075
29077
29079
29081
29083
29085
29087
29089
29091
29093
29095
29097
29099
29101

29103

NV

29105
29107
29109
29111
29113
29115
29117
29121
29123
29125
29127
29119
29129
29131
29133
29135
29137
29139
29141
29143
29145
29147
29149
29151
29153
29155
29157
29159
29161
29163
29165
29167
29169
29171

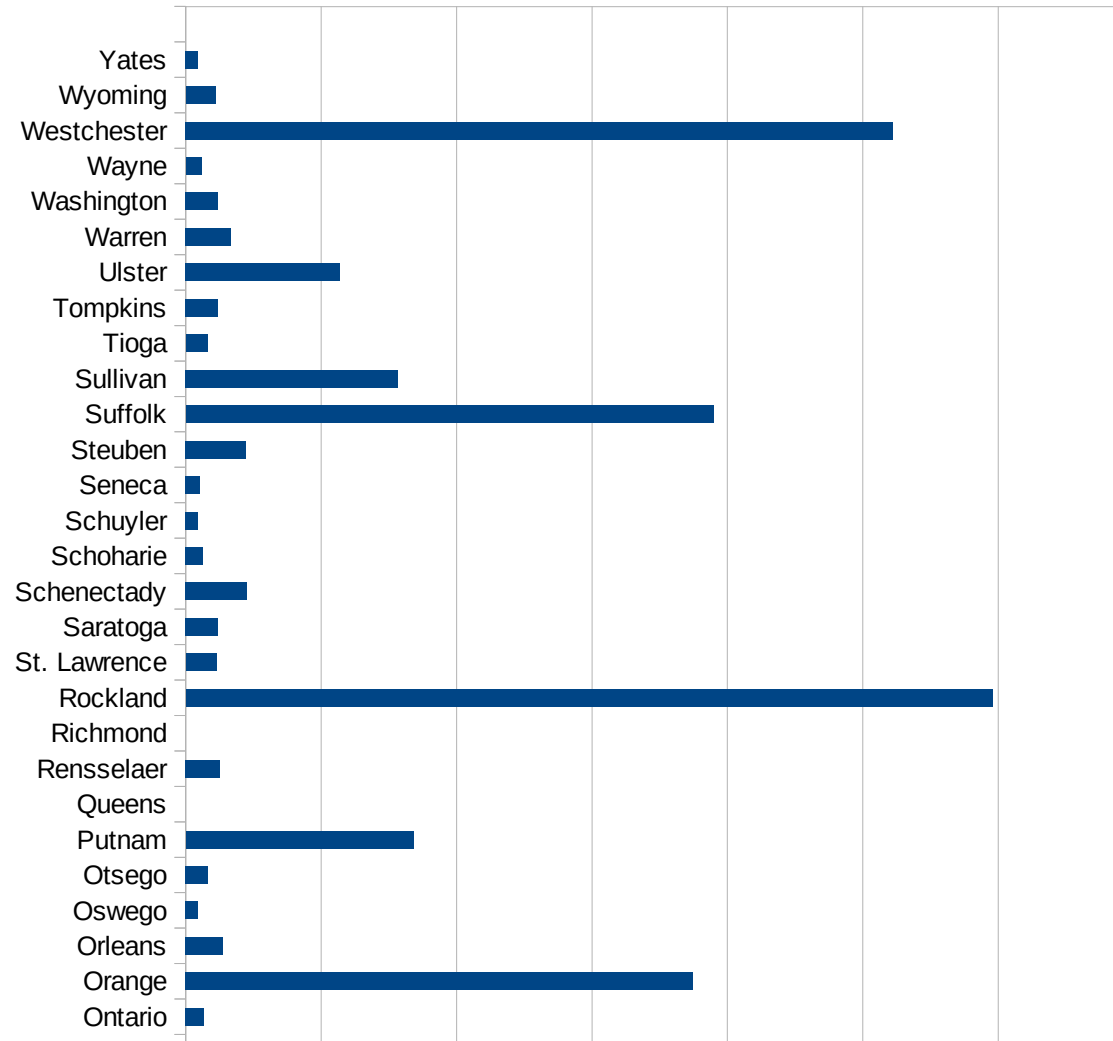
NV

29173
29175
29177
29179
29181
29195
29197
29199
29201
29203
29205
29183
29185
29187
29189
29510
29186
29207
29209
29211
29213
29215

29217
29219
29221
29223
29225
29227
29229

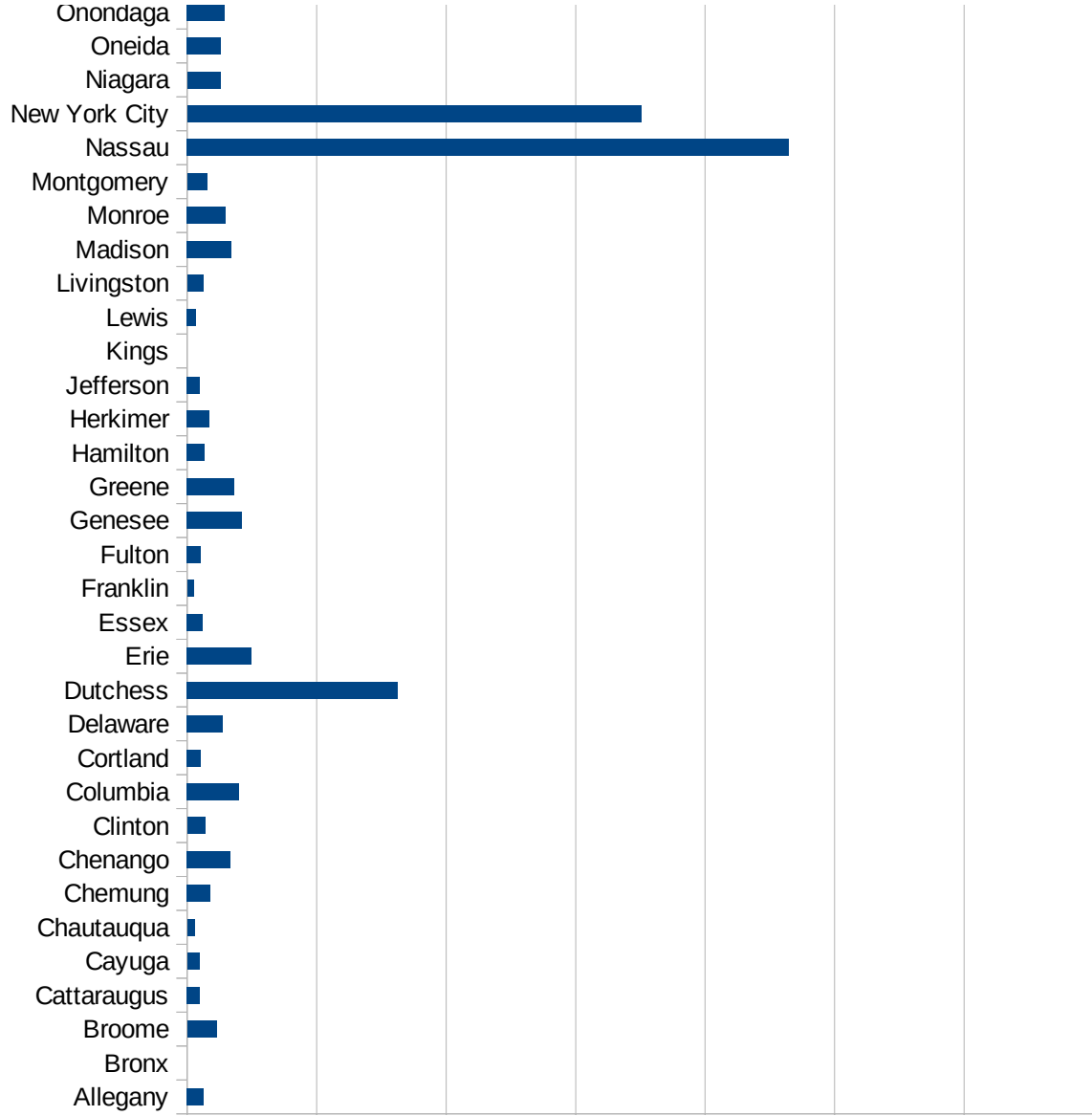
NY

FIPS	County	PC Infection
36001	Albany	239.973690808
36003	Allegany	64.6133965109
36005	Bronx	0
36007	Broome	114.265440183
36009	Cattaraugus	48.1520041645
36011	Cayuga	46.6653704064
36013	Chautauqua	28.1384097109
36015	Chemung	89.0165452085
36017	Chenango	166.189835072
36019	Clinton	69.3971125844
36021	Columbia	200.28039255
36023	Cortland	52.2761014575
36025	Delaware	139.241359175
36027	Dutchess	814.046125876
36029	Erie	248.336720237
36031	Essex	58.981233244
36033	Franklin	25.8485276281
36035	Fulton	52.2475788845
36037	Genesee	212.133331015
36039	Greene	183.192604915
36041	Hamilton	67.6589986468
36043	Herkimer	85.7147477884
36045	Jefferson	48.319985683
36047	Kings	0
36049	Lewis	34.0303248005
36051	Livingston	61.6825090547
36053	Madison	170.916025143
36055	Monroe	149.76955422
36057	Montgomery	76.8375290668
36059	Nassau	2323.05095252
36061	New York City	1753.79711357
36063	Niagara	127.356450747
36065	Oneida	131.110694887



NY

36067 Onondaga	144.432005439
36069 Ontario	66.4457875191
36071 Orange	1872.4914976
36073 Orleans	137.890278735
36075 Oswego	44.1059220682
36077 Otsego	82.0097407488
36079 Putnam	840.310641912
36081 Queens	0
36083 Rensselaer	126.691837784
36085 Richmond	0
36087 Rockland	2977.93948326
36089 St. Lawrence	113.839347691
36091 Saratoga	120.349491447
36093 Schenectady	226.585130351
36095 Schoharie	64.3148856803
36097 Schuyler	44.662795891
36099 Seneca	52.4781341108
36101 Steuben	223.391373335
36103 Suffolk	1948.15585517
36105 Sullivan	784.126731834
36107 Tioga	80.313014827
36109 Tompkins	119.657953363
36111 Ulster	569.991993236
36113 Warren	168.054150782
36115 Washington	119.286893148
36117 Wayne	57.7367205543
36119 Westchester	2612.20406527
36121 Wyoming	109.766745665
36123 Yates	44.2816311743



NY
0 500 1000 1500 2000 2500 3000 3500

NY

FIPS

29001
29003
29005
29007
29009
29011
29013
29015
29017
29019
29021
29023
29025
29027
29029
29031
29033
29035
29037

NY

29039
29041
29043
29045
29047
29049
29051
29053
29055
29057
29059
29061
29063
29065
29067
29069
29071
29073
29075
29077
29079
29081
29083
29085
29087
29089
29091
29093
29095
29097
29099
29101

29103

NY

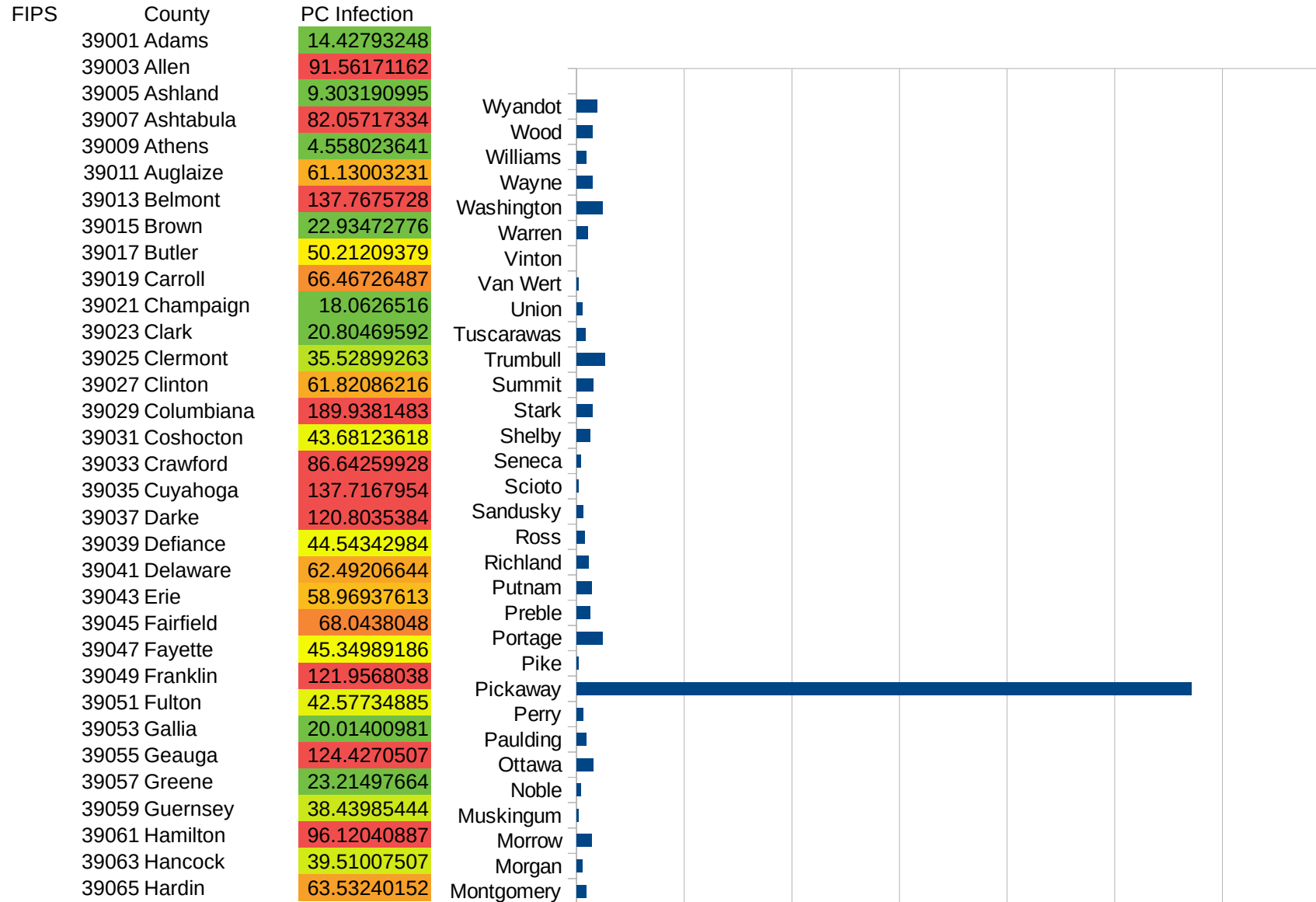
29105
29107
29109
29111
29113
29115
29117
29121
29123
29125
29127
29119
29129
29131
29133
29135
29137
29139
29141
29143
29145
29147
29149
29151
29153
29155
29157
29159
29161
29163
29165
29167
29169
29171

NY

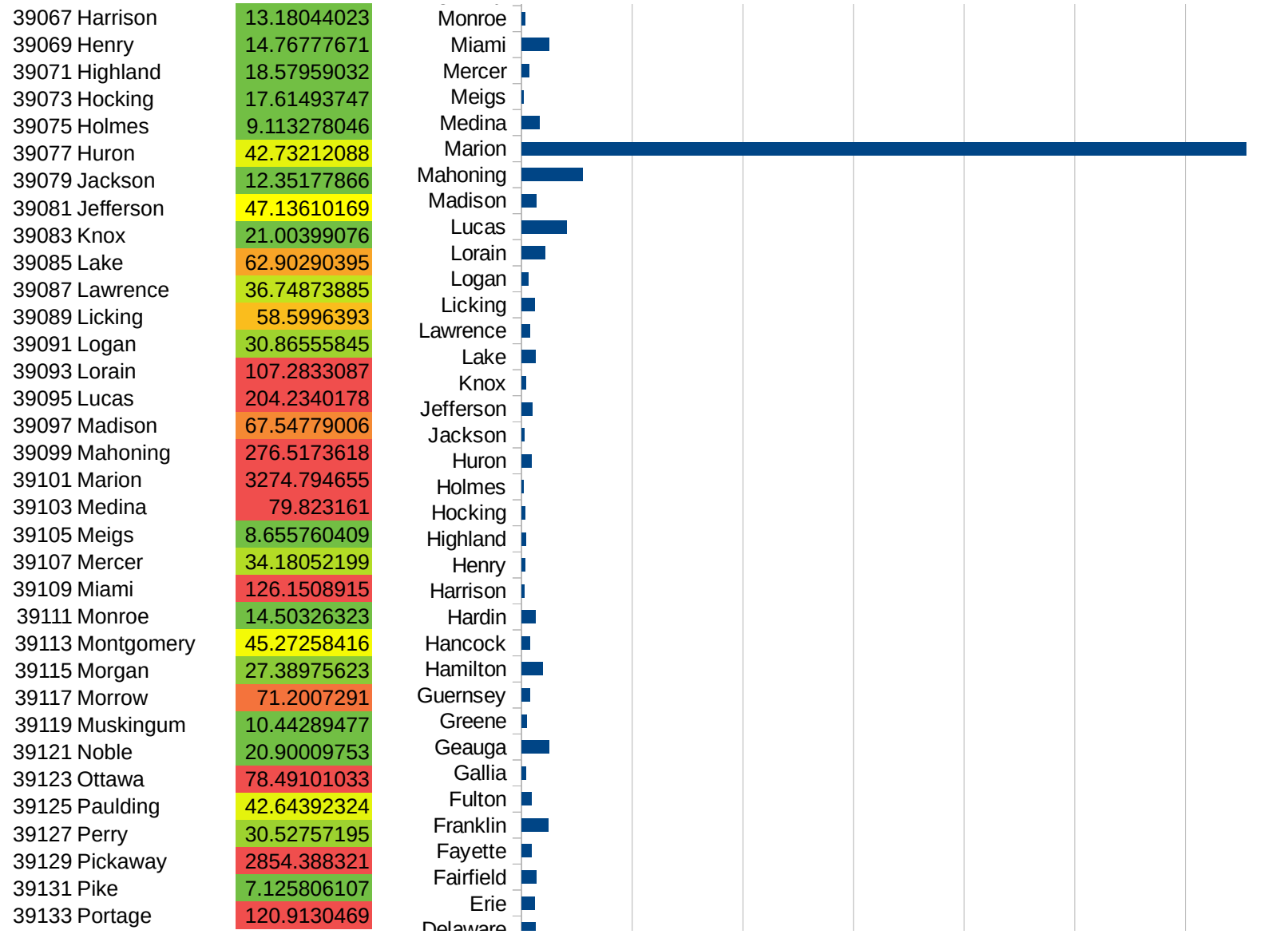
29173
29175
29177
29179
29181
29195
29197
29199
29201
29203
29205
29183
29185
29187
29189
29510
29186
29207
29209
29211
29213
29215

29217
29219
29221
29223
29225
29227
29229

OH

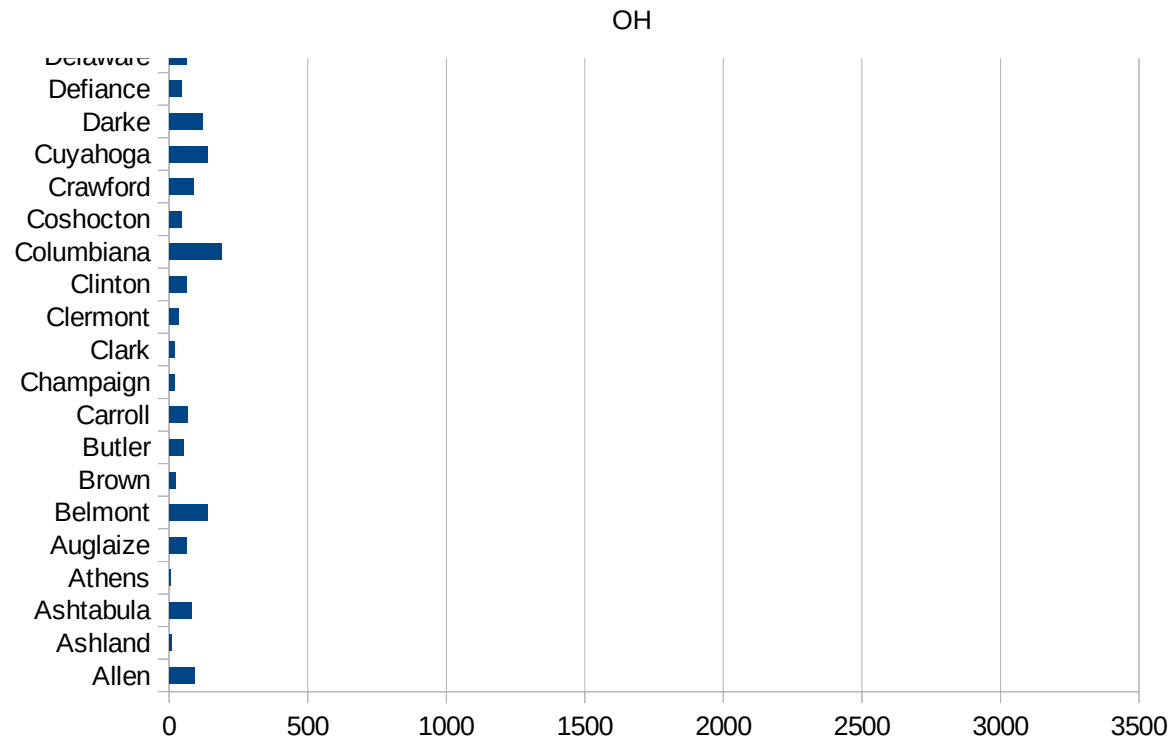


OH



This work is licensed under the Creative Commons Attribution-NoDerivatives 4.0 International License. To view a copy of this license, visit <http://creativecommons.org/licenses/by-nd/4.0/>.

39135 Preble	60.98007171
39137 Putnam	71.04795737
39139 Richland	56.15240423
39141 Ross	38.99598341
39143 Sandusky	28.91205633
39145 Scioto	7.946809356
39147 Seneca	19.92500951
39149 Shelby	61.69412055
39151 Stark	71.58735541
39153 Summit	76.57985156
39155 Trumbull	131.4020752
39157 Tuscarawas	41.22548169
39159 Union	27.66490879
39161 Van Wert	10.60782858
39163 Vinton	0
39165 Warren	50.82416991
39167 Washington	121.353171
39169 Wayne	73.29671372
39171 Williams	43.47353549
39173 Wood	74.98316704
39175 Wyandot	95.73740597



OH

FIPS

29001
29003
29005
29007
29009
29011
29013
29015
29017
29019
29021
29023
29025
29027
29029
29031
29033
29035
29037

OH

29039
29041
29043
29045
29047
29049
29051
29053
29055
29057
29059
29061
29063
29065
29067
29069
29071
29073
29075
29077
29079
29081
29083
29085
29087
29089
29091
29093
29095
29097
29099
29101

29103

OH

29105
29107
29109
29111
29113
29115
29117
29121
29123
29125
29127
29119
29129
29131
29133
29135
29137
29139
29141
29143
29145
29147
29149
29151
29153
29155
29157
29159
29161
29163
29165
29167
29169
29171

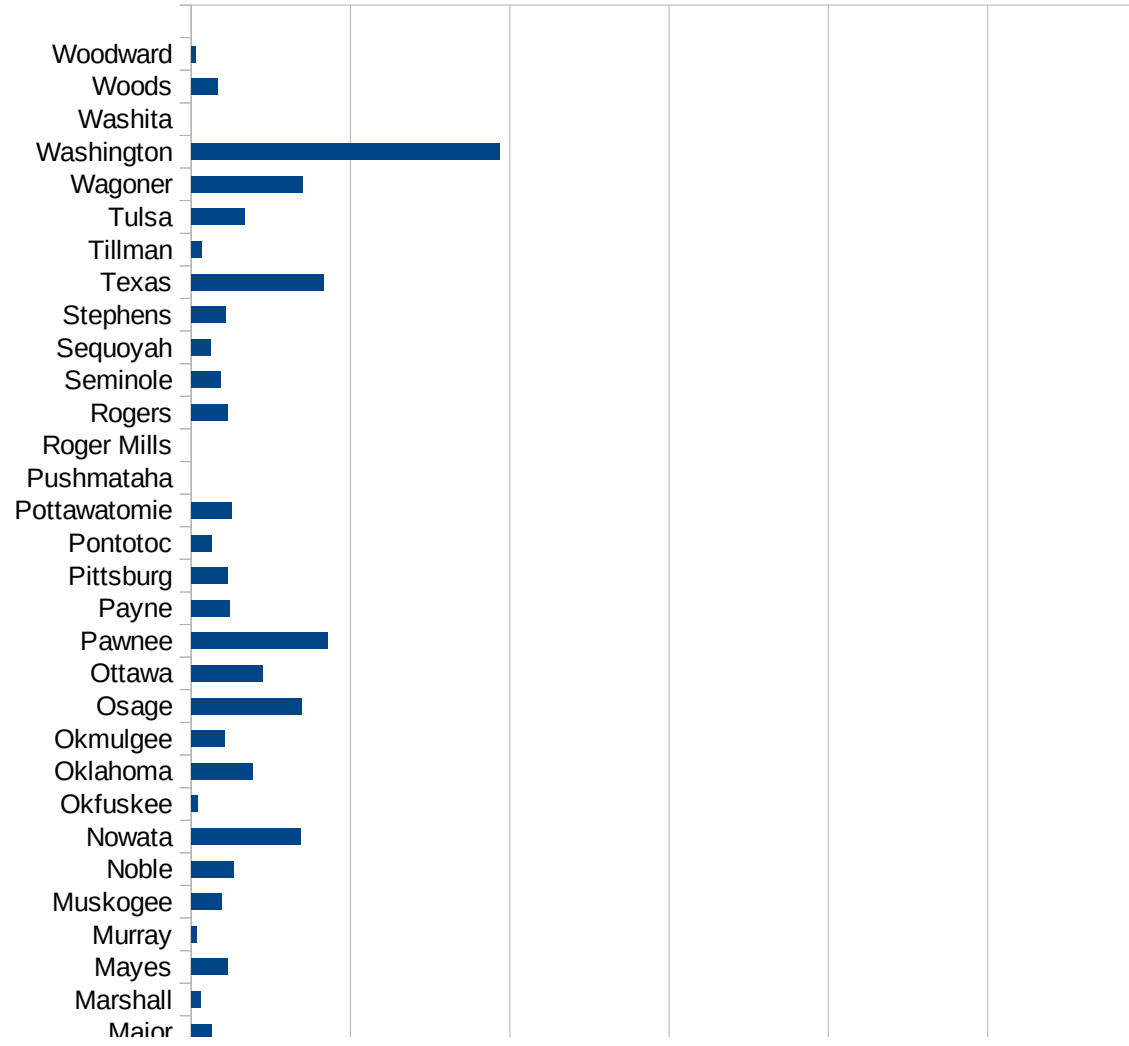
OH

29173
29175
29177
29179
29181
29195
29197
29199
29201
29203
29205
29183
29185
29187
29189
29510
29186
29207
29209
29211
29213
29215

29217
29219
29221
29223
29225
29227
29229

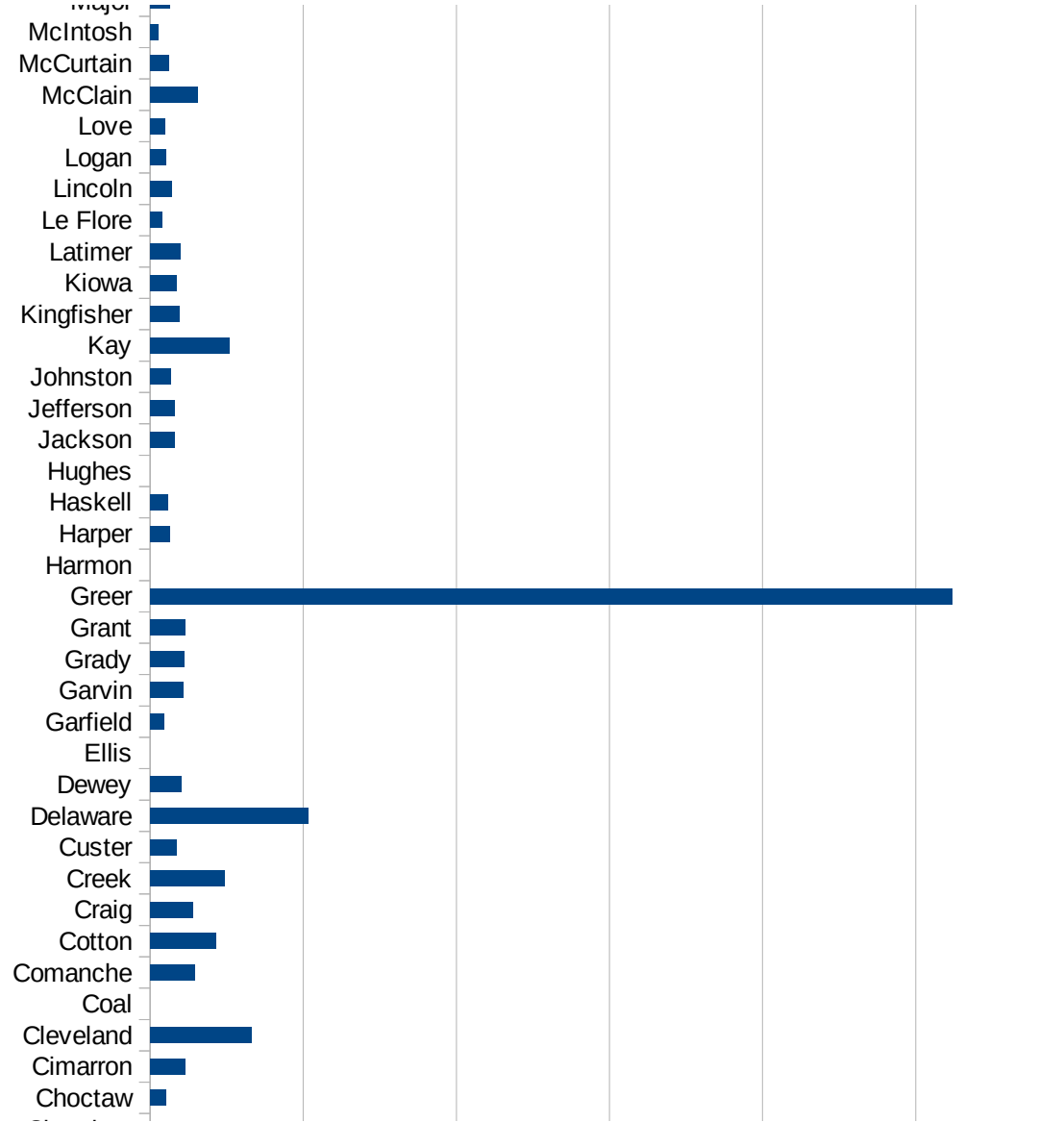
OK

FIPS	County	PC Infection
40001	Adair	221.9001902
40003	Alfalfa	17.37921446
40005	Atoka	7.226477815
40007	Beaver	18.80052641
40009	Beckham	9.212768898
40011	Blaine	0
40013	Bryan	12.71401933
40015	Caddo	182.9036822
40017	Canadian	56.76822641
40019	Carter	2.075679266
40021	Cherokee	51.36106831
40023	Choctaw	20.45268612
40025	Cimarron	46.44681839
40027	Cleveland	132.0699118
40029	Coal	0
40031	Comanche	58.95932637
40033	Cotton	86.56509695
40035	Craig	55.92059276
40037	Creek	97.75990168
40039	Custer	34.44000551
40041	Delaware	205.9298434
40043	Dewey	40.86636698
40045	Ellis	0
40047	Garfield	18.05854251
40049	Garvin	43.14839452
40051	Grady	45.0036903
40053	Grant	46.23208507
40055	Greer	1047.929909
40057	Harmon	0
40059	Harper	26.33658151
40061	Haskell	23.68171771
40063	Hughes	0
40065	Jackson	32.06541344

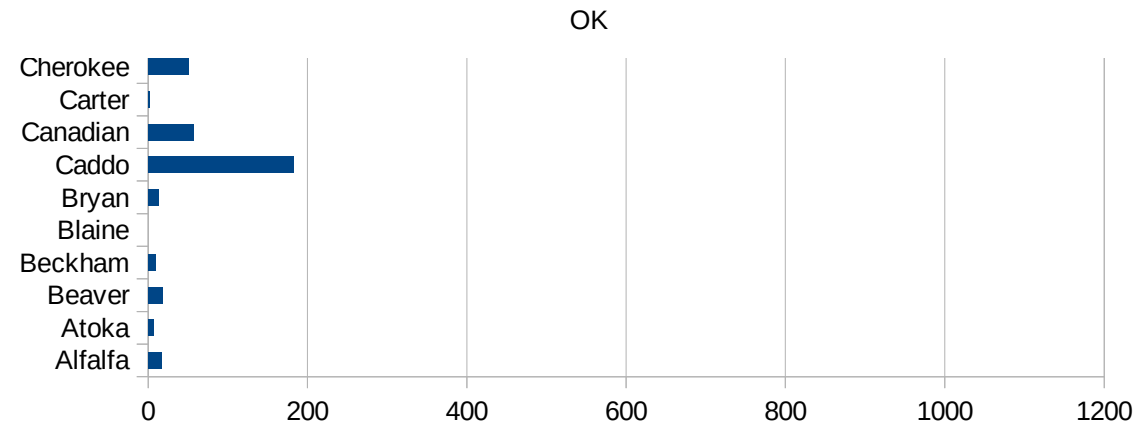


OK

40067 Jefferson	32.66372693
40069 Johnston	27.39976254
40071 Kay	104.1643079
40073 Kingfisher	37.93626707
40075 Kiowa	34.36819796
40077 Latimer	39.09686248
40079 Le Flore	16.00640256
40081 Lincoln	28.63688431
40083 Logan	21.14567254
40085 Love	19.73554371
40087 McClain	62.52344629
40089 McCurtain	24.46258753
40091 McIntosh	10.09336361
40093 Major	26.16431188
40095 Marshall	11.90051172
40097 Mayes	46.2208383
40099 Murray	7.166917509
40101 Muskogee	38.03282525
40103 Noble	53.14908318
40105 Nowata	137.0131141
40107 Okfuskee	8.265829063
40109 Oklahoma	76.58513567
40111 Okmulgee	41.73731577
40113 Osage	138.2566895
40115 Ottawa	89.81555734
40117 Pawnee	170.8358755
40119 Payne	48.75670405
40121 Pittsburg	45.58196777
40123 Pontotoc	26.1458415
40125 Pottawatomie	50.90879071
40127 Pushmataha	0
40129 Roger Mills	0
40131 Rogers	45.6601148
40133 Seminole	36.61811376



40135 Sequoyah	24.28422254
40137 Stephens	43.91540506
40139 Texas	166.2185285
40141 Tillman	13.60914535
40143 Tulsa	67.4008267
40145 Wagoner	139.8077643
40147 Washington	387.7090446
40149 Washita	0
40151 Woods	33.7192312
40153 Woodward	4.945109287



OK

FIPS

- 29001
- 29003
- 29005
- 29007
- 29009
- 29011
- 29013
- 29015
- 29017
- 29019
- 29021
- 29023
- 29025
- 29027
- 29029
- 29031
- 29033
- 29035
- 29037

This work is licensed under the Creative Commons Attribution-NoDerivatives 4.0 International License. To view a copy of this license, visit <http://creativecommons.org/licenses/by-nd/4.0/>.

Tom McKellips, DM
www.creatingtomorrow.us
Page 333

OK

29039
29041
29043
29045
29047
29049
29051
29053
29055
29057
29059
29061
29063
29065
29067
29069
29071
29073
29075
29077
29079
29081
29083
29085
29087
29089
29091
29093
29095
29097
29099
29101

29103

OK

29105
29107
29109
29111
29113
29115
29117
29121
29123
29125
29127
29119
29129
29131
29133
29135
29137
29139
29141
29143
29145
29147
29149
29151
29153
29155
29157
29159
29161
29163
29165
29167
29169
29171

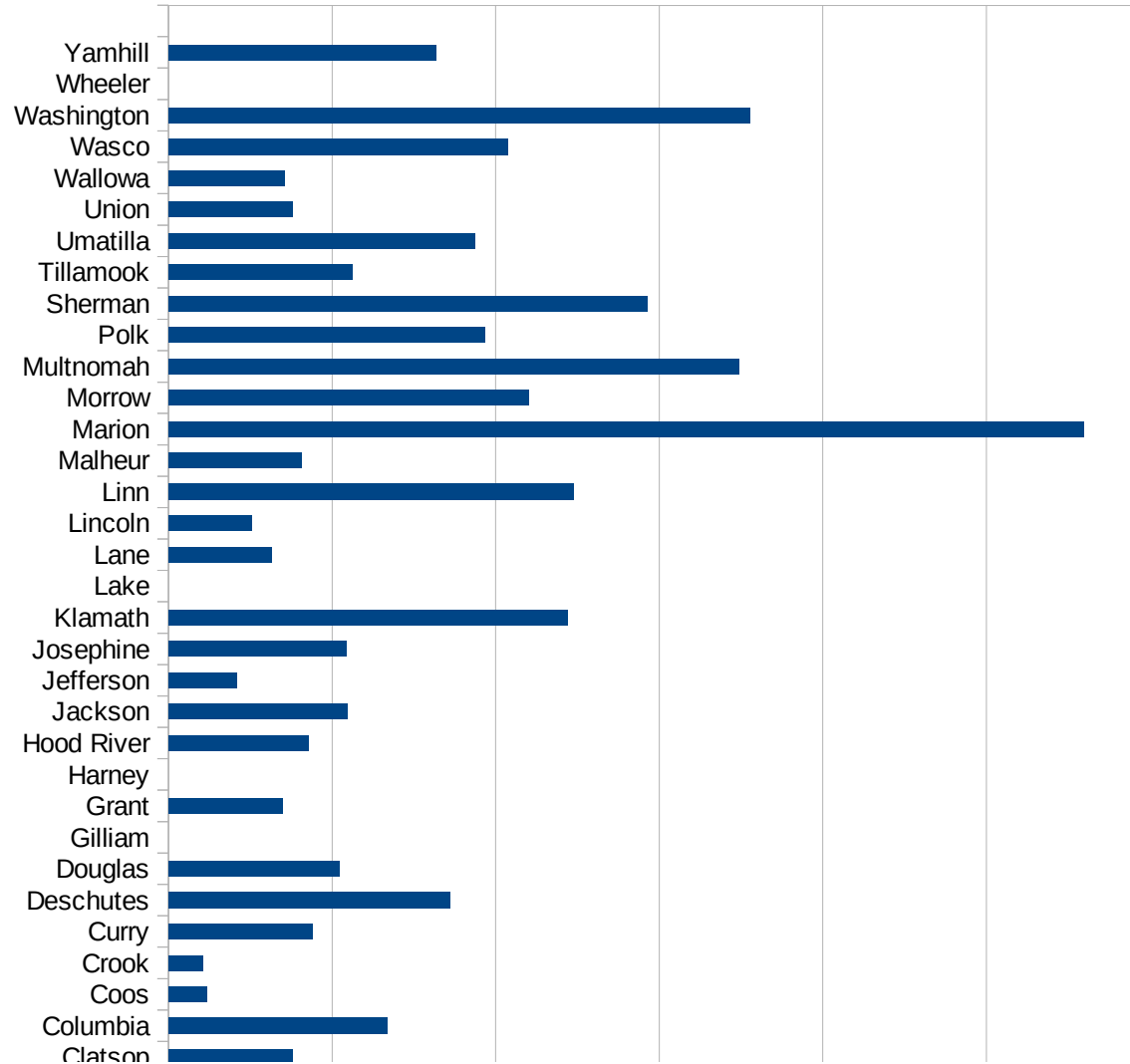
OK

29173
29175
29177
29179
29181
29195
29197
29199
29201
29203
29205
29183
29185
29187
29189
29510
29186
29207
29209
29211
29213
29215

29217
29219
29221
29223
29225
29227
29229

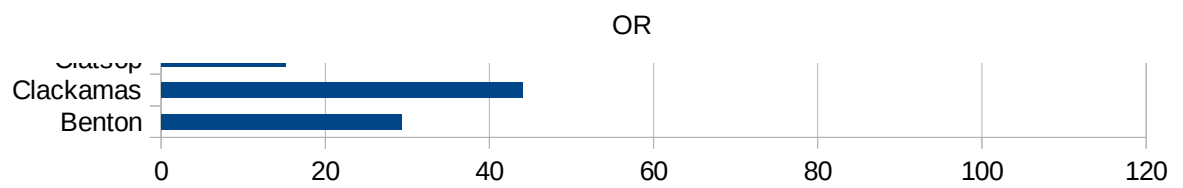
OR

FIPS	County	PC Infection
41001	Baker	0
41003	Benton	29.31564261
41005	Clackamas	43.98245509
41007	Clatsop	15.08902525
41009	Columbia	26.72928957
41011	Coos	4.659180916
41013	Crook	4.189885616
41015	Curry	17.53386227
41017	Deschutes	34.37571616
41019	Douglas	20.85543556
41021	Gilliam	0
41023	Grant	13.93534002
41025	Harney	0
41027	Hood River	17.07358716
41029	Jackson	21.86150735
41031	Jefferson	8.267195767
41033	Josephine	21.74087169
41035	Klamath	48.77832469
41037	Lake	0
41039	Lane	12.64452295
41041	Lincoln	10.12391674
41043	Linn	49.4757922
41045	Malheur	16.273393
41047	Marion	111.8581132
41049	Morrow	43.96763982
41051	Multnomah	69.71473617
41053	Polk	38.71694394
41055	Sherman	58.54800937
41057	Tillamook	22.39892485
41059	Umatilla	37.41163115
41061	Union	15.11658667
41063	Wallowa	14.12229911
41065	Wasco	41.50160347



41067 Washington
41069 Wheeler
41071 Yamhill

71.10650081
0
32.70966898



OR

FIPS

29001
29003
29005
29007
29009
29011
29013
29015
29017
29019
29021
29023
29025
29027
29029
29031
29033
29035
29037

This work is licensed under the Creative Commons Attribution-NoDerivatives 4.0 International License. To view a copy of this license, visit <http://creativecommons.org/licenses/by-nd/4.0/>.

Tom McKellips, DM
www.creatingtomorrow.us
Page 339

OR

29039
29041
29043
29045
29047
29049
29051
29053
29055
29057
29059
29061
29063
29065
29067
29069
29071
29073
29075
29077
29079
29081
29083
29085
29087
29089
29091
29093
29095
29097
29099
29101

29103

OR

29105
29107
29109
29111
29113
29115
29117
29121
29123
29125
29127
29119
29129
29131
29133
29135
29137
29139
29141
29143
29145
29147
29149
29151
29153
29155
29157
29159
29161
29163
29165
29167
29169
29171

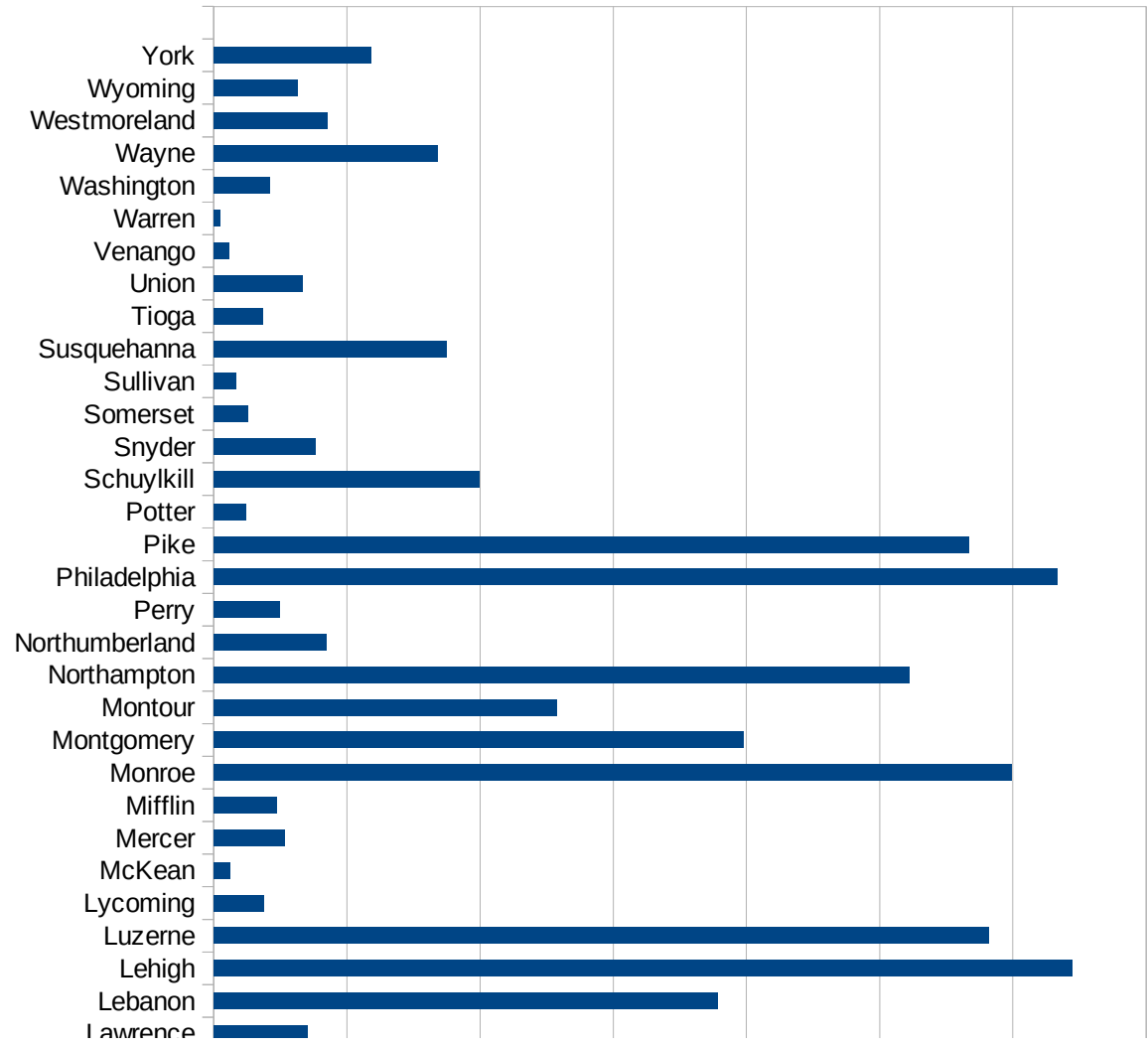
OR

29173
29175
29177
29179
29181
29195
29197
29199
29201
29203
29205
29183
29185
29187
29189
29510
29186
29207
29209
29211
29213
29215

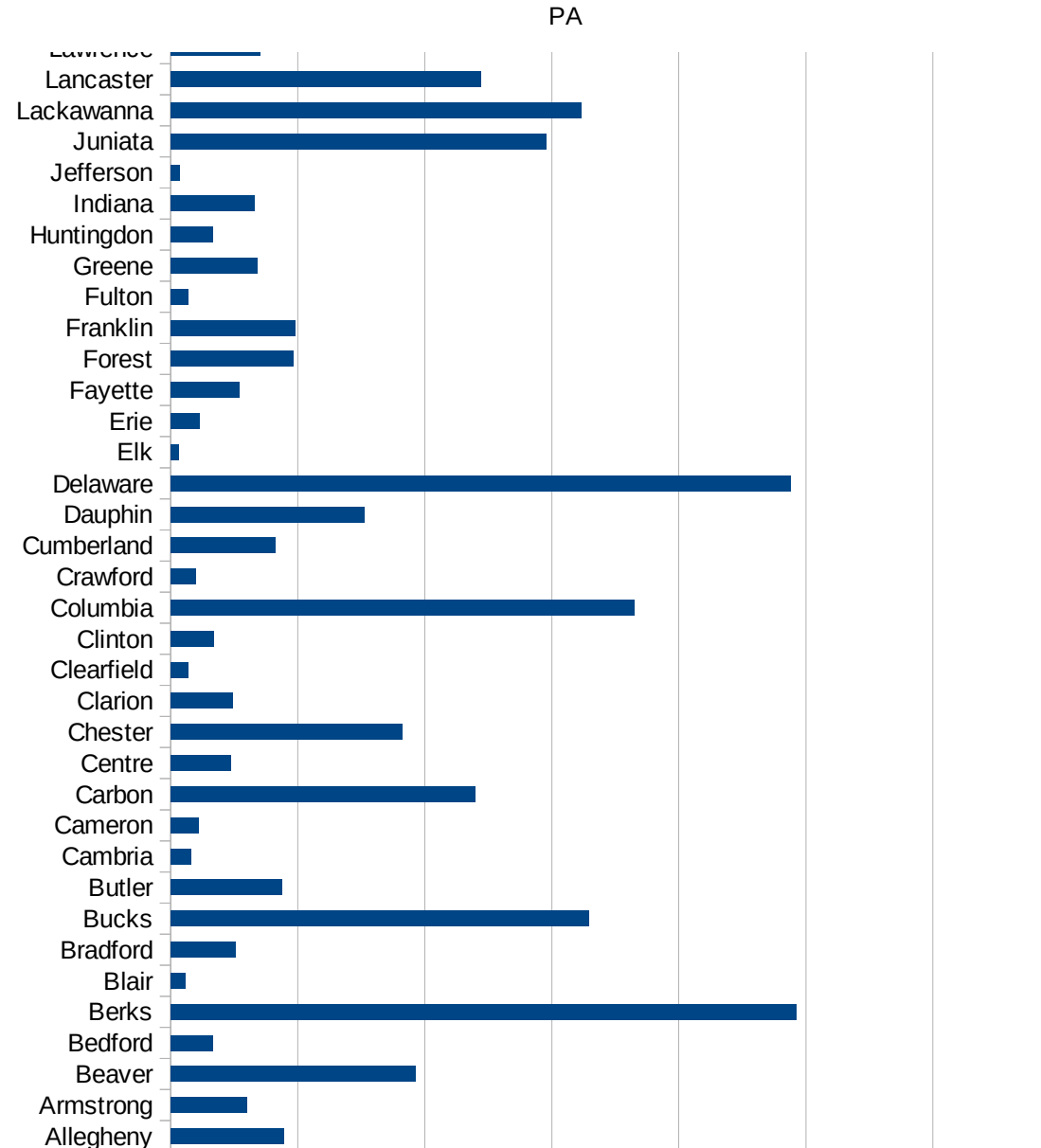
29217
29219
29221
29223
29225
29227
29229

PA

FIPS	County	PC Infection
42001	Adams	89.48458822
42003	Allegheny	89.29362831
42005	Armstrong	59.75820909
42007	Beaver	192.4220903
42009	Bedford	33.21155762
42011	Berks	492.4408309
42013	Blair	11.42931783
42015	Bradford	50.95918334
42017	Bucks	329.037958
42019	Butler	87.28604275
42021	Cambria	15.94169893
42023	Cameron	22.26179875
42025	Carbon	239.7745496
42027	Centre	47.29584472
42029	Chester	181.9763009
42031	Clarion	48.9955904
42033	Clearfield	13.85599839
42035	Clinton	33.60562506
42037	Columbia	365.1307749
42039	Crawford	19.98518745
42041	Cumberland	82.33136984
42043	Dauphin	152.2932403
42045	Delaware	488.1797465
42047	Elk	6.629321489
42049	Erie	22.78900688
42051	Fayette	53.66410868
42053	Forest	96.16705591
42055	Franklin	98.16901863
42057	Fulton	13.77125938
42059	Greene	68.48189339
42061	Huntingdon	33.20935175
42063	Indiana	66.27140507
42065	Jefferson	6.874269609



42067 Juniata	295.4987047
42069 Lackawanna	323.5401555
42071 Lancaster	243.9486567
42073 Lawrence	70.77879885
42075 Lebanon	378.589524
42077 Lehigh	644.933442
42079 Luzerne	581.779717
42081 Lycoming	37.83079955
42083 McKean	12.20464753
42085 Mercer	53.30538565
42087 Mifflin	47.59638267
42089 Monroe	598.79533
42091 Montgomery	397.5360969
42093 Montour	257.6754386
42095 Northampton	521.9696398
42097 Northumberland	84.53827827
42099 Perry	49.84936821
42101 Philadelphia	633.0256581
42103 Pike	566.7495039
42105 Potter	24.06449284
42107 Schuylkill	199.2017851
42109 Snyder	76.46768624
42111 Somerset	25.69234098
42113 Sullivan	16.47175095
42115 Susquehanna	174.9242406
42117 Tioga	36.79807669
42119 Union	66.9867143
42121 Venango	11.70366325
42123 Warren	5.063547521
42125 Washington	41.95885139
42127 Wayne	167.7197909
42129 Westmoreland	85.56491382
42131 Wyoming	62.85587518
42133 York	118.4546024





FIPS

- 29001
- 29003
- 29005
- 29007
- 29009
- 29011
- 29013
- 29015
- 29017
- 29019
- 29021
- 29023
- 29025
- 29027
- 29029
- 29031
- 29033
- 29035
- 29037

PA

29039
29041
29043
29045
29047
29049
29051
29053
29055
29057
29059
29061
29063
29065
29067
29069
29071
29073
29075
29077
29079
29081
29083
29085
29087
29089
29091
29093
29095
29097
29099
29101

29103

PA

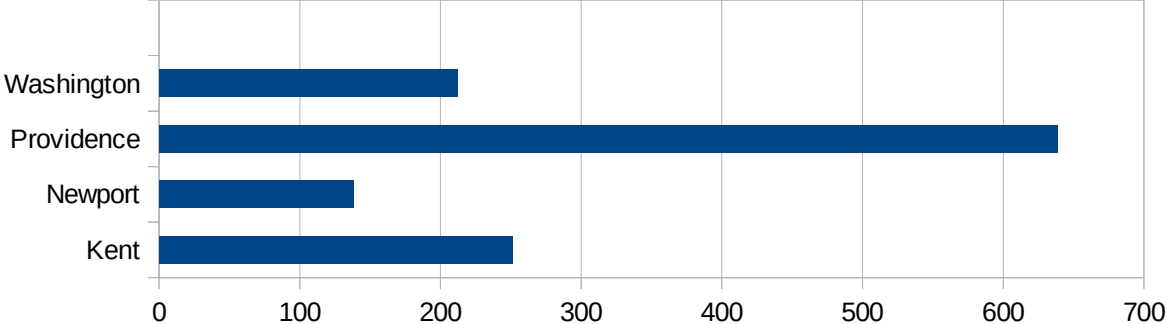
29105
29107
29109
29111
29113
29115
29117
29121
29123
29125
29127
29119
29129
29131
29133
29135
29137
29139
29141
29143
29145
29147
29149
29151
29153
29155
29157
29159
29161
29163
29165
29167
29169
29171

PA

29173
29175
29177
29179
29181
29195
29197
29199
29201
29203
29205
29183
29185
29187
29189
29510
29186
29207
29209
29211
29213
29215

29217
29219
29221
29223
29225
29227
29229

FIPS	County	PC Infection
44001	Bristol	180.8875825
44003	Kent	251.4326167
44005	Newport	138.1115069
44007	Providence	638.9093264
44009	Washington	212.3966746



RI

FIPS

29001
29003
29005
29007
29009
29011
29013
29015
29017
29019
29021
29023
29025
29027
29029
29031
29033
29035
29037

RI

29039
29041
29043
29045
29047
29049
29051
29053
29055
29057
29059
29061
29063
29065
29067
29069
29071
29073
29075
29077
29079
29081
29083
29085
29087
29089
29091
29093
29095
29097
29099
29101

29103

RI

29105
29107
29109
29111
29113
29115
29117
29121
29123
29125
29127
29119
29129
29131
29133
29135
29137
29139
29141
29143
29145
29147
29149
29151
29153
29155
29157
29159
29161
29163
29165
29167
29169
29171

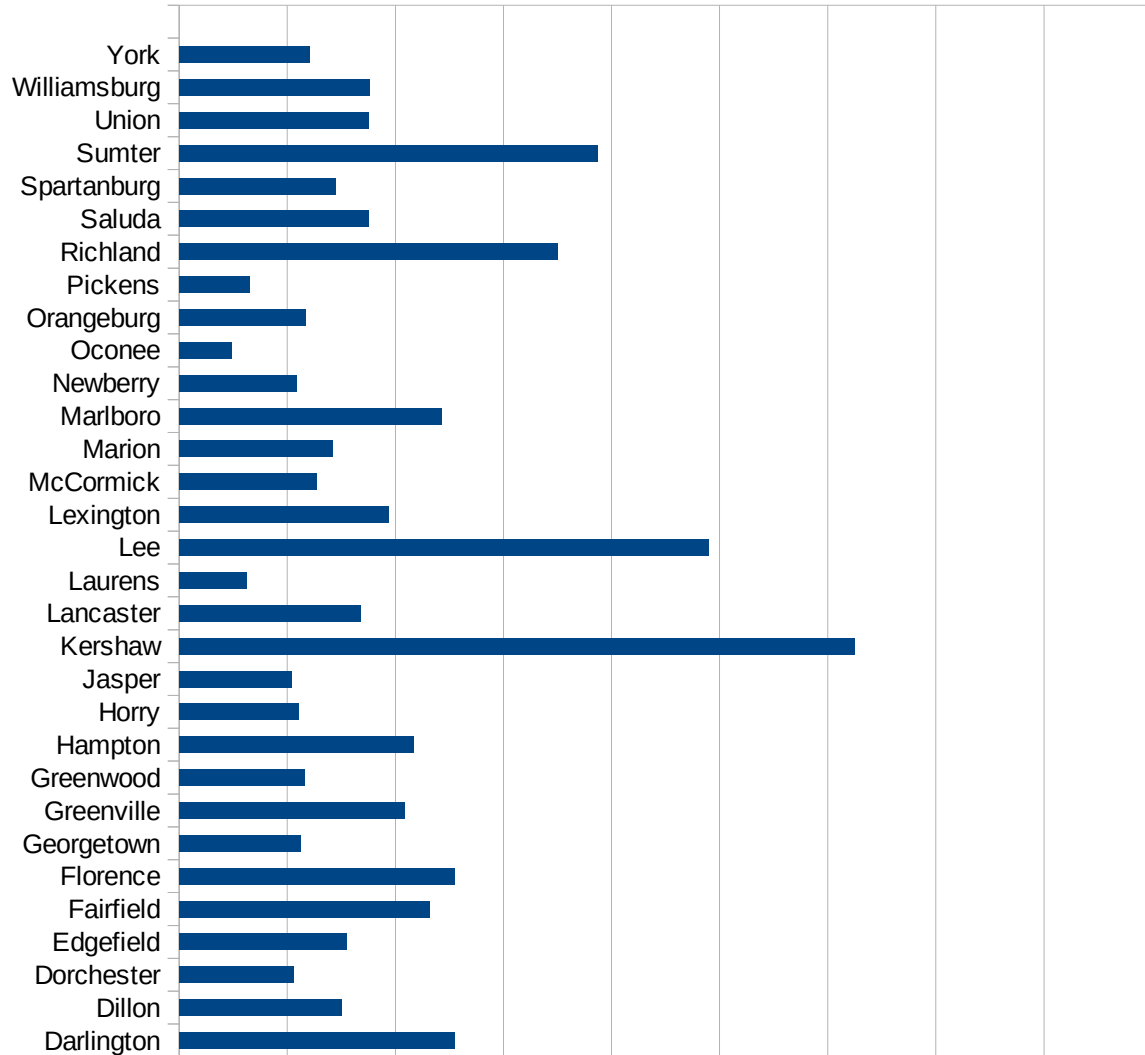
RI

29173
29175
29177
29179
29181
29195
29197
29199
29201
29203
29205
29183
29185
29187
29189
29510
29186
29207
29209
29211
29213
29215

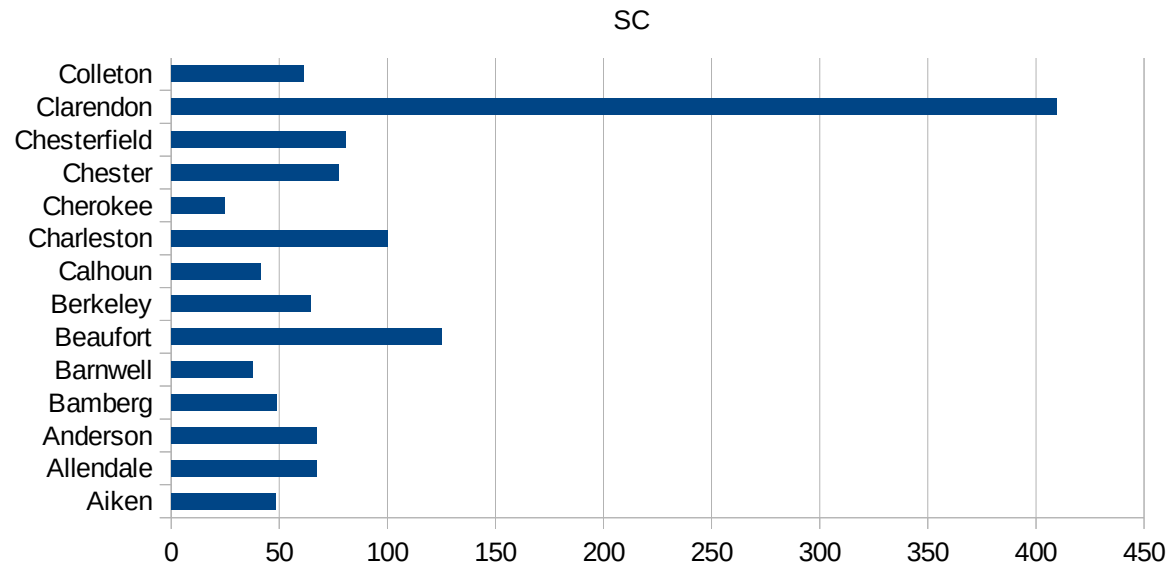
29217
29219
29221
29223
29225
29227
29229

SC

FIPS	County	PC Infection
45001	Abbeville	89.6458987
45003	Aiken	48.40585357
45005	Allendale	67.39301359
45007	Anderson	67.3377161
45009	Bamberg	49.03677758
45011	Barnwell	37.89314134
45013	Beaufort	125.0563018
45015	Berkeley	64.67924972
45017	Calhoun	41.32231405
45019	Charleston	100.0234045
45021	Cherokee	24.5278391
45023	Chester	77.51697622
45025	Chesterfield	80.86724658
45027	Clarendon	409.495549
45029	Colleton	61.07275624
45031	Darlington	127.2416994
45033	Dillon	75.16585509
45035	Dorchester	52.91104098
45037	Edgefield	77.62827148
45039	Fairfield	116.061066
45041	Florence	127.3894571
45043	Georgetown	56.22580282
45045	Greenville	104.2369602
45047	Greenwood	57.95790277
45049	Hampton	108.5215234
45051	Horry	55.20896594
45053	Jasper	51.77591384
45055	Kershaw	312.5381144
45057	Lancaster	83.87502621
45059	Laurens	31.34609069
45061	Lee	245.0122506
45063	Lexington	96.93863716
45065	McCormick	63.76195537



45067 Marion	70.87857212
45069 Marlboro	121.2213046
45071 Newberry	54.51713396
45073 Oconee	24.24273356
45075 Orangeburg	58.66519429
45077 Pickens	32.81653954
45079 Richland	174.8774652
45081 Saluda	87.61682243
45083 Spartanburg	72.31878887
45085 Sumter	193.4054379
45087 Union	87.55928493
45089 Williamsburg	88.21799647
45091 York	60.55786194



FIPS

- 29001
- 29003
- 29005
- 29007
- 29009
- 29011
- 29013
- 29015
- 29017
- 29019
- 29021
- 29023
- 29025
- 29027
- 29029
- 29031
- 29033
- 29035
- 29037

SC

29039
29041
29043
29045
29047
29049
29051
29053
29055
29057
29059
29061
29063
29065
29067
29069
29071
29073
29075
29077
29079
29081
29083
29085
29087
29089
29091
29093
29095
29097
29099
29101

29103

SC

29105
29107
29109
29111
29113
29115
29117
29121
29123
29125
29127
29119
29129
29131
29133
29135
29137
29139
29141
29143
29145
29147
29149
29151
29153
29155
29157
29159
29161
29163
29165
29167
29169
29171

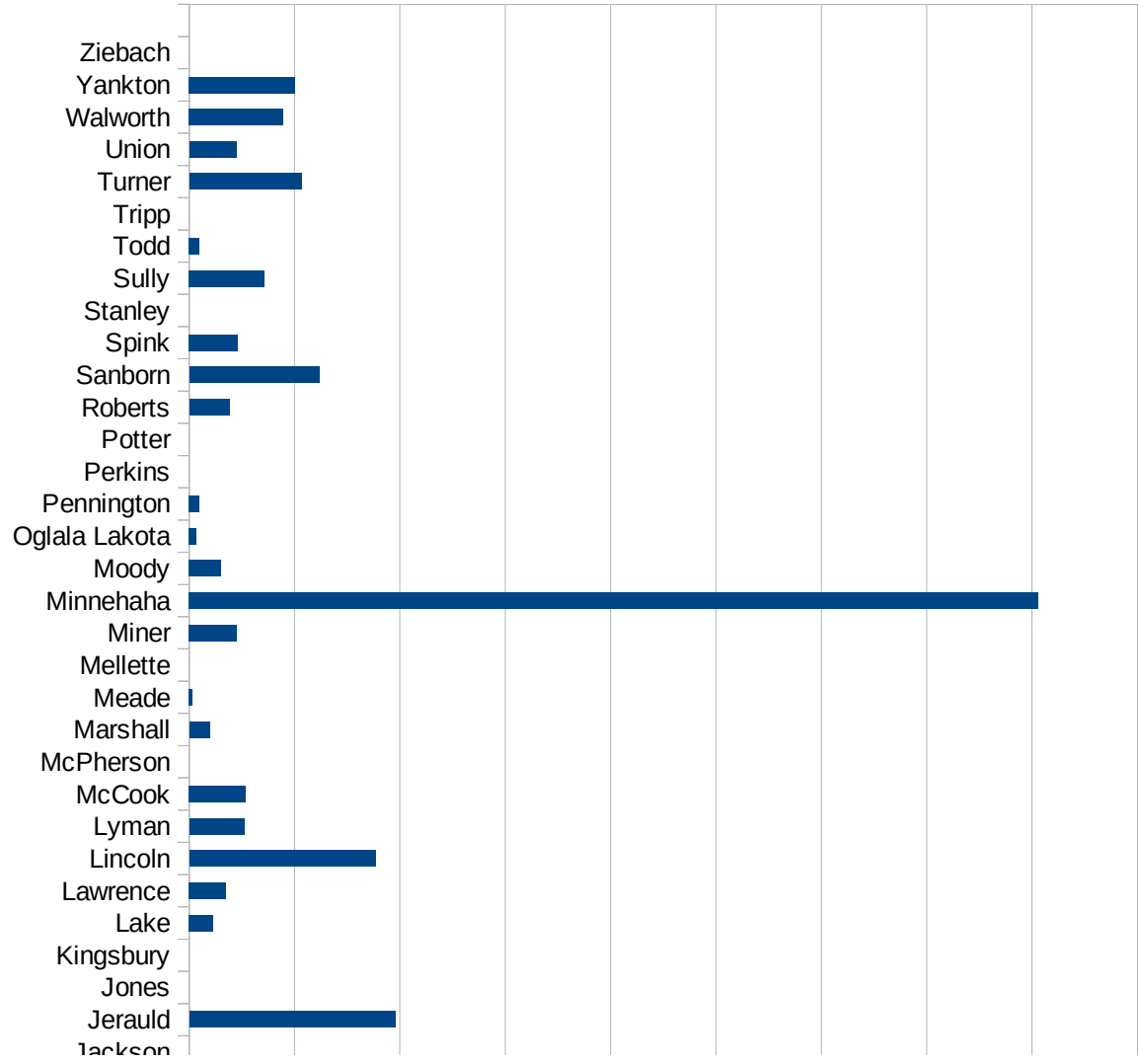
SC

29173
29175
29177
29179
29181
29195
29197
29199
29201
29203
29205
29183
29185
29187
29189
29510
29186
29207
29209
29211
29213
29215

29217
29219
29221
29223
29225
29227
29229

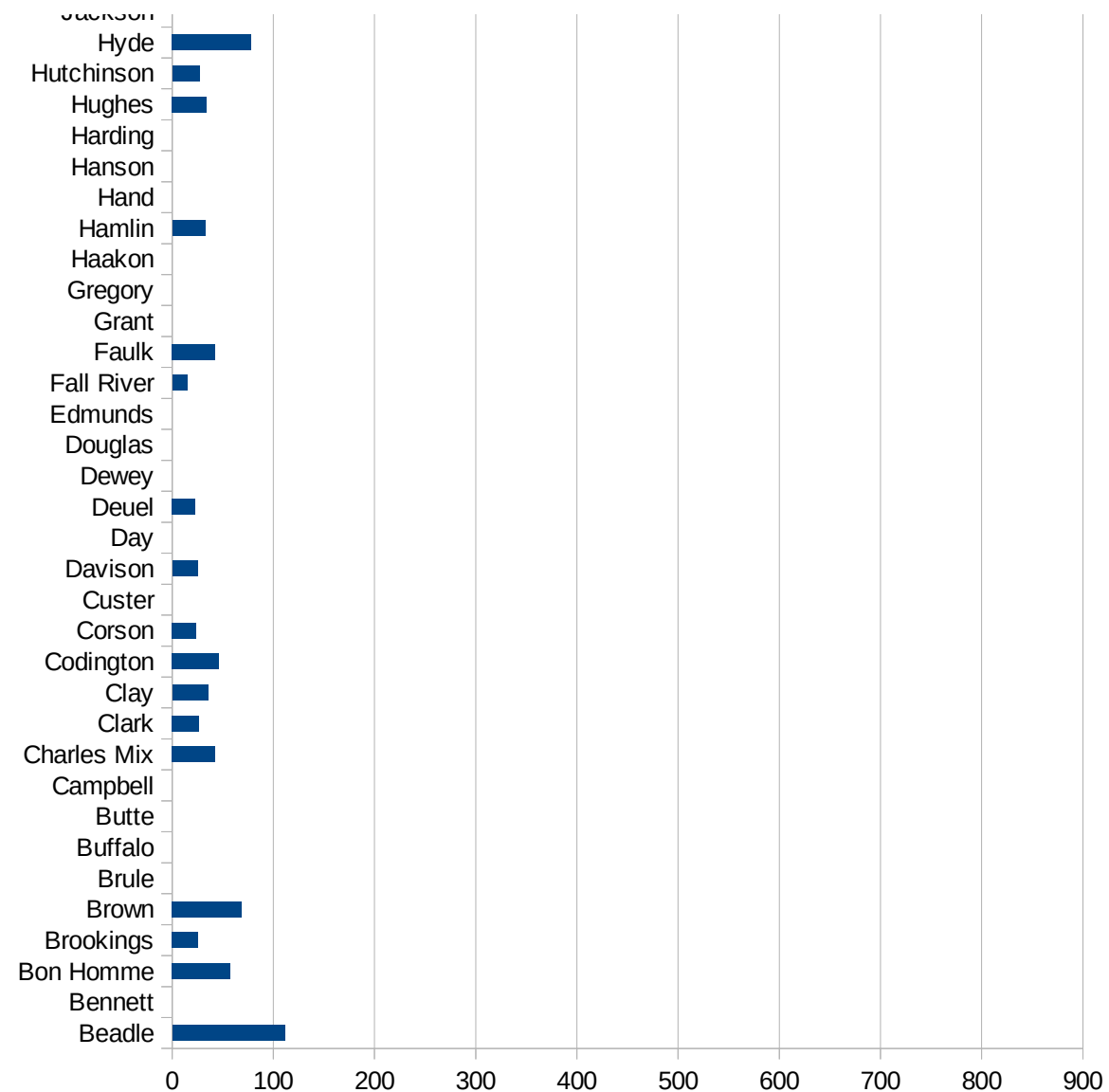
SD

FIPS	County	PC Infection
46003	Aurora	35.70153517
46005	Beadle	111.2111423
46007	Bennett	0
46009	Bon Homme	57.30659026
46011	Brookings	25.54495913
46013	Brown	68.67433106
46015	Brule	0
46017	Buffalo	0
46019	Butte	0
46021	Campbell	0
46023	Charles Mix	42.83572499
46025	Clark	26.74511902
46027	Clay	35.60999929
46029	Codington	46.4037123
46031	Corson	24.00960384
46033	Custer	0
46035	Davison	25.2652855
46037	Day	0
46039	Deuel	23.05741296
46041	Dewey	0
46043	Douglas	0
46045	Edmunds	0
46047	Fall River	14.7972773
46049	Faulk	42.91845494
46051	Grant	0
46053	Gregory	0
46055	Haakon	0
46057	Hamlin	32.72786778
46059	Hand	0
46061	Hanson	0
46063	Harding	0
46065	Hughes	33.99433428
46067	Hutchinson	27.100271



SD

46069 Hyde	78.00312012
46071 Jackson	0
46073 Jerauld	195.7905042
46075 Jones	0
46077 Kingsbury	0
46079 Lake	22.97618136
46081 Lawrence	34.96367662
46083 Lincoln	176.8496948
46085 Lyman	52.34231876
46087 McCook	54.09304003
46089 McPherson	0
46091 Marshall	19.56181534
46093 Meade	3.53431823
46095 Mellette	0
46097 Miner	45.18752824
46099 Minnehaha	806.2174661
46101 Moody	30.3997568
46102 Oglala Lakota	6.988608568
46103 Pennington	9.845250562
46105 Perkins	0
46107 Potter	0
46109 Roberts	38.28850388
46111 Sanborn	123.5076163
46115 Spink	46.18937644
46117 Stanley	0
46119 Sully	71.83908046
46121 Todd	9.724788486
46123 Tripp	0
46125 Turner	106.8376068
46127 Union	44.81720981
46129 Walworth	89.49346698
46135 Yankton	100.5728278
46137 Ziebach	0



SD

SD

FIPS

29001
29003
29005
29007
29009
29011
29013
29015
29017
29019
29021
29023
29025
29027
29029
29031
29033
29035
29037

SD

29039
29041
29043
29045
29047
29049
29051
29053
29055
29057
29059
29061
29063
29065
29067
29069
29071
29073
29075
29077
29079
29081
29083
29085
29087
29089
29091
29093
29095
29097
29099
29101

29103

SD

29105
29107
29109
29111
29113
29115
29117
29121
29123
29125
29127
29119
29129
29131
29133
29135
29137
29139
29141
29143
29145
29147
29149
29151
29153
29155
29157
29159
29161
29163
29165
29167
29169
29171

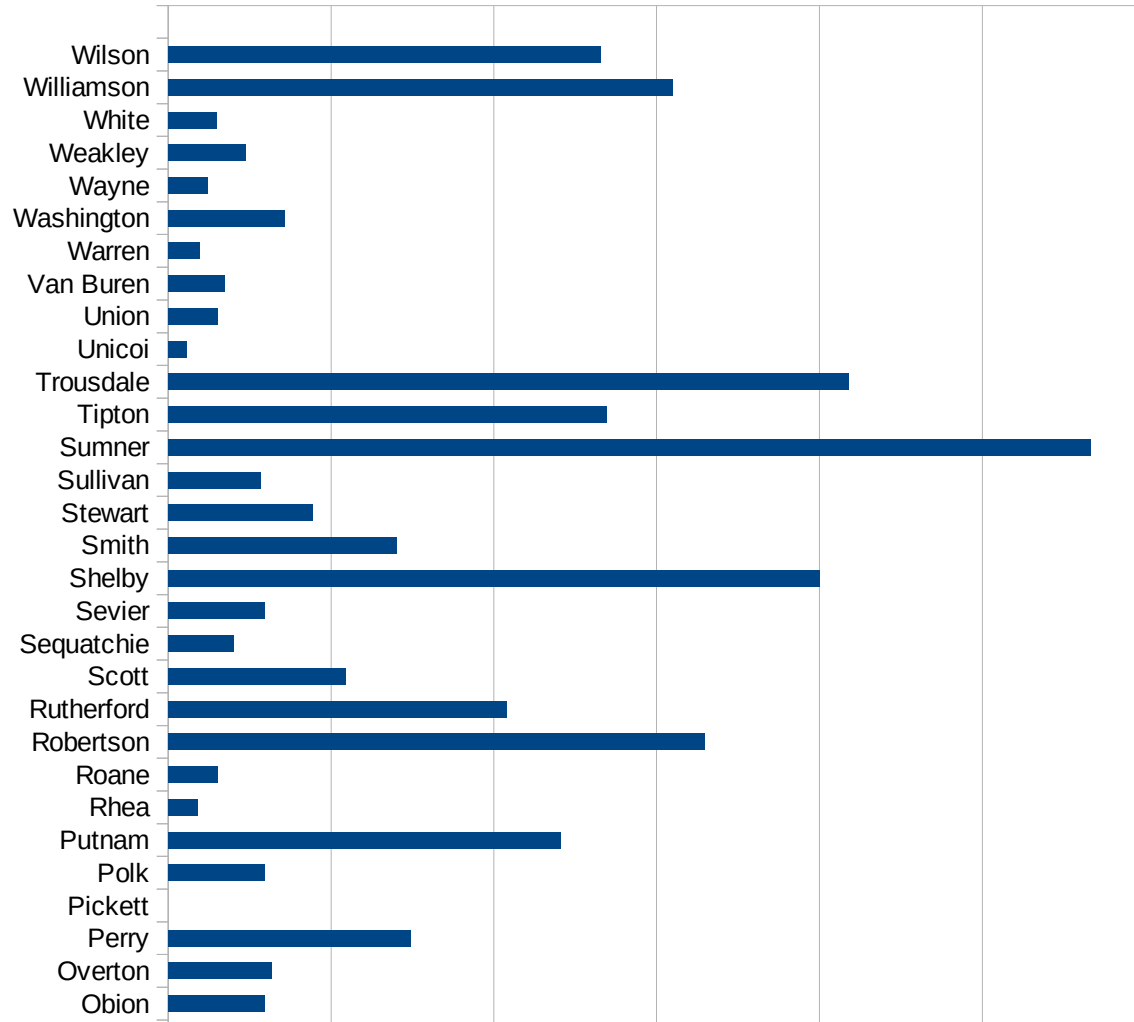
SD

29173
29175
29177
29179
29181
29195
29197
29199
29201
29203
29205
29183
29185
29187
29189
29510
29186
29207
29209
29211
29213
29215

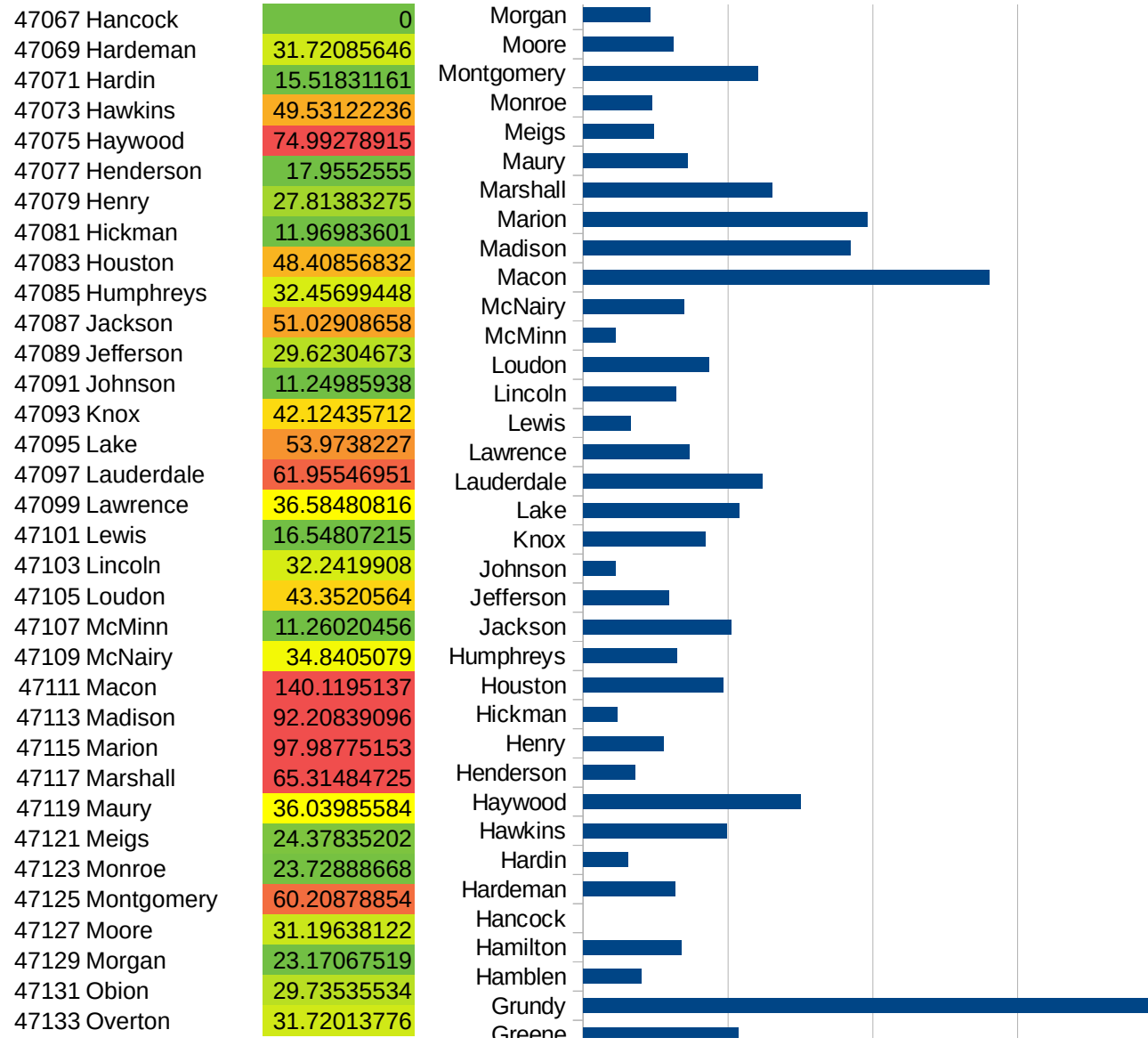
29217
29219
29221
29223
29225
29227
29229

TN

FIPS	County	PC Infection
47001	Anderson	27.45744097
47003	Bedford	214.1196623
47005	Benton	24.71576866
47007	Bledsoe	74.55099966
47009	Blount	35.02120305
47011	Bradley	34.66789097
47013	Campbell	32.84238183
47015	Cannon	55.31738349
47017	Carroll	49.96431121
47019	Carter	8.872957002
47021	Cheatham	54.40292787
47023	Chester	52.09539245
47025	Claiborne	15.74505605
47027	Clay	64.79201762
47029	Cocke	30.74858836
47031	Coffee	37.70197487
47033	Crockett	41.8760469
47035	Cumberland	98.87218675
47037	Davidson	248.1998651
47039	Decatur	34.17051085
47041	DeKalb	59.58883702
47043	Dickson	86.06818097
47045	Dyer	75.02679528
47047	Fayette	118.4980374
47049	Fentress	21.95751221
47051	Franklin	64.45452375
47053	Gibson	65.24620247
47055	Giles	20.33691489
47057	Grainger	17.2823504
47059	Greene	53.5556617
47061	Grundy	194.8149258
47063	Hamblen	20.1335006
47065	Hamilton	34.03918899

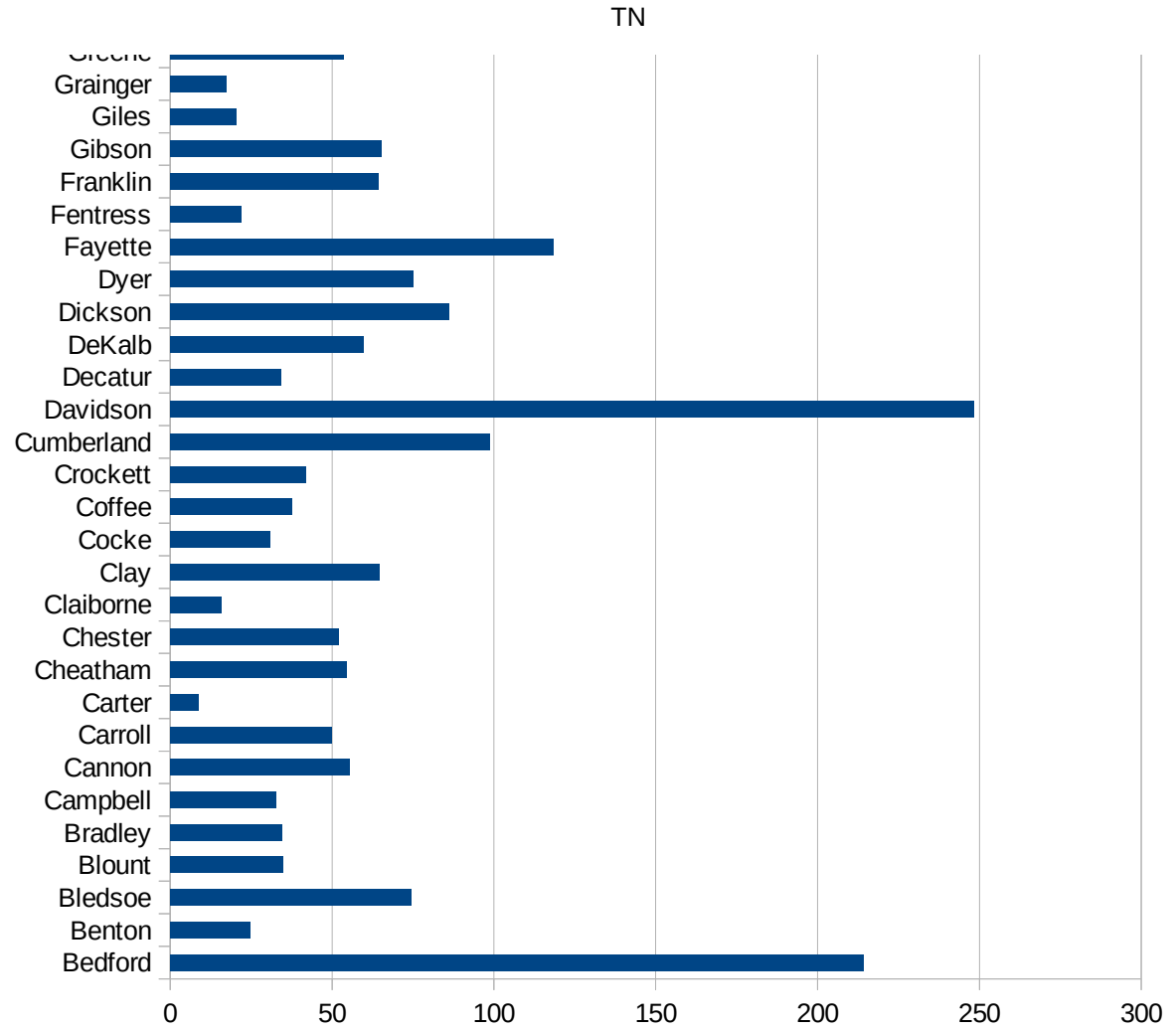


TN



This work is licensed under the Creative Commons Attribution-NoDerivatives 4.0 International License. To view a copy of this license, visit <http://creativecommons.org/licenses/by-nd/4.0/>.

47135 Perry	74.4047619
47137 Pickett	0
47139 Polk	29.58930051
47141 Putnam	120.4926246
47143 Rhea	9.078804019
47145 Roane	15.05457283
47147 Robertson	164.7608855
47149 Rutherford	104.0352119
47151 Scott	54.44893144
47153 Sequatchie	20.16671148
47155 Sevier	29.62448413
47157 Shelby	200.1573046
47159 Smith	70.20359041
47161 Stewart	44.24452474
47163 Sullivan	28.54098485
47165 Sumner	283.1968111
47167 Tipton	134.7818321
47169 Trousdale	208.8630585
47171 Unicoi	5.630313608
47173 Union	15.23770825
47175 Van Buren	17.34605377
47177 Warren	9.785214541
47179 Washington	35.767882
47181 Wayne	12.07875347
47183 Weakley	23.94134371
47185 White	14.756336
47187 Williamson	154.9223446
47189 Wilson	132.9777778



TN

FIPS

29001
29003
29005
29007
29009
29011
29013
29015
29017
29019
29021
29023
29025
29027
29029
29031
29033
29035
29037

TN

29039
29041
29043
29045
29047
29049
29051
29053
29055
29057
29059
29061
29063
29065
29067
29069
29071
29073
29075
29077
29079
29081
29083
29085
29087
29089
29091
29093
29095
29097
29099
29101

29103

TN

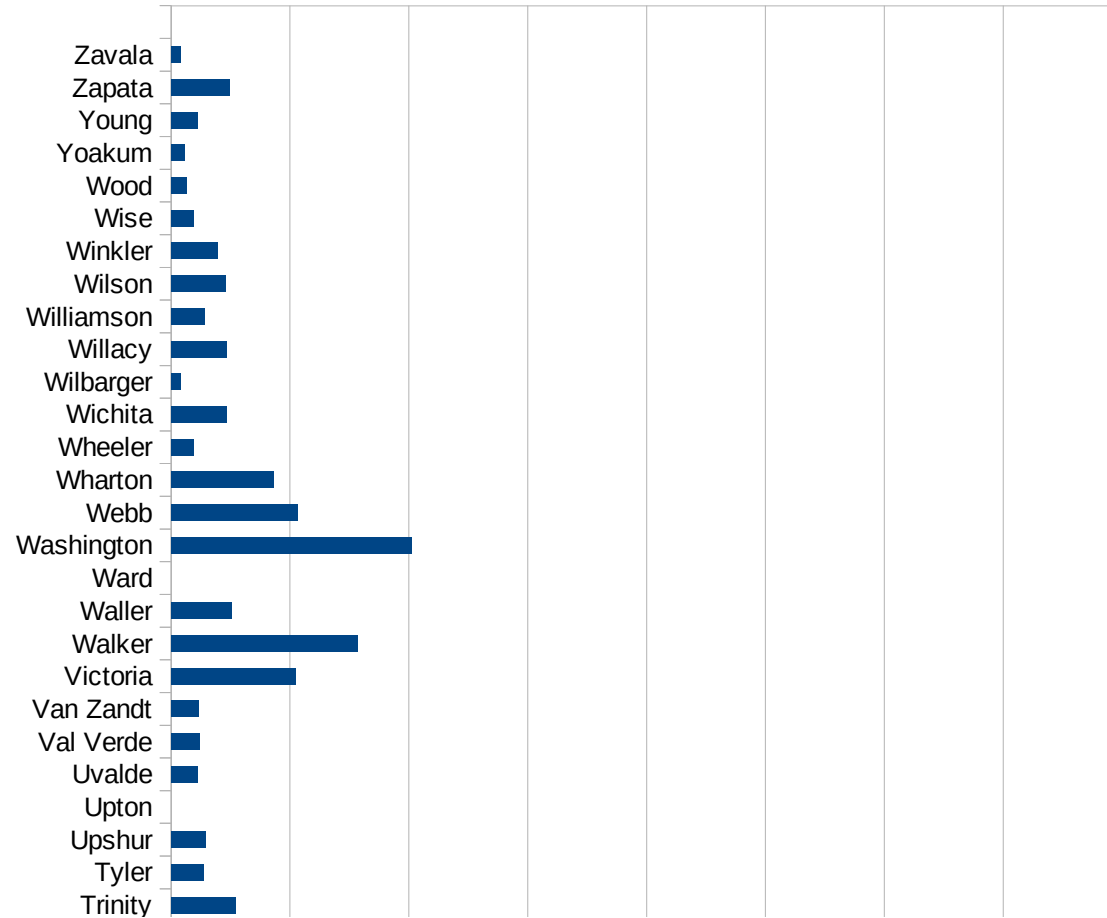
29105
29107
29109
29111
29113
29115
29117
29121
29123
29125
29127
29119
29129
29131
29133
29135
29137
29139
29141
29143
29145
29147
29149
29151
29153
29155
29157
29159
29161
29163
29165
29167
29169
29171

TN

29173
29175
29177
29179
29181
29195
29197
29199
29201
29203
29205
29183
29185
29187
29189
29510
29186
29207
29209
29211
29213
29215

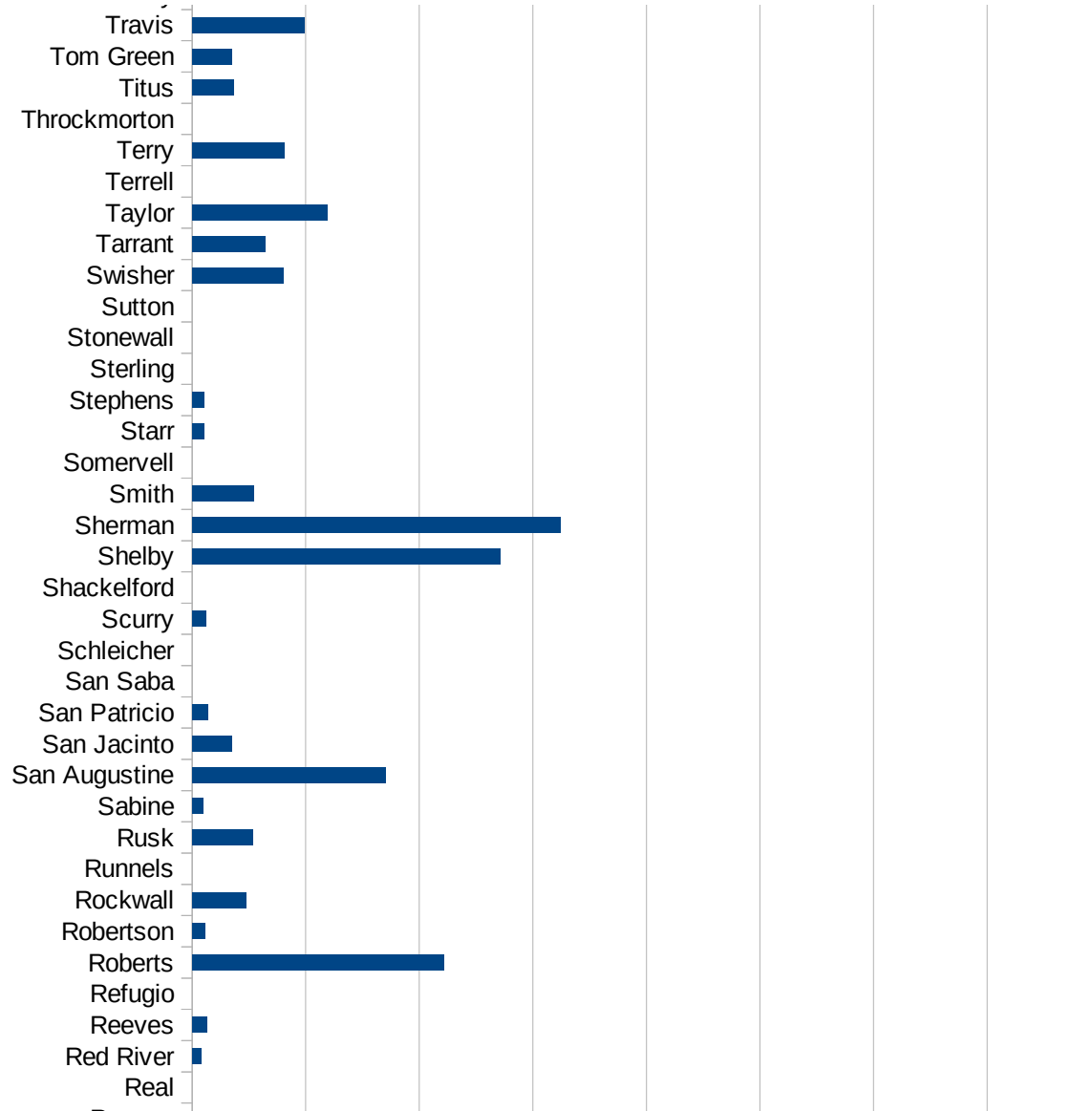
29217
29219
29221
29223
29225
29227
29229

FIPS	County	PC Infection
48001	Anderson	24.11423256
48003	Andrews	104.8102383
48005	Angelina	34.44633261
48007	Aransas	8.406186954
48009	Archer	0
48011	Armstrong	52.85412262
48013	Atascosa	27.82746969
48015	Austin	40.01467205
48017	Bailey	0
48019	Bandera	17.52541185
48021	Bastrop	58.63686534
48023	Baylor	0
48025	Bee	15.3435419
48027	Bell	40.77133747
48029	Bexar	54.37932297
48031	Blanco	42.72773885
48033	Borden	0
48035	Bosque	16.05050559
48037	Bowie	69.97158729
48039	Brazoria	93.19286872
48041	Brazos	76.29278791
48043	Brewster	0
48045	Briscoe	0
48047	Brooks	14.05678943
48049	Brown	34.27908448
48051	Burleson	54.38033607
48053	Burnet	27.34424299
48055	Caldwell	20.81069207
48057	Calhoun	102.0360837
48059	Callahan	7.14591968
48061	Cameron	75.72397784
48063	Camp	46.03698304
48065	Carson	16.65278934



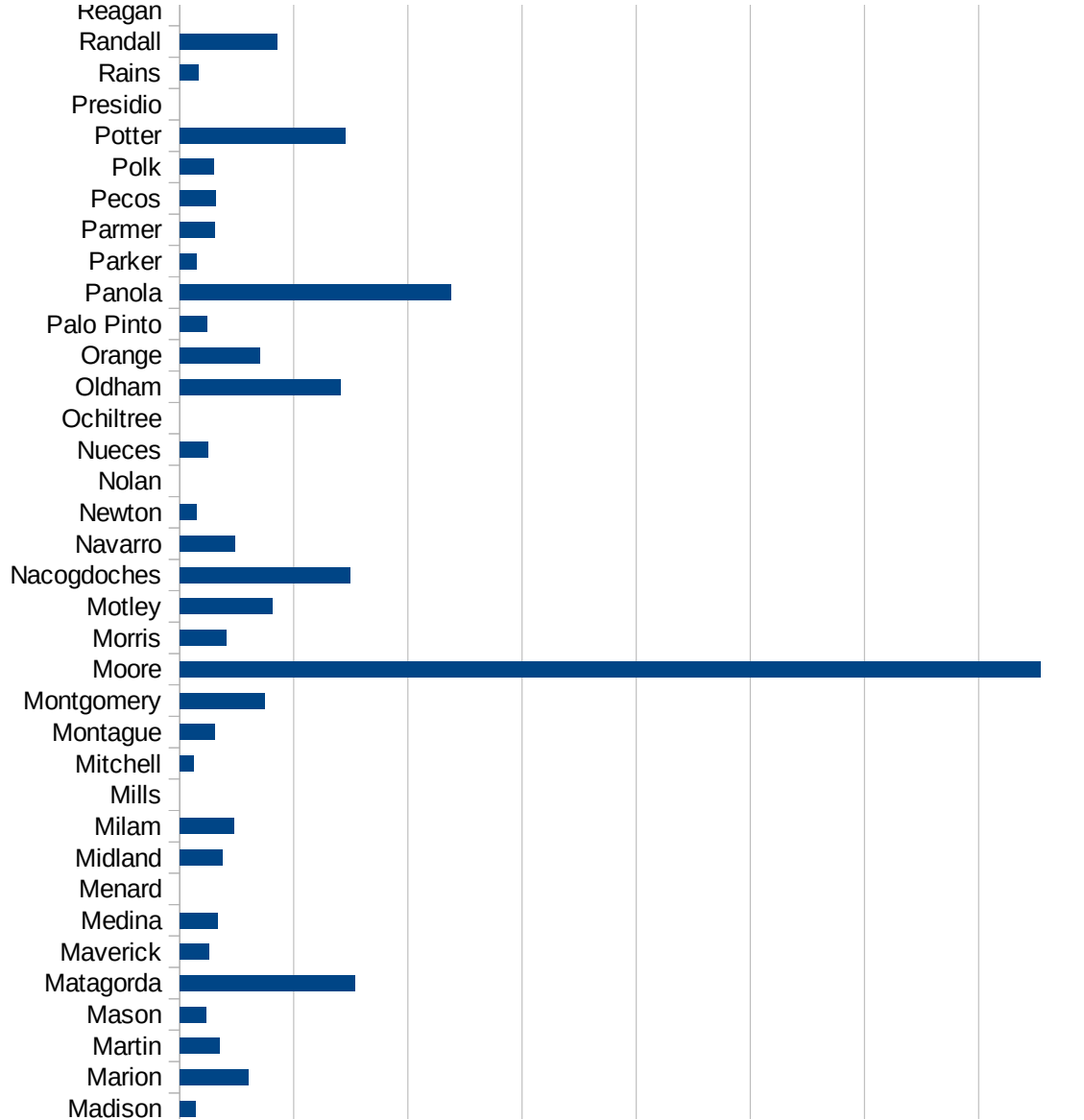
TX

48067 Cass	43.16212358
48069 Castro	156.555773
48071 Chambers	84.79766335
48073 Cherokee	19.01429875
48075 Childress	13.71553971
48077 Clay	28.69166029
48079 Cochran	0
48081 Coke	0
48083 Coleman	0
48085 Collin	58.10101219
48087 Collingsworth	0
48089 Colorado	42.4188151
48091 Comal	30.32896821
48093 Comanche	29.55519433
48095 Concho	23.38634238
48097 Cooke	9.858530093
48099 Coryell	114.9609667
48101 Cottle	0
48103 Crane	41.71881519
48105 Crockett	0
48107 Crosby	17.30403184
48109 Culberson	0
48111 Dallam	41.66666667
48113 Dallas	101.7146289
48115 Dawson	110.9438149
48117 Deaf Smith	74.62686567
48119 Delta	18.69508319
48121 Denton	72.05516702
48123 DeWitt	69.35156289
48125 Dickens	44.46420631
48127 Dimmit	9.701202949
48129 Donley	723.1093703
48131 Duval	8.919015341
48133 Eastland	16.37375832



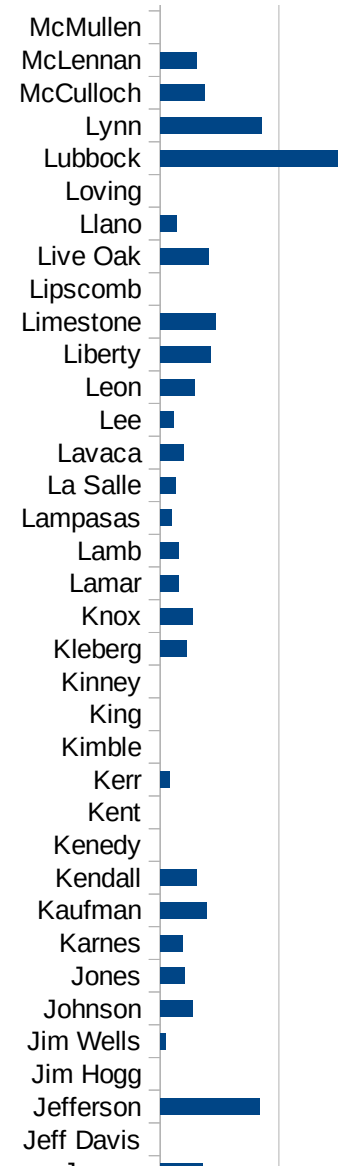
TX

48135 Ector	37.62552121
48137 Edwards	0
48139 Ellis	61.30319445
48141 El Paso	69.81794999
48143 Erath	30.62714979
48145 Falls	5.768676089
48147 Fannin	34.0078218
48149 Fayette	59.17393191
48151 Fisher	0
48153 Floyd	34.2641768
48155 Foard	0
48157 Fort Bend	102.5565521
48159 Franklin	9.288500836
48161 Freestone	15.1453958
48163 Frio	5.04642713
48165 Gaines	9.568920147
48167 Galveston	141.7621119
48169 Garza	0
48171 Gillespie	3.73078645
48173 Glasscock	0
48175 Goliad	79.11392405
48177 Gonzales	14.40507058
48179 Gray	100.4795615
48181 Grayson	14.18005687
48183 Gregg	42.84316975
48185 Grimes	35.26093089
48187 Guadalupe	38.48644422
48189 Hale	47.29530003
48191 Hall	0
48193 Hamilton	58.93446488
48195 Hansford	18.30496064
48197 Hardeman	0
48199 Hardin	155.5753667
48201 Harris	110.9049276



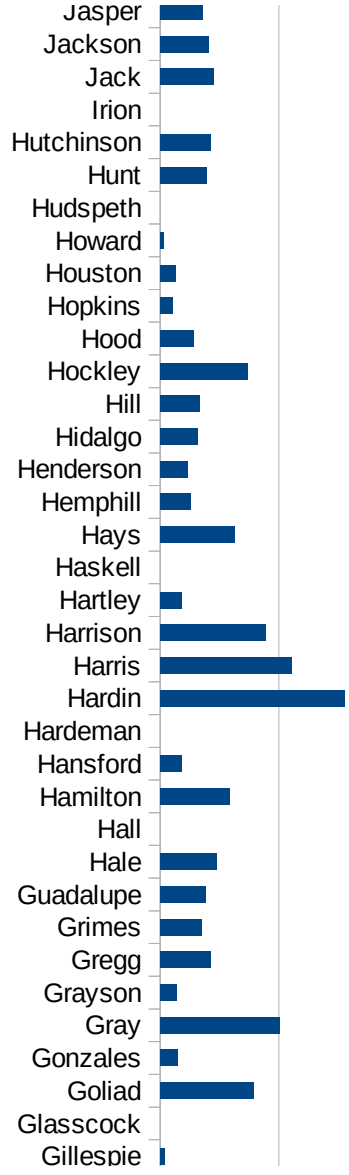
TX

48203 Harrison	88.42130504
48205 Hartley	17.79676099
48207 Haskell	0
48209 Hays	62.88432429
48211 Hemphill	26.14379085
48213 Henderson	23.08655026
48215 Hidalgo	31.75743326
48217 Hill	33.00874732
48219 Hockley	73.97737163
48221 Hood	28.08199944
48223 Hopkins	10.86661233
48225 Houston	12.94833614
48227 Howard	2.742806989
48229 Hudspeth	0
48231 Hunt	39.381095
48233 Hutchinson	42.45683555
48235 Irion	0
48237 Jack	45.23351804
48239 Jackson	40.33884631
48241 Jasper	36.23996432
48243 Jeff Davis	0
48245 Jefferson	83.92123952
48247 Jim Hogg	0
48249 Jim Wells	4.899318995
48251 Johnson	27.42747766
48253 Jones	20.18468991
48255 Karnes	19.16932907
48257 Kaufman	39.65107058
48259 Kendall	30.67417454
48261 Kenedy	0
48263 Kent	0
48265 Kerr	7.63285946
48267 Kimble	0
48269 King	0



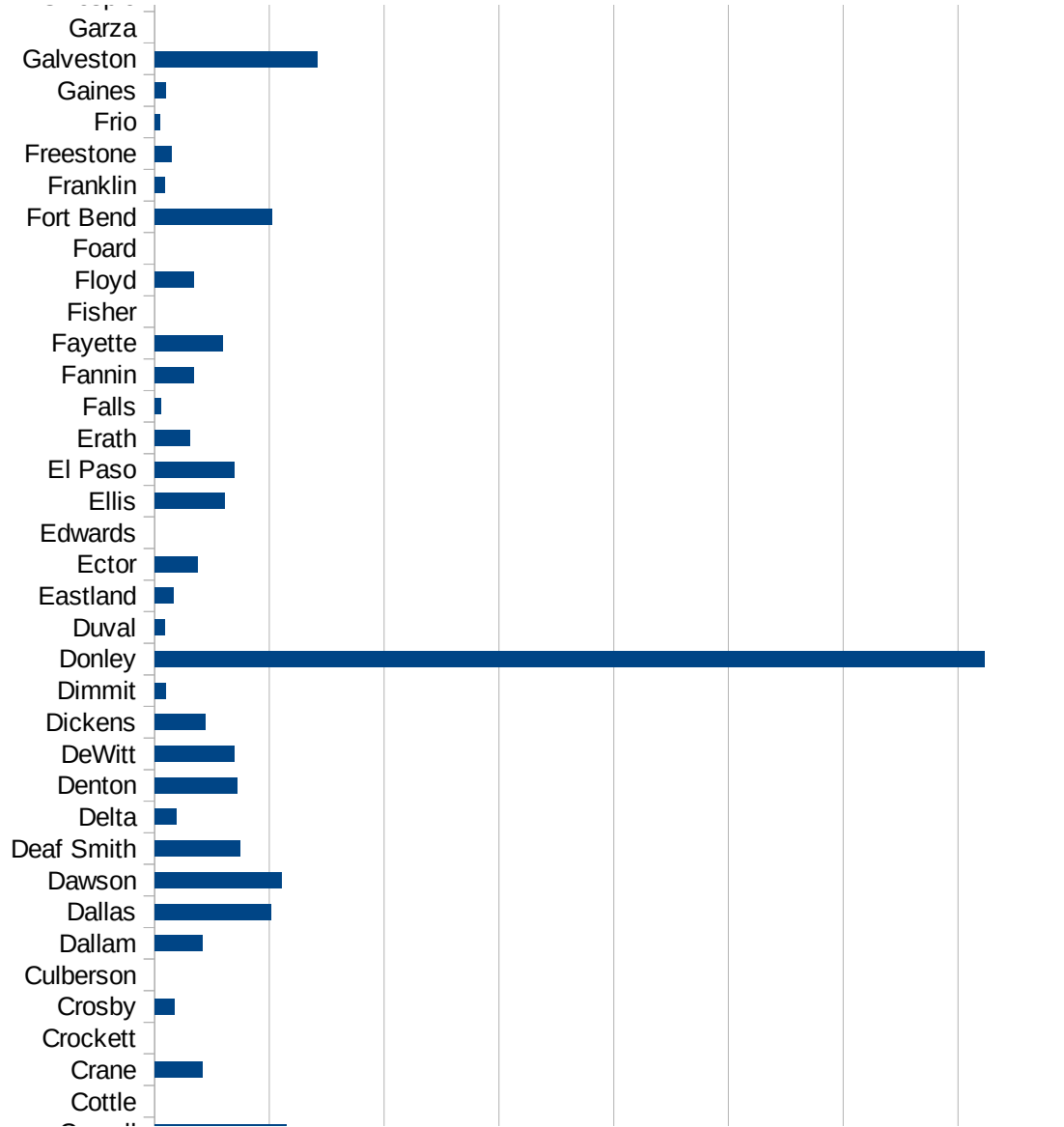
TX

48271 Kinney	0
48273 Kleberg	22.48706993
48275 Knox	27.37476047
48277 Lamar	16.08751609
48279 Lamb	15.1998784
48281 Lampasas	9.421074945
48283 La Salle	13.27844908
48285 Lavaca	19.89060169
48287 Lee	11.66588894
48289 Leon	28.95193978
48291 Liberty	42.86227309
48293 Limestone	46.77069603
48295 Lipscomb	0
48297 Live Oak	41.09814236
48299 Llano	13.85937356
48301 Loving	0
48303 Lubbock	148.985726
48305 Lynn	85.07742045
48307 McCulloch	37.56103668
48309 McLennan	30.63544993
48311 McMullen	0
48313 Madison	13.86770212
48315 Marion	60.43513296
48317 Martin	34.76447071
48319 Mason	23.36448598
48321 Matagorda	153.2063909
48323 Maverick	25.64760195
48325 Medina	33.38504743
48327 Menard	0
48329 Midland	37.66412868
48331 Milam	47.74979109
48333 Mills	0
48335 Mitchell	12.27747084
48337 Montague	30.61849357



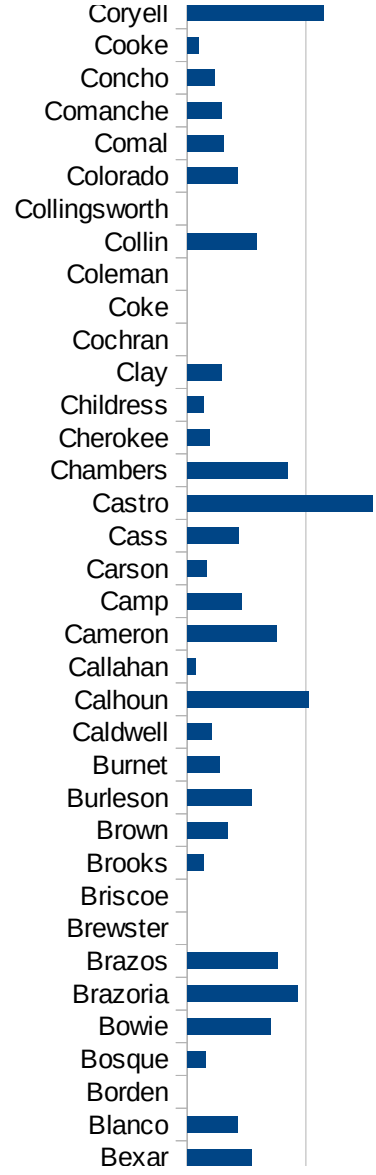
TX

48339 Montgomery	74.45953378
48341 Moore	754.0144287
48343 Morris	40.52192236
48345 Motley	81.03727715
48347 Nacogdoches	149.1378917
48349 Navarro	48.42126501
48351 Newton	14.54968718
48353 Nolan	0
48355 Nueces	24.84369177
48357 Ochiltree	0
48359 Oldham	140.778977
48361 Orange	70.59780788
48363 Palo Pinto	24.24242424
48365 Panola	237.6015206
48367 Parker	15.17659047
48369 Parmer	30.4136253
48371 Pecos	31.90199707
48373 Polk	29.98141152
48375 Potter	145.4265846
48377 Presidio	0
48379 Rains	16.44872111
48381 Randall	85.85832642
48383 Reagan	0
48385 Real	0
48387 Red River	8.213552361
48389 Reeves	12.74291176
48391 Refugio	0
48393 Roberts	221.4839424
48395 Robertson	11.57139551
48397 Rockwall	47.68669839
48399 Runnels	0
48401 Rusk	53.25987144
48403 Sabine	9.443762395
48405 San Augustine	170.0680272

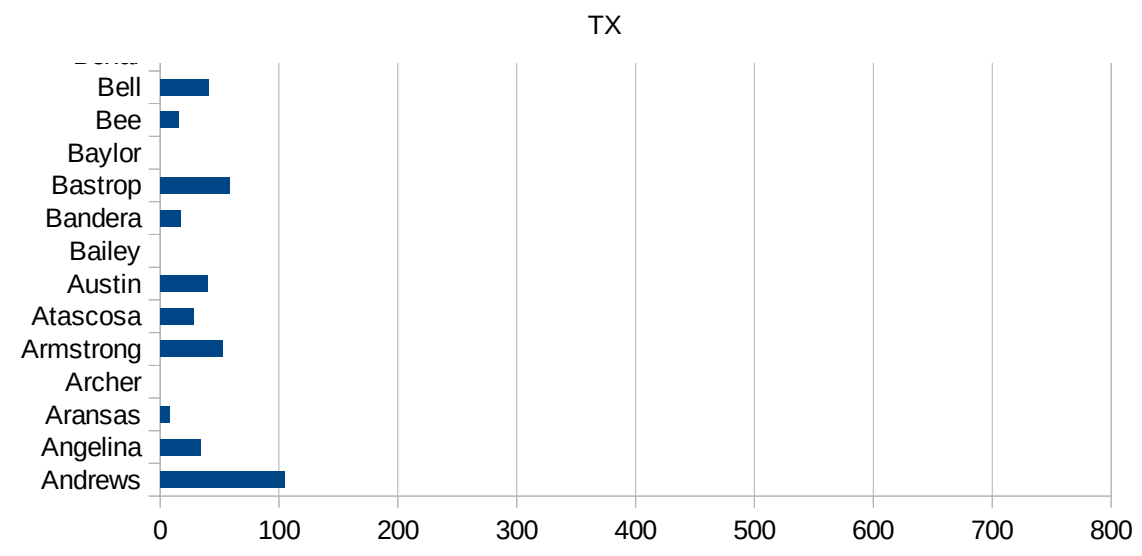


TX

48407 San Jacinto	34.82015391
48409 San Patricio	13.45432257
48411 San Saba	0
48413 Schleicher	0
48415 Scurry	11.85817621
48417 Shackelford	0
48419 Shelby	271.4611693
48421 Sherman	324.780773
48423 Smith	53.8612898
48425 Somervell	0
48427 Starr	10.84850833
48429 Stephens	10.60108131
48431 Sterling	0
48433 Stonewall	0
48435 Sutton	0
48437 Swisher	80.40739748
48439 Tarrant	63.93496955
48441 Taylor	119.1514095
48443 Terrell	0
48445 Terry	81.38683161
48447 Throckmorton	0
48449 Titus	36.32730905
48451 Tom Green	34.6901996
48453 Travis	98.73929223
48455 Trinity	54.27408412
48457 Tyler	27.65486726
48459 Upshur	29.08385846
48461 Upton	0
48463 Uvalde	22.34969828
48465 Val Verde	24.38627865
48467 Van Zandt	23.20641211
48469 Victoria	104.3081436
48471 Walker	157.2847682
48473 Waller	50.82257275



48475 Ward	0
48477 Washington	202.2331093
48479 Webb	106.9189228
48481 Wharton	86.4989548
48483 Wheeler	19.26411096
48485 Wichita	46.94693482
48487 Wilbarger	7.800312012
48489 Willacy	46.47920056
48491 Williamson	27.87977816
48493 Wilson	45.79483912
48495 Winkler	38.86010363
48497 Wise	19.03228168
48499 Wood	13.29522037
48501 Yoakum	11.64008846
48503 Young	22.16680521
48505 Zapata	49.33051445
48507 Zavala	8.345155637



TX

FIPS

29001
29003
29005
29007
29009
29011
29013
29015
29017
29019
29021
29023
29025
29027
29029
29031
29033
29035
29037

TX

29039
29041
29043
29045
29047
29049
29051
29053
29055
29057
29059
29061
29063
29065
29067
29069
29071
29073
29075
29077
29079
29081
29083
29085
29087
29089
29091
29093
29095
29097
29099
29101

29103

TX

29105
29107
29109
29111
29113
29115
29117
29121
29123
29125
29127
29119
29129
29131
29133
29135
29137
29139
29141
29143
29145
29147
29149
29151
29153
29155
29157
29159
29161
29163
29165
29167
29169
29171

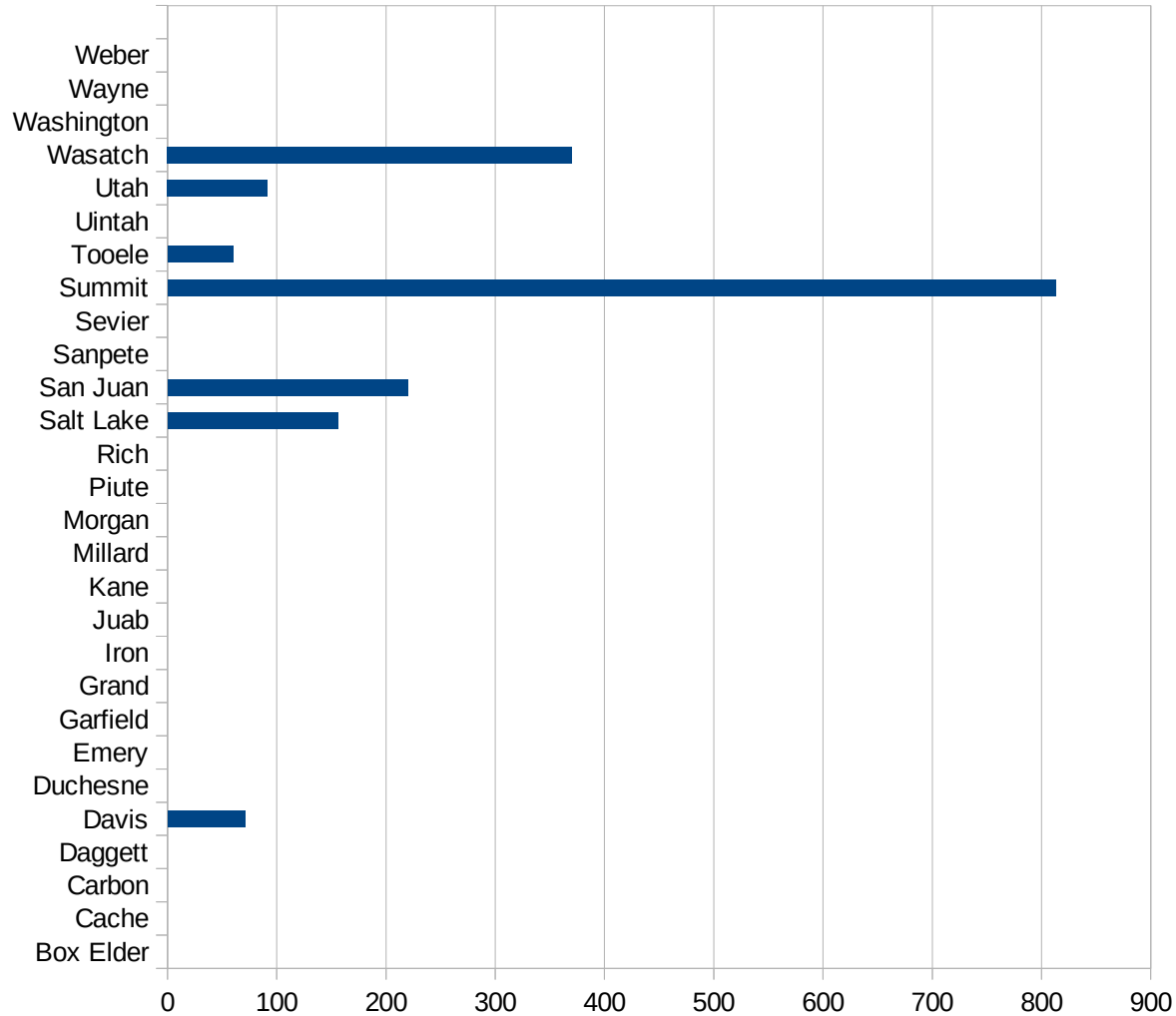
TX

29173
29175
29177
29179
29181
29195
29197
29199
29201
29203
29205
29183
29185
29187
29189
29510
29186
29207
29209
29211
29213
29215

29217
29219
29221
29223
29225
29227
29229

UT

FIPS	County	PC Infection
49001	Beaver	0
49003	Box Elder	0
49005	Cache	0
49007	Carbon	0
49009	Daggett	0
49011	Davis	70.796359532
49013	Duchesne	0
49015	Emery	0
49017	Garfield	0
49019	Grand	0
49021	Iron	0
49023	Juab	0
49025	Kane	0
49027	Millard	0
49029	Morgan	0
49031	Piute	0
49033	Rich	0
49035	Salt Lake	155.73040161
49037	San Juan	220.07896951
49039	Sanpete	0
49041	Sevier	0
49043	Summit	813.20201273
49045	Tooele	60.079820333
49047	Uintah	0
49049	Utah	91.608500626
49051	Wasatch	370.03610108
49053	Washington	0
49055	Wayne	0
49057	Weber	0



UT

FIPS

29001
29003
29005
29007
29009
29011
29013
29015
29017
29019
29021
29023
29025
29027
29029
29031
29033
29035
29037

UT

29039
29041
29043
29045
29047
29049
29051
29053
29055
29057
29059
29061
29063
29065
29067
29069
29071
29073
29075
29077
29079
29081
29083
29085
29087
29089
29091
29093
29095
29097
29099
29101

29103

UT

29105
29107
29109
29111
29113
29115
29117
29121
29123
29125
29127
29119
29129
29131
29133
29135
29137
29139
29141
29143
29145
29147
29149
29151
29153
29155
29157
29159
29161
29163
29165
29167
29169
29171

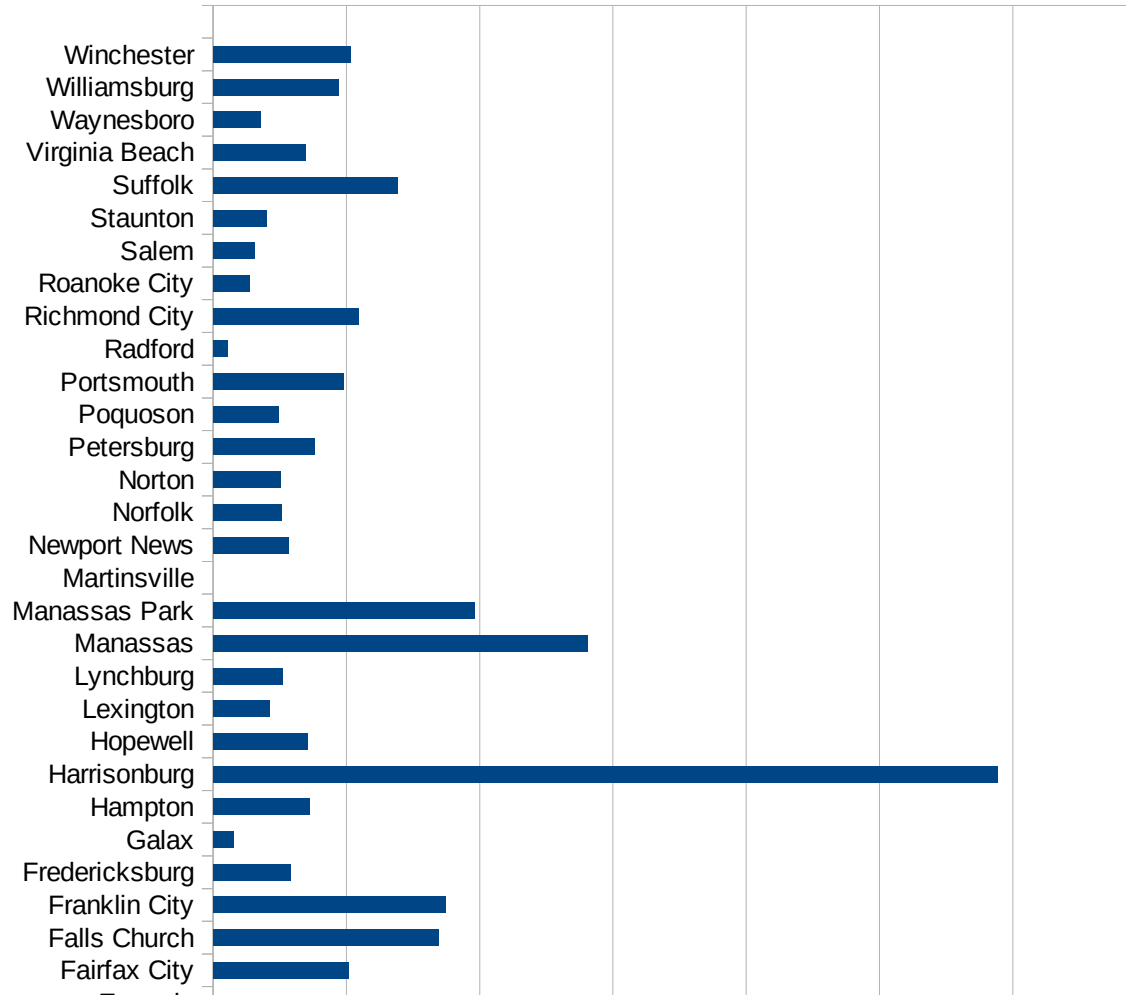
UT

29173
29175
29177
29179
29181
29195
29197
29199
29201
29203
29205
29183
29185
29187
29189
29510
29186
29207
29209
29211
29213
29215

29217
29219
29221
29223
29225
29227
29229

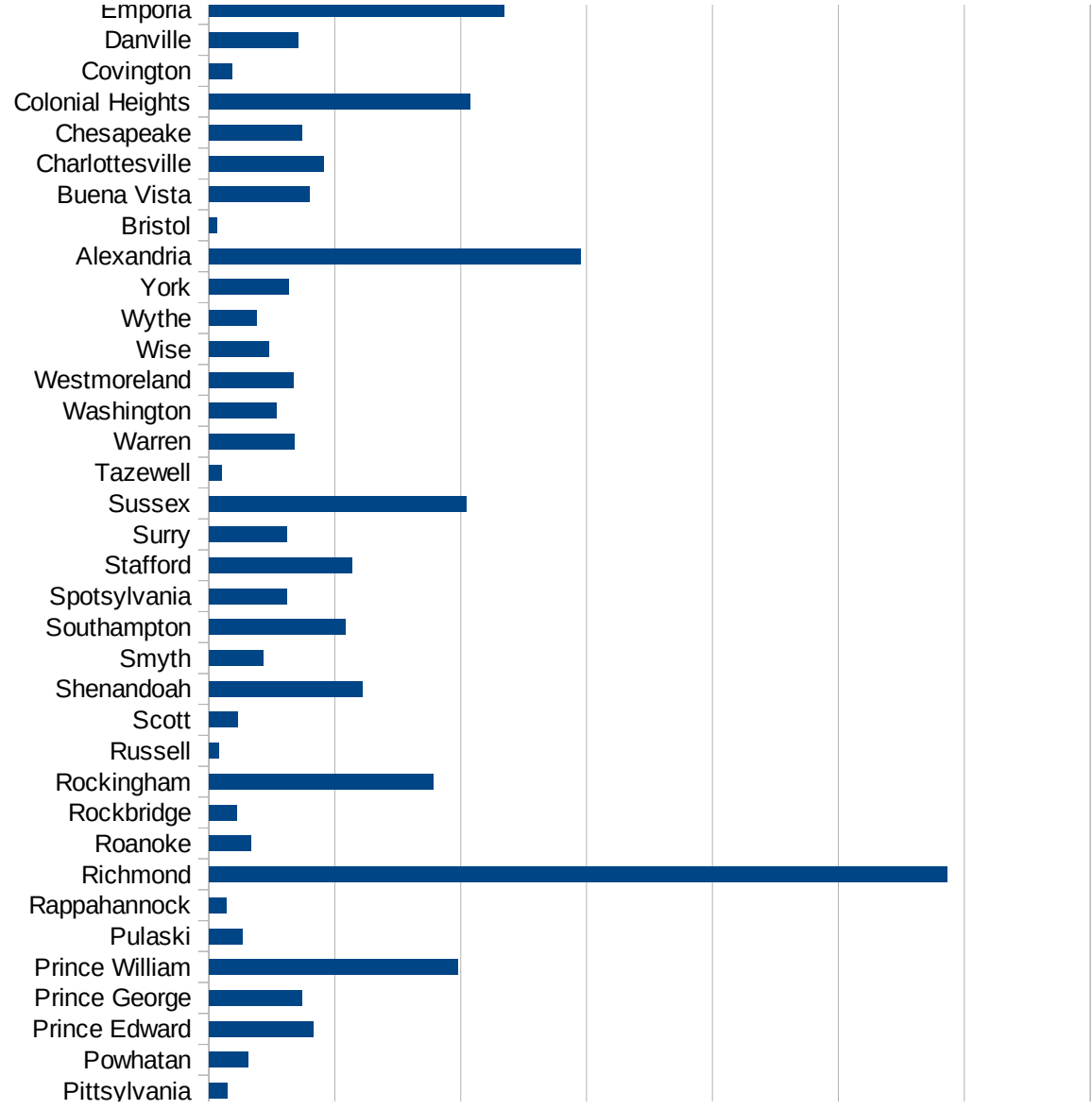
VA

FIPS	County	PC Infection
51001	Accomack	182.0313464
51003	Albemarle	62.54714031
51005	Alleghany	33.53454058
51007	Amelia	115.269346
51009	Amherst	31.5796122
51011	Appomattox	63.12732782
51013	Arlington	279.1332135
51015	Augusta	39.75774282
51017	Bath	0
51019	Bedford	25.39779293
51021	Bland	0
51023	Botetourt	78.13204315
51025	Brunswick	79.34570313
51027	Buchanan	56.5477593
51029	Buckingham	158.8328725
51031	Campbell	18.19074819
51033	Caroline	64.99415053
51035	Carroll	10.12282359
51036	Charles City	158.4786054
51037	Charlotte	67.01289998
51041	Chesterfield	102.1356683
51043	Clarke	41.31377815
51045	Craig	39.49447077
51047	Culpeper	140.7663086
51049	Cumberland	101.9471914
51051	Dickenson	0
51053	Dinwiddie	28.04164184
51057	Essex	18.31669567
51059	Fairfax	196.0383909
51061	Fauquier	79.23593916
51063	Floyd	6.331117442
51065	Fluvanna	257.6261061
51067	Franklin	30.25180176



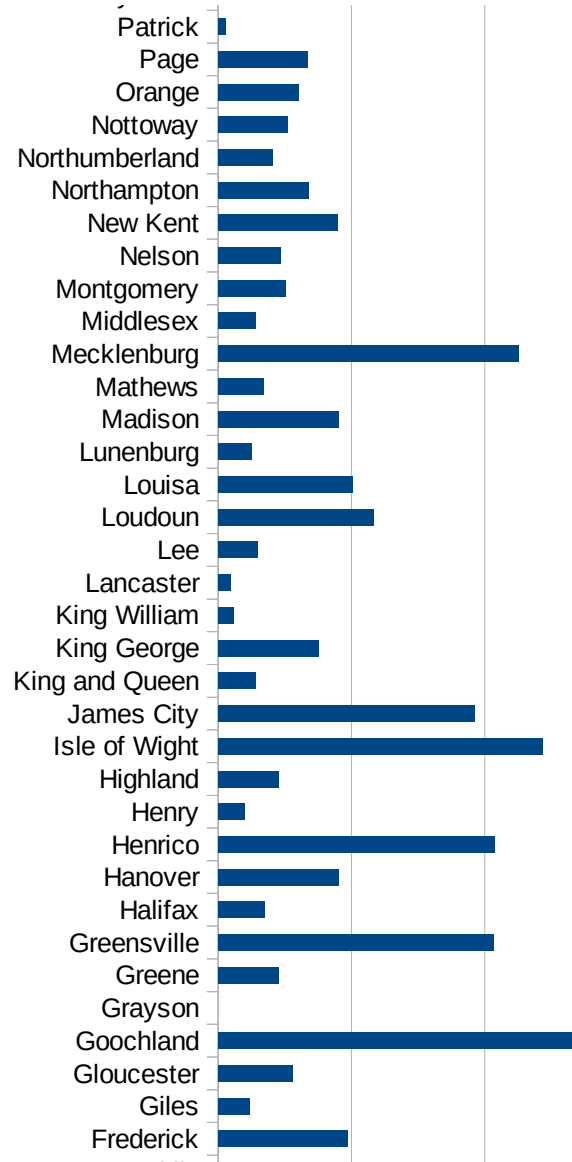
VA

51069 Frederick	97.33461604
51071 Giles	23.74732843
51073 Gloucester	56.22640499
51075 Goochland	271.0376871
51077 Grayson	0
51079 Greene	45.50280601
51081 Greensville	206.4161005
51083 Halifax	35.16998828
51085 Hanover	90.45216759
51087 Henrico	207.7379343
51089 Henry	19.62592978
51091 Highland	45.24886878
51093 Isle of Wight	243.5526209
51095 James City	192.4159326
51097 King and Queen	28.40102244
51099 King George	75.25870179
51101 King William	11.80707244
51103 Lancaster	9.273856997
51105 Lee	29.73535534
51107 Loudoun	116.7506452
51109 Louisa	100.6036217
51111 Lunenburg	24.82210822
51113 Madison	90.25949605
51115 Mathews	34.08316292
51117 Mecklenburg	225.1223491
51119 Middlesex	27.85773981
51121 Montgomery	50.51270395
51125 Nelson	47.18252898
51127 New Kent	89.32160243
51131 Northampton	68.17213464
51133 Northumberland	41.16242694
51135 Nottoway	51.88067445
51137 Orange	60.03711385
51139 Page	66.85329879

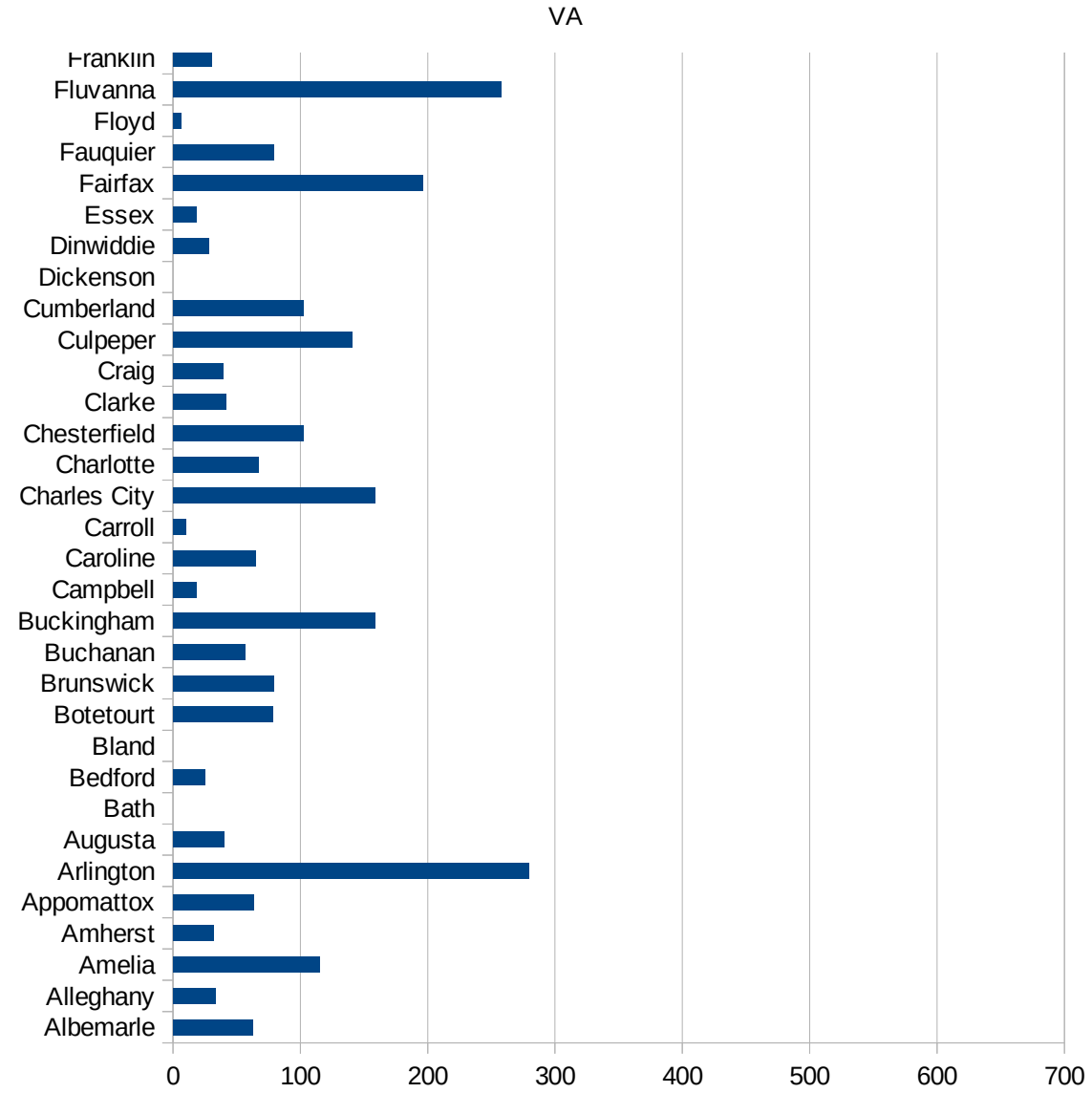


VA

51141 Patrick	5.658348894
51143 Pittsylvania	14.76644408
51145 Powhatan	30.83353318
51147 Prince Edward	82.78867102
51149 Prince George	73.52555013
51153 Prince William	197.431257
51155 Pulaski	26.4193037
51157 Rappahannock	13.7892995
51159 Richmond	586.4129232
51161 Roanoke	32.95313214
51163 Rockbridge	21.97609001
51165 Rockingham	178.4747181
51167 Russell	7.477194557
51169 Scott	23.21909538
51171 Shenandoah	121.8474837
51173 Smyth	42.66211604
51175 Southampton	108.0404868
51177 Spotsylvania	61.83048019
51179 Stafford	113.3635636
51181 Surry	61.78560395
51183 Sussex	204.6809647
51185 Tazewell	9.79072329
51187 Warren	67.49493788
51191 Washington	53.30686372
51193 Westmoreland	67.3022995
51195 Wise	47.35346733
51197 Wythe	38.25554705
51199 York	63.37882852
51510 Alexandria	295.2719118
51520 Bristol	6.067224851
51530 Buena Vista	80.16674683
51540 Charlottesville	91.44377247
51550 Chesapeake	74.18581073
51570 Colonial Heights	207.4805137



51580 Covington	18.31501832
51590 Danville	71.26532819
51595 Emporia	234.3292326
51600 Fairfax City	101.7335395
51610 Falls Church	169.239101
51620 Franklin City	174.7160864
51630 Fredericksburg	58.33104584
51640 Galax	15.56904873
51650 Hampton	72.21936819
51660 Harrisonburg	588.5292321
51670 Hopewell	70.80899274
51678 Lexington	42.04035874
51680 Lynchburg	52.35857098
51683 Manassas	280.9730794
51685 Manassas Park	196.4523025
51690 Martinsville	0
51700 Newport News	56.54272054
51710 Norfolk	51.62326488
51720 Norton	50.40322581
51730 Petersburg	76.02876422
51735 Poquoson	49.22067268
51740 Portsmouth	98.2754248
51750 Radford	10.90572005
51760 Richmond City	109.2738534
51770 Roanoke City	27.02161729
51775 Salem	31.19759778
51790 Staunton	40.12519059
51800 Suffolk	138.1806218
51810 Virginia Beach	69.52635449
51820 Waynesboro	35.35442814
51830 Williamsburg	93.98496241
51840 Winchester	103.1734737



VA

VA

FIPS

29001
29003
29005
29007
29009
29011
29013
29015
29017
29019
29021
29023
29025
29027
29029
29031
29033
29035
29037

VA

29039
29041
29043
29045
29047
29049
29051
29053
29055
29057
29059
29061
29063
29065
29067
29069
29071
29073
29075
29077
29079
29081
29083
29085
29087
29089
29091
29093
29095
29097
29099
29101

29103

VA

29105
29107
29109
29111
29113
29115
29117
29121
29123
29125
29127
29119
29129
29131
29133
29135
29137
29139
29141
29143
29145
29147
29149
29151
29153
29155
29157
29159
29161
29163
29165
29167
29169
29171

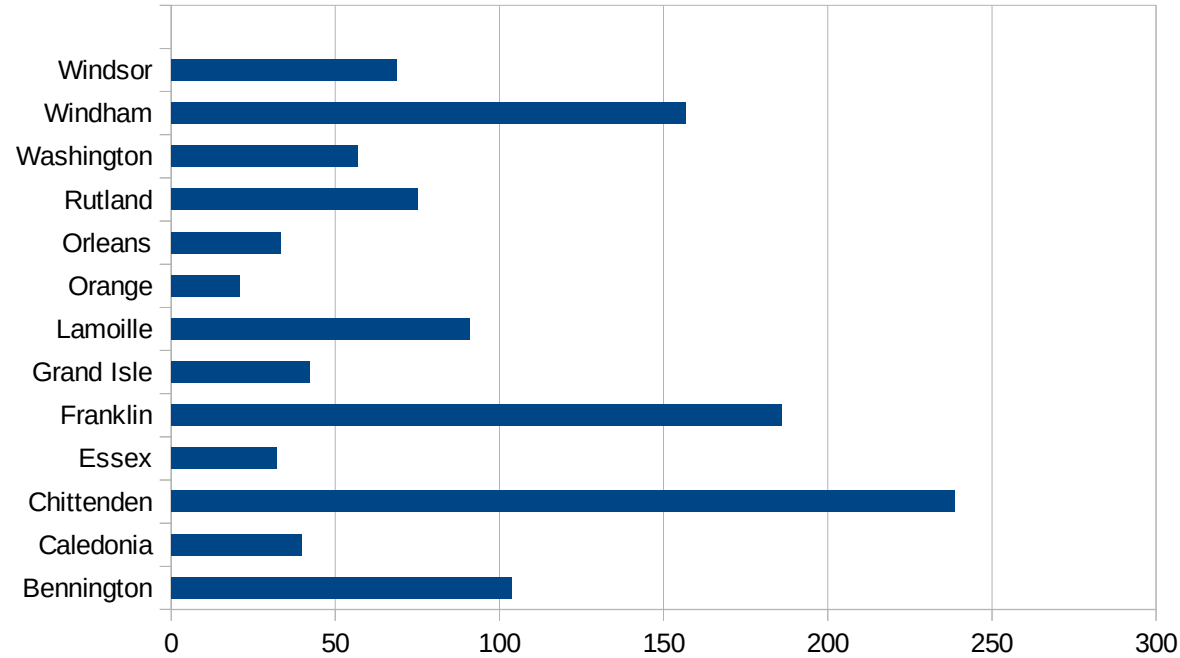
VA

29173
29175
29177
29179
29181
29195
29197
29199
29201
29203
29205
29183
29185
29187
29189
29510
29186
29207
29209
29211
29213
29215

29217
29219
29221
29223
29225
29227
29229

VT

FIPS	County	PC Infection
50001	Addison	164.9852595
50003	Bennington	103.8421599
50005	Caledonia	39.60134645
50007	Chittenden	238.8012542
50009	Essex	32
50011	Franklin	186.1556828
50013	Grand Isle	42.31311707
50015	Lamoille	90.90909091
50017	Orange	20.69036863
50019	Orleans	33.44854499
50021	Rutland	74.99318244
50023	Washington	56.75954592
50025	Windham	156.7031528
50027	Windsor	68.73349492



FIPS

- 29001
- 29003
- 29005
- 29007
- 29009
- 29011
- 29013
- 29015
- 29017
- 29019
- 29021
- 29023
- 29025
- 29027
- 29029
- 29031
- 29033
- 29035
- 29037

VT

29039
29041
29043
29045
29047
29049
29051
29053
29055
29057
29059
29061
29063
29065
29067
29069
29071
29073
29075
29077
29079
29081
29083
29085
29087
29089
29091
29093
29095
29097
29099
29101

29103

VT

29105
29107
29109
29111
29113
29115
29117
29121
29123
29125
29127
29119
29129
29131
29133
29135
29137
29139
29141
29143
29145
29147
29149
29151
29153
29155
29157
29159
29161
29163
29165
29167
29169
29171

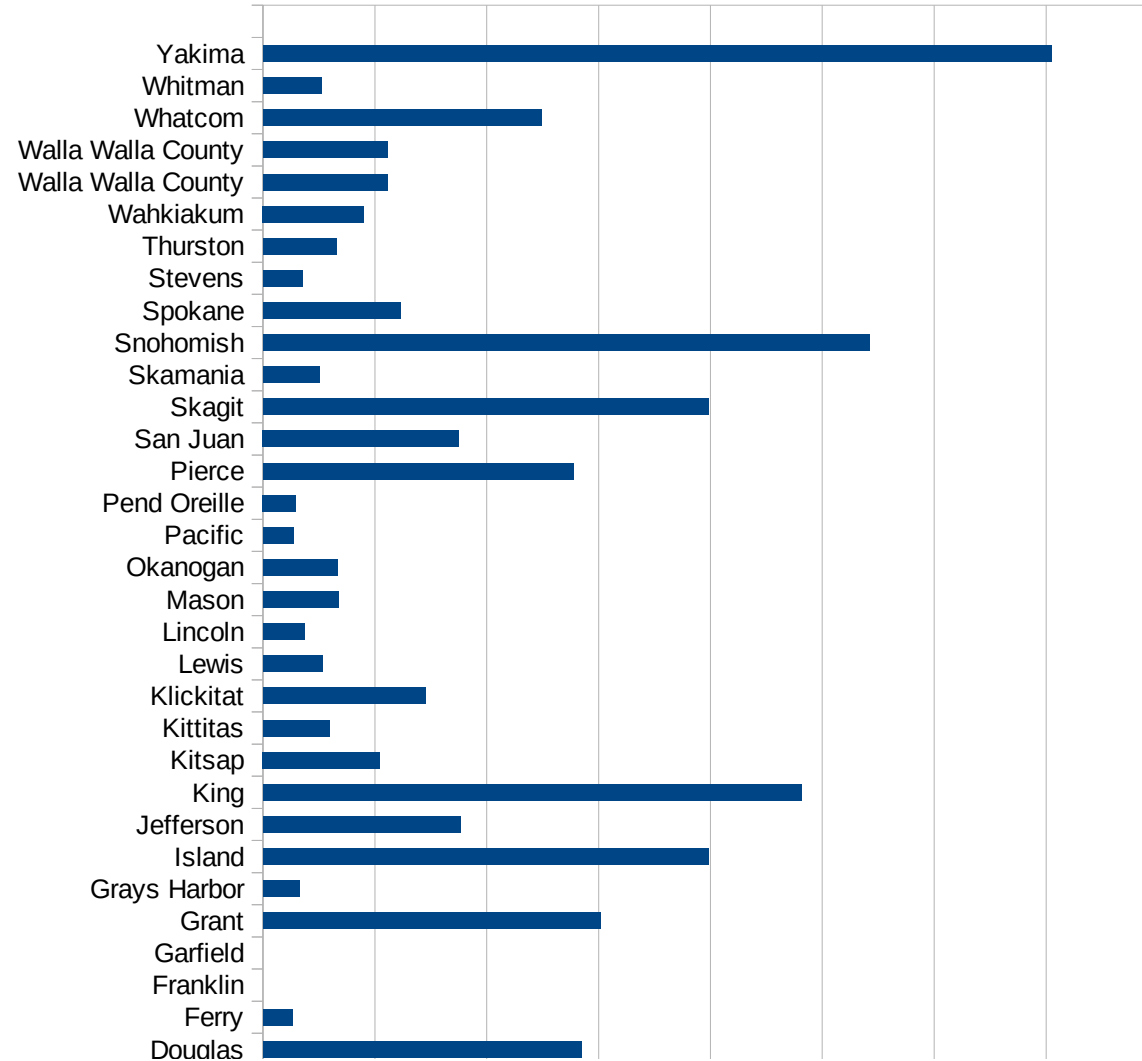
VT

29173
29175
29177
29179
29181
29195
29197
29199
29201
29203
29205
29183
29185
29187
29189
29510
29186
29207
29209
29211
29213
29215

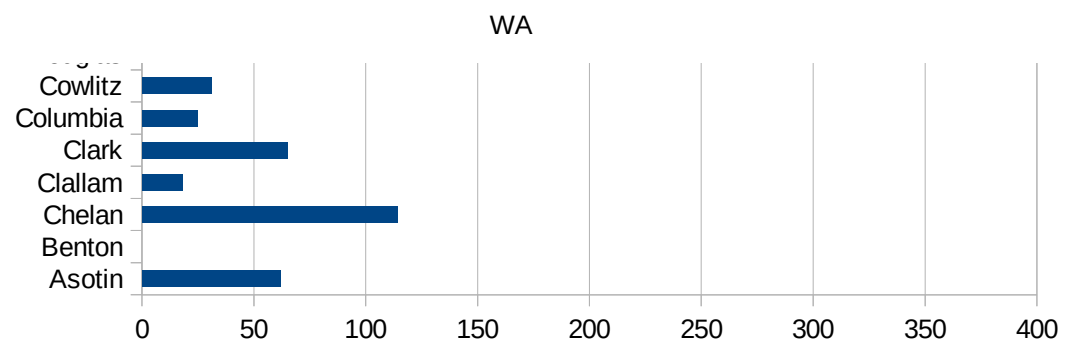
29217
29219
29221
29223
29225
29227
29229

WA

FIPS	County	PC Infection
53001	Adams	222.6833342
53003	Asotin	61.91950464
53005	Benton	0
53007	Chelan	114.232307
53009	Clallam	18.24413256
53011	Clark	64.95703082
53013	Columbia	24.63661
53015	Cowlitz	31.19638122
53017	Douglas	142.1679446
53019	Ferry	13.07360439
53021	Franklin	0
53023	Garfield	0
53025	Grant	151.0310179
53027	Grays Harbor	16.23793995
53029	Island	198.910727
53031	Jefferson	88.2473447
53033	King	240.869117
53035	Kitsap	52.25996553
53037	Kittitas	29.55831433
53039	Klickitat	72.37526575
53041	Lewis	26.38058389
53043	Lincoln	18.62197393
53045	Mason	33.58419711
53047	Okanogan	33.22889965
53049	Pacific	13.61408604
53051	Pend Oreille	14.70372004
53053	Pierce	138.6740028
53055	San Juan	87.57589911
53057	Skagit	198.8986475
53059	Skamania	25.1593425
53061	Snohomish	271.075873
53063	Spokane	61.59753299
53065	Stevens	17.67565179



53067 Thurston	32.81905181
53069 Wahkiakum	45.18752824
53071 Walla Walla Cou	55.80906733
53071 Walla Walla Cou	55.80906733
53073 Whatcom	124.5098256
53075 Whitman	26.10913619
53077 Yakima	352.3619385



WA

FIPS

29001
29003
29005
29007
29009
29011
29013
29015
29017
29019
29021
29023
29025
29027
29029
29031
29033
29035
29037

WA

29039
29041
29043
29045
29047
29049
29051
29053
29055
29057
29059
29061
29063
29065
29067
29069
29071
29073
29075
29077
29079
29081
29083
29085
29087
29089
29091
29093
29095
29097
29099
29101

29103

WA

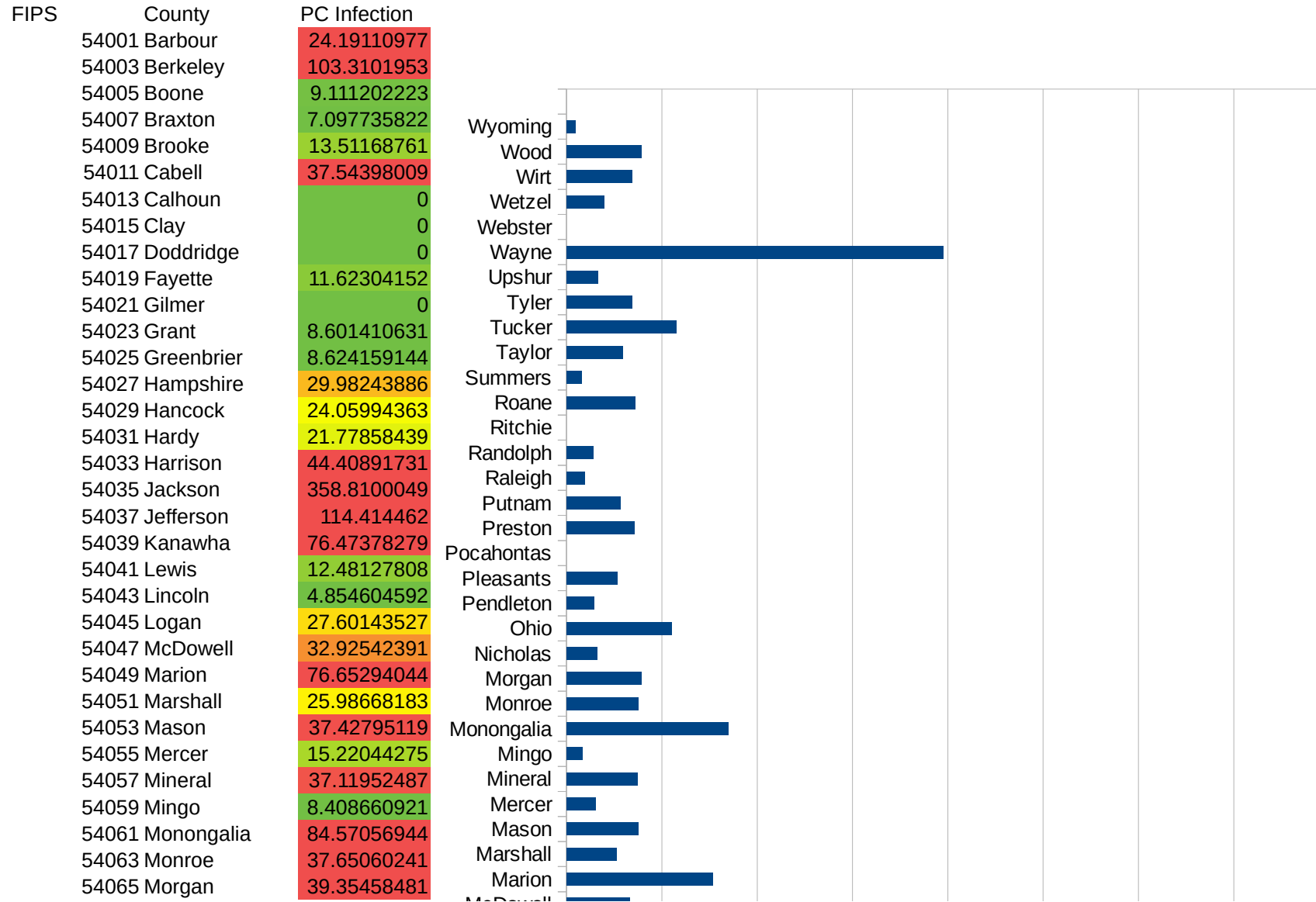
29105
29107
29109
29111
29113
29115
29117
29121
29123
29125
29127
29119
29129
29131
29133
29135
29137
29139
29141
29143
29145
29147
29149
29151
29153
29155
29157
29159
29161
29163
29165
29167
29169
29171

WA

29173
29175
29177
29179
29181
29195
29197
29199
29201
29203
29205
29183
29185
29187
29189
29510
29186
29207
29209
29211
29213
29215

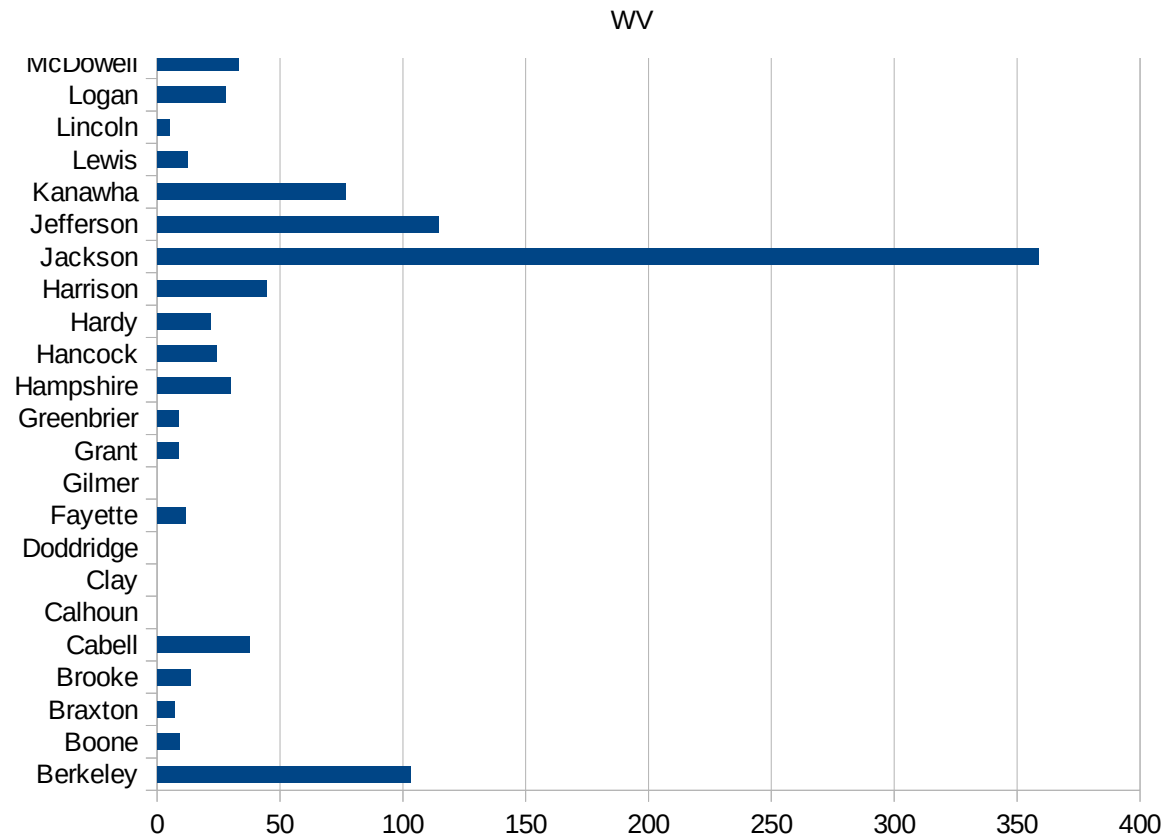
29217
29219
29221
29223
29225
29227
29229

WV



This work is licensed under the Creative Commons Attribution-NoDerivatives 4.0 International License. To view a copy of this license, visit <http://creativecommons.org/licenses/by-nd/4.0/>.

54067 Nicholas	16.10176314
54069 Ohio	55.08322357
54071 Pendleton	14.29183936
54073 Pleasants	26.64180099
54075 Pocahontas	0
54077 Preston	35.46204084
54079 Putnam	28.22765605
54081 Raleigh	9.42710157
54083 Randolph	13.87780592
54085 Ritchie	0
54087 Roane	35.88860178
54089 Summers	7.836990596
54091 Taylor	29.65247302
54093 Tucker	57.51258088
54095 Tyler	34.30139492
54097 Upshur	16.38337088
54099 Wayne	197.7768876
54101 Webster	0
54103 Wetzel	19.64636542
54105 Wirt	34.30531732
54107 Wood	39.1910027
54109 Wyoming	4.810930434



FIPS

- 29001
- 29003
- 29005
- 29007
- 29009
- 29011
- 29013
- 29015
- 29017
- 29019
- 29021
- 29023
- 29025
- 29027
- 29029
- 29031
- 29033
- 29035
- 29037

WV

29039
29041
29043
29045
29047
29049
29051
29053
29055
29057
29059
29061
29063
29065
29067
29069
29071
29073
29075
29077
29079
29081
29083
29085
29087
29089
29091
29093
29095
29097
29099
29101

29103

29105
29107
29109
29111
29113
29115
29117
29121
29123
29125
29127
29119
29129
29131
29133
29135
29137
29139
29141
29143
29145
29147
29149
29151
29153
29155
29157
29159
29161
29163
29165
29167
29169
29171

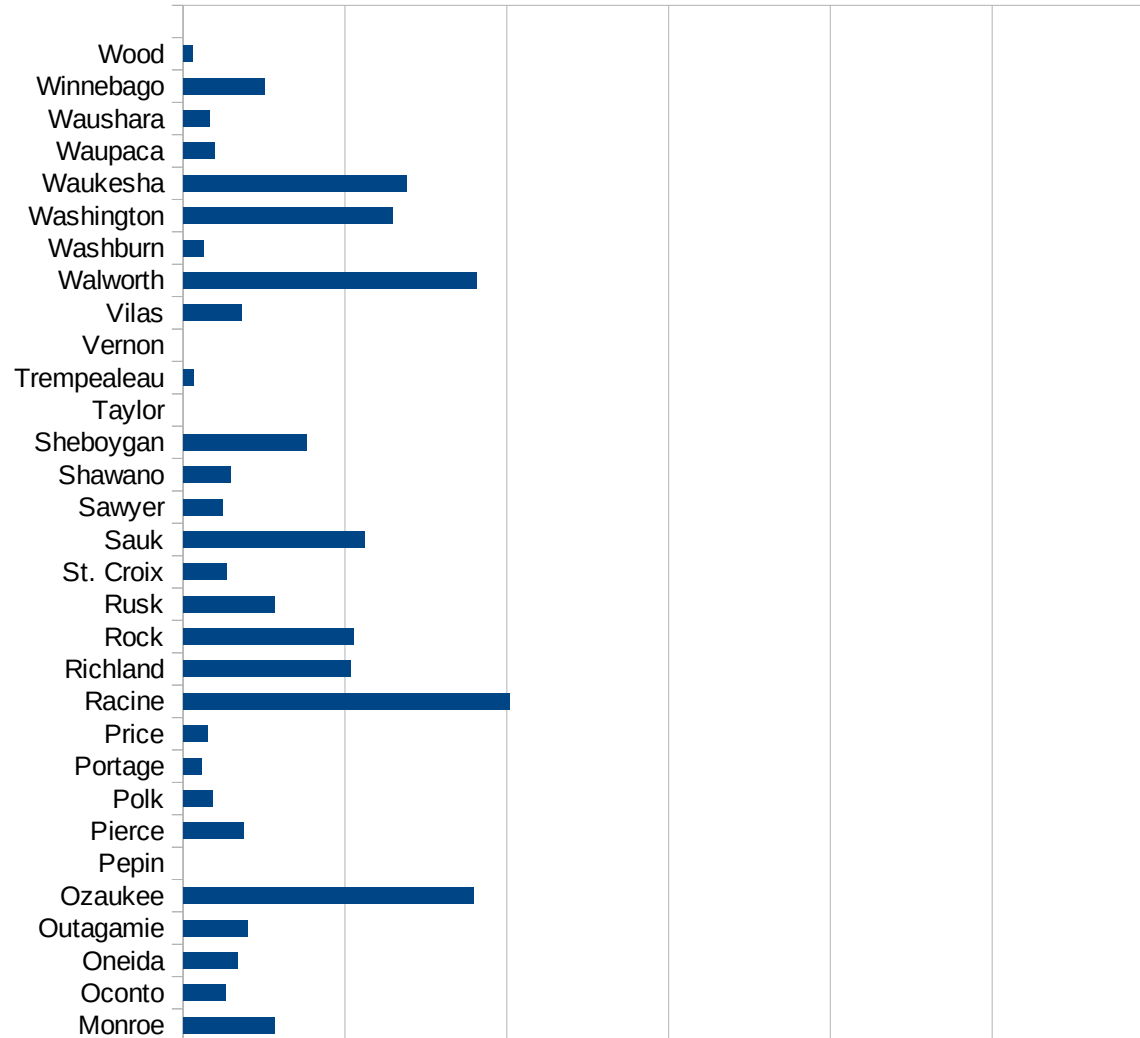
WV

29173
29175
29177
29179
29181
29195
29197
29199
29201
29203
29205
29183
29185
29187
29189
29510
29186
29207
29209
29211
29213
29215

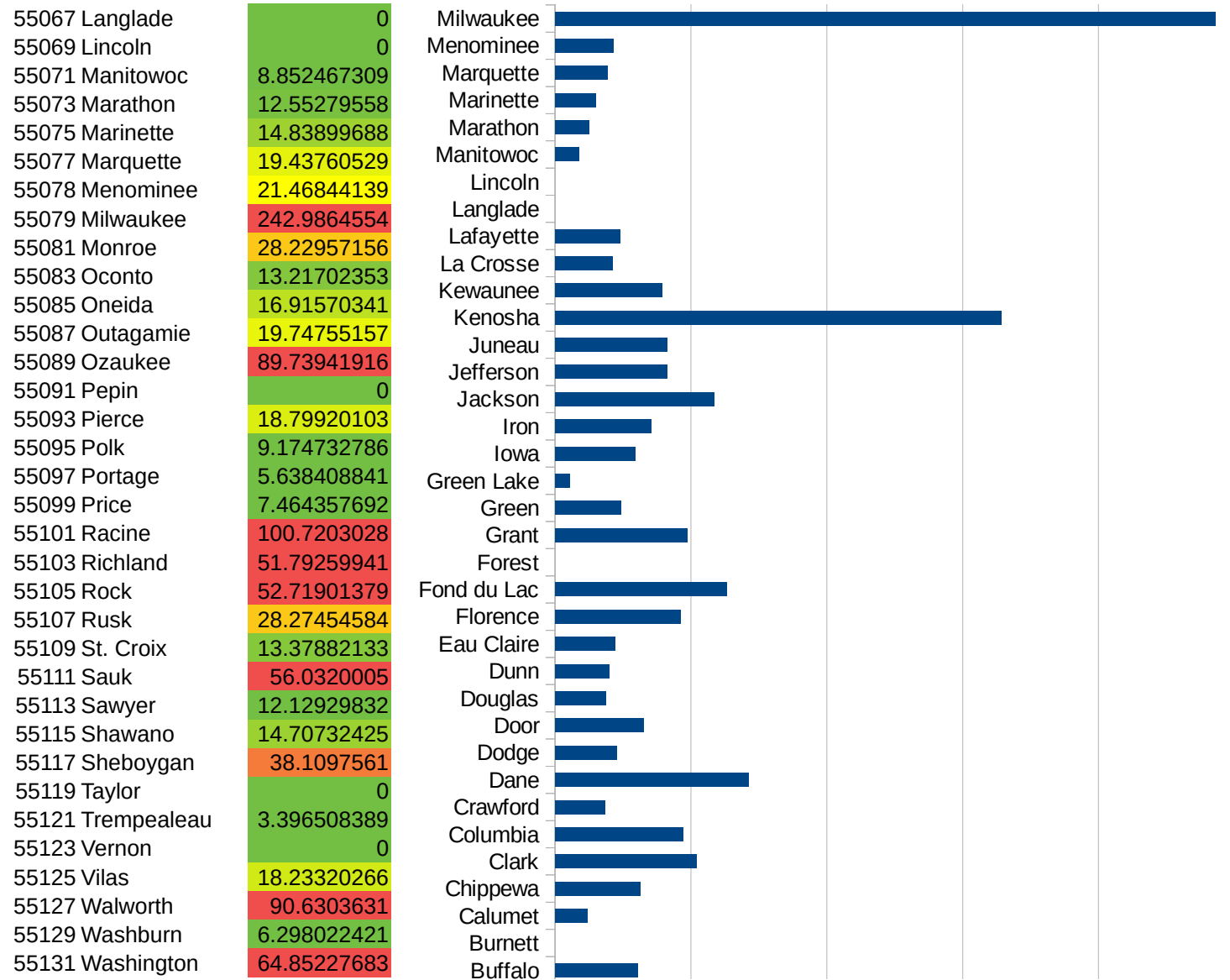
29217
29219
29221
29223
29225
29227
29229

WI

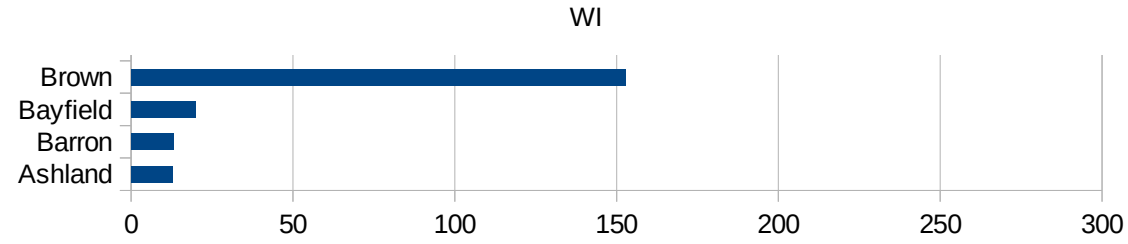
FIPS	County	PC Infection
55001	Adams	19.65795164
55003	Ashland	12.82051282
55005	Barron	13.28491719
55007	Bayfield	19.94415636
55009	Brown	152.6323383
55011	Buffalo	30.47619048
55013	Burnett	0
55015	Calumet	11.96196096
55017	Chippewa	31.18422078
55019	Clark	51.85974819
55021	Columbia	47.07277102
55023	Crawford	18.41507581
55025	Dane	71.16991541
55027	Dodge	22.76685601
55029	Door	32.59688519
55031	Douglas	18.5150898
55033	Dunn	19.94194678
55035	Eau Claire	22.0024107
55037	Florence	46.28558204
55039	Fond du Lac	63.06638465
55041	Forest	0
55043	Grant	48.49284246
55045	Green	24.37109047
55047	Green Lake	5.285971033
55049	Iowa	29.44764629
55051	Iron	35.23608175
55053	Jackson	58.5994726
55055	Jefferson	41.11407393
55057	Juneau	41.32697148
55059	Kenosha	164.2152519
55061	Kewaunee	39.24839327
55063	La Crosse	21.14522541
55065	Lafayette	24.00240024



WI



55133 Waukesha	68.97030803
55135 Waupaca	9.779377249
55137 Waushara	8.243003751
55139 Winnebago	25.1432581
55141 Wood	2.737663404



FIPS

- 29001
- 29003
- 29005
- 29007
- 29009
- 29011
- 29013
- 29015
- 29017
- 29019
- 29021
- 29023
- 29025
- 29027
- 29029
- 29031
- 29033
- 29035
- 29037

29039
29041
29043
29045
29047
29049
29051
29053
29055
29057
29059
29061
29063
29065
29067
29069
29071
29073
29075
29077
29079
29081
29083
29085
29087
29089
29091
29093
29095
29097
29099
29101

29103

29105
29107
29109
29111
29113
29115
29117
29121
29123
29125
29127
29119
29129
29131
29133
29135
29137
29139
29141
29143
29145
29147
29149
29151
29153
29155
29157
29159
29161
29163
29165
29167
29169
29171

WI

29173
29175
29177
29179
29181
29195
29197
29199
29201
29203
29205
29183
29185
29187
29189
29510
29186
29207
29209
29211
29213
29215

29217
29219
29221
29223
29225
29227
29229