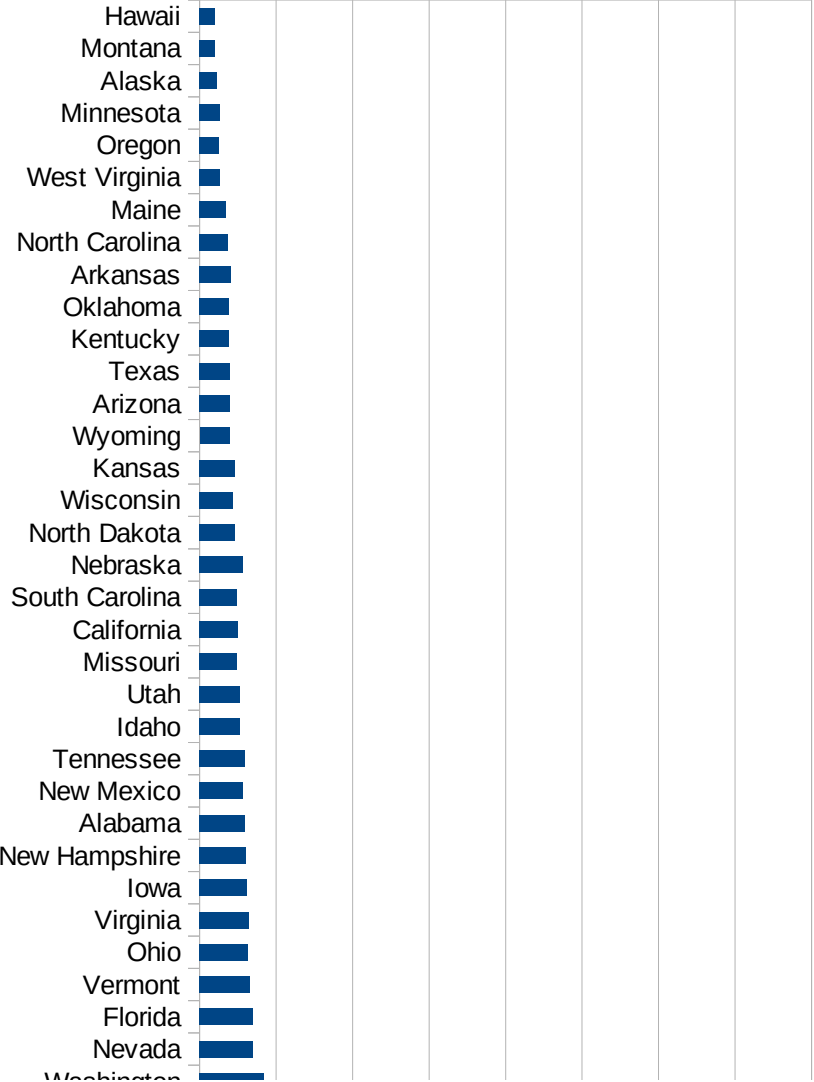


PerCap50States

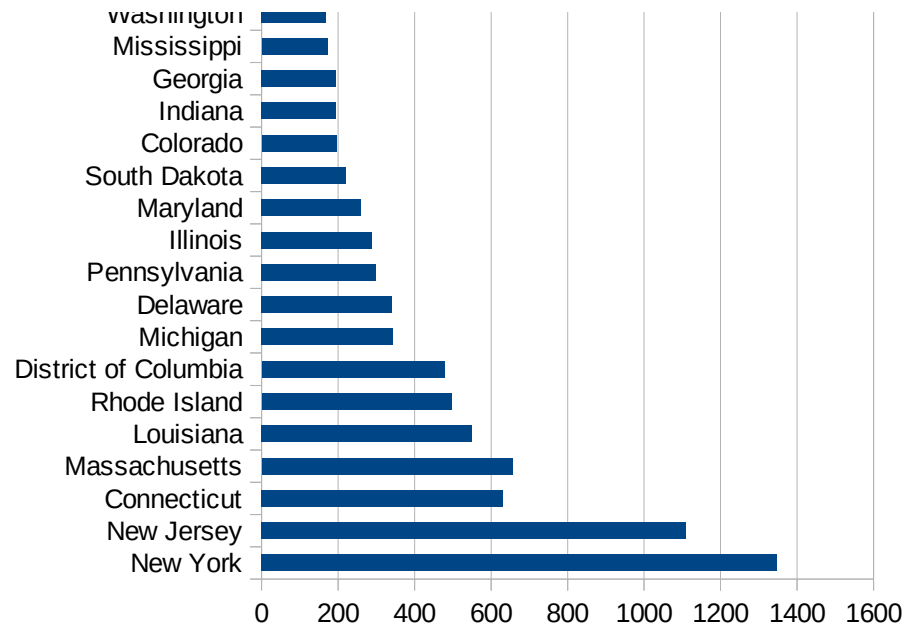
Idx	State	Population	Cases per 100,000
33	New York	19542209	1348.1587470485
31	New Jersey	8908520	1110.36401108153
22	Massachusetts	6902149	655.781264646706
7	Connecticut	3572665	631.965213643037
19	Louisiana	4659978	551.011185031346
40	Rhode Island	1057315	496.540765996888
9	District of Columbia	702455	478.464812692628
23	Michigan	9995915	344.420695854256
8	Delaware	967171	341.7182690548
39	Pennsylvania	12807060	299.670650406885
14	Illinois	12741080	288.38999519664
21	Maryland	6042718	260.429164491873
42	South Dakota	882235	221.709635187903
6	Colorado	5695564	196.117539895961
11	Georgia	10519475	195.29491728437
15	Indiana	6691878	194.848142778455
25	Mississippi	2986530	172.541377451424
48	Washington	7535591	167.458663826102
10	Florida	21299325	139.196899432259
29	Nevada	3034392	138.54505284749
46	Vermont	626299	131.247215786709
47	Virginia	8517685	129.119590592984
36	Ohio	11689442	125.70317727741
16	Iowa	3156145	124.233835897907
30	New Hampshire	1356458	122.30382363479
1	Alabama	4887871	119.315751172648
43	Tennessee	6770010	117.56260330487
28	Nebraska	1929268	113.77372143217
32	New Mexico	2095428	113.532891609733
13	Idaho	1754208	104.662616975866
45	Utah	3161105	104.615316479522
5	California	39557045	100.009998219028
26	Missouri	6126452	98.6541639435027



This work is licensed under the Creative Commons Attribution-NoDerivatives 4.0 International License. To view a copy of this license, visit <http://creativecommons.org/licenses/by-nd/4.0/>.

Idx	State	Population	Cases per 100,000
41	South Carolina	5084127	96.7127689768568
17	Kansas	2911505	93.4568204416616
35	North Dakota	760077	93.2800229450437
50	Wisconsin	5813568	86.9001618283299
4	Arkansas	3013825	82.0220152132257
3	Arizona	7171646	80.4836156162756
44	Texas	28701845	78.9147875336934
51	Wyoming	577737	78.4093800466302
37	Oklahoma	3943079	76.5138106540599
18	Kentucky	4468402	76.3583938956253
34	North Carolina	10383620	75.3109223950799
20	Maine	1338404	70.0087566982765
49	West Virginia	1805832	54.3239902715203
24	Minnesota	5611179	52.3775841048735
38	Oregon	4190713	50.7550863063159
2	Alaska	737438	45.6987570480501
27	Montana	1062305	41.6076362250013
12	Hawaii	1420491	41.5349340474526

PerCap50States



Counties_Cities

FIPS	County	State	Cases Per 100,000
5079	Lincoln	Arkansas	4707.46469401
39101	Marion	Ohio	3311.57288219
36087	Rockland	New York	3017.54709160
39129	Pickaway	Ohio	2859.55307647
36119	Westchester	New York	2682.79020930
47007	Bledsoe	Tennessee	2378.85462555
36059	Nassau	New York	2364.94022497
19115	Louisa	Iowa	2247.29161071
13243	Randolph	Georgia	2180.59417533
16013	Blaine	Idaho	2145.92274678
36103	Suffolk	New York	1996.29597871
34031	Passaic	New Jersey	1961.81279927
34039	Union	New Jersey	1959.44214584
13273	Terrell	Georgia	1881.31459761
34017	Hudson	New Jersey	1875.71831536
13099	Early	Georgia	1805.40646043
36071	Orange	New York	1784.52209838
36061	New York City	New York	1736.62788787
22095	St. John the Bap	Louisiana	1669.59985180
13095	Dougherty	Georgia	1619.85028989
22071	Orleans	Louisiana	1601.76570181
34003	Bergen	New Jersey	1499.85267302
34013	Essex	New Jersey	1476.80511949
22051	Jefferson	Louisiana	1365.96851522
19171	Tama	Iowa	1331.04590629
13205	Mitchell	Georgia	1306.77721702
13037	Calhoun	Georgia	1290.93198992
31043	Dakota	Nebraska	1224.91659613
25025	Suffolk	Massachusetts	1206.43863378
13261	Sumter	Georgia	1156.96364309
34023	Middlesex	New Jersey	1148.62869643
20175	Seward	Kansas	1143.25068871
22093	St. James	Louisiana	1117.07943148

This work is licensed under the Creative Commons Attribution-NoDerivatives 4.0 International License. To view a copy of this license, visit <http://creativecommons.org/licenses/by-nd/4.0/>.

Counties_Cities

40055 Greer	Oklahoma	1082.28826662
31047 Dawson	Nebraska	1079.75874141
9001 Fairfield	Connecticut	1060.36831058
31079 Hall	Nebraska	1050.20533381
13177 Lee	Georgia	1001.20951485
22089 St. Charles	Louisiana	1000.39713308
34027 Morris	New Jersey	946.93137580
22087 St. Bernard	Louisiana	931.05883864
22047 Iberville	Louisiana	913.78625348
34029 Ocean	New Jersey	904.84350562
27105 Nobles	Minnesota	893.99744572
8037 Eagle	Colorado	889.20408052
26163 Wayne	Michigan	854.89821785
20057 Ford	Kansas	849.85835694
46099 Minnehaha	South Dakota	848.21335988
34035 Somerset	New Jersey	844.89860009
34025 Monmouth	New Jersey	842.99771145
36027 Dutchess	New York	837.53804670
1017 Chambers	Alabama	818.08716347
49043 Summit	Utah	817.97152601
34021 Mercer	New Jersey	808.79151783
48341 Moore	Texas	800.55852921
35031 McKinley	New Mexico	792.64075252
25009 Essex	Massachusetts	786.57995189
13287 Turner	Georgia	770.98078868
36105 Sullivan	New York	768.23227105
8087 Morgan	Colorado	749.35219553
28157 Wilkinson	Mississippi	739.30846224
51159 Richmond	Virginia	730.25005532
13293 Upson	Georgia	728.59050162
13315 Wilcox	Georgia	726.28234226
48129 Donley	Texas	723.10937029
21031 Butler	Kentucky	720.32571250
42101 Philadelphia	Pennsylvania	708.65038273

Counties_Cities

22007 Assumption	Louisiana	708.52017937
9009 New Haven	Connecticut	707.07306266
22075 Plaquemines	Louisiana	704.82699701
8051 Gunnison	Colorado	701.61196799
13321 Worth	Georgia	699.54184935
13061 Clay	Georgia	692.76065120
44007 Providence	Rhode Island	683.87194144
25023 Plymouth	Massachusetts	681.10056897
34041 Warren	New Jersey	679.71903686
18031 Decatur	Indiana	679.25654997
25017 Middlesex	Massachusetts	664.14238063
42077 Lehigh	Pennsylvania	656.88671557
25021 Norfolk	Massachusetts	643.75917935
22031 De Soto	Louisiana	641.49292900
51660 Harrisonburg	Virginia	640.34941610
1123 Tallapoosa	Alabama	627.20695360
28123 Scott	Mississippi	625.72913352
13081 Crisp	Georgia	623.86620061
36079 Putnam	New York	621.89054726
22057 Lafourche	Louisiana	614.58492585
13007 Baker	Georgia	614.48900388
42089 Monroe	Pennsylvania	604.10484523
25013 Hampden	Massachusetts	602.88346662
10005 Sussex	Delaware	600.55999930
19127 Marshall	Iowa	597.78394738
30101 Toole	Montana	597.56851432
42079 Luzerne	Pennsylvania	591.85382470
13093 Dooly	Georgia	590.98205166
19139 Muscatine	Iowa	587.01577023
42103 Pike	Pennsylvania	584.62803712
20031 Coffey	Kansas	583.01955545
22017 Caddo	Louisiana	571.78847531
19183 Washington	Iowa	560.04697168
34037 Sussex	New Jersey	556.82213652

Counties_Cities

26099 Macomb	Michigan	555.81022887
22037 East Feliciana	Louisiana	549.08054908
22125 West Feliciana	Louisiana	543.33764554
42095 Northampton	Pennsylvania	543.29460938
29195 Saline	Missouri	537.23520419
22041 Franklin	Louisiana	535.82059933
34007 Camden	New Jersey	529.10991997
36111 Ulster	New York	527.43856349
26125 Oakland	Michigan	526.84202125
42011 Berks	Pennsylvania	526.47613245
18017 Cass	Indiana	524.30509814
13035 Butts	Georgia	520.81180507
22013 Bienville	Louisiana	518.48512173
28079 Leake	Mississippi	518.38509862
42045 Delaware	Pennsylvania	513.85477848
4017 Navajo	Arizona	510.66141518
13193 Macon	Georgia	502.16845469
17031 Cook	Illinois	498.23443444
1063 Greene	Alabama	497.99587028
1131 Wilcox	Alabama	489.31965748
37191 Wayne	North Carolina	484.38919901
22117 Washington	Louisiana	483.01919196
9003 Hartford	Connecticut	482.02245555
11001 District of Colum	District of Col	478.46481269
13139 Hall	Georgia	476.38363971
20111 Lyon	Kansas	472.96892774
28051 Holmes	Mississippi	471.00215640
18097 Marion	Indiana	461.73023139
13201 Miller	Georgia	457.26345410
25027 Worcester	Massachusetts	457.12827636
24033 Prince George's	Maryland	455.40125018
45027 Clarendon	South Carolina	448.07121662
34005 Burlington	New Jersey	442.09042085
21109 Jackson	Kentucky	431.48341021

Counties_Cities

22103 St. Tammany	Louisiana	430.43496790
22005 Ascension	Louisiana	429.92813142
17079 Jasper	Illinois	416.18978254
9005 Litchfield	Connecticut	414.66283108
28083 Leflore	Mississippi	411.49417338
42091 Montgomery	Pennsylvania	409.72527287
13197 Marion	Georgia	407.13686984
18047 Franklin	Indiana	404.64461647
51175 Southampton	Virginia	403.73023996
56039 Teton	Wyoming	402.92881591
8123 Weld	Colorado	401.83897806
40147 Washington	Oklahoma	401.21134965
31073 Gosper	Nebraska	400.80160321
22111 Union	Louisiana	398.56695029
38087 Slope	North Dakota	393.18479685
22077 Pointe Coupee	Louisiana	391.97812215
16063 Lincoln	Idaho	391.79104478
22099 St. Martin	Louisiana	391.63760467
13167 Johnson	Georgia	391.42974866
54035 Jackson	West Virginia	390.16233540
28163 Yazoo	Mississippi	389.40809969
25005 Bristol	Massachusetts	386.68704412
42075 Lebanon	Pennsylvania	384.95831977
12086 Miami-Dade	Florida	383.40356484
49051 Wasatch	Utah	382.06979543
37131 Northampton	North Carolina	381.17503558
22073 Ouachita	Louisiana	374.81793170
22105 Tangipahoa	Louisiana	374.50383848
42037 Columbia	Pennsylvania	374.29723784
4001 Apache	Arizona	373.16550168
34019 Hunterdon	New Jersey	372.05125327
22033 East Baton Rouge	Louisiana	371.01207377
1119 Sumter	Alabama	370.34118667
8053 Hinsdale	Colorado	369.91368681

Counties_Cities

42017 Bucks	Pennsylvania	369.47126290
29135 Moniteau	Missouri	365.98225917
28085 Lincoln	Mississippi	365.44364859
30037 Golden Valley	Montana	363.19612591
17097 Lake	Illinois	362.42637322
13009 Baldwin	Georgia	359.19059411
13071 Colquitt	Georgia	357.51886296
13275 Thomas	Georgia	355.47156228
31001 Adams	Nebraska	352.25794167
51595 Emporia	Virginia	351.49384886
28099 Neshoba	Mississippi	350.21459227
53077 Yakima	Washington	349.57804061
21107 Hopkins	Kentucky	348.36247448
20055 Finney	Kansas	346.89027888
28143 Tunica	Mississippi	341.91472245
1085 Lowndes	Alabama	340.88630439
26049 Genesee	Michigan	340.87669455
22121 West Baton Rou	Louisiana	340.56079010
8117 Summit	Colorado	338.63321186
18063 Hendricks	Indiana	338.30512128
28007 Attala	Mississippi	337.59869317
22101 St. Mary	Louisiana	337.52561578
26137 Otsego	Michigan	336.50922360
42069 Lackawanna	Pennsylvania	335.40013188
9007 Middlesex	Connecticut	335.00940485
13263 Talbot	Georgia	334.82142857
48419 Shelby	Texas	334.40868676
19005 Allamakee	Iowa	332.56217467
25001 Barnstable	Massachusetts	331.75111169
28129 Smith	Mississippi	331.20859893
25003 Berkshire	Massachusetts	330.83230443
28075 Lauderdale	Mississippi	330.60265279
24029 Kent	Maryland	330.18624568
13137 Habersham	Georgia	328.28060280

Counties_Cities

21001 Adair	Kentucky	327.86885246
18145 Shelby	Indiana	325.16314220
48421 Sherman	Texas	324.78077298
13253 Seminole	Georgia	324.71437162
48365 Panola	Texas	324.00207361
28001 Adams	Mississippi	323.80097461
38061 Mountrail	North Dakota	322.95948326
5035 Crittenden	Arkansas	322.70075711
22109 Terrebonne	Louisiana	321.56078580
22045 Iberia	Louisiana	321.39383431
29510 St. Louis City	Missouri	318.98242625
51510 Alexandria	Virginia	318.94349966
28113 Pike	Mississippi	318.47938731
8097 Pitkin	Colorado	317.54874652
19013 Black Hawk	Iowa	317.20137756
45055 Kershaw	South Carolina	317.11184291
22003 Allen	Louisiana	316.34446397
22027 Claiborne	Louisiana	313.59759157
35045 San Juan	New Mexico	311.89270891
42067 Juniata	Pennsylvania	311.69041451
26039 Crawford	Michigan	309.33026401
34015 Gloucester	New Jersey	308.50216878
28095 Monroe	Mississippi	306.48970869
18081 Johnson	Indiana	305.96895503
13249 Schley	Georgia	305.57677617
18137 Ripley	Indiana	305.01700382
51683 Manassas	Virginia	304.98787253
8031 Denver	Colorado	303.14364989
28017 Chickasaw	Mississippi	302.83617728
10001 Kent	Delaware	301.87622515
31081 Hamilton	Nebraska	301.72413793
13319 Wilkinson	Georgia	298.80478088
28013 Calhoun	Mississippi	297.86644500
47165 Sumner	Tennessee	297.08948485

Counties_Cities

20209 Wyandotte	Kansas	296.38769931
24031 Montgomery	Maryland	290.71783554
39099 Mahoning	Ohio	290.01663459
51013 Arlington	Virginia	288.81656780
25011 Franklin	Massachusetts	286.06456886
18111 Newton	Indiana	285.48997216
5023 Cleburne	Arkansas	284.39815742
28011 Bolivar	Mississippi	284.04557495
34011 Cumberland	New Jersey	280.84677954
13299 Ware	Georgia	280.26905830
8005 Arapahoe	Colorado	280.09182835
47037 Davidson	Tennessee	279.24289656
8009 Baca	Colorado	278.94002789
18089 Lake	Indiana	277.86321946
24510 Baltimore City	Maryland	277.51267645
18095 Madison	Indiana	276.91856743
13133 Greene	Georgia	276.86744265
28103 Noxubee	Mississippi	275.27289986
8015 Chaffee	Colorado	274.62925051
13259 Stewart	Georgia	274.23778029
24017 Charles	Maryland	273.67912670
17197 Will	Illinois	272.27687019
53061 Snohomish	Washington	271.93487307
5123 St. Francis	Arkansas	271.23707693
51075 Goochland	Virginia	271.03768715
24021 Frederick	Maryland	269.90236575
47095 Lake	Tennessee	269.86911348
28069 Kemper	Mississippi	269.27296300
51065 Fluvanna	Virginia	268.82724116
1095 Marshall	Alabama	268.44520284
13307 Webster	Georgia	268.09651475
18061 Harrison	Indiana	267.65799257
13033 Burke	Georgia	267.58239308
36029 Erie	New York	266.38571129

Counties_Cities

13045 Carroll	Georgia	265.82910744
26145 Saginaw	Michigan	265.72327044
47003 Bedford	Tennessee	265.10053428
13001 Appling	Georgia	264.76468363
44003 Kent	Rhode Island	263.63808350
13229 Pierce	Georgia	263.03574192
17091 Kankakee	Illinois	262.66996292
45061 Lee	South Carolina	262.51312566
34033 Salem	New Jersey	261.95153897
1037 Coosa	Alabama	261.31591227
4005 Coconino	Arizona	260.40572893
22081 Red River	Louisiana	259.52577563
26161 Washtenaw	Michigan	258.78591665
19103 Johnson	Iowa	258.49530610
51081 Greensville	Virginia	258.02012557
8079 Mineral	Colorado	257.73195876
42093 Montour	Pennsylvania	257.67543860
24005 Baltimore	Maryland	257.35396189
18011 Boone	Indiana	256.72024956
28109 Pearl River	Mississippi	256.37785040
1111 Randolph	Alabama	255.22552255
34009 Cape May	New Jersey	254.96974935
29189 St. Louis	Missouri	252.57160626
8063 Kit Carson	Colorado	251.29135837
1065 Hale	Alabama	251.25628141
55079 Milwaukee	Wisconsin	251.21255936
42071 Lancaster	Pennsylvania	250.01977713
22025 Catahoula	Louisiana	249.79184013
31105 Kimball	Nebraska	248.75621891
10003 New Castle	Delaware	248.33060688
13015 Bartow	Georgia	248.10164649
53033 King	Washington	247.72038584
53021 Franklin	Washington	246.96068767
36001 Albany	New York	246.81147576

Counties_Cities

51093 Isle of Wight	Virginia	246.25876113
47169 Trousdale	Tennessee	245.18706865
46073 Jerauld	South Dakota	244.73813020
18079 Jennings	Indiana	242.65691210
13277 Tift	Georgia	241.55184738
42025 Carbon	Pennsylvania	241.33152724
50007 Chittenden	Vermont	240.01652772
12121 Suwannee	Florida	239.86784639
49037 San Juan	Utah	239.49770212
13221 Oglethorpe	Georgia	239.13909924
13027 Brooks	Georgia	238.50963708
17153 Pulaski	Illinois	237.96448838
9013 Tolland	Connecticut	237.87279438
35043 Sandoval	New Mexico	237.63767487
28023 Clarke	Mississippi	237.11868752
51001 Accomack	Virginia	234.48105640
28027 Coahoma	Mississippi	234.22308644
21177 Muhlenberg	Kentucky	233.96373562
13199 Meriwether	Georgia	232.58021644
13121 Fulton	Georgia	231.97481416
51117 Mecklenburg	Virginia	231.64763458
38025 Dunn	North Dakota	230.84025854
51570 Colonial Heights	Virginia	229.91083945
13087 Decatur	Georgia	229.53904045
38035 Grand Forks	North Dakota	228.91055532
13301 Warren	Georgia	228.52789945
20093 Kearny	Kansas	228.25259954
53001 Adams	Washington	227.74431904
25015 Hampshire	Massachusetts	227.44879303
12011 Broward	Florida	227.08403801
35053 Socorro	New Mexico	227.06901703
18071 Jackson	Indiana	226.70082292
40001 Adair	Oklahoma	226.42876551
5075 Lawrence	Arkansas	225.14299623

Counties_Cities

1093 Marion	Alabama	225.11171589
21083 Graves	Kentucky	225.09848059
40139 Texas	Oklahoma	224.88389147
24003 Anne Arundel	Maryland	224.64068774
22091 St. Helena	Louisiana	224.12785032
13089 DeKalb	Georgia	223.24792019
22083 Richland	Louisiana	222.86053883
28139 Tippah	Mississippi	222.77790407
13317 Wilkes	Georgia	222.76225192
51183 Sussex	Virginia	222.47930942
48477 Washington	Texas	222.17158482
48393 Roberts	Texas	221.48394241
1107 Pickens	Alabama	220.68412077
17043 DuPage	Illinois	220.44198241
51685 Manassas Park	Virginia	219.56433813
51153 Prince William	Virginia	219.43928668
36037 Genesee	New York	219.08852220
28035 Forrest	Mississippi	218.56175702
53057 Skagit	Washington	218.39851489
28037 Franklin	Mississippi	218.28454032
51087 Henrico	Virginia	218.06408898
39095 Lucas	Ohio	217.72555879
12079 Madison	Florida	215.87781316
28091 Marion	Mississippi	214.44466923
26059 Hillsdale	Michigan	214.21233251
37037 Chatham	North Carolina	213.29249785
13063 Clayton	Georgia	212.69616560
28031 Covington	Mississippi	212.16782475
19113 Linn	Iowa	212.03227848
13255 Spalding	Georgia	211.80030257
17157 Randolph	Illinois	211.79841774
8001 Adams	Colorado	211.38262208
13069 Coffee	Georgia	211.17118790
24013 Carroll	Maryland	210.77130423

Counties_Cities

28101 Newton	Mississippi	209.85869515
18059 Hancock	Indiana	209.55848646
22119 Webster	Louisiana	208.77364813
47157 Shelby	Tennessee	208.70646873
5069 Jefferson	Arkansas	208.47402883
40041 Delaware	Oklahoma	208.26995530
8113 San Miguel	Colorado	207.54486632
1081 Lee	Alabama	207.39168359
27091 Martin	Minnesota	207.22769775
28029 Copiah	Mississippi	206.70567214
37159 Rowan	North Carolina	205.29229375
36021 Columbia	New York	205.28740236
51059 Fairfax	Virginia	205.24941454
34001 Atlantic	New Jersey	204.95122990
37077 Granville	North Carolina	204.60783498
42107 Schuylkill	Pennsylvania	204.12903771
13231 Pike	Georgia	203.92830310
28159 Winston	Mississippi	203.68841178
17081 Jefferson	Illinois	203.59598096
44009 Washington	Rhode Island	202.88637570
54099 Wayne	West Virginia	202.78389746
39029 Columbiana	Ohio	202.60069157
32013 Humboldt	Nevada	202.54974383
47061 Grundy	Tennessee	202.30780758
8107 Routt	Colorado	202.07515641
20187 Stanton	Kansas	201.30850528
28077 Lawrence	Mississippi	200.72260136
51165 Rockingham	Virginia	200.63020038
22015 Bossier	Louisiana	200.49534143
18117 Orange	Indiana	200.11288419
13085 Dawson	Georgia	199.33819719
1091 Marengo	Alabama	199.30766810
28119 Quitman	Mississippi	198.55339668
29157 Perry	Missouri	198.43342037

Counties_Cities

28133 Sunflower	Mississippi	198.17369341
18005 Bartholomew	Indiana	196.97171100
24045 Wicomico	Maryland	196.71495712
1097 Mobile	Alabama	195.76708068
18043 Floyd	Indiana	195.42047544
18057 Hamilton	Indiana	195.40362209
44001 Bristol	Rhode Island	195.27636745
51095 James City	Virginia	195.03383641
28005 Amite	Mississippi	194.71036833
45085 Sumter	South Carolina	194.34429923
8085 Montrose	Colorado	194.24835363
42007 Beaver	Pennsylvania	193.63610980
28111 Perry	Mississippi	192.77512363
24027 Howard	Maryland	191.21523781
13131 Grady	Georgia	189.91433651
42029 Chester	Pennsylvania	189.44690698
53029 Island	Washington	189.43878759
20103 Leavenworth	Kansas	189.30081621
18093 Lawrence	Indiana	188.31566962
22001 Acadia	Louisiana	188.13314038
13097 Douglas	Georgia	187.84705259
48471 Walker	Texas	187.63796909
26075 Jackson	Michigan	187.63025506
36039 Greene	New York	187.40392917
51620 Franklin City	Virginia	187.19580681
46083 Lincoln	South Dakota	187.05256177
28147 Walthall	Mississippi	186.65744901
22097 St. Landry	Louisiana	186.07123870
37187 Washington	North Carolina	185.51311240
36093 Schenectady	New York	185.38783392
8059 Jefferson	Colorado	185.27039999
36113 Warren	New York	185.17077725
31041 Custer	Nebraska	184.50184502
13257 Stephens	Georgia	184.36719800

Counties_Cities

26155 Shiawassee	Michigan	183.30595964
16053 Jerome	Idaho	183.21882157
40015 Caddo	Oklahoma	182.90368223
51029 Buckingham	Virginia	182.36366845
48405 San Augustine	Texas	182.21574344
50011 Franklin	Vermont	182.10882014
17187 Warren	Illinois	182.01033349
12065 Jefferson	Florida	181.97088466
6003 Alpine	California	181.65304269
13189 McDuffie	Georgia	181.13417863
13155 Irwin	Georgia	180.88955097
22055 Lafayette	Louisiana	180.82065392
53005 Benton	Washington	180.80316232
13235 Pulaski	Georgia	180.68479537
26087 Lapeer	Michigan	180.62434680
22053 Jefferson Davis	Louisiana	180.48255335
13151 Henry	Georgia	179.39362349
13005 Bacon	Georgia	178.81090747
36101 Steuben	New York	178.50432168
18109 Morgan	Indiana	178.27599977
26147 St. Clair	Michigan	178.23857610
33015 Rockingham	New Hampshire	178.21564416
45079 Richland	South Carolina	177.53077843
47147 Robertson	Tennessee	177.43479975
42115 Susquehanna	Pennsylvania	177.38796226
56019 Johnson	Wyoming	177.30496454
22067 Morehouse	Louisiana	177.17930546
27167 Wilkin	Minnesota	175.88743204
22009 Avoyelles	Louisiana	175.47328357
18141 St. Joseph	Indiana	175.42499012
13067 Cobb	Georgia	175.19636923
21143 Lyon	Kentucky	174.80334624
17133 Monroe	Illinois	174.74879860
13269 Taylor	Georgia	174.15101381

Counties_Cities

55059 Kenosha	Wisconsin	173.66648946
33011 Hillsborough	New Hampshire	173.63159758
6037 Los Angeles	California	173.53885273
22019 Calcasieu	Louisiana	173.30339911
51036 Charles City	Virginia	172.88575133
55009 Brown	Wisconsin	172.75550729
13165 Jenkins	Georgia	172.75135322
36017 Chenango	New York	172.50084147
17161 Rock Island	Illinois	172.15302801
12099 Palm Beach	Florida	171.87761829
1023 Choctaw	Alabama	171.32622070
1109 Pike	Alabama	170.97606335
40117 Pawnee	Oklahoma	170.83587553
22021 Caldwell	Louisiana	170.68273092
48375 Potter	Texas	170.50013373
42127 Wayne	Pennsylvania	169.67002106
48069 Castro	Texas	169.60208741
28053 Humphreys	Mississippi	169.55310646
26115 Monroe	Michigan	169.50391853
51610 Falls Church	Virginia	169.23910100
48347 Nacogdoches	Texas	168.92148955
22079 Rapides	Louisiana	168.50232074
13285 Troup	Georgia	168.48959077
6051 Mono	California	168.42105263
13141 Hancock	Georgia	167.70483948
13247 Rockdale	Georgia	166.67770493
13245 Richmond	Georgia	166.20855949
18019 Clark	Indiana	166.15541922
26007 Alpena	Michigan	165.72637518
50001 Addison	Vermont	164.98525951
28061 Jasper	Mississippi	164.35354273
49035 Salt Lake	Utah	163.88564270
28155 Webster	Mississippi	163.46546792
26093 Livingston	Michigan	163.15943605

Counties_Cities

13171 Lamar	Georgia	163.15789474
8014 Broomfield	Colorado	163.13684727
37015 Bertie	North Carolina	162.93493115
51047 Culpeper	Virginia	161.97767022
28049 Hinds	Mississippi	161.54543729
17089 Kane	Illinois	161.54514279
16083 Twin Falls	Idaho	161.47581929
48199 Hardin	Texas	160.81948013
42043 Dauphin	Pennsylvania	160.59358275
22069 Natchitoches	Louisiana	160.37662640
13281 Towns	Georgia	160.31049612
38017 Cass	North Dakota	159.76553031
28097 Montgomery	Mississippi	159.63284446
37195 Wilson	North Carolina	159.59732368
13145 Harris	Georgia	159.53589558
47187 Williamson	Tennessee	159.23773028
28059 Jackson	Mississippi	159.13231014
32031 Washoe	Nevada	158.02978088
37063 Durham	North Carolina	157.85867860
28151 Washington	Mississippi	157.55719770
20207 Woodson	Kansas	157.08451147
9011 New London	Connecticut	157.05589541
28019 Choctaw	Mississippi	157.04276395
50025 Windham	Vermont	156.70315277
5141 Van Buren	Arkansas	156.59820514
40105 Nowata	Oklahoma	156.58641613
48303 Lubbock	Texas	156.46754193
28089 Madison	Mississippi	156.20562340
48321 Matagorda	Texas	155.94221930
36055 Monroe	New York	155.15694826
18053 Grant	Indiana	154.69546227
46125 Turner	South Dakota	154.32098765
1031 Coffee	Alabama	154.11585660
29201 Scott	Missouri	153.41411410

Counties_Cities

13021 Bibb	Georgia	152.84627192
35021 Harding	New Mexico	152.67175573
12007 Bradford	Florida	151.44958892
28015 Carroll	Mississippi	151.34698819
18029 Dearborn	Indiana	151.30729503
12039 Gadsden	Florida	150.34645052
24011 Caroline	Maryland	150.13211626
20081 Haskell	Kansas	150.11258444
48167 Galveston	Texas	150.04883246
53025 Grant	Washington	150.00359598
36053 Madison	New York	149.72808814
19087 Henry	Iowa	149.49917775
56013 Fremont	Wyoming	149.24995573
51800 Suffolk	Virginia	149.14733783
32003 Clark	Nevada	148.50018843
19099 Jasper	Iowa	148.06040865
28071 Lafayette	Mississippi	147.82910226
6075 San Francisco	California	147.40095437
1007 Bibb	Alabama	147.32142857
53017 Douglas	Washington	146.82918871
1087 Macon	Alabama	146.42876512
13135 Gwinnett	Georgia	145.61626073
36073 Orleans	New York	145.27725795
19031 Cedar	Iowa	144.95087776
26157 Tuscola	Michigan	144.71780029
40113 Osage	Oklahoma	144.63776747
28025 Clay	Mississippi	144.43412772
47111 Macon	Tennessee	144.24067587
13057 Cherokee	Georgia	143.61653990
1027 Clay	Alabama	143.12617702
18133 Putnam	Indiana	142.93655205
38013 Burke	North Dakota	142.85714286
48115 Dawson	Texas	142.64204771
39035 Cuyahoga	Ohio	142.13852557

Counties_Cities

35006 Cibola	New Mexico	142.07731997
12051 Hendry	Florida	141.97709115
44005 Newport	Rhode Island	141.74602021
47167 Tipton	Tennessee	141.27734204
45041 Florence	South Carolina	141.14172801
31019 Buffalo	Nebraska	141.08636501
23005 Cumberland	Maine	141.02882915
20089 Jewell	Kansas	140.79549454
48359 Oldham	Texas	140.77897701
39013 Belmont	Ohio	140.73031627
36063 Niagara	New York	140.18713795
40145 Wagoner	Oklahoma	139.80776432
1127 Walker	Alabama	139.69330257
13217 Newton	Georgia	139.67372947
17141 Ogle	Illinois	139.42619249
47189 Wilson	Tennessee	139.37777778
31151 Saline	Nebraska	139.37282230
31093 Howard	Nebraska	139.14656772
39137 Putnam	Ohio	139.13558319
48441 Taylor	Texas	138.76780006
28033 DeSoto	Mississippi	138.46077769
36065 Oneida	New York	138.08003415
22029 Concordia	Louisiana	137.95217658
40027 Cleveland	Oklahoma	137.75033816
45031 Darlington	South Carolina	137.72042753
37161 Rutherford	North Carolina	137.67096639
13219 Oconee	Georgia	137.50254634
13113 Fayette	Georgia	137.49460157
18055 Greene	Indiana	137.47422358
13303 Washington	Georgia	137.34916119
28067 Jones	Mississippi	137.30445071
28161 Yalobusha	Mississippi	137.18528083
39155 Trumbull	Ohio	136.94009374
37047 Columbus	North Carolina	136.55556554

Counties_Cities

27109 Olmsted	Minnesota	136.29644797
19017 Bremer	Iowa	136.28893254
37135 Orange	North Carolina	136.27616811
24015 Cecil	Maryland	136.15233501
16069 Nez Perce	Idaho	136.11166106
17111 McHenry	Illinois	135.78766568
17027 Clinton	Illinois	135.49775499
13159 Jasper	Georgia	135.32763533
16001 Ada	Idaho	135.11615734
18091 LaPorte	Indiana	134.53689311
22127 Winn	Louisiana	134.42762134
12021 Collier	Florida	133.95404874
53053 Pierce	Washington	133.73738779
17093 Kendall	Illinois	133.68252355
51171 Shenandoah	Virginia	133.34252937
28021 Claiborne	Mississippi	133.30371029
12033 Escambia	Florida	133.10768412
13237 Putnam	Georgia	132.97262598
13211 Morgan	Georgia	132.60489047
18025 Crawford	Indiana	132.60087138
26037 Clinton	Michigan	132.35516563
22049 Jackson	Louisiana	132.05886052
13225 Peach	Georgia	131.88262446
13215 Muscogee	Georgia	131.85002060
13239 Quitman	Georgia	131.63668276
26025 Calhoun	Michigan	131.61123380
22039 Evangeline	Louisiana	131.56714410
21059 Daviess	Kentucky	131.54771325
24009 Calvert	Maryland	131.51745052
22061 Lincoln	Louisiana	131.36706501
27027 Clay	Minnesota	131.34235009
6065 Riverside	California	131.30631421
1117 Shelby	Alabama	131.19648412
13013 Barrow	Georgia	131.17350790

Counties_Cities

21111 Jefferson	Kentucky	130.82125378
36115 Washington	New York	130.72536235
13115 Floyd	Georgia	130.70961022
8013 Boulder	Colorado	130.64358834
18155 Switzerland	Indiana	130.63357283
30031 Gallatin	Montana	130.50162680
31067 Gage	Nebraska	130.27497325
36067 Onondaga	New York	129.92384297
38089 Stark	North Dakota	129.04474627
12119 Sumter	Florida	128.92803330
21117 Kenton	Kentucky	128.87606820
36089 St. Lawrence	New York	128.64771812
28043 Grenada	Mississippi	128.23557350
47141 Putnam	Tennessee	128.10268508
1067 Henry	Alabama	127.84008368
8065 Lake	Colorado	127.81186094
45013 Beaufort	South Carolina	127.70579975
39049 Franklin	Ohio	127.68068381
6025 Imperial	California	127.59381170
28057 Itawamba	Mississippi	127.56729175
39055 Geauga	Ohio	126.55400878
13129 Gordon	Georgia	126.54936292
28073 Lamar	Mississippi	126.50727817
39133 Portage	Ohio	126.43699325
17163 St. Clair	Illinois	126.40820657
26065 Ingham	Michigan	126.39417904
51147 Prince Edward	Virginia	126.36165577
13181 Lincoln	Georgia	126.34238787
39109 Miami	Ohio	126.15089153
18139 Rush	Indiana	126.02772610
37119 Mecklenburg	North Carolina	125.87976426
6081 San Mateo	California	125.52872152
13017 Ben Hill	Georgia	125.09680110
45069 Marlboro	South Carolina	125.00947041

Counties_Cities

13101 Echols	Georgia	125.00000000
53073 Whatcom	Washington	124.95292111
8019 Clear Creek	Colorado	124.93492972
13153 Houston	Georgia	124.78371894
39167 Washington	Ohio	124.67791539
26081 Kent	Michigan	124.65852741
37103 Jones	North Carolina	124.52007886
31119 Madison	Nebraska	124.32188065
37089 Henderson	North Carolina	124.19912975
8045 Garfield	Colorado	123.80793040
46111 Sanborn	South Dakota	123.50761630
28127 Simpson	Mississippi	123.32760296
48179 Gray	Texas	123.31582553
18173 Warrick	Indiana	123.06807103
26021 Berrien	Michigan	122.61500834
51107 Loudoun	Virginia	122.40383434
5019 Clark	Arkansas	122.38792439
8121 Washington	Colorado	122.22448564
12019 Clay	Florida	122.18149506
21233 Webster	Kentucky	122.03493250
12097 Osceola	Florida	122.01418517
29183 St. Charles	Missouri	121.99948895
27169 Winona	Minnesota	121.98721102
42133 York	Pennsylvania	121.80077765
28137 Tate	Mississippi	121.70103272
5041 Desha	Arkansas	121.61223072
13077 Coweta	Georgia	121.34591126
39037 Darke	Ohio	120.80353837
1005 Barbour	Alabama	120.57393192
45039 Fairfield	South Carolina	120.52495313
13311 White	Georgia	120.12012012
51179 Stafford	Virginia	120.03200854
21047 Christian	Kentucky	119.99274462
36083 Rensselaer	New York	119.79277731

Counties_Cities

12081 Manatee	Florida	119.79080928
37065 Edgecombe	North Carolina	119.21930584
21213 Simpson	Kentucky	118.73279724
47047 Fayette	Tennessee	118.49803738
23027 Waldo	Maine	118.40580440
1011 Bullock	Alabama	118.36654172
22063 Livingston	Louisiana	118.22278905
56021 Laramie	Wyoming	118.21047527
18175 Washington	Indiana	118.09755574
1073 Jefferson	Alabama	118.00394358
54037 Jefferson	West Virginia	117.93490697
12071 Lee	Florida	117.54416188
28131 Stone	Mississippi	117.54020409
16039 Elmore	Idaho	117.39242085
56009 Converse	Wyoming	117.30205279
18143 Scott	Indiana	117.26275232
1055 Etowah	Alabama	117.07202857
19193 Woodbury	Iowa	117.02864276
36007 Broome	New York	116.87424019
18127 Porter	Indiana	116.74941330
8095 Phillips	Colorado	116.65888941
1101 Montgomery	Alabama	116.49384532
8035 Douglas	Colorado	116.40254860
31121 Merrick	Nebraska	116.38432691
48479 Webb	Texas	116.34228553
28045 Hancock	Mississippi	116.19554654
36109 Tompkins	New York	115.76663781
28065 Jefferson Davis	Mississippi	115.72013530
51041 Chesterfield	Virginia	115.33297375
51007 Amelia	Virginia	115.26934604
36091 Saratoga	New York	115.13579507
48099 Coryell	Texas	114.96096674
2130 Ketchikan Gateway	Alaska	114.95904584
18027 Daviess	Indiana	114.64084231

Counties_Cities

28117 Prentiss	Mississippi	114.55658700
41047 Marion	Oregon	114.45276013
53007 Chelan	Washington	114.23230697
48469 Victoria	Texas	114.08703211
37069 Franklin	North Carolina	113.97276495
19177 Van Buren	Iowa	113.96011396
31143 Polk	Nebraska	113.67942402
13079 Crawford	Georgia	113.65481409
48201 Harris	Texas	113.43758666
51760 Richmond City	Virginia	113.20771211
48157 Fort Bend	Texas	112.83759256
13029 Bryan	Georgia	112.83423863
28093 Marshall	Mississippi	112.83179600
36025 Delaware	New York	112.29141869
8041 El Paso	Colorado	111.78725121
37025 Cabarrus	North Carolina	111.66734487
8075 Logan	Colorado	111.48272018
31053 Dodge	Nebraska	111.44029790
46005 Beadle	South Dakota	111.21114230
28107 Panola	Mississippi	111.18263210
39093 Lorain	Ohio	111.16101867
29155 Pemiscot	Missouri	110.61946903
24025 Harford	Maryland	110.25531982
9015 Windham	Connecticut	110.23097234
26121 Muskegon	Michigan	110.03064728
5051 Garland	Arkansas	109.93000787
1129 Washington	Alabama	109.90352912
18035 Delaware	Indiana	109.78287387
55101 Racine	Wisconsin	109.36800553
46135 Yankton	South Dakota	109.31829114
28009 Benton	Mississippi	108.81392818
29099 Jefferson	Missouri	108.76009040
5119 Pulaski	Arkansas	108.73994092
45049 Hampton	South Carolina	108.52152344

Counties_Cities

45045 Greenville	South Carolina	108.51534286
19163 Scott	Iowa	108.49304317
24001 Allegany	Maryland	108.48890454
54003 Berkeley	West Virginia	108.43301486
27047 Freeborn	Minnesota	108.39574300
47149 Rutherford	Tennessee	108.34436271
21183 Ohio	Kentucky	107.94204343
20189 Stevens	Kansas	107.93308149
45089 Williamsburg	South Carolina	107.82199569
13185 Lowndes	Georgia	107.46124947
19157 Poweshiek	Iowa	106.95759132
51840 Winchester	Virginia	106.73117974
48057 Calhoun	Texas	106.67408747
1021 Chilton	Alabama	106.44803298
40071 Kay	Oklahoma	106.42874935
39061 Hamilton	Ohio	106.28345847
13091 Dodge	Georgia	106.25452789
19085 Harrison	Iowa	106.12706948
27017 Carlton	Minnesota	106.03566147
48039 Brazoria	Texas	105.88870881
13025 Brantley	Georgia	105.83690533
51600 Fairfax City	Virginia	105.80288109
37105 Lee	North Carolina	105.77361192
6027 Inyo	California	105.63184522
18119 Owen	Indiana	105.54089710
37125 Moore	North Carolina	105.38902738
51113 Madison	Virginia	105.30274539
13065 Clinch	Georgia	105.29482551
48453 Travis	Texas	105.06565402
48003 Andrews	Texas	104.81023831
47043 Dickson	Tennessee	104.77865509
48113 Dallas	Texas	104.74749144
1025 Clarke	Alabama	104.51505017
13291 Union	Georgia	104.16232657

Counties_Cities

50003 Bennington	Vermont	103.84215992
51740 Portsmouth	Virginia	103.55904979
8091 Ouray	Colorado	103.45541072
51109 Louisa	Virginia	103.32263853
12085 Martin	Florida	103.16197673
18003 Allen	Indiana	103.10349513
6085 Santa Clara	California	102.55113364
36121 Wyoming	New York	102.28264937
51131 Northampton	Virginia	102.25820196
47035 Cumberland	Tennessee	102.22378630
24037 St. Mary's	Maryland	102.07342186
51049 Cumberland	Virginia	101.94719135
31177 Washington	Nebraska	101.61126433
45019 Charleston	South Carolina	101.50158288
56043 Washakie	Wyoming	101.45846544
29071 Franklin	Missouri	101.28291695
29107 Lafayette	Missouri	101.23320449
12107 Putnam	Florida	101.12859512
26045 Eaton	Michigan	101.06896363
6083 Santa Barbara	California	101.00173114
26023 Branch	Michigan	100.86653523
17007 Boone	Illinois	100.78951789
13271 Telfair	Georgia	100.78105316
12031 Duval	Florida	100.61240964
22059 LaSalle	Louisiana	100.55641215
29113 Lincoln	Missouri	100.54432618
39007 Ashtabula	Ohio	100.52003734
13251 Screven	Georgia	100.44482709
20099 Labette	Kansas	100.18032458
5025 Cleveland	Arkansas	99.77550511
19153 Polk	Iowa	99.75287559
26011 Arenac	Michigan	99.72741174
8119 Teller	Colorado	99.66909859
45063 Lexington	South Carolina	99.65020744

Counties_Cities

28121 Rankin	Mississippi	99.41391275
19143 Osceola	Iowa	99.33774834
16027 Canyon	Idaho	99.32930349
13117 Forsyth	Georgia	99.31871587
31061 Franklin	Nebraska	99.23916639
47135 Perry	Tennessee	99.20634921
40037 Creek	Oklahoma	99.15647171
21227 Warren	Kentucky	99.03705510
8039 Elbert	Colorado	98.92702230
18113 Noble	Indiana	98.88075402
50015 Lamoille	Vermont	98.81422925
4019 Pima	Arizona	98.74185933
12087 Monroe	Florida	98.63115945
1105 Perry	Alabama	98.46827133
51069 Frederick	Virginia	98.46641390
18013 Brown	Indiana	98.46396219
47113 Madison	Tennessee	98.35561703
49049 Utah	Utah	98.19788400
26017 Bay	Michigan	98.14959152
47115 Marion	Tennessee	97.98775153
13157 Jackson	Georgia	97.98074465
8067 La Plata	Colorado	97.67359261
42055 Franklin	Pennsylvania	97.52316983
5061 Howard	Arkansas	97.44396972
39003 Allen	Ohio	97.40607619
21149 McLean	Kentucky	97.27626459
6107 Tulare	California	97.23930529
5071 Johnson	Arkansas	97.22533842
13175 Laurens	Georgia	97.20021130
29101 Johnson	Missouri	96.92089764
24019 Dorchester	Maryland	96.88105507
37177 Tyrrell	North Carolina	96.82885500
18171 Warren	Indiana	96.81713663
48071 Chambers	Texas	96.57511660

Counties_Cities

1013 Butler	Alabama	96.54471545
55127 Walworth	Wisconsin	96.41527989
12015 Charlotte	Florida	96.21725640
42053 Forest	Pennsylvania	96.16705591
13059 Clarke	Georgia	95.81402655
39175 Wyandot	Ohio	95.73740597
18041 Fayette	Indiana	95.45710939
26079 Kalkaska	Michigan	95.37701975
18039 Elkhart	Indiana	95.34928975
21085 Grayson	Kentucky	94.98119372
19045 Clinton	Iowa	94.58704158
12035 Flagler	Florida	94.58627428
33017 Strafford	New Hampshire	94.54992697
48203 Harrison	Texas	94.41596979
21033 Caldwell	Kentucky	94.37672041
42003 Allegheny	Pennsylvania	94.29998063
48245 Jefferson	Texas	94.11727797
51830 Williamsburg	Virginia	93.98496241
22011 Beauregard	Louisiana	93.95216493
45001 Abbeville	South Carolina	93.72071228
19011 Benton	Iowa	93.59644334
1113 Russell	Alabama	93.45632647
2195 Petersburg	Alaska	93.13877678
40115 Ottawa	Oklahoma	93.02325581
35001 Bernalillo	New Mexico	92.97172098
27107 Norman	Minnesota	92.66409266
18159 Tipton	Indiana	92.54362771
45081 Saluda	South Carolina	92.48442368
13083 Dade	Georgia	92.44422532
42001 Adams	Pennsylvania	92.40256393
51085 Hanover	Virginia	92.31716073
17077 Jackson	Illinois	92.30394120
12095 Orange	Florida	92.27571171
18067 Howard	Indiana	92.27108273

Counties_Cities

23031 York	Maine	92.13059269
24043 Washington	Maryland	92.09811431
51139 Page	Virginia	91.92328584
37023 Burke	North Carolina	91.83244451
48381 Randall	Texas	91.72898122
17115 Macon	Illinois	91.68003667
45033 Dillon	South Carolina	91.50625837
51540 Charlottesville	Virginia	91.44377247
28125 Sharkey	Mississippi	91.38679461
30057 Madison	Montana	91.24087591
42041 Cumberland	Pennsylvania	91.08156374
13123 Gilmer	Georgia	90.86188993
28105 Oktibbeha	Mississippi	90.72763564
20019 Chautauqua	Kansas	90.66183137
48117 Deaf Smith	Texas	90.61833689
51061 Fauquier	Virginia	90.55535904
21097 Harrison	Kentucky	90.53147300
1051 Elmore	Alabama	90.36843455
47159 Smith	Tennessee	90.26175910
13223 Paulding	Georgia	90.21969715
36015 Chemung	New York	90.20343248
42097 Northumberland	Pennsylvania	90.02777686
27053 Hennepin	Minnesota	89.88207345
5073 Lafayette	Arkansas	89.79347501
21207 Russell	Kentucky	89.78171820
55089 Ozaukee	Wisconsin	89.73941916
13011 Banks	Georgia	89.53022962
46129 Walworth	South Dakota	89.49346698
51127 New Kent	Virginia	89.32160243
39033 Crawford	Ohio	89.04933815
17119 Madison	Illinois	88.85998314
16025 Camas	Idaho	88.73114463
17201 Winnebago	Illinois	88.70709410
53031 Jefferson	Washington	88.24734470

Counties_Cities

27115 Pine	Minnesota	88.18641251
17195 Whiteside	Illinois	88.08830403
13143 Haralson	Georgia	88.03711103
21101 Henderson	Kentucky	87.73661468
42129 Westmoreland	Pennsylvania	87.56142848
45087 Union	South Carolina	87.55928493
13075 Cook	Georgia	87.40240065
36043 Herkimer	New York	87.33200718
42019 Butler	Pennsylvania	87.28604275
18103 Miami	Indiana	87.15944555
20197 Wabaunsee	Kansas	86.96912596
19105 Jones	Iowa	86.77207867
13297 Walton	Georgia	86.62823653
40033 Cotton	Oklahoma	86.56509695
48481 Wharton	Texas	86.49895480
26077 Kalamazoo	Michigan	86.45750746
27039 Dodge	Minnesota	86.44702718
20157 Republic	Kansas	85.76329331
12001 Alachua	Florida	85.56950021
39097 Madison	Ohio	85.56053408
13279 Toombs	Georgia	85.54319932
51730 Petersburg	Virginia	85.53235974
1049 DeKalb	Alabama	85.45212580
18161 Union	Indiana	85.26360665
45025 Chesterfield	South Carolina	85.23844910
37181 Vance	North Carolina	85.23619398
48305 Lynn	Texas	85.07742045
13295 Walker	Georgia	85.00216107
13187 Lumpkin	Georgia	84.96434532
21023 Bracken	Kentucky	84.96176720
13233 Polk	Georgia	84.76571698
13003 Atkinson	Georgia	84.36784380
51670 Hopewell	Virginia	84.08567888
2110 Juneau	Alaska	84.07809921

Counties_Cities

13169 Jones	Georgia	83.86916410
56027 Niobrara	Wyoming	83.75209380
28153 Wayne	Mississippi	83.75209380
26069 Iosco	Michigan	83.72871895
36077 Otsego	New York	83.68340893
54061 Monongalia	West Virginia	83.63089645
13073 Columbia	Georgia	83.60824675
39123 Ottawa	Ohio	83.39669847
35057 Torrance	New Mexico	83.38143801
37139 Pasquotank	North Carolina	83.25134337
1071 Jackson	Alabama	83.11427246
45057 Lancaster	South Carolina	82.82658838
1125 Tuscaloosa	Alabama	82.81038337
39103 Medina	Ohio	82.61418061
26151 Sanilac	Michigan	82.56034190
39153 Summit	Ohio	82.48480397
36107 Tioga	New York	82.37232290
23011 Kennebec	Maine	81.91148645
53055 San Juan	Washington	81.73750584
26091 Lenawee	Michigan	81.41167851
48445 Terry	Texas	81.38683161
6001 Alameda	California	81.11579820
48345 Motley	Texas	81.03727715
18073 Jasper	Indiana	80.91099790
8029 Delta	Colorado	80.76761542
47075 Haywood	Tennessee	80.76146524
19133 Monona	Iowa	80.65445328
45023 Chester	South Carolina	80.61765527
29199 Scotland	Missouri	80.54772453
19095 Iowa	Iowa	80.54023914
6041 Marin	California	80.48801152
48437 Swisher	Texas	80.40739748
47045 Dyer	Tennessee	80.38585209
39173 Wood	Ohio	80.33910755

Counties_Cities

18105 Monroe	Indiana	80.31745816
51530 Buena Vista	Virginia	80.16674683
48141 El Paso	Texas	80.16575519
1029 Cleburne	Alabama	80.06939347
40109 Oklahoma	Oklahoma	79.99172325
2090 Fairbanks North	Alaska	79.82136181
20163 Rooks	Kansas	79.79253940
1059 Franklin	Alabama	79.71176227
17021 Christian	Illinois	79.60564588
26113 Missaukee	Michigan	79.40183948
51025 Brunswick	Virginia	79.34570313
48175 Goliad	Texas	79.11392405
37083 Halifax	North Carolina	79.09202357
6073 San Diego	California	79.05211637
48339 Montgomery	Texas	79.02864154
51099 King George	Virginia	79.02163688
20179 Sheridan	Kansas	78.95775760
36057 Montgomery	New York	78.85956931
37179 Union	North Carolina	78.84429523
37127 Nash	North Carolina	78.71000681
54039 Kanawha	West Virginia	78.69041418
12109 St. Johns	Florida	78.65933037
45005 Allendale	South Carolina	78.62518252
12113 Santa Rosa	Florida	78.61766723
48061 Cameron	Texas	78.55478075
51193 Westmoreland	Virginia	78.51934941
54049 Marion	West Virginia	78.43556696
1039 Covington	Alabama	78.40804629
8023 Costilla	Colorado	78.36990596
48219 Hockley	Texas	78.32898172
8069 Larimer	Colorado	78.17002265
51023 Botetourt	Virginia	78.13204315
48041 Brazos	Texas	78.05678300
39151 Stark	Ohio	78.04636492

Counties_Cities

46069 Hyde	South Dakota	78.00312012
5121 Randolph	Arkansas	78.00312012
6029 Kern	California	77.94692918
13163 Jefferson	Georgia	77.77057680
19165 Shelby	Iowa	77.73363275
45037 Edgefield	South Carolina	77.62827148
18023 Clinton	Indiana	77.51937984
28081 Lee	Mississippi	77.46297035
27079 Le Sueur	Minnesota	77.20923703
13111 Fannin	Georgia	77.02973348
1015 Calhoun	Alabama	77.00587170
48121 Denton	Texas	76.94420905
12127 Volusia	Florida	76.70700481
51550 Chesapeake	Virginia	76.65867108
26073 Isabella	Michigan	76.52844307
42109 Snyder	Pennsylvania	76.46768624
29029 Camden	Missouri	76.39419404
6069 San Benito	California	76.37681395
37007 Anson	North Carolina	76.37576878
51590 Danville	Virginia	76.18017841
51149 Prince George	Virginia	76.15146263
39169 Wayne	Ohio	75.88365656
13149 Heard	Georgia	75.76395319
51011 Appomattox	Virginia	75.75279338
1047 Dallas	Alabama	75.69825111
18107 Montgomery	Indiana	75.62718406
45083 Spartanburg	South Carolina	75.50463860
5129 Searcy	Arkansas	75.39582810
48361 Orange	Texas	75.38409994
24047 Worcester	Maryland	75.25616039
13107 Emanuel	Georgia	75.18131965
51187 Warren	Virginia	74.99437542
50021 Rutland	Vermont	74.99318244
20129 Morton	Kansas	74.99062617

Counties_Cities

13053 Chattahoochee	Georgia	74.87832273
48439 Tarrant	Texas	74.77465681
33013 Merrimack	New Hampshire	74.76907604
1069 Houston	Alabama	74.48291667
19049 Dallas	Iowa	74.29585274
5139 Union	Arkansas	74.11951132
41067 Washington	Oregon	74.11807025
6071 San Bernardino	California	74.04668349
38059 Morton	North Dakota	73.96687570
21157 Marshall	Kentucky	73.73921965
51650 Hampton	Virginia	73.70842733
28047 Harrison	Mississippi	73.55431890
17135 Montgomery	Illinois	73.42400615
38053 McKenzie	North Dakota	73.35680751
1035 Conecuh	Alabama	73.30781135
13289 Twiggs	Georgia	73.27796776
13105 Elbert	Georgia	73.22175732
21219 Todd	Kentucky	73.10535294
51810 Virginia Beach	Virginia	72.85828841
12117 Seminole	Florida	72.67566135
12115 Sarasota	Florida	72.64750960
18021 Clay	Indiana	72.60221628
53039 Klickitat	Washington	72.37526575
49011 Davis	Utah	72.21797318
46087 McCook	South Dakota	72.12405337
46119 Sully	South Dakota	71.83908046
41051 Multnomah	Oregon	71.68547076
21081 Grant	Kentucky	71.65319852
21239 Woodford	Kentucky	71.60893981
21015 Boone	Kentucky	71.46495556
55025 Dane	Wisconsin	71.35429343
29081 Harrison	Missouri	71.30972189
46013 Brown	South Dakota	71.21782480
39117 Morrow	Ohio	71.20072910

Counties_Cities

5091 Miller	Arkansas	71.11396587
22035 East Carroll	Louisiana	71.05300554
45067 Marion	South Carolina	70.87857212
42073 Lawrence	Pennsylvania	70.77879885
53003 Asotin	Washington	70.76514816
16003 Adams	Idaho	70.58823529
28063 Jefferson	Mississippi	70.36307346
38015 Burleigh	North Dakota	70.32422617
12055 Highlands	Florida	70.19274548
12057 Hillsborough	Florida	70.15160541
20113 McPherson	Kansas	70.08445176
17051 Fayette	Illinois	70.04109077
40087 McClain	Oklahoma	70.02625985
51177 Spotsylvania	Virginia	70.02488118
40143 Tulsa	Oklahoma	70.02282682
48037 Bowie	Texas	69.97158729
39045 Fairfield	Ohio	69.96957286
1115 St. Clair	Alabama	69.90641560
42063 Indiana	Pennsylvania	69.82165892
37123 Montgomery	North Carolina	69.67107917
37061 Duplin	North Carolina	69.66154683
13119 Franklin	Georgia	69.49572167
55133 Waukesha	Wisconsin	69.46649730
48123 DeWitt	Texas	69.35156289
18007 Benton	Indiana	69.34011326
28149 Warren	Mississippi	69.30006930
47021 Cheatham	Tennessee	69.24009001
47015 Cannon	Tennessee	69.14672936
35019 Guadalupe	New Mexico	69.10850035
21067 Fayette	Kentucky	68.87392674
13051 Chatham	Georgia	68.81170145
45015 Berkeley	South Carolina	68.74997173
50027 Windsor	Vermont	68.73349492
16081 Teton	Idaho	68.72852234

Counties_Cities

21037 Campbell	Kentucky	68.70491240
51630 Fredericksburg	Virginia	68.62475981
6113 Yolo	California	68.50931001
21091 Hancock	Kentucky	68.50879196
12111 St. Lucie	Florida	68.50850751
42059 Greene	Pennsylvania	68.48189339
32023 Nye	Nevada	68.36325144
45007 Anderson	South Carolina	68.33531190
18077 Jefferson	Indiana	68.30601093
51033 Caroline	Virginia	68.24385805
12091 Okaloosa	Florida	68.02753909
4021 Pinal	Arizona	67.76431437
13173 Lanier	Georgia	67.69825919
37151 Randolph	North Carolina	67.66607837
36041 Hamilton	New York	67.65899865
24041 Talbot	Maryland	67.62605497
36095 Schoharie	New York	67.53062996
27099 Mower	Minnesota	67.48144260
20091 Johnson	Kansas	67.44149074
4013 Maricopa	Arizona	67.33435748
53071 Walla Walla Cou	Washington	67.29916943
53071 Walla Walla Cou	Washington	67.29916943
12103 Pinellas	Florida	67.26273480
17073 Henry	Illinois	67.22346710
56011 Crook	Wyoming	67.11409396
5017 Chicot	Arkansas	67.06265568
51037 Charlotte	Virginia	67.01289998
12003 Baker	Florida	67.00758244
21155 Marion	Kentucky	66.99649557
42119 Union	Pennsylvania	66.98671430
15009 Maui	Hawaii	66.98284163
6013 Contra Costa	California	66.94400612
47051 Franklin	Tennessee	66.84172834
13047 Catoosa	Georgia	66.74577277

Counties_Cities

37079 Greene	North Carolina	66.62859318
39019 Carroll	Ohio	66.46726487
17121 Marion	Illinois	66.45401382
36069 Ontario	New York	66.44578752
1121 Talladega	Alabama	66.39274440
55131 Washington	Wisconsin	66.32619221
48209 Hays	Texas	66.02854050
5037 Cross	Arkansas	65.96306069
42005 Armstrong	Pennsylvania	65.88725618
56017 Hot Springs	Wyoming	65.86169045
49045 Tooele	Utah	65.80170798
30007 Broadwater	Montana	65.73541495
21203 Rockcastle	Kentucky	65.67164179
24035 Queen Anne's	Maryland	65.67033492
1003 Baldwin	Alabama	65.58971113
13207 Monroe	Georgia	65.40697674
47117 Marshall	Tennessee	65.31484725
51003 Albemarle	Virginia	65.30657297
12073 Leon	Florida	65.29869881
17017 Cass	Illinois	65.25285481
47053 Gibson	Tennessee	65.24620247
12023 Columbia	Florida	65.24545055
29207 Stoddard	Missouri	65.05512566
1075 Lamar	Alabama	65.01011268
5003 Ashley	Arkansas	64.85084306
36051 Livingston	New York	64.84571465
47027 Clay	Tennessee	64.79201762
6077 San Joaquin	California	64.70385034
36003 Allegany	New York	64.61339651
13043 Candler	Georgia	64.59948320
29069 Dunklin	Missouri	64.57533222
8101 Pueblo	Colorado	64.46645058
39041 Delaware	Ohio	64.44494351
36019 Clinton	New York	64.44017597

Counties_Cities

31035 Clay	Nebraska	64.37077567
28135 Tallahatchie	Mississippi	64.34546364
5011 Bradley	Arkansas	64.23786363
37057 Davidson	North Carolina	64.22029361
39085 Lake	Ohio	64.20434334
39027 Clinton	Ohio	64.19858763
13195 Madison	Georgia	64.08094435
6067 Sacramento	California	64.05035773
55039 Fond du Lac	Wisconsin	64.03663672
12027 DeSoto	Florida	64.01877884
35049 Santa Fe	New Mexico	63.97611558
31157 Scotts Bluff	Nebraska	63.90841646
47081 Hickman	Tennessee	63.83912540
45065 McCormick	South Carolina	63.76195537
12017 Citrus	Florida	63.54399746
39065 Hardin	Ohio	63.53240152
21019 Boyd	Kentucky	63.50550381
29219 Warren	Missouri	63.38048457
51199 York	Virginia	63.37882852
39011 Auglaize	Ohio	63.31324775
30085 Roosevelt	Montana	63.29686228
21147 McCreary	Kentucky	63.18933824
47125 Montgomery	Tennessee	63.12211702
26047 Emmet	Michigan	63.04791642
40035 Craig	Oklahoma	62.91066685
42131 Wyoming	Pennsylvania	62.85587518
26141 Presque Isle	Michigan	62.80420788
39171 Williams	Ohio	62.49320726
45091 York	South Carolina	62.38189393
16045 Gem	Idaho	62.37949416
37153 Richmond	North Carolina	62.37886248
13019 Berrien	Georgia	62.33118637
40031 Comanche	Oklahoma	62.28097856
8105 Rio Grande	Colorado	62.22222222

Counties_Cities

53063 Spokane	Washington	62.18047494
18065 Henry	Indiana	62.14911645
37093 Hoke	North Carolina	62.08458111
47097 Lauderdale	Tennessee	61.95546951
56025 Natrona	Wyoming	61.93515768
48139 Ellis	Texas	61.86049622
51181 Surry	Virginia	61.78560395
39149 Shelby	Ohio	61.69412055
37101 Johnston	North Carolina	61.67509560
17041 Douglas	Illinois	61.60480517
20107 Linn	Kansas	61.53846154
20173 Sedgwick	Kansas	61.52564120
33003 Carroll	New Hampshire	61.50187581
21035 Calloway	Kentucky	61.32617861
26111 Midland	Michigan	61.29144684
29051 Cole	Missouri	61.20110422
31099 Kearney	Nebraska	61.12469438
28087 Lowndes	Mississippi	61.08942814
45029 Colleton	South Carolina	61.07275624
39135 Preble	Ohio	60.98007171
29023 Butler	Missouri	60.97703980
48021 Bastrop	Texas	60.93635026
29111 Lewis	Missouri	60.88280061
12069 Lake	Florida	60.87041894
37107 Lenoir	North Carolina	60.74031728
29139 Montgomery	Missouri	60.69013352
55105 Rock	Wisconsin	60.68816703
48085 Collin	Texas	60.58821306
5053 Grant	Arkansas	60.47943699
27155 Traverse	Minnesota	60.45949214
48315 Marion	Texas	60.43513296
53011 Clark	Washington	60.39136092
17053 Ford	Illinois	60.31363088
27119 Polk	Minnesota	60.26198103

Counties_Cities

4023 Santa Cruz	Arizona	60.20081271
21057 Cumberland	Kentucky	60.06907944
51137 Orange	Virginia	60.03711385
13161 Jeff Davis	Georgia	59.88422383
13127 Glynn	Georgia	59.84580903
48051 Burleson	Texas	59.81836968
45075 Orangeburg	South Carolina	59.81549221
37143 Perquimans	North Carolina	59.60363582
40017 Canadian	Oklahoma	59.53740818
13227 Pickens	Georgia	59.41213258
1001 Autauga	Alabama	59.35145051
16047 Gooding	Idaho	59.22611213
37091 Hertford	North Carolina	59.17409865
48149 Fayette	Texas	59.17393191
39089 Licking	Ohio	59.16856784
18121 Parke	Indiana	59.07721392
36031 Essex	New York	58.98123324
48193 Hamilton	Texas	58.93446488
36117 Wayne	New York	58.84704210
21199 Pulaski	Kentucky	58.80259350
51700 Newport News	Virginia	58.78203621
48029 Bexar	Texas	58.75987954
18101 Martin	Indiana	58.72565332
55053 Jackson	Wisconsin	58.59947260
41055 Sherman	Oregon	58.54800937
5133 Sevier	Arkansas	58.34646129
8007 Archuleta	Colorado	58.11841627
5095 Monroe	Arkansas	57.97101449
45047 Greenwood	South Carolina	57.95790277
37183 Wake	North Carolina	57.95084706
47023 Chester	Tennessee	57.88376939
1041 Crenshaw	Alabama	57.87037037
45043 Georgetown	South Carolina	57.83225433
5115 Pope	Arkansas	57.81250000

Counties_Cities

39139 Richland	Ohio	57.80394553
31055 Douglas	Nebraska	57.68416596
29169 Pulaski	Missouri	57.67677933
39043 Erie	Ohio	57.62916304
55111 Sauk	Wisconsin	57.58844496
20141 Osborne	Kansas	57.55395683
55103 Richland	Wisconsin	57.54733268
54093 Tucker	West Virginia	57.51258088
21113 Jessamine	Kentucky	57.49258160
54069 Ohio	West Virginia	57.47814633
18163 Vanderburgh	Indiana	57.46681844
6059 Orange	California	57.34520874
8083 Montezuma	Colorado	57.34383363
46009 Bon Homme	South Dakota	57.30659026
37033 Caswell	North Carolina	57.27376861
51680 Lynchburg	Virginia	57.22913572
1053 Escambia	Alabama	57.14596713
21061 Edmonson	Kentucky	57.03112270
27045 Fillmore	Minnesota	56.98546871
45051 Horry	South Carolina	56.95240697
2020 Anchorage	Alaska	56.93940413
13179 Liberty	Georgia	56.91334537
48423 Smith	Texas	56.90184649
50023 Washington	Vermont	56.75954592
13313 Whitfield	Georgia	56.69696911
18149 Starke	Indiana	56.68192719
31181 Webster	Nebraska	56.60911407
51027 Buchanan	Virginia	56.54775930
28115 Pontotoc	Mississippi	56.54509471
37071 Gaston	North Carolina	56.54128860
37039 Cherokee	North Carolina	56.37177184
20177 Shawnee	Kansas	56.33834557
18135 Randolph	Indiana	56.33576114
51073 Gloucester	Virginia	56.22640499

Counties_Cities

5137 Stone	Arkansas	56.19330497
37059 Davie	North Carolina	56.16268458
37147 Pitt	North Carolina	56.13793257
30009 Carbon	Montana	56.00149337
32510 Carson City	Nevada	55.94254160
1089 Madison	Alabama	55.93161610
12089 Nassau	Florida	55.92319881
12061 Indian River	Florida	55.90389612
18167 Vigo	Indiana	55.87320507
40051 Grady	Oklahoma	55.80457598
51710 Norfolk	Virginia	55.72034940
20183 Smith	Kansas	55.50929781
26139 Ottawa	Michigan	55.42283145
22113 Vermilion	Louisiana	55.15627612
21225 Union	Kentucky	55.15339538
51191 Washington	Virginia	55.14503143
31037 Colfax	Nebraska	55.14199063
37085 Harnett	North Carolina	55.13582786
48401 Rusk	Texas	55.09641873
26031 Cheboygan	Michigan	55.08991461
47059 Greene	Tennessee	55.00311202
6111 Ventura	California	54.64371709
5043 Drew	Arkansas	54.56132693
13023 Bleckley	Georgia	54.52562704
45071 Newberry	South Carolina	54.51713396
29019 Boone	Missouri	54.44293214
42051 Fayette	Pennsylvania	54.43073880
20127 Morris	Kansas	54.33798225
48455 Trinity	Texas	54.27408412
5111 Poinsett	Arkansas	54.22541086
42085 Mercer	Pennsylvania	54.20886676
22085 Sabine	Louisiana	54.09454061
18099 Marshall	Indiana	54.05639163
13049 Charlton	Georgia	53.97902529

Counties_Cities

26119 Montmorency	Michigan	53.96654074
8003 Alamosa	Colorado	53.94713181
37043 Clay	North Carolina	53.86479935
17037 DeKalb	Illinois	53.77221705
29049 Clinton	Missouri	53.73717636
31033 Cheyenne	Nebraska	53.70569280
19061 Dubuque	Iowa	53.68905776
29041 Chariton	Missouri	53.68406925
5045 Faulkner	Arkansas	53.68331651
1009 Blount	Alabama	53.59612725
30059 Meagher	Montana	53.59056806
12105 Polk	Florida	53.53039298
8073 Lincoln	Colorado	53.47593583
39165 Warren	Ohio	53.40844973
53035 Kitsap	Washington	53.37187969
37149 Polk	North Carolina	53.36955994
13241 Rabun	Georgia	53.35862928
29031 Cape Girardeau	Missouri	53.33130166
41035 Klamath	Oregon	53.21271784
27033 Cottonwood	Minnesota	53.20563980
17033 Crawford	Illinois	53.17169139
40103 Noble	Oklahoma	53.14908318
27133 Rock	Minnesota	53.11238581
13103 Effingham	Georgia	53.06319344
17117 Macoupin	Illinois	52.96493280
37117 Martin	North Carolina	52.93105730
56033 Sheridan	Wyoming	52.92230344
48011 Armstrong	Texas	52.85412262
1043 Cullman	Alabama	52.73123847
37097 Iredell	North Carolina	52.68024771
26103 Marquette	Michigan	52.61891876
41043 Linn	Oregon	52.61711234
51195 Wise	Virginia	52.61496370
17103 Lee	Illinois	52.59620723

Counties_Cities

39017 Butler	Ohio	52.56578569
36099 Seneca	New York	52.47813411
6079 San Luis Obispo	California	52.46294145
21049 Clark	Kentucky	52.41523904
29037 Cass	Missouri	52.40391028
12129 Wakulla	Florida	52.37053695
46085 Lyman	South Dakota	52.34231876
45035 Dorchester	South Carolina	52.28855814
40125 Pottawatomie	Oklahoma	52.28470397
36023 Cortland	New York	52.27610146
36035 Fulton	New York	52.24757888
13039 Camden	Georgia	52.16386907
40065 Jackson	Oklahoma	52.10629685
18151 Steuben	Indiana	52.04417973
29143 New Madrid	Missouri	52.03515264
42087 Mifflin	Pennsylvania	51.92332655
19019 Buchanan	Iowa	51.88924006
51135 Nottoway	Virginia	51.88067445
55019 Clark	Wisconsin	51.85974819
37073 Gates	North Carolina	51.84481120
45053 Jasper	South Carolina	51.77591384
35055 Taos	New Mexico	51.77402162
48331 Milam	Texas	51.72894035
20143 Ottawa	Kansas	51.70630817
47161 Stewart	Tennessee	51.61861220
42031 Clarion	Pennsylvania	51.57430568
17085 Jo Daviess	Illinois	51.48366564
54105 Wirt	West Virginia	51.45797599
48153 Floyd	Texas	51.39626520
40021 Cherokee	Oklahoma	51.36106831
18115 Ohio	Indiana	51.33470226
16073 Owyhee	Idaho	51.31275122
48031 Blanco	Texas	51.27328662
33009 Grafton	New Hampshire	51.23293164

Counties_Cities

38065 Oliver	North Dakota	51.22950820
46127 Union	South Dakota	51.21966835
35017 Grant	New Mexico	51.19578732
31111 Lincoln	Nebraska	51.15816399
47087 Jackson	Tennessee	51.02908658
17063 Grundy	Illinois	51.00839677
31185 York	Nebraska	50.82776648
48473 Waller	Texas	50.82257275
17075 Iroquois	Illinois	50.71728735
5031 Craighead	Arkansas	50.66416109
51079 Greene	Virginia	50.55867334
21167 Mercer	Kentucky	50.51896758
51121 Montgomery	Virginia	50.51270395
27063 Jackson	Minnesota	50.44899606
48349 Navarro	Texas	50.43881771
55043 Grant	Wisconsin	50.43255615
51720 Norton	Virginia	50.40322581
17083 Jersey	Illinois	50.35016249
17113 McLean	Illinois	50.33906543
17105 Livingston	Illinois	50.33416291
18009 Blackford	Indiana	50.29337804
16031 Cassia	Idaho	50.28494804
20161 Riley	Kansas	50.20148434
39081 Jefferson	Ohio	50.17714051
40121 Pittsburg	Oklahoma	50.14016455
21007 Ballard	Kentucky	50.13159544
36045 Jefferson	New York	50.10961478
20027 Clay	Kansas	50.01875703
17189 Washington	Illinois	50.01786352
47017 Carroll	Tennessee	49.96431121
47151 Scott	Tennessee	49.91152049
8125 Yuma	Colorado	49.90019960
20025 Clark	Kansas	49.87531172
42099 Perry	Pennsylvania	49.84936821

Counties_Cities

26067 Ionia	Michigan	49.83647407
48493 Wilson	Texas	49.77699904
18181 White	Indiana	49.72444371
35061 Valencia	New Mexico	49.70178926
47041 DeKalb	Tennessee	49.65736419
45003 Aiken	South Carolina	49.58648414
29035 Carter	Missouri	49.55401388
26029 Charlevoix	Michigan	49.53513184
47073 Hawkins	Tennessee	49.53122236
20005 Atchison	Kansas	49.40406348
51133 Northumberland	Virginia	49.39491232
48505 Zapata	Texas	49.33051445
51735 Poquoson	Virginia	49.22067268
55061 Kewaunee	Wisconsin	49.06049159
45009 Bamberg	South Carolina	49.03677758
29227 Worth	Missouri	49.01960784
38069 Pierce	North Dakota	49.00759618
29229 Wright	Missouri	48.97159647
28145 Union	Mississippi	48.94078165
22043 Grant	Louisiana	48.92803131
18045 Fountain	Indiana	48.92667115
26101 Manistee	Michigan	48.92367906
17015 Carroll	Illinois	48.91000559
18083 Knox	Indiana	48.78709852
19075 Grundy	Iowa	48.76462939
40119 Payne	Oklahoma	48.75670405
29021 Buchanan	Missouri	48.54862201
35037 Quay	New Mexico	48.46722404
47083 Houston	Tennessee	48.40856832
26135 Oscoda	Michigan	48.33252779
18153 Sullivan	Indiana	48.33252779
27101 Murray	Minnesota	48.33252779
18087 LaGrange	Indiana	48.30917874
51043 Clarke	Virginia	48.19940784

Counties_Cities

18075 Jay	Indiana	48.16027740
36009 Cattaraugus	New York	48.15200416
37145 Person	North Carolina	48.09274306
16067 Minidoka	Idaho	48.01920768
36011 Cayuga	New York	47.96163070
21215 Spencer	Kentucky	47.88762371
40131 Rogers	Oklahoma	47.83440598
26005 Allegan	Michigan	47.72984905
23023 Sagadahoc	Maine	47.70724589
48183 Gregg	Texas	47.69333991
48397 Rockwall	Texas	47.68669839
12131 Walton	Florida	47.63572680
13213 Murray	Georgia	47.59399815
30111 Yellowstone	Montana	47.45936292
21211 Shelby	Kentucky	47.40508677
45011 Barnwell	South Carolina	47.36642668
29001 Adair	Missouri	47.35782785
37137 Pamlico	North Carolina	47.35595896
48189 Hale	Texas	47.29530003
51125 Nelson	Virginia	47.18252898
17019 Champaign	Illinois	47.14667378
48089 Colorado	Texas	47.13201678
55021 Columbia	Wisconsin	47.07277102
39113 Montgomery	Ohio	46.96326158
18183 Whitley	Indiana	46.95662382
48485 Wichita	Texas	46.94693482
23007 Franklin	Maine	46.82744088
20059 Franklin	Kansas	46.81830596
47127 Moore	Tennessee	46.79457183
29027 Callaway	Missouri	46.78206242
48293 Limestone	Texas	46.77069603
40049 Garvin	Oklahoma	46.74409406
24039 Somerset	Maryland	46.73807205
16037 Custer	Idaho	46.72897196

Counties_Cities

16075 Payette	Idaho	46.70714619
42027 Centre	Pennsylvania	46.68161297
19077 Guthrie	Iowa	46.64179104
21165 Menifee	Kentucky	46.50441792
48489 Willacy	Texas	46.47920056
40025 Cimarron	Oklahoma	46.44681839
46029 Codrington	South Dakota	46.40371230
26159 Van Buren	Michigan	46.38956632
26097 Mackinac	Michigan	46.35209048
37051 Cumberland	North Carolina	46.33948184
56023 Lincoln	Wyoming	46.31058969
55037 Florence	Wisconsin	46.28558204
40053 Grant	Oklahoma	46.23208507
40097 Mayes	Oklahoma	46.22083830
12059 Holmes	Florida	46.20834831
46115 Spink	South Dakota	46.18937644
37111 McDowell	North Carolina	46.14674665
1019 Cherokee	Alabama	46.09711125
37045 Cleveland	North Carolina	46.08530903
26143 Roscommon	Michigan	46.05593703
48063 Camp	Texas	46.03698304
42015 Bradford	Pennsylvania	46.02764947
37165 Scotland	North Carolina	45.96380350
21145 McCracken	Kentucky	45.90946653
41005 Clackamas	Oregon	45.90518536
33001 Belknap	New Hampshire	45.88509062
40075 Kiowa	Oklahoma	45.82426395
26015 Barry	Michigan	45.78380234
33005 Cheshire	New Hampshire	45.75582079
6099 Stanislaus	California	45.65171921
19043 Clayton	Iowa	45.56846662
39157 Tuscarawas	Ohio	45.56500608
18177 Wayne	Indiana	45.49866537
8081 Moffat	Colorado	45.49590537

Counties_Cities

6101 Sutter	California	45.45125869
39047 Fayette	Ohio	45.34989186
41065 Wasco	Oregon	45.27447651
51091 Highland	Virginia	45.24886878
21105 Hickman	Kentucky	45.23863379
47105 Loudon	Tennessee	45.23692841
48237 Jack	Texas	45.23351804
18165 Vermillion	Indiana	45.22255960
46097 Miner	South Dakota	45.18752824
53069 Wahkiakum	Washington	45.18752824
48257 Kaufman	Texas	45.09337438
37081 Guilford	North Carolina	44.97161167
1045 Dale	Alabama	44.93831195
19191 Winneshiek	Iowa	44.93484448
47031 Coffee	Tennessee	44.88330341
48049 Brown	Texas	44.82649510
22065 Madison	Louisiana	44.79885315
21189 Owsley	Kentucky	44.72271914
17071 Henderson	Illinois	44.71605306
39039 Defiance	Ohio	44.54342984
26027 Cass	Michigan	44.52790738
48125 Dickens	Texas	44.46420631
54033 Harrison	West Virginia	44.40891731
21029 Bullitt	Kentucky	44.40661659
13055 Chattooga	Georgia	44.37273094
42125 Washington	Pennsylvania	44.37027963
32021 Mineral	Nevada	44.30660168
36123 Yates	New York	44.28163117
42061 Huntingdon	Pennsylvania	44.27913567
17125 Mason	Illinois	44.23147807
26149 St. Joseph	Michigan	44.23111577
17001 Adams	Illinois	44.14607785
41049 Morrow	Oregon	43.96763982
40137 Stephens	Oklahoma	43.91540506

Counties_Cities

8109 Saguache	Colorado	43.84042087
38023 Divide	North Dakota	43.80201489
26117 Montcalm	Michigan	43.77188594
51015 Augusta	Virginia	43.73351710
29177 Ray	Missouri	43.70056374
39031 Coshocton	Ohio	43.68123618
47093 Knox	Tennessee	43.62879845
19089 Howard	Iowa	43.53978448
12053 Hernando	Florida	43.48623373
55055 Jefferson	Wisconsin	43.46344959
38027 Eddy	North Dakota	43.23389537
21021 Boyle	Kentucky	43.18936877
48067 Cass	Texas	43.16212358
38077 Richland	North Dakota	43.10610259
22023 Cameron	Louisiana	43.05396096
48027 Bell	Texas	43.02079057
46049 Faulk	South Dakota	42.91845494
48291 Liberty	Texas	42.86227309
46023 Charles Mix	South Dakota	42.83572499
37041 Chowan	North Carolina	42.76855086
6095 Solano	California	42.76661965
1099 Monroe	Alabama	42.72084302
27123 Ramsey	Minnesota	42.71096490
17147 Piatt	Illinois	42.69333984
13031 Bulloch	Georgia	42.69302422
51173 Smyth	Virginia	42.66211604
39051 Fulton	Ohio	42.57734885
48233 Hutchinson	Texas	42.45683555
31077 Greeley	Nebraska	42.44482173
31065 Furnas	Nebraska	42.41781548
19119 Lyon	Iowa	42.33341800
50013 Grand Isle	Vermont	42.31311707
1133 Winston	Alabama	42.26542688
39063 Hancock	Ohio	42.14408007

Counties_Cities

6019 Fresno	California	42.13596138
38037 Grant	North Dakota	42.12299916
51053 Dinwiddie	Virginia	42.06246276
51678 Lexington	Virginia	42.04035874
5125 Saline	Arkansas	42.00261899
1103 Morgan	Alabama	41.98540587
12047 Hamilton	Florida	41.92872117
17095 Knox	Illinois	41.90613027
47033 Crockett	Tennessee	41.87604690
20115 Marion	Kansas	41.84100418
30067 Park	Montana	41.82600382
40111 Okmulgee	Oklahoma	41.73731577
48103 Crane	Texas	41.71881519
48111 Dallam	Texas	41.66666667
1083 Limestone	Alabama	41.59128247
6087 Santa Cruz	California	41.56715466
54107 Wood	West Virginia	41.56621498
36075 Oswego	New York	41.56134964
29115 Linn	Missouri	41.53858935
42009 Bedford	Pennsylvania	41.51444703
47139 Polk	Tennessee	41.42502071
55057 Juneau	Wisconsin	41.32697148
45017 Calhoun	South Carolina	41.32231405
35007 Colfax	New Mexico	41.28819158
28039 George	Mississippi	41.23711340
17137 Morgan	Illinois	41.20555686
54053 Mason	West Virginia	41.17074631
30051 Liberty	Montana	41.15226337
12013 Calhoun	Florida	41.13251525
48297 Live Oak	Texas	41.09814236
37055 Dare	North Carolina	41.09476453
39077 Huron	Ohio	41.02283605
29095 Jackson	Missouri	40.98202645
12101 Pasco	Florida	40.95398699

Counties_Cities

20011 Bourbon	Kansas	40.94724630
27049 Goodhue	Minnesota	40.94562852
6055 Napa	California	40.88454062
40043 Dewey	Oklahoma	40.86636698
54057 Mineral	West Virginia	40.83147736
54011 Cabell	West Virginia	40.76203553
5085 Lonoke	Arkansas	40.72932647
47121 Meigs	Tennessee	40.63058671
48343 Morris	Texas	40.52192236
20125 Montgomery	Kansas	40.47322540
35013 Dona Ana	New Mexico	40.45567805
35013 Dona Ana	New Mexico	40.45567805
8027 Custer	Colorado	40.37141704
48239 Jackson	Texas	40.33884631
12083 Marion	Florida	40.28035124
37155 Robeson	North Carolina	40.20298716
12133 Washington	Florida	40.19292605
1033 Colbert	Alabama	40.17384318
51790 Staunton	Virginia	40.12519059
48015 Austin	Texas	40.01467205
51820 Waynesboro	Virginia	39.77373166
20097 Kiowa	Kansas	39.74562798
15003 Honolulu	Hawaii	39.69063750
46065 Hughes	South Dakota	39.66005666
47131 Obion	Tennessee	39.64714045
50005 Caledonia	Vermont	39.60134645
8043 Fremont	Colorado	39.56602320
17059 Gallatin	Illinois	39.54132068
51045 Craig	Virginia	39.49447077
26051 Gladwin	Michigan	39.46797174
48231 Hunt	Texas	39.38109500
12009 Brevard	Florida	39.37344286
54065 Morgan	West Virginia	39.35458481
37163 Sampson	North Carolina	39.29211329

Counties_Cities

21209 Scott	Kentucky	39.26397887
47029 Cocke	Tennessee	39.13456700
29186 Ste. Genevieve	Missouri	39.13237925
48187 Guadalupe	Texas	39.09734016
40077 Latimer	Oklahoma	39.09686248
36097 Schuyler	New York	39.07994640
39107 Mercer	Ohio	39.06345370
20043 Doniphan	Kansas	39.05233012
48241 Jasper	Texas	39.02765388
56005 Campbell	Wyoming	39.01170351
39141 Ross	Ohio	38.99598341
29187 St. Francois	Missouri	38.98518563
31097 Johnson	Nebraska	38.95597974
17167 Sangamon	Illinois	38.90492864
48495 Winkler	Texas	38.86010363
37031 Carteret	North Carolina	38.83551004
48329 Midland	Texas	38.82302495
6097 Sonoma	California	38.80450132
41053 Polk	Oregon	38.71694394
47109 McNairy	Tennessee	38.71167544
42081 Lycoming	Pennsylvania	38.71058559
41059 Umatilla	Oregon	38.70168739
38051 McIntosh	North Dakota	38.68471954
29005 Atchison	Missouri	38.67723845
37167 Stanly	North Carolina	38.66290777
26001 Alcona	Michigan	38.60258637
27163 Washington	Minnesota	38.58009807
27013 Blue Earth	Minnesota	38.56022068
26009 Antrim	Michigan	38.51915258
48217 Hill	Texas	38.51020520
17131 Mercer	Illinois	38.45907314
39059 Guernsey	Ohio	38.43985444
5101 Newton	Arkansas	38.43689942
18169 Wabash	Indiana	38.36317136

Counties_Cities

20075 Hamilton	Kansas	38.35826621
5029 Conway	Arkansas	38.29400220
46109 Roberts	South Dakota	38.28850388
20063 Gove	Kansas	38.28483920
48371 Pecos	Texas	38.28239648
51197 Wythe	Virginia	38.25554705
48135 Ector	Texas	38.24233303
26129 Ogemaw	Michigan	38.18251241
6023 Humboldt	California	38.13071502
55117 Sheboygan	Wisconsin	38.10975610
51083 Halifax	Virginia	38.10082063
19101 Jefferson	Iowa	38.08280289
13309 Wheeler	Georgia	38.07589796
20017 Chase	Kansas	38.03727653
40101 Muskogee	Oklahoma	38.03282525
8089 Otero	Colorado	37.97743056
53047 Okanogan	Washington	37.97588531
40073 Kingfisher	Oklahoma	37.93626707
48005 Angelina	Texas	37.89096588
47085 Humphreys	Tennessee	37.86649356
37001 Alamance	North Carolina	37.85238770
37067 Forsyth	North Carolina	37.72101747
54063 Monroe	West Virginia	37.65060241
29159 Pettis	Missouri	37.60989140
18037 Dubois	Indiana	37.58956889
48307 McCulloch	Texas	37.56103668
31155 Saunders	Nebraska	37.55339624
39125 Paulding	Ohio	37.31343284
13109 Evans	Georgia	37.30995243
26153 Schoolcraft	Michigan	37.18393654
56037 Sweetwater	Wyoming	37.16522264
47119 Maury	Tennessee	37.09985160
27003 Anoka	Minnesota	37.02520823
39025 Clermont	Ohio	36.98908822

Counties_Cities

27157 Wabasha	Minnesota	36.96003696
20087 Jefferson	Kansas	36.89064559
48147 Fannin	Texas	36.84180695
5145 White	Arkansas	36.83615532
29013 Bates	Missouri	36.76470588
26089 Leelanau	Michigan	36.75794891
39087 Lawrence	Ohio	36.74873885
48195 Hansford	Texas	36.60992129
47099 Lawrence	Tennessee	36.58480816
47009 Blount	Tennessee	36.54386406
16055 Kootenai	Idaho	36.53137674
29151 Osage	Missouri	36.45909290
41017 Deschutes	Oregon	36.45909290
12043 Glades	Florida	36.43252696
27165 Watonwan	Minnesota	36.42987250
22123 West Carroll	Louisiana	36.42323803
1079 Lawrence	Alabama	36.41108111
6047 Merced	California	36.39473732
19123 Mahaska	Iowa	36.36363636
48449 Titus	Texas	36.32730905
30029 Flathead	Montana	36.23685190
20045 Douglas	Kansas	36.23307751
42035 Clinton	Pennsylvania	36.19067315
51161 Roanoke	Virginia	36.14214493
6057 Nevada	California	36.10977371
21185 Oldham	Kentucky	36.10651422
48373 Polk	Texas	35.97769383
37049 Craven	North Carolina	35.95304726
19149 Plymouth	Iowa	35.86371787
32019 Lyon	Nevada	35.83715596
47179 Washington	Tennessee	35.76788200
46003 Aurora	South Dakota	35.70153517
17099 LaSalle	Illinois	35.63922142
17181 Union	Illinois	35.62733804

Counties_Cities

46027 Clay	South Dakota	35.60999929
19065 Fayette	Iowa	35.60528993
47011 Bradley	Tennessee	35.60486100
48205 Hartley	Texas	35.59352198
54077 Preston	West Virginia	35.46204084
47065 Hamilton	Tennessee	35.41173693
17029 Coles	Illinois	35.37388228
30053 Lincoln	Montana	35.36425179
6053 Monterey	California	35.35402232
29039 Cedar	Missouri	35.29827038
48185 Grimes	Texas	35.26093089
48079 Cochran	Texas	35.26093089
19181 Warren	Iowa	35.25540583
27081 Lincoln	Minnesota	35.25471532
55051 Iron	Wisconsin	35.23608175
45077 Pickens	South Carolina	35.21774975
20047 Edwards	Kansas	35.10003510
32005 Douglas	Nevada	35.07541214
21161 Mason	Kentucky	34.98542274
20021 Cherokee	Kansas	34.97376967
19047 Crawford	Iowa	34.96911062
46081 Lawrence	South Dakota	34.96367662
21123 Larue	Kentucky	34.94792759
23015 Lincoln	Maine	34.94263584
5113 Polk	Arkansas	34.91445957
38063 Nelson	North Dakota	34.85535030
18049 Fulton	Indiana	34.83973721
48407 San Jacinto	Texas	34.82015391
18015 Carroll	Indiana	34.77915238
48317 Martin	Texas	34.76447071
47155 Sevier	Tennessee	34.73215380
48451 Tom Green	Texas	34.69019960
17123 Marshall	Illinois	34.68007630
6061 Placer	California	34.59248275

Counties_Cities

56041 Uinta	Wyoming	34.48445736
20009 Barton	Kansas	34.46823178
40039 Custer	Oklahoma	34.44000551
21191 Pendleton	Kentucky	34.41393076
20029 Cloud	Kansas	34.36819796
23001 Androscoggin	Maine	34.36138894
42117 Tioga	Pennsylvania	34.34487157
54095 Tyler	West Virginia	34.30139492
26133 Osceola	Michigan	34.27445268
47039 Decatur	Tennessee	34.17051085
8025 Crowley	Colorado	34.14134517
51115 Mathews	Virginia	34.08316292
36049 Lewis	New York	34.03032480
39143 Sandusky	Ohio	34.01418391
35005 Chaves	New Mexico	34.00887322
47079 Henry	Tennessee	33.99468447
37013 Beaufort	North Carolina	33.98542875
15001 Hawaii	Hawaii	33.83370733
54045 Logan	West Virginia	33.73508756
40151 Woods	Oklahoma	33.71923120
21055 Crittenden	Kentucky	33.65114975
53045 Mason	Washington	33.58419711
31039 Cuming	Nebraska	33.55704698
13305 Wayne	Georgia	33.54804079
51005 Alleghany	Virginia	33.53454058
54079 Putnam	West Virginia	33.52034155
53067 Thurston	Washington	33.51732951
31167 Stanton	Nebraska	33.50083752
30073 Pondera	Montana	33.48961822
26041 Delta	Michigan	33.46626879
50019 Orleans	Vermont	33.44854499
31109 Lancaster	Nebraska	33.40981870
5077 Lee	Arkansas	33.38898164
48325 Medina	Texas	33.38504743

Counties_Cities

37121 Mitchell	North Carolina	33.33333333
29225 Webster	Missouri	33.24043059
19057 Des Moines	Iowa	33.21580050
21229 Washington	Kentucky	33.10162198
39091 Logan	Ohio	33.07024119
31153 Sarpy	Nebraska	33.06967944
20073 Greenwood	Kansas	33.03055326
17003 Alexander	Illinois	33.00330033
31141 Platte	Nebraska	32.97065612
20149 Pottawatomie	Kansas	32.95300078
4015 Mohave	Arizona	32.92770222
54047 McDowell	West Virginia	32.92542391
48259 Kendall	Texas	32.86518700
30023 Deer Lodge	Montana	32.85510897
47013 Campbell	Tennessee	32.84238183
30063 Missoula	Montana	32.83077001
19033 Cerro Gordo	Iowa	32.82763149
19145 Page	Iowa	32.78903535
46057 Hamlin	South Dakota	32.72786778
41071 Yamhill	Oregon	32.70966898
23013 Knox	Maine	32.68713384
40067 Jefferson	Oklahoma	32.66372693
55029 Door	Wisconsin	32.59688519
17129 Menard	Illinois	32.55208333
40133 Seminole	Oklahoma	32.54943445
20123 Mitchell	Kansas	32.52032520
26035 Clare	Michigan	32.51292389
38011 Bowman	North Dakota	32.50975293
2122 Kenai Peninsula	Alaska	32.46032153
48215 Hidalgo	Texas	32.45032271
23019 Penobscot	Maine	32.42971356
29163 Pike	Missouri	32.42542153
18033 DeKalb	Indiana	32.38791468
12005 Bay	Florida	32.38219627

Counties_Cities

8093 Park	Colorado	32.33455486
4025 Yavapai	Arizona	32.32856164
29175 Randolph	Missouri	32.30626338
47103 Lincoln	Tennessee	32.24199080
8049 Grand	Colorado	32.20611916
18157 Tippecanoe	Indiana	32.11636484
53015 Cowlitz	Washington	32.11392184
26063 Huron	Michigan	32.08624783
18131 Pulaski	Indiana	32.07955730
50009 Essex	Vermont	32.00000000
29179 Reynolds	Missouri	31.97953310
37197 Yadkin	North Carolina	31.96334869
21173 Montgomery	Kentucky	31.91149878
12075 Levy	Florida	31.88619083
37129 New Hanover	North Carolina	31.85892523
27015 Brown	Minnesota	31.85854805
48309 McLennan	Texas	31.81373646
47069 Hardeman	Tennessee	31.72085646
47133 Overton	Tennessee	31.72013776
37027 Caldwell	North Carolina	31.69610747
48091 Comal	Texas	31.67692235
32033 White Pine	Nevada	31.66226913
23025 Somerset	Maine	31.62555345
29077 Greene	Missouri	31.51515982
38055 McLean	North Dakota	31.44324494
30093 Silver Bow	Montana	31.43485840
35028 Los Alamos	New Mexico	31.41196796
18123 Perry	Indiana	31.41032353
20139 Osage	Kansas	31.36566087
45059 Laurens	South Carolina	31.34609069
18129 Posey	Indiana	31.32341425
20169 Saline	Kansas	31.24942556
51775 Salem	Virginia	31.19759778
55017 Chippewa	Wisconsin	31.18422078

Counties_Cities

2198 Prince of Wales-	Alaska	31.14294612
38031 Foster	North Dakota	31.09452736
38101 Ward	North Dakota	30.99905527
47005 Benton	Tennessee	30.89471083
21005 Anderson	Kentucky	30.88734942
51145 Powhatan	Virginia	30.83353318
27035 Crow Wing	Minnesota	30.82186503
27037 Dakota	Minnesota	30.79288144
27173 Yellow Medicine	Minnesota	30.62787136
48143 Erath	Texas	30.62714979
48337 Montague	Texas	30.61849357
56035 Sublette	Wyoming	30.57169061
21179 Nelson	Kentucky	30.53368520
39127 Perry	Ohio	30.52757195
55011 Buffalo	Wisconsin	30.47619048
48369 Parmer	Texas	30.41362530
55081 Monroe	Wisconsin	30.40107707
46101 Moody	South Dakota	30.39975680
38029 Emmons	North Dakota	30.34901366
51067 Franklin	Virginia	30.25180176
18085 Kosciusko	Indiana	30.24803388
47001 Anderson	Tennessee	30.07243534
54027 Hampshire	West Virginia	29.98243886
56015 Goshen	Wyoming	29.90430622
17143 Peoria	Illinois	29.89685585
26107 Mecosta	Michigan	29.85417384
29181 Ripley	Missouri	29.84851877
37109 Lincoln	North Carolina	29.84361943
47163 Sullivan	Tennessee	29.80947307
51105 Lee	Virginia	29.73535534
21017 Bourbon	Kentucky	29.72651605
54091 Taylor	West Virginia	29.65247302
21141 Logan	Kentucky	29.64170588
37035 Catawba	North Carolina	29.62458715

Counties_Cities

47089 Jefferson	Tennessee	29.62304673
53037 Kittitas	Washington	29.55831433
48093 Comanche	Texas	29.55519433
48491 Williamson	Texas	29.46786679
55049 Iowa	Wisconsin	29.44764629
48053 Burnet	Texas	29.44764629
28041 Greene	Mississippi	29.44207272
21027 Breckinridge	Kentucky	29.42907593
13283 Treutlen	Georgia	29.37288882
19107 Keokuk	Iowa	29.33985330
41003 Benton	Oregon	29.31564261
21231 Wayne	Kentucky	29.31405120
48251 Johnson	Texas	29.17816773
15007 Kauai	Hawaii	29.11288869
30035 Glacier	Montana	29.09725758
48459 Upshur	Texas	29.08385846
27043 Faribault	Minnesota	29.07399331
17177 Stephenson	Illinois	29.04833196
27137 St. Louis	Minnesota	29.03571393
21093 Hardin	Kentucky	28.99706405
5105 Perry	Arkansas	28.97990726
48289 Leon	Texas	28.95193978
31159 Seward	Nebraska	28.87169419
54087 Roane	West Virginia	28.71088142
48077 Clay	Texas	28.69166029
5055 Greene	Arkansas	28.68174297
22115 Vernon	Louisiana	28.65329513
40081 Lincoln	Oklahoma	28.63688431
17203 Woodford	Illinois	28.59891324
37019 Brunswick	North Carolina	28.52044697
6009 Calaveras	California	28.50752160
38003 Barnes	North Dakota	28.45759818
4012 La Paz	Arizona	28.43871457
51009 Amherst	Virginia	28.42165098

Counties_Cities

29053 Cooper	Missouri	28.40424928
51097 King and Queen	Virginia	28.40102244
21089 Greenup	Kentucky	28.35431553
17199 Williamson	Illinois	28.33452637
31125 Nance	Nebraska	28.31257078
55107 Rusk	Wisconsin	28.27454584
35039 Rio Arriba	New Mexico	28.20078962
38099 Walsh	North Dakota	28.12412112
5109 Pike	Arkansas	28.10831069
48221 Hood	Texas	28.08199944
29221 Washington	Missouri	28.06398589
51770 Roanoke City	Virginia	28.02241793
19081 Hancock	Iowa	28.00597461
21171 Monroe	Kentucky	27.99029670
35003 Catron	New Mexico	27.94857462
13191 McIntosh	Georgia	27.89400279
20051 Ellis	Kansas	27.86485545
51119 Middlesex	Virginia	27.85773981
48013 Atascosa	Texas	27.82746969
39159 Union	Ohio	27.66490879
48457 Tyler	Texas	27.65486726
53041 Lewis	Washington	27.63680217
20061 Geary	Kansas	27.61244401
21235 Whitley	Kentucky	27.59229623
48001 Anderson	Texas	27.55912293
21073 Franklin	Kentucky	27.55092000
29083 Henry	Missouri	27.53303965
30083 Richland	Montana	27.49014936
51057 Essex	Virginia	27.47504350
40069 Johnston	Oklahoma	27.39976254
39115 Morgan	Ohio	27.38975623
48275 Knox	Texas	27.37476047
21221 Trigg	Kentucky	27.31680667
20155 Reno	Kansas	27.26893587

Counties_Cities

29165 Platte	Missouri	27.18842550
27147 Steele	Minnesota	27.17169796
46067 Hutchinson	South Dakota	27.10027100
55045 Green	Wisconsin	27.07898941
1077 Lauderdale	Alabama	27.06008421
42111 Somerset	Pennsylvania	27.04456945
47183 Weakley	Tennessee	26.93401167
12063 Jackson	Florida	26.91232792
55139 Winnebago	Wisconsin	26.89743890
46025 Clark	South Dakota	26.74511902
48213 Henderson	Texas	26.73179504
41009 Columbia	Oregon	26.72928957
56007 Carbon	Wyoming	26.71832209
5059 Hot Spring	Arkansas	26.70543901
51019 Bedford	Virginia	26.66768258
54073 Pleasants	West Virginia	26.64180099
26053 Gogebic	Michigan	26.49708532
21159 Martin	Kentucky	26.49474521
21119 Knott	Kentucky	26.44453259
51155 Pulaski	Virginia	26.41930370
40059 Harper	Oklahoma	26.33658151
5143 Washington	Arkansas	26.16464313
40093 Major	Oklahoma	26.16431188
40123 Pontotoc	Oklahoma	26.14584150
48211 Hemphill	Texas	26.14379085
38071 Ramsey	North Dakota	26.13012804
53075 Whitman	Washington	26.10913619
54051 Marshall	West Virginia	25.98668183
47123 Monroe	Tennessee	25.88605820
36033 Franklin	New York	25.84852763
38081 Sargent	North Dakota	25.83979328
16077 Power	Idaho	25.74665294
19097 Jackson	Iowa	25.73075340
28141 Tishomingo	Mississippi	25.70165519

Counties_Cities

5007 Benton	Arkansas	25.67789647
48323 Maverick	Texas	25.64760195
17023 Clark	Illinois	25.64760195
17069 Hardin	Illinois	25.57544757
46011 Brookings	South Dakota	25.54495913
45073 Oconee	South Carolina	25.51866690
38105 Williams	North Dakota	25.45968883
38103 Wells	North Dakota	25.27167046
46035 Davison	South Dakota	25.26528550
39015 Brown	Ohio	25.22820054
29047 Clay	Missouri	25.16591237
53059 Skamania	Washington	25.15934250
48355 Nueces	Texas	25.11973279
19037 Chickasaw	Iowa	25.07522568
29055 Crawford	Missouri	25.04487206
27125 Red Lake	Minnesota	25.00625156
42049 Erie	Pennsylvania	24.99439464
21151 Madison	Kentucky	24.90039841
29097 Jasper	Missouri	24.86819855
48285 Lavaca	Texas	24.86325211
51111 Lunenburg	Virginia	24.82210822
5117 Prairie	Arkansas	24.77086946
6039 Madera	California	24.73489269
29017 Bollinger	Missouri	24.65280631
53013 Columbia	Washington	24.63661000
18147 Spencer	Indiana	24.59782555
26123 Newaygo	Michigan	24.54389266
17065 Hamilton	Illinois	24.50079628
40089 McCurtain	Oklahoma	24.46258753
4003 Cochise	Arizona	24.45373511
48465 Val Verde	Texas	24.38627865
1057 Fayette	Alabama	24.34126453
23017 Oxford	Maine	24.29796244
40135 Sequoyah	Oklahoma	24.28422254

Counties_Cities

37157 Rockingham	North Carolina	24.25846290
5093 Mississippi	Arkansas	24.24889061
17011 Bureau	Illinois	24.24756767
48363 Palo Pinto	Texas	24.24242424
21011 Bath	Kentucky	24.22676250
37169 Stokes	North Carolina	24.19337102
54001 Barbour	West Virginia	24.19110977
8077 Mesa	Colorado	24.15033256
17087 Johnson	Illinois	24.08477842
42105 Potter	Pennsylvania	24.06449284
54029 Hancock	West Virginia	24.05994363
29061 Daviess	Missouri	24.05870324
17005 Bond	Illinois	24.05291642
46031 Corson	South Dakota	24.00960384
55065 Lafayette	Wisconsin	24.00240024
16019 Bonneville	Idaho	23.96152464
12029 Dixie	Florida	23.95209581
20185 Stafford	Kansas	23.93489708
39057 Greene	Ohio	23.81023245
31107 Knox	Nebraska	23.75579047
29063 DeKalb	Missouri	23.75296912
51071 Giles	Virginia	23.74732843
19083 Hardin	Iowa	23.71354043
40061 Haskell	Oklahoma	23.68171771
21003 Allen	Kentucky	23.67200076
12077 Liberty	Florida	23.64904813
13267 Tattnall	Georgia	23.63042023
27069 Kittson	Minnesota	23.54048964
21223 Trimble	Kentucky	23.48796242
27171 Wright	Minnesota	23.46918569
27083 Lyon	Minnesota	23.41097975
48095 Concho	Texas	23.38634238
27103 Nicollet	Minnesota	23.37814144
48319 Mason	Texas	23.36448598

Counties_Cities

30049 Lewis and Clark	Montana	23.28966521
40083 Logan	Oklahoma	23.26023979
51169 Scott	Virginia	23.21909538
48467 Van Zandt	Texas	23.20641211
33019 Sullivan	New Hampshire	23.17819396
47129 Morgan	Tennessee	23.17067519
48055 Caldwell	Texas	23.12299119
6031 Kings	California	23.12276205
46039 Deuel	South Dakota	23.05741296
5057 Hempstead	Arkansas	22.99802217
17173 Shelby	Illinois	22.99802217
13147 Hart	Georgia	22.98938657
46079 Lake	South Dakota	22.97618136
38085 Sioux	North Dakota	22.94630564
32007 Elko County	Nevada	22.87457110
32007 Elko County	Nevada	22.87457110
48073 Cherokee	Texas	22.81715850
29125 Maries	Missouri	22.80761774
1061 Geneva	Alabama	22.80155051
45021 Cherokee	South Carolina	22.77585059
19015 Boone	Iowa	22.77385561
55027 Dodge	Wisconsin	22.76685601
29087 Holt	Missouri	22.70663034
27029 Clearwater	Minnesota	22.70147560
17179 Tazewell	Illinois	22.67093888
21135 Lewis	Kentucky	22.62955420
39083 Knox	Ohio	22.61968236
26019 Benzie	Michigan	22.53140314
29133 Mississippi	Missouri	22.49550090
30003 Big Horn	Montana	22.49212776
48273 Kleberg	Texas	22.48706993
19169 Story	Iowa	22.42495286
17067 Hancock	Illinois	22.41649854
22107 Tensas	Louisiana	22.41147468

Counties_Cities

41057 Tillamook	Oregon	22.39892485
20007 Barber	Kansas	22.36135957
48463 Uvalde	Texas	22.34969828
42039 Crawford	Pennsylvania	22.33638597
4007 Gila	Arizona	22.26799532
42023 Cameron	Pennsylvania	22.26179875
5107 Phillips	Arkansas	22.18647734
48503 Young	Texas	22.16680521
27117 Pipestone	Minnesota	22.10677573
55035 Eau Claire	Wisconsin	22.00241070
51163 Rockbridge	Virginia	21.97609001
29025 Caldwell	Missouri	21.95871761
47049 Fentress	Tennessee	21.95751221
12041 Gilchrist	Florida	21.91060473
41029 Jackson	Oregon	21.86150735
29043 Christian	Missouri	21.84334870
54031 Hardy	West Virginia	21.77858439
41019 Douglas	Oregon	21.76219363
13209 Montgomery	Georgia	21.75568367
41033 Josephine	Oregon	21.74087169
47063 Hamblen	Tennessee	21.68223141
19141 O'Brien	Iowa	21.67630058
12093 Okeechobee	Florida	21.66742904
29119 McDonald	Missouri	21.66565560
28003 Alcorn	Mississippi	21.66553825
39023 Clark	Ohio	21.54772077
30065 Musselshell	Montana	21.50075253
55078 Menominee	Wisconsin	21.46844139
21125 Laurel	Kentucky	21.42774728
41027 Hood River	Oregon	21.34198395
35041 Roosevelt	New Mexico	21.34130075
31123 Morrill	Nebraska	21.34016219
17127 Massac	Illinois	21.30681818
29185 St. Clair	Missouri	21.28791911

Counties_Cities

6063 Plumas	California	21.27206977
5027 Columbia	Arkansas	21.24314908
5063 Independence	Arkansas	21.23254950
19039 Clarke	Iowa	21.22466306
5103 Ouachita	Arkansas	21.18105566
55063 La Crosse	Wisconsin	21.14522541
4011 Greenlee	Arizona	21.09037225
6017 El Dorado	California	20.97777405
21039 Carlisle	Kentucky	20.95996646
19091 Humboldt	Iowa	20.94898921
26165 Wexford	Michigan	20.91675133
39121 Noble	Ohio	20.90009753
55031 Douglas	Wisconsin	20.82947602
17013 Calhoun	Illinois	20.82465639
29015 Benton	Missouri	20.74904036
50017 Orange	Vermont	20.69036863
8071 Las Animas	Colorado	20.68537544
17055 Franklin	Illinois	20.67130048
39021 Champaign	Ohio	20.64303040
27129 Renville	Minnesota	20.53107035
26055 Grand Traverse	Michigan	20.52434295
6115 Yuba	California	20.50204380
48497 Wise	Texas	20.49630335
37175 Transylvania	North Carolina	20.45886307
40023 Choctaw	Oklahoma	20.45268612
20171 Scott	Kansas	20.42066571
16065 Madison	Idaho	20.35416243
47055 Giles	Tennessee	20.33691489
36013 Chautauqua	New York	20.32218479
6005 Amador	California	20.31333316
55087 Outagamie	Wisconsin	20.28126918
35009 Curry	New Mexico	20.22776463
48253 Jones	Texas	20.18468991
47153 Sequatchie	Tennessee	20.16671148

Counties_Cities

54067 Nicholas	West Virginia	20.12720393
12125 Union	Florida	20.08032129
19079 Hamilton	Iowa	20.06420546
19167 Sioux	Iowa	20.05213555
27011 Big Stone	Minnesota	20.04409701
39053 Gallia	Ohio	20.01400981
55007 Bayfield	Wisconsin	19.94415636
55033 Dunn	Wisconsin	19.94194678
39147 Seneca	Ohio	19.92500951
53065 Stevens	Washington	19.88510826
4027 Yuma	Arizona	19.79936642
55075 Marinette	Wisconsin	19.78532918
40085 Love	Oklahoma	19.73554371
29089 Howard	Missouri	19.72970307
37133 Onslow	North Carolina	19.72855531
21131 Leslie	Kentucky	19.71803214
26057 Gratiot	Michigan	19.70491884
27139 Scott	Minnesota	19.67689187
55001 Adams	Wisconsin	19.65795164
29093 Iron	Missouri	19.65215682
54103 Wetzell	West Virginia	19.64636542
18001 Adams	Indiana	19.64305758
51089 Henry	Virginia	19.62592978
21053 Clinton	Kentucky	19.59631589
46091 Marshall	South Dakota	19.56181534
41045 Malheur	Oregon	19.52807160
29217 Vernon	Missouri	19.48558067
20015 Butler	Kansas	19.47127986
55077 Marquette	Wisconsin	19.43760529
48483 Wheeler	Texas	19.26411096
19155 Pottawattamie	Iowa	19.24454471
48177 Gonzales	Texas	19.20676078
48255 Karnes	Texas	19.16932907
48247 Jim Hogg	Texas	19.05487805

Counties_Cities

19189 Winnebago	Iowa	19.01502187
35015 Eddy	New Mexico	18.99827288
19131 Mitchell	Iowa	18.92326616
37021 Buncombe	North Carolina	18.91139817
20147 Phillips	Kansas	18.80759827
40007 Beaver	Oklahoma	18.80052641
55093 Pierce	Wisconsin	18.79920103
2290 Yukon-Koyukuk	Alaska	18.77229210
54041 Lewis	West Virginia	18.72191712
48119 Delta	Texas	18.69508319
21041 Carroll	Kentucky	18.62717705
21103 Henry	Kentucky	18.62659878
53043 Lincoln	Washington	18.62197393
54019 Fayette	West Virginia	18.59686643
19041 Clay	Iowa	18.59427296
2170 Matanuska-Susit	Alaska	18.58563331
39071 Highland	Ohio	18.57959032
17035 Cumberland	Illinois	18.50481125
19121 Madison	Iowa	18.46267463
17175 Stark	Illinois	18.42638659
55023 Crawford	Wisconsin	18.41507581
48025 Bee	Texas	18.41225028
12049 Hardee	Florida	18.35199119
51580 Covington	Virginia	18.31501832
53009 Clallam	Washington	18.24413256
55125 Vilas	Wisconsin	18.23320266
51031 Campbell	Virginia	18.19074819
16049 Idaho	Idaho	18.16750439
19009 Audubon	Iowa	18.16200509
53049 Pacific	Washington	18.15211472
27087 Mahanomen	Minnesota	18.11922450
16085 Valley	Idaho	18.11430124
21009 Barren	Kentucky	18.10938066
31059 Fillmore	Nebraska	18.09299801

Counties_Cities

40047 Garfield	Oklahoma	18.05854251
51143 Pittsylvania	Virginia	18.04787609
47077 Henderson	Tennessee	17.95525550
32015 Lander	Nevada	17.93721973
18051 Gibson	Indiana	17.93614732
37005 Alleghany	North Carolina	17.91954126
29213 Taney	Missouri	17.90446179
6021 Glenn	California	17.82721860
18179 Wells	Indiana	17.72672481
51101 King William	Virginia	17.71060865
37141 Pender	North Carolina	17.69569834
39073 Hocking	Ohio	17.61493747
19055 Delaware	Iowa	17.57572207
41015 Curry	Oregon	17.53386227
48019 Bandera	Texas	17.52541185
31051 Dixon	Nebraska	17.51620249
19059 Dickinson	Iowa	17.48965196
40003 Alfalfa	Oklahoma	17.37921446
31031 Cherry	Nebraska	17.35809755
47175 Van Buren	Tennessee	17.34605377
48107 Crosby	Texas	17.30403184
47057 Grainger	Tennessee	17.28235040
48225 Houston	Texas	17.26444819
38049 McHenry	North Dakota	17.19394773
26105 Mason	Michigan	17.18213058
29145 Newton	Missouri	17.16266777
19179 Wapello	Iowa	17.04303366
12037 Franklin	Florida	17.04158146
16051 Jefferson	Idaho	16.98427256
20181 Sherman	Kansas	16.95202577
27021 Cass	Minnesota	16.93824317
55085 Oneida	Wisconsin	16.91570341
26085 Lake	Michigan	16.83359987
56003 Big Horn	Wyoming	16.83359987

Counties_Cities

37171 Surry	North Carolina	16.67871240
48065 Carson	Texas	16.65278934
20069 Gray	Kansas	16.57550141
18069 Huntington	Indiana	16.55629139
47101 Lewis	Tennessee	16.54807215
30043 Jefferson	Montana	16.53302472
29205 Shelby	Missouri	16.52892562
30047 Lake	Montana	16.52892562
42113 Sullivan	Pennsylvania	16.47175095
48379 Rains	Texas	16.44872111
48409 San Patricio	Texas	16.44417204
54097 Upshur	West Virginia	16.38337088
48133 Eastland	Texas	16.37375832
21075 Fulton	Kentucky	16.33986928
8047 Gilpin	Colorado	16.33719980
53027 Grays Harbor	Washington	16.23793995
21137 Lincoln	Kentucky	16.23113131
19173 Taylor	Iowa	16.15247941
48277 Lamar	Texas	16.08751609
19007 Appanoose	Iowa	16.08104848
48035 Bosque	Texas	16.05050559
27161 Waseca	Minnesota	16.05050559
40079 Le Flore	Oklahoma	16.00640256
21121 Knox	Kentucky	15.97239969
30013 Cascade	Montana	15.92298176
26095 Luce	Michigan	15.91596371
48367 Parker	Texas	15.89928525
8103 Rio Blanco	Colorado	15.78282828
31003 Antelope	Nebraska	15.78282828
19197 Wright	Iowa	15.76044129
47025 Claiborne	Tennessee	15.74505605
21025 Breathitt	Kentucky	15.71585730
27145 Stearns	Minnesota	15.69799568
21217 Taylor	Kentucky	15.65619007

Counties_Cities

27141 Sherburne	Minnesota	15.61914282
51640 Galax	Virginia	15.56904873
6089 Shasta	California	15.55209953
56001 Albany	Wyoming	15.54363877
47071 Hardin	Tennessee	15.51831161
48499 Wood	Texas	15.51109043
31021 Burt	Nebraska	15.41307028
5147 Woodruff	Arkansas	15.40832049
20037 Crawford	Kansas	15.37712397
17061 Greene	Illinois	15.33272002
31025 Cass	Nebraska	15.29110440
47173 Union	Tennessee	15.23770825
54055 Mercer	West Virginia	15.22044275
48279 Lamb	Texas	15.19987840
16043 Fremont	Idaho	15.18833536
42021 Cambria	Pennsylvania	15.18257041
37185 Warren	North Carolina	15.14616045
48161 Freestone	Texas	15.14539580
41061 Union	Oregon	15.11658667
19021 Buena Vista	Iowa	15.09509912
17025 Clay	Illinois	15.09092281
41007 Clatsop	Oregon	15.08902525
29075 Gentry	Missouri	15.08750754
37017 Bladen	North Carolina	15.06477855
47145 Roane	Tennessee	15.05457283
26127 Oceana	Michigan	15.02347418
27073 Lac qui Parle	Minnesota	15.01952538
27059 Isanti	Minnesota	15.01276085
19125 Marion	Iowa	14.96692310
21043 Carter	Kentucky	14.81262035
46047 Fall River	South Dakota	14.79727730
39069 Henry	Ohio	14.76777671
47185 White	Tennessee	14.75633600
37009 Ashe	North Carolina	14.75524733

Counties_Cities

29141 Morgan	Missouri	14.73622163
5065 IZard	Arkansas	14.71345546
55115 Shawano	Wisconsin	14.70732425
53051 Pend Oreille	Washington	14.70372004
17049 Effingham	Illinois	14.61646399
29045 Clark	Missouri	14.61560947
20079 Harvey	Kansas	14.61560947
23009 Hancock	Maine	14.59561037
48351 Newton	Texas	14.54968718
8055 Huerfano	Colorado	14.51589490
39111 Monroe	Ohio	14.50326323
55109 St. Croix	Wisconsin	14.49372310
27019 Carver	Minnesota	14.48561578
17169 Schuyler	Illinois	14.47806573
2240 Southeast Fairbanks	Alaska	14.45504481
39001 Adams	Ohio	14.42793248
31127 Nemaha	Nebraska	14.37194596
38093 Stutsman	North Dakota	14.34240092
37189 Watauga	North Carolina	14.29975869
54071 Pendleton	West Virginia	14.29183936
48181 Grayson	Texas	14.18005687
17145 Perry	Illinois	14.16831964
16029 Caribou	Idaho	14.16430595
19001 Adair	Iowa	14.15828968
41063 Wallowa	Oregon	14.12229911
48047 Brooks	Texas	14.05678943
31139 Pierce	Nebraska	14.00168020
29127 Marion	Missouri	13.98992725
21181 Nicholas	Kentucky	13.95478649
41023 Grant	Oregon	13.93534002
29009 Barry	Missouri	13.93301009
5149 Yell	Arkansas	13.93081031
5039 Dallas	Arkansas	13.92369813
54083 Randolph	West Virginia	13.87780592

Counties_Cities

12123 Taylor	Florida	13.87411553
6011 Colusa	California	13.87154945
48313 Madison	Texas	13.86770212
48299 Llano	Texas	13.85937356
21069 Fleming	Kentucky	13.85809313
42033 Clearfield	Pennsylvania	13.85599839
17107 Logan	Illinois	13.82886776
5083 Logan	Arkansas	13.80135253
51157 Rappahannock	Virginia	13.78929950
42057 Fulton	Pennsylvania	13.77125938
19023 Butler	Iowa	13.75610427
24023 Garrett	Maryland	13.71601001
48075 Childress	Texas	13.71553971
31173 Thurston	Nebraska	13.69300288
42121 Venango	Pennsylvania	13.65427379
40141 Tillman	Oklahoma	13.60914535
29073 Gasconade	Missouri	13.60081605
17139 Moultrie	Illinois	13.58972617
54009 Brooke	West Virginia	13.51168761
29147 Nodaway	Missouri	13.45050215
19195 Worth	Iowa	13.41741581
17109 McDonough	Illinois	13.35336338
55005 Barron	Wisconsin	13.28491719
48283 La Salle	Texas	13.27844908
19129 Mills	Iowa	13.27756755
55083 Oconto	Wisconsin	13.21702353
29117 Livingston	Missouri	13.20480655
29121 Macon	Missouri	13.19870653
39067 Harrison	Ohio	13.18044023
53019 Ferry	Washington	13.07360439
20191 Sumner	Kansas	13.04574709
17183 Vermilion	Illinois	13.01981616
27093 Meeker	Minnesota	12.96400328
55003 Ashland	Wisconsin	12.82051282

Counties_Cities

27007 Beltrami	Minnesota	12.80765044
48389 Reeves	Texas	12.74291176
40013 Bryan	Oklahoma	12.71401933
17159 Richland	Illinois	12.68794011
17101 Lawrence	Illinois	12.68633048
41039 Lane	Oregon	12.64452295
55073 Marathon	Wisconsin	12.55279558
17165 Saline	Illinois	12.54915084
20133 Neosho	Kansas	12.53839885
35029 Luna	New Mexico	12.51930059
27025 Chisago	Minnesota	12.51743500
29091 Howell	Missouri	12.47629504
31023 Butler	Nebraska	12.41002730
39079 Jackson	Ohio	12.35177866
48335 Mitchell	Texas	12.27747084
32001 Churchill	Nevada	12.27495908
42013 Blair	Pennsylvania	12.24569768
42083 McKean	Pennsylvania	12.20464753
27153 Todd	Minnesota	12.20405175
55113 Sawyer	Wisconsin	12.12929832
47143 Rhea	Tennessee	12.10507203
47181 Wayne	Tennessee	12.07875347
27131 Rice	Minnesota	12.02591585
5005 Baxter	Arkansas	12.01374372
5099 Nevada	Arkansas	12.01056930
55015 Calumet	Wisconsin	11.96196096
29059 Dallas	Missouri	11.93175039
40095 Marshall	Oklahoma	11.90051172
20121 Miami	Kansas	11.87648456
48415 Scurry	Texas	11.85817621
26043 Dickinson	Michigan	11.81893393
55135 Waupaca	Wisconsin	11.73525270
37193 Wilkes	North Carolina	11.66912204
48287 Lee	Texas	11.66588894

Counties_Cities

48501 Yoakum	Texas	11.64008846
39119 Muskingum	Ohio	11.60321641
30081 Ravalli	Montana	11.58158065
48395 Robertson	Texas	11.57139551
20205 Wilson	Kansas	11.54068090
37099 Jackson	North Carolina	11.54014818
5135 Sharp	Arkansas	11.51675688
21193 Perry	Kentucky	11.49777710
35025 Lea	New Mexico	11.49243654
12067 Lafayette	Florida	11.45213010
29033 Carroll	Missouri	11.43772161
6093 Siskiyou	California	11.43536730
39075 Holmes	Ohio	11.39159756
21077 Gallatin	Kentucky	11.32246377
47107 McMinn	Tennessee	11.26020456
5001 Arkansas	Arkansas	11.25555743
47091 Johnson	Tennessee	11.24985938
21071 Floyd	Kentucky	11.15915748
19073 Greene	Iowa	11.13461753
31137 Phelps	Nebraska	11.11605158
51750 Radford	Virginia	10.90572005
48223 Hopkins	Texas	10.86661233
48427 Starr	Texas	10.84850833
21139 Livingston	Kentucky	10.82016879
54081 Raleigh	West Virginia	10.77383037
37003 Alexander	North Carolina	10.70864455
27151 Swift	Minnesota	10.70090958
5009 Boone	Arkansas	10.67235859
20151 Pratt	Kansas	10.66325443
27089 Marshall	Minnesota	10.64962726
47019 Carter	Tennessee	10.64754840
31179 Wayne	Nebraska	10.63490375
30001 Beaverhead	Montana	10.63377286
39161 Van Wert	Ohio	10.60782858

Counties_Cities

48429 Stephens	Texas	10.60108131
21099 Hart	Kentucky	10.57865228
13183 Long	Georgia	10.52742394
4009 Graham	Arizona	10.50640891
20159 Rice	Kansas	10.49207848
30095 Stillwater	Montana	10.48877701
21163 Meade	Kentucky	10.44750131
21195 Pike	Kentucky	10.27362077
35027 Lincoln	New Mexico	10.22704029
27111 Otter Tail	Minnesota	10.20199959
41041 Lincoln	Oregon	10.12391674
51035 Carroll	Virginia	10.12282359
40091 McIntosh	Oklahoma	10.09336361
19137 Montgomery	Iowa	9.99700090
2180 Nome	Alaska	9.99200639
16057 Latah	Idaho	9.96661185
40153 Woodward	Oklahoma	9.89021857
19069 Franklin	Iowa	9.87751877
27009 Benton	Minnesota	9.86558145
48097 Cooke	Texas	9.85853009
46103 Pennington	South Dakota	9.84525056
16087 Washington	Idaho	9.84155103
29173 Ralls	Missouri	9.79240110
51185 Tazewell	Virginia	9.79072329
47177 Warren	Tennessee	9.78521454
46121 Todd	South Dakota	9.72478849
48127 Dimmit	Texas	9.70120295
5127 Scott	Arkansas	9.69086152
48165 Gaines	Texas	9.56892015
48265 Kerr	Texas	9.54107432
29149 Oregon	Missouri	9.48676596
29209 Stone	Missouri	9.44911651
48403 Sabine	Texas	9.44376239
48281 Lampasas	Texas	9.42107494

Counties_Cities

5131 Sebastian	Arkansas	9.39312580
27067 Kandiyohi	Minnesota	9.33380002
31145 Red Willow	Nebraska	9.32314003
6033 Lake	California	9.31937498
39005 Ashland	Ohio	9.30319099
48159 Franklin	Texas	9.28850084
31013 Box Butte	Nebraska	9.28332714
51103 Lancaster	Virginia	9.27385700
40009 Beckham	Oklahoma	9.21276890
16005 Bannock	Idaho	9.18083959
55095 Polk	Wisconsin	9.17473279
42065 Jefferson	Pennsylvania	9.16569281
54005 Boone	West Virginia	9.11120222
21087 Green	Kentucky	9.05059281
16017 Bonner	Idaho	8.94314396
48131 Duval	Texas	8.91901534
55071 Manitowoc	Wisconsin	8.85246731
19035 Cherokee	Iowa	8.83314195
19111 Lee	Iowa	8.80927911
26109 Menominee	Michigan	8.70208415
17185 Wabash	Illinois	8.65875833
39105 Meigs	Ohio	8.65576041
54025 Greenbrier	West Virginia	8.62415914
54023 Grant	West Virginia	8.60141063
54059 Mingo	West Virginia	8.40866092
48007 Aransas	Texas	8.40618695
27023 Chippewa	Minnesota	8.38644750
27085 McLeod	Minnesota	8.36283556
48507 Zavala	Texas	8.34515564
41031 Jefferson	Oregon	8.26719577
40107 Okfuskee	Oklahoma	8.26582906
55137 Waushara	Wisconsin	8.24300375
8099 Prowers	Colorado	8.22097994
48387 Red River	Texas	8.21355236

Counties_Cities

29123 Madison	Missouri	8.20479160
5049 Fulton	Arkansas	8.15062352
21205 Rowan	Kentucky	8.13570353
19175 Union	Iowa	8.09126952
37087 Haywood	North Carolina	8.06829001
18125 Pike	Indiana	8.05801773
27071 Koochiching	Minnesota	8.03858521
21197 Powell	Kentucky	8.03729304
39145 Scioto	Ohio	7.94680936
54089 Summers	West Virginia	7.83699060
48487 Wilbarger	Texas	7.80031201
19029 Cass	Iowa	7.73395205
20085 Jackson	Kansas	7.53012048
21175 Morgan	Kentucky	7.49344324
2150 Kodiak Island	Alaska	7.49344324
35035 Otero	New Mexico	7.48715952
51167 Russell	Virginia	7.47719456
55099 Price	Wisconsin	7.46435769
37053 Currituck	North Carolina	7.38770686
17193 White	Illinois	7.31796561
35047 San Miguel	New Mexico	7.24874053
40005 Atoka	Oklahoma	7.22647781
6015 Del Norte	California	7.18700589
40099 Murray	Oklahoma	7.16691751
48059 Callahan	Texas	7.14591968
39131 Pike	Ohio	7.12580611
54007 Braxton	West Virginia	7.09773582
5015 Carroll	Arkansas	7.08641888
27113 Pennington	Minnesota	7.05318098
38079 Rolette	North Dakota	6.99251801
46102 Oglala Lakota	South Dakota	6.98860857
6007 Butte	California	6.91873941
5021 Clay	Arkansas	6.73536741
19109 Kossuth	Iowa	6.70780789

Counties_Cities

27143 Sibley	Minnesota	6.65424541
42047 Elk	Pennsylvania	6.62932149
27135 Roseau	Minnesota	6.60066007
27127 Redwood	Minnesota	6.55780707
16011 Bingham	Idaho	6.48845056
21127 Lawrence	Kentucky	6.42219511
17149 Pike	Illinois	6.40573954
23029 Washington	Maine	6.35122261
17039 De Witt	Illinois	6.34155622
33007 Coos	New Hampshire	6.33131786
51063 Floyd	Virginia	6.33111744
5033 Crawford	Arkansas	6.30855124
55129 Washburn	Wisconsin	6.29802242
21045 Casey	Kentucky	6.29405841
27001 Aitkin	Minnesota	6.28851717
31131 Otoe	Nebraska	6.25586487
41011 Coos	Oregon	6.21224122
12045 Gulf	Florida	6.18658748
17191 Wayne	Illinois	6.12294881
30041 Hill	Montana	6.11733040
39009 Athens	Ohio	6.07736485
5087 Madison	Arkansas	6.06759299
51520 Bristol	Virginia	6.06722485
5089 Marion	Arkansas	5.98014592
23021 Piscataquis	Maine	5.95238095
5067 Jackson	Arkansas	5.94848611
27005 Becker	Minnesota	5.81885892
48145 Falls	Texas	5.76867609
6045 Mendocino	California	5.70737164
21079 Garrard	Kentucky	5.69476082
29003 Andrew	Missouri	5.67955927
37113 Macon	North Carolina	5.66813093
51141 Patrick	Virginia	5.65834889
55097 Portage	Wisconsin	5.63840884

Counties_Cities

47171 Unicoi	Tennessee	5.63031361
5047 Franklin	Arkansas	5.61482313
26061 Houghton	Michigan	5.52196361
19187 Webster	Iowa	5.51313504
2050 Bethel	Alaska	5.48967940
48227 Howard	Texas	5.48561398
27055 Houston	Minnesota	5.38271073
20041 Dickinson	Kansas	5.34273655
55047 Green Lake	Wisconsin	5.28597103
27041 Douglas	Minnesota	5.26814877
48163 Frio	Texas	5.04642713
21051 Clay	Kentucky	4.97388709
19027 Carroll	Iowa	4.96179418
48249 Jim Wells	Texas	4.89931899
54043 Lincoln	West Virginia	4.85460459
54109 Wyoming	West Virginia	4.81093043
21133 Letcher	Kentucky	4.56641856
23003 Aroostook	Maine	4.47020608
21115 Johnson	Kentucky	4.46707764
27061 Itasca	Minnesota	4.43380332
41013 Crook	Oregon	4.18988562
40019 Carter	Oklahoma	4.15135853
29131 Miller	Missouri	3.94695295
29007 Audrain	Missouri	3.92572528
27095 Mille Lacs	Minnesota	3.82570106
48171 Gillespie	Texas	3.73078645
6109 Tuolumne	California	3.66710061
46093 Meade	South Dakota	3.53431823
56029 Park	Wyoming	3.41017597
55121 Trempealeau	Wisconsin	3.39650839
29167 Polk	Missouri	3.10549362
27097 Morrison	Minnesota	3.01486328
17057 Fulton	Illinois	2.86993457
20035 Cowley	Kansas	2.83945710

Counties_Cities

55141 Wood	Wisconsin	2.73766340
26033 Chippewa	Michigan	2.66545833
42123 Warren	Pennsylvania	2.53177376
29161 Phelps	Missouri	2.23553608
6103 Tehama	California	1.56455348
48261 Kenedy	Texas	0.00000000
15005 Kalawao	Hawaii	0.00000000
30103 Treasure	Montana	0.00000000
8057 Jackson	Colorado	0.00000000
8061 Kiowa	Colorado	0.00000000
31183 Wheeler	Nebraska	0.00000000
40057 Harmon	Oklahoma	0.00000000
48443 Terrell	Texas	0.00000000
16033 Clark	Idaho	0.00000000
40029 Coal	Oklahoma	0.00000000
38095 Towner	North Dakota	0.00000000
48101 Cottle	Texas	0.00000000
8115 Sedgwick	Colorado	0.00000000
46059 Hand	South Dakota	0.00000000
35033 Mora	New Mexico	0.00000000
20195 Trego	Kansas	0.00000000
20033 Comanche	Kansas	0.00000000
38083 Sheridan	North Dakota	0.00000000
48271 Kinney	Texas	0.00000000
35059 Union	New Mexico	0.00000000
46007 Bennett	South Dakota	0.00000000
6105 Trinity	California	0.00000000
46021 Campbell	South Dakota	0.00000000
46055 Haakon	South Dakota	0.00000000
31103 Keya Paha	Nebraska	0.00000000
38039 Griggs	North Dakota	0.00000000
17009 Brown	Illinois	0.00000000
46077 Kingsbury	South Dakota	0.00000000
27031 Cook	Minnesota	0.00000000

Counties_Cities

2282 Yakutat	Alaska	0.00000000
48033 Borden	Texas	0.00000000
48243 Jeff Davis	Texas	0.00000000
48433 Stonewall	Texas	0.00000000
46033 Custer	South Dakota	0.00000000
46075 Jones	South Dakota	0.00000000
8033 Dolores	Colorado	0.00000000
19117 Lucas	Iowa	0.00000000
38001 Adams	North Dakota	0.00000000
20077 Harper	Kansas	0.00000000
46017 Buffalo	South Dakota	0.00000000
27077 Lake of the Woo	Minnesota	0.00000000
38033 Golden Valley	North Dakota	0.00000000
31171 Thomas	Nebraska	0.00000000
2261 Valdez-Cordova	Alaska	0.00000000
5097 Montgomery	Arkansas	0.00000000
2060 Bristol Bay	Alaska	0.00000000
41069 Wheeler	Oregon	0.00000000
31005 Arthur	Nebraska	0.00000000
2105 Hoonah-Angoon	Alaska	0.00000000
48413 Schleicher	Texas	0.00000000
29103 Knox	Missouri	0.00000000
48081 Coke	Texas	0.00000000
41021 Gilliam	Oregon	0.00000000
46071 Jackson	South Dakota	0.00000000
32029 Storey	Nevada	0.00000000
46041 Dewey	South Dakota	0.00000000
46045 Edmunds	South Dakota	0.00000000
2230 Skagway	Alaska	0.00000000
46089 McPherson	South Dakota	0.00000000
16071 Oneida	Idaho	0.00000000
2013 Aleutians East	Alaska	0.00000000
16015 Boise	Idaho	0.00000000
38005 Benson	North Dakota	0.00000000

Counties_Cities

30079	Prairie	Montana	0.00000000
8017	Cheyenne	Colorado	0.00000000
46063	Harding	South Dakota	0.00000000
30033	Garfield	Montana	0.00000000
20135	Ness	Kansas	0.00000000
26071	Iron	Michigan	0.00000000
2275	Wrangell	Alaska	0.00000000
54017	Doddridge	West Virginia	0.00000000
37095	Hyde	North Carolina	0.00000000
48109	Culberson	Texas	0.00000000
8111	San Juan	Colorado	0.00000000
38043	Kidder	North Dakota	0.00000000
38007	Billings	North Dakota	0.00000000
49019	Grand	Utah	0.00000000
19025	Calhoun	Iowa	0.00000000
46061	Hanson	South Dakota	0.00000000
2100	Haines	Alaska	0.00000000
31085	Hayes	Nebraska	0.00000000
38091	Steele	North Dakota	0.00000000
13265	Taliaferro	Georgia	0.00000000
55091	Pepin	Wisconsin	0.00000000
31147	Richardson	Nebraska	0.00000000
38009	Bottineau	North Dakota	0.00000000
19093	Ida	Iowa	0.00000000
2188	Northwest Arctic	Alaska	0.00000000
35051	Sierra	New Mexico	0.00000000
46107	Potter	South Dakota	0.00000000
20203	Wichita	Kansas	0.00000000
5013	Calhoun	Arkansas	0.00000000
35011	De Baca	New Mexico	0.00000000
46117	Stanley	South Dakota	0.00000000
8011	Bent	Colorado	0.00000000
46095	Mellette	South Dakota	0.00000000
2070	Dillingham	Alaska	0.00000000

Counties_Cities

48173 Glasscock	Texas	0.00000000
48155 Foard	Texas	0.00000000
53023 Garfield	Washington	0.00000000
30039 Granite	Montana	0.00000000
21201 Robertson	Kentucky	0.00000000
46043 Douglas	South Dakota	0.00000000
21187 Owen	Kentucky	0.00000000
16059 Lemhi	Idaho	0.00000000
20071 Greeley	Kansas	0.00000000
27075 Lake	Minnesota	0.00000000
48269 King	Texas	0.00000000
38075 Renville	North Dakota	0.00000000
49015 Emery	Utah	0.00000000
19053 Decatur	Iowa	0.00000000
30091 Sheridan	Montana	0.00000000
40045 Ellis	Oklahoma	0.00000000
48425 Somervell	Texas	0.00000000
46053 Gregory	South Dakota	0.00000000
48045 Briscoe	Texas	0.00000000
29011 Barton	Missouri	0.00000000
30019 Daniels	Montana	0.00000000
16023 Butte	Idaho	0.00000000
37173 Swain	North Carolina	0.00000000
29079 Grundy	Missouri	0.00000000
19003 Adams	Iowa	0.00000000
25007 Dukes	Massachusetts	0.00000000
46137 Ziebach	South Dakota	0.00000000
31075 Grant	Nebraska	0.00000000
46037 Day	South Dakota	0.00000000
49055 Wayne	Utah	0.00000000
20083 Hodgeman	Kansas	0.00000000
31049 Deuel	Nebraska	0.00000000
46015 Brule	South Dakota	0.00000000
38047 Logan	North Dakota	0.00000000

Counties_Cities

48105	Crockett	Texas	0.00000000
26131	Ontonagon	Michigan	0.00000000
29057	Dade	Missouri	0.00000000
29203	Shannon	Missouri	0.00000000
30097	Sweet Grass	Montana	0.00000000
2016	Aleutians West	Alaska	0.00000000
19135	Monroe	Iowa	0.00000000
27121	Pope	Minnesota	0.00000000
13125	Glascocok	Georgia	0.00000000
38067	Pembina	North Dakota	0.00000000
48447	Throckmorton	Texas	0.00000000
48435	Sutton	Texas	0.00000000
41037	Lake	Oregon	0.00000000
2164	Lake and Penins	Alaska	0.00000000
20119	Meade	Kansas	0.00000000
46051	Grant	South Dakota	0.00000000
16009	Benewah	Idaho	0.00000000
19063	Emmet	Iowa	0.00000000
2068	Denali	Alaska	0.00000000
20165	Rush	Kansas	0.00000000
16007	Bear Lake	Idaho	0.00000000
48083	Coleman	Texas	0.00000000
38045	LaMoure	North Dakota	0.00000000
38057	Mercer	North Dakota	0.00000000
2158	Kusilvak	Alaska	0.00000000
17155	Putnam	Illinois	0.00000000
19071	Fremont	Iowa	0.00000000
31165	Sioux	Nebraska	0.00000000
48023	Baylor	Texas	0.00000000
16035	Clearwater	Idaho	0.00000000
32011	Eureka	Nevada	0.00000000
20039	Decatur	Kansas	0.00000000
49033	Rich	Utah	0.00000000
29067	Douglas	Missouri	0.00000000

Counties_Cities

30055 McCone	Montana	0.00000000
38041 Hettinger	North Dakota	0.00000000
37075 Graham	North Carolina	0.00000000
6091 Sierra	California	0.00000000
21063 Elliott	Kentucky	0.00000000
38021 Dickey	North Dakota	0.00000000
49001 Beaver	Utah	0.00000000
20109 Logan	Kansas	0.00000000
31117 McPherson	Nebraska	0.00000000
2185 North Slope	Alaska	0.00000000
27051 Grant	Minnesota	0.00000000
49017 Garfield	Utah	0.00000000
38073 Ransom	North Dakota	0.00000000
40063 Hughes	Oklahoma	0.00000000
48327 Menard	Texas	0.00000000
17047 Edwards	Illinois	0.00000000
30025 Fallon	Montana	0.00000000
26013 Baraga	Michigan	0.00000000
30061 Mineral	Montana	0.00000000
20049 Elk	Kansas	0.00000000
54101 Webster	West Virginia	0.00000000
48017 Bailey	Texas	0.00000000
41001 Baker	Oregon	0.00000000
16061 Lewis	Idaho	0.00000000
26003 Alger	Michigan	0.00000000
21153 Magoffin	Kentucky	0.00000000
31015 Boyd	Nebraska	0.00000000
48263 Kent	Texas	0.00000000
40011 Blaine	Oklahoma	0.00000000
30107 Wheatland	Montana	0.00000000
16021 Boundary	Idaho	0.00000000
19161 Sac	Iowa	0.00000000
29085 Hickory	Missouri	0.00000000
37011 Avery	North Carolina	0.00000000

Counties_Cities

29153 Ozark	Missouri	0.00000000
47137 Pickett	Tennessee	0.00000000
54015 Clay	West Virginia	0.00000000
49047 Uintah	Utah	0.00000000
39163 Vinton	Ohio	0.00000000
27149 Stevens	Minnesota	0.00000000
54013 Calhoun	West Virginia	0.00000000
29197 Schuyler	Missouri	0.00000000
20001 Allen	Kansas	0.00000000
48197 Hardeman	Texas	0.00000000
48087 Collingsworth	Texas	0.00000000
48377 Presidio	Texas	0.00000000
54021 Gilmer	West Virginia	0.00000000
30071 Phillips	Montana	0.00000000
55119 Taylor	Wisconsin	0.00000000
16041 Franklin	Idaho	0.00000000
2220 Sitka	Alaska	0.00000000
19147 Palo Alto	Iowa	0.00000000
19151 Pocahontas	Iowa	0.00000000
55123 Vernon	Wisconsin	0.00000000
37029 Camden	North Carolina	0.00000000
56031 Platte	Wyoming	0.00000000
17171 Scott	Illinois	0.00000000
5081 Little River	Arkansas	0.00000000
31045 Dawes	Nebraska	0.00000000
30017 Custer	Montana	0.00000000
32017 Lincoln	Nevada	0.00000000
28055 Issaquena	Mississippi	0.00000000
31029 Chase	Nebraska	0.00000000
56045 Weston	Wyoming	0.00000000
36085 Richmond	New York	0.00000000
31129 Nuckolls	Nebraska	0.00000000
55041 Forest	Wisconsin	0.00000000
48235 Irion	Texas	0.00000000

Counties_Cities

20101 Lane	Kansas	0.00000000
20003 Anderson	Kansas	0.00000000
38097 Traill	North Dakota	0.00000000
51690 Martinsville	Virginia	0.00000000
48417 Shackelford	Texas	0.00000000
49023 Juab	Utah	0.00000000
19159 Ringgold	Iowa	0.00000000
46019 Butte	South Dakota	0.00000000
48385 Real	Texas	0.00000000
31057 Dundy	Nebraska	0.00000000
29129 Mercer	Missouri	0.00000000
16079 Shoshone	Idaho	0.00000000
48043 Brewster	Texas	0.00000000
48383 Reagan	Texas	0.00000000
30015 Chouteau	Montana	0.00000000
20193 Thomas	Kansas	0.00000000
48411 San Saba	Texas	0.00000000
31027 Cedar	Nebraska	0.00000000
19185 Wayne	Iowa	0.00000000
49041 Sevier	Utah	0.00000000
6049 Modoc	California	0.00000000
48009 Archer	Texas	0.00000000
48475 Ward	Texas	0.00000000
41025 Harney	Oregon	0.00000000
48357 Ochiltree	Texas	0.00000000
31169 Thayer	Nebraska	0.00000000
20131 Nemaha	Kansas	0.00000000
54075 Pocahontas	West Virginia	0.00000000
31087 Hitchcock	Nebraska	0.00000000
25019 Nantucket	Massachusetts	0.00000000
30021 Dawson	Montana	0.00000000
48207 Haskell	Texas	0.00000000
46105 Perkins	South Dakota	0.00000000
31135 Perkins	Nebraska	0.00000000

Counties_Cities

30089 Sanders	Montana	0.00000000
29105 Laclede	Missouri	0.00000000
31163 Sherman	Nebraska	0.00000000
55013 Burnett	Wisconsin	0.00000000
19067 Floyd	Iowa	0.00000000
20013 Brown	Kansas	0.00000000
54085 Ritchie	West Virginia	0.00000000
32027 Pershing	Nevada	0.00000000
48391 Refugio	Texas	0.00000000
21129 Lee	Kentucky	0.00000000
27057 Hubbard	Minnesota	0.00000000
20095 Kingman	Kansas	0.00000000
40129 Roger Mills	Oklahoma	0.00000000
40127 Pushmataha	Oklahoma	0.00000000
48151 Fisher	Texas	0.00000000
27065 Kanabec	Minnesota	0.00000000
51017 Bath	Virginia	0.00000000
48267 Kimble	Texas	0.00000000
48229 Hudspeth	Texas	0.00000000
29065 Dent	Missouri	0.00000000
49003 Box Elder	Utah	0.00000000
30099 Teton	Montana	0.00000000
36005 Bronx	New York	0.00000000
47067 Hancock	Tennessee	0.00000000
29223 Wayne	Missouri	0.00000000
20145 Pawnee	Kansas	0.00000000
48169 Garza	Texas	0.00000000
30005 Blaine	Montana	0.00000000
20167 Russell	Kansas	0.00000000
30077 Powell	Montana	0.00000000
21237 Wolfe	Kentucky	0.00000000
48353 Nolan	Texas	0.00000000
30105 Valley	Montana	0.00000000
49025 Kane	Utah	0.00000000

Counties_Cities

29137 Monroe	Missouri	0.00000000
19051 Davis	Iowa	0.00000000
55067 Langlade	Wisconsin	0.00000000
27159 Wadena	Minnesota	0.00000000
49005 Cache	Utah	0.00000000
21065 Estill	Kentucky	0.00000000
17045 Edgar	Illinois	0.00000000
6043 Mariposa	California	0.00000000
29109 Lawrence	Missouri	0.00000000
49053 Washington	Utah	0.00000000
36081 Queens	New York	0.00000000
36047 Kings	New York	0.00000000
49057 Weber	Utah	0.00000000
49021 Iron	Utah	0.00000000
49013 Duchesne	Utah	0.00000000
49007 Carbon	Utah	0.00000000
35023 Hidalgo	New Mexico	0.00000000
31113 Logan	Nebraska	0.00000000
29215 Texas	Missouri	0.00000000
48301 Loving	Texas	0.00000000
49009 Daggett	Utah	0.00000000
48137 Edwards	Texas	0.00000000
48399 Runnels	Texas	0.00000000
51021 Bland	Virginia	0.00000000
48191 Hall	Texas	0.00000000
6035 Lassen	California	0.00000000
8021 Conejos	Colorado	0.00000000
17151 Pope	Illinois	0.00000000
20023 Cheyenne	Kansas	0.00000000
20053 Ellsworth	Kansas	0.00000000
20065 Graham	Kansas	0.00000000
20067 Grant	Kansas	0.00000000
20105 Lincoln	Kansas	0.00000000
20117 Marshall	Kansas	0.00000000

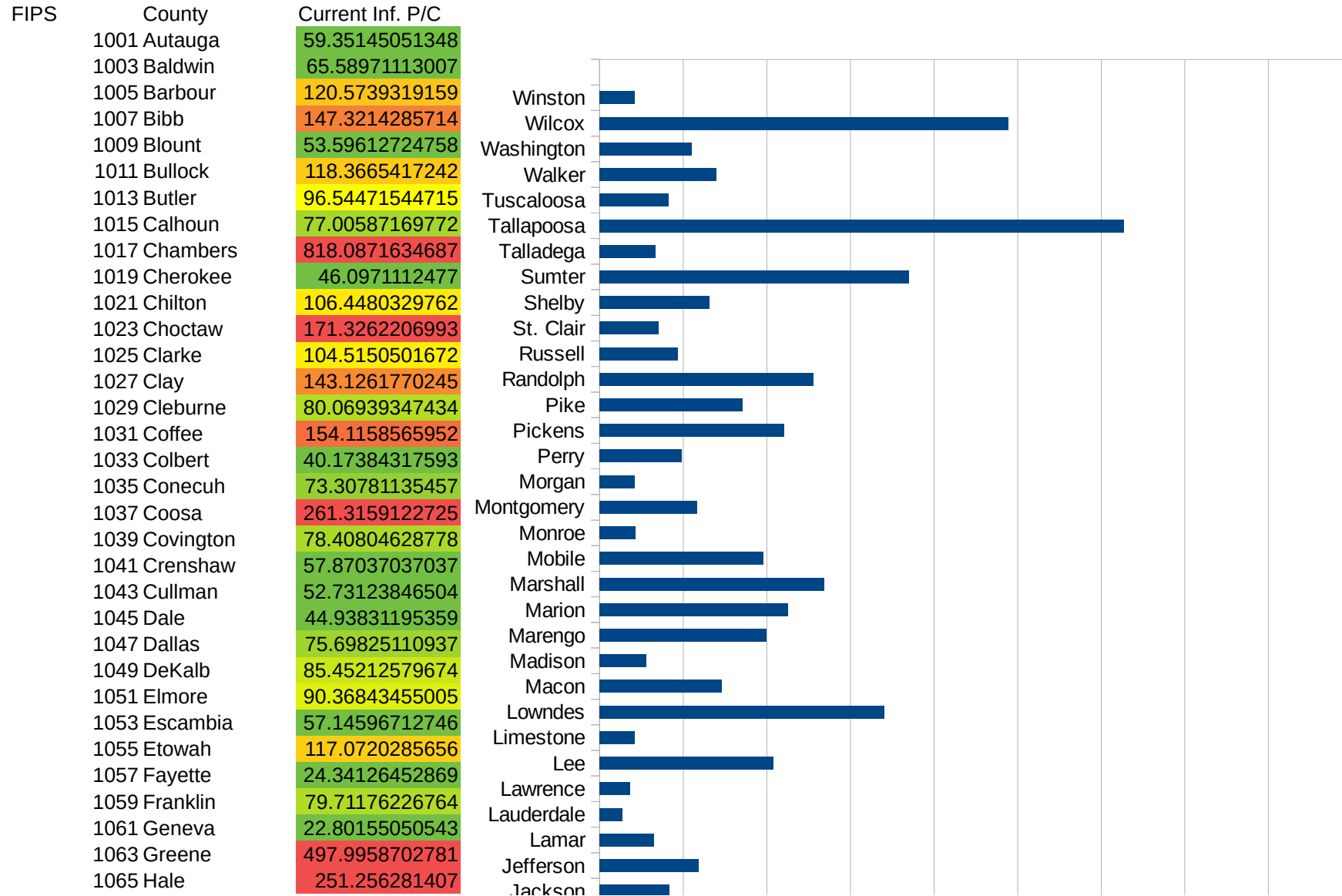
Counties_Cities

20137 Norton	Kansas	0.00000000
20153 Rawlins	Kansas	0.00000000
20199 Wallace	Kansas	0.00000000
20201 Washington	Kansas	0.00000000
21013 Bell	Kentucky	0.00000000
21095 Harlan	Kentucky	0.00000000
21169 Metcalfe	Kentucky	0.00000000
26083 Keweenaw	Michigan	0.00000000
29171 Putnam	Missouri	0.00000000
29211 Sullivan	Missouri	0.00000000
30011 Carter	Montana	0.00000000
30027 Fergus	Montana	0.00000000
30045 Judith Basin	Montana	0.00000000
30069 Petroleum	Montana	0.00000000
30075 Powder River	Montana	0.00000000
30087 Rosebud	Montana	0.00000000
30109 Wibaux	Montana	0.00000000
37115 Madison	North Carolina	0.00000000
37199 Yancey	North Carolina	0.00000000
38019 Cavalier	North Dakota	0.00000000
31007 Banner	Nebraska	0.00000000
31009 Blaine	Nebraska	0.00000000
31011 Boone	Nebraska	0.00000000
31017 Brown	Nebraska	0.00000000
31063 Frontier	Nebraska	0.00000000
31069 Garden	Nebraska	0.00000000
31071 Garfield	Nebraska	0.00000000
31083 Harlan	Nebraska	0.00000000
31089 Holt	Nebraska	0.00000000
31091 Hooker	Nebraska	0.00000000
31095 Jefferson	Nebraska	0.00000000
31101 Keith	Nebraska	0.00000000
31115 Loup	Nebraska	0.00000000
31133 Pawnee	Nebraska	0.00000000

Counties_Cities

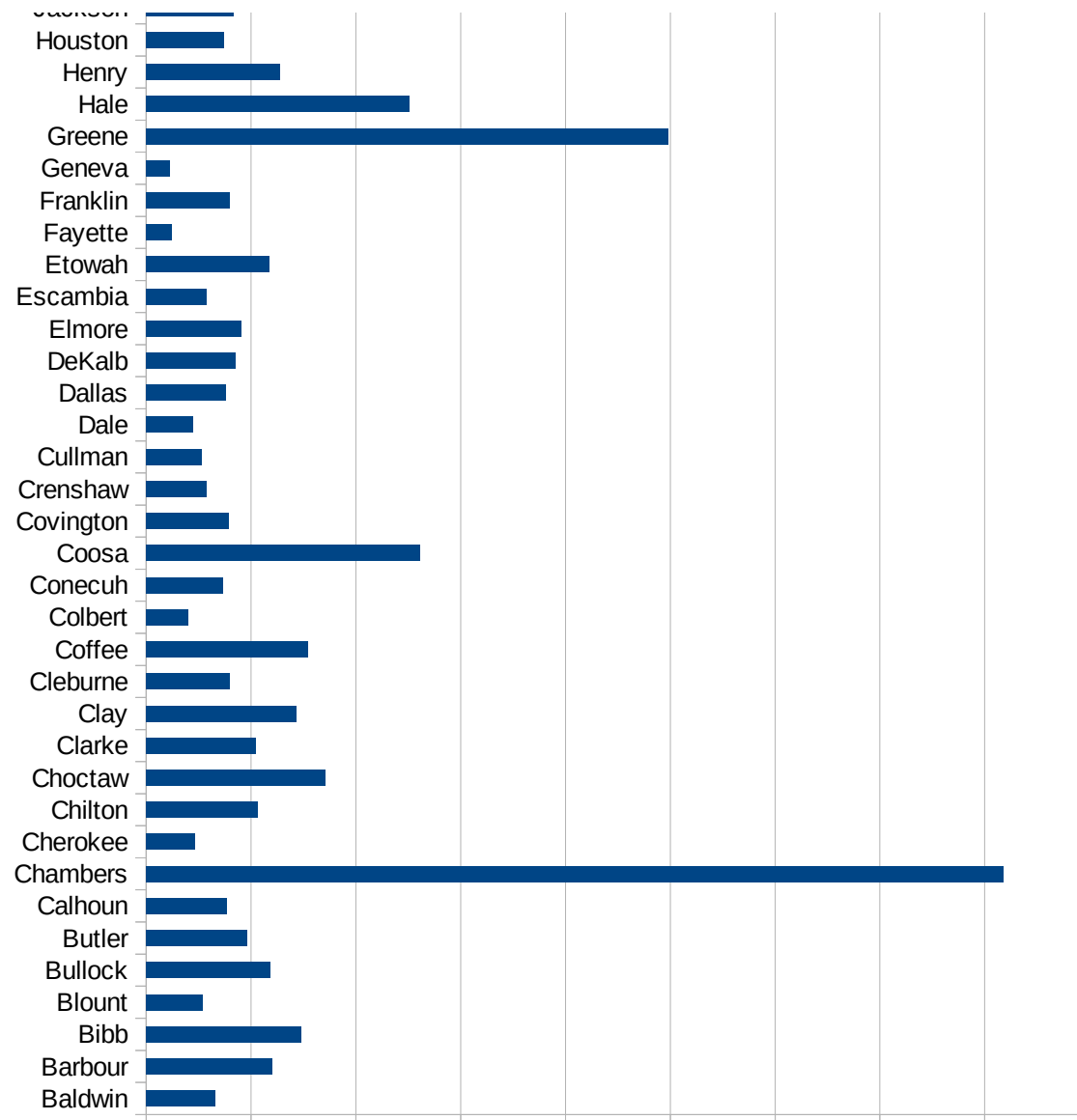
31149 Rock	Nebraska	0.00000000
31161 Sheridan	Nebraska	0.00000000
31175 Valley	Nebraska	0.00000000
32009 Esmeralda	Nevada	0.00000000
40149 Washita	Oklahoma	0.00000000
46123 Tripp	South Dakota	0.00000000
48295 Lipscomb	Texas	0.00000000
48311 McMullen	Texas	0.00000000
48333 Mills	Texas	0.00000000
48431 Sterling	Texas	0.00000000
48461 Upton	Texas	0.00000000
49027 Millard	Utah	0.00000000
49029 Morgan	Utah	0.00000000
49031 Piute	Utah	0.00000000
49039 Sanpete	Utah	0.00000000
51051 Dickenson	Virginia	0.00000000
51077 Grayson	Virginia	0.00000000
55069 Lincoln	Wisconsin	0.00000000

AL



AL

1067 Henry	127.8400836771
1069 Houston	74.48291667462
1071 Jackson	83.11427246018
1073 Jefferson	118.0039435765
1075 Lamar	65.0101126842
1077 Lauderdale	27.06008421098
1079 Lawrence	36.41108110568
1081 Lee	207.3916835935
1083 Limestone	41.59128246719
1085 Lowndes	340.8863043914
1087 Macon	146.4287651174
1089 Madison	55.9316160963
1091 Marengo	199.3076681003
1093 Marion	225.1117158889
1095 Marshall	268.4452028426
1097 Mobile	195.7670806778
1099 Monroe	42.72084302464
1101 Montgomery	116.4938453157
1103 Morgan	41.98540587292
1105 Perry	98.46827133479
1107 Pickens	220.6841207744
1109 Pike	170.9760633511
1111 Randolph	255.2255225523
1113 Russell	93.4563264741
1115 St. Clair	69.90641560492
1117 Shelby	131.1964841197
1119 Sumter	370.3411866677
1121 Talladega	66.39274440046
1123 Tallapoosa	627.2069536015
1125 Tuscaloosa	82.81038336899
1127 Walker	139.6933025694
1129 Washington	109.9035291244
1131 Wilcox	489.3196574762
1133 Winston	42.26542688081



AL
0 100 200 300 400 500 600 700 800 900

AL

FIPS

29001
29003
29005
29007
29009
29011
29013
29015
29017
29019
29021
29023
29025
29027
29029
29031
29033
29035
29037

AL

29039
29041
29043
29045
29047
29049
29051
29053
29055
29057
29059
29061
29063
29065
29067
29069
29071
29073
29075
29077
29079
29081
29083
29085
29087
29089
29091
29093
29095
29097
29099
29101

29103

AL

29105
29107
29109
29111
29113
29115
29117
29121
29123
29125
29127
29119
29129
29131
29133
29135
29137
29139
29141
29143
29145
29147
29149
29151
29153
29155
29157
29159
29161
29163
29165
29167
29169
29171

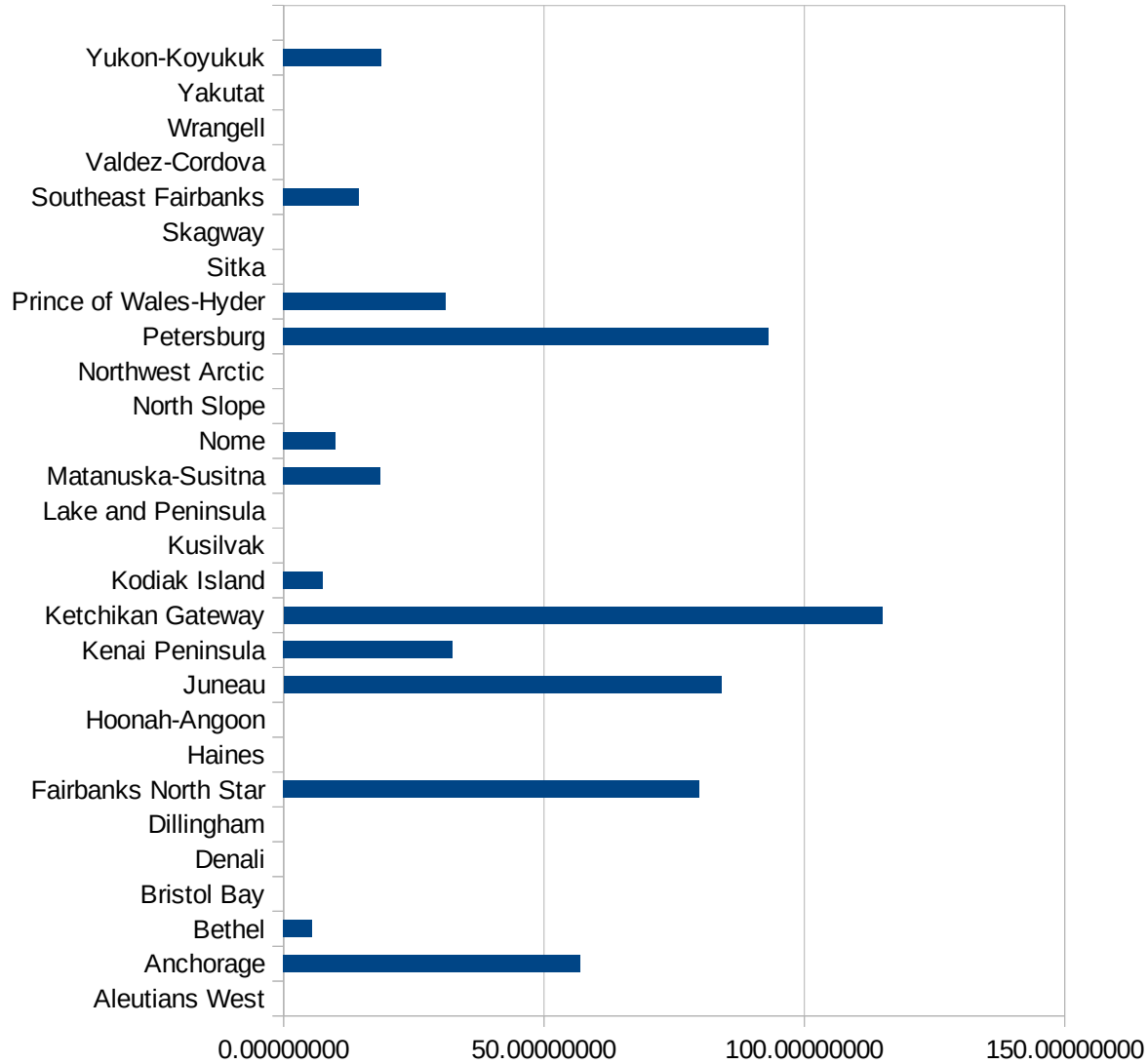
AL

29173
29175
29177
29179
29181
29195
29197
29199
29201
29203
29205
29183
29185
29187
29189
29510
29186
29207
29209
29211
29213
29215

29217
29219
29221
29223
29225
29227
29229

AK

FIPS	County	PC Infection
2013	Aleutians East	0.00000000
2016	Aleutians West	0.00000000
2020	Anchorage	56.93940413
2050	Bethel	5.48967940
2060	Bristol Bay	0.00000000
2068	Denali	0.00000000
2070	Dillingham	0.00000000
2090	Fairbanks North Star	79.82136181
2100	Haines	0.00000000
2105	Hoonah-Angoon	0.00000000
2110	Juneau	84.07809921
2122	Kenai Peninsula	32.46032153
2130	Ketchikan Gateway	###
2150	Kodiak Island	7.49344324
2158	Kusilvak	0.00000000
2164	Lake and Peninsula	0.00000000
2170	Matanuska-Susitna	18.58563331
2180	Nome	9.99200639
2185	North Slope	0.00000000
2188	Northwest Arctic	0.00000000
2195	Petersburg	93.13877678
2198	Prince of Wales-Hyder	31.14294612
2220	Sitka	0.00000000
2230	Skagway	0.00000000
2240	Southeast Fairbanks	14.45504481
2261	Valdez-Cordova	0.00000000
2275	Wrangell	0.00000000
2282	Yakutat	0.00000000
2290	Yukon-Koyukuk	18.77229210



AK

AK

FIPS

29001
29003
29005
29007
29009
29011
29013
29015
29017
29019
29021
29023
29025
29027
29029
29031
29033
29035
29037

AK

29039
29041
29043
29045
29047
29049
29051
29053
29055
29057
29059
29061
29063
29065
29067
29069
29071
29073
29075
29077
29079
29081
29083
29085
29087
29089
29091
29093
29095
29097
29099
29101

29103

AK

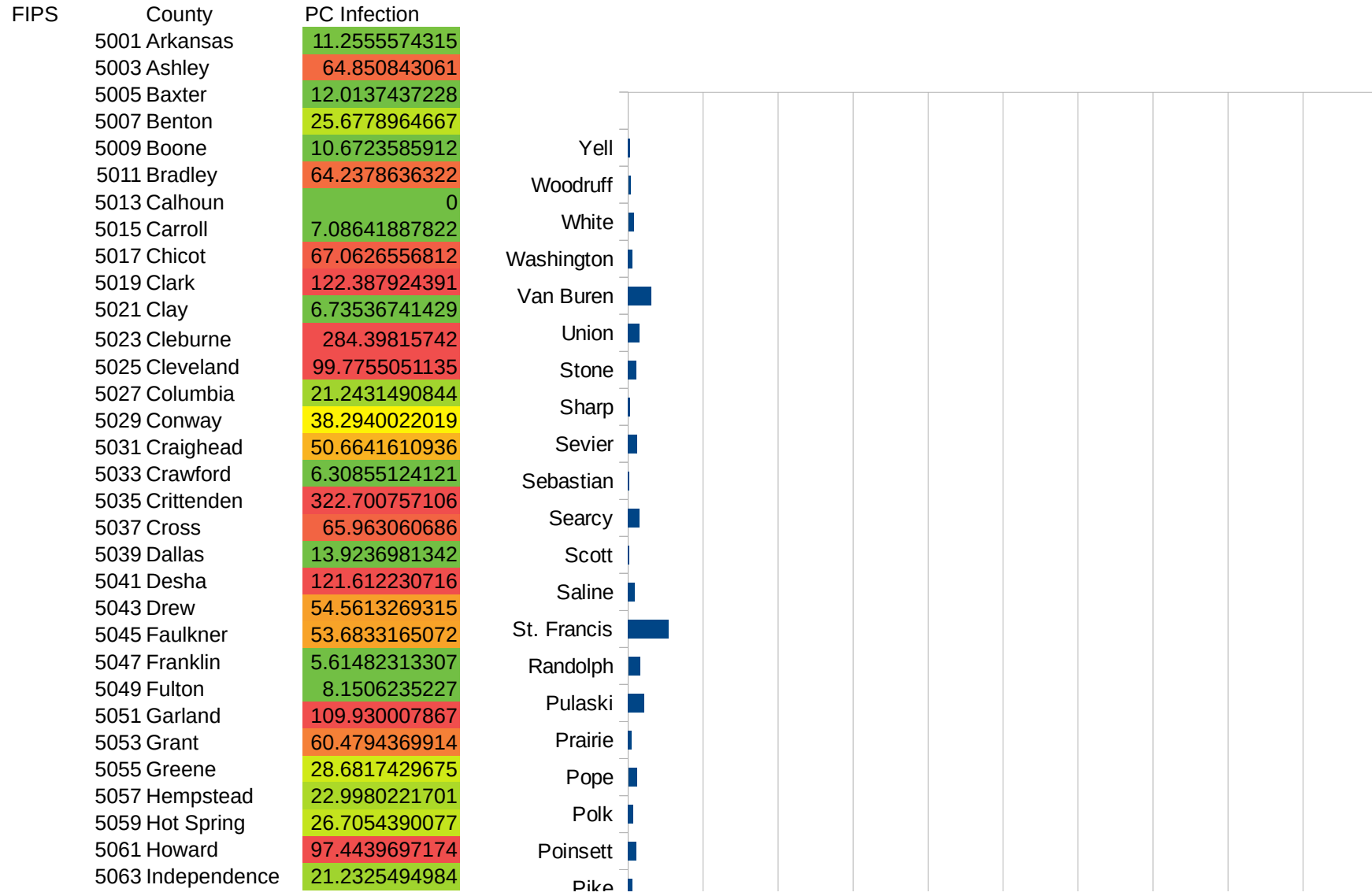
29105
29107
29109
29111
29113
29115
29117
29121
29123
29125
29127
29119
29129
29131
29133
29135
29137
29139
29141
29143
29145
29147
29149
29151
29153
29155
29157
29159
29161
29163
29165
29167
29169
29171

AK

29173
29175
29177
29179
29181
29195
29197
29199
29201
29203
29205
29183
29185
29187
29189
29510
29186
29207
29209
29211
29213
29215

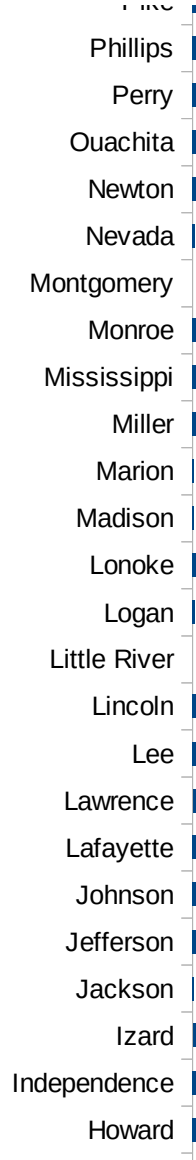
29217
29219
29221
29223
29225
29227
29229

AR



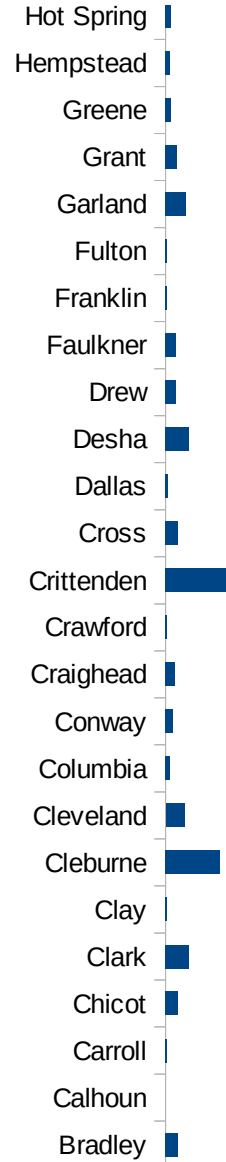
AR

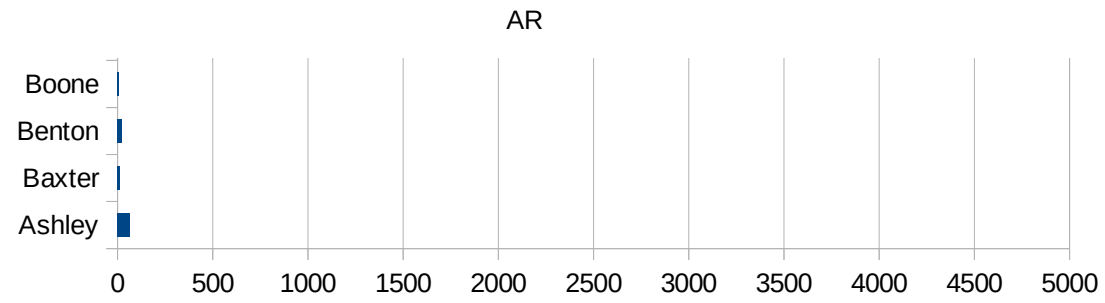
5065 IZARD	14.713455455
5067 JACKSON	5.94848611028
5069 JEFFERSON	208.474028834
5071 JOHNSON	97.225338419
5073 LAFAYETTE	89.7934750075
5075 LAWRENCE	225.142996227
5077 LEE	33.3889816361
5079 LINCOLN	4707.46469401
5081 LITTLE RIVER	0
5083 LOGAN	13.8013525325
5085 LONOKE	40.7293264727
5087 MADISON	6.06759298586
5089 MARION	5.98014591556
5091 MILLER	71.1139658653
5093 MISSISSIPPI	24.2488906133
5095 MONROE	57.9710144928
5097 MONTGOMERY	0
5099 NEVADA	12.010569301
5101 NEWTON	38.4368994234
5103 OUACHITA	21.1810556638
5105 PERRY	28.9799072643
5107 PHILLIPS	22.1864773421
5109 PIKE	28.1083106905
5111 POINSETT	54.2254108618
5113 POLK	34.914459574
5115 POPE	57.8125
5117 PRAIRIE	24.7708694575
5119 PULASKI	108.739940919
5121 RANDOLPH	78.0031201248
5123 ST. FRANCIS	271.237076929
5125 SALINE	42.0026189868
5127 SCOTT	9.69086151759
5129 SEARCY	75.3958280975
5131 SEBASTIAN	9.39312579744



AR

5133 Sevier	58.3464612871
5135 Sharp	11.5167568813
5137 Stone	56.1933049691
5139 Union	74.1195113224
5141 Van Buren	156.598205144
5143 Washington	26.1646431269
5145 White	36.8361553216
5147 Woodruff	15.4083204931
5149 Yell	13.9308103088





AR

FIPS

29001
29003
29005
29007
29009
29011
29013
29015
29017
29019
29021
29023
29025
29027
29029
29031
29033
29035

AR

29037
29039
29041
29043
29045
29047
29049
29051
29053
29055
29057
29059
29061
29063
29065
29067
29069
29071
29073
29075
29077
29079
29081
29083
29085
29087
29089
29091
29093
29095
29097
29099
29101

AR

29103
29105
29107
29109
29111
29113
29115
29117
29121
29123
29125
29127
29119
29129
29131
29133
29135
29137
29139
29141
29143
29145
29147
29149
29151
29153
29155
29157
29159
29161
29163
29165
29167
29169

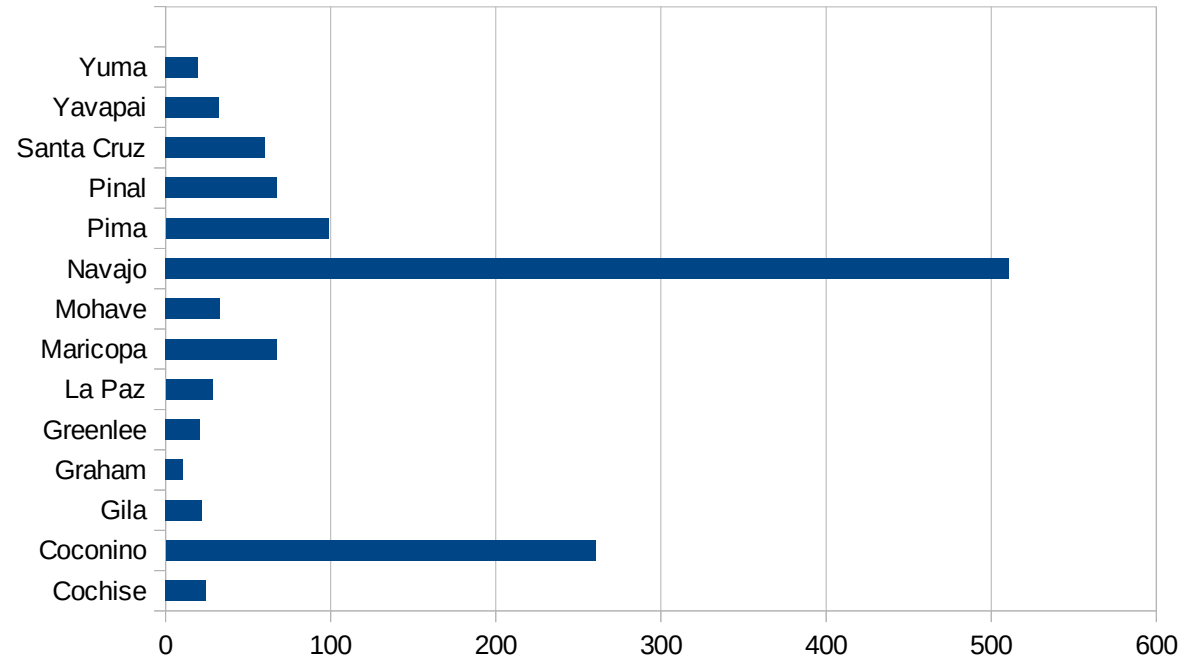
AR

29171
29173
29175
29177
29179
29181
29195
29197
29199
29201
29203
29205
29183
29185
29187
29189
29510
29186
29207
29209
29211
29213
29215

29217
29219
29221
29223
29225
29227
29229

AZ

FIPS	County	PC Infection
4001	Apache	373.1655017
4003	Cochise	24.45373511
4005	Coconino	260.4057289
4007	Gila	22.26799532
4009	Graham	10.50640891
4011	Greenlee	21.09037225
4012	La Paz	28.43871457
4013	Maricopa	67.33435748
4015	Mohave	32.92770222
4017	Navajo	510.6614152
4019	Pima	98.74185933
4021	Pinal	67.76431437
4023	Santa Cruz	60.20081271
4025	Yavapai	32.32856164
4027	Yuma	19.79936642



AZ

FIPS

29001
29003
29005
29007
29009
29011
29013
29015
29017
29019
29021
29023
29025
29027
29029
29031
29033
29035
29037

AZ

29039
29041
29043
29045
29047
29049
29051
29053
29055
29057
29059
29061
29063
29065
29067
29069
29071
29073
29075
29077
29079
29081
29083
29085
29087
29089
29091
29093
29095
29097
29099
29101

29103

AZ

29105
29107
29109
29111
29113
29115
29117
29121
29123
29125
29127
29119
29129
29131
29133
29135
29137
29139
29141
29143
29145
29147
29149
29151
29153
29155
29157
29159
29161
29163
29165
29167
29169
29171

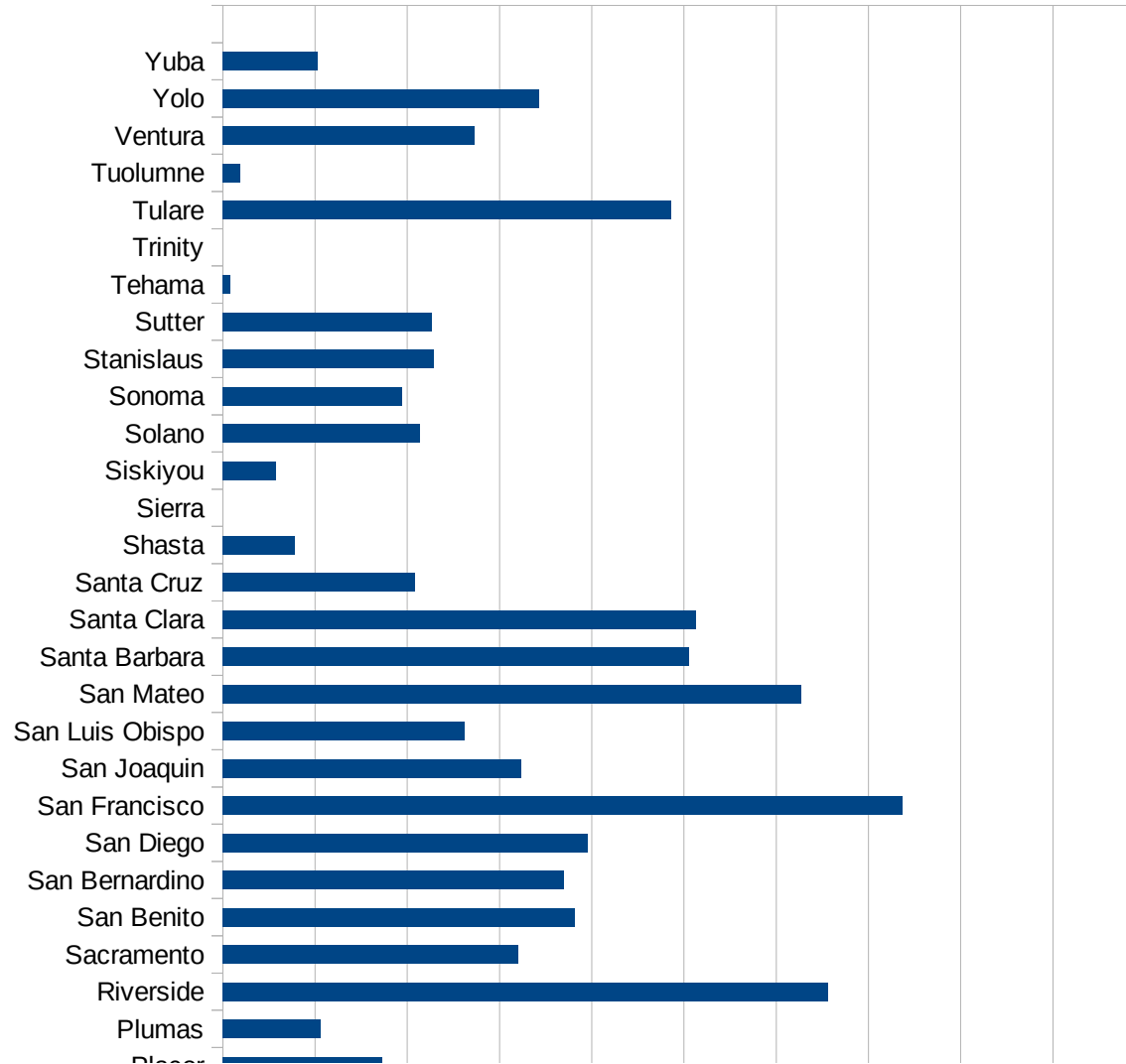
AZ

29173
29175
29177
29179
29181
29195
29197
29199
29201
29203
29205
29183
29185
29187
29189
29510
29186
29207
29209
29211
29213
29215

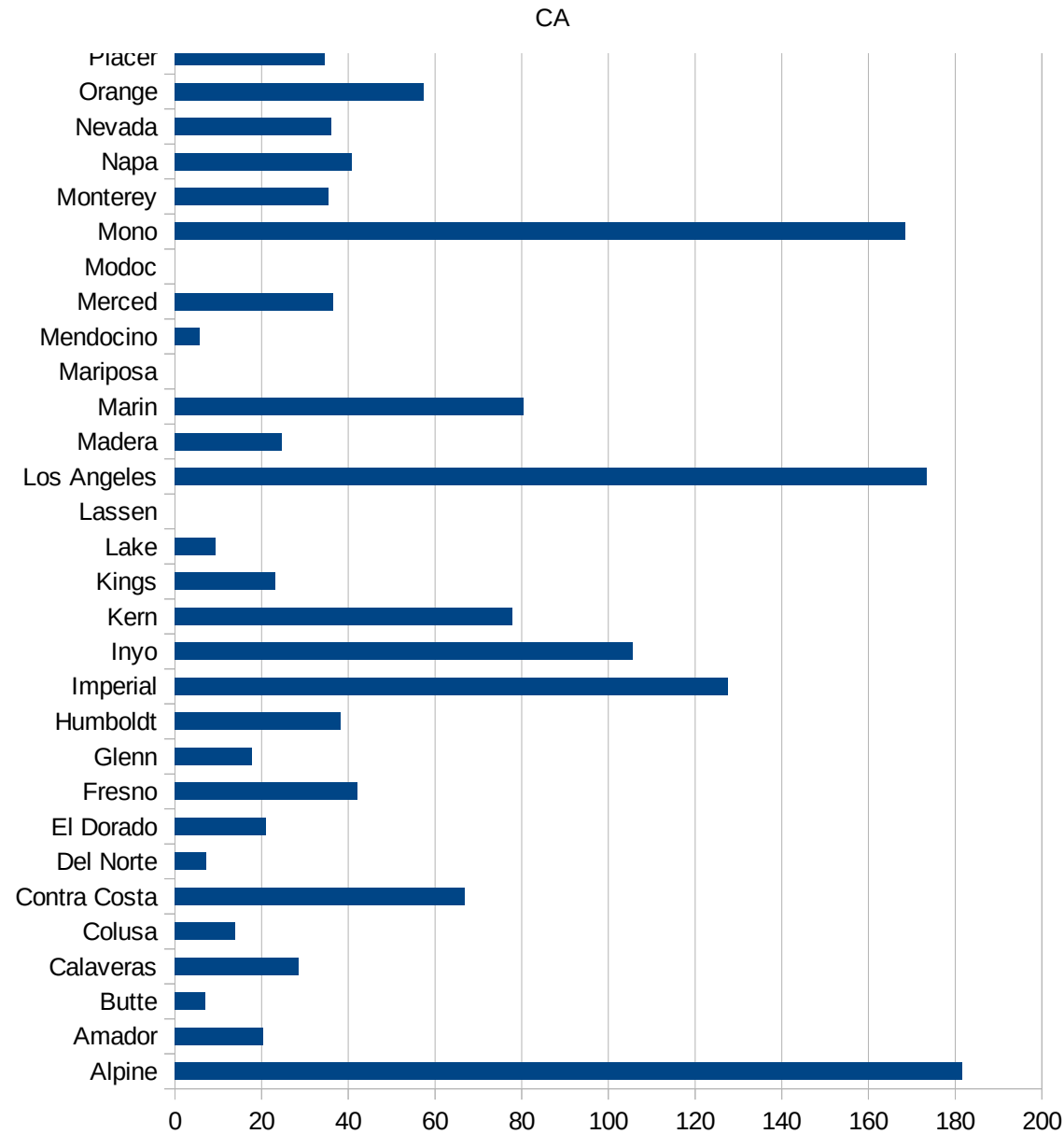
29217
29219
29221
29223
29225
29227
29229

CA

FIPS	County	PC Infection
6001	Alameda	81.1157982
6003	Alpine	181.6530427
6005	Amador	20.31333316
6007	Butte	6.918739406
6009	Calaveras	28.5075216
6011	Colusa	13.87154945
6013	Contra Costa	66.94400612
6015	Del Norte	7.187005893
6017	El Dorado	20.97777405
6019	Fresno	42.13596138
6021	Glenn	17.8272186
6023	Humboldt	38.13071502
6025	Imperial	127.5938117
6027	Inyo	105.6318452
6029	Kern	77.94692918
6031	Kings	23.12276205
6033	Lake	9.319374981
6035	Lassen	0
6037	Los Angeles	173.5388527
6039	Madera	24.73489269
6041	Marin	80.48801152
6043	Mariposa	0
6045	Mendocino	5.707371641
6047	Merced	36.39473732
6049	Modoc	0
6051	Mono	168.4210526
6053	Monterey	35.35402232
6055	Napa	40.88454062
6057	Nevada	36.10977371
6059	Orange	57.34520874
6061	Placer	34.59248275
6063	Plumas	21.27206977
6065	Riverside	131.3063142



6067 Sacramento	64.05035773
6069 San Benito	76.37681395
6071 San Bernardino	74.04668349
6073 San Diego	79.05211637
6075 San Francisco	147.4009544
6077 San Joaquin	64.70385034
6079 San Luis Obispo	52.46294145
6081 San Mateo	125.5287215
6083 Santa Barbara	101.0017311
6085 Santa Clara	102.5511336
6087 Santa Cruz	41.56715466
6089 Shasta	15.55209953
6091 Sierra	0
6093 Siskiyou	11.4353673
6095 Solano	42.76661965
6097 Sonoma	38.80450132
6099 Stanislaus	45.65171921
6101 Sutter	45.45125869
6103 Tehama	1.564553476
6105 Trinity	0
6107 Tulare	97.23930529
6109 Tuolumne	3.667100607
6111 Ventura	54.64371709
6113 Yolo	68.50931001
6115 Yuba	20.5020438



CA

CA

FIPS

29001
29003
29005
29007
29009
29011
29013
29015
29017
29019
29021
29023
29025
29027
29029
29031
29033
29035
29037

CA

29039
29041
29043
29045
29047
29049
29051
29053
29055
29057
29059
29061
29063
29065
29067
29069
29071
29073
29075
29077
29079
29081
29083
29085
29087
29089
29091
29093
29095
29097
29099
29101

29103

CA

29105
29107
29109
29111
29113
29115
29117
29121
29123
29125
29127
29119
29129
29131
29133
29135
29137
29139
29141
29143
29145
29147
29149
29151
29153
29155
29157
29159
29161
29163
29165
29167
29169
29171

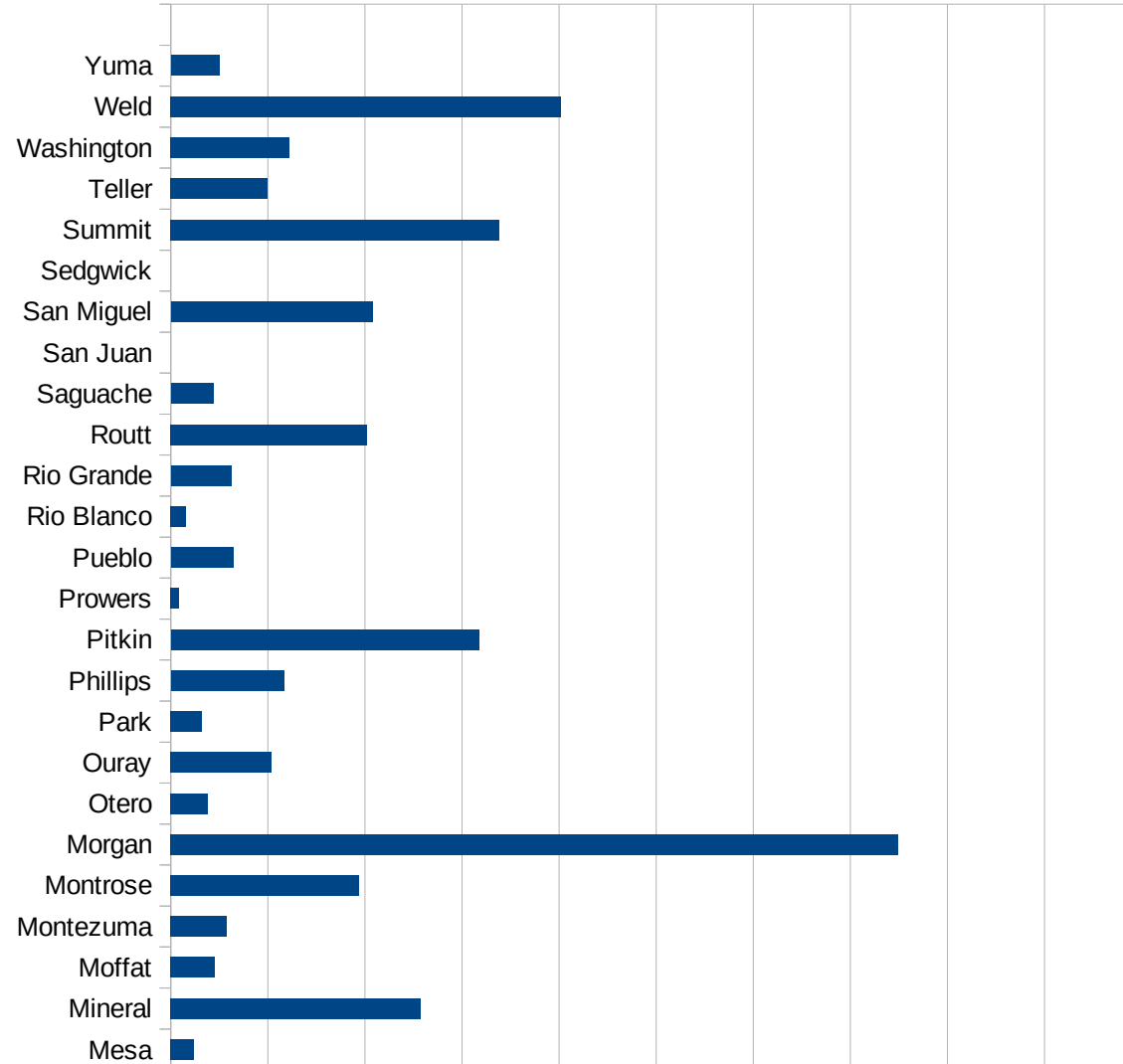
CA

29173
29175
29177
29179
29181
29195
29197
29199
29201
29203
29205
29183
29185
29187
29189
29510
29186
29207
29209
29211
29213
29215

29217
29219
29221
29223
29225
29227
29229

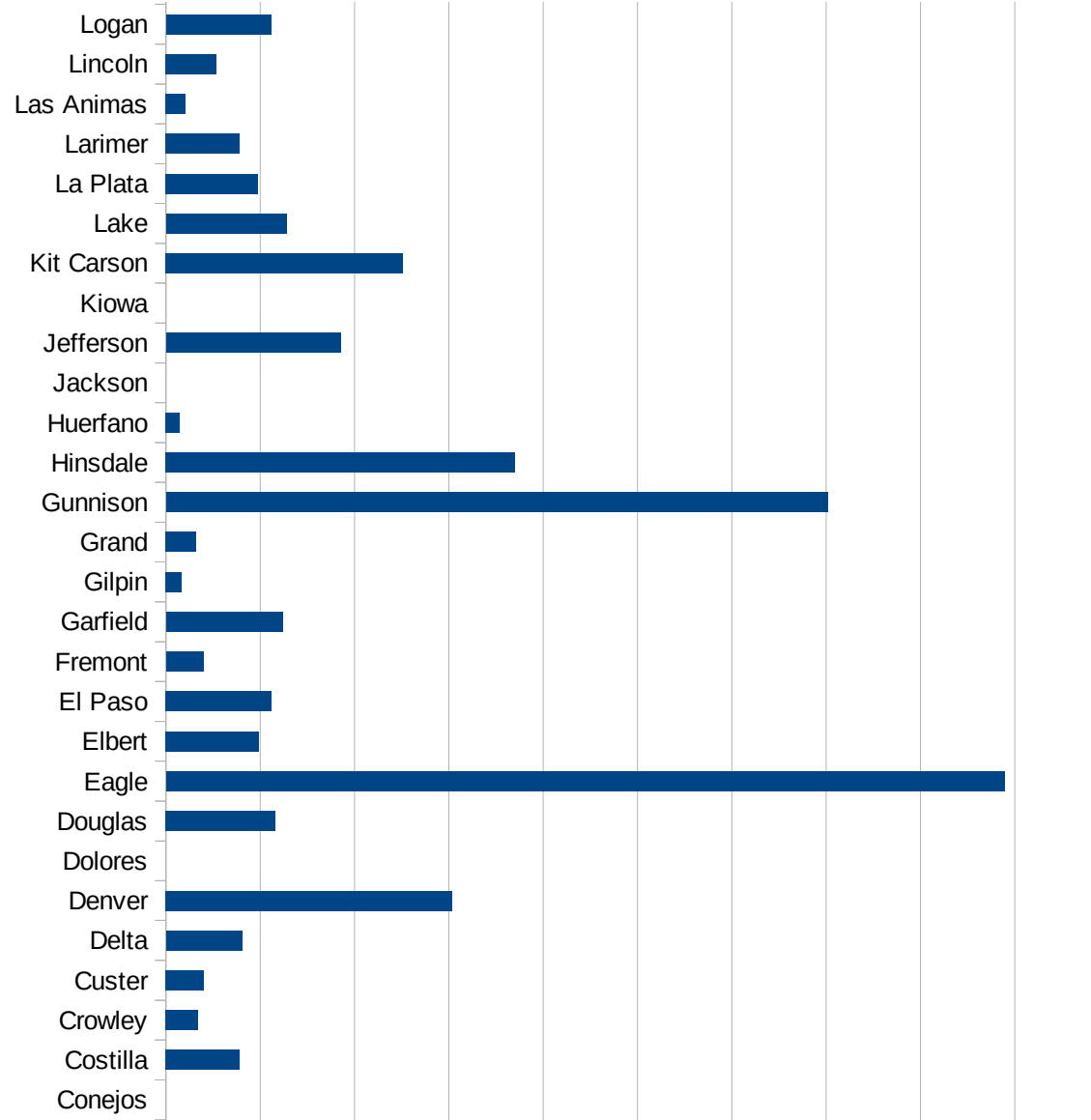
CO

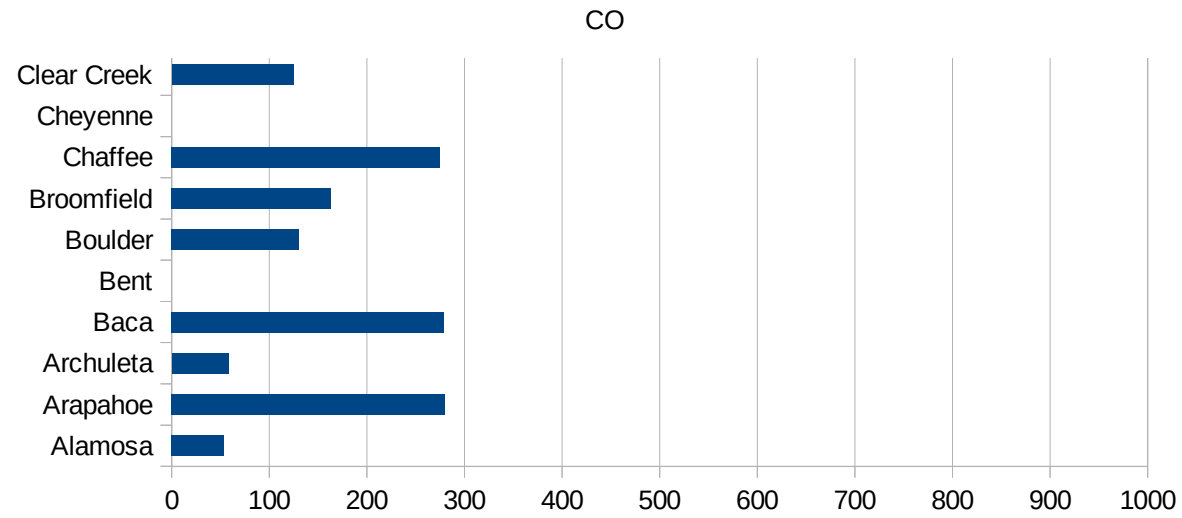
FIPS	County	PC Infection
8001	Adams	211.38262208
8003	Alamosa	53.947131811
8005	Arapahoe	280.09182835
8007	Archuleta	58.118416273
8009	Baca	278.94002789
8011	Bent	0
8013	Boulder	130.64358834
8014	Broomfield	163.13684727
8015	Chaffee	274.62925051
8017	Cheyenne	0
8019	Clear Creek	124.93492972
8021	Conejos	0
8023	Costilla	78.369905956
8025	Crowley	34.141345169
8027	Custer	40.371417037
8029	Delta	80.767615417
8031	Denver	303.14364989
8033	Dolores	0
8035	Douglas	116.4025486
8037	Eagle	889.20408052
8039	Elbert	98.927022297
8041	El Paso	111.78725121
8043	Fremont	39.566023198
8045	Garfield	123.8079304
8047	Gilpin	16.337199804
8049	Grand	32.206119163
8051	Gunnison	701.61196799
8053	Hinsdale	369.91368681
8055	Huerfano	14.515894905
8057	Jackson	0
8059	Jefferson	185.27039999
8061	Kiowa	0
8063	Kit Carson	251.29135837



CO

8065 Lake	127.81186094
8067 La Plata	97.673592612
8069 Larimer	78.170022652
8071 Las Animas	20.68537544
8073 Lincoln	53.475935829
8075 Logan	111.48272018
8077 Mesa	24.150332557
8079 Mineral	257.73195876
8081 Moffat	45.495905369
8083 Montezuma	57.343833626
8085 Montrose	194.24835363
8087 Morgan	749.35219553
8089 Otero	37.977430556
8091 Ouray	103.45541072
8093 Park	32.334554861
8095 Phillips	116.65888941
8097 Pitkin	317.54874652
8099 Prowers	8.2209799408
8101 Pueblo	64.466450585
8103 Rio Blanco	15.782828283
8105 Rio Grande	62.222222222
8107 Routt	202.07515641
8109 Saguache	43.840420868
8111 San Juan	0
8113 San Miguel	207.54486632
8115 Sedgwick	0
8117 Summit	338.63321186
8119 Teller	99.669098593
8121 Washington	122.22448564
8123 Weld	401.83897806
8125 Yuma	49.900199601





CO

FIPS

29001
29003
29005
29007
29009
29011
29013
29015
29017
29019
29021
29023
29025
29027
29029
29031
29033
29035
29037

CO

29039
29041
29043
29045
29047
29049
29051
29053
29055
29057
29059
29061
29063
29065
29067
29069
29071
29073
29075
29077
29079
29081
29083
29085
29087
29089
29091
29093
29095
29097
29099
29101

29103

CO

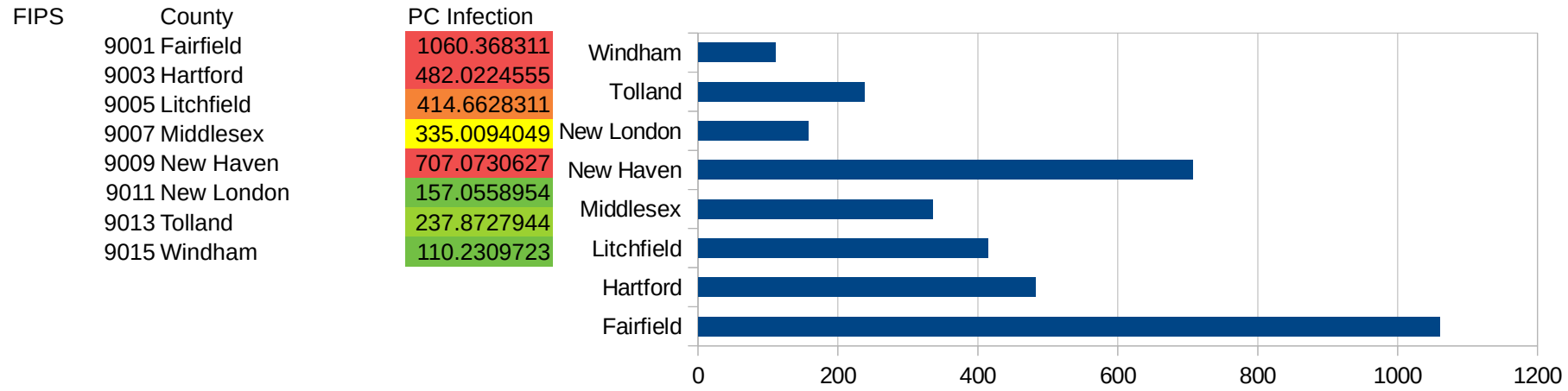
29105
29107
29109
29111
29113
29115
29117
29121
29123
29125
29127
29119
29129
29131
29133
29135
29137
29139
29141
29143
29145
29147
29149
29151
29153
29155
29157
29159
29161
29163
29165
29167
29169
29171

CO

29173
29175
29177
29179
29181
29195
29197
29199
29201
29203
29205
29183
29185
29187
29189
29510
29186
29207
29209
29211
29213
29215

29217
29219
29221
29223
29225
29227
29229

CT



CT

FIPS

29001
29003
29005
29007
29009
29011
29013
29015
29017
29019
29021
29023
29025
29027
29029
29031
29033
29035
29037

CT

29039
29041
29043
29045
29047
29049
29051
29053
29055
29057
29059
29061
29063
29065
29067
29069
29071
29073
29075
29077
29079
29081
29083
29085
29087
29089
29091
29093
29095
29097
29099
29101

29103

CT

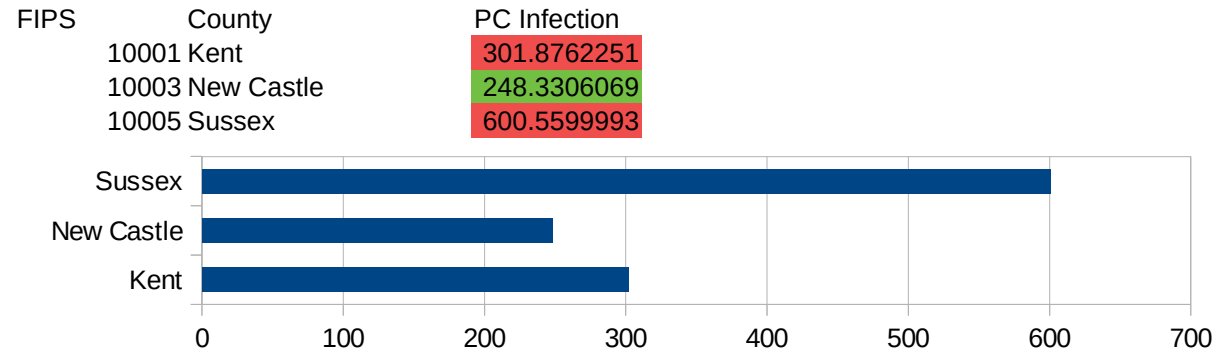
29105
29107
29109
29111
29113
29115
29117
29121
29123
29125
29127
29119
29129
29131
29133
29135
29137
29139
29141
29143
29145
29147
29149
29151
29153
29155
29157
29159
29161
29163
29165
29167
29169
29171

CT

29173
29175
29177
29179
29181
29195
29197
29199
29201
29203
29205
29183
29185
29187
29189
29510
29186
29207
29209
29211
29213
29215

29217
29219
29221
29223
29225
29227
29229

DE



DE

FIPS

29001
29003
29005
29007
29009
29011
29013
29015
29017
29019
29021
29023
29025
29027
29029
29031
29033
29035
29037

DE

29039
29041
29043
29045
29047
29049
29051
29053
29055
29057
29059
29061
29063
29065
29067
29069
29071
29073
29075
29077
29079
29081
29083
29085
29087
29089
29091
29093
29095
29097
29099
29101

29103

DE

29105
29107
29109
29111
29113
29115
29117
29121
29123
29125
29127
29119
29129
29131
29133
29135
29137
29139
29141
29143
29145
29147
29149
29151
29153
29155
29157
29159
29161
29163
29165
29167
29169
29171

DE

29173
29175
29177
29179
29181
29195
29197
29199
29201
29203
29205
29183
29185
29187
29189
29510
29186
29207
29209
29211
29213
29215

29217
29219
29221
29223
29225
29227
29229

DC

FIPS	County	PC Infection
11001	District of Columbia	478.4648127

DC

FIPS

29001
29003
29005
29007
29009
29011
29013
29015
29017
29019
29021
29023
29025
29027
29029
29031
29033
29035
29037

DC

29039
29041
29043
29045
29047
29049
29051
29053
29055
29057
29059
29061
29063
29065
29067
29069
29071
29073
29075
29077
29079
29081
29083
29085
29087
29089
29091
29093
29095
29097
29099
29101

29103

DC

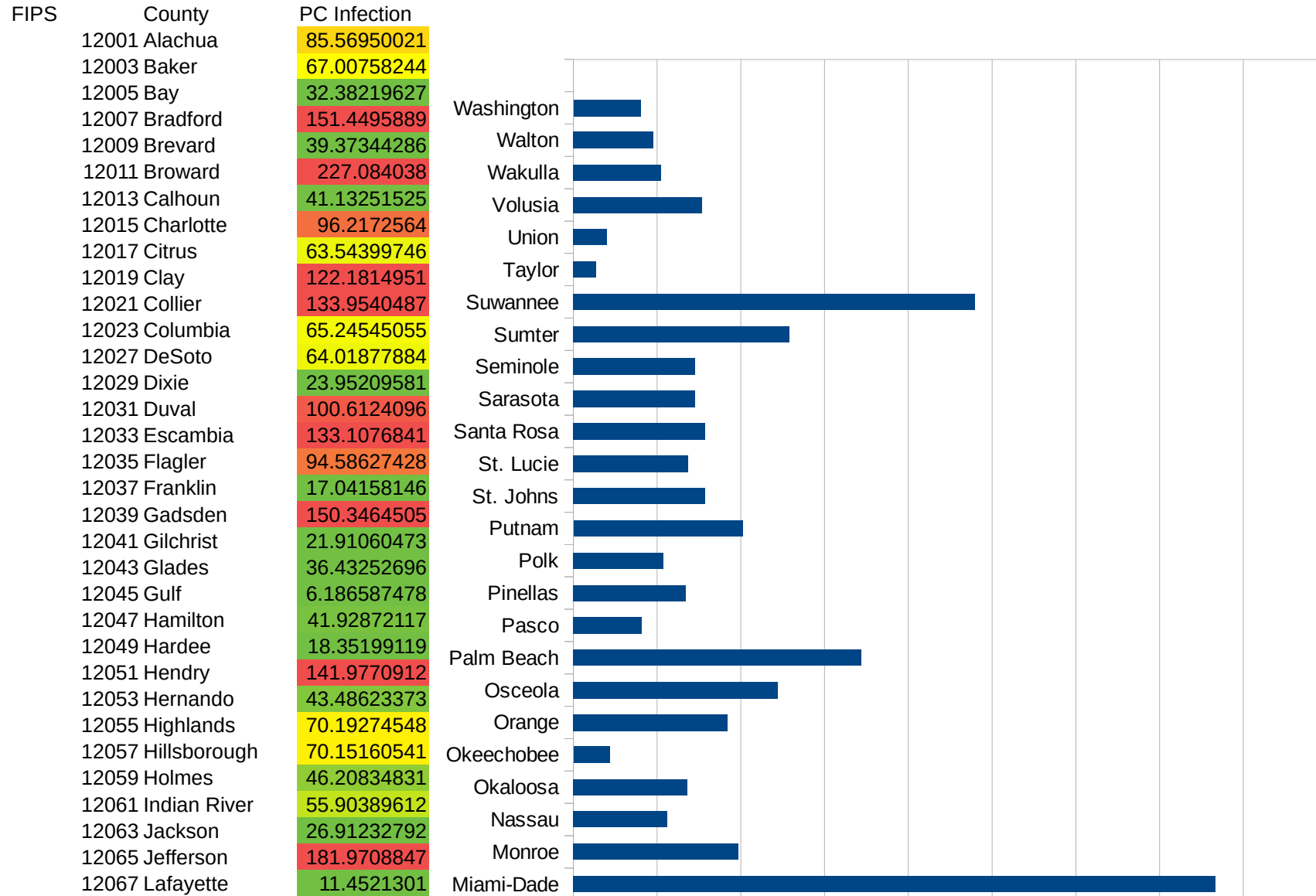
29105
29107
29109
29111
29113
29115
29117
29121
29123
29125
29127
29119
29129
29131
29133
29135
29137
29139
29141
29143
29145
29147
29149
29151
29153
29155
29157
29159
29161
29163
29165
29167
29169
29171

DC

29173
29175
29177
29179
29181
29195
29197
29199
29201
29203
29205
29183
29185
29187
29189
29510
29186
29207
29209
29211
29213
29215

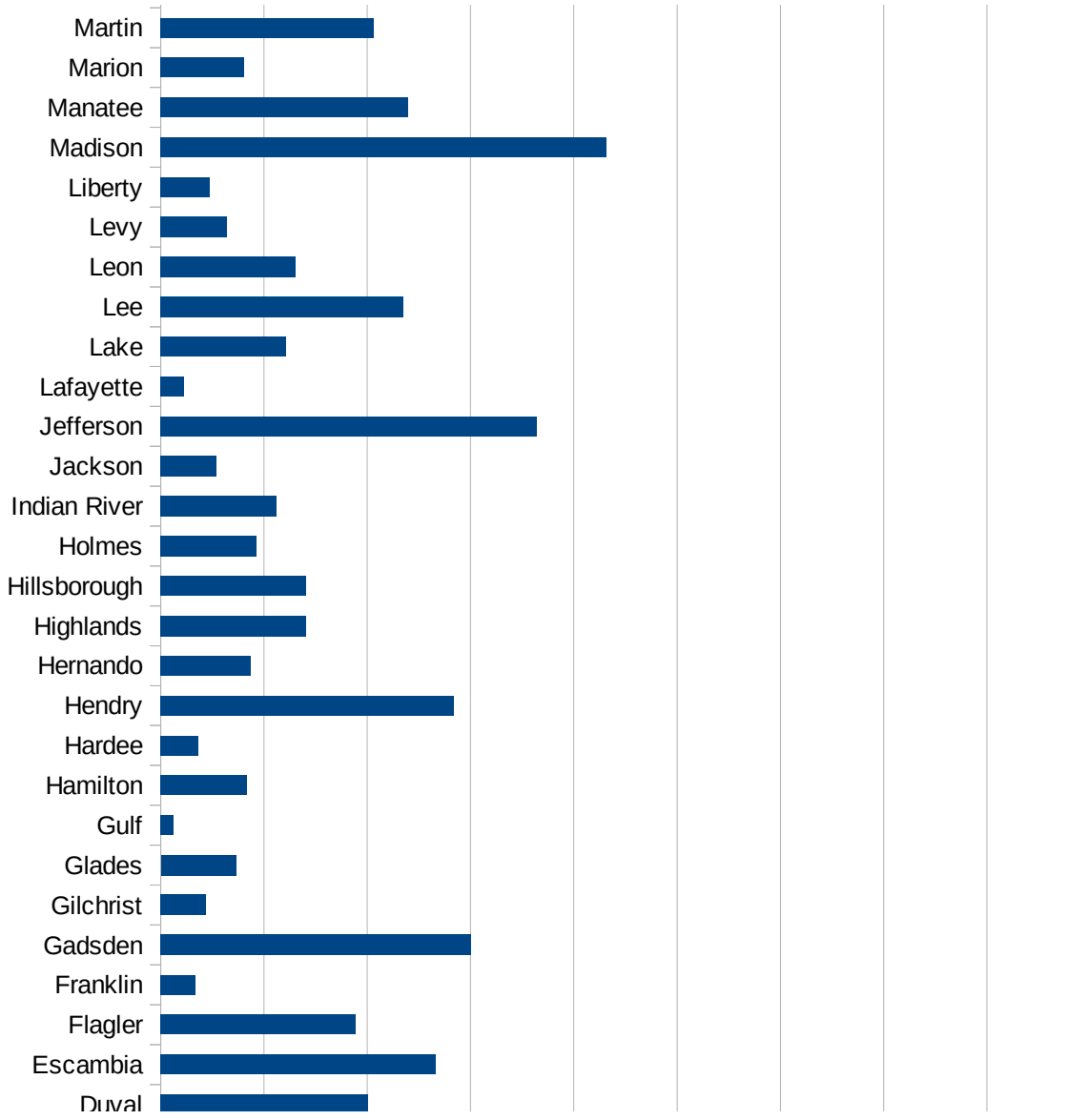
29217
29219
29221
29223
29225
29227
29229

FL

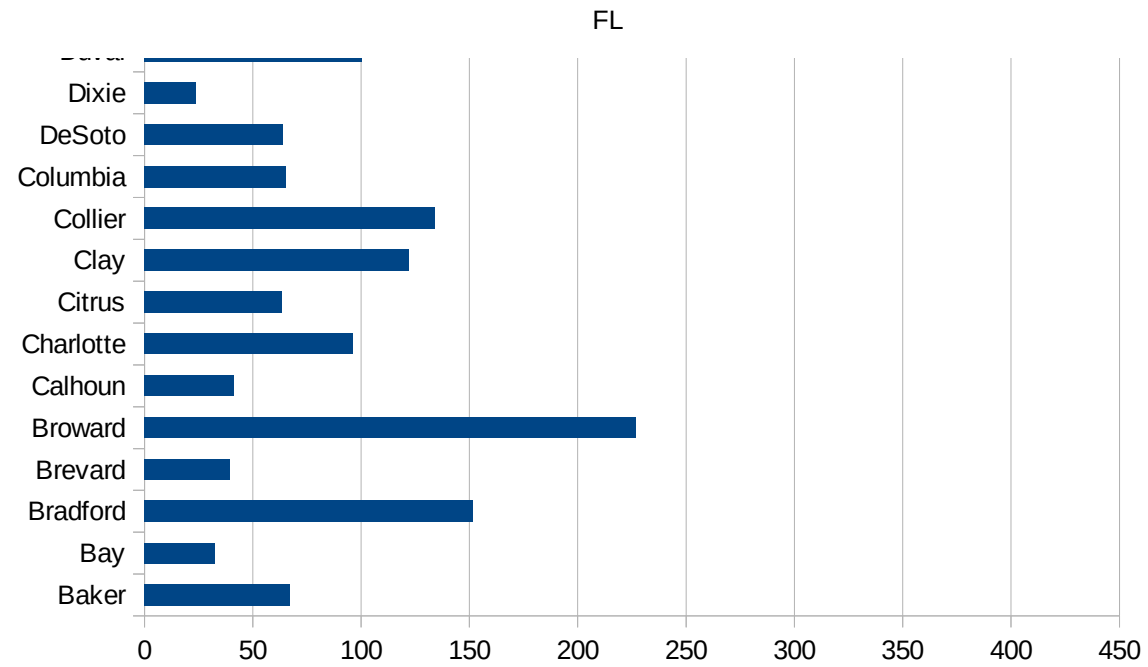


FL

12069 Lake	60.87041894
12071 Lee	117.5441619
12073 Leon	65.29869881
12075 Levy	31.88619083
12077 Liberty	23.64904813
12079 Madison	215.8778132
12081 Manatee	119.7908093
12083 Marion	40.28035124
12085 Martin	103.1619767
12086 Miami-Dade	383.4035648
12087 Monroe	98.63115945
12089 Nassau	55.92319881
12091 Okaloosa	68.02753909
12093 Okeechobee	21.66742904
12095 Orange	92.27571171
12097 Osceola	122.0141852
12099 Palm Beach	171.8776183
12101 Pasco	40.95398699
12103 Pinellas	67.2627348
12105 Polk	53.53039298
12107 Putnam	101.1285951
12109 St. Johns	78.65933037
12111 St. Lucie	68.50850751
12113 Santa Rosa	78.61766723
12115 Sarasota	72.6475096
12117 Seminole	72.67566135
12119 Sumter	128.9280333
12121 Suwannee	239.8678464
12123 Taylor	13.87411553
12125 Union	20.08032129
12127 Volusia	76.70700481
12129 Wakulla	52.37053695
12131 Walton	47.6357268
12133 Washington	40.19292605



This work is licensed under the Creative Commons Attribution-NoDerivatives 4.0 International License. To view a copy of this license, visit <http://creativecommons.org/licenses/by-nd/4.0/>.



FL

FIPS

- 29001
- 29003
- 29005
- 29007
- 29009
- 29011
- 29013
- 29015
- 29017
- 29019
- 29021
- 29023
- 29025
- 29027
- 29029
- 29031
- 29033
- 29035
- 29037

FL

29039
29041
29043
29045
29047
29049
29051
29053
29055
29057
29059
29061
29063
29065
29067
29069
29071
29073
29075
29077
29079
29081
29083
29085
29087
29089
29091
29093
29095
29097
29099
29101

29103

FL

29105
29107
29109
29111
29113
29115
29117
29121
29123
29125
29127
29119
29129
29131
29133
29135
29137
29139
29141
29143
29145
29147
29149
29151
29153
29155
29157
29159
29161
29163
29165
29167
29169
29171

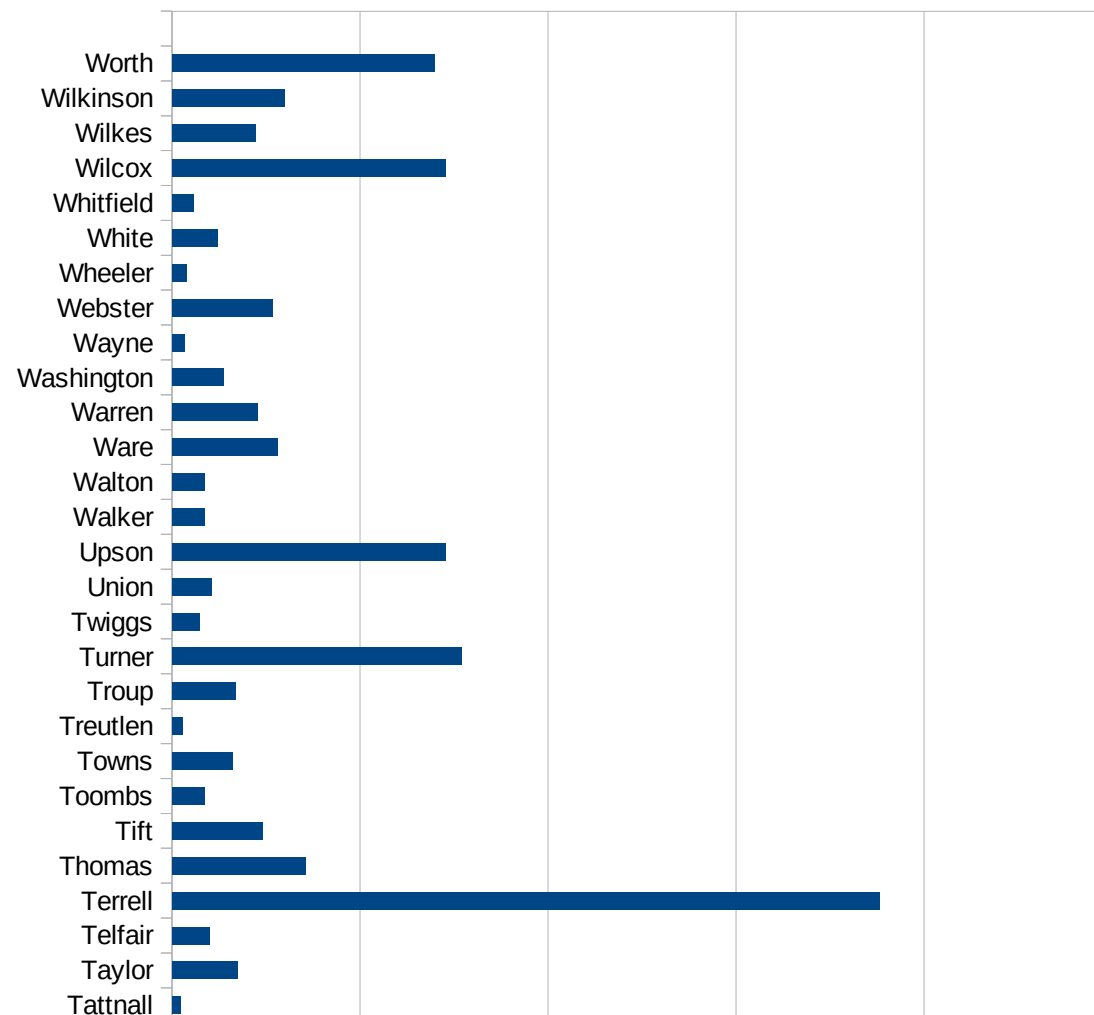
FL

29173
29175
29177
29179
29181
29195
29197
29199
29201
29203
29205
29183
29185
29187
29189
29510
29186
29207
29209
29211
29213
29215

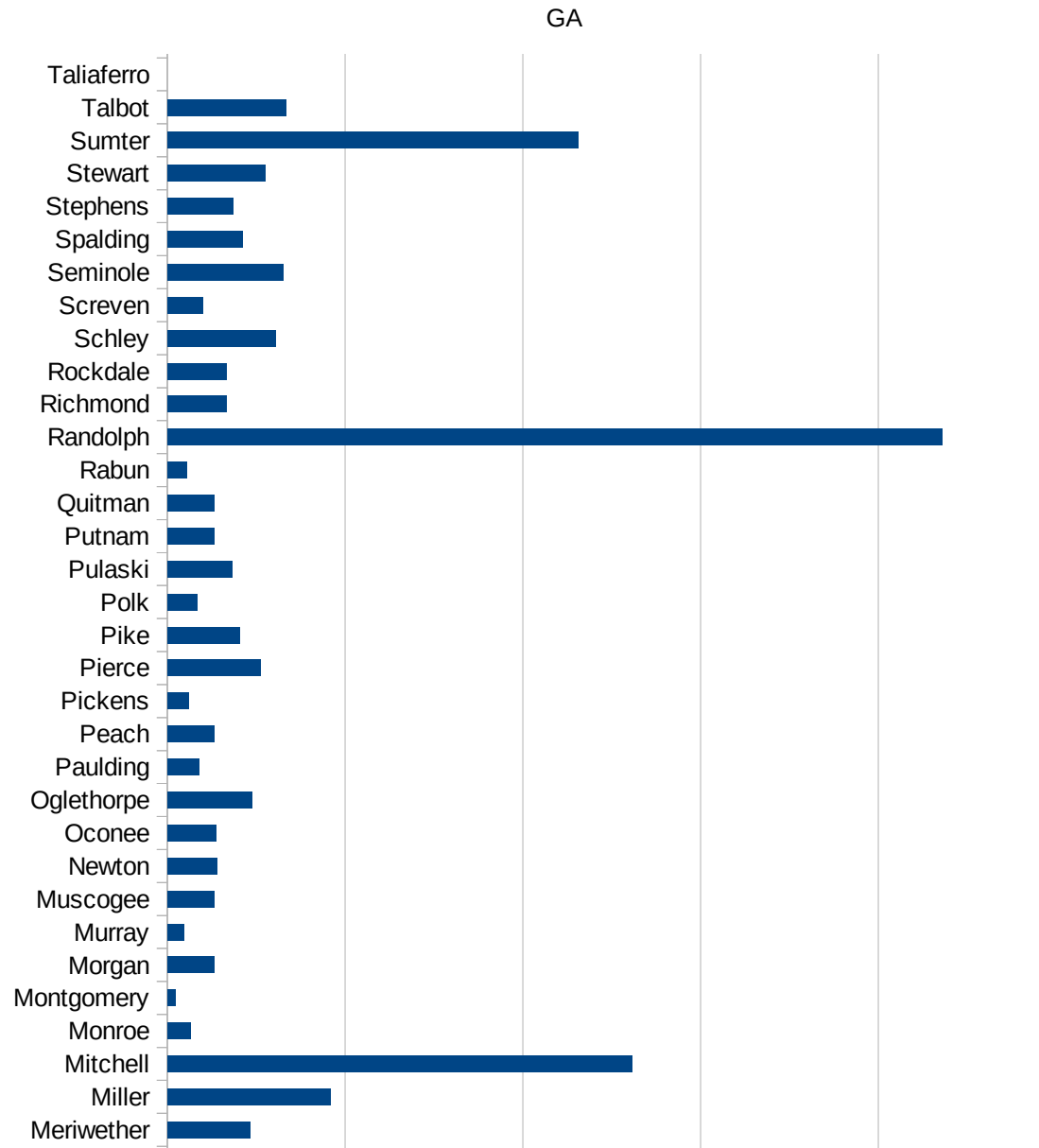
29217
29219
29221
29223
29225
29227
29229

GA

FIPS	County	PC Infection
13001	Appling	264.7646836
13003	Atkinson	84.3678438
13005	Bacon	178.8109075
13007	Baker	614.4890039
13009	Baldwin	359.1905941
13011	Banks	89.53022962
13013	Barrow	131.1735079
13015	Bartow	248.1016465
13017	Ben Hill	125.0968011
13019	Berrien	62.33118637
13021	Bibb	152.8462719
13023	Bleckley	54.52562704
13025	Brantley	105.8369053
13027	Brooks	238.5096371
13029	Bryan	112.8342386
13031	Bulloch	42.69302422
13033	Burke	267.5823931
13035	Butts	520.8118051
13037	Calhoun	1290.93199
13039	Camden	52.16386907
13043	Candler	64.5994832
13045	Carroll	265.8291074
13047	Catoosa	66.74577277
13049	Charlton	53.97902529
13051	Chatham	68.81170145
13053	Chattahoochee	74.87832273
13055	Chattooga	44.37273094
13057	Cherokee	143.6165399
13059	Clarke	95.81402655
13061	Clay	692.7606512
13063	Clayton	212.6961656
13065	Clinch	105.2948255
13067	Cobb	175.1963692

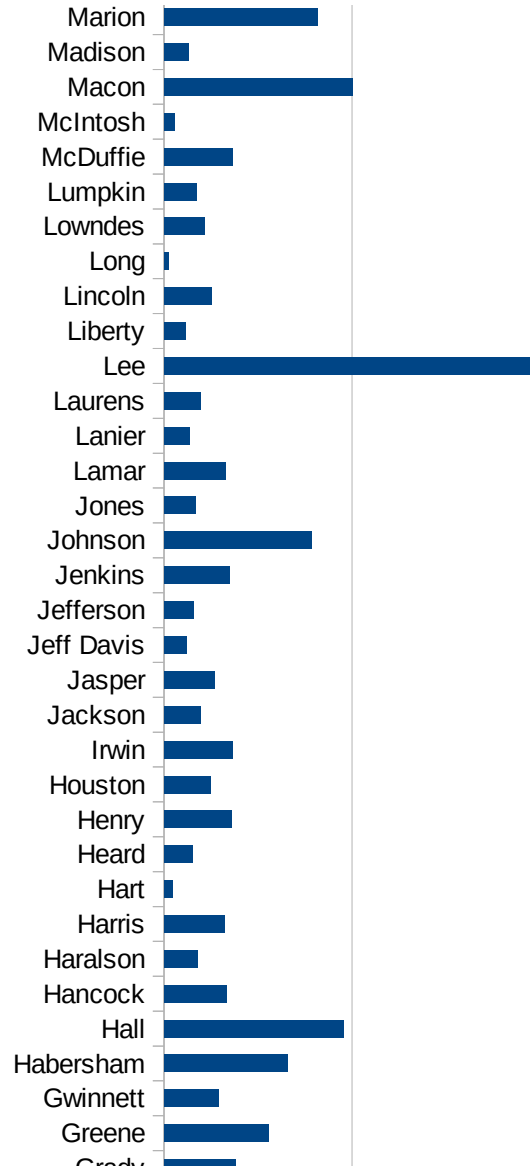


13069 Coffee	211.1711879
13071 Colquitt	357.518863
13073 Columbia	83.60824675
13075 Cook	87.40240065
13077 Coweta	121.3459113
13079 Crawford	113.6548141
13081 Crisp	623.8662006
13083 Dade	92.44422532
13085 Dawson	199.3381972
13087 Decatur	229.5390405
13089 DeKalb	223.2479202
13091 Dodge	106.2545279
13093 Dooly	590.9820517
13095 Dougherty	1619.85029
13097 Douglas	187.8470526
13099 Early	1805.40646
13101 Echols	125
13103 Effingham	53.06319344
13105 Elbert	73.22175732
13107 Emanuel	75.18131965
13109 Evans	37.30995243
13111 Fannin	77.02973348
13113 Fayette	137.4946016
13115 Floyd	130.7096102
13117 Forsyth	99.31871587
13119 Franklin	69.49572167
13121 Fulton	231.9748142
13123 Gilmer	90.86188993
13125 Glascock	0
13127 Glynn	59.84580903
13129 Gordon	126.5493629
13131 Grady	189.9143365
13133 Greene	276.8674426
13135 Gwinnett	145.6162607



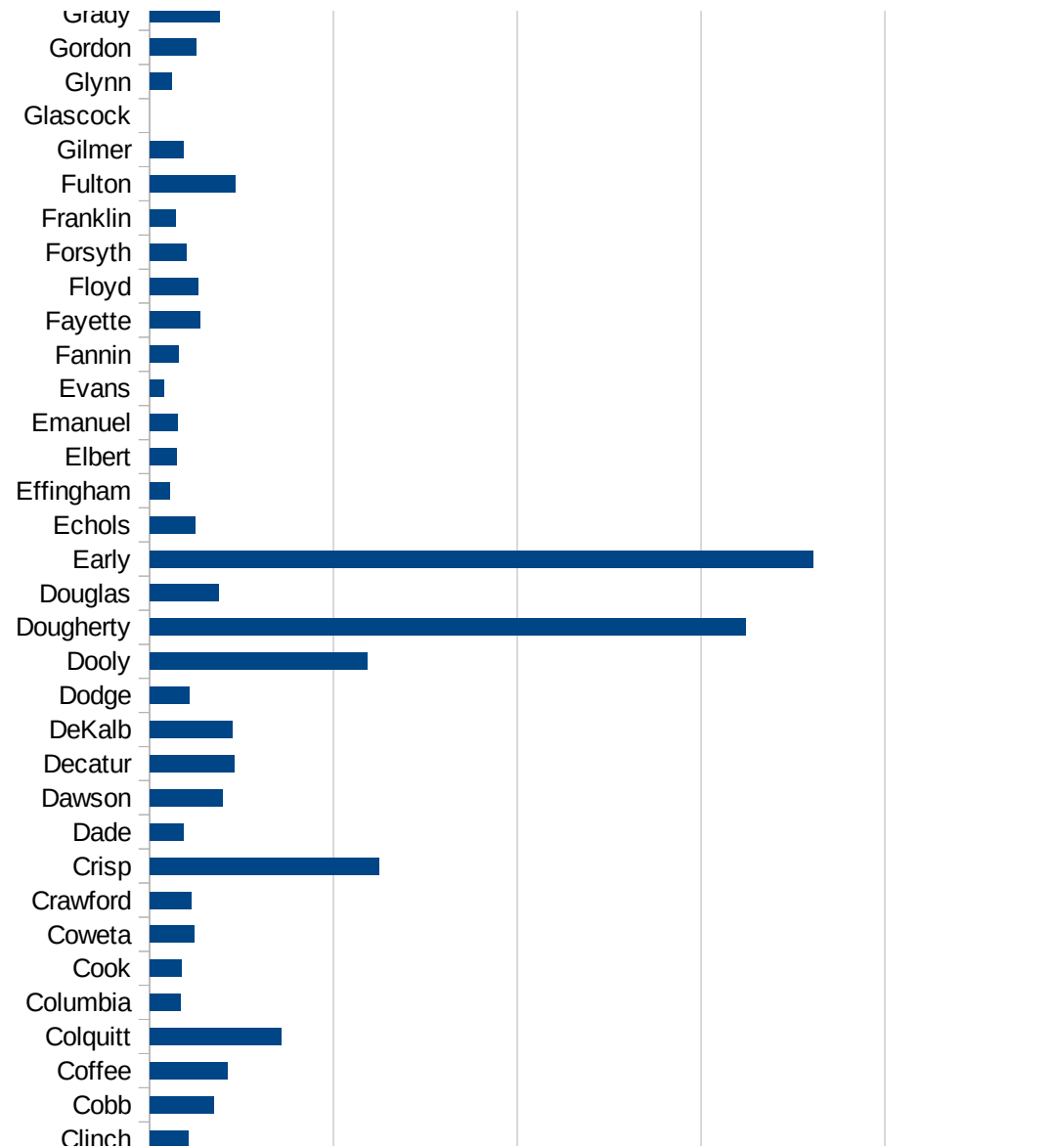
GA

13137 Habersham	328.2806028
13139 Hall	476.3836397
13141 Hancock	167.7048395
13143 Haralson	88.03711103
13145 Harris	159.5358956
13147 Hart	22.98938657
13149 Heard	75.76395319
13151 Henry	179.3936235
13153 Houston	124.7837189
13155 Irwin	180.889551
13157 Jackson	97.98074465
13159 Jasper	135.3276353
13161 Jeff Davis	59.88422383
13163 Jefferson	77.7705768
13165 Jenkins	172.7513532
13167 Johnson	391.4297487
13169 Jones	83.8691641
13171 Lamar	163.1578947
13173 Lanier	67.69825919
13175 Laurens	97.2002113
13177 Lee	1001.209515
13179 Liberty	56.91334537
13181 Lincoln	126.3423879
13183 Long	10.52742394
13185 Lowndes	107.4612495
13187 Lumpkin	84.96434532
13189 McDuffie	181.1341786
13191 McIntosh	27.89400279
13193 Macon	502.1684547
13195 Madison	64.08094435
13197 Marion	407.1368698
13199 Meriwether	232.5802164
13201 Miller	457.2634541
13205 Mitchell	1306.777217



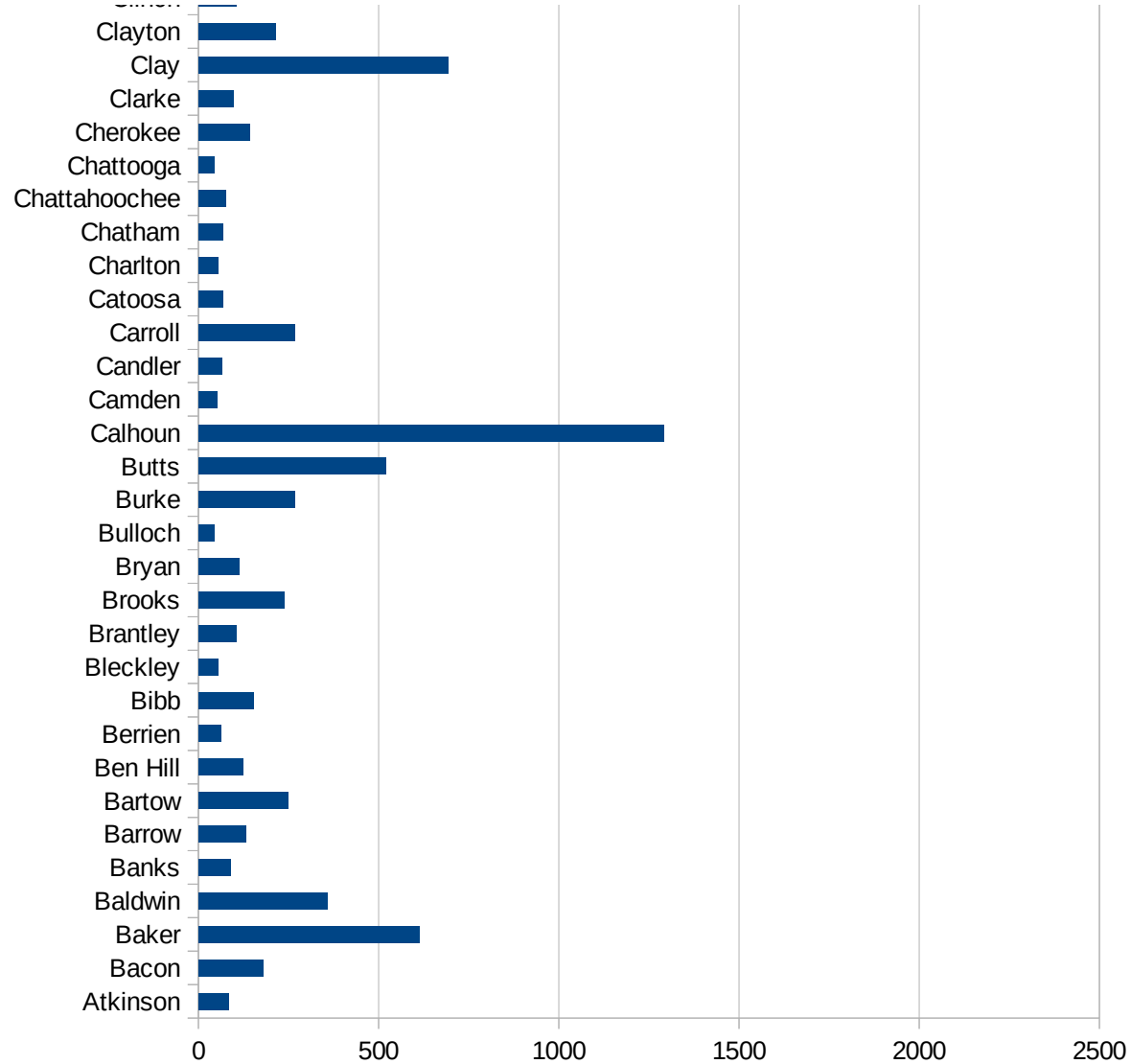
GA

13207 Monroe	65.40697674
13209 Montgomery	21.75568367
13211 Morgan	132.6048905
13213 Murray	47.59399815
13215 Muscogee	131.8500206
13217 Newton	139.6737295
13219 Oconee	137.5025463
13221 Oglethorpe	239.1390992
13223 Paulding	90.21969715
13225 Peach	131.8826245
13227 Pickens	59.41213258
13229 Pierce	263.0357419
13231 Pike	203.9283031
13233 Polk	84.76571698
13235 Pulaski	180.6847954
13237 Putnam	132.972626
13239 Quitman	131.6366828
13241 Rabun	53.35862928
13243 Randolph	2180.594175
13245 Richmond	166.2085595
13247 Rockdale	166.6777049
13249 Schley	305.5767762
13251 Screven	100.4448271
13253 Seminole	324.7143716
13255 Spalding	211.8003026
13257 Stephens	184.367198
13259 Stewart	274.2377803
13261 Sumter	1156.963643
13263 Talbot	334.8214286
13265 Taliaferro	0
13267 Tattnall	23.63042023
13269 Taylor	174.1510138
13271 Telfair	100.7810532
13273 Terrell	1881.314598



GA

13275 Thomas	355.4715623
13277 Tift	241.5518474
13279 Toombs	85.54319932
13281 Towns	160.3104961
13283 Treutlen	29.37288882
13285 Troup	168.4895908
13287 Turner	770.9807887
13289 Twiggs	73.27796776
13291 Union	104.1623266
13293 Upson	728.5905016
13295 Walker	85.00216107
13297 Walton	86.62823653
13299 Ware	280.2690583
13301 Warren	228.5278994
13303 Washington	137.3491612
13305 Wayne	33.54804079
13307 Webster	268.0965147
13309 Wheeler	38.07589796
13311 White	120.1201201
13313 Whitfield	56.69696911
13315 Wilcox	726.2823423
13317 Wilkes	222.7622519
13319 Wilkinson	298.8047809
13321 Worth	699.5418494



GA

FIPS

- 29001
- 29003
- 29005
- 29007
- 29009
- 29011
- 29013
- 29015
- 29017
- 29019
- 29021
- 29023
- 29025
- 29027
- 29029
- 29031
- 29033
- 29035
- 29037

GA

29039
29041
29043
29045
29047
29049
29051
29053
29055
29057
29059
29061
29063
29065
29067
29069
29071
29073
29075
29077
29079
29081
29083
29085
29087
29089
29091
29093
29095
29097
29099
29101

29103

29105
29107
29109
29111
29113
29115
29117
29121
29123
29125
29127
29119
29129
29131
29133
29135
29137
29139
29141
29143
29145
29147
29149
29151
29153
29155
29157
29159
29161
29163
29165
29167
29169
29171

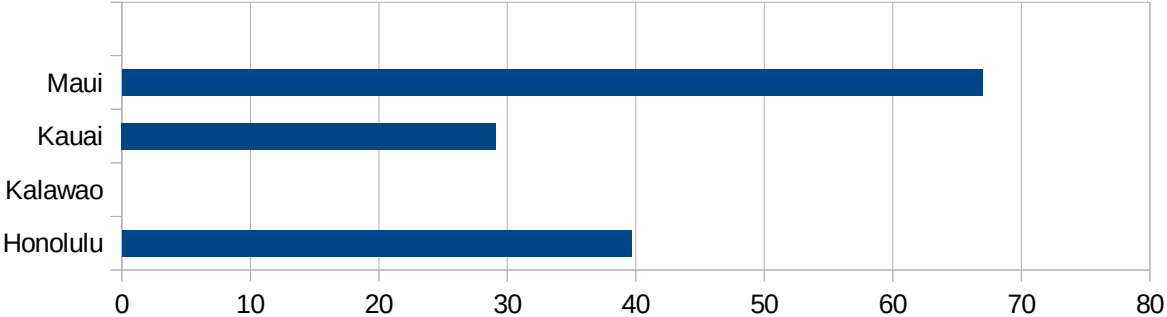
GA

29173
29175
29177
29179
29181
29195
29197
29199
29201
29203
29205
29183
29185
29187
29189
29510
29186
29207
29209
29211
29213
29215

29217
29219
29221
29223
29225
29227
29229

HI

FIPS	County	PC Infection
15001	Hawaii	33.83370733
15003	Honolulu	39.6906375
15005	Kalawao	0
15007	Kauai	29.11288869
15009	Maui	66.98284163



HI

FIPS

29001
29003
29005
29007
29009
29011
29013
29015
29017
29019
29021
29023
29025
29027
29029
29031
29033
29035
29037

HI

29039
29041
29043
29045
29047
29049
29051
29053
29055
29057
29059
29061
29063
29065
29067
29069
29071
29073
29075
29077
29079
29081
29083
29085
29087
29089
29091
29093
29095
29097
29099
29101

29103

HI

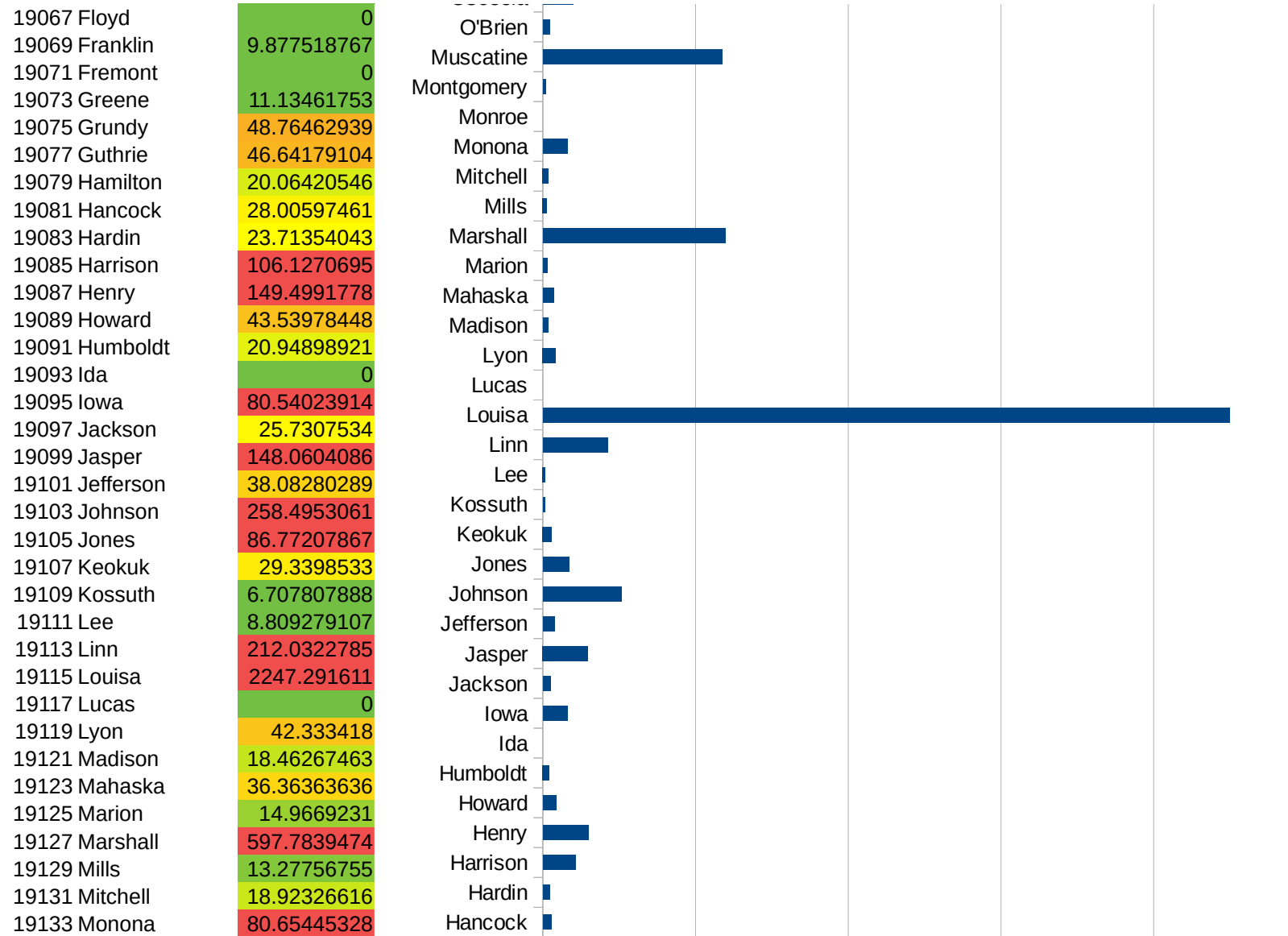
29105
29107
29109
29111
29113
29115
29117
29121
29123
29125
29127
29119
29129
29131
29133
29135
29137
29139
29141
29143
29145
29147
29149
29151
29153
29155
29157
29159
29161
29163
29165
29167
29169
29171

HI

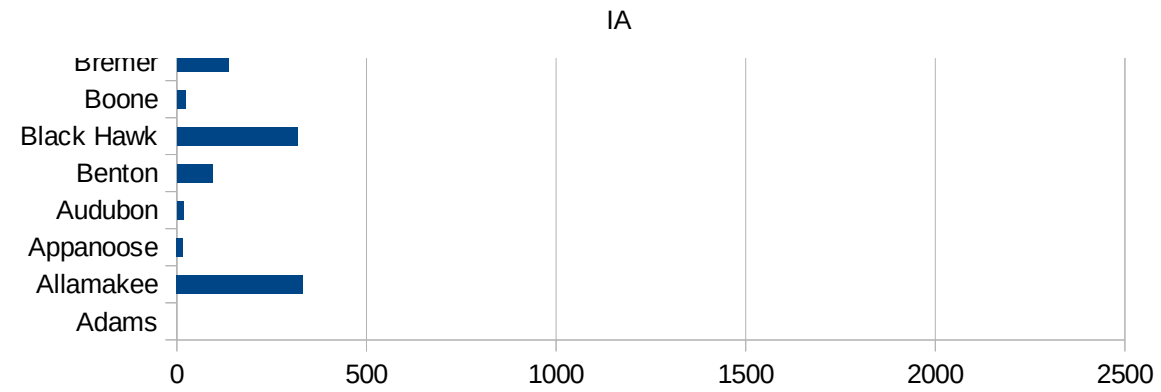
29173
29175
29177
29179
29181
29195
29197
29199
29201
29203
29205
29183
29185
29187
29189
29510
29186
29207
29209
29211
29213
29215

29217
29219
29221
29223
29225
29227
29229





19135 Monroe	0	Hamilton	
19137 Montgomery	9.9970009	Guthrie	
19139 Muscatine	587.0157702	Grundy	
19141 O'Brien	21.67630058	Greene	
19143 Osceola	99.33774834	Fremont	
19145 Page	32.78903535	Franklin	
19147 Palo Alto	0	Floyd	
19149 Plymouth	35.86371787	Fayette	
19151 Pocahontas	0	Emmet	
19153 Polk	99.75287559	Dubuque	
19155 Pottawattamie	19.24454471	Dickinson	
19157 Poweshiek	106.9575913	Des Moines	
19159 Ringgold	0	Delaware	
19161 Sac	0	Decatur	
19163 Scott	108.4930432	Davis	
19165 Shelby	77.73363275	Dallas	
19167 Sioux	20.05213555	Crawford	
19169 Story	22.42495286	Clinton	
19171 Tama	1331.045906	Clayton	
19173 Taylor	16.15247941	Clay	
19175 Union	8.09126952	Clarke	
19177 Van Buren	113.960114	Chickasaw	
19179 Wapello	17.04303366	Cherokee	
19181 Warren	35.25540583	Cerro Gordo	
19183 Washington	560.0469717	Cedar	
19185 Wayne	0	Cass	
19187 Webster	5.513135044	Carroll	
19189 Winnebago	19.01502187	Calhoun	
19191 Winneshiek	44.93484448	Butler	
19193 Woodbury	117.0286428	Buena Vista	
19195 Worth	13.41741581	Buchanan	
19197 Wright	15.76044129		



FIPS

- 29001
- 29003
- 29005
- 29007
- 29009
- 29011
- 29013
- 29015
- 29017
- 29019
- 29021
- 29023
- 29025
- 29027
- 29029
- 29031
- 29033
- 29035
- 29037

IA

29039
29041
29043
29045
29047
29049
29051
29053
29055
29057
29059
29061
29063
29065
29067
29069
29071
29073
29075
29077
29079
29081
29083
29085
29087
29089
29091
29093
29095
29097
29099
29101

29103

IA

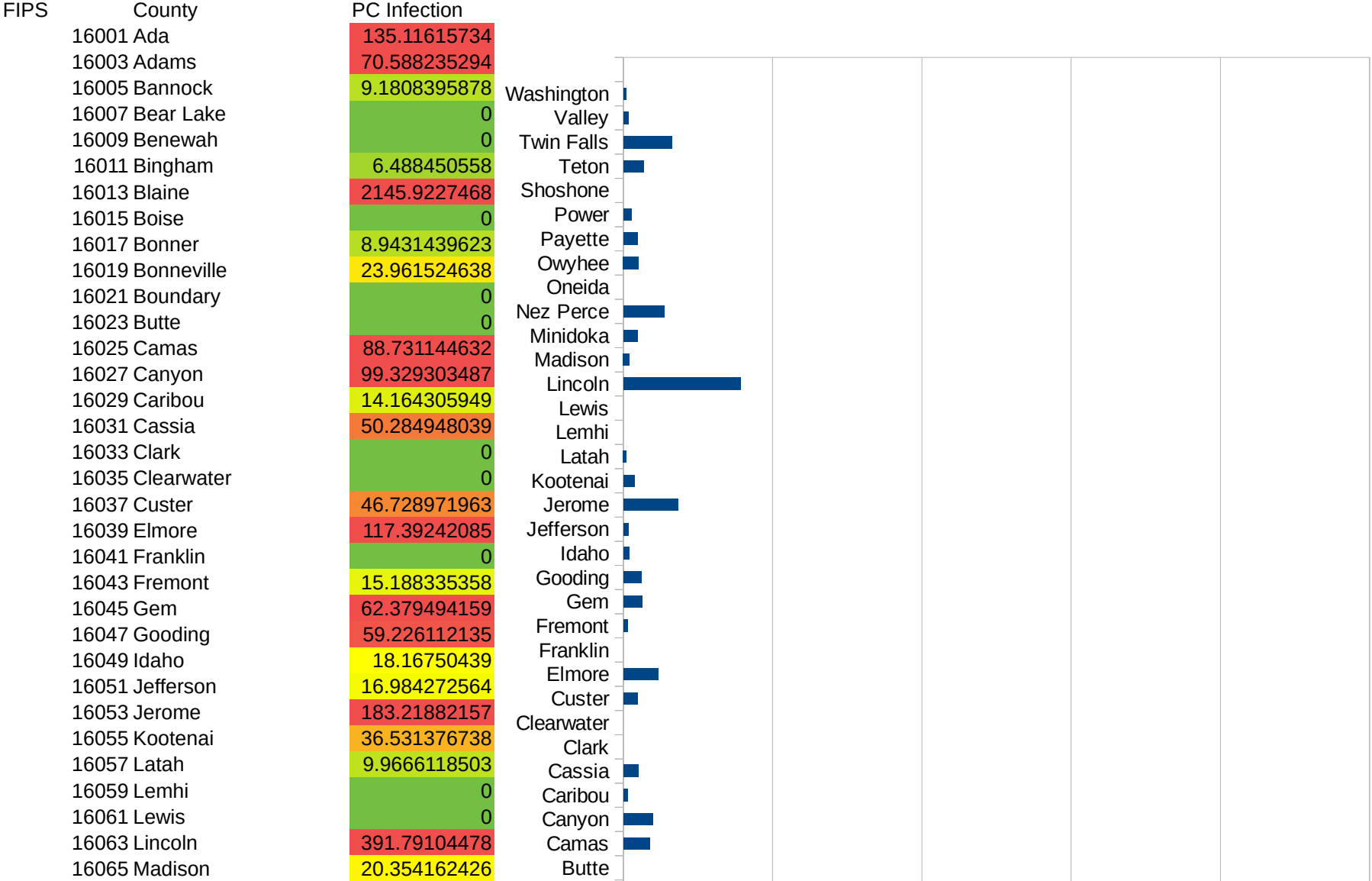
29105
29107
29109
29111
29113
29115
29117
29121
29123
29125
29127
29119
29129
29131
29133
29135
29137
29139
29141
29143
29145
29147
29149
29151
29153
29155
29157
29159
29161
29163
29165
29167
29169
29171

IA

29173
29175
29177
29179
29181
29195
29197
29199
29201
29203
29205
29183
29185
29187
29189
29510
29186
29207
29209
29211
29213
29215

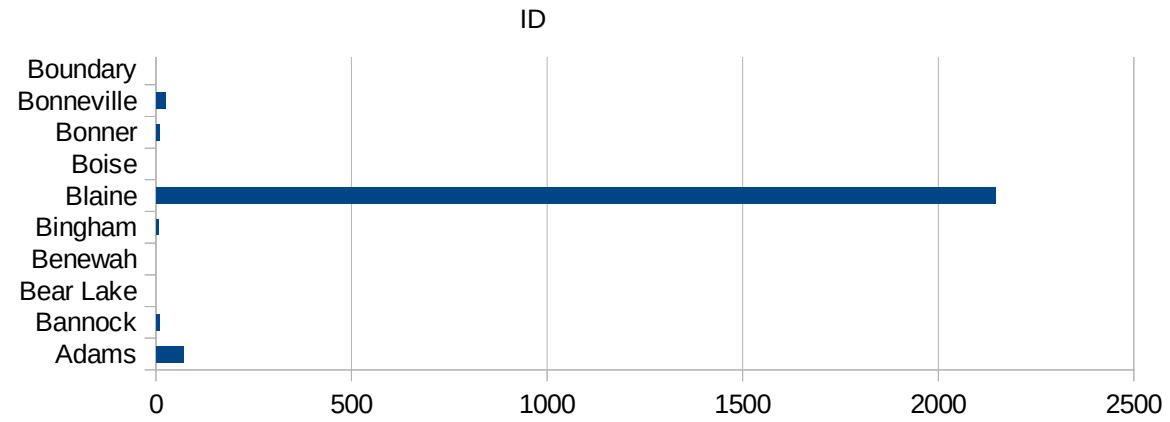
29217
29219
29221
29223
29225
29227
29229

ID



This work is licensed under the Creative Commons Attribution-NoDerivatives 4.0 International License. To view a copy of this license, visit <http://creativecommons.org/licenses/by-nd/4.0/>.

16067 Minidoka	48.019207683
16069 Nez Perce	136.11166106
16071 Oneida	0
16073 Owyhee	51.312751219
16075 Payette	46.707146193
16077 Power	25.746652935
16079 Shoshone	0
16081 Teton	68.728522337
16083 Twin Falls	161.47581929
16085 Valley	18.114301241
16087 Washington	9.8415510284



ID

FIPS

29001
29003
29005
29007
29009
29011
29013
29015
29017
29019
29021
29023
29025
29027
29029
29031
29033
29035
29037

ID

29039
29041
29043
29045
29047
29049
29051
29053
29055
29057
29059
29061
29063
29065
29067
29069
29071
29073
29075
29077
29079
29081
29083
29085
29087
29089
29091
29093
29095
29097
29099
29101

29103

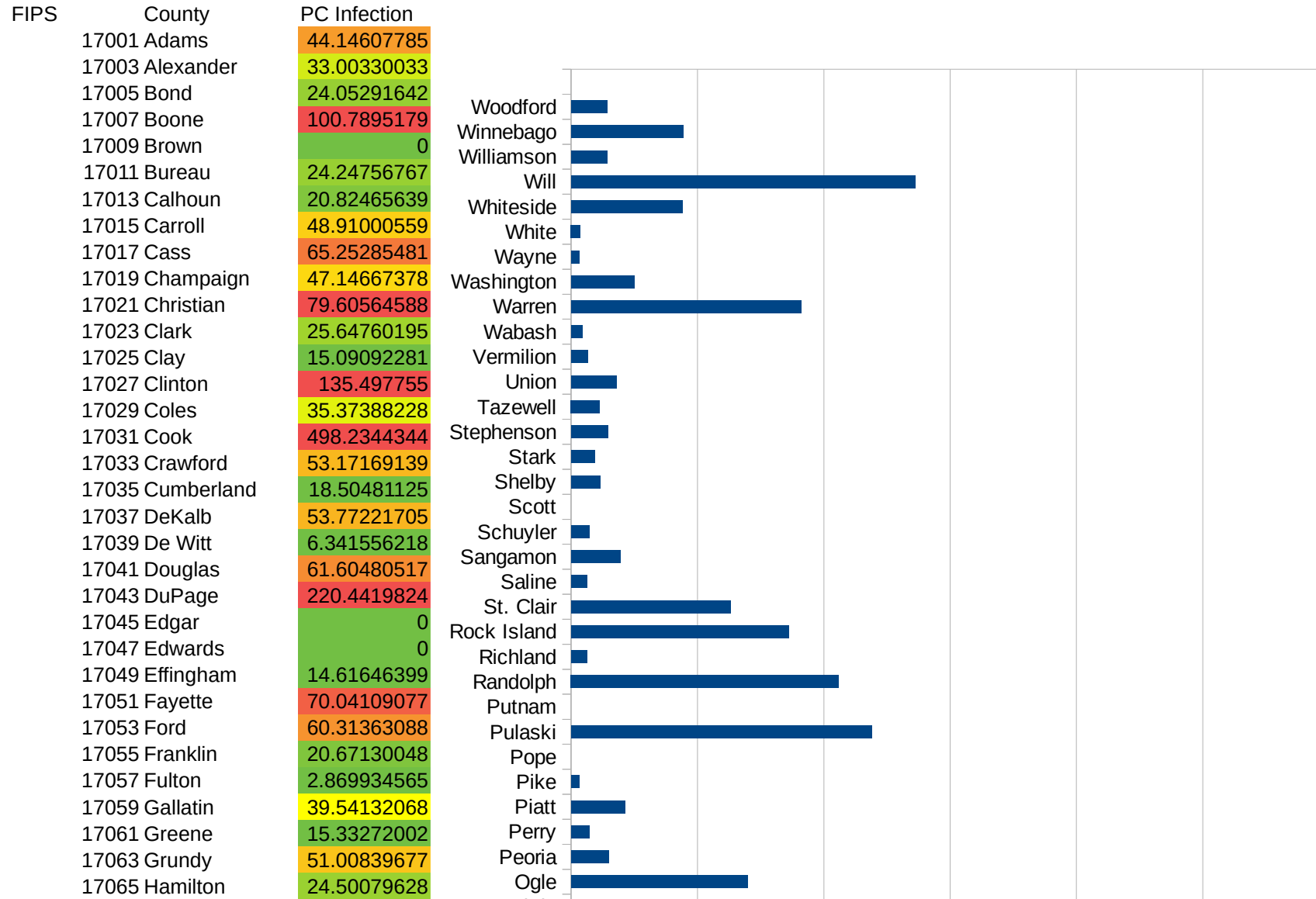
ID

29105
29107
29109
29111
29113
29115
29117
29121
29123
29125
29127
29119
29129
29131
29133
29135
29137
29139
29141
29143
29145
29147
29149
29151
29153
29155
29157
29159
29161
29163
29165
29167
29169
29171

ID

29173
29175
29177
29179
29181
29195
29197
29199
29201
29203
29205
29183
29185
29187
29189
29510
29186
29207
29209
29211
29213
29215

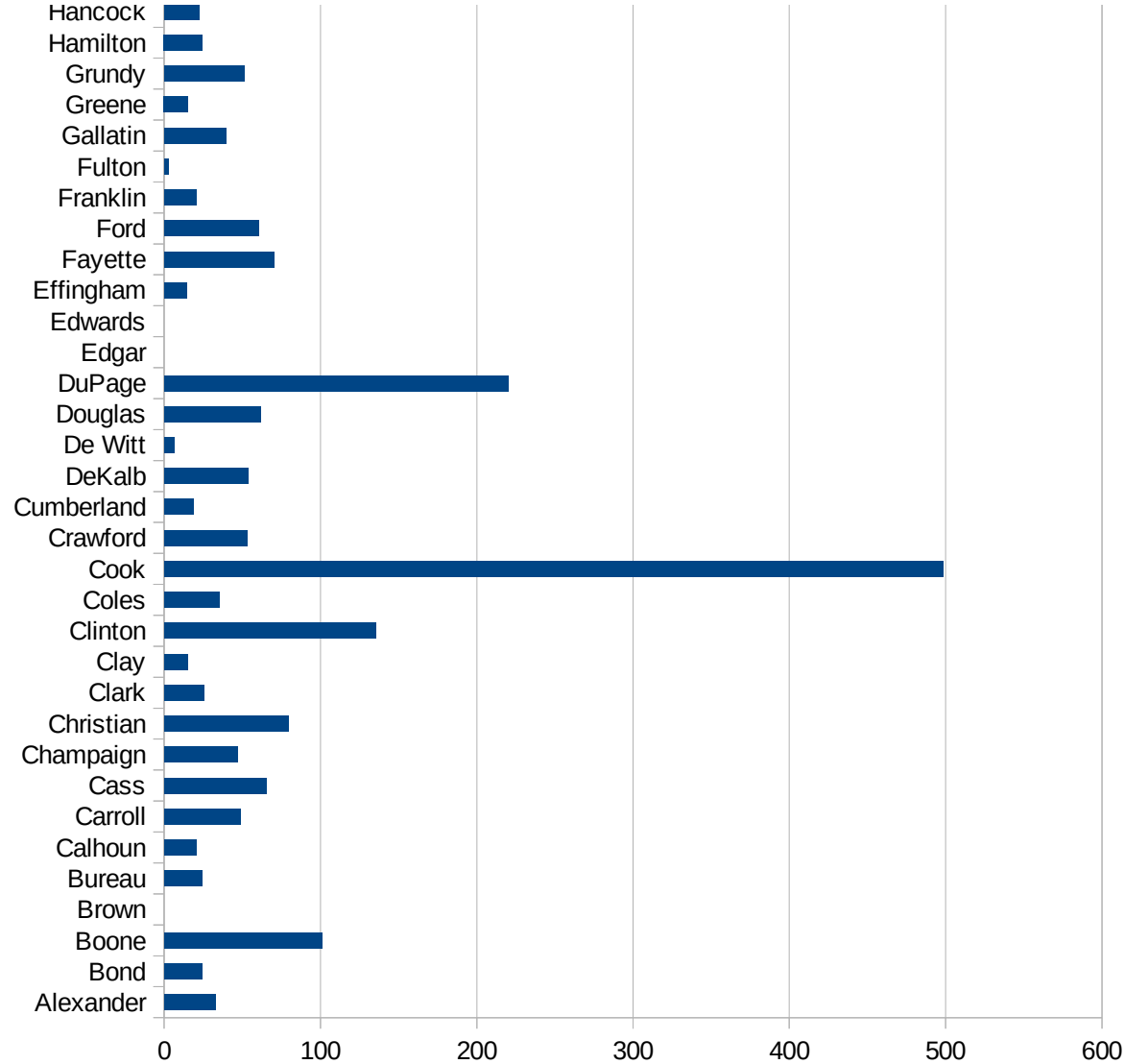
29217
29219
29221
29223
29225
29227
29229





IL

17135 Montgomery	73.42400615
17137 Morgan	41.20555686
17139 Moultrie	13.58972617
17141 Ogle	139.4261925
17143 Peoria	29.89685585
17145 Perry	14.16831964
17147 Piatt	42.69333984
17149 Pike	6.405739543
17151 Pope	0
17153 Pulaski	237.9644884
17155 Putnam	0
17157 Randolph	211.7984177
17159 Richland	12.68794011
17161 Rock Island	172.153028
17163 St. Clair	126.4082066
17165 Saline	12.54915084
17167 Sangamon	38.90492864
17169 Schuyler	14.47806573
17171 Scott	0
17173 Shelby	22.99802217
17175 Stark	18.42638659
17177 Stephenson	29.04833196
17179 Tazewell	22.67093888
17181 Union	35.62733804
17183 Vermilion	13.01981616
17185 Wabash	8.658758334
17187 Warren	182.0103335
17189 Washington	50.01786352
17191 Wayne	6.122948812
17193 White	7.317965606
17195 Whiteside	88.08830403
17197 Will	272.2768702
17199 Williamson	28.33452637
17201 Winnebago	88.7070941



IL

17203 Woodford

28.59891324

IL

FIPS

29001
29003
29005
29007
29009
29011
29013
29015
29017
29019
29021
29023
29025
29027
29029
29031
29033
29035
29037

IL

29039
29041
29043
29045
29047
29049
29051
29053
29055
29057
29059
29061
29063
29065
29067
29069
29071
29073
29075
29077
29079
29081
29083
29085
29087
29089
29091
29093
29095
29097
29099
29101

29103

IL

29105
29107
29109
29111
29113
29115
29117
29121
29123
29125
29127
29119
29129
29131
29133
29135
29137
29139
29141
29143
29145
29147
29149
29151
29153
29155
29157
29159
29161
29163
29165
29167
29169
29171

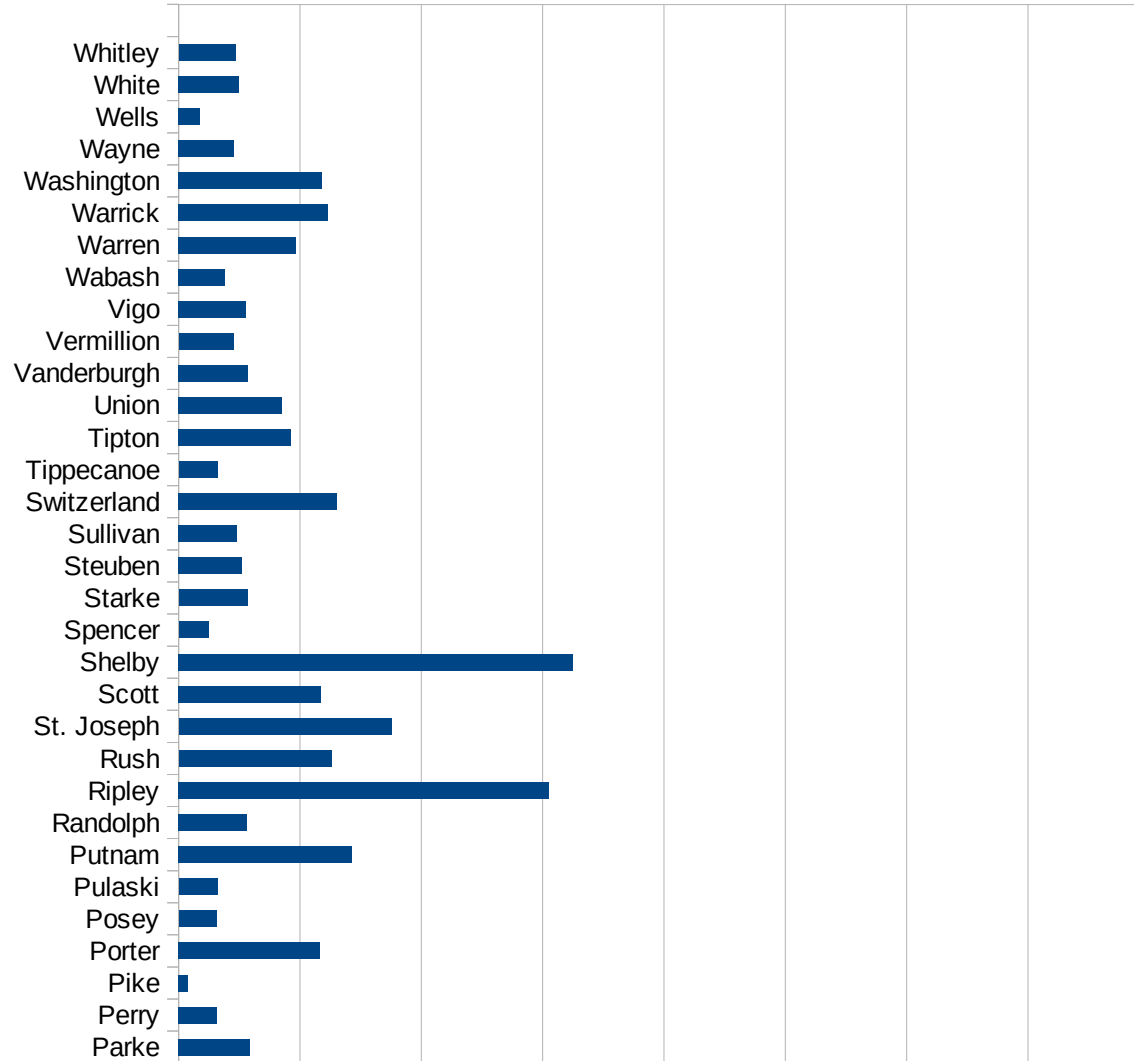
IL

29173
29175
29177
29179
29181
29195
29197
29199
29201
29203
29205
29183
29185
29187
29189
29510
29186
29207
29209
29211
29213
29215

29217
29219
29221
29223
29225
29227
29229

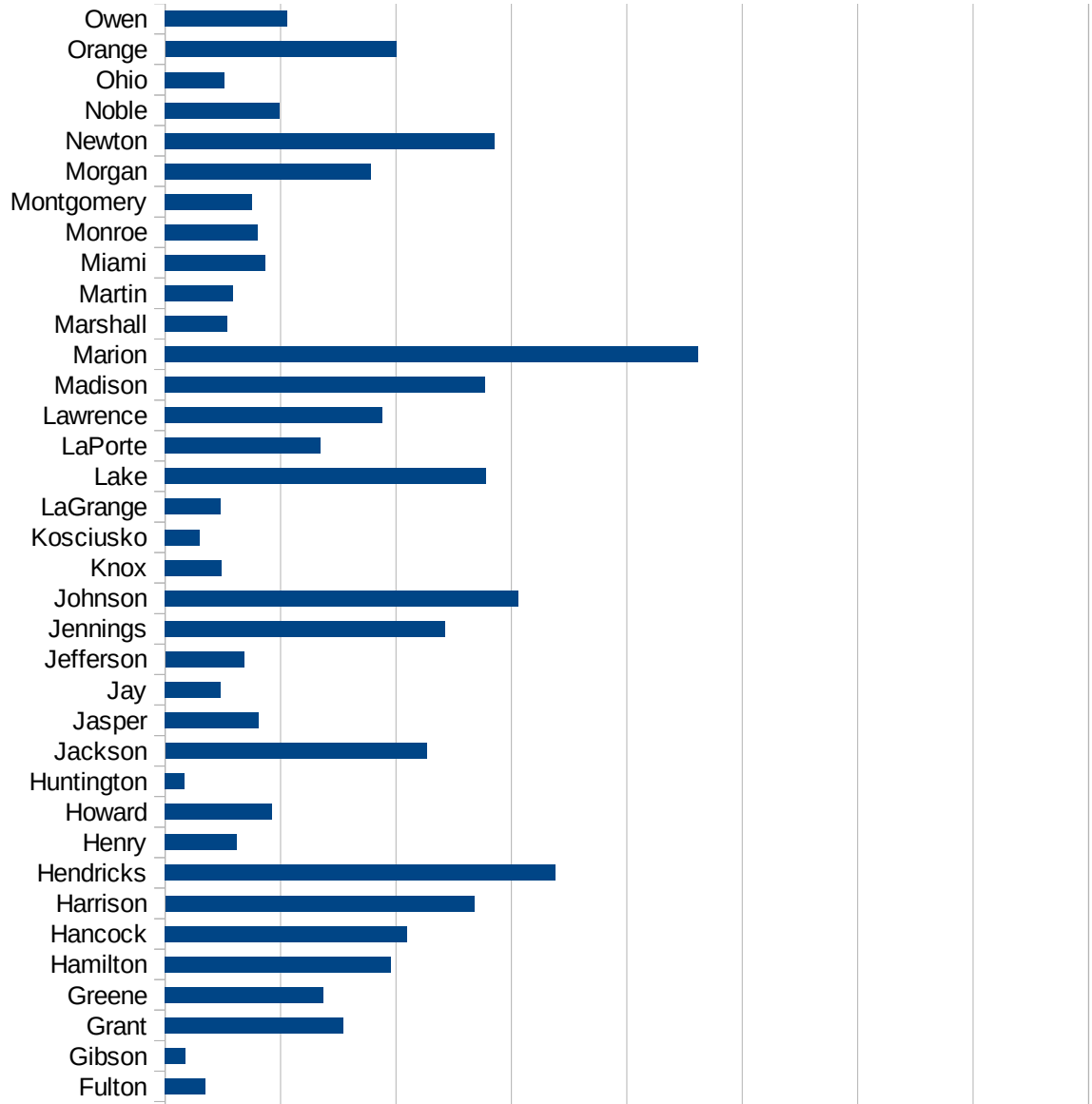
IN

FIPS	County	PC Infection
18001	Adams	19.64305758
18003	Allen	103.1034951
18005	Bartholomew	196.971711
18007	Benton	69.34011326
18009	Blackford	50.29337804
18011	Boone	256.7202496
18013	Brown	98.46396219
18015	Carroll	34.77915238
18017	Cass	524.3050981
18019	Clark	166.1554192
18021	Clay	72.60221628
18023	Clinton	77.51937984
18025	Crawford	132.6008714
18027	Daviess	114.6408423
18029	Dearborn	151.307295
18031	Decatur	679.25655
18033	DeKalb	32.38791468
18035	Delaware	109.7828739
18037	Dubois	37.58956889
18039	Elkhart	95.34928975
18041	Fayette	95.45710939
18043	Floyd	195.4204754
18045	Fountain	48.92667115
18047	Franklin	404.6446165
18049	Fulton	34.83973721
18051	Gibson	17.93614732
18053	Grant	154.6954623
18055	Greene	137.4742236
18057	Hamilton	195.4036221
18059	Hancock	209.5584865
18061	Harrison	267.6579926
18063	Hendricks	338.3051213
18065	Henry	62.14911645

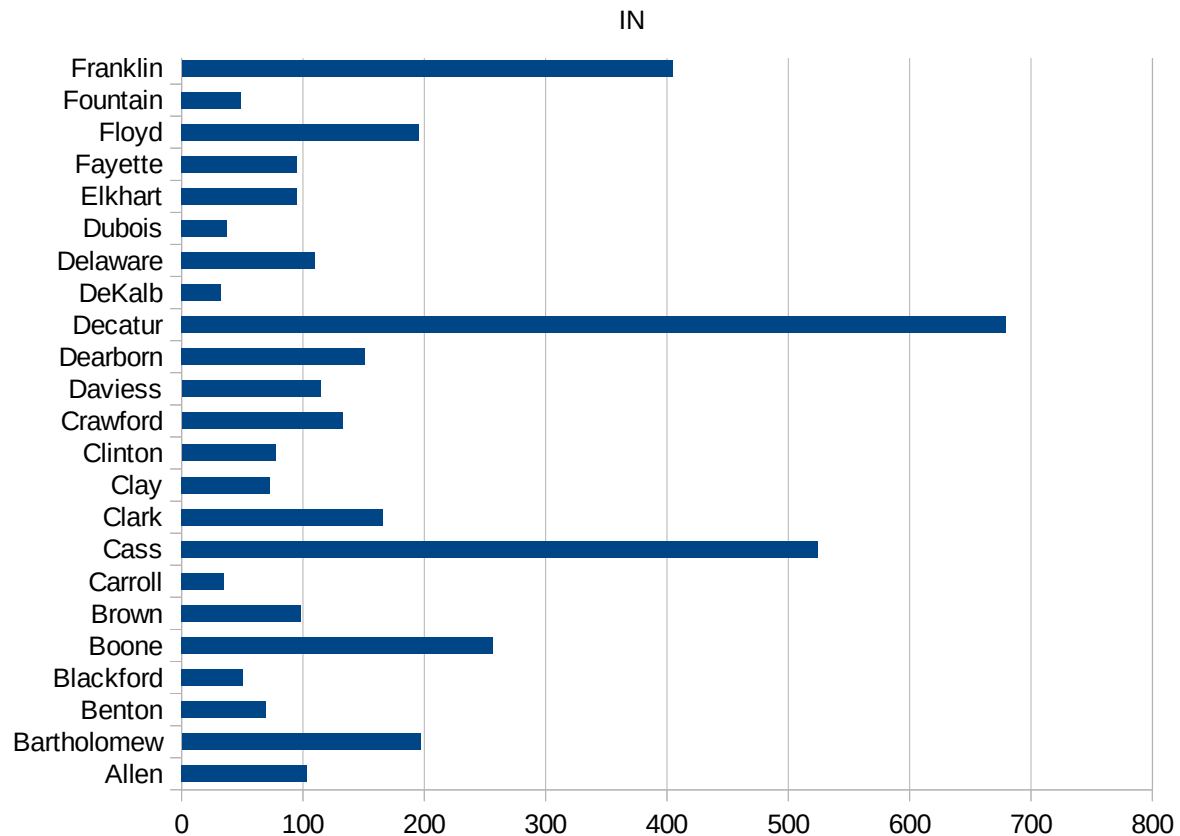


IN

18067 Howard	92.27108273
18069 Huntington	16.55629139
18071 Jackson	226.7008229
18073 Jasper	80.9109979
18075 Jay	48.1602774
18077 Jefferson	68.30601093
18079 Jennings	242.6569121
18081 Johnson	305.968955
18083 Knox	48.78709852
18085 Kosciusko	30.24803388
18087 LaGrange	48.30917874
18089 Lake	277.8632195
18091 LaPorte	134.5368931
18093 Lawrence	188.3156696
18095 Madison	276.9185674
18097 Marion	461.7302314
18099 Marshall	54.05639163
18101 Martin	58.72565332
18103 Miami	87.15944555
18105 Monroe	80.31745816
18107 Montgomery	75.62718406
18109 Morgan	178.2759998
18111 Newton	285.4899722
18113 Noble	98.88075402
18115 Ohio	51.33470226
18117 Orange	200.1128842
18119 Owen	105.5408971
18121 Parke	59.07721392
18123 Perry	31.41032353
18125 Pike	8.058017728
18127 Porter	116.7494133
18129 Posey	31.32341425
18131 Pulaski	32.0795573
18133 Putnam	142.9365521



18135 Randolph	56.33576114
18137 Ripley	305.0170038
18139 Rush	126.0277261
18141 St. Joseph	175.4249901
18143 Scott	117.2627523
18145 Shelby	325.1631422
18147 Spencer	24.59782555
18149 Starke	56.68192719
18151 Steuben	52.04417973
18153 Sullivan	48.33252779
18155 Switzerland	130.6335728
18157 Tippecanoe	32.11636484
18159 Tipton	92.54362771
18161 Union	85.26360665
18163 Vanderburgh	57.46681844
18165 Vermillion	45.2225596
18167 Vigo	55.87320507
18169 Wabash	38.36317136
18171 Warren	96.81713663
18173 Warrick	123.068071
18175 Washington	118.0975557
18177 Wayne	45.49866537
18179 Wells	17.72672481
18181 White	49.72444371
18183 Whitley	46.95662382



IN

FIPS

29001
29003
29005
29007
29009
29011
29013
29015
29017
29019
29021
29023
29025
29027
29029
29031
29033
29035
29037

IN

29039
29041
29043
29045
29047
29049
29051
29053
29055
29057
29059
29061
29063
29065
29067
29069
29071
29073
29075
29077
29079
29081
29083
29085
29087
29089
29091
29093
29095
29097
29099
29101

29103

IN

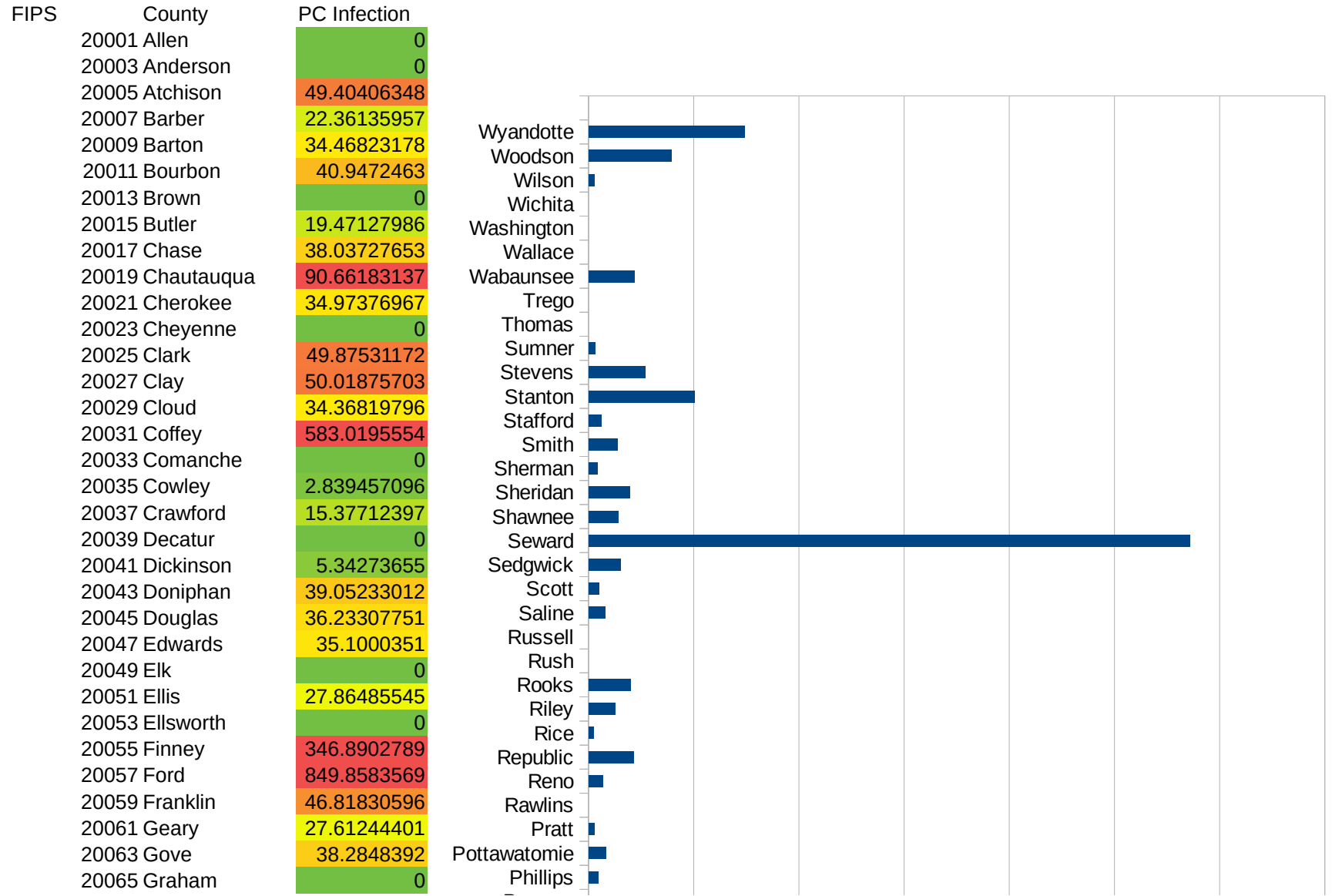
29105
29107
29109
29111
29113
29115
29117
29121
29123
29125
29127
29119
29129
29131
29133
29135
29137
29139
29141
29143
29145
29147
29149
29151
29153
29155
29157
29159
29161
29163
29165
29167
29169
29171

IN

29173
29175
29177
29179
29181
29195
29197
29199
29201
29203
29205
29183
29185
29187
29189
29510
29186
29207
29209
29211
29213
29215

29217
29219
29221
29223
29225
29227
29229

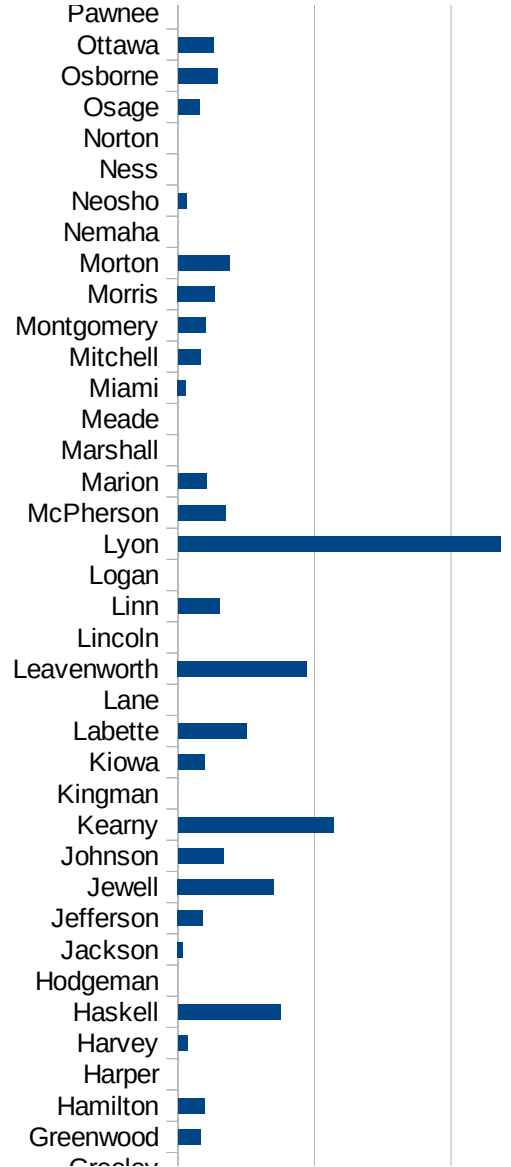
KS



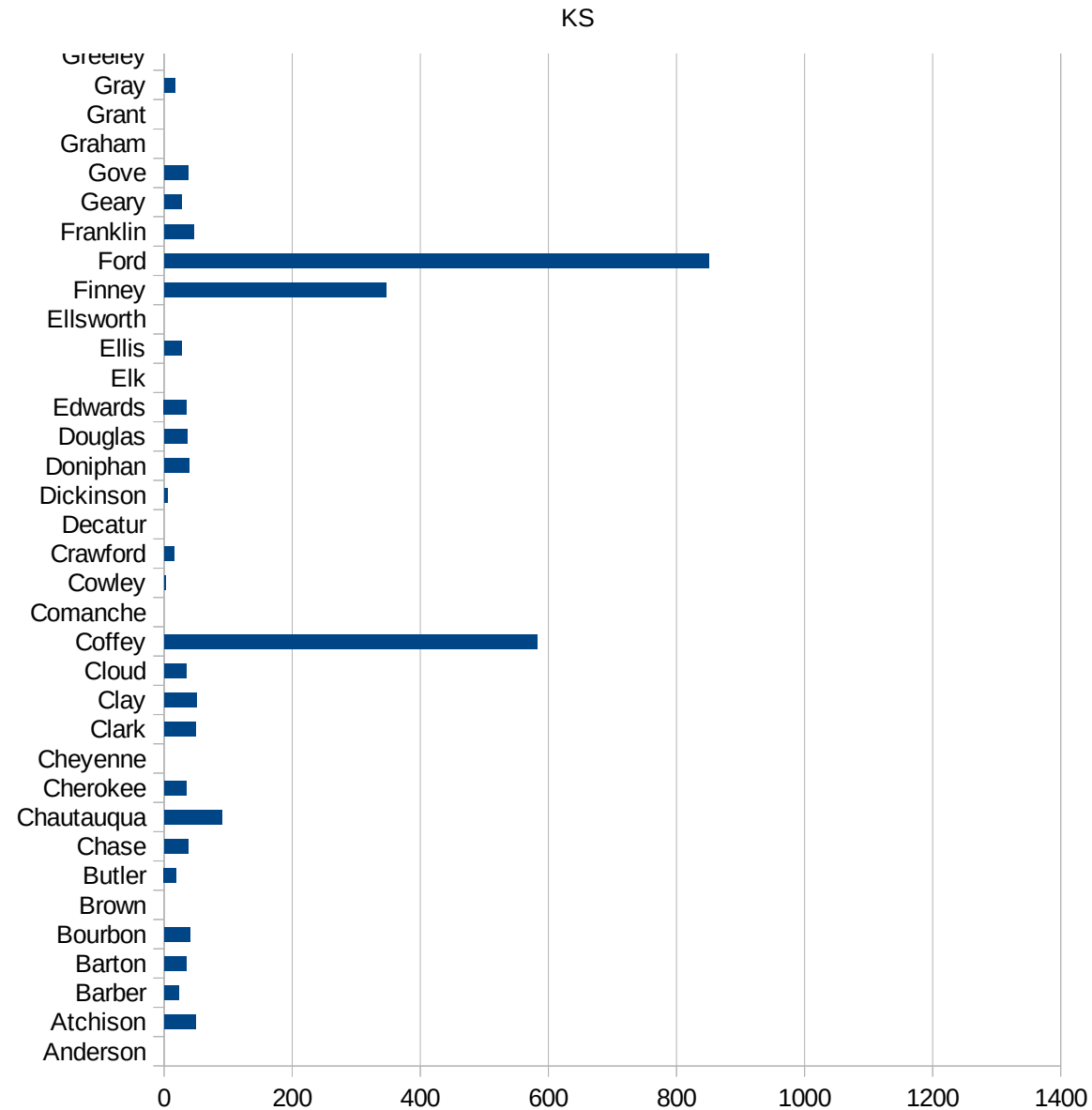
This work is licensed under the Creative Commons Attribution-NoDerivatives 4.0 International License. To view a copy of this license, visit <http://creativecommons.org/licenses/by-nd/4.0/>.

KS

20067 Grant	0
20069 Gray	16.57550141
20071 Greeley	0
20073 Greenwood	33.03055326
20075 Hamilton	38.35826621
20077 Harper	0
20079 Harvey	14.61560947
20081 Haskell	150.1125844
20083 Hodgeman	0
20085 Jackson	7.530120482
20087 Jefferson	36.89064559
20089 Jewell	140.7954945
20091 Johnson	67.44149074
20093 Kearny	228.2525995
20095 Kingman	0
20097 Kiowa	39.74562798
20099 Labette	100.1803246
20101 Lane	0
20103 Leavenworth	189.3008162
20105 Lincoln	0
20107 Linn	61.53846154
20109 Logan	0
20111 Lyon	472.9689277
20113 McPherson	70.08445176
20115 Marion	41.84100418
20117 Marshall	0
20119 Meade	0
20121 Miami	11.87648456
20123 Mitchell	32.5203252
20125 Montgomery	40.4732254
20127 Morris	54.33798225
20129 Morton	74.99062617
20131 Nemaha	0
20133 Neosho	12.53839885



20135 Ness	0
20137 Norton	0
20139 Osage	31.36566087
20141 Osborne	57.55395683
20143 Ottawa	51.70630817
20145 Pawnee	0
20147 Phillips	18.80759827
20149 Pottawatomie	32.95300078
20151 Pratt	10.66325443
20153 Rawlins	0
20155 Reno	27.26893587
20157 Republic	85.76329331
20159 Rice	10.49207848
20161 Riley	50.20148434
20163 Rooks	79.7925394
20165 Rush	0
20167 Russell	0
20169 Saline	31.24942556
20171 Scott	20.42066571
20173 Sedgwick	61.5256412
20175 Seward	1143.250689
20177 Shawnee	56.33834557
20179 Sheridan	78.9577576
20181 Sherman	16.95202577
20183 Smith	55.50929781
20185 Stafford	23.93489708
20187 Stanton	201.3085053
20189 Stevens	107.9330815
20191 Sumner	13.04574709
20193 Thomas	0
20195 Trego	0
20197 Wabaunsee	86.96912596
20199 Wallace	0
20201 Washington	0



KS

20203 Wichita	0
20205 Wilson	11.5406809
20207 Woodson	157.0845115
20209 Wyandotte	296.3876993

KS

FIPS

29001
29003
29005
29007
29009
29011
29013
29015
29017
29019
29021
29023
29025
29027
29029
29031
29033
29035
29037

KS

29039
29041
29043
29045
29047
29049
29051
29053
29055
29057
29059
29061
29063
29065
29067
29069
29071
29073
29075
29077
29079
29081
29083
29085
29087
29089
29091
29093
29095
29097
29099
29101

29103

KS


29105
29107
29109
29111
29113
29115
29117
29121
29123
29125
29127
29119
29129
29131
29133
29135
29137
29139
29141
29143
29145
29147
29149
29151
29153
29155
29157
29159
29161
29163
29165
29167
29169
29171

KS

29173
29175
29177
29179
29181
29195
29197
29199
29201
29203
29205
29183
29185
29187
29189
29510
29186
29207
29209
29211
29213
29215

29217
29219
29221
29223
29225
29227
29229

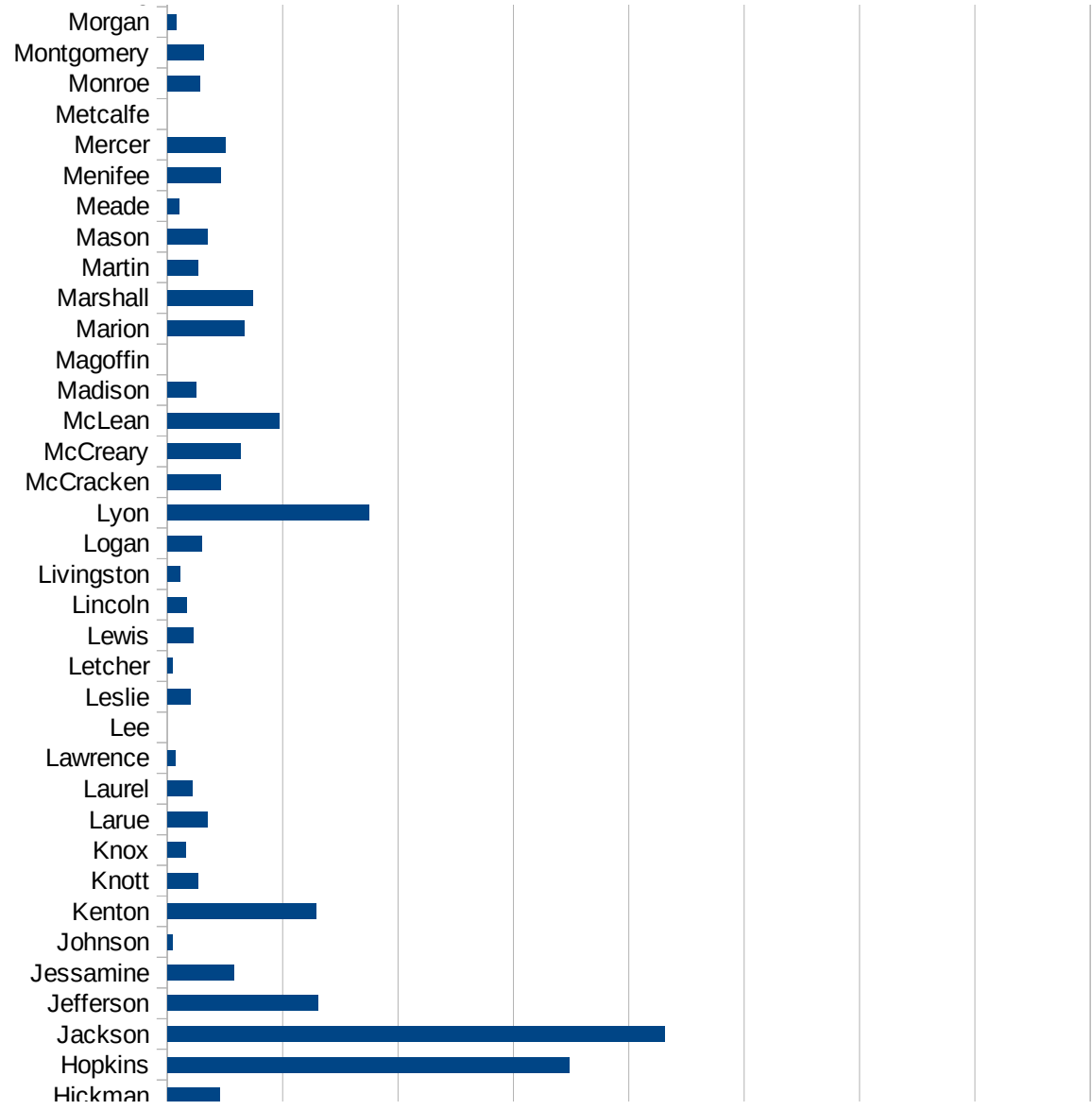
KY



This work is licensed under the Creative Commons Attribution-NoDerivatives 4.0 International License. To view a copy of this license, visit <http://creativecommons.org/licenses/by-nd/4.0/>.

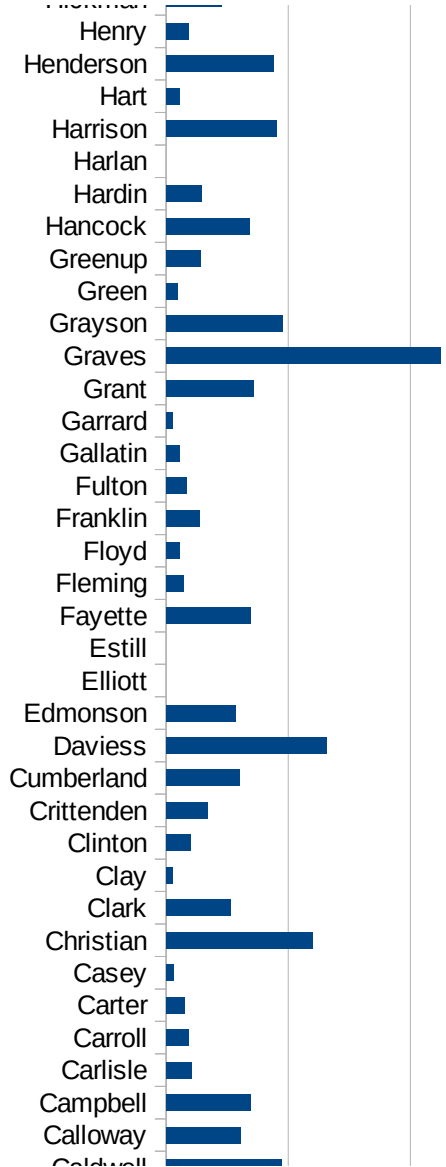
KY

21067 Fayette	68.87392674
21069 Fleming	13.85809313
21071 Floyd	11.15915748
21073 Franklin	27.55092
21075 Fulton	16.33986928
21077 Gallatin	11.32246377
21079 Garrard	5.69476082
21081 Grant	71.65319852
21083 Graves	225.0984806
21085 Grayson	94.98119372
21087 Green	9.050592814
21089 Greenup	28.35431553
21091 Hancock	68.50879196
21093 Hardin	28.99706405
21095 Harlan	0
21097 Harrison	90.531473
21099 Hart	10.57865228
21101 Henderson	87.73661468
21103 Henry	18.62659878
21105 Hickman	45.23863379
21107 Hopkins	348.3624745
21109 Jackson	431.4834102
21111 Jefferson	130.8212538
21113 Jessamine	57.4925816
21115 Johnson	4.467077638
21117 Kenton	128.8760682
21119 Knott	26.44453259
21121 Knox	15.97239969
21123 Larue	34.94792759
21125 Laurel	21.42774728
21127 Lawrence	6.422195106
21129 Lee	0
21131 Leslie	19.71803214
21133 Letcher	4.566418558

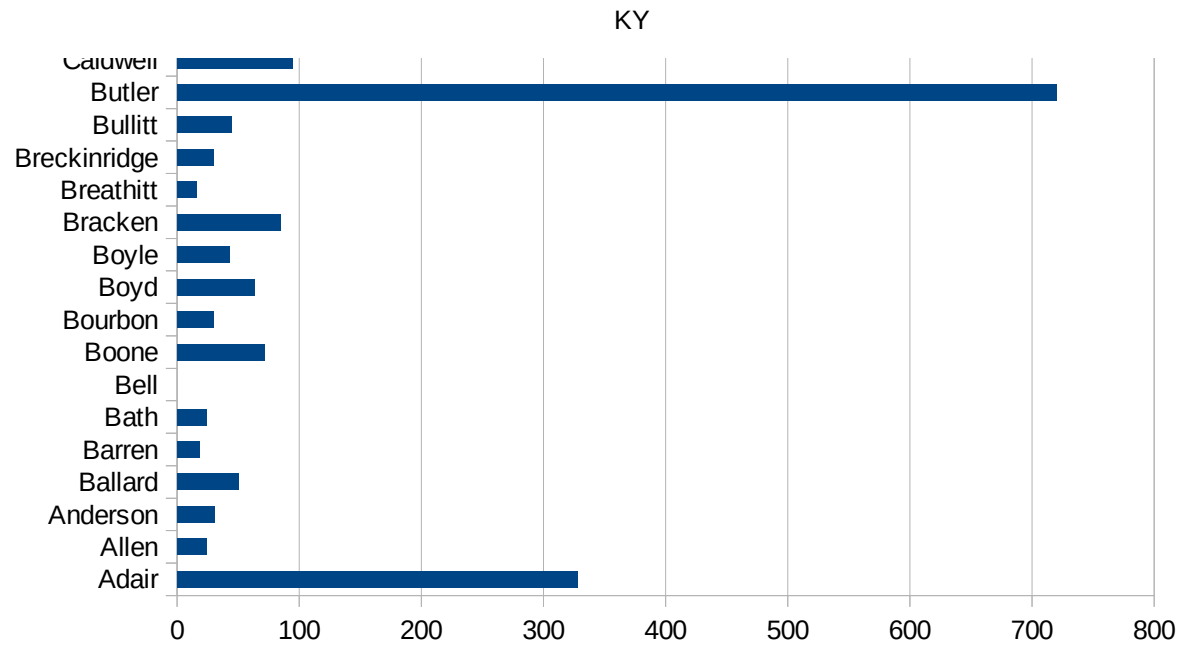


KY

21135 Lewis	22.6295542
21137 Lincoln	16.23113131
21139 Livingston	10.82016879
21141 Logan	29.64170588
21143 Lyon	174.8033462
21145 McCracken	45.90946653
21147 McCreary	63.18933824
21149 McLean	97.27626459
21151 Madison	24.90039841
21153 Magoffin	0
21155 Marion	66.99649557
21157 Marshall	73.73921965
21159 Martin	26.49474521
21161 Mason	34.98542274
21163 Meade	10.44750131
21165 Menifee	46.50441792
21167 Mercer	50.51896758
21169 Metcalfe	0
21171 Monroe	27.9902967
21173 Montgomery	31.91149878
21175 Morgan	7.493443237
21177 Muhlenberg	233.9637356
21179 Nelson	30.5336852
21181 Nicholas	13.95478649
21183 Ohio	107.9420434
21185 Oldham	36.10651422
21187 Owen	0
21189 Owsley	44.72271914
21191 Pendleton	34.41393076
21193 Perry	11.4977771
21195 Pike	10.27362077
21197 Powell	8.03729304
21199 Pulaski	58.8025935
21201 Robertson	0



21203 Rockcastle	65.67164179
21205 Rowan	8.135703535
21207 Russell	89.7817182
21209 Scott	39.26397887
21211 Shelby	47.40508677
21213 Simpson	118.7327972
21215 Spencer	47.88762371
21217 Taylor	15.65619007
21219 Todd	73.10535294
21221 Trigg	27.31680667
21223 Trimble	23.48796242
21225 Union	55.15339538
21227 Warren	99.0370551
21229 Washington	33.10162198
21231 Wayne	29.3140512
21233 Webster	122.0349325
21235 Whitley	27.59229623
21237 Wolfe	0
21239 Woodford	71.60893981



KY

FIPS

29001
29003
29005
29007
29009
29011
29013
29015
29017
29019
29021
29023
29025
29027
29029
29031
29033
29035
29037

KY

29039
29041
29043
29045
29047
29049
29051
29053
29055
29057
29059
29061
29063
29065
29067
29069
29071
29073
29075
29077
29079
29081
29083
29085
29087
29089
29091
29093
29095
29097
29099
29101

29103

KY

29105
29107
29109
29111
29113
29115
29117
29121
29123
29125
29127
29119
29129
29131
29133
29135
29137
29139
29141
29143
29145
29147
29149
29151
29153
29155
29157
29159
29161
29163
29165
29167
29169
29171

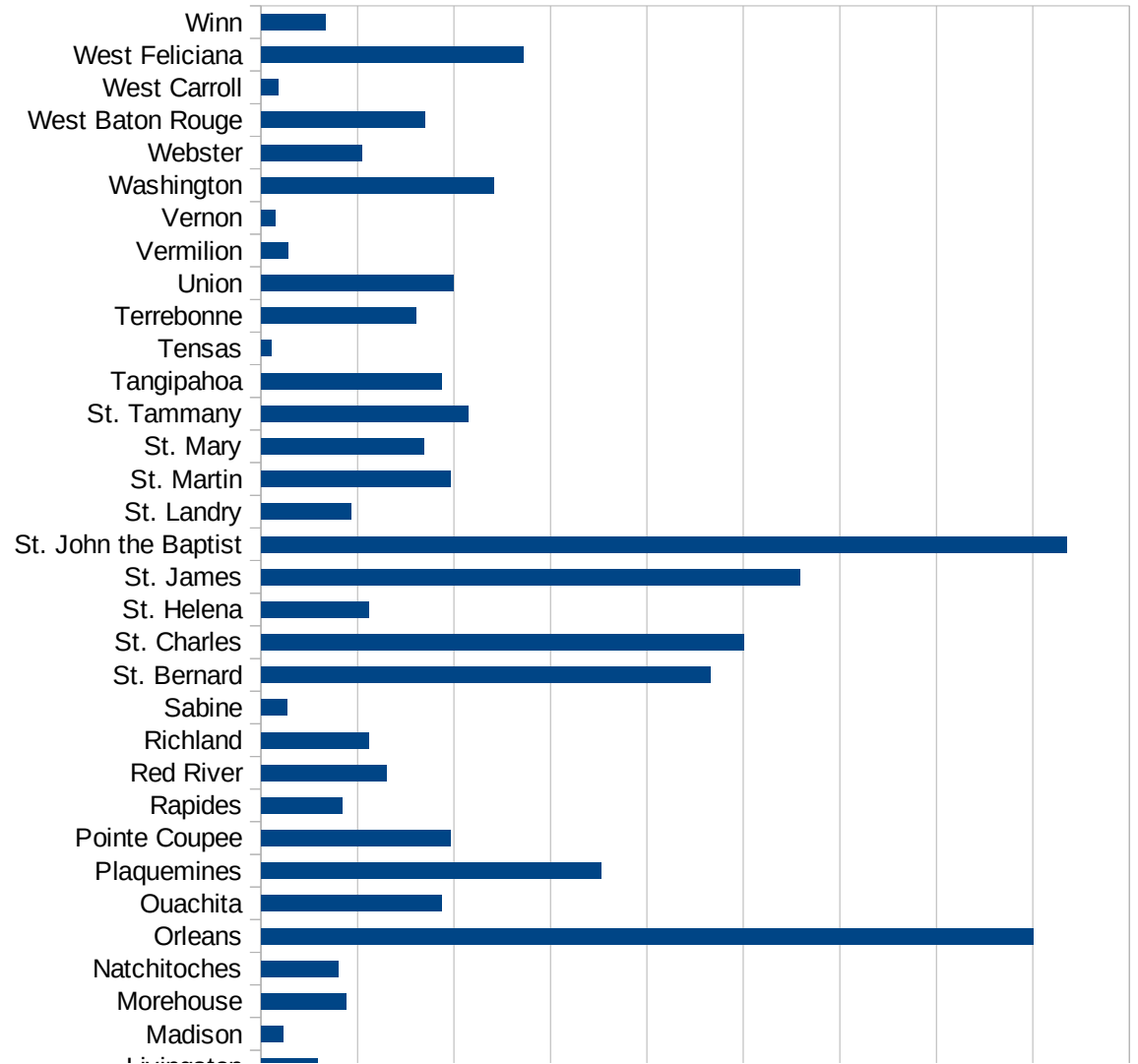
KY

29173
29175
29177
29179
29181
29195
29197
29199
29201
29203
29205
29183
29185
29187
29189
29510
29186
29207
29209
29211
29213
29215

29217
29219
29221
29223
29225
29227
29229

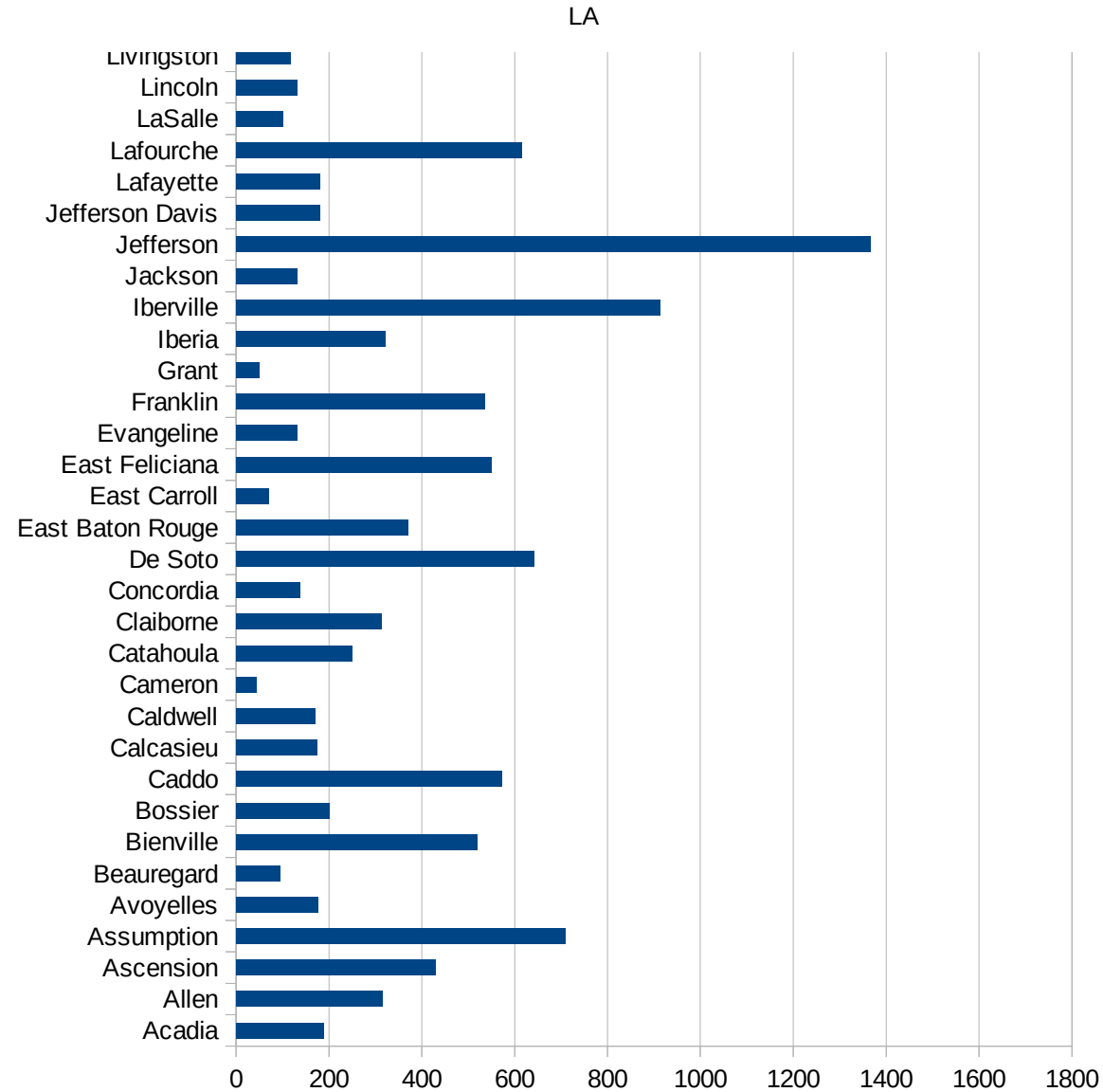
LA

FIPS	County	PC Infection
22001	Acadia	188.1331404
22003	Allen	316.344464
22005	Ascension	429.9281314
22007	Assumption	708.5201794
22009	Avoyelles	175.4732836
22011	Beauregard	93.95216493
22013	Bienville	518.4851217
22015	Bossier	200.4953414
22017	Caddo	571.7884753
22019	Calcasieu	173.3033991
22021	Caldwell	170.6827309
22023	Cameron	43.05396096
22025	Catahoula	249.7918401
22027	Claiborne	313.5975916
22029	Concordia	137.9521766
22031	De Soto	641.492929
22033	East Baton Rouge	371.0120738
22035	East Carroll	71.05300554
22037	East Feliciana	549.0805491
22039	Evangeline	131.5671441
22041	Franklin	535.8205993
22043	Grant	48.92803131
22045	Iberia	321.3938343
22047	Iberville	913.7862535
22049	Jackson	132.0588605
22051	Jefferson	1365.968515
22053	Jefferson Davis	180.4825534
22055	Lafayette	180.8206539
22057	Lafourche	614.5849259
22059	LaSalle	100.5564121
22061	Lincoln	131.367065
22063	Livingston	118.2227891
22065	Madison	44.79885315



This work is licensed under the Creative Commons Attribution-NoDerivatives 4.0 International License. To view a copy of this license, visit <http://creativecommons.org/licenses/by-nd/4.0/>.

22067 Morehouse	177.1793055
22069 Natchitoches	160.3766264
22071 Orleans	1601.765702
22073 Ouachita	374.8179317
22075 Plaquemines	704.826997
22077 Pointe Coupee	391.9781222
22079 Rapides	168.5023207
22081 Red River	259.5257756
22083 Richland	222.8605388
22085 Sabine	54.09454061
22087 St. Bernard	931.0588386
22089 St. Charles	1000.397133
22091 St. Helena	224.1278503
22093 St. James	1117.079431
22095 St. John the Baptist	1669.599852
22097 St. Landry	186.0712387
22099 St. Martin	391.6376047
22101 St. Mary	337.5256158
22103 St. Tammany	430.4349679
22105 Tangipahoa	374.5038385
22107 Tensas	22.41147468
22109 Terrebonne	321.5607858
22111 Union	398.5669503
22113 Vermilion	55.15627612
22115 Vernon	28.65329513
22117 Washington	483.019192
22119 Webster	208.7736481
22121 West Baton Rouge	340.5607901
22123 West Carroll	36.42323803
22125 West Feliciana	543.3376455
22127 Winn	134.4276213



LA

FIPS

29001
29003
29005
29007
29009
29011
29013
29015
29017
29019
29021
29023
29025
29027
29029
29031
29033
29035
29037

LA

29039
29041
29043
29045
29047
29049
29051
29053
29055
29057
29059
29061
29063
29065
29067
29069
29071
29073
29075
29077
29079
29081
29083
29085
29087
29089
29091
29093
29095
29097
29099
29101

29103

LA

29105
29107
29109
29111
29113
29115
29117
29121
29123
29125
29127
29119
29129
29131
29133
29135
29137
29139
29141
29143
29145
29147
29149
29151
29153
29155
29157
29159
29161
29163
29165
29167
29169
29171

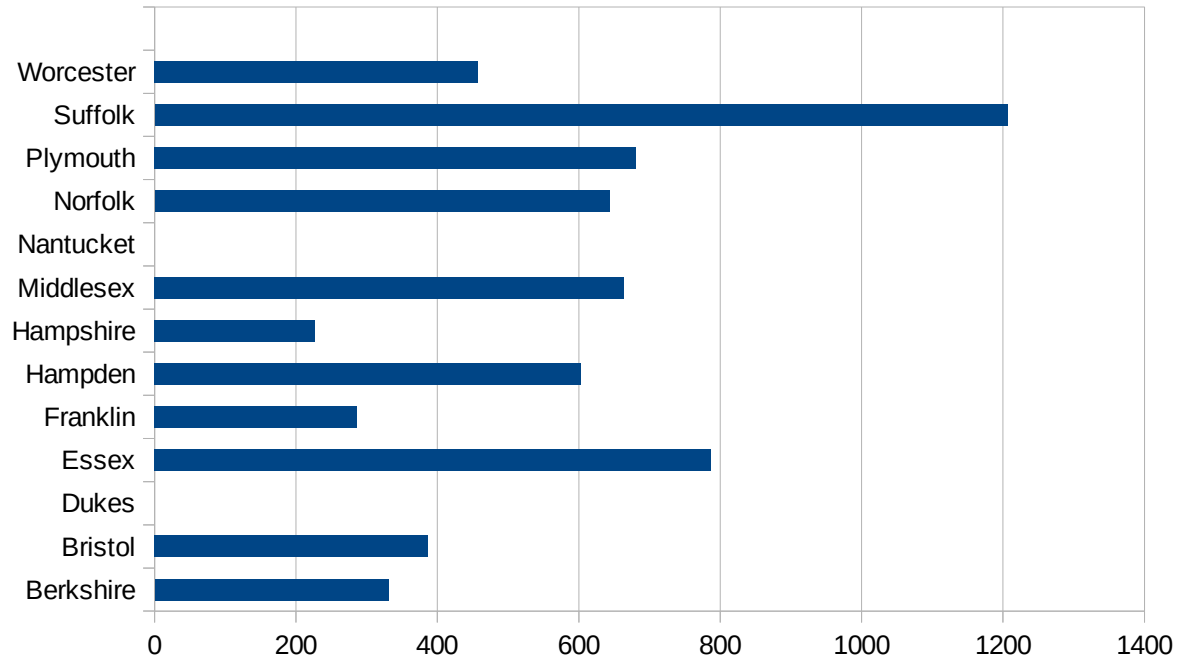
LA

29173
29175
29177
29179
29181
29195
29197
29199
29201
29203
29205
29183
29185
29187
29189
29510
29186
29207
29209
29211
29213
29215

29217
29219
29221
29223
29225
29227
29229

MA

FIPS	County	PC Infection
25001	Barnstable	331.7511117
25003	Berkshire	330.8323044
25005	Bristol	386.6870441
25007	Dukes	0
25009	Essex	786.5799519
25011	Franklin	286.0645689
25013	Hampden	602.8834666
25015	Hampshire	227.448793
25017	Middlesex	664.1423806
25019	Nantucket	0
25021	Norfolk	643.7591793
25023	Plymouth	681.100569
25025	Suffolk	1206.438634
25027	Worcester	457.1282764



MA

FIPS

29001
29003
29005
29007
29009
29011
29013
29015
29017
29019
29021
29023
29025
29027
29029
29031
29033
29035
29037

MA

29039
29041
29043
29045
29047
29049
29051
29053
29055
29057
29059
29061
29063
29065
29067
29069
29071
29073
29075
29077
29079
29081
29083
29085
29087
29089
29091
29093
29095
29097
29099
29101

29103

MA

29105
29107
29109
29111
29113
29115
29117
29121
29123
29125
29127
29119
29129
29131
29133
29135
29137
29139
29141
29143
29145
29147
29149
29151
29153
29155
29157
29159
29161
29163
29165
29167
29169
29171

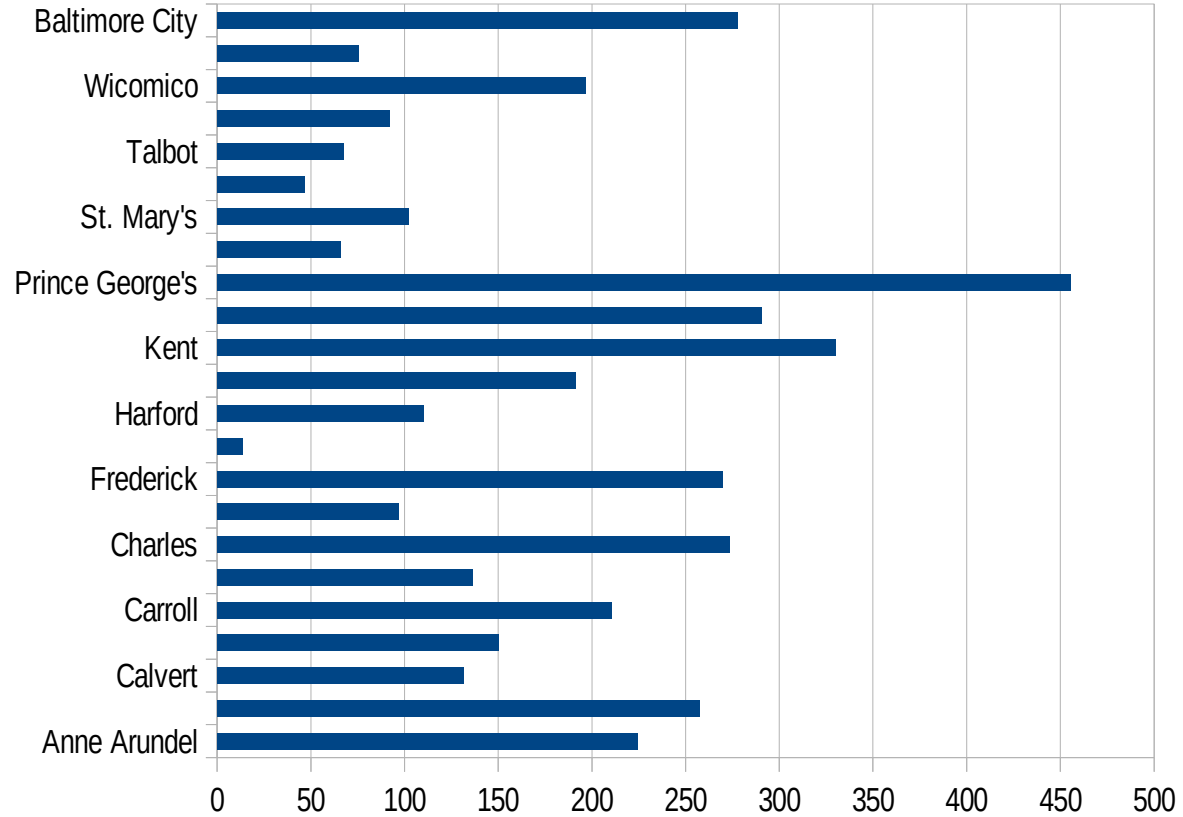
MA

29173
29175
29177
29179
29181
29195
29197
29199
29201
29203
29205
29183
29185
29187
29189
29510
29186
29207
29209
29211
29213
29215

29217
29219
29221
29223
29225
29227
29229

MD

FIPS	County	PC Infection
24001	Allegany	108.4889045
24003	Anne Arundel	224.6406877
24005	Baltimore	257.3539619
24009	Calvert	131.5174505
24011	Caroline	150.1321163
24013	Carroll	210.7713042
24015	Cecil	136.152335
24017	Charles	273.6791267
24019	Dorchester	96.88105507
24021	Frederick	269.9023658
24023	Garrett	13.71601001
24025	Harford	110.2553198
24027	Howard	191.2152378
24029	Kent	330.1862457
24031	Montgomery	290.7178355
24033	Prince George's	455.4012502
24035	Queen Anne's	65.67033492
24037	St. Mary's	102.0734219
24039	Somerset	46.73807205
24041	Talbot	67.62605497
24043	Washington	92.09811431
24045	Wicomico	196.7149571
24047	Worcester	75.25616039
24510	Baltimore City	277.5126765



MD

FIPS

29001
29003
29005
29007
29009
29011
29013
29015
29017
29019
29021
29023
29025
29027
29029
29031
29033
29035
29037

MD

29039
29041
29043
29045
29047
29049
29051
29053
29055
29057
29059
29061
29063
29065
29067
29069
29071
29073
29075
29077
29079
29081
29083
29085
29087
29089
29091
29093
29095
29097
29099
29101

29103

MD

29105
29107
29109
29111
29113
29115
29117
29121
29123
29125
29127
29119
29129
29131
29133
29135
29137
29139
29141
29143
29145
29147
29149
29151
29153
29155
29157
29159
29161
29163
29165
29167
29169
29171

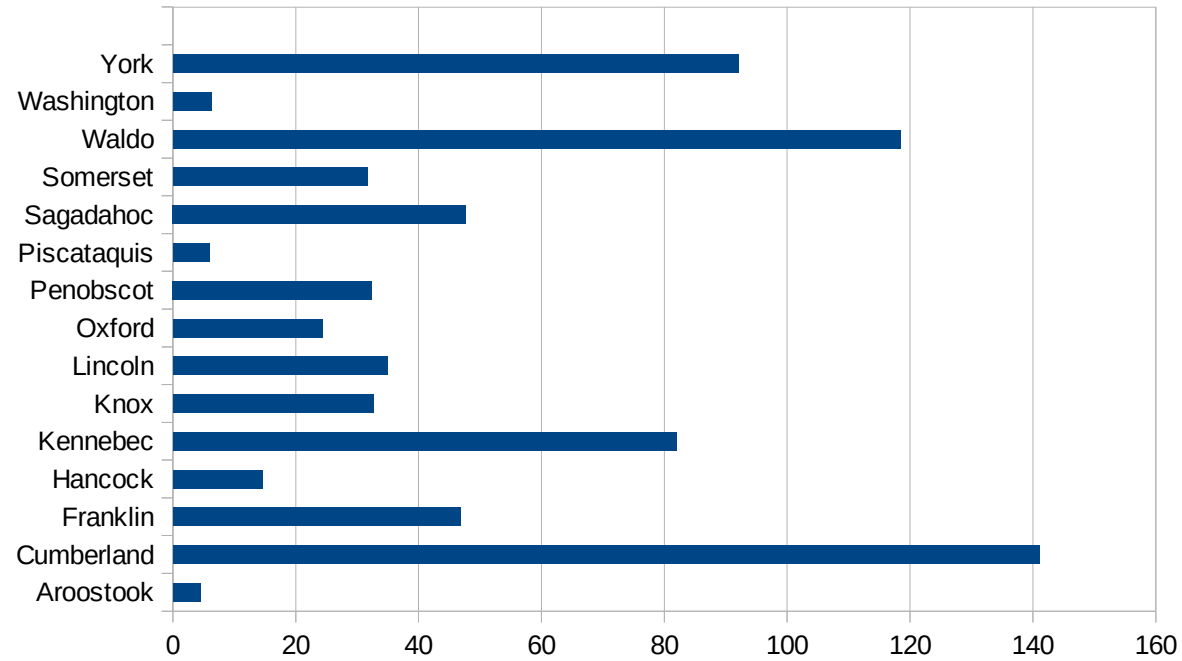
MD

29173
29175
29177
29179
29181
29195
29197
29199
29201
29203
29205
29183
29185
29187
29189
29510
29186
29207
29209
29211
29213
29215

29217
29219
29221
29223
29225
29227
29229

ME

FIPS	County	PC Infection
23001	Androscoggin	34.36138894
23003	Aroostook	4.470206077
23005	Cumberland	141.0288292
23007	Franklin	46.82744088
23009	Hancock	14.59561037
23011	Kennebec	81.91148645
23013	Knox	32.68713384
23015	Lincoln	34.94263584
23017	Oxford	24.29796244
23019	Penobscot	32.42971356
23021	Piscataquis	5.952380952
23023	Sagadahoc	47.70724589
23025	Somerset	31.62555345
23027	Waldo	118.4058044
23029	Washington	6.35122261
23031	York	92.13059269



ME

FIPS

29001
29003
29005
29007
29009
29011
29013
29015
29017
29019
29021
29023
29025
29027
29029
29031
29033
29035
29037

ME

29039
29041
29043
29045
29047
29049
29051
29053
29055
29057
29059
29061
29063
29065
29067
29069
29071
29073
29075
29077
29079
29081
29083
29085
29087
29089
29091
29093
29095
29097
29099
29101

29103

ME

29105
29107
29109
29111
29113
29115
29117
29121
29123
29125
29127
29119
29129
29131
29133
29135
29137
29139
29141
29143
29145
29147
29149
29151
29153
29155
29157
29159
29161
29163
29165
29167
29169
29171

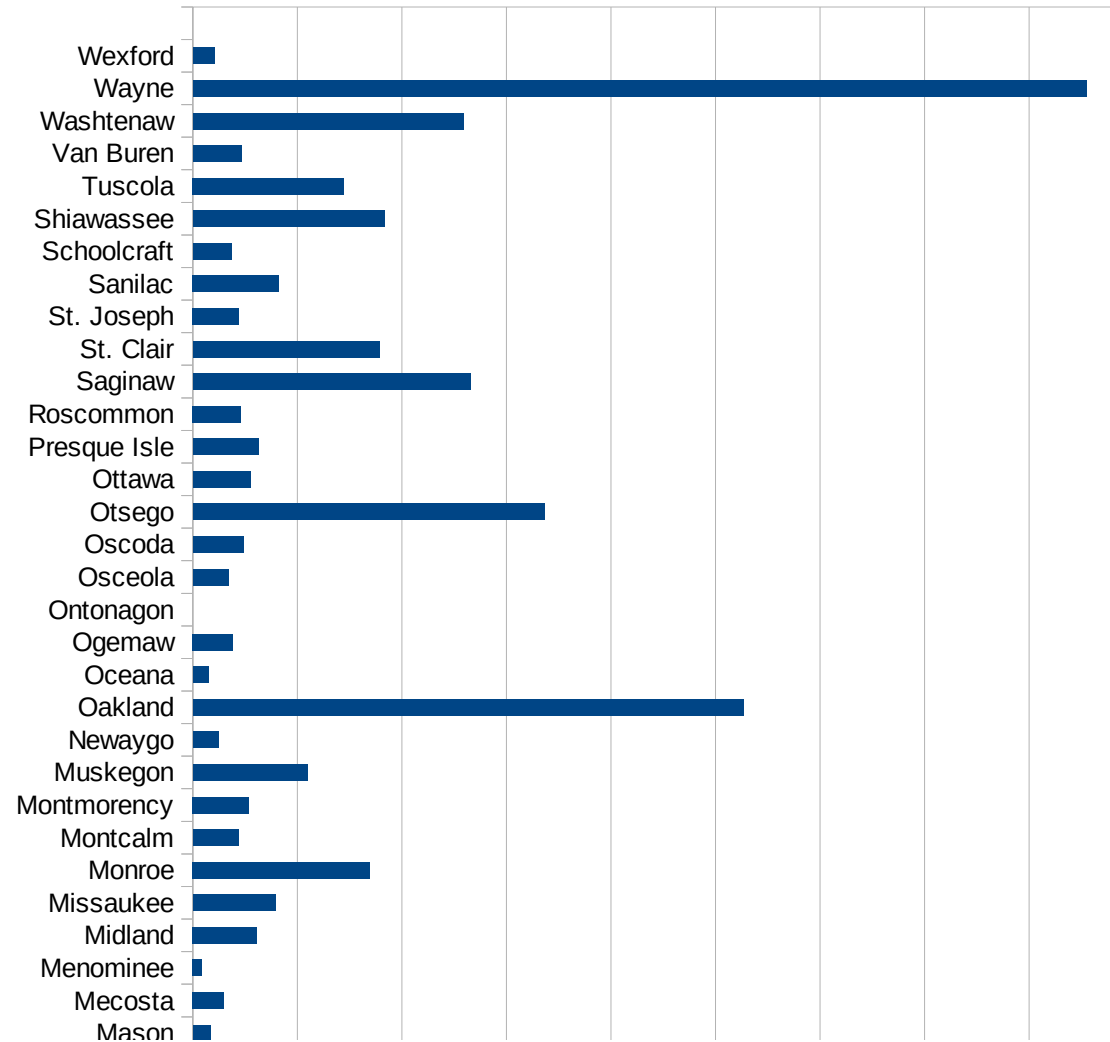
ME

29173
29175
29177
29179
29181
29195
29197
29199
29201
29203
29205
29183
29185
29187
29189
29510
29186
29207
29209
29211
29213
29215

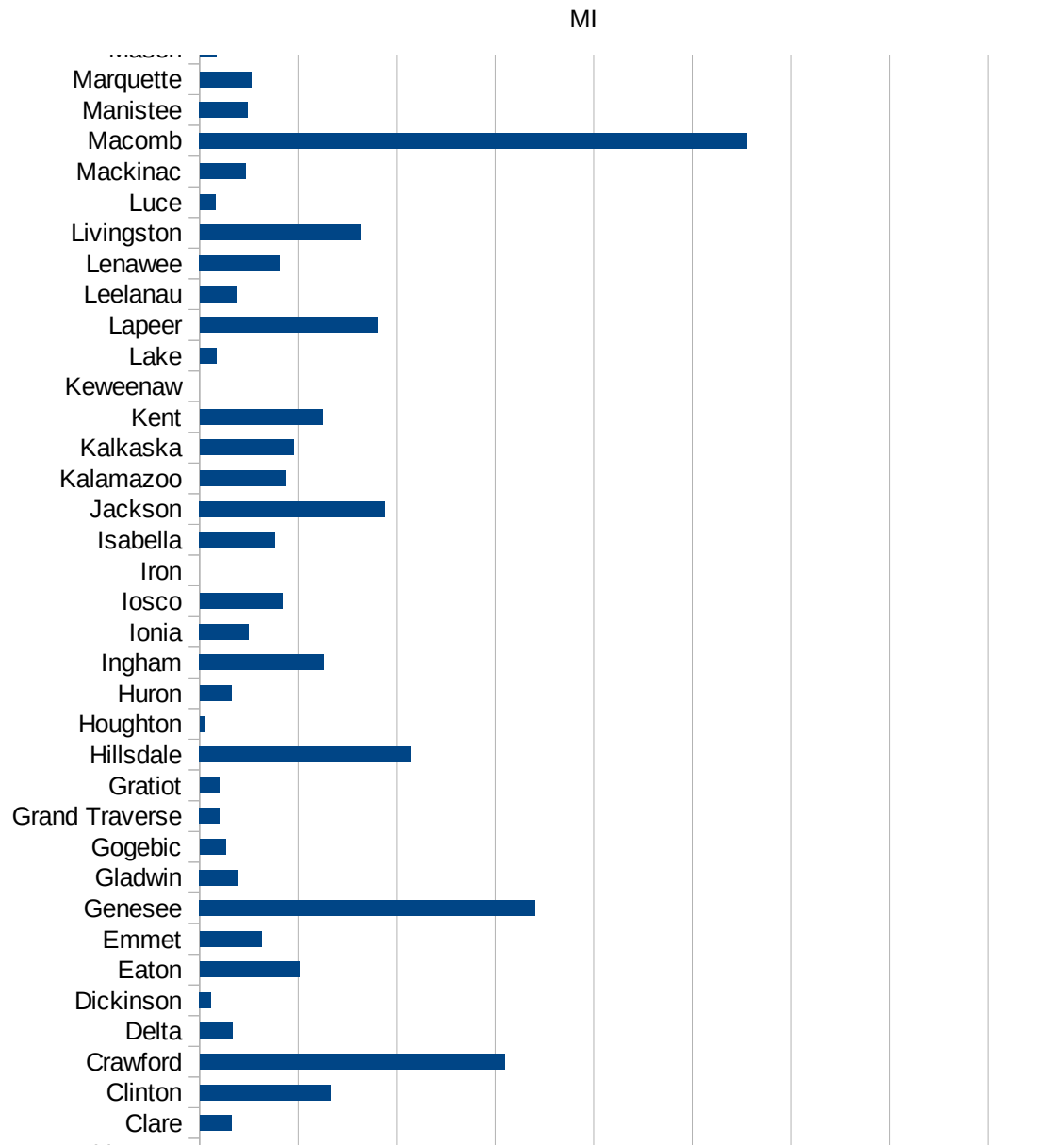
29217
29219
29221
29223
29225
29227
29229

MI

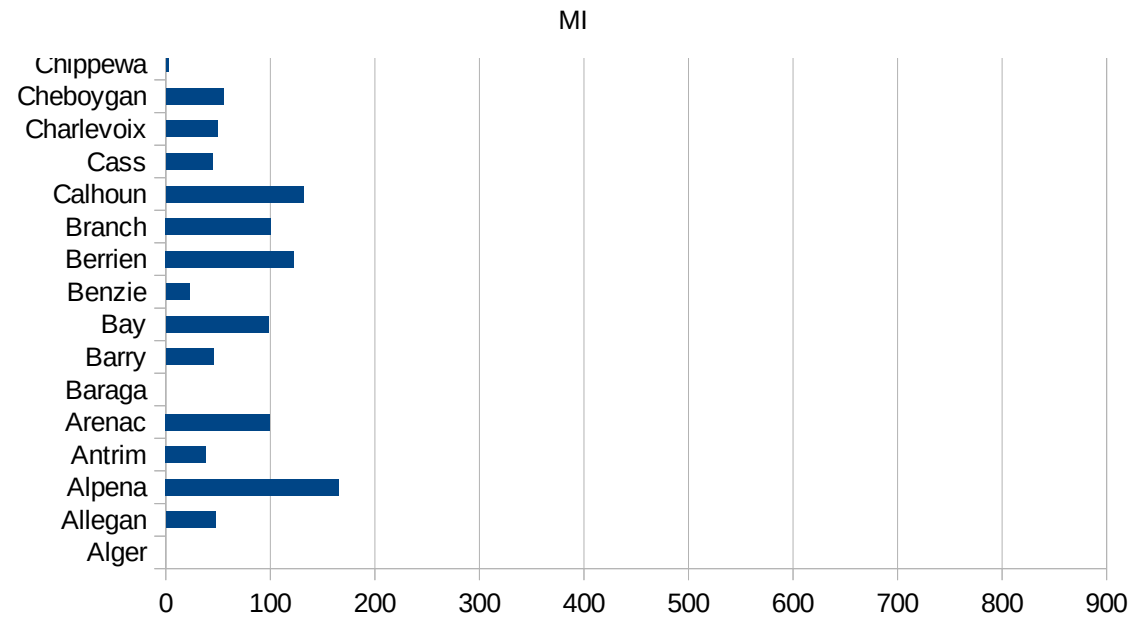
FIPS	County	PC Infection
26001	Alcona	38.60258637
26003	Alger	0
26005	Allegan	47.72984905
26007	Alpena	165.7263752
26009	Antrim	38.51915258
26011	Arenac	99.72741174
26013	Baraga	0
26015	Barry	45.78380234
26017	Bay	98.14959152
26019	Benzie	22.53140314
26021	Berrien	122.6150083
26023	Branch	100.8665352
26025	Calhoun	131.6112338
26027	Cass	44.52790738
26029	Charlevoix	49.53513184
26031	Cheboygan	55.08991461
26033	Chippewa	2.665458326
26035	Clare	32.51292389
26037	Clinton	132.3551656
26039	Crawford	309.330264
26041	Delta	33.46626879
26043	Dickinson	11.81893393
26045	Eaton	101.0689636
26047	Emmet	63.04791642
26049	Genesee	340.8766946
26051	Gladwin	39.46797174
26053	Gogebic	26.49708532
26055	Grand Traverse	20.52434295
26057	Gratiot	19.70491884
26059	Hillsdale	214.2123325
26061	Houghton	5.52196361
26063	Huron	32.08624783
26065	Ingham	126.394179



26067 Ionia	49.83647407
26069 Iosco	83.72871895
26071 Iron	0
26073 Isabella	76.52844307
26075 Jackson	187.6302551
26077 Kalamazoo	86.45750746
26079 Kalkaska	95.37701975
26081 Kent	124.6585274
26083 Keweenaw	0
26085 Lake	16.83359987
26087 Lapeer	180.6243468
26089 Leelanau	36.75794891
26091 Lenawee	81.41167851
26093 Livingston	163.1594361
26095 Luce	15.91596371
26097 Mackinac	46.35209048
26099 Macomb	555.8102289
26101 Manistee	48.92367906
26103 Marquette	52.61891876
26105 Mason	17.18213058
26107 Mecosta	29.85417384
26109 Menominee	8.702084149
26111 Midland	61.29144684
26113 Missaukee	79.40183948
26115 Monroe	169.5039185
26117 Montcalm	43.77188594
26119 Montmorency	53.96654074
26121 Muskegon	110.0306473
26123 Newaygo	24.54389266
26125 Oakland	526.8420212
26127 Oceana	15.02347418
26129 Ogemaw	38.18251241
26131 Ontonagon	0
26133 Osceola	34.27445268



26135 Oscoda	48.33252779
26137 Otsego	336.5092236
26139 Ottawa	55.42283145
26141 Presque Isle	62.80420788
26143 Roscommon	46.05593703
26145 Saginaw	265.7232704
26147 St. Clair	178.2385761
26149 St. Joseph	44.23111577
26151 Sanilac	82.5603419
26153 Schoolcraft	37.18393654
26155 Shiawassee	183.3059596
26157 Tuscola	144.7178003
26159 Van Buren	46.38956632
26161 Washtenaw	258.7859167
26163 Wayne	854.8982179
26165 Wexford	20.91675133



FIPS

- 29001
- 29003
- 29005
- 29007
- 29009
- 29011
- 29013
- 29015
- 29017
- 29019
- 29021
- 29023
- 29025
- 29027
- 29029
- 29031
- 29033
- 29035
- 29037

MI

29039
29041
29043
29045
29047
29049
29051
29053
29055
29057
29059
29061
29063
29065
29067
29069
29071
29073
29075
29077
29079
29081
29083
29085
29087
29089
29091
29093
29095
29097
29099
29101

29103

MI

29105
29107
29109
29111
29113
29115
29117
29121
29123
29125
29127
29119
29129
29131
29133
29135
29137
29139
29141
29143
29145
29147
29149
29151
29153
29155
29157
29159
29161
29163
29165
29167
29169
29171

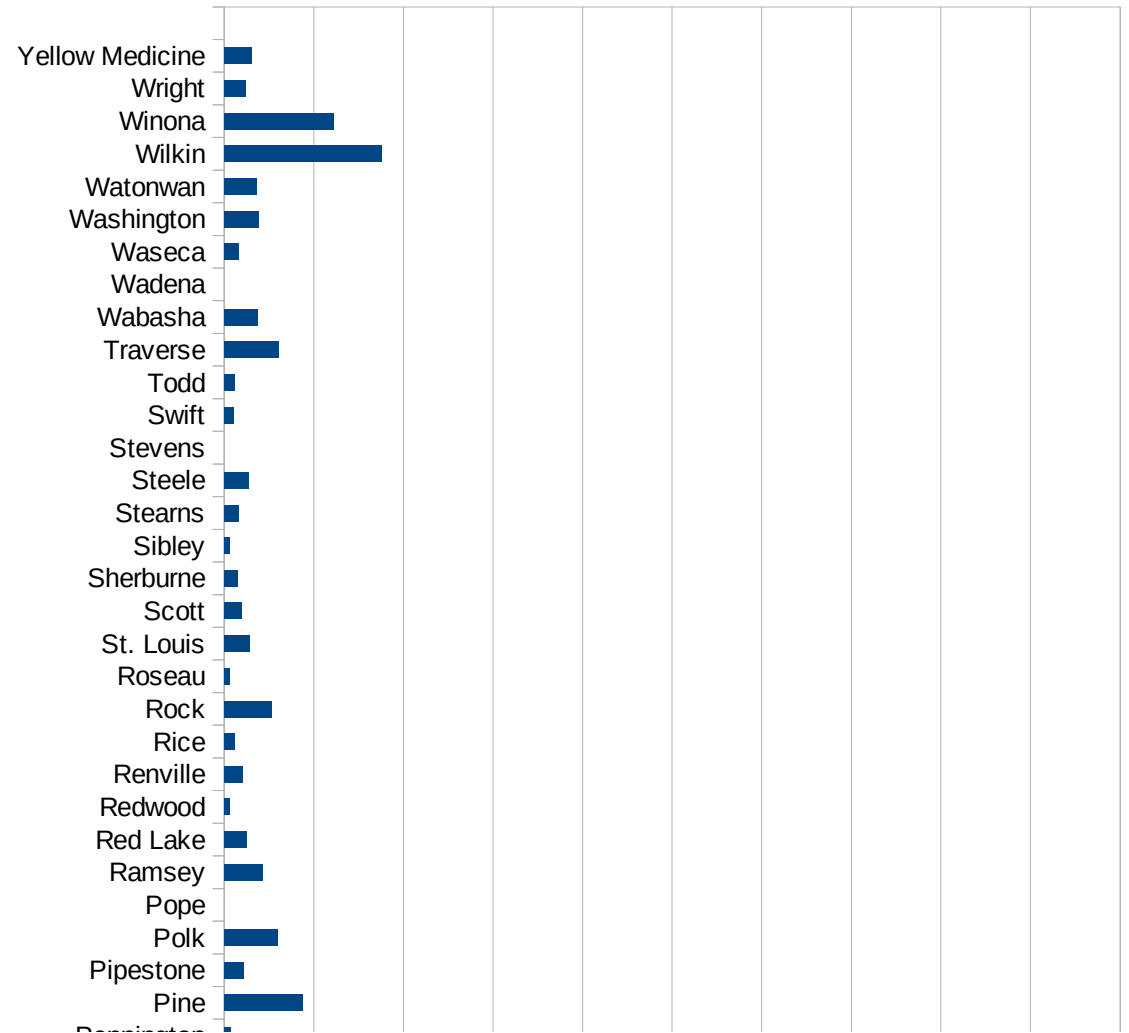
MI

29173
29175
29177
29179
29181
29195
29197
29199
29201
29203
29205
29183
29185
29187
29189
29510
29186
29207
29209
29211
29213
29215

29217
29219
29221
29223
29225
29227
29229

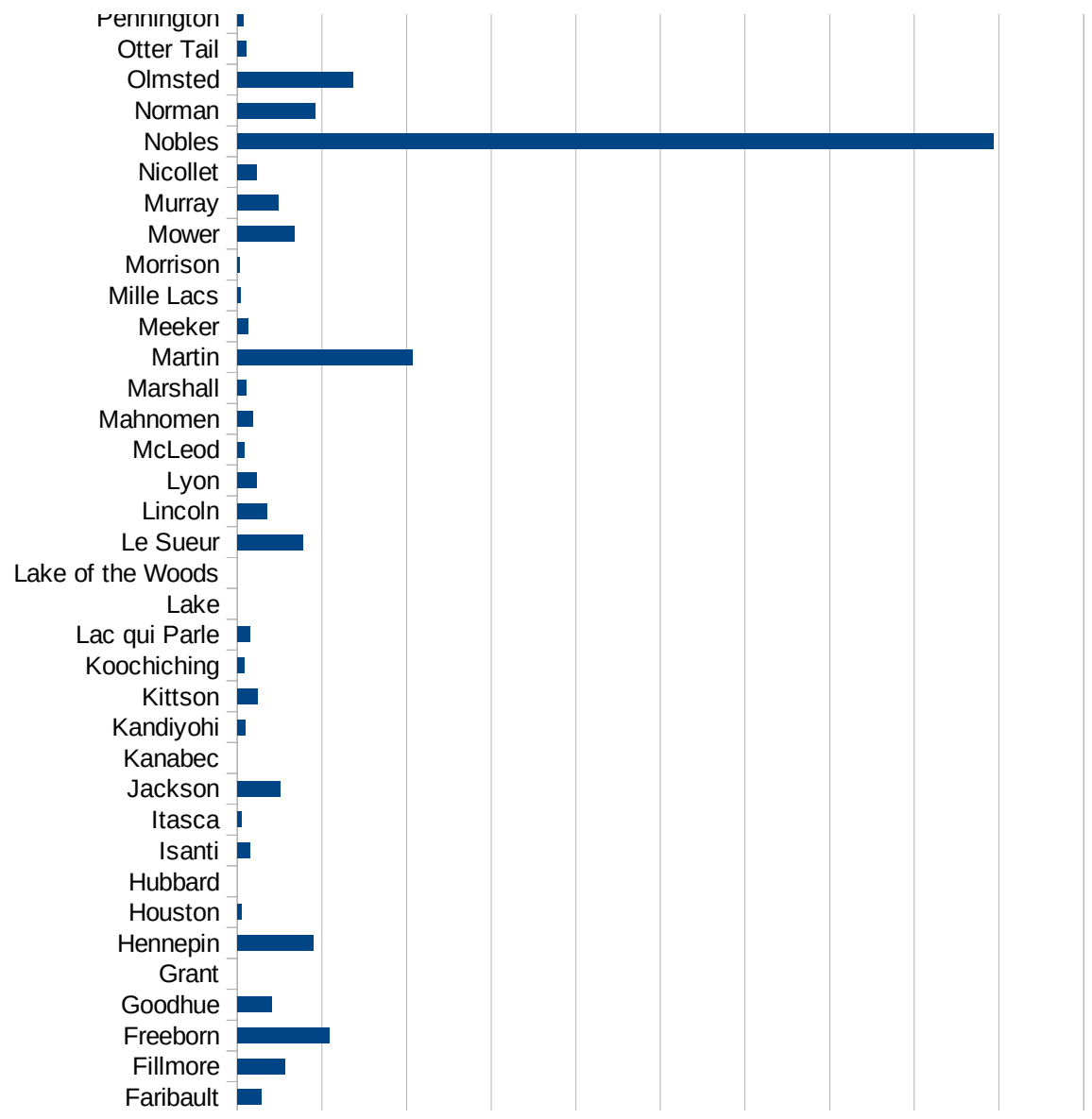
MN

FIPS	County	PC Infection
27001	Aitkin	6.288517168
27003	Anoka	37.02520823
27005	Becker	5.818858922
27007	Beltrami	12.80765044
27009	Benton	9.865581453
27011	Big Stone	20.04409701
27013	Blue Earth	38.56022068
27015	Brown	31.85854805
27017	Carlton	106.0356615
27019	Carver	14.48561578
27021	Cass	16.93824317
27023	Chippewa	8.386447501
27025	Chisago	12.517435
27027	Clay	131.3423501
27029	Clearwater	22.7014756
27031	Cook	0
27033	Cottonwood	53.2056398
27035	Crow Wing	30.82186503
27037	Dakota	30.79288144
27039	Dodge	86.44702718
27041	Douglas	5.268148773
27043	Faribault	29.07399331
27045	Fillmore	56.98546871
27047	Freeborn	108.395743
27049	Goodhue	40.94562852
27051	Grant	0
27053	Hennepin	89.88207345
27055	Houston	5.382710733
27057	Hubbard	0
27059	Isanti	15.01276085
27061	Itasca	4.433803316
27063	Jackson	50.44899606
27065	Kanabec	0

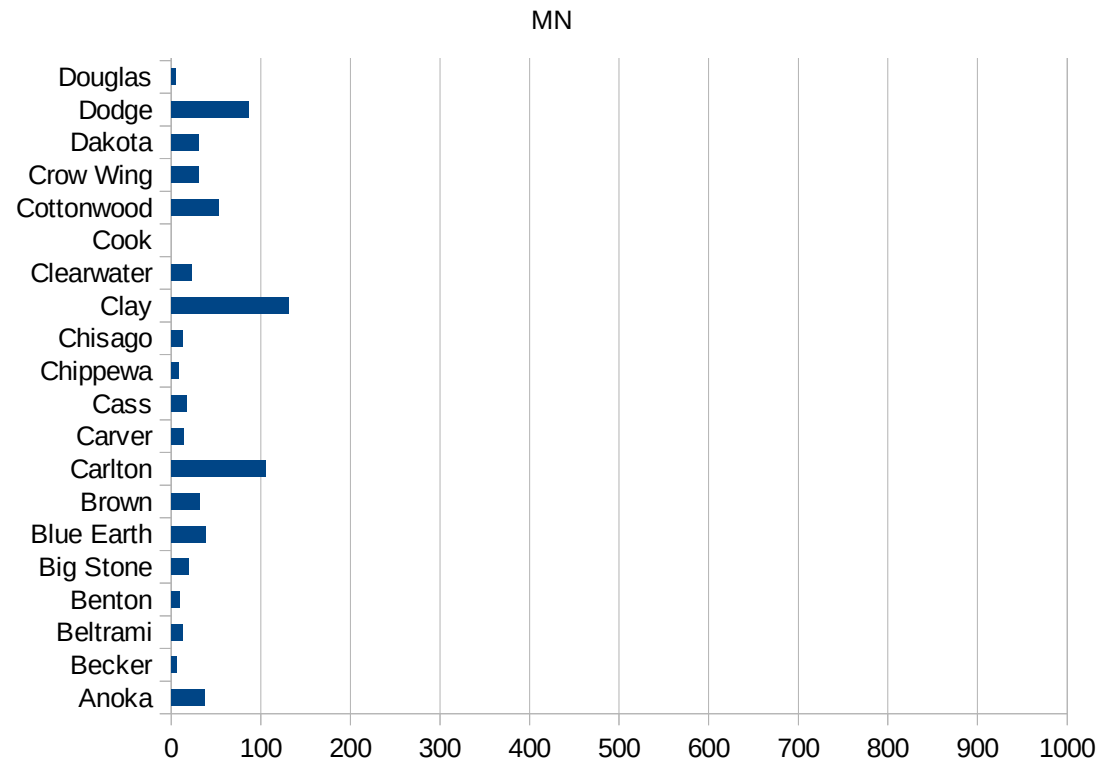


MN

27067 Kandiyohi	9.333800023
27069 Kittson	23.54048964
27071 Koochiching	8.038585209
27073 Lac qui Parle	15.01952538
27075 Lake	0
27077 Lake of the Woo	0
27079 Le Sueur	77.20923703
27081 Lincoln	35.25471532
27083 Lyon	23.41097975
27085 McLeod	8.362835559
27087 Mahnomen	18.1192245
27089 Marshall	10.64962726
27091 Martin	207.2276978
27093 Meeker	12.96400328
27095 Mille Lacs	3.82570106
27097 Morrison	3.014863276
27099 Mower	67.4814426
27101 Murray	48.33252779
27103 Nicollet	23.37814144
27105 Nobles	893.9974457
27107 Norman	92.66409266
27109 Olmsted	136.296448
27111 Otter Tail	10.20199959
27113 Pennington	7.053180985
27115 Pine	88.18641251
27117 Pipestone	22.10677573
27119 Polk	60.26198103
27121 Pope	0
27123 Ramsey	42.7109649
27125 Red Lake	25.00625156
27127 Redwood	6.557807069
27129 Renville	20.53107035
27131 Rice	12.02591585
27133 Rock	53.11238581



27135 Roseau	6.600660066
27137 St. Louis	29.03571393
27139 Scott	19.67689187
27141 Sherburne	15.61914282
27143 Sibley	6.654245409
27145 Stearns	15.69799568
27147 Steele	27.17169796
27149 Stevens	0
27151 Swift	10.70090958
27153 Todd	12.20405175
27155 Traverse	60.45949214
27157 Wabasha	36.96003696
27159 Wadena	0
27161 Waseca	16.05050559
27163 Washington	38.58009807
27165 Watonwan	36.4298725
27167 Wilkin	175.887432
27169 Winona	121.987211
27171 Wright	23.46918569
27173 Yellow Medicine	30.62787136



MN

FIPS

29001
29003
29005
29007
29009
29011
29013
29015
29017
29019
29021
29023
29025
29027
29029
29031
29033
29035
29037

MN

29039
29041
29043
29045
29047
29049
29051
29053
29055
29057
29059
29061
29063
29065
29067
29069
29071
29073
29075
29077
29079
29081
29083
29085
29087
29089
29091
29093
29095
29097
29099
29101

29103

MN

29105
29107
29109
29111
29113
29115
29117
29121
29123
29125
29127
29119
29129
29131
29133
29135
29137
29139
29141
29143
29145
29147
29149
29151
29153
29155
29157
29159
29161
29163
29165
29167
29169
29171

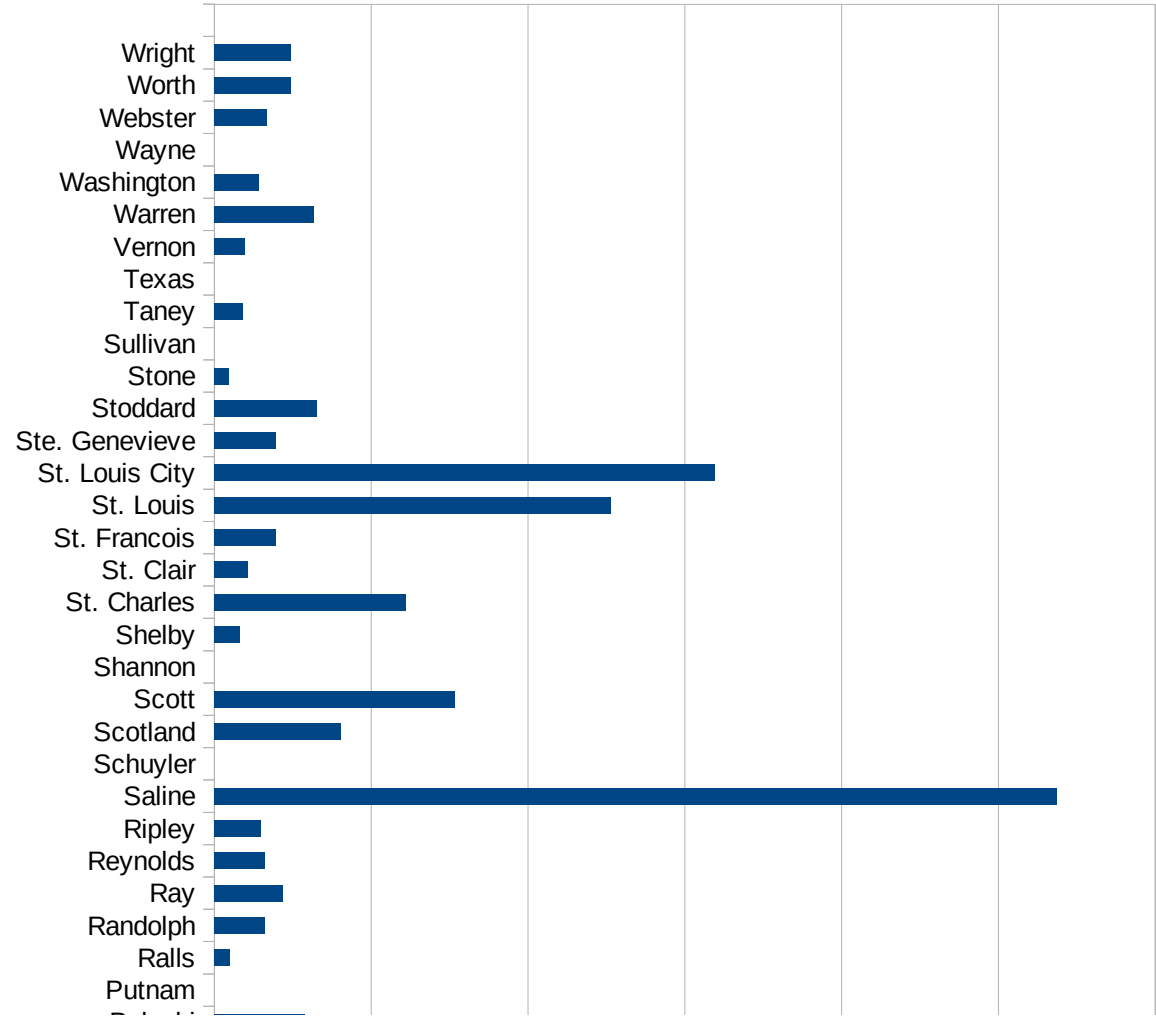
MN

29173
29175
29177
29179
29181
29195
29197
29199
29201
29203
29205
29183
29185
29187
29189
29510
29186
29207
29209
29211
29213
29215

29217
29219
29221
29223
29225
29227
29229

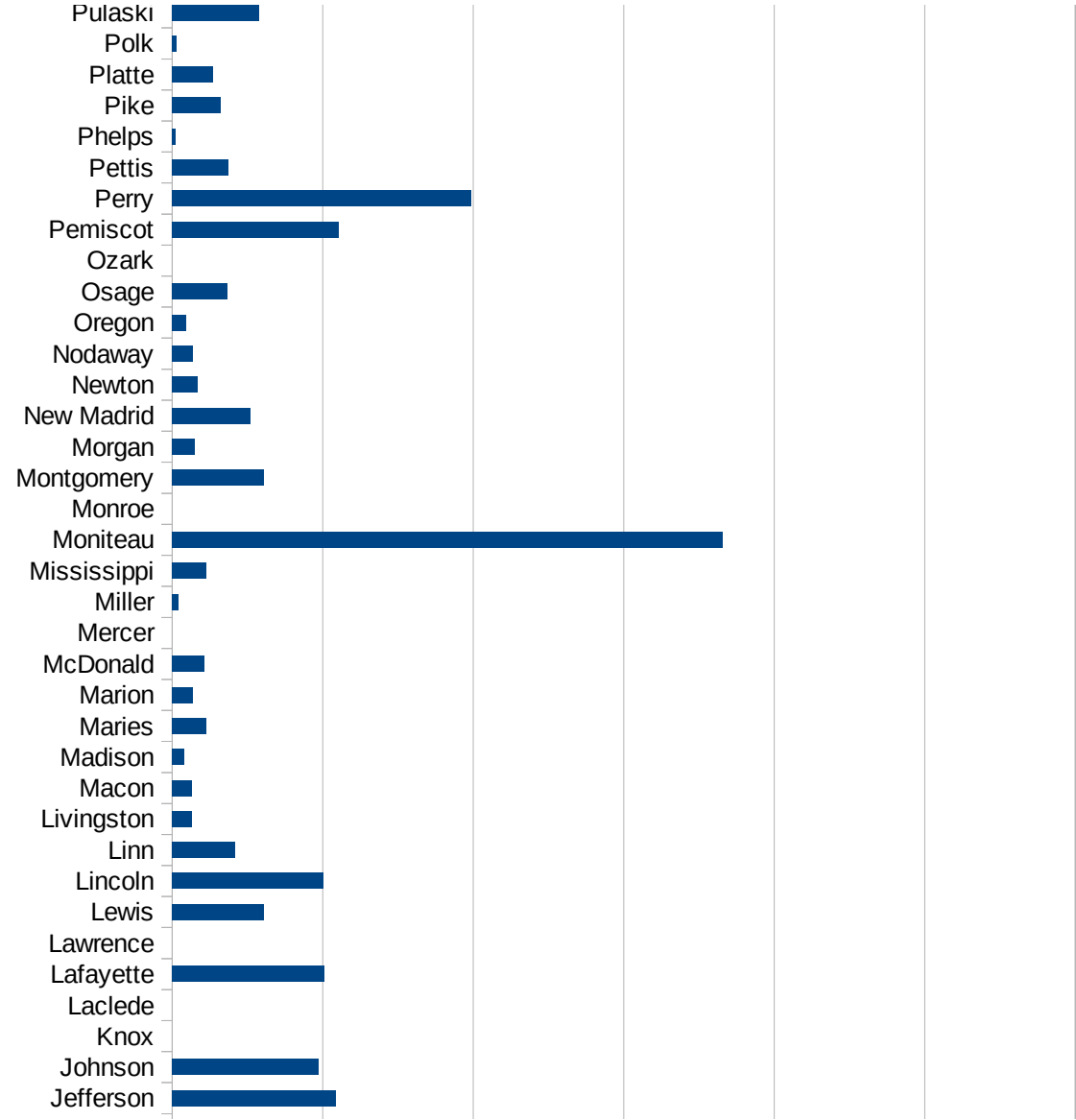
MO

FIPS	County	Cases	Infection Rate per 100,000
29001	Adair	47.35782785	
29003	Andrew	5.679559266	
29005	Atchison	38.67723845	
29007	Audrain	3.925725278	
29009	Barry	13.93301009	
29011	Barton	0	
29013	Bates	36.76470588	
29015	Benton	20.74904036	
29017	Bollinger	24.65280631	
29019	Boone	54.44293214	
29021	Buchanan	48.54862201	
29023	Butler	60.9770398	
29025	Caldwell	21.95871761	
29027	Callaway	46.78206242	
29029	Camden	76.39419404	
29031	Cape Girardeau	53.33130166	
29033	Carroll	11.43772161	
29035	Carter	49.55401388	
29037	Cass	52.40391028	
29039	Cedar	35.29827038	
29041	Chariton	53.68406925	
29043	Christian	21.8433487	
29045	Clark	14.61560947	
29047	Clay	25.16591237	
29049	Clinton	53.73717636	
29051	Cole	61.20110422	
29053	Cooper	28.40424928	
29055	Crawford	25.04487206	
29057	Dade	0	
29059	Dallas	11.93175039	
29061	Daviess	24.05870324	
29063	DeKalb	23.75296912	
29065	Dent	0	



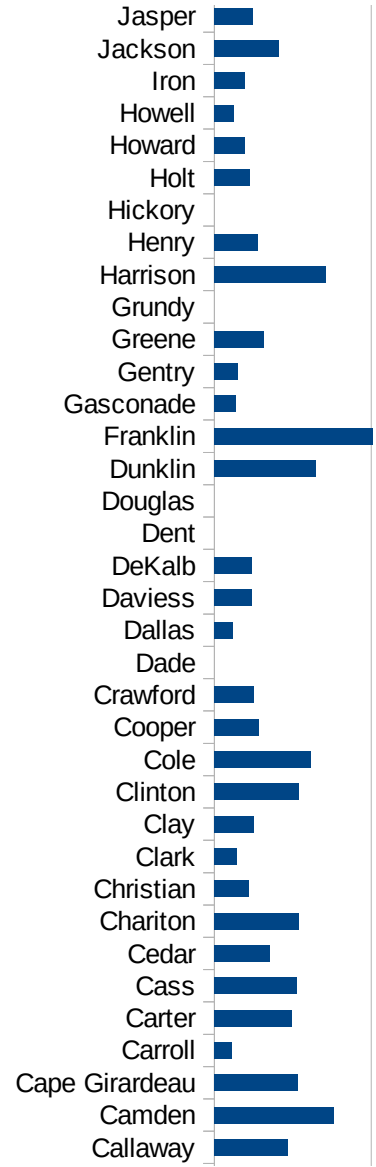
MO

29067 Douglas	0
29069 Dunklin	64.57533222
29071 Franklin	101.2829169
29073 Gasconade	13.60081605
29075 Gentry	15.08750754
29077 Greene	31.51515982
29079 Grundy	0
29081 Harrison	71.30972189
29083 Henry	27.53303965
29085 Hickory	0
29087 Holt	22.70663034
29089 Howard	19.72970307
29091 Howell	12.47629504
29093 Iron	19.65215682
29095 Jackson	40.98202645
29097 Jasper	24.86819855
29099 Jefferson	108.7600904
29101 Johnson	96.92089764
29103 Knox	0
29105 Laclede	0
29107 Lafayette	101.2332045
29109 Lawrence	0
29111 Lewis	60.88280061
29113 Lincoln	100.5443262
29115 Linn	41.53858935
29117 Livingston	13.20480655
29121 Macon	13.19870653
29123 Madison	8.204791598
29125 Maries	22.80761774
29127 Marion	13.98992725
29119 McDonald	21.6656556
29129 Mercer	0
29131 Miller	3.946952952
29133 Mississippi	22.4955009



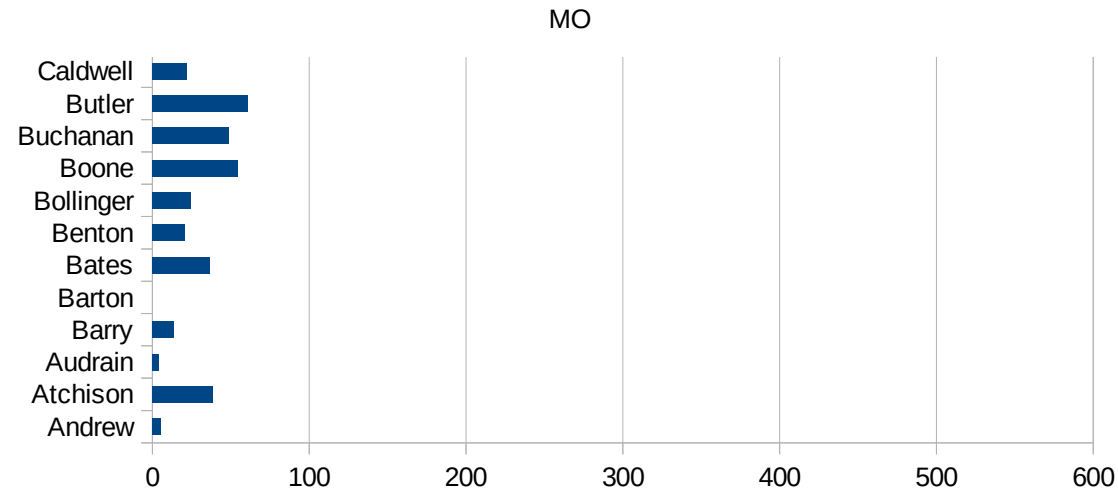
MO

29135 Moniteau	365.9822592
29137 Monroe	0
29139 Montgomery	60.69013352
29141 Morgan	14.73622163
29143 New Madrid	52.03515264
29145 Newton	17.16266777
29147 Nodaway	13.45050215
29149 Oregon	9.486765961
29151 Osage	36.4590929
29153 Ozark	0
29155 Pemiscot	110.619469
29157 Perry	198.4334204
29159 Pettis	37.6098914
29161 Phelps	2.235536082
29163 Pike	32.42542153
29165 Platte	27.1884255
29167 Polk	3.105493618
29169 Pulaski	57.67677933
29171 Putnam	0
29173 Ralls	9.792401097
29175 Randolph	32.30626338
29177 Ray	43.70056374
29179 Reynolds	31.9795331
29181 Ripley	29.84851877
29195 Saline	537.2352042
29197 Schuyler	0
29199 Scotland	80.54772453
29201 Scott	153.4141141
29203 Shannon	0
29205 Shelby	16.52892562
29183 St. Charles	121.999489
29185 St. Clair	21.28791911
29187 St. Francois	38.98518563
29189 St. Louis	252.5716063



This work is licensed under the Creative Commons Attribution-NoDerivatives 4.0 International License. To view a copy of this license, visit <http://creativecommons.org/licenses/by-nd/4.0/>.

29510 St. Louis City	318.9824262
29186 Ste. Genevieve	39.13237925
29207 Stoddard	65.05512566
29209 Stone	9.449116508
29211 Sullivan	0
29213 Taney	17.90446179
29215 Texas	0
29217 Vernon	19.48558067
29219 Warren	63.38048457
29221 Washington	28.06398589
29223 Wayne	0
29225 Webster	33.24043059
29227 Worth	49.01960784
29229 Wright	48.97159647



MO

FIPS

- 29001
- 29003
- 29005
- 29007
- 29009
- 29011
- 29013
- 29015
- 29017
- 29019
- 29021
- 29023
- 29025
- 29027
- 29029
- 29031
- 29033
- 29035
- 29037

MO

29039
29041
29043
29045
29047
29049
29051
29053
29055
29057
29059
29061
29063
29065
29067
29069
29071
29073
29075
29077
29079
29081
29083
29085
29087
29089
29091
29093
29095
29097
29099
29101

29103

MO

29105
29107
29109
29111
29113
29115
29117
29121
29123
29125
29127
29119
29129
29131
29133
29135
29137
29139
29141
29143
29145
29147
29149
29151
29153
29155
29157
29159
29161
29163
29165
29167
29169
29171

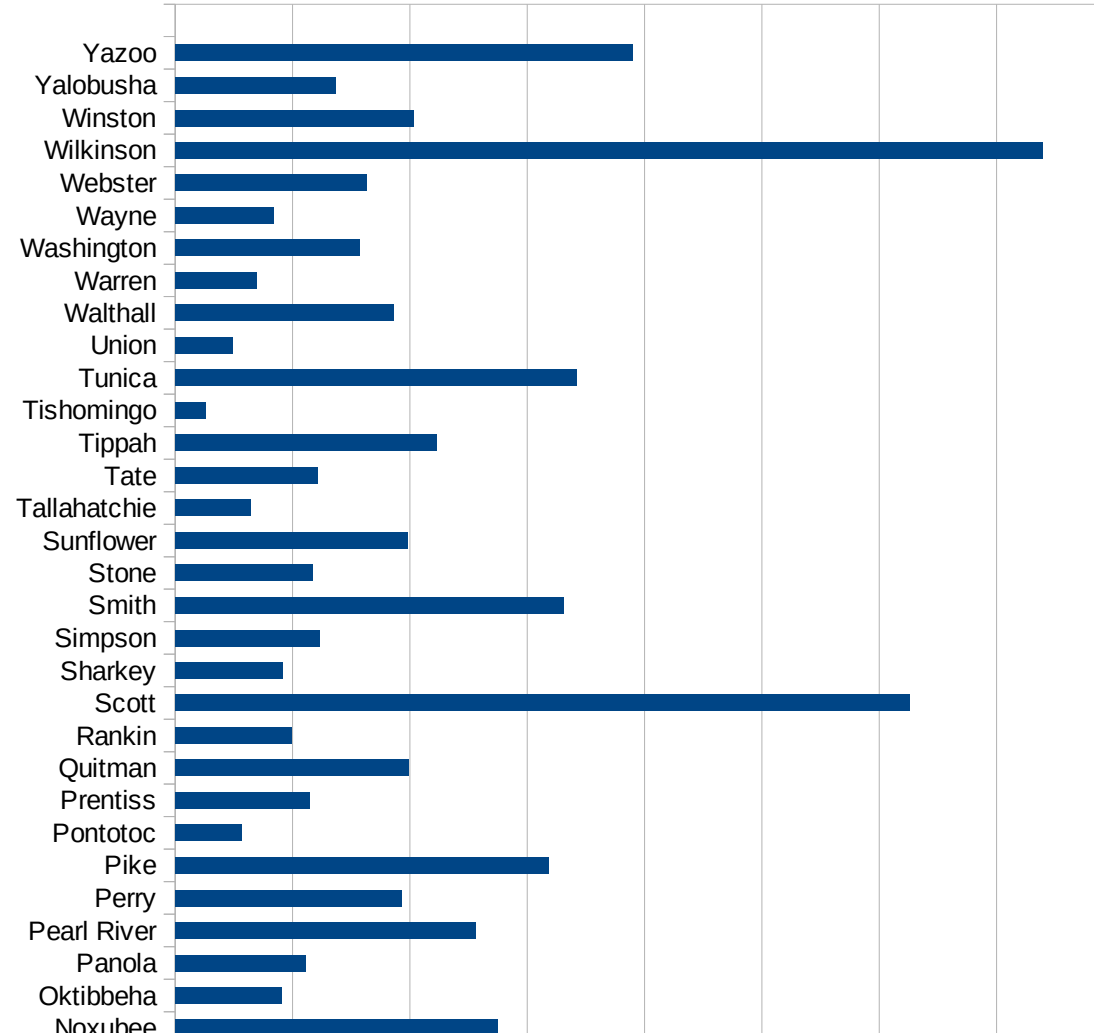
MO

29173
29175
29177
29179
29181
29195
29197
29199
29201
29203
29205
29183
29185
29187
29189
29510
29186
29207
29209
29211
29213
29215

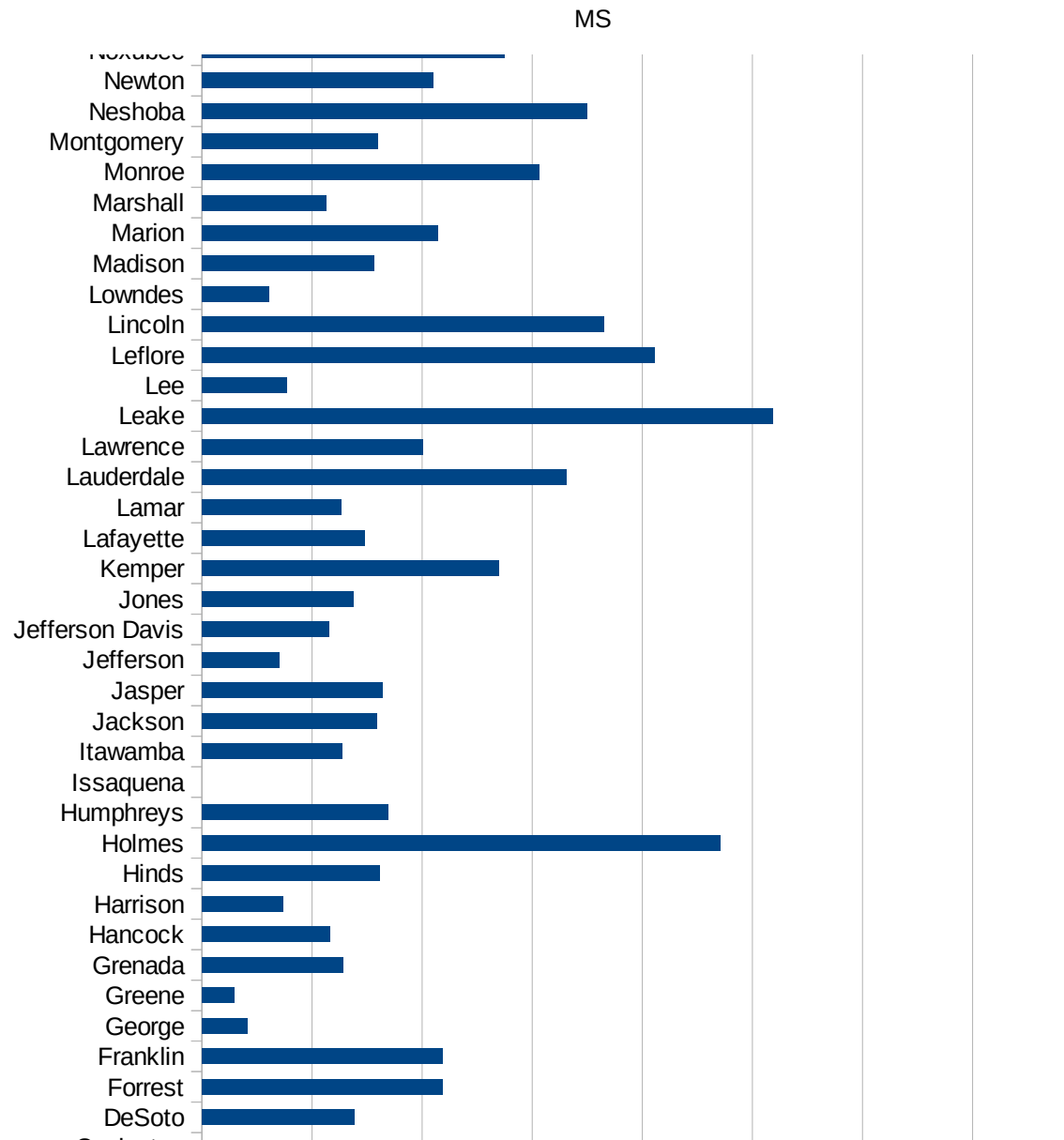
29217
29219
29221
29223
29225
29227
29229

MS

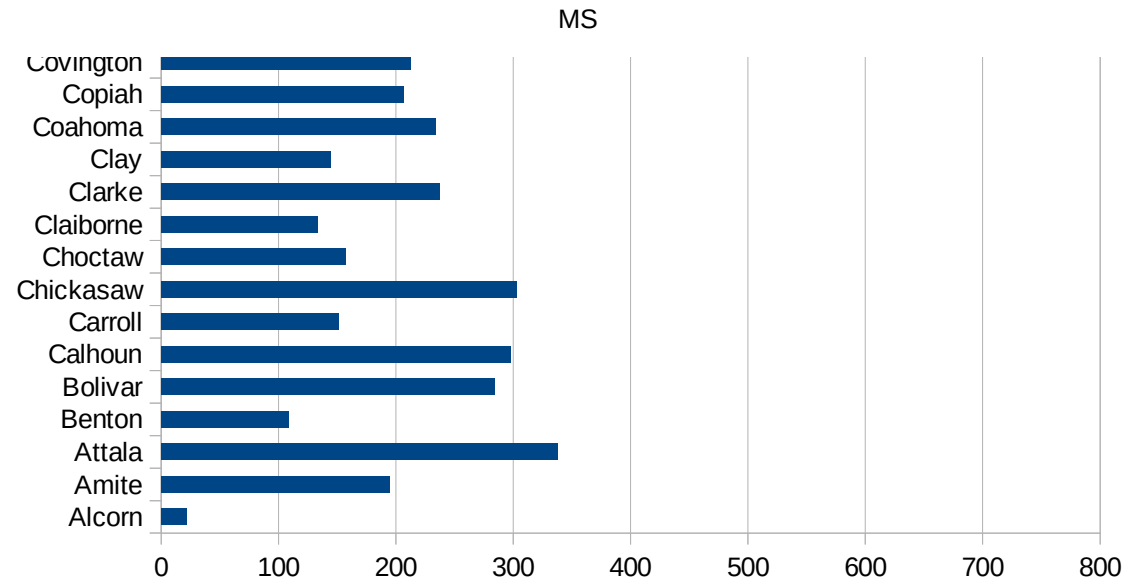
FIPS	County	PC Infection
28001	Adams	323.8009746
28003	Alcorn	21.66553825
28005	Amite	194.7103683
28007	Attala	337.5986932
28009	Benton	108.8139282
28011	Bolivar	284.045575
28013	Calhoun	297.866445
28015	Carroll	151.3469882
28017	Chickasaw	302.8361773
28019	Choctaw	157.042764
28021	Claiborne	133.3037103
28023	Clarke	237.1186875
28025	Clay	144.4341277
28027	Coahoma	234.2230864
28029	Copiah	206.7056721
28031	Covington	212.1678247
28033	DeSoto	138.4607777
28035	Forrest	218.561757
28037	Franklin	218.2845403
28039	George	41.2371134
28041	Greene	29.44207272
28043	Grenada	128.2355735
28045	Hancock	116.1955465
28047	Harrison	73.5543189
28049	Hinds	161.5454373
28051	Holmes	471.0021564
28053	Humphreys	169.5531065
28055	Issaquena	0
28057	Itawamba	127.5672917
28059	Jackson	159.1323101
28061	Jasper	164.3535427
28063	Jefferson	70.36307346
28065	Jefferson Davis	115.7201353



28067 Jones	137.3044507
28069 Kemper	269.272963
28071 Lafayette	147.8291023
28073 Lamar	126.5072782
28075 Lauderdale	330.6026528
28077 Lawrence	200.7226014
28079 Leake	518.3850986
28081 Lee	77.46297035
28083 Leflore	411.4941734
28085 Lincoln	365.4436486
28087 Lowndes	61.08942814
28089 Madison	156.2056234
28091 Marion	214.4446692
28093 Marshall	112.831796
28095 Monroe	306.4897087
28097 Montgomery	159.6328445
28099 Neshoba	350.2145923
28101 Newton	209.8586951
28103 Noxubee	275.2728999
28105 Oktibbeha	90.72763564
28107 Panola	111.1826321
28109 Pearl River	256.3778504
28111 Perry	192.7751236
28113 Pike	318.4793873
28115 Pontotoc	56.54509471
28117 Prentiss	114.556587
28119 Quitman	198.5533967
28121 Rankin	99.41391275
28123 Scott	625.7291335
28125 Sharkey	91.38679461
28127 Simpson	123.327603
28129 Smith	331.2085989
28131 Stone	117.5402041
28133 Sunflower	198.1736934



28135 Tallahatchie	64.34546364
28137 Tate	121.7010327
28139 Tippah	222.7779041
28141 Tishomingo	25.70165519
28143 Tunica	341.9147224
28145 Union	48.94078165
28147 Walthall	186.657449
28149 Warren	69.3000693
28151 Washington	157.5571977
28153 Wayne	83.7520938
28155 Webster	163.4654679
28157 Wilkinson	739.3084622
28159 Winston	203.6884118
28161 Yalobusha	137.1852808
28163 Yazoo	389.4080997



MS

FIPS

29001
29003
29005
29007
29009
29011
29013
29015
29017
29019
29021
29023
29025
29027
29029
29031
29033
29035
29037

MS

29039
29041
29043
29045
29047
29049
29051
29053
29055
29057
29059
29061
29063
29065
29067
29069
29071
29073
29075
29077
29079
29081
29083
29085
29087
29089
29091
29093
29095
29097
29099
29101

29103

MS

29105
29107
29109
29111
29113
29115
29117
29121
29123
29125
29127
29119
29129
29131
29133
29135
29137
29139
29141
29143
29145
29147
29149
29151
29153
29155
29157
29159
29161
29163
29165
29167
29169
29171

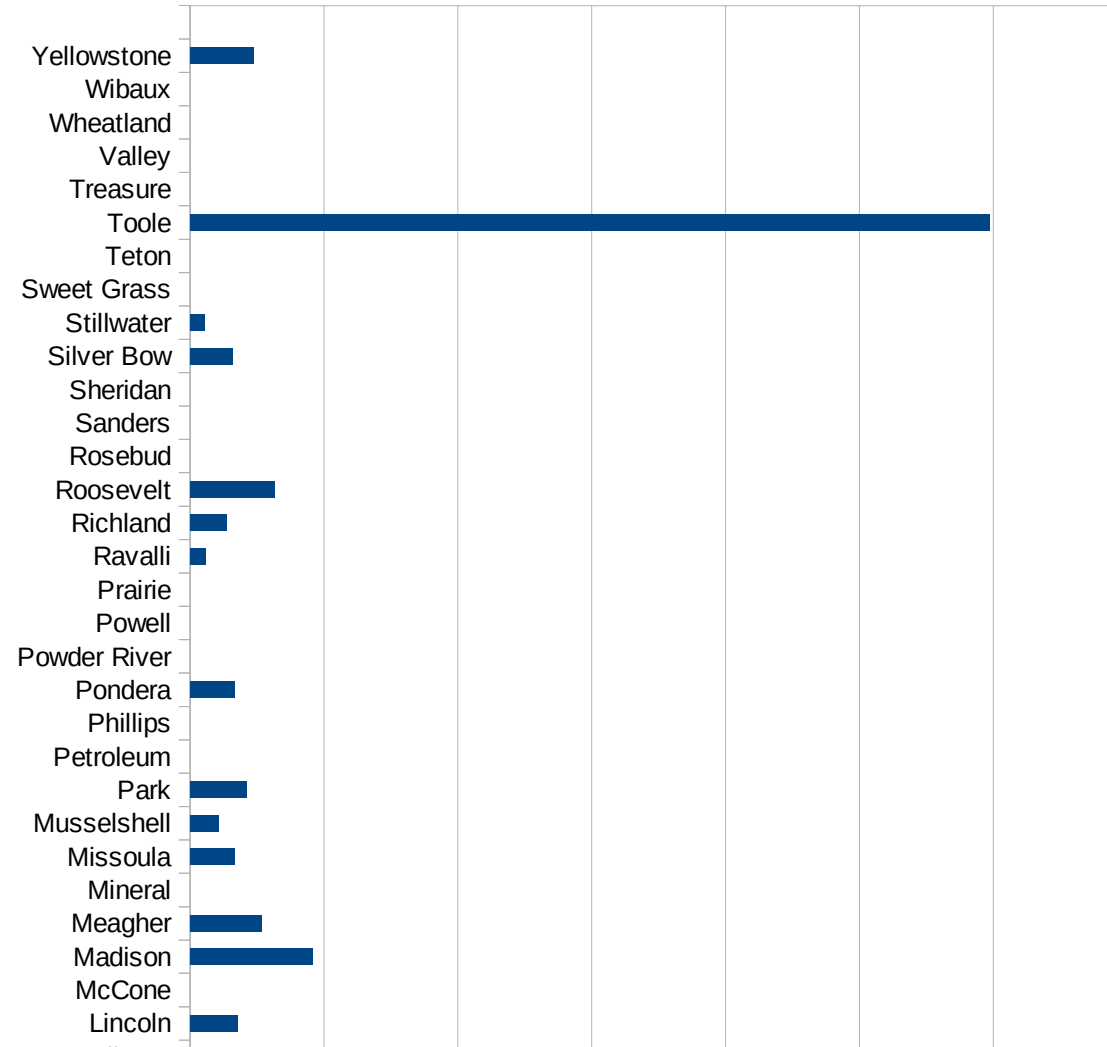
MS

29173
29175
29177
29179
29181
29195
29197
29199
29201
29203
29205
29183
29185
29187
29189
29510
29186
29207
29209
29211
29213
29215

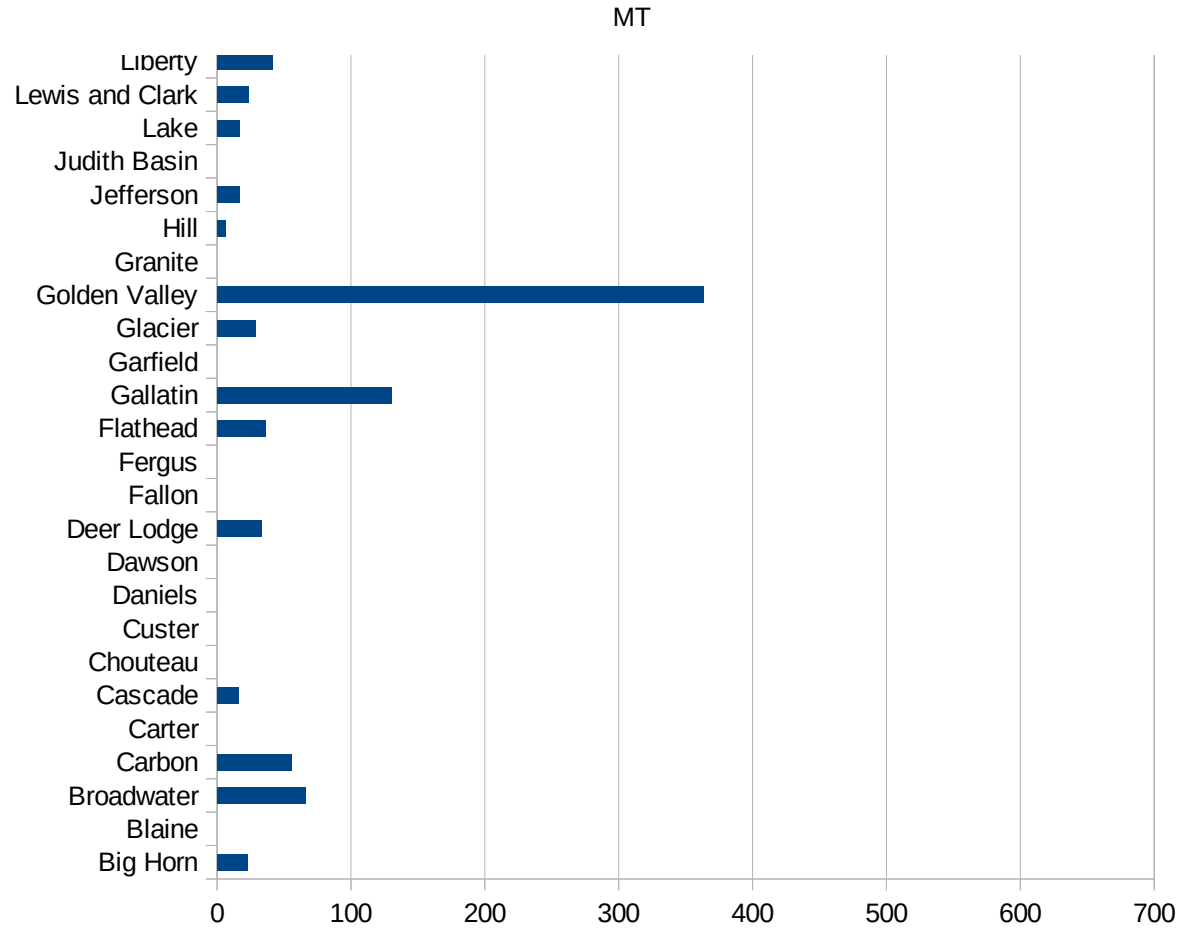
29217
29219
29221
29223
29225
29227
29229

MT

FIPS	County	PC Infection
30001	Beaverhead	10.63377286
30003	Big Horn	22.49212776
30005	Blaine	0
30007	Broadwater	65.73541495
30009	Carbon	56.00149337
30011	Carter	0
30013	Cascade	15.92298176
30015	Chouteau	0
30017	Custer	0
30019	Daniels	0
30021	Dawson	0
30023	Deer Lodge	32.85510897
30025	Fallon	0
30027	Fergus	0
30029	Flathead	36.2368519
30031	Gallatin	130.5016268
30033	Garfield	0
30035	Glacier	29.09725758
30037	Golden Valley	363.1961259
30039	Granite	0
30041	Hill	6.117330397
30043	Jefferson	16.53302472
30045	Judith Basin	0
30047	Lake	16.52892562
30049	Lewis and Clark	23.28966521
30051	Liberty	41.15226337
30053	Lincoln	35.36425179
30055	McCone	0
30057	Madison	91.24087591
30059	Meagher	53.59056806
30061	Mineral	0
30063	Missoula	32.83077001
30065	Musselshell	21.50075253



30067 Park	41.82600382
30069 Petroleum	0
30071 Phillips	0
30073 Pondera	33.48961822
30075 Powder River	0
30077 Powell	0
30079 Prairie	0
30081 Ravalli	11.58158065
30083 Richland	27.49014936
30085 Roosevelt	63.29686228
30087 Rosebud	0
30089 Sanders	0
30091 Sheridan	0
30093 Silver Bow	31.4348584
30095 Stillwater	10.48877701
30097 Sweet Grass	0
30099 Teton	0
30101 Toole	597.5685143
30103 Treasure	0
30105 Valley	0
30107 Wheatland	0
30109 Wibaux	0
30111 Yellowstone	47.45936292



MT

FIPS

29001
29003
29005
29007
29009
29011
29013
29015
29017
29019
29021
29023
29025
29027
29029
29031
29033
29035
29037

MT

29039
29041
29043
29045
29047
29049
29051
29053
29055
29057
29059
29061
29063
29065
29067
29069
29071
29073
29075
29077
29079
29081
29083
29085
29087
29089
29091
29093
29095
29097
29099
29101

29103

MT

29105
29107
29109
29111
29113
29115
29117
29121
29123
29125
29127
29119
29129
29131
29133
29135
29137
29139
29141
29143
29145
29147
29149
29151
29153
29155
29157
29159
29161
29163
29165
29167
29169
29171

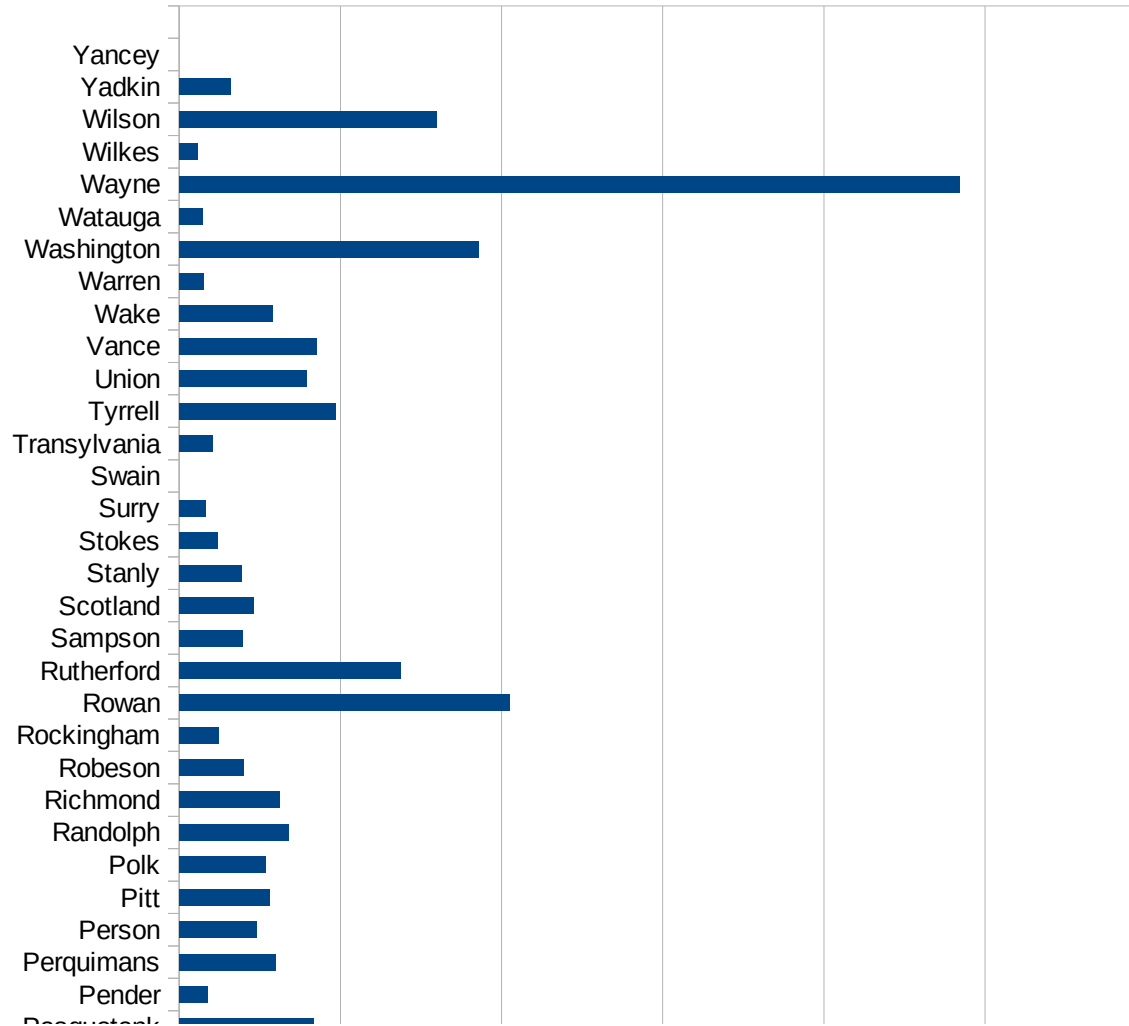
MT

29173
29175
29177
29179
29181
29195
29197
29199
29201
29203
29205
29183
29185
29187
29189
29510
29186
29207
29209
29211
29213
29215

29217
29219
29221
29223
29225
29227
29229

NC

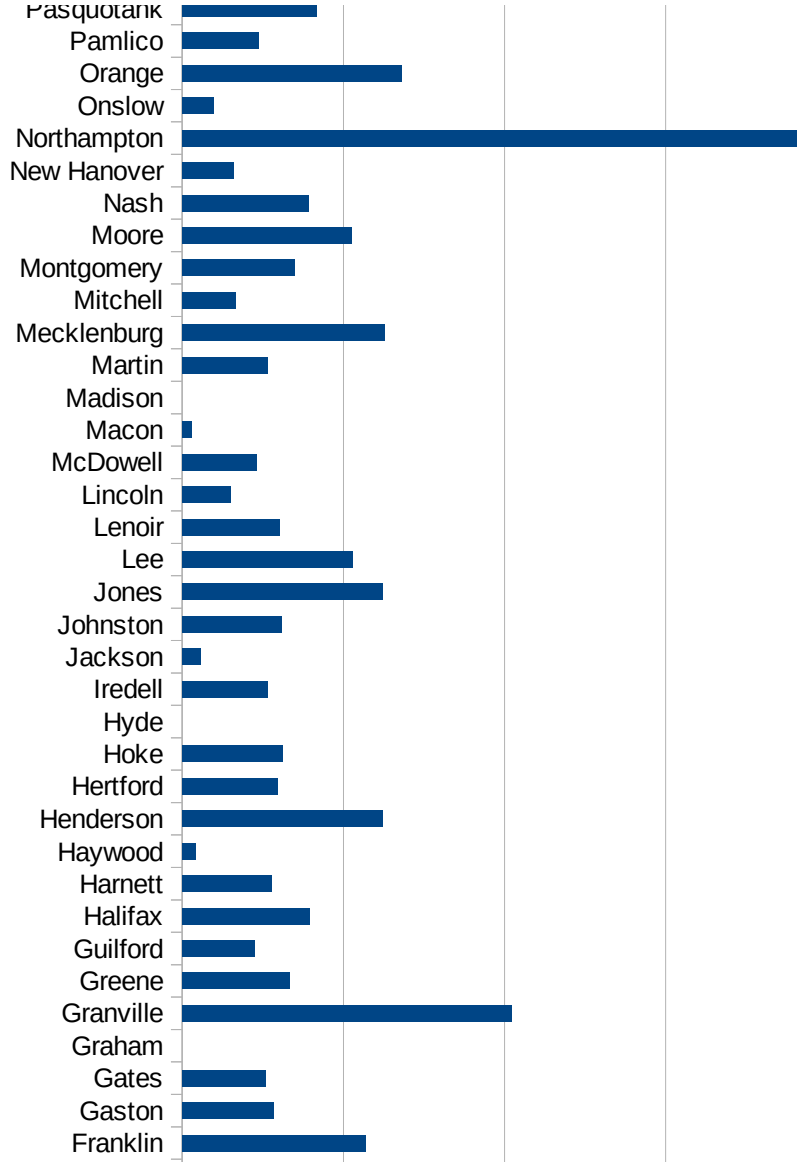
FIPS	County	PC Infection
37001	Alamance	37.8523877
37003	Alexander	10.70864455
37005	Alleghany	17.91954126
37007	Anson	76.37576878
37009	Ashe	14.75524733
37011	Avery	0
37013	Beaufort	33.98542875
37015	Bertie	162.9349311
37017	Bladen	15.06477855
37019	Brunswick	28.52044697
37021	Buncombe	18.91139817
37023	Burke	91.83244451
37025	Cabarrus	111.6673449
37027	Caldwell	31.69610747
37029	Camden	0
37031	Carteret	38.83551004
37033	Caswell	57.27376861
37035	Catawba	29.62458715
37037	Chatham	213.2924978
37039	Cherokee	56.37177184
37041	Chowan	42.76855086
37043	Clay	53.86479935
37045	Cleveland	46.08530903
37047	Columbus	136.5555655
37049	Craven	35.95304726
37051	Cumberland	46.33948184
37053	Currituck	7.387706856
37055	Dare	41.09476453
37057	Davidson	64.22029361
37059	Davie	56.16268458
37061	Duplin	69.66154683
37063	Durham	157.8586786
37065	Edgecombe	119.2193058



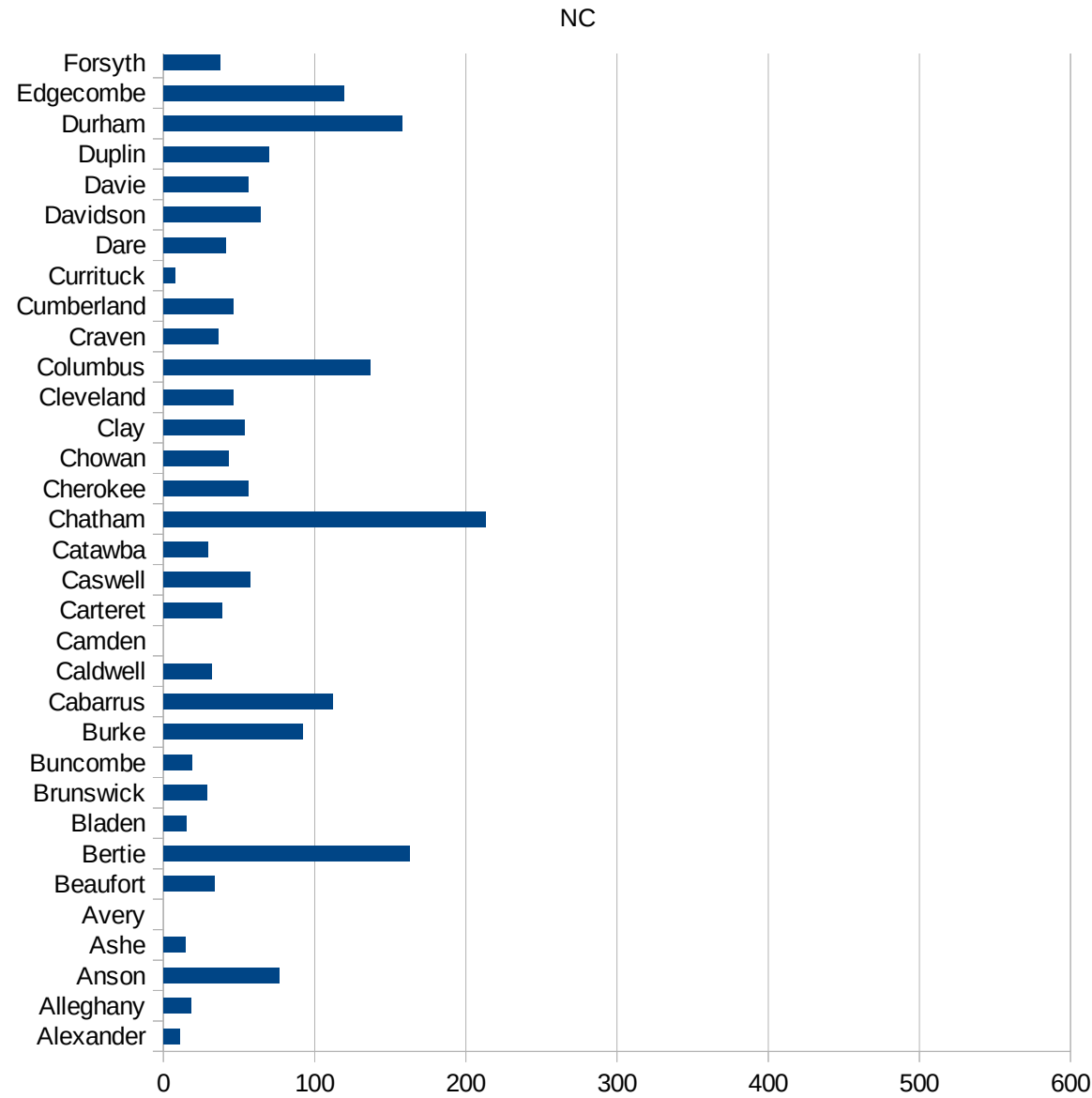
This work is licensed under the Creative Commons Attribution-NoDerivatives 4.0 International License. To view a copy of this license, visit <http://creativecommons.org/licenses/by-nd/4.0/>.

NC

37067 Forsyth	37.72101747
37069 Franklin	113.9727649
37071 Gaston	56.5412886
37073 Gates	51.8448112
37075 Graham	0
37077 Granville	204.607835
37079 Greene	66.62859318
37081 Guilford	44.97161167
37083 Halifax	79.09202357
37085 Harnett	55.13582786
37087 Haywood	8.068290007
37089 Henderson	124.1991297
37091 Hertford	59.17409865
37093 Hoke	62.08458111
37095 Hyde	0
37097 Iredell	52.68024771
37099 Jackson	11.54014818
37101 Johnston	61.6750956
37103 Jones	124.5200789
37105 Lee	105.7736119
37107 Lenoir	60.74031728
37109 Lincoln	29.84361943
37111 McDowell	46.14674665
37113 Macon	5.668130934
37115 Madison	0
37117 Martin	52.9310573
37119 Mecklenburg	125.8797643
37121 Mitchell	33.33333333
37123 Montgomery	69.67107917
37125 Moore	105.3890274
37127 Nash	78.71000681
37129 New Hanover	31.85892523
37131 Northampton	381.1750356
37133 Onslow	19.72855531



37135 Orange	136.2761681
37137 Pamlico	47.35595896
37139 Pasquotank	83.25134337
37141 Pender	17.69569834
37143 Perquimans	59.60363582
37145 Person	48.09274306
37147 Pitt	56.13793257
37149 Polk	53.36955994
37151 Randolph	67.66607837
37153 Richmond	62.37886248
37155 Robeson	40.20298716
37157 Rockingham	24.2584629
37159 Rowan	205.2922938
37161 Rutherford	137.6709664
37163 Sampson	39.29211329
37165 Scotland	45.9638035
37167 Stanly	38.66290777
37169 Stokes	24.19337102
37171 Surry	16.6787124
37173 Swain	0
37175 Transylvania	20.45886307
37177 Tyrrell	96.828855
37179 Union	78.84429523
37181 Vance	85.23619398
37183 Wake	57.95084706
37185 Warren	15.14616045
37187 Washington	185.5131124
37189 Watauga	14.29975869
37191 Wayne	484.389199
37193 Wilkes	11.66912204
37195 Wilson	159.5973237
37197 Yadkin	31.96334869
37199 Yancey	0



NC

NC

FIPS

29001
29003
29005
29007
29009
29011
29013
29015
29017
29019
29021
29023
29025
29027
29029
29031
29033
29035
29037

NC

29039
29041
29043
29045
29047
29049
29051
29053
29055
29057
29059
29061
29063
29065
29067
29069
29071
29073
29075
29077
29079
29081
29083
29085
29087
29089
29091
29093
29095
29097
29099
29101

29103

NC

29105
29107
29109
29111
29113
29115
29117
29121
29123
29125
29127
29119
29129
29131
29133
29135
29137
29139
29141
29143
29145
29147
29149
29151
29153
29155
29157
29159
29161
29163
29165
29167
29169
29171

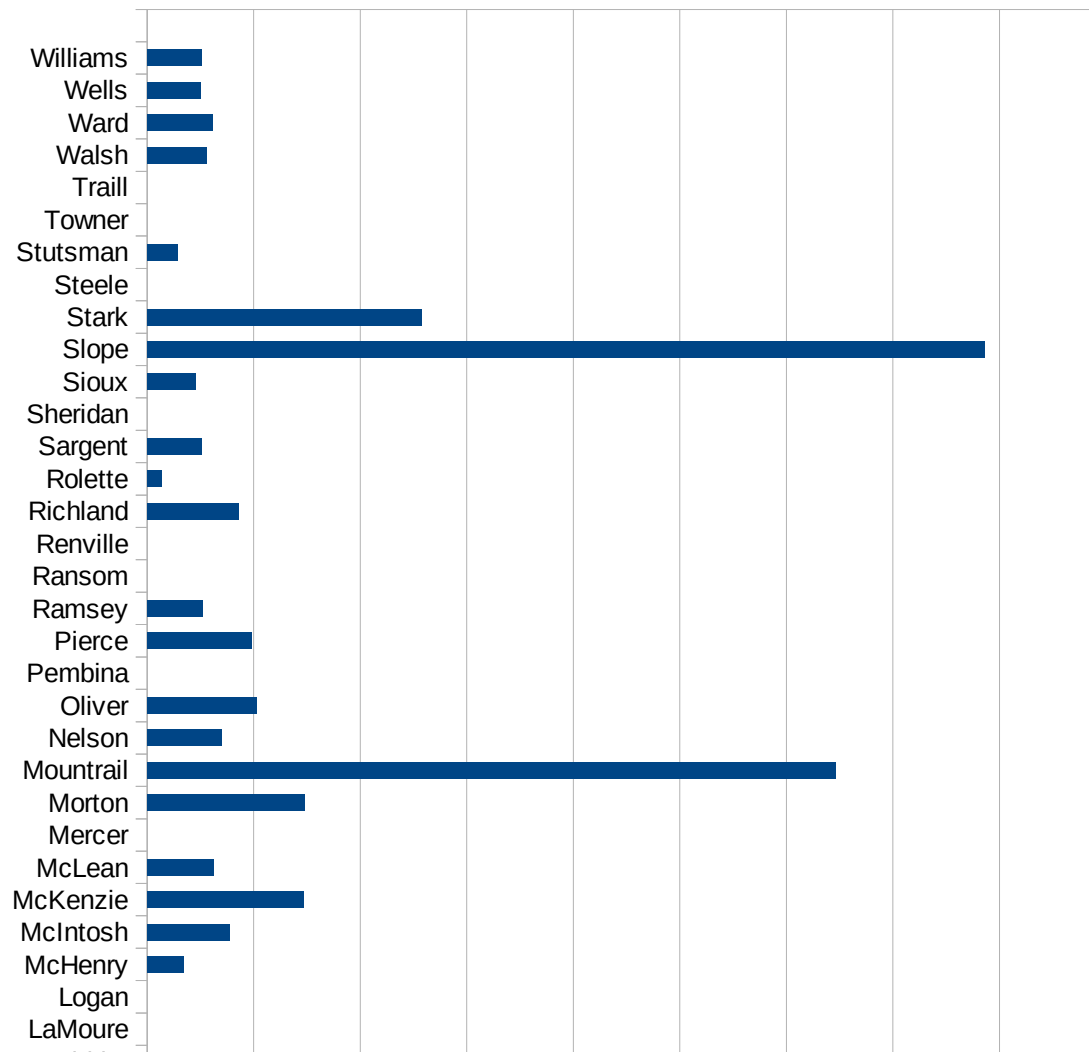
NC

29173
29175
29177
29179
29181
29195
29197
29199
29201
29203
29205
29183
29185
29187
29189
29510
29186
29207
29209
29211
29213
29215

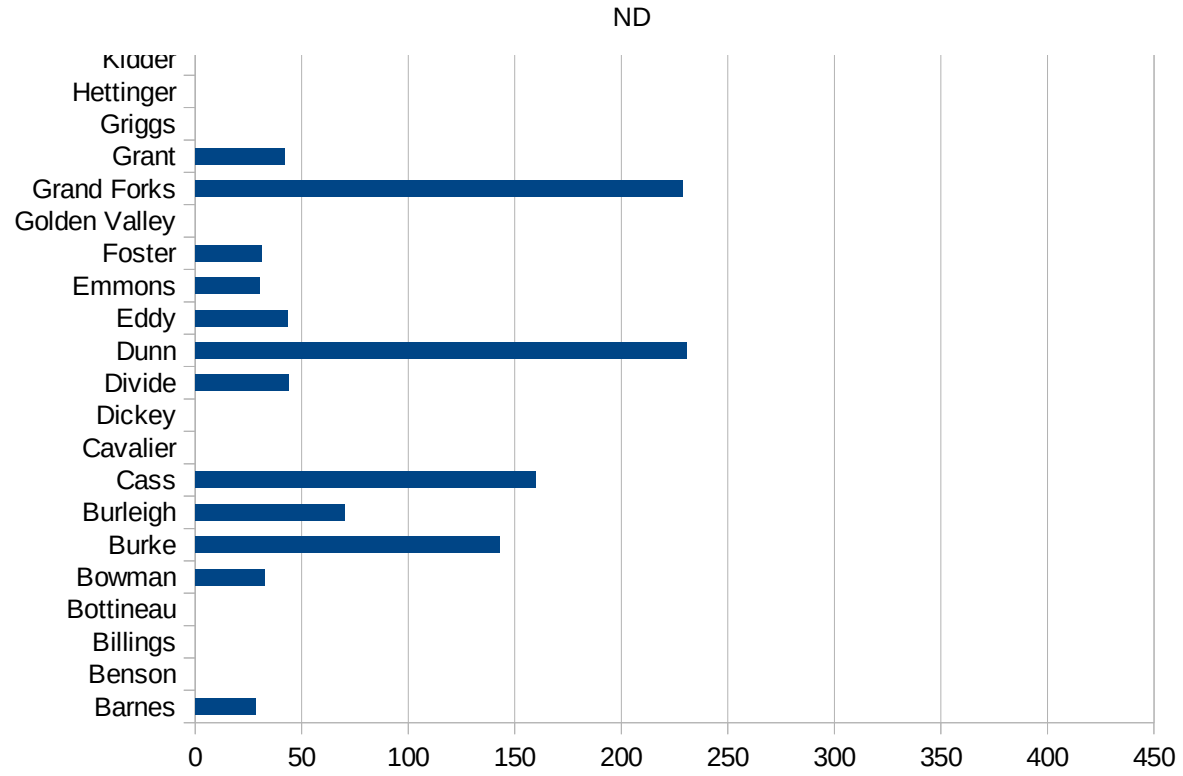
29217
29219
29221
29223
29225
29227
29229

ND

FIPS	County	PC Infection
38001	Adams	0
38003	Barnes	28.45759818
38005	Benson	0
38007	Billings	0
38009	Bottineau	0
38011	Bowman	32.50975293
38013	Burke	142.8571429
38015	Burleigh	70.32422617
38017	Cass	159.7655303
38019	Cavalier	0
38021	Dickey	0
38023	Divide	43.80201489
38025	Dunn	230.8402585
38027	Eddy	43.23389537
38029	Emmons	30.34901366
38031	Foster	31.09452736
38033	Golden Valley	0
38035	Grand Forks	228.9105553
38037	Grant	42.12299916
38039	Griggs	0
38041	Hettinger	0
38043	Kidder	0
38045	LaMoure	0
38047	Logan	0
38049	McHenry	17.19394773
38051	McIntosh	38.68471954
38053	McKenzie	73.35680751
38055	McLean	31.44324494
38057	Mercer	0
38059	Morton	73.9668757
38061	Mountrail	322.9594833
38063	Nelson	34.8553503
38065	Oliver	51.2295082



38067 Pembina	0
38069 Pierce	49.00759618
38071 Ramsey	26.13012804
38073 Ransom	0
38075 Renville	0
38077 Richland	43.10610259
38079 Rolette	6.992518006
38081 Sargent	25.83979328
38083 Sheridan	0
38085 Sioux	22.94630564
38087 Slope	393.1847969
38089 Stark	129.0447463
38091 Steele	0
38093 Stutsman	14.34240092
38095 Towner	0
38097 Traill	0
38099 Walsh	28.12412112
38101 Ward	30.99905527
38103 Wells	25.27167046
38105 Williams	25.45968883



ND

FIPS

- 29001
- 29003
- 29005
- 29007
- 29009
- 29011
- 29013
- 29015
- 29017
- 29019
- 29021
- 29023
- 29025
- 29027
- 29029
- 29031
- 29033
- 29035
- 29037

ND

29039
29041
29043
29045
29047
29049
29051
29053
29055
29057
29059
29061
29063
29065
29067
29069
29071
29073
29075
29077
29079
29081
29083
29085
29087
29089
29091
29093
29095
29097
29099
29101

29103

ND

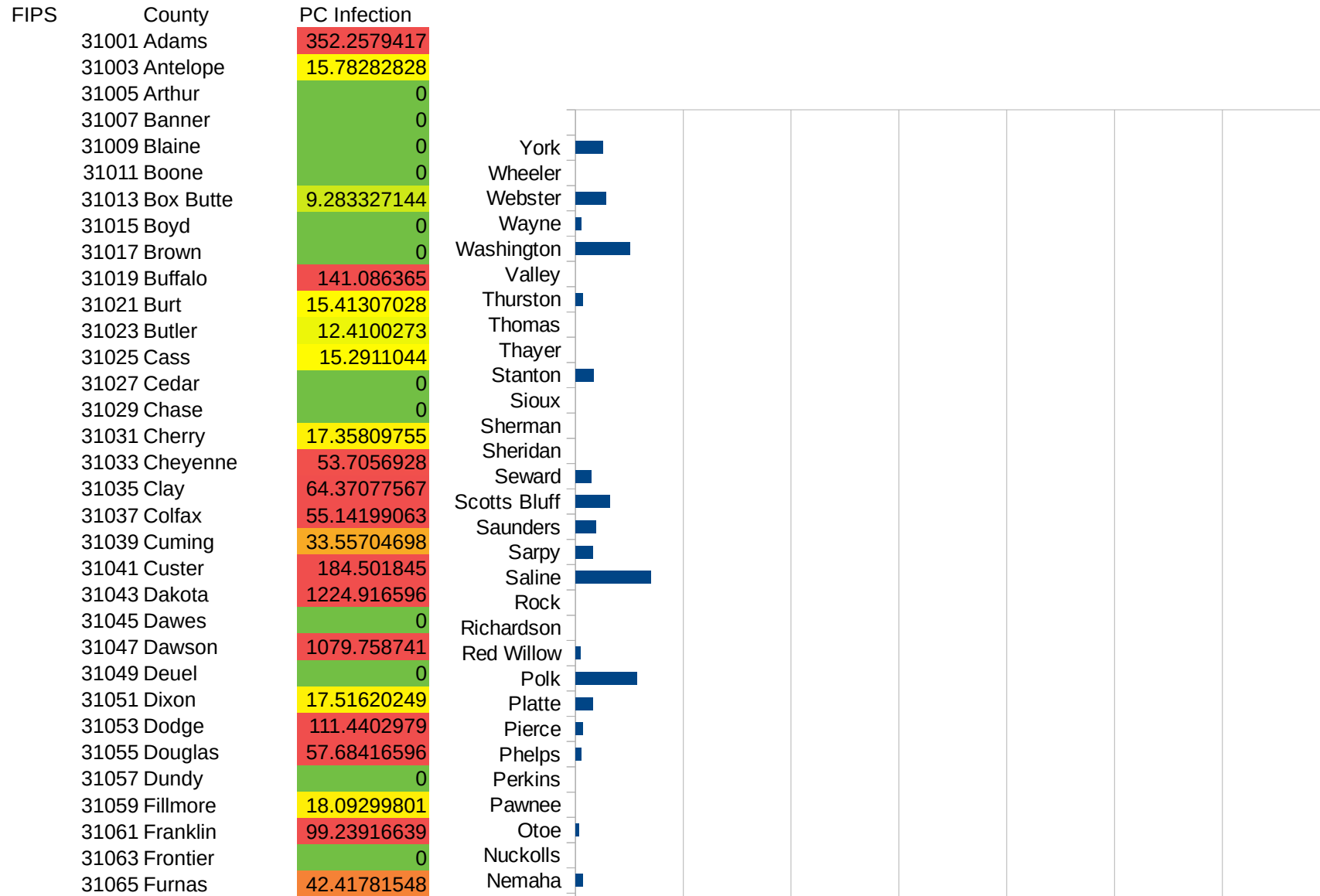
29105
29107
29109
29111
29113
29115
29117
29121
29123
29125
29127
29119
29129
29131
29133
29135
29137
29139
29141
29143
29145
29147
29149
29151
29153
29155
29157
29159
29161
29163
29165
29167
29169
29171

ND

29173
29175
29177
29179
29181
29195
29197
29199
29201
29203
29205
29183
29185
29187
29189
29510
29186
29207
29209
29211
29213
29215

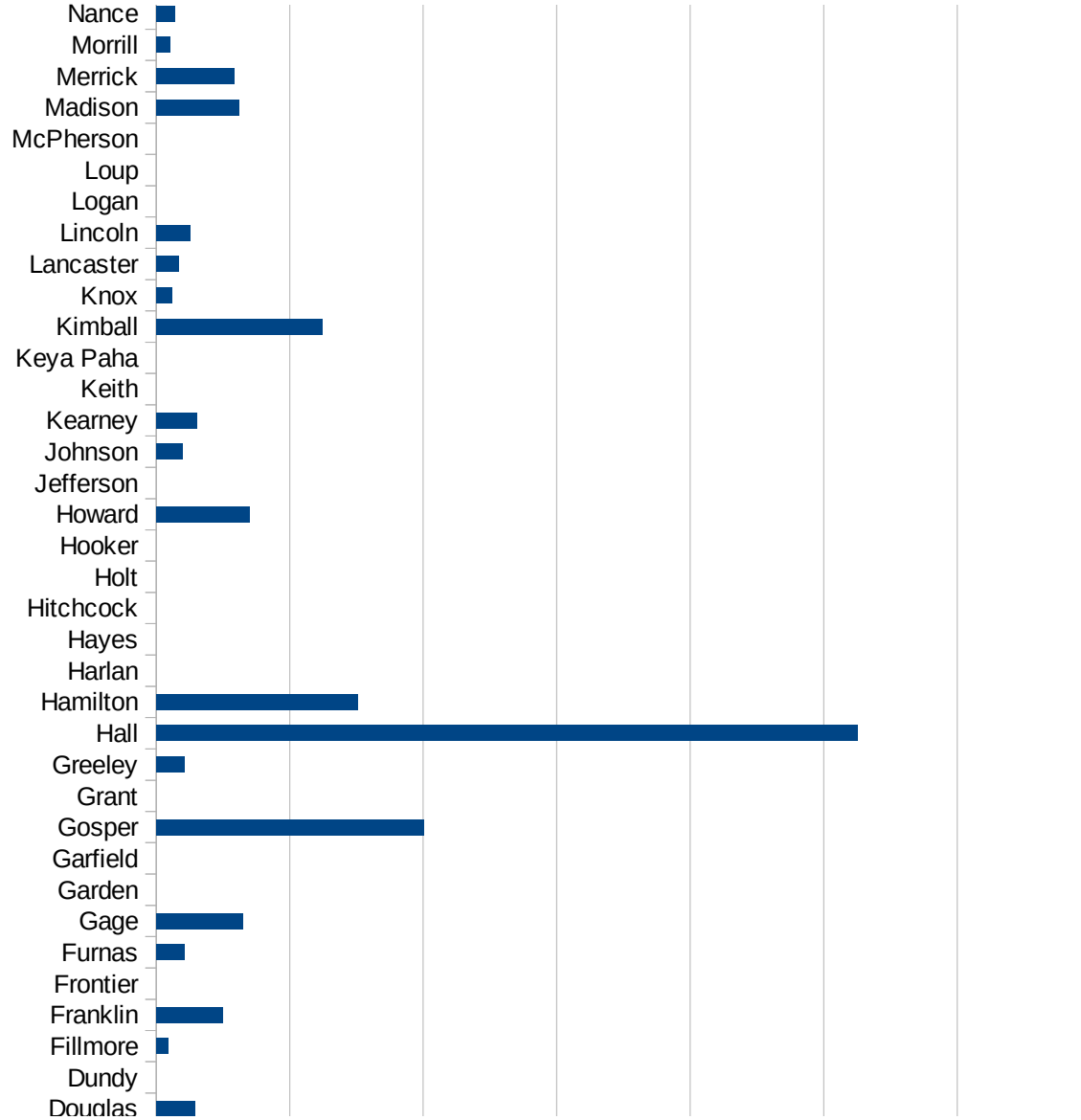
29217
29219
29221
29223
29225
29227
29229

NE

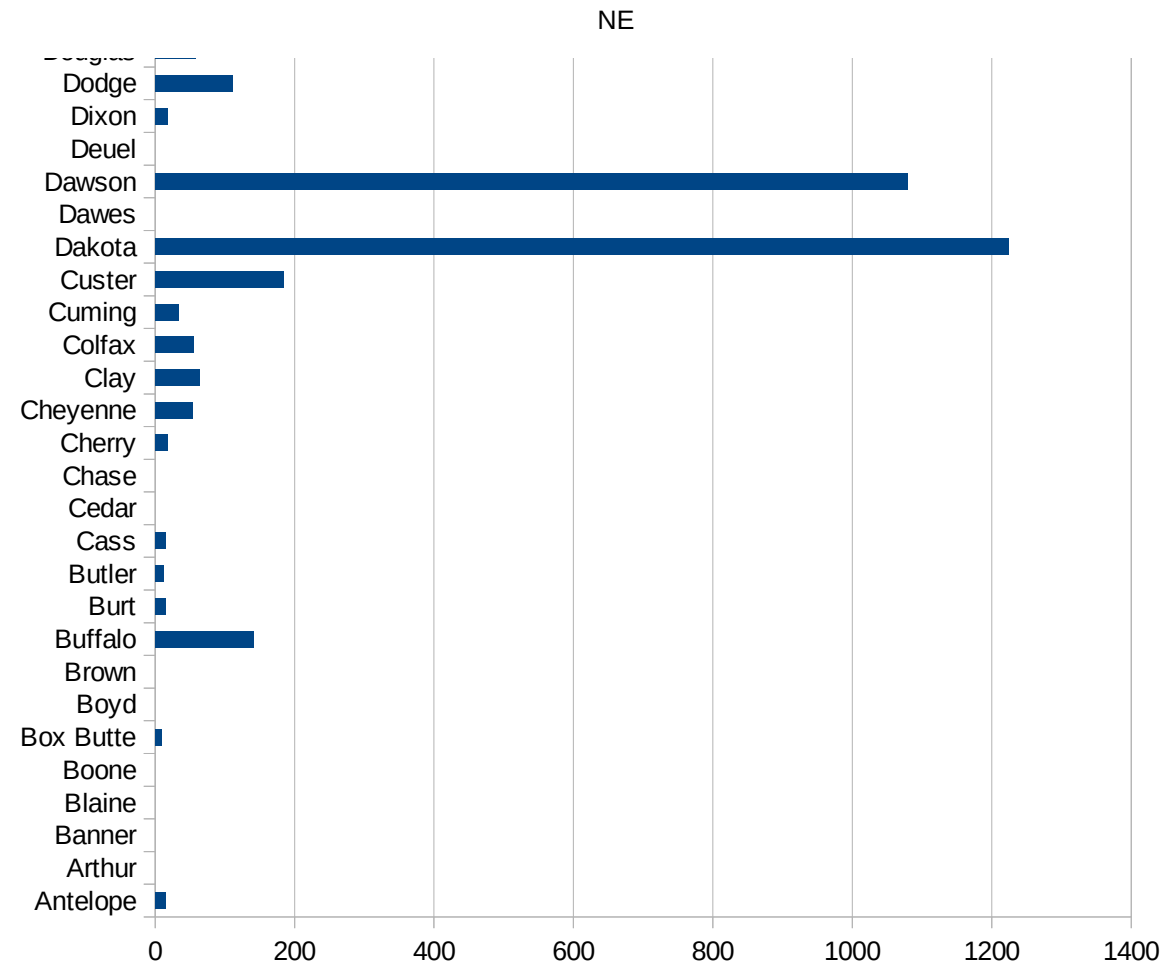


NE

31067 Gage	130.2749732
31069 Garden	0
31071 Garfield	0
31073 Gosper	400.8016032
31075 Grant	0
31077 Greeley	42.44482173
31079 Hall	1050.205334
31081 Hamilton	301.7241379
31083 Harlan	0
31085 Hayes	0
31087 Hitchcock	0
31089 Holt	0
31091 Hooker	0
31093 Howard	139.1465677
31095 Jefferson	0
31097 Johnson	38.95597974
31099 Kearney	61.12469438
31101 Keith	0
31103 Keya Paha	0
31105 Kimball	248.7562189
31107 Knox	23.75579047
31109 Lancaster	33.4098187
31111 Lincoln	51.15816399
31113 Logan	0
31115 Loup	0
31117 McPherson	0
31119 Madison	124.3218807
31121 Merrick	116.3843269
31123 Morrill	21.34016219
31125 Nance	28.31257078
31127 Nemaha	14.37194596
31129 Nuckolls	0
31131 Otoe	6.255864873
31133 Pawnee	0



31135 Perkins	0
31137 Phelps	11.11605158
31139 Pierce	14.0016802
31141 Platte	32.97065612
31143 Polk	113.679424
31145 Red Willow	9.323140034
31147 Richardson	0
31149 Rock	0
31151 Saline	139.3728223
31153 Sarpy	33.06967944
31155 Saunders	37.55339624
31157 Scotts Bluff	63.90841646
31159 Seward	28.87169419
31161 Sheridan	0
31163 Sherman	0
31165 Sioux	0
31167 Stanton	33.50083752
31169 Thayer	0
31171 Thomas	0
31173 Thurston	13.69300288
31175 Valley	0
31177 Washington	101.6112643
31179 Wayne	10.63490375
31181 Webster	56.60911407
31183 Wheeler	0
31185 York	50.82776648



NE

FIPS

29001
29003
29005
29007
29009
29011
29013
29015
29017
29019
29021
29023
29025
29027
29029
29031
29033
29035
29037

NE

29039
29041
29043
29045
29047
29049
29051
29053
29055
29057
29059
29061
29063
29065
29067
29069
29071
29073
29075
29077
29079
29081
29083
29085
29087
29089
29091
29093
29095
29097
29099
29101

29103

NE

29105
29107
29109
29111
29113
29115
29117
29121
29123
29125
29127
29119
29129
29131
29133
29135
29137
29139
29141
29143
29145
29147
29149
29151
29153
29155
29157
29159
29161
29163
29165
29167
29169
29171

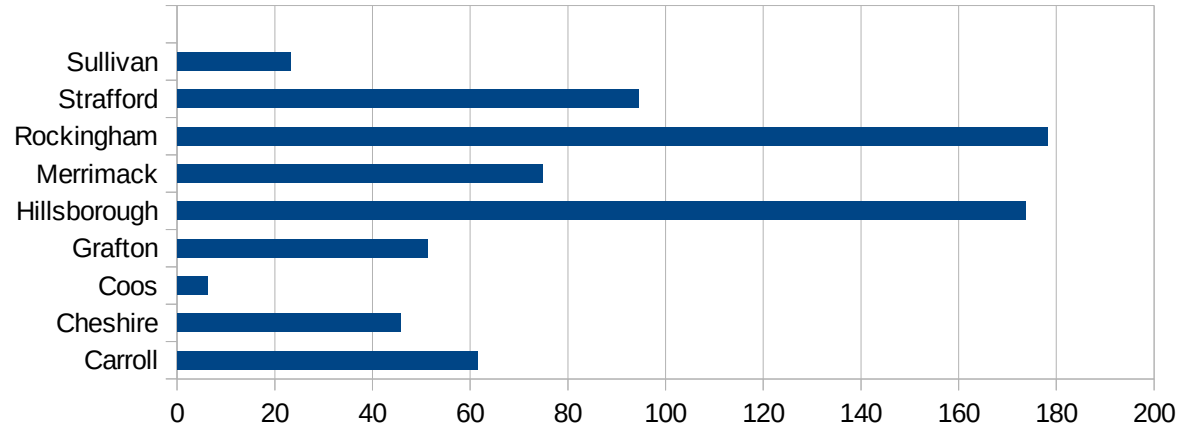
NE

29173
29175
29177
29179
29181
29195
29197
29199
29201
29203
29205
29183
29185
29187
29189
29510
29186
29207
29209
29211
29213
29215

29217
29219
29221
29223
29225
29227
29229

NH

FIPS	County	Cases	Per Capita Cases 100,000
33001	Belknap	45.88509062	
33003	Carroll	61.50187581	
33005	Cheshire	45.75582079	
33007	Coos	6.331317864	
33009	Grafton	51.23293164	
33011	Hillsborough	173.6315976	
33013	Merrimack	74.76907604	
33015	Rockingham	178.2156442	
33017	Strafford	94.54992697	
33019	Sullivan	23.17819396	



NH

FIPS

29001
29003
29005
29007
29009
29011
29013
29015
29017
29019
29021
29023
29025
29027
29029
29031
29033
29035
29037

NH

29039
29041
29043
29045
29047
29049
29051
29053
29055
29057
29059
29061
29063
29065
29067
29069
29071
29073
29075
29077
29079
29081
29083
29085
29087
29089
29091
29093
29095
29097
29099
29101

29103

NH

29105
29107
29109
29111
29113
29115
29117
29121
29123
29125
29127
29119
29129
29131
29133
29135
29137
29139
29141
29143
29145
29147
29149
29151
29153
29155
29157
29159
29161
29163
29165
29167
29169
29171

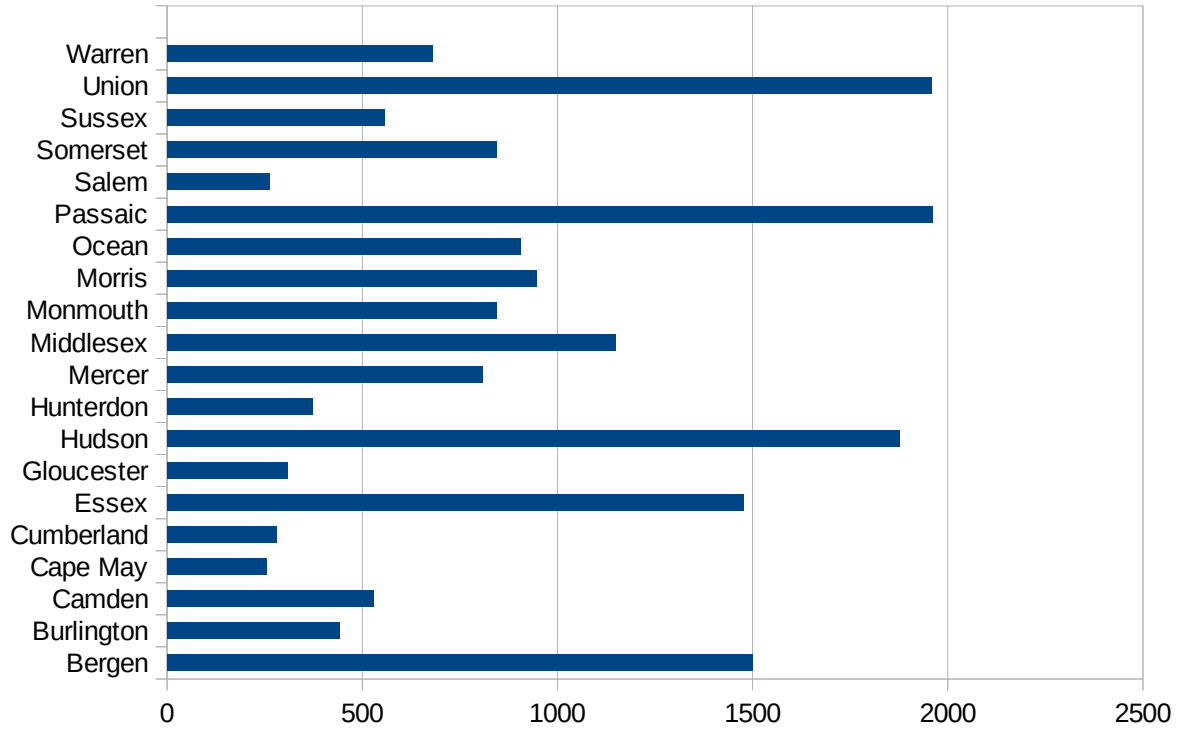
NH

29173
29175
29177
29179
29181
29195
29197
29199
29201
29203
29205
29183
29185
29187
29189
29510
29186
29207
29209
29211
29213
29215

29217
29219
29221
29223
29225
29227
29229

NJ

FIPS	County	PC Infection
34001	Atlantic	204.9512299
34003	Bergen	1499.852673
34005	Burlington	442.0904209
34007	Camden	529.10992
34009	Cape May	254.9697494
34011	Cumberland	280.8467795
34013	Essex	1476.805119
34015	Gloucester	308.5021688
34017	Hudson	1875.718315
34019	Hunterdon	372.0512533
34021	Mercer	808.7915178
34023	Middlesex	1148.628696
34025	Monmouth	842.9977114
34027	Morris	946.9313758
34029	Ocean	904.8435056
34031	Passaic	1961.812799
34033	Salem	261.951539
34035	Somerset	844.8986001
34037	Sussex	556.8221365
34039	Union	1959.442146
34041	Warren	679.7190369



NJ

FIPS

29001
29003
29005
29007
29009
29011
29013
29015
29017
29019
29021
29023
29025
29027
29029
29031
29033
29035
29037

NJ

29039
29041
29043
29045
29047
29049
29051
29053
29055
29057
29059
29061
29063
29065
29067
29069
29071
29073
29075
29077
29079
29081
29083
29085
29087
29089
29091
29093
29095
29097
29099
29101

29103

NJ

29105
29107
29109
29111
29113
29115
29117
29121
29123
29125
29127
29119
29129
29131
29133
29135
29137
29139
29141
29143
29145
29147
29149
29151
29153
29155
29157
29159
29161
29163
29165
29167
29169
29171

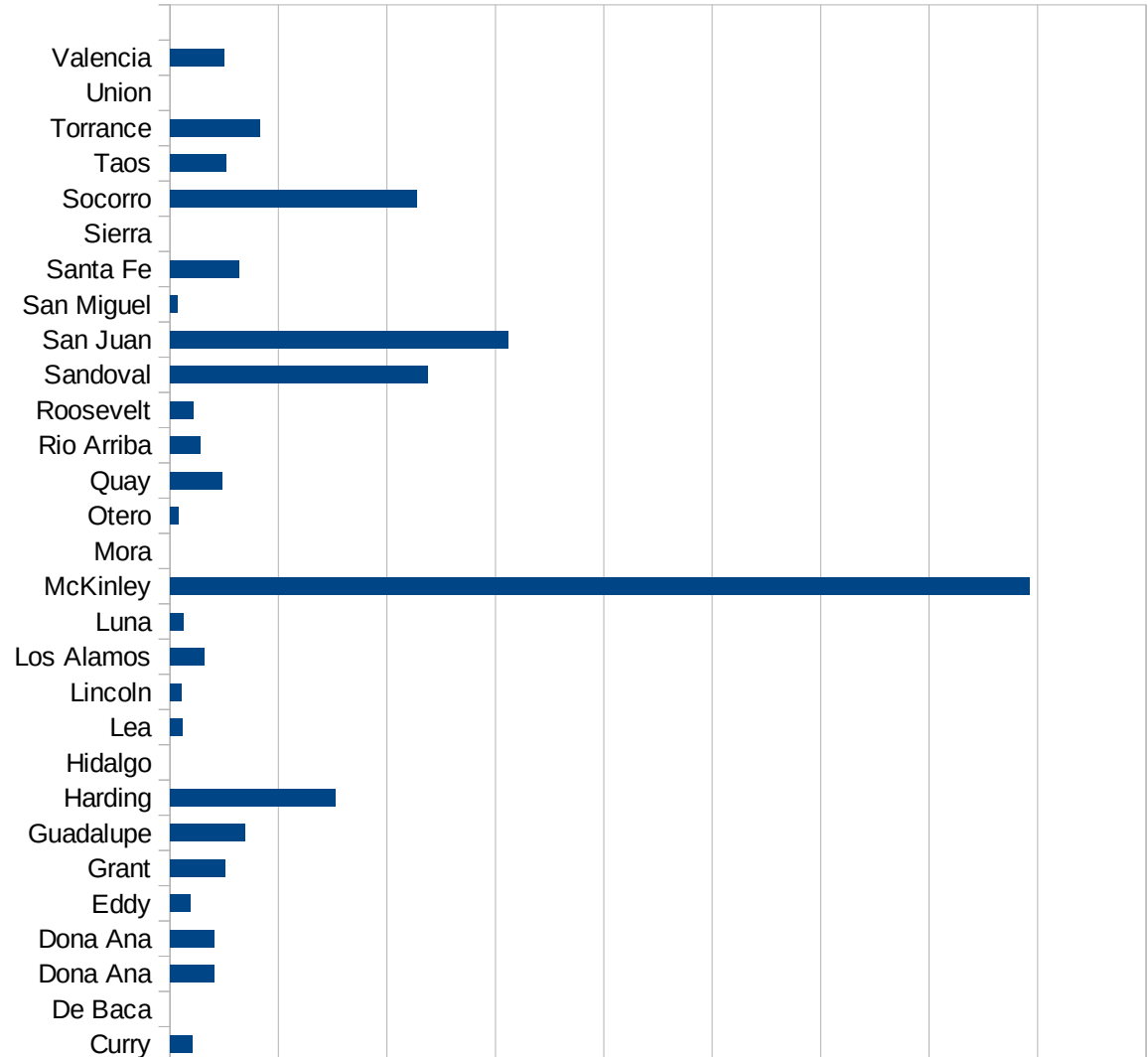
NJ

29173
29175
29177
29179
29181
29195
29197
29199
29201
29203
29205
29183
29185
29187
29189
29510
29186
29207
29209
29211
29213
29215

29217
29219
29221
29223
29225
29227
29229

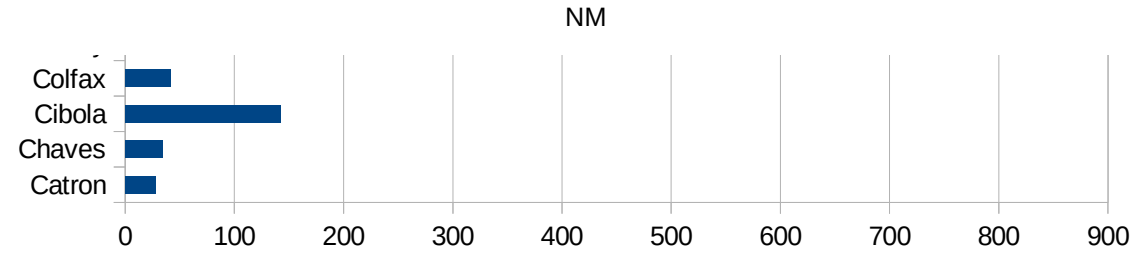
NM

FIPS	County	PC Infection
35001	Bernalillo	92.97172098
35003	Catron	27.94857462
35005	Chaves	34.00887322
35006	Cibola	142.07732
35007	Colfax	41.28819158
35009	Curry	20.22776463
35011	De Baca	0
35013	Dona Ana	40.45567805
35013	Dona Ana	40.45567805
35015	Eddy	18.99827288
35017	Grant	51.19578732
35019	Guadalupe	69.10850035
35021	Harding	152.6717557
35023	Hidalgo	0
35025	Lea	11.49243654
35027	Lincoln	10.22704029
35028	Los Alamos	31.41196796
35029	Luna	12.51930059
35031	McKinley	792.6407525
35033	Mora	0
35035	Otero	7.487159521
35037	Quay	48.46722404
35039	Rio Arriba	28.20078962
35041	Roosevelt	21.34130075
35043	Sandoval	237.6376749
35045	San Juan	311.8927089
35047	San Miguel	7.248740531
35049	Santa Fe	63.97611558
35051	Sierra	0
35053	Socorro	227.069017
35055	Taos	51.77402162
35057	Torrance	83.38143801
35059	Union	0



35061 Valencia

49.70178926



NM

FIPS

29001
29003
29005
29007
29009
29011
29013
29015
29017
29019
29021
29023
29025
29027
29029
29031
29033
29035
29037

NM

29039
29041
29043
29045
29047
29049
29051
29053
29055
29057
29059
29061
29063
29065
29067
29069
29071
29073
29075
29077
29079
29081
29083
29085
29087
29089
29091
29093
29095
29097
29099
29101

29103

NM

29105
29107
29109
29111
29113
29115
29117
29121
29123
29125
29127
29119
29129
29131
29133
29135
29137
29139
29141
29143
29145
29147
29149
29151
29153
29155
29157
29159
29161
29163
29165
29167
29169
29171

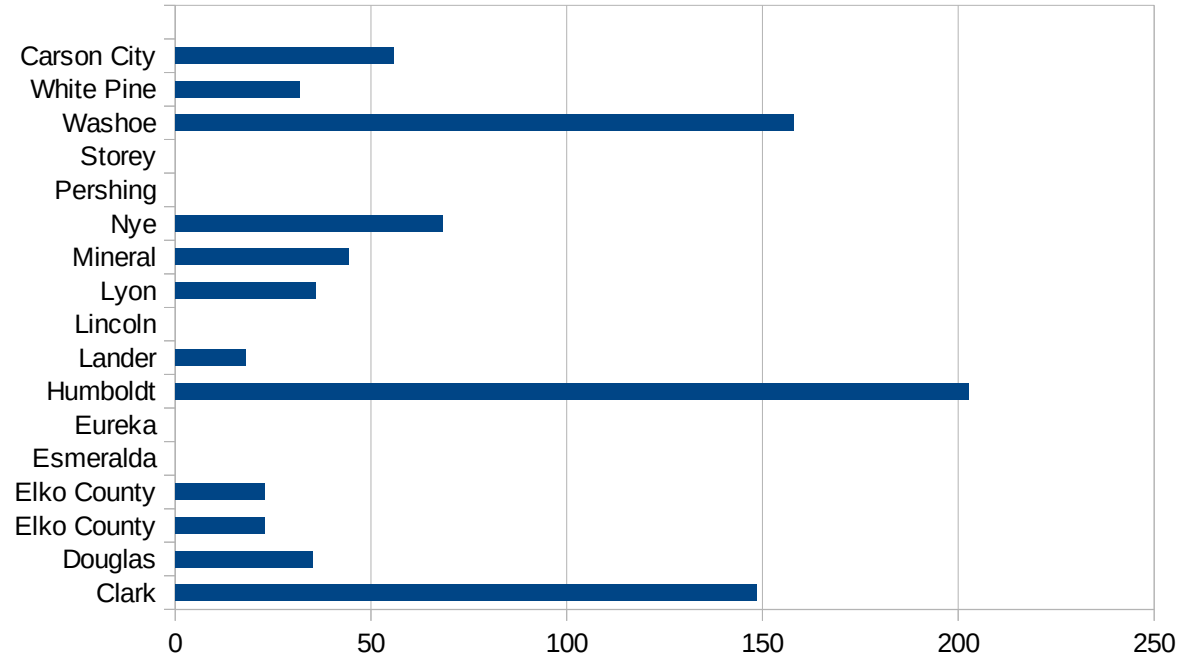
NM

29173
29175
29177
29179
29181
29195
29197
29199
29201
29203
29205
29183
29185
29187
29189
29510
29186
29207
29209
29211
29213
29215

29217
29219
29221
29223
29225
29227
29229

NV

FIPS	County	PC Infection
32001	Churchill	12.27495908
32003	Clark	148.5001884
32005	Douglas	35.07541214
32007	Elko County	22.8745711
32007	Elko County	22.8745711
32009	Esmeralda	0
32011	Eureka	0
32013	Humboldt	202.5497438
32015	Lander	17.93721973
32017	Lincoln	0
32019	Lyon	35.83715596
32021	Mineral	44.30660168
32023	Nye	68.36325144
32027	Pershing	0
32029	Storey	0
32031	Washoe	158.0297809
32033	White Pine	31.66226913
32510	Carson City	55.9425416



NV

FIPS

29001
29003
29005
29007
29009
29011
29013
29015
29017
29019
29021
29023
29025
29027
29029
29031
29033
29035
29037

NV

29039
29041
29043
29045
29047
29049
29051
29053
29055
29057
29059
29061
29063
29065
29067
29069
29071
29073
29075
29077
29079
29081
29083
29085
29087
29089
29091
29093
29095
29097
29099
29101

29103

NV

29105
29107
29109
29111
29113
29115
29117
29121
29123
29125
29127
29119
29129
29131
29133
29135
29137
29139
29141
29143
29145
29147
29149
29151
29153
29155
29157
29159
29161
29163
29165
29167
29169
29171

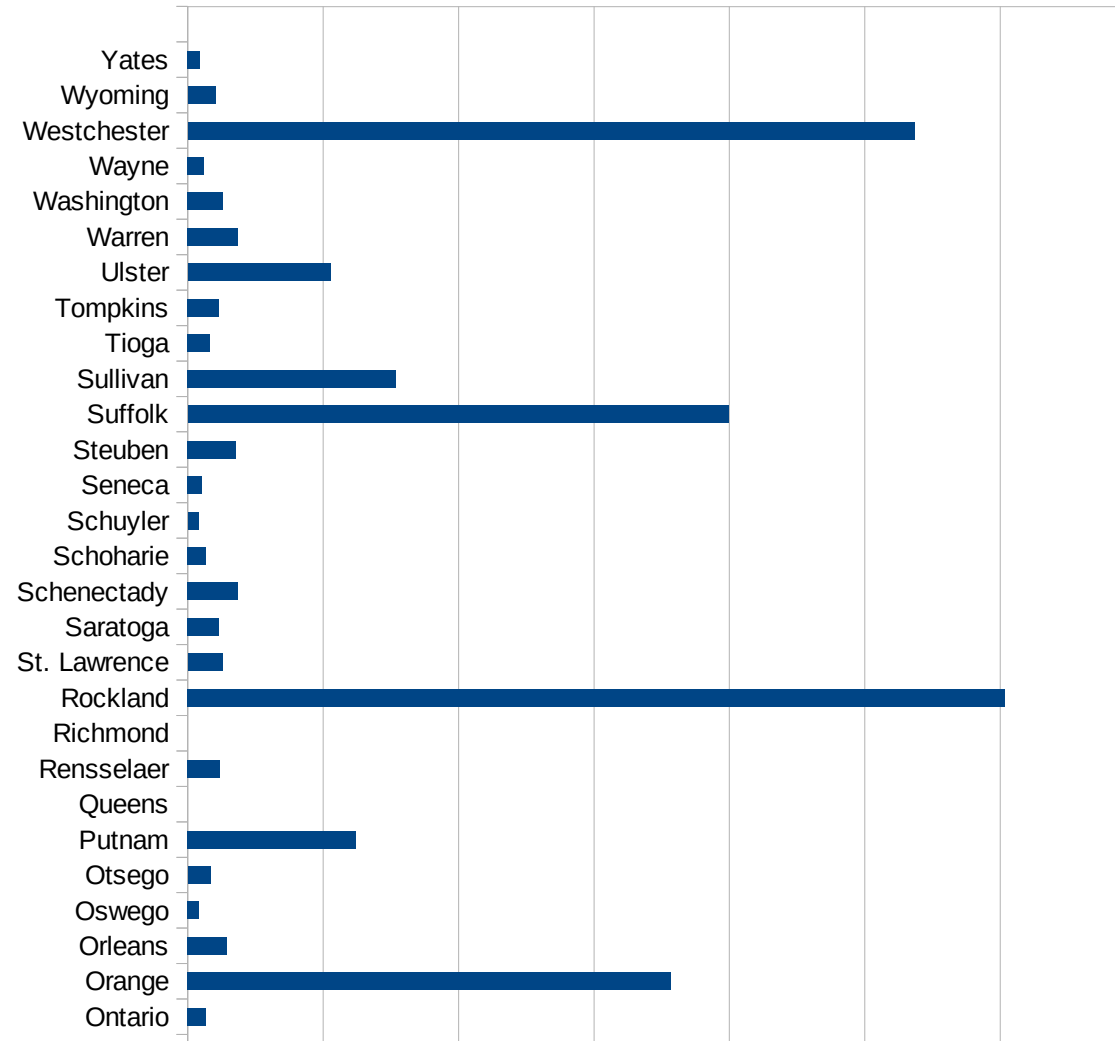
NV

29173
29175
29177
29179
29181
29195
29197
29199
29201
29203
29205
29183
29185
29187
29189
29510
29186
29207
29209
29211
29213
29215

29217
29219
29221
29223
29225
29227
29229

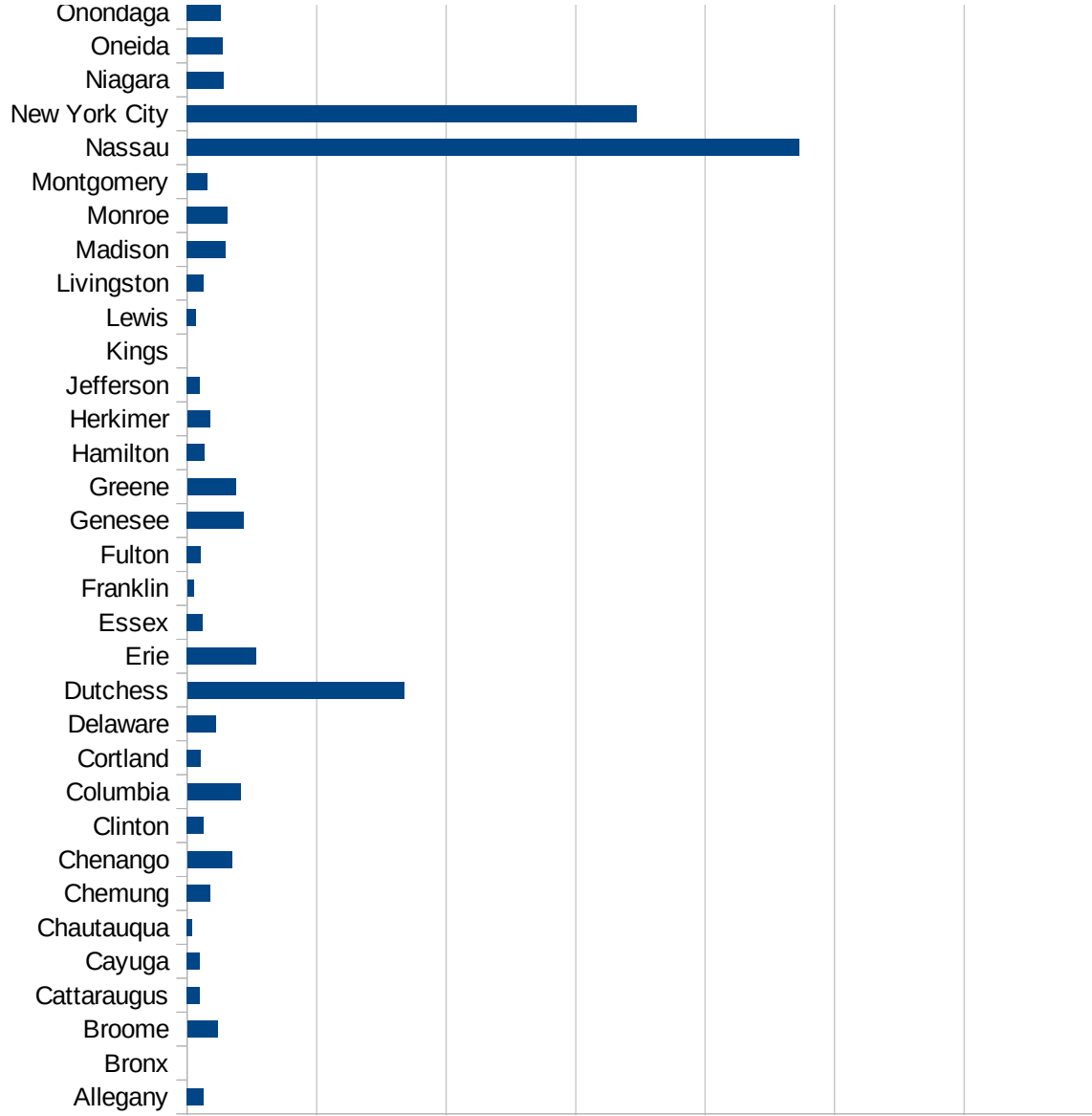
NY

FIPS	County	PC Infection
36001	Albany	246.811475757
36003	Allegany	64.6133965109
36005	Bronx	0
36007	Broome	116.874240187
36009	Cattaraugus	48.1520041645
36011	Cayuga	47.9616306954
36013	Chautauqua	20.3221847912
36015	Chemung	90.203432478
36017	Chenango	172.500841468
36019	Clinton	64.4401759712
36021	Columbia	205.287402363
36023	Cortland	52.2761014575
36025	Delaware	112.29141869
36027	Dutchess	837.538046698
36029	Erie	266.385711288
36031	Essex	58.981233244
36033	Franklin	25.8485276281
36035	Fulton	52.2475788845
36037	Genesee	219.088522196
36039	Greene	187.403929166
36041	Hamilton	67.6589986468
36043	Herkimer	87.3320071806
36045	Jefferson	50.1096147823
36047	Kings	0
36049	Lewis	34.0303248005
36051	Livingston	64.8457146472
36053	Madison	149.728088142
36055	Monroe	155.156948257
36057	Montgomery	78.8595693054
36059	Nassau	2364.94022497
36061	New York City	1736.62788787
36063	Niagara	140.187137949
36065	Oneida	138.08003415



NY

36067 Onondaga	129.923842974
36069 Ontario	66.4457875191
36071 Orange	1784.52209838
36073 Orleans	145.277257953
36075 Oswego	41.5613496412
36077 Otsego	83.6834089273
36079 Putnam	621.890547264
36081 Queens	0
36083 Rensselaer	119.792777311
36085 Richmond	0
36087 Rockland	3017.5470916
36089 St. Lawrence	128.647718123
36091 Saratoga	115.135795067
36093 Schenectady	185.387833923
36095 Schoharie	67.5306299643
36097 Schuyler	39.0799464046
36099 Seneca	52.4781341108
36101 Steuben	178.504321684
36103 Suffolk	1996.29597871
36105 Sullivan	768.232271054
36107 Tioga	82.3723228995
36109 Tompkins	115.766637806
36111 Ulster	527.438563486
36113 Warren	185.17077725
36115 Washington	130.725362354
36117 Wayne	58.8470421034
36119 Westchester	2682.7902093
36121 Wyoming	102.28264937
36123 Yates	44.2816311743



NY
0 500 1000 1500 2000 2500 3000 3500

NY

FIPS

29001
29003
29005
29007
29009
29011
29013
29015
29017
29019
29021
29023
29025
29027
29029
29031
29033
29035
29037

NY

29039
29041
29043
29045
29047
29049
29051
29053
29055
29057
29059
29061
29063
29065
29067
29069
29071
29073
29075
29077
29079
29081
29083
29085
29087
29089
29091
29093
29095
29097
29099
29101

29103

NY

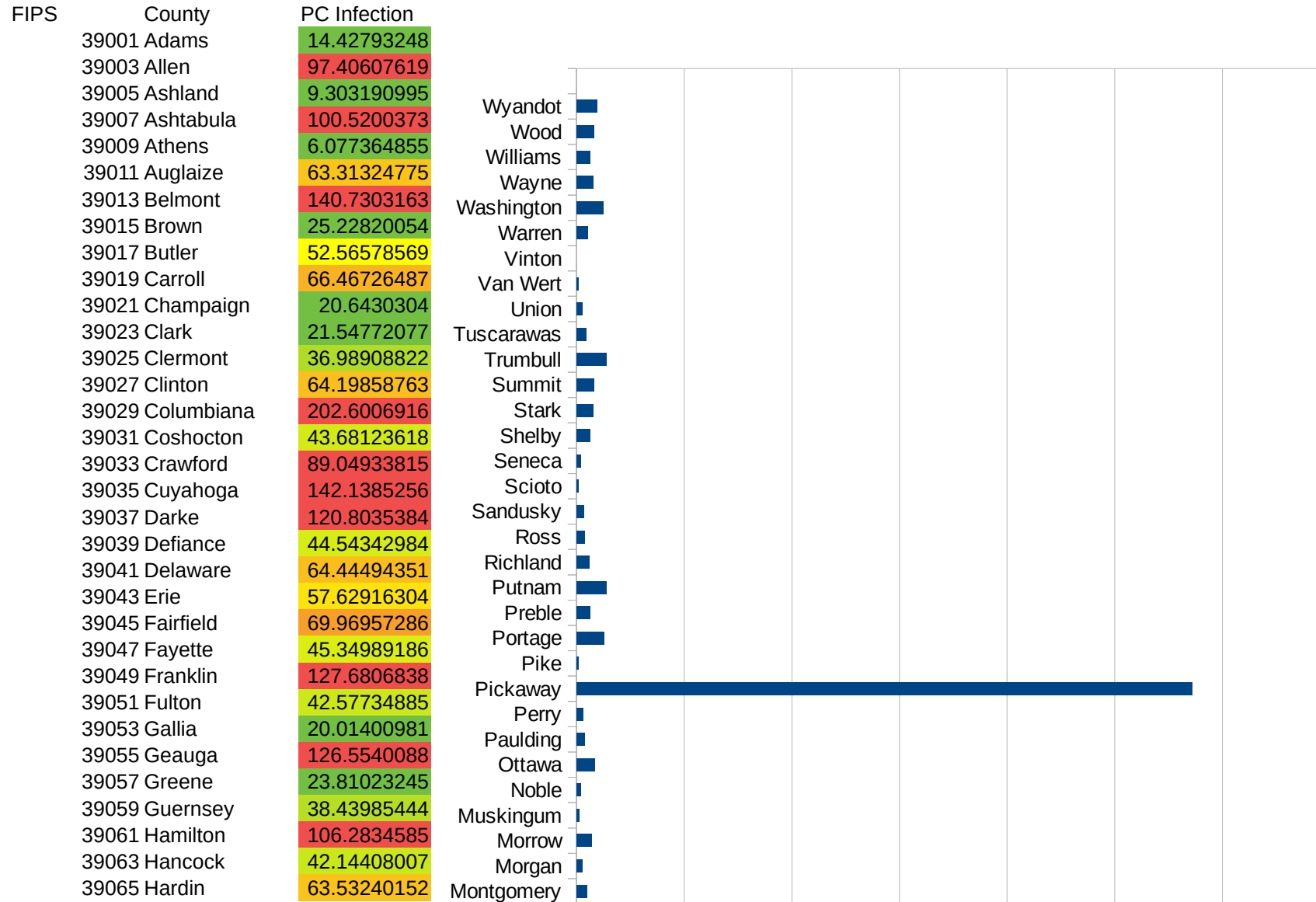
29105
29107
29109
29111
29113
29115
29117
29121
29123
29125
29127
29119
29129
29131
29133
29135
29137
29139
29141
29143
29145
29147
29149
29151
29153
29155
29157
29159
29161
29163
29165
29167
29169
29171

NY

29173
29175
29177
29179
29181
29195
29197
29199
29201
29203
29205
29183
29185
29187
29189
29510
29186
29207
29209
29211
29213
29215

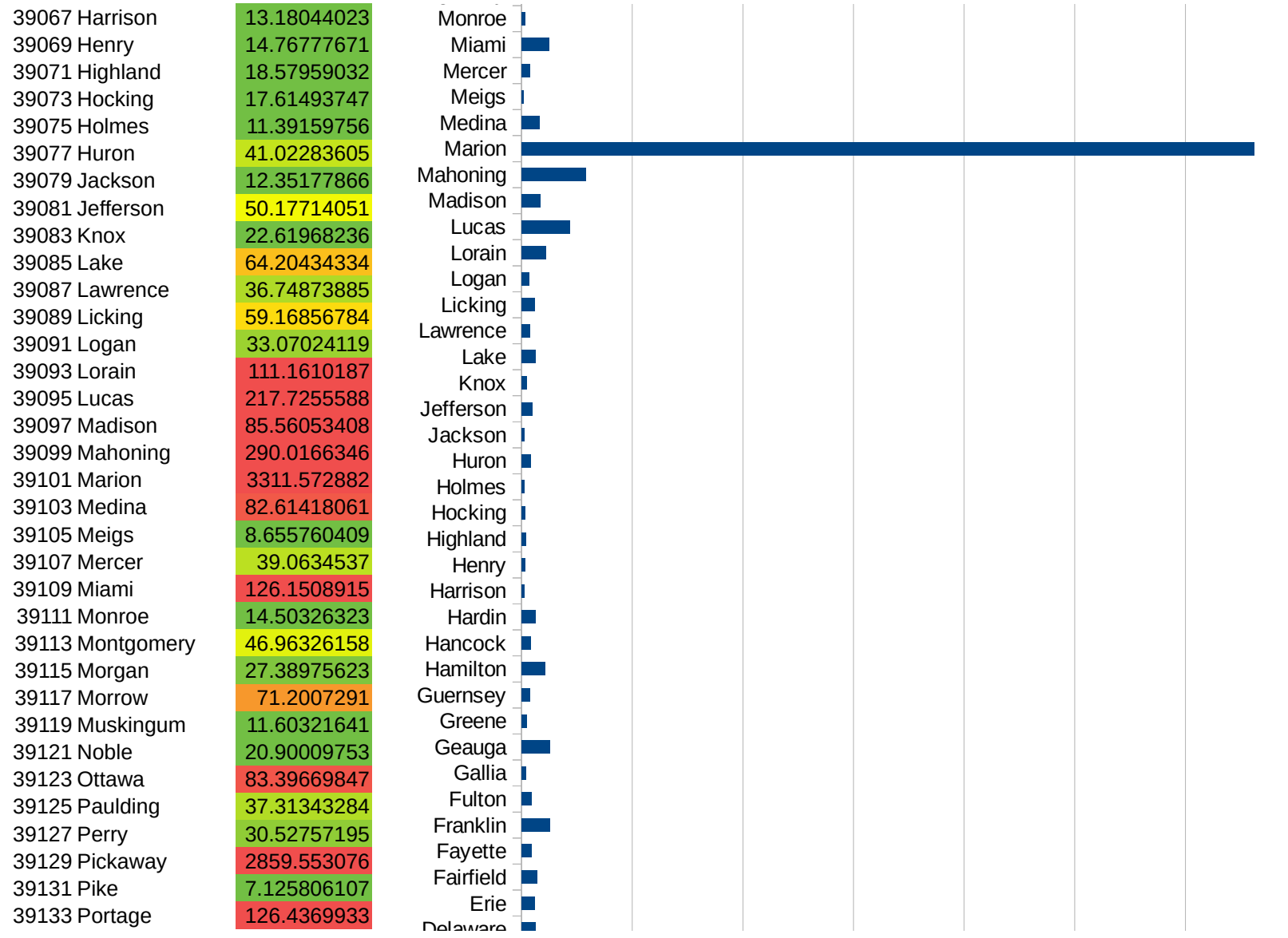
29217
29219
29221
29223
29225
29227
29229

OH



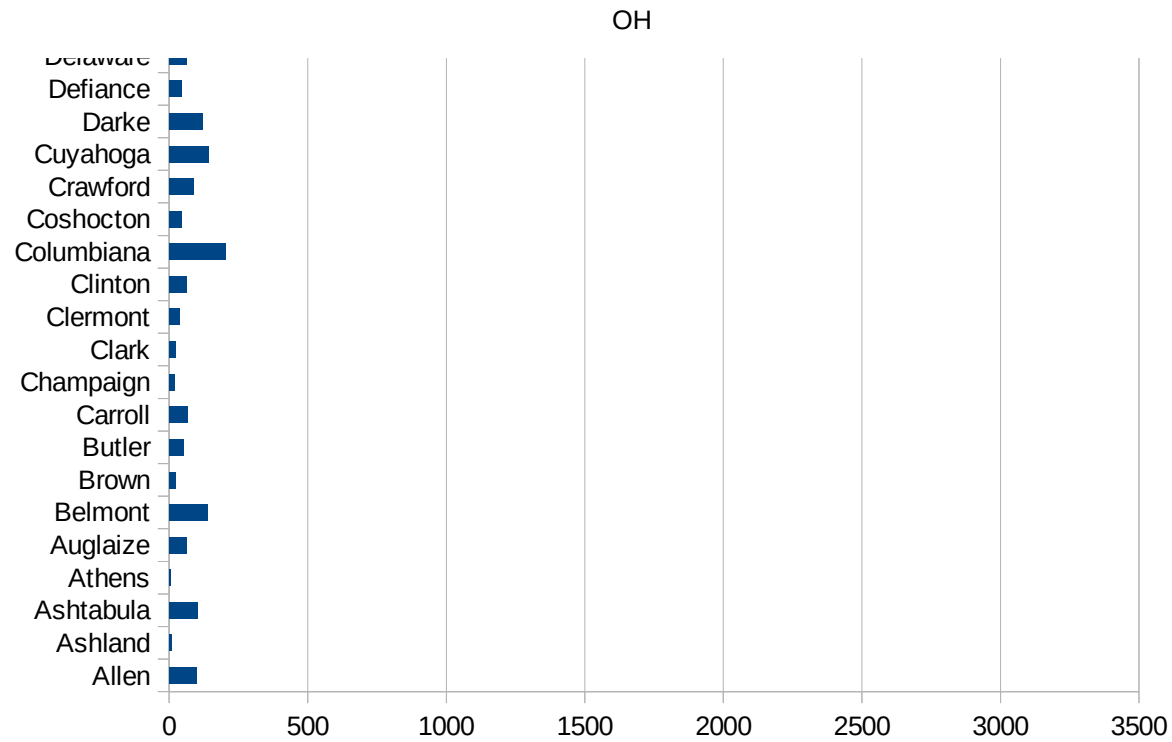
This work is licensed under the Creative Commons Attribution-NoDerivatives 4.0 International License. To view a copy of this license, visit <http://creativecommons.org/licenses/by-nd/4.0/>.

OH



This work is licensed under the Creative Commons Attribution-NoDerivatives 4.0 International License. To view a copy of this license, visit <http://creativecommons.org/licenses/by-nd/4.0/>.

39135 Preble	60.98007171
39137 Putnam	139.1355832
39139 Richland	57.80394553
39141 Ross	38.99598341
39143 Sandusky	34.01418391
39145 Scioto	7.946809356
39147 Seneca	19.92500951
39149 Shelby	61.69412055
39151 Stark	78.04636492
39153 Summit	82.48480397
39155 Trumbull	136.9400937
39157 Tuscarawas	45.56500608
39159 Union	27.66490879
39161 Van Wert	10.60782858
39163 Vinton	0
39165 Warren	53.40844973
39167 Washington	124.6779154
39169 Wayne	75.88365656
39171 Williams	62.49320726
39173 Wood	80.33910755
39175 Wyandot	95.73740597



OH

FIPS

29001
29003
29005
29007
29009
29011
29013
29015
29017
29019
29021
29023
29025
29027
29029
29031
29033
29035
29037

OH

29039
29041
29043
29045
29047
29049
29051
29053
29055
29057
29059
29061
29063
29065
29067
29069
29071
29073
29075
29077
29079
29081
29083
29085
29087
29089
29091
29093
29095
29097
29099
29101

29103

OH

29105
29107
29109
29111
29113
29115
29117
29121
29123
29125
29127
29119
29129
29131
29133
29135
29137
29139
29141
29143
29145
29147
29149
29151
29153
29155
29157
29159
29161
29163
29165
29167
29169
29171

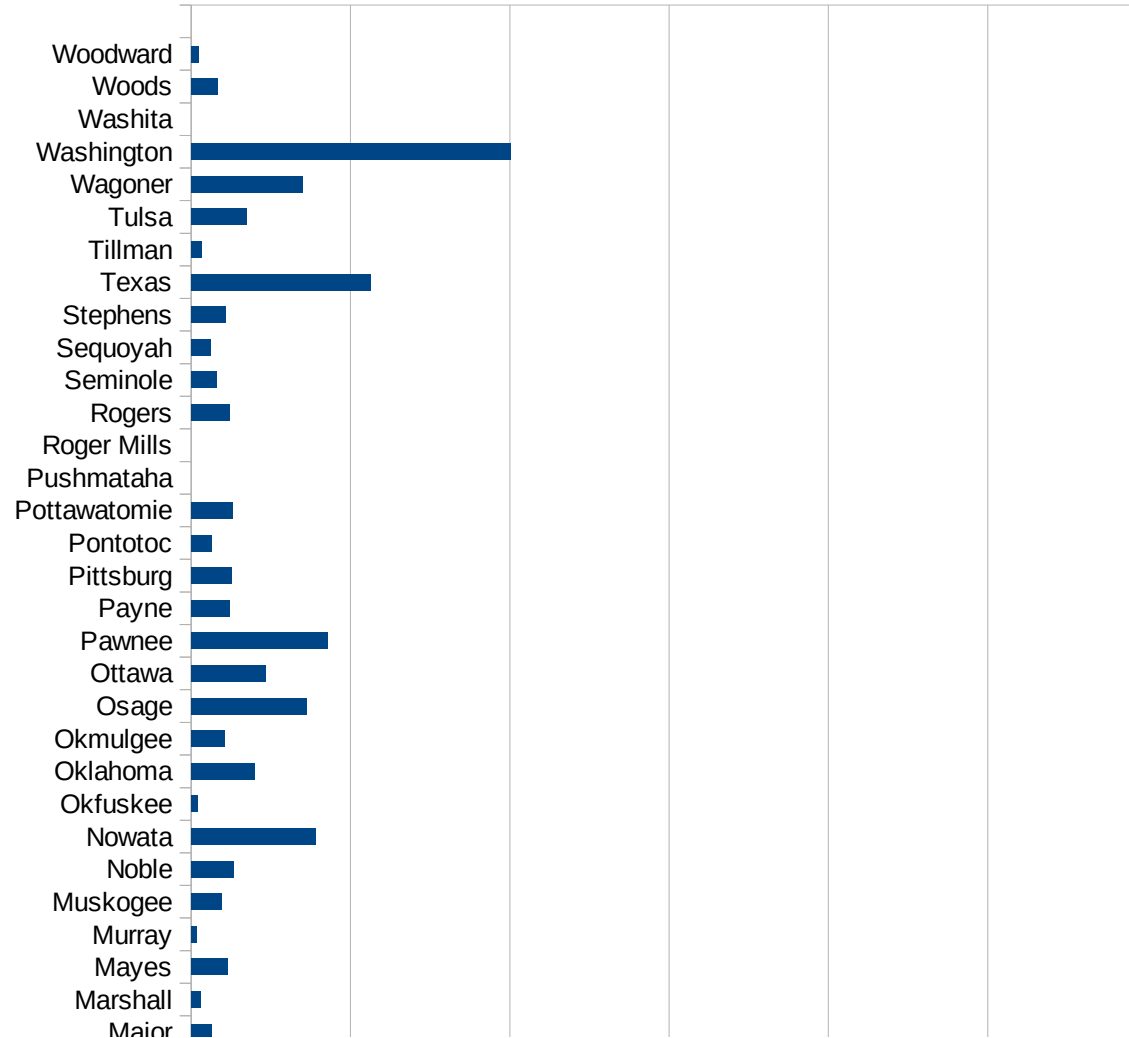
OH

29173
29175
29177
29179
29181
29195
29197
29199
29201
29203
29205
29183
29185
29187
29189
29510
29186
29207
29209
29211
29213
29215

29217
29219
29221
29223
29225
29227
29229

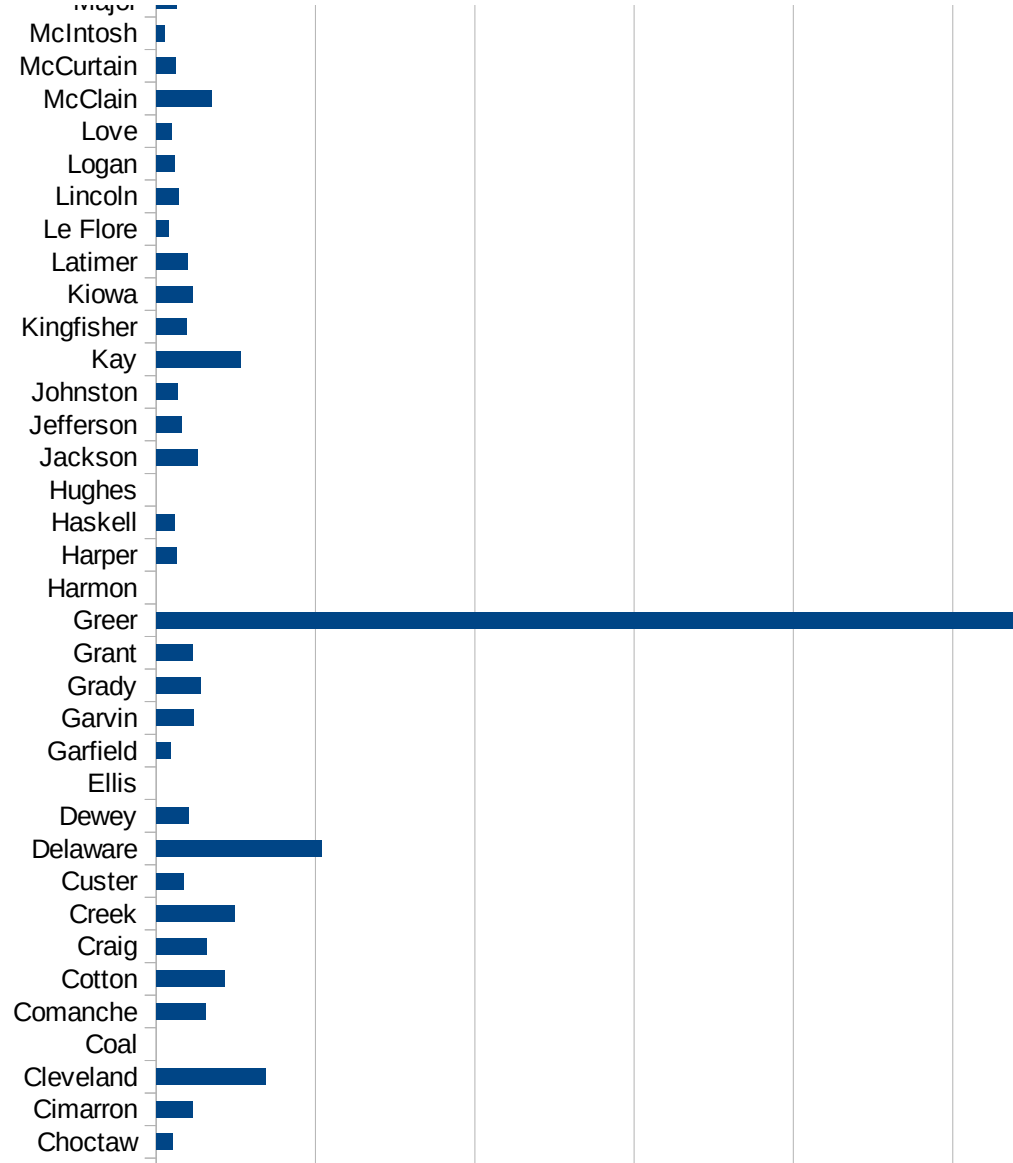
OK

FIPS	County	PC Infection
40001	Adair	226.4287655
40003	Alfalfa	17.37921446
40005	Atoka	7.226477815
40007	Beaver	18.80052641
40009	Beckham	9.212768898
40011	Blaine	0
40013	Bryan	12.71401933
40015	Caddo	182.9036822
40017	Canadian	59.53740818
40019	Carter	4.151358532
40021	Cherokee	51.36106831
40023	Choctaw	20.45268612
40025	Cimarron	46.44681839
40027	Cleveland	137.7503382
40029	Coal	0
40031	Comanche	62.28097856
40033	Cotton	86.56509695
40035	Craig	62.91066685
40037	Creek	99.15647171
40039	Custer	34.44000551
40041	Delaware	208.2699553
40043	Dewey	40.86636698
40045	Ellis	0
40047	Garfield	18.05854251
40049	Garvin	46.74409406
40051	Grady	55.80457598
40053	Grant	46.23208507
40055	Greer	1082.288267
40057	Harmon	0
40059	Harper	26.33658151
40061	Haskell	23.68171771
40063	Hughes	0
40065	Jackson	52.10629685

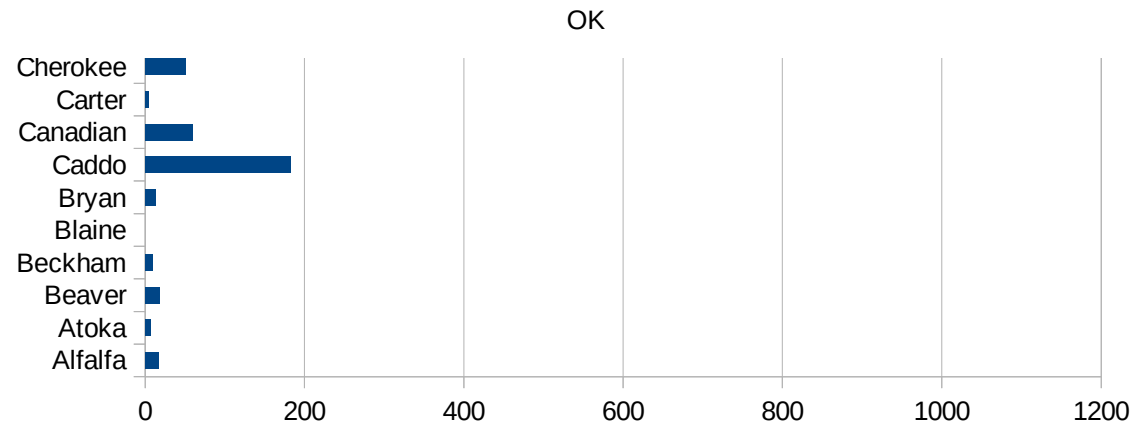


OK

40067 Jefferson	32.66372693
40069 Johnston	27.39976254
40071 Kay	106.4287493
40073 Kingfisher	37.93626707
40075 Kiowa	45.82426395
40077 Latimer	39.09686248
40079 Le Flore	16.00640256
40081 Lincoln	28.63688431
40083 Logan	23.26023979
40085 Love	19.73554371
40087 McClain	70.02625985
40089 McCurtain	24.46258753
40091 McIntosh	10.09336361
40093 Major	26.16431188
40095 Marshall	11.90051172
40097 Mayes	46.2208383
40099 Murray	7.166917509
40101 Muskogee	38.03282525
40103 Noble	53.14908318
40105 Nowata	156.5864161
40107 Okfuskee	8.265829063
40109 Oklahoma	79.99172325
40111 Okmulgee	41.73731577
40113 Osage	144.6377675
40115 Ottawa	93.02325581
40117 Pawnee	170.8358755
40119 Payne	48.75670405
40121 Pittsburg	50.14016455
40123 Pontotoc	26.1458415
40125 Pottawatomie	52.28470397
40127 Pushmataha	0
40129 Roger Mills	0
40131 Rogers	47.83440598
40133 Seminole	32.54943445



40135 Sequoyah	24.28422254
40137 Stephens	43.91540506
40139 Texas	224.8838915
40141 Tillman	13.60914535
40143 Tulsa	70.02282682
40145 Wagoner	139.8077643
40147 Washington	401.2113497
40149 Washita	0
40151 Woods	33.7192312
40153 Woodward	9.890218574



OK

FIPS

29001
29003
29005
29007
29009
29011
29013
29015
29017
29019
29021
29023
29025
29027
29029
29031
29033
29035
29037

OK

29039
29041
29043
29045
29047
29049
29051
29053
29055
29057
29059
29061
29063
29065
29067
29069
29071
29073
29075
29077
29079
29081
29083
29085
29087
29089
29091
29093
29095
29097
29099
29101

29103

OK

29105
29107
29109
29111
29113
29115
29117
29121
29123
29125
29127
29119
29129
29131
29133
29135
29137
29139
29141
29143
29145
29147
29149
29151
29153
29155
29157
29159
29161
29163
29165
29167
29169
29171

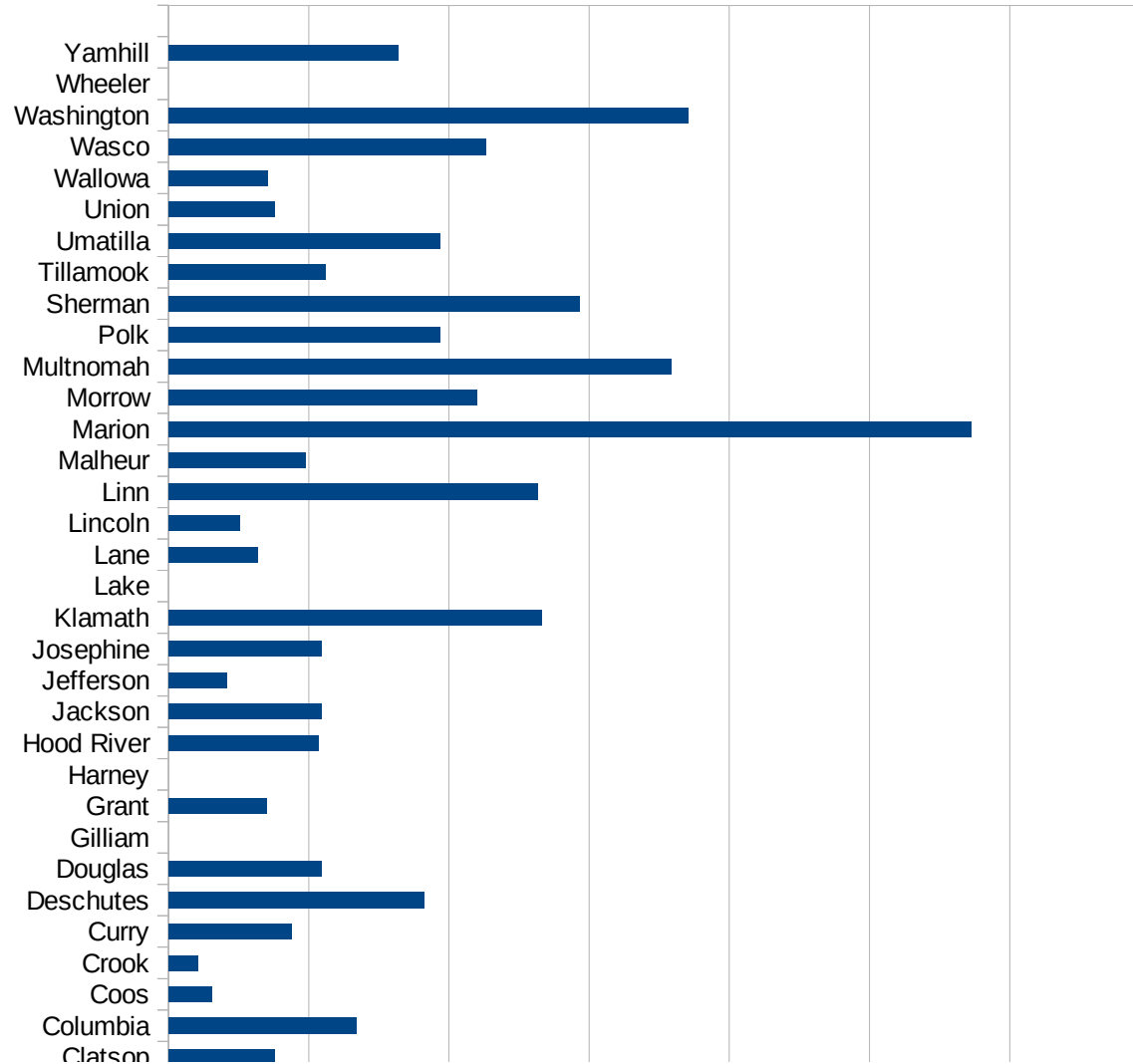
OK

29173
29175
29177
29179
29181
29195
29197
29199
29201
29203
29205
29183
29185
29187
29189
29510
29186
29207
29209
29211
29213
29215

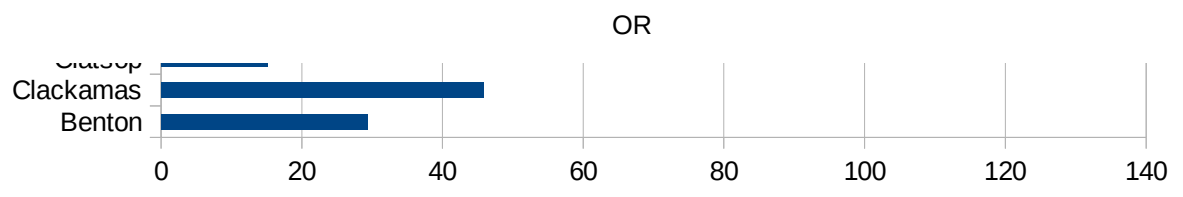
29217
29219
29221
29223
29225
29227
29229

OR

FIPS	County	PC Infection
41001	Baker	0
41003	Benton	29.31564261
41005	Clackamas	45.90518536
41007	Clatsop	15.08902525
41009	Columbia	26.72928957
41011	Coos	6.212241221
41013	Crook	4.189885616
41015	Curry	17.53386227
41017	Deschutes	36.4590929
41019	Douglas	21.76219363
41021	Gilliam	0
41023	Grant	13.93534002
41025	Harney	0
41027	Hood River	21.34198395
41029	Jackson	21.86150735
41031	Jefferson	8.267195767
41033	Josephine	21.74087169
41035	Klamath	53.21271784
41037	Lake	0
41039	Lane	12.64452295
41041	Lincoln	10.12391674
41043	Linn	52.61711234
41045	Malheur	19.5280716
41047	Marion	114.4527601
41049	Morrow	43.96763982
41051	Multnomah	71.68547076
41053	Polk	38.71694394
41055	Sherman	58.54800937
41057	Tillamook	22.39892485
41059	Umatilla	38.70168739
41061	Union	15.11658667
41063	Wallowa	14.12229911
41065	Wasco	45.27447651



41067 Washington	74.11807025
41069 Wheeler	0
41071 Yamhill	32.70966898



OR

FIPS

29001
29003
29005
29007
29009
29011
29013
29015
29017
29019
29021
29023
29025
29027
29029
29031
29033
29035
29037

This work is licensed under the Creative Commons Attribution-NoDerivatives 4.0 International License. To view a copy of this license, visit <http://creativecommons.org/licenses/by-nd/4.0/>.

Tom McKellips, DM
www.creatingtomorrow.us
Page 339

OR

29039
29041
29043
29045
29047
29049
29051
29053
29055
29057
29059
29061
29063
29065
29067
29069
29071
29073
29075
29077
29079
29081
29083
29085
29087
29089
29091
29093
29095
29097
29099
29101

29103

OR

29105
29107
29109
29111
29113
29115
29117
29121
29123
29125
29127
29119
29129
29131
29133
29135
29137
29139
29141
29143
29145
29147
29149
29151
29153
29155
29157
29159
29161
29163
29165
29167
29169
29171

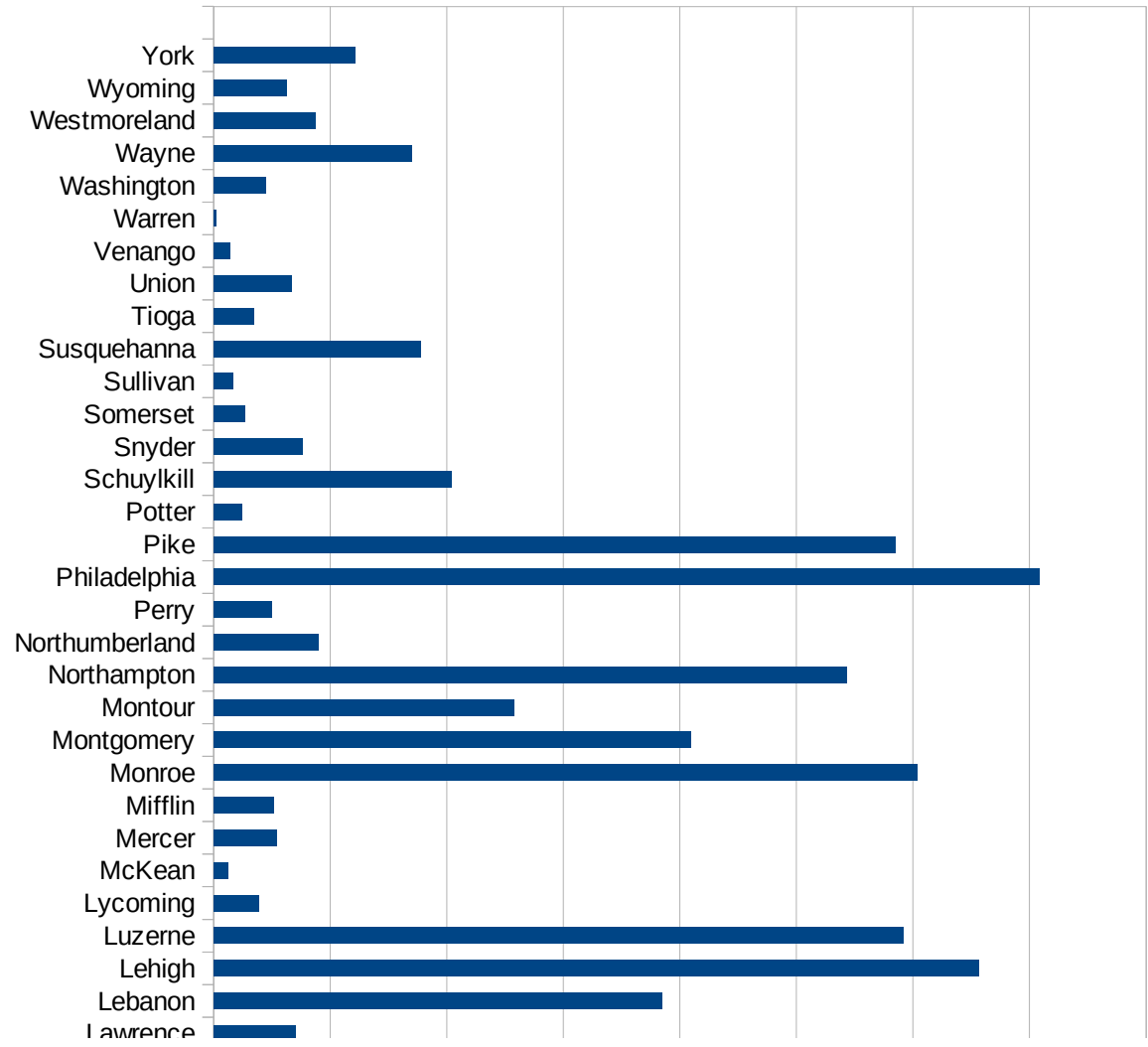
OR

29173
29175
29177
29179
29181
29195
29197
29199
29201
29203
29205
29183
29185
29187
29189
29510
29186
29207
29209
29211
29213
29215

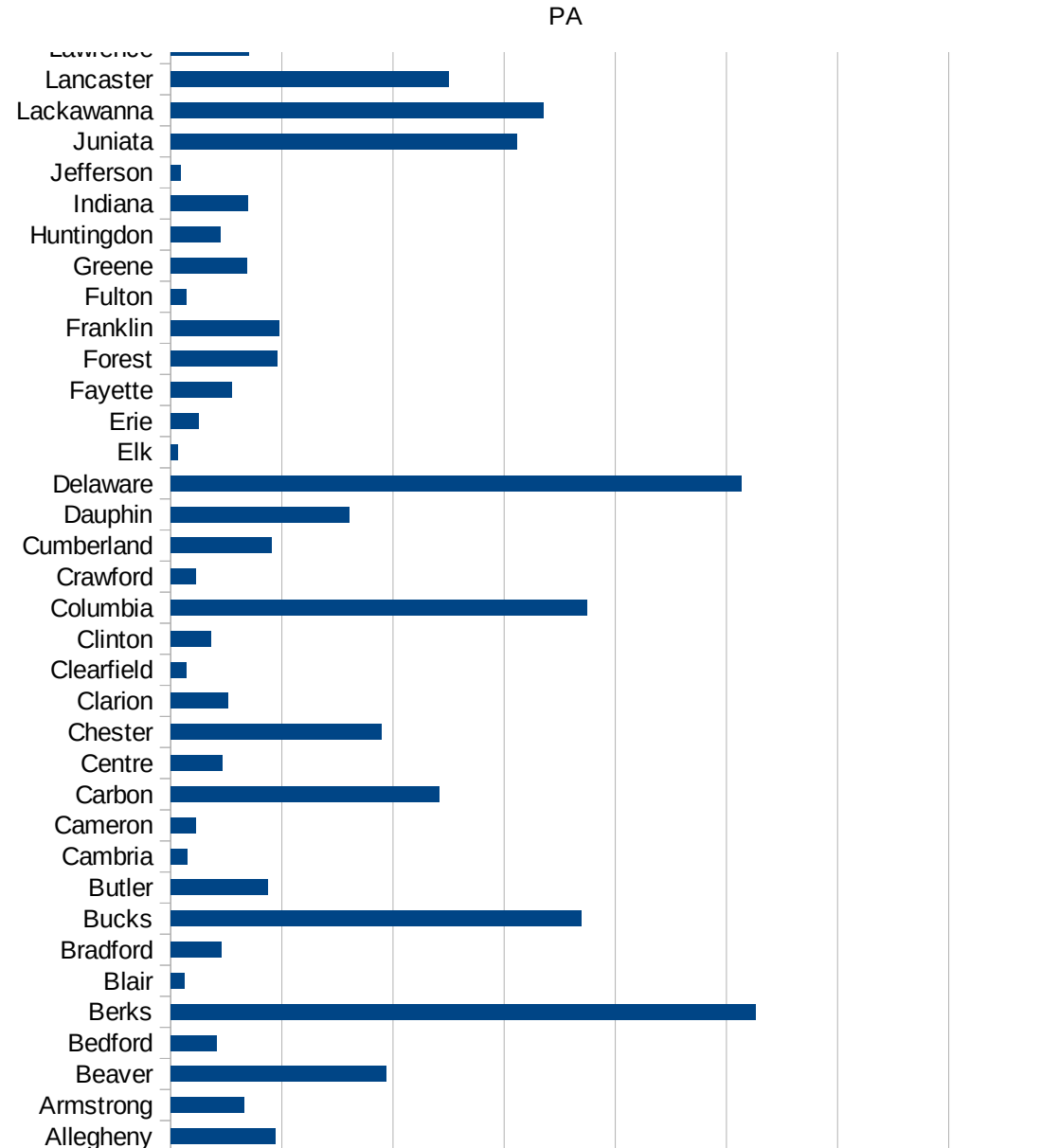
29217
29219
29221
29223
29225
29227
29229

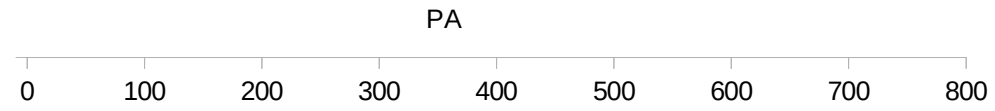
PA

FIPS	County	PC Infection
42001	Adams	92.40256393
42003	Allegheny	94.29998063
42005	Armstrong	65.88725618
42007	Beaver	193.6361098
42009	Bedford	41.51444703
42011	Berks	526.4761324
42013	Blair	12.24569768
42015	Bradford	46.02764947
42017	Bucks	369.4712629
42019	Butler	87.28604275
42021	Cambria	15.18257041
42023	Cameron	22.26179875
42025	Carbon	241.3315272
42027	Centre	46.68161297
42029	Chester	189.446907
42031	Clarion	51.57430568
42033	Clearfield	13.85599839
42035	Clinton	36.19067315
42037	Columbia	374.2972378
42039	Crawford	22.33638597
42041	Cumberland	91.08156374
42043	Dauphin	160.5935828
42045	Delaware	513.8547785
42047	Elk	6.629321489
42049	Erie	24.99439464
42051	Fayette	54.4307388
42053	Forest	96.16705591
42055	Franklin	97.52316983
42057	Fulton	13.77125938
42059	Greene	68.48189339
42061	Huntingdon	44.27913567
42063	Indiana	69.82165892
42065	Jefferson	9.165692812



42067 Juniata	311.6904145
42069 Lackawanna	335.4001319
42071 Lancaster	250.0197771
42073 Lawrence	70.77879885
42075 Lebanon	384.9583198
42077 Lehigh	656.8867156
42079 Luzerne	591.8538247
42081 Lycoming	38.71058559
42083 McKean	12.20464753
42085 Mercer	54.20886676
42087 Mifflin	51.92332655
42089 Monroe	604.1048452
42091 Montgomery	409.7252729
42093 Montour	257.6754386
42095 Northampton	543.2946094
42097 Northumberland	90.02777686
42099 Perry	49.84936821
42101 Philadelphia	708.6503827
42103 Pike	584.6280371
42105 Potter	24.06449284
42107 Schuylkill	204.1290377
42109 Snyder	76.46768624
42111 Somerset	27.04456945
42113 Sullivan	16.47175095
42115 Susquehanna	177.3879623
42117 Tioga	34.34487157
42119 Union	66.9867143
42121 Venango	13.65427379
42123 Warren	2.531773761
42125 Washington	44.37027963
42127 Wayne	169.6700211
42129 Westmoreland	87.56142848
42131 Wyoming	62.85587518
42133 York	121.8007777





FIPS

- 29001
- 29003
- 29005
- 29007
- 29009
- 29011
- 29013
- 29015
- 29017
- 29019
- 29021
- 29023
- 29025
- 29027
- 29029
- 29031
- 29033
- 29035
- 29037

PA

29039
29041
29043
29045
29047
29049
29051
29053
29055
29057
29059
29061
29063
29065
29067
29069
29071
29073
29075
29077
29079
29081
29083
29085
29087
29089
29091
29093
29095
29097
29099
29101

29103

PA

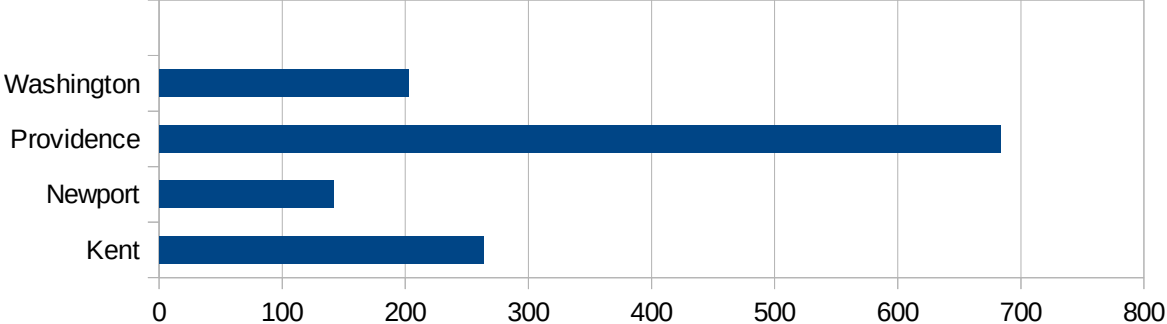
29105
29107
29109
29111
29113
29115
29117
29121
29123
29125
29127
29119
29129
29131
29133
29135
29137
29139
29141
29143
29145
29147
29149
29151
29153
29155
29157
29159
29161
29163
29165
29167
29169
29171

PA

29173
29175
29177
29179
29181
29195
29197
29199
29201
29203
29205
29183
29185
29187
29189
29510
29186
29207
29209
29211
29213
29215

29217
29219
29221
29223
29225
29227
29229

FIPS	County	PC Infection
44001	Bristol	195.2763674
44003	Kent	263.6380835
44005	Newport	141.7460202
44007	Providence	683.8719414
44009	Washington	202.8863757



RI

FIPS

29001
29003
29005
29007
29009
29011
29013
29015
29017
29019
29021
29023
29025
29027
29029
29031
29033
29035
29037

RI

29039
29041
29043
29045
29047
29049
29051
29053
29055
29057
29059
29061
29063
29065
29067
29069
29071
29073
29075
29077
29079
29081
29083
29085
29087
29089
29091
29093
29095
29097
29099
29101

29103

RI

29105
29107
29109
29111
29113
29115
29117
29121
29123
29125
29127
29119
29129
29131
29133
29135
29137
29139
29141
29143
29145
29147
29149
29151
29153
29155
29157
29159
29161
29163
29165
29167
29169
29171

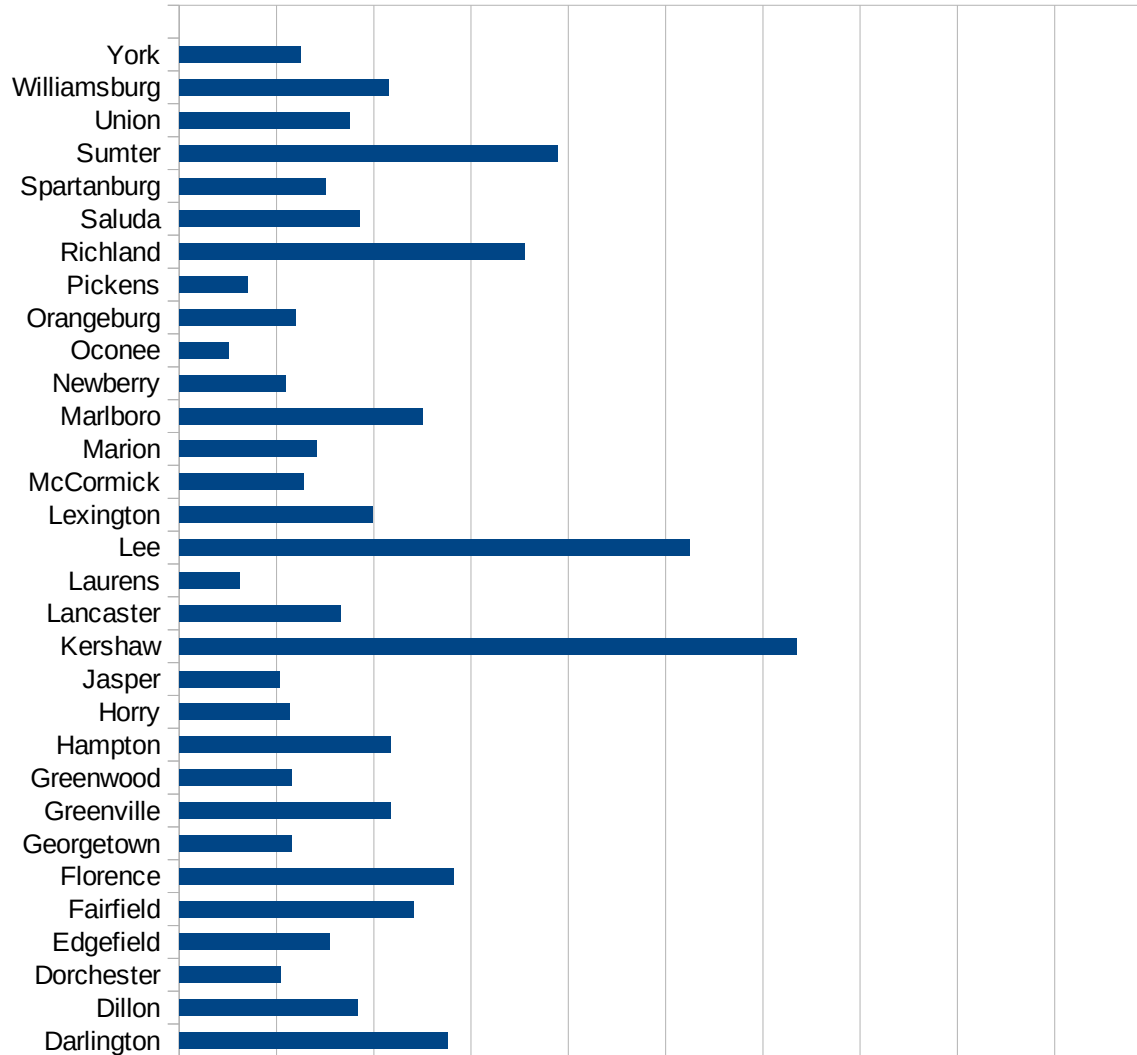
RI

29173
29175
29177
29179
29181
29195
29197
29199
29201
29203
29205
29183
29185
29187
29189
29510
29186
29207
29209
29211
29213
29215

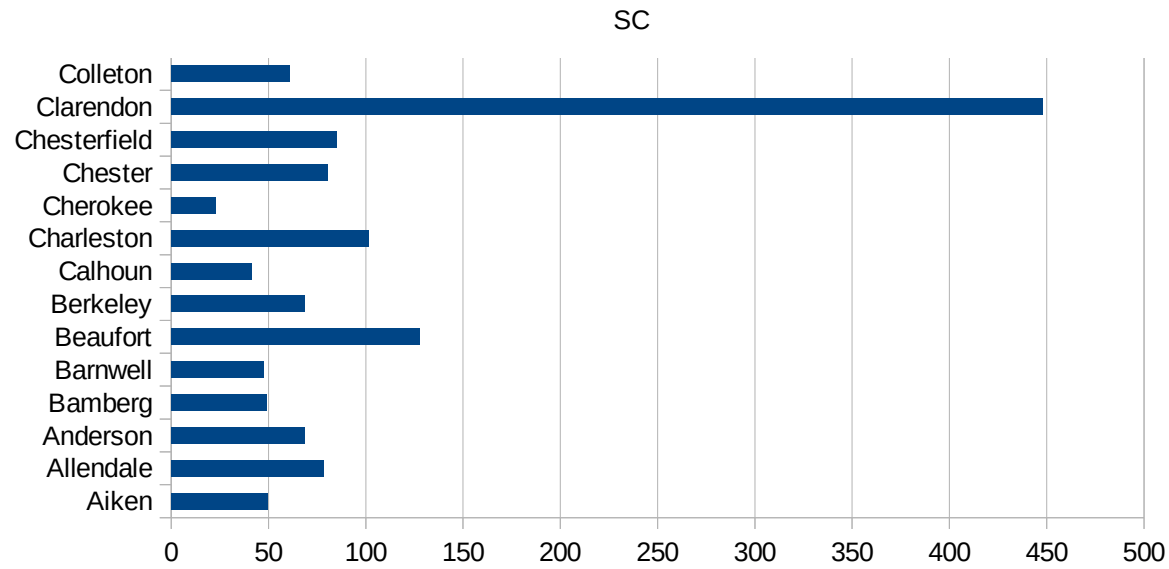
29217
29219
29221
29223
29225
29227
29229

SC

FIPS	County	PC Infection
45001	Abbeville	93.72071228
45003	Aiken	49.58648414
45005	Allendale	78.62518252
45007	Anderson	68.3353119
45009	Bamberg	49.03677758
45011	Barnwell	47.36642668
45013	Beaufort	127.7057998
45015	Berkeley	68.74997173
45017	Calhoun	41.32231405
45019	Charleston	101.5015829
45021	Cherokee	22.77585059
45023	Chester	80.61765527
45025	Chesterfield	85.2384491
45027	Clarendon	448.0712166
45029	Colleton	61.07275624
45031	Darlington	137.7204275
45033	Dillon	91.50625837
45035	Dorchester	52.28855814
45037	Edgefield	77.62827148
45039	Fairfield	120.5249531
45041	Florence	141.141728
45043	Georgetown	57.83225433
45045	Greenville	108.5153429
45047	Greenwood	57.95790277
45049	Hampton	108.5215234
45051	Horry	56.95240697
45053	Jasper	51.77591384
45055	Kershaw	317.1118429
45057	Lancaster	82.82658838
45059	Laurens	31.34609069
45061	Lee	262.5131257
45063	Lexington	99.65020744
45065	McCormick	63.76195537



45067 Marion	70.87857212
45069 Marlboro	125.0094704
45071 Newberry	54.51713396
45073 Oconee	25.5186669
45075 Orangeburg	59.81549221
45077 Pickens	35.21774975
45079 Richland	177.5307784
45081 Saluda	92.48442368
45083 Spartanburg	75.5046386
45085 Sumter	194.3442992
45087 Union	87.55928493
45089 Williamsburg	107.8219957
45091 York	62.38189393



FIPS

- 29001
- 29003
- 29005
- 29007
- 29009
- 29011
- 29013
- 29015
- 29017
- 29019
- 29021
- 29023
- 29025
- 29027
- 29029
- 29031
- 29033
- 29035
- 29037

SC

29039
29041
29043
29045
29047
29049
29051
29053
29055
29057
29059
29061
29063
29065
29067
29069
29071
29073
29075
29077
29079
29081
29083
29085
29087
29089
29091
29093
29095
29097
29099
29101

29103

SC

29105
29107
29109
29111
29113
29115
29117
29121
29123
29125
29127
29119
29129
29131
29133
29135
29137
29139
29141
29143
29145
29147
29149
29151
29153
29155
29157
29159
29161
29163
29165
29167
29169
29171

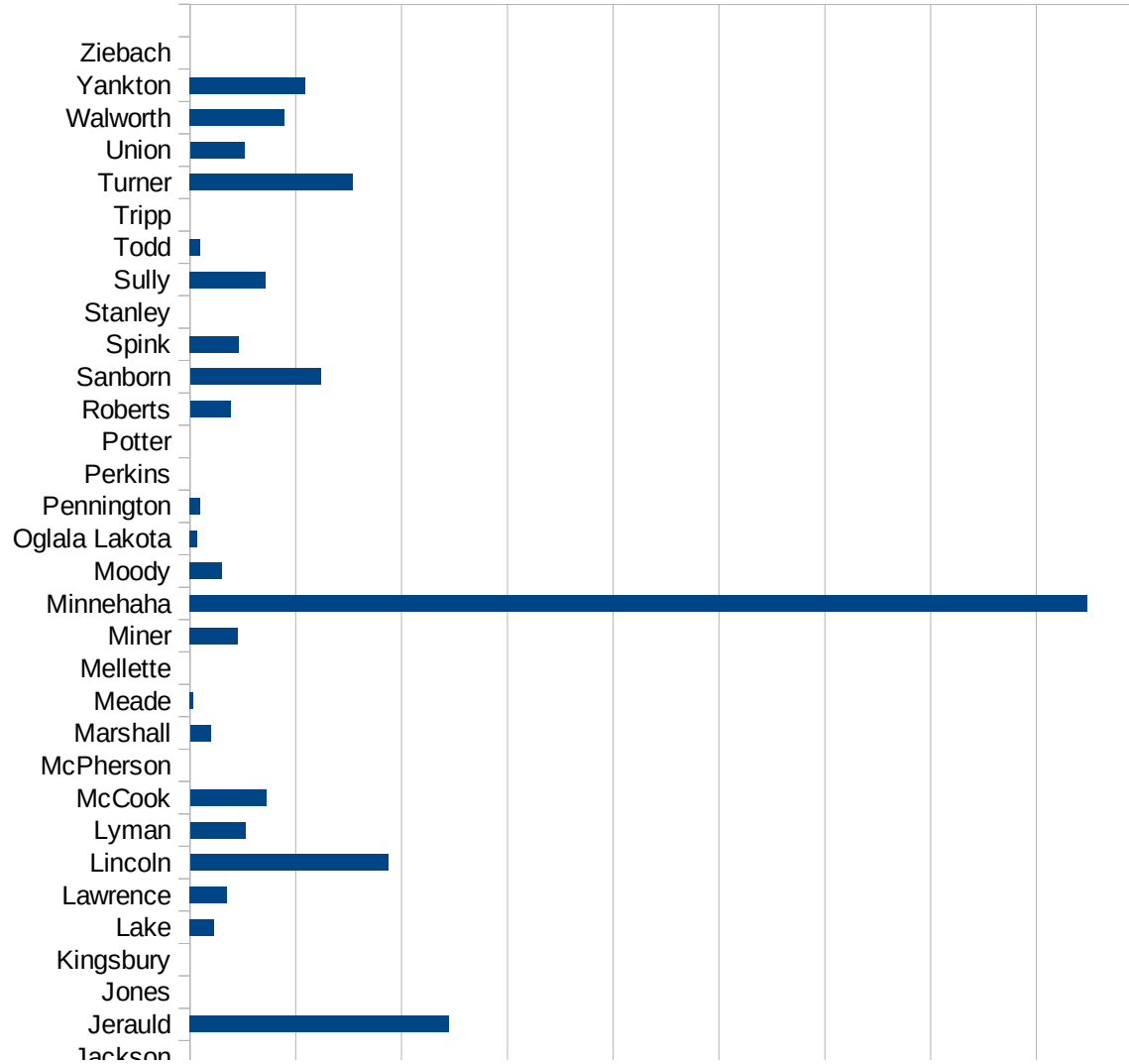
SC

29173
29175
29177
29179
29181
29195
29197
29199
29201
29203
29205
29183
29185
29187
29189
29510
29186
29207
29209
29211
29213
29215

29217
29219
29221
29223
29225
29227
29229

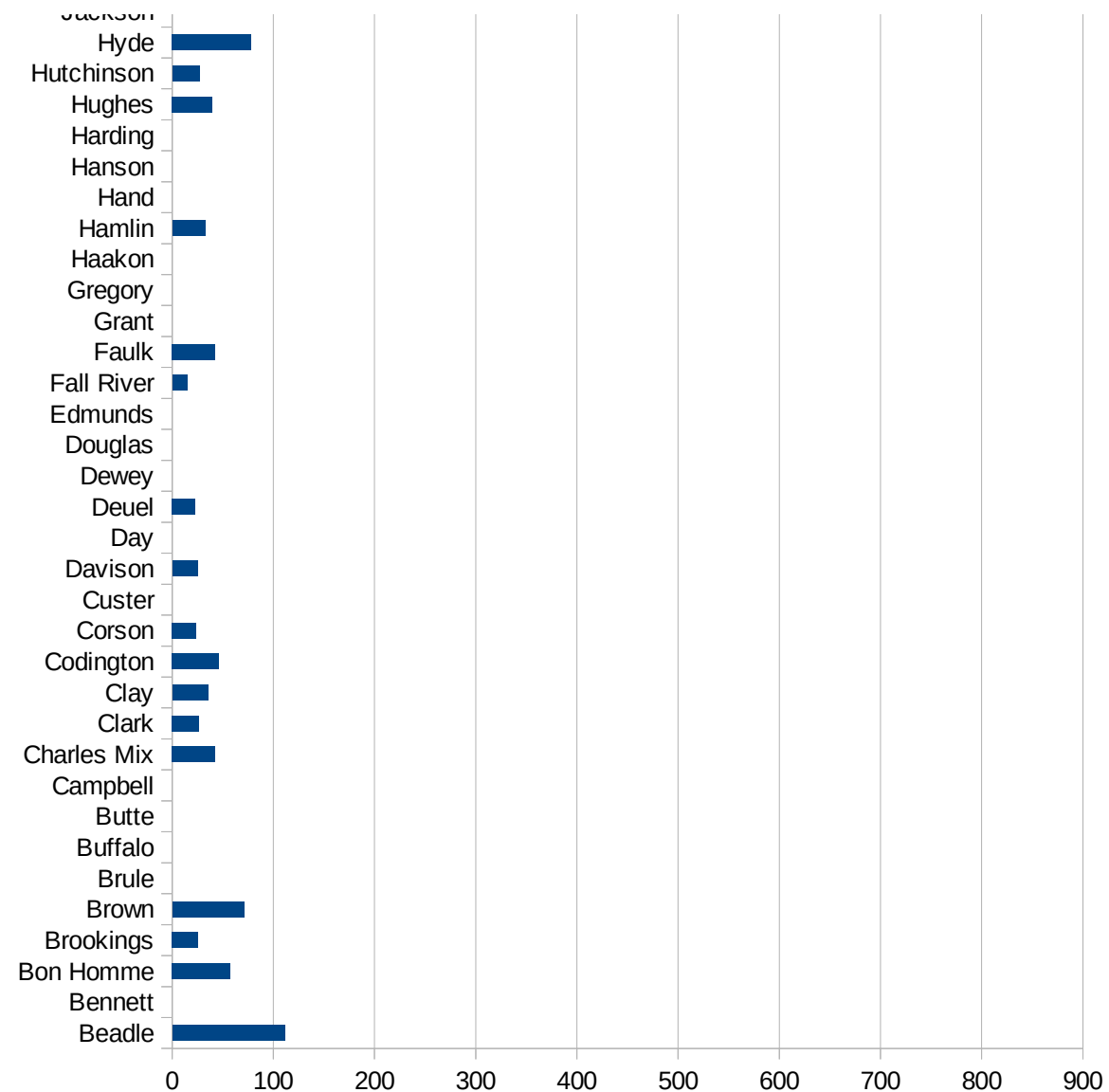
SD

FIPS	County	PC Infection
46003	Aurora	35.70153517
46005	Beadle	111.2111423
46007	Bennett	0
46009	Bon Homme	57.30659026
46011	Brookings	25.54495913
46013	Brown	71.2178248
46015	Brule	0
46017	Buffalo	0
46019	Butte	0
46021	Campbell	0
46023	Charles Mix	42.83572499
46025	Clark	26.74511902
46027	Clay	35.60999929
46029	Codington	46.4037123
46031	Corson	24.00960384
46033	Custer	0
46035	Davison	25.2652855
46037	Day	0
46039	Deuel	23.05741296
46041	Dewey	0
46043	Douglas	0
46045	Edmunds	0
46047	Fall River	14.7972773
46049	Faulk	42.91845494
46051	Grant	0
46053	Gregory	0
46055	Haakon	0
46057	Hamlin	32.72786778
46059	Hand	0
46061	Hanson	0
46063	Harding	0
46065	Hughes	39.66005666
46067	Hutchinson	27.100271



SD

46069 Hyde	78.00312012
46071 Jackson	0
46073 Jerauld	244.7381302
46075 Jones	0
46077 Kingsbury	0
46079 Lake	22.97618136
46081 Lawrence	34.96367662
46083 Lincoln	187.0525618
46085 Lyman	52.34231876
46087 McCook	72.12405337
46089 McPherson	0
46091 Marshall	19.56181534
46093 Meade	3.53431823
46095 Mellette	0
46097 Miner	45.18752824
46099 Minnehaha	848.2133599
46101 Moody	30.3997568
46102 Oglala Lakota	6.988608568
46103 Pennington	9.845250562
46105 Perkins	0
46107 Potter	0
46109 Roberts	38.28850388
46111 Sanborn	123.5076163
46115 Spink	46.18937644
46117 Stanley	0
46119 Sully	71.83908046
46121 Todd	9.724788486
46123 Tripp	0
46125 Turner	154.3209877
46127 Union	51.21966835
46129 Walworth	89.49346698
46135 Yankton	109.3182911
46137 Ziebach	0



SD

SD

FIPS

29001
29003
29005
29007
29009
29011
29013
29015
29017
29019
29021
29023
29025
29027
29029
29031
29033
29035
29037

SD

29039
29041
29043
29045
29047
29049
29051
29053
29055
29057
29059
29061
29063
29065
29067
29069
29071
29073
29075
29077
29079
29081
29083
29085
29087
29089
29091
29093
29095
29097
29099
29101

29103

SD

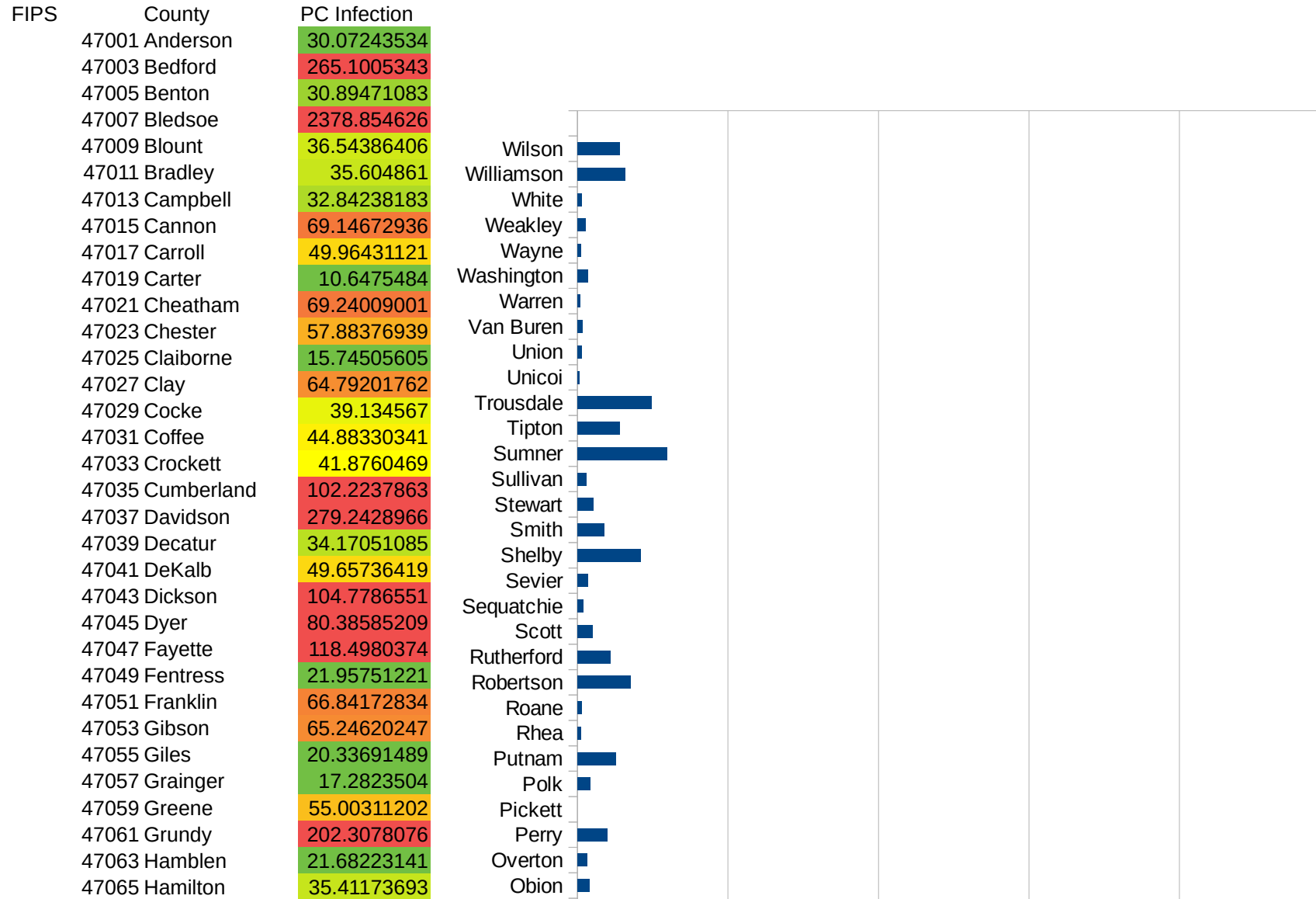
29105
29107
29109
29111
29113
29115
29117
29121
29123
29125
29127
29119
29129
29131
29133
29135
29137
29139
29141
29143
29145
29147
29149
29151
29153
29155
29157
29159
29161
29163
29165
29167
29169
29171

SD

29173
29175
29177
29179
29181
29195
29197
29199
29201
29203
29205
29183
29185
29187
29189
29510
29186
29207
29209
29211
29213
29215

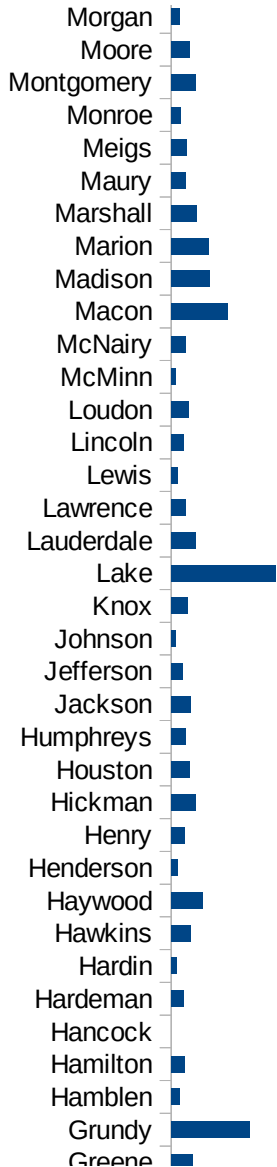
29217
29219
29221
29223
29225
29227
29229

TN



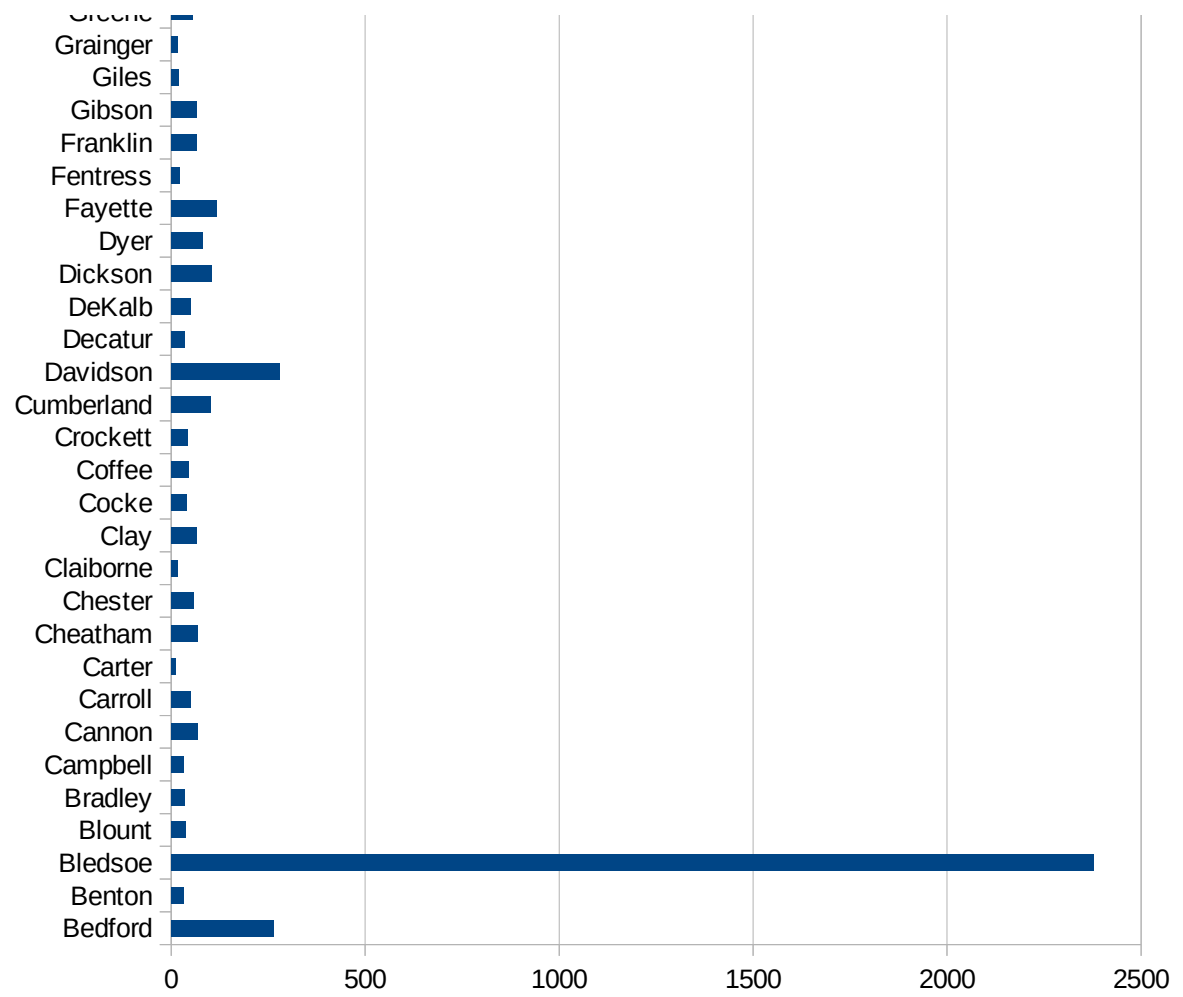
TN

47067 Hancock	0	Morgan
47069 Hardeman	31.72085646	Moore
47071 Hardin	15.51831161	Montgomery
47073 Hawkins	49.53122236	Monroe
47075 Haywood	80.76146524	Meigs
47077 Henderson	17.9552555	Maury
47079 Henry	33.99468447	Marshall
47081 Hickman	63.8391254	Marion
47083 Houston	48.40856832	Madison
47085 Humphreys	37.86649356	Macon
47087 Jackson	51.02908658	McNairy
47089 Jefferson	29.62304673	McMinn
47091 Johnson	11.24985938	Loudon
47093 Knox	43.62879845	Lincoln
47095 Lake	269.8691135	Lewis
47097 Lauderdale	61.95546951	Lawrence
47099 Lawrence	36.58480816	Lauderdale
47101 Lewis	16.54807215	Lake
47103 Lincoln	32.2419908	Knox
47105 Loudon	45.23692841	Johnson
47107 McMinn	11.26020456	Jefferson
47109 McNairy	38.71167544	Jackson
47111 Macon	144.2406759	Humphreys
47113 Madison	98.35561703	Houston
47115 Marion	97.98775153	Hickman
47117 Marshall	65.31484725	Henry
47119 Maury	37.0998516	Henderson
47121 Meigs	40.63058671	Haywood
47123 Monroe	25.8860582	Hawkins
47125 Montgomery	63.12211702	Hardin
47127 Moore	46.79457183	Hardeman
47129 Morgan	23.17067519	Hancock
47131 Obion	39.64714045	Hamilton
47133 Overton	31.72013776	Hamblen
		Grundy
		Greene



TN

47135 Perry	99.20634921
47137 Pickett	0
47139 Polk	41.42502071
47141 Putnam	128.1026851
47143 Rhea	12.10507203
47145 Roane	15.05457283
47147 Robertson	177.4347998
47149 Rutherford	108.3443627
47151 Scott	49.91152049
47153 Sequatchie	20.16671148
47155 Sevier	34.7321538
47157 Shelby	208.7064687
47159 Smith	90.2617591
47161 Stewart	51.6186122
47163 Sullivan	29.80947307
47165 Sumner	297.0894848
47167 Tipton	141.277342
47169 Trousdale	245.1870687
47171 Unicoi	5.630313608
47173 Union	15.23770825
47175 Van Buren	17.34605377
47177 Warren	9.785214541
47179 Washington	35.767882
47181 Wayne	12.07875347
47183 Weakley	26.93401167
47185 White	14.756336
47187 Williamson	159.2377303
47189 Wilson	139.3777778



TN

FIPS

29001
29003
29005
29007
29009
29011
29013
29015
29017
29019
29021
29023
29025
29027
29029
29031
29033
29035
29037

TN

29039
29041
29043
29045
29047
29049
29051
29053
29055
29057
29059
29061
29063
29065
29067
29069
29071
29073
29075
29077
29079
29081
29083
29085
29087
29089
29091
29093
29095
29097
29099
29101

29103

TN

29105
29107
29109
29111
29113
29115
29117
29121
29123
29125
29127
29119
29129
29131
29133
29135
29137
29139
29141
29143
29145
29147
29149
29151
29153
29155
29157
29159
29161
29163
29165
29167
29169
29171

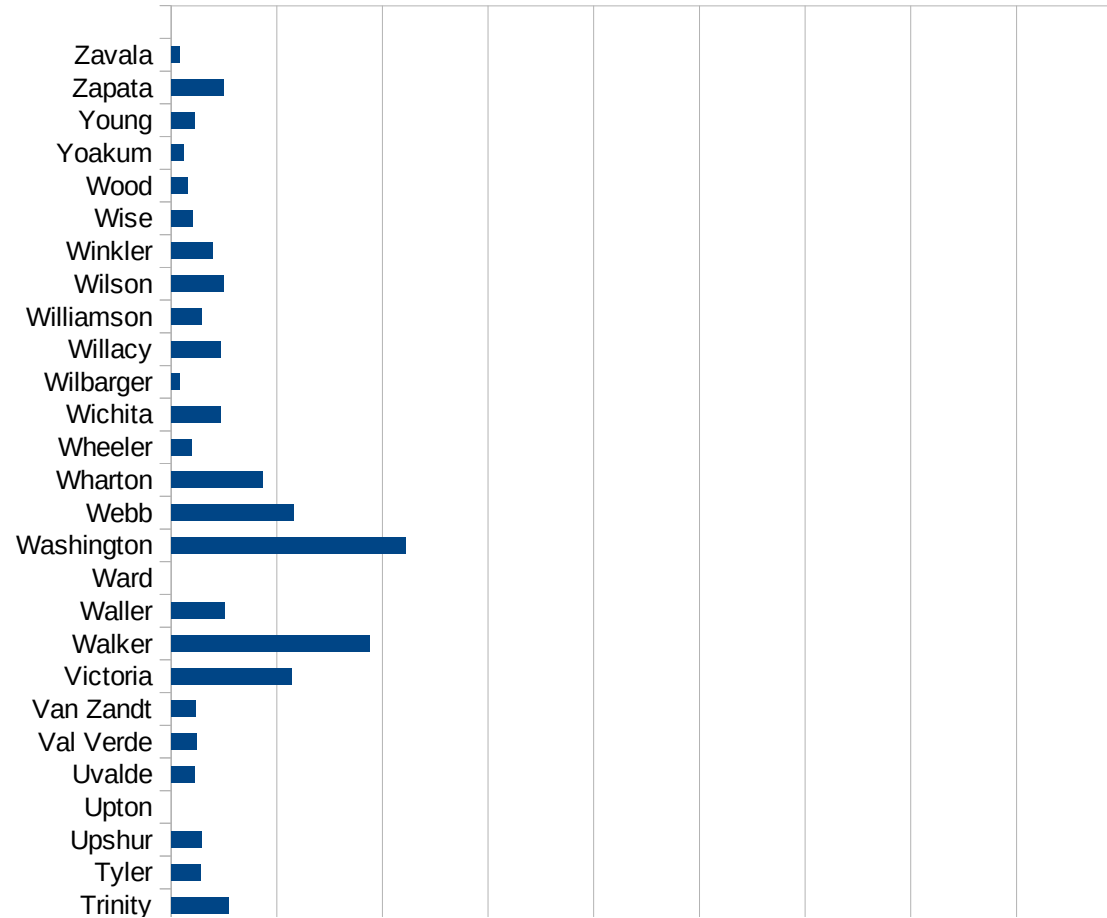
TN

29173
29175
29177
29179
29181
29195
29197
29199
29201
29203
29205
29183
29185
29187
29189
29510
29186
29207
29209
29211
29213
29215

29217
29219
29221
29223
29225
29227
29229

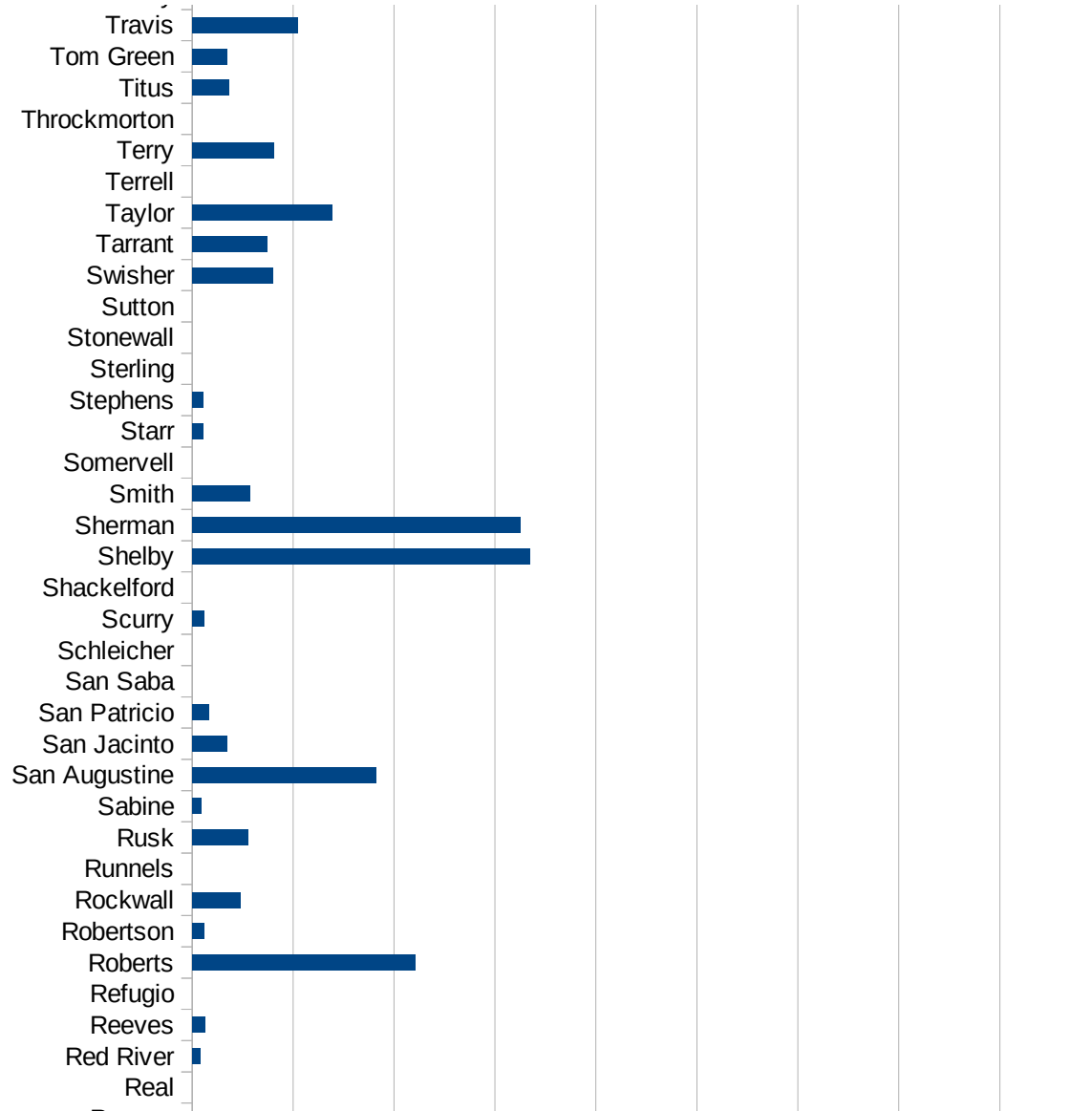
TX

FIPS	County	PC Infection
48001	Anderson	27.55912293
48003	Andrews	104.8102383
48005	Angelina	37.89096588
48007	Aransas	8.406186954
48009	Archer	0
48011	Armstrong	52.85412262
48013	Atascosa	27.82746969
48015	Austin	40.01467205
48017	Bailey	0
48019	Bandera	17.52541185
48021	Bastrop	60.93635026
48023	Baylor	0
48025	Bee	18.41225028
48027	Bell	43.02079057
48029	Bexar	58.75987954
48031	Blanco	51.27328662
48033	Borden	0
48035	Bosque	16.05050559
48037	Bowie	69.97158729
48039	Brazoria	105.8887088
48041	Brazos	78.056783
48043	Brewster	0
48045	Briscoe	0
48047	Brooks	14.05678943
48049	Brown	44.8264951
48051	Burleson	59.81836968
48053	Burnet	29.44764629
48055	Caldwell	23.12299119
48057	Calhoun	106.6740875
48059	Callahan	7.14591968
48061	Cameron	78.55478075
48063	Camp	46.03698304
48065	Carson	16.65278934



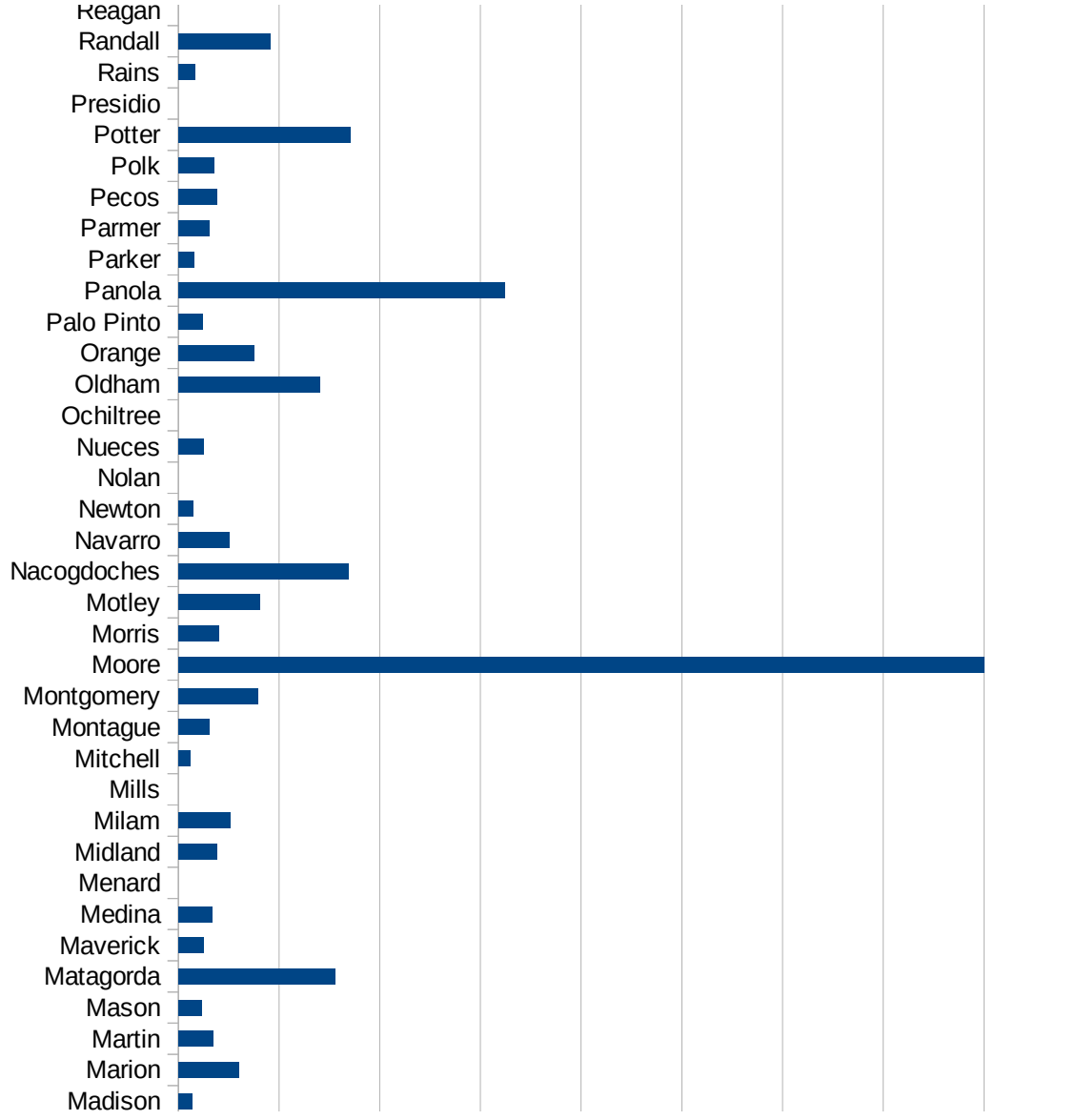
TX

48067 Cass	43.16212358
48069 Castro	169.6020874
48071 Chambers	96.5751166
48073 Cherokee	22.8171585
48075 Childress	13.71553971
48077 Clay	28.69166029
48079 Cochran	35.26093089
48081 Coke	0
48083 Coleman	0
48085 Collin	60.58821306
48087 Collingsworth	0
48089 Colorado	47.13201678
48091 Comal	31.67692235
48093 Comanche	29.55519433
48095 Concho	23.38634238
48097 Cooke	9.858530093
48099 Coryell	114.9609667
48101 Cottle	0
48103 Crane	41.71881519
48105 Crockett	0
48107 Crosby	17.30403184
48109 Culberson	0
48111 Dallam	41.66666667
48113 Dallas	104.7474914
48115 Dawson	142.6420477
48117 Deaf Smith	90.61833689
48119 Delta	18.69508319
48121 Denton	76.94420905
48123 DeWitt	69.35156289
48125 Dickens	44.46420631
48127 Dimmit	9.701202949
48129 Donley	723.1093703
48131 Duval	8.919015341
48133 Eastland	16.37375832



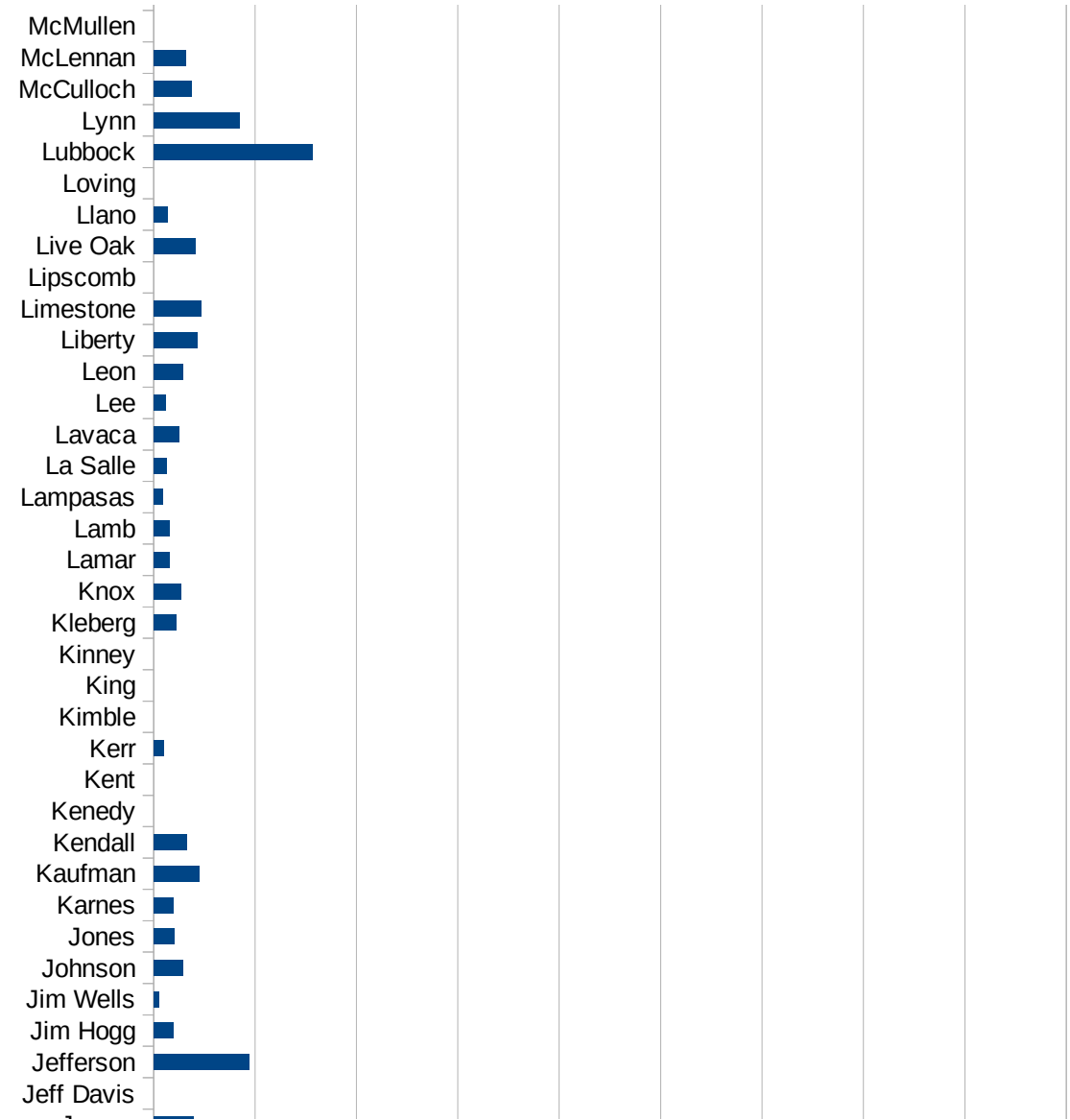
TX

48135 Ector	38.24233303
48137 Edwards	0
48139 Ellis	61.86049622
48141 El Paso	80.16575519
48143 Erath	30.62714979
48145 Falls	5.768676089
48147 Fannin	36.84180695
48149 Fayette	59.17393191
48151 Fisher	0
48153 Floyd	51.3962652
48155 Foard	0
48157 Fort Bend	112.8375926
48159 Franklin	9.288500836
48161 Freestone	15.1453958
48163 Frio	5.04642713
48165 Gaines	9.568920147
48167 Galveston	150.0488325
48169 Garza	0
48171 Gillespie	3.73078645
48173 Glasscock	0
48175 Goliad	79.11392405
48177 Gonzales	19.20676078
48179 Gray	123.3158255
48181 Grayson	14.18005687
48183 Gregg	47.69333991
48185 Grimes	35.26093089
48187 Guadalupe	39.09734016
48189 Hale	47.29530003
48191 Hall	0
48193 Hamilton	58.93446488
48195 Hansford	36.60992129
48197 Hardeman	0
48199 Hardin	160.8194801
48201 Harris	113.4375867



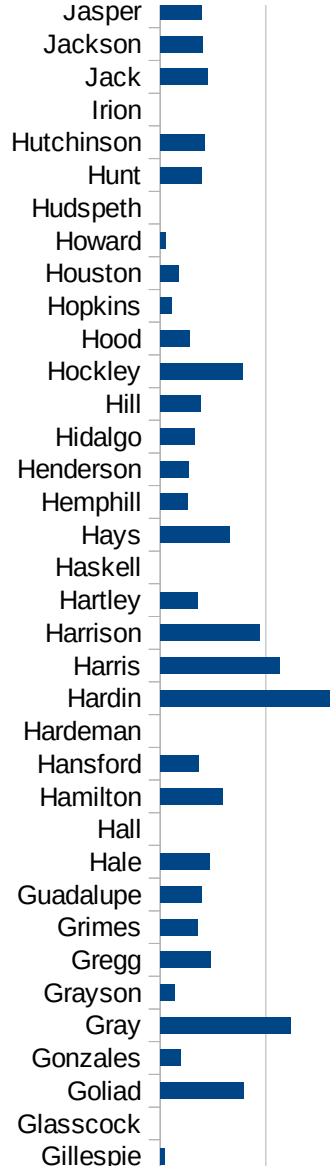
TX

48203 Harrison	94.41596979
48205 Hartley	35.59352198
48207 Haskell	0
48209 Hays	66.0285405
48211 Hemphill	26.14379085
48213 Henderson	26.73179504
48215 Hidalgo	32.45032271
48217 Hill	38.5102052
48219 Hockley	78.32898172
48221 Hood	28.08199944
48223 Hopkins	10.86661233
48225 Houston	17.26444819
48227 Howard	5.485613977
48229 Hudspeth	0
48231 Hunt	39.381095
48233 Hutchinson	42.45683555
48235 Irion	0
48237 Jack	45.23351804
48239 Jackson	40.33884631
48241 Jasper	39.02765388
48243 Jeff Davis	0
48245 Jefferson	94.11727797
48247 Jim Hogg	19.05487805
48249 Jim Wells	4.899318995
48251 Johnson	29.17816773
48253 Jones	20.18468991
48255 Karnes	19.16932907
48257 Kaufman	45.09337438
48259 Kendall	32.865187
48261 Kenedy	0
48263 Kent	0
48265 Kerr	9.541074325
48267 Kimble	0
48269 King	0



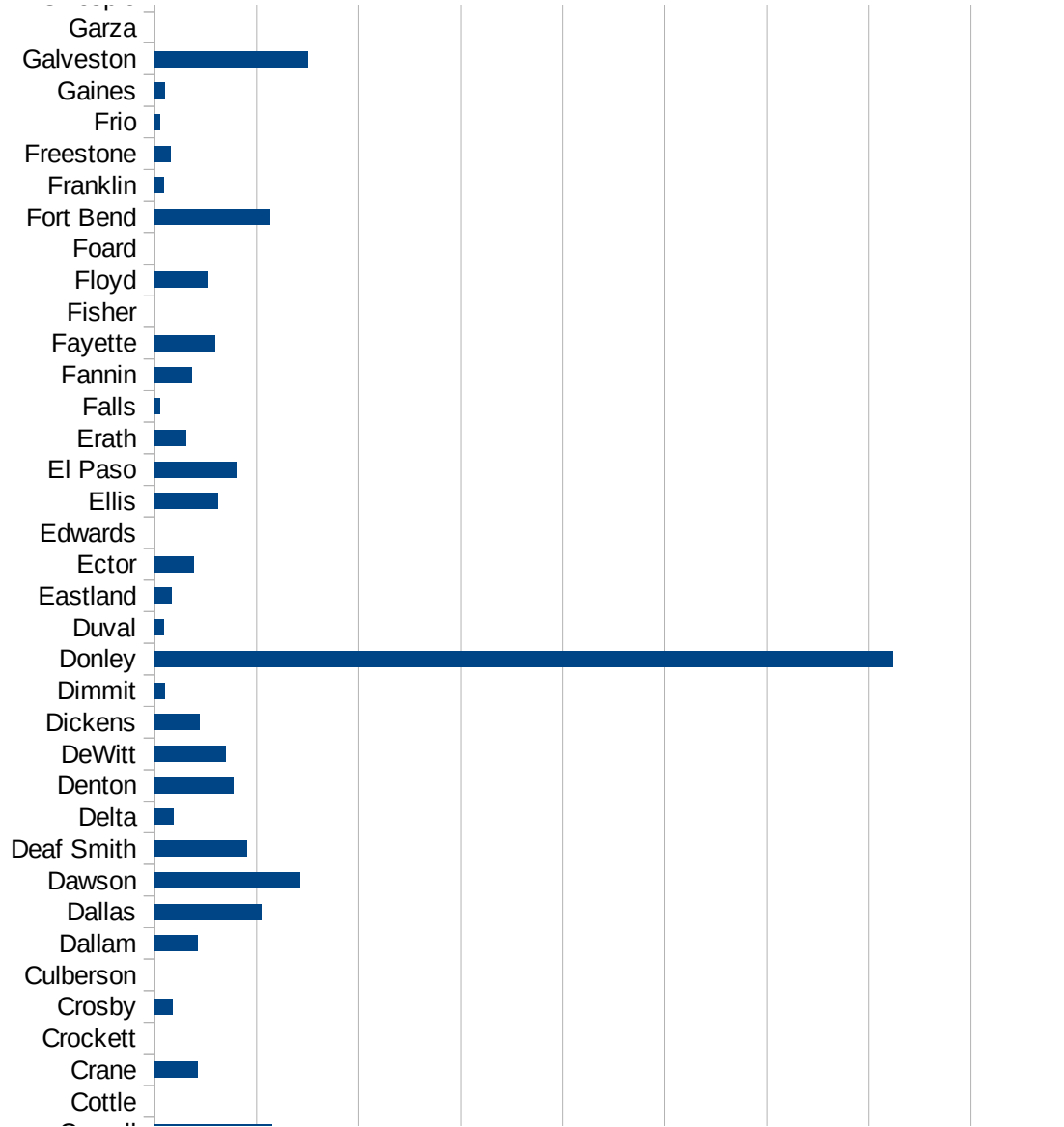
TX

48271 Kinney	0
48273 Kleberg	22.48706993
48275 Knox	27.37476047
48277 Lamar	16.08751609
48279 Lamb	15.1998784
48281 Lampasas	9.421074945
48283 La Salle	13.27844908
48285 Lavaca	24.86325211
48287 Lee	11.66588894
48289 Leon	28.95193978
48291 Liberty	42.86227309
48293 Limestone	46.77069603
48295 Lipscomb	0
48297 Live Oak	41.09814236
48299 Llano	13.85937356
48301 Loving	0
48303 Lubbock	156.4675419
48305 Lynn	85.07742045
48307 McCulloch	37.56103668
48309 McLennan	31.81373646
48311 McMullen	0
48313 Madison	13.86770212
48315 Marion	60.43513296
48317 Martin	34.76447071
48319 Mason	23.36448598
48321 Matagorda	155.9422193
48323 Maverick	25.64760195
48325 Medina	33.38504743
48327 Menard	0
48329 Midland	38.82302495
48331 Milam	51.72894035
48333 Mills	0
48335 Mitchell	12.27747084
48337 Montague	30.61849357



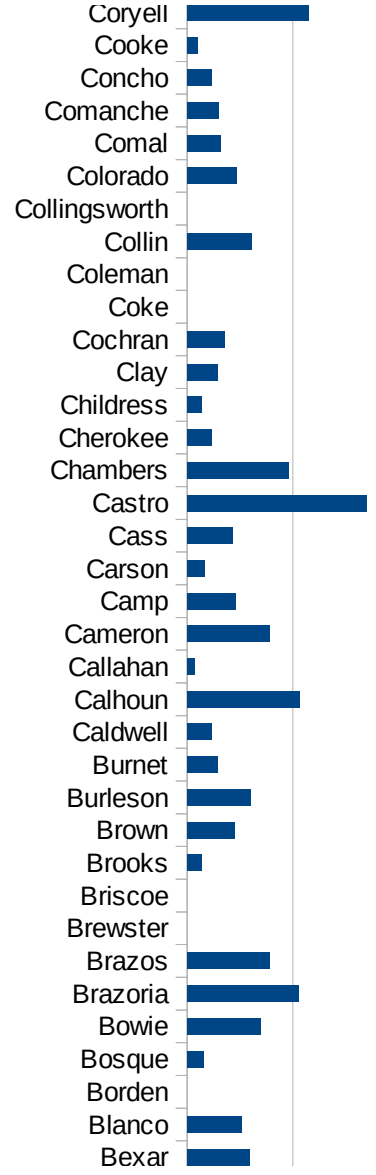
TX

48339 Montgomery	79.02864154
48341 Moore	800.5585292
48343 Morris	40.52192236
48345 Motley	81.03727715
48347 Nacogdoches	168.9214896
48349 Navarro	50.43881771
48351 Newton	14.54968718
48353 Nolan	0
48355 Nueces	25.11973279
48357 Ochiltree	0
48359 Oldham	140.778977
48361 Orange	75.38409994
48363 Palo Pinto	24.24242424
48365 Panola	324.0020736
48367 Parker	15.89928525
48369 Parmer	30.4136253
48371 Pecos	38.28239648
48373 Polk	35.97769383
48375 Potter	170.5001337
48377 Presidio	0
48379 Rains	16.44872111
48381 Randall	91.72898122
48383 Reagan	0
48385 Real	0
48387 Red River	8.213552361
48389 Reeves	12.74291176
48391 Refugio	0
48393 Roberts	221.4839424
48395 Robertson	11.57139551
48397 Rockwall	47.68669839
48399 Runnels	0
48401 Rusk	55.09641873
48403 Sabine	9.443762395
48405 San Augustine	182.2157434

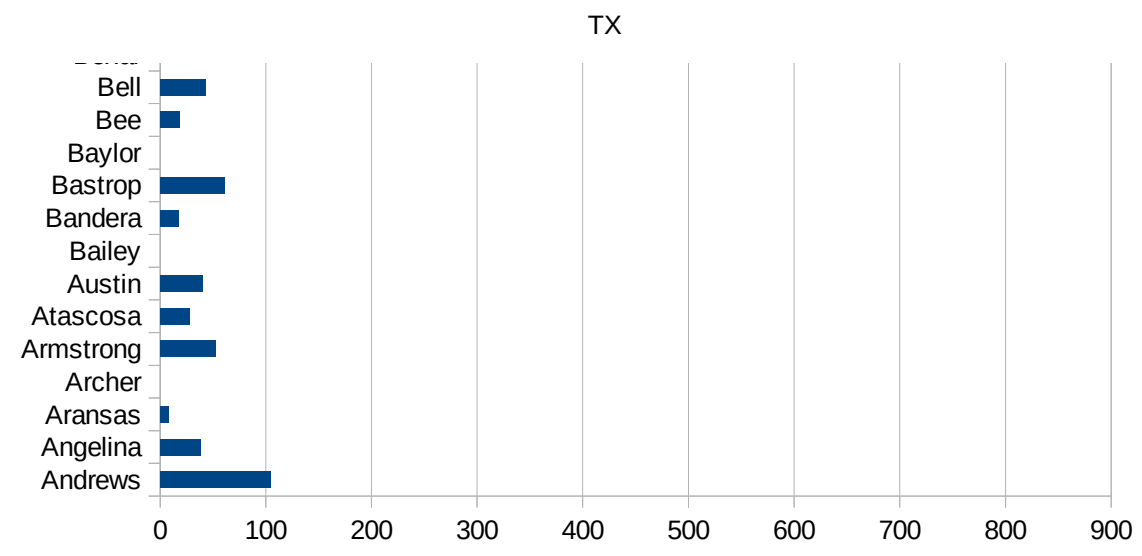


TX

48407 San Jacinto	34.82015391
48409 San Patricio	16.44417204
48411 San Saba	0
48413 Schleicher	0
48415 Scurry	11.85817621
48417 Shackelford	0
48419 Shelby	334.4086868
48421 Sherman	324.780773
48423 Smith	56.90184649
48425 Somervell	0
48427 Starr	10.84850833
48429 Stephens	10.60108131
48431 Sterling	0
48433 Stonewall	0
48435 Sutton	0
48437 Swisher	80.40739748
48439 Tarrant	74.77465681
48441 Taylor	138.7678001
48443 Terrell	0
48445 Terry	81.38683161
48447 Throckmorton	0
48449 Titus	36.32730905
48451 Tom Green	34.6901996
48453 Travis	105.065654
48455 Trinity	54.27408412
48457 Tyler	27.65486726
48459 Upshur	29.08385846
48461 Upton	0
48463 Uvalde	22.34969828
48465 Val Verde	24.38627865
48467 Van Zandt	23.20641211
48469 Victoria	114.0870321
48471 Walker	187.6379691
48473 Waller	50.82257275



48475 Ward	0
48477 Washington	222.1715848
48479 Webb	116.3422855
48481 Wharton	86.4989548
48483 Wheeler	19.26411096
48485 Wichita	46.94693482
48487 Wilbarger	7.800312012
48489 Willacy	46.47920056
48491 Williamson	29.46786679
48493 Wilson	49.77699904
48495 Winkler	38.86010363
48497 Wise	20.49630335
48499 Wood	15.51109043
48501 Yoakum	11.64008846
48503 Young	22.16680521
48505 Zapata	49.33051445
48507 Zavala	8.345155637



TX

FIPS

29001
29003
29005
29007
29009
29011
29013
29015
29017
29019
29021
29023
29025
29027
29029
29031
29033
29035
29037

TX

29039
29041
29043
29045
29047
29049
29051
29053
29055
29057
29059
29061
29063
29065
29067
29069
29071
29073
29075
29077
29079
29081
29083
29085
29087
29089
29091
29093
29095
29097
29099
29101

29103

TX

29105
29107
29109
29111
29113
29115
29117
29121
29123
29125
29127
29119
29129
29131
29133
29135
29137
29139
29141
29143
29145
29147
29149
29151
29153
29155
29157
29159
29161
29163
29165
29167
29169
29171

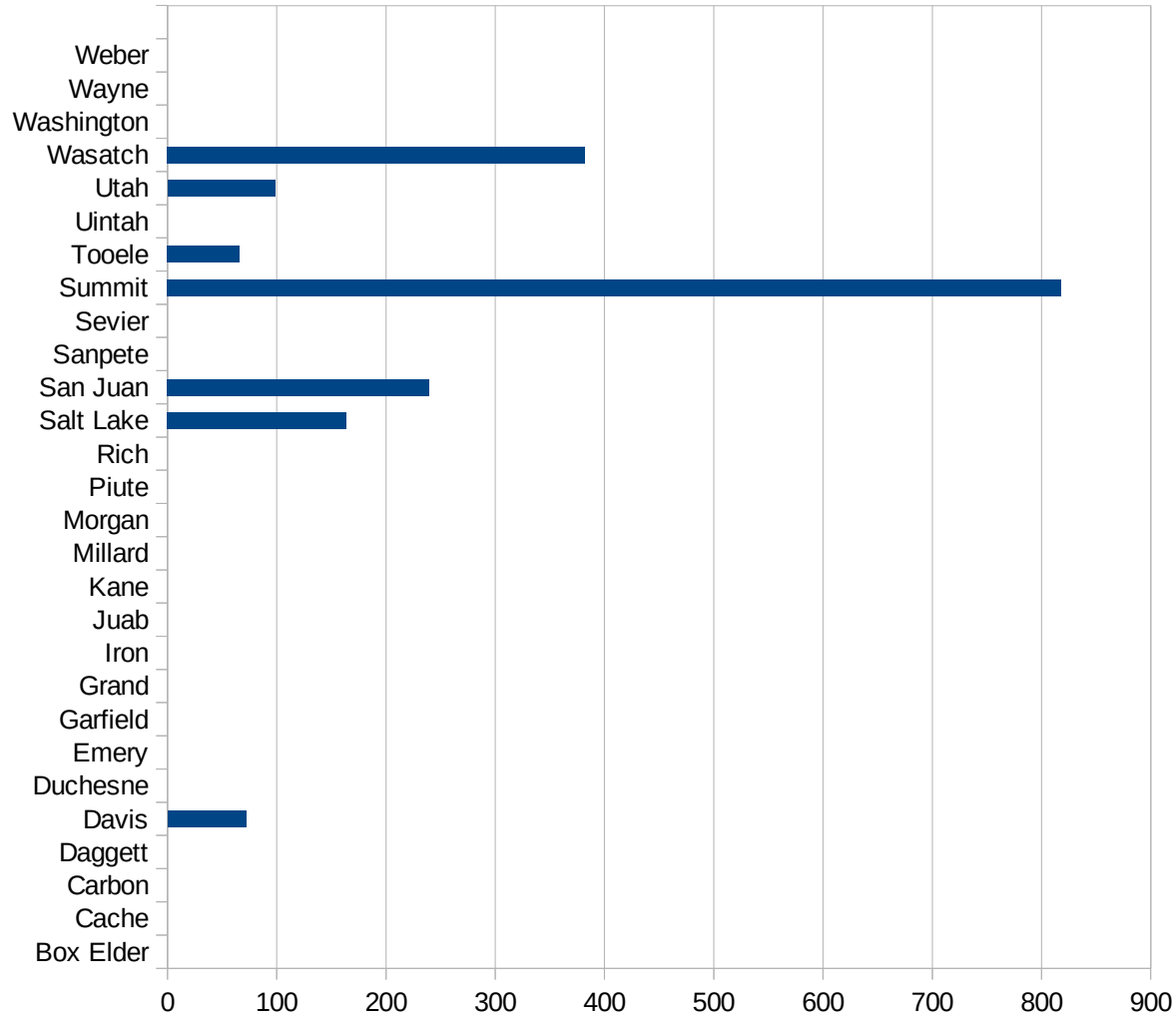
TX

29173
29175
29177
29179
29181
29195
29197
29199
29201
29203
29205
29183
29185
29187
29189
29510
29186
29207
29209
29211
29213
29215

29217
29219
29221
29223
29225
29227
29229

UT

FIPS	County	PC Infection
49001	Beaver	0
49003	Box Elder	0
49005	Cache	0
49007	Carbon	0
49009	Daggett	0
49011	Davis	72.217973177
49013	Duchesne	0
49015	Emery	0
49017	Garfield	0
49019	Grand	0
49021	Iron	0
49023	Juab	0
49025	Kane	0
49027	Millard	0
49029	Morgan	0
49031	Piute	0
49033	Rich	0
49035	Salt Lake	163.8856427
49037	San Juan	239.49770212
49039	Sanpete	0
49041	Sevier	0
49043	Summit	817.97152601
49045	Tooele	65.801707983
49047	Uintah	0
49049	Utah	98.197884004
49051	Wasatch	382.06979543
49053	Washington	0
49055	Wayne	0
49057	Weber	0



UT

FIPS

29001
29003
29005
29007
29009
29011
29013
29015
29017
29019
29021
29023
29025
29027
29029
29031
29033
29035
29037

UT

29039
29041
29043
29045
29047
29049
29051
29053
29055
29057
29059
29061
29063
29065
29067
29069
29071
29073
29075
29077
29079
29081
29083
29085
29087
29089
29091
29093
29095
29097
29099
29101

29103

UT

29105
29107
29109
29111
29113
29115
29117
29121
29123
29125
29127
29119
29129
29131
29133
29135
29137
29139
29141
29143
29145
29147
29149
29151
29153
29155
29157
29159
29161
29163
29165
29167
29169
29171

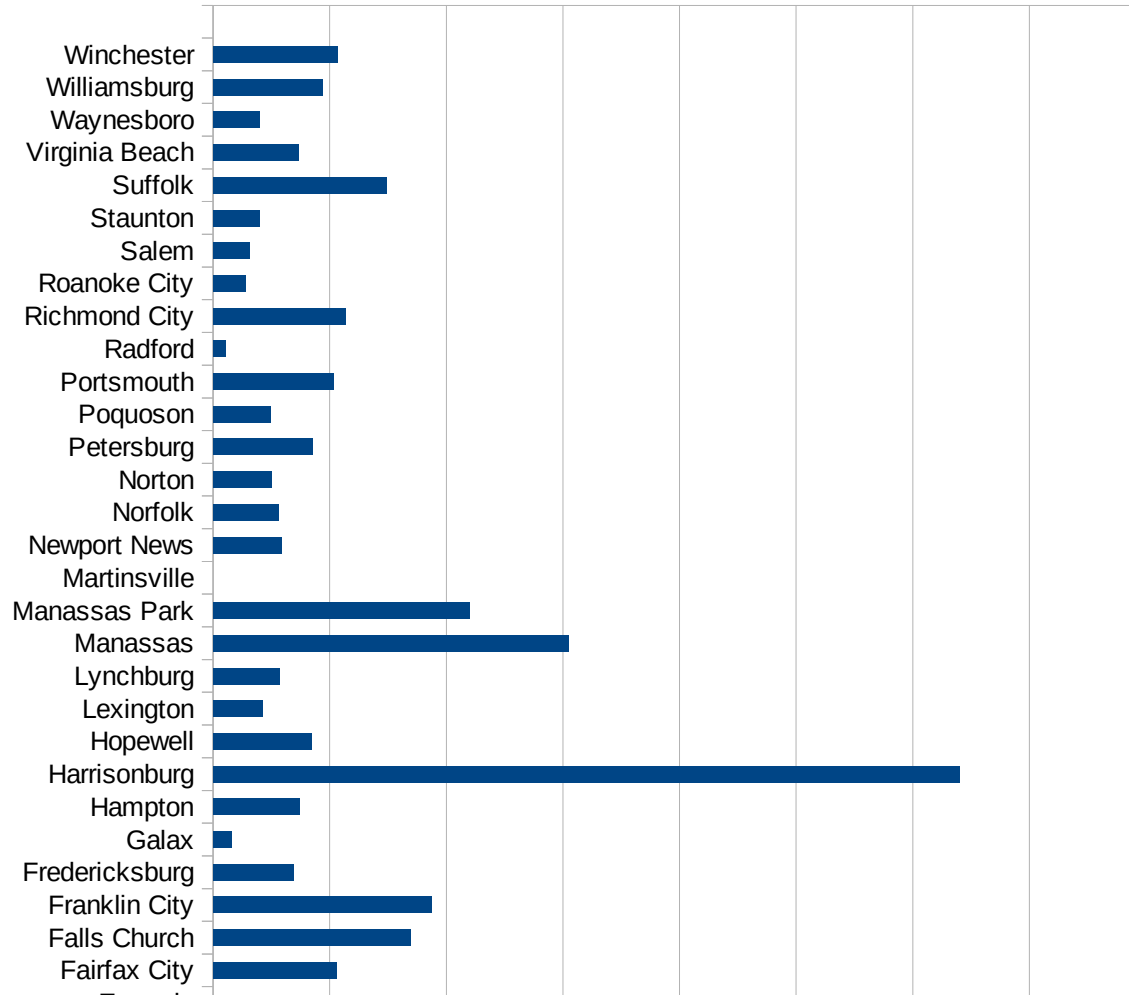
UT

29173
29175
29177
29179
29181
29195
29197
29199
29201
29203
29205
29183
29185
29187
29189
29510
29186
29207
29209
29211
29213
29215

29217
29219
29221
29223
29225
29227
29229

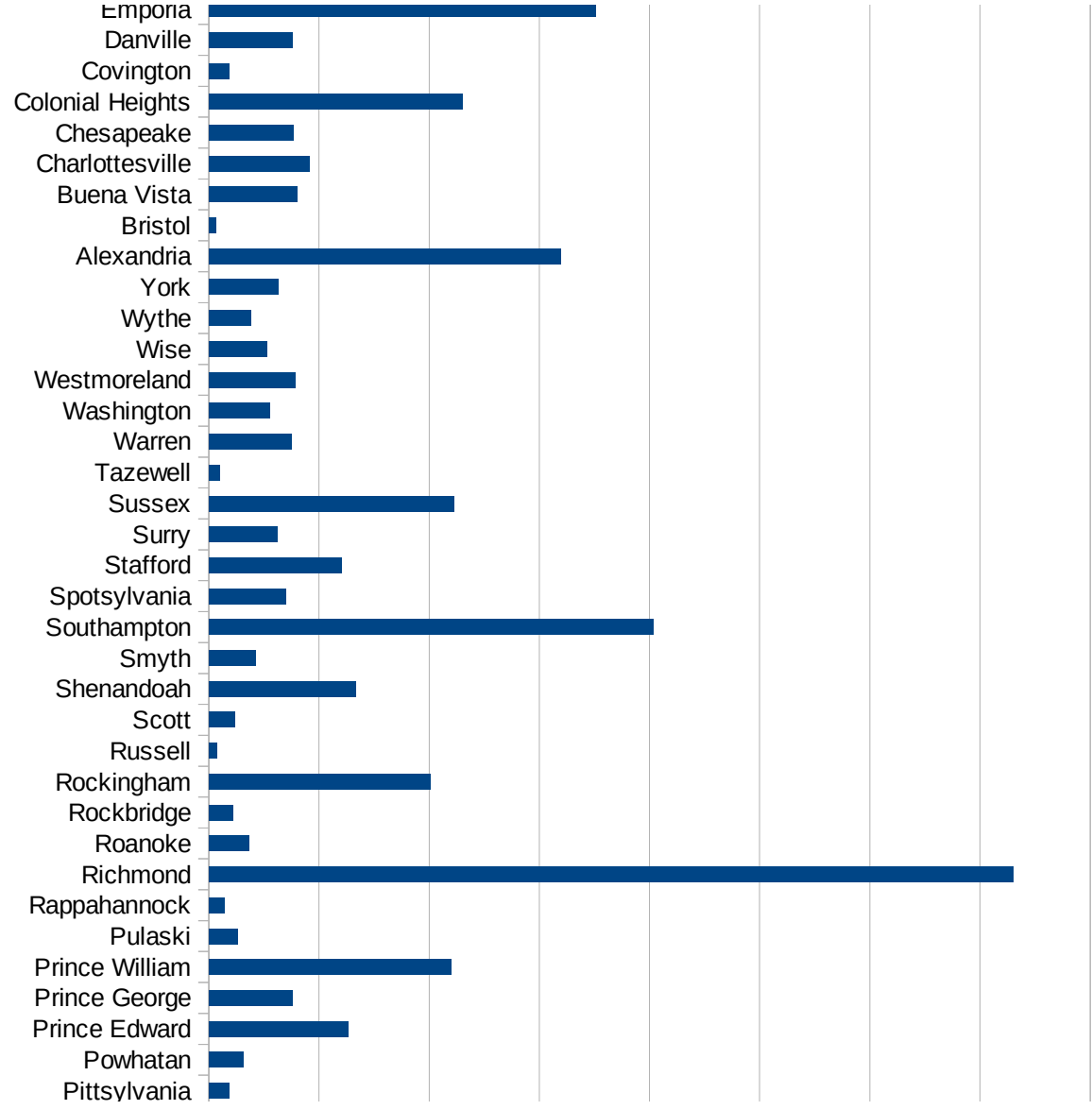
VA

FIPS	County	PC Infection
51001	Accomack	234.4810564
51003	Albemarle	65.30657297
51005	Alleghany	33.53454058
51007	Amelia	115.269346
51009	Amherst	28.42165098
51011	Appomattox	75.75279338
51013	Arlington	288.8165678
51015	Augusta	43.7335171
51017	Bath	0
51019	Bedford	26.66768258
51021	Bland	0
51023	Botetourt	78.13204315
51025	Brunswick	79.34570313
51027	Buchanan	56.5477593
51029	Buckingham	182.3636685
51031	Campbell	18.19074819
51033	Caroline	68.24385805
51035	Carroll	10.12282359
51036	Charles City	172.8857513
51037	Charlotte	67.01289998
51041	Chesterfield	115.3329738
51043	Clarke	48.19940784
51045	Craig	39.49447077
51047	Culpeper	161.9776702
51049	Cumberland	101.9471914
51051	Dickenson	0
51053	Dinwiddie	42.06246276
51057	Essex	27.4750435
51059	Fairfax	205.2494145
51061	Fauquier	90.55535904
51063	Floyd	6.331117442
51065	Fluvanna	268.8272412
51067	Franklin	30.25180176



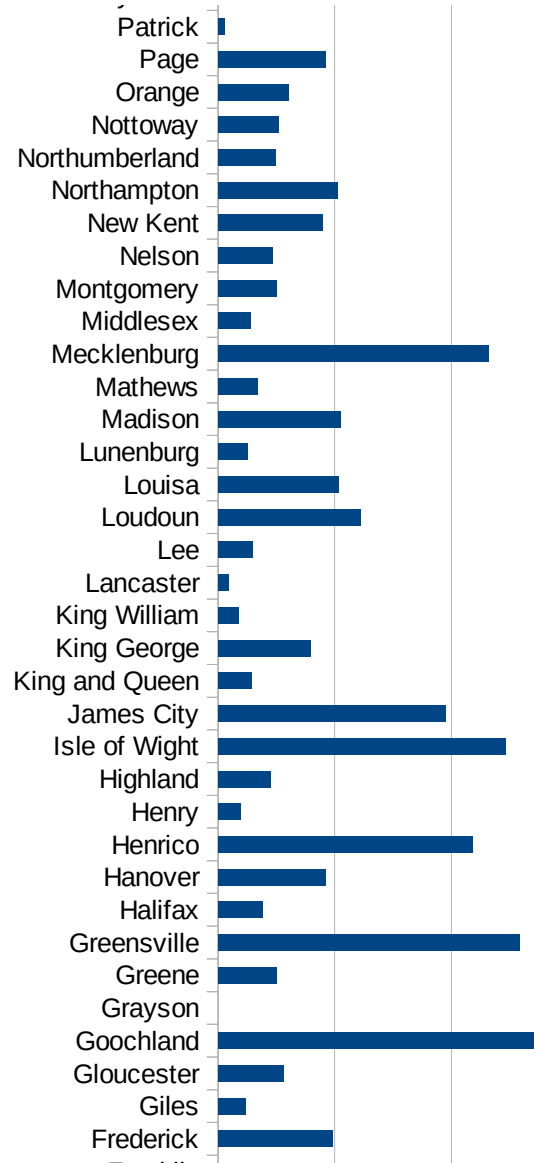
VA

51069 Frederick	98.4664139
51071 Giles	23.74732843
51073 Gloucester	56.22640499
51075 Goochland	271.0376871
51077 Grayson	0
51079 Greene	50.55867334
51081 Greensville	258.0201256
51083 Halifax	38.10082063
51085 Hanover	92.31716073
51087 Henrico	218.064089
51089 Henry	19.62592978
51091 Highland	45.24886878
51093 Isle of Wight	246.2587611
51095 James City	195.0338364
51097 King and Queen	28.40102244
51099 King George	79.02163688
51101 King William	17.71060865
51103 Lancaster	9.273856997
51105 Lee	29.73535534
51107 Loudoun	122.4038343
51109 Louisa	103.3226385
51111 Lunenburg	24.82210822
51113 Madison	105.3027454
51115 Mathews	34.08316292
51117 Mecklenburg	231.6476346
51119 Middlesex	27.85773981
51121 Montgomery	50.51270395
51125 Nelson	47.18252898
51127 New Kent	89.32160243
51131 Northampton	102.258202
51133 Northumberland	49.39491232
51135 Nottoway	51.88067445
51137 Orange	60.03711385
51139 Page	91.92328584

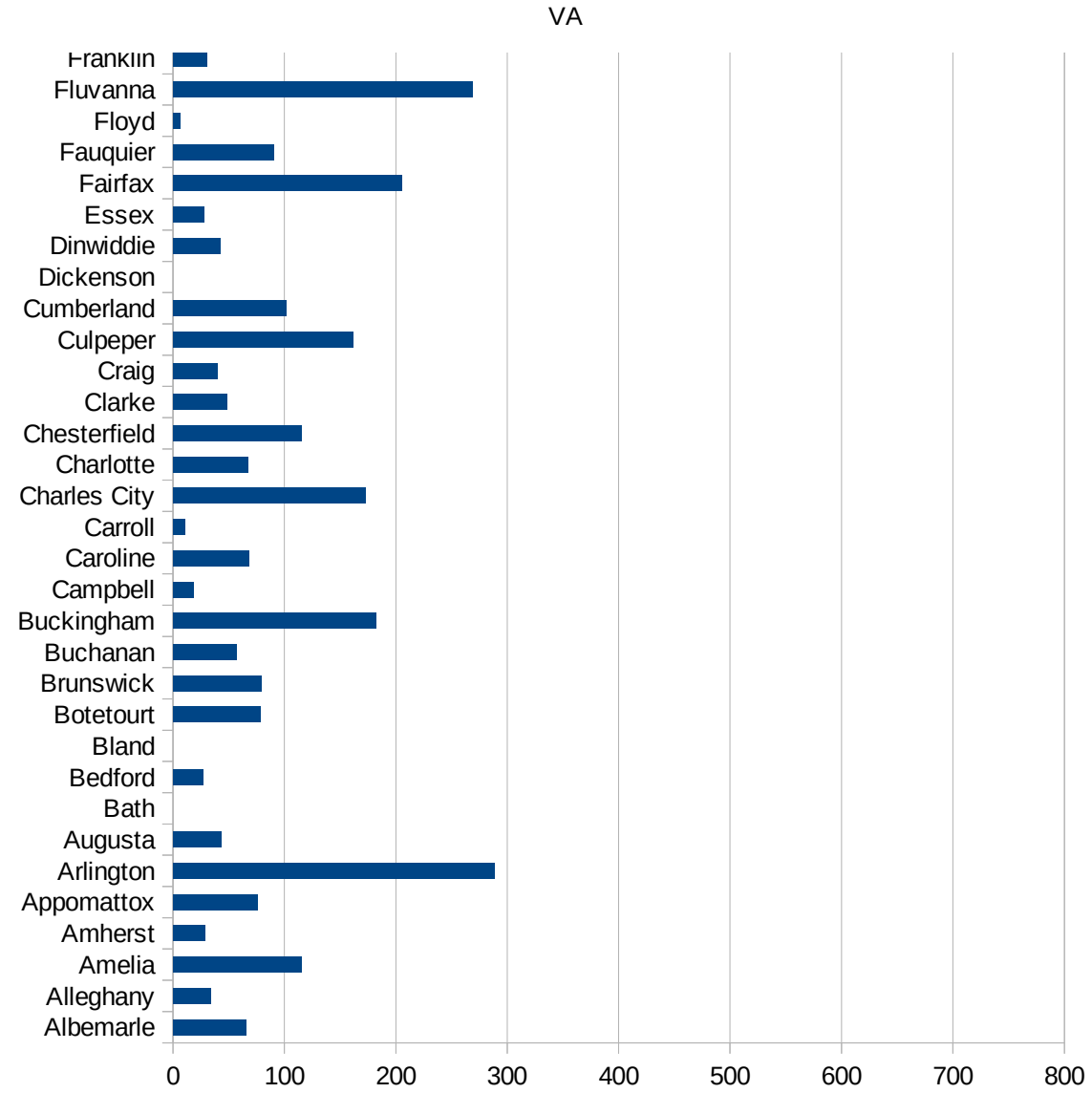


VA

51141 Patrick	5.658348894
51143 Pittsylvania	18.04787609
51145 Powhatan	30.83353318
51147 Prince Edward	126.3616558
51149 Prince George	76.15146263
51153 Prince William	219.4392867
51155 Pulaski	26.4193037
51157 Rappahannock	13.7892995
51159 Richmond	730.2500553
51161 Roanoke	36.14214493
51163 Rockbridge	21.97609001
51165 Rockingham	200.6302004
51167 Russell	7.477194557
51169 Scott	23.21909538
51171 Shenandoah	133.3425294
51173 Smyth	42.66211604
51175 Southampton	403.73024
51177 Spotsylvania	70.02488118
51179 Stafford	120.0320085
51181 Surry	61.78560395
51183 Sussex	222.4793094
51185 Tazewell	9.79072329
51187 Warren	74.99437542
51191 Washington	55.14503143
51193 Westmoreland	78.51934941
51195 Wise	52.6149637
51197 Wythe	38.25554705
51199 York	63.37882852
51510 Alexandria	318.9434997
51520 Bristol	6.067224851
51530 Buena Vista	80.16674683
51540 Charlottesville	91.44377247
51550 Chesapeake	76.65867108
51570 Colonial Heights	229.9108395



51580 Covington	18.31501832
51590 Danville	76.18017841
51595 Emporia	351.4938489
51600 Fairfax City	105.8028811
51610 Falls Church	169.239101
51620 Franklin City	187.1958068
51630 Fredericksburg	68.62475981
51640 Galax	15.56904873
51650 Hampton	73.70842733
51660 Harrisonburg	640.3494161
51670 Hopewell	84.08567888
51678 Lexington	42.04035874
51680 Lynchburg	57.22913572
51683 Manassas	304.9878725
51685 Manassas Park	219.5643381
51690 Martinsville	0
51700 Newport News	58.78203621
51710 Norfolk	55.7203494
51720 Norton	50.40322581
51730 Petersburg	85.53235974
51735 Poquoson	49.22067268
51740 Portsmouth	103.5590498
51750 Radford	10.90572005
51760 Richmond City	113.2077121
51770 Roanoke City	28.02241793
51775 Salem	31.19759778
51790 Staunton	40.12519059
51800 Suffolk	149.1473378
51810 Virginia Beach	72.85828841
51820 Waynesboro	39.77373166
51830 Williamsburg	93.98496241
51840 Winchester	106.7311797



VA

VA

FIPS

29001
29003
29005
29007
29009
29011
29013
29015
29017
29019
29021
29023
29025
29027
29029
29031
29033
29035
29037

VA

29039
29041
29043
29045
29047
29049
29051
29053
29055
29057
29059
29061
29063
29065
29067
29069
29071
29073
29075
29077
29079
29081
29083
29085
29087
29089
29091
29093
29095
29097
29099
29101

29103

VA

29105
29107
29109
29111
29113
29115
29117
29121
29123
29125
29127
29119
29129
29131
29133
29135
29137
29139
29141
29143
29145
29147
29149
29151
29153
29155
29157
29159
29161
29163
29165
29167
29169
29171

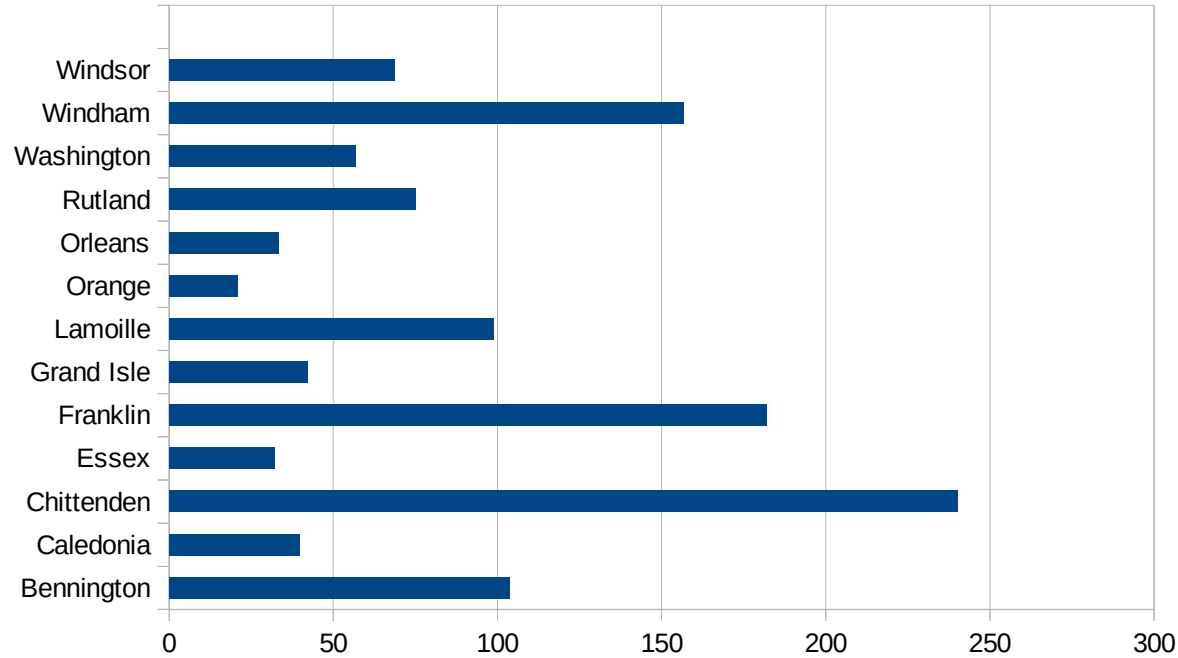
VA

29173
29175
29177
29179
29181
29195
29197
29199
29201
29203
29205
29183
29185
29187
29189
29510
29186
29207
29209
29211
29213
29215

29217
29219
29221
29223
29225
29227
29229

VT

FIPS	County	PC Infection
50001	Addison	164.9852595
50003	Bennington	103.8421599
50005	Caledonia	39.60134645
50007	Chittenden	240.0165277
50009	Essex	32
50011	Franklin	182.1088201
50013	Grand Isle	42.31311707
50015	Lamoille	98.81422925
50017	Orange	20.69036863
50019	Orleans	33.44854499
50021	Rutland	74.99318244
50023	Washington	56.75954592
50025	Windham	156.7031528
50027	Windsor	68.73349492



FIPS

- 29001
- 29003
- 29005
- 29007
- 29009
- 29011
- 29013
- 29015
- 29017
- 29019
- 29021
- 29023
- 29025
- 29027
- 29029
- 29031
- 29033
- 29035
- 29037

VT

29039
29041
29043
29045
29047
29049
29051
29053
29055
29057
29059
29061
29063
29065
29067
29069
29071
29073
29075
29077
29079
29081
29083
29085
29087
29089
29091
29093
29095
29097
29099
29101

29103

VT

29105
29107
29109
29111
29113
29115
29117
29121
29123
29125
29127
29119
29129
29131
29133
29135
29137
29139
29141
29143
29145
29147
29149
29151
29153
29155
29157
29159
29161
29163
29165
29167
29169
29171

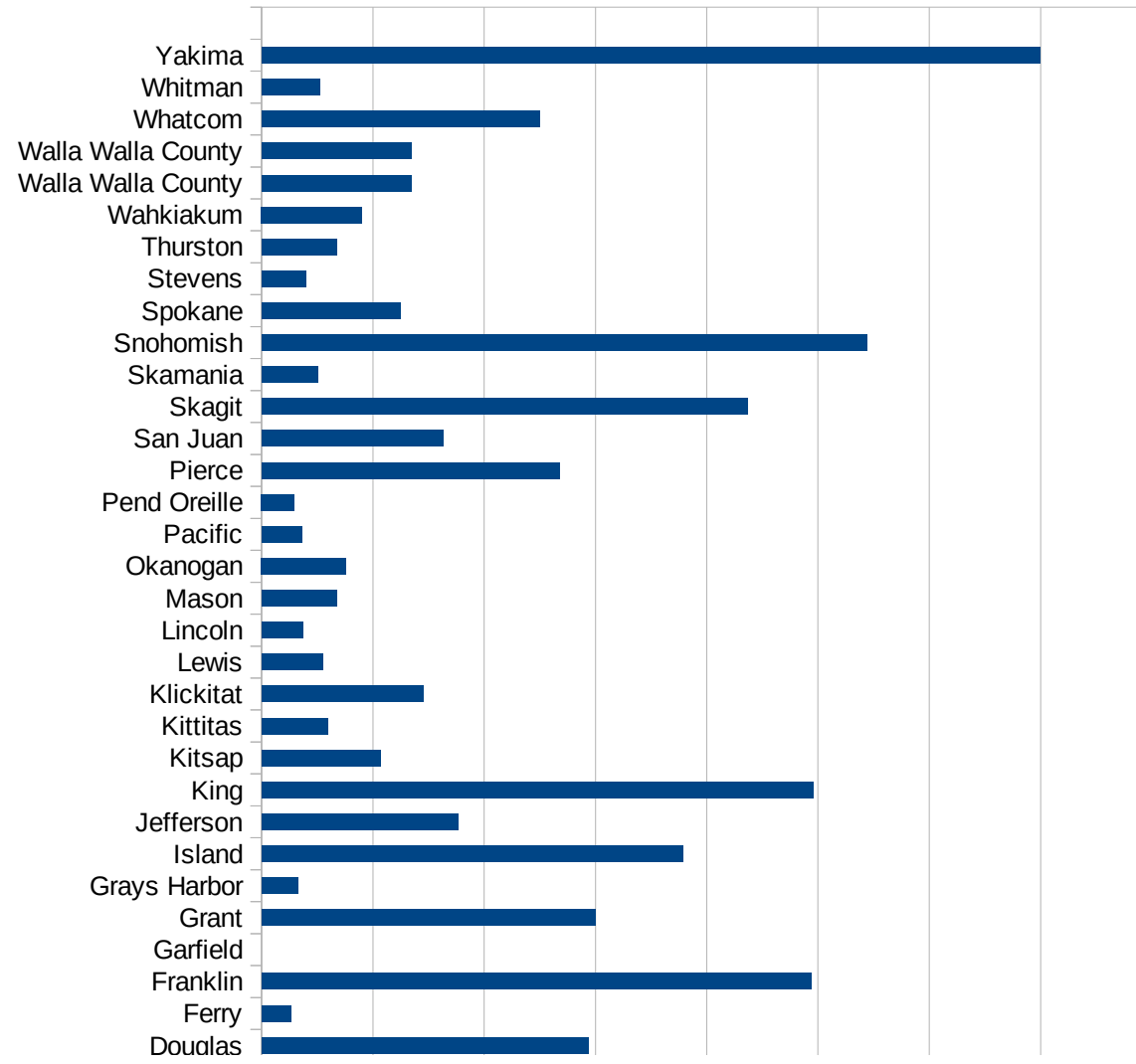
VT

29173
29175
29177
29179
29181
29195
29197
29199
29201
29203
29205
29183
29185
29187
29189
29510
29186
29207
29209
29211
29213
29215

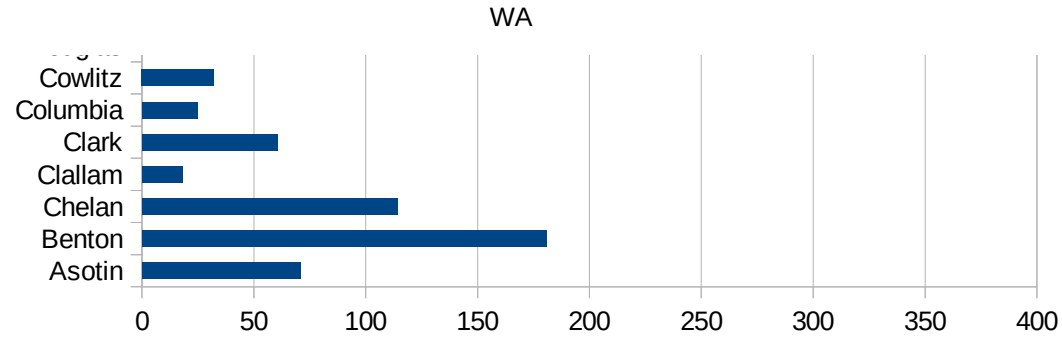
29217
29219
29221
29223
29225
29227
29229

WA

FIPS	County	PC Infection
53001	Adams	227.744319
53003	Asotin	70.76514816
53005	Benton	180.8031623
53007	Chelan	114.232307
53009	Clallam	18.24413256
53011	Clark	60.39136092
53013	Columbia	24.63661
53015	Cowlitz	32.11392184
53017	Douglas	146.8291887
53019	Ferry	13.07360439
53021	Franklin	246.9606877
53023	Garfield	0
53025	Grant	150.003596
53027	Grays Harbor	16.23793995
53029	Island	189.4387876
53031	Jefferson	88.2473447
53033	King	247.7203858
53035	Kitsap	53.37187969
53037	Kittitas	29.55831433
53039	Klickitat	72.37526575
53041	Lewis	27.63680217
53043	Lincoln	18.62197393
53045	Mason	33.58419711
53047	Okanogan	37.97588531
53049	Pacific	18.15211472
53051	Pend Oreille	14.70372004
53053	Pierce	133.7373878
53055	San Juan	81.73750584
53057	Skagit	218.3985149
53059	Skamania	25.1593425
53061	Snohomish	271.9348731
53063	Spokane	62.18047494
53065	Stevens	19.88510826



53067 Thurston	33.51732951
53069 Wahkiakum	45.18752824
53071 Walla Walla Cou	67.29916943
53071 Walla Walla Cou	67.29916943
53073 Whatcom	124.9529211
53075 Whitman	26.10913619
53077 Yakima	349.5780406



WA

FIPS

29001
29003
29005
29007
29009
29011
29013
29015
29017
29019
29021
29023
29025
29027
29029
29031
29033
29035
29037

WA

29039
29041
29043
29045
29047
29049
29051
29053
29055
29057
29059
29061
29063
29065
29067
29069
29071
29073
29075
29077
29079
29081
29083
29085
29087
29089
29091
29093
29095
29097
29099
29101

29103

WA

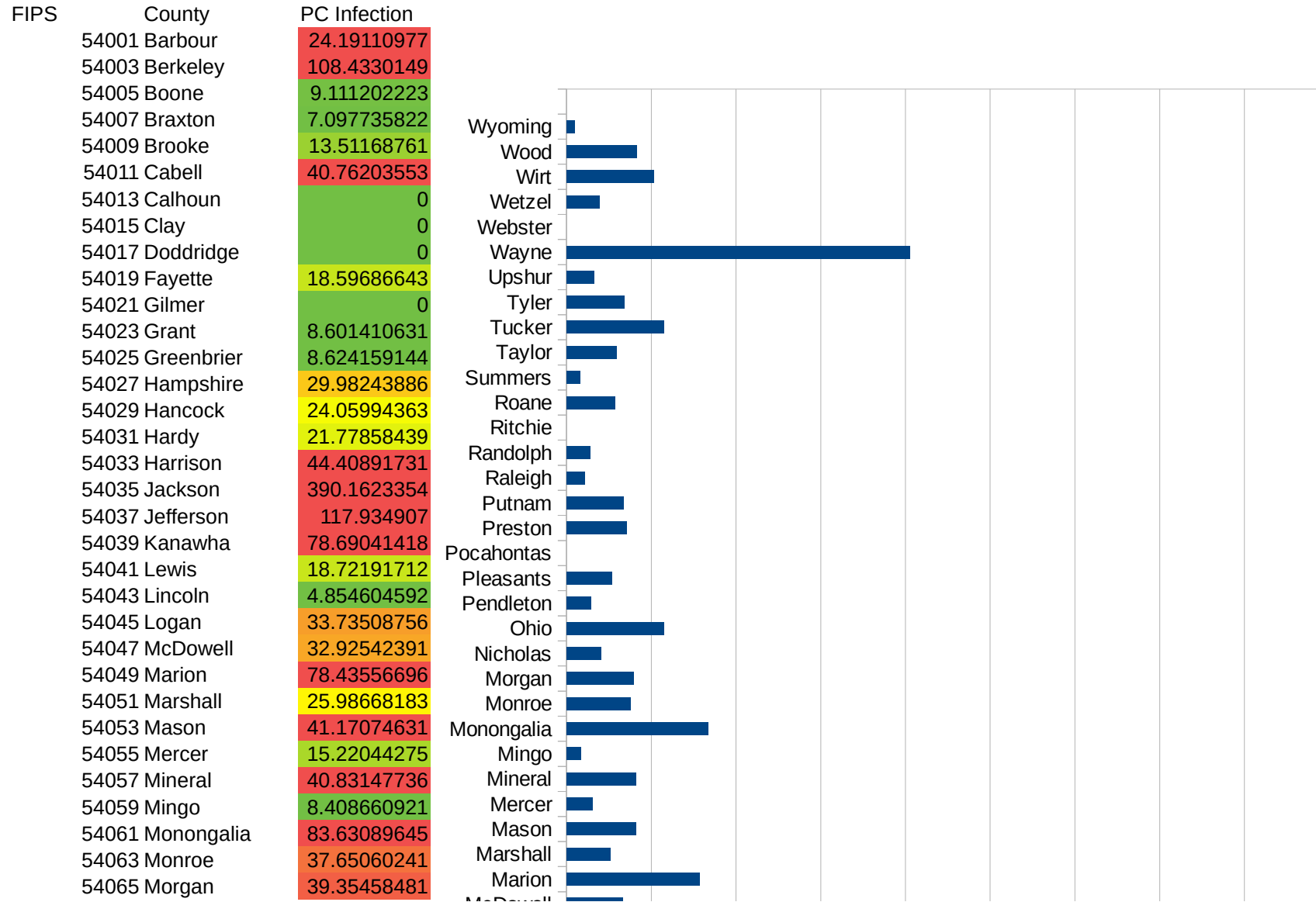
29105
29107
29109
29111
29113
29115
29117
29121
29123
29125
29127
29119
29129
29131
29133
29135
29137
29139
29141
29143
29145
29147
29149
29151
29153
29155
29157
29159
29161
29163
29165
29167
29169
29171

WA

29173
29175
29177
29179
29181
29195
29197
29199
29201
29203
29205
29183
29185
29187
29189
29510
29186
29207
29209
29211
29213
29215

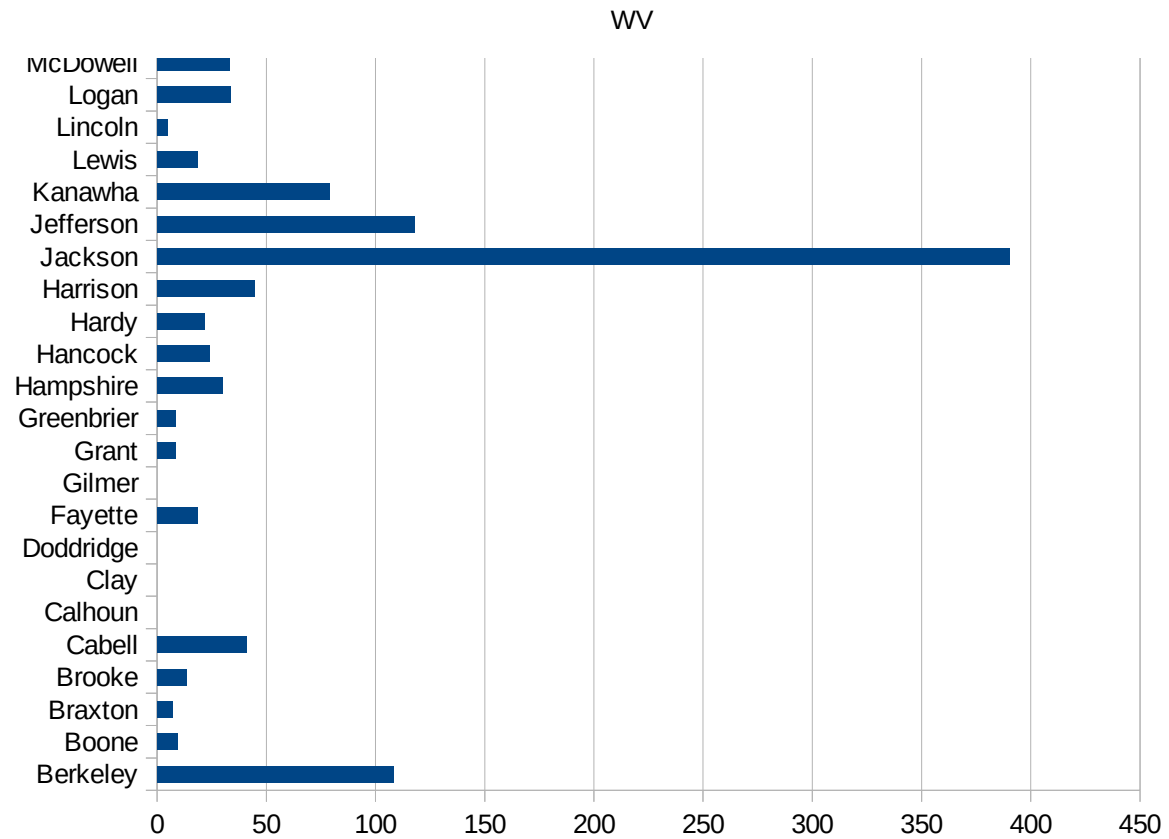
29217
29219
29221
29223
29225
29227
29229

WV



This work is licensed under the Creative Commons Attribution-NoDerivatives 4.0 International License. To view a copy of this license, visit <http://creativecommons.org/licenses/by-nd/4.0/>.

54067 Nicholas	20.12720393
54069 Ohio	57.47814633
54071 Pendleton	14.29183936
54073 Pleasants	26.64180099
54075 Pocahontas	0
54077 Preston	35.46204084
54079 Putnam	33.52034155
54081 Raleigh	10.77383037
54083 Randolph	13.87780592
54085 Ritchie	0
54087 Roane	28.71088142
54089 Summers	7.836990596
54091 Taylor	29.65247302
54093 Tucker	57.51258088
54095 Tyler	34.30139492
54097 Upshur	16.38337088
54099 Wayne	202.7838975
54101 Webster	0
54103 Wetzel	19.64636542
54105 Wirt	51.45797599
54107 Wood	41.56621498
54109 Wyoming	4.810930434



FIPS

- 29001
- 29003
- 29005
- 29007
- 29009
- 29011
- 29013
- 29015
- 29017
- 29019
- 29021
- 29023
- 29025
- 29027
- 29029
- 29031
- 29033
- 29035
- 29037

WV

29039
29041
29043
29045
29047
29049
29051
29053
29055
29057
29059
29061
29063
29065
29067
29069
29071
29073
29075
29077
29079
29081
29083
29085
29087
29089
29091
29093
29095
29097
29099
29101

29103

WV

29105
29107
29109
29111
29113
29115
29117
29121
29123
29125
29127
29119
29129
29131
29133
29135
29137
29139
29141
29143
29145
29147
29149
29151
29153
29155
29157
29159
29161
29163
29165
29167
29169
29171

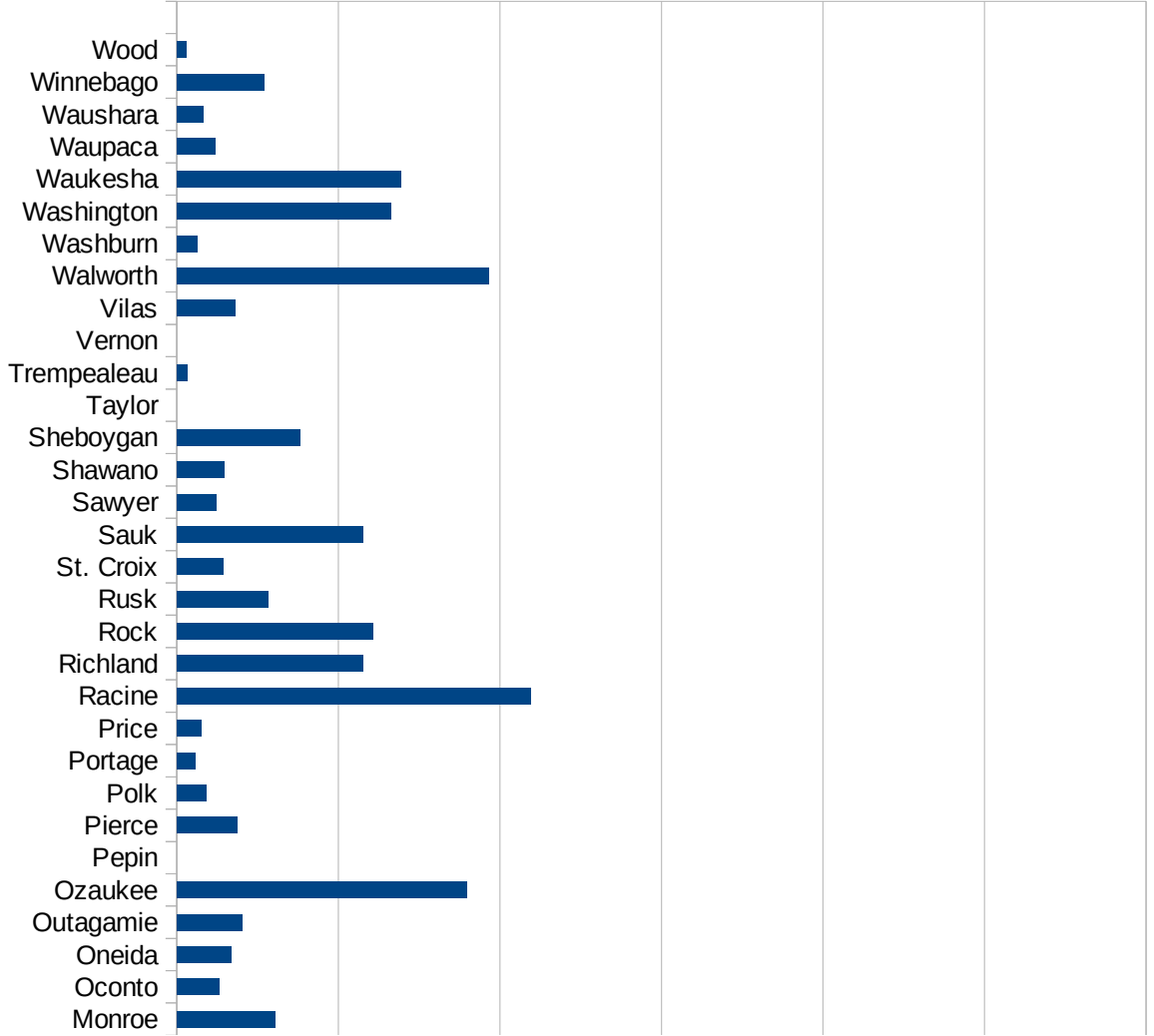
WV

29173
29175
29177
29179
29181
29195
29197
29199
29201
29203
29205
29183
29185
29187
29189
29510
29186
29207
29209
29211
29213
29215

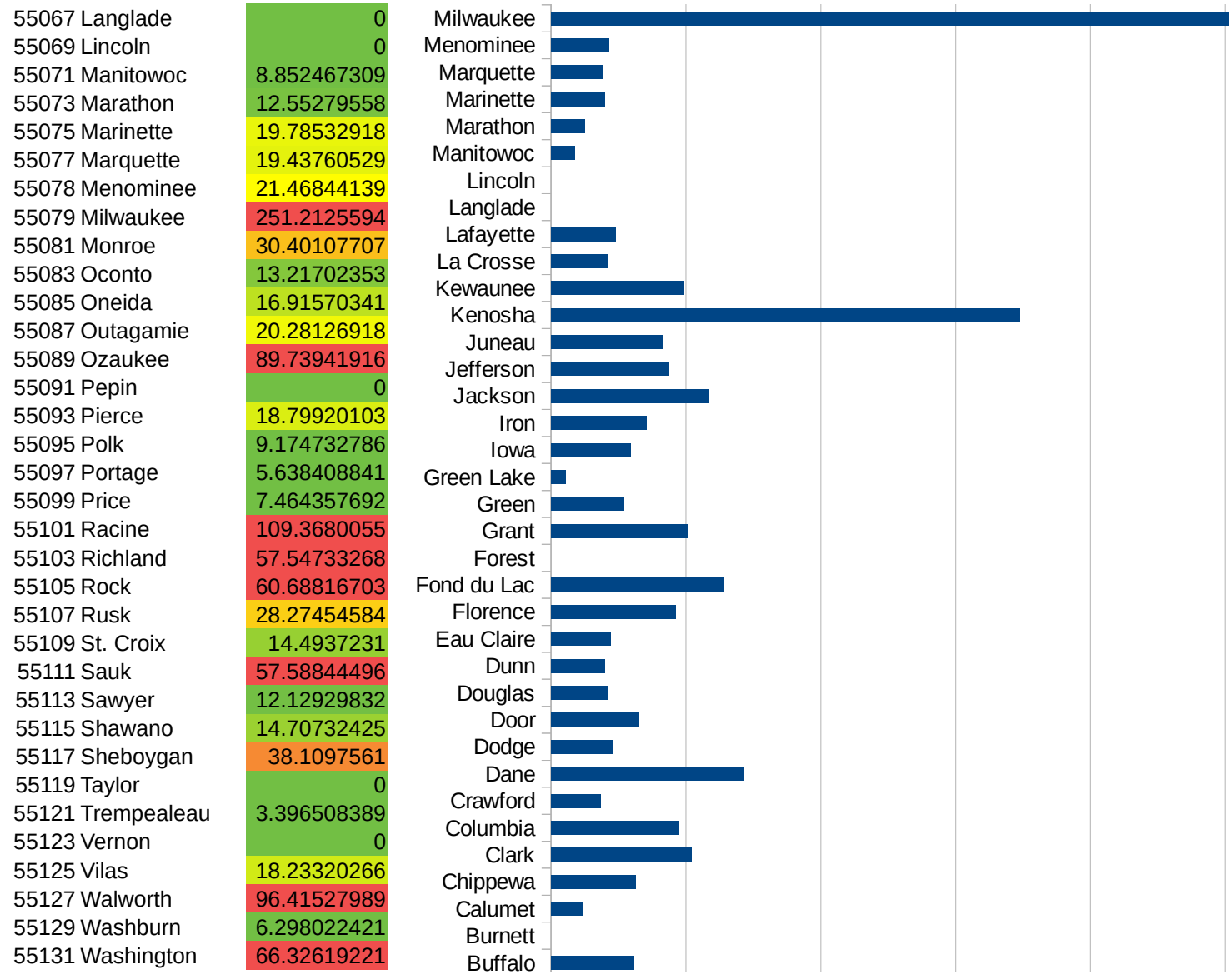
29217
29219
29221
29223
29225
29227
29229

WI

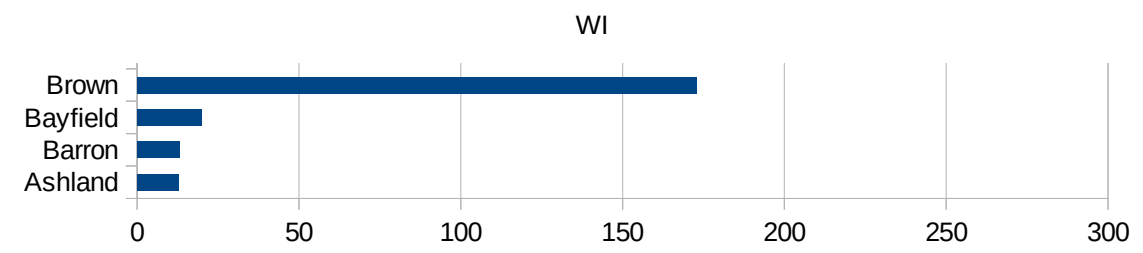
FIPS	County	PC Infection
55001	Adams	19.65795164
55003	Ashland	12.82051282
55005	Barron	13.28491719
55007	Bayfield	19.94415636
55009	Brown	172.7555073
55011	Buffalo	30.47619048
55013	Burnett	0
55015	Calumet	11.96196096
55017	Chippewa	31.18422078
55019	Clark	51.85974819
55021	Columbia	47.07277102
55023	Crawford	18.41507581
55025	Dane	71.35429343
55027	Dodge	22.76685601
55029	Door	32.59688519
55031	Douglas	20.82947602
55033	Dunn	19.94194678
55035	Eau Claire	22.0024107
55037	Florence	46.28558204
55039	Fond du Lac	64.03663672
55041	Forest	0
55043	Grant	50.43255615
55045	Green	27.07898941
55047	Green Lake	5.285971033
55049	Iowa	29.44764629
55051	Iron	35.23608175
55053	Jackson	58.5994726
55055	Jefferson	43.46344959
55057	Juneau	41.32697148
55059	Kenosha	173.6664895
55061	Kewaunee	49.06049159
55063	La Crosse	21.14522541
55065	Lafayette	24.00240024



WI



55133 Waukesha	69.4664973
55135 Waupaca	11.7352527
55137 Waushara	8.243003751
55139 Winnebago	26.8974389
55141 Wood	2.737663404



FIPS

- 29001
- 29003
- 29005
- 29007
- 29009
- 29011
- 29013
- 29015
- 29017
- 29019
- 29021
- 29023
- 29025
- 29027
- 29029
- 29031
- 29033
- 29035
- 29037

29039
29041
29043
29045
29047
29049
29051
29053
29055
29057
29059
29061
29063
29065
29067
29069
29071
29073
29075
29077
29079
29081
29083
29085
29087
29089
29091
29093
29095
29097
29099
29101

29103

29105
29107
29109
29111
29113
29115
29117
29121
29123
29125
29127
29119
29129
29131
29133
29135
29137
29139
29141
29143
29145
29147
29149
29151
29153
29155
29157
29159
29161
29163
29165
29167
29169
29171

WI

29173
29175
29177
29179
29181
29195
29197
29199
29201
29203
29205
29183
29185
29187
29189
29510
29186
29207
29209
29211
29213
29215

29217
29219
29221
29223
29225
29227
29229