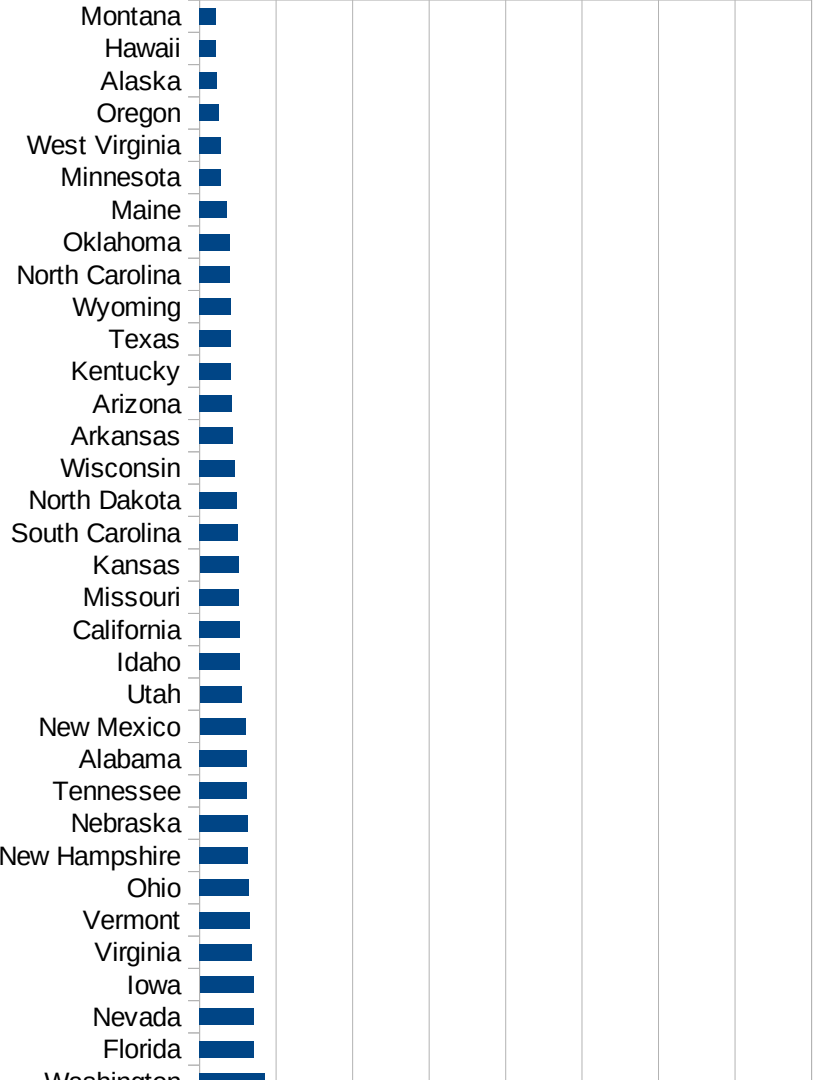


PerCap50States

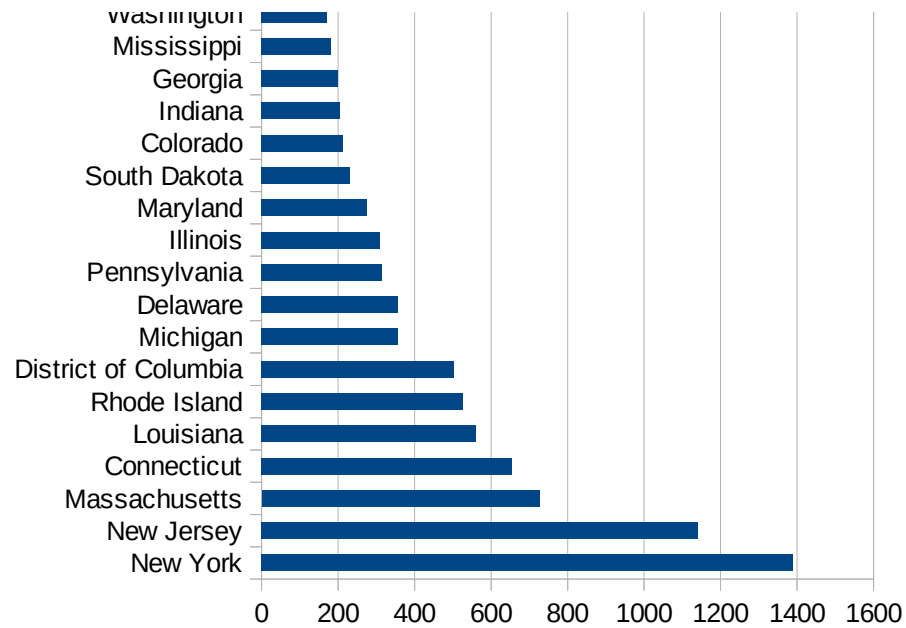
Idx	State	Population	Cases per 100,000
33	New York	19542209	1389.76100398885
31	New Jersey	8908520	1141.19966054968
22	Massachusetts	6902149	726.64325270289
7	Connecticut	3572665	655.365112598019
19	Louisiana	4659978	559.594916542525
40	Rhode Island	1057315	526.522370343748
9	District of Columbia	702455	502.238577560128
23	Michigan	9995915	355.915391437402
8	Delaware	967171	355.469715283026
39	Pennsylvania	12807060	313.951835940489
14	Illinois	12741080	309.549896869025
21	Maryland	6042718	274.975598728916
42	South Dakota	882235	231.230907864685
6	Colorado	5695564	213.376585707754
15	Indiana	6691878	204.441862209682
11	Georgia	10519475	200.846525135522
25	Mississippi	2986530	181.950290136044
48	Washington	7535591	170.88241652181
10	Florida	21299325	143.3519606842
29	Nevada	3034392	142.796316362553
16	Iowa	3156145	140.709631528336
47	Virginia	8517685	136.116796993549
46	Vermont	626299	131.566552078161
36	Ohio	11689442	129.766673208182
30	New Hampshire	1356458	126.579665570184
28	Nebraska	1929268	125.643508315071
43	Tennessee	6770010	124.800406498661
1	Alabama	4887871	123.284759356374
32	New Mexico	2095428	120.30955012532
45	Utah	3161105	109.581934165426
13	Idaho	1754208	106.60081358653
5	California	39557045	104.545220705945
26	Missouri	6126452	103.028637129614



This work is licensed under the Creative Commons Attribution-NoDerivatives 4.0 International License. To view a copy of this license, visit <http://creativecommons.org/licenses/by-nd/4.0/>.

Idx	State	Population	Cases per 100,000
17	Kansas	2911505	101.631286911752
41	South Carolina	5084127	99.7221351866309
35	North Dakota	760077	98.4110820351096
50	Wisconsin	5813568	92.1293085416735
4	Arkansas	3013825	87.1981618043516
3	Arizona	7171646	84.2902731116399
18	Kentucky	4468402	83.2736177273218
44	Texas	28701845	82.3710113409086
51	Wyoming	577737	81.8711628301459
34	North Carolina	10383620	79.8372821809735
37	Oklahoma	3943079	79.1513434044816
20	Maine	1338404	72.1008006551086
24	Minnesota	5611179	56.6547600780513
49	West Virginia	1805832	55.9298982408109
38	Oregon	4190713	51.9482006999764
2	Alaska	737438	45.9699662886914
12	Hawaii	1420491	41.8869250139564
27	Montana	1062305	41.7959060721732

PerCap50States



Counties_Cities

FIPS	County	State	Cases Per 100,000
5079	Lincoln	Arkansas	5282.82148995
47007	Bledsoe	Tennessee	3964.75770925
39101	Marion	Ohio	3323.83229128
36087	Rockland	New York	3098.29748691
39129	Pickaway	Ohio	2856.10990600
36119	Westchester	New York	2752.44622845
36059	Nassau	New York	2412.13007318
19115	Louisa	Iowa	2318.91843495
13243	Randolph	Georgia	2224.49875604
16013	Blaine	Idaho	2163.62107871
36103	Suffolk	New York	2066.44687403
34031	Passaic	New Jersey	2044.66432219
34039	Union	New Jersey	2008.36100325
34017	Hudson	New Jersey	1924.53047876
13273	Terrell	Georgia	1916.15375682
36071	Orange	New York	1873.27693866
13099	Early	Georgia	1834.68332195
36061	New York City	New York	1791.61227364
22095	St. John the Baptist	Louisiana	1704.33493887
22071	Orleans	Louisiana	1607.64796448
13095	Dougherty	Georgia	1605.60262157
34003	Bergen	New Jersey	1533.37489805
34013	Essex	New Jersey	1514.19100813
19171	Tama	Iowa	1396.11926171
22051	Jefferson	Louisiana	1378.87022493
20175	Seward	Kansas	1336.08815427
25025	Suffolk	Massachusetts	1328.45753247
13037	Calhoun	Georgia	1322.41813602
13205	Mitchell	Georgia	1297.76496035
31047	Dawson	Nebraska	1294.86692817
31043	Dakota	Nebraska	1224.91659613
31079	Hall	Nebraska	1191.42305258
34023	Middlesex	New Jersey	1179.84536300

This work is licensed under the Creative Commons Attribution-NoDerivatives 4.0 International License. To view a copy of this license, visit <http://creativecommons.org/licenses/by-nd/4.0/>.

Counties_Cities

27105 Nobles	Minnesota	1176.79255610
13261 Sumter	Georgia	1170.41670871
22093 St. James	Louisiana	1126.58649047
40055 Greer	Oklahoma	1099.46744546
9001 Fairfield	Connecticut	1083.57181378
22047 Iberville	Louisiana	1036.03190612
20057 Ford	Kansas	1032.81397545
22089 St. Charles	Louisiana	1013.63490232
13177 Lee	Georgia	997.84975138
34027 Morris	New Jersey	954.21546331
22087 St. Bernard	Louisiana	941.76066437
34029 Ocean	New Jersey	932.76667038
8037 Eagle	Colorado	920.11710581
46099 Minnehaha	South Dakota	885.02457537
35031 McKinley	New Mexico	883.93968737
34035 Somerset	New Jersey	882.04031839
26163 Wayne	Michigan	878.44583450
48341 Moore	Texas	865.72026996
25009 Essex	Massachusetts	865.25059509
34025 Monmouth	New Jersey	863.91976233
36027 Dutchess	New York	856.94441607
1017 Chambers	Alabama	838.91120036
49043 Summit	Utah	837.04957909
34021 Mercer	New Jersey	834.48031562
36105 Sullivan	New York	831.81011418
8087 Morgan	Colorado	812.38181946
25023 Plymouth	Massachusetts	802.88420711
13287 Turner	Georgia	783.61981800
13093 Dooly	Georgia	773.38391945
13315 Wilcox	Georgia	771.67498865
21031 Butler	Kentucky	767.30347635
28157 Wilkinson	Mississippi	750.68243858
42101 Philadelphia	Pennsylvania	749.74528734
22007 Assumption	Louisiana	744.39461883

Counties_Cities

13293 Upson	Georgia	736.21972153
9009 New Haven	Connecticut	732.95865302
51159 Richmond	Virginia	730.25005532
44007 Providence	Rhode Island	723.64656240
25017 Middlesex	Massachusetts	723.40984224
48129 Donley	Texas	723.10937029
8051 Gunnison	Colorado	713.20886003
18031 Decatur	Indiana	712.84615959
22075 Plaquemines	Louisiana	709.09867578
28123 Scott	Mississippi	707.03856895
25021 Norfolk	Massachusetts	705.85266548
13061 Clay	Georgia	692.76065120
34041 Warren	New Jersey	689.17270914
13321 Worth	Georgia	679.83644515
19127 Marshall	Iowa	677.82196543
42077 Lehigh	Pennsylvania	673.18663407
18017 Cass	Indiana	671.84824134
13081 Crisp	Georgia	659.26286448
51660 Harrisonburg	Virginia	657.00590380
22031 De Soto	Louisiana	656.07231375
25013 Hampden	Massachusetts	650.50190686
1123 Tallapoosa	Alabama	644.49218461
19139 Muscatine	Iowa	628.94546810
36079 Putnam	New York	625.93536383
47095 Lake	Tennessee	620.69896100
29195 Saline	Missouri	620.22275606
22057 Lafourche	Louisiana	618.66177445
13007 Baker	Georgia	614.48900388
42089 Monroe	Pennsylvania	611.77414502
10005 Sussex	Delaware	607.97432028
42079 Luzerne	Pennsylvania	604.76127513
42103 Pike	Pennsylvania	604.29442369
30101 Toole	Montana	597.56851432
28079 Leake	Mississippi	597.46079164

Counties_Cities

19183 Washington	Iowa	591.66252653
20031 Coffey	Kansas	583.01955545
22017 Caddo	Louisiana	579.19826117
22125 West Feliciana	Louisiana	575.67917206
26099 Macomb	Michigan	574.10098096
34037 Sussex	New Jersey	564.63469201
42095 Northampton	Pennsylvania	562.97919667
42011 Berks	Pennsylvania	556.70328833
36111 Ulster	New York	546.47562416
22037 East Feliciana	Louisiana	543.90054390
34007 Camden	New Jersey	542.32287735
42045 Delaware	Pennsylvania	540.94636397
26125 Oakland	Michigan	540.34264585
22041 Franklin	Louisiana	535.82059933
1063 Greene	Alabama	534.43459249
17031 Cook	Illinois	533.07667822
4017 Navajo	Arizona	527.86454797
28051 Holmes	Mississippi	522.07467938
20111 Lyon	Kansas	520.86451536
22013 Bienville	Louisiana	518.48512173
13035 Butts	Georgia	516.67837804
9003 Hartford	Connecticut	511.93182009
13193 Macon	Georgia	509.77706764
25027 Worcester	Massachusetts	508.76282890
13139 Hall	Georgia	505.57017631
11001 District of Colum	District of Col	502.23857756
1131 Wilcox	Alabama	498.72965089
22117 Washington	Louisiana	498.04645571
37191 Wayne	North Carolina	489.25743217
24033 Prince George's	Maryland	484.21436961
45027 Clarendon	South Carolina	483.67952522
25005 Bristol	Massachusetts	478.17283723
18097 Marion	Indiana	475.24275404
34005 Burlington	New Jersey	461.17507589

Counties_Cities

9005 Litchfield	Connecticut	446.13524303
20055 Finney	Kansas	442.48996203
22005 Ascension	Louisiana	441.95970226
22103 St. Tammany	Louisiana	438.18357218
21109 Jackson	Kentucky	431.48341021
8123 Weld	Colorado	430.47358458
28083 Leflore	Mississippi	428.78384453
17079 Jasper	Illinois	426.59452710
51175 Southampton	Virginia	426.47560560
22111 Union	Louisiana	425.43663233
42091 Montgomery	Pennsylvania	425.41431130
13201 Miller	Georgia	422.08934224
13197 Marion	Georgia	419.11148365
40147 Washington	Oklahoma	416.64255541
21001 Adair	Kentucky	416.34139995
28163 Yazoo	Mississippi	414.18861512
4001 Apache	Arizona	412.15294216
56039 Teton	Wyoming	411.59395174
42075 Lebanon	Pennsylvania	406.89528285
22099 St. Martin	Louisiana	406.55713247
18047 Franklin	Indiana	404.64461647
54035 Jackson	West Virginia	404.09670452
1119 Sumter	Alabama	401.85958553
37131 Northampton	North Carolina	401.50437081
22077 Pointe Coupee	Louisiana	401.09389243
31073 Gosper	Nebraska	400.80160321
19013 Black Hawk	Iowa	400.27792883
28099 Neshoba	Mississippi	398.28326180
12086 Miami-Dade	Florida	395.64293063
38087 Slope	North Dakota	393.18479685
42017 Bucks	Pennsylvania	393.03082642
34019 Hunterdon	New Jersey	392.89895280
16063 Lincoln	Idaho	391.79104478
49051 Wasatch	Utah	388.08664260

Counties_Cities

17097 Lake	Illinois	387.68206931
22073 Ouachita	Louisiana	387.11765658
28085 Lincoln	Mississippi	385.90849291
42037 Columbia	Pennsylvania	384.99144463
22033 East Baton Rouge	Louisiana	384.84565353
31001 Adams	Nebraska	380.81939640
22105 Tangipahoa	Louisiana	379.73642704
21107 Hopkins	Kentucky	377.20777492
13009 Baldwin	Georgia	377.03857395
13167 Johnson	Georgia	370.82818294
28007 Attala	Mississippi	370.26953444
8053 Hinsdale	Colorado	369.91368681
53077 Yakima	Washington	367.07682763
29135 Moniteau	Missouri	365.98225917
13137 Habersham	Georgia	363.53221116
30037 Golden Valley	Montana	363.19612591
13071 Colquitt	Georgia	361.90559747
19005 Allamakee	Iowa	361.48062464
1085 Lowndes	Alabama	360.93843994
28075 Lauderdale	Mississippi	355.82936123
13275 Thomas	Georgia	353.22174226
26049 Genesee	Michigan	352.42767122
22121 West Baton Rouge	Louisiana	351.91281644
51595 Emporia	Virginia	351.49384886
25001 Barnstable	Massachusetts	350.02553734
42069 Lackawanna	Pennsylvania	348.68330542
18063 Hendricks	Indiana	348.48421343
24029 Kent	Maryland	345.66372595
5035 Crittenden	Arkansas	345.45529767
18145 Shelby	Indiana	345.34568206
9007 Middlesex	Connecticut	344.84454334
31081 Hamilton	Nebraska	344.82758621
28129 Smith	Mississippi	343.70703662
22101 St. Mary	Louisiana	343.55285892

Counties_Cities

28143 Tunica	Mississippi	341.91472245
51510 Alexandria	Virginia	340.74627795
26137 Otsego	Michigan	340.56355159
48419 Shelby	Texas	338.34290660
25003 Berkshire	Massachusetts	336.37255833
35045 San Juan	New Mexico	335.88445575
13263 Talbot	Georgia	334.82142857
28001 Adams	Mississippi	333.41882534
8031 Denver	Colorado	332.87182551
28103 Noxubee	Mississippi	332.22591362
26039 Crawford	Michigan	330.91144522
29510 St. Louis City	Missouri	330.20955098
8015 Chaffee	Colorado	329.55510061
51683 Manassas	Virginia	329.00266564
28095 Monroe	Mississippi	328.98436621
8097 Pitkin	Colorado	328.69080780
18081 Johnson	Indiana	327.09233477
22109 Terrebonne	Louisiana	326.96516875
22027 Claiborne	Louisiana	326.14149523
22045 Iberia	Louisiana	325.62270055
48421 Sherman	Texas	324.78077298
13253 Seminole	Georgia	324.71437162
48365 Panola	Texas	324.00207361
38061 Mountrail	North Dakota	322.95948326
45055 Kershaw	South Carolina	321.68557141
28113 Pike	Mississippi	321.00700149
13319 Wilkinson	Georgia	320.93846835
13221 Oglethorpe	Georgia	318.85213232
20209 Wyandotte	Kansas	318.76799497
28013 Calhoun	Mississippi	318.64782488
34015 Gloucester	New Jersey	316.73804425
13033 Burke	Georgia	316.63916514
22003 Allen	Louisiana	316.34446397
8117 Summit	Colorado	312.83258619

Counties_Cities

10001 Kent	Delaware	312.51750210
8005 Arapahoe	Colorado	311.72500633
42067 Juniata	Pennsylvania	311.69041451
28069 Kemper	Mississippi	309.16525381
34011 Cumberland	New Jersey	308.66650770
28017 Chickasaw	Mississippi	308.65994992
51001 Accomack	Virginia	308.52770579
24031 Montgomery	Maryland	306.58380892
47165 Sumner	Tennessee	306.17315615
25011 Franklin	Massachusetts	305.79315982
13249 Schley	Georgia	305.57677617
18137 Ripley	Indiana	305.01700382
51013 Arlington	Virginia	303.97312238
39099 Mahoning	Ohio	299.59676366
24021 Frederick	Maryland	299.23957942
18089 Lake	Indiana	298.30041019
51075 Goochland	Virginia	296.85080021
21177 Muhlenberg	Kentucky	295.70416585
46073 Jerauld	South Dakota	293.68575624
18095 Madison	Indiana	292.34578567
5123 St. Francis	Arkansas	290.89193758
47037 Davidson	Tennessee	290.36063339
17197 Will	Illinois	290.18792160
13299 Ware	Georgia	288.67713004
40139 Texas	Oklahoma	288.43803471
5023 Cleburne	Arkansas	288.40376527
13133 Greene	Georgia	288.16815459
18117 Orange	Indiana	287.34157730
28011 Bolivar	Mississippi	287.23709827
24510 Baltimore City	Maryland	286.80735940
13001 Appling	Georgia	286.37812720
18111 Newton	Indiana	285.48997216
44003 Kent	Rhode Island	284.38737711
24017 Charles	Maryland	284.20524696

Counties_Cities

36029 Erie	New York	283.02122714
47003 Bedford	Tennessee	281.41441331
45061 Lee	South Carolina	280.01400070
26145 Saginaw	Michigan	279.87421384
8009 Baca	Colorado	278.94002789
1095 Marshall	Alabama	277.80957038
28023 Clarke	Mississippi	275.57036657
53061 Snohomish	Washington	275.24815898
18061 Harrison	Indiana	275.09293680
17153 Pulaski	Illinois	274.57440967
13259 Stewart	Georgia	274.23778029
4005 Coconino	Arizona	273.70602153
19103 Johnson	Iowa	271.05645908
13045 Carroll	Georgia	270.90864453
1037 Coosa	Alabama	270.64862343
17091 Kankakee	Illinois	269.94110376
34033 Salem	New Jersey	269.93786637
24005 Baltimore	Maryland	269.66639346
51065 Fluvanna	Virginia	268.82724116
13229 Pierce	Georgia	268.19330548
13307 Webster	Georgia	268.09651475
42071 Lancaster	Pennsylvania	266.94532496
34009 Cape May	New Jersey	266.85393258
29189 St. Louis	Missouri	266.11297514
10003 New Castle	Delaware	265.67262910
8063 Kit Carson	Colorado	265.25198939
1065 Hale	Alabama	264.83770202
18011 Boone	Indiana	264.18304751
1111 Randolph	Alabama	264.02640264
47169 Trousdale	Tennessee	263.34907374
26161 Washtenaw	Michigan	262.55987794
36001 Albany	New York	262.11508969
22025 Catahoula	Louisiana	260.19983347
28109 Pearl River	Mississippi	259.98880604

Counties_Cities

22081 Red River	Louisiana	259.52577563
51081 Greensville	Virginia	258.02012557
8079 Mineral	Colorado	257.73195876
42093 Montour	Pennsylvania	257.67543860
13015 Bartow	Georgia	256.55965717
55079 Milwaukee	Wisconsin	256.38024005
51685 Manassas Park	Virginia	254.23239152
20093 Kearny	Kansas	253.61399949
53021 Franklin	Washington	253.32019036
53033 King	Washington	252.42223698
13027 Brooks	Georgia	251.40204989
51183 Sussex	Virginia	249.17682656
42025 Carbon	Pennsylvania	249.11641521
31105 Kimball	Nebraska	248.75621891
9013 Tolland	Connecticut	248.47436738
18079 Jennings	Indiana	246.27865706
51093 Isle of Wight	Virginia	246.25876113
17157 Randolph	Illinois	246.05992649
35043 Sandoval	New Mexico	245.90333313
25015 Hampshire	Massachusetts	245.42158594
37037 Chatham	North Carolina	244.73946868
8001 Adams	Colorado	244.59430947
12121 Suwannee	Florida	242.13075061
13277 Tift	Georgia	241.55184738
51117 Mecklenburg	Virginia	241.43556281
50007 Chittenden	Vermont	240.62416450
38035 Grand Forks	North Dakota	240.21478027
40001 Adair	Oklahoma	240.01449144
49037 San Juan	Utah	239.49770212
17043 DuPage	Illinois	238.96470882
28027 Coahoma	Mississippi	238.64238996
21083 Graves	Kentucky	238.49719967
24003 Anne Arundel	Maryland	238.35522741
26059 Hillsdale	Michigan	238.25657391

Counties_Cities

13121 Fulton	Georgia	238.06939056
28101 Newton	Mississippi	237.83985450
51153 Prince William	Virginia	237.17391258
12011 Broward	Florida	235.28386786
35053 Socorro	New Mexico	233.04451748
22083 Richland	Louisiana	232.76545166
13199 Meriwether	Georgia	232.58021644
13069 Coffee	Georgia	232.05625044
28035 Forrest	Mississippi	231.88869343
1093 Marion	Alabama	231.83146860
5075 Lawrence	Arkansas	231.22794207
38025 Dunn	North Dakota	230.84025854
51570 Colonial Heights	Virginia	229.91083945
55009 Brown	Wisconsin	229.70787234
39095 Lucas	Ohio	229.12358484
18071 Jackson	Indiana	228.96783115
37159 Rowan	North Carolina	228.65314097
13301 Warren	Georgia	228.52789945
28031 Covington	Mississippi	228.08041161
53001 Adams	Washington	227.74431904
28029 Copiah	Mississippi	227.72658796
13089 DeKalb	Georgia	227.47760251
28139 Tippah	Mississippi	227.32439191
1107 Pickens	Alabama	225.69966897
19113 Linn	Iowa	225.31196190
22091 St. Helena	Louisiana	224.12785032
18059 Hancock	Indiana	223.96563241
13317 Wilkes	Georgia	222.76225192
28091 Marion	Mississippi	222.53692090
48477 Washington	Texas	222.17158482
13087 Decatur	Georgia	222.01317027
48393 Roberts	Texas	221.48394241
51087 Henrico	Virginia	221.40490371
12079 Madison	Florida	221.27475849

Counties_Cities

24013 Carroll	Maryland	220.86457795
36037 Genesee	New York	220.82731999
53057 Skagit	Washington	220.73849898
51059 Fairfax	Virginia	220.19560391
13255 Spalding	Georgia	217.85173979
17187 Warren	Illinois	217.23813997
13063 Clayton	Georgia	217.18488338
51165 Rockingham	Virginia	216.63138201
44009 Washington	Rhode Island	215.56677419
36021 Columbia	New York	215.30142199
24045 Wicomico	Maryland	215.12670188
1081 Lee	Alabama	214.10141453
47157 Shelby	Tennessee	213.83596719
34001 Atlantic	New Jersey	213.23969875
5069 Jefferson	Arkansas	212.87840972
26007 Alpena	Michigan	211.56558533
17081 Jefferson	Illinois	211.52829191
18005 Bartholomew	Indiana	211.47269585
13257 Stephens	Georgia	211.25408104
42107 Schuylkill	Pennsylvania	211.16797004
40041 Delaware	Oklahoma	210.61006716
47061 Grundy	Tennessee	209.80068935
44001 Bristol	Rhode Island	209.66515242
28159 Winston	Mississippi	209.19350399
28077 Lawrence	Mississippi	208.75150542
19157 Poweshiek	Iowa	208.56730306
39029 Columbiana	Ohio	208.44494229
48471 Walker	Texas	208.33333333
18043 Floyd	Indiana	208.27708566
8113 San Miguel	Colorado	207.54486632
22001 Acadia	Louisiana	207.42884708
27091 Martin	Minnesota	207.22769775
22119 Webster	Louisiana	206.19619568
28037 Franklin	Mississippi	205.44427324

Counties_Cities

37077 Granville	North Carolina	204.60783498
42007 Beaver	Pennsylvania	204.56228527
1091 Marengo	Alabama	204.55260673
1097 Mobile	Alabama	204.22615207
13231 Pike	Georgia	203.92830310
42029 Chester	Pennsylvania	203.81345705
29157 Perry	Missouri	203.65535248
13085 Dawson	Georgia	203.32496113
18057 Hamilton	Indiana	202.97740589
22015 Bossier	Louisiana	202.85411015
54099 Wayne	West Virginia	202.78389746
32013 Humboldt	Nevada	202.54974383
8107 Routt	Colorado	202.07515641
20187 Stanton	Kansas	201.30850528
8059 Jefferson	Colorado	199.40265376
24027 Howard	Maryland	198.64107229
28119 Quitman	Mississippi	198.55339668
28133 Sunflower	Mississippi	198.17369341
46083 Lincoln	South Dakota	197.25542878
26075 Jackson	Michigan	197.07473099
8085 Montrose	Colorado	196.61723599
19099 Jasper	Iowa	196.51654239
51095 James City	Virginia	196.34278833
45085 Sumter	South Carolina	196.22202193
1023 Choctaw	Alabama	194.68888716
48405 San Augustine	Texas	194.36345967
13131 Grady	Georgia	193.95506708
17027 Clinton	Illinois	193.94776694
37187 Washington	North Carolina	193.94552660
28111 Perry	Mississippi	192.77512363
13141 Hancock	Georgia	191.66267369
36093 Schenectady	New York	191.18120373
26155 Shiawassee	Michigan	190.63819803
18093 Lawrence	Indiana	190.50538670

Counties_Cities

18141 St. Joseph	Indiana	190.19762087
13097 Douglas	Georgia	189.91130592
36113 Warren	New York	189.83894811
53005 Benton	Washington	189.71948266
22097 St. Landry	Louisiana	189.69600309
36039 Greene	New York	189.50959129
53029 Island	Washington	189.43878759
20103 Leavenworth	Kansas	189.30081621
12065 Jefferson	Florida	188.96976484
17161 Rock Island	Illinois	188.18347192
16053 Jerome	Idaho	187.38288570
42115 Susquehanna	Pennsylvania	187.24284905
51620 Franklin City	Virginia	187.19580681
28147 Walthall	Mississippi	186.65744901
28005 Amite	Mississippi	186.59743631
55059 Kenosha	Wisconsin	185.48053636
26087 Lapeer	Michigan	185.16835552
45079 Richland	South Carolina	184.76708734
48375 Potter	Texas	184.70847820
26147 St. Clair	Michigan	184.51458230
31041 Custer	Nebraska	184.50184502
19193 Woodbury	Iowa	184.32011235
33015 Rockingham	New Hampshire	183.71413046
6037 Los Angeles	California	183.51360118
40015 Caddo	Oklahoma	182.90368223
18109 Morgan	Indiana	182.55462377
51029 Buckingham	Virginia	182.36366845
56013 Fremont	Wyoming	182.13553920
50011 Franklin	Vermont	182.10882014
13151 Henry	Georgia	181.99982625
8014 Broomfield	Colorado	181.90480315
6003 Alpine	California	181.65304269
33011 Hillsborough	New Hampshire	181.33785434
22055 Lafayette	Louisiana	181.23254607

Counties_Cities

31151 Saline	Nebraska	181.18466899
13189 McDuffie	Georgia	181.13417863
22067 Morehouse	Louisiana	181.11662336
13067 Cobb	Georgia	180.74557550
13235 Pulaski	Georgia	180.68479537
17133 Monroe	Illinois	180.57375856
22053 Jefferson Davis	Louisiana	180.48255335
17089 Kane	Illinois	180.07697261
37195 Wilson	North Carolina	179.24007120
13005 Bacon	Georgia	178.81090747
37015 Bertie	North Carolina	178.70282771
36101 Steuben	New York	178.50432168
56019 Johnson	Wyoming	177.30496454
36017 Chenango	New York	176.70817906
28061 Jasper	Mississippi	176.52787923
18019 Clark	Indiana	176.38036810
47147 Robertson	Tennessee	176.02658706
27167 Wilkin	Minnesota	175.88743204
22019 Calcasieu	Louisiana	175.27275592
38017 Cass	North Dakota	175.19116772
13245 Richmond	Georgia	175.13916866
48347 Nacogdoches	Texas	175.00875044
12099 Palm Beach	Florida	174.97329975
21143 Lyon	Kentucky	174.80334624
22079 Rapides	Louisiana	174.62967785
13247 Rockdale	Georgia	174.40448595
13285 Troup	Georgia	174.20110232
26115 Monroe	Michigan	174.15696728
13269 Taylor	Georgia	174.15101381
1109 Pike	Alabama	173.97564341
28155 Webster	Mississippi	173.68205966
51047 Culpeper	Virginia	173.54750381
16083 Twin Falls	Idaho	173.09278470
51036 Charles City	Virginia	172.88575133

Counties_Cities

13165 Jenkins	Georgia	172.75135322
12039 Gadsden	Florida	172.13579117
42127 Wayne	Pennsylvania	171.62025119
49035 Salt Lake	Utah	171.34682071
40117 Pawnee	Oklahoma	170.83587553
37063 Durham	North Carolina	170.80309024
22021 Caldwell	Louisiana	170.68273092
22009 Avoyelles	Louisiana	170.53037418
18053 Grant	Indiana	169.86168406
28097 Montgomery	Mississippi	169.60989724
48069 Castro	Texas	169.60208741
28053 Humphreys	Mississippi	169.55310646
28049 Hinds	Mississippi	169.13765105
28065 Jefferson Davis	Mississippi	169.12942852
42043 Dauphin	Pennsylvania	168.89392523
13281 Towns	Georgia	168.74789065
28089 Madison	Mississippi	168.51273313
6051 Mono	California	168.42105263
22069 Natchitoches	Louisiana	168.13678574
9011 New London	Connecticut	167.92611251
1031 Coffee	Alabama	167.60099405
40105 Nowata	Oklahoma	166.37306714
24011 Caroline	Maryland	165.14532789
50001 Addison	Vermont	164.98525951
28151 Washington	Mississippi	164.21454408
28059 Jackson	Mississippi	164.01795124
26093 Livingston	Michigan	163.15943605
13171 Lamar	Georgia	163.15789474
45041 Florence	South Carolina	162.85584001
47187 Williamson	Tennessee	162.69003880
51610 Falls Church	Virginia	162.46953696
13303 Washington	Georgia	161.87579712
36055 Monroe	New York	161.48713625
48321 Matagorda	Texas	161.41387612

Counties_Cities

35019	Guadalupe	New Mexico	161.25316747
48199	Hardin	Texas	160.81948013
53017	Douglas	Washington	160.81292097
48303	Lubbock	Texas	160.69639442
13155	Irwin	Georgia	159.60842732
13145	Harris	Georgia	159.53589558
13021	Bibb	Georgia	159.37816389
32031	Washoe	Nevada	158.02978088
36063	Niagara	New York	157.76993152
1087	Macon	Alabama	157.27534031
37161	Rutherford	North Carolina	157.12447251
20207	Woodson	Kansas	157.08451147
28019	Choctaw	Mississippi	157.04276395
50025	Windham	Vermont	156.70315277
5141	Van Buren	Arkansas	156.59820514
27027	Clay	Minnesota	156.35994058
37047	Columbus	North Carolina	156.32018687
18139	Rush	Indiana	156.03432755
29201	Scott	Missouri	156.01435332
18029	Dearborn	Indiana	155.34215623
48167	Galveston	Texas	154.48814703
19087	Henry	Iowa	154.48248368
46125	Turner	South Dakota	154.32098765
32003	Clark	Nevada	154.28067253
12051	Hendry	Florida	154.00904803
8065	Lake	Colorado	153.37423313
53025	Grant	Washington	153.08586165
35021	Harding	New Mexico	152.67175573
28067	Jones	Mississippi	151.91130717
1007	Bibb	Alabama	151.78571429
6075	San Francisco	California	151.70297915
18025	Crawford	Indiana	151.54385300
28071	Lafayette	Mississippi	151.47920355
12007	Bradford	Florida	151.44958892

Counties_Cities

28015 Carroll	Mississippi	151.34698819
51800 Suffolk	Virginia	151.34068103
31019 Buffalo	Nebraska	151.16396251
40113 Osage	Oklahoma	151.01884545
19031 Cedar	Iowa	150.31942879
44005 Newport	Rhode Island	150.22655133
20081 Haskell	Kansas	150.11258444
36053 Madison	New York	149.72808814
37105 Lee	North Carolina	149.71034303
28025 Clay	Mississippi	149.59248943
51171 Shenandoah	Virginia	149.43559326
17093 Kendall	Illinois	149.31790642
13135 Gwinnett	Georgia	148.95756649
17111 McHenry	Illinois	148.75068866
26157 Tuscola	Michigan	148.52616345
18133 Putnam	Indiana	148.23049843
45031 Darlington	South Carolina	148.19915571
51147 Prince Edward	Virginia	148.14814815
36073 Orleans	New York	147.73958436
48441 Taylor	Texas	147.48619587
17141 Ogle	Illinois	147.28118925
48179 Gray	Texas	146.15208952
39035 Cuyahoga	Ohio	146.07788516
27115 Pine	Minnesota	145.84675915
21111 Jefferson	Kentucky	145.48673164
39013 Belmont	Ohio	145.17443152
23005 Cumberland	Maine	145.11662130
39137 Putnam	Ohio	145.05624630
28021 Claiborne	Mississippi	144.41235281
13057 Cherokee	Georgia	144.40347985
47111 Macon	Tennessee	144.24067587
13217 Newton	Georgia	144.23823043
39037 Darke	Ohio	144.18486838
8013 Boulder	Colorado	144.13729230

Counties_Cities

8075 Logan	Colorado	143.99851356
16069 Nez Perce	Idaho	143.53593348
21059 Daviess	Kentucky	143.41667985
1027 Clay	Alabama	143.12617702
22029 Concordia	Louisiana	143.06151645
47167 Tipton	Tennessee	142.90121953
38013 Burke	North Dakota	142.85714286
48115 Dawson	Texas	142.64204771
13159 Jasper	Georgia	142.45014245
40145 Wagoner	Oklahoma	142.30433154
13237 Putnam	Georgia	142.14315191
35006 Cibola	New Mexico	142.07731997
22127 Winn	Louisiana	141.50275930
26025 Calhoun	Michigan	141.27759560
21183 Ohio	Kentucky	141.15497986
20089 Jewell	Kansas	140.79549454
48359 Oldham	Texas	140.77897701
36065 Oneida	New York	140.69353637
28033 DeSoto	Mississippi	140.65856781
18055 Greene	Indiana	140.59863776
21085 Grayson	Kentucky	140.57216671
19017 Bremer	Iowa	140.29743055
27109 Olmsted	Minnesota	140.13578454
47189 Wilson	Tennessee	140.08888889
24015 Cecil	Maryland	140.04240173
39155 Trumbull	Ohio	139.96083111
1127 Walker	Alabama	139.69330257
40027 Cleveland	Oklahoma	139.52547139
13113 Fayette	Georgia	139.25735288
31093 Howard	Nebraska	139.14656772
5041 Desha	Arkansas	138.98540653
12021 Collier	Florida	138.97402295
17017 Cass	Illinois	138.66231648
26081 Kent	Michigan	138.57745501

Counties_Cities

36067 Onondaga	New York	138.36889277
22049 Jackson	Louisiana	138.34737769
18143 Scott	Indiana	138.20252953
6025 Imperial	California	138.04330490
48099 Coryell	Texas	137.68580900
12033 Escambia	Florida	137.54460692
13219 Oconee	Georgia	137.50254634
13013 Barrow	Georgia	137.36093752
28161 Yalobusha	Mississippi	137.18528083
37135 Orange	North Carolina	136.96097297
16001 Ada	Idaho	136.60562679
1117 Shelby	Alabama	136.29599410
26021 Berrien	Michigan	136.23889815
28057 Itawamba	Mississippi	136.07177786
53053 Pierce	Washington	135.98130369
24009 Calvert	Maryland	135.86513483
36115 Washington	New York	135.62756344
22061 Lincoln	Louisiana	135.60471226
13225 Peach	Georgia	135.54603070
8045 Garfield	Colorado	135.51949138
18091 LaPorte	Indiana	135.44592617
8019 Clear Creek	Colorado	135.34617387
6065 Riverside	California	135.26427334
39049 Franklin	Ohio	134.93093185
31067 Gage	Nebraska	134.92765086
28127 Simpson	Mississippi	134.53920323
21117 Kenton	Kentucky	134.29608976
17163 St. Clair	Illinois	134.06931000
39055 Geauga	Ohio	133.99836224
13115 Floyd	Georgia	133.77311671
37089 Henderson	North Carolina	133.62113270
26037 Clinton	Michigan	133.61569102
26065 Ingham	Michigan	133.56790271
13215 Muscogee	Georgia	133.39513803

Counties_Cities

36089 St. Lawrence	New York	133.27533388
18171 Warren	Indiana	133.12356287
39167 Washington	Ohio	132.98977641
31119 Madison	Nebraska	132.79837251
13211 Morgan	Georgia	132.60489047
45069 Marlboro	South Carolina	132.58580195
28137 Tate	Mississippi	132.13254981
13239 Quitman	Georgia	131.63668276
22039 Evangeline	Louisiana	131.56714410
28073 Lamar	Mississippi	131.31135203
13153 Houston	Georgia	131.21586940
39133 Portage	Ohio	130.73339594
18155 Switzerland	Indiana	130.63357283
30031 Gallatin	Montana	130.50162680
51107 Loudoun	Virginia	130.02335013
13129 Gordon	Georgia	130.01646875
12119 Sumter	Florida	129.70470820
31121 Merrick	Nebraska	129.31591879
45013 Beaufort	South Carolina	129.29549850
29183 St. Charles	Missouri	129.26434559
38089 Stark	North Dakota	129.04474627
37065 Edgecombe	North Carolina	128.83376598
18175 Washington	Indiana	128.83369717
37069 Franklin	North Carolina	128.77442274
51179 Stafford	Virginia	128.70098693
37119 Mecklenburg	North Carolina	128.62224278
1005 Barbour	Alabama	128.61219404
6081 San Mateo	California	128.51750060
27017 Carlton	Minnesota	128.35895862
28043 Grenada	Mississippi	128.23557350
13077 Coweta	Georgia	128.20161246
47141 Putnam	Tennessee	128.10268508
1067 Henry	Alabama	127.84008368
51131 Northampton	Virginia	127.82275245

Counties_Cities

5019 Clark	Arkansas	126.92081048
24001 Allegany	Maryland	126.80521310
13311 White	Georgia	126.79346013
18027 Daviess	Indiana	126.70829939
13181 Lincoln	Georgia	126.34238787
39109 Miami	Ohio	126.15089153
13271 Telfair	Georgia	125.97631645
27169 Winona	Minnesota	125.92228234
21227 Warren	Kentucky	125.70087762
42133 York	Pennsylvania	125.59310956
51139 Page	Virginia	125.34993524
12097 Osceola	Florida	125.27514335
13017 Ben Hill	Georgia	125.09680110
13101 Echols	Georgia	125.00000000
45039 Fairfield	South Carolina	124.98884028
53073 Whatcom	Washington	124.95292111
18173 Warrick	Indiana	124.66635766
12071 Lee	Florida	124.56765747
37103 Jones	North Carolina	124.52007886
12081 Manatee	Florida	124.34944473
36083 Rensselaer	New York	124.18308852
45089 Williamsburg	South Carolina	124.15866170
46111 Sanborn	South Dakota	123.50761630
13029 Bryan	Georgia	123.33044688
22063 Livingston	Louisiana	123.23830132
54037 Jefferson	West Virginia	123.21557445
12019 Clay	Florida	123.10711244
8121 Washington	Colorado	122.22448564
21233 Webster	Kentucky	122.03493250
1101 Montgomery	Alabama	121.36621147
51041 Chesterfield	Virginia	121.35783059
56021 Laramie	Wyoming	121.24151309
36007 Broome	New York	121.04832019
1073 Jefferson	Alabama	120.88578796

Counties_Cities

36091 Saratoga	New York	120.78396615
8035 Douglas	Colorado	120.77858426
18127 Porter	Indiana	120.28727431
41047 Marion	Oregon	120.21864225
8041 El Paso	Colorado	119.49188632
9015 Windham	Connecticut	118.77600896
21213 Simpson	Kentucky	118.73279724
21047 Christian	Kentucky	118.59748015
47047 Fayette	Tennessee	118.49803738
23027 Waldo	Maine	118.40580440
1011 Bullock	Alabama	118.36654172
28045 Hancock	Mississippi	118.30819284
39093 Lorain	Ohio	118.27015359
1055 Etowah	Alabama	118.04762880
19153 Polk	Iowa	118.02037750
47043 Dickson	Tennessee	117.87598698
37025 Cabarrus	North Carolina	117.81851217
36109 Tompkins	New York	117.71229558
28131 Stone	Mississippi	117.54020409
26121 Muskegon	Michigan	117.51964422
16039 Elmore	Idaho	117.39242085
56009 Converse	Wyoming	117.30205279
31053 Dodge	Nebraska	116.87640999
51760 Richmond City	Virginia	116.70447542
48201 Harris	Texas	116.67257975
8095 Phillips	Colorado	116.65888941
55101 Racine	Wisconsin	116.48964310
48479 Webb	Texas	116.34228553
1129 Washington	Alabama	116.00928074
26069 Iosco	Michigan	115.62537379
53007 Chelan	Washington	115.53040137
51007 Amelia	Virginia	115.26934604
18035 Delaware	Indiana	115.01062977
2130 Ketchikan GatewAlaska	Alaska	114.95904584

Counties_Cities

28117 Prentiss	Mississippi	114.55658700
36025 Delaware	New York	114.53724706
39061 Hamilton	Ohio	114.12002684
48469 Victoria	Texas	114.08703211
22059 LaSalle	Louisiana	113.96393377
19177 Van Buren	Iowa	113.96011396
24025 Harford	Maryland	113.79924081
13079 Crawford	Georgia	113.65481409
19163 Scott	Iowa	113.10976841
48157 Fort Bend	Texas	112.83759256
28093 Marshall	Mississippi	112.83179600
48039 Brazoria	Texas	112.64181524
13291 Union	Georgia	112.49531270
18159 Tipton	Indiana	112.37440508
47035 Cumberland	Tennessee	112.27858495
5119 Pulaski	Arkansas	112.05052460
47149 Rutherford	Tennessee	112.03792053
17007 Boone	Illinois	111.98835321
45081 Saluda	South Carolina	111.95482866
48117 Deaf Smith	Texas	111.94029851
29099 Jefferson	Missouri	111.88025692
46005 Beadle	South Dakota	111.21114230
28107 Panola	Mississippi	111.18263210
45033 Dillon	South Carolina	111.11474231
1021 Chilton	Alabama	110.97773651
5051 Garland	Arkansas	110.93854005
13185 Lowndes	Georgia	110.90000946
29155 Pemiscot	Missouri	110.61946903
48453 Travis	Texas	110.43104946
51840 Winchester	Virginia	110.28888573
54003 Berkeley	West Virginia	110.14062140
19049 Dallas	Iowa	109.78043912
39175 Wyandot	Ohio	109.41417825
46135 Yankton	South Dakota	109.31829114

Counties_Cities

12107 Putnam	Florida	109.21888273
55127 Walworth	Wisconsin	108.94926628
28009 Benton	Mississippi	108.81392818
45049 Hampton	South Carolina	108.52152344
27047 Freeborn	Minnesota	108.39574300
45045 Greenville	South Carolina	108.32087092
27107 Norman	Minnesota	108.10810811
21149 McLean	Kentucky	108.08473843
20189 Stevens	Kansas	107.93308149
12015 Charlotte	Florida	107.56873047
49049 Utah	Utah	107.51945073
48113 Dallas	Texas	107.43915699
18113 Noble	Indiana	107.29613734
36121 Wyoming	New York	107.27204690
42001 Adams	Pennsylvania	106.99244244
18103 Miami	Indiana	106.84061068
1013 Butler	Alabama	106.70731707
48057 Calhoun	Texas	106.67408747
50003 Bennington	Vermont	106.64870478
18003 Allen	Indiana	106.56692003
13157 Jackson	Georgia	106.50080941
31177 Washington	Nebraska	106.44989597
40071 Kay	Oklahoma	106.42874935
26011 Arenac	Michigan	106.37590586
13091 Dodge	Georgia	106.25452789
19085 Harrison	Iowa	106.12706948
42055 Franklin	Pennsylvania	105.91920431
13025 Brantley	Georgia	105.83690533
39097 Madison	Ohio	105.82487110
51600 Fairfax City	Virginia	105.80288109
51740 Portsmouth	Virginia	105.67249979
13175 Laurens	Georgia	105.65240359
39007 Ashtabula	Ohio	105.64861067
6027 Inyo	California	105.63184522

Counties_Cities

24037 St. Mary's	Maryland	105.62380175
18119 Owen	Indiana	105.54089710
26023 Branch	Michigan	105.45137775
37125 Moore	North Carolina	105.38902738
51113 Madison	Virginia	105.30274539
13065 Clinch	Georgia	105.29482551
39003 Allen	Ohio	105.19856229
20099 Labette	Kansas	105.18934081
12085 Martin	Florida	105.02634981
48003 Andrews	Texas	104.81023831
6085 Santa Clara	California	104.15107583
29113 Lincoln	Missouri	104.01137191
26045 Eaton	Michigan	103.80055725
8119 Teller	Colorado	103.65586254
8091 Ouray	Colorado	103.45541072
48203 Harrison	Texas	103.40796691
51109 Louisa	Virginia	103.32263853
51061 Fauquier	Virginia	103.28970640
6083 Santa Barbara	California	103.01728675
26017 Bay	Michigan	102.96084601
8039 Elbert	Colorado	102.73190777
18039 Elkhart	Indiana	102.64642927
12087 Monroe	Florida	102.62971997
45019 Charleston	South Carolina	102.48703514
45063 Lexington	South Carolina	102.36177771
29071 Franklin	Missouri	102.24751616
21033 Caldwell	Kentucky	102.24144711
1059 Franklin	Alabama	102.03105570
4019 Pima	Arizona	102.01400672
51049 Cumberland	Virginia	101.94719135
18073 Jasper	Indiana	101.88792328
13117 Forsyth	Georgia	101.85451287
56043 Washakie	Wyoming	101.45846544
17119 Madison	Illinois	101.33819353

Counties_Cities

6107 Tulare	California	101.31777504
29107 Lafayette	Missouri	101.23320449
16027 Canyon	Idaho	101.11902067
19045 Clinton	Iowa	101.03615805
13123 Gilmer	Georgia	100.59709242
40037 Creek	Oklahoma	100.55304173
48381 Randall	Texas	100.53496342
12031 Duval	Florida	100.50716653
13251 Screven	Georgia	100.44482709
26077 Kalamazoo	Michigan	100.42662438
47113 Madison	Tennessee	100.40469238
1025 Clarke	Alabama	100.33444816
28121 Rankin	Mississippi	100.06367689
24019 Dorchester	Maryland	100.00625039
18041 Fayette	Indiana	99.79606890
5025 Cleveland	Arkansas	99.77550511
13059 Clarke	Georgia	99.74083091
18161 Union	Indiana	99.47420776
8067 La Plata	Colorado	99.44947611
19143 Osceola	Iowa	99.33774834
31061 Franklin	Nebraska	99.23916639
47135 Perry	Tennessee	99.20634921
13233 Polk	Georgia	98.89333647
50015 Lamoille	Vermont	98.81422925
29101 Johnson	Missouri	98.78476105
13083 Dade	Georgia	98.60717367
1105 Perry	Alabama	98.46827133
51069 Frederick	Virginia	98.46641390
18013 Brown	Indiana	98.46396219
13297 Walton	Georgia	98.39256494
18067 Howard	Indiana	98.34154870
17201 Winnebago	Illinois	98.21142561
47115 Marion	Tennessee	97.98775153
45001 Abbeville	South Carolina	97.79552585

Counties_Cities

17077 Jackson	Illinois	97.52869259
19011 Benton	Iowa	97.49629514
5061 Howard	Arkansas	97.44396972
5071 Johnson	Arkansas	97.22533842
33017 Strafford	New Hampshire	96.85602275
37177 Tyrrell	North Carolina	96.82885500
13279 Toombs	Georgia	96.70100792
42003 Allegheny	Pennsylvania	96.59797842
48071 Chambers	Texas	96.57511660
21101 Henderson	Kentucky	96.51027615
42053 Forest	Pennsylvania	96.16705591
35001 Bernalillo	New Mexico	95.91852672
21097 Harrison	Kentucky	95.85685377
42041 Cumberland	Pennsylvania	95.45666069
26079 Kalkaska	Michigan	95.37701975
27053 Hennepin	Minnesota	95.28134995
17195 Whiteside	Illinois	95.27918599
47159 Smith	Tennessee	95.27630127
13223 Paulding	Georgia	95.09643754
13011 Banks	Georgia	94.79671371
24043 Washington	Maryland	94.74841976
31143 Polk	Nebraska	94.73285335
12035 Flagler	Florida	94.58627428
17115 Macon	Illinois	94.54503782
48245 Jefferson	Texas	94.11727797
51830 Williamsburg	Virginia	93.98496241
22011 Beauregard	Louisiana	93.95216493
48437 Swisher	Texas	93.80863039
36015 Chemung	New York	93.76409429
51540 Charlottesville	Virginia	93.52204003
12095 Orange	Florida	93.43459035
39173 Wood	Ohio	93.34639163
51085 Hanover	Virginia	93.24965731
2195 Petersburg	Alaska	93.13877678

Counties_Cities

40115 Ottawa	Oklahoma	93.02325581
28105 Oktibbeha	Mississippi	92.74380532
26113 Missaukee	Michigan	92.63547939
23031 York	Maine	92.61549055
42097 Northumberland	Pennsylvania	92.22357630
37023 Burke	North Carolina	91.83244451
1113 Russell	Alabama	91.72565376
39033 Crawford	Ohio	91.45607702
28125 Sharkey	Mississippi	91.38679461
30057 Madison	Montana	91.24087591
45087 Union	South Carolina	91.20758847
54061 Monongalia	West Virginia	91.14828040
20019 Chautauqua	Kansas	90.66183137
36043 Herkimer	New York	90.56652597
42129 Westmoreland	Pennsylvania	90.41359227
12001 Alachua	Florida	90.38509979
1051 Elmore	Alabama	90.36843455
51187 Warren	Virginia	89.99325051
45005 Allendale	South Carolina	89.85735145
5073 Lafayette	Arkansas	89.79347501
21207 Russell	Kentucky	89.78171820
55089 Ozaukee	Wisconsin	89.73941916
37181 Vance	North Carolina	89.72230945
21061 Edmonson	Kentucky	89.62033567
46129 Walworth	South Dakota	89.49346698
42019 Butler	Pennsylvania	89.41497062
51127 New Kent	Virginia	89.32160243
13073 Columbia	Georgia	88.79325431
16025 Camas	Idaho	88.73114463
53031 Jefferson	Washington	88.24734470
13143 Haralson	Georgia	88.03711103
13187 Lumpkin	Georgia	87.99878622
45025 Chesterfield	South Carolina	87.42405036
13075 Cook	Georgia	87.40240065

Counties_Cities

1125 Tuscaloosa	Alabama	87.11843800
1071 Jackson	Alabama	86.98005257
20197 Wabaunsee	Kansas	86.96912596
23007 Franklin	Maine	86.96524735
19105 Jones	Iowa	86.77207867
19095 Iowa	Iowa	86.73564215
37061 Duplin	North Carolina	86.65216800
40033 Cotton	Oklahoma	86.56509695
51099 King George	Virginia	86.54750706
47075 Haywood	Tennessee	86.53014133
48481 Wharton	Texas	86.49895480
27039 Dodge	Minnesota	86.44702718
39123 Ottawa	Ohio	85.84954254
37139 Pasquotank	North Carolina	85.77411135
20157 Republic	Kansas	85.76329331
24035 Queen Anne's	Maryland	85.57043641
51730 Petersburg	Virginia	85.53235974
13289 Twiggs	Georgia	85.49096238
1049 DeKalb	Alabama	85.45212580
51025 Brunswick	Virginia	85.44921875
22035 East Carroll	Louisiana	85.26360665
48305 Lynn	Texas	85.07742045
13295 Walker	Georgia	85.00216107
21023 Bracken	Kentucky	84.96176720
31181 Webster	Nebraska	84.91367110
24047 Worcester	Maryland	84.90438608
39153 Summit	Ohio	84.88369089
40109 Oklahoma	Oklahoma	84.53384003
6073 San Diego	California	84.52564543
28149 Warren	Mississippi	84.45945946
13003 Atkinson	Georgia	84.36784380
13163 Jefferson	Georgia	84.25145820
6001 Alameda	California	84.17563970
51670 Hopewell	Virginia	84.08567888

Counties_Cities

2110 Juneau	Alaska	84.07809921
13107 Emanuel	Georgia	84.02618079
8029 Delta	Colorado	83.99832003
48141 El Paso	Texas	83.97184445
48339 Montgomery	Texas	83.93620172
45057 Lancaster	South Carolina	83.87502621
13169 Jones	Georgia	83.86916410
1039 Covington	Alabama	83.81549776
56027 Niobrara	Wyoming	83.75209380
36077 Otsego	New York	83.68340893
5121 Randolph	Arkansas	83.57477156
1047 Dallas	Alabama	83.52910467
35057 Torrance	New Mexico	83.38143801
39103 Medina	Ohio	83.17238454
8069 Larimer	Colorado	83.01998756
31037 Colfax	Nebraska	82.71298594
48219 Hockley	Texas	82.68059182
17021 Christian	Illinois	82.66740149
26151 Sanilac	Michigan	82.56034190
36107 Tioga	New York	82.37232290
28081 Lee	Mississippi	82.15769583
6029 Kern	California	81.96136330
23011 Kennebec	Maine	81.91148645
48439 Tarrant	Texas	81.82524985
53055 San Juan	Washington	81.73750584
6041 Marin	California	81.64334183
54039 Kanawha	West Virginia	81.46120341
26091 Lenawee	Michigan	81.41167851
48445 Terry	Texas	81.38683161
45037 Edgefield	South Carolina	81.32485583
21219 Todd	Kentucky	81.22816993
51550 Chesapeake	Virginia	81.19224841
48061 Cameron	Texas	81.14968342
51023 Botetourt	Virginia	81.13712174

Counties_Cities

48345 Motley	Texas	81.03727715
13111 Fannin	Georgia	80.88122015
19133 Monona	Iowa	80.65445328
18023 Clinton	Indiana	80.62015504
45023 Chester	South Carolina	80.61765527
29199 Scotland	Missouri	80.54772453
37179 Union	North Carolina	80.53987148
17135 Montgomery	Illinois	80.41676864
37007 Anson	North Carolina	80.39554609
47045 Dyer	Tennessee	80.38585209
18105 Monroe	Indiana	80.31745816
51530 Buena Vista	Virginia	80.16674683
1029 Cleburne	Alabama	80.06939347
12109 St. Johns	Florida	79.83922033
2090 Fairbanks North	Alaska	79.82136181
48041 Brazos	Texas	79.82077810
47081 Hickman	Tennessee	79.79890675
20163 Rooks	Kansas	79.79253940
12113 Santa Rosa	Florida	79.73281145
48121 Denton	Texas	79.15591853
47021 Cheatham	Tennessee	79.13153144
39151 Stark	Ohio	79.12286651
48175 Goliad	Texas	79.11392405
37083 Halifax	North Carolina	79.09202357
20179 Sheridan	Kansas	78.95775760
36057 Montgomery	New York	78.85956931
28153 Wayne	Mississippi	78.82550005
53071 Walla Walla Cou	Washington	78.78927153
53071 Walla Walla Cou	Washington	78.78927153
37127 Nash	North Carolina	78.71000681
28135 Tallahatchie	Mississippi	78.64445557
51193 Westmoreland	Virginia	78.51934941
39169 Wayne	Ohio	78.47059939
13105 Elbert	Georgia	78.45188285

Counties_Cities

54049 Marion	West Virginia	78.43556696
8023 Costilla	Colorado	78.36990596
12127 Volusia	Florida	78.16809062
46069 Hyde	South Dakota	78.00312012
26073 Isabella	Michigan	77.94563646
1015 Calhoun	Alabama	77.88093842
19165 Shelby	Iowa	77.73363275
13173 Lanier	Georgia	77.36943907
45067 Marion	South Carolina	77.32207868
27079 Le Sueur	Minnesota	77.20923703
37123 Montgomery	North Carolina	77.00487698
6071 San Bernardino	California	76.71752157
5139 Union	Arkansas	76.67535654
42109 Snyder	Pennsylvania	76.46768624
29029 Camden	Missouri	76.39419404
6069 San Benito	California	76.37681395
51590 Danville	Virginia	76.18017841
51149 Prince George	Virginia	76.15146263
33013 Merrimack	New Hampshire	76.09242252
39171 Williams	Ohio	76.07868710
28047 Harrison	Mississippi	75.97386886
45083 Spartanburg	South Carolina	75.82322357
13149 Heard	Georgia	75.76395319
51011 Appomattox	Virginia	75.75279338
18107 Montgomery	Indiana	75.62718406
41067 Washington	Oregon	75.45654556
5129 Searcy	Arkansas	75.39582810
48361 Orange	Texas	75.38409994
21037 Campbell	Kentucky	75.14599794
40087 McClain	Oklahoma	75.02813555
50021 Rutland	Vermont	74.99318244
20129 Morton	Kansas	74.99062617
13053 Chattahoochee	Georgia	74.87832273
17051 Fayette	Illinois	74.71049682

Counties_Cities

37151 Randolph	North Carolina	74.64196273
21015 Boone	Kentucky	74.50601750
37143 Perquimans	North Carolina	74.50454478
12117 Seminole	Florida	74.38567691
39117 Morrow	Ohio	74.04875826
38059 Morton	North Dakota	73.96687570
21157 Marshall	Kentucky	73.73921965
51650 Hampton	Virginia	73.70842733
12115 Sarasota	Florida	73.58489682
55105 Rock	Wisconsin	73.56141459
51810 Virginia Beach	Virginia	73.52467519
41051 Multnomah	Oregon	73.40986353
5091 Miller	Arkansas	73.40796476
42063 Indiana	Pennsylvania	73.37191276
38053 McKenzie	North Dakota	73.35680751
17073 Henry	Illinois	73.33469138
1035 Conecuh	Alabama	73.30781135
45015 Berkeley	South Carolina	73.27299619
37093 Hoke	North Carolina	73.04068366
55025 Dane	Wisconsin	72.82931758
49011 Davis	Utah	72.78661864
13019 Berrien	Georgia	72.71971743
18021 Clay	Indiana	72.60221628
1069 Houston	Alabama	72.57309830
53039 Klickitat	Washington	72.37526575
1041 Crenshaw	Alabama	72.33796296
51177 Spotsylvania	Virginia	72.25971781
1075 Lamar	Alabama	72.23345854
46087 McCook	South Dakota	72.12405337
12055 Highlands	Florida	72.08984671
51630 Fredericksburg	Virginia	72.05599780
40143 Tulsa	Oklahoma	72.02788574
37091 Hertford	North Carolina	71.85426265
46119 Sully	South Dakota	71.83908046

Counties_Cities

55133 Waukesha	Wisconsin	71.69934900
21081 Grant	Kentucky	71.65319852
21239 Woodford	Kentucky	71.60893981
37079 Greene	North Carolina	71.38777841
38015 Burleigh	North Dakota	71.37384149
29081 Harrison	Missouri	71.30972189
6113 Yolo	California	71.23153425
46013 Brown	South Dakota	71.21782480
48205 Hartley	Texas	71.18704396
12057 Hillsborough	Florida	71.12593327
1115 St. Clair	Alabama	71.03393844
48037 Bowie	Texas	71.03176286
5043 Drew	Arkansas	70.92972501
4021 Pinal	Arizona	70.89533880
13051 Chatham	Georgia	70.88642611
13195 Madison	Georgia	70.82630691
42073 Lawrence	Pennsylvania	70.77879885
12073 Leon	Florida	70.76874688
53003 Asotin	Washington	70.76514816
26141 Presque Isle	Michigan	70.65473387
4013 Maricopa	Arizona	70.64439660
16003 Adams	Idaho	70.58823529
12003 Baker	Florida	70.53429730
46127 Union	South Dakota	70.42704398
28063 Jefferson	Mississippi	70.36307346
39019 Carroll	Ohio	70.15989070
13023 Bleckley	Georgia	70.10437763
20113 McPherson	Kansas	70.08445176
27099 Mower	Minnesota	69.98075529
12091 Okaloosa	Florida	69.95739836
8101 Pueblo	Colorado	69.83865480
45007 Anderson	South Carolina	69.83170559
21067 Fayette	Kentucky	69.80048181
20091 Johnson	Kansas	69.78437131

Counties_Cities

36051 Livingston	New York	69.59052304
13119 Franklin	Georgia	69.49572167
12111 St. Lucie	Florida	69.44271443
48123 DeWitt	Texas	69.35156289
39045 Fairfield	Ohio	69.32765018
47053 Gibson	Tennessee	69.32409012
47051 Franklin	Tennessee	69.22893292
42119 Union	Pennsylvania	69.21960478
47015 Cannon	Tennessee	69.14672936
17121 Marion	Illinois	69.11217438
13207 Monroe	Georgia	69.04069767
12103 Pinellas	Florida	69.00582397
50027 Windsor	Vermont	68.73349492
16081 Teton	Idaho	68.72852234
18101 Martin	Indiana	68.51326221
21091 Hancock	Kentucky	68.50879196
42059 Greene	Pennsylvania	68.48189339
16073 Owyhee	Idaho	68.41700162
32023 Nye	Nevada	68.36325144
6013 Contra Costa	California	68.33505040
18077 Jefferson	Indiana	68.30601093
51033 Caroline	Virginia	68.24385805
13047 Catoosa	Georgia	68.22901216
37059 Davie	North Carolina	67.86324386
37057 Davidson	North Carolina	67.82143157
36041 Hamilton	New York	67.65899865
1121 Talladega	Alabama	67.64543769
15009 Maui	Hawaii	67.58090271
36095 Schoharie	New York	67.53062996
48139 Ellis	Texas	67.43351390
1003 Baldwin	Alabama	67.42438836
49045 Tooele	Utah	67.23217990
48029 Bexar	Texas	67.16853411
56011 Crook	Wyoming	67.11409396

Counties_Cities

29041 Chariton	Missouri	67.10508657
21189 Owsley	Kentucky	67.08407871
55131 Washington	Wisconsin	67.06314990
5017 Chicot	Arkansas	67.06265568
51037 Charlotte	Virginia	67.01289998
21155 Marion	Kentucky	66.99649557
39041 Delaware	Ohio	66.88603986
37153 Richmond	North Carolina	66.83449551
39085 Lake	Ohio	66.80722212
36003 Allegany	New York	66.76717639
39065 Hardin	Ohio	66.70902160
13161 Jeff Davis	Georgia	66.53802648
36069 Ontario	New York	66.44578752
21035 Calloway	Kentucky	66.43669350
51003 Albemarle	Virginia	66.22638386
6067 Sacramento	California	66.12696507
37107 Lenoir	North Carolina	66.09975704
48209 Hays	Texas	66.02854050
5037 Cross	Arkansas	65.96306069
42005 Armstrong	Pennsylvania	65.88725618
56017 Hot Springs	Wyoming	65.86169045
47097 Lauderdale	Tennessee	65.82768635
6077 San Joaquin	California	65.76674727
30007 Broadwater	Montana	65.73541495
36019 Clinton	New York	65.67941012
21203 Rockcastle	Kentucky	65.67164179
21019 Boyd	Kentucky	65.62235394
48021 Bastrop	Texas	65.53532009
31185 York	Nebraska	65.34998548
47117 Marshall	Tennessee	65.31484725
17037 DeKalb	Illinois	65.29483499
12023 Columbia	Florida	65.24545055
29207 Stoddard	Missouri	65.05512566
55039 Fond du Lac	Wisconsin	65.00688879

Counties_Cities

18121 Parke	Indiana	64.98493531
5003 Ashley	Arkansas	64.85084306
51135 Nottoway	Virginia	64.85084306
47027 Clay	Tennessee	64.79201762
26119 Montmorency	Michigan	64.75984889
1001 Autauga	Alabama	64.74703692
13043 Candler	Georgia	64.59948320
29069 Dunklin	Missouri	64.57533222
4023 Santa Cruz	Arizona	64.50087076
28087 Lowndes	Mississippi	64.48328525
37155 Robeson	North Carolina	64.47648884
31035 Clay	Nebraska	64.37077567
5011 Bradley	Arkansas	64.23786363
18065 Henry	Indiana	64.22075366
12017 Citrus	Florida	64.21999743
39027 Clinton	Ohio	64.19858763
53063 Spokane	Washington	64.12361478
47125 Montgomery	Tennessee	64.09322651
12027 DeSoto	Florida	64.01877884
19061 Dubuque	Iowa	64.01387656
31157 Scotts Bluff	Nebraska	63.90841646
31055 Douglas	Nebraska	63.85831216
29051 Cole	Missouri	63.80540653
45065 McCormick	South Carolina	63.76195537
45029 Colleton	South Carolina	63.72809347
48085 Collin	Texas	63.57285409
29169 Pulaski	Missouri	63.444445726
29219 Warren	Missouri	63.38048457
51199 York	Virginia	63.37882852
39011 Auglaize	Ohio	63.31324775
30085 Roosevelt	Montana	63.29686228
21147 McCreary	Kentucky	63.18933824
37101 Johnston	North Carolina	63.15529789
40031 Comanche	Oklahoma	63.11139161

Counties_Cities

37149 Polk	North Carolina	63.07311630
26047 Emmet	Michigan	63.04791642
40035 Craig	Oklahoma	62.91066685
20173 Sedgwick	Kansas	62.88855097
42131 Wyoming	Pennsylvania	62.85587518
45091 York	South Carolina	62.74670033
21007 Ballard	Kentucky	62.66449430
35049 Santa Fe	New Mexico	62.64327984
13227 Pickens	Georgia	62.53908693
16045 Gem	Idaho	62.37949416
8105 Rio Grande	Colorado	62.22222222
24041 Talbot	Maryland	62.21597057
56025 Natrona	Wyoming	61.93515768
51181 Surry	Virginia	61.78560395
39149 Shelby	Ohio	61.69412055
37033 Caswell	North Carolina	61.67944312
12129 Wakulla	Florida	61.61239641
17041 Douglas	Illinois	61.60480517
20107 Linn	Kansas	61.53846154
33003 Carroll	New Hampshire	61.50187581
12069 Lake	Florida	61.43143663
19019 Buchanan	Iowa	61.32364734
31099 Kearney	Nebraska	61.12469438
13127 Glynn	Georgia	61.01925627
39135 Preble	Ohio	60.98007171
45075 Orangeburg	South Carolina	60.96579014
40017 Canadian	Oklahoma	60.92199907
29111 Lewis	Missouri	60.88280061
53011 Clark	Washington	60.80642182
29139 Montgomery	Missouri	60.69013352
27063 Jackson	Minnesota	60.53879528
5053 Grant	Arkansas	60.47943699
27155 Traverse	Minnesota	60.45949214
48315 Marion	Texas	60.43513296

Counties_Cities

27101 Murray	Minnesota	60.41565974
21199 Pulaski	Kentucky	60.35003018
39139 Richland	Ohio	60.28125748
27119 Polk	Minnesota	60.26198103
26111 Midland	Michigan	60.08965376
21057 Cumberland	Kentucky	60.06907944
51137 Orange	Virginia	60.03711385
8003 Alamosa	Colorado	59.94125757
51700 Newport News	Virginia	59.90169404
8125 Yuma	Colorado	59.88023952
54069 Ohio	West Virginia	59.87306909
1053 Escambia	Alabama	59.86720366
48051 Burleson	Texas	59.81836968
39089 Licking	Ohio	59.73749637
17071 Henderson	Illinois	59.62140408
47041 DeKalb	Tennessee	59.58883702
13313 Whitfield	Georgia	59.57986585
47087 Jackson	Tennessee	59.53393434
45043 Georgetown	South Carolina	59.43870584
45047 Greenwood	South Carolina	59.37151016
47059 Greene	Tennessee	59.34546297
16047 Gooding	Idaho	59.22611213
48149 Fayette	Texas	59.17393191
55111 Sauk	Wisconsin	59.14488941
26031 Cheboygan	Michigan	59.02490851
36031 Essex	New York	58.98123324
39043 Erie	Ohio	58.96937613
48193 Hamilton	Texas	58.93446488
36117 Wayne	New York	58.84704210
29159 Pettis	Missouri	58.76545531
45053 Jasper	South Carolina	58.67936902
18009 Blackford	Indiana	58.67560771
26103 Marquette	Michigan	58.63250947
29023 Butler	Missouri	58.63176904

Counties_Cities

55053 Jackson	Wisconsin	58.59947260
37183 Wake	North Carolina	58.59169371
41055 Sherman	Oregon	58.54800937
51680 Lynchburg	Virginia	58.44677690
5111 Poinsett	Arkansas	58.39659631
5133 Sevier	Arkansas	58.34646129
8007 Archuleta	Colorado	58.11841627
18181 White	Indiana	58.01185099
18153 Sullivan	Indiana	57.99903335
5095 Monroe	Arkansas	57.97101449
5105 Perry	Arkansas	57.95981453
6059 Orange	California	57.91018617
47023 Chester	Tennessee	57.88376939
18151 Steuben	Indiana	57.82686636
42085 Mercer	Pennsylvania	57.82279121
5115 Pope	Arkansas	57.81250000
37147 Pitt	North Carolina	57.80539591
48483 Wheeler	Texas	57.79233288
18007 Benton	Indiana	57.78342771
51710 Norfolk	Virginia	57.76889166
18167 Vigo	Indiana	57.73564524
2020 Anchorage	Alaska	57.62542104
26067 Ionia	Michigan	57.62342314
20141 Osborne	Kansas	57.55395683
55103 Richland	Wisconsin	57.54733268
45051 Horry	South Carolina	57.53355398
54093 Tucker	West Virginia	57.51258088
42051 Fayette	Pennsylvania	57.49725930
21113 Jessamine	Kentucky	57.49258160
26139 Ottawa	Michigan	57.48827859
18163 Vanderburgh	Indiana	57.46681844
6079 San Luis Obispo	California	57.39234534
37085 Harnett	North Carolina	57.37106412
8083 Montezuma	Colorado	57.34383363

Counties_Cities

37117 Martin	North Carolina	57.34197874
46009 Bon Homme	South Dakota	57.30659026
45071 Newberry	South Carolina	57.11318795
12089 Nassau	Florida	57.08826545
37071 Gaston	North Carolina	56.99002899
27045 Fillmore	Minnesota	56.98546871
13179 Liberty	Georgia	56.91334537
48423 Smith	Texas	56.90184649
19075 Grundy	Iowa	56.89206762
37051 Cumberland	North Carolina	56.87118226
50023 Washington	Vermont	56.75954592
42031 Clarion	Pennsylvania	56.73173625
18149 Starke	Indiana	56.68192719
51027 Buchanan	Virginia	56.54775930
28115 Pontotoc	Mississippi	56.54509471
12061 Indian River	Florida	56.53916767
21021 Boyle	Kentucky	56.47840532
37039 Cherokee	North Carolina	56.37177184
20177 Shawnee	Kansas	56.33834557
1043 Cullman	Alabama	56.32655018
42087 Mifflin	Pennsylvania	56.25027043
51073 Gloucester	Virginia	56.22640499
5137 Stone	Arkansas	56.19330497
48189 Hale	Texas	56.16316879
18131 Pulaski	Indiana	56.13922528
30009 Carbon	Montana	56.00149337
32510 Carson City	Nevada	55.94254160
6111 Ventura	California	55.93636416
40051 Grady	Oklahoma	55.80457598
48111 Dallam	Texas	55.55555556
20183 Smith	Kansas	55.50929781
12105 Polk	Florida	55.50776897
37137 Pamlico	North Carolina	55.24861878
16075 Payette	Idaho	55.19935459

Counties_Cities

17117 Macoupin	Illinois	55.17180500
22113 Vermilion	Louisiana	55.15627612
21225 Union	Kentucky	55.15339538
51191 Washington	Virginia	55.14503143
39165 Warren	Ohio	55.13130295
1089 Madison	Alabama	55.11310464
13213 Murray	Georgia	55.10883996
48401 Rusk	Texas	55.09641873
18045 Fountain	Indiana	55.04250505
40125 Pottawatomie	Oklahoma	55.03653050
29019 Boone	Missouri	54.99847226
17063 Grundy	Illinois	54.93211960
17083 Jersey	Illinois	54.92744999
37097 Iredell	North Carolina	54.92196038
19191 Winneshiek	Iowa	54.92036547
55019 Clark	Wisconsin	54.74084531
13103 Effingham	Georgia	54.67116900
29031 Cape Girardeau	Missouri	54.60109456
39017 Butler	Ohio	54.39643494
17075 Iroquois	Illinois	54.33995073
20127 Morris	Kansas	54.33798225
48455 Trinity	Texas	54.27408412
20161 Riley	Kansas	54.27187496
29021 Buchanan	Missouri	54.19381062
42099 Perry	Pennsylvania	54.18409588
36035 Fulton	New York	54.11356384
22085 Sabine	Louisiana	54.09454061
18099 Marshall	Indiana	54.05639163
13049 Charlton	Georgia	53.97902529
37043 Clay	North Carolina	53.86479935
29049 Clinton	Missouri	53.73717636
31033 Cheyenne	Nebraska	53.70569280
5045 Faulkner	Arkansas	53.68331651
35061 Valencia	New Mexico	53.62561473

Counties_Cities

1009 Blount	Alabama	53.59612725
30059 Meagher	Montana	53.59056806
21211 Shelby	Kentucky	53.58835896
8073 Lincoln	Colorado	53.47593583
5031 Craighead	Arkansas	53.42766079
40021 Cherokee	Oklahoma	53.41551104
13241 Rabun	Georgia	53.35862928
41035 Klamath	Oregon	53.21271784
27033 Cottonwood	Minnesota	53.20563980
17033 Crawford	Illinois	53.17169139
40103 Noble	Oklahoma	53.14908318
27133 Rock	Minnesota	53.11238581
53035 Kitsap	Washington	53.00124164
56033 Sheridan	Wyoming	52.92230344
48011 Armstrong	Texas	52.85412262
17053 Ford	Illinois	52.77442702
41043 Linn	Oregon	52.61711234
51195 Wise	Virginia	52.61496370
17103 Lee	Illinois	52.59620723
36099 Seneca	New York	52.47813411
48349 Navarro	Texas	52.45637042
13055 Chattooga	Georgia	52.44050020
21049 Clark	Kentucky	52.41523904
40119 Payne	Oklahoma	52.41345685
29037 Cass	Missouri	52.40391028
55043 Grant	Wisconsin	52.37226985
33009 Grafton	New Hampshire	52.34669102
46085 Lyman	South Dakota	52.34231876
18135 Randolph	Indiana	52.31177820
45035 Dorchester	South Carolina	52.28855814
36023 Cortland	New York	52.27610146
1099 Monroe	Alabama	52.21436370
13039 Camden	Georgia	52.16386907
40065 Jackson	Oklahoma	52.10629685

Counties_Cities

29143 New Madrid	Missouri	52.03515264
36045 Jefferson	New York	51.89924388
37073 Gates	North Carolina	51.84481120
35055 Taos	New Mexico	51.77402162
48331 Milam	Texas	51.72894035
20143 Ottawa	Kansas	51.70630817
37081 Guilford	North Carolina	51.52997171
18083 Knox	Indiana	51.49749289
17085 Jo Daviess	Illinois	51.48366564
54105 Wirt	West Virginia	51.45797599
48153 Floyd	Texas	51.39626520
18115 Ohio	Indiana	51.33470226
48031 Blanco	Texas	51.27328662
19043 Clayton	Iowa	51.26452495
38065 Oliver	North Dakota	51.22950820
35017 Grant	New Mexico	51.19578732
31111 Lincoln	Nebraska	51.15816399
26005 Allegan	Michigan	51.13912399
19065 Fayette	Iowa	50.86469990
20181 Sherman	Kansas	50.85607730
48473 Waller	Texas	50.82257275
45003 Aiken	South Carolina	50.76711472
36009 Cattaraugus	New York	50.75481520
24039 Somerset	Maryland	50.63291139
54065 Morgan	West Virginia	50.59875190
51079 Greene	Virginia	50.55867334
36011 Cayuga	New York	50.55415127
21167 Mercer	Kentucky	50.51896758
51121 Montgomery	Virginia	50.51270395
51720 Norton	Virginia	50.40322581
17113 McLean	Illinois	50.33906543
17105 Livingston	Illinois	50.33416291
16031 Cassia	Idaho	50.28494804
26143 Roscommon	Michigan	50.24284040

Counties_Cities

39081 Jefferson	Ohio	50.17714051
40121 Pittsburg	Oklahoma	50.14016455
20027 Clay	Kansas	50.01875703
17189 Washington	Illinois	50.01786352
46029 Codington	South Dakota	49.97322863
47017 Carroll	Tennessee	49.96431121
47151 Scott	Tennessee	49.91152049
20025 Clark	Kansas	49.87531172
48493 Wilson	Texas	49.77699904
29035 Carter	Missouri	49.55401388
20073 Greenwood	Kansas	49.54582989
26029 Charlevoix	Michigan	49.53513184
47073 Hawkins	Tennessee	49.53122236
20005 Atchison	Kansas	49.40406348
51133 Northumberland	Virginia	49.39491232
21029 Bullitt	Kentucky	49.34068510
48505 Zapata	Texas	49.33051445
51735 Poquoson	Virginia	49.22067268
33001 Belknap	New Hampshire	49.16259710
45009 Bamberg	South Carolina	49.03677758
12131 Walton	Florida	49.03677758
29227 Worth	Missouri	49.01960784
38069 Pierce	North Dakota	49.00759618
29229 Wright	Missouri	48.97159647
28145 Union	Mississippi	48.94078165
22043 Grant	Louisiana	48.92803131
26101 Manistee	Michigan	48.92367906
40131 Rogers	Oklahoma	48.92155157
17015 Carroll	Illinois	48.91000559
37165 Scotland	North Carolina	48.83654122
37163 Sampson	North Carolina	48.72222048
17001 Adams	Illinois	48.71291349
48397 Rockwall	Texas	48.68017127
17019 Champaign	Illinois	48.57536086

Counties_Cities

47031 Coffee	Tennessee	48.47396768
35037 Quay	New Mexico	48.46722404
47083 Houston	Tennessee	48.40856832
26027 Cass	Michigan	48.39989933
26135 Oscoda	Michigan	48.33252779
18087 LaGrange	Indiana	48.30917874
12133 Washington	Florida	48.23151125
48257 Kaufman	Texas	48.20326227
51043 Clarke	Virginia	48.19940784
18075 Jay	Indiana	48.16027740
37145 Person	North Carolina	48.09274306
30111 Yellowstone	Montana	48.08382822
16067 Minidoka	Idaho	48.01920768
6099 Stanislaus	California	48.01615089
17095 Knox	Illinois	47.89272031
21215 Spencer	Kentucky	47.88762371
5029 Conway	Arkansas	47.86750275
23023 Sagadahoc	Maine	47.70724589
48183 Gregg	Texas	47.69333991
21145 McCracken	Kentucky	47.43978208
26015 Barry	Michigan	47.41893814
45011 Barnwell	South Carolina	47.36642668
29001 Adair	Missouri	47.35782785
42027 Centre	Pennsylvania	47.29584472
51125 Nelson	Virginia	47.18252898
48233 Hutchinson	Texas	47.17426172
39039 Defiance	Ohio	47.16363160
39113 Montgomery	Ohio	47.15111463
48089 Colorado	Texas	47.13201678
47105 Loudon	Tennessee	47.12180043
37045 Cleveland	North Carolina	47.10942701
41005 Clackamas	Oregon	47.10689179
55021 Columbia	Wisconsin	47.07277102
18177 Wayne	Indiana	47.01528755

Counties_Cities

1045 Dale	Alabama	46.98096250
18183 Whitley	Indiana	46.95662382
48485 Wichita	Texas	46.94693482
51083 Halifax	Virginia	46.89331770
20059 Franklin	Kansas	46.81830596
19079 Hamilton	Iowa	46.81647940
47127 Moore	Tennessee	46.79457183
29027 Callaway	Missouri	46.78206242
48293 Limestone	Texas	46.77069603
40049 Garvin	Oklahoma	46.74409406
16037 Custer	Idaho	46.72897196
19077 Guthrie	Iowa	46.64179104
19047 Crawford	Iowa	46.62548083
21165 Menifee	Kentucky	46.50441792
48489 Willacy	Texas	46.47920056
40025 Cimarron	Oklahoma	46.44681839
26097 Mackinac	Michigan	46.35209048
56023 Lincoln	Wyoming	46.31058969
42125 Washington	Pennsylvania	46.29942222
55037 Florence	Wisconsin	46.28558204
40053 Grant	Oklahoma	46.23208507
40097 Mayes	Oklahoma	46.22083830
12059 Holmes	Florida	46.20834831
46115 Spink	South Dakota	46.18937644
1103 Morgan	Alabama	46.18394646
37111 McDowell	North Carolina	46.14674665
1019 Cherokee	Alabama	46.09711125
48063 Camp	Texas	46.03698304
42015 Bradford	Pennsylvania	46.02764947
17173 Shelby	Illinois	45.99604434
48185 Grimes	Texas	45.83921016
40075 Kiowa	Oklahoma	45.82426395
33005 Cheshire	New Hampshire	45.75582079
39157 Tuscarawas	Ohio	45.56500608

Counties_Cities

27165 Watonwan	Minnesota	45.53734062
8081 Moffat	Colorado	45.49590537
39141 Ross	Ohio	45.49531398
6101 Sutter	California	45.45125869
48449 Titus	Texas	45.40913632
28039 George	Mississippi	45.36082474
39047 Fayette	Ohio	45.34989186
41065 Wasco	Oregon	45.27447651
48027 Bell	Texas	45.27024367
51091 Highland	Virginia	45.24886878
21105 Hickman	Kentucky	45.23863379
48237 Jack	Texas	45.23351804
18165 Vermillion	Indiana	45.22255960
46097 Miner	South Dakota	45.18752824
53069 Wahkiakum	Washington	45.18752824
26159 Van Buren	Michigan	45.06415014
51015 Augusta	Virginia	45.05877520
12053 Hernando	Florida	45.05802531
27123 Ramsey	Minnesota	44.89195035
17131 Mercer	Illinois	44.86891866
48049 Brown	Texas	44.82649510
22065 Madison	Louisiana	44.79885315
39063 Hancock	Ohio	44.77808508
30107 Wheatland	Montana	44.72271914
55055 Jefferson	Wisconsin	44.63813741
6095 Solano	California	44.55789167
6019 Fresno	California	44.54947707
54057 Mineral	West Virginia	44.54342984
5125 Saline	Arkansas	44.47336128
48125 Dickens	Texas	44.46420631
54033 Harrison	West Virginia	44.40891731
32021 Mineral	Nevada	44.30660168
36123 Yates	New York	44.28163117
42061 Huntingdon	Pennsylvania	44.27913567

Counties_Cities

40073 Kingfisher	Oklahoma	44.25897825
47161 Stewart	Tennessee	44.24452474
17125 Mason	Illinois	44.23147807
26149 St. Joseph	Michigan	44.23111577
51820 Waynesboro	Virginia	44.19303518
55061 Kewaunee	Wisconsin	44.15444243
17137 Morgan	Illinois	44.14881093
13031 Bulloch	Georgia	43.98675223
41049 Morrow	Oregon	43.96763982
42035 Clinton	Pennsylvania	43.94581739
40137 Stephens	Oklahoma	43.91540506
37001 Alamance	North Carolina	43.86070321
47093 Knox	Tennessee	43.84371864
8109 Saguache	Colorado	43.84042087
38023 Divide	North Dakota	43.80201489
26117 Montcalm	Michigan	43.77188594
29177 Ray	Missouri	43.70056374
39031 Coshocton	Ohio	43.68123618
42009 Bedford	Pennsylvania	43.59016938
19089 Howard	Iowa	43.53978448
6097 Sonoma	California	43.40503498
8089 Otero	Colorado	43.40277778
56005 Campbell	Wyoming	43.34633723
36075 Oswego	New York	43.25773126
17029 Coles	Illinois	43.23474501
38027 Eddy	North Dakota	43.23389537
35013 Dona Ana	New Mexico	43.21401973
35013 Dona Ana	New Mexico	43.21401973
48067 Cass	Texas	43.16212358
38077 Richland	North Dakota	43.10610259
22023 Cameron	Louisiana	43.05396096
46049 Faulk	South Dakota	42.91845494
54071 Pendleton	West Virginia	42.87551808
48291 Liberty	Texas	42.86227309

Counties_Cities

29095 Jackson	Missouri	42.83835518
46023 Charles Mix	South Dakota	42.83572499
37041 Chowan	North Carolina	42.76855086
54107 Wood	West Virginia	42.75382112
39077 Huron	Ohio	42.73212088
17147 Piatt	Illinois	42.69333984
51173 Smyth	Virginia	42.66211604
39125 Paulding	Ohio	42.64392324
1083 Limestone	Alabama	42.63106453
12101 Pasco	Florida	42.62179642
47109 McNairy	Tennessee	42.58284299
39051 Fulton	Ohio	42.57734885
31077 Greeley	Nebraska	42.44482173
31065 Furnas	Nebraska	42.41781548
19119 Lyon	Iowa	42.33341800
50013 Grand Isle	Vermont	42.31311707
1133 Winston	Alabama	42.26542688
42081 Lycoming	Pennsylvania	42.22972973
20087 Jefferson	Kansas	42.16073781
38037 Grant	North Dakota	42.12299916
5085 Lonoke	Arkansas	42.08697069
51053 Dinwiddie	Virginia	42.06246276
51678 Lexington	Virginia	42.04035874
1033 Colbert	Alabama	41.99992696
6087 Santa Cruz	California	41.93177882
12047 Hamilton	Florida	41.92872117
19091 Humboldt	Iowa	41.89797842
47033 Crockett	Tennessee	41.87604690
20115 Marion	Kansas	41.84100418
30067 Park	Montana	41.82600382
40111 Okmulgee	Oklahoma	41.73731577
48103 Crane	Texas	41.71881519
6055 Napa	California	41.60181327
17181 Union	Illinois	41.56522772

Counties_Cities

29115 Linn	Missouri	41.53858935
17167 Sangamon	Illinois	41.46446342
51161 Roanoke	Virginia	41.45716624
12009 Brevard	Florida	41.38400165
55057 Juneau	Wisconsin	41.32697148
48135 Ector	Texas	41.32639214
45017 Calhoun	South Carolina	41.32231405
35007 Colfax	New Mexico	41.28819158
41059 Umatilla	Oregon	41.28179989
27163 Washington	Minnesota	41.28070494
48217 Hill	Texas	41.26093415
54053 Mason	West Virginia	41.17074631
30051 Liberty	Montana	41.15226337
12013 Calhoun	Florida	41.13251525
12083 Marion	Florida	41.11373782
48297 Live Oak	Texas	41.09814236
37055 Dare	North Carolina	41.09476453
21209 Scott	Kentucky	41.04870518
20011 Bourbon	Kansas	40.94724630
27049 Goodhue	Minnesota	40.94562852
40043 Dewey	Oklahoma	40.86636698
54011 Cabell	West Virginia	40.76203553
47121 Meigs	Tennessee	40.63058671
48369 Parmer	Texas	40.55150041
48343 Morris	Texas	40.52192236
20125 Montgomery	Kansas	40.47322540
8027 Custer	Colorado	40.37141704
48239 Jackson	Texas	40.33884631
27003 Anoka	Minnesota	40.13419518
51790 Staunton	Virginia	40.12519059
27013 Blue Earth	Minnesota	40.04330609
48015 Austin	Texas	40.01467205
15003 Honolulu	Hawaii	39.99673496
48329 Midland	Texas	39.98192122

Counties_Cities

18037 Dubois	Indiana	39.93891695
29053 Cooper	Missouri	39.76594899
18015 Carroll	Indiana	39.74760272
20097 Kiowa	Kansas	39.74562798
46065 Hughes	South Dakota	39.66005666
47131 Obion	Tennessee	39.64714045
50005 Caledonia	Vermont	39.60134645
8043 Fremont	Colorado	39.56602320
17059 Gallatin	Illinois	39.54132068
51045 Craig	Virginia	39.49447077
26051 Gladwin	Michigan	39.46797174
48231 Hunt	Texas	39.38109500
47029 Cocke	Tennessee	39.13456700
29186 Ste. Genevieve	Missouri	39.13237925
48187 Guadalupe	Texas	39.09734016
40077 Latimer	Oklahoma	39.09686248
36097 Schuyler	New York	39.07994640
39107 Mercer	Ohio	39.06345370
20043 Doniphan	Kansas	39.05233012
48241 Jasper	Texas	39.02765388
29187 St. Francois	Missouri	38.98518563
55117 Sheboygan	Wisconsin	38.97588692
31097 Johnson	Nebraska	38.95597974
6023 Humboldt	California	38.86399801
48495 Winkler	Texas	38.86010363
37031 Carteret	North Carolina	38.83551004
6053 Monterey	California	38.79759593
41053 Polk	Oregon	38.71694394
38051 McIntosh	North Dakota	38.68471954
29005 Atchison	Missouri	38.67723845
37167 Stanly	North Carolina	38.66290777
26001 Alcona	Michigan	38.60258637
26009 Antrim	Michigan	38.51915258
37067 Forsyth	North Carolina	38.51236748

Counties_Cities

20155 Reno	Kansas	38.49732123
39059 Guernsey	Ohio	38.43985444
5101 Newton	Arkansas	38.43689942
17099 LaSalle	Illinois	38.38069999
18169 Wabash	Indiana	38.36317136
20075 Hamilton	Kansas	38.35826621
46109 Roberts	South Dakota	38.28850388
20063 Gove	Kansas	38.28483920
48371 Pecos	Texas	38.28239648
51197 Wythe	Virginia	38.25554705
26129 Ogemaw	Michigan	38.18251241
47119 Maury	Tennessee	38.15984736
5145 White	Arkansas	38.10636757
13309 Wheeler	Georgia	38.07589796
20017 Chase	Kansas	38.03727653
40101 Muskogee	Oklahoma	38.03282525
53047 Okanogan	Washington	37.97588531
31153 Sarpy	Nebraska	37.94881247
4012 La Paz	Arizona	37.91828609
37049 Craven	North Carolina	37.89645522
48005 Angelina	Texas	37.89096588
20045 Douglas	Kansas	37.88003557
47085 Humphreys	Tennessee	37.86649356
8093 Park	Colorado	37.72364734
54063 Monroe	West Virginia	37.65060241
40007 Beaver	Oklahoma	37.60105283
48307 McCulloch	Texas	37.56103668
31155 Saunders	Nebraska	37.55339624
38099 Walsh	North Dakota	37.49882816
47011 Bradley	Tennessee	37.47880105
39025 Clermont	Ohio	37.47578675
13109 Evans	Georgia	37.30995243
47009 Blount	Tennessee	37.30519456
19181 Warren	Iowa	37.21403949

Counties_Cities

26153 Schoolcraft	Michigan	37.18393654
56037 Sweetwater	Wyoming	37.16522264
6047 Merced	California	37.12263207
6057 Nevada	California	37.11282298
21179 Nelson	Kentucky	37.07661774
27157 Wabasha	Minnesota	36.96003696
13305 Wayne	Georgia	36.90284487
48147 Fannin	Texas	36.84180695
29013 Bates	Missouri	36.76470588
26089 Leelanau	Michigan	36.75794891
39087 Lawrence	Ohio	36.74873885
48195 Hansford	Texas	36.60992129
47099 Lawrence	Tennessee	36.58480816
16055 Kootenai	Idaho	36.53137674
47065 Hamilton	Tennessee	36.50977529
29151 Osage	Missouri	36.45909290
41017 Deschutes	Oregon	36.45909290
12043 Glades	Florida	36.43252696
22123 West Carroll	Louisiana	36.42323803
1079 Lawrence	Alabama	36.41108111
19123 Mahaska	Iowa	36.36363636
30029 Flathead	Montana	36.23685190
19141 O'Brien	Iowa	36.12716763
21185 Oldham	Kentucky	36.10651422
28141 Tishomingo	Mississippi	35.98231726
48373 Polk	Texas	35.97769383
31141 Platte	Nebraska	35.96798849
31109 Lancaster	Nebraska	35.93131446
32019 Lyon	Nevada	35.83715596
19057 Des Moines	Iowa	35.77086208
47179 Washington	Tennessee	35.76788200
47155 Sevier	Tennessee	35.75368774
46003 Aurora	South Dakota	35.70153517
47069 Hardeman	Tennessee	35.68596352

Counties_Cities

46027 Clay	South Dakota	35.60999929
48451 Tom Green	Texas	35.53630202
47139 Polk	Tennessee	35.50716061
54077 Preston	West Virginia	35.46204084
21173 Montgomery	Kentucky	35.45722086
30053 Lincoln	Montana	35.36425179
6061 Placer	California	35.35555222
48253 Jones	Texas	35.32320735
29039 Cedar	Missouri	35.29827038
23001 Androscoggin	Maine	35.29007513
39091 Logan	Ohio	35.27492394
48079 Cochran	Texas	35.26093089
27081 Lincoln	Minnesota	35.25471532
55051 Iron	Wisconsin	35.23608175
45077 Pickens	South Carolina	35.21774975
20047 Edwards	Kansas	35.10003510
32005 Douglas	Nevada	35.07541214
21161 Mason	Kentucky	34.98542274
20021 Cherokee	Kansas	34.97376967
46081 Lawrence	South Dakota	34.96367662
21123 Larue	Kentucky	34.94792759
23015 Lincoln	Maine	34.94263584
5113 Polk	Arkansas	34.91445957
38063 Nelson	North Dakota	34.85535030
18049 Fulton	Indiana	34.83973721
4015 Mohave	Arizona	34.83655452
48407 San Jacinto	Texas	34.82015391
48317 Martin	Texas	34.76447071
21017 Bourbon	Kentucky	34.68093539
17123 Marshall	Illinois	34.68007630
31159 Seward	Nebraska	34.64603303
48107 Crosby	Texas	34.60806368
56041 Uinta	Wyoming	34.48445736
20009 Barton	Kansas	34.46823178

Counties_Cities

40039 Custer	Oklahoma	34.44000551
21191 Pendleton	Kentucky	34.41393076
20029 Cloud	Kansas	34.36819796
42117 Tioga	Pennsylvania	34.34487157
21027 Breckinridge	Kentucky	34.33392191
15001 Hawaii	Hawaii	34.33126185
29033 Carroll	Missouri	34.31316482
54095 Tyler	West Virginia	34.30139492
26133 Osceola	Michigan	34.27445268
53067 Thurston	Washington	34.21560720
47039 Decatur	Tennessee	34.17051085
8025 Crowley	Colorado	34.14134517
51115 Mathews	Virginia	34.08316292
36049 Lewis	New York	34.03032480
39143 Sandusky	Ohio	34.01418391
35005 Chaves	New Mexico	34.00887322
12005 Bay	Florida	34.00130608
47079 Henry	Tennessee	33.99468447
37013 Beaufort	North Carolina	33.98542875
51105 Lee	Virginia	33.98326324
51067 Franklin	Virginia	33.81083726
54045 Logan	West Virginia	33.73508756
40151 Woods	Oklahoma	33.71923120
21055 Crittenden	Kentucky	33.65114975
53045 Mason	Washington	33.58419711
31039 Cuming	Nebraska	33.55704698
51005 Alleghany	Virginia	33.53454058
31167 Stanton	Nebraska	33.50083752
48215 Hidalgo	Texas	33.48965689
30073 Pondera	Montana	33.48961822
26041 Delta	Michigan	33.46626879
50019 Orleans	Vermont	33.44854499
5077 Lee	Arkansas	33.38898164
48325 Medina	Texas	33.38504743

Counties_Cities

37121 Mitchell	North Carolina	33.33333333
39127 Perry	Ohio	33.30280576
29225 Webster	Missouri	33.24043059
18157 Tippecanoe	Indiana	33.15237661
20069 Gray	Kansas	33.15100282
21229 Washington	Kentucky	33.10162198
23019 Penobscot	Maine	33.09154445
46117 Stanley	South Dakota	33.09066843
20169 Saline	Kansas	33.08762707
12049 Hardee	Florida	33.03358414
53015 Cowlitz	Washington	33.03146247
51770 Roanoke City	Virginia	33.02642114
17003 Alexander	Illinois	33.00330033
20149 Pottawatomie	Kansas	32.95300078
54047 McDowell	West Virginia	32.92542391
31163 Sherman	Nebraska	32.91639236
37027 Caldwell	North Carolina	32.91518853
29017 Bollinger	Missouri	32.87040841
48259 Kendall	Texas	32.86518700
30023 Deer Lodge	Montana	32.85510897
47013 Campbell	Tennessee	32.84238183
30063 Missoula	Montana	32.83077001
19033 Cerro Gordo	Iowa	32.82763149
17199 Williamson	Illinois	32.80839895
19145 Page	Iowa	32.78903535
46057 Hamlin	South Dakota	32.72786778
37129 New Hanover	North Carolina	32.71997727
41071 Yamhill	Oregon	32.70966898
23013 Knox	Maine	32.68713384
40067 Jefferson	Oklahoma	32.66372693
19101 Jefferson	Iowa	32.64240248
55029 Door	Wisconsin	32.59688519
17129 Menard	Illinois	32.55208333
40133 Seminole	Oklahoma	32.54943445

Counties_Cities

20123 Mitchell	Kansas	32.52032520
26035 Clare	Michigan	32.51292389
38011 Bowman	North Dakota	32.50975293
2122 Kenai Peninsula	Alaska	32.46032153
29163 Pike	Missouri	32.42542153
18033 DeKalb	Indiana	32.38791468
48091 Comal	Texas	32.35089942
4025 Yavapai	Arizona	32.32856164
29175 Randolph	Missouri	32.30626338
47103 Lincoln	Tennessee	32.24199080
8049 Grand	Colorado	32.20611916
26107 Mecosta	Michigan	32.15064875
48491 Williamson	Texas	32.11468117
26063 Huron	Michigan	32.08624783
29221 Washington	Missouri	32.07312673
50009 Essex	Vermont	32.00000000
29179 Reynolds	Missouri	31.97953310
27037 Dakota	Minnesota	31.96818226
37197 Yadkin	North Carolina	31.96334869
12075 Levy	Florida	31.88619083
19149 Plymouth	Iowa	31.87886033
27015 Brown	Minnesota	31.85854805
29077 Greene	Missouri	31.85771590
48309 McLennan	Texas	31.81373646
47133 Overton	Tennessee	31.72013776
32033 White Pine	Nevada	31.66226913
23025 Somerset	Maine	31.62555345
48251 Johnson	Texas	31.51242115
18085 Kosciusko	Indiana	31.50836862
48459 Upshur	Texas	31.50751333
20159 Rice	Kansas	31.47623544
47089 Jefferson	Tennessee	31.47448715
38055 McLean	North Dakota	31.44324494
30093 Silver Bow	Montana	31.43485840

Counties_Cities

35028 Los Alamos	New Mexico	31.41196796
18123 Perry	Indiana	31.41032353
53041 Lewis	Washington	31.40545701
47001 Anderson	Tennessee	31.37993253
20139 Osage	Kansas	31.36566087
45059 Laurens	South Carolina	31.34609069
18129 Posey	Indiana	31.32341425
51775 Salem	Virginia	31.19759778
55017 Chippewa	Wisconsin	31.18422078
2198 Prince of Wales-	Alaska	31.14294612
38031 Foster	North Dakota	31.09452736
6031 Kings	California	31.05056618
17143 Peoria	Illinois	31.00414680
48001 Anderson	Texas	31.00401330
38101 Ward	North Dakota	30.99905527
47005 Benton	Tennessee	30.89471083
5055 Greene	Arkansas	30.88803089
21005 Anderson	Kentucky	30.88734942
37035 Catawba	North Carolina	30.88520788
51145 Powhatan	Virginia	30.83353318
27035 Crow Wing	Minnesota	30.82186503
35039 Rio Arriba	New Mexico	30.76449777
22115 Vernon	Louisiana	30.69995907
46079 Lake	South Dakota	30.63490848
27173 Yellow Medicine	Minnesota	30.62787136
48143 Erath	Texas	30.62714979
48337 Montague	Texas	30.61849357
56035 Sublette	Wyoming	30.57169061
55011 Buffalo	Wisconsin	30.47619048
55081 Monroe	Wisconsin	30.40107707
46101 Moody	South Dakota	30.39975680
38029 Emmons	North Dakota	30.34901366
54027 Hampshire	West Virginia	29.98243886
5143 Washington	Arkansas	29.96273648

Counties_Cities

12029 Dixie	Florida	29.94011976
47183 Weakley	Tennessee	29.92667963
56015 Goshen	Wyoming	29.90430622
27147 Steele	Minnesota	29.88886776
29181 Ripley	Missouri	29.84851877
37109 Lincoln	North Carolina	29.84361943
47163 Sullivan	Tennessee	29.80947307
42111 Somerset	Pennsylvania	29.74902640
54091 Taylor	West Virginia	29.65247302
21141 Logan	Kentucky	29.64170588
53037 Kittitas	Washington	29.55831433
48093 Comanche	Texas	29.55519433
27137 St. Louis	Minnesota	29.53632969
21073 Franklin	Kentucky	29.51884286
55049 Iowa	Wisconsin	29.44764629
48053 Burnet	Texas	29.44764629
28041 Greene	Mississippi	29.44207272
39159 Union	Ohio	29.39396559
13283 Treutlen	Georgia	29.37288882
51155 Pulaski	Virginia	29.35478189
19107 Keokuk	Iowa	29.33985330
41003 Benton	Oregon	29.31564261
21231 Wayne	Kentucky	29.31405120
54051 Marshall	West Virginia	29.23501705
29055 Crawford	Missouri	29.21901741
51019 Bedford	Virginia	29.20746187
29165 Platte	Missouri	29.13045589
15007 Kauai	Hawaii	29.11288869
30035 Glacier	Montana	29.09725758
27043 Faribault	Minnesota	29.07399331
17177 Stephenson	Illinois	29.04833196
21093 Hardin	Kentucky	28.99706405
48289 Leon	Texas	28.95193978
48077 Clay	Texas	28.69166029

Counties_Cities

40081 Lincoln	Oklahoma	28.63688431
17203 Woodford	Illinois	28.59891324
37019 Brunswick	North Carolina	28.52044697
6009 Calaveras	California	28.50752160
38003 Barnes	North Dakota	28.45759818
51009 Amherst	Virginia	28.42165098
21003 Allen	Kentucky	28.40640091
51097 King and Queen	Virginia	28.40102244
21089 Greenup	Kentucky	28.35431553
31125 Nance	Nebraska	28.31257078
38105 Williams	North Dakota	28.28854314
55107 Rusk	Wisconsin	28.27454584
5007 Benton	Arkansas	28.24568611
54079 Putnam	West Virginia	28.22765605
21151 Madison	Kentucky	28.14827646
53075 Whitman	Washington	28.11753128
5109 Pike	Arkansas	28.10831069
48221 Hood	Texas	28.08199944
19081 Hancock	Iowa	28.00597461
27067 Kandiyohi	Minnesota	28.00140007
21171 Monroe	Kentucky	27.99029670
35003 Catron	New Mexico	27.94857462
13191 McIntosh	Georgia	27.89400279
39121 Noble	Ohio	27.86679671
20051 Ellis	Kansas	27.86485545
51119 Middlesex	Virginia	27.85773981
48013 Atascosa	Texas	27.82746969
48457 Tyler	Texas	27.65486726
20061 Geary	Kansas	27.61244401
21235 Whitley	Kentucky	27.59229623
29083 Henry	Missouri	27.53303965
30083 Richland	Montana	27.49014936
51057 Essex	Virginia	27.47504350
40069 Johnston	Oklahoma	27.39976254

Counties_Cities

39115 Morgan	Ohio	27.38975623
48275 Knox	Texas	27.37476047
21221 Trigg	Kentucky	27.31680667
17011 Bureau	Illinois	27.27851362
17139 Moultrie	Illinois	27.17945233
46067 Hutchinson	South Dakota	27.10027100
55045 Green	Wisconsin	27.07898941
1077 Lauderdale	Alabama	27.06008421
12063 Jackson	Florida	26.91232792
55139 Winnebago	Wisconsin	26.89743890
4003 Cochise	Arizona	26.82022561
12125 Union	Florida	26.77376171
46025 Clark	South Dakota	26.74511902
48213 Henderson	Texas	26.73179504
41009 Columbia	Oregon	26.72928957
56007 Carbon	Wyoming	26.71832209
40135 Sequoyah	Oklahoma	26.71264479
5059 Hot Spring	Arkansas	26.70543901
54073 Pleasants	West Virginia	26.64180099
26123 Newaygo	Michigan	26.58921705
26053 Gogebic	Michigan	26.49708532
21159 Martin	Kentucky	26.49474521
42049 Erie	Pennsylvania	26.46465315
40059 Harper	Oklahoma	26.33658151
40093 Major	Oklahoma	26.16431188
40123 Pontotoc	Oklahoma	26.14584150
48211 Hemphill	Texas	26.14379085
38071 Ramsey	North Dakota	26.13012804
48225 Houston	Texas	25.89667228
47123 Monroe	Tennessee	25.88605820
36033 Franklin	New York	25.84852763
38081 Sargent	North Dakota	25.83979328
16077 Power	Idaho	25.74665294
19097 Jackson	Iowa	25.73075340

Counties_Cities

17179 Tazewell	Illinois	25.69373073
48323 Maverick	Texas	25.64760195
17023 Clark	Illinois	25.64760195
17069 Hardin	Illinois	25.57544757
29047 Clay	Missouri	25.57181418
46011 Brookings	South Dakota	25.54495913
45073 Oconee	South Carolina	25.51866690
33019 Sullivan	New Hampshire	25.49601335
5027 Columbia	Arkansas	25.49177890
40083 Logan	Oklahoma	25.37480705
38103 Wells	North Dakota	25.27167046
46035 Davison	South Dakota	25.26528550
39015 Brown	Ohio	25.22820054
53059 Skamania	Washington	25.15934250
48355 Nueces	Texas	25.11973279
19037 Chickasaw	Iowa	25.07522568
27125 Red Lake	Minnesota	25.00625156
48285 Lavaca	Texas	24.86325211
51111 Lunenburg	Virginia	24.82210822
5117 Prairie	Arkansas	24.77086946
6039 Madera	California	24.73489269
53013 Columbia	Washington	24.63661000
18147 Spencer	Indiana	24.59782555
17065 Hamilton	Illinois	24.50079628
40089 McCurtain	Oklahoma	24.46258753
48465 Val Verde	Texas	24.38627865
28003 Alcorn	Mississippi	24.37373053
1057 Fayette	Alabama	24.34126453
23017 Oxford	Maine	24.29796244
37157 Rockingham	North Carolina	24.25846290
5093 Mississippi	Arkansas	24.24889061
48363 Palo Pinto	Texas	24.24242424
39083 Knox	Ohio	24.23537395
21011 Bath	Kentucky	24.22676250

Counties_Cities

37169 Stokes	North Carolina	24.19337102
54001 Barbour	West Virginia	24.19110977
54067 Nicholas	West Virginia	24.15264471
8077 Mesa	Colorado	24.15033256
20119 Meade	Kansas	24.11963338
17087 Johnson	Illinois	24.08477842
42105 Potter	Pennsylvania	24.06449284
54029 Hancock	West Virginia	24.05994363
29061 Daviess	Missouri	24.05870324
17005 Bond	Illinois	24.05291642
46031 Corson	South Dakota	24.00960384
55065 Lafayette	Wisconsin	24.00240024
16019 Bonneville	Idaho	23.96152464
20185 Stafford	Kansas	23.93489708
55027 Dodge	Wisconsin	23.90519881
26165 Wexford	Michigan	23.90485866
5063 Independence	Arkansas	23.88661819
39057 Greene	Ohio	23.81023245
31107 Knox	Nebraska	23.75579047
29063 DeKalb	Missouri	23.75296912
51071 Giles	Virginia	23.74732843
19083 Hardin	Iowa	23.71354043
40061 Haskell	Oklahoma	23.68171771
12077 Liberty	Florida	23.64904813
13267 Tattnall	Georgia	23.63042023
51089 Henry	Virginia	23.55111573
27069 Kittson	Minnesota	23.54048964
21223 Trimble	Kentucky	23.48796242
27171 Wright	Minnesota	23.46918569
27083 Lyon	Minnesota	23.41097975
48095 Concho	Texas	23.38634238
27103 Nicollet	Minnesota	23.37814144
48319 Mason	Texas	23.36448598
19059 Dickinson	Iowa	23.31953594

Counties_Cities

30049 Lewis and Clark	Montana	23.28966521
51169 Scott	Virginia	23.21909538
48467 Van Zandt	Texas	23.20641211
47129 Morgan	Tennessee	23.17067519
48055 Caldwell	Texas	23.12299119
46039 Deuel	South Dakota	23.05741296
5057 Hempstead	Arkansas	22.99802217
13147 Hart	Georgia	22.98938657
55087 Outagamie	Wisconsin	22.94985723
38085 Sioux	North Dakota	22.94630564
32007 Elko County	Nevada	22.87457110
32007 Elko County	Nevada	22.87457110
48073 Cherokee	Texas	22.81715850
29125 Maries	Missouri	22.80761774
1061 Geneva	Alabama	22.80155051
45021 Cherokee	South Carolina	22.77585059
19015 Boone	Iowa	22.77385561
29087 Holt	Missouri	22.70663034
27029 Clearwater	Minnesota	22.70147560
21135 Lewis	Kentucky	22.62955420
26019 Benzie	Michigan	22.53140314
29133 Mississippi	Missouri	22.49550090
30003 Big Horn	Montana	22.49212776
48273 Kleberg	Texas	22.48706993
19169 Story	Iowa	22.42495286
17067 Hancock	Illinois	22.41649854
22107 Tensas	Louisiana	22.41147468
41057 Tillamook	Oregon	22.39892485
20007 Barber	Kansas	22.36135957
48463 Uvalde	Texas	22.34969828
42039 Crawford	Pennsylvania	22.33638597
39023 Clark	Ohio	22.29074563
42023 Cameron	Pennsylvania	22.26179875
5107 Phillips	Arkansas	22.18647734

Counties_Cities

48503 Young	Texas	22.16680521
27117 Pipestone	Minnesota	22.10677573
5065 Izard	Arkansas	22.07018318
6017 El Dorado	California	22.02666275
55035 Eau Claire	Wisconsin	22.00241070
51163 Rockbridge	Virginia	21.97609001
29025 Caldwell	Missouri	21.95871761
47049 Fentress	Tennessee	21.95751221
12041 Gilchrist	Florida	21.91060473
41029 Jackson	Oregon	21.86150735
29043 Christian	Missouri	21.84334870
54031 Hardy	West Virginia	21.77858439
13209 Montgomery	Georgia	21.75568367
41033 Josephine	Oregon	21.74087169
39147 Seneca	Ohio	21.73637401
47063 Hamblen	Tennessee	21.68223141
12093 Okeechobee	Florida	21.66742904
54087 Roane	West Virginia	21.53316107
30065 Musselshell	Montana	21.50075253
55078 Menominee	Wisconsin	21.46844139
21125 Laurel	Kentucky	21.42774728
19155 Pottawattamie	Iowa	21.38282745
41027 Hood River	Oregon	21.34198395
35041 Roosevelt	New Mexico	21.34130075
31123 Morrill	Nebraska	21.34016219
17127 Massac	Illinois	21.30681818
29185 St. Clair	Missouri	21.28791911
6063 Plumas	California	21.27206977
19039 Clarke	Iowa	21.22466306
5103 Ouachita	Arkansas	21.18105566
55063 La Crosse	Wisconsin	21.14522541
39073 Hocking	Ohio	21.13792496
36013 Chautauqua	New York	21.10380728
4011 Greenlee	Arizona	21.09037225

Counties_Cities

21039 Carlisle	Kentucky	20.95996646
54019 Fayette	West Virginia	20.92147473
41019 Douglas	Oregon	20.85543556
55031 Douglas	Wisconsin	20.82947602
17013 Calhoun	Illinois	20.82465639
29015 Benton	Missouri	20.74904036
27145 Stearns	Minnesota	20.72135430
50017 Orange	Vermont	20.69036863
8071 Las Animas	Colorado	20.68537544
17055 Franklin	Illinois	20.67130048
39021 Champaign	Ohio	20.64303040
27129 Renville	Minnesota	20.53107035
26055 Grand Traverse	Michigan	20.52434295
6115 Yuba	California	20.50204380
48497 Wise	Texas	20.49630335
37175 Transylvania	North Carolina	20.45886307
40023 Choctaw	Oklahoma	20.45268612
20171 Scott	Kansas	20.42066571
4007 Gila	Arizona	20.41232905
21009 Barren	Kentucky	20.37305324
27139 Scott	Minnesota	20.35540538
16065 Madison	Idaho	20.35416243
47055 Giles	Tennessee	20.33691489
6005 Amador	California	20.31333316
37133 Onslow	North Carolina	20.23441571
35009 Curry	New Mexico	20.22776463
47153 Sequatchie	Tennessee	20.16671148
37021 Buncombe	North Carolina	20.06923887
19167 Sioux	Iowa	20.05213555
27011 Big Stone	Minnesota	20.04409701
39053 Gallia	Ohio	20.01400981
55007 Bayfield	Wisconsin	19.94415636
55033 Dunn	Wisconsin	19.94194678
29097 Jasper	Missouri	19.89455884

Counties_Cities

53065 Stevens	Washington	19.88510826
19179 Wapello	Iowa	19.88353927
21119 Knott	Kentucky	19.83339944
4027 Yuma	Arizona	19.79936642
55075 Marinette	Wisconsin	19.78532918
40085 Love	Oklahoma	19.73554371
29089 Howard	Missouri	19.72970307
21131 Leslie	Kentucky	19.71803214
26057 Gratiot	Michigan	19.70491884
16087 Washington	Idaho	19.68310206
55001 Adams	Wisconsin	19.65795164
29093 Iron	Missouri	19.65215682
54103 Wetzel	West Virginia	19.64636542
18001 Adams	Indiana	19.64305758
55115 Shawano	Wisconsin	19.60976566
21053 Clinton	Kentucky	19.59631589
21217 Taylor	Kentucky	19.57023758
46091 Marshall	South Dakota	19.56181534
41045 Malheur	Oregon	19.52807160
29217 Vernon	Missouri	19.48558067
20015 Butler	Kansas	19.47127986
55077 Marquette	Wisconsin	19.43760529
48177 Gonzales	Texas	19.20676078
48255 Karnes	Texas	19.16932907
48247 Jim Hogg	Texas	19.05487805
17159 Richland	Illinois	19.03191017
19189 Winnebago	Iowa	19.01502187
35015 Eddy	New Mexico	18.99827288
19131 Mitchell	Iowa	18.92326616
20147 Phillips	Kansas	18.80759827
55093 Pierce	Wisconsin	18.79920103
2290 Yukon-Koyukuk	Alaska	18.77229210
54041 Lewis	West Virginia	18.72191712
48119 Delta	Texas	18.69508319

Counties_Cities

21041 Carroll	Kentucky	18.62717705
21103 Henry	Kentucky	18.62659878
53043 Lincoln	Washington	18.62197393
19041 Clay	Iowa	18.59427296
2170 Matanuska-Susit	Alaska	18.58563331
39071 Highland	Ohio	18.57959032
17035 Cumberland	Illinois	18.50481125
19121 Madison	Iowa	18.46267463
17175 Stark	Illinois	18.42638659
55023 Crawford	Wisconsin	18.41507581
48025 Bee	Texas	18.41225028
4009 Graham	Arizona	18.38621559
51580 Covington	Virginia	18.31501832
53009 Clallam	Washington	18.24413256
55125 Vilas	Wisconsin	18.23320266
51031 Campbell	Virginia	18.19074819
16049 Idaho	Idaho	18.16750439
19009 Audubon	Iowa	18.16200509
53049 Pacific	Washington	18.15211472
27087 Mahnomon	Minnesota	18.11922450
16085 Valley	Idaho	18.11430124
31059 Fillmore	Nebraska	18.09299801
37017 Bladen	North Carolina	18.07773426
40047 Garfield	Oklahoma	18.05854251
51143 Pittsylvania	Virginia	18.04787609
40079 Le Flore	Oklahoma	18.00720288
19125 Marion	Iowa	17.96030772
47077 Henderson	Tennessee	17.95525550
32015 Lander	Nevada	17.93721973
18051 Gibson	Indiana	17.93614732
37005 Alleghany	North Carolina	17.91954126
29213 Taney	Missouri	17.90446179
6021 Glenn	California	17.82721860
18179 Wells	Indiana	17.72672481

Counties_Cities

51101 King William	Virginia	17.71060865
37141 Pender	North Carolina	17.69569834
19035 Cherokee	Iowa	17.66628390
19055 Delaware	Iowa	17.57572207
41015 Curry	Oregon	17.53386227
48019 Bandera	Texas	17.52541185
31051 Dixon	Nebraska	17.51620249
40003 Alfalfa	Oklahoma	17.37921446
31031 Cherry	Nebraska	17.35809755
47175 Van Buren	Tennessee	17.34605377
29119 McDonald	Missouri	17.33252448
47057 Grainger	Tennessee	17.28235040
38049 McHenry	North Dakota	17.19394773
26105 Mason	Michigan	17.18213058
29145 Newton	Missouri	17.16266777
12037 Franklin	Florida	17.04158146
16051 Jefferson	Idaho	16.98427256
27021 Cass	Minnesota	16.93824317
55085 Oneida	Wisconsin	16.91570341
26085 Lake	Michigan	16.83359987
56003 Big Horn	Wyoming	16.83359987
21071 Floyd	Kentucky	16.73873623
17109 McDonough	Illinois	16.69170422
37171 Surry	North Carolina	16.67871240
6089 Shasta	California	16.66296379
48065 Carson	Texas	16.65278934
48367 Parker	Texas	16.62198004
18069 Huntington	Indiana	16.55629139
47101 Lewis	Tennessee	16.54807215
30043 Jefferson	Montana	16.53302472
29205 Shelby	Missouri	16.52892562
30047 Lake	Montana	16.52892562
42113 Sullivan	Pennsylvania	16.47175095
48379 Rains	Texas	16.44872111

Counties_Cities

48409 San Patricio	Texas	16.44417204
54097 Upshur	West Virginia	16.38337088
48133 Eastland	Texas	16.37375832
21075 Fulton	Kentucky	16.33986928
8047 Gilpin	Colorado	16.33719980
53027 Grays Harbor	Washington	16.23793995
21137 Lincoln	Kentucky	16.23113131
19173 Taylor	Iowa	16.15247941
48277 Lamar	Texas	16.08751609
19007 Appanoose	Iowa	16.08104848
48035 Bosque	Texas	16.05050559
27161 Waseca	Minnesota	16.05050559
37193 Wilkes	North Carolina	16.04504281
21121 Knox	Kentucky	15.97239969
30013 Cascade	Montana	15.92298176
26095 Luce	Michigan	15.91596371
8103 Rio Blanco	Colorado	15.78282828
31003 Antelope	Nebraska	15.78282828
19197 Wright	Iowa	15.76044129
47025 Claiborne	Tennessee	15.74505605
21025 Breathitt	Kentucky	15.71585730
27141 Sherburne	Minnesota	15.61914282
51640 Galax	Virginia	15.56904873
56001 Albany	Wyoming	15.54363877
47071 Hardin	Tennessee	15.51831161
42013 Blair	Pennsylvania	15.51121706
48499 Wood	Texas	15.51109043
31021 Burt	Nebraska	15.41307028
5147 Woodruff	Arkansas	15.40832049
20037 Crawford	Kansas	15.37712397
17061 Greene	Illinois	15.33272002
31025 Cass	Nebraska	15.29110440
47173 Union	Tennessee	15.23770825
54055 Mercer	West Virginia	15.22044275

Counties_Cities

48279 Lamb	Texas	15.19987840
16043 Fremont	Idaho	15.18833536
42021 Cambria	Pennsylvania	15.18257041
37185 Warren	North Carolina	15.14616045
48161 Freestone	Texas	15.14539580
41061 Union	Oregon	15.11658667
19021 Buena Vista	Iowa	15.09509912
17025 Clay	Illinois	15.09092281
41007 Clatsop	Oregon	15.08902525
29075 Gentry	Missouri	15.08750754
47145 Roane	Tennessee	15.05457283
26127 Oceana	Michigan	15.02347418
27073 Lac qui Parle	Minnesota	15.01952538
27059 Isanti	Minnesota	15.01276085
21043 Carter	Kentucky	14.81262035
46047 Fall River	South Dakota	14.79727730
39069 Henry	Ohio	14.76777671
47185 White	Tennessee	14.75633600
37009 Ashe	North Carolina	14.75524733
29141 Morgan	Missouri	14.73622163
53051 Pend Oreille	Washington	14.70372004
17049 Effingham	Illinois	14.61646399
29045 Clark	Missouri	14.61560947
20079 Harvey	Kansas	14.61560947
23009 Hancock	Maine	14.59561037
48351 Newton	Texas	14.54968718
8055 Huerfano	Colorado	14.51589490
39111 Monroe	Ohio	14.50326323
55109 St. Croix	Wisconsin	14.49372310
27019 Carver	Minnesota	14.48561578
17169 Schuyler	Illinois	14.47806573
2240 Southeast Fairbanks	Alaska	14.45504481
39001 Adams	Ohio	14.42793248
31127 Nemaha	Nebraska	14.37194596

Counties_Cities

35025 Lea	New Mexico	14.36554568
38093 Stutsman	North Dakota	14.34240092
17183 Vermilion	Illinois	14.32179778
37189 Watauga	North Carolina	14.29975869
48181 Grayson	Texas	14.18005687
17145 Perry	Illinois	14.16831964
16029 Caribou	Idaho	14.16430595
19001 Adair	Iowa	14.15828968
41063 Wallowa	Oregon	14.12229911
48047 Brooks	Texas	14.05678943
31139 Pierce	Nebraska	14.00168020
29127 Marion	Missouri	13.98992725
55015 Calumet	Wisconsin	13.95562112
21181 Nicholas	Kentucky	13.95478649
41023 Grant	Oregon	13.93534002
29009 Barry	Missouri	13.93301009
5149 Yell	Arkansas	13.93081031
21163 Meade	Kentucky	13.93000174
39119 Muskingum	Ohio	13.92385969
5039 Dallas	Arkansas	13.92369813
54083 Randolph	West Virginia	13.87780592
12123 Taylor	Florida	13.87411553
6011 Colusa	California	13.87154945
48313 Madison	Texas	13.86770212
48299 Llano	Texas	13.85937356
21069 Fleming	Kentucky	13.85809313
42033 Clearfield	Pennsylvania	13.85599839
17107 Logan	Illinois	13.82886776
5083 Logan	Arkansas	13.80135253
51157 Rappahannock	Virginia	13.78929950
42057 Fulton	Pennsylvania	13.77125938
19023 Butler	Iowa	13.75610427
24023 Garrett	Maryland	13.71601001
48075 Childress	Texas	13.71553971

Counties_Cities

21195 Pike	Kentucky	13.69816102
55135 Waupaca	Wisconsin	13.69112815
42121 Venango	Pennsylvania	13.65427379
20067 Grant	Kansas	13.63140676
40141 Tillman	Oklahoma	13.60914535
29073 Gasconade	Missouri	13.60081605
27131 Rice	Minnesota	13.52915533
54009 Brooke	West Virginia	13.51168761
29147 Nodaway	Missouri	13.45050215
19195 Worth	Iowa	13.41741581
55005 Barron	Wisconsin	13.28491719
48283 La Salle	Texas	13.27844908
19129 Mills	Iowa	13.27756755
55083 Oconto	Wisconsin	13.21702353
29117 Livingston	Missouri	13.20480655
29121 Macon	Missouri	13.19870653
39067 Harrison	Ohio	13.18044023
41039 Lane	Oregon	13.17137807
47107 McMinn	Tennessee	13.13690532
53019 Ferry	Washington	13.07360439
20191 Sumner	Kansas	13.04574709
27093 Meeker	Minnesota	12.96400328
55003 Ashland	Wisconsin	12.82051282
27007 Beltrami	Minnesota	12.80765044
48389 Reeves	Texas	12.74291176
40013 Bryan	Oklahoma	12.71401933
17101 Lawrence	Illinois	12.68633048
6045 Mendocino	California	12.55621761
55073 Marathon	Wisconsin	12.55279558
17165 Saline	Illinois	12.54915084
20133 Neosho	Kansas	12.53839885
35029 Luna	New Mexico	12.51930059
27025 Chisago	Minnesota	12.51743500
29091 Howell	Missouri	12.47629504

Counties_Cities

47019 Carter	Tennessee	12.42213980
31023 Butler	Nebraska	12.41002730
39079 Jackson	Ohio	12.35177866
48335 Mitchell	Texas	12.27747084
32001 Churchill	Nevada	12.27495908
17191 Wayne	Illinois	12.24589762
47177 Warren	Tennessee	12.23151818
42083 McKean	Pennsylvania	12.20464753
27153 Todd	Minnesota	12.20405175
55113 Sawyer	Wisconsin	12.12929832
54081 Raleigh	West Virginia	12.12055916
47143 Rhea	Tennessee	12.10507203
47181 Wayne	Tennessee	12.07875347
5005 Baxter	Arkansas	12.01374372
5099 Nevada	Arkansas	12.01056930
29059 Dallas	Missouri	11.93175039
48083 Coleman	Texas	11.90901512
40095 Marshall	Oklahoma	11.90051172
20121 Miami	Kansas	11.87648456
48415 Scurry	Texas	11.85817621
26043 Dickinson	Michigan	11.81893393
19111 Lee	Iowa	11.74570548
48287 Lee	Texas	11.66588894
48501 Yoakum	Texas	11.64008846
30081 Ravalli	Montana	11.58158065
48395 Robertson	Texas	11.57139551
20205 Wilson	Kansas	11.54068090
37099 Jackson	North Carolina	11.54014818
5135 Sharp	Arkansas	11.51675688
21193 Perry	Kentucky	11.49777710
12067 Lafayette	Florida	11.45213010
6093 Siskiyou	California	11.43536730
39075 Holmes	Ohio	11.39159756
55071 Manitowoc	Wisconsin	11.38174368

Counties_Cities

21077 Gallatin	Kentucky	11.32246377
51141 Patrick	Virginia	11.31669779
5001 Arkansas	Arkansas	11.25555743
47091 Johnson	Tennessee	11.24985938
19073 Greene	Iowa	11.13461753
31137 Phelps	Nebraska	11.11605158
19187 Webster	Iowa	11.02627009
48227 Howard	Texas	10.97122795
51750 Radford	Virginia	10.90572005
48223 Hopkins	Texas	10.86661233
48427 Starr	Texas	10.84850833
21139 Livingston	Kentucky	10.82016879
37003 Alexander	North Carolina	10.70864455
27151 Swift	Minnesota	10.70090958
5009 Boone	Arkansas	10.67235859
20151 Pratt	Kansas	10.66325443
27089 Marshall	Minnesota	10.64962726
31179 Wayne	Nebraska	10.63490375
30001 Beaverhead	Montana	10.63377286
5015 Carroll	Arkansas	10.62962832
39161 Van Wert	Ohio	10.60782858
48429 Stephens	Texas	10.60108131
21099 Hart	Kentucky	10.57865228
13183 Long	Georgia	10.52742394
30095 Stillwater	Montana	10.48877701
35027 Lincoln	New Mexico	10.22704029
27111 Otter Tail	Minnesota	10.20199959
41041 Lincoln	Oregon	10.12391674
51035 Carroll	Virginia	10.12282359
40091 McIntosh	Oklahoma	10.09336361
48357 Ochiltree	Texas	10.05328240
19137 Montgomery	Iowa	9.99700090
2180 Nome	Alaska	9.99200639
16057 Latah	Idaho	9.96661185

Counties_Cities

19069 Franklin	Iowa	9.87751877
27009 Benton	Minnesota	9.86558145
48097 Cooke	Texas	9.85853009
46103 Pennington	South Dakota	9.84525056
29173 Ralls	Missouri	9.79240110
51185 Tazewell	Virginia	9.79072329
46121 Todd	South Dakota	9.72478849
48127 Dimmit	Texas	9.70120295
5127 Scott	Arkansas	9.69086152
48165 Gaines	Texas	9.56892015
48265 Kerr	Texas	9.54107432
29149 Oregon	Missouri	9.48676596
29209 Stone	Missouri	9.44911651
48403 Sabine	Texas	9.44376239
48281 Lampasas	Texas	9.42107494
5131 Sebastian	Arkansas	9.39312580
31145 Red Willow	Nebraska	9.32314003
6033 Lake	California	9.31937498
39005 Ashland	Ohio	9.30319099
48159 Franklin	Texas	9.28850084
31013 Box Butte	Nebraska	9.28332714
51103 Lancaster	Virginia	9.27385700
40009 Beckham	Oklahoma	9.21276890
16005 Bannock	Idaho	9.18083959
55095 Polk	Wisconsin	9.17473279
42065 Jefferson	Pennsylvania	9.16569281
54005 Boone	West Virginia	9.11120222
21087 Green	Kentucky	9.05059281
40149 Washita	Oklahoma	8.98714838
16017 Bonner	Idaho	8.94314396
48131 Duval	Texas	8.91901534
26109 Menominee	Michigan	8.70208415
17185 Wabash	Illinois	8.65875833
39105 Meigs	Ohio	8.65576041

Counties_Cities

54025 Greenbrier	West Virginia	8.62415914
17057 Fulton	Illinois	8.60980370
54023 Grant	West Virginia	8.60141063
54059 Mingo	West Virginia	8.40866092
48007 Aransas	Texas	8.40618695
27023 Chippewa	Minnesota	8.38644750
27085 McLeod	Minnesota	8.36283556
48507 Zavala	Texas	8.34515564
41031 Jefferson	Oregon	8.26719577
40107 Okfuskee	Oklahoma	8.26582906
55137 Waushara	Wisconsin	8.24300375
8099 Prowers	Colorado	8.22097994
48387 Red River	Texas	8.21355236
29123 Madison	Missouri	8.20479160
5049 Fulton	Arkansas	8.15062352
21205 Rowan	Kentucky	8.13570353
19175 Union	Iowa	8.09126952
37087 Haywood	North Carolina	8.06829001
18125 Pike	Indiana	8.05801773
27071 Koochiching	Minnesota	8.03858521
21197 Powell	Kentucky	8.03729304
39145 Scioto	Ohio	7.94680936
54089 Summers	West Virginia	7.83699060
48487 Wilbarger	Texas	7.80031201
19029 Cass	Iowa	7.73395205
20085 Jackson	Kansas	7.53012048
21175 Morgan	Kentucky	7.49344324
2150 Kodiak Island	Alaska	7.49344324
51167 Russell	Virginia	7.47719456
55099 Price	Wisconsin	7.46435769
37053 Currituck	North Carolina	7.38770686
17193 White	Illinois	7.31796561
35047 San Miguel	New Mexico	7.24874053
40005 Atoka	Oklahoma	7.22647781

Counties_Cities

6015 Del Norte	California	7.18700589
40099 Murray	Oklahoma	7.16691751
48059 Callahan	Texas	7.14591968
39131 Pike	Ohio	7.12580611
54007 Braxton	West Virginia	7.09773582
27113 Pennington	Minnesota	7.05318098
38079 Rolette	North Dakota	6.99251801
46102 Oglala Lakota	South Dakota	6.98860857
6007 Butte	California	6.91873941
55121 Trempealeau	Wisconsin	6.79301678
48353 Nolan	Texas	6.77920141
5021 Clay	Arkansas	6.73536741
19109 Kossuth	Iowa	6.70780789
27143 Sibley	Minnesota	6.65424541
42047 Elk	Pennsylvania	6.62932149
27135 Roseau	Minnesota	6.60066007
27127 Redwood	Minnesota	6.55780707
16011 Bingham	Idaho	6.48845056
21127 Lawrence	Kentucky	6.42219511
17149 Pike	Illinois	6.40573954
23029 Washington	Maine	6.35122261
17039 De Witt	Illinois	6.34155622
33007 Coos	New Hampshire	6.33131786
51063 Floyd	Virginia	6.33111744
5033 Crawford	Arkansas	6.30855124
55129 Washburn	Wisconsin	6.29802242
21045 Casey	Kentucky	6.29405841
27001 Aitkin	Minnesota	6.28851717
31131 Otoe	Nebraska	6.25586487
41011 Coos	Oregon	6.21224122
12045 Gulf	Florida	6.18658748
30041 Hill	Montana	6.11733040
5087 Madison	Arkansas	6.06759299
51520 Bristol	Virginia	6.06722485

Counties_Cities

35035 Otero	New Mexico	5.98972762
5089 Marion	Arkansas	5.98014592
23003 Aroostook	Maine	5.96027477
23021 Piscataquis	Maine	5.95238095
5067 Jackson	Arkansas	5.94848611
27005 Becker	Minnesota	5.81885892
48145 Falls	Texas	5.76867609
21079 Garrard	Kentucky	5.69476082
29003 Andrew	Missouri	5.67955927
20035 Cowley	Kansas	5.67891419
37113 Macon	North Carolina	5.66813093
55097 Portage	Wisconsin	5.63840884
47171 Unicoi	Tennessee	5.63031361
5047 Franklin	Arkansas	5.61482313
26061 Houghton	Michigan	5.52196361
2050 Bethel	Alaska	5.48967940
27055 Houston	Minnesota	5.38271073
20041 Dickinson	Kansas	5.34273655
26033 Chippewa	Michigan	5.33091665
55047 Green Lake	Wisconsin	5.28597103
27041 Douglas	Minnesota	5.26814877
48163 Frio	Texas	5.04642713
21051 Clay	Kentucky	4.97388709
19027 Carroll	Iowa	4.96179418
40153 Woodward	Oklahoma	4.94510929
48249 Jim Wells	Texas	4.89931899
54043 Lincoln	West Virginia	4.85460459
54109 Wyoming	West Virginia	4.81093043
21133 Letcher	Kentucky	4.56641856
39009 Athens	Ohio	4.55802364
21115 Johnson	Kentucky	4.46707764
27061 Itasca	Minnesota	4.43380332
41013 Crook	Oregon	4.18988562
40019 Carter	Oklahoma	4.15135853

Counties_Cities

29131 Miller	Missouri	3.94695295
29007 Audrain	Missouri	3.92572528
27095 Mille Lacs	Minnesota	3.82570106
48171 Gillespie	Texas	3.73078645
6109 Tuolumne	California	3.66710061
46093 Meade	South Dakota	3.53431823
56029 Park	Wyoming	3.41017597
55123 Vernon	Wisconsin	3.24833523
29167 Polk	Missouri	3.10549362
27097 Morrison	Minnesota	3.01486328
55141 Wood	Wisconsin	2.73766340
42123 Warren	Pennsylvania	2.53177376
29161 Phelps	Missouri	2.23553608
6103 Tehama	California	1.56455348
31173 Thurston	Nebraska	0.00000000
48261 Kenedy	Texas	0.00000000
15005 Kalawao	Hawaii	0.00000000
30103 Treasure	Montana	0.00000000
8057 Jackson	Colorado	0.00000000
8061 Kiowa	Colorado	0.00000000
31183 Wheeler	Nebraska	0.00000000
40057 Harmon	Oklahoma	0.00000000
48443 Terrell	Texas	0.00000000
16033 Clark	Idaho	0.00000000
40029 Coal	Oklahoma	0.00000000
38095 Towner	North Dakota	0.00000000
48101 Cottle	Texas	0.00000000
8115 Sedgwick	Colorado	0.00000000
46059 Hand	South Dakota	0.00000000
35033 Mora	New Mexico	0.00000000
20195 Trego	Kansas	0.00000000
20033 Comanche	Kansas	0.00000000
38083 Sheridan	North Dakota	0.00000000
48271 Kinney	Texas	0.00000000

Counties_Cities

35059 Union	New Mexico	0.00000000
46007 Bennett	South Dakota	0.00000000
6105 Trinity	California	0.00000000
46021 Campbell	South Dakota	0.00000000
46055 Haakon	South Dakota	0.00000000
31103 Keya Paha	Nebraska	0.00000000
38039 Griggs	North Dakota	0.00000000
17009 Brown	Illinois	0.00000000
46077 Kingsbury	South Dakota	0.00000000
27031 Cook	Minnesota	0.00000000
2282 Yakutat	Alaska	0.00000000
48033 Borden	Texas	0.00000000
48243 Jeff Davis	Texas	0.00000000
48433 Stonewall	Texas	0.00000000
46033 Custer	South Dakota	0.00000000
46075 Jones	South Dakota	0.00000000
8033 Dolores	Colorado	0.00000000
19117 Lucas	Iowa	0.00000000
38001 Adams	North Dakota	0.00000000
20077 Harper	Kansas	0.00000000
46017 Buffalo	South Dakota	0.00000000
27077 Lake of the Woo	Minnesota	0.00000000
38033 Golden Valley	North Dakota	0.00000000
31171 Thomas	Nebraska	0.00000000
2261 Valdez-Cordova	Alaska	0.00000000
5097 Montgomery	Arkansas	0.00000000
2060 Bristol Bay	Alaska	0.00000000
41069 Wheeler	Oregon	0.00000000
31005 Arthur	Nebraska	0.00000000
2105 Hoonah-Angoon	Alaska	0.00000000
48413 Schleicher	Texas	0.00000000
29103 Knox	Missouri	0.00000000
48081 Coke	Texas	0.00000000
41021 Gilliam	Oregon	0.00000000

Counties_Cities

46071 Jackson	South Dakota	0.00000000
32029 Storey	Nevada	0.00000000
46041 Dewey	South Dakota	0.00000000
46045 Edmunds	South Dakota	0.00000000
2230 Skagway	Alaska	0.00000000
46089 McPherson	South Dakota	0.00000000
16071 Oneida	Idaho	0.00000000
2013 Aleutians East	Alaska	0.00000000
16015 Boise	Idaho	0.00000000
38005 Benson	North Dakota	0.00000000
30079 Prairie	Montana	0.00000000
8017 Cheyenne	Colorado	0.00000000
46063 Harding	South Dakota	0.00000000
30033 Garfield	Montana	0.00000000
20135 Ness	Kansas	0.00000000
26071 Iron	Michigan	0.00000000
2275 Wrangell	Alaska	0.00000000
54017 Doddridge	West Virginia	0.00000000
37095 Hyde	North Carolina	0.00000000
48109 Culberson	Texas	0.00000000
8111 San Juan	Colorado	0.00000000
38043 Kidder	North Dakota	0.00000000
38007 Billings	North Dakota	0.00000000
49019 Grand	Utah	0.00000000
19025 Calhoun	Iowa	0.00000000
46061 Hanson	South Dakota	0.00000000
2100 Haines	Alaska	0.00000000
31085 Hayes	Nebraska	0.00000000
38091 Steele	North Dakota	0.00000000
13265 Taliaferro	Georgia	0.00000000
55091 Pepin	Wisconsin	0.00000000
31147 Richardson	Nebraska	0.00000000
38009 Bottineau	North Dakota	0.00000000
19093 Ida	Iowa	0.00000000

Counties_Cities

2188 Northwest Arctic	Alaska	0.00000000
35051 Sierra	New Mexico	0.00000000
46107 Potter	South Dakota	0.00000000
20203 Wichita	Kansas	0.00000000
5013 Calhoun	Arkansas	0.00000000
35011 De Baca	New Mexico	0.00000000
8011 Bent	Colorado	0.00000000
46095 Mellette	South Dakota	0.00000000
2070 Dillingham	Alaska	0.00000000
48173 Glasscock	Texas	0.00000000
48155 Foard	Texas	0.00000000
53023 Garfield	Washington	0.00000000
30039 Granite	Montana	0.00000000
21201 Robertson	Kentucky	0.00000000
46043 Douglas	South Dakota	0.00000000
21187 Owen	Kentucky	0.00000000
16059 Lemhi	Idaho	0.00000000
20071 Greeley	Kansas	0.00000000
27075 Lake	Minnesota	0.00000000
48269 King	Texas	0.00000000
38075 Renville	North Dakota	0.00000000
49015 Emery	Utah	0.00000000
19053 Decatur	Iowa	0.00000000
30091 Sheridan	Montana	0.00000000
40045 Ellis	Oklahoma	0.00000000
48425 Somervell	Texas	0.00000000
46053 Gregory	South Dakota	0.00000000
48045 Briscoe	Texas	0.00000000
29011 Barton	Missouri	0.00000000
30019 Daniels	Montana	0.00000000
16023 Butte	Idaho	0.00000000
37173 Swain	North Carolina	0.00000000
29079 Grundy	Missouri	0.00000000
19003 Adams	Iowa	0.00000000

Counties_Cities

25007 Dukes	Massachusetts	0.00000000
46137 Ziebach	South Dakota	0.00000000
31075 Grant	Nebraska	0.00000000
46037 Day	South Dakota	0.00000000
49055 Wayne	Utah	0.00000000
20083 Hodgeman	Kansas	0.00000000
31049 Deuel	Nebraska	0.00000000
46015 Brule	South Dakota	0.00000000
38047 Logan	North Dakota	0.00000000
48105 Crockett	Texas	0.00000000
26131 Ontonagon	Michigan	0.00000000
29057 Dade	Missouri	0.00000000
29203 Shannon	Missouri	0.00000000
30097 Sweet Grass	Montana	0.00000000
2016 Aleutians West	Alaska	0.00000000
19135 Monroe	Iowa	0.00000000
27121 Pope	Minnesota	0.00000000
13125 Glascock	Georgia	0.00000000
38067 Pembina	North Dakota	0.00000000
48447 Throckmorton	Texas	0.00000000
48435 Sutton	Texas	0.00000000
41037 Lake	Oregon	0.00000000
2164 Lake and Penins	Alaska	0.00000000
46051 Grant	South Dakota	0.00000000
16009 Benewah	Idaho	0.00000000
19063 Emmet	Iowa	0.00000000
2068 Denali	Alaska	0.00000000
20165 Rush	Kansas	0.00000000
16007 Bear Lake	Idaho	0.00000000
38045 LaMoure	North Dakota	0.00000000
38057 Mercer	North Dakota	0.00000000
2158 Kusilvak	Alaska	0.00000000
17155 Putnam	Illinois	0.00000000
19071 Fremont	Iowa	0.00000000

Counties_Cities

31165 Sioux	Nebraska	0.00000000
48023 Baylor	Texas	0.00000000
16035 Clearwater	Idaho	0.00000000
32011 Eureka	Nevada	0.00000000
20039 Decatur	Kansas	0.00000000
49033 Rich	Utah	0.00000000
29067 Douglas	Missouri	0.00000000
30055 McCone	Montana	0.00000000
38041 Hettinger	North Dakota	0.00000000
37075 Graham	North Carolina	0.00000000
6091 Sierra	California	0.00000000
21063 Elliott	Kentucky	0.00000000
38021 Dickey	North Dakota	0.00000000
49001 Beaver	Utah	0.00000000
20109 Logan	Kansas	0.00000000
31117 McPherson	Nebraska	0.00000000
2185 North Slope	Alaska	0.00000000
27051 Grant	Minnesota	0.00000000
49017 Garfield	Utah	0.00000000
38073 Ransom	North Dakota	0.00000000
40063 Hughes	Oklahoma	0.00000000
48327 Menard	Texas	0.00000000
17047 Edwards	Illinois	0.00000000
30025 Fallon	Montana	0.00000000
26013 Baraga	Michigan	0.00000000
30061 Mineral	Montana	0.00000000
20049 Elk	Kansas	0.00000000
54101 Webster	West Virginia	0.00000000
48017 Bailey	Texas	0.00000000
41001 Baker	Oregon	0.00000000
16061 Lewis	Idaho	0.00000000
26003 Alger	Michigan	0.00000000
21153 Magoffin	Kentucky	0.00000000
31015 Boyd	Nebraska	0.00000000

Counties_Cities

48263 Kent	Texas	0.00000000
40011 Blaine	Oklahoma	0.00000000
16021 Boundary	Idaho	0.00000000
19161 Sac	Iowa	0.00000000
29085 Hickory	Missouri	0.00000000
37011 Avery	North Carolina	0.00000000
29153 Ozark	Missouri	0.00000000
47137 Pickett	Tennessee	0.00000000
54015 Clay	West Virginia	0.00000000
49047 Uintah	Utah	0.00000000
39163 Vinton	Ohio	0.00000000
27149 Stevens	Minnesota	0.00000000
54013 Calhoun	West Virginia	0.00000000
29197 Schuyler	Missouri	0.00000000
20001 Allen	Kansas	0.00000000
48197 Hardeman	Texas	0.00000000
48087 Collingsworth	Texas	0.00000000
48377 Presidio	Texas	0.00000000
54021 Gilmer	West Virginia	0.00000000
30071 Phillips	Montana	0.00000000
55119 Taylor	Wisconsin	0.00000000
16041 Franklin	Idaho	0.00000000
2220 Sitka	Alaska	0.00000000
19147 Palo Alto	Iowa	0.00000000
19151 Pocahontas	Iowa	0.00000000
37029 Camden	North Carolina	0.00000000
56031 Platte	Wyoming	0.00000000
17171 Scott	Illinois	0.00000000
5081 Little River	Arkansas	0.00000000
31045 Dawes	Nebraska	0.00000000
30017 Custer	Montana	0.00000000
32017 Lincoln	Nevada	0.00000000
28055 Issaquena	Mississippi	0.00000000
31029 Chase	Nebraska	0.00000000

Counties_Cities

56045 Weston	Wyoming	0.00000000
36085 Richmond	New York	0.00000000
31129 Nuckolls	Nebraska	0.00000000
55041 Forest	Wisconsin	0.00000000
48235 Irion	Texas	0.00000000
20101 Lane	Kansas	0.00000000
20003 Anderson	Kansas	0.00000000
38097 Traill	North Dakota	0.00000000
51690 Martinsville	Virginia	0.00000000
48417 Shackelford	Texas	0.00000000
49023 Juab	Utah	0.00000000
19159 Ringgold	Iowa	0.00000000
46019 Butte	South Dakota	0.00000000
48385 Real	Texas	0.00000000
31057 Dundy	Nebraska	0.00000000
29129 Mercer	Missouri	0.00000000
16079 Shoshone	Idaho	0.00000000
48043 Brewster	Texas	0.00000000
48383 Reagan	Texas	0.00000000
30015 Chouteau	Montana	0.00000000
20193 Thomas	Kansas	0.00000000
48411 San Saba	Texas	0.00000000
31027 Cedar	Nebraska	0.00000000
19185 Wayne	Iowa	0.00000000
49041 Sevier	Utah	0.00000000
6049 Modoc	California	0.00000000
48009 Archer	Texas	0.00000000
48475 Ward	Texas	0.00000000
41025 Harney	Oregon	0.00000000
31169 Thayer	Nebraska	0.00000000
20131 Nemaha	Kansas	0.00000000
54075 Pocahontas	West Virginia	0.00000000
31087 Hitchcock	Nebraska	0.00000000
25019 Nantucket	Massachusetts	0.00000000

Counties_Cities

30021 Dawson	Montana	0.00000000
48207 Haskell	Texas	0.00000000
46105 Perkins	South Dakota	0.00000000
31135 Perkins	Nebraska	0.00000000
30089 Sanders	Montana	0.00000000
29105 Laclede	Missouri	0.00000000
55013 Burnett	Wisconsin	0.00000000
19067 Floyd	Iowa	0.00000000
20013 Brown	Kansas	0.00000000
54085 Ritchie	West Virginia	0.00000000
32027 Pershing	Nevada	0.00000000
48391 Refugio	Texas	0.00000000
21129 Lee	Kentucky	0.00000000
27057 Hubbard	Minnesota	0.00000000
20095 Kingman	Kansas	0.00000000
40129 Roger Mills	Oklahoma	0.00000000
40127 Pushmataha	Oklahoma	0.00000000
48151 Fisher	Texas	0.00000000
27065 Kanabec	Minnesota	0.00000000
51017 Bath	Virginia	0.00000000
48267 Kimble	Texas	0.00000000
48229 Hudspeth	Texas	0.00000000
29065 Dent	Missouri	0.00000000
49003 Box Elder	Utah	0.00000000
30099 Teton	Montana	0.00000000
36005 Bronx	New York	0.00000000
47067 Hancock	Tennessee	0.00000000
29223 Wayne	Missouri	0.00000000
20145 Pawnee	Kansas	0.00000000
48169 Garza	Texas	0.00000000
30005 Blaine	Montana	0.00000000
20167 Russell	Kansas	0.00000000
30077 Powell	Montana	0.00000000
21237 Wolfe	Kentucky	0.00000000

Counties_Cities

30105 Valley	Montana	0.00000000
49025 Kane	Utah	0.00000000
29137 Monroe	Missouri	0.00000000
19051 Davis	Iowa	0.00000000
55067 Langlade	Wisconsin	0.00000000
27159 Wadena	Minnesota	0.00000000
49005 Cache	Utah	0.00000000
21065 Estill	Kentucky	0.00000000
17045 Edgar	Illinois	0.00000000
6043 Mariposa	California	0.00000000
29109 Lawrence	Missouri	0.00000000
49053 Washington	Utah	0.00000000
36081 Queens	New York	0.00000000
36047 Kings	New York	0.00000000
49057 Weber	Utah	0.00000000
49021 Iron	Utah	0.00000000
49013 Duchesne	Utah	0.00000000
49007 Carbon	Utah	0.00000000
35023 Hidalgo	New Mexico	0.00000000
31113 Logan	Nebraska	0.00000000
29215 Texas	Missouri	0.00000000
48301 Loving	Texas	0.00000000
49009 Daggett	Utah	0.00000000
48137 Edwards	Texas	0.00000000
48399 Runnels	Texas	0.00000000
51021 Bland	Virginia	0.00000000
48191 Hall	Texas	0.00000000
6035 Lassen	California	0.00000000
8021 Conejos	Colorado	0.00000000
17151 Pope	Illinois	0.00000000
20023 Cheyenne	Kansas	0.00000000
20053 Ellsworth	Kansas	0.00000000
20065 Graham	Kansas	0.00000000
20105 Lincoln	Kansas	0.00000000

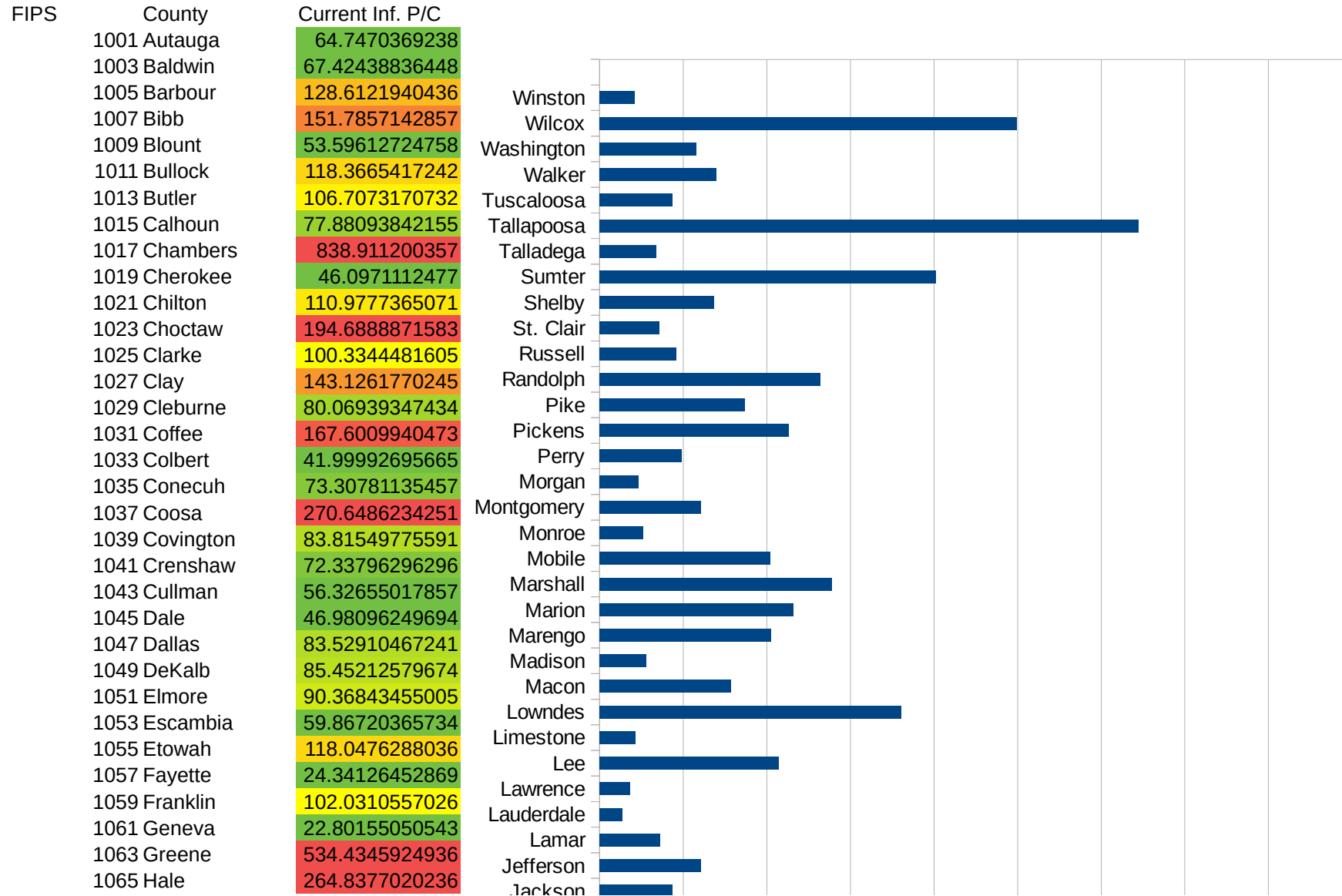
Counties_Cities

20117 Marshall	Kansas	0.00000000
20137 Norton	Kansas	0.00000000
20153 Rawlins	Kansas	0.00000000
20199 Wallace	Kansas	0.00000000
20201 Washington	Kansas	0.00000000
21013 Bell	Kentucky	0.00000000
21095 Harlan	Kentucky	0.00000000
21169 Metcalfe	Kentucky	0.00000000
26083 Keweenaw	Michigan	0.00000000
29171 Putnam	Missouri	0.00000000
29211 Sullivan	Missouri	0.00000000
30011 Carter	Montana	0.00000000
30027 Fergus	Montana	0.00000000
30045 Judith Basin	Montana	0.00000000
30069 Petroleum	Montana	0.00000000
30075 Powder River	Montana	0.00000000
30087 Rosebud	Montana	0.00000000
30109 Wibaux	Montana	0.00000000
37115 Madison	North Carolina	0.00000000
37199 Yancey	North Carolina	0.00000000
38019 Cavalier	North Dakota	0.00000000
31007 Banner	Nebraska	0.00000000
31009 Blaine	Nebraska	0.00000000
31011 Boone	Nebraska	0.00000000
31017 Brown	Nebraska	0.00000000
31063 Frontier	Nebraska	0.00000000
31069 Garden	Nebraska	0.00000000
31071 Garfield	Nebraska	0.00000000
31083 Harlan	Nebraska	0.00000000
31089 Holt	Nebraska	0.00000000
31091 Hooker	Nebraska	0.00000000
31095 Jefferson	Nebraska	0.00000000
31101 Keith	Nebraska	0.00000000
31115 Loup	Nebraska	0.00000000

Counties_Cities

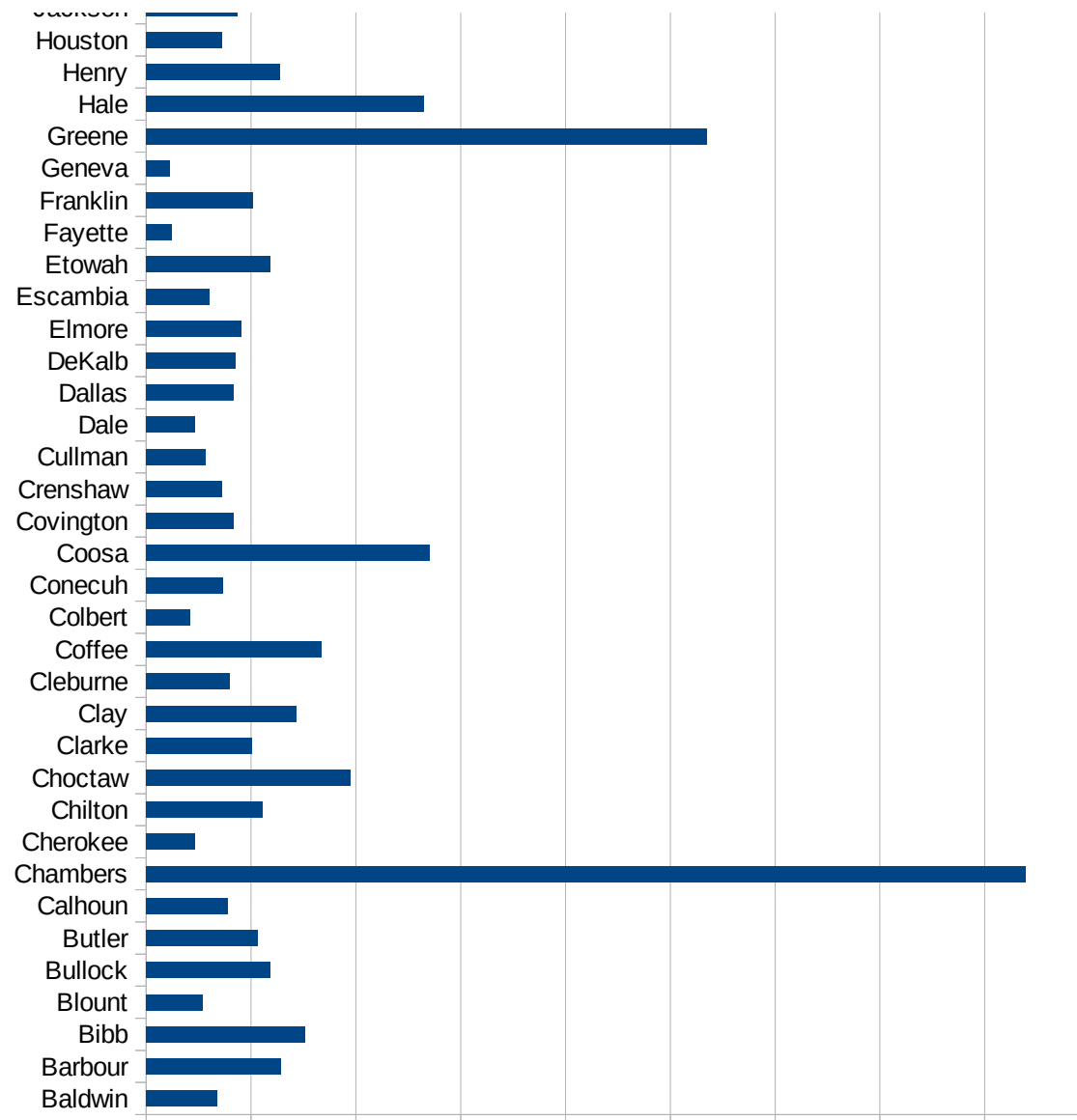
31133 Pawnee	Nebraska	0.00000000
31149 Rock	Nebraska	0.00000000
31161 Sheridan	Nebraska	0.00000000
31175 Valley	Nebraska	0.00000000
32009 Esmeralda	Nevada	0.00000000
46123 Tripp	South Dakota	0.00000000
48295 Lipscomb	Texas	0.00000000
48311 McMullen	Texas	0.00000000
48333 Mills	Texas	0.00000000
48431 Sterling	Texas	0.00000000
48461 Upton	Texas	0.00000000
49027 Millard	Utah	0.00000000
49029 Morgan	Utah	0.00000000
49031 Piute	Utah	0.00000000
49039 Sanpete	Utah	0.00000000
51051 Dickenson	Virginia	0.00000000
51077 Grayson	Virginia	0.00000000
55069 Lincoln	Wisconsin	0.00000000

AL



AL

1067 Henry	127.8400836771
1069 Houston	72.57309829835
1071 Jackson	86.98005257461
1073 Jefferson	120.8857879569
1075 Lamar	72.23345853799
1077 Lauderdale	27.06008421098
1079 Lawrence	36.41108110568
1081 Lee	214.1014145333
1083 Limestone	42.63106452887
1085 Lowndes	360.9384399439
1087 Macon	157.2753403113
1089 Madison	55.11310464123
1091 Marengo	204.5526067345
1093 Marion	231.831468602
1095 Marshall	277.8095703836
1097 Mobile	204.2261520651
1099 Monroe	52.21436369678
1101 Montgomery	121.3662114696
1103 Morgan	46.18394646021
1105 Perry	98.46827133479
1107 Pickens	225.6996689738
1109 Pike	173.9756434099
1111 Randolph	264.0264026403
1113 Russell	91.72565376162
1115 St. Clair	71.03393843725
1117 Shelby	136.2959941031
1119 Sumter	401.8595855331
1121 Talladega	67.64543769104
1123 Tallapoosa	644.4921846063
1125 Tuscaloosa	87.11843799513
1127 Walker	139.6933025694
1129 Washington	116.0092807425
1131 Wilcox	498.7296508892
1133 Winston	42.26542688081



AL
0 100 200 300 400 500 600 700 800 900

AL

FIPS

29001
29003
29005
29007
29009
29011
29013
29015
29017
29019
29021
29023
29025
29027
29029
29031
29033
29035
29037

AL

29039
29041
29043
29045
29047
29049
29051
29053
29055
29057
29059
29061
29063
29065
29067
29069
29071
29073
29075
29077
29079
29081
29083
29085
29087
29089
29091
29093
29095
29097
29099
29101

29103

AL

29105
29107
29109
29111
29113
29115
29117
29121
29123
29125
29127
29119
29129
29131
29133
29135
29137
29139
29141
29143
29145
29147
29149
29151
29153
29155
29157
29159
29161
29163
29165
29167
29169
29171

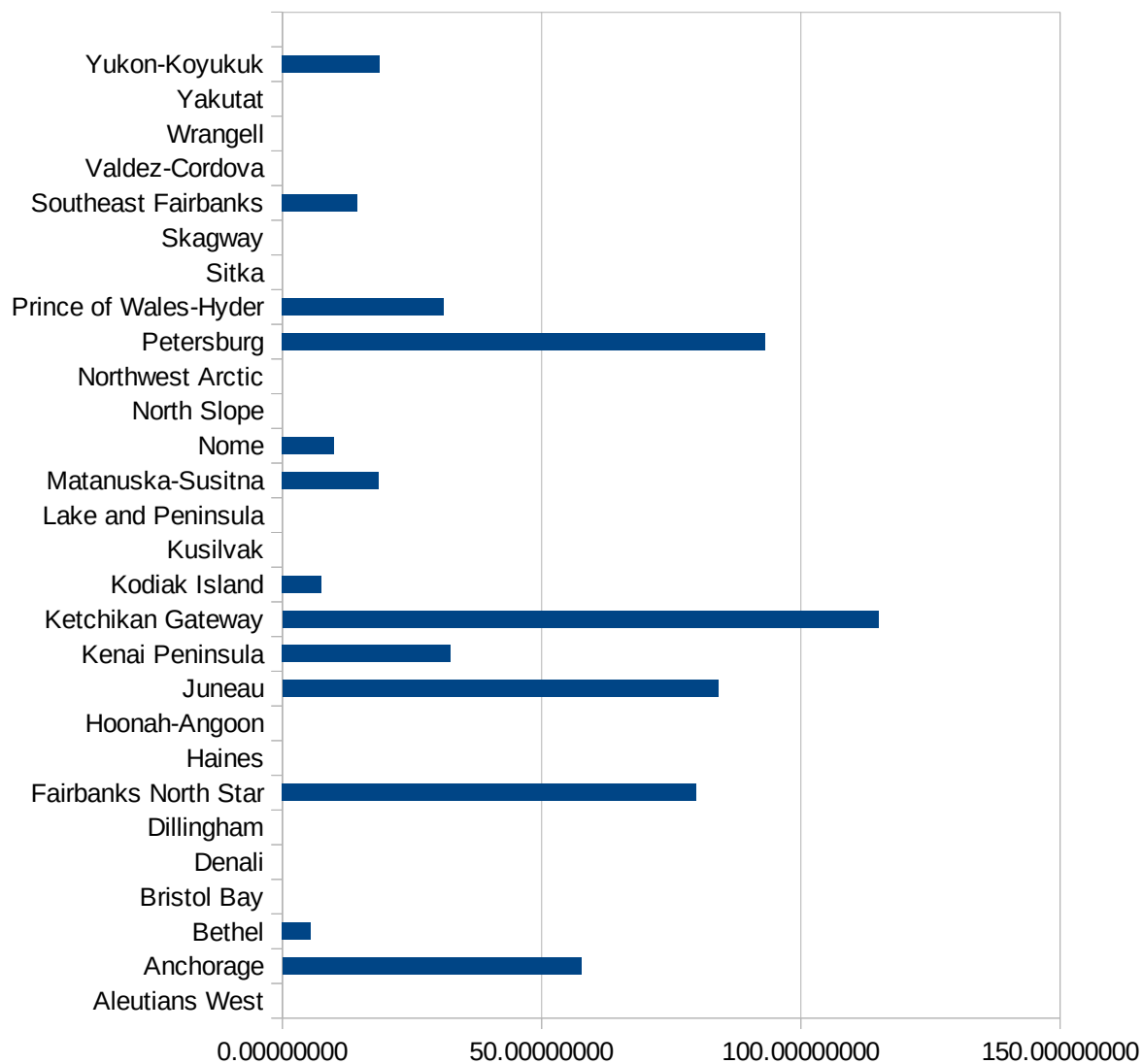
AL

29173
29175
29177
29179
29181
29195
29197
29199
29201
29203
29205
29183
29185
29187
29189
29510
29186
29207
29209
29211
29213
29215

29217
29219
29221
29223
29225
29227
29229

AK

FIPS	County	PC Infection
2013	Aleutians East	0.00000000
2016	Aleutians West	0.00000000
2020	Anchorage	57.62542104
2050	Bethel	5.48967940
2060	Bristol Bay	0.00000000
2068	Denali	0.00000000
2070	Dillingham	0.00000000
2090	Fairbanks North Star	79.82136181
2100	Haines	0.00000000
2105	Hoonah-Angoon	0.00000000
2110	Juneau	84.07809921
2122	Kenai Peninsula	32.46032153
2130	Ketchikan Gateway	###
2150	Kodiak Island	7.49344324
2158	Kusilvak	0.00000000
2164	Lake and Peninsula	0.00000000
2170	Matanuska-Susitna	18.58563331
2180	Nome	9.99200639
2185	North Slope	0.00000000
2188	Northwest Arctic	0.00000000
2195	Petersburg	93.13877678
2198	Prince of Wales-Hyder	31.14294612
2220	Sitka	0.00000000
2230	Skagway	0.00000000
2240	Southeast Fairbanks	14.45504481
2261	Valdez-Cordova	0.00000000
2275	Wrangell	0.00000000
2282	Yakutat	0.00000000
2290	Yukon-Koyukuk	18.77229210



AK

AK

FIPS

29001
29003
29005
29007
29009
29011
29013
29015
29017
29019
29021
29023
29025
29027
29029
29031
29033
29035
29037

AK

29039
29041
29043
29045
29047
29049
29051
29053
29055
29057
29059
29061
29063
29065
29067
29069
29071
29073
29075
29077
29079
29081
29083
29085
29087
29089
29091
29093
29095
29097
29099
29101

29103

AK

29105
29107
29109
29111
29113
29115
29117
29121
29123
29125
29127
29119
29129
29131
29133
29135
29137
29139
29141
29143
29145
29147
29149
29151
29153
29155
29157
29159
29161
29163
29165
29167
29169
29171

AK

29173
29175
29177
29179
29181
29195
29197
29199
29201
29203
29205
29183
29185
29187
29189
29510
29186
29207
29209
29211
29213
29215

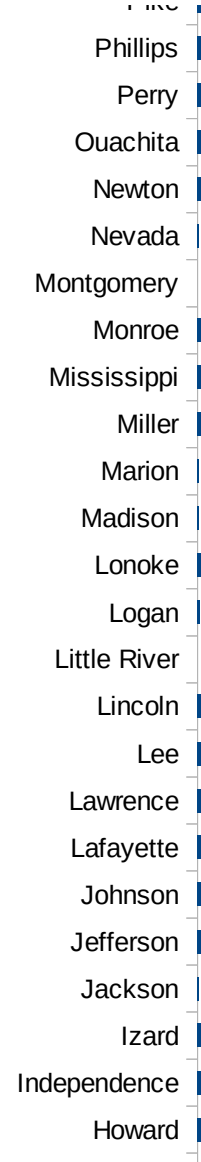
29217
29219
29221
29223
29225
29227
29229

AR



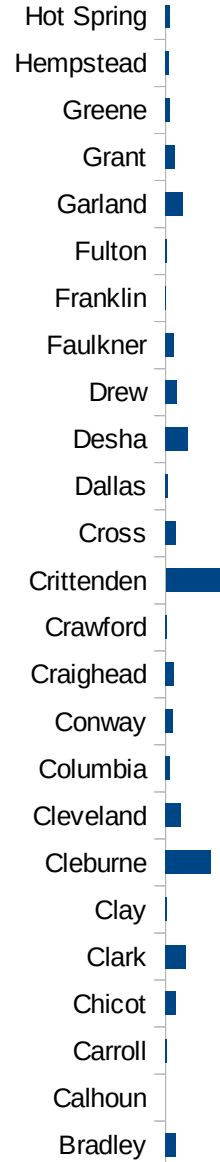
AR

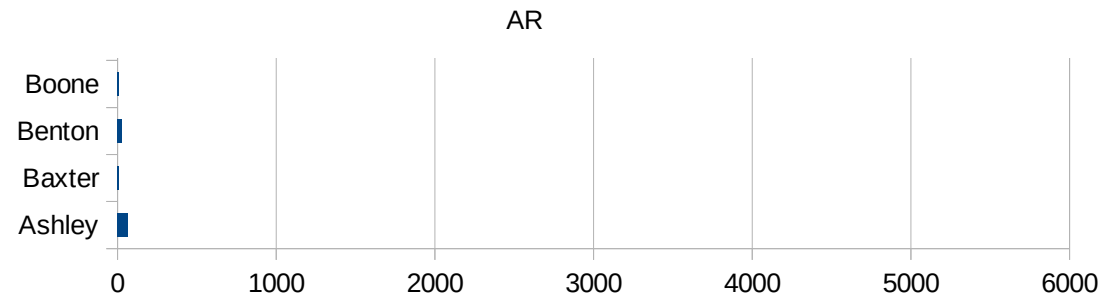
5065 IZARD	22.0701831825
5067 JACKSON	5.94848611028
5069 JEFFERSON	212.878409725
5071 JOHNSON	97.225338419
5073 LAFAYETTE	89.7934750075
5075 LAWRENCE	231.227942071
5077 LEE	33.3889816361
5079 LINCOLN	5282.82148995
5081 LITTLE RIVER	0
5083 LOGAN	13.8013525325
5085 LONOKE	42.0869706885
5087 MADISON	6.06759298586
5089 MARION	5.98014591556
5091 MILLER	73.4079647642
5093 MISSISSIPPI	24.2488906133
5095 MONROE	57.9710144928
5097 MONTGOMERY	0
5099 NEVADA	12.010569301
5101 NEWTON	38.4368994234
5103 OUACHITA	21.1810556638
5105 PERRY	57.9598145286
5107 PHILLIPS	22.1864773421
5109 PIKE	28.1083106905
5111 POINSETT	58.3965963127
5113 POLK	34.914459574
5115 POPE	57.8125
5117 PRAIRIE	24.7708694575
5119 PULASKI	112.0505246
5121 RANDOLPH	83.5747715623
5123 ST. FRANCIS	290.891937576
5125 SALINE	44.4733612802
5127 SCOTT	9.69086151759
5129 SEARCY	75.3958280975
5131 SEBASTIAN	9.39312579744



AR

5133 Sevier	58.3464612871
5135 Sharp	11.5167568813
5137 Stone	56.1933049691
5139 Union	76.6753565404
5141 Van Buren	156.598205144
5143 Washington	29.9627364841
5145 White	38.106367574
5147 Woodruff	15.4083204931
5149 Yell	13.9308103088





AR

FIPS

29001
29003
29005
29007
29009
29011
29013
29015
29017
29019
29021
29023
29025
29027
29029
29031
29033
29035

AR

29037
29039
29041
29043
29045
29047
29049
29051
29053
29055
29057
29059
29061
29063
29065
29067
29069
29071
29073
29075
29077
29079
29081
29083
29085
29087
29089
29091
29093
29095
29097
29099
29101

AR

29103
29105
29107
29109
29111
29113
29115
29117
29121
29123
29125
29127
29119
29129
29131
29133
29135
29137
29139
29141
29143
29145
29147
29149
29151
29153
29155
29157
29159
29161
29163
29165
29167
29169

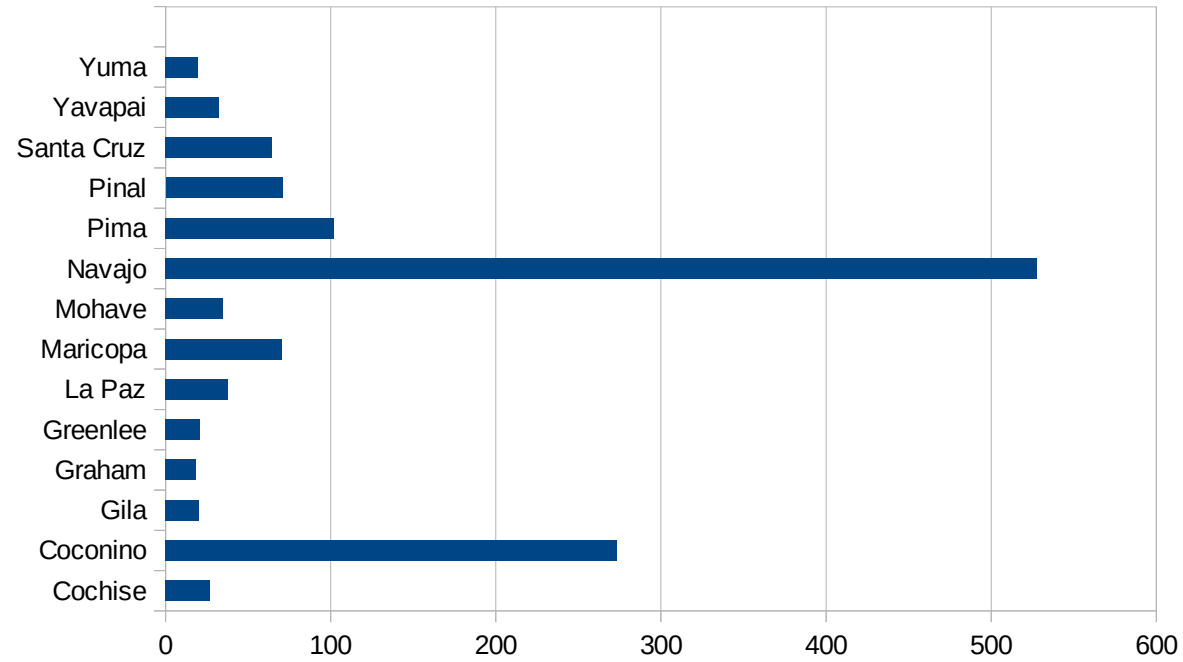
AR

29171
29173
29175
29177
29179
29181
29195
29197
29199
29201
29203
29205
29183
29185
29187
29189
29510
29186
29207
29209
29211
29213
29215

29217
29219
29221
29223
29225
29227
29229

AZ

FIPS	County	PC Infection
4001	Apache	412.1529422
4003	Cochise	26.82022561
4005	Coconino	273.7060215
4007	Gila	20.41232905
4009	Graham	18.38621559
4011	Greenlee	21.09037225
4012	La Paz	37.91828609
4013	Maricopa	70.6443966
4015	Mohave	34.83655452
4017	Navajo	527.864548
4019	Pima	102.0140067
4021	Pinal	70.8953388
4023	Santa Cruz	64.50087076
4025	Yavapai	32.32856164
4027	Yuma	19.79936642



AZ

FIPS

29001
29003
29005
29007
29009
29011
29013
29015
29017
29019
29021
29023
29025
29027
29029
29031
29033
29035
29037

AZ

29039
29041
29043
29045
29047
29049
29051
29053
29055
29057
29059
29061
29063
29065
29067
29069
29071
29073
29075
29077
29079
29081
29083
29085
29087
29089
29091
29093
29095
29097
29099
29101

29103

AZ

29105
29107
29109
29111
29113
29115
29117
29121
29123
29125
29127
29119
29129
29131
29133
29135
29137
29139
29141
29143
29145
29147
29149
29151
29153
29155
29157
29159
29161
29163
29165
29167
29169
29171

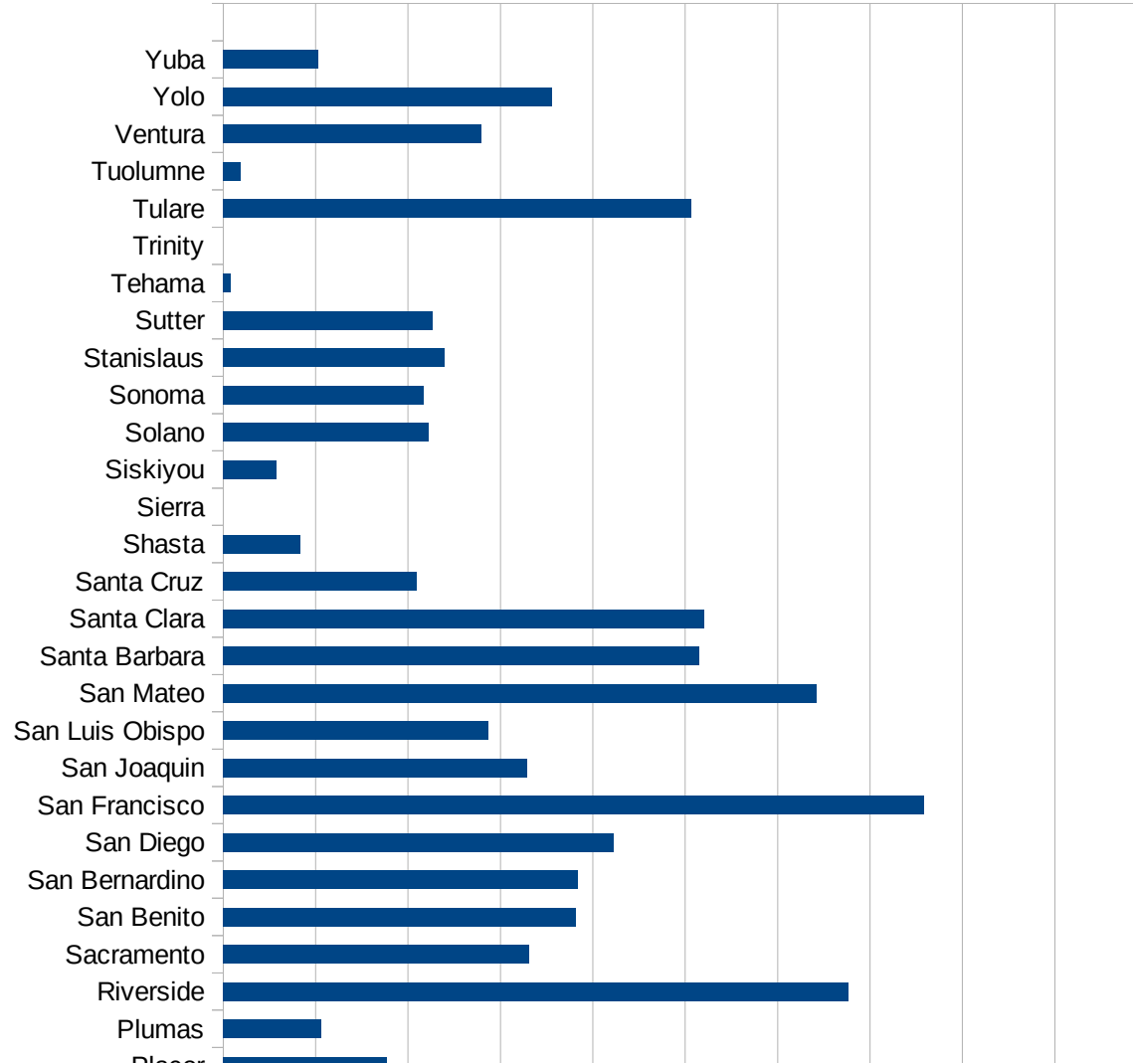
AZ

29173
29175
29177
29179
29181
29195
29197
29199
29201
29203
29205
29183
29185
29187
29189
29510
29186
29207
29209
29211
29213
29215

29217
29219
29221
29223
29225
29227
29229

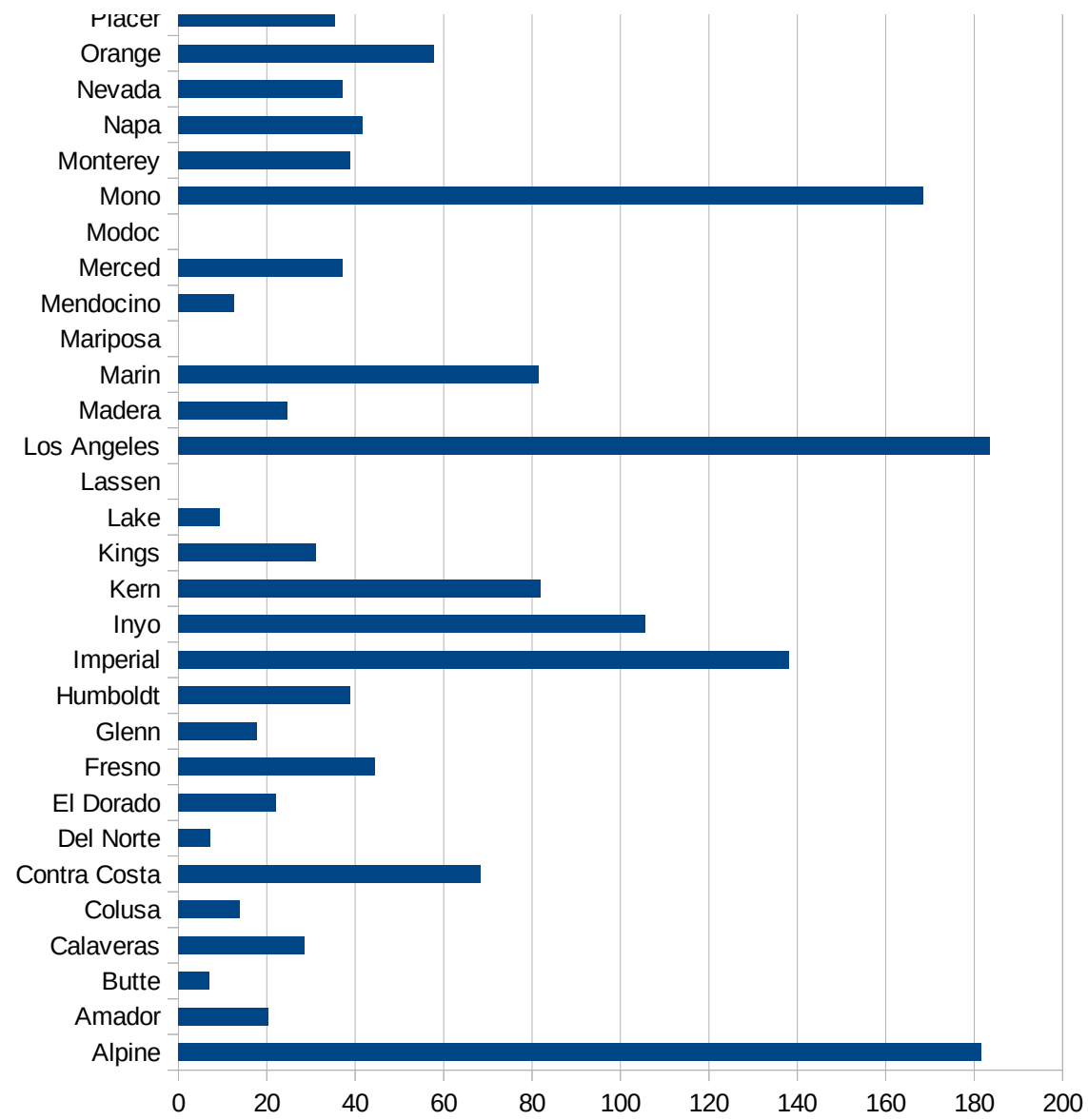
CA

FIPS	County	PC Infection
6001	Alameda	84.1756397
6003	Alpine	181.6530427
6005	Amador	20.31333316
6007	Butte	6.918739406
6009	Calaveras	28.5075216
6011	Colusa	13.87154945
6013	Contra Costa	68.3350504
6015	Del Norte	7.187005893
6017	El Dorado	22.02666275
6019	Fresno	44.54947707
6021	Glenn	17.8272186
6023	Humboldt	38.86399801
6025	Imperial	138.0433049
6027	Inyo	105.6318452
6029	Kern	81.9613633
6031	Kings	31.05056618
6033	Lake	9.319374981
6035	Lassen	0
6037	Los Angeles	183.5136012
6039	Madera	24.73489269
6041	Marin	81.64334183
6043	Mariposa	0
6045	Mendocino	12.55621761
6047	Merced	37.12263207
6049	Modoc	0
6051	Mono	168.4210526
6053	Monterey	38.79759593
6055	Napa	41.60181327
6057	Nevada	37.11282298
6059	Orange	57.91018617
6061	Placer	35.35555222
6063	Plumas	21.27206977
6065	Riverside	135.2642733



CA

6067 Sacramento	66.12696507
6069 San Benito	76.37681395
6071 San Bernardino	76.71752157
6073 San Diego	84.52564543
6075 San Francisco	151.7029792
6077 San Joaquin	65.76674727
6079 San Luis Obispo	57.39234534
6081 San Mateo	128.5175006
6083 Santa Barbara	103.0172867
6085 Santa Clara	104.1510758
6087 Santa Cruz	41.93177882
6089 Shasta	16.66296379
6091 Sierra	0
6093 Siskiyou	11.4353673
6095 Solano	44.55789167
6097 Sonoma	43.40503498
6099 Stanislaus	48.01615089
6101 Sutter	45.45125869
6103 Tehama	1.564553476
6105 Trinity	0
6107 Tulare	101.317775
6109 Tuolumne	3.667100607
6111 Ventura	55.93636416
6113 Yolo	71.23153425
6115 Yuba	20.5020438



CA

CA

FIPS

29001
29003
29005
29007
29009
29011
29013
29015
29017
29019
29021
29023
29025
29027
29029
29031
29033
29035
29037

CA

29039
29041
29043
29045
29047
29049
29051
29053
29055
29057
29059
29061
29063
29065
29067
29069
29071
29073
29075
29077
29079
29081
29083
29085
29087
29089
29091
29093
29095
29097
29099
29101

29103

CA

29105
29107
29109
29111
29113
29115
29117
29121
29123
29125
29127
29119
29129
29131
29133
29135
29137
29139
29141
29143
29145
29147
29149
29151
29153
29155
29157
29159
29161
29163
29165
29167
29169
29171

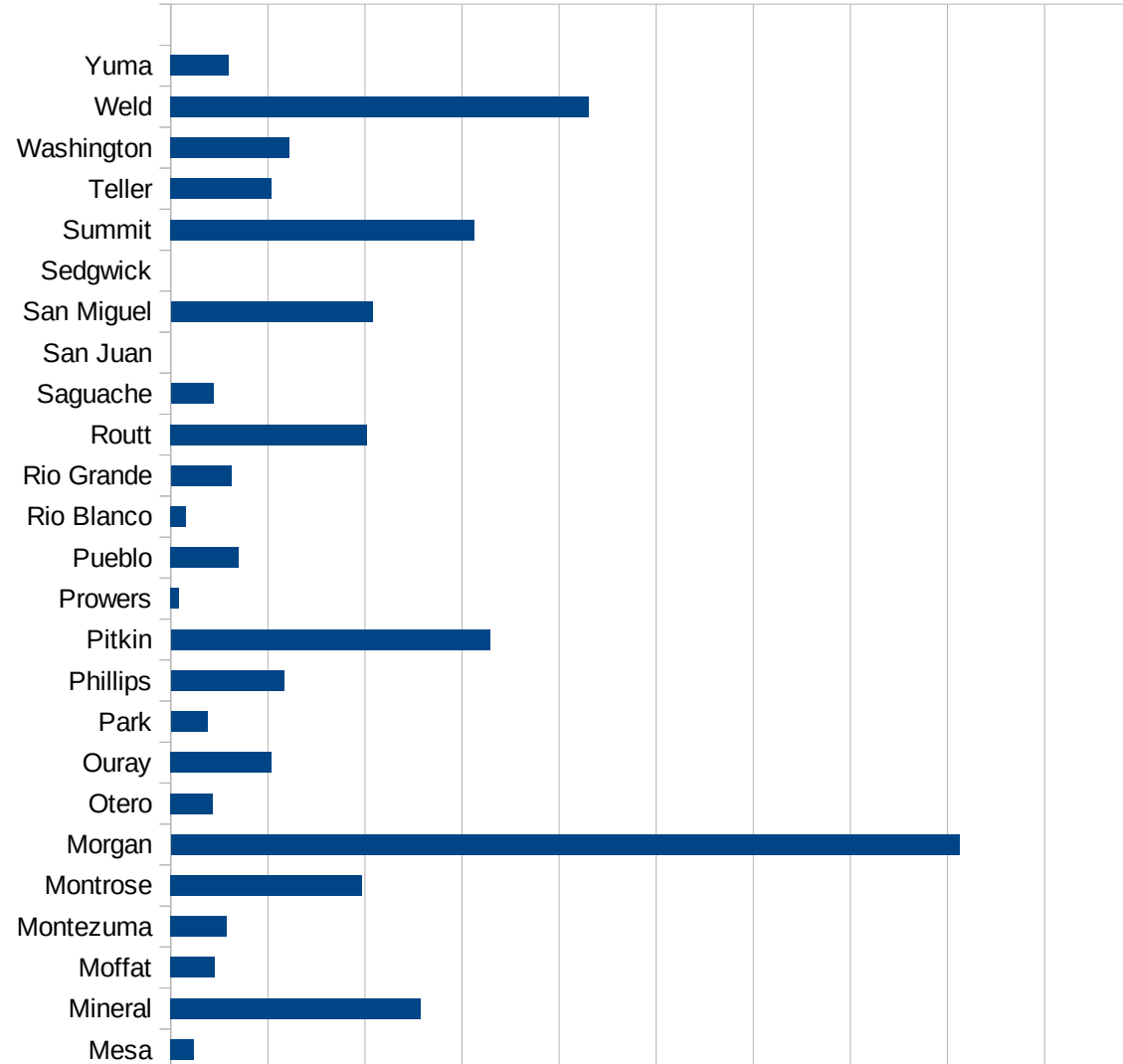
CA

29173
29175
29177
29179
29181
29195
29197
29199
29201
29203
29205
29183
29185
29187
29189
29510
29186
29207
29209
29211
29213
29215

29217
29219
29221
29223
29225
29227
29229

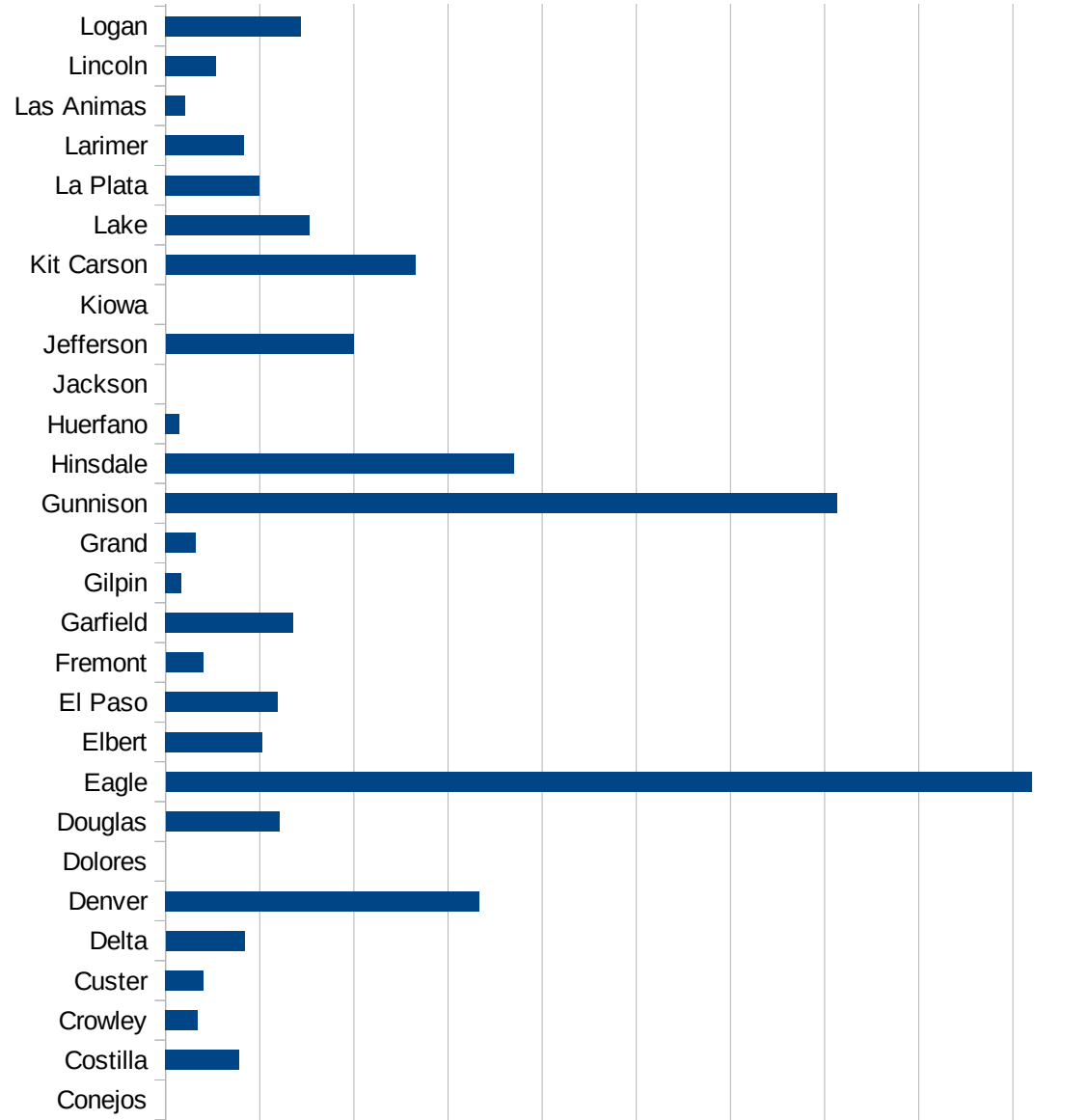
CO

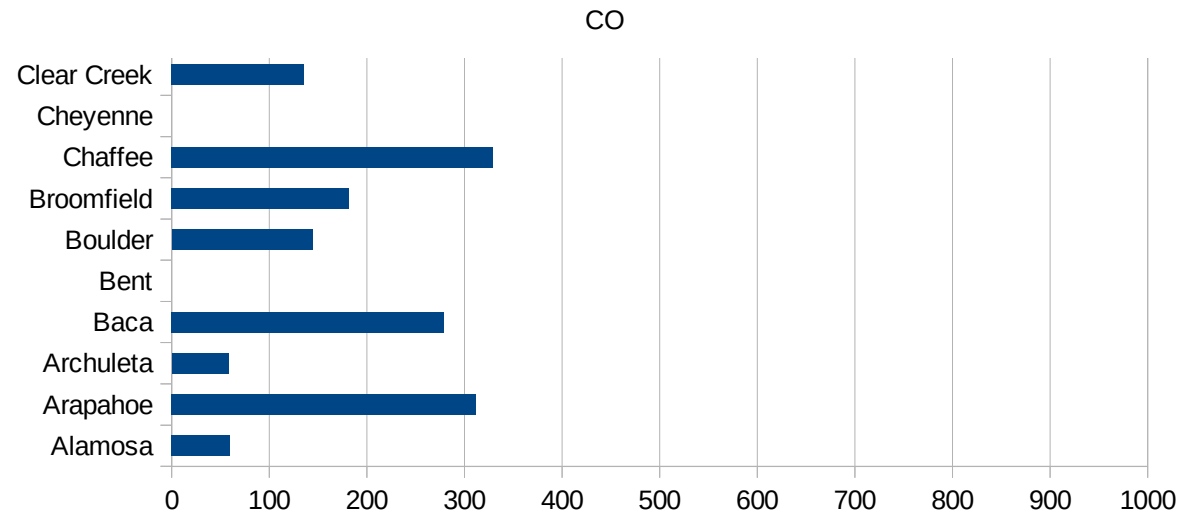
FIPS	County	PC Infection
8001	Adams	244.59430947
8003	Alamosa	59.941257568
8005	Arapahoe	311.72500633
8007	Archuleta	58.118416273
8009	Baca	278.94002789
8011	Bent	0
8013	Boulder	144.1372923
8014	Broomfield	181.90480315
8015	Chaffee	329.55510061
8017	Cheyenne	0
8019	Clear Creek	135.34617387
8021	Conejos	0
8023	Costilla	78.369905956
8025	Crowley	34.141345169
8027	Custer	40.371417037
8029	Delta	83.998320034
8031	Denver	332.87182551
8033	Dolores	0
8035	Douglas	120.77858426
8037	Eagle	920.11710581
8039	Elbert	102.73190777
8041	El Paso	119.49188632
8043	Fremont	39.566023198
8045	Garfield	135.51949138
8047	Gilpin	16.337199804
8049	Grand	32.206119163
8051	Gunnison	713.20886003
8053	Hinsdale	369.91368681
8055	Huerfano	14.515894905
8057	Jackson	0
8059	Jefferson	199.40265376
8061	Kiowa	0
8063	Kit Carson	265.25198939



CO

8065 Lake	153.37423313
8067 La Plata	99.449476114
8069 Larimer	83.019987561
8071 Las Animas	20.68537544
8073 Lincoln	53.475935829
8075 Logan	143.99851356
8077 Mesa	24.150332557
8079 Mineral	257.73195876
8081 Moffat	45.495905369
8083 Montezuma	57.343833626
8085 Montrose	196.61723599
8087 Morgan	812.38181946
8089 Otero	43.402777778
8091 Ouray	103.45541072
8093 Park	37.723647338
8095 Phillips	116.65888941
8097 Pitkin	328.6908078
8099 Prowers	8.2209799408
8101 Pueblo	69.8386548
8103 Rio Blanco	15.782828283
8105 Rio Grande	62.222222222
8107 Routt	202.07515641
8109 Saguache	43.840420868
8111 San Juan	0
8113 San Miguel	207.54486632
8115 Sedgwick	0
8117 Summit	312.83258619
8119 Teller	103.65586254
8121 Washington	122.22448564
8123 Weld	430.47358458
8125 Yuma	59.880239521





CO

FIPS

29001
29003
29005
29007
29009
29011
29013
29015
29017
29019
29021
29023
29025
29027
29029
29031
29033
29035
29037

CO

29039
29041
29043
29045
29047
29049
29051
29053
29055
29057
29059
29061
29063
29065
29067
29069
29071
29073
29075
29077
29079
29081
29083
29085
29087
29089
29091
29093
29095
29097
29099
29101

29103

CO

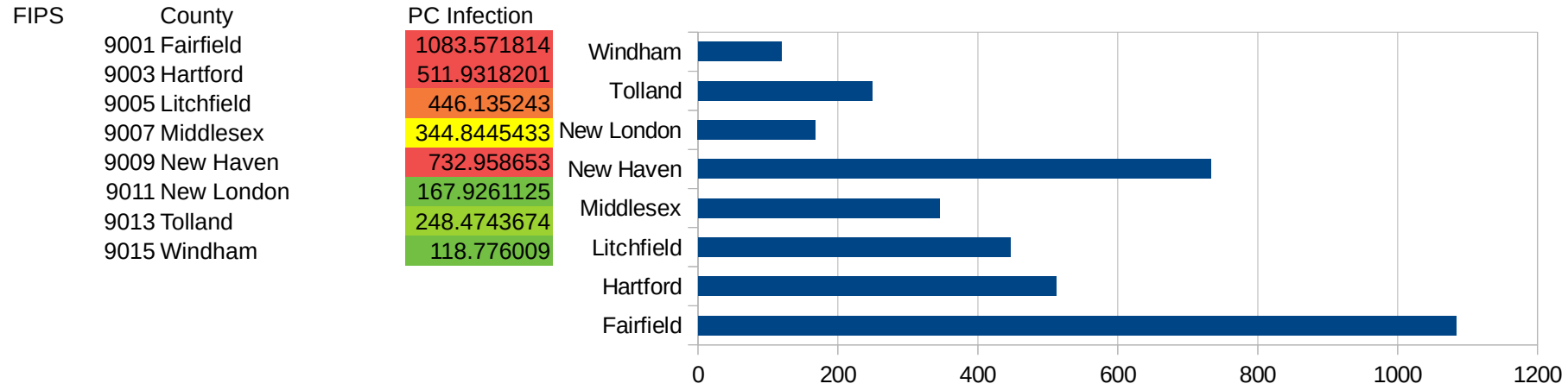
29105
29107
29109
29111
29113
29115
29117
29121
29123
29125
29127
29119
29129
29131
29133
29135
29137
29139
29141
29143
29145
29147
29149
29151
29153
29155
29157
29159
29161
29163
29165
29167
29169
29171

CO

29173
29175
29177
29179
29181
29195
29197
29199
29201
29203
29205
29183
29185
29187
29189
29510
29186
29207
29209
29211
29213
29215

29217
29219
29221
29223
29225
29227
29229

CT



CT

FIPS

29001
29003
29005
29007
29009
29011
29013
29015
29017
29019
29021
29023
29025
29027
29029
29031
29033
29035
29037

CT

29039
29041
29043
29045
29047
29049
29051
29053
29055
29057
29059
29061
29063
29065
29067
29069
29071
29073
29075
29077
29079
29081
29083
29085
29087
29089
29091
29093
29095
29097
29099
29101

29103

CT

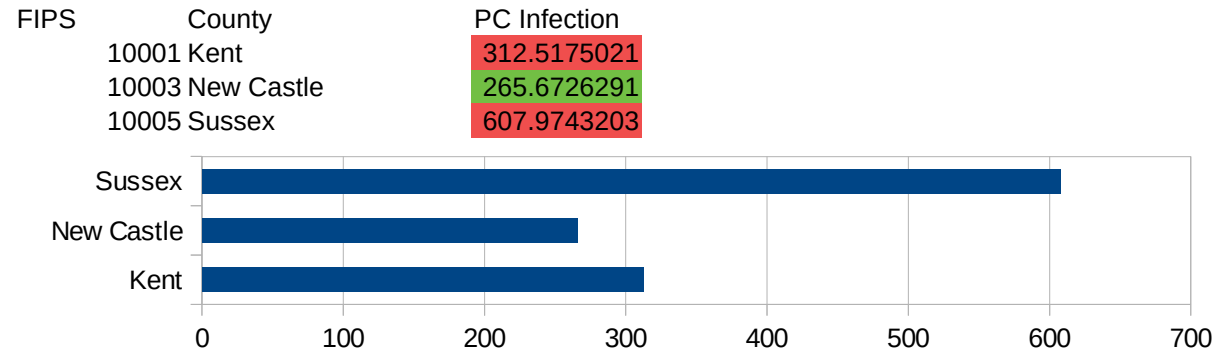
29105
29107
29109
29111
29113
29115
29117
29121
29123
29125
29127
29119
29129
29131
29133
29135
29137
29139
29141
29143
29145
29147
29149
29151
29153
29155
29157
29159
29161
29163
29165
29167
29169
29171

CT

29173
29175
29177
29179
29181
29195
29197
29199
29201
29203
29205
29183
29185
29187
29189
29510
29186
29207
29209
29211
29213
29215

29217
29219
29221
29223
29225
29227
29229

DE



DE

FIPS

29001
29003
29005
29007
29009
29011
29013
29015
29017
29019
29021
29023
29025
29027
29029
29031
29033
29035
29037

DE

29039
29041
29043
29045
29047
29049
29051
29053
29055
29057
29059
29061
29063
29065
29067
29069
29071
29073
29075
29077
29079
29081
29083
29085
29087
29089
29091
29093
29095
29097
29099
29101

29103

DE

29105
29107
29109
29111
29113
29115
29117
29121
29123
29125
29127
29119
29129
29131
29133
29135
29137
29139
29141
29143
29145
29147
29149
29151
29153
29155
29157
29159
29161
29163
29165
29167
29169
29171

DE

29173
29175
29177
29179
29181
29195
29197
29199
29201
29203
29205
29183
29185
29187
29189
29510
29186
29207
29209
29211
29213
29215

29217
29219
29221
29223
29225
29227
29229

DC

FIPS	County	PC Infection
11001	District of Columbia	502.2385776

DC

FIPS

29001
29003
29005
29007
29009
29011
29013
29015
29017
29019
29021
29023
29025
29027
29029
29031
29033
29035
29037

DC

29039
29041
29043
29045
29047
29049
29051
29053
29055
29057
29059
29061
29063
29065
29067
29069
29071
29073
29075
29077
29079
29081
29083
29085
29087
29089
29091
29093
29095
29097
29099
29101

29103

DC

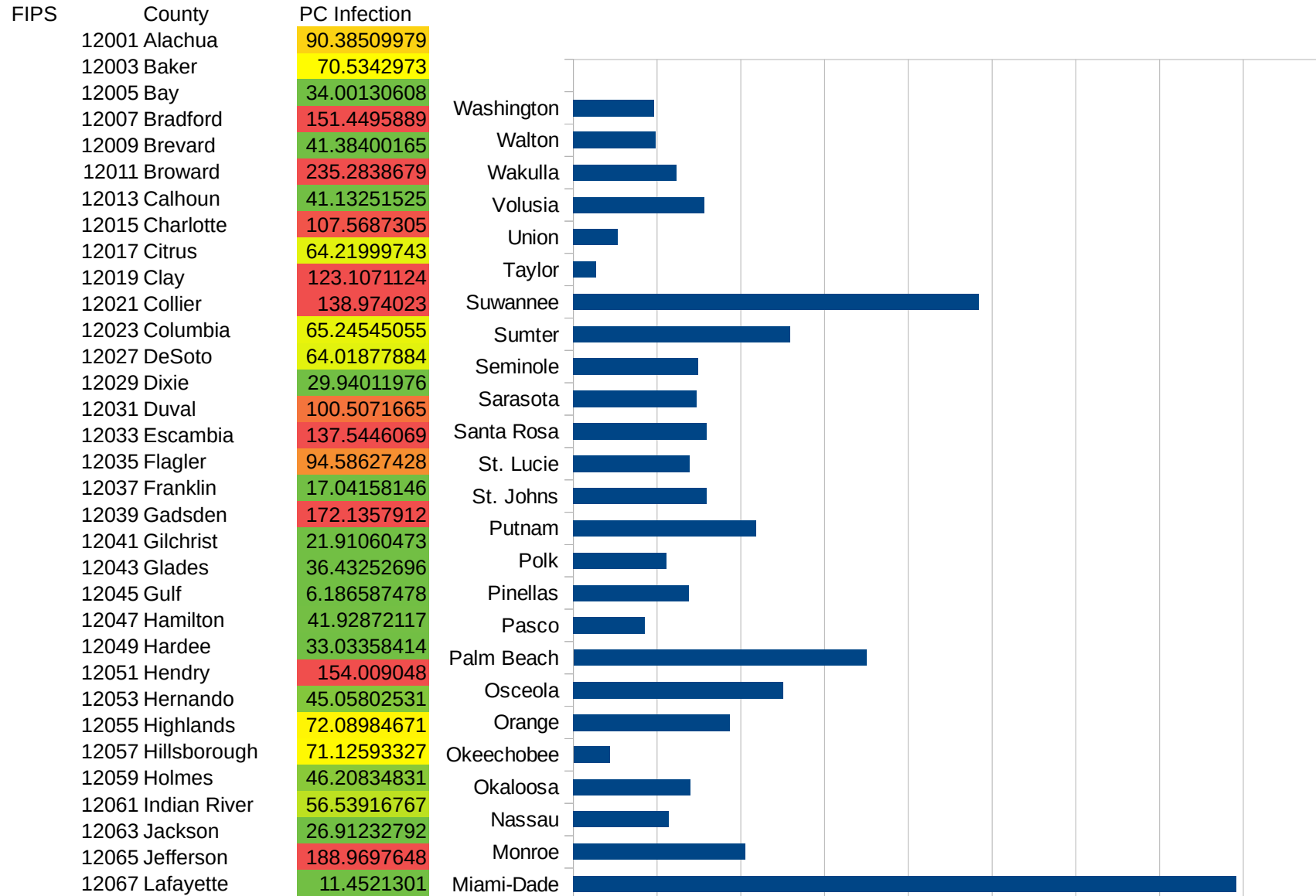
29105
29107
29109
29111
29113
29115
29117
29121
29123
29125
29127
29119
29129
29131
29133
29135
29137
29139
29141
29143
29145
29147
29149
29151
29153
29155
29157
29159
29161
29163
29165
29167
29169
29171

DC

29173
29175
29177
29179
29181
29195
29197
29199
29201
29203
29205
29183
29185
29187
29189
29510
29186
29207
29209
29211
29213
29215

29217
29219
29221
29223
29225
29227
29229

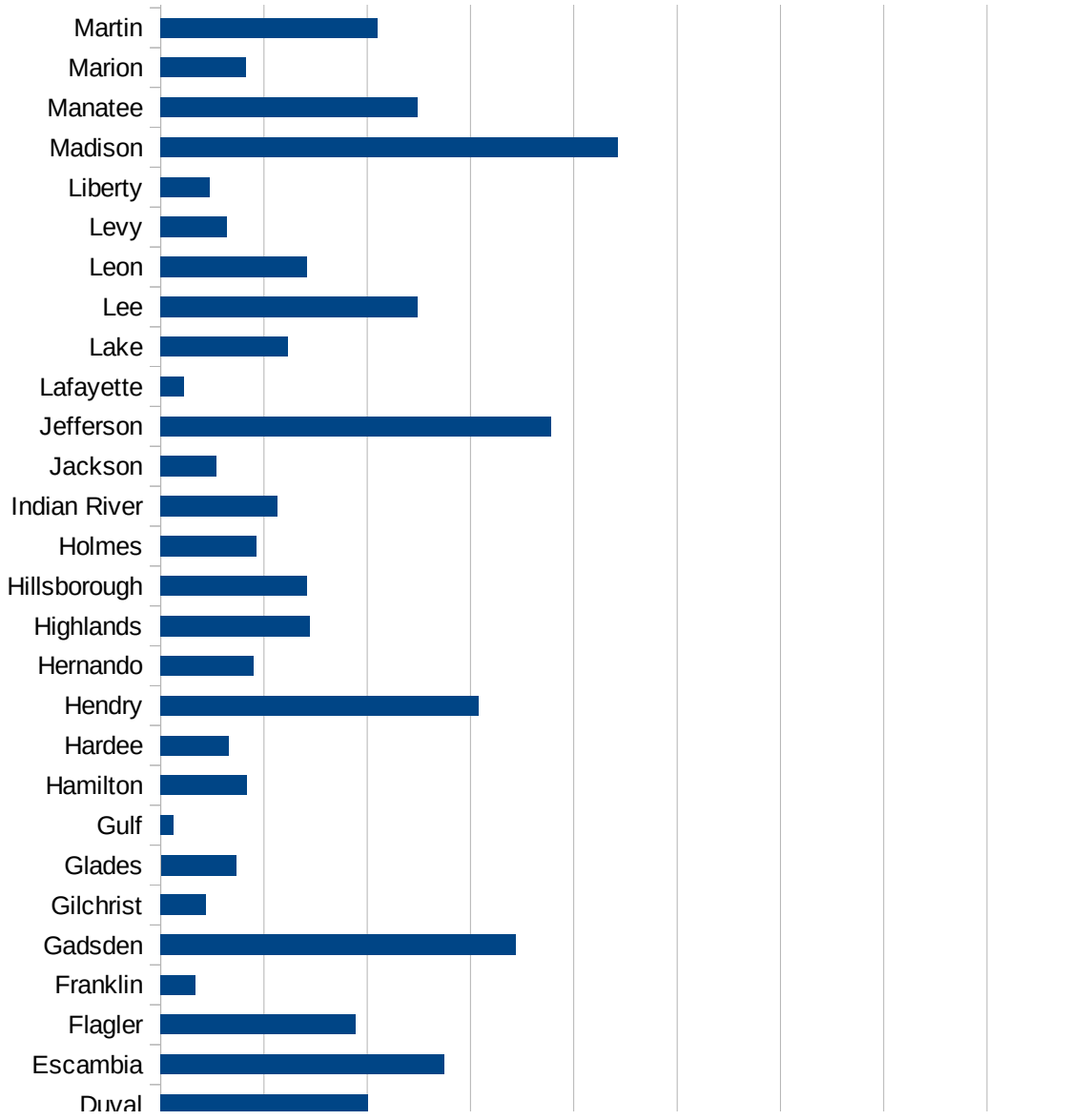
FL



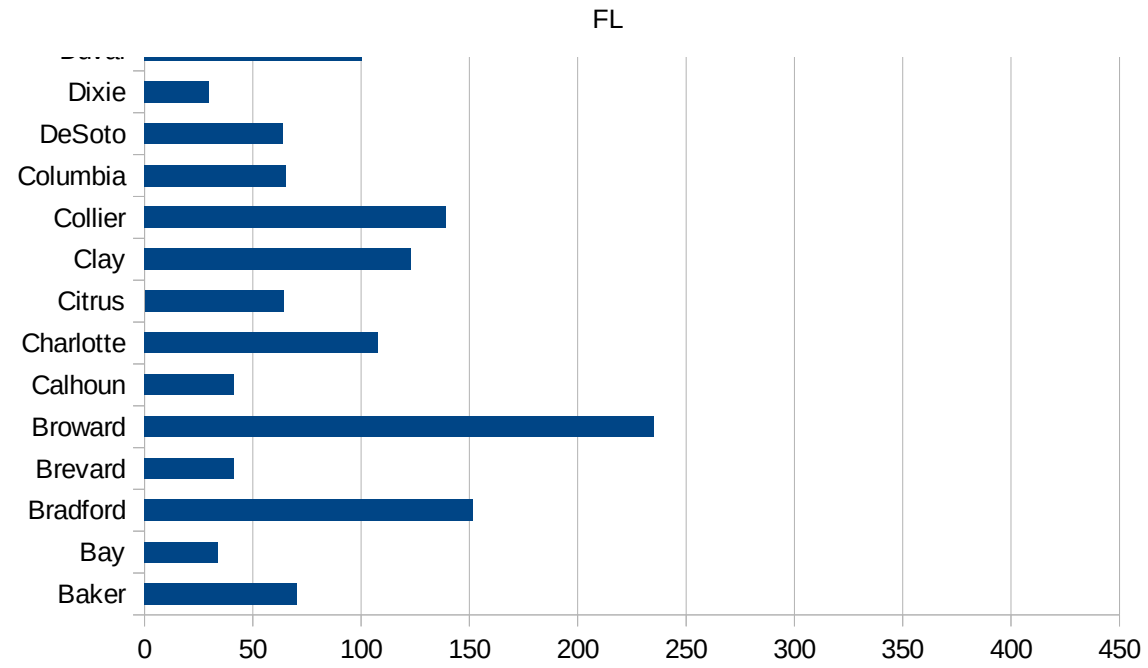
This work is licensed under the Creative Commons Attribution-NoDerivatives 4.0 International License. To view a copy of this license, visit <http://creativecommons.org/licenses/by-nd/4.0/>.

FL

12069 Lake	61.43143663
12071 Lee	124.5676575
12073 Leon	70.76874688
12075 Levy	31.88619083
12077 Liberty	23.64904813
12079 Madison	221.2747585
12081 Manatee	124.3494447
12083 Marion	41.11373782
12085 Martin	105.0263498
12086 Miami-Dade	395.6429306
12087 Monroe	102.62972
12089 Nassau	57.08826545
12091 Okaloosa	69.95739836
12093 Okeechobee	21.66742904
12095 Orange	93.43459035
12097 Osceola	125.2751433
12099 Palm Beach	174.9732997
12101 Pasco	42.62179642
12103 Pinellas	69.00582397
12105 Polk	55.50776897
12107 Putnam	109.2188827
12109 St. Johns	79.83922033
12111 St. Lucie	69.44271443
12113 Santa Rosa	79.73281145
12115 Sarasota	73.58489682
12117 Seminole	74.38567691
12119 Sumter	129.7047082
12121 Suwannee	242.1307506
12123 Taylor	13.87411553
12125 Union	26.77376171
12127 Volusia	78.16809062
12129 Wakulla	61.61239641
12131 Walton	49.03677758
12133 Washington	48.23151125



This work is licensed under the Creative Commons Attribution-NoDerivatives 4.0 International License. To view a copy of this license, visit <http://creativecommons.org/licenses/by-nd/4.0/>.



FL

FIPS

29001
29003
29005
29007
29009
29011
29013
29015
29017
29019
29021
29023
29025
29027
29029
29031
29033
29035
29037

FL

29039
29041
29043
29045
29047
29049
29051
29053
29055
29057
29059
29061
29063
29065
29067
29069
29071
29073
29075
29077
29079
29081
29083
29085
29087
29089
29091
29093
29095
29097
29099
29101

29103

FL

29105
29107
29109
29111
29113
29115
29117
29121
29123
29125
29127
29119
29129
29131
29133
29135
29137
29139
29141
29143
29145
29147
29149
29151
29153
29155
29157
29159
29161
29163
29165
29167
29169
29171

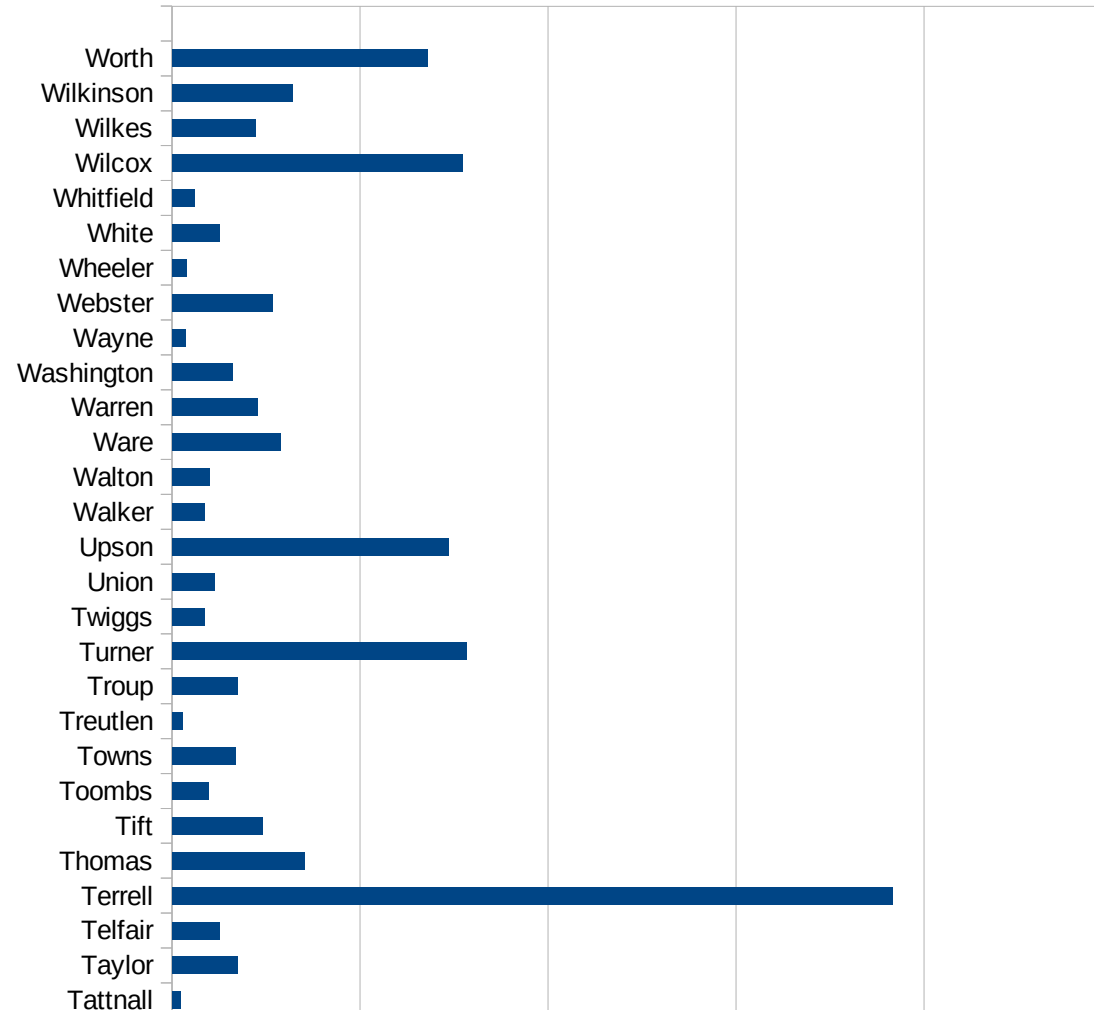
FL

29173
29175
29177
29179
29181
29195
29197
29199
29201
29203
29205
29183
29185
29187
29189
29510
29186
29207
29209
29211
29213
29215

29217
29219
29221
29223
29225
29227
29229

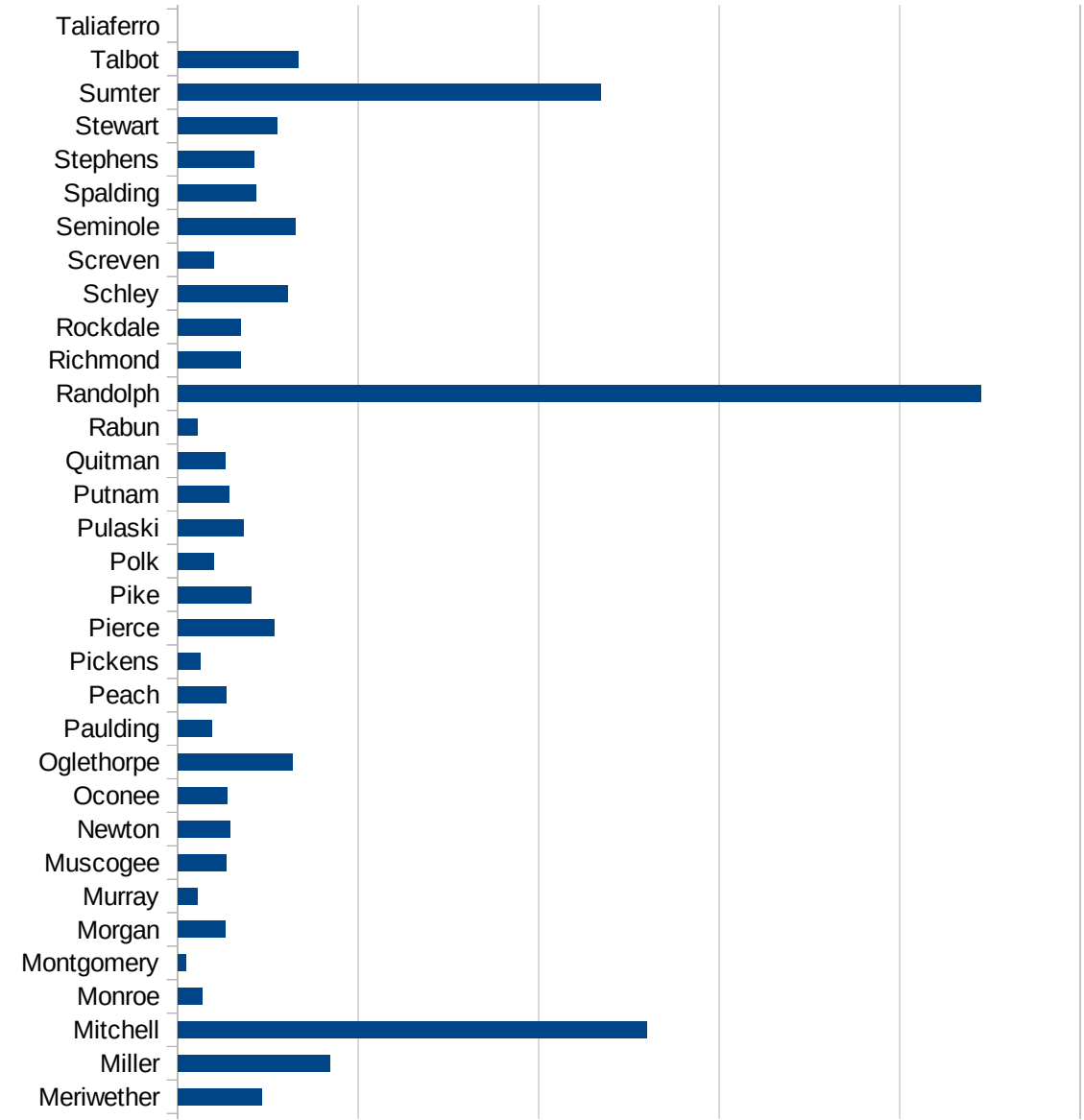
GA

FIPS	County	PC Infection
13001	Appling	286.3781272
13003	Atkinson	84.3678438
13005	Bacon	178.8109075
13007	Baker	614.4890039
13009	Baldwin	377.0385739
13011	Banks	94.79671371
13013	Barrow	137.3609375
13015	Bartow	256.5596572
13017	Ben Hill	125.0968011
13019	Berrien	72.71971743
13021	Bibb	159.3781639
13023	Bleckley	70.10437763
13025	Brantley	105.8369053
13027	Brooks	251.4020499
13029	Bryan	123.3304469
13031	Bulloch	43.98675223
13033	Burke	316.6391651
13035	Butts	516.678378
13037	Calhoun	1322.418136
13039	Camden	52.16386907
13043	Candler	64.5994832
13045	Carroll	270.9086445
13047	Catoosa	68.22901216
13049	Charlton	53.97902529
13051	Chatham	70.88642611
13053	Chattahoochee	74.87832273
13055	Chattooga	52.4405002
13057	Cherokee	144.4034798
13059	Clarke	99.74083091
13061	Clay	692.7606512
13063	Clayton	217.1848834
13065	Clinch	105.2948255
13067	Cobb	180.7455755



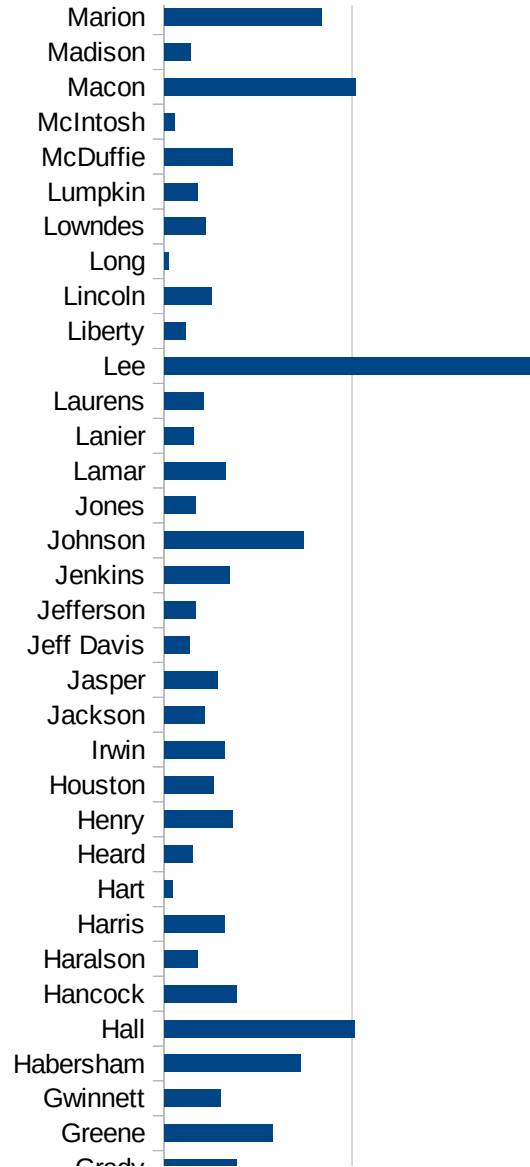
GA

13069 Coffee	232.0562504
13071 Colquitt	361.9055975
13073 Columbia	88.79325431
13075 Cook	87.40240065
13077 Coweta	128.2016125
13079 Crawford	113.6548141
13081 Crisp	659.2628645
13083 Dade	98.60717367
13085 Dawson	203.3249611
13087 Decatur	222.0131703
13089 DeKalb	227.4776025
13091 Dodge	106.2545279
13093 Dooly	773.3839195
13095 Dougherty	1605.602622
13097 Douglas	189.9113059
13099 Early	1834.683322
13101 Echols	125
13103 Effingham	54.671169
13105 Elbert	78.45188285
13107 Emanuel	84.02618079
13109 Evans	37.30995243
13111 Fannin	80.88122015
13113 Fayette	139.2573529
13115 Floyd	133.7731167
13117 Forsyth	101.8545129
13119 Franklin	69.49572167
13121 Fulton	238.0693906
13123 Gilmer	100.5970924
13125 Glascock	0
13127 Glynn	61.01925627
13129 Gordon	130.0164688
13131 Grady	193.9550671
13133 Greene	288.1681546
13135 Gwinnett	148.9575665



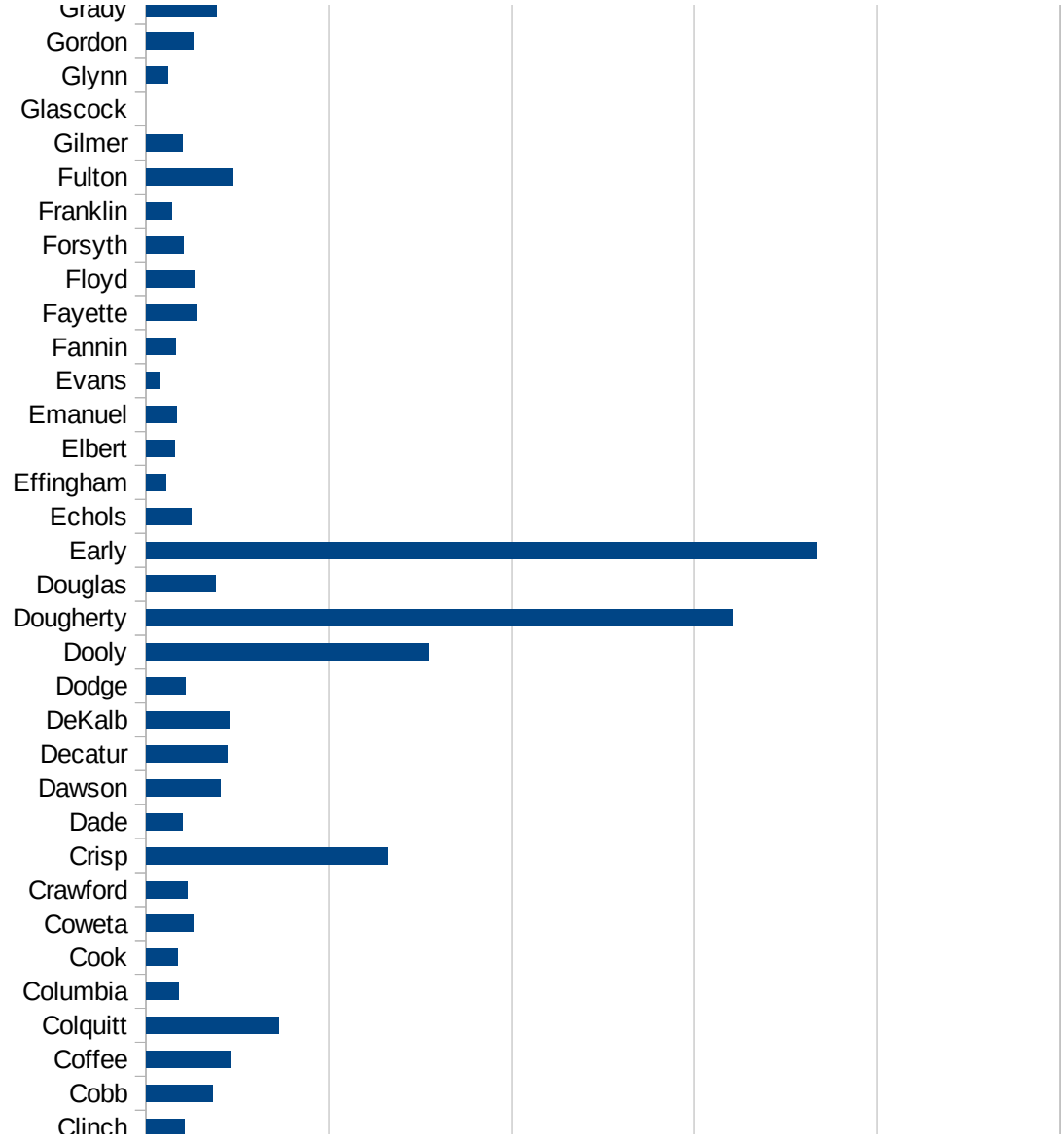
GA

13137 Habersham	363.5322112
13139 Hall	505.5701763
13141 Hancock	191.6626737
13143 Haralson	88.03711103
13145 Harris	159.5358956
13147 Hart	22.98938657
13149 Heard	75.76395319
13151 Henry	181.9998263
13153 Houston	131.2158694
13155 Irwin	159.6084273
13157 Jackson	106.5008094
13159 Jasper	142.4501425
13161 Jeff Davis	66.53802648
13163 Jefferson	84.2514582
13165 Jenkins	172.7513532
13167 Johnson	370.8281829
13169 Jones	83.8691641
13171 Lamar	163.1578947
13173 Lanier	77.36943907
13175 Laurens	105.6524036
13177 Lee	997.8497514
13179 Liberty	56.91334537
13181 Lincoln	126.3423879
13183 Long	10.52742394
13185 Lowndes	110.9000095
13187 Lumpkin	87.99878622
13189 McDuffie	181.1341786
13191 McIntosh	27.89400279
13193 Macon	509.7770676
13195 Madison	70.82630691
13197 Marion	419.1114837
13199 Meriwether	232.5802164
13201 Miller	422.0893422
13205 Mitchell	1297.76496



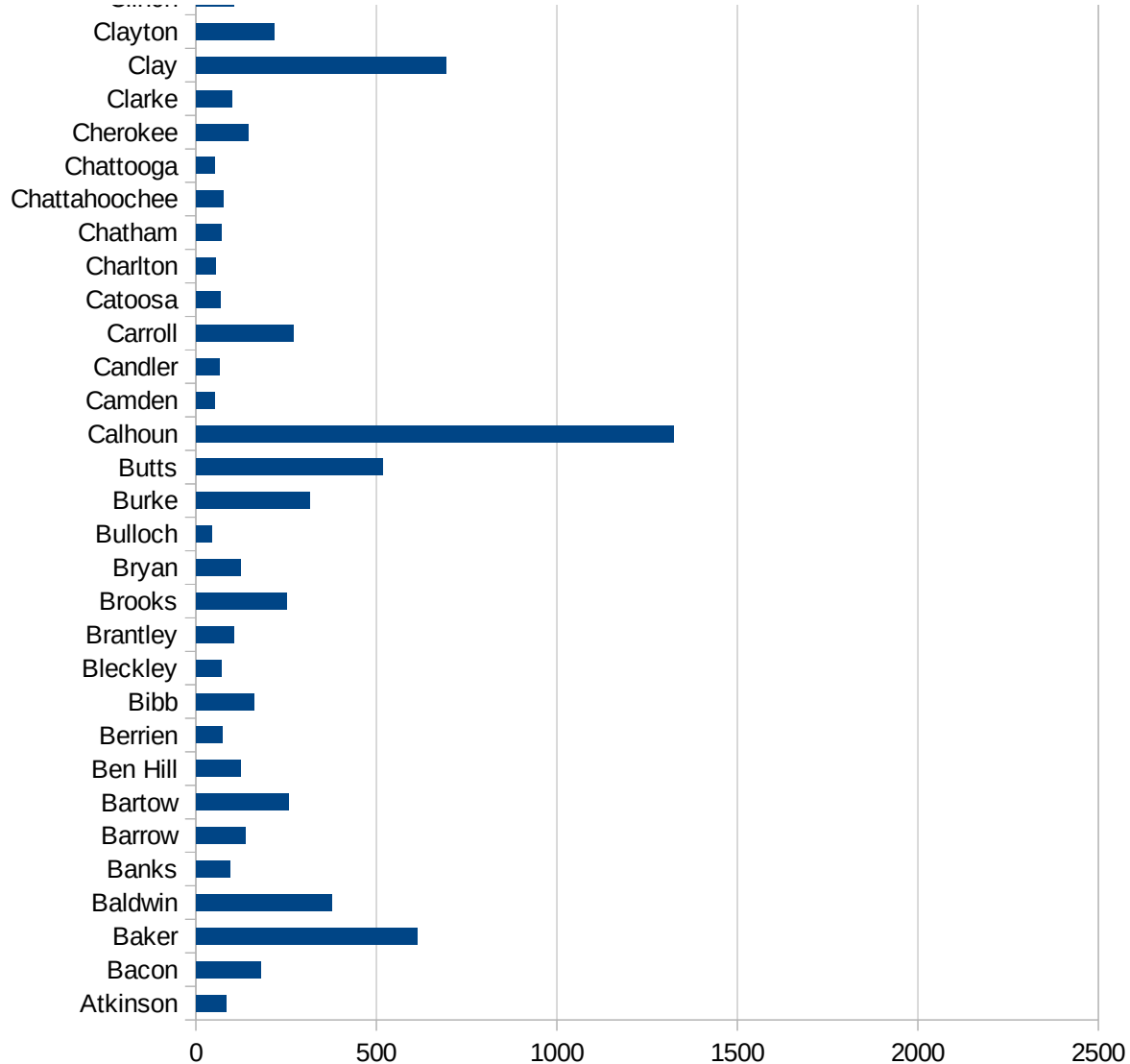
GA

13207 Monroe	69.04069767
13209 Montgomery	21.75568367
13211 Morgan	132.6048905
13213 Murray	55.10883996
13215 Muscogee	133.395138
13217 Newton	144.2382304
13219 Oconee	137.5025463
13221 Oglethorpe	318.8521323
13223 Paulding	95.09643754
13225 Peach	135.5460307
13227 Pickens	62.53908693
13229 Pierce	268.1933055
13231 Pike	203.9283031
13233 Polk	98.89333647
13235 Pulaski	180.6847954
13237 Putnam	142.1431519
13239 Quitman	131.6366828
13241 Rabun	53.35862928
13243 Randolph	2224.498756
13245 Richmond	175.1391687
13247 Rockdale	174.4044859
13249 Schley	305.5767762
13251 Screven	100.4448271
13253 Seminole	324.7143716
13255 Spalding	217.8517398
13257 Stephens	211.254081
13259 Stewart	274.2377803
13261 Sumter	1170.416709
13263 Talbot	334.8214286
13265 Taliaferro	0
13267 Tattnall	23.63042023
13269 Taylor	174.1510138
13271 Telfair	125.9763165
13273 Terrell	1916.153757



GA

13275 Thomas	353.2217423
13277 Tift	241.5518474
13279 Toombs	96.70100792
13281 Towns	168.7478907
13283 Treutlen	29.37288882
13285 Troup	174.2011023
13287 Turner	783.619818
13289 Twiggs	85.49096238
13291 Union	112.4953127
13293 Upson	736.2197215
13295 Walker	85.00216107
13297 Walton	98.39256494
13299 Ware	288.67713
13301 Warren	228.5278994
13303 Washington	161.8757971
13305 Wayne	36.90284487
13307 Webster	268.0965147
13309 Wheeler	38.07589796
13311 White	126.7934601
13313 Whitfield	59.57986585
13315 Wilcox	771.6749887
13317 Wilkes	222.7622519
13319 Wilkinson	320.9384683
13321 Worth	679.8364451



GA

GA

FIPS

29001
29003
29005
29007
29009
29011
29013
29015
29017
29019
29021
29023
29025
29027
29029
29031
29033
29035
29037

GA

29039
29041
29043
29045
29047
29049
29051
29053
29055
29057
29059
29061
29063
29065
29067
29069
29071
29073
29075
29077
29079
29081
29083
29085
29087
29089
29091
29093
29095
29097
29099
29101

29103

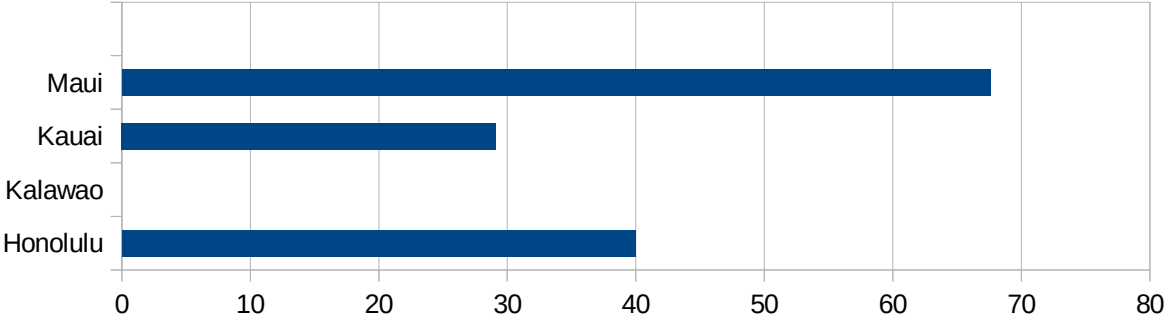
29105
29107
29109
29111
29113
29115
29117
29121
29123
29125
29127
29119
29129
29131
29133
29135
29137
29139
29141
29143
29145
29147
29149
29151
29153
29155
29157
29159
29161
29163
29165
29167
29169
29171

GA

29173
29175
29177
29179
29181
29195
29197
29199
29201
29203
29205
29183
29185
29187
29189
29510
29186
29207
29209
29211
29213
29215

29217
29219
29221
29223
29225
29227
29229

FIPS	County	PC Infection
15001	Hawaii	34.33126185
15003	Honolulu	39.99673496
15005	Kalawao	0
15007	Kauai	29.11288869
15009	Maui	67.58090271



HI

FIPS

29001
29003
29005
29007
29009
29011
29013
29015
29017
29019
29021
29023
29025
29027
29029
29031
29033
29035
29037

HI

29039
29041
29043
29045
29047
29049
29051
29053
29055
29057
29059
29061
29063
29065
29067
29069
29071
29073
29075
29077
29079
29081
29083
29085
29087
29089
29091
29093
29095
29097
29099
29101

29103

HI

29105
29107
29109
29111
29113
29115
29117
29121
29123
29125
29127
29119
29129
29131
29133
29135
29137
29139
29141
29143
29145
29147
29149
29151
29153
29155
29157
29159
29161
29163
29165
29167
29169
29171

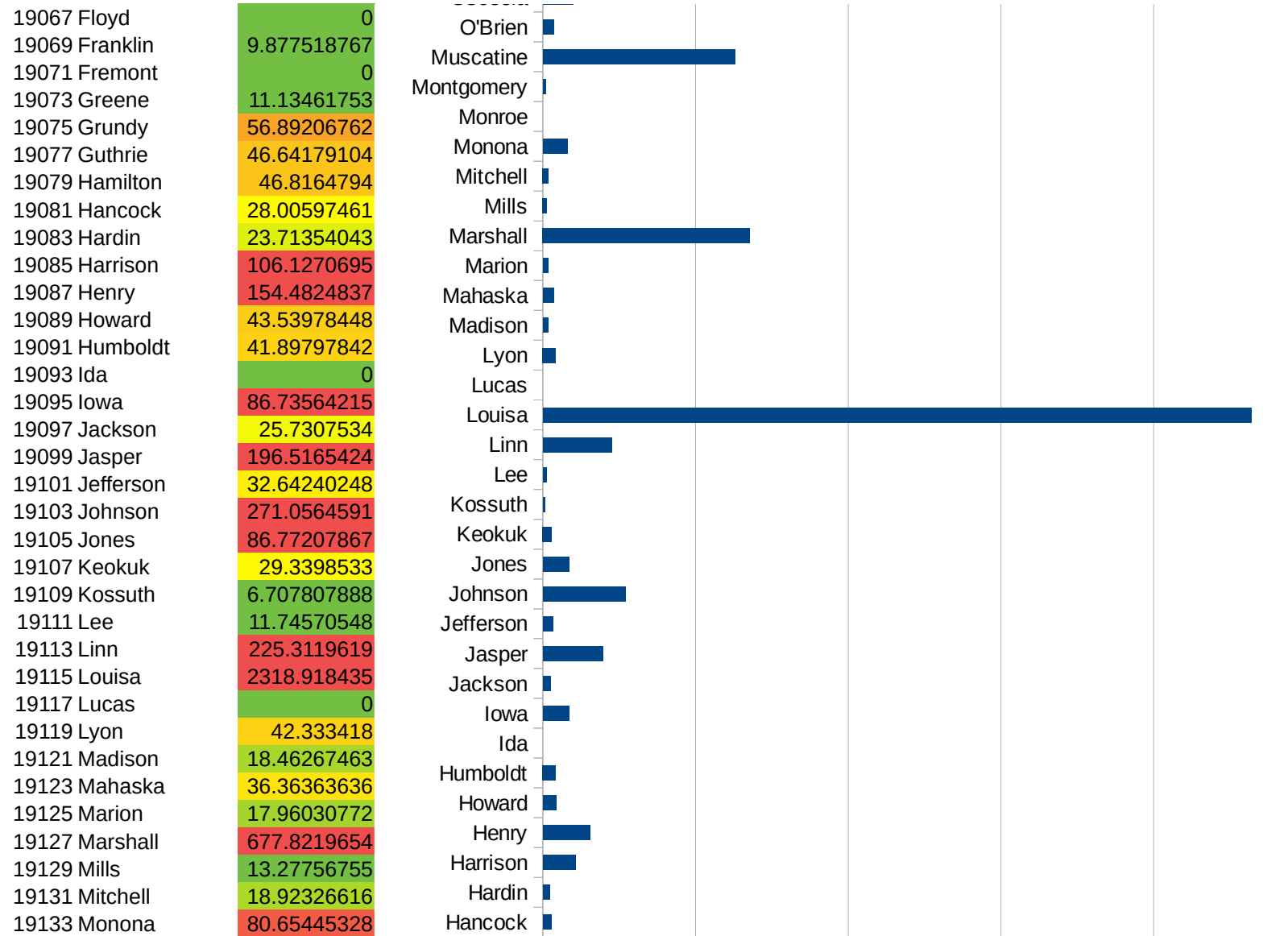
HI

29173
29175
29177
29179
29181
29195
29197
29199
29201
29203
29205
29183
29185
29187
29189
29510
29186
29207
29209
29211
29213
29215

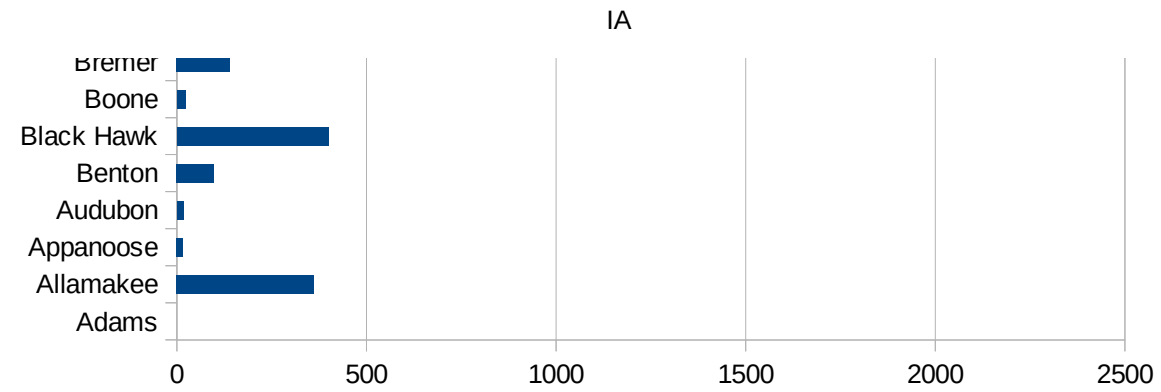
29217
29219
29221
29223
29225
29227
29229



IA



19135 Monroe	0	Hamilton	■
19137 Montgomery	9.9970009	Guthrie	■
19139 Muscatine	628.9454681	Grundy	■
19141 O'Brien	36.12716763	Greene	■
19143 Osceola	99.33774834	Fremont	■
19145 Page	32.78903535	Franklin	■
19147 Palo Alto	0	Floyd	■
19149 Plymouth	31.87886033	Fayette	■
19151 Pocahontas	0	Emmet	■
19153 Polk	118.0203775	Dubuque	■
19155 Pottawattamie	21.38282745	Dickinson	■
19157 Poweshiek	208.5673031	Des Moines	■
19159 Ringgold	0	Delaware	■
19161 Sac	0	Decatur	■
19163 Scott	113.1097684	Davis	■
19165 Shelby	77.73363275	Dallas	■
19167 Sioux	20.05213555	Crawford	■
19169 Story	22.42495286	Clinton	■
19171 Tama	1396.119262	Clayton	■
19173 Taylor	16.15247941	Clay	■
19175 Union	8.09126952	Clarke	■
19177 Van Buren	113.960114	Chickasaw	■
19179 Wapello	19.88353927	Cherokee	■
19181 Warren	37.21403949	Cerro Gordo	■
19183 Washington	591.6625265	Cedar	■
19185 Wayne	0	Cass	■
19187 Webster	11.02627009	Carroll	■
19189 Winnebago	19.01502187	Calhoun	■
19191 Winneshiek	54.92036547	Butler	■
19193 Woodbury	184.3201123	Buena Vista	■
19195 Worth	13.41741581	Buchanan	■
19197 Wright	15.76044129	Dum...	■



FIPS

- 29001
- 29003
- 29005
- 29007
- 29009
- 29011
- 29013
- 29015
- 29017
- 29019
- 29021
- 29023
- 29025
- 29027
- 29029
- 29031
- 29033
- 29035
- 29037

IA

29039
29041
29043
29045
29047
29049
29051
29053
29055
29057
29059
29061
29063
29065
29067
29069
29071
29073
29075
29077
29079
29081
29083
29085
29087
29089
29091
29093
29095
29097
29099
29101

29103

IA

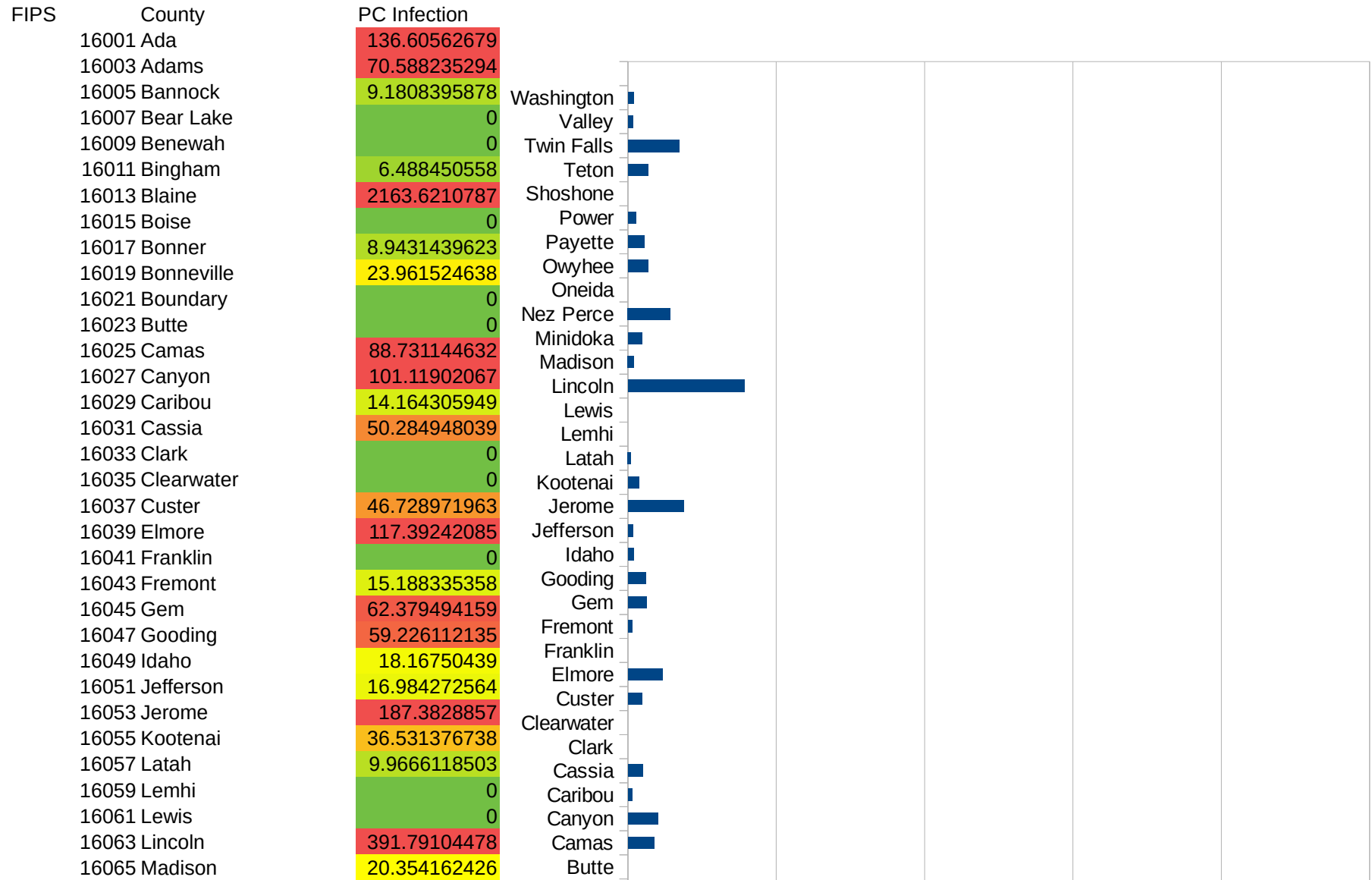
29105
29107
29109
29111
29113
29115
29117
29121
29123
29125
29127
29119
29129
29131
29133
29135
29137
29139
29141
29143
29145
29147
29149
29151
29153
29155
29157
29159
29161
29163
29165
29167
29169
29171

IA

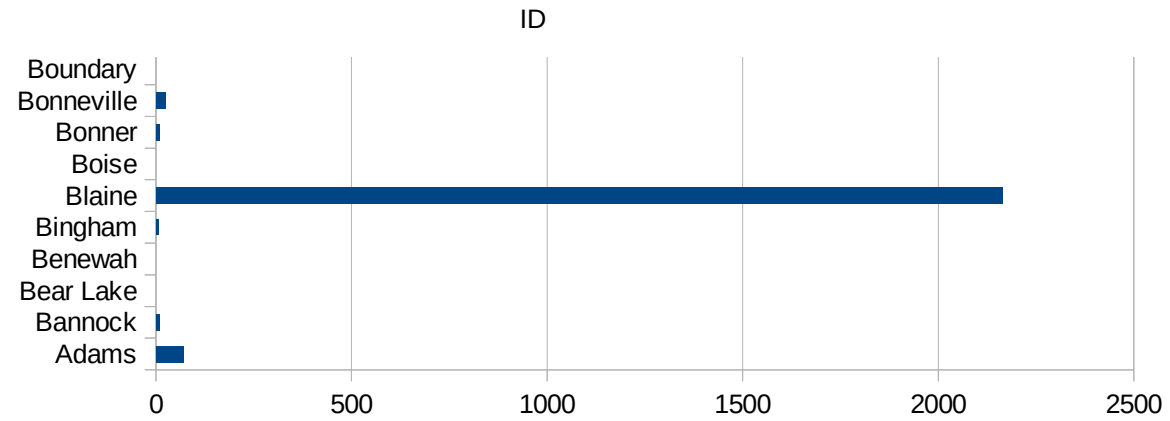
29173
29175
29177
29179
29181
29195
29197
29199
29201
29203
29205
29183
29185
29187
29189
29510
29186
29207
29209
29211
29213
29215

29217
29219
29221
29223
29225
29227
29229

ID



16067 Minidoka	48.019207683
16069 Nez Perce	143.53593348
16071 Oneida	0
16073 Owyhee	68.417001625
16075 Payette	55.199354592
16077 Power	25.746652935
16079 Shoshone	0
16081 Teton	68.728522337
16083 Twin Falls	173.0927847
16085 Valley	18.114301241
16087 Washington	19.683102057



ID

FIPS

29001
29003
29005
29007
29009
29011
29013
29015
29017
29019
29021
29023
29025
29027
29029
29031
29033
29035
29037

ID

29039
29041
29043
29045
29047
29049
29051
29053
29055
29057
29059
29061
29063
29065
29067
29069
29071
29073
29075
29077
29079
29081
29083
29085
29087
29089
29091
29093
29095
29097
29099
29101

29103

ID

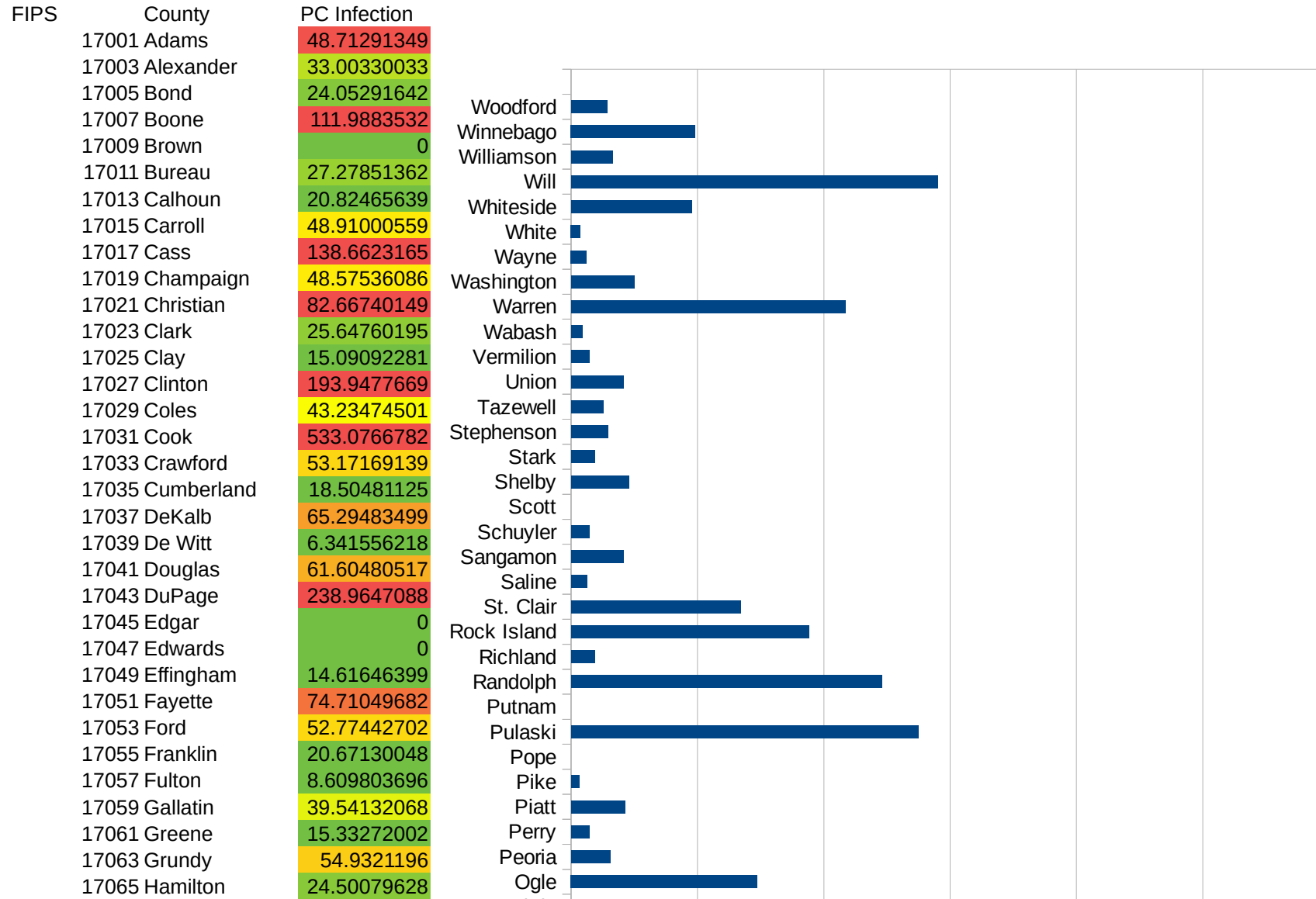
29105
29107
29109
29111
29113
29115
29117
29121
29123
29125
29127
29119
29129
29131
29133
29135
29137
29139
29141
29143
29145
29147
29149
29151
29153
29155
29157
29159
29161
29163
29165
29167
29169
29171

ID

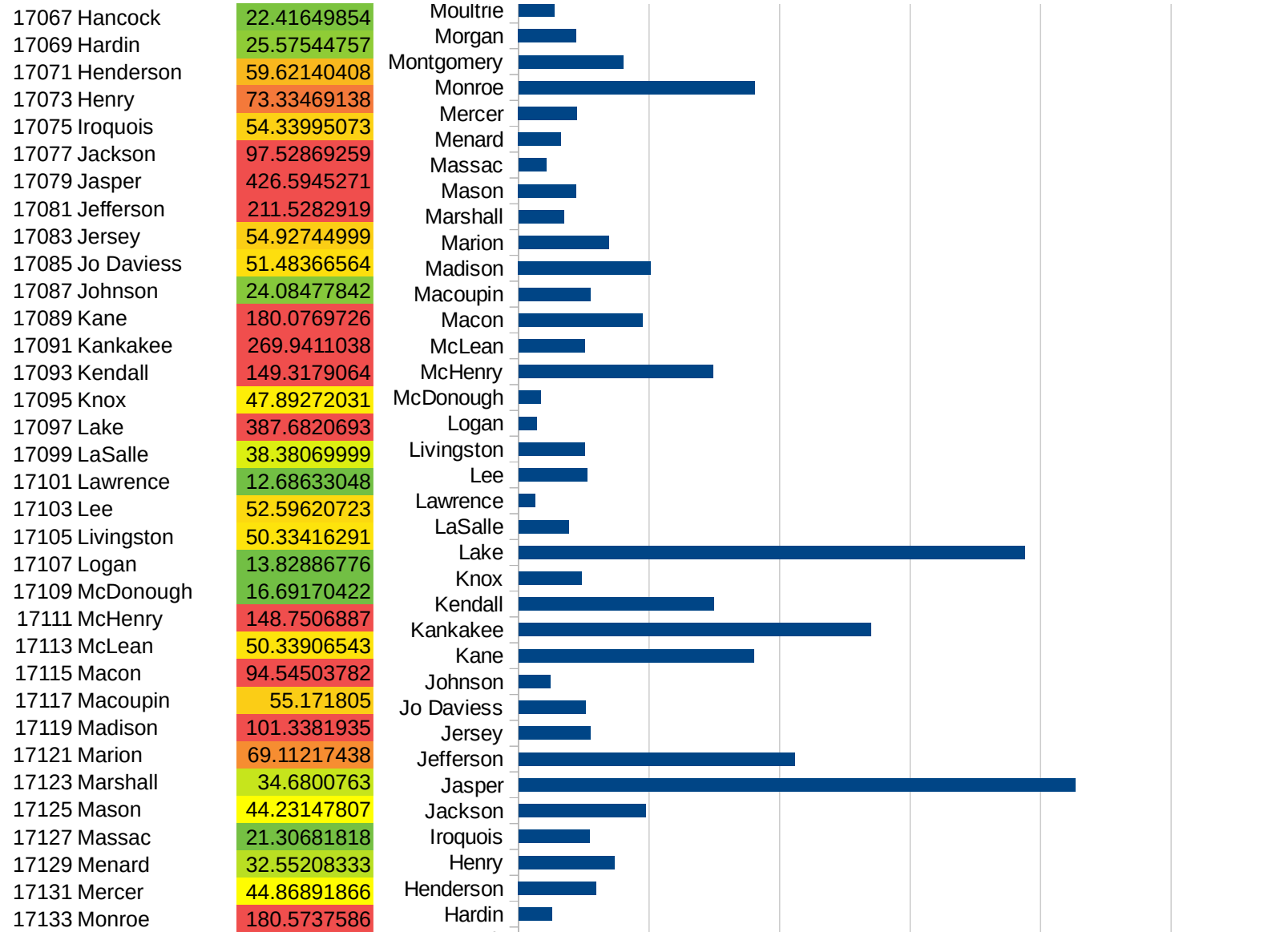
29173
29175
29177
29179
29181
29195
29197
29199
29201
29203
29205
29183
29185
29187
29189
29510
29186
29207
29209
29211
29213
29215

29217
29219
29221
29223
29225
29227
29229

IL



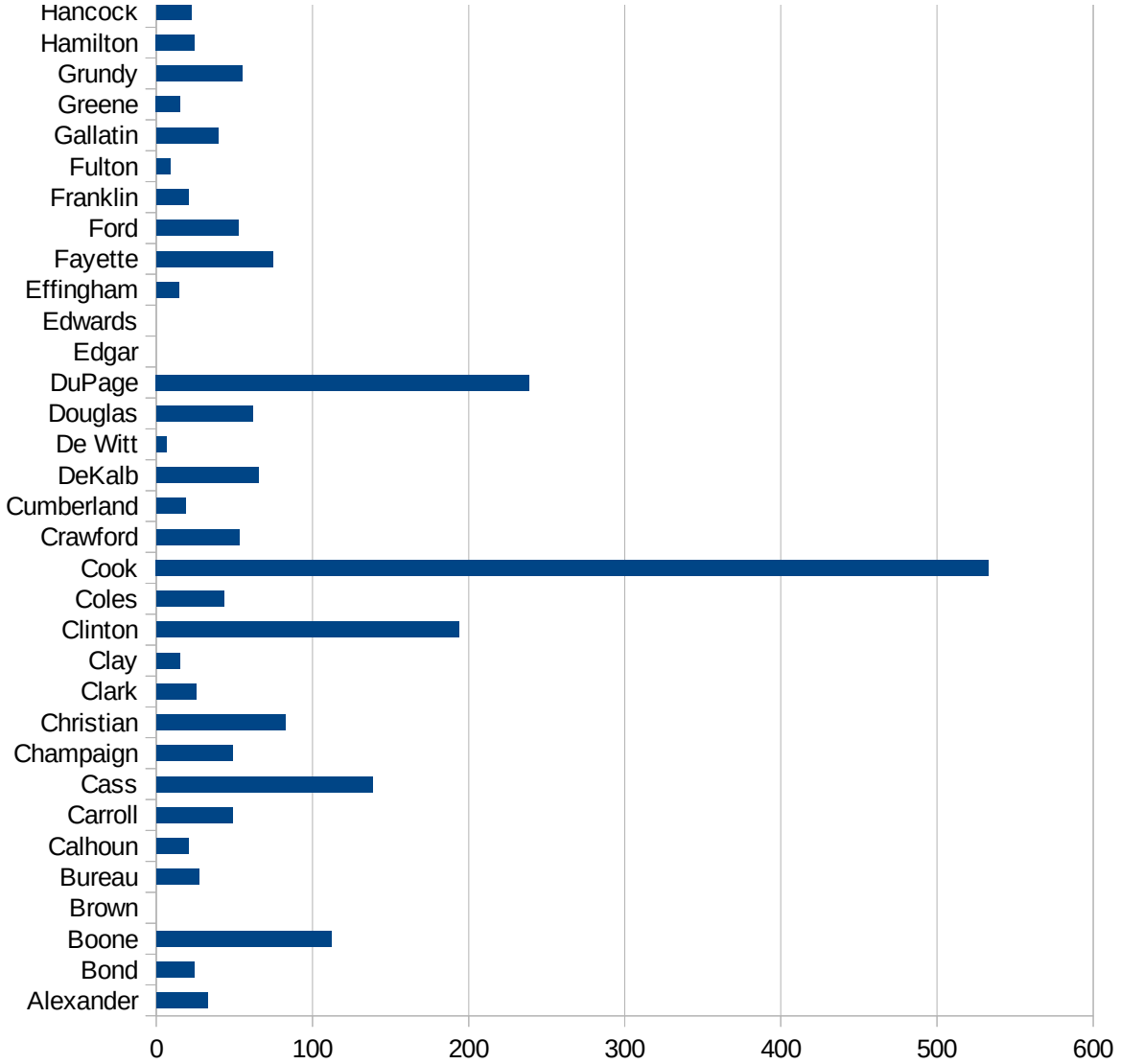
IL



This work is licensed under the Creative Commons Attribution-NoDerivatives 4.0 International License. To view a copy of this license, visit <http://creativecommons.org/licenses/by-nd/4.0/>.

IL

17135 Montgomery	80.41676864
17137 Morgan	44.14881093
17139 Moultrie	27.17945233
17141 Ogle	147.2811892
17143 Peoria	31.0041468
17145 Perry	14.16831964
17147 Piatt	42.69333984
17149 Pike	6.405739543
17151 Pope	0
17153 Pulaski	274.5744097
17155 Putnam	0
17157 Randolph	246.0599265
17159 Richland	19.03191017
17161 Rock Island	188.1834719
17163 St. Clair	134.06931
17165 Saline	12.54915084
17167 Sangamon	41.46446342
17169 Schuyler	14.47806573
17171 Scott	0
17173 Shelby	45.99604434
17175 Stark	18.42638659
17177 Stephenson	29.04833196
17179 Tazewell	25.69373073
17181 Union	41.56522772
17183 Vermilion	14.32179778
17185 Wabash	8.658758334
17187 Warren	217.23814
17189 Washington	50.01786352
17191 Wayne	12.24589762
17193 White	7.317965606
17195 Whiteside	95.27918599
17197 Will	290.1879216
17199 Williamson	32.80839895
17201 Winnebago	98.21142561



IL

17203 Woodford

28.59891324

IL

FIPS

29001
29003
29005
29007
29009
29011
29013
29015
29017
29019
29021
29023
29025
29027
29029
29031
29033
29035
29037

IL

29039
29041
29043
29045
29047
29049
29051
29053
29055
29057
29059
29061
29063
29065
29067
29069
29071
29073
29075
29077
29079
29081
29083
29085
29087
29089
29091
29093
29095
29097
29099
29101

29103

IL

29105
29107
29109
29111
29113
29115
29117
29121
29123
29125
29127
29119
29129
29131
29133
29135
29137
29139
29141
29143
29145
29147
29149
29151
29153
29155
29157
29159
29161
29163
29165
29167
29169
29171

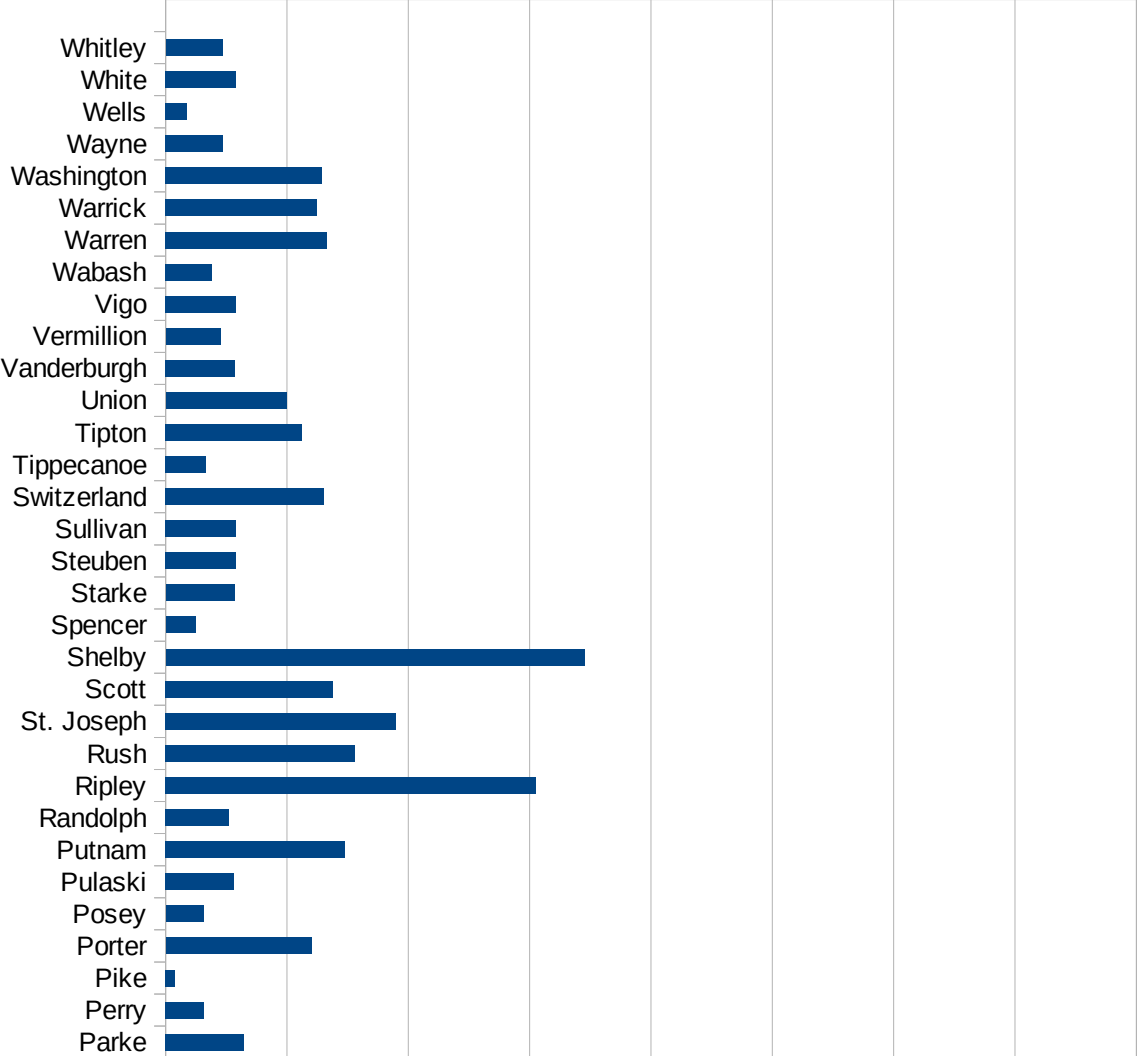
IL

29173
29175
29177
29179
29181
29195
29197
29199
29201
29203
29205
29183
29185
29187
29189
29510
29186
29207
29209
29211
29213
29215

29217
29219
29221
29223
29225
29227
29229

IN

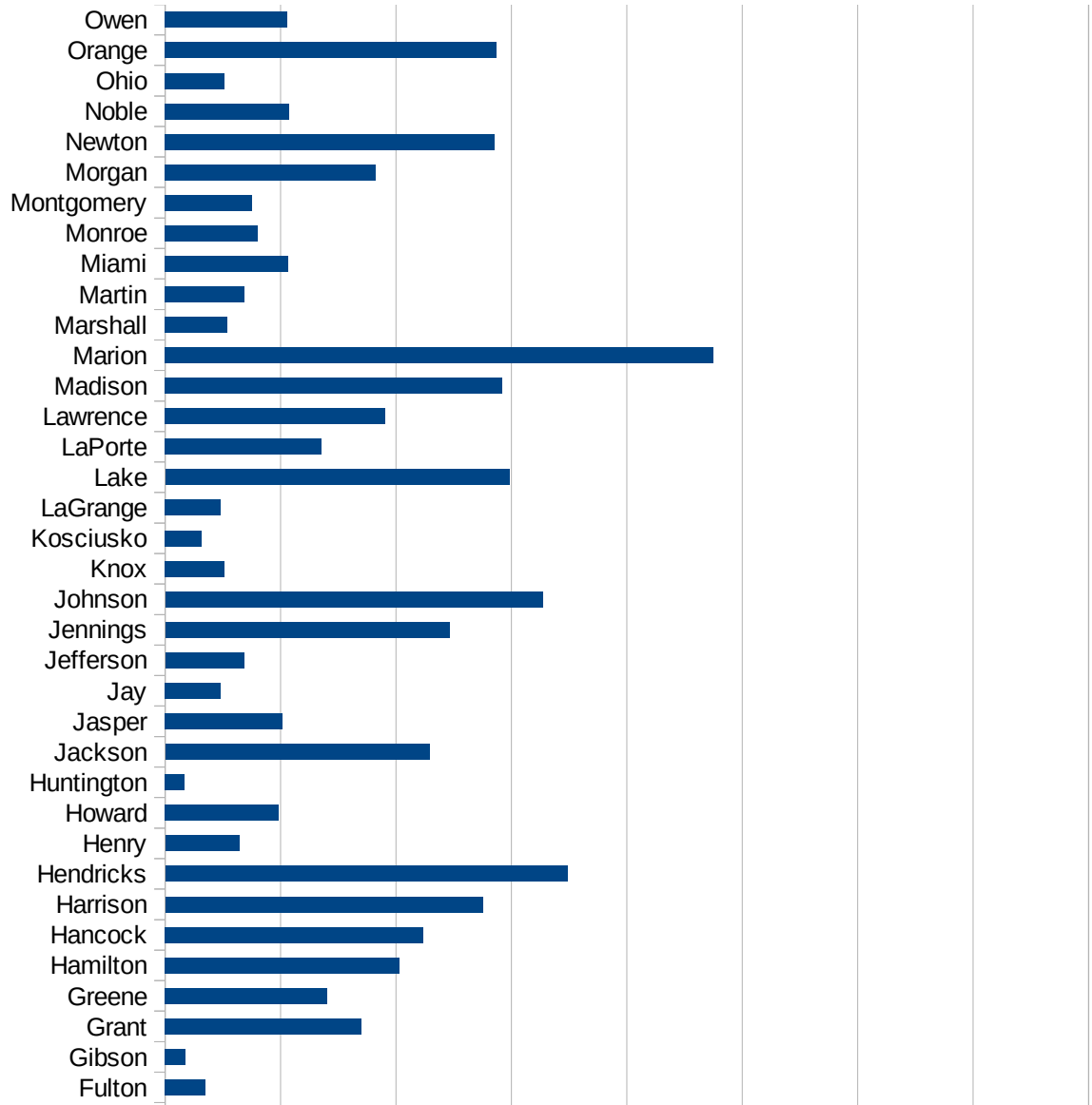
FIPS	County	PC Infection
18001	Adams	19.64305758
18003	Allen	106.56692
18005	Bartholomew	211.4726959
18007	Benton	57.78342771
18009	Blackford	58.67560771
18011	Boone	264.1830475
18013	Brown	98.46396219
18015	Carroll	39.74760272
18017	Cass	671.8482413
18019	Clark	176.3803681
18021	Clay	72.60221628
18023	Clinton	80.62015504
18025	Crawford	151.543853
18027	Daviess	126.7082994
18029	Dearborn	155.3421562
18031	Decatur	712.8461596
18033	DeKalb	32.38791468
18035	Delaware	115.0106298
18037	Dubois	39.93891695
18039	Elkhart	102.6464293
18041	Fayette	99.7960689
18043	Floyd	208.2770857
18045	Fountain	55.04250505
18047	Franklin	404.6446165
18049	Fulton	34.83973721
18051	Gibson	17.93614732
18053	Grant	169.8616841
18055	Greene	140.5986378
18057	Hamilton	202.9774059
18059	Hancock	223.9656324
18061	Harrison	275.0929368
18063	Hendricks	348.4842134
18065	Henry	64.22075366



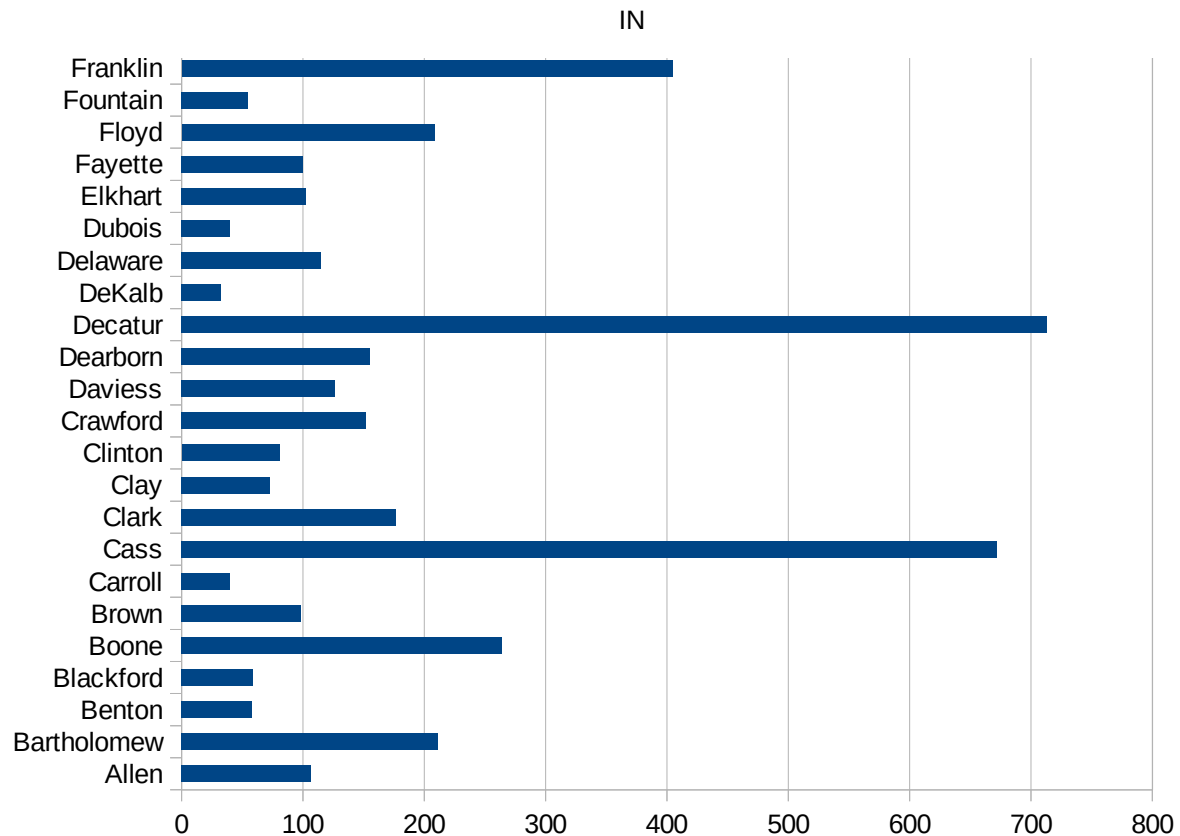
This work is licensed under the Creative Commons Attribution-NoDerivatives 4.0 International License. To view a copy of this license, visit <http://creativecommons.org/licenses/by-nd/4.0/>.

IN

18067 Howard	98.3415487
18069 Huntington	16.55629139
18071 Jackson	228.9678312
18073 Jasper	101.8879233
18075 Jay	48.1602774
18077 Jefferson	68.30601093
18079 Jennings	246.2786571
18081 Johnson	327.0923348
18083 Knox	51.49749289
18085 Kosciusko	31.50836862
18087 LaGrange	48.30917874
18089 Lake	298.3004102
18091 LaPorte	135.4459262
18093 Lawrence	190.5053867
18095 Madison	292.3457857
18097 Marion	475.242754
18099 Marshall	54.05639163
18101 Martin	68.51326221
18103 Miami	106.8406107
18105 Monroe	80.31745816
18107 Montgomery	75.62718406
18109 Morgan	182.5546238
18111 Newton	285.4899722
18113 Noble	107.2961373
18115 Ohio	51.33470226
18117 Orange	287.3415773
18119 Owen	105.5408971
18121 Parke	64.98493531
18123 Perry	31.41032353
18125 Pike	8.058017728
18127 Porter	120.2872743
18129 Posey	31.32341425
18131 Pulaski	56.13922528
18133 Putnam	148.2304984



18135 Randolph	52.3117782
18137 Ripley	305.0170038
18139 Rush	156.0343276
18141 St. Joseph	190.1976209
18143 Scott	138.2025295
18145 Shelby	345.3456821
18147 Spencer	24.59782555
18149 Starke	56.68192719
18151 Steuben	57.82686636
18153 Sullivan	57.99903335
18155 Switzerland	130.6335728
18157 Tippecanoe	33.15237661
18159 Tipton	112.3744051
18161 Union	99.47420776
18163 Vanderburgh	57.46681844
18165 Vermillion	45.2225596
18167 Vigo	57.73564524
18169 Wabash	38.36317136
18171 Warren	133.1235629
18173 Warrick	124.6663577
18175 Washington	128.8336972
18177 Wayne	47.01528755
18179 Wells	17.72672481
18181 White	58.01185099
18183 Whitley	46.95662382



IN

FIPS

29001
29003
29005
29007
29009
29011
29013
29015
29017
29019
29021
29023
29025
29027
29029
29031
29033
29035
29037

IN

29039
29041
29043
29045
29047
29049
29051
29053
29055
29057
29059
29061
29063
29065
29067
29069
29071
29073
29075
29077
29079
29081
29083
29085
29087
29089
29091
29093
29095
29097
29099
29101

29103

IN

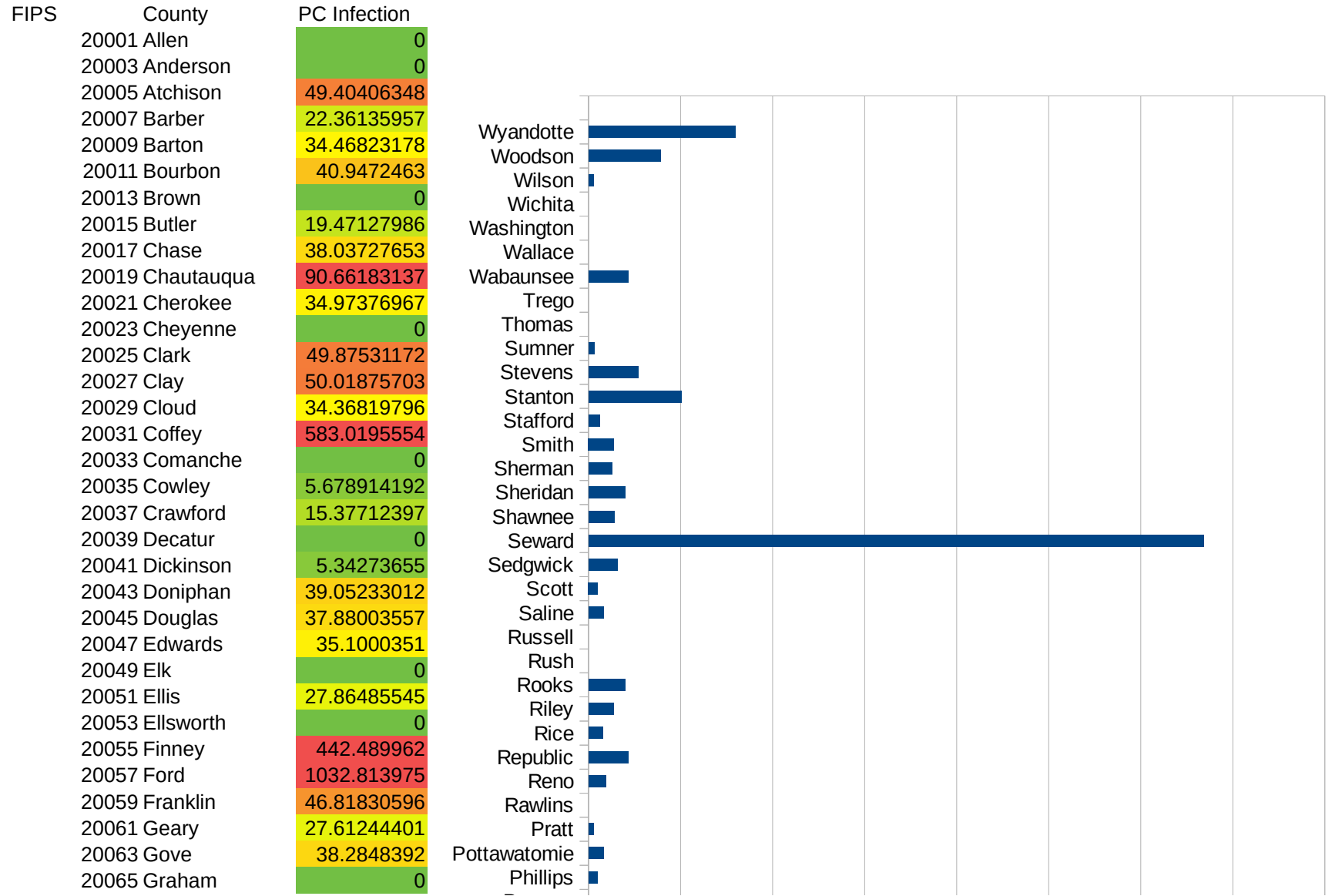
29105
29107
29109
29111
29113
29115
29117
29121
29123
29125
29127
29119
29129
29131
29133
29135
29137
29139
29141
29143
29145
29147
29149
29151
29153
29155
29157
29159
29161
29163
29165
29167
29169
29171

IN

29173
29175
29177
29179
29181
29195
29197
29199
29201
29203
29205
29183
29185
29187
29189
29510
29186
29207
29209
29211
29213
29215

29217
29219
29221
29223
29225
29227
29229

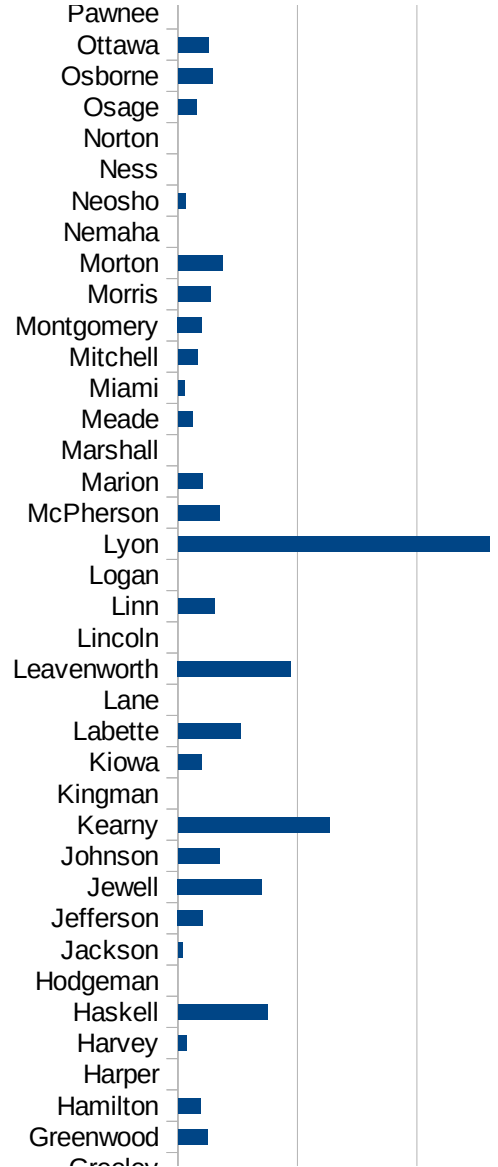
KS



This work is licensed under the Creative Commons Attribution-NoDerivatives 4.0 International License. To view a copy of this license, visit <http://creativecommons.org/licenses/by-nd/4.0/>.

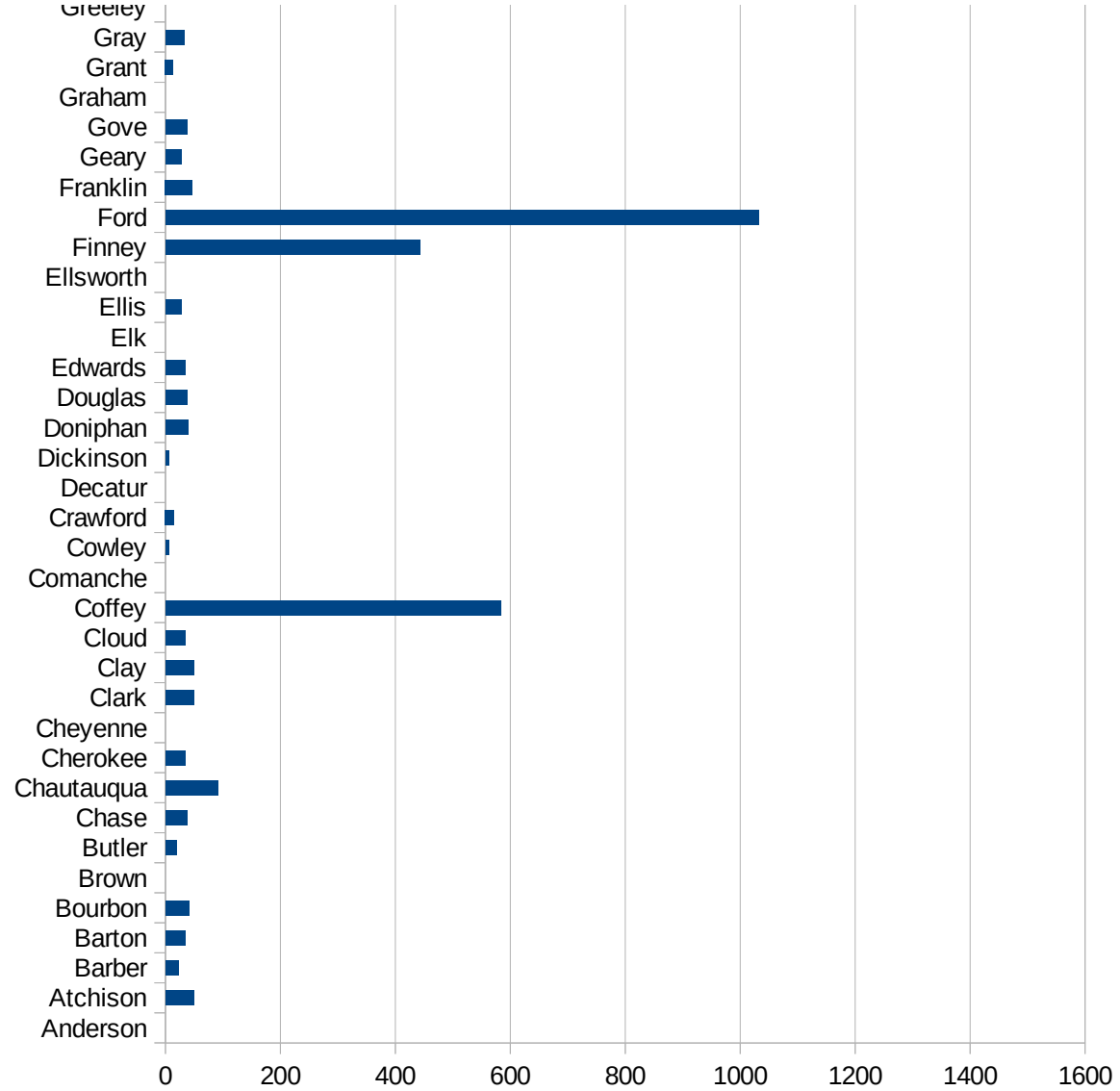
KS

20067 Grant	13.63140676
20069 Gray	33.15100282
20071 Greeley	0
20073 Greenwood	49.54582989
20075 Hamilton	38.35826621
20077 Harper	0
20079 Harvey	14.61560947
20081 Haskell	150.1125844
20083 Hodgeman	0
20085 Jackson	7.530120482
20087 Jefferson	42.16073781
20089 Jewell	140.7954945
20091 Johnson	69.78437131
20093 Kearny	253.6139995
20095 Kingman	0
20097 Kiowa	39.74562798
20099 Labette	105.1893408
20101 Lane	0
20103 Leavenworth	189.3008162
20105 Lincoln	0
20107 Linn	61.53846154
20109 Logan	0
20111 Lyon	520.8645154
20113 McPherson	70.08445176
20115 Marion	41.84100418
20117 Marshall	0
20119 Meade	24.11963338
20121 Miami	11.87648456
20123 Mitchell	32.5203252
20125 Montgomery	40.4732254
20127 Morris	54.33798225
20129 Morton	74.99062617
20131 Nemaha	0
20133 Neosho	12.53839885



KS

20135 Ness	0
20137 Norton	0
20139 Osage	31.36566087
20141 Osborne	57.55395683
20143 Ottawa	51.70630817
20145 Pawnee	0
20147 Phillips	18.80759827
20149 Pottawatomie	32.95300078
20151 Pratt	10.66325443
20153 Rawlins	0
20155 Reno	38.49732123
20157 Republic	85.76329331
20159 Rice	31.47623544
20161 Riley	54.27187496
20163 Rooks	79.7925394
20165 Rush	0
20167 Russell	0
20169 Saline	33.08762707
20171 Scott	20.42066571
20173 Sedgwick	62.88855097
20175 Seward	1336.088154
20177 Shawnee	56.33834557
20179 Sheridan	78.9577576
20181 Sherman	50.8560773
20183 Smith	55.50929781
20185 Stafford	23.93489708
20187 Stanton	201.3085053
20189 Stevens	107.9330815
20191 Sumner	13.04574709
20193 Thomas	0
20195 Trego	0
20197 Wabaunsee	86.96912596
20199 Wallace	0
20201 Washington	0



KS

20203 Wichita	0
20205 Wilson	11.5406809
20207 Woodson	157.0845115
20209 Wyandotte	318.767995

KS

FIPS

- 29001
- 29003
- 29005
- 29007
- 29009
- 29011
- 29013
- 29015
- 29017
- 29019
- 29021
- 29023
- 29025
- 29027
- 29029
- 29031
- 29033
- 29035
- 29037

KS

29039
29041
29043
29045
29047
29049
29051
29053
29055
29057
29059
29061
29063
29065
29067
29069
29071
29073
29075
29077
29079
29081
29083
29085
29087
29089
29091
29093
29095
29097
29099
29101

29103

KS

29105
29107
29109
29111
29113
29115
29117
29121
29123
29125
29127
29119
29129
29131
29133
29135
29137
29139
29141
29143
29145
29147
29149
29151
29153
29155
29157
29159
29161
29163
29165
29167
29169
29171

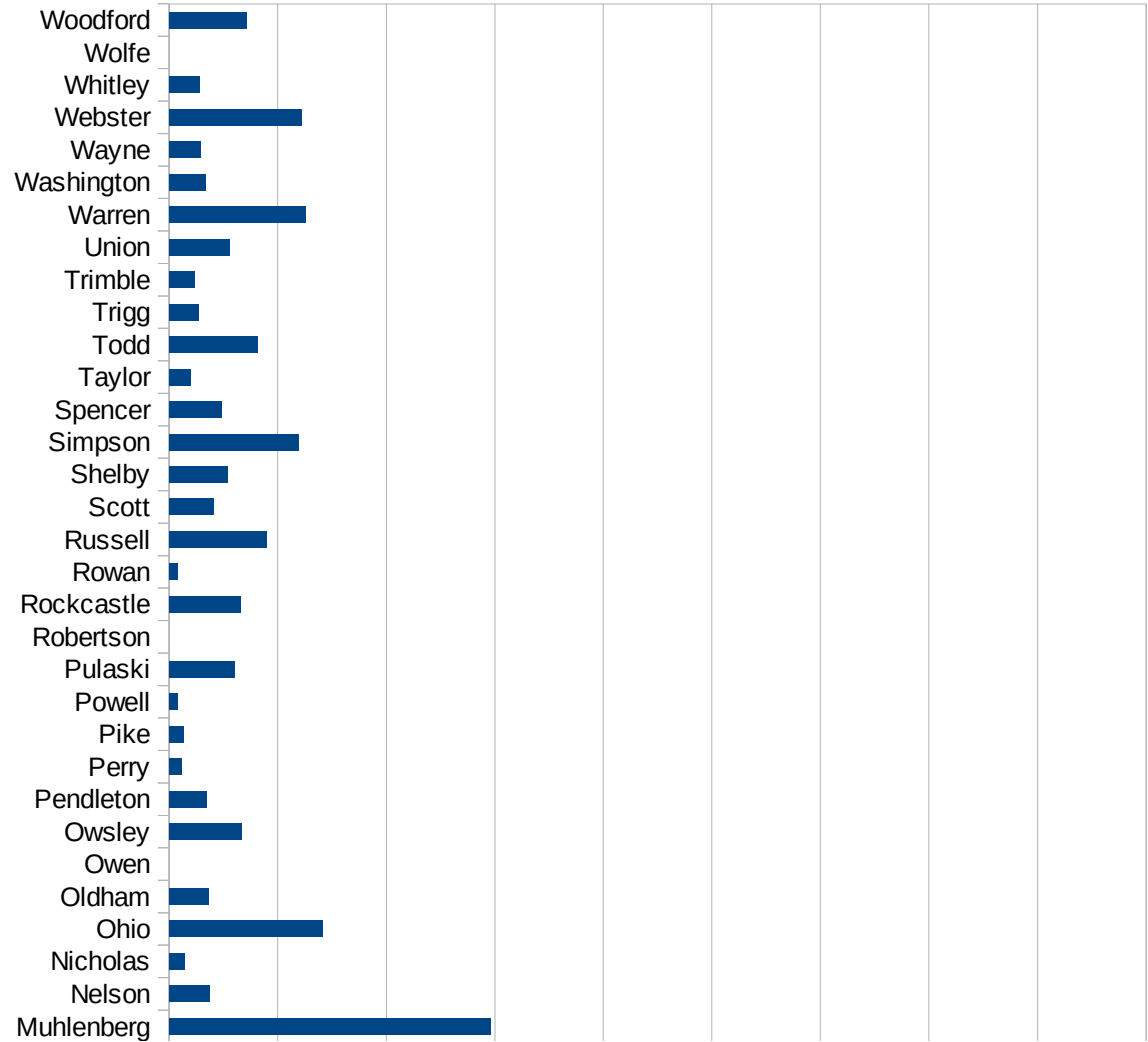
KS

29173
29175
29177
29179
29181
29195
29197
29199
29201
29203
29205
29183
29185
29187
29189
29510
29186
29207
29209
29211
29213
29215

29217
29219
29221
29223
29225
29227
29229

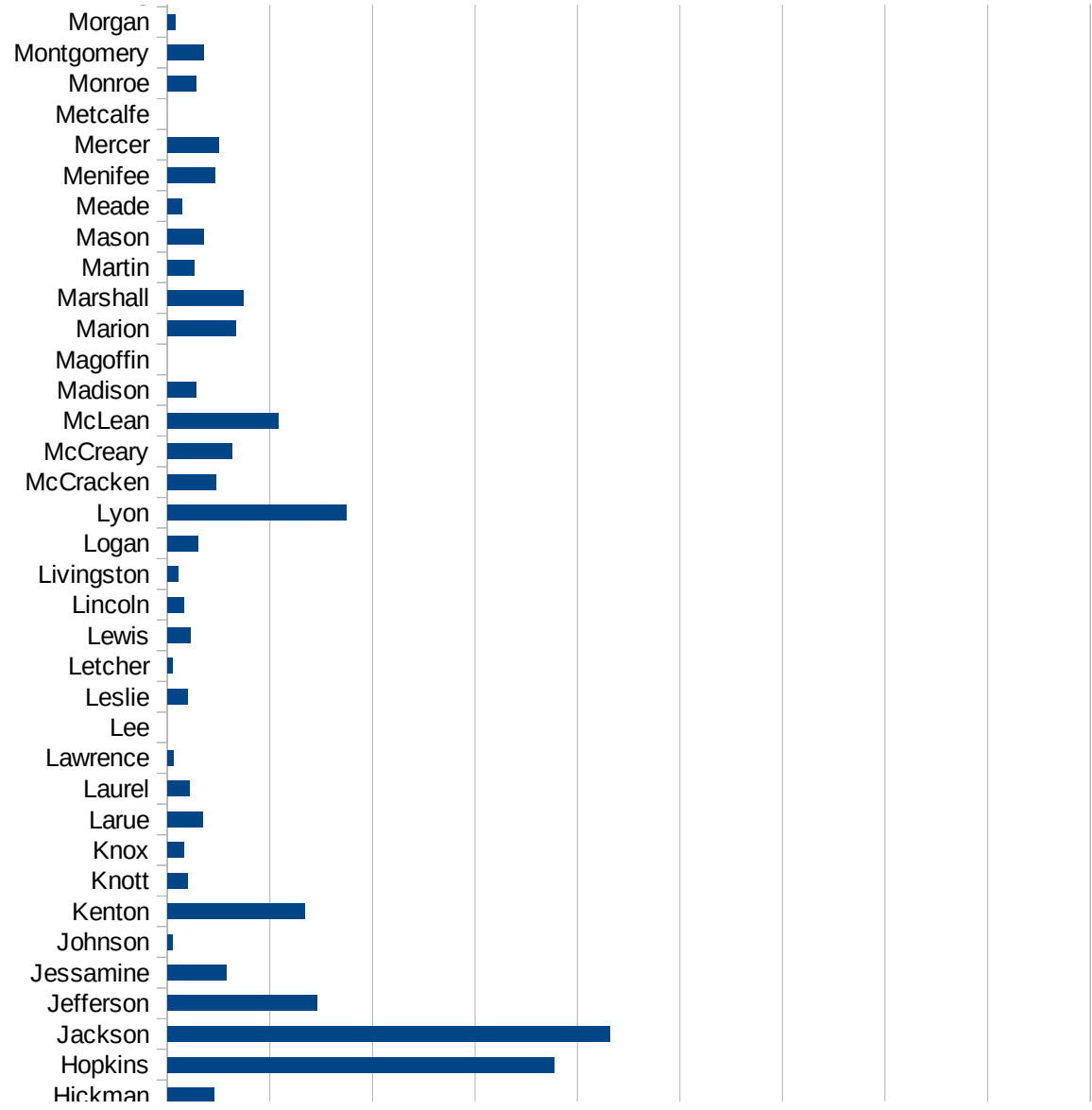
KY

FIPS	County	PC Infection
21001	Adair	416.3413999
21003	Allen	28.40640091
21005	Anderson	30.88734942
21007	Ballard	62.6644943
21009	Barren	20.37305324
21011	Bath	24.2267625
21013	Bell	0
21015	Boone	74.5060175
21017	Bourbon	34.68093539
21019	Boyd	65.62235394
21021	Boyle	56.47840532
21023	Bracken	84.9617672
21025	Breathitt	15.7158573
21027	Breckinridge	34.33392191
21029	Bullitt	49.3406851
21031	Butler	767.3034764
21033	Caldwell	102.2414471
21035	Calloway	66.4366935
21037	Campbell	75.14599794
21039	Carlisle	20.95996646
21041	Carroll	18.62717705
21043	Carter	14.81262035
21045	Casey	6.294058409
21047	Christian	118.5974802
21049	Clark	52.41523904
21051	Clay	4.973887093
21053	Clinton	19.59631589
21055	Crittenden	33.65114975
21057	Cumberland	60.06907944
21059	Daviess	143.4166799
21061	Edmonson	89.62033567
21063	Elliott	0
21065	Estill	0



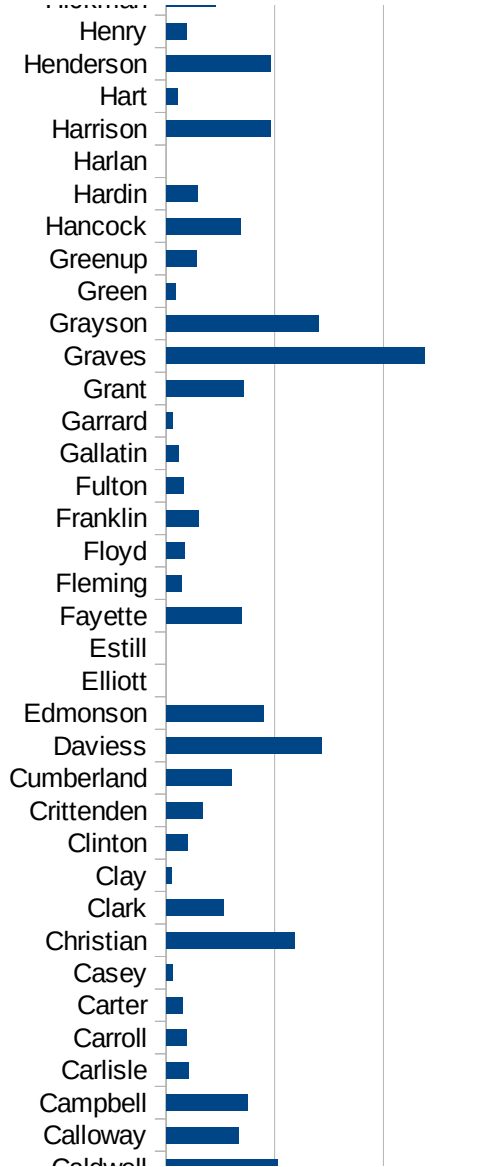
KY

21067 Fayette	69.80048181
21069 Fleming	13.85809313
21071 Floyd	16.73873623
21073 Franklin	29.51884286
21075 Fulton	16.33986928
21077 Gallatin	11.32246377
21079 Garrard	5.69476082
21081 Grant	71.65319852
21083 Graves	238.4971997
21085 Grayson	140.5721667
21087 Green	9.050592814
21089 Greenup	28.35431553
21091 Hancock	68.50879196
21093 Hardin	28.99706405
21095 Harlan	0
21097 Harrison	95.85685377
21099 Hart	10.57865228
21101 Henderson	96.51027615
21103 Henry	18.62659878
21105 Hickman	45.23863379
21107 Hopkins	377.2077749
21109 Jackson	431.4834102
21111 Jefferson	145.4867316
21113 Jessamine	57.4925816
21115 Johnson	4.467077638
21117 Kenton	134.2960898
21119 Knott	19.83339944
21121 Knox	15.97239969
21123 Larue	34.94792759
21125 Laurel	21.42774728
21127 Lawrence	6.422195106
21129 Lee	0
21131 Leslie	19.71803214
21133 Letcher	4.566418558

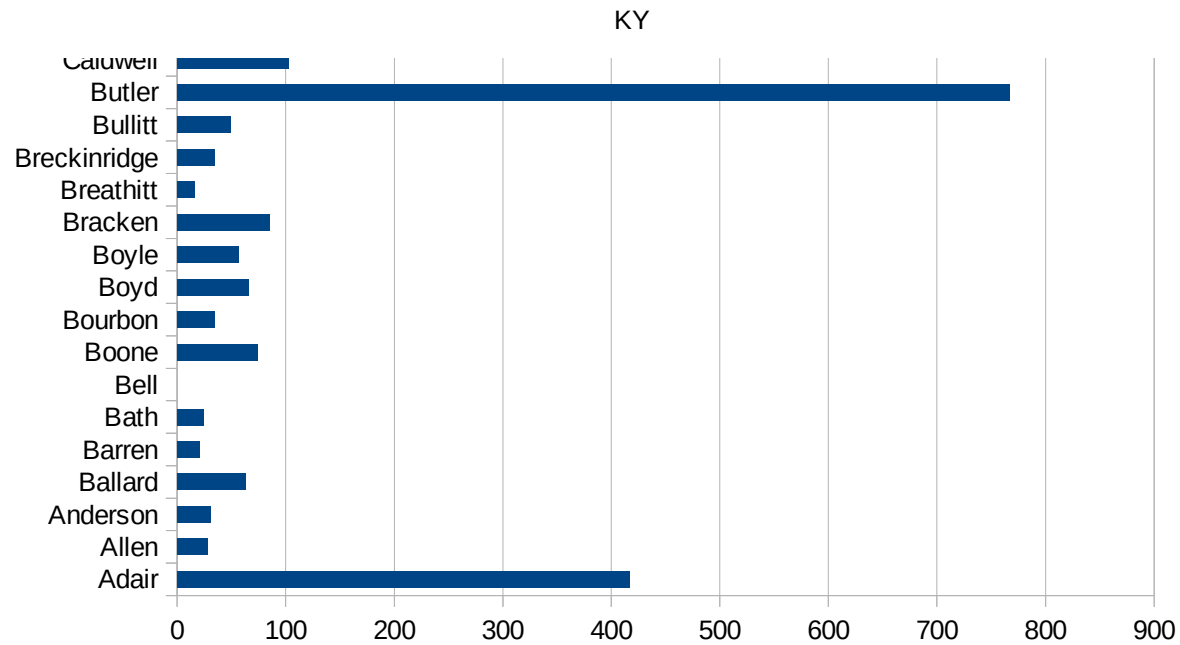


KY

21135 Lewis	22.6295542
21137 Lincoln	16.23113131
21139 Livingston	10.82016879
21141 Logan	29.64170588
21143 Lyon	174.8033462
21145 McCracken	47.43978208
21147 McCreary	63.18933824
21149 McLean	108.0847384
21151 Madison	28.14827646
21153 Magoffin	0
21155 Marion	66.99649557
21157 Marshall	73.73921965
21159 Martin	26.49474521
21161 Mason	34.98542274
21163 Meade	13.93000174
21165 Menifee	46.50441792
21167 Mercer	50.51896758
21169 Metcalfe	0
21171 Monroe	27.9902967
21173 Montgomery	35.45722086
21175 Morgan	7.493443237
21177 Muhlenberg	295.7041659
21179 Nelson	37.07661774
21181 Nicholas	13.95478649
21183 Ohio	141.1549799
21185 Oldham	36.10651422
21187 Owen	0
21189 Owsley	67.08407871
21191 Pendleton	34.41393076
21193 Perry	11.4977771
21195 Pike	13.69816102
21197 Powell	8.03729304
21199 Pulaski	60.35003018
21201 Robertson	0



21203 Rockcastle	65.67164179
21205 Rowan	8.135703535
21207 Russell	89.7817182
21209 Scott	41.04870518
21211 Shelby	53.58835896
21213 Simpson	118.7327972
21215 Spencer	47.88762371
21217 Taylor	19.57023758
21219 Todd	81.22816993
21221 Trigg	27.31680667
21223 Trimble	23.48796242
21225 Union	55.15339538
21227 Warren	125.7008776
21229 Washington	33.10162198
21231 Wayne	29.3140512
21233 Webster	122.0349325
21235 Whitley	27.59229623
21237 Wolfe	0
21239 Woodford	71.60893981



KY

FIPS

29001
29003
29005
29007
29009
29011
29013
29015
29017
29019
29021
29023
29025
29027
29029
29031
29033
29035
29037

KY

29039
29041
29043
29045
29047
29049
29051
29053
29055
29057
29059
29061
29063
29065
29067
29069
29071
29073
29075
29077
29079
29081
29083
29085
29087
29089
29091
29093
29095
29097
29099
29101

29103

KY

29105
29107
29109
29111
29113
29115
29117
29121
29123
29125
29127
29119
29129
29131
29133
29135
29137
29139
29141
29143
29145
29147
29149
29151
29153
29155
29157
29159
29161
29163
29165
29167
29169
29171

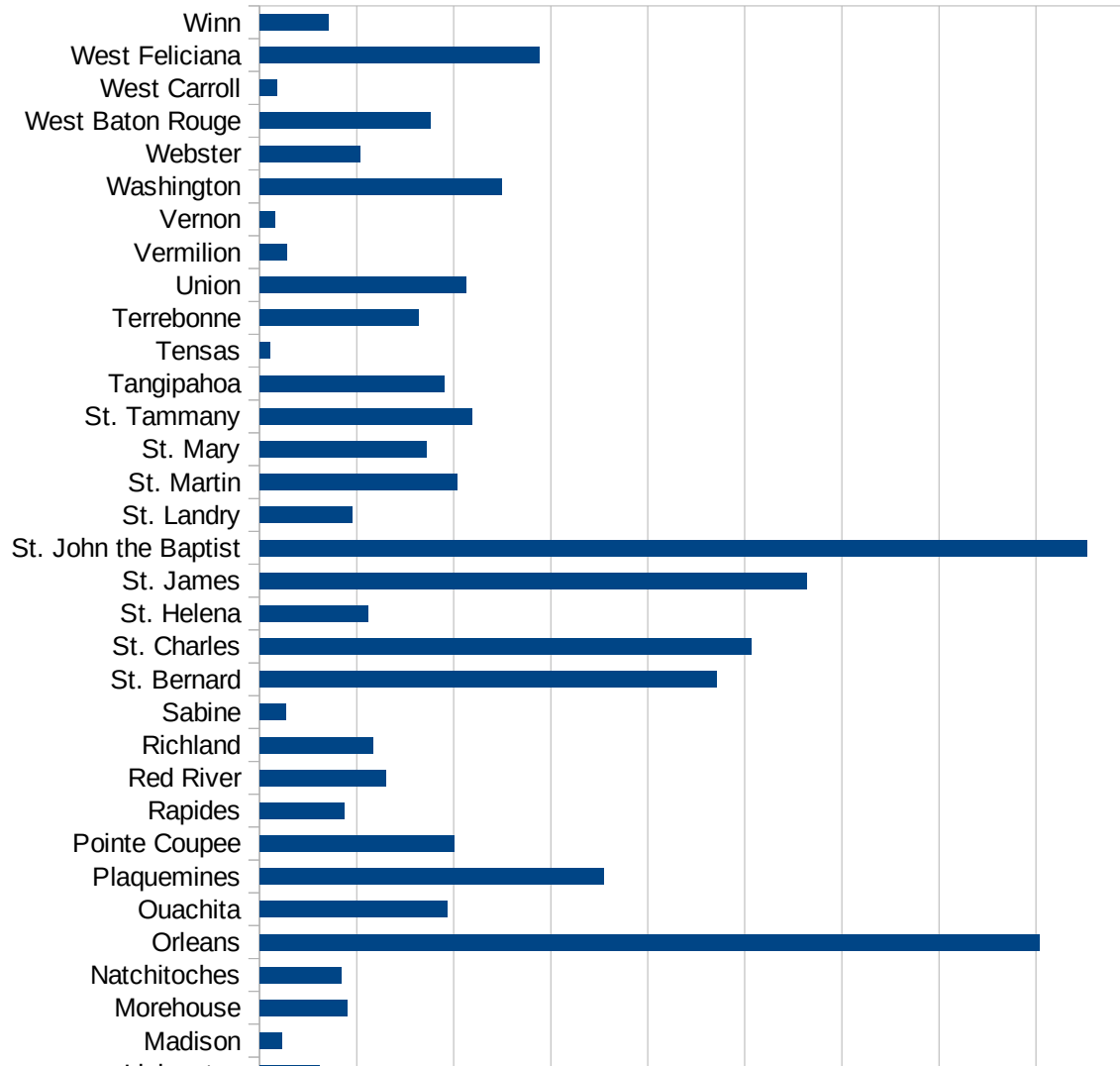
KY

29173
29175
29177
29179
29181
29195
29197
29199
29201
29203
29205
29183
29185
29187
29189
29510
29186
29207
29209
29211
29213
29215

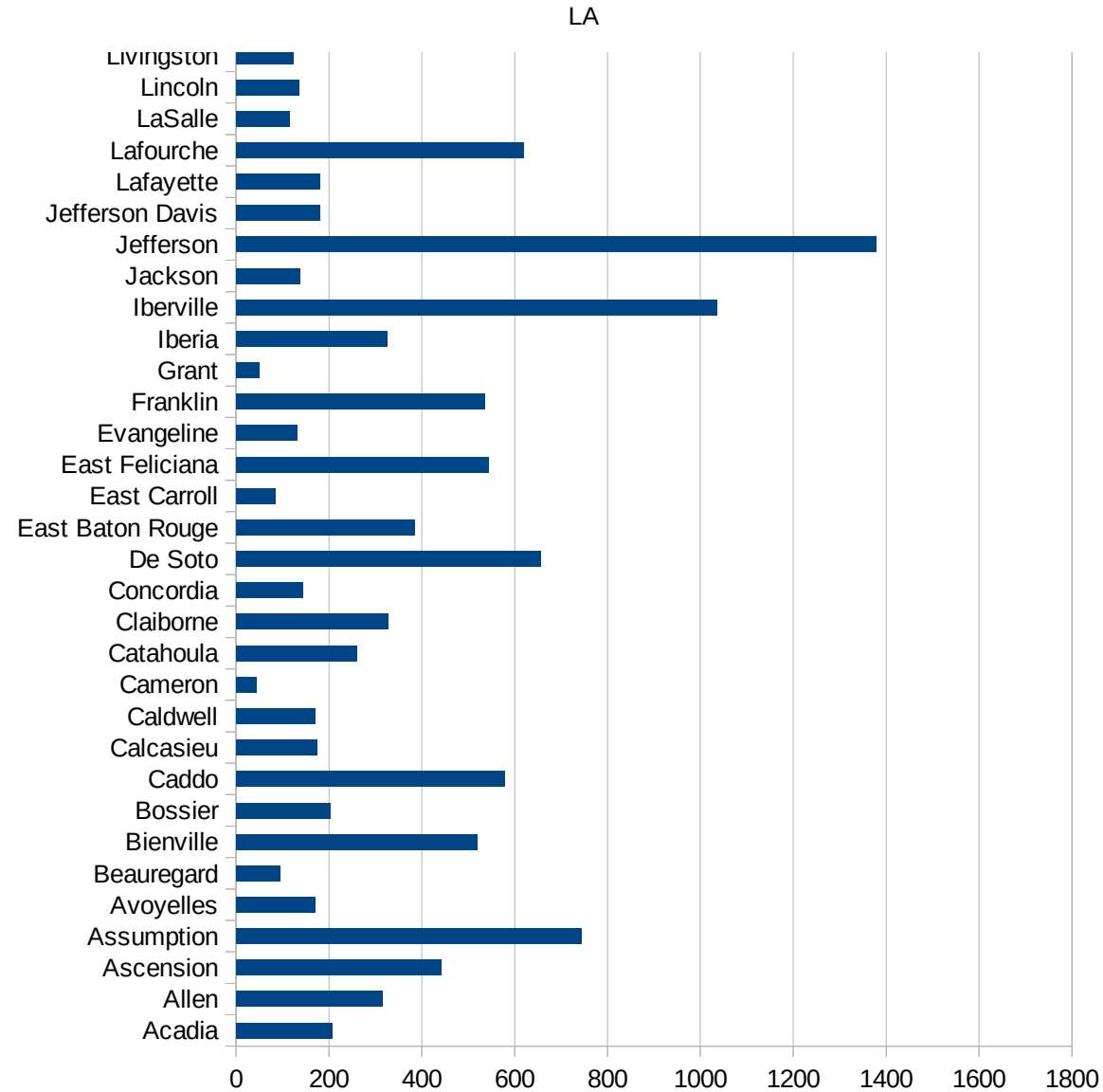
29217
29219
29221
29223
29225
29227
29229

LA

FIPS	County	PC Infection
22001	Acadia	207.4288471
22003	Allen	316.344464
22005	Ascension	441.9597023
22007	Assumption	744.3946188
22009	Avoyelles	170.5303742
22011	Beauregard	93.95216493
22013	Bienville	518.4851217
22015	Bossier	202.8541102
22017	Caddo	579.1982612
22019	Calcasieu	175.2727559
22021	Caldwell	170.6827309
22023	Cameron	43.05396096
22025	Catahoula	260.1998335
22027	Claiborne	326.1414952
22029	Concordia	143.0615165
22031	De Soto	656.0723137
22033	East Baton Rouge	384.8456535
22035	East Carroll	85.26360665
22037	East Feliciana	543.9005439
22039	Evangeline	131.5671441
22041	Franklin	535.8205993
22043	Grant	48.92803131
22045	Iberia	325.6227006
22047	Iberville	1036.031906
22049	Jackson	138.3473777
22051	Jefferson	1378.870225
22053	Jefferson Davis	180.4825534
22055	Lafayette	181.2325461
22057	Lafourche	618.6617744
22059	LaSalle	113.9639338
22061	Lincoln	135.6047123
22063	Livingston	123.2383013
22065	Madison	44.79885315



22067 Morehouse	181.1166234
22069 Natchitoches	168.1367857
22071 Orleans	1607.647964
22073 Ouachita	387.1176566
22075 Plaquemines	709.0986758
22077 Pointe Coupee	401.0938924
22079 Rapides	174.6296779
22081 Red River	259.5257756
22083 Richland	232.7654517
22085 Sabine	54.09454061
22087 St. Bernard	941.7606644
22089 St. Charles	1013.634902
22091 St. Helena	224.1278503
22093 St. James	1126.58649
22095 St. John the Baptist	1704.334939
22097 St. Landry	189.6960031
22099 St. Martin	406.5571325
22101 St. Mary	343.5528589
22103 St. Tammany	438.1835722
22105 Tangipahoa	379.736427
22107 Tensas	22.41147468
22109 Terrebonne	326.9651688
22111 Union	425.4366323
22113 Vermilion	55.15627612
22115 Vernon	30.69995907
22117 Washington	498.0464557
22119 Webster	206.1961957
22121 West Baton Rouge	351.9128164
22123 West Carroll	36.42323803
22125 West Feliciana	575.6791721
22127 Winn	141.5027593



LA

FIPS

29001
29003
29005
29007
29009
29011
29013
29015
29017
29019
29021
29023
29025
29027
29029
29031
29033
29035
29037

LA

29039
29041
29043
29045
29047
29049
29051
29053
29055
29057
29059
29061
29063
29065
29067
29069
29071
29073
29075
29077
29079
29081
29083
29085
29087
29089
29091
29093
29095
29097
29099
29101

29103

LA

29105
29107
29109
29111
29113
29115
29117
29121
29123
29125
29127
29119
29129
29131
29133
29135
29137
29139
29141
29143
29145
29147
29149
29151
29153
29155
29157
29159
29161
29163
29165
29167
29169
29171

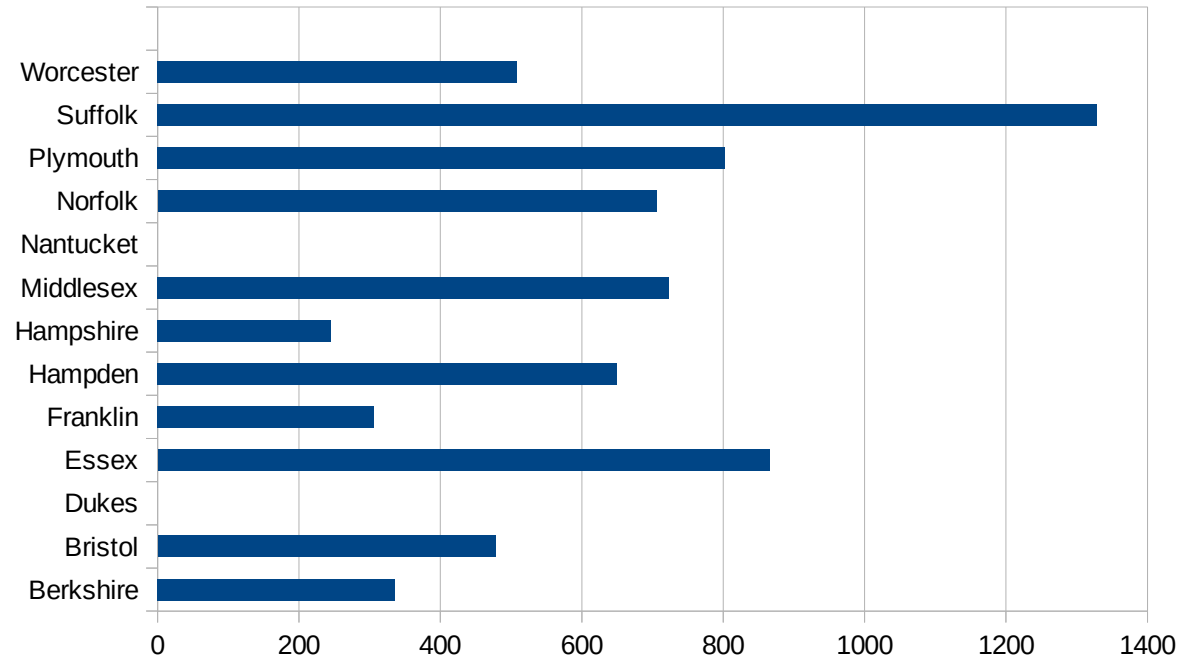
LA

29173
29175
29177
29179
29181
29195
29197
29199
29201
29203
29205
29183
29185
29187
29189
29510
29186
29207
29209
29211
29213
29215

29217
29219
29221
29223
29225
29227
29229

MA

FIPS	County	PC Infection
25001	Barnstable	350.0255373
25003	Berkshire	336.3725583
25005	Bristol	478.1728372
25007	Dukes	0
25009	Essex	865.2505951
25011	Franklin	305.7931598
25013	Hampden	650.5019069
25015	Hampshire	245.4215859
25017	Middlesex	723.4098422
25019	Nantucket	0
25021	Norfolk	705.8526655
25023	Plymouth	802.8842071
25025	Suffolk	1328.457532
25027	Worcester	508.7628289



MA

FIPS

29001
29003
29005
29007
29009
29011
29013
29015
29017
29019
29021
29023
29025
29027
29029
29031
29033
29035
29037

MA

29039
29041
29043
29045
29047
29049
29051
29053
29055
29057
29059
29061
29063
29065
29067
29069
29071
29073
29075
29077
29079
29081
29083
29085
29087
29089
29091
29093
29095
29097
29099
29101

29103

MA

29105
29107
29109
29111
29113
29115
29117
29121
29123
29125
29127
29119
29129
29131
29133
29135
29137
29139
29141
29143
29145
29147
29149
29151
29153
29155
29157
29159
29161
29163
29165
29167
29169
29171

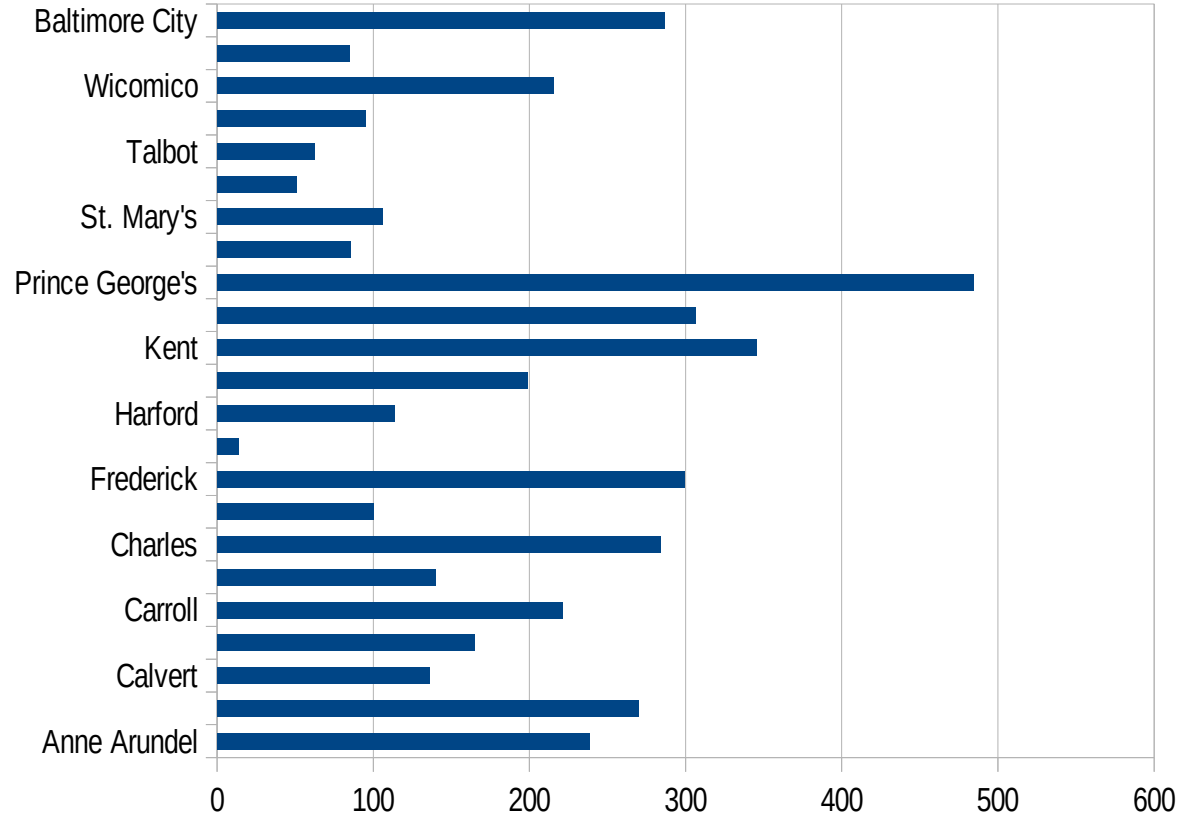
MA

29173
29175
29177
29179
29181
29195
29197
29199
29201
29203
29205
29183
29185
29187
29189
29510
29186
29207
29209
29211
29213
29215

29217
29219
29221
29223
29225
29227
29229

MD

FIPS	County	PC Infection
24001	Allegany	126.8052131
24003	Anne Arundel	238.3552274
24005	Baltimore	269.6663935
24009	Calvert	135.8651348
24011	Caroline	165.1453279
24013	Carroll	220.864578
24015	Cecil	140.0424017
24017	Charles	284.205247
24019	Dorchester	100.0062504
24021	Frederick	299.2395794
24023	Garrett	13.71601001
24025	Harford	113.7992408
24027	Howard	198.6410723
24029	Kent	345.6637259
24031	Montgomery	306.5838089
24033	Prince George's	484.2143696
24035	Queen Anne's	85.57043641
24037	St. Mary's	105.6238017
24039	Somerset	50.63291139
24041	Talbot	62.21597057
24043	Washington	94.74841976
24045	Wicomico	215.1267019
24047	Worcester	84.90438608
24510	Baltimore City	286.8073594



MD

FIPS

29001
29003
29005
29007
29009
29011
29013
29015
29017
29019
29021
29023
29025
29027
29029
29031
29033
29035
29037

MD

29039
29041
29043
29045
29047
29049
29051
29053
29055
29057
29059
29061
29063
29065
29067
29069
29071
29073
29075
29077
29079
29081
29083
29085
29087
29089
29091
29093
29095
29097
29099
29101

29103

MD

29105
29107
29109
29111
29113
29115
29117
29121
29123
29125
29127
29119
29129
29131
29133
29135
29137
29139
29141
29143
29145
29147
29149
29151
29153
29155
29157
29159
29161
29163
29165
29167
29169
29171

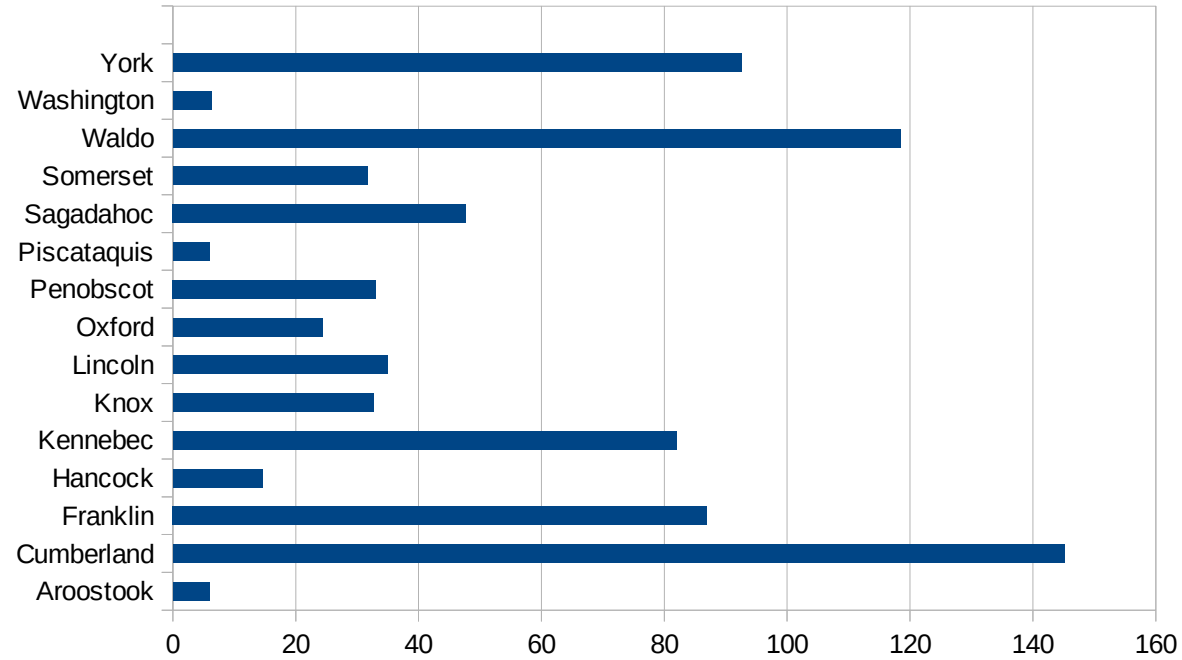
MD

29173
29175
29177
29179
29181
29195
29197
29199
29201
29203
29205
29183
29185
29187
29189
29510
29186
29207
29209
29211
29213
29215

29217
29219
29221
29223
29225
29227
29229

ME

FIPS	County	PC Infection
23001	Androscoggin	35.29007513
23003	Aroostook	5.960274769
23005	Cumberland	145.1166213
23007	Franklin	86.96524735
23009	Hancock	14.59561037
23011	Kennebec	81.91148645
23013	Knox	32.68713384
23015	Lincoln	34.94263584
23017	Oxford	24.29796244
23019	Penobscot	33.09154445
23021	Piscataquis	5.952380952
23023	Sagadahoc	47.70724589
23025	Somerset	31.62555345
23027	Waldo	118.4058044
23029	Washington	6.35122261
23031	York	92.61549055



ME

FIPS

29001
29003
29005
29007
29009
29011
29013
29015
29017
29019
29021
29023
29025
29027
29029
29031
29033
29035
29037

ME

29039
29041
29043
29045
29047
29049
29051
29053
29055
29057
29059
29061
29063
29065
29067
29069
29071
29073
29075
29077
29079
29081
29083
29085
29087
29089
29091
29093
29095
29097
29099
29101

29103

ME

29105
29107
29109
29111
29113
29115
29117
29121
29123
29125
29127
29119
29129
29131
29133
29135
29137
29139
29141
29143
29145
29147
29149
29151
29153
29155
29157
29159
29161
29163
29165
29167
29169
29171

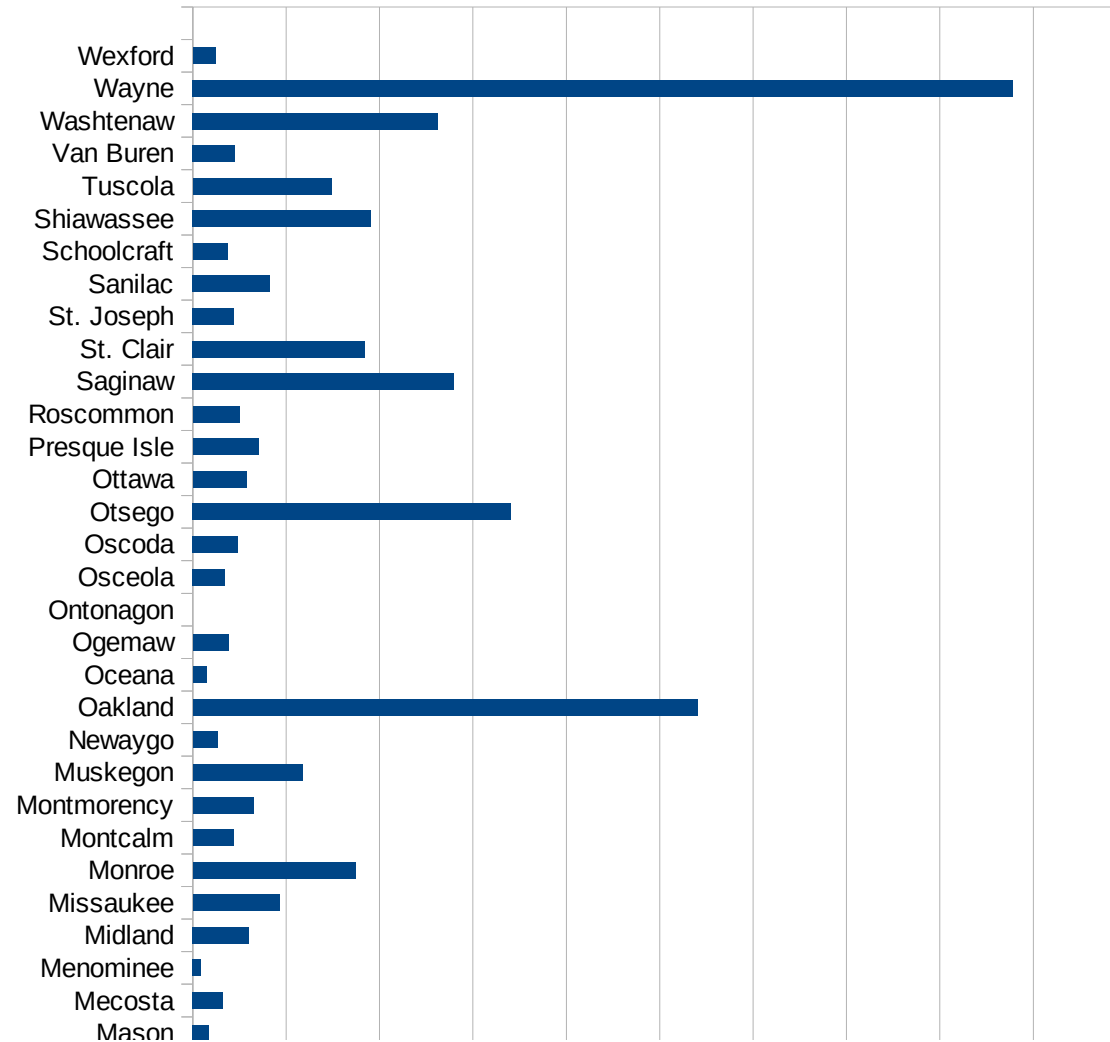
ME

29173
29175
29177
29179
29181
29195
29197
29199
29201
29203
29205
29183
29185
29187
29189
29510
29186
29207
29209
29211
29213
29215

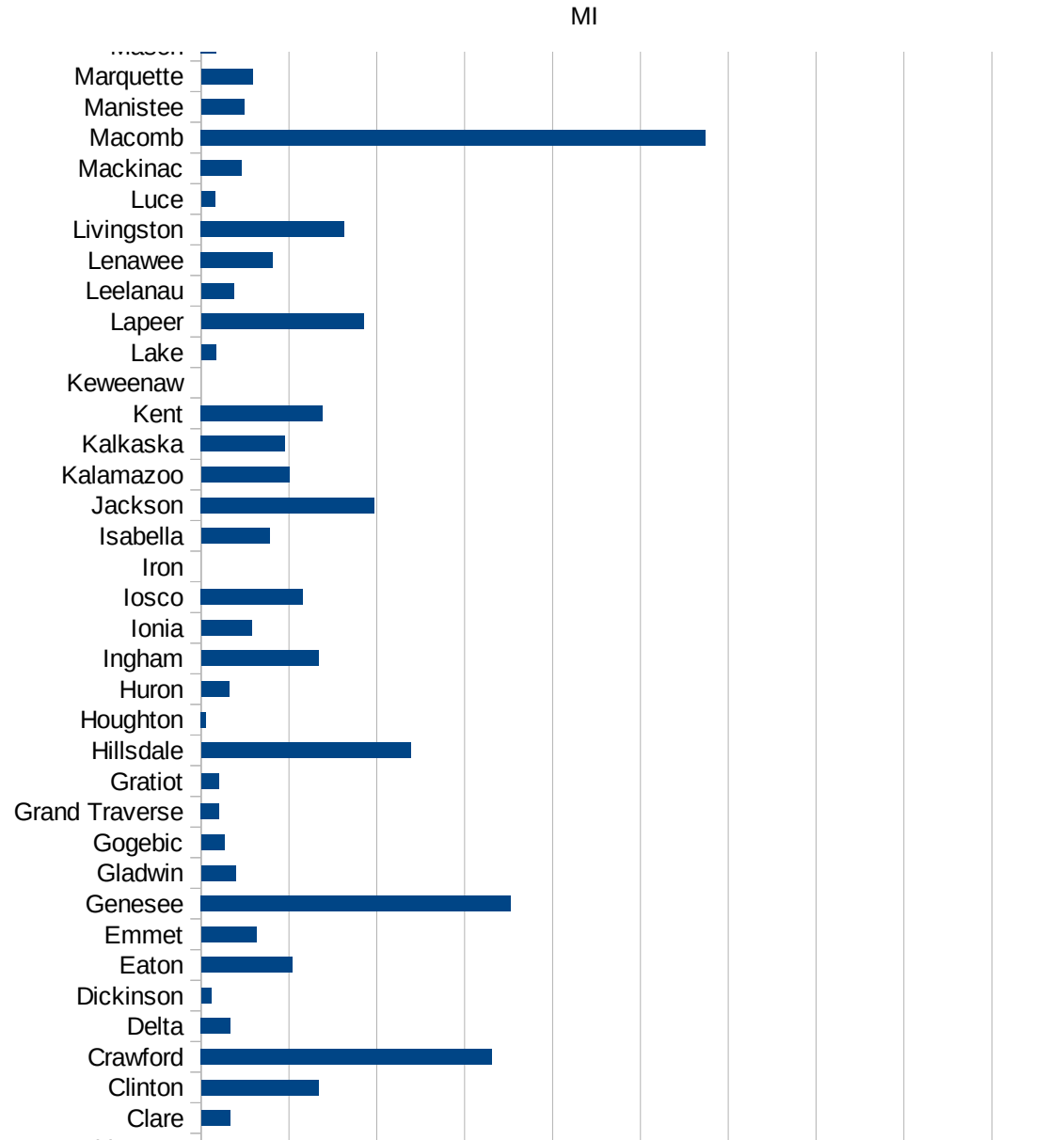
29217
29219
29221
29223
29225
29227
29229

MI

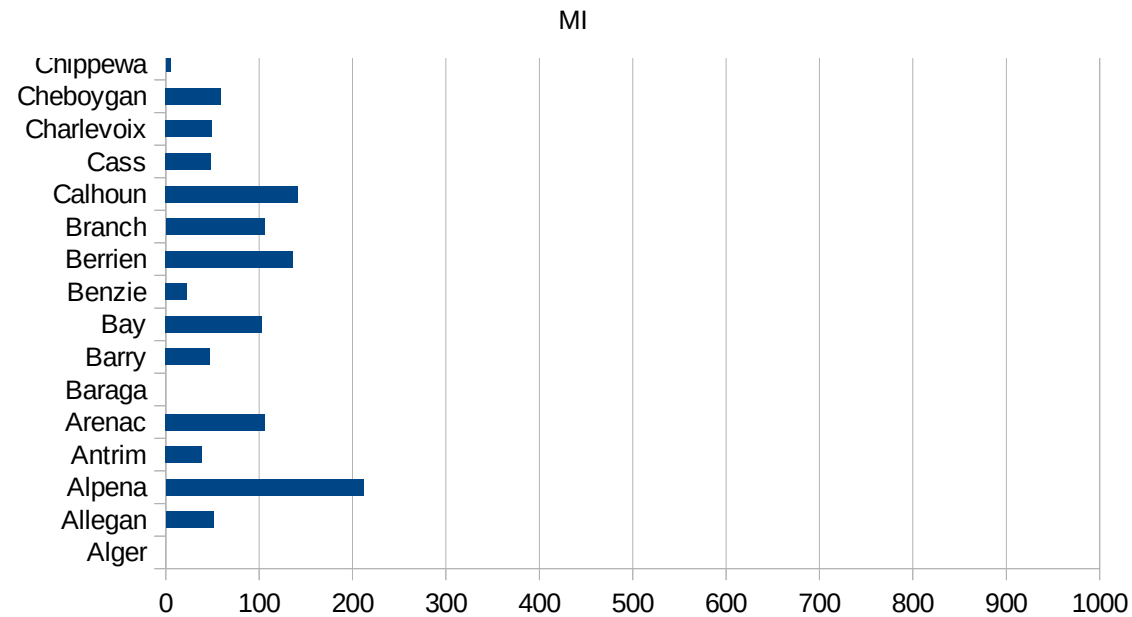
FIPS	County	PC Infection
26001	Alcona	38.60258637
26003	Alger	0
26005	Allegan	51.13912399
26007	Alpena	211.5655853
26009	Antrim	38.51915258
26011	Arenac	106.3759059
26013	Baraga	0
26015	Barry	47.41893814
26017	Bay	102.960846
26019	Benzie	22.53140314
26021	Berrien	136.2388982
26023	Branch	105.4513777
26025	Calhoun	141.2775956
26027	Cass	48.39989933
26029	Charlevoix	49.53513184
26031	Cheboygan	59.02490851
26033	Chippewa	5.330916651
26035	Clare	32.51292389
26037	Clinton	133.615691
26039	Crawford	330.9114452
26041	Delta	33.46626879
26043	Dickinson	11.81893393
26045	Eaton	103.8005572
26047	Emmet	63.04791642
26049	Genesee	352.4276712
26051	Gladwin	39.46797174
26053	Gogebic	26.49708532
26055	Grand Traverse	20.52434295
26057	Gratiot	19.70491884
26059	Hillsdale	238.2565739
26061	Houghton	5.52196361
26063	Huron	32.08624783
26065	Ingham	133.5679027



26067 Ionia	57.62342314
26069 Iosco	115.6253738
26071 Iron	0
26073 Isabella	77.94563646
26075 Jackson	197.074731
26077 Kalamazoo	100.4266244
26079 Kalkaska	95.37701975
26081 Kent	138.577455
26083 Keweenaw	0
26085 Lake	16.83359987
26087 Lapeer	185.1683555
26089 Leelanau	36.75794891
26091 Lenawee	81.41167851
26093 Livingston	163.1594361
26095 Luce	15.91596371
26097 Mackinac	46.35209048
26099 Macomb	574.100981
26101 Manistee	48.92367906
26103 Marquette	58.63250947
26105 Mason	17.18213058
26107 Mecosta	32.15064875
26109 Menominee	8.702084149
26111 Midland	60.08965376
26113 Missaukee	92.63547939
26115 Monroe	174.1569673
26117 Montcalm	43.77188594
26119 Montmorency	64.75984889
26121 Muskegon	117.5196442
26123 Newaygo	26.58921705
26125 Oakland	540.3426459
26127 Oceana	15.02347418
26129 Ogemaw	38.18251241
26131 Ontonagon	0
26133 Osceola	34.27445268



26135 Oscoda	48.33252779
26137 Otsego	340.5635516
26139 Ottawa	57.48827859
26141 Presque Isle	70.65473387
26143 Roscommon	50.2428404
26145 Saginaw	279.8742138
26147 St. Clair	184.5145823
26149 St. Joseph	44.23111577
26151 Sanilac	82.5603419
26153 Schoolcraft	37.18393654
26155 Shiawassee	190.638198
26157 Tuscola	148.5261635
26159 Van Buren	45.06415014
26161 Washtenaw	262.5598779
26163 Wayne	878.4458345
26165 Wexford	23.90485866



FIPS

- 29001
- 29003
- 29005
- 29007
- 29009
- 29011
- 29013
- 29015
- 29017
- 29019
- 29021
- 29023
- 29025
- 29027
- 29029
- 29031
- 29033
- 29035
- 29037

MI

29039
29041
29043
29045
29047
29049
29051
29053
29055
29057
29059
29061
29063
29065
29067
29069
29071
29073
29075
29077
29079
29081
29083
29085
29087
29089
29091
29093
29095
29097
29099
29101

29103

MI

29105
29107
29109
29111
29113
29115
29117
29121
29123
29125
29127
29119
29129
29131
29133
29135
29137
29139
29141
29143
29145
29147
29149
29151
29153
29155
29157
29159
29161
29163
29165
29167
29169
29171

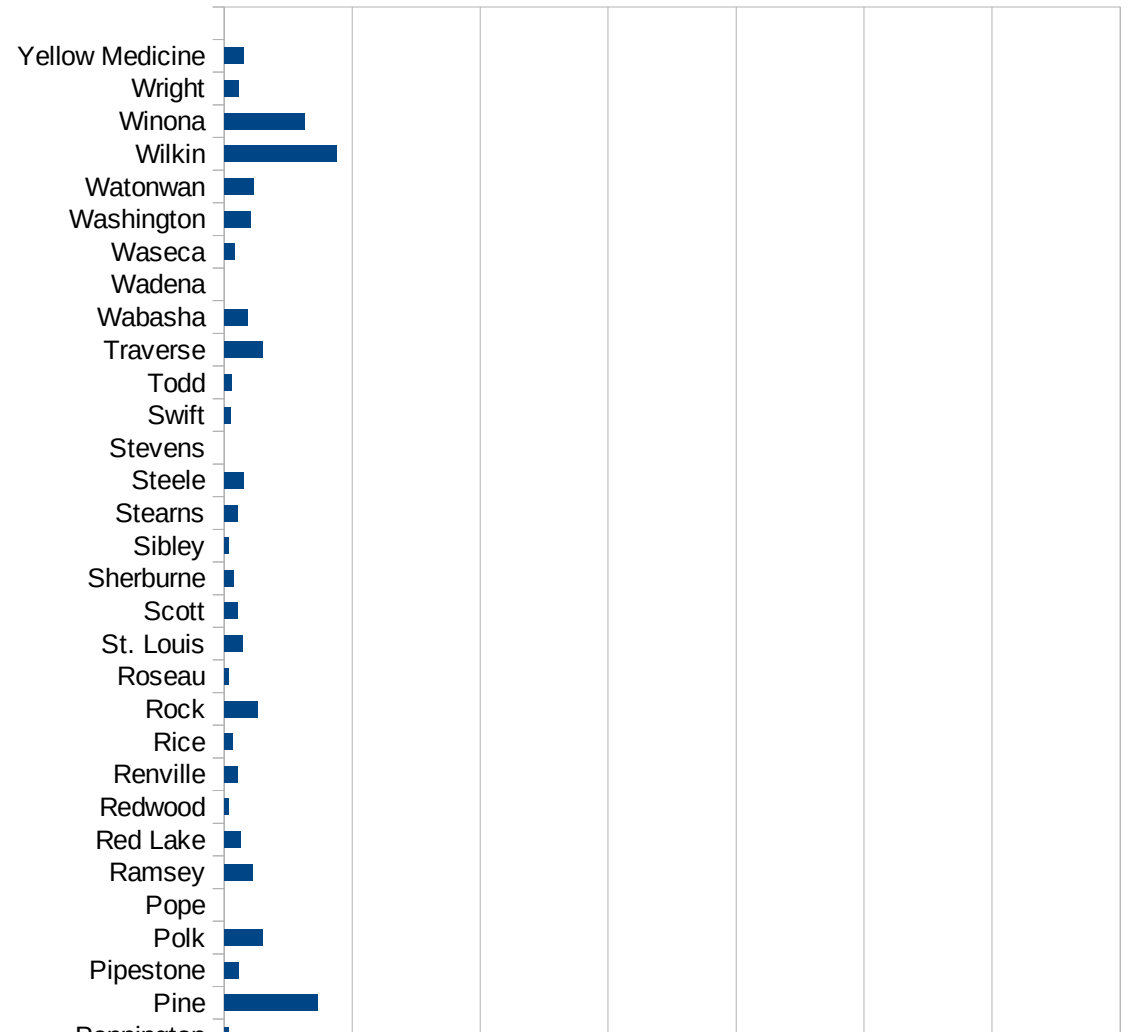
MI

29173
29175
29177
29179
29181
29195
29197
29199
29201
29203
29205
29183
29185
29187
29189
29510
29186
29207
29209
29211
29213
29215

29217
29219
29221
29223
29225
29227
29229

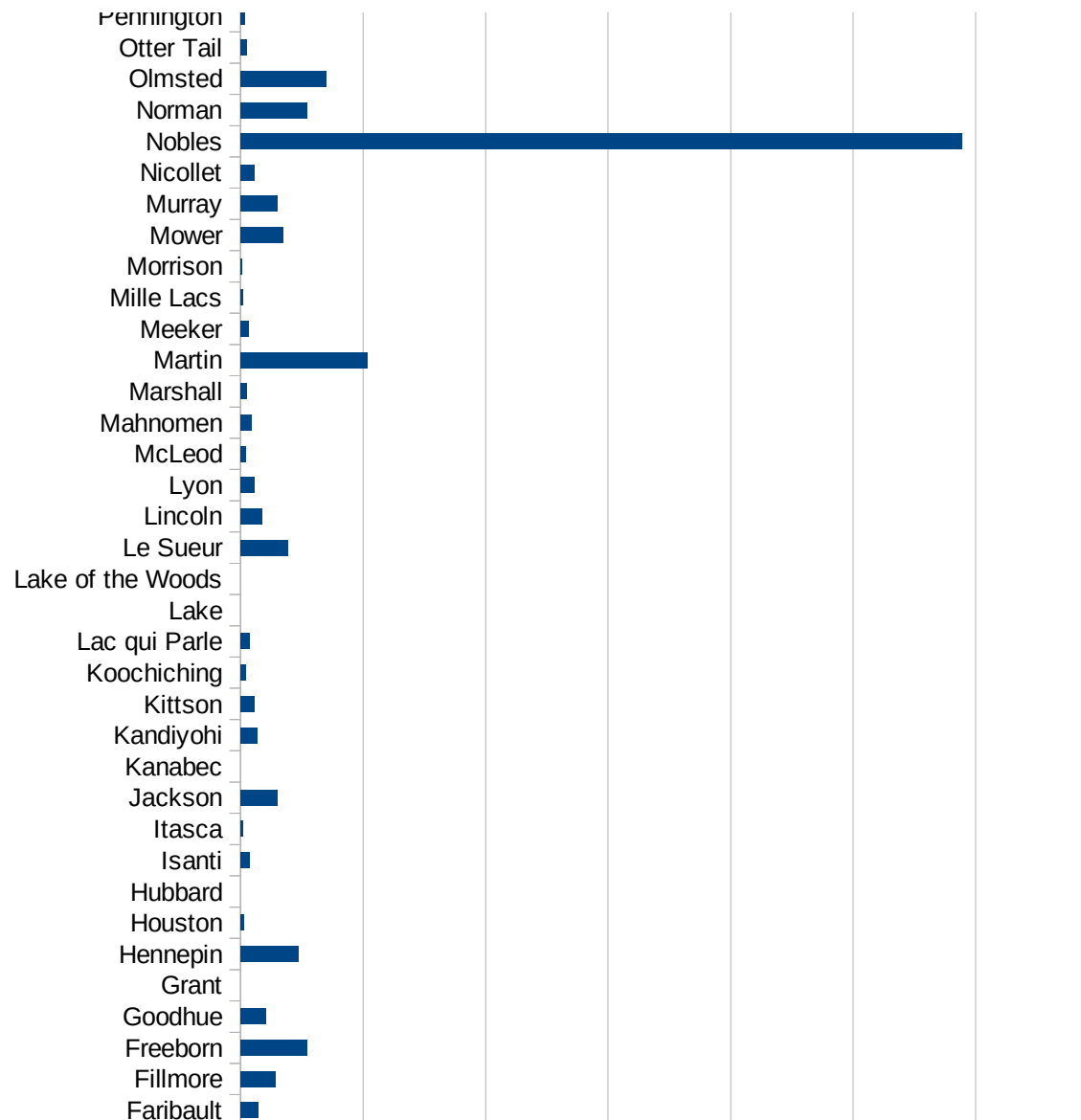
MN

FIPS	County	PC Infection
27001	Aitkin	6.288517168
27003	Anoka	40.13419518
27005	Becker	5.818858922
27007	Beltrami	12.80765044
27009	Benton	9.865581453
27011	Big Stone	20.04409701
27013	Blue Earth	40.04330609
27015	Brown	31.85854805
27017	Carlton	128.3589586
27019	Carver	14.48561578
27021	Cass	16.93824317
27023	Chippewa	8.386447501
27025	Chisago	12.517435
27027	Clay	156.3599406
27029	Clearwater	22.7014756
27031	Cook	0
27033	Cottonwood	53.2056398
27035	Crow Wing	30.82186503
27037	Dakota	31.96818226
27039	Dodge	86.44702718
27041	Douglas	5.268148773
27043	Faribault	29.07399331
27045	Fillmore	56.98546871
27047	Freeborn	108.395743
27049	Goodhue	40.94562852
27051	Grant	0
27053	Hennepin	95.28134995
27055	Houston	5.382710733
27057	Hubbard	0
27059	Isanti	15.01276085
27061	Itasca	4.433803316
27063	Jackson	60.53879528
27065	Kanabec	0

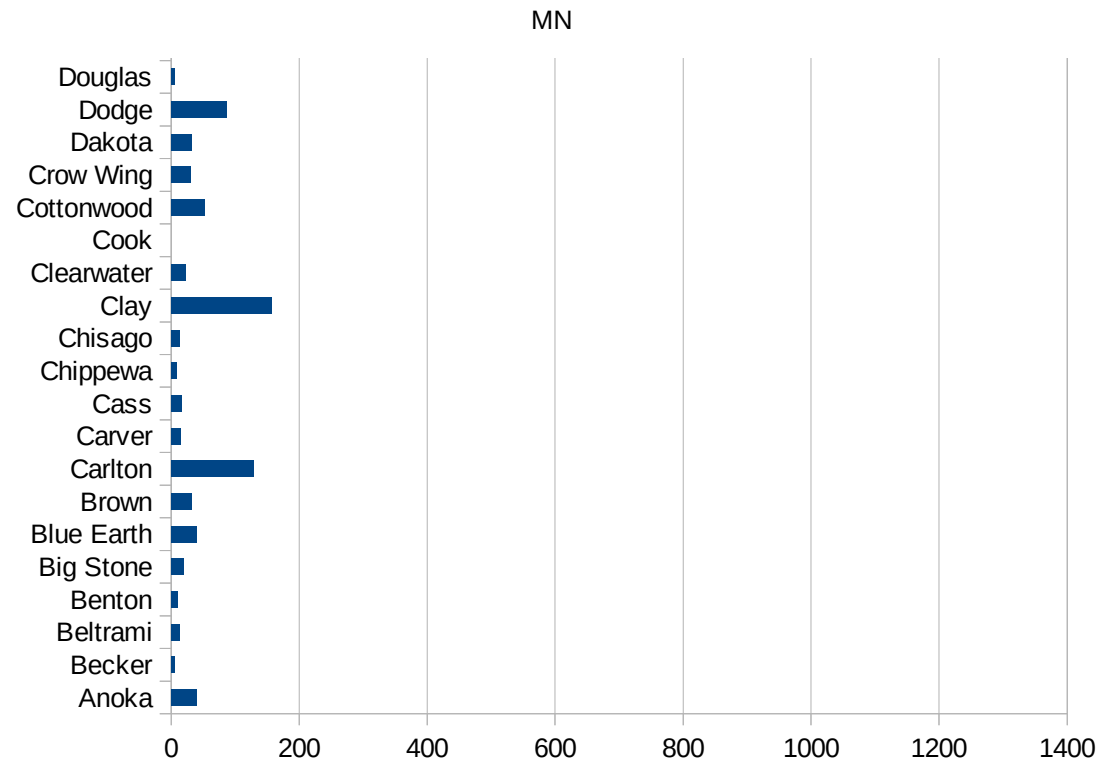


MN

27067 Kandiyohi	28.00140007
27069 Kittson	23.54048964
27071 Koochiching	8.038585209
27073 Lac qui Parle	15.01952538
27075 Lake	0
27077 Lake of the Woo	0
27079 Le Sueur	77.20923703
27081 Lincoln	35.25471532
27083 Lyon	23.41097975
27085 McLeod	8.362835559
27087 Mahnomen	18.1192245
27089 Marshall	10.64962726
27091 Martin	207.2276978
27093 Meeker	12.96400328
27095 Mille Lacs	3.82570106
27097 Morrison	3.014863276
27099 Mower	69.98075529
27101 Murray	60.41565974
27103 Nicollet	23.37814144
27105 Nobles	1176.792556
27107 Norman	108.1081081
27109 Olmsted	140.1357845
27111 Otter Tail	10.20199959
27113 Pennington	7.053180985
27115 Pine	145.8467591
27117 Pipestone	22.10677573
27119 Polk	60.26198103
27121 Pope	0
27123 Ramsey	44.89195035
27125 Red Lake	25.00625156
27127 Redwood	6.557807069
27129 Renville	20.53107035
27131 Rice	13.52915533
27133 Rock	53.11238581



27135 Roseau	6.600660066
27137 St. Louis	29.53632969
27139 Scott	20.35540538
27141 Sherburne	15.61914282
27143 Sibley	6.654245409
27145 Stearns	20.7213543
27147 Steele	29.88886776
27149 Stevens	0
27151 Swift	10.70090958
27153 Todd	12.20405175
27155 Traverse	60.45949214
27157 Wabasha	36.96003696
27159 Wadena	0
27161 Waseca	16.05050559
27163 Washington	41.28070494
27165 Watonwan	45.53734062
27167 Wilkin	175.887432
27169 Winona	125.9222823
27171 Wright	23.46918569
27173 Yellow Medicine	30.62787136



MN

FIPS

29001
29003
29005
29007
29009
29011
29013
29015
29017
29019
29021
29023
29025
29027
29029
29031
29033
29035
29037

MN

29039
29041
29043
29045
29047
29049
29051
29053
29055
29057
29059
29061
29063
29065
29067
29069
29071
29073
29075
29077
29079
29081
29083
29085
29087
29089
29091
29093
29095
29097
29099
29101

29103

MN

29105
29107
29109
29111
29113
29115
29117
29121
29123
29125
29127
29119
29129
29131
29133
29135
29137
29139
29141
29143
29145
29147
29149
29151
29153
29155
29157
29159
29161
29163
29165
29167
29169
29171

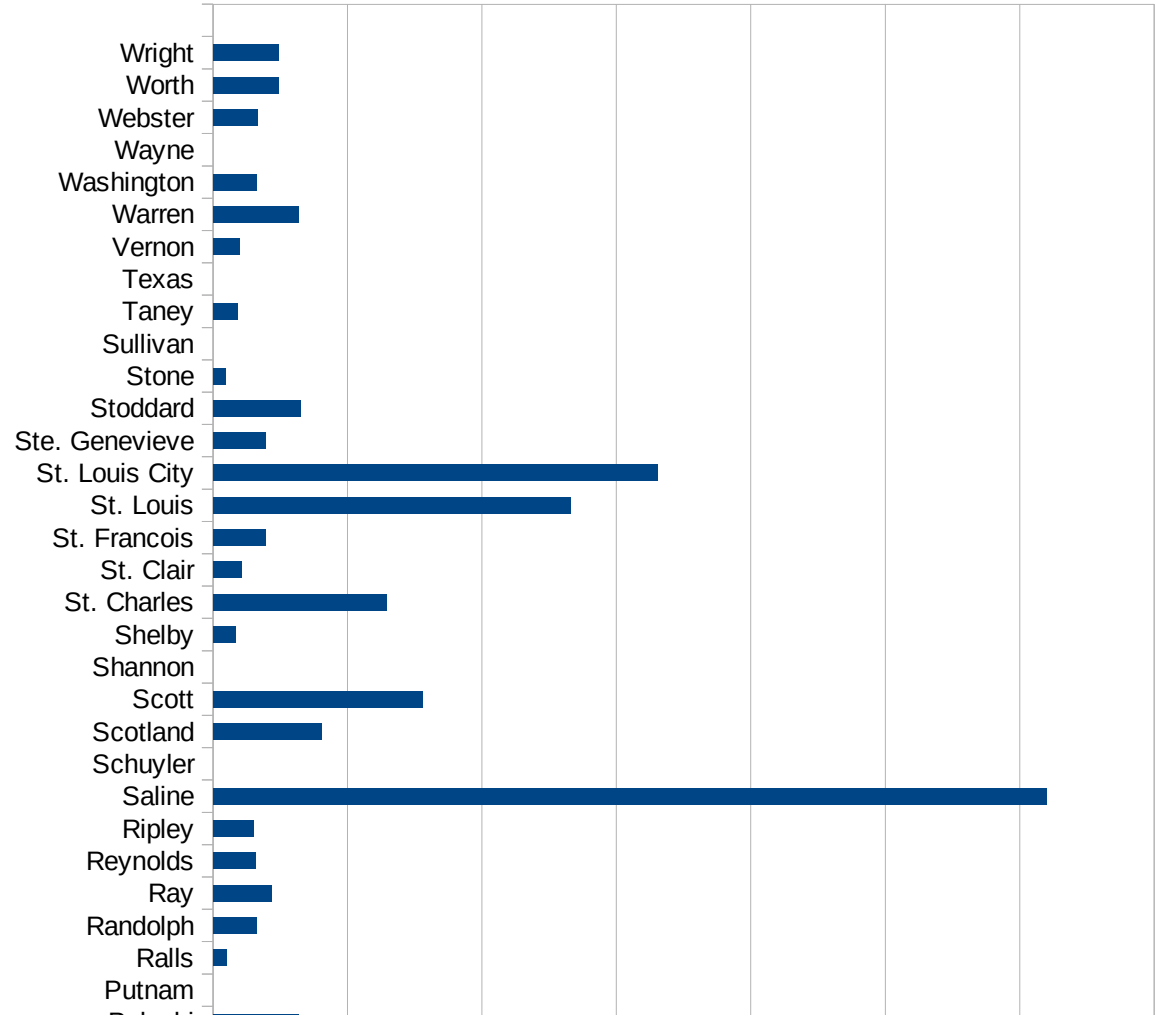
MN

29173
29175
29177
29179
29181
29195
29197
29199
29201
29203
29205
29183
29185
29187
29189
29510
29186
29207
29209
29211
29213
29215

29217
29219
29221
29223
29225
29227
29229

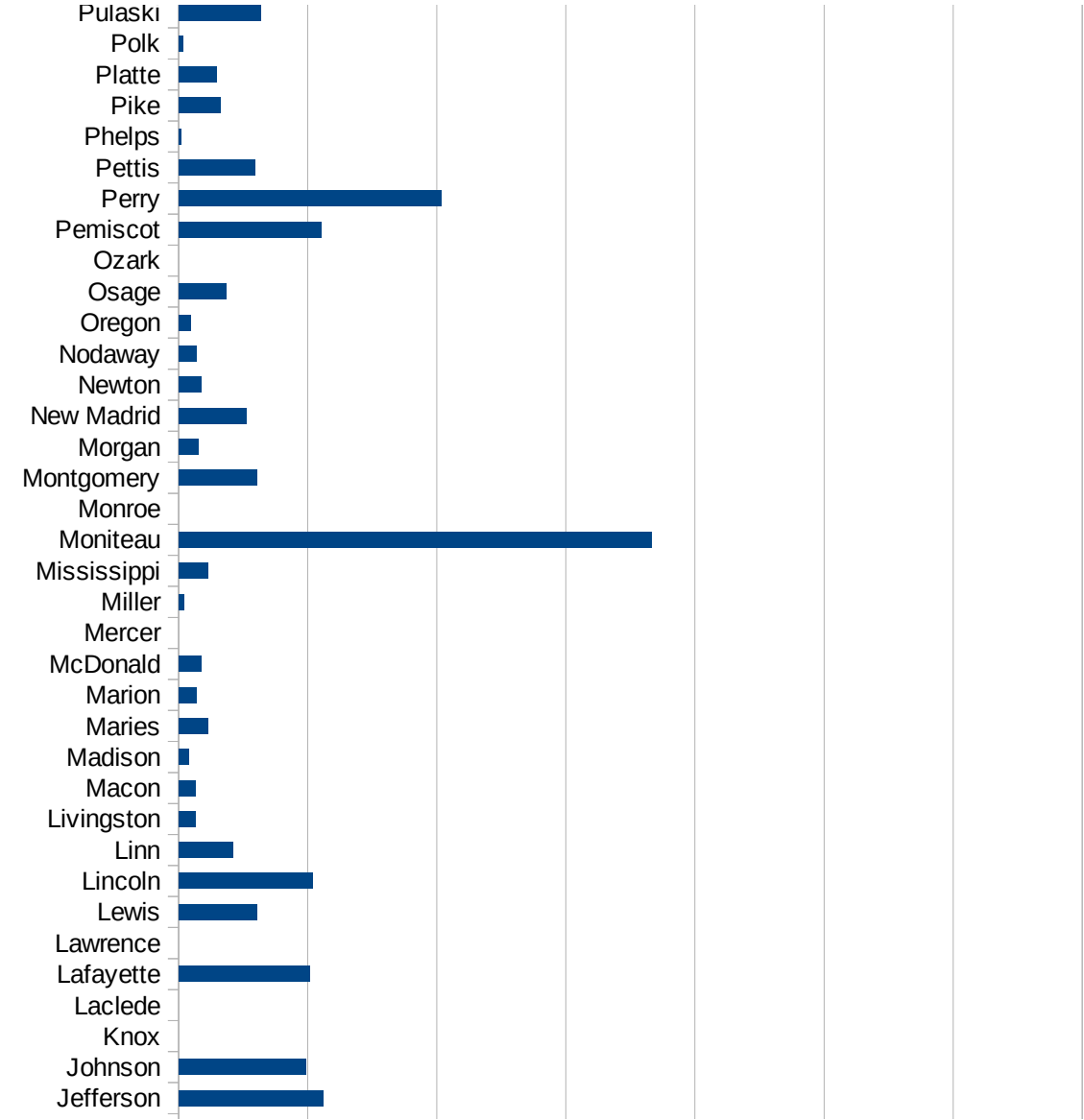
MO

FIPS	County	Cases	Infection Rate per 100,000
29001	Adair	47.35782785	
29003	Andrew	5.679559266	
29005	Atchison	38.67723845	
29007	Audrain	3.925725278	
29009	Barry	13.93301009	
29011	Barton	0	
29013	Bates	36.76470588	
29015	Benton	20.74904036	
29017	Bollinger	32.87040841	
29019	Boone	54.99847226	
29021	Buchanan	54.19381062	
29023	Butler	58.63176904	
29025	Caldwell	21.95871761	
29027	Callaway	46.78206242	
29029	Camden	76.39419404	
29031	Cape Girardeau	54.60109456	
29033	Carroll	34.31316482	
29035	Carter	49.55401388	
29037	Cass	52.40391028	
29039	Cedar	35.29827038	
29041	Chariton	67.10508657	
29043	Christian	21.8433487	
29045	Clark	14.61560947	
29047	Clay	25.57181418	
29049	Clinton	53.73717636	
29051	Cole	63.80540653	
29053	Cooper	39.76594899	
29055	Crawford	29.21901741	
29057	Dade	0	
29059	Dallas	11.93175039	
29061	Daviess	24.05870324	
29063	DeKalb	23.75296912	
29065	Dent	0	



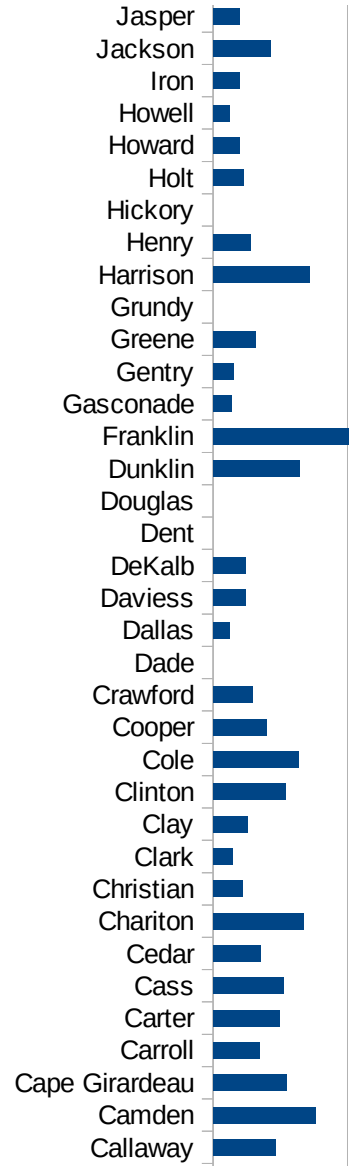
MO

29067 Douglas	0
29069 Dunklin	64.57533222
29071 Franklin	102.2475162
29073 Gasconade	13.60081605
29075 Gentry	15.08750754
29077 Greene	31.8577159
29079 Grundy	0
29081 Harrison	71.30972189
29083 Henry	27.53303965
29085 Hickory	0
29087 Holt	22.70663034
29089 Howard	19.72970307
29091 Howell	12.47629504
29093 Iron	19.65215682
29095 Jackson	42.83835518
29097 Jasper	19.89455884
29099 Jefferson	111.8802569
29101 Johnson	98.78476105
29103 Knox	0
29105 Laclede	0
29107 Lafayette	101.2332045
29109 Lawrence	0
29111 Lewis	60.88280061
29113 Lincoln	104.0113719
29115 Linn	41.53858935
29117 Livingston	13.20480655
29121 Macon	13.19870653
29123 Madison	8.204791598
29125 Maries	22.80761774
29127 Marion	13.98992725
29119 McDonald	17.33252448
29129 Mercer	0
29131 Miller	3.946952952
29133 Mississippi	22.4955009



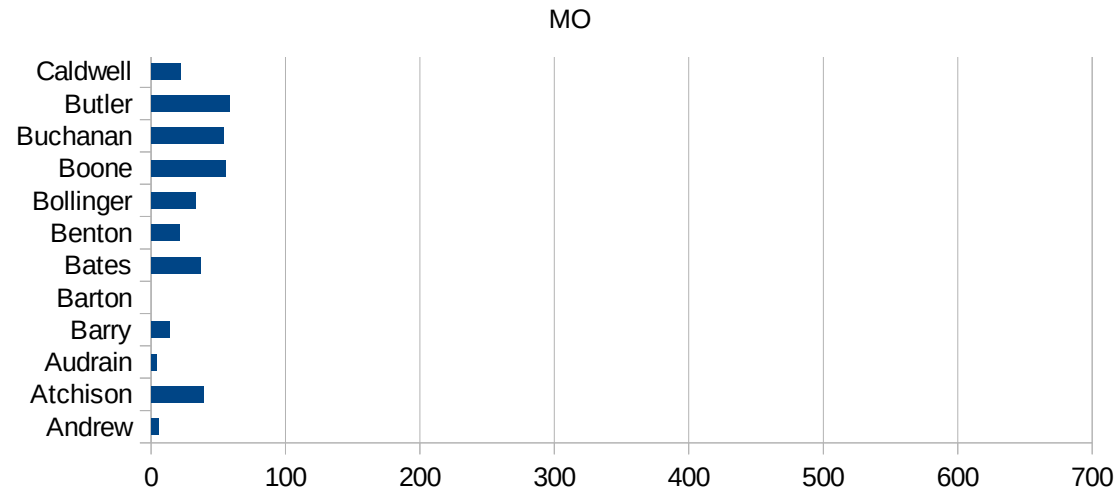
MO

29135 Moniteau	365.9822592
29137 Monroe	0
29139 Montgomery	60.69013352
29141 Morgan	14.73622163
29143 New Madrid	52.03515264
29145 Newton	17.16266777
29147 Nodaway	13.45050215
29149 Oregon	9.486765961
29151 Osage	36.4590929
29153 Ozark	0
29155 Pemiscot	110.619469
29157 Perry	203.6553525
29159 Pettis	58.76545531
29161 Phelps	2.235536082
29163 Pike	32.42542153
29165 Platte	29.13045589
29167 Polk	3.105493618
29169 Pulaski	63.44445726
29171 Putnam	0
29173 Ralls	9.792401097
29175 Randolph	32.30626338
29177 Ray	43.70056374
29179 Reynolds	31.9795331
29181 Ripley	29.84851877
29195 Saline	620.2227561
29197 Schuyler	0
29199 Scotland	80.54772453
29201 Scott	156.0143533
29203 Shannon	0
29205 Shelby	16.52892562
29183 St. Charles	129.2643456
29185 St. Clair	21.28791911
29187 St. Francois	38.98518563
29189 St. Louis	266.1129751



This work is licensed under the Creative Commons Attribution-NoDerivatives 4.0 International License. To view a copy of this license, visit <http://creativecommons.org/licenses/by-nd/4.0/>.

29510 St. Louis City	330.209551
29186 Ste. Genevieve	39.13237925
29207 Stoddard	65.05512566
29209 Stone	9.449116508
29211 Sullivan	0
29213 Taney	17.90446179
29215 Texas	0
29217 Vernon	19.48558067
29219 Warren	63.38048457
29221 Washington	32.07312673
29223 Wayne	0
29225 Webster	33.24043059
29227 Worth	49.01960784
29229 Wright	48.97159647



MO

FIPS

29001
29003
29005
29007
29009
29011
29013
29015
29017
29019
29021
29023
29025
29027
29029
29031
29033
29035
29037

MO

29039
29041
29043
29045
29047
29049
29051
29053
29055
29057
29059
29061
29063
29065
29067
29069
29071
29073
29075
29077
29079
29081
29083
29085
29087
29089
29091
29093
29095
29097
29099
29101

29103

MO

29105
29107
29109
29111
29113
29115
29117
29121
29123
29125
29127
29119
29129
29131
29133
29135
29137
29139
29141
29143
29145
29147
29149
29151
29153
29155
29157
29159
29161
29163
29165
29167
29169
29171

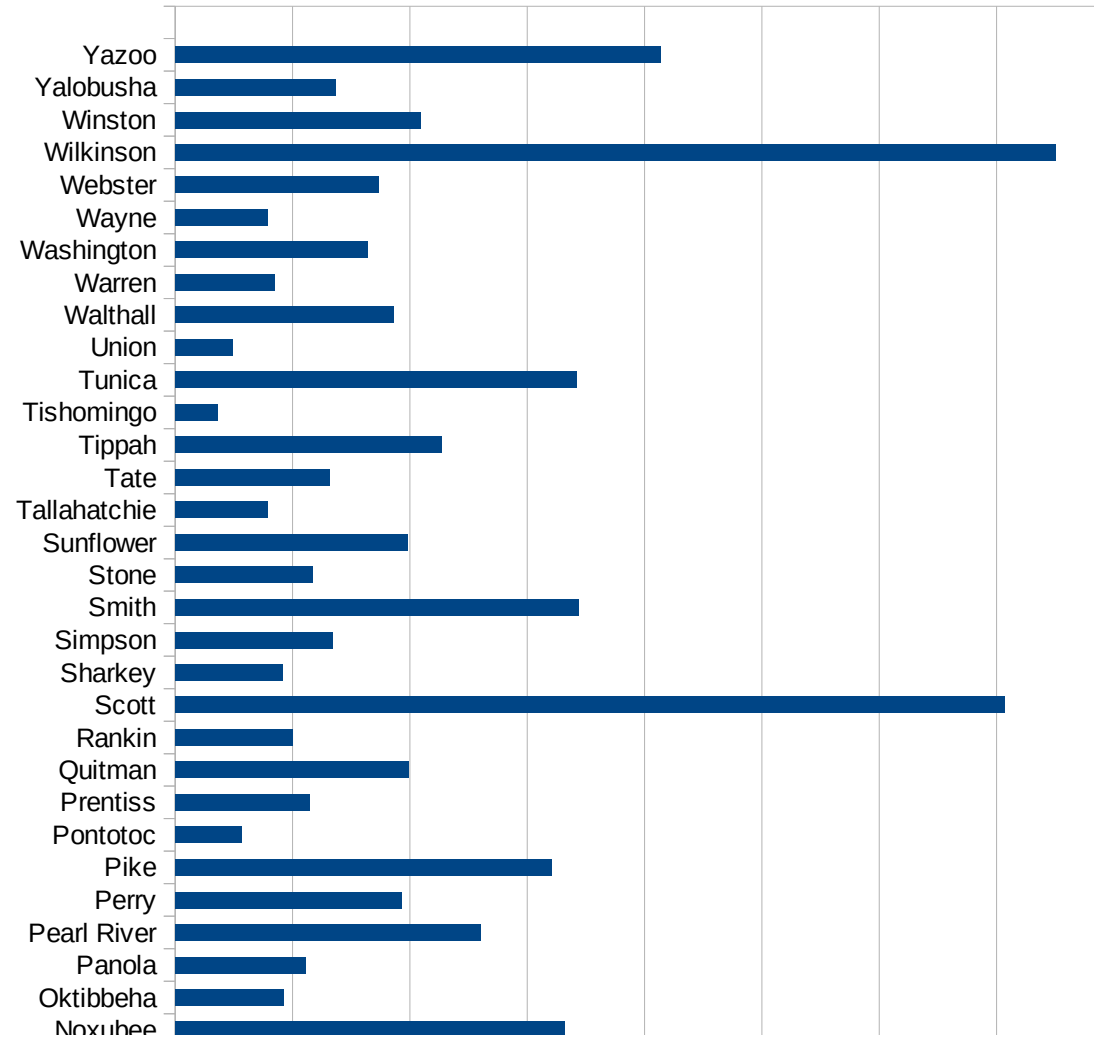
MO

29173
29175
29177
29179
29181
29195
29197
29199
29201
29203
29205
29183
29185
29187
29189
29510
29186
29207
29209
29211
29213
29215

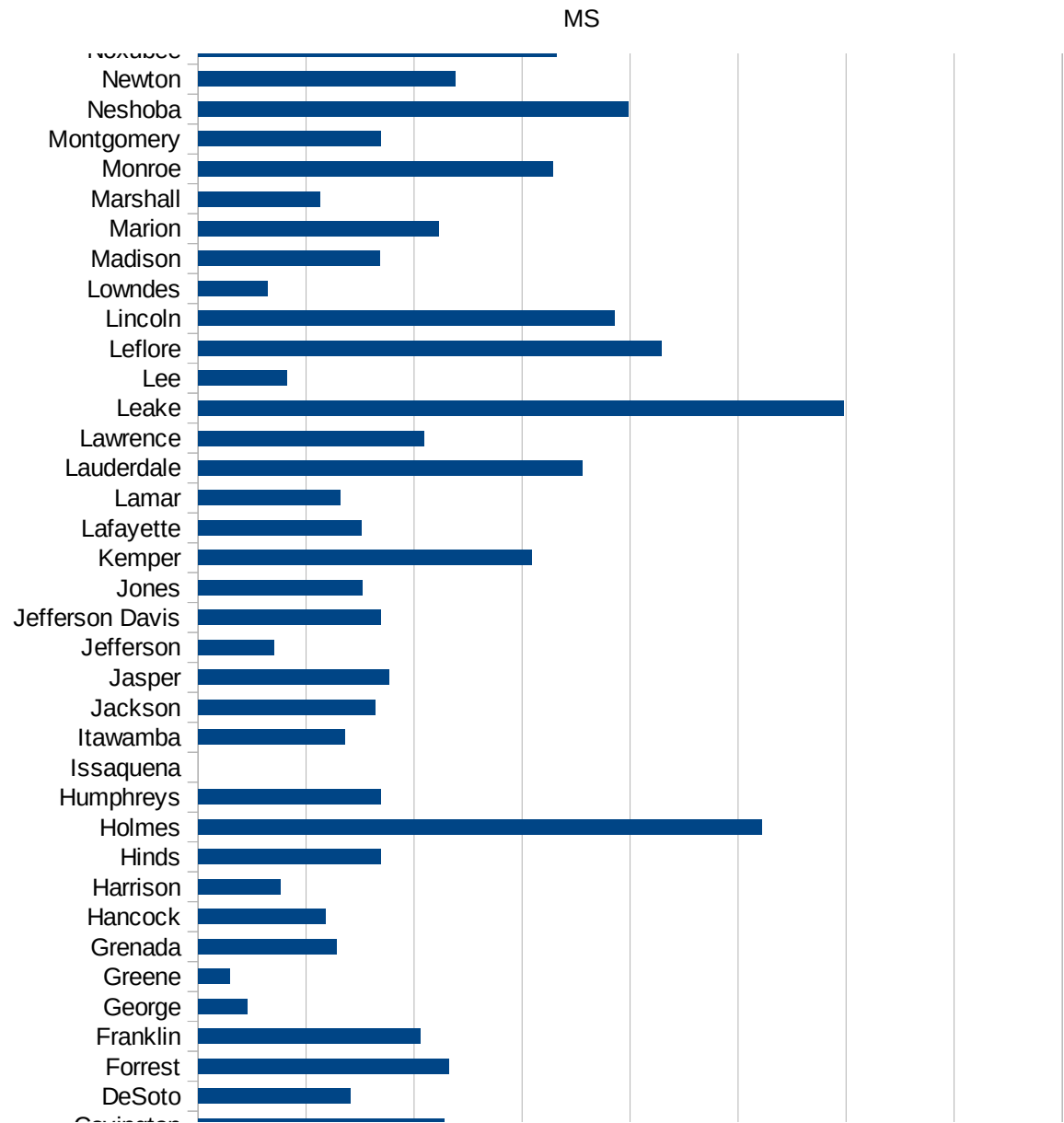
29217
29219
29221
29223
29225
29227
29229

MS

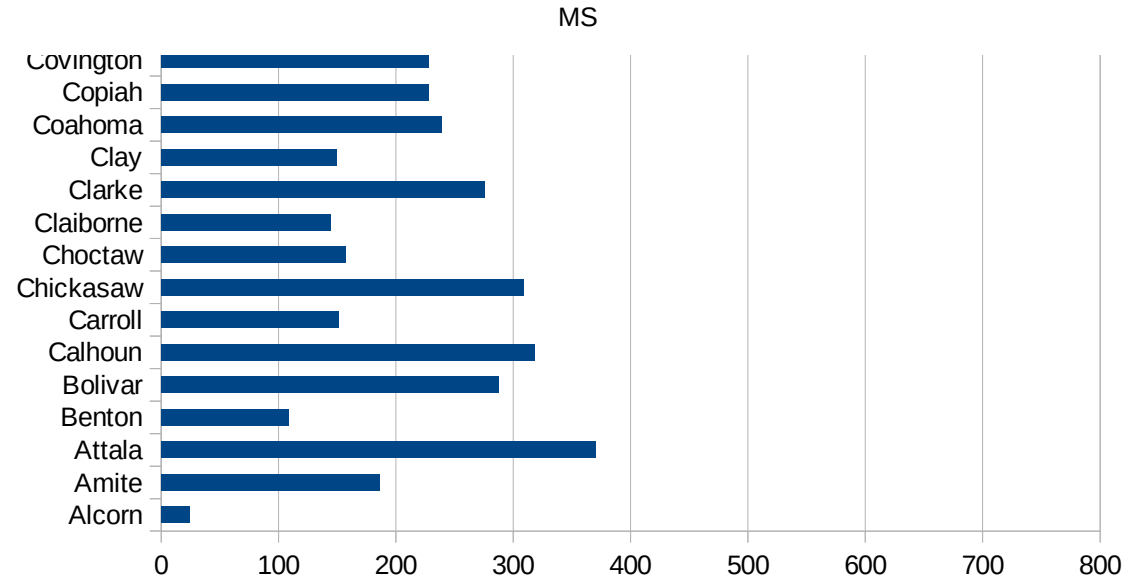
FIPS	County	PC Infection
28001	Adams	333.4188253
28003	Alcorn	24.37373053
28005	Amite	186.5974363
28007	Attala	370.2695344
28009	Benton	108.8139282
28011	Bolivar	287.2370983
28013	Calhoun	318.6478249
28015	Carroll	151.3469882
28017	Chickasaw	308.6599499
28019	Choctaw	157.042764
28021	Claiborne	144.4123528
28023	Clarke	275.5703666
28025	Clay	149.5924894
28027	Coahoma	238.64239
28029	Copiah	227.726588
28031	Covington	228.0804116
28033	DeSoto	140.6585678
28035	Forrest	231.8886934
28037	Franklin	205.4442732
28039	George	45.36082474
28041	Greene	29.44207272
28043	Grenada	128.2355735
28045	Hancock	118.3081928
28047	Harrison	75.97386886
28049	Hinds	169.1376511
28051	Holmes	522.0746794
28053	Humphreys	169.5531065
28055	Issaquena	0
28057	Itawamba	136.0717779
28059	Jackson	164.0179512
28061	Jasper	176.5278792
28063	Jefferson	70.36307346
28065	Jefferson Davis	169.1294285



28067 Jones	151.9113072
28069 Kemper	309.1652538
28071 Lafayette	151.4792035
28073 Lamar	131.311352
28075 Lauderdale	355.8293612
28077 Lawrence	208.7515054
28079 Leake	597.4607916
28081 Lee	82.15769583
28083 Leflore	428.7838445
28085 Lincoln	385.9084929
28087 Lowndes	64.48328525
28089 Madison	168.5127331
28091 Marion	222.5369209
28093 Marshall	112.831796
28095 Monroe	328.9843662
28097 Montgomery	169.6098972
28099 Neshoba	398.2832618
28101 Newton	237.8398545
28103 Noxubee	332.2259136
28105 Oktibbeha	92.74380532
28107 Panola	111.1826321
28109 Pearl River	259.988806
28111 Perry	192.7751236
28113 Pike	321.0070015
28115 Pontotoc	56.54509471
28117 Prentiss	114.556587
28119 Quitman	198.5533967
28121 Rankin	100.0636769
28123 Scott	707.038569
28125 Sharkey	91.38679461
28127 Simpson	134.5392032
28129 Smith	343.7070366
28131 Stone	117.5402041
28133 Sunflower	198.1736934



28135 Tallahatchie	78.64445557
28137 Tate	132.1325498
28139 Tippah	227.3243919
28141 Tishomingo	35.98231726
28143 Tunica	341.9147224
28145 Union	48.94078165
28147 Walthall	186.657449
28149 Warren	84.45945946
28151 Washington	164.2145441
28153 Wayne	78.82550005
28155 Webster	173.6820597
28157 Wilkinson	750.6824386
28159 Winston	209.193504
28161 Yalobusha	137.1852808
28163 Yazoo	414.1886151



MS

FIPS

29001
29003
29005
29007
29009
29011
29013
29015
29017
29019
29021
29023
29025
29027
29029
29031
29033
29035
29037

MS

29039
29041
29043
29045
29047
29049
29051
29053
29055
29057
29059
29061
29063
29065
29067
29069
29071
29073
29075
29077
29079
29081
29083
29085
29087
29089
29091
29093
29095
29097
29099
29101

29103

MS

29105
29107
29109
29111
29113
29115
29117
29121
29123
29125
29127
29119
29129
29131
29133
29135
29137
29139
29141
29143
29145
29147
29149
29151
29153
29155
29157
29159
29161
29163
29165
29167
29169
29171

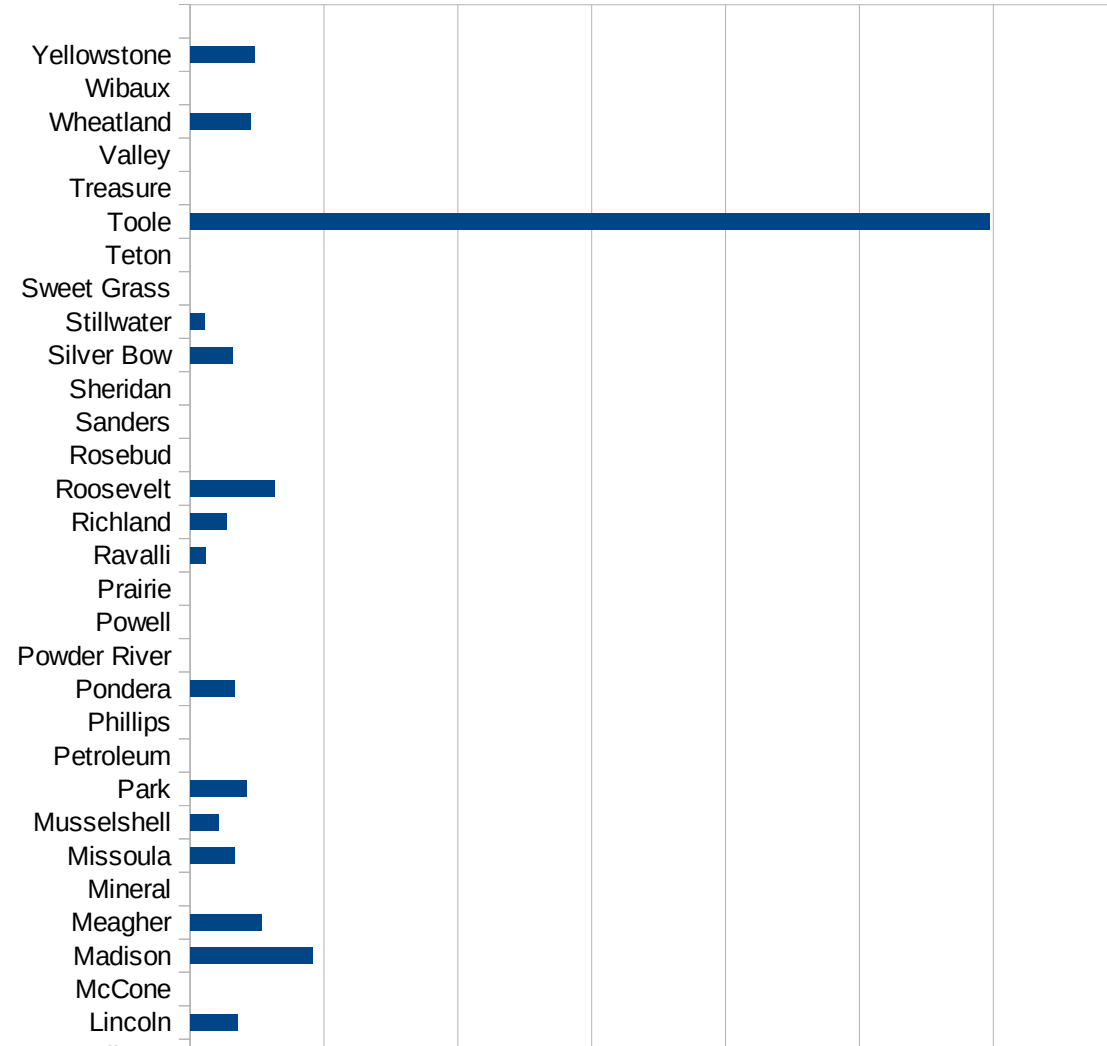
MS

29173
29175
29177
29179
29181
29195
29197
29199
29201
29203
29205
29183
29185
29187
29189
29510
29186
29207
29209
29211
29213
29215

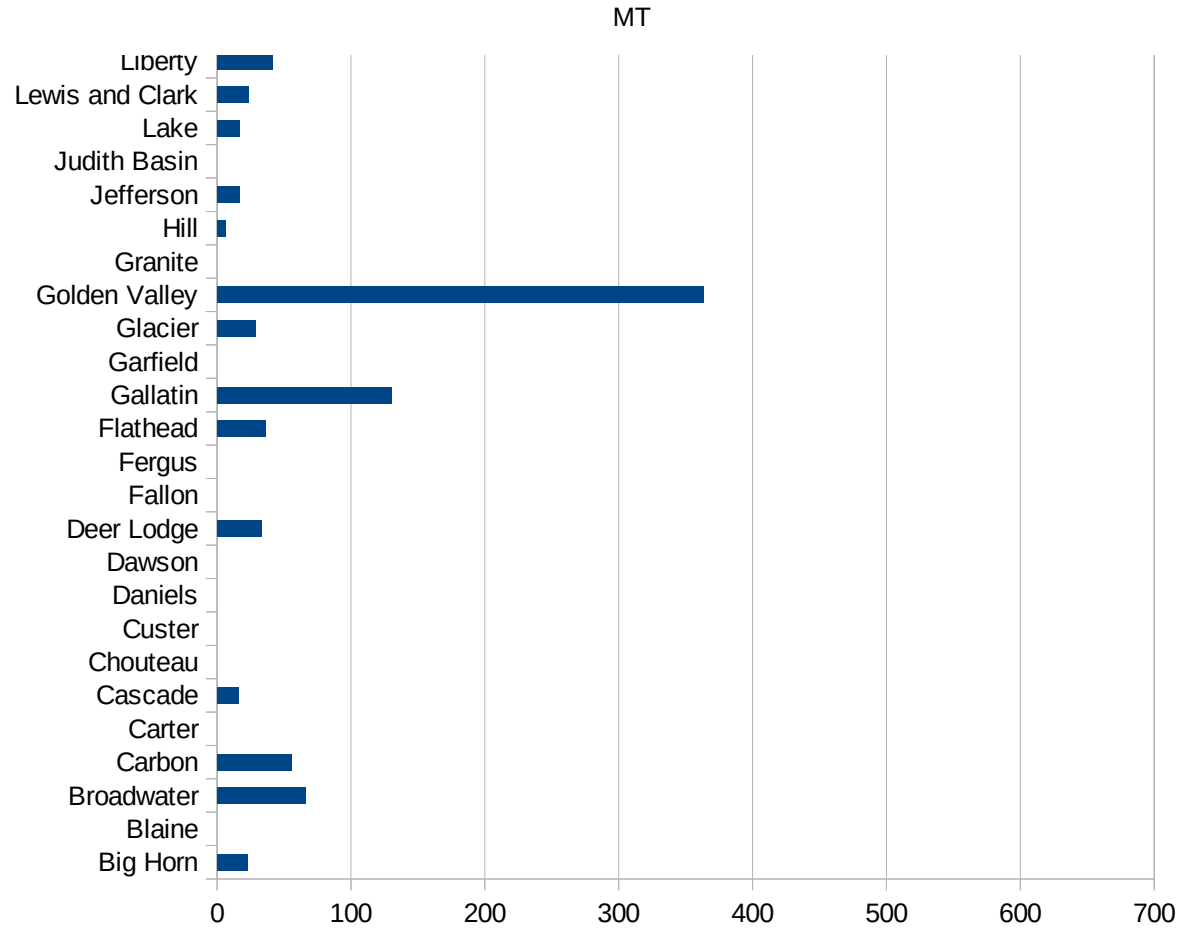
29217
29219
29221
29223
29225
29227
29229

MT

FIPS	County	PC Infection
30001	Beaverhead	10.63377286
30003	Big Horn	22.49212776
30005	Blaine	0
30007	Broadwater	65.73541495
30009	Carbon	56.00149337
30011	Carter	0
30013	Cascade	15.92298176
30015	Chouteau	0
30017	Custer	0
30019	Daniels	0
30021	Dawson	0
30023	Deer Lodge	32.85510897
30025	Fallon	0
30027	Fergus	0
30029	Flathead	36.2368519
30031	Gallatin	130.5016268
30033	Garfield	0
30035	Glacier	29.09725758
30037	Golden Valley	363.1961259
30039	Granite	0
30041	Hill	6.117330397
30043	Jefferson	16.53302472
30045	Judith Basin	0
30047	Lake	16.52892562
30049	Lewis and Clark	23.28966521
30051	Liberty	41.15226337
30053	Lincoln	35.36425179
30055	McCone	0
30057	Madison	91.24087591
30059	Meagher	53.59056806
30061	Mineral	0
30063	Missoula	32.83077001
30065	Musselshell	21.50075253



30067 Park	41.82600382
30069 Petroleum	0
30071 Phillips	0
30073 Pondera	33.48961822
30075 Powder River	0
30077 Powell	0
30079 Prairie	0
30081 Ravalli	11.58158065
30083 Richland	27.49014936
30085 Roosevelt	63.29686228
30087 Rosebud	0
30089 Sanders	0
30091 Sheridan	0
30093 Silver Bow	31.4348584
30095 Stillwater	10.48877701
30097 Sweet Grass	0
30099 Teton	0
30101 Toole	597.5685143
30103 Treasure	0
30105 Valley	0
30107 Wheatland	44.72271914
30109 Wibaux	0
30111 Yellowstone	48.08382822



MT

FIPS

29001
29003
29005
29007
29009
29011
29013
29015
29017
29019
29021
29023
29025
29027
29029
29031
29033
29035
29037

MT

29039
29041
29043
29045
29047
29049
29051
29053
29055
29057
29059
29061
29063
29065
29067
29069
29071
29073
29075
29077
29079
29081
29083
29085
29087
29089
29091
29093
29095
29097
29099
29101

29103

MT

29105
29107
29109
29111
29113
29115
29117
29121
29123
29125
29127
29119
29129
29131
29133
29135
29137
29139
29141
29143
29145
29147
29149
29151
29153
29155
29157
29159
29161
29163
29165
29167
29169
29171

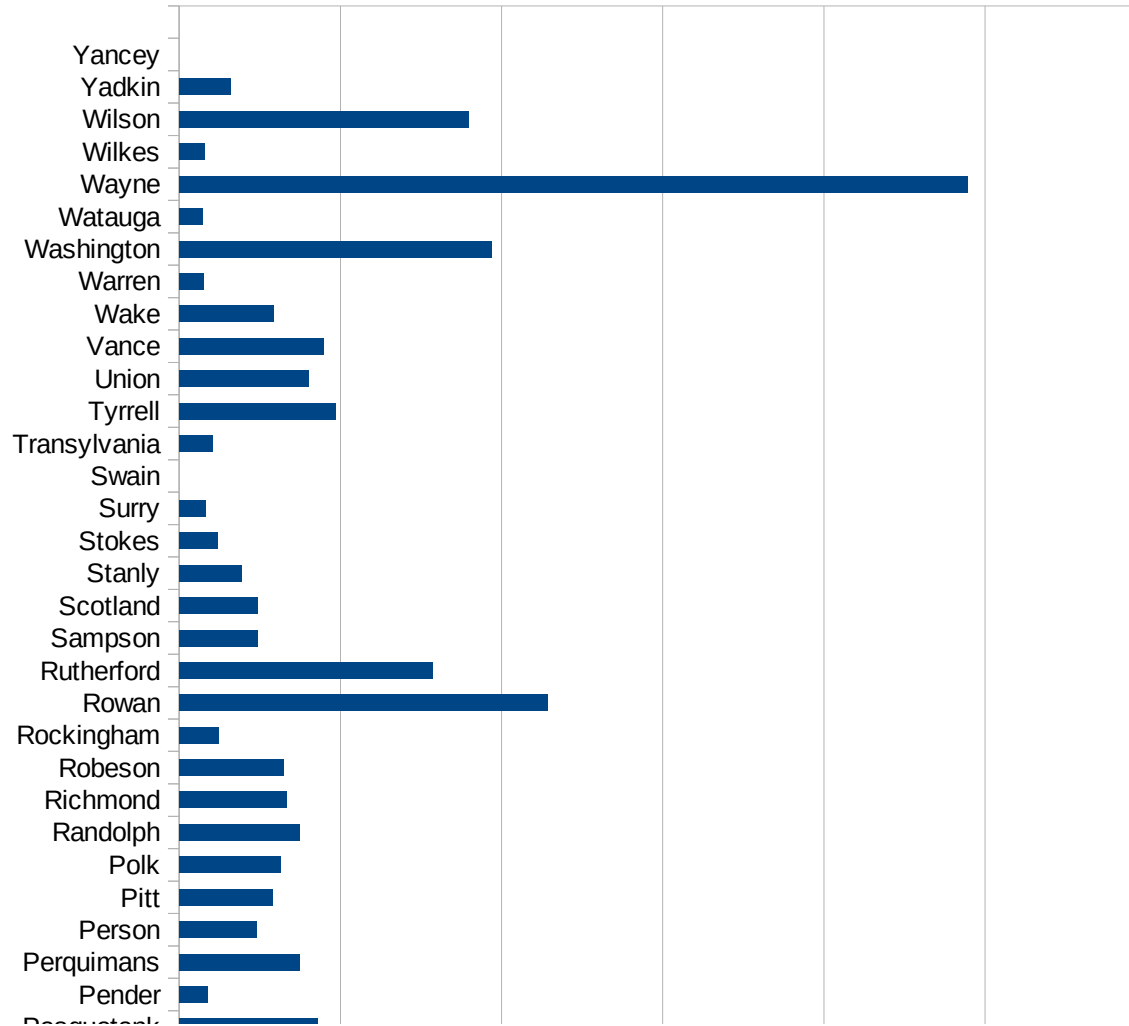
MT

29173
29175
29177
29179
29181
29195
29197
29199
29201
29203
29205
29183
29185
29187
29189
29510
29186
29207
29209
29211
29213
29215

29217
29219
29221
29223
29225
29227
29229

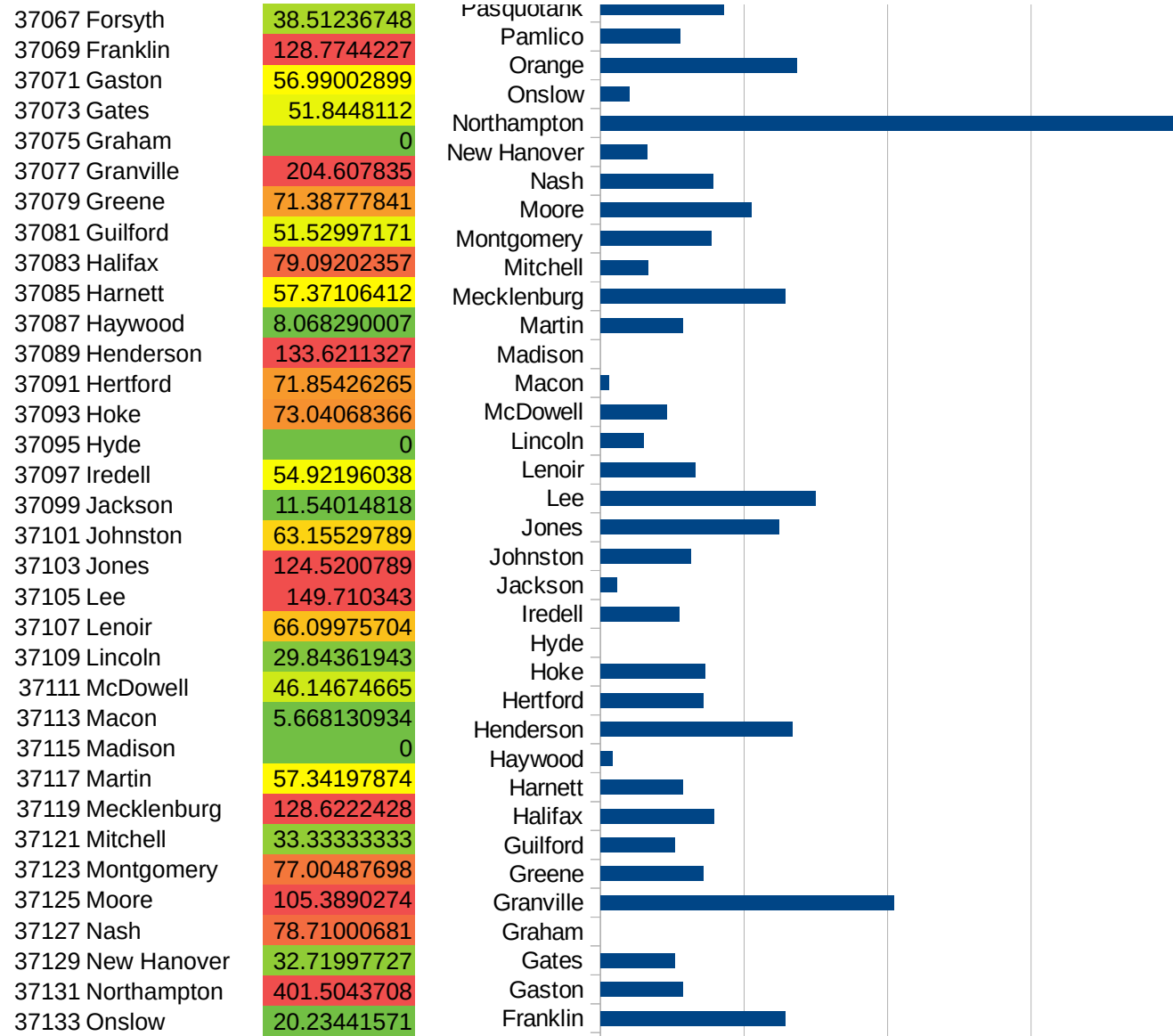
NC

FIPS	County	PC Infection
37001	Alamance	43.86070321
37003	Alexander	10.70864455
37005	Alleghany	17.91954126
37007	Anson	80.39554609
37009	Ashe	14.75524733
37011	Avery	0
37013	Beaufort	33.98542875
37015	Bertie	178.7028277
37017	Bladen	18.07773426
37019	Brunswick	28.52044697
37021	Buncombe	20.06923887
37023	Burke	91.83244451
37025	Cabarrus	117.8185122
37027	Caldwell	32.91518853
37029	Camden	0
37031	Carteret	38.83551004
37033	Caswell	61.67944312
37035	Catawba	30.88520788
37037	Chatham	244.7394687
37039	Cherokee	56.37177184
37041	Chowan	42.76855086
37043	Clay	53.86479935
37045	Cleveland	47.10942701
37047	Columbus	156.3201869
37049	Craven	37.89645522
37051	Cumberland	56.87118226
37053	Currituck	7.387706856
37055	Dare	41.09476453
37057	Davidson	67.82143157
37059	Davie	67.86324386
37061	Duplin	86.652168
37063	Durham	170.8030902
37065	Edgecombe	128.833766



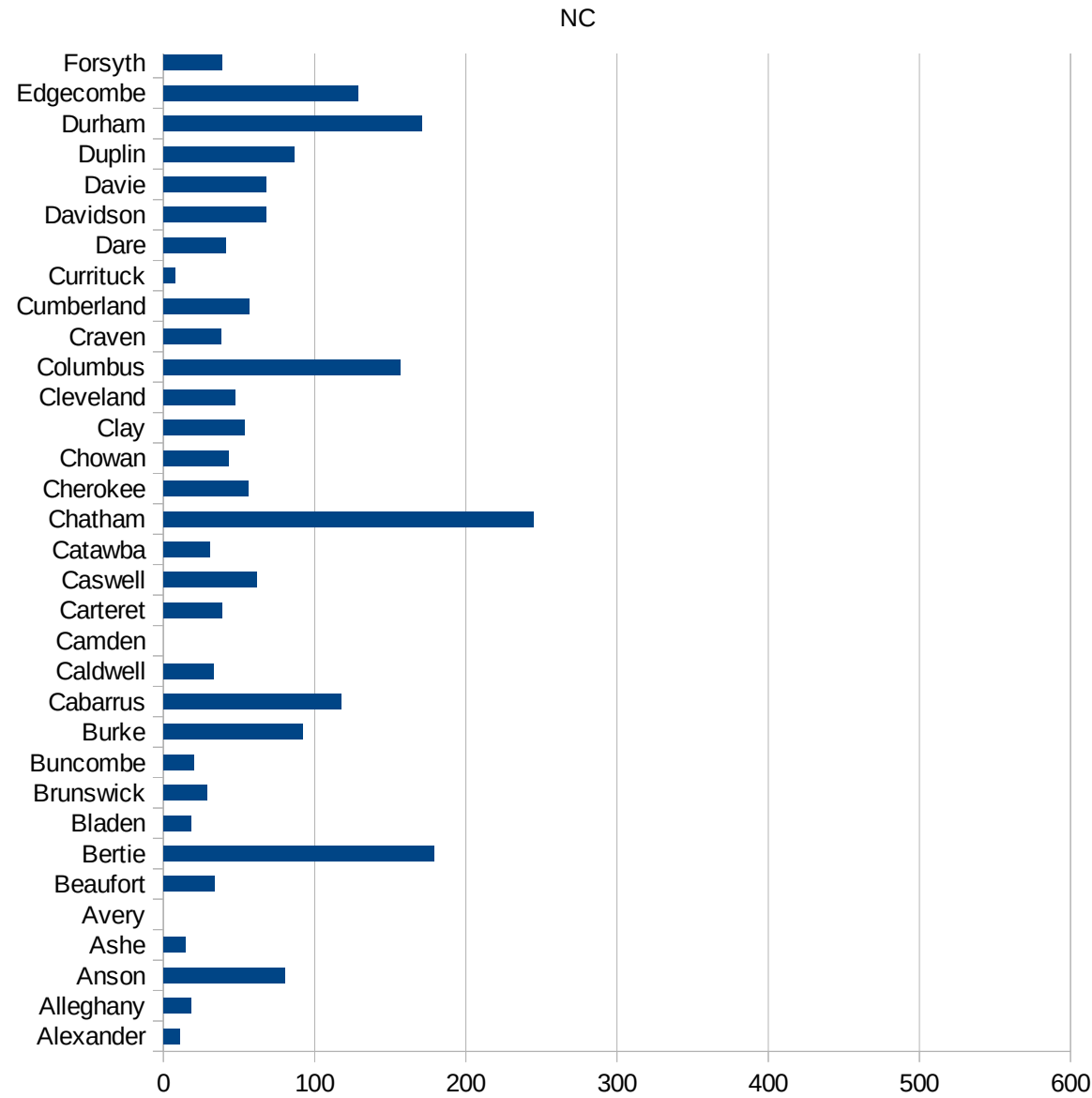
This work is licensed under the Creative Commons Attribution-NoDerivatives 4.0 International License. To view a copy of this license, visit <http://creativecommons.org/licenses/by-nd/4.0/>.

NC



This work is licensed under the Creative Commons Attribution-NoDerivatives 4.0 International License. To view a copy of this license, visit <http://creativecommons.org/licenses/by-nd/4.0/>.

37135 Orange	136.960973
37137 Pamlico	55.24861878
37139 Pasquotank	85.77411135
37141 Pender	17.69569834
37143 Perquimans	74.50454478
37145 Person	48.09274306
37147 Pitt	57.80539591
37149 Polk	63.0731163
37151 Randolph	74.64196273
37153 Richmond	66.83449551
37155 Robeson	64.47648884
37157 Rockingham	24.2584629
37159 Rowan	228.653141
37161 Rutherford	157.1244725
37163 Sampson	48.72222048
37165 Scotland	48.83654122
37167 Stanly	38.66290777
37169 Stokes	24.19337102
37171 Surry	16.6787124
37173 Swain	0
37175 Transylvania	20.45886307
37177 Tyrrell	96.828855
37179 Union	80.53987148
37181 Vance	89.72230945
37183 Wake	58.59169371
37185 Warren	15.14616045
37187 Washington	193.9455266
37189 Watauga	14.29975869
37191 Wayne	489.2574322
37193 Wilkes	16.04504281
37195 Wilson	179.2400712
37197 Yadkin	31.96334869
37199 Yancey	0



NC

NC

FIPS

- 29001
- 29003
- 29005
- 29007
- 29009
- 29011
- 29013
- 29015
- 29017
- 29019
- 29021
- 29023
- 29025
- 29027
- 29029
- 29031
- 29033
- 29035
- 29037

NC

29039
29041
29043
29045
29047
29049
29051
29053
29055
29057
29059
29061
29063
29065
29067
29069
29071
29073
29075
29077
29079
29081
29083
29085
29087
29089
29091
29093
29095
29097
29099
29101

29103

NC

29105
29107
29109
29111
29113
29115
29117
29121
29123
29125
29127
29119
29129
29131
29133
29135
29137
29139
29141
29143
29145
29147
29149
29151
29153
29155
29157
29159
29161
29163
29165
29167
29169
29171

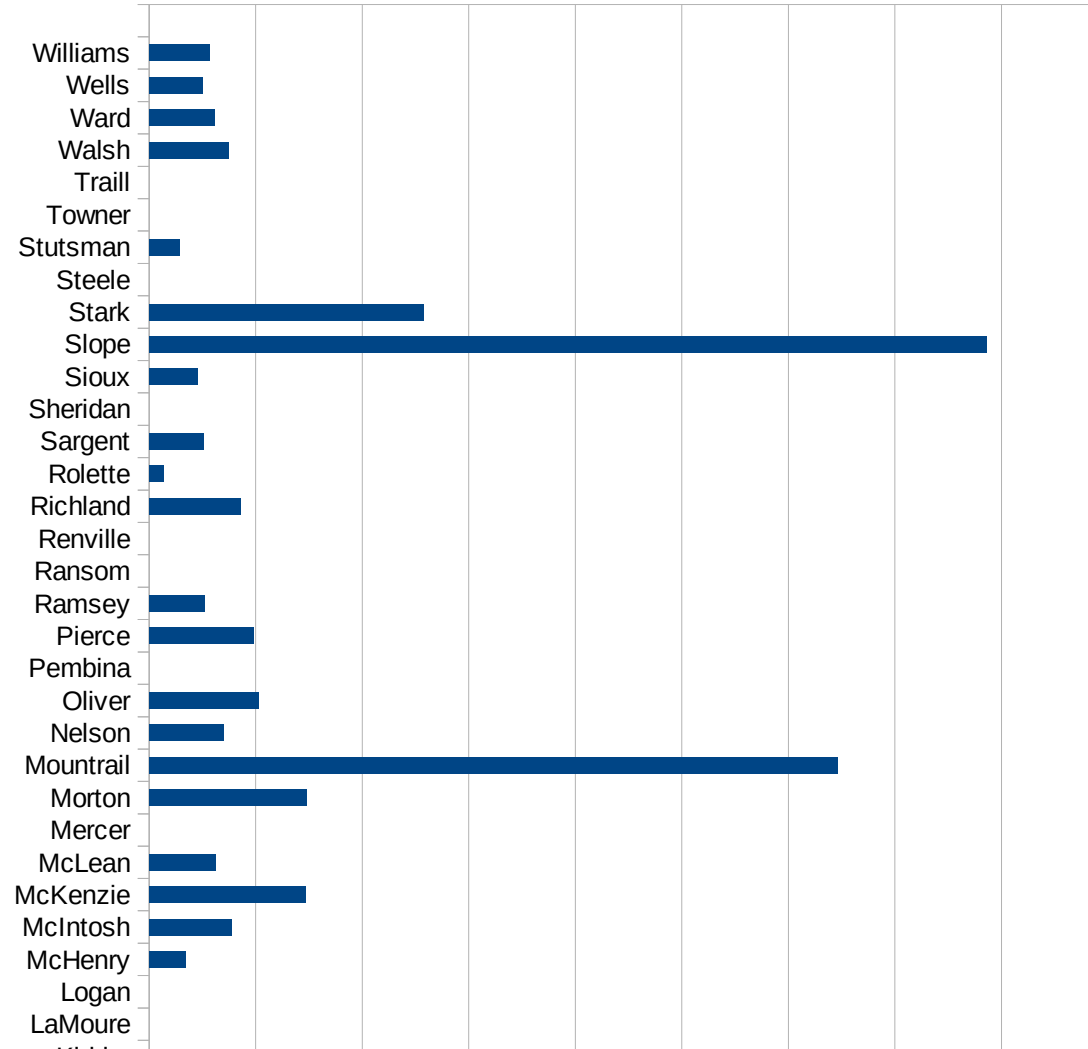
NC

29173
29175
29177
29179
29181
29195
29197
29199
29201
29203
29205
29183
29185
29187
29189
29510
29186
29207
29209
29211
29213
29215

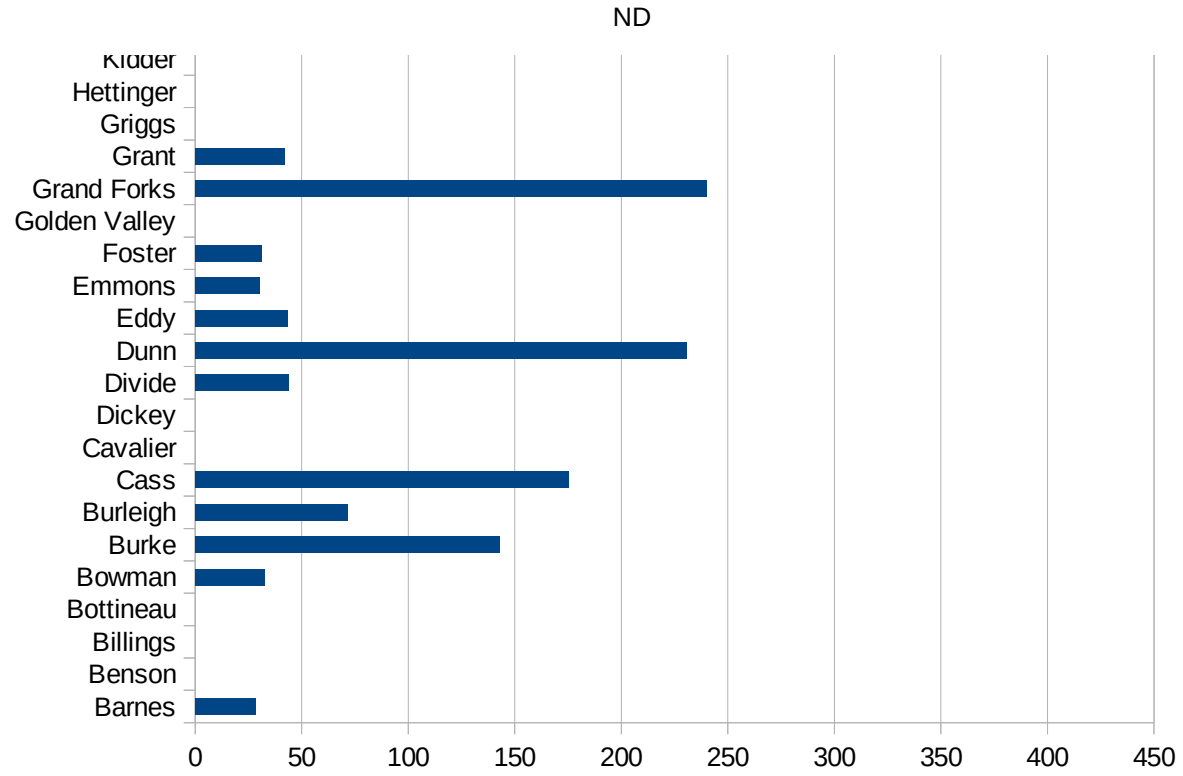
29217
29219
29221
29223
29225
29227
29229

ND

FIPS	County	PC Infection
38001	Adams	0
38003	Barnes	28.45759818
38005	Benson	0
38007	Billings	0
38009	Bottineau	0
38011	Bowman	32.50975293
38013	Burke	142.8571429
38015	Burleigh	71.37384149
38017	Cass	175.1911677
38019	Cavalier	0
38021	Dickey	0
38023	Divide	43.80201489
38025	Dunn	230.8402585
38027	Eddy	43.23389537
38029	Emmons	30.34901366
38031	Foster	31.09452736
38033	Golden Valley	0
38035	Grand Forks	240.2147803
38037	Grant	42.12299916
38039	Griggs	0
38041	Hettinger	0
38043	Kidder	0
38045	LaMoure	0
38047	Logan	0
38049	McHenry	17.19394773
38051	McIntosh	38.68471954
38053	McKenzie	73.35680751
38055	McLean	31.44324494
38057	Mercer	0
38059	Morton	73.9668757
38061	Mountrail	322.9594833
38063	Nelson	34.8553503
38065	Oliver	51.2295082



38067 Pembina	0
38069 Pierce	49.00759618
38071 Ramsey	26.13012804
38073 Ransom	0
38075 Renville	0
38077 Richland	43.10610259
38079 Rolette	6.992518006
38081 Sargent	25.83979328
38083 Sheridan	0
38085 Sioux	22.94630564
38087 Slope	393.1847969
38089 Stark	129.0447463
38091 Steele	0
38093 Stutsman	14.34240092
38095 Towner	0
38097 Traill	0
38099 Walsh	37.49882816
38101 Ward	30.99905527
38103 Wells	25.27167046
38105 Williams	28.28854314



ND

FIPS

29001
29003
29005
29007
29009
29011
29013
29015
29017
29019
29021
29023
29025
29027
29029
29031
29033
29035
29037

ND

29039
29041
29043
29045
29047
29049
29051
29053
29055
29057
29059
29061
29063
29065
29067
29069
29071
29073
29075
29077
29079
29081
29083
29085
29087
29089
29091
29093
29095
29097
29099
29101

29103

ND

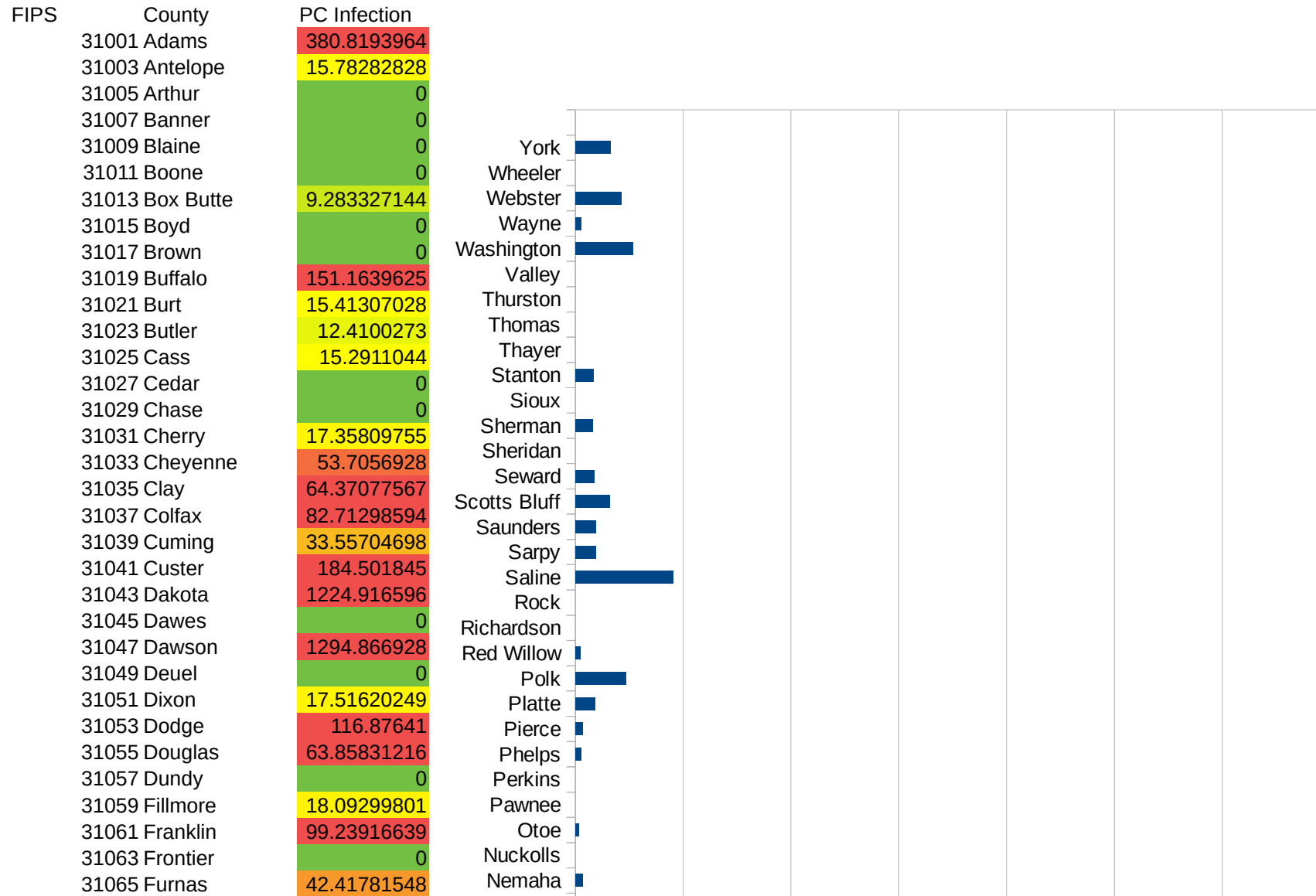
29105
29107
29109
29111
29113
29115
29117
29121
29123
29125
29127
29119
29129
29131
29133
29135
29137
29139
29141
29143
29145
29147
29149
29151
29153
29155
29157
29159
29161
29163
29165
29167
29169
29171

ND

29173
29175
29177
29179
29181
29195
29197
29199
29201
29203
29205
29183
29185
29187
29189
29510
29186
29207
29209
29211
29213
29215

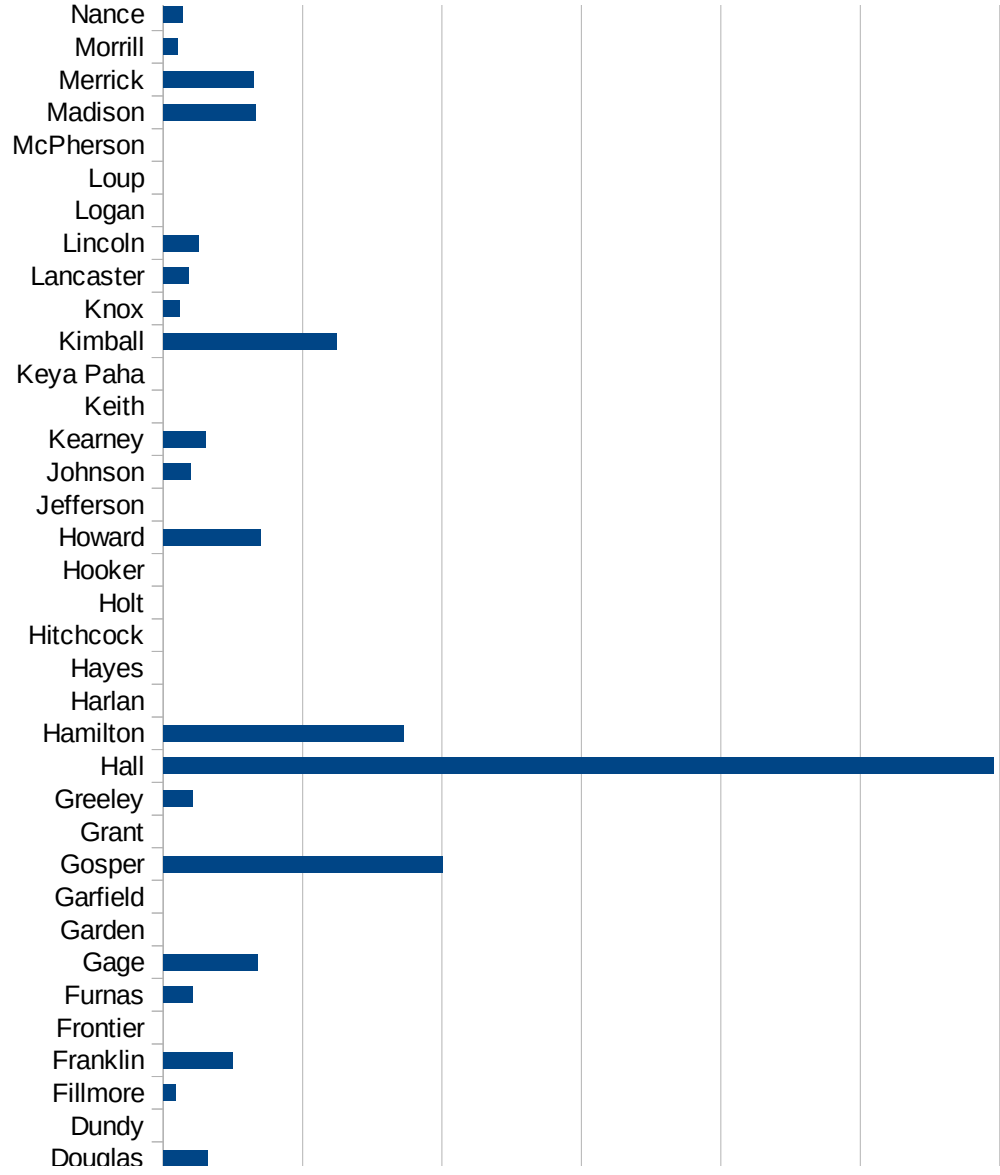
29217
29219
29221
29223
29225
29227
29229

NE

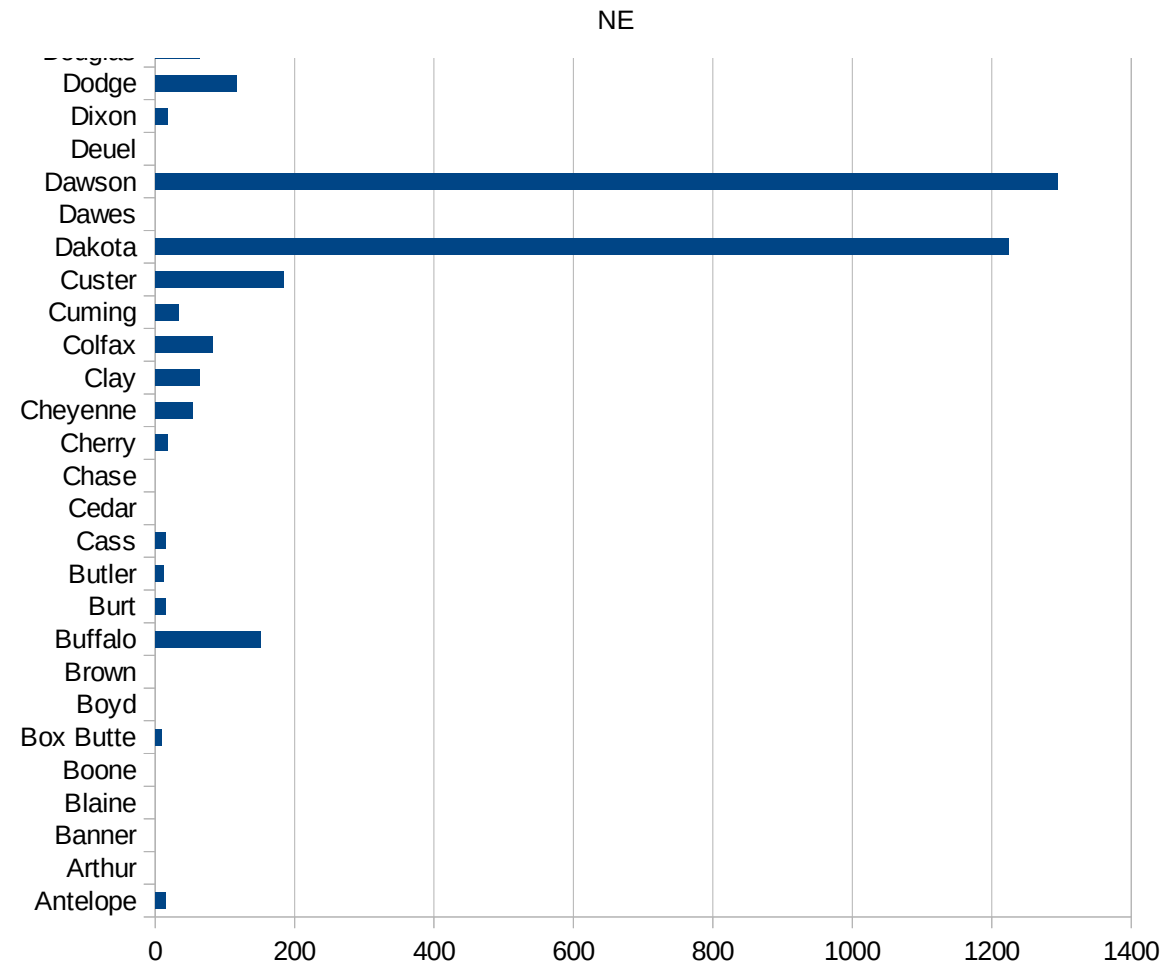


NE

31067 Gage	134.9276509
31069 Garden	0
31071 Garfield	0
31073 Gosper	400.8016032
31075 Grant	0
31077 Greeley	42.44482173
31079 Hall	1191.423053
31081 Hamilton	344.8275862
31083 Harlan	0
31085 Hayes	0
31087 Hitchcock	0
31089 Holt	0
31091 Hooker	0
31093 Howard	139.1465677
31095 Jefferson	0
31097 Johnson	38.95597974
31099 Kearney	61.12469438
31101 Keith	0
31103 Keya Paha	0
31105 Kimball	248.7562189
31107 Knox	23.75579047
31109 Lancaster	35.93131446
31111 Lincoln	51.15816399
31113 Logan	0
31115 Loup	0
31117 McPherson	0
31119 Madison	132.7983725
31121 Merrick	129.3159188
31123 Morrill	21.34016219
31125 Nance	28.31257078
31127 Nemaha	14.37194596
31129 Nuckolls	0
31131 Otoe	6.255864873
31133 Pawnee	0



31135 Perkins	0
31137 Phelps	11.11605158
31139 Pierce	14.0016802
31141 Platte	35.96798849
31143 Polk	94.73285335
31145 Red Willow	9.323140034
31147 Richardson	0
31149 Rock	0
31151 Saline	181.184669
31153 Sarpy	37.94881247
31155 Saunders	37.55339624
31157 Scotts Bluff	63.90841646
31159 Seward	34.64603303
31161 Sheridan	0
31163 Sherman	32.91639236
31165 Sioux	0
31167 Stanton	33.50083752
31169 Thayer	0
31171 Thomas	0
31173 Thurston	0
31175 Valley	0
31177 Washington	106.449896
31179 Wayne	10.63490375
31181 Webster	84.9136711
31183 Wheeler	0
31185 York	65.34998548



NE

FIPS

29001
29003
29005
29007
29009
29011
29013
29015
29017
29019
29021
29023
29025
29027
29029
29031
29033
29035
29037

NE

29039
29041
29043
29045
29047
29049
29051
29053
29055
29057
29059
29061
29063
29065
29067
29069
29071
29073
29075
29077
29079
29081
29083
29085
29087
29089
29091
29093
29095
29097
29099
29101

29103

NE

29105
29107
29109
29111
29113
29115
29117
29121
29123
29125
29127
29119
29129
29131
29133
29135
29137
29139
29141
29143
29145
29147
29149
29151
29153
29155
29157
29159
29161
29163
29165
29167
29169
29171

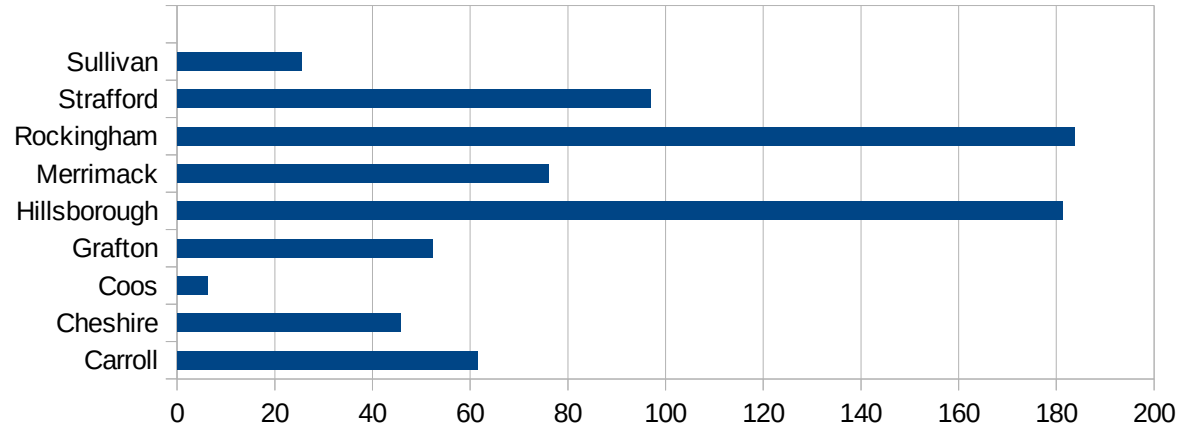
NE

29173
29175
29177
29179
29181
29195
29197
29199
29201
29203
29205
29183
29185
29187
29189
29510
29186
29207
29209
29211
29213
29215

29217
29219
29221
29223
29225
29227
29229

NH

FIPS	County	Cases	Per Capita Cases 100,000
33001	Belknap	49.1625971	
33003	Carroll	61.50187581	
33005	Cheshire	45.75582079	
33007	Coos	6.331317864	
33009	Grafton	52.34669102	
33011	Hillsborough	181.3378543	
33013	Merrimack	76.09242252	
33015	Rockingham	183.7141305	
33017	Strafford	96.85602275	
33019	Sullivan	25.49601335	



NH

FIPS

29001
29003
29005
29007
29009
29011
29013
29015
29017
29019
29021
29023
29025
29027
29029
29031
29033
29035
29037

NH

29039
29041
29043
29045
29047
29049
29051
29053
29055
29057
29059
29061
29063
29065
29067
29069
29071
29073
29075
29077
29079
29081
29083
29085
29087
29089
29091
29093
29095
29097
29099
29101

29103

NH

29105
29107
29109
29111
29113
29115
29117
29121
29123
29125
29127
29119
29129
29131
29133
29135
29137
29139
29141
29143
29145
29147
29149
29151
29153
29155
29157
29159
29161
29163
29165
29167
29169
29171

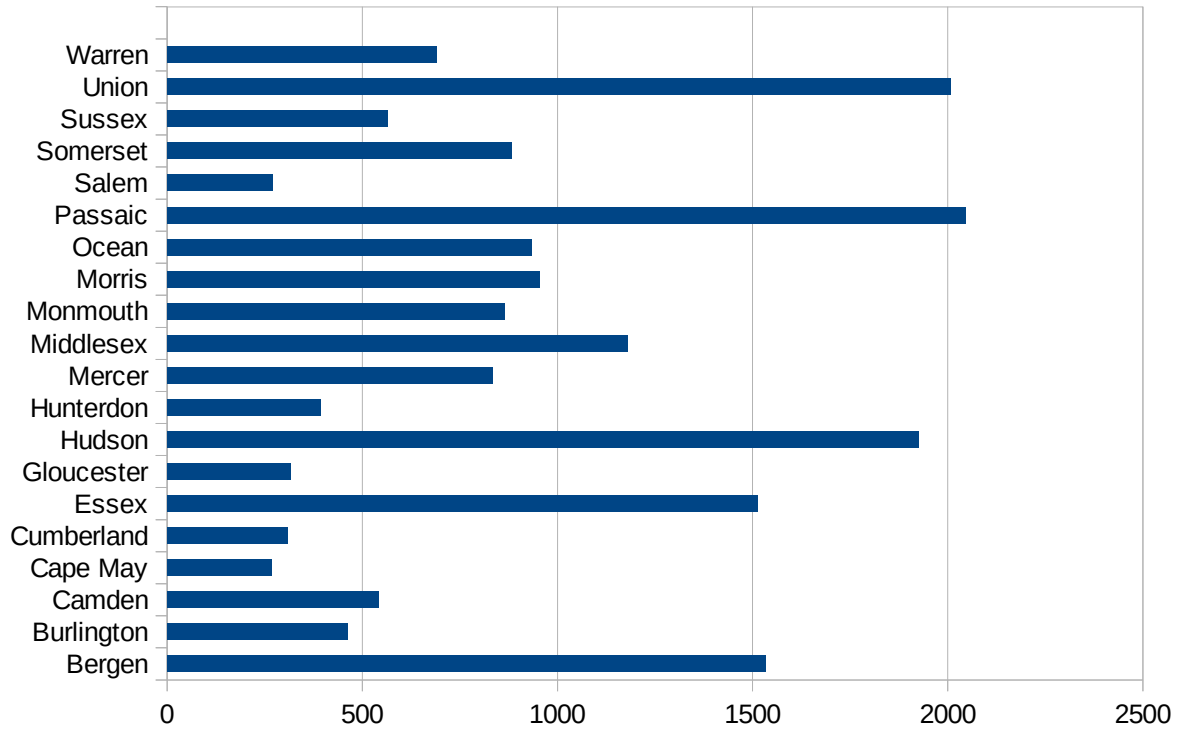
NH

29173
29175
29177
29179
29181
29195
29197
29199
29201
29203
29205
29183
29185
29187
29189
29510
29186
29207
29209
29211
29213
29215

29217
29219
29221
29223
29225
29227
29229

NJ

FIPS	County	PC Infection
34001	Atlantic	213.2396988
34003	Bergen	1533.374898
34005	Burlington	461.1750759
34007	Camden	542.3228773
34009	Cape May	266.8539326
34011	Cumberland	308.6665077
34013	Essex	1514.191008
34015	Gloucester	316.7380443
34017	Hudson	1924.530479
34019	Hunterdon	392.8989528
34021	Mercer	834.4803156
34023	Middlesex	1179.845363
34025	Monmouth	863.9197623
34027	Morris	954.2154633
34029	Ocean	932.7666704
34031	Passaic	2044.664322
34033	Salem	269.9378664
34035	Somerset	882.0403184
34037	Sussex	564.634692
34039	Union	2008.361003
34041	Warren	689.1727091



NJ

FIPS

29001
29003
29005
29007
29009
29011
29013
29015
29017
29019
29021
29023
29025
29027
29029
29031
29033
29035
29037

NJ

29039
29041
29043
29045
29047
29049
29051
29053
29055
29057
29059
29061
29063
29065
29067
29069
29071
29073
29075
29077
29079
29081
29083
29085
29087
29089
29091
29093
29095
29097
29099
29101

29103

NJ

29105
29107
29109
29111
29113
29115
29117
29121
29123
29125
29127
29119
29129
29131
29133
29135
29137
29139
29141
29143
29145
29147
29149
29151
29153
29155
29157
29159
29161
29163
29165
29167
29169
29171

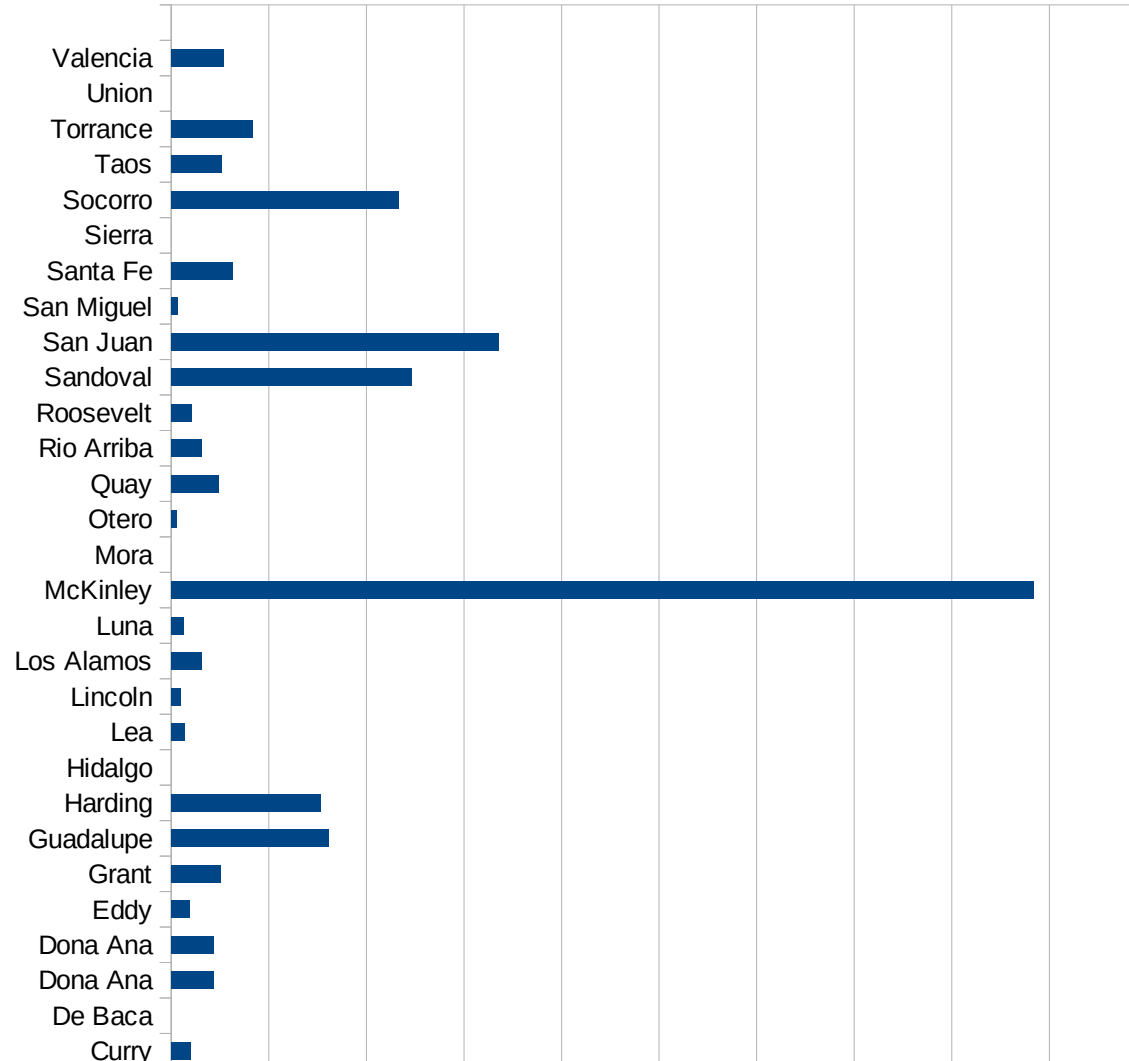
NJ

29173
29175
29177
29179
29181
29195
29197
29199
29201
29203
29205
29183
29185
29187
29189
29510
29186
29207
29209
29211
29213
29215

29217
29219
29221
29223
29225
29227
29229

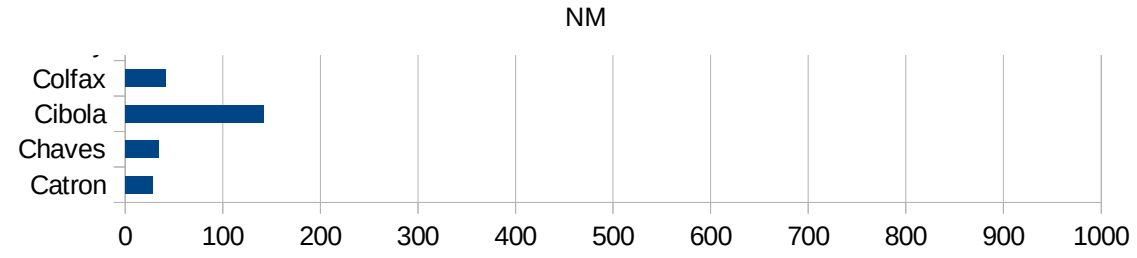
NM

FIPS	County	PC Infection
35001	Bernalillo	95.91852672
35003	Catron	27.94857462
35005	Chaves	34.00887322
35006	Cibola	142.07732
35007	Colfax	41.28819158
35009	Curry	20.22776463
35011	De Baca	0
35013	Dona Ana	43.21401973
35013	Dona Ana	43.21401973
35015	Eddy	18.99827288
35017	Grant	51.19578732
35019	Guadalupe	161.2531675
35021	Harding	152.6717557
35023	Hidalgo	0
35025	Lea	14.36554568
35027	Lincoln	10.22704029
35028	Los Alamos	31.41196796
35029	Luna	12.51930059
35031	McKinley	883.9396874
35033	Mora	0
35035	Otero	5.989727617
35037	Quay	48.46722404
35039	Rio Arriba	30.76449777
35041	Roosevelt	21.34130075
35043	Sandoval	245.9033331
35045	San Juan	335.8844557
35047	San Miguel	7.248740531
35049	Santa Fe	62.64327984
35051	Sierra	0
35053	Socorro	233.0445175
35055	Taos	51.77402162
35057	Torrance	83.38143801
35059	Union	0



35061 Valencia

53.62561473



NM

FIPS

29001
29003
29005
29007
29009
29011
29013
29015
29017
29019
29021
29023
29025
29027
29029
29031
29033
29035
29037

NM

29039
29041
29043
29045
29047
29049
29051
29053
29055
29057
29059
29061
29063
29065
29067
29069
29071
29073
29075
29077
29079
29081
29083
29085
29087
29089
29091
29093
29095
29097
29099
29101

29103

NM

29105
29107
29109
29111
29113
29115
29117
29121
29123
29125
29127
29119
29129
29131
29133
29135
29137
29139
29141
29143
29145
29147
29149
29151
29153
29155
29157
29159
29161
29163
29165
29167
29169
29171

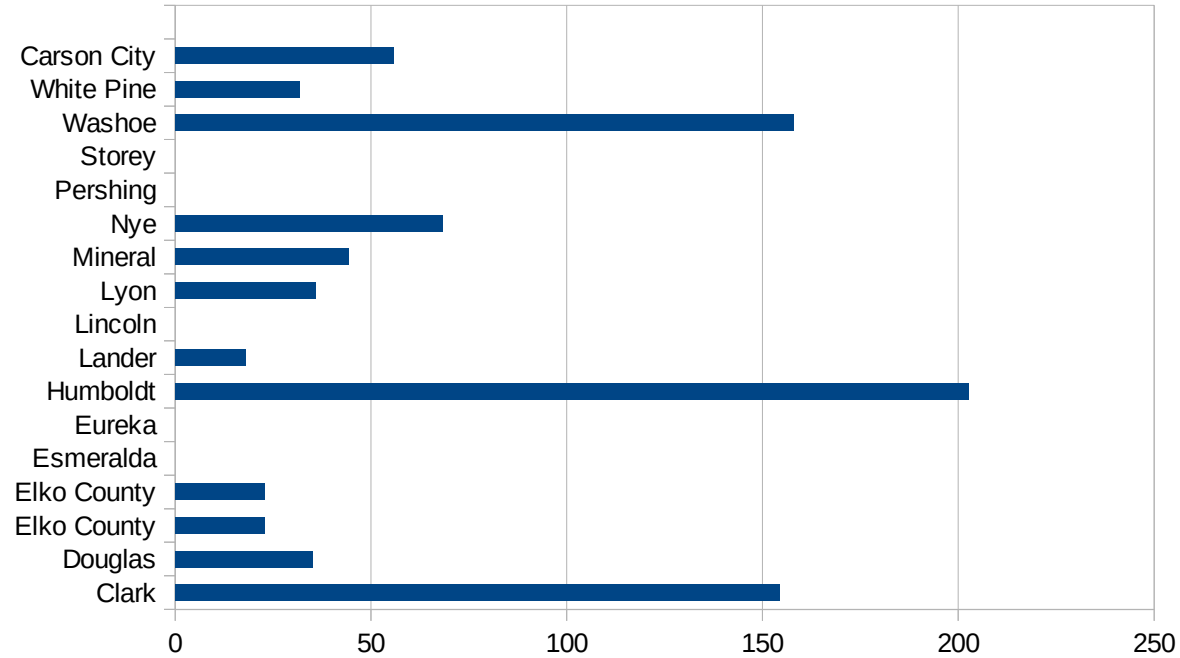
NM

29173
29175
29177
29179
29181
29195
29197
29199
29201
29203
29205
29183
29185
29187
29189
29510
29186
29207
29209
29211
29213
29215

29217
29219
29221
29223
29225
29227
29229

NV

FIPS	County	PC Infection
32001	Churchill	12.27495908
32003	Clark	154.2806725
32005	Douglas	35.07541214
32007	Elko County	22.8745711
32007	Elko County	22.8745711
32009	Esmeralda	0
32011	Eureka	0
32013	Humboldt	202.5497438
32015	Lander	17.93721973
32017	Lincoln	0
32019	Lyon	35.83715596
32021	Mineral	44.30660168
32023	Nye	68.36325144
32027	Pershing	0
32029	Storey	0
32031	Washoe	158.0297809
32033	White Pine	31.66226913
32510	Carson City	55.9425416



NV

FIPS

29001
29003
29005
29007
29009
29011
29013
29015
29017
29019
29021
29023
29025
29027
29029
29031
29033
29035
29037

NV

29039
29041
29043
29045
29047
29049
29051
29053
29055
29057
29059
29061
29063
29065
29067
29069
29071
29073
29075
29077
29079
29081
29083
29085
29087
29089
29091
29093
29095
29097
29099
29101

29103

NV

29105
29107
29109
29111
29113
29115
29117
29121
29123
29125
29127
29119
29129
29131
29133
29135
29137
29139
29141
29143
29145
29147
29149
29151
29153
29155
29157
29159
29161
29163
29165
29167
29169
29171

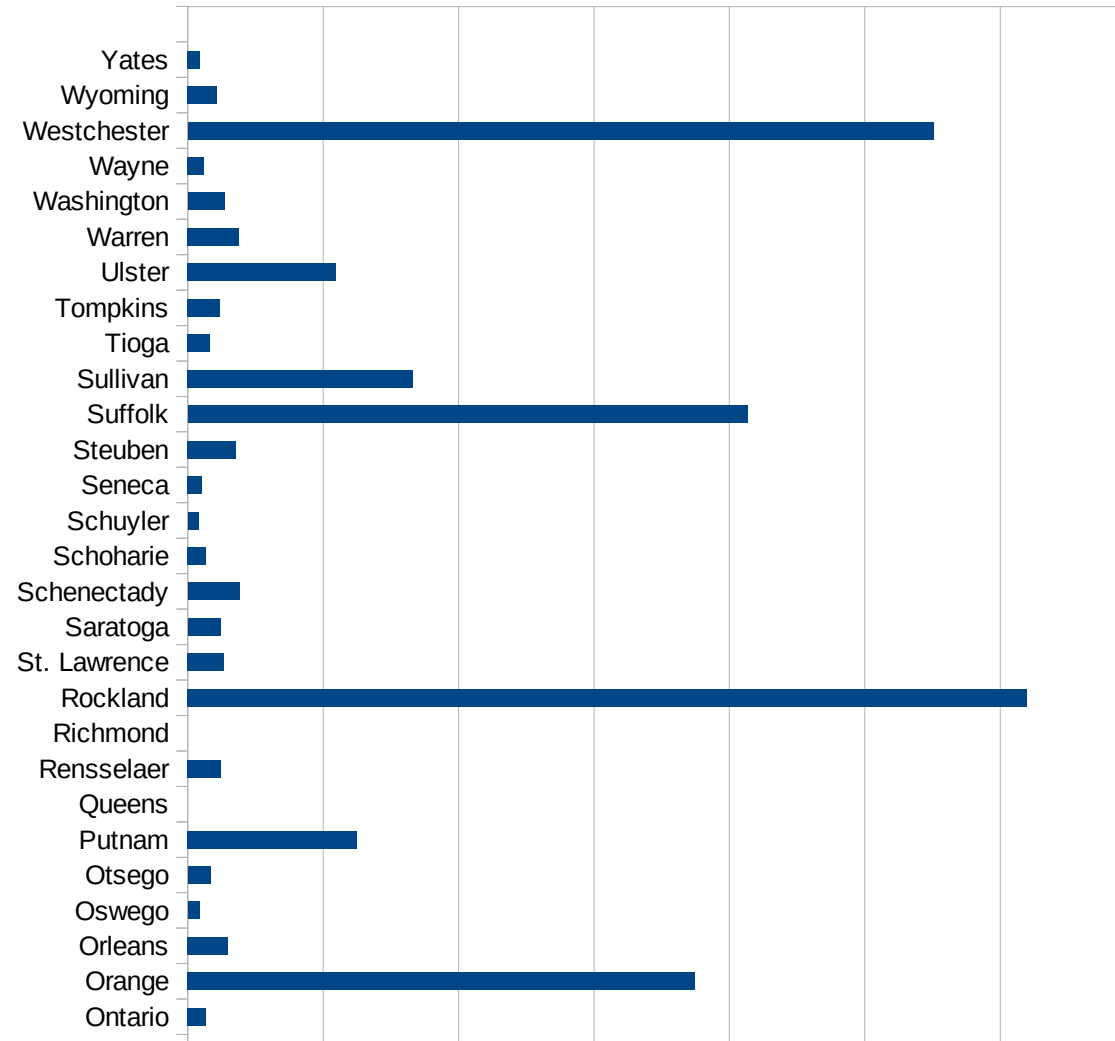
NV

29173
29175
29177
29179
29181
29195
29197
29199
29201
29203
29205
29183
29185
29187
29189
29510
29186
29207
29209
29211
29213
29215

29217
29219
29221
29223
29225
29227
29229

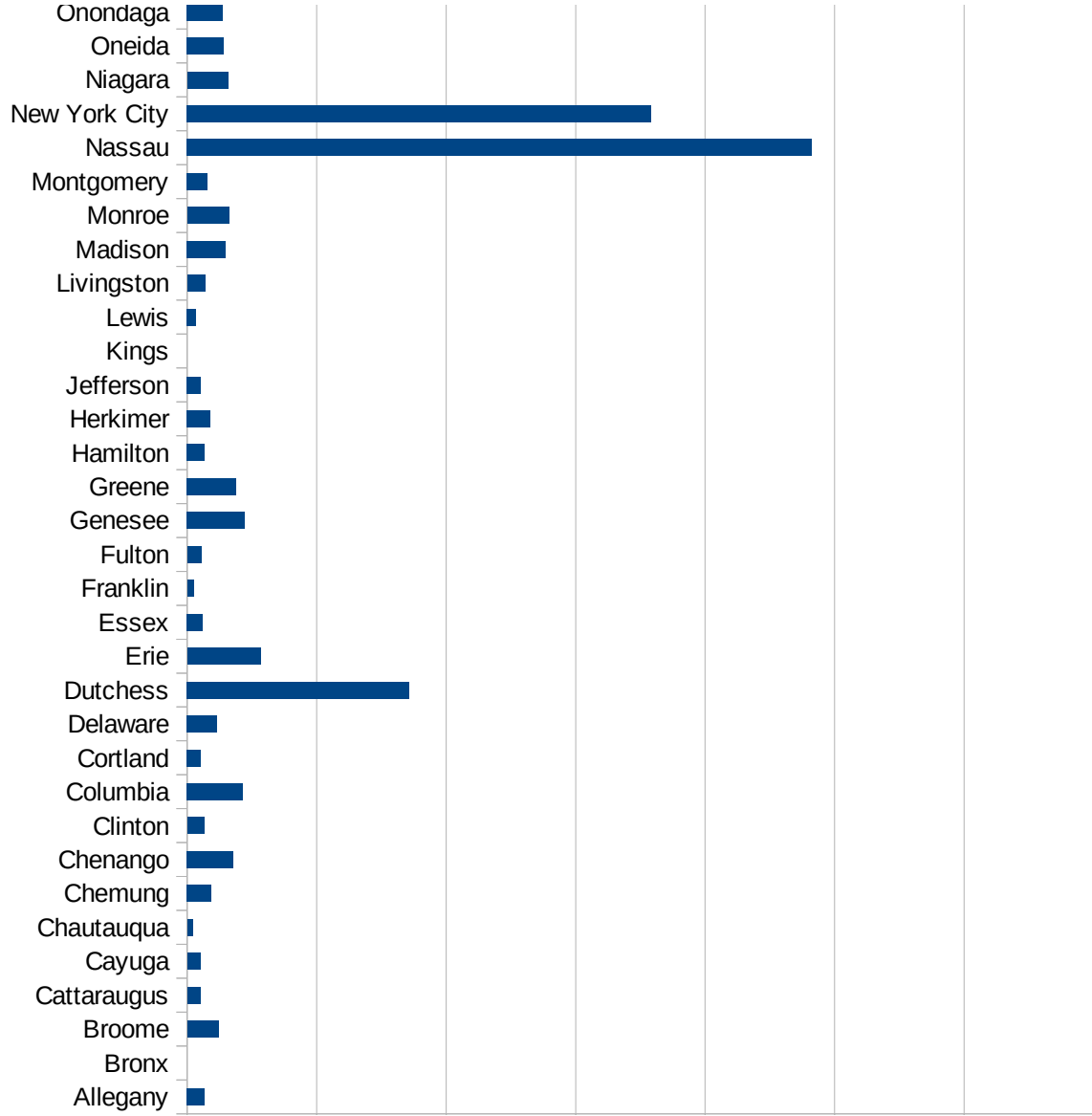
NY

FIPS	County	PC Infection
36001	Albany	262.115089689
36003	Allegany	66.7671763946
36005	Bronx	0
36007	Broome	121.048320194
36009	Cattaraugus	50.7548152004
36011	Cayuga	50.5541512736
36013	Chautauqua	21.1038072832
36015	Chemung	93.7640942863
36017	Chenango	176.708179064
36019	Clinton	65.6794101245
36021	Columbia	215.301421991
36023	Cortland	52.2761014575
36025	Delaware	114.537247064
36027	Dutchess	856.944416073
36029	Erie	283.021227136
36031	Essex	58.981233244
36033	Franklin	25.8485276281
36035	Fulton	54.1135638447
36037	Genesee	220.827319991
36039	Greene	189.509591291
36041	Hamilton	67.6589986468
36043	Herkimer	90.5665259651
36045	Jefferson	51.8992438817
36047	Kings	0
36049	Lewis	34.0303248005
36051	Livingston	69.590523036
36053	Madison	149.728088142
36055	Monroe	161.48713625
36057	Montgomery	78.8595693054
36059	Nassau	2412.13007318
36061	New York City	1791.61227364
36063	Niagara	157.769931522
36065	Oneida	140.693536373



NY

36067 Onondaga	138.368892767
36069 Ontario	66.4457875191
36071 Orange	1873.27693866
36073 Orleans	147.739584359
36075 Oswego	43.2577312592
36077 Otsego	83.6834089273
36079 Putnam	625.935363831
36081 Queens	0
36083 Rensselaer	124.183088521
36085 Richmond	0
36087 Rockland	3098.29748691
36089 St. Lawrence	133.275333882
36091 Saratoga	120.783966146
36093 Schenectady	191.181203734
36095 Schoharie	67.5306299643
36097 Schuyler	39.0799464046
36099 Seneca	52.4781341108
36101 Steuben	178.504321684
36103 Suffolk	2066.44687403
36105 Sullivan	831.810114175
36107 Tioga	82.3723228995
36109 Tompkins	117.712295584
36111 Ulster	546.475624164
36113 Warren	189.838948106
36115 Washington	135.627563443
36117 Wayne	58.8470421034
36119 Westchester	2752.44622845
36121 Wyoming	107.2720469
36123 Yates	44.2816311743



NY
0 500 1000 1500 2000 2500 3000 3500

NY

FIPS

29001
29003
29005
29007
29009
29011
29013
29015
29017
29019
29021
29023
29025
29027
29029
29031
29033
29035
29037

NY

29039
29041
29043
29045
29047
29049
29051
29053
29055
29057
29059
29061
29063
29065
29067
29069
29071
29073
29075
29077
29079
29081
29083
29085
29087
29089
29091
29093
29095
29097
29099
29101

29103

NY

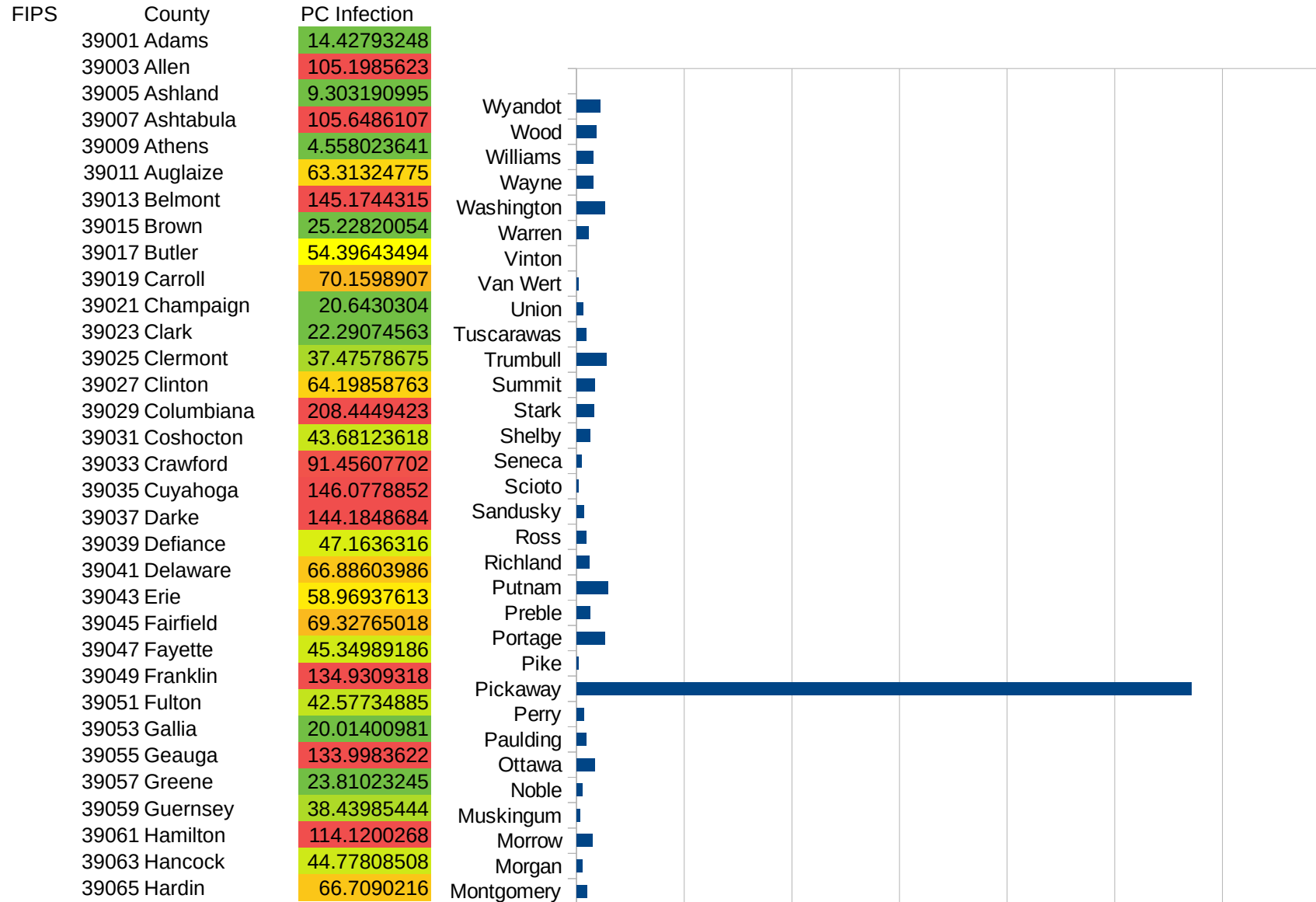
29105
29107
29109
29111
29113
29115
29117
29121
29123
29125
29127
29119
29129
29131
29133
29135
29137
29139
29141
29143
29145
29147
29149
29151
29153
29155
29157
29159
29161
29163
29165
29167
29169
29171

NY

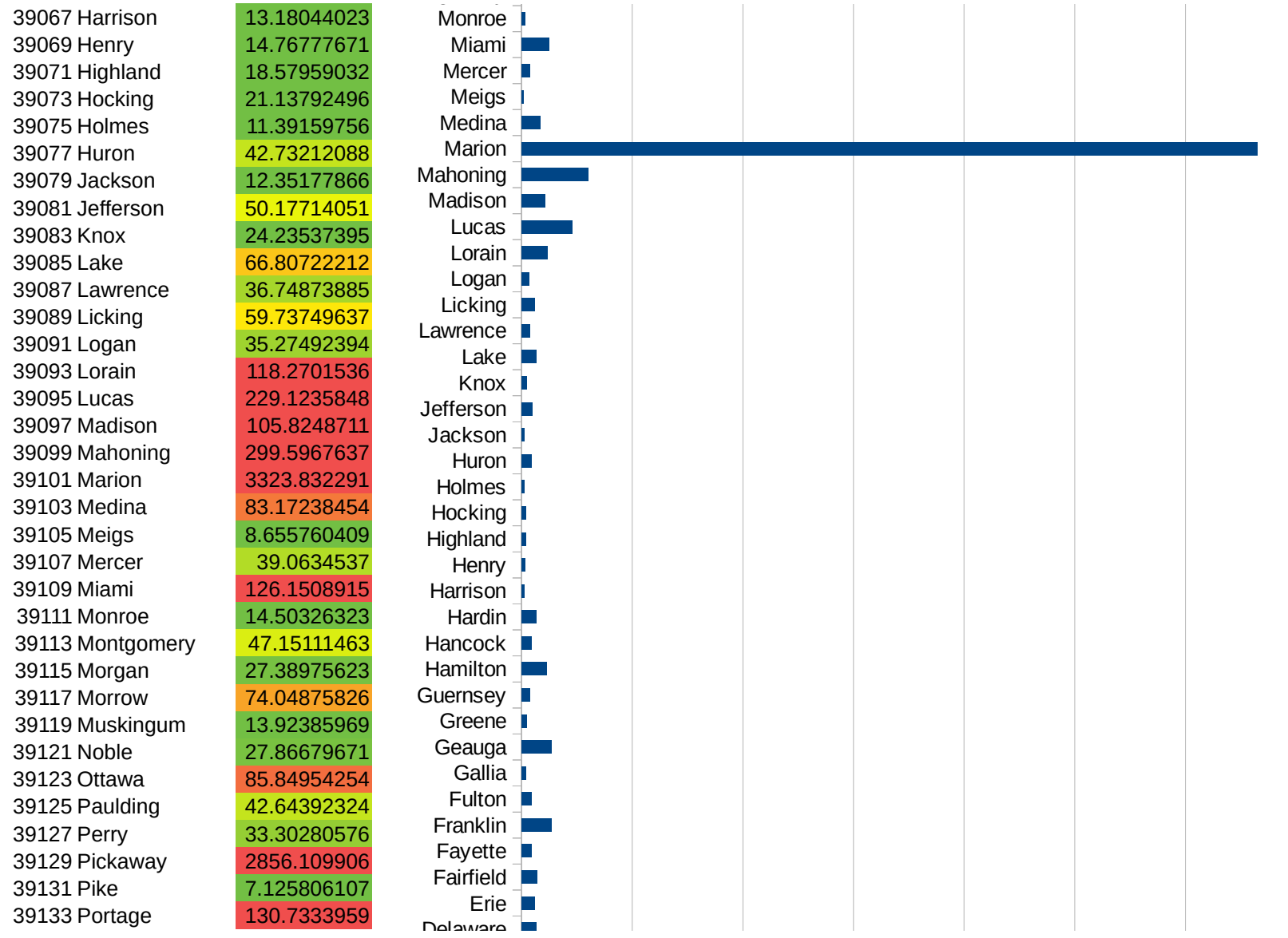
29173
29175
29177
29179
29181
29195
29197
29199
29201
29203
29205
29183
29185
29187
29189
29510
29186
29207
29209
29211
29213
29215

29217
29219
29221
29223
29225
29227
29229

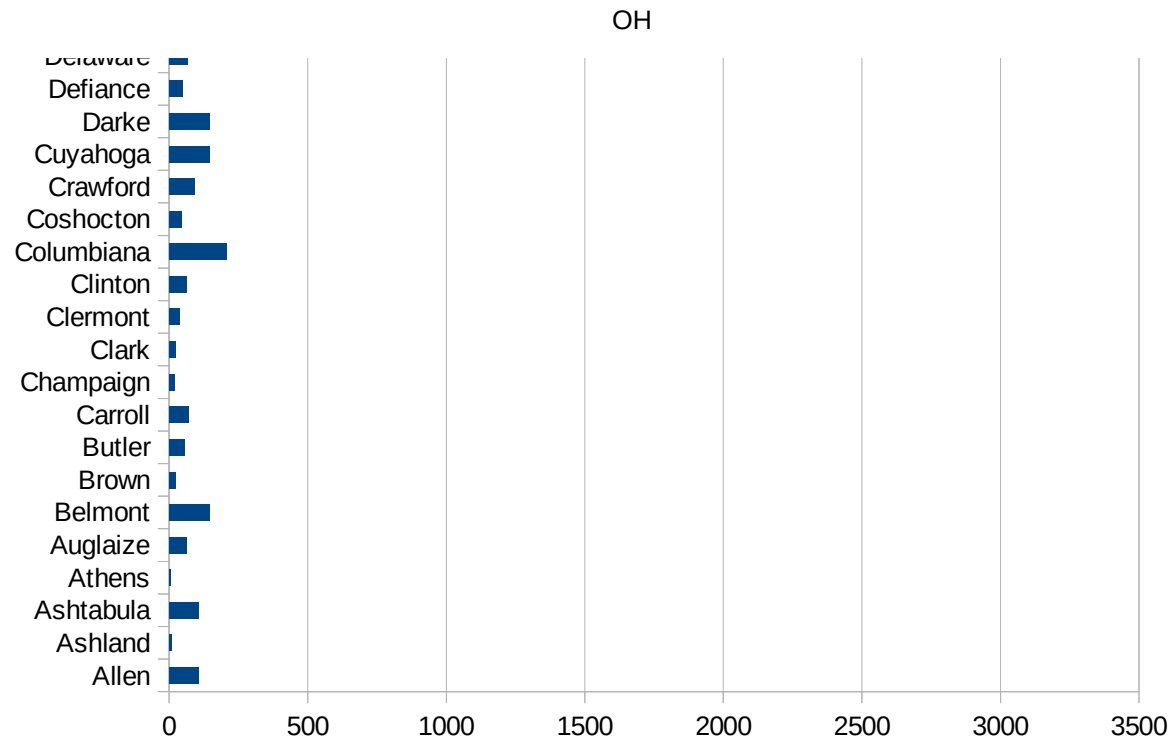
OH



OH



39135 Preble	60.98007171
39137 Putnam	145.0562463
39139 Richland	60.28125748
39141 Ross	45.49531398
39143 Sandusky	34.01418391
39145 Scioto	7.946809356
39147 Seneca	21.73637401
39149 Shelby	61.69412055
39151 Stark	79.12286651
39153 Summit	84.88369089
39155 Trumbull	139.9608311
39157 Tuscarawas	45.56500608
39159 Union	29.39396559
39161 Van Wert	10.60782858
39163 Vinton	0
39165 Warren	55.13130295
39167 Washington	132.9897764
39169 Wayne	78.47059939
39171 Williams	76.0786871
39173 Wood	93.34639163
39175 Wyandot	109.4141783



OH

FIPS

29001
29003
29005
29007
29009
29011
29013
29015
29017
29019
29021
29023
29025
29027
29029
29031
29033
29035
29037

OH

29039
29041
29043
29045
29047
29049
29051
29053
29055
29057
29059
29061
29063
29065
29067
29069
29071
29073
29075
29077
29079
29081
29083
29085
29087
29089
29091
29093
29095
29097
29099
29101

29103

OH

29105
29107
29109
29111
29113
29115
29117
29121
29123
29125
29127
29119
29129
29131
29133
29135
29137
29139
29141
29143
29145
29147
29149
29151
29153
29155
29157
29159
29161
29163
29165
29167
29169
29171

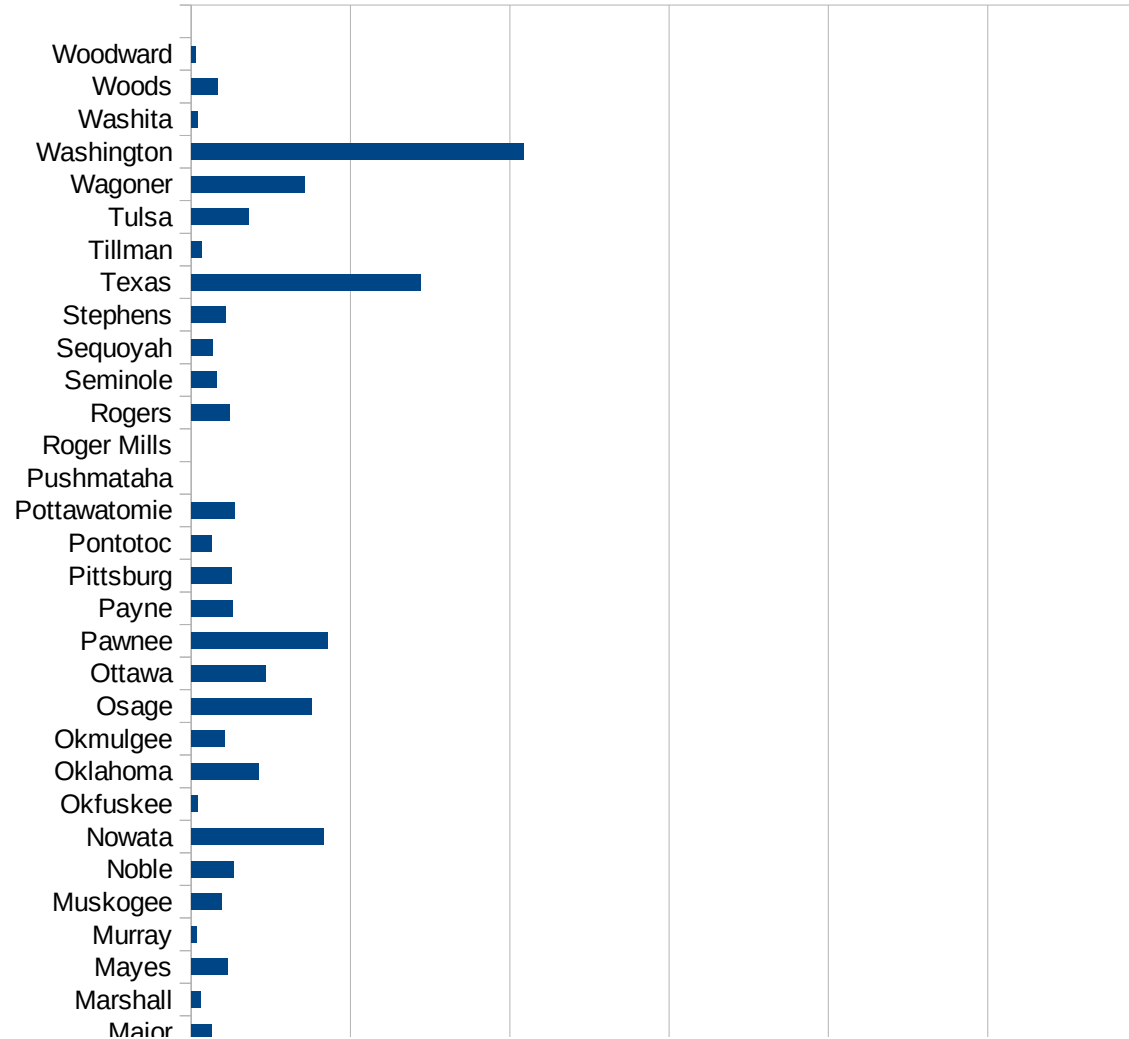
OH

29173
29175
29177
29179
29181
29195
29197
29199
29201
29203
29205
29183
29185
29187
29189
29510
29186
29207
29209
29211
29213
29215

29217
29219
29221
29223
29225
29227
29229

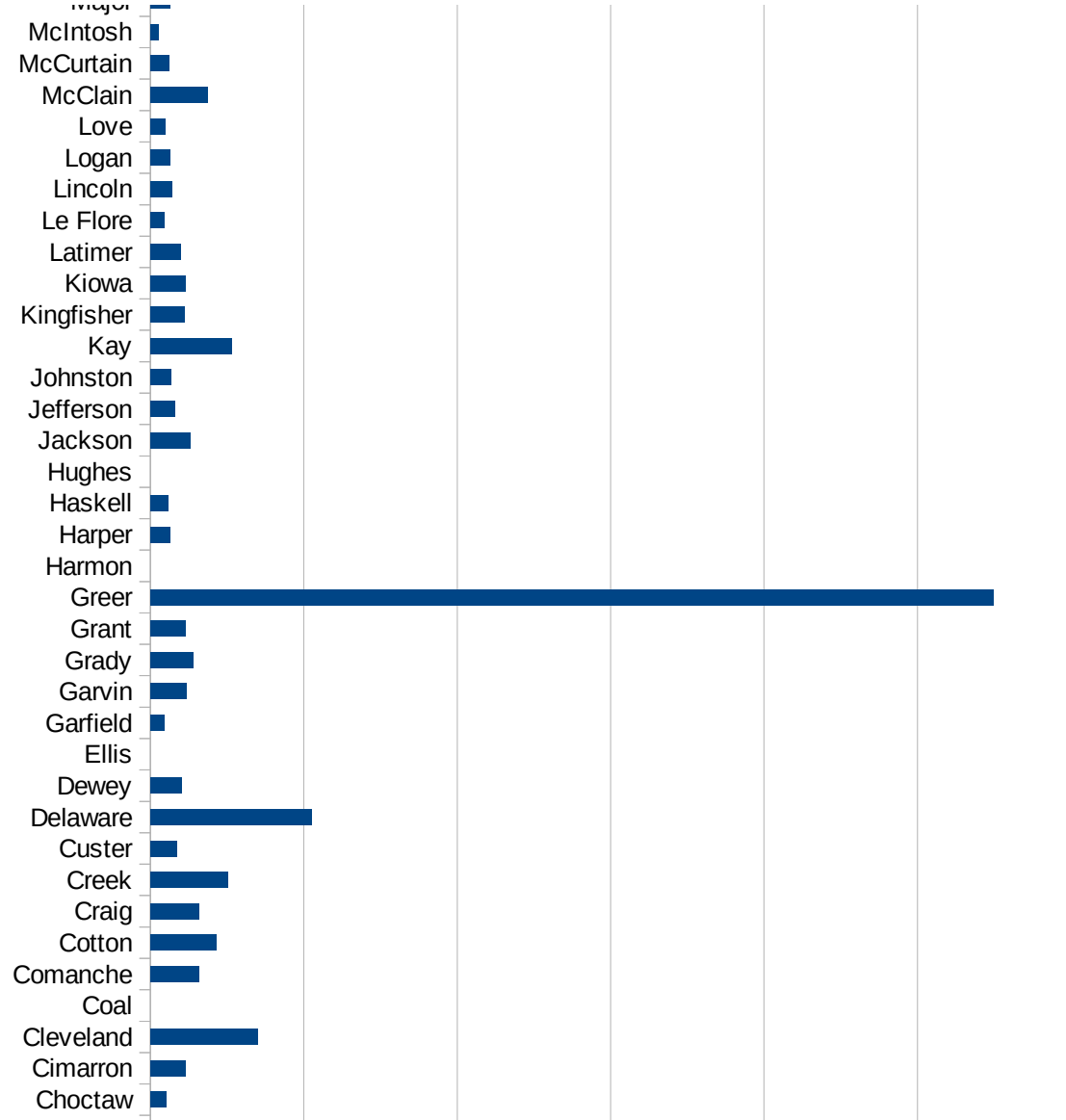
OK

FIPS	County	PC Infection
40001	Adair	240.0144914
40003	Alfalfa	17.37921446
40005	Atoka	7.226477815
40007	Beaver	37.60105283
40009	Beckham	9.212768898
40011	Blaine	0
40013	Bryan	12.71401933
40015	Caddo	182.9036822
40017	Canadian	60.92199907
40019	Carter	4.151358532
40021	Cherokee	53.41551104
40023	Choctaw	20.45268612
40025	Cimarron	46.44681839
40027	Cleveland	139.5254714
40029	Coal	0
40031	Comanche	63.11139161
40033	Cotton	86.56509695
40035	Craig	62.91066685
40037	Creek	100.5530417
40039	Custer	34.44000551
40041	Delaware	210.6100672
40043	Dewey	40.86636698
40045	Ellis	0
40047	Garfield	18.05854251
40049	Garvin	46.74409406
40051	Grady	55.80457598
40053	Grant	46.23208507
40055	Greer	1099.467445
40057	Harmon	0
40059	Harper	26.33658151
40061	Haskell	23.68171771
40063	Hughes	0
40065	Jackson	52.10629685

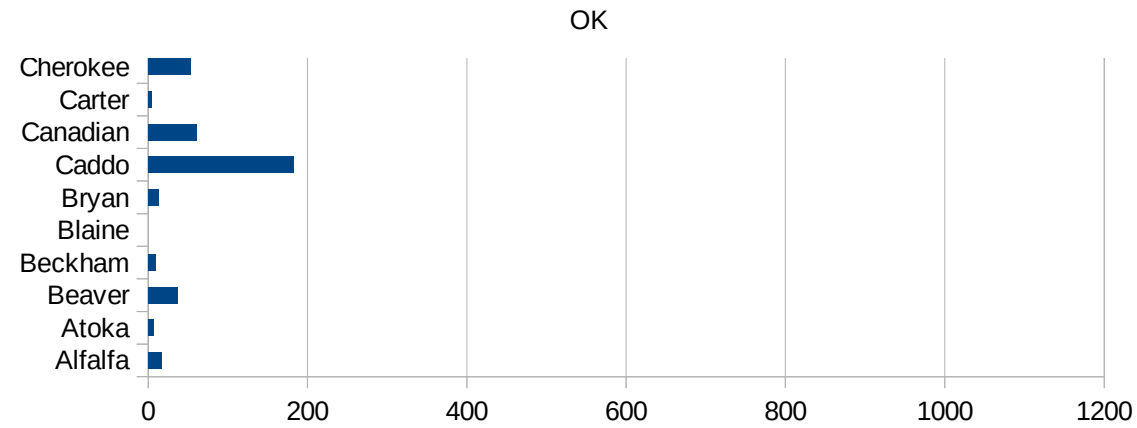


OK

40067 Jefferson	32.66372693
40069 Johnston	27.39976254
40071 Kay	106.4287493
40073 Kingfisher	44.25897825
40075 Kiowa	45.82426395
40077 Latimer	39.09686248
40079 Le Flore	18.00720288
40081 Lincoln	28.63688431
40083 Logan	25.37480705
40085 Love	19.73554371
40087 McClain	75.02813555
40089 McCurtain	24.46258753
40091 McIntosh	10.09336361
40093 Major	26.16431188
40095 Marshall	11.90051172
40097 Mayes	46.2208383
40099 Murray	7.166917509
40101 Muskogee	38.03282525
40103 Noble	53.14908318
40105 Nowata	166.3730671
40107 Okfuskee	8.265829063
40109 Oklahoma	84.53384003
40111 Okmulgee	41.73731577
40113 Osage	151.0188455
40115 Ottawa	93.02325581
40117 Pawnee	170.8358755
40119 Payne	52.41345685
40121 Pittsburg	50.14016455
40123 Pontotoc	26.1458415
40125 Pottawatomie	55.0365305
40127 Pushmataha	0
40129 Roger Mills	0
40131 Rogers	48.92155157
40133 Seminole	32.54943445



40135 Sequoyah	26.71264479
40137 Stephens	43.91540506
40139 Texas	288.4380347
40141 Tillman	13.60914535
40143 Tulsa	72.02788574
40145 Wagoner	142.3043315
40147 Washington	416.6425554
40149 Washita	8.987148378
40151 Woods	33.7192312
40153 Woodward	4.945109287



OK

FIPS

- 29001
- 29003
- 29005
- 29007
- 29009
- 29011
- 29013
- 29015
- 29017
- 29019
- 29021
- 29023
- 29025
- 29027
- 29029
- 29031
- 29033
- 29035
- 29037

OK

29039
29041
29043
29045
29047
29049
29051
29053
29055
29057
29059
29061
29063
29065
29067
29069
29071
29073
29075
29077
29079
29081
29083
29085
29087
29089
29091
29093
29095
29097
29099
29101

29103

OK

29105
29107
29109
29111
29113
29115
29117
29121
29123
29125
29127
29119
29129
29131
29133
29135
29137
29139
29141
29143
29145
29147
29149
29151
29153
29155
29157
29159
29161
29163
29165
29167
29169
29171

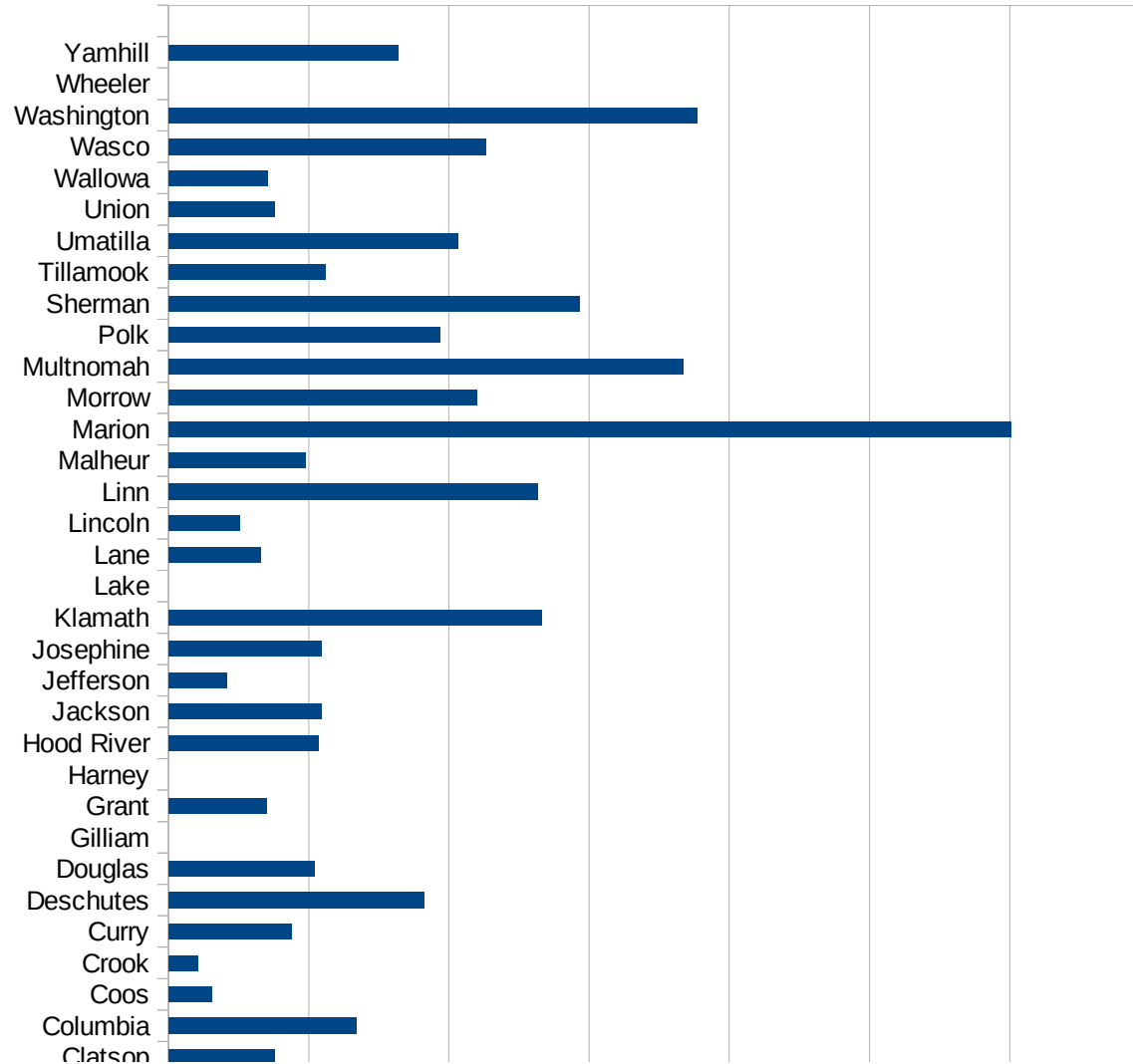
OK

29173
29175
29177
29179
29181
29195
29197
29199
29201
29203
29205
29183
29185
29187
29189
29510
29186
29207
29209
29211
29213
29215

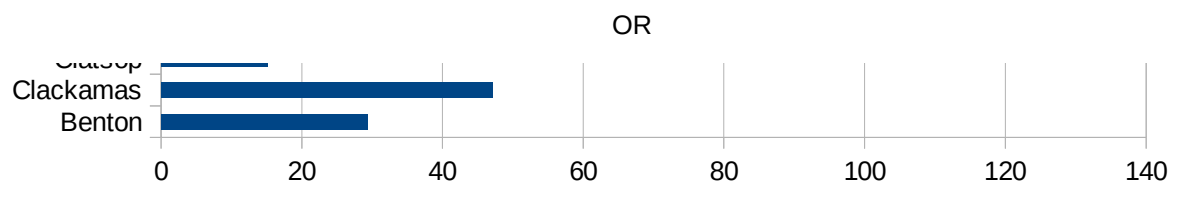
29217
29219
29221
29223
29225
29227
29229

OR

FIPS	County	PC Infection
41001	Baker	0
41003	Benton	29.31564261
41005	Clackamas	47.10689179
41007	Clatsop	15.08902525
41009	Columbia	26.72928957
41011	Coos	6.212241221
41013	Crook	4.189885616
41015	Curry	17.53386227
41017	Deschutes	36.4590929
41019	Douglas	20.85543556
41021	Gilliam	0
41023	Grant	13.93534002
41025	Harney	0
41027	Hood River	21.34198395
41029	Jackson	21.86150735
41031	Jefferson	8.267195767
41033	Josephine	21.74087169
41035	Klamath	53.21271784
41037	Lake	0
41039	Lane	13.17137807
41041	Lincoln	10.12391674
41043	Linn	52.61711234
41045	Malheur	19.5280716
41047	Marion	120.2186423
41049	Morrow	43.96763982
41051	Multnomah	73.40986353
41053	Polk	38.71694394
41055	Sherman	58.54800937
41057	Tillamook	22.39892485
41059	Umatilla	41.28179989
41061	Union	15.11658667
41063	Wallowa	14.12229911
41065	Wasco	45.27447651



41067 Washington	75.45654556
41069 Wheeler	0
41071 Yamhill	32.70966898



OR

FIPS

29001
29003
29005
29007
29009
29011
29013
29015
29017
29019
29021
29023
29025
29027
29029
29031
29033
29035
29037

This work is licensed under the Creative Commons Attribution-NoDerivatives 4.0 International License. To view a copy of this license, visit <http://creativecommons.org/licenses/by-nd/4.0/>.

Tom McKellips, DM
www.creatingtomorrow.us
Page 339

OR

29039
29041
29043
29045
29047
29049
29051
29053
29055
29057
29059
29061
29063
29065
29067
29069
29071
29073
29075
29077
29079
29081
29083
29085
29087
29089
29091
29093
29095
29097
29099
29101

29103

OR

29105
29107
29109
29111
29113
29115
29117
29121
29123
29125
29127
29119
29129
29131
29133
29135
29137
29139
29141
29143
29145
29147
29149
29151
29153
29155
29157
29159
29161
29163
29165
29167
29169
29171

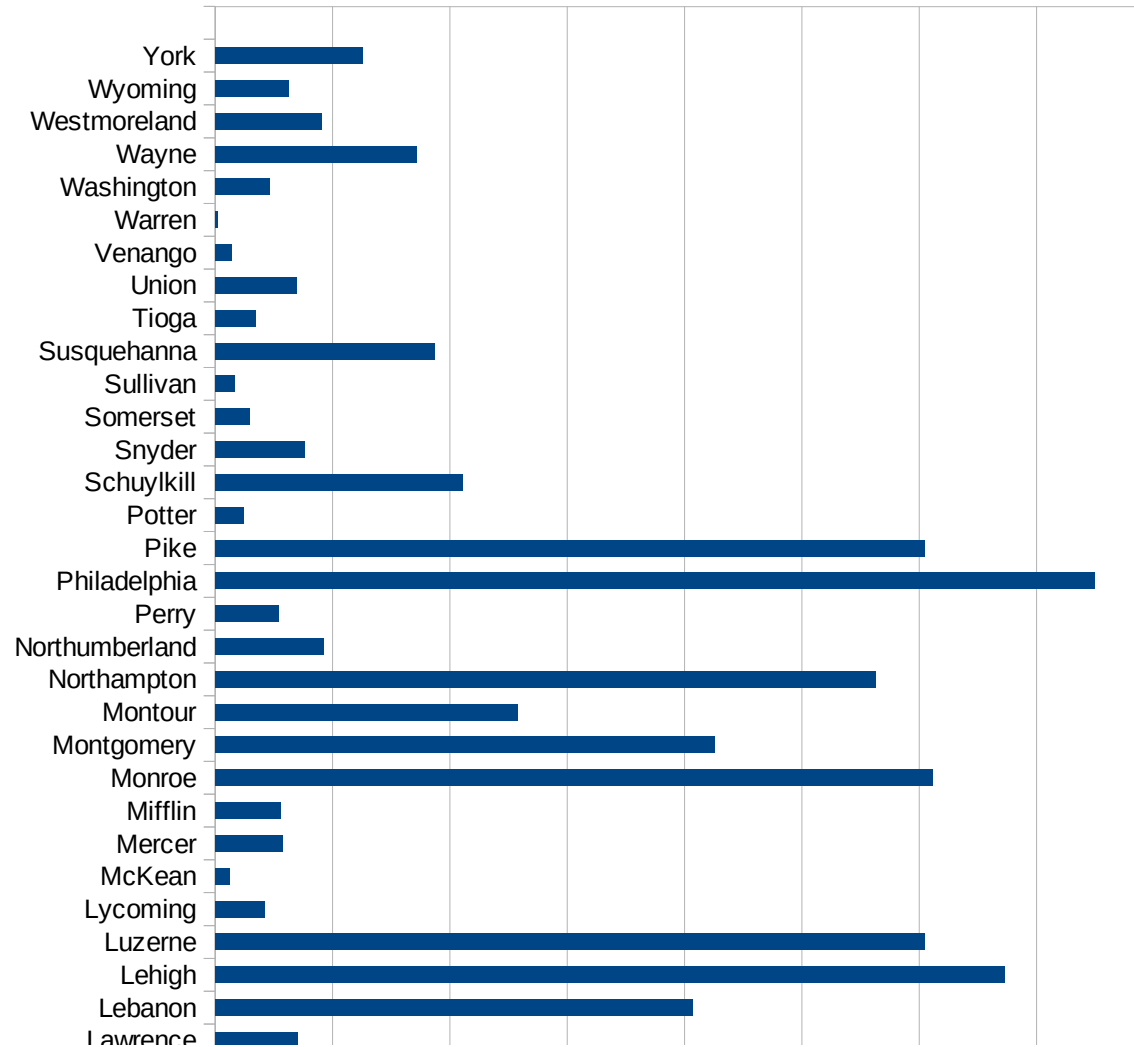
OR

29173
29175
29177
29179
29181
29195
29197
29199
29201
29203
29205
29183
29185
29187
29189
29510
29186
29207
29209
29211
29213
29215

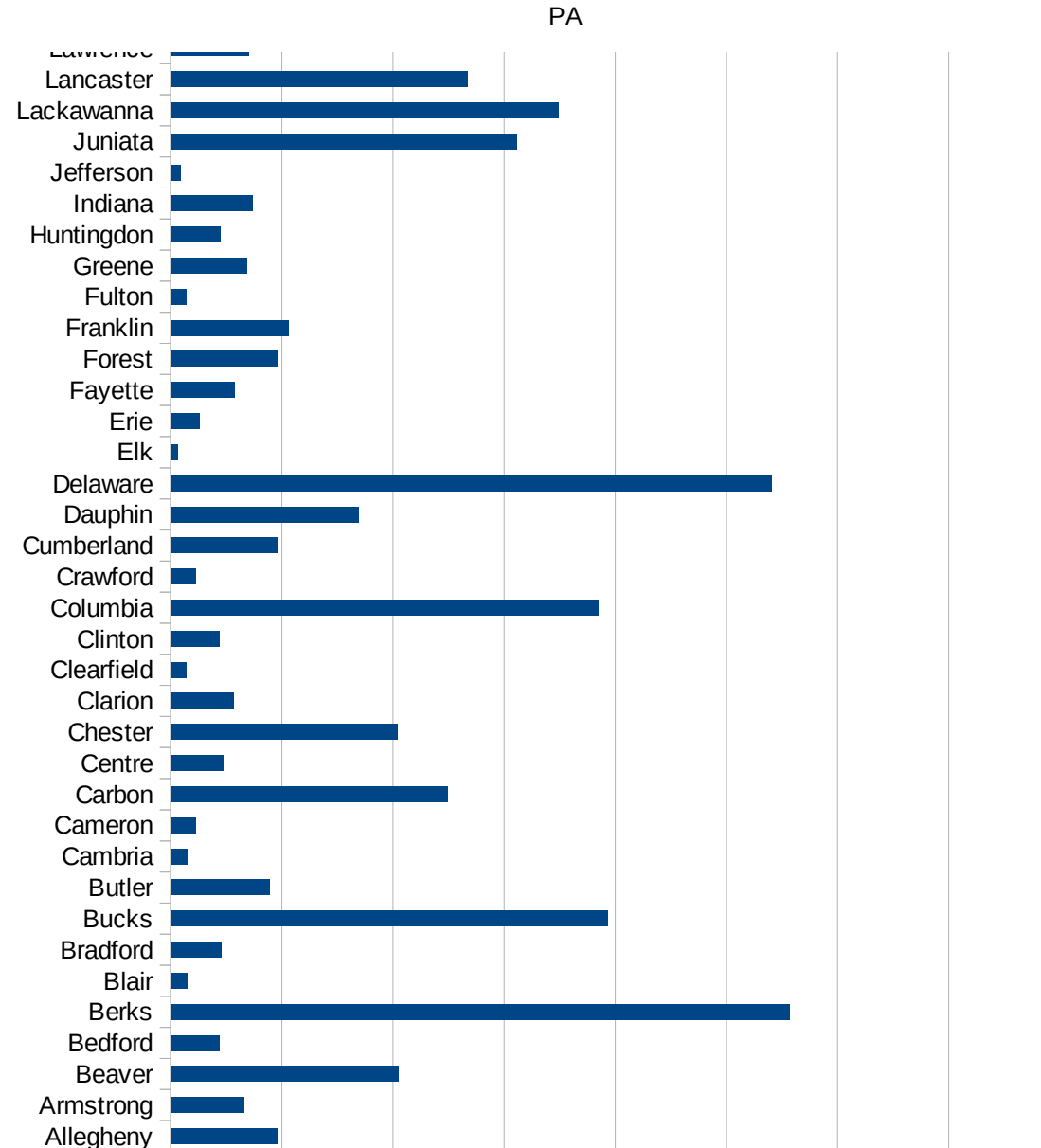
29217
29219
29221
29223
29225
29227
29229

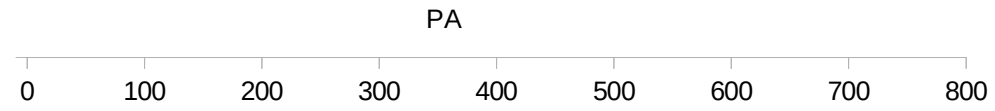
PA

FIPS	County	PC Infection
42001	Adams	106.9924424
42003	Allegheny	96.59797842
42005	Armstrong	65.88725618
42007	Beaver	204.5622853
42009	Bedford	43.59016938
42011	Berks	556.7032883
42013	Blair	15.51121706
42015	Bradford	46.02764947
42017	Bucks	393.0308264
42019	Butler	89.41497062
42021	Cambria	15.18257041
42023	Cameron	22.26179875
42025	Carbon	249.1164152
42027	Centre	47.29584472
42029	Chester	203.8134571
42031	Clarion	56.73173625
42033	Clearfield	13.85599839
42035	Clinton	43.94581739
42037	Columbia	384.9914446
42039	Crawford	22.33638597
42041	Cumberland	95.45666069
42043	Dauphin	168.8939252
42045	Delaware	540.946364
42047	Elk	6.629321489
42049	Erie	26.46465315
42051	Fayette	57.4972593
42053	Forest	96.16705591
42055	Franklin	105.9192043
42057	Fulton	13.77125938
42059	Greene	68.48189339
42061	Huntingdon	44.27913567
42063	Indiana	73.37191276
42065	Jefferson	9.165692812



42067 Juniata	311.6904145
42069 Lackawanna	348.6833054
42071 Lancaster	266.945325
42073 Lawrence	70.77879885
42075 Lebanon	406.8952828
42077 Lehigh	673.1866341
42079 Luzerne	604.7612751
42081 Lycoming	42.22972973
42083 McKean	12.20464753
42085 Mercer	57.82279121
42087 Mifflin	56.25027043
42089 Monroe	611.774145
42091 Montgomery	425.4143113
42093 Montour	257.6754386
42095 Northampton	562.9791967
42097 Northumberland	92.2235763
42099 Perry	54.18409588
42101 Philadelphia	749.7452873
42103 Pike	604.2944237
42105 Potter	24.06449284
42107 Schuylkill	211.16797
42109 Snyder	76.46768624
42111 Somerset	29.7490264
42113 Sullivan	16.47175095
42115 Susquehanna	187.242849
42117 Tioga	34.34487157
42119 Union	69.21960478
42121 Venango	13.65427379
42123 Warren	2.531773761
42125 Washington	46.29942222
42127 Wayne	171.6202512
42129 Westmoreland	90.41359227
42131 Wyoming	62.85587518
42133 York	125.5931096





FIPS

- 29001
- 29003
- 29005
- 29007
- 29009
- 29011
- 29013
- 29015
- 29017
- 29019
- 29021
- 29023
- 29025
- 29027
- 29029
- 29031
- 29033
- 29035
- 29037

PA

29039
29041
29043
29045
29047
29049
29051
29053
29055
29057
29059
29061
29063
29065
29067
29069
29071
29073
29075
29077
29079
29081
29083
29085
29087
29089
29091
29093
29095
29097
29099
29101

29103

PA

29105
29107
29109
29111
29113
29115
29117
29121
29123
29125
29127
29119
29129
29131
29133
29135
29137
29139
29141
29143
29145
29147
29149
29151
29153
29155
29157
29159
29161
29163
29165
29167
29169
29171

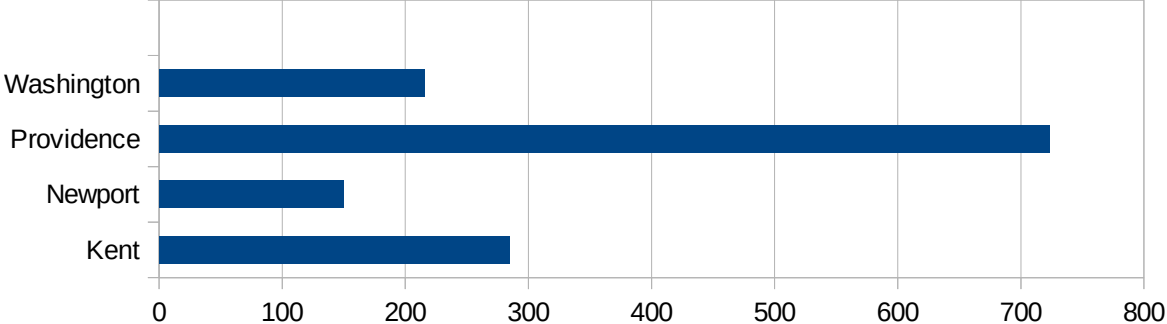
PA

29173
29175
29177
29179
29181
29195
29197
29199
29201
29203
29205
29183
29185
29187
29189
29510
29186
29207
29209
29211
29213
29215

29217
29219
29221
29223
29225
29227
29229

RI

FIPS	County	PC Infection
44001	Bristol	209.6651524
44003	Kent	284.3873771
44005	Newport	150.2265513
44007	Providence	723.6465624
44009	Washington	215.5667742



RI

FIPS

29001
29003
29005
29007
29009
29011
29013
29015
29017
29019
29021
29023
29025
29027
29029
29031
29033
29035
29037

RI

29039
29041
29043
29045
29047
29049
29051
29053
29055
29057
29059
29061
29063
29065
29067
29069
29071
29073
29075
29077
29079
29081
29083
29085
29087
29089
29091
29093
29095
29097
29099
29101

29103

RI

29105
29107
29109
29111
29113
29115
29117
29121
29123
29125
29127
29119
29129
29131
29133
29135
29137
29139
29141
29143
29145
29147
29149
29151
29153
29155
29157
29159
29161
29163
29165
29167
29169
29171

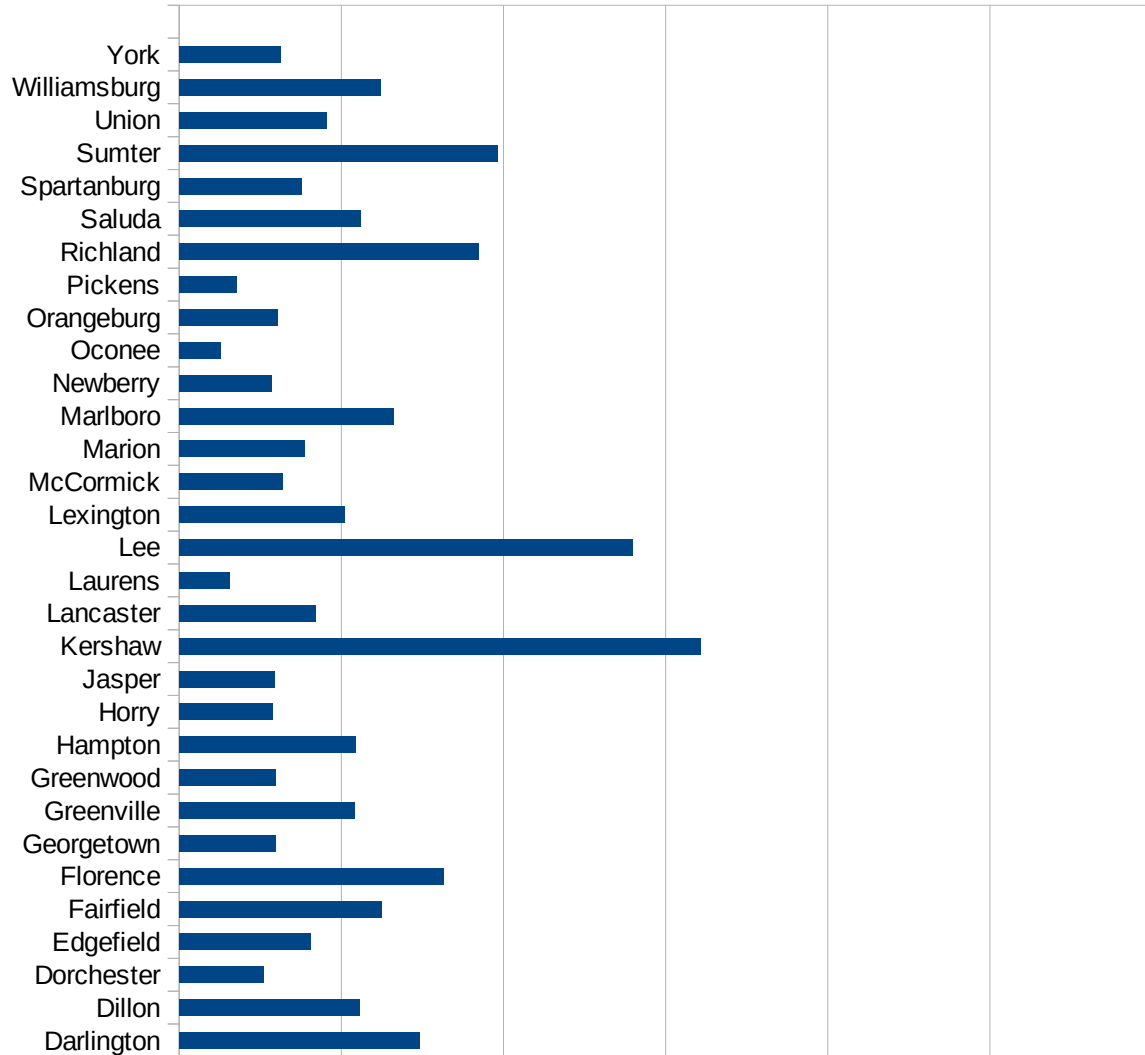
RI

29173
29175
29177
29179
29181
29195
29197
29199
29201
29203
29205
29183
29185
29187
29189
29510
29186
29207
29209
29211
29213
29215

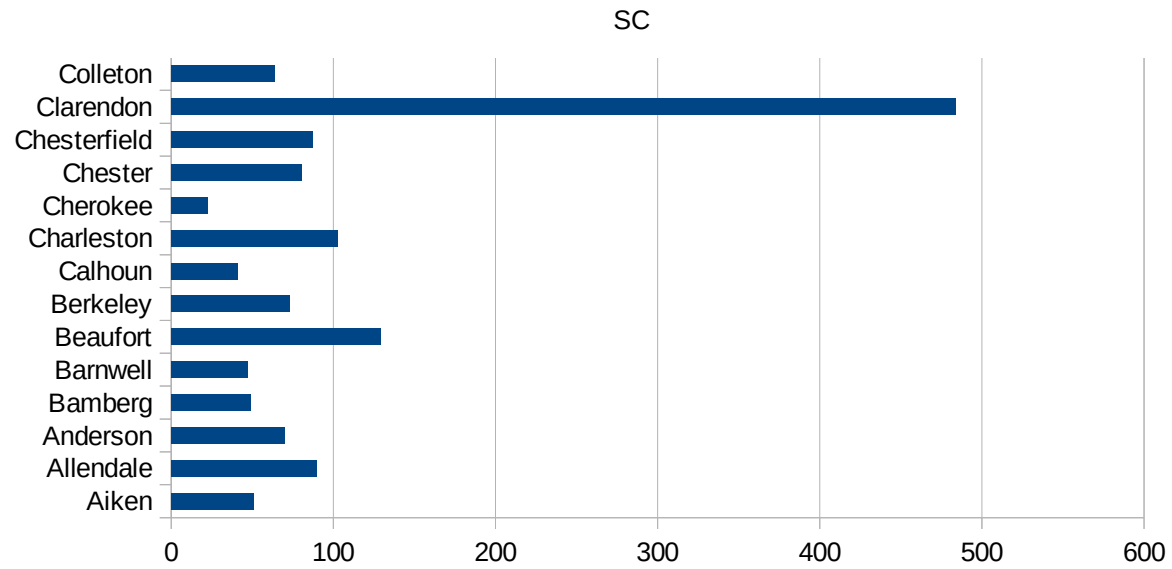
29217
29219
29221
29223
29225
29227
29229

SC

FIPS	County	PC Infection
45001	Abbeville	97.79552585
45003	Aiken	50.76711472
45005	Allendale	89.85735145
45007	Anderson	69.83170559
45009	Bamberg	49.03677758
45011	Barnwell	47.36642668
45013	Beaufort	129.2954985
45015	Berkeley	73.27299619
45017	Calhoun	41.32231405
45019	Charleston	102.4870351
45021	Cherokee	22.77585059
45023	Chester	80.61765527
45025	Chesterfield	87.42405036
45027	Clarendon	483.6795252
45029	Colleton	63.72809347
45031	Darlington	148.1991557
45033	Dillon	111.1147423
45035	Dorchester	52.28855814
45037	Edgefield	81.32485583
45039	Fairfield	124.9888403
45041	Florence	162.85584
45043	Georgetown	59.43870584
45045	Greenville	108.3208709
45047	Greenwood	59.37151016
45049	Hampton	108.5215234
45051	Horry	57.53355398
45053	Jasper	58.67936902
45055	Kershaw	321.6855714
45057	Lancaster	83.87502621
45059	Laurens	31.34609069
45061	Lee	280.0140007
45063	Lexington	102.3617777
45065	McCormick	63.76195537



45067 Marion	77.32207868
45069 Marlboro	132.585802
45071 Newberry	57.11318795
45073 Oconee	25.5186669
45075 Orangeburg	60.96579014
45077 Pickens	35.21774975
45079 Richland	184.7670873
45081 Saluda	111.9548287
45083 Spartanburg	75.82322357
45085 Sumter	196.2220219
45087 Union	91.20758847
45089 Williamsburg	124.1586617
45091 York	62.74670033



FIPS

- 29001
- 29003
- 29005
- 29007
- 29009
- 29011
- 29013
- 29015
- 29017
- 29019
- 29021
- 29023
- 29025
- 29027
- 29029
- 29031
- 29033
- 29035
- 29037

SC

29039
29041
29043
29045
29047
29049
29051
29053
29055
29057
29059
29061
29063
29065
29067
29069
29071
29073
29075
29077
29079
29081
29083
29085
29087
29089
29091
29093
29095
29097
29099
29101

29103

SC

29105
29107
29109
29111
29113
29115
29117
29121
29123
29125
29127
29119
29129
29131
29133
29135
29137
29139
29141
29143
29145
29147
29149
29151
29153
29155
29157
29159
29161
29163
29165
29167
29169
29171

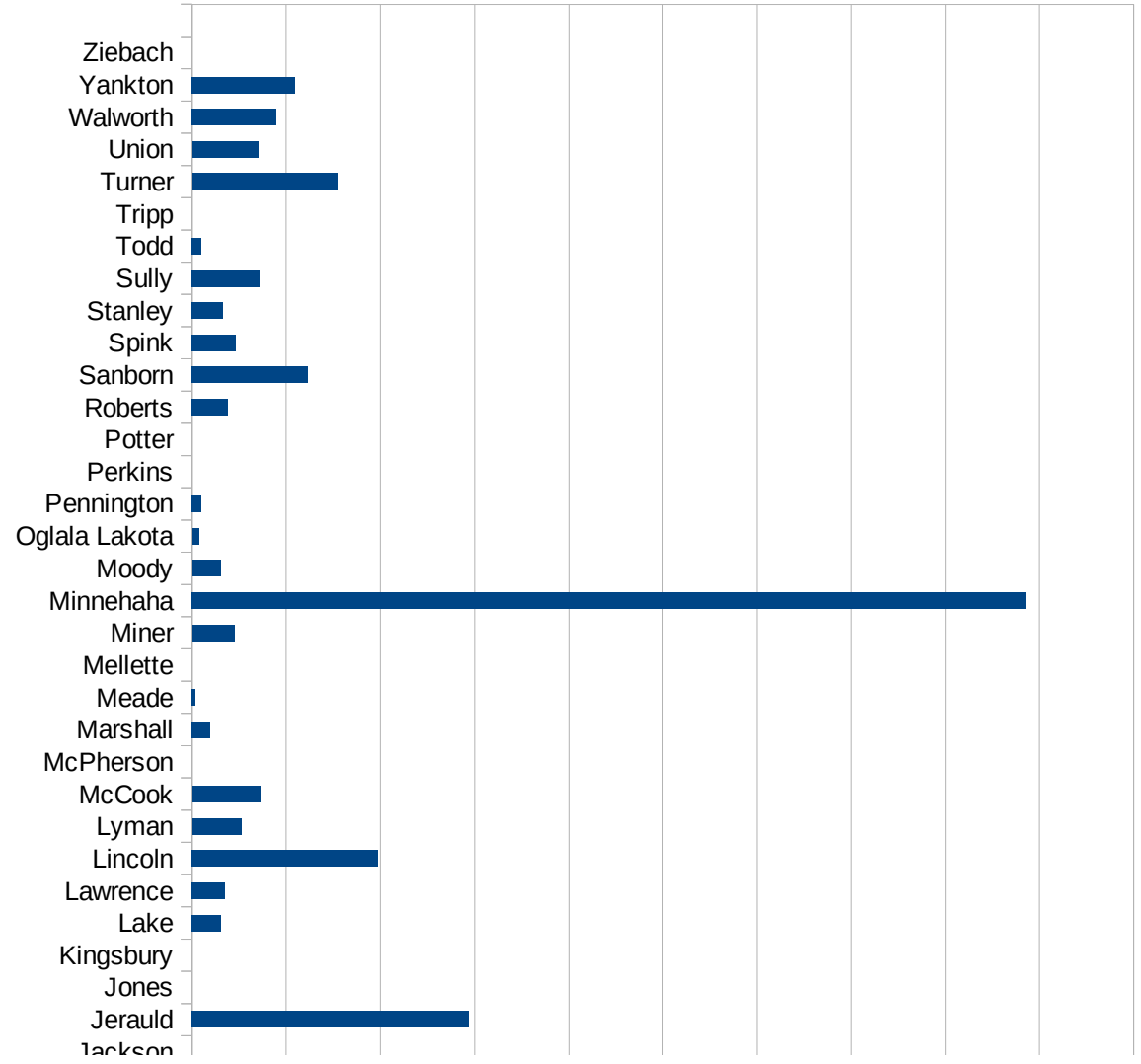
SC

29173
29175
29177
29179
29181
29195
29197
29199
29201
29203
29205
29183
29185
29187
29189
29510
29186
29207
29209
29211
29213
29215

29217
29219
29221
29223
29225
29227
29229

SD

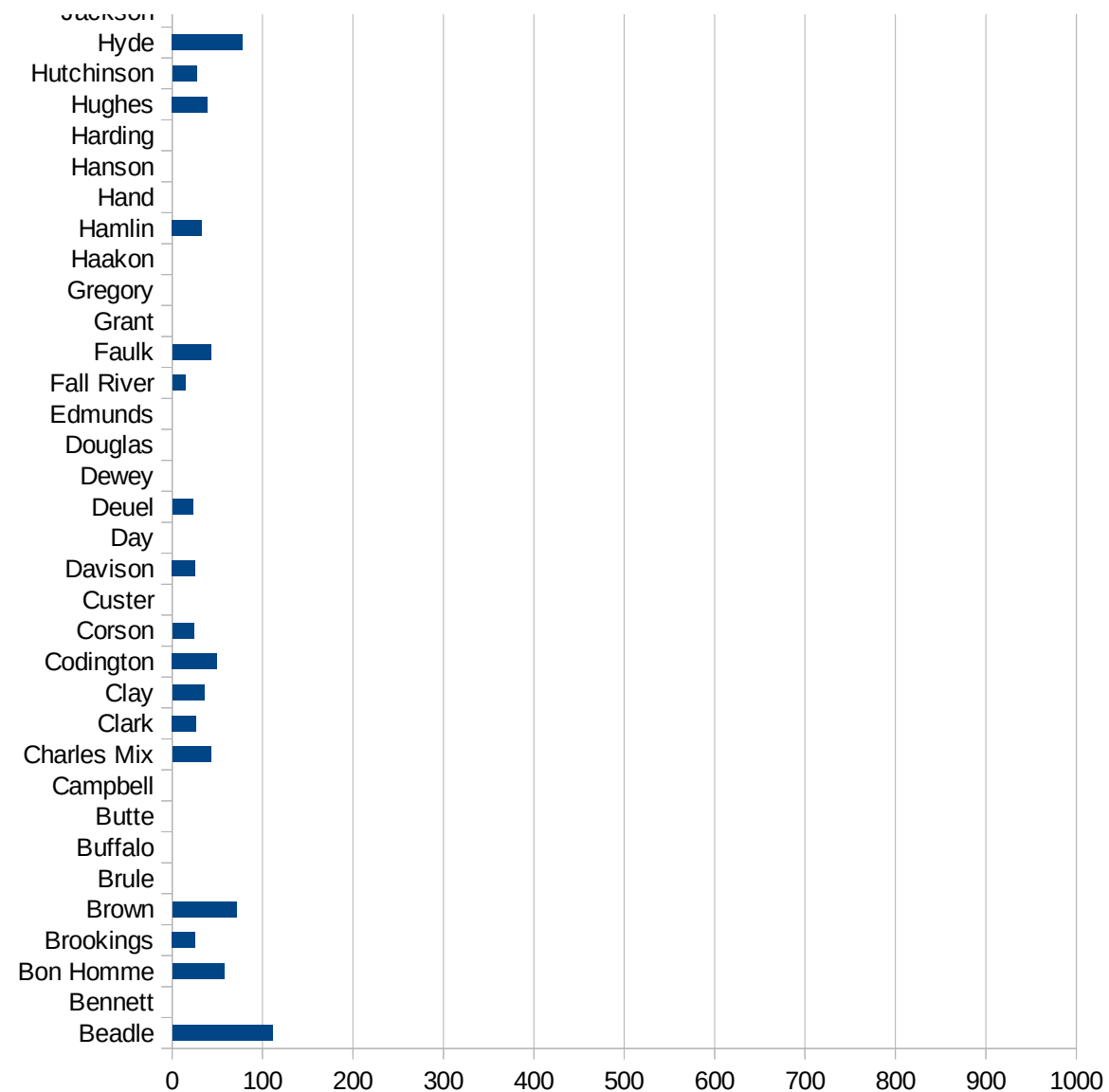
FIPS	County	PC Infection
46003	Aurora	35.70153517
46005	Beadle	111.2111423
46007	Bennett	0
46009	Bon Homme	57.30659026
46011	Brookings	25.54495913
46013	Brown	71.2178248
46015	Brule	0
46017	Buffalo	0
46019	Butte	0
46021	Campbell	0
46023	Charles Mix	42.83572499
46025	Clark	26.74511902
46027	Clay	35.60999929
46029	Codington	49.97322863
46031	Corson	24.00960384
46033	Custer	0
46035	Davison	25.2652855
46037	Day	0
46039	Deuel	23.05741296
46041	Dewey	0
46043	Douglas	0
46045	Edmunds	0
46047	Fall River	14.7972773
46049	Faulk	42.91845494
46051	Grant	0
46053	Gregory	0
46055	Haakon	0
46057	Hamlin	32.72786778
46059	Hand	0
46061	Hanson	0
46063	Harding	0
46065	Hughes	39.66005666
46067	Hutchinson	27.100271



This work is licensed under the Creative Commons Attribution-NoDerivatives 4.0 International License. To view a copy of this license, visit <http://creativecommons.org/licenses/by-nd/4.0/>.

SD

46069 Hyde	78.00312012
46071 Jackson	0
46073 Jerauld	293.6857562
46075 Jones	0
46077 Kingsbury	0
46079 Lake	30.63490848
46081 Lawrence	34.96367662
46083 Lincoln	197.2554288
46085 Lyman	52.34231876
46087 McCook	72.12405337
46089 McPherson	0
46091 Marshall	19.56181534
46093 Meade	3.53431823
46095 Mellette	0
46097 Miner	45.18752824
46099 Minnehaha	885.0245754
46101 Moody	30.3997568
46102 Oglala Lakota	6.988608568
46103 Pennington	9.845250562
46105 Perkins	0
46107 Potter	0
46109 Roberts	38.28850388
46111 Sanborn	123.5076163
46115 Spink	46.18937644
46117 Stanley	33.09066843
46119 Sully	71.83908046
46121 Todd	9.724788486
46123 Tripp	0
46125 Turner	154.3209877
46127 Union	70.42704398
46129 Walworth	89.49346698
46135 Yankton	109.3182911
46137 Ziebach	0



SD

SD

FIPS

29001
29003
29005
29007
29009
29011
29013
29015
29017
29019
29021
29023
29025
29027
29029
29031
29033
29035
29037

SD

29039
29041
29043
29045
29047
29049
29051
29053
29055
29057
29059
29061
29063
29065
29067
29069
29071
29073
29075
29077
29079
29081
29083
29085
29087
29089
29091
29093
29095
29097
29099
29101

29103

SD

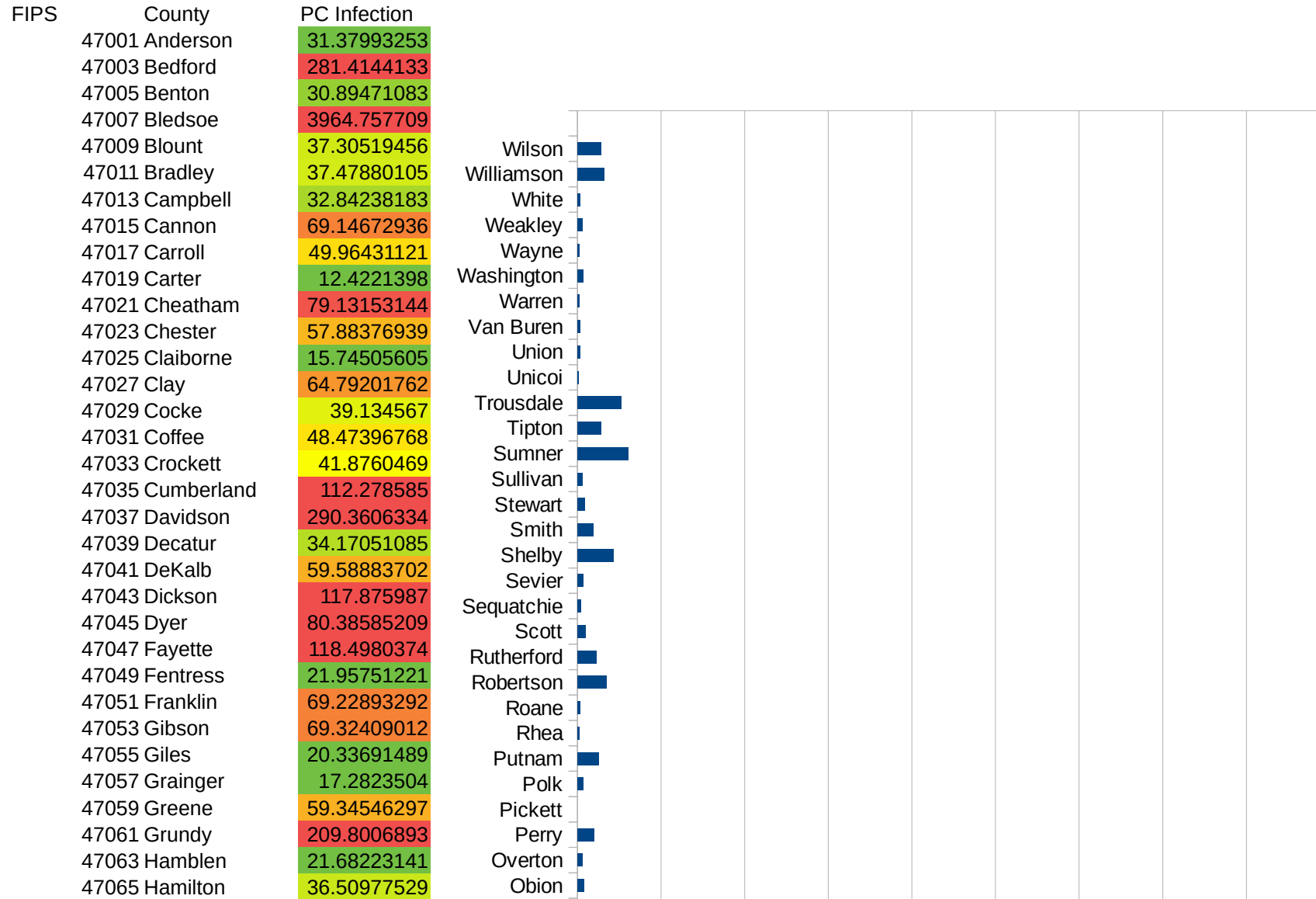
29105
29107
29109
29111
29113
29115
29117
29121
29123
29125
29127
29119
29129
29131
29133
29135
29137
29139
29141
29143
29145
29147
29149
29151
29153
29155
29157
29159
29161
29163
29165
29167
29169
29171

SD

29173
29175
29177
29179
29181
29195
29197
29199
29201
29203
29205
29183
29185
29187
29189
29510
29186
29207
29209
29211
29213
29215

29217
29219
29221
29223
29225
29227
29229

TN



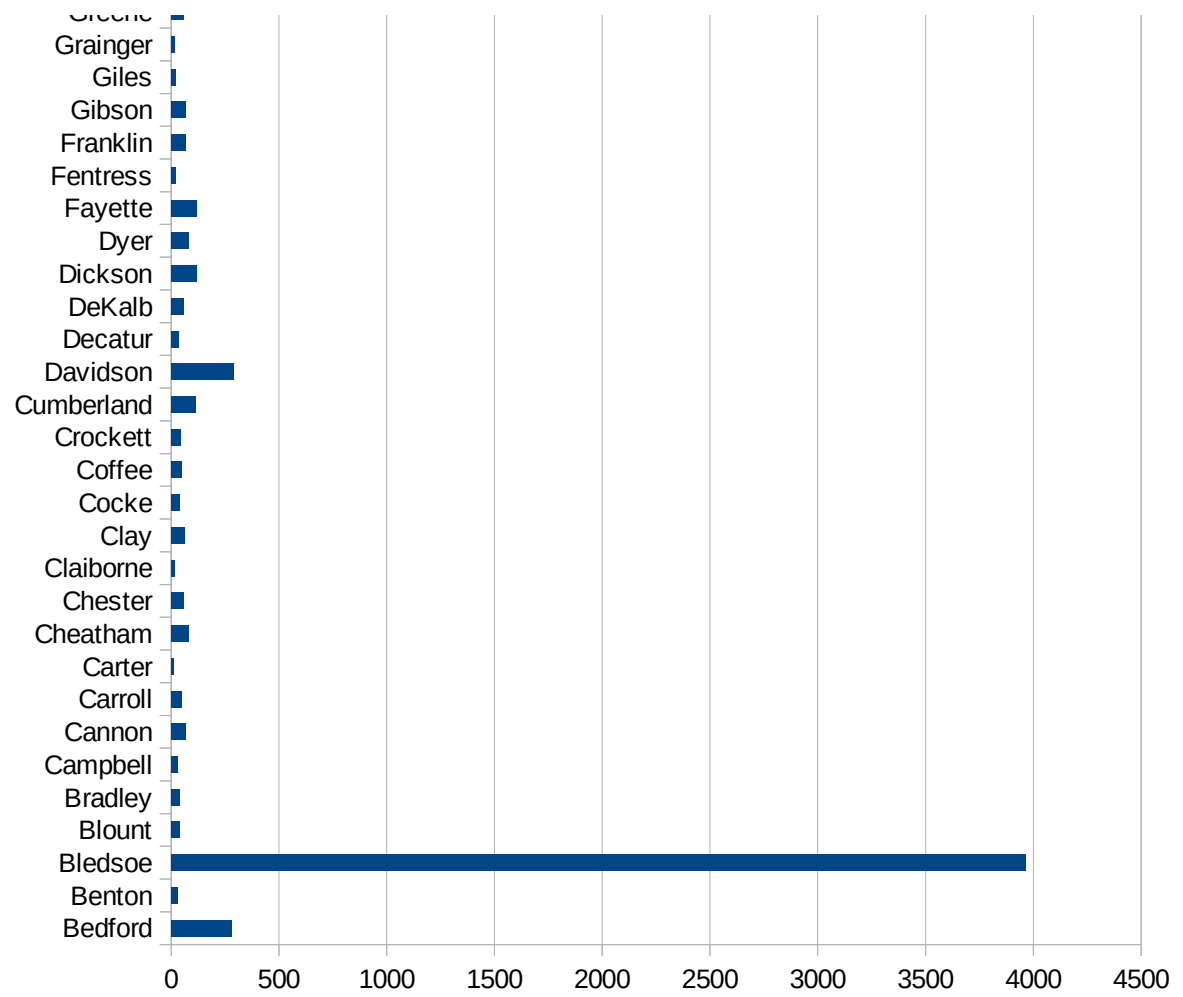
TN

47067 Hancock	0	Morgan
47069 Hardeman	35.68596352	Moore
47071 Hardin	15.51831161	Montgomery
47073 Hawkins	49.53122236	Monroe
47075 Haywood	86.53014133	Meigs
47077 Henderson	17.9552555	Maury
47079 Henry	33.99468447	Marshall
47081 Hickman	79.79890675	Marion
47083 Houston	48.40856832	Madison
47085 Humphreys	37.86649356	Macon
47087 Jackson	59.53393434	McNairy
47089 Jefferson	31.47448715	McMinn
47091 Johnson	11.24985938	Loudon
47093 Knox	43.84371864	Lincoln
47095 Lake	620.698961	Lewis
47097 Lauderdale	65.82768635	Lawrence
47099 Lawrence	36.58480816	Lauderdale
47101 Lewis	16.54807215	Lake
47103 Lincoln	32.2419908	Knox
47105 Loudon	47.12180043	Johnson
47107 McMinn	13.13690532	Jefferson
47109 McNairy	42.58284299	Jackson
47111 Macon	144.2406759	Humphreys
47113 Madison	100.4046924	Houston
47115 Marion	97.98775153	Hickman
47117 Marshall	65.31484725	Henry
47119 Maury	38.15984736	Henderson
47121 Meigs	40.63058671	Haywood
47123 Monroe	25.8860582	Hawkins
47125 Montgomery	64.09322651	Hardin
47127 Moore	46.79457183	Hardeman
47129 Morgan	23.17067519	Hancock
47131 Obion	39.64714045	Hamilton
47133 Overton	31.72013776	Hamblen
		Grundy
		Greene

This work is licensed under the Creative Commons Attribution-NoDerivatives 4.0 International License. To view a copy of this license, visit <http://creativecommons.org/licenses/by-nd/4.0/>.

TN

47135 Perry	99.20634921
47137 Pickett	0
47139 Polk	35.50716061
47141 Putnam	128.1026851
47143 Rhea	12.10507203
47145 Roane	15.05457283
47147 Robertson	176.0265871
47149 Rutherford	112.0379205
47151 Scott	49.91152049
47153 Sequatchie	20.16671148
47155 Sevier	35.75368774
47157 Shelby	213.8359672
47159 Smith	95.27630127
47161 Stewart	44.24452474
47163 Sullivan	29.80947307
47165 Sumner	306.1731561
47167 Tipton	142.9012195
47169 Trousdale	263.3490737
47171 Unicoi	5.630313608
47173 Union	15.23770825
47175 Van Buren	17.34605377
47177 Warren	12.23151818
47179 Washington	35.767882
47181 Wayne	12.07875347
47183 Weakley	29.92667963
47185 White	14.756336
47187 Williamson	162.6900388
47189 Wilson	140.0888889



TN

FIPS

29001
29003
29005
29007
29009
29011
29013
29015
29017
29019
29021
29023
29025
29027
29029
29031
29033
29035
29037

TN

29039
29041
29043
29045
29047
29049
29051
29053
29055
29057
29059
29061
29063
29065
29067
29069
29071
29073
29075
29077
29079
29081
29083
29085
29087
29089
29091
29093
29095
29097
29099
29101

29103

TN

29105
29107
29109
29111
29113
29115
29117
29121
29123
29125
29127
29119
29129
29131
29133
29135
29137
29139
29141
29143
29145
29147
29149
29151
29153
29155
29157
29159
29161
29163
29165
29167
29169
29171

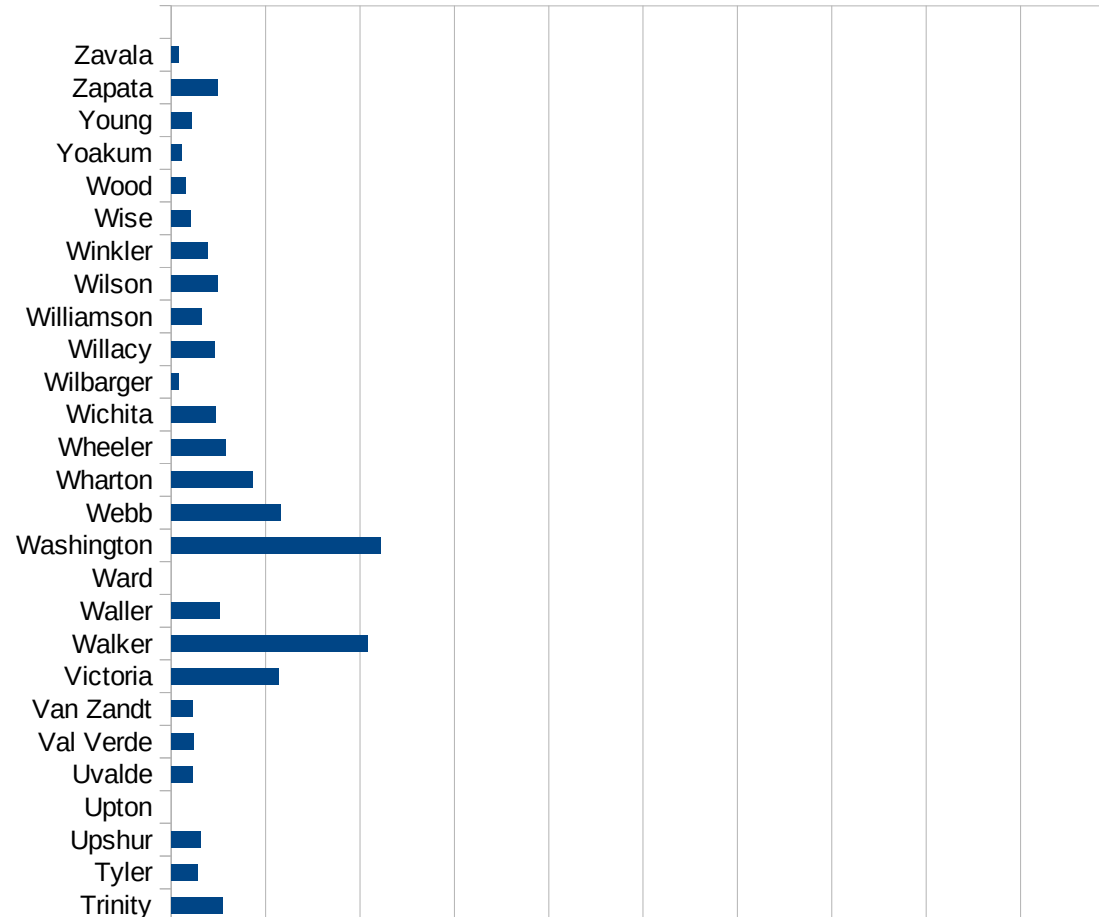
TN

29173
29175
29177
29179
29181
29195
29197
29199
29201
29203
29205
29183
29185
29187
29189
29510
29186
29207
29209
29211
29213
29215

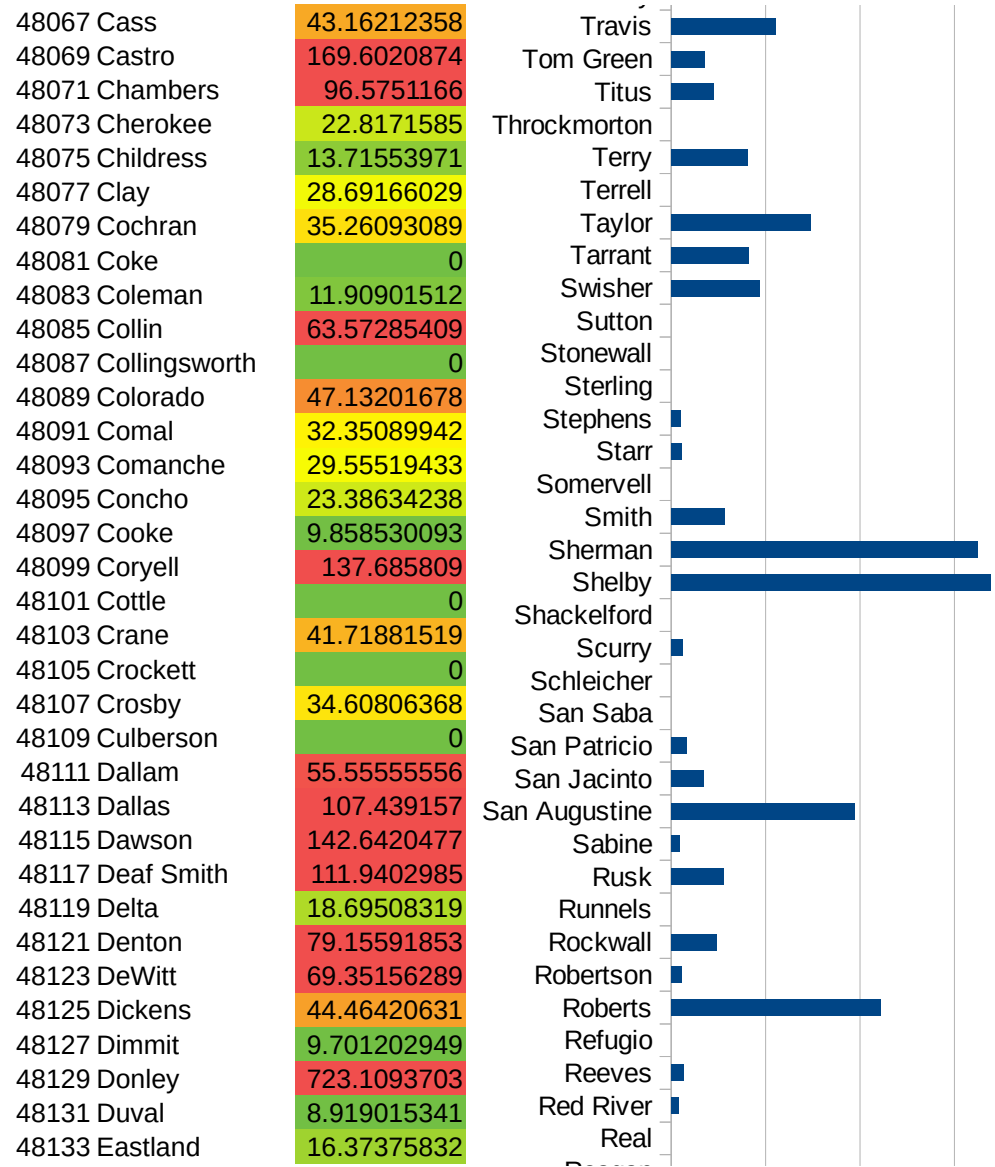
29217
29219
29221
29223
29225
29227
29229

TX

FIPS	County	PC Infection
48001	Anderson	31.0040133
48003	Andrews	104.8102383
48005	Angelina	37.89096588
48007	Aransas	8.406186954
48009	Archer	0
48011	Armstrong	52.85412262
48013	Atascosa	27.82746969
48015	Austin	40.01467205
48017	Bailey	0
48019	Bandera	17.52541185
48021	Bastrop	65.53532009
48023	Baylor	0
48025	Bee	18.41225028
48027	Bell	45.27024367
48029	Bexar	67.16853411
48031	Blanco	51.27328662
48033	Borden	0
48035	Bosque	16.05050559
48037	Bowie	71.03176286
48039	Brazoria	112.6418152
48041	Brazos	79.8207781
48043	Brewster	0
48045	Briscoe	0
48047	Brooks	14.05678943
48049	Brown	44.8264951
48051	Burleson	59.81836968
48053	Burnet	29.44764629
48055	Caldwell	23.12299119
48057	Calhoun	106.6740875
48059	Callahan	7.14591968
48061	Cameron	81.14968342
48063	Camp	46.03698304
48065	Carson	16.65278934

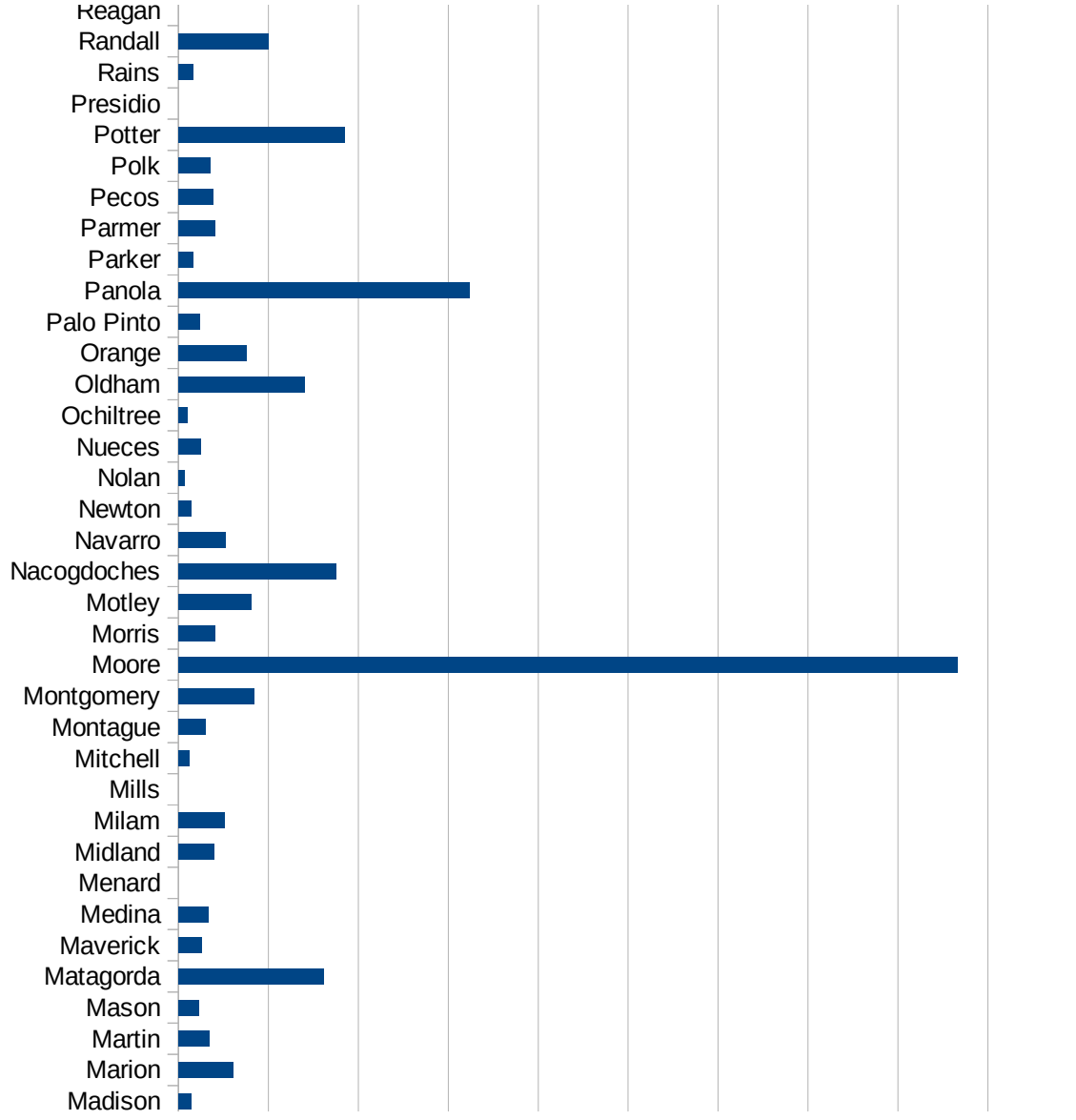


TX



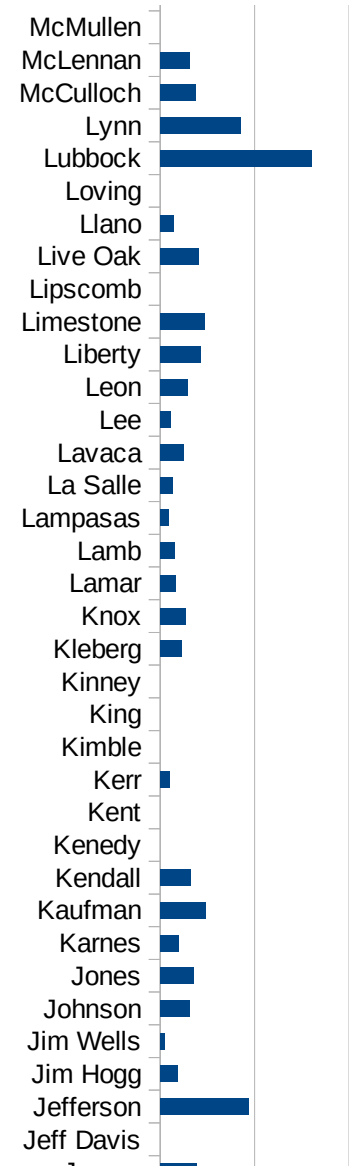
TX

48135 Ector	41.32639214
48137 Edwards	0
48139 Ellis	67.4335139
48141 El Paso	83.97184445
48143 Erath	30.62714979
48145 Falls	5.768676089
48147 Fannin	36.84180695
48149 Fayette	59.17393191
48151 Fisher	0
48153 Floyd	51.3962652
48155 Foard	0
48157 Fort Bend	112.8375926
48159 Franklin	9.288500836
48161 Freestone	15.1453958
48163 Frio	5.04642713
48165 Gaines	9.568920147
48167 Galveston	154.488147
48169 Garza	0
48171 Gillespie	3.73078645
48173 Glasscock	0
48175 Goliad	79.11392405
48177 Gonzales	19.20676078
48179 Gray	146.1520895
48181 Grayson	14.18005687
48183 Gregg	47.69333991
48185 Grimes	45.83921016
48187 Guadalupe	39.09734016
48189 Hale	56.16316879
48191 Hall	0
48193 Hamilton	58.93446488
48195 Hansford	36.60992129
48197 Hardeman	0
48199 Hardin	160.8194801
48201 Harris	116.6725798



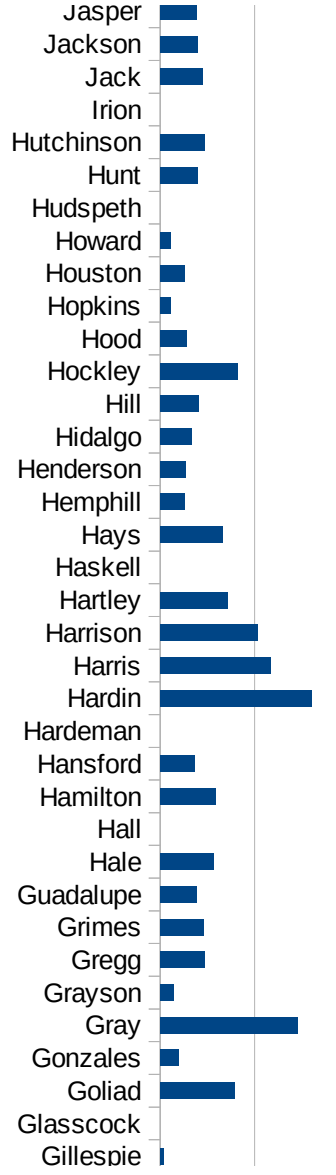
TX

48203 Harrison	103.4079669
48205 Hartley	71.18704396
48207 Haskell	0
48209 Hays	66.0285405
48211 Hemphill	26.14379085
48213 Henderson	26.73179504
48215 Hidalgo	33.48965689
48217 Hill	41.26093415
48219 Hockley	82.68059182
48221 Hood	28.08199944
48223 Hopkins	10.86661233
48225 Houston	25.89667228
48227 Howard	10.97122795
48229 Hudspeth	0
48231 Hunt	39.381095
48233 Hutchinson	47.17426172
48235 Irion	0
48237 Jack	45.23351804
48239 Jackson	40.33884631
48241 Jasper	39.02765388
48243 Jeff Davis	0
48245 Jefferson	94.11727797
48247 Jim Hogg	19.05487805
48249 Jim Wells	4.899318995
48251 Johnson	31.51242115
48253 Jones	35.32320735
48255 Karnes	19.16932907
48257 Kaufman	48.20326227
48259 Kendall	32.865187
48261 Kenedy	0
48263 Kent	0
48265 Kerr	9.541074325
48267 Kimble	0
48269 King	0



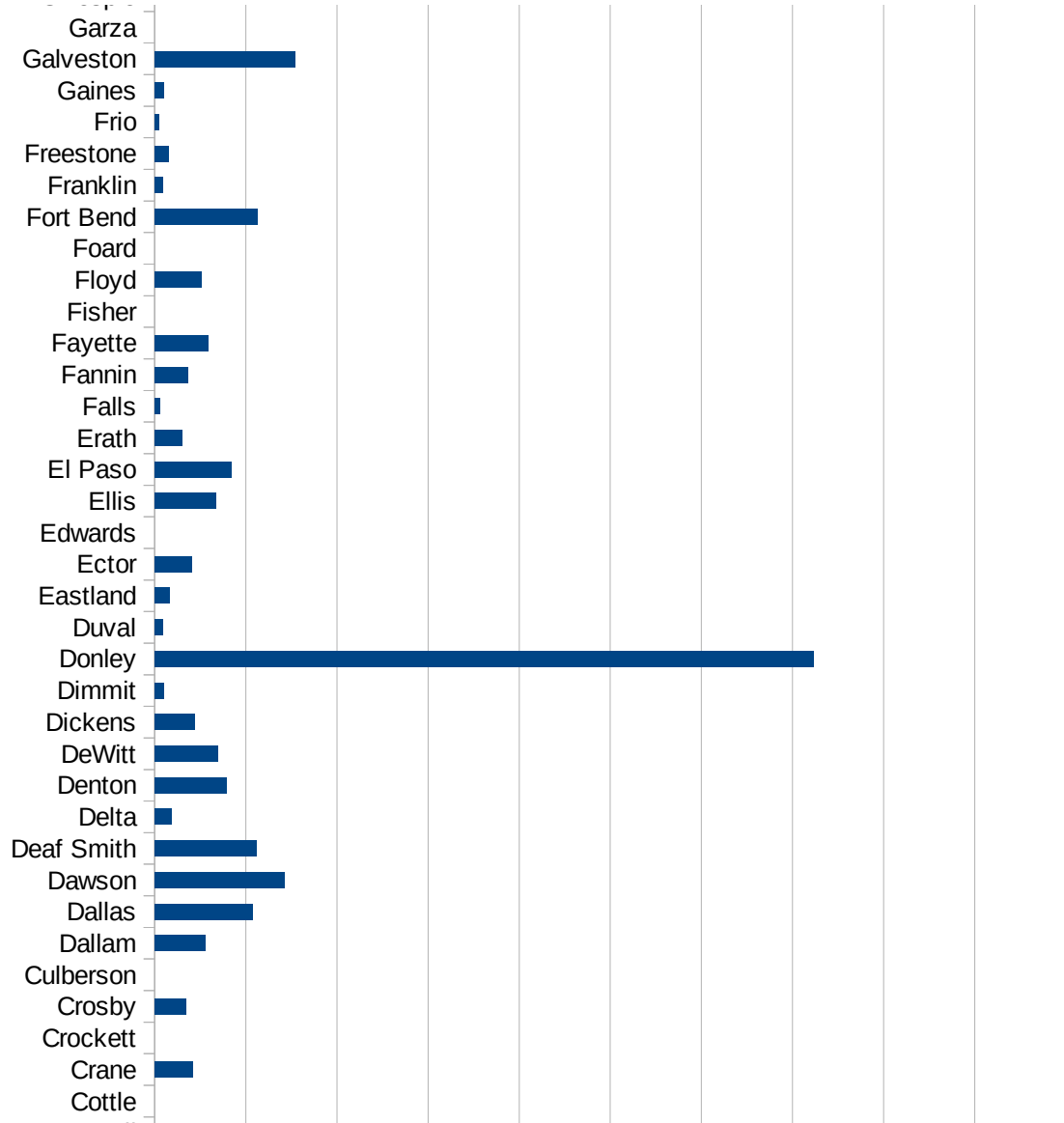
TX

48271 Kinney	0
48273 Kleberg	22.48706993
48275 Knox	27.37476047
48277 Lamar	16.08751609
48279 Lamb	15.1998784
48281 Lampasas	9.421074945
48283 La Salle	13.27844908
48285 Lavaca	24.86325211
48287 Lee	11.66588894
48289 Leon	28.95193978
48291 Liberty	42.86227309
48293 Limestone	46.77069603
48295 Lipscomb	0
48297 Live Oak	41.09814236
48299 Llano	13.85937356
48301 Loving	0
48303 Lubbock	160.6963944
48305 Lynn	85.07742045
48307 McCulloch	37.56103668
48309 McLennan	31.81373646
48311 McMullen	0
48313 Madison	13.86770212
48315 Marion	60.43513296
48317 Martin	34.76447071
48319 Mason	23.36448598
48321 Matagorda	161.4138761
48323 Maverick	25.64760195
48325 Medina	33.38504743
48327 Menard	0
48329 Midland	39.98192122
48331 Milam	51.72894035
48333 Mills	0
48335 Mitchell	12.27747084
48337 Montague	30.61849357



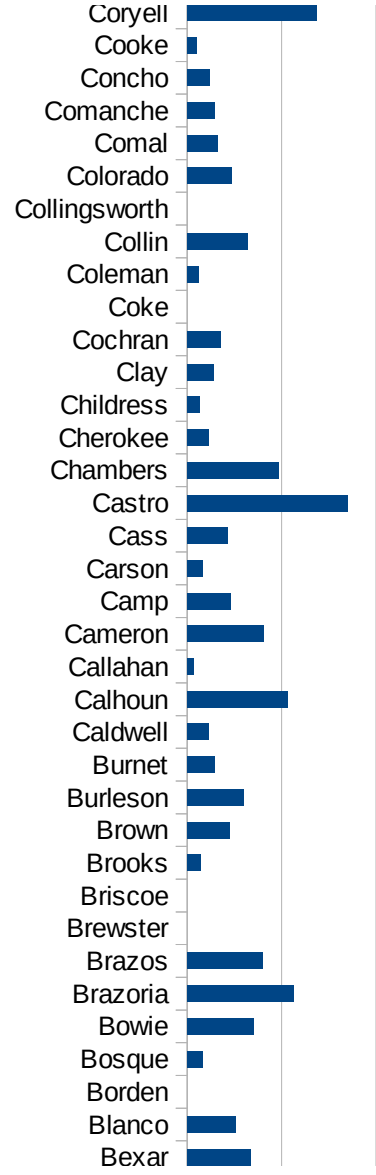
TX

48339 Montgomery	83.93620172
48341 Moore	865.72027
48343 Morris	40.52192236
48345 Motley	81.03727715
48347 Nacogdoches	175.0087504
48349 Navarro	52.45637042
48351 Newton	14.54968718
48353 Nolan	6.77920141
48355 Nueces	25.11973279
48357 Ochiltree	10.0532824
48359 Oldham	140.778977
48361 Orange	75.38409994
48363 Palo Pinto	24.24242424
48365 Panola	324.0020736
48367 Parker	16.62198004
48369 Parmer	40.55150041
48371 Pecos	38.28239648
48373 Polk	35.97769383
48375 Potter	184.7084782
48377 Presidio	0
48379 Rains	16.44872111
48381 Randall	100.5349634
48383 Reagan	0
48385 Real	0
48387 Red River	8.213552361
48389 Reeves	12.74291176
48391 Refugio	0
48393 Roberts	221.4839424
48395 Robertson	11.57139551
48397 Rockwall	48.68017127
48399 Runnels	0
48401 Rusk	55.09641873
48403 Sabine	9.443762395
48405 San Augustine	194.3634597

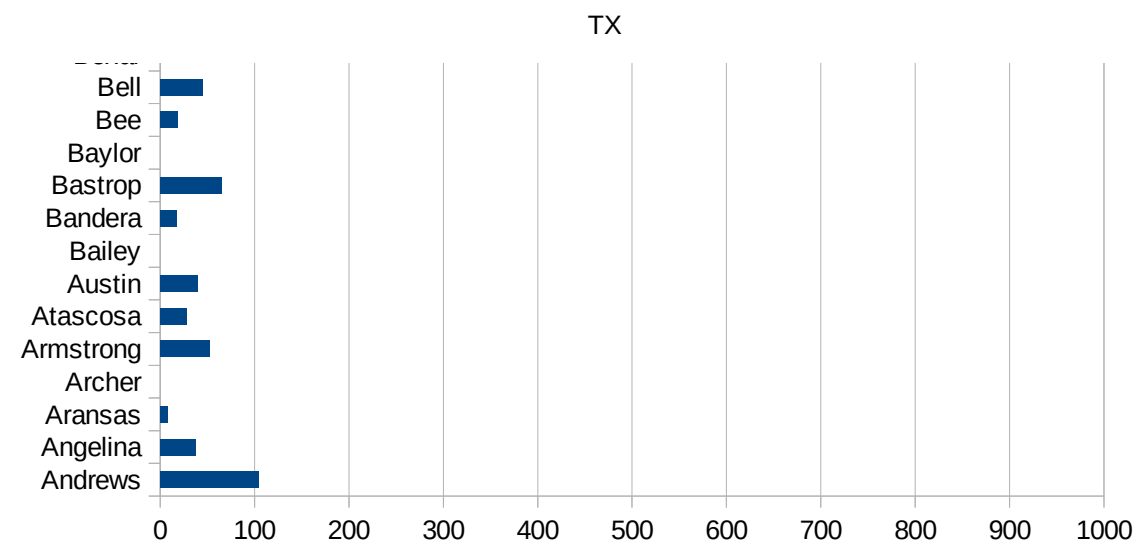


TX

48407 San Jacinto	34.82015391
48409 San Patricio	16.44417204
48411 San Saba	0
48413 Schleicher	0
48415 Scurry	11.85817621
48417 Shackelford	0
48419 Shelby	338.3429066
48421 Sherman	324.780773
48423 Smith	56.90184649
48425 Somervell	0
48427 Starr	10.84850833
48429 Stephens	10.60108131
48431 Sterling	0
48433 Stonewall	0
48435 Sutton	0
48437 Swisher	93.80863039
48439 Tarrant	81.82524985
48441 Taylor	147.4861959
48443 Terrell	0
48445 Terry	81.38683161
48447 Throckmorton	0
48449 Titus	45.40913632
48451 Tom Green	35.53630202
48453 Travis	110.4310495
48455 Trinity	54.27408412
48457 Tyler	27.65486726
48459 Upshur	31.50751333
48461 Upton	0
48463 Uvalde	22.34969828
48465 Val Verde	24.38627865
48467 Van Zandt	23.20641211
48469 Victoria	114.0870321
48471 Walker	208.3333333
48473 Waller	50.82257275



48475 Ward	0
48477 Washington	222.1715848
48479 Webb	116.3422855
48481 Wharton	86.4989548
48483 Wheeler	57.79233288
48485 Wichita	46.94693482
48487 Wilbarger	7.800312012
48489 Willacy	46.47920056
48491 Williamson	32.11468117
48493 Wilson	49.77699904
48495 Winkler	38.86010363
48497 Wise	20.49630335
48499 Wood	15.51109043
48501 Yoakum	11.64008846
48503 Young	22.16680521
48505 Zapata	49.33051445
48507 Zavala	8.345155637



TX

FIPS

29001
29003
29005
29007
29009
29011
29013
29015
29017
29019
29021
29023
29025
29027
29029
29031
29033
29035
29037

TX

29039
29041
29043
29045
29047
29049
29051
29053
29055
29057
29059
29061
29063
29065
29067
29069
29071
29073
29075
29077
29079
29081
29083
29085
29087
29089
29091
29093
29095
29097
29099
29101

29103

TX

29105
29107
29109
29111
29113
29115
29117
29121
29123
29125
29127
29119
29129
29131
29133
29135
29137
29139
29141
29143
29145
29147
29149
29151
29153
29155
29157
29159
29161
29163
29165
29167
29169
29171

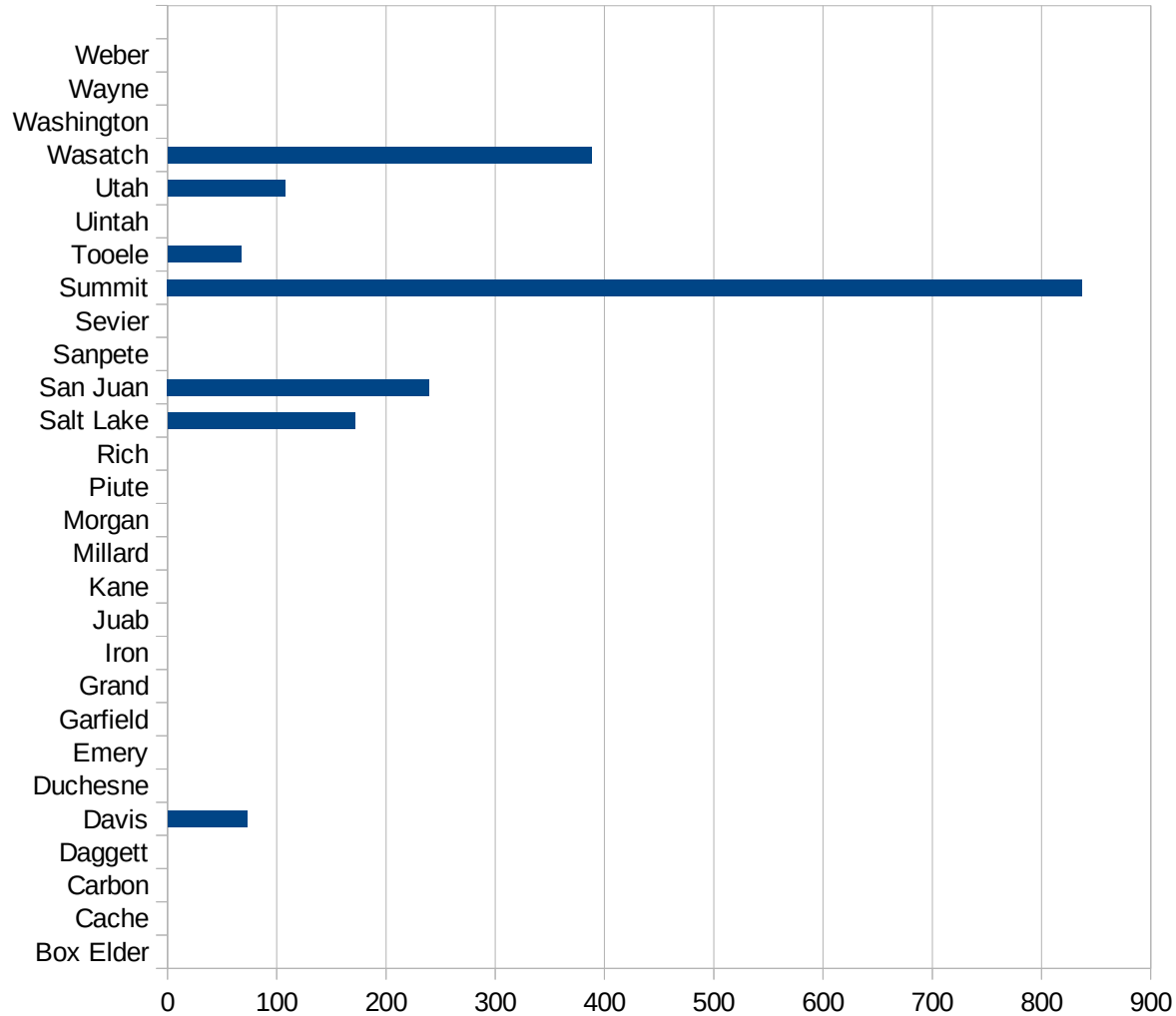
TX

29173
29175
29177
29179
29181
29195
29197
29199
29201
29203
29205
29183
29185
29187
29189
29510
29186
29207
29209
29211
29213
29215

29217
29219
29221
29223
29225
29227
29229

UT

FIPS	County	PC Infection
49001	Beaver	0
49003	Box Elder	0
49005	Cache	0
49007	Carbon	0
49009	Daggett	0
49011	Davis	72.786618635
49013	Duchesne	0
49015	Emery	0
49017	Garfield	0
49019	Grand	0
49021	Iron	0
49023	Juab	0
49025	Kane	0
49027	Millard	0
49029	Morgan	0
49031	Piute	0
49033	Rich	0
49035	Salt Lake	171.34682071
49037	San Juan	239.49770212
49039	Sanpete	0
49041	Sevier	0
49043	Summit	837.04957909
49045	Tooele	67.232179896
49047	Uintah	0
49049	Utah	107.51945073
49051	Wasatch	388.0866426
49053	Washington	0
49055	Wayne	0
49057	Weber	0



UT

FIPS

29001
29003
29005
29007
29009
29011
29013
29015
29017
29019
29021
29023
29025
29027
29029
29031
29033
29035
29037

UT

29039
29041
29043
29045
29047
29049
29051
29053
29055
29057
29059
29061
29063
29065
29067
29069
29071
29073
29075
29077
29079
29081
29083
29085
29087
29089
29091
29093
29095
29097
29099
29101

29103

UT

29105
29107
29109
29111
29113
29115
29117
29121
29123
29125
29127
29119
29129
29131
29133
29135
29137
29139
29141
29143
29145
29147
29149
29151
29153
29155
29157
29159
29161
29163
29165
29167
29169
29171

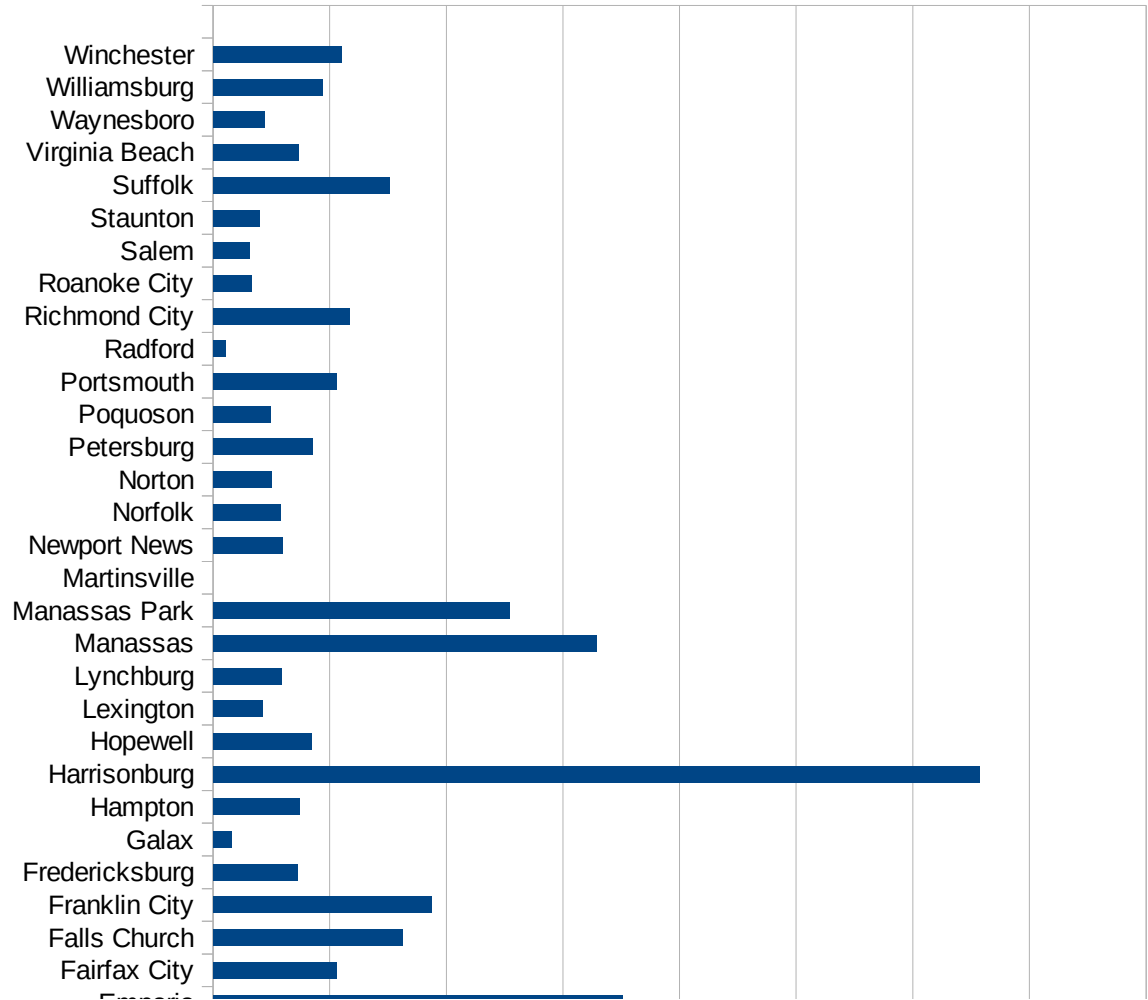
UT

29173
29175
29177
29179
29181
29195
29197
29199
29201
29203
29205
29183
29185
29187
29189
29510
29186
29207
29209
29211
29213
29215

29217
29219
29221
29223
29225
29227
29229

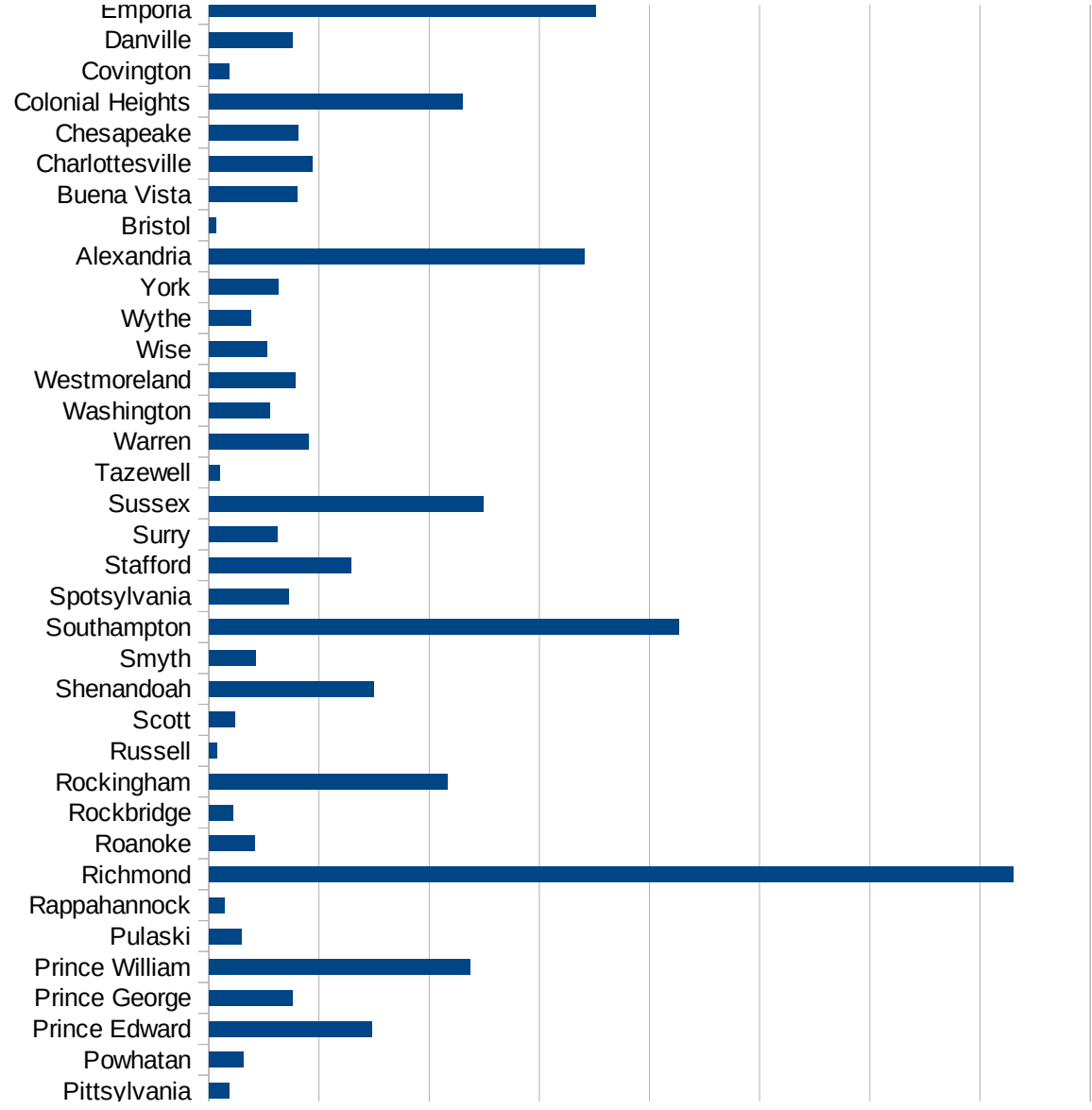
VA

FIPS	County	PC Infection
51001	Accomack	308.5277058
51003	Albemarle	66.22638386
51005	Alleghany	33.53454058
51007	Amelia	115.269346
51009	Amherst	28.42165098
51011	Appomattox	75.75279338
51013	Arlington	303.9731224
51015	Augusta	45.0587752
51017	Bath	0
51019	Bedford	29.20746187
51021	Bland	0
51023	Botetourt	81.13712174
51025	Brunswick	85.44921875
51027	Buchanan	56.5477593
51029	Buckingham	182.3636685
51031	Campbell	18.19074819
51033	Caroline	68.24385805
51035	Carroll	10.12282359
51036	Charles City	172.8857513
51037	Charlotte	67.01289998
51041	Chesterfield	121.3578306
51043	Clarke	48.19940784
51045	Craig	39.49447077
51047	Culpeper	173.5475038
51049	Cumberland	101.9471914
51051	Dickenson	0
51053	Dinwiddie	42.06246276
51057	Essex	27.4750435
51059	Fairfax	220.1956039
51061	Fauquier	103.2897064
51063	Floyd	6.331117442
51065	Fluvanna	268.8272412
51067	Franklin	33.81083726



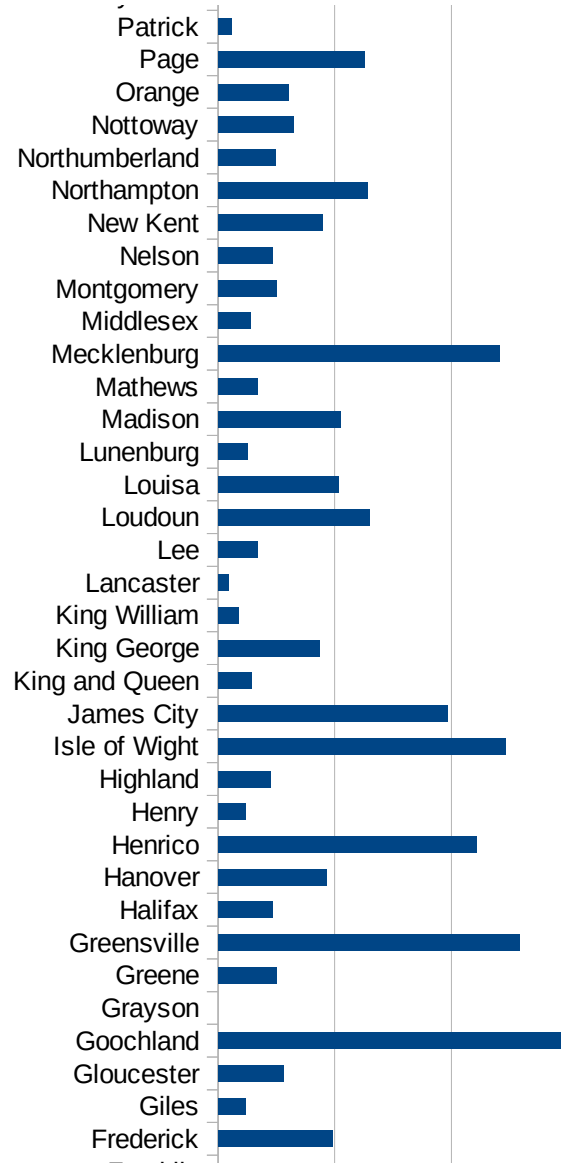
VA

51069 Frederick	98.4664139
51071 Giles	23.74732843
51073 Gloucester	56.22640499
51075 Goochland	296.8508002
51077 Grayson	0
51079 Greene	50.55867334
51081 Greensville	258.0201256
51083 Halifax	46.8933177
51085 Hanover	93.24965731
51087 Henrico	221.4049037
51089 Henry	23.55111573
51091 Highland	45.24886878
51093 Isle of Wight	246.2587611
51095 James City	196.3427883
51097 King and Queen	28.40102244
51099 King George	86.54750706
51101 King William	17.71060865
51103 Lancaster	9.273856997
51105 Lee	33.98326324
51107 Loudoun	130.0233501
51109 Louisa	103.3226385
51111 Lunenburg	24.82210822
51113 Madison	105.3027454
51115 Mathews	34.08316292
51117 Mecklenburg	241.4355628
51119 Middlesex	27.85773981
51121 Montgomery	50.51270395
51125 Nelson	47.18252898
51127 New Kent	89.32160243
51131 Northampton	127.8227524
51133 Northumberland	49.39491232
51135 Nottoway	64.85084306
51137 Orange	60.03711385
51139 Page	125.3499352

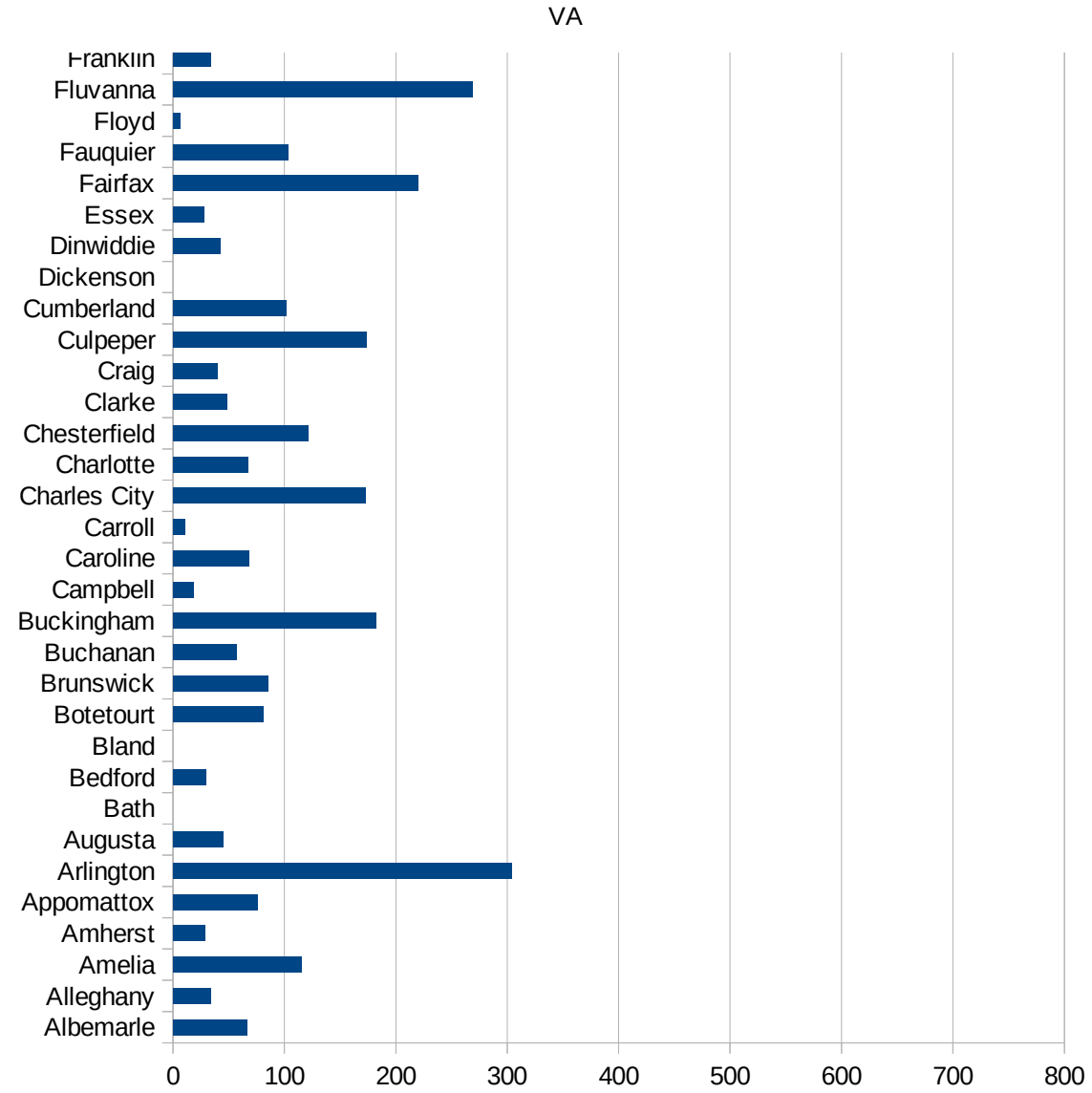


VA

51141 Patrick	11.31669779
51143 Pittsylvania	18.04787609
51145 Powhatan	30.83353318
51147 Prince Edward	148.1481481
51149 Prince George	76.15146263
51153 Prince William	237.1739126
51155 Pulaski	29.35478189
51157 Rappahannock	13.7892995
51159 Richmond	730.2500553
51161 Roanoke	41.45716624
51163 Rockbridge	21.97609001
51165 Rockingham	216.631382
51167 Russell	7.477194557
51169 Scott	23.21909538
51171 Shenandoah	149.4355933
51173 Smyth	42.66211604
51175 Southampton	426.4756056
51177 Spotsylvania	72.25971781
51179 Stafford	128.7009869
51181 Surry	61.78560395
51183 Sussex	249.1768266
51185 Tazewell	9.79072329
51187 Warren	89.99325051
51191 Washington	55.14503143
51193 Westmoreland	78.51934941
51195 Wise	52.6149637
51197 Wythe	38.25554705
51199 York	63.37882852
51510 Alexandria	340.746278
51520 Bristol	6.067224851
51530 Buena Vista	80.16674683
51540 Charlottesville	93.52204003
51550 Chesapeake	81.19224841
51570 Colonial Heights	229.9108395



51580 Covington	18.31501832
51590 Danville	76.18017841
51595 Emporia	351.4938489
51600 Fairfax City	105.8028811
51610 Falls Church	162.469537
51620 Franklin City	187.1958068
51630 Fredericksburg	72.0559978
51640 Galax	15.56904873
51650 Hampton	73.70842733
51660 Harrisonburg	657.0059038
51670 Hopewell	84.08567888
51678 Lexington	42.04035874
51680 Lynchburg	58.4467769
51683 Manassas	329.0026656
51685 Manassas Park	254.2323915
51690 Martinsville	0
51700 Newport News	59.90169404
51710 Norfolk	57.76889166
51720 Norton	50.40322581
51730 Petersburg	85.53235974
51735 Poquoson	49.22067268
51740 Portsmouth	105.6724998
51750 Radford	10.90572005
51760 Richmond City	116.7044754
51770 Roanoke City	33.02642114
51775 Salem	31.19759778
51790 Staunton	40.12519059
51800 Suffolk	151.340681
51810 Virginia Beach	73.52467519
51820 Waynesboro	44.19303518
51830 Williamsburg	93.98496241
51840 Winchester	110.2888857



VA

VA

FIPS

29001
29003
29005
29007
29009
29011
29013
29015
29017
29019
29021
29023
29025
29027
29029
29031
29033
29035
29037

VA

29039
29041
29043
29045
29047
29049
29051
29053
29055
29057
29059
29061
29063
29065
29067
29069
29071
29073
29075
29077
29079
29081
29083
29085
29087
29089
29091
29093
29095
29097
29099
29101

29103

VA

29105
29107
29109
29111
29113
29115
29117
29121
29123
29125
29127
29119
29129
29131
29133
29135
29137
29139
29141
29143
29145
29147
29149
29151
29153
29155
29157
29159
29161
29163
29165
29167
29169
29171

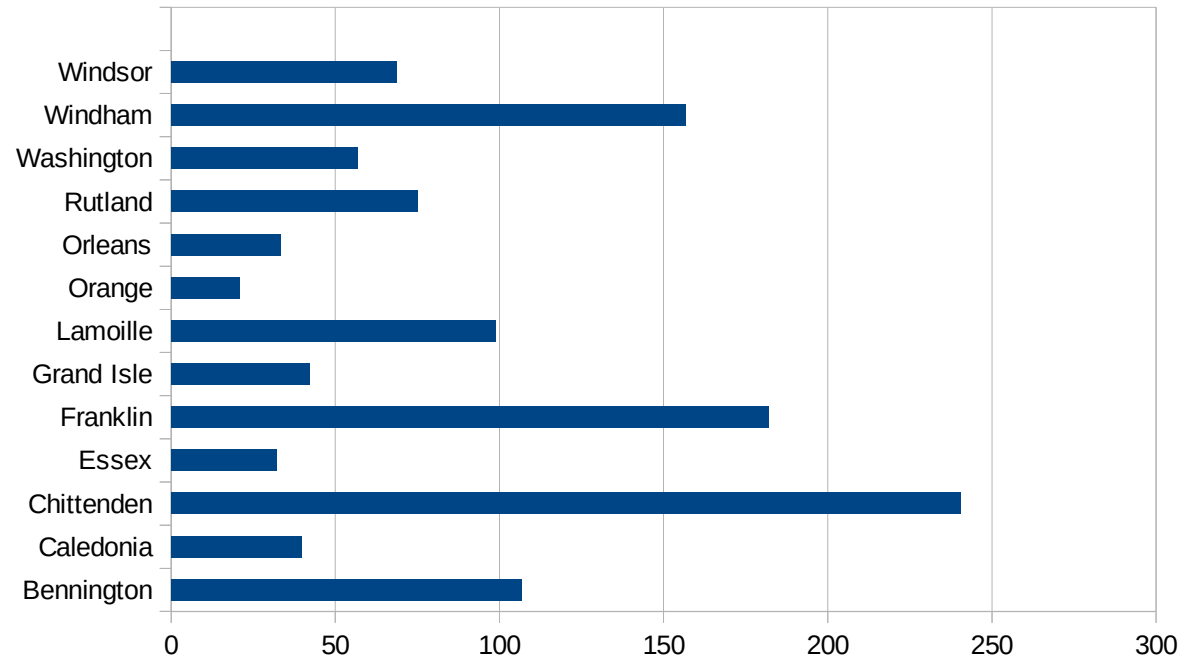
VA

29173
29175
29177
29179
29181
29195
29197
29199
29201
29203
29205
29183
29185
29187
29189
29510
29186
29207
29209
29211
29213
29215

29217
29219
29221
29223
29225
29227
29229

VT

FIPS	County	PC Infection
50001	Addison	164.9852595
50003	Bennington	106.6487048
50005	Caledonia	39.60134645
50007	Chittenden	240.6241645
50009	Essex	32
50011	Franklin	182.1088201
50013	Grand Isle	42.31311707
50015	Lamoille	98.81422925
50017	Orange	20.69036863
50019	Orleans	33.44854499
50021	Rutland	74.99318244
50023	Washington	56.75954592
50025	Windham	156.7031528
50027	Windsor	68.73349492



FIPS

- 29001
- 29003
- 29005
- 29007
- 29009
- 29011
- 29013
- 29015
- 29017
- 29019
- 29021
- 29023
- 29025
- 29027
- 29029
- 29031
- 29033
- 29035
- 29037

VT

29039
29041
29043
29045
29047
29049
29051
29053
29055
29057
29059
29061
29063
29065
29067
29069
29071
29073
29075
29077
29079
29081
29083
29085
29087
29089
29091
29093
29095
29097
29099
29101

29103

VT

29105
29107
29109
29111
29113
29115
29117
29121
29123
29125
29127
29119
29129
29131
29133
29135
29137
29139
29141
29143
29145
29147
29149
29151
29153
29155
29157
29159
29161
29163
29165
29167
29169
29171

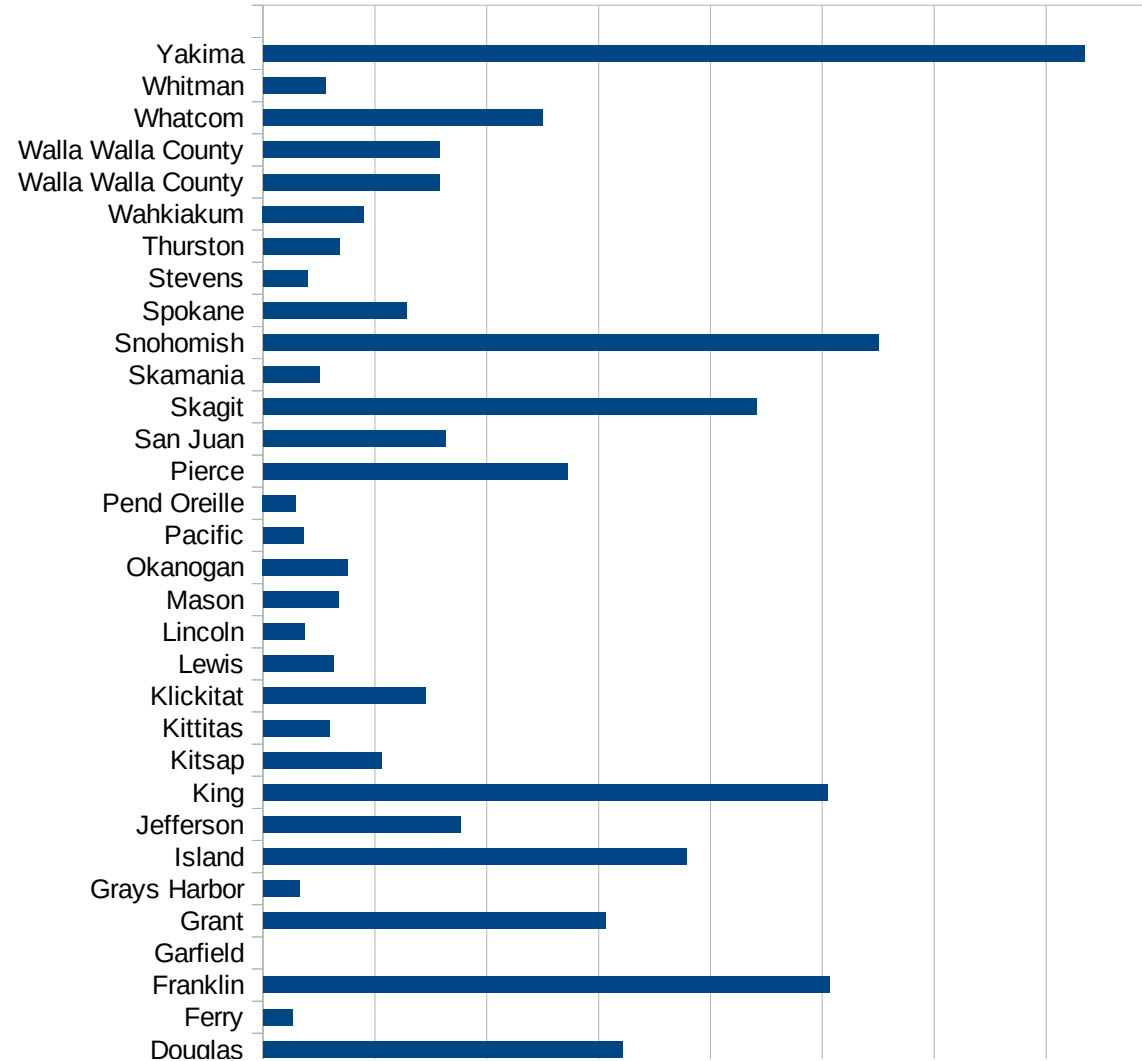
VT

29173
29175
29177
29179
29181
29195
29197
29199
29201
29203
29205
29183
29185
29187
29189
29510
29186
29207
29209
29211
29213
29215

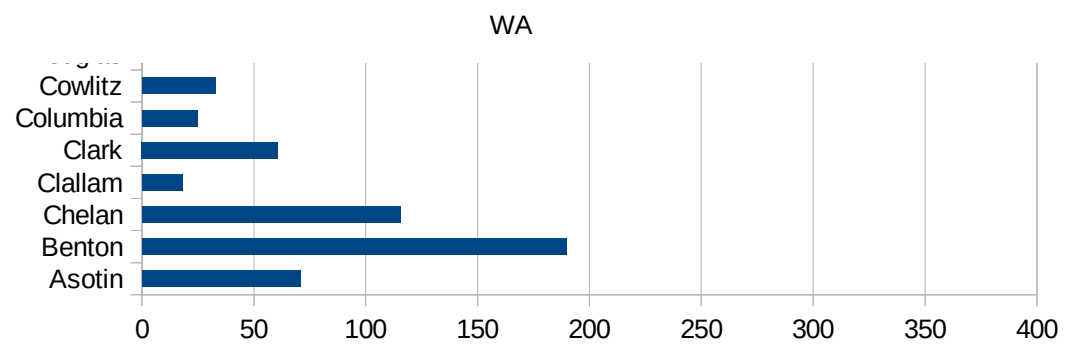
29217
29219
29221
29223
29225
29227
29229

WA

FIPS	County	PC Infection
53001	Adams	227.744319
53003	Asotin	70.76514816
53005	Benton	189.7194827
53007	Chelan	115.5304014
53009	Clallam	18.24413256
53011	Clark	60.80642182
53013	Columbia	24.63661
53015	Cowlitz	33.03146247
53017	Douglas	160.812921
53019	Ferry	13.07360439
53021	Franklin	253.3201904
53023	Garfield	0
53025	Grant	153.0858616
53027	Grays Harbor	16.23793995
53029	Island	189.4387876
53031	Jefferson	88.2473447
53033	King	252.422237
53035	Kitsap	53.00124164
53037	Kittitas	29.55831433
53039	Klickitat	72.37526575
53041	Lewis	31.40545701
53043	Lincoln	18.62197393
53045	Mason	33.58419711
53047	Okanogan	37.97588531
53049	Pacific	18.15211472
53051	Pend Oreille	14.70372004
53053	Pierce	135.9813037
53055	San Juan	81.73750584
53057	Skagit	220.738499
53059	Skamania	25.1593425
53061	Snohomish	275.248159
53063	Spokane	64.12361478
53065	Stevens	19.88510826



53067 Thurston	34.2156072
53069 Wahkiakum	45.18752824
53071 Walla Walla Cou	78.78927153
53071 Walla Walla Cou	78.78927153
53073 Whatcom	124.9529211
53075 Whitman	28.11753128
53077 Yakima	367.0768276



WA

FIPS

29001
29003
29005
29007
29009
29011
29013
29015
29017
29019
29021
29023
29025
29027
29029
29031
29033
29035
29037

WA

29039
29041
29043
29045
29047
29049
29051
29053
29055
29057
29059
29061
29063
29065
29067
29069
29071
29073
29075
29077
29079
29081
29083
29085
29087
29089
29091
29093
29095
29097
29099
29101

29103

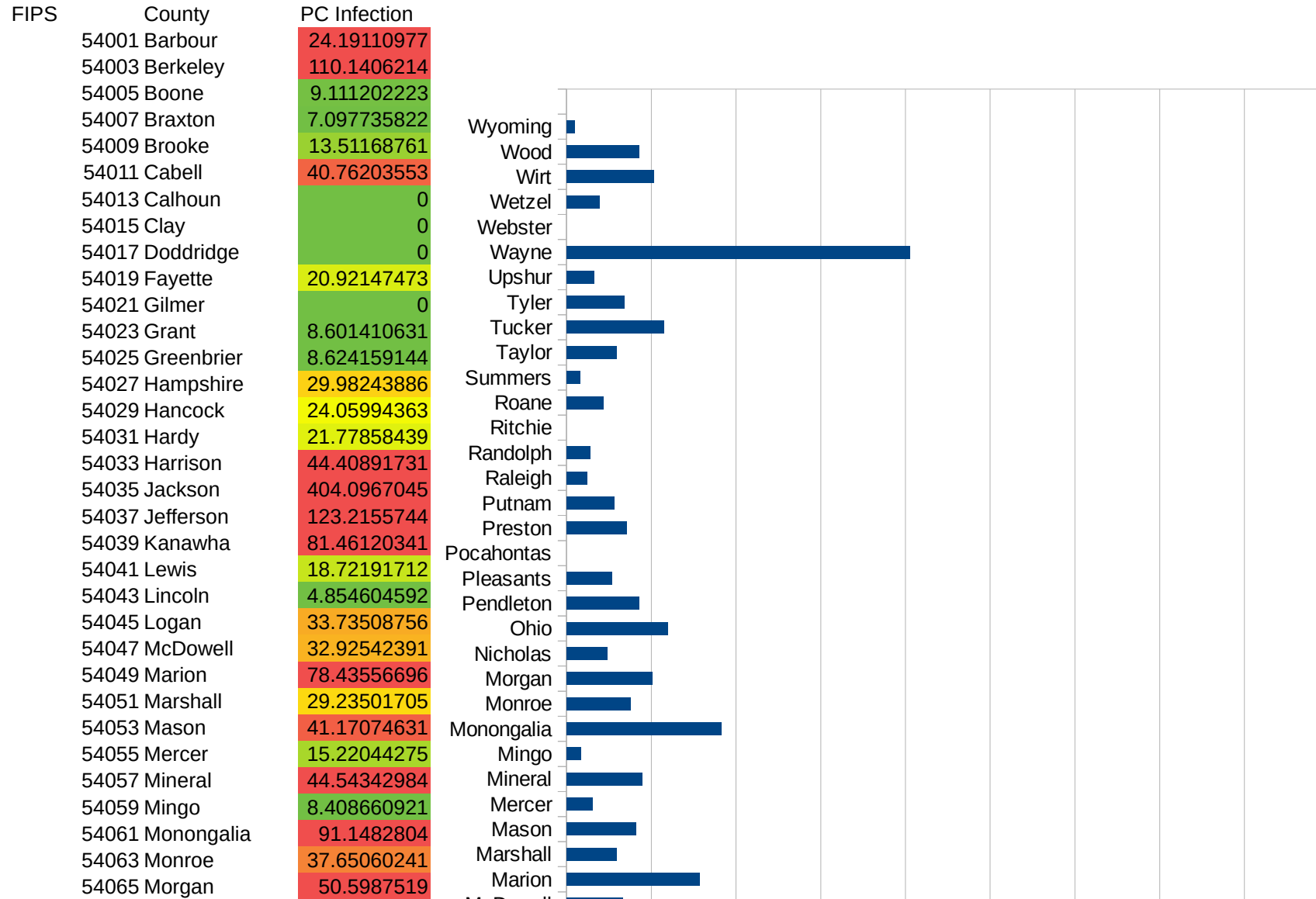
WA

29105
29107
29109
29111
29113
29115
29117
29121
29123
29125
29127
29119
29129
29131
29133
29135
29137
29139
29141
29143
29145
29147
29149
29151
29153
29155
29157
29159
29161
29163
29165
29167
29169
29171

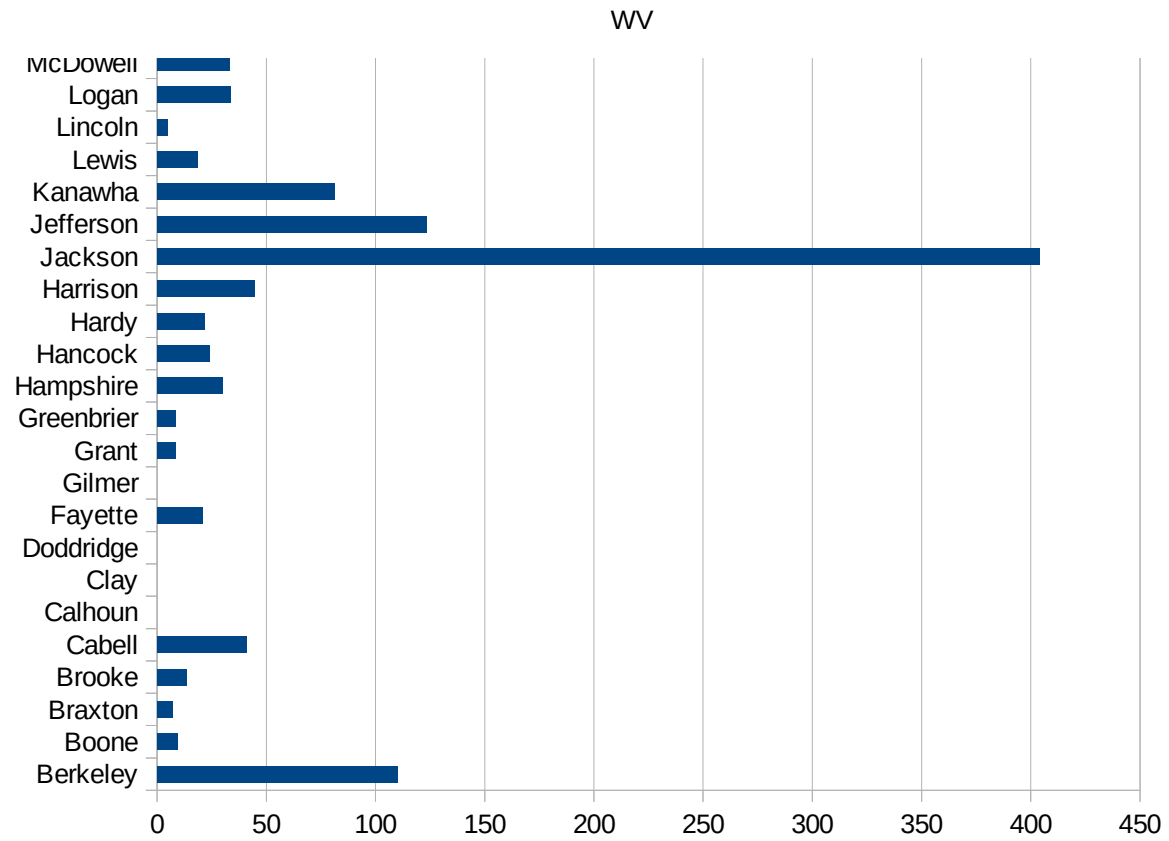
WA

29173
29175
29177
29179
29181
29195
29197
29199
29201
29203
29205
29183
29185
29187
29189
29510
29186
29207
29209
29211
29213
29215

29217
29219
29221
29223
29225
29227
29229



54067 Nicholas	24.15264471
54069 Ohio	59.87306909
54071 Pendleton	42.87551808
54073 Pleasants	26.64180099
54075 Pocahontas	0
54077 Preston	35.46204084
54079 Putnam	28.22765605
54081 Raleigh	12.12055916
54083 Randolph	13.87780592
54085 Ritchie	0
54087 Roane	21.53316107
54089 Summers	7.836990596
54091 Taylor	29.65247302
54093 Tucker	57.51258088
54095 Tyler	34.30139492
54097 Upshur	16.38337088
54099 Wayne	202.7838975
54101 Webster	0
54103 Wetzel	19.64636542
54105 Wirt	51.45797599
54107 Wood	42.75382112
54109 Wyoming	4.810930434



FIPS

- 29001
- 29003
- 29005
- 29007
- 29009
- 29011
- 29013
- 29015
- 29017
- 29019
- 29021
- 29023
- 29025
- 29027
- 29029
- 29031
- 29033
- 29035
- 29037

WV

29039
29041
29043
29045
29047
29049
29051
29053
29055
29057
29059
29061
29063
29065
29067
29069
29071
29073
29075
29077
29079
29081
29083
29085
29087
29089
29091
29093
29095
29097
29099
29101

29103

29105
29107
29109
29111
29113
29115
29117
29121
29123
29125
29127
29119
29129
29131
29133
29135
29137
29139
29141
29143
29145
29147
29149
29151
29153
29155
29157
29159
29161
29163
29165
29167
29169
29171

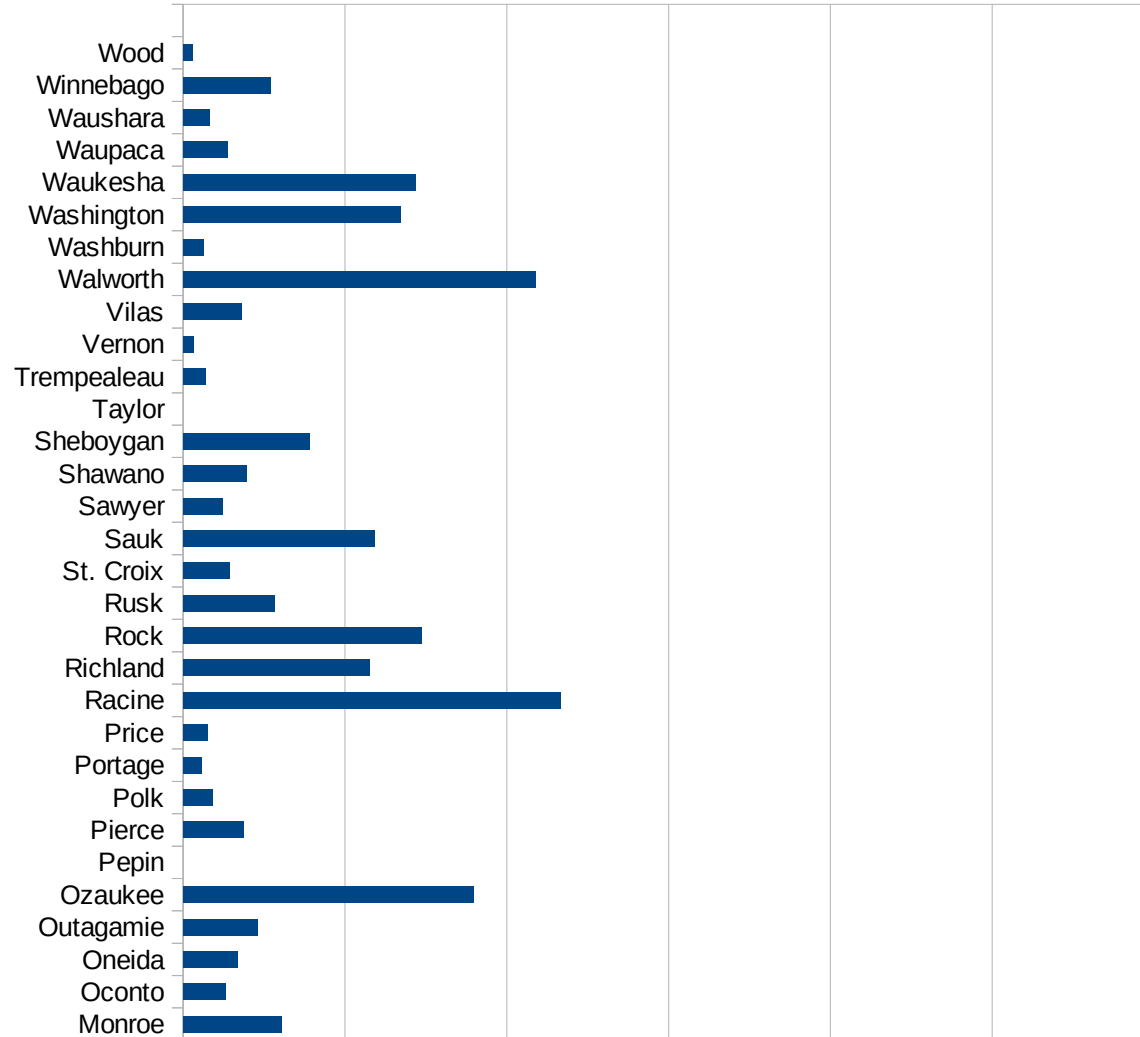
WV

29173
29175
29177
29179
29181
29195
29197
29199
29201
29203
29205
29183
29185
29187
29189
29510
29186
29207
29209
29211
29213
29215

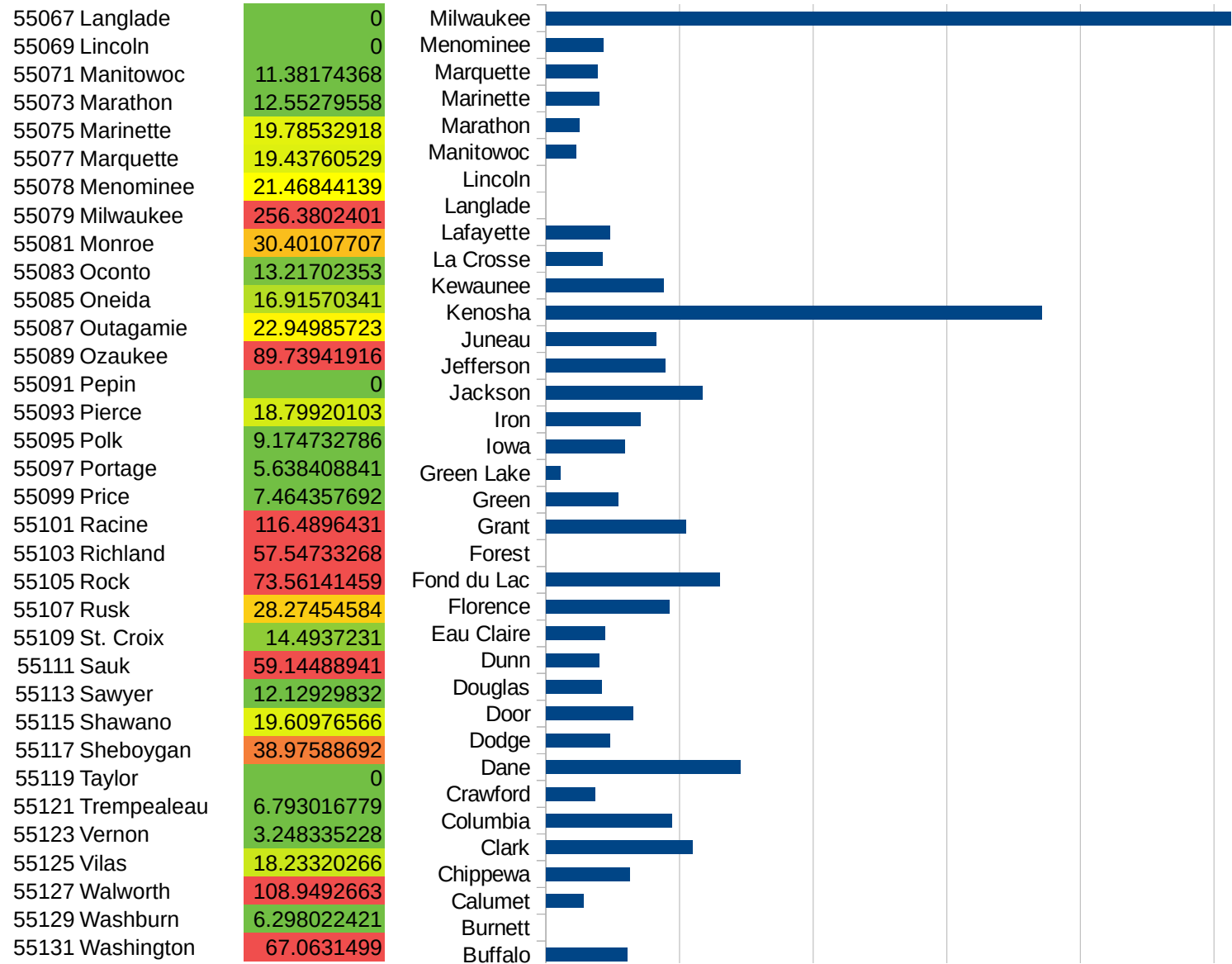
29217
29219
29221
29223
29225
29227
29229

WI

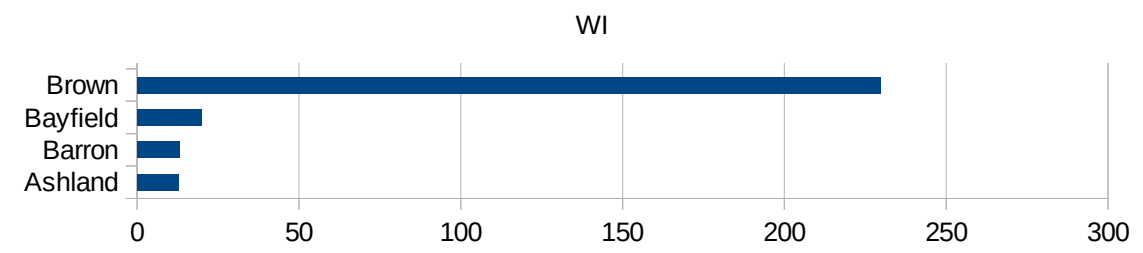
FIPS	County	PC Infection
55001	Adams	19.65795164
55003	Ashland	12.82051282
55005	Barron	13.28491719
55007	Bayfield	19.94415636
55009	Brown	229.7078723
55011	Buffalo	30.47619048
55013	Burnett	0
55015	Calumet	13.95562112
55017	Chippewa	31.18422078
55019	Clark	54.74084531
55021	Columbia	47.07277102
55023	Crawford	18.41507581
55025	Dane	72.82931758
55027	Dodge	23.90519881
55029	Door	32.59688519
55031	Douglas	20.82947602
55033	Dunn	19.94194678
55035	Eau Claire	22.0024107
55037	Florence	46.28558204
55039	Fond du Lac	65.00688879
55041	Forest	0
55043	Grant	52.37226985
55045	Green	27.07898941
55047	Green Lake	5.285971033
55049	Iowa	29.44764629
55051	Iron	35.23608175
55053	Jackson	58.5994726
55055	Jefferson	44.63813741
55057	Juneau	41.32697148
55059	Kenosha	185.4805364
55061	Kewaunee	44.15444243
55063	La Crosse	21.14522541
55065	Lafayette	24.00240024



WI



55133 Waukesha	71.699349
55135 Waupaca	13.69112815
55137 Waushara	8.243003751
55139 Winnebago	26.8974389
55141 Wood	2.737663404



FIPS

- 29001
- 29003
- 29005
- 29007
- 29009
- 29011
- 29013
- 29015
- 29017
- 29019
- 29021
- 29023
- 29025
- 29027
- 29029
- 29031
- 29033
- 29035
- 29037

29039
29041
29043
29045
29047
29049
29051
29053
29055
29057
29059
29061
29063
29065
29067
29069
29071
29073
29075
29077
29079
29081
29083
29085
29087
29089
29091
29093
29095
29097
29099
29101

29103

29105
29107
29109
29111
29113
29115
29117
29121
29123
29125
29127
29119
29129
29131
29133
29135
29137
29139
29141
29143
29145
29147
29149
29151
29153
29155
29157
29159
29161
29163
29165
29167
29169
29171

WI

29173
29175
29177
29179
29181
29195
29197
29199
29201
29203
29205
29183
29185
29187
29189
29510
29186
29207
29209
29211
29213
29215

29217
29219
29221
29223
29225
29227
29229