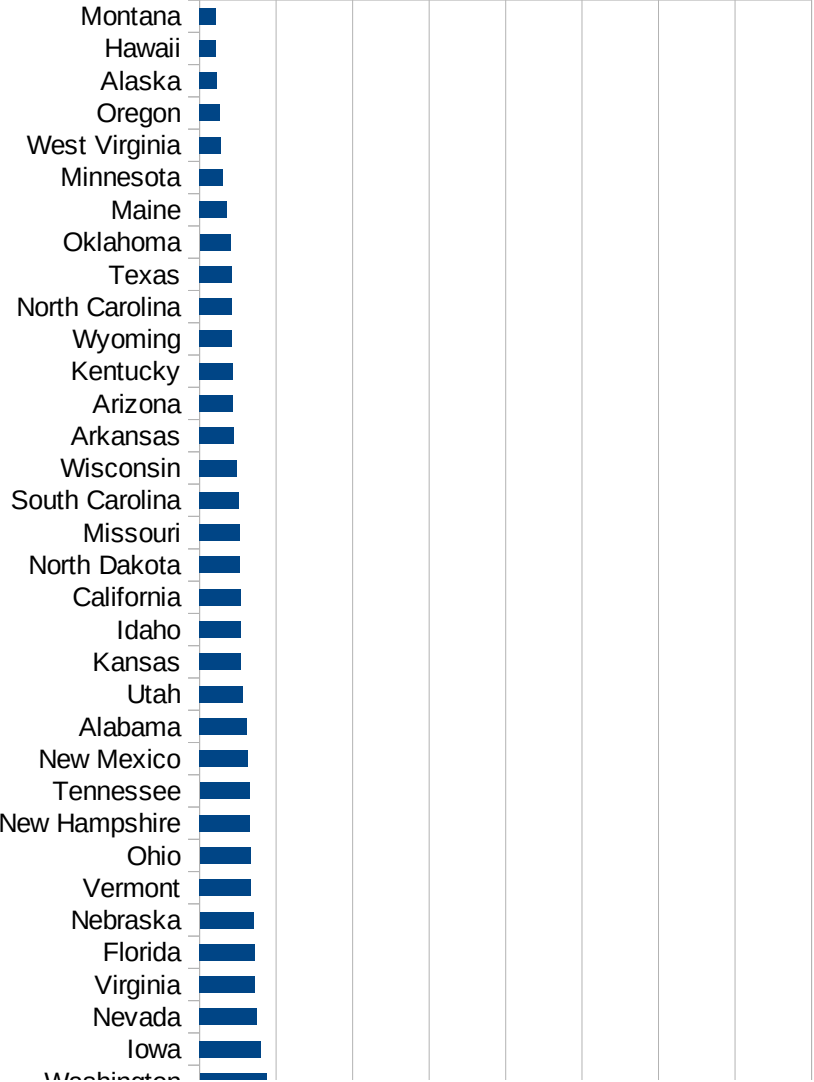


PerCap50States

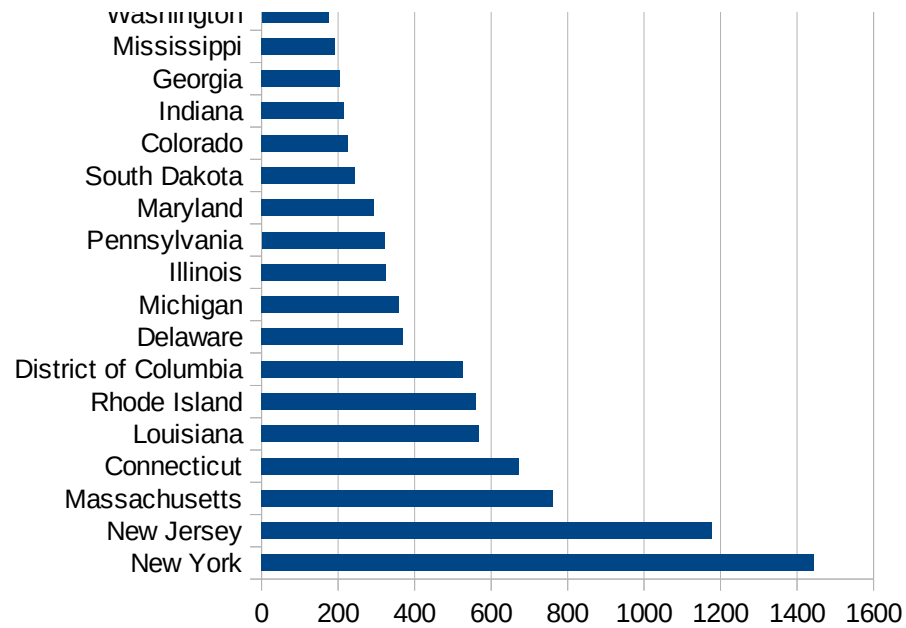
Idx	State	Population	Cases per 100,000
33	New York	19542209	1443.76206395091
31	New Jersey	8908520	1178.26530108256
22	Massachusetts	6902149	761.66133185476
7	Connecticut	3572665	673.47484300935
19	Louisiana	4659978	567.577786847921
40	Rhode Island	1057315	560.949196786199
9	District of Columbia	702455	526.581773921461
8	Delaware	967171	369.427950176339
23	Michigan	9995915	359.606899418412
14	Illinois	12741080	325.741616880202
39	Pennsylvania	12807060	321.330578602739
21	Maryland	6042718	294.006769801272
42	South Dakota	882235	243.359195679156
6	Colorado	5695564	225.385931928778
15	Indiana	6691878	215.171286744917
11	Georgia	10519475	205.552083160044
25	Mississippi	2986530	191.459653845767
48	Washington	7535591	174.929876103945
16	Iowa	3156145	161.177639176907
29	Nevada	3034392	149.057867276212
47	Virginia	8517685	145.180292532537
10	Florida	21299325	144.783930946168
28	Nebraska	1929268	140.934281810511
46	Vermont	626299	133.801906118324
36	Ohio	11689442	133.342549627262
30	New Hampshire	1356458	131.813885870407
43	Tennessee	6770010	130.487251865211
32	New Mexico	2095428	126.943039799029
1	Alabama	4887871	123.284759356374
45	Utah	3161105	114.611820866438
17	Kansas	2911505	107.676270519886
13	Idaho	1754208	107.569911891862
5	California	39557045	107.106079334288



This work is licensed under the Creative Commons Attribution-NoDerivatives 4.0 International License. To view a copy of this license, visit <http://creativecommons.org/licenses/by-nd/4.0/>.

Idx	State	Population	Cases per 100,000
35	North Dakota	760077	105.647191008279
26	Missouri	6126452	105.248519044955
41	South Carolina	5084127	103.321573202243
50	Wisconsin	5813568	97.8228860486366
4	Arkansas	3013825	89.8857763805131
3	Arizona	7171646	87.6507289958261
18	Kentucky	4468402	86.3172113878742
51	Wyoming	577737	84.98676733531
34	North Carolina	10383620	84.4310558360187
44	Texas	28701845	84.151384693214
37	Oklahoma	3943079	81.002688508143
20	Maine	1338404	72.1008006551086
24	Minnesota	5611179	61.3240105154371
49	West Virginia	1805832	55.9298982408109
38	Oregon	4190713	53.7617345783402
2	Alaska	737438	45.9699662886914
12	Hawaii	1420491	42.0981195938587
27	Montana	1062305	41.8900409957592

PerCap50States



Counties_Cities

FIPS	County	State	Cases Per 100,000
5079	Lincoln	Arkansas	5387.43181648
47007	Bledsoe	Tennessee	3971.53507286
36087	Rockland	New York	3405.33321052
39101	Marion	Ohio	3328.42956969
39129	Pickaway	Ohio	2861.27466171
36119	Westchester	New York	2814.24785968
36059	Nassau	New York	2488.17861174
19115	Louisa	Iowa	2336.82514102
13243	Randolph	Georgia	2239.13361627
16013	Blaine	Idaho	2168.04566170
34031	Passaic	New Jersey	2133.47638632
36103	Suffolk	New York	2117.89536511
36071	Orange	New York	2087.44053557
34039	Union	New Jersey	2064.80583873
34017	Hudson	New Jersey	1977.18844897
13273	Terrell	Georgia	1916.15375682
13099	Early	Georgia	1893.23704499
36061	New York City	New York	1846.85860321
22095	St. John the Baptist	Louisiana	1729.80733605
31043	Dakota	Nebraska	1653.13947119
13095	Dougherty	Georgia	1611.08249400
22071	Orleans	Louisiana	1610.46122054
34003	Bergen	New Jersey	1573.40940245
34013	Essex	New Jersey	1565.45593904
19171	Tama	Iowa	1544.01325130
31047	Dawson	Nebraska	1484.66826943
27105	Nobles	Minnesota	1482.39372377
20175	Seward	Kansas	1441.68962351
25025	Suffolk	Massachusetts	1389.65279739
22051	Jefferson	Louisiana	1383.93875374
13037	Calhoun	Georgia	1353.90428212
22047	Iberville	Louisiana	1323.30918982
13205	Mitchell	Georgia	1297.76496035

This work is licensed under the Creative Commons Attribution-NoDerivatives 4.0 International License. To view a copy of this license, visit <http://creativecommons.org/licenses/by-nd/4.0/>.

Counties_Cities

31079 Hall	Nebraska	1293.68415927
20057 Ford	Kansas	1236.42587347
34023 Middlesex	New Jersey	1214.31627666
13261 Sumter	Georgia	1177.14324152
22093 St. James	Louisiana	1126.58649047
40055 Greer	Oklahoma	1099.46744546
9001 Fairfield	Connecticut	1099.04081592
22089 St. Charles	Louisiana	1021.19934189
13177 Lee	Georgia	1004.56927832
8075 Logan	Colorado	989.40914158
35031 McKinley	New Mexico	979.38857380
34027 Morris	New Jersey	975.46071853
34029 Ocean	New Jersey	965.84232387
22087 St. Bernard	Louisiana	948.18175981
46099 Minnehaha	South Dakota	931.16821170
8037 Eagle	Colorado	931.02758533
34035 Somerset	New Jersey	914.95452404
36105 Sullivan	New York	912.60695648
25009 Essex	Massachusetts	912.17472472
36027 Dutchess	New York	905.63057082
36079 Putnam	New York	894.91566557
48341 Moore	Texas	893.64673028
34025 Monmouth	New Jersey	888.54340682
26163 Wayne	Michigan	878.44583450
34021 Mercer	New Jersey	877.47525087
8051 Gunnison	Colorado	875.56534849
51159 Richmond	Virginia	874.08718743
8087 Morgan	Colorado	871.90979760
19127 Marshall	Iowa	862.90988219
28123 Scott	Mississippi	848.44628274
49043 Summit	Utah	846.58860563
25023 Plymouth	Massachusetts	845.34442960
1017 Chambers	Alabama	838.91120036
18017 Cass	Indiana	829.93018048

Counties_Cities

21031 Butler	Kentucky	806.45161290
13093 Dooly	Georgia	787.97606887
13287 Turner	Georgia	783.61981800
28157 Wilkinson	Mississippi	773.43039126
44007 Providence	Rhode Island	772.85389980
13315 Wilcox	Georgia	771.67498865
22007 Assumption	Louisiana	771.30044843
9009 New Haven	Connecticut	758.96084513
25017 Middlesex	Massachusetts	758.83407216
42101 Philadelphia	Pennsylvania	749.74528734
13293 Upson	Georgia	747.66355140
25021 Norfolk	Massachusetts	733.21349385
18031 Decatur	Indiana	724.04269613
48129 Donley	Texas	723.10937029
22075 Plaquemines	Louisiana	717.64203332
34041 Warren	New Jersey	709.02542092
42077 Lehigh	Pennsylvania	693.01820158
13061 Clay	Georgia	692.76065120
13321 Worth	Georgia	689.68914725
19139 Muscatine	Iowa	687.18115959
25013 Hampden	Massachusetts	686.42831937
51660 Harrisonburg	Virginia	684.76671664
22031 De Soto	Louisiana	670.65169850
13081 Crisp	Georgia	668.11203044
28079 Leake	Mississippi	654.57101437
36111 Ulster	New York	652.85919854
10005 Sussex	Delaware	649.84342699
47095 Lake	Tennessee	647.68587235
1123 Tallapoosa	Alabama	644.49218461
22125 West Feliciana	Louisiana	627.42561449
29195 Saline	Missouri	624.59052195
42089 Monroe	Pennsylvania	621.80322937
22057 Lafourche	Louisiana	621.71941090
42103 Pike	Pennsylvania	620.38510361

Counties_Cities

42079 Luzerne	Pennsylvania	617.66872556
13007 Baker	Georgia	614.48900388
30101 Toole	Montana	597.56851432
19183 Washington	Iowa	596.17903437
22017 Caddo	Louisiana	589.48963042
26099 Macomb	Michigan	587.47609342
42095 Northampton	Pennsylvania	583.97608979
20031 Coffey	Kansas	583.01955545
34037 Sussex	New Jersey	576.70864140
42011 Berks	Pennsylvania	572.64989813
28051 Holmes	Mississippi	567.47247758
34007 Camden	New Jersey	565.98787563
17031 Cook	Illinois	560.91186688
22041 Franklin	Louisiana	560.62710855
42045 Delaware	Pennsylvania	559.71569771
22037 East Feliciana	Louisiana	554.26055426
4017 Navajo	Arizona	554.12196116
26125 Oakland	Michigan	546.45763464
25027 Worcester	Massachusetts	536.80677002
1063 Greene	Alabama	534.43459249
9003 Hartford	Connecticut	533.32765765
24033 Prince George's	Maryland	527.32407501
20111 Lyon	Kansas	526.85146381
11001 District of Colum	District of Col	526.58177392
22013 Bienville	Louisiana	525.99939886
19013 Black Hawk	Iowa	521.87179022
13193 Macon	Georgia	517.38568059
22117 Washington	Louisiana	517.36722339
13035 Butts	Georgia	516.67837804
13139 Hall	Georgia	510.51704692
45027 Clarendon	South Carolina	510.38575668
25005 Bristol	Massachusetts	501.57617965
37191 Wayne	North Carolina	501.42801506
1131 Wilcox	Alabama	498.72965089

Counties_Cities

31081 Hamilton	Nebraska	495.68965517
18097 Marion	Indiana	495.14491919
13201 Miller	Georgia	492.43756595
34005 Burlington	New Jersey	483.40308588
9005 Litchfield	Connecticut	460.49108006
22111 Union	Louisiana	456.78459472
13197 Marion	Georgia	455.03532511
8123 Weld	Colorado	454.97208126
28083 Leflore	Mississippi	452.98938414
51001 Accomack	Virginia	450.45045045
22005 Ascension	Louisiana	446.77233060
20055 Finney	Kansas	442.48996203
22103 St. Tammany	Louisiana	440.89558368
42091 Montgomery	Pennsylvania	437.72417222
4001 Apache	Arizona	437.21629675
17079 Jasper	Illinois	436.99927167
28007 Attala	Mississippi	435.61121699
21001 Adair	Kentucky	431.95420245
21109 Jackson	Kentucky	431.48341021
40147 Washington	Oklahoma	428.21595972
28103 Noxubee	Mississippi	427.14760323
47169 Trousdale	Tennessee	426.80711951
51175 Southampton	Virginia	426.47560560
28163 Yazoo	Mississippi	424.80883602
37131 Northampton	North Carolina	421.83370604
42075 Lebanon	Pennsylvania	418.92523034
18047 Franklin	Indiana	413.44123856
56039 Teton	Wyoming	411.59395174
17097 Lake	Illinois	410.79745217
16063 Lincoln	Idaho	410.44776119
28099 Neshoba	Mississippi	408.58369099
22099 St. Martin	Louisiana	408.42207344
22077 Pointe Coupee	Louisiana	405.65177758
34019 Hunterdon	New Jersey	404.92647177

Counties_Cities

19005 Allamakee	Iowa	404.85829960
42017 Bucks	Pennsylvania	404.49223569
54035 Jackson	West Virginia	404.09670452
1119 Sumter	Alabama	401.85958553
13009 Baldwin	Georgia	401.57954622
31073 Gosper	Nebraska	400.80160321
28069 Kemper	Mississippi	398.92290815
12086 Miami-Dade	Florida	398.50361079
28085 Lincoln	Mississippi	397.60268967
49051 Wasatch	Utah	397.11191336
31001 Adams	Nebraska	396.68687125
18145 Shelby	Indiana	394.68077949
22073 Ouachita	Louisiana	394.23854993
22105 Tangipahoa	Louisiana	393.19165477
38087 Slope	North Dakota	393.18479685
42037 Columbia	Pennsylvania	392.63016377
22033 East Baton Rouge	Louisiana	390.06159345
53077 Yakima	Washington	388.15491199
21107 Hopkins	Kentucky	386.08325197
28075 Lauderdale	Mississippi	377.07290519
13137 Habersham	Georgia	374.54833877
13167 Johnson	Georgia	370.82818294
8053 Hinsdale	Colorado	369.91368681
51683 Manassas	Virginia	369.82781393
42069 Lackawanna	Pennsylvania	366.23607046
29135 Moniteau	Missouri	365.98225917
18063 Hendricks	Indiana	365.84854708
13071 Colquitt	Georgia	364.09896473
30037 Golden Valley	Montana	363.19612591
28129 Smith	Mississippi	362.45469316
1085 Lowndes	Alabama	360.93843994
51510 Alexandria	Virginia	358.18850059
22101 St. Mary	Louisiana	357.61642625
48421 Sherman	Texas	357.25885028

Counties_Cities

26049 Genesee	Michigan	356.85144952
25001 Barnstable	Massachusetts	354.24271249
9007 Middlesex	Connecticut	354.06498568
13275 Thomas	Georgia	353.22174226
51595 Emporia	Virginia	351.49384886
5035 Crittenden	Arkansas	349.59248686
28001 Adams	Mississippi	349.44857656
22121 West Baton Rou	Louisiana	348.12880766
35045 San Juan	New Mexico	347.88032917
8031 Denver	Colorado	347.10785326
28095 Monroe	Mississippi	345.85535935
24029 Kent	Maryland	345.66372595
51139 Page	Virginia	342.62315631
28143 Tunica	Mississippi	341.91472245
26137 Otsego	Michigan	340.56355159
18081 Johnson	Indiana	339.25428068
48419 Shelby	Texas	338.34290660
22045 Iberia	Louisiana	338.30929928
29510 St. Louis City	Missouri	336.48353245
25003 Berkshire	Massachusetts	336.37255833
28113 Pike	Mississippi	336.17268660
20209 Wyandotte	Kansas	335.70443493
13263 Talbot	Georgia	334.82142857
34011 Cumberland	New Jersey	333.83673794
28013 Calhoun	Mississippi	332.50207814
40139 Texas	Oklahoma	332.43705695
13319 Wilkinson	Georgia	332.00531208
26039 Crawford	Michigan	330.91144522
24031 Montgomery	Maryland	330.90530104
22109 Terrebonne	Louisiana	329.66736023
8015 Chaffee	Colorado	329.55510061
8097 Pitkin	Colorado	328.69080780
45055 Kershaw	South Carolina	327.78387608
22027 Claiborne	Louisiana	326.14149523

Counties_Cities

28017 Chickasaw	Mississippi	326.13126784
34015 Gloucester	New Jersey	325.66024268
13253 Seminole	Georgia	324.71437162
10001 Kent	Delaware	324.27891347
48365 Panola	Texas	324.00207361
38061 Mountrail	North Dakota	322.95948326
51013 Arlington	Virginia	321.65576938
22003 Allen	Louisiana	320.24995118
8005 Arapahoe	Colorado	319.86363950
13221 Oglethorpe	Georgia	318.85213232
24021 Frederick	Maryland	318.40655902
25011 Franklin	Massachusetts	317.06664036
13033 Burke	Georgia	316.63916514
18111 Newton	Indiana	314.03896938
39099 Mahoning	Ohio	313.96695726
8117 Summit	Colorado	312.83258619
18089 Lake	Indiana	312.75094909
47165 Sumner	Tennessee	312.05082581
18137 Ripley	Indiana	312.02888897
21177 Muhlenberg	Kentucky	311.95164749
42067 Juniata	Pennsylvania	311.69041451
47037 Davidson	Tennessee	308.40890747
19193 Woodbury	Iowa	308.17542594
47003 Bedford	Tennessee	305.88523186
13249 Schley	Georgia	305.57677617
18095 Madison	Indiana	304.68756026
44003 Kent	Rhode Island	302.69557735
36029 Erie	New York	301.50513363
28011 Bolivar	Mississippi	300.00319152
13133 Greene	Georgia	299.46886654
24017 Charles	Maryland	299.06565203
17197 Will	Illinois	297.55456371
45061 Lee	South Carolina	297.51487574
24510 Baltimore City	Maryland	297.26387771

Counties_Cities

51075 Goochland	Virginia	296.85080021
5123 St. Francis	Arkansas	294.82290971
13299 Ware	Georgia	294.28251121
46073 Jerauld	South Dakota	293.68575624
48477 Washington	Texas	293.38042611
36001 Albany	New York	292.72231755
18117 Orange	Indiana	292.47267689
21083 Graves	Kentucky	292.09207600
13001 Appling	Georgia	291.78148809
37037 Chatham	North Carolina	288.49177593
5023 Cleburne	Arkansas	288.40376527
24005 Baltimore	Maryland	288.13504082
13255 Spalding	Georgia	285.93040847
26145 Saginaw	Michigan	285.63941300
18061 Harrison	Indiana	285.00619579
34033 Salem	New Jersey	282.71599022
34009 Cape May	New Jersey	281.97925670
28023 Clarke	Mississippi	281.97897975
53061 Snohomish	Washington	281.87473080
4005 Coconino	Arizona	281.40619094
20093 Kearny	Kansas	278.97539944
8009 Baca	Colorado	278.94002789
1095 Marshall	Alabama	277.80957038
36093 Schenectady	New York	277.43804313
51117 Mecklenburg	Virginia	277.32463295
35019 Guadalupe	New Mexico	276.43400138
19103 Johnson	Iowa	276.34536560
42071 Lancaster	Pennsylvania	276.14399226
13045 Carroll	Georgia	275.14159210
17153 Pulaski	Illinois	274.57440967
13259 Stewart	Georgia	274.23778029
55009 Brown	Wisconsin	273.37135220
29189 St. Louis	Missouri	272.83350636
17091 Kankakee	Illinois	271.75888897

Counties_Cities

18011 Boone	Indiana	271.64584546
1037 Coosa	Alabama	270.64862343
28101 Newton	Mississippi	270.48454041
26161 Washtenaw	Michigan	270.10780051
10003 New Castle	Delaware	268.89073632
51065 Fluvanna	Virginia	268.82724116
13229 Pierce	Georgia	268.19330548
13307 Webster	Georgia	268.09651475
19157 Poweshiek	Iowa	267.39397829
28109 Pearl River	Mississippi	267.21071732
55079 Milwaukee	Wisconsin	266.29374995
13015 Bartow	Georgia	265.95744681
8063 Kit Carson	Colorado	265.25198939
53021 Franklin	Washington	264.97927862
1065 Hale	Alabama	264.83770202
31151 Saline	Nebraska	264.80836237
1111 Randolph	Alabama	264.02640264
22091 St. Helena	Louisiana	263.10660690
22025 Catahoula	Louisiana	260.19983347
22081 Red River	Louisiana	259.52577563
49037 San Juan	Utah	258.91643472
17187 Warren	Illinois	258.33724753
51081 Greensville	Virginia	258.02012557
8079 Mineral	Colorado	257.73195876
42093 Montour	Pennsylvania	257.67543860
18079 Jennings	Indiana	257.14389193
53033 King	Washington	256.98974952
25015 Hampshire	Massachusetts	255.33760962
9013 Tolland	Connecticut	254.43775220
8001 Adams	Colorado	254.36245282
51685 Manassas Park	Virginia	254.23239152
51153 Prince William	Virginia	252.98550675
42025 Carbon	Pennsylvania	252.23037040
35043 Sandoval	New Mexico	251.41377196

Counties_Cities

13027 Brooks	Georgia	251.40204989
5075 Lawrence	Arkansas	249.48277960
51183 Sussex	Virginia	249.17682656
17043 DuPage	Illinois	248.87221365
31105 Kimball	Nebraska	248.75621891
24003 Anne Arundel	Maryland	248.25052818
12121 Suwannee	Florida	246.65655903
13277 Tift	Georgia	246.48147692
51093 Isle of Wight	Virginia	246.25876113
50007 Chittenden	Vermont	246.09289551
17157 Randolph	Illinois	246.05992649
36037 Genesee	New York	245.17048912
18071 Jackson	Indiana	244.83688876
40001 Adair	Oklahoma	244.54306675
38035 Grand Forks	North Dakota	244.45386463
19113 Linn	Iowa	242.57555033
13121 Fulton	Georgia	242.16418408
37159 Rowan	North Carolina	242.10332574
28035 Forrest	Mississippi	241.21754891
51570 Colonial Heights	Virginia	241.12600236
28077 Lawrence	Mississippi	240.86712164
39095 Lucas	Ohio	240.28899811
18005 Bartholomew	Indiana	239.26625017
35053 Socorro	New Mexico	239.02001793
13069 Coffee	Georgia	239.01793795
12011 Broward	Florida	238.76879555
28031 Covington	Mississippi	238.68880284
28027 Coahoma	Mississippi	238.64238996
51059 Fairfax	Virginia	238.53075483
26059 Hillsdale	Michigan	238.25657391
28029 Copiah	Mississippi	238.23704586
22083 Richland	Louisiana	237.71790808
13089 DeKalb	Georgia	236.33349988
24045 Wicomico	Maryland	234.50748583

Counties_Cities

48375 Potter	Texas	234.01979139
36021 Columbia	New York	233.66045797
53001 Adams	Washington	232.80530391
13199 Meriwether	Georgia	232.58021644
51087 Henrico	Virginia	232.03476877
28139 Tippah	Mississippi	231.87087975
1093 Marion	Alabama	231.83146860
18059 Hancock	Indiana	231.82407565
38025 Dunn	North Dakota	230.84025854
28091 Marion	Mississippi	230.62917257
13301 Warren	Georgia	228.52789945
24013 Carroll	Maryland	227.98924176
51165 Rockingham	Virginia	226.47826301
48471 Walker	Texas	226.26931567
13087 Decatur	Georgia	225.77610536
1107 Pickens	Alabama	225.69966897
36039 Greene	New York	225.30584742
34001 Atlantic	New Jersey	224.54215628
53057 Skagit	Washington	223.85847776
44009 Washington	Rhode Island	223.49202324
47157 Shelby	Tennessee	222.91945405
13317 Wilkes	Georgia	222.76225192
13063 Clayton	Georgia	221.67360116
48393 Roberts	Texas	221.48394241
12079 Madison	Florida	221.27475849
44001 Bristol	Rhode Island	219.94285597
42107 Schuylkill	Pennsylvania	218.91079561
5069 Jefferson	Arkansas	218.75091758
42007 Beaver	Pennsylvania	217.91649974
17027 Clinton	Illinois	217.85913547
42029 Chester	Pennsylvania	217.22223712
13257 Stephens	Georgia	215.09506434
1081 Lee	Alabama	214.10141453
39029 Columbiana	Ohio	213.31515122

Counties_Cities

8059 Jefferson	Colorado	213.01787385
36101 Steuben	New York	212.95252411
46083 Lincoln	South Dakota	212.55972928
27091 Martin	Minnesota	212.28203184
24027 Howard	Maryland	212.25510217
18057 Hamilton	Indiana	211.76299510
26007 Alpena	Michigan	211.56558533
17081 Jefferson	Illinois	211.52829191
22119 Webster	Louisiana	211.35110057
37187 Washington	North Carolina	210.81035500
40041 Delaware	Oklahoma	210.61006716
37015 Bertie	North Carolina	210.23862083
19099 Jasper	Iowa	209.97657954
56013 Fremont	Wyoming	209.96180213
47061 Grundy	Tennessee	209.80068935
37077 Granville	North Carolina	209.59826998
18043 Floyd	Indiana	209.56274669
28111 Perry	Mississippi	209.53817786
13231 Pike	Georgia	209.29483739
28159 Winston	Mississippi	209.19350399
22001 Acadia	Louisiana	209.03682264
32013 Humboldt	Nevada	208.50708924
22015 Bossier	Louisiana	208.35790384
20103 Leavenworth	Kansas	207.73920740
8113 San Miguel	Colorado	207.54486632
8085 Montrose	Colorado	206.09276543
28037 Franklin	Mississippi	205.44427324
36113 Warren	New York	205.39951762
1091 Marengo	Alabama	204.55260673
8065 Lake	Colorado	204.49897751
18141 St. Joseph	Indiana	204.23162008
1097 Mobile	Alabama	204.22615207
17161 Rock Island	Illinois	204.21391582
29157 Perry	Missouri	203.65535248

Counties_Cities

13141 Hancock	Georgia	203.64159080
26075 Jackson	Michigan	203.37104827
13085 Dawson	Georgia	203.32496113
54099 Wayne	West Virginia	202.78389746
8107 Routt	Colorado	202.07515641
18093 Lawrence	Indiana	201.45397215
20187 Stanton	Kansas	201.30850528
51029 Buckingham	Virginia	200.01176540
45085 Sumter	South Carolina	199.97746733
28021 Claiborne	Mississippi	199.95556543
13189 McDuffie	Georgia	199.71204310
51620 Franklin City	Virginia	199.67552727
13269 Taylor	Georgia	199.02973007
28119 Quitman	Mississippi	198.55339668
28133 Sunflower	Mississippi	198.17369341
51095 James City	Virginia	197.65174025
53005 Benton	Washington	197.64510073
22097 St. Landry	Louisiana	196.94553187
38017 Cass	North Dakota	196.67687697
17089 Kane	Illinois	196.36252003
28065 Jefferson Davis	Mississippi	195.83407513
8014 Broomfield	Colorado	194.89800338
28061 Jasper	Mississippi	194.78938398
1023 Choctaw	Alabama	194.68888716
48405 San Augustine	Texas	194.36345967
55059 Kenosha	Wisconsin	194.34107153
13131 Grady	Georgia	193.95506708
31041 Custer	Nebraska	193.72693727
33015 Rockingham	New Hampshire	191.80013973
16053 Jerome	Idaho	191.54694982
36017 Chenango	New York	191.43386065
26155 Shiawassee	Michigan	190.63819803
53029 Island	Washington	190.62278001
18019 Clark	Indiana	190.01363327

Counties_Cities

13097 Douglas	Georgia	189.91130592
45079 Richland	South Carolina	189.83250357
42115 Susquehanna	Pennsylvania	189.70657075
18109 Morgan	Indiana	189.68566376
13151 Henry	Georgia	189.38406741
6037 Los Angeles	California	189.33220445
12065 Jefferson	Florida	188.96976484
22069 Natchitoches	Louisiana	188.83054399
33011 Hillsborough	New Hampshire	187.84000848
13005 Bacon	Georgia	187.75145284
22053 Jefferson Davis	Louisiana	186.81527452
28147 Walthall	Mississippi	186.65744901
28005 Amite	Mississippi	186.59743631
26147 St. Clair	Michigan	186.39738416
40105 Nowata	Oklahoma	185.94636915
26087 Lapeer	Michigan	185.16835552
36073 Orleans	New York	184.67448045
36115 Washington	New York	184.64957433
13067 Cobb	Georgia	184.31292238
13165 Jenkins	Georgia	184.26811010
17133 Monroe	Illinois	183.48623853
51047 Culpeper	Virginia	183.18903180
24011 Caroline	Maryland	183.16118184
22079 Rapides	Louisiana	183.05479389
40015 Caddo	Oklahoma	182.90368223
50011 Franklin	Vermont	182.10882014
22055 Lafayette	Louisiana	182.05633037
37195 Wilson	North Carolina	181.69541465
6003 Alpine	California	181.65304269
22067 Morehouse	Louisiana	181.11662336
13235 Pulaski	Georgia	180.68479537
28097 Montgomery	Mississippi	179.58695001
42127 Wayne	Pennsylvania	179.42117170
47147 Robertson	Tennessee	178.84301245

Counties_Cities

13247 Rockdale	Georgia	178.81978939
46125 Turner	South Dakota	178.06267806
49035 Salt Lake	Utah	177.94041989
42043 Dauphin	Pennsylvania	177.55515217
26115 Monroe	Michigan	177.48057352
56019 Johnson	Wyoming	177.30496454
9011 New London	Connecticut	177.29698932
22019 Calcasieu	Louisiana	177.24211273
27027 Clay	Minnesota	176.68673286
16083 Twin Falls	Idaho	176.57787433
13245 Richmond	Georgia	176.13145857
28089 Madison	Mississippi	176.08633911
51610 Falls Church	Virginia	176.00866504
12099 Palm Beach	Florida	175.91546367
27167 Wilkin	Minnesota	175.88743204
45041 Florence	South Carolina	175.16050348
20081 Haskell	Kansas	175.13134851
48347 Nacogdoches	Texas	175.00875044
21143 Lyon	Kentucky	174.80334624
12039 Gadsden	Florida	174.31472524
13285 Troup	Georgia	174.20110232
1109 Pike	Alabama	173.97564341
28049 Hinds	Mississippi	173.77733724
13171 Lamar	Georgia	173.68421053
36055 Monroe	New York	173.07003343
51036 Charles City	Virginia	172.88575133
29133 Mississippi	Missouri	172.46550690
37063 Durham	North Carolina	172.38167703
18053 Grant	Indiana	171.37830624
31019 Buffalo	Nebraska	171.31915751
17017 Cass	Illinois	171.28874388
36053 Madison	New York	170.91602514
28151 Washington	Mississippi	170.87189046
40117 Pawnee	Oklahoma	170.83587553

Counties_Cities

22021 Caldwell	Louisiana	170.68273092
22009 Avoyelles	Louisiana	170.53037418
51131 Northampton	Virginia	170.43033660
31093 Howard	Nebraska	170.06802721
32031 Washoe	Nevada	169.83907158
48069 Castro	Texas	169.60208741
28053 Humphreys	Mississippi	169.55310646
18029 Dearborn	Indiana	169.46417043
28067 Jones	Mississippi	169.43953492
13281 Towns	Georgia	168.74789065
6051 Mono	California	168.42105263
18139 Rush	Indiana	168.03696813
1031 Coffee	Alabama	167.60099405
17141 Ogle	Illinois	166.91868115
13303 Washington	Georgia	166.78112430
51171 Shenandoah	Virginia	165.52865715
28059 Jackson	Mississippi	165.41384870
28025 Clay	Mississippi	165.06757454
50001 Addison	Vermont	164.98525951
26093 Livingston	Michigan	164.72827679
47187 Williamson	Tennessee	164.41619305
37105 Lee	North Carolina	164.35592007
13271 Telfair	Georgia	163.76921139
36063 Niagara	New York	163.47245917
28155 Webster	Mississippi	163.46546792
53017 Douglas	Washington	163.14354301
17111 McHenry	Illinois	162.68593836
5141 Van Buren	Arkansas	162.62121303
37161 Rutherford	North Carolina	161.61374315
48321 Matagorda	Texas	161.41387612
13021 Bibb	Georgia	161.33773147
51147 Prince Edward	Virginia	161.22004357
48199 Hardin	Texas	160.81948013
48303 Lubbock	Texas	160.69639442

Counties_Cities

32003 Clark	Nevada	159.97153672
48179 Gray	Texas	159.85384791
13155 Irwin	Georgia	159.60842732
47081 Hickman	Tennessee	159.59781351
21085 Grayson	Kentucky	159.56840546
13145 Harris	Georgia	159.53589558
50025 Windham	Vermont	159.04200580
28071 Lafayette	Mississippi	158.77940613
17093 Kendall	Illinois	158.69913615
36065 Oneida	New York	158.55246824
21183 Ohio	Kentucky	157.76144808
44005 Newport	Rhode Island	157.49557801
13135 Gwinnett	Georgia	157.36472292
1087 Macon	Alabama	157.27534031
22049 Jackson	Louisiana	157.21292919
20207 Woodson	Kansas	157.08451147
28019 Choctaw	Mississippi	157.04276395
37047 Columbus	North Carolina	156.32018687
29201 Scott	Missouri	156.01435332
31119 Madison	Nebraska	155.40235081
51800 Suffolk	Virginia	154.63069584
39167 Washington	Ohio	154.60061508
48167 Galveston	Texas	154.48814703
19087 Henry	Iowa	154.48248368
26157 Tuscola	Michigan	154.23870820
45031 Darlington	South Carolina	154.18700039
53025 Grant	Washington	154.11328354
12051 Hendry	Florida	154.00904803
18133 Putnam	Indiana	153.52444480
6075 San Francisco	California	153.28793565
22029 Concordia	Louisiana	153.28019620
35021 Harding	New Mexico	152.67175573
27115 Pine	Minnesota	152.63032934
47111 Macon	Tennessee	152.48300021

Counties_Cities

8013 Boulder	Colorado	152.41751973
19017 Bremer	Iowa	152.32292460
27109 Olmsted	Minnesota	152.29368365
1007 Bibb	Alabama	151.78571429
18025 Crawford	Indiana	151.54385300
13217 Newton	Georgia	151.54143198
12007 Bradford	Florida	151.44958892
28015 Carroll	Mississippi	151.34698819
40113 Osage	Oklahoma	151.01884545
39137 Putnam	Ohio	150.97690941
18143 Scott	Indiana	150.76639585
19031 Cedar	Iowa	150.31942879
39035 Cuyahoga	Ohio	150.09763984
39013 Belmont	Ohio	149.61854677
37065 Edgecombe	North Carolina	148.06268628
24001 Allegany	Maryland	147.93941529
47167 Tipton	Tennessee	147.77285202
48441 Taylor	Texas	147.48619587
45089 Williamsburg	South Carolina	147.02999412
36107 Tioga	New York	146.21087315
22061 Lincoln	Louisiana	146.19883041
39037 Darke	Ohio	146.13331255
13057 Cherokee	Georgia	145.97735974
35006 Cibola	New Mexico	145.81619681
21111 Jefferson	Kentucky	145.48673164
21059 Daviess	Kentucky	145.39484096
23005 Cumberland	Maine	145.11662130
20197 Wabaunsee	Kansas	144.94854327
21233 Webster	Kentucky	144.91648234
28033 DeSoto	Mississippi	144.50470052
39155 Trumbull	Ohio	144.49193715
36089 St. Lawrence	New York	144.38161171
19049 Dallas	Iowa	144.15613218
45069 Marlboro	South Carolina	143.95029927

Counties_Cities

36067 Onondaga	New York	143.78238622
18055 Greene	Indiana	143.72305193
16069 Nez Perce	Idaho	143.53593348
18175 Washington	Indiana	143.14855241
1027 Clay	Alabama	143.12617702
37135 Orange	North Carolina	143.12421675
38013 Burke	North Dakota	142.85714286
48115 Dawson	Texas	142.64204771
13159 Jasper	Georgia	142.45014245
40145 Wagoner	Oklahoma	142.30433154
36121 Wyoming	New York	142.19782961
13237 Putnam	Georgia	142.14315191
26081 Kent	Michigan	142.09542572
26025 Calhoun	Michigan	142.02116190
28127 Simpson	Mississippi	142.01360341
40027 Cleveland	Oklahoma	142.01065790
24015 Cecil	Maryland	141.98743508
13113 Fayette	Georgia	141.90147983
18091 LaPorte	Indiana	141.80915760
47189 Wilson	Tennessee	141.51111111
22127 Winn	Louisiana	141.50275930
12021 Collier	Florida	141.35190548
24009 Calvert	Maryland	141.29974023
20089 Jewell	Kansas	140.79549454
48359 Oldham	Texas	140.77897701
13129 Gordon	Georgia	140.41778625
39049 Franklin	Ohio	140.34953827
28057 Itawamba	Mississippi	140.32402092
21227 Warren	Kentucky	140.17552413
12033 Escambia	Florida	140.07999138
13219 Oconee	Georgia	140.04888979
1127 Walker	Alabama	139.69330257
13215 Muscogee	Georgia	139.06056860
17163 St. Clair	Illinois	139.04902723

Counties_Cities

36091 Saratoga	New York	139.03190348
48099 Coryell	Texas	139.02256443
5041 Desha	Arkansas	138.98540653
8045 Garfield	Colorado	138.86565166
51107 Loudoun	Virginia	138.62602925
36083 Rensselaer	New York	138.60839678
53053 Pierce	Washington	138.56180698
16001 Ada	Idaho	138.30787759
26021 Berrien	Michigan	138.18516813
6025 Imperial	California	138.04330490
13013 Barrow	Georgia	137.36093752
28161 Yalobusha	Mississippi	137.18528083
13017 Ben Hill	Georgia	137.01078215
1117 Shelby	Alabama	136.29599410
45081 Saluda	South Carolina	136.29283489
37069 Franklin	North Carolina	136.17525163
39055 Geauga	Ohio	136.12532037
28073 Lamar	Mississippi	136.11542588
21117 Kenton	Kentucky	136.10276361
13115 Floyd	Georgia	135.81545437
13225 Peach	Georgia	135.54603070
19153 Polk	Iowa	135.46686809
8019 Clear Creek	Colorado	135.34617387
6065 Riverside	California	135.26427334
37091 Hertford	North Carolina	135.25508263
26065 Ingham	Michigan	134.93432627
31067 Gage	Nebraska	134.92765086
22039 Evangeline	Louisiana	134.55730646
47141 Putnam	Tennessee	134.44440217
45013 Beaufort	South Carolina	134.06459476
37089 Henderson	North Carolina	133.62113270
26037 Clinton	Michigan	133.61569102
18171 Warren	Indiana	133.12356287
13211 Morgan	Georgia	132.60489047

Counties_Cities

37119 Mecklenburg	North Carolina	132.55312867
17007 Boone	Illinois	132.51955130
13153 Houston	Georgia	132.50229949
6081 San Mateo	California	132.41590810
28137 Tate	Mississippi	132.13254981
51179 Stafford	Virginia	132.03520939
13239 Quitman	Georgia	131.63668276
5019 Clark	Arkansas	131.45369657
39133 Portage	Ohio	131.34716775
29183 St. Charles	Missouri	131.26844397
12119 Sumter	Florida	131.25805800
27017 Carlton	Minnesota	131.14937076
36007 Broome	New York	130.96176021
18155 Switzerland	Indiana	130.63357283
30031 Gallatin	Montana	130.50162680
36025 Delaware	New York	130.25804568
27169 Winona	Minnesota	129.85735366
18027 Daviess	Indiana	129.72516366
55101 Racine	Wisconsin	129.71554145
45039 Fairfield	South Carolina	129.45272744
31121 Merrick	Nebraska	129.31591879
38089 Stark	North Dakota	129.04474627
9015 Windham	Connecticut	129.03005289
42133 York	Pennsylvania	128.93928477
1005 Barbour	Alabama	128.61219404
28043 Grenada	Mississippi	128.23557350
13077 Coweta	Georgia	128.20161246
18173 Warrick	Indiana	127.86293094
1067 Henry	Alabama	127.84008368
55127 Walworth	Wisconsin	127.26816946
39109 Miami	Ohio	127.09231609
22063 Livingston	Louisiana	126.82081008
13311 White	Georgia	126.79346013
13181 Lincoln	Georgia	126.34238787

Counties_Cities

51041 Chesterfield	Virginia	126.23509565
47047 Fayette	Tennessee	125.90416471
12081 Manatee	Florida	125.86898988
53073 Whatcom	Washington	125.83911204
12097 Osceola	Florida	125.81863638
18035 Delaware	Indiana	125.46614157
51760 Richmond City	Virginia	125.44638369
56021 Laramie	Wyoming	125.28289686
12071 Lee	Florida	125.09773260
13101 Echols	Georgia	125.00000000
28045 Hancock	Mississippi	124.64613174
41047 Marion	Oregon	124.54305384
37103 Jones	North Carolina	124.52007886
21213 Simpson	Kentucky	124.12974257
8035 Douglas	Colorado	123.98767708
48469 Victoria	Texas	123.86592057
18127 Porter	Indiana	123.82513532
12019 Clay	Florida	123.56992114
46111 Sanborn	South Dakota	123.50761630
13029 Bryan	Georgia	123.33044688
54037 Jefferson	West Virginia	123.21557445
26121 Muskegon	Michigan	122.70433440
36109 Tompkins	New York	122.57644003
48479 Webb	Texas	122.50371498
31053 Dodge	Nebraska	122.31252208
36015 Chemung	New York	122.24938875
8121 Washington	Colorado	122.22448564
1101 Montgomery	Alabama	121.36621147
37177 Tyrrell	North Carolina	121.03606875
1073 Jefferson	Alabama	120.88578796
39093 Lorain	Ohio	120.85529356
8041 El Paso	Colorado	120.75264479
22059 LaSalle	Louisiana	120.66769458
48057 Calhoun	Texas	120.58809888

Counties_Cities

5119 Pulaski	Arkansas	119.94499338
47043 Dickson	Tennessee	119.74703439
39061 Hamilton	Ohio	119.38522121
47149 Rutherford	Tennessee	119.11723968
24025 Harford	Maryland	118.91823780
21149 McLean	Kentucky	118.89321228
19163 Scott	Iowa	118.88067497
24019 Dorchester	Maryland	118.75742234
21047 Christian	Kentucky	118.59748015
23027 Waldo	Maine	118.40580440
1011 Bullock	Alabama	118.36654172
18103 Miami	Indiana	118.08699075
1055 Etowah	Alabama	118.04762880
37025 Cabarrus	North Carolina	117.81851217
28131 Stone	Mississippi	117.54020409
51840 Winchester	Virginia	117.40429771
56009 Converse	Wyoming	117.30205279
42055 Franklin	Pennsylvania	116.89863403
53007 Chelan	Washington	116.82849577
13123 Gilmer	Georgia	116.82242991
48201 Harris	Texas	116.67257975
13291 Union	Georgia	116.66180576
8095 Phillips	Colorado	116.65888941
49049 Utah	Utah	116.51958413
29113 Lincoln	Missouri	116.14603197
1129 Washington	Alabama	116.00928074
19143 Osceola	Iowa	115.89403974
18039 Elkhart	Indiana	115.78128040
28093 Marshall	Mississippi	115.65259090
26069 Iosco	Michigan	115.62537379
51007 Amelia	Virginia	115.26934604
2130 Ketchikan Gatew	Alaska	114.95904584
48157 Fort Bend	Texas	114.86841537
39097 Madison	Ohio	114.83124310

Counties_Cities

28117 Prentiss	Mississippi	114.55658700
45033 Dillon	South Carolina	114.38282297
19177 Van Buren	Iowa	113.96011396
36035 Fulton	New York	113.82508257
18003 Allen	Indiana	113.76018713
46135 Yankton	South Dakota	113.69102278
13079 Crawford	Georgia	113.65481409
51061 Fauquier	Virginia	113.19419880
29099 Jefferson	Missouri	112.77173307
48039 Brazoria	Texas	112.64181524
13185 Lowndes	Georgia	112.61938945
28063 Jefferson	Mississippi	112.58091753
18159 Tipton	Indiana	112.37440508
5025 Cleveland	Arkansas	112.24744325
5051 Garland	Arkansas	111.94707223
48117 Deaf Smith	Texas	111.94029851
12107 Putnam	Florida	111.91564527
46005 Beadle	South Dakota	111.21114230
13025 Brantley	Georgia	111.12875060
48111 Dallam	Texas	111.11111111
13091 Dodge	Georgia	111.08427916
1021 Chilton	Alabama	110.97773651
29155 Pemiscot	Missouri	110.61946903
47035 Cumberland	Tennessee	110.60278518
48453 Travis	Texas	110.43104946
48113 Dallas	Texas	110.28246566
54003 Berkeley	West Virginia	110.14062140
24037 St. Mary's	Maryland	110.06177661
42001 Adams	Pennsylvania	109.91041815
13175 Laurens	Georgia	109.87849974
39007 Ashtabula	Ohio	109.75146934
26017 Bay	Michigan	109.69660229
45045 Greenville	South Carolina	109.68217451
50003 Bennington	Vermont	109.45524964

Counties_Cities

37125 Moore	North Carolina	109.44245151
39175 Wyandot	Ohio	109.41417825
48381 Randall	Texas	109.34094562
12015 Charlotte	Florida	109.19036963
51740 Portsmouth	Virginia	108.84267478
28009 Benton	Mississippi	108.81392818
45049 Hampton	South Carolina	108.52152344
18041 Fayette	Indiana	108.47398794
27047 Freeborn	Minnesota	108.39574300
27107 Norman	Minnesota	108.10810811
20189 Stevens	Kansas	107.93308149
26023 Branch	Michigan	107.74379900
8119 Teller	Colorado	107.64262648
45063 Lexington	South Carolina	107.44597196
18113 Noble	Indiana	107.29613734
1013 Butler	Alabama	106.70731707
13157 Jackson	Georgia	106.50080941
31177 Washington	Nebraska	106.44989597
40071 Kay	Oklahoma	106.42874935
16039 Elmore	Idaho	106.38688140
26011 Arenac	Michigan	106.37590586
17201 Winnebago	Illinois	106.30770801
19085 Harrison	Iowa	106.12706948
36095 Schoharie	New York	106.11956137
17195 Whiteside	Illinois	106.06550893
51109 Louisa	Virginia	106.04165534
13233 Polk	Georgia	105.95714622
21061 Edmonson	Kentucky	105.91494215
17119 Madison	Illinois	105.87572459
51600 Fairfax City	Virginia	105.80288109
26077 Kalamazoo	Michigan	105.71223619
48011 Armstrong	Texas	105.70824524
6027 Inyo	California	105.63184522
18119 Owen	Indiana	105.54089710

Counties_Cities

6107 Tulare	California	105.39624480
28107 Panola	Mississippi	105.33091462
51113 Madison	Virginia	105.30274539
13065 Clinch	Georgia	105.29482551
6085 Santa Clara	California	105.28651868
28121 Rankin	Mississippi	105.26178997
51069 Frederick	Virginia	105.25720106
13117 Forsyth	Georgia	105.23557554
39003 Allen	Ohio	105.19856229
20099 Labette	Kansas	105.18934081
6083 Santa Barbara	California	105.03284236
12085 Martin	Florida	105.02634981
51187 Warren	Virginia	104.99212559
36099 Seneca	New York	104.95626822
4019 Pima	Arizona	104.90119558
48003 Andrews	Texas	104.81023831
37083 Halifax	North Carolina	104.79693123
8067 La Plata	Colorado	104.77712662
45019 Charleston	South Carolina	104.45793967
26045 Eaton	Michigan	103.80055725
13297 Walton	Georgia	103.73998695
37061 Duplin	North Carolina	103.64278918
12035 Flagler	Florida	103.50950771
24035 Queen Anne's	Maryland	103.48052775
8091 Ouray	Colorado	103.45541072
48203 Harrison	Texas	103.40796691
16027 Canyon	Idaho	103.35616714
50015 Lamoille	Vermont	102.76679842
8039 Elbert	Colorado	102.73190777
42129 Westmoreland	Pennsylvania	102.67789659
12087 Monroe	Florida	102.62971997
29071 Franklin	Missouri	102.24751616
21033 Caldwell	Kentucky	102.24144711
27053 Hennepin	Minnesota	102.18924782

Counties_Cities

24043 Washington	Maryland	102.03675974
1059 Franklin	Alabama	102.03105570
40037 Creek	Oklahoma	101.94961175
51049 Cumberland	Virginia	101.94719135
18073 Jasper	Indiana	101.88792328
12031 Duval	Florida	101.55959759
56043 Washakie	Wyoming	101.45846544
47113 Madison	Tennessee	101.42923006
19011 Benton	Iowa	101.39614695
29107 Lafayette	Missouri	101.23320449
19045 Clinton	Iowa	101.03615805
39173 Wood	Ohio	100.99773520
18067 Howard	Indiana	100.76973508
51830 Williamsburg	Virginia	100.69817401
13251 Screven	Georgia	100.44482709
13279 Toombs	Georgia	100.42027746
36077 Otsego	New York	100.42009071
1025 Clarke	Alabama	100.33444816
51540 Charlottesville	Virginia	99.75684270
13059 Clarke	Georgia	99.74083091
20163 Rooks	Kansas	99.74067425
18161 Union	Indiana	99.47420776
42041 Cumberland	Pennsylvania	99.43402155
26113 Missaukee	Michigan	99.25229934
31061 Franklin	Nebraska	99.23916639
47135 Perry	Tennessee	99.20634921
33017 Strafford	New Hampshire	99.16211853
19095 Iowa	Iowa	99.12644818
29101 Johnson	Missouri	98.78476105
35001 Bernalillo	New Mexico	98.71799216
21101 Henderson	Kentucky	98.70369152
13083 Dade	Georgia	98.60717367
1105 Perry	Alabama	98.46827133
18013 Brown	Indiana	98.46396219

Counties_Cities

42003 Allegheny	Pennsylvania	98.32147676
47075 Haywood	Tennessee	98.06749351
47115 Marion	Tennessee	97.98775153
45001 Abbeville	South Carolina	97.79552585
13289 Twiggs	Georgia	97.70395701
17077 Jackson	Illinois	97.52869259
28149 Warren	Mississippi	97.45322245
5061 Howard	Arkansas	97.44396972
5071 Johnson	Arkansas	97.22533842
13223 Paulding	Georgia	96.92521519
27101 Murray	Minnesota	96.66505558
48071 Chambers	Texas	96.57511660
42053 Forest	Pennsylvania	96.16705591
45025 Chesterfield	South Carolina	96.16645539
51085 Hanover	Virginia	96.04714703
21097 Harrison	Kentucky	95.85685377
42097 Northumberland	Pennsylvania	95.51727545
17115 Macon	Illinois	95.50003820
26079 Kalkaska	Michigan	95.37701975
51193 Westmoreland	Virginia	95.34492428
48245 Jefferson	Texas	95.29374395
47159 Smith	Tennessee	95.27630127
37023 Burke	North Carolina	95.15168950
13011 Banks	Georgia	94.79671371
31143 Polk	Nebraska	94.73285335
12095 Orange	Florida	94.44860916
51099 King George	Virginia	94.07337723
22011 Beauregard	Louisiana	93.95216493
39033 Crawford	Ohio	93.86281588
48437 Swisher	Texas	93.80863039
28153 Wayne	Mississippi	93.60528131
45067 Marion	South Carolina	93.43084507
13075 Cook	Georgia	93.22922736
2195 Petersburg	Alaska	93.13877678

Counties_Cities

40115 Ottawa	Oklahoma	93.02325581
18023 Clinton	Indiana	93.02325581
36057 Montgomery	New York	93.01385098
51670 Hopewell	Virginia	92.93680297
28105 Oktibbeha	Mississippi	92.74380532
23031 York	Maine	92.61549055
55105 Rock	Wisconsin	92.56478002
55089 Ozaukee	Wisconsin	91.98290464
37181 Vance	North Carolina	91.96536719
36051 Livingston	New York	91.73296218
1113 Russell	Alabama	91.72565376
28125 Sharkey	Mississippi	91.38679461
27039 Dodge	Minnesota	91.24963980
30057 Madison	Montana	91.24087591
45087 Union	South Carolina	91.20758847
54061 Monongalia	West Virginia	91.14828040
13169 Jones	Georgia	90.85826111
12001 Alachua	Florida	90.75553053
39123 Ottawa	Ohio	90.75523069
20019 Chautauqua	Kansas	90.66183137
36043 Herkimer	New York	90.56652597
1051 Elmore	Alabama	90.36843455
45005 Allendale	South Carolina	89.85735145
5073 Lafayette	Arkansas	89.79347501
21207 Russell	Kentucky	89.78171820
46129 Walworth	South Dakota	89.49346698
13073 Columbia	Georgia	89.44138025
42019 Butler	Pennsylvania	89.41497062
51127 New Kent	Virginia	89.32160243
45057 Lancaster	South Carolina	89.11721535
47021 Cheatham	Tennessee	89.02297287
24047 Worcester	Maryland	88.76367636
16025 Camas	Idaho	88.73114463
37085 Harnett	North Carolina	88.66437182

Counties_Cities

53031 Jefferson	Washington	88.24734470
48439 Tarrant	Texas	88.06046819
13143 Haralson	Georgia	88.03711103
38053 McKenzie	North Dakota	88.02816901
6073 San Diego	California	88.02511482
13187 Lumpkin	Georgia	87.99878622
39153 Summit	Ohio	87.65163733
40109 Oklahoma	Oklahoma	87.56191788
1125 Tuscaloosa	Alabama	87.11843800
48219 Hockley	Texas	87.03220191
1071 Jackson	Alabama	86.98005257
23007 Franklin	Maine	86.96524735
19105 Jones	Iowa	86.77207867
40033 Cotton	Oklahoma	86.56509695
21157 Marshall	Kentucky	86.56343176
48481 Wharton	Texas	86.49895480
8069 Larimer	Colorado	86.44349220
6001 Alameda	California	86.33552782
39169 Wayne	Ohio	86.23142791
37139 Pasquotank	North Carolina	85.77411135
20157 Republic	Kansas	85.76329331
17021 Christian	Illinois	85.72915710
48339 Montgomery	Texas	85.62846385
51730 Petersburg	Virginia	85.53235974
1049 DeKalb	Alabama	85.45212580
51025 Brunswick	Virginia	85.44921875
39103 Medina	Ohio	85.40520023
33013 Merrimack	New Hampshire	85.35584787
22035 East Carroll	Louisiana	85.26360665
37127 Nash	North Carolina	85.09189925
48305 Lynn	Texas	85.07742045
45037 Edgefield	South Carolina	85.02144019
13295 Walker	Georgia	85.00216107
21023 Bracken	Kentucky	84.96176720

Counties_Cities

31181 Webster	Nebraska	84.91367110
28081 Lee	Mississippi	84.50505857
13003 Atkinson	Georgia	84.36784380
13163 Jefferson	Georgia	84.25145820
6029 Kern	California	84.19160448
2110 Juneau	Alaska	84.07809921
13107 Emanuel	Georgia	84.02618079
8029 Delta	Colorado	83.99832003
37093 Hoke	North Carolina	83.99678621
48141 El Paso	Texas	83.97184445
37107 Lenoir	North Carolina	83.96455624
1039 Covington	Alabama	83.81549776
56027 Niobrara	Wyoming	83.75209380
45023 Chester	South Carolina	83.71833432
13105 Elbert	Georgia	83.68200837
5121 Randolph	Arkansas	83.57477156
1047 Dallas	Alabama	83.52910467
48061 Cameron	Texas	83.50868585
26091 Lenawee	Michigan	83.44697047
35057 Torrance	New Mexico	83.38143801
13019 Berrien	Georgia	83.10824849
47045 Dyer	Tennessee	83.06538049
31037 Colfax	Nebraska	82.71298594
37179 Union	North Carolina	82.65934178
26151 Sanilac	Michigan	82.56034190
51550 Chesapeake	Virginia	82.42867859
37151 Randolph	North Carolina	82.31543554
53071 Walla Walla Cou	Washington	82.07215784
53071 Walla Walla Cou	Washington	82.07215784
12113 Santa Rosa	Florida	81.96309988
23011 Kennebec	Maine	81.91148645
45015 Berkeley	South Carolina	81.86674265
5139 Union	Arkansas	81.78704698
53055 San Juan	Washington	81.73750584

Counties_Cities

18105 Monroe	Indiana	81.67877101
6041 Marin	California	81.64334183
39151 Stark	Ohio	81.54499508
54039 Kanawha	West Virginia	81.46120341
48445 Terry	Texas	81.38683161
21219 Todd	Kentucky	81.22816993
51023 Botetourt	Virginia	81.13712174
48345 Motley	Texas	81.03727715
13111 Fannin	Georgia	80.88122015
19133 Monona	Iowa	80.65445328
29199 Scotland	Missouri	80.54772453
31035 Clay	Nebraska	80.46346958
17135 Montgomery	Illinois	80.41676864
37007 Anson	North Carolina	80.39554609
37153 Richmond	North Carolina	80.20139461
51530 Buena Vista	Virginia	80.16674683
1029 Cleburne	Alabama	80.06939347
12109 St. Johns	Florida	79.83922033
2090 Fairbanks North	Alaska	79.82136181
48041 Brazos	Texas	79.82077810
37147 Pitt	North Carolina	79.48241938
48121 Denton	Texas	79.15591853
48175 Goliad	Texas	79.11392405
20179 Sheridan	Kansas	78.95775760
42109 Snyder	Pennsylvania	78.93438579
51630 Fredericksburg	Virginia	78.91847379
12127 Volusia	Florida	78.89863352
51149 Prince George	Virginia	78.77737514
28135 Tallahatchie	Mississippi	78.64445557
51590 Danville	Virginia	78.63760352
26141 Presque Isle	Michigan	78.50525985
54049 Marion	West Virginia	78.43556696
8023 Costilla	Colorado	78.36990596
21037 Campbell	Kentucky	78.36654071

Counties_Cities

21015 Boone	Kentucky	78.30734492
18107 Montgomery	Indiana	78.23501799
46069 Hyde	South Dakota	78.00312012
26073 Isabella	Michigan	77.94563646
1015 Calhoun	Alabama	77.88093842
19165 Shelby	Iowa	77.73363275
38015 Burleigh	North Dakota	77.67153338
13195 Madison	Georgia	77.57166948
45083 Spartanburg	South Carolina	77.41614844
13173 Lanier	Georgia	77.36943907
27079 Le Sueur	Minnesota	77.20923703
38059 Morton	North Dakota	77.18282682
37123 Montgomery	North Carolina	77.00487698
46127 Union	South Dakota	76.82950253
41067 Washington	Oregon	76.79502087
41051 Multnomah	Oregon	76.73547815
6071 San Bernardino	California	76.71752157
20075 Hamilton	Kansas	76.71653241
5017 Chicot	Arkansas	76.64303506
48361 Orange	Texas	76.58067295
28047 Harrison	Mississippi	76.45777885
29029 Camden	Missouri	76.39419404
6069 San Benito	California	76.37681395
46013 Brown	South Dakota	76.30481229
49011 Davis	Utah	76.19849138
37079 Greene	North Carolina	76.14696364
13149 Heard	Georgia	75.76395319
51011 Appomattox	Virginia	75.75279338
24041 Talbot	Maryland	75.74118156
5129 Searcy	Arkansas	75.39582810
36003 Allegany	New York	75.38229593
51177 Spotsylvania	Virginia	75.23949999
51650 Hampton	Virginia	75.19748647
53003 Asotin	Washington	75.18796992

Counties_Cities

40087 McClain	Oklahoma	75.02813555
12117 Seminole	Florida	75.02693275
50021 Rutland	Vermont	74.99318244
20129 Morton	Kansas	74.99062617
13053 Chattahoochee	Georgia	74.87832273
17051 Fayette	Illinois	74.71049682
36069 Ontario	New York	74.63773393
18181 White	Indiana	74.58666556
42063 Indiana	Pennsylvania	74.55533071
12115 Sarasota	Florida	74.52228404
37143 Perquimans	North Carolina	74.50454478
51810 Virginia Beach	Virginia	74.41319090
49045 Tooele	Utah	74.38453946
48123 DeWitt	Texas	74.30524595
4021 Pinal	Arizona	74.25000783
55133 Waukesha	Wisconsin	74.18029533
21035 Calloway	Kentucky	74.10246582
39117 Morrow	Ohio	74.04875826
55025 Dane	Wisconsin	73.93558570
40143 Tulsa	Oklahoma	73.87870936
39019 Carroll	Ohio	73.85251652
13119 Franklin	Georgia	73.83920427
5091 Miller	Arkansas	73.40796476
39171 Williams	Ohio	73.36159113
17073 Henry	Illinois	73.33469138
4013 Maricopa	Arizona	73.31963370
1035 Conecuh	Alabama	73.30781135
48195 Hansford	Texas	73.21984258
13161 Jeff Davis	Georgia	73.19182913
39065 Hardin	Ohio	73.06226175
18021 Clay	Indiana	72.60221628
21067 Fayette	Kentucky	72.58014701
1069 Houston	Alabama	72.57309830
12057 Hillsborough	Florida	72.44823535

Counties_Cities

53039 Klickitat	Washington	72.37526575
1041 Crenshaw	Alabama	72.33796296
19061 Dubuque	Iowa	72.27373160
31157 Scotts Bluff	Nebraska	72.24429687
1075 Lamar	Alabama	72.23345854
8101 Pueblo	Colorado	72.22630112
18131 Pulaski	Indiana	72.17900393
36117 Wayne	New York	72.17090069
21155 Marion	Kentucky	72.15007215
46087 McCook	South Dakota	72.12405337
12055 Highlands	Florida	72.08984671
37057 Davidson	North Carolina	72.02275919
12091 Okaloosa	Florida	71.88725762
46119 Sully	South Dakota	71.83908046
21081 Grant	Kentucky	71.65319852
21239 Woodford	Kentucky	71.60893981
47053 Gibson	Tennessee	71.36303395
51135 Nottoway	Virginia	71.33592737
29081 Harrison	Missouri	71.30972189
8073 Lincoln	Colorado	71.30124777
13051 Chatham	Georgia	71.23221356
6113 Yolo	California	71.23153425
48205 Hartley	Texas	71.18704396
12073 Leon	Florida	71.11062488
1115 St. Clair	Alabama	71.03393844
48037 Bowie	Texas	71.03176286
20091 Johnson	Kansas	70.95581160
5043 Drew	Arkansas	70.92972501
18121 Parke	Indiana	70.89265670
42073 Lawrence	Pennsylvania	70.77879885
48139 Ellis	Texas	70.77732451
27063 Jackson	Minnesota	70.62859449
39045 Fairfield	Ohio	70.61149555
16003 Adams	Idaho	70.58823529

Counties_Cities

37117 Martin	North Carolina	70.57474306
50027 Windsor	Vermont	70.54227110
12003 Baker	Florida	70.53429730
42005 Armstrong	Pennsylvania	70.48404149
13023 Bleckley	Georgia	70.10437763
20113 McPherson	Kansas	70.08445176
12111 St. Lucie	Florida	70.06551905
6013 Contra Costa	California	69.98691549
27099 Mower	Minnesota	69.98075529
21019 Boyd	Kentucky	69.85605419
37155 Robeson	North Carolina	69.78631733
28087 Lowndes	Mississippi	69.57407093
12103 Pinellas	Florida	69.41596260
18007 Benton	Indiana	69.34011326
51710 Norfolk	Virginia	69.24072830
47051 Franklin	Tennessee	69.22893292
42119 Union	Pennsylvania	69.21960478
47015 Cannon	Tennessee	69.14672936
17121 Marion	Illinois	69.11217438
13207 Monroe	Georgia	69.04069767
45029 Colleton	South Carolina	69.03876792
45007 Anderson	South Carolina	68.83410980
16081 Teton	Idaho	68.72852234
18101 Martin	Indiana	68.51326221
21091 Hancock	Kentucky	68.50879196
42059 Greene	Pennsylvania	68.48189339
16073 Owyhee	Idaho	68.41700162
32023 Nye	Nevada	68.36325144
18077 Jefferson	Indiana	68.30601093
51033 Caroline	Virginia	68.24385805
13047 Catoosa	Georgia	68.22901216
51137 Orange	Virginia	68.22399301
17037 DeKalb	Illinois	68.17548947
39085 Lake	Ohio	68.10866151

Counties_Cities

16045 Gem	Idaho	68.05035726
37059 Davie	North Carolina	67.86324386
55131 Washington	Wisconsin	67.80010760
36041 Hamilton	New York	67.65899865
1121 Talladega	Alabama	67.64543769
15009 Maui	Hawaii	67.58090271
1003 Baldwin	Alabama	67.42438836
31055 Douglas	Nebraska	67.38639571
39041 Delaware	Ohio	67.37425913
48029 Bexar	Texas	67.16853411
51003 Albemarle	Virginia	67.14619474
56011 Crook	Wyoming	67.11409396
29041 Chariton	Missouri	67.10508657
6077 San Joaquin	California	67.09536843
21189 Owsley	Kentucky	67.08407871
53063 Spokane	Washington	67.03832455
36019 Clinton	New York	66.91864428
26031 Cheboygan	Michigan	66.89489631
12023 Columbia	Florida	66.66382991
48209 Hays	Texas	66.47771424
45011 Barnwell	South Carolina	66.31299735
18065 Henry	Indiana	66.29239088
6067 Sacramento	California	66.12696507
37033 Caswell	North Carolina	66.08511763
5037 Cross	Arkansas	65.96306069
56017 Hot Springs	Wyoming	65.86169045
51133 Northumberland	Virginia	65.85988310
37013 Beaufort	North Carolina	65.84676820
30007 Broadwater	Montana	65.73541495
21203 Rockcastle	Kentucky	65.67164179
48253 Jones	Texas	65.60024222
48021 Bastrop	Texas	65.53532009
39011 Auglaize	Ohio	65.49646319
31185 York	Nebraska	65.34998548

Counties_Cities

27067 Kandiyohi	Minnesota	65.33660016
47117 Marshall	Tennessee	65.31484725
29051 Cole	Missouri	65.10755769
47125 Montgomery	Tennessee	65.06433600
29207 Stoddard	Missouri	65.05512566
20173 Sedgwick	Kansas	65.03026633
19075 Grundy	Iowa	65.01950585
55039 Fond du Lac	Wisconsin	65.00688879
51199 York	Virginia	64.85275477
5003 Ashley	Arkansas	64.85084306
47027 Clay	Tennessee	64.79201762
26119 Montmorency	Michigan	64.75984889
1001 Autauga	Alabama	64.74703692
13043 Candler	Georgia	64.59948320
29069 Dunklin	Missouri	64.57533222
45091 York	South Carolina	64.57073231
4023 Santa Cruz	Arizona	64.50087076
45075 Orangeburg	South Carolina	64.41668392
36123 Yates	New York	64.40964534
36031 Essex	New York	64.34316354
5011 Bradley	Arkansas	64.23786363
12017 Citrus	Florida	64.21999743
39027 Clinton	Ohio	64.19858763
5133 Sevier	Arkansas	64.18110742
37041 Chowan	North Carolina	64.15282629
37101 Johnston	North Carolina	64.14209942
12027 DeSoto	Florida	64.01877884
26067 Ionia	Michigan	63.85298240
45065 McCormick	South Carolina	63.76195537
39139 Richland	Ohio	63.58434009
48085 Collin	Texas	63.57285409
21199 Pulaski	Kentucky	63.44490352
29169 Pulaski	Missouri	63.44445726
27119 Polk	Minnesota	63.43366425

Counties_Cities

29219 Warren	Missouri	63.38048457
35049 Santa Fe	New Mexico	63.30969771
30085 Roosevelt	Montana	63.29686228
21147 McCreary	Kentucky	63.18933824
40031 Comanche	Oklahoma	63.11139161
37149 Polk	North Carolina	63.07311630
26047 Emmet	Michigan	63.04791642
39043 Erie	Ohio	62.99001541
40035 Craig	Oklahoma	62.91066685
17015 Carroll	Illinois	62.88429290
42131 Wyoming	Pennsylvania	62.85587518
22065 Madison	Louisiana	62.71839441
21007 Ballard	Kentucky	62.66449430
19043 Clayton	Iowa	62.65664160
45043 Georgetown	South Carolina	62.65160886
13227 Pickens	Georgia	62.53908693
18163 Vanderburgh	Indiana	62.43990850
40017 Canadian	Oklahoma	62.30658996
8105 Rio Grande	Colorado	62.22222222
12069 Lake	Florida	61.99245431
47097 Lauderdale	Tennessee	61.95546951
56025 Natrona	Wyoming	61.93515768
17095 Knox	Illinois	61.86143040
6059 Orange	California	61.80225288
17117 Macoupin	Illinois	61.79242160
51181 Surry	Virginia	61.78560395
39149 Shelby	Ohio	61.69412055
26103 Marquette	Michigan	61.63930483
12129 Wakulla	Florida	61.61239641
17041 Douglas	Illinois	61.60480517
20107 Linn	Kansas	61.53846154
33003 Carroll	New Hampshire	61.50187581
39089 Licking	Ohio	61.44428198
53011 Clark	Washington	61.42901317

Counties_Cities

32510 Carson City	Nevada	61.35633594
26111 Midland	Michigan	61.29144684
51027 Buchanan	Virginia	61.26007257
40051 Grady	Oklahoma	61.20501881
31099 Kearney	Nebraska	61.12469438
19065 Fayette	Iowa	61.03763988
51700 Newport News	Virginia	61.02135187
39135 Preble	Ohio	60.98007171
36011 Cayuga	New York	60.92423359
29111 Lewis	Missouri	60.88280061
45047 Greenwood	South Carolina	60.78511754
18151 Steuben	Indiana	60.71820968
29139 Montgomery	Missouri	60.69013352
42051 Fayette	Pennsylvania	60.56377979
13313 Whitfield	Georgia	60.54083143
37073 Gates	North Carolina	60.48561306
5053 Grant	Arkansas	60.47943699
27155 Traverse	Minnesota	60.45949214
48315 Marion	Texas	60.43513296
48489 Willacy	Texas	60.42296073
37165 Scotland	North Carolina	60.32749210
17053 Ford	Illinois	60.31363088
13213 Murray	Georgia	60.11873450
21057 Cumberland	Kentucky	60.06907944
8003 Alamosa	Colorado	59.94125757
19191 Winneshiek	Iowa	59.91312597
8125 Yuma	Colorado	59.88023952
37051 Cumberland	North Carolina	59.88023952
54069 Ohio	West Virginia	59.87306909
1053 Escambia	Alabama	59.86720366
13127 Glynn	Georgia	59.84580903
48051 Burleson	Texas	59.81836968
17071 Henderson	Illinois	59.62140408
37183 Wake	North Carolina	59.59873845

Counties_Cities

26139 Ottawa	Michigan	59.55372572
47087 Jackson	Tennessee	59.53393434
21113 Jessamine	Kentucky	59.34718101
47059 Greene	Tennessee	59.34546297
37071 Gaston	North Carolina	59.23373092
16047 Gooding	Idaho	59.22611213
48149 Fayette	Texas	59.17393191
55111 Sauk	Wisconsin	59.14488941
48193 Hamilton	Texas	58.93446488
51073 Gloucester	Virginia	58.90385285
29159 Pettis	Missouri	58.76545531
45053 Jasper	South Carolina	58.67936902
18009 Blackford	Indiana	58.67560771
51037 Charlotte	Virginia	58.63628749
29023 Butler	Missouri	58.63176904
55053 Jackson	Wisconsin	58.59947260
36009 Cattaraugus	New York	58.56324831
36023 Cortland	New York	58.54923363
41055 Sherman	Oregon	58.54800937
51680 Lynchburg	Virginia	58.44677690
45051 Horry	South Carolina	58.40527449
5111 Poinsett	Arkansas	58.39659631
20161 Riley	Kansas	58.34226558
19047 Crawford	Iowa	58.28185103
12089 Nassau	Florida	58.25333209
8007 Archuleta	Colorado	58.11841627
6079 San Luis Obispo	California	58.09654590
18153 Sullivan	Indiana	57.99903335
5095 Monroe	Arkansas	57.97101449
17075 Iroquois	Illinois	57.96261411
5105 Perry	Arkansas	57.95981453
47023 Chester	Tennessee	57.88376939
42085 Mercer	Pennsylvania	57.82279121
5115 Pope	Arkansas	57.81250000

Counties_Cities

48483 Wheeler	Texas	57.79233288
18167 Vigo	Indiana	57.73564524
2020 Anchorage	Alaska	57.62542104
20141 Osborne	Kansas	57.55395683
55103 Richland	Wisconsin	57.54733268
54093 Tucker	West Virginia	57.51258088
8083 Montezuma	Colorado	57.34383363
46009 Bon Homme	South Dakota	57.30659026
45071 Newberry	South Carolina	57.11318795
5031 Craighead	Arkansas	57.11232705
47017 Carroll	Tennessee	57.10206995
27045 Fillmore	Minnesota	56.98546871
37081 Guilford	North Carolina	56.96404145
13179 Liberty	Georgia	56.91334537
48423 Smith	Texas	56.90184649
20177 Shawnee	Kansas	56.90172902
31111 Lincoln	Nebraska	56.84240443
22113 Vermilion	Louisiana	56.82767842
50023 Washington	Vermont	56.75954592
42031 Clarion	Pennsylvania	56.73173625
18149 Starke	Indiana	56.68192719
19019 Buchanan	Iowa	56.60644370
37163 Sampson	North Carolina	56.58064313
28115 Pontotoc	Mississippi	56.54509471
12061 Indian River	Florida	56.53916767
12105 Polk	Florida	56.49645697
48349 Navarro	Texas	56.49147584
39017 Butler	Ohio	56.48860552
21021 Boyle	Kentucky	56.47840532
39165 Warren	Ohio	56.42344286
37039 Cherokee	North Carolina	56.37177184
42099 Perry	Pennsylvania	56.35145972
18135 Randolph	Indiana	56.33576114
1043 Cullman	Alabama	56.32655018

Counties_Cities

42087 Mifflin	Pennsylvania	56.25027043
18099 Marshall	Indiana	56.21864729
5137 Stone	Arkansas	56.19330497
48189 Hale	Texas	56.16316879
40065 Jackson	Oklahoma	56.11447353
5045 Faulkner	Arkansas	56.08704710
30009 Carbon	Montana	56.00149337
19077 Guthrie	Iowa	55.97014925
6111 Ventura	California	55.93636416
17105 Livingston	Illinois	55.92684768
41043 Linn	Oregon	55.75843248
47031 Coffee	Tennessee	55.65529623
17103 Lee	Illinois	55.51821874
20183 Smith	Kansas	55.50929781
26005 Allegan	Michigan	55.40071765
29037 Cass	Missouri	55.26230539
37137 Pamlico	North Carolina	55.24861878
48257 Kaufman	Texas	55.20051002
16075 Payette	Idaho	55.19935459
21225 Union	Kentucky	55.15339538
51191 Washington	Virginia	55.14503143
1089 Madison	Alabama	55.11310464
48401 Rusk	Texas	55.09641873
18045 Fountain	Indiana	55.04250505
40125 Pottawatomie	Oklahoma	55.03653050
17063 Grundy	Illinois	54.93211960
17083 Jersey	Illinois	54.92744999
37097 Iredell	North Carolina	54.92196038
55019 Clark	Wisconsin	54.74084531
13103 Effingham	Georgia	54.67116900
47041 DeKalb	Tennessee	54.62310061
29031 Cape Girardeau	Missouri	54.60109456
24039 Somerset	Maryland	54.52775073
29019 Boone	Missouri	54.44293214

Counties_Cities

26143 Roscommon	Michigan	54.42974376
20127 Morris	Kansas	54.33798225
55043 Grant	Wisconsin	54.31198355
48455 Trinity	Texas	54.27408412
18083 Knox	Indiana	54.20788725
29021 Buchanan	Missouri	54.19381062
22085 Sabine	Louisiana	54.09454061
13049 Charlton	Georgia	53.97902529
37043 Clay	North Carolina	53.86479935
29049 Clinton	Missouri	53.73717636
31033 Cheyenne	Nebraska	53.70569280
35061 Valencia	New Mexico	53.62561473
1009 Blount	Alabama	53.59612725
30059 Meagher	Montana	53.59056806
21211 Shelby	Kentucky	53.58835896
45035 Dorchester	South Carolina	53.53352381
40021 Cherokee	Oklahoma	53.41551104
18087 LaGrange	Indiana	53.39435545
53035 Kitsap	Washington	53.37187969
13241 Rabun	Georgia	53.35862928
39081 Jefferson	Ohio	53.21817933
41035 Klamath	Oregon	53.21271784
21215 Spencer	Kentucky	53.20847079
27033 Cottonwood	Minnesota	53.20563980
17033 Crawford	Illinois	53.17169139
40103 Noble	Oklahoma	53.14908318
27133 Rock	Minnesota	53.11238581
21029 Bullitt	Kentucky	53.04123648
18075 Jay	Indiana	52.97630514
56033 Sheridan	Wyoming	52.92230344
36045 Jefferson	New York	52.79405843
48473 Waller	Texas	52.70489026
51195 Wise	Virginia	52.61496370
45003 Aiken	South Carolina	52.53806058

Counties_Cities

13055 Chattooga	Georgia	52.44050020
21049 Clark	Kentucky	52.41523904
40119 Payne	Oklahoma	52.41345685
33009 Grafton	New Hampshire	52.34669102
46085 Lyman	South Dakota	52.34231876
1099 Monroe	Alabama	52.21436370
13039 Camden	Georgia	52.16386907
39157 Tuscarawas	Ohio	52.07429266
29143 New Madrid	Missouri	52.03515264
21145 McCracken	Kentucky	52.03072874
48233 Hutchinson	Texas	51.89168790
35055 Taos	New Mexico	51.77402162
48493 Wilson	Texas	51.76807901
48331 Milam	Texas	51.72894035
20143 Ottawa	Kansas	51.70630817
51121 Montgomery	Virginia	51.52295802
17085 Jo Daviess	Illinois	51.48366564
54105 Wirt	West Virginia	51.45797599
48153 Floyd	Texas	51.39626520
18115 Ohio	Indiana	51.33470226
47073 Hawkins	Tennessee	51.30019459
48031 Blanco	Texas	51.27328662
38065 Oliver	North Dakota	51.22950820
35017 Grant	New Mexico	51.19578732
40097 Mayes	Oklahoma	51.08618970
48371 Pecos	Texas	51.04319530
17113 McLean	Illinois	50.91767538
20181 Sherman	Kansas	50.85607730
33001 Belknap	New Hampshire	50.80135033
19119 Lyon	Iowa	50.80010160
48397 Rockwall	Texas	50.66711704
54065 Morgan	West Virginia	50.59875190
35013 Dona Ana	New Mexico	50.56959756
35013 Dona Ana	New Mexico	50.56959756

Counties_Cities

51079 Greene	Virginia	50.55867334
38103 Wells	North Dakota	50.54334091
21167 Mercer	Kentucky	50.51896758
51720 Norton	Virginia	50.40322581
26027 Cass	Michigan	50.33589530
16031 Cassia	Idaho	50.28494804
48357 Ochiltree	Texas	50.26641198
20027 Clay	Kansas	50.01875703
17189 Washington	Illinois	50.01786352
40131 Rogers	Oklahoma	50.00869716
46029 Codington	South Dakota	49.97322863
47151 Scott	Tennessee	49.91152049
20025 Clark	Kansas	49.87531172
56005 Campbell	Wyoming	49.84828782
20125 Montgomery	Kansas	49.81320050
39039 Defiance	Ohio	49.78383336
18049 Fulton	Indiana	49.77105316
42027 Centre	Pennsylvania	49.75277172
29035 Carter	Missouri	49.55401388
20073 Greenwood	Kansas	49.54582989
26029 Charlevoix	Michigan	49.53513184
20005 Atchison	Kansas	49.40406348
48505 Zapata	Texas	49.33051445
51735 Poquoson	Virginia	49.22067268
55061 Kewaunee	Wisconsin	49.06049159
45009 Bamberg	South Carolina	49.03677758
12131 Walton	Florida	49.03677758
29227 Worth	Missouri	49.01960784
38069 Pierce	North Dakota	49.00759618
29229 Wright	Missouri	48.97159647
28145 Union	Mississippi	48.94078165
22043 Grant	Louisiana	48.92803131
26101 Manistee	Michigan	48.92367906
47033 Crockett	Tennessee	48.85538805

Counties_Cities

17001 Adams	Illinois	48.71291349
42061 Huntingdon	Pennsylvania	48.70704924
47085 Humphreys	Tennessee	48.68549172
17167 Sangamon	Illinois	48.63116080
17019 Champaign	Illinois	48.57536086
35037 Quay	New Mexico	48.46722404
47083 Houston	Tennessee	48.40856832
36075 Oswego	New York	48.34687611
26135 Oscoda	Michigan	48.33252779
41005 Clackamas	Oregon	48.30859821
12133 Washington	Florida	48.23151125
51043 Clarke	Virginia	48.19940784
37145 Person	North Carolina	48.09274306
39113 Montgomery	Ohio	48.09037986
30111 Yellowstone	Montana	48.08382822
16067 Minidoka	Idaho	48.01920768
6099 Stanislaus	California	48.01615089
31141 Platte	Nebraska	47.95731799
47183 Weakley	Tennessee	47.88268742
5029 Conway	Arkansas	47.86750275
40121 Pittsburg	Oklahoma	47.86106616
42125 Washington	Pennsylvania	47.74627917
51015 Augusta	Virginia	47.70929138
23023 Sagadahoc	Maine	47.70724589
48183 Gregg	Texas	47.69333991
27123 Ramsey	Minnesota	47.43643336
26015 Barry	Michigan	47.41893814
29001 Adair	Missouri	47.35782785
51125 Nelson	Virginia	47.18252898
48089 Colorado	Texas	47.13201678
47105 Loudon	Tennessee	47.12180043
37045 Cleveland	North Carolina	47.10942701
55021 Columbia	Wisconsin	47.07277102
33005 Cheshire	New Hampshire	47.06312996

Counties_Cities

18177 Wayne	Indiana	47.01528755
1045 Dale	Alabama	46.98096250
18183 Whitley	Indiana	46.95662382
48485 Wichita	Texas	46.94693482
51083 Halifax	Virginia	46.89331770
20059 Franklin	Kansas	46.81830596
19079 Hamilton	Iowa	46.81647940
47127 Moore	Tennessee	46.79457183
29027 Callaway	Missouri	46.78206242
48293 Limestone	Texas	46.77069603
40049 Garvin	Oklahoma	46.74409406
16037 Custer	Idaho	46.72897196
12053 Hernando	Florida	46.62981689
42081 Lycoming	Pennsylvania	46.62865991
42035 Clinton	Pennsylvania	46.53086547
21165 Menifee	Kentucky	46.50441792
40025 Cimarron	Oklahoma	46.44681839
48027 Bell	Texas	46.39497022
26097 Mackinac	Michigan	46.35209048
56023 Lincoln	Wyoming	46.31058969
55037 Florence	Wisconsin	46.28558204
37001 Alamance	North Carolina	46.26402942
40053 Grant	Oklahoma	46.23208507
40137 Stephens	Oklahoma	46.22674217
12059 Holmes	Florida	46.20834831
46115 Spink	South Dakota	46.18937644
1103 Morgan	Alabama	46.18394646
39077 Huron	Ohio	46.15069055
37111 McDowell	North Carolina	46.14674665
1019 Cherokee	Alabama	46.09711125
48063 Camp	Texas	46.03698304
42015 Bradford	Pennsylvania	46.02764947
48185 Grimes	Texas	45.83921016
40075 Kiowa	Oklahoma	45.82426395

Counties_Cities

55055 Jefferson	Wisconsin	45.81282524
27165 Watonwan	Minnesota	45.53734062
8081 Moffat	Colorado	45.49590537
39141 Ross	Ohio	45.49531398
6101 Sutter	California	45.45125869
51115 Mathews	Virginia	45.44421722
48449 Titus	Texas	45.40913632
28039 George	Mississippi	45.36082474
39047 Fayette	Ohio	45.34989186
26117 Montcalm	Michigan	45.33516758
41065 Wasco	Oregon	45.27447651
51091 Highland	Virginia	45.24886878
21105 Hickman	Kentucky	45.23863379
48237 Jack	Texas	45.23351804
18165 Vermillion	Indiana	45.22255960
46097 Miner	South Dakota	45.18752824
53069 Wahkiakum	Washington	45.18752824
41059 Umatilla	Oregon	45.15196863
47093 Knox	Tennessee	45.13323977
37167 Stanly	North Carolina	45.10672573
55057 Juneau	Wisconsin	45.08396889
26159 Van Buren	Michigan	45.06415014
39051 Fulton	Ohio	44.94275712
17131 Mercer	Illinois	44.86891866
48049 Brown	Texas	44.82649510
5085 Lonoke	Arkansas	44.80225912
39063 Hancock	Ohio	44.77808508
30107 Wheatland	Montana	44.72271914
18015 Carroll	Indiana	44.71605306
6095 Solano	California	44.55789167
6019 Fresno	California	44.54947707
54057 Mineral	West Virginia	44.54342984
5125 Saline	Arkansas	44.47336128
48125 Dickens	Texas	44.46420631

Counties_Cities

54033 Harrison	West Virginia	44.40891731
32021 Mineral	Nevada	44.30660168
40073 Kingfisher	Oklahoma	44.25897825
47161 Stewart	Tennessee	44.24452474
17125 Mason	Illinois	44.23147807
26149 St. Joseph	Michigan	44.23111577
51820 Waynesboro	Virginia	44.19303518
17137 Morgan	Illinois	44.14881093
48291 Liberty	Texas	44.02071290
13031 Bulloch	Georgia	43.98675223
41049 Morrow	Oregon	43.96763982
39107 Mercer	Ohio	43.94638541
8109 Saguache	Colorado	43.84042087
19149 Plymouth	Iowa	43.83343295
38023 Divide	North Dakota	43.80201489
29177 Ray	Missouri	43.70056374
39031 Coshocton	Ohio	43.68123618
47069 Hardeman	Tennessee	43.61617764
42009 Bedford	Pennsylvania	43.59016938
19089 Howard	Iowa	43.53978448
41053 Polk	Oregon	43.40990684
6097 Sonoma	California	43.40503498
8089 Otero	Colorado	43.40277778
29095 Jackson	Missouri	43.26673873
17029 Coles	Illinois	43.23474501
38027 Eddy	North Dakota	43.23389537
27163 Washington	Minnesota	43.20970984
12101 Pasco	Florida	43.17773289
48067 Cass	Texas	43.16212358
38077 Richland	North Dakota	43.10610259
22023 Cameron	Louisiana	43.05396096
6055 Napa	California	43.03635855
46049 Faulk	South Dakota	42.91845494
47155 Sevier	Tennessee	42.90442529

Counties_Cities

50005 Caledonia	Vermont	42.90145865
54071 Pendleton	West Virginia	42.87551808
46023 Charles Mix	South Dakota	42.83572499
26009 Antrim	Michigan	42.79905842
54107 Wood	West Virginia	42.75382112
17147 Piatt	Illinois	42.69333984
51173 Smyth	Virginia	42.66211604
39125 Paulding	Ohio	42.64392324
1083 Limestone	Alabama	42.63106453
47109 McNairy	Tennessee	42.58284299
48147 Fannin	Texas	42.50977725
31077 Greeley	Nebraska	42.44482173
31065 Furnas	Nebraska	42.41781548
27003 Anoka	Minnesota	42.39527660
50013 Grand Isle	Vermont	42.31311707
1133 Winston	Alabama	42.26542688
31155 Saunders	Nebraska	42.24757076
20087 Jefferson	Kansas	42.16073781
38037 Grant	North Dakota	42.12299916
51053 Dinwiddie	Virginia	42.06246276
51678 Lexington	Virginia	42.04035874
1033 Colbert	Alabama	41.99992696
6087 Santa Cruz	California	41.93177882
12047 Hamilton	Florida	41.92872117
19091 Humboldt	Iowa	41.89797842
12009 Brevard	Florida	41.88664134
20115 Marion	Kansas	41.84100418
30067 Park	Montana	41.82600382
31153 Sarpy	Nebraska	41.74369372
40111 Okmulgee	Oklahoma	41.73731577
48103 Crane	Texas	41.71881519
12083 Marion	Florida	41.66932887
8043 Fremont	Colorado	41.64844547
17181 Union	Illinois	41.56522772

Counties_Cities

46089 McPherson	South Dakota	41.54549231
29115 Linn	Missouri	41.53858935
51161 Roanoke	Virginia	41.45716624
17173 Shelby	Illinois	41.39643991
21229 Washington	Kentucky	41.37702747
26089 Leelanau	Michigan	41.35269252
48005 Angelina	Texas	41.33559914
48135 Ector	Texas	41.32639214
45017 Calhoun	South Carolina	41.32231405
35007 Colfax	New Mexico	41.28819158
48217 Hill	Texas	41.26093415
32019 Lyon	Nevada	41.21272936
54053 Mason	West Virginia	41.17074631
30051 Liberty	Montana	41.15226337
12013 Calhoun	Florida	41.13251525
48297 Live Oak	Texas	41.09814236
37055 Dare	North Carolina	41.09476453
21209 Scott	Kentucky	41.04870518
20011 Bourbon	Kansas	40.94724630
27049 Goodhue	Minnesota	40.94562852
48187 Guadalupe	Texas	40.93002798
19057 Des Moines	Iowa	40.88098523
40043 Dewey	Oklahoma	40.86636698
54011 Cabell	West Virginia	40.76203553
47121 Meigs	Tennessee	40.63058671
48329 Midland	Texas	40.56136935
48369 Parmer	Texas	40.55150041
48343 Morris	Texas	40.52192236
8027 Custer	Colorado	40.37141704
47009 Blount	Tennessee	40.35051656
53047 Okanogan	Washington	40.34937814
48239 Jackson	Texas	40.33884631
15003 Honolulu	Hawaii	40.30283242
47119 Maury	Tennessee	40.27983888

Counties_Cities

51790 Staunton	Virginia	40.12519059
37067 Forsyth	North Carolina	40.09506752
27011 Big Stone	Minnesota	40.08819403
27013 Blue Earth	Minnesota	40.04330609
48015 Austin	Texas	40.01467205
18037 Dubois	Indiana	39.93891695
29053 Cooper	Missouri	39.76594899
20097 Kiowa	Kansas	39.74562798
39091 Logan	Ohio	39.68428943
46065 Hughes	South Dakota	39.66005666
47131 Obion	Tennessee	39.64714045
17059 Gallatin	Illinois	39.54132068
20045 Douglas	Kansas	39.52699364
51045 Craig	Virginia	39.49447077
26051 Gladwin	Michigan	39.46797174
48231 Hunt	Texas	39.38109500
5145 White	Arkansas	39.37657983
17099 LaSalle	Illinois	39.29452618
47029 Cocke	Tennessee	39.13456700
29186 Ste. Genevieve	Missouri	39.13237925
19107 Keokuk	Iowa	39.11980440
40077 Latimer	Oklahoma	39.09686248
36097 Schuyler	New York	39.07994640
20043 Doniphan	Kansas	39.05233012
48241 Jasper	Texas	39.02765388
29187 St. Francois	Missouri	38.98518563
31097 Johnson	Nebraska	38.95597974
6023 Humboldt	California	38.86399801
48495 Winkler	Texas	38.86010363
37031 Carteret	North Carolina	38.83551004
6053 Monterey	California	38.79759593
39073 Hocking	Ohio	38.75286243
38051 McIntosh	North Dakota	38.68471954
29005 Atchison	Missouri	38.67723845

Counties_Cities

4015 Mohave	Arizona	38.65425913
26001 Alcona	Michigan	38.60258637
20155 Reno	Kansas	38.49732123
39059 Guernsey	Ohio	38.43985444
5101 Newton	Arkansas	38.43689942
47065 Hamilton	Tennessee	38.43134241
47011 Bradley	Tennessee	38.41577108
48177 Gonzales	Texas	38.41352156
18169 Wabash	Indiana	38.36317136
46109 Roberts	South Dakota	38.28850388
20063 Gove	Kansas	38.28483920
51197 Wythe	Virginia	38.25554705
26129 Ogemaw	Michigan	38.18251241
55117 Sheboygan	Wisconsin	38.10975610
47179 Washington	Tennessee	38.10056995
13309 Wheeler	Georgia	38.07589796
20017 Chase	Kansas	38.03727653
40101 Muskogee	Oklahoma	38.03282525
38003 Barnes	North Dakota	37.94346424
37049 Craven	North Carolina	37.89645522
29163 Pike	Missouri	37.82965845
31109 Lancaster	Nebraska	37.82243627
8093 Park	Colorado	37.72364734
51145 Powhatan	Virginia	37.68542944
54063 Monroe	West Virginia	37.65060241
40007 Beaver	Oklahoma	37.60105283
48307 McCulloch	Texas	37.56103668
38099 Walsh	North Dakota	37.49882816
39025 Clermont	Ohio	37.47578675
48325 Medina	Texas	37.31270006
29181 Ripley	Missouri	37.31064846
13109 Evans	Georgia	37.30995243
19181 Warren	Iowa	37.21403949
26153 Schoolcraft	Michigan	37.18393654

Counties_Cities

56037 Sweetwater	Wyoming	37.16522264
51119 Middlesex	Virginia	37.14365308
32005 Douglas	Nevada	37.13867167
6047 Merced	California	37.12263207
6057 Nevada	California	37.11282298
21179 Nelson	Kentucky	37.07661774
47005 Benton	Tennessee	37.07365299
20149 Pottawatomie	Kansas	37.07212588
41017 Deschutes	Oregon	36.97993708
27157 Wabasha	Minnesota	36.96003696
13305 Wayne	Georgia	36.90284487
18157 Tippecanoe	Indiana	36.77841780
29013 Bates	Missouri	36.76470588
39087 Lawrence	Ohio	36.74873885
12049 Hardee	Florida	36.70398238
51057 Essex	Virginia	36.63339134
47099 Lawrence	Tennessee	36.58480816
37027 Caldwell	North Carolina	36.57243170
40069 Johnston	Oklahoma	36.53301671
16055 Kootenai	Idaho	36.53137674
29151 Osage	Missouri	36.45909290
12043 Glades	Florida	36.43252696
53041 Lewis	Washington	36.43033013
22123 West Carroll	Louisiana	36.42323803
1079 Lawrence	Alabama	36.41108111
19123 Mahaska	Iowa	36.36363636
48491 Williamson	Texas	36.34958419
30029 Flathead	Montana	36.23685190
55029 Door	Wisconsin	36.21876132
21185 Oldham	Kentucky	36.10651422
28141 Tishomingo	Mississippi	35.98231726
48373 Polk	Texas	35.97769383
12029 Dixie	Florida	35.92814371
53015 Cowlitz	Washington	35.78408434

Counties_Cities

17177 Stephenson	Illinois	35.75179318
46003 Aurora	South Dakota	35.70153517
46027 Clay	South Dakota	35.60999929
48451 Tom Green	Texas	35.53630202
47139 Polk	Tennessee	35.50716061
54077 Preston	West Virginia	35.46204084
21173 Montgomery	Kentucky	35.45722086
30053 Lincoln	Montana	35.36425179
6061 Placer	California	35.35555222
29039 Cedar	Missouri	35.29827038
26063 Huron	Michigan	35.29487262
23001 Androscoggin	Maine	35.29007513
53067 Thurston	Washington	35.26302375
48079 Cochran	Texas	35.26093089
27081 Lincoln	Minnesota	35.25471532
18129 Posey	Indiana	35.23884103
55051 Iron	Wisconsin	35.23608175
45077 Pickens	South Carolina	35.21774975
47103 Lincoln	Tennessee	35.17308087
20047 Edwards	Kansas	35.10003510
48259 Kendall	Texas	35.05619947
31051 Dixon	Nebraska	35.03240497
21161 Mason	Kentucky	34.98542274
20021 Cherokee	Kansas	34.97376967
46081 Lawrence	South Dakota	34.96367662
21123 Larue	Kentucky	34.94792759
23015 Lincoln	Maine	34.94263584
20169 Saline	Kansas	34.92582857
5113 Polk	Arkansas	34.91445957
38063 Nelson	North Dakota	34.85535030
48407 San Jacinto	Texas	34.82015391
48317 Martin	Texas	34.76447071
18033 DeKalb	Indiana	34.70133716
47175 Van Buren	Tennessee	34.69210755

Counties_Cities

21017 Bourbon	Kentucky	34.68093539
17123 Marshall	Illinois	34.68007630
31159 Seward	Nebraska	34.64603303
48107 Crosby	Texas	34.60806368
48215 Hidalgo	Texas	34.52899107
56041 Uinta	Wyoming	34.48445736
20009 Barton	Kansas	34.46823178
40039 Custer	Oklahoma	34.44000551
21191 Pendleton	Kentucky	34.41393076
20029 Cloud	Kansas	34.36819796
42117 Tioga	Pennsylvania	34.34487157
21027 Breckinridge	Kentucky	34.33392191
15001 Hawaii	Hawaii	34.33126185
29033 Carroll	Missouri	34.31316482
54095 Tyler	West Virginia	34.30139492
26133 Osceola	Michigan	34.27445268
47039 Decatur	Tennessee	34.17051085
21221 Trigg	Kentucky	34.14600833
8025 Crowley	Colorado	34.14134517
36049 Lewis	New York	34.03032480
18085 Kosciusko	Indiana	34.02903811
39143 Sandusky	Ohio	34.01418391
35005 Chaves	New Mexico	34.00887322
12005 Bay	Florida	34.00130608
47079 Henry	Tennessee	33.99468447
51105 Lee	Virginia	33.98326324
51067 Franklin	Virginia	33.81083726
42111 Somerset	Pennsylvania	33.80571181
54045 Logan	West Virginia	33.73508756
40151 Woods	Oklahoma	33.71923120
21055 Crittenden	Kentucky	33.65114975
53045 Mason	Washington	33.58419711
31039 Cuming	Nebraska	33.55704698
51005 Alleghany	Virginia	33.53454058

Counties_Cities

31167 Stanton	Nebraska	33.50083752
30073 Pondera	Montana	33.48961822
26041 Delta	Michigan	33.46626879
50019 Orleans	Vermont	33.44854499
19037 Chickasaw	Iowa	33.43363424
5077 Lee	Arkansas	33.38898164
37121 Mitchell	North Carolina	33.33333333
39127 Perry	Ohio	33.30280576
48251 Johnson	Texas	33.26311121
29225 Webster	Missouri	33.24043059
17143 Peoria	Illinois	33.21872872
4012 La Paz	Arizona	33.17850033
20069 Gray	Kansas	33.15100282
21003 Allen	Kentucky	33.14080106
51111 Lunenburg	Virginia	33.09614430
23019 Penobscot	Maine	33.09154445
46117 Stanley	South Dakota	33.09066843
17145 Perry	Illinois	33.05941249
51770 Roanoke City	Virginia	33.02642114
17003 Alexander	Illinois	33.00330033
54047 McDowell	West Virginia	32.92542391
31163 Sherman	Nebraska	32.91639236
29017 Bollinger	Missouri	32.87040841
30023 Deer Lodge	Montana	32.85510897
47013 Campbell	Tennessee	32.84238183
45059 Laurens	South Carolina	32.83876168
30063 Missoula	Montana	32.83077001
19033 Cerro Gordo	Iowa	32.82763149
17199 Williamson	Illinois	32.80839895
19145 Page	Iowa	32.78903535
4025 Yavapai	Arizona	32.75960913
22115 Vernon	Louisiana	32.74662300
46057 Hamlin	South Dakota	32.72786778
37129 New Hanover	North Carolina	32.71997727

Counties_Cities

41071 Yamhill	Oregon	32.70966898
23013 Knox	Maine	32.68713384
40067 Jefferson	Oklahoma	32.66372693
19101 Jefferson	Iowa	32.64240248
27147 Steele	Minnesota	32.60603755
17129 Menard	Illinois	32.55208333
40133 Seminole	Oklahoma	32.54943445
20123 Mitchell	Kansas	32.52032520
26035 Clare	Michigan	32.51292389
38011 Bowman	North Dakota	32.50975293
2122 Kenai Peninsula	Alaska	32.46032153
27037 Dakota	Minnesota	32.43830258
48091 Comal	Texas	32.35089942
29175 Randolph	Missouri	32.30626338
21011 Bath	Kentucky	32.30235000
8049 Grand	Colorado	32.20611916
26107 Mecosta	Michigan	32.15064875
29221 Washington	Missouri	32.07312673
35041 Roosevelt	New Mexico	32.01195113
50009 Essex	Vermont	32.00000000
29179 Reynolds	Missouri	31.97953310
37197 Yadkin	North Carolina	31.96334869
12075 Levy	Florida	31.88619083
27015 Brown	Minnesota	31.85854805
29077 Greene	Missouri	31.85771590
48309 McLennan	Texas	31.81373646
47133 Overton	Tennessee	31.72013776
32033 White Pine	Nevada	31.66226913
23025 Somerset	Maine	31.62555345
31003 Antelope	Nebraska	31.56565657
37035 Catawba	North Carolina	31.51551824
48459 Upshur	Texas	31.50751333
20159 Rice	Kansas	31.47623544
47089 Jefferson	Tennessee	31.47448715

Counties_Cities

38055 McLean	North Dakota	31.44324494
30093 Silver Bow	Montana	31.43485840
35028 Los Alamos	New Mexico	31.41196796
18123 Perry	Indiana	31.41032353
47001 Anderson	Tennessee	31.37993253
20139 Osage	Kansas	31.36566087
5143 Washington	Arkansas	31.22876760
46011 Brookings	South Dakota	31.22161671
51775 Salem	Virginia	31.19759778
21089 Greenup	Kentucky	31.18974708
55017 Chippewa	Wisconsin	31.18422078
2198 Prince of Wales-	Alaska	31.14294612
39159 Union	Ohio	31.12302239
38031 Foster	North Dakota	31.09452736
6031 Kings	California	31.05056618
48001 Anderson	Texas	31.00401330
38101 Ward	North Dakota	30.99905527
39021 Champaign	Ohio	30.96454560
5055 Greene	Arkansas	30.88803089
21005 Anderson	Kentucky	30.88734942
27035 Crow Wing	Minnesota	30.82186503
21093 Hardin	Kentucky	30.80938055
35039 Rio Arriba	New Mexico	30.76449777
20061 Geary	Kansas	30.68049334
46079 Lake	South Dakota	30.63490848
27173 Yellow Medicine	Minnesota	30.62787136
48143 Erath	Texas	30.62714979
48337 Montague	Texas	30.61849357
56035 Sublette	Wyoming	30.57169061
27137 St. Louis	Minnesota	30.53756120
51019 Bedford	Virginia	30.47735152
55011 Buffalo	Wisconsin	30.47619048
47163 Sullivan	Tennessee	30.44371718
41003 Benton	Oregon	30.40140715

Counties_Cities

55081 Monroe	Wisconsin	30.40107707
46101 Moody	South Dakota	30.39975680
38029 Emmons	North Dakota	30.34901366
29165 Platte	Missouri	30.10147109
17005 Bond	Illinois	30.06614552
54027 Hampshire	West Virginia	29.98243886
56015 Goshen	Wyoming	29.90430622
37109 Lincoln	North Carolina	29.84361943
55045 Green	Wisconsin	29.78688835
54091 Taylor	West Virginia	29.65247302
19083 Hardin	Iowa	29.64192554
21141 Logan	Kentucky	29.64170588
53037 Kittitas	Washington	29.55831433
48093 Comanche	Texas	29.55519433
21073 Franklin	Kentucky	29.51884286
51101 King William	Virginia	29.51768109
55049 Iowa	Wisconsin	29.44764629
48053 Burnet	Texas	29.44764629
28041 Greene	Mississippi	29.44207272
21009 Barren	Kentucky	29.42774357
13283 Treutlen	Georgia	29.37288882
51155 Pulaski	Virginia	29.35478189
21231 Wayne	Kentucky	29.31405120
54051 Marshall	West Virginia	29.23501705
21151 Madison	Kentucky	29.23090248
29055 Crawford	Missouri	29.21901741
19059 Dickinson	Iowa	29.14941993
15007 Kauai	Hawaii	29.11288869
30035 Glacier	Montana	29.09725758
27043 Faribault	Minnesota	29.07399331
42049 Erie	Pennsylvania	29.03760554
8055 Huerfano	Colorado	29.03178981
5007 Benton	Arkansas	28.97934030
48289 Leon	Texas	28.95193978

Counties_Cities

19141 O'Brien	Iowa	28.90173410
48077 Clay	Texas	28.69166029
40081 Lincoln	Oklahoma	28.63688431
26123 Newaygo	Michigan	28.63454144
17203 Woodford	Illinois	28.59891324
37019 Brunswick	North Carolina	28.52044697
6009 Calaveras	California	28.50752160
51009 Amherst	Virginia	28.42165098
51097 King and Queen	Virginia	28.40102244
4003 Cochise	Arizona	28.39788594
31125 Nance	Nebraska	28.31257078
38105 Williams	North Dakota	28.28854314
55107 Rusk	Wisconsin	28.27454584
54079 Putnam	West Virginia	28.22765605
53075 Whitman	Washington	28.11753128
5109 Pike	Arkansas	28.10831069
48221 Hood	Texas	28.08199944
55139 Winnebago	Wisconsin	28.06689276
19081 Hancock	Iowa	28.00597461
21171 Monroe	Kentucky	27.99029670
35003 Catron	New Mexico	27.94857462
13191 McIntosh	Georgia	27.89400279
39121 Noble	Ohio	27.86679671
20051 Ellis	Kansas	27.86485545
36033 Franklin	New York	27.83687591
48013 Atascosa	Texas	27.82746969
47129 Morgan	Tennessee	27.80481023
17035 Cumberland	Illinois	27.75721688
48457 Tyler	Texas	27.65486726
21235 Whitley	Kentucky	27.59229623
51157 Rappahannock	Virginia	27.57859901
29083 Henry	Missouri	27.53303965
19023 Butler	Iowa	27.51220854
30083 Richland	Montana	27.49014936

Counties_Cities

39115 Morgan	Ohio	27.38975623
48275 Knox	Texas	27.37476047
48323 Maverick	Texas	27.35744208
17011 Bureau	Illinois	27.27851362
17179 Tazewell	Illinois	27.20512665
17139 Moultrie	Illinois	27.17945233
46067 Hutchinson	South Dakota	27.10027100
1077 Lauderdale	Alabama	27.06008421
12063 Jackson	Florida	26.91232792
47153 Sequatchie	Tennessee	26.88894864
12125 Union	Florida	26.77376171
46025 Clark	South Dakota	26.74511902
48213 Henderson	Texas	26.73179504
41009 Columbia	Oregon	26.72928957
56007 Carbon	Wyoming	26.71832209
40135 Sequoyah	Oklahoma	26.71264479
5059 Hot Spring	Arkansas	26.70543901
5093 Mississippi	Arkansas	26.67377967
54073 Pleasants	West Virginia	26.64180099
26053 Gogebic	Michigan	26.49708532
21159 Martin	Kentucky	26.49474521
29047 Clay	Missouri	26.38361780
40059 Harper	Oklahoma	26.33658151
27103 Nicollet	Minnesota	26.30040912
37193 Wilkes	North Carolina	26.25552460
55027 Dodge	Wisconsin	26.18188441
40093 Major	Oklahoma	26.16431188
40123 Pontotoc	Oklahoma	26.14584150
48211 Hemphill	Texas	26.14379085
38071 Ramsey	North Dakota	26.13012804
48225 Houston	Texas	25.89667228
47123 Monroe	Tennessee	25.88605820
38081 Sargent	North Dakota	25.83979328
16077 Power	Idaho	25.74665294

Counties_Cities

19097 Jackson	Iowa	25.73075340
48273 Kleberg	Texas	25.69950850
17023 Clark	Illinois	25.64760195
17069 Hardin	Illinois	25.57544757
45073 Oconee	South Carolina	25.51866690
51089 Henry	Virginia	25.51370871
33019 Sullivan	New Hampshire	25.49601335
5027 Columbia	Arkansas	25.49177890
48355 Nueces	Texas	25.39577381
40083 Logan	Oklahoma	25.37480705
37157 Rockingham	North Carolina	25.36112030
46035 Davison	South Dakota	25.26528550
39015 Brown	Ohio	25.22820054
53059 Skamania	Washington	25.15934250
27125 Red Lake	Minnesota	25.00625156
4027 Yuma	Arizona	24.98491477
48285 Lavaca	Texas	24.86325211
21103 Henry	Kentucky	24.83546504
8077 Mesa	Colorado	24.80304425
5117 Prairie	Arkansas	24.77086946
6039 Madera	California	24.73489269
53013 Columbia	Washington	24.63661000
18147 Spencer	Indiana	24.59782555
45021 Cherokee	South Carolina	24.52783910
17065 Hamilton	Illinois	24.50079628
40089 McCurtain	Oklahoma	24.46258753
39057 Greene	Ohio	24.40548826
48465 Val Verde	Texas	24.38627865
28003 Alcorn	Mississippi	24.37373053
1057 Fayette	Alabama	24.34126453
23017 Oxford	Maine	24.29796244
35059 Union	New Mexico	24.28363283
48363 Palo Pinto	Texas	24.24242424
39083 Knox	Ohio	24.23537395

Counties_Cities

27171 Wright	Minnesota	24.20259775
37169 Stokes	North Carolina	24.19337102
54001 Barbour	West Virginia	24.19110977
54067 Nicholas	West Virginia	24.15264471
20119 Meade	Kansas	24.11963338
17087 Johnson	Illinois	24.08477842
42105 Potter	Pennsylvania	24.06449284
54029 Hancock	West Virginia	24.05994363
29061 Daviess	Missouri	24.05870324
46031 Corson	South Dakota	24.00960384
55065 Lafayette	Wisconsin	24.00240024
16019 Bonneville	Idaho	23.96152464
20185 Stafford	Kansas	23.93489708
26165 Wexford	Michigan	23.90485866
5063 Independence	Arkansas	23.88661819
27145 Stearns	Minnesota	23.86095343
39023 Clark	Ohio	23.77679533
31107 Knox	Nebraska	23.75579047
29063 DeKalb	Missouri	23.75296912
51071 Giles	Virginia	23.74732843
40061 Haskell	Oklahoma	23.68171771
12077 Liberty	Florida	23.64904813
13267 Tattnall	Georgia	23.63042023
27069 Kittson	Minnesota	23.54048964
21223 Trimble	Kentucky	23.48796242
21217 Taylor	Kentucky	23.48428510
19055 Delaware	Iowa	23.43429609
27083 Lyon	Minnesota	23.41097975
48095 Concho	Texas	23.38634238
48319 Mason	Texas	23.36448598
30049 Lewis and Clark	Montana	23.28966521
51169 Scott	Virginia	23.21909538
48467 Van Zandt	Texas	23.20641211
48055 Caldwell	Texas	23.12299119

Counties_Cities

21125 Laurel	Kentucky	23.07603554
46039 Deuel	South Dakota	23.05741296
5057 Hempstead	Arkansas	22.99802217
21193 Perry	Kentucky	22.99555419
13147 Hart	Georgia	22.98938657
55035 Eau Claire	Wisconsin	22.95903725
55087 Outagamie	Wisconsin	22.94985723
38085 Sioux	North Dakota	22.94630564
32007 Elko County	Nevada	22.87457110
32007 Elko County	Nevada	22.87457110
48073 Cherokee	Texas	22.81715850
29125 Maries	Missouri	22.80761774
1061 Geneva	Alabama	22.80155051
19015 Boone	Iowa	22.77385561
29087 Holt	Missouri	22.70663034
27029 Clearwater	Minnesota	22.70147560
21135 Lewis	Kentucky	22.62955420
26019 Benzie	Michigan	22.53140314
30003 Big Horn	Montana	22.49212776
19169 Story	Iowa	22.42495286
17067 Hancock	Illinois	22.41649854
22107 Tensas	Louisiana	22.41147468
41057 Tillamook	Oregon	22.39892485
20007 Barber	Kansas	22.36135957
48463 Uvalde	Texas	22.34969828
42039 Crawford	Pennsylvania	22.33638597
41029 Jackson	Oregon	22.31695542
42023 Cameron	Pennsylvania	22.26179875
37133 Onslow	North Carolina	22.25785728
35009 Curry	New Mexico	22.25054109
5107 Phillips	Arkansas	22.18647734
48503 Young	Texas	22.16680521
27117 Pipestone	Minnesota	22.10677573
53065 Stevens	Washington	22.09456474

Counties_Cities

5065 IZARD	Arkansas	22.07018318
6017 El Dorado	California	22.02666275
55063 La Crosse	Wisconsin	21.99103442
51163 Rockbridge	Virginia	21.97609001
48497 Wise	Texas	21.96032501
29025 Caldwell	Missouri	21.95871761
47049 Fentress	Tennessee	21.95751221
12041 Gilchrist	Florida	21.91060473
29043 Christian	Missouri	21.84334870
54031 Hardy	West Virginia	21.77858439
13209 Montgomery	Georgia	21.75568367
41033 Josephine	Oregon	21.74087169
39147 Seneca	Ohio	21.73637401
27139 Scott	Minnesota	21.71243240
47063 Hamblen	Tennessee	21.68223141
12093 Okeechobee	Florida	21.66742904
54087 Roane	West Virginia	21.53316107
30065 Musselshell	Montana	21.50075253
55078 Menominee	Wisconsin	21.46844139
19155 Pottawattamie	Iowa	21.38282745
41027 Hood River	Oregon	21.34198395
31123 Morrill	Nebraska	21.34016219
17127 Massac	Illinois	21.30681818
29185 St. Clair	Missouri	21.28791911
6063 Plumas	California	21.27206977
18179 Wells	Indiana	21.27206977
19039 Clarke	Iowa	21.22466306
5103 Ouachita	Arkansas	21.18105566
36013 Chautauqua	New York	21.10380728
37017 Bladen	North Carolina	21.09068997
4011 Greenlee	Arizona	21.09037225
21039 Carlisle	Kentucky	20.95996646
54019 Fayette	West Virginia	20.92147473
21163 Meade	Kentucky	20.89500261

Counties_Cities

41019 Douglas	Oregon	20.85543556
55031 Douglas	Wisconsin	20.82947602
17013 Calhoun	Illinois	20.82465639
29015 Benton	Missouri	20.74904036
50017 Orange	Vermont	20.69036863
8071 Las Animas	Colorado	20.68537544
17055 Franklin	Illinois	20.67130048
41031 Jefferson	Oregon	20.66798942
42057 Fulton	Pennsylvania	20.65688907
27129 Renville	Minnesota	20.53107035
26055 Grand Traverse	Michigan	20.52434295
6115 Yuba	California	20.50204380
37175 Transylvania	North Carolina	20.45886307
40023 Choctaw	Oklahoma	20.45268612
20171 Scott	Kansas	20.42066571
4007 Gila	Arizona	20.41232905
16065 Madison	Idaho	20.35416243
6005 Amador	California	20.31333316
37185 Warren	North Carolina	20.19488060
37021 Buncombe	North Carolina	20.06923887
19167 Sioux	Iowa	20.05213555
39053 Gallia	Ohio	20.01400981
55007 Bayfield	Wisconsin	19.94415636
55033 Dunn	Wisconsin	19.94194678
29097 Jasper	Missouri	19.89455884
19179 Wapello	Iowa	19.88353927
21119 Knott	Kentucky	19.83339944
19069 Franklin	Iowa	19.75503753
40085 Love	Oklahoma	19.73554371
29089 Howard	Missouri	19.72970307
21131 Leslie	Kentucky	19.71803214
26057 Gratiot	Michigan	19.70491884
55001 Adams	Wisconsin	19.65795164
29093 Iron	Missouri	19.65215682

Counties_Cities

54103 Wetzel	West Virginia	19.64636542
18001 Adams	Indiana	19.64305758
55115 Shawano	Wisconsin	19.60976566
21053 Clinton	Kentucky	19.59631589
46091 Marshall	South Dakota	19.56181534
53009 Clallam	Washington	19.54728488
41045 Malheur	Oregon	19.52807160
29217 Vernon	Missouri	19.48558067
20015 Butler	Kansas	19.47127986
55077 Marquette	Wisconsin	19.43760529
47071 Hardin	Tennessee	19.39788951
48255 Karnes	Texas	19.16932907
38093 Stutsman	North Dakota	19.12320122
37095 Hyde	North Carolina	19.12045889
48247 Jim Hogg	Texas	19.05487805
17159 Richland	Illinois	19.03191017
17101 Lawrence	Illinois	19.02949572
19189 Winnebago	Iowa	19.01502187
35015 Eddy	New Mexico	18.99827288
19131 Mitchell	Iowa	18.92326616
20147 Phillips	Kansas	18.80759827
55093 Pierce	Wisconsin	18.79920103
2290 Yukon-Koyukuk	Alaska	18.77229210
47107 McMinn	Tennessee	18.76700760
54041 Lewis	West Virginia	18.72191712
48119 Delta	Texas	18.69508319
21041 Carroll	Kentucky	18.62717705
53043 Lincoln	Washington	18.62197393
19041 Clay	Iowa	18.59427296
2170 Matanuska-Susit	Alaska	18.58563331
39071 Highland	Ohio	18.57959032
19121 Madison	Iowa	18.46267463
17175 Stark	Illinois	18.42638659
55023 Crawford	Wisconsin	18.41507581

Counties_Cities

48025 Bee	Texas	18.41225028
51580 Covington	Virginia	18.31501832
55125 Vilas	Wisconsin	18.23320266
51031 Campbell	Virginia	18.19074819
16049 Idaho	Idaho	18.16750439
19009 Audubon	Iowa	18.16200509
53049 Pacific	Washington	18.15211472
27087 Mahanomen	Minnesota	18.11922450
16085 Valley	Idaho	18.11430124
31059 Fillmore	Nebraska	18.09299801
40047 Garfield	Oklahoma	18.05854251
51143 Pittsylvania	Virginia	18.04787609
40079 Le Flore	Oklahoma	18.00720288
19125 Marion	Iowa	17.96030772
47077 Henderson	Tennessee	17.95525550
48409 San Patricio	Texas	17.93909677
32015 Lander	Nevada	17.93721973
18051 Gibson	Indiana	17.93614732
37005 Alleghany	North Carolina	17.91954126
29213 Taney	Missouri	17.90446179
48131 Duval	Texas	17.83803068
6021 Glenn	California	17.82721860
47019 Carter	Tennessee	17.74591400
37141 Pender	North Carolina	17.69569834
19035 Cherokee	Iowa	17.66628390
41015 Curry	Oregon	17.53386227
48019 Bandera	Texas	17.52541185
27059 Isanti	Minnesota	17.51488765
40003 Alfalfa	Oklahoma	17.37921446
31031 Cherry	Nebraska	17.35809755
48367 Parker	Texas	17.34467482
29119 McDonald	Missouri	17.33252448
55075 Marinette	Wisconsin	17.31216303
27093 Meeker	Minnesota	17.28533771

Counties_Cities

47057 Grainger	Tennessee	17.28235040
38049 McHenry	North Dakota	17.19394773
26105 Mason	Michigan	17.18213058
29145 Newton	Missouri	17.16266777
30013 Cascade	Montana	17.14782651
42013 Blair	Pennsylvania	17.14397675
12037 Franklin	Florida	17.04158146
16051 Jefferson	Idaho	16.98427256
47055 Giles	Tennessee	16.94742908
27021 Cass	Minnesota	16.93824317
55085 Oneida	Wisconsin	16.91570341
26085 Lake	Michigan	16.83359987
56003 Big Horn	Wyoming	16.83359987
27023 Chippewa	Minnesota	16.77289500
21071 Floyd	Kentucky	16.73873623
29009 Barry	Missouri	16.71961210
17109 McDonough	Illinois	16.69170422
37171 Surry	North Carolina	16.67871240
6089 Shasta	California	16.66296379
48065 Carson	Texas	16.65278934
18069 Huntington	Indiana	16.55629139
47101 Lewis	Tennessee	16.54807215
30043 Jefferson	Montana	16.53302472
29205 Shelby	Missouri	16.52892562
30047 Lake	Montana	16.52892562
42113 Sullivan	Pennsylvania	16.47175095
48379 Rains	Texas	16.44872111
48181 Grayson	Texas	16.41901322
54097 Upshur	West Virginia	16.38337088
48133 Eastland	Texas	16.37375832
51750 Radford	Virginia	16.35858008
21075 Fulton	Kentucky	16.33986928
8047 Gilpin	Colorado	16.33719980
53027 Grays Harbor	Washington	16.23793995

Counties_Cities

21137 Lincoln	Kentucky	16.23113131
19173 Taylor	Iowa	16.15247941
48277 Lamar	Texas	16.08751609
19007 Appanoose	Iowa	16.08104848
48035 Bosque	Texas	16.05050559
27161 Waseca	Minnesota	16.05050559
21121 Knox	Kentucky	15.97239969
42021 Cambria	Pennsylvania	15.94169893
26095 Luce	Michigan	15.91596371
55083 Oconto	Wisconsin	15.86042823
13183 Long	Georgia	15.79113591
8103 Rio Blanco	Colorado	15.78282828
19197 Wright	Iowa	15.76044129
4009 Graham	Arizona	15.75961336
47025 Claiborne	Tennessee	15.74505605
21025 Breathitt	Kentucky	15.71585730
27141 Sherburne	Minnesota	15.61914282
51640 Galax	Virginia	15.56904873
56001 Albany	Wyoming	15.54363877
48499 Wood	Texas	15.51109043
27019 Carver	Minnesota	15.45132350
31021 Burt	Nebraska	15.41307028
5147 Woodruff	Arkansas	15.40832049
20037 Crawford	Kansas	15.37712397
17061 Greene	Illinois	15.33272002
31025 Cass	Nebraska	15.29110440
47173 Union	Tennessee	15.23770825
54055 Mercer	West Virginia	15.22044275
48279 Lamb	Texas	15.19987840
16043 Fremont	Idaho	15.18833536
48161 Freestone	Texas	15.14539580
48163 Frio	Texas	15.13928139
41061 Union	Oregon	15.11658667
19021 Buena Vista	Iowa	15.09509912

Counties_Cities

17025 Clay	Illinois	15.09092281
41007 Clatsop	Oregon	15.08902525
29075 Gentry	Missouri	15.08750754
26127 Oceana	Michigan	15.02347418
27073 Lac qui Parle	Minnesota	15.01952538
20121 Miami	Kansas	14.84560570
21043 Carter	Kentucky	14.81262035
46047 Fall River	South Dakota	14.79727730
39069 Henry	Ohio	14.76777671
47185 White	Tennessee	14.75633600
37009 Ashe	North Carolina	14.75524733
29141 Morgan	Missouri	14.73622163
53051 Pend Oreille	Washington	14.70372004
17049 Effingham	Illinois	14.61646399
29045 Clark	Missouri	14.61560947
20079 Harvey	Kansas	14.61560947
23009 Hancock	Maine	14.59561037
48351 Newton	Texas	14.54968718
39111 Monroe	Ohio	14.50326323
55109 St. Croix	Wisconsin	14.49372310
17169 Schuyler	Illinois	14.47806573
2240 Southeast Fairbanks	Alaska	14.45504481
39001 Adams	Ohio	14.42793248
38067 Pembina	North Dakota	14.39470275
31127 Nemaha	Nebraska	14.37194596
35025 Lea	New Mexico	14.36554568
17183 Vermilion	Illinois	14.32179778
37189 Watauga	North Carolina	14.29975869
5015 Carroll	Arkansas	14.17283776
16029 Caribou	Idaho	14.16430595
19001 Adair	Iowa	14.15828968
41063 Wallowa	Oregon	14.12229911
48047 Brooks	Texas	14.05678943
31139 Pierce	Nebraska	14.00168020

Counties_Cities

29127 Marion	Missouri	13.98992725
55015 Calumet	Wisconsin	13.95562112
21181 Nicholas	Kentucky	13.95478649
41023 Grant	Oregon	13.93534002
5149 Yell	Arkansas	13.93081031
5039 Dallas	Arkansas	13.92369813
54083 Randolph	West Virginia	13.87780592
12123 Taylor	Florida	13.87411553
6011 Colusa	California	13.87154945
48313 Madison	Texas	13.86770212
48299 Llano	Texas	13.85937356
21069 Fleming	Kentucky	13.85809313
42033 Clearfield	Pennsylvania	13.85599839
17107 Logan	Illinois	13.82886776
40009 Beckham	Oklahoma	13.81915335
5083 Logan	Arkansas	13.80135253
24023 Garrett	Maryland	13.71601001
48075 Childress	Texas	13.71553971
21195 Pike	Kentucky	13.69816102
31173 Thurston	Nebraska	13.69300288
55135 Waupaca	Wisconsin	13.69112815
42121 Venango	Pennsylvania	13.65427379
20067 Grant	Kansas	13.63140676
40141 Tillman	Oklahoma	13.60914535
27111 Otter Tail	Minnesota	13.60266612
29073 Gasconade	Missouri	13.60081605
27131 Rice	Minnesota	13.52915533
54009 Brooke	West Virginia	13.51168761
5021 Clay	Arkansas	13.47073483
29147 Nodaway	Missouri	13.45050215
19195 Worth	Iowa	13.41741581
55073 Marathon	Wisconsin	13.29119532
55005 Barron	Wisconsin	13.28491719
48283 La Salle	Texas	13.27844908

Counties_Cities

19129 Mills	Iowa	13.27756755
29117 Livingston	Missouri	13.20480655
29121 Macon	Missouri	13.19870653
39067 Harrison	Ohio	13.18044023
47145 Roane	Tennessee	13.17275122
41039 Lane	Oregon	13.17137807
53019 Ferry	Washington	13.07360439
26109 Menominee	Michigan	13.05312622
20191 Sumner	Kansas	13.04574709
55003 Ashland	Wisconsin	12.82051282
27007 Beltrami	Minnesota	12.80765044
39119 Muskingum	Ohio	12.76353805
48389 Reeves	Texas	12.74291176
40013 Bryan	Oklahoma	12.71401933
16059 Lemhi	Idaho	12.56123603
6045 Mendocino	California	12.55621761
17165 Saline	Illinois	12.54915084
20133 Neosho	Kansas	12.53839885
35029 Luna	New Mexico	12.51930059
27025 Chisago	Minnesota	12.51743500
29091 Howell	Missouri	12.47629504
41011 Coos	Oregon	12.42448244
31023 Butler	Nebraska	12.41002730
39079 Jackson	Ohio	12.35177866
48335 Mitchell	Texas	12.27747084
32001 Churchill	Nevada	12.27495908
17191 Wayne	Illinois	12.24589762
47177 Warren	Tennessee	12.23151818
42083 McKean	Pennsylvania	12.20464753
27153 Todd	Minnesota	12.20405175
55113 Sawyer	Wisconsin	12.12929832
54081 Raleigh	West Virginia	12.12055916
47181 Wayne	Tennessee	12.07875347
5005 Baxter	Arkansas	12.01374372

Counties_Cities

5099 Nevada	Arkansas	12.01056930
29059 Dallas	Missouri	11.93175039
48083 Coleman	Texas	11.90901512
40095 Marshall	Oklahoma	11.90051172
48415 Scurry	Texas	11.85817621
26043 Dickinson	Michigan	11.81893393
19111 Lee	Iowa	11.74570548
48287 Lee	Texas	11.66588894
48501 Yoakum	Texas	11.64008846
30081 Ravalli	Montana	11.58158065
48395 Robertson	Texas	11.57139551
20205 Wilson	Kansas	11.54068090
37099 Jackson	North Carolina	11.54014818
5135 Sharp	Arkansas	11.51675688
12067 Lafayette	Florida	11.45213010
6093 Siskiyou	California	11.43536730
39075 Holmes	Ohio	11.39159756
21079 Garrard	Kentucky	11.38952164
55071 Manitowoc	Wisconsin	11.38174368
21077 Gallatin	Kentucky	11.32246377
51141 Patrick	Virginia	11.31669779
5001 Arkansas	Arkansas	11.25555743
47091 Johnson	Tennessee	11.24985938
51167 Russell	Virginia	11.21579183
19073 Greene	Iowa	11.13461753
31137 Phelps	Nebraska	11.11605158
19187 Webster	Iowa	11.02627009
48227 Howard	Texas	10.97122795
48223 Hopkins	Texas	10.86661233
48427 Starr	Texas	10.84850833
21139 Livingston	Kentucky	10.82016879
37003 Alexander	North Carolina	10.70864455
27151 Swift	Minnesota	10.70090958
39131 Pike	Ohio	10.68870916

Counties_Cities

5009 Boone	Arkansas	10.67235859
20151 Pratt	Kansas	10.66325443
27089 Marshall	Minnesota	10.64962726
31179 Wayne	Nebraska	10.63490375
30001 Beaverhead	Montana	10.63377286
39161 Van Wert	Ohio	10.60782858
48429 Stephens	Texas	10.60108131
21099 Hart	Kentucky	10.57865228
30095 Stillwater	Montana	10.48877701
35027 Lincoln	New Mexico	10.22704029
41041 Lincoln	Oregon	10.12391674
51035 Carroll	Virginia	10.12282359
40091 McIntosh	Oklahoma	10.09336361
19137 Montgomery	Iowa	9.99700090
2180 Nome	Alaska	9.99200639
16057 Latah	Idaho	9.96661185
27009 Benton	Minnesota	9.86558145
48097 Cooke	Texas	9.85853009
46103 Pennington	South Dakota	9.84525056
16087 Washington	Idaho	9.84155103
29173 Ralls	Missouri	9.79240110
51185 Tazewell	Virginia	9.79072329
46121 Todd	South Dakota	9.72478849
48127 Dimmit	Texas	9.70120295
5127 Scott	Arkansas	9.69086152
48165 Gaines	Texas	9.56892015
48265 Kerr	Texas	9.54107432
29149 Oregon	Missouri	9.48676596
29209 Stone	Missouri	9.44911651
48403 Sabine	Texas	9.44376239
48281 Lampasas	Texas	9.42107494
5131 Sebastian	Arkansas	9.39312580
31145 Red Willow	Nebraska	9.32314003
6033 Lake	California	9.31937498

Counties_Cities

39005 Ashland	Ohio	9.30319099
48159 Franklin	Texas	9.28850084
31013 Box Butte	Nebraska	9.28332714
51103 Lancaster	Virginia	9.27385700
16005 Bannock	Idaho	9.18083959
55095 Polk	Wisconsin	9.17473279
42065 Jefferson	Pennsylvania	9.16569281
54005 Boone	West Virginia	9.11120222
47143 Rhea	Tennessee	9.07880402
21087 Green	Kentucky	9.05059281
40149 Washita	Oklahoma	8.98714838
16017 Bonner	Idaho	8.94314396
17185 Wabash	Illinois	8.65875833
39105 Meigs	Ohio	8.65576041
54025 Greenbrier	West Virginia	8.62415914
54023 Grant	West Virginia	8.60141063
54059 Mingo	West Virginia	8.40866092
48007 Aransas	Texas	8.40618695
27085 McLeod	Minnesota	8.36283556
48507 Zavala	Texas	8.34515564
40107 Okfuskee	Oklahoma	8.26582906
55137 Waushara	Wisconsin	8.24300375
8099 Prowers	Colorado	8.22097994
48387 Red River	Texas	8.21355236
29123 Madison	Missouri	8.20479160
5049 Fulton	Arkansas	8.15062352
21205 Rowan	Kentucky	8.13570353
19175 Union	Iowa	8.09126952
37087 Haywood	North Carolina	8.06829001
18125 Pike	Indiana	8.05801773
27071 Koochiching	Minnesota	8.03858521
21197 Powell	Kentucky	8.03729304
39145 Scioto	Ohio	7.94680936
54089 Summers	West Virginia	7.83699060

Counties_Cities

48487 Wilbarger	Texas	7.80031201
19029 Cass	Iowa	7.73395205
20085 Jackson	Kansas	7.53012048
21175 Morgan	Kentucky	7.49344324
2150 Kodiak Island	Alaska	7.49344324
55099 Price	Wisconsin	7.46435769
37053 Currituck	North Carolina	7.38770686
48249 Jim Wells	Texas	7.34897849
17193 White	Illinois	7.31796561
35047 San Miguel	New Mexico	7.24874053
40005 Atoka	Oklahoma	7.22647781
6015 Del Norte	California	7.18700589
40099 Murray	Oklahoma	7.16691751
48059 Callahan	Texas	7.14591968
54007 Braxton	West Virginia	7.09773582
27113 Pennington	Minnesota	7.05318098
38079 Rolette	North Dakota	6.99251801
46102 Oglala Lakota	South Dakota	6.98860857
6007 Butte	California	6.91873941
55121 Trempealeau	Wisconsin	6.79301678
48353 Nolan	Texas	6.77920141
19109 Kossuth	Iowa	6.70780789
27143 Sibley	Minnesota	6.65424541
42047 Elk	Pennsylvania	6.62932149
27135 Roseau	Minnesota	6.60066007
27127 Redwood	Minnesota	6.55780707
16011 Bingham	Idaho	6.48845056
21127 Lawrence	Kentucky	6.42219511
17149 Pike	Illinois	6.40573954
23029 Washington	Maine	6.35122261
17039 De Witt	Illinois	6.34155622
33007 Coos	New Hampshire	6.33131786
51063 Floyd	Virginia	6.33111744
5033 Crawford	Arkansas	6.30855124

Counties_Cities

55129 Washburn	Wisconsin	6.29802242
21045 Casey	Kentucky	6.29405841
27001 Aitkin	Minnesota	6.28851717
31131 Otoe	Nebraska	6.25586487
12045 Gulf	Florida	6.18658748
30041 Hill	Montana	6.11733040
5087 Madison	Arkansas	6.06759299
51520 Bristol	Virginia	6.06722485
35035 Otero	New Mexico	5.98972762
5089 Marion	Arkansas	5.98014592
23003 Aroostook	Maine	5.96027477
23021 Piscataquis	Maine	5.95238095
5067 Jackson	Arkansas	5.94848611
27005 Becker	Minnesota	5.81885892
48145 Falls	Texas	5.76867609
17057 Fulton	Illinois	5.73986913
29003 Andrew	Missouri	5.67955927
20035 Cowley	Kansas	5.67891419
37113 Macon	North Carolina	5.66813093
55097 Portage	Wisconsin	5.63840884
47171 Unicoi	Tennessee	5.63031361
5047 Franklin	Arkansas	5.61482313
26061 Houghton	Michigan	5.52196361
6109 Tuolumne	California	5.50065091
2050 Bethel	Alaska	5.48967940
27055 Houston	Minnesota	5.38271073
20041 Dickinson	Kansas	5.34273655
26033 Chippewa	Michigan	5.33091665
55047 Green Lake	Wisconsin	5.28597103
27041 Douglas	Minnesota	5.26814877
21051 Clay	Kentucky	4.97388709
19027 Carroll	Iowa	4.96179418
40153 Woodward	Oklahoma	4.94510929
54043 Lincoln	West Virginia	4.85460459

Counties_Cities

54109 Wyoming	West Virginia	4.81093043
37115 Madison	North Carolina	4.59495474
21133 Letcher	Kentucky	4.56641856
39009 Athens	Ohio	4.55802364
21115 Johnson	Kentucky	4.46707764
27061 Itasca	Minnesota	4.43380332
41013 Crook	Oregon	4.18988562
40019 Carter	Oklahoma	4.15135853
29131 Miller	Missouri	3.94695295
29007 Audrain	Missouri	3.92572528
27095 Mille Lacs	Minnesota	3.82570106
48171 Gillespie	Texas	3.73078645
46093 Meade	South Dakota	3.53431823
56029 Park	Wyoming	3.41017597
55123 Vernon	Wisconsin	3.24833523
29167 Polk	Missouri	3.10549362
27097 Morrison	Minnesota	3.01486328
55141 Wood	Wisconsin	2.73766340
42123 Warren	Pennsylvania	2.53177376
29161 Phelps	Missouri	2.23553608
6103 Tehama	California	1.56455348
48261 Kenedy	Texas	0.00000000
15005 Kalawao	Hawaii	0.00000000
30103 Treasure	Montana	0.00000000
8057 Jackson	Colorado	0.00000000
8061 Kiowa	Colorado	0.00000000
31183 Wheeler	Nebraska	0.00000000
40057 Harmon	Oklahoma	0.00000000
48443 Terrell	Texas	0.00000000
16033 Clark	Idaho	0.00000000
40029 Coal	Oklahoma	0.00000000
38095 Towner	North Dakota	0.00000000
48101 Cottle	Texas	0.00000000
8115 Sedgwick	Colorado	0.00000000

Counties_Cities

46059 Hand	South Dakota	0.00000000
35033 Mora	New Mexico	0.00000000
20195 Trego	Kansas	0.00000000
20033 Comanche	Kansas	0.00000000
38083 Sheridan	North Dakota	0.00000000
48271 Kinney	Texas	0.00000000
46007 Bennett	South Dakota	0.00000000
6105 Trinity	California	0.00000000
46021 Campbell	South Dakota	0.00000000
46055 Haakon	South Dakota	0.00000000
31103 Keya Paha	Nebraska	0.00000000
38039 Griggs	North Dakota	0.00000000
17009 Brown	Illinois	0.00000000
46077 Kingsbury	South Dakota	0.00000000
27031 Cook	Minnesota	0.00000000
2282 Yakutat	Alaska	0.00000000
48033 Borden	Texas	0.00000000
48243 Jeff Davis	Texas	0.00000000
48433 Stonewall	Texas	0.00000000
46033 Custer	South Dakota	0.00000000
46075 Jones	South Dakota	0.00000000
8033 Dolores	Colorado	0.00000000
19117 Lucas	Iowa	0.00000000
38001 Adams	North Dakota	0.00000000
20077 Harper	Kansas	0.00000000
46017 Buffalo	South Dakota	0.00000000
27077 Lake of the Woo	Minnesota	0.00000000
38033 Golden Valley	North Dakota	0.00000000
31171 Thomas	Nebraska	0.00000000
2261 Valdez-Cordova	Alaska	0.00000000
5097 Montgomery	Arkansas	0.00000000
2060 Bristol Bay	Alaska	0.00000000
41069 Wheeler	Oregon	0.00000000
31005 Arthur	Nebraska	0.00000000

Counties_Cities

2105 Hoonah-Angoon	Alaska	0.00000000
48413 Schleicher	Texas	0.00000000
29103 Knox	Missouri	0.00000000
48081 Coke	Texas	0.00000000
41021 Gilliam	Oregon	0.00000000
46071 Jackson	South Dakota	0.00000000
32029 Storey	Nevada	0.00000000
46041 Dewey	South Dakota	0.00000000
46045 Edmunds	South Dakota	0.00000000
2230 Skagway	Alaska	0.00000000
16071 Oneida	Idaho	0.00000000
2013 Aleutians East	Alaska	0.00000000
16015 Boise	Idaho	0.00000000
38005 Benson	North Dakota	0.00000000
30079 Prairie	Montana	0.00000000
8017 Cheyenne	Colorado	0.00000000
46063 Harding	South Dakota	0.00000000
30033 Garfield	Montana	0.00000000
20135 Ness	Kansas	0.00000000
26071 Iron	Michigan	0.00000000
2275 Wrangell	Alaska	0.00000000
54017 Doddridge	West Virginia	0.00000000
48109 Culberson	Texas	0.00000000
8111 San Juan	Colorado	0.00000000
38043 Kidder	North Dakota	0.00000000
38007 Billings	North Dakota	0.00000000
49019 Grand	Utah	0.00000000
19025 Calhoun	Iowa	0.00000000
46061 Hanson	South Dakota	0.00000000
2100 Haines	Alaska	0.00000000
31085 Hayes	Nebraska	0.00000000
38091 Steele	North Dakota	0.00000000
13265 Taliaferro	Georgia	0.00000000
55091 Pepin	Wisconsin	0.00000000

Counties_Cities

31147 Richardson	Nebraska	0.00000000
38009 Bottineau	North Dakota	0.00000000
19093 Ida	Iowa	0.00000000
2188 Northwest Arctic	Alaska	0.00000000
35051 Sierra	New Mexico	0.00000000
46107 Potter	South Dakota	0.00000000
20203 Wichita	Kansas	0.00000000
5013 Calhoun	Arkansas	0.00000000
35011 De Baca	New Mexico	0.00000000
8011 Bent	Colorado	0.00000000
46095 Mellette	South Dakota	0.00000000
2070 Dillingham	Alaska	0.00000000
48173 Glasscock	Texas	0.00000000
48155 Foard	Texas	0.00000000
53023 Garfield	Washington	0.00000000
30039 Granite	Montana	0.00000000
21201 Robertson	Kentucky	0.00000000
46043 Douglas	South Dakota	0.00000000
21187 Owen	Kentucky	0.00000000
20071 Greeley	Kansas	0.00000000
27075 Lake	Minnesota	0.00000000
48269 King	Texas	0.00000000
38075 Renville	North Dakota	0.00000000
49015 Emery	Utah	0.00000000
19053 Decatur	Iowa	0.00000000
30091 Sheridan	Montana	0.00000000
40045 Ellis	Oklahoma	0.00000000
48425 Somervell	Texas	0.00000000
46053 Gregory	South Dakota	0.00000000
48045 Briscoe	Texas	0.00000000
29011 Barton	Missouri	0.00000000
30019 Daniels	Montana	0.00000000
16023 Butte	Idaho	0.00000000
37173 Swain	North Carolina	0.00000000

Counties_Cities

29079 Grundy	Missouri	0.00000000
19003 Adams	Iowa	0.00000000
25007 Dukes	Massachusetts	0.00000000
46137 Ziebach	South Dakota	0.00000000
31075 Grant	Nebraska	0.00000000
46037 Day	South Dakota	0.00000000
49055 Wayne	Utah	0.00000000
20083 Hodgeman	Kansas	0.00000000
31049 Deuel	Nebraska	0.00000000
46015 Brule	South Dakota	0.00000000
38047 Logan	North Dakota	0.00000000
48105 Crockett	Texas	0.00000000
26131 Ontonagon	Michigan	0.00000000
29057 Dade	Missouri	0.00000000
29203 Shannon	Missouri	0.00000000
30097 Sweet Grass	Montana	0.00000000
2016 Aleutians West	Alaska	0.00000000
19135 Monroe	Iowa	0.00000000
27121 Pope	Minnesota	0.00000000
13125 Glascock	Georgia	0.00000000
48447 Throckmorton	Texas	0.00000000
48435 Sutton	Texas	0.00000000
41037 Lake	Oregon	0.00000000
2164 Lake and Penins	Alaska	0.00000000
46051 Grant	South Dakota	0.00000000
16009 Benewah	Idaho	0.00000000
19063 Emmet	Iowa	0.00000000
2068 Denali	Alaska	0.00000000
20165 Rush	Kansas	0.00000000
16007 Bear Lake	Idaho	0.00000000
38045 LaMoure	North Dakota	0.00000000
38057 Mercer	North Dakota	0.00000000
2158 Kusilvak	Alaska	0.00000000
17155 Putnam	Illinois	0.00000000

Counties_Cities

19071 Fremont	Iowa	0.00000000
31165 Sioux	Nebraska	0.00000000
48023 Baylor	Texas	0.00000000
16035 Clearwater	Idaho	0.00000000
32011 Eureka	Nevada	0.00000000
20039 Decatur	Kansas	0.00000000
49033 Rich	Utah	0.00000000
29067 Douglas	Missouri	0.00000000
30055 McCone	Montana	0.00000000
38041 Hettinger	North Dakota	0.00000000
37075 Graham	North Carolina	0.00000000
6091 Sierra	California	0.00000000
21063 Elliott	Kentucky	0.00000000
38021 Dickey	North Dakota	0.00000000
49001 Beaver	Utah	0.00000000
20109 Logan	Kansas	0.00000000
31117 McPherson	Nebraska	0.00000000
2185 North Slope	Alaska	0.00000000
27051 Grant	Minnesota	0.00000000
49017 Garfield	Utah	0.00000000
38073 Ransom	North Dakota	0.00000000
40063 Hughes	Oklahoma	0.00000000
48327 Menard	Texas	0.00000000
17047 Edwards	Illinois	0.00000000
30025 Fallon	Montana	0.00000000
26013 Baraga	Michigan	0.00000000
30061 Mineral	Montana	0.00000000
20049 Elk	Kansas	0.00000000
54101 Webster	West Virginia	0.00000000
48017 Bailey	Texas	0.00000000
41001 Baker	Oregon	0.00000000
16061 Lewis	Idaho	0.00000000
26003 Alger	Michigan	0.00000000
21153 Magoffin	Kentucky	0.00000000

Counties_Cities

31015 Boyd	Nebraska	0.00000000
48263 Kent	Texas	0.00000000
40011 Blaine	Oklahoma	0.00000000
16021 Boundary	Idaho	0.00000000
19161 Sac	Iowa	0.00000000
29085 Hickory	Missouri	0.00000000
37011 Avery	North Carolina	0.00000000
29153 Ozark	Missouri	0.00000000
47137 Pickett	Tennessee	0.00000000
54015 Clay	West Virginia	0.00000000
49047 Uintah	Utah	0.00000000
39163 Vinton	Ohio	0.00000000
27149 Stevens	Minnesota	0.00000000
54013 Calhoun	West Virginia	0.00000000
29197 Schuyler	Missouri	0.00000000
20001 Allen	Kansas	0.00000000
48197 Hardeman	Texas	0.00000000
48087 Collingsworth	Texas	0.00000000
48377 Presidio	Texas	0.00000000
54021 Gilmer	West Virginia	0.00000000
30071 Phillips	Montana	0.00000000
55119 Taylor	Wisconsin	0.00000000
16041 Franklin	Idaho	0.00000000
2220 Sitka	Alaska	0.00000000
19147 Palo Alto	Iowa	0.00000000
19151 Pocahontas	Iowa	0.00000000
37029 Camden	North Carolina	0.00000000
56031 Platte	Wyoming	0.00000000
17171 Scott	Illinois	0.00000000
5081 Little River	Arkansas	0.00000000
31045 Dawes	Nebraska	0.00000000
30017 Custer	Montana	0.00000000
32017 Lincoln	Nevada	0.00000000
28055 Issaquena	Mississippi	0.00000000

Counties_Cities

31029 Chase	Nebraska	0.00000000
56045 Weston	Wyoming	0.00000000
36085 Richmond	New York	0.00000000
31129 Nuckolls	Nebraska	0.00000000
55041 Forest	Wisconsin	0.00000000
48235 Irion	Texas	0.00000000
20101 Lane	Kansas	0.00000000
20003 Anderson	Kansas	0.00000000
38097 Traill	North Dakota	0.00000000
51690 Martinsville	Virginia	0.00000000
48417 Shackelford	Texas	0.00000000
49023 Juab	Utah	0.00000000
19159 Ringgold	Iowa	0.00000000
46019 Butte	South Dakota	0.00000000
48385 Real	Texas	0.00000000
31057 Dundy	Nebraska	0.00000000
29129 Mercer	Missouri	0.00000000
16079 Shoshone	Idaho	0.00000000
48043 Brewster	Texas	0.00000000
48383 Reagan	Texas	0.00000000
30015 Chouteau	Montana	0.00000000
20193 Thomas	Kansas	0.00000000
48411 San Saba	Texas	0.00000000
31027 Cedar	Nebraska	0.00000000
19185 Wayne	Iowa	0.00000000
49041 Sevier	Utah	0.00000000
6049 Modoc	California	0.00000000
48009 Archer	Texas	0.00000000
48475 Ward	Texas	0.00000000
41025 Harney	Oregon	0.00000000
31169 Thayer	Nebraska	0.00000000
20131 Nemaha	Kansas	0.00000000
54075 Pocahontas	West Virginia	0.00000000
31087 Hitchcock	Nebraska	0.00000000

Counties_Cities

25019 Nantucket	Massachusetts	0.00000000
30021 Dawson	Montana	0.00000000
48207 Haskell	Texas	0.00000000
46105 Perkins	South Dakota	0.00000000
31135 Perkins	Nebraska	0.00000000
30089 Sanders	Montana	0.00000000
29105 Laclede	Missouri	0.00000000
55013 Burnett	Wisconsin	0.00000000
19067 Floyd	Iowa	0.00000000
20013 Brown	Kansas	0.00000000
54085 Ritchie	West Virginia	0.00000000
32027 Pershing	Nevada	0.00000000
48391 Refugio	Texas	0.00000000
21129 Lee	Kentucky	0.00000000
27057 Hubbard	Minnesota	0.00000000
20095 Kingman	Kansas	0.00000000
40129 Roger Mills	Oklahoma	0.00000000
40127 Pushmataha	Oklahoma	0.00000000
48151 Fisher	Texas	0.00000000
27065 Kanabec	Minnesota	0.00000000
51017 Bath	Virginia	0.00000000
48267 Kimble	Texas	0.00000000
48229 Hudspeth	Texas	0.00000000
29065 Dent	Missouri	0.00000000
49003 Box Elder	Utah	0.00000000
30099 Teton	Montana	0.00000000
36005 Bronx	New York	0.00000000
47067 Hancock	Tennessee	0.00000000
29223 Wayne	Missouri	0.00000000
20145 Pawnee	Kansas	0.00000000
48169 Garza	Texas	0.00000000
30005 Blaine	Montana	0.00000000
20167 Russell	Kansas	0.00000000
30077 Powell	Montana	0.00000000

Counties_Cities

21237 Wolfe	Kentucky	0.00000000
30105 Valley	Montana	0.00000000
49025 Kane	Utah	0.00000000
29137 Monroe	Missouri	0.00000000
19051 Davis	Iowa	0.00000000
55067 Langlade	Wisconsin	0.00000000
27159 Wadena	Minnesota	0.00000000
49005 Cache	Utah	0.00000000
21065 Estill	Kentucky	0.00000000
17045 Edgar	Illinois	0.00000000
6043 Mariposa	California	0.00000000
29109 Lawrence	Missouri	0.00000000
49053 Washington	Utah	0.00000000
36081 Queens	New York	0.00000000
36047 Kings	New York	0.00000000
49057 Weber	Utah	0.00000000
49021 Iron	Utah	0.00000000
49013 Duchesne	Utah	0.00000000
49007 Carbon	Utah	0.00000000
35023 Hidalgo	New Mexico	0.00000000
31113 Logan	Nebraska	0.00000000
29215 Texas	Missouri	0.00000000
48301 Loving	Texas	0.00000000
49009 Daggett	Utah	0.00000000
48137 Edwards	Texas	0.00000000
48399 Runnels	Texas	0.00000000
51021 Bland	Virginia	0.00000000
48191 Hall	Texas	0.00000000
6035 Lassen	California	0.00000000
8021 Conejos	Colorado	0.00000000
17151 Pope	Illinois	0.00000000
20023 Cheyenne	Kansas	0.00000000
20053 Ellsworth	Kansas	0.00000000
20065 Graham	Kansas	0.00000000

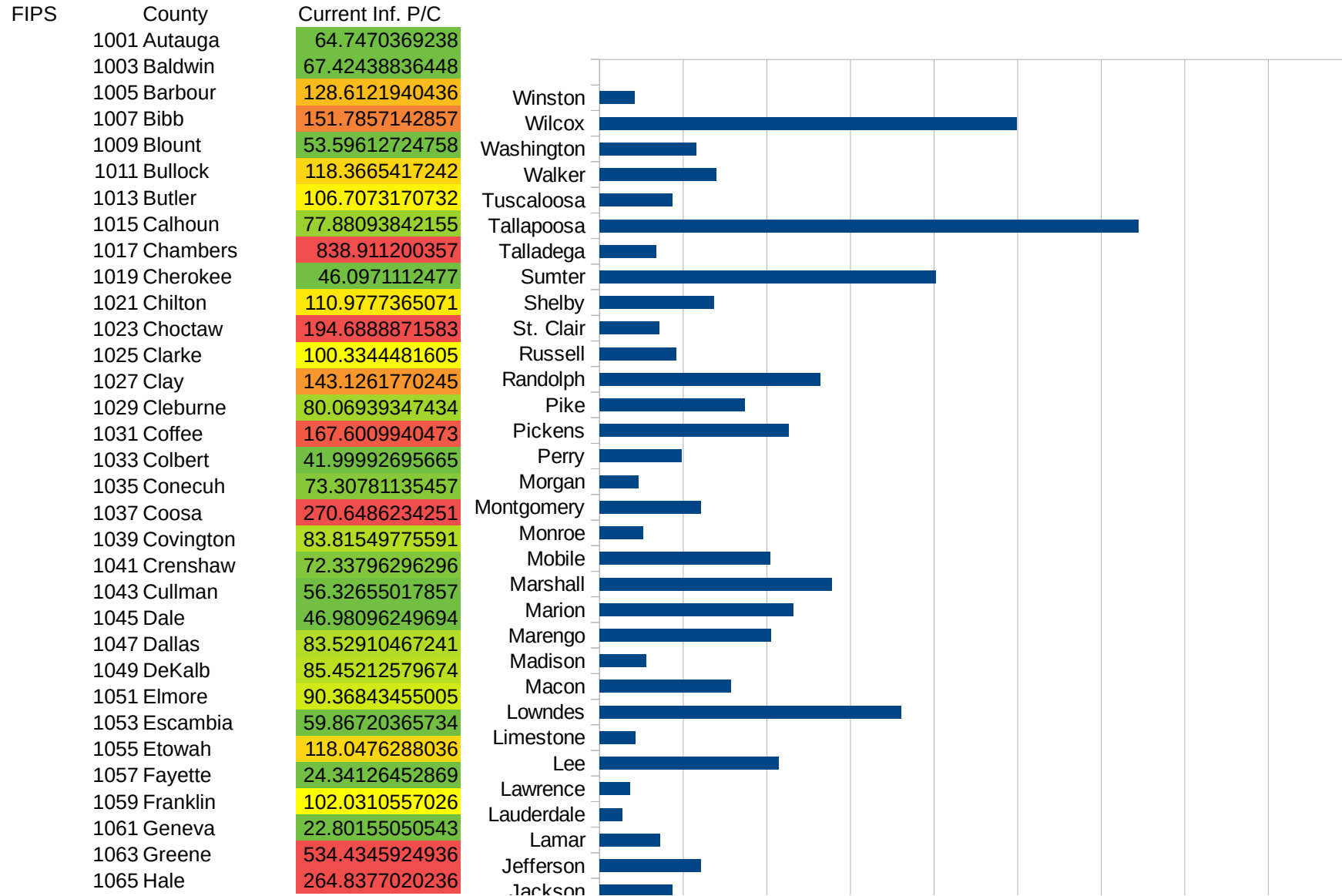
Counties_Cities

20105 Lincoln	Kansas	0.00000000
20117 Marshall	Kansas	0.00000000
20137 Norton	Kansas	0.00000000
20153 Rawlins	Kansas	0.00000000
20199 Wallace	Kansas	0.00000000
20201 Washington	Kansas	0.00000000
21013 Bell	Kentucky	0.00000000
21095 Harlan	Kentucky	0.00000000
21169 Metcalfe	Kentucky	0.00000000
26083 Keweenaw	Michigan	0.00000000
29171 Putnam	Missouri	0.00000000
29211 Sullivan	Missouri	0.00000000
30011 Carter	Montana	0.00000000
30027 Fergus	Montana	0.00000000
30045 Judith Basin	Montana	0.00000000
30069 Petroleum	Montana	0.00000000
30075 Powder River	Montana	0.00000000
30087 Rosebud	Montana	0.00000000
30109 Wibaux	Montana	0.00000000
37199 Yancey	North Carolina	0.00000000
38019 Cavalier	North Dakota	0.00000000
31007 Banner	Nebraska	0.00000000
31009 Blaine	Nebraska	0.00000000
31011 Boone	Nebraska	0.00000000
31017 Brown	Nebraska	0.00000000
31063 Frontier	Nebraska	0.00000000
31069 Garden	Nebraska	0.00000000
31071 Garfield	Nebraska	0.00000000
31083 Harlan	Nebraska	0.00000000
31089 Holt	Nebraska	0.00000000
31091 Hooker	Nebraska	0.00000000
31095 Jefferson	Nebraska	0.00000000
31101 Keith	Nebraska	0.00000000
31115 Loup	Nebraska	0.00000000

Counties_Cities

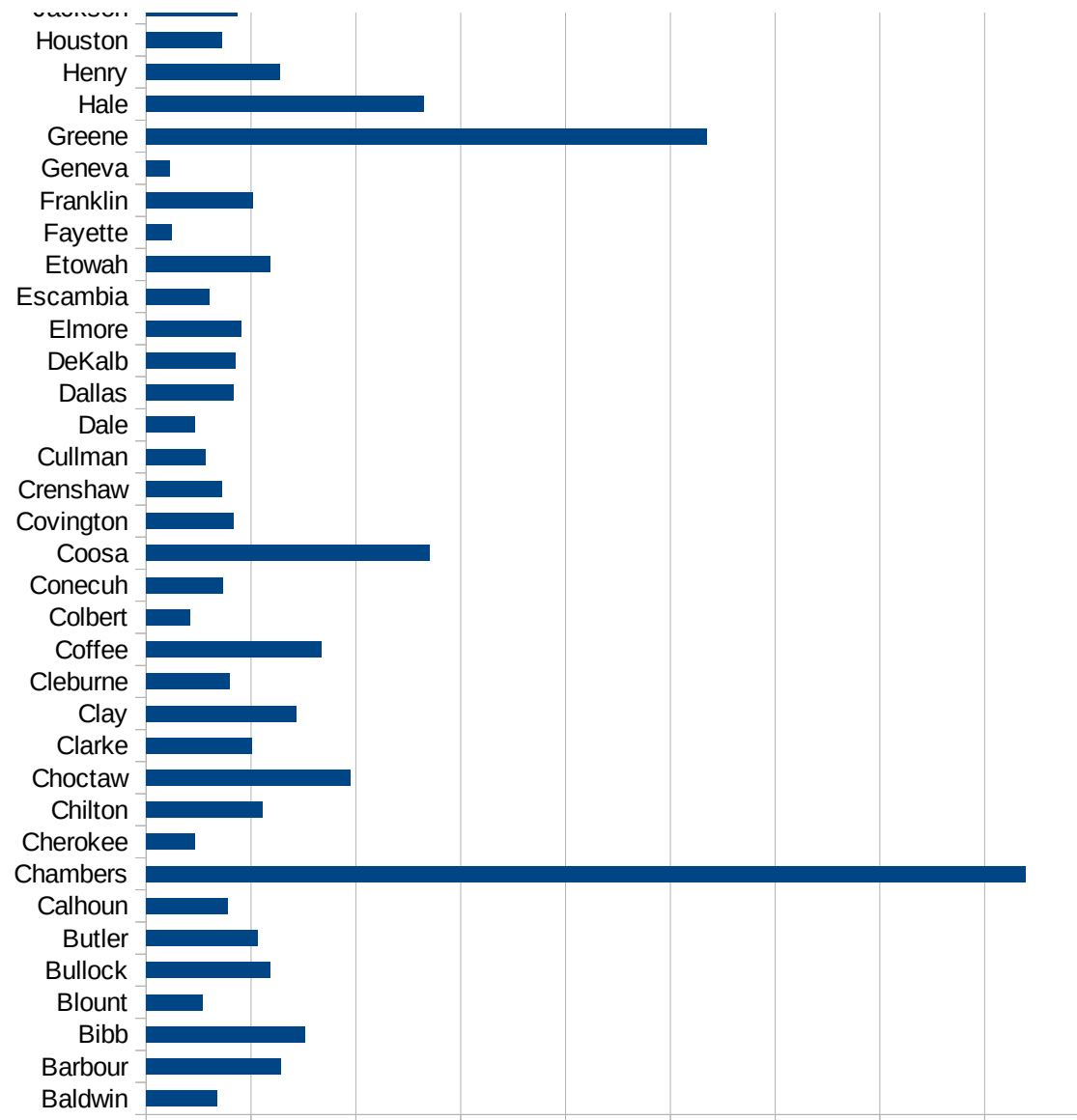
31133 Pawnee	Nebraska	0.00000000
31149 Rock	Nebraska	0.00000000
31161 Sheridan	Nebraska	0.00000000
31175 Valley	Nebraska	0.00000000
32009 Esmeralda	Nevada	0.00000000
46123 Tripp	South Dakota	0.00000000
48295 Lipscomb	Texas	0.00000000
48311 McMullen	Texas	0.00000000
48333 Mills	Texas	0.00000000
48431 Sterling	Texas	0.00000000
48461 Upton	Texas	0.00000000
49027 Millard	Utah	0.00000000
49029 Morgan	Utah	0.00000000
49031 Piute	Utah	0.00000000
49039 Sanpete	Utah	0.00000000
51051 Dickenson	Virginia	0.00000000
51077 Grayson	Virginia	0.00000000
55069 Lincoln	Wisconsin	0.00000000

AL



AL

1067 Henry	127.8400836771
1069 Houston	72.57309829835
1071 Jackson	86.98005257461
1073 Jefferson	120.8857879569
1075 Lamar	72.23345853799
1077 Lauderdale	27.06008421098
1079 Lawrence	36.41108110568
1081 Lee	214.1014145333
1083 Limestone	42.63106452887
1085 Lowndes	360.9384399439
1087 Macon	157.2753403113
1089 Madison	55.11310464123
1091 Marengo	204.5526067345
1093 Marion	231.831468602
1095 Marshall	277.8095703836
1097 Mobile	204.2261520651
1099 Monroe	52.21436369678
1101 Montgomery	121.3662114696
1103 Morgan	46.18394646021
1105 Perry	98.46827133479
1107 Pickens	225.6996689738
1109 Pike	173.9756434099
1111 Randolph	264.0264026403
1113 Russell	91.72565376162
1115 St. Clair	71.03393843725
1117 Shelby	136.2959941031
1119 Sumter	401.8595855331
1121 Talladega	67.64543769104
1123 Tallapoosa	644.4921846063
1125 Tuscaloosa	87.11843799513
1127 Walker	139.6933025694
1129 Washington	116.0092807425
1131 Wilcox	498.7296508892
1133 Winston	42.26542688081



AL
0 100 200 300 400 500 600 700 800 900

AL

FIPS

29001
29003
29005
29007
29009
29011
29013
29015
29017
29019
29021
29023
29025
29027
29029
29031
29033
29035
29037

AL

29039
29041
29043
29045
29047
29049
29051
29053
29055
29057
29059
29061
29063
29065
29067
29069
29071
29073
29075
29077
29079
29081
29083
29085
29087
29089
29091
29093
29095
29097
29099
29101

29103

AL

29105
29107
29109
29111
29113
29115
29117
29121
29123
29125
29127
29119
29129
29131
29133
29135
29137
29139
29141
29143
29145
29147
29149
29151
29153
29155
29157
29159
29161
29163
29165
29167
29169
29171

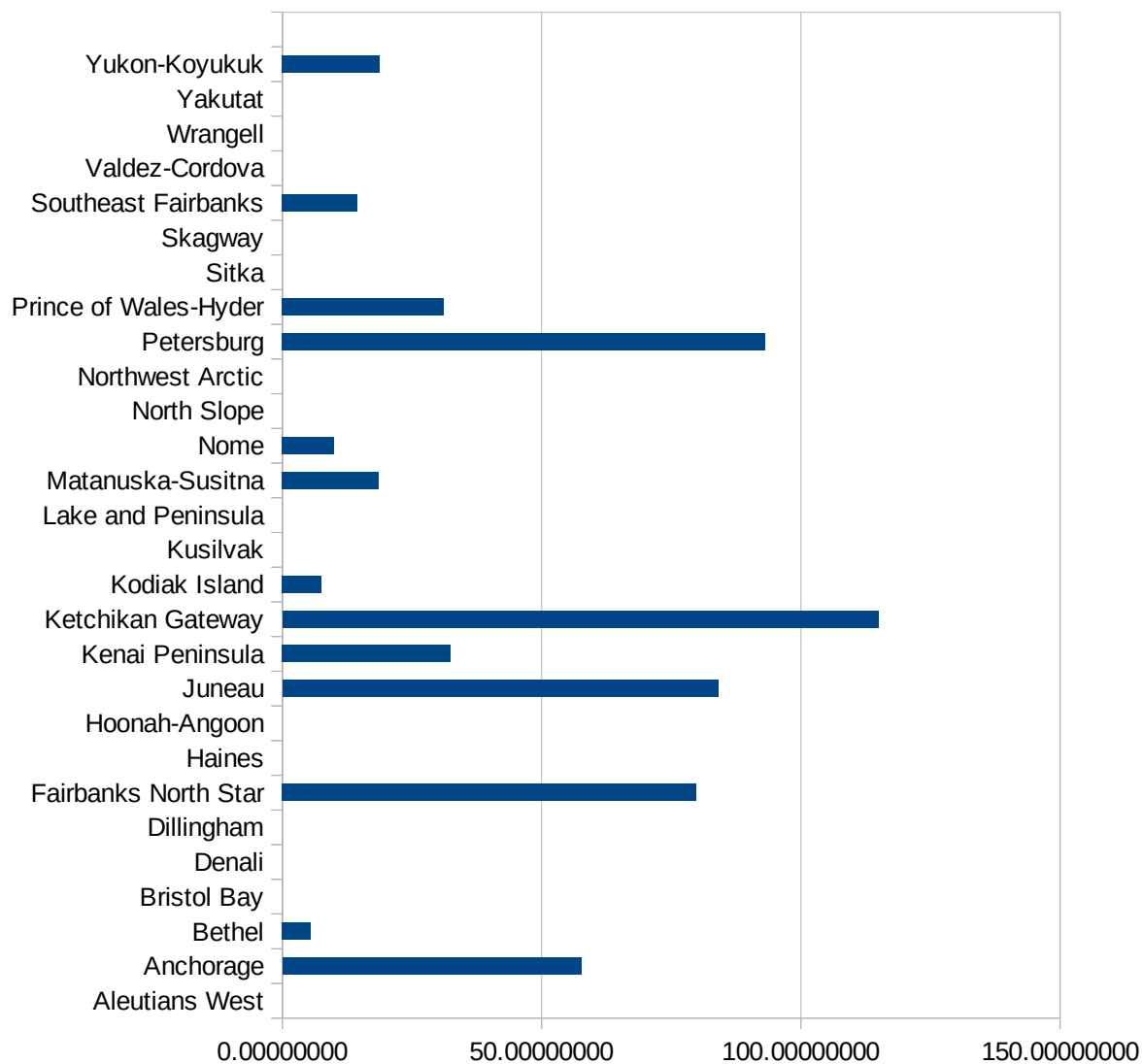
AL

29173
29175
29177
29179
29181
29195
29197
29199
29201
29203
29205
29183
29185
29187
29189
29510
29186
29207
29209
29211
29213
29215

29217
29219
29221
29223
29225
29227
29229

AK

FIPS	County	PC Infection
2013	Aleutians East	0.00000000
2016	Aleutians West	0.00000000
2020	Anchorage	57.62542104
2050	Bethel	5.48967940
2060	Bristol Bay	0.00000000
2068	Denali	0.00000000
2070	Dillingham	0.00000000
2090	Fairbanks North Star	79.82136181
2100	Haines	0.00000000
2105	Hoonah-Angoon	0.00000000
2110	Juneau	84.07809921
2122	Kenai Peninsula	32.46032153
2130	Ketchikan Gateway	###
2150	Kodiak Island	7.49344324
2158	Kusilvak	0.00000000
2164	Lake and Peninsula	0.00000000
2170	Matanuska-Susitna	18.58563331
2180	Nome	9.99200639
2185	North Slope	0.00000000
2188	Northwest Arctic	0.00000000
2195	Petersburg	93.13877678
2198	Prince of Wales-Hyder	31.14294612
2220	Sitka	0.00000000
2230	Skagway	0.00000000
2240	Southeast Fairbanks	14.45504481
2261	Valdez-Cordova	0.00000000
2275	Wrangell	0.00000000
2282	Yakutat	0.00000000
2290	Yukon-Koyukuk	18.77229210



AK

AK

FIPS

29001
29003
29005
29007
29009
29011
29013
29015
29017
29019
29021
29023
29025
29027
29029
29031
29033
29035
29037

AK

29039
29041
29043
29045
29047
29049
29051
29053
29055
29057
29059
29061
29063
29065
29067
29069
29071
29073
29075
29077
29079
29081
29083
29085
29087
29089
29091
29093
29095
29097
29099
29101

29103

AK

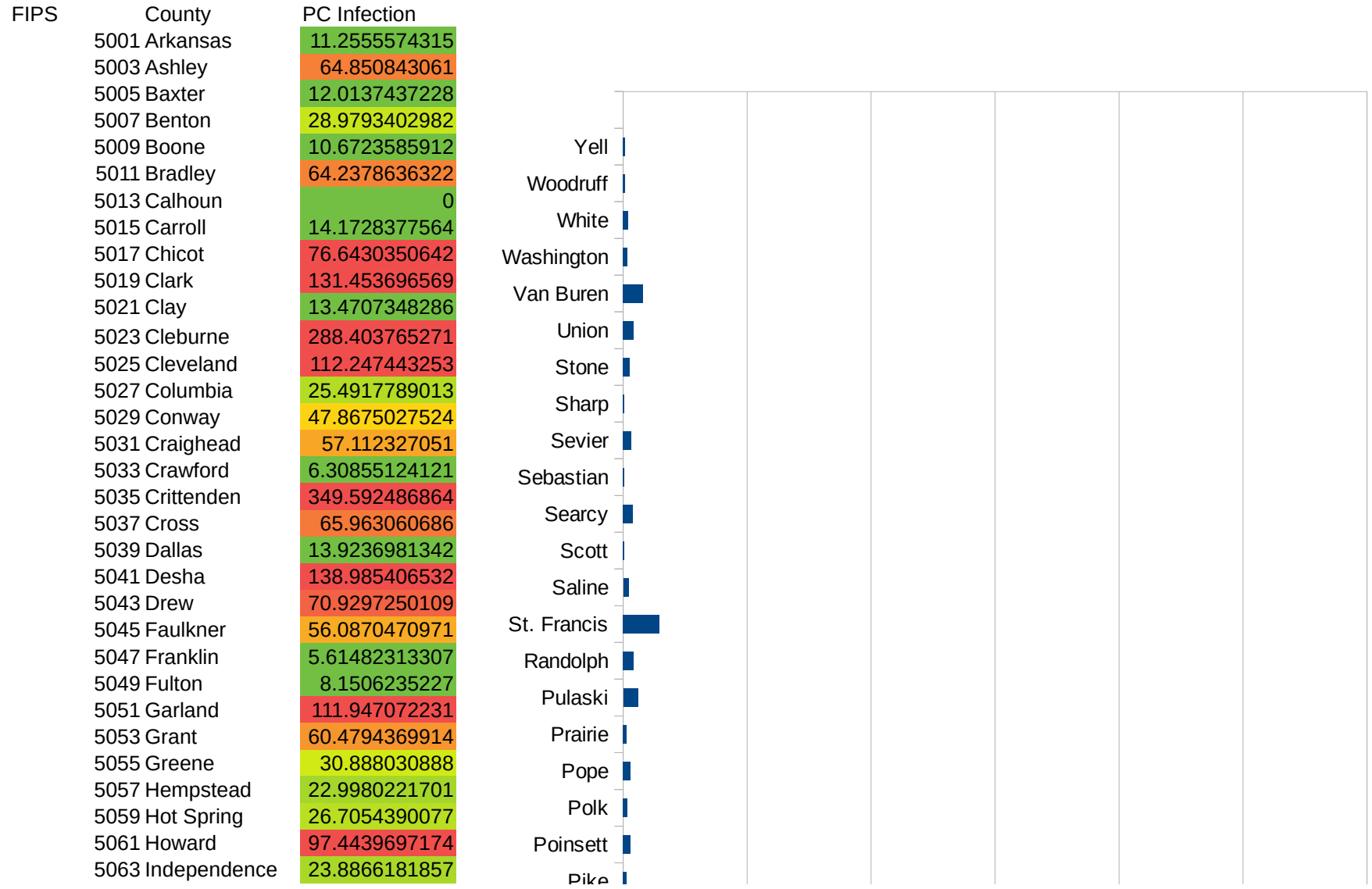
29105
29107
29109
29111
29113
29115
29117
29121
29123
29125
29127
29119
29129
29131
29133
29135
29137
29139
29141
29143
29145
29147
29149
29151
29153
29155
29157
29159
29161
29163
29165
29167
29169
29171

AK

29173
29175
29177
29179
29181
29195
29197
29199
29201
29203
29205
29183
29185
29187
29189
29510
29186
29207
29209
29211
29213
29215

29217
29219
29221
29223
29225
29227
29229

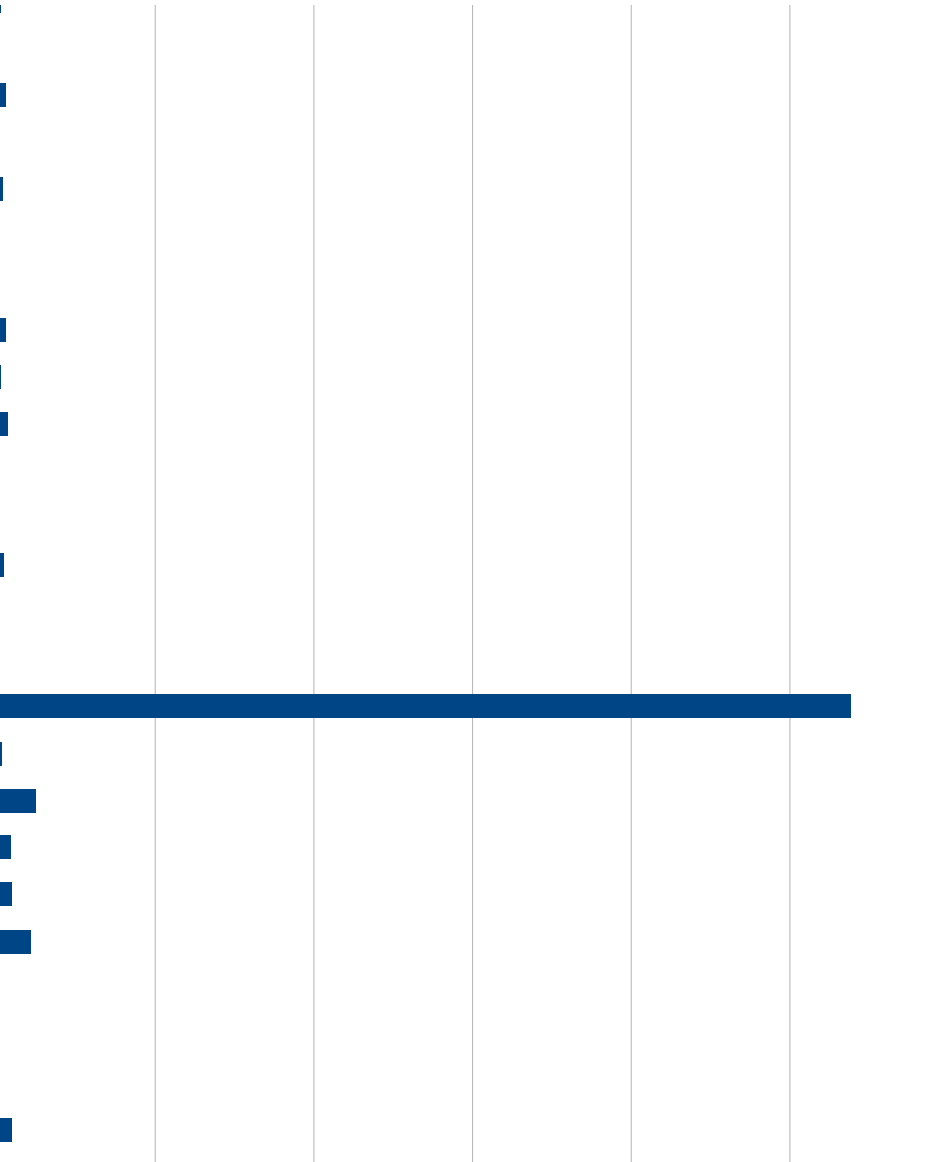
AR



AR

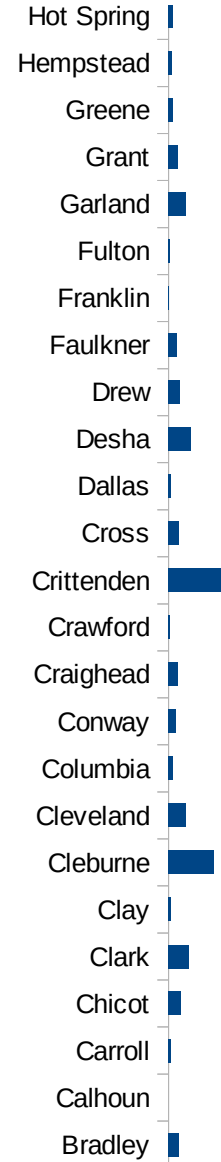
5065 IZARD	22.0701831825
5067 JACKSON	5.94848611028
5069 JEFFERSON	218.750917579
5071 JOHNSON	97.225338419
5073 LAFAYETTE	89.7934750075
5075 LAWRENCE	249.482779603
5077 LEE	33.3889816361
5079 LINCOLN	5387.43181648
5081 LITTLE RIVER	0
5083 LOGAN	13.8013525325
5085 LONOKE	44.80225912
5087 MADISON	6.06759298586
5089 MARION	5.98014591556
5091 MILLER	73.4079647642
5093 MISSISSIPPI	26.6737796746
5095 MONROE	57.9710144928
5097 MONTGOMERY	0
5099 NEVADA	12.010569301
5101 NEWTON	38.4368994234
5103 OUACHITA	21.1810556638
5105 PERRY	57.9598145286
5107 PHILLIPS	22.1864773421
5109 PIKE	28.1083106905
5111 POINSETT	58.3965963127
5113 POLK	34.914459574
5115 POPE	57.8125
5117 PRAIRIE	24.7708694575
5119 PULASKI	119.944993379
5121 RANDOLPH	83.5747715623
5123 ST. FRANCIS	294.822909706
5125 SALINE	44.4733612802
5127 SCOTT	9.69086151759
5129 SEARCY	75.3958280975
5131 SEBASTIAN	9.39312579744

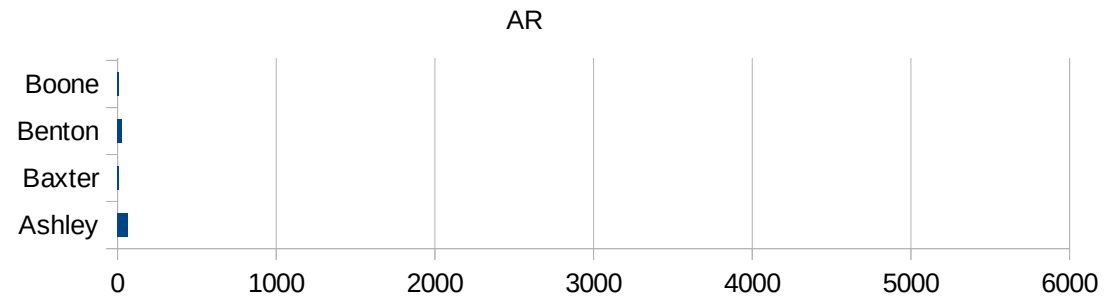
PHILLIPS
PERRY
OUACHITA
NEWTON
NEVADA
MONTGOMERY
MONROE
MISSISSIPPI
MILLER
MARION
MADISON
LONOKE
LOGAN
LITTLE RIVER
LINCOLN
LEE
LAWRENCE
LAFAYETTE
JOHNSON
JEFFERSON
JACKSON
IZARD
INDEPENDENCE
HOWARD



AR

5133 Sevier	64.1811074158
5135 Sharp	11.5167568813
5137 Stone	56.1933049691
5139 Union	81.7870469764
5141 Van Buren	162.621213034
5143 Washington	31.2287676031
5145 White	39.3765798265
5147 Woodruff	15.4083204931
5149 Yell	13.9308103088





AR

FIPS

29001
29003
29005
29007
29009
29011
29013
29015
29017
29019
29021
29023
29025
29027
29029
29031
29033
29035

AR

29037
29039
29041
29043
29045
29047
29049
29051
29053
29055
29057
29059
29061
29063
29065
29067
29069
29071
29073
29075
29077
29079
29081
29083
29085
29087
29089
29091
29093
29095
29097
29099
29101

AR

29103
29105
29107
29109
29111
29113
29115
29117
29121
29123
29125
29127
29119
29129
29131
29133
29135
29137
29139
29141
29143
29145
29147
29149
29151
29153
29155
29157
29159
29161
29163
29165
29167
29169

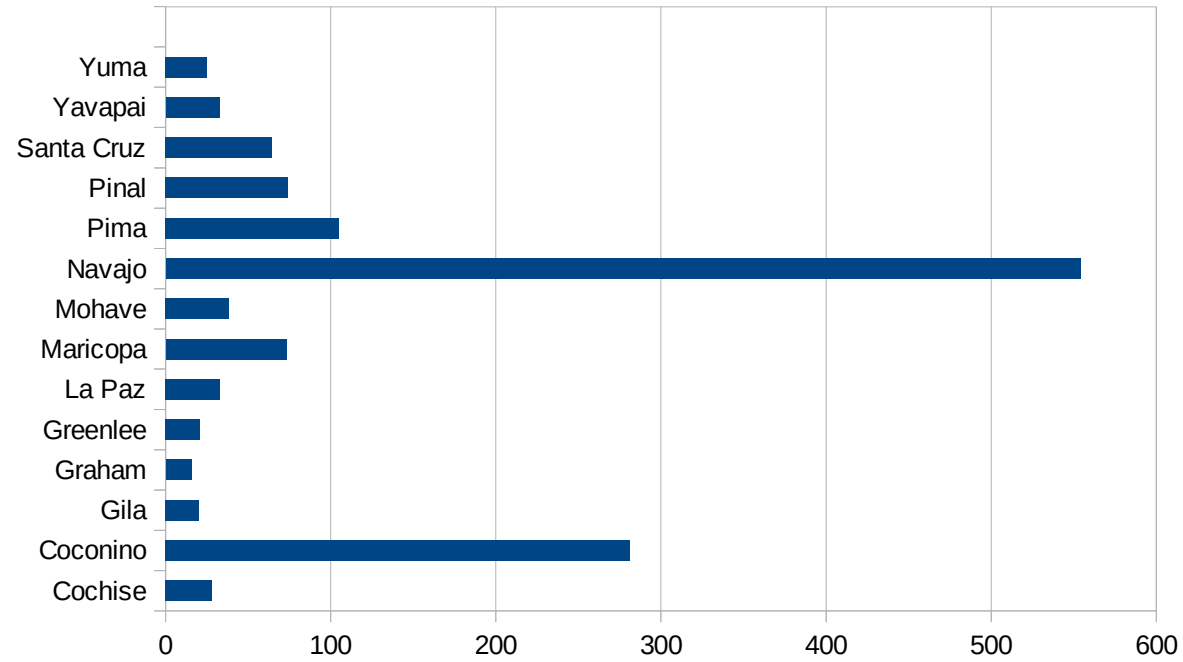
AR

29171
29173
29175
29177
29179
29181
29195
29197
29199
29201
29203
29205
29183
29185
29187
29189
29510
29186
29207
29209
29211
29213
29215

29217
29219
29221
29223
29225
29227
29229

AZ

FIPS	County	PC Infection
4001	Apache	437.2162968
4003	Cochise	28.39788594
4005	Coconino	281.4061909
4007	Gila	20.41232905
4009	Graham	15.75961336
4011	Greenlee	21.09037225
4012	La Paz	33.17850033
4013	Maricopa	73.3196337
4015	Mohave	38.65425913
4017	Navajo	554.1219612
4019	Pima	104.9011956
4021	Pinal	74.25000783
4023	Santa Cruz	64.50087076
4025	Yavapai	32.75960913
4027	Yuma	24.98491477



AZ

FIPS

29001
29003
29005
29007
29009
29011
29013
29015
29017
29019
29021
29023
29025
29027
29029
29031
29033
29035
29037

AZ

29039
29041
29043
29045
29047
29049
29051
29053
29055
29057
29059
29061
29063
29065
29067
29069
29071
29073
29075
29077
29079
29081
29083
29085
29087
29089
29091
29093
29095
29097
29099
29101

29103

AZ

29105
29107
29109
29111
29113
29115
29117
29121
29123
29125
29127
29119
29129
29131
29133
29135
29137
29139
29141
29143
29145
29147
29149
29151
29153
29155
29157
29159
29161
29163
29165
29167
29169
29171

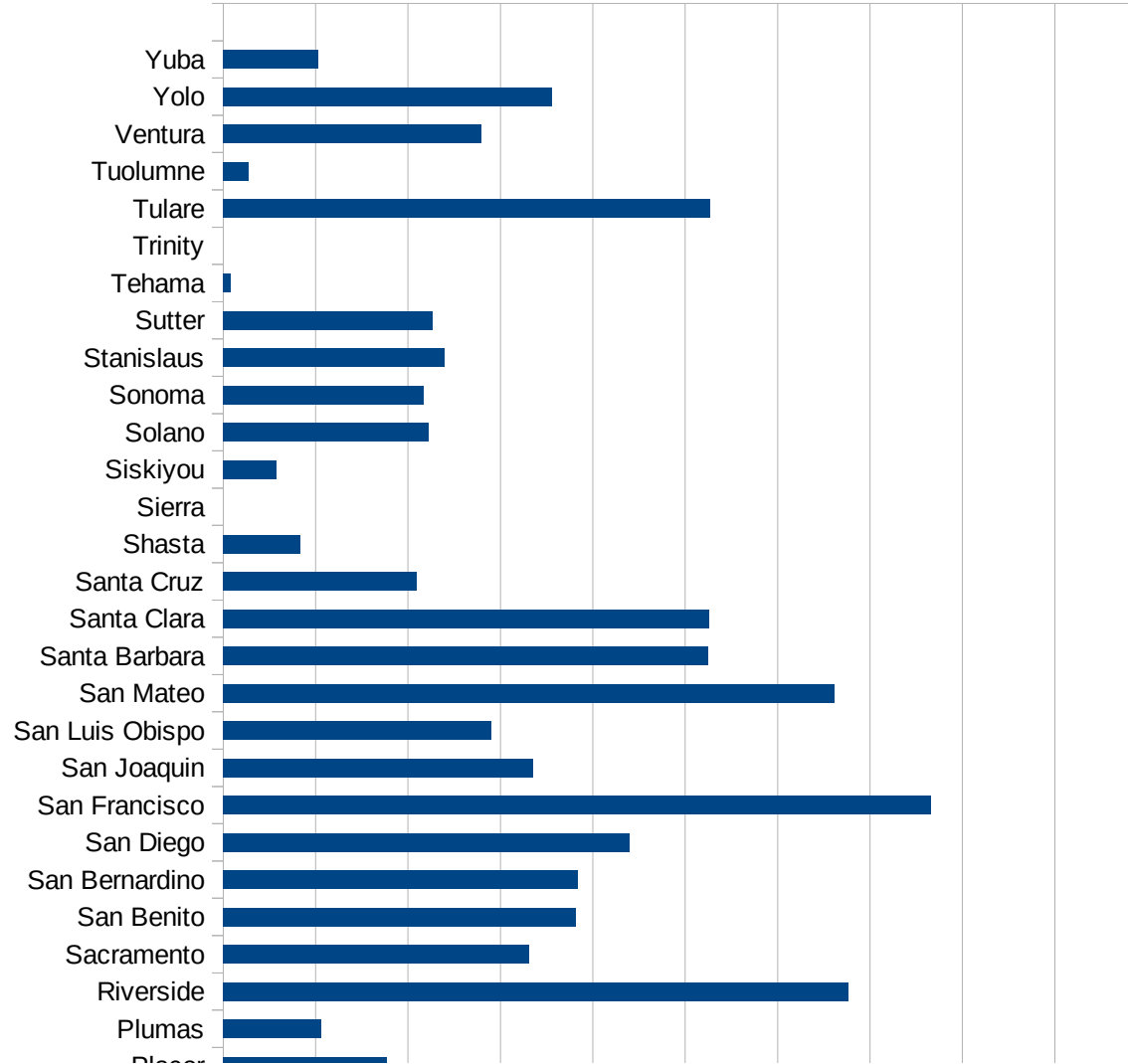
AZ

29173
29175
29177
29179
29181
29195
29197
29199
29201
29203
29205
29183
29185
29187
29189
29510
29186
29207
29209
29211
29213
29215

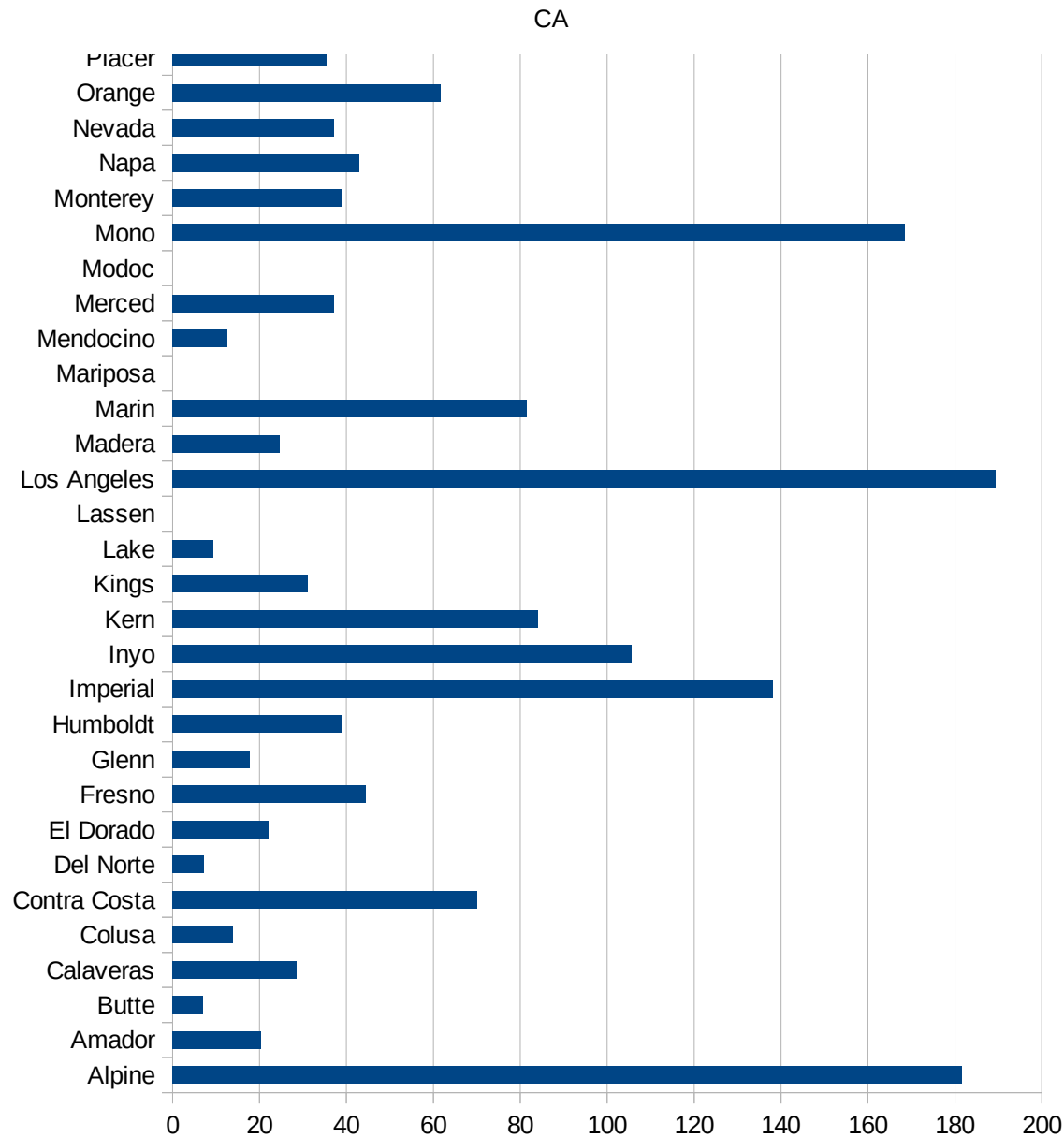
29217
29219
29221
29223
29225
29227
29229

CA

FIPS	County	PC Infection
6001	Alameda	86.33552782
6003	Alpine	181.6530427
6005	Amador	20.31333316
6007	Butte	6.918739406
6009	Calaveras	28.5075216
6011	Colusa	13.87154945
6013	Contra Costa	69.98691549
6015	Del Norte	7.187005893
6017	El Dorado	22.02666275
6019	Fresno	44.54947707
6021	Glenn	17.8272186
6023	Humboldt	38.86399801
6025	Imperial	138.0433049
6027	Inyo	105.6318452
6029	Kern	84.19160448
6031	Kings	31.05056618
6033	Lake	9.319374981
6035	Lassen	0
6037	Los Angeles	189.3322044
6039	Madera	24.73489269
6041	Marin	81.64334183
6043	Mariposa	0
6045	Mendocino	12.55621761
6047	Merced	37.12263207
6049	Modoc	0
6051	Mono	168.4210526
6053	Monterey	38.79759593
6055	Napa	43.03635855
6057	Nevada	37.11282298
6059	Orange	61.80225288
6061	Placer	35.3555222
6063	Plumas	21.27206977
6065	Riverside	135.2642733



6067 Sacramento	66.12696507
6069 San Benito	76.37681395
6071 San Bernardino	76.71752157
6073 San Diego	88.02511482
6075 San Francisco	153.2879357
6077 San Joaquin	67.09536843
6079 San Luis Obispo	58.0965459
6081 San Mateo	132.4159081
6083 Santa Barbara	105.0328424
6085 Santa Clara	105.2865187
6087 Santa Cruz	41.93177882
6089 Shasta	16.66296379
6091 Sierra	0
6093 Siskiyou	11.4353673
6095 Solano	44.55789167
6097 Sonoma	43.40503498
6099 Stanislaus	48.01615089
6101 Sutter	45.45125869
6103 Tehama	1.564553476
6105 Trinity	0
6107 Tulare	105.3962448
6109 Tuolumne	5.50065091
6111 Ventura	55.93636416
6113 Yolo	71.23153425
6115 Yuba	20.5020438



CA

CA

FIPS

29001
29003
29005
29007
29009
29011
29013
29015
29017
29019
29021
29023
29025
29027
29029
29031
29033
29035
29037

CA

29039
29041
29043
29045
29047
29049
29051
29053
29055
29057
29059
29061
29063
29065
29067
29069
29071
29073
29075
29077
29079
29081
29083
29085
29087
29089
29091
29093
29095
29097
29099
29101

29103

CA

29105
29107
29109
29111
29113
29115
29117
29121
29123
29125
29127
29119
29129
29131
29133
29135
29137
29139
29141
29143
29145
29147
29149
29151
29153
29155
29157
29159
29161
29163
29165
29167
29169
29171

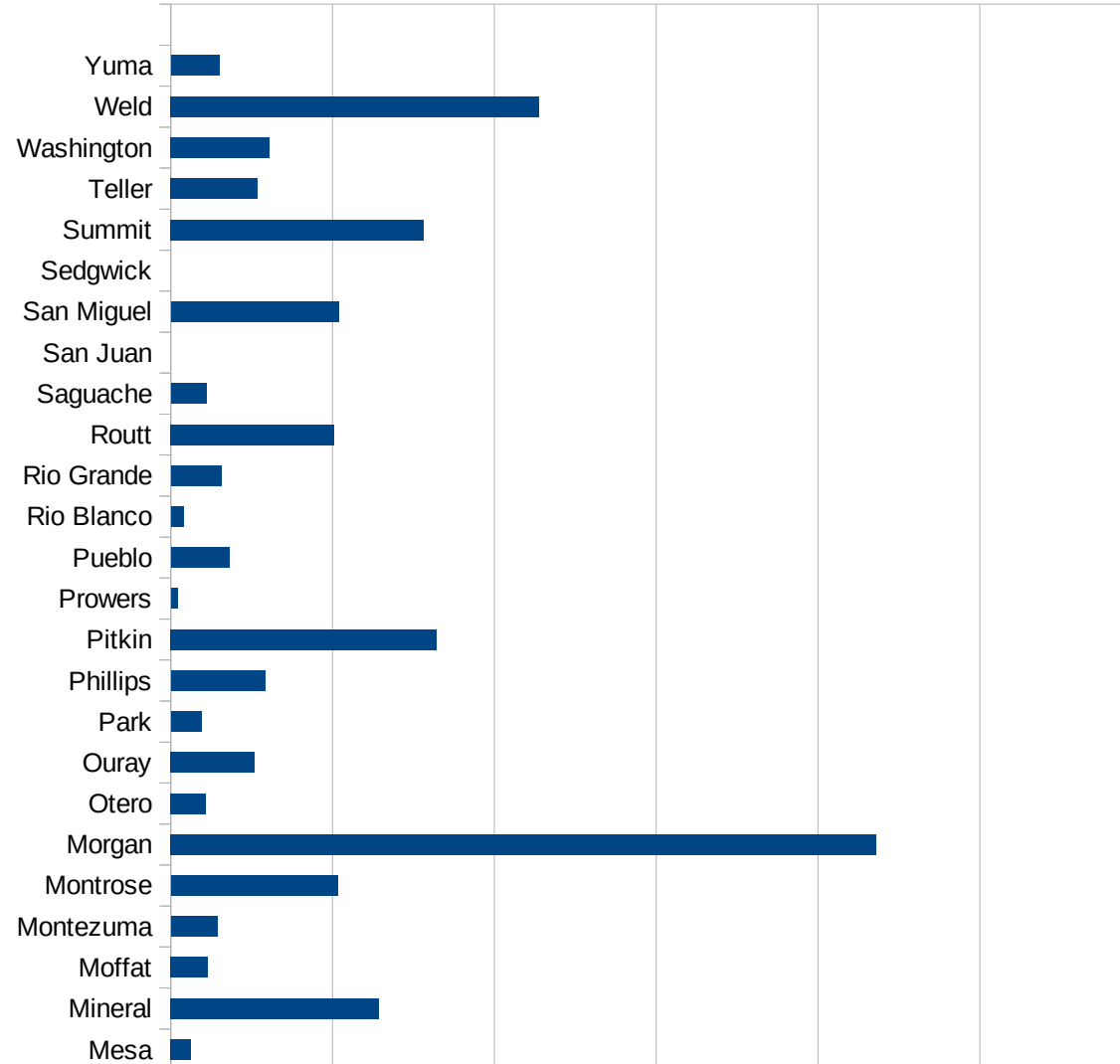
CA

29173
29175
29177
29179
29181
29195
29197
29199
29201
29203
29205
29183
29185
29187
29189
29510
29186
29207
29209
29211
29213
29215

29217
29219
29221
29223
29225
29227
29229

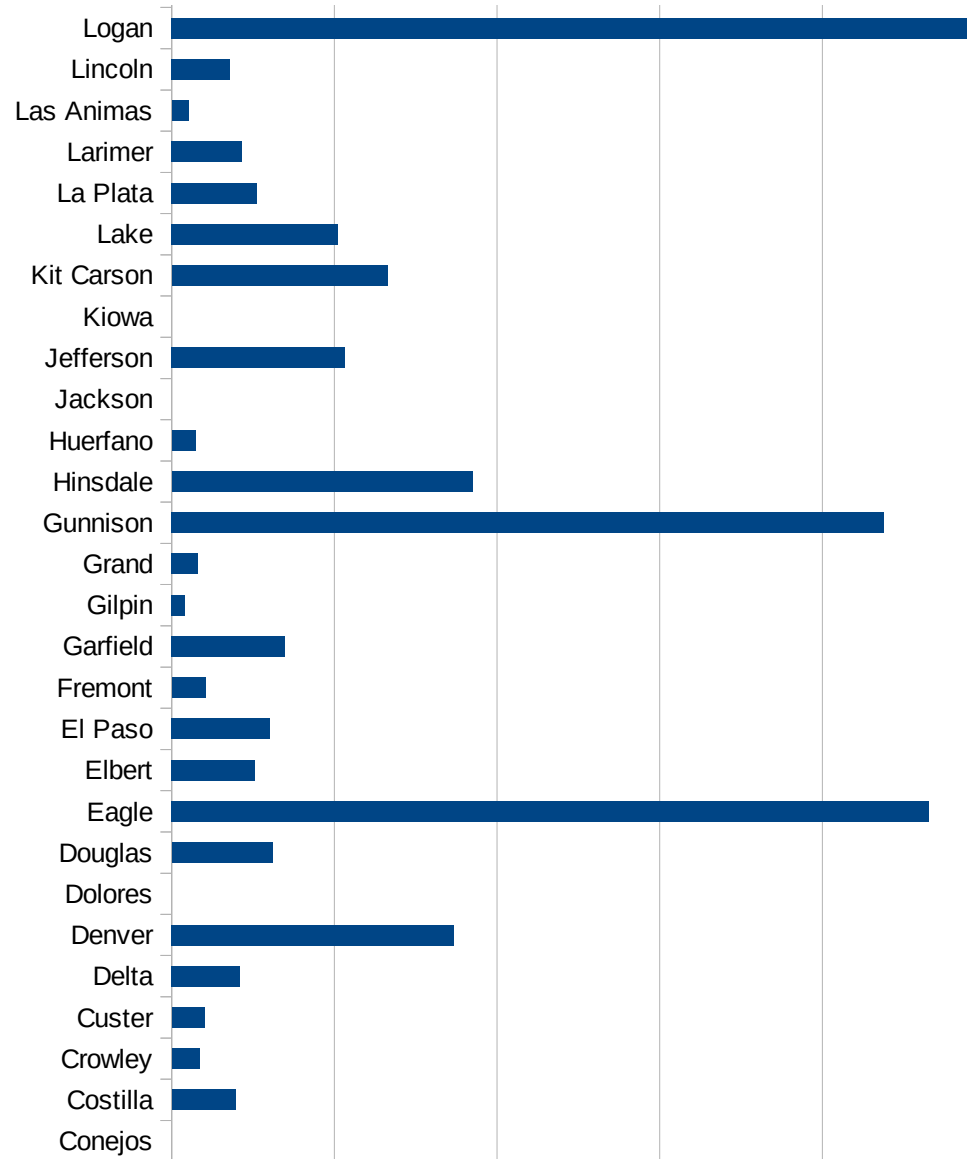
CO

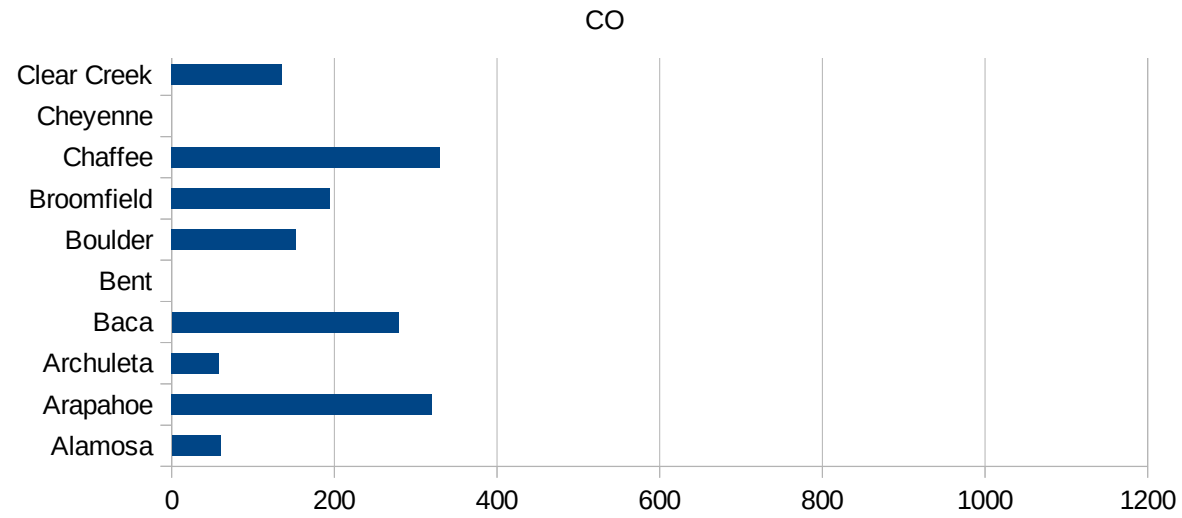
FIPS	County	PC Infection
8001	Adams	254.36245282
8003	Alamosa	59.941257568
8005	Arapahoe	319.8636395
8007	Archuleta	58.118416273
8009	Baca	278.94002789
8011	Bent	0
8013	Boulder	152.41751973
8014	Broomfield	194.89800338
8015	Chaffee	329.55510061
8017	Cheyenne	0
8019	Clear Creek	135.34617387
8021	Conejos	0
8023	Costilla	78.369905956
8025	Crowley	34.141345169
8027	Custer	40.371417037
8029	Delta	83.998320034
8031	Denver	347.10785326
8033	Dolores	0
8035	Douglas	123.98767708
8037	Eagle	931.02758533
8039	Elbert	102.73190777
8041	El Paso	120.75264479
8043	Fremont	41.648445472
8045	Garfield	138.86565166
8047	Gilpin	16.337199804
8049	Grand	32.206119163
8051	Gunnison	875.56534849
8053	Hinsdale	369.91368681
8055	Huerfano	29.03178981
8057	Jackson	0
8059	Jefferson	213.01787385
8061	Kiowa	0
8063	Kit Carson	265.25198939



CO

8065 Lake	204.49897751
8067 La Plata	104.77712662
8069 Larimer	86.443492203
8071 Las Animas	20.68537544
8073 Lincoln	71.301247772
8075 Logan	989.40914158
8077 Mesa	24.803044247
8079 Mineral	257.73195876
8081 Moffat	45.495905369
8083 Montezuma	57.343833626
8085 Montrose	206.09276543
8087 Morgan	871.9097976
8089 Otero	43.402777778
8091 Ouray	103.45541072
8093 Park	37.723647338
8095 Phillips	116.65888941
8097 Pitkin	328.6908078
8099 Prowers	8.2209799408
8101 Pueblo	72.226301118
8103 Rio Blanco	15.782828283
8105 Rio Grande	62.222222222
8107 Routt	202.07515641
8109 Saguache	43.840420868
8111 San Juan	0
8113 San Miguel	207.54486632
8115 Sedgwick	0
8117 Summit	312.83258619
8119 Teller	107.64262648
8121 Washington	122.22448564
8123 Weld	454.97208126
8125 Yuma	59.880239521





CO

FIPS

29001
29003
29005
29007
29009
29011
29013
29015
29017
29019
29021
29023
29025
29027
29029
29031
29033
29035
29037

CO

29039
29041
29043
29045
29047
29049
29051
29053
29055
29057
29059
29061
29063
29065
29067
29069
29071
29073
29075
29077
29079
29081
29083
29085
29087
29089
29091
29093
29095
29097
29099
29101

29103

CO

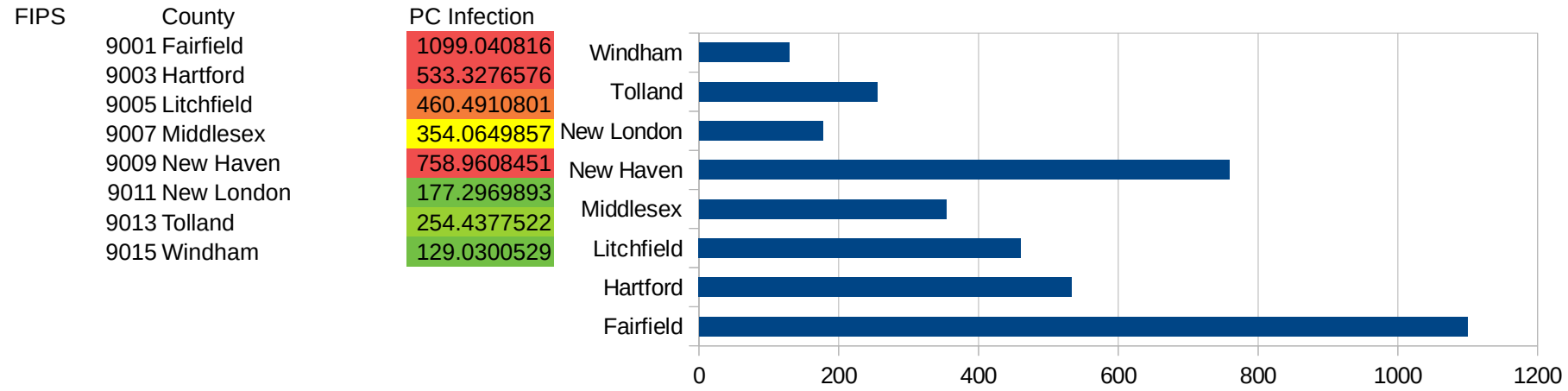
29105
29107
29109
29111
29113
29115
29117
29121
29123
29125
29127
29119
29129
29131
29133
29135
29137
29139
29141
29143
29145
29147
29149
29151
29153
29155
29157
29159
29161
29163
29165
29167
29169
29171

CO

29173
29175
29177
29179
29181
29195
29197
29199
29201
29203
29205
29183
29185
29187
29189
29510
29186
29207
29209
29211
29213
29215

29217
29219
29221
29223
29225
29227
29229

CT



CT

FIPS

29001
29003
29005
29007
29009
29011
29013
29015
29017
29019
29021
29023
29025
29027
29029
29031
29033
29035
29037

CT

29039
29041
29043
29045
29047
29049
29051
29053
29055
29057
29059
29061
29063
29065
29067
29069
29071
29073
29075
29077
29079
29081
29083
29085
29087
29089
29091
29093
29095
29097
29099
29101

29103

CT

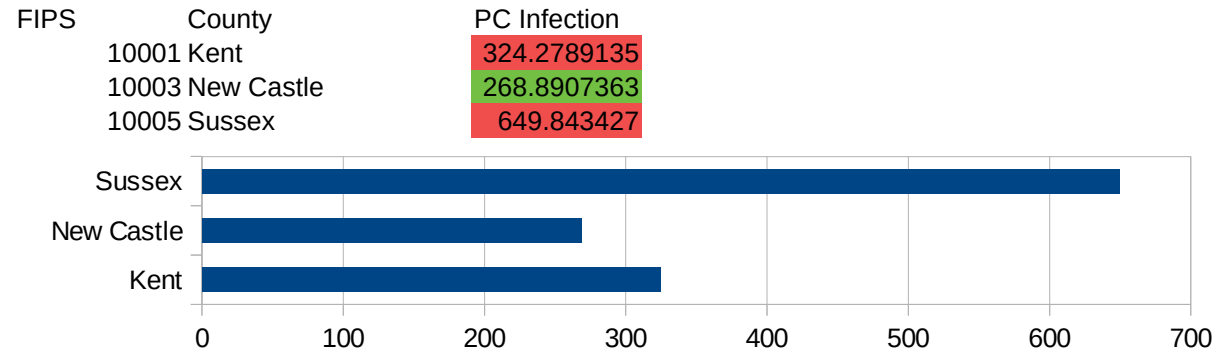
29105
29107
29109
29111
29113
29115
29117
29121
29123
29125
29127
29119
29129
29131
29133
29135
29137
29139
29141
29143
29145
29147
29149
29151
29153
29155
29157
29159
29161
29163
29165
29167
29169
29171

CT

29173
29175
29177
29179
29181
29195
29197
29199
29201
29203
29205
29183
29185
29187
29189
29510
29186
29207
29209
29211
29213
29215

29217
29219
29221
29223
29225
29227
29229

DE



DE

FIPS

29001
29003
29005
29007
29009
29011
29013
29015
29017
29019
29021
29023
29025
29027
29029
29031
29033
29035
29037

This work is licensed under the Creative Commons Attribution-
NoDerivatives 4.0 International License. To view a copy of this license, visit
<http://creativecommons.org/licenses/by-nd/4.0/>.

Tom McKellips, DM
www.creatingtomorrow.us
Page 142

DE

29039
29041
29043
29045
29047
29049
29051
29053
29055
29057
29059
29061
29063
29065
29067
29069
29071
29073
29075
29077
29079
29081
29083
29085
29087
29089
29091
29093
29095
29097
29099
29101

29103

DE

29105
29107
29109
29111
29113
29115
29117
29121
29123
29125
29127
29119
29129
29131
29133
29135
29137
29139
29141
29143
29145
29147
29149
29151
29153
29155
29157
29159
29161
29163
29165
29167
29169
29171

DE

29173
29175
29177
29179
29181
29195
29197
29199
29201
29203
29205
29183
29185
29187
29189
29510
29186
29207
29209
29211
29213
29215

29217
29219
29221
29223
29225
29227
29229

DC

FIPS	County	PC Infection
11001	District of Columbia	526.5817739

DC

FIPS

29001
29003
29005
29007
29009
29011
29013
29015
29017
29019
29021
29023
29025
29027
29029
29031
29033
29035
29037

DC

29039
29041
29043
29045
29047
29049
29051
29053
29055
29057
29059
29061
29063
29065
29067
29069
29071
29073
29075
29077
29079
29081
29083
29085
29087
29089
29091
29093
29095
29097
29099
29101

29103

DC

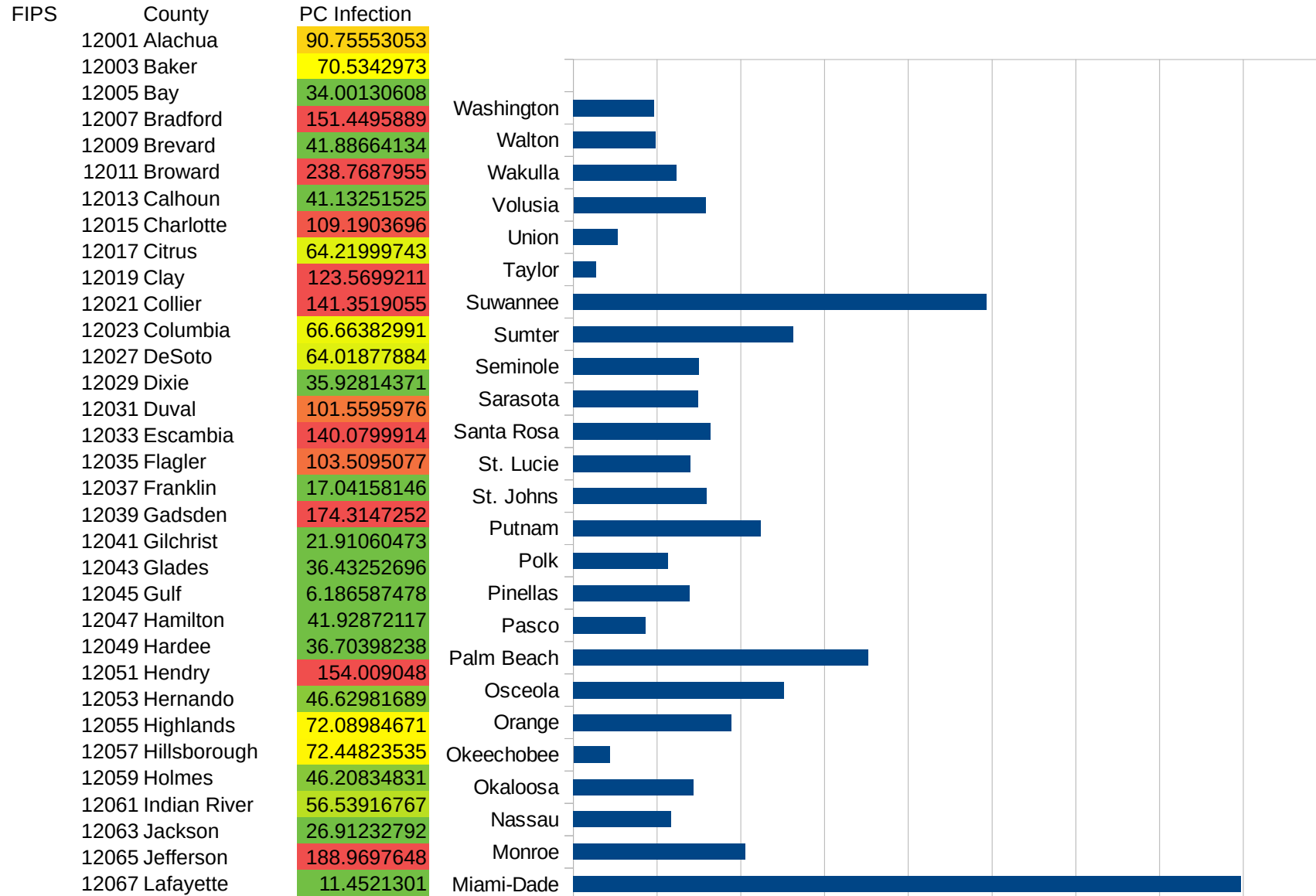
29105
29107
29109
29111
29113
29115
29117
29121
29123
29125
29127
29119
29129
29131
29133
29135
29137
29139
29141
29143
29145
29147
29149
29151
29153
29155
29157
29159
29161
29163
29165
29167
29169
29171

DC

29173
29175
29177
29179
29181
29195
29197
29199
29201
29203
29205
29183
29185
29187
29189
29510
29186
29207
29209
29211
29213
29215

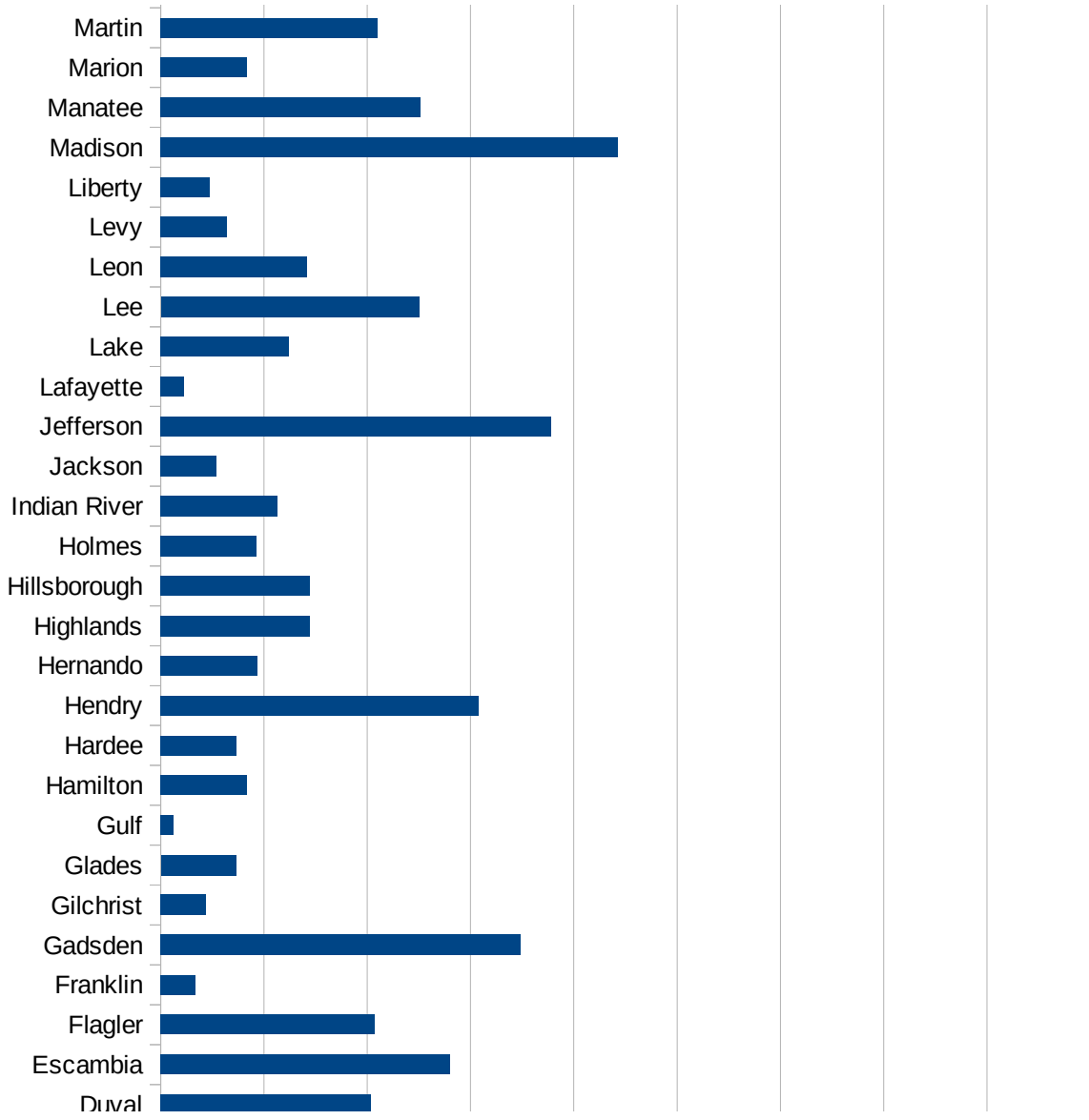
29217
29219
29221
29223
29225
29227
29229

FL

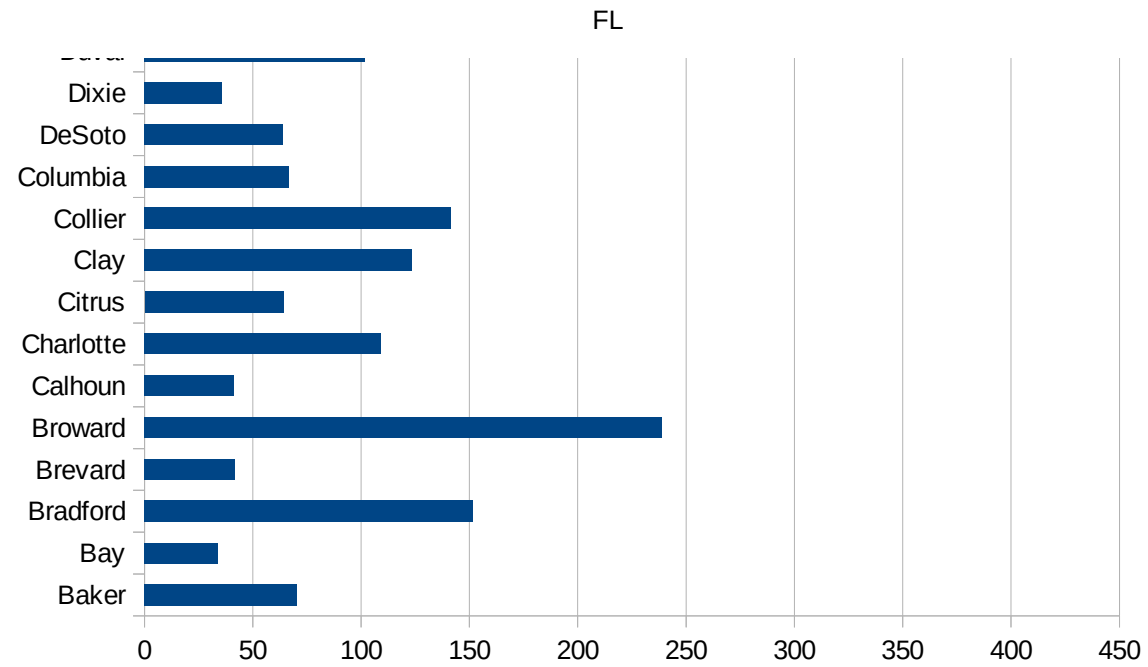


FL

12069 Lake	61.99245431
12071 Lee	125.0977326
12073 Leon	71.11062488
12075 Levy	31.88619083
12077 Liberty	23.64904813
12079 Madison	221.2747585
12081 Manatee	125.8689899
12083 Marion	41.66932887
12085 Martin	105.0263498
12086 Miami-Dade	398.5036108
12087 Monroe	102.62972
12089 Nassau	58.25333209
12091 Okaloosa	71.88725762
12093 Okeechobee	21.66742904
12095 Orange	94.44860916
12097 Osceola	125.8186364
12099 Palm Beach	175.9154637
12101 Pasco	43.17773289
12103 Pinellas	69.4159626
12105 Polk	56.49645697
12107 Putnam	111.9156453
12109 St. Johns	79.83922033
12111 St. Lucie	70.06551905
12113 Santa Rosa	81.96309988
12115 Sarasota	74.52228404
12117 Seminole	75.02693275
12119 Sumter	131.258058
12121 Suwannee	246.656559
12123 Taylor	13.87411553
12125 Union	26.77376171
12127 Volusia	78.89863352
12129 Wakulla	61.61239641
12131 Walton	49.03677758
12133 Washington	48.23151125



This work is licensed under the Creative Commons Attribution-NoDerivatives 4.0 International License. To view a copy of this license, visit <http://creativecommons.org/licenses/by-nd/4.0/>.



FL

FIPS

29001
29003
29005
29007
29009
29011
29013
29015
29017
29019
29021
29023
29025
29027
29029
29031
29033
29035
29037

FL

29039
29041
29043
29045
29047
29049
29051
29053
29055
29057
29059
29061
29063
29065
29067
29069
29071
29073
29075
29077
29079
29081
29083
29085
29087
29089
29091
29093
29095
29097
29099
29101

29103

FL

29105
29107
29109
29111
29113
29115
29117
29121
29123
29125
29127
29119
29129
29131
29133
29135
29137
29139
29141
29143
29145
29147
29149
29151
29153
29155
29157
29159
29161
29163
29165
29167
29169
29171

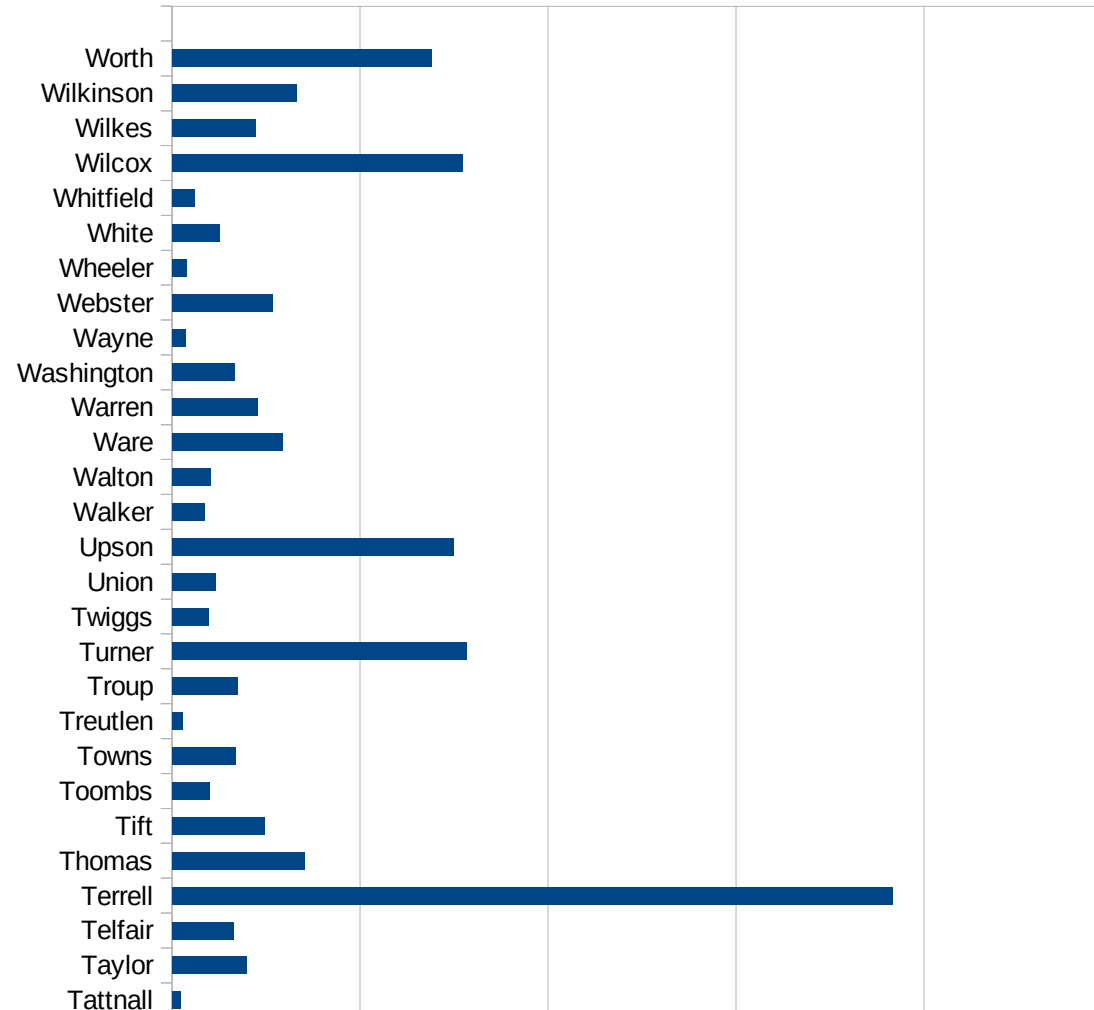
FL

29173
29175
29177
29179
29181
29195
29197
29199
29201
29203
29205
29183
29185
29187
29189
29510
29186
29207
29209
29211
29213
29215

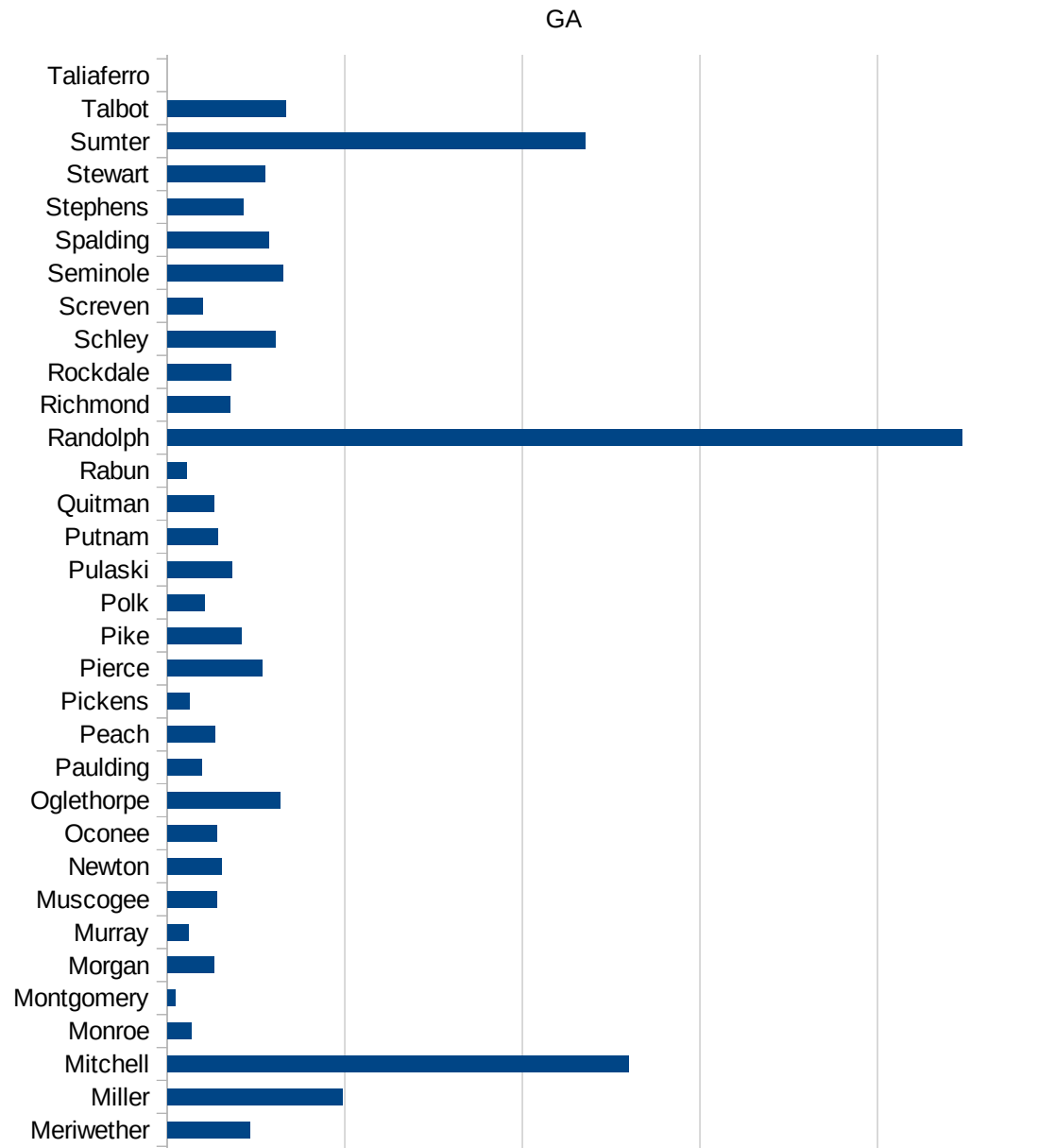
29217
29219
29221
29223
29225
29227
29229

GA

FIPS	County	PC Infection
13001	Appling	291.7814881
13003	Atkinson	84.3678438
13005	Bacon	187.7514528
13007	Baker	614.4890039
13009	Baldwin	401.5795462
13011	Banks	94.79671371
13013	Barrow	137.3609375
13015	Bartow	265.9574468
13017	Ben Hill	137.0107822
13019	Berrien	83.10824849
13021	Bibb	161.3377315
13023	Bleckley	70.10437763
13025	Brantley	111.1287506
13027	Brooks	251.4020499
13029	Bryan	123.3304469
13031	Bulloch	43.98675223
13033	Burke	316.6391651
13035	Butts	516.678378
13037	Calhoun	1353.904282
13039	Camden	52.16386907
13043	Candler	64.5994832
13045	Carroll	275.1415921
13047	Catoosa	68.22901216
13049	Charlton	53.97902529
13051	Chatham	71.23221356
13053	Chattahoochee	74.87832273
13055	Chattooga	52.4405002
13057	Cherokee	145.9773597
13059	Clarke	99.74083091
13061	Clay	692.7606512
13063	Clayton	221.6736012
13065	Clinch	105.2948255
13067	Cobb	184.3129224

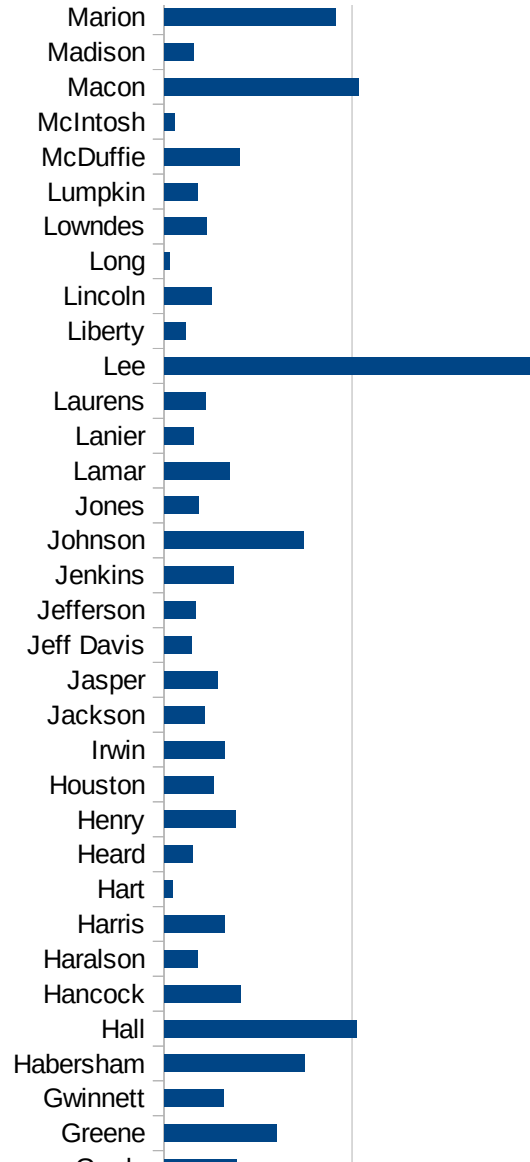


13069 Coffee	239.0179379
13071 Colquitt	364.0989647
13073 Columbia	89.44138025
13075 Cook	93.22922736
13077 Coweta	128.2016125
13079 Crawford	113.6548141
13081 Crisp	668.1120304
13083 Dade	98.60717367
13085 Dawson	203.3249611
13087 Decatur	225.7761054
13089 DeKalb	236.3334999
13091 Dodge	111.0842792
13093 Dooly	787.9760689
13095 Dougherty	1611.082494
13097 Douglas	189.9113059
13099 Early	1893.237045
13101 Echols	125
13103 Effingham	54.671169
13105 Elbert	83.68200837
13107 Emanuel	84.02618079
13109 Evans	37.30995243
13111 Fannin	80.88122015
13113 Fayette	141.9014798
13115 Floyd	135.8154544
13117 Forsyth	105.2355755
13119 Franklin	73.83920427
13121 Fulton	242.1641841
13123 Gilmer	116.8224299
13125 Glascock	0
13127 Glynn	59.84580903
13129 Gordon	140.4177863
13131 Grady	193.9550671
13133 Greene	299.4688665
13135 Gwinnett	157.3647229



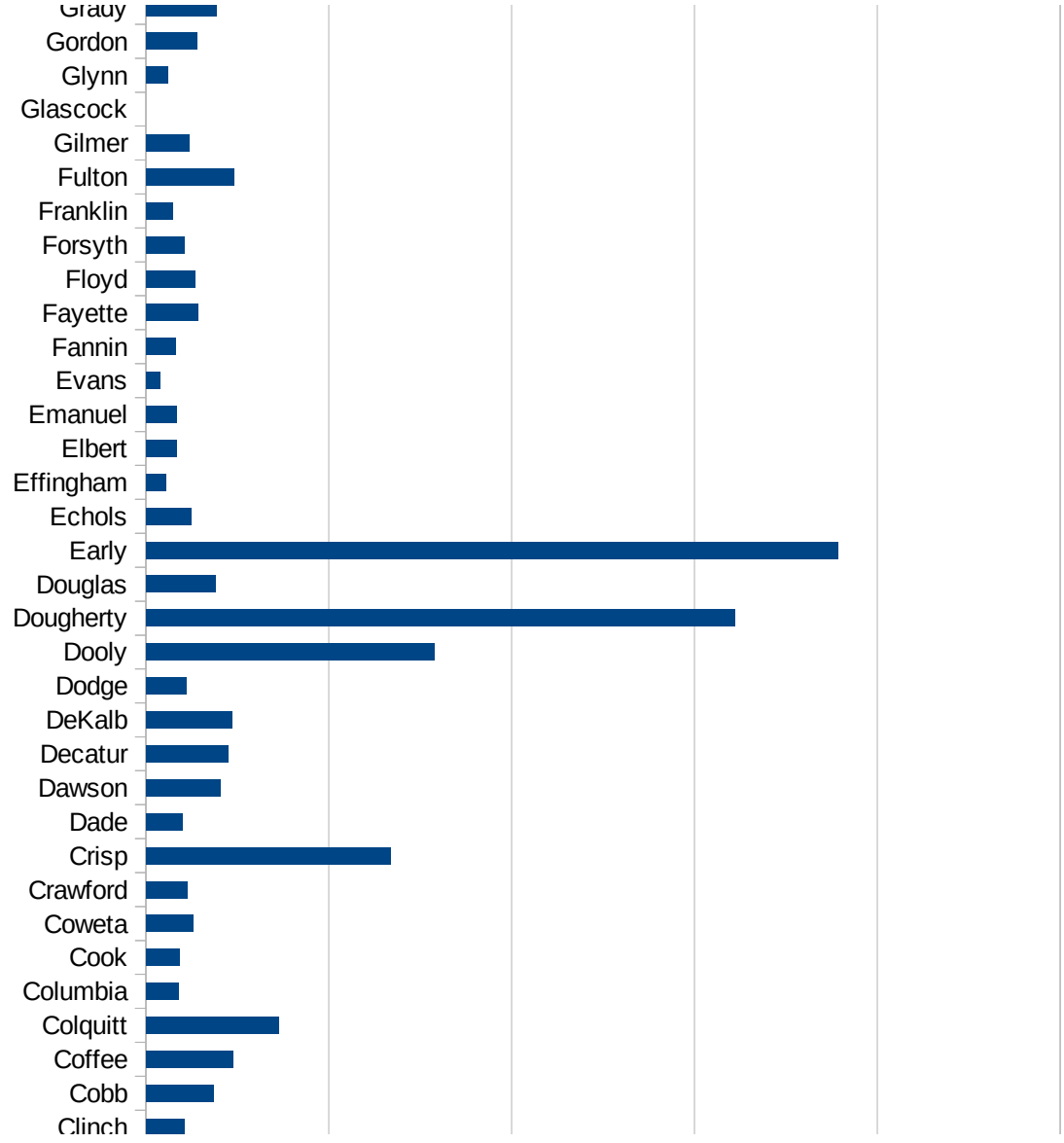
GA

13137 Habersham	374.5483388
13139 Hall	510.5170469
13141 Hancock	203.6415908
13143 Haralson	88.03711103
13145 Harris	159.5358956
13147 Hart	22.98938657
13149 Heard	75.76395319
13151 Henry	189.3840674
13153 Houston	132.5022995
13155 Irwin	159.6084273
13157 Jackson	106.5008094
13159 Jasper	142.4501425
13161 Jeff Davis	73.19182913
13163 Jefferson	84.2514582
13165 Jenkins	184.2681101
13167 Johnson	370.8281829
13169 Jones	90.85826111
13171 Lamar	173.6842105
13173 Lanier	77.36943907
13175 Laurens	109.8784997
13177 Lee	1004.569278
13179 Liberty	56.91334537
13181 Lincoln	126.3423879
13183 Long	15.79113591
13185 Lowndes	112.6193894
13187 Lumpkin	87.99878622
13189 McDuffie	199.7120431
13191 McIntosh	27.89400279
13193 Macon	517.3856806
13195 Madison	77.57166948
13197 Marion	455.0353251
13199 Meriwether	232.5802164
13201 Miller	492.437566
13205 Mitchell	1297.76496



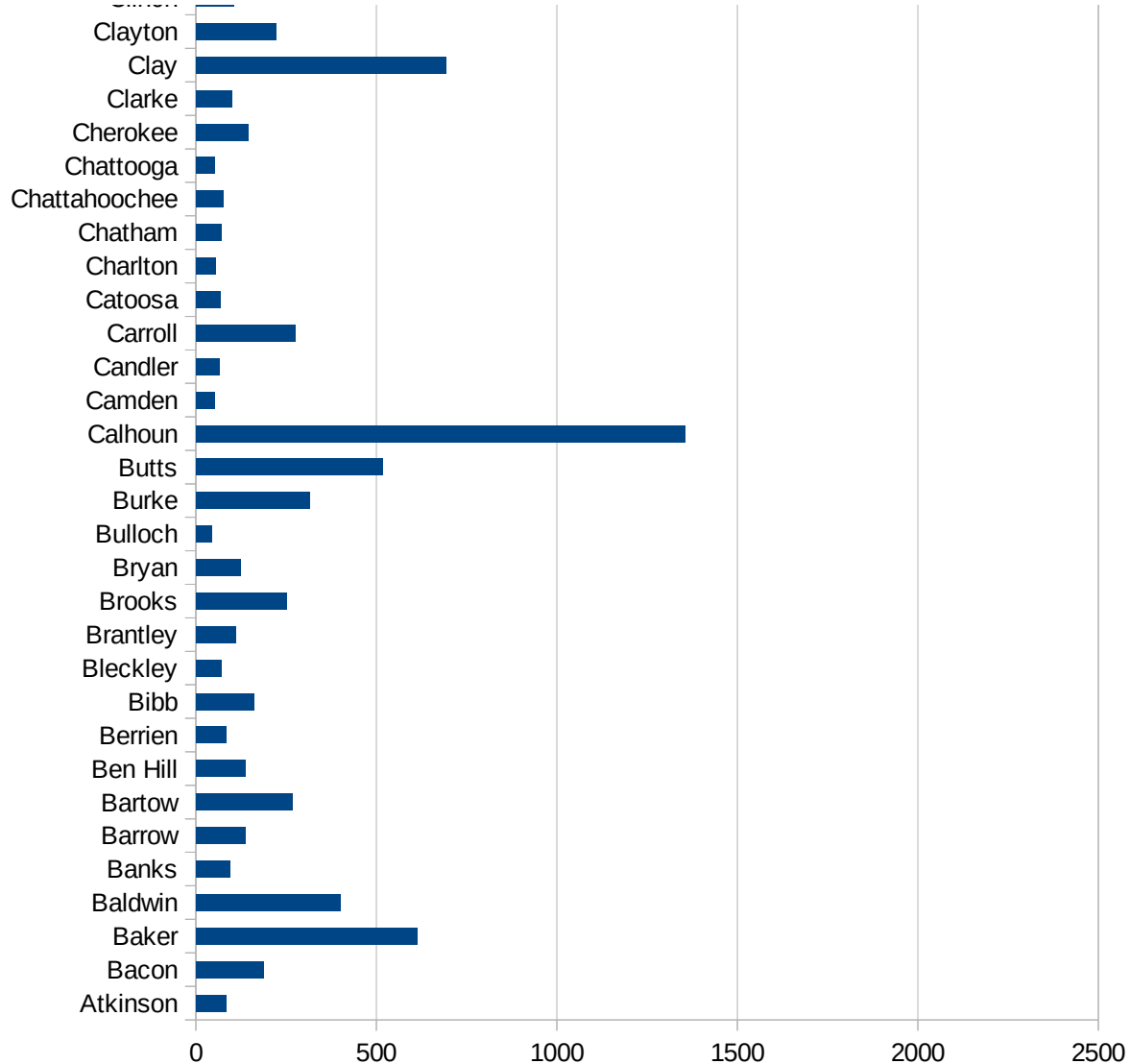
GA

13207 Monroe	69.04069767
13209 Montgomery	21.75568367
13211 Morgan	132.6048905
13213 Murray	60.1187345
13215 Muscogee	139.0605686
13217 Newton	151.541432
13219 Oconee	140.0488898
13221 Oglethorpe	318.8521323
13223 Paulding	96.92521519
13225 Peach	135.5460307
13227 Pickens	62.53908693
13229 Pierce	268.1933055
13231 Pike	209.2948374
13233 Polk	105.9571462
13235 Pulaski	180.6847954
13237 Putnam	142.1431519
13239 Quitman	131.6366828
13241 Rabun	53.35862928
13243 Randolph	2239.133616
13245 Richmond	176.1314586
13247 Rockdale	178.8197894
13249 Schley	305.5767762
13251 Screven	100.4448271
13253 Seminole	324.7143716
13255 Spalding	285.9304085
13257 Stephens	215.0950643
13259 Stewart	274.2377803
13261 Sumter	1177.143242
13263 Talbot	334.8214286
13265 Taliaferro	0
13267 Tattnall	23.63042023
13269 Taylor	199.0297301
13271 Telfair	163.7692114
13273 Terrell	1916.153757



GA

13275 Thomas	353.2217423
13277 Tift	246.4814769
13279 Toombs	100.4202775
13281 Towns	168.7478907
13283 Treutlen	29.37288882
13285 Troup	174.2011023
13287 Turner	783.619818
13289 Twiggs	97.70395701
13291 Union	116.6618058
13293 Upson	747.6635514
13295 Walker	85.00216107
13297 Walton	103.739987
13299 Ware	294.2825112
13301 Warren	228.5278994
13303 Washington	166.7811243
13305 Wayne	36.90284487
13307 Webster	268.0965147
13309 Wheeler	38.07589796
13311 White	126.7934601
13313 Whitfield	60.54083143
13315 Wilcox	771.6749887
13317 Wilkes	222.7622519
13319 Wilkinson	332.0053121
13321 Worth	689.6891472



GA

FIPS

- 29001
- 29003
- 29005
- 29007
- 29009
- 29011
- 29013
- 29015
- 29017
- 29019
- 29021
- 29023
- 29025
- 29027
- 29029
- 29031
- 29033
- 29035
- 29037

GA

29039
29041
29043
29045
29047
29049
29051
29053
29055
29057
29059
29061
29063
29065
29067
29069
29071
29073
29075
29077
29079
29081
29083
29085
29087
29089
29091
29093
29095
29097
29099
29101

29103

29105
29107
29109
29111
29113
29115
29117
29121
29123
29125
29127
29119
29129
29131
29133
29135
29137
29139
29141
29143
29145
29147
29149
29151
29153
29155
29157
29159
29161
29163
29165
29167
29169
29171

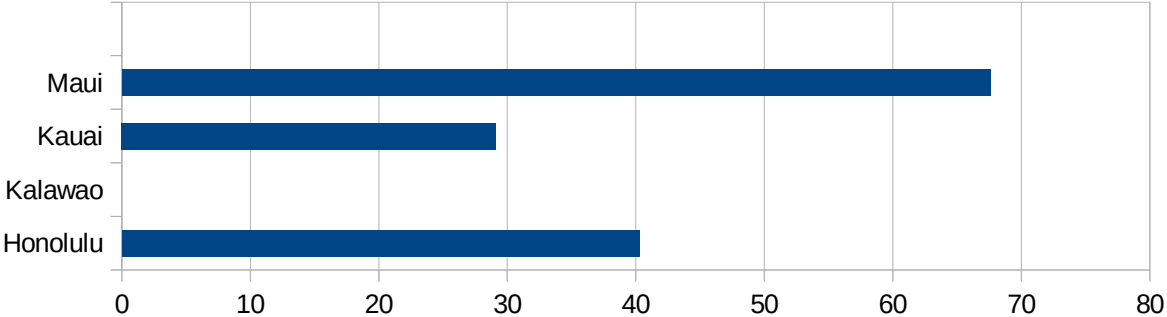
GA

29173
29175
29177
29179
29181
29195
29197
29199
29201
29203
29205
29183
29185
29187
29189
29510
29186
29207
29209
29211
29213
29215

29217
29219
29221
29223
29225
29227
29229

HI

FIPS	County	PC Infection
15001	Hawaii	34.33126185
15003	Honolulu	40.30283242
15005	Kalawao	0
15007	Kauai	29.11288869
15009	Maui	67.58090271



HI

FIPS

29001
29003
29005
29007
29009
29011
29013
29015
29017
29019
29021
29023
29025
29027
29029
29031
29033
29035
29037

HI

29039
29041
29043
29045
29047
29049
29051
29053
29055
29057
29059
29061
29063
29065
29067
29069
29071
29073
29075
29077
29079
29081
29083
29085
29087
29089
29091
29093
29095
29097
29099
29101

29103

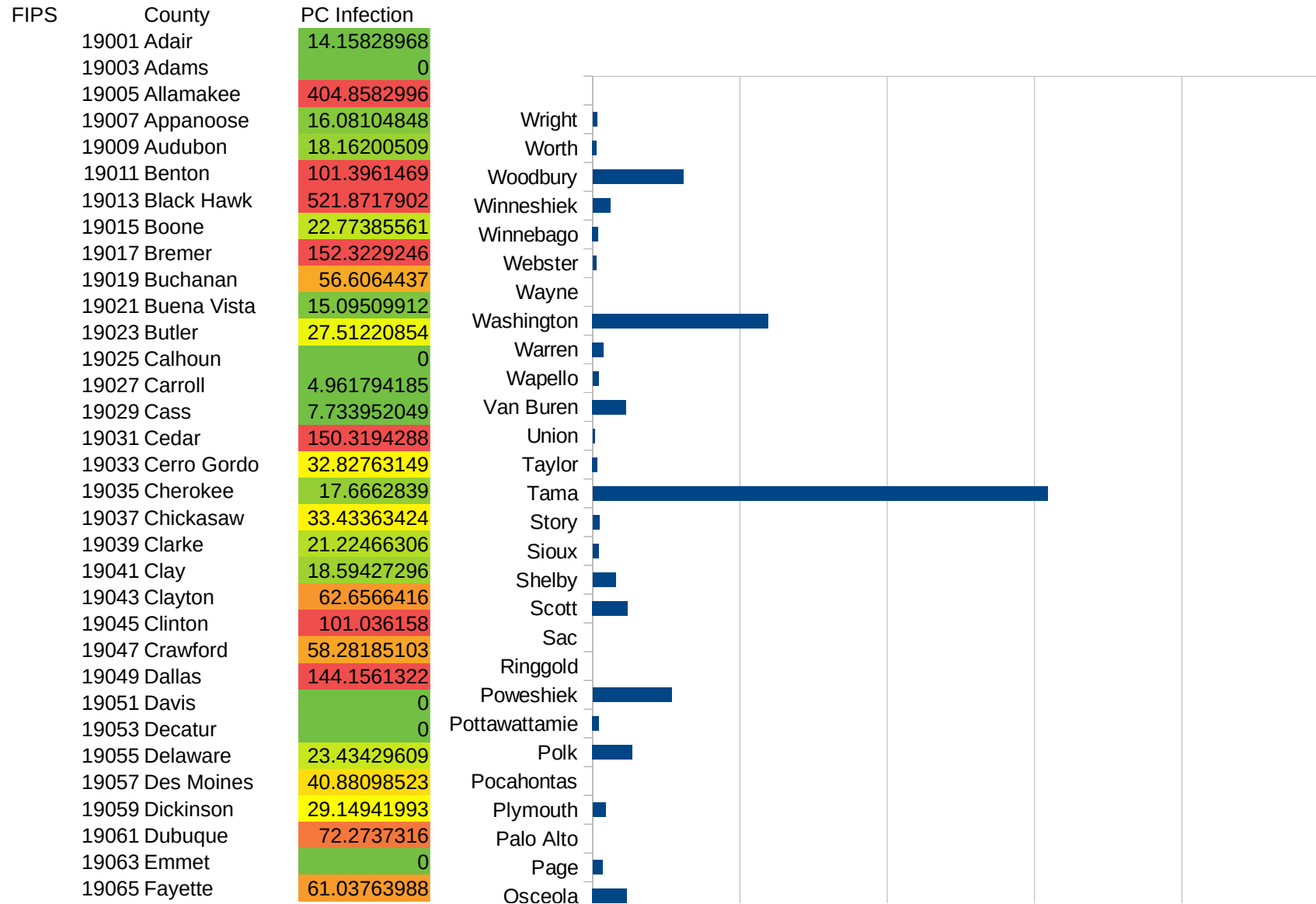
HI

29105
29107
29109
29111
29113
29115
29117
29121
29123
29125
29127
29119
29129
29131
29133
29135
29137
29139
29141
29143
29145
29147
29149
29151
29153
29155
29157
29159
29161
29163
29165
29167
29169
29171

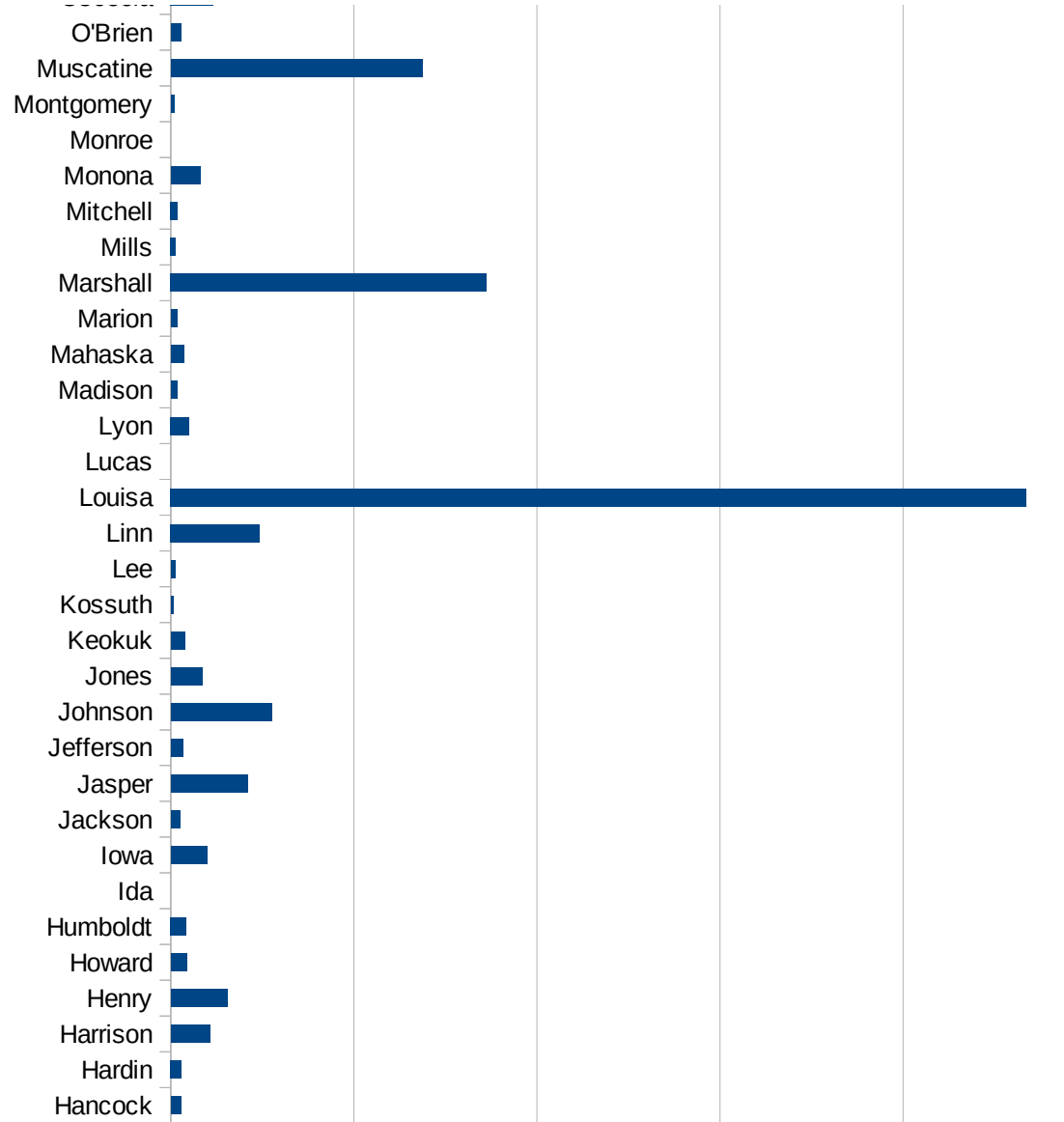
HI

29173
29175
29177
29179
29181
29195
29197
29199
29201
29203
29205
29183
29185
29187
29189
29510
29186
29207
29209
29211
29213
29215

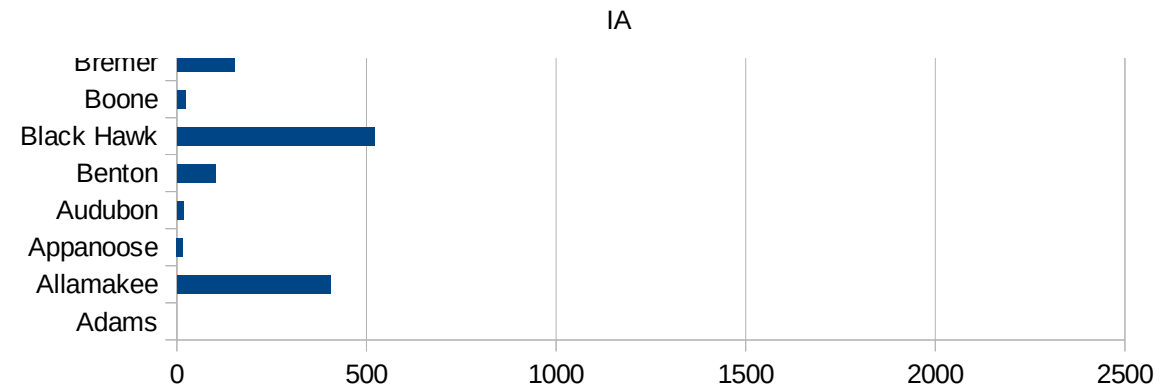
29217
29219
29221
29223
29225
29227
29229



19067 Floyd	0
19069 Franklin	19.75503753
19071 Fremont	0
19073 Greene	11.13461753
19075 Grundy	65.01950585
19077 Guthrie	55.97014925
19079 Hamilton	46.8164794
19081 Hancock	28.00597461
19083 Hardin	29.64192554
19085 Harrison	106.1270695
19087 Henry	154.4824837
19089 Howard	43.53978448
19091 Humboldt	41.89797842
19093 Ida	0
19095 Iowa	99.12644818
19097 Jackson	25.7307534
19099 Jasper	209.9765795
19101 Jefferson	32.64240248
19103 Johnson	276.3453656
19105 Jones	86.77207867
19107 Keokuk	39.1198044
19109 Kossuth	6.707807888
19111 Lee	11.74570548
19113 Linn	242.5755503
19115 Louisa	2336.825141
19117 Lucas	0
19119 Lyon	50.8001016
19121 Madison	18.46267463
19123 Mahaska	36.36363636
19125 Marion	17.96030772
19127 Marshall	862.9098822
19129 Mills	13.27756755
19131 Mitchell	18.92326616
19133 Monona	80.65445328



19135 Monroe	0	Hamilton	■
19137 Montgomery	9.9970009	Guthrie	■
19139 Muscatine	687.1811596	Grundy	■
19141 O'Brien	28.9017341	Greene	■
19143 Osceola	115.8940397	Fremont	■
19145 Page	32.78903535	Franklin	■
19147 Palo Alto	0	Floyd	■
19149 Plymouth	43.83343295	Fayette	■
19151 Pocahontas	0	Emmet	■
19153 Polk	135.4668681	Dubuque	■
19155 Pottawattamie	21.38282745	Dickinson	■
19157 Poweshiek	267.3939783	Des Moines	■
19159 Ringgold	0	Delaware	■
19161 Sac	0	Decatur	■
19163 Scott	118.880675	Davis	■
19165 Shelby	77.73363275	Dallas	■
19167 Sioux	20.05213555	Crawford	■
19169 Story	22.42495286	Clinton	■
19171 Tama	1544.013251	Clayton	■
19173 Taylor	16.15247941	Clay	■
19175 Union	8.09126952	Clarke	■
19177 Van Buren	113.960114	Chickasaw	■
19179 Wapello	19.88353927	Cherokee	■
19181 Warren	37.21403949	Cerro Gordo	■
19183 Washington	596.1790344	Cedar	■
19185 Wayne	0	Cass	■
19187 Webster	11.02627009	Carroll	■
19189 Winnebago	19.01502187	Calhoun	■
19191 Winneshiek	59.91312597	Butler	■
19193 Woodbury	308.1754259	Buena Vista	■
19195 Worth	13.41741581	Buchanan	■
19197 Wright	15.76044129	Dunn	■



FIPS

- 29001
- 29003
- 29005
- 29007
- 29009
- 29011
- 29013
- 29015
- 29017
- 29019
- 29021
- 29023
- 29025
- 29027
- 29029
- 29031
- 29033
- 29035
- 29037

IA

29039
29041
29043
29045
29047
29049
29051
29053
29055
29057
29059
29061
29063
29065
29067
29069
29071
29073
29075
29077
29079
29081
29083
29085
29087
29089
29091
29093
29095
29097
29099
29101

29103

IA

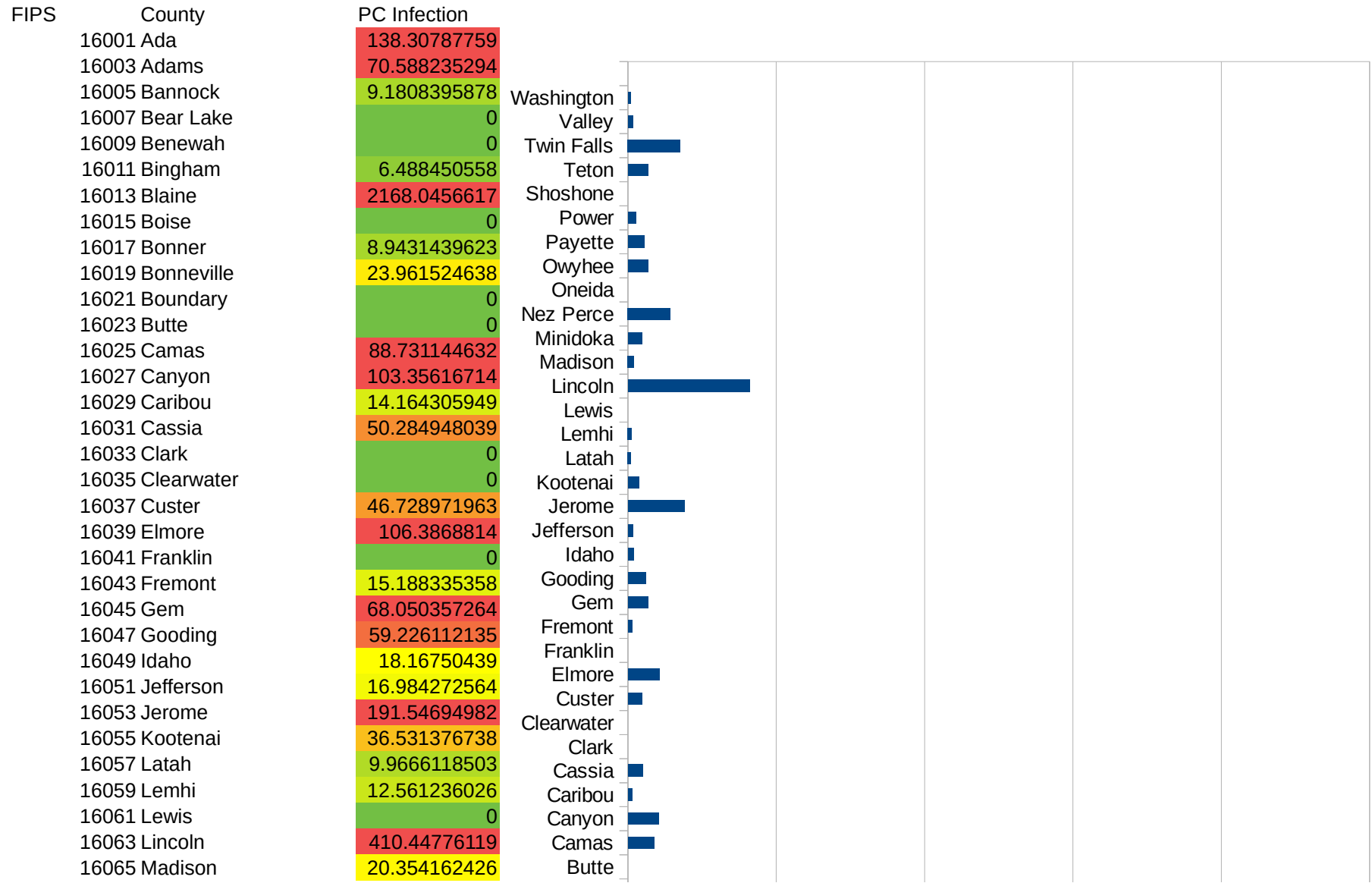
29105
29107
29109
29111
29113
29115
29117
29121
29123
29125
29127
29119
29129
29131
29133
29135
29137
29139
29141
29143
29145
29147
29149
29151
29153
29155
29157
29159
29161
29163
29165
29167
29169
29171

IA

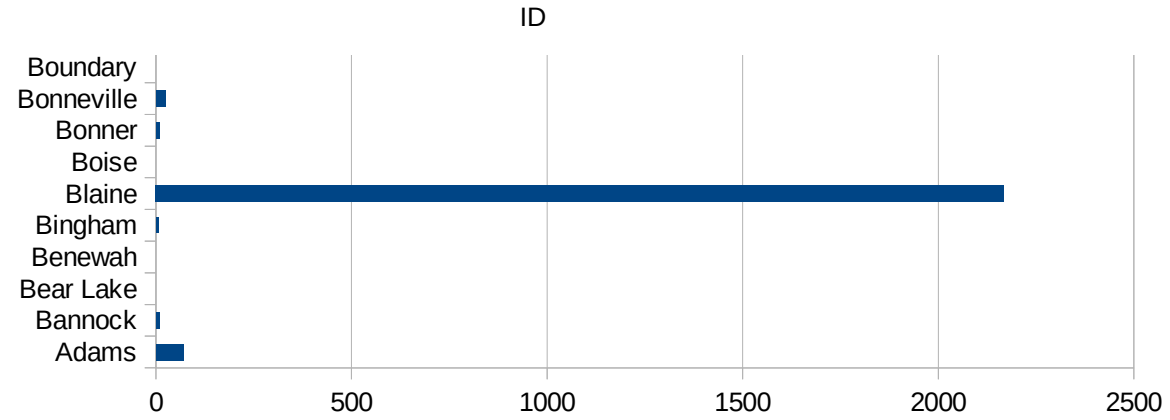
29173
29175
29177
29179
29181
29195
29197
29199
29201
29203
29205
29183
29185
29187
29189
29510
29186
29207
29209
29211
29213
29215

29217
29219
29221
29223
29225
29227
29229

ID



16067 Minidoka	48.019207683
16069 Nez Perce	143.53593348
16071 Oneida	0
16073 Owyhee	68.417001625
16075 Payette	55.199354592
16077 Power	25.746652935
16079 Shoshone	0
16081 Teton	68.728522337
16083 Twin Falls	176.57787433
16085 Valley	18.114301241
16087 Washington	9.8415510284



ID

FIPS

29001
29003
29005
29007
29009
29011
29013
29015
29017
29019
29021
29023
29025
29027
29029
29031
29033
29035
29037

ID

29039
29041
29043
29045
29047
29049
29051
29053
29055
29057
29059
29061
29063
29065
29067
29069
29071
29073
29075
29077
29079
29081
29083
29085
29087
29089
29091
29093
29095
29097
29099
29101

29103

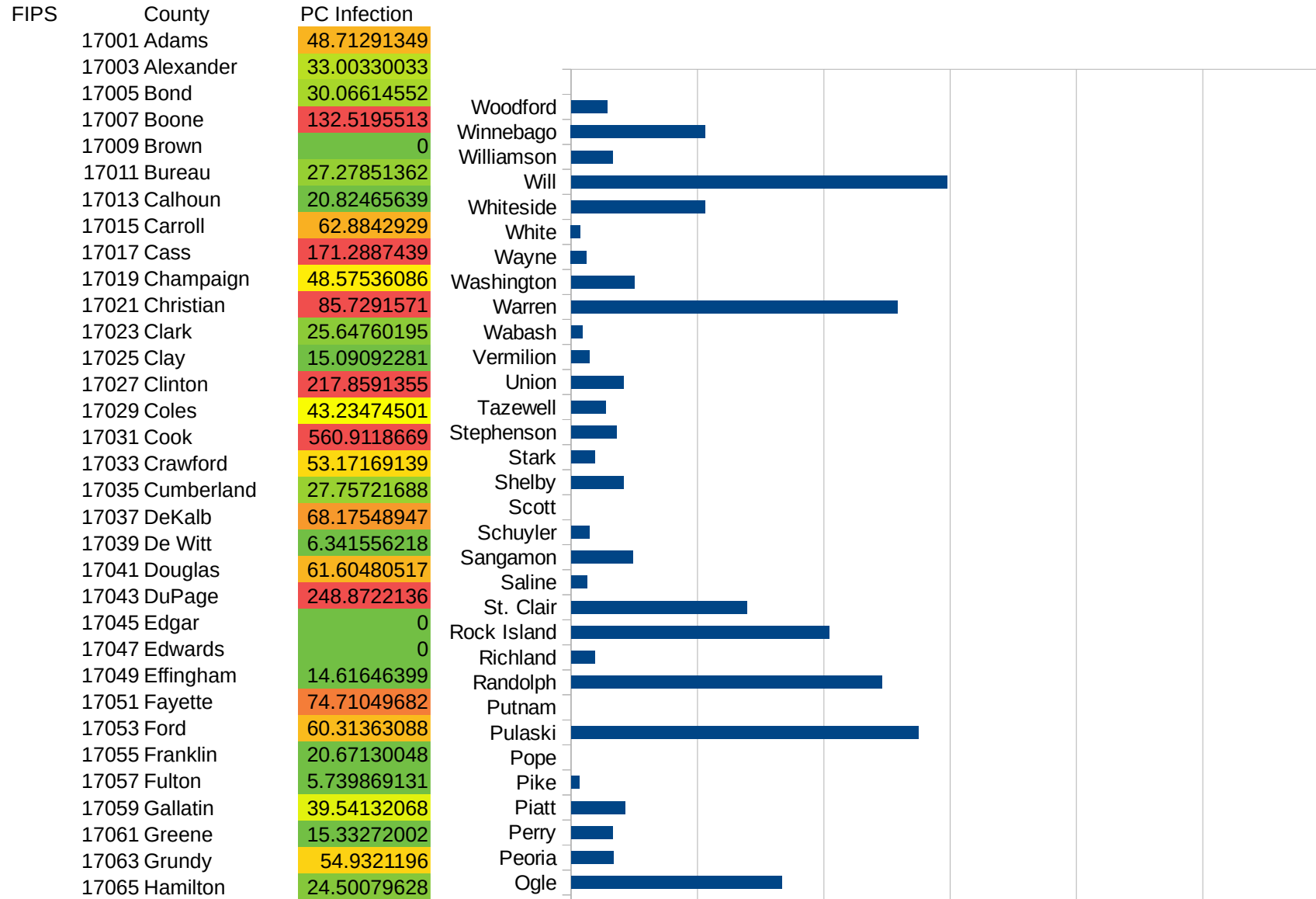
ID

29105
29107
29109
29111
29113
29115
29117
29121
29123
29125
29127
29119
29129
29131
29133
29135
29137
29139
29141
29143
29145
29147
29149
29151
29153
29155
29157
29159
29161
29163
29165
29167
29169
29171

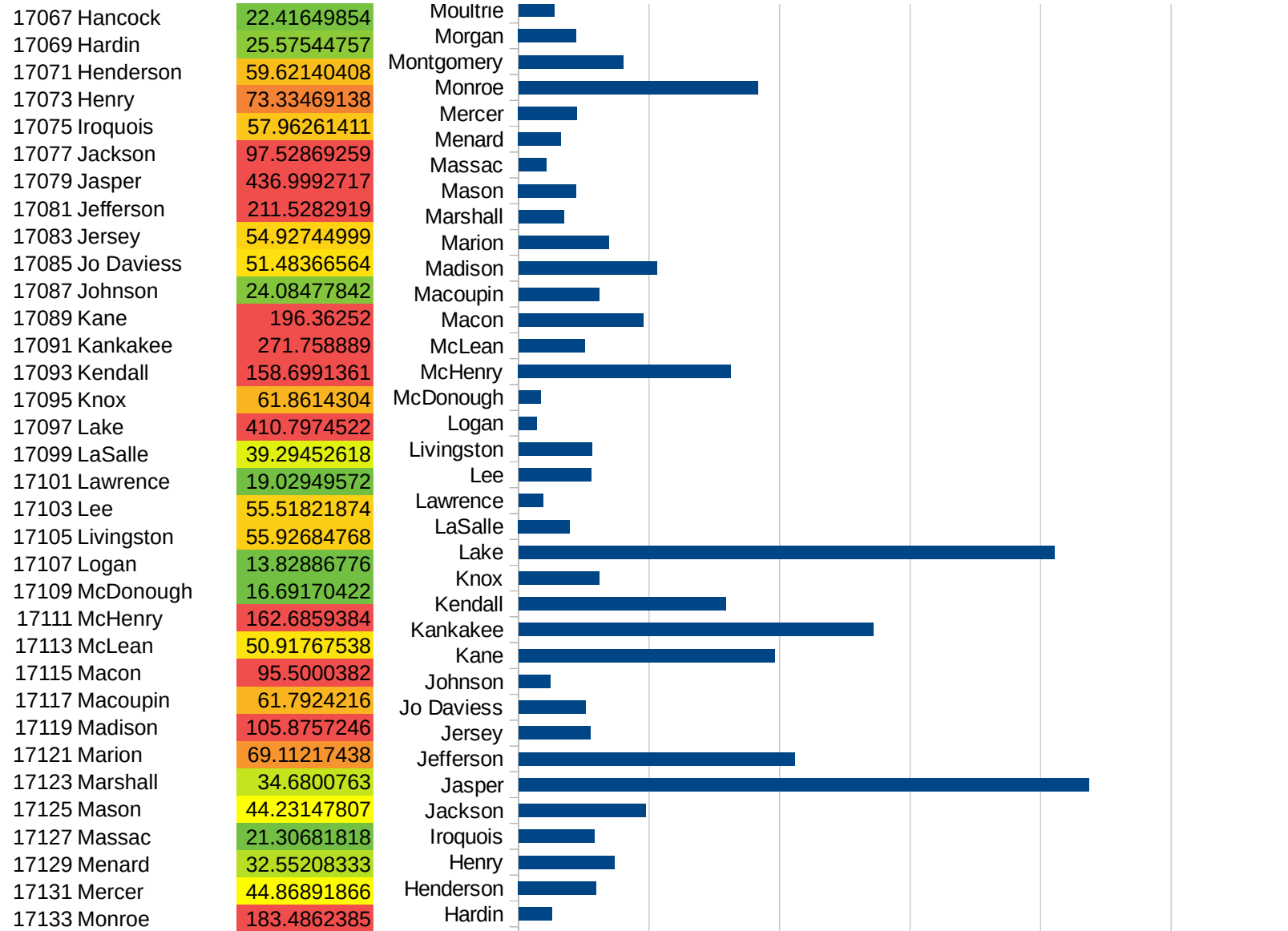
ID

29173
29175
29177
29179
29181
29195
29197
29199
29201
29203
29205
29183
29185
29187
29189
29510
29186
29207
29209
29211
29213
29215

29217
29219
29221
29223
29225
29227
29229

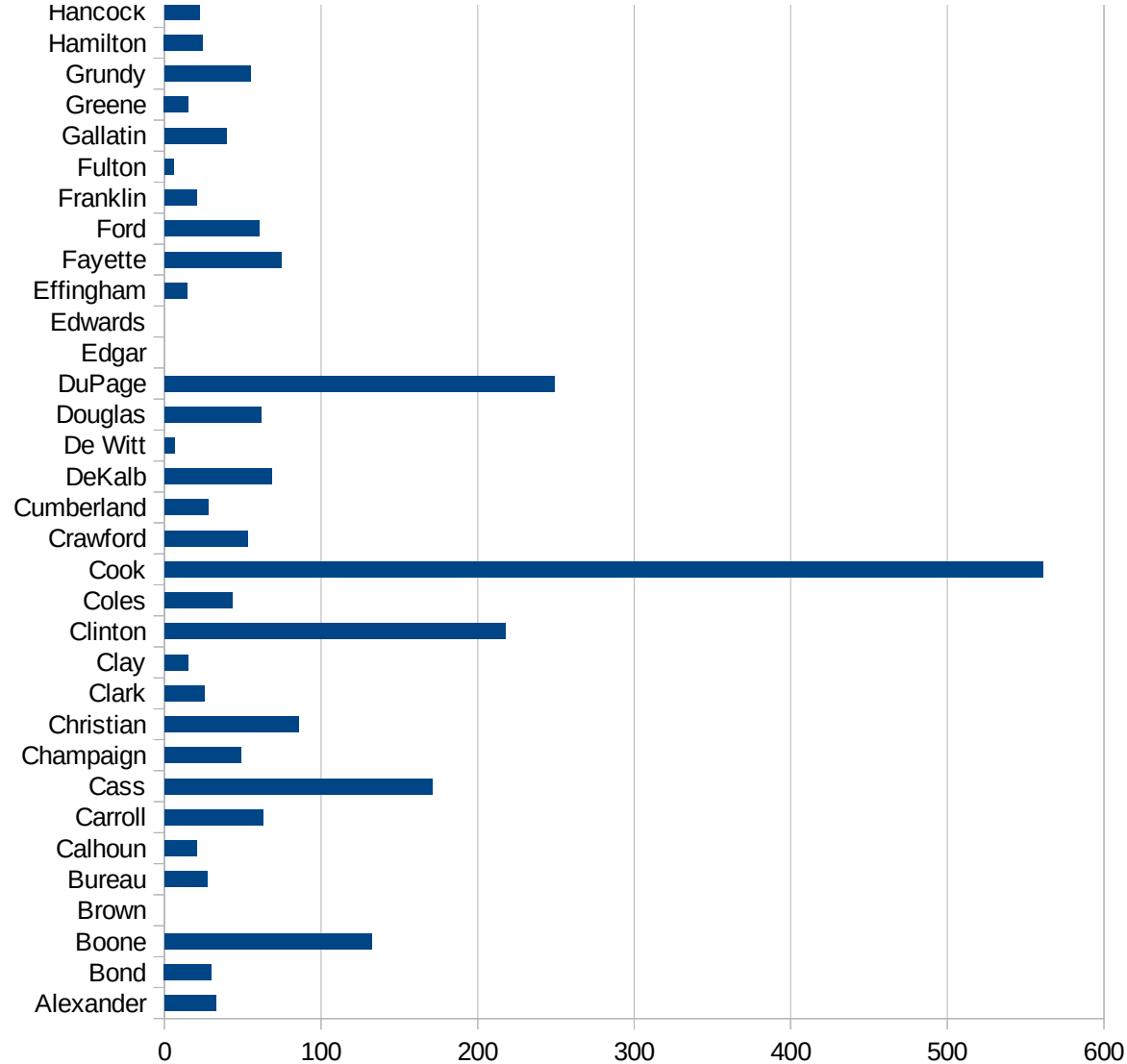


IL



IL

17135 Montgomery	80.41676864
17137 Morgan	44.14881093
17139 Moultrie	27.17945233
17141 Ogle	166.9186811
17143 Peoria	33.21872872
17145 Perry	33.05941249
17147 Piatt	42.69333984
17149 Pike	6.405739543
17151 Pope	0
17153 Pulaski	274.5744097
17155 Putnam	0
17157 Randolph	246.0599265
17159 Richland	19.03191017
17161 Rock Island	204.2139158
17163 St. Clair	139.0490272
17165 Saline	12.54915084
17167 Sangamon	48.6311608
17169 Schuyler	14.47806573
17171 Scott	0
17173 Shelby	41.39643991
17175 Stark	18.42638659
17177 Stephenson	35.75179318
17179 Tazewell	27.20512665
17181 Union	41.56522772
17183 Vermilion	14.32179778
17185 Wabash	8.658758334
17187 Warren	258.3372475
17189 Washington	50.01786352
17191 Wayne	12.24589762
17193 White	7.317965606
17195 Whiteside	106.0655089
17197 Will	297.5545637
17199 Williamson	32.80839895
17201 Winnebago	106.307708



IL

17203 Woodford

28.59891324

IL

FIPS

29001
29003
29005
29007
29009
29011
29013
29015
29017
29019
29021
29023
29025
29027
29029
29031
29033
29035
29037

IL

29039
29041
29043
29045
29047
29049
29051
29053
29055
29057
29059
29061
29063
29065
29067
29069
29071
29073
29075
29077
29079
29081
29083
29085
29087
29089
29091
29093
29095
29097
29099
29101

29103

IL

29105
29107
29109
29111
29113
29115
29117
29121
29123
29125
29127
29119
29129
29131
29133
29135
29137
29139
29141
29143
29145
29147
29149
29151
29153
29155
29157
29159
29161
29163
29165
29167
29169
29171

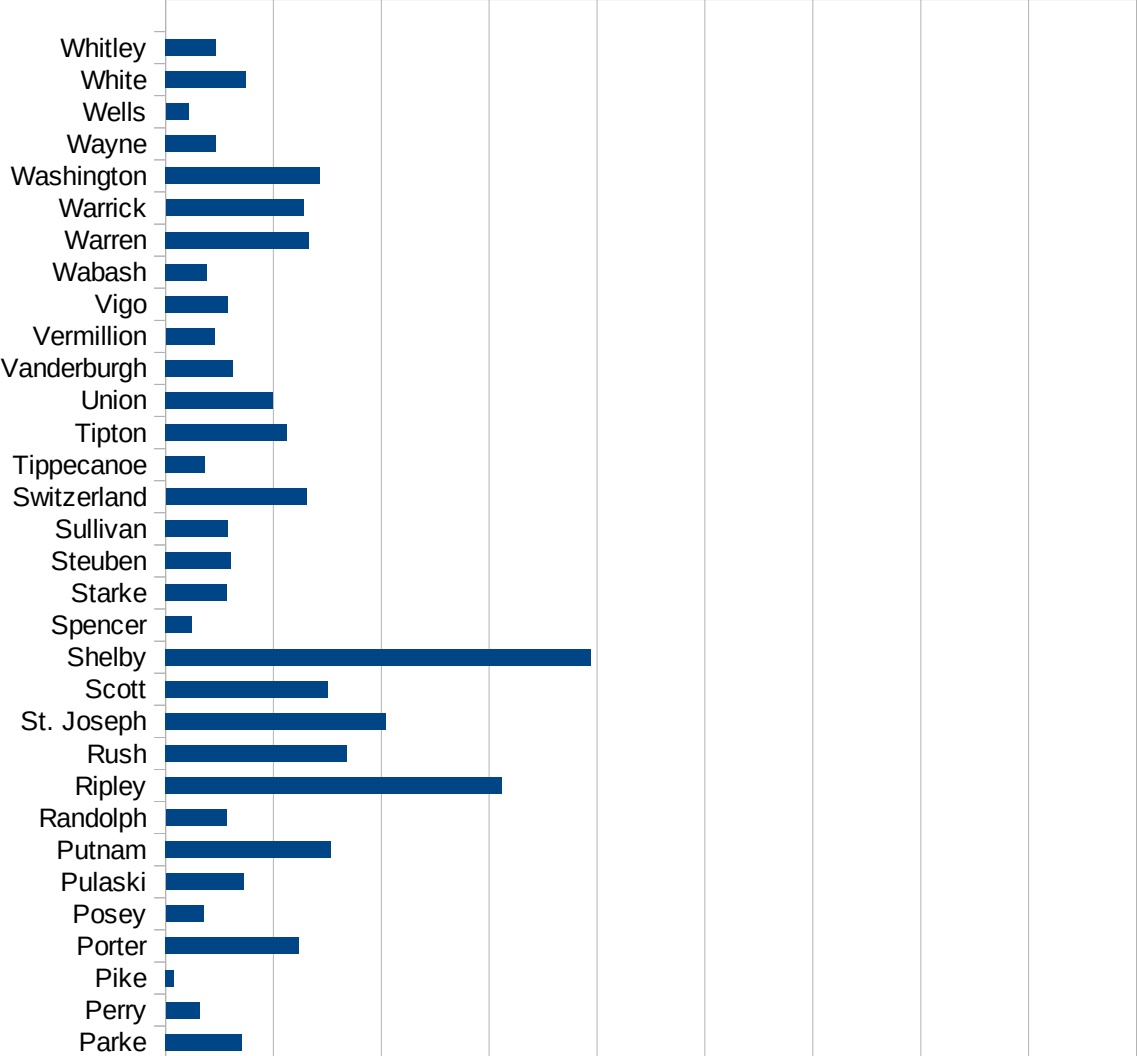
IL

29173
29175
29177
29179
29181
29195
29197
29199
29201
29203
29205
29183
29185
29187
29189
29510
29186
29207
29209
29211
29213
29215

29217
29219
29221
29223
29225
29227
29229

IN

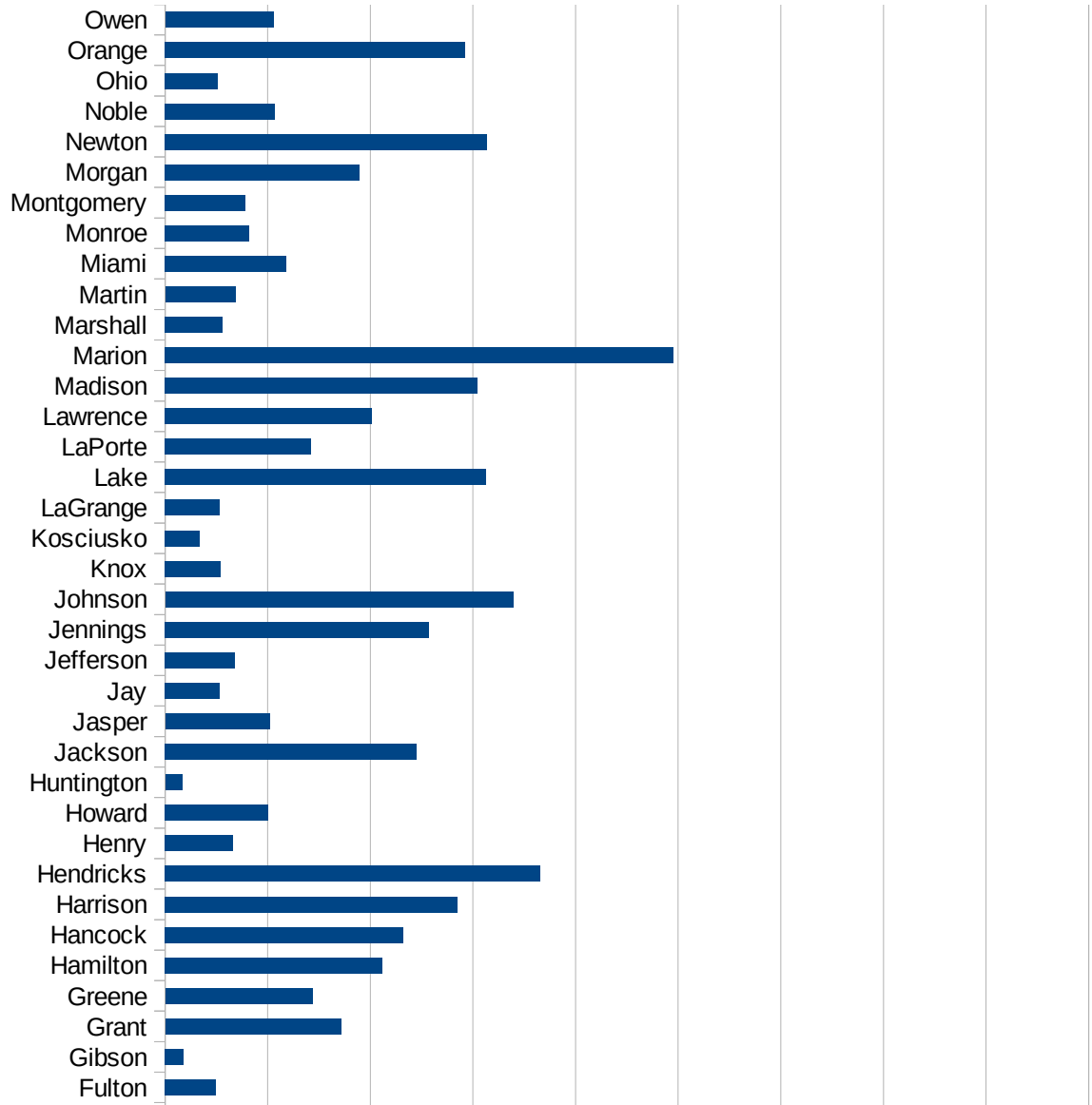
FIPS	County	PC Infection
18001	Adams	19.64305758
18003	Allen	113.7601871
18005	Bartholomew	239.2662502
18007	Benton	69.34011326
18009	Blackford	58.67560771
18011	Boone	271.6458455
18013	Brown	98.46396219
18015	Carroll	44.71605306
18017	Cass	829.9301805
18019	Clark	190.0136333
18021	Clay	72.60221628
18023	Clinton	93.02325581
18025	Crawford	151.543853
18027	Daviess	129.7251637
18029	Dearborn	169.4641704
18031	Decatur	724.0426961
18033	DeKalb	34.70133716
18035	Delaware	125.4661416
18037	Dubois	39.93891695
18039	Elkhart	115.7812804
18041	Fayette	108.4739879
18043	Floyd	209.5627467
18045	Fountain	55.04250505
18047	Franklin	413.4412386
18049	Fulton	49.77105316
18051	Gibson	17.93614732
18053	Grant	171.3783062
18055	Greene	143.7230519
18057	Hamilton	211.7629951
18059	Hancock	231.8240757
18061	Harrison	285.0061958
18063	Hendricks	365.8485471
18065	Henry	66.29239088



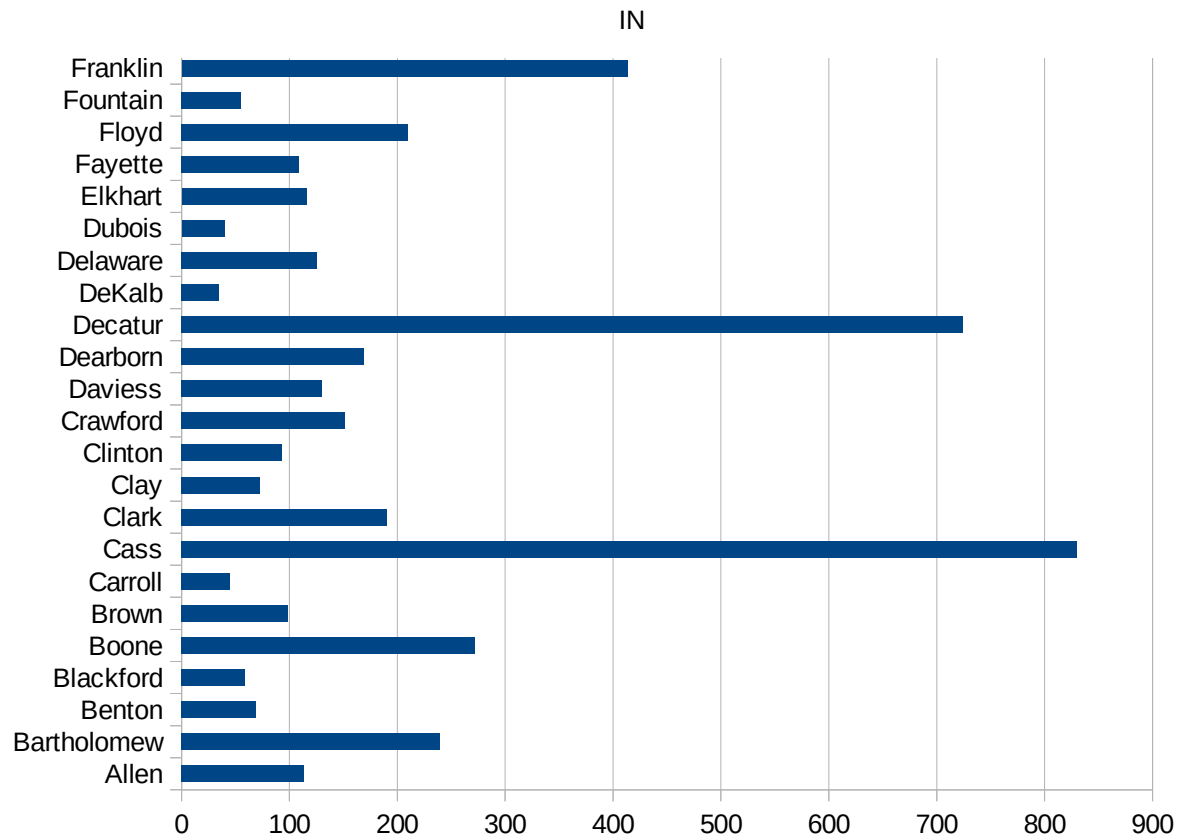
This work is licensed under the Creative Commons Attribution-NoDerivatives 4.0 International License. To view a copy of this license, visit <http://creativecommons.org/licenses/by-nd/4.0/>.

IN

18067 Howard	100.7697351
18069 Huntington	16.55629139
18071 Jackson	244.8368888
18073 Jasper	101.8879233
18075 Jay	52.97630514
18077 Jefferson	68.30601093
18079 Jennings	257.1438919
18081 Johnson	339.2542807
18083 Knox	54.20788725
18085 Kosciusko	34.02903811
18087 LaGrange	53.39435545
18089 Lake	312.7509491
18091 LaPorte	141.8091576
18093 Lawrence	201.4539721
18095 Madison	304.6875603
18097 Marion	495.1449192
18099 Marshall	56.21864729
18101 Martin	68.51326221
18103 Miami	118.0869907
18105 Monroe	81.67877101
18107 Montgomery	78.23501799
18109 Morgan	189.6856638
18111 Newton	314.0389694
18113 Noble	107.2961373
18115 Ohio	51.33470226
18117 Orange	292.4726769
18119 Owen	105.5408971
18121 Parke	70.8926567
18123 Perry	31.41032353
18125 Pike	8.058017728
18127 Porter	123.8251353
18129 Posey	35.23884103
18131 Pulaski	72.17900393
18133 Putnam	153.5244448



18135 Randolph	56.33576114
18137 Ripley	312.028889
18139 Rush	168.0369681
18141 St. Joseph	204.2316201
18143 Scott	150.7663958
18145 Shelby	394.6807795
18147 Spencer	24.59782555
18149 Starke	56.68192719
18151 Steuben	60.71820968
18153 Sullivan	57.99903335
18155 Switzerland	130.6335728
18157 Tippecanoe	36.7784178
18159 Tipton	112.3744051
18161 Union	99.47420776
18163 Vanderburgh	62.4399085
18165 Vermillion	45.2225596
18167 Vigo	57.73564524
18169 Wabash	38.36317136
18171 Warren	133.1235629
18173 Warrick	127.8629309
18175 Washington	143.1485524
18177 Wayne	47.01528755
18179 Wells	21.27206977
18181 White	74.58666556
18183 Whitley	46.95662382



IN

FIPS

29001
29003
29005
29007
29009
29011
29013
29015
29017
29019
29021
29023
29025
29027
29029
29031
29033
29035
29037

IN

29039
29041
29043
29045
29047
29049
29051
29053
29055
29057
29059
29061
29063
29065
29067
29069
29071
29073
29075
29077
29079
29081
29083
29085
29087
29089
29091
29093
29095
29097
29099
29101

29103

IN

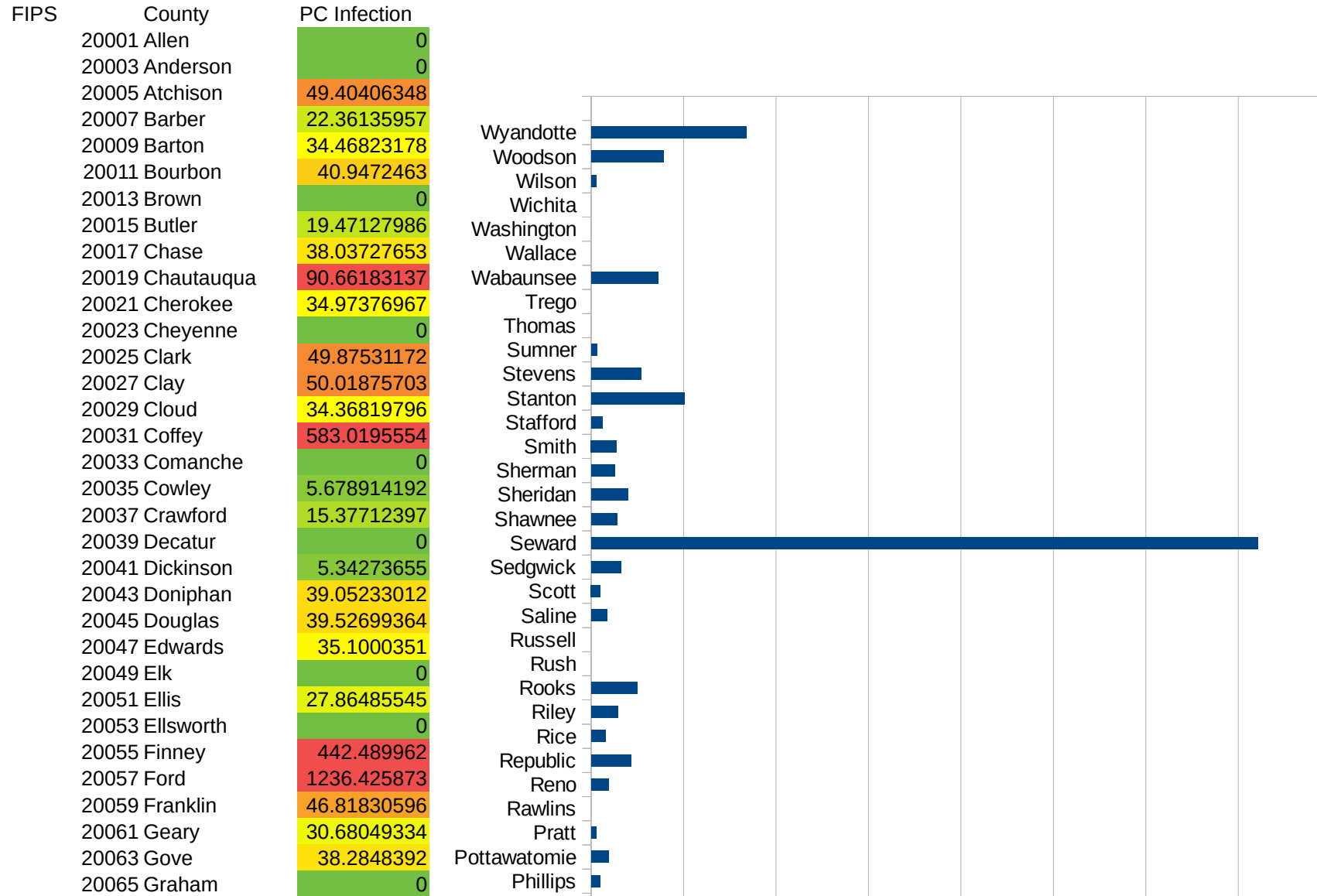
29105
29107
29109
29111
29113
29115
29117
29121
29123
29125
29127
29119
29129
29131
29133
29135
29137
29139
29141
29143
29145
29147
29149
29151
29153
29155
29157
29159
29161
29163
29165
29167
29169
29171

IN

29173
29175
29177
29179
29181
29195
29197
29199
29201
29203
29205
29183
29185
29187
29189
29510
29186
29207
29209
29211
29213
29215

29217
29219
29221
29223
29225
29227
29229

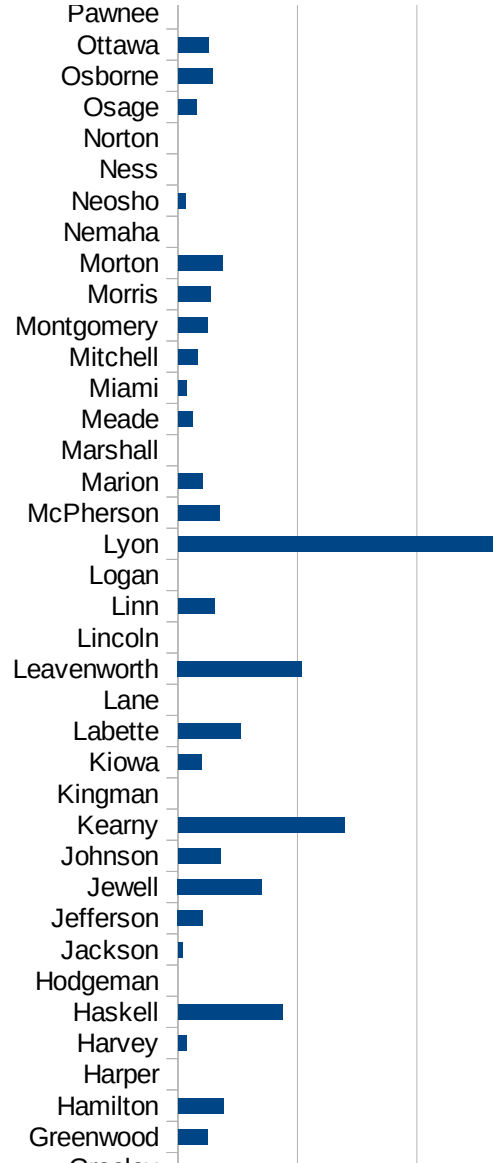
KS



This work is licensed under the Creative Commons Attribution-NoDerivatives 4.0 International License. To view a copy of this license, visit <http://creativecommons.org/licenses/by-nd/4.0/>.

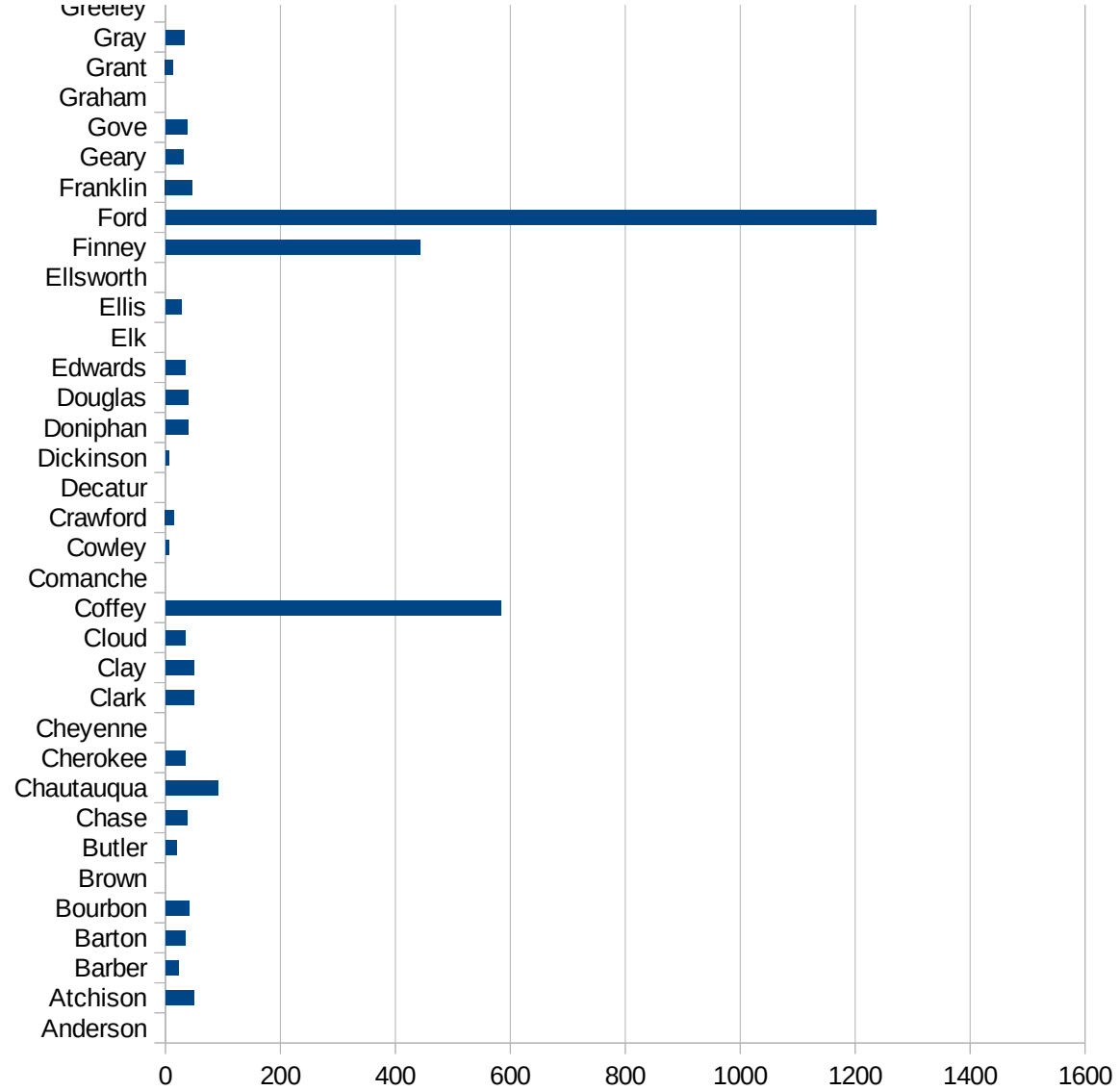
KS

20067 Grant	13.63140676
20069 Gray	33.15100282
20071 Greeley	0
20073 Greenwood	49.54582989
20075 Hamilton	76.71653241
20077 Harper	0
20079 Harvey	14.61560947
20081 Haskell	175.1313485
20083 Hodgeman	0
20085 Jackson	7.530120482
20087 Jefferson	42.16073781
20089 Jewell	140.7954945
20091 Johnson	70.9558116
20093 Kearny	278.9753994
20095 Kingman	0
20097 Kiowa	39.74562798
20099 Labette	105.1893408
20101 Lane	0
20103 Leavenworth	207.7392074
20105 Lincoln	0
20107 Linn	61.53846154
20109 Logan	0
20111 Lyon	526.8514638
20113 McPherson	70.08445176
20115 Marion	41.84100418
20117 Marshall	0
20119 Meade	24.11963338
20121 Miami	14.8456057
20123 Mitchell	32.5203252
20125 Montgomery	49.8132005
20127 Morris	54.33798225
20129 Morton	74.99062617
20131 Nemaha	0
20133 Neosho	12.53839885



KS

20135 Ness	0
20137 Norton	0
20139 Osage	31.36566087
20141 Osborne	57.55395683
20143 Ottawa	51.70630817
20145 Pawnee	0
20147 Phillips	18.80759827
20149 Pottawatomie	37.07212588
20151 Pratt	10.66325443
20153 Rawlins	0
20155 Reno	38.49732123
20157 Republic	85.76329331
20159 Rice	31.47623544
20161 Riley	58.34226558
20163 Rooks	99.74067425
20165 Rush	0
20167 Russell	0
20169 Saline	34.92582857
20171 Scott	20.42066571
20173 Sedgwick	65.03026633
20175 Seward	1441.689624
20177 Shawnee	56.90172902
20179 Sheridan	78.9577576
20181 Sherman	50.8560773
20183 Smith	55.50929781
20185 Stafford	23.93489708
20187 Stanton	201.3085053
20189 Stevens	107.9330815
20191 Sumner	13.04574709
20193 Thomas	0
20195 Trego	0
20197 Wabaunsee	144.9485433
20199 Wallace	0
20201 Washington	0



KS

20203 Wichita	0
20205 Wilson	11.5406809
20207 Woodson	157.0845115
20209 Wyandotte	335.7044349

KS

FIPS

29001
29003
29005
29007
29009
29011
29013
29015
29017
29019
29021
29023
29025
29027
29029
29031
29033
29035
29037

KS

29039
29041
29043
29045
29047
29049
29051
29053
29055
29057
29059
29061
29063
29065
29067
29069
29071
29073
29075
29077
29079
29081
29083
29085
29087
29089
29091
29093
29095
29097
29099
29101

29103

KS

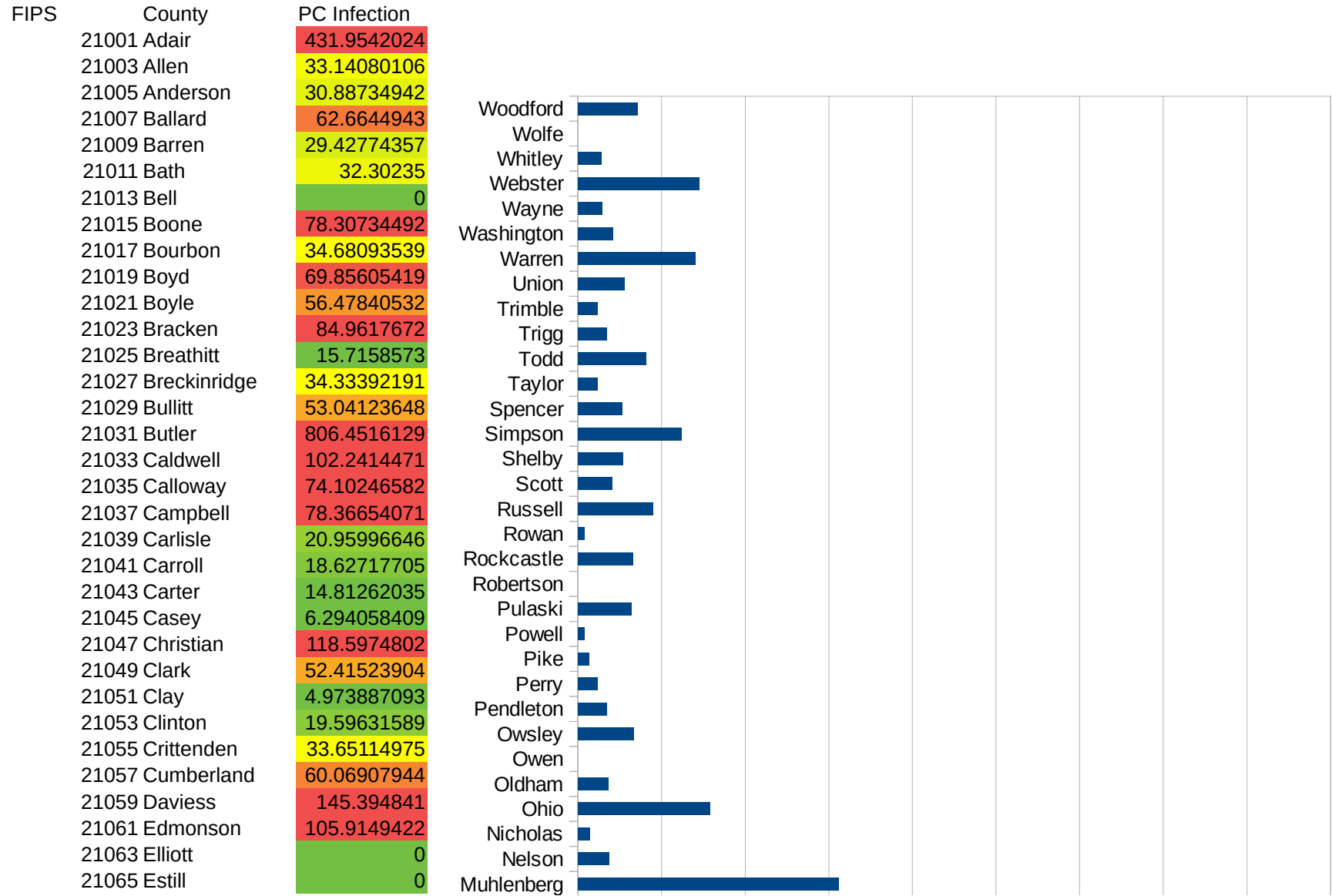
29105
29107
29109
29111
29113
29115
29117
29121
29123
29125
29127
29119
29129
29131
29133
29135
29137
29139
29141
29143
29145
29147
29149
29151
29153
29155
29157
29159
29161
29163
29165
29167
29169
29171

KS

29173
29175
29177
29179
29181
29195
29197
29199
29201
29203
29205
29183
29185
29187
29189
29510
29186
29207
29209
29211
29213
29215

29217
29219
29221
29223
29225
29227
29229

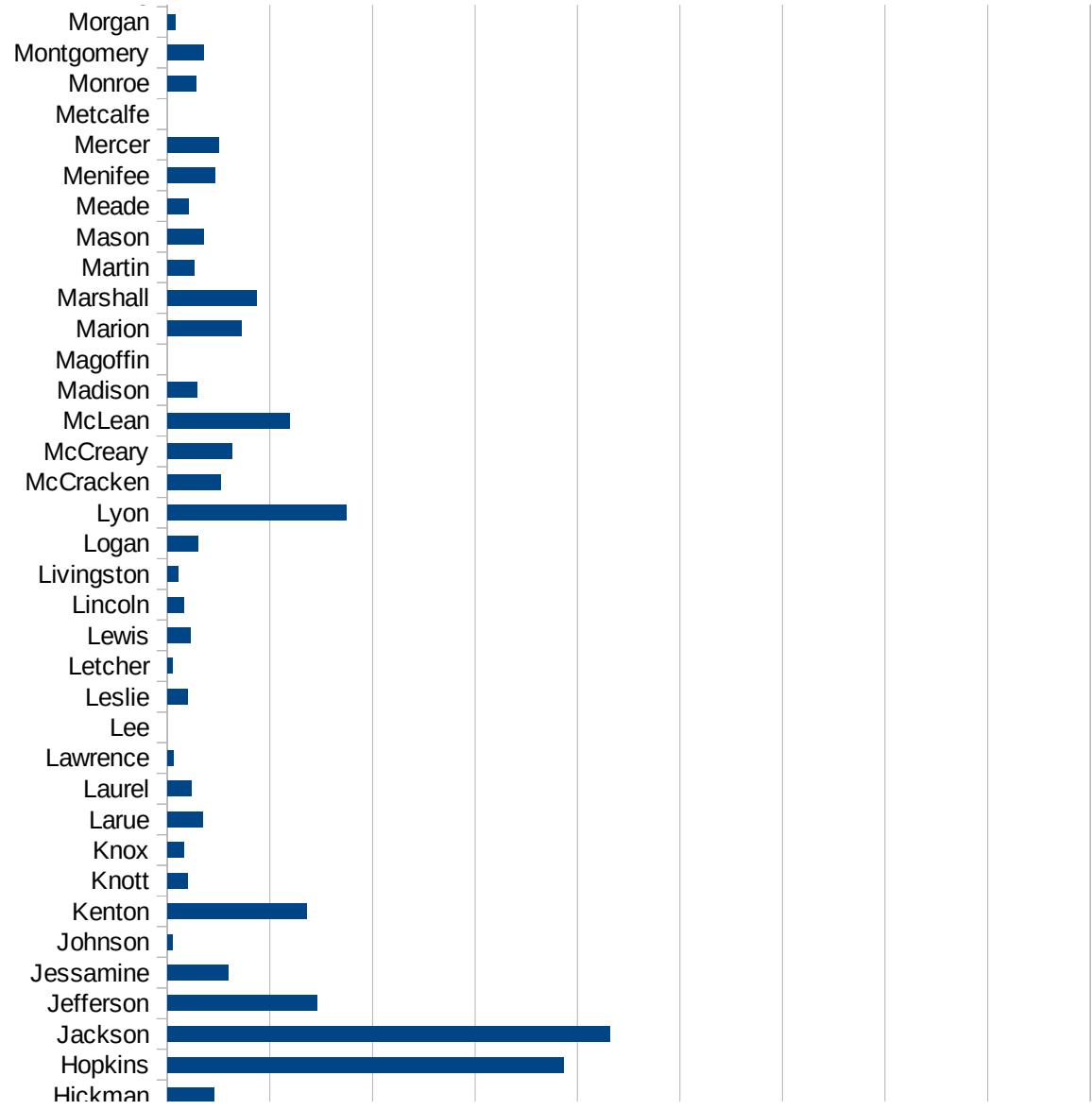
KY



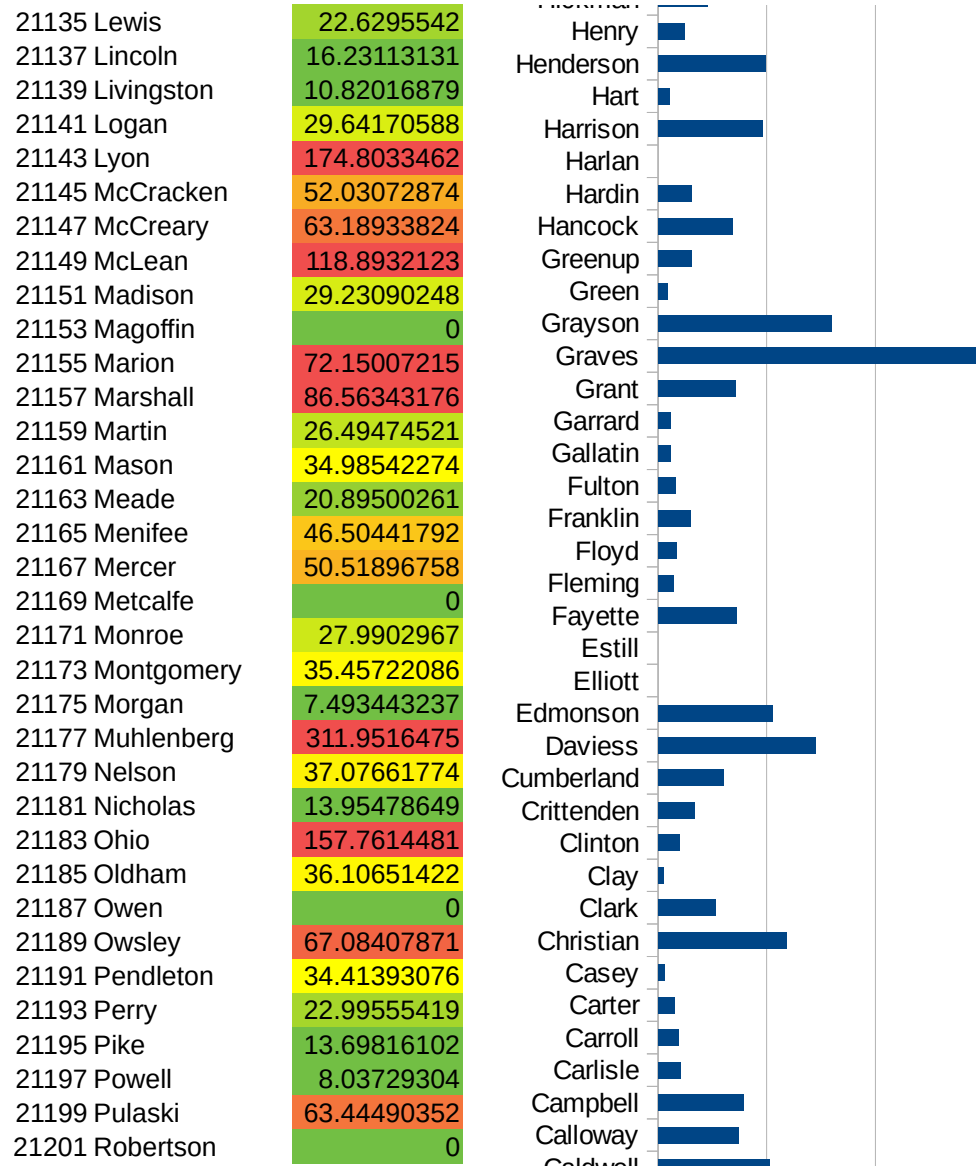
This work is licensed under the Creative Commons Attribution-NoDerivatives 4.0 International License. To view a copy of this license, visit <http://creativecommons.org/licenses/by-nd/4.0/>.

KY

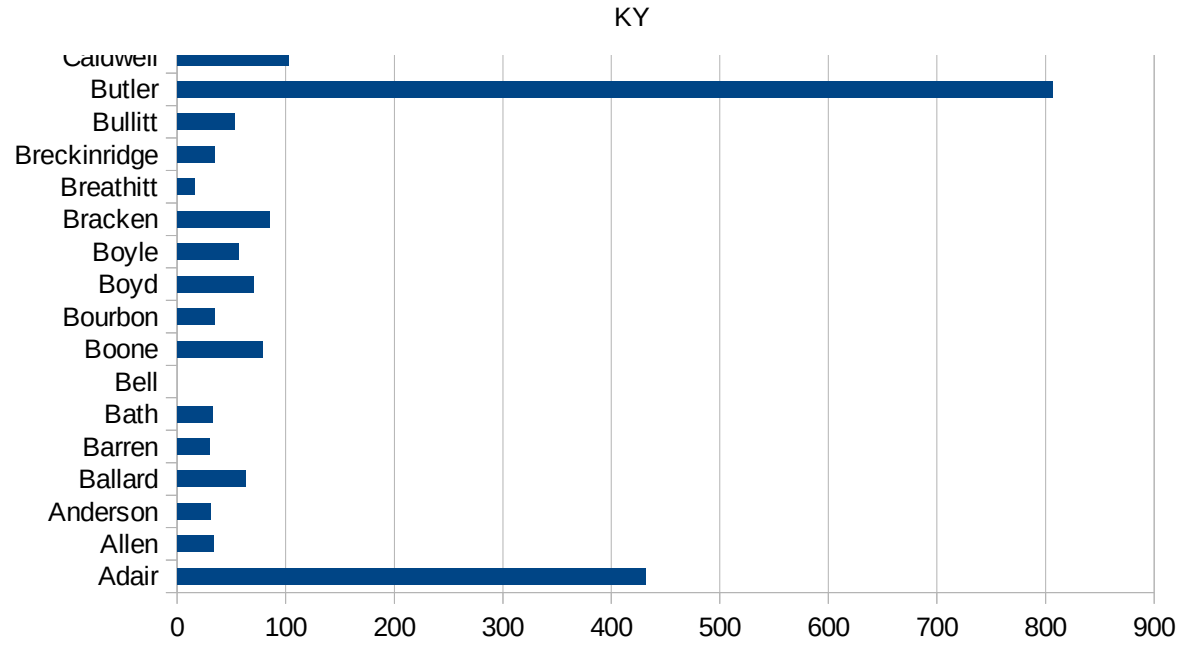
21067 Fayette	72.58014701
21069 Fleming	13.85809313
21071 Floyd	16.73873623
21073 Franklin	29.51884286
21075 Fulton	16.33986928
21077 Gallatin	11.32246377
21079 Garrard	11.38952164
21081 Grant	71.65319852
21083 Graves	292.092076
21085 Grayson	159.5684055
21087 Green	9.050592814
21089 Greenup	31.18974708
21091 Hancock	68.50879196
21093 Hardin	30.80938055
21095 Harlan	0
21097 Harrison	95.85685377
21099 Hart	10.57865228
21101 Henderson	98.70369152
21103 Henry	24.83546504
21105 Hickman	45.23863379
21107 Hopkins	386.083252
21109 Jackson	431.4834102
21111 Jefferson	145.4867316
21113 Jessamine	59.34718101
21115 Johnson	4.467077638
21117 Kenton	136.1027636
21119 Knott	19.83339944
21121 Knox	15.97239969
21123 Larue	34.94792759
21125 Laurel	23.07603554
21127 Lawrence	6.422195106
21129 Lee	0
21131 Leslie	19.71803214
21133 Letcher	4.566418558



KY



21203 Rockcastle	65.67164179
21205 Rowan	8.135703535
21207 Russell	89.7817182
21209 Scott	41.04870518
21211 Shelby	53.58835896
21213 Simpson	124.1297426
21215 Spencer	53.20847079
21217 Taylor	23.4842851
21219 Todd	81.22816993
21221 Trigg	34.14600833
21223 Trimble	23.48796242
21225 Union	55.15339538
21227 Warren	140.1755241
21229 Washington	41.37702747
21231 Wayne	29.3140512
21233 Webster	144.9164823
21235 Whitley	27.59229623
21237 Wolfe	0
21239 Woodford	71.60893981



KY

FIPS

29001
29003
29005
29007
29009
29011
29013
29015
29017
29019
29021
29023
29025
29027
29029
29031
29033
29035
29037

KY

29039
29041
29043
29045
29047
29049
29051
29053
29055
29057
29059
29061
29063
29065
29067
29069
29071
29073
29075
29077
29079
29081
29083
29085
29087
29089
29091
29093
29095
29097
29099
29101

29103

KY

29105
29107
29109
29111
29113
29115
29117
29121
29123
29125
29127
29119
29129
29131
29133
29135
29137
29139
29141
29143
29145
29147
29149
29151
29153
29155
29157
29159
29161
29163
29165
29167
29169
29171

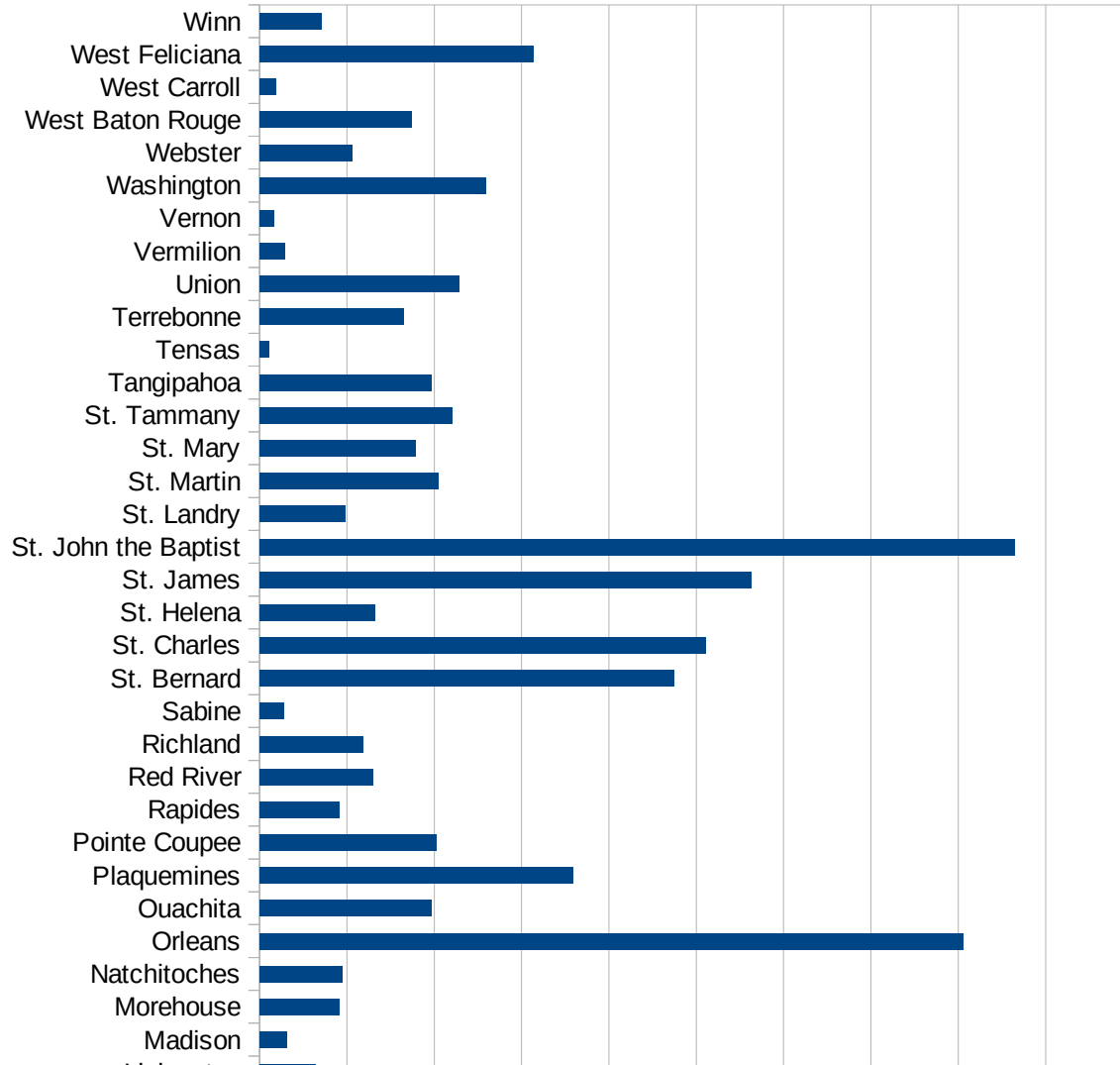
KY

29173
29175
29177
29179
29181
29195
29197
29199
29201
29203
29205
29183
29185
29187
29189
29510
29186
29207
29209
29211
29213
29215

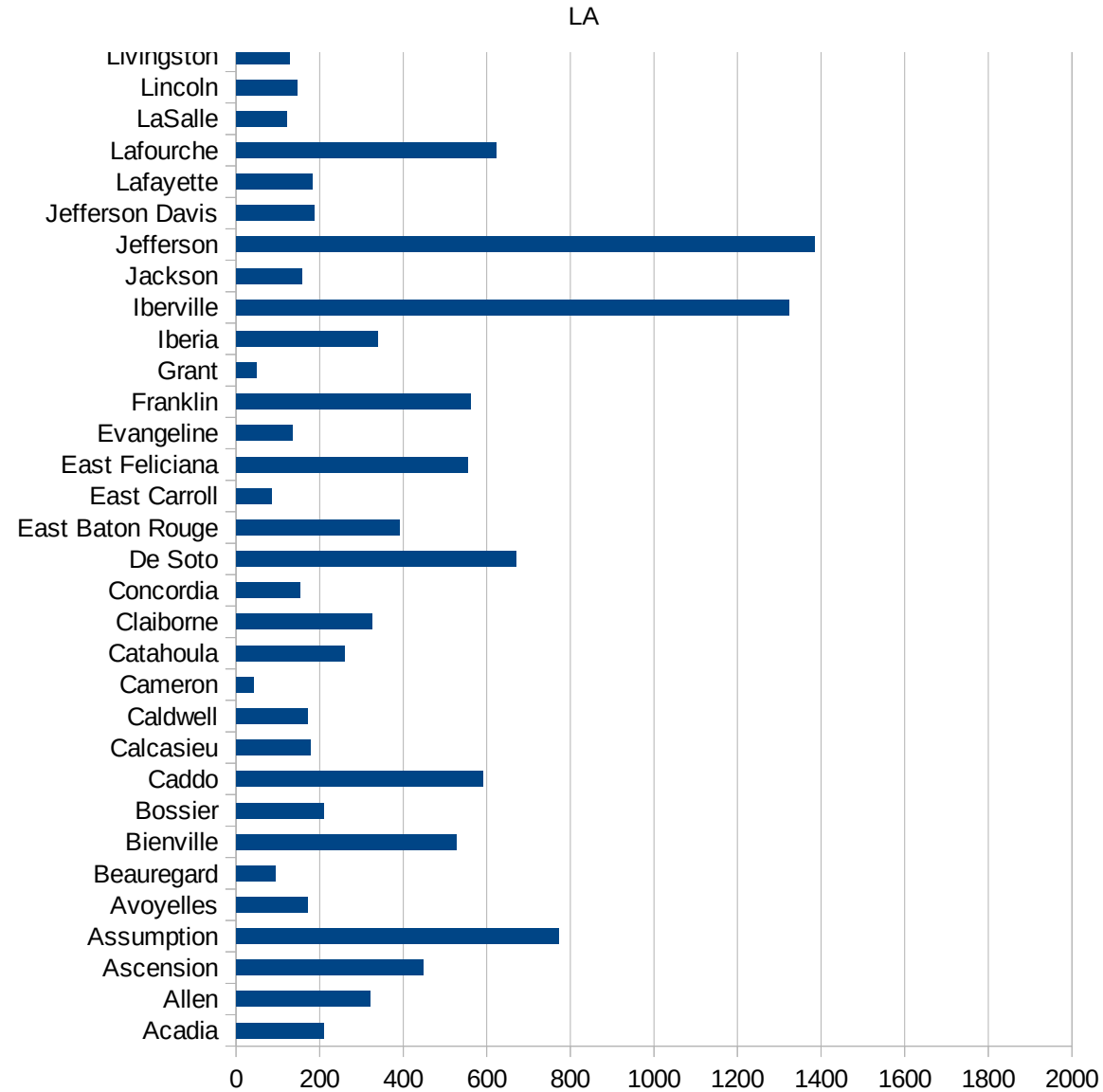
29217
29219
29221
29223
29225
29227
29229

LA

FIPS	County	PC Infection
22001	Acadia	209.0368226
22003	Allen	320.2499512
22005	Ascension	446.7723306
22007	Assumption	771.3004484
22009	Avoyelles	170.5303742
22011	Beauregard	93.95216493
22013	Bienville	525.9993989
22015	Bossier	208.3579038
22017	Caddo	589.4896304
22019	Calcasieu	177.2421127
22021	Caldwell	170.6827309
22023	Cameron	43.05396096
22025	Catahoula	260.1998335
22027	Claiborne	326.1414952
22029	Concordia	153.2801962
22031	De Soto	670.6516985
22033	East Baton Rouge	390.0615934
22035	East Carroll	85.26360665
22037	East Feliciana	554.2605543
22039	Evangeline	134.5573065
22041	Franklin	560.6271086
22043	Grant	48.92803131
22045	Iberia	338.3092993
22047	Iberville	1323.30919
22049	Jackson	157.2129292
22051	Jefferson	1383.938754
22053	Jefferson Davis	186.8152745
22055	Lafayette	182.0563304
22057	Lafourche	621.7194109
22059	LaSalle	120.6676946
22061	Lincoln	146.1988304
22063	Livingston	126.8208101
22065	Madison	62.71839441



22067 Morehouse	181.1166234
22069 Natchitoches	188.830544
22071 Orleans	1610.461221
22073 Ouachita	394.2385499
22075 Plaquemines	717.6420333
22077 Pointe Coupee	405.6517776
22079 Rapides	183.0547939
22081 Red River	259.5257756
22083 Richland	237.7179081
22085 Sabine	54.09454061
22087 St. Bernard	948.1817598
22089 St. Charles	1021.199342
22091 St. Helena	263.1066069
22093 St. James	1126.58649
22095 St. John the Baptist	1729.807336
22097 St. Landry	196.9455319
22099 St. Martin	408.4220734
22101 St. Mary	357.6164262
22103 St. Tammany	440.8955837
22105 Tangipahoa	393.1916548
22107 Tensas	22.41147468
22109 Terrebonne	329.6673602
22111 Union	456.7845947
22113 Vermilion	56.82767842
22115 Vernon	32.746623
22117 Washington	517.3672234
22119 Webster	211.3511006
22121 West Baton Rouge	348.1288077
22123 West Carroll	36.42323803
22125 West Feliciana	627.4256145
22127 Winn	141.5027593



LA

FIPS

29001
29003
29005
29007
29009
29011
29013
29015
29017
29019
29021
29023
29025
29027
29029
29031
29033
29035
29037

LA

29039
29041
29043
29045
29047
29049
29051
29053
29055
29057
29059
29061
29063
29065
29067
29069
29071
29073
29075
29077
29079
29081
29083
29085
29087
29089
29091
29093
29095
29097
29099
29101

29103

LA

29105
29107
29109
29111
29113
29115
29117
29121
29123
29125
29127
29119
29129
29131
29133
29135
29137
29139
29141
29143
29145
29147
29149
29151
29153
29155
29157
29159
29161
29163
29165
29167
29169
29171

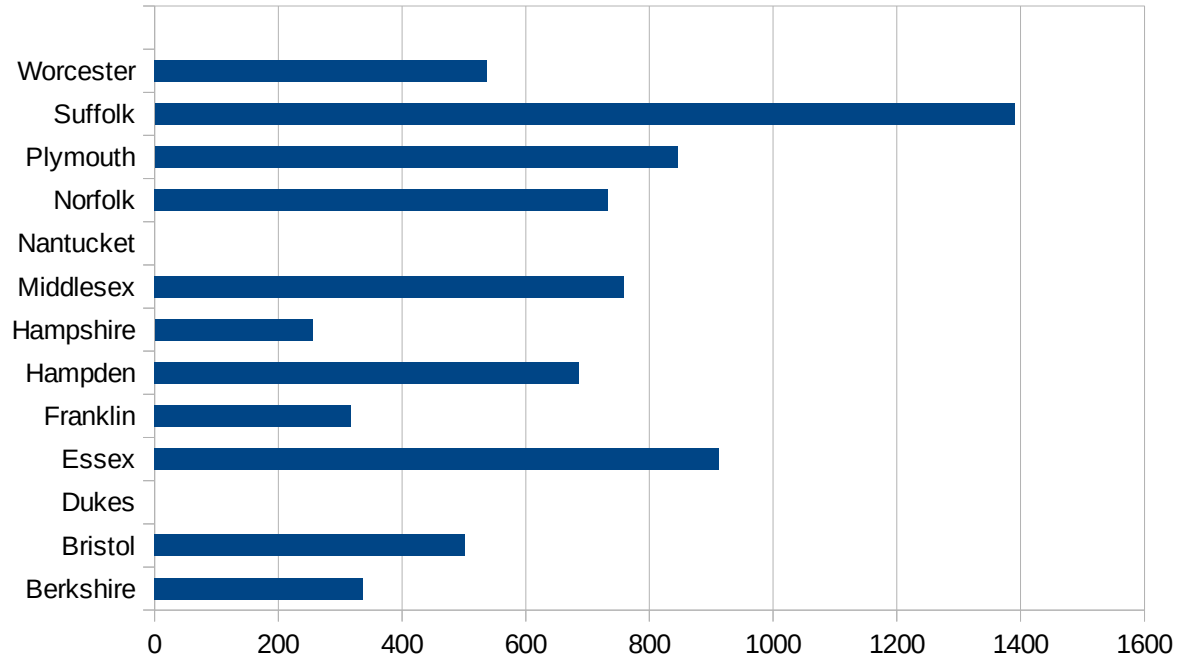
LA

29173
29175
29177
29179
29181
29195
29197
29199
29201
29203
29205
29183
29185
29187
29189
29510
29186
29207
29209
29211
29213
29215

29217
29219
29221
29223
29225
29227
29229

MA

FIPS	County	PC Infection
25001	Barnstable	354.2427125
25003	Berkshire	336.3725583
25005	Bristol	501.5761797
25007	Dukes	0
25009	Essex	912.1747247
25011	Franklin	317.0666404
25013	Hampden	686.4283194
25015	Hampshire	255.3376096
25017	Middlesex	758.8340722
25019	Nantucket	0
25021	Norfolk	733.2134939
25023	Plymouth	845.3444296
25025	Suffolk	1389.652797
25027	Worcester	536.80677



MA

FIPS

29001
29003
29005
29007
29009
29011
29013
29015
29017
29019
29021
29023
29025
29027
29029
29031
29033
29035
29037

MA

29039
29041
29043
29045
29047
29049
29051
29053
29055
29057
29059
29061
29063
29065
29067
29069
29071
29073
29075
29077
29079
29081
29083
29085
29087
29089
29091
29093
29095
29097
29099
29101

29103

MA

29105
29107
29109
29111
29113
29115
29117
29121
29123
29125
29127
29119
29129
29131
29133
29135
29137
29139
29141
29143
29145
29147
29149
29151
29153
29155
29157
29159
29161
29163
29165
29167
29169
29171

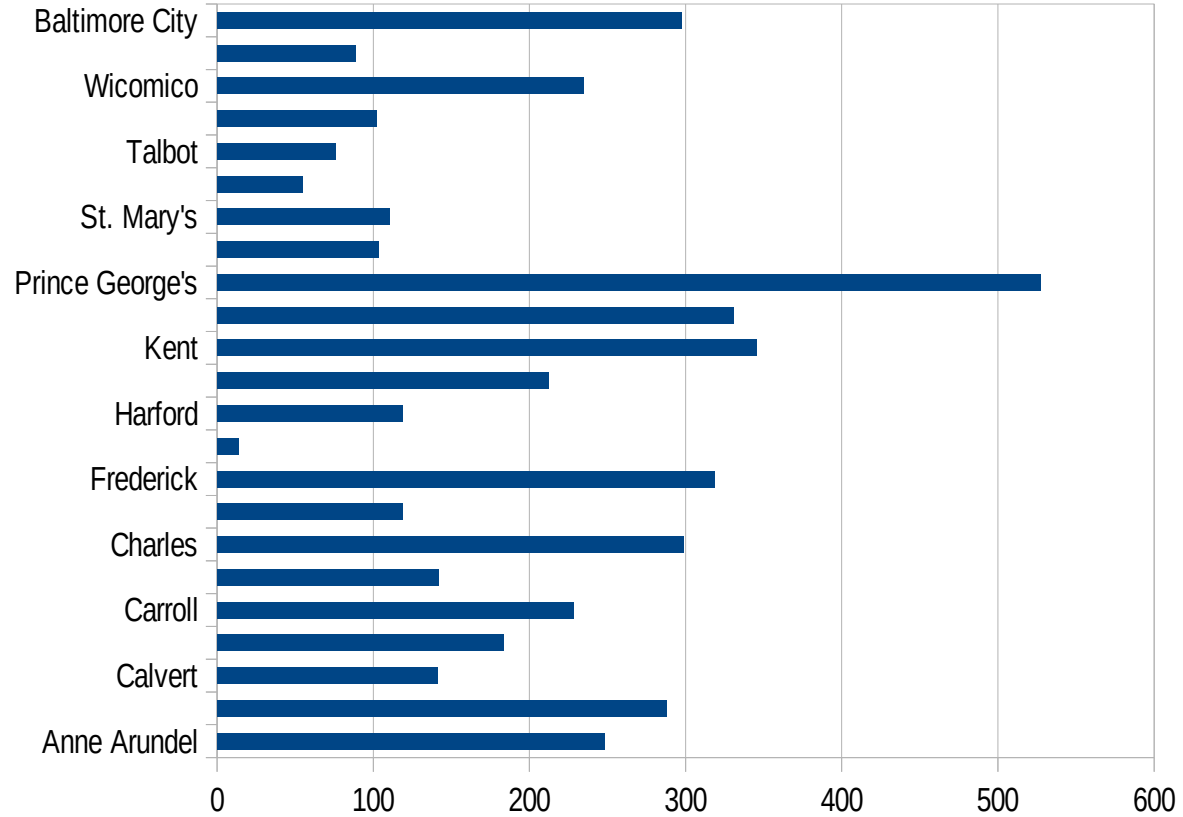
MA

29173
29175
29177
29179
29181
29195
29197
29199
29201
29203
29205
29183
29185
29187
29189
29510
29186
29207
29209
29211
29213
29215

29217
29219
29221
29223
29225
29227
29229

MD

FIPS	County	PC Infection
24001	Allegany	147.9394153
24003	Anne Arundel	248.2505282
24005	Baltimore	288.1350408
24009	Calvert	141.2997402
24011	Caroline	183.1611818
24013	Carroll	227.9892418
24015	Cecil	141.9874351
24017	Charles	299.065652
24019	Dorchester	118.7574223
24021	Frederick	318.406559
24023	Garrett	13.71601001
24025	Harford	118.9182378
24027	Howard	212.2551022
24029	Kent	345.6637259
24031	Montgomery	330.905301
24033	Prince George's	527.324075
24035	Queen Anne's	103.4805278
24037	St. Mary's	110.0617766
24039	Somerset	54.52775073
24041	Talbot	75.74118156
24043	Washington	102.0367597
24045	Wicomico	234.5074858
24047	Worcester	88.76367636
24510	Baltimore City	297.2638777



MD

FIPS

29001
29003
29005
29007
29009
29011
29013
29015
29017
29019
29021
29023
29025
29027
29029
29031
29033
29035
29037

MD

29039
29041
29043
29045
29047
29049
29051
29053
29055
29057
29059
29061
29063
29065
29067
29069
29071
29073
29075
29077
29079
29081
29083
29085
29087
29089
29091
29093
29095
29097
29099
29101

29103

MD

29105
29107
29109
29111
29113
29115
29117
29121
29123
29125
29127
29119
29129
29131
29133
29135
29137
29139
29141
29143
29145
29147
29149
29151
29153
29155
29157
29159
29161
29163
29165
29167
29169
29171

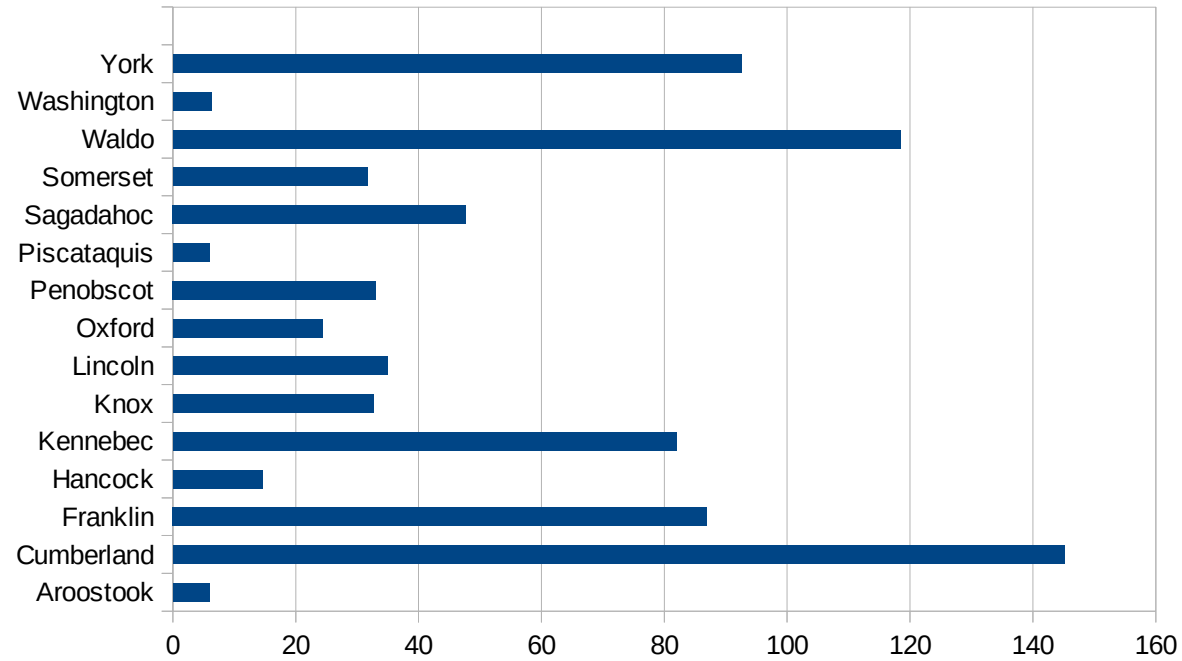
MD

29173
29175
29177
29179
29181
29195
29197
29199
29201
29203
29205
29183
29185
29187
29189
29510
29186
29207
29209
29211
29213
29215

29217
29219
29221
29223
29225
29227
29229

ME

FIPS	County	PC Infection
23001	Androscoggin	35.29007513
23003	Aroostook	5.960274769
23005	Cumberland	145.1166213
23007	Franklin	86.96524735
23009	Hancock	14.59561037
23011	Kennebec	81.91148645
23013	Knox	32.68713384
23015	Lincoln	34.94263584
23017	Oxford	24.29796244
23019	Penobscot	33.09154445
23021	Piscataquis	5.952380952
23023	Sagadahoc	47.70724589
23025	Somerset	31.62555345
23027	Waldo	118.4058044
23029	Washington	6.35122261
23031	York	92.61549055



ME

FIPS

29001
29003
29005
29007
29009
29011
29013
29015
29017
29019
29021
29023
29025
29027
29029
29031
29033
29035
29037

ME

29039
29041
29043
29045
29047
29049
29051
29053
29055
29057
29059
29061
29063
29065
29067
29069
29071
29073
29075
29077
29079
29081
29083
29085
29087
29089
29091
29093
29095
29097
29099
29101

29103

ME

29105
29107
29109
29111
29113
29115
29117
29121
29123
29125
29127
29119
29129
29131
29133
29135
29137
29139
29141
29143
29145
29147
29149
29151
29153
29155
29157
29159
29161
29163
29165
29167
29169
29171

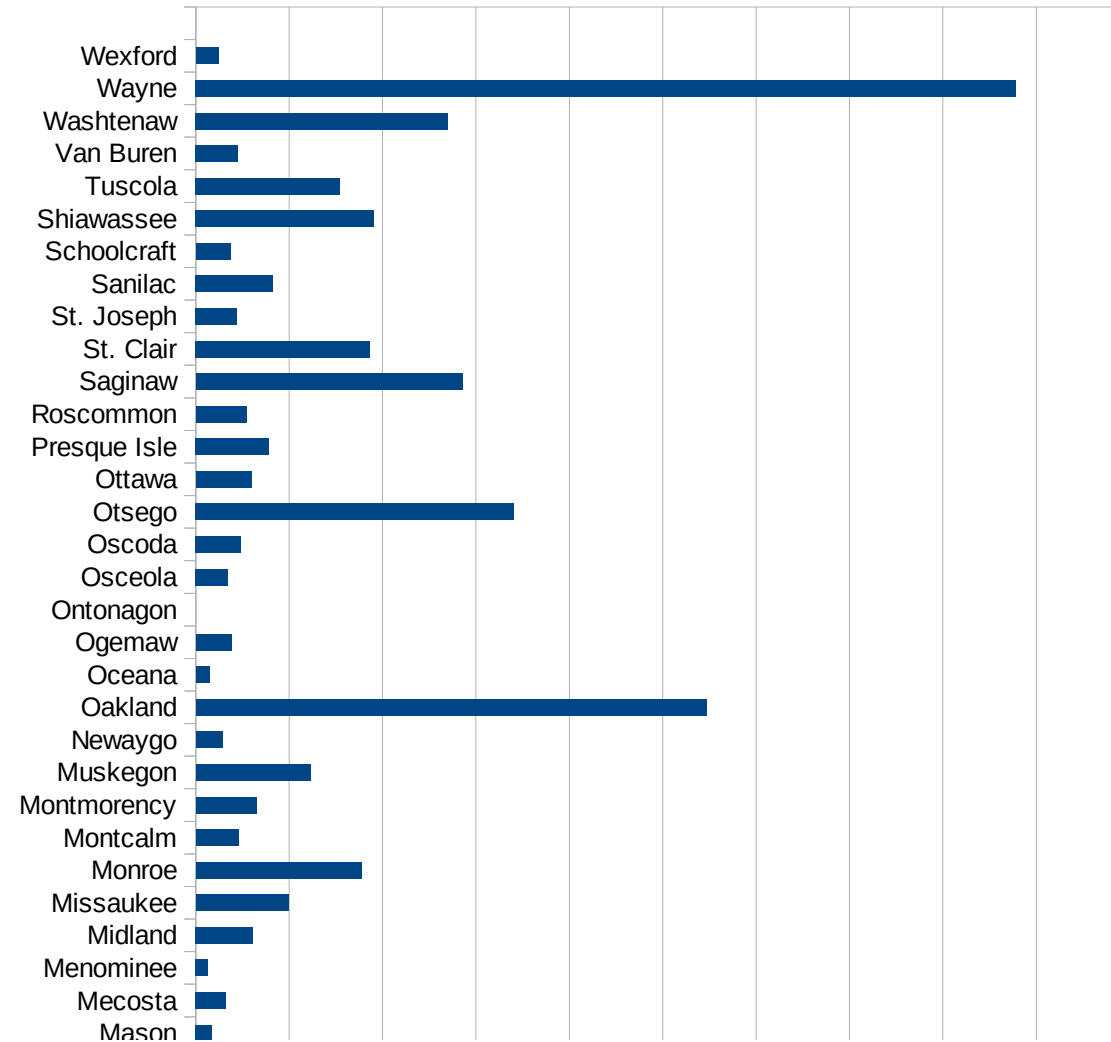
ME

29173
29175
29177
29179
29181
29195
29197
29199
29201
29203
29205
29183
29185
29187
29189
29510
29186
29207
29209
29211
29213
29215

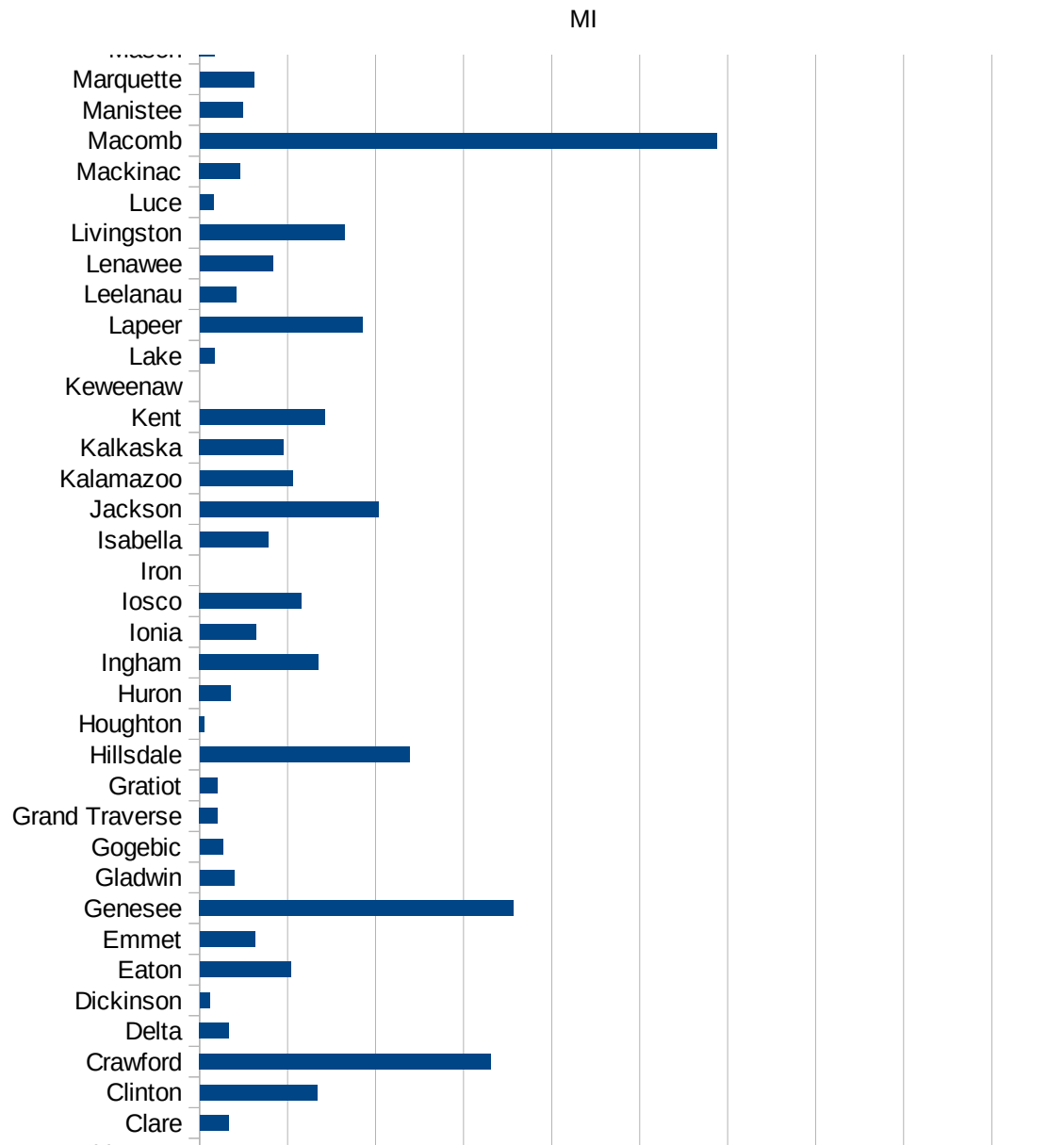
29217
29219
29221
29223
29225
29227
29229

MI

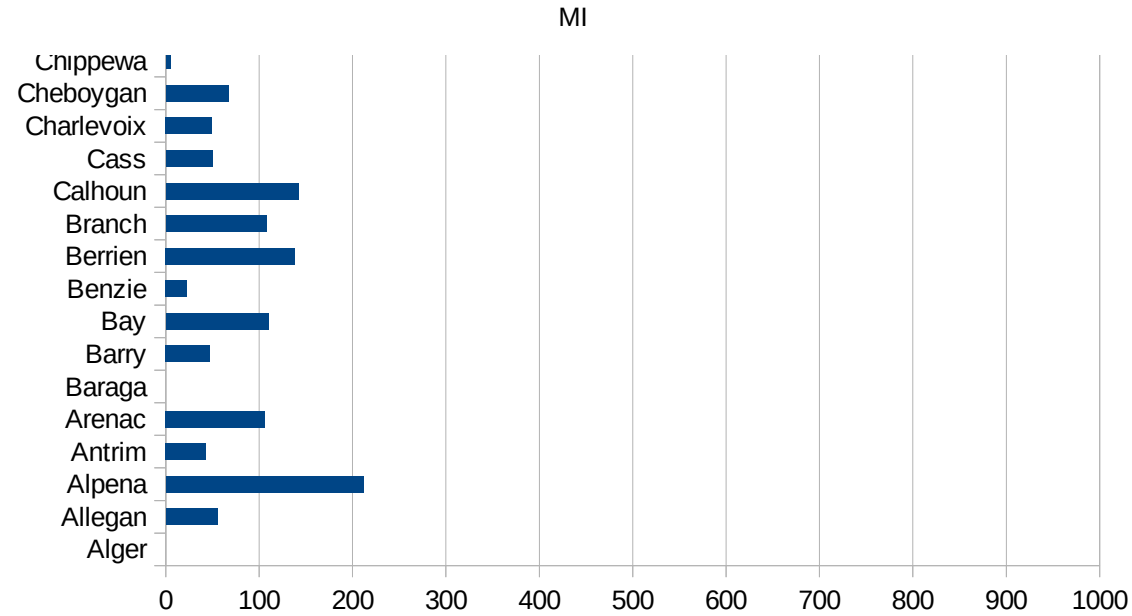
FIPS	County	PC Infection
26001	Alcona	38.60258637
26003	Alger	0
26005	Allegan	55.40071765
26007	Alpena	211.5655853
26009	Antrim	42.79905842
26011	Arenac	106.3759059
26013	Baraga	0
26015	Barry	47.41893814
26017	Bay	109.6966023
26019	Benzie	22.53140314
26021	Berrien	138.1851681
26023	Branch	107.743799
26025	Calhoun	142.0211619
26027	Cass	50.3358953
26029	Charlevoix	49.53513184
26031	Cheboygan	66.89489631
26033	Chippewa	5.330916651
26035	Clare	32.51292389
26037	Clinton	133.615691
26039	Crawford	330.9114452
26041	Delta	33.46626879
26043	Dickinson	11.81893393
26045	Eaton	103.8005572
26047	Emmet	63.04791642
26049	Genesee	356.8514495
26051	Gladwin	39.46797174
26053	Gogebic	26.49708532
26055	Grand Traverse	20.52434295
26057	Gratiot	19.70491884
26059	Hillsdale	238.2565739
26061	Houghton	5.52196361
26063	Huron	35.29487262
26065	Ingham	134.9343263



26067 Ionia	63.8529824
26069 Iosco	115.6253738
26071 Iron	0
26073 Isabella	77.94563646
26075 Jackson	203.3710483
26077 Kalamazoo	105.7122362
26079 Kalkaska	95.37701975
26081 Kent	142.0954257
26083 Keweenaw	0
26085 Lake	16.83359987
26087 Lapeer	185.1683555
26089 Leelanau	41.35269252
26091 Lenawee	83.44697047
26093 Livingston	164.7282768
26095 Luce	15.91596371
26097 Mackinac	46.35209048
26099 Macomb	587.4760934
26101 Manistee	48.92367906
26103 Marquette	61.63930483
26105 Mason	17.18213058
26107 Mecosta	32.15064875
26109 Menominee	13.05312622
26111 Midland	61.29144684
26113 Missaukee	99.25229934
26115 Monroe	177.4805735
26117 Montcalm	45.33516758
26119 Montmorency	64.75984889
26121 Muskegon	122.7043344
26123 Newaygo	28.63454144
26125 Oakland	546.4576346
26127 Oceana	15.02347418
26129 Ogemaw	38.18251241
26131 Ontonagon	0
26133 Osceola	34.27445268



26135 Oscoda	48.33252779
26137 Otsego	340.5635516
26139 Ottawa	59.55372572
26141 Presque Isle	78.50525985
26143 Roscommon	54.42974376
26145 Saginaw	285.639413
26147 St. Clair	186.3973842
26149 St. Joseph	44.23111577
26151 Sanilac	82.5603419
26153 Schoolcraft	37.18393654
26155 Shiawassee	190.638198
26157 Tuscola	154.2387082
26159 Van Buren	45.06415014
26161 Washtenaw	270.1078005
26163 Wayne	878.4458345
26165 Wexford	23.90485866



FIPS

- 29001
- 29003
- 29005
- 29007
- 29009
- 29011
- 29013
- 29015
- 29017
- 29019
- 29021
- 29023
- 29025
- 29027
- 29029
- 29031
- 29033
- 29035
- 29037

MI

29039
29041
29043
29045
29047
29049
29051
29053
29055
29057
29059
29061
29063
29065
29067
29069
29071
29073
29075
29077
29079
29081
29083
29085
29087
29089
29091
29093
29095
29097
29099
29101

29103

MI

29105
29107
29109
29111
29113
29115
29117
29121
29123
29125
29127
29119
29129
29131
29133
29135
29137
29139
29141
29143
29145
29147
29149
29151
29153
29155
29157
29159
29161
29163
29165
29167
29169
29171

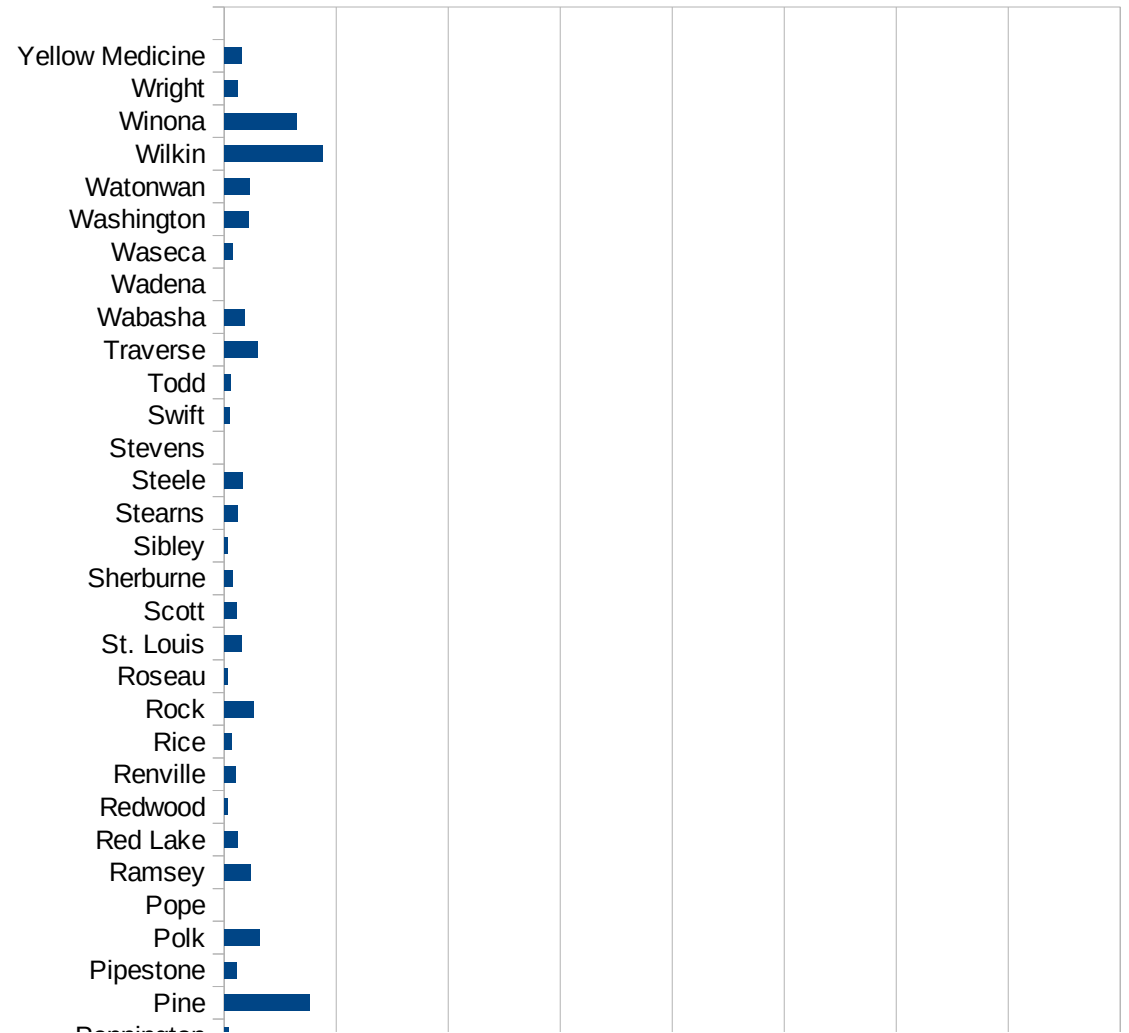
MI

29173
29175
29177
29179
29181
29195
29197
29199
29201
29203
29205
29183
29185
29187
29189
29510
29186
29207
29209
29211
29213
29215

29217
29219
29221
29223
29225
29227
29229

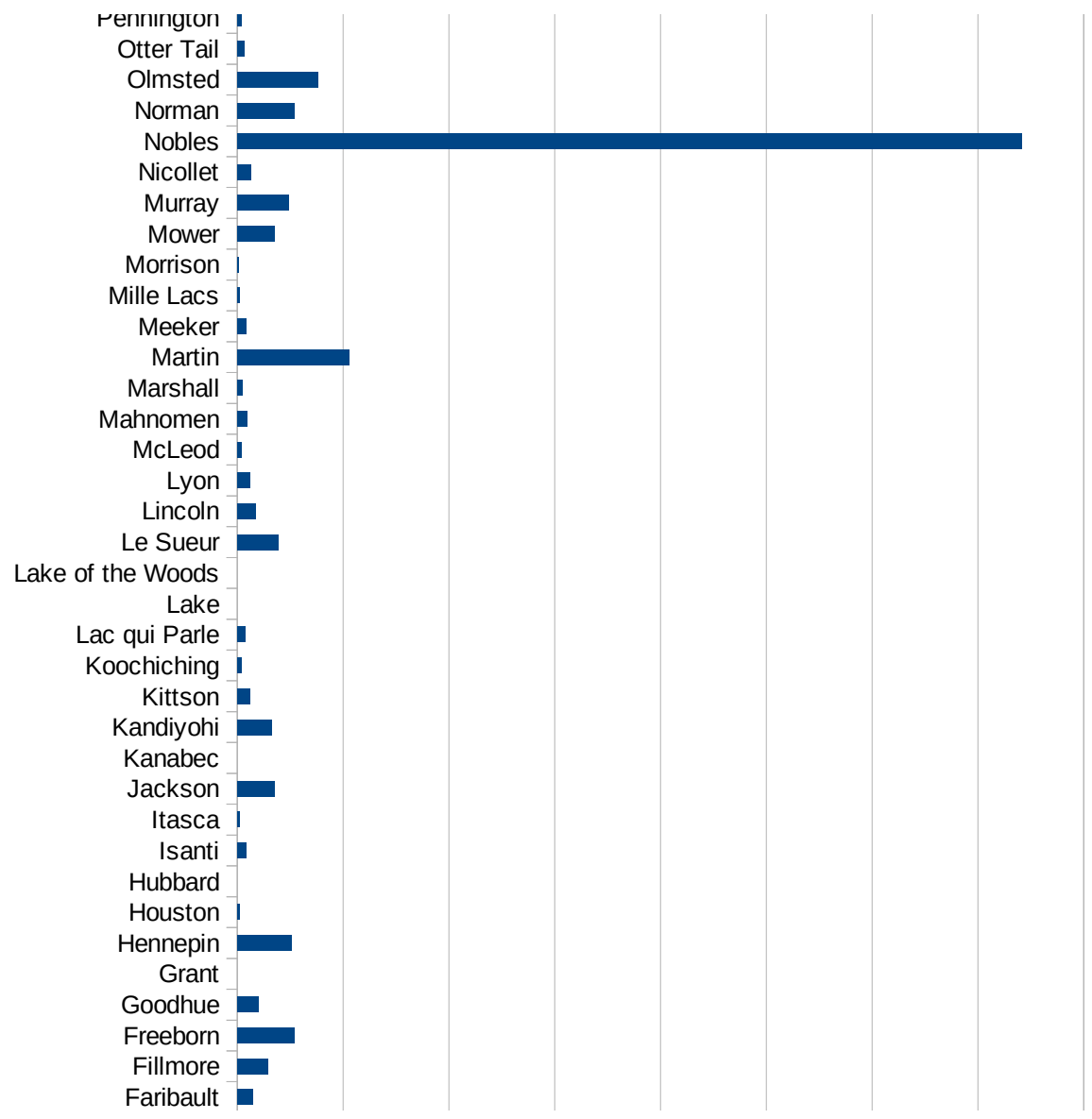
MN

FIPS	County	PC Infection
27001	Aitkin	6.288517168
27003	Anoka	42.3952766
27005	Becker	5.818858922
27007	Beltrami	12.80765044
27009	Benton	9.865581453
27011	Big Stone	40.08819403
27013	Blue Earth	40.04330609
27015	Brown	31.85854805
27017	Carlton	131.1493708
27019	Carver	15.4513235
27021	Cass	16.93824317
27023	Chippewa	16.772895
27025	Chisago	12.517435
27027	Clay	176.6867329
27029	Clearwater	22.7014756
27031	Cook	0
27033	Cottonwood	53.2056398
27035	Crow Wing	30.82186503
27037	Dakota	32.43830258
27039	Dodge	91.2496398
27041	Douglas	5.268148773
27043	Faribault	29.07399331
27045	Fillmore	56.98546871
27047	Freeborn	108.395743
27049	Goodhue	40.94562852
27051	Grant	0
27053	Hennepin	102.1892478
27055	Houston	5.382710733
27057	Hubbard	0
27059	Isanti	17.51488765
27061	Itasca	4.433803316
27063	Jackson	70.62859449
27065	Kanabec	0

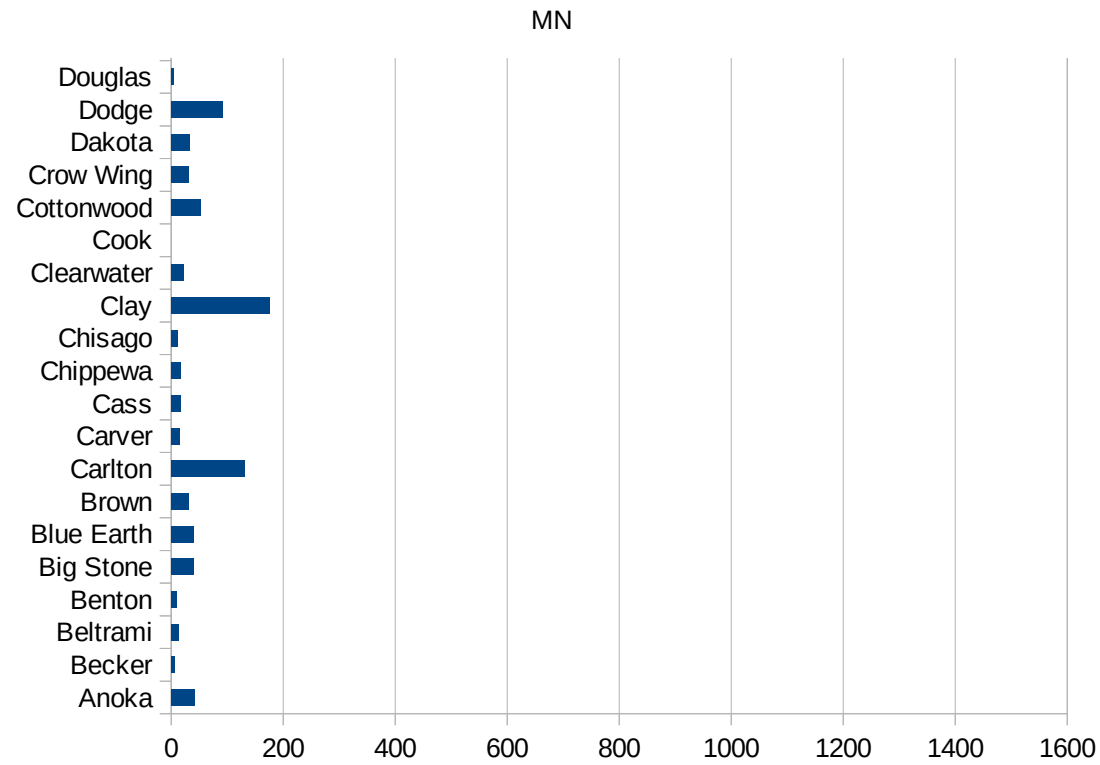


MN

27067 Kandiyohi	65.33660016
27069 Kittson	23.54048964
27071 Koochiching	8.038585209
27073 Lac qui Parle	15.01952538
27075 Lake	0
27077 Lake of the Woo	0
27079 Le Sueur	77.20923703
27081 Lincoln	35.25471532
27083 Lyon	23.41097975
27085 McLeod	8.362835559
27087 Mahnomen	18.1192245
27089 Marshall	10.64962726
27091 Martin	212.2820318
27093 Meeker	17.28533771
27095 Mille Lacs	3.82570106
27097 Morrison	3.014863276
27099 Mower	69.98075529
27101 Murray	96.66505558
27103 Nicollet	26.30040912
27105 Nobles	1482.393724
27107 Norman	108.1081081
27109 Olmsted	152.2936837
27111 Otter Tail	13.60266612
27113 Pennington	7.053180985
27115 Pine	152.6303293
27117 Pipestone	22.10677573
27119 Polk	63.43366425
27121 Pope	0
27123 Ramsey	47.43643336
27125 Red Lake	25.00625156
27127 Redwood	6.557807069
27129 Renville	20.53107035
27131 Rice	13.52915533
27133 Rock	53.11238581



27135 Roseau	6.600660066
27137 St. Louis	30.5375612
27139 Scott	21.7124324
27141 Sherburne	15.61914282
27143 Sibley	6.654245409
27145 Stearns	23.86095343
27147 Steele	32.60603755
27149 Stevens	0
27151 Swift	10.70090958
27153 Todd	12.20405175
27155 Traverse	60.45949214
27157 Wabasha	36.96003696
27159 Wadena	0
27161 Waseca	16.05050559
27163 Washington	43.20970984
27165 Watonwan	45.53734062
27167 Wilkin	175.887432
27169 Winona	129.8573537
27171 Wright	24.20259775
27173 Yellow Medicine	30.62787136



MN

FIPS

29001
29003
29005
29007
29009
29011
29013
29015
29017
29019
29021
29023
29025
29027
29029
29031
29033
29035
29037

MN

29039
29041
29043
29045
29047
29049
29051
29053
29055
29057
29059
29061
29063
29065
29067
29069
29071
29073
29075
29077
29079
29081
29083
29085
29087
29089
29091
29093
29095
29097
29099
29101

29103

MN

29105
29107
29109
29111
29113
29115
29117
29121
29123
29125
29127
29119
29129
29131
29133
29135
29137
29139
29141
29143
29145
29147
29149
29151
29153
29155
29157
29159
29161
29163
29165
29167
29169
29171

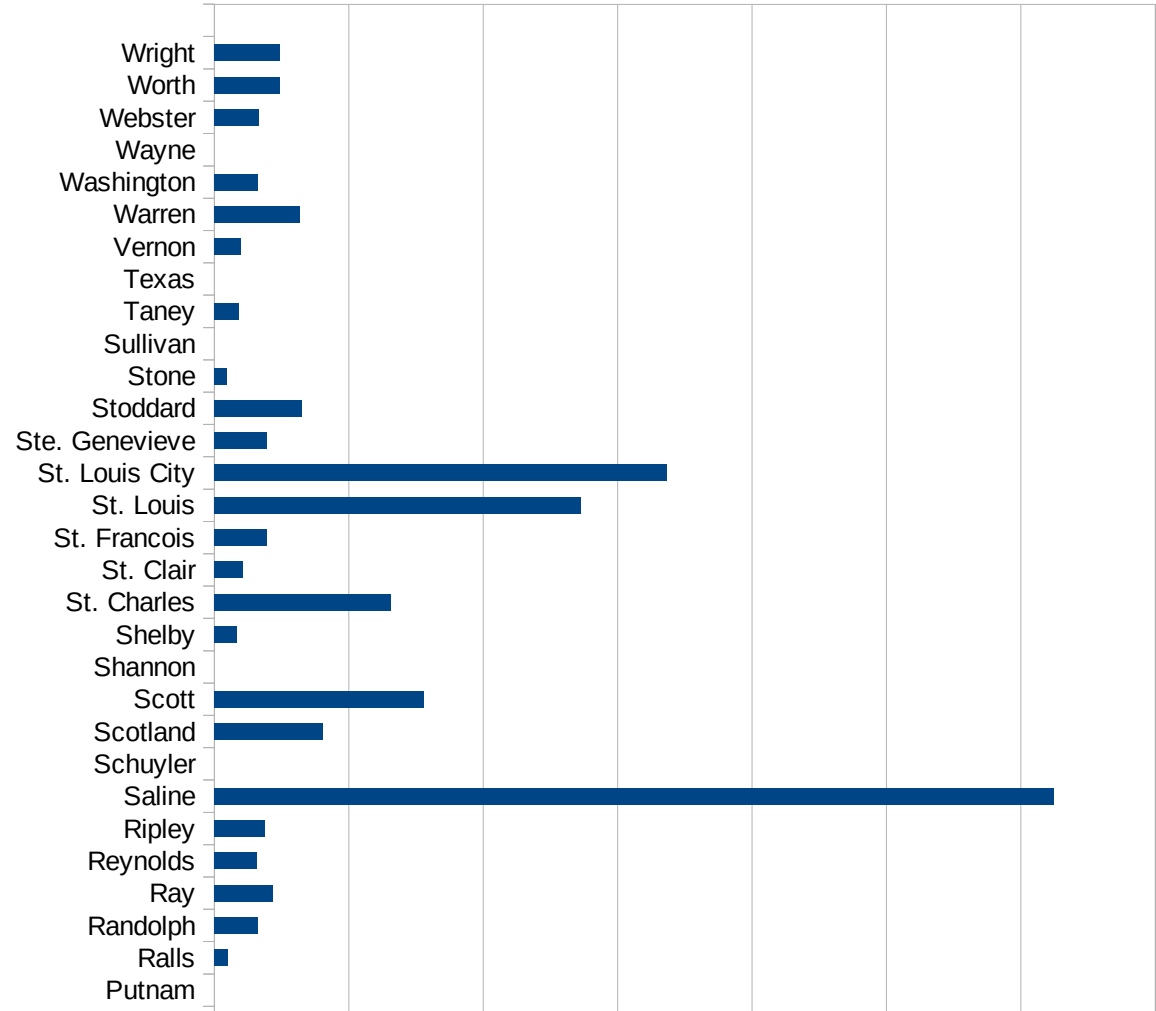
MN

29173
29175
29177
29179
29181
29195
29197
29199
29201
29203
29205
29183
29185
29187
29189
29510
29186
29207
29209
29211
29213
29215

29217
29219
29221
29223
29225
29227
29229

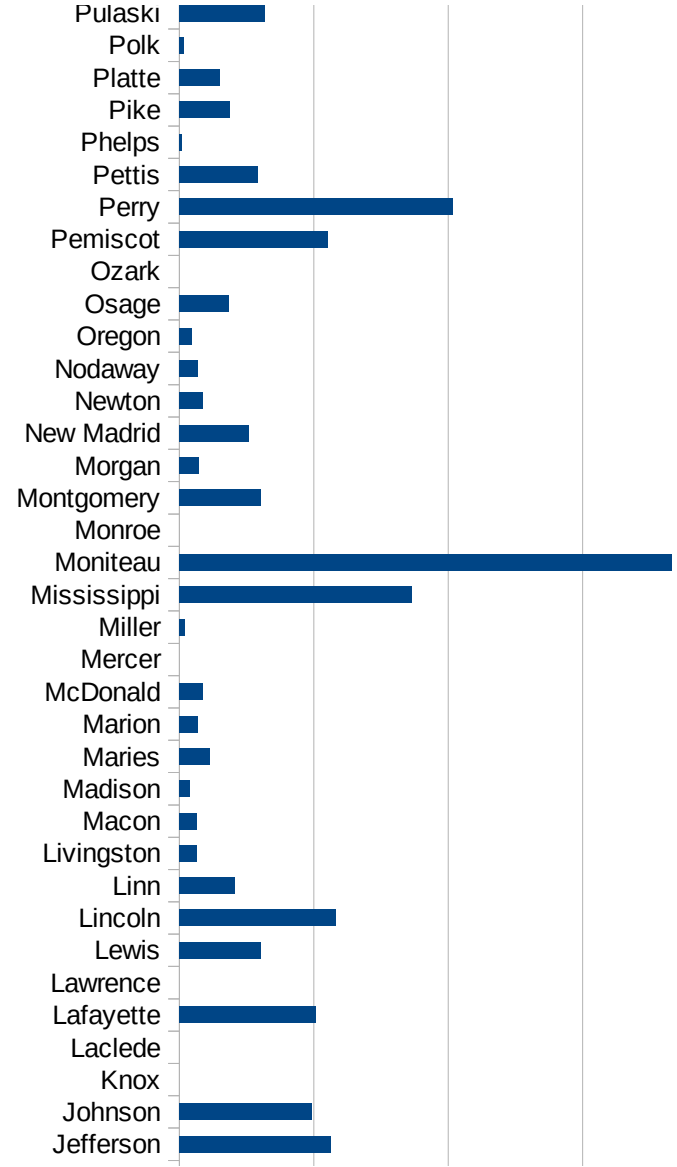
MO

FIPS	County	Cases	Infection Rate per 100,000
29001	Adair	47.35782785	
29003	Andrew	5.679559266	
29005	Atchison	38.67723845	
29007	Audrain	3.925725278	
29009	Barry	16.7196121	
29011	Barton	0	
29013	Bates	36.76470588	
29015	Benton	20.74904036	
29017	Bollinger	32.87040841	
29019	Boone	54.44293214	
29021	Buchanan	54.19381062	
29023	Butler	58.63176904	
29025	Caldwell	21.95871761	
29027	Callaway	46.78206242	
29029	Camden	76.39419404	
29031	Cape Girardeau	54.60109456	
29033	Carroll	34.31316482	
29035	Carter	49.55401388	
29037	Cass	55.26230539	
29039	Cedar	35.29827038	
29041	Chariton	67.10508657	
29043	Christian	21.8433487	
29045	Clark	14.61560947	
29047	Clay	26.3836178	
29049	Clinton	53.73717636	
29051	Cole	65.10755769	
29053	Cooper	39.76594899	
29055	Crawford	29.21901741	
29057	Dade	0	
29059	Dallas	11.93175039	
29061	Daviess	24.05870324	
29063	DeKalb	23.75296912	
29065	Dent	0	



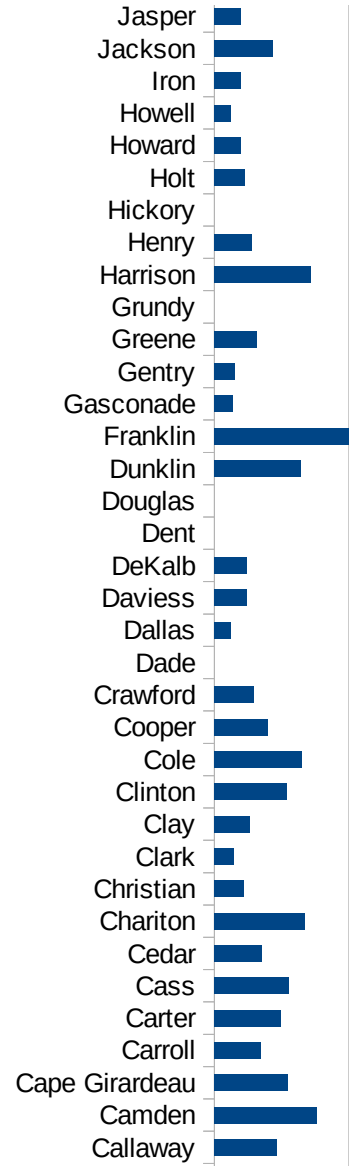
MO

29067 Douglas	0
29069 Dunklin	64.57533222
29071 Franklin	102.2475162
29073 Gasconade	13.60081605
29075 Gentry	15.08750754
29077 Greene	31.8577159
29079 Grundy	0
29081 Harrison	71.30972189
29083 Henry	27.53303965
29085 Hickory	0
29087 Holt	22.70663034
29089 Howard	19.72970307
29091 Howell	12.47629504
29093 Iron	19.65215682
29095 Jackson	43.26673873
29097 Jasper	19.89455884
29099 Jefferson	112.7717331
29101 Johnson	98.78476105
29103 Knox	0
29105 Laclede	0
29107 Lafayette	101.2332045
29109 Lawrence	0
29111 Lewis	60.88280061
29113 Lincoln	116.146032
29115 Linn	41.53858935
29117 Livingston	13.20480655
29121 Macon	13.19870653
29123 Madison	8.204791598
29125 Maries	22.80761774
29127 Marion	13.98992725
29119 McDonald	17.33252448
29129 Mercer	0
29131 Miller	3.946952952
29133 Mississippi	172.4655069

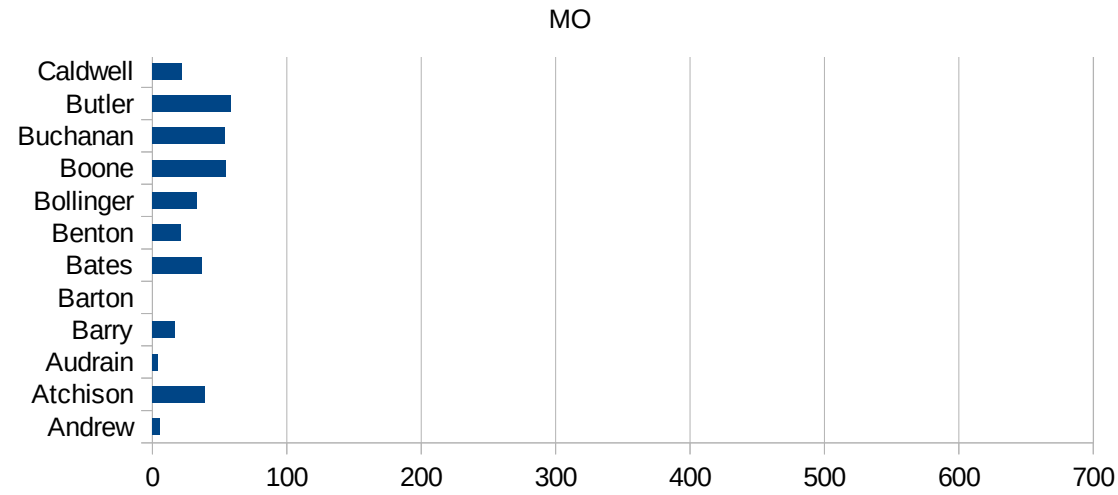


MO

29135 Moniteau	365.9822592
29137 Monroe	0
29139 Montgomery	60.69013352
29141 Morgan	14.73622163
29143 New Madrid	52.03515264
29145 Newton	17.16266777
29147 Nodaway	13.45050215
29149 Oregon	9.486765961
29151 Osage	36.4590929
29153 Ozark	0
29155 Pemiscot	110.619469
29157 Perry	203.6553525
29159 Pettis	58.76545531
29161 Phelps	2.235536082
29163 Pike	37.82965845
29165 Platte	30.10147109
29167 Polk	3.105493618
29169 Pulaski	63.44445726
29171 Putnam	0
29173 Ralls	9.792401097
29175 Randolph	32.30626338
29177 Ray	43.70056374
29179 Reynolds	31.9795331
29181 Ripley	37.31064846
29195 Saline	624.5905219
29197 Schuyler	0
29199 Scotland	80.54772453
29201 Scott	156.0143533
29203 Shannon	0
29205 Shelby	16.52892562
29183 St. Charles	131.268444
29185 St. Clair	21.28791911
29187 St. Francois	38.98518563
29189 St. Louis	272.8335064



29510 St. Louis City	336.4835324
29186 Ste. Genevieve	39.13237925
29207 Stoddard	65.05512566
29209 Stone	9.449116508
29211 Sullivan	0
29213 Taney	17.90446179
29215 Texas	0
29217 Vernon	19.48558067
29219 Warren	63.38048457
29221 Washington	32.07312673
29223 Wayne	0
29225 Webster	33.24043059
29227 Worth	49.01960784
29229 Wright	48.97159647



MO

FIPS

29001
29003
29005
29007
29009
29011
29013
29015
29017
29019
29021
29023
29025
29027
29029
29031
29033
29035
29037

MO

29039
29041
29043
29045
29047
29049
29051
29053
29055
29057
29059
29061
29063
29065
29067
29069
29071
29073
29075
29077
29079
29081
29083
29085
29087
29089
29091
29093
29095
29097
29099
29101

29103

MO

29105
29107
29109
29111
29113
29115
29117
29121
29123
29125
29127
29119
29129
29131
29133
29135
29137
29139
29141
29143
29145
29147
29149
29151
29153
29155
29157
29159
29161
29163
29165
29167
29169
29171

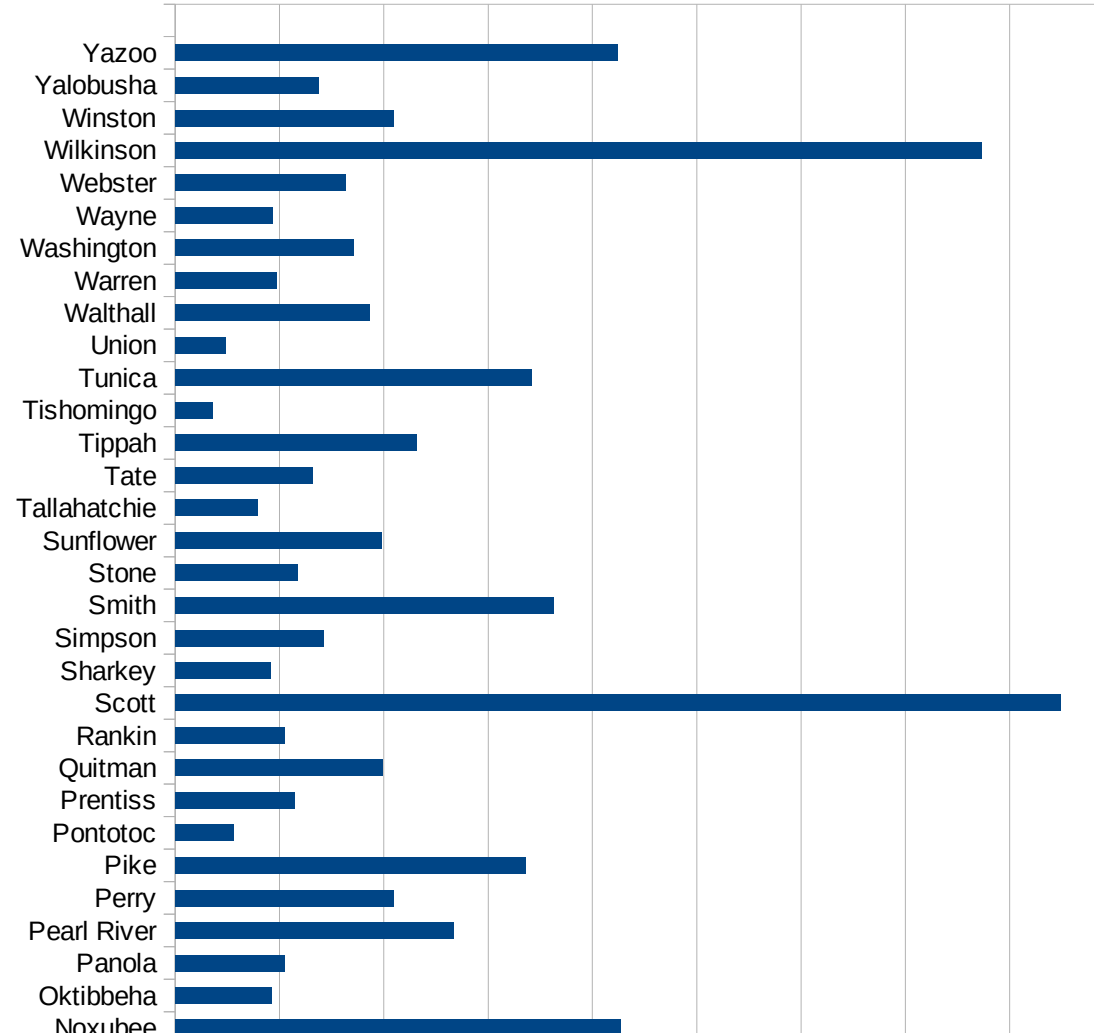
MO

29173
29175
29177
29179
29181
29195
29197
29199
29201
29203
29205
29183
29185
29187
29189
29510
29186
29207
29209
29211
29213
29215

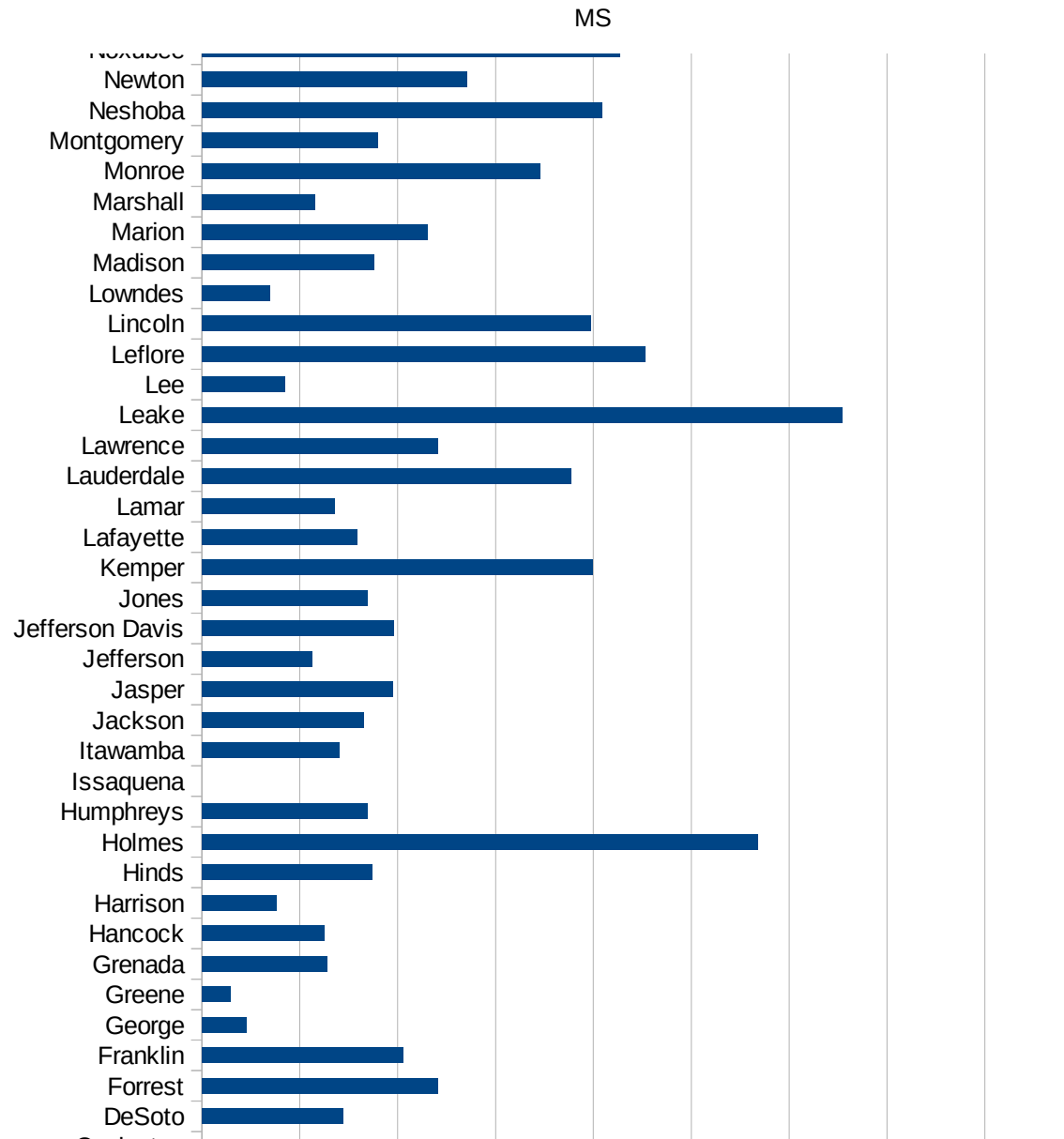
29217
29219
29221
29223
29225
29227
29229

MS

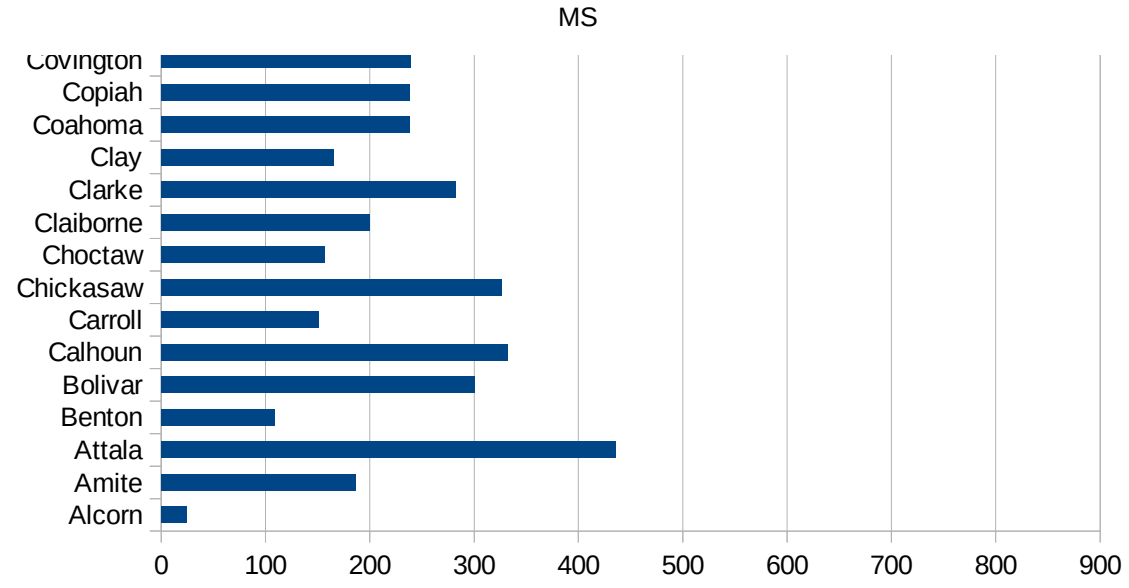
FIPS	County	PC Infection
28001	Adams	349.4485766
28003	Alcorn	24.37373053
28005	Amite	186.5974363
28007	Attala	435.611217
28009	Benton	108.8139282
28011	Bolivar	300.0031915
28013	Calhoun	332.5020781
28015	Carroll	151.3469882
28017	Chickasaw	326.1312678
28019	Choctaw	157.042764
28021	Claiborne	199.9555654
28023	Clarke	281.9789797
28025	Clay	165.0675745
28027	Coahoma	238.64239
28029	Copiah	238.2370459
28031	Covington	238.6888028
28033	DeSoto	144.5047005
28035	Forrest	241.2175489
28037	Franklin	205.4442732
28039	George	45.36082474
28041	Greene	29.44207272
28043	Grenada	128.2355735
28045	Hancock	124.6461317
28047	Harrison	76.45777885
28049	Hinds	173.7773372
28051	Holmes	567.4724776
28053	Humphreys	169.5531065
28055	Issaquena	0
28057	Itawamba	140.3240209
28059	Jackson	165.4138487
28061	Jasper	194.789384
28063	Jefferson	112.5809175
28065	Jefferson Davis	195.8340751



28067 Jones	169.4395349
28069 Kemper	398.9229081
28071 Lafayette	158.7794061
28073 Lamar	136.1154259
28075 Lauderdale	377.0729052
28077 Lawrence	240.8671216
28079 Leake	654.5710144
28081 Lee	84.50505857
28083 Leflore	452.9893841
28085 Lincoln	397.6026897
28087 Lowndes	69.57407093
28089 Madison	176.0863391
28091 Marion	230.6291726
28093 Marshall	115.6525909
28095 Monroe	345.8553594
28097 Montgomery	179.58695
28099 Neshoba	408.583691
28101 Newton	270.4845404
28103 Noxubee	427.1476032
28105 Oktibbeha	92.74380532
28107 Panola	105.3309146
28109 Pearl River	267.2107173
28111 Perry	209.5381779
28113 Pike	336.1726866
28115 Pontotoc	56.54509471
28117 Prentiss	114.556587
28119 Quitman	198.5533967
28121 Rankin	105.26179
28123 Scott	848.4462827
28125 Sharkey	91.38679461
28127 Simpson	142.0136034
28129 Smith	362.4546932
28131 Stone	117.5402041
28133 Sunflower	198.1736934



28135 Tallahatchie	78.64445557
28137 Tate	132.1325498
28139 Tippah	231.8708797
28141 Tishomingo	35.98231726
28143 Tunica	341.9147224
28145 Union	48.94078165
28147 Walthall	186.657449
28149 Warren	97.45322245
28151 Washington	170.8718905
28153 Wayne	93.60528131
28155 Webster	163.4654679
28157 Wilkinson	773.4303913
28159 Winston	209.193504
28161 Yalobusha	137.1852808
28163 Yazoo	424.808836



MS

FIPS

29001
29003
29005
29007
29009
29011
29013
29015
29017
29019
29021
29023
29025
29027
29029
29031
29033
29035
29037

MS

29039
29041
29043
29045
29047
29049
29051
29053
29055
29057
29059
29061
29063
29065
29067
29069
29071
29073
29075
29077
29079
29081
29083
29085
29087
29089
29091
29093
29095
29097
29099
29101

29103

MS

29105
29107
29109
29111
29113
29115
29117
29121
29123
29125
29127
29119
29129
29131
29133
29135
29137
29139
29141
29143
29145
29147
29149
29151
29153
29155
29157
29159
29161
29163
29165
29167
29169
29171

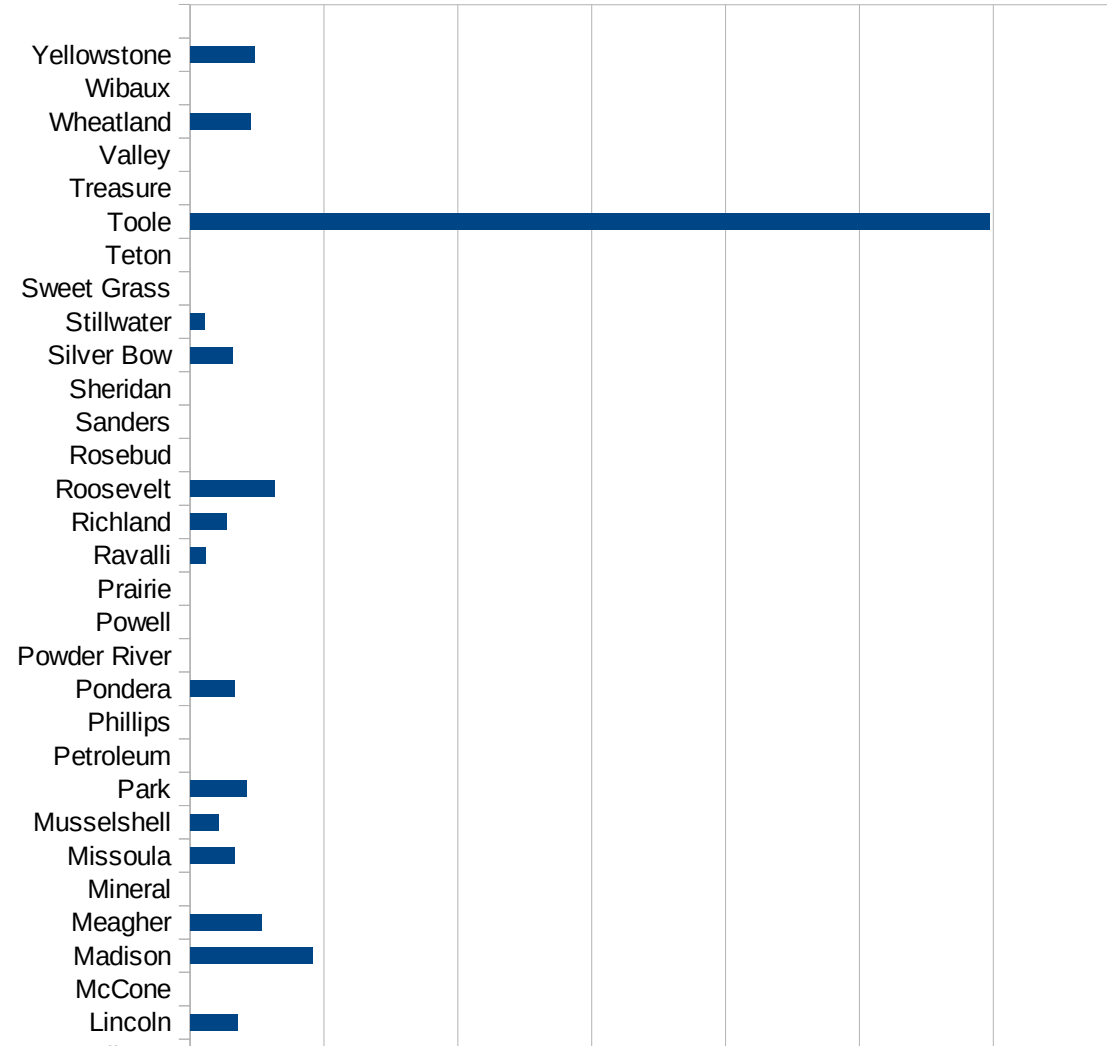
MS

29173
29175
29177
29179
29181
29195
29197
29199
29201
29203
29205
29183
29185
29187
29189
29510
29186
29207
29209
29211
29213
29215

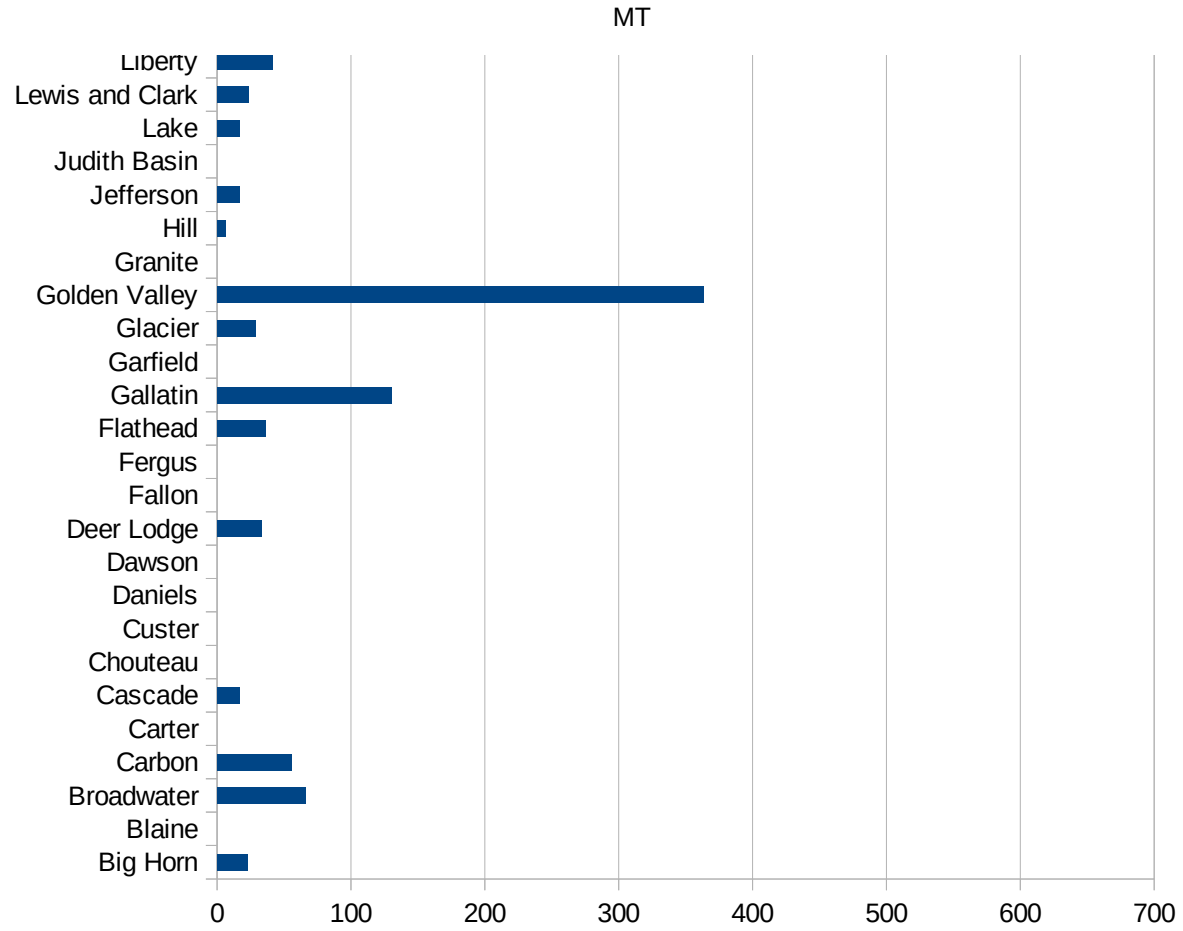
29217
29219
29221
29223
29225
29227
29229

MT

FIPS	County	PC Infection
30001	Beaverhead	10.63377286
30003	Big Horn	22.49212776
30005	Blaine	0
30007	Broadwater	65.73541495
30009	Carbon	56.00149337
30011	Carter	0
30013	Cascade	17.14782651
30015	Chouteau	0
30017	Custer	0
30019	Daniels	0
30021	Dawson	0
30023	Deer Lodge	32.85510897
30025	Fallon	0
30027	Fergus	0
30029	Flathead	36.2368519
30031	Gallatin	130.5016268
30033	Garfield	0
30035	Glacier	29.09725758
30037	Golden Valley	363.1961259
30039	Granite	0
30041	Hill	6.117330397
30043	Jefferson	16.53302472
30045	Judith Basin	0
30047	Lake	16.52892562
30049	Lewis and Clark	23.28966521
30051	Liberty	41.15226337
30053	Lincoln	35.36425179
30055	McCone	0
30057	Madison	91.24087591
30059	Meagher	53.59056806
30061	Mineral	0
30063	Missoula	32.83077001
30065	Musselshell	21.50075253



30067 Park	41.82600382
30069 Petroleum	0
30071 Phillips	0
30073 Pondera	33.48961822
30075 Powder River	0
30077 Powell	0
30079 Prairie	0
30081 Ravalli	11.58158065
30083 Richland	27.49014936
30085 Roosevelt	63.29686228
30087 Rosebud	0
30089 Sanders	0
30091 Sheridan	0
30093 Silver Bow	31.4348584
30095 Stillwater	10.48877701
30097 Sweet Grass	0
30099 Teton	0
30101 Toole	597.5685143
30103 Treasure	0
30105 Valley	0
30107 Wheatland	44.72271914
30109 Wibaux	0
30111 Yellowstone	48.08382822



MT

FIPS

29001
29003
29005
29007
29009
29011
29013
29015
29017
29019
29021
29023
29025
29027
29029
29031
29033
29035
29037

MT

29039
29041
29043
29045
29047
29049
29051
29053
29055
29057
29059
29061
29063
29065
29067
29069
29071
29073
29075
29077
29079
29081
29083
29085
29087
29089
29091
29093
29095
29097
29099
29101

29103

MT

29105
29107
29109
29111
29113
29115
29117
29121
29123
29125
29127
29119
29129
29131
29133
29135
29137
29139
29141
29143
29145
29147
29149
29151
29153
29155
29157
29159
29161
29163
29165
29167
29169
29171

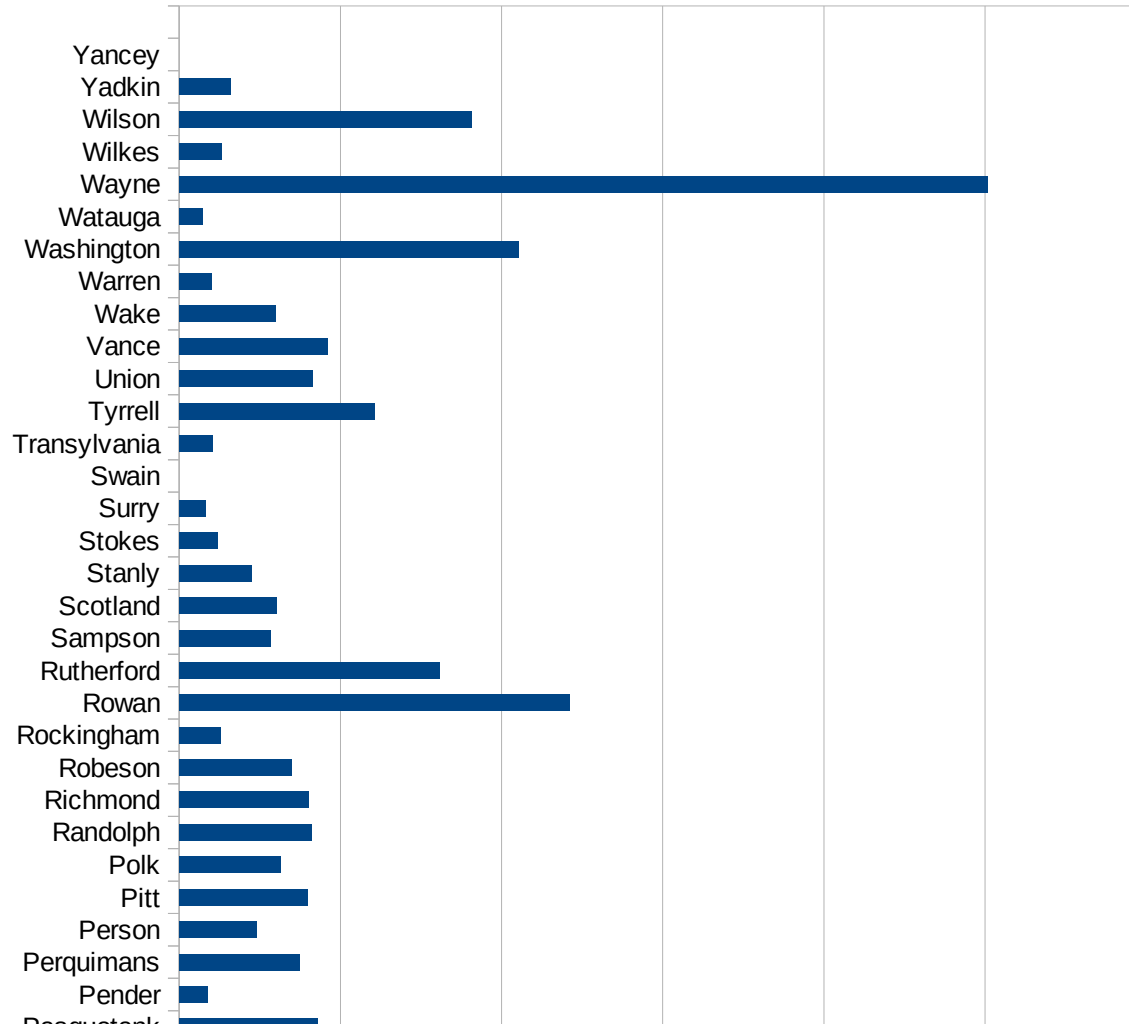
MT

29173
29175
29177
29179
29181
29195
29197
29199
29201
29203
29205
29183
29185
29187
29189
29510
29186
29207
29209
29211
29213
29215

29217
29219
29221
29223
29225
29227
29229

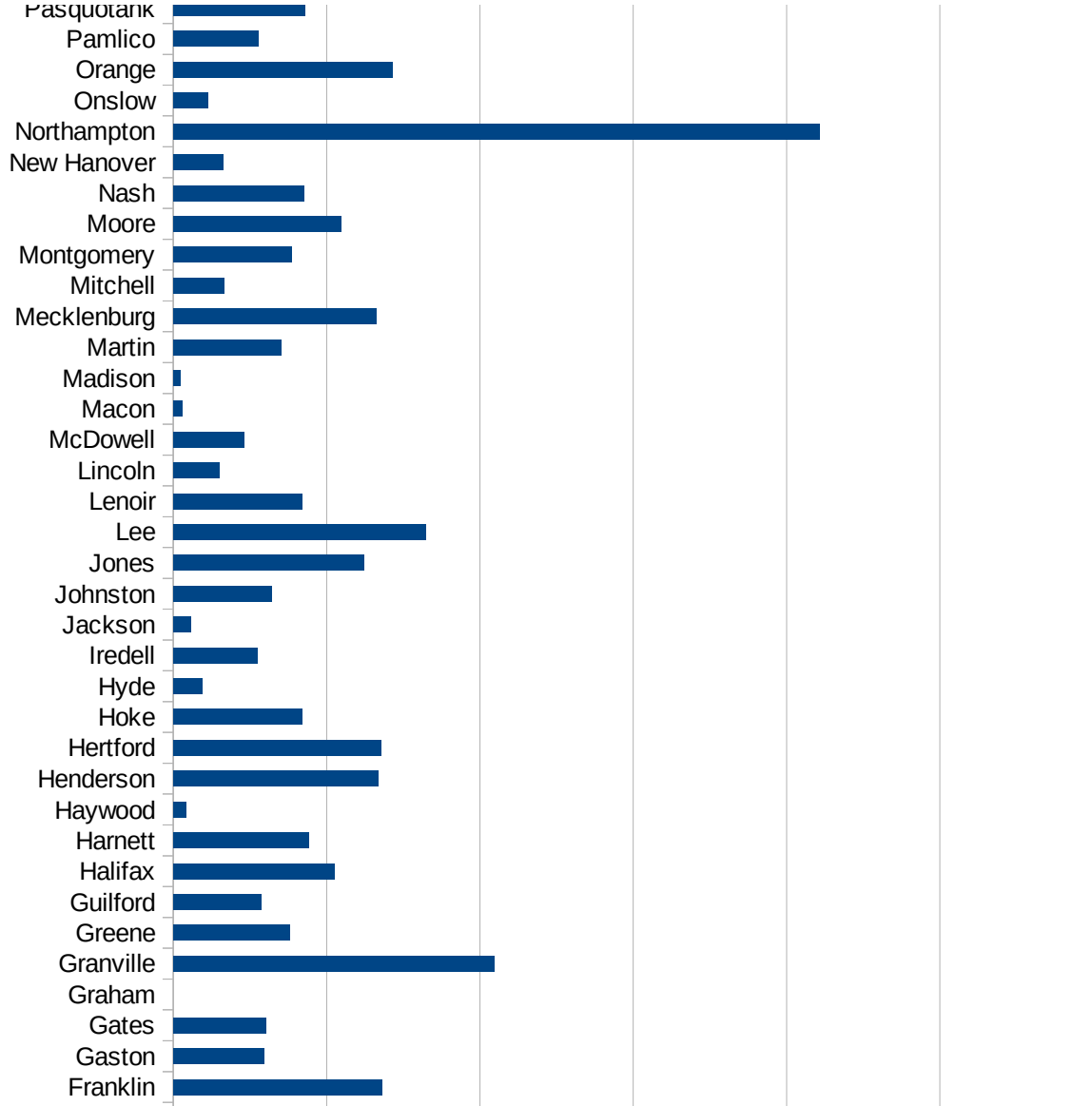
NC

FIPS	County	PC Infection
37001	Alamance	46.26402942
37003	Alexander	10.70864455
37005	Alleghany	17.91954126
37007	Anson	80.39554609
37009	Ashe	14.75524733
37011	Avery	0
37013	Beaufort	65.8467682
37015	Bertie	210.2386208
37017	Bladen	21.09068997
37019	Brunswick	28.52044697
37021	Buncombe	20.06923887
37023	Burke	95.1516895
37025	Cabarrus	117.8185122
37027	Caldwell	36.5724317
37029	Camden	0
37031	Carteret	38.83551004
37033	Caswell	66.08511763
37035	Catawba	31.51551824
37037	Chatham	288.4917759
37039	Cherokee	56.37177184
37041	Chowan	64.15282629
37043	Clay	53.86479935
37045	Cleveland	47.10942701
37047	Columbus	156.3201869
37049	Craven	37.89645522
37051	Cumberland	59.88023952
37053	Currituck	7.387706856
37055	Dare	41.09476453
37057	Davidson	72.02275919
37059	Davie	67.86324386
37061	Duplin	103.6427892
37063	Durham	172.381677
37065	Edgecombe	148.0626863

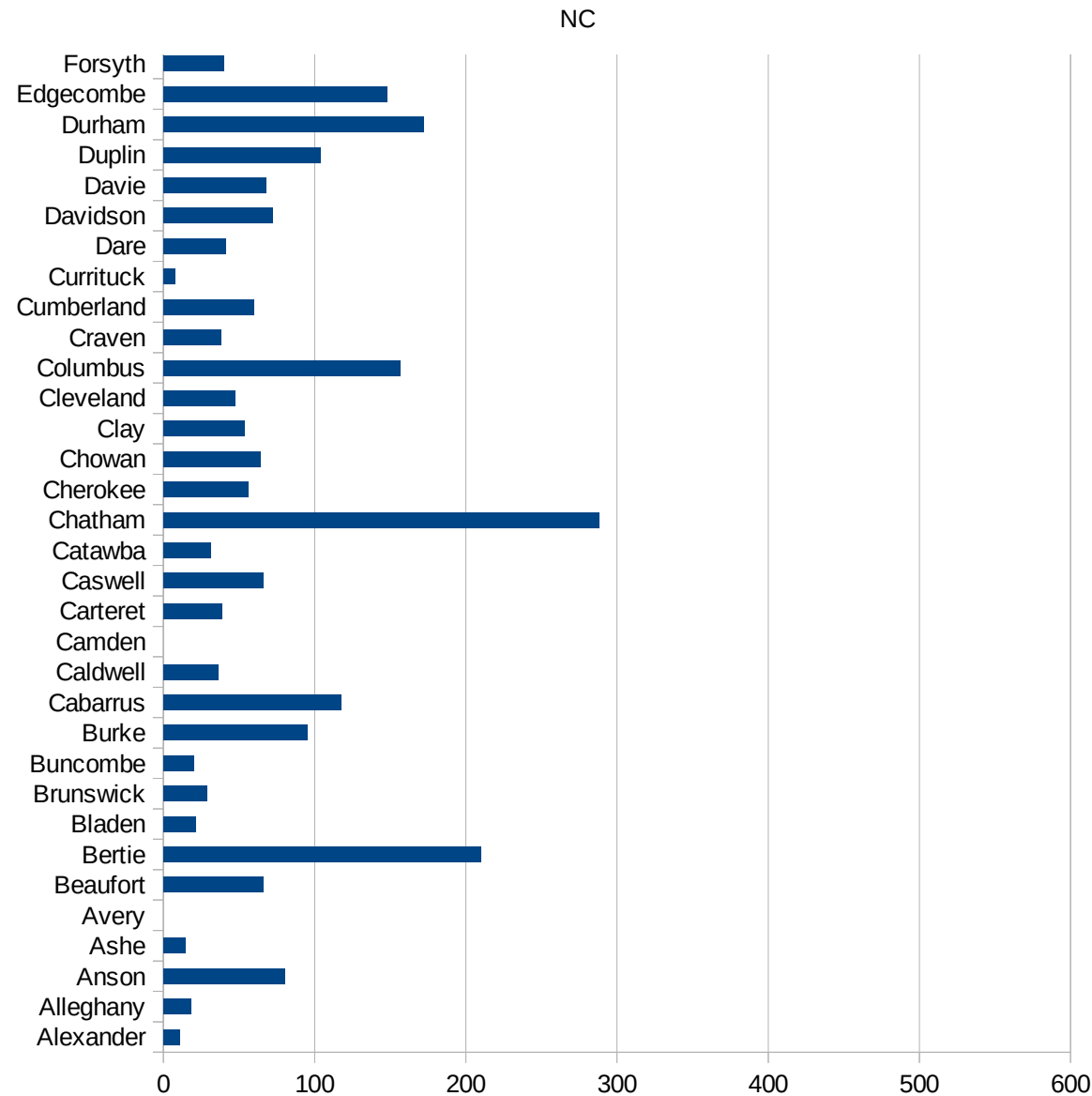


NC

37067 Forsyth	40.09506752
37069 Franklin	136.1752516
37071 Gaston	59.23373092
37073 Gates	60.48561306
37075 Graham	0
37077 Granville	209.59827
37079 Greene	76.14696364
37081 Guilford	56.96404145
37083 Halifax	104.7969312
37085 Harnett	88.66437182
37087 Haywood	8.068290007
37089 Henderson	133.6211327
37091 Hertford	135.2550826
37093 Hoke	83.99678621
37095 Hyde	19.12045889
37097 Iredell	54.92196038
37099 Jackson	11.54014818
37101 Johnston	64.14209942
37103 Jones	124.5200789
37105 Lee	164.3559201
37107 Lenoir	83.96455624
37109 Lincoln	29.84361943
37111 McDowell	46.14674665
37113 Macon	5.668130934
37115 Madison	4.59495474
37117 Martin	70.57474306
37119 Mecklenburg	132.5531287
37121 Mitchell	33.33333333
37123 Montgomery	77.00487698
37125 Moore	109.4424515
37127 Nash	85.09189925
37129 New Hanover	32.71997727
37131 Northampton	421.833706
37133 Onslow	22.25785728



37135 Orange	143.1242168
37137 Pamlico	55.24861878
37139 Pasquotank	85.77411135
37141 Pender	17.69569834
37143 Perquimans	74.50454478
37145 Person	48.09274306
37147 Pitt	79.48241938
37149 Polk	63.0731163
37151 Randolph	82.31543554
37153 Richmond	80.20139461
37155 Robeson	69.78631733
37157 Rockingham	25.3611203
37159 Rowan	242.1033257
37161 Rutherford	161.6137432
37163 Sampson	56.58064313
37165 Scotland	60.3274921
37167 Stanly	45.10672573
37169 Stokes	24.19337102
37171 Surry	16.6787124
37173 Swain	0
37175 Transylvania	20.45886307
37177 Tyrrell	121.0360687
37179 Union	82.65934178
37181 Vance	91.96536719
37183 Wake	59.59873845
37185 Warren	20.1948806
37187 Washington	210.810355
37189 Watauga	14.29975869
37191 Wayne	501.4280151
37193 Wilkes	26.2555246
37195 Wilson	181.6954146
37197 Yadkin	31.96334869
37199 Yancey	0



NC

NC

FIPS

- 29001
- 29003
- 29005
- 29007
- 29009
- 29011
- 29013
- 29015
- 29017
- 29019
- 29021
- 29023
- 29025
- 29027
- 29029
- 29031
- 29033
- 29035
- 29037

NC

29039
29041
29043
29045
29047
29049
29051
29053
29055
29057
29059
29061
29063
29065
29067
29069
29071
29073
29075
29077
29079
29081
29083
29085
29087
29089
29091
29093
29095
29097
29099
29101

29103

NC

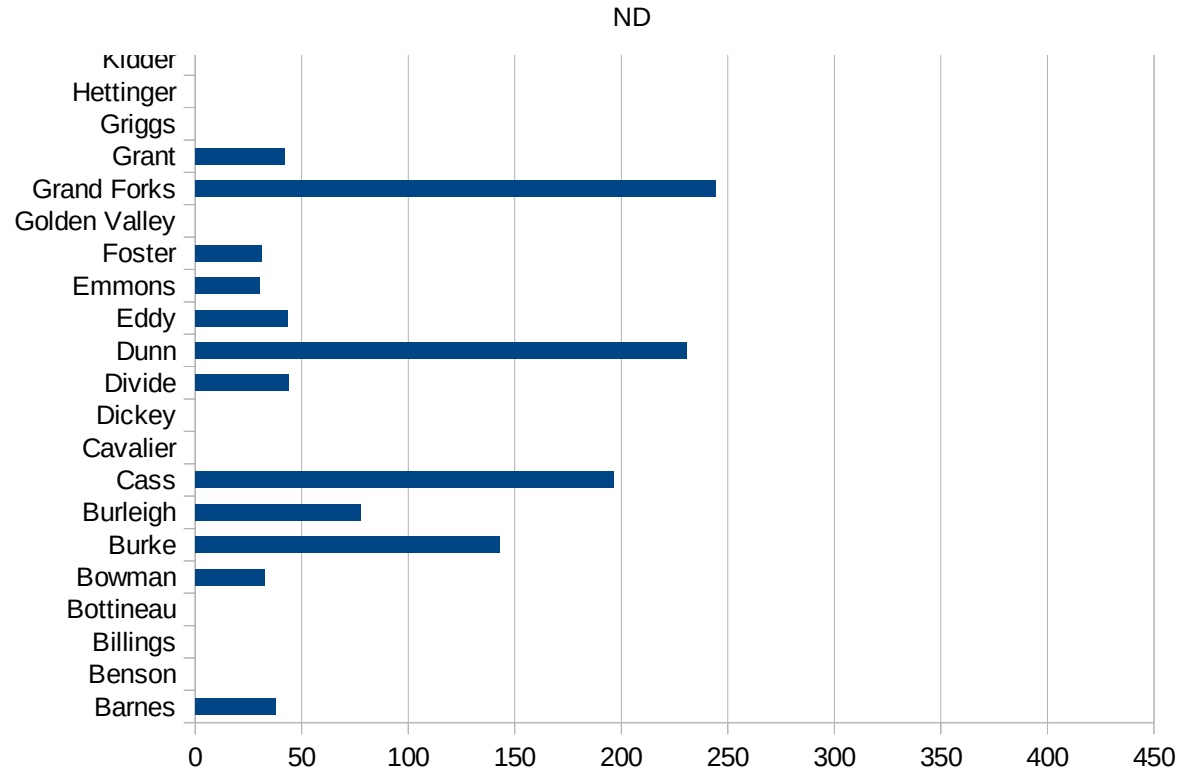
29105
29107
29109
29111
29113
29115
29117
29121
29123
29125
29127
29119
29129
29131
29133
29135
29137
29139
29141
29143
29145
29147
29149
29151
29153
29155
29157
29159
29161
29163
29165
29167
29169
29171

NC

29173
29175
29177
29179
29181
29195
29197
29199
29201
29203
29205
29183
29185
29187
29189
29510
29186
29207
29209
29211
29213
29215

29217
29219
29221
29223
29225
29227
29229

38067 Pembina	14.39470275
38069 Pierce	49.00759618
38071 Ramsey	26.13012804
38073 Ransom	0
38075 Renville	0
38077 Richland	43.10610259
38079 Rolette	6.992518006
38081 Sargent	25.83979328
38083 Sheridan	0
38085 Sioux	22.94630564
38087 Slope	393.1847969
38089 Stark	129.0447463
38091 Steele	0
38093 Stutsman	19.12320122
38095 Towner	0
38097 Traill	0
38099 Walsh	37.49882816
38101 Ward	30.99905527
38103 Wells	50.54334091
38105 Williams	28.28854314



ND

FIPS

29001
29003
29005
29007
29009
29011
29013
29015
29017
29019
29021
29023
29025
29027
29029
29031
29033
29035
29037

ND

29039
29041
29043
29045
29047
29049
29051
29053
29055
29057
29059
29061
29063
29065
29067
29069
29071
29073
29075
29077
29079
29081
29083
29085
29087
29089
29091
29093
29095
29097
29099
29101

29103

ND

29105
29107
29109
29111
29113
29115
29117
29121
29123
29125
29127
29119
29129
29131
29133
29135
29137
29139
29141
29143
29145
29147
29149
29151
29153
29155
29157
29159
29161
29163
29165
29167
29169
29171

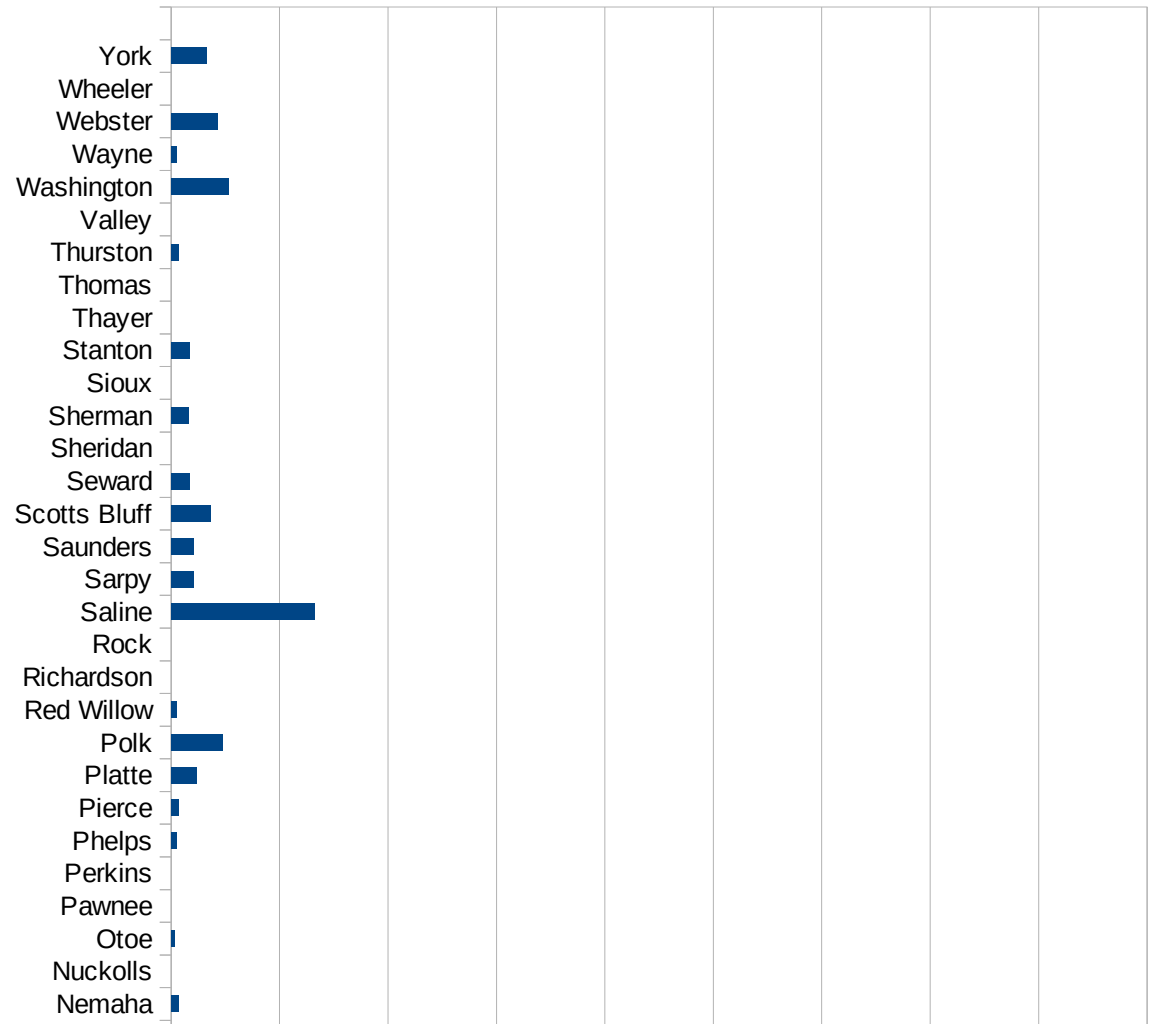
ND

29173
29175
29177
29179
29181
29195
29197
29199
29201
29203
29205
29183
29185
29187
29189
29510
29186
29207
29209
29211
29213
29215

29217
29219
29221
29223
29225
29227
29229

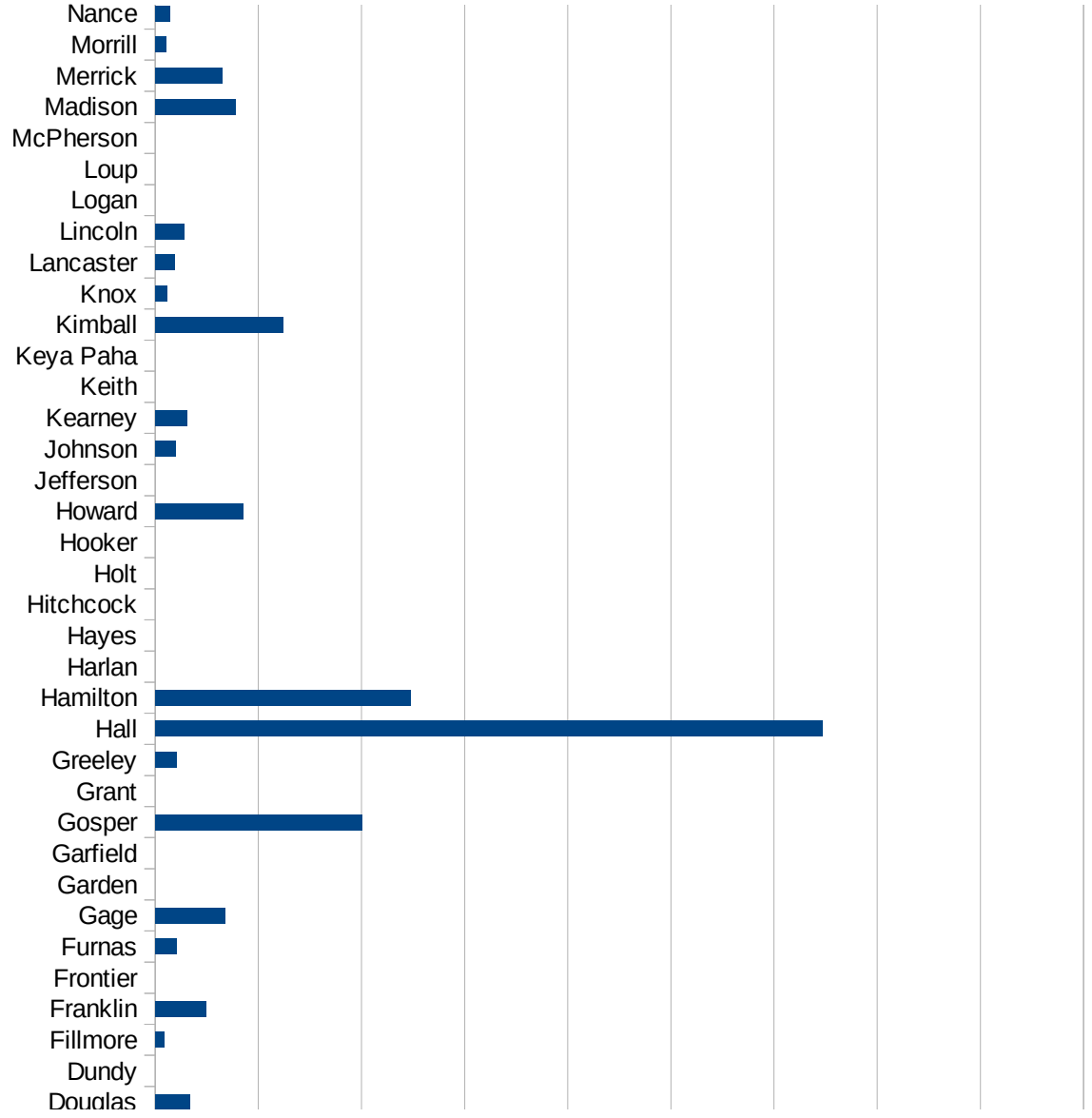
NE

FIPS	County	PC Infection
31001	Adams	396.6868713
31003	Antelope	31.56565657
31005	Arthur	0
31007	Banner	0
31009	Blaine	0
31011	Boone	0
31013	Box Butte	9.283327144
31015	Boyd	0
31017	Brown	0
31019	Buffalo	171.3191575
31021	Burt	15.41307028
31023	Butler	12.4100273
31025	Cass	15.2911044
31027	Cedar	0
31029	Chase	0
31031	Cherry	17.35809755
31033	Cheyenne	53.7056928
31035	Clay	80.46346958
31037	Colfax	82.71298594
31039	Cuming	33.55704698
31041	Custer	193.7269373
31043	Dakota	1653.139471
31045	Dawes	0
31047	Dawson	1484.668269
31049	Deuel	0
31051	Dixon	35.03240497
31053	Dodge	122.3125221
31055	Douglas	67.38639571
31057	Dundy	0
31059	Fillmore	18.09299801
31061	Franklin	99.23916639
31063	Frontier	0
31065	Furnas	42.41781548

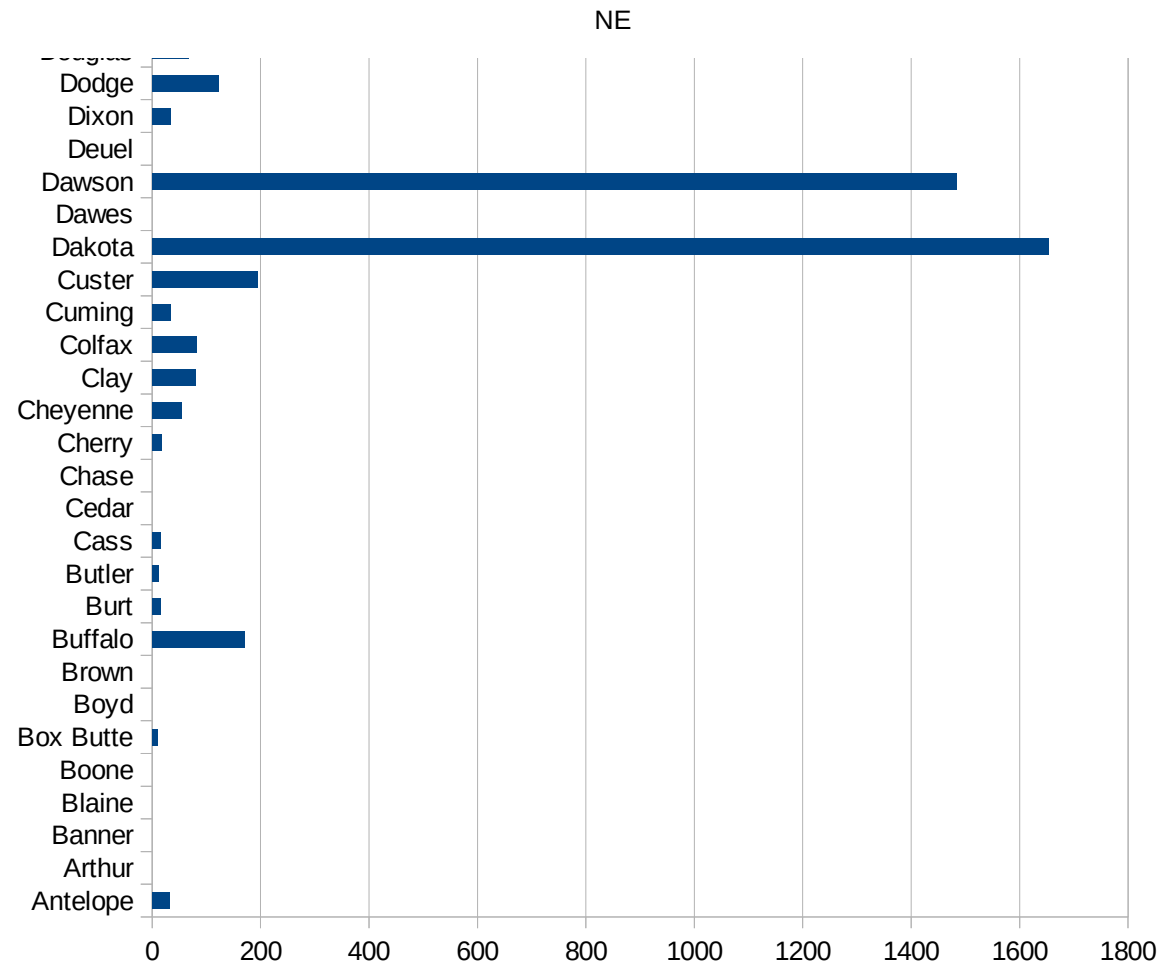


NE

31067 Gage	134.9276509
31069 Garden	0
31071 Garfield	0
31073 Gosper	400.8016032
31075 Grant	0
31077 Greeley	42.44482173
31079 Hall	1293.684159
31081 Hamilton	495.6896552
31083 Harlan	0
31085 Hayes	0
31087 Hitchcock	0
31089 Holt	0
31091 Hooker	0
31093 Howard	170.0680272
31095 Jefferson	0
31097 Johnson	38.95597974
31099 Kearney	61.12469438
31101 Keith	0
31103 Keya Paha	0
31105 Kimball	248.7562189
31107 Knox	23.75579047
31109 Lancaster	37.82243627
31111 Lincoln	56.84240443
31113 Logan	0
31115 Loup	0
31117 McPherson	0
31119 Madison	155.4023508
31121 Merrick	129.3159188
31123 Morrill	21.34016219
31125 Nance	28.31257078
31127 Nemaha	14.37194596
31129 Nuckolls	0
31131 Otoe	6.255864873
31133 Pawnee	0



31135 Perkins	0
31137 Phelps	11.11605158
31139 Pierce	14.0016802
31141 Platte	47.95731799
31143 Polk	94.73285335
31145 Red Willow	9.323140034
31147 Richardson	0
31149 Rock	0
31151 Saline	264.8083624
31153 Sarpy	41.74369372
31155 Saunders	42.24757076
31157 Scotts Bluff	72.24429687
31159 Seward	34.64603303
31161 Sheridan	0
31163 Sherman	32.91639236
31165 Sioux	0
31167 Stanton	33.50083752
31169 Thayer	0
31171 Thomas	0
31173 Thurston	13.69300288
31175 Valley	0
31177 Washington	106.449896
31179 Wayne	10.63490375
31181 Webster	84.9136711
31183 Wheeler	0
31185 York	65.34998548



NE

FIPS

29001
29003
29005
29007
29009
29011
29013
29015
29017
29019
29021
29023
29025
29027
29029
29031
29033
29035
29037

NE

29039
29041
29043
29045
29047
29049
29051
29053
29055
29057
29059
29061
29063
29065
29067
29069
29071
29073
29075
29077
29079
29081
29083
29085
29087
29089
29091
29093
29095
29097
29099
29101

29103

NE

29105
29107
29109
29111
29113
29115
29117
29121
29123
29125
29127
29119
29129
29131
29133
29135
29137
29139
29141
29143
29145
29147
29149
29151
29153
29155
29157
29159
29161
29163
29165
29167
29169
29171

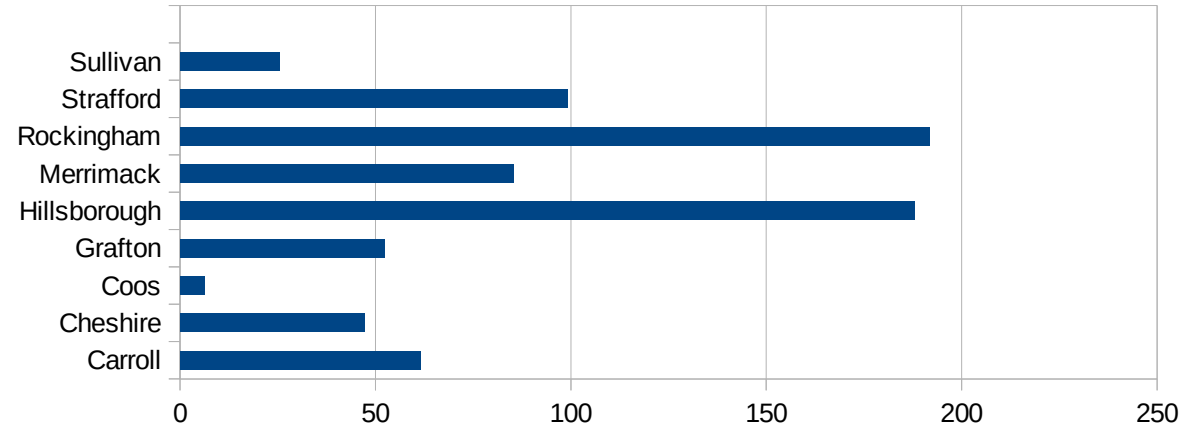
NE

29173
29175
29177
29179
29181
29195
29197
29199
29201
29203
29205
29183
29185
29187
29189
29510
29186
29207
29209
29211
29213
29215

29217
29219
29221
29223
29225
29227
29229

NH

FIPS	County	Cases	Per Capita Cases 100,000
33001	Belknap	50.80135033	
33003	Carroll	61.50187581	
33005	Cheshire	47.06312996	
33007	Coos	6.331317864	
33009	Grafton	52.34669102	
33011	Hillsborough	187.8400085	
33013	Merrimack	85.35584787	
33015	Rockingham	191.8001397	
33017	Strafford	99.16211853	
33019	Sullivan	25.49601335	



NH

FIPS

29001
29003
29005
29007
29009
29011
29013
29015
29017
29019
29021
29023
29025
29027
29029
29031
29033
29035
29037

NH

29039
29041
29043
29045
29047
29049
29051
29053
29055
29057
29059
29061
29063
29065
29067
29069
29071
29073
29075
29077
29079
29081
29083
29085
29087
29089
29091
29093
29095
29097
29099
29101

29103

NH

29105
29107
29109
29111
29113
29115
29117
29121
29123
29125
29127
29119
29129
29131
29133
29135
29137
29139
29141
29143
29145
29147
29149
29151
29153
29155
29157
29159
29161
29163
29165
29167
29169
29171

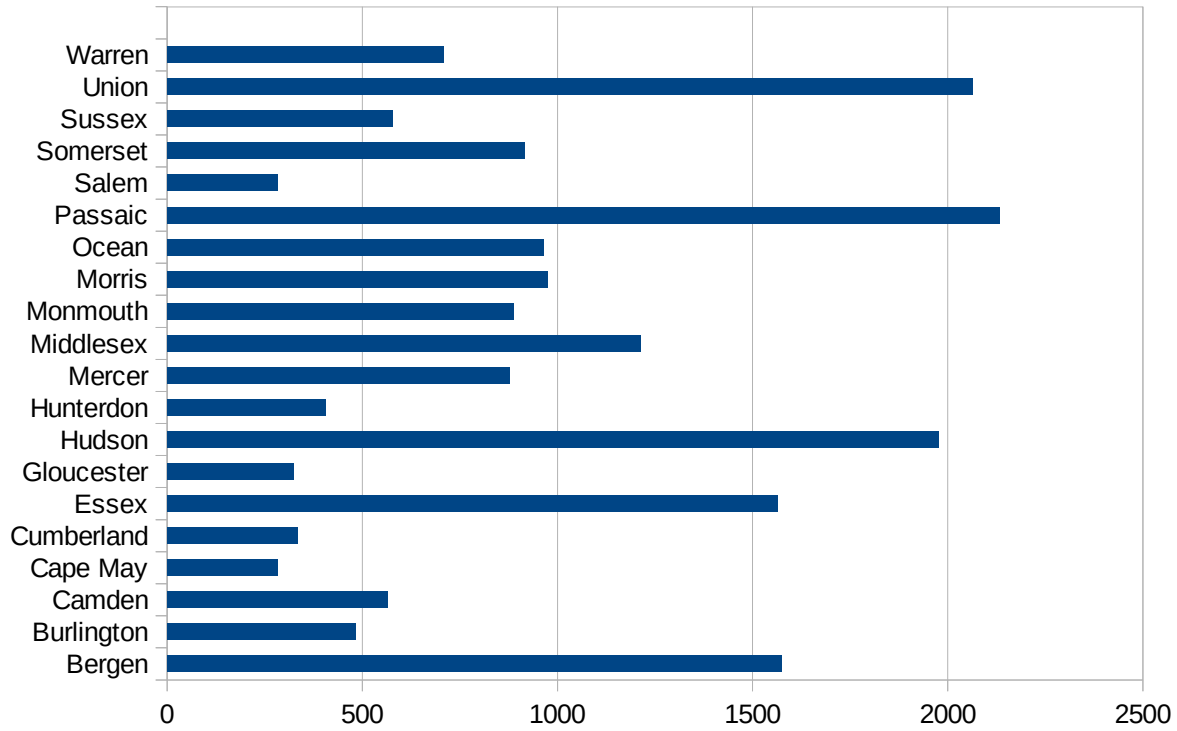
NH

29173
29175
29177
29179
29181
29195
29197
29199
29201
29203
29205
29183
29185
29187
29189
29510
29186
29207
29209
29211
29213
29215

29217
29219
29221
29223
29225
29227
29229

NJ

FIPS	County	PC Infection
34001	Atlantic	224.5421563
34003	Bergen	1573.409402
34005	Burlington	483.4030859
34007	Camden	565.9878756
34009	Cape May	281.9792567
34011	Cumberland	333.8367379
34013	Essex	1565.455939
34015	Gloucester	325.6602427
34017	Hudson	1977.188449
34019	Hunterdon	404.9264718
34021	Mercer	877.4752509
34023	Middlesex	1214.316277
34025	Monmouth	888.5434068
34027	Morris	975.4607185
34029	Ocean	965.8423239
34031	Passaic	2133.476386
34033	Salem	282.7159902
34035	Somerset	914.954524
34037	Sussex	576.7086414
34039	Union	2064.805839
34041	Warren	709.0254209



FIPS

- 29001
- 29003
- 29005
- 29007
- 29009
- 29011
- 29013
- 29015
- 29017
- 29019
- 29021
- 29023
- 29025
- 29027
- 29029
- 29031
- 29033
- 29035
- 29037

NJ

29039
29041
29043
29045
29047
29049
29051
29053
29055
29057
29059
29061
29063
29065
29067
29069
29071
29073
29075
29077
29079
29081
29083
29085
29087
29089
29091
29093
29095
29097
29099
29101

29103

NJ

29105
29107
29109
29111
29113
29115
29117
29121
29123
29125
29127
29119
29129
29131
29133
29135
29137
29139
29141
29143
29145
29147
29149
29151
29153
29155
29157
29159
29161
29163
29165
29167
29169
29171

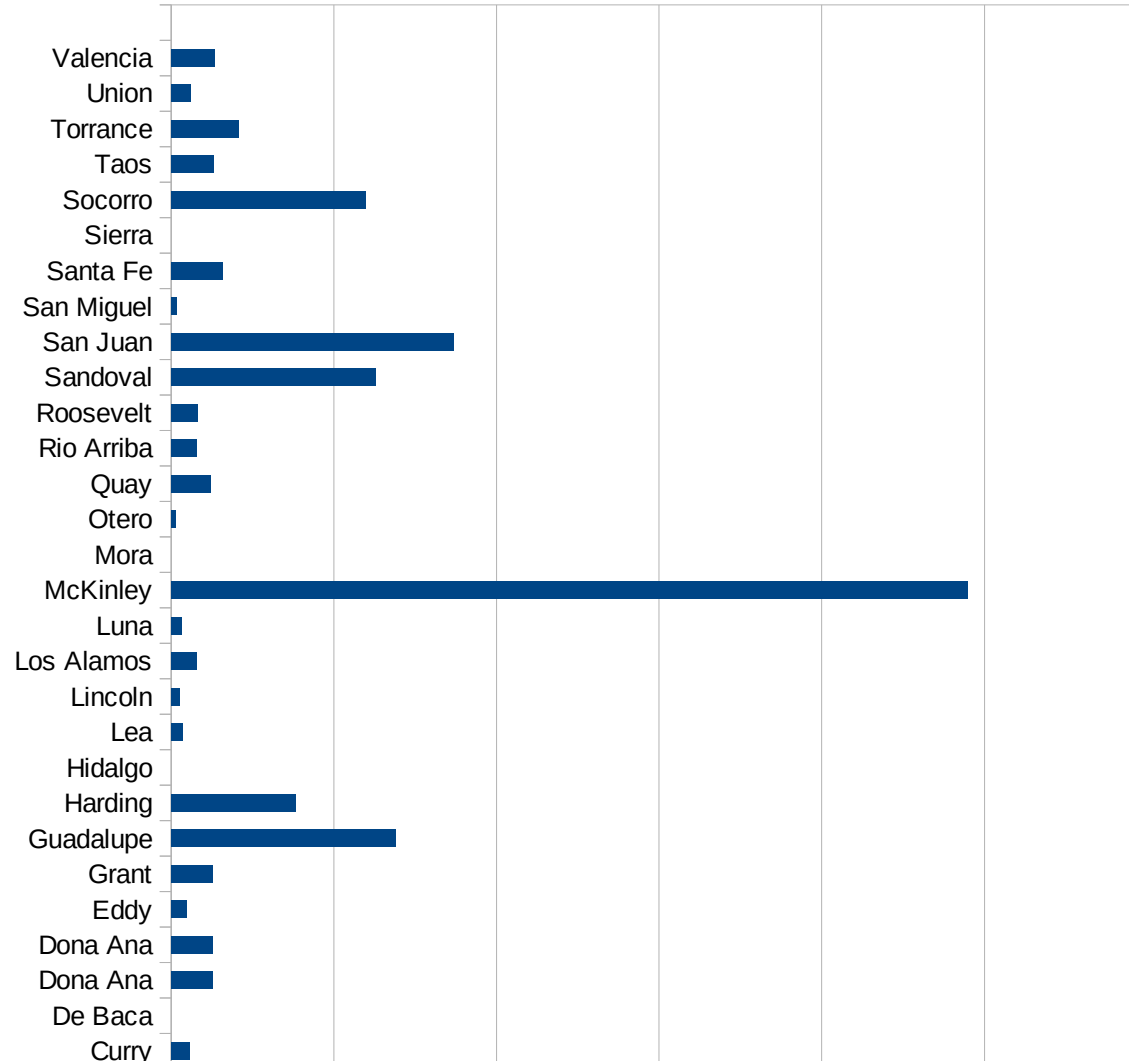
NJ

29173
29175
29177
29179
29181
29195
29197
29199
29201
29203
29205
29183
29185
29187
29189
29510
29186
29207
29209
29211
29213
29215

29217
29219
29221
29223
29225
29227
29229

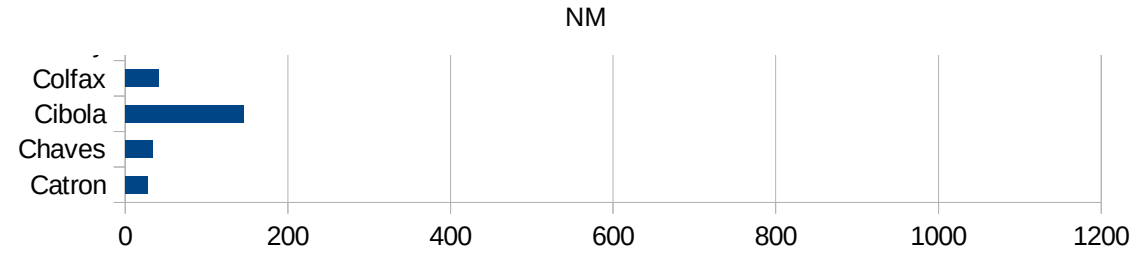
NM

FIPS	County	PC Infection
35001	Bernalillo	98.71799216
35003	Catron	27.94857462
35005	Chaves	34.00887322
35006	Cibola	145.8161968
35007	Colfax	41.28819158
35009	Curry	22.25054109
35011	De Baca	0
35013	Dona Ana	50.56959756
35013	Dona Ana	50.56959756
35015	Eddy	18.99827288
35017	Grant	51.19578732
35019	Guadalupe	276.4340014
35021	Harding	152.6717557
35023	Hidalgo	0
35025	Lea	14.36554568
35027	Lincoln	10.22704029
35028	Los Alamos	31.41196796
35029	Luna	12.51930059
35031	McKinley	979.3885738
35033	Mora	0
35035	Otero	5.989727617
35037	Quay	48.46722404
35039	Rio Arriba	30.76449777
35041	Roosevelt	32.01195113
35043	Sandoval	251.413772
35045	San Juan	347.8803292
35047	San Miguel	7.248740531
35049	Santa Fe	63.30969771
35051	Sierra	0
35053	Socorro	239.0200179
35055	Taos	51.77402162
35057	Torrance	83.38143801
35059	Union	24.28363283



35061 Valencia

53.62561473



NM

FIPS

29001
29003
29005
29007
29009
29011
29013
29015
29017
29019
29021
29023
29025
29027
29029
29031
29033
29035
29037

NM

29039
29041
29043
29045
29047
29049
29051
29053
29055
29057
29059
29061
29063
29065
29067
29069
29071
29073
29075
29077
29079
29081
29083
29085
29087
29089
29091
29093
29095
29097
29099
29101

29103

NM

29105
29107
29109
29111
29113
29115
29117
29121
29123
29125
29127
29119
29129
29131
29133
29135
29137
29139
29141
29143
29145
29147
29149
29151
29153
29155
29157
29159
29161
29163
29165
29167
29169
29171

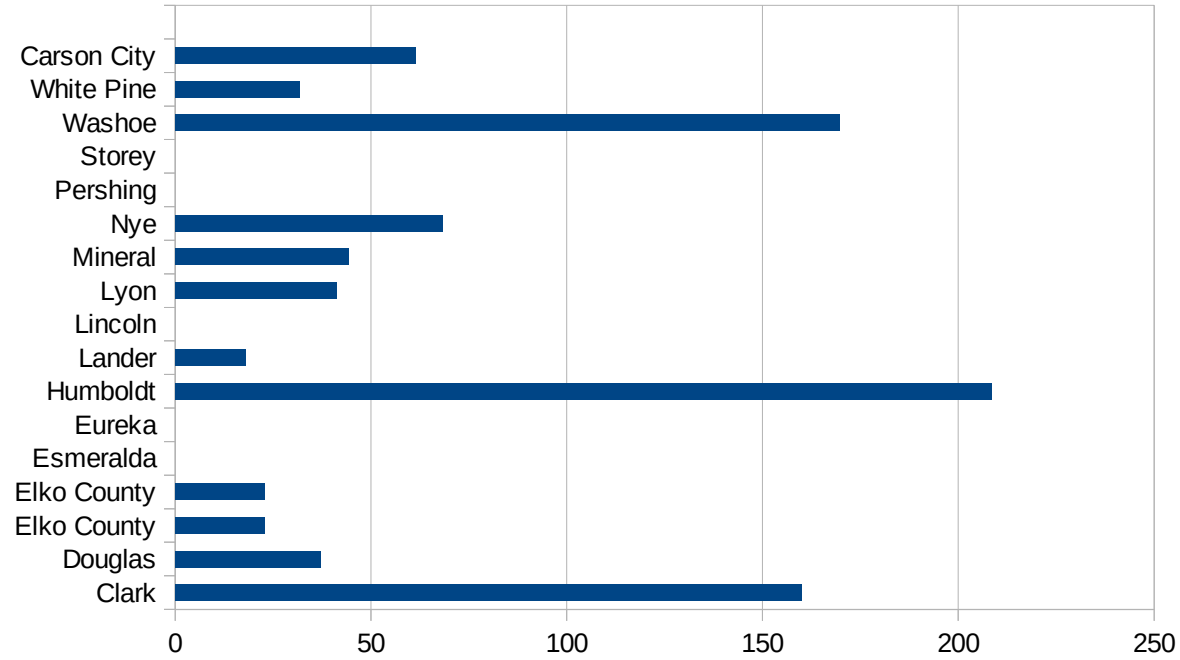
NM

29173
29175
29177
29179
29181
29195
29197
29199
29201
29203
29205
29183
29185
29187
29189
29510
29186
29207
29209
29211
29213
29215

29217
29219
29221
29223
29225
29227
29229

NV

FIPS	County	PC Infection
32001	Churchill	12.27495908
32003	Clark	159.9715367
32005	Douglas	37.13867167
32007	Elko County	22.8745711
32007	Elko County	22.8745711
32009	Esmeralda	0
32011	Eureka	0
32013	Humboldt	208.5070892
32015	Lander	17.93721973
32017	Lincoln	0
32019	Lyon	41.21272936
32021	Mineral	44.30660168
32023	Nye	68.36325144
32027	Pershing	0
32029	Storey	0
32031	Washoe	169.8390716
32033	White Pine	31.66226913
32510	Carson City	61.35633594



NV

FIPS

29001
29003
29005
29007
29009
29011
29013
29015
29017
29019
29021
29023
29025
29027
29029
29031
29033
29035
29037

NV

29039
29041
29043
29045
29047
29049
29051
29053
29055
29057
29059
29061
29063
29065
29067
29069
29071
29073
29075
29077
29079
29081
29083
29085
29087
29089
29091
29093
29095
29097
29099
29101

29103

NV

29105
29107
29109
29111
29113
29115
29117
29121
29123
29125
29127
29119
29129
29131
29133
29135
29137
29139
29141
29143
29145
29147
29149
29151
29153
29155
29157
29159
29161
29163
29165
29167
29169
29171

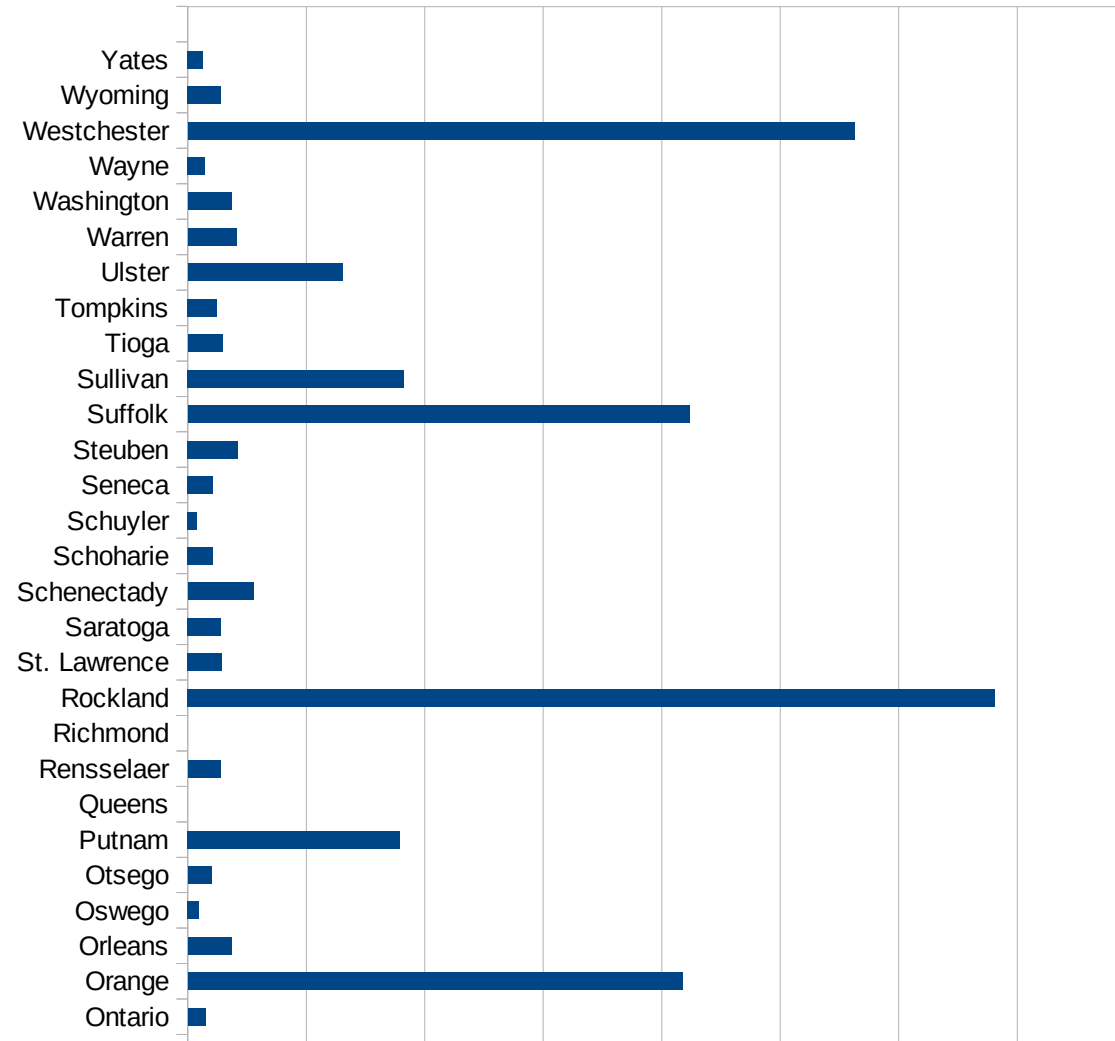
NV

29173
29175
29177
29179
29181
29195
29197
29199
29201
29203
29205
29183
29185
29187
29189
29510
29186
29207
29209
29211
29213
29215

29217
29219
29221
29223
29225
29227
29229

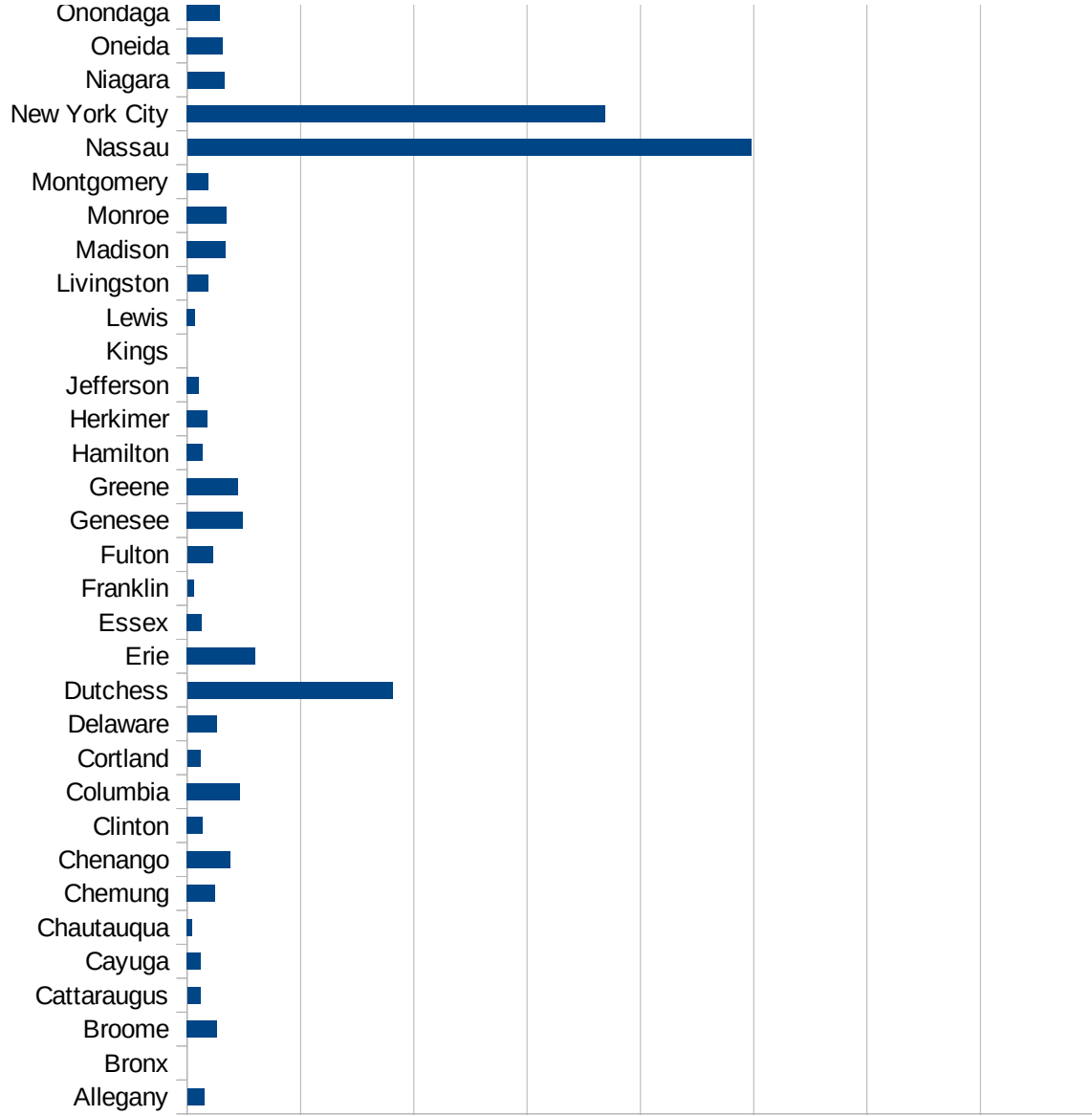
NY

FIPS	County	PC Infection
36001	Albany	292.722317553
36003	Allegany	75.3822959294
36005	Bronx	0
36007	Broome	130.96176021
36009	Cattaraugus	58.5632483082
36011	Cayuga	60.9242335861
36013	Chautauqua	21.1038072832
36015	Chemung	122.249388753
36017	Chenango	191.433860653
36019	Clinton	66.9186442778
36021	Columbia	233.660457974
36023	Cortland	58.5492336324
36025	Delaware	130.25804568
36027	Dutchess	905.63057082
36029	Erie	301.505133633
36031	Essex	64.3431635389
36033	Franklin	27.8368759072
36035	Fulton	113.82508257
36037	Genesee	245.170489124
36039	Greene	225.305847424
36041	Hamilton	67.6589986468
36043	Herkimer	90.5665259651
36045	Jefferson	52.7940584314
36047	Kings	0
36049	Lewis	34.0303248005
36051	Livingston	91.7329621839
36053	Madison	170.916025143
36055	Monroe	173.070033429
36057	Montgomery	93.0138509756
36059	Nassau	2488.17861174
36061	New York City	1846.85860321
36063	Niagara	163.472459168
36065	Oneida	158.552468235



NY

36067 Onondaga	143.782386225
36069 Ontario	74.6377339256
36071 Orange	2087.44053557
36073 Orleans	184.674480449
36075 Oswego	48.3468761133
36077 Otsego	100.420090713
36079 Putnam	894.915665575
36081 Queens	0
36083 Rensselaer	138.608396784
36085 Richmond	0
36087 Rockland	3405.33321052
36089 St. Lawrence	144.381611706
36091 Saratoga	139.031903477
36093 Schenectady	277.438043128
36095 Schoharie	106.119561372
36097 Schuylar	39.0799464046
36099 Seneca	104.956268222
36101 Steuben	212.952524114
36103 Suffolk	2117.89536511
36105 Sullivan	912.606956476
36107 Tioga	146.210873147
36109 Tompkins	122.57644003
36111 Ulster	652.85919854
36113 Warren	205.399517622
36115 Washington	184.649574326
36117 Wayne	72.1709006928
36119 Westchester	2814.24785968
36121 Wyoming	142.197829612
36123 Yates	64.4096453444



NY

0 500 1000 1500 2000 2500 3000 3500 4000

NY

FIPS

29001
29003
29005
29007
29009
29011
29013
29015
29017
29019
29021
29023
29025
29027
29029
29031
29033
29035
29037

NY

29039
29041
29043
29045
29047
29049
29051
29053
29055
29057
29059
29061
29063
29065
29067
29069
29071
29073
29075
29077
29079
29081
29083
29085
29087
29089
29091
29093
29095
29097
29099
29101

29103

NY

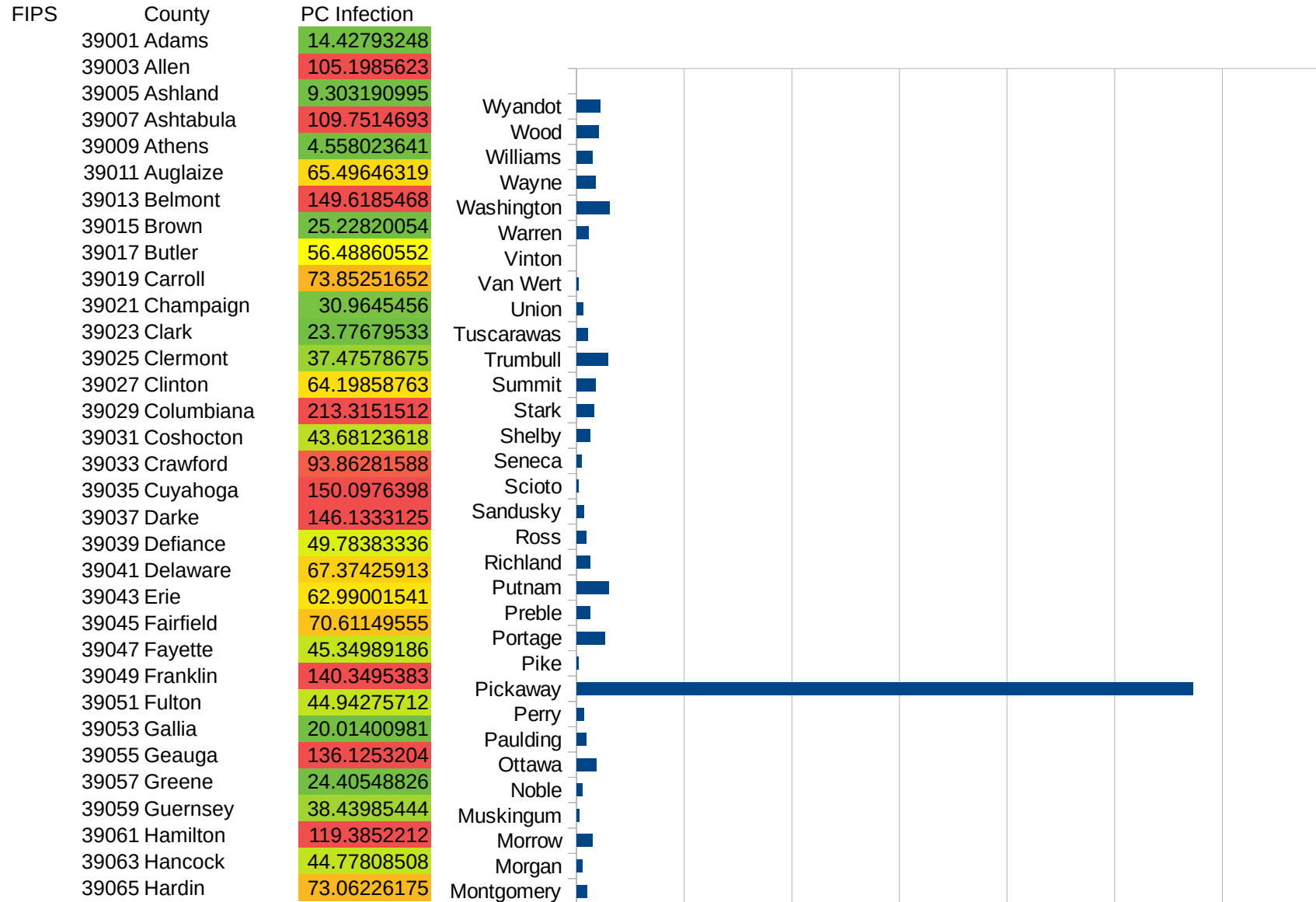
29105
29107
29109
29111
29113
29115
29117
29121
29123
29125
29127
29119
29129
29131
29133
29135
29137
29139
29141
29143
29145
29147
29149
29151
29153
29155
29157
29159
29161
29163
29165
29167
29169
29171

NY

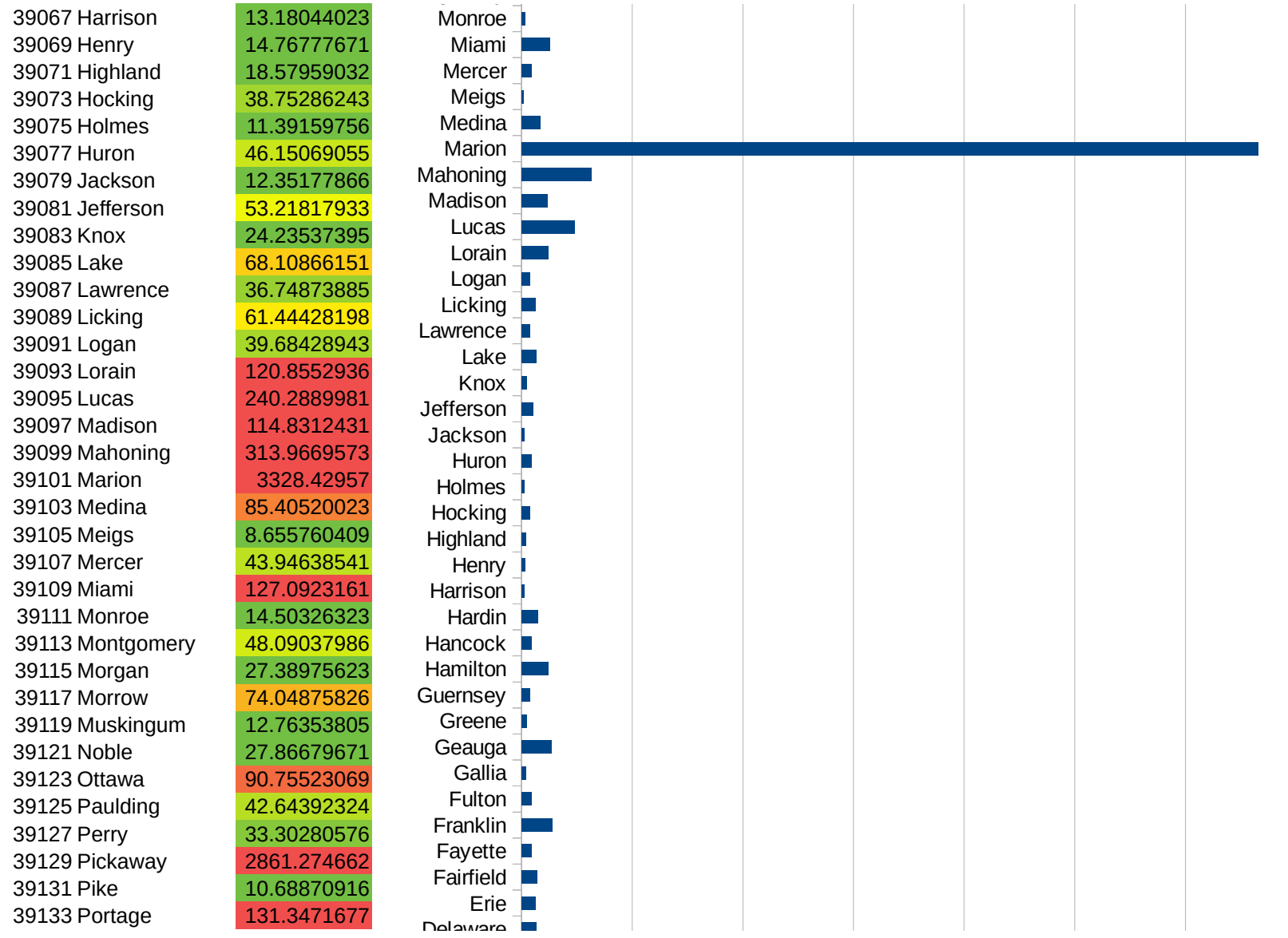
29173
29175
29177
29179
29181
29195
29197
29199
29201
29203
29205
29183
29185
29187
29189
29510
29186
29207
29209
29211
29213
29215

29217
29219
29221
29223
29225
29227
29229

OH

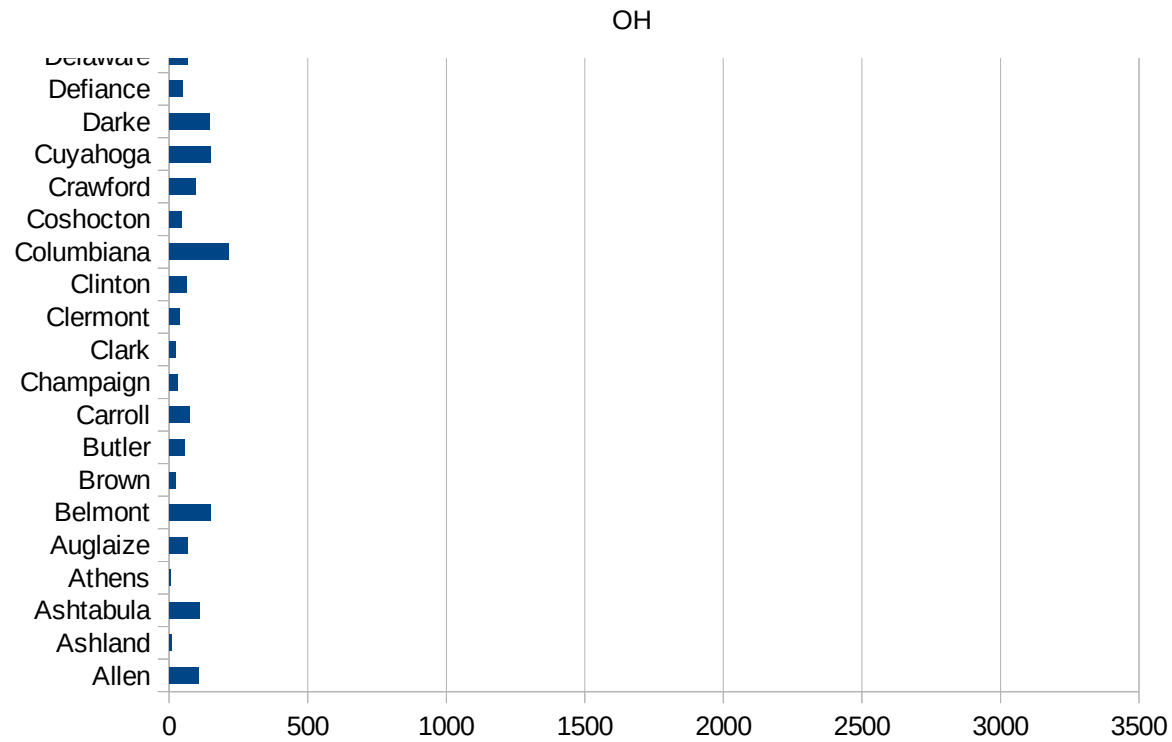


OH



This work is licensed under the Creative Commons Attribution-NoDerivatives 4.0 International License. To view a copy of this license, visit <http://creativecommons.org/licenses/by-nd/4.0/>.

39135 Preble	60.98007171
39137 Putnam	150.9769094
39139 Richland	63.58434009
39141 Ross	45.49531398
39143 Sandusky	34.01418391
39145 Scioto	7.946809356
39147 Seneca	21.73637401
39149 Shelby	61.69412055
39151 Stark	81.54499508
39153 Summit	87.65163733
39155 Trumbull	144.4919371
39157 Tuscarawas	52.07429266
39159 Union	31.12302239
39161 Van Wert	10.60782858
39163 Vinton	0
39165 Warren	56.42344286
39167 Washington	154.6006151
39169 Wayne	86.23142791
39171 Williams	73.36159113
39173 Wood	100.9977352
39175 Wyandot	109.4141783



OH

FIPS

29001
29003
29005
29007
29009
29011
29013
29015
29017
29019
29021
29023
29025
29027
29029
29031
29033
29035
29037

OH

29039
29041
29043
29045
29047
29049
29051
29053
29055
29057
29059
29061
29063
29065
29067
29069
29071
29073
29075
29077
29079
29081
29083
29085
29087
29089
29091
29093
29095
29097
29099
29101

29103

OH

29105
29107
29109
29111
29113
29115
29117
29121
29123
29125
29127
29119
29129
29131
29133
29135
29137
29139
29141
29143
29145
29147
29149
29151
29153
29155
29157
29159
29161
29163
29165
29167
29169
29171

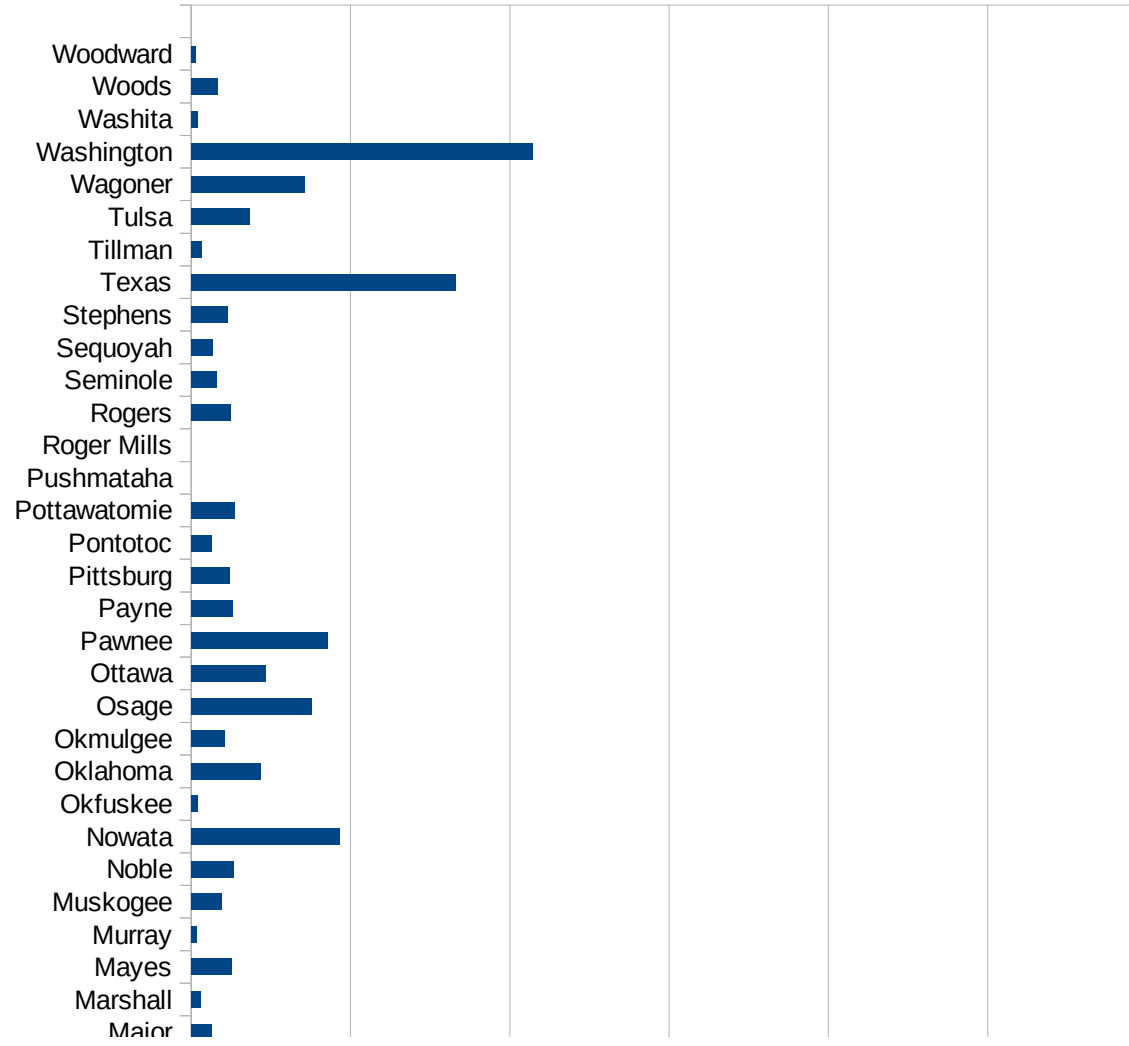
OH

29173
29175
29177
29179
29181
29195
29197
29199
29201
29203
29205
29183
29185
29187
29189
29510
29186
29207
29209
29211
29213
29215

29217
29219
29221
29223
29225
29227
29229

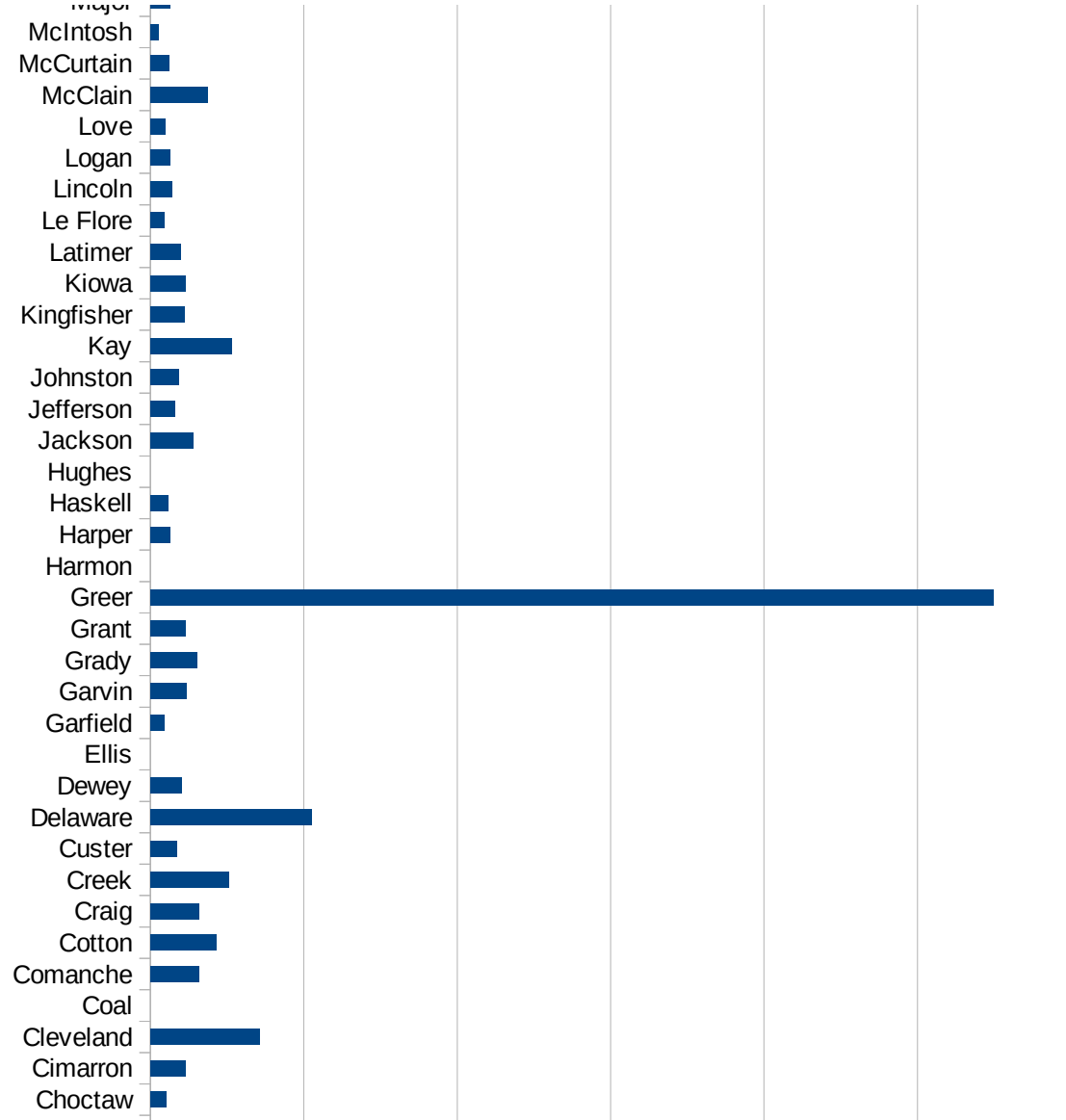
OK

FIPS	County	PC Infection
40001	Adair	244.5430668
40003	Alfalfa	17.37921446
40005	Atoka	7.226477815
40007	Beaver	37.60105283
40009	Beckham	13.81915335
40011	Blaine	0
40013	Bryan	12.71401933
40015	Caddo	182.9036822
40017	Canadian	62.30658996
40019	Carter	4.151358532
40021	Cherokee	53.41551104
40023	Choctaw	20.45268612
40025	Cimarron	46.44681839
40027	Cleveland	142.0106579
40029	Coal	0
40031	Comanche	63.11139161
40033	Cotton	86.56509695
40035	Craig	62.91066685
40037	Creek	101.9496118
40039	Custer	34.44000551
40041	Delaware	210.6100672
40043	Dewey	40.86636698
40045	Ellis	0
40047	Garfield	18.05854251
40049	Garvin	46.74409406
40051	Grady	61.20501881
40053	Grant	46.23208507
40055	Greer	1099.467445
40057	Harmon	0
40059	Harper	26.33658151
40061	Haskell	23.68171771
40063	Hughes	0
40065	Jackson	56.11447353

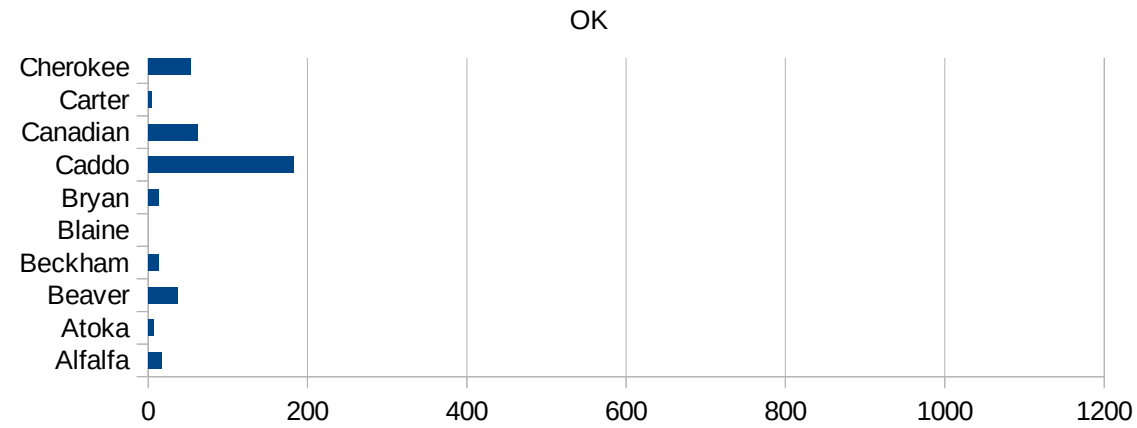


OK

40067 Jefferson	32.66372693
40069 Johnston	36.53301671
40071 Kay	106.4287493
40073 Kingfisher	44.25897825
40075 Kiowa	45.82426395
40077 Latimer	39.09686248
40079 Le Flore	18.00720288
40081 Lincoln	28.63688431
40083 Logan	25.37480705
40085 Love	19.73554371
40087 McClain	75.02813555
40089 McCurtain	24.46258753
40091 McIntosh	10.09336361
40093 Major	26.16431188
40095 Marshall	11.90051172
40097 Mayes	51.0861897
40099 Murray	7.166917509
40101 Muskogee	38.03282525
40103 Noble	53.14908318
40105 Nowata	185.9463692
40107 Okfuskee	8.265829063
40109 Oklahoma	87.56191788
40111 Okmulgee	41.73731577
40113 Osage	151.0188455
40115 Ottawa	93.02325581
40117 Pawnee	170.8358755
40119 Payne	52.41345685
40121 Pittsburg	47.86106616
40123 Pontotoc	26.1458415
40125 Pottawatomie	55.0365305
40127 Pushmataha	0
40129 Roger Mills	0
40131 Rogers	50.00869716
40133 Seminole	32.54943445



40135 Sequoyah	26.71264479
40137 Stephens	46.22674217
40139 Texas	332.437057
40141 Tillman	13.60914535
40143 Tulsa	73.87870936
40145 Wagoner	142.3043315
40147 Washington	428.2159597
40149 Washita	8.987148378
40151 Woods	33.7192312
40153 Woodward	4.945109287



OK

FIPS

29001
29003
29005
29007
29009
29011
29013
29015
29017
29019
29021
29023
29025
29027
29029
29031
29033
29035
29037

OK

29039
29041
29043
29045
29047
29049
29051
29053
29055
29057
29059
29061
29063
29065
29067
29069
29071
29073
29075
29077
29079
29081
29083
29085
29087
29089
29091
29093
29095
29097
29099
29101

29103

OK

29105
29107
29109
29111
29113
29115
29117
29121
29123
29125
29127
29119
29129
29131
29133
29135
29137
29139
29141
29143
29145
29147
29149
29151
29153
29155
29157
29159
29161
29163
29165
29167
29169
29171

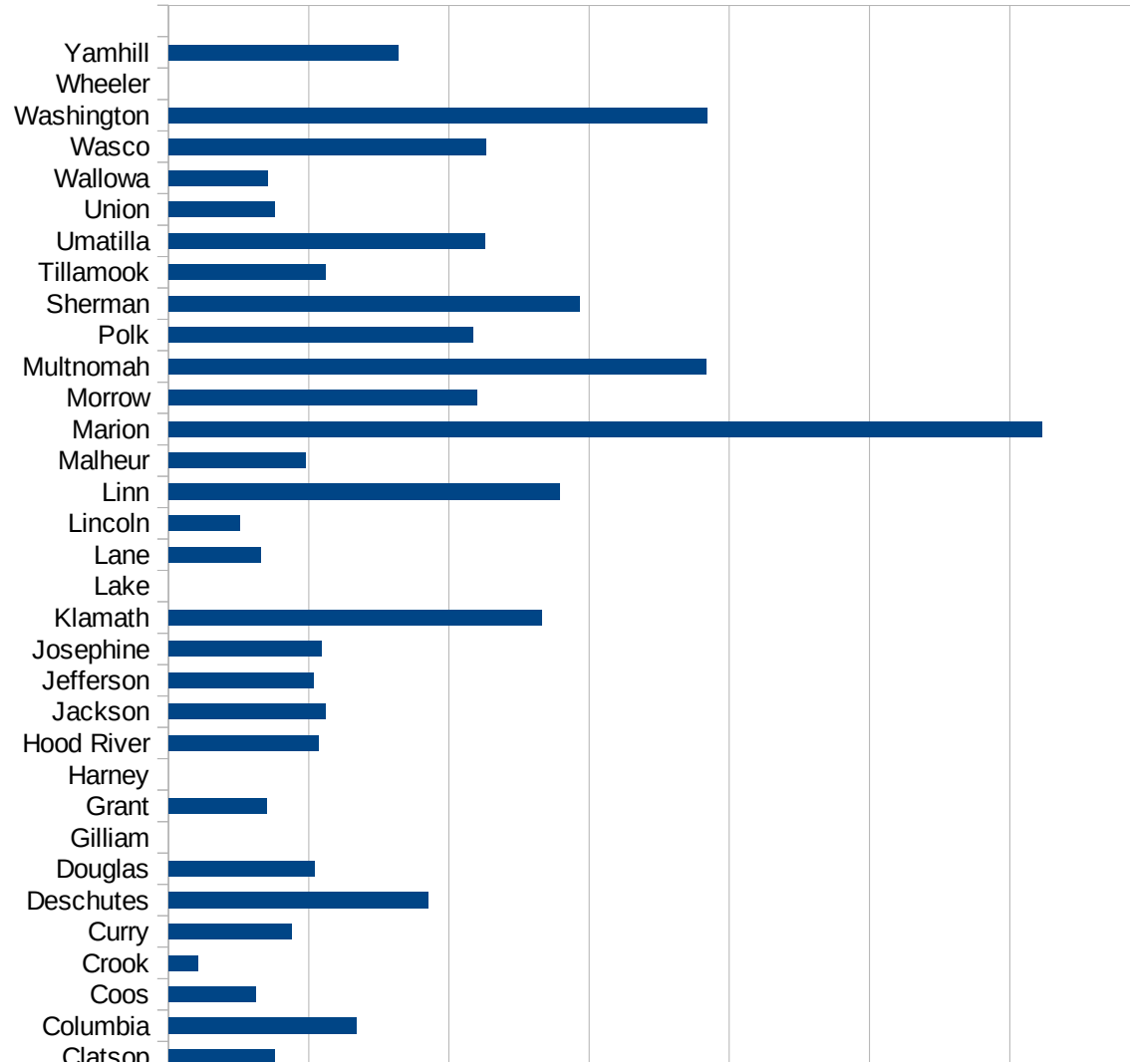
OK

29173
29175
29177
29179
29181
29195
29197
29199
29201
29203
29205
29183
29185
29187
29189
29510
29186
29207
29209
29211
29213
29215

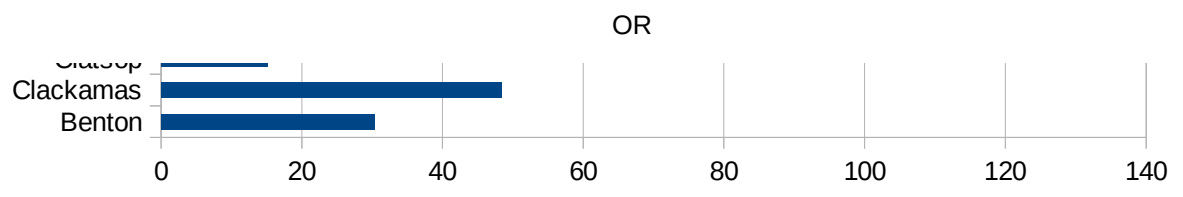
29217
29219
29221
29223
29225
29227
29229

OR

FIPS	County	PC Infection
41001	Baker	0
41003	Benton	30.40140715
41005	Clackamas	48.30859821
41007	Clatsop	15.08902525
41009	Columbia	26.72928957
41011	Coos	12.42448244
41013	Crook	4.189885616
41015	Curry	17.53386227
41017	Deschutes	36.97993708
41019	Douglas	20.85543556
41021	Gilliam	0
41023	Grant	13.93534002
41025	Harney	0
41027	Hood River	21.34198395
41029	Jackson	22.31695542
41031	Jefferson	20.66798942
41033	Josephine	21.74087169
41035	Klamath	53.21271784
41037	Lake	0
41039	Lane	13.17137807
41041	Lincoln	10.12391674
41043	Linn	55.75843248
41045	Malheur	19.5280716
41047	Marion	124.5430538
41049	Morrow	43.96763982
41051	Multnomah	76.73547815
41053	Polk	43.40990684
41055	Sherman	58.54800937
41057	Tillamook	22.39892485
41059	Umatilla	45.15196863
41061	Union	15.11658667
41063	Wallowa	14.12229911
41065	Wasco	45.27447651



41067 Washington	76.79502087
41069 Wheeler	0
41071 Yamhill	32.70966898



OR

FIPS

29001
29003
29005
29007
29009
29011
29013
29015
29017
29019
29021
29023
29025
29027
29029
29031
29033
29035
29037

This work is licensed under the Creative Commons Attribution-NoDerivatives 4.0 International License. To view a copy of this license, visit <http://creativecommons.org/licenses/by-nd/4.0/>.

Tom McKellips, DM
www.creatingtomorrow.us
Page 339

OR

29039
29041
29043
29045
29047
29049
29051
29053
29055
29057
29059
29061
29063
29065
29067
29069
29071
29073
29075
29077
29079
29081
29083
29085
29087
29089
29091
29093
29095
29097
29099
29101

29103

OR

29105
29107
29109
29111
29113
29115
29117
29121
29123
29125
29127
29119
29129
29131
29133
29135
29137
29139
29141
29143
29145
29147
29149
29151
29153
29155
29157
29159
29161
29163
29165
29167
29169
29171

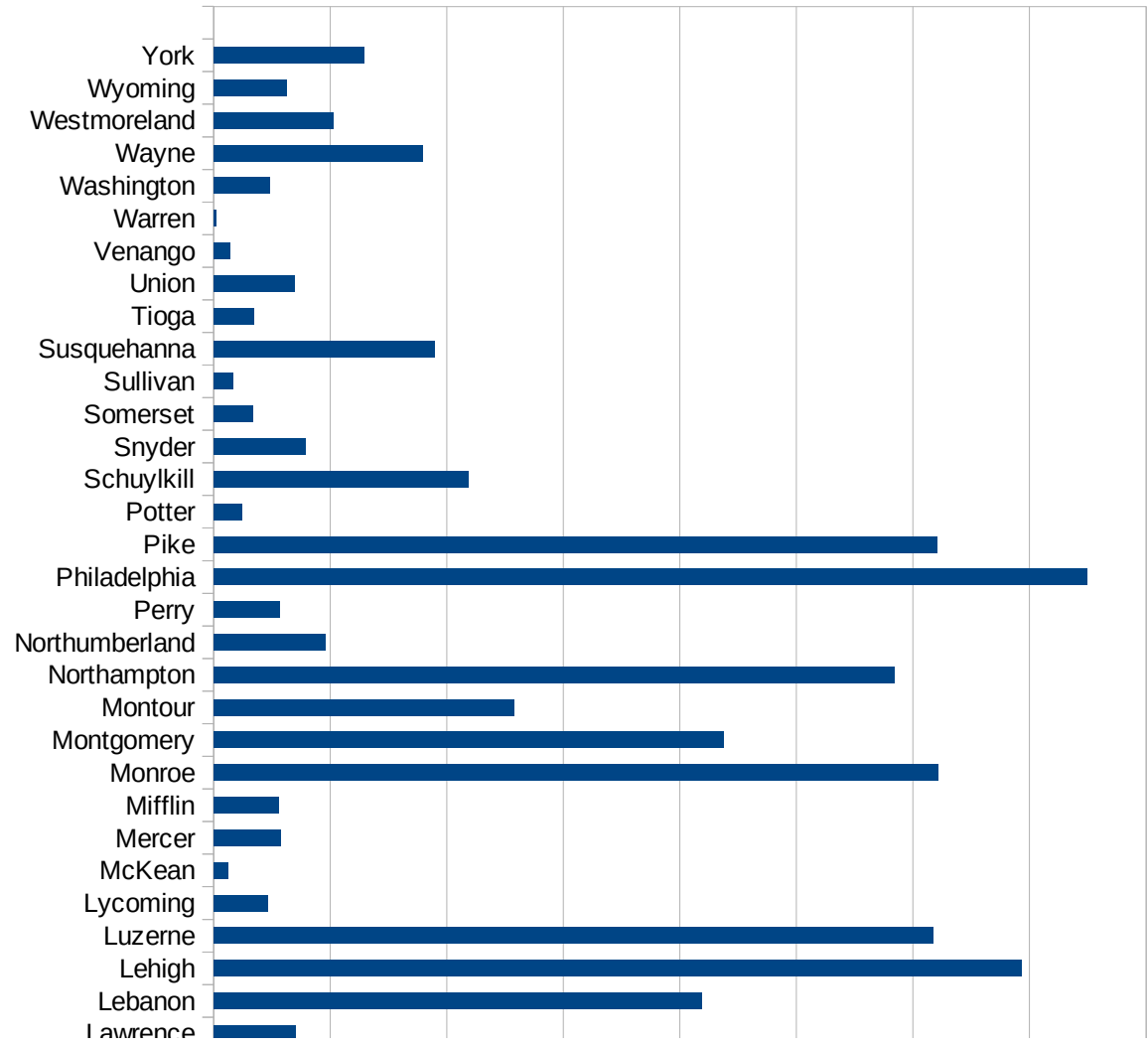
OR

29173
29175
29177
29179
29181
29195
29197
29199
29201
29203
29205
29183
29185
29187
29189
29510
29186
29207
29209
29211
29213
29215

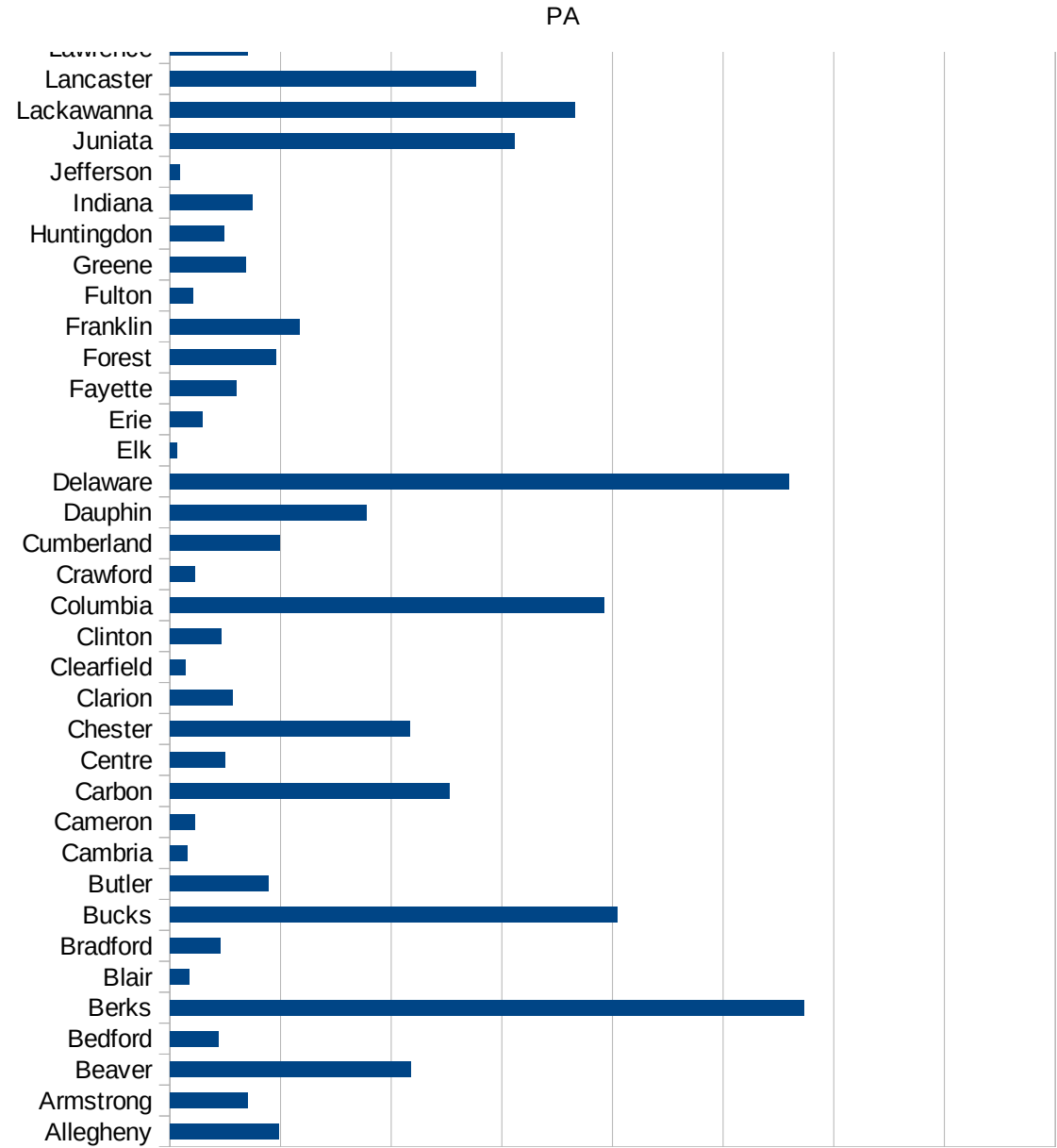
29217
29219
29221
29223
29225
29227
29229

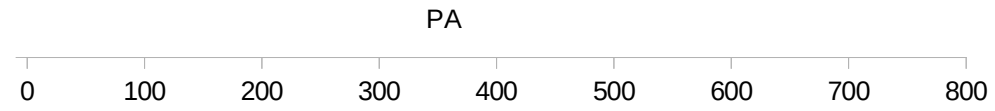
PA

FIPS	County	PC Infection
42001	Adams	109.9104181
42003	Allegheny	98.32147676
42005	Armstrong	70.48404149
42007	Beaver	217.9164997
42009	Bedford	43.59016938
42011	Berks	572.6498981
42013	Blair	17.14397675
42015	Bradford	46.02764947
42017	Bucks	404.4922357
42019	Butler	89.41497062
42021	Cambria	15.94169893
42023	Cameron	22.26179875
42025	Carbon	252.2303704
42027	Centre	49.75277172
42029	Chester	217.2222371
42031	Clarion	56.73173625
42033	Clearfield	13.85599839
42035	Clinton	46.53086547
42037	Columbia	392.6301638
42039	Crawford	22.33638597
42041	Cumberland	99.43402155
42043	Dauphin	177.5551522
42045	Delaware	559.7156977
42047	Elk	6.629321489
42049	Erie	29.03760554
42051	Fayette	60.56377979
42053	Forest	96.16705591
42055	Franklin	116.898634
42057	Fulton	20.65688907
42059	Greene	68.48189339
42061	Huntingdon	48.70704924
42063	Indiana	74.55533071
42065	Jefferson	9.165692812



42067 Juniata	311.6904145
42069 Lackawanna	366.2360705
42071 Lancaster	276.1439923
42073 Lawrence	70.77879885
42075 Lebanon	418.9252303
42077 Lehigh	693.0182016
42079 Luzerne	617.6687256
42081 Lycoming	46.62865991
42083 McKean	12.20464753
42085 Mercer	57.82279121
42087 Mifflin	56.25027043
42089 Monroe	621.8032294
42091 Montgomery	437.7241722
42093 Montour	257.6754386
42095 Northampton	583.9760898
42097 Northumberland	95.51727545
42099 Perry	56.35145972
42101 Philadelphia	749.7452873
42103 Pike	620.3851036
42105 Potter	24.06449284
42107 Schuylkill	218.9107956
42109 Snyder	78.93438579
42111 Somerset	33.80571181
42113 Sullivan	16.47175095
42115 Susquehanna	189.7065707
42117 Tioga	34.34487157
42119 Union	69.21960478
42121 Venango	13.65427379
42123 Warren	2.531773761
42125 Washington	47.74627917
42127 Wayne	179.4211717
42129 Westmoreland	102.6778966
42131 Wyoming	62.85587518
42133 York	128.9392848





FIPS

- 29001
- 29003
- 29005
- 29007
- 29009
- 29011
- 29013
- 29015
- 29017
- 29019
- 29021
- 29023
- 29025
- 29027
- 29029
- 29031
- 29033
- 29035
- 29037

PA

29039
29041
29043
29045
29047
29049
29051
29053
29055
29057
29059
29061
29063
29065
29067
29069
29071
29073
29075
29077
29079
29081
29083
29085
29087
29089
29091
29093
29095
29097
29099
29101

29103

PA

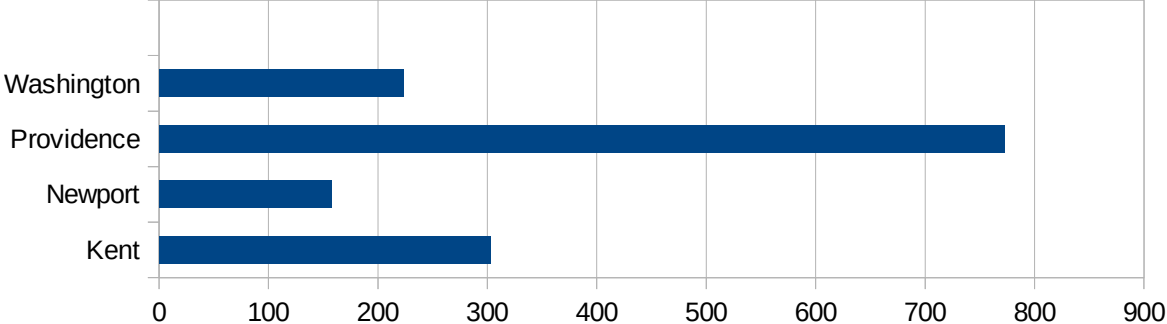
29105
29107
29109
29111
29113
29115
29117
29121
29123
29125
29127
29119
29129
29131
29133
29135
29137
29139
29141
29143
29145
29147
29149
29151
29153
29155
29157
29159
29161
29163
29165
29167
29169
29171

PA

29173
29175
29177
29179
29181
29195
29197
29199
29201
29203
29205
29183
29185
29187
29189
29510
29186
29207
29209
29211
29213
29215

29217
29219
29221
29223
29225
29227
29229

FIPS	County	PC Infection
44001	Bristol	219.942856
44003	Kent	302.6955773
44005	Newport	157.495578
44007	Providence	772.8538998
44009	Washington	223.4920232



RI

FIPS

29001
29003
29005
29007
29009
29011
29013
29015
29017
29019
29021
29023
29025
29027
29029
29031
29033
29035
29037

RI

29039
29041
29043
29045
29047
29049
29051
29053
29055
29057
29059
29061
29063
29065
29067
29069
29071
29073
29075
29077
29079
29081
29083
29085
29087
29089
29091
29093
29095
29097
29099
29101

29103

RI

29105
29107
29109
29111
29113
29115
29117
29121
29123
29125
29127
29119
29129
29131
29133
29135
29137
29139
29141
29143
29145
29147
29149
29151
29153
29155
29157
29159
29161
29163
29165
29167
29169
29171

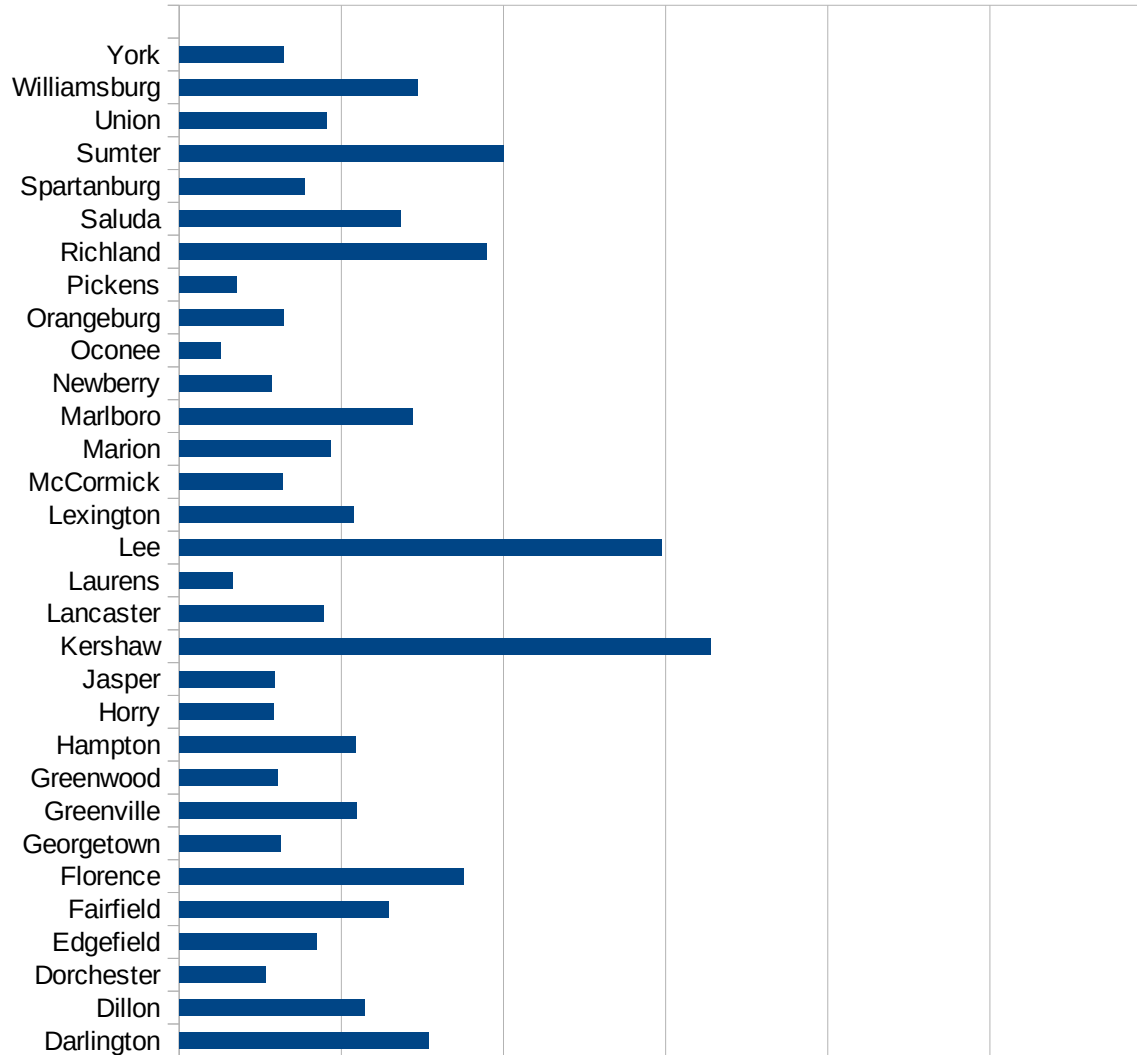
RI

29173
29175
29177
29179
29181
29195
29197
29199
29201
29203
29205
29183
29185
29187
29189
29510
29186
29207
29209
29211
29213
29215

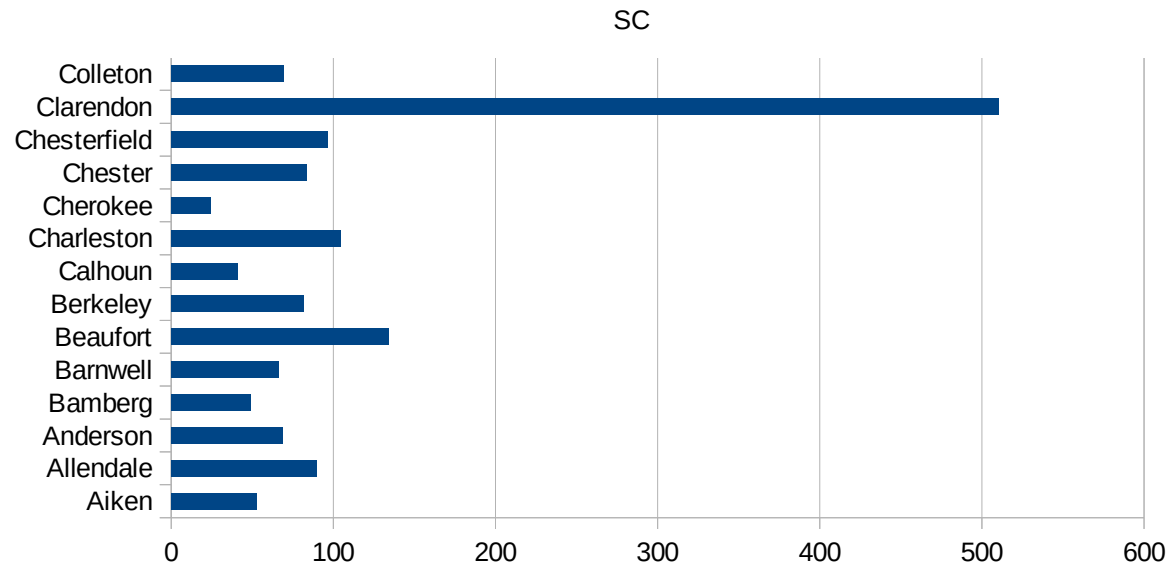
29217
29219
29221
29223
29225
29227
29229

SC

FIPS	County	PC Infection
45001	Abbeville	97.79552585
45003	Aiken	52.53806058
45005	Allendale	89.85735145
45007	Anderson	68.8341098
45009	Bamberg	49.03677758
45011	Barnwell	66.31299735
45013	Beaufort	134.0645948
45015	Berkeley	81.86674265
45017	Calhoun	41.32231405
45019	Charleston	104.4579397
45021	Cherokee	24.5278391
45023	Chester	83.71833432
45025	Chesterfield	96.16645539
45027	Clarendon	510.3857567
45029	Colleton	69.03876792
45031	Darlington	154.1870004
45033	Dillon	114.382823
45035	Dorchester	53.53352381
45037	Edgefield	85.02144019
45039	Fairfield	129.4527274
45041	Florence	175.1605035
45043	Georgetown	62.65160886
45045	Greenville	109.6821745
45047	Greenwood	60.78511754
45049	Hampton	108.5215234
45051	Horry	58.40527449
45053	Jasper	58.67936902
45055	Kershaw	327.7838761
45057	Lancaster	89.11721535
45059	Laurens	32.83876168
45061	Lee	297.5148757
45063	Lexington	107.445972
45065	McCormick	63.76195537



45067 Marion	93.43084507
45069 Marlboro	143.9502993
45071 Newberry	57.11318795
45073 Oconee	25.5186669
45075 Orangeburg	64.41668392
45077 Pickens	35.21774975
45079 Richland	189.8325036
45081 Saluda	136.2928349
45083 Spartanburg	77.41614844
45085 Sumter	199.9774673
45087 Union	91.20758847
45089 Williamsburg	147.0299941
45091 York	64.57073231



FIPS

- 29001
- 29003
- 29005
- 29007
- 29009
- 29011
- 29013
- 29015
- 29017
- 29019
- 29021
- 29023
- 29025
- 29027
- 29029
- 29031
- 29033
- 29035
- 29037

SC

29039
29041
29043
29045
29047
29049
29051
29053
29055
29057
29059
29061
29063
29065
29067
29069
29071
29073
29075
29077
29079
29081
29083
29085
29087
29089
29091
29093
29095
29097
29099
29101

29103

SC

29105
29107
29109
29111
29113
29115
29117
29121
29123
29125
29127
29119
29129
29131
29133
29135
29137
29139
29141
29143
29145
29147
29149
29151
29153
29155
29157
29159
29161
29163
29165
29167
29169
29171

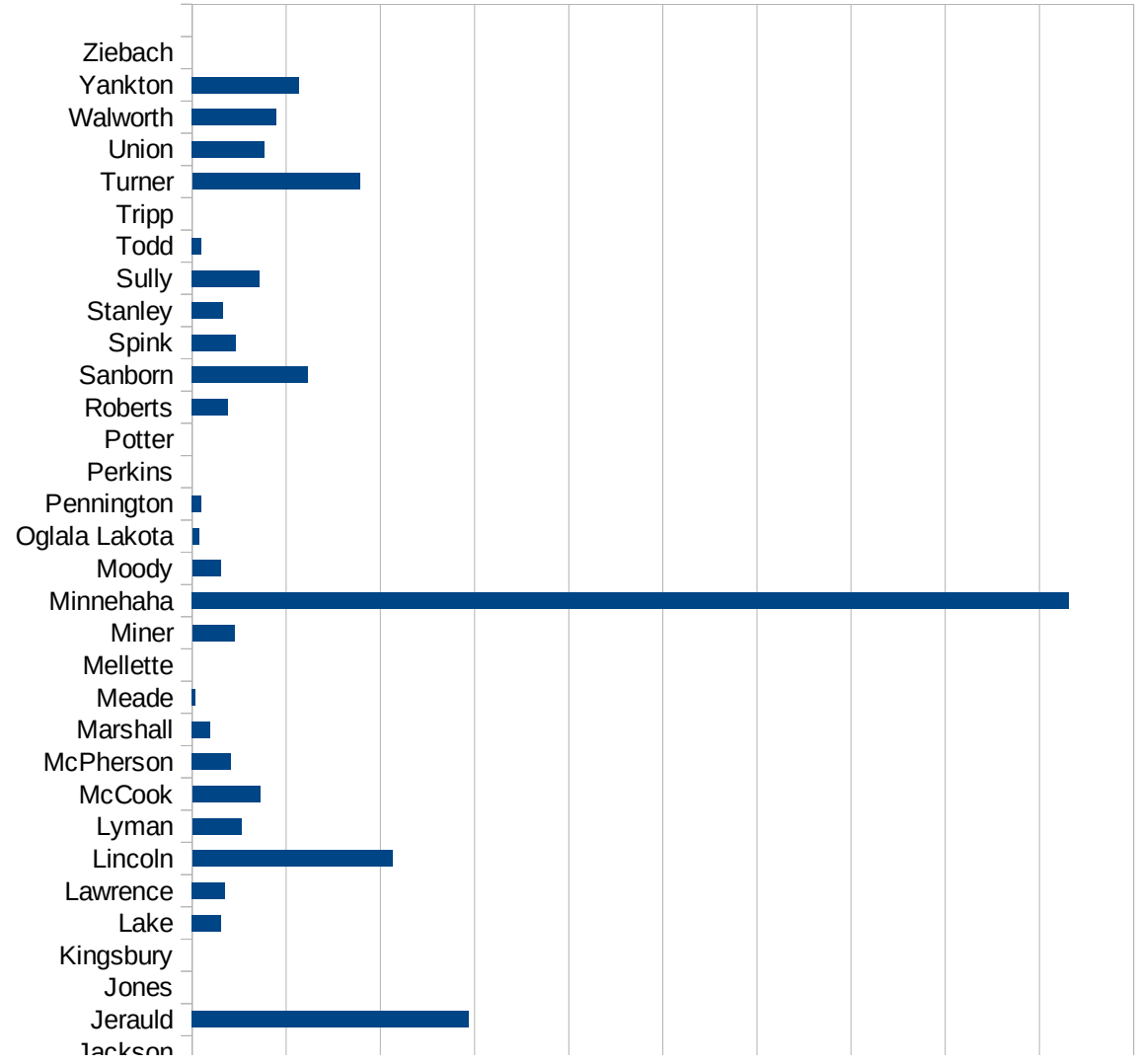
SC

29173
29175
29177
29179
29181
29195
29197
29199
29201
29203
29205
29183
29185
29187
29189
29510
29186
29207
29209
29211
29213
29215

29217
29219
29221
29223
29225
29227
29229

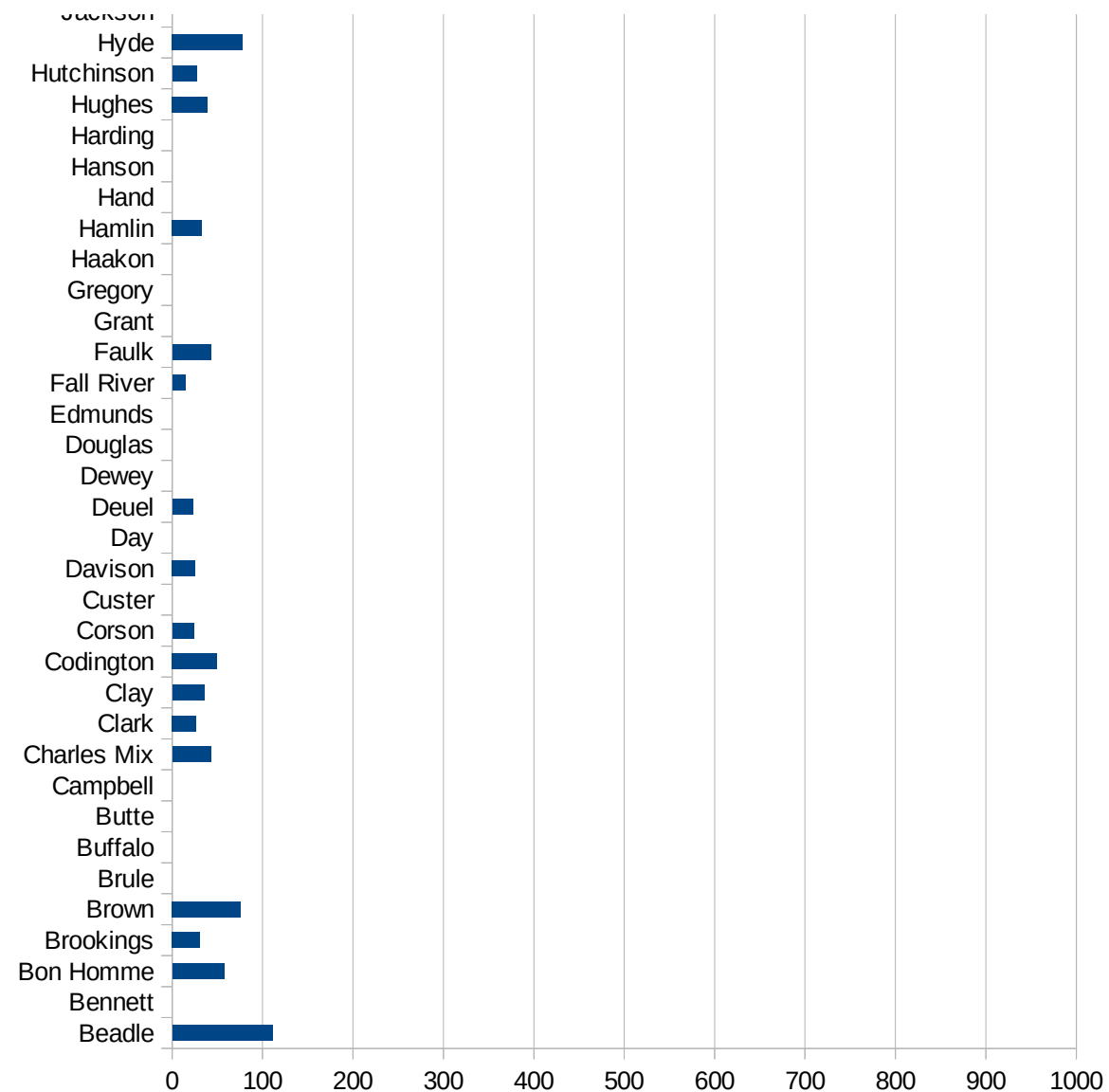
SD

FIPS	County	PC Infection
46003	Aurora	35.70153517
46005	Beadle	111.2111423
46007	Bennett	0
46009	Bon Homme	57.30659026
46011	Brookings	31.22161671
46013	Brown	76.30481229
46015	Brule	0
46017	Buffalo	0
46019	Butte	0
46021	Campbell	0
46023	Charles Mix	42.83572499
46025	Clark	26.74511902
46027	Clay	35.60999929
46029	Codington	49.97322863
46031	Corson	24.00960384
46033	Custer	0
46035	Davison	25.2652855
46037	Day	0
46039	Deuel	23.05741296
46041	Dewey	0
46043	Douglas	0
46045	Edmunds	0
46047	Fall River	14.7972773
46049	Faulk	42.91845494
46051	Grant	0
46053	Gregory	0
46055	Haakon	0
46057	Hamlin	32.72786778
46059	Hand	0
46061	Hanson	0
46063	Harding	0
46065	Hughes	39.66005666
46067	Hutchinson	27.100271



SD

46069 Hyde	78.00312012
46071 Jackson	0
46073 Jerauld	293.6857562
46075 Jones	0
46077 Kingsbury	0
46079 Lake	30.63490848
46081 Lawrence	34.96367662
46083 Lincoln	212.5597293
46085 Lyman	52.34231876
46087 McCook	72.12405337
46089 McPherson	41.54549231
46091 Marshall	19.56181534
46093 Meade	3.53431823
46095 Mellette	0
46097 Miner	45.18752824
46099 Minnehaha	931.1682117
46101 Moody	30.3997568
46102 Oglala Lakota	6.988608568
46103 Pennington	9.845250562
46105 Perkins	0
46107 Potter	0
46109 Roberts	38.28850388
46111 Sanborn	123.5076163
46115 Spink	46.18937644
46117 Stanley	33.09066843
46119 Sully	71.83908046
46121 Todd	9.724788486
46123 Tripp	0
46125 Turner	178.0626781
46127 Union	76.82950253
46129 Walworth	89.49346698
46135 Yankton	113.6910228
46137 Ziebach	0



SD

SD

FIPS

29001
29003
29005
29007
29009
29011
29013
29015
29017
29019
29021
29023
29025
29027
29029
29031
29033
29035
29037

SD

29039
29041
29043
29045
29047
29049
29051
29053
29055
29057
29059
29061
29063
29065
29067
29069
29071
29073
29075
29077
29079
29081
29083
29085
29087
29089
29091
29093
29095
29097
29099
29101

29103

SD

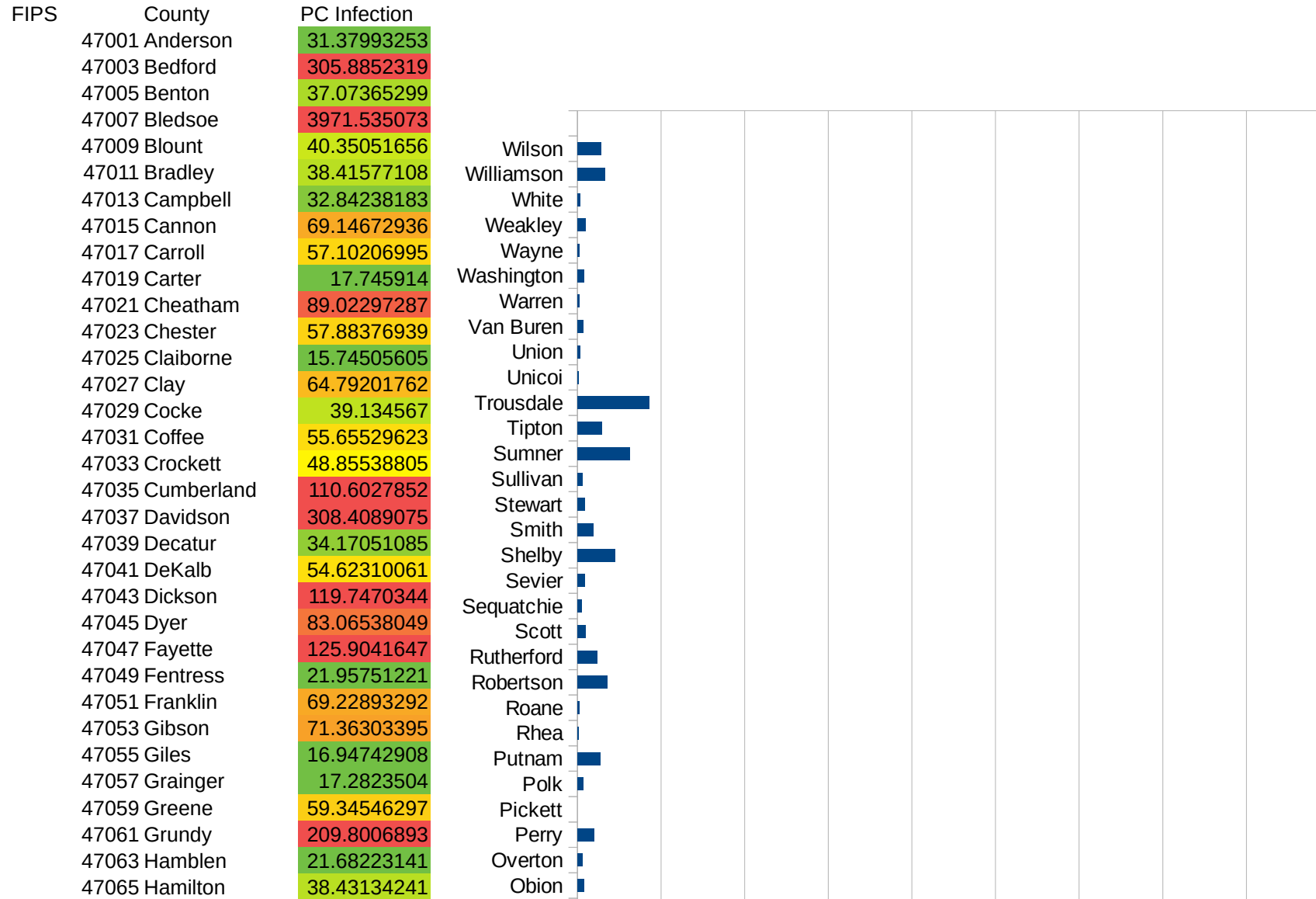
29105
29107
29109
29111
29113
29115
29117
29121
29123
29125
29127
29119
29129
29131
29133
29135
29137
29139
29141
29143
29145
29147
29149
29151
29153
29155
29157
29159
29161
29163
29165
29167
29169
29171

SD

29173
29175
29177
29179
29181
29195
29197
29199
29201
29203
29205
29183
29185
29187
29189
29510
29186
29207
29209
29211
29213
29215

29217
29219
29221
29223
29225
29227
29229

TN



TN

47067 Hancock	0	Morgan
47069 Hardeman	43.61617764	Moore
47071 Hardin	19.39788951	Montgomery
47073 Hawkins	51.30019459	Monroe
47075 Haywood	98.06749351	Meigs
47077 Henderson	17.9552555	Maury
47079 Henry	33.99468447	Marshall
47081 Hickman	159.5978135	Marion
47083 Houston	48.40856832	Madison
47085 Humphreys	48.68549172	Macon
47087 Jackson	59.53393434	McNairy
47089 Jefferson	31.47448715	McMinn
47091 Johnson	11.24985938	Loudon
47093 Knox	45.13323977	Lincoln
47095 Lake	647.6858724	Lewis
47097 Lauderdale	61.95546951	Lawrence
47099 Lawrence	36.58480816	Lauderdale
47101 Lewis	16.54807215	Lake
47103 Lincoln	35.17308087	Knox
47105 Loudon	47.12180043	Johnson
47107 McMinn	18.7670076	Jefferson
47109 McNairy	42.58284299	Jackson
47111 Macon	152.4830002	Humphreys
47113 Madison	101.4292301	Houston
47115 Marion	97.98775153	Hickman
47117 Marshall	65.31484725	Henry
47119 Maury	40.27983888	Henderson
47121 Meigs	40.63058671	Haywood
47123 Monroe	25.8860582	Hawkins
47125 Montgomery	65.064336	Hardin
47127 Moore	46.79457183	Hardeman
47129 Morgan	27.80481023	Hancock
47131 Obion	39.64714045	Hamilton
47133 Overton	31.72013776	Hamblen
		Grundy
		Greene

This work is licensed under the Creative Commons Attribution-NoDerivatives 4.0 International License. To view a copy of this license, visit <http://creativecommons.org/licenses/by-nd/4.0/>.

TN

FIPS

29001
29003
29005
29007
29009
29011
29013
29015
29017
29019
29021
29023
29025
29027
29029
29031
29033
29035
29037

TN

29039
29041
29043
29045
29047
29049
29051
29053
29055
29057
29059
29061
29063
29065
29067
29069
29071
29073
29075
29077
29079
29081
29083
29085
29087
29089
29091
29093
29095
29097
29099
29101

29103

TN

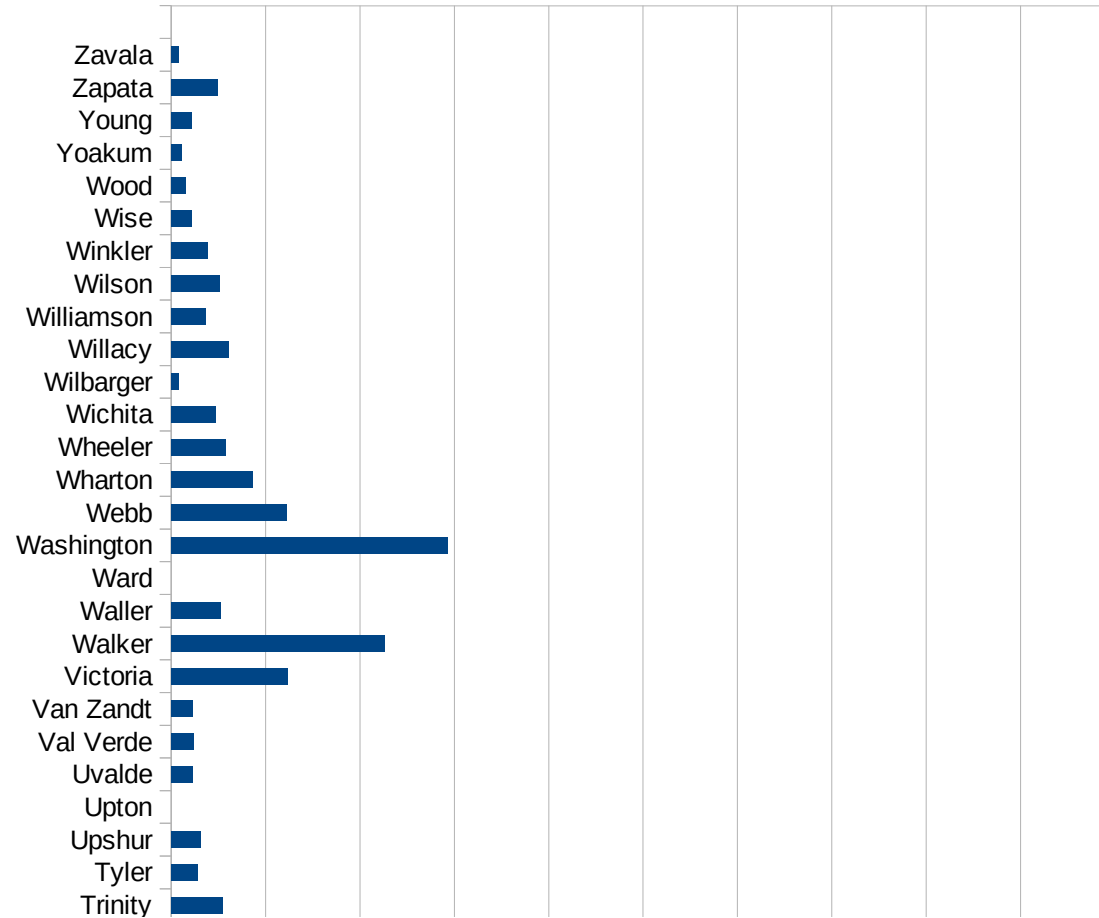
29105
29107
29109
29111
29113
29115
29117
29121
29123
29125
29127
29119
29129
29131
29133
29135
29137
29139
29141
29143
29145
29147
29149
29151
29153
29155
29157
29159
29161
29163
29165
29167
29169
29171

TN

29173
29175
29177
29179
29181
29195
29197
29199
29201
29203
29205
29183
29185
29187
29189
29510
29186
29207
29209
29211
29213
29215

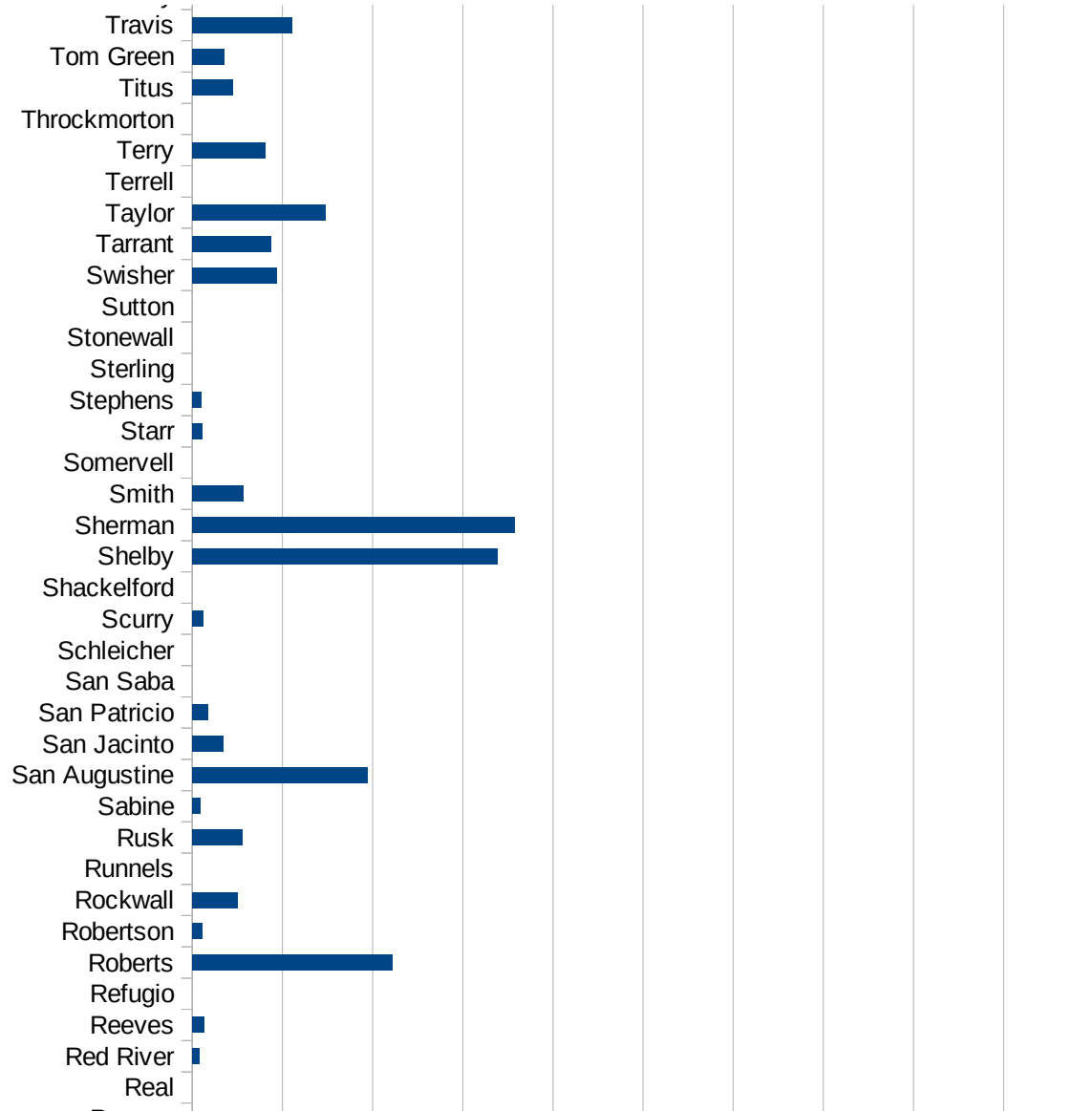
29217
29219
29221
29223
29225
29227
29229

FIPS	County	PC Infection
48001	Anderson	31.0040133
48003	Andrews	104.8102383
48005	Angelina	41.33559914
48007	Aransas	8.406186954
48009	Archer	0
48011	Armstrong	105.7082452
48013	Atascosa	27.82746969
48015	Austin	40.01467205
48017	Bailey	0
48019	Bandera	17.52541185
48021	Bastrop	65.53532009
48023	Baylor	0
48025	Bee	18.41225028
48027	Bell	46.39497022
48029	Bexar	67.16853411
48031	Blanco	51.27328662
48033	Borden	0
48035	Bosque	16.05050559
48037	Bowie	71.03176286
48039	Brazoria	112.6418152
48041	Brazos	79.8207781
48043	Brewster	0
48045	Briscoe	0
48047	Brooks	14.05678943
48049	Brown	44.8264951
48051	Burleson	59.81836968
48053	Burnet	29.44764629
48055	Caldwell	23.12299119
48057	Calhoun	120.5880989
48059	Callahan	7.14591968
48061	Cameron	83.50868585
48063	Camp	46.03698304
48065	Carson	16.65278934



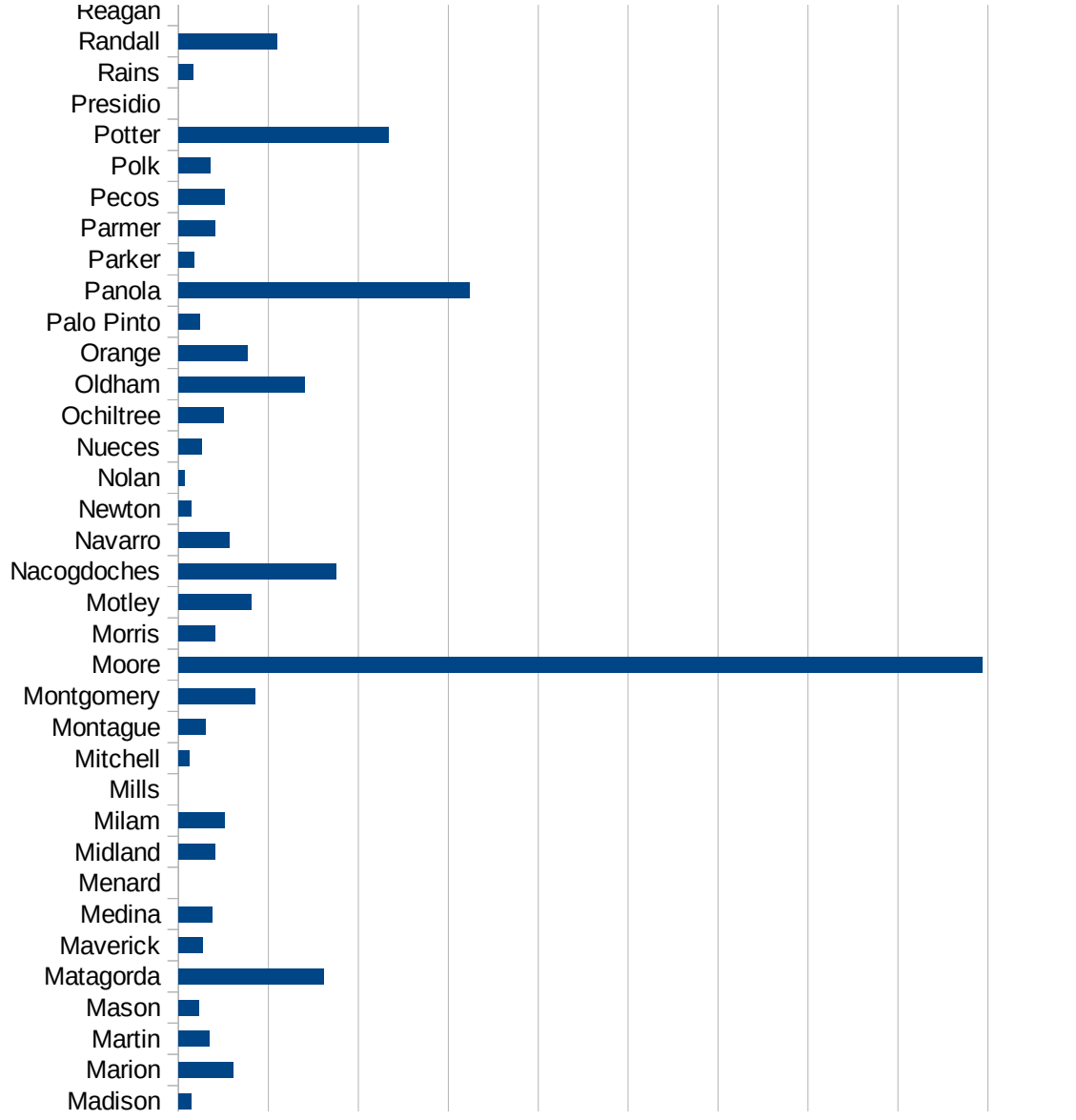
TX

48067 Cass	43.16212358
48069 Castro	169.6020874
48071 Chambers	96.5751166
48073 Cherokee	22.8171585
48075 Childress	13.71553971
48077 Clay	28.69166029
48079 Cochran	35.26093089
48081 Coke	0
48083 Coleman	11.90901512
48085 Collin	63.57285409
48087 Collingsworth	0
48089 Colorado	47.13201678
48091 Comal	32.35089942
48093 Comanche	29.55519433
48095 Concho	23.38634238
48097 Cooke	9.858530093
48099 Coryell	139.0225644
48101 Cottle	0
48103 Crane	41.71881519
48105 Crockett	0
48107 Crosby	34.60806368
48109 Culberson	0
48111 Dallam	111.1111111
48113 Dallas	110.2824657
48115 Dawson	142.6420477
48117 Deaf Smith	111.9402985
48119 Delta	18.69508319
48121 Denton	79.15591853
48123 DeWitt	74.30524595
48125 Dickens	44.46420631
48127 Dimmit	9.701202949
48129 Donley	723.1093703
48131 Duval	17.83803068
48133 Eastland	16.37375832



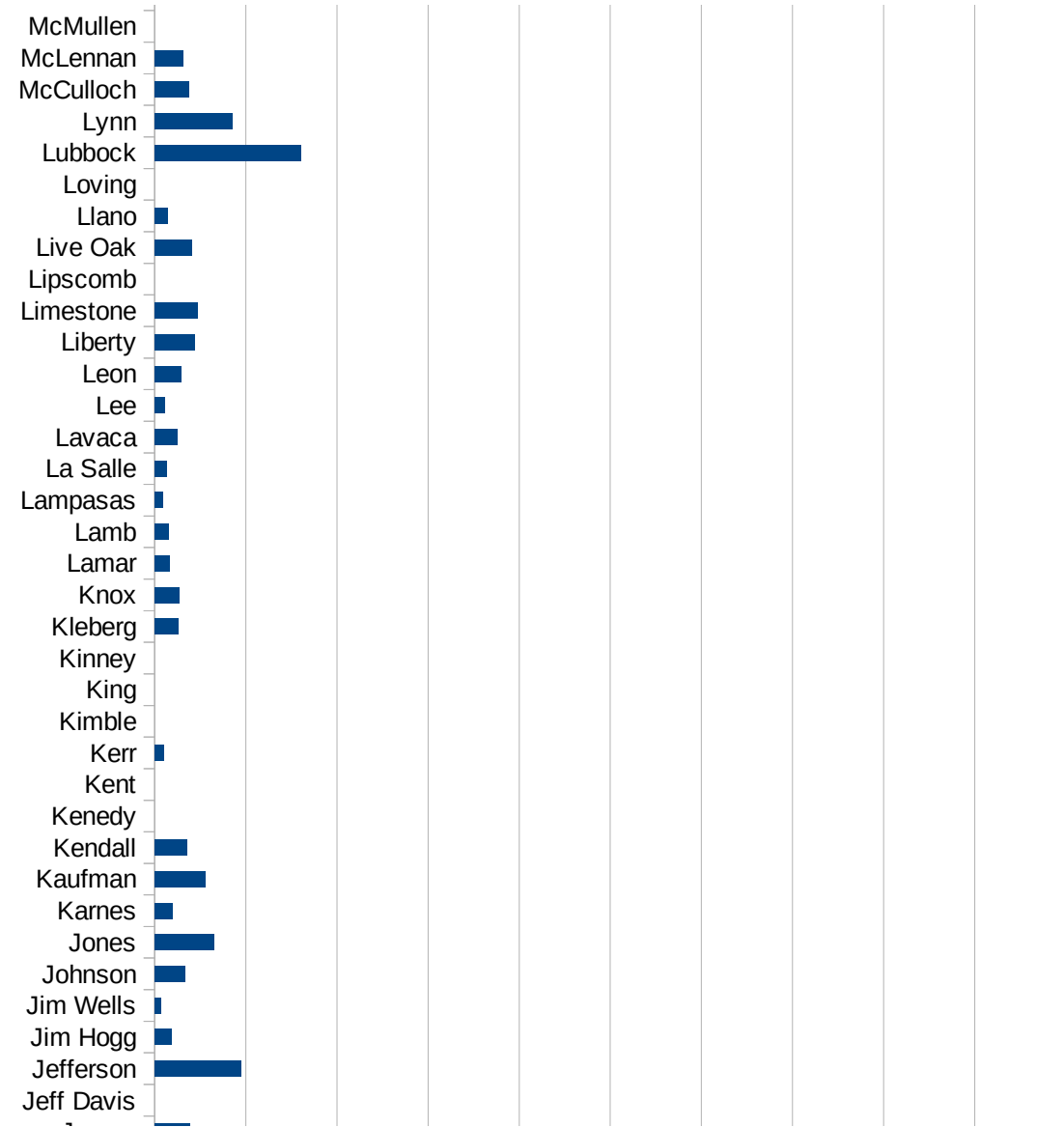
TX

48135 Ector	41.32639214
48137 Edwards	0
48139 Ellis	70.77732451
48141 El Paso	83.97184445
48143 Erath	30.62714979
48145 Falls	5.768676089
48147 Fannin	42.50977725
48149 Fayette	59.17393191
48151 Fisher	0
48153 Floyd	51.3962652
48155 Foard	0
48157 Fort Bend	114.8684154
48159 Franklin	9.288500836
48161 Freestone	15.1453958
48163 Frio	15.13928139
48165 Gaines	9.568920147
48167 Galveston	154.488147
48169 Garza	0
48171 Gillespie	3.73078645
48173 Glasscock	0
48175 Goliad	79.11392405
48177 Gonzales	38.41352156
48179 Gray	159.8538479
48181 Grayson	16.41901322
48183 Gregg	47.69333991
48185 Grimes	45.83921016
48187 Guadalupe	40.93002798
48189 Hale	56.16316879
48191 Hall	0
48193 Hamilton	58.93446488
48195 Hansford	73.21984258
48197 Hardeman	0
48199 Hardin	160.8194801
48201 Harris	116.6725798



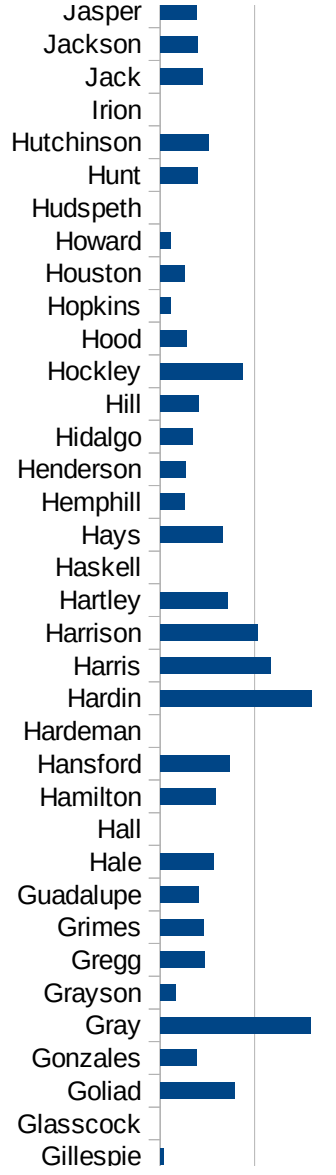
TX

48203 Harrison	103.4079669
48205 Hartley	71.18704396
48207 Haskell	0
48209 Hays	66.47771424
48211 Hemphill	26.14379085
48213 Henderson	26.73179504
48215 Hidalgo	34.52899107
48217 Hill	41.26093415
48219 Hockley	87.03220191
48221 Hood	28.08199944
48223 Hopkins	10.86661233
48225 Houston	25.89667228
48227 Howard	10.97122795
48229 Hudspeth	0
48231 Hunt	39.381095
48233 Hutchinson	51.8916879
48235 Irion	0
48237 Jack	45.23351804
48239 Jackson	40.33884631
48241 Jasper	39.02765388
48243 Jeff Davis	0
48245 Jefferson	95.29374395
48247 Jim Hogg	19.05487805
48249 Jim Wells	7.348978492
48251 Johnson	33.26311121
48253 Jones	65.60024222
48255 Karnes	19.16932907
48257 Kaufman	55.20051002
48259 Kendall	35.05619947
48261 Kenedy	0
48263 Kent	0
48265 Kerr	9.541074325
48267 Kimble	0
48269 King	0



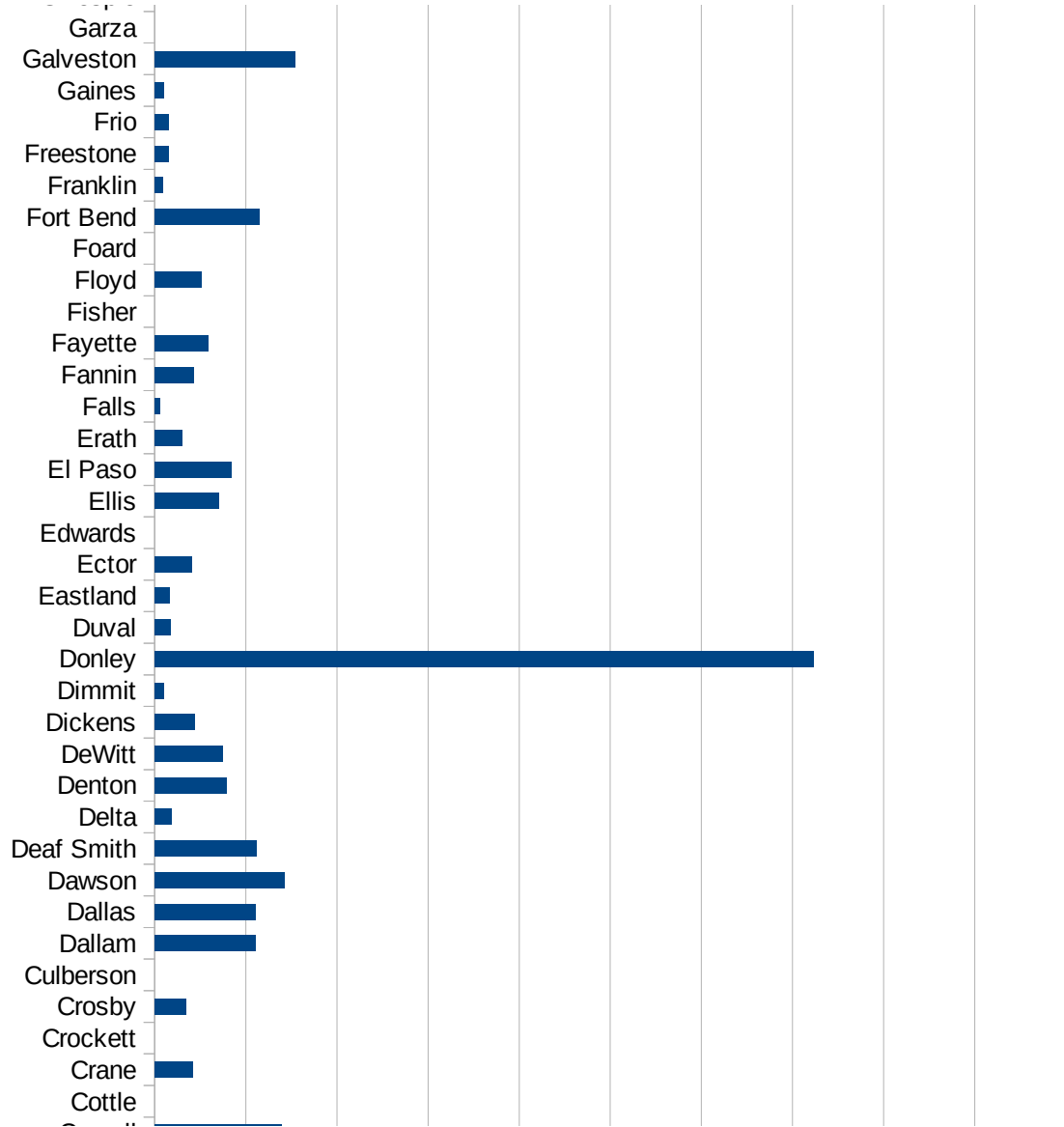
TX

48271 Kinney	0
48273 Kleberg	25.6995085
48275 Knox	27.37476047
48277 Lamar	16.08751609
48279 Lamb	15.1998784
48281 Lampasas	9.421074945
48283 La Salle	13.27844908
48285 Lavaca	24.86325211
48287 Lee	11.66588894
48289 Leon	28.95193978
48291 Liberty	44.0207129
48293 Limestone	46.77069603
48295 Lipscomb	0
48297 Live Oak	41.09814236
48299 Llano	13.85937356
48301 Loving	0
48303 Lubbock	160.6963944
48305 Lynn	85.07742045
48307 McCulloch	37.56103668
48309 McLennan	31.81373646
48311 McMullen	0
48313 Madison	13.86770212
48315 Marion	60.43513296
48317 Martin	34.76447071
48319 Mason	23.36448598
48321 Matagorda	161.4138761
48323 Maverick	27.35744208
48325 Medina	37.31270006
48327 Menard	0
48329 Midland	40.56136935
48331 Milam	51.72894035
48333 Mills	0
48335 Mitchell	12.27747084
48337 Montague	30.61849357



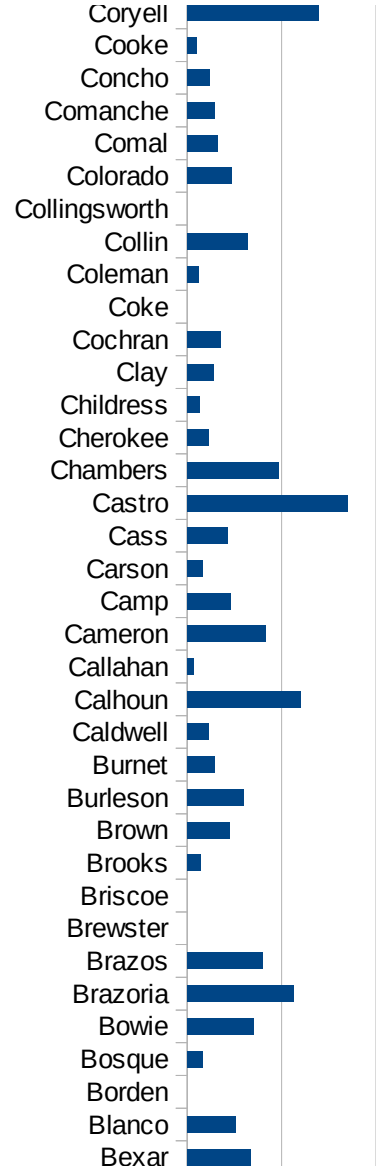
TX

48339 Montgomery	85.62846385
48341 Moore	893.6467303
48343 Morris	40.52192236
48345 Motley	81.03727715
48347 Nacogdoches	175.0087504
48349 Navarro	56.49147584
48351 Newton	14.54968718
48353 Nolan	6.77920141
48355 Nueces	25.39577381
48357 Ochiltree	50.26641198
48359 Oldham	140.778977
48361 Orange	76.58067295
48363 Palo Pinto	24.24242424
48365 Panola	324.0020736
48367 Parker	17.34467482
48369 Parmer	40.55150041
48371 Pecos	51.0431953
48373 Polk	35.97769383
48375 Potter	234.0197914
48377 Presidio	0
48379 Rains	16.44872111
48381 Randall	109.3409456
48383 Reagan	0
48385 Real	0
48387 Red River	8.213552361
48389 Reeves	12.74291176
48391 Refugio	0
48393 Roberts	221.4839424
48395 Robertson	11.57139551
48397 Rockwall	50.66711704
48399 Runnels	0
48401 Rusk	55.09641873
48403 Sabine	9.443762395
48405 San Augustine	194.3634597

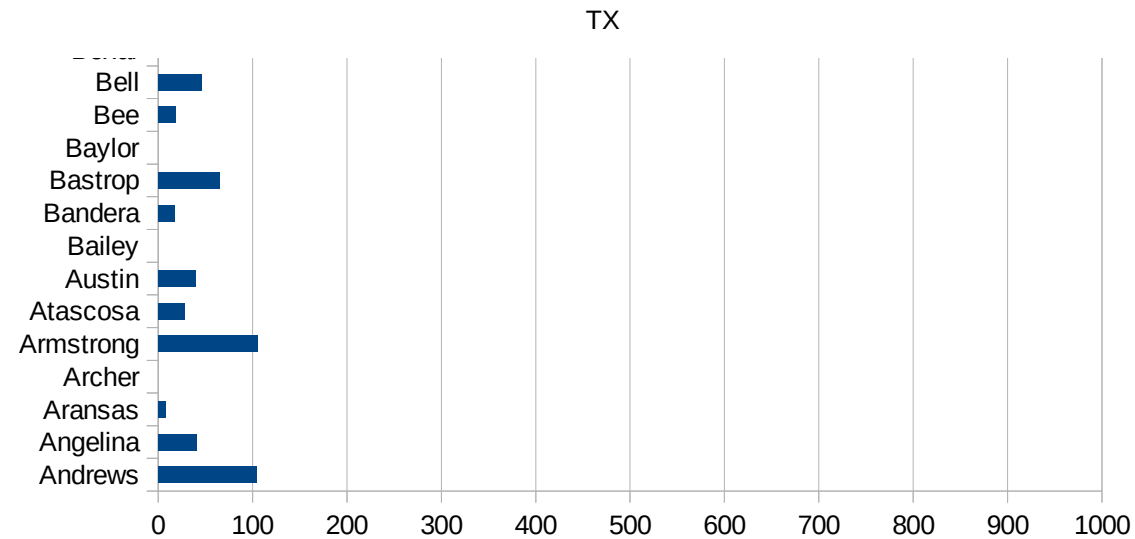


TX

48407 San Jacinto	34.82015391
48409 San Patricio	17.93909677
48411 San Saba	0
48413 Schleicher	0
48415 Scurry	11.85817621
48417 Shackelford	0
48419 Shelby	338.3429066
48421 Sherman	357.2588503
48423 Smith	56.90184649
48425 Somervell	0
48427 Starr	10.84850833
48429 Stephens	10.60108131
48431 Sterling	0
48433 Stonewall	0
48435 Sutton	0
48437 Swisher	93.80863039
48439 Tarrant	88.06046819
48441 Taylor	147.4861959
48443 Terrell	0
48445 Terry	81.38683161
48447 Throckmorton	0
48449 Titus	45.40913632
48451 Tom Green	35.53630202
48453 Travis	110.4310495
48455 Trinity	54.27408412
48457 Tyler	27.65486726
48459 Upshur	31.50751333
48461 Upton	0
48463 Uvalde	22.34969828
48465 Val Verde	24.38627865
48467 Van Zandt	23.20641211
48469 Victoria	123.8659206
48471 Walker	226.2693157
48473 Waller	52.70489026



48475 Ward	0
48477 Washington	293.3804261
48479 Webb	122.503715
48481 Wharton	86.4989548
48483 Wheeler	57.79233288
48485 Wichita	46.94693482
48487 Wilbarger	7.800312012
48489 Willacy	60.42296073
48491 Williamson	36.34958419
48493 Wilson	51.76807901
48495 Winkler	38.86010363
48497 Wise	21.96032501
48499 Wood	15.51109043
48501 Yoakum	11.64008846
48503 Young	22.16680521
48505 Zapata	49.33051445
48507 Zavala	8.345155637



TX

FIPS

29001
29003
29005
29007
29009
29011
29013
29015
29017
29019
29021
29023
29025
29027
29029
29031
29033
29035
29037

TX

29039
29041
29043
29045
29047
29049
29051
29053
29055
29057
29059
29061
29063
29065
29067
29069
29071
29073
29075
29077
29079
29081
29083
29085
29087
29089
29091
29093
29095
29097
29099
29101

29103

TX

29105
29107
29109
29111
29113
29115
29117
29121
29123
29125
29127
29119
29129
29131
29133
29135
29137
29139
29141
29143
29145
29147
29149
29151
29153
29155
29157
29159
29161
29163
29165
29167
29169
29171

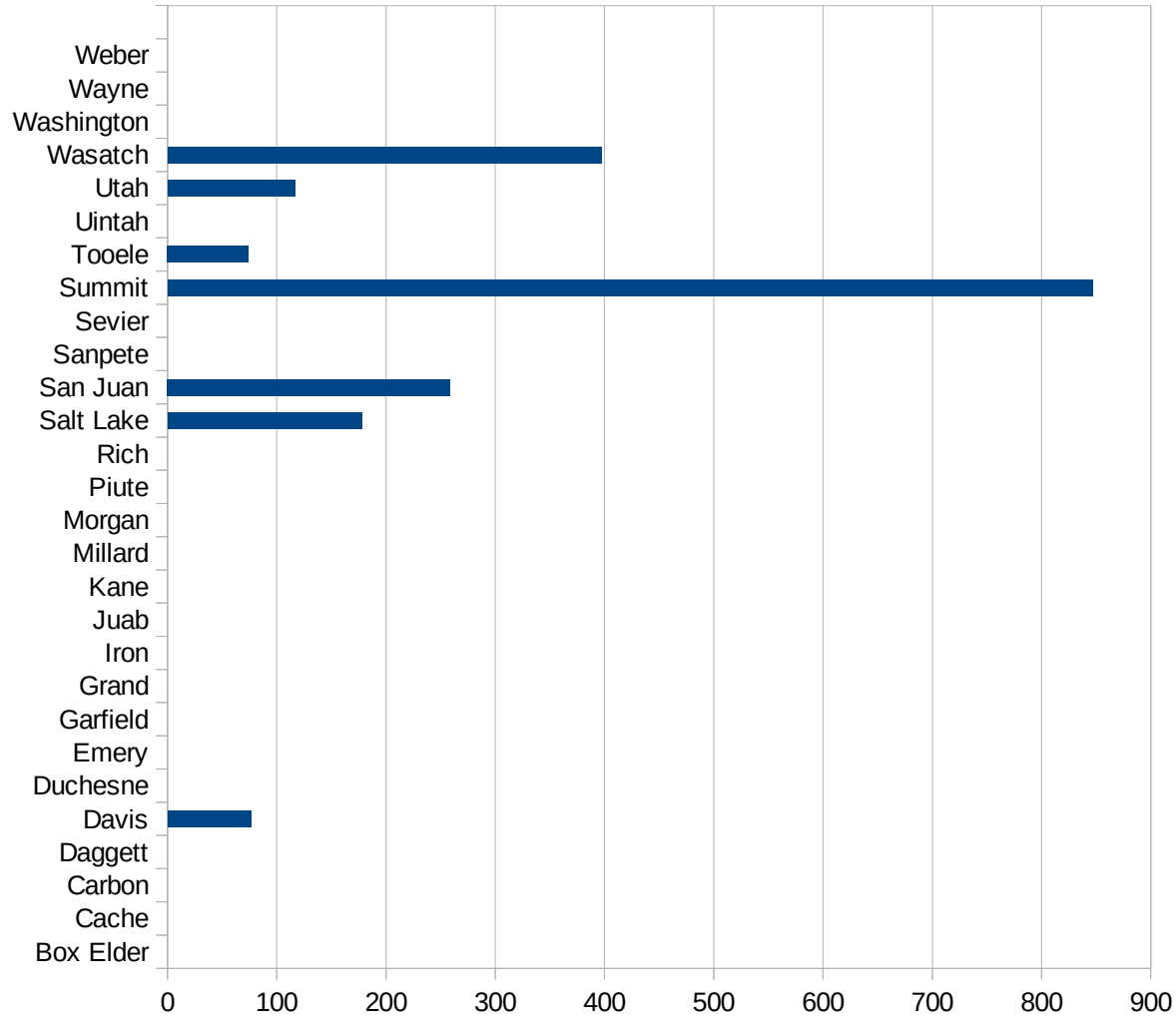
TX

29173
29175
29177
29179
29181
29195
29197
29199
29201
29203
29205
29183
29185
29187
29189
29510
29186
29207
29209
29211
29213
29215

29217
29219
29221
29223
29225
29227
29229

UT

FIPS	County	PC Infection
49001	Beaver	0
49003	Box Elder	0
49005	Cache	0
49007	Carbon	0
49009	Daggett	0
49011	Davis	76.198491384
49013	Duchesne	0
49015	Emery	0
49017	Garfield	0
49019	Grand	0
49021	Iron	0
49023	Juab	0
49025	Kane	0
49027	Millard	0
49029	Morgan	0
49031	Piute	0
49033	Rich	0
49035	Salt Lake	177.94041989
49037	San Juan	258.91643472
49039	Sanpete	0
49041	Sevier	0
49043	Summit	846.58860563
49045	Tooele	74.38453946
49047	Uintah	0
49049	Utah	116.51958413
49051	Wasatch	397.11191336
49053	Washington	0
49055	Wayne	0
49057	Weber	0



UT

FIPS

29001
29003
29005
29007
29009
29011
29013
29015
29017
29019
29021
29023
29025
29027
29029
29031
29033
29035
29037

UT

29039
29041
29043
29045
29047
29049
29051
29053
29055
29057
29059
29061
29063
29065
29067
29069
29071
29073
29075
29077
29079
29081
29083
29085
29087
29089
29091
29093
29095
29097
29099
29101

29103

UT

29105
29107
29109
29111
29113
29115
29117
29121
29123
29125
29127
29119
29129
29131
29133
29135
29137
29139
29141
29143
29145
29147
29149
29151
29153
29155
29157
29159
29161
29163
29165
29167
29169
29171

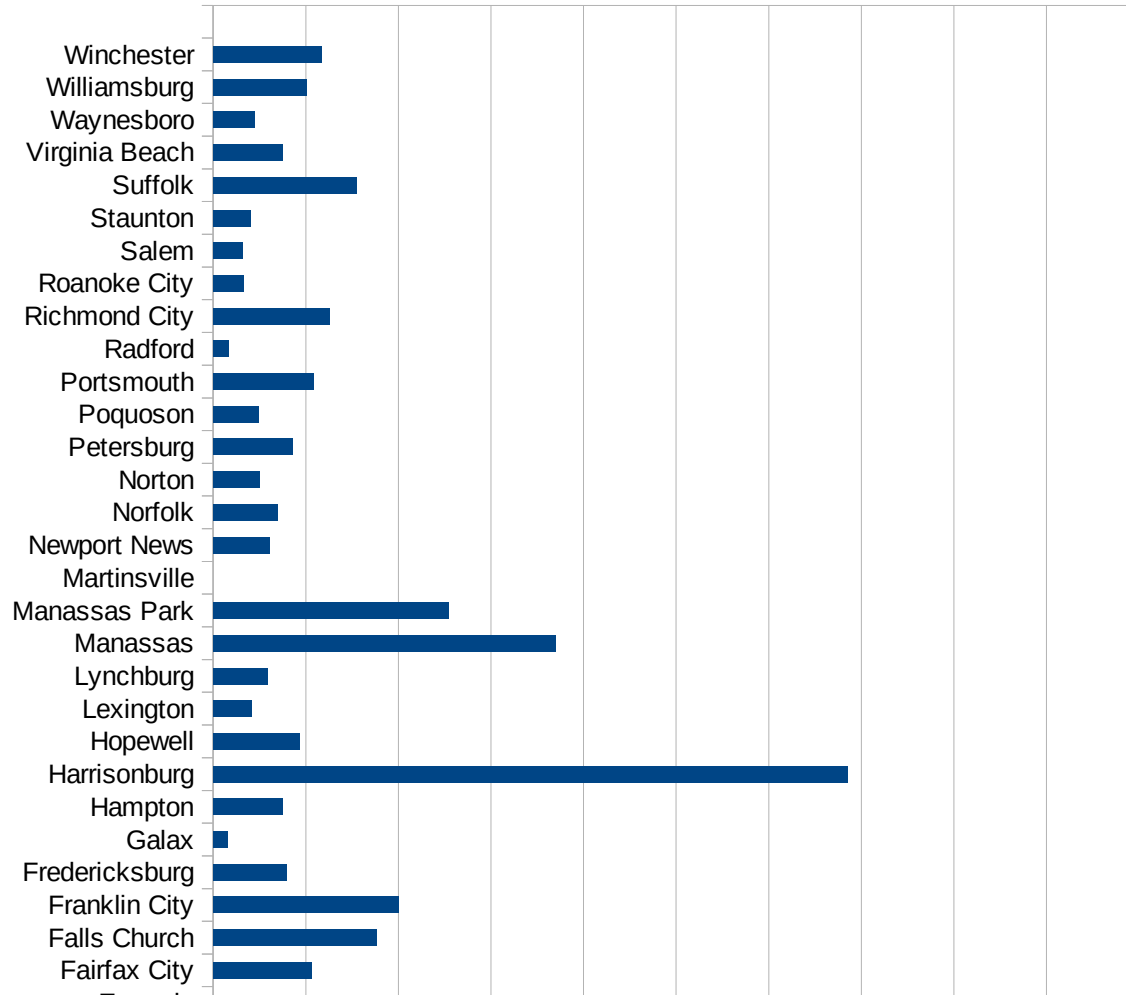
UT

29173
29175
29177
29179
29181
29195
29197
29199
29201
29203
29205
29183
29185
29187
29189
29510
29186
29207
29209
29211
29213
29215

29217
29219
29221
29223
29225
29227
29229

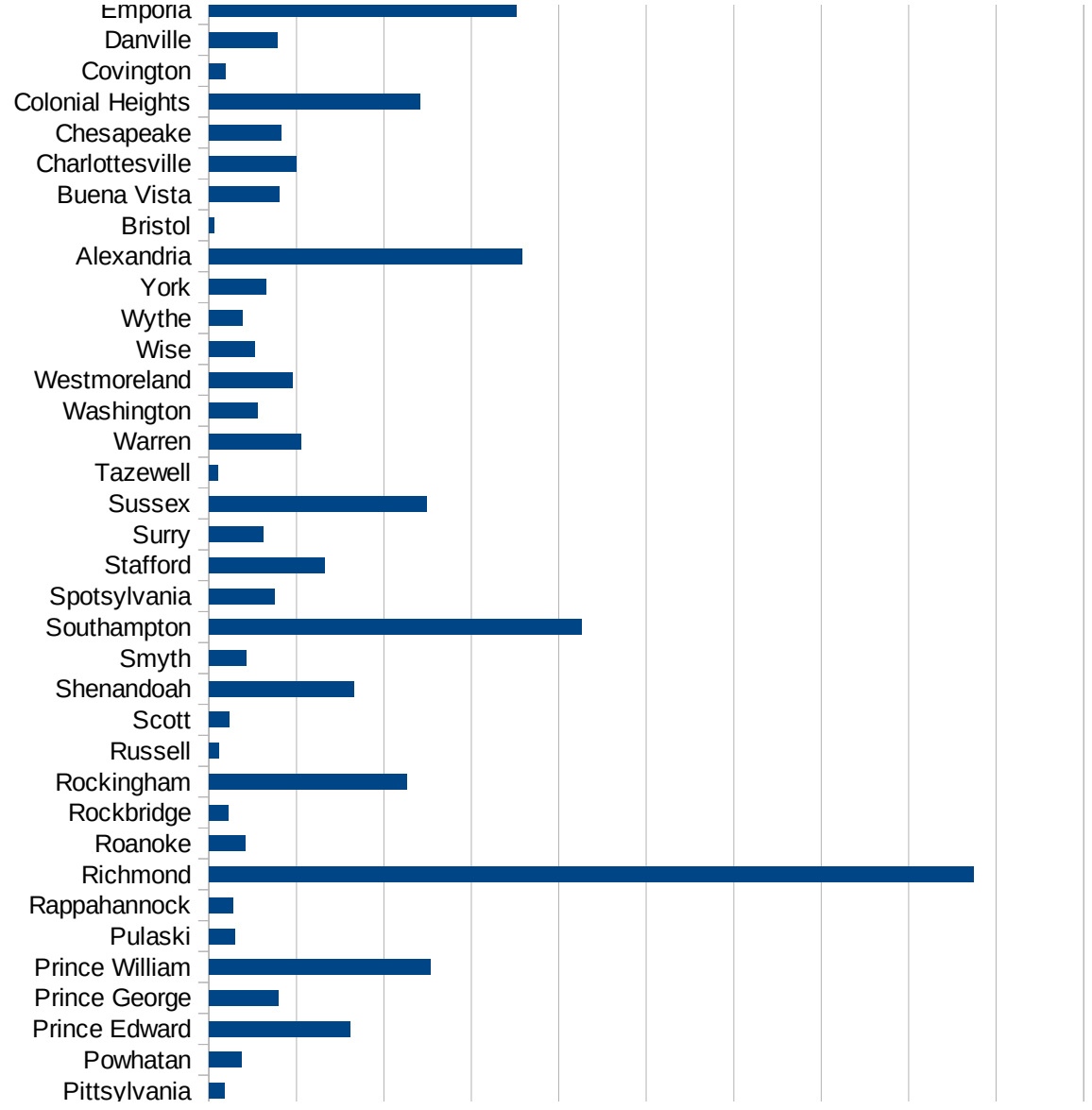
VA

FIPS	County	PC Infection
51001	Accomack	450.4504505
51003	Albemarle	67.14619474
51005	Alleghany	33.53454058
51007	Amelia	115.269346
51009	Amherst	28.42165098
51011	Appomattox	75.75279338
51013	Arlington	321.6557694
51015	Augusta	47.70929138
51017	Bath	0
51019	Bedford	30.47735152
51021	Bland	0
51023	Botetourt	81.13712174
51025	Brunswick	85.44921875
51027	Buchanan	61.26007257
51029	Buckingham	200.0117654
51031	Campbell	18.19074819
51033	Caroline	68.24385805
51035	Carroll	10.12282359
51036	Charles City	172.8857513
51037	Charlotte	58.63628749
51041	Chesterfield	126.2350957
51043	Clarke	48.19940784
51045	Craig	39.49447077
51047	Culpeper	183.1890318
51049	Cumberland	101.9471914
51051	Dickenson	0
51053	Dinwiddie	42.06246276
51057	Essex	36.63339134
51059	Fairfax	238.5307548
51061	Fauquier	113.1941988
51063	Floyd	6.331117442
51065	Fluvanna	268.8272412
51067	Franklin	33.81083726



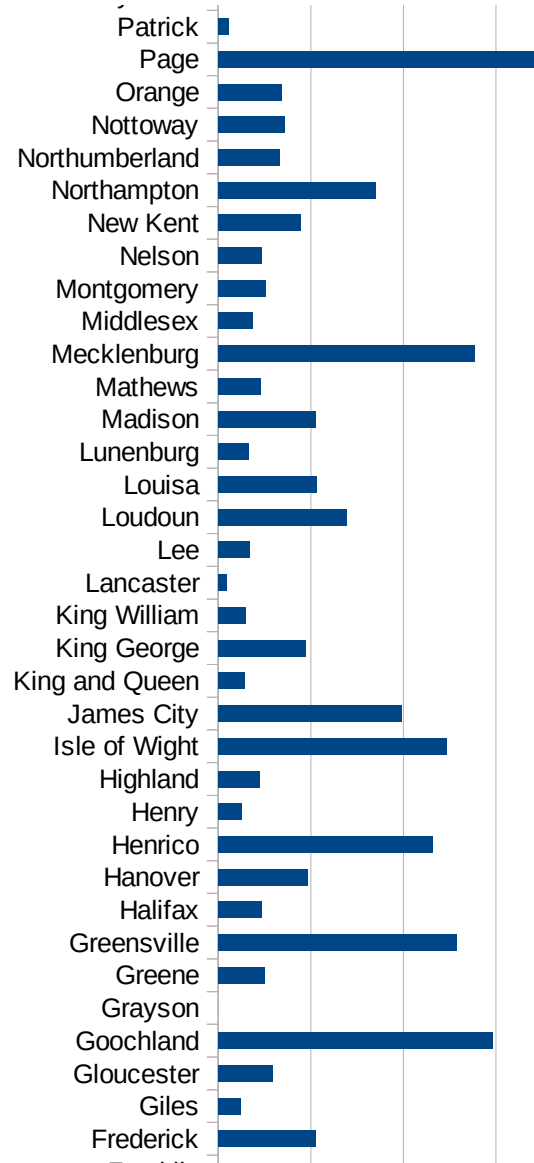
VA

51069 Frederick	105.2572011
51071 Giles	23.74732843
51073 Gloucester	58.90385285
51075 Goochland	296.8508002
51077 Grayson	0
51079 Greene	50.55867334
51081 Greensville	258.0201256
51083 Halifax	46.8933177
51085 Hanover	96.04714703
51087 Henrico	232.0347688
51089 Henry	25.51370871
51091 Highland	45.24886878
51093 Isle of Wight	246.2587611
51095 James City	197.6517403
51097 King and Queen	28.40102244
51099 King George	94.07337723
51101 King William	29.51768109
51103 Lancaster	9.273856997
51105 Lee	33.98326324
51107 Loudoun	138.6260292
51109 Louisa	106.0416553
51111 Lunenburg	33.0961443
51113 Madison	105.3027454
51115 Mathews	45.44421722
51117 Mecklenburg	277.324633
51119 Middlesex	37.14365308
51121 Montgomery	51.52295802
51125 Nelson	47.18252898
51127 New Kent	89.32160243
51131 Northampton	170.4303366
51133 Northumberland	65.8598831
51135 Nottoway	71.33592737
51137 Orange	68.22399301
51139 Page	342.6231563

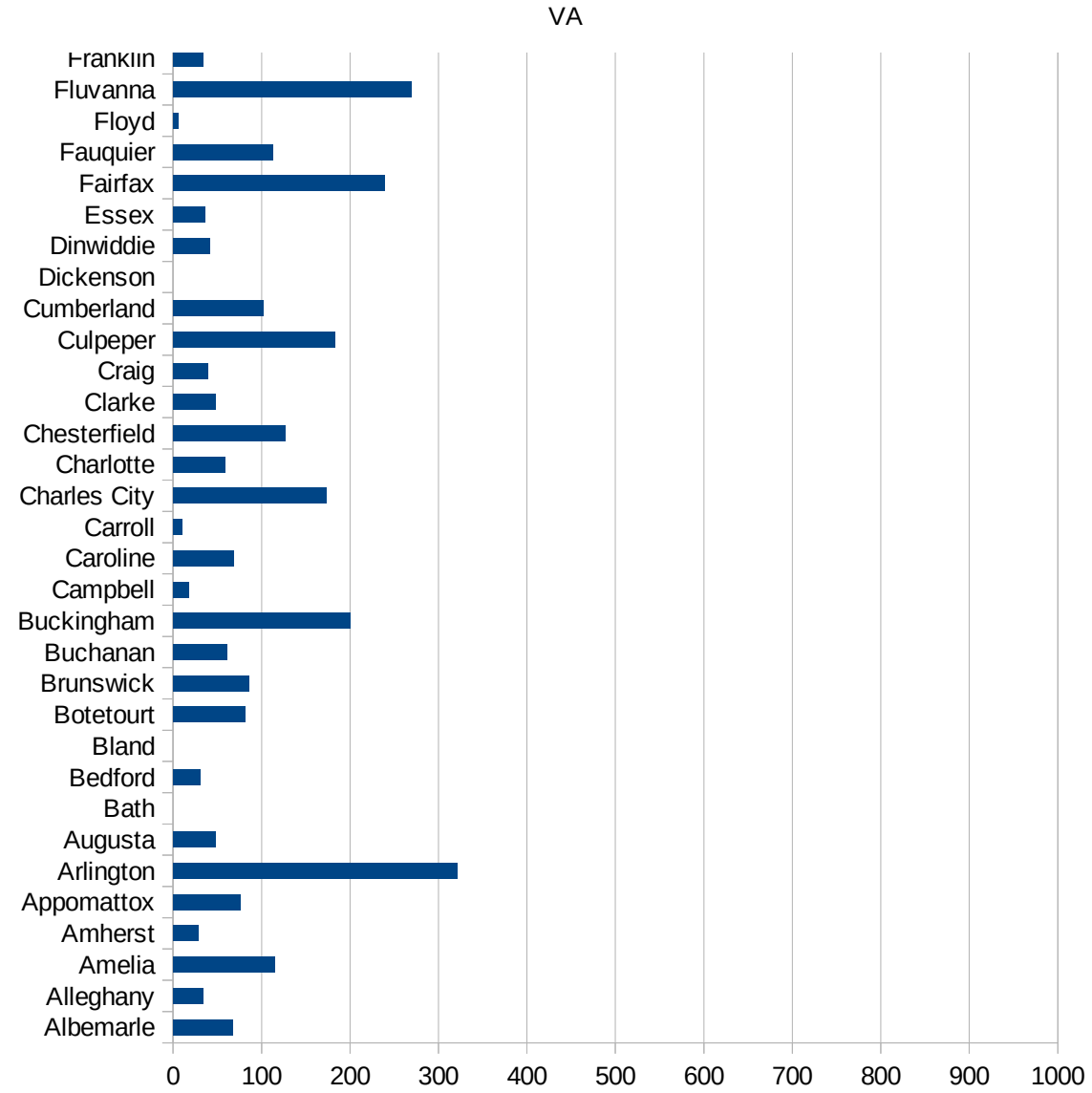


VA

51141 Patrick	11.31669779
51143 Pittsylvania	18.04787609
51145 Powhatan	37.68542944
51147 Prince Edward	161.2200436
51149 Prince George	78.77737514
51153 Prince William	252.9855068
51155 Pulaski	29.35478189
51157 Rappahannock	27.57859901
51159 Richmond	874.0871874
51161 Roanoke	41.45716624
51163 Rockbridge	21.97609001
51165 Rockingham	226.478263
51167 Russell	11.21579183
51169 Scott	23.21909538
51171 Shenandoah	165.5286571
51173 Smyth	42.66211604
51175 Southampton	426.4756056
51177 Spotsylvania	75.23949999
51179 Stafford	132.0352094
51181 Surry	61.78560395
51183 Sussex	249.1768266
51185 Tazewell	9.79072329
51187 Warren	104.9921256
51191 Washington	55.14503143
51193 Westmoreland	95.34492428
51195 Wise	52.6149637
51197 Wythe	38.25554705
51199 York	64.85275477
51510 Alexandria	358.1885006
51520 Bristol	6.067224851
51530 Buena Vista	80.16674683
51540 Charlottesville	99.7568427
51550 Chesapeake	82.42867859
51570 Colonial Heights	241.1260024



51580 Covington	18.31501832
51590 Danville	78.63760352
51595 Emporia	351.4938489
51600 Fairfax City	105.8028811
51610 Falls Church	176.008665
51620 Franklin City	199.6755273
51630 Fredericksburg	78.91847379
51640 Galax	15.56904873
51650 Hampton	75.19748647
51660 Harrisonburg	684.7667166
51670 Hopewell	92.93680297
51678 Lexington	42.04035874
51680 Lynchburg	58.4467769
51683 Manassas	369.8278139
51685 Manassas Park	254.2323915
51690 Martinsville	0
51700 Newport News	61.02135187
51710 Norfolk	69.2407283
51720 Norton	50.40322581
51730 Petersburg	85.53235974
51735 Poquoson	49.22067268
51740 Portsmouth	108.8426748
51750 Radford	16.35858008
51760 Richmond City	125.4463837
51770 Roanoke City	33.02642114
51775 Salem	31.19759778
51790 Staunton	40.12519059
51800 Suffolk	154.6306958
51810 Virginia Beach	74.4131909
51820 Waynesboro	44.19303518
51830 Williamsburg	100.698174
51840 Winchester	117.4042977



VA

VA

FIPS

29001
29003
29005
29007
29009
29011
29013
29015
29017
29019
29021
29023
29025
29027
29029
29031
29033
29035
29037

VA

29039
29041
29043
29045
29047
29049
29051
29053
29055
29057
29059
29061
29063
29065
29067
29069
29071
29073
29075
29077
29079
29081
29083
29085
29087
29089
29091
29093
29095
29097
29099
29101

29103

VA

29105
29107
29109
29111
29113
29115
29117
29121
29123
29125
29127
29119
29129
29131
29133
29135
29137
29139
29141
29143
29145
29147
29149
29151
29153
29155
29157
29159
29161
29163
29165
29167
29169
29171

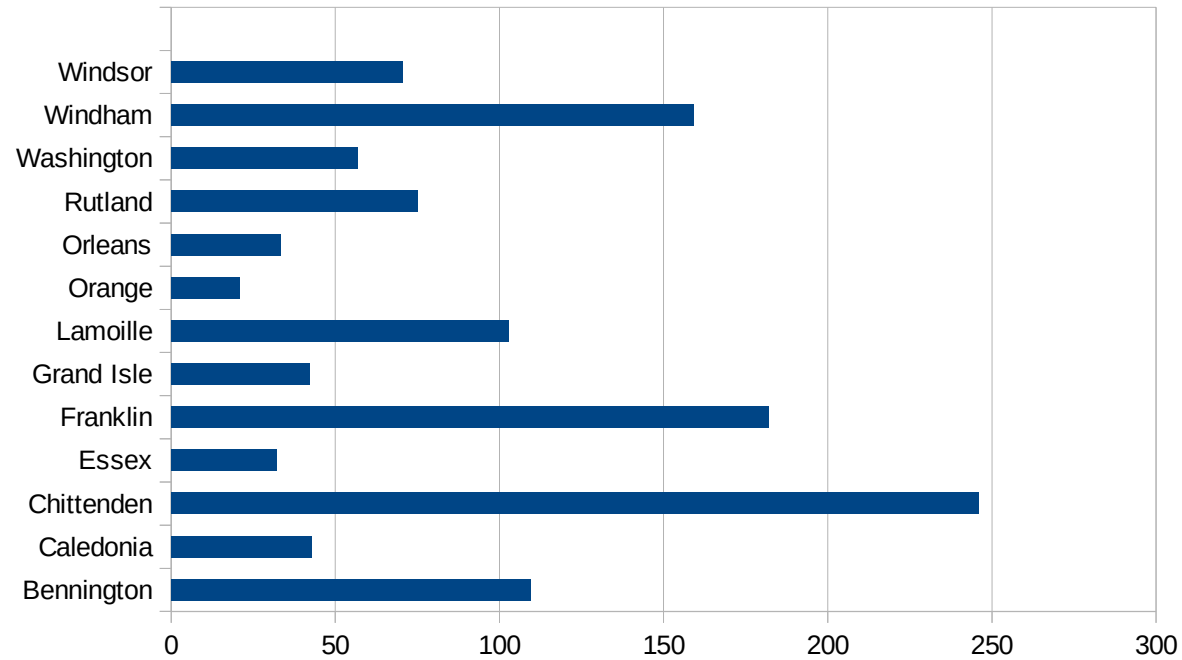
VA

29173
29175
29177
29179
29181
29195
29197
29199
29201
29203
29205
29183
29185
29187
29189
29510
29186
29207
29209
29211
29213
29215

29217
29219
29221
29223
29225
29227
29229

VT

FIPS	County	PC Infection
50001	Addison	164.9852595
50003	Bennington	109.4552496
50005	Caledonia	42.90145865
50007	Chittenden	246.0928955
50009	Essex	32
50011	Franklin	182.1088201
50013	Grand Isle	42.31311707
50015	Lamoille	102.7667984
50017	Orange	20.69036863
50019	Orleans	33.44854499
50021	Rutland	74.99318244
50023	Washington	56.75954592
50025	Windham	159.0420058
50027	Windsor	70.5422711



FIPS

- 29001
- 29003
- 29005
- 29007
- 29009
- 29011
- 29013
- 29015
- 29017
- 29019
- 29021
- 29023
- 29025
- 29027
- 29029
- 29031
- 29033
- 29035
- 29037

VT

29039
29041
29043
29045
29047
29049
29051
29053
29055
29057
29059
29061
29063
29065
29067
29069
29071
29073
29075
29077
29079
29081
29083
29085
29087
29089
29091
29093
29095
29097
29099
29101

29103

VT

29105
29107
29109
29111
29113
29115
29117
29121
29123
29125
29127
29119
29129
29131
29133
29135
29137
29139
29141
29143
29145
29147
29149
29151
29153
29155
29157
29159
29161
29163
29165
29167
29169
29171

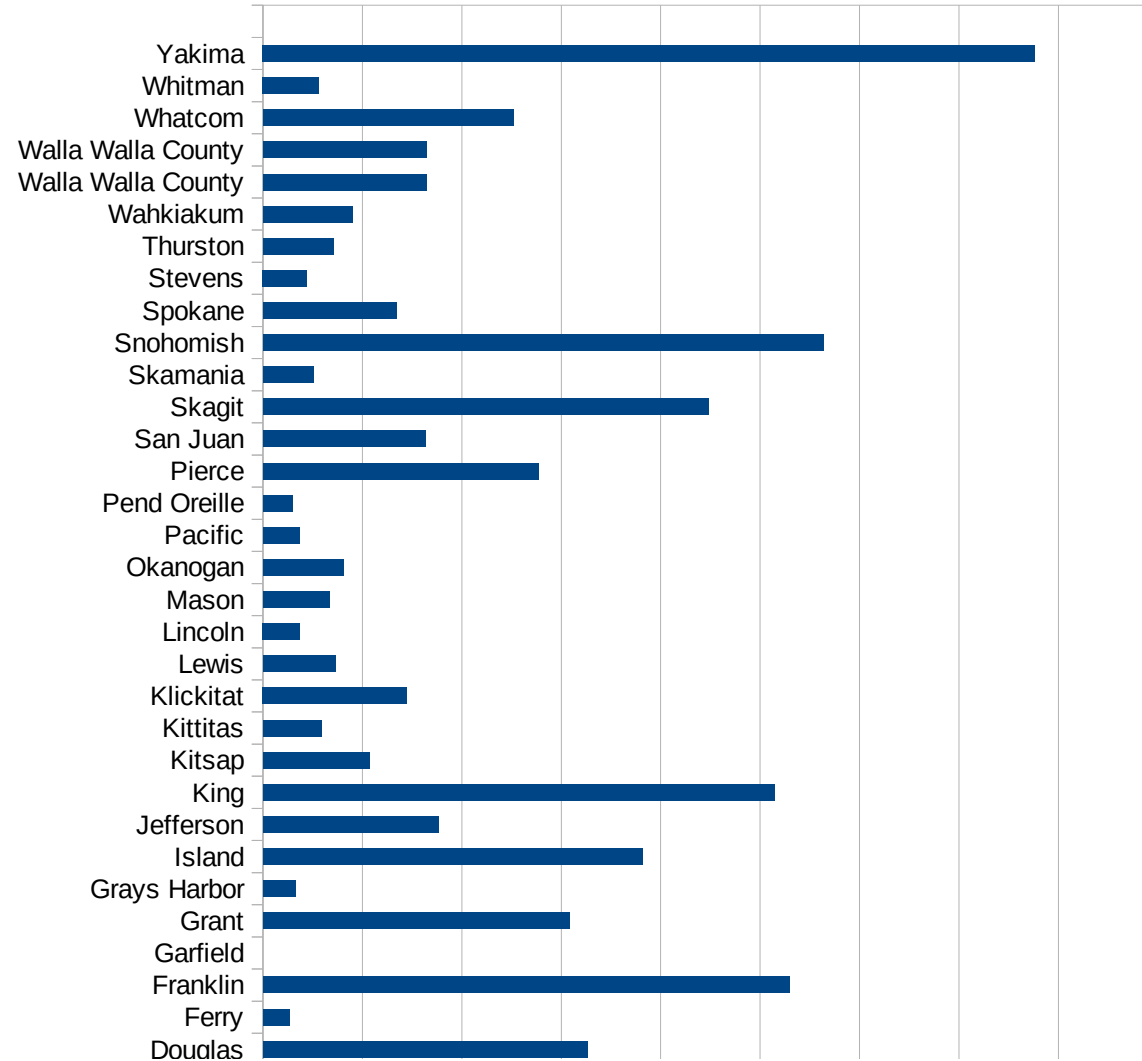
VT

29173
29175
29177
29179
29181
29195
29197
29199
29201
29203
29205
29183
29185
29187
29189
29510
29186
29207
29209
29211
29213
29215

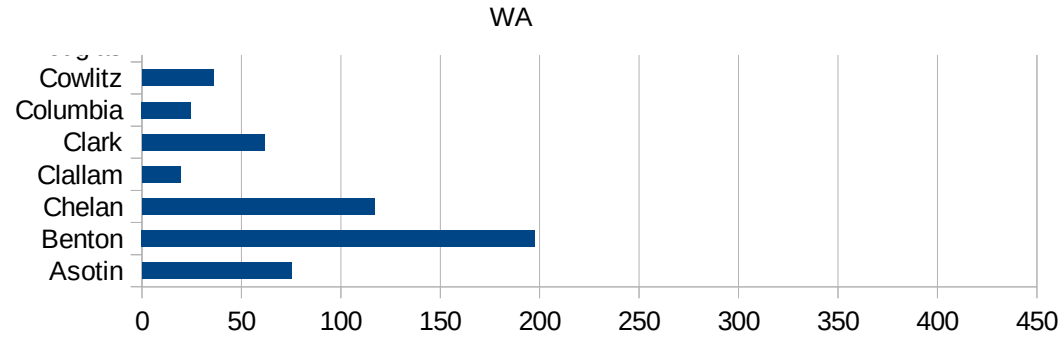
29217
29219
29221
29223
29225
29227
29229

WA

FIPS	County	PC Infection
53001	Adams	232.8053039
53003	Asotin	75.18796992
53005	Benton	197.6451007
53007	Chelan	116.8284958
53009	Clallam	19.54728488
53011	Clark	61.42901317
53013	Columbia	24.63661
53015	Cowlitz	35.78408434
53017	Douglas	163.143543
53019	Ferry	13.07360439
53021	Franklin	264.9792786
53023	Garfield	0
53025	Grant	154.1132835
53027	Grays Harbor	16.23793995
53029	Island	190.62278
53031	Jefferson	88.2473447
53033	King	256.9897495
53035	Kitsap	53.37187969
53037	Kittitas	29.55831433
53039	Klickitat	72.37526575
53041	Lewis	36.43033013
53043	Lincoln	18.62197393
53045	Mason	33.58419711
53047	Okanogan	40.34937814
53049	Pacific	18.15211472
53051	Pend Oreille	14.70372004
53053	Pierce	138.561807
53055	San Juan	81.73750584
53057	Skagit	223.8584778
53059	Skamania	25.1593425
53061	Snohomish	281.8747308
53063	Spokane	67.03832455
53065	Stevens	22.09456474



53067 Thurston	35.26302375
53069 Wahkiakum	45.18752824
53071 Walla Walla Cou	82.07215784
53071 Walla Walla Cou	82.07215784
53073 Whatcom	125.839112
53075 Whitman	28.11753128
53077 Yakima	388.154912



WA

FIPS

29001
29003
29005
29007
29009
29011
29013
29015
29017
29019
29021
29023
29025
29027
29029
29031
29033
29035
29037

WA

29039
29041
29043
29045
29047
29049
29051
29053
29055
29057
29059
29061
29063
29065
29067
29069
29071
29073
29075
29077
29079
29081
29083
29085
29087
29089
29091
29093
29095
29097
29099
29101

29103

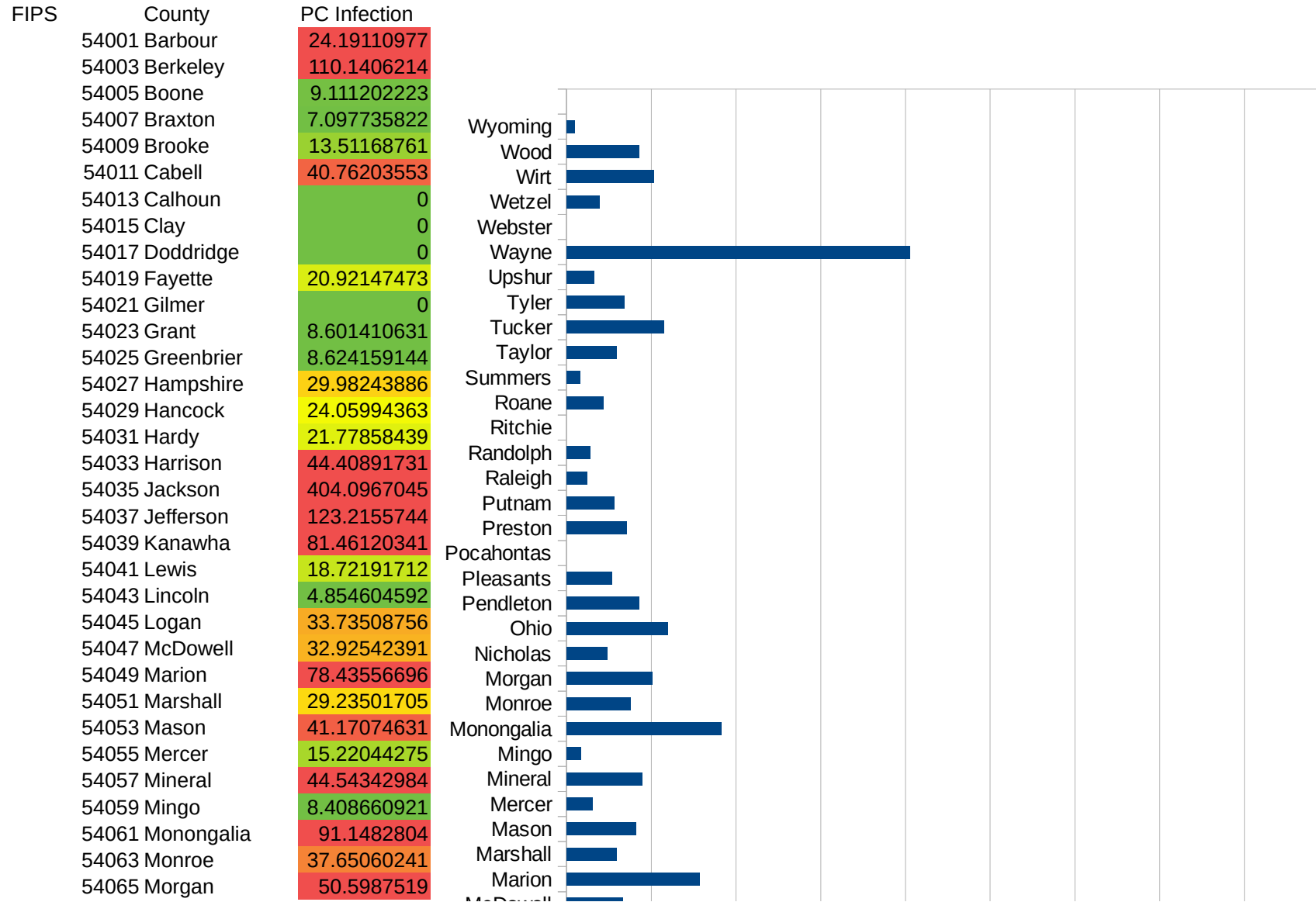
WA

29105
29107
29109
29111
29113
29115
29117
29121
29123
29125
29127
29119
29129
29131
29133
29135
29137
29139
29141
29143
29145
29147
29149
29151
29153
29155
29157
29159
29161
29163
29165
29167
29169
29171

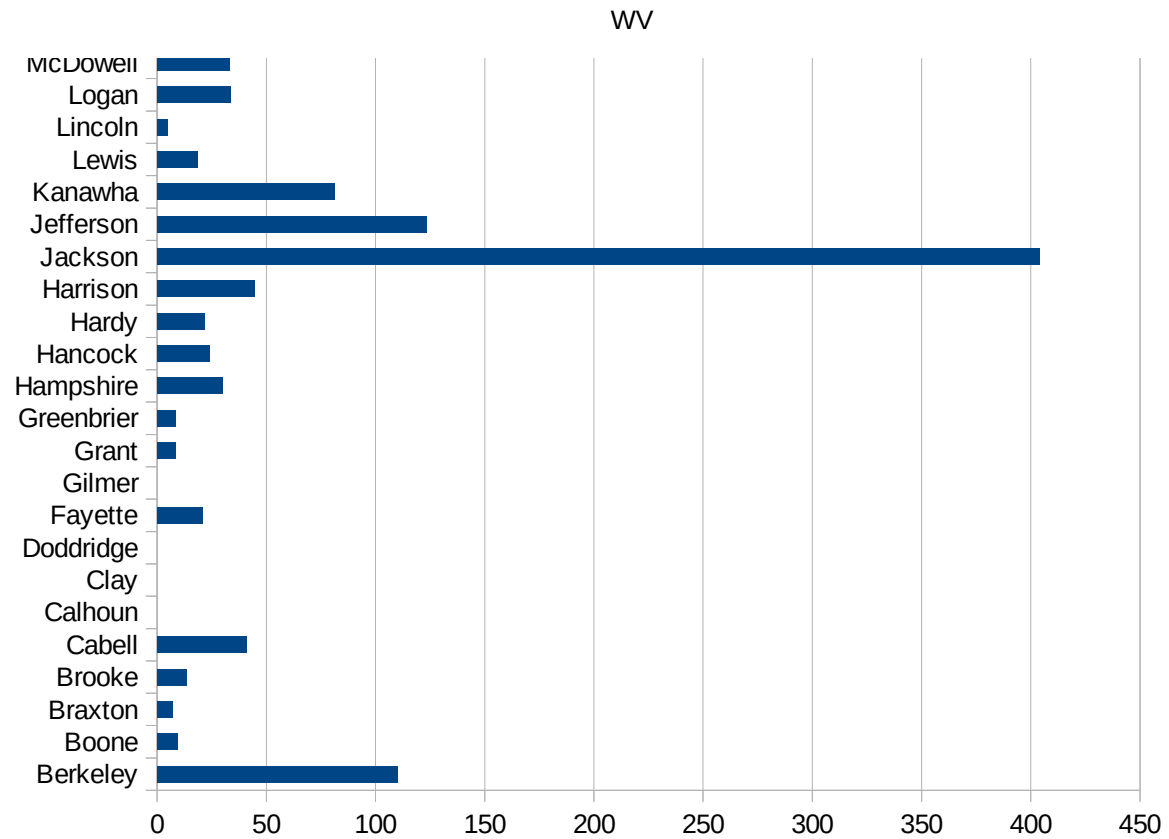
WA

29173
29175
29177
29179
29181
29195
29197
29199
29201
29203
29205
29183
29185
29187
29189
29510
29186
29207
29209
29211
29213
29215

29217
29219
29221
29223
29225
29227
29229



54067 Nicholas	24.15264471
54069 Ohio	59.87306909
54071 Pendleton	42.87551808
54073 Pleasants	26.64180099
54075 Pocahontas	0
54077 Preston	35.46204084
54079 Putnam	28.22765605
54081 Raleigh	12.12055916
54083 Randolph	13.87780592
54085 Ritchie	0
54087 Roane	21.53316107
54089 Summers	7.836990596
54091 Taylor	29.65247302
54093 Tucker	57.51258088
54095 Tyler	34.30139492
54097 Upshur	16.38337088
54099 Wayne	202.7838975
54101 Webster	0
54103 Wetzel	19.64636542
54105 Wirt	51.45797599
54107 Wood	42.75382112
54109 Wyoming	4.810930434



FIPS

- 29001
- 29003
- 29005
- 29007
- 29009
- 29011
- 29013
- 29015
- 29017
- 29019
- 29021
- 29023
- 29025
- 29027
- 29029
- 29031
- 29033
- 29035
- 29037

WV

29039
29041
29043
29045
29047
29049
29051
29053
29055
29057
29059
29061
29063
29065
29067
29069
29071
29073
29075
29077
29079
29081
29083
29085
29087
29089
29091
29093
29095
29097
29099
29101

29103

WV

29105
29107
29109
29111
29113
29115
29117
29121
29123
29125
29127
29119
29129
29131
29133
29135
29137
29139
29141
29143
29145
29147
29149
29151
29153
29155
29157
29159
29161
29163
29165
29167
29169
29171

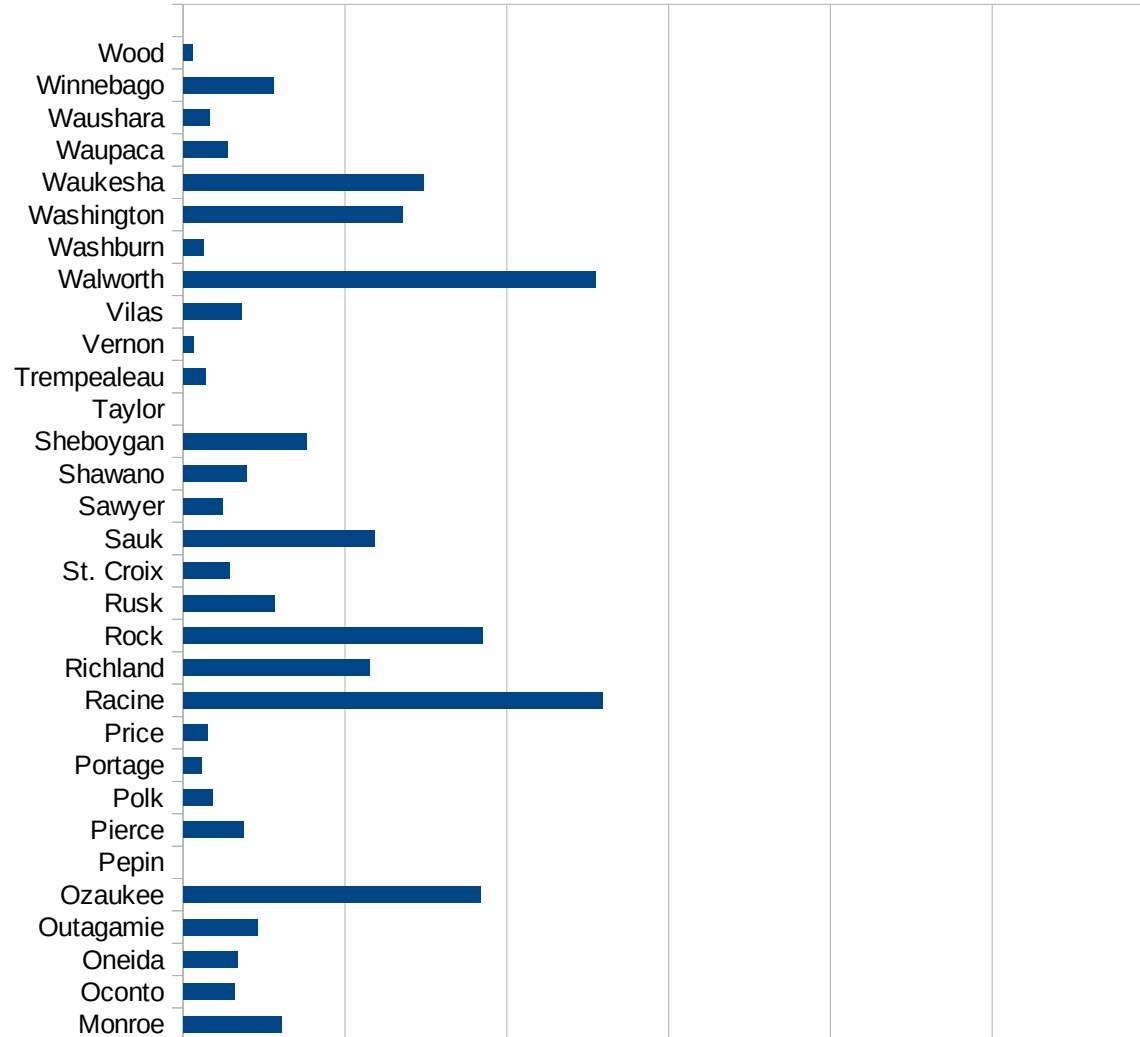
WV

29173
29175
29177
29179
29181
29195
29197
29199
29201
29203
29205
29183
29185
29187
29189
29510
29186
29207
29209
29211
29213
29215

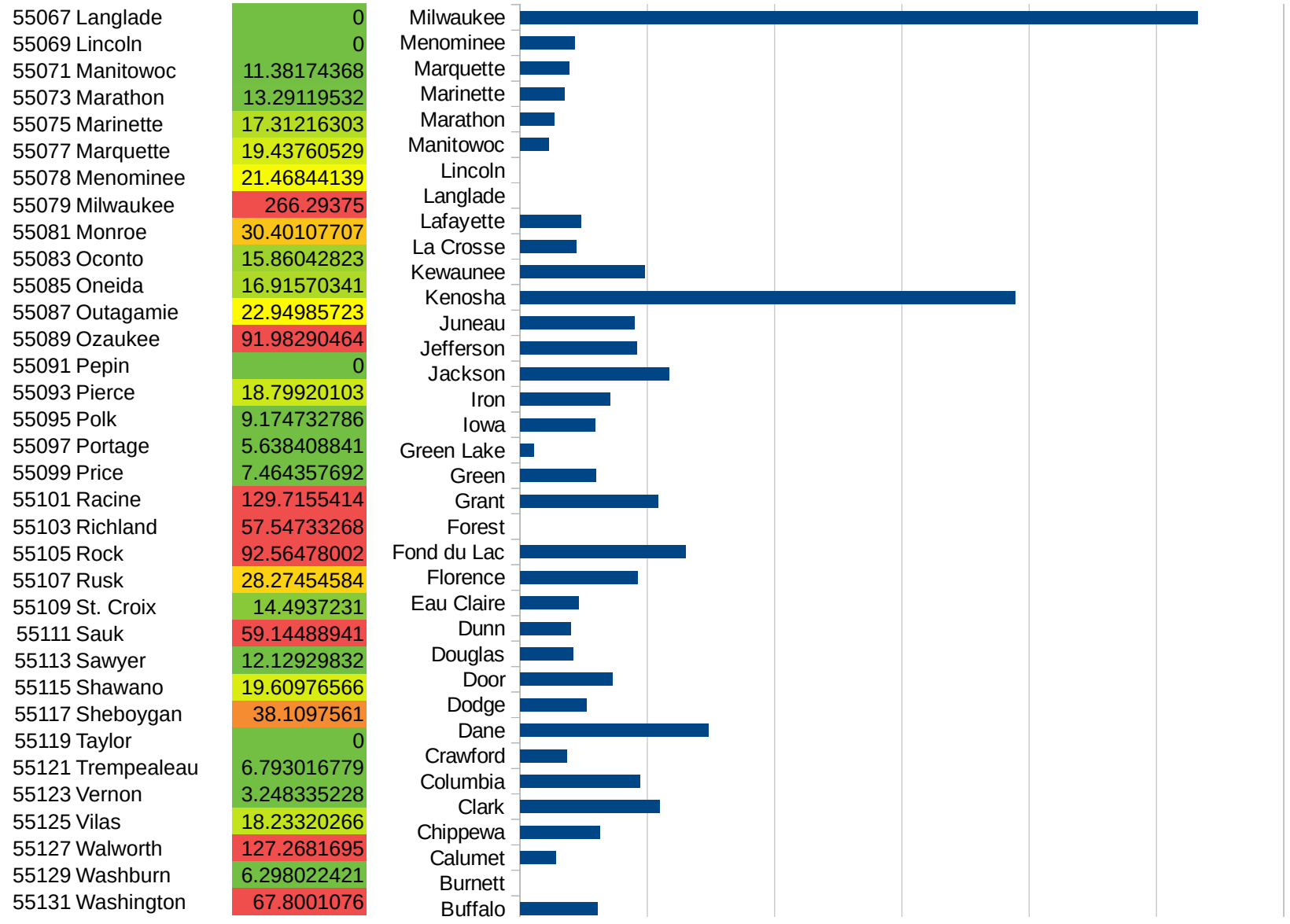
29217
29219
29221
29223
29225
29227
29229

WI

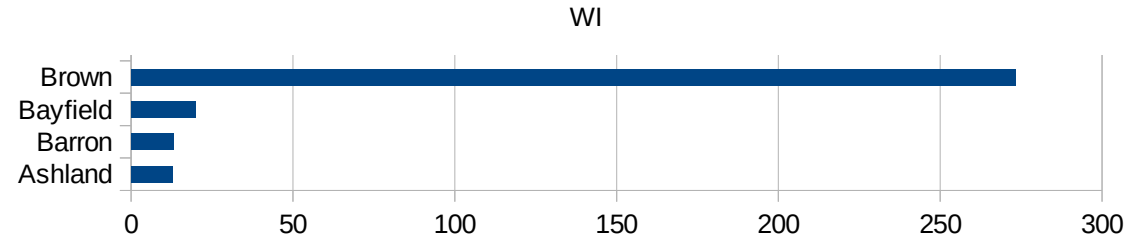
FIPS	County	PC Infection
55001	Adams	19.65795164
55003	Ashland	12.82051282
55005	Barron	13.28491719
55007	Bayfield	19.94415636
55009	Brown	273.3713522
55011	Buffalo	30.47619048
55013	Burnett	0
55015	Calumet	13.95562112
55017	Chippewa	31.18422078
55019	Clark	54.74084531
55021	Columbia	47.07277102
55023	Crawford	18.41507581
55025	Dane	73.9355857
55027	Dodge	26.18188441
55029	Door	36.21876132
55031	Douglas	20.82947602
55033	Dunn	19.94194678
55035	Eau Claire	22.95903725
55037	Florence	46.28558204
55039	Fond du Lac	65.00688879
55041	Forest	0
55043	Grant	54.31198355
55045	Green	29.78688835
55047	Green Lake	5.285971033
55049	Iowa	29.44764629
55051	Iron	35.23608175
55053	Jackson	58.5994726
55055	Jefferson	45.81282524
55057	Juneau	45.08396889
55059	Kenosha	194.3410715
55061	Kewaunee	49.06049159
55063	La Crosse	21.99103442
55065	Lafayette	24.00240024



WI



55133 Waukesha	74.18029533
55135 Waupaca	13.69112815
55137 Waushara	8.243003751
55139 Winnebago	28.06689276
55141 Wood	2.737663404



FIPS

- 29001
- 29003
- 29005
- 29007
- 29009
- 29011
- 29013
- 29015
- 29017
- 29019
- 29021
- 29023
- 29025
- 29027
- 29029
- 29031
- 29033
- 29035
- 29037

29039
29041
29043
29045
29047
29049
29051
29053
29055
29057
29059
29061
29063
29065
29067
29069
29071
29073
29075
29077
29079
29081
29083
29085
29087
29089
29091
29093
29095
29097
29099
29101

29103

29105
29107
29109
29111
29113
29115
29117
29121
29123
29125
29127
29119
29129
29131
29133
29135
29137
29139
29141
29143
29145
29147
29149
29151
29153
29155
29157
29159
29161
29163
29165
29167
29169
29171

WI

29173
29175
29177
29179
29181
29195
29197
29199
29201
29203
29205
29183
29185
29187
29189
29510
29186
29207
29209
29211
29213
29215

29217
29219
29221
29223
29225
29227
29229