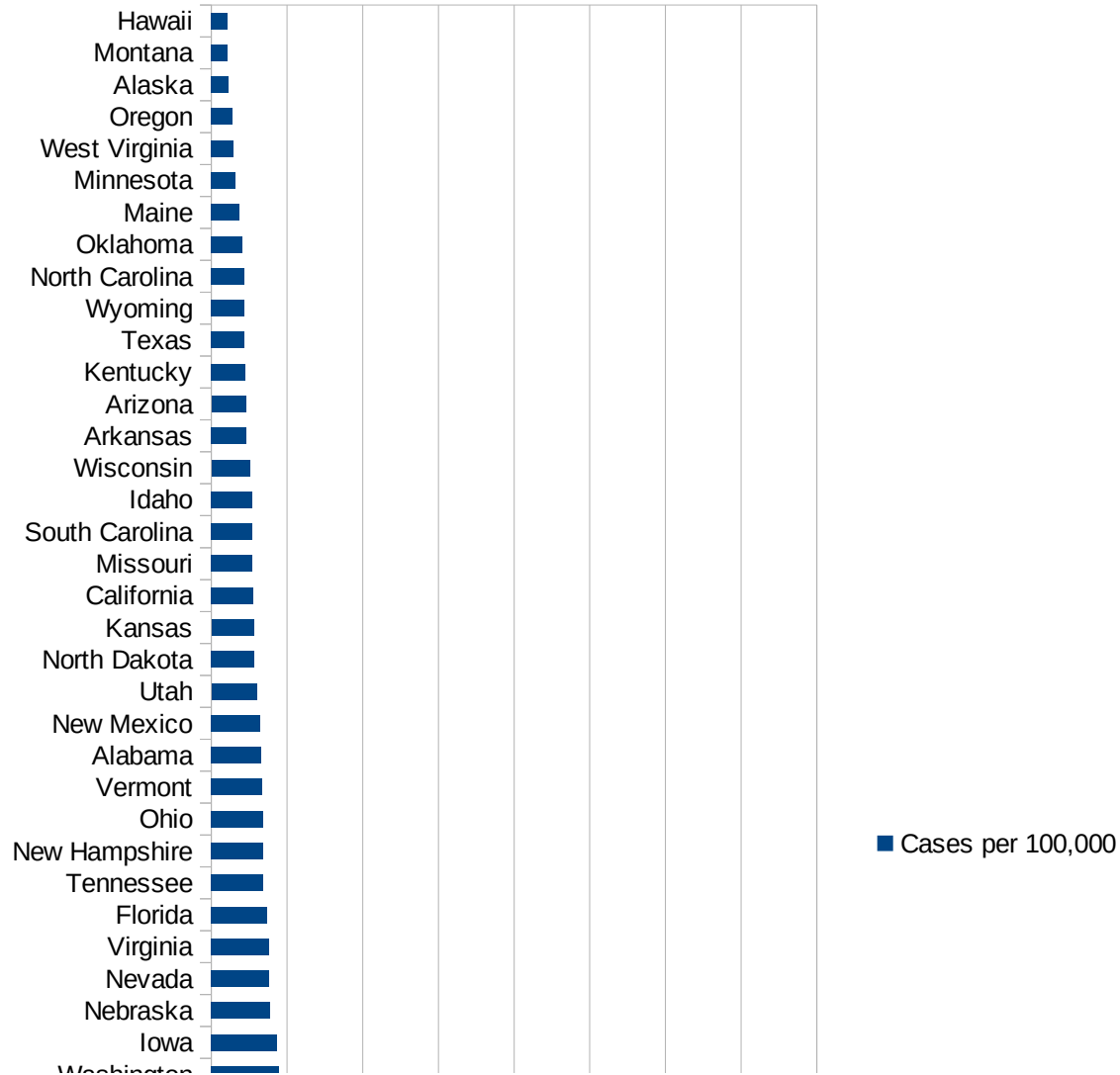


PerCap50States

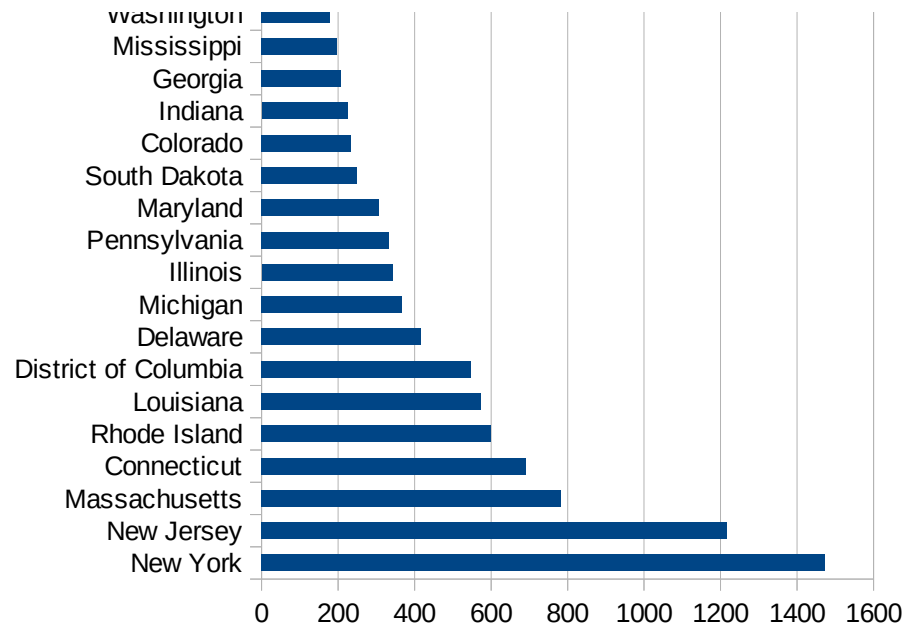
Idx	State	Population	Cases per 100,000
33	New York	19542209	1473.96335798067
31	New Jersey	8908520	1216.32998522762
22	Massachusetts	6902149	783.900782205658
7	Connecticut	3572665	692.676195501118
40	Rhode Island	1057315	598.686295001963
19	Louisiana	4659978	573.157212330187
9	District of Columbia	702455	546.796591952509
8	Delaware	967171	416.1621884858
23	Michigan	9995915	366.509719220301
14	Illinois	12741080	342.168795737881
39	Pennsylvania	12807060	332.753965390964
21	Maryland	6042718	307.494077996028
42	South Dakota	882235	250.726847155236
6	Colorado	5695564	232.970782173635
15	Indiana	6691878	224.331645018035
11	Georgia	10519475	207.633936104226
25	Mississippi	2986530	197.922003127375
48	Washington	7535591	177.796273709653
16	Iowa	3156145	173.312696343165
28	Nebraska	1929268	156.432387827922
29	Nevada	3034392	152.880708886657
47	Virginia	8517685	152.271421166667
10	Florida	21299325	148.037555180739
43	Tennessee	6770010	137.341008358924
30	New Hampshire	1356458	137.04810617063
36	Ohio	11689442	136.636120013256
46	Vermont	626299	135.079251284131
1	Alabama	4887871	131.365987359323
32	New Mexico	2095428	130.092754320358
45	Utah	3161105	119.83151461277
35	North Dakota	760077	114.067390540695
17	Kansas	2911505	112.553473203721
5	California	39557045	110.114393024049



This work is licensed under the Creative Commons Attribution-NoDerivatives 4.0 International License. To view a copy of this license, visit <http://creativecommons.org/licenses/by-nd/4.0/>.

Idx	State	Population	Cases per 100,000
26	Missouri	6126452	108.153952728268
41	South Carolina	5084127	108.14049294992
13	Idaho	1754208	108.139969718528
50	Wisconsin	5813568	101.693142662131
4	Arkansas	3013825	92.4074888223437
3	Arizona	7171646	91.1087914824575
18	Kentucky	4468402	90.1217034635648
44	Texas	28701845	86.9874393092151
51	Wyoming	577737	86.8907478662436
34	North Carolina	10383620	86.6364524125498
37	Oklahoma	3943079	82.5243420180017
20	Maine	1338404	75.6871617239638
24	Minnesota	5611179	64.0328886317831
49	West Virginia	1805832	58.4218244000549
38	Oregon	4190713	55.1457472749864
2	Alaska	737438	46.105570909012
27	Montana	1062305	42.1724457665172
12	Hawaii	1420491	42.1685177871595

PerCap50States



Counties_Cities

FIPS	County	State	Cases Per 100,000
5079	Lincoln	Arkansas	5432.26481357
47007	Bledsoe	Tennessee	3985.08980007
36087	Rockland	New York	3455.99410491
39101	Marion	Ohio	3337.62412652
39129	Pickaway	Ohio	2861.27466171
36119	Westchester	New York	2858.99720136
36059	Nassau	New York	2541.47884592
19115	Louisa	Iowa	2381.59190617
13243	Randolph	Georgia	2239.13361627
34031	Passaic	New Jersey	2212.75158451
16013	Blaine	Idaho	2176.89482766
36103	Suffolk	New York	2164.55009915
34039	Union	New Jersey	2123.93852351
36071	Orange	New York	2122.26175609
34017	Hudson	New Jersey	2027.62768448
31043	Dakota	Nebraska	2006.67230991
13099	Early	Georgia	1932.27286035
13273	Terrell	Georgia	1916.15375682
36061	New York City	New York	1884.30466065
22095	St. John the Baptist	Louisiana	1734.43868099
22071	Orleans	Louisiana	1621.96999535
13095	Dougherty	Georgia	1611.08249400
34013	Essex	New Jersey	1608.34343002
27105	Nobles	Minnesota	1605.54643313
34003	Bergen	New Jersey	1597.64362245
19171	Tama	Iowa	1555.84477047
31047	Dawson	Nebraska	1547.93538319
18017	Cass	Indiana	1543.93360559
20175	Seward	Kansas	1542.69972452
25025	Suffolk	Massachusetts	1429.91284010
31079	Hall	Nebraska	1421.91634068
22051	Jefferson	Louisiana	1395.91891275
20057	Ford	Kansas	1354.46175637

This work is licensed under the Creative Commons Attribution-NoDerivatives 4.0 International License. To view a copy of this license, visit <http://creativecommons.org/licenses/by-nd/4.0/>.

Counties_Cities

13037 Calhoun	Georgia	1353.90428212
22047 Iberville	Louisiana	1323.30918982
13205 Mitchell	Georgia	1306.77721702
34023 Middlesex	New Jersey	1282.65546563
13261 Sumter	Georgia	1197.32283994
48341 Moore	Texas	1172.91133349
8075 Logan	Colorado	1151.98810851
22093 St. James	Louisiana	1136.09354946
9001 Fairfield	Connecticut	1115.56933874
40055 Greer	Oklahoma	1099.46744546
22089 St. Charles	Louisiana	1024.98156168
13177 Lee	Georgia	1014.64856874
34027 Morris	New Jersey	1006.82276196
35031 McKinley	New Mexico	995.98838014
34029 Ocean	New Jersey	990.93993029
51159 Richmond	Virginia	984.73113521
8037 Eagle	Colorado	969.21426363
46099 Minnehaha	South Dakota	961.23934549
36105 Sullivan	New York	958.96580042
22087 St. Bernard	Louisiana	954.60285525
19127 Marshall	Iowa	950.45146445
34035 Somerset	New Jersey	949.37855564
25009 Essex	Massachusetts	947.20972177
36027 Dutchess	New York	929.12249164
8051 Gunnison	Colorado	916.15447060
36079 Putnam	New York	914.12854427
34025 Monmouth	New Jersey	912.68423475
34021 Mercer	New Jersey	907.22017463
8087 Morgan	Colorado	906.92625534
26163 Wayne	Michigan	897.88829763
28123 Scott	Mississippi	880.26301835
25023 Plymouth	Massachusetts	867.53954591
49043 Summit	Utah	851.35811890
1017 Chambers	Alabama	847.83578759

Counties_Cities

44007 Providence	Rhode Island	827.87807900
13093 Dooly	Georgia	817.16036772
21031 Butler	Kentucky	814.28124021
13287 Turner	Georgia	796.25884732
42101 Philadelphia	Pennsylvania	793.23897287
10005 Sussex	Delaware	785.48188725
25017 Middlesex	Massachusetts	783.29660856
9009 New Haven	Connecticut	782.98080735
22007 Assumption	Louisiana	775.78475336
28157 Wilkinson	Mississippi	773.43039126
13315 Wilcox	Georgia	771.67498865
13293 Upson	Georgia	751.47816136
25021 Norfolk	Massachusetts	749.65834406
34041 Warren	New Jersey	735.49570331
18031 Decatur	Indiana	724.04269613
48129 Donley	Texas	723.10937029
22075 Plaquemines	Louisiana	717.64203332
19139 Muscatine	Iowa	710.47543619
29195 Saline	Missouri	707.57807382
42077 Lehigh	Pennsylvania	706.60146699
25013 Hampden	Massachusetts	700.45875265
13321 Worth	Georgia	694.61549830
28079 Leake	Mississippi	694.10886087
13061 Clay	Georgia	692.76065120
51660 Harrisonburg	Virginia	686.61743749
13081 Crisp	Georgia	676.96119641
1123 Tallapoosa	Alabama	676.59332790
22031 De Soto	Louisiana	674.29654469
36111 Ulster	New York	666.29712372
22125 West Feliciana	Louisiana	666.23544631
51175 Southampton	Virginia	653.92926191
47095 Lake	Tennessee	647.68587235
22057 Lafourche	Louisiana	635.98838098
42079 Luzerne	Pennsylvania	632.15025532

Counties_Cities

42089 Monroe	Pennsylvania	628.29263688
42103 Pike	Pennsylvania	623.96081026
13007 Baker	Georgia	614.48900388
34037 Sussex	New Jersey	607.24863103
30101 Toole	Montana	597.56851432
19183 Washington	Iowa	596.17903437
22017 Caddo	Louisiana	596.07610673
28051 Holmes	Mississippi	595.84610146
42095 Northampton	Pennsylvania	594.80261280
26099 Macomb	Michigan	594.79239425
42011 Berks	Pennsylvania	592.88067176
17031 Cook	Illinois	590.17549102
34007 Camden	New Jersey	588.27241568
20031 Coffey	Kansas	583.01955545
42045 Delaware	Pennsylvania	580.96400006
51001 Accomack	Virginia	576.94680982
22041 Franklin	Louisiana	575.51101409
4017 Navajo	Arizona	565.89252569
22037 East Feliciana	Louisiana	559.44055944
9003 Hartford	Connecticut	558.86823861
1063 Greene	Alabama	558.72707397
20055 Finney	Kansas	551.74674278
25027 Worcester	Massachusetts	550.28711941
26125 Oakland	Michigan	550.19016027
24033 Prince George's	Maryland	548.43903276
11001 District of Colum	District of Col	546.79659195
22013 Bienville	Louisiana	541.02795311
19013 Black Hawk	Iowa	539.24234185
45027 Clarendon	South Carolina	537.09198813
13193 Macon	Georgia	532.60290649
1131 Wilcox	Alabama	526.95963113
20111 Lyon	Kansas	526.85146381
22117 Washington	Louisiana	525.95423125
28099 Neshoba	Mississippi	525.32188841

Counties_Cities

34005 Burlington	New Jersey	523.81764949
13035 Butts	Georgia	520.81180507
25005 Bristol	Massachusetts	518.24219623
37191 Wayne	North Carolina	511.16448137
13139 Hall	Georgia	511.01173398
13201 Miller	Georgia	510.02462188
18097 Marion	Indiana	502.37254758
31081 Hamilton	Nebraska	495.68965517
19005 Allamakee	Iowa	491.61364951
9005 Litchfield	Connecticut	477.05550740
28083 Leflore	Mississippi	470.27905529
4001 Apache	Arizona	467.84928569
8123 Weld	Colorado	467.38041075
22111 Union	Louisiana	456.78459472
22005 Ascension	Louisiana	455.59548255
13197 Marion	Georgia	455.03532511
42091 Montgomery	Pennsylvania	450.51677279
22103 St. Tammany	Louisiana	450.19390882
28007 Attala	Mississippi	446.50149741
21109 Jackson	Kentucky	446.36214849
54035 Jackson	West Virginia	442.41621961
40147 Washington	Oklahoma	441.71826476
17079 Jasper	Illinois	436.99927167
28103 Noxubee	Mississippi	436.63977219
47169 Trousdale	Tennessee	435.88812205
42075 Lebanon	Pennsylvania	433.07810974
21001 Adair	Kentucky	431.95420245
28163 Yazoo	Mississippi	431.88898329
34019 Hunterdon	New Jersey	429.78334429
28069 Kemper	Mississippi	428.84212626
17097 Lake	Illinois	426.63577006
31151 Saline	Nebraska	418.11846690
1119 Sumter	Alabama	417.61878497
37131 Northampton	North Carolina	416.75137223

Counties_Cities

49051 Wasatch	Utah	415.16245487
18047 Franklin	Indiana	413.44123856
22099 St. Martin	Louisiana	412.15195539
56039 Teton	Wyoming	411.59395174
12086 Miami-Dade	Florida	411.03266571
42037 Columbia	Pennsylvania	410.96308971
16063 Lincoln	Idaho	410.44776119
31001 Adams	Nebraska	409.38085113
21107 Hopkins	Kentucky	406.05307535
22077 Pointe Coupee	Louisiana	405.65177758
42017 Bucks	Pennsylvania	404.49223569
13009 Baldwin	Georgia	403.81054369
53077 Yakima	Washington	403.66520048
18145 Shelby	Indiana	403.65079721
22073 Ouachita	Louisiana	402.65415116
31073 Gosper	Nebraska	400.80160321
19193 Woodbury	Iowa	398.87262407
28085 Lincoln	Mississippi	397.60268967
22105 Tangipahoa	Louisiana	394.68668007
22033 East Baton Rouge	Louisiana	394.37041337
38087 Slope	North Dakota	393.18479685
28075 Lauderdale	Mississippi	391.67784166
48421 Sherman	Texas	389.73692757
18063 Hendricks	Indiana	385.60796125
48419 Shelby	Texas	381.61932489
1085 Lowndes	Alabama	380.99057550
51683 Manassas	Virginia	379.43373118
28095 Monroe	Mississippi	376.78551344
13137 Habersham	Georgia	376.75156429
42069 Lackawanna	Pennsylvania	376.19845061
28129 Smith	Mississippi	374.95313086
13167 Johnson	Georgia	370.82818294
8053 Hinsdale	Colorado	369.91368681
51510 Alexandria	Virginia	368.15548496

Counties_Cities

28017 Chickasaw	Mississippi	366.89767631
29135 Moniteau	Missouri	365.98225917
30037 Golden Valley	Montana	363.19612591
28001 Adams	Mississippi	362.27237753
13071 Colquitt	Georgia	361.90559747
25001 Barnstable	Massachusetts	361.73991275
9007 Middlesex	Connecticut	361.44133955
21177 Muhlenberg	Kentucky	360.69409242
26049 Genesee	Michigan	360.53793144
8031 Denver	Colorado	360.50646762
22101 St. Mary	Louisiana	359.62550729
40139 Texas	Oklahoma	356.88095820
13275 Thomas	Georgia	355.47156228
5035 Crittenden	Arkansas	353.72967606
35045 San Juan	New Mexico	353.47840343
26137 Otsego	Michigan	352.72653558
28143 Tunica	Mississippi	351.97103781
51595 Emporia	Virginia	351.49384886
51139 Page	Virginia	350.97981866
24029 Kent	Maryland	350.82288603
10001 Kent	Delaware	350.04200504
28013 Calhoun	Mississippi	346.35633139
24031 Montgomery	Maryland	346.29624527
34011 Cumberland	New Jersey	344.43472962
22121 West Baton Rou	Louisiana	344.34479888
28113 Pike	Mississippi	343.75552916
13033 Burke	Georgia	343.39740445
13319 Wilkinson	Georgia	343.07215582
22045 Iberia	Louisiana	342.53816552
29510 St. Louis City	Missouri	342.42730437
20209 Wyandotte	Kansas	341.75316349
18081 Johnson	Indiana	341.17458793
8097 Pitkin	Colorado	339.83286908
25003 Berkshire	Massachusetts	338.74695286

Counties_Cities

8117 Summit	Colorado	338.63321186
34015 Gloucester	New Jersey	334.92560259
13263 Talbot	Georgia	334.82142857
22109 Terrebonne	Louisiana	334.17101269
51013 Arlington	Virginia	332.60216991
45055 Kershaw	South Carolina	332.35760459
8005 Arapahoe	Colorado	331.68769147
26039 Crawford	Michigan	330.91144522
8015 Chaffee	Colorado	329.55510061
48365 Panola	Texas	328.32210126
18111 Newton	Indiana	328.31346799
37037 Chatham	North Carolina	328.14230438
24021 Frederick	Maryland	326.22981600
22027 Claiborne	Louisiana	326.14149523
13253 Seminole	Georgia	324.71437162
47003 Bedford	Tennessee	324.23834577
17157 Randolph	Illinois	323.92699184
38061 Mountrail	North Dakota	322.95948326
47037 Davidson	Tennessee	322.84752674
48477 Washington	Texas	321.86396263
36029 Erie	New York	321.18505761
44003 Kent	Rhode Island	321.00377759
39099 Mahoning	Ohio	320.93432386
22003 Allen	Louisiana	320.24995118
1095 Marshall	Alabama	319.42898168
25011 Franklin	Massachusetts	318.47582543
47165 Sumner	Tennessee	316.85982827
18089 Lake	Indiana	316.46680195
42067 Juniata	Pennsylvania	315.73834197
5123 St. Francis	Arkansas	314.47777035
13221 Oglethorpe	Georgia	312.20937957
24017 Charles	Maryland	312.06850647
18137 Ripley	Indiana	312.02888897
24510 Baltimore City	Maryland	309.71211379

Counties_Cities

36001 Albany	New York	308.67714910
18117 Orange	Indiana	307.86597568
17197 Will	Illinois	307.08786526
51117 Mecklenburg	Virginia	306.68841762
13307 Webster	Georgia	306.39601685
28011 Bolivar	Mississippi	306.38623815
13249 Schley	Georgia	305.57677617
21083 Graves	Kentucky	305.49079508
18095 Madison	Indiana	303.91619935
34009 Cape May	New Jersey	303.58686258
24005 Baltimore	Maryland	302.86167466
13001 Appling	Georgia	302.58820987
51075 Goochland	Virginia	301.15298572
13299 Ware	Georgia	299.88789238
35019 Guadalupe	New Mexico	299.47016816
13133 Greene	Georgia	299.46886654
45061 Lee	South Carolina	297.51487574
28023 Clarke	Mississippi	294.79620610
55009 Brown	Wisconsin	294.63356848
4005 Coconino	Arizona	294.00646814
46073 Jerauld	South Dakota	293.68575624
26145 Saginaw	Michigan	292.45283019
18061 Harrison	Indiana	292.44114002
42071 Lancaster	Pennsylvania	290.12596655
34033 Salem	New Jersey	289.10505215
36093 Schenectady	New York	289.02478275
5023 Cleburne	Arkansas	288.40376527
17187 Warren	Illinois	287.69375294
13255 Spalding	Georgia	287.44326778
10003 New Castle	Delaware	285.87519108
28101 Newton	Mississippi	284.47512009
53061 Snohomish	Washington	283.59273090
29189 St. Louis	Missouri	282.56323067
19103 Johnson	Iowa	281.63427211

Counties_Cities

28077 Lawrence	Mississippi	281.01164191
8063 Kit Carson	Colorado	279.21262041
20093 Kearny	Kansas	278.97539944
8009 Baca	Colorado	278.94002789
1065 Hale	Alabama	278.41912264
49037 San Juan	Utah	278.33516732
55079 Milwaukee	Wisconsin	277.26188857
17091 Kankakee	Illinois	276.30335200
13045 Carroll	Georgia	275.98818161
38035 Grand Forks	North Dakota	275.54048326
17153 Pulaski	Illinois	274.57440967
28109 Pearl River	Mississippi	274.43262860
13259 Stewart	Georgia	274.23778029
48375 Potter	Texas	272.46589997
18011 Boone	Indiana	271.64584546
1037 Coosa	Alabama	270.64862343
51153 Prince William	Virginia	270.29279226
26161 Washtenaw	Michigan	269.83823185
9013 Tolland	Connecticut	269.67751340
13257 Stephens	Georgia	268.86883042
51065 Fluvanna	Virginia	268.82724116
13015 Bartow	Georgia	268.77678370
13229 Pierce	Georgia	268.19330548
19157 Poweshiek	Iowa	267.39397829
53021 Franklin	Washington	266.03919573
28031 Covington	Mississippi	265.20978094
25015 Hampshire	Massachusetts	264.63388181
1111 Randolph	Alabama	264.02640264
8001 Adams	Colorado	263.34914470
22091 St. Helena	Louisiana	263.10660690
17043 DuPage	Illinois	263.08732927
53033 King	Washington	262.54241182
12121 Suwannee	Florida	262.49688851
24003 Anne Arundel	Maryland	262.13866962

Counties_Cities

24045 Wicomico	Maryland	261.64058336
18079 Jennings	Indiana	260.76563688
22025 Catahoula	Louisiana	260.19983347
51685 Manassas Park	Virginia	260.01040042
22081 Red River	Louisiana	259.52577563
18071 Jackson	Indiana	258.43893813
51081 Greensville	Virginia	258.02012557
8079 Mineral	Colorado	257.73195876
42093 Montour	Pennsylvania	257.67543860
35043 Sandoval	New Mexico	257.61301566
39095 Lucas	Ohio	256.80450524
5075 Lawrence	Arkansas	255.56772545
42025 Carbon	Pennsylvania	253.78734800
19113 Linn	Iowa	253.64195318
28035 Forrest	Mississippi	253.21179167
51570 Colonial Heights	Virginia	252.34116526
51093 Isle of Wight	Virginia	251.67104159
13277 Tift	Georgia	251.41110646
13027 Brooks	Georgia	251.40204989
51059 Fairfax	Virginia	251.04384360
36037 Genesee	New York	250.38688251
1023 Choctaw	Alabama	249.20177556
51183 Sussex	Virginia	249.17682656
50007 Chittenden	Vermont	249.13107941
40001 Adair	Oklahoma	249.07164206
18005 Bartholomew	Indiana	248.93357341
31105 Kimball	Nebraska	248.75621891
28029 Copiah	Mississippi	248.74750377
1093 Marion	Alabama	248.63085038
13069 Coffee	Georgia	248.30018797
28027 Coahoma	Mississippi	247.48099699
26059 Hillsdale	Michigan	246.99993442
47157 Shelby	Tennessee	245.36100983
37159 Rowan	North Carolina	244.93494358

Counties_Cities

12011 Broward	Florida	242.35622111
13121 Fulton	Georgia	242.35463959
1107 Pickens	Alabama	240.74631357
51087 Henrico	Virginia	240.53866082
34001 Atlantic	New Jersey	240.36559683
35053 Socorro	New Mexico	239.02001793
36021 Columbia	New York	238.66746779
13089 DeKalb	Georgia	237.91963075
22083 Richland	Louisiana	237.71790808
28139 Tippah	Mississippi	236.41736758
28091 Marion	Mississippi	234.67529840
53057 Skagit	Washington	233.21841411
18059 Hancock	Indiana	233.13381619
13317 Wilkes	Georgia	232.88780883
53001 Adams	Washington	232.80530391
13199 Meriwether	Georgia	232.58021644
24013 Carroll	Maryland	232.14529564
12079 Madison	Florida	232.06864914
8113 San Miguel	Colorado	231.96190941
36039 Greene	New York	231.62283380
44009 Washington	Rhode Island	231.41727229
38025 Dunn	North Dakota	230.84025854
56013 Fremont	Wyoming	230.19908426
13301 Warren	Georgia	228.52789945
44001 Bristol	Rhode Island	228.16501881
21085 Grayson	Kentucky	227.95486494
51165 Rockingham	Virginia	226.47826301
48471 Walker	Texas	226.26931567
42107 Schuylkill	Pennsylvania	225.94972795
13087 Decatur	Georgia	225.77610536
42029 Chester	Pennsylvania	225.45905916
5069 Jefferson	Arkansas	224.62342543
19099 Jasper	Iowa	223.43661669
17027 Clinton	Illinois	223.17277292

Counties_Cities

1081 Lee	Alabama	222.64107209
28065 Jefferson Davis	Mississippi	222.53872174
42007 Beaver	Pennsylvania	222.16556798
1097 Mobile	Alabama	221.62767035
48393 Roberts	Texas	221.48394241
13063 Clayton	Georgia	221.32831518
37077 Granville	North Carolina	221.24261831
17017 Cass	Illinois	220.22838499
17081 Jefferson	Illinois	219.46060286
24027 Howard	Maryland	218.75270734
38017 Cass	North Dakota	218.71350184
8059 Jefferson	Colorado	218.01586604
28111 Perry	Mississippi	217.91970497
46083 Lincoln	South Dakota	217.66116279
20103 Leavenworth	Kansas	217.57301603
27091 Martin	Minnesota	217.33636593
8065 Lake	Colorado	217.28016360
39029 Columbiana	Ohio	217.21131837
36101 Steuben	New York	216.08417888
13141 Hancock	Georgia	215.62050791
1091 Marengo	Alabama	215.04248400
32013 Humboldt	Nevada	214.46443465
29157 Perry	Missouri	214.09921671
22119 Webster	Louisiana	213.92855302
18057 Hamilton	Indiana	213.27775186
8085 Montrose	Colorado	213.19941252
18141 St. Joseph	Indiana	212.72588276
22015 Bossier	Louisiana	212.28918505
17161 Rock Island	Illinois	211.88064986
26007 Alpena	Michigan	211.56558533
28021 Claiborne	Mississippi	211.06420795
18043 Floyd	Indiana	210.84840771
40041 Delaware	Oklahoma	210.61006716
36113 Warren	New York	210.06768848

Counties_Cities

8107 Routt	Colorado	209.84727781
47061 Grundy	Tennessee	209.80068935
13231 Pike	Georgia	209.29483739
28159 Winston	Mississippi	209.19350399
22001 Acadia	Louisiana	209.03682264
17089 Kane	Illinois	207.59393204
36115 Washington	New York	207.52651274
51029 Buckingham	Virginia	205.89446438
26075 Jackson	Michigan	205.88957519
28037 Franklin	Mississippi	205.44427324
54099 Wayne	West Virginia	205.28740236
51131 Northampton	Virginia	204.51640392
13085 Dawson	Georgia	203.32496113
31041 Custer	Nebraska	202.95202952
37187 Washington	North Carolina	202.37794080
45079 Richland	South Carolina	201.89301841
18093 Lawrence	Indiana	201.45397215
20187 Stanton	Kansas	201.30850528
45085 Sumter	South Carolina	200.91632868
8014 Broomfield	Colorado	200.67275903
53005 Benton	Washington	200.61720751
51095 James City	Virginia	200.26964410
55059 Kenosha	Wisconsin	200.24809498
33015 Rockingham	New Hampshire	200.20958936
40015 Caddo	Oklahoma	200.15874659
13189 McDuffie	Georgia	199.71204310
51620 Franklin City	Virginia	199.67552727
13269 Taylor	Georgia	199.02973007
51047 Culpeper	Virginia	198.61547658
28119 Quitman	Mississippi	198.55339668
33011 Hillsborough	New Hampshire	198.43611152
28133 Sunflower	Mississippi	198.17369341
36073 Orleans	New York	196.98611248
22097 St. Landry	Louisiana	196.94553187

Counties_Cities

13151 Henry	Georgia	195.89957432
40105 Nowata	Oklahoma	195.73302016
36017 Chenango	New York	195.64119825
27027 Clay	Minnesota	195.44992573
42115 Susquehanna	Pennsylvania	194.63401414
37015 Bertie	North Carolina	194.47072427
48405 San Augustine	Texas	194.36345967
13131 Grady	Georgia	193.95506708
6037 Los Angeles	California	193.62688781
28147 Walthall	Mississippi	193.57068787
18019 Clark	Indiana	193.42194956
45041 Florence	South Carolina	191.80798935
16053 Jerome	Idaho	191.54694982
47147 Robertson	Tennessee	191.51692672
13097 Douglas	Georgia	191.28747480
26155 Shiawassee	Michigan	190.63819803
48347 Nacogdoches	Texas	190.22690265
28097 Montgomery	Mississippi	189.56400279
26147 St. Clair	Michigan	189.53538726
53029 Island	Washington	189.43878759
22079 Rapides	Louisiana	189.18215101
24011 Caroline	Maryland	189.16646649
12065 Jefferson	Florida	188.96976484
22069 Natchitoches	Louisiana	188.83054399
28061 Jasper	Mississippi	188.70221573
13067 Cobb	Georgia	188.67301302
20197 Wabaunsee	Kansas	188.43310625
13005 Bacon	Georgia	187.75145284
26087 Lapeer	Michigan	187.44035989
19049 Dallas	Iowa	187.40297183
42043 Dauphin	Pennsylvania	187.29903247
51036 Charles City	Virginia	187.29289728
18109 Morgan	Indiana	186.83324776
22053 Jefferson Davis	Louisiana	186.81527452

Counties_Cities

9011 New London	Connecticut	186.66786614
28005 Amite	Mississippi	186.59743631
17133 Monroe	Illinois	186.39871851
49035 Salt Lake	Utah	186.00890309
1109 Pike	Alabama	185.97396365
31093 Howard	Nebraska	185.52875696
37195 Wilson	North Carolina	185.37842981
1087 Macon	Alabama	184.39177830
13165 Jenkins	Georgia	184.26811010
50011 Franklin	Vermont	184.13225147
31037 Colfax	Nebraska	183.80663542
28089 Madison	Mississippi	183.65994509
31119 Madison	Nebraska	183.65732369
1031 Coffee	Alabama	183.01257971
45089 Williamsburg	South Carolina	182.97065935
18103 Miami	Indiana	182.75367616
22055 Lafayette	Louisiana	182.46822252
6003 Alpine	California	181.65304269
28015 Carroll	Mississippi	181.61638583
12099 Palm Beach	Florida	181.50114978
26115 Monroe	Michigan	181.46890102
16083 Twin Falls	Idaho	181.22466049
22067 Morehouse	Louisiana	181.11662336
13235 Pulaski	Georgia	180.68479537
13285 Troup	Georgia	179.91261387
42127 Wayne	Pennsylvania	179.42117170
22019 Calcasieu	Louisiana	178.71913033
51147 Prince Edward	Virginia	178.64923747
13245 Richmond	Georgia	178.61218334
46125 Turner	South Dakota	178.06267806
13247 Rockdale	Georgia	177.71596353
56019 Johnson	Wyoming	177.30496454
36055 Monroe	New York	177.24526381
40117 Pawnee	Oklahoma	176.93715680

Counties_Cities

37161 Rutherford	North Carolina	176.57797863
12039 Gadsden	Florida	176.49365930
27115 Pine	Minnesota	176.37282502
51610 Falls Church	Virginia	176.00866504
27167 Wilkin	Minnesota	175.88743204
37063 Durham	North Carolina	175.22313324
20081 Haskell	Kansas	175.13134851
28049 Hinds	Mississippi	175.04270620
36063 Niagara	New York	174.87751446
21143 Lyon	Kentucky	174.80334624
18139 Rush	Indiana	174.03828842
36053 Madison	New York	173.74108341
13171 Lamar	Georgia	173.68421053
31019 Buffalo	Nebraska	173.33467701
28151 Washington	Mississippi	173.09100593
18053 Grant	Indiana	172.89492842
32031 Washoe	Nevada	172.63035847
29133 Mississippi	Missouri	172.46550690
28067 Jones	Mississippi	172.36090621
47187 Williamson	Tennessee	171.32081008
18091 LaPorte	Indiana	170.89821557
17141 Ogle	Illinois	170.84617953
22021 Caldwell	Louisiana	170.68273092
22009 Avoyelles	Louisiana	170.53037418
45081 Saluda	South Carolina	170.36604361
51171 Shenandoah	Virginia	170.12667540
1007 Bibb	Alabama	169.64285714
48069 Castro	Texas	169.60208741
28053 Humphreys	Mississippi	169.55310646
18029 Dearborn	Indiana	169.46417043
37105 Lee	North Carolina	169.23777908
48179 Gray	Texas	168.98835351
13281 Towns	Georgia	168.74789065
6051 Mono	California	168.42105263

Counties_Cities

53017 Douglas	Washington	167.80478710
36065 Oneida	New York	167.26414231
21227 Warren	Kentucky	166.83934666
13303 Washington	Georgia	166.78112430
48115 Dawson	Texas	166.41572232
17111 McHenry	Illinois	166.25076968
28059 Jackson	Mississippi	166.11179743
47189 Wilson	Tennessee	165.68888889
50001 Addison	Vermont	164.98525951
26093 Livingston	Michigan	164.72827679
19017 Bremer	Iowa	164.34841865
32003 Clark	Nevada	164.22848237
13271 Telfair	Georgia	163.76921139
47081 Hickman	Tennessee	163.58775885
44005 Newport	Rhode Island	163.55310024
28155 Webster	Mississippi	163.46546792
5141 Van Buren	Arkansas	162.62121303
17093 Kendall	Illinois	162.60798186
1013 Butler	Alabama	162.60162602
13145 Harris	Georgia	162.43654822
13135 Gwinnett	Georgia	162.10722142
13021 Bibb	Georgia	161.99092067
37047 Columbus	North Carolina	161.71053814
48303 Lubbock	Texas	161.67228345
48321 Matagorda	Texas	161.41387612
50025 Windham	Vermont	161.38085883
51800 Suffolk	Virginia	161.21072545
48199 Hardin	Texas	160.81948013
28071 Lafayette	Mississippi	160.60445677
28025 Clay	Mississippi	159.90921283
39137 Putnam	Ohio	159.85790409
13155 Irwin	Georgia	159.60842732
48167 Galveston	Texas	159.51937021
6075 San Francisco	California	159.40133929

Counties_Cities

24001 Allegany	Maryland	159.21098979
1129 Washington	Alabama	158.74954207
29201 Scott	Missouri	158.61459254
21183 Ohio	Kentucky	157.76144808
26081 Kent	Michigan	157.69686105
28057 Itawamba	Mississippi	157.33299315
22049 Jackson	Louisiana	157.21292919
20207 Woodson	Kansas	157.08451147
28019 Choctaw	Mississippi	157.04276395
39013 Belmont	Ohio	157.02540553
48441 Taylor	Texas	156.93112467
47111 Macon	Tennessee	156.60416237
12051 Hendry	Florida	156.41543941
39167 Washington	Ohio	156.26298728
26157 Tuscola	Michigan	156.14288979
45031 Darlington	South Carolina	155.68396156
12007 Bradford	Florida	155.05553152
18143 Scott	Indiana	154.95435129
23005 Cumberland	Maine	154.65480299
36089 St. Lawrence	New York	154.56236638
19087 Henry	Iowa	154.48248368
53025 Grant	Washington	154.11328354
18133 Putnam	Indiana	153.52444480
8013 Boulder	Colorado	153.33754500
35006 Cibola	New Mexico	153.29395050
22029 Concordia	Louisiana	153.28019620
40113 Osage	Oklahoma	153.14587144
27109 Olmsted	Minnesota	152.93357308
39035 Cuyahoga	Ohio	152.91146812
35021 Harding	New Mexico	152.67175573
47167 Tipton	Tennessee	152.64448450
22061 Lincoln	Louisiana	152.55530130
21233 Webster	Kentucky	152.54366562
13217 Newton	Georgia	152.45433217

Counties_Cities

21059 Daviess	Kentucky	152.31840481
36083 Rensselaer	New York	151.77933041
18025 Crawford	Indiana	151.54385300
45069 Marlboro	South Carolina	151.52663081
19031 Cedar	Iowa	150.31942879
19153 Polk	Iowa	150.24507188
26025 Calhoun	Michigan	150.20039112
37065 Edgecombe	North Carolina	149.98557831
36067 Onondaga	New York	149.84549890
17163 St. Clair	Illinois	149.77457203
24015 Cecil	Maryland	149.76756851
28127 Simpson	Mississippi	149.48800359
13123 Gilmer	Georgia	149.27310488
39049 Franklin	Ohio	148.21033351
39155 Trumbull	Ohio	147.51267451
45039 Fairfield	South Carolina	147.30827605
36121 Wyoming	New York	147.18722714
13057 Cherokee	Georgia	147.15776965
18055 Greene	Indiana	146.84746610
51107 Loudoun	Virginia	146.49133587
36107 Tioga	New York	146.21087315
39037 Darke	Ohio	146.13331255
12021 Collier	Florida	145.84346135
39055 Geauga	Ohio	145.69663196
24009 Calvert	Maryland	145.64742454
8045 Garfield	Colorado	145.55797223
6065 Riverside	California	145.38359153
21111 Jefferson	Kentucky	145.35694865
37103 Jones	North Carolina	145.27342534
28161 Yalobusha	Mississippi	145.25500323
12033 Escambia	Florida	144.83383724
1127 Walker	Alabama	144.40206558
1117 Shelby	Alabama	144.17705499
24019 Dorchester	Maryland	143.75898494

Counties_Cities

16069 Nez Perce	Idaho	143.53593348
28033 DeSoto	Mississippi	143.40580546
36091 Saratoga	New York	143.37665046
18175 Washington	Indiana	143.14855241
1027 Clay	Alabama	143.12617702
40027 Cleveland	Oklahoma	143.07573783
38013 Burke	North Dakota	142.85714286
28073 Lamar	Mississippi	142.52085769
13159 Jasper	Georgia	142.45014245
37135 Orange	North Carolina	142.43941189
27017 Carlton	Minnesota	142.31101934
40145 Wagoner	Oklahoma	142.30433154
13237 Putnam	Georgia	142.14315191
18067 Howard	Indiana	142.04890367
51179 Stafford	Virginia	142.03787677
13113 Fayette	Georgia	141.90147983
17007 Boone	Illinois	141.85191407
13215 Muscogee	Georgia	141.63576432
22127 Winn	Louisiana	141.50275930
20089 Jewell	Kansas	140.79549454
48359 Oldham	Texas	140.77897701
37069 Franklin	North Carolina	140.61574896
13129 Gordon	Georgia	140.41778625
48099 Coryell	Texas	140.35931986
53053 Pierce	Washington	139.57156914
26021 Berrien	Michigan	139.48268144
5041 Desha	Arkansas	138.98540653
26065 Ingham	Michigan	138.69199105
16001 Ada	Idaho	138.30787759
47141 Putnam	Tennessee	138.24943242
6025 Imperial	California	138.04330490
26037 Clinton	Michigan	137.39726718
55101 Racine	Wisconsin	137.34586742
13017 Ben Hill	Georgia	137.01078215

Counties_Cities

21117 Kenton	Kentucky	136.70498823
13115 Floyd	Georgia	135.81545437
13225 Peach	Georgia	135.54603070
37119 Mecklenburg	North Carolina	135.47843909
8019 Clear Creek	Colorado	135.34617387
37089 Henderson	North Carolina	135.33422414
45013 Beaufort	South Carolina	135.12439393
39133 Portage	Ohio	135.02979862
13219 Oconee	Georgia	134.95620289
31067 Gage	Nebraska	134.92765086
22039 Evangeline	Louisiana	134.55730646
13153 Houston	Georgia	134.43194463
9015 Windham	Connecticut	134.15707486
36007 Broome	New York	134.09232021
45033 Dillon	South Carolina	133.99130691
13013 Barrow	Georgia	133.64847975
13291 Union	Georgia	133.32777801
18171 Warren	Indiana	133.12356287
12119 Sumter	Florida	132.81140780
1005 Barbour	Alabama	132.63132511
6081 San Mateo	California	132.41590810
42055 Franklin	Pennsylvania	132.39900539
42133 York	Pennsylvania	132.28545998
38089 Stark	North Dakota	132.27086492
28137 Tate	Mississippi	132.13254981
29183 St. Charles	Missouri	131.76946856
13239 Quitman	Georgia	131.63668276
26069 Iosco	Michigan	131.57370121
51760 Richmond City	Virginia	131.56571948
26121 Muskegon	Michigan	131.34548471
8111 San Juan	Colorado	131.23359580
51041 Chesterfield	Virginia	131.11236071
18173 Warrick	Indiana	131.05950421
1059 Franklin	Alabama	130.72729012

Counties_Cities

18155 Switzerland	Indiana	130.63357283
30031 Gallatin	Montana	130.50162680
22063 Livingston	Louisiana	130.40331884
36025 Delaware	New York	130.25804568
55127 Walworth	Wisconsin	130.16062786
27169 Winona	Minnesota	129.85735366
18027 Daviess	Indiana	129.72516366
21149 McLean	Kentucky	129.70168612
21213 Simpson	Kentucky	129.52668789
31121 Merrick	Nebraska	129.31591879
13077 Coweta	Georgia	128.88718258
12081 Manatee	Florida	128.65482266
47047 Fayette	Tennessee	128.37287382
28043 Grenada	Mississippi	128.23557350
8035 Douglas	Colorado	128.07197703
1101 Montgomery	Alabama	128.01034713
1067 Henry	Alabama	127.84008368
53073 Whatcom	Washington	127.61149390
22059 LaSalle	Louisiana	127.37145539
12071 Lee	Florida	127.35055194
1073 Jefferson	Alabama	127.25618080
18035 Delaware	Indiana	127.20872687
48469 Victoria	Texas	127.12555006
39109 Miami	Ohio	127.09231609
5019 Clark	Arkansas	126.92081048
13311 White	Georgia	126.79346013
28045 Hancock	Mississippi	126.75877805
28063 Jefferson	Mississippi	126.65353223
13181 Lincoln	Georgia	126.34238787
56021 Laramie	Wyoming	126.29324281
12097 Osceola	Florida	125.81863638
36015 Chemung	New York	125.81005056
41047 Marion	Oregon	125.69623027
24025 Harford	Maryland	125.61231079

Counties_Cities

18127 Porter	Indiana	125.00442233
13101 Echols	Georgia	125.00000000
54037 Jefferson	West Virginia	124.97579694
49049 Utah	Utah	124.87685085
5025 Cleveland	Arkansas	124.71938139
47149 Rutherford	Tennessee	124.65757641
12019 Clay	Florida	123.56992114
46111 Sanborn	South Dakota	123.50761630
37025 Cabarrus	North Carolina	123.49651276
47043 Dickson	Tennessee	123.48912921
13029 Bryan	Georgia	123.33044688
48479 Webb	Texas	123.22858903
51061 Fauquier	Virginia	123.09869119
39061 Hamilton	Ohio	123.05861263
36109 Tompkins	New York	122.57644003
31053 Dodge	Nebraska	122.31252208
8121 Washington	Colorado	122.22448564
21061 Edmonson	Kentucky	122.20954864
13211 Morgan	Georgia	121.99649923
1055 Etowah	Alabama	121.95002976
39093 Lorain	Ohio	121.82472105
5119 Pulaski	Arkansas	121.72761536
8041 El Paso	Colorado	121.45306616
23027 Waldo	Maine	120.92507684
48437 Swisher	Texas	120.61109622
48057 Calhoun	Texas	120.58809888
48381 Randall	Texas	120.34842336
48039 Brazoria	Texas	120.20529444
19163 Scott	Iowa	120.03485628
19191 Winneshiek	Iowa	119.82625193
48201 Harris	Texas	119.77987575
20163 Rooks	Kansas	119.68880910
18039 Elkhart	Indiana	119.18661218
21047 Christian	Kentucky	118.59748015

Counties_Cities

28117 Prentiss	Mississippi	118.50681414
45045 Greenville	South Carolina	118.43341184
1011 Bullock	Alabama	118.36654172
53007 Chelan	Washington	118.12659017
24037 St. Mary's	Maryland	118.05013136
29113 Lincoln	Missouri	117.87955483
28131 Stone	Mississippi	117.54020409
51840 Winchester	Virginia	117.40429771
12107 Putnam	Florida	117.30917034
56009 Converse	Wyoming	117.30205279
18003 Allen	Indiana	116.95719473
17077 Jackson	Illinois	116.68611435
8095 Phillips	Colorado	116.65888941
48157 Fort Bend	Texas	116.64538534
19143 Osceola	Iowa	115.89403974
36035 Fulton	New York	115.69106753
28093 Marshall	Mississippi	115.65259090
1021 Chilton	Alabama	115.50744004
17119 Madison	Illinois	115.32891428
51007 Amelia	Virginia	115.26934604
29099 Jefferson	Missouri	115.00042345
2130 Ketchikan Gateway	Alaska	114.95904584
39097 Madison	Ohio	114.83124310
24043 Washington	Maryland	114.62571061
37181 Vance	North Carolina	114.39594455
48113 Dallas	Texas	114.26309780
51740 Portsmouth	Virginia	114.12629977
37091 Hertford	North Carolina	114.12147597
19177 Van Buren	Iowa	113.96011396
42001 Adams	Pennsylvania	113.80105242
46135 Yankton	South Dakota	113.69102278
13079 Crawford	Georgia	113.65481409
18113 Noble	Indiana	113.60767483
39007 Ashtabula	Ohio	112.82861334

Counties_Cities

13185 Lowndes	Georgia	112.61938945
36095 Schoharie	New York	112.55104994
18159 Tipton	Indiana	112.37440508
47035 Cumberland	Tennessee	112.27858495
50003 Bennington	Vermont	112.26179450
51193 Westmoreland	Virginia	112.17049916
37061 Duplin	North Carolina	112.13809977
5051 Garland	Arkansas	111.94707223
48117 Deaf Smith	Texas	111.94029851
17201 Winnebago	Illinois	111.93990446
54003 Berkeley	West Virginia	111.84822793
48453 Travis	Texas	111.79241846
45063 Lexington	South Carolina	111.51332737
17195 Whiteside	Illinois	111.45867041
46005 Beadle	South Dakota	111.21114230
13025 Brantley	Georgia	111.12875060
48111 Dallam	Texas	111.11111111
13091 Dodge	Georgia	111.08427916
36099 Seneca	New York	110.78717201
26017 Bay	Michigan	110.65885319
29155 Pemiscot	Missouri	110.61946903
26077 Kalamazoo	Michigan	110.24276060
26023 Branch	Michigan	110.03622026
45001 Abbeville	South Carolina	110.01996659
13175 Laurens	Georgia	109.87849974
12015 Charlotte	Florida	109.73091601
37125 Moore	North Carolina	109.44245151
39175 Wyandot	Ohio	109.41417825
4019 Pima	Arizona	109.32821852
28009 Benton	Mississippi	108.81392818
51109 Louisa	Virginia	108.76067214
45049 Hampton	South Carolina	108.52152344
28121 Rankin	Mississippi	108.51061065
18041 Fayette	Indiana	108.47398794

Counties_Cities

5071 Johnson	Arkansas	108.44364670
27047 Freeborn	Minnesota	108.39574300
13233 Polk	Georgia	108.31174947
28107 Panola	Mississippi	108.25677336
6107 Tulare	California	108.18677674
12085 Martin	Florida	108.13363826
27107 Norman	Minnesota	108.10810811
12035 Flagler	Florida	107.97112442
20189 Stevens	Kansas	107.93308149
18181 White	Indiana	107.73629470
8119 Teller	Colorado	107.64262648
6085 Santa Clara	California	107.55740438
51187 Warren	Virginia	107.49193810
45019 Charleston	South Carolina	107.41429645
29107 Lafayette	Missouri	107.36855022
51011 Appomattox	Virginia	107.31645729
42129 Westmoreland	Pennsylvania	106.67092590
13117 Forsyth	Georgia	106.50347404
31177 Washington	Nebraska	106.44989597
40071 Kay	Oklahoma	106.42874935
48203 Harrison	Texas	106.40529928
16039 Elmore	Idaho	106.38688140
26011 Arenac	Michigan	106.37590586
42041 Cumberland	Pennsylvania	106.19553501
40037 Creek	Oklahoma	106.13932183
19085 Harrison	Iowa	106.12706948
51600 Fairfax City	Virginia	105.80288109
27053 Hennepin	Minnesota	105.76229844
48011 Armstrong	Texas	105.70824524
6027 Inyo	California	105.63184522
18119 Owen	Indiana	105.54089710
24035 Queen Anne's	Maryland	105.47053790
19095 Iowa	Iowa	105.32185119
51113 Madison	Virginia	105.30274539

Counties_Cities

19011 Benton	Iowa	105.29599875
13065 Clinch	Georgia	105.29482551
51069 Frederick	Virginia	105.25720106
39003 Allen	Ohio	105.19856229
20099 Labette	Kansas	105.18934081
6083 Santa Barbara	California	105.03284236
48003 Andrews	Texas	104.81023831
37083 Halifax	North Carolina	104.79693123
8067 La Plata	Colorado	104.77712662
26045 Eaton	Michigan	104.71108845
1025 Clarke	Alabama	104.51505017
48245 Jefferson	Texas	104.31331642
18131 Pulaski	Indiana	104.25856123
16027 Canyon	Idaho	104.25102573
12087 Monroe	Florida	103.96257347
47075 Haywood	Tennessee	103.83616960
13297 Walton	Georgia	103.73998695
13157 Jackson	Georgia	103.66078782
12031 Duval	Florida	103.55921661
47113 Madison	Tennessee	103.47830541
8091 Ouray	Colorado	103.45541072
45067 Marion	South Carolina	103.09610490
50015 Lamoille	Vermont	102.76679842
8039 Elbert	Colorado	102.73190777
29071 Franklin	Missouri	102.24751616
21033 Caldwell	Kentucky	102.24144711
51049 Cumberland	Virginia	101.94719135
51540 Charlottesville	Virginia	101.83511025
28149 Warren	Mississippi	101.78447678
39173 Wood	Ohio	101.76286956
51099 King George	Virginia	101.59924741
33017 Strafford	New Hampshire	101.46821431
56043 Washakie	Wyoming	101.45846544
35001 Bernalillo	New Mexico	101.37011733

Counties_Cities

19045 Clinton	Iowa	101.03615805
51830 Williamsburg	Virginia	100.69817401
13251 Screven	Georgia	100.44482709
13279 Toombs	Georgia	100.42027746
36077 Otsego	New York	100.42009071
42003 Allegheny	Pennsylvania	99.38840430
21157 Marshall	Kentucky	99.38764387
13105 Elbert	Georgia	99.37238494
26113 Missaukee	Michigan	99.25229934
31061 Franklin	Nebraska	99.23916639
47135 Perry	Tennessee	99.20634921
13075 Cook	Georgia	99.05605407
42097 Northumberland	Pennsylvania	98.81097461
29101 Johnson	Missouri	98.78476105
21101 Henderson	Kentucky	98.70369152
13083 Dade	Georgia	98.60717367
1105 Perry	Alabama	98.46827133
18013 Brown	Indiana	98.46396219
1049 DeKalb	Alabama	98.05981649
47115 Marion	Tennessee	97.98775153
51085 Hanover	Virginia	97.91214017
13223 Paulding	Georgia	97.53480773
5061 Howard	Arkansas	97.44396972
17115 Macon	Illinois	97.41003896
37023 Burke	North Carolina	97.36451948
51670 Hopewell	Virginia	97.36236502
39117 Morrow	Ohio	96.83299157
37177 Tyrrell	North Carolina	96.82885500
27101 Murray	Minnesota	96.66505558
13059 Clarke	Georgia	96.59938742
48071 Chambers	Texas	96.57511660
1051 Elmore	Alabama	96.47440986
48483 Wheeler	Texas	96.32055481
42053 Forest	Pennsylvania	96.16705591

Counties_Cities

45025 Chesterfield	South Carolina	96.16645539
18023 Clinton	Indiana	96.12403101
5037 Cross	Arkansas	95.94627009
21097 Harrison	Kentucky	95.85685377
12095 Orange	Florida	95.75234763
26079 Kalkaska	Michigan	95.37701975
37085 Harnett	North Carolina	95.37008062
55089 Ozaukee	Wisconsin	95.34813286
47159 Smith	Tennessee	95.27630127
23031 York	Maine	95.03997983
36057 Montgomery	New York	95.03589121
54061 Monongalia	West Virginia	94.90697237
36051 Livingston	New York	94.89616778
13011 Banks	Georgia	94.79671371
31143 Polk	Nebraska	94.73285335
22011 Beauregard	Louisiana	93.95216493
39033 Crawford	Ohio	93.86281588
37057 Davidson	North Carolina	93.62958695
28153 Wayne	Mississippi	93.60528131
37127 Nash	North Carolina	93.60108918
48439 Tarrant	Texas	93.38438538
2195 Petersburg	Alaska	93.13877678
40115 Ottawa	Oklahoma	93.02325581
12001 Alachua	Florida	92.97811495
48141 El Paso	Texas	92.77342588
28105 Oktibbeha	Mississippi	92.74380532
13073 Columbia	Georgia	92.68200997
24047 Worcester	Maryland	92.62296664
55105 Rock	Wisconsin	92.56478002
48175 Goliad	Texas	92.29957806
36043 Herkimer	New York	92.18378536
24041 Talbot	Maryland	91.97143475
1125 Tuscaloosa	Alabama	91.90516536
1113 Russell	Alabama	91.72565376

Counties_Cities

28125 Sharkey	Mississippi	91.38679461
27039 Dodge	Minnesota	91.24963980
30057 Madison	Montana	91.24087591
45057 Lancaster	South Carolina	91.21409100
45087 Union	South Carolina	91.20758847
13169 Jones	Georgia	90.85826111
39123 Ottawa	Ohio	90.75523069
13163 Jefferson	Georgia	90.73233960
20019 Chautauqua	Kansas	90.66183137
42019 Butler	Pennsylvania	90.47943456
23007 Franklin	Maine	90.31006455
6029 Kern	California	90.21325566
45005 Allendale	South Carolina	89.85735145
35057 Torrance	New Mexico	89.79539478
5073 Lafayette	Arkansas	89.79347501
21207 Russell	Kentucky	89.78171820
39169 Wayne	Ohio	89.68068502
39153 Summit	Ohio	89.49693496
46129 Walworth	South Dakota	89.49346698
37093 Hoke	North Carolina	89.47483748
21219 Todd	Kentucky	89.35098692
51127 New Kent	Virginia	89.32160243
39103 Medina	Ohio	89.31262769
37151 Randolph	North Carolina	89.29131991
1039 Covington	Alabama	89.22294922
5121 Randolph	Arkansas	89.14642300
47021 Cheatham	Tennessee	89.02297287
8069 Larimer	Colorado	89.01112068
48481 Wharton	Texas	88.90170355
16025 Camas	Idaho	88.73114463
45037 Edgefield	South Carolina	88.71802455
13111 Fannin	Georgia	88.58419350
53031 Jefferson	Washington	88.24734470
6001 Alameda	California	88.19543148

Counties_Cities

13143 Haralson	Georgia	88.03711103
38053 McKenzie	North Dakota	88.02816901
6073 San Diego	California	88.02511482
13187 Lumpkin	Georgia	87.99878622
40109 Oklahoma	Oklahoma	87.81425770
21007 Ballard	Kentucky	87.73029202
8029 Delta	Colorado	87.22902465
48219 Hockley	Texas	87.03220191
1071 Jackson	Alabama	86.98005257
19105 Jones	Iowa	86.77207867
40033 Cotton	Oklahoma	86.56509695
48061 Cameron	Texas	86.33948876
5017 Chicot	Arkansas	86.22341445
1047 Dallas	Alabama	86.13938919
18107 Montgomery	Indiana	86.05851979
21015 Boone	Kentucky	85.90999977
6041 Marin	California	85.87955296
37139 Pasquotank	North Carolina	85.77411135
20157 Republic	Kansas	85.76329331
17021 Christian	Illinois	85.72915710
51550 Chesapeake	Virginia	85.72582573
48339 Montgomery	Texas	85.62846385
51730 Petersburg	Virginia	85.53235974
13289 Twiggs	Georgia	85.49096238
51025 Brunswick	Virginia	85.44921875
53071 Walla Walla Cou	Washington	85.35504415
53071 Walla Walla Cou	Washington	85.35504415
18161 Union	Indiana	85.26360665
22035 East Carroll	Louisiana	85.26360665
37179 Union	North Carolina	85.20270614
48305 Lynn	Texas	85.07742045
13295 Walker	Georgia	85.00216107
21023 Bracken	Kentucky	84.96176720
31181 Webster	Nebraska	84.91367110

Counties_Cities

21037 Campbell	Kentucky	84.80762625
54039 Kanawha	West Virginia	84.78615049
28081 Lee	Mississippi	84.50505857
13003 Atkinson	Georgia	84.36784380
5139 Union	Arkansas	84.34289219
2110 Juneau	Alaska	84.07809921
13107 Emanuel	Georgia	84.02618079
18073 Jasper	Indiana	83.90770153
56027 Niobrara	Wyoming	83.75209380
45023 Chester	South Carolina	83.71833432
26091 Lenawee	Michigan	83.44697047
39151 Stark	Ohio	83.42887285
33013 Merrimack	New Hampshire	83.37082815
13019 Berrien	Georgia	83.10824849
12113 Santa Rosa	Florida	83.07824409
47045 Dyer	Tennessee	83.06538049
23011 Kennebec	Maine	82.73060131
19061 Dubuque	Iowa	82.59855040
26151 Sanilac	Michigan	82.56034190
45015 Berkeley	South Carolina	81.86674265
53055 San Juan	Washington	81.73750584
48121 Denton	Texas	81.71684531
18105 Monroe	Indiana	81.67877101
27067 Kandiyohi	Minnesota	81.67075020
19047 Crawford	Iowa	81.59459144
42109 Snyder	Pennsylvania	81.40108535
48445 Terry	Texas	81.38683161
51023 Botetourt	Virginia	81.13712174
51590 Danville	Virginia	81.09502863
48345 Motley	Texas	81.03727715
31141 Platte	Nebraska	80.92797410
2090 Fairbanks North	Alaska	80.83175880
19133 Monona	Iowa	80.65445328
29199 Scotland	Missouri	80.54772453

Counties_Cities

17135 Montgomery	Illinois	80.41676864
37007 Anson	North Carolina	80.39554609
41051 Multnomah	Oregon	80.30743460
12109 St. Johns	Florida	80.23251698
54049 Marion	West Virginia	80.21819349
37153 Richmond	North Carolina	80.20139461
51530 Buena Vista	Virginia	80.16674683
1029 Cleburne	Alabama	80.06939347
48041 Brazos	Texas	79.82077810
6071 San Bernardino	California	79.75675112
51177 Spotsylvania	Virginia	79.70917326
1015 Calhoun	Alabama	79.63107187
1041 Crenshaw	Alabama	79.57175926
45083 Spartanburg	South Carolina	79.32765827
12127 Volusia	Florida	79.26390497
21035 Calloway	Kentucky	79.21298071
20179 Sheridan	Kansas	78.95775760
51630 Fredericksburg	Virginia	78.91847379
39171 Williams	Ohio	78.79578307
51149 Prince George	Virginia	78.77737514
28135 Tallahatchie	Mississippi	78.64445557
26141 Presque Isle	Michigan	78.50525985
8023 Costilla	Colorado	78.36990596
8101 Pueblo	Colorado	78.19541691
49011 Davis	Utah	78.18875049
46069 Hyde	South Dakota	78.00312012
41067 Washington	Oregon	77.96618677
26073 Isabella	Michigan	77.94563646
31097 Johnson	Nebraska	77.91195949
19165 Shelby	Iowa	77.73363275
38015 Burleigh	North Dakota	77.67153338
47053 Gibson	Tennessee	77.47986543
51650 Hampton	Virginia	77.43107518
13173 Lanier	Georgia	77.36943907

Counties_Cities

21155 Marion	Kentucky	77.30364873
49045 Tooele	Utah	77.24548328
27079 Le Sueur	Minnesota	77.20923703
38059 Morton	North Dakota	77.18282682
37123 Montgomery	North Carolina	77.00487698
46127 Union	South Dakota	76.82950253
37107 Lenoir	North Carolina	76.81863656
20075 Hamilton	Kansas	76.71653241
51810 Virginia Beach	Virginia	76.63448018
48361 Orange	Texas	76.58067295
4021 Pinal	Arizona	76.48645385
36069 Ontario	New York	76.45816646
28047 Harrison	Mississippi	76.45777885
29029 Camden	Missouri	76.39419404
6069 San Benito	California	76.37681395
12117 Seminole	Florida	76.30944442
46013 Brown	South Dakota	76.30481229
19065 Fayette	Iowa	76.29704985
55133 Waukesha	Wisconsin	76.16505240
4013 Maricopa	Arizona	76.15357131
13149 Heard	Georgia	75.76395319
40143 Tulsa	Oklahoma	75.72953298
5129 Searcy	Arkansas	75.39582810
36003 Allegany	New York	75.38229593
12115 Sarasota	Florida	75.22532445
53003 Asotin	Washington	75.18796992
21057 Cumberland	Kentucky	75.08634930
40087 McClain	Oklahoma	75.02813555
31157 Scotts Bluff	Nebraska	75.02292367
50021 Rutland	Vermont	74.99318244
20129 Morton	Kansas	74.99062617
13053 Chattahoochee	Georgia	74.87832273
17051 Fayette	Illinois	74.71049682
55025 Dane	Wisconsin	74.67309777

Counties_Cities

42063 Indiana	Pennsylvania	74.55533071
37143 Perquimans	North Carolina	74.50454478
48123 DeWitt	Texas	74.30524595
13195 Madison	Georgia	74.19898820
31055 Douglas	Nebraska	73.91335027
39019 Carroll	Ohio	73.85251652
1003 Baldwin	Alabama	73.84575868
13119 Franklin	Georgia	73.83920427
13043 Candler	Georgia	73.82798080
37155 Robeson	North Carolina	73.57905197
1069 Houston	Alabama	73.52800749
21067 Fayette	Kentucky	73.50670208
5011 Bradley	Arkansas	73.41470129
5091 Miller	Arkansas	73.40796476
51710 Norfolk	Virginia	73.33781281
17073 Henry	Illinois	73.33469138
1035 Conecuh	Alabama	73.30781135
48195 Hansford	Texas	73.21984258
13161 Jeff Davis	Georgia	73.19182913
39045 Fairfield	Ohio	73.17918630
39065 Hardin	Ohio	73.06226175
6113 Yolo	California	73.04635040
27119 Polk	Minnesota	72.94871388
12057 Hillsborough	Florida	72.93539928
35059 Union	New Mexico	72.85089849
13207 Monroe	Georgia	72.67441860
31185 York	Nebraska	72.61109498
18021 Clay	Indiana	72.60221628
53039 Klickitat	Washington	72.37526575
45007 Anderson	South Carolina	72.32569507
1075 Lamar	Alabama	72.23345854
36117 Wayne	New York	72.17090069
1115 St. Clair	Alabama	72.16146127
46087 McCook	South Dakota	72.12405337

Counties_Cities

48037 Bowie	Texas	72.09193843
12055 Highlands	Florida	72.08984671
20091 Johnson	Kansas	71.95990327
12091 Okaloosa	Florida	71.88725762
46119 Sully	South Dakota	71.83908046
17095 Knox	Illinois	71.83908046
12073 Leon	Florida	71.79438089
21081 Grant	Kentucky	71.65319852
21239 Woodford	Kentucky	71.60893981
1121 Talladega	Alabama	71.40351756
37079 Greene	North Carolina	71.38777841
51135 Nottoway	Virginia	71.33592737
29081 Harrison	Missouri	71.30972189
8073 Lincoln	Colorado	71.30124777
13051 Chatham	Georgia	71.23221356
48205 Hartley	Texas	71.18704396
45011 Barnwell	South Carolina	71.04964002
6013 Contra Costa	California	71.03019870
12111 St. Lucie	Florida	70.99972597
51137 Orange	Virginia	70.95295273
5043 Drew	Arkansas	70.92972501
18121 Parke	Indiana	70.89265670
42073 Lawrence	Pennsylvania	70.77879885
48139 Ellis	Texas	70.77732451
36019 Clinton	New York	70.63634674
27063 Jackson	Minnesota	70.62859449
16003 Adams	Idaho	70.58823529
50027 Windsor	Vermont	70.54227110
12003 Baker	Florida	70.53429730
48315 Marion	Texas	70.50765512
37033 Caswell	North Carolina	70.49079214
42005 Armstrong	Pennsylvania	70.48404149
12103 Pinellas	Florida	70.44130916
45075 Orangeburg	South Carolina	70.16817356

Counties_Cities

13023 Bleckley	Georgia	70.10437763
20113 McPherson	Kansas	70.08445176
27099 Mower	Minnesota	69.98075529
51003 Albemarle	Virginia	69.90562740
21019 Boyd	Kentucky	69.85605419
39041 Delaware	Ohio	69.81535547
47097 Lauderdale	Tennessee	69.69990319
28087 Lowndes	Mississippi	69.57407093
12023 Columbia	Florida	69.50058863
18007 Benton	Indiana	69.34011326
47051 Franklin	Tennessee	69.22893292
42119 Union	Pennsylvania	69.21960478
47015 Cannon	Tennessee	69.14672936
17121 Marion	Illinois	69.11217438
45029 Colleton	South Carolina	69.03876792
16081 Teton	Idaho	68.72852234
18101 Martin	Indiana	68.51326221
21091 Hancock	Kentucky	68.50879196
42059 Greene	Pennsylvania	68.48189339
36123 Yates	New York	68.43524818
16073 Owyhee	Idaho	68.41700162
18065 Henry	Indiana	68.36402809
32023 Nye	Nevada	68.36325144
19043 Clayton	Iowa	68.35269993
18077 Jefferson	Indiana	68.30601093
51033 Caroline	Virginia	68.24385805
13047 Catoosa	Georgia	68.22901216
17037 DeKalb	Illinois	68.17548947
39085 Lake	Ohio	68.10866151
16045 Gem	Idaho	68.05035726
1053 Escambia	Alabama	68.03091325
6077 San Joaquin	California	68.02540324
29069 Dunklin	Missouri	67.97403392
37059 Davie	North Carolina	67.86324386

Counties_Cities

55131 Washington	Wisconsin	67.80010760
36041 Hamilton	New York	67.65899865
53063 Spokane	Washington	67.42695252
6067 Sacramento	California	67.29505670
48029 Bexar	Texas	67.16853411
56011 Crook	Wyoming	67.11409396
29041 Chariton	Missouri	67.10508657
21189 Owsley	Kentucky	67.08407871
15009 Maui	Hawaii	66.98284163
26067 Ionia	Michigan	66.96776203
55039 Fond du Lac	Wisconsin	66.94739293
26031 Cheboygan	Michigan	66.89489631
32510 Carson City	Nevada	66.77013029
5111 Poinsett	Arkansas	66.73896721
17041 Douglas	Illinois	66.73853894
48021 Bastrop	Texas	66.68506255
37101 Johnston	North Carolina	66.60910324
39027 Clinton	Ohio	66.57631310
1001 Autauga	Alabama	66.54556573
48209 Hays	Texas	66.47771424
37117 Martin	North Carolina	66.16382162
47125 Montgomery	Tennessee	66.03544550
45091 York	South Carolina	66.02995790
56017 Hot Springs	Wyoming	65.86169045
51133 Northumberland	Virginia	65.85988310
20173 Sedgwick	Kansas	65.80907192
21145 McCracken	Kentucky	65.80356870
30007 Broadwater	Montana	65.73541495
21203 Rockcastle	Kentucky	65.67164179
13227 Pickens	Georgia	65.66604128
40031 Comanche	Oklahoma	65.60263075
48253 Jones	Texas	65.60024222
45053 Jasper	South Carolina	65.58282420
12017 Citrus	Florida	65.57199738

Counties_Cities

39011 Auglaize	Ohio	65.49646319
18149 Starke	Indiana	65.40222368
47117 Marshall	Tennessee	65.31484725
19089 Howard	Iowa	65.30967672
17075 Iroquois	Illinois	65.20794088
29051 Cole	Missouri	65.10755769
6059 Orange	California	65.09795453
48085 Collin	Texas	65.06517461
29207 Stoddard	Missouri	65.05512566
19075 Grundy	Iowa	65.01950585
51199 York	Virginia	64.85275477
5003 Ashley	Arkansas	64.85084306
47027 Clay	Tennessee	64.79201762
18049 Fulton	Indiana	64.70236910
12129 Wakulla	Florida	64.69301623
18163 Vanderburgh	Indiana	64.65017074
18015 Carroll	Indiana	64.58985442
47041 DeKalb	Tennessee	64.55457344
4023 Santa Cruz	Arizona	64.50087076
39139 Richland	Ohio	64.41011074
31035 Clay	Nebraska	64.37077567
29021 Buchanan	Missouri	64.35515011
36031 Essex	New York	64.34316354
5133 Sevier	Arkansas	64.18110742
5115 Pope	Arkansas	64.06250000
12027 DeSoto	Florida	64.01877884
45065 McCormick	South Carolina	63.76195537
27165 Watonwan	Minnesota	63.75227687
29159 Pettis	Missouri	63.46669174
21199 Pulaski	Kentucky	63.44490352
29169 Pulaski	Missouri	63.44445726
29219 Warren	Missouri	63.38048457
35049 Santa Fe	New Mexico	63.30969771
55103 Richland	Wisconsin	63.30206595

Counties_Cities

30085 Roosevelt	Montana	63.29686228
37165 Scotland	North Carolina	63.20022982
21147 McCreary	Kentucky	63.18933824
26103 Marquette	Michigan	63.14270251
21113 Jessamine	Kentucky	63.05637982
26047 Emmet	Michigan	63.04791642
40017 Canadian	Oklahoma	62.99888540
39043 Erie	Ohio	62.99001541
40035 Craig	Oklahoma	62.91066685
17015 Carroll	Illinois	62.88429290
42131 Wyoming	Pennsylvania	62.85587518
18153 Sullivan	Indiana	62.83228613
22065 Madison	Louisiana	62.71839441
45043 Georgetown	South Carolina	62.65160886
51191 Washington	Virginia	62.49770229
26111 Midland	Michigan	62.49323991
24039 Somerset	Maryland	62.31742941
51640 Galax	Virginia	62.27619492
12069 Lake	Florida	62.27296316
54069 Ohio	West Virginia	62.26799186
55111 Sauk	Wisconsin	62.25777833
8105 Rio Grande	Colorado	62.22222222
45047 Greenwood	South Carolina	62.19872493
51700 Newport News	Virginia	62.14100971
26139 Ottawa	Michigan	61.96341405
56025 Natrona	Wyoming	61.93515768
17117 Macoupin	Illinois	61.79242160
51181 Surry	Virginia	61.78560395
12089 Nassau	Florida	61.74853202
37147 Pitt	North Carolina	61.69614371
39149 Shelby	Ohio	61.69412055
53011 Clark	Washington	61.63654362
20107 Linn	Kansas	61.53846154
33003 Carroll	New Hampshire	61.50187581

Counties_Cities

39089 Licking	Ohio	61.44428198
37163 Sampson	North Carolina	61.29569673
51027 Buchanan	Virginia	61.26007257
40051 Grady	Oklahoma	61.20501881
31099 Kearney	Nebraska	61.12469438
37071 Gaston	North Carolina	61.02869246
39135 Preble	Ohio	60.98007171
29023 Butler	Missouri	60.97703980
36011 Cayuga	New York	60.92423359
29111 Lewis	Missouri	60.88280061
51680 Lynchburg	Virginia	60.88205927
18169 Wabash	Indiana	60.74168798
18151 Steuben	Indiana	60.71820968
37183 Wake	North Carolina	60.69733270
29139 Montgomery	Missouri	60.69013352
42051 Fayette	Pennsylvania	60.56377979
13313 Whitfield	Georgia	60.54083143
37073 Gates	North Carolina	60.48561306
5053 Grant	Arkansas	60.47943699
27155 Traverse	Minnesota	60.45949214
48489 Willacy	Texas	60.42296073
17053 Ford	Illinois	60.31363088
37051 Cumberland	North Carolina	60.18114525
40065 Jackson	Oklahoma	60.12265021
13213 Murray	Georgia	60.11873450
8003 Alamosa	Colorado	59.94125757
1043 Cullman	Alabama	59.92186189
8125 Yuma	Colorado	59.88023952
13127 Glynn	Georgia	59.84580903
48051 Burleson	Texas	59.81836968
45071 Newberry	South Carolina	59.70924195
20161 Riley	Kansas	59.69906245
29031 Cape Girardeau	Missouri	59.68026615
17071 Henderson	Illinois	59.62140408

Counties_Cities

47087 Jackson	Tennessee	59.53393434
47059 Greene	Tennessee	59.34546297
19119 Lyon	Iowa	59.26678520
16047 Gooding	Idaho	59.22611213
21029 Bullitt	Kentucky	59.20882211
48149 Fayette	Texas	59.17393191
45051 Horry	South Carolina	58.98642150
48193 Hamilton	Texas	58.93446488
51073 Gloucester	Virginia	58.90385285
17063 Grundy	Illinois	58.85584242
39017 Butler	Ohio	58.84229741
37081 Guilford	North Carolina	58.83785860
26005 Allegan	Michigan	58.80999258
1009 Blount	Alabama	58.78284924
48401 Rusk	Texas	58.76951331
42085 Mercer	Pennsylvania	58.72627233
18009 Blackford	Indiana	58.67560771
51037 Charlotte	Virginia	58.63628749
55053 Jackson	Wisconsin	58.59947260
36009 Cattaraugus	New York	58.56324831
36023 Cortland	New York	58.54923363
41055 Sherman	Oregon	58.54800937
5045 Faulkner	Arkansas	58.49077769
6079 San Luis Obispo	California	58.44864617
42087 Mifflin	Pennsylvania	58.41374237
18099 Marshall	Indiana	58.38090296
6111 Ventura	California	58.28663156
37149 Polk	North Carolina	58.22133812
55043 Grant	Wisconsin	58.19141095
8007 Archuleta	Colorado	58.11841627
41043 Linn	Oregon	58.11442259
5095 Monroe	Arkansas	57.97101449
5105 Perry	Arkansas	57.95981453
12105 Polk	Florida	57.90886839

Counties_Cities

47023 Chester	Tennessee	57.88376939
48493 Wilson	Texas	57.74131889
18167 Vigo	Indiana	57.73564524
21211 Shelby	Kentucky	57.71054042
2020 Anchorage	Alaska	57.62542104
48177 Gonzales	Texas	57.62028234
1089 Madison	Alabama	57.56863901
20141 Osborne	Kansas	57.55395683
54093 Tucker	West Virginia	57.51258088
47031 Coffee	Tennessee	57.45062837
8083 Montezuma	Colorado	57.34383363
48423 Smith	Texas	57.33621173
46009 Bon Homme	South Dakota	57.30659026
39165 Warren	Ohio	57.28486947
17189 Washington	Illinois	57.16327260
5031 Craighead	Arkansas	57.11232705
47017 Carroll	Tennessee	57.10206995
27045 Fillmore	Minnesota	56.98546871
40121 Pittsburg	Oklahoma	56.97745972
1099 Monroe	Alabama	56.96112403
13179 Liberty	Georgia	56.91334537
20177 Shawnee	Kansas	56.90172902
47183 Weakley	Tennessee	56.86069131
31111 Lincoln	Nebraska	56.84240443
22113 Vermilion	Louisiana	56.82767842
50023 Washington	Vermont	56.75954592
42031 Clarion	Pennsylvania	56.73173625
19019 Buchanan	Iowa	56.60644370
28115 Pontotoc	Mississippi	56.54509471
12061 Indian River	Florida	56.53916767
48349 Navarro	Texas	56.49147584
21021 Boyle	Kentucky	56.47840532
40007 Beaver	Oklahoma	56.40157924
37039 Cherokee	North Carolina	56.37177184

Counties_Cities

42099 Perry	Pennsylvania	56.35145972
18135 Randolph	Indiana	56.33576114
39081 Jefferson	Ohio	56.25921815
5137 Stone	Arkansas	56.19330497
48189 Hale	Texas	56.16316879
45009 Bamberg	South Carolina	56.04203152
45035 Dorchester	South Carolina	56.02345515
30009 Carbon	Montana	56.00149337
19077 Guthrie	Iowa	55.97014925
18087 LaGrange	Indiana	55.93694381
17105 Livingston	Illinois	55.92684768
54057 Mineral	West Virginia	55.67928731
20005 Atchison	Kansas	55.57957142
17103 Lee	Illinois	55.51821874
20183 Smith	Kansas	55.50929781
37097 Iredell	North Carolina	55.48238854
29037 Cass	Missouri	55.26230539
37137 Pamlico	North Carolina	55.24861878
48257 Kaufman	Texas	55.20051002
16075 Payette	Idaho	55.19935459
21225 Union	Kentucky	55.15339538
18045 Fountain	Indiana	55.04250505
40125 Pottawatomie	Oklahoma	55.03653050
51057 Essex	Virginia	54.95008700
35061 Valencia	New Mexico	54.93355656
17083 Jersey	Illinois	54.92744999
55019 Clark	Wisconsin	54.74084531
13103 Effingham	Georgia	54.67116900
48473 Waller	Texas	54.58720777
29019 Boone	Missouri	54.44293214
26143 Roscommon	Michigan	54.42974376
20127 Morris	Kansas	54.33798225
42035 Clinton	Pennsylvania	54.28600972
48455 Trinity	Texas	54.27408412

Counties_Cities

39157 Tuscarawas	Ohio	54.24405485
18083 Knox	Indiana	54.20788725
22085 Sabine	Louisiana	54.09454061
37001 Alamance	North Carolina	54.07483958
13049 Charlton	Georgia	53.97902529
26119 Montmorency	Michigan	53.96654074
37043 Clay	North Carolina	53.86479935
1019 Cherokee	Alabama	53.77996312
1103 Morgan	Alabama	53.74131952
29049 Clinton	Missouri	53.73717636
31033 Cheyenne	Nebraska	53.70569280
36045 Jefferson	New York	53.68887298
40119 Payne	Oklahoma	53.63237445
30059 Meagher	Montana	53.59056806
33009 Grafton	New Hampshire	53.46045040
40021 Cherokee	Oklahoma	53.41551104
53035 Kitsap	Washington	53.37187969
13241 Rabun	Georgia	53.35862928
35013 Dona Ana	New Mexico	53.32793924
35013 Dona Ana	New Mexico	53.32793924
17167 Sangamon	Illinois	53.23832340
41035 Klamath	Oregon	53.21271784
21215 Spencer	Kentucky	53.20847079
27033 Cottonwood	Minnesota	53.20563980
17033 Crawford	Illinois	53.17169139
40103 Noble	Oklahoma	53.14908318
27133 Rock	Minnesota	53.11238581
18075 Jay	Indiana	52.97630514
56033 Sheridan	Wyoming	52.92230344
5029 Conway	Arkansas	52.65425303
51195 Wise	Virginia	52.61496370
45003 Aiken	South Carolina	52.53806058
13055 Chattooga	Georgia	52.44050020
28145 Union	Mississippi	52.43655177

Counties_Cities

21049 Clark	Kentucky	52.41523904
46085 Lyman	South Dakota	52.34231876
13039 Camden	Georgia	52.16386907
29143 New Madrid	Missouri	52.03515264
6099 Stanislaus	California	52.01749679
48233 Hutchinson	Texas	51.89168790
35055 Taos	New Mexico	51.77402162
36075 Oswego	New York	51.73963935
48331 Milam	Texas	51.72894035
20143 Ottawa	Kansas	51.70630817
47161 Stewart	Tennessee	51.61861220
5085 Lonoke	Arkansas	51.59048020
51121 Montgomery	Virginia	51.52295802
17085 Jo Daviess	Illinois	51.48366564
54105 Wirt	West Virginia	51.45797599
48153 Floyd	Texas	51.39626520
18115 Ohio	Indiana	51.33470226
47073 Hawkins	Tennessee	51.30019459
48031 Blanco	Texas	51.27328662
38065 Oliver	North Dakota	51.22950820
35017 Grant	New Mexico	51.19578732
40131 Rogers	Oklahoma	51.09584276
40097 Mayes	Oklahoma	51.08618970
1045 Dale	Alabama	51.06626358
48371 Pecos	Texas	51.04319530
17113 McLean	Illinois	50.91767538
47105 Loudon	Tennessee	50.89154446
20181 Sherman	Kansas	50.85607730
33001 Belknap	New Hampshire	50.80135033
48397 Rockwall	Texas	50.66711704
54065 Morgan	West Virginia	50.59875190
40073 Kingfisher	Oklahoma	50.58168943
51079 Greene	Virginia	50.55867334
38103 Wells	North Dakota	50.54334091

Counties_Cities

27123 Ramsey	Minnesota	50.52616274
21167 Mercer	Kentucky	50.51896758
23023 Sagadahoc	Maine	50.51355447
51720 Norton	Virginia	50.40322581
26027 Cass	Michigan	50.33589530
16031 Cassia	Idaho	50.28494804
48357 Ochiltree	Texas	50.26641198
48183 Gregg	Texas	50.11842499
26117 Montcalm	Michigan	50.02501251
20027 Clay	Kansas	50.01875703
17019 Champaign	Illinois	50.00404795
46029 Codington	South Dakota	49.97322863
47151 Scott	Tennessee	49.91152049
37041 Chowan	North Carolina	49.89664267
20025 Clark	Kansas	49.87531172
56005 Campbell	Wyoming	49.84828782
51083 Halifax	Virginia	49.82415006
20125 Montgomery	Kansas	49.81320050
39039 Defiance	Ohio	49.78383336
42027 Centre	Pennsylvania	49.75277172
29035 Carter	Missouri	49.55401388
20073 Greenwood	Kansas	49.54582989
26029 Charlevoix	Michigan	49.53513184
17003 Alexander	Illinois	49.50495050
48505 Zapata	Texas	49.33051445
39073 Hocking	Ohio	49.32182491
51735 Poquoson	Virginia	49.22067268
51053 Dinwiddie	Virginia	49.07287322
55061 Kewaunee	Wisconsin	49.06049159
12131 Walton	Florida	49.03677758
41005 Clackamas	Oregon	49.02962206
29227 Worth	Missouri	49.01960784
38069 Pierce	North Dakota	49.00759618
29229 Wright	Missouri	48.97159647

Counties_Cities

22043 Grant	Louisiana	48.92803131
40077 Latimer	Oklahoma	48.87107810
47033 Crockett	Tennessee	48.85538805
39113 Montgomery	Ohio	48.84179204
47121 Meigs	Tennessee	48.75670405
17001 Adams	Illinois	48.71291349
42125 Washington	Pennsylvania	48.71085046
30111 Yellowstone	Montana	48.70829352
42061 Huntingdon	Pennsylvania	48.70704924
47085 Humphreys	Tennessee	48.68549172
35037 Quay	New Mexico	48.46722404
47083 Houston	Tennessee	48.40856832
42081 Lycoming	Pennsylvania	48.38823198
26135 Oscoda	Michigan	48.33252779
20119 Meade	Kansas	48.23926676
12133 Washington	Florida	48.23151125
51043 Clarke	Virginia	48.19940784
37145 Person	North Carolina	48.09274306
29177 Ray	Missouri	48.07062011
16067 Minidoka	Idaho	48.01920768
39077 Huron	Ohio	47.85997539
51015 Augusta	Virginia	47.70929138
17181 Union	Illinois	47.50311739
26015 Barry	Michigan	47.41893814
29001 Adair	Missouri	47.35782785
51125 Nelson	Virginia	47.18252898
31153 Sarpy	Nebraska	47.16495265
48089 Colorado	Texas	47.13201678
37045 Cleveland	North Carolina	47.10942701
17137 Morgan	Illinois	47.09206499
55021 Columbia	Wisconsin	47.07277102
33005 Cheshire	New Hampshire	47.06312996
18177 Wayne	Indiana	47.01528755
18183 Whitley	Indiana	46.95662382

Counties_Cities

48485 Wichita	Texas	46.94693482
20059 Franklin	Kansas	46.81830596
19079 Hamilton	Iowa	46.81647940
47127 Moore	Tennessee	46.79457183
29027 Callaway	Missouri	46.78206242
48293 Limestone	Texas	46.77069603
40049 Garvin	Oklahoma	46.74409406
16037 Custer	Idaho	46.72897196
27003 Anoka	Minnesota	46.63480426
12053 Hernando	Florida	46.62981689
32019 Lyon	Nevada	46.58830275
21165 Menifee	Kentucky	46.50441792
1133 Winston	Alabama	46.49196957
6101 Sutter	California	46.48424184
40025 Cimarron	Oklahoma	46.44681839
41059 Umatilla	Oregon	46.44202487
48027 Bell	Texas	46.39497022
26159 Van Buren	Michigan	46.38956632
26097 Mackinac	Michigan	46.35209048
56023 Lincoln	Wyoming	46.31058969
55037 Florence	Wisconsin	46.28558204
40053 Grant	Oklahoma	46.23208507
40137 Stephens	Oklahoma	46.22674217
12059 Holmes	Florida	46.20834831
46115 Spink	South Dakota	46.18937644
37111 McDowell	North Carolina	46.14674665
6019 Fresno	California	46.05792438
48063 Camp	Texas	46.03698304
42015 Bradford	Pennsylvania	46.02764947
17173 Shelby	Illinois	45.99604434
47155 Sevier	Tennessee	45.96902709
26149 St. Joseph	Michigan	45.86930524
48185 Grimes	Texas	45.83921016
40075 Kiowa	Oklahoma	45.82426395

Counties_Cities

8043 Fremont	Colorado	45.81329002
55055 Jefferson	Wisconsin	45.81282524
46101 Moody	South Dakota	45.59963520
8081 Moffat	Colorado	45.49590537
39141 Ross	Ohio	45.49531398
51115 Mathews	Virginia	45.44421722
48449 Titus	Texas	45.40913632
28039 George	Mississippi	45.36082474
39047 Fayette	Ohio	45.34989186
5125 Saline	Arkansas	45.29694204
41065 Wasco	Oregon	45.27447651
51091 Highland	Virginia	45.24886878
48237 Jack	Texas	45.23351804
18165 Vermillion	Indiana	45.22255960
46097 Miner	South Dakota	45.18752824
53069 Wahkiakum	Washington	45.18752824
47093 Knox	Tennessee	45.13323977
37167 Stanly	North Carolina	45.10672573
53047 Okanogan	Washington	45.09636381
55057 Juneau	Wisconsin	45.08396889
39051 Fulton	Ohio	44.94275712
17131 Mercer	Illinois	44.86891866
26101 Manistee	Michigan	44.84670581
48049 Brown	Texas	44.82649510
39063 Hancock	Ohio	44.77808508
30107 Wheatland	Montana	44.72271914
21209 Scott	Kentucky	44.61815781
41053 Polk	Oregon	44.58314757
6095 Solano	California	44.55789167
48125 Dickens	Texas	44.46420631
54033 Harrison	West Virginia	44.40891731
32021 Mineral	Nevada	44.30660168
17125 Mason	Illinois	44.23147807
51820 Waynesboro	Virginia	44.19303518

Counties_Cities

31109 Lancaster	Nebraska	44.12617565
48291 Liberty	Texas	44.02071290
13031 Bulloch	Georgia	43.98675223
41049 Morrow	Oregon	43.96763982
39107 Mercer	Ohio	43.94638541
8109 Saguache	Colorado	43.84042087
29095 Jackson	Missouri	43.83791680
19149 Plymouth	Iowa	43.83343295
38023 Divide	North Dakota	43.80201489
6087 Santa Cruz	California	43.75489964
12043 Glades	Florida	43.71903235
39031 Coshocton	Ohio	43.68123618
30035 Glacier	Montana	43.64588638
47069 Hardeman	Tennessee	43.61617764
6097 Sonoma	California	43.60505819
27163 Washington	Minnesota	43.59551082
42009 Bedford	Pennsylvania	43.59016938
26051 Gladwin	Michigan	43.41476892
8089 Otero	Colorado	43.40277778
45059 Laurens	South Carolina	43.28745858
17029 Coles	Illinois	43.23474501
38027 Eddy	North Dakota	43.23389537
29163 Pike	Missouri	43.23389537
12101 Pasco	Florida	43.17773289
48067 Cass	Texas	43.16212358
38077 Richland	North Dakota	43.10610259
22023 Cameron	Louisiana	43.05396096
6055 Napa	California	43.03635855
27013 Blue Earth	Minnesota	43.00947692
26129 Ogemaw	Michigan	42.95532646
46049 Faulk	South Dakota	42.91845494
54011 Cabell	West Virginia	42.90740582
50005 Caledonia	Vermont	42.90145865
54071 Pendleton	West Virginia	42.87551808

Counties_Cities

46023 Charles Mix	South Dakota	42.83572499
26009 Antrim	Michigan	42.79905842
54107 Wood	West Virginia	42.75382112
17147 Piatt	Illinois	42.69333984
51173 Smyth	Virginia	42.66211604
39125 Paulding	Ohio	42.64392324
1083 Limestone	Alabama	42.63106453
47109 McNairy	Tennessee	42.58284299
48147 Fannin	Texas	42.50977725
37013 Beaufort	North Carolina	42.48178593
31077 Greeley	Nebraska	42.44482173
31065 Furnas	Nebraska	42.41781548
47119 Maury	Tennessee	42.39983040
50013 Grand Isle	Vermont	42.31311707
31155 Saunders	Nebraska	42.24757076
12009 Brevard	Florida	42.22173448
20087 Jefferson	Kansas	42.16073781
38037 Grant	North Dakota	42.12299916
51678 Lexington	Virginia	42.04035874
6053 Monterey	California	42.01159796
1033 Colbert	Alabama	41.99992696
4015 Mohave	Arizona	41.99475066
29187 St. Francois	Missouri	41.98404606
12083 Marion	Florida	41.94712440
12047 Hamilton	Florida	41.92872117
19091 Humboldt	Iowa	41.89797842
20115 Marion	Kansas	41.84100418
30067 Park	Montana	41.82600382
40111 Okmulgee	Oklahoma	41.73731577
48103 Crane	Texas	41.71881519
26063 Huron	Michigan	41.71212218
20155 Reno	Kansas	41.70543133
46089 McPherson	South Dakota	41.54549231
48187 Guadalupe	Texas	41.54092392

Counties_Cities

29115 Linn	Missouri	41.53858935
51161 Roanoke	Virginia	41.45716624
21179 Nelson	Kentucky	41.43857277
47139 Polk	Tennessee	41.42502071
21229 Washington	Kentucky	41.37702747
26089 Leelanau	Michigan	41.35269252
48005 Angelina	Texas	41.33559914
48135 Ector	Texas	41.32639214
45017 Calhoun	South Carolina	41.32231405
35007 Colfax	New Mexico	41.28819158
48217 Hill	Texas	41.26093415
54053 Mason	West Virginia	41.17074631
30051 Liberty	Montana	41.15226337
48329 Midland	Texas	41.14081749
12013 Calhoun	Florida	41.13251525
48297 Live Oak	Texas	41.09814236
37055 Dare	North Carolina	41.09476453
20011 Bourbon	Kansas	40.94724630
27049 Goodhue	Minnesota	40.94562852
19123 Mahaska	Iowa	40.90909091
19057 Des Moines	Iowa	40.88098523
40043 Dewey	Oklahoma	40.86636698
46067 Hutchinson	South Dakota	40.65040650
21185 Oldham	Kentucky	40.61982849
48369 Parmer	Texas	40.55150041
48343 Morris	Texas	40.52192236
47179 Washington	Tennessee	40.43325791
48231 Hunt	Texas	40.41743961
15003 Honolulu	Hawaii	40.40486491
8027 Custer	Colorado	40.37141704
37067 Forsyth	North Carolina	40.35885085
47009 Blount	Tennessee	40.35051656
48239 Jackson	Texas	40.33884631
47011 Bradley	Tennessee	40.28971113

Counties_Cities

17099 LaSalle	Illinois	40.20835237
51790 Staunton	Virginia	40.12519059
27011 Big Stone	Minnesota	40.08819403
56007 Carbon	Wyoming	40.07748313
48015 Austin	Texas	40.01467205
18037 Dubois	Indiana	39.93891695
29053 Cooper	Missouri	39.76594899
20097 Kiowa	Kansas	39.74562798
39091 Logan	Ohio	39.68428943
46065 Hughes	South Dakota	39.66005666
47131 Obion	Tennessee	39.64714045
17059 Gallatin	Illinois	39.54132068
20045 Douglas	Kansas	39.52699364
51045 Craig	Virginia	39.49447077
40061 Haskell	Oklahoma	39.46952952
5145 White	Arkansas	39.37657983
21027 Breckinridge	Kentucky	39.23876790
45077 Pickens	South Carolina	39.21976676
32005 Douglas	Nevada	39.20193121
47029 Cocke	Tennessee	39.13456700
29186 Ste. Genevieve	Missouri	39.13237925
36097 Schuyler	New York	39.07994640
20043 Doniphan	Kansas	39.05233012
48241 Jasper	Texas	39.02765388
23001 Androscoggin	Maine	39.00481988
55117 Sheboygan	Wisconsin	38.97588692
6023 Humboldt	California	38.86399801
48495 Winkler	Texas	38.86010363
18157 Tippecanoe	Indiana	38.85044134
37031 Carteret	North Carolina	38.83551004
47065 Hamilton	Tennessee	38.70585200
38051 McIntosh	North Dakota	38.68471954
29005 Atchison	Missouri	38.67723845
39059 Guernsey	Ohio	38.43985444

Counties_Cities

5101 Newton	Arkansas	38.43689942
39087 Lawrence	Ohio	38.41913607
54077 Preston	West Virginia	38.41721091
46109 Roberts	South Dakota	38.28850388
20063 Gove	Kansas	38.28483920
51197 Wythe	Virginia	38.25554705
13309 Wheeler	Georgia	38.07589796
20017 Chase	Kansas	38.03727653
40101 Muskogee	Oklahoma	38.03282525
41017 Deschutes	Oregon	38.02162545
38003 Barnes	North Dakota	37.94346424
37049 Craven	North Carolina	37.89645522
17145 Perry	Illinois	37.78218570
16055 Kootenai	Idaho	37.76972849
8093 Park	Colorado	37.72364734
51145 Powhatan	Virginia	37.68542944
54063 Monroe	West Virginia	37.65060241
48307 McCulloch	Texas	37.56103668
38099 Walsh	North Dakota	37.49882816
6047 Merced	California	37.48657944
39025 Clermont	Ohio	37.47578675
35041 Roosevelt	New Mexico	37.34727632
21171 Monroe	Kentucky	37.32039560
48325 Medina	Texas	37.31270006
29181 Ripley	Missouri	37.31064846
13109 Evans	Georgia	37.30995243
17199 Williamson	Illinois	37.28227153
21103 Henry	Kentucky	37.25319757
48491 Williamson	Texas	37.23185565
19181 Warren	Iowa	37.21403949
26153 Schoolcraft	Michigan	37.18393654
56037 Sweetwater	Wyoming	37.16522264
51119 Middlesex	Virginia	37.14365308
6057 Nevada	California	37.11282298

Counties_Cities

47005 Benton	Tennessee	37.07365299
20149 Pottawatomie	Kansas	37.07212588
27157 Wabasha	Minnesota	36.96003696
13305 Wayne	Georgia	36.90284487
54045 Logan	West Virginia	36.80191370
5065 Izard	Arkansas	36.78363864
29013 Bates	Missouri	36.76470588
29083 Henry	Missouri	36.71071953
12049 Hardee	Florida	36.70398238
47099 Lawrence	Tennessee	36.58480816
37027 Caldwell	North Carolina	36.57243170
18085 Kosciusko	Indiana	36.54970760
29151 Osage	Missouri	36.45909290
53041 Lewis	Washington	36.43033013
22123 West Carroll	Louisiana	36.42323803
1079 Lawrence	Alabama	36.41108111
48451 Tom Green	Texas	36.38240445
30029 Flathead	Montana	36.23685190
55029 Door	Wisconsin	36.21876132
19141 O'Brien	Iowa	36.12716763
39127 Perry	Ohio	36.07803957
17143 Peoria	Illinois	35.98695611
28141 Tishomingo	Mississippi	35.98231726
48373 Polk	Texas	35.97769383
12029 Dixie	Florida	35.92814371
35039 Rio Arriba	New Mexico	35.89191406
6061 Placer	California	35.86426520
53015 Cowlitz	Washington	35.78408434
17177 Stephenson	Illinois	35.75179318
54051 Marshall	West Virginia	35.73168751
46003 Aurora	South Dakota	35.70153517
46027 Clay	South Dakota	35.60999929
54091 Taylor	West Virginia	35.58296762
19083 Hardin	Iowa	35.57031065

Counties_Cities

21173 Montgomery	Kentucky	35.45722086
47013 Campbell	Tennessee	35.36871889
30053 Lincoln	Montana	35.36425179
5055 Greene	Arkansas	35.30060673
21005 Anderson	Kentucky	35.29982791
29039 Cedar	Missouri	35.29827038
48079 Cochran	Texas	35.26093089
27081 Lincoln	Minnesota	35.25471532
18129 Posey	Indiana	35.23884103
55051 Iron	Wisconsin	35.23608175
21223 Trimble	Kentucky	35.23194363
23013 Knox	Maine	35.20152875
47103 Lincoln	Tennessee	35.17308087
20047 Edwards	Kansas	35.10003510
51775 Salem	Virginia	35.09729751
12005 Bay	Florida	35.08071262
23019 Penobscot	Maine	35.07703712
48259 Kendall	Texas	35.05619947
31051 Dixon	Nebraska	35.03240497
48215 Hidalgo	Texas	34.99091737
21161 Mason	Kentucky	34.98542274
20021 Cherokee	Kansas	34.97376967
46081 Lawrence	South Dakota	34.96367662
21123 Larue	Kentucky	34.94792759
23015 Lincoln	Maine	34.94263584
20169 Saline	Kansas	34.92582857
5113 Polk	Arkansas	34.91445957
53067 Thurston	Washington	34.91388490
38063 Nelson	North Dakota	34.85535030
39121 Noble	Ohio	34.83349589
15001 Hawaii	Hawaii	34.82881637
48407 San Jacinto	Texas	34.82015391
48317 Martin	Texas	34.76447071
18033 DeKalb	Indiana	34.70133716

Counties_Cities

47175 Van Buren	Tennessee	34.69210755
21017 Bourbon	Kentucky	34.68093539
17123 Marshall	Illinois	34.68007630
31159 Seward	Nebraska	34.64603303
48107 Crosby	Texas	34.60806368
56041 Uinta	Wyoming	34.48445736
20009 Barton	Kansas	34.46823178
40039 Custer	Oklahoma	34.44000551
21191 Pendleton	Kentucky	34.41393076
20029 Cloud	Kansas	34.36819796
6031 Kings	California	34.35381790
42117 Tioga	Pennsylvania	34.34487157
29033 Carroll	Missouri	34.31316482
54095 Tyler	West Virginia	34.30139492
26133 Osceola	Michigan	34.27445268
47039 Decatur	Tennessee	34.17051085
21221 Trigg	Kentucky	34.14600833
8025 Crowley	Colorado	34.14134517
5007 Benton	Arkansas	34.11491959
36049 Lewis	New York	34.03032480
39143 Sandusky	Ohio	34.01418391
35005 Chaves	New Mexico	34.00887322
47079 Henry	Tennessee	33.99468447
51105 Lee	Virginia	33.98326324
51067 Franklin	Virginia	33.81083726
42111 Somerset	Pennsylvania	33.80571181
40151 Woods	Oklahoma	33.71923120
21055 Crittenden	Kentucky	33.65114975
41071 Yamhill	Oregon	33.64423095
27037 Dakota	Minnesota	33.61360340
47153 Sequatchie	Tennessee	33.61118580
23025 Somerset	Maine	33.60215054
53045 Mason	Washington	33.58419711
37129 New Hanover	North Carolina	33.58102930

Counties_Cities

31039 Cuming	Nebraska	33.55704698
1077 Lauderdale	Alabama	33.55450442
51005 Alleghany	Virginia	33.53454058
31167 Stanton	Nebraska	33.50083752
30073 Pondera	Montana	33.48961822
26041 Delta	Michigan	33.46626879
50019 Orleans	Vermont	33.44854499
19037 Chickasaw	Iowa	33.43363424
5077 Lee	Arkansas	33.38898164
37121 Mitchell	North Carolina	33.33333333
47089 Jefferson	Tennessee	33.32592757
48251 Johnson	Texas	33.26311121
29225 Webster	Missouri	33.24043059
4012 La Paz	Arizona	33.17850033
20069 Gray	Kansas	33.15100282
21003 Allen	Kentucky	33.14080106
51111 Lunenburg	Virginia	33.09614430
46117 Stanley	South Dakota	33.09066843
51770 Roanoke City	Virginia	33.02642114
55027 Dodge	Wisconsin	33.01194122
54047 McDowell	West Virginia	32.92542391
31163 Sherman	Nebraska	32.91639236
29017 Bollinger	Missouri	32.87040841
30023 Deer Lodge	Montana	32.85510897
30063 Missoula	Montana	32.83077001
19033 Cerro Gordo	Iowa	32.82763149
19145 Page	Iowa	32.78903535
37035 Catawba	North Carolina	32.77613897
4025 Yavapai	Arizona	32.75960913
22115 Vernon	Louisiana	32.74662300
46057 Hamlin	South Dakota	32.72786778
48001 Anderson	Texas	32.72645848
47001 Anderson	Tennessee	32.68742972
40067 Jefferson	Oklahoma	32.66372693

Counties_Cities

19101 Jefferson	Iowa	32.64240248
27147 Steele	Minnesota	32.60603755
17129 Menard	Illinois	32.55208333
40133 Seminole	Oklahoma	32.54943445
20123 Mitchell	Kansas	32.52032520
26035 Clare	Michigan	32.51292389
38011 Bowman	North Dakota	32.50975293
5143 Washington	Arkansas	32.49479872
2122 Kenai Peninsula	Alaska	32.46032153
48091 Comal	Texas	32.35089942
29175 Randolph	Missouri	32.30626338
21011 Bath	Kentucky	32.30235000
8049 Grand	Colorado	32.20611916
26107 Mecosta	Michigan	32.15064875
17087 Johnson	Illinois	32.11303789
29221 Washington	Missouri	32.07312673
50009 Essex	Vermont	32.00000000
29179 Reynolds	Missouri	31.97953310
37197 Yadkin	North Carolina	31.96334869
12075 Levy	Florida	31.88619083
27015 Brown	Minnesota	31.85854805
29077 Greene	Missouri	31.85771590
48309 McLennan	Texas	31.81373646
54079 Putnam	West Virginia	31.75611305
47133 Overton	Tennessee	31.72013776
21093 Hardin	Kentucky	31.71553880
32033 White Pine	Nevada	31.66226913
31003 Antelope	Nebraska	31.56565657
48459 Upshur	Texas	31.50751333
41003 Benton	Oregon	31.48717169
21073 Franklin	Kentucky	31.48676572
20159 Rice	Kansas	31.47623544
38055 McLean	North Dakota	31.44324494
30093 Silver Bow	Montana	31.43485840

Counties_Cities

35028 Los Alamos	New Mexico	31.41196796
18123 Perry	Indiana	31.41032353
21151 Madison	Kentucky	31.39615451
20139 Osage	Kansas	31.36566087
46011 Brookings	South Dakota	31.22161671
21089 Greenup	Kentucky	31.18974708
55017 Chippewa	Wisconsin	31.18422078
2198 Prince of Wales-	Alaska	31.14294612
39159 Union	Ohio	31.12302239
38031 Foster	North Dakota	31.09452736
38101 Ward	North Dakota	30.99905527
39021 Champaign	Ohio	30.96454560
31021 Burt	Nebraska	30.82614057
27035 Crow Wing	Minnesota	30.82186503
20061 Geary	Kansas	30.68049334
26123 Newaygo	Michigan	30.67986583
46059 Hand	South Dakota	30.65603924
46079 Lake	South Dakota	30.63490848
37193 Wilkes	North Carolina	30.63144537
27173 Yellow Medicine	Minnesota	30.62787136
48143 Erath	Texas	30.62714979
48337 Montague	Texas	30.61849357
56035 Sublette	Wyoming	30.57169061
27137 St. Louis	Minnesota	30.53756120
51019 Bedford	Virginia	30.47735152
55011 Buffalo	Wisconsin	30.47619048
1057 Fayette	Alabama	30.42658066
1061 Geneva	Alabama	30.40206734
55081 Monroe	Wisconsin	30.40107707
21235 Whitley	Kentucky	30.35152585
38029 Emmons	North Dakota	30.34901366
17011 Bureau	Illinois	30.30945958
37017 Bladen	North Carolina	30.12955710
29165 Platte	Missouri	30.10147109

Counties_Cities

17005 Bond	Illinois	30.06614552
54027 Hampshire	West Virginia	29.98243886
56015 Goshen	Wyoming	29.90430622
37109 Lincoln	North Carolina	29.84361943
47163 Sullivan	Tennessee	29.80947307
55045 Green	Wisconsin	29.78688835
5059 Hot Spring	Arkansas	29.67271001
21141 Logan	Kentucky	29.64170588
53037 Kittitas	Washington	29.55831433
48093 Comanche	Texas	29.55519433
51101 King William	Virginia	29.51768109
55049 Iowa	Wisconsin	29.44764629
48053 Burnet	Texas	29.44764629
28041 Greene	Mississippi	29.44207272
21009 Barren	Kentucky	29.42774357
13283 Treutlen	Georgia	29.37288882
51155 Pulaski	Virginia	29.35478189
21231 Wayne	Kentucky	29.31405120
37019 Brunswick	North Carolina	29.25174048
29055 Crawford	Missouri	29.21901741
48213 Henderson	Texas	29.16195823
19059 Dickinson	Iowa	29.14941993
40135 Sequoyah	Oklahoma	29.14106705
15007 Kauai	Hawaii	29.11288869
27043 Faribault	Minnesota	29.07399331
8055 Huerfano	Colorado	29.03178981
26001 Alcona	Michigan	28.95193978
48289 Leon	Texas	28.95193978
54087 Roane	West Virginia	28.71088142
48077 Clay	Texas	28.69166029
40081 Lincoln	Oklahoma	28.63688431
17203 Woodford	Illinois	28.59891324
6009 Calaveras	California	28.50752160
51009 Amherst	Virginia	28.42165098

Counties_Cities

17127 Massac	Illinois	28.40909091
51097 King and Queen	Virginia	28.40102244
4003 Cochise	Arizona	28.39788594
31125 Nance	Nebraska	28.31257078
42049 Erie	Pennsylvania	28.30247628
38105 Williams	North Dakota	28.28854314
55107 Rusk	Wisconsin	28.27454584
53075 Whitman	Washington	28.11753128
5109 Pike	Arkansas	28.10831069
48221 Hood	Texas	28.08199944
45073 Oconee	South Carolina	28.07053360
55139 Winnebago	Wisconsin	28.06689276
47123 Monroe	Tennessee	28.04322972
19081 Hancock	Iowa	28.00597461
35003 Catron	New Mexico	27.94857462
21071 Floyd	Kentucky	27.89789371
13191 McIntosh	Georgia	27.89400279
20051 Ellis	Kansas	27.86485545
51169 Scott	Virginia	27.86291446
36033 Franklin	New York	27.83687591
48013 Atascosa	Texas	27.82746969
4027 Yuma	Arizona	27.81339569
47129 Morgan	Tennessee	27.80481023
17035 Cumberland	Illinois	27.75721688
48457 Tyler	Texas	27.65486726
51157 Rappahannock	Virginia	27.57859901
13267 Tattnall	Georgia	27.56882360
19023 Butler	Iowa	27.51220854
54029 Hancock	West Virginia	27.49707844
30083 Richland	Montana	27.49014936
40083 Logan	Oklahoma	27.48937430
51089 Henry	Virginia	27.47630169
40069 Johnston	Oklahoma	27.39976254
39115 Morgan	Ohio	27.38975623

Counties_Cities

48275 Knox	Texas	27.37476047
48323 Maverick	Texas	27.35744208
17179 Tazewell	Illinois	27.20512665
29047 Clay	Missouri	27.19542143
17139 Moultrie	Illinois	27.17945233
12063 Jackson	Florida	26.91232792
12125 Union	Florida	26.77376171
46025 Clark	South Dakota	26.74511902
41009 Columbia	Oregon	26.72928957
19155 Pottawattamie	Iowa	26.72853431
5093 Mississippi	Arkansas	26.67377967
54073 Pleasants	West Virginia	26.64180099
19015 Boone	Iowa	26.56949822
26053 Gogebic	Michigan	26.49708532
21159 Martin	Kentucky	26.49474521
37157 Rockingham	North Carolina	26.46377770
39067 Harrison	Ohio	26.36088045
40059 Harper	Oklahoma	26.33658151
27103 Nicollet	Minnesota	26.30040912
35009 Curry	New Mexico	26.29609402
48019 Bandera	Texas	26.28811777
47107 McMinn	Tennessee	26.27381064
40093 Major	Oklahoma	26.16431188
40123 Pontotoc	Oklahoma	26.14584150
48211 Hemphill	Texas	26.14379085
38071 Ramsey	North Dakota	26.13012804
23017 Oxford	Maine	26.03353119
48355 Nueces	Texas	25.94785585
27093 Meeker	Minnesota	25.92800657
48225 Houston	Texas	25.89667228
38081 Sargent	North Dakota	25.83979328
16077 Power	Idaho	25.74665294
19097 Jackson	Iowa	25.73075340
48273 Kleberg	Texas	25.69950850

Counties_Cities

17023 Clark	Illinois	25.64760195
39057 Greene	Ohio	25.59599988
17069 Hardin	Illinois	25.57544757
19179 Wapello	Iowa	25.56455049
33019 Sullivan	New Hampshire	25.49601335
5027 Columbia	Arkansas	25.49177890
48055 Caldwell	Texas	25.43529031
6039 Madera	California	25.36912071
46035 Davison	South Dakota	25.26528550
39015 Brown	Ohio	25.22820054
53059 Skamania	Washington	25.15934250
27125 Red Lake	Minnesota	25.00625156
54021 Gilmer	West Virginia	24.91901321
48285 Lavaca	Texas	24.86325211
31023 Butler	Nebraska	24.82005460
8077 Mesa	Colorado	24.80304425
41031 Jefferson	Oregon	24.80158730
5117 Prairie	Arkansas	24.77086946
53013 Columbia	Washington	24.63661000
18147 Spencer	Indiana	24.59782555
55087 Outagamie	Wisconsin	24.55101006
45021 Cherokee	South Carolina	24.52783910
39023 Clark	Ohio	24.51982019
17065 Hamilton	Illinois	24.50079628
40089 McCurtain	Oklahoma	24.46258753
48465 Val Verde	Texas	24.38627865
21163 Meade	Kentucky	24.37750305
28003 Alcorn	Mississippi	24.37373053
48363 Palo Pinto	Texas	24.24242424
39083 Knox	Ohio	24.23537395
27171 Wright	Minnesota	24.20259775
37169 Stokes	North Carolina	24.19337102
54001 Barbour	West Virginia	24.19110977
54067 Nicholas	West Virginia	24.15264471

Counties_Cities

42105 Potter	Pennsylvania	24.06449284
29061 Daviess	Missouri	24.05870324
46031 Corson	South Dakota	24.00960384
55065 Lafayette	Wisconsin	24.00240024
16019 Bonneville	Idaho	23.96152464
20185 Stafford	Kansas	23.93489708
55035 Eau Claire	Wisconsin	23.91566380
26165 Wexford	Michigan	23.90485866
5063 Independence	Arkansas	23.88661819
27145 Stearns	Minnesota	23.86095343
31107 Knox	Nebraska	23.75579047
29063 DeKalb	Missouri	23.75296912
51071 Giles	Virginia	23.74732843
12077 Liberty	Florida	23.64904813
39147 Seneca	Ohio	23.54773851
27069 Kittson	Minnesota	23.54048964
21217 Taylor	Kentucky	23.48428510
19169 Story	Iowa	23.44426890
19055 Delaware	Iowa	23.43429609
27083 Lyon	Minnesota	23.41097975
48095 Concho	Texas	23.38634238
48319 Mason	Texas	23.36448598
30049 Lewis and Clark	Montana	23.28966521
47063 Hamblen	Tennessee	23.23096223
48467 Van Zandt	Texas	23.20641211
21125 Laurel	Kentucky	23.07603554
46039 Deuel	South Dakota	23.05741296
40009 Beckham	Oklahoma	23.03192224
5057 Hempstead	Arkansas	22.99802217
21193 Perry	Kentucky	22.99555419
13147 Hart	Georgia	22.98938657
38085 Sioux	North Dakota	22.94630564
41033 Josephine	Oregon	22.88512810
32007 Elko County	Nevada	22.87457110

Counties_Cities

32007 Elko County	Nevada	22.87457110
48073 Cherokee	Texas	22.81715850
29125 Maries	Missouri	22.80761774
29087 Holt	Missouri	22.70663034
27029 Clearwater	Minnesota	22.70147560
36013 Chautauqua	New York	22.66705227
21135 Lewis	Kentucky	22.62955420
21105 Hickman	Kentucky	22.61931690
26019 Benzie	Michigan	22.53140314
30003 Big Horn	Montana	22.49212776
35015 Eddy	New Mexico	22.45250432
18001 Adams	Indiana	22.44920867
17067 Hancock	Illinois	22.41649854
22107 Tensas	Louisiana	22.41147468
41057 Tillamook	Oregon	22.39892485
20007 Barber	Kansas	22.36135957
48463 Uvalde	Texas	22.34969828
42039 Crawford	Pennsylvania	22.33638597
41029 Jackson	Oregon	22.31695542
42023 Cameron	Pennsylvania	22.26179875
5107 Phillips	Arkansas	22.18647734
48503 Young	Texas	22.16680521
27117 Pipestone	Minnesota	22.10677573
6017 El Dorado	California	22.02666275
55063 La Crosse	Wisconsin	21.99103442
51163 Rockbridge	Virginia	21.97609001
48497 Wise	Texas	21.96032501
29025 Caldwell	Missouri	21.95871761
47049 Fentress	Tennessee	21.95751221
12041 Gilchrist	Florida	21.91060473
29043 Christian	Missouri	21.84334870
54031 Hardy	West Virginia	21.77858439
13209 Montgomery	Georgia	21.75568367
27139 Scott	Minnesota	21.71243240

Counties_Cities

12093 Okeechobee	Florida	21.66742904
47077 Henderson	Tennessee	21.54630660
30065 Musselshell	Montana	21.50075253
55078 Menominee	Wisconsin	21.46844139
48035 Bosque	Texas	21.40067412
41027 Hood River	Oregon	21.34198395
31123 Morrill	Nebraska	21.34016219
47019 Carter	Tennessee	21.29509680
29185 St. Clair	Missouri	21.28791911
6063 Plumas	California	21.27206977
37133 Onslow	North Carolina	21.24613649
19039 Clarke	Iowa	21.22466306
5103 Ouachita	Arkansas	21.18105566
55093 Pierce	Wisconsin	21.14910116
4011 Greenlee	Arizona	21.09037225
21039 Carlisle	Kentucky	20.95996646
19125 Marion	Iowa	20.95369234
54019 Fayette	West Virginia	20.92147473
39071 Highland	Ohio	20.90203911
41019 Douglas	Oregon	20.85543556
55031 Douglas	Wisconsin	20.82947602
17013 Calhoun	Illinois	20.82465639
37099 Jackson	North Carolina	20.77226672
29015 Benton	Missouri	20.74904036
50017 Orange	Vermont	20.69036863
8071 Las Animas	Colorado	20.68537544
17055 Franklin	Illinois	20.67130048
42057 Fulton	Pennsylvania	20.65688907
27129 Renville	Minnesota	20.53107035
26055 Grand Traverse	Michigan	20.52434295
6115 Yuba	California	20.50204380
37175 Transylvania	North Carolina	20.45886307
40023 Choctaw	Oklahoma	20.45268612
20171 Scott	Kansas	20.42066571

Counties_Cities

4007 Gila	Arizona	20.41232905
16065 Madison	Idaho	20.35416243
6005 Amador	California	20.31333316
37185 Warren	North Carolina	20.19488060
19021 Buena Vista	Iowa	20.12679883
37021 Buncombe	North Carolina	20.06923887
19167 Sioux	Iowa	20.05213555
17109 McDonough	Illinois	20.03004507
39053 Gallia	Ohio	20.01400981
51031 Campbell	Virginia	20.00982300
55007 Bayfield	Wisconsin	19.94415636
55033 Dunn	Wisconsin	19.94194678
29097 Jasper	Missouri	19.89455884
53065 Stevens	Washington	19.88510826
21119 Knott	Kentucky	19.83339944
19069 Franklin	Iowa	19.75503753
40085 Love	Oklahoma	19.73554371
29089 Howard	Missouri	19.72970307
21131 Leslie	Kentucky	19.71803214
26057 Gratiot	Michigan	19.70491884
55001 Adams	Wisconsin	19.65795164
29093 Iron	Missouri	19.65215682
54103 Wetzel	West Virginia	19.64636542
55115 Shawano	Wisconsin	19.60976566
21053 Clinton	Kentucky	19.59631589
46091 Marshall	South Dakota	19.56181534
19107 Keokuk	Iowa	19.55990220
53009 Clallam	Washington	19.54728488
41045 Malheur	Oregon	19.52807160
29217 Vernon	Missouri	19.48558067
20015 Butler	Kansas	19.47127986
55077 Marquette	Wisconsin	19.43760529
47071 Hardin	Tennessee	19.39788951
18069 Huntington	Indiana	19.31567329

Counties_Cities

37141 Pender	North Carolina	19.30439819
48255 Karnes	Texas	19.16932907
38093 Stutsman	North Dakota	19.12320122
37095 Hyde	North Carolina	19.12045889
38073 Ransom	North Dakota	19.09490166
48247 Jim Hogg	Texas	19.05487805
17159 Richland	Illinois	19.03191017
17101 Lawrence	Illinois	19.02949572
19189 Winnebago	Iowa	19.01502187
19131 Mitchell	Iowa	18.92326616
20147 Phillips	Kansas	18.80759827
26127 Oceana	Michigan	18.77934272
2290 Yukon-Koyukuk	Alaska	18.77229210
54041 Lewis	West Virginia	18.72191712
48119 Delta	Texas	18.69508319
41011 Coos	Oregon	18.63672366
21041 Carroll	Kentucky	18.62717705
53043 Lincoln	Washington	18.62197393
19041 Clay	Iowa	18.59427296
2170 Matanuska-Susit	Alaska	18.58563331
55083 Oconto	Wisconsin	18.50383294
19121 Madison	Iowa	18.46267463
17175 Stark	Illinois	18.42638659
55023 Crawford	Wisconsin	18.41507581
48025 Bee	Texas	18.41225028
4009 Graham	Arizona	18.38621559
51580 Covington	Virginia	18.31501832
55125 Vilas	Wisconsin	18.23320266
55113 Sawyer	Wisconsin	18.19394748
16049 Idaho	Idaho	18.16750439
19009 Audubon	Iowa	18.16200509
53049 Pacific	Washington	18.15211472
27087 Mahnomen	Minnesota	18.11922450
16085 Valley	Idaho	18.11430124

Counties_Cities

31059 Fillmore	Nebraska	18.09299801
40047 Garfield	Oklahoma	18.05854251
51143 Pittsylvania	Virginia	18.04787609
54009 Brooke	West Virginia	18.01558348
40079 Le Flore	Oklahoma	18.00720288
20037 Crawford	Kansas	17.93997796
48409 San Patricio	Texas	17.93909677
32015 Lander	Nevada	17.93721973
18051 Gibson	Indiana	17.93614732
37005 Alleghany	North Carolina	17.91954126
29213 Taney	Missouri	17.90446179
48131 Duval	Texas	17.83803068
6021 Glenn	California	17.82721860
18179 Wells	Indiana	17.72672481
19035 Cherokee	Iowa	17.66628390
41015 Curry	Oregon	17.53386227
29127 Marion	Missouri	17.48740907
40003 Alfalfa	Oklahoma	17.37921446
31031 Cherry	Nebraska	17.35809755
48367 Parker	Texas	17.34467482
29119 McDonald	Missouri	17.33252448
55075 Marinette	Wisconsin	17.31216303
47057 Grainger	Tennessee	17.28235040
38049 McHenry	North Dakota	17.19394773
26105 Mason	Michigan	17.18213058
29145 Newton	Missouri	17.16266777
30013 Cascade	Montana	17.14782651
42013 Blair	Pennsylvania	17.14397675
12037 Franklin	Florida	17.04158146
16051 Jefferson	Idaho	16.98427256
47055 Giles	Tennessee	16.94742908
27021 Cass	Minnesota	16.93824317
55085 Oneida	Wisconsin	16.91570341
26085 Lake	Michigan	16.83359987

Counties_Cities

56003 Big Horn	Wyoming	16.83359987
27023 Chippewa	Minnesota	16.77289500
29009 Barry	Missouri	16.71961210
37171 Surry	North Carolina	16.67871240
6089 Shasta	California	16.66296379
27141 Sherburne	Minnesota	16.66041901
48065 Carson	Texas	16.65278934
47101 Lewis	Tennessee	16.54807215
30043 Jefferson	Montana	16.53302472
29205 Shelby	Missouri	16.52892562
30047 Lake	Montana	16.52892562
42113 Sullivan	Pennsylvania	16.47175095
48379 Rains	Texas	16.44872111
23009 Hancock	Maine	16.42006167
48181 Grayson	Texas	16.41901322
27019 Carver	Minnesota	16.41703122
54097 Upshur	West Virginia	16.38337088
48133 Eastland	Texas	16.37375832
51750 Radford	Virginia	16.35858008
21075 Fulton	Kentucky	16.33986928
8047 Gilpin	Colorado	16.33719980
53027 Grays Harbor	Washington	16.23793995
21137 Lincoln	Kentucky	16.23113131
19173 Taylor	Iowa	16.15247941
48277 Lamar	Texas	16.08751609
19007 Appanoose	Iowa	16.08104848
27161 Waseca	Minnesota	16.05050559
21121 Knox	Kentucky	15.97239969
42021 Cambria	Pennsylvania	15.94169893
26095 Luce	Michigan	15.91596371
13183 Long	Georgia	15.79113591
8103 Rio Blanco	Colorado	15.78282828
19197 Wright	Iowa	15.76044129
47025 Claiborne	Tennessee	15.74505605

Counties_Cities

21025 Breathitt	Kentucky	15.71585730
56001 Albany	Wyoming	15.54363877
48499 Wood	Texas	15.51109043
21195 Pike	Kentucky	15.41043115
5147 Woodruff	Arkansas	15.40832049
17061 Greene	Illinois	15.33272002
31025 Cass	Nebraska	15.29110440
47173 Union	Tennessee	15.23770825
54055 Mercer	West Virginia	15.22044275
48279 Lamb	Texas	15.19987840
16043 Fremont	Idaho	15.18833536
48161 Freestone	Texas	15.14539580
48163 Frio	Texas	15.13928139
41061 Union	Oregon	15.11658667
17025 Clay	Illinois	15.09092281
41007 Clatsop	Oregon	15.08902525
29075 Gentry	Missouri	15.08750754
20085 Jackson	Kansas	15.06024096
27073 Lac qui Parle	Minnesota	15.01952538
27059 Isanti	Minnesota	15.01276085
20121 Miami	Kansas	14.84560570
21043 Carter	Kentucky	14.81262035
46047 Fall River	South Dakota	14.79727730
39069 Henry	Ohio	14.76777671
47185 White	Tennessee	14.75633600
37009 Ashe	North Carolina	14.75524733
29141 Morgan	Missouri	14.73622163
53051 Pend Oreille	Washington	14.70372004
19111 Lee	Iowa	14.68213185
17049 Effingham	Illinois	14.61646399
29045 Clark	Missouri	14.61560947
20079 Harvey	Kansas	14.61560947
48351 Newton	Texas	14.54968718
39111 Monroe	Ohio	14.50326323

Counties_Cities

55109 St. Croix	Wisconsin	14.49372310
17169 Schuyler	Illinois	14.47806573
2240 Southeast Fairbanks	Alaska	14.45504481
39001 Adams	Ohio	14.42793248
38067 Pembina	North Dakota	14.39470275
31127 Nemaha	Nebraska	14.37194596
35025 Lea	New Mexico	14.36554568
17183 Vermilion	Illinois	14.32179778
37189 Watauga	North Carolina	14.29975869
54007 Braxton	West Virginia	14.19547164
5015 Carroll	Arkansas	14.17283776
16029 Caribou	Idaho	14.16430595
19001 Adair	Iowa	14.15828968
41063 Wallowa	Oregon	14.12229911
31095 Jefferson	Nebraska	14.09046076
48047 Brooks	Texas	14.05678943
31139 Pierce	Nebraska	14.00168020
55015 Calumet	Wisconsin	13.95562112
21181 Nicholas	Kentucky	13.95478649
41023 Grant	Oregon	13.93534002
5149 Yell	Arkansas	13.93081031
5039 Dallas	Arkansas	13.92369813
54083 Randolph	West Virginia	13.87780592
12123 Taylor	Florida	13.87411553
6011 Colusa	California	13.87154945
48313 Madison	Texas	13.86770212
48299 Llano	Texas	13.85937356
21069 Fleming	Kentucky	13.85809313
42033 Clearfield	Pennsylvania	13.85599839
17107 Logan	Illinois	13.82886776
5083 Logan	Arkansas	13.80135253
24023 Garrett	Maryland	13.71601001
48075 Childress	Texas	13.71553971
31173 Thurston	Nebraska	13.69300288

Counties_Cities

55135 Waupaca	Wisconsin	13.69112815
42121 Venango	Pennsylvania	13.65427379
20067 Grant	Kansas	13.63140676
40141 Tillman	Oklahoma	13.60914535
27111 Otter Tail	Minnesota	13.60266612
29073 Gasconade	Missouri	13.60081605
27131 Rice	Minnesota	13.52915533
5021 Clay	Arkansas	13.47073483
29147 Nodaway	Missouri	13.45050215
19195 Worth	Iowa	13.41741581
5009 Boone	Arkansas	13.34044824
55073 Marathon	Wisconsin	13.29119532
55005 Barron	Wisconsin	13.28491719
48283 La Salle	Texas	13.27844908
19129 Mills	Iowa	13.27756755
29117 Livingston	Missouri	13.20480655
29121 Macon	Missouri	13.19870653
47145 Roane	Tennessee	13.17275122
41039 Lane	Oregon	13.17137807
53019 Ferry	Washington	13.07360439
26109 Menominee	Michigan	13.05312622
20191 Sumner	Kansas	13.04574709
55003 Ashland	Wisconsin	12.82051282
27007 Beltrami	Minnesota	12.80765044
39119 Muskingum	Ohio	12.76353805
48389 Reeves	Texas	12.74291176
40013 Bryan	Oklahoma	12.71401933
55071 Manitowoc	Wisconsin	12.64638187
16059 Lemhi	Idaho	12.56123603
6045 Mendocino	California	12.55621761
17165 Saline	Illinois	12.54915084
20133 Neosho	Kansas	12.53839885
35029 Luna	New Mexico	12.51930059
27025 Chisago	Minnesota	12.51743500

Counties_Cities

29091 Howell	Missouri	12.47629504
39079 Jackson	Ohio	12.35177866
48335 Mitchell	Texas	12.27747084
32001 Churchill	Nevada	12.27495908
17191 Wayne	Illinois	12.24589762
47177 Warren	Tennessee	12.23151818
42083 McKean	Pennsylvania	12.20464753
27153 Todd	Minnesota	12.20405175
54081 Raleigh	West Virginia	12.12055916
47181 Wayne	Tennessee	12.07875347
5005 Baxter	Arkansas	12.01374372
5099 Nevada	Arkansas	12.01056930
29059 Dallas	Missouri	11.93175039
48083 Coleman	Texas	11.90901512
40095 Marshall	Oklahoma	11.90051172
48415 Scurry	Texas	11.85817621
26043 Dickinson	Michigan	11.81893393
48287 Lee	Texas	11.66588894
48501 Yoakum	Texas	11.64008846
30081 Ravalli	Montana	11.58158065
48395 Robertson	Texas	11.57139551
20205 Wilson	Kansas	11.54068090
48145 Falls	Texas	11.53735218
5135 Sharp	Arkansas	11.51675688
12067 Lafayette	Florida	11.45213010
48265 Kerr	Texas	11.44928919
6093 Siskiyou	California	11.43536730
39075 Holmes	Ohio	11.39159756
21079 Garrard	Kentucky	11.38952164
21077 Gallatin	Kentucky	11.32246377
51141 Patrick	Virginia	11.31669779
5001 Arkansas	Arkansas	11.25555743
47091 Johnson	Tennessee	11.24985938
51167 Russell	Virginia	11.21579183

Counties_Cities

39005 Ashland	Ohio	11.16382919
19073 Greene	Iowa	11.13461753
31137 Phelps	Nebraska	11.11605158
19187 Webster	Iowa	11.02627009
48227 Howard	Texas	10.97122795
48223 Hopkins	Texas	10.86661233
48427 Starr	Texas	10.84850833
21139 Livingston	Kentucky	10.82016879
19063 Emmet	Iowa	10.80730574
6015 Del Norte	California	10.78050884
46103 Pennington	South Dakota	10.74027334
37003 Alexander	North Carolina	10.70864455
27151 Swift	Minnesota	10.70090958
39131 Pike	Ohio	10.68870916
20041 Dickinson	Kansas	10.68547310
20151 Pratt	Kansas	10.66325443
27089 Marshall	Minnesota	10.64962726
31179 Wayne	Nebraska	10.63490375
30001 Beaverhead	Montana	10.63377286
39161 Van Wert	Ohio	10.60782858
48429 Stephens	Texas	10.60108131
21099 Hart	Kentucky	10.57865228
30095 Stillwater	Montana	10.48877701
35027 Lincoln	New Mexico	10.22704029
41041 Lincoln	Oregon	10.12391674
51035 Carroll	Virginia	10.12282359
40091 McIntosh	Oklahoma	10.09336361
19137 Montgomery	Iowa	9.99700090
2180 Nome	Alaska	9.99200639
16057 Latah	Idaho	9.96661185
42047 Elk	Pennsylvania	9.94398223
27009 Benton	Minnesota	9.86558145
48097 Cooke	Texas	9.85853009
16087 Washington	Idaho	9.84155103

Counties_Cities

29173 Ralls	Missouri	9.79240110
51185 Tazewell	Virginia	9.79072329
46121 Todd	South Dakota	9.72478849
48127 Dimmit	Texas	9.70120295
5127 Scott	Arkansas	9.69086152
48165 Gaines	Texas	9.56892015
29149 Oregon	Missouri	9.48676596
29209 Stone	Missouri	9.44911651
48403 Sabine	Texas	9.44376239
48281 Lampasas	Texas	9.42107494
5131 Sebastian	Arkansas	9.39312580
31145 Red Willow	Nebraska	9.32314003
6033 Lake	California	9.31937498
48159 Franklin	Texas	9.28850084
31013 Box Butte	Nebraska	9.28332714
51103 Lancaster	Virginia	9.27385700
16005 Bannock	Idaho	9.18083959
55095 Polk	Wisconsin	9.17473279
42065 Jefferson	Pennsylvania	9.16569281
21133 Letcher	Kentucky	9.13283712
54005 Boone	West Virginia	9.11120222
47143 Rhea	Tennessee	9.07880402
21087 Green	Kentucky	9.05059281
40149 Washita	Oklahoma	8.98714838
16017 Bonner	Idaho	8.94314396
21115 Johnson	Kentucky	8.93415528
17185 Wabash	Illinois	8.65875833
39105 Meigs	Ohio	8.65576041
54025 Greenbrier	West Virginia	8.62415914
17057 Fulton	Illinois	8.60980370
54023 Grant	West Virginia	8.60141063
54059 Mingo	West Virginia	8.40866092
48007 Aransas	Texas	8.40618695
27085 McLeod	Minnesota	8.36283556

Counties_Cities

48507 Zavala	Texas	8.34515564
40107 Okfuskee	Oklahoma	8.26582906
55137 Waushara	Wisconsin	8.24300375
8099 Prowers	Colorado	8.22097994
48387 Red River	Texas	8.21355236
29123 Madison	Missouri	8.20479160
5049 Fulton	Arkansas	8.15062352
21205 Rowan	Kentucky	8.13570353
19175 Union	Iowa	8.09126952
37087 Haywood	North Carolina	8.06829001
18125 Pike	Indiana	8.05801773
27071 Koochiching	Minnesota	8.03858521
21197 Powell	Kentucky	8.03729304
39145 Scioto	Ohio	7.94680936
54089 Summers	West Virginia	7.83699060
48487 Wilbarger	Texas	7.80031201
19029 Cass	Iowa	7.73395205
21175 Morgan	Kentucky	7.49344324
2150 Kodiak Island	Alaska	7.49344324
55099 Price	Wisconsin	7.46435769
37053 Currituck	North Carolina	7.38770686
48249 Jim Wells	Texas	7.34897849
17193 White	Illinois	7.31796561
35047 San Miguel	New Mexico	7.24874053
40005 Atoka	Oklahoma	7.22647781
40099 Murray	Oklahoma	7.16691751
48059 Callahan	Texas	7.14591968
27113 Pennington	Minnesota	7.05318098
38079 Rolette	North Dakota	6.99251801
46102 Oglala Lakota	South Dakota	6.98860857
6007 Butte	California	6.91873941
55121 Trempealeau	Wisconsin	6.79301678
48353 Nolan	Texas	6.77920141
19109 Kossuth	Iowa	6.70780789

Counties_Cities

27143 Sibley	Minnesota	6.65424541
27135 Roseau	Minnesota	6.60066007
27127 Redwood	Minnesota	6.55780707
16011 Bingham	Idaho	6.48845056
21127 Lawrence	Kentucky	6.42219511
17149 Pike	Illinois	6.40573954
23029 Washington	Maine	6.35122261
17039 De Witt	Illinois	6.34155622
33007 Coos	New Hampshire	6.33131786
51063 Floyd	Virginia	6.33111744
5033 Crawford	Arkansas	6.30855124
55129 Washburn	Wisconsin	6.29802242
21045 Casey	Kentucky	6.29405841
27001 Aitkin	Minnesota	6.28851717
31131 Otoe	Nebraska	6.25586487
12045 Gulf	Florida	6.18658748
30041 Hill	Montana	6.11733040
5087 Madison	Arkansas	6.06759299
51520 Bristol	Virginia	6.06722485
35035 Otero	New Mexico	5.98972762
5089 Marion	Arkansas	5.98014592
23003 Aroostook	Maine	5.96027477
23021 Piscataquis	Maine	5.95238095
5067 Jackson	Arkansas	5.94848611
27005 Becker	Minnesota	5.81885892
29003 Andrew	Missouri	5.67955927
20035 Cowley	Kansas	5.67891419
37113 Macon	North Carolina	5.66813093
55097 Portage	Wisconsin	5.63840884
47171 Unicoi	Tennessee	5.63031361
5047 Franklin	Arkansas	5.61482313
26061 Houghton	Michigan	5.52196361
6109 Tuolumne	California	5.50065091
2050 Bethel	Alaska	5.48967940

Counties_Cities

27055 Houston	Minnesota	5.38271073
26033 Chippewa	Michigan	5.33091665
55047 Green Lake	Wisconsin	5.28597103
27041 Douglas	Minnesota	5.26814877
21051 Clay	Kentucky	4.97388709
19027 Carroll	Iowa	4.96179418
40153 Woodward	Oklahoma	4.94510929
54043 Lincoln	West Virginia	4.85460459
54109 Wyoming	West Virginia	4.81093043
37115 Madison	North Carolina	4.59495474
39009 Athens	Ohio	4.55802364
29161 Phelps	Missouri	4.47107216
27061 Itasca	Minnesota	4.43380332
41013 Crook	Oregon	4.18988562
40019 Carter	Oklahoma	4.15135853
29131 Miller	Missouri	3.94695295
29007 Audrain	Missouri	3.92572528
27095 Mille Lacs	Minnesota	3.82570106
48171 Gillespie	Texas	3.73078645
46093 Meade	South Dakota	3.53431823
56029 Park	Wyoming	3.41017597
55123 Vernon	Wisconsin	3.24833523
29167 Polk	Missouri	3.10549362
27097 Morrison	Minnesota	3.01486328
55141 Wood	Wisconsin	2.73766340
42123 Warren	Pennsylvania	2.53177376
6103 Tehama	California	1.56455348
48261 Kenedy	Texas	0.00000000
15005 Kalawao	Hawaii	0.00000000
30103 Treasure	Montana	0.00000000
8057 Jackson	Colorado	0.00000000
8061 Kiowa	Colorado	0.00000000
31183 Wheeler	Nebraska	0.00000000
40057 Harmon	Oklahoma	0.00000000

Counties_Cities

48443 Terrell	Texas	0.00000000
16033 Clark	Idaho	0.00000000
40029 Coal	Oklahoma	0.00000000
38095 Towner	North Dakota	0.00000000
48101 Cottle	Texas	0.00000000
8115 Sedgwick	Colorado	0.00000000
35033 Mora	New Mexico	0.00000000
20195 Trego	Kansas	0.00000000
20033 Comanche	Kansas	0.00000000
38083 Sheridan	North Dakota	0.00000000
48271 Kinney	Texas	0.00000000
46007 Bennett	South Dakota	0.00000000
6105 Trinity	California	0.00000000
46021 Campbell	South Dakota	0.00000000
46055 Haakon	South Dakota	0.00000000
31103 Keya Paha	Nebraska	0.00000000
38039 Griggs	North Dakota	0.00000000
17009 Brown	Illinois	0.00000000
46077 Kingsbury	South Dakota	0.00000000
27031 Cook	Minnesota	0.00000000
2282 Yakutat	Alaska	0.00000000
48033 Borden	Texas	0.00000000
48243 Jeff Davis	Texas	0.00000000
48433 Stonewall	Texas	0.00000000
46033 Custer	South Dakota	0.00000000
46075 Jones	South Dakota	0.00000000
8033 Dolores	Colorado	0.00000000
19117 Lucas	Iowa	0.00000000
38001 Adams	North Dakota	0.00000000
20077 Harper	Kansas	0.00000000
46017 Buffalo	South Dakota	0.00000000
27077 Lake of the Woo	Minnesota	0.00000000
38033 Golden Valley	North Dakota	0.00000000
31171 Thomas	Nebraska	0.00000000

Counties_Cities

2261 Valdez-Cordova	Alaska	0.00000000
5097 Montgomery	Arkansas	0.00000000
2060 Bristol Bay	Alaska	0.00000000
41069 Wheeler	Oregon	0.00000000
31005 Arthur	Nebraska	0.00000000
2105 Hoonah-Angoon	Alaska	0.00000000
48413 Schleicher	Texas	0.00000000
29103 Knox	Missouri	0.00000000
48081 Coke	Texas	0.00000000
41021 Gilliam	Oregon	0.00000000
46071 Jackson	South Dakota	0.00000000
32029 Storey	Nevada	0.00000000
46041 Dewey	South Dakota	0.00000000
46045 Edmunds	South Dakota	0.00000000
2230 Skagway	Alaska	0.00000000
16071 Oneida	Idaho	0.00000000
2013 Aleutians East	Alaska	0.00000000
16015 Boise	Idaho	0.00000000
38005 Benson	North Dakota	0.00000000
30079 Prairie	Montana	0.00000000
8017 Cheyenne	Colorado	0.00000000
46063 Harding	South Dakota	0.00000000
30033 Garfield	Montana	0.00000000
20135 Ness	Kansas	0.00000000
26071 Iron	Michigan	0.00000000
2275 Wrangell	Alaska	0.00000000
54017 Doddridge	West Virginia	0.00000000
48109 Culberson	Texas	0.00000000
38043 Kidder	North Dakota	0.00000000
38007 Billings	North Dakota	0.00000000
49019 Grand	Utah	0.00000000
19025 Calhoun	Iowa	0.00000000
46061 Hanson	South Dakota	0.00000000
2100 Haines	Alaska	0.00000000

Counties_Cities

31085 Hayes	Nebraska	0.00000000
38091 Steele	North Dakota	0.00000000
13265 Taliaferro	Georgia	0.00000000
55091 Pepin	Wisconsin	0.00000000
31147 Richardson	Nebraska	0.00000000
38009 Bottineau	North Dakota	0.00000000
19093 Ida	Iowa	0.00000000
2188 Northwest Arctic	Alaska	0.00000000
35051 Sierra	New Mexico	0.00000000
46107 Potter	South Dakota	0.00000000
20203 Wichita	Kansas	0.00000000
5013 Calhoun	Arkansas	0.00000000
35011 De Baca	New Mexico	0.00000000
8011 Bent	Colorado	0.00000000
46095 Mellette	South Dakota	0.00000000
2070 Dillingham	Alaska	0.00000000
48173 Glasscock	Texas	0.00000000
48155 Foard	Texas	0.00000000
53023 Garfield	Washington	0.00000000
30039 Granite	Montana	0.00000000
21201 Robertson	Kentucky	0.00000000
46043 Douglas	South Dakota	0.00000000
21187 Owen	Kentucky	0.00000000
20071 Greeley	Kansas	0.00000000
27075 Lake	Minnesota	0.00000000
48269 King	Texas	0.00000000
38075 Renville	North Dakota	0.00000000
49015 Emery	Utah	0.00000000
19053 Decatur	Iowa	0.00000000
30091 Sheridan	Montana	0.00000000
40045 Ellis	Oklahoma	0.00000000
48425 Somervell	Texas	0.00000000
46053 Gregory	South Dakota	0.00000000
48045 Briscoe	Texas	0.00000000

Counties_Cities

29011 Barton	Missouri	0.00000000
30019 Daniels	Montana	0.00000000
16023 Butte	Idaho	0.00000000
37173 Swain	North Carolina	0.00000000
29079 Grundy	Missouri	0.00000000
19003 Adams	Iowa	0.00000000
25007 Dukes	Massachusetts	0.00000000
46137 Ziebach	South Dakota	0.00000000
31075 Grant	Nebraska	0.00000000
46037 Day	South Dakota	0.00000000
49055 Wayne	Utah	0.00000000
20083 Hodgeman	Kansas	0.00000000
31049 Deuel	Nebraska	0.00000000
46015 Brule	South Dakota	0.00000000
38047 Logan	North Dakota	0.00000000
48105 Crockett	Texas	0.00000000
26131 Ontonagon	Michigan	0.00000000
29057 Dade	Missouri	0.00000000
29203 Shannon	Missouri	0.00000000
30097 Sweet Grass	Montana	0.00000000
2016 Aleutians West	Alaska	0.00000000
19135 Monroe	Iowa	0.00000000
27121 Pope	Minnesota	0.00000000
13125 Glascock	Georgia	0.00000000
48447 Throckmorton	Texas	0.00000000
48435 Sutton	Texas	0.00000000
41037 Lake	Oregon	0.00000000
2164 Lake and Penins	Alaska	0.00000000
46051 Grant	South Dakota	0.00000000
16009 Benewah	Idaho	0.00000000
2068 Denali	Alaska	0.00000000
20165 Rush	Kansas	0.00000000
16007 Bear Lake	Idaho	0.00000000
38045 LaMoure	North Dakota	0.00000000

Counties_Cities

38057 Mercer	North Dakota	0.00000000
2158 Kusilvak	Alaska	0.00000000
17155 Putnam	Illinois	0.00000000
19071 Fremont	Iowa	0.00000000
31165 Sioux	Nebraska	0.00000000
48023 Baylor	Texas	0.00000000
16035 Clearwater	Idaho	0.00000000
32011 Eureka	Nevada	0.00000000
20039 Decatur	Kansas	0.00000000
49033 Rich	Utah	0.00000000
29067 Douglas	Missouri	0.00000000
30055 McCone	Montana	0.00000000
38041 Hettinger	North Dakota	0.00000000
37075 Graham	North Carolina	0.00000000
6091 Sierra	California	0.00000000
21063 Elliott	Kentucky	0.00000000
38021 Dickey	North Dakota	0.00000000
49001 Beaver	Utah	0.00000000
20109 Logan	Kansas	0.00000000
31117 McPherson	Nebraska	0.00000000
2185 North Slope	Alaska	0.00000000
27051 Grant	Minnesota	0.00000000
49017 Garfield	Utah	0.00000000
40063 Hughes	Oklahoma	0.00000000
48327 Menard	Texas	0.00000000
17047 Edwards	Illinois	0.00000000
30025 Fallon	Montana	0.00000000
26013 Baraga	Michigan	0.00000000
30061 Mineral	Montana	0.00000000
20049 Elk	Kansas	0.00000000
54101 Webster	West Virginia	0.00000000
48017 Bailey	Texas	0.00000000
41001 Baker	Oregon	0.00000000
16061 Lewis	Idaho	0.00000000

Counties_Cities

26003 Alger	Michigan	0.00000000
21153 Magoffin	Kentucky	0.00000000
31015 Boyd	Nebraska	0.00000000
48263 Kent	Texas	0.00000000
40011 Blaine	Oklahoma	0.00000000
16021 Boundary	Idaho	0.00000000
19161 Sac	Iowa	0.00000000
29085 Hickory	Missouri	0.00000000
37011 Avery	North Carolina	0.00000000
29153 Ozark	Missouri	0.00000000
47137 Pickett	Tennessee	0.00000000
54015 Clay	West Virginia	0.00000000
49047 Uintah	Utah	0.00000000
39163 Vinton	Ohio	0.00000000
27149 Stevens	Minnesota	0.00000000
54013 Calhoun	West Virginia	0.00000000
29197 Schuyler	Missouri	0.00000000
20001 Allen	Kansas	0.00000000
48197 Hardeman	Texas	0.00000000
48087 Collingsworth	Texas	0.00000000
48377 Presidio	Texas	0.00000000
30071 Phillips	Montana	0.00000000
55119 Taylor	Wisconsin	0.00000000
16041 Franklin	Idaho	0.00000000
2220 Sitka	Alaska	0.00000000
19147 Palo Alto	Iowa	0.00000000
19151 Pocahontas	Iowa	0.00000000
37029 Camden	North Carolina	0.00000000
56031 Platte	Wyoming	0.00000000
17171 Scott	Illinois	0.00000000
5081 Little River	Arkansas	0.00000000
31045 Dawes	Nebraska	0.00000000
30017 Custer	Montana	0.00000000
32017 Lincoln	Nevada	0.00000000

Counties_Cities

28055 Issaquena	Mississippi	0.00000000
31029 Chase	Nebraska	0.00000000
56045 Weston	Wyoming	0.00000000
36085 Richmond	New York	0.00000000
31129 Nuckolls	Nebraska	0.00000000
55041 Forest	Wisconsin	0.00000000
48235 Irion	Texas	0.00000000
20101 Lane	Kansas	0.00000000
20003 Anderson	Kansas	0.00000000
38097 Traill	North Dakota	0.00000000
51690 Martinsville	Virginia	0.00000000
48417 Shackelford	Texas	0.00000000
49023 Juab	Utah	0.00000000
19159 Ringgold	Iowa	0.00000000
46019 Butte	South Dakota	0.00000000
48385 Real	Texas	0.00000000
31057 Dundy	Nebraska	0.00000000
29129 Mercer	Missouri	0.00000000
16079 Shoshone	Idaho	0.00000000
48043 Brewster	Texas	0.00000000
48383 Reagan	Texas	0.00000000
30015 Chouteau	Montana	0.00000000
20193 Thomas	Kansas	0.00000000
48411 San Saba	Texas	0.00000000
31027 Cedar	Nebraska	0.00000000
19185 Wayne	Iowa	0.00000000
49041 Sevier	Utah	0.00000000
6049 Modoc	California	0.00000000
48009 Archer	Texas	0.00000000
48475 Ward	Texas	0.00000000
41025 Harney	Oregon	0.00000000
31169 Thayer	Nebraska	0.00000000
20131 Nemaha	Kansas	0.00000000
54075 Pocahontas	West Virginia	0.00000000

Counties_Cities

31087 Hitchcock	Nebraska	0.00000000
25019 Nantucket	Massachusetts	0.00000000
30021 Dawson	Montana	0.00000000
48207 Haskell	Texas	0.00000000
46105 Perkins	South Dakota	0.00000000
31135 Perkins	Nebraska	0.00000000
30089 Sanders	Montana	0.00000000
29105 Laclede	Missouri	0.00000000
55013 Burnett	Wisconsin	0.00000000
19067 Floyd	Iowa	0.00000000
20013 Brown	Kansas	0.00000000
54085 Ritchie	West Virginia	0.00000000
32027 Pershing	Nevada	0.00000000
48391 Refugio	Texas	0.00000000
21129 Lee	Kentucky	0.00000000
27057 Hubbard	Minnesota	0.00000000
20095 Kingman	Kansas	0.00000000
40129 Roger Mills	Oklahoma	0.00000000
40127 Pushmataha	Oklahoma	0.00000000
48151 Fisher	Texas	0.00000000
27065 Kanabec	Minnesota	0.00000000
51017 Bath	Virginia	0.00000000
48267 Kimble	Texas	0.00000000
48229 Hudspeth	Texas	0.00000000
29065 Dent	Missouri	0.00000000
49003 Box Elder	Utah	0.00000000
30099 Teton	Montana	0.00000000
36005 Bronx	New York	0.00000000
47067 Hancock	Tennessee	0.00000000
29223 Wayne	Missouri	0.00000000
20145 Pawnee	Kansas	0.00000000
48169 Garza	Texas	0.00000000
30005 Blaine	Montana	0.00000000
20167 Russell	Kansas	0.00000000

Counties_Cities

30077 Powell	Montana	0.00000000
21237 Wolfe	Kentucky	0.00000000
30105 Valley	Montana	0.00000000
49025 Kane	Utah	0.00000000
29137 Monroe	Missouri	0.00000000
19051 Davis	Iowa	0.00000000
55067 Langlade	Wisconsin	0.00000000
27159 Wadena	Minnesota	0.00000000
49005 Cache	Utah	0.00000000
21065 Estill	Kentucky	0.00000000
17045 Edgar	Illinois	0.00000000
6043 Mariposa	California	0.00000000
29109 Lawrence	Missouri	0.00000000
49053 Washington	Utah	0.00000000
36081 Queens	New York	0.00000000
36047 Kings	New York	0.00000000
49057 Weber	Utah	0.00000000
49021 Iron	Utah	0.00000000
49013 Duchesne	Utah	0.00000000
49007 Carbon	Utah	0.00000000
35023 Hidalgo	New Mexico	0.00000000
31113 Logan	Nebraska	0.00000000
29215 Texas	Missouri	0.00000000
48301 Loving	Texas	0.00000000
49009 Daggett	Utah	0.00000000
48137 Edwards	Texas	0.00000000
48399 Runnels	Texas	0.00000000
51021 Bland	Virginia	0.00000000
48191 Hall	Texas	0.00000000
6035 Lassen	California	0.00000000
8021 Conejos	Colorado	0.00000000
17151 Pope	Illinois	0.00000000
20023 Cheyenne	Kansas	0.00000000
20053 Ellsworth	Kansas	0.00000000

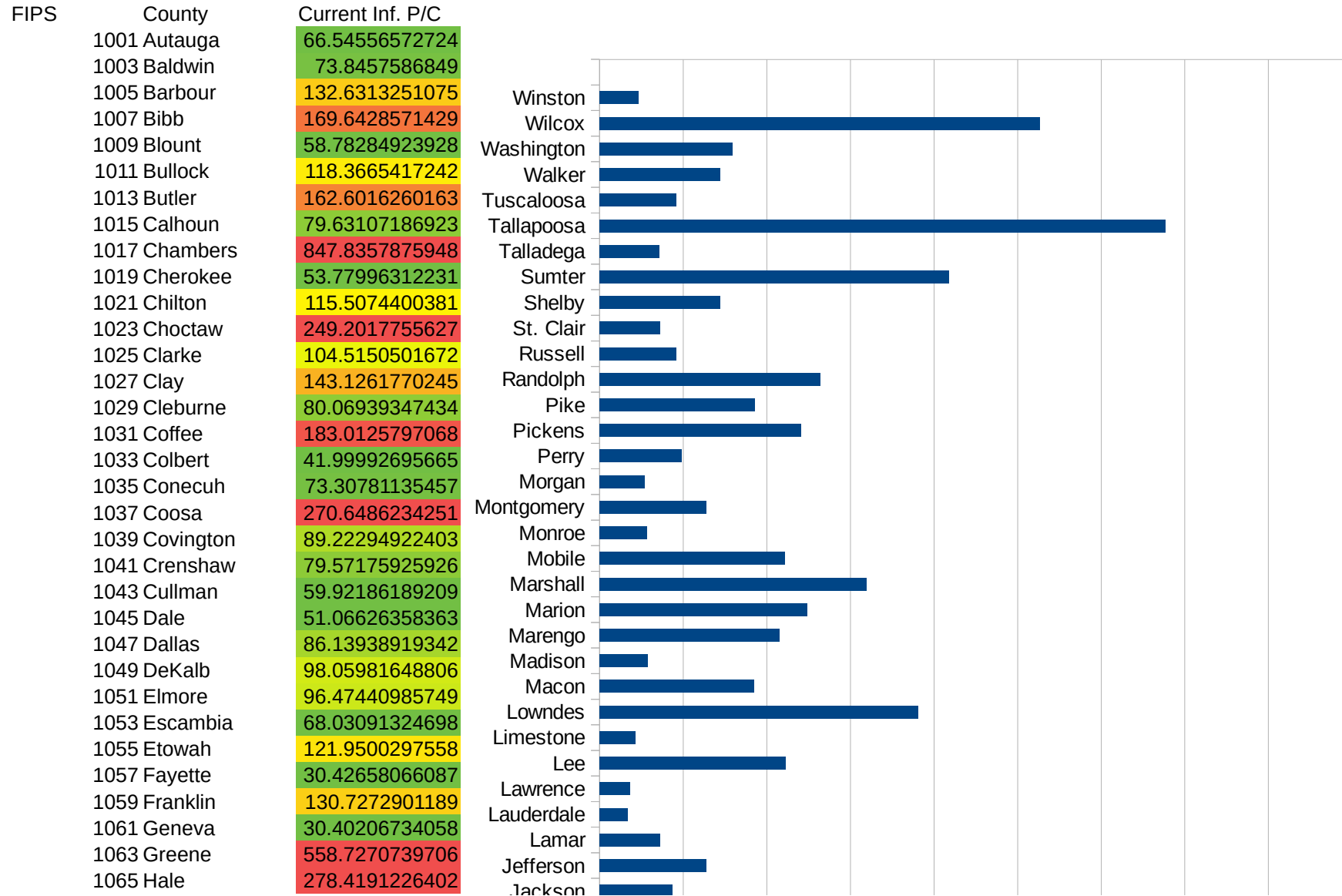
Counties_Cities

20065 Graham	Kansas	0.00000000
20105 Lincoln	Kansas	0.00000000
20117 Marshall	Kansas	0.00000000
20137 Norton	Kansas	0.00000000
20153 Rawlins	Kansas	0.00000000
20199 Wallace	Kansas	0.00000000
20201 Washington	Kansas	0.00000000
21013 Bell	Kentucky	0.00000000
21095 Harlan	Kentucky	0.00000000
21169 Metcalfe	Kentucky	0.00000000
26083 Keweenaw	Michigan	0.00000000
29171 Putnam	Missouri	0.00000000
29211 Sullivan	Missouri	0.00000000
30011 Carter	Montana	0.00000000
30027 Fergus	Montana	0.00000000
30045 Judith Basin	Montana	0.00000000
30069 Petroleum	Montana	0.00000000
30075 Powder River	Montana	0.00000000
30087 Rosebud	Montana	0.00000000
30109 Wibaux	Montana	0.00000000
37199 Yancey	North Carolina	0.00000000
38019 Cavalier	North Dakota	0.00000000
31007 Banner	Nebraska	0.00000000
31009 Blaine	Nebraska	0.00000000
31011 Boone	Nebraska	0.00000000
31017 Brown	Nebraska	0.00000000
31063 Frontier	Nebraska	0.00000000
31069 Garden	Nebraska	0.00000000
31071 Garfield	Nebraska	0.00000000
31083 Harlan	Nebraska	0.00000000
31089 Holt	Nebraska	0.00000000
31091 Hooker	Nebraska	0.00000000
31101 Keith	Nebraska	0.00000000
31115 Loup	Nebraska	0.00000000

Counties_Cities

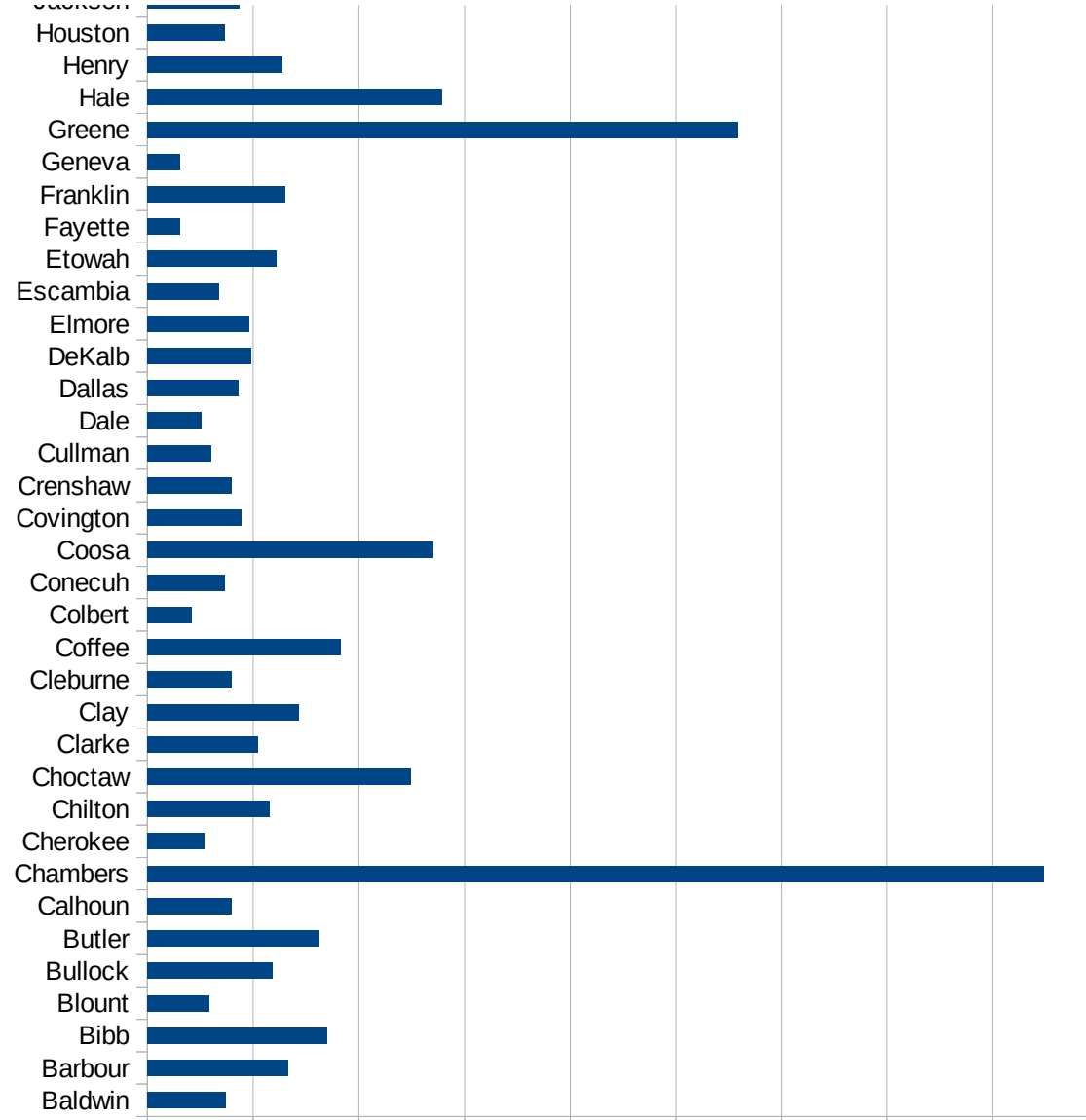
31133 Pawnee	Nebraska	0.00000000
31149 Rock	Nebraska	0.00000000
31161 Sheridan	Nebraska	0.00000000
31175 Valley	Nebraska	0.00000000
32009 Esmeralda	Nevada	0.00000000
46123 Tripp	South Dakota	0.00000000
48295 Lipscomb	Texas	0.00000000
48311 McMullen	Texas	0.00000000
48333 Mills	Texas	0.00000000
48431 Sterling	Texas	0.00000000
48461 Upton	Texas	0.00000000
49027 Millard	Utah	0.00000000
49029 Morgan	Utah	0.00000000
49031 Piute	Utah	0.00000000
49039 Sanpete	Utah	0.00000000
51051 Dickenson	Virginia	0.00000000
51077 Grayson	Virginia	0.00000000
55069 Lincoln	Wisconsin	0.00000000

AL



AL

1067 Henry	127.8400836771
1069 Houston	73.52800748649
1071 Jackson	86.98005257461
1073 Jefferson	127.2561807978
1075 Lamar	72.23345853799
1077 Lauderdale	33.55450442162
1079 Lawrence	36.41108110568
1081 Lee	222.641072093
1083 Limestone	42.63106452887
1085 Lowndes	380.9905754963
1087 Macon	184.391778296
1089 Madison	57.56863900644
1091 Marengo	215.0424840029
1093 Marion	248.6308503847
1095 Marshall	319.4289816771
1097 Mobile	221.6276703476
1099 Monroe	56.96112403285
1101 Montgomery	128.0103471339
1103 Morgan	53.74131951734
1105 Perry	98.46827133479
1107 Pickens	240.7463135721
1109 Pike	185.9739636451
1111 Randolph	264.0264026403
1113 Russell	91.72565376162
1115 St. Clair	72.16146126959
1117 Shelby	144.1770549866
1119 Sumter	417.6187849657
1121 Talladega	71.40351756276
1123 Tallapoosa	676.5933279008
1125 Tuscaloosa	91.9051653575
1127 Walker	144.4020655774
1129 Washington	158.7495420686
1131 Wilcox	526.9596311283
1133 Winston	46.49196956889



AL
0 100 200 300 400 500 600 700 800 900

AL

FIPS

29001
29003
29005
29007
29009
29011
29013
29015
29017
29019
29021
29023
29025
29027
29029
29031
29033
29035
29037

AL

29039
29041
29043
29045
29047
29049
29051
29053
29055
29057
29059
29061
29063
29065
29067
29069
29071
29073
29075
29077
29079
29081
29083
29085
29087
29089
29091
29093
29095
29097
29099
29101

29103

AL

29105
29107
29109
29111
29113
29115
29117
29121
29123
29125
29127
29119
29129
29131
29133
29135
29137
29139
29141
29143
29145
29147
29149
29151
29153
29155
29157
29159
29161
29163
29165
29167
29169
29171

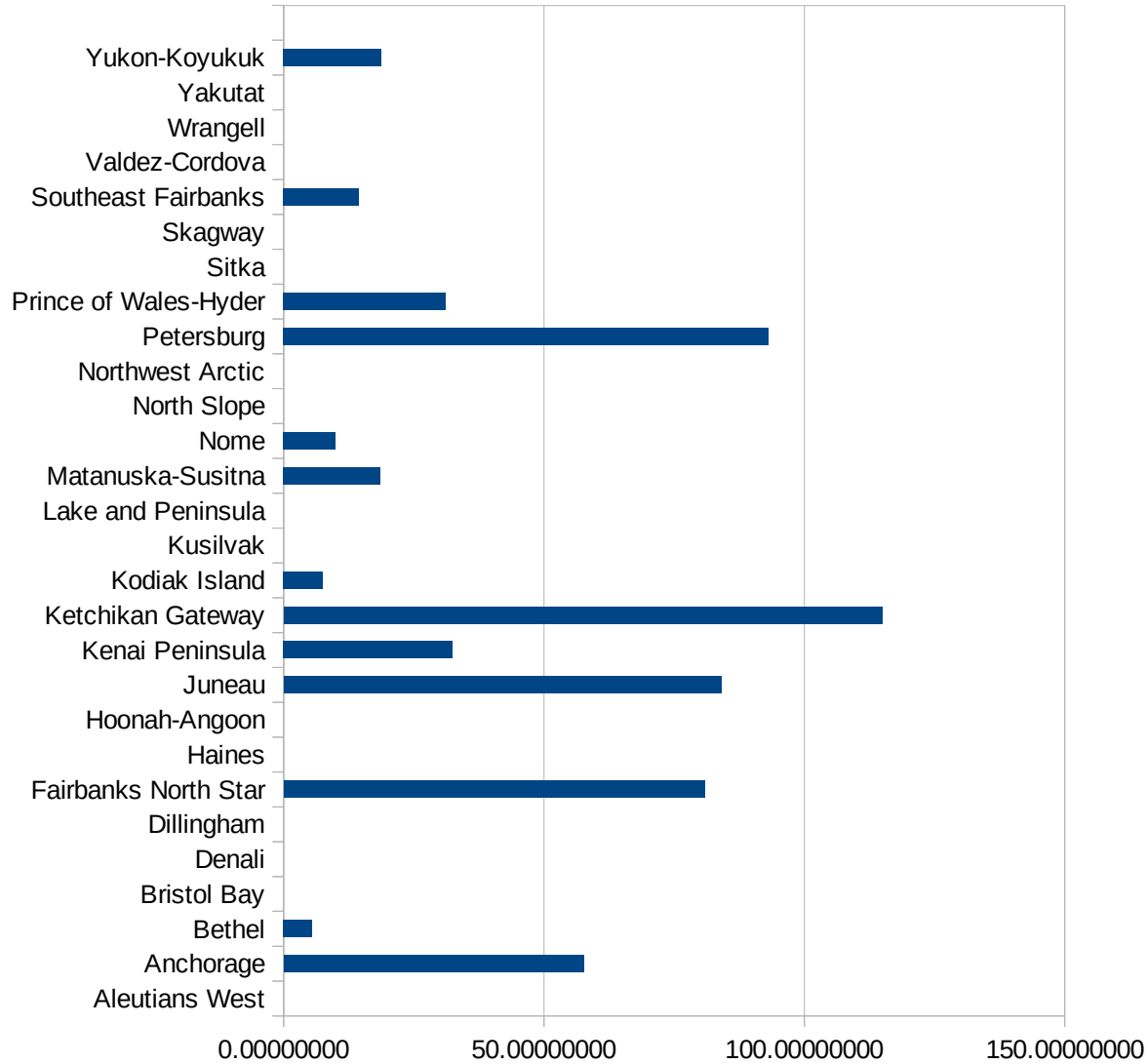
AL

29173
29175
29177
29179
29181
29195
29197
29199
29201
29203
29205
29183
29185
29187
29189
29510
29186
29207
29209
29211
29213
29215

29217
29219
29221
29223
29225
29227
29229

AK

FIPS	County	PC Infection
2013	Aleutians East	0.00000000
2016	Aleutians West	0.00000000
2020	Anchorage	57.62542104
2050	Bethel	5.48967940
2060	Bristol Bay	0.00000000
2068	Denali	0.00000000
2070	Dillingham	0.00000000
2090	Fairbanks North Star	80.83175880
2100	Haines	0.00000000
2105	Hoonah-Angoon	0.00000000
2110	Juneau	84.07809921
2122	Kenai Peninsula	32.46032153
2130	Ketchikan Gateway	###
2150	Kodiak Island	7.49344324
2158	Kusilvak	0.00000000
2164	Lake and Peninsula	0.00000000
2170	Matanuska-Susitna	18.58563331
2180	Nome	9.99200639
2185	North Slope	0.00000000
2188	Northwest Arctic	0.00000000
2195	Petersburg	93.13877678
2198	Prince of Wales-Hyder	31.14294612
2220	Sitka	0.00000000
2230	Skagway	0.00000000
2240	Southeast Fairbanks	14.45504481
2261	Valdez-Cordova	0.00000000
2275	Wrangell	0.00000000
2282	Yakutat	0.00000000
2290	Yukon-Koyukuk	18.77229210



AK

AK

FIPS

29001
29003
29005
29007
29009
29011
29013
29015
29017
29019
29021
29023
29025
29027
29029
29031
29033
29035
29037

AK

29039
29041
29043
29045
29047
29049
29051
29053
29055
29057
29059
29061
29063
29065
29067
29069
29071
29073
29075
29077
29079
29081
29083
29085
29087
29089
29091
29093
29095
29097
29099
29101

29103

AK

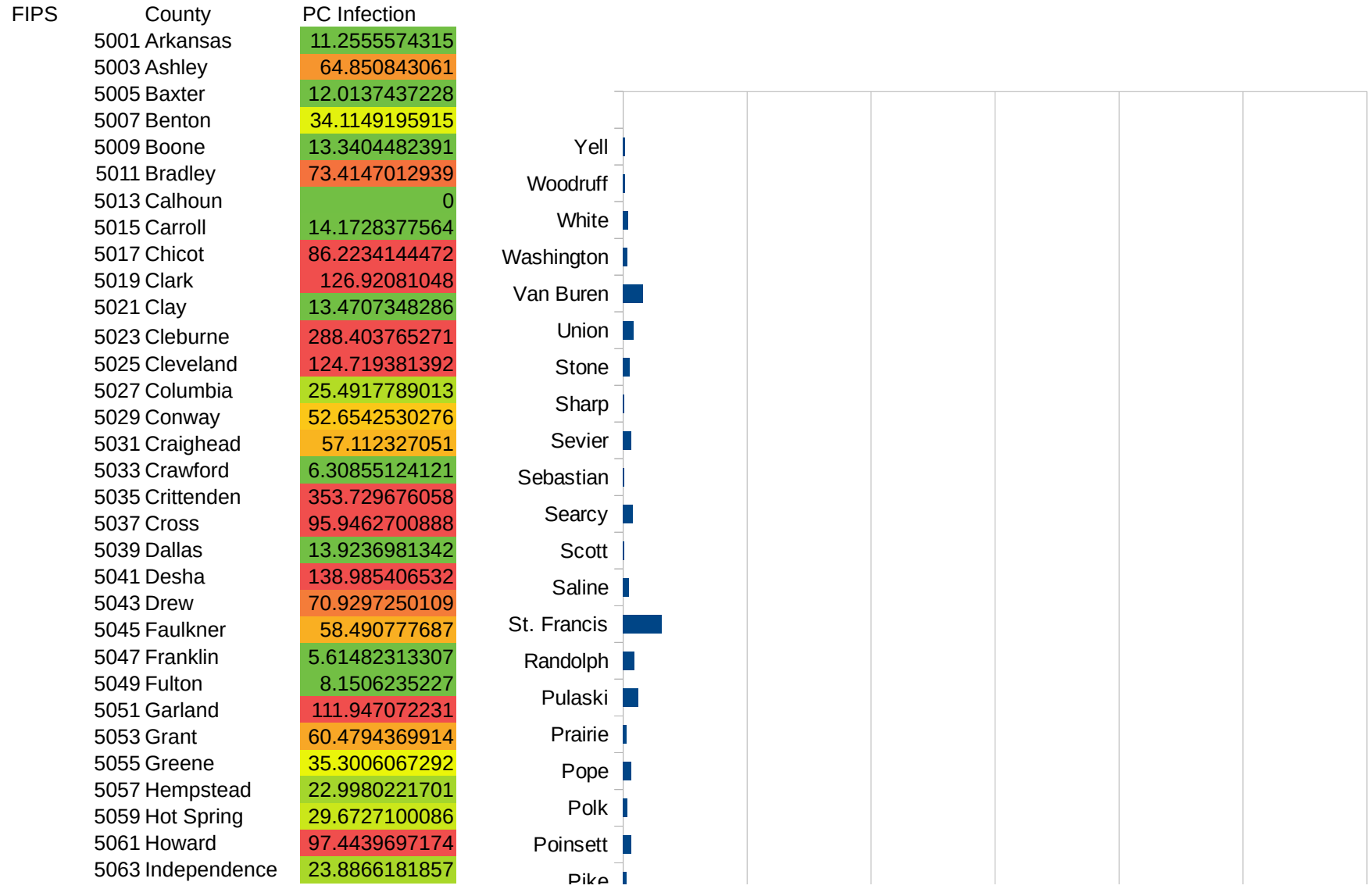
29105
29107
29109
29111
29113
29115
29117
29121
29123
29125
29127
29119
29129
29131
29133
29135
29137
29139
29141
29143
29145
29147
29149
29151
29153
29155
29157
29159
29161
29163
29165
29167
29169
29171

AK

29173
29175
29177
29179
29181
29195
29197
29199
29201
29203
29205
29183
29185
29187
29189
29510
29186
29207
29209
29211
29213
29215

29217
29219
29221
29223
29225
29227
29229

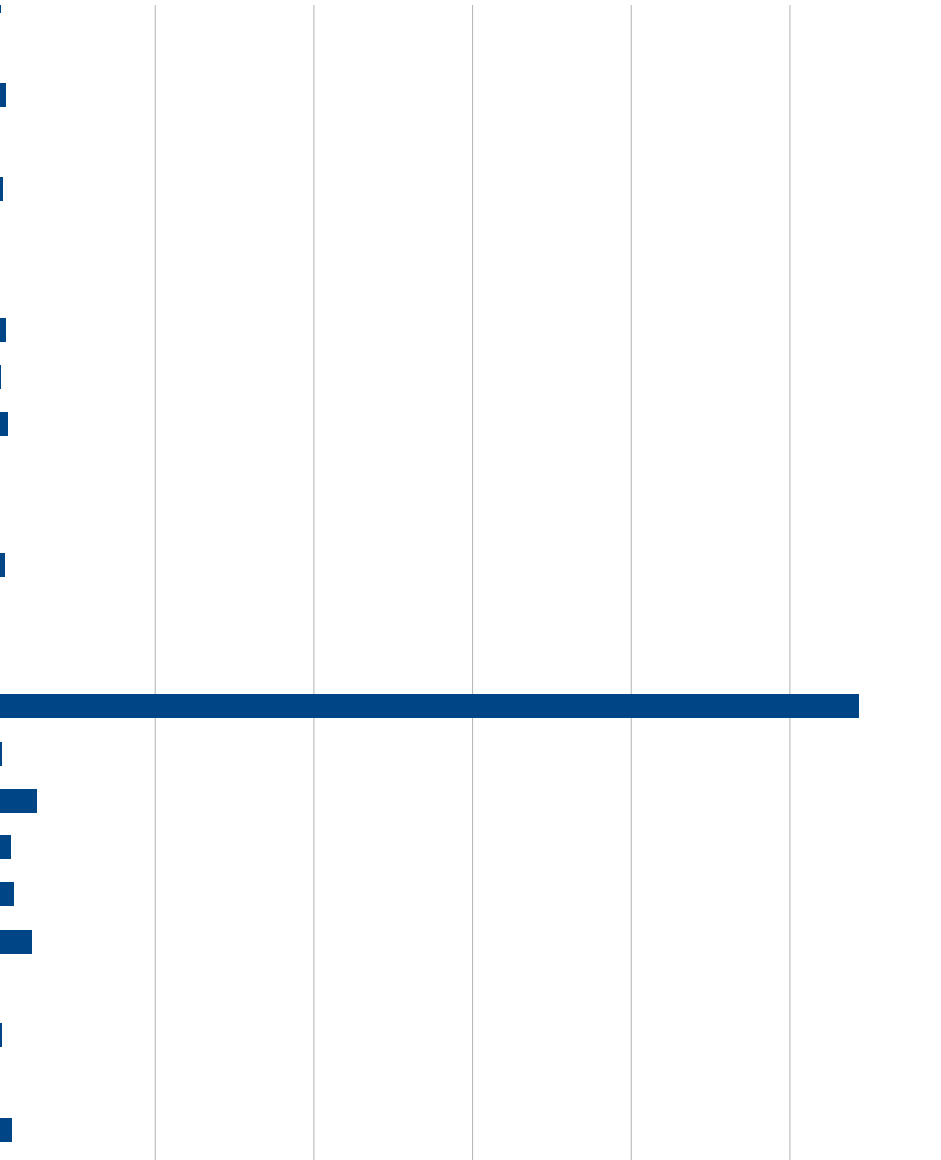
AR



AR

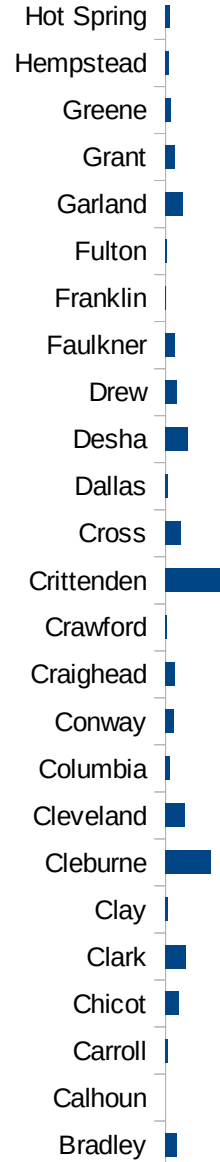
5065 IZARD	36.7836386375
5067 JACKSON	5.94848611028
5069 JEFFERSON	224.623425434
5071 JOHNSON	108.443646698
5073 LAFAYETTE	89.7934750075
5075 LAWRENCE	255.567725447
5077 LEE	33.3889816361
5079 LINCOLN	5432.26481357
5081 LITTLE RIVER	0
5083 LOGAN	13.8013525325
5085 LONOKE	51.5904801988
5087 MADISON	6.06759298586
5089 MARION	5.98014591556
5091 MILLER	73.4079647642
5093 MISSISSIPPI	26.6737796746
5095 MONROE	57.9710144928
5097 MONTGOMERY	0
5099 NEVADA	12.010569301
5101 NEWTON	38.4368994234
5103 OUACHITA	21.1810556638
5105 PERRY	57.9598145286
5107 PHILLIPS	22.1864773421
5109 PIKE	28.1083106905
5111 POINSETT	66.7389672145
5113 POLK	34.914459574
5115 POPE	64.0625
5117 PRAIRIE	24.7708694575
5119 PULASKI	121.727615361
5121 RANDOLPH	89.1464229998
5123 ST. FRANCIS	314.477770353
5125 SALINE	45.2969420446
5127 SCOTT	9.69086151759
5129 SEARCY	75.3958280975
5131 SEBASTIAN	9.39312579744

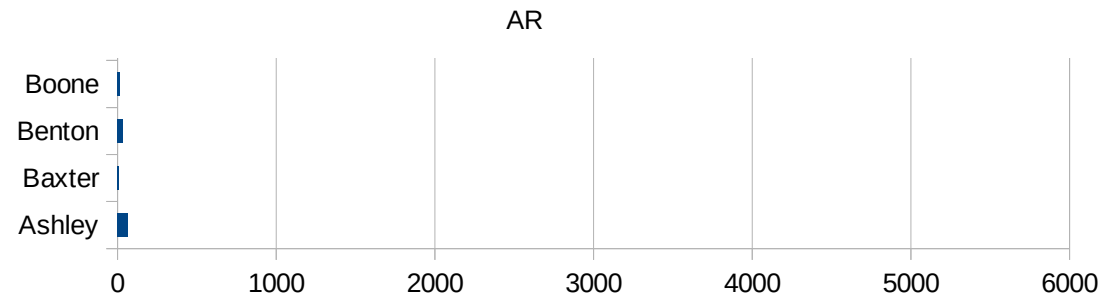
PHILLIPS
PERRY
OUACHITA
NEWTON
NEVADA
MONTGOMERY
MONROE
MISSISSIPPI
MILLER
MARION
MADISON
LONOKE
LOGAN
LITTLE RIVER
LINCOLN
LEE
LAWRENCE
LAFAYETTE
JOHNSON
JEFFERSON
JACKSON
IZARD
INDEPENDENCE
HOWARD



AR

5133 Sevier	64.1811074158
5135 Sharp	11.5167568813
5137 Stone	56.1933049691
5139 Union	84.3428921944
5141 Van Buren	162.621213034
5143 Washington	32.4947987222
5145 White	39.3765798265
5147 Woodruff	15.4083204931
5149 Yell	13.9308103088





AR

FIPS

29001
29003
29005
29007
29009
29011
29013
29015
29017
29019
29021
29023
29025
29027
29029
29031
29033
29035

AR

29037
29039
29041
29043
29045
29047
29049
29051
29053
29055
29057
29059
29061
29063
29065
29067
29069
29071
29073
29075
29077
29079
29081
29083
29085
29087
29089
29091
29093
29095
29097
29099
29101

AR

29103
29105
29107
29109
29111
29113
29115
29117
29121
29123
29125
29127
29119
29129
29131
29133
29135
29137
29139
29141
29143
29145
29147
29149
29151
29153
29155
29157
29159
29161
29163
29165
29167
29169

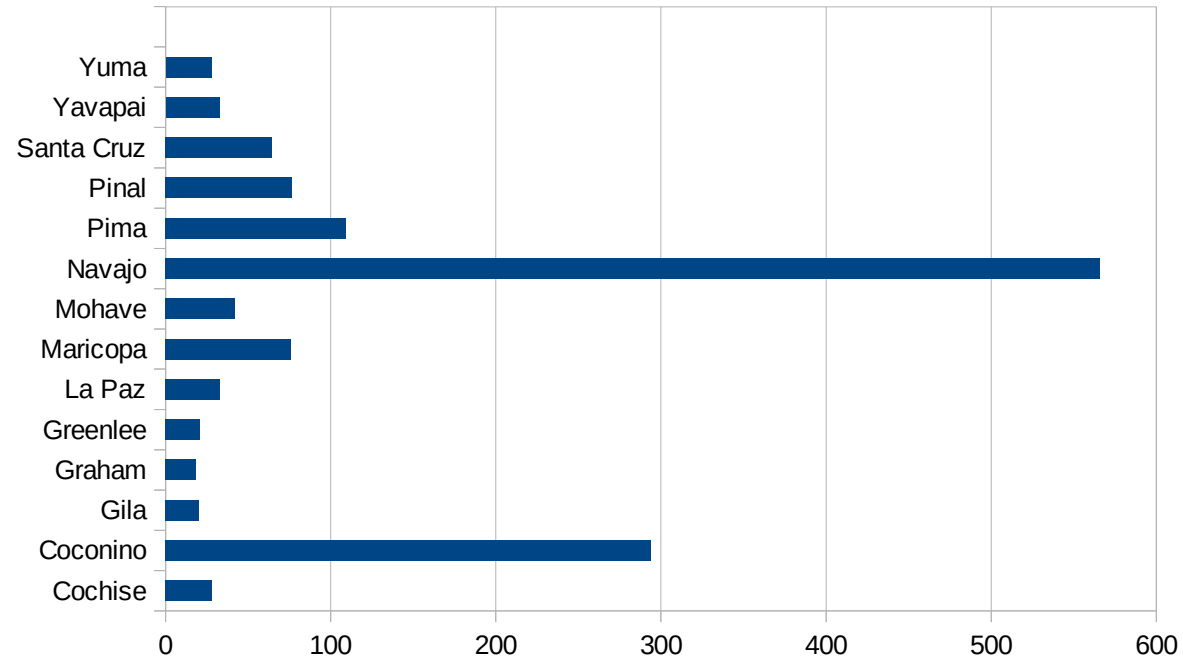
AR

29171
29173
29175
29177
29179
29181
29195
29197
29199
29201
29203
29205
29183
29185
29187
29189
29510
29186
29207
29209
29211
29213
29215

29217
29219
29221
29223
29225
29227
29229

AZ

FIPS	County	PC Infection
4001	Apache	467.8492857
4003	Cochise	28.39788594
4005	Coconino	294.0064681
4007	Gila	20.41232905
4009	Graham	18.38621559
4011	Greenlee	21.09037225
4012	La Paz	33.17850033
4013	Maricopa	76.15357131
4015	Mohave	41.99475066
4017	Navajo	565.8925257
4019	Pima	109.3282185
4021	Pinal	76.48645385
4023	Santa Cruz	64.50087076
4025	Yavapai	32.75960913
4027	Yuma	27.81339569



AZ

FIPS

29001
29003
29005
29007
29009
29011
29013
29015
29017
29019
29021
29023
29025
29027
29029
29031
29033
29035
29037

AZ

29039
29041
29043
29045
29047
29049
29051
29053
29055
29057
29059
29061
29063
29065
29067
29069
29071
29073
29075
29077
29079
29081
29083
29085
29087
29089
29091
29093
29095
29097
29099
29101

29103

AZ

29105
29107
29109
29111
29113
29115
29117
29121
29123
29125
29127
29119
29129
29131
29133
29135
29137
29139
29141
29143
29145
29147
29149
29151
29153
29155
29157
29159
29161
29163
29165
29167
29169
29171

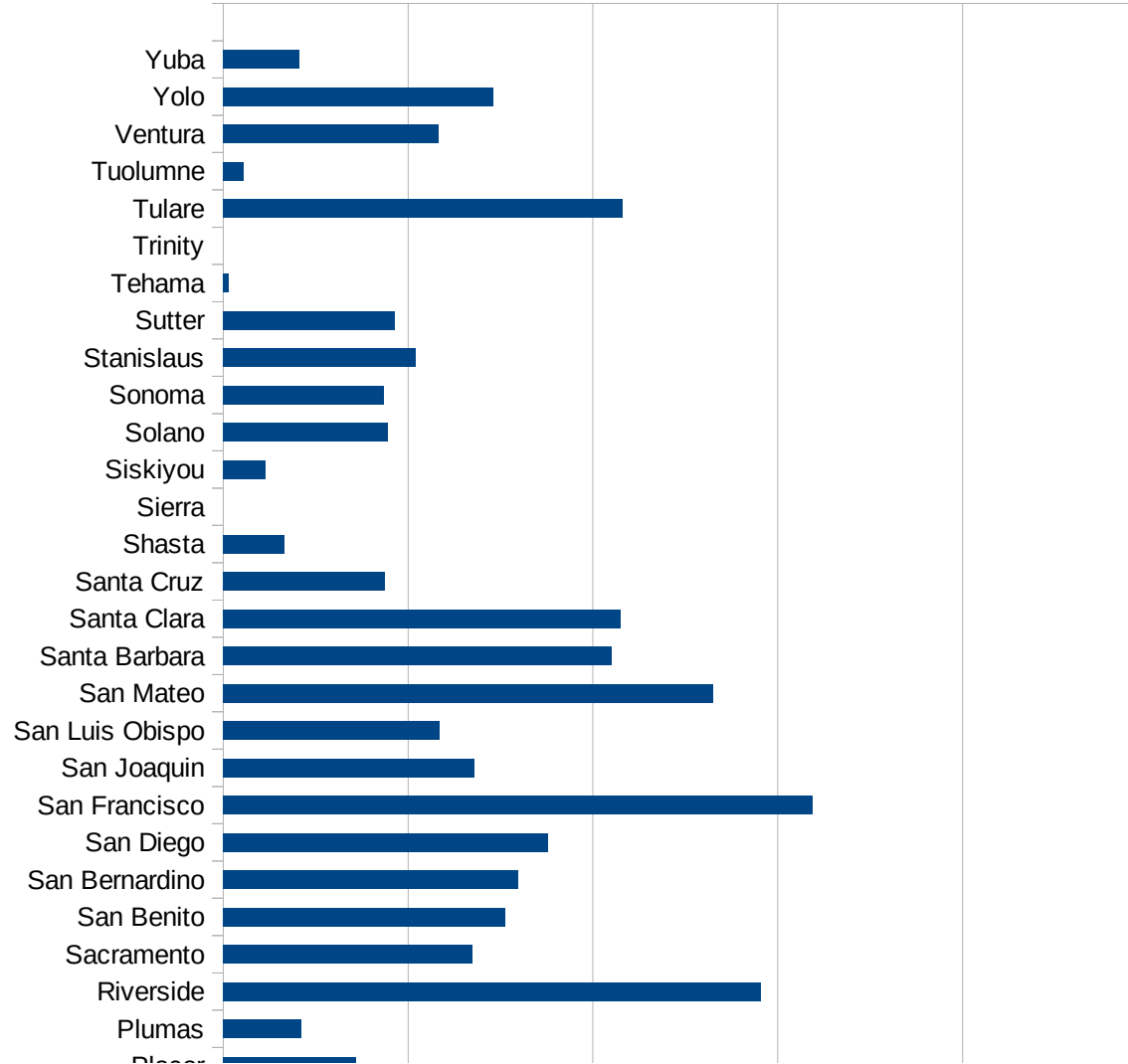
AZ

29173
29175
29177
29179
29181
29195
29197
29199
29201
29203
29205
29183
29185
29187
29189
29510
29186
29207
29209
29211
29213
29215

29217
29219
29221
29223
29225
29227
29229

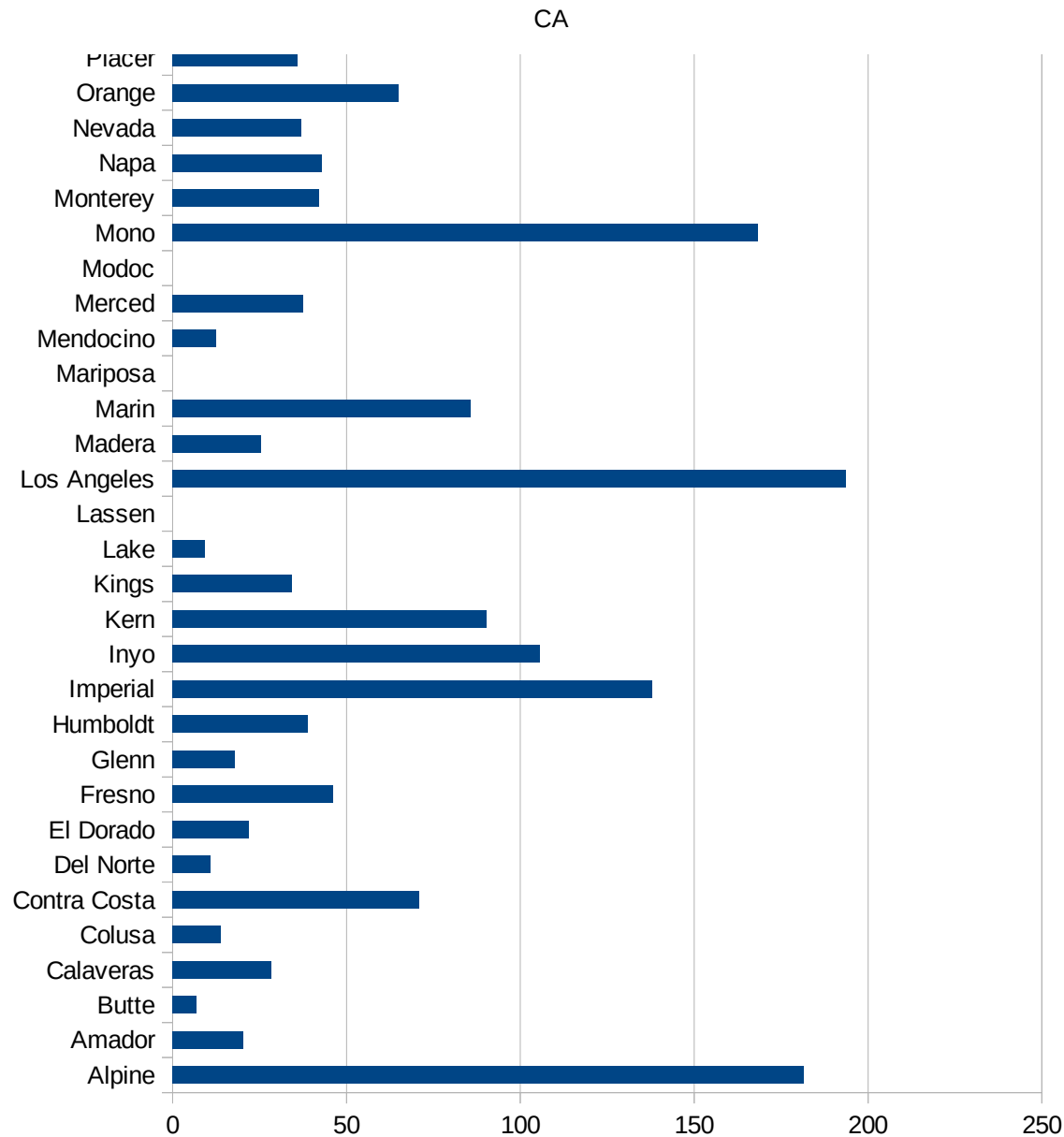
CA

FIPS	County	PC Infection
6001	Alameda	88.19543148
6003	Alpine	181.6530427
6005	Amador	20.31333316
6007	Butte	6.918739406
6009	Calaveras	28.5075216
6011	Colusa	13.87154945
6013	Contra Costa	71.0301987
6015	Del Norte	10.78050884
6017	El Dorado	22.02666275
6019	Fresno	46.05792438
6021	Glenn	17.8272186
6023	Humboldt	38.86399801
6025	Imperial	138.0433049
6027	Inyo	105.6318452
6029	Kern	90.21325566
6031	Kings	34.3538179
6033	Lake	9.319374981
6035	Lassen	0
6037	Los Angeles	193.6268878
6039	Madera	25.36912071
6041	Marin	85.87955296
6043	Mariposa	0
6045	Mendocino	12.55621761
6047	Merced	37.48657944
6049	Modoc	0
6051	Mono	168.4210526
6053	Monterey	42.01159796
6055	Napa	43.03635855
6057	Nevada	37.11282298
6059	Orange	65.09795453
6061	Placer	35.8642652
6063	Plumas	21.27206977
6065	Riverside	145.3835915



This work is licensed under the Creative Commons Attribution-NoDerivatives 4.0 International License. To view a copy of this license, visit <http://creativecommons.org/licenses/by-nd/4.0/>.

6067 Sacramento	67.2950567
6069 San Benito	76.37681395
6071 San Bernardino	79.75675112
6073 San Diego	88.02511482
6075 San Francisco	159.4013393
6077 San Joaquin	68.02540324
6079 San Luis Obispo	58.44864617
6081 San Mateo	132.4159081
6083 Santa Barbara	105.0328424
6085 Santa Clara	107.5574044
6087 Santa Cruz	43.75489964
6089 Shasta	16.66296379
6091 Sierra	0
6093 Siskiyou	11.4353673
6095 Solano	44.55789167
6097 Sonoma	43.60505819
6099 Stanislaus	52.01749679
6101 Sutter	46.48424184
6103 Tehama	1.564553476
6105 Trinity	0
6107 Tulare	108.1867767
6109 Tuolumne	5.50065091
6111 Ventura	58.28663156
6113 Yolo	73.0463504
6115 Yuba	20.5020438



CA

CA

FIPS

29001
29003
29005
29007
29009
29011
29013
29015
29017
29019
29021
29023
29025
29027
29029
29031
29033
29035
29037

CA

29039
29041
29043
29045
29047
29049
29051
29053
29055
29057
29059
29061
29063
29065
29067
29069
29071
29073
29075
29077
29079
29081
29083
29085
29087
29089
29091
29093
29095
29097
29099
29101

29103

CA

29105
29107
29109
29111
29113
29115
29117
29121
29123
29125
29127
29119
29129
29131
29133
29135
29137
29139
29141
29143
29145
29147
29149
29151
29153
29155
29157
29159
29161
29163
29165
29167
29169
29171

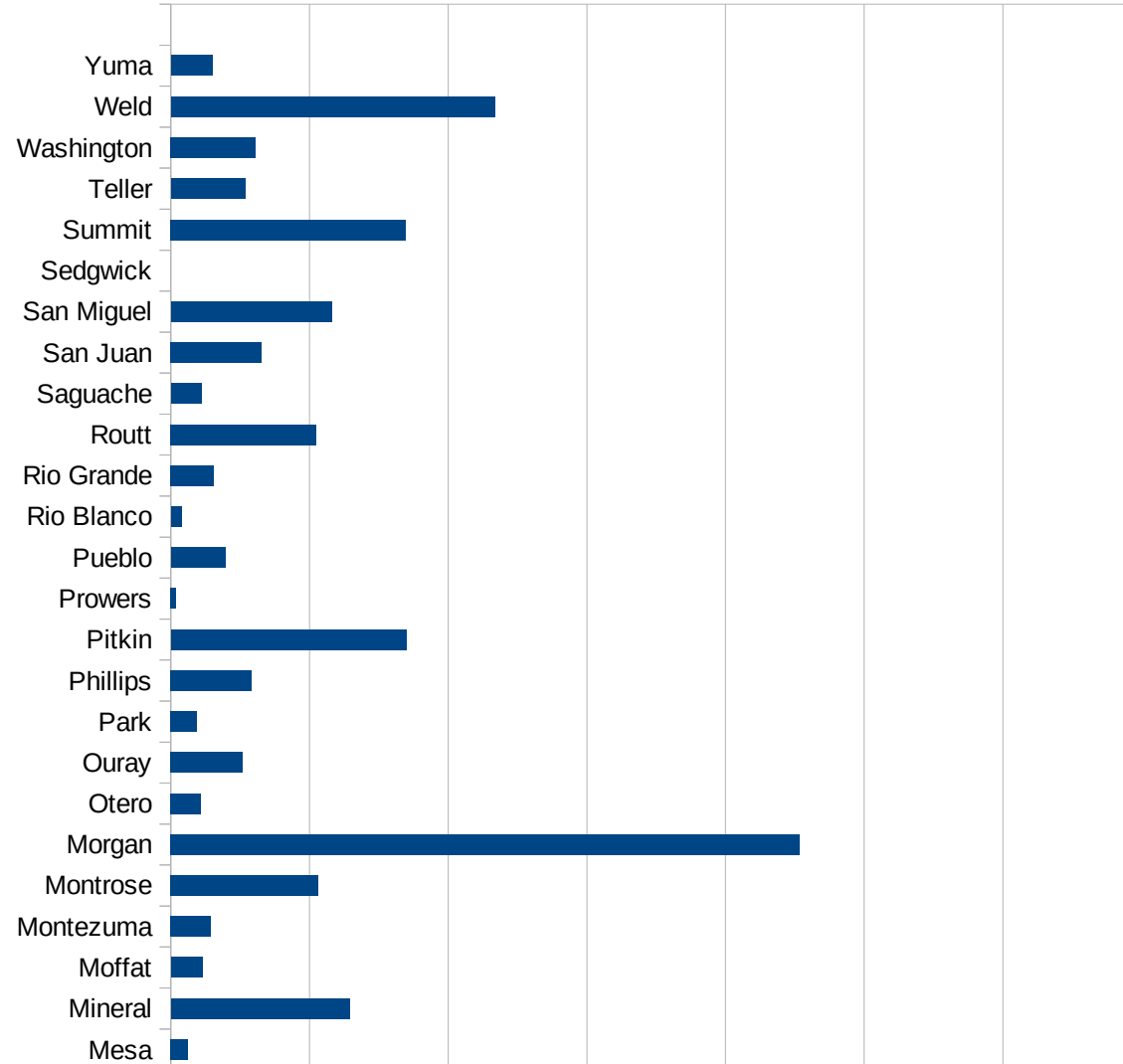
CA

29173
29175
29177
29179
29181
29195
29197
29199
29201
29203
29205
29183
29185
29187
29189
29510
29186
29207
29209
29211
29213
29215

29217
29219
29221
29223
29225
29227
29229

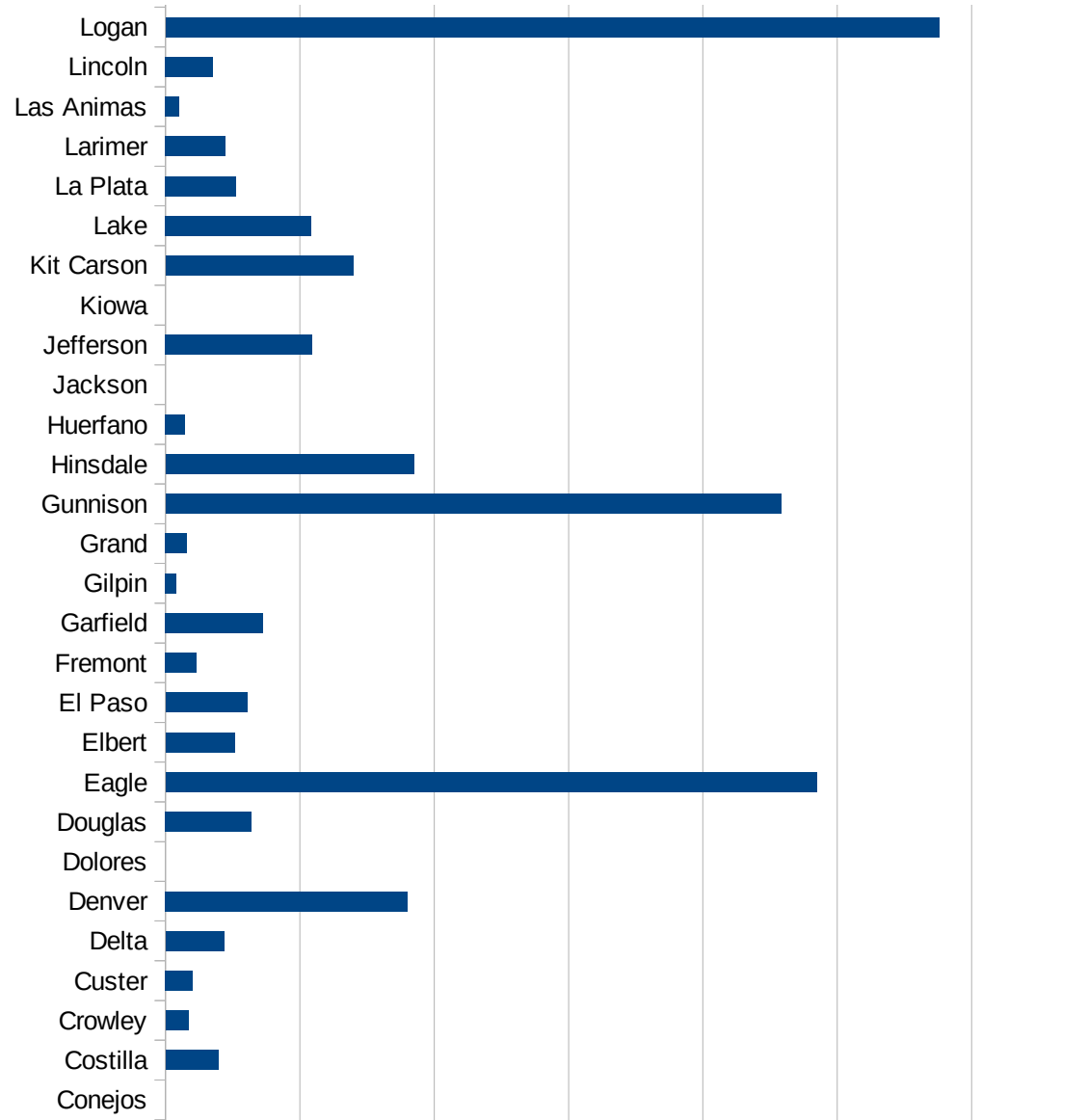
CO

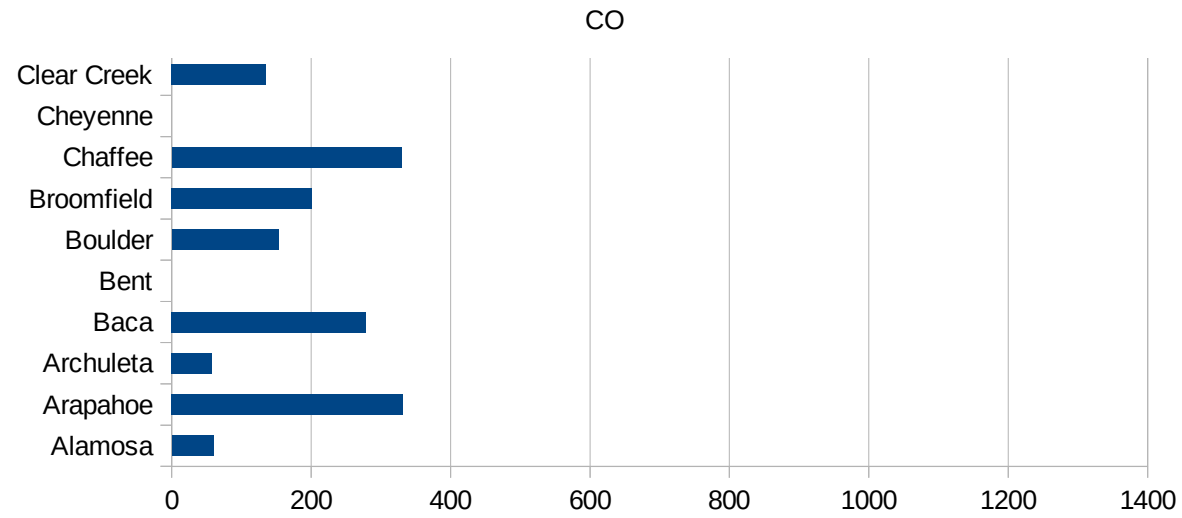
FIPS	County	PC Infection
8001	Adams	263.3491447
8003	Alamosa	59.941257568
8005	Arapahoe	331.68769147
8007	Archuleta	58.118416273
8009	Baca	278.94002789
8011	Bent	0
8013	Boulder	153.337545
8014	Broomfield	200.67275903
8015	Chaffee	329.55510061
8017	Cheyenne	0
8019	Clear Creek	135.34617387
8021	Conejos	0
8023	Costilla	78.369905956
8025	Crowley	34.141345169
8027	Custer	40.371417037
8029	Delta	87.22902465
8031	Denver	360.50646762
8033	Dolores	0
8035	Douglas	128.07197703
8037	Eagle	969.21426363
8039	Elbert	102.73190777
8041	El Paso	121.45306616
8043	Fremont	45.813290019
8045	Garfield	145.55797223
8047	Gilpin	16.337199804
8049	Grand	32.206119163
8051	Gunnison	916.1544706
8053	Hinsdale	369.91368681
8055	Huerfano	29.03178981
8057	Jackson	0
8059	Jefferson	218.01586604
8061	Kiowa	0
8063	Kit Carson	279.21262041



CO

8065 Lake	217.2801636
8067 La Plata	104.77712662
8069 Larimer	89.011120684
8071 Las Animas	20.68537544
8073 Lincoln	71.301247772
8075 Logan	1151.9881085
8077 Mesa	24.803044247
8079 Mineral	257.73195876
8081 Moffat	45.495905369
8083 Montezuma	57.343833626
8085 Montrose	213.19941252
8087 Morgan	906.92625534
8089 Otero	43.402777778
8091 Ouray	103.45541072
8093 Park	37.723647338
8095 Phillips	116.65888941
8097 Pitkin	339.83286908
8099 Prowers	8.2209799408
8101 Pueblo	78.195416913
8103 Rio Blanco	15.782828283
8105 Rio Grande	62.222222222
8107 Routt	209.84727781
8109 Saguache	43.840420868
8111 San Juan	131.2335958
8113 San Miguel	231.96190941
8115 Sedgwick	0
8117 Summit	338.63321186
8119 Teller	107.64262648
8121 Washington	122.22448564
8123 Weld	467.38041075
8125 Yuma	59.880239521





CO

FIPS

29001
29003
29005
29007
29009
29011
29013
29015
29017
29019
29021
29023
29025
29027
29029
29031
29033
29035
29037

CO

29039
29041
29043
29045
29047
29049
29051
29053
29055
29057
29059
29061
29063
29065
29067
29069
29071
29073
29075
29077
29079
29081
29083
29085
29087
29089
29091
29093
29095
29097
29099
29101

29103

CO

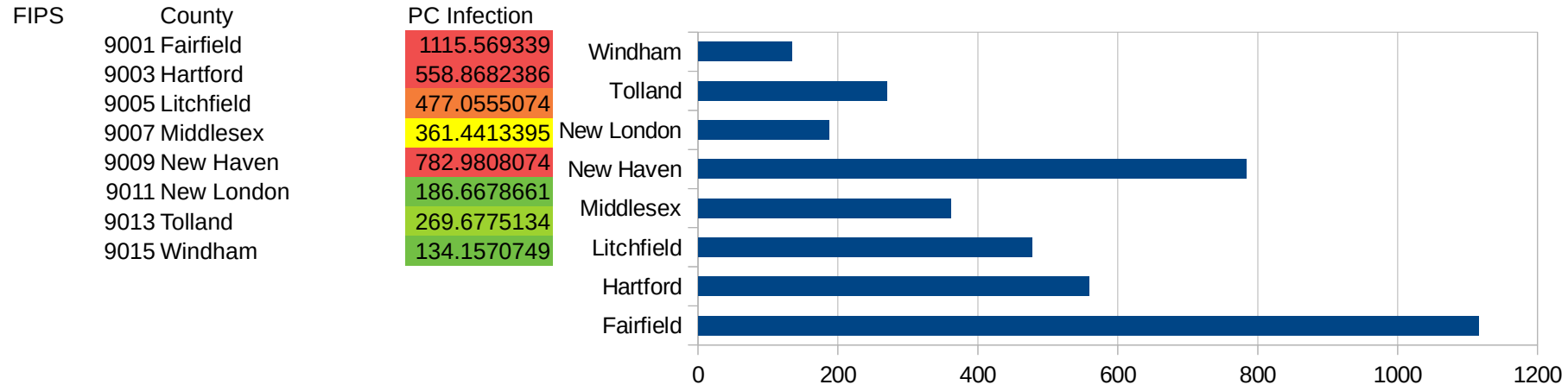
29105
29107
29109
29111
29113
29115
29117
29121
29123
29125
29127
29119
29129
29131
29133
29135
29137
29139
29141
29143
29145
29147
29149
29151
29153
29155
29157
29159
29161
29163
29165
29167
29169
29171

CO

29173
29175
29177
29179
29181
29195
29197
29199
29201
29203
29205
29183
29185
29187
29189
29510
29186
29207
29209
29211
29213
29215

29217
29219
29221
29223
29225
29227
29229

CT



CT

FIPS

29001
29003
29005
29007
29009
29011
29013
29015
29017
29019
29021
29023
29025
29027
29029
29031
29033
29035
29037

CT

29039
29041
29043
29045
29047
29049
29051
29053
29055
29057
29059
29061
29063
29065
29067
29069
29071
29073
29075
29077
29079
29081
29083
29085
29087
29089
29091
29093
29095
29097
29099
29101

29103

CT

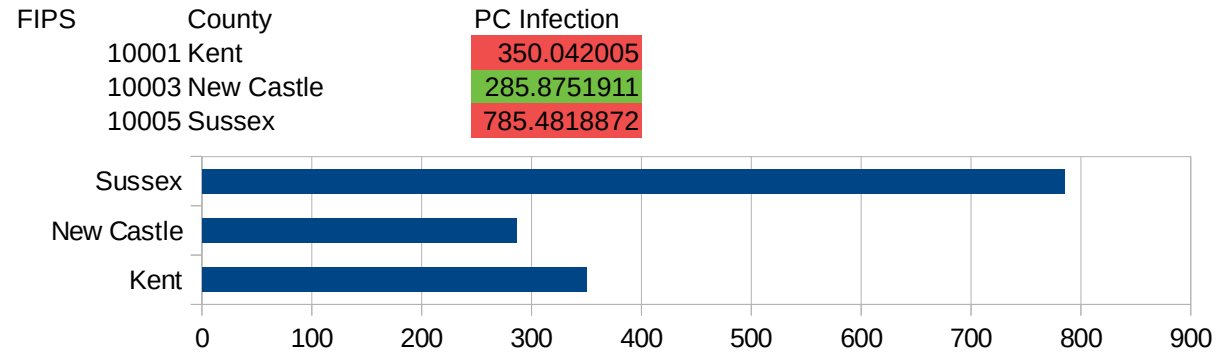
29105
29107
29109
29111
29113
29115
29117
29121
29123
29125
29127
29119
29129
29131
29133
29135
29137
29139
29141
29143
29145
29147
29149
29151
29153
29155
29157
29159
29161
29163
29165
29167
29169
29171

CT

29173
29175
29177
29179
29181
29195
29197
29199
29201
29203
29205
29183
29185
29187
29189
29510
29186
29207
29209
29211
29213
29215

29217
29219
29221
29223
29225
29227
29229

DE



DE

FIPS

29001
29003
29005
29007
29009
29011
29013
29015
29017
29019
29021
29023
29025
29027
29029
29031
29033
29035
29037

This work is licensed under the Creative Commons Attribution-
NoDerivatives 4.0 International License. To view a copy of this license, visit
<http://creativecommons.org/licenses/by-nd/4.0/>.

Tom McKellips, DM
www.creatingtomorrow.us
Page 142

DE

29039
29041
29043
29045
29047
29049
29051
29053
29055
29057
29059
29061
29063
29065
29067
29069
29071
29073
29075
29077
29079
29081
29083
29085
29087
29089
29091
29093
29095
29097
29099
29101

29103

DE

29105
29107
29109
29111
29113
29115
29117
29121
29123
29125
29127
29119
29129
29131
29133
29135
29137
29139
29141
29143
29145
29147
29149
29151
29153
29155
29157
29159
29161
29163
29165
29167
29169
29171

DE

29173
29175
29177
29179
29181
29195
29197
29199
29201
29203
29205
29183
29185
29187
29189
29510
29186
29207
29209
29211
29213
29215

29217
29219
29221
29223
29225
29227
29229

DC

FIPS	County	PC Infection
11001	District of Columbia	546.796592

DC

FIPS

29001
29003
29005
29007
29009
29011
29013
29015
29017
29019
29021
29023
29025
29027
29029
29031
29033
29035
29037

DC

29039
29041
29043
29045
29047
29049
29051
29053
29055
29057
29059
29061
29063
29065
29067
29069
29071
29073
29075
29077
29079
29081
29083
29085
29087
29089
29091
29093
29095
29097
29099
29101

29103

DC

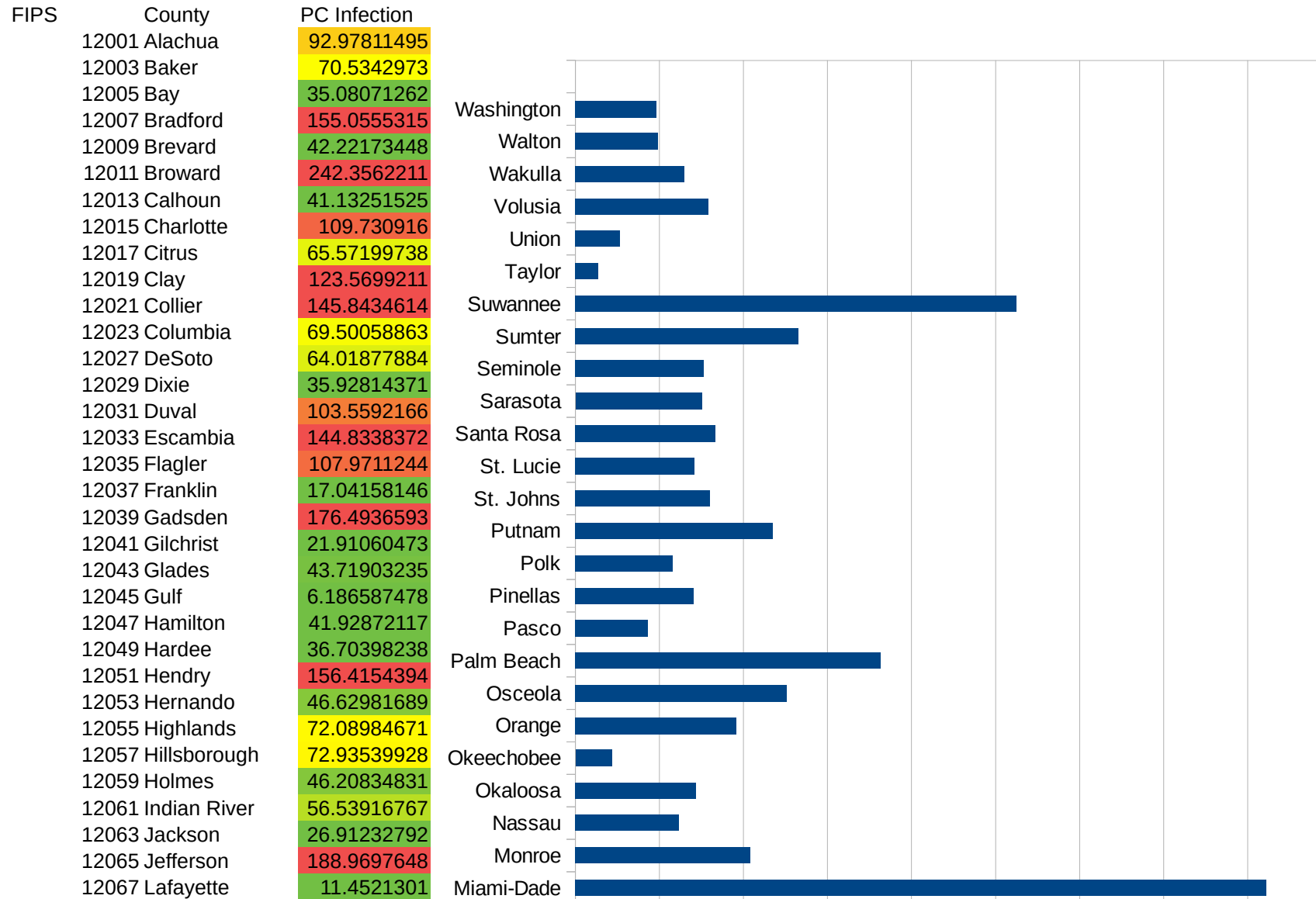
29105
29107
29109
29111
29113
29115
29117
29121
29123
29125
29127
29119
29129
29131
29133
29135
29137
29139
29141
29143
29145
29147
29149
29151
29153
29155
29157
29159
29161
29163
29165
29167
29169
29171

DC

29173
29175
29177
29179
29181
29195
29197
29199
29201
29203
29205
29183
29185
29187
29189
29510
29186
29207
29209
29211
29213
29215

29217
29219
29221
29223
29225
29227
29229

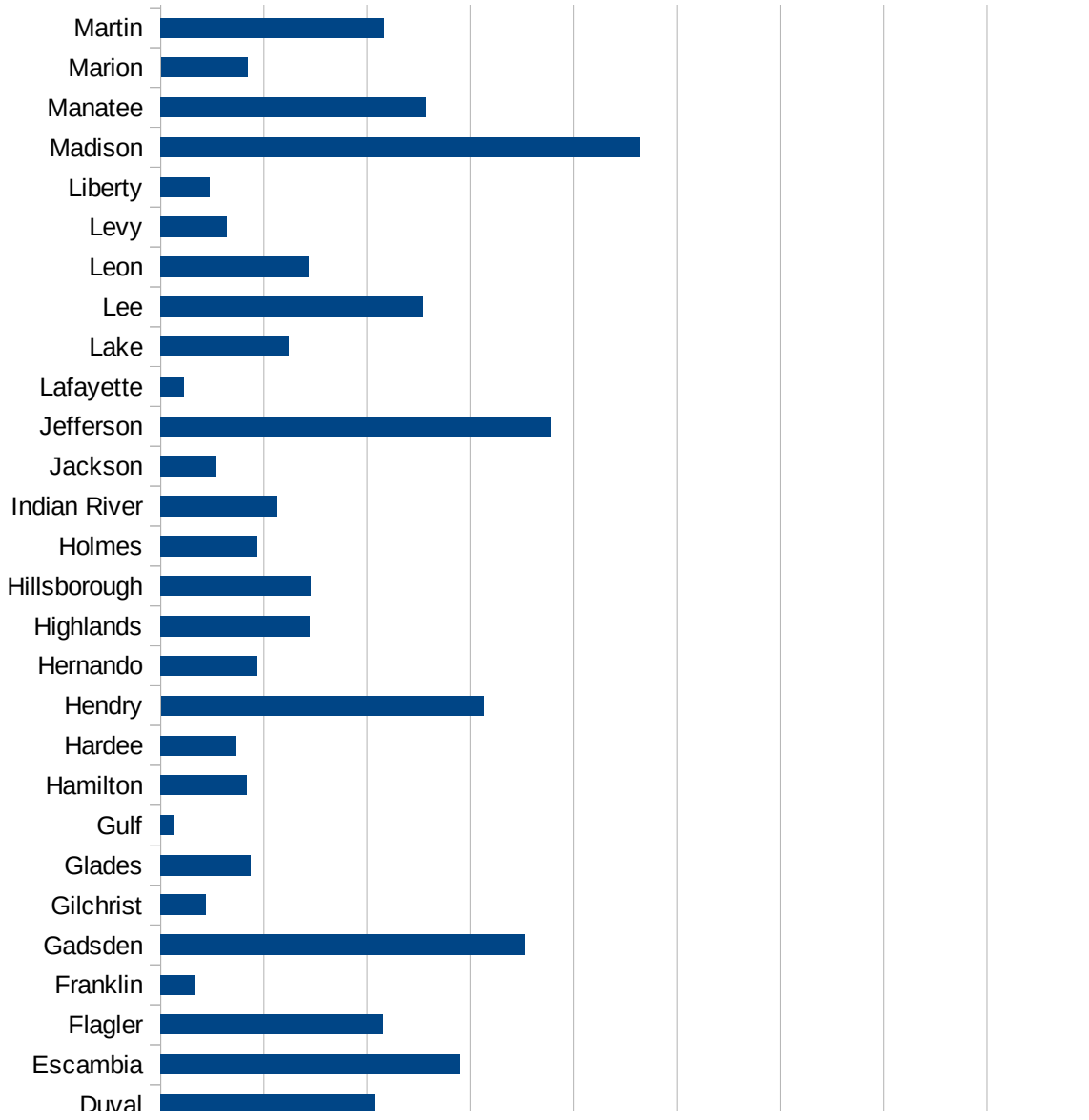
FL



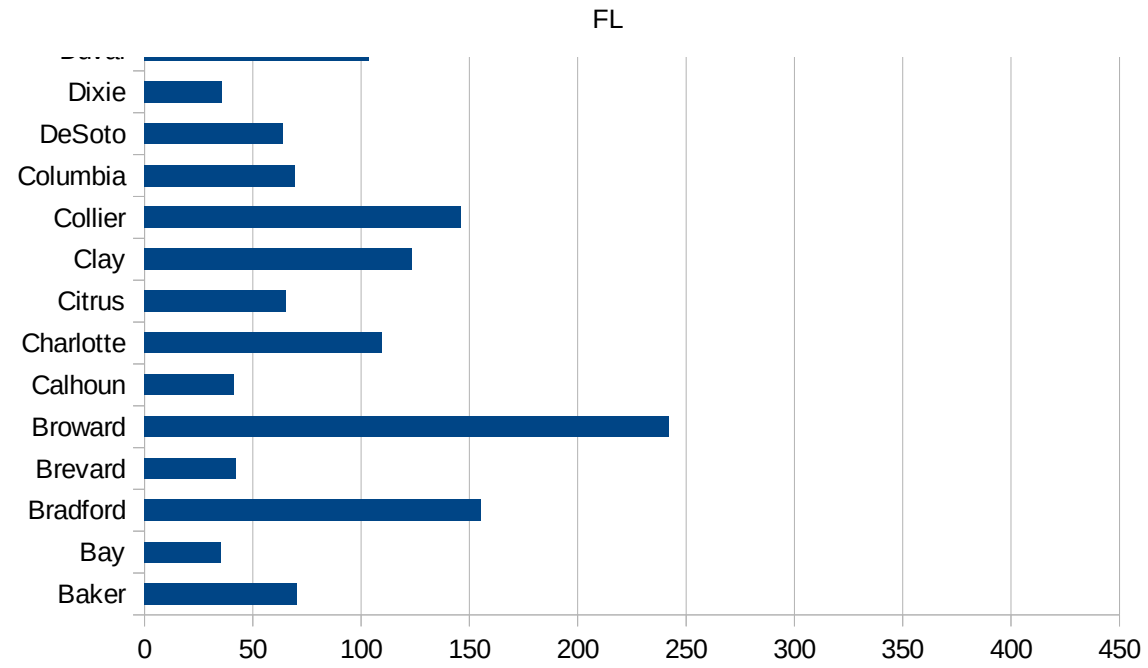
This work is licensed under the Creative Commons Attribution-NoDerivatives 4.0 International License. To view a copy of this license, visit <http://creativecommons.org/licenses/by-nd/4.0/>.

FL

12069 Lake	62.27296316
12071 Lee	127.3505519
12073 Leon	71.79438089
12075 Levy	31.88619083
12077 Liberty	23.64904813
12079 Madison	232.0686491
12081 Manatee	128.6548227
12083 Marion	41.9471244
12085 Martin	108.1336383
12086 Miami-Dade	411.0326657
12087 Monroe	103.9625735
12089 Nassau	61.74853202
12091 Okaloosa	71.88725762
12093 Okeechobee	21.66742904
12095 Orange	95.75234763
12097 Osceola	125.8186364
12099 Palm Beach	181.5011498
12101 Pasco	43.17773289
12103 Pinellas	70.44130916
12105 Polk	57.90886839
12107 Putnam	117.3091703
12109 St. Johns	80.23251698
12111 St. Lucie	70.99972597
12113 Santa Rosa	83.07824409
12115 Sarasota	75.22532445
12117 Seminole	76.30944442
12119 Sumter	132.8114078
12121 Suwannee	262.4968885
12123 Taylor	13.87411553
12125 Union	26.77376171
12127 Volusia	79.26390497
12129 Wakulla	64.69301623
12131 Walton	49.03677758
12133 Washington	48.23151125



This work is licensed under the Creative Commons Attribution-NoDerivatives 4.0 International License. To view a copy of this license, visit <http://creativecommons.org/licenses/by-nd/4.0/>.



FL

FIPS

29001
29003
29005
29007
29009
29011
29013
29015
29017
29019
29021
29023
29025
29027
29029
29031
29033
29035
29037

FL

29039
29041
29043
29045
29047
29049
29051
29053
29055
29057
29059
29061
29063
29065
29067
29069
29071
29073
29075
29077
29079
29081
29083
29085
29087
29089
29091
29093
29095
29097
29099
29101

29103

FL

29105
29107
29109
29111
29113
29115
29117
29121
29123
29125
29127
29119
29129
29131
29133
29135
29137
29139
29141
29143
29145
29147
29149
29151
29153
29155
29157
29159
29161
29163
29165
29167
29169
29171

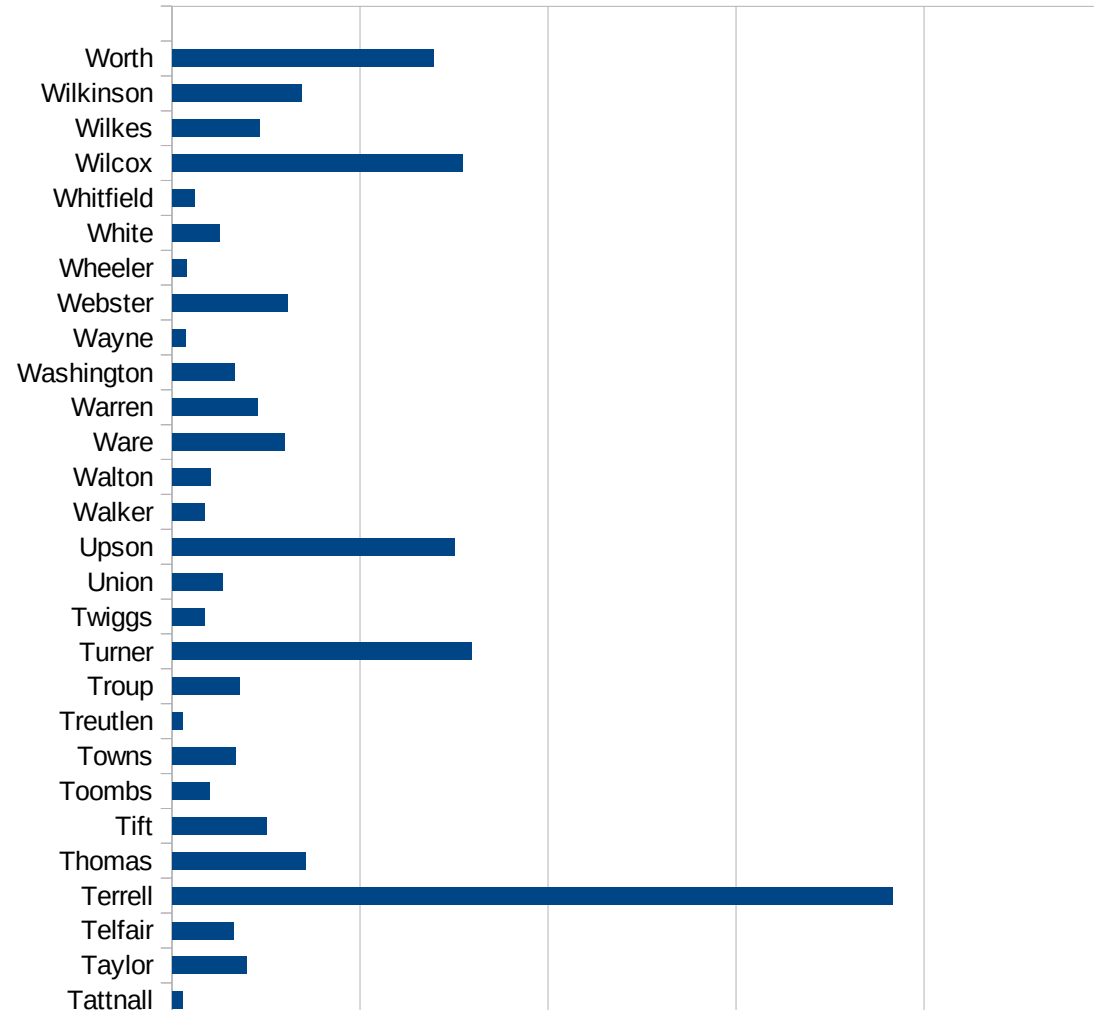
FL

29173
29175
29177
29179
29181
29195
29197
29199
29201
29203
29205
29183
29185
29187
29189
29510
29186
29207
29209
29211
29213
29215

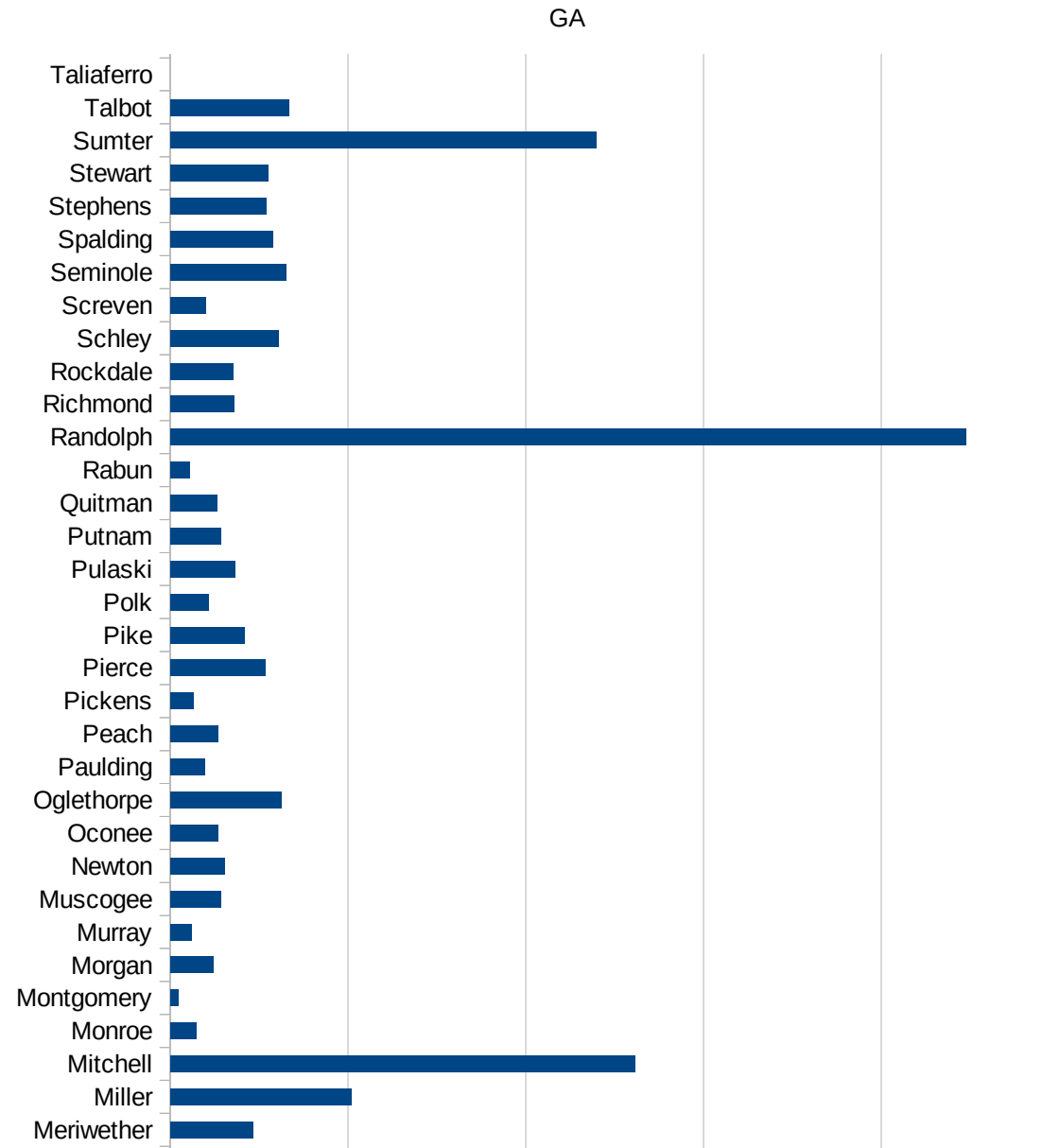
29217
29219
29221
29223
29225
29227
29229

GA

FIPS	County	PC Infection
13001	Appling	302.5882099
13003	Atkinson	84.3678438
13005	Bacon	187.7514528
13007	Baker	614.4890039
13009	Baldwin	403.8105437
13011	Banks	94.79671371
13013	Barrow	133.6484797
13015	Bartow	268.7767837
13017	Ben Hill	137.0107822
13019	Berrien	83.10824849
13021	Bibb	161.9909207
13023	Bleckley	70.10437763
13025	Brantley	111.1287506
13027	Brooks	251.4020499
13029	Bryan	123.3304469
13031	Bulloch	43.98675223
13033	Burke	343.3974045
13035	Butts	520.8118051
13037	Calhoun	1353.904282
13039	Camden	52.16386907
13043	Candler	73.8279808
13045	Carroll	275.9881816
13047	Catoosa	68.22901216
13049	Charlton	53.97902529
13051	Chatham	71.23221356
13053	Chattahoochee	74.87832273
13055	Chattooga	52.4405002
13057	Cherokee	147.1577697
13059	Clarke	96.59938742
13061	Clay	692.7606512
13063	Clayton	221.3283152
13065	Clinch	105.2948255
13067	Cobb	188.673013

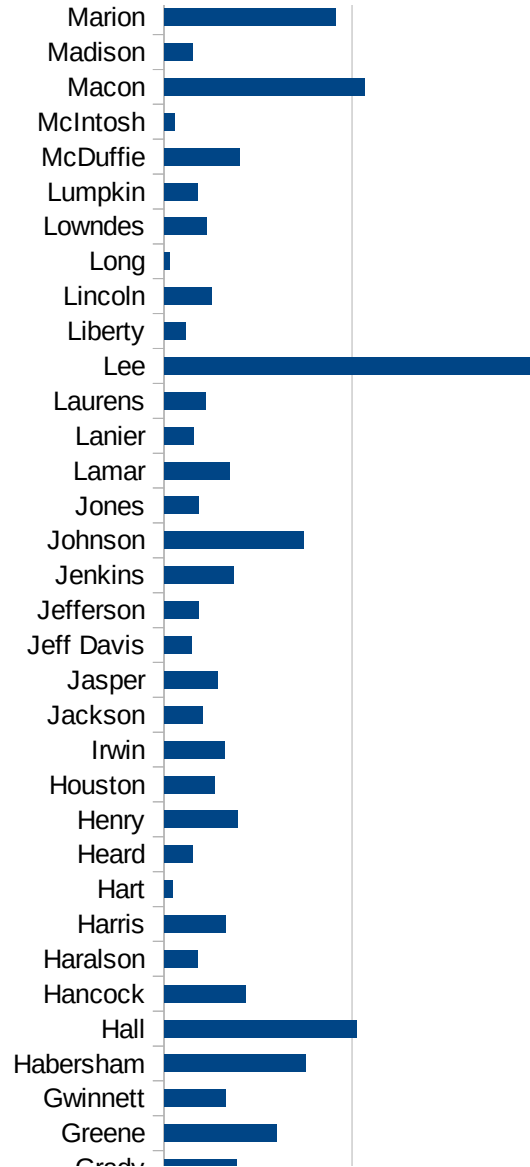


13069 Coffee	248.300188
13071 Colquitt	361.9055975
13073 Columbia	92.68200997
13075 Cook	99.05605407
13077 Coweta	128.8871826
13079 Crawford	113.6548141
13081 Crisp	676.9611964
13083 Dade	98.60717367
13085 Dawson	203.3249611
13087 Decatur	225.7761054
13089 DeKalb	237.9196307
13091 Dodge	111.0842792
13093 Dooly	817.1603677
13095 Dougherty	1611.082494
13097 Douglas	191.2874748
13099 Early	1932.27286
13101 Echols	125
13103 Effingham	54.671169
13105 Elbert	99.37238494
13107 Emanuel	84.02618079
13109 Evans	37.30995243
13111 Fannin	88.5841935
13113 Fayette	141.9014798
13115 Floyd	135.8154544
13117 Forsyth	106.503474
13119 Franklin	73.83920427
13121 Fulton	242.3546396
13123 Gilmer	149.2731049
13125 Glascock	0
13127 Glynn	59.84580903
13129 Gordon	140.4177863
13131 Grady	193.9550671
13133 Greene	299.4688665
13135 Gwinnett	162.1072214



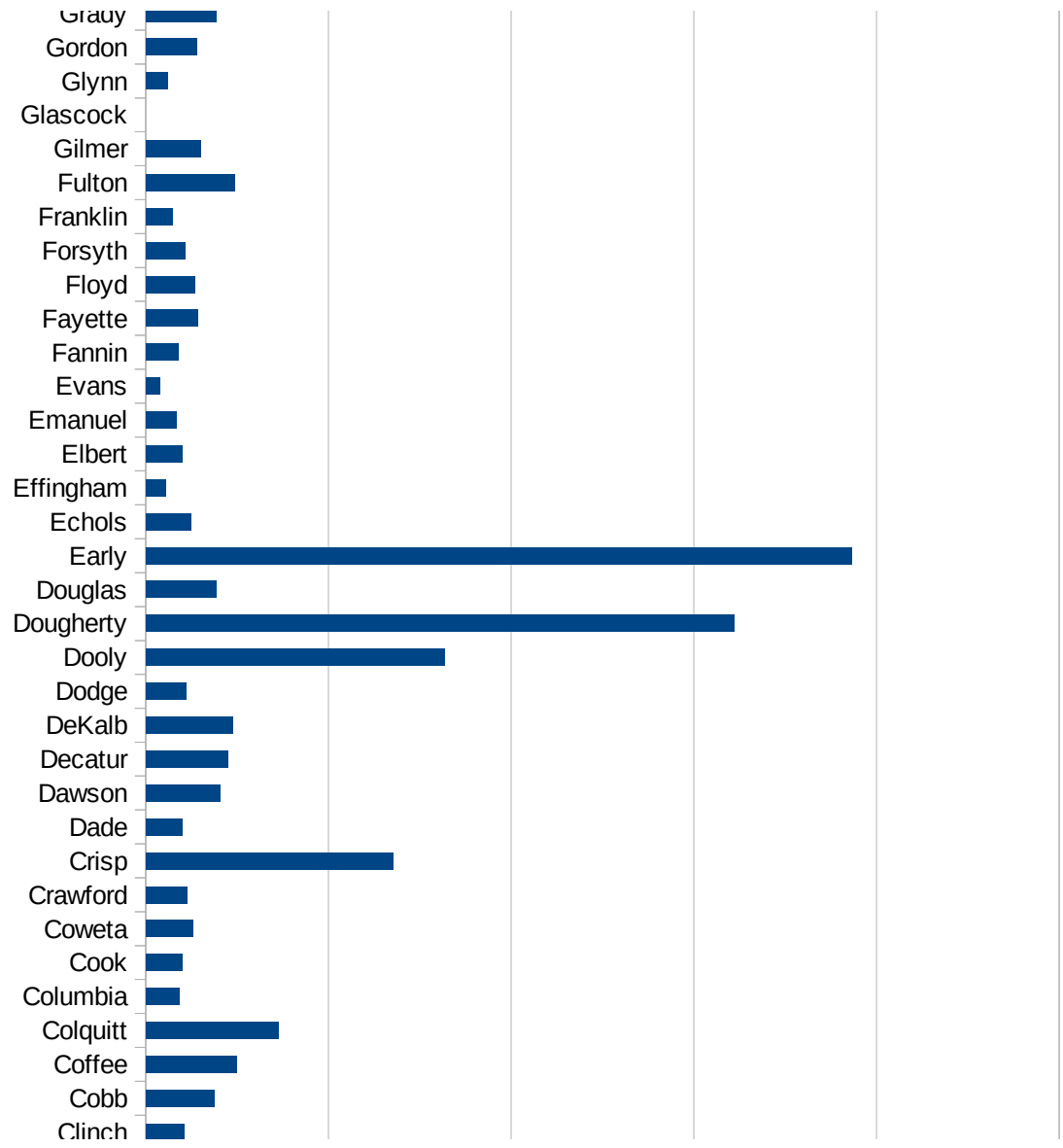
GA

13137 Habersham	376.7515643
13139 Hall	511.011734
13141 Hancock	215.6205079
13143 Haralson	88.03711103
13145 Harris	162.4365482
13147 Hart	22.98938657
13149 Heard	75.76395319
13151 Henry	195.8995743
13153 Houston	134.4319446
13155 Irwin	159.6084273
13157 Jackson	103.6607878
13159 Jasper	142.4501425
13161 Jeff Davis	73.19182913
13163 Jefferson	90.7323396
13165 Jenkins	184.2681101
13167 Johnson	370.8281829
13169 Jones	90.85826111
13171 Lamar	173.6842105
13173 Lanier	77.36943907
13175 Laurens	109.8784997
13177 Lee	1014.648569
13179 Liberty	56.91334537
13181 Lincoln	126.3423879
13183 Long	15.79113591
13185 Lowndes	112.6193894
13187 Lumpkin	87.99878622
13189 McDuffie	199.7120431
13191 McIntosh	27.89400279
13193 Macon	532.6029065
13195 Madison	74.1989882
13197 Marion	455.0353251
13199 Meriwether	232.5802164
13201 Miller	510.0246219
13205 Mitchell	1306.777217

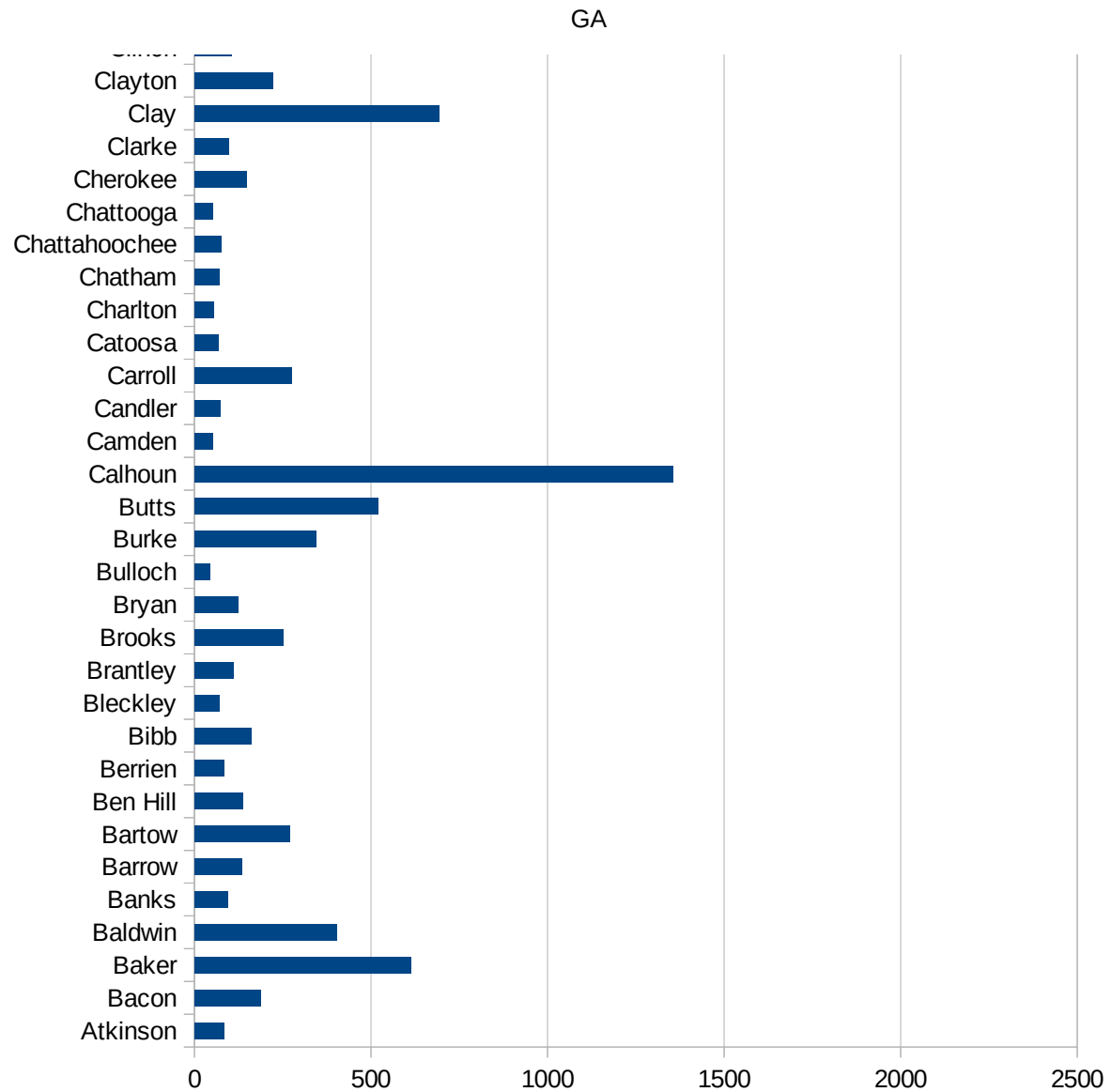


GA

13207 Monroe	72.6744186
13209 Montgomery	21.75568367
13211 Morgan	121.9964992
13213 Murray	60.1187345
13215 Muscogee	141.6357643
13217 Newton	152.4543322
13219 Oconee	134.9562029
13221 Oglethorpe	312.2093796
13223 Paulding	97.53480773
13225 Peach	135.5460307
13227 Pickens	65.66604128
13229 Pierce	268.1933055
13231 Pike	209.2948374
13233 Polk	108.3117495
13235 Pulaski	180.6847954
13237 Putnam	142.1431519
13239 Quitman	131.6366828
13241 Rabun	53.35862928
13243 Randolph	2239.133616
13245 Richmond	178.6121833
13247 Rockdale	177.7159635
13249 Schley	305.5767762
13251 Screven	100.4448271
13253 Seminole	324.7143716
13255 Spalding	287.4432678
13257 Stephens	268.8688304
13259 Stewart	274.2377803
13261 Sumter	1197.32284
13263 Talbot	334.8214286
13265 Taliaferro	0
13267 Tattnall	27.5688236
13269 Taylor	199.0297301
13271 Telfair	163.7692114
13273 Terrell	1916.153757



13275 Thomas	355.4715623
13277 Tift	251.4111065
13279 Toombs	100.4202775
13281 Towns	168.7478907
13283 Treutlen	29.37288882
13285 Troup	179.9126139
13287 Turner	796.2588473
13289 Twiggs	85.49096238
13291 Union	133.327778
13293 Upson	751.4781614
13295 Walker	85.00216107
13297 Walton	103.739987
13299 Ware	299.8878924
13301 Warren	228.5278994
13303 Washington	166.7811243
13305 Wayne	36.90284487
13307 Webster	306.3960169
13309 Wheeler	38.07589796
13311 White	126.7934601
13313 Whitfield	60.54083143
13315 Wilcox	771.6749887
13317 Wilkes	232.8878088
13319 Wilkinson	343.0721558
13321 Worth	694.6154983



GA

GA

FIPS

29001
29003
29005
29007
29009
29011
29013
29015
29017
29019
29021
29023
29025
29027
29029
29031
29033
29035
29037

GA

29039
29041
29043
29045
29047
29049
29051
29053
29055
29057
29059
29061
29063
29065
29067
29069
29071
29073
29075
29077
29079
29081
29083
29085
29087
29089
29091
29093
29095
29097
29099
29101

29103

29105
29107
29109
29111
29113
29115
29117
29121
29123
29125
29127
29119
29129
29131
29133
29135
29137
29139
29141
29143
29145
29147
29149
29151
29153
29155
29157
29159
29161
29163
29165
29167
29169
29171

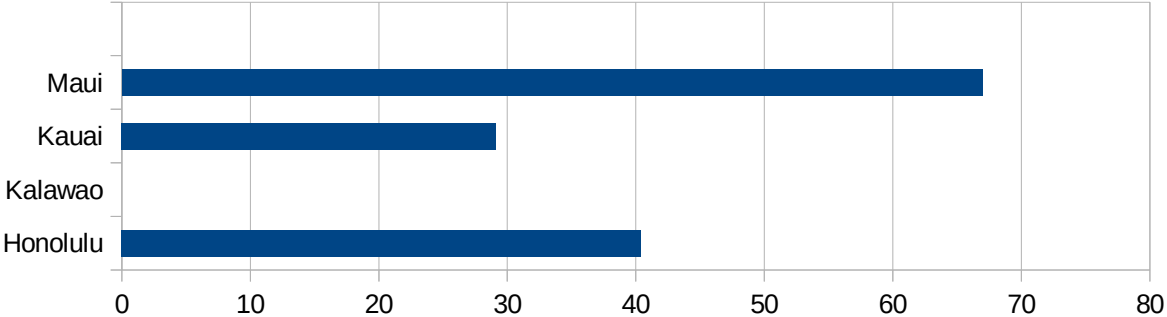
GA

29173
29175
29177
29179
29181
29195
29197
29199
29201
29203
29205
29183
29185
29187
29189
29510
29186
29207
29209
29211
29213
29215

29217
29219
29221
29223
29225
29227
29229

HI

FIPS	County	PC Infection
15001	Hawaii	34.82881637
15003	Honolulu	40.40486491
15005	Kalawao	0
15007	Kauai	29.11288869
15009	Maui	66.98284163



HI

FIPS

29001
29003
29005
29007
29009
29011
29013
29015
29017
29019
29021
29023
29025
29027
29029
29031
29033
29035
29037

HI

29039
29041
29043
29045
29047
29049
29051
29053
29055
29057
29059
29061
29063
29065
29067
29069
29071
29073
29075
29077
29079
29081
29083
29085
29087
29089
29091
29093
29095
29097
29099
29101

29103

HI

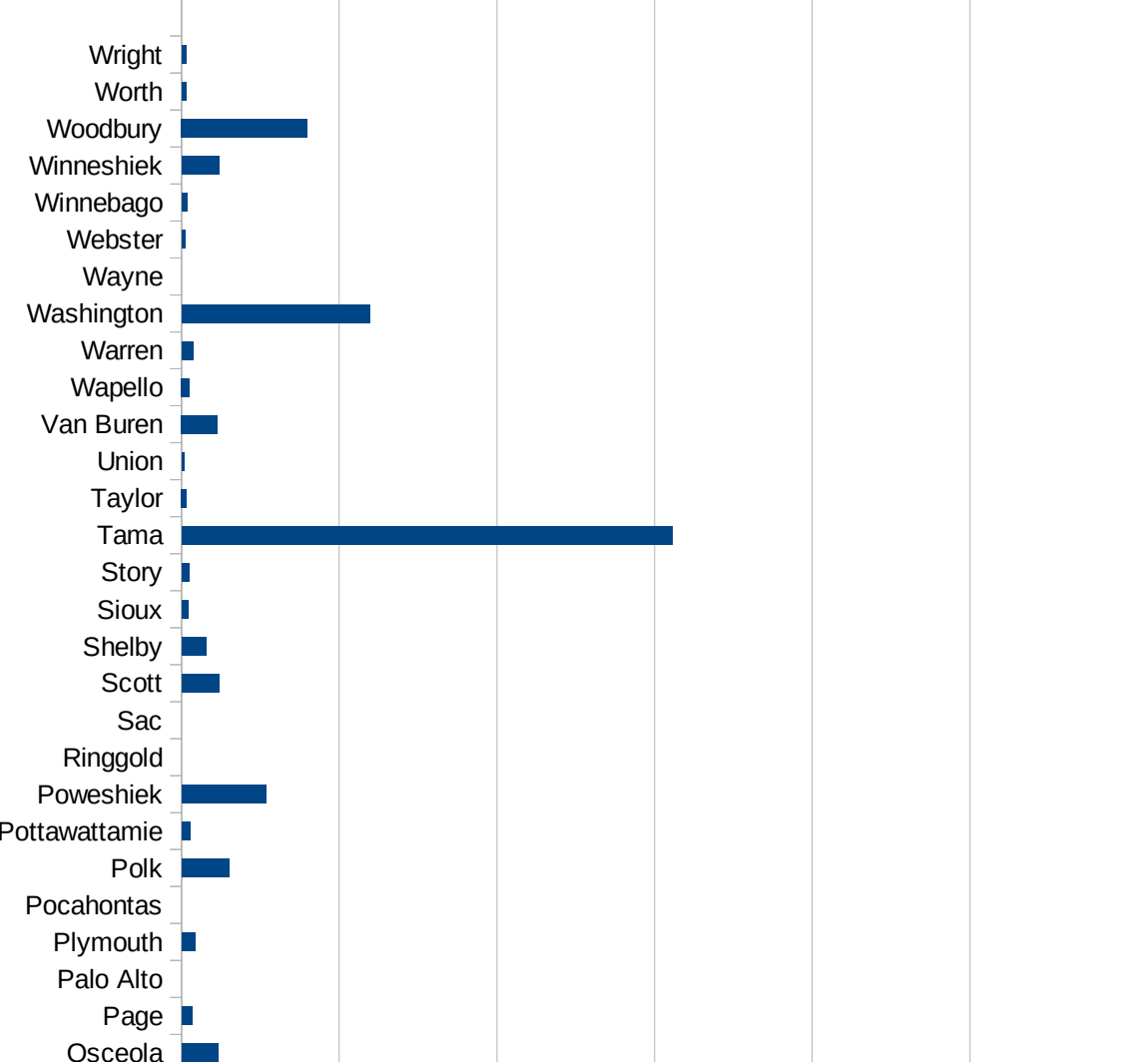
29105
29107
29109
29111
29113
29115
29117
29121
29123
29125
29127
29119
29129
29131
29133
29135
29137
29139
29141
29143
29145
29147
29149
29151
29153
29155
29157
29159
29161
29163
29165
29167
29169
29171

HI

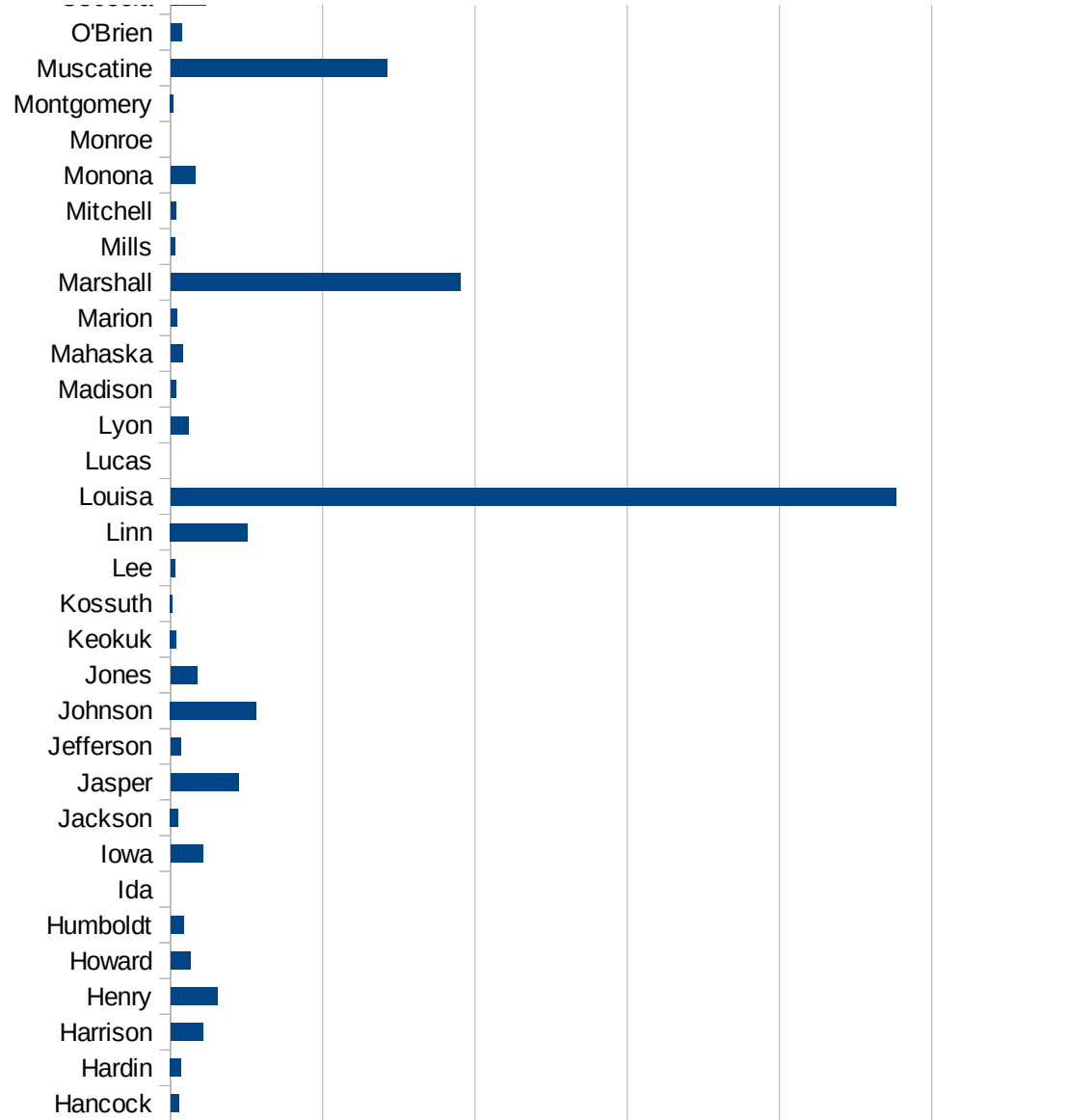
29173
29175
29177
29179
29181
29195
29197
29199
29201
29203
29205
29183
29185
29187
29189
29510
29186
29207
29209
29211
29213
29215

29217
29219
29221
29223
29225
29227
29229

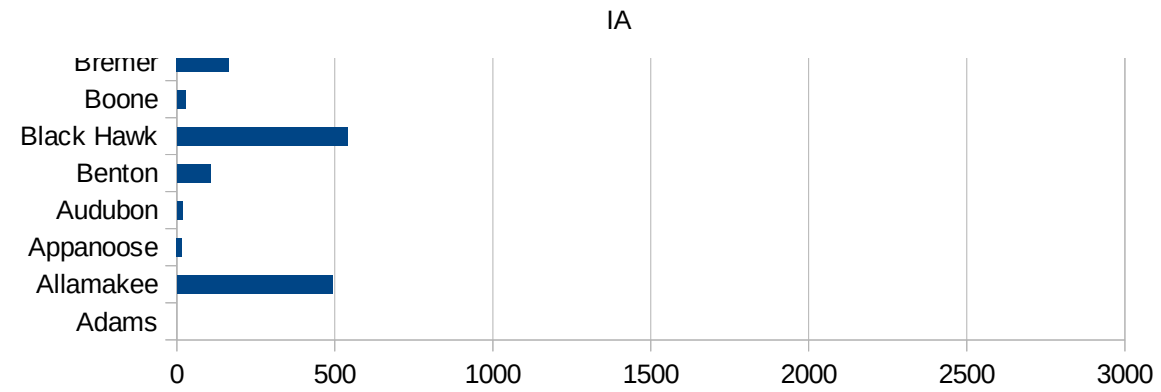
FIPS	County	PC Infection
19001	Adair	14.15828968
19003	Adams	0
19005	Allamakee	491.6136495
19007	Appanoose	16.08104848
19009	Audubon	18.16200509
19011	Benton	105.2959988
19013	Black Hawk	539.2423419
19015	Boone	26.56949822
19017	Bremer	164.3484186
19019	Buchanan	56.6064437
19021	Buena Vista	20.12679883
19023	Butler	27.51220854
19025	Calhoun	0
19027	Carroll	4.961794185
19029	Cass	7.733952049
19031	Cedar	150.3194288
19033	Cerro Gordo	32.82763149
19035	Cherokee	17.6662839
19037	Chickasaw	33.43363424
19039	Clarke	21.22466306
19041	Clay	18.59427296
19043	Clayton	68.35269993
19045	Clinton	101.036158
19047	Crawford	81.59459144
19049	Dallas	187.4029718
19051	Davis	0
19053	Decatur	0
19055	Delaware	23.43429609
19057	Des Moines	40.88098523
19059	Dickinson	29.14941993
19061	Dubuque	82.5985504
19063	Emmet	10.80730574
19065	Fayette	76.29704985



19067 Floyd	0
19069 Franklin	19.75503753
19071 Fremont	0
19073 Greene	11.13461753
19075 Grundy	65.01950585
19077 Guthrie	55.97014925
19079 Hamilton	46.8164794
19081 Hancock	28.00597461
19083 Hardin	35.57031065
19085 Harrison	106.1270695
19087 Henry	154.4824837
19089 Howard	65.30967672
19091 Humboldt	41.89797842
19093 Ida	0
19095 Iowa	105.3218512
19097 Jackson	25.7307534
19099 Jasper	223.4366167
19101 Jefferson	32.64240248
19103 Johnson	281.6342721
19105 Jones	86.77207867
19107 Keokuk	19.5599022
19109 Kossuth	6.707807888
19111 Lee	14.68213185
19113 Linn	253.6419532
19115 Louisa	2381.591906
19117 Lucas	0
19119 Lyon	59.2667852
19121 Madison	18.46267463
19123 Mahaska	40.90909091
19125 Marion	20.95369234
19127 Marshall	950.4514644
19129 Mills	13.27756755
19131 Mitchell	18.92326616
19133 Monona	80.65445328



19135 Monroe	0	Hamilton	■
19137 Montgomery	9.9970009	Guthrie	■
19139 Muscatine	710.4754362	Grundy	■
19141 O'Brien	36.12716763	Greene	■
19143 Osceola	115.8940397	Fremont	■
19145 Page	32.78903535	Franklin	■
19147 Palo Alto	0	Floyd	■
19149 Plymouth	43.83343295	Fayette	■
19151 Pocahontas	0	Emmet	■
19153 Polk	150.2450719	Dubuque	■
19155 Pottawattamie	26.72853431	Dickinson	■
19157 Poweshiek	267.3939783	Des Moines	■
19159 Ringgold	0	Delaware	■
19161 Sac	0	Decatur	■
19163 Scott	120.0348563	Davis	■
19165 Shelby	77.73363275	Dallas	■
19167 Sioux	20.05213555	Crawford	■
19169 Story	23.4442689	Clinton	■
19171 Tama	1555.84477	Clayton	■
19173 Taylor	16.15247941	Clay	■
19175 Union	8.09126952	Clarke	■
19177 Van Buren	113.960114	Chickasaw	■
19179 Wapello	25.56455049	Cherokee	■
19181 Warren	37.21403949	Cerro Gordo	■
19183 Washington	596.1790344	Cedar	■
19185 Wayne	0	Cass	■
19187 Webster	11.02627009	Carroll	■
19189 Winnebago	19.01502187	Calhoun	■
19191 Winneshiek	119.8262519	Butler	■
19193 Woodbury	398.8726241	Buena Vista	■
19195 Worth	13.41741581	Buchanan	■
19197 Wright	15.76044129	Dum...	■



FIPS

- 29001
- 29003
- 29005
- 29007
- 29009
- 29011
- 29013
- 29015
- 29017
- 29019
- 29021
- 29023
- 29025
- 29027
- 29029
- 29031
- 29033
- 29035
- 29037

IA

29039
29041
29043
29045
29047
29049
29051
29053
29055
29057
29059
29061
29063
29065
29067
29069
29071
29073
29075
29077
29079
29081
29083
29085
29087
29089
29091
29093
29095
29097
29099
29101

29103

IA

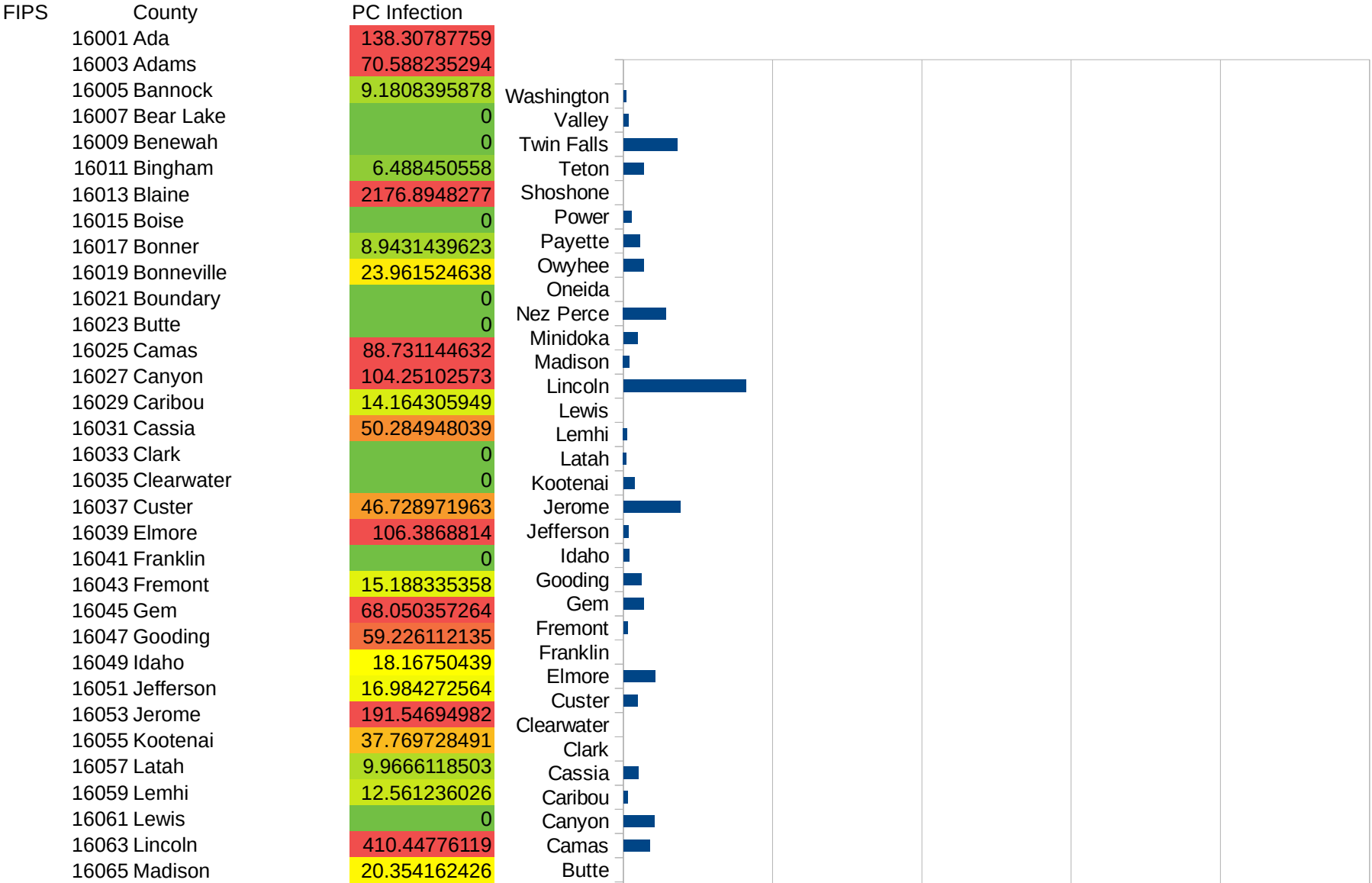
29105
29107
29109
29111
29113
29115
29117
29121
29123
29125
29127
29119
29129
29131
29133
29135
29137
29139
29141
29143
29145
29147
29149
29151
29153
29155
29157
29159
29161
29163
29165
29167
29169
29171

IA

29173
29175
29177
29179
29181
29195
29197
29199
29201
29203
29205
29183
29185
29187
29189
29510
29186
29207
29209
29211
29213
29215

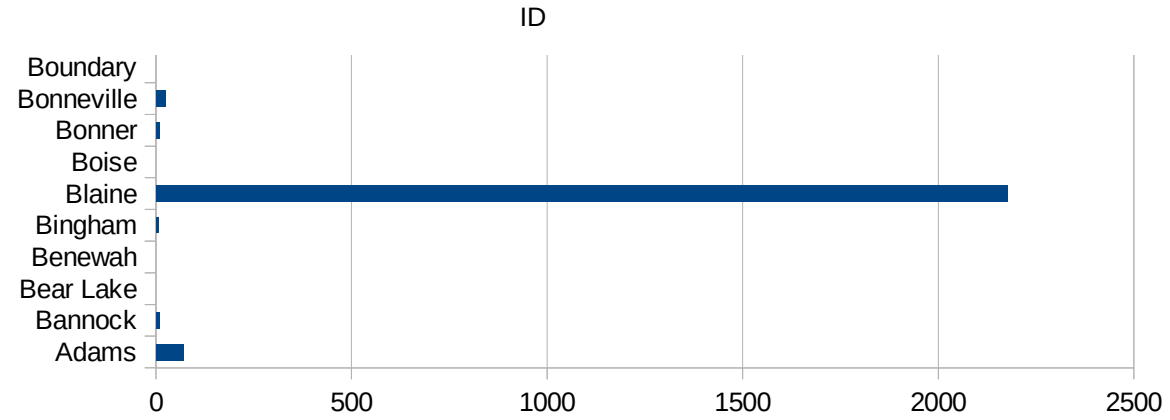
29217
29219
29221
29223
29225
29227
29229

ID



This work is licensed under the Creative Commons Attribution-NoDerivatives 4.0 International License. To view a copy of this license, visit <http://creativecommons.org/licenses/by-nd/4.0/>.

16067 Minidoka	48.019207683
16069 Nez Perce	143.53593348
16071 Oneida	0
16073 Owyhee	68.417001625
16075 Payette	55.199354592
16077 Power	25.746652935
16079 Shoshone	0
16081 Teton	68.728522337
16083 Twin Falls	181.22466049
16085 Valley	18.114301241
16087 Washington	9.8415510284



ID

FIPS

29001
29003
29005
29007
29009
29011
29013
29015
29017
29019
29021
29023
29025
29027
29029
29031
29033
29035
29037

ID

29039
29041
29043
29045
29047
29049
29051
29053
29055
29057
29059
29061
29063
29065
29067
29069
29071
29073
29075
29077
29079
29081
29083
29085
29087
29089
29091
29093
29095
29097
29099
29101

29103

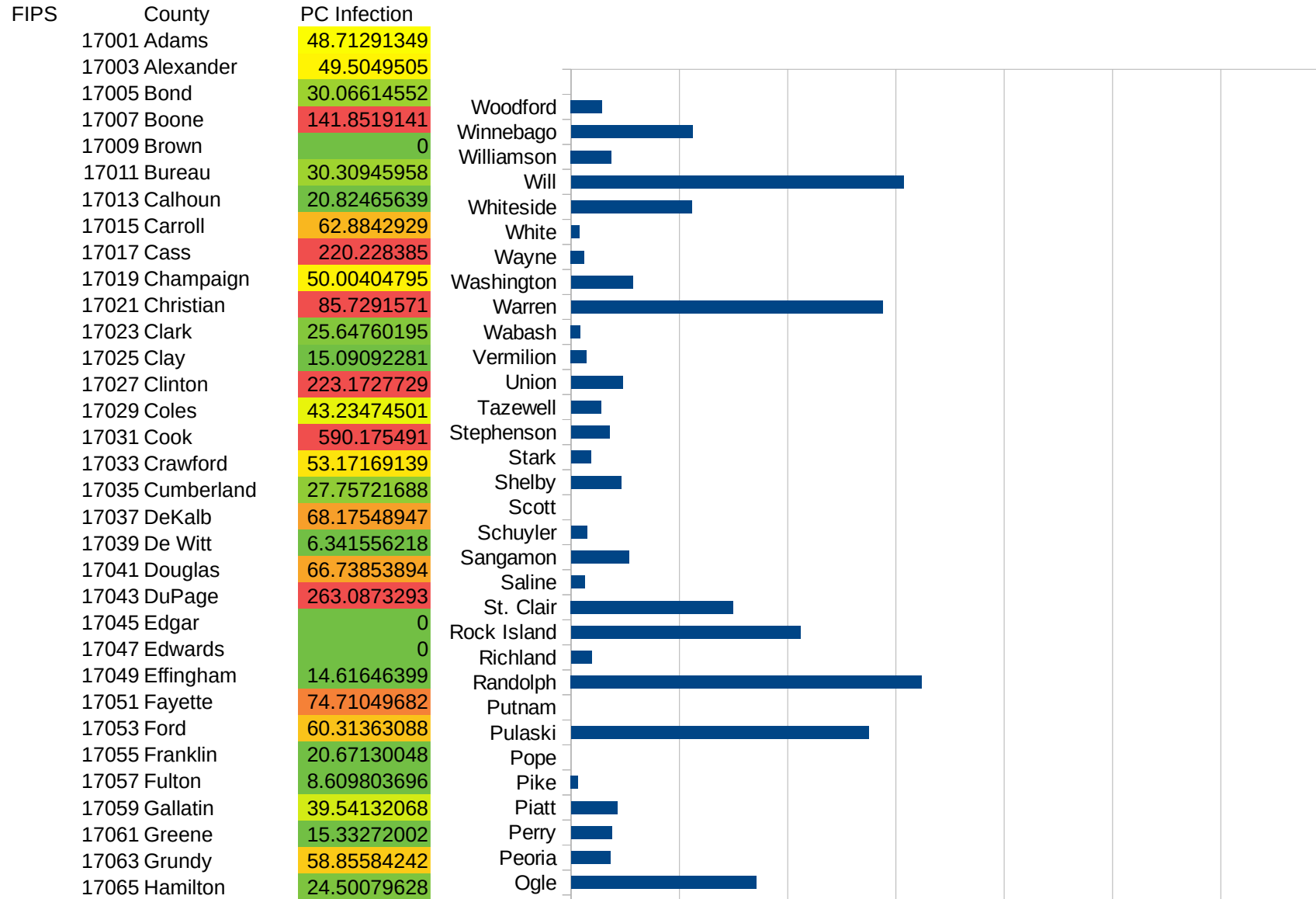
ID

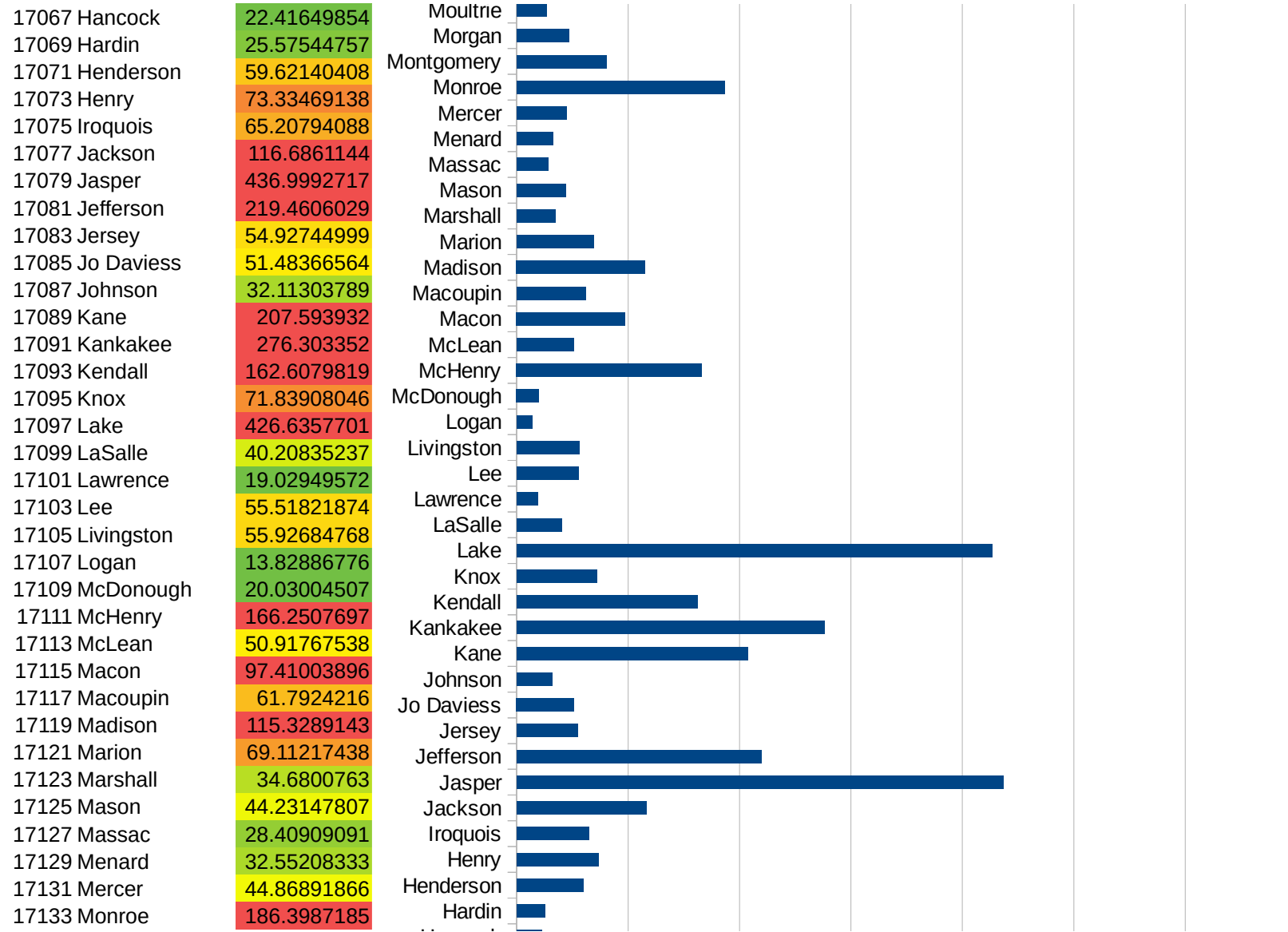
29105
29107
29109
29111
29113
29115
29117
29121
29123
29125
29127
29119
29129
29131
29133
29135
29137
29139
29141
29143
29145
29147
29149
29151
29153
29155
29157
29159
29161
29163
29165
29167
29169
29171

ID

29173
29175
29177
29179
29181
29195
29197
29199
29201
29203
29205
29183
29185
29187
29189
29510
29186
29207
29209
29211
29213
29215

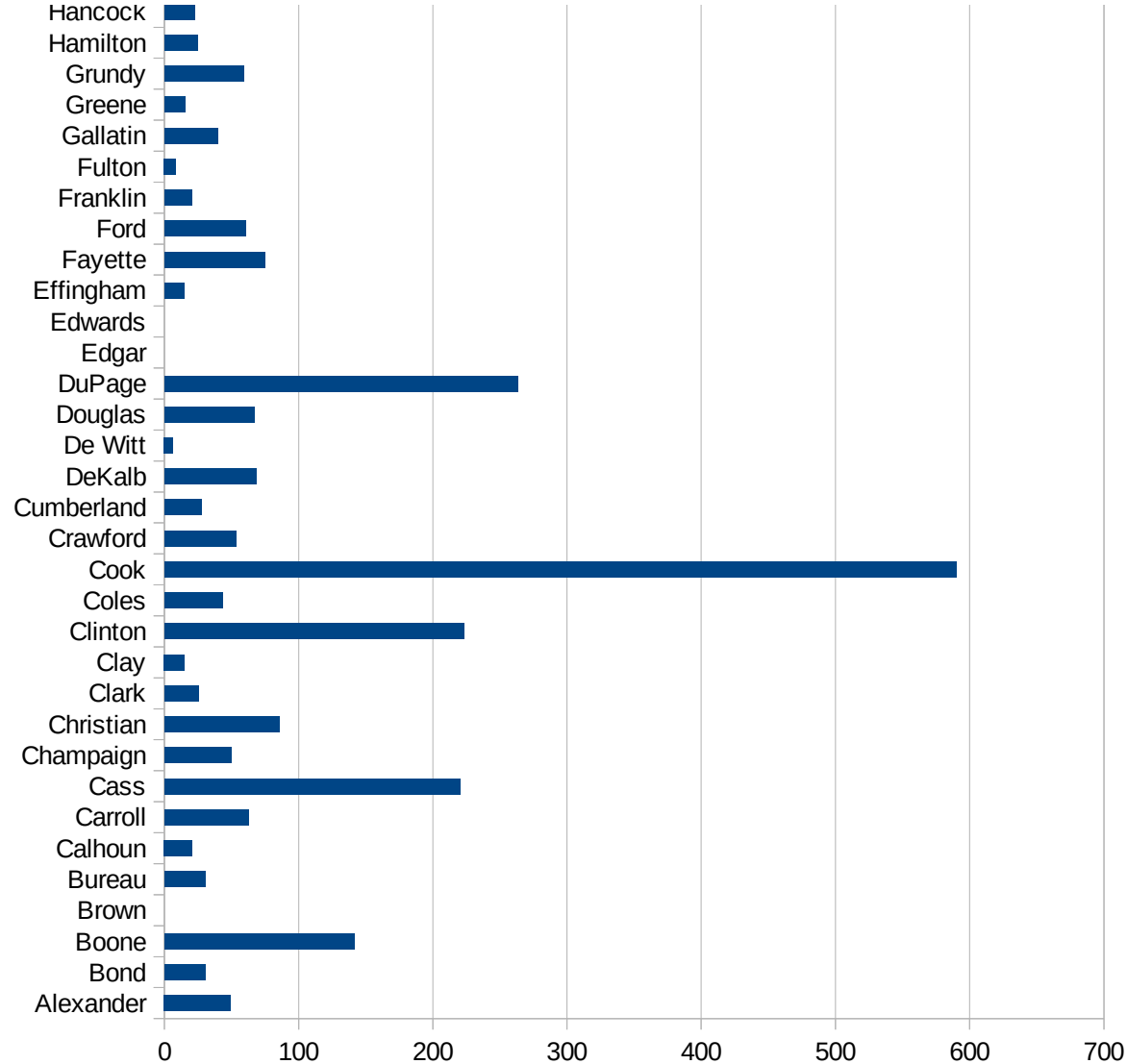
29217
29219
29221
29223
29225
29227
29229





IL

17135 Montgomery	80.41676864
17137 Morgan	47.09206499
17139 Moultrie	27.17945233
17141 Ogle	170.8461795
17143 Peoria	35.98695611
17145 Perry	37.7821857
17147 Piatt	42.69333984
17149 Pike	6.405739543
17151 Pope	0
17153 Pulaski	274.5744097
17155 Putnam	0
17157 Randolph	323.9269918
17159 Richland	19.03191017
17161 Rock Island	211.8806499
17163 St. Clair	149.774572
17165 Saline	12.54915084
17167 Sangamon	53.2383234
17169 Schuyler	14.47806573
17171 Scott	0
17173 Shelby	45.99604434
17175 Stark	18.42638659
17177 Stephenson	35.75179318
17179 Tazewell	27.20512665
17181 Union	47.50311739
17183 Vermilion	14.32179778
17185 Wabash	8.658758334
17187 Warren	287.6937529
17189 Washington	57.1632726
17191 Wayne	12.24589762
17193 White	7.317965606
17195 Whiteside	111.4586704
17197 Will	307.0878653
17199 Williamson	37.28227153
17201 Winnebago	111.9399045



IL

17203 Woodford

28.59891324

IL

FIPS

29001
29003
29005
29007
29009
29011
29013
29015
29017
29019
29021
29023
29025
29027
29029
29031
29033
29035
29037

IL

29039
29041
29043
29045
29047
29049
29051
29053
29055
29057
29059
29061
29063
29065
29067
29069
29071
29073
29075
29077
29079
29081
29083
29085
29087
29089
29091
29093
29095
29097
29099
29101

29103

IL

29105
29107
29109
29111
29113
29115
29117
29121
29123
29125
29127
29119
29129
29131
29133
29135
29137
29139
29141
29143
29145
29147
29149
29151
29153
29155
29157
29159
29161
29163
29165
29167
29169
29171

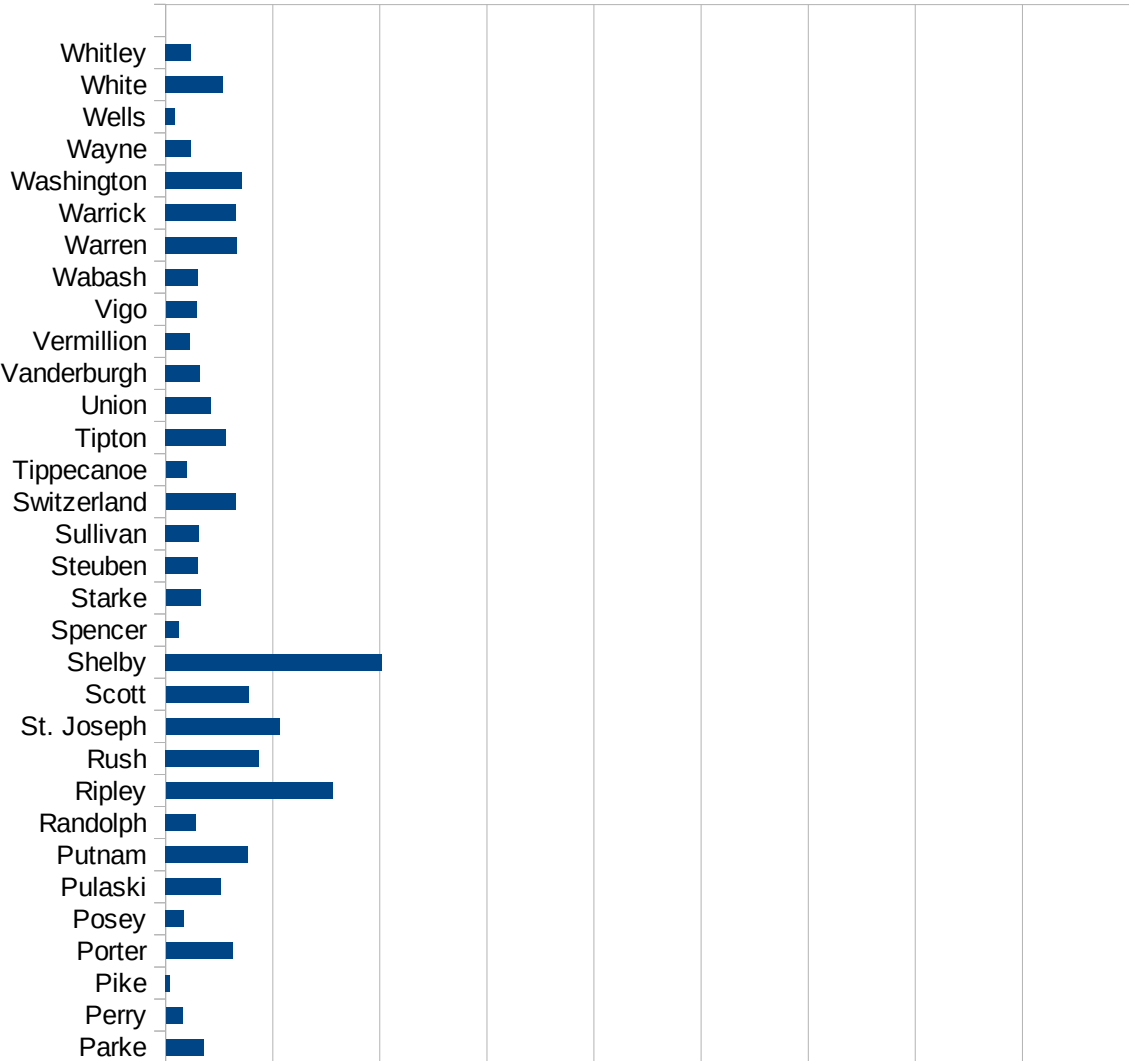
IL

29173
29175
29177
29179
29181
29195
29197
29199
29201
29203
29205
29183
29185
29187
29189
29510
29186
29207
29209
29211
29213
29215

29217
29219
29221
29223
29225
29227
29229

IN

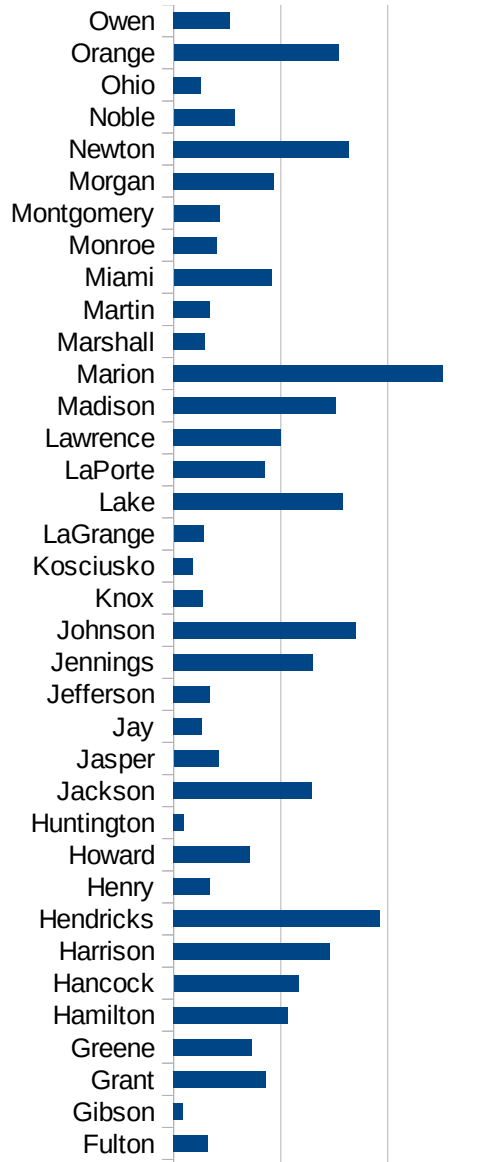
FIPS	County	PC Infection
18001	Adams	22.44920867
18003	Allen	116.9571947
18005	Bartholomew	248.9335734
18007	Benton	69.34011326
18009	Blackford	58.67560771
18011	Boone	271.6458455
18013	Brown	98.46396219
18015	Carroll	64.58985442
18017	Cass	1543.933606
18019	Clark	193.4219496
18021	Clay	72.60221628
18023	Clinton	96.12403101
18025	Crawford	151.543853
18027	Daviess	129.7251637
18029	Dearborn	169.4641704
18031	Decatur	724.0426961
18033	DeKalb	34.70133716
18035	Delaware	127.2087269
18037	Dubois	39.93891695
18039	Elkhart	119.1866122
18041	Fayette	108.4739879
18043	Floyd	210.8484077
18045	Fountain	55.04250505
18047	Franklin	413.4412386
18049	Fulton	64.7023691
18051	Gibson	17.93614732
18053	Grant	172.8949284
18055	Greene	146.8474661
18057	Hamilton	213.2777519
18059	Hancock	233.1338162
18061	Harrison	292.44114
18063	Hendricks	385.6079612
18065	Henry	68.36402809



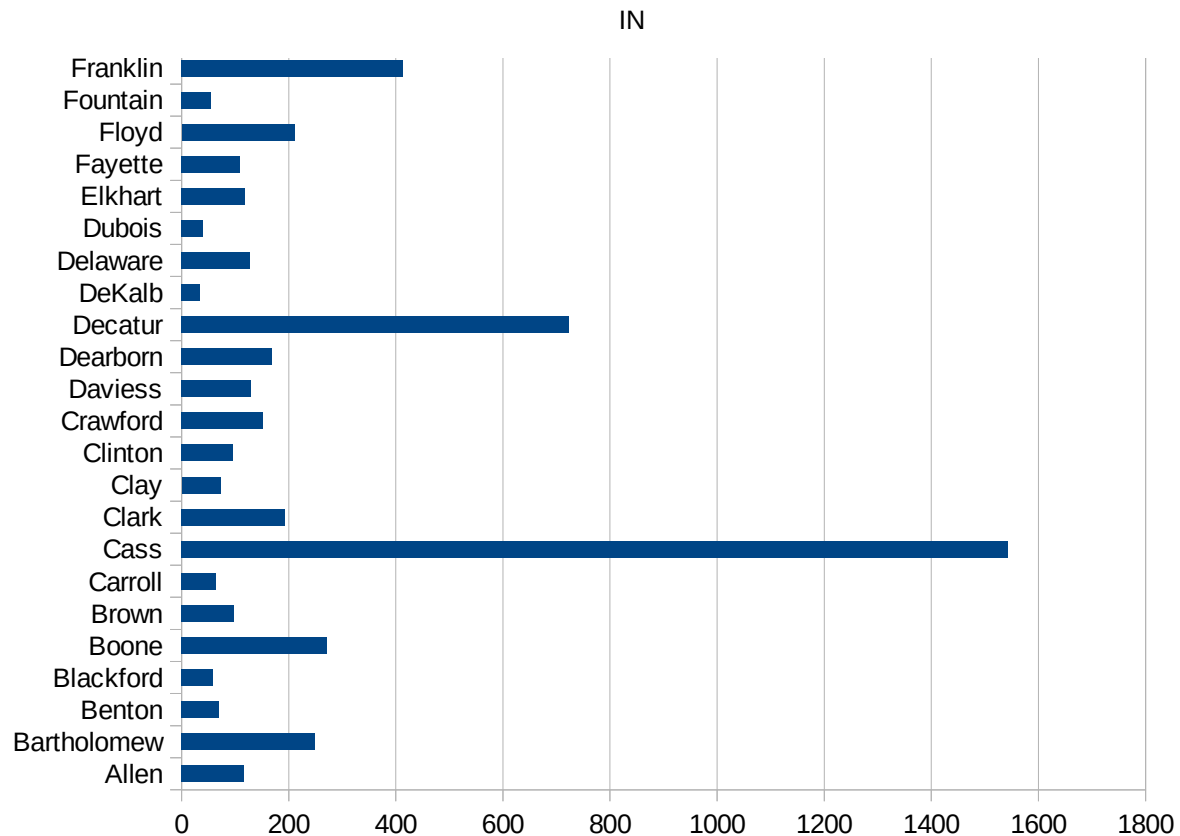
This work is licensed under the Creative Commons Attribution-NoDerivatives 4.0 International License. To view a copy of this license, visit <http://creativecommons.org/licenses/by-nd/4.0/>.

IN

18067 Howard	142.0489037
18069 Huntington	19.31567329
18071 Jackson	258.4389381
18073 Jasper	83.90770153
18075 Jay	52.97630514
18077 Jefferson	68.30601093
18079 Jennings	260.7656369
18081 Johnson	341.1745879
18083 Knox	54.20788725
18085 Kosciusko	36.5497076
18087 LaGrange	55.93694381
18089 Lake	316.466802
18091 LaPorte	170.8982156
18093 Lawrence	201.4539721
18095 Madison	303.9161994
18097 Marion	502.3725476
18099 Marshall	58.38090296
18101 Martin	68.51326221
18103 Miami	182.7536762
18105 Monroe	81.67877101
18107 Montgomery	86.05851979
18109 Morgan	186.8332478
18111 Newton	328.313468
18113 Noble	113.6076748
18115 Ohio	51.33470226
18117 Orange	307.8659757
18119 Owen	105.5408971
18121 Parke	70.8926567
18123 Perry	31.41032353
18125 Pike	8.058017728
18127 Porter	125.0044223
18129 Posey	35.23884103
18131 Pulaski	104.2585612
18133 Putnam	153.5244448



18135 Randolph	56.33576114
18137 Ripley	312.028889
18139 Rush	174.0382884
18141 St. Joseph	212.7258828
18143 Scott	154.9543513
18145 Shelby	403.6507972
18147 Spencer	24.59782555
18149 Starke	65.40222368
18151 Steuben	60.71820968
18153 Sullivan	62.83228613
18155 Switzerland	130.6335728
18157 Tippecanoe	38.85044134
18159 Tipton	112.3744051
18161 Union	85.26360665
18163 Vanderburgh	64.65017074
18165 Vermillion	45.2225596
18167 Vigo	57.73564524
18169 Wabash	60.74168798
18171 Warren	133.1235629
18173 Warrick	131.0595042
18175 Washington	143.1485524
18177 Wayne	47.01528755
18179 Wells	17.72672481
18181 White	107.7362947
18183 Whitley	46.95662382



IN

FIPS

29001
29003
29005
29007
29009
29011
29013
29015
29017
29019
29021
29023
29025
29027
29029
29031
29033
29035
29037

IN

29039
29041
29043
29045
29047
29049
29051
29053
29055
29057
29059
29061
29063
29065
29067
29069
29071
29073
29075
29077
29079
29081
29083
29085
29087
29089
29091
29093
29095
29097
29099
29101

29103

IN

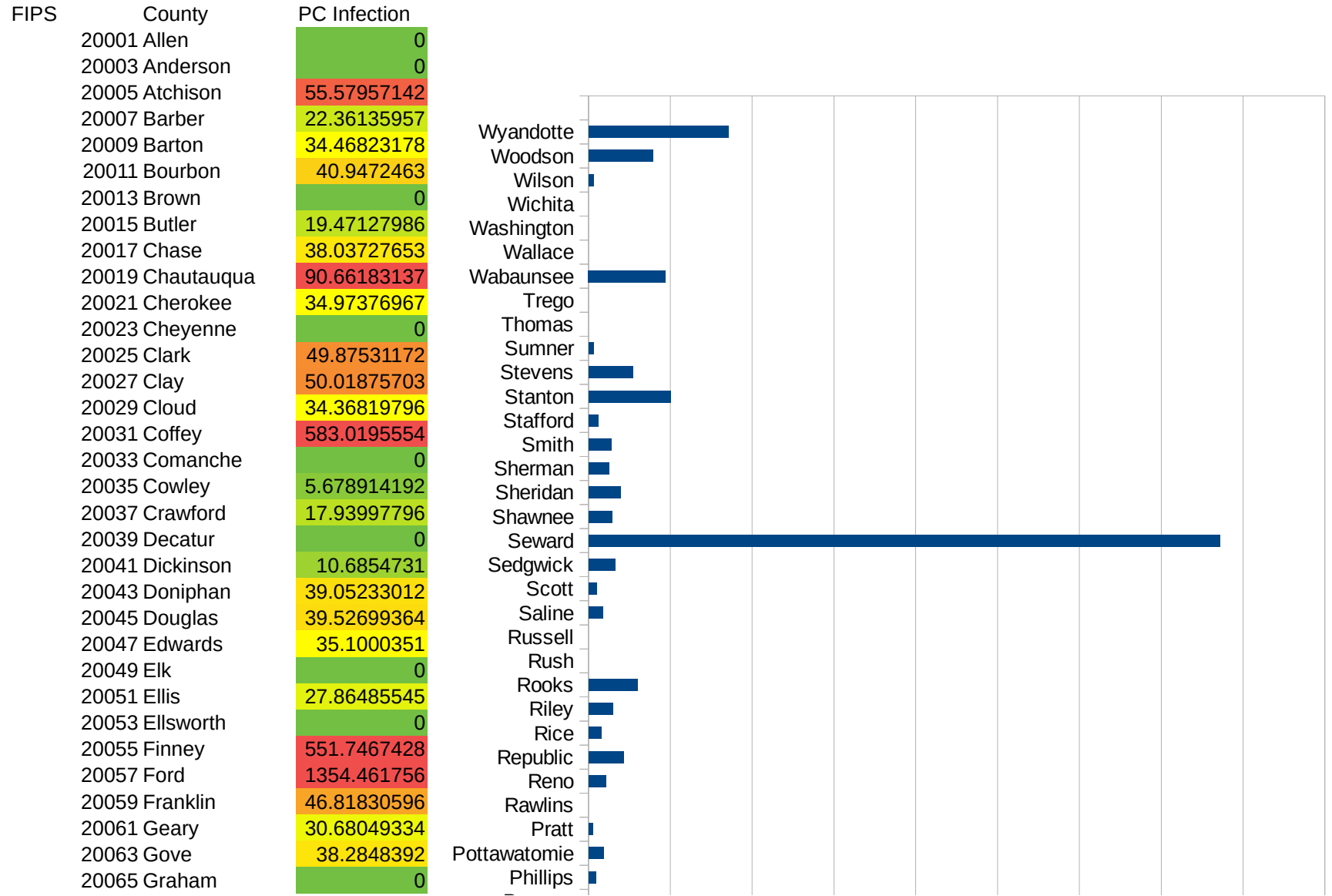
29105
29107
29109
29111
29113
29115
29117
29121
29123
29125
29127
29119
29129
29131
29133
29135
29137
29139
29141
29143
29145
29147
29149
29151
29153
29155
29157
29159
29161
29163
29165
29167
29169
29171

IN

29173
29175
29177
29179
29181
29195
29197
29199
29201
29203
29205
29183
29185
29187
29189
29510
29186
29207
29209
29211
29213
29215

29217
29219
29221
29223
29225
29227
29229

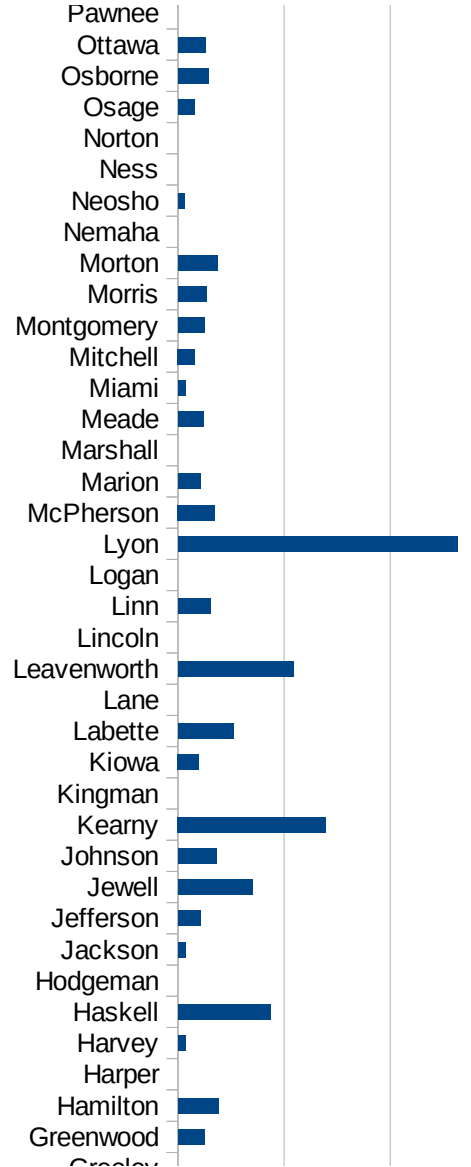
KS



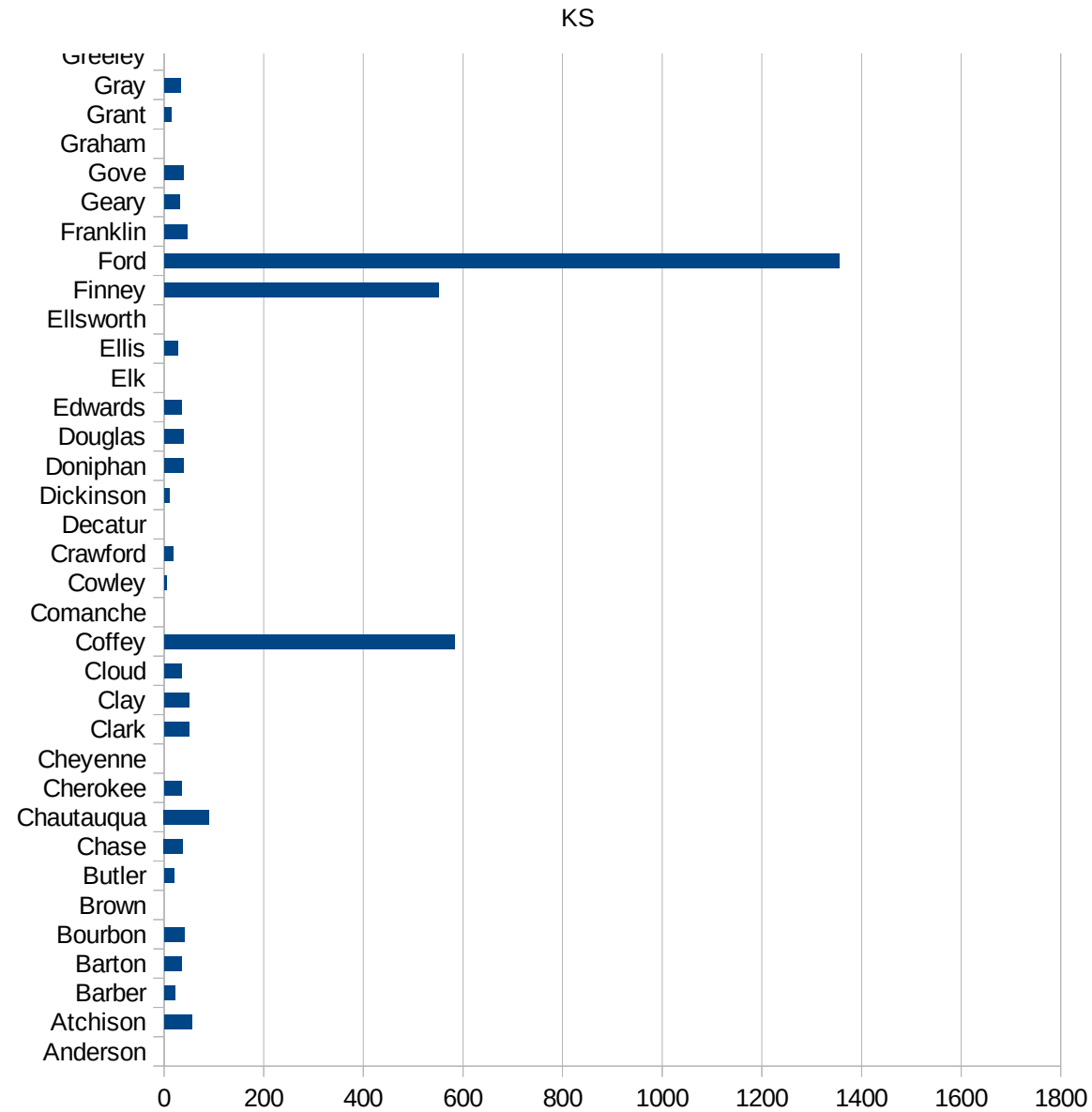
This work is licensed under the Creative Commons Attribution-NoDerivatives 4.0 International License. To view a copy of this license, visit <http://creativecommons.org/licenses/by-nd/4.0/>.

KS

20067 Grant	13.63140676
20069 Gray	33.15100282
20071 Greeley	0
20073 Greenwood	49.54582989
20075 Hamilton	76.71653241
20077 Harper	0
20079 Harvey	14.61560947
20081 Haskell	175.1313485
20083 Hodgeman	0
20085 Jackson	15.06024096
20087 Jefferson	42.16073781
20089 Jewell	140.7954945
20091 Johnson	71.95990327
20093 Kearny	278.9753994
20095 Kingman	0
20097 Kiowa	39.74562798
20099 Labette	105.1893408
20101 Lane	0
20103 Leavenworth	217.573016
20105 Lincoln	0
20107 Linn	61.53846154
20109 Logan	0
20111 Lyon	526.8514638
20113 McPherson	70.08445176
20115 Marion	41.84100418
20117 Marshall	0
20119 Meade	48.23926676
20121 Miami	14.8456057
20123 Mitchell	32.5203252
20125 Montgomery	49.8132005
20127 Morris	54.33798225
20129 Morton	74.99062617
20131 Nemaha	0
20133 Neosho	12.53839885



20135 Ness	0
20137 Norton	0
20139 Osage	31.36566087
20141 Osborne	57.55395683
20143 Ottawa	51.70630817
20145 Pawnee	0
20147 Phillips	18.80759827
20149 Pottawatomie	37.07212588
20151 Pratt	10.66325443
20153 Rawlins	0
20155 Reno	41.70543133
20157 Republic	85.76329331
20159 Rice	31.47623544
20161 Riley	59.69906245
20163 Rooks	119.6888091
20165 Rush	0
20167 Russell	0
20169 Saline	34.92582857
20171 Scott	20.42066571
20173 Sedgwick	65.80907192
20175 Seward	1542.699725
20177 Shawnee	56.90172902
20179 Sheridan	78.9577576
20181 Sherman	50.8560773
20183 Smith	55.50929781
20185 Stafford	23.93489708
20187 Stanton	201.3085053
20189 Stevens	107.9330815
20191 Sumner	13.04574709
20193 Thomas	0
20195 Trego	0
20197 Wabaunsee	188.4331062
20199 Wallace	0
20201 Washington	0



KS

20203 Wichita	0
20205 Wilson	11.5406809
20207 Woodson	157.0845115
20209 Wyandotte	341.7531635

KS

FIPS

- 29001
- 29003
- 29005
- 29007
- 29009
- 29011
- 29013
- 29015
- 29017
- 29019
- 29021
- 29023
- 29025
- 29027
- 29029
- 29031
- 29033
- 29035
- 29037

KS

29039
29041
29043
29045
29047
29049
29051
29053
29055
29057
29059
29061
29063
29065
29067
29069
29071
29073
29075
29077
29079
29081
29083
29085
29087
29089
29091
29093
29095
29097
29099
29101

29103

KS

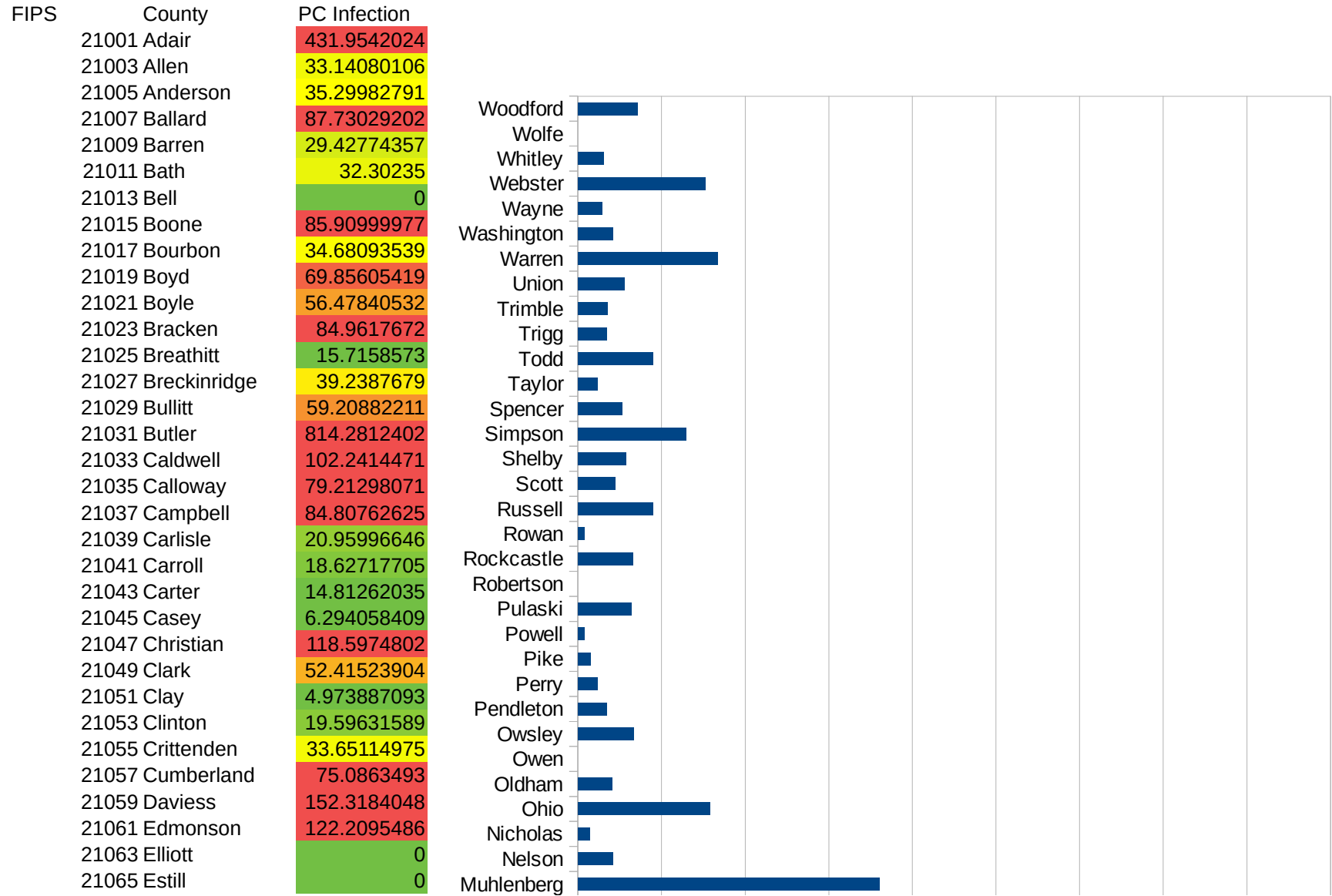
29105
29107
29109
29111
29113
29115
29117
29121
29123
29125
29127
29119
29129
29131
29133
29135
29137
29139
29141
29143
29145
29147
29149
29151
29153
29155
29157
29159
29161
29163
29165
29167
29169
29171

KS

29173
29175
29177
29179
29181
29195
29197
29199
29201
29203
29205
29183
29185
29187
29189
29510
29186
29207
29209
29211
29213
29215

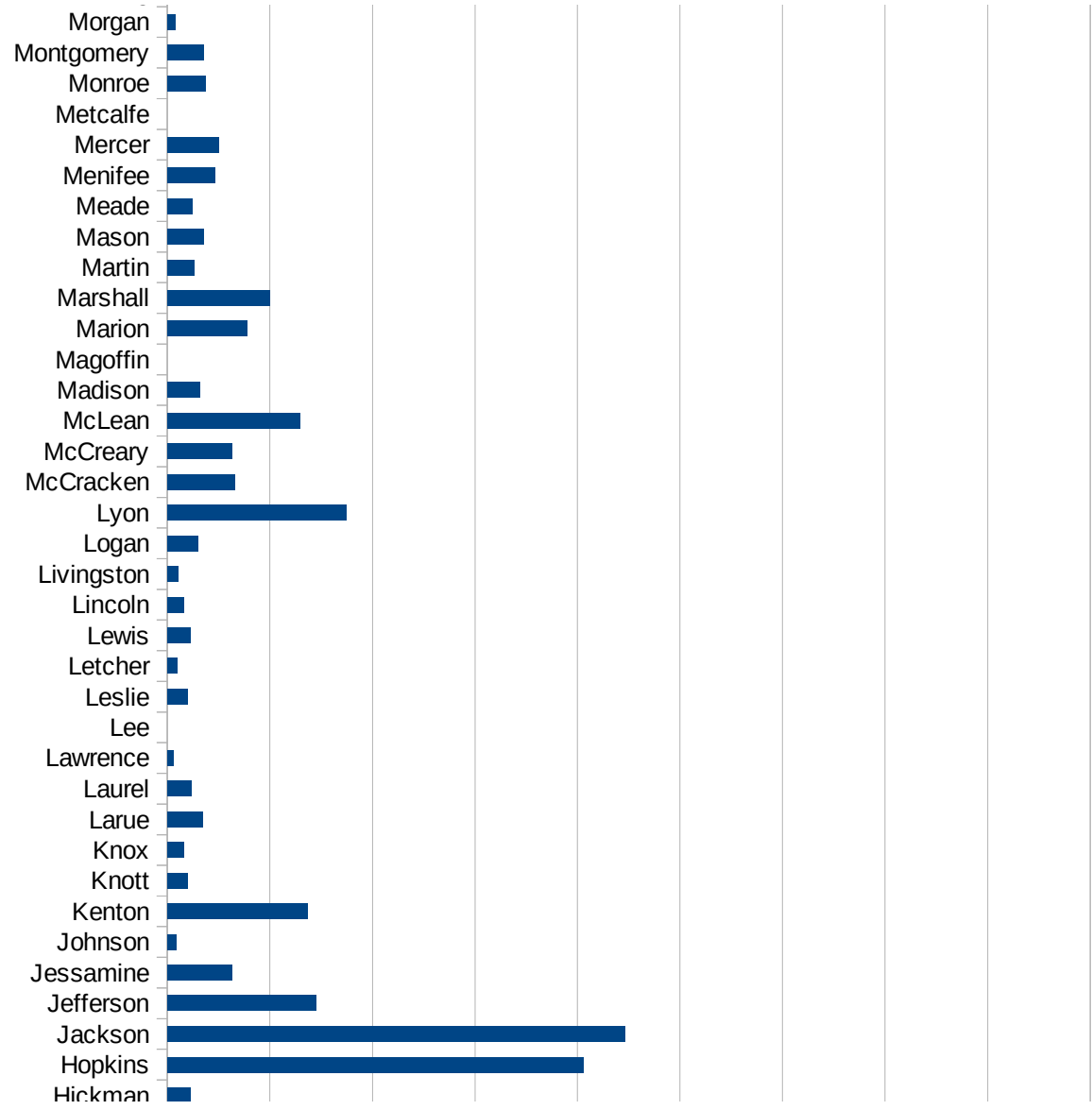
29217
29219
29221
29223
29225
29227
29229

KY



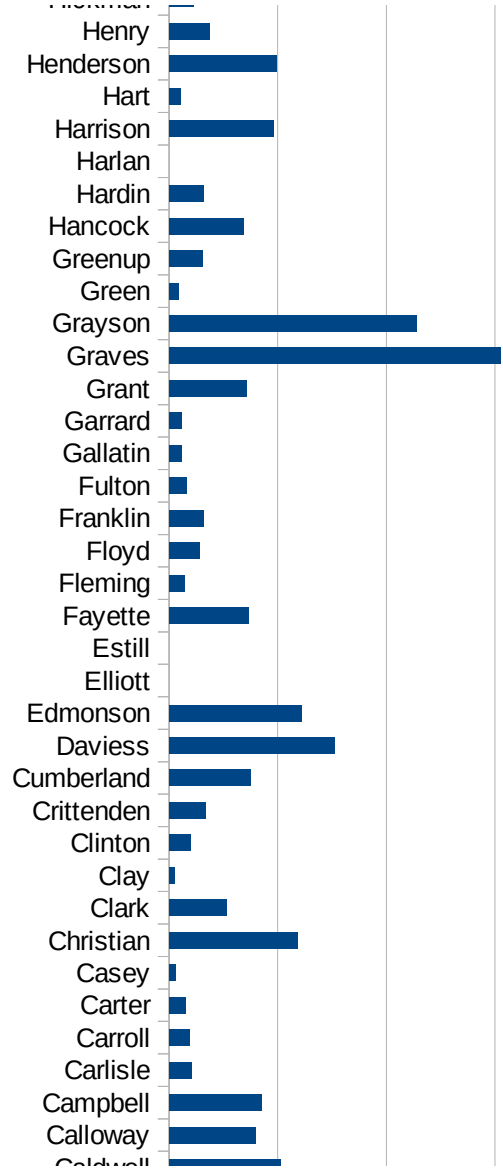
KY

21067 Fayette	73.50670208
21069 Fleming	13.85809313
21071 Floyd	27.89789371
21073 Franklin	31.48676572
21075 Fulton	16.33986928
21077 Gallatin	11.32246377
21079 Garrard	11.38952164
21081 Grant	71.65319852
21083 Graves	305.4907951
21085 Grayson	227.9548649
21087 Green	9.050592814
21089 Greenup	31.18974708
21091 Hancock	68.50879196
21093 Hardin	31.7155388
21095 Harlan	0
21097 Harrison	95.85685377
21099 Hart	10.57865228
21101 Henderson	98.70369152
21103 Henry	37.25319757
21105 Hickman	22.6193169
21107 Hopkins	406.0530754
21109 Jackson	446.3621485
21111 Jefferson	145.3569486
21113 Jessamine	63.05637982
21115 Johnson	8.934155276
21117 Kenton	136.7049882
21119 Knott	19.83339944
21121 Knox	15.97239969
21123 Larue	34.94792759
21125 Laurel	23.07603554
21127 Lawrence	6.422195106
21129 Lee	0
21131 Leslie	19.71803214
21133 Letcher	9.132837116

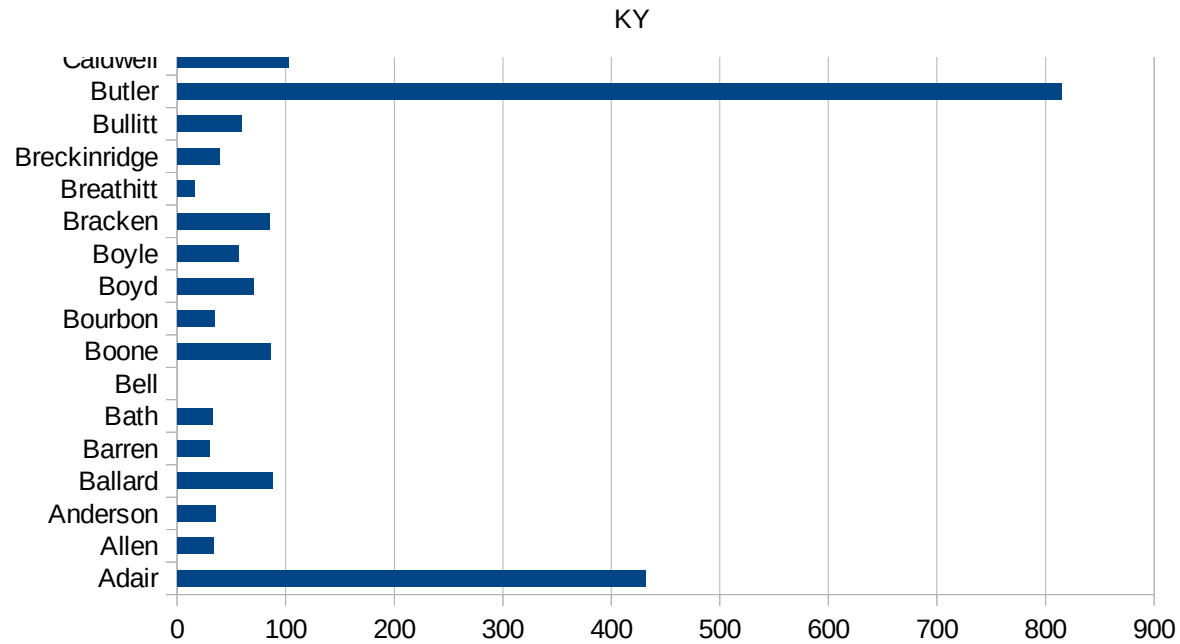


KY

21135 Lewis	22.6295542
21137 Lincoln	16.23113131
21139 Livingston	10.82016879
21141 Logan	29.64170588
21143 Lyon	174.8033462
21145 McCracken	65.8035687
21147 McCreary	63.18933824
21149 McLean	129.7016861
21151 Madison	31.39615451
21153 Magoffin	0
21155 Marion	77.30364873
21157 Marshall	99.38764387
21159 Martin	26.49474521
21161 Mason	34.98542274
21163 Meade	24.37750305
21165 Menifee	46.50441792
21167 Mercer	50.51896758
21169 Metcalfe	0
21171 Monroe	37.3203956
21173 Montgomery	35.45722086
21175 Morgan	7.493443237
21177 Muhlenberg	360.6940924
21179 Nelson	41.43857277
21181 Nicholas	13.95478649
21183 Ohio	157.7614481
21185 Oldham	40.61982849
21187 Owen	0
21189 Owsley	67.08407871
21191 Pendleton	34.41393076
21193 Perry	22.99555419
21195 Pike	15.41043115
21197 Powell	8.03729304
21199 Pulaski	63.44490352
21201 Robertson	0



21203 Rockcastle	65.67164179
21205 Rowan	8.135703535
21207 Russell	89.7817182
21209 Scott	44.61815781
21211 Shelby	57.71054042
21213 Simpson	129.5266879
21215 Spencer	53.20847079
21217 Taylor	23.4842851
21219 Todd	89.35098692
21221 Trigg	34.14600833
21223 Trimble	35.23194363
21225 Union	55.15339538
21227 Warren	166.8393467
21229 Washington	41.37702747
21231 Wayne	29.3140512
21233 Webster	152.5436656
21235 Whitley	30.35152585
21237 Wolfe	0
21239 Woodford	71.60893981



KY

FIPS

29001
29003
29005
29007
29009
29011
29013
29015
29017
29019
29021
29023
29025
29027
29029
29031
29033
29035
29037

KY

29039
29041
29043
29045
29047
29049
29051
29053
29055
29057
29059
29061
29063
29065
29067
29069
29071
29073
29075
29077
29079
29081
29083
29085
29087
29089
29091
29093
29095
29097
29099
29101

29103

KY

29105
29107
29109
29111
29113
29115
29117
29121
29123
29125
29127
29119
29129
29131
29133
29135
29137
29139
29141
29143
29145
29147
29149
29151
29153
29155
29157
29159
29161
29163
29165
29167
29169
29171

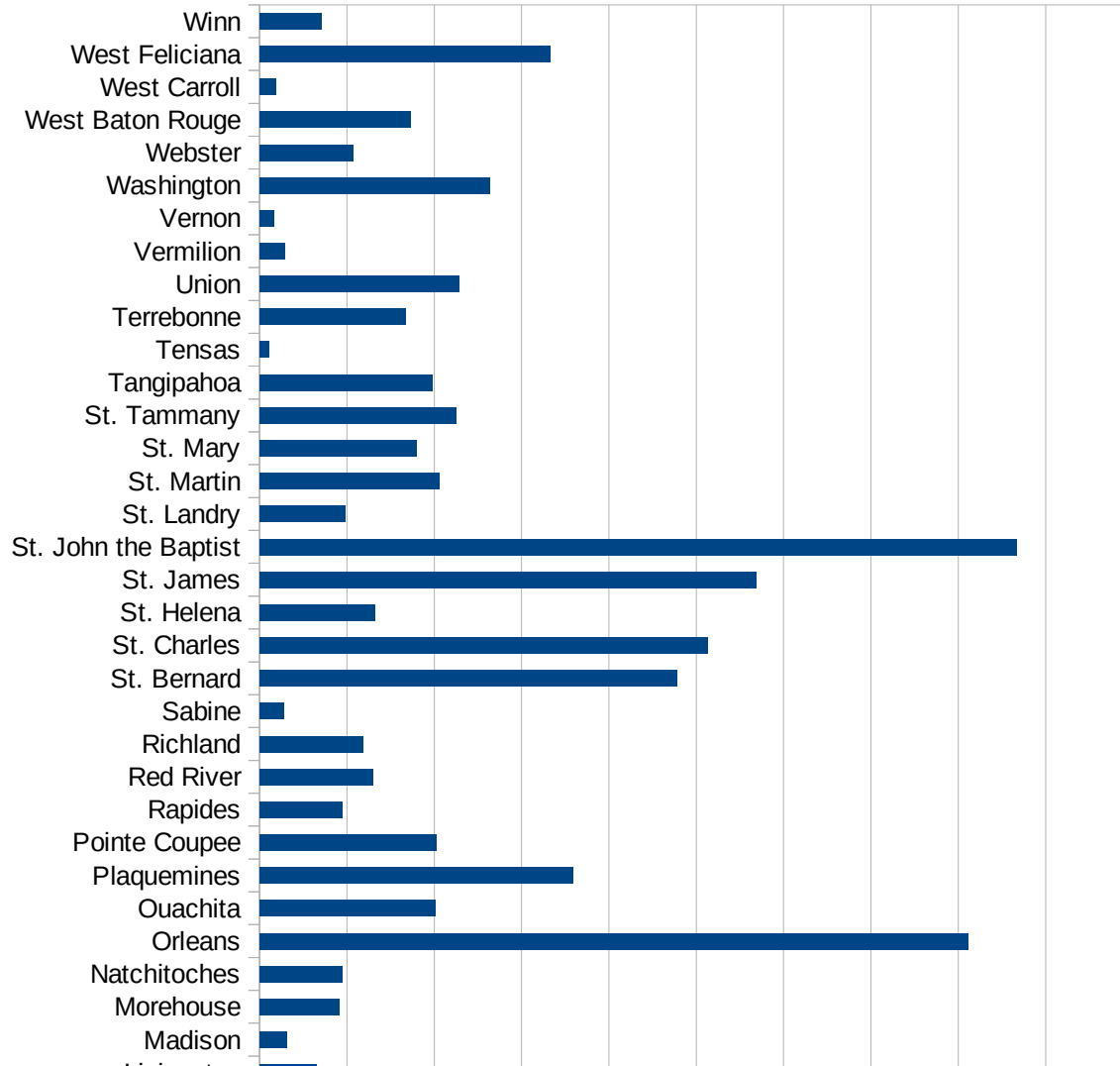
KY

29173
29175
29177
29179
29181
29195
29197
29199
29201
29203
29205
29183
29185
29187
29189
29510
29186
29207
29209
29211
29213
29215

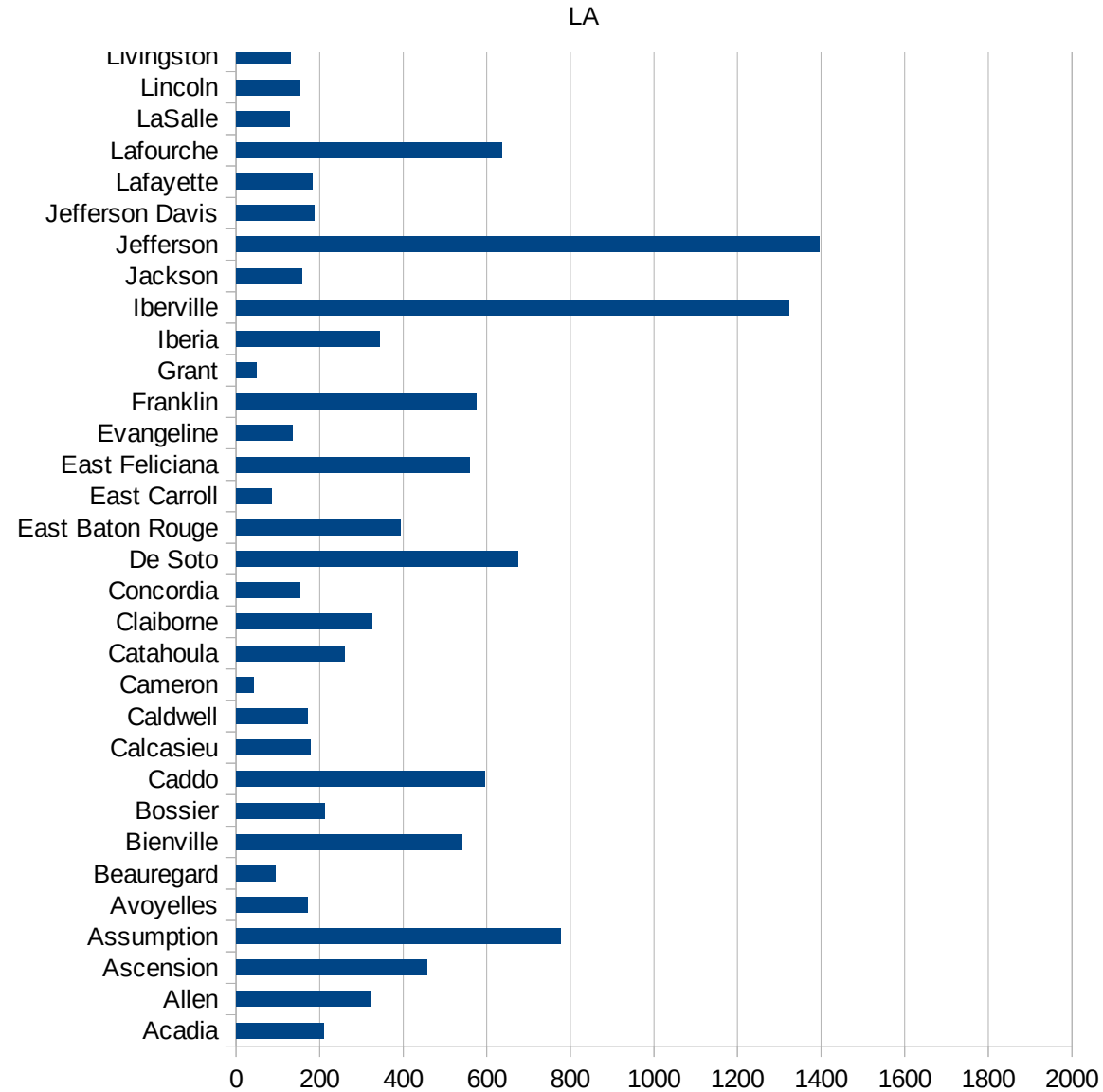
29217
29219
29221
29223
29225
29227
29229

LA

FIPS	County	PC Infection
22001	Acadia	209.0368226
22003	Allen	320.2499512
22005	Ascension	455.5954825
22007	Assumption	775.7847534
22009	Avoyelles	170.5303742
22011	Beauregard	93.95216493
22013	Bienville	541.0279531
22015	Bossier	212.289185
22017	Caddo	596.0761067
22019	Calcasieu	178.7191303
22021	Caldwell	170.6827309
22023	Cameron	43.05396096
22025	Catahoula	260.1998335
22027	Claiborne	326.1414952
22029	Concordia	153.2801962
22031	De Soto	674.2965447
22033	East Baton Rouge	394.3704134
22035	East Carroll	85.26360665
22037	East Feliciana	559.4405594
22039	Evangeline	134.5573065
22041	Franklin	575.5110141
22043	Grant	48.92803131
22045	Iberia	342.5381655
22047	Iberville	1323.30919
22049	Jackson	157.2129292
22051	Jefferson	1395.918913
22053	Jefferson Davis	186.8152745
22055	Lafayette	182.4682225
22057	Lafourche	635.988381
22059	LaSalle	127.3714554
22061	Lincoln	152.5553013
22063	Livingston	130.4033188
22065	Madison	62.71839441



22067 Morehouse	181.1166234
22069 Natchitoches	188.830544
22071 Orleans	1621.969995
22073 Ouachita	402.6541512
22075 Plaquemines	717.6420333
22077 Pointe Coupee	405.6517776
22079 Rapides	189.182151
22081 Red River	259.5257756
22083 Richland	237.7179081
22085 Sabine	54.09454061
22087 St. Bernard	954.6028552
22089 St. Charles	1024.981562
22091 St. Helena	263.1066069
22093 St. James	1136.093549
22095 St. John the Baptist	1734.438681
22097 St. Landry	196.9455319
22099 St. Martin	412.1519554
22101 St. Mary	359.6255073
22103 St. Tammany	450.1939088
22105 Tangipahoa	394.6866801
22107 Tensas	22.41147468
22109 Terrebonne	334.1710127
22111 Union	456.7845947
22113 Vermilion	56.82767842
22115 Vernon	32.746623
22117 Washington	525.9542312
22119 Webster	213.928553
22121 West Baton Rouge	344.3447989
22123 West Carroll	36.42323803
22125 West Feliciana	666.2354463
22127 Winn	141.5027593



LA

FIPS

29001
29003
29005
29007
29009
29011
29013
29015
29017
29019
29021
29023
29025
29027
29029
29031
29033
29035
29037

LA

29039
29041
29043
29045
29047
29049
29051
29053
29055
29057
29059
29061
29063
29065
29067
29069
29071
29073
29075
29077
29079
29081
29083
29085
29087
29089
29091
29093
29095
29097
29099
29101

29103

LA

29105
29107
29109
29111
29113
29115
29117
29121
29123
29125
29127
29119
29129
29131
29133
29135
29137
29139
29141
29143
29145
29147
29149
29151
29153
29155
29157
29159
29161
29163
29165
29167
29169
29171

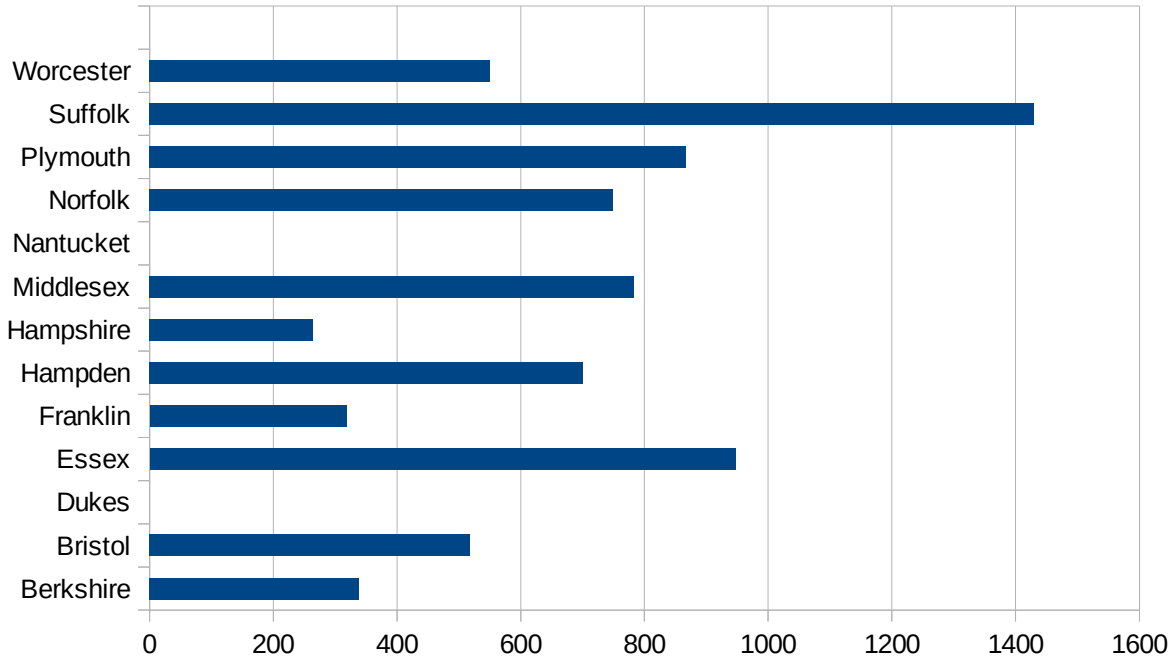
LA

29173
29175
29177
29179
29181
29195
29197
29199
29201
29203
29205
29183
29185
29187
29189
29510
29186
29207
29209
29211
29213
29215

29217
29219
29221
29223
29225
29227
29229

MA

FIPS	County	PC Infection
25001	Barnstable	361.7399128
25003	Berkshire	338.7469529
25005	Bristol	518.2421962
25007	Dukes	0
25009	Essex	947.2097218
25011	Franklin	318.4758254
25013	Hampden	700.4587527
25015	Hampshire	264.6338818
25017	Middlesex	783.2966086
25019	Nantucket	0
25021	Norfolk	749.6583441
25023	Plymouth	867.5395459
25025	Suffolk	1429.91284
25027	Worcester	550.2871194



MA

FIPS

29001
29003
29005
29007
29009
29011
29013
29015
29017
29019
29021
29023
29025
29027
29029
29031
29033
29035
29037

MA

29039
29041
29043
29045
29047
29049
29051
29053
29055
29057
29059
29061
29063
29065
29067
29069
29071
29073
29075
29077
29079
29081
29083
29085
29087
29089
29091
29093
29095
29097
29099
29101

29103

MA

29105
29107
29109
29111
29113
29115
29117
29121
29123
29125
29127
29119
29129
29131
29133
29135
29137
29139
29141
29143
29145
29147
29149
29151
29153
29155
29157
29159
29161
29163
29165
29167
29169
29171

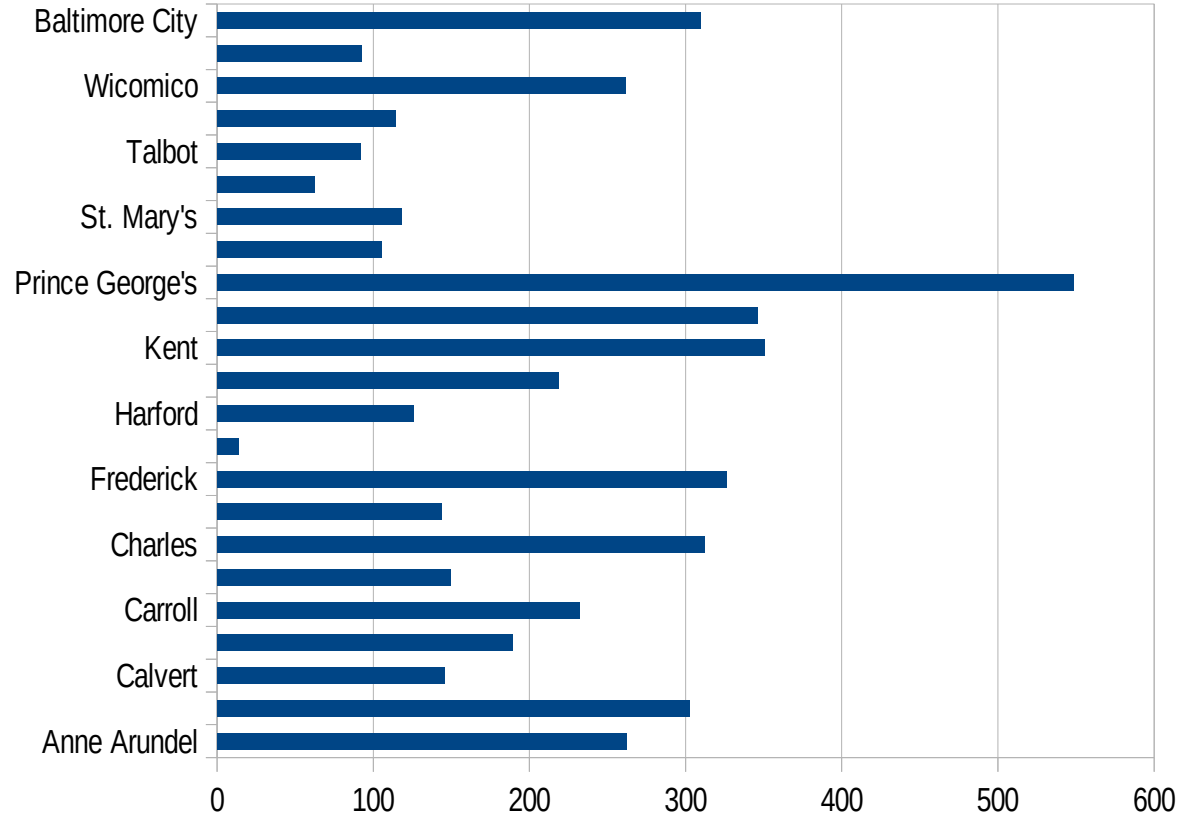
MA

29173
29175
29177
29179
29181
29195
29197
29199
29201
29203
29205
29183
29185
29187
29189
29510
29186
29207
29209
29211
29213
29215

29217
29219
29221
29223
29225
29227
29229

MD

FIPS	County	PC Infection
24001	Allegany	159.2109898
24003	Anne Arundel	262.1386696
24005	Baltimore	302.8616747
24009	Calvert	145.6474245
24011	Caroline	189.1664665
24013	Carroll	232.1452956
24015	Cecil	149.7675685
24017	Charles	312.0685065
24019	Dorchester	143.7589849
24021	Frederick	326.229816
24023	Garrett	13.71601001
24025	Harford	125.6123108
24027	Howard	218.7527073
24029	Kent	350.822886
24031	Montgomery	346.2962453
24033	Prince George's	548.4390328
24035	Queen Anne's	105.4705379
24037	St. Mary's	118.0501314
24039	Somerset	62.31742941
24041	Talbot	91.97143475
24043	Washington	114.6257106
24045	Wicomico	261.6405834
24047	Worcester	92.62296664
24510	Baltimore City	309.7121138



MD

FIPS

29001
29003
29005
29007
29009
29011
29013
29015
29017
29019
29021
29023
29025
29027
29029
29031
29033
29035
29037

MD

29039
29041
29043
29045
29047
29049
29051
29053
29055
29057
29059
29061
29063
29065
29067
29069
29071
29073
29075
29077
29079
29081
29083
29085
29087
29089
29091
29093
29095
29097
29099
29101

29103

MD

29105
29107
29109
29111
29113
29115
29117
29121
29123
29125
29127
29119
29129
29131
29133
29135
29137
29139
29141
29143
29145
29147
29149
29151
29153
29155
29157
29159
29161
29163
29165
29167
29169
29171

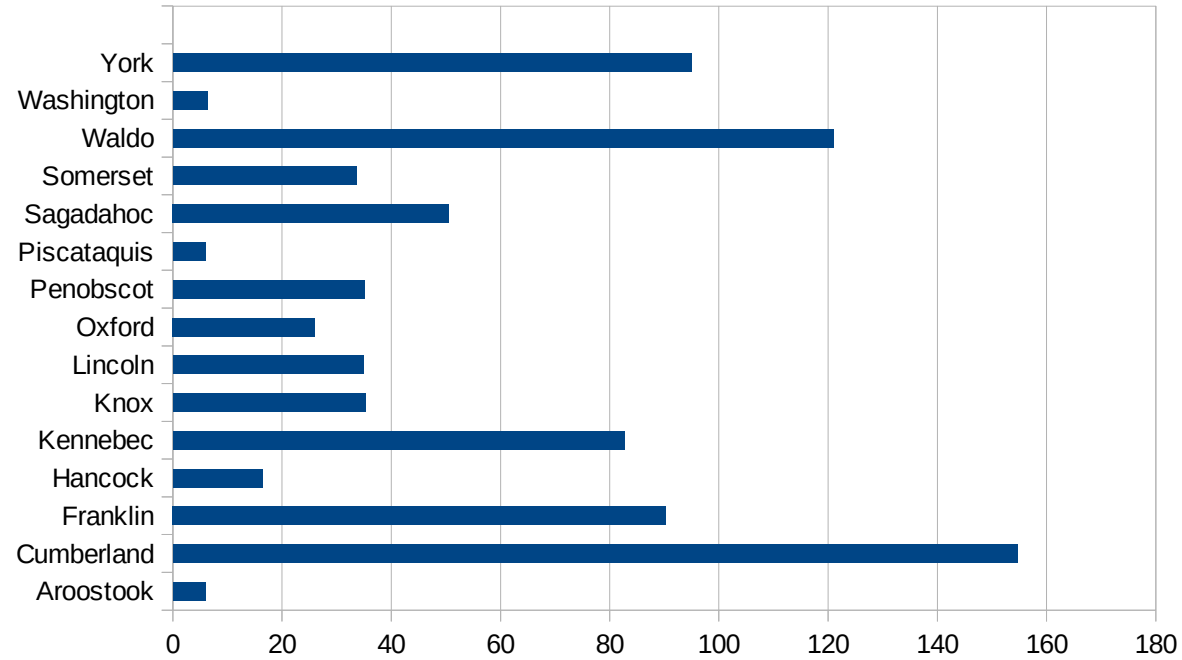
MD

29173
29175
29177
29179
29181
29195
29197
29199
29201
29203
29205
29183
29185
29187
29189
29510
29186
29207
29209
29211
29213
29215

29217
29219
29221
29223
29225
29227
29229

ME

FIPS	County	PC Infection
23001	Androscoggin	39.00481988
23003	Aroostook	5.960274769
23005	Cumberland	154.654803
23007	Franklin	90.31006455
23009	Hancock	16.42006167
23011	Kennebec	82.73060131
23013	Knox	35.20152875
23015	Lincoln	34.94263584
23017	Oxford	26.03353119
23019	Penobscot	35.07703712
23021	Piscataquis	5.952380952
23023	Sagadahoc	50.51355447
23025	Somerset	33.60215054
23027	Waldo	120.9250768
23029	Washington	6.35122261
23031	York	95.03997983



ME

FIPS

29001
29003
29005
29007
29009
29011
29013
29015
29017
29019
29021
29023
29025
29027
29029
29031
29033
29035
29037

ME

29039
29041
29043
29045
29047
29049
29051
29053
29055
29057
29059
29061
29063
29065
29067
29069
29071
29073
29075
29077
29079
29081
29083
29085
29087
29089
29091
29093
29095
29097
29099
29101

29103

ME

29105
29107
29109
29111
29113
29115
29117
29121
29123
29125
29127
29119
29129
29131
29133
29135
29137
29139
29141
29143
29145
29147
29149
29151
29153
29155
29157
29159
29161
29163
29165
29167
29169
29171

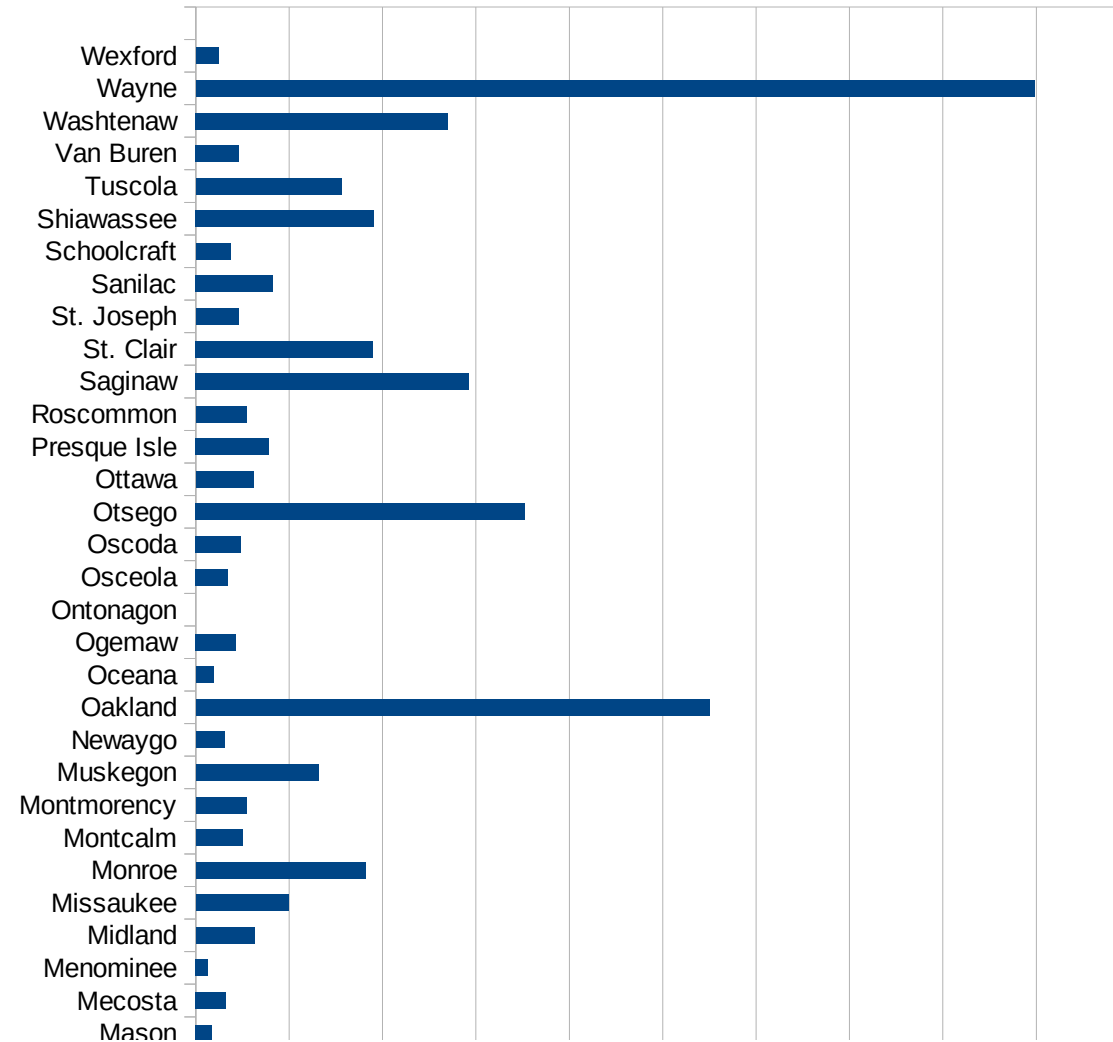
ME

29173
29175
29177
29179
29181
29195
29197
29199
29201
29203
29205
29183
29185
29187
29189
29510
29186
29207
29209
29211
29213
29215

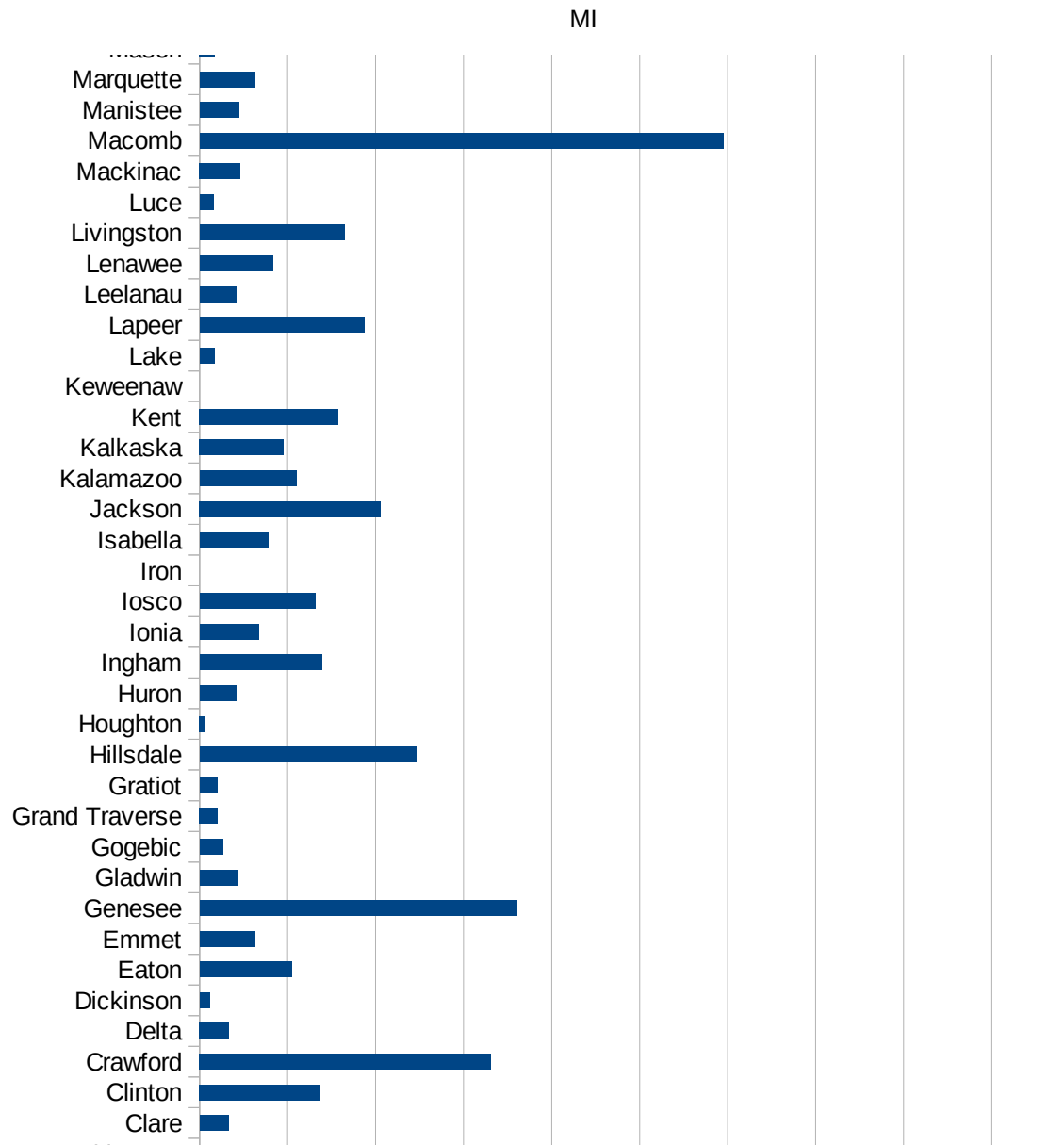
29217
29219
29221
29223
29225
29227
29229

MI

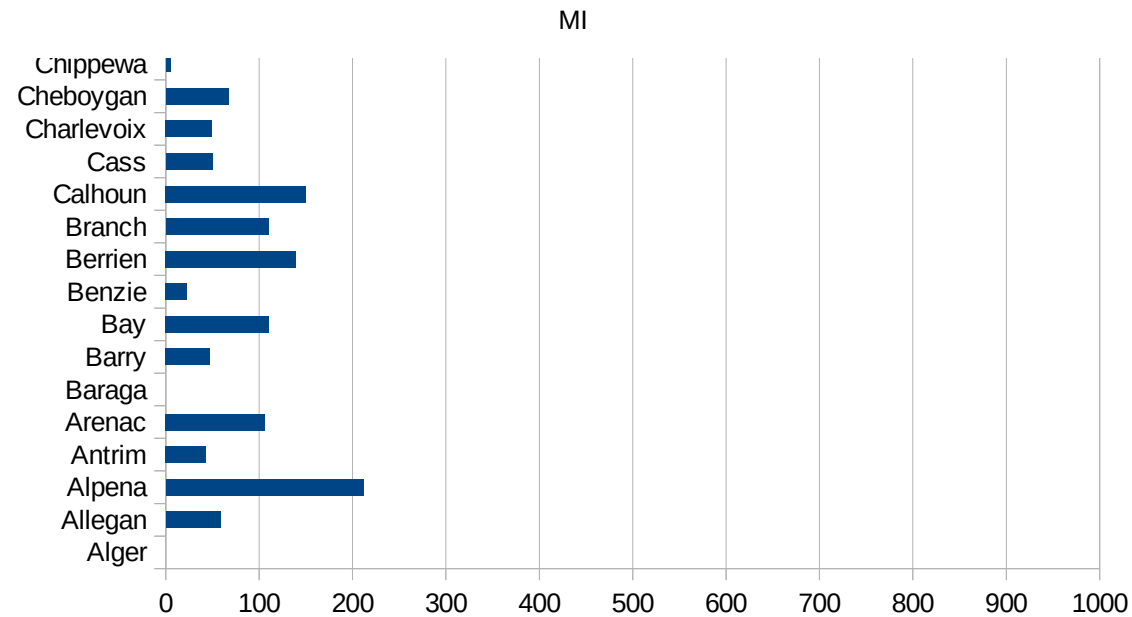
FIPS	County	PC Infection
26001	Alcona	28.95193978
26003	Alger	0
26005	Allegan	58.80999258
26007	Alpena	211.5655853
26009	Antrim	42.79905842
26011	Arenac	106.3759059
26013	Baraga	0
26015	Barry	47.41893814
26017	Bay	110.6588532
26019	Benzie	22.53140314
26021	Berrien	139.4826814
26023	Branch	110.0362203
26025	Calhoun	150.2003911
26027	Cass	50.3358953
26029	Charlevoix	49.53513184
26031	Cheboygan	66.89489631
26033	Chippewa	5.330916651
26035	Clare	32.51292389
26037	Clinton	137.3972672
26039	Crawford	330.9114452
26041	Delta	33.46626879
26043	Dickinson	11.81893393
26045	Eaton	104.7110884
26047	Emmet	63.04791642
26049	Genesee	360.5379314
26051	Gladwin	43.41476892
26053	Gogebic	26.49708532
26055	Grand Traverse	20.52434295
26057	Gratiot	19.70491884
26059	Hillsdale	246.9999344
26061	Houghton	5.52196361
26063	Huron	41.71212218
26065	Ingham	138.691991



26067 Ionia	66.96776203
26069 Iosco	131.5737012
26071 Iron	0
26073 Isabella	77.94563646
26075 Jackson	205.8895752
26077 Kalamazoo	110.2427606
26079 Kalkaska	95.37701975
26081 Kent	157.6968611
26083 Keweenaw	0
26085 Lake	16.83359987
26087 Lapeer	187.4403599
26089 Leelanau	41.35269252
26091 Lenawee	83.44697047
26093 Livingston	164.7282768
26095 Luce	15.91596371
26097 Mackinac	46.35209048
26099 Macomb	594.7923942
26101 Manistee	44.84670581
26103 Marquette	63.14270251
26105 Mason	17.18213058
26107 Mecosta	32.15064875
26109 Menominee	13.05312622
26111 Midland	62.49323991
26113 Missaukee	99.25229934
26115 Monroe	181.468901
26117 Montcalm	50.02501251
26119 Montmorency	53.96654074
26121 Muskegon	131.3454847
26123 Newaygo	30.67986583
26125 Oakland	550.1901603
26127 Oceana	18.77934272
26129 Ogemaw	42.95532646
26131 Ontonagon	0
26133 Osceola	34.27445268



26135 Oscoda	48.33252779
26137 Otsego	352.7265356
26139 Ottawa	61.96341405
26141 Presque Isle	78.50525985
26143 Roscommon	54.42974376
26145 Saginaw	292.4528302
26147 St. Clair	189.5353873
26149 St. Joseph	45.86930524
26151 Sanilac	82.5603419
26153 Schoolcraft	37.18393654
26155 Shiawassee	190.638198
26157 Tuscola	156.1428898
26159 Van Buren	46.38956632
26161 Washtenaw	269.8382318
26163 Wayne	897.8882976
26165 Wexford	23.90485866



FIPS

- 29001
- 29003
- 29005
- 29007
- 29009
- 29011
- 29013
- 29015
- 29017
- 29019
- 29021
- 29023
- 29025
- 29027
- 29029
- 29031
- 29033
- 29035
- 29037

MI

29039
29041
29043
29045
29047
29049
29051
29053
29055
29057
29059
29061
29063
29065
29067
29069
29071
29073
29075
29077
29079
29081
29083
29085
29087
29089
29091
29093
29095
29097
29099
29101

29103

MI

29105
29107
29109
29111
29113
29115
29117
29121
29123
29125
29127
29119
29129
29131
29133
29135
29137
29139
29141
29143
29145
29147
29149
29151
29153
29155
29157
29159
29161
29163
29165
29167
29169
29171

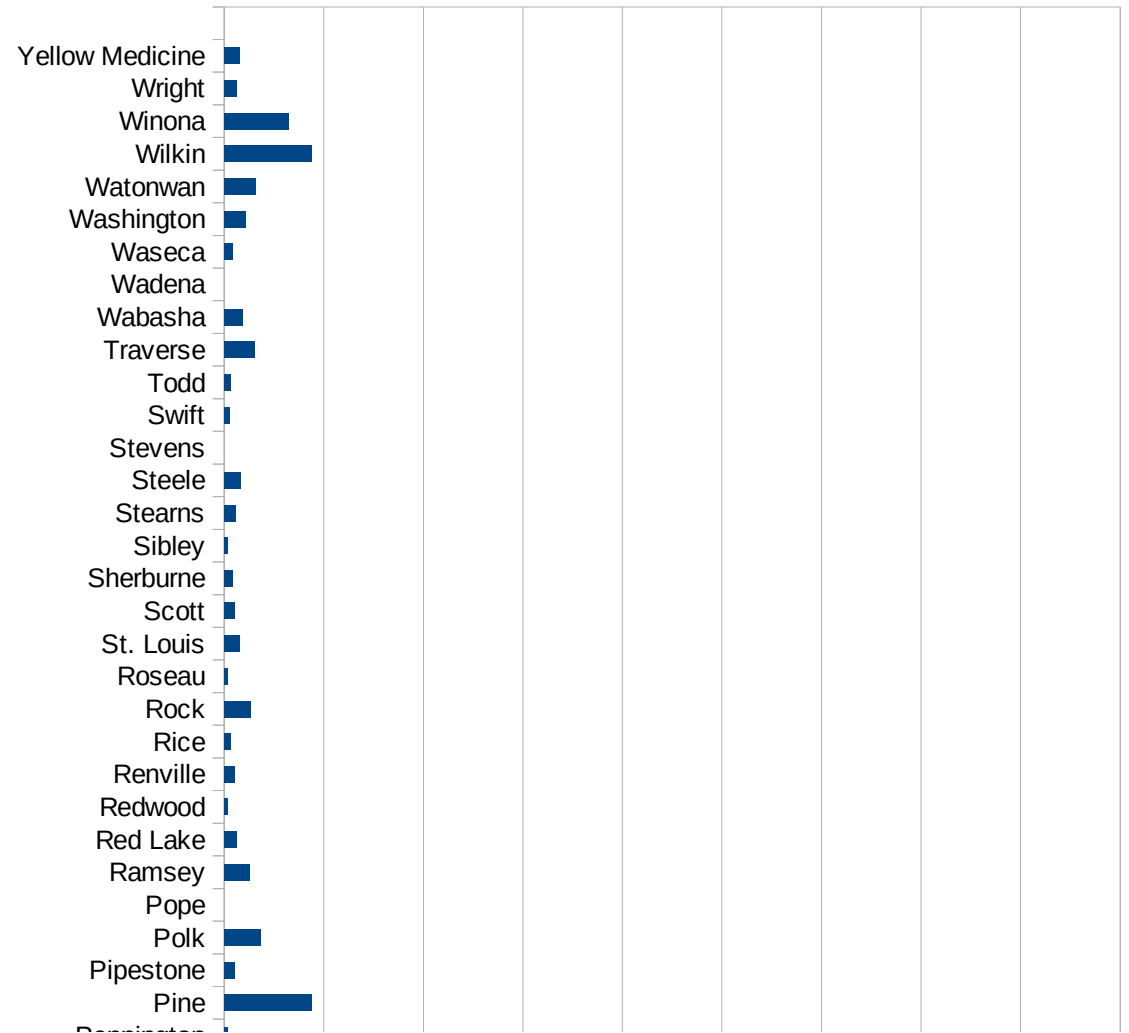
MI

29173
29175
29177
29179
29181
29195
29197
29199
29201
29203
29205
29183
29185
29187
29189
29510
29186
29207
29209
29211
29213
29215

29217
29219
29221
29223
29225
29227
29229

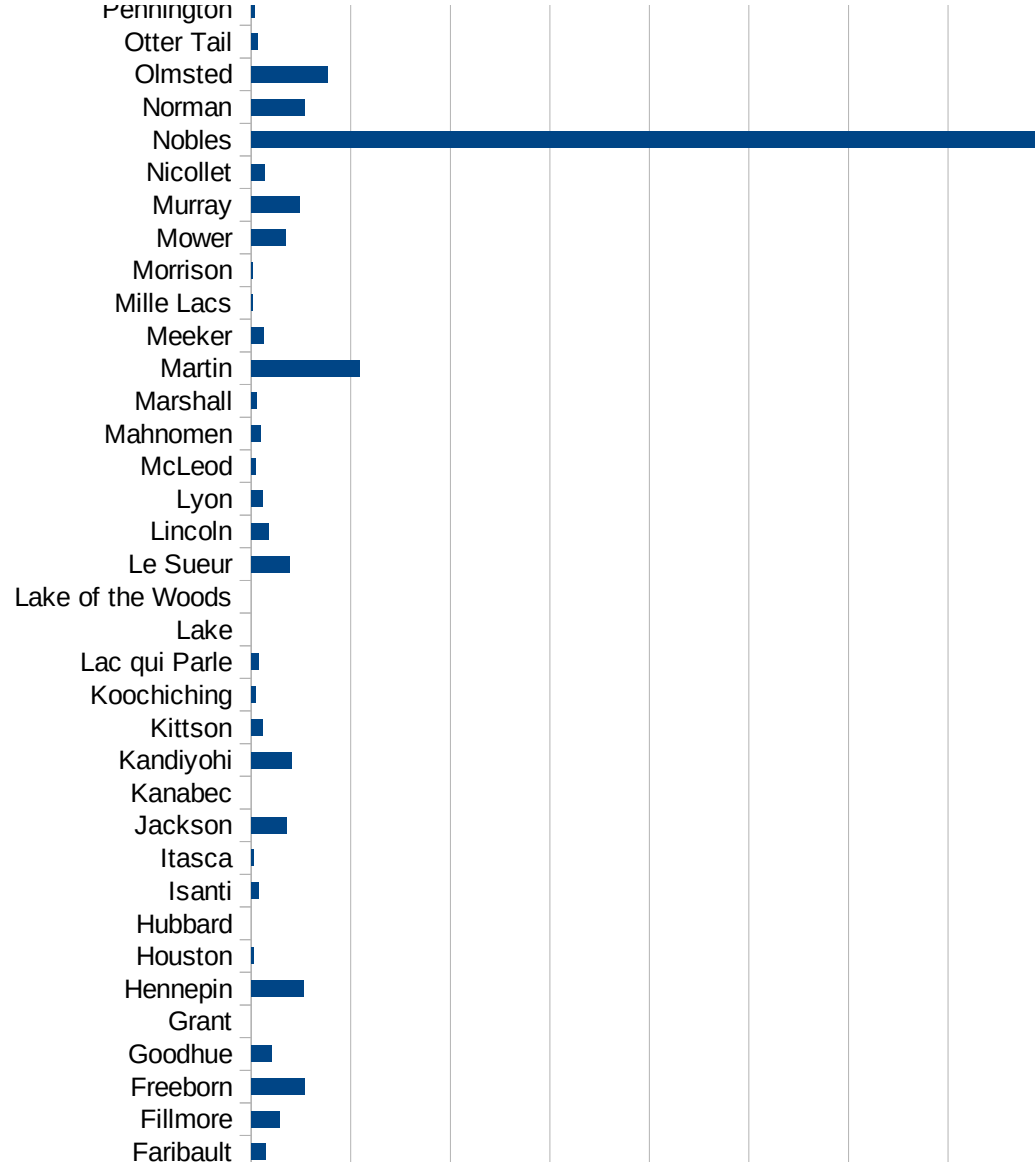
MN

FIPS	County	PC Infection
27001	Aitkin	6.288517168
27003	Anoka	46.63480426
27005	Becker	5.818858922
27007	Beltrami	12.80765044
27009	Benton	9.865581453
27011	Big Stone	40.08819403
27013	Blue Earth	43.00947692
27015	Brown	31.85854805
27017	Carlton	142.3110193
27019	Carver	16.41703122
27021	Cass	16.93824317
27023	Chippewa	16.772895
27025	Chisago	12.517435
27027	Clay	195.4499257
27029	Clearwater	22.7014756
27031	Cook	0
27033	Cottonwood	53.2056398
27035	Crow Wing	30.82186503
27037	Dakota	33.6136034
27039	Dodge	91.2496398
27041	Douglas	5.268148773
27043	Faribault	29.07399331
27045	Fillmore	56.98546871
27047	Freeborn	108.395743
27049	Goodhue	40.94562852
27051	Grant	0
27053	Hennepin	105.7622984
27055	Houston	5.382710733
27057	Hubbard	0
27059	Isanti	15.01276085
27061	Itasca	4.433803316
27063	Jackson	70.62859449
27065	Kanabec	0

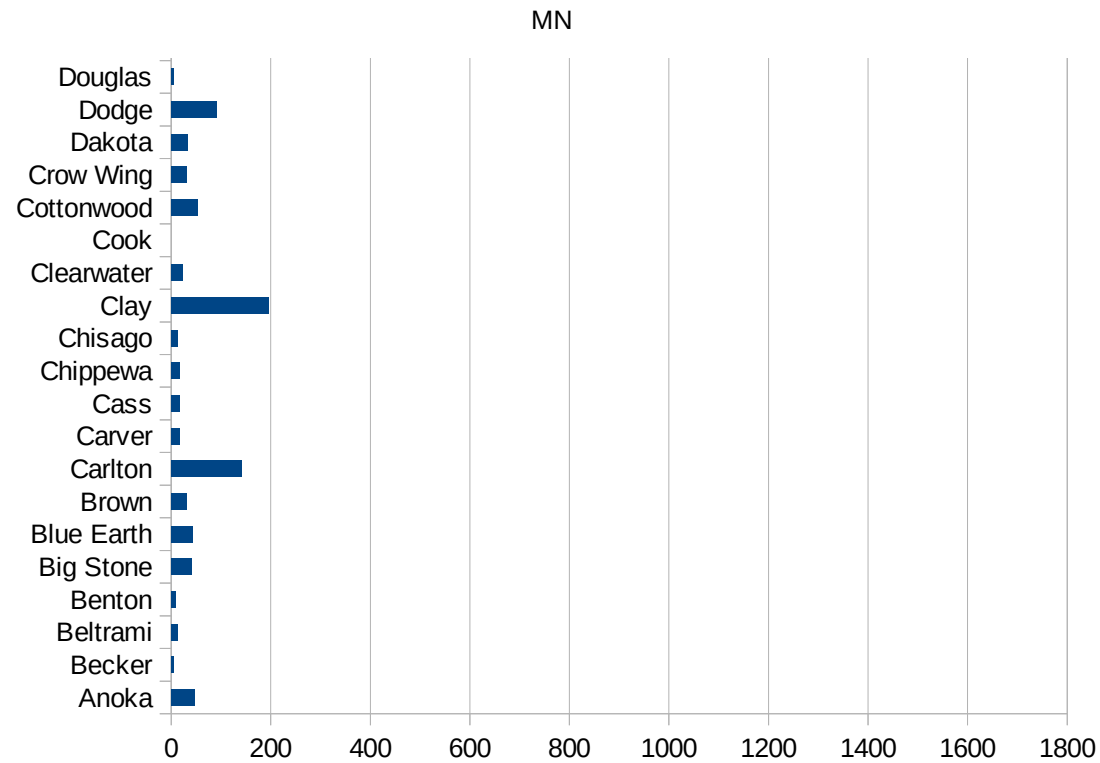


MN

27067 Kandiyohi	81.6707502
27069 Kittson	23.54048964
27071 Koochiching	8.038585209
27073 Lac qui Parle	15.01952538
27075 Lake	0
27077 Lake of the Woo	0
27079 Le Sueur	77.20923703
27081 Lincoln	35.25471532
27083 Lyon	23.41097975
27085 McLeod	8.362835559
27087 Mahnommen	18.1192245
27089 Marshall	10.64962726
27091 Martin	217.3363659
27093 Meeker	25.92800657
27095 Mille Lacs	3.82570106
27097 Morrison	3.014863276
27099 Mower	69.98075529
27101 Murray	96.66505558
27103 Nicollet	26.30040912
27105 Nobles	1605.546433
27107 Norman	108.1081081
27109 Olmsted	152.9335731
27111 Otter Tail	13.60266612
27113 Pennington	7.053180985
27115 Pine	176.372825
27117 Pipestone	22.10677573
27119 Polk	72.94871388
27121 Pope	0
27123 Ramsey	50.52616274
27125 Red Lake	25.00625156
27127 Redwood	6.557807069
27129 Renville	20.53107035
27131 Rice	13.52915533
27133 Rock	53.11238581



27135 Roseau	6.600660066
27137 St. Louis	30.5375612
27139 Scott	21.7124324
27141 Sherburne	16.66041901
27143 Sibley	6.654245409
27145 Stearns	23.86095343
27147 Steele	32.60603755
27149 Stevens	0
27151 Swift	10.70090958
27153 Todd	12.20405175
27155 Traverse	60.45949214
27157 Wabasha	36.96003696
27159 Wadena	0
27161 Waseca	16.05050559
27163 Washington	43.59551082
27165 Watonwan	63.75227687
27167 Wilkin	175.887432
27169 Winona	129.8573537
27171 Wright	24.20259775
27173 Yellow Medicine	30.62787136



MN

FIPS

29001
29003
29005
29007
29009
29011
29013
29015
29017
29019
29021
29023
29025
29027
29029
29031
29033
29035
29037

MN

29039
29041
29043
29045
29047
29049
29051
29053
29055
29057
29059
29061
29063
29065
29067
29069
29071
29073
29075
29077
29079
29081
29083
29085
29087
29089
29091
29093
29095
29097
29099
29101

29103

MN

29105
29107
29109
29111
29113
29115
29117
29121
29123
29125
29127
29119
29129
29131
29133
29135
29137
29139
29141
29143
29145
29147
29149
29151
29153
29155
29157
29159
29161
29163
29165
29167
29169
29171

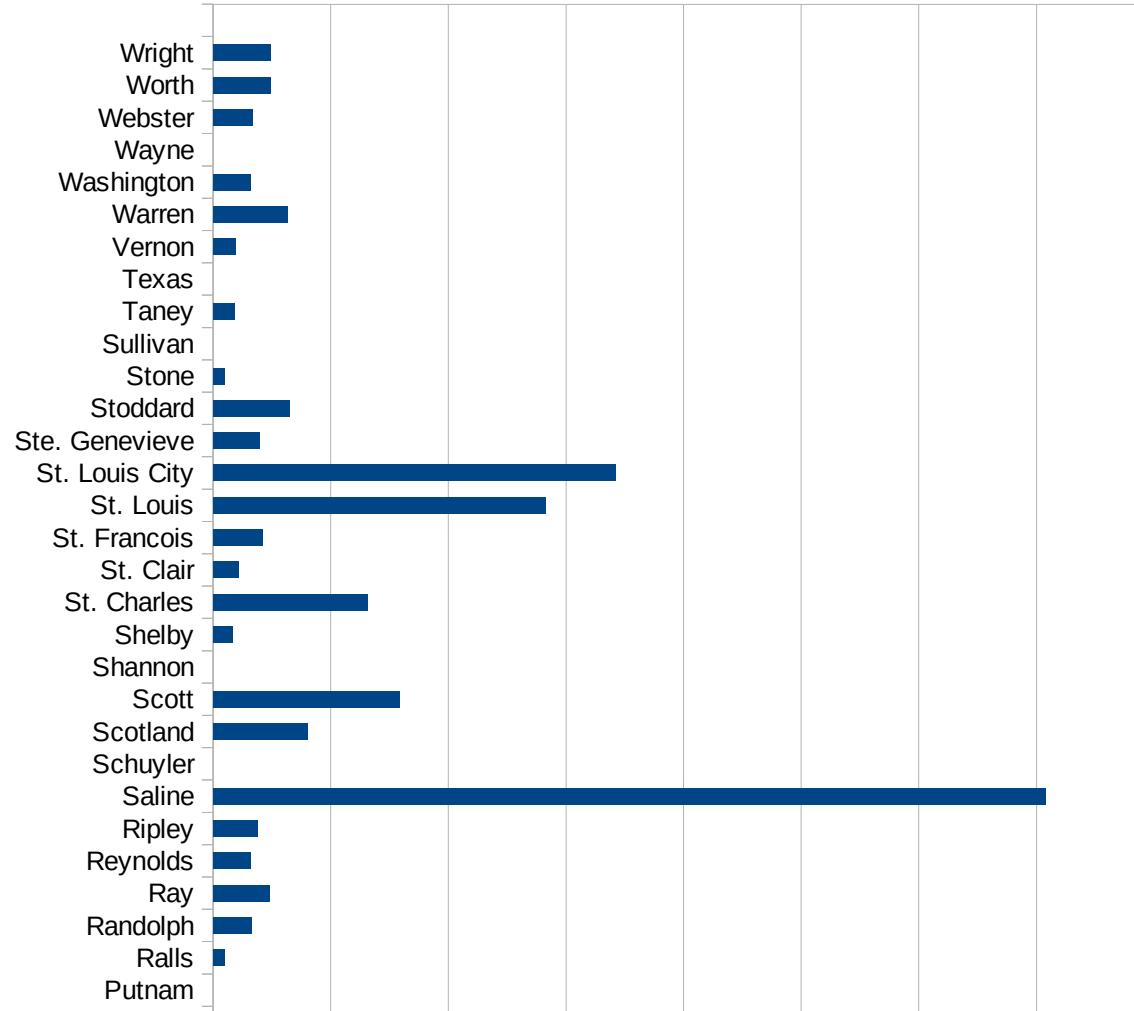
MN

29173
29175
29177
29179
29181
29195
29197
29199
29201
29203
29205
29183
29185
29187
29189
29510
29186
29207
29209
29211
29213
29215

29217
29219
29221
29223
29225
29227
29229

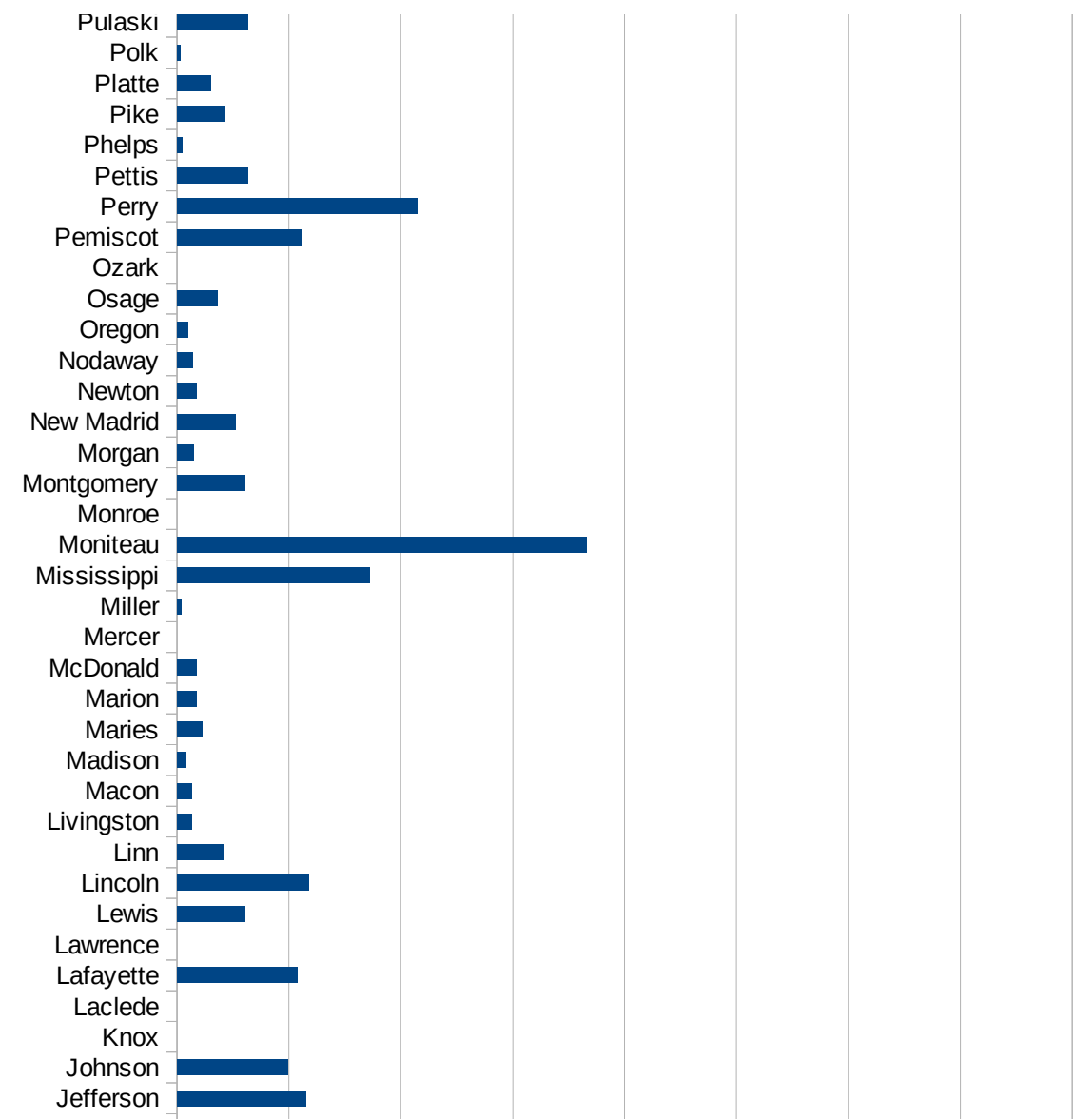
MO

FIPS	County	Cases	Infection Rate per 100,000
29001	Adair	47.35782785	
29003	Andrew	5.679559266	
29005	Atchison	38.67723845	
29007	Audrain	3.925725278	
29009	Barry	16.7196121	
29011	Barton	0	
29013	Bates	36.76470588	
29015	Benton	20.74904036	
29017	Bollinger	32.87040841	
29019	Boone	54.44293214	
29021	Buchanan	64.35515011	
29023	Butler	60.9770398	
29025	Caldwell	21.95871761	
29027	Callaway	46.78206242	
29029	Camden	76.39419404	
29031	Cape Girardeau	59.68026615	
29033	Carroll	34.31316482	
29035	Carter	49.55401388	
29037	Cass	55.26230539	
29039	Cedar	35.29827038	
29041	Chariton	67.10508657	
29043	Christian	21.8433487	
29045	Clark	14.61560947	
29047	Clay	27.19542143	
29049	Clinton	53.73717636	
29051	Cole	65.10755769	
29053	Cooper	39.76594899	
29055	Crawford	29.21901741	
29057	Dade	0	
29059	Dallas	11.93175039	
29061	Daviess	24.05870324	
29063	DeKalb	23.75296912	
29065	Dent	0	



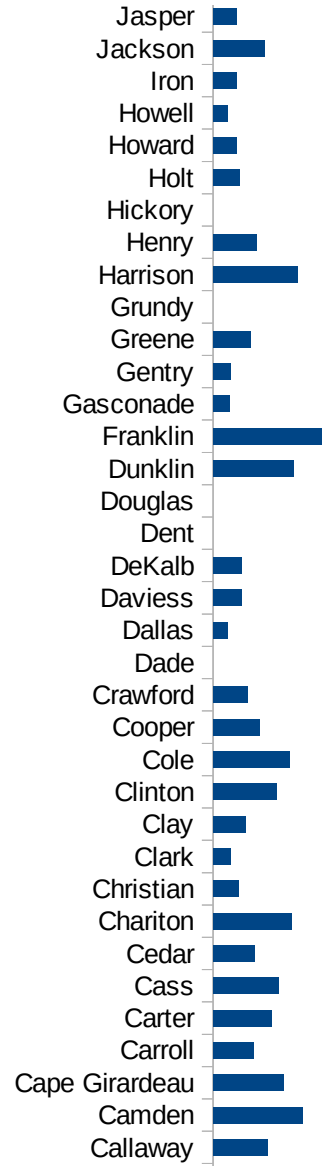
MO

29067 Douglas	0
29069 Dunklin	67.97403392
29071 Franklin	102.2475162
29073 Gasconade	13.60081605
29075 Gentry	15.08750754
29077 Greene	31.8577159
29079 Grundy	0
29081 Harrison	71.30972189
29083 Henry	36.71071953
29085 Hickory	0
29087 Holt	22.70663034
29089 Howard	19.72970307
29091 Howell	12.47629504
29093 Iron	19.65215682
29095 Jackson	43.8379168
29097 Jasper	19.89455884
29099 Jefferson	115.0004235
29101 Johnson	98.78476105
29103 Knox	0
29105 Laclede	0
29107 Lafayette	107.3685502
29109 Lawrence	0
29111 Lewis	60.88280061
29113 Lincoln	117.8795548
29115 Linn	41.53858935
29117 Livingston	13.20480655
29121 Macon	13.19870653
29123 Madison	8.204791598
29125 Maries	22.80761774
29127 Marion	17.48740907
29119 McDonald	17.33252448
29129 Mercer	0
29131 Miller	3.946952952
29133 Mississippi	172.4655069

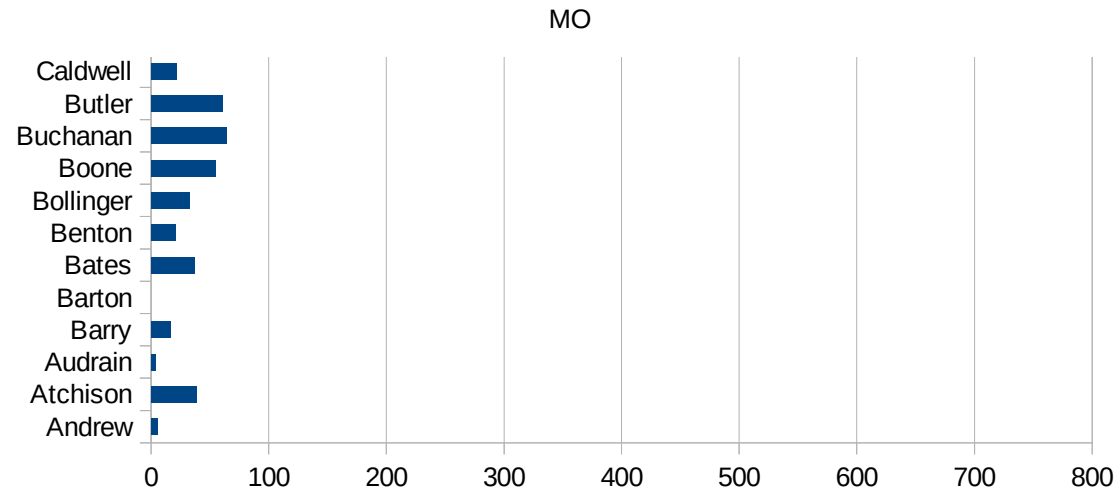


MO

29135 Moniteau	365.9822592
29137 Monroe	0
29139 Montgomery	60.69013352
29141 Morgan	14.73622163
29143 New Madrid	52.03515264
29145 Newton	17.16266777
29147 Nodaway	13.45050215
29149 Oregon	9.486765961
29151 Osage	36.4590929
29153 Ozark	0
29155 Pemiscot	110.619469
29157 Perry	214.0992167
29159 Pettis	63.46669174
29161 Phelps	4.471072163
29163 Pike	43.23389537
29165 Platte	30.10147109
29167 Polk	3.105493618
29169 Pulaski	63.44445726
29171 Putnam	0
29173 Ralls	9.792401097
29175 Randolph	32.30626338
29177 Ray	48.07062011
29179 Reynolds	31.9795331
29181 Ripley	37.31064846
29195 Saline	707.5780738
29197 Schuyler	0
29199 Scotland	80.54772453
29201 Scott	158.6145925
29203 Shannon	0
29205 Shelby	16.52892562
29183 St. Charles	131.7694686
29185 St. Clair	21.28791911
29187 St. Francois	41.98404606
29189 St. Louis	282.5632307



29510 St. Louis City	342.4273044
29186 Ste. Genevieve	39.13237925
29207 Stoddard	65.05512566
29209 Stone	9.449116508
29211 Sullivan	0
29213 Taney	17.90446179
29215 Texas	0
29217 Vernon	19.48558067
29219 Warren	63.38048457
29221 Washington	32.07312673
29223 Wayne	0
29225 Webster	33.24043059
29227 Worth	49.01960784
29229 Wright	48.97159647



MO

FIPS

29001
29003
29005
29007
29009
29011
29013
29015
29017
29019
29021
29023
29025
29027
29029
29031
29033
29035
29037

MO

29039
29041
29043
29045
29047
29049
29051
29053
29055
29057
29059
29061
29063
29065
29067
29069
29071
29073
29075
29077
29079
29081
29083
29085
29087
29089
29091
29093
29095
29097
29099
29101

29103

MO

29105
29107
29109
29111
29113
29115
29117
29121
29123
29125
29127
29119
29129
29131
29133
29135
29137
29139
29141
29143
29145
29147
29149
29151
29153
29155
29157
29159
29161
29163
29165
29167
29169
29171

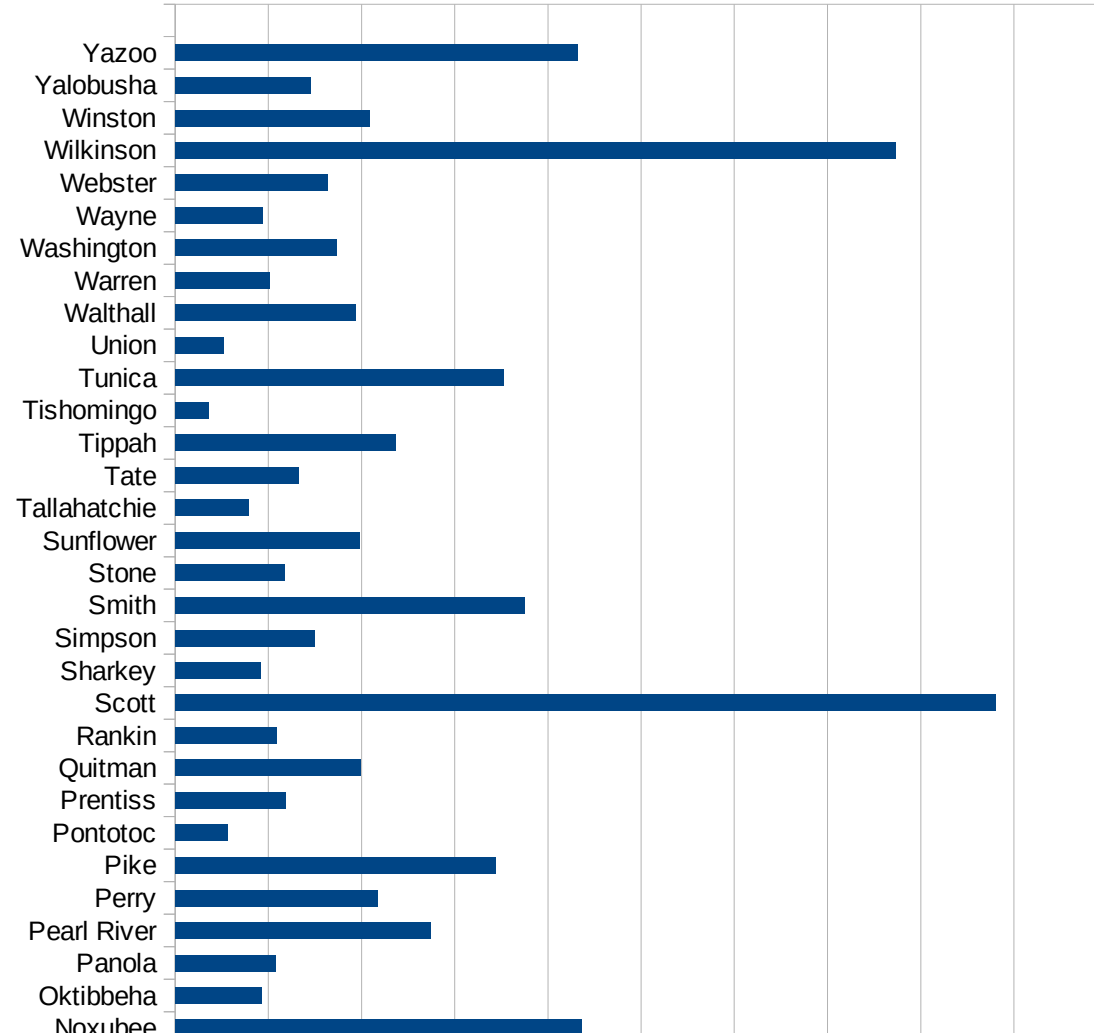
MO

29173
29175
29177
29179
29181
29195
29197
29199
29201
29203
29205
29183
29185
29187
29189
29510
29186
29207
29209
29211
29213
29215

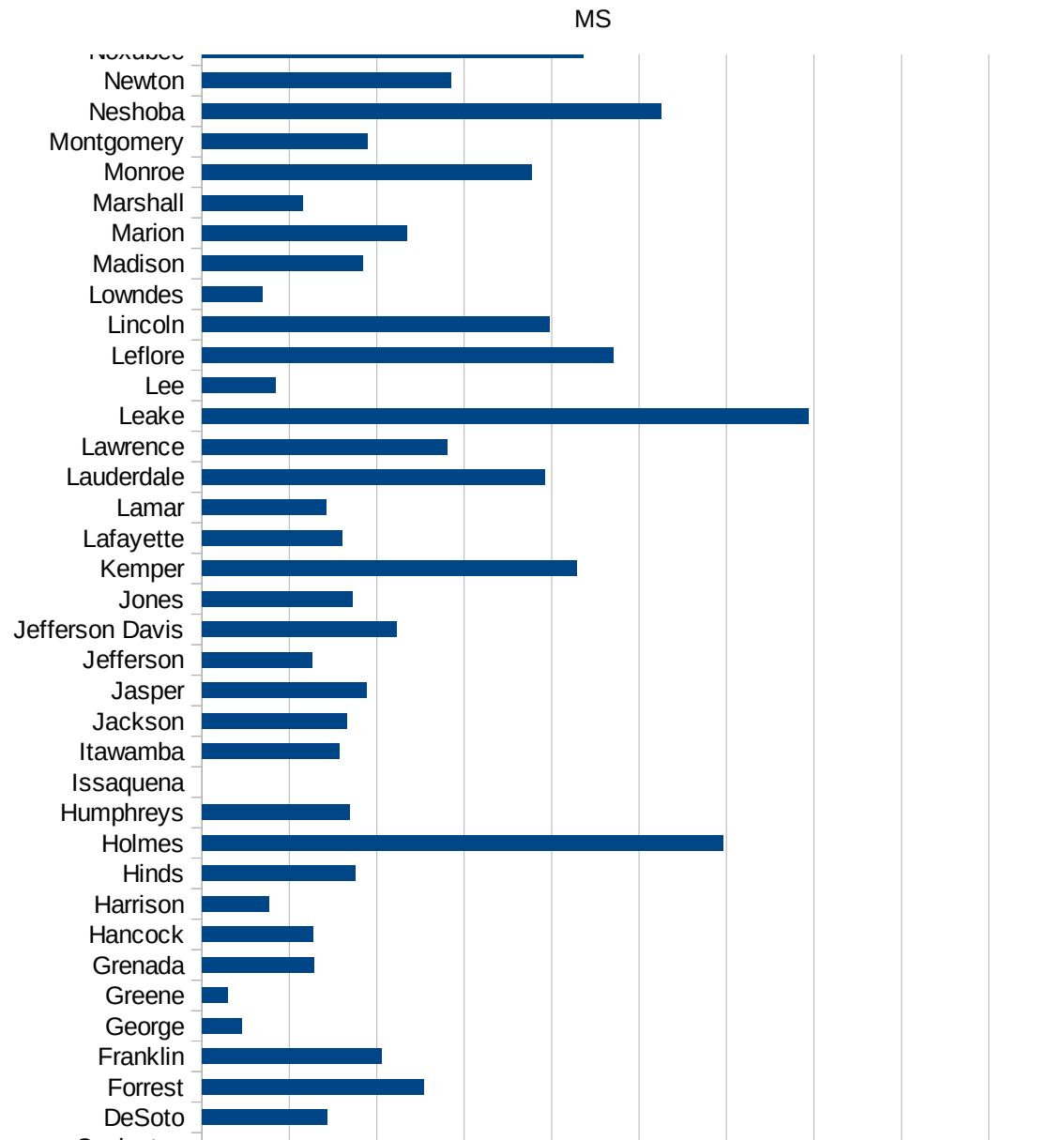
29217
29219
29221
29223
29225
29227
29229

MS

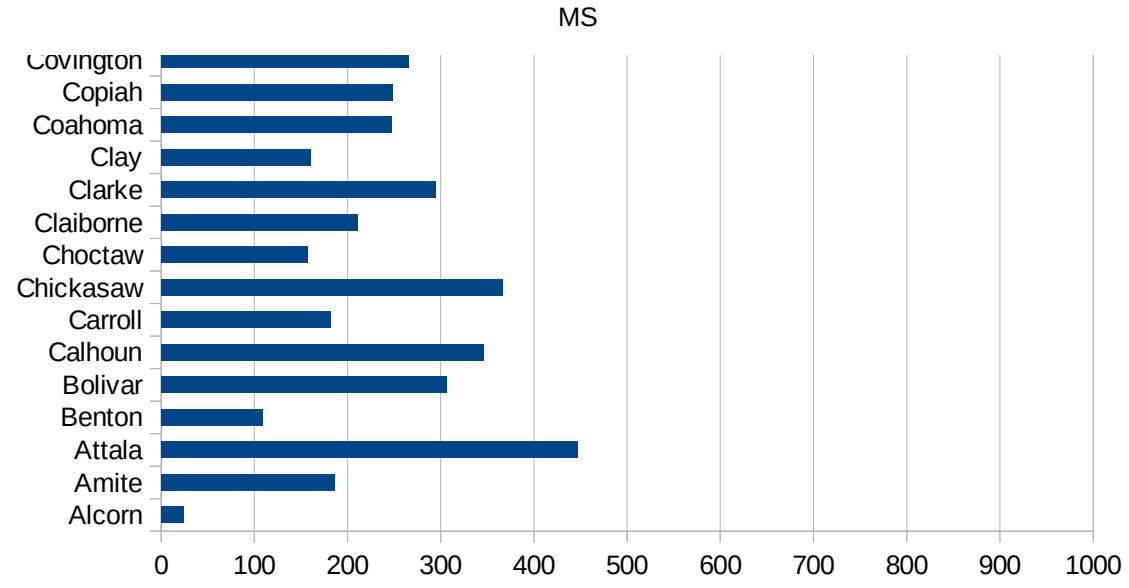
FIPS	County	PC Infection
28001	Adams	362.2723775
28003	Alcorn	24.37373053
28005	Amite	186.5974363
28007	Attala	446.5014974
28009	Benton	108.8139282
28011	Bolivar	306.3862382
28013	Calhoun	346.3563314
28015	Carroll	181.6163858
28017	Chickasaw	366.8976763
28019	Choctaw	157.042764
28021	Claiborne	211.064208
28023	Clarke	294.7962061
28025	Clay	159.9092128
28027	Coahoma	247.480997
28029	Copiah	248.7475038
28031	Covington	265.2097809
28033	DeSoto	143.4058055
28035	Forrest	253.2117917
28037	Franklin	205.4442732
28039	George	45.36082474
28041	Greene	29.44207272
28043	Grenada	128.2355735
28045	Hancock	126.758778
28047	Harrison	76.45777885
28049	Hinds	175.0427062
28051	Holmes	595.8461015
28053	Humphreys	169.5531065
28055	Issaquena	0
28057	Itawamba	157.3329932
28059	Jackson	166.1117974
28061	Jasper	188.7022157
28063	Jefferson	126.6535322
28065	Jefferson Davis	222.5387217



28067 Jones	172.3609062
28069 Kemper	428.8421263
28071 Lafayette	160.6044568
28073 Lamar	142.5208577
28075 Lauderdale	391.6778417
28077 Lawrence	281.0116419
28079 Leake	694.1088609
28081 Lee	84.50505857
28083 Leflore	470.2790553
28085 Lincoln	397.6026897
28087 Lowndes	69.57407093
28089 Madison	183.6599451
28091 Marion	234.6752984
28093 Marshall	115.6525909
28095 Monroe	376.7855134
28097 Montgomery	189.5640028
28099 Neshoba	525.3218884
28101 Newton	284.4751201
28103 Noxubee	436.6397722
28105 Oktibbeha	92.74380532
28107 Panola	108.2567734
28109 Pearl River	274.4326286
28111 Perry	217.919705
28113 Pike	343.7555292
28115 Pontotoc	56.54509471
28117 Prentiss	118.5068141
28119 Quitman	198.5533967
28121 Rankin	108.5106106
28123 Scott	880.2630183
28125 Sharkey	91.38679461
28127 Simpson	149.4880036
28129 Smith	374.9531309
28131 Stone	117.5402041
28133 Sunflower	198.1736934



28135 Tallahatchie	78.64445557
28137 Tate	132.1325498
28139 Tippah	236.4173676
28141 Tishomingo	35.98231726
28143 Tunica	351.9710378
28145 Union	52.43655177
28147 Walthall	193.5706879
28149 Warren	101.7844768
28151 Washington	173.0910059
28153 Wayne	93.60528131
28155 Webster	163.4654679
28157 Wilkinson	773.4303913
28159 Winston	209.193504
28161 Yalobusha	145.2550032
28163 Yazoo	431.8889833



MS

FIPS

29001
29003
29005
29007
29009
29011
29013
29015
29017
29019
29021
29023
29025
29027
29029
29031
29033
29035
29037

MS

29039
29041
29043
29045
29047
29049
29051
29053
29055
29057
29059
29061
29063
29065
29067
29069
29071
29073
29075
29077
29079
29081
29083
29085
29087
29089
29091
29093
29095
29097
29099
29101

29103

MS

29105
29107
29109
29111
29113
29115
29117
29121
29123
29125
29127
29119
29129
29131
29133
29135
29137
29139
29141
29143
29145
29147
29149
29151
29153
29155
29157
29159
29161
29163
29165
29167
29169
29171

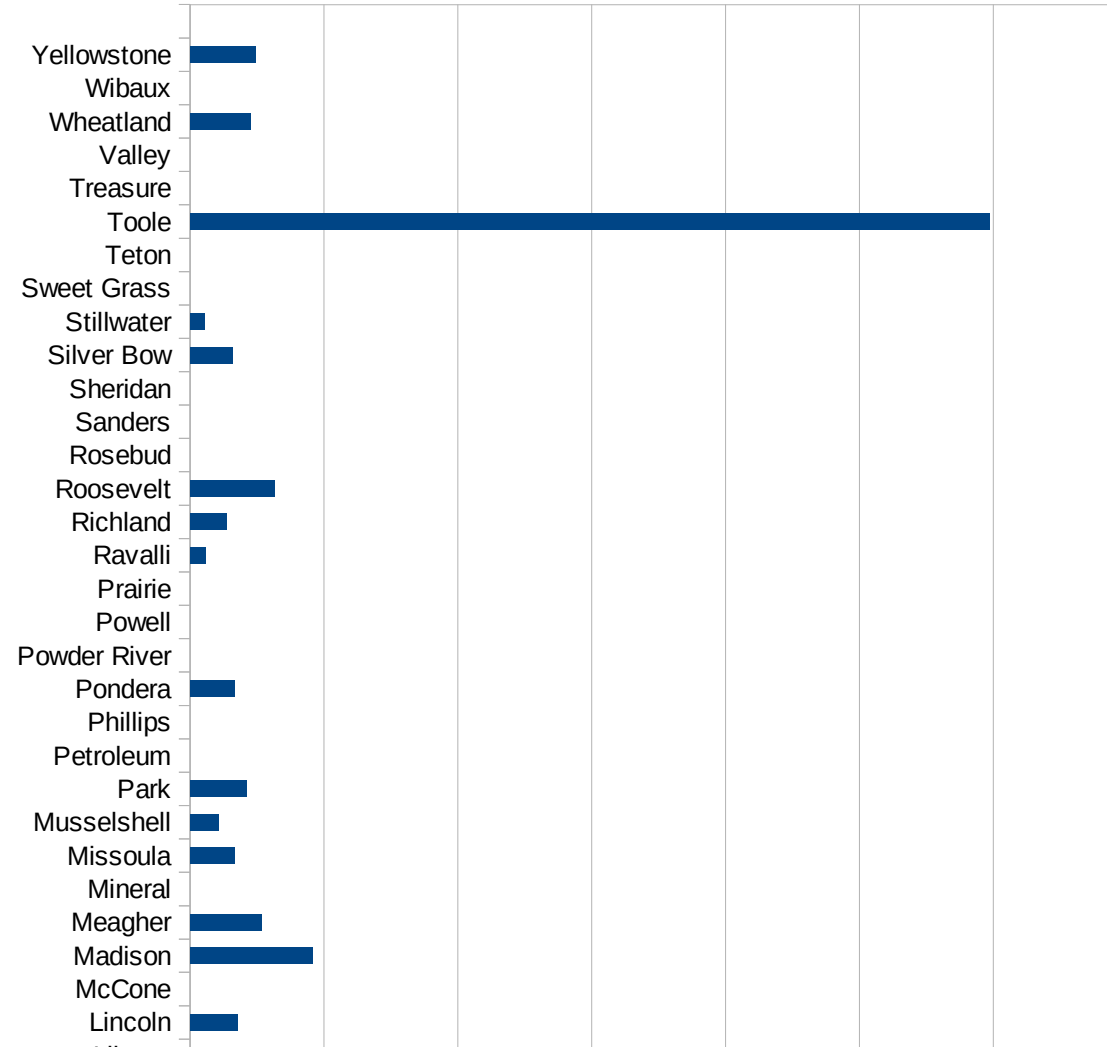
MS

29173
29175
29177
29179
29181
29195
29197
29199
29201
29203
29205
29183
29185
29187
29189
29510
29186
29207
29209
29211
29213
29215

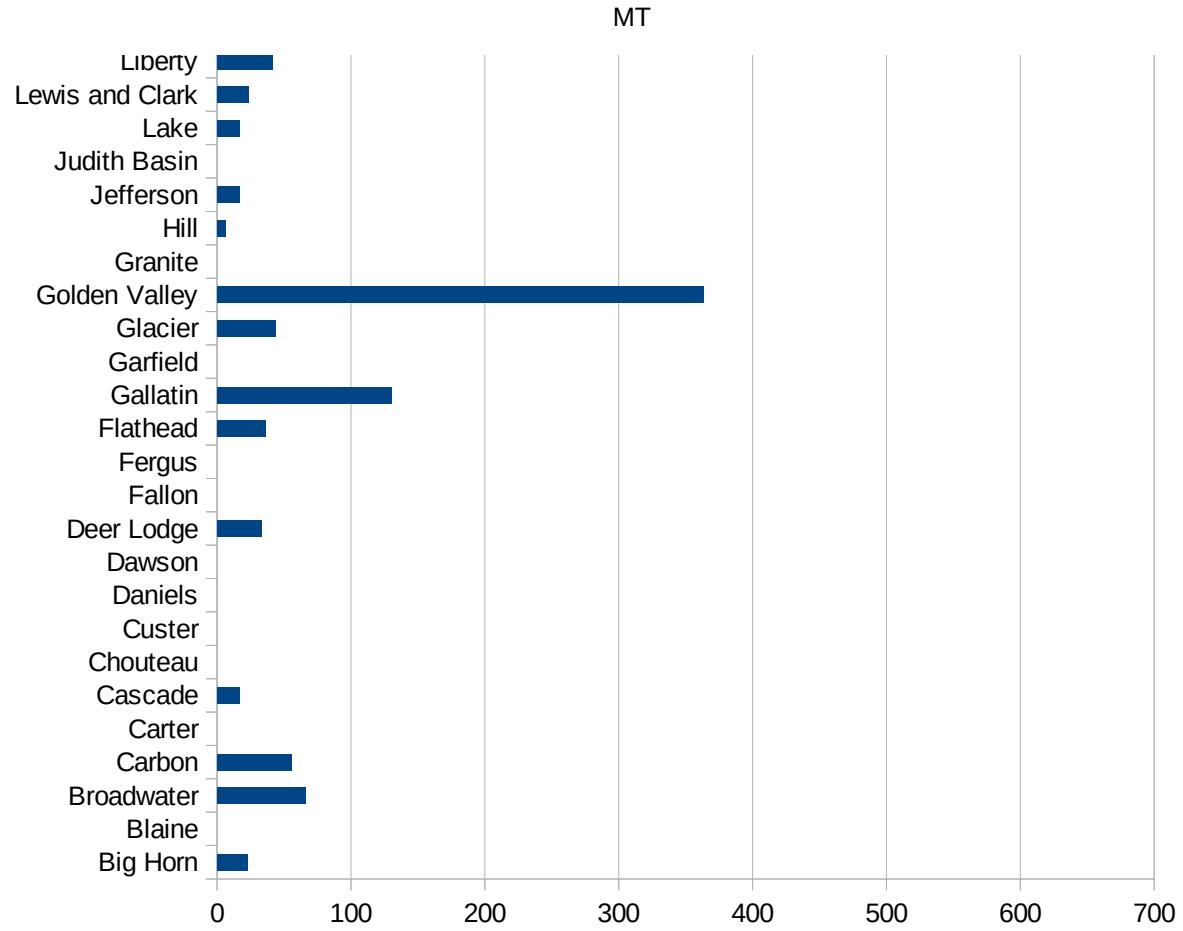
29217
29219
29221
29223
29225
29227
29229

MT

FIPS	County	PC Infection
30001	Beaverhead	10.63377286
30003	Big Horn	22.49212776
30005	Blaine	0
30007	Broadwater	65.73541495
30009	Carbon	56.00149337
30011	Carter	0
30013	Cascade	17.14782651
30015	Chouteau	0
30017	Custer	0
30019	Daniels	0
30021	Dawson	0
30023	Deer Lodge	32.85510897
30025	Fallon	0
30027	Fergus	0
30029	Flathead	36.2368519
30031	Gallatin	130.5016268
30033	Garfield	0
30035	Glacier	43.64588638
30037	Golden Valley	363.1961259
30039	Granite	0
30041	Hill	6.117330397
30043	Jefferson	16.53302472
30045	Judith Basin	0
30047	Lake	16.52892562
30049	Lewis and Clark	23.28966521
30051	Liberty	41.15226337
30053	Lincoln	35.36425179
30055	McCone	0
30057	Madison	91.24087591
30059	Meagher	53.59056806
30061	Mineral	0
30063	Missoula	32.83077001
30065	Musselshell	21.50075253



30067 Park	41.82600382
30069 Petroleum	0
30071 Phillips	0
30073 Pondera	33.48961822
30075 Powder River	0
30077 Powell	0
30079 Prairie	0
30081 Ravalli	11.58158065
30083 Richland	27.49014936
30085 Roosevelt	63.29686228
30087 Rosebud	0
30089 Sanders	0
30091 Sheridan	0
30093 Silver Bow	31.4348584
30095 Stillwater	10.48877701
30097 Sweet Grass	0
30099 Teton	0
30101 Toole	597.5685143
30103 Treasure	0
30105 Valley	0
30107 Wheatland	44.72271914
30109 Wibaux	0
30111 Yellowstone	48.70829352



MT

FIPS

29001
29003
29005
29007
29009
29011
29013
29015
29017
29019
29021
29023
29025
29027
29029
29031
29033
29035
29037

MT

29039
29041
29043
29045
29047
29049
29051
29053
29055
29057
29059
29061
29063
29065
29067
29069
29071
29073
29075
29077
29079
29081
29083
29085
29087
29089
29091
29093
29095
29097
29099
29101

29103

MT

29105
29107
29109
29111
29113
29115
29117
29121
29123
29125
29127
29119
29129
29131
29133
29135
29137
29139
29141
29143
29145
29147
29149
29151
29153
29155
29157
29159
29161
29163
29165
29167
29169
29171

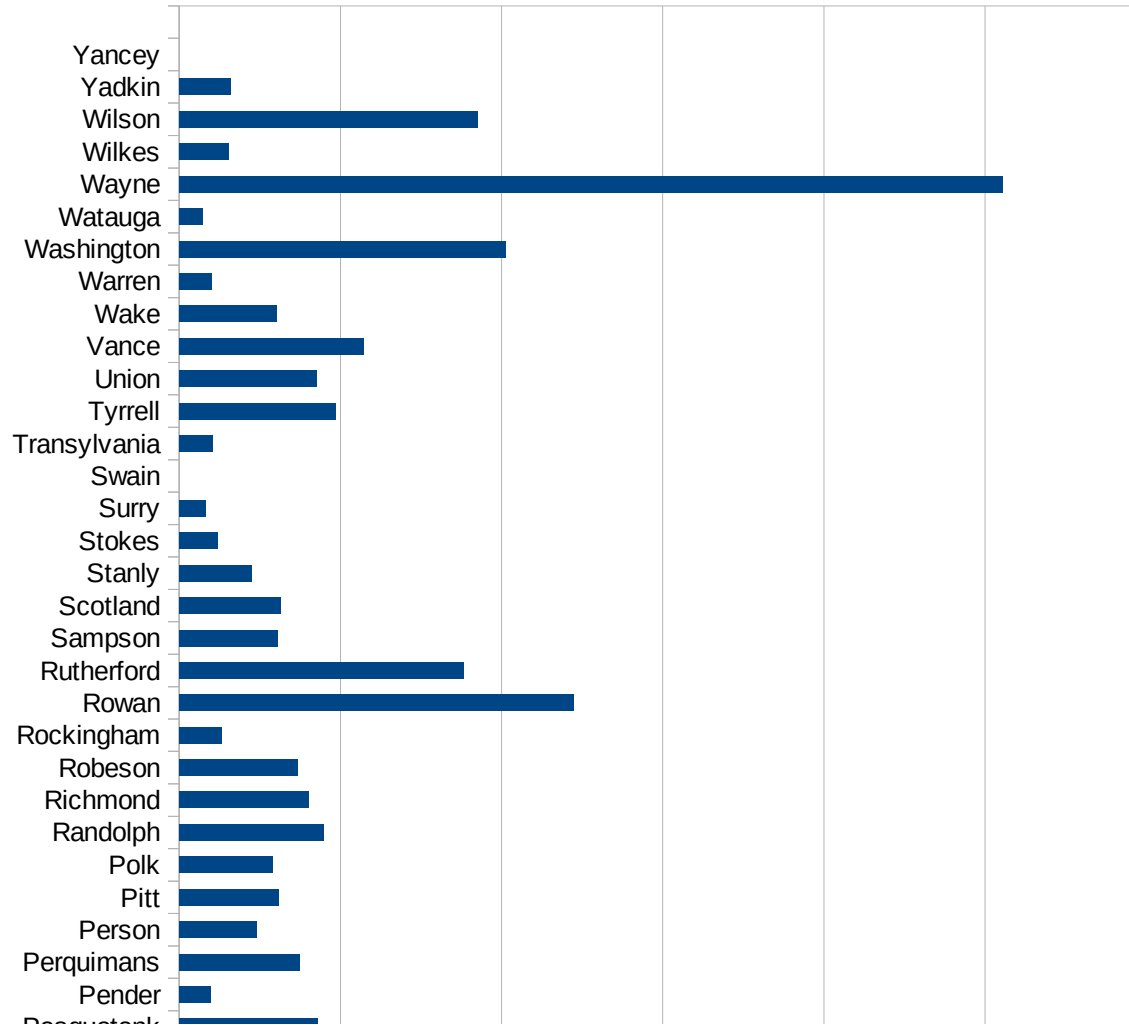
MT

29173
29175
29177
29179
29181
29195
29197
29199
29201
29203
29205
29183
29185
29187
29189
29510
29186
29207
29209
29211
29213
29215

29217
29219
29221
29223
29225
29227
29229

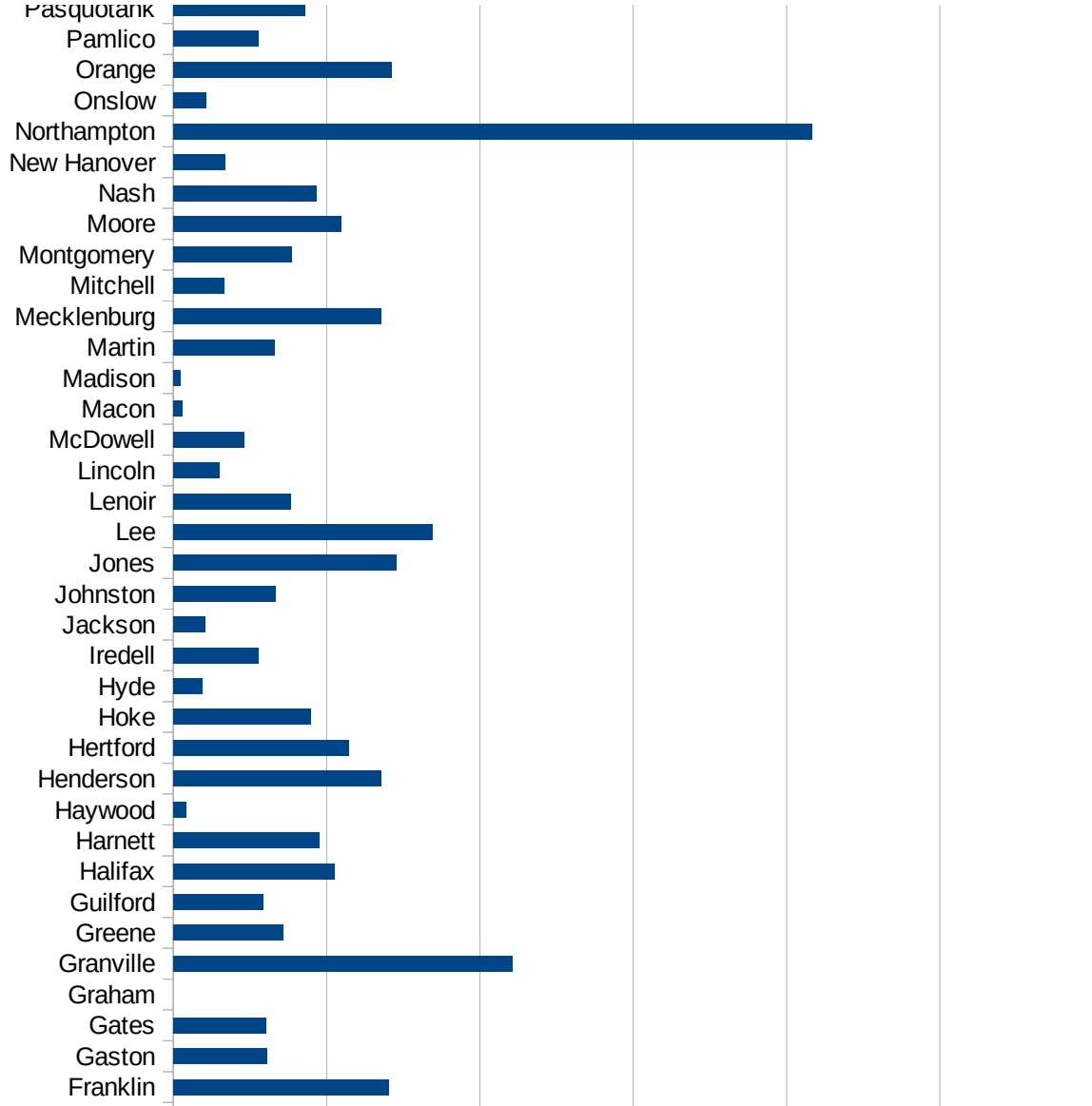
NC

FIPS	County	PC Infection
37001	Alamance	54.07483958
37003	Alexander	10.70864455
37005	Alleghany	17.91954126
37007	Anson	80.39554609
37009	Ashe	14.75524733
37011	Avery	0
37013	Beaufort	42.48178593
37015	Bertie	194.4707243
37017	Bladen	30.1295571
37019	Brunswick	29.25174048
37021	Buncombe	20.06923887
37023	Burke	97.36451948
37025	Cabarrus	123.4965128
37027	Caldwell	36.5724317
37029	Camden	0
37031	Carteret	38.83551004
37033	Caswell	70.49079214
37035	Catawba	32.77613897
37037	Chatham	328.1423044
37039	Cherokee	56.37177184
37041	Chowan	49.89664267
37043	Clay	53.86479935
37045	Cleveland	47.10942701
37047	Columbus	161.7105381
37049	Craven	37.89645522
37051	Cumberland	60.18114525
37053	Currituck	7.387706856
37055	Dare	41.09476453
37057	Davidson	93.62958695
37059	Davie	67.86324386
37061	Duplin	112.1380998
37063	Durham	175.2231332
37065	Edgecombe	149.9855783

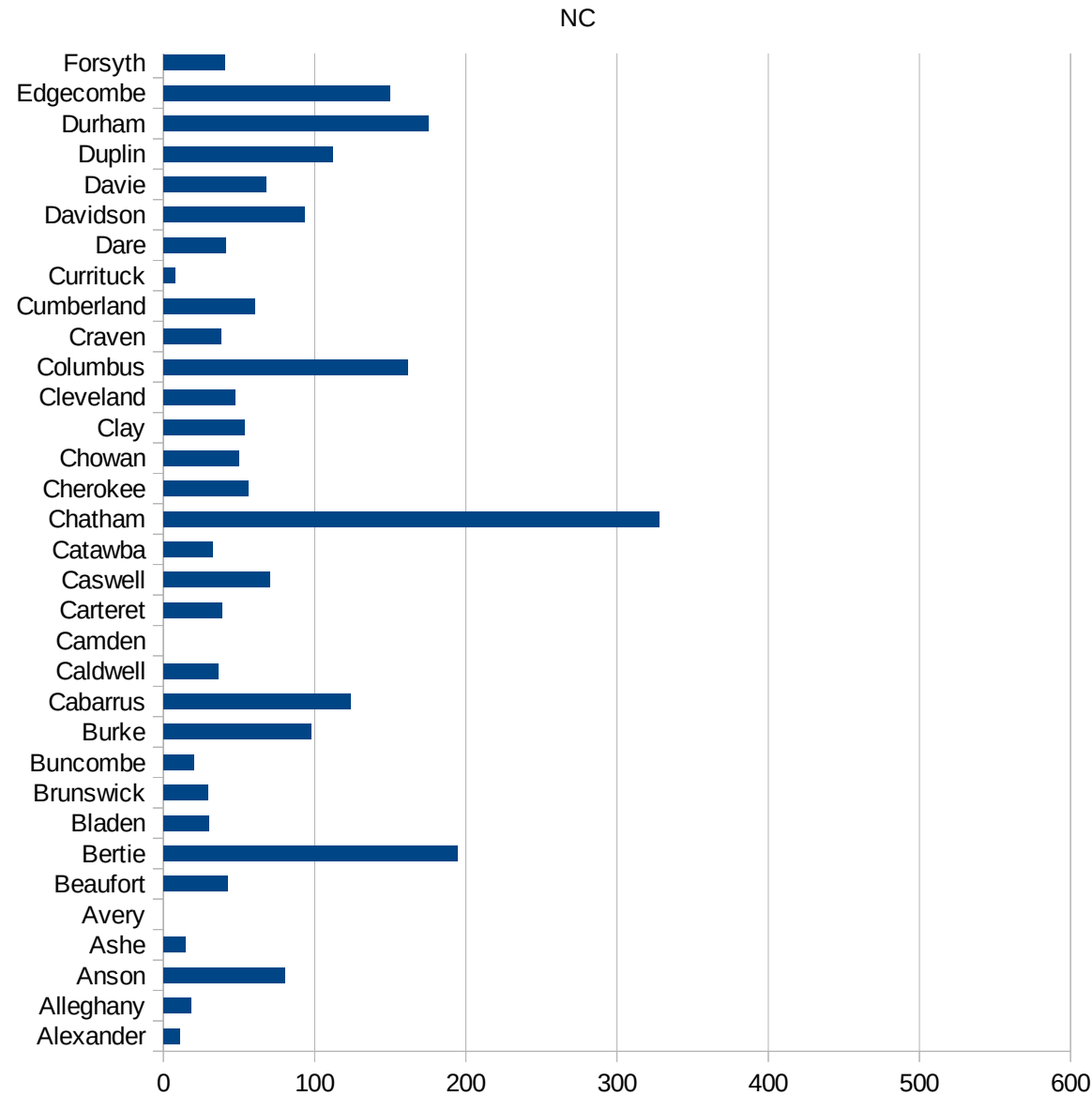


NC

37067 Forsyth	40.35885085
37069 Franklin	140.615749
37071 Gaston	61.02869246
37073 Gates	60.48561306
37075 Graham	0
37077 Granville	221.2426183
37079 Greene	71.38777841
37081 Guilford	58.8378586
37083 Halifax	104.7969312
37085 Harnett	95.37008062
37087 Haywood	8.068290007
37089 Henderson	135.3342241
37091 Hertford	114.121476
37093 Hoke	89.47483748
37095 Hyde	19.12045889
37097 Iredell	55.48238854
37099 Jackson	20.77226672
37101 Johnston	66.60910324
37103 Jones	145.2734253
37105 Lee	169.2377791
37107 Lenoir	76.81863656
37109 Lincoln	29.84361943
37111 McDowell	46.14674665
37113 Macon	5.668130934
37115 Madison	4.59495474
37117 Martin	66.16382162
37119 Mecklenburg	135.4784391
37121 Mitchell	33.33333333
37123 Montgomery	77.00487698
37125 Moore	109.4424515
37127 Nash	93.60108918
37129 New Hanover	33.5810293
37131 Northampton	416.7513722
37133 Onslow	21.24613649



37135 Orange	142.4394119
37137 Pamlico	55.24861878
37139 Pasquotank	85.77411135
37141 Pender	19.30439819
37143 Perquimans	74.50454478
37145 Person	48.09274306
37147 Pitt	61.69614371
37149 Polk	58.22133812
37151 Randolph	89.29131991
37153 Richmond	80.20139461
37155 Robeson	73.57905197
37157 Rockingham	26.4637777
37159 Rowan	244.9349436
37161 Rutherford	176.5779786
37163 Sampson	61.29569673
37165 Scotland	63.20022982
37167 Stanly	45.10672573
37169 Stokes	24.19337102
37171 Surry	16.6787124
37173 Swain	0
37175 Transylvania	20.45886307
37177 Tyrrell	96.828855
37179 Union	85.20270614
37181 Vance	114.3959446
37183 Wake	60.6973327
37185 Warren	20.1948806
37187 Washington	202.3779408
37189 Watauga	14.29975869
37191 Wayne	511.1644814
37193 Wilkes	30.63144537
37195 Wilson	185.3784298
37197 Yadkin	31.96334869
37199 Yancey	0



NC

NC

FIPS

- 29001
- 29003
- 29005
- 29007
- 29009
- 29011
- 29013
- 29015
- 29017
- 29019
- 29021
- 29023
- 29025
- 29027
- 29029
- 29031
- 29033
- 29035
- 29037

NC

29039
29041
29043
29045
29047
29049
29051
29053
29055
29057
29059
29061
29063
29065
29067
29069
29071
29073
29075
29077
29079
29081
29083
29085
29087
29089
29091
29093
29095
29097
29099
29101

29103

NC

29105
29107
29109
29111
29113
29115
29117
29121
29123
29125
29127
29119
29129
29131
29133
29135
29137
29139
29141
29143
29145
29147
29149
29151
29153
29155
29157
29159
29161
29163
29165
29167
29169
29171

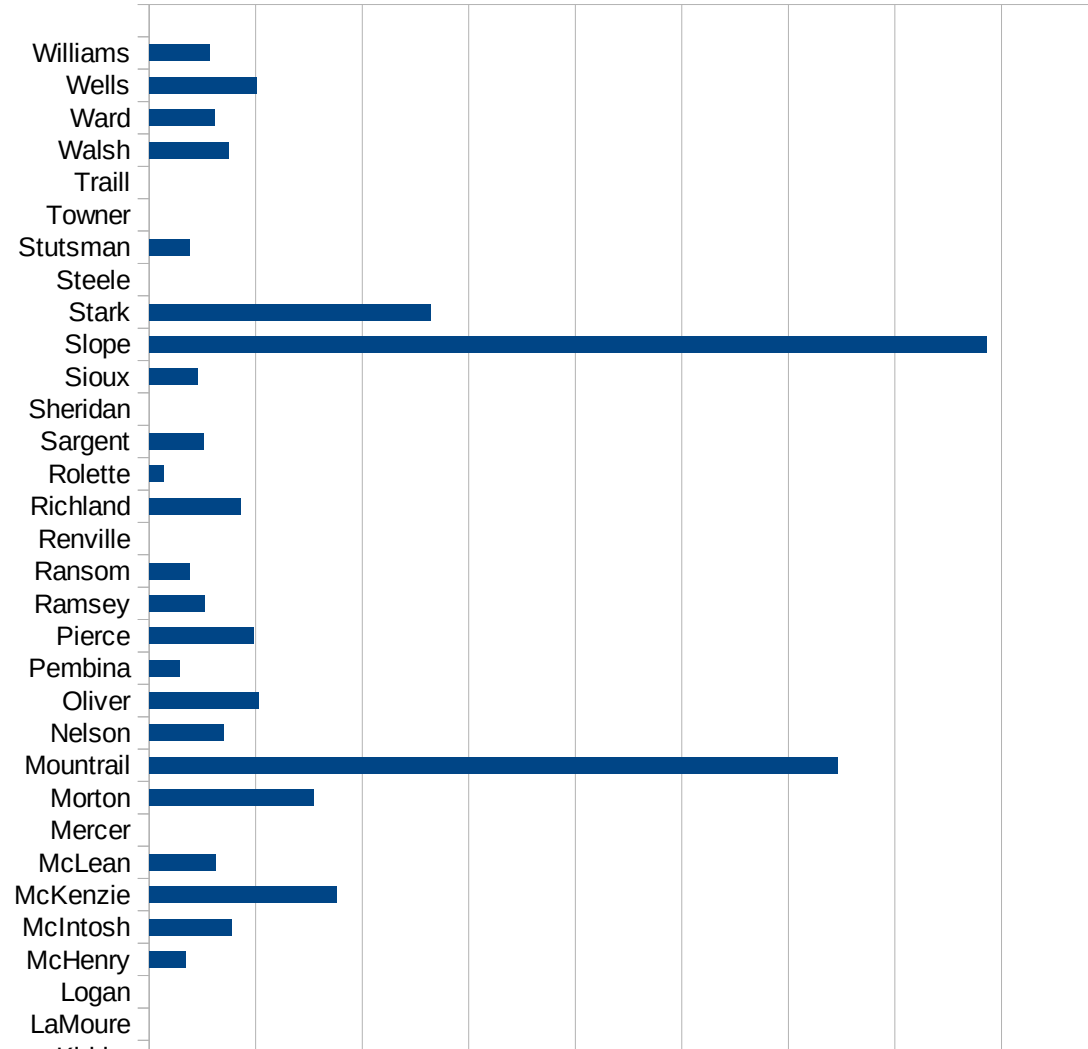
NC

29173
29175
29177
29179
29181
29195
29197
29199
29201
29203
29205
29183
29185
29187
29189
29510
29186
29207
29209
29211
29213
29215

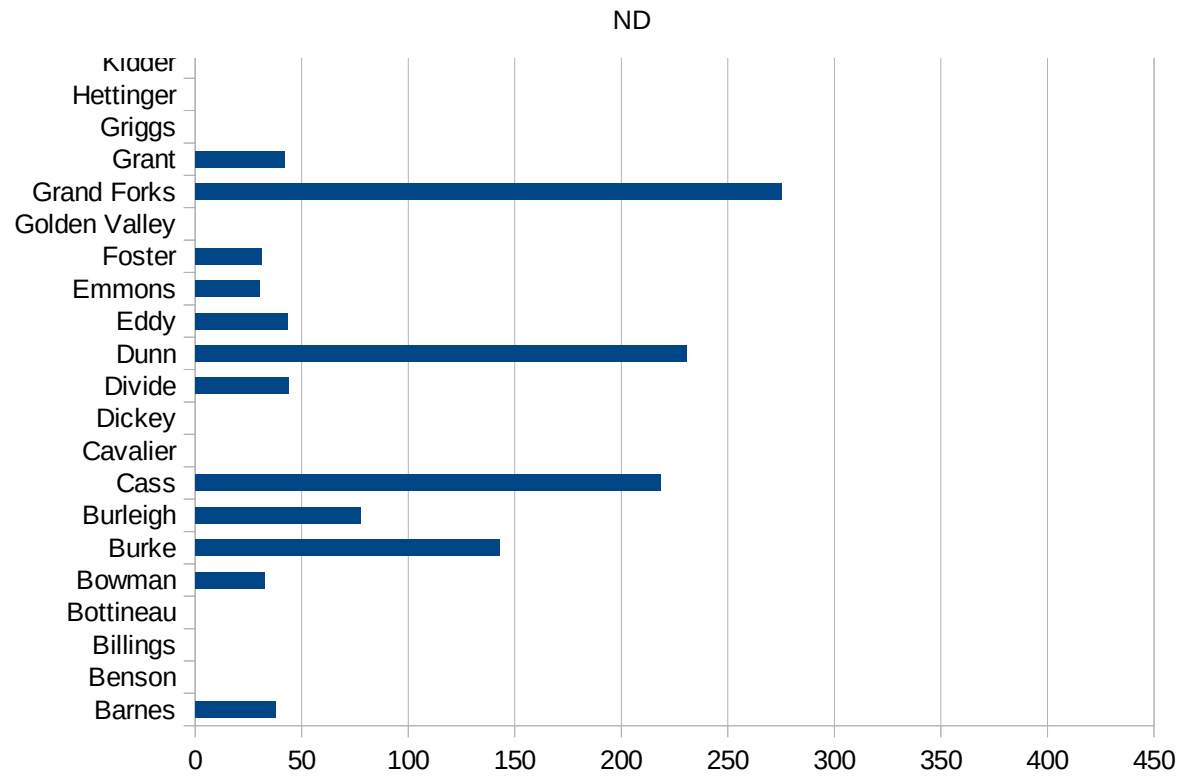
29217
29219
29221
29223
29225
29227
29229

ND

FIPS	County	PC Infection
38001	Adams	0
38003	Barnes	37.94346424
38005	Benson	0
38007	Billings	0
38009	Bottineau	0
38011	Bowman	32.50975293
38013	Burke	142.8571429
38015	Burleigh	77.67153338
38017	Cass	218.7135018
38019	Cavalier	0
38021	Dickey	0
38023	Divide	43.80201489
38025	Dunn	230.8402585
38027	Eddy	43.23389537
38029	Emmons	30.34901366
38031	Foster	31.09452736
38033	Golden Valley	0
38035	Grand Forks	275.5404833
38037	Grant	42.12299916
38039	Griggs	0
38041	Hettinger	0
38043	Kidder	0
38045	LaMoure	0
38047	Logan	0
38049	McHenry	17.19394773
38051	McIntosh	38.68471954
38053	McKenzie	88.02816901
38055	McLean	31.44324494
38057	Mercer	0
38059	Morton	77.18282682
38061	Mountrail	322.9594833
38063	Nelson	34.8553503
38065	Oliver	51.2295082



38067 Pembina	14.39470275
38069 Pierce	49.00759618
38071 Ramsey	26.13012804
38073 Ransom	19.09490166
38075 Renville	0
38077 Richland	43.10610259
38079 Rolette	6.992518006
38081 Sargent	25.83979328
38083 Sheridan	0
38085 Sioux	22.94630564
38087 Slope	393.1847969
38089 Stark	132.2708649
38091 Steele	0
38093 Stutsman	19.12320122
38095 Towner	0
38097 Traill	0
38099 Walsh	37.49882816
38101 Ward	30.99905527
38103 Wells	50.54334091
38105 Williams	28.28854314



ND

FIPS

29001
29003
29005
29007
29009
29011
29013
29015
29017
29019
29021
29023
29025
29027
29029
29031
29033
29035
29037

ND

29039
29041
29043
29045
29047
29049
29051
29053
29055
29057
29059
29061
29063
29065
29067
29069
29071
29073
29075
29077
29079
29081
29083
29085
29087
29089
29091
29093
29095
29097
29099
29101

29103

ND


29105
29107
29109
29111
29113
29115
29117
29121
29123
29125
29127
29119
29129
29131
29133
29135
29137
29139
29141
29143
29145
29147
29149
29151
29153
29155
29157
29159
29161
29163
29165
29167
29169
29171

ND

29173
29175
29177
29179
29181
29195
29197
29199
29201
29203
29205
29183
29185
29187
29189
29510
29186
29207
29209
29211
29213
29215

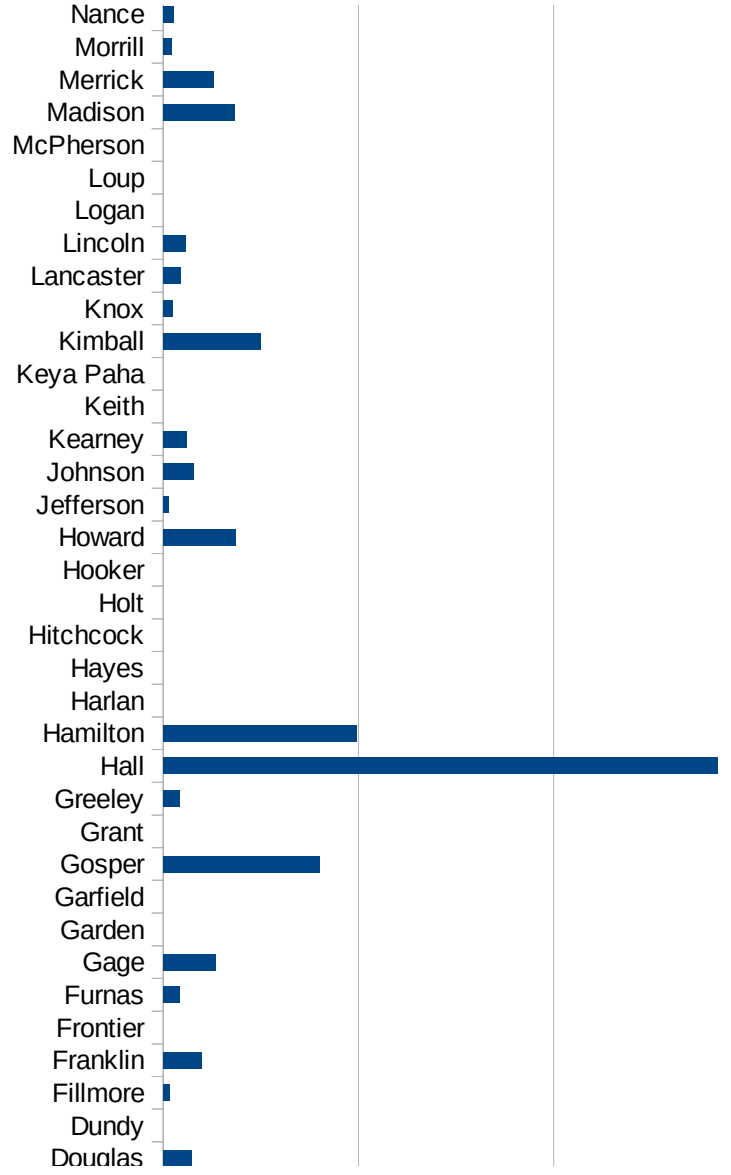
29217
29219
29221
29223
29225
29227
29229

NE

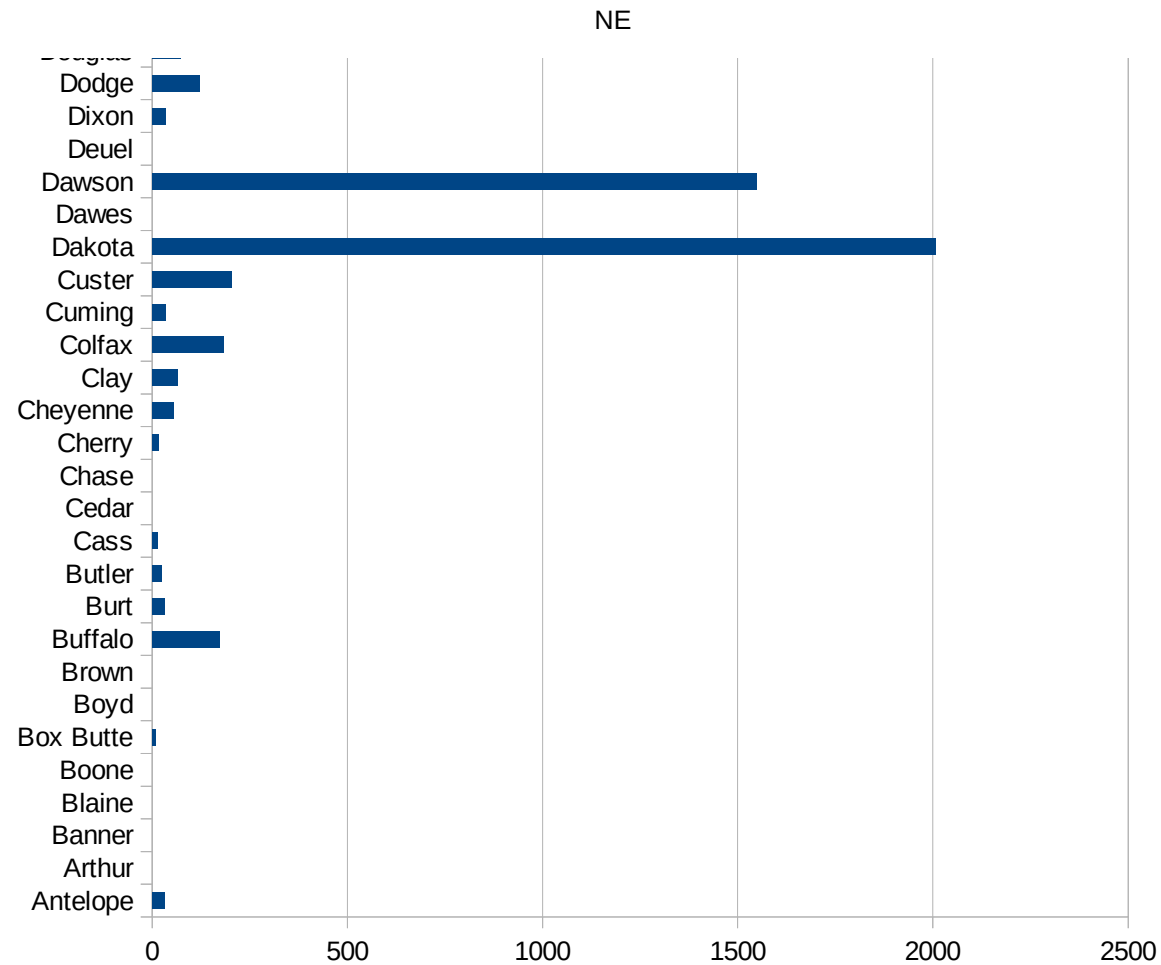


NE

31067 Gage	134.9276509
31069 Garden	0
31071 Garfield	0
31073 Gosper	400.8016032
31075 Grant	0
31077 Greeley	42.44482173
31079 Hall	1421.916341
31081 Hamilton	495.6896552
31083 Harlan	0
31085 Hayes	0
31087 Hitchcock	0
31089 Holt	0
31091 Hooker	0
31093 Howard	185.528757
31095 Jefferson	14.09046076
31097 Johnson	77.91195949
31099 Kearney	61.12469438
31101 Keith	0
31103 Keya Paha	0
31105 Kimball	248.7562189
31107 Knox	23.75579047
31109 Lancaster	44.12617565
31111 Lincoln	56.84240443
31113 Logan	0
31115 Loup	0
31117 McPherson	0
31119 Madison	183.6573237
31121 Merrick	129.3159188
31123 Morrill	21.34016219
31125 Nance	28.31257078
31127 Nemaha	14.37194596
31129 Nuckolls	0
31131 Otoe	6.255864873
31133 Pawnee	0



31135 Perkins	0
31137 Phelps	11.11605158
31139 Pierce	14.0016802
31141 Platte	80.9279741
31143 Polk	94.73285335
31145 Red Willow	9.323140034
31147 Richardson	0
31149 Rock	0
31151 Saline	418.1184669
31153 Sarpy	47.16495265
31155 Saunders	42.24757076
31157 Scotts Bluff	75.02292367
31159 Seward	34.64603303
31161 Sheridan	0
31163 Sherman	32.91639236
31165 Sioux	0
31167 Stanton	33.50083752
31169 Thayer	0
31171 Thomas	0
31173 Thurston	13.69300288
31175 Valley	0
31177 Washington	106.449896
31179 Wayne	10.63490375
31181 Webster	84.9136711
31183 Wheeler	0
31185 York	72.61109498



NE

FIPS

29001
29003
29005
29007
29009
29011
29013
29015
29017
29019
29021
29023
29025
29027
29029
29031
29033
29035
29037

NE

29039
29041
29043
29045
29047
29049
29051
29053
29055
29057
29059
29061
29063
29065
29067
29069
29071
29073
29075
29077
29079
29081
29083
29085
29087
29089
29091
29093
29095
29097
29099
29101

29103

NE

29105
29107
29109
29111
29113
29115
29117
29121
29123
29125
29127
29119
29129
29131
29133
29135
29137
29139
29141
29143
29145
29147
29149
29151
29153
29155
29157
29159
29161
29163
29165
29167
29169
29171

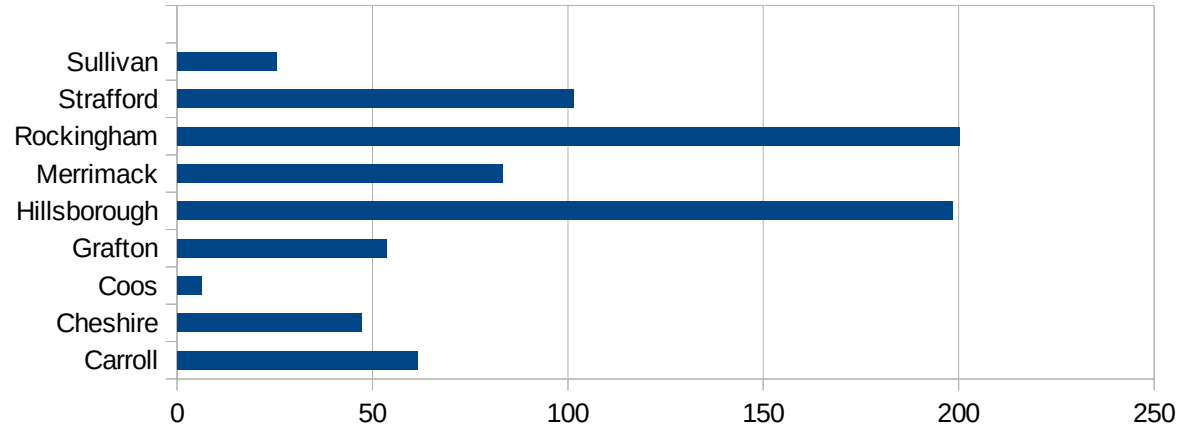
NE

29173
29175
29177
29179
29181
29195
29197
29199
29201
29203
29205
29183
29185
29187
29189
29510
29186
29207
29209
29211
29213
29215

29217
29219
29221
29223
29225
29227
29229

NH

FIPS	County	Cases	Per Capita Cases 100,000
33001	Belknap	50.80135033	
33003	Carroll	61.50187581	
33005	Cheshire	47.06312996	
33007	Coos	6.331317864	
33009	Grafton	53.4604504	
33011	Hillsborough	198.4361115	
33013	Merrimack	83.37082815	
33015	Rockingham	200.2095894	
33017	Strafford	101.4682143	
33019	Sullivan	25.49601335	



NH

FIPS

29001
29003
29005
29007
29009
29011
29013
29015
29017
29019
29021
29023
29025
29027
29029
29031
29033
29035
29037

NH

29039
29041
29043
29045
29047
29049
29051
29053
29055
29057
29059
29061
29063
29065
29067
29069
29071
29073
29075
29077
29079
29081
29083
29085
29087
29089
29091
29093
29095
29097
29099
29101

29103

NH

29105
29107
29109
29111
29113
29115
29117
29121
29123
29125
29127
29119
29129
29131
29133
29135
29137
29139
29141
29143
29145
29147
29149
29151
29153
29155
29157
29159
29161
29163
29165
29167
29169
29171

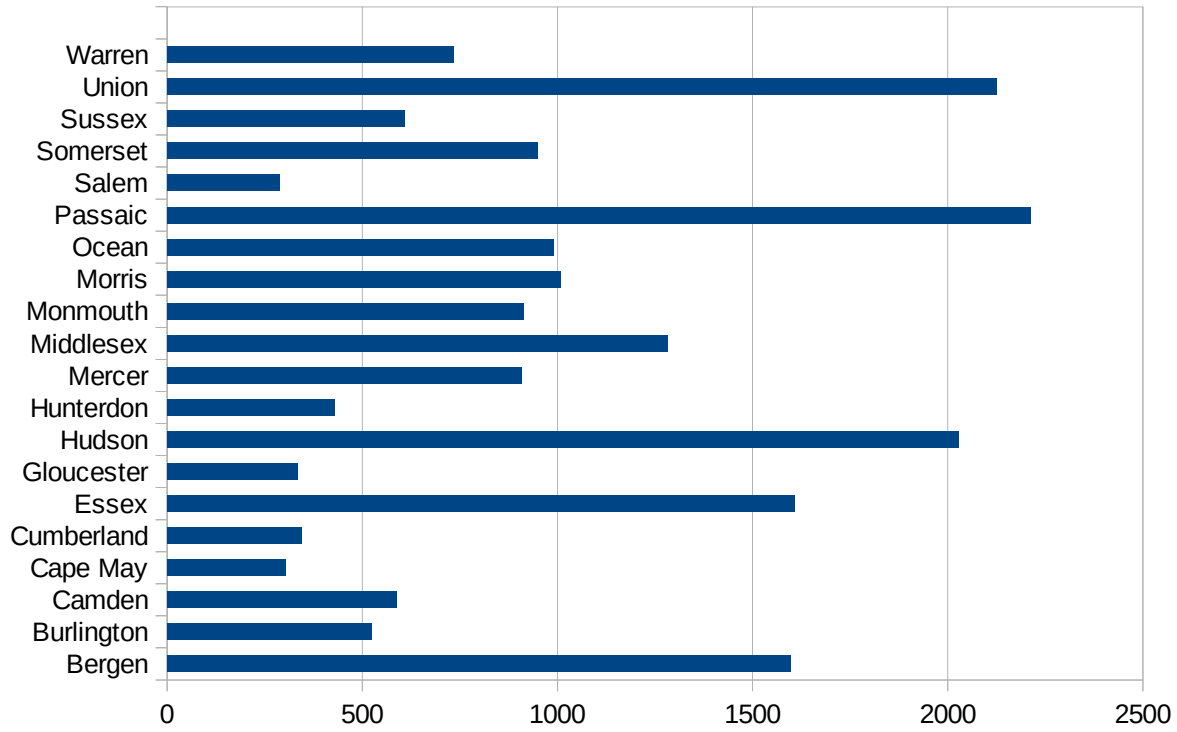
NH

29173
29175
29177
29179
29181
29195
29197
29199
29201
29203
29205
29183
29185
29187
29189
29510
29186
29207
29209
29211
29213
29215

29217
29219
29221
29223
29225
29227
29229

NJ

FIPS	County	PC Infection
34001	Atlantic	240.3655968
34003	Bergen	1597.643622
34005	Burlington	523.8176495
34007	Camden	588.2724157
34009	Cape May	303.5868626
34011	Cumberland	344.4347296
34013	Essex	1608.34343
34015	Gloucester	334.9256026
34017	Hudson	2027.627684
34019	Hunterdon	429.7833443
34021	Mercer	907.2201746
34023	Middlesex	1282.655466
34025	Monmouth	912.6842348
34027	Morris	1006.822762
34029	Ocean	990.9399303
34031	Passaic	2212.751585
34033	Salem	289.1050522
34035	Somerset	949.3785556
34037	Sussex	607.248631
34039	Union	2123.938524
34041	Warren	735.4957033



NJ

FIPS

29001
29003
29005
29007
29009
29011
29013
29015
29017
29019
29021
29023
29025
29027
29029
29031
29033
29035
29037

NJ

29039
29041
29043
29045
29047
29049
29051
29053
29055
29057
29059
29061
29063
29065
29067
29069
29071
29073
29075
29077
29079
29081
29083
29085
29087
29089
29091
29093
29095
29097
29099
29101

29103

NJ

29105
29107
29109
29111
29113
29115
29117
29121
29123
29125
29127
29119
29129
29131
29133
29135
29137
29139
29141
29143
29145
29147
29149
29151
29153
29155
29157
29159
29161
29163
29165
29167
29169
29171

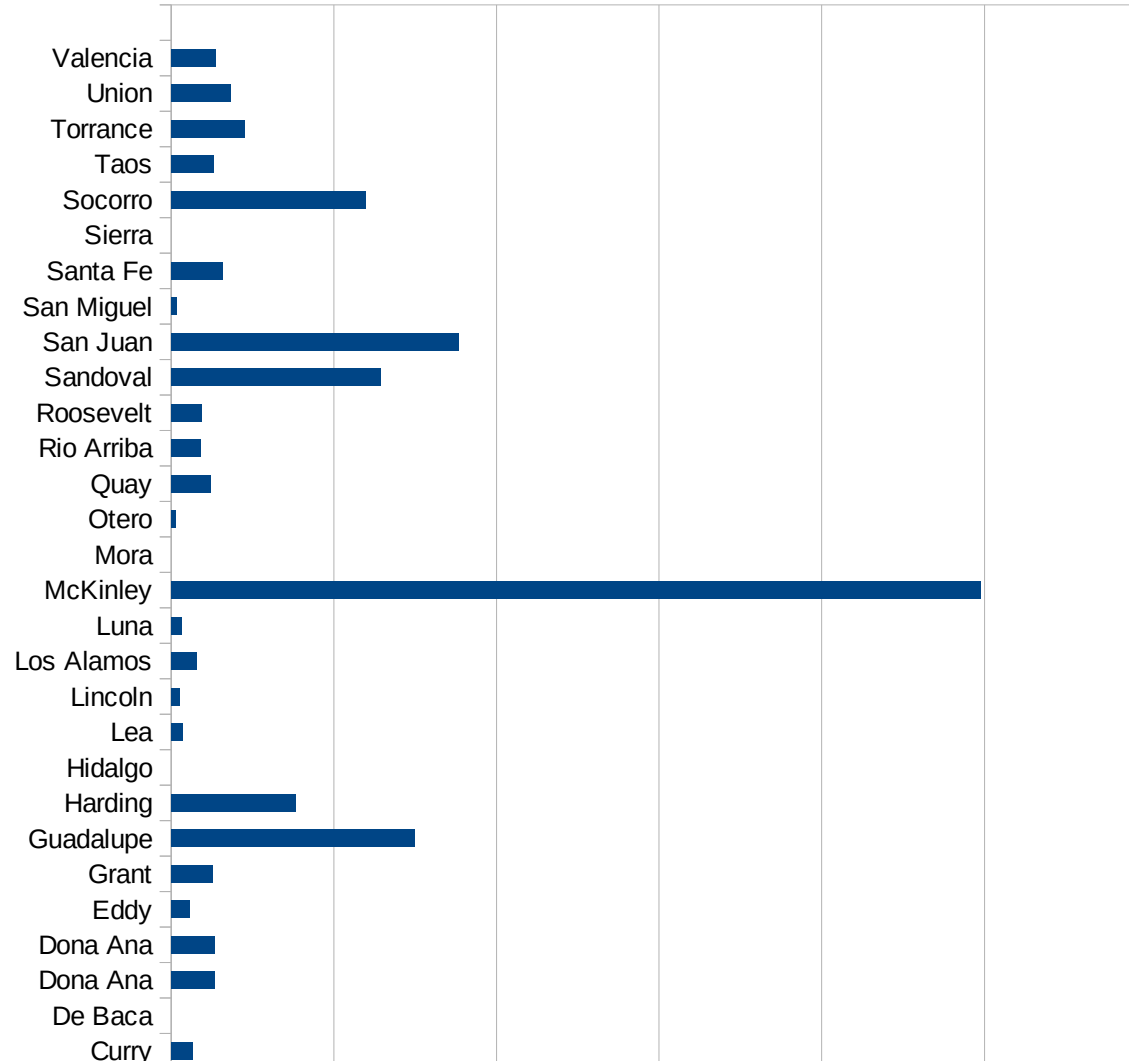
NJ

29173
29175
29177
29179
29181
29195
29197
29199
29201
29203
29205
29183
29185
29187
29189
29510
29186
29207
29209
29211
29213
29215

29217
29219
29221
29223
29225
29227
29229

NM

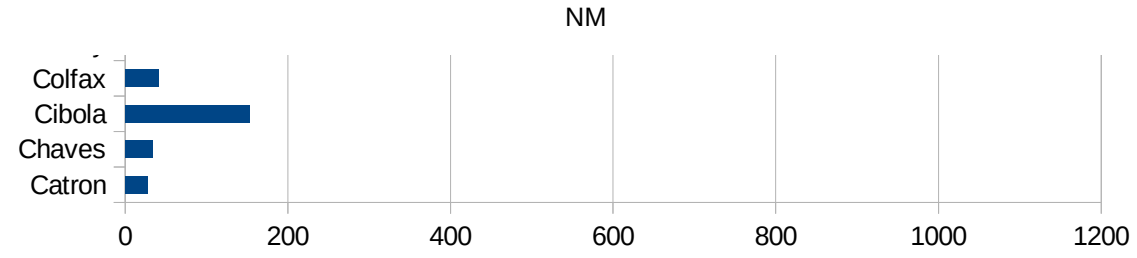
FIPS	County	PC Infection
35001	Bernalillo	101.3701173
35003	Catron	27.94857462
35005	Chaves	34.00887322
35006	Cibola	153.2939505
35007	Colfax	41.28819158
35009	Curry	26.29609402
35011	De Baca	0
35013	Dona Ana	53.32793924
35013	Dona Ana	53.32793924
35015	Eddy	22.45250432
35017	Grant	51.19578732
35019	Guadalupe	299.4701682
35021	Harding	152.6717557
35023	Hidalgo	0
35025	Lea	14.36554568
35027	Lincoln	10.22704029
35028	Los Alamos	31.41196796
35029	Luna	12.51930059
35031	McKinley	995.9883801
35033	Mora	0
35035	Otero	5.989727617
35037	Quay	48.46722404
35039	Rio Arriba	35.89191406
35041	Roosevelt	37.34727632
35043	Sandoval	257.6130157
35045	San Juan	353.4784034
35047	San Miguel	7.248740531
35049	Santa Fe	63.30969771
35051	Sierra	0
35053	Socorro	239.0200179
35055	Taos	51.77402162
35057	Torrance	89.79539478
35059	Union	72.85089849



This work is licensed under the Creative Commons Attribution-NoDerivatives 4.0 International License. To view a copy of this license, visit <http://creativecommons.org/licenses/by-nd/4.0/>.

35061 Valencia

54.93355656



NM

FIPS

29001
29003
29005
29007
29009
29011
29013
29015
29017
29019
29021
29023
29025
29027
29029
29031
29033
29035
29037

NM

29039
29041
29043
29045
29047
29049
29051
29053
29055
29057
29059
29061
29063
29065
29067
29069
29071
29073
29075
29077
29079
29081
29083
29085
29087
29089
29091
29093
29095
29097
29099
29101

29103

NM

29105
29107
29109
29111
29113
29115
29117
29121
29123
29125
29127
29119
29129
29131
29133
29135
29137
29139
29141
29143
29145
29147
29149
29151
29153
29155
29157
29159
29161
29163
29165
29167
29169
29171

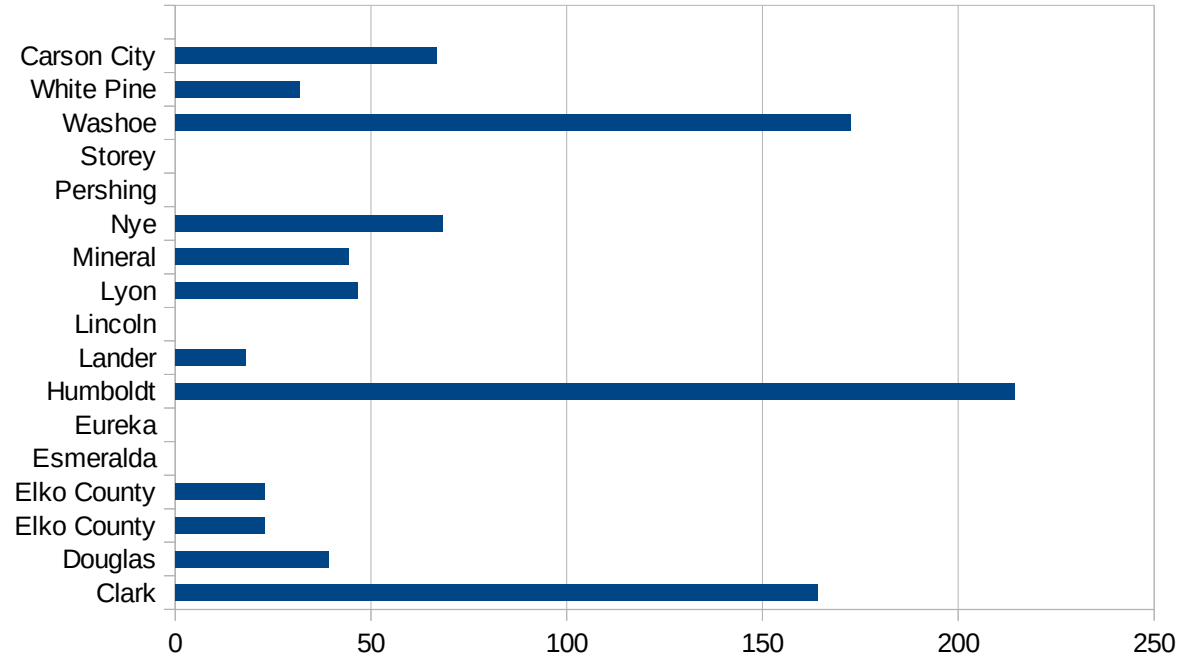
NM

29173
29175
29177
29179
29181
29195
29197
29199
29201
29203
29205
29183
29185
29187
29189
29510
29186
29207
29209
29211
29213
29215

29217
29219
29221
29223
29225
29227
29229

NV

FIPS	County	PC Infection
32001	Churchill	12.27495908
32003	Clark	164.2284824
32005	Douglas	39.20193121
32007	Elko County	22.8745711
32007	Elko County	22.8745711
32009	Esmeralda	0
32011	Eureka	0
32013	Humboldt	214.4644346
32015	Lander	17.93721973
32017	Lincoln	0
32019	Lyon	46.58830275
32021	Mineral	44.30660168
32023	Nye	68.36325144
32027	Pershing	0
32029	Storey	0
32031	Washoe	172.6303585
32033	White Pine	31.66226913
32510	Carson City	66.77013029



NV

FIPS

29001
29003
29005
29007
29009
29011
29013
29015
29017
29019
29021
29023
29025
29027
29029
29031
29033
29035
29037

NV

29039
29041
29043
29045
29047
29049
29051
29053
29055
29057
29059
29061
29063
29065
29067
29069
29071
29073
29075
29077
29079
29081
29083
29085
29087
29089
29091
29093
29095
29097
29099
29101

29103

NV

29105
29107
29109
29111
29113
29115
29117
29121
29123
29125
29127
29119
29129
29131
29133
29135
29137
29139
29141
29143
29145
29147
29149
29151
29153
29155
29157
29159
29161
29163
29165
29167
29169
29171

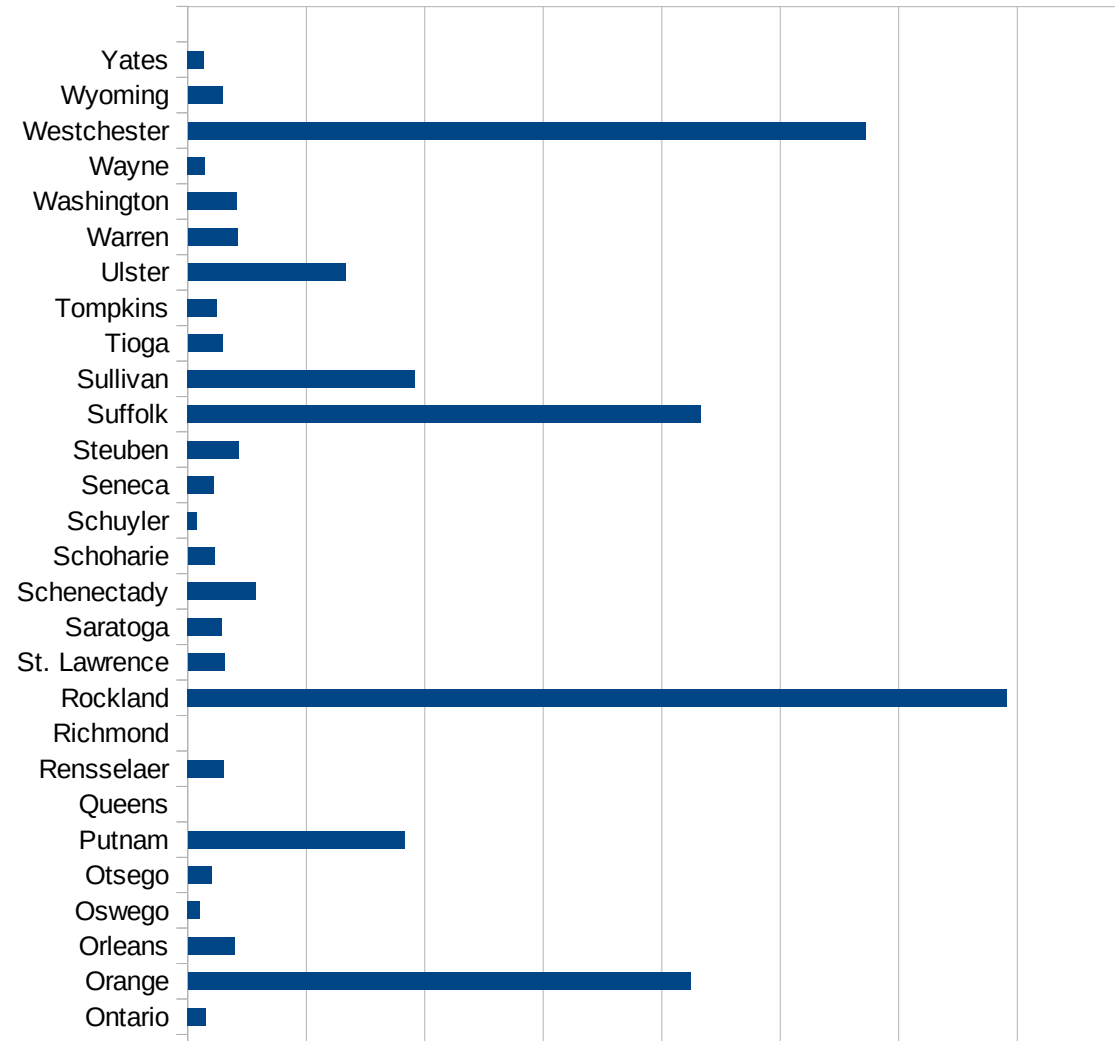
NV

29173
29175
29177
29179
29181
29195
29197
29199
29201
29203
29205
29183
29185
29187
29189
29510
29186
29207
29209
29211
29213
29215

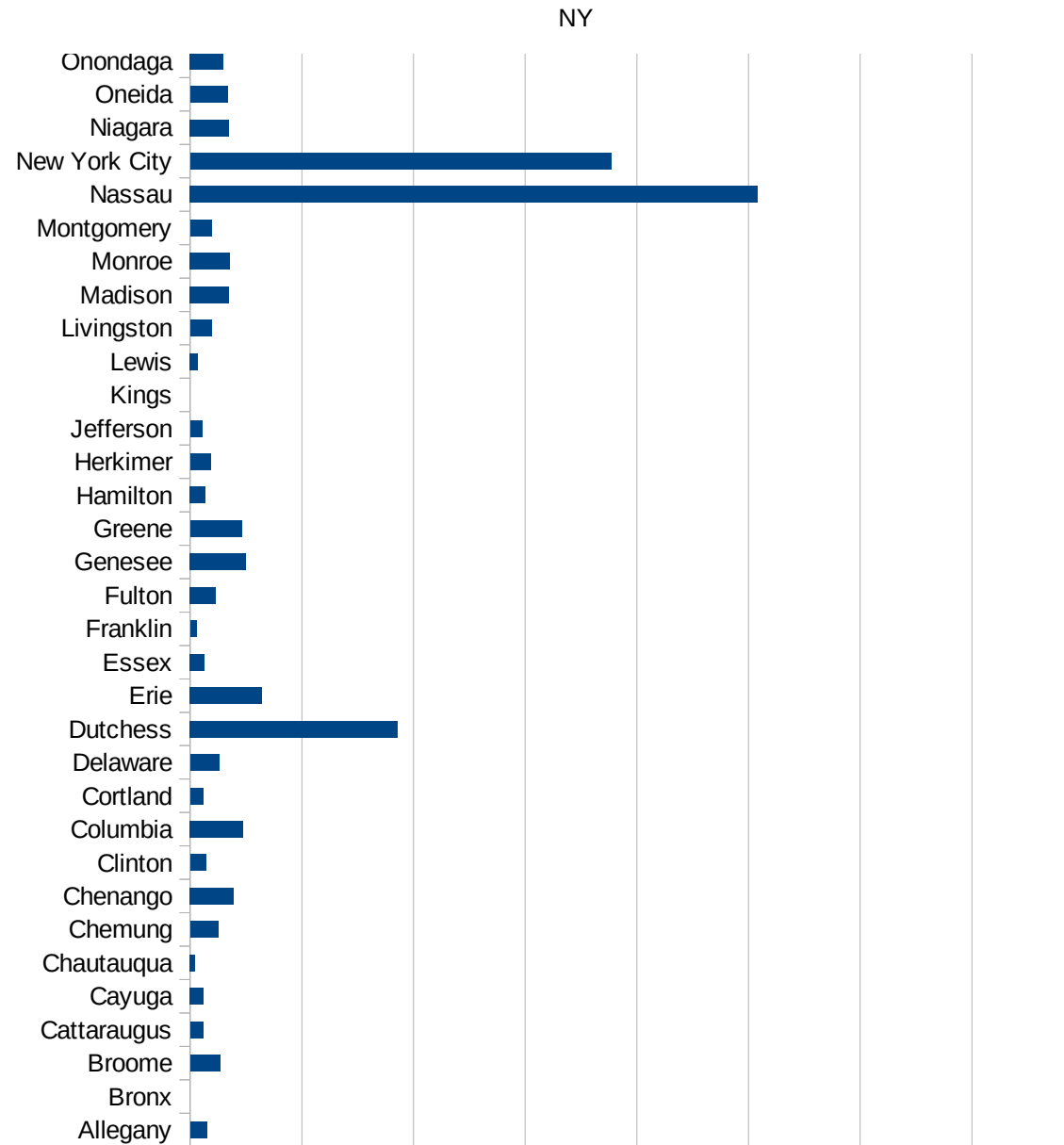
29217
29219
29221
29223
29225
29227
29229

NY

FIPS	County	PC Infection
36001	Albany	308.6771491
36003	Allegany	75.3822959294
36005	Bronx	0
36007	Broome	134.092320215
36009	Cattaraugus	58.5632483082
36011	Cayuga	60.9242335861
36013	Chautauqua	22.6670522671
36015	Chemung	125.810050561
36017	Chenango	195.64119825
36019	Clinton	70.6363467377
36021	Columbia	238.667467788
36023	Cortland	58.5492336324
36025	Delaware	130.25804568
36027	Dutchess	929.122491642
36029	Erie	321.18505761
36031	Essex	64.3431635389
36033	Franklin	27.8368759072
36035	Fulton	115.69106753
36037	Genesee	250.386882509
36039	Greene	231.6228338
36041	Hamilton	67.6589986468
36043	Herkimer	92.1837853573
36045	Jefferson	53.6888729811
36047	Kings	0
36049	Lewis	34.0303248005
36051	Livingston	94.8961677764
36053	Madison	173.74108341
36055	Monroe	177.245263807
36057	Montgomery	95.0358912142
36059	Nassau	2541.47884592
36061	New York City	1884.30466065
36063	Niagara	174.877514458
36065	Oneida	167.264142314



36067 Onondaga	149.845498897
36069 Ontario	76.4581664604
36071 Orange	2122.26175609
36073 Orleans	196.986112479
36075 Oswego	51.7396393493
36077 Otsego	100.420090713
36079 Putnam	914.128544271
36081 Queens	0
36083 Rensselaer	151.779330415
36085 Richmond	0
36087 Rockland	3455.99410491
36089 St. Lawrence	154.562366378
36091 Saratoga	143.376650461
36093 Schenectady	289.024782749
36095 Schoharie	112.551049941
36097 Schuylar	39.0799464046
36099 Seneca	110.787172012
36101 Steuben	216.08417888
36103 Suffolk	2164.55009915
36105 Sullivan	958.965800419
36107 Tioga	146.210873147
36109 Tompkins	122.57644003
36111 Ulster	666.297123724
36113 Warren	210.067688477
36115 Washington	207.526512738
36117 Wayne	72.1709006928
36119 Westchester	2858.99720136
36121 Wyoming	147.187227142
36123 Yates	68.4352481784



NY

0 500 1000 1500 2000 2500 3000 3500 4000

NY

FIPS

29001
29003
29005
29007
29009
29011
29013
29015
29017
29019
29021
29023
29025
29027
29029
29031
29033
29035
29037

NY

29039
29041
29043
29045
29047
29049
29051
29053
29055
29057
29059
29061
29063
29065
29067
29069
29071
29073
29075
29077
29079
29081
29083
29085
29087
29089
29091
29093
29095
29097
29099
29101

29103

NY

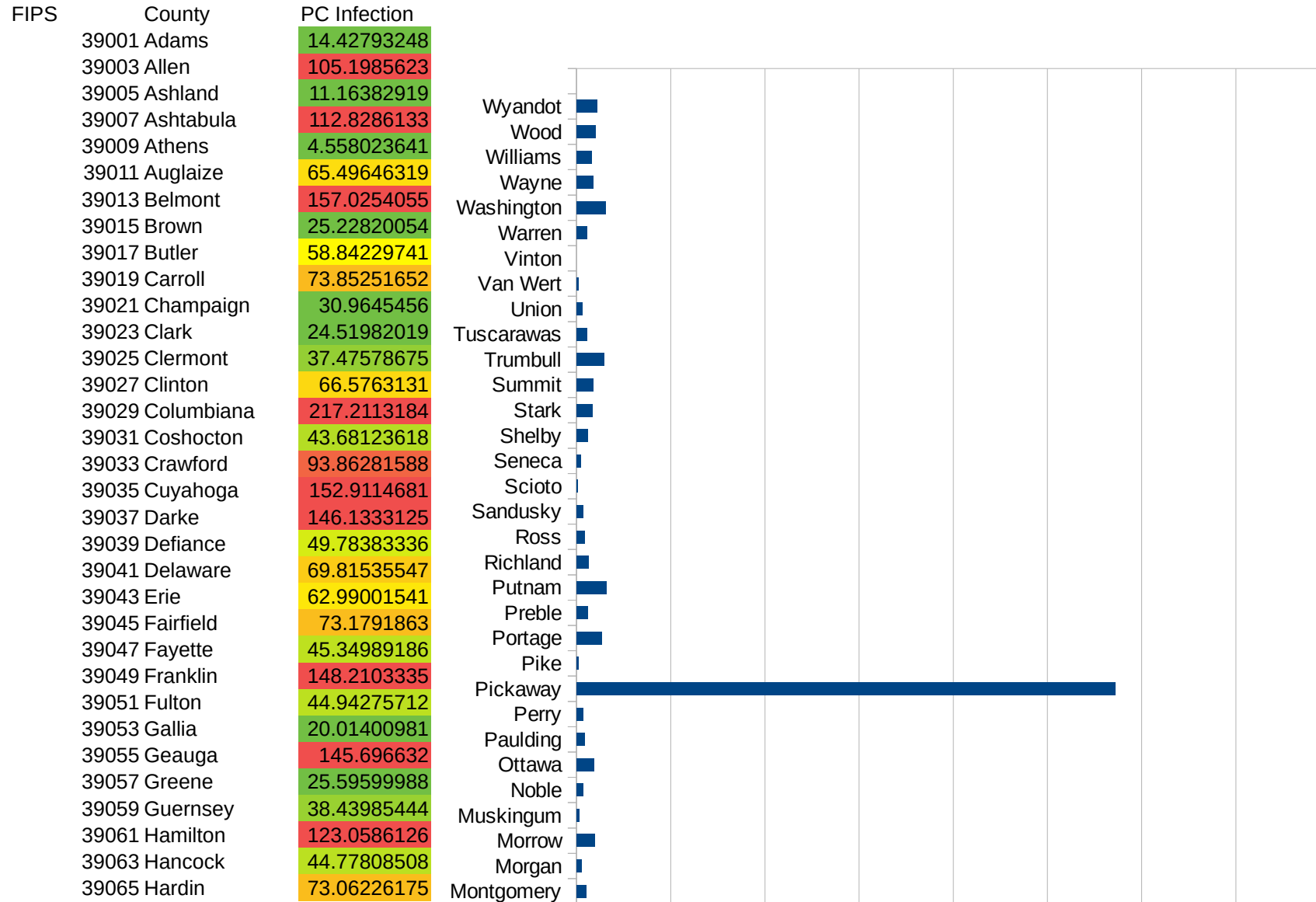
29105
29107
29109
29111
29113
29115
29117
29121
29123
29125
29127
29119
29129
29131
29133
29135
29137
29139
29141
29143
29145
29147
29149
29151
29153
29155
29157
29159
29161
29163
29165
29167
29169
29171

NY

29173
29175
29177
29179
29181
29195
29197
29199
29201
29203
29205
29183
29185
29187
29189
29510
29186
29207
29209
29211
29213
29215

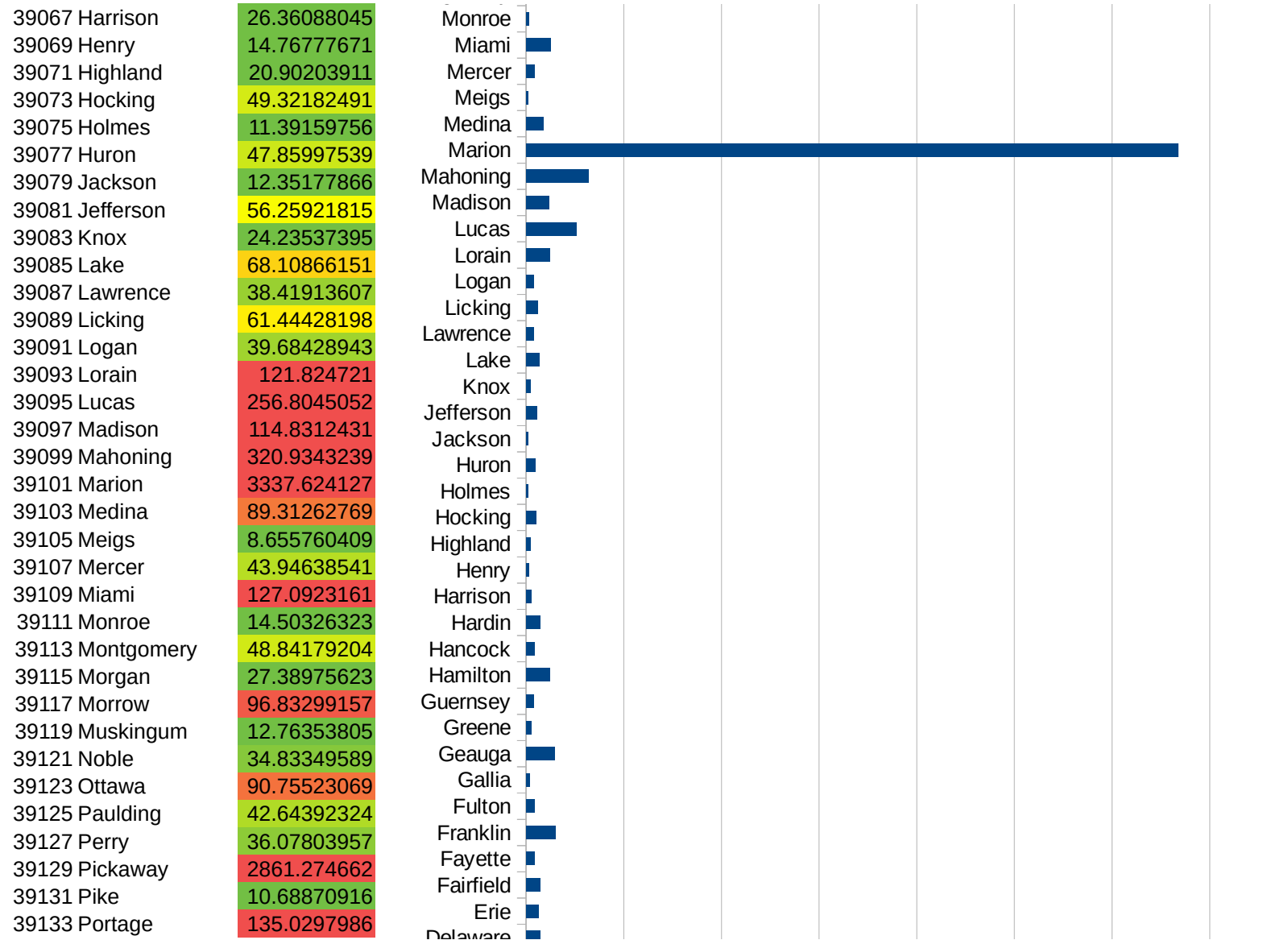
29217
29219
29221
29223
29225
29227
29229

OH

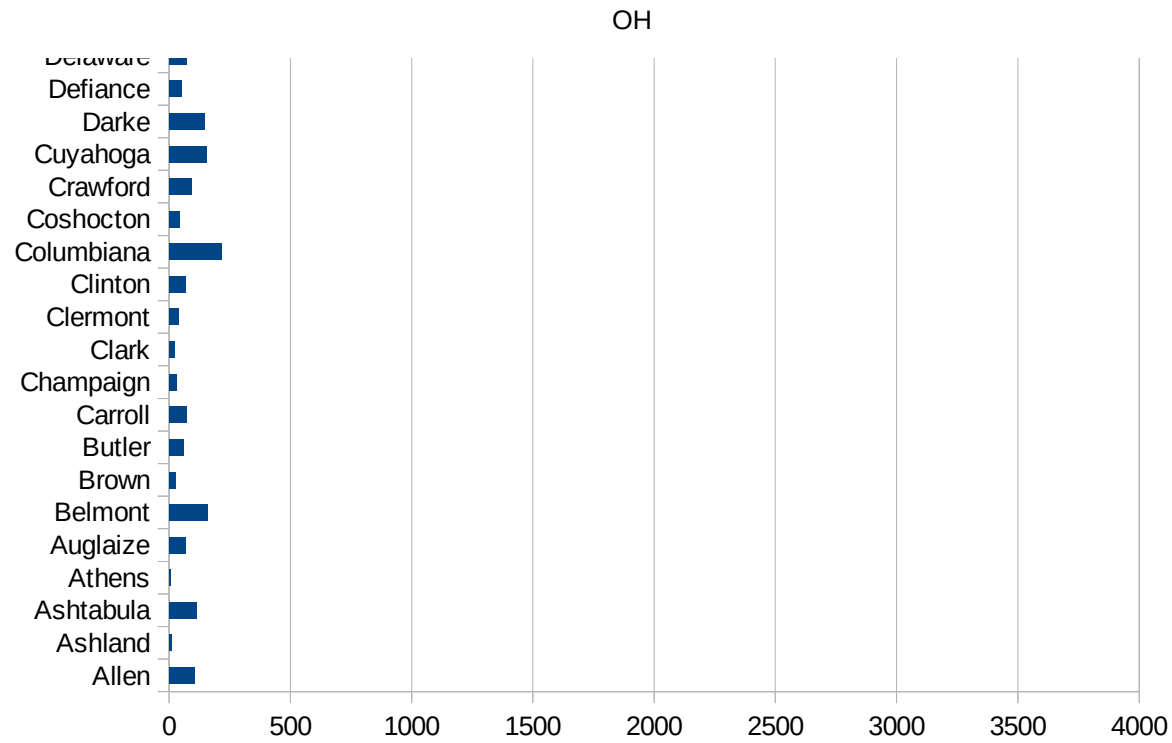


This work is licensed under the Creative Commons Attribution-NoDerivatives 4.0 International License. To view a copy of this license, visit <http://creativecommons.org/licenses/by-nd/4.0/>.

OH



39135 Preble	60.98007171
39137 Putnam	159.8579041
39139 Richland	64.41011074
39141 Ross	45.49531398
39143 Sandusky	34.01418391
39145 Scioto	7.946809356
39147 Seneca	23.54773851
39149 Shelby	61.69412055
39151 Stark	83.42887285
39153 Summit	89.49693496
39155 Trumbull	147.5126745
39157 Tuscarawas	54.24405485
39159 Union	31.12302239
39161 Van Wert	10.60782858
39163 Vinton	0
39165 Warren	57.28486947
39167 Washington	156.2629873
39169 Wayne	89.68068502
39171 Williams	78.79578307
39173 Wood	101.7628696
39175 Wyandot	109.4141783



OH

FIPS

29001
29003
29005
29007
29009
29011
29013
29015
29017
29019
29021
29023
29025
29027
29029
29031
29033
29035
29037

OH

29039
29041
29043
29045
29047
29049
29051
29053
29055
29057
29059
29061
29063
29065
29067
29069
29071
29073
29075
29077
29079
29081
29083
29085
29087
29089
29091
29093
29095
29097
29099
29101

29103

OH

29105
29107
29109
29111
29113
29115
29117
29121
29123
29125
29127
29119
29129
29131
29133
29135
29137
29139
29141
29143
29145
29147
29149
29151
29153
29155
29157
29159
29161
29163
29165
29167
29169
29171

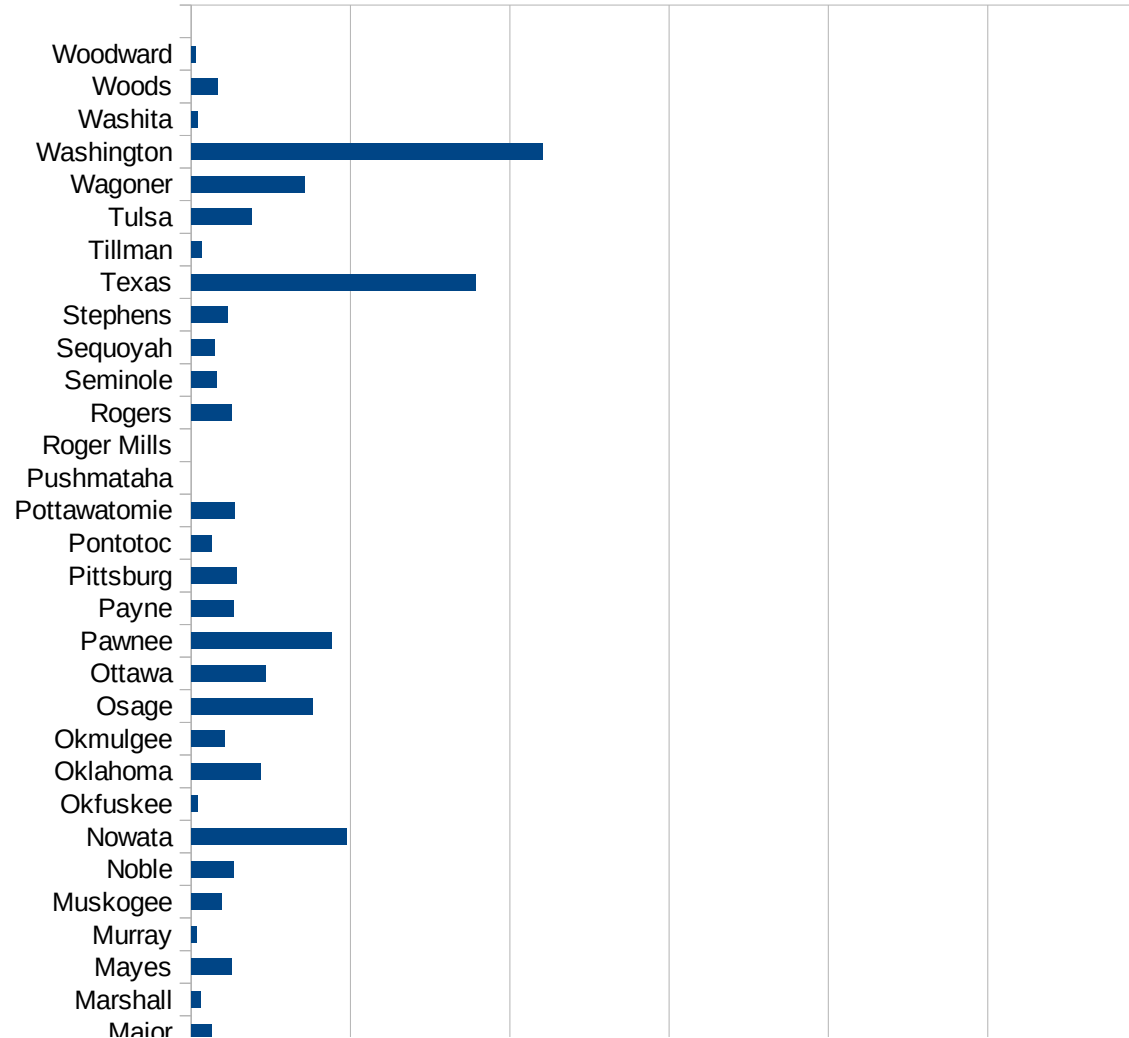
OH

29173
29175
29177
29179
29181
29195
29197
29199
29201
29203
29205
29183
29185
29187
29189
29510
29186
29207
29209
29211
29213
29215

29217
29219
29221
29223
29225
29227
29229

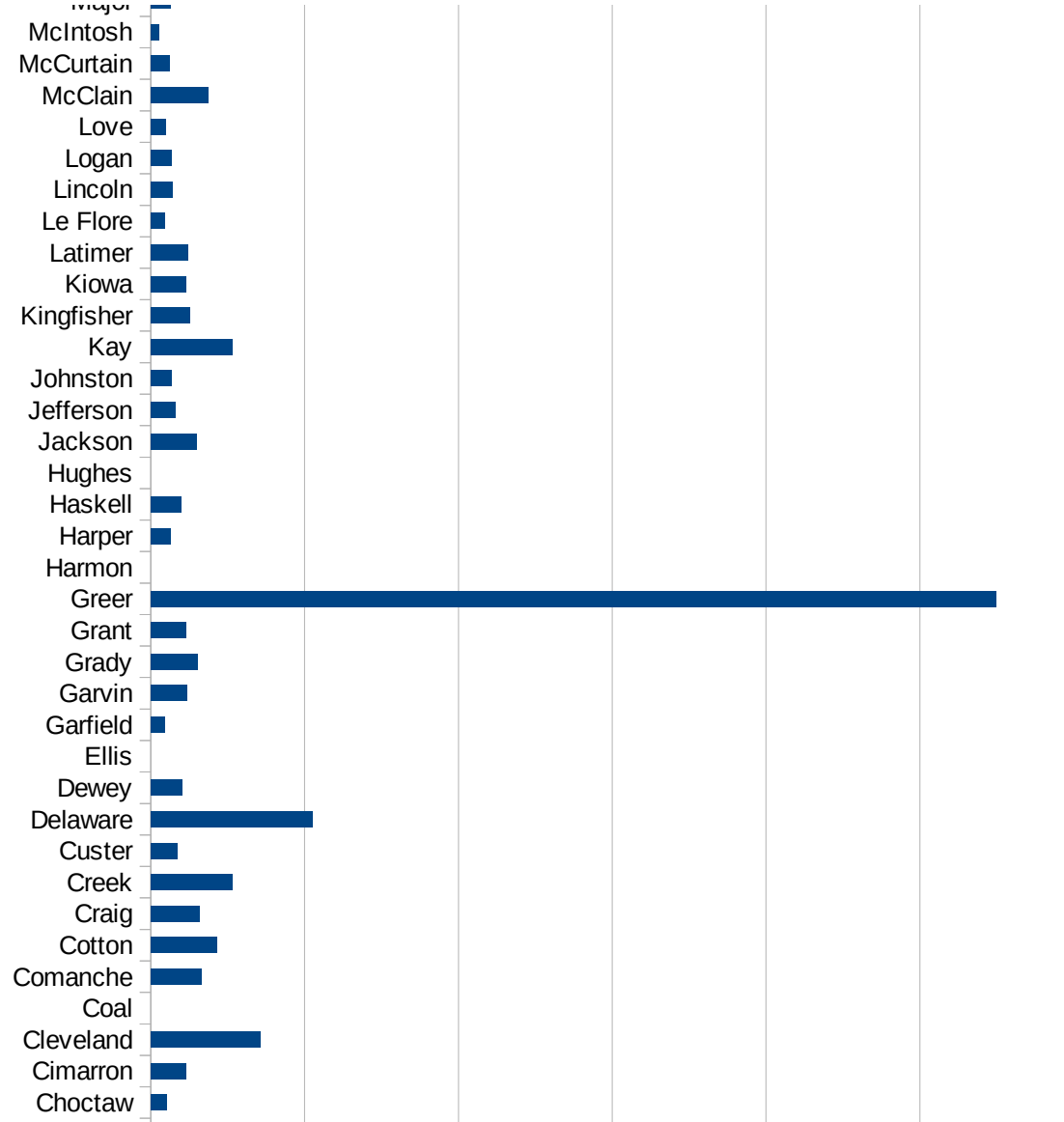
OK

FIPS	County	PC Infection
40001	Adair	249.0716421
40003	Alfalfa	17.37921446
40005	Atoka	7.226477815
40007	Beaver	56.40157924
40009	Beckham	23.03192224
40011	Blaine	0
40013	Bryan	12.71401933
40015	Caddo	200.1587466
40017	Canadian	62.9988854
40019	Carter	4.151358532
40021	Cherokee	53.41551104
40023	Choctaw	20.45268612
40025	Cimarron	46.44681839
40027	Cleveland	143.0757378
40029	Coal	0
40031	Comanche	65.60263075
40033	Cotton	86.56509695
40035	Craig	62.91066685
40037	Creek	106.1393218
40039	Custer	34.44000551
40041	Delaware	210.6100672
40043	Dewey	40.86636698
40045	Ellis	0
40047	Garfield	18.05854251
40049	Garvin	46.74409406
40051	Grady	61.20501881
40053	Grant	46.23208507
40055	Greer	1099.467445
40057	Harmon	0
40059	Harper	26.33658151
40061	Haskell	39.46952952
40063	Hughes	0
40065	Jackson	60.12265021

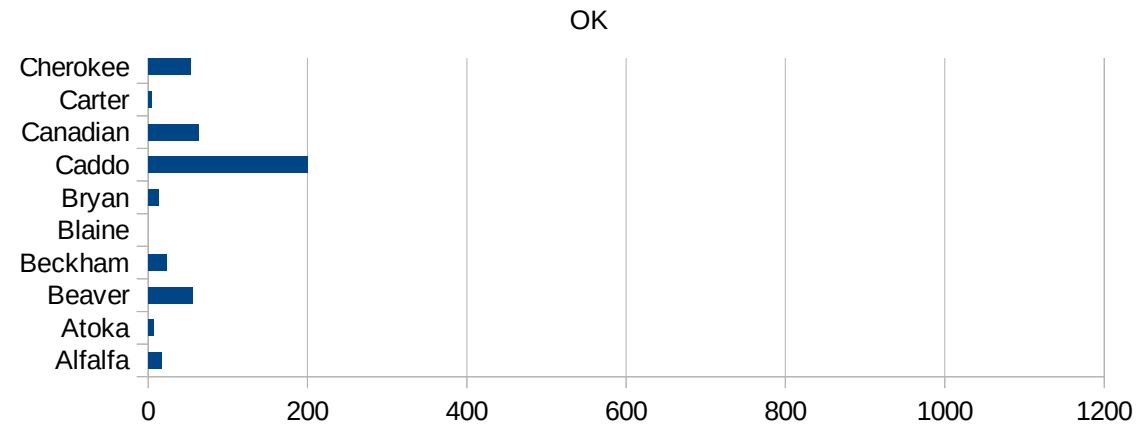


OK

40067 Jefferson	32.66372693
40069 Johnston	27.39976254
40071 Kay	106.4287493
40073 Kingfisher	50.58168943
40075 Kiowa	45.82426395
40077 Latimer	48.8710781
40079 Le Flore	18.00720288
40081 Lincoln	28.63688431
40083 Logan	27.4893743
40085 Love	19.73554371
40087 McClain	75.02813555
40089 McCurtain	24.46258753
40091 McIntosh	10.09336361
40093 Major	26.16431188
40095 Marshall	11.90051172
40097 Mayes	51.0861897
40099 Murray	7.166917509
40101 Muskogee	38.03282525
40103 Noble	53.14908318
40105 Nowata	195.7330202
40107 Okfuskee	8.265829063
40109 Oklahoma	87.8142577
40111 Okmulgee	41.73731577
40113 Osage	153.1458714
40115 Ottawa	93.02325581
40117 Pawnee	176.9371568
40119 Payne	53.63237445
40121 Pittsburg	56.97745972
40123 Pontotoc	26.1458415
40125 Pottawatomie	55.0365305
40127 Pushmataha	0
40129 Roger Mills	0
40131 Rogers	51.09584276
40133 Seminole	32.54943445



40135 Sequoyah	29.14106705
40137 Stephens	46.22674217
40139 Texas	356.8809582
40141 Tillman	13.60914535
40143 Tulsa	75.72953298
40145 Wagoner	142.3043315
40147 Washington	441.7182648
40149 Washita	8.987148378
40151 Woods	33.7192312
40153 Woodward	4.945109287



OK

FIPS

- 29001
- 29003
- 29005
- 29007
- 29009
- 29011
- 29013
- 29015
- 29017
- 29019
- 29021
- 29023
- 29025
- 29027
- 29029
- 29031
- 29033
- 29035
- 29037

OK

29039
29041
29043
29045
29047
29049
29051
29053
29055
29057
29059
29061
29063
29065
29067
29069
29071
29073
29075
29077
29079
29081
29083
29085
29087
29089
29091
29093
29095
29097
29099
29101

29103

OK

29105
29107
29109
29111
29113
29115
29117
29121
29123
29125
29127
29119
29129
29131
29133
29135
29137
29139
29141
29143
29145
29147
29149
29151
29153
29155
29157
29159
29161
29163
29165
29167
29169
29171

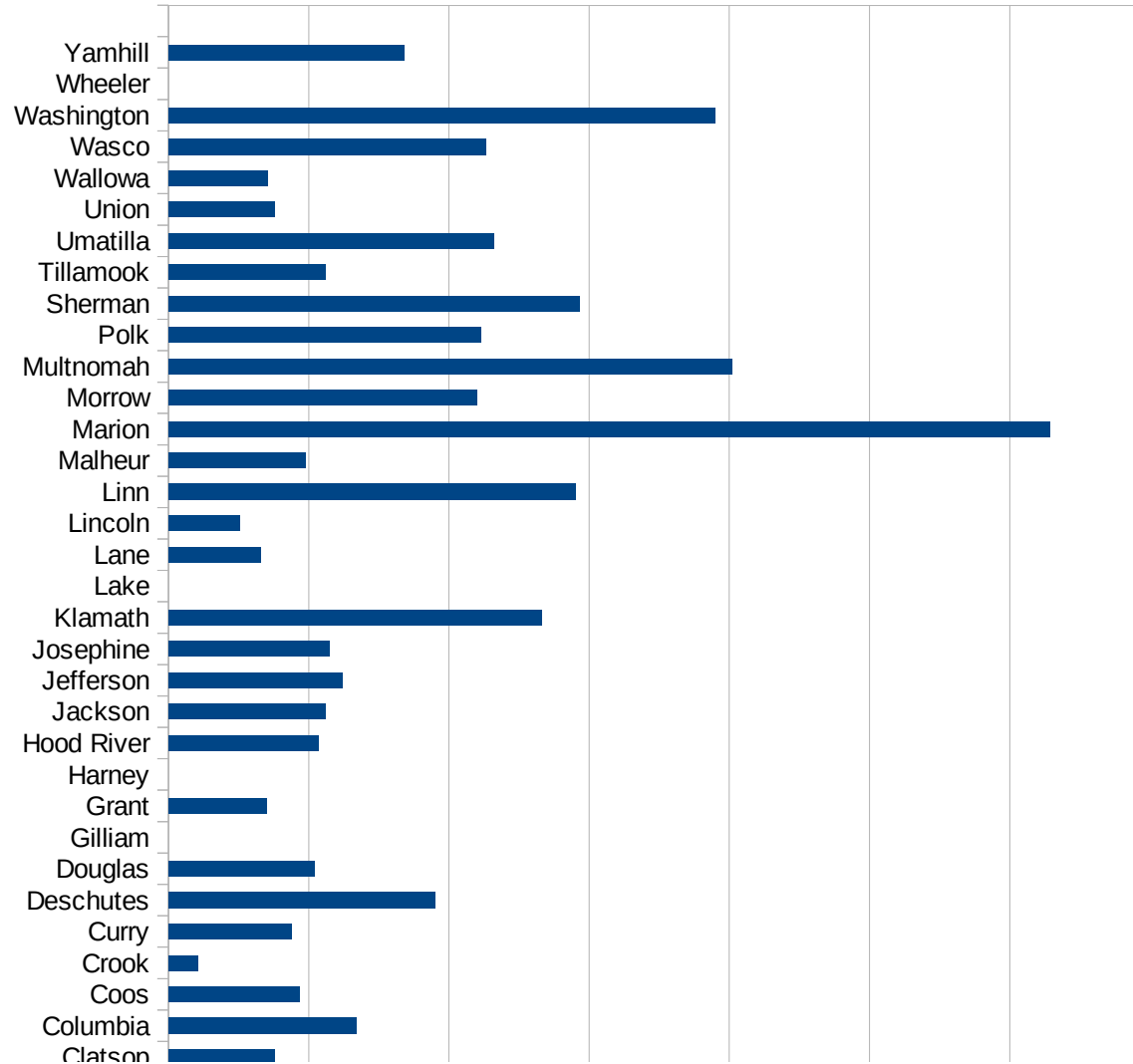
OK

29173
29175
29177
29179
29181
29195
29197
29199
29201
29203
29205
29183
29185
29187
29189
29510
29186
29207
29209
29211
29213
29215

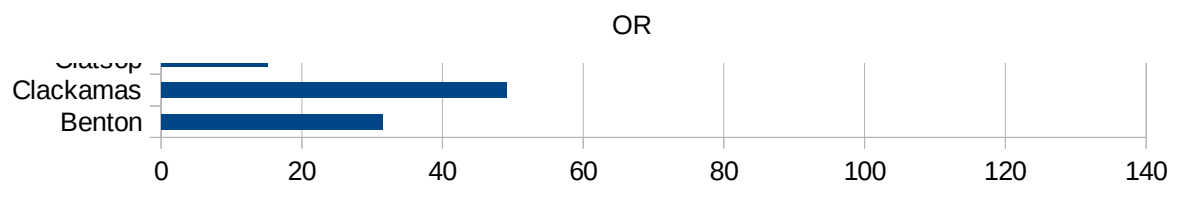
29217
29219
29221
29223
29225
29227
29229

OR

FIPS	County	PC Infection
41001	Baker	0
41003	Benton	31.48717169
41005	Clackamas	49.02962206
41007	Clatsop	15.08902525
41009	Columbia	26.72928957
41011	Coos	18.63672366
41013	Crook	4.189885616
41015	Curry	17.53386227
41017	Deschutes	38.02162545
41019	Douglas	20.85543556
41021	Gilliam	0
41023	Grant	13.93534002
41025	Harney	0
41027	Hood River	21.34198395
41029	Jackson	22.31695542
41031	Jefferson	24.8015873
41033	Josephine	22.8851281
41035	Klamath	53.21271784
41037	Lake	0
41039	Lane	13.17137807
41041	Lincoln	10.12391674
41043	Linn	58.11442259
41045	Malheur	19.5280716
41047	Marion	125.6962303
41049	Morrow	43.96763982
41051	Multnomah	80.3074346
41053	Polk	44.58314757
41055	Sherman	58.54800937
41057	Tillamook	22.39892485
41059	Umatilla	46.44202487
41061	Union	15.11658667
41063	Wallowa	14.12229911
41065	Wasco	45.27447651



41067 Washington	77.96618677
41069 Wheeler	0
41071 Yamhill	33.64423095



OR

FIPS

29001
29003
29005
29007
29009
29011
29013
29015
29017
29019
29021
29023
29025
29027
29029
29031
29033
29035
29037

This work is licensed under the Creative Commons Attribution-NoDerivatives 4.0 International License. To view a copy of this license, visit <http://creativecommons.org/licenses/by-nd/4.0/>.

Tom McKellips, DM
www.creatingtomorrow.us
Page 339

OR

29039
29041
29043
29045
29047
29049
29051
29053
29055
29057
29059
29061
29063
29065
29067
29069
29071
29073
29075
29077
29079
29081
29083
29085
29087
29089
29091
29093
29095
29097
29099
29101

29103

OR

29105
29107
29109
29111
29113
29115
29117
29121
29123
29125
29127
29119
29129
29131
29133
29135
29137
29139
29141
29143
29145
29147
29149
29151
29153
29155
29157
29159
29161
29163
29165
29167
29169
29171

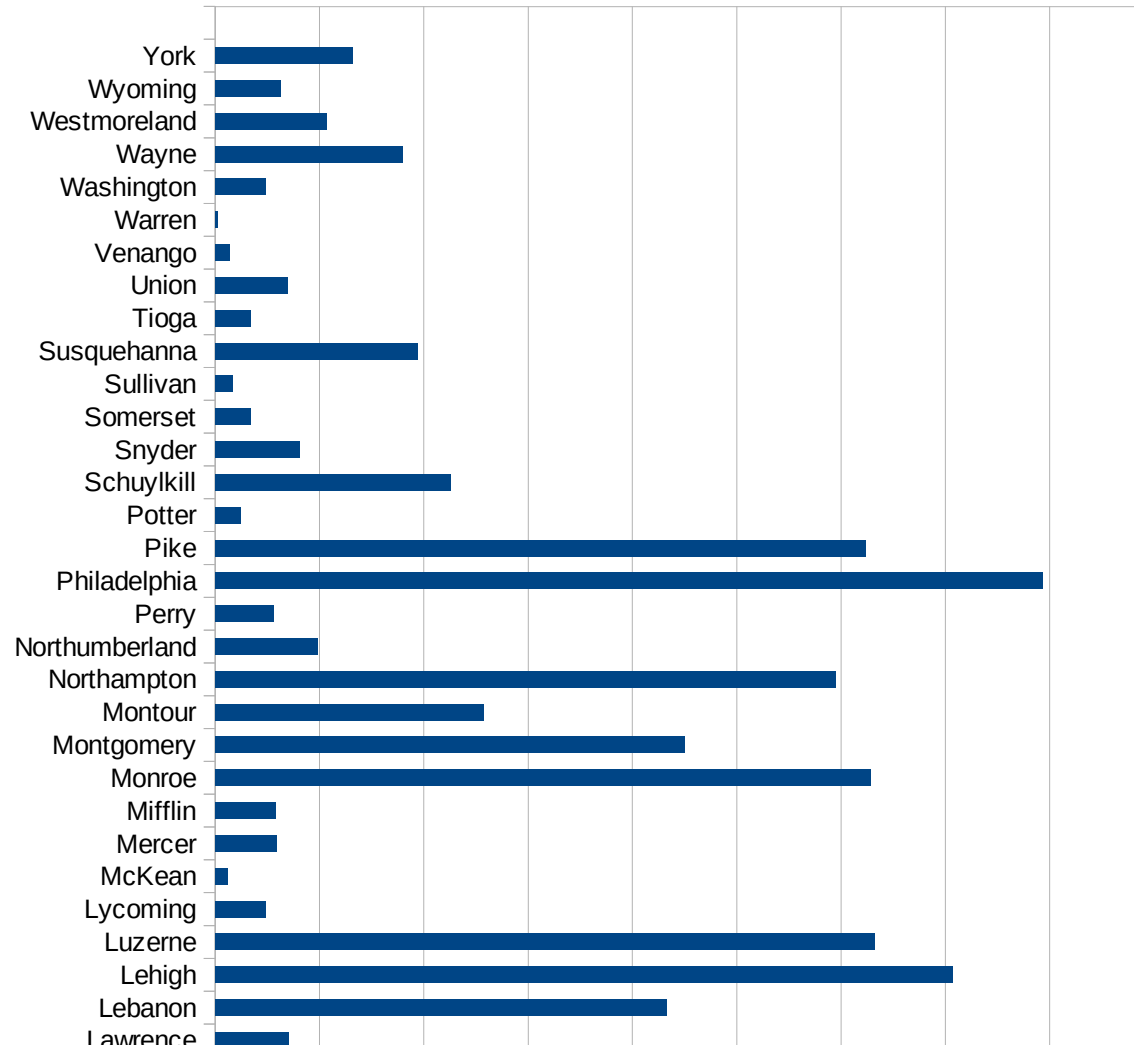
OR

29173
29175
29177
29179
29181
29195
29197
29199
29201
29203
29205
29183
29185
29187
29189
29510
29186
29207
29209
29211
29213
29215

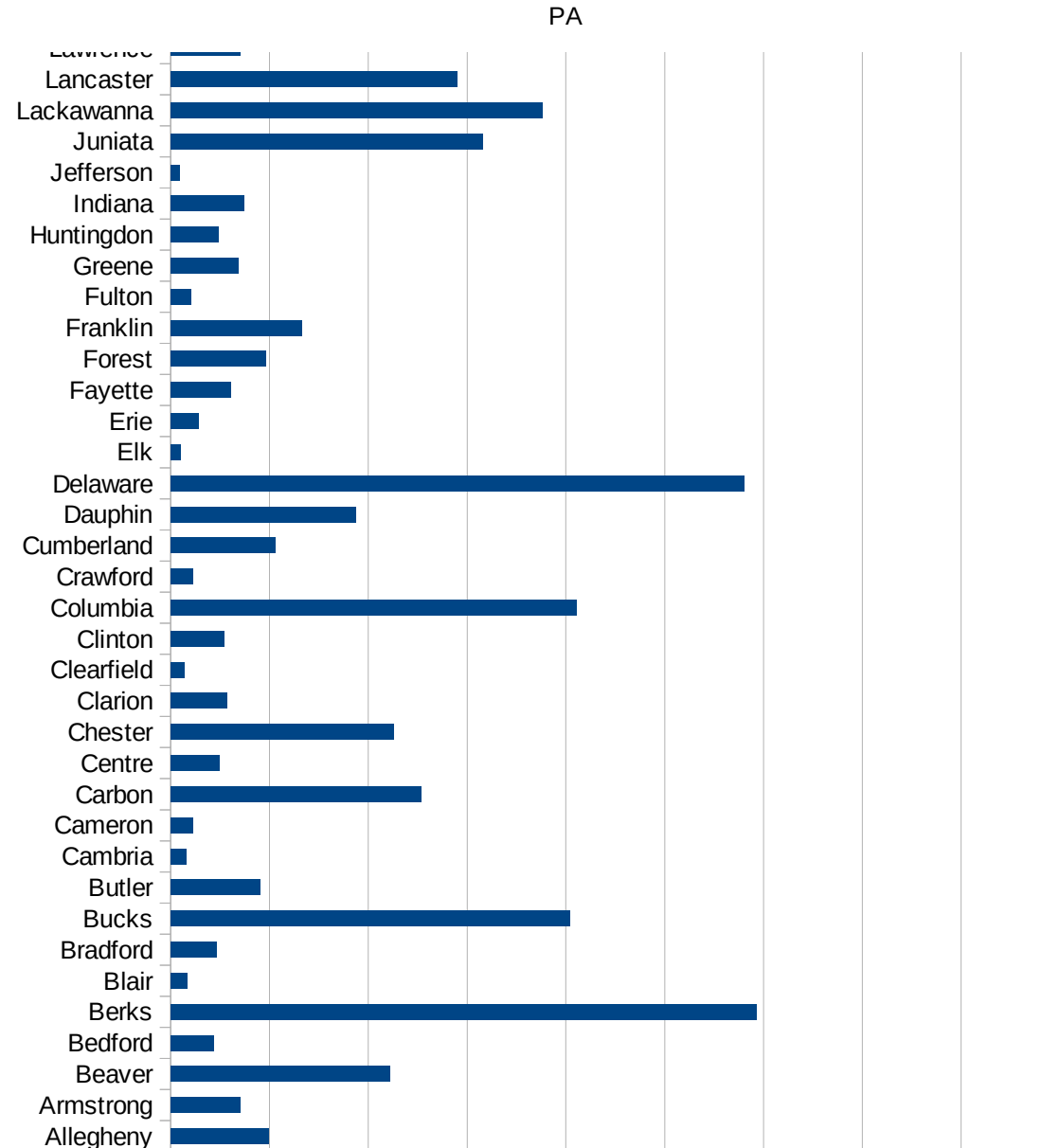
29217
29219
29221
29223
29225
29227
29229

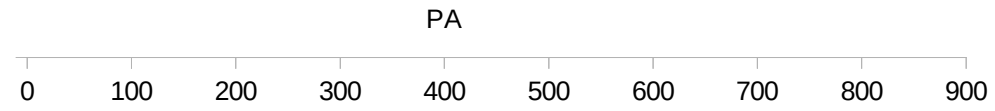
PA

FIPS	County	PC Infection
42001	Adams	113.8010524
42003	Allegheny	99.3884043
42005	Armstrong	70.48404149
42007	Beaver	222.165568
42009	Bedford	43.59016938
42011	Berks	592.8806718
42013	Blair	17.14397675
42015	Bradford	46.02764947
42017	Bucks	404.4922357
42019	Butler	90.47943456
42021	Cambria	15.94169893
42023	Cameron	22.26179875
42025	Carbon	253.787348
42027	Centre	49.75277172
42029	Chester	225.4590592
42031	Clarion	56.73173625
42033	Clearfield	13.85599839
42035	Clinton	54.28600972
42037	Columbia	410.9630897
42039	Crawford	22.33638597
42041	Cumberland	106.195535
42043	Dauphin	187.2990325
42045	Delaware	580.9640001
42047	Elk	9.943982233
42049	Erie	28.30247628
42051	Fayette	60.56377979
42053	Forest	96.16705591
42055	Franklin	132.3990054
42057	Fulton	20.65688907
42059	Greene	68.48189339
42061	Huntingdon	48.70704924
42063	Indiana	74.55533071
42065	Jefferson	9.165692812



42067 Juniata	315.738342
42069 Lackawanna	376.1984506
42071 Lancaster	290.1259665
42073 Lawrence	70.77879885
42075 Lebanon	433.0781097
42077 Lehigh	706.601467
42079 Luzerne	632.1502553
42081 Lycoming	48.38823198
42083 McKean	12.20464753
42085 Mercer	58.72627233
42087 Mifflin	58.41374237
42089 Monroe	628.2926369
42091 Montgomery	450.5167728
42093 Montour	257.6754386
42095 Northampton	594.8026128
42097 Northumberland	98.81097461
42099 Perry	56.35145972
42101 Philadelphia	793.2389729
42103 Pike	623.9608103
42105 Potter	24.06449284
42107 Schuylkill	225.9497279
42109 Snyder	81.40108535
42111 Somerset	33.80571181
42113 Sullivan	16.47175095
42115 Susquehanna	194.6340141
42117 Tioga	34.34487157
42119 Union	69.21960478
42121 Venango	13.65427379
42123 Warren	2.531773761
42125 Washington	48.71085046
42127 Wayne	179.4211717
42129 Westmoreland	106.6709259
42131 Wyoming	62.85587518
42133 York	132.28546





FIPS

- 29001
- 29003
- 29005
- 29007
- 29009
- 29011
- 29013
- 29015
- 29017
- 29019
- 29021
- 29023
- 29025
- 29027
- 29029
- 29031
- 29033
- 29035
- 29037

PA

29039
29041
29043
29045
29047
29049
29051
29053
29055
29057
29059
29061
29063
29065
29067
29069
29071
29073
29075
29077
29079
29081
29083
29085
29087
29089
29091
29093
29095
29097
29099
29101

29103

PA

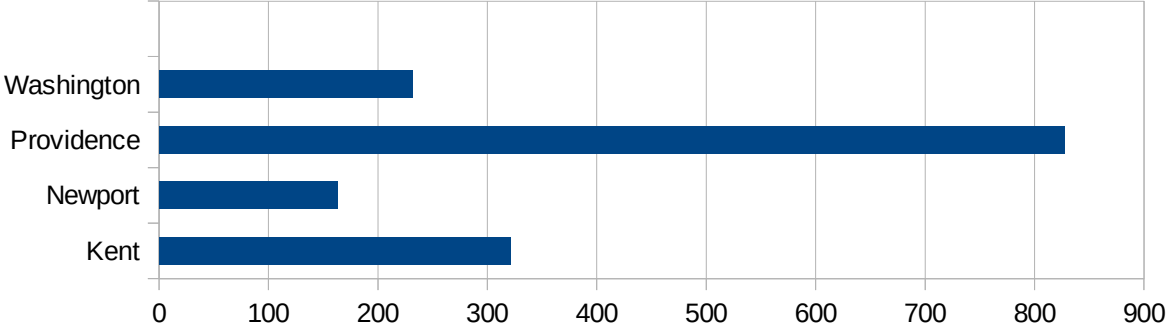
29105
29107
29109
29111
29113
29115
29117
29121
29123
29125
29127
29119
29129
29131
29133
29135
29137
29139
29141
29143
29145
29147
29149
29151
29153
29155
29157
29159
29161
29163
29165
29167
29169
29171

PA

29173
29175
29177
29179
29181
29195
29197
29199
29201
29203
29205
29183
29185
29187
29189
29510
29186
29207
29209
29211
29213
29215

29217
29219
29221
29223
29225
29227
29229

FIPS	County	PC Infection
44001	Bristol	228.1650188
44003	Kent	321.0037776
44005	Newport	163.5531002
44007	Providence	827.878079
44009	Washington	231.4172723



RI

FIPS

29001
29003
29005
29007
29009
29011
29013
29015
29017
29019
29021
29023
29025
29027
29029
29031
29033
29035
29037

RI

29039
29041
29043
29045
29047
29049
29051
29053
29055
29057
29059
29061
29063
29065
29067
29069
29071
29073
29075
29077
29079
29081
29083
29085
29087
29089
29091
29093
29095
29097
29099
29101

29103

RI

29105
29107
29109
29111
29113
29115
29117
29121
29123
29125
29127
29119
29129
29131
29133
29135
29137
29139
29141
29143
29145
29147
29149
29151
29153
29155
29157
29159
29161
29163
29165
29167
29169
29171

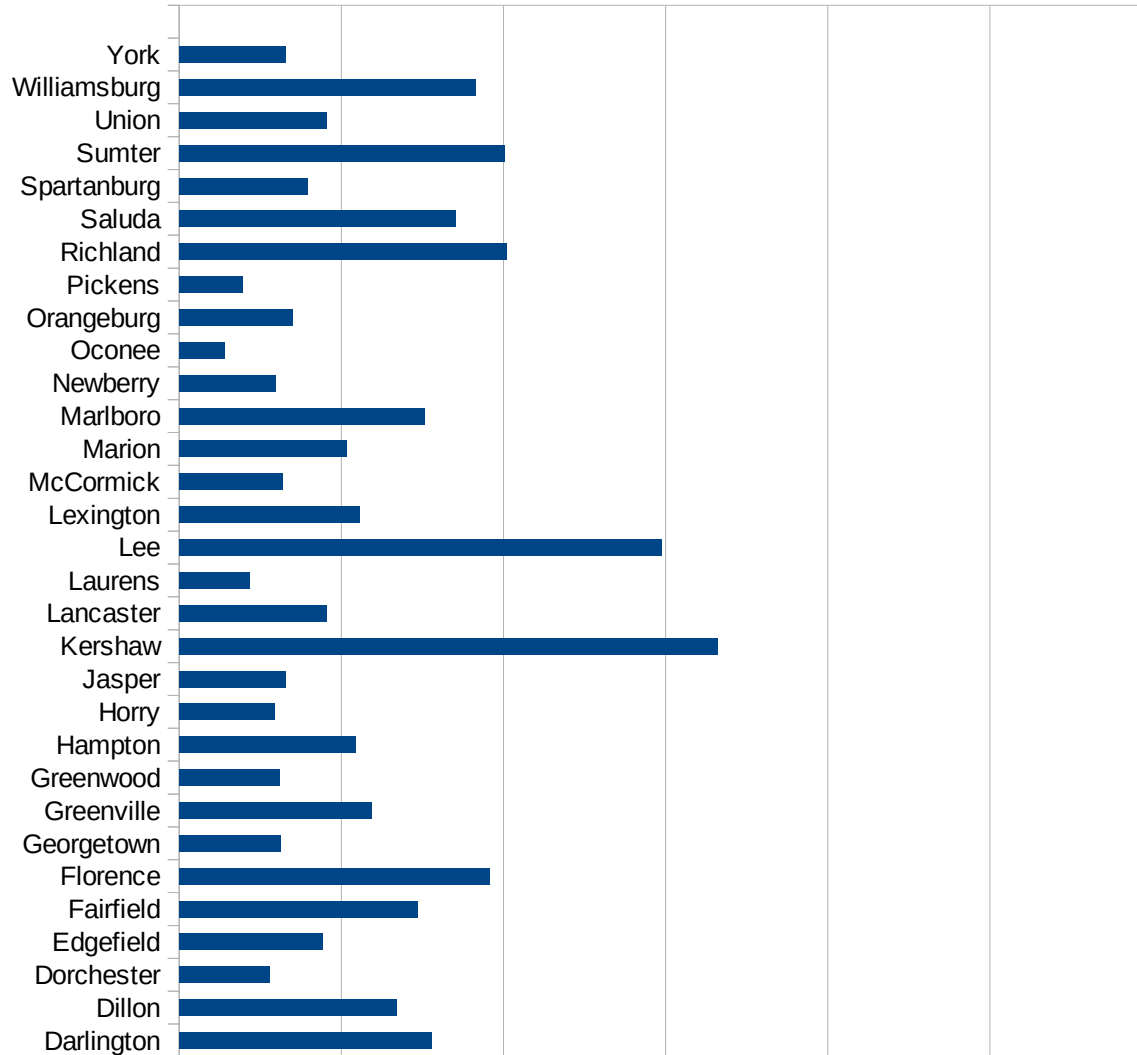
RI

29173
29175
29177
29179
29181
29195
29197
29199
29201
29203
29205
29183
29185
29187
29189
29510
29186
29207
29209
29211
29213
29215

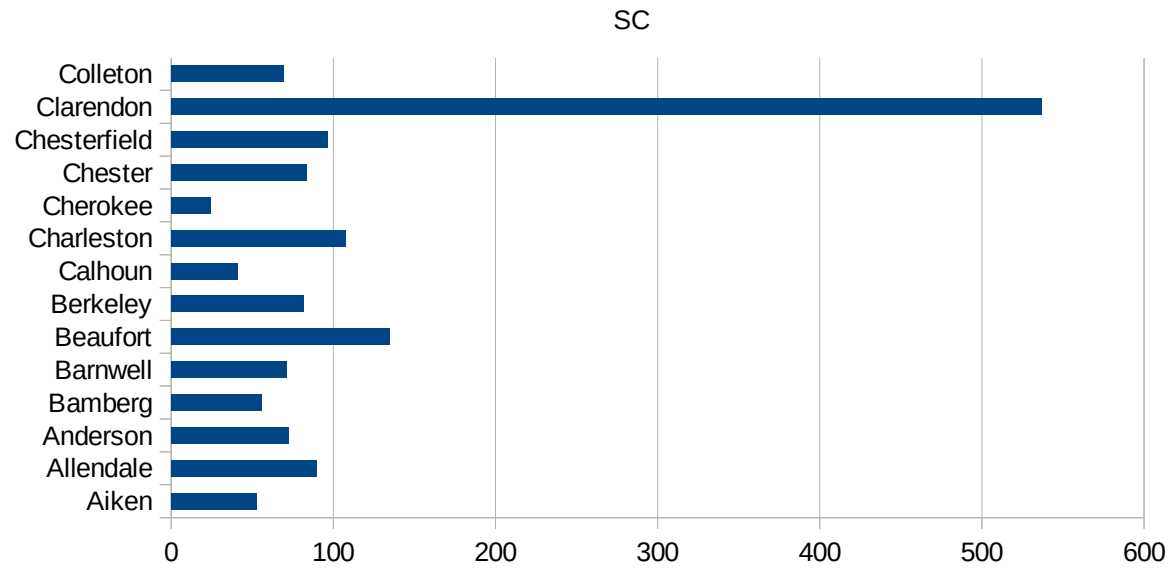
29217
29219
29221
29223
29225
29227
29229

SC

FIPS	County	PC Infection
45001	Abbeville	110.0199666
45003	Aiken	52.53806058
45005	Allendale	89.85735145
45007	Anderson	72.32569507
45009	Bamberg	56.04203152
45011	Barnwell	71.04964002
45013	Beaufort	135.1243939
45015	Berkeley	81.86674265
45017	Calhoun	41.32231405
45019	Charleston	107.4142964
45021	Cherokee	24.5278391
45023	Chester	83.71833432
45025	Chesterfield	96.16645539
45027	Clarendon	537.0919881
45029	Colleton	69.03876792
45031	Darlington	155.6839616
45033	Dillon	133.9913069
45035	Dorchester	56.02345515
45037	Edgefield	88.71802455
45039	Fairfield	147.308276
45041	Florence	191.8079893
45043	Georgetown	62.65160886
45045	Greenville	118.4334118
45047	Greenwood	62.19872493
45049	Hampton	108.5215234
45051	Horry	58.9864215
45053	Jasper	65.5828242
45055	Kershaw	332.3576046
45057	Lancaster	91.214091
45059	Laurens	43.28745858
45061	Lee	297.5148757
45063	Lexington	111.5133274
45065	McCormick	63.76195537



45067 Marion	103.0961049
45069 Marlboro	151.5266308
45071 Newberry	59.70924195
45073 Oconee	28.0705336
45075 Orangeburg	70.16817356
45077 Pickens	39.21976676
45079 Richland	201.8930184
45081 Saluda	170.3660436
45083 Spartanburg	79.32765827
45085 Sumter	200.9163287
45087 Union	91.20758847
45089 Williamsburg	182.9706593
45091 York	66.0299579



SC

FIPS

29001
29003
29005
29007
29009
29011
29013
29015
29017
29019
29021
29023
29025
29027
29029
29031
29033
29035
29037

SC

29039
29041
29043
29045
29047
29049
29051
29053
29055
29057
29059
29061
29063
29065
29067
29069
29071
29073
29075
29077
29079
29081
29083
29085
29087
29089
29091
29093
29095
29097
29099
29101

29103

SC

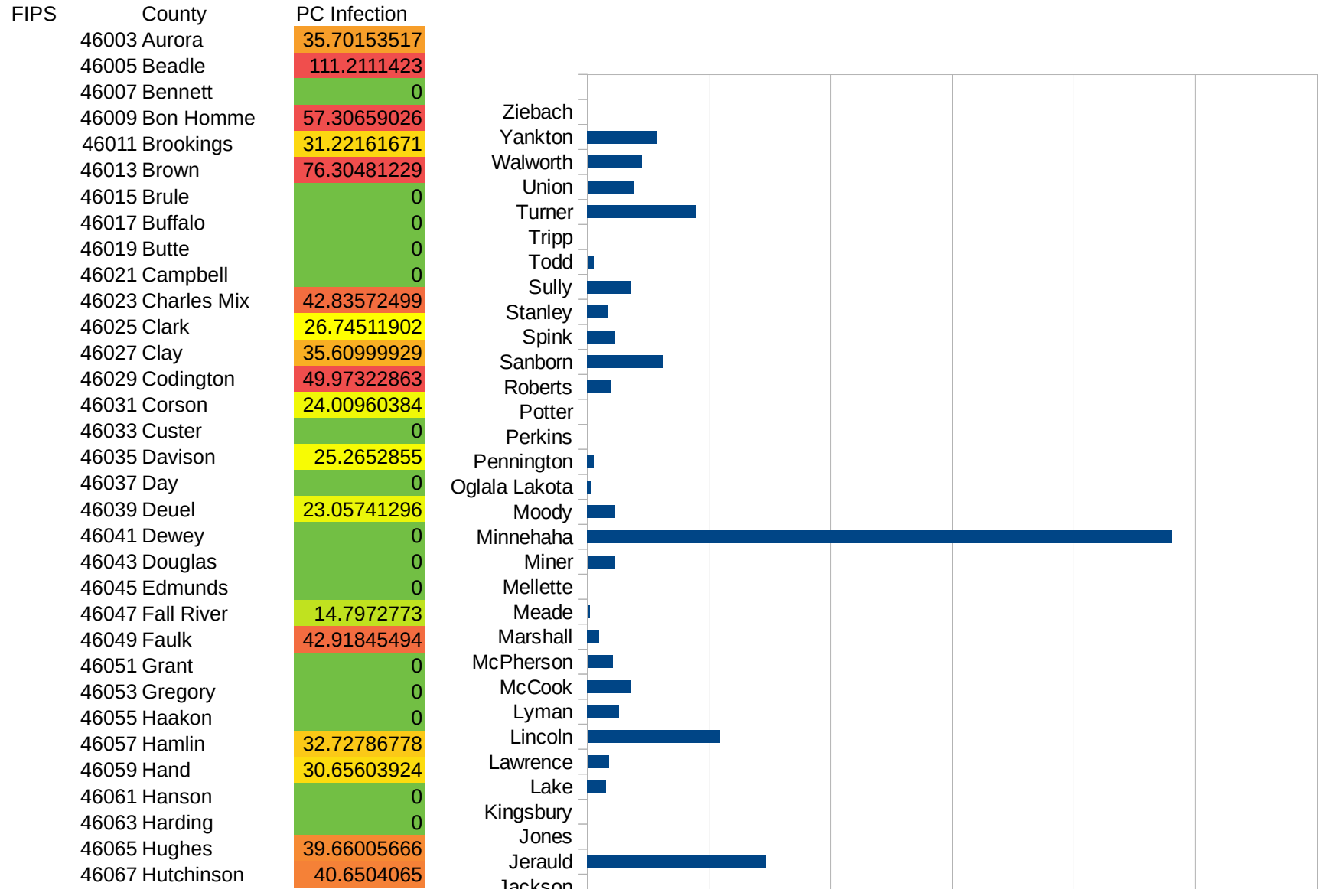
29105
29107
29109
29111
29113
29115
29117
29121
29123
29125
29127
29119
29129
29131
29133
29135
29137
29139
29141
29143
29145
29147
29149
29151
29153
29155
29157
29159
29161
29163
29165
29167
29169
29171

SC

29173
29175
29177
29179
29181
29195
29197
29199
29201
29203
29205
29183
29185
29187
29189
29510
29186
29207
29209
29211
29213
29215

29217
29219
29221
29223
29225
29227
29229

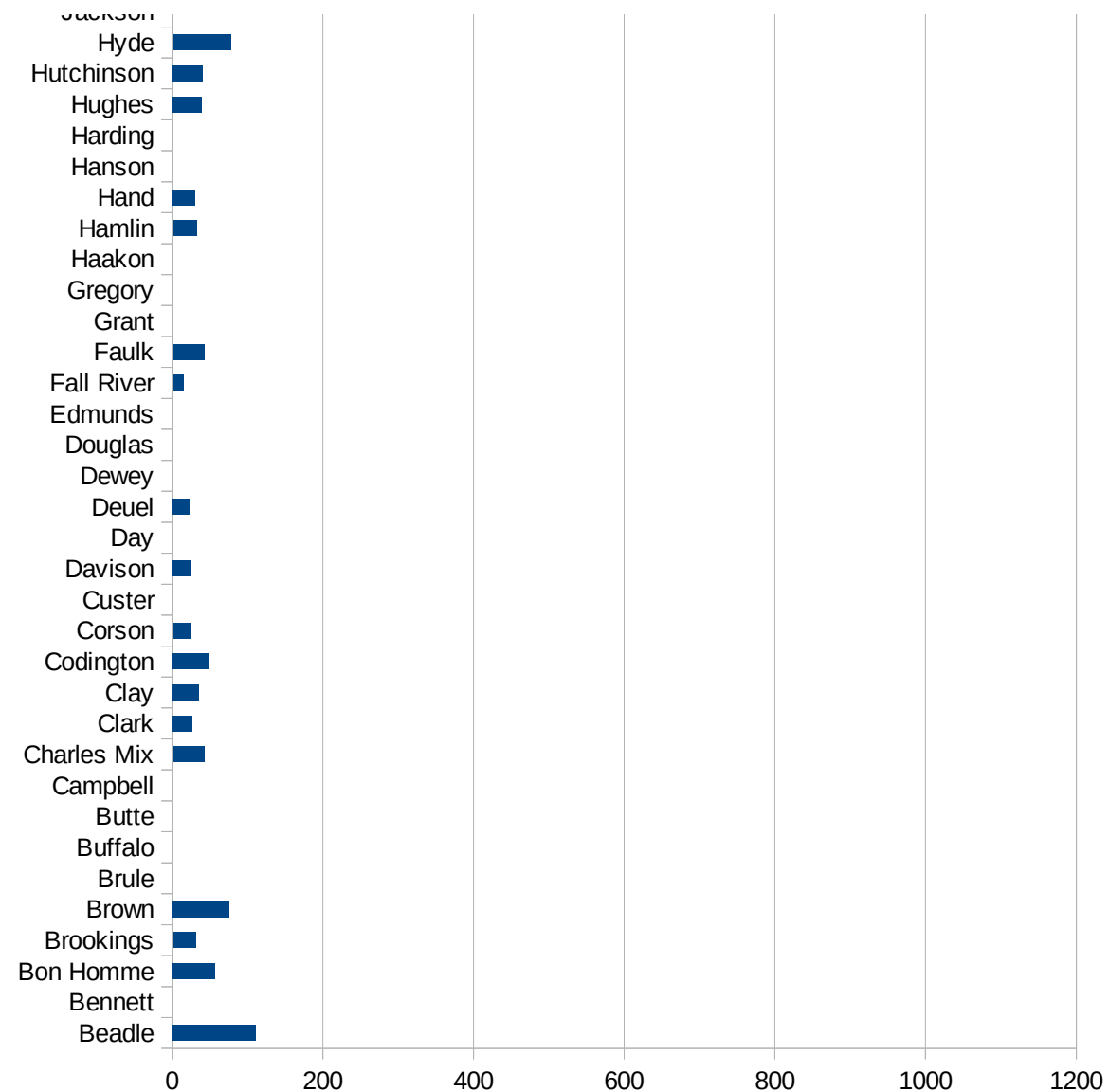
SD



This work is licensed under the Creative Commons Attribution-NoDerivatives 4.0 International License. To view a copy of this license, visit <http://creativecommons.org/licenses/by-nd/4.0/>.

SD

46069 Hyde	78.00312012
46071 Jackson	0
46073 Jerauld	293.6857562
46075 Jones	0
46077 Kingsbury	0
46079 Lake	30.63490848
46081 Lawrence	34.96367662
46083 Lincoln	217.6611628
46085 Lyman	52.34231876
46087 McCook	72.12405337
46089 McPherson	41.54549231
46091 Marshall	19.56181534
46093 Meade	3.53431823
46095 Mellette	0
46097 Miner	45.18752824
46099 Minnehaha	961.2393455
46101 Moody	45.5996352
46102 Oglala Lakota	6.988608568
46103 Pennington	10.74027334
46105 Perkins	0
46107 Potter	0
46109 Roberts	38.28850388
46111 Sanborn	123.5076163
46115 Spink	46.18937644
46117 Stanley	33.09066843
46119 Sully	71.83908046
46121 Todd	9.724788486
46123 Tripp	0
46125 Turner	178.0626781
46127 Union	76.82950253
46129 Walworth	89.49346698
46135 Yankton	113.6910228
46137 Ziebach	0



SD

SD

FIPS

29001
29003
29005
29007
29009
29011
29013
29015
29017
29019
29021
29023
29025
29027
29029
29031
29033
29035
29037

SD

29039
29041
29043
29045
29047
29049
29051
29053
29055
29057
29059
29061
29063
29065
29067
29069
29071
29073
29075
29077
29079
29081
29083
29085
29087
29089
29091
29093
29095
29097
29099
29101

29103

SD

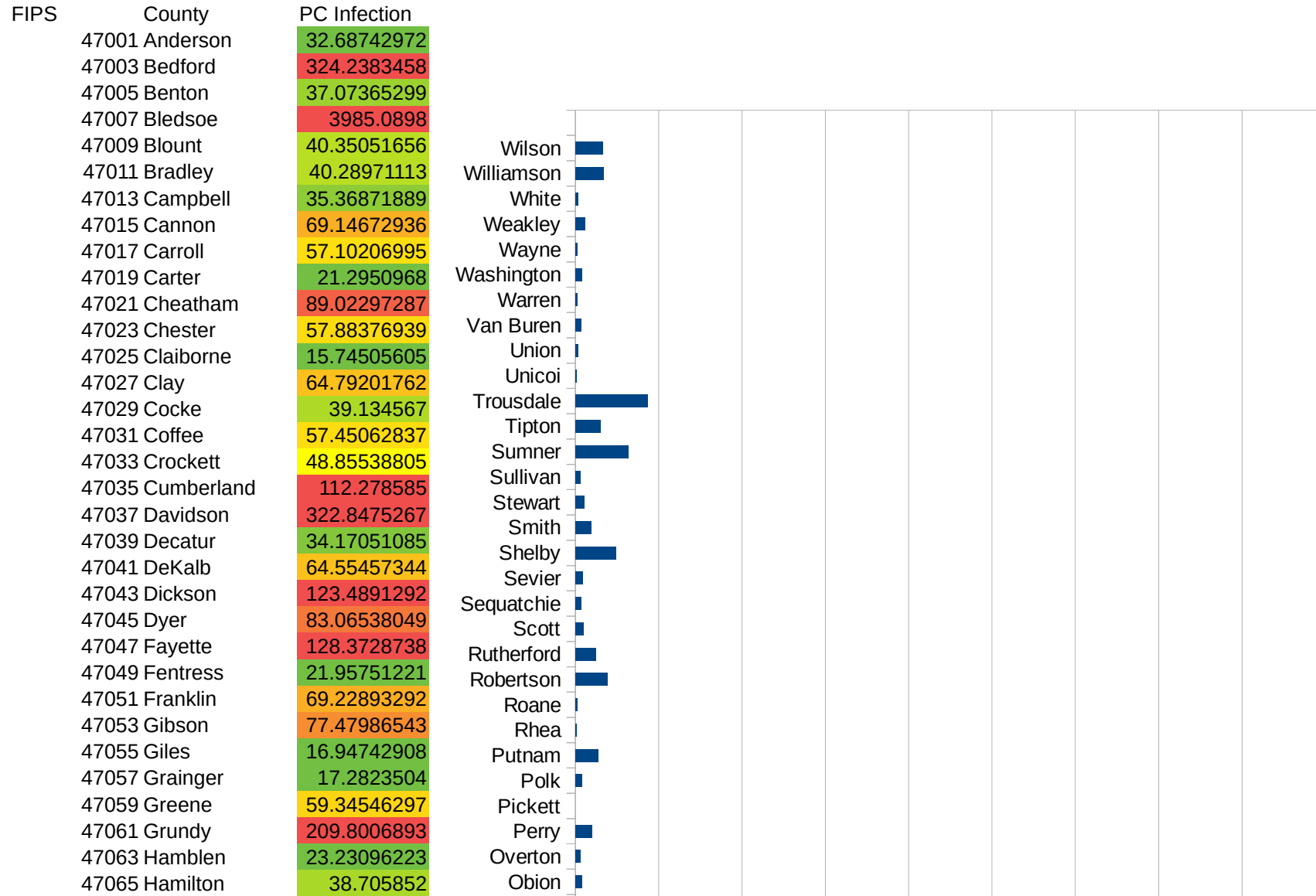
29105
29107
29109
29111
29113
29115
29117
29121
29123
29125
29127
29119
29129
29131
29133
29135
29137
29139
29141
29143
29145
29147
29149
29151
29153
29155
29157
29159
29161
29163
29165
29167
29169
29171

SD

29173
29175
29177
29179
29181
29195
29197
29199
29201
29203
29205
29183
29185
29187
29189
29510
29186
29207
29209
29211
29213
29215

29217
29219
29221
29223
29225
29227
29229

TN



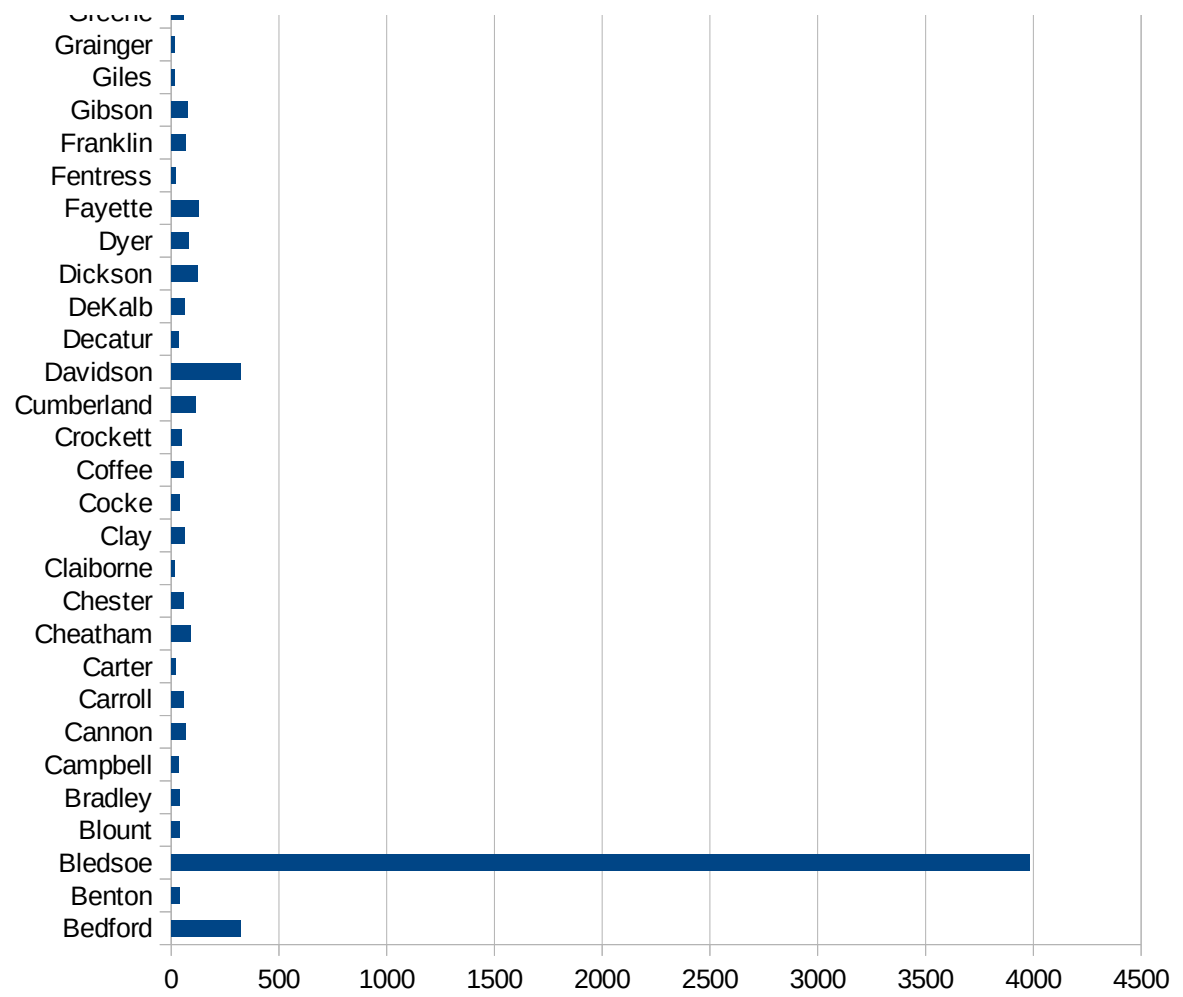
TN

47067 Hancock	0	Morgan
47069 Hardeman	43.61617764	Moore
47071 Hardin	19.39788951	Montgomery
47073 Hawkins	51.30019459	Monroe
47075 Haywood	103.8361696	Meigs
47077 Henderson	21.5463066	Maury
47079 Henry	33.99468447	Marshall
47081 Hickman	163.5877588	Marion
47083 Houston	48.40856832	Madison
47085 Humphreys	48.68549172	Macon
47087 Jackson	59.53393434	McNairy
47089 Jefferson	33.32592757	McMinn
47091 Johnson	11.24985938	Loudon
47093 Knox	45.13323977	Lincoln
47095 Lake	647.6858724	Lewis
47097 Lauderdale	69.69990319	Lawrence
47099 Lawrence	36.58480816	Lauderdale
47101 Lewis	16.54807215	Lake
47103 Lincoln	35.17308087	Knox
47105 Loudon	50.89154446	Johnson
47107 McMinn	26.27381064	Jefferson
47109 McNairy	42.58284299	Jackson
47111 Macon	156.6041624	Humphreys
47113 Madison	103.4783054	Houston
47115 Marion	97.98775153	Hickman
47117 Marshall	65.31484725	Henry
47119 Maury	42.3998304	Henderson
47121 Meigs	48.75670405	Haywood
47123 Monroe	28.04322972	Hawkins
47125 Montgomery	66.0354455	Hardin
47127 Moore	46.79457183	Hardeman
47129 Morgan	27.80481023	Hancock
47131 Obion	39.64714045	Hamilton
47133 Overton	31.72013776	Hamblen
		Grundy
		Greene

This work is licensed under the Creative Commons Attribution-NoDerivatives 4.0 International License. To view a copy of this license, visit <http://creativecommons.org/licenses/by-nd/4.0/>.

TN

47135 Perry	99.20634921
47137 Pickett	0
47139 Polk	41.42502071
47141 Putnam	138.2494324
47143 Rhea	9.078804019
47145 Roane	13.17275122
47147 Robertson	191.5169267
47149 Rutherford	124.6575764
47151 Scott	49.91152049
47153 Sequatchie	33.6111858
47155 Sevier	45.96902709
47157 Shelby	245.3610098
47159 Smith	95.27630127
47161 Stewart	51.6186122
47163 Sullivan	29.80947307
47165 Sumner	316.8598283
47167 Tipton	152.6444845
47169 Trousdale	435.888122
47171 Unicoi	5.630313608
47173 Union	15.23770825
47175 Van Buren	34.69210755
47177 Warren	12.23151818
47179 Washington	40.43325791
47181 Wayne	12.07875347
47183 Weakley	56.86069131
47185 White	14.756336
47187 Williamson	171.3208101
47189 Wilson	165.6888889



TN

FIPS

29001
29003
29005
29007
29009
29011
29013
29015
29017
29019
29021
29023
29025
29027
29029
29031
29033
29035
29037

TN

29039
29041
29043
29045
29047
29049
29051
29053
29055
29057
29059
29061
29063
29065
29067
29069
29071
29073
29075
29077
29079
29081
29083
29085
29087
29089
29091
29093
29095
29097
29099
29101

29103

TN

29105
29107
29109
29111
29113
29115
29117
29121
29123
29125
29127
29119
29129
29131
29133
29135
29137
29139
29141
29143
29145
29147
29149
29151
29153
29155
29157
29159
29161
29163
29165
29167
29169
29171

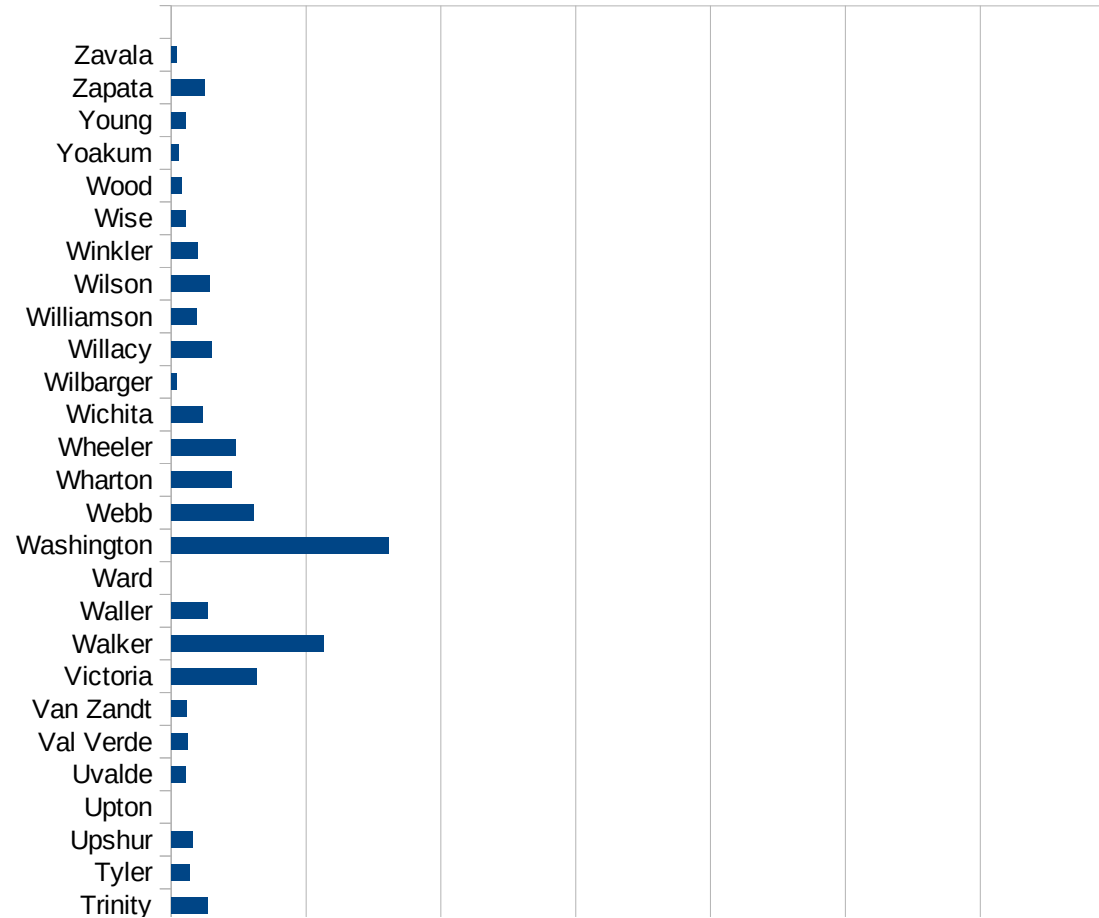
TN

29173
29175
29177
29179
29181
29195
29197
29199
29201
29203
29205
29183
29185
29187
29189
29510
29186
29207
29209
29211
29213
29215

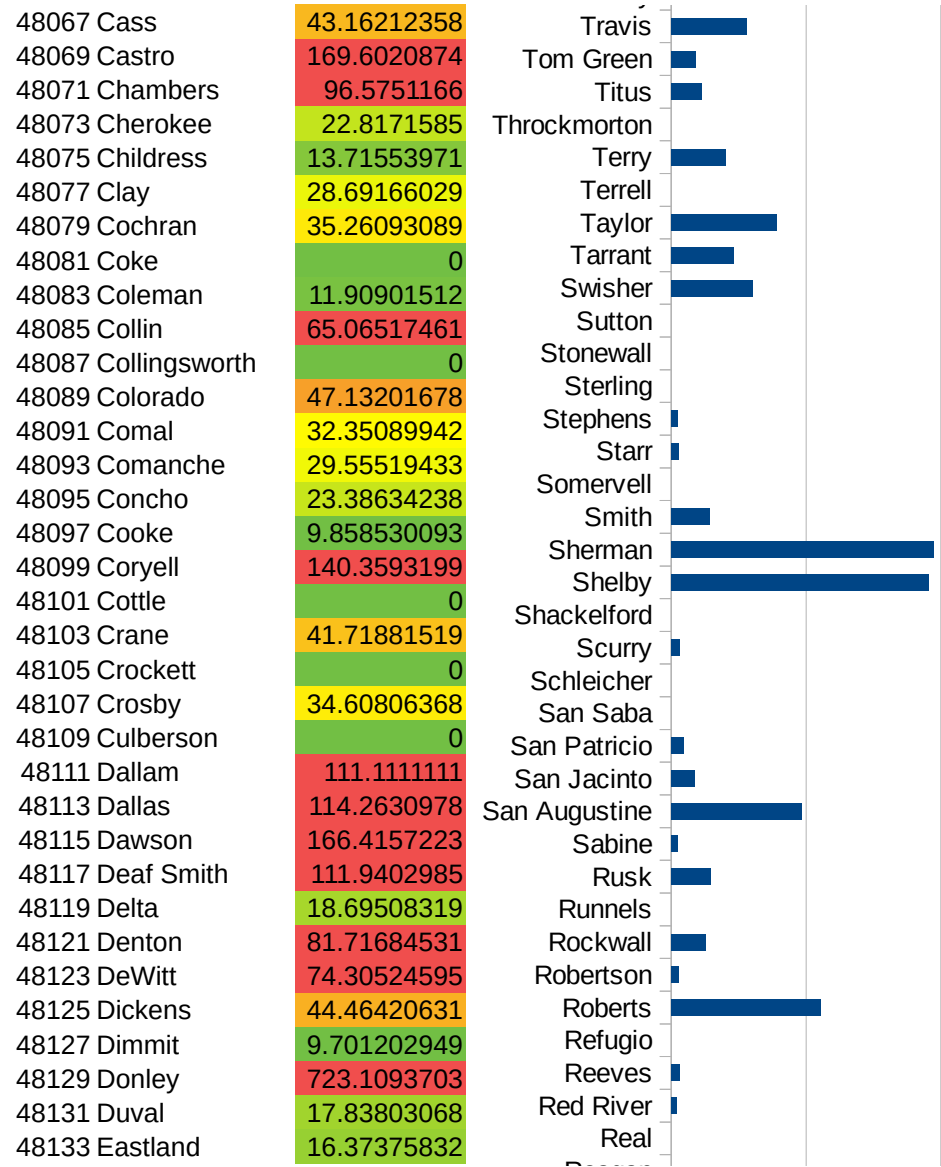
29217
29219
29221
29223
29225
29227
29229

TX

FIPS	County	PC Infection
48001	Anderson	32.72645848
48003	Andrews	104.8102383
48005	Angelina	41.33559914
48007	Aransas	8.406186954
48009	Archer	0
48011	Armstrong	105.7082452
48013	Atascosa	27.82746969
48015	Austin	40.01467205
48017	Bailey	0
48019	Bandera	26.28811777
48021	Bastrop	66.68506255
48023	Baylor	0
48025	Bee	18.41225028
48027	Bell	46.39497022
48029	Bexar	67.16853411
48031	Blanco	51.27328662
48033	Borden	0
48035	Bosque	21.40067412
48037	Bowie	72.09193843
48039	Brazoria	120.2052944
48041	Brazos	79.8207781
48043	Brewster	0
48045	Briscoe	0
48047	Brooks	14.05678943
48049	Brown	44.8264951
48051	Burleson	59.81836968
48053	Burnet	29.44764629
48055	Caldwell	25.43529031
48057	Calhoun	120.5880989
48059	Callahan	7.14591968
48061	Cameron	86.33948876
48063	Camp	46.03698304
48065	Carson	16.65278934

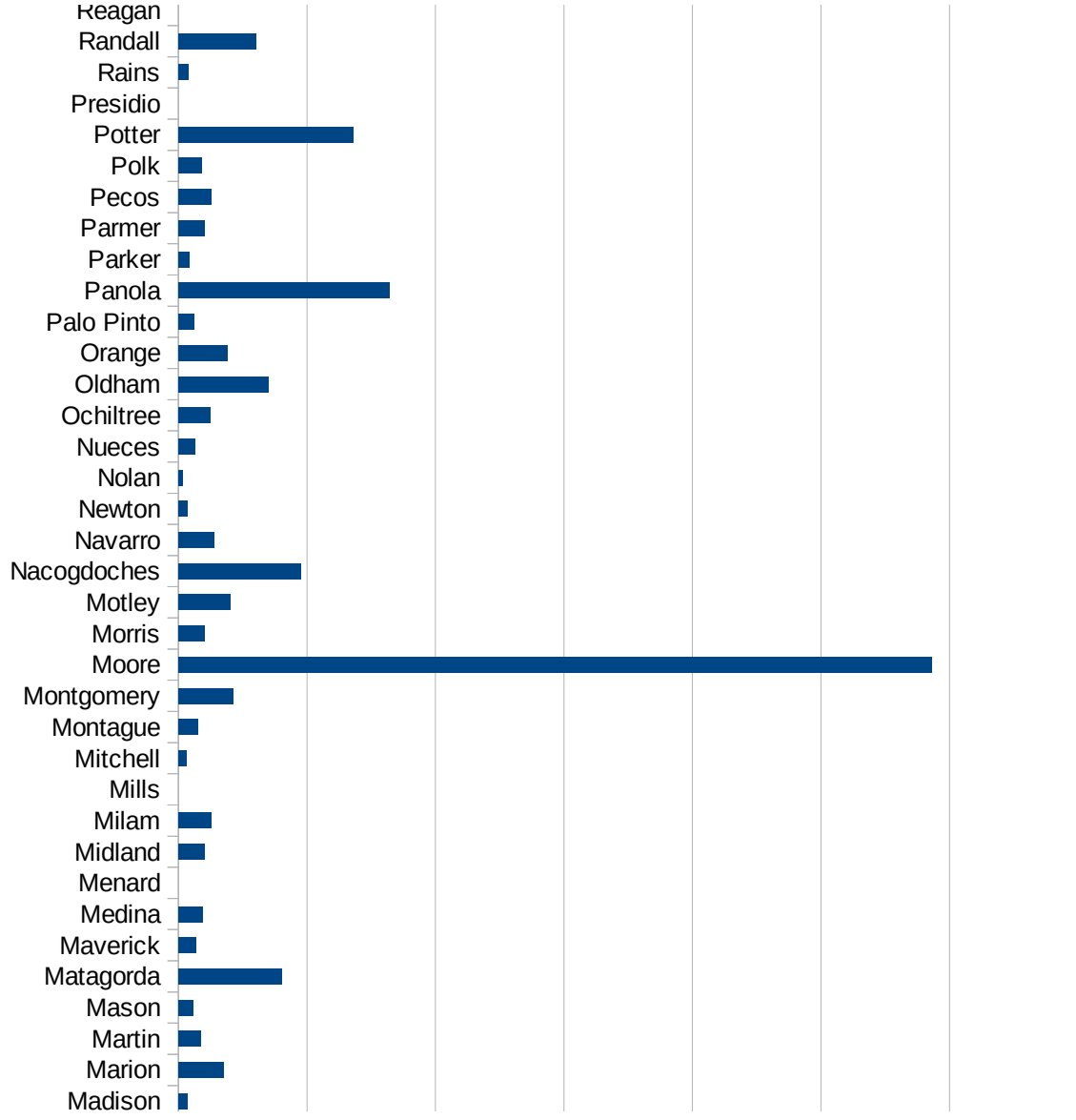


TX




TX

48135 Ector	41.32639214
48137 Edwards	0
48139 Ellis	70.77732451
48141 El Paso	92.77342588
48143 Erath	30.62714979
48145 Falls	11.53735218
48147 Fannin	42.50977725
48149 Fayette	59.17393191
48151 Fisher	0
48153 Floyd	51.3962652
48155 Foard	0
48157 Fort Bend	116.6453853
48159 Franklin	9.288500836
48161 Freestone	15.1453958
48163 Frio	15.13928139
48165 Gaines	9.568920147
48167 Galveston	159.5193702
48169 Garza	0
48171 Gillespie	3.73078645
48173 Glasscock	0
48175 Goliad	92.29957806
48177 Gonzales	57.62028234
48179 Gray	168.9883535
48181 Grayson	16.41901322
48183 Gregg	50.11842499
48185 Grimes	45.83921016
48187 Guadalupe	41.54092392
48189 Hale	56.16316879
48191 Hall	0
48193 Hamilton	58.93446488
48195 Hansford	73.21984258
48197 Hardeman	0
48199 Hardin	160.8194801
48201 Harris	119.7798757



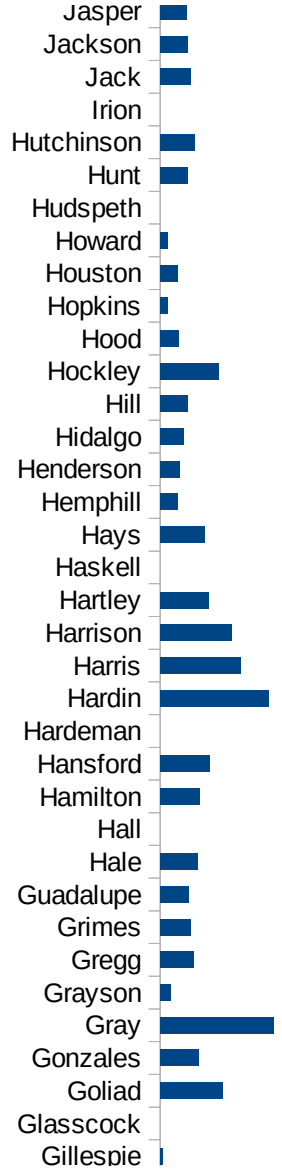
TX

48203 Harrison	106.4052993
48205 Hartley	71.18704396
48207 Haskell	0
48209 Hays	66.47771424
48211 Hemphill	26.14379085
48213 Henderson	29.16195823
48215 Hidalgo	34.99091737
48217 Hill	41.26093415
48219 Hockley	87.03220191
48221 Hood	28.08199944
48223 Hopkins	10.86661233
48225 Houston	25.89667228
48227 Howard	10.97122795
48229 Hudspeth	0
48231 Hunt	40.41743961
48233 Hutchinson	51.8916879
48235 Irion	0
48237 Jack	45.23351804
48239 Jackson	40.33884631
48241 Jasper	39.02765388
48243 Jeff Davis	0
48245 Jefferson	104.3133164
48247 Jim Hogg	19.05487805
48249 Jim Wells	7.348978492
48251 Johnson	33.26311121
48253 Jones	65.60024222
48255 Karnes	19.16932907
48257 Kaufman	55.20051002
48259 Kendall	35.05619947
48261 Kenedy	0
48263 Kent	0
48265 Kerr	11.44928919
48267 Kimble	0
48269 King	0



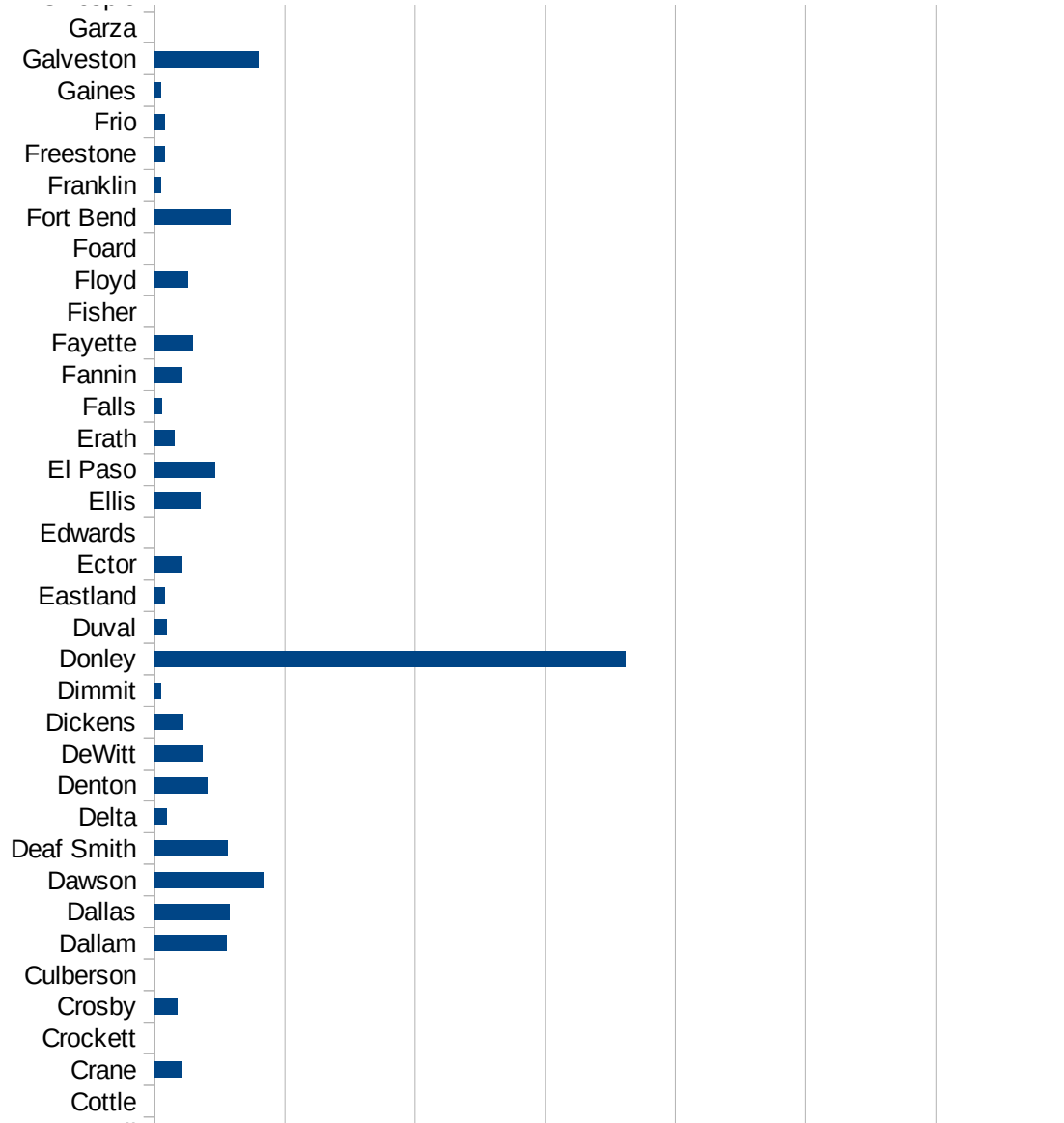
TX

48271 Kinney	0
48273 Kleberg	25.6995085
48275 Knox	27.37476047
48277 Lamar	16.08751609
48279 Lamb	15.1998784
48281 Lampasas	9.421074945
48283 La Salle	13.27844908
48285 Lavaca	24.86325211
48287 Lee	11.66588894
48289 Leon	28.95193978
48291 Liberty	44.0207129
48293 Limestone	46.77069603
48295 Lipscomb	0
48297 Live Oak	41.09814236
48299 Llano	13.85937356
48301 Loving	0
48303 Lubbock	161.6722835
48305 Lynn	85.07742045
48307 McCulloch	37.56103668
48309 McLennan	31.81373646
48311 McMullen	0
48313 Madison	13.86770212
48315 Marion	70.50765512
48317 Martin	34.76447071
48319 Mason	23.36448598
48321 Matagorda	161.4138761
48323 Maverick	27.35744208
48325 Medina	37.31270006
48327 Menard	0
48329 Midland	41.14081749
48331 Milam	51.72894035
48333 Mills	0
48335 Mitchell	12.27747084
48337 Montague	30.61849357



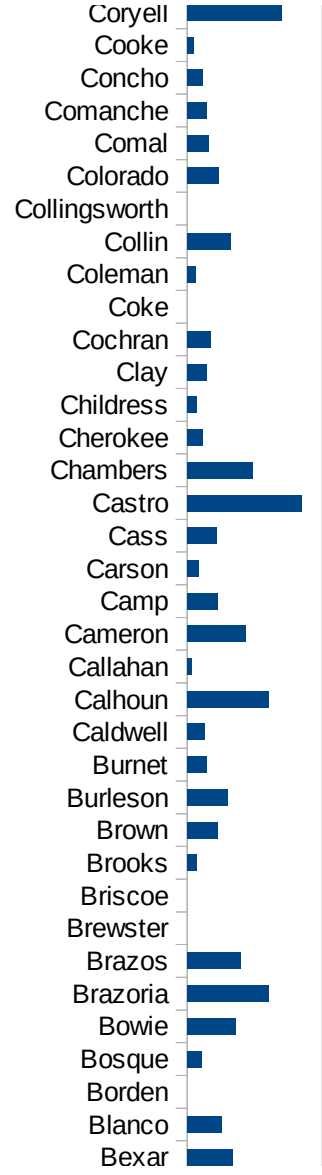
TX

48339 Montgomery	85.62846385
48341 Moore	1172.911333
48343 Morris	40.52192236
48345 Motley	81.03727715
48347 Nacogdoches	190.2269026
48349 Navarro	56.49147584
48351 Newton	14.54968718
48353 Nolan	6.77920141
48355 Nueces	25.94785585
48357 Ochiltree	50.26641198
48359 Oldham	140.778977
48361 Orange	76.58067295
48363 Palo Pinto	24.24242424
48365 Panola	328.3221013
48367 Parker	17.34467482
48369 Parmer	40.55150041
48371 Pecos	51.0431953
48373 Polk	35.97769383
48375 Potter	272.4659
48377 Presidio	0
48379 Rains	16.44872111
48381 Randall	120.3484234
48383 Reagan	0
48385 Real	0
48387 Red River	8.213552361
48389 Reeves	12.74291176
48391 Refugio	0
48393 Roberts	221.4839424
48395 Robertson	11.57139551
48397 Rockwall	50.66711704
48399 Runnels	0
48401 Rusk	58.76951331
48403 Sabine	9.443762395
48405 San Augustine	194.3634597

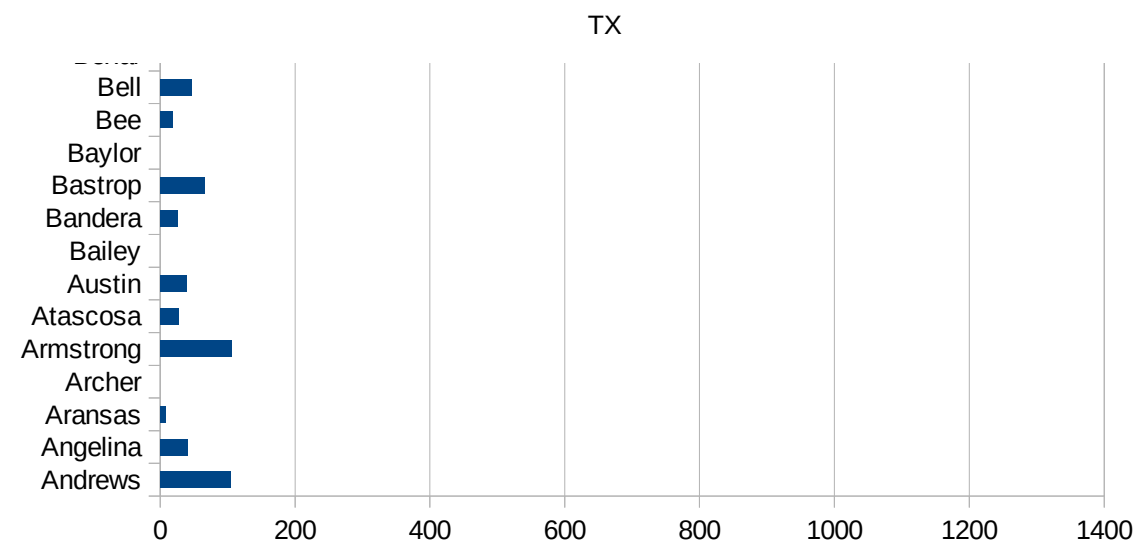


TX

48407 San Jacinto	34.82015391
48409 San Patricio	17.93909677
48411 San Saba	0
48413 Schleicher	0
48415 Scurry	11.85817621
48417 Shackelford	0
48419 Shelby	381.6193249
48421 Sherman	389.7369276
48423 Smith	57.33621173
48425 Somervell	0
48427 Starr	10.84850833
48429 Stephens	10.60108131
48431 Sterling	0
48433 Stonewall	0
48435 Sutton	0
48437 Swisher	120.6110962
48439 Tarrant	93.38438538
48441 Taylor	156.9311247
48443 Terrell	0
48445 Terry	81.38683161
48447 Throckmorton	0
48449 Titus	45.40913632
48451 Tom Green	36.38240445
48453 Travis	111.7924185
48455 Trinity	54.27408412
48457 Tyler	27.65486726
48459 Upshur	31.50751333
48461 Upton	0
48463 Uvalde	22.34969828
48465 Val Verde	24.38627865
48467 Van Zandt	23.20641211
48469 Victoria	127.1255501
48471 Walker	226.2693157
48473 Waller	54.58720777



48475 Ward	0
48477 Washington	321.8639626
48479 Webb	123.228589
48481 Wharton	88.90170355
48483 Wheeler	96.32055481
48485 Wichita	46.94693482
48487 Wilbarger	7.800312012
48489 Willacy	60.42296073
48491 Williamson	37.23185565
48493 Wilson	57.74131889
48495 Winkler	38.86010363
48497 Wise	21.96032501
48499 Wood	15.51109043
48501 Yoakum	11.64008846
48503 Young	22.16680521
48505 Zapata	49.33051445
48507 Zavala	8.345155637



TX

FIPS

29001
29003
29005
29007
29009
29011
29013
29015
29017
29019
29021
29023
29025
29027
29029
29031
29033
29035
29037

TX

29039
29041
29043
29045
29047
29049
29051
29053
29055
29057
29059
29061
29063
29065
29067
29069
29071
29073
29075
29077
29079
29081
29083
29085
29087
29089
29091
29093
29095
29097
29099
29101

29103

TX

29105
29107
29109
29111
29113
29115
29117
29121
29123
29125
29127
29119
29129
29131
29133
29135
29137
29139
29141
29143
29145
29147
29149
29151
29153
29155
29157
29159
29161
29163
29165
29167
29169
29171

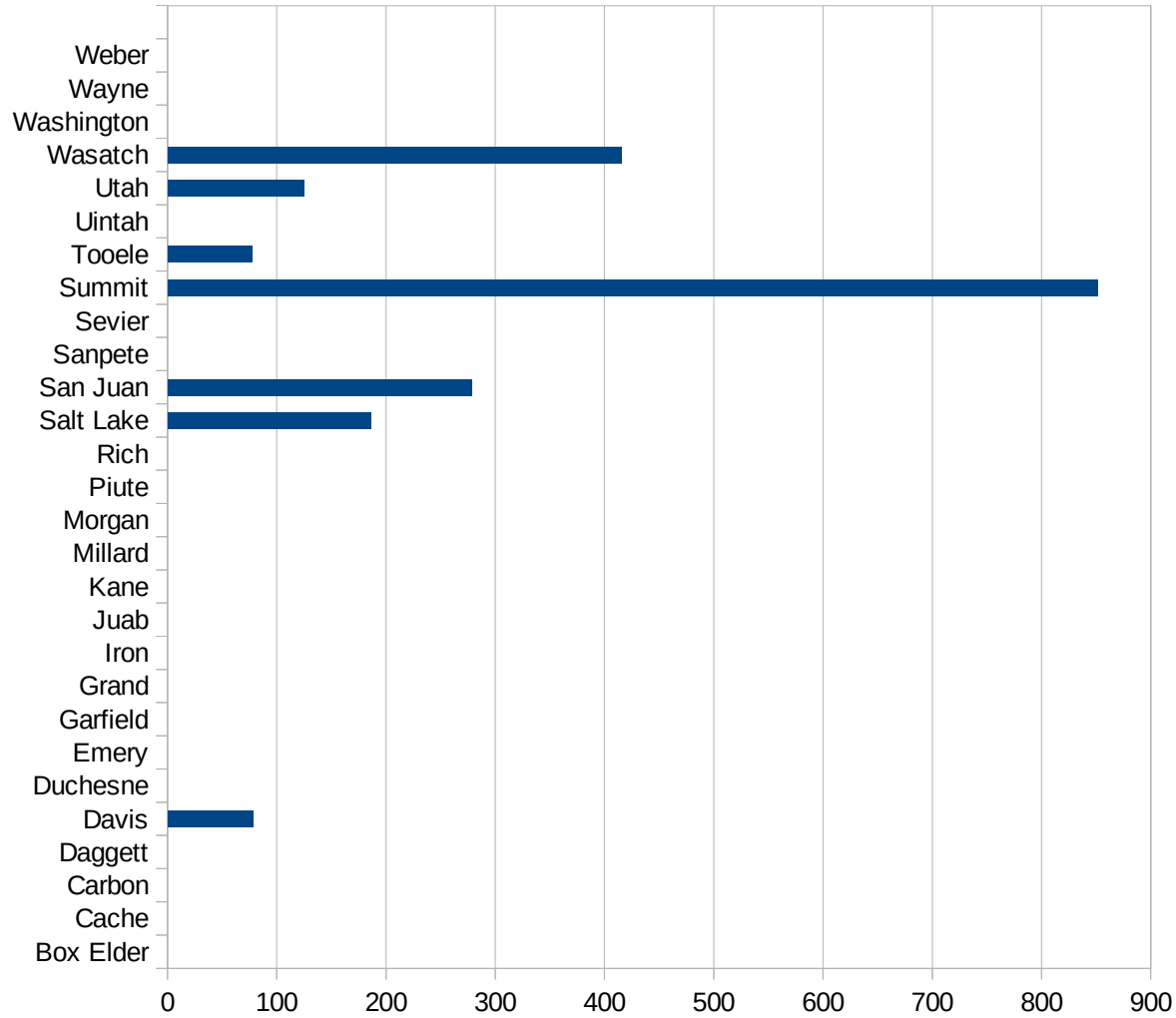
TX

29173
29175
29177
29179
29181
29195
29197
29199
29201
29203
29205
29183
29185
29187
29189
29510
29186
29207
29209
29211
29213
29215

29217
29219
29221
29223
29225
29227
29229

UT

FIPS	County	PC Infection
49001	Beaver	0
49003	Box Elder	0
49005	Cache	0
49007	Carbon	0
49009	Daggett	0
49011	Davis	78.188750487
49013	Duchesne	0
49015	Emery	0
49017	Garfield	0
49019	Grand	0
49021	Iron	0
49023	Juab	0
49025	Kane	0
49027	Millard	0
49029	Morgan	0
49031	Piute	0
49033	Rich	0
49035	Salt Lake	186.00890309
49037	San Juan	278.33516732
49039	Sanpete	0
49041	Sevier	0
49043	Summit	851.3581189
49045	Tooele	77.245483285
49047	Uintah	0
49049	Utah	124.87685085
49051	Wasatch	415.16245487
49053	Washington	0
49055	Wayne	0
49057	Weber	0



UT

FIPS

29001
29003
29005
29007
29009
29011
29013
29015
29017
29019
29021
29023
29025
29027
29029
29031
29033
29035
29037

UT

29039
29041
29043
29045
29047
29049
29051
29053
29055
29057
29059
29061
29063
29065
29067
29069
29071
29073
29075
29077
29079
29081
29083
29085
29087
29089
29091
29093
29095
29097
29099
29101

29103

UT

29105
29107
29109
29111
29113
29115
29117
29121
29123
29125
29127
29119
29129
29131
29133
29135
29137
29139
29141
29143
29145
29147
29149
29151
29153
29155
29157
29159
29161
29163
29165
29167
29169
29171

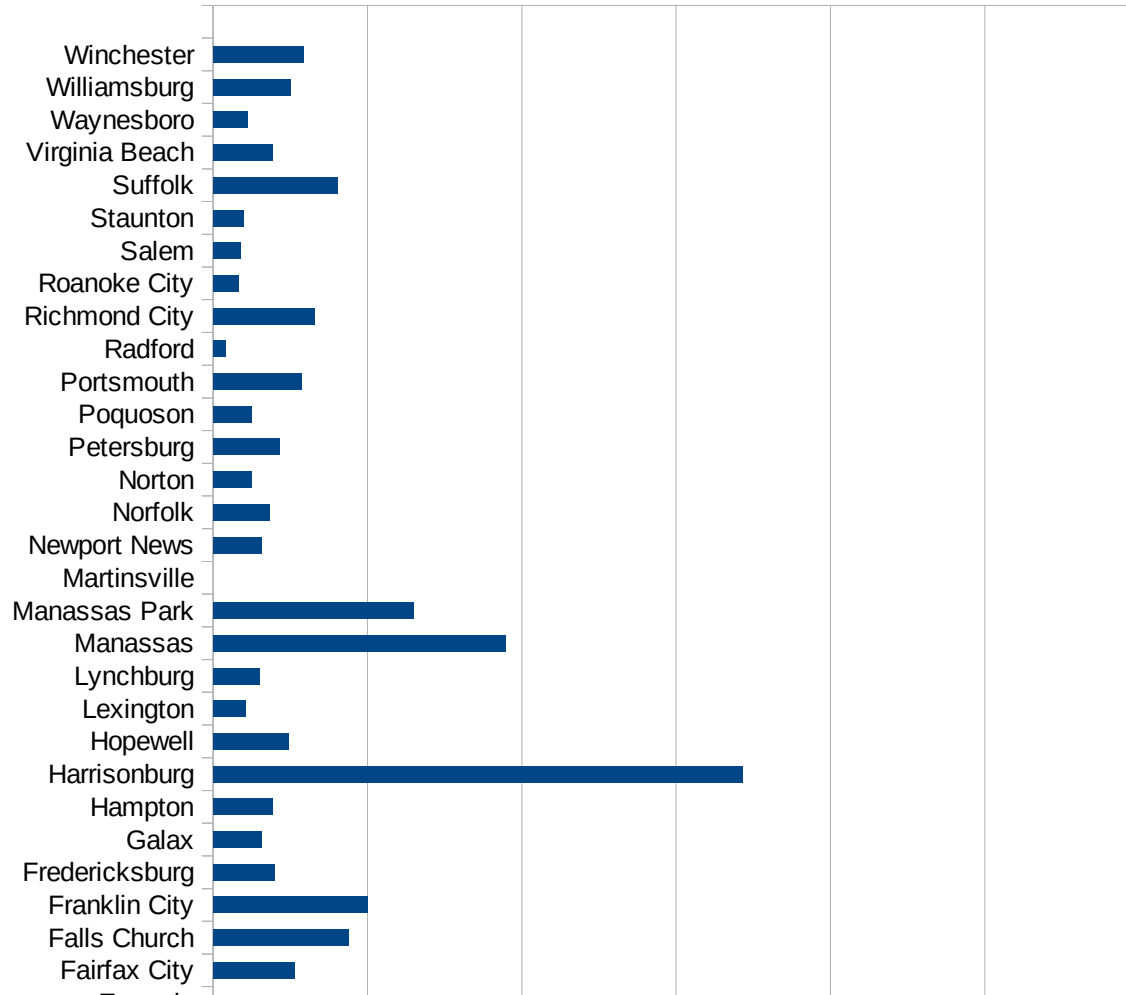
UT

29173
29175
29177
29179
29181
29195
29197
29199
29201
29203
29205
29183
29185
29187
29189
29510
29186
29207
29209
29211
29213
29215

29217
29219
29221
29223
29225
29227
29229

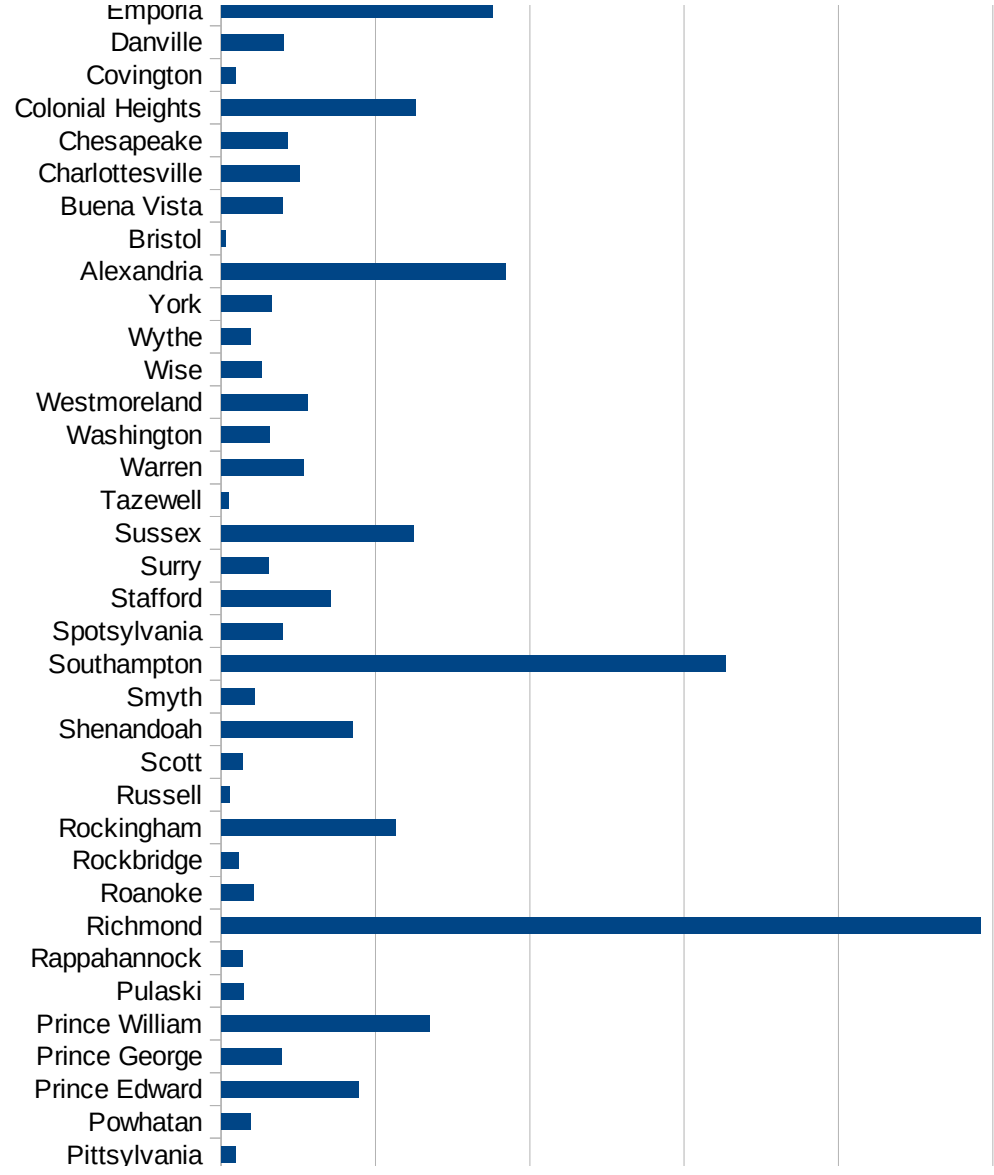
VA

FIPS	County	PC Infection
51001	Accomack	576.9468098
51003	Albemarle	69.9056274
51005	Alleghany	33.53454058
51007	Amelia	115.269346
51009	Amherst	28.42165098
51011	Appomattox	107.3164573
51013	Arlington	332.6021699
51015	Augusta	47.70929138
51017	Bath	0
51019	Bedford	30.47735152
51021	Bland	0
51023	Botetourt	81.13712174
51025	Brunswick	85.44921875
51027	Buchanan	61.26007257
51029	Buckingham	205.8944644
51031	Campbell	20.009823
51033	Caroline	68.24385805
51035	Carroll	10.12282359
51036	Charles City	187.2928973
51037	Charlotte	58.63628749
51041	Chesterfield	131.1123607
51043	Clarke	48.19940784
51045	Craig	39.49447077
51047	Culpeper	198.6154766
51049	Cumberland	101.9471914
51051	Dickenson	0
51053	Dinwiddie	49.07287322
51057	Essex	54.950087
51059	Fairfax	251.0438436
51061	Fauquier	123.0986912
51063	Floyd	6.331117442
51065	Fluvanna	268.8272412
51067	Franklin	33.81083726

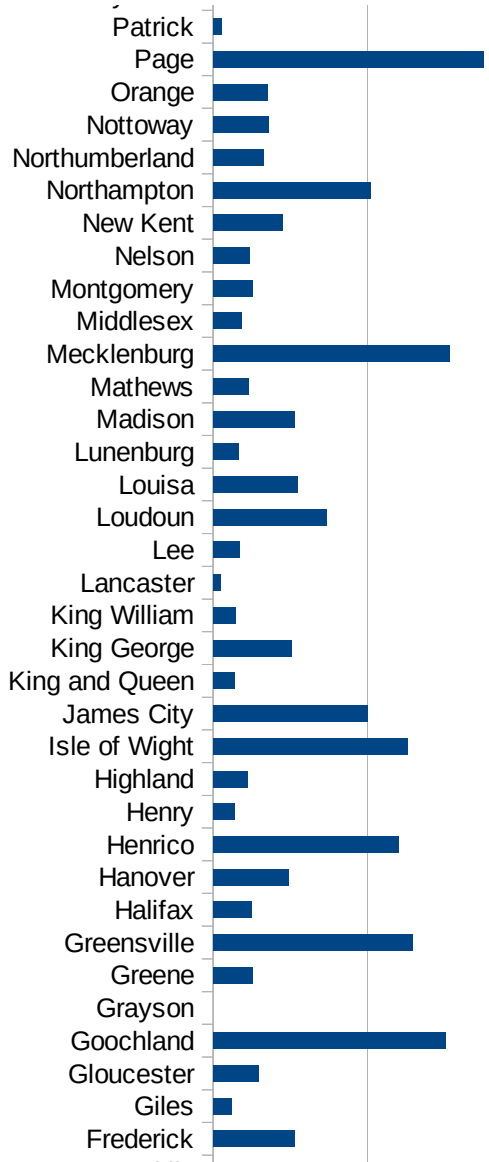


VA

51069 Frederick	105.2572011
51071 Giles	23.74732843
51073 Gloucester	58.90385285
51075 Goochland	301.1529857
51077 Grayson	0
51079 Greene	50.55867334
51081 Greensville	258.0201256
51083 Halifax	49.82415006
51085 Hanover	97.91214017
51087 Henrico	240.5386608
51089 Henry	27.47630169
51091 Highland	45.24886878
51093 Isle of Wight	251.6710416
51095 James City	200.2696441
51097 King and Queen	28.40102244
51099 King George	101.5992474
51101 King William	29.51768109
51103 Lancaster	9.273856997
51105 Lee	33.98326324
51107 Loudoun	146.4913359
51109 Louisa	108.7606721
51111 Lunenburg	33.0961443
51113 Madison	105.3027454
51115 Mathews	45.44421722
51117 Mecklenburg	306.6884176
51119 Middlesex	37.14365308
51121 Montgomery	51.52295802
51125 Nelson	47.18252898
51127 New Kent	89.32160243
51131 Northampton	204.5164039
51133 Northumberland	65.8598831
51135 Nottoway	71.33592737
51137 Orange	70.95295273
51139 Page	350.9798187

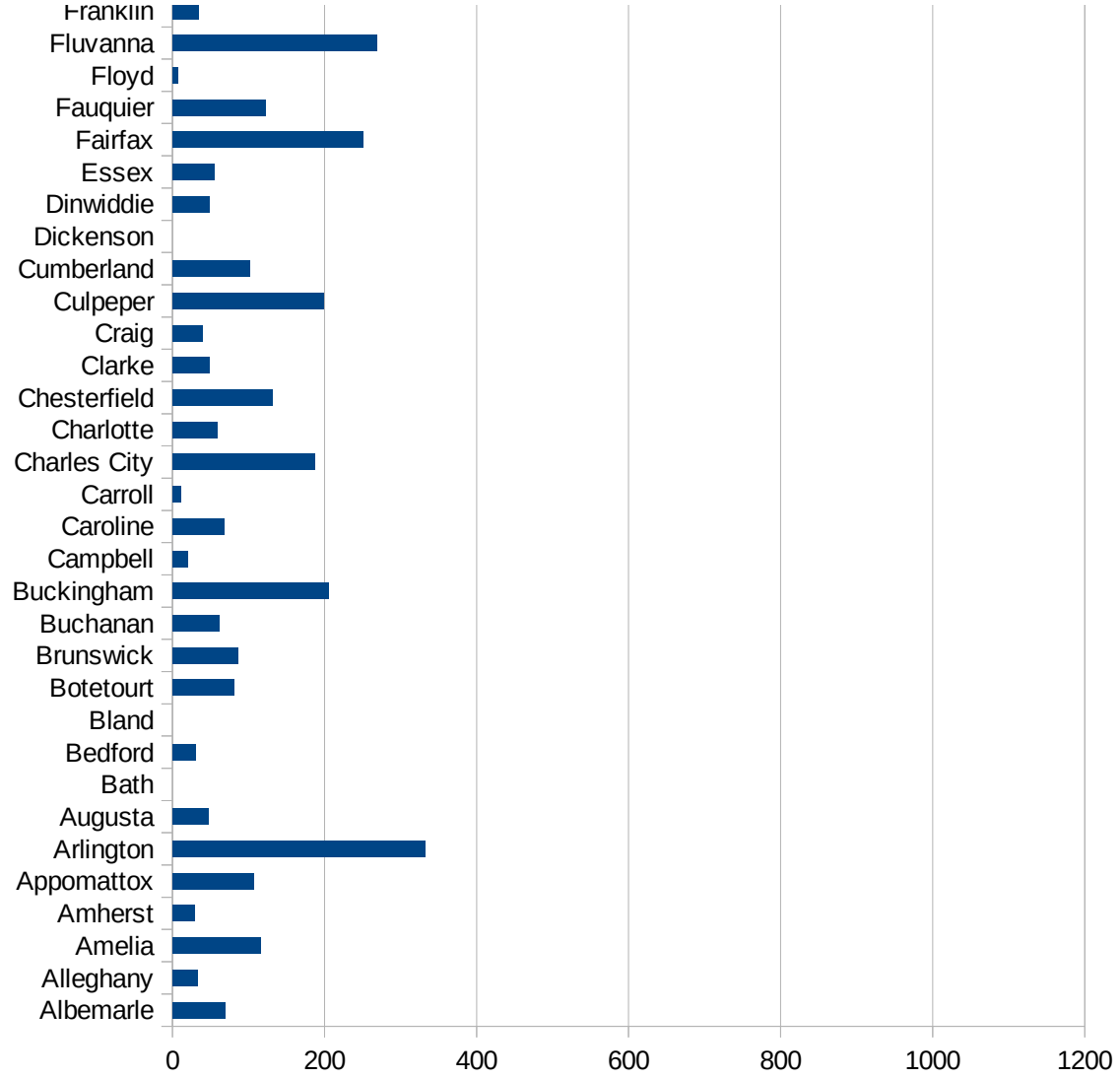


51141 Patrick	11.31669779
51143 Pittsylvania	18.04787609
51145 Powhatan	37.68542944
51147 Prince Edward	178.6492375
51149 Prince George	78.77737514
51153 Prince William	270.2927923
51155 Pulaski	29.35478189
51157 Rappahannock	27.57859901
51159 Richmond	984.7311352
51161 Roanoke	41.45716624
51163 Rockbridge	21.97609001
51165 Rockingham	226.478263
51167 Russell	11.21579183
51169 Scott	27.86291446
51171 Shenandoah	170.1266754
51173 Smyth	42.66211604
51175 Southampton	653.9292619
51177 Spotsylvania	79.70917326
51179 Stafford	142.0378768
51181 Surry	61.78560395
51183 Sussex	249.1768266
51185 Tazewell	9.79072329
51187 Warren	107.4919381
51191 Washington	62.49770229
51193 Westmoreland	112.1704992
51195 Wise	52.6149637
51197 Wythe	38.25554705
51199 York	64.85275477
51510 Alexandria	368.155485
51520 Bristol	6.067224851
51530 Buena Vista	80.16674683
51540 Charlottesville	101.8351103
51550 Chesapeake	85.72582573
51570 Colonial Heights	252.3411653



VA

51580 Covington	18.31501832
51590 Danville	81.09502863
51595 Emporia	351.4938489
51600 Fairfax City	105.8028811
51610 Falls Church	176.008665
51620 Franklin City	199.6755273
51630 Fredericksburg	78.91847379
51640 Galax	62.27619492
51650 Hampton	77.43107518
51660 Harrisonburg	686.6174375
51670 Hopewell	97.36236502
51678 Lexington	42.04035874
51680 Lynchburg	60.88205927
51683 Manassas	379.4337312
51685 Manassas Park	260.0104004
51690 Martinsville	0
51700 Newport News	62.14100971
51710 Norfolk	73.33781281
51720 Norton	50.40322581
51730 Petersburg	85.53235974
51735 Poquoson	49.22067268
51740 Portsmouth	114.1262998
51750 Radford	16.35858008
51760 Richmond City	131.5657195
51770 Roanoke City	33.02642114
51775 Salem	35.09729751
51790 Staunton	40.12519059
51800 Suffolk	161.2107254
51810 Virginia Beach	76.63448018
51820 Waynesboro	44.19303518
51830 Williamsburg	100.698174
51840 Winchester	117.4042977



VA

VA

FIPS

29001
29003
29005
29007
29009
29011
29013
29015
29017
29019
29021
29023
29025
29027
29029
29031
29033
29035
29037

VA

29039
29041
29043
29045
29047
29049
29051
29053
29055
29057
29059
29061
29063
29065
29067
29069
29071
29073
29075
29077
29079
29081
29083
29085
29087
29089
29091
29093
29095
29097
29099
29101

29103

VA

29105
29107
29109
29111
29113
29115
29117
29121
29123
29125
29127
29119
29129
29131
29133
29135
29137
29139
29141
29143
29145
29147
29149
29151
29153
29155
29157
29159
29161
29163
29165
29167
29169
29171

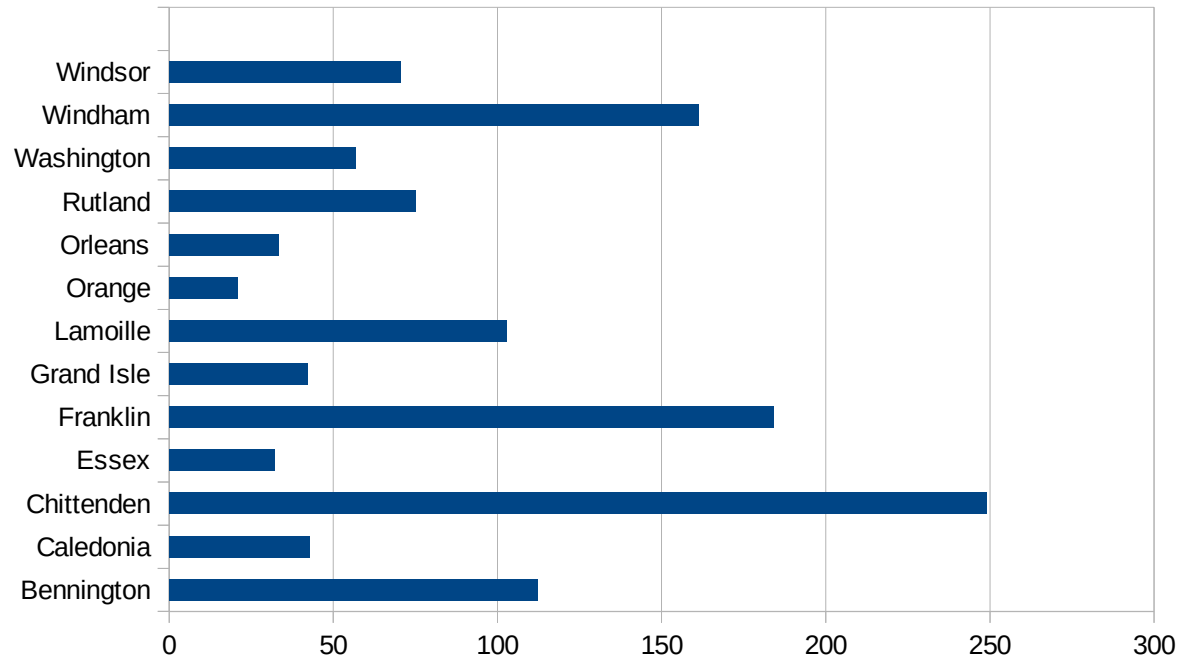
VA

29173
29175
29177
29179
29181
29195
29197
29199
29201
29203
29205
29183
29185
29187
29189
29510
29186
29207
29209
29211
29213
29215

29217
29219
29221
29223
29225
29227
29229

VT

FIPS	County	PC Infection
50001	Addison	164.9852595
50003	Bennington	112.2617945
50005	Caledonia	42.90145865
50007	Chittenden	249.1310794
50009	Essex	32
50011	Franklin	184.1322515
50013	Grand Isle	42.31311707
50015	Lamoille	102.7667984
50017	Orange	20.69036863
50019	Orleans	33.44854499
50021	Rutland	74.99318244
50023	Washington	56.75954592
50025	Windham	161.3808588
50027	Windsor	70.5422711



FIPS

- 29001
- 29003
- 29005
- 29007
- 29009
- 29011
- 29013
- 29015
- 29017
- 29019
- 29021
- 29023
- 29025
- 29027
- 29029
- 29031
- 29033
- 29035
- 29037

VT

29039
29041
29043
29045
29047
29049
29051
29053
29055
29057
29059
29061
29063
29065
29067
29069
29071
29073
29075
29077
29079
29081
29083
29085
29087
29089
29091
29093
29095
29097
29099
29101

29103

VT

29105
29107
29109
29111
29113
29115
29117
29121
29123
29125
29127
29119
29129
29131
29133
29135
29137
29139
29141
29143
29145
29147
29149
29151
29153
29155
29157
29159
29161
29163
29165
29167
29169
29171

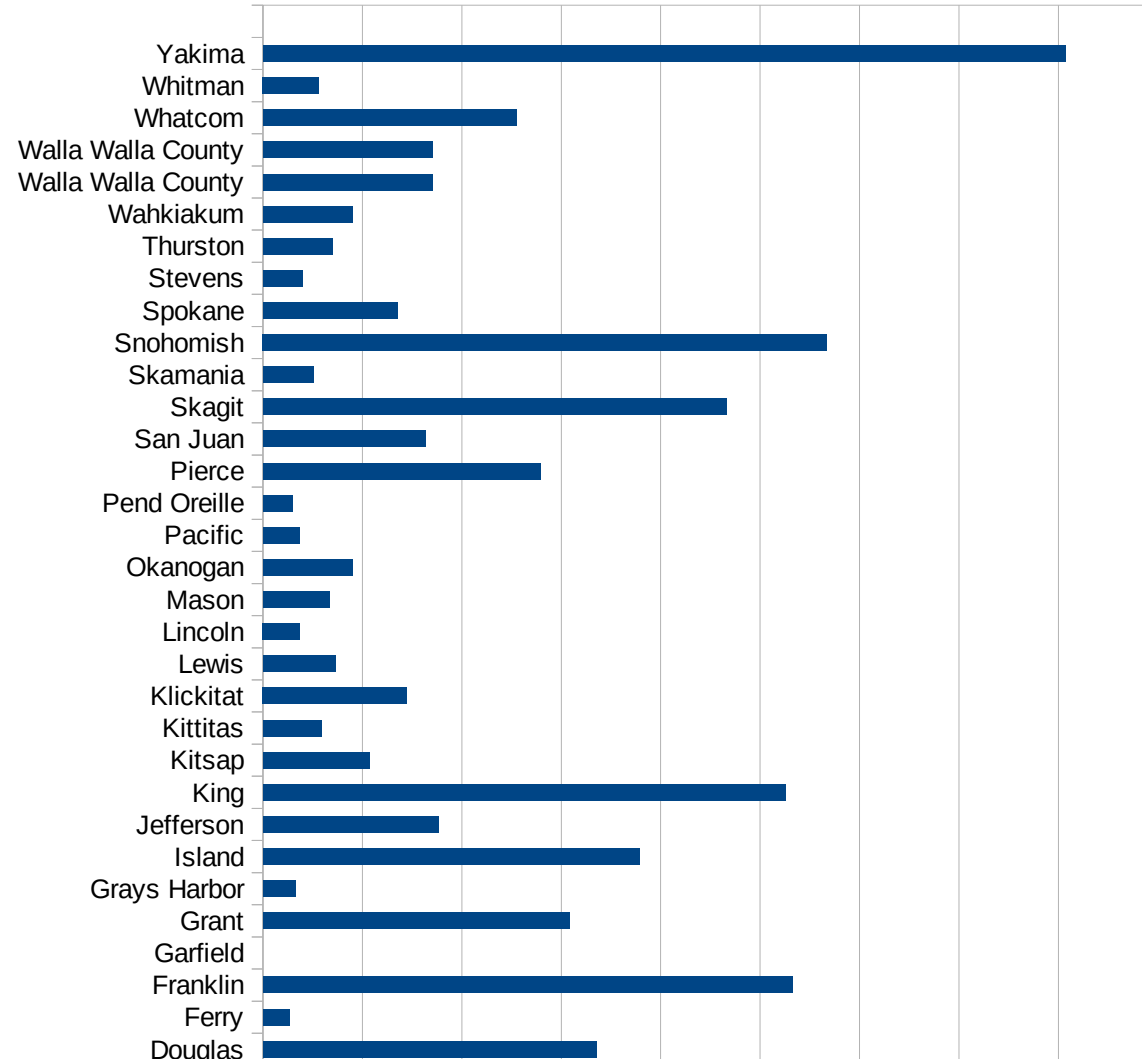
VT

29173
29175
29177
29179
29181
29195
29197
29199
29201
29203
29205
29183
29185
29187
29189
29510
29186
29207
29209
29211
29213
29215

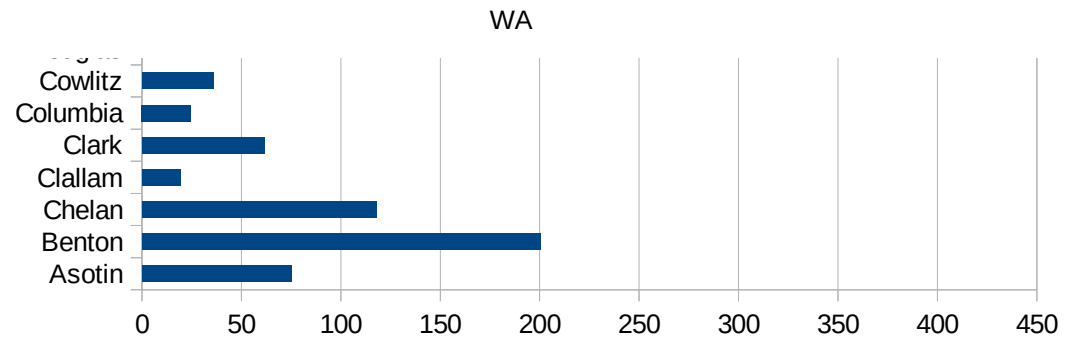
29217
29219
29221
29223
29225
29227
29229

WA

FIPS	County	PC Infection
53001	Adams	232.8053039
53003	Asotin	75.18796992
53005	Benton	200.6172075
53007	Chelan	118.1265902
53009	Clallam	19.54728488
53011	Clark	61.63654362
53013	Columbia	24.63661
53015	Cowlitz	35.78408434
53017	Douglas	167.8047871
53019	Ferry	13.07360439
53021	Franklin	266.0391957
53023	Garfield	0
53025	Grant	154.1132835
53027	Grays Harbor	16.23793995
53029	Island	189.4387876
53031	Jefferson	88.2473447
53033	King	262.5424118
53035	Kitsap	53.37187969
53037	Kittitas	29.55831433
53039	Klickitat	72.37526575
53041	Lewis	36.43033013
53043	Lincoln	18.62197393
53045	Mason	33.58419711
53047	Okanogan	45.09636381
53049	Pacific	18.15211472
53051	Pend Oreille	14.70372004
53053	Pierce	139.5715691
53055	San Juan	81.73750584
53057	Skagit	233.2184141
53059	Skamania	25.1593425
53061	Snohomish	283.5927309
53063	Spokane	67.42695252
53065	Stevens	19.88510826



53067 Thurston	34.9138849
53069 Wahkiakum	45.18752824
53071 Walla Walla Cou	85.35504415
53071 Walla Walla Cou	85.35504415
53073 Whatcom	127.6114939
53075 Whitman	28.11753128
53077 Yakima	403.6652005



WA

FIPS

29001
29003
29005
29007
29009
29011
29013
29015
29017
29019
29021
29023
29025
29027
29029
29031
29033
29035
29037

WA

29039
29041
29043
29045
29047
29049
29051
29053
29055
29057
29059
29061
29063
29065
29067
29069
29071
29073
29075
29077
29079
29081
29083
29085
29087
29089
29091
29093
29095
29097
29099
29101

29103

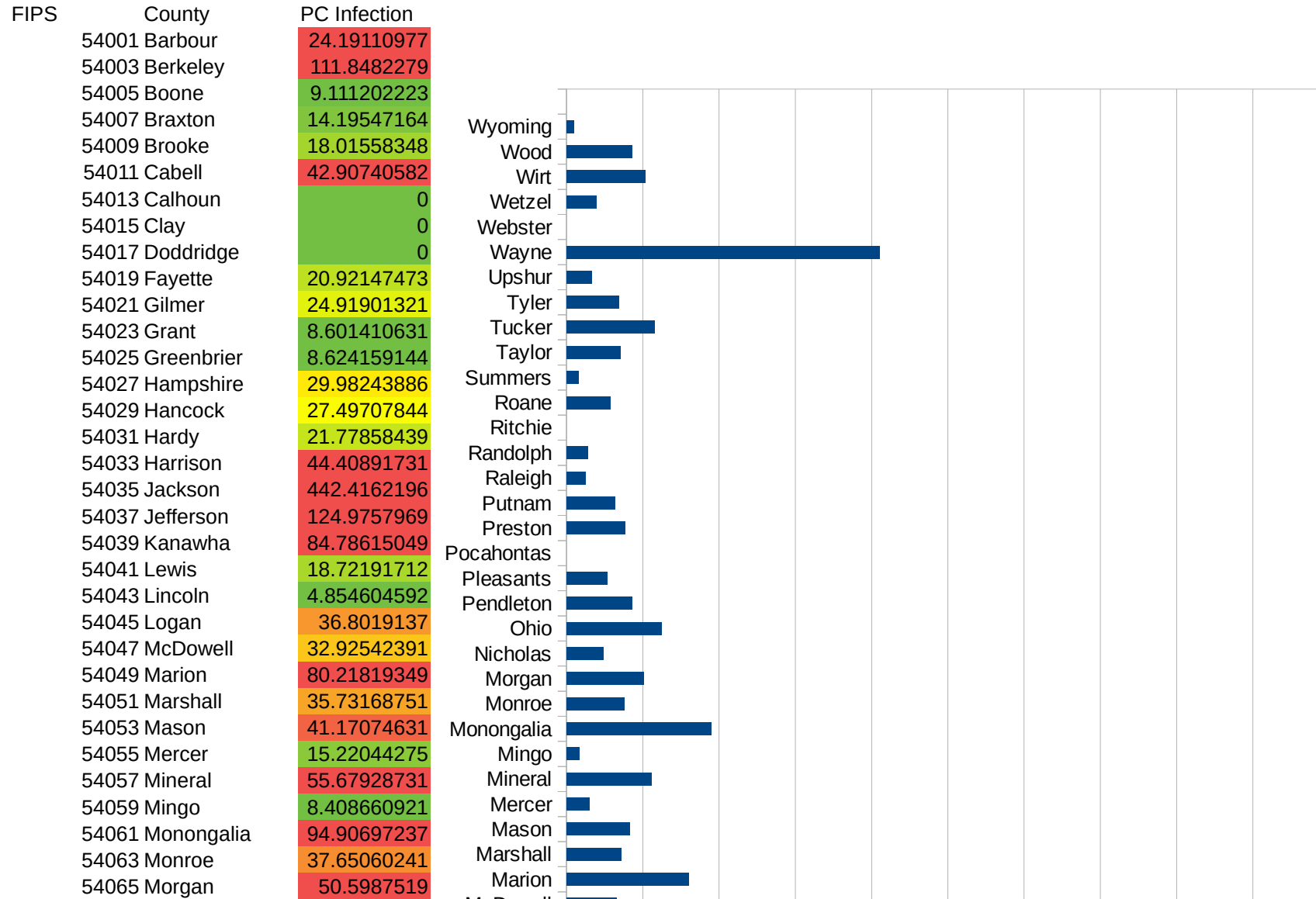
WA

29105
29107
29109
29111
29113
29115
29117
29121
29123
29125
29127
29119
29129
29131
29133
29135
29137
29139
29141
29143
29145
29147
29149
29151
29153
29155
29157
29159
29161
29163
29165
29167
29169
29171

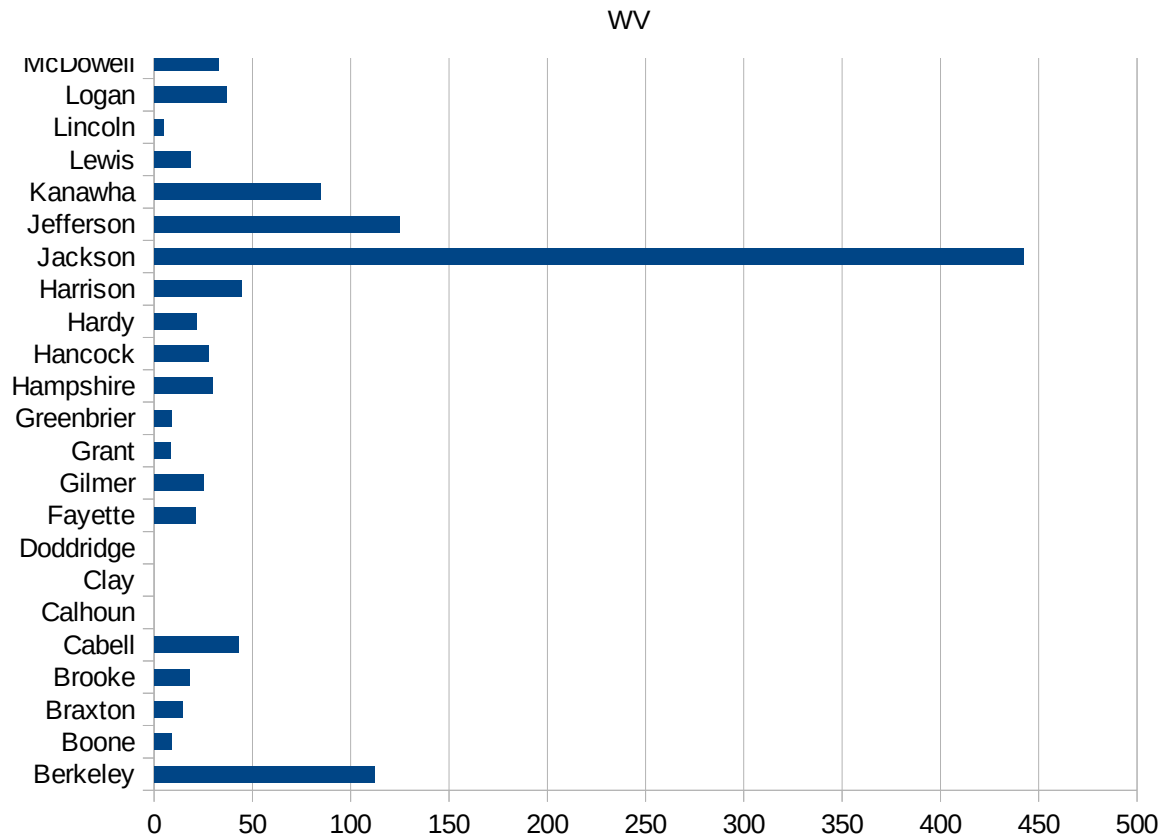
WA

29173
29175
29177
29179
29181
29195
29197
29199
29201
29203
29205
29183
29185
29187
29189
29510
29186
29207
29209
29211
29213
29215

29217
29219
29221
29223
29225
29227
29229



54067 Nicholas	24.15264471
54069 Ohio	62.26799186
54071 Pendleton	42.87551808
54073 Pleasants	26.64180099
54075 Pocahontas	0
54077 Preston	38.41721091
54079 Putnam	31.75611305
54081 Raleigh	12.12055916
54083 Randolph	13.87780592
54085 Ritchie	0
54087 Roane	28.71088142
54089 Summers	7.836990596
54091 Taylor	35.58296762
54093 Tucker	57.51258088
54095 Tyler	34.30139492
54097 Upshur	16.38337088
54099 Wayne	205.2874024
54101 Webster	0
54103 Wetzel	19.64636542
54105 Wirt	51.45797599
54107 Wood	42.75382112
54109 Wyoming	4.810930434



FIPS

- 29001
- 29003
- 29005
- 29007
- 29009
- 29011
- 29013
- 29015
- 29017
- 29019
- 29021
- 29023
- 29025
- 29027
- 29029
- 29031
- 29033
- 29035
- 29037

WV

29039
29041
29043
29045
29047
29049
29051
29053
29055
29057
29059
29061
29063
29065
29067
29069
29071
29073
29075
29077
29079
29081
29083
29085
29087
29089
29091
29093
29095
29097
29099
29101

29103

29105
29107
29109
29111
29113
29115
29117
29121
29123
29125
29127
29119
29129
29131
29133
29135
29137
29139
29141
29143
29145
29147
29149
29151
29153
29155
29157
29159
29161
29163
29165
29167
29169
29171

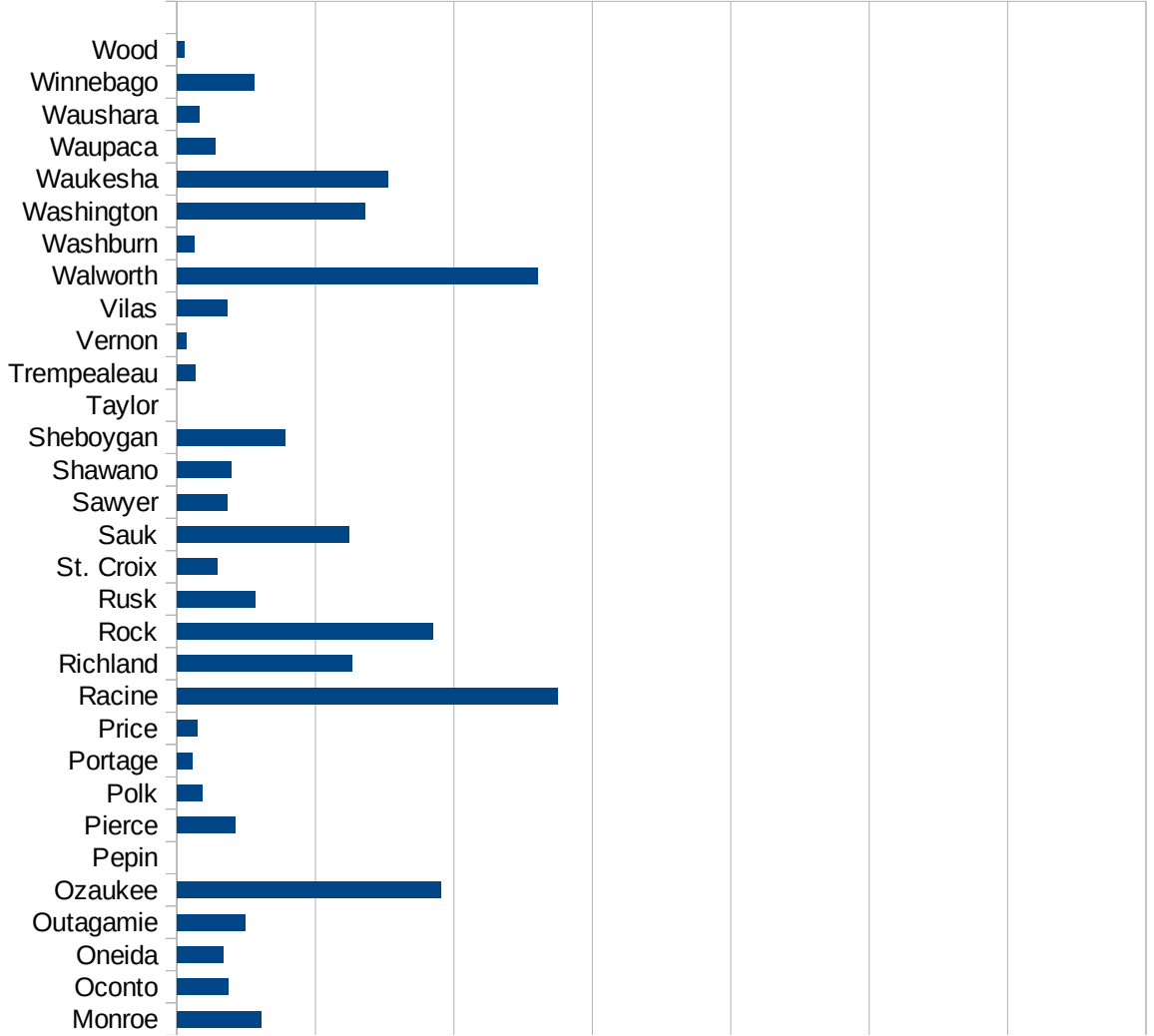
WV

29173
29175
29177
29179
29181
29195
29197
29199
29201
29203
29205
29183
29185
29187
29189
29510
29186
29207
29209
29211
29213
29215

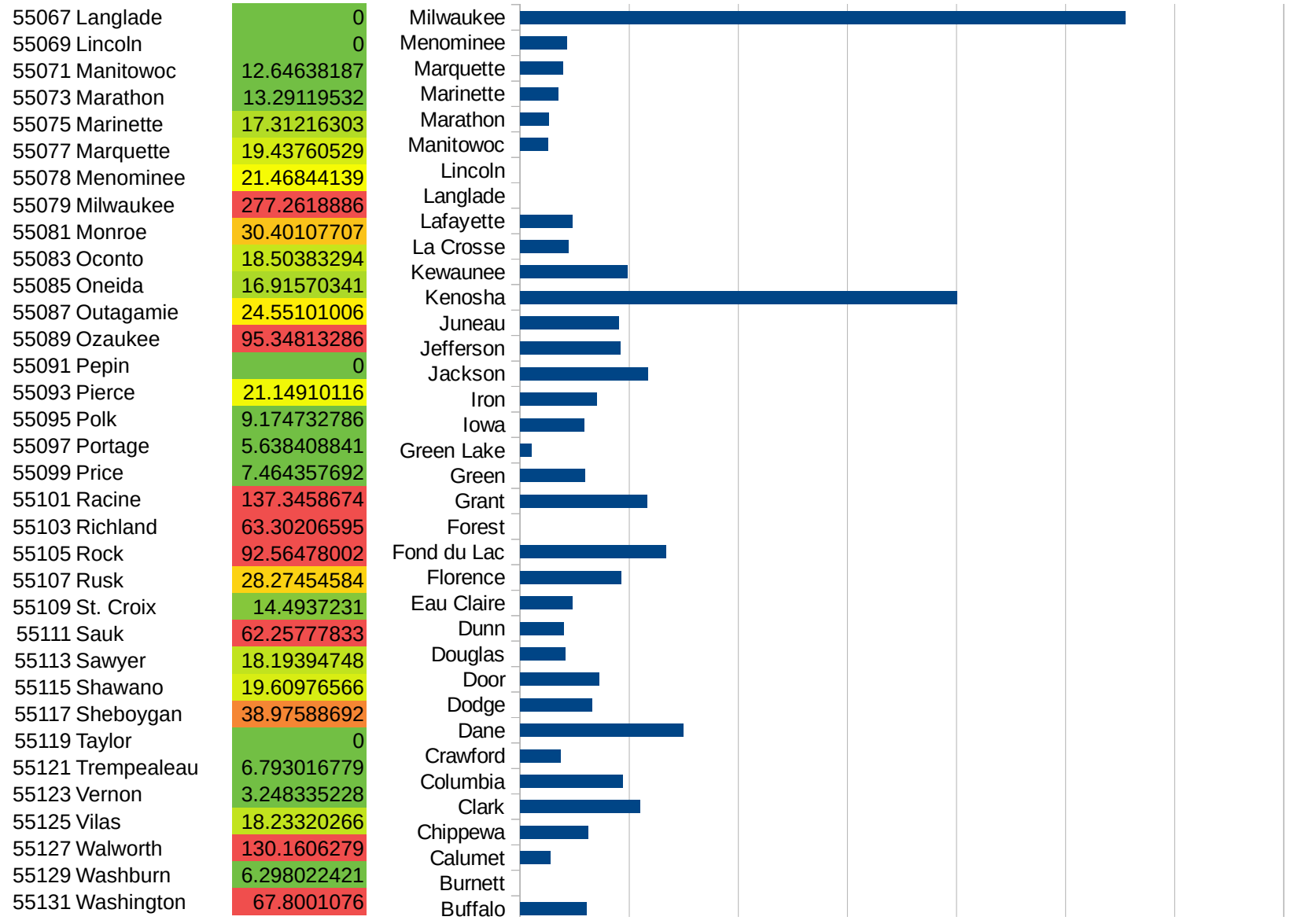
29217
29219
29221
29223
29225
29227
29229

WI

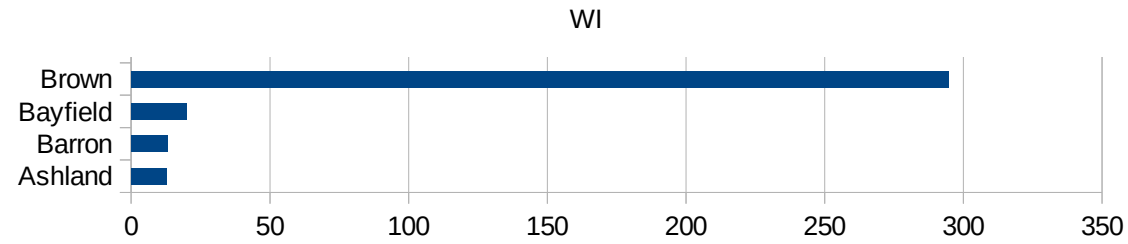
FIPS	County	PC Infection
55001	Adams	19.65795164
55003	Ashland	12.82051282
55005	Barron	13.28491719
55007	Bayfield	19.94415636
55009	Brown	294.6335685
55011	Buffalo	30.47619048
55013	Burnett	0
55015	Calumet	13.95562112
55017	Chippewa	31.18422078
55019	Clark	54.74084531
55021	Columbia	47.07277102
55023	Crawford	18.41507581
55025	Dane	74.67309777
55027	Dodge	33.01194122
55029	Door	36.21876132
55031	Douglas	20.82947602
55033	Dunn	19.94194678
55035	Eau Claire	23.9156638
55037	Florence	46.28558204
55039	Fond du Lac	66.94739293
55041	Forest	0
55043	Grant	58.19141095
55045	Green	29.78688835
55047	Green Lake	5.285971033
55049	Iowa	29.44764629
55051	Iron	35.23608175
55053	Jackson	58.5994726
55055	Jefferson	45.81282524
55057	Juneau	45.08396889
55059	Kenosha	200.248095
55061	Kewaunee	49.06049159
55063	La Crosse	21.99103442
55065	Lafayette	24.00240024



WI



55133 Waukesha	76.1650524
55135 Waupaca	13.69112815
55137 Waushara	8.243003751
55139 Winnebago	28.06689276
55141 Wood	2.737663404



FIPS

- 29001
- 29003
- 29005
- 29007
- 29009
- 29011
- 29013
- 29015
- 29017
- 29019
- 29021
- 29023
- 29025
- 29027
- 29029
- 29031
- 29033
- 29035
- 29037

29039
29041
29043
29045
29047
29049
29051
29053
29055
29057
29059
29061
29063
29065
29067
29069
29071
29073
29075
29077
29079
29081
29083
29085
29087
29089
29091
29093
29095
29097
29099
29101

29103

29105
29107
29109
29111
29113
29115
29117
29121
29123
29125
29127
29119
29129
29131
29133
29135
29137
29139
29141
29143
29145
29147
29149
29151
29153
29155
29157
29159
29161
29163
29165
29167
29169
29171

WI

29173
29175
29177
29179
29181
29195
29197
29199
29201
29203
29205
29183
29185
29187
29189
29510
29186
29207
29209
29211
29213
29215

29217
29219
29221
29223
29225
29227
29229