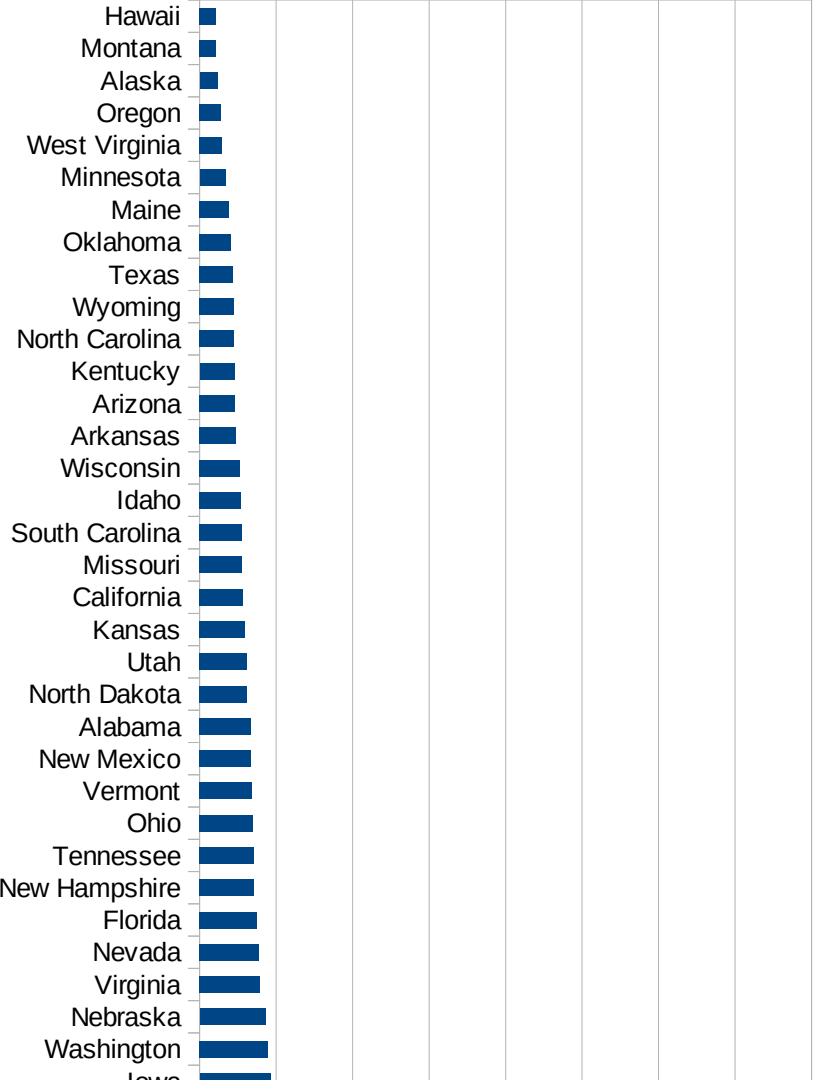


PerCap50States

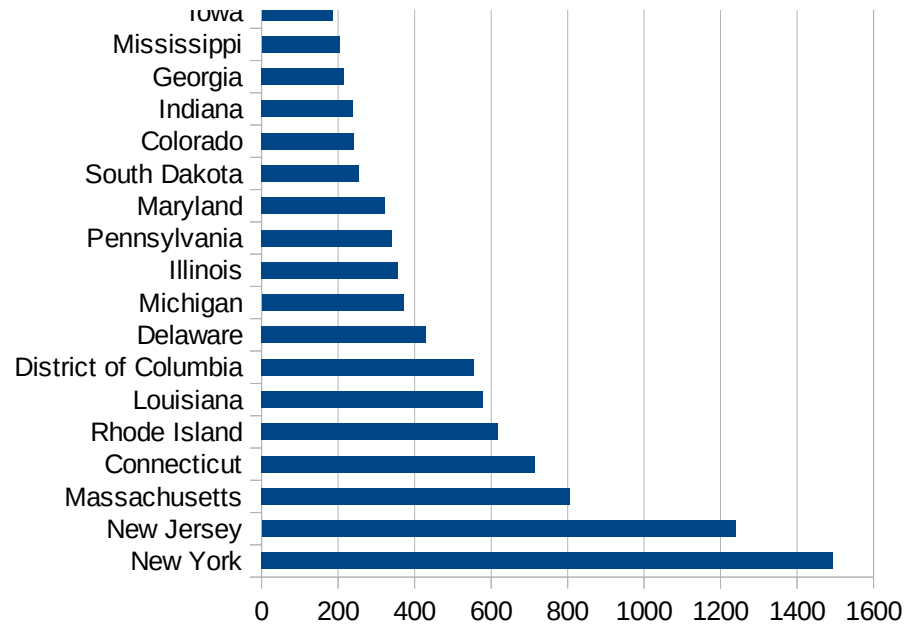
Idx	State	Population	Cases per 100,000
33	New York	19542209	1494.1811337705
31	New Jersey	8908520	1238.92633119755
22	Massachusetts	6902149	806.154720797827
7	Connecticut	3572665	714.116772773266
40	Rhode Island	1057315	619.304559190024
19	Louisiana	4659978	579.487714319681
9	District of Columbia	702455	554.056843498872
8	Delaware	967171	429.189874386225
23	Michigan	9995915	370.711435621451
14	Illinois	12741080	357.465772132347
39	Pennsylvania	12807060	340.109283473334
21	Maryland	6042718	322.487331032161
42	South Dakota	882235	254.353998651153
6	Colorado	5695564	240.590747465923
15	Indiana	6691878	238.513015329927
11	Georgia	10519475	215.238878366078
25	Mississippi	2986530	204.049515658641
16	Iowa	3156145	185.701227288353
48	Washington	7535591	180.251290177506
28	Nebraska	1929268	172.293325758785
47	Virginia	8517685	158.939899749756
29	Nevada	3034392	154.890996285253
10	Florida	21299325	150.882715766814
30	New Hampshire	1356458	142.061162232815
43	Tennessee	6770010	141.595064113642
36	Ohio	11689442	139.655939094441
46	Vermont	626299	136.037260158487
32	New Mexico	2095428	134.817326102352
1	Alabama	4887871	133.780126357672
35	North Dakota	760077	123.934811867745
45	Utah	3161105	123.153137905891
17	Kansas	2911505	119.285386767325
5	California	39557045	113.673809557817



This work is licensed under the Creative Commons Attribution-NoDerivatives 4.0 International License. To view a copy of this license, visit <http://creativecommons.org/licenses/by-nd/4.0/>.

Idx	State	Population	Cases per 100,000
26	Missouri	6126452	111.05938641158
41	South Carolina	5084127	110.4024348723
13	Idaho	1754208	108.139969718528
50	Wisconsin	5813568	104.600135407378
4	Arkansas	3013825	95.0951033985052
3	Arizona	7171646	93.7720573491776
18	Kentucky	4468402	91.7106383892944
34	North Carolina	10383620	90.7872206417415
51	Wyoming	577737	90.0063523714078
44	Texas	28701845	88.2208094984835
37	Oklahoma	3943079	83.2090860974381
20	Maine	1338404	76.284888568773
24	Minnesota	5611179	67.917990140753
49	West Virginia	1805832	58.8648334950316
38	Oregon	4190713	56.1718256535344
2	Alaska	737438	46.7835940106151
27	Montana	1062305	42.2665806901031
12	Hawaii	1420491	42.2389159804603

PerCap50States



Counties_Cities

FIPS	County	State	Cases Per 100,000
5079	Lincoln	Arkansas	5634.01330046
47007	Bledsoe	Tennessee	3985.08980007
36087	Rockland	New York	3489.76803451
39101	Marion	Ohio	3352.94838789
39129	Pickaway	Ohio	2923.25173019
36119	Westchester	New York	2894.44529419
18017	Cass	Indiana	2700.56646028
36059	Nassau	New York	2566.73019996
19115	Louisa	Iowa	2390.54525920
31043	Dakota	Nebraska	2285.51511228
13243	Randolph	Georgia	2283.03819699
34031	Passaic	New Jersey	2254.87274245
36103	Suffolk	New York	2192.29987583
16013	Blaine	Idaho	2176.89482766
36071	Orange	New York	2156.82116292
34039	Union	New Jersey	2152.25053623
34017	Hudson	New Jersey	2059.72537981
13099	Early	Georgia	1971.30867571
13273	Terrell	Georgia	1939.37986297
36061	New York City	New York	1910.86814368
27105	Nobles	Minnesota	1819.92337165
20175	Seward	Kansas	1804.40771350
22095	St. John the Baptist	Louisiana	1739.07002594
31047	Dawson	Nebraska	1725.08330170
34013	Essex	New Jersey	1631.35013073
22071	Orleans	Louisiana	1627.85225802
13095	Dougherty	Georgia	1622.04223886
34003	Bergen	New Jersey	1612.48307875
19171	Tama	Iowa	1532.18173213
20057	Ford	Kansas	1522.66288952
31079	Hall	Nebraska	1473.85849011
25025	Suffolk	Massachusetts	1472.03103863
51159	Richmond	Virginia	1460.50011064

This work is licensed under the Creative Commons Attribution-NoDerivatives 4.0 International License. To view a copy of this license, visit <http://creativecommons.org/licenses/by-nd/4.0/>.

Counties_Cities

22051 Jefferson	Louisiana	1406.28635805
13037 Calhoun	Georgia	1369.64735516
22047 Iberville	Louisiana	1350.81446166
13205 Mitchell	Georgia	1320.29560202
34023 Middlesex	New Jersey	1297.72142440
48341 Moore	Texas	1265.99953456
13261 Sumter	Georgia	1217.50243837
8075 Logan	Colorado	1203.08435526
9001 Fairfield	Connecticut	1140.36212298
22093 St. James	Louisiana	1136.09354946
40055 Greer	Oklahoma	1099.46744546
35031 McKinley	New Mexico	1076.22077742
8087 Morgan	Colorado	1043.49044051
22089 St. Charles	Louisiana	1038.21933093
13177 Lee	Georgia	1031.44738610
19127 Marshall	Iowa	1020.48473025
34027 Morris	New Jersey	1017.74889322
34029 Ocean	New Jersey	1001.24490776
36105 Sullivan	New York	990.75472198
25009 Essex	Massachusetts	974.90887106
46099 Minnehaha	South Dakota	974.71950891
8037 Eagle	Colorado	972.85109014
34035 Somerset	New Jersey	967.49646701
22087 St. Bernard	Louisiana	961.02395069
36027 Dutchess	New York	950.91209936
36079 Putnam	New York	935.36383125
34021 Mercer	New Jersey	928.31202966
34025 Monmouth	New Jersey	926.84685381
8051 Gunnison	Colorado	916.15447060
28123 Scott	Mississippi	912.07975395
26163 Wayne	Michigan	904.95828423
25023 Plymouth	Massachusetts	889.15565918
13093 Dooly	Georgia	868.23289070
1017 Chambers	Alabama	859.73523725

Counties_Cities

49043 Summit	Utah	853.74287554
44007 Providence	Rhode Island	853.18920143
13315 Wilcox	Georgia	817.06763504
10005 Sussex	Delaware	815.57530769
9009 New Haven	Connecticut	815.39609617
42101 Philadelphia	Pennsylvania	812.30296855
13287 Turner	Georgia	808.89787664
21031 Butler	Kentucky	806.45161290
25017 Middlesex	Massachusetts	802.18540249
22007 Assumption	Louisiana	784.75336323
13293 Upson	Georgia	774.36582109
28157 Wilkinson	Mississippi	773.43039126
34041 Warren	New Jersey	765.74745460
25021 Norfolk	Massachusetts	765.25259857
29195 Saline	Missouri	733.78466914
19139 Muscatine	Iowa	724.45200214
18031 Decatur	Indiana	724.04269613
48129 Donley	Texas	723.10937029
25013 Hampden	Massachusetts	718.74083239
22075 Plaquemines	Louisiana	717.64203332
42077 Lehigh	Pennsylvania	716.10975278
51660 Harrisonburg	Virginia	708.82608776
28079 Leake	Mississippi	707.28814304
13321 Worth	Georgia	704.46820040
13081 Crisp	Georgia	694.65952834
13061 Clay	Georgia	692.76065120
36111 Ulster	New York	682.53461666
22031 De Soto	Louisiana	681.58623706
13007 Baker	Georgia	679.17205692
1123 Tallapoosa	Alabama	679.06264662
22125 West Feliciana	Louisiana	672.70375162
47095 Lake	Tennessee	661.17932803
51175 Southampton	Virginia	653.92926191
20055 Finney	Kansas	650.07784546

Counties_Cities

28051 Holmes	Mississippi	646.91862445
22057 Lafourche	Louisiana	644.14207817
42079 Luzerne	Pennsylvania	640.65028365
42089 Monroe	Pennsylvania	638.91166736
19013 Black Hawk	Iowa	637.42372062
42103 Pike	Pennsylvania	629.32437023
17031 Cook	Illinois	616.79457920
34007 Camden	New Jersey	616.07878867
19183 Washington	Iowa	614.24506572
34037 Sussex	New Jersey	613.64072188
31151 Saline	Nebraska	606.27177700
22017 Caddo	Louisiana	605.13251167
42095 Northampton	Pennsylvania	601.69221835
51001 Accomack	Virginia	601.62902629
42011 Berks	Pennsylvania	601.21099031
22037 East Feliciana	Louisiana	600.88060088
26099 Macomb	Michigan	599.59371667
30101 Toole	Montana	597.56851432
42045 Delaware	Pennsylvania	595.12953496
22041 Franklin	Louisiana	590.39491963
20031 Coffey	Kansas	583.01955545
24033 Prince George's	Maryland	578.79178452
9003 Hartford	Connecticut	577.68761405
25027 Worcester	Massachusetts	570.98908453
4017 Navajo	Arizona	568.60880981
1063 Greene	Alabama	558.72707397
13193 Macon	Georgia	555.42874534
11001 District of Colum	District of Col	554.05684350
26125 Oakland	Michigan	548.99892869
45027 Clarendon	South Carolina	548.96142433
22013 Bienville	Louisiana	548.54223024
1131 Wilcox	Alabama	545.77961795
25005 Bristol	Massachusetts	543.95041328
13139 Hall	Georgia	543.16639294

Counties_Cities

22117 Washington	Louisiana	543.12824696
34005 Burlington	New Jersey	540.43252564
28099 Neshoba	Mississippi	535.62231760
20111 Lyon	Kansas	529.84493804
13035 Butts	Georgia	520.81180507
19005 Allamakee	Iowa	520.53209948
18097 Marion	Indiana	515.98981847
37191 Wayne	North Carolina	515.22134233
13201 Miller	Georgia	510.02462188
4001 Apache	Arizona	504.05190899
28103 Noxubee	Mississippi	493.59278595
9005 Litchfield	Connecticut	492.51563958
8123 Weld	Colorado	491.24258284
28069 Kemper	Mississippi	488.68056248
19193 Woodbury	Iowa	482.74315139
13197 Marion	Georgia	478.98455275
28083 Leflore	Mississippi	473.73698952
28007 Attala	Mississippi	468.28205826
22111 Union	Louisiana	461.26287506
42091 Montgomery	Pennsylvania	460.65430531
22005 Ascension	Louisiana	460.40811088
48421 Sherman	Texas	454.69308217
22103 St. Tammany	Louisiana	454.06821096
34019 Hunterdon	New Jersey	452.23471302
31001 Adams	Nebraska	447.46279077
21109 Jackson	Kentucky	446.36214849
28163 Yazoo	Mississippi	446.04927782
40147 Washington	Oklahoma	445.57606620
54035 Jackson	West Virginia	442.41621961
31081 Hamilton	Nebraska	441.81034483
17097 Lake	Illinois	439.47764942
42075 Lebanon	Pennsylvania	439.44690547
17079 Jasper	Illinois	436.99927167
47169 Trousdale	Tennessee	435.88812205

Counties_Cities

1119 Sumter	Alabama	433.37798440
13009 Baldwin	Georgia	430.58251344
22077 Pointe Coupee	Louisiana	428.44120328
13137 Habersham	Georgia	425.22252578
42037 Columbia	Pennsylvania	423.18504033
49051 Wasatch	Utah	421.17930205
12086 Miami-Dade	Florida	418.96290567
22073 Ouachita	Louisiana	417.54329179
37131 Northampton	North Carolina	416.75137223
22099 St. Martin	Louisiana	415.88183734
40139 Texas	Oklahoma	415.54632119
21107 Hopkins	Kentucky	414.92855241
18047 Franklin	Indiana	413.44123856
18145 Shelby	Indiana	412.62081493
56039 Teton	Wyoming	411.59395174
42017 Bucks	Pennsylvania	411.49643025
53077 Yakima	Washington	411.22149487
16063 Lincoln	Idaho	410.44776119
28129 Smith	Mississippi	406.19922510
28095 Monroe	Mississippi	404.90383534
28075 Lauderdale	Mississippi	403.62733513
13167 Johnson	Georgia	401.73053152
22033 East Baton Rouge	Louisiana	401.62737325
31073 Gosper	Nebraska	400.80160321
21001 Adair	Kentucky	400.72859745
22105 Tangipahoa	Louisiana	399.91926863
37077 Granville	North Carolina	399.23479997
28085 Lincoln	Mississippi	397.60268967
51683 Manassas	Virginia	396.24408636
42069 Lackawanna	Pennsylvania	395.17441281
34011 Cumberland	New Jersey	394.11281562
38087 Slope	North Dakota	393.18479685
1085 Lowndes	Alabama	391.01664327
51510 Alexandria	Virginia	390.58119978

Counties_Cities

51595 Emporia	Virginia	390.54872095
48419 Shelby	Texas	385.55354473
18063 Hendricks	Indiana	385.00919112
13307 Webster	Georgia	382.99502106
34015 Gloucester	New Jersey	381.25240213
13071 Colquitt	Georgia	377.25916828
9007 Middlesex	Connecticut	374.34995882
8031 Denver	Colorado	374.32378868
25001 Barnstable	Massachusetts	373.92286318
28017 Chickasaw	Mississippi	372.72144895
28001 Adams	Mississippi	371.89022826
35045 San Juan	New Mexico	370.27262622
8053 Hinsdale	Colorado	369.91368681
10001 Kent	Delaware	365.16381966
24031 Montgomery	Maryland	365.10739934
13275 Thomas	Georgia	364.47084233
26049 Genesee	Michigan	364.47017882
22101 St. Mary	Louisiana	363.64366939
51139 Page	Virginia	363.51481218
30037 Golden Valley	Montana	363.19612591
24029 Kent	Maryland	361.14120621
21177 Muhlenberg	Kentucky	360.69409242
5035 Crittenden	Arkansas	359.93545985
26039 Crawford	Michigan	359.68635350
37037 Chatham	North Carolina	358.22201561
22121 West Baton Rou	Louisiana	355.69682522
13319 Wilkinson	Georgia	354.13899956
26137 Otsego	Michigan	352.72653558
29510 St. Louis City	Missouri	352.33359090
28143 Tunica	Mississippi	351.97103781
51013 Arlington	Virginia	351.96887854
13253 Seminole	Georgia	348.76728803
20209 Wyandotte	Kansas	346.59214633
28013 Calhoun	Mississippi	346.35633139

Counties_Cities

8005 Arapahoe	Colorado	345.81513018
22045 Iberia	Louisiana	345.35740968
44003 Kent	Rhode Island	344.80443791
18081 Johnson	Indiana	344.37510002
28113 Pike	Mississippi	343.75552916
13033 Burke	Georgia	343.39740445
8117 Summit	Colorado	341.85829006
45055 Kershaw	South Carolina	339.98048543
8097 Pitkin	Colorado	339.83286908
22003 Allen	Louisiana	339.77738723
17157 Randolph	Illinois	339.50040491
25003 Berkshire	Massachusetts	338.74695286
34033 Salem	New Jersey	338.62028208
24021 Frederick	Maryland	338.35586431
22109 Terrebonne	Louisiana	337.77393466
47037 Davidson	Tennessee	337.57491839
48365 Panola	Texas	336.96215656
47003 Bedford	Tennessee	336.47375505
13027 Brooks	Georgia	335.20273319
13263 Talbot	Georgia	334.82142857
38061 Mountrail	North Dakota	332.74613427
39099 Mahoning	Ohio	332.69175499
8015 Chaffee	Colorado	329.55510061
36029 Erie	New York	328.46989135
18111 Newton	Indiana	328.31346799
24017 Charles	Maryland	327.54809508
18089 Lake	Indiana	327.40792426
38035 Grand Forks	North Dakota	326.40949555
22027 Claiborne	Louisiana	326.14149523
24045 Wicomico	Maryland	325.59717041
25011 Franklin	Massachusetts	325.52175077
13001 Appling	Georgia	324.20165343
55009 Brown	Wisconsin	323.86911587
29135 Moniteau	Missouri	322.56063520

Counties_Cities

1095 Marshall	Alabama	322.55043752
28011 Bolivar	Mississippi	322.34385472
47165 Sumner	Tennessee	322.20316432
48477 Washington	Texas	321.86396263
45061 Lee	South Carolina	320.84937580
24510 Baltimore City	Maryland	320.83253803
42067 Juniata	Pennsylvania	319.78626943
51117 Mecklenburg	Virginia	319.73898858
21083 Graves	Kentucky	318.88951416
13221 Oglethorpe	Georgia	318.85213232
36001 Albany	New York	318.77102212
5123 St. Francis	Arkansas	318.40874248
18137 Ripley	Indiana	315.53483154
13299 Ware	Georgia	313.90134529
17197 Will	Illinois	313.87673152
17153 Pulaski	Illinois	311.18433095
51075 Goochland	Virginia	309.75735674
51081 Greenville	Virginia	309.62415068
18117 Orange	Indiana	307.86597568
24005 Baltimore	Maryland	307.56936908
26145 Saginaw	Michigan	307.12788260
13249 Schley	Georgia	305.57677617
18095 Madison	Indiana	305.45892117
13133 Greene	Georgia	305.11922251
20093 Kearny	Kansas	304.33679939
1023 Choctaw	Alabama	303.71466397
34009 Cape May	New Jersey	303.58686258
28023 Clarke	Mississippi	301.20481928
42071 Lancaster	Pennsylvania	300.42847392
18061 Harrison	Indiana	299.87608426
13141 Hancock	Georgia	299.47292765
35019 Guadalupe	New Mexico	299.47016816
28101 Newton	Mississippi	298.46569976
13255 Spalding	Georgia	298.03328290

Counties_Cities

4005 Coconino	Arizona	297.50654514
36093 Schenectady	New York	294.17444480
46073 Jerauld	South Dakota	293.68575624
17187 Warren	Illinois	293.56505402
49037 San Juan	Utah	291.28098906
10003 New Castle	Delaware	291.23870310
29189 St. Louis	Missouri	290.68805200
13259 Stewart	Georgia	290.36941442
51153 Prince William	Virginia	289.09576912
28077 Lawrence	Mississippi	289.04054597
19103 Johnson	Iowa	288.90651858
51685 Manassas Park	Virginia	288.90044491
5023 Cleburne	Arkansas	288.40376527
53061 Snohomish	Washington	286.16973105
17043 DuPage	Illinois	283.01002919
34001 Atlantic	New Jersey	282.18468969
55079 Milwaukee	Wisconsin	282.00771777
17091 Kankakee	Illinois	280.84781502
13257 Stephens	Georgia	280.39178030
18005 Bartholomew	Indiana	280.35237393
1037 Coosa	Alabama	279.98133458
8063 Kit Carson	Colorado	279.21262041
8009 Baca	Colorado	278.94002789
13045 Carroll	Georgia	278.52795015
13229 Pierce	Georgia	278.50843262
1065 Hale	Alabama	278.41912264
48375 Potter	Texas	278.31639476
9013 Tolland	Connecticut	277.62869316
28029 Copiah	Mississippi	276.77539151
28109 Pearl River	Mississippi	276.23810641
25015 Hampshire	Massachusetts	274.54990549
18011 Boone	Indiana	273.13840505
51065 Fluvanna	Virginia	272.56095284
8001 Adams	Colorado	271.74974798

Counties_Cities

13015 Bartow	Georgia	271.59612059
19113 Linn	Iowa	271.34819773
53021 Franklin	Washington	271.33878131
26161 Washtenaw	Michigan	270.64693783
28031 Covington	Mississippi	270.51397656
1111 Randolph	Alabama	268.42684268
56013 Fremont	Wyoming	268.14398826
24003 Anne Arundel	Maryland	268.04112973
18071 Jackson	Indiana	267.50697105
19157 Poweshiek	Iowa	267.39397829
12121 Suwannee	Florida	267.02269693
51183 Sussex	Virginia	266.97517131
53033 King	Washington	266.21433366
48471 Walker	Texas	264.90066225
51029 Buckingham	Virginia	264.72145420
42093 Montour	Pennsylvania	263.15789474
22091 St. Helena	Louisiana	263.10660690
39095 Lucas	Ohio	262.85243743
5075 Lawrence	Arkansas	261.65267129
18103 Miami	Indiana	261.47833666
51059 Fairfax	Virginia	260.86314244
18079 Jennings	Indiana	260.76563688
35043 Sandoval	New Mexico	260.36823508
22025 Catahoula	Louisiana	260.19983347
22081 Red River	Louisiana	259.52577563
8079 Mineral	Colorado	257.73195876
22083 Richland	Louisiana	257.52773376
36037 Genesee	New York	257.34207369
31119 Madison	Nebraska	257.12025316
28027 Coahoma	Mississippi	256.31960403
42025 Carbon	Pennsylvania	255.34432560
13121 Fulton	Georgia	255.21038668
28035 Forrest	Mississippi	253.21179167
13069 Coffee	Georgia	252.94131297

Counties_Cities

51570 Colonial Heights	Virginia	252.34116526
1093 Marion	Alabama	251.99072674
51093 Isle of Wight	Virginia	251.67104159
50007 Chittenden	Vermont	251.56162652
26059 Hillsdale	Michigan	249.18577455
37159 Rowan	North Carolina	249.18237035
40001 Adair	Oklahoma	249.07164206
31105 Kimball	Nebraska	248.75621891
47157 Shelby	Tennessee	248.67381092
51087 Henrico	Virginia	248.13142158
13277 Tift	Georgia	246.48147692
12011 Broward	Florida	245.68740199
13089 DeKalb	Georgia	245.18939724
19099 Jasper	Iowa	244.97267612
36021 Columbia	New York	243.67447760
26155 Shiawassee	Michigan	243.43031441
13087 Decatur	Georgia	240.82784572
24027 Howard	Maryland	240.72080100
28065 Jefferson Davis	Mississippi	240.34181948
44009 Washington	Rhode Island	240.13504624
18059 Hancock	Indiana	239.68251889
24013 Carroll	Maryland	239.26995945
35053 Socorro	New Mexico	239.02001793
51131 Northampton	Virginia	238.60247124
53057 Skagit	Washington	237.89838229
51165 Rockingham	Virginia	237.55600414
12079 Madison	Florida	237.46559447
38017 Cass	North Dakota	237.44463298
28139 Tippah	Mississippi	236.41736758
44001 Bristol	Rhode Island	236.38718165
18019 Clark	Indiana	236.02590320
1107 Pickens	Alabama	235.73076537
42007 Beaver	Pennsylvania	234.91277270
5069 Jefferson	Arkansas	234.90031418

Counties_Cities

28091 Marion	Mississippi	234.67529840
36039 Greene	New York	233.72849593
13317 Wilkes	Georgia	232.88780883
53001 Adams	Washington	232.80530391
13199 Meriwether	Georgia	232.58021644
42029 Chester	Pennsylvania	232.54655720
8113 San Miguel	Colorado	231.96190941
38025 Dunn	North Dakota	230.84025854
36113 Warren	New York	228.74037190
13301 Warren	Georgia	228.52789945
42107 Schuylkill	Pennsylvania	228.06140765
21085 Grayson	Kentucky	227.95486494
1097 Mobile	Alabama	227.66986420
20103 Leavenworth	Kansas	226.17759858
17027 Clinton	Illinois	225.82959165
1091 Marengo	Alabama	225.53236127
17161 Rock Island	Illinois	225.12319048
1081 Lee	Alabama	224.47099871
13063 Clayton	Georgia	224.09060304
46083 Lincoln	South Dakota	222.76259629
39029 Columbiana	Ohio	222.08152730
17089 Kane	Illinois	221.82038726
48393 Roberts	Texas	221.48394241
28159 Winston	Mississippi	220.20368841
8059 Jefferson	Colorado	219.91165618
17081 Jefferson	Illinois	219.46060286
28037 Franklin	Mississippi	218.28454032
13131 Grady	Georgia	218.19945046
36101 Steuben	New York	218.17194872
18057 Hamilton	Indiana	218.12497349
28053 Humphreys	Mississippi	217.99685116
8085 Montrose	Colorado	217.93717724
28111 Perry	Mississippi	217.91970497
51047 Culpeper	Virginia	217.89853256

Counties_Cities

20197 Wabaunsee	Kansas	217.42281490
27091 Martin	Minnesota	217.33636593
8065 Lake	Colorado	217.28016360
13235 Pulaski	Georgia	216.82175445
18141 St. Joseph	Indiana	216.41904044
22015 Bossier	Louisiana	215.43421001
26075 Jackson	Michigan	214.70441939
32013 Humboldt	Nevada	214.46443465
29157 Perry	Missouri	214.09921671
22119 Webster	Louisiana	213.92855302
36115 Washington	New York	212.42871383
26007 Alpena	Michigan	211.56558533
13269 Taylor	Georgia	211.46908820
13085 Dawson	Georgia	211.29848902
28021 Claiborne	Mississippi	211.06420795
28005 Amite	Mississippi	210.93623235
18043 Floyd	Indiana	210.84840771
40041 Delaware	Oklahoma	210.61006716
8107 Routt	Colorado	209.84727781
47061 Grundy	Tennessee	209.80068935
13231 Pike	Georgia	209.29483739
22001 Acadia	Louisiana	209.03682264
28057 Itawamba	Mississippi	208.35990985
33015 Rockingham	New Hampshire	207.97215825
33011 Hillsborough	New Hampshire	206.86482985
17141 Ogle	Illinois	206.19366495
54099 Wayne	West Virginia	205.28740236
27027 Clay	Minnesota	204.83152216
13189 McDuffie	Georgia	204.35650922
24011 Caroline	Maryland	204.17967812
17017 Cass	Illinois	203.91517129
18093 Lawrence	Indiana	203.64368924
8014 Broomfield	Colorado	203.56013686
37105 Lee	North Carolina	203.41079216

Counties_Cities

31041 Custer	Nebraska	202.95202952
45079 Richland	South Carolina	202.61664930
53005 Benton	Washington	202.59861203
37187 Washington	North Carolina	202.37794080
31037 Colfax	Nebraska	202.18729896
6037 Los Angeles	California	202.09750752
28133 Sunflower	Mississippi	202.05945211
45085 Sumter	South Carolina	201.85519003
28015 Carroll	Mississippi	201.79598426
22097 St. Landry	Louisiana	201.77855106
51095 James City	Virginia	201.57859602
13151 Henry	Georgia	201.54634697
20187 Stanton	Kansas	201.30850528
55059 Kenosha	Wisconsin	200.83879733
28147 Walthall	Mississippi	200.48392672
40015 Caddo	Oklahoma	200.15874659
36017 Chenango	New York	199.84853585
37015 Bertie	North Carolina	199.72668979
51620 Franklin City	Virginia	199.67552727
42115 Susquehanna	Pennsylvania	199.56145754
22069 Natchitoches	Louisiana	199.17742311
28119 Quitman	Mississippi	198.55339668
19049 Dallas	Iowa	198.49190508
13285 Troup	Georgia	197.04714853
36073 Orleans	New York	196.98611248
28089 Madison	Mississippi	196.91375556
13005 Bacon	Georgia	196.69199821
12065 Jefferson	Florida	195.96864502
13067 Cobb	Georgia	195.93983075
40105 Nowata	Oklahoma	195.73302016
13097 Douglas	Georgia	195.41598145
1109 Pike	Alabama	194.97270382
28061 Jasper	Mississippi	194.78938398
45081 Saluda	South Carolina	194.70404984

Counties_Cities

48405 San Augustine	Texas	194.36345967
47147 Robertson	Tennessee	194.33335211
53029 Island	Washington	194.17475728
45041 Florence	South Carolina	193.97940055
9011 New London	Connecticut	193.41489745
22053 Jefferson Davis	Louisiana	193.14799569
45089 Williamsburg	South Carolina	192.77265896
16053 Jerome	Idaho	191.54694982
42043 Dauphin	Pennsylvania	190.90787703
26147 St. Clair	Michigan	190.79058850
22079 Rapides	Louisiana	190.71399029
48347 Nacogdoches	Texas	190.22690265
49035 Salt Lake	Utah	189.99976575
27115 Pine	Minnesota	189.93996540
28067 Jones	Mississippi	189.88913396
12039 Gadsden	Florida	189.56726369
28097 Montgomery	Mississippi	189.56400279
22067 Morehouse	Louisiana	188.99125915
1031 Coffee	Alabama	188.79192433
22049 Jackson	Louisiana	188.65551503
18109 Morgan	Indiana	188.25945576
1007 Bibb	Alabama	187.50000000
51036 Charles City	Virginia	187.29289728
13245 Richmond	Georgia	187.04664755
17133 Monroe	Illinois	186.39871851
26087 Lapeer	Michigan	186.30435770
12099 Palm Beach	Florida	185.94277969
37195 Wilson	North Carolina	185.37842981
18067 Howard	Indiana	184.54216546
1087 Macon	Alabama	184.39177830
13165 Jenkins	Georgia	184.26811010
50011 Franklin	Vermont	184.13225147
31019 Buffalo	Nebraska	183.41227451
13247 Rockdale	Georgia	183.23509283

Counties_Cities

26115 Monroe	Michigan	182.79834351
22055 Lafayette	Louisiana	182.46822252
22019 Calcasieu	Louisiana	181.67316554
6003 Alpine	California	181.65304269
13303 Washington	Georgia	181.49710586
42127 Wayne	Pennsylvania	181.37140183
16083 Twin Falls	Idaho	181.22466049
37161 Rutherford	North Carolina	181.06724927
19017 Bremer	Iowa	180.38241071
18139 Rush	Indiana	180.03960871
36063 Niagara	New York	179.62962083
37181 Vance	North Carolina	179.44461890
51171 Shenandoah	Virginia	179.32271191
36055 Monroe	New York	179.26553657
13171 Lamar	Georgia	178.94736842
51147 Prince Edward	Virginia	178.64923747
21227 Warren	Kentucky	178.26669917
46125 Turner	South Dakota	178.06267806
28049 Hinds	Mississippi	177.57344412
18053 Grant	Indiana	177.44479495
56019 Johnson	Wyoming	177.30496454
40117 Pawnee	Oklahoma	176.93715680
51610 Falls Church	Virginia	176.00866504
27167 Wilkin	Minnesota	175.88743204
13239 Quitman	Georgia	175.51557701
13123 Gilmer	Georgia	175.23364486
37063 Durham	North Carolina	175.22313324
36053 Madison	New York	175.15361254
20081 Haskell	Kansas	175.13134851
47189 Wilson	Tennessee	174.93333333
21143 Lyon	Kentucky	174.80334624
53017 Douglas	Washington	174.79665323
18091 LaPorte	Indiana	174.53434781
17111 McHenry	Illinois	174.35265904

Counties_Cities

36065 Oneida	New York	172.92673047
1013 Butler	Alabama	172.76422764
32031 Washoe	Nevada	172.63035847
29133 Mississippi	Missouri	172.46550690
47187 Williamson	Tennessee	172.18388721
18029 Dearborn	Indiana	171.48160103
26157 Tuscola	Michigan	171.37634245
28151 Washington	Mississippi	170.87189046
22021 Caldwell	Louisiana	170.68273092
22009 Avoyelles	Louisiana	170.53037418
17093 Kendall	Illinois	170.42567330
13237 Putnam	Georgia	169.65472970
48069 Castro	Texas	169.60208741
48179 Gray	Texas	168.98835351
37047 Columbus	North Carolina	168.89767317
39013 Belmont	Ohio	168.87637953
28063 Jefferson	Mississippi	168.87137630
13281 Towns	Georgia	168.74789065
6051 Mono	California	168.42105263
26081 Kent	Michigan	168.25077319
47081 Hickman	Tennessee	167.57770419
28059 Jackson	Mississippi	167.50769488
22061 Lincoln	Louisiana	167.38706670
13021 Bibb	Georgia	167.21643424
44005 Newport	Rhode Island	167.18761358
26093 Livingston	Michigan	166.82006443
32003 Clark	Nevada	166.55859999
13135 Gwinnett	Georgia	166.52636775
48115 Dawson	Texas	166.41572232
13145 Harris	Georgia	165.33720087
50001 Addison	Vermont	164.98525951
1129 Washington	Alabama	164.85529369
50025 Windham	Vermont	163.71971185
12051 Hendry	Florida	163.63461353

Counties_Cities

26069 Iosco	Michigan	163.47035605
28155 Webster	Mississippi	163.46546792
5141 Van Buren	Arkansas	162.62121303
48303 Lubbock	Texas	162.32287614
48321 Matagorda	Texas	161.41387612
48441 Taylor	Texas	161.29032258
6075 San Francisco	California	161.21271814
51800 Suffolk	Virginia	161.21072545
48199 Hardin	Texas	160.81948013
47111 Macon	Tennessee	160.72532454
24001 Allegany	Maryland	160.61993660
28071 Lafayette	Mississippi	160.60445677
45031 Darlington	South Carolina	160.17484506
13311 White	Georgia	160.16016016
48167 Galveston	Texas	160.11127882
28025 Clay	Mississippi	159.90921283
39137 Putnam	Ohio	159.85790409
13155 Irwin	Georgia	159.60842732
19087 Henry	Iowa	159.46578960
24019 Dorchester	Maryland	159.38496156
18143 Scott	Indiana	159.14230673
12007 Bradford	Florida	158.66147411
29201 Scott	Missouri	158.61459254
24015 Cecil	Maryland	158.52021862
22029 Concordia	Louisiana	158.38953607
8013 Boulder	Colorado	157.93767135
13217 Newton	Georgia	157.93173332
21183 Ohio	Kentucky	157.76144808
13271 Telfair	Georgia	157.47039557
27109 Olmsted	Minnesota	157.41279907
36067 Onondaga	New York	157.20785000
36121 Wyoming	New York	157.16602220
20207 Woodson	Kansas	157.08451147
28019 Choctaw	Mississippi	157.04276395

Counties_Cities

36089 St. Lawrence	New York	156.41341268
23005 Cumberland	Maine	156.35804971
39167 Washington	Ohio	156.26298728
53025 Grant	Washington	156.16812732
39035 Cuyahoga	Ohio	155.80569149
22127 Winn	Louisiana	155.65303523
45069 Marlboro	South Carolina	155.31479658
21059 Daviess	Kentucky	155.28564646
39055 Geauga	Ohio	155.26794355
19153 Polk	Iowa	155.17113981
13057 Cherokee	Georgia	154.63369913
31093 Howard	Nebraska	154.60729746
6025 Imperial	California	154.54250469
17163 St. Clair	Illinois	154.37123409
51107 Loudoun	Virginia	154.35664250
36083 Rensselaer	New York	154.28807968
47167 Tipton	Tennessee	154.26836199
31067 Gage	Nebraska	153.53836133
18133 Putnam	Indiana	153.52444480
28161 Yalobusha	Mississippi	153.32472563
35006 Cibola	New Mexico	153.29395050
40113 Osage	Oklahoma	153.14587144
39049 Franklin	Ohio	153.01839273
35021 Harding	New Mexico	152.67175573
18025 Crawford	Indiana	151.54385300
26025 Calhoun	Michigan	150.94395741
19031 Cedar	Iowa	150.31942879
24009 Calvert	Maryland	149.99510886
37065 Edgecombe	North Carolina	149.98557831
28127 Simpson	Mississippi	149.48800359
12033 Escambia	Florida	148.95383699
13113 Fayette	Georgia	148.95248504
6065 Riverside	California	148.64788771
39155 Trumbull	Ohio	148.51958696

Counties_Cities

12021 Collier	Florida	148.48555304
37069 Franklin	North Carolina	148.01657786
21111 Jefferson	Kentucky	147.95260844
17007 Boone	Illinois	147.45133173
1117 Shelby	Alabama	147.42219770
28073 Lamar	Mississippi	147.32493154
45039 Fairfield	South Carolina	147.30827605
8045 Garfield	Colorado	147.23105237
18055 Greene	Indiana	146.84746610
42055 Franklin	Pennsylvania	146.60767914
36107 Tioga	New York	146.21087315
28033 DeSoto	Mississippi	146.15304312
39037 Darke	Ohio	146.13331255
36091 Saratoga	New York	145.98349865
1127 Walker	Alabama	145.97165325
13215 Muscogee	Georgia	145.75607746
51179 Stafford	Virginia	145.37209923
13219 Oconee	Georgia	145.14157670
27017 Carlton	Minnesota	145.10143148
21233 Webster	Kentucky	144.91648234
47141 Putnam	Tennessee	144.59114950
18131 Pulaski	Indiana	144.35800786
45033 Dillon	South Carolina	143.79554887
40145 Wagoner	Oklahoma	143.55261515
16069 Nez Perce	Idaho	143.53593348
40027 Cleveland	Oklahoma	143.43076448
29183 St. Charles	Missouri	143.29303426
18175 Washington	Indiana	143.14855241
1027 Clay	Alabama	143.12617702
13017 Ben Hill	Georgia	142.96777268
13225 Peach	Georgia	142.87284317
38013 Burke	North Dakota	142.85714286
13159 Jasper	Georgia	142.45014245
37135 Orange	North Carolina	142.43941189

Counties_Cities

31121 Merrick	Nebraska	142.24751067
53053 Pierce	Washington	141.70328924
26037 Clinton	Michigan	141.17884334
26065 Ingham	Michigan	141.08323227
18181 White	Indiana	140.88592384
20089 Jewell	Kansas	140.79549454
26021 Berrien	Michigan	140.78019476
48359 Oldham	Texas	140.77897701
22059 LaSalle	Louisiana	140.77897701
1005 Barbour	Alabama	140.66958724
13129 Gordon	Georgia	140.41778625
48099 Coryell	Texas	140.35931986
6081 San Mateo	California	140.34267002
9015 Windham	Connecticut	140.13860049
8095 Phillips	Colorado	139.99066729
13013 Barrow	Georgia	139.83590937
5041 Desha	Arkansas	138.98540653
55101 Racine	Wisconsin	138.87193261
24025 Harford	Maryland	138.60668777
21117 Kenton	Kentucky	138.51166208
21061 Edmonson	Kentucky	138.50415512
16001 Ada	Idaho	138.30787759
13153 Houston	Georgia	138.29123491
1059 Franklin	Alabama	137.10423110
13115 Floyd	Georgia	136.83662320
37119 Mecklenburg	North Carolina	136.39259860
37089 Henderson	North Carolina	136.19076986
36007 Broome	New York	136.17936022
31053 Dodge	Nebraska	135.90280232
51061 Fauquier	Virginia	135.83303856
18027 Daviess	Indiana	135.75889221
39133 Portage	Ohio	135.64357043
8019 Clear Creek	Colorado	135.34617387
42133 York	Pennsylvania	135.18547849

Counties_Cities

12081 Manatee	Florida	134.98626078
26121 Muskegon	Michigan	134.80194483
45013 Beaufort	South Carolina	134.59449434
22039 Evangeline	Louisiana	134.55730646
48057 Calhoun	Texas	134.50211029
12119 Sumter	Florida	134.36475760
13291 Union	Georgia	133.32777801
48117 Deaf Smith	Texas	133.26226013
18171 Warren	Indiana	133.12356287
49049 Utah	Utah	133.07340091
55127 Walworth	Wisconsin	133.05308625
51760 Richmond City	Virginia	132.87700572
18173 Warrick	Indiana	132.65779085
13211 Morgan	Georgia	132.60489047
19143 Osceola	Iowa	132.45033113
38089 Stark	North Dakota	132.27086492
28137 Tate	Mississippi	132.13254981
48469 Victoria	Texas	131.47172271
22063 Livingston	Louisiana	131.11982059
51041 Chesterfield	Virginia	131.11236071
8035 Douglas	Colorado	130.98933414
47043 Dickson	Tennessee	130.97331886
18155 Switzerland	Indiana	130.63357283
30031 Gallatin	Montana	130.50162680
13077 Coweta	Georgia	130.25832282
36025 Delaware	New York	130.25804568
47149 Rutherford	Tennessee	130.19791314
27169 Winona	Minnesota	129.85735366
21149 McLean	Kentucky	129.70168612
21213 Simpson	Kentucky	129.52668789
18003 Allen	Indiana	129.47880784
1101 Montgomery	Alabama	129.33917427
56021 Laramie	Wyoming	129.32428063
48203 Harrison	Texas	128.88529209

Counties_Cities

41047 Marion	Oregon	128.86746543
12071 Lee	Florida	128.67573979
47047 Fayette	Tennessee	128.37287382
39061 Hamilton	Ohio	128.32380700
28043 Grenada	Mississippi	128.23557350
36015 Chemung	New York	128.18382510
18035 Delaware	Indiana	128.08001952
39109 Miami	Ohio	128.03374066
1067 Henry	Alabama	127.84008368
24037 St. Mary's	Maryland	127.81367606
12097 Osceola	Florida	127.72086198
39093 Lorain	Ohio	127.64128598
1073 Jefferson	Alabama	127.25618080
53073 Whatcom	Washington	127.16839843
18127 Porter	Indiana	126.77335283
28045 Hancock	Mississippi	126.75877805
54037 Jefferson	West Virginia	126.73601943
28117 Prentiss	Mississippi	126.40726842
13181 Lincoln	Georgia	126.34238787
48381 Randall	Texas	126.21907816
45045 Greenville	South Carolina	126.21228946
13029 Bryan	Georgia	125.95449894
20189 Stevens	Kansas	125.92192840
12019 Clay	Florida	125.42115591
48479 Webb	Texas	125.04077417
13101 Echols	Georgia	125.00000000
37025 Cabarrus	North Carolina	124.91601291
5025 Cleveland	Arkansas	124.71938139
19163 Scott	Iowa	124.65158152
56009 Converse	Wyoming	124.63343109
37103 Jones	North Carolina	124.52007886
46111 Sanborn	South Dakota	123.50761630
5119 Pulaski	Arkansas	123.25557706
8041 El Paso	Colorado	123.13407746

Counties_Cities

1055 Etowah	Alabama	122.92562999
36109 Tompkins	New York	122.57644003
5019 Clark	Arkansas	122.38792439
37061 Duplin	North Carolina	122.33247248
8121 Washington	Colorado	122.22448564
47107 McMinn	Tennessee	121.98554940
48039 Brazoria	Texas	121.28579146
23027 Waldo	Maine	120.92507684
48157 Fort Bend	Texas	120.83395739
27101 Murray	Minnesota	120.83131948
17201 Winnebago	Illinois	120.74021142
53007 Chelan	Washington	120.72277896
48437 Swisher	Texas	120.61109622
51740 Portsmouth	Virginia	120.46664976
17195 Whiteside	Illinois	120.44727286
18039 Elkhart	Indiana	120.15956412
21047 Christian	Kentucky	119.99274462
24043 Washington	Maryland	119.92632151
19191 Winneshiek	Iowa	119.82625193
48201 Harris	Texas	119.77987575
20163 Rooks	Kansas	119.68880910
13185 Lowndes	Georgia	119.49690941
18159 Tipton	Indiana	118.98466420
42001 Adams	Pennsylvania	118.66434525
29099 Jefferson	Missouri	118.56632805
17077 Jackson	Illinois	118.42769815
1011 Bullock	Alabama	118.36654172
37091 Hertford	North Carolina	118.34819730
45001 Abbeville	South Carolina	118.16959374
46135 Yankton	South Dakota	118.06375443
29113 Lincoln	Missouri	117.87955483
18113 Noble	Indiana	117.81536649
37125 Moore	North Carolina	117.54929977
28131 Stone	Mississippi	117.54020409

Counties_Cities

51840 Winchester	Virginia	117.40429771
26017 Bay	Michigan	117.39460947
37123 Montgomery	North Carolina	117.34076492
12107 Putnam	Florida	117.30917034
39097 Madison	Ohio	117.08283611
48319 Mason	Texas	116.82242991
29155 Pemiscot	Missouri	116.76499508
13091 Dodge	Georgia	115.91403043
17119 Madison	Illinois	115.70704187
36035 Fulton	New York	115.69106753
28093 Marshall	Mississippi	115.65259090
1021 Chilton	Alabama	115.50744004
13233 Polk	Georgia	115.37555922
51007 Amelia	Virginia	115.26934604
5051 Garland	Arkansas	114.97266878
2130 Ketchikan Gateway	Alaska	114.95904584
26023 Branch	Michigan	114.62106277
13117 Forsyth	Georgia	114.53349788
18049 Fulton	Indiana	114.47342226
48113 Dallas	Texas	114.26309780
28125 Sharkey	Mississippi	114.23349326
6107 Tulare	California	114.19715323
13175 Laurens	Georgia	114.10459588
12015 Charlotte	Florida	114.05528708
19177 Van Buren	Iowa	113.96011396
47035 Cumberland	Tennessee	113.95438473
31141 Platte	Nebraska	113.89863022
12085 Martin	Florida	113.72675748
45049 Hampton	South Carolina	113.68921503
13079 Crawford	Georgia	113.65481409
54003 Berkeley	West Virginia	113.55583446
12035 Flagler	Florida	113.32506447
26077 Kalamazoo	Michigan	113.26311021
45063 Lexington	South Carolina	113.20805879

Counties_Cities

48453 Travis	Texas	113.07370692
1025 Clarke	Alabama	112.87625418
39007 Ashtabula	Ohio	112.82861334
36095 Schoharie	New York	112.55104994
27053 Hennepin	Minnesota	112.43199294
50003 Bennington	Vermont	112.26179450
5071 Johnson	Arkansas	112.18308279
51193 Westmoreland	Virginia	112.17049916
42041 Cumberland	Pennsylvania	112.16157631
4019 Pima	Arizona	112.02292813
19095 Iowa	Iowa	111.51725420
51109 Louisa	Virginia	111.47968894
37093 Hoke	North Carolina	111.38704258
46005 Beadle	South Dakota	111.21114230
28107 Panola	Mississippi	111.18263210
13025 Brantley	Georgia	111.12875060
48111 Dallam	Texas	111.11111111
28121 Rankin	Mississippi	111.10966719
36099 Seneca	New York	110.78717201
37083 Halifax	North Carolina	110.72883300
51187 Warren	Virginia	109.99175062
13059 Clarke	Georgia	109.95052226
51600 Fairfax City	Virginia	109.87222267
47075 Haywood	Tennessee	109.60484569
39175 Wyandot	Ohio	109.41417825
13157 Jackson	Georgia	109.34083099
28009 Benton	Mississippi	108.81392818
6085 Santa Clara	California	108.64123619
18041 Fayette	Indiana	108.47398794
27047 Freeborn	Minnesota	108.39574300
28149 Warren	Mississippi	108.28135828
27107 Norman	Minnesota	108.10810811
8119 Teller	Colorado	107.64262648
42129 Westmoreland	Pennsylvania	107.52657504

Counties_Cities

51069 Frederick	Virginia	107.52079679
21101 Henderson	Kentucky	107.47735299
24035 Queen Anne's	Maryland	107.46054805
37151 Randolph	North Carolina	107.42861926
29107 Lafayette	Missouri	107.36855022
51011 Appomattox	Virginia	107.31645729
45019 Charleston	South Carolina	107.16793338
13297 Walton	Georgia	106.94844016
8029 Delta	Colorado	106.61325235
47113 Madison	Tennessee	106.55191845
31177 Washington	Nebraska	106.44989597
40071 Kay	Oklahoma	106.42874935
16039 Elmore	Idaho	106.38688140
39173 Wood	Ohio	106.35367571
45067 Marion	South Carolina	106.31785818
51670 Hopewell	Virginia	106.21348911
40037 Creek	Oklahoma	106.13932183
19085 Harrison	Iowa	106.12706948
21157 Marshall	Kentucky	105.79974993
48011 Armstrong	Texas	105.70824524
6027 Inyo	California	105.63184522
26045 Eaton	Michigan	105.62161965
18119 Owen	Indiana	105.54089710
6083 Santa Barbara	California	105.48074361
51099 King George	Virginia	105.36218250
51113 Madison	Virginia	105.30274539
19011 Benton	Iowa	105.29599875
12087 Monroe	Florida	105.29542698
13065 Clinch	Georgia	105.29482551
20099 Labette	Kansas	105.18934081
48245 Jefferson	Texas	105.09762707
48003 Andrews	Texas	104.81023831
8067 La Plata	Colorado	104.77712662
13083 Dade	Georgia	104.77012203

Counties_Cities

5073 Lafayette	Arkansas	104.75905418
16027 Canyon	Idaho	104.25102573
12031 Duval	Florida	104.19067525
13279 Toombs	Georgia	104.13954699
51540 Charlottesville	Virginia	103.91337781
36077 Otsego	New York	103.76742707
1049 DeKalb	Alabama	103.66323457
8091 Ouray	Colorado	103.45541072
19045 Clinton	Iowa	103.18586354
50015 Lamoille	Vermont	102.76679842
8039 Elbert	Colorado	102.73190777
24047 Worcester	Maryland	102.27119233
35001 Bernalillo	New Mexico	102.25415905
29071 Franklin	Missouri	102.24751616
21033 Caldwell	Kentucky	102.24144711
37085 Harnett	North Carolina	102.07578941
51049 Cumberland	Virginia	101.94719135
33017 Strafford	New Hampshire	101.46821431
56043 Washakie	Wyoming	101.45846544
13223 Paulding	Georgia	101.19236302
51085 Hanover	Virginia	100.70962989
51830 Williamsburg	Virginia	100.69817401
29101 Johnson	Missouri	100.64862447
45025 Chesterfield	South Carolina	100.53765791
55105 Rock	Wisconsin	100.53393327
42003 Allegheny	Pennsylvania	100.45533185
13251 Screven	Georgia	100.44482709
39003 Allen	Ohio	100.32825848
26011 Arenac	Michigan	99.72741174
13105 Elbert	Georgia	99.37238494
26113 Missaukee	Michigan	99.25229934
31061 Franklin	Nebraska	99.23916639
18023 Clinton	Indiana	99.22480620
47135 Perry	Tennessee	99.20634921

Counties_Cities

13075 Cook	Georgia	99.05605407
42097 Northumberland	Pennsylvania	98.81097461
39033 Crawford	Ohio	98.67629362
1105 Perry	Alabama	98.46827133
18013 Brown	Indiana	98.46396219
17115 Macon	Illinois	98.36503935
39169 Wayne	Ohio	98.30382781
36051 Livingston	New York	98.05937337
47115 Marion	Tennessee	97.98775153
5061 Howard	Arkansas	97.44396972
37023 Burke	North Carolina	97.36451948
5139 Union	Arkansas	97.12211828
13187 Lumpkin	Georgia	97.10210894
12095 Orange	Florida	96.98365619
39117 Morrow	Ohio	96.83299157
37177 Tyrrell	North Carolina	96.82885500
22011 Beauregard	Louisiana	96.63651250
1047 Dallas	Alabama	96.58052728
48071 Chambers	Texas	96.57511660
1051 Elmore	Alabama	96.47440986
55089 Ozaukee	Wisconsin	96.46987560
47021 Cheatham	Tennessee	96.44155395
48483 Wheeler	Texas	96.32055481
42053 Forest	Pennsylvania	96.16705591
5037 Cross	Arkansas	95.94627009
54061 Monongalia	West Virginia	95.84664537
48141 El Paso	Texas	95.39011226
26079 Kalkaska	Michigan	95.37701975
47159 Smith	Tennessee	95.27630127
23031 York	Maine	95.03997983
51730 Petersburg	Virginia	95.03595527
36057 Montgomery	New York	95.03589121
31143 Polk	Nebraska	94.73285335
13169 Jones	Georgia	94.35280962

Counties_Cities

12001 Alachua	Florida	94.08940716
13073 Columbia	Georgia	93.97826186
36043 Herkimer	New York	93.80104475
37057 Davidson	North Carolina	93.62958695
28153 Wayne	Mississippi	93.60528131
48439 Tarrant	Texas	93.38438538
1125 Tuscaloosa	Alabama	93.34118357
13161 Jeff Davis	Georgia	93.15323707
2195 Petersburg	Alaska	93.13877678
40115 Ottawa	Oklahoma	93.02325581
28105 Oktibbeha	Mississippi	92.74380532
13111 Fannin	Georgia	92.43568017
45037 Edgefield	South Carolina	92.41460890
6029 Kern	California	92.33198478
48175 Goliad	Texas	92.29957806
39153 Summit	Ohio	92.26488140
45057 Lancaster	South Carolina	92.26252883
24041 Talbot	Maryland	91.97143475
1039 Covington	Alabama	91.92667496
1113 Russell	Alabama	91.72565376
19105 Jones	Iowa	91.59274971
8069 Larimer	Colorado	91.57874917
13143 Haralson	Georgia	91.42315376
18107 Montgomery	Indiana	91.27418766
27039 Dodge	Minnesota	91.24963980
30057 Madison	Montana	91.24087591
45087 Union	South Carolina	91.20758847
6073 San Diego	California	91.01611431
27067 Kandiyohi	Minnesota	91.00455023
39123 Ottawa	Ohio	90.75523069
13163 Jefferson	Georgia	90.73233960
20019 Chautauqua	Kansas	90.66183137
48315 Marion	Texas	90.65269944
21097 Harrison	Kentucky	90.53147300

Counties_Cities

42019 Butler	Pennsylvania	90.47943456
37127 Nash	North Carolina	90.41014295
23007 Franklin	Maine	90.31006455
53071 Walla Walla Cou	Washington	90.27937363
53071 Walla Walla Cou	Washington	90.27937363
6001 Alameda	California	89.99533824
45005 Allendale	South Carolina	89.85735145
19061 Dubuque	Iowa	89.82592356
35057 Torrance	New Mexico	89.79539478
21207 Russell	Kentucky	89.78171820
48339 Montgomery	Texas	89.68989296
13011 Banks	Georgia	89.53022962
46129 Walworth	South Dakota	89.49346698
18015 Carroll	Indiana	89.43210613
21219 Todd	Kentucky	89.35098692
51127 New Kent	Virginia	89.32160243
5121 Randolph	Arkansas	89.14642300
48481 Wharton	Texas	88.90170355
39103 Medina	Ohio	88.75442377
16025 Camas	Idaho	88.73114463
40109 Oklahoma	Oklahoma	88.69744708
51177 Spotsylvania	Virginia	88.64851979
13107 Emanuel	Georgia	88.44861136
37007 Anson	North Carolina	88.43510070
53031 Jefferson	Washington	88.24734470
51550 Chesapeake	Virginia	88.19868609
21015 Boone	Kentucky	88.19079623
38053 McKenzie	North Dakota	88.02816901
21007 Ballard	Kentucky	87.73029202
48219 Hockley	Texas	87.03220191
1071 Jackson	Alabama	86.98005257
21037 Campbell	Kentucky	86.95465476
18073 Jasper	Indiana	86.90440515
37179 Union	North Carolina	86.89828238

Counties_Cities

1041 Crenshaw	Alabama	86.80555556
40033 Cotton	Oklahoma	86.56509695
26141 Presque Isle	Michigan	86.35578584
48061 Cameron	Texas	86.33948876
6041 Marin	California	86.26466307
5017 Chicot	Arkansas	86.22341445
54039 Kanawha	West Virginia	85.89446618
37139 Pasquotank	North Carolina	85.77411135
20157 Republic	Kansas	85.76329331
47045 Dyer	Tennessee	85.74490890
17021 Christian	Illinois	85.72915710
13289 Twiggs	Georgia	85.49096238
26091 Lenawee	Michigan	85.48226243
51025 Brunswick	Virginia	85.44921875
18161 Union	Indiana	85.26360665
22035 East Carroll	Louisiana	85.26360665
48305 Lynn	Texas	85.07742045
13295 Walker	Georgia	85.00216107
21023 Bracken	Kentucky	84.96176720
31181 Webster	Nebraska	84.91367110
31077 Greeley	Nebraska	84.88964346
33013 Merrimack	New Hampshire	84.69417463
13003 Atkinson	Georgia	84.36784380
13053 Chattahoochee	Georgia	84.23811307
13149 Heard	Georgia	84.18217022
2110 Juneau	Alaska	84.07809921
31055 Douglas	Nebraska	83.96838837
39151 Stark	Ohio	83.96712364
56027 Niobrara	Wyoming	83.75209380
45023 Chester	South Carolina	83.71833432
12113 Santa Rosa	Florida	83.63581620
47053 Gibson	Tennessee	83.59669691
23011 Kennebec	Maine	83.54971618
48121 Denton	Texas	82.99730870

Counties_Cities

26151 Sanilac	Michigan	82.56034190
37149 Polk	North Carolina	82.48022900
21155 Marion	Kentucky	82.45722531
51630 Fredericksburg	Virginia	82.34971178
28081 Lee	Mississippi	82.15769583
37143 Perquimans	North Carolina	81.95499925
41051 Multnomah	Oregon	81.78548554
53055 San Juan	Washington	81.73750584
18105 Monroe	Indiana	81.67877101
6071 San Bernardino	California	81.59870842
19047 Crawford	Iowa	81.59459144
51149 Prince George	Virginia	81.40328764
42109 Snyder	Pennsylvania	81.40108535
48445 Terry	Texas	81.38683161
19065 Fayette	Iowa	81.38351984
45083 Spartanburg	South Carolina	81.23916811
51023 Botetourt	Virginia	81.13712174
51590 Danville	Virginia	81.09502863
48345 Motley	Texas	81.03727715
2090 Fairbanks North	Alaska	80.83175880
26073 Isabella	Michigan	80.78002324
18077 Jefferson	Indiana	80.72528564
27079 Le Sueur	Minnesota	80.71874781
27063 Jackson	Minnesota	80.71839370
19133 Monona	Iowa	80.65445328
29199 Scotland	Missouri	80.54772453
31035 Clay	Nebraska	80.46346958
17135 Montgomery	Illinois	80.41676864
51650 Hampton	Virginia	80.40919345
37107 Lenoir	North Carolina	80.39159640
12127 Volusia	Florida	80.35971933
4021 Pinal	Arizona	80.28841208
48041 Brazos	Texas	80.26177687
12109 St. Johns	Florida	80.23251698

Counties_Cities

54049 Marion	West Virginia	80.21819349
37153 Richmond	North Carolina	80.20139461
51530 Buena Vista	Virginia	80.16674683
49045 Tooele	Utah	80.10642711
1029 Cleburne	Alabama	80.06939347
8101 Pueblo	Colorado	79.98615165
13207 Monroe	Georgia	79.94186047
31185 York	Nebraska	79.87220447
27033 Cottonwood	Minnesota	79.80845970
41067 Washington	Oregon	79.47197149
37033 Caswell	North Carolina	79.30214116
21035 Calloway	Kentucky	79.21298071
20179 Sheridan	Kansas	78.95775760
37155 Robeson	North Carolina	78.88888046
51810 Virginia Beach	Virginia	78.85576947
39171 Williams	Ohio	78.79578307
1015 Calhoun	Alabama	78.75600515
28135 Tallahatchie	Mississippi	78.64445557
49011 Davis	Utah	78.47307322
12117 Seminole	Florida	78.44696387
4013 Maricopa	Arizona	78.37537839
8023 Costilla	Colorado	78.36990596
36069 Ontario	New York	78.27859900
46069 Hyde	South Dakota	78.00312012
13019 Berrien	Georgia	77.91398296
31097 Johnson	Nebraska	77.91195949
19165 Shelby	Iowa	77.73363275
38015 Burleigh	North Dakota	77.67153338
55133 Waukesha	Wisconsin	77.65362020
13173 Lanier	Georgia	77.36943907
45015 Berkeley	South Carolina	77.34371820
32023 Nye	Nevada	77.18431615
38059 Morton	North Dakota	77.18282682
1003 Baldwin	Alabama	77.05644385

Counties_Cities

28047 Harrison	Mississippi	76.94168885
46127 Union	South Dakota	76.82950253
20075 Hamilton	Kansas	76.71653241
1115 St. Clair	Alabama	76.67155260
36117 Wayne	New York	76.61218689
48361 Orange	Texas	76.58067295
29029 Camden	Missouri	76.39419404
6069 San Benito	California	76.37681395
28087 Lowndes	Mississippi	76.36178517
46013 Brown	South Dakota	76.30481229
19119 Lyon	Iowa	76.20015240
27119 Polk	Minnesota	76.12039709
47015 Cannon	Tennessee	76.06140230
55025 Dane	Wisconsin	75.96374391
12055 Highlands	Florida	75.88404917
5091 Miller	Arkansas	75.70196366
12115 Sarasota	Florida	75.69401806
40143 Tulsa	Oklahoma	75.57529767
1069 Houston	Alabama	75.43782586
5129 Searcy	Arkansas	75.39582810
51710 Norfolk	Virginia	75.38635507
36003 Allegany	New York	75.38229593
53003 Asotin	Washington	75.18796992
12023 Columbia	Florida	75.17410607
21057 Cumberland	Kentucky	75.08634930
5111 Poinsett	Arkansas	75.08133812
40087 McClain	Oklahoma	75.02813555
31157 Scotts Bluff	Nebraska	75.02292367
50021 Rutland	Vermont	74.99318244
20129 Morton	Kansas	74.99062617
17051 Fayette	Illinois	74.71049682
42063 Indiana	Pennsylvania	74.55533071
39045 Fairfield	Ohio	74.46303167
45007 Anderson	South Carolina	74.32088666

Counties_Cities

48123 DeWitt	Texas	74.30524595
13195 Madison	Georgia	74.19898820
48139 Ellis	Texas	74.12113511
19043 Clayton	Iowa	74.04875826
24039 Somerset	Maryland	74.00194742
12057 Hillsborough	Florida	73.90972713
13119 Franklin	Georgia	73.83920427
48049 Brown	Texas	73.83187427
13043 Candler	Georgia	73.82798080
21067 Fayette	Kentucky	73.81555377
20091 Johnson	Kansas	73.63338940
12111 St. Lucie	Florida	73.49094442
5011 Bradley	Arkansas	73.41470129
17073 Henry	Illinois	73.33469138
1035 Conecuh	Alabama	73.30781135
48195 Hansford	Texas	73.21984258
26067 Ionia	Michigan	73.19732129
19075 Grundy	Iowa	73.14694408
36019 Clinton	New York	73.11481504
42073 Lawrence	Pennsylvania	73.09941520
6113 Yolo	California	73.04635040
17037 DeKalb	Illinois	72.97658028
35059 Union	New Mexico	72.85089849
1121 Talladega	Alabama	72.65621085
18021 Clay	Indiana	72.60221628
12073 Leon	Florida	72.47813690
53039 Klickitat	Washington	72.37526575
50027 Windsor	Vermont	72.35104728
39041 Delaware	Ohio	72.25645182
1075 Lamar	Alabama	72.23345854
46087 McCook	South Dakota	72.12405337
48037 Bowie	Texas	72.09193843
42005 Armstrong	Pennsylvania	72.01630327
48101 Cottle	Texas	71.99424046

Counties_Cities

13051 Chatham	Georgia	71.92378845
12091 Okaloosa	Florida	71.88725762
17041 Douglas	Illinois	71.87227270
46119 Sully	South Dakota	71.83908046
17095 Knox	Illinois	71.83908046
21081 Grant	Kentucky	71.65319852
21239 Woodford	Kentucky	71.60893981
12103 Pinellas	Florida	71.56919039
37079 Greene	North Carolina	71.38777841
51135 Nottoway	Virginia	71.33592737
29081 Harrison	Missouri	71.30972189
6013 Contra Costa	California	71.29101951
48205 Hartley	Texas	71.18704396
29021 Buchanan	Missouri	71.12937643
45011 Barnwell	South Carolina	71.04964002
51137 Orange	Virginia	70.95295273
5043 Drew	Arkansas	70.92972501
18121 Parke	Indiana	70.89265670
51003 Albemarle	Virginia	70.82543829
1053 Escambia	Alabama	70.75214978
16003 Adams	Idaho	70.58823529
12003 Baker	Florida	70.53429730
18065 Henry	Indiana	70.43566531
32510 Carson City	Nevada	70.37932652
18169 Wabash	Indiana	70.33248082
20047 Edwards	Kansas	70.20007020
39019 Carroll	Ohio	70.15989070
6077 San Joaquin	California	70.15119709
1001 Autauga	Alabama	70.14262333
13023 Bleckley	Georgia	70.10437763
20113 McPherson	Kansas	70.08445176
27099 Mower	Minnesota	69.98075529
39065 Hardin	Ohio	69.88564168
21019 Boyd	Kentucky	69.85605419

Counties_Cities

47041 DeKalb	Tennessee	69.52030986
18007 Benton	Indiana	69.34011326
55131 Washington	Wisconsin	69.27402298
47051 Franklin	Tennessee	69.22893292
42119 Union	Pennsylvania	69.21960478
17121 Marion	Illinois	69.11217438
45029 Colleton	South Carolina	69.03876792
45075 Orangeburg	South Carolina	69.01787563
37183 Wake	North Carolina	68.84524011
16081 Teton	Idaho	68.72852234
37101 Johnston	North Carolina	68.58270630
39085 Lake	Ohio	68.54247464
18101 Martin	Indiana	68.51326221
21091 Hancock	Kentucky	68.50879196
42059 Greene	Pennsylvania	68.48189339
36123 Yates	New York	68.43524818
16073 Owyhee	Idaho	68.41700162
51033 Caroline	Virginia	68.24385805
13047 Catoosa	Georgia	68.22901216
16045 Gem	Idaho	68.05035726
29069 Dunklin	Missouri	67.97403392
37059 Davie	North Carolina	67.86324386
45091 York	South Carolina	67.85398989
48021 Bastrop	Texas	67.83480500
6067 Sacramento	California	67.81420854
12129 Wakulla	Florida	67.77363606
39011 Auglaize	Ohio	67.67967863
36041 Hamilton	New York	67.65899865
15009 Maui	Hawaii	67.58090271
53063 Spokane	Washington	67.42695252
21145 McCracken	Kentucky	67.33388425
26111 Midland	Michigan	67.30041222
48029 Bexar	Texas	67.16853411
56011 Crook	Wyoming	67.11409396

Counties_Cities

29041 Chariton	Missouri	67.10508657
47125 Montgomery	Tennessee	67.00655499
55039 Fond du Lac	Wisconsin	66.94739293
26031 Cheboygan	Michigan	66.89489631
6059 Orange	California	66.73011154
12027 DeSoto	Florida	66.68622796
39027 Clinton	Ohio	66.57631310
42131 Wyoming	Pennsylvania	66.55327960
48209 Hays	Texas	66.47771424
13313 Whitfield	Georgia	66.30662490
17117 Macoupin	Illinois	66.20616600
46117 Stanley	South Dakota	66.18133686
37117 Martin	North Carolina	66.16382162
37165 Scotland	North Carolina	66.07296754
20173 Sedgwick	Kansas	66.00377331
5053 Grant	Arkansas	65.97756763
51027 Buchanan	Virginia	65.97238584
48085 Collin	Texas	65.96056692
56017 Hot Springs	Wyoming	65.86169045
51133 Northumberland	Virginia	65.85988310
47097 Lauderdale	Tennessee	65.82768635
18163 Vanderburgh	Indiana	65.75530187
26139 Ottawa	Michigan	65.75006713
30007 Broadwater	Montana	65.73541495
21203 Rockcastle	Kentucky	65.67164179
39043 Erie	Ohio	65.67044160
13227 Pickens	Georgia	65.66604128
5115 Pope	Arkansas	65.62500000
38099 Walsh	North Dakota	65.62294928
40031 Comanche	Oklahoma	65.60263075
48253 Jones	Texas	65.60024222
45053 Jasper	South Carolina	65.58282420
12017 Citrus	Florida	65.57199738
18149 Starke	Indiana	65.40222368

Counties_Cities

55111 Sauk	Wisconsin	65.37066725
47117 Marshall	Tennessee	65.31484725
19089 Howard	Iowa	65.30967672
17075 Iroquois	Illinois	65.20794088
29051 Cole	Missouri	65.10755769
29207 Stoddard	Missouri	65.05512566
42087 Mifflin	Pennsylvania	64.90415819
51199 York	Virginia	64.85275477
5003 Ashley	Arkansas	64.85084306
47027 Clay	Tennessee	64.79201762
42035 Clinton	Pennsylvania	64.62620205
4023 Santa Cruz	Arizona	64.50087076
31033 Cheyenne	Nebraska	64.44683136
36031 Essex	New York	64.34316354
5133 Sevier	Arkansas	64.18110742
53011 Clark	Washington	63.91937857
45065 McCormick	South Carolina	63.76195537
27165 Watonwan	Minnesota	63.75227687
27133 Rock	Minnesota	63.73486297
45047 Greenwood	South Carolina	63.61233231
33003 Carroll	New Hampshire	63.55193833
29159 Pettis	Missouri	63.46669174
21199 Pulaski	Kentucky	63.44490352
29169 Pulaski	Missouri	63.44445726
29219 Warren	Missouri	63.38048457
35049 Santa Fe	New Mexico	63.30969771
55103 Richland	Wisconsin	63.30206595
30085 Roosevelt	Montana	63.29686228
21147 McCreary	Kentucky	63.18933824
26103 Marquette	Michigan	63.14270251
21113 Jessamine	Kentucky	63.05637982
26047 Emmet	Michigan	63.04791642
40017 Canadian	Oklahoma	62.99888540
40035 Craig	Oklahoma	62.91066685

Counties_Cities

17015 Carroll	Illinois	62.88429290
18153 Sullivan	Indiana	62.83228613
39139 Richland	Ohio	62.75856943
22065 Madison	Louisiana	62.71839441
18099 Marshall	Indiana	62.70541429
51700 Newport News	Virginia	62.70083862
45043 Georgetown	South Carolina	62.65160886
5031 Craighead	Arkansas	62.63932644
13213 Murray	Georgia	62.62368177
39089 Licking	Ohio	62.58213906
12069 Lake	Florida	62.55347200
51191 Washington	Virginia	62.49770229
37071 Gaston	North Carolina	62.37491362
1043 Cullman	Alabama	62.31873637
12105 Polk	Florida	62.28734380
51640 Galax	Virginia	62.27619492
54069 Ohio	West Virginia	62.26799186
8105 Rio Grande	Colorado	62.22222222
36011 Cayuga	New York	62.22049388
51680 Lynchburg	Virginia	62.09970046
41043 Linn	Oregon	62.04107276
56025 Natrona	Wyoming	61.93515768
39157 Tuscarawas	Ohio	61.83822253
51181 Surry	Virginia	61.78560395
12089 Nassau	Florida	61.74853202
37147 Pitt	North Carolina	61.69614371
39149 Shelby	Ohio	61.69412055
13049 Charlton	Georgia	61.69031462
21029 Bullitt	Kentucky	61.67585637
20107 Linn	Kansas	61.53846154
26005 Allegan	Michigan	61.36694878
48233 Hutchinson	Texas	61.32654024
37163 Sampson	North Carolina	61.29569673
40051 Grady	Oklahoma	61.20501881

Counties_Cities

39017 Butler	Ohio	61.19598931
31099 Kearney	Nebraska	61.12469438
20161 Riley	Kansas	61.05585933
39135 Preble	Ohio	60.98007171
29023 Butler	Missouri	60.97703980
29031 Cape Girardeau	Missouri	60.95005905
29111 Lewis	Missouri	60.88280061
45051 Horry	South Carolina	60.72986253
18151 Steuben	Indiana	60.71820968
29139 Montgomery	Missouri	60.69013352
42051 Fayette	Pennsylvania	60.56377979
37073 Gates	North Carolina	60.48561306
27155 Traverse	Minnesota	60.45949214
48489 Willacy	Texas	60.42296073
17053 Ford	Illinois	60.31363088
37051 Cumberland	North Carolina	60.18114525
55043 Grant	Wisconsin	60.13112465
40065 Jackson	Oklahoma	60.12265021
5045 Faulkner	Arkansas	60.09326475
8003 Alamosa	Colorado	59.94125757
8125 Yuma	Colorado	59.88023952
13127 Glynn	Georgia	59.84580903
48051 Burleson	Texas	59.81836968
20177 Shawnee	Kansas	59.71864630
45071 Newberry	South Carolina	59.70924195
17071 Henderson	Illinois	59.62140408
47087 Jackson	Tennessee	59.53393434
6079 San Luis Obispo	California	59.50494701
47059 Greene	Tennessee	59.34546297
39081 Jefferson	Ohio	59.30025697
13241 Rabun	Georgia	59.28736586
47031 Coffee	Tennessee	59.24596050
16047 Gooding	Idaho	59.22611213
48149 Fayette	Texas	59.17393191

Counties_Cities

48193 Hamilton	Texas	58.93446488
51073 Gloucester	Virginia	58.90385285
17063 Grundy	Illinois	58.85584242
37081 Guilford	North Carolina	58.83785860
1009 Blount	Alabama	58.78284924
48401 Rusk	Texas	58.76951331
42085 Mercer	Pennsylvania	58.72627233
18009 Blackford	Indiana	58.67560771
2020 Anchorage	Alaska	58.65444642
51037 Charlotte	Virginia	58.63628749
55053 Jackson	Wisconsin	58.59947260
36009 Cattaraugus	New York	58.56324831
36023 Cortland	New York	58.54923363
41055 Sherman	Oregon	58.54800937
22113 Vermilion	Louisiana	58.49908073
18087 LaGrange	Indiana	58.47953216
17103 Lee	Illinois	58.44023025
6111 Ventura	California	58.40414493
1089 Madison	Alabama	58.38715046
37097 Iredell	North Carolina	58.28452938
48423 Smith	Texas	58.20494221
8007 Archuleta	Colorado	58.11841627
5095 Monroe	Arkansas	57.97101449
5105 Perry	Arkansas	57.95981453
35013 Dona Ana	New Mexico	57.92517538
35013 Dona Ana	New Mexico	57.92517538
47023 Chester	Tennessee	57.88376939
17167 Sangamon	Illinois	57.84548600
18075 Jay	Indiana	57.79233288
40125 Pottawatomie	Oklahoma	57.78835702
48493 Wilson	Texas	57.74131889
18167 Vigo	Indiana	57.73564524
21211 Shelby	Kentucky	57.71054042
48177 Gonzales	Texas	57.62028234

Counties_Cities

20141 Osborne	Kansas	57.55395683
48257 Kaufman	Texas	57.53292594
54093 Tucker	West Virginia	57.51258088
5029 Conway	Arkansas	57.44100330
48371 Pecos	Texas	57.42359472
33001 Belknap	New Hampshire	57.35636328
8083 Montezuma	Colorado	57.34383363
46009 Bon Homme	South Dakota	57.30659026
45035 Dorchester	South Carolina	57.26842082
12061 Indian River	Florida	57.17443921
17189 Washington	Illinois	57.16327260
47017 Carroll	Tennessee	57.10206995
27045 Fillmore	Minnesota	56.98546871
40121 Pittsburg	Oklahoma	56.97745972
13179 Liberty	Georgia	56.91334537
31111 Lincoln	Nebraska	56.84240443
42031 Clarion	Pennsylvania	56.73173625
19019 Buchanan	Iowa	56.60644370
28115 Pontotoc	Mississippi	56.54509471
48349 Navarro	Texas	56.49147584
21021 Boyle	Kentucky	56.47840532
13055 Chattooga	Georgia	56.47438483
40007 Beaver	Oklahoma	56.40157924
37039 Cherokee	North Carolina	56.37177184
39073 Hocking	Ohio	56.36779989
42099 Perry	Pennsylvania	56.35145972
18135 Randolph	Indiana	56.33576114
5137 Stone	Arkansas	56.19330497
48189 Hale	Texas	56.16316879
45009 Bamberg	South Carolina	56.04203152
30009 Carbon	Montana	56.00149337
19077 Guthrie	Iowa	55.97014925
17105 Livingston	Illinois	55.92684768
13039 Camden	Georgia	55.88985972

Counties_Cities

54057 Mineral	West Virginia	55.67928731
48397 Rockwall	Texas	55.63448146
20005 Atchison	Kansas	55.57957142
20183 Smith	Kansas	55.50929781
29037 Cass	Missouri	55.26230539
37137 Pamlico	North Carolina	55.24861878
51195 Wise	Virginia	55.24571188
16075 Payette	Idaho	55.19935459
21225 Union	Kentucky	55.15339538
18045 Fountain	Indiana	55.04250505
50023 Washington	Vermont	55.03955968
19023 Butler	Iowa	55.02441709
51057 Essex	Virginia	54.95008700
35061 Valencia	New Mexico	54.93355656
17083 Jersey	Illinois	54.92744999
55019 Clark	Wisconsin	54.74084531
37001 Alamance	North Carolina	54.67567113
13103 Effingham	Georgia	54.67116900
48473 Waller	Texas	54.58720777
1103 Morgan	Alabama	54.58102763
51121 Montgomery	Virginia	54.55372026
53035 Kitsap	Washington	54.48379385
29019 Boone	Missouri	54.44293214
26143 Roscommon	Michigan	54.42974376
20127 Morris	Kansas	54.33798225
45003 Aiken	South Carolina	54.30900644
48455 Trinity	Texas	54.27408412
18083 Knox	Indiana	54.20788725
47085 Humphreys	Tennessee	54.09499080
22085 Sabine	Louisiana	54.09454061
27123 Ramsey	Minnesota	53.97938969
26119 Montmorency	Michigan	53.96654074
47183 Weakley	Tennessee	53.86802334
37043 Clay	North Carolina	53.86479935

Counties_Cities

1019 Cherokee	Alabama	53.77996312
29049 Clinton	Missouri	53.73717636
36045 Jefferson	New York	53.68887298
40119 Payne	Oklahoma	53.63237445
30059 Meagher	Montana	53.59056806
8073 Lincoln	Colorado	53.47593583
6099 Stanislaus	California	53.47253167
33009 Grafton	New Hampshire	53.46045040
42027 Centre	Pennsylvania	53.43816222
40021 Cherokee	Oklahoma	53.41551104
39165 Warren	Ohio	53.40844973
22043 Grant	Louisiana	53.37603416
48183 Gregg	Texas	53.35187176
17113 McLean	Illinois	53.23211517
41035 Klamath	Oregon	53.21271784
21215 Spencer	Kentucky	53.20847079
17033 Crawford	Illinois	53.17169139
40103 Noble	Oklahoma	53.14908318
42061 Huntingdon	Pennsylvania	53.13496281
17137 Morgan	Illinois	52.97857311
5085 Lonoke	Arkansas	52.94812441
56033 Sheridan	Wyoming	52.92230344
48185 Grimes	Texas	52.89139633
37111 McDowell	North Carolina	52.73913903
51053 Dinwiddie	Virginia	52.57807845
31051 Dixon	Nebraska	52.54860746
28145 Union	Mississippi	52.43655177
21049 Clark	Kentucky	52.41523904
46085 Lyman	South Dakota	52.34231876
26027 Cass	Michigan	52.27189127
45059 Laurens	South Carolina	52.24348449
1099 Monroe	Alabama	52.21436370
29143 New Madrid	Missouri	52.03515264
35055 Taos	New Mexico	51.77402162

Counties_Cities

36075 Oswego	New York	51.73963935
48331 Milam	Texas	51.72894035
20143 Ottawa	Kansas	51.70630817
47161 Stewart	Tennessee	51.61861220
42125 Washington	Pennsylvania	51.60456435
17125 Mason	Illinois	51.60339108
17085 Jo Daviess	Illinois	51.48366564
54105 Wirt	West Virginia	51.45797599
48153 Floyd	Texas	51.39626520
18115 Ohio	Indiana	51.33470226
47073 Hawkins	Tennessee	51.30019459
48031 Blanco	Texas	51.27328662
38065 Oliver	North Dakota	51.22950820
35017 Grant	New Mexico	51.19578732
40131 Rogers	Oklahoma	51.09584276
40097 Mayes	Oklahoma	51.08618970
1045 Dale	Alabama	51.06626358
48293 Limestone	Texas	51.02257749
17019 Champaign	Illinois	50.95650600
47105 Loudon	Tennessee	50.89154446
20181 Sherman	Kansas	50.85607730
13309 Wheeler	Georgia	50.76786394
26015 Barry	Michigan	50.68920974
54065 Morgan	West Virginia	50.59875190
40073 Kingfisher	Oklahoma	50.58168943
51079 Greene	Virginia	50.55867334
38103 Wells	North Dakota	50.54334091
21167 Mercer	Kentucky	50.51896758
23023 Sagadahoc	Maine	50.51355447
51720 Norton	Virginia	50.40322581
16031 Cassia	Idaho	50.28494804
48357 Ochiltree	Texas	50.26641198
17001 Adams	Illinois	50.23519204
42081 Lycoming	Pennsylvania	50.14780405

Counties_Cities

18177 Wayne	Indiana	50.04853191
26117 Montcalm	Michigan	50.02501251
20027 Clay	Kansas	50.01875703
46029 Codington	South Dakota	49.97322863
47151 Scott	Tennessee	49.91152049
37041 Chowan	North Carolina	49.89664267
20025 Clark	Kansas	49.87531172
56005 Campbell	Wyoming	49.84828782
51083 Halifax	Virginia	49.82415006
20125 Montgomery	Kansas	49.81320050
39039 Defiance	Ohio	49.78383336
20069 Gray	Kansas	49.72650423
33005 Cheshire	New Hampshire	49.67774829
39077 Huron	Ohio	49.56926022
29035 Carter	Missouri	49.55401388
20073 Greenwood	Kansas	49.54582989
26029 Charlevoix	Michigan	49.53513184
17003 Alexander	Illinois	49.50495050
31109 Lancaster	Nebraska	49.48435412
31153 Sarpy	Nebraska	49.33345622
30111 Yellowstone	Montana	49.33275883
48505 Zapata	Texas	49.33051445
51735 Poquoson	Virginia	49.22067268
39113 Montgomery	Ohio	49.21749814
55061 Kewaunee	Wisconsin	49.06049159
12131 Walton	Florida	49.03677758
41005 Clackamas	Oregon	49.02962206
29227 Worth	Missouri	49.01960784
38069 Pierce	North Dakota	49.00759618
29229 Wright	Missouri	48.97159647
40077 Latimer	Oklahoma	48.87107810
55057 Juneau	Wisconsin	48.84096630
39047 Fayette	Ohio	48.83834508
47121 Meigs	Tennessee	48.75670405

Counties_Cities

29163 Pike	Missouri	48.63813230
51820 Waynesboro	Virginia	48.61233870
35037 Quay	New Mexico	48.46722404
47083 Houston	Tennessee	48.40856832
26135 Oscoda	Michigan	48.33252779
20119 Meade	Kansas	48.23926676
12133 Washington	Florida	48.23151125
51043 Clarke	Virginia	48.19940784
37045 Cleveland	North Carolina	48.13354498
37145 Person	North Carolina	48.09274306
29177 Ray	Missouri	48.07062011
16067 Minidoka	Idaho	48.01920768
26129 Ogemaw	Michigan	47.72814051
12049 Hardee	Florida	47.71517710
26159 Van Buren	Michigan	47.71498250
51015 Augusta	Virginia	47.70929138
26149 St. Joseph	Michigan	47.50749472
17181 Union	Illinois	47.50311739
27003 Anoka	Minnesota	47.48270979
53047 Okanogan	Washington	47.46985664
29001 Adair	Missouri	47.35782785
51125 Nelson	Virginia	47.18252898
48089 Colorado	Texas	47.13201678
55021 Columbia	Wisconsin	47.07277102
47155 Sevier	Tennessee	46.99056103
18183 Whitley	Indiana	46.95662382
48485 Wichita	Texas	46.94693482
20059 Franklin	Kansas	46.81830596
19079 Hamilton	Iowa	46.81647940
39141 Ross	Ohio	46.79518010
47127 Moore	Tennessee	46.79457183
40049 Garvin	Oklahoma	46.74409406
16037 Custer	Idaho	46.72897196
37167 Stanly	North Carolina	46.71768023

Counties_Cities

12053 Hernando	Florida	46.62981689
18157 Tippecanoe	Indiana	46.62052961
32019 Lyon	Nevada	46.58830275
21165 Menifee	Kentucky	46.50441792
1133 Winston	Alabama	46.49196957
6101 Sutter	California	46.48424184
40025 Cimarron	Oklahoma	46.44681839
41059 Umatilla	Oregon	46.44202487
48027 Bell	Texas	46.39497022
26097 Mackinac	Michigan	46.35209048
56023 Lincoln	Wyoming	46.31058969
55037 Florence	Wisconsin	46.28558204
40053 Grant	Oklahoma	46.23208507
48491 Williamson	Texas	46.23102455
40137 Stephens	Oklahoma	46.22674217
12059 Holmes	Florida	46.20834831
46115 Spink	South Dakota	46.18937644
5125 Saline	Arkansas	46.12052281
39063 Hancock	Ohio	46.09508758
6019 Fresno	California	46.05792438
48063 Camp	Texas	46.03698304
42015 Bradford	Pennsylvania	46.02764947
17173 Shelby	Illinois	45.99604434
47093 Knox	Tennessee	45.99292053
6055 Napa	California	45.90544912
40075 Kiowa	Oklahoma	45.82426395
8043 Fremont	Colorado	45.81329002
55055 Jefferson	Wisconsin	45.81282524
4015 Mohave	Arizona	45.81245526
46101 Moody	South Dakota	45.59963520
8081 Moffat	Colorado	45.49590537
51115 Mathews	Virginia	45.44421722
48449 Titus	Texas	45.40913632
28039 George	Mississippi	45.36082474

Counties_Cities

48147 Fannin	Texas	45.34376240
41065 Wasco	Oregon	45.27447651
51091 Highland	Virginia	45.24886878
48237 Jack	Texas	45.23351804
18165 Vermillion	Indiana	45.22255960
6087 Santa Cruz	California	45.21339629
46097 Miner	South Dakota	45.18752824
53069 Wahkiakum	Washington	45.18752824
39051 Fulton	Ohio	44.94275712
17131 Mercer	Illinois	44.86891866
26101 Manistee	Michigan	44.84670581
31039 Cuming	Nebraska	44.74272931
21189 Owsley	Kentucky	44.72271914
30107 Wheatland	Montana	44.72271914
41053 Polk	Oregon	44.58314757
12009 Brevard	Florida	44.56738639
6095 Solano	California	44.55789167
29027 Callaway	Missouri	44.55434516
27013 Blue Earth	Minnesota	44.49256233
48125 Dickens	Texas	44.46420631
54033 Harrison	West Virginia	44.40891731
32021 Mineral	Nevada	44.30660168
6031 Kings	California	44.26357306
29095 Jackson	Missouri	44.12350583
48291 Liberty	Texas	44.02071290
6097 Sonoma	California	44.00510459
13031 Bulloch	Georgia	43.98675223
27163 Washington	Minnesota	43.98131180
54011 Cabell	West Virginia	43.98009096
41049 Morrow	Oregon	43.96763982
39107 Mercer	Ohio	43.94638541
12101 Pasco	Florida	43.91898152
8109 Saguache	Colorado	43.84042087
38023 Divide	North Dakota	43.80201489

Counties_Cities

12043 Glades	Florida	43.71903235
39031 Coshocton	Ohio	43.68123618
1083 Limestone	Alabama	43.67084659
30035 Glacier	Montana	43.64588638
47069 Hardeman	Tennessee	43.61617764
42009 Bedford	Pennsylvania	43.59016938
51161 Roanoke	Virginia	43.58317477
47119 Maury	Tennessee	43.45982616
19057 Des Moines	Iowa	43.43604681
26051 Gladwin	Michigan	43.41476892
8089 Otero	Colorado	43.40277778
19141 O'Brien	Iowa	43.35260116
20155 Reno	Kansas	43.30948638
21139 Livingston	Kentucky	43.28067518
17029 Coles	Illinois	43.23474501
38027 Eddy	North Dakota	43.23389537
48135 Ector	Texas	43.17682761
48067 Cass	Texas	43.16212358
38077 Richland	North Dakota	43.10610259
22023 Cameron	Louisiana	43.05396096
46049 Faulk	South Dakota	42.91845494
50005 Caledonia	Vermont	42.90145865
51775 Salem	Virginia	42.89669695
54071 Pendleton	West Virginia	42.87551808
46023 Charles Mix	South Dakota	42.83572499
21209 Scott	Kentucky	42.83343149
17147 Piatt	Illinois	42.69333984
51173 Smyth	Virginia	42.66211604
39125 Paulding	Ohio	42.64392324
47109 McNairy	Tennessee	42.58284299
17145 Perry	Illinois	42.50495891
48231 Hunt	Texas	42.49012882
37013 Beaufort	North Carolina	42.48178593
45077 Pickens	South Carolina	42.42138038

Counties_Cities

31065 Furnas	Nebraska	42.41781548
50013 Grand Isle	Vermont	42.31311707
48329 Midland	Texas	42.29971375
18037 Dubois	Indiana	42.28826501
31155 Saunders	Nebraska	42.24757076
47011 Bradley	Tennessee	42.16365118
20087 Jefferson	Kansas	42.16073781
48187 Guadalupe	Texas	42.15181986
38037 Grant	North Dakota	42.12299916
51678 Lexington	Virginia	42.04035874
17099 LaSalle	Illinois	42.03600475
6053 Monterey	California	42.01159796
1033 Colbert	Alabama	41.99992696
47179 Washington	Tennessee	41.98838321
29187 St. Francois	Missouri	41.98404606
12083 Marion	Florida	41.94712440
12047 Hamilton	Florida	41.92872117
21039 Carlisle	Kentucky	41.91993293
19091 Humboldt	Iowa	41.89797842
18123 Perry	Indiana	41.88043137
47033 Crockett	Tennessee	41.87604690
20115 Marion	Kansas	41.84100418
30067 Park	Montana	41.82600382
40111 Okmulgee	Oklahoma	41.73731577
48103 Crane	Texas	41.71881519
26063 Huron	Michigan	41.71212218
54107 Wood	West Virginia	41.56621498
46089 McPherson	South Dakota	41.54549231
29115 Linn	Missouri	41.53858935
19083 Hardin	Iowa	41.49869576
21179 Nelson	Kentucky	41.43857277
47139 Polk	Tennessee	41.42502071
21229 Washington	Kentucky	41.37702747
26089 Leelanau	Michigan	41.35269252

Counties_Cities

48005 Angelina	Texas	41.33559914
45017 Calhoun	South Carolina	41.32231405
21191 Pendleton	Kentucky	41.29671691
35007 Colfax	New Mexico	41.28819158
48217 Hill	Texas	41.26093415
54053 Mason	West Virginia	41.17074631
30051 Liberty	Montana	41.15226337
37067 Forsyth	North Carolina	41.15020087
12013 Calhoun	Florida	41.13251525
28141 Tishomingo	Mississippi	41.12264830
47009 Blount	Tennessee	41.11184706
48297 Live Oak	Texas	41.09814236
37055 Dare	North Carolina	41.09476453
20011 Bourbon	Kansas	40.94724630
27049 Goodhue	Minnesota	40.94562852
19123 Mahaska	Iowa	40.90909091
40043 Dewey	Oklahoma	40.86636698
46067 Hutchinson	South Dakota	40.65040650
21185 Oldham	Kentucky	40.61982849
48369 Parmer	Texas	40.55150041
48343 Morris	Texas	40.52192236
31159 Seward	Nebraska	40.42037187
15003 Honolulu	Hawaii	40.40486491
8027 Custer	Colorado	40.37141704
20045 Douglas	Kansas	40.35047268
48239 Jackson	Texas	40.33884631
37031 Carteret	North Carolina	40.27386226
13305 Wayne	Georgia	40.25764895
51790 Staunton	Virginia	40.12519059
39087 Lawrence	Ohio	40.08953329
27011 Big Stone	Minnesota	40.08819403
47065 Hamilton	Tennessee	40.07839994
48015 Austin	Texas	40.01467205
5113 Polk	Arkansas	39.90223951

Counties_Cities

19149 Plymouth	Iowa	39.84857541
55117 Sheboygan	Wisconsin	39.84201774
29053 Cooper	Missouri	39.76594899
20097 Kiowa	Kansas	39.74562798
39091 Logan	Ohio	39.68428943
46065 Hughes	South Dakota	39.66005666
47131 Obion	Tennessee	39.64714045
48001 Anderson	Texas	39.61623921
17059 Gallatin	Illinois	39.54132068
51045 Craig	Virginia	39.49447077
40061 Haskell	Oklahoma	39.46952952
5145 White	Arkansas	39.37657983
6047 Merced	California	39.30631631
21027 Breckinridge	Kentucky	39.23876790
32005 Douglas	Nevada	39.20193121
19181 Warren	Iowa	39.17267314
47029 Cocke	Tennessee	39.13456700
29186 Ste. Genevieve	Missouri	39.13237925
36097 Schuyler	New York	39.07994640
41017 Deschutes	Oregon	39.06331382
20043 Doniphan	Kansas	39.05233012
48241 Jasper	Texas	39.02765388
23001 Androscoggin	Maine	39.00481988
47099 Lawrence	Tennessee	38.87135867
6023 Humboldt	California	38.86399801
48495 Winkler	Texas	38.86010363
38051 McIntosh	North Dakota	38.68471954
29005 Atchison	Missouri	38.67723845
26001 Alcona	Michigan	38.60258637
26009 Antrim	Michigan	38.51915258
39059 Guernsey	Ohio	38.43985444
5101 Newton	Arkansas	38.43689942
54077 Preston	West Virginia	38.41721091
46109 Roberts	South Dakota	38.28850388

Counties_Cities

20063 Gove	Kansas	38.28483920
51197 Wythe	Virginia	38.25554705
5027 Columbia	Arkansas	38.23766835
27147 Steele	Minnesota	38.04037714
20017 Chase	Kansas	38.03727653
40101 Muskogee	Oklahoma	38.03282525
38003 Barnes	North Dakota	37.94346424
37049 Craven	North Carolina	37.89645522
21003 Allen	Kentucky	37.87520121
37027 Caldwell	North Carolina	37.79151276
16055 Kootenai	Idaho	37.76972849
8093 Park	Colorado	37.72364734
51145 Powhatan	Virginia	37.68542944
54063 Monroe	West Virginia	37.65060241
17143 Peoria	Illinois	37.64789255
48307 McCulloch	Texas	37.56103668
35041 Roosevelt	New Mexico	37.34727632
21171 Monroe	Kentucky	37.32039560
48325 Medina	Texas	37.31270006
29181 Ripley	Missouri	37.31064846
13109 Evans	Georgia	37.30995243
17199 Williamson	Illinois	37.28227153
21103 Henry	Kentucky	37.25319757
48451 Tom Green	Texas	37.22850688
26153 Schoolcraft	Michigan	37.18393654
56037 Sweetwater	Wyoming	37.16522264
51119 Middlesex	Virginia	37.14365308
6057 Nevada	California	37.11282298
47005 Benton	Tennessee	37.07365299
20149 Pottawatomie	Kansas	37.07212588
39025 Clermont	Ohio	36.98908822
27157 Wabasha	Minnesota	36.96003696
54045 Logan	West Virginia	36.80191370
5065 Izard	Arkansas	36.78363864

Counties_Cities

29013 Bates	Missouri	36.76470588
20169 Saline	Kansas	36.76403007
29083 Henry	Missouri	36.71071953
12005 Bay	Florida	36.69982244
18085 Kosciusko	Indiana	36.54970760
29151 Osage	Missouri	36.45909290
53041 Lewis	Washington	36.43033013
22123 West Carroll	Louisiana	36.42323803
1079 Lawrence	Alabama	36.41108111
23019 Penobscot	Maine	36.40069889
6061 Placer	California	36.37297818
26041 Delta	Michigan	36.25512452
47133 Overton	Tennessee	36.25158601
30029 Flathead	Montana	36.23685190
55029 Door	Wisconsin	36.21876132
48373 Polk	Texas	35.97769383
35039 Rio Arriba	New Mexico	35.89191406
53015 Cowlitz	Washington	35.78408434
26035 Clare	Michigan	35.76421628
17177 Stephenson	Illinois	35.75179318
54051 Marshall	West Virginia	35.73168751
46003 Aurora	South Dakota	35.70153517
46027 Clay	South Dakota	35.60999929
54091 Taylor	West Virginia	35.58296762
48215 Hidalgo	Texas	35.56832525
21173 Montgomery	Kentucky	35.45722086
47013 Campbell	Tennessee	35.36871889
30053 Lincoln	Montana	35.36425179
5055 Greene	Arkansas	35.30060673
21005 Anderson	Kentucky	35.29982791
29039 Cedar	Missouri	35.29827038
48079 Cochran	Texas	35.26093089
27081 Lincoln	Minnesota	35.25471532
18129 Posey	Indiana	35.23884103

Counties_Cities

55051 Iron	Wisconsin	35.23608175
21223 Trimble	Kentucky	35.23194363
23013 Knox	Maine	35.20152875
47103 Lincoln	Tennessee	35.17308087
53045 Mason	Washington	35.11075152
48259 Kendall	Texas	35.05619947
21161 Mason	Kentucky	34.98542274
20021 Cherokee	Kansas	34.97376967
46081 Lawrence	South Dakota	34.96367662
21123 Larue	Kentucky	34.94792759
23015 Lincoln	Maine	34.94263584
53067 Thurston	Washington	34.91388490
38063 Nelson	North Dakota	34.85535030
38071 Ramsey	North Dakota	34.84017072
39121 Noble	Ohio	34.83349589
15001 Hawaii	Hawaii	34.82881637
48407 San Jacinto	Texas	34.82015391
48317 Martin	Texas	34.76447071
18033 DeKalb	Indiana	34.70133716
47175 Van Buren	Tennessee	34.69210755
21017 Bourbon	Kentucky	34.68093539
17123 Marshall	Illinois	34.68007630
48107 Crosby	Texas	34.60806368
41071 Yamhill	Oregon	34.57879292
27145 Stearns	Minnesota	34.53559050
56041 Uinta	Wyoming	34.48445736
13147 Hart	Georgia	34.48407985
5007 Benton	Arkansas	34.48174668
20009 Barton	Kansas	34.46823178
40039 Custer	Oklahoma	34.44000551
20029 Cloud	Kansas	34.36819796
42117 Tioga	Pennsylvania	34.34487157
29033 Carroll	Missouri	34.31316482
54095 Tyler	West Virginia	34.30139492

Counties_Cities

26133 Osceola	Michigan	34.27445268
47039 Decatur	Tennessee	34.17051085
55027 Dodge	Wisconsin	34.15028402
21221 Trigg	Kentucky	34.14600833
8025 Crowley	Colorado	34.14134517
46011 Brookings	South Dakota	34.05994550
36049 Lewis	New York	34.03032480
37129 New Hanover	North Carolina	34.01155532
35005 Chaves	New Mexico	34.00887322
47079 Henry	Tennessee	33.99468447
51105 Lee	Virginia	33.98326324
21009 Barren	Kentucky	33.95508874
27037 Dakota	Minnesota	33.84866357
48251 Johnson	Texas	33.84667456
51067 Franklin	Virginia	33.81083726
42111 Somerset	Pennsylvania	33.80571181
40151 Woods	Oklahoma	33.71923120
21055 Crittenden	Kentucky	33.65114975
47153 Sequatchie	Tennessee	33.61118580
23025 Somerset	Maine	33.60215054
1077 Lauderdale	Alabama	33.55450442
27137 St. Louis	Minnesota	33.54125574
51005 Alleghany	Virginia	33.53454058
21093 Hardin	Kentucky	33.52785530
31167 Stanton	Nebraska	33.50083752
30073 Pondera	Montana	33.48961822
50019 Orleans	Vermont	33.44854499
19037 Chickasaw	Iowa	33.43363424
37035 Catawba	North Carolina	33.40644934
5077 Lee	Arkansas	33.38898164
37121 Mitchell	North Carolina	33.33333333
47089 Jefferson	Tennessee	33.32592757
39127 Perry	Ohio	33.30280576
29225 Webster	Missouri	33.24043059

Counties_Cities

4025 Yavapai	Arizona	33.19065661
4012 La Paz	Arizona	33.17850033
51111 Lunenburg	Virginia	33.09614430
51770 Roanoke City	Virginia	33.02642114
29025 Caldwell	Missouri	32.93807642
54047 McDowell	West Virginia	32.92542391
31163 Sherman	Nebraska	32.91639236
29017 Bollinger	Missouri	32.87040841
30023 Deer Lodge	Montana	32.85510897
30063 Missoula	Montana	32.83077001
19033 Cerro Gordo	Iowa	32.82763149
19145 Page	Iowa	32.78903535
22115 Vernon	Louisiana	32.74662300
46057 Hamlin	South Dakota	32.72786778
40067 Jefferson	Oklahoma	32.66372693
19101 Jefferson	Iowa	32.64240248
17129 Menard	Illinois	32.55208333
40133 Seminole	Oklahoma	32.54943445
20123 Mitchell	Kansas	32.52032520
38011 Bowman	North Dakota	32.50975293
5143 Washington	Arkansas	32.49479872
2122 Kenai Peninsula	Alaska	32.46032153
47123 Monroe	Tennessee	32.35757275
48091 Comal	Texas	32.35089942
39143 Sandusky	Ohio	32.31347472
29175 Randolph	Missouri	32.30626338
21011 Bath	Kentucky	32.30235000
48309 McLennan	Texas	32.20649864
8049 Grand	Colorado	32.20611916
26107 Mecosta	Michigan	32.15064875
17087 Johnson	Illinois	32.11303789
29221 Washington	Missouri	32.07312673
50009 Essex	Vermont	32.00000000
29179 Reynolds	Missouri	31.97953310

Counties_Cities

37197 Yadkin	North Carolina	31.96334869
39023 Clark	Ohio	31.95006873
12075 Levy	Florida	31.88619083
27015 Brown	Minnesota	31.85854805
29077 Greene	Missouri	31.85771590
54079 Putnam	West Virginia	31.75611305
51019 Bedford	Virginia	31.74724116
32033 White Pine	Nevada	31.66226913
31003 Antelope	Nebraska	31.56565657
48053 Burnet	Texas	31.55104960
5093 Mississippi	Arkansas	31.52355780
48459 Upshur	Texas	31.50751333
40081 Lincoln	Oklahoma	31.50057274
41003 Benton	Oregon	31.48717169
21073 Franklin	Kentucky	31.48676572
20159 Rice	Kansas	31.47623544
38055 McLean	North Dakota	31.44324494
30093 Silver Bow	Montana	31.43485840
35028 Los Alamos	New Mexico	31.41196796
21151 Madison	Kentucky	31.39615451
47001 Anderson	Tennessee	31.37993253
20139 Osage	Kansas	31.36566087
21163 Meade	Kentucky	31.34250392
21089 Greenup	Kentucky	31.18974708
55017 Chippewa	Wisconsin	31.18422078
2198 Prince of Wales-	Alaska	31.14294612
39159 Union	Ohio	31.12302239
38031 Foster	North Dakota	31.09452736
38101 Ward	North Dakota	30.99905527
39021 Champaign	Ohio	30.96454560
31021 Burt	Nebraska	30.82614057
27035 Crow Wing	Minnesota	30.82186503
20061 Geary	Kansas	30.68049334
46059 Hand	South Dakota	30.65603924

Counties_Cities

46079 Lake	South Dakota	30.63490848
37193 Wilkes	North Carolina	30.63144537
27173 Yellow Medicine	Minnesota	30.62787136
48143 Erath	Texas	30.62714979
45073 Oconee	South Carolina	30.62240029
48337 Montague	Texas	30.61849357
56035 Sublette	Wyoming	30.57169061
55011 Buffalo	Wisconsin	30.47619048
1057 Fayette	Alabama	30.42658066
1061 Geneva	Alabama	30.40206734
55081 Monroe	Wisconsin	30.40107707
21235 Whitley	Kentucky	30.35152585
38029 Emmons	North Dakota	30.34901366
17011 Bureau	Illinois	30.30945958
42049 Erie	Pennsylvania	30.14029942
37017 Bladen	North Carolina	30.12955710
29165 Platte	Missouri	30.10147109
17005 Bond	Illinois	30.06614552
54027 Hampshire	West Virginia	29.98243886
12029 Dixie	Florida	29.94011976
56015 Goshen	Wyoming	29.90430622
37109 Lincoln	North Carolina	29.84361943
47163 Sullivan	Tennessee	29.80947307
55045 Green	Wisconsin	29.78688835
5059 Hot Spring	Arkansas	29.67271001
21141 Logan	Kentucky	29.64170588
53037 Kittitas	Washington	29.55831433
48093 Comanche	Texas	29.55519433
51101 King William	Virginia	29.51768109
55049 Iowa	Wisconsin	29.44764629
28041 Greene	Mississippi	29.44207272
51089 Henry	Virginia	29.43889467
13283 Treutlen	Georgia	29.37288882
51155 Pulaski	Virginia	29.35478189

Counties_Cities

21231 Wayne	Kentucky	29.31405120
37019 Brunswick	North Carolina	29.25174048
4027 Yuma	Arizona	29.22763614
29055 Crawford	Missouri	29.21901741
48213 Henderson	Texas	29.16195823
19059 Dickinson	Iowa	29.14941993
40135 Sequoyah	Oklahoma	29.14106705
15007 Kauai	Hawaii	29.11288869
27043 Faribault	Minnesota	29.07399331
8055 Huerfano	Colorado	29.03178981
48289 Leon	Texas	28.95193978
48273 Kleberg	Texas	28.91194706
19155 Pottawattamie	Iowa	28.86681706
54087 Roane	West Virginia	28.71088142
48077 Clay	Texas	28.69166029
26123 Newaygo	Michigan	28.63454144
17203 Woodford	Illinois	28.59891324
32007 Elko County	Nevada	28.59321388
32007 Elko County	Nevada	28.59321388
6009 Calaveras	California	28.50752160
51009 Amherst	Virginia	28.42165098
17127 Massac	Illinois	28.40909091
19179 Wapello	Iowa	28.40505610
51097 King and Queen	Virginia	28.40102244
4003 Cochise	Arizona	28.39788594
31125 Nance	Nebraska	28.31257078
38105 Williams	North Dakota	28.28854314
55107 Rusk	Wisconsin	28.27454584
31095 Jefferson	Nebraska	28.18092152
53075 Whitman	Washington	28.11753128
5109 Pike	Arkansas	28.10831069
48221 Hood	Texas	28.08199944
55139 Winnebago	Wisconsin	28.06689276
17067 Hancock	Illinois	28.02062318

Counties_Cities

19081 Hancock	Iowa	28.00597461
17179 Tazewell	Illinois	27.96082462
35003 Catron	New Mexico	27.94857462
21071 Floyd	Kentucky	27.89789371
13191 McIntosh	Georgia	27.89400279
20051 Ellis	Kansas	27.86485545
51169 Scott	Virginia	27.86291446
36033 Franklin	New York	27.83687591
48013 Atascosa	Texas	27.82746969
47129 Morgan	Tennessee	27.80481023
17035 Cumberland	Illinois	27.75721688
5107 Phillips	Arkansas	27.73309668
48457 Tyler	Texas	27.65486726
29047 Clay	Missouri	27.60132324
51157 Rappahannock	Virginia	27.57859901
13267 Tattnall	Georgia	27.56882360
54029 Hancock	West Virginia	27.49707844
30083 Richland	Montana	27.49014936
40083 Logan	Oklahoma	27.48937430
40069 Johnston	Oklahoma	27.39976254
39115 Morgan	Ohio	27.38975623
48275 Knox	Texas	27.37476047
48323 Maverick	Texas	27.35744208
17139 Moultrie	Illinois	27.17945233
12063 Jackson	Florida	26.91232792
26165 Wexford	Michigan	26.89296600
39057 Greene	Ohio	26.78651150
12125 Union	Florida	26.77376171
46025 Clark	South Dakota	26.74511902
41009 Columbia	Oregon	26.72928957
56007 Carbon	Wyoming	26.71832209
54073 Pleasants	West Virginia	26.64180099
19015 Boone	Iowa	26.56949822
26053 Gogebic	Michigan	26.49708532

Counties_Cities

21159 Martin	Kentucky	26.49474521
37157 Rockingham	North Carolina	26.46377770
48465 Val Verde	Texas	26.41846854
39067 Harrison	Ohio	26.36088045
40059 Harper	Oklahoma	26.33658151
27103 Nicollet	Minnesota	26.30040912
35009 Curry	New Mexico	26.29609402
26127 Oceana	Michigan	26.29107981
48019 Bandera	Texas	26.28811777
45021 Cherokee	South Carolina	26.27982760
40093 Major	Oklahoma	26.16431188
40123 Pontotoc	Oklahoma	26.14584150
48211 Hemphill	Texas	26.14379085
8077 Mesa	Colorado	26.10846763
23017 Oxford	Maine	26.03353119
6039 Madera	California	26.00334872
48355 Nueces	Texas	25.94785585
27093 Meeker	Minnesota	25.92800657
47057 Grainger	Tennessee	25.92352560
48225 Houston	Texas	25.89667228
38081 Sargent	North Dakota	25.83979328
16077 Power	Idaho	25.74665294
19097 Jackson	Iowa	25.73075340
17023 Clark	Illinois	25.64760195
17069 Hardin	Illinois	25.57544757
33019 Sullivan	New Hampshire	25.49601335
19169 Story	Iowa	25.48290097
48055 Caldwell	Texas	25.43529031
5103 Ouachita	Arkansas	25.41726680
39147 Seneca	Ohio	25.35910301
46035 Davison	South Dakota	25.26528550
39015 Brown	Ohio	25.22820054
53059 Skamania	Washington	25.15934250
55087 Outagamie	Wisconsin	25.08472767

Counties_Cities

27125 Red Lake	Minnesota	25.00625156
54041 Lewis	West Virginia	24.96255617
27171 Wright	Minnesota	24.93600980
54021 Gilmer	West Virginia	24.91901321
48285 Lavaca	Texas	24.86325211
18069 Huntington	Indiana	24.83443709
41031 Jefferson	Oregon	24.80158730
47063 Hamblen	Tennessee	24.77969304
5117 Prairie	Arkansas	24.77086946
53013 Columbia	Washington	24.63661000
26057 Gratiot	Michigan	24.63114855
18147 Spencer	Indiana	24.59782555
17065 Hamilton	Illinois	24.50079628
40089 McCurtain	Oklahoma	24.46258753
48363 Palo Pinto	Texas	24.24242424
39083 Knox	Ohio	24.23537395
37169 Stokes	North Carolina	24.19337102
54001 Barbour	West Virginia	24.19110977
54067 Nicholas	West Virginia	24.15264471
50017 Orange	Vermont	24.13876341
12093 Okeechobee	Florida	24.07492115
42105 Potter	Pennsylvania	24.06449284
29061 Daviess	Missouri	24.05870324
46031 Corson	South Dakota	24.00960384
55065 Lafayette	Wisconsin	24.00240024
16019 Bonneville	Idaho	23.96152464
20185 Stafford	Kansas	23.93489708
55035 Eau Claire	Wisconsin	23.91566380
5063 Independence	Arkansas	23.88661819
31175 Valley	Nebraska	23.86634845
31107 Knox	Nebraska	23.75579047
29063 DeKalb	Missouri	23.75296912
27139 Scott	Minnesota	23.74797294
51071 Giles	Virginia	23.74732843

Counties_Cities

31027 Cedar	Nebraska	23.67984845
12077 Liberty	Florida	23.64904813
4009 Graham	Arizona	23.63942005
27069 Kittson	Minnesota	23.54048964
21217 Taylor	Kentucky	23.48428510
36013 Chautauqua	New York	23.44867476
19055 Delaware	Iowa	23.43429609
27083 Lyon	Minnesota	23.41097975
48095 Concho	Texas	23.38634238
17109 McDonough	Illinois	23.36838591
30049 Lewis and Clark	Montana	23.28966521
54019 Fayette	West Virginia	23.24608304
39071 Highland	Ohio	23.22448790
48467 Van Zandt	Texas	23.20641211
21125 Laurel	Kentucky	23.07603554
46039 Deuel	South Dakota	23.05741296
40009 Beckham	Oklahoma	23.03192224
5057 Hempstead	Arkansas	22.99802217
21193 Perry	Kentucky	22.99555419
38085 Sioux	North Dakota	22.94630564
41033 Josephine	Oregon	22.88512810
48073 Cherokee	Texas	22.81715850
29125 Maries	Missouri	22.80761774
48279 Lamb	Texas	22.79981760
41045 Malheur	Oregon	22.78275020
29087 Holt	Missouri	22.70663034
27029 Clearwater	Minnesota	22.70147560
21135 Lewis	Kentucky	22.62955420
21105 Hickman	Kentucky	22.61931690
26019 Benzie	Michigan	22.53140314
30003 Big Horn	Montana	22.49212776
35015 Eddy	New Mexico	22.45250432
22107 Tensas	Louisiana	22.41147468
41057 Tillamook	Oregon	22.39892485

Counties_Cities

20007 Barber	Kansas	22.36135957
48463 Uvalde	Texas	22.34969828
42039 Crawford	Pennsylvania	22.33638597
41029 Jackson	Oregon	22.31695542
19073 Greene	Iowa	22.26923505
42023 Cameron	Pennsylvania	22.26179875
31137 Phelps	Nebraska	22.23210316
48503 Young	Texas	22.16680521
27117 Pipestone	Minnesota	22.10677573
6017 El Dorado	California	22.02666275
55063 La Crosse	Wisconsin	21.99103442
51163 Rockbridge	Virginia	21.97609001
48497 Wise	Texas	21.96032501
47049 Fentress	Tennessee	21.95751221
12041 Gilchrist	Florida	21.91060473
29043 Christian	Missouri	21.84334870
54031 Hardy	West Virginia	21.77858439
13209 Montgomery	Georgia	21.75568367
37133 Onslow	North Carolina	21.75199688
41011 Coos	Oregon	21.74284427
28003 Alcorn	Mississippi	21.66553825
47077 Henderson	Tennessee	21.54630660
30065 Musselshell	Montana	21.50075253
55078 Menominee	Wisconsin	21.46844139
48035 Bosque	Texas	21.40067412
41027 Hood River	Oregon	21.34198395
31123 Morrill	Nebraska	21.34016219
47019 Carter	Tennessee	21.29509680
29185 St. Clair	Missouri	21.28791911
6063 Plumas	California	21.27206977
19039 Clarke	Iowa	21.22466306
55093 Pierce	Wisconsin	21.14910116
55083 Oconto	Wisconsin	21.14723764
4011 Greenlee	Arizona	21.09037225

Counties_Cities

13183 Long	Georgia	21.05484788
20015 Butler	Kansas	20.96907062
19125 Marion	Iowa	20.95369234
41019 Douglas	Oregon	20.85543556
37021 Buncombe	North Carolina	20.84113268
55031 Douglas	Wisconsin	20.82947602
17013 Calhoun	Illinois	20.82465639
37099 Jackson	North Carolina	20.77226672
29015 Benton	Missouri	20.74904036
8071 Las Animas	Colorado	20.68537544
17055 Franklin	Illinois	20.67130048
42057 Fulton	Pennsylvania	20.65688907
27129 Renville	Minnesota	20.53107035
26055 Grand Traverse	Michigan	20.52434295
6115 Yuba	California	20.50204380
37175 Transylvania	North Carolina	20.45886307
40023 Choctaw	Oklahoma	20.45268612
20171 Scott	Kansas	20.42066571
4007 Gila	Arizona	20.41232905
16065 Madison	Idaho	20.35416243
6005 Amador	California	20.31333316
37185 Warren	North Carolina	20.19488060
19021 Buena Vista	Iowa	20.12679883
19167 Sioux	Iowa	20.05213555
39053 Gallia	Ohio	20.01400981
51031 Campbell	Virginia	20.00982300
40079 Le Flore	Oklahoma	20.00800320
55007 Bayfield	Wisconsin	19.94415636
55033 Dunn	Wisconsin	19.94194678
19129 Mills	Iowa	19.91635132
29097 Jasper	Missouri	19.89455884
53065 Stevens	Washington	19.88510826
21119 Knott	Kentucky	19.83339944
19069 Franklin	Iowa	19.75503753

Counties_Cities

40085 Love	Oklahoma	19.73554371
29089 Howard	Missouri	19.72970307
21131 Leslie	Kentucky	19.71803214
55001 Adams	Wisconsin	19.65795164
29093 Iron	Missouri	19.65215682
54103 Wetzel	West Virginia	19.64636542
18001 Adams	Indiana	19.64305758
55115 Shawano	Wisconsin	19.60976566
21053 Clinton	Kentucky	19.59631589
46091 Marshall	South Dakota	19.56181534
19107 Keokuk	Iowa	19.55990220
53009 Clallam	Washington	19.54728488
2170 Matanuska-Susit	Alaska	19.51491497
29217 Vernon	Missouri	19.48558067
55077 Marquette	Wisconsin	19.43760529
47071 Hardin	Tennessee	19.39788951
37141 Pender	North Carolina	19.30439819
48255 Karnes	Texas	19.16932907
21121 Knox	Kentucky	19.16687963
38093 Stutsman	North Dakota	19.12320122
37095 Hyde	North Carolina	19.12045889
38073 Ransom	North Dakota	19.09490166
48247 Jim Hogg	Texas	19.05487805
17159 Richland	Illinois	19.03191017
17101 Lawrence	Illinois	19.02949572
19189 Winnebago	Iowa	19.01502187
19131 Mitchell	Iowa	18.92326616
20147 Phillips	Kansas	18.80759827
2290 Yukon-Koyukuk	Alaska	18.77229210
48119 Delta	Texas	18.69508319
31145 Red Willow	Nebraska	18.64628007
21041 Carroll	Kentucky	18.62717705
53043 Lincoln	Washington	18.62197393
19041 Clay	Iowa	18.59427296

Counties_Cities

19121 Madison	Iowa	18.46267463
17175 Stark	Illinois	18.42638659
55023 Crawford	Wisconsin	18.41507581
48025 Bee	Texas	18.41225028
51580 Covington	Virginia	18.31501832
55125 Vilas	Wisconsin	18.23320266
17183 Vermilion	Illinois	18.22774262
55113 Sawyer	Wisconsin	18.19394748
16049 Idaho	Idaho	18.16750439
19009 Audubon	Iowa	18.16200509
53049 Pacific	Washington	18.15211472
56001 Albany	Wyoming	18.13424523
27087 Mahnomon	Minnesota	18.11922450
16085 Valley	Idaho	18.11430124
31059 Fillmore	Nebraska	18.09299801
40047 Garfield	Oklahoma	18.05854251
51143 Pittsylvania	Virginia	18.04787609
54009 Brooke	West Virginia	18.01558348
55015 Calumet	Wisconsin	17.94294145
20037 Crawford	Kansas	17.93997796
48409 San Patricio	Texas	17.93909677
32015 Lander	Nevada	17.93721973
18051 Gibson	Indiana	17.93614732
37005 Alleghany	North Carolina	17.91954126
29213 Taney	Missouri	17.90446179
48131 Duval	Texas	17.83803068
6021 Glenn	California	17.82721860
18179 Wells	Indiana	17.72672481
19035 Cherokee	Iowa	17.66628390
20079 Harvey	Kansas	17.53873137
41015 Curry	Oregon	17.53386227
29127 Marion	Missouri	17.48740907
40003 Alfalfa	Oklahoma	17.37921446
31031 Cherry	Nebraska	17.35809755

Counties_Cities

48367 Parker	Texas	17.34467482
29119 McDonald	Missouri	17.33252448
55075 Marinette	Wisconsin	17.31216303
48145 Falls	Texas	17.30602827
5135 Sharp	Arkansas	17.27513532
38049 McHenry	North Dakota	17.19394773
26105 Mason	Michigan	17.18213058
48181 Grayson	Texas	17.16533200
29145 Newton	Missouri	17.16266777
30013 Cascade	Montana	17.14782651
42013 Blair	Pennsylvania	17.14397675
47177 Warren	Tennessee	17.12412545
12037 Franklin	Florida	17.04158146
16051 Jefferson	Idaho	16.98427256
47055 Giles	Tennessee	16.94742908
27021 Cass	Minnesota	16.93824317
55085 Oneida	Wisconsin	16.91570341
47091 Johnson	Tennessee	16.87478907
26085 Lake	Michigan	16.83359987
56003 Big Horn	Wyoming	16.83359987
27023 Chippewa	Minnesota	16.77289500
29009 Barry	Missouri	16.71961210
37171 Surry	North Carolina	16.67871240
6089 Shasta	California	16.66296379
27141 Sherburne	Minnesota	16.66041901
48065 Carson	Texas	16.65278934
47101 Lewis	Tennessee	16.54807215
30043 Jefferson	Montana	16.53302472
29205 Shelby	Missouri	16.52892562
30047 Lake	Montana	16.52892562
42113 Sullivan	Pennsylvania	16.47175095
48379 Rains	Texas	16.44872111
23009 Hancock	Maine	16.42006167
27019 Carver	Minnesota	16.41703122

Counties_Cities

54097 Upshur	West Virginia	16.38337088
48133 Eastland	Texas	16.37375832
51750 Radford	Virginia	16.35858008
21075 Fulton	Kentucky	16.33986928
8047 Gilpin	Colorado	16.33719980
53027 Grays Harbor	Washington	16.23793995
21137 Lincoln	Kentucky	16.23113131
19173 Taylor	Iowa	16.15247941
48277 Lamar	Texas	16.08751609
19007 Appanoose	Iowa	16.08104848
27161 Waseca	Minnesota	16.05050559
42021 Cambria	Pennsylvania	15.94169893
26095 Luce	Michigan	15.91596371
8103 Rio Blanco	Colorado	15.78282828
19197 Wright	Iowa	15.76044129
47025 Claiborne	Tennessee	15.74505605
21025 Breathitt	Kentucky	15.71585730
48499 Wood	Texas	15.51109043
21195 Pike	Kentucky	15.41043115
5147 Woodruff	Arkansas	15.40832049
17061 Greene	Illinois	15.33272002
31025 Cass	Nebraska	15.29110440
47173 Union	Tennessee	15.23770825
54055 Mercer	West Virginia	15.22044275
16043 Fremont	Idaho	15.18833536
48161 Freestone	Texas	15.14539580
48163 Frio	Texas	15.13928139
41061 Union	Oregon	15.11658667
17025 Clay	Illinois	15.09092281
41007 Clatsop	Oregon	15.08902525
29075 Gentry	Missouri	15.08750754
20085 Jackson	Kansas	15.06024096
27131 Rice	Minnesota	15.03239481
27073 Lac qui Parle	Minnesota	15.01952538

Counties_Cities

27059 Isanti	Minnesota	15.01276085
20121 Miami	Kansas	14.84560570
19151 Pocahontas	Iowa	14.83679525
21043 Carter	Kentucky	14.81262035
46047 Fall River	South Dakota	14.79727730
39069 Henry	Ohio	14.76777671
47185 White	Tennessee	14.75633600
37009 Ashe	North Carolina	14.75524733
29141 Morgan	Missouri	14.73622163
53051 Pend Oreille	Washington	14.70372004
19111 Lee	Iowa	14.68213185
17049 Effingham	Illinois	14.61646399
29045 Clark	Missouri	14.61560947
48351 Newton	Texas	14.54968718
39111 Monroe	Ohio	14.50326323
55109 St. Croix	Wisconsin	14.49372310
17169 Schuyler	Illinois	14.47806573
2240 Southeast Fairbanks	Alaska	14.45504481
39001 Adams	Ohio	14.42793248
38067 Pembina	North Dakota	14.39470275
31127 Nemaha	Nebraska	14.37194596
35025 Lea	New Mexico	14.36554568
37189 Watauga	North Carolina	14.29975869
54007 Braxton	West Virginia	14.19547164
5015 Carroll	Arkansas	14.17283776
16029 Caribou	Idaho	14.16430595
19001 Adair	Iowa	14.15828968
41063 Wallowa	Oregon	14.12229911
48047 Brooks	Texas	14.05678943
31139 Pierce	Nebraska	14.00168020
21181 Nicholas	Kentucky	13.95478649
41023 Grant	Oregon	13.93534002
5149 Yell	Arkansas	13.93081031
5039 Dallas	Arkansas	13.92369813

Counties_Cities

55071 Manitowoc	Wisconsin	13.91102006
54083 Randolph	West Virginia	13.87780592
12123 Taylor	Florida	13.87411553
6011 Colusa	California	13.87154945
48313 Madison	Texas	13.86770212
48299 Llano	Texas	13.85937356
21069 Fleming	Kentucky	13.85809313
42033 Clearfield	Pennsylvania	13.85599839
17107 Logan	Illinois	13.82886776
5083 Logan	Arkansas	13.80135253
24023 Garrett	Maryland	13.71601001
48075 Childress	Texas	13.71553971
31173 Thurston	Nebraska	13.69300288
55135 Waupaca	Wisconsin	13.69112815
42121 Venango	Pennsylvania	13.65427379
20067 Grant	Kansas	13.63140676
40141 Tillman	Oklahoma	13.60914535
27111 Otter Tail	Minnesota	13.60266612
29073 Gasconade	Missouri	13.60081605
51035 Carroll	Virginia	13.49709812
5021 Clay	Arkansas	13.47073483
29147 Nodaway	Missouri	13.45050215
19195 Worth	Iowa	13.41741581
5009 Boone	Arkansas	13.34044824
55005 Barron	Wisconsin	13.28491719
48283 La Salle	Texas	13.27844908
29117 Livingston	Missouri	13.20480655
29121 Macon	Missouri	13.19870653
47145 Roane	Tennessee	13.17275122
41039 Lane	Oregon	13.17137807
53019 Ferry	Washington	13.07360439
26109 Menominee	Michigan	13.05312622
20191 Sumner	Kansas	13.04574709
55003 Ashland	Wisconsin	12.82051282

Counties_Cities

27007 Beltrami	Minnesota	12.80765044
39119 Muskingum	Ohio	12.76353805
48389 Reeves	Texas	12.74291176
40013 Bryan	Oklahoma	12.71401933
16059 Lemhi	Idaho	12.56123603
6045 Mendocino	California	12.55621761
55073 Marathon	Wisconsin	12.55279558
17165 Saline	Illinois	12.54915084
20133 Neosho	Kansas	12.53839885
35029 Luna	New Mexico	12.51930059
27025 Chisago	Minnesota	12.51743500
29091 Howell	Missouri	12.47629504
31023 Butler	Nebraska	12.41002730
39079 Jackson	Ohio	12.35177866
48335 Mitchell	Texas	12.27747084
32001 Churchill	Nevada	12.27495908
17191 Wayne	Illinois	12.24589762
51185 Tazewell	Virginia	12.23840411
42083 McKean	Pennsylvania	12.20464753
27153 Todd	Minnesota	12.20405175
47181 Wayne	Tennessee	12.07875347
5005 Baxter	Arkansas	12.01374372
5099 Nevada	Arkansas	12.01056930
29059 Dallas	Missouri	11.93175039
48083 Coleman	Texas	11.90901512
40095 Marshall	Oklahoma	11.90051172
54075 Pocahontas	West Virginia	11.88495365
48415 Scurry	Texas	11.85817621
26043 Dickinson	Michigan	11.81893393
48287 Lee	Texas	11.66588894
48501 Yoakum	Texas	11.64008846
30081 Ravalli	Montana	11.58158065
48395 Robertson	Texas	11.57139551
2220 Sitka	Alaska	11.56470452

Counties_Cities

20205 Wilson	Kansas	11.54068090
12067 Lafayette	Florida	11.45213010
48265 Kerr	Texas	11.44928919
6093 Siskiyou	California	11.43536730
39075 Holmes	Ohio	11.39159756
21079 Garrard	Kentucky	11.38952164
29003 Andrew	Missouri	11.35911853
21077 Gallatin	Kentucky	11.32246377
51141 Patrick	Virginia	11.31669779
5001 Arkansas	Arkansas	11.25555743
5047 Franklin	Arkansas	11.22964627
51167 Russell	Virginia	11.21579183
39005 Ashland	Ohio	11.16382919
27085 McLeod	Minnesota	11.15044741
19187 Webster	Iowa	11.02627009
48227 Howard	Texas	10.97122795
48223 Hopkins	Texas	10.86661233
48427 Starr	Texas	10.84850833
6015 Del Norte	California	10.78050884
54081 Raleigh	West Virginia	10.77383037
46103 Pennington	South Dakota	10.74027334
37003 Alexander	North Carolina	10.70864455
27151 Swift	Minnesota	10.70090958
39131 Pike	Ohio	10.68870916
20041 Dickinson	Kansas	10.68547310
20151 Pratt	Kansas	10.66325443
27089 Marshall	Minnesota	10.64962726
31179 Wayne	Nebraska	10.63490375
30001 Beaverhead	Montana	10.63377286
39161 Van Wert	Ohio	10.60782858
48429 Stephens	Texas	10.60108131
21099 Hart	Kentucky	10.57865228
55047 Green Lake	Wisconsin	10.57194207
30095 Stillwater	Montana	10.48877701

Counties_Cities

35027 Lincoln	New Mexico	10.22704029
41041 Lincoln	Oregon	10.12391674
40091 McIntosh	Oklahoma	10.09336361
19137 Montgomery	Iowa	9.99700090
2180 Nome	Alaska	9.99200639
16057 Latah	Idaho	9.96661185
42047 Elk	Pennsylvania	9.94398223
27009 Benton	Minnesota	9.86558145
48097 Cooke	Texas	9.85853009
20131 Nemaha	Kansas	9.84736583
16087 Washington	Idaho	9.84155103
29173 Ralls	Missouri	9.79240110
46121 Todd	South Dakota	9.72478849
48127 Dimmit	Texas	9.70120295
5127 Scott	Arkansas	9.69086152
37087 Haywood	North Carolina	9.68194801
48165 Gaines	Texas	9.56892015
29149 Oregon	Missouri	9.48676596
29209 Stone	Missouri	9.44911651
48403 Sabine	Texas	9.44376239
48281 Lampasas	Texas	9.42107494
5131 Sebastian	Arkansas	9.39312580
37029 Camden	North Carolina	9.33706816
6033 Lake	California	9.31937498
48159 Franklin	Texas	9.28850084
31013 Box Butte	Nebraska	9.28332714
51103 Lancaster	Virginia	9.27385700
16005 Bannock	Idaho	9.18083959
55095 Polk	Wisconsin	9.17473279
42065 Jefferson	Pennsylvania	9.16569281
21133 Letcher	Kentucky	9.13283712
54005 Boone	West Virginia	9.11120222
47143 Rhea	Tennessee	9.07880402
21087 Green	Kentucky	9.05059281

Counties_Cities

40149 Washita	Oklahoma	8.98714838
40127 Pushmataha	Oklahoma	8.94534395
16017 Bonner	Idaho	8.94314396
21115 Johnson	Kentucky	8.93415528
17185 Wabash	Illinois	8.65875833
39105 Meigs	Ohio	8.65576041
54025 Greenbrier	West Virginia	8.62415914
17057 Fulton	Illinois	8.60980370
54023 Grant	West Virginia	8.60141063
20035 Cowley	Kansas	8.51837129
54059 Mingo	West Virginia	8.40866092
48007 Aransas	Texas	8.40618695
48507 Zavala	Texas	8.34515564
40107 Okfuskee	Oklahoma	8.26582906
55137 Waushara	Wisconsin	8.24300375
8099 Prowers	Colorado	8.22097994
48387 Red River	Texas	8.21355236
29123 Madison	Missouri	8.20479160
5049 Fulton	Arkansas	8.15062352
21205 Rowan	Kentucky	8.13570353
19175 Union	Iowa	8.09126952
18125 Pike	Indiana	8.05801773
27071 Koochiching	Minnesota	8.03858521
21197 Powell	Kentucky	8.03729304
39145 Scioto	Ohio	7.94680936
54089 Summers	West Virginia	7.83699060
48487 Wilbarger	Texas	7.80031201
19029 Cass	Iowa	7.73395205
21175 Morgan	Kentucky	7.49344324
2150 Kodiak Island	Alaska	7.49344324
55099 Price	Wisconsin	7.46435769
37053 Currituck	North Carolina	7.38770686
48249 Jim Wells	Texas	7.34897849
17193 White	Illinois	7.31796561

Counties_Cities

35047 San Miguel	New Mexico	7.24874053
40005 Atoka	Oklahoma	7.22647781
40099 Murray	Oklahoma	7.16691751
48059 Callahan	Texas	7.14591968
27113 Pennington	Minnesota	7.05318098
38079 Rolette	North Dakota	6.99251801
46102 Oglala Lakota	South Dakota	6.98860857
6007 Butte	California	6.91873941
55121 Trempealeau	Wisconsin	6.79301678
48353 Nolan	Texas	6.77920141
19109 Kossuth	Iowa	6.70780789
27143 Sibley	Minnesota	6.65424541
27135 Roseau	Minnesota	6.60066007
27127 Redwood	Minnesota	6.55780707
16011 Bingham	Idaho	6.48845056
21127 Lawrence	Kentucky	6.42219511
17149 Pike	Illinois	6.40573954
23029 Washington	Maine	6.35122261
17039 De Witt	Illinois	6.34155622
33007 Coos	New Hampshire	6.33131786
51063 Floyd	Virginia	6.33111744
5033 Crawford	Arkansas	6.30855124
55129 Washburn	Wisconsin	6.29802242
21045 Casey	Kentucky	6.29405841
27001 Aitkin	Minnesota	6.28851717
31131 Otoe	Nebraska	6.25586487
12045 Gulf	Florida	6.18658748
30041 Hill	Montana	6.11733040
5087 Madison	Arkansas	6.06759299
51520 Bristol	Virginia	6.06722485
35035 Otero	New Mexico	5.98972762
5089 Marion	Arkansas	5.98014592
23003 Aroostook	Maine	5.96027477
23021 Piscataquis	Maine	5.95238095

Counties_Cities

5067 Jackson	Arkansas	5.94848611
27005 Becker	Minnesota	5.81885892
37113 Macon	North Carolina	5.66813093
55097 Portage	Wisconsin	5.63840884
47171 Unicoi	Tennessee	5.63031361
26061 Houghton	Michigan	5.52196361
6109 Tuolumne	California	5.50065091
2050 Bethel	Alaska	5.48967940
27055 Houston	Minnesota	5.38271073
26033 Chippewa	Michigan	5.33091665
27041 Douglas	Minnesota	5.26814877
21051 Clay	Kentucky	4.97388709
19027 Carroll	Iowa	4.96179418
40153 Woodward	Oklahoma	4.94510929
54043 Lincoln	West Virginia	4.85460459
54109 Wyoming	West Virginia	4.81093043
37115 Madison	North Carolina	4.59495474
39009 Athens	Ohio	4.55802364
29161 Phelps	Missouri	4.47107216
27061 Itasca	Minnesota	4.43380332
41013 Crook	Oregon	4.18988562
40019 Carter	Oklahoma	4.15135853
29131 Miller	Missouri	3.94695295
29007 Audrain	Missouri	3.92572528
27095 Mille Lacs	Minnesota	3.82570106
48171 Gillespie	Texas	3.73078645
46093 Meade	South Dakota	3.53431823
56029 Park	Wyoming	3.41017597
55123 Vernon	Wisconsin	3.24833523
29167 Polk	Missouri	3.10549362
27097 Morrison	Minnesota	3.01486328
55141 Wood	Wisconsin	2.73766340
42123 Warren	Pennsylvania	2.53177376
6103 Tehama	California	1.56455348

Counties_Cities

8111 San Juan	Colorado	0.00000000
19063 Emmet	Iowa	0.00000000
48261 Kenedy	Texas	0.00000000
15005 Kalawao	Hawaii	0.00000000
30103 Treasure	Montana	0.00000000
8057 Jackson	Colorado	0.00000000
8061 Kiowa	Colorado	0.00000000
31183 Wheeler	Nebraska	0.00000000
40057 Harmon	Oklahoma	0.00000000
48443 Terrell	Texas	0.00000000
16033 Clark	Idaho	0.00000000
40029 Coal	Oklahoma	0.00000000
38095 Towner	North Dakota	0.00000000
8115 Sedgwick	Colorado	0.00000000
35033 Mora	New Mexico	0.00000000
20195 Trego	Kansas	0.00000000
20033 Comanche	Kansas	0.00000000
38083 Sheridan	North Dakota	0.00000000
48271 Kinney	Texas	0.00000000
46007 Bennett	South Dakota	0.00000000
6105 Trinity	California	0.00000000
46021 Campbell	South Dakota	0.00000000
46055 Haakon	South Dakota	0.00000000
31103 Keya Paha	Nebraska	0.00000000
38039 Griggs	North Dakota	0.00000000
17009 Brown	Illinois	0.00000000
46077 Kingsbury	South Dakota	0.00000000
27031 Cook	Minnesota	0.00000000
2282 Yakutat	Alaska	0.00000000
48033 Borden	Texas	0.00000000
48243 Jeff Davis	Texas	0.00000000
48433 Stonewall	Texas	0.00000000
46033 Custer	South Dakota	0.00000000
46075 Jones	South Dakota	0.00000000

Counties_Cities

8033 Dolores	Colorado	0.00000000
19117 Lucas	Iowa	0.00000000
38001 Adams	North Dakota	0.00000000
20077 Harper	Kansas	0.00000000
46017 Buffalo	South Dakota	0.00000000
27077 Lake of the Woo	Minnesota	0.00000000
38033 Golden Valley	North Dakota	0.00000000
31171 Thomas	Nebraska	0.00000000
2261 Valdez-Cordova	Alaska	0.00000000
5097 Montgomery	Arkansas	0.00000000
2060 Bristol Bay	Alaska	0.00000000
41069 Wheeler	Oregon	0.00000000
31005 Arthur	Nebraska	0.00000000
2105 Hoonah-Angoon	Alaska	0.00000000
48413 Schleicher	Texas	0.00000000
29103 Knox	Missouri	0.00000000
48081 Coke	Texas	0.00000000
41021 Gilliam	Oregon	0.00000000
46071 Jackson	South Dakota	0.00000000
32029 Storey	Nevada	0.00000000
46041 Dewey	South Dakota	0.00000000
46045 Edmunds	South Dakota	0.00000000
2230 Skagway	Alaska	0.00000000
16071 Oneida	Idaho	0.00000000
2013 Aleutians East	Alaska	0.00000000
16015 Boise	Idaho	0.00000000
38005 Benson	North Dakota	0.00000000
30079 Prairie	Montana	0.00000000
8017 Cheyenne	Colorado	0.00000000
46063 Harding	South Dakota	0.00000000
30033 Garfield	Montana	0.00000000
20135 Ness	Kansas	0.00000000
26071 Iron	Michigan	0.00000000
2275 Wrangell	Alaska	0.00000000

Counties_Cities

54017 Doddridge	West Virginia	0.00000000
48109 Culberson	Texas	0.00000000
38043 Kidder	North Dakota	0.00000000
38007 Billings	North Dakota	0.00000000
49019 Grand	Utah	0.00000000
19025 Calhoun	Iowa	0.00000000
46061 Hanson	South Dakota	0.00000000
2100 Haines	Alaska	0.00000000
31085 Hayes	Nebraska	0.00000000
38091 Steele	North Dakota	0.00000000
13265 Taliaferro	Georgia	0.00000000
55091 Pepin	Wisconsin	0.00000000
31147 Richardson	Nebraska	0.00000000
38009 Bottineau	North Dakota	0.00000000
19093 Ida	Iowa	0.00000000
2188 Northwest Arctic	Alaska	0.00000000
35051 Sierra	New Mexico	0.00000000
46107 Potter	South Dakota	0.00000000
20203 Wichita	Kansas	0.00000000
5013 Calhoun	Arkansas	0.00000000
35011 De Baca	New Mexico	0.00000000
8011 Bent	Colorado	0.00000000
46095 Mellette	South Dakota	0.00000000
2070 Dillingham	Alaska	0.00000000
48173 Glasscock	Texas	0.00000000
48155 Foard	Texas	0.00000000
53023 Garfield	Washington	0.00000000
30039 Granite	Montana	0.00000000
21201 Robertson	Kentucky	0.00000000
46043 Douglas	South Dakota	0.00000000
21187 Owen	Kentucky	0.00000000
20071 Greeley	Kansas	0.00000000
27075 Lake	Minnesota	0.00000000
48269 King	Texas	0.00000000

Counties_Cities

38075 Renville	North Dakota	0.00000000
49015 Emery	Utah	0.00000000
19053 Decatur	Iowa	0.00000000
30091 Sheridan	Montana	0.00000000
40045 Ellis	Oklahoma	0.00000000
48425 Somervell	Texas	0.00000000
46053 Gregory	South Dakota	0.00000000
48045 Briscoe	Texas	0.00000000
29011 Barton	Missouri	0.00000000
30019 Daniels	Montana	0.00000000
16023 Butte	Idaho	0.00000000
37173 Swain	North Carolina	0.00000000
29079 Grundy	Missouri	0.00000000
19003 Adams	Iowa	0.00000000
25007 Dukes	Massachusetts	0.00000000
46137 Ziebach	South Dakota	0.00000000
31075 Grant	Nebraska	0.00000000
46037 Day	South Dakota	0.00000000
49055 Wayne	Utah	0.00000000
20083 Hodgeman	Kansas	0.00000000
31049 Deuel	Nebraska	0.00000000
46015 Brule	South Dakota	0.00000000
38047 Logan	North Dakota	0.00000000
48105 Crockett	Texas	0.00000000
26131 Ontonagon	Michigan	0.00000000
29057 Dade	Missouri	0.00000000
29203 Shannon	Missouri	0.00000000
30097 Sweet Grass	Montana	0.00000000
2016 Aleutians West	Alaska	0.00000000
19135 Monroe	Iowa	0.00000000
27121 Pope	Minnesota	0.00000000
13125 Glascock	Georgia	0.00000000
48447 Throckmorton	Texas	0.00000000
48435 Sutton	Texas	0.00000000

Counties_Cities

41037 Lake	Oregon	0.00000000
2164 Lake and Penins	Alaska	0.00000000
46051 Grant	South Dakota	0.00000000
16009 Benewah	Idaho	0.00000000
2068 Denali	Alaska	0.00000000
20165 Rush	Kansas	0.00000000
16007 Bear Lake	Idaho	0.00000000
38045 LaMoure	North Dakota	0.00000000
38057 Mercer	North Dakota	0.00000000
2158 Kusilvak	Alaska	0.00000000
17155 Putnam	Illinois	0.00000000
19071 Fremont	Iowa	0.00000000
31165 Sioux	Nebraska	0.00000000
48023 Baylor	Texas	0.00000000
16035 Clearwater	Idaho	0.00000000
32011 Eureka	Nevada	0.00000000
20039 Decatur	Kansas	0.00000000
49033 Rich	Utah	0.00000000
29067 Douglas	Missouri	0.00000000
30055 McCone	Montana	0.00000000
38041 Hettinger	North Dakota	0.00000000
37075 Graham	North Carolina	0.00000000
6091 Sierra	California	0.00000000
21063 Elliott	Kentucky	0.00000000
38021 Dickey	North Dakota	0.00000000
49001 Beaver	Utah	0.00000000
20109 Logan	Kansas	0.00000000
31117 McPherson	Nebraska	0.00000000
2185 North Slope	Alaska	0.00000000
27051 Grant	Minnesota	0.00000000
49017 Garfield	Utah	0.00000000
40063 Hughes	Oklahoma	0.00000000
48327 Menard	Texas	0.00000000
17047 Edwards	Illinois	0.00000000

Counties_Cities

30025 Fallon	Montana	0.00000000
26013 Baraga	Michigan	0.00000000
30061 Mineral	Montana	0.00000000
20049 Elk	Kansas	0.00000000
54101 Webster	West Virginia	0.00000000
48017 Bailey	Texas	0.00000000
41001 Baker	Oregon	0.00000000
16061 Lewis	Idaho	0.00000000
26003 Alger	Michigan	0.00000000
21153 Magoffin	Kentucky	0.00000000
31015 Boyd	Nebraska	0.00000000
48263 Kent	Texas	0.00000000
40011 Blaine	Oklahoma	0.00000000
16021 Boundary	Idaho	0.00000000
19161 Sac	Iowa	0.00000000
29085 Hickory	Missouri	0.00000000
37011 Avery	North Carolina	0.00000000
29153 Ozark	Missouri	0.00000000
47137 Pickett	Tennessee	0.00000000
54015 Clay	West Virginia	0.00000000
49047 Uintah	Utah	0.00000000
39163 Vinton	Ohio	0.00000000
27149 Stevens	Minnesota	0.00000000
54013 Calhoun	West Virginia	0.00000000
29197 Schuyler	Missouri	0.00000000
20001 Allen	Kansas	0.00000000
48197 Hardeman	Texas	0.00000000
48087 Collingsworth	Texas	0.00000000
48377 Presidio	Texas	0.00000000
30071 Phillips	Montana	0.00000000
55119 Taylor	Wisconsin	0.00000000
16041 Franklin	Idaho	0.00000000
19147 Palo Alto	Iowa	0.00000000
56031 Platte	Wyoming	0.00000000

Counties_Cities

17171 Scott	Illinois	0.00000000
5081 Little River	Arkansas	0.00000000
31045 Dawes	Nebraska	0.00000000
30017 Custer	Montana	0.00000000
32017 Lincoln	Nevada	0.00000000
28055 Issaquena	Mississippi	0.00000000
31029 Chase	Nebraska	0.00000000
56045 Weston	Wyoming	0.00000000
36085 Richmond	New York	0.00000000
31129 Nuckolls	Nebraska	0.00000000
55041 Forest	Wisconsin	0.00000000
48235 Irion	Texas	0.00000000
20101 Lane	Kansas	0.00000000
20003 Anderson	Kansas	0.00000000
38097 Traill	North Dakota	0.00000000
51690 Martinsville	Virginia	0.00000000
48417 Shackelford	Texas	0.00000000
49023 Juab	Utah	0.00000000
19159 Ringgold	Iowa	0.00000000
46019 Butte	South Dakota	0.00000000
48385 Real	Texas	0.00000000
31057 Dundy	Nebraska	0.00000000
29129 Mercer	Missouri	0.00000000
16079 Shoshone	Idaho	0.00000000
48043 Brewster	Texas	0.00000000
48383 Reagan	Texas	0.00000000
30015 Chouteau	Montana	0.00000000
20193 Thomas	Kansas	0.00000000
48411 San Saba	Texas	0.00000000
19185 Wayne	Iowa	0.00000000
49041 Sevier	Utah	0.00000000
6049 Modoc	California	0.00000000
48009 Archer	Texas	0.00000000
48475 Ward	Texas	0.00000000

Counties_Cities

41025 Harney	Oregon	0.00000000
31169 Thayer	Nebraska	0.00000000
31087 Hitchcock	Nebraska	0.00000000
25019 Nantucket	Massachusetts	0.00000000
30021 Dawson	Montana	0.00000000
48207 Haskell	Texas	0.00000000
46105 Perkins	South Dakota	0.00000000
31135 Perkins	Nebraska	0.00000000
30089 Sanders	Montana	0.00000000
29105 Laclede	Missouri	0.00000000
55013 Burnett	Wisconsin	0.00000000
19067 Floyd	Iowa	0.00000000
20013 Brown	Kansas	0.00000000
54085 Ritchie	West Virginia	0.00000000
32027 Pershing	Nevada	0.00000000
48391 Refugio	Texas	0.00000000
21129 Lee	Kentucky	0.00000000
27057 Hubbard	Minnesota	0.00000000
20095 Kingman	Kansas	0.00000000
40129 Roger Mills	Oklahoma	0.00000000
48151 Fisher	Texas	0.00000000
27065 Kanabec	Minnesota	0.00000000
51017 Bath	Virginia	0.00000000
48267 Kimble	Texas	0.00000000
48229 Hudspeth	Texas	0.00000000
29065 Dent	Missouri	0.00000000
49003 Box Elder	Utah	0.00000000
30099 Teton	Montana	0.00000000
36005 Bronx	New York	0.00000000
47067 Hancock	Tennessee	0.00000000
29223 Wayne	Missouri	0.00000000
20145 Pawnee	Kansas	0.00000000
48169 Garza	Texas	0.00000000
30005 Blaine	Montana	0.00000000

Counties_Cities

20167 Russell	Kansas	0.00000000
30077 Powell	Montana	0.00000000
21237 Wolfe	Kentucky	0.00000000
30105 Valley	Montana	0.00000000
49025 Kane	Utah	0.00000000
29137 Monroe	Missouri	0.00000000
19051 Davis	Iowa	0.00000000
55067 Langlade	Wisconsin	0.00000000
27159 Wadena	Minnesota	0.00000000
49005 Cache	Utah	0.00000000
21065 Estill	Kentucky	0.00000000
17045 Edgar	Illinois	0.00000000
6043 Mariposa	California	0.00000000
29109 Lawrence	Missouri	0.00000000
49053 Washington	Utah	0.00000000
36081 Queens	New York	0.00000000
36047 Kings	New York	0.00000000
49057 Weber	Utah	0.00000000
49021 Iron	Utah	0.00000000
49013 Duchesne	Utah	0.00000000
49007 Carbon	Utah	0.00000000
35023 Hidalgo	New Mexico	0.00000000
31113 Logan	Nebraska	0.00000000
29215 Texas	Missouri	0.00000000
48301 Loving	Texas	0.00000000
49009 Daggett	Utah	0.00000000
48137 Edwards	Texas	0.00000000
48399 Runnels	Texas	0.00000000
51021 Bland	Virginia	0.00000000
48191 Hall	Texas	0.00000000
6035 Lassen	California	0.00000000
8021 Conejos	Colorado	0.00000000
17151 Pope	Illinois	0.00000000
20023 Cheyenne	Kansas	0.00000000

Counties_Cities

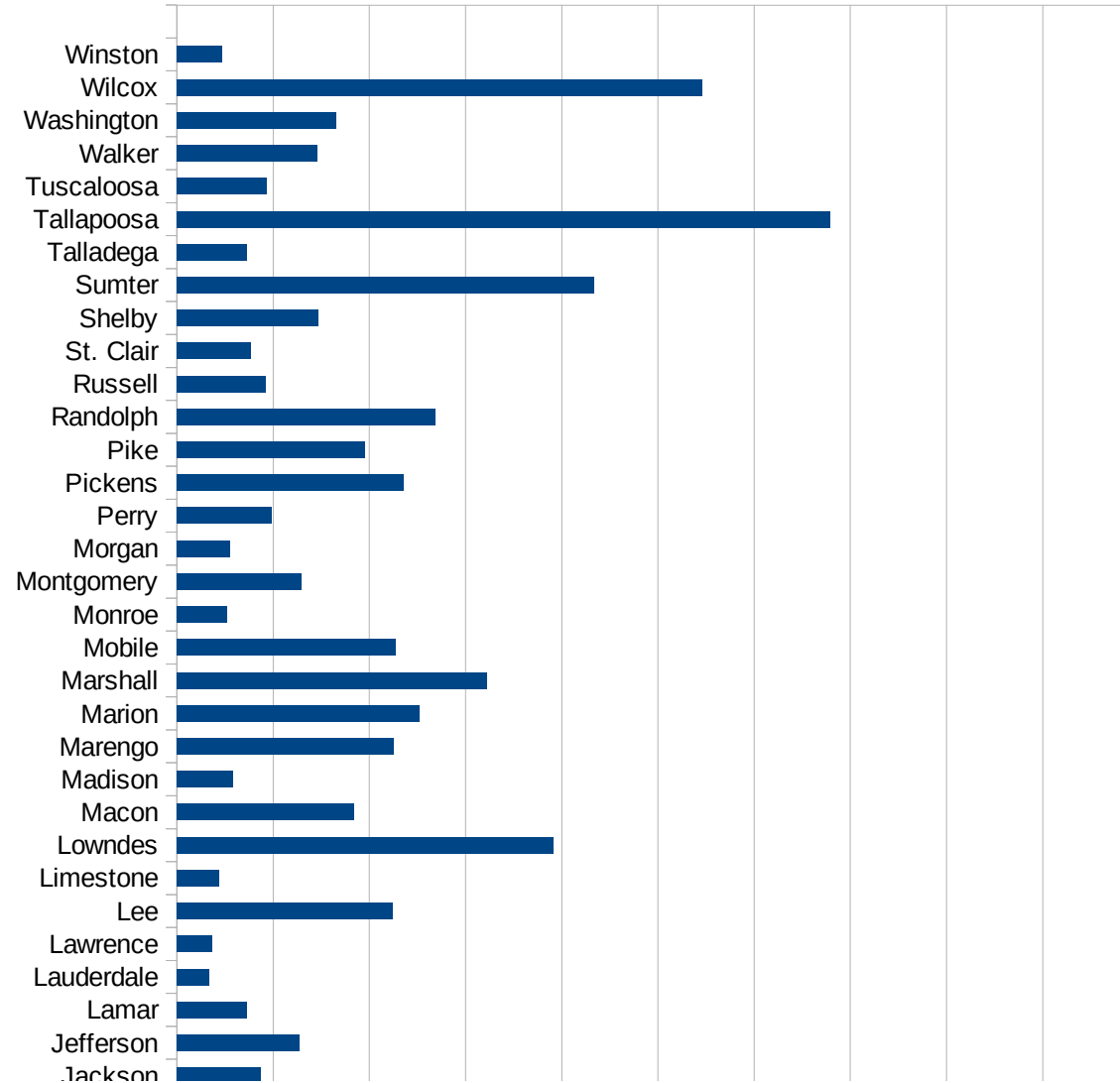
20053 Ellsworth	Kansas	0.00000000
20065 Graham	Kansas	0.00000000
20105 Lincoln	Kansas	0.00000000
20117 Marshall	Kansas	0.00000000
20137 Norton	Kansas	0.00000000
20153 Rawlins	Kansas	0.00000000
20199 Wallace	Kansas	0.00000000
20201 Washington	Kansas	0.00000000
21013 Bell	Kentucky	0.00000000
21095 Harlan	Kentucky	0.00000000
21169 Metcalfe	Kentucky	0.00000000
26083 Keweenaw	Michigan	0.00000000
29171 Putnam	Missouri	0.00000000
29211 Sullivan	Missouri	0.00000000
30011 Carter	Montana	0.00000000
30027 Fergus	Montana	0.00000000
30045 Judith Basin	Montana	0.00000000
30069 Petroleum	Montana	0.00000000
30075 Powder River	Montana	0.00000000
30087 Rosebud	Montana	0.00000000
30109 Wibaux	Montana	0.00000000
37199 Yancey	North Carolina	0.00000000
38019 Cavalier	North Dakota	0.00000000
31007 Banner	Nebraska	0.00000000
31009 Blaine	Nebraska	0.00000000
31011 Boone	Nebraska	0.00000000
31017 Brown	Nebraska	0.00000000
31063 Frontier	Nebraska	0.00000000
31069 Garden	Nebraska	0.00000000
31071 Garfield	Nebraska	0.00000000
31083 Harlan	Nebraska	0.00000000
31089 Holt	Nebraska	0.00000000
31091 Hooker	Nebraska	0.00000000
31101 Keith	Nebraska	0.00000000

Counties_Cities

31115 Loup	Nebraska	0.00000000
31133 Pawnee	Nebraska	0.00000000
31149 Rock	Nebraska	0.00000000
31161 Sheridan	Nebraska	0.00000000
32009 Esmeralda	Nevada	0.00000000
46123 Tripp	South Dakota	0.00000000
48295 Lipscomb	Texas	0.00000000
48311 McMullen	Texas	0.00000000
48333 Mills	Texas	0.00000000
48431 Sterling	Texas	0.00000000
48461 Upton	Texas	0.00000000
49027 Millard	Utah	0.00000000
49029 Morgan	Utah	0.00000000
49031 Piute	Utah	0.00000000
49039 Sanpete	Utah	0.00000000
51051 Dickenson	Virginia	0.00000000
51077 Grayson	Virginia	0.00000000
55069 Lincoln	Wisconsin	0.00000000

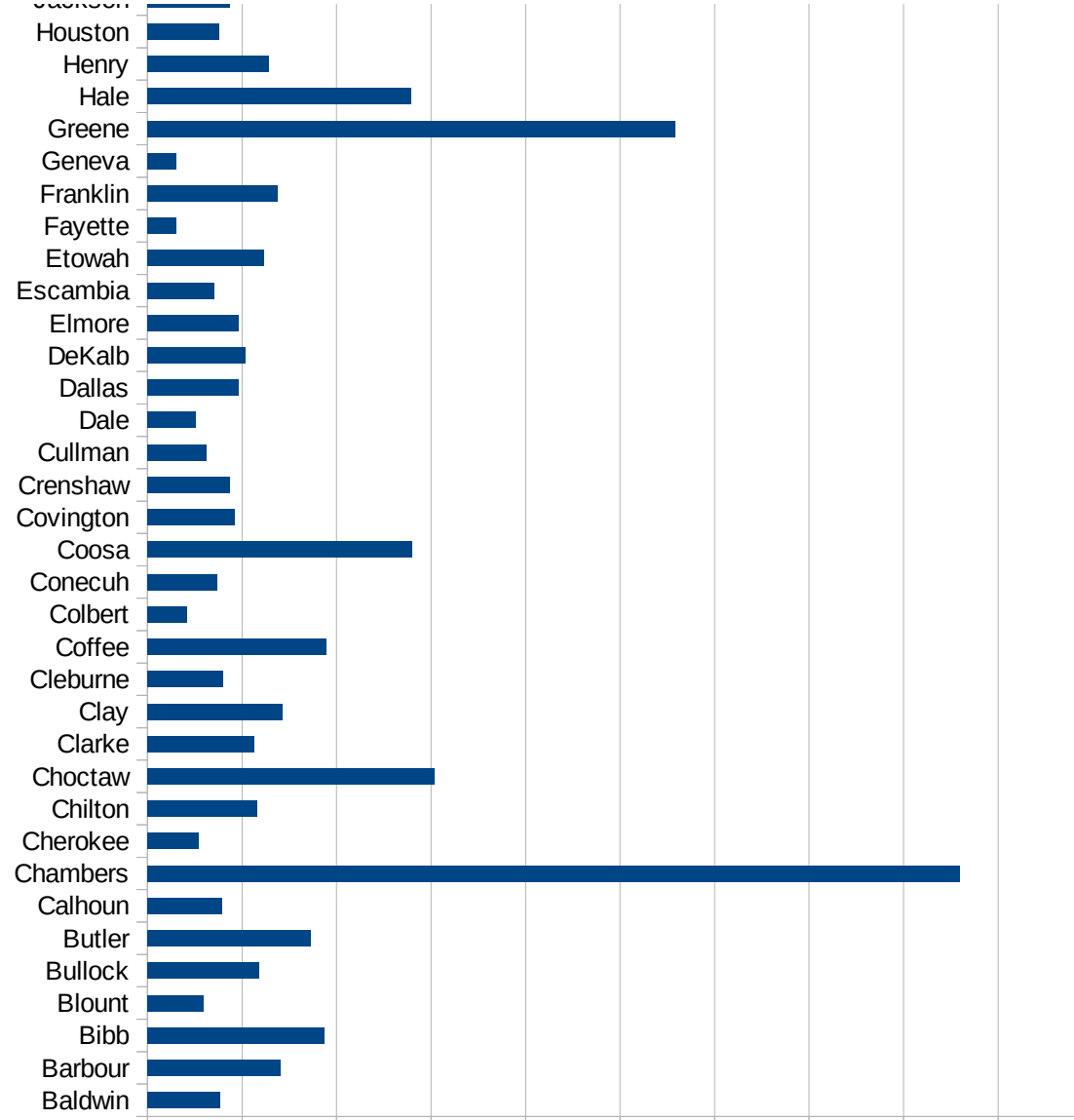
AL

FIPS	County	Current Inf. P/C
1001	Autauga	70.14262333411
1003	Baldwin	77.05644384512
1005	Barbour	140.6695872352
1007	Bibb	187.5
1009	Blount	58.78284923928
1011	Bullock	118.3665417242
1013	Butler	172.7642276423
1015	Calhoun	78.75600514539
1017	Chambers	859.7352372453
1019	Cherokee	53.77996312231
1021	Chilton	115.5074400381
1023	Choctaw	303.714663967
1025	Clarke	112.8762541806
1027	Clay	143.1261770245
1029	Cleburne	80.06939347434
1031	Coffee	188.7919243291
1033	Colbert	41.99992695665
1035	Conecuh	73.30781135457
1037	Coosa	279.9813345777
1039	Covington	91.92667495809
1041	Crenshaw	86.80555555556
1043	Cullman	62.31873636778
1045	Dale	51.06626358363
1047	Dallas	96.58052727747
1049	DeKalb	103.6632345731
1051	Elmore	96.47440985749
1053	Escambia	70.75214977686
1055	Etowah	122.9256299939
1057	Fayette	30.42658066087
1059	Franklin	137.1042311003
1061	Geneva	30.40206734058
1063	Greene	558.7270739706
1065	Hale	278.4191226402



AL

1067 Henry	127.8400836771
1069 Houston	75.43782586276
1071 Jackson	86.98005257461
1073 Jefferson	127.2561807978
1075 Lamar	72.23345853799
1077 Lauderdale	33.55450442162
1079 Lawrence	36.41108110568
1081 Lee	224.470998713
1083 Limestone	43.67084659055
1085 Lowndes	391.0166432725
1087 Macon	184.391778296
1089 Madison	58.3871504615
1091 Marengo	225.5323612714
1093 Marion	251.9907267413
1095 Marshall	322.5504375241
1097 Mobile	227.6698641957
1099 Monroe	52.21436369678
1101 Montgomery	129.3391742668
1103 Morgan	54.58102763479
1105 Perry	98.46827133479
1107 Pickens	235.7307653727
1109 Pike	194.9727038215
1111 Randolph	268.4268426843
1113 Russell	91.72565376162
1115 St. Clair	76.67155259894
1117 Shelby	147.4221977034
1119 Sumter	433.3779843984
1121 Talladega	72.65621085333
1123 Tallapoosa	679.0626466158
1125 Tuscaloosa	93.34118356621
1127 Walker	145.9716532467
1129 Washington	164.8552936867
1131 Wilcox	545.7796179543
1133 Winston	46.49196956889



AL
0 100 200 300 400 500 600 700 800 900 1000

AL

FIPS

29001
29003
29005
29007
29009
29011
29013
29015
29017
29019
29021
29023
29025
29027
29029
29031
29033
29035
29037

AL

29039
29041
29043
29045
29047
29049
29051
29053
29055
29057
29059
29061
29063
29065
29067
29069
29071
29073
29075
29077
29079
29081
29083
29085
29087
29089
29091
29093
29095
29097
29099
29101

29103

AL

29105
29107
29109
29111
29113
29115
29117
29121
29123
29125
29127
29119
29129
29131
29133
29135
29137
29139
29141
29143
29145
29147
29149
29151
29153
29155
29157
29159
29161
29163
29165
29167
29169
29171

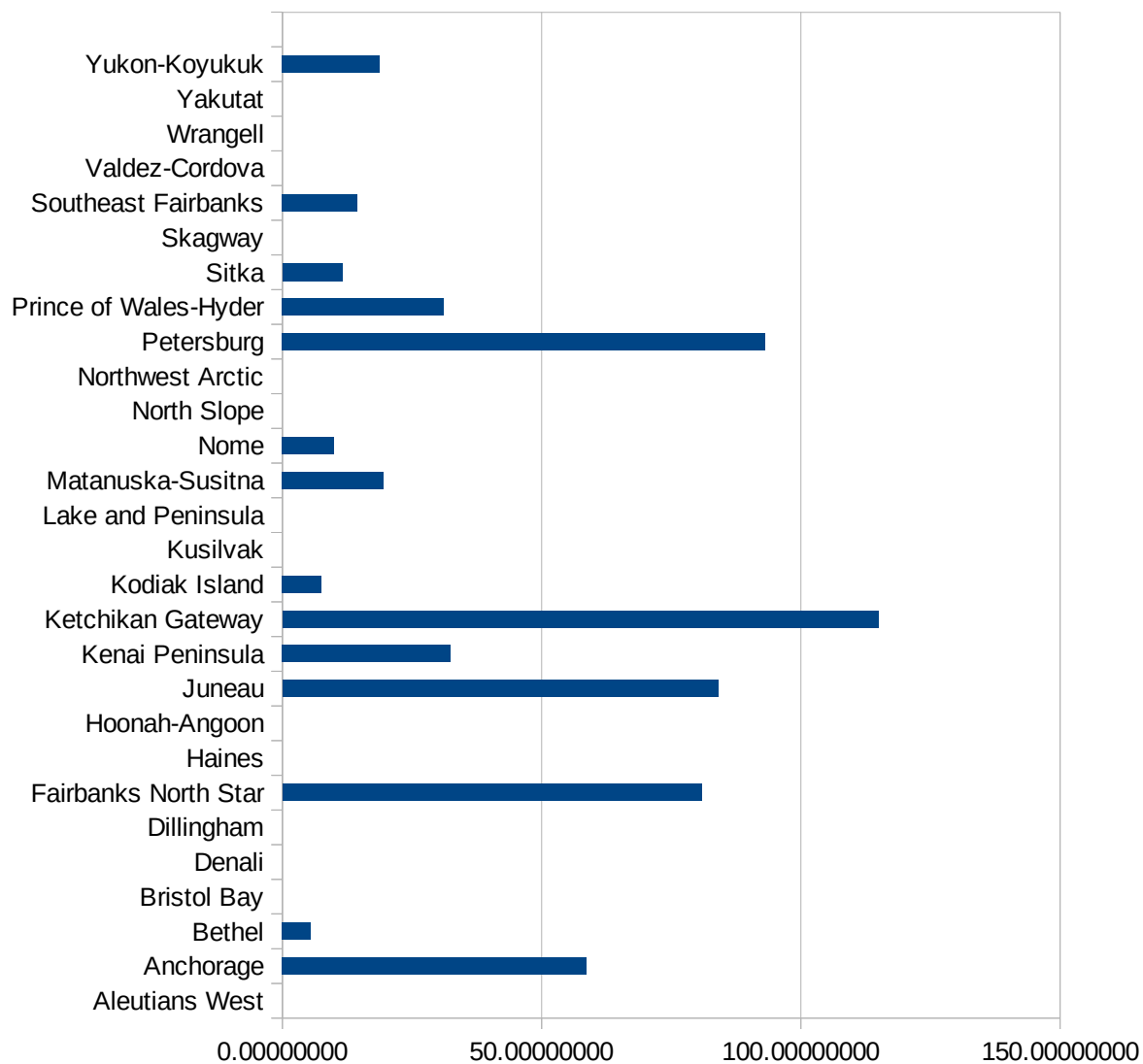
AL

29173
29175
29177
29179
29181
29195
29197
29199
29201
29203
29205
29183
29185
29187
29189
29510
29186
29207
29209
29211
29213
29215

29217
29219
29221
29223
29225
29227
29229

AK

FIPS	County	PC Infection
2013	Aleutians East	0.00000000
2016	Aleutians West	0.00000000
2020	Anchorage	58.65444642
2050	Bethel	5.48967940
2060	Bristol Bay	0.00000000
2068	Denali	0.00000000
2070	Dillingham	0.00000000
2090	Fairbanks North Star	80.83175880
2100	Haines	0.00000000
2105	Hoonah-Angoon	0.00000000
2110	Juneau	84.07809921
2122	Kenai Peninsula	32.46032153
2130	Ketchikan Gateway	###
2150	Kodiak Island	7.49344324
2158	Kusilvak	0.00000000
2164	Lake and Peninsula	0.00000000
2170	Matanuska-Susitna	19.51491497
2180	Nome	9.99200639
2185	North Slope	0.00000000
2188	Northwest Arctic	0.00000000
2195	Petersburg	93.13877678
2198	Prince of Wales-Hyder	31.14294612
2220	Sitka	11.56470452
2230	Skagway	0.00000000
2240	Southeast Fairbanks	14.45504481
2261	Valdez-Cordova	0.00000000
2275	Wrangell	0.00000000
2282	Yakutat	0.00000000
2290	Yukon-Koyukuk	18.77229210



AK

AK

FIPS

29001
29003
29005
29007
29009
29011
29013
29015
29017
29019
29021
29023
29025
29027
29029
29031
29033
29035
29037

AK

29039
29041
29043
29045
29047
29049
29051
29053
29055
29057
29059
29061
29063
29065
29067
29069
29071
29073
29075
29077
29079
29081
29083
29085
29087
29089
29091
29093
29095
29097
29099
29101

29103

AK

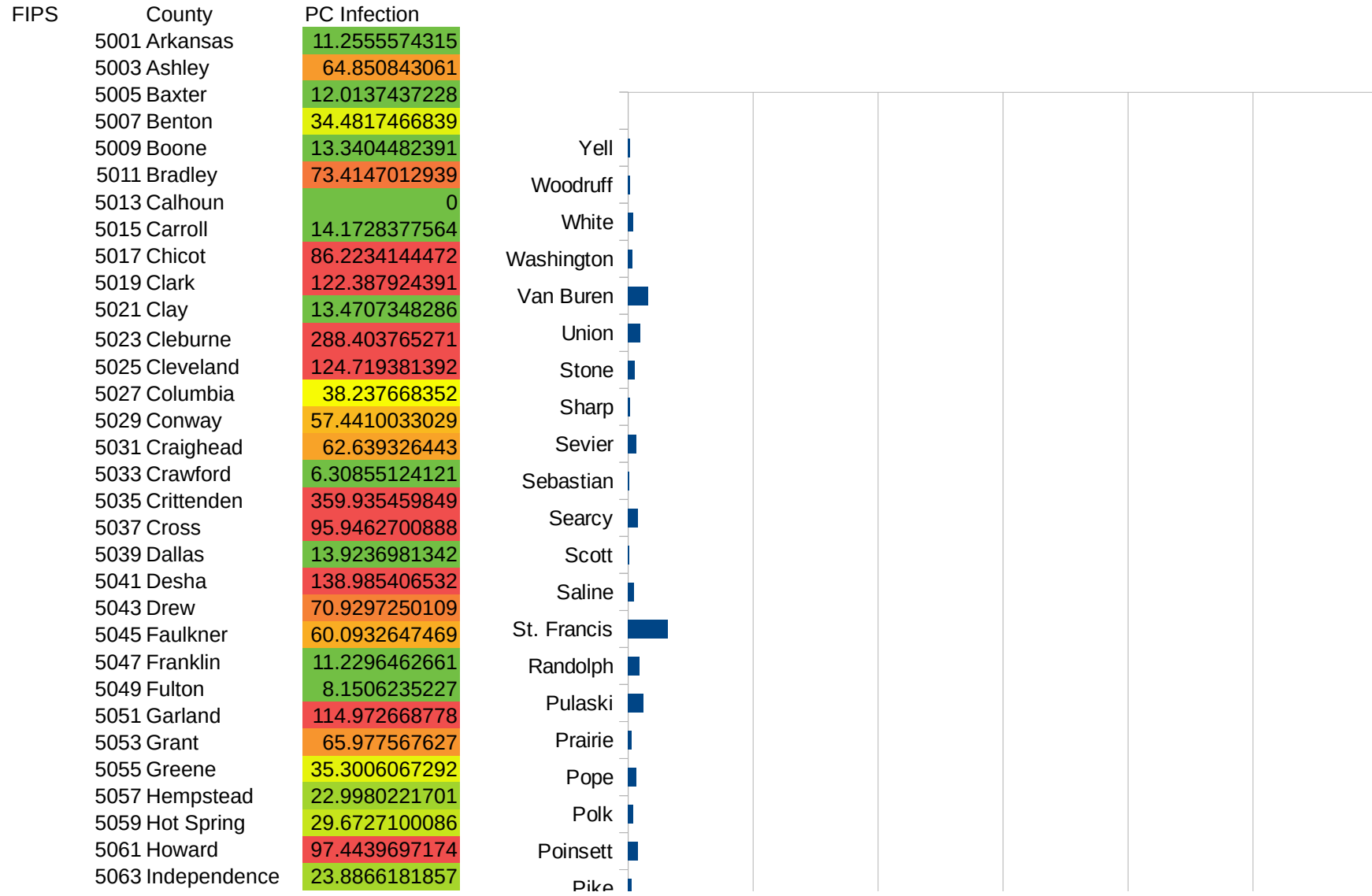
29105
29107
29109
29111
29113
29115
29117
29121
29123
29125
29127
29119
29129
29131
29133
29135
29137
29139
29141
29143
29145
29147
29149
29151
29153
29155
29157
29159
29161
29163
29165
29167
29169
29171

AK

29173
29175
29177
29179
29181
29195
29197
29199
29201
29203
29205
29183
29185
29187
29189
29510
29186
29207
29209
29211
29213
29215

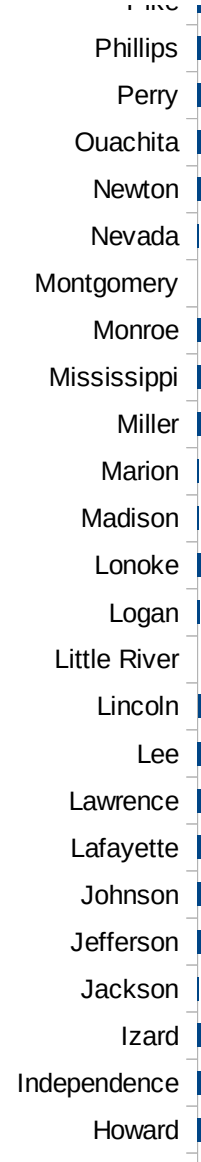
29217
29219
29221
29223
29225
29227
29229

AR



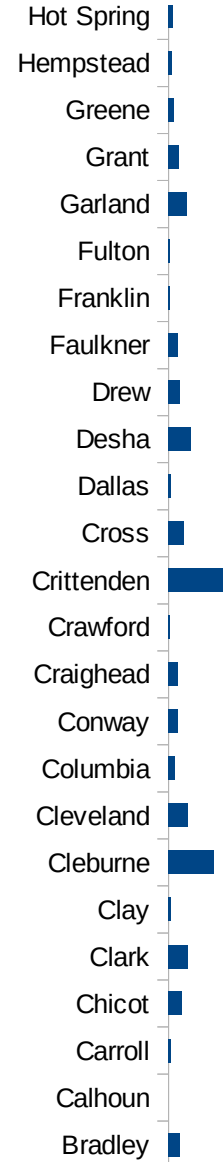
AR

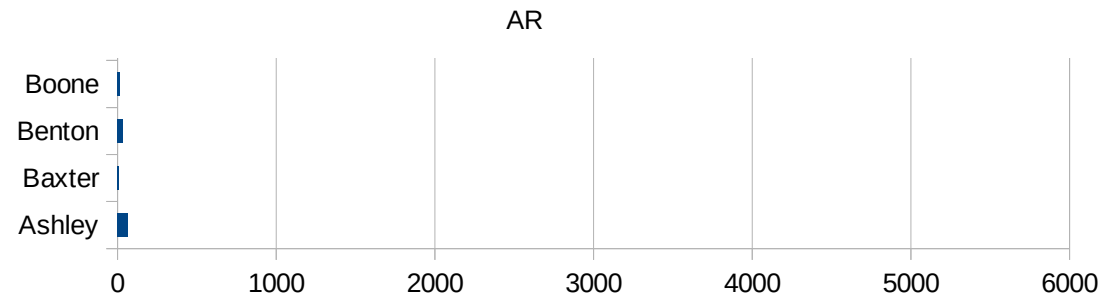
5065 IZARD	36.7836386375
5067 JACKSON	5.94848611028
5069 JEFFERSON	234.900314179
5071 JOHNSON	112.183082791
5073 LAFAYETTE	104.759054175
5075 LAWRENCE	261.652671291
5077 LEE	33.3889816361
5079 LINCOLN	5634.01330046
5081 LITTLE RIVER	0
5083 LOGAN	13.8013525325
5085 LONOKE	52.9481244145
5087 MADISON	6.06759298586
5089 MARION	5.98014591556
5091 MILLER	75.7019636631
5093 MISSISSIPPI	31.5235577972
5095 MONROE	57.9710144928
5097 MONTGOMERY	0
5099 NEVADA	12.010569301
5101 NEWTON	38.4368994234
5103 OUACHITA	25.4172667966
5105 PERRY	57.9598145286
5107 PHILLIPS	27.7330966776
5109 PIKE	28.1083106905
5111 POINSETT	75.0813381163
5113 POLK	39.9022395132
5115 POPE	65.625
5117 PRAIRIE	24.7708694575
5119 PULASKI	123.25557706
5121 RANDOLPH	89.1464229998
5123 ST. FRANCIS	318.408742482
5125 SALINE	46.1205228091
5127 SCOTT	9.69086151759
5129 SEARCY	75.3958280975
5131 SEBASTIAN	9.39312579744



AR

5133 Sevier	64.1811074158
5135 Sharp	17.2751353219
5137 Stone	56.1933049691
5139 Union	97.1221182845
5141 Van Buren	162.621213034
5143 Washington	32.4947987222
5145 White	39.3765798265
5147 Woodruff	15.4083204931
5149 Yell	13.9308103088





AR

FIPS

29001
29003
29005
29007
29009
29011
29013
29015
29017
29019
29021
29023
29025
29027
29029
29031
29033
29035

AR

29037
29039
29041
29043
29045
29047
29049
29051
29053
29055
29057
29059
29061
29063
29065
29067
29069
29071
29073
29075
29077
29079
29081
29083
29085
29087
29089
29091
29093
29095
29097
29099
29101

AR

29103
29105
29107
29109
29111
29113
29115
29117
29121
29123
29125
29127
29119
29129
29131
29133
29135
29137
29139
29141
29143
29145
29147
29149
29151
29153
29155
29157
29159
29161
29163
29165
29167
29169

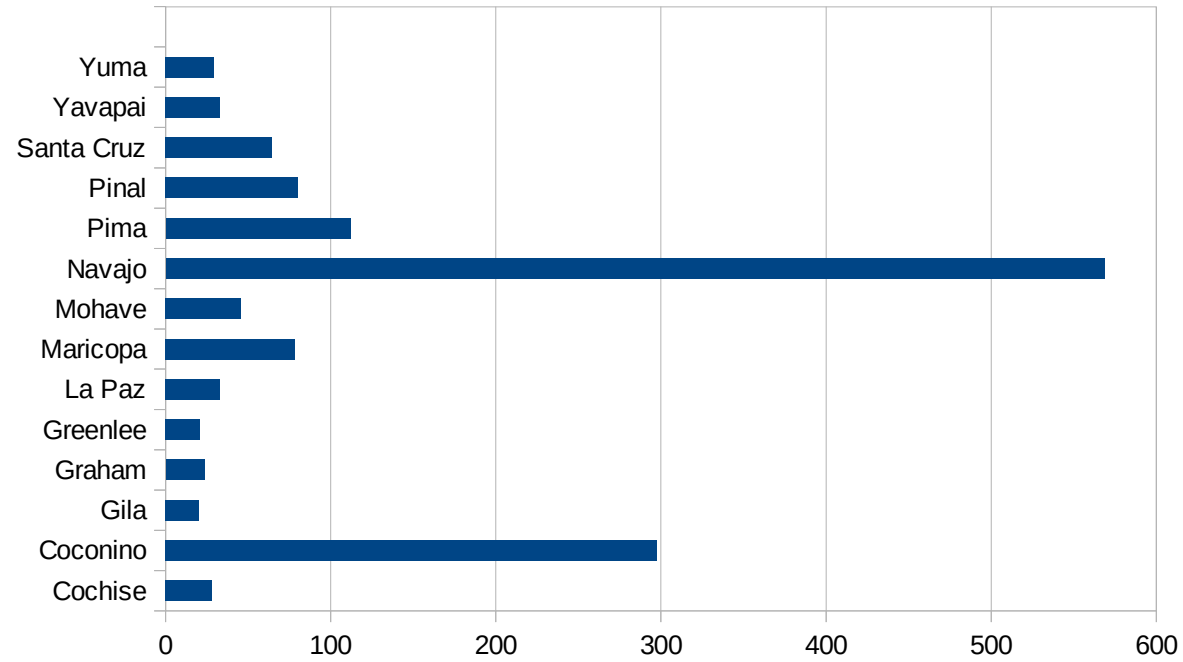
AR

29171
29173
29175
29177
29179
29181
29195
29197
29199
29201
29203
29205
29183
29185
29187
29189
29510
29186
29207
29209
29211
29213
29215

29217
29219
29221
29223
29225
29227
29229

AZ

FIPS	County	PC Infection
4001	Apache	504.051909
4003	Cochise	28.39788594
4005	Coconino	297.5065451
4007	Gila	20.41232905
4009	Graham	23.63942005
4011	Greenlee	21.09037225
4012	La Paz	33.17850033
4013	Maricopa	78.37537839
4015	Mohave	45.81245526
4017	Navajo	568.6088098
4019	Pima	112.0229281
4021	Pinal	80.28841208
4023	Santa Cruz	64.50087076
4025	Yavapai	33.19065661
4027	Yuma	29.22763614



AZ

FIPS

29001
29003
29005
29007
29009
29011
29013
29015
29017
29019
29021
29023
29025
29027
29029
29031
29033
29035
29037

AZ

29039
29041
29043
29045
29047
29049
29051
29053
29055
29057
29059
29061
29063
29065
29067
29069
29071
29073
29075
29077
29079
29081
29083
29085
29087
29089
29091
29093
29095
29097
29099
29101

29103

AZ

29105
29107
29109
29111
29113
29115
29117
29121
29123
29125
29127
29119
29129
29131
29133
29135
29137
29139
29141
29143
29145
29147
29149
29151
29153
29155
29157
29159
29161
29163
29165
29167
29169
29171

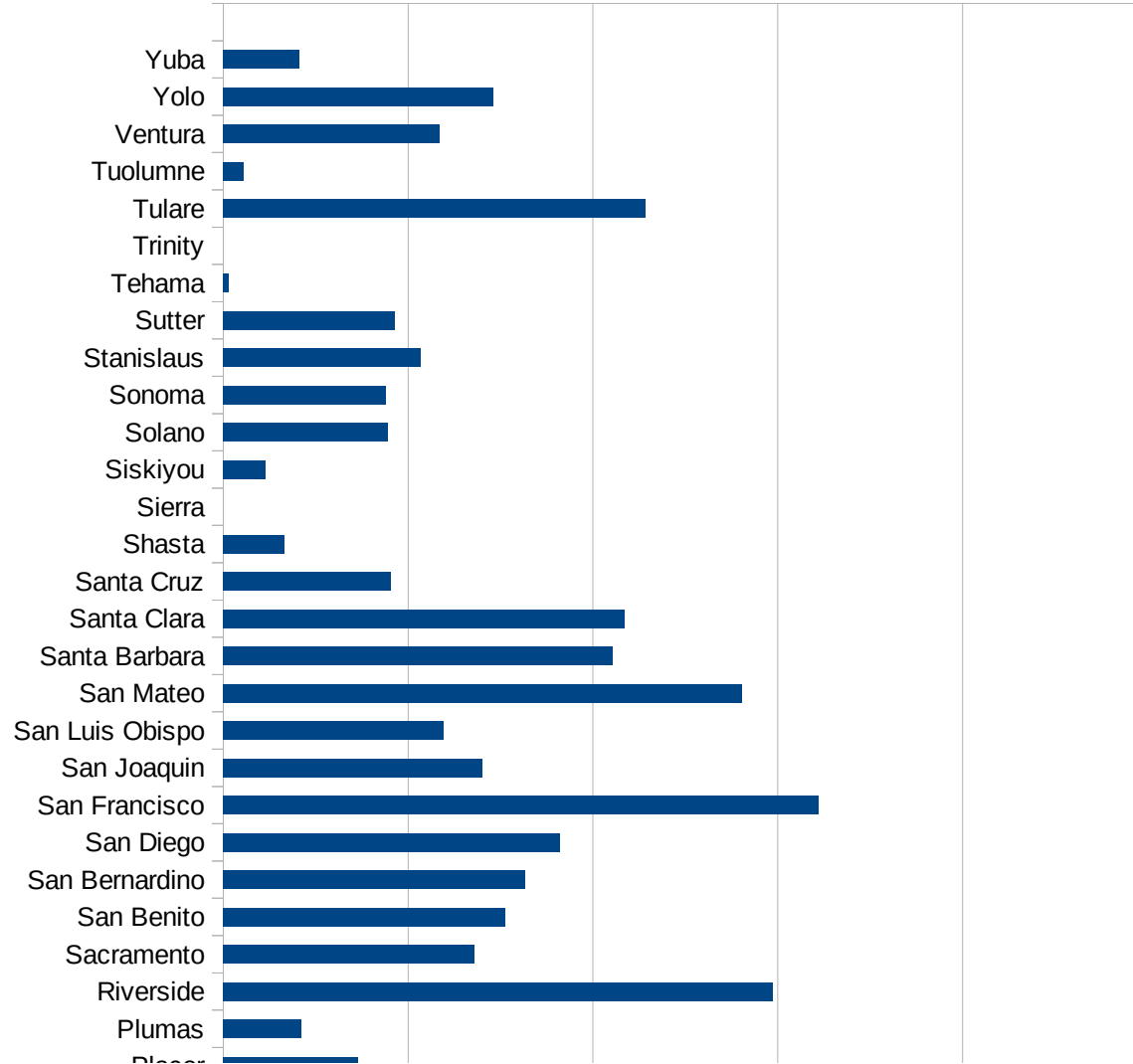
AZ

29173
29175
29177
29179
29181
29195
29197
29199
29201
29203
29205
29183
29185
29187
29189
29510
29186
29207
29209
29211
29213
29215

29217
29219
29221
29223
29225
29227
29229

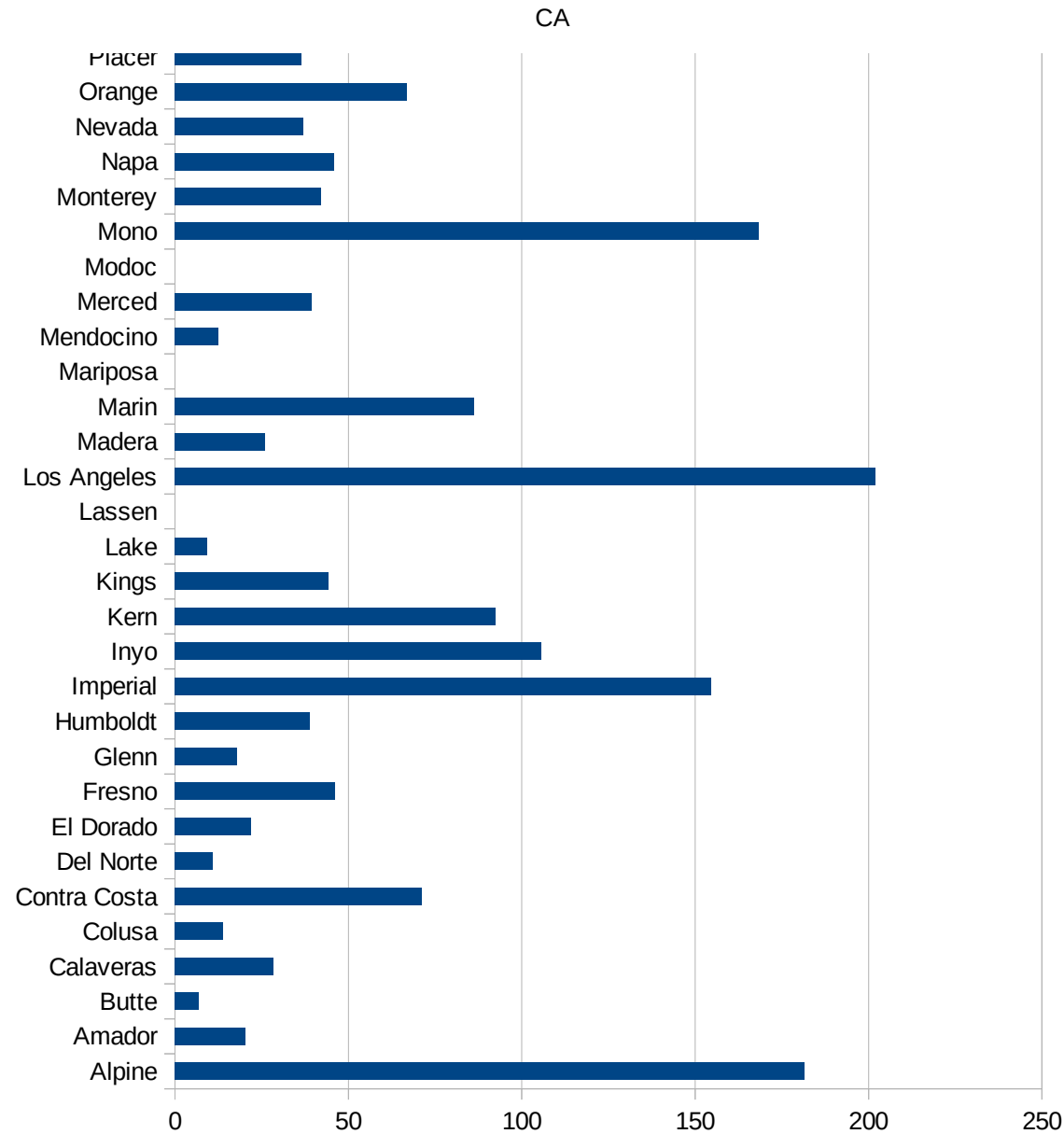
CA

FIPS	County	PC Infection
6001	Alameda	89.99533824
6003	Alpine	181.6530427
6005	Amador	20.31333316
6007	Butte	6.918739406
6009	Calaveras	28.5075216
6011	Colusa	13.87154945
6013	Contra Costa	71.29101951
6015	Del Norte	10.78050884
6017	El Dorado	22.02666275
6019	Fresno	46.05792438
6021	Glenn	17.8272186
6023	Humboldt	38.86399801
6025	Imperial	154.5425047
6027	Inyo	105.6318452
6029	Kern	92.33198478
6031	Kings	44.26357306
6033	Lake	9.319374981
6035	Lassen	0
6037	Los Angeles	202.0975075
6039	Madera	26.00334872
6041	Marin	86.26466307
6043	Mariposa	0
6045	Mendocino	12.55621761
6047	Merced	39.30631631
6049	Modoc	0
6051	Mono	168.4210526
6053	Monterey	42.01159796
6055	Napa	45.90544912
6057	Nevada	37.11282298
6059	Orange	66.73011154
6061	Placer	36.37297818
6063	Plumas	21.27206977
6065	Riverside	148.6478877



This work is licensed under the Creative Commons Attribution-NoDerivatives 4.0 International License. To view a copy of this license, visit <http://creativecommons.org/licenses/by-nd/4.0/>.

6067 Sacramento	67.81420854
6069 San Benito	76.37681395
6071 San Bernardino	81.59870842
6073 San Diego	91.01611431
6075 San Francisco	161.2127181
6077 San Joaquin	70.15119709
6079 San Luis Obispo	59.50494701
6081 San Mateo	140.34267
6083 Santa Barbara	105.4807436
6085 Santa Clara	108.6412362
6087 Santa Cruz	45.21339629
6089 Shasta	16.66296379
6091 Sierra	0
6093 Siskiyou	11.4353673
6095 Solano	44.55789167
6097 Sonoma	44.00510459
6099 Stanislaus	53.47253167
6101 Sutter	46.48424184
6103 Tehama	1.564553476
6105 Trinity	0
6107 Tulare	114.1971532
6109 Tuolumne	5.50065091
6111 Ventura	58.40414493
6113 Yolo	73.0463504
6115 Yuba	20.5020438



CA

CA

FIPS

29001
29003
29005
29007
29009
29011
29013
29015
29017
29019
29021
29023
29025
29027
29029
29031
29033
29035
29037

CA

29039
29041
29043
29045
29047
29049
29051
29053
29055
29057
29059
29061
29063
29065
29067
29069
29071
29073
29075
29077
29079
29081
29083
29085
29087
29089
29091
29093
29095
29097
29099
29101

29103

CA

29105
29107
29109
29111
29113
29115
29117
29121
29123
29125
29127
29119
29129
29131
29133
29135
29137
29139
29141
29143
29145
29147
29149
29151
29153
29155
29157
29159
29161
29163
29165
29167
29169
29171

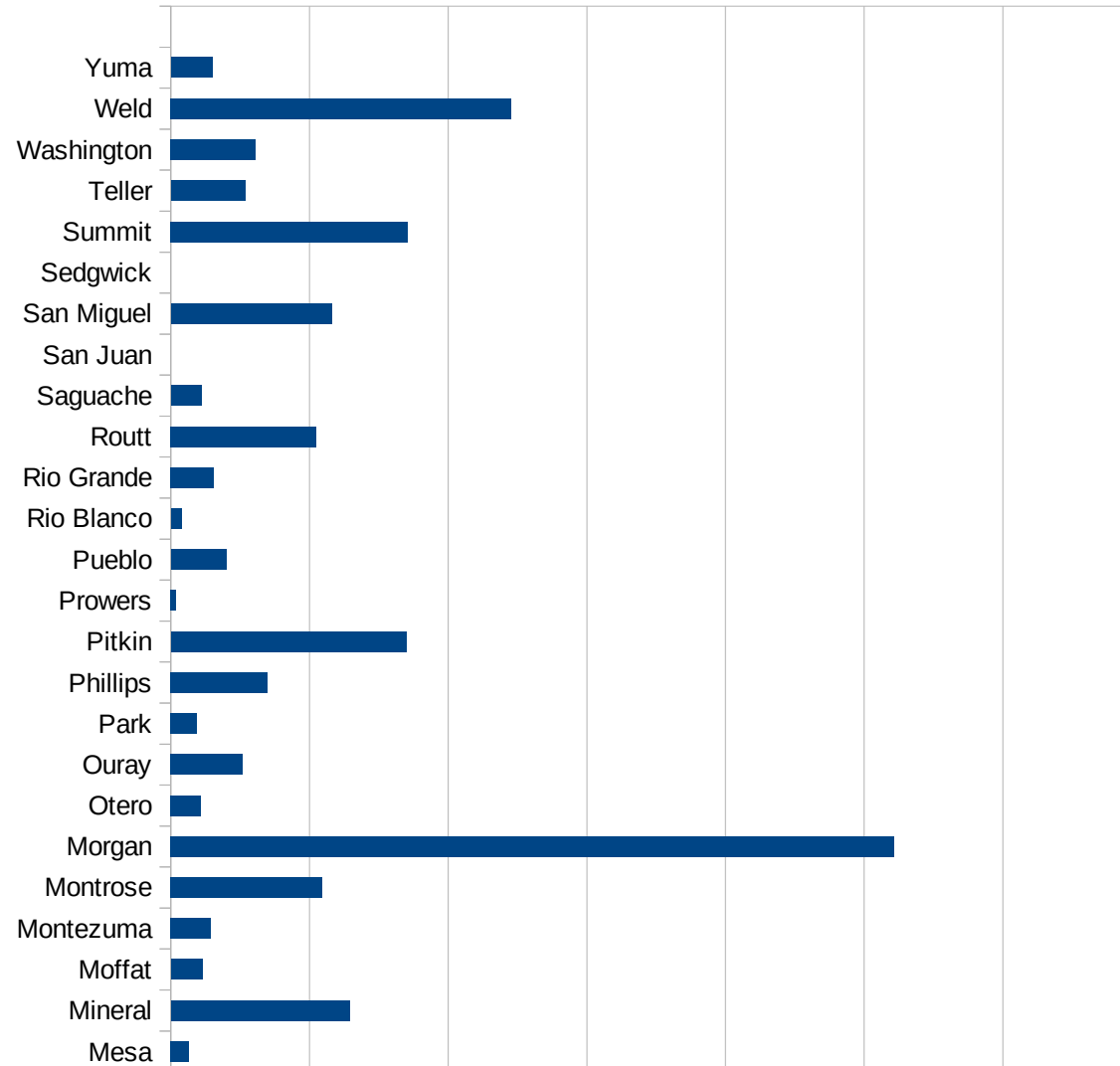
CA

29173
29175
29177
29179
29181
29195
29197
29199
29201
29203
29205
29183
29185
29187
29189
29510
29186
29207
29209
29211
29213
29215

29217
29219
29221
29223
29225
29227
29229

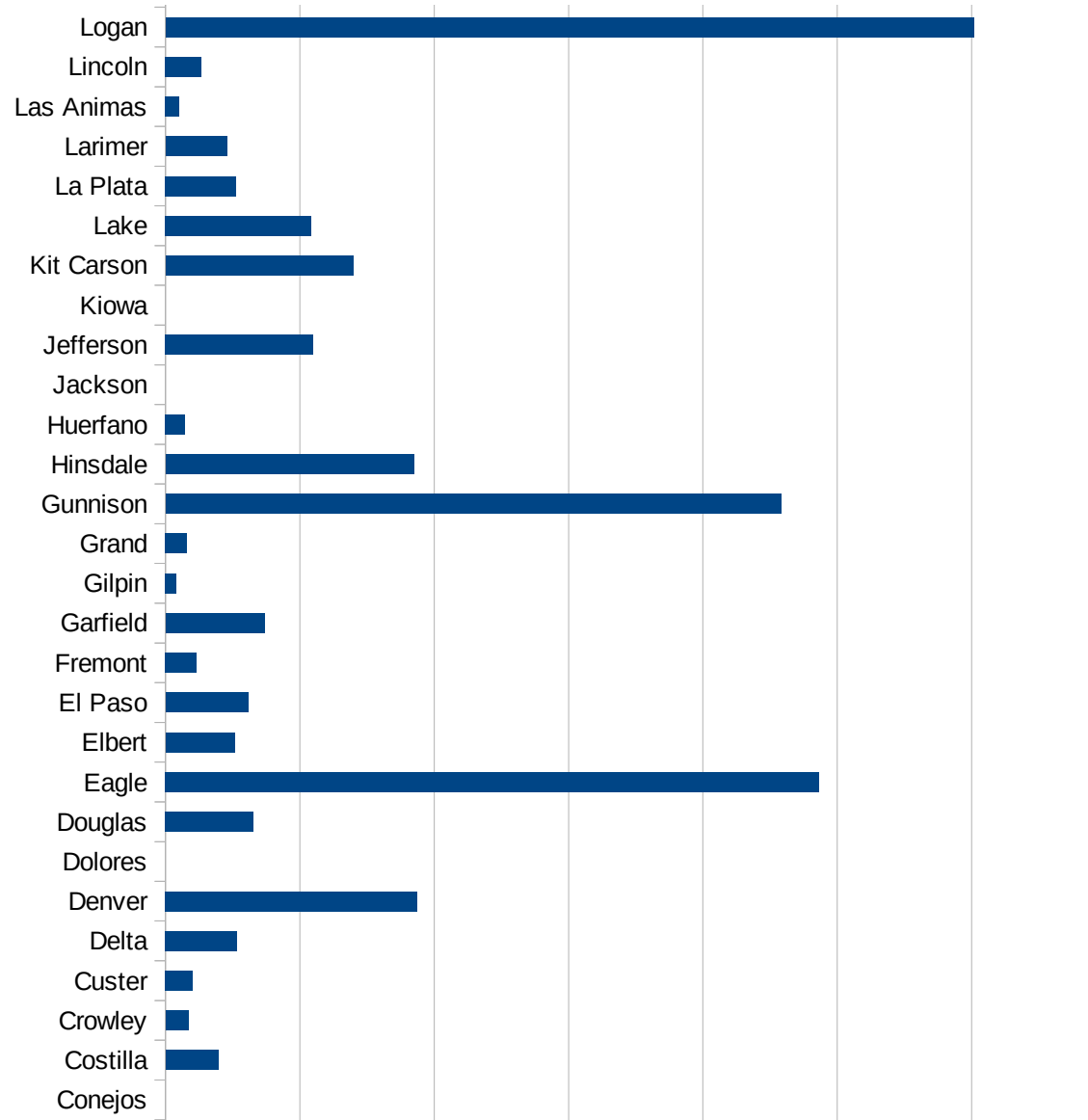
CO

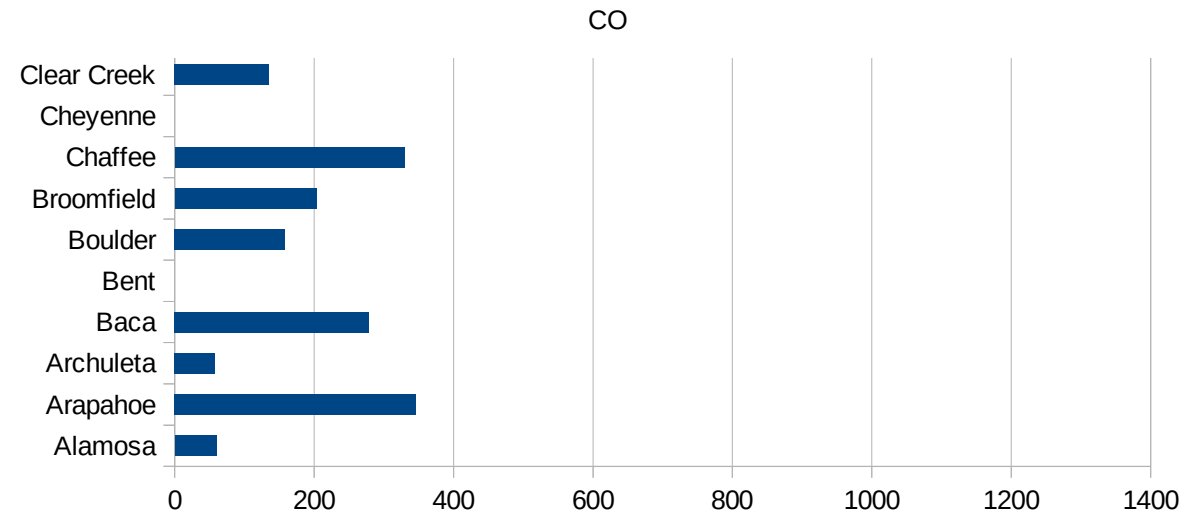
FIPS	County	PC Infection
8001	Adams	271.74974798
8003	Alamosa	59.941257568
8005	Arapahoe	345.81513018
8007	Archuleta	58.118416273
8009	Baca	278.94002789
8011	Bent	0
8013	Boulder	157.93767135
8014	Broomfield	203.56013686
8015	Chaffee	329.55510061
8017	Cheyenne	0
8019	Clear Creek	135.34617387
8021	Conejos	0
8023	Costilla	78.369905956
8025	Crowley	34.141345169
8027	Custer	40.371417037
8029	Delta	106.61325235
8031	Denver	374.32378868
8033	Dolores	0
8035	Douglas	130.98933414
8037	Eagle	972.85109014
8039	Elbert	102.73190777
8041	El Paso	123.13407746
8043	Fremont	45.813290019
8045	Garfield	147.23105237
8047	Gilpin	16.337199804
8049	Grand	32.206119163
8051	Gunnison	916.1544706
8053	Hinsdale	369.91368681
8055	Huerfano	29.03178981
8057	Jackson	0
8059	Jefferson	219.91165618
8061	Kiowa	0
8063	Kit Carson	279.21262041



CO

8065 Lake	217.2801636
8067 La Plata	104.77712662
8069 Larimer	91.578749166
8071 Las Animas	20.68537544
8073 Lincoln	53.475935829
8075 Logan	1203.0843553
8077 Mesa	26.108467629
8079 Mineral	257.73195876
8081 Moffat	45.495905369
8083 Montezuma	57.343833626
8085 Montrose	217.93717724
8087 Morgan	1043.4904405
8089 Otero	43.402777778
8091 Ouray	103.45541072
8093 Park	37.723647338
8095 Phillips	139.99066729
8097 Pitkin	339.83286908
8099 Prowers	8.2209799408
8101 Pueblo	79.986151651
8103 Rio Blanco	15.782828283
8105 Rio Grande	62.222222222
8107 Routt	209.84727781
8109 Saguache	43.840420868
8111 San Juan	0
8113 San Miguel	231.96190941
8115 Sedgwick	0
8117 Summit	341.85829006
8119 Teller	107.64262648
8121 Washington	122.22448564
8123 Weld	491.24258284
8125 Yuma	59.880239521





FIPS

- 29001
- 29003
- 29005
- 29007
- 29009
- 29011
- 29013
- 29015
- 29017
- 29019
- 29021
- 29023
- 29025
- 29027
- 29029
- 29031
- 29033
- 29035
- 29037

CO

29039
29041
29043
29045
29047
29049
29051
29053
29055
29057
29059
29061
29063
29065
29067
29069
29071
29073
29075
29077
29079
29081
29083
29085
29087
29089
29091
29093
29095
29097
29099
29101

29103

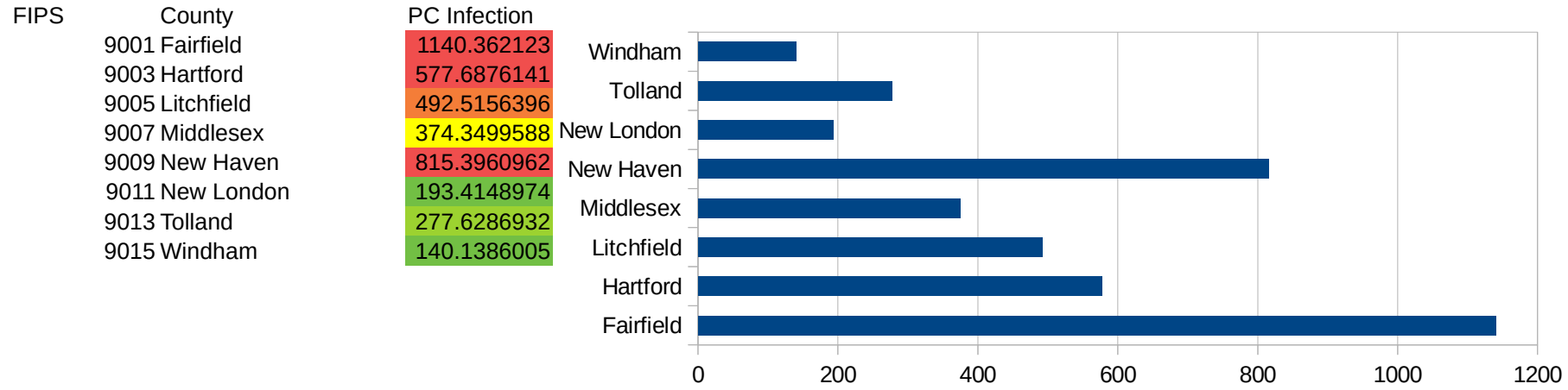
29105
29107
29109
29111
29113
29115
29117
29121
29123
29125
29127
29119
29129
29131
29133
29135
29137
29139
29141
29143
29145
29147
29149
29151
29153
29155
29157
29159
29161
29163
29165
29167
29169
29171

CO

29173
29175
29177
29179
29181
29195
29197
29199
29201
29203
29205
29183
29185
29187
29189
29510
29186
29207
29209
29211
29213
29215

29217
29219
29221
29223
29225
29227
29229

CT



CT

FIPS

29001
29003
29005
29007
29009
29011
29013
29015
29017
29019
29021
29023
29025
29027
29029
29031
29033
29035
29037

CT

29039
29041
29043
29045
29047
29049
29051
29053
29055
29057
29059
29061
29063
29065
29067
29069
29071
29073
29075
29077
29079
29081
29083
29085
29087
29089
29091
29093
29095
29097
29099
29101

29103

CT

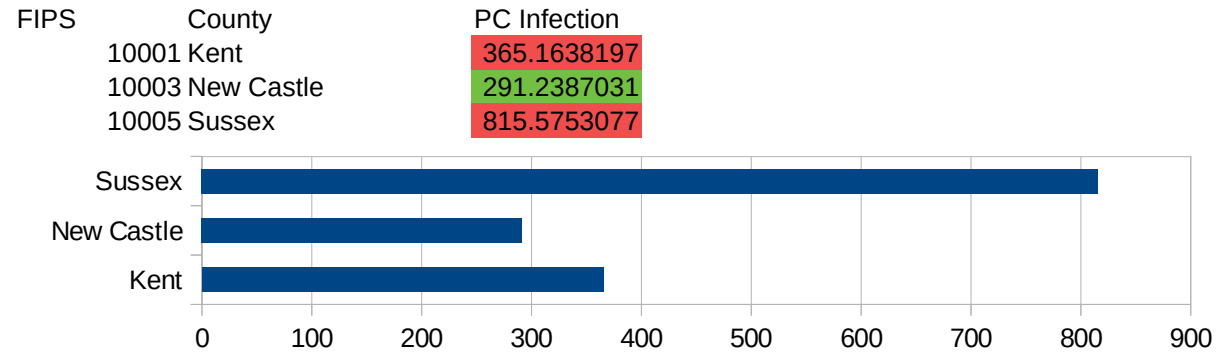
29105
29107
29109
29111
29113
29115
29117
29121
29123
29125
29127
29119
29129
29131
29133
29135
29137
29139
29141
29143
29145
29147
29149
29151
29153
29155
29157
29159
29161
29163
29165
29167
29169
29171

CT

29173
29175
29177
29179
29181
29195
29197
29199
29201
29203
29205
29183
29185
29187
29189
29510
29186
29207
29209
29211
29213
29215

29217
29219
29221
29223
29225
29227
29229

DE



DE

FIPS

29001
29003
29005
29007
29009
29011
29013
29015
29017
29019
29021
29023
29025
29027
29029
29031
29033
29035
29037

DE

29039
29041
29043
29045
29047
29049
29051
29053
29055
29057
29059
29061
29063
29065
29067
29069
29071
29073
29075
29077
29079
29081
29083
29085
29087
29089
29091
29093
29095
29097
29099
29101

29103

DE

29105
29107
29109
29111
29113
29115
29117
29121
29123
29125
29127
29119
29129
29131
29133
29135
29137
29139
29141
29143
29145
29147
29149
29151
29153
29155
29157
29159
29161
29163
29165
29167
29169
29171

DE

29173
29175
29177
29179
29181
29195
29197
29199
29201
29203
29205
29183
29185
29187
29189
29510
29186
29207
29209
29211
29213
29215

29217
29219
29221
29223
29225
29227
29229

DC

FIPS	County	PC Infection
11001	District of Columbia	554.0568435

DC

FIPS

- 29001
- 29003
- 29005
- 29007
- 29009
- 29011
- 29013
- 29015
- 29017
- 29019
- 29021
- 29023
- 29025
- 29027
- 29029
- 29031
- 29033
- 29035
- 29037

This work is licensed under the Creative Commons Attribution-NoDerivatives 4.0 International License. To view a copy of this license, visit <http://creativecommons.org/licenses/by-nd/4.0/>.

Tom McKellips, DM
www.creatingtomorrow.us
Page 147

DC

29039
29041
29043
29045
29047
29049
29051
29053
29055
29057
29059
29061
29063
29065
29067
29069
29071
29073
29075
29077
29079
29081
29083
29085
29087
29089
29091
29093
29095
29097
29099
29101

29103

DC

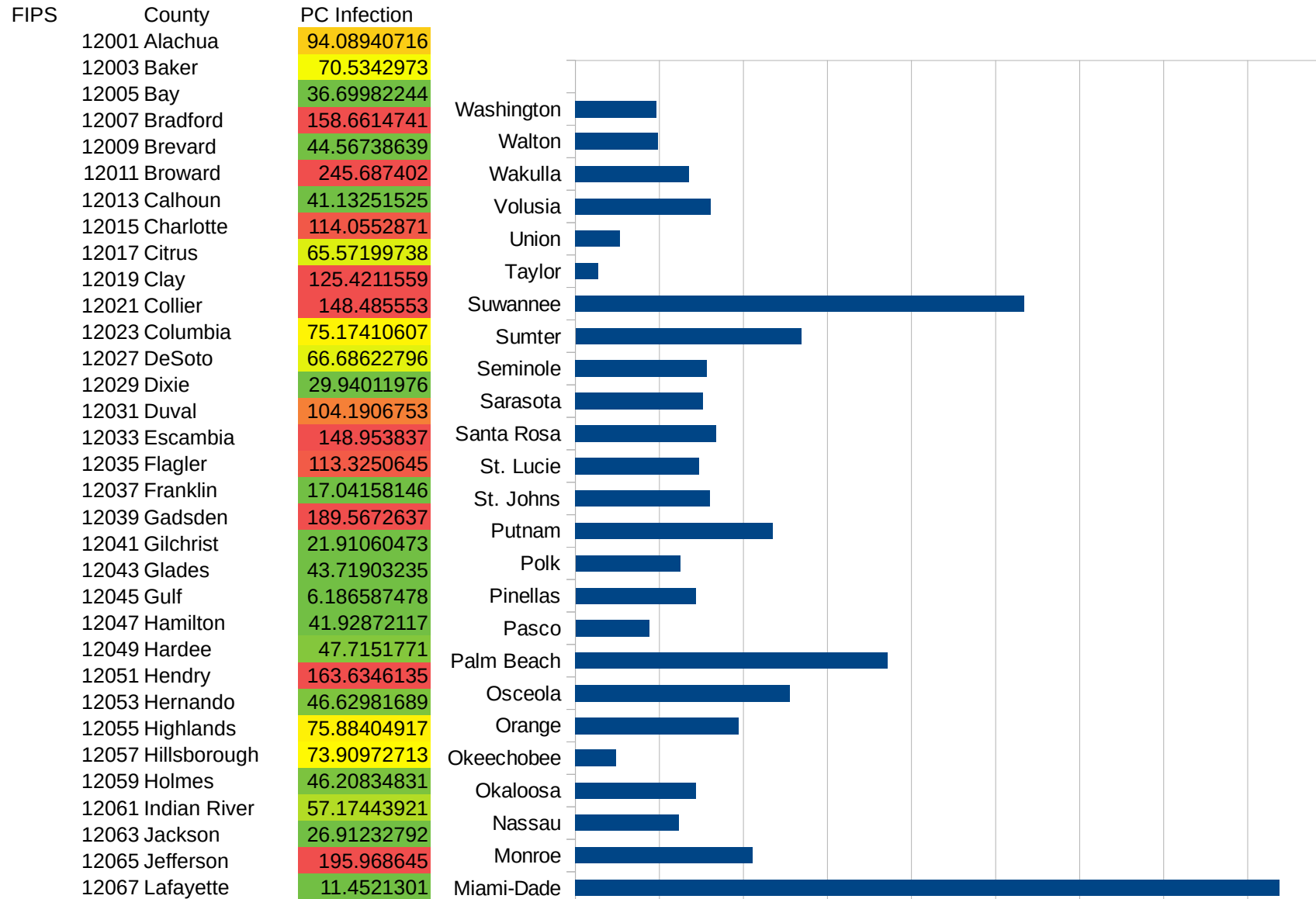
29105
29107
29109
29111
29113
29115
29117
29121
29123
29125
29127
29119
29129
29131
29133
29135
29137
29139
29141
29143
29145
29147
29149
29151
29153
29155
29157
29159
29161
29163
29165
29167
29169
29171

DC

29173
29175
29177
29179
29181
29195
29197
29199
29201
29203
29205
29183
29185
29187
29189
29510
29186
29207
29209
29211
29213
29215

29217
29219
29221
29223
29225
29227
29229

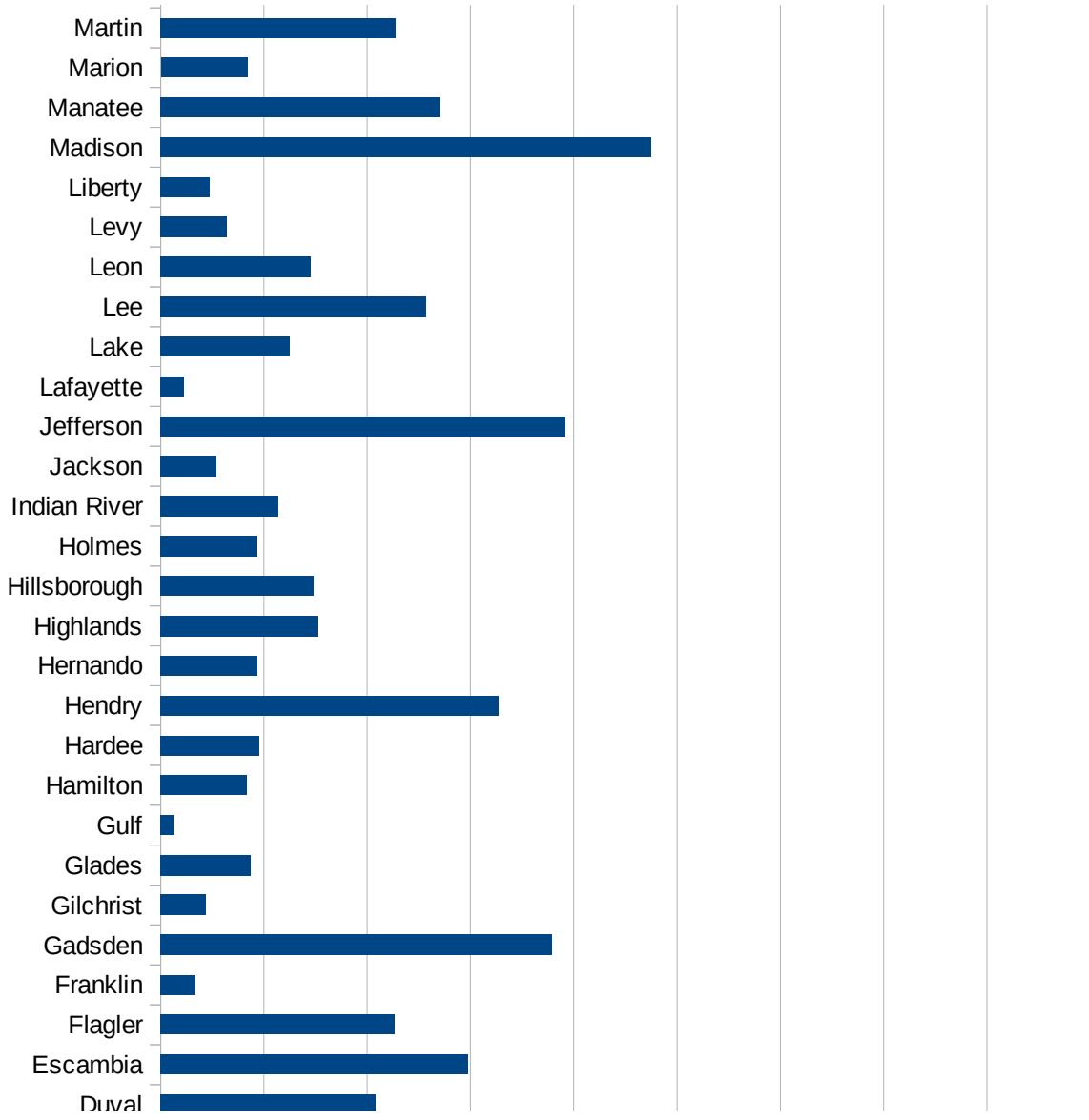
FL



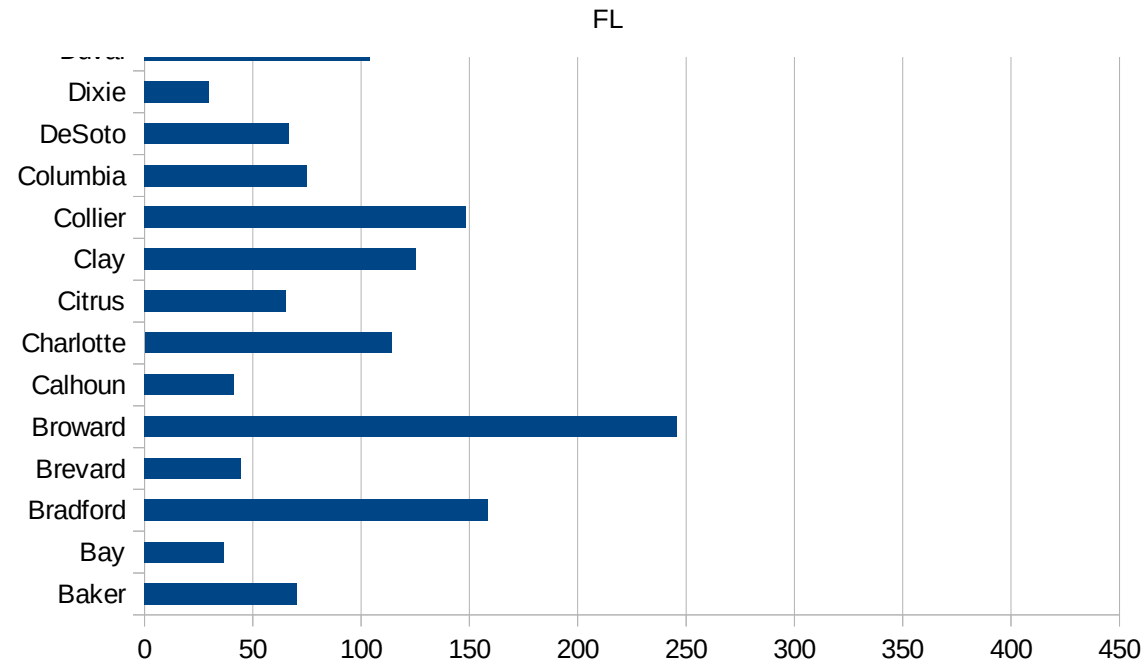
This work is licensed under the Creative Commons Attribution-NoDerivatives 4.0 International License. To view a copy of this license, visit <http://creativecommons.org/licenses/by-nd/4.0/>.

FL

12069 Lake	62.553472
12071 Lee	128.6757398
12073 Leon	72.4781369
12075 Levy	31.88619083
12077 Liberty	23.64904813
12079 Madison	237.4655945
12081 Manatee	134.9862608
12083 Marion	41.9471244
12085 Martin	113.7267575
12086 Miami-Dade	418.9629057
12087 Monroe	105.295427
12089 Nassau	61.74853202
12091 Okaloosa	71.88725762
12093 Okeechobee	24.07492115
12095 Orange	96.98365619
12097 Osceola	127.720862
12099 Palm Beach	185.9427797
12101 Pasco	43.91898152
12103 Pinellas	71.56919039
12105 Polk	62.2873438
12107 Putnam	117.3091703
12109 St. Johns	80.23251698
12111 St. Lucie	73.49094442
12113 Santa Rosa	83.6358162
12115 Sarasota	75.69401806
12117 Seminole	78.44696387
12119 Sumter	134.3647576
12121 Suwannee	267.0226969
12123 Taylor	13.87411553
12125 Union	26.77376171
12127 Volusia	80.35971933
12129 Wakulla	67.77363606
12131 Walton	49.03677758
12133 Washington	48.23151125



This work is licensed under the Creative Commons Attribution-NoDerivatives 4.0 International License. To view a copy of this license, visit <http://creativecommons.org/licenses/by-nd/4.0/>.



FL

FIPS

29001
29003
29005
29007
29009
29011
29013
29015
29017
29019
29021
29023
29025
29027
29029
29031
29033
29035
29037

FL

29039
29041
29043
29045
29047
29049
29051
29053
29055
29057
29059
29061
29063
29065
29067
29069
29071
29073
29075
29077
29079
29081
29083
29085
29087
29089
29091
29093
29095
29097
29099
29101

29103

FL

29105
29107
29109
29111
29113
29115
29117
29121
29123
29125
29127
29119
29129
29131
29133
29135
29137
29139
29141
29143
29145
29147
29149
29151
29153
29155
29157
29159
29161
29163
29165
29167
29169
29171

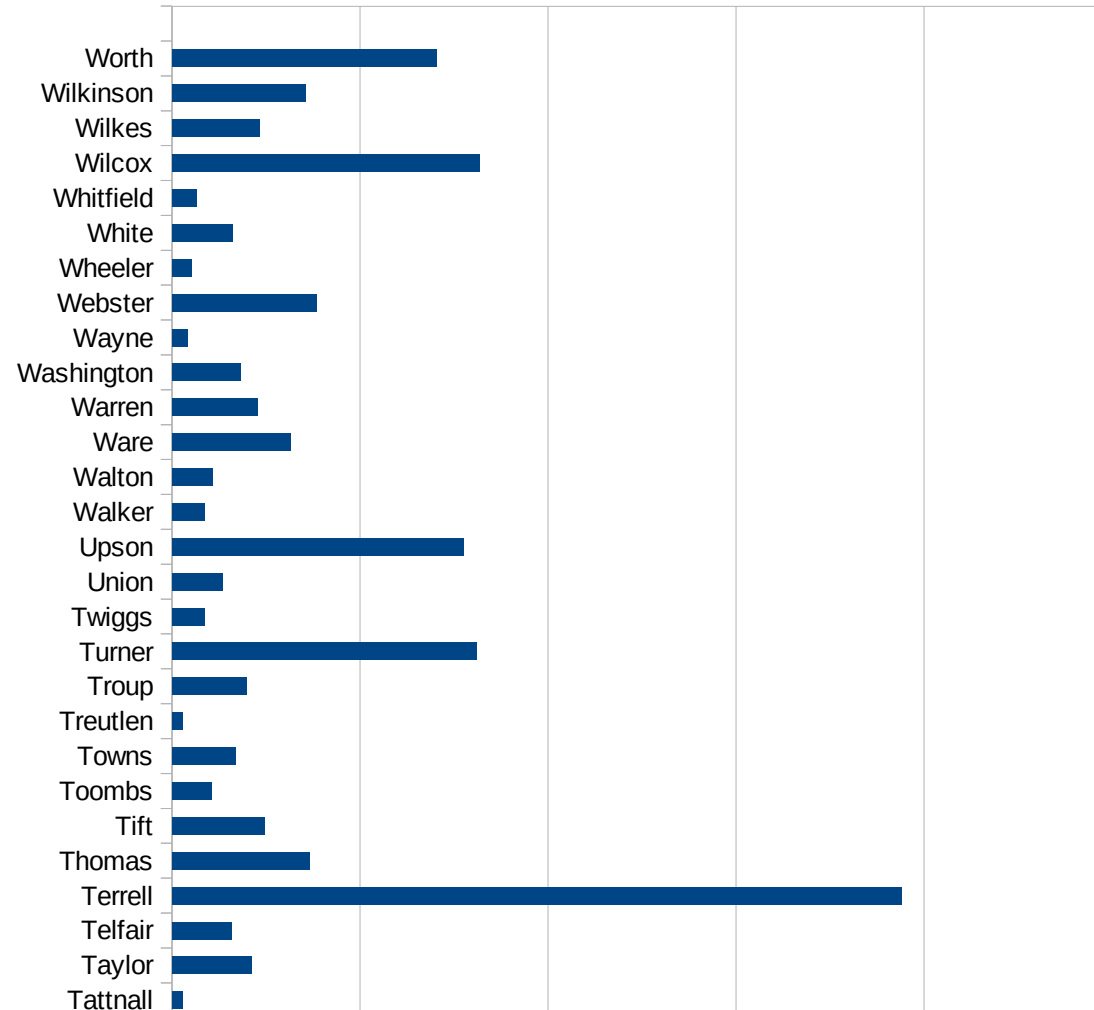
FL

29173
29175
29177
29179
29181
29195
29197
29199
29201
29203
29205
29183
29185
29187
29189
29510
29186
29207
29209
29211
29213
29215

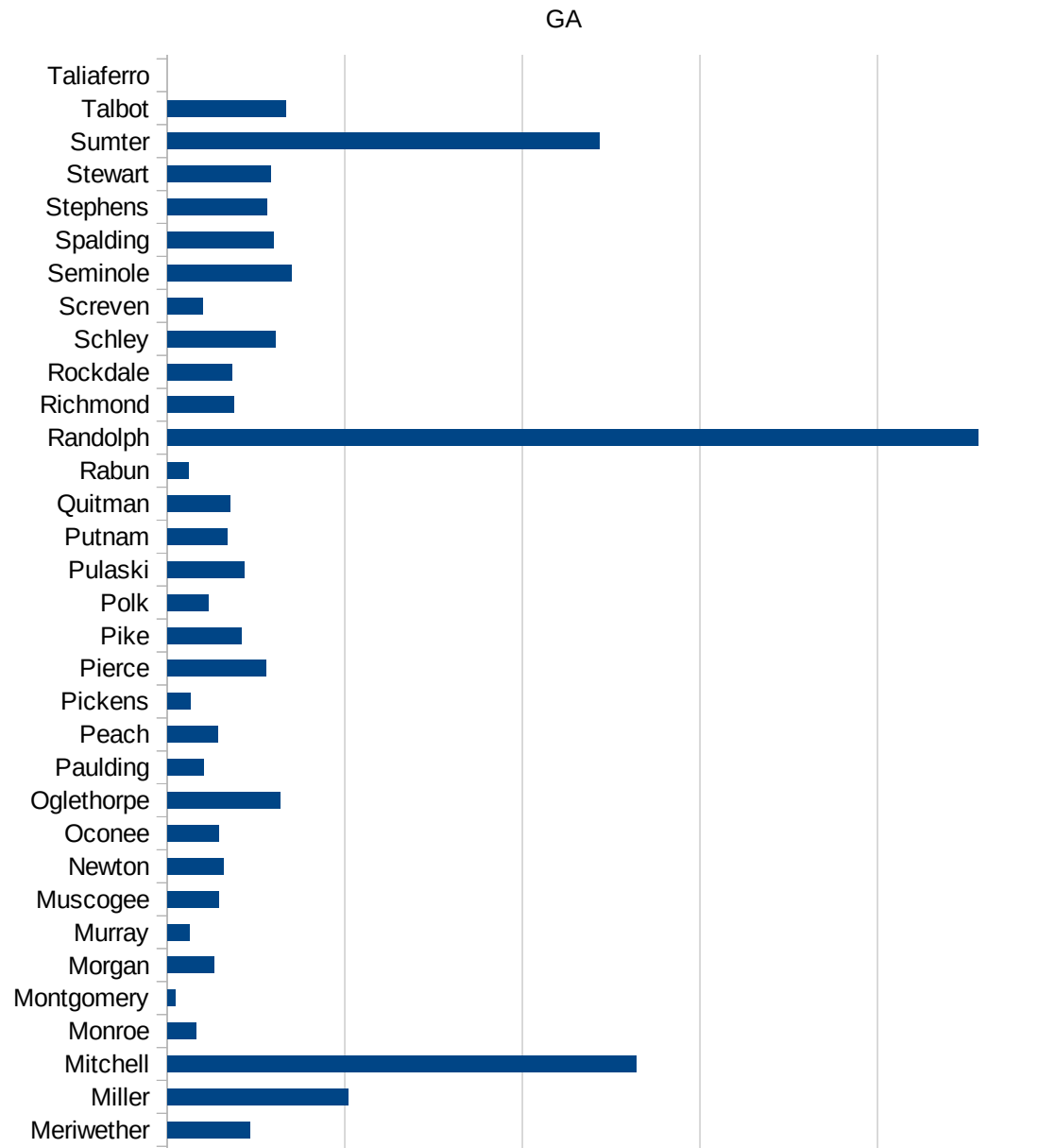
29217
29219
29221
29223
29225
29227
29229

GA

FIPS	County	PC Infection
13001	Appling	324.2016534
13003	Atkinson	84.3678438
13005	Bacon	196.6919982
13007	Baker	679.1720569
13009	Baldwin	430.5825134
13011	Banks	89.53022962
13013	Barrow	139.8359094
13015	Bartow	271.5961206
13017	Ben Hill	142.9677727
13019	Berrien	77.91398296
13021	Bibb	167.2164342
13023	Bleckley	70.10437763
13025	Brantley	111.1287506
13027	Brooks	335.2027332
13029	Bryan	125.9544989
13031	Bulloch	43.98675223
13033	Burke	343.3974045
13035	Butts	520.8118051
13037	Calhoun	1369.647355
13039	Camden	55.88985972
13043	Candler	73.8279808
13045	Carroll	278.5279502
13047	Catoosa	68.22901216
13049	Charlton	61.69031462
13051	Chatham	71.92378845
13053	Chattahoochee	84.23811307
13055	Chattooga	56.47438483
13057	Cherokee	154.6336991
13059	Clarke	109.9505223
13061	Clay	692.7606512
13063	Clayton	224.090603
13065	Clinch	105.2948255
13067	Cobb	195.9398307

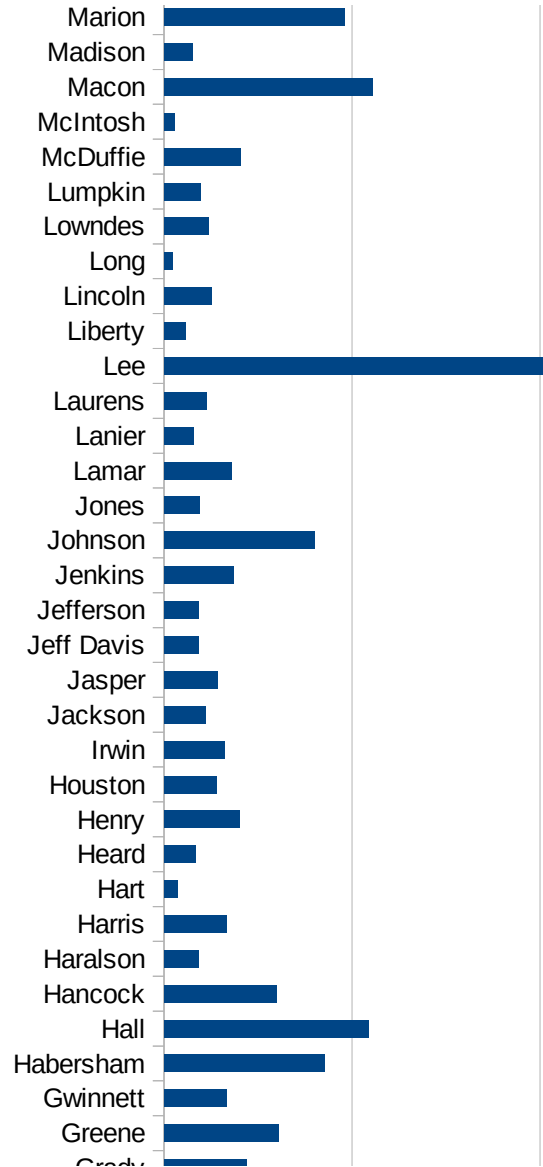


13069 Coffee	252.941313
13071 Colquitt	377.2591683
13073 Columbia	93.97826186
13075 Cook	99.05605407
13077 Coweta	130.2583228
13079 Crawford	113.6548141
13081 Crisp	694.6595283
13083 Dade	104.770122
13085 Dawson	211.298489
13087 Decatur	240.8278457
13089 DeKalb	245.1893972
13091 Dodge	115.9140304
13093 Dooly	868.2328907
13095 Dougherty	1622.042239
13097 Douglas	195.4159814
13099 Early	1971.308676
13101 Echols	125
13103 Effingham	54.671169
13105 Elbert	99.37238494
13107 Emanuel	88.44861136
13109 Evans	37.30995243
13111 Fannin	92.43568017
13113 Fayette	148.952485
13115 Floyd	136.8366232
13117 Forsyth	114.5334979
13119 Franklin	73.83920427
13121 Fulton	255.2103867
13123 Gilmer	175.2336449
13125 Glascock	0
13127 Glynn	59.84580903
13129 Gordon	140.4177863
13131 Grady	218.1994505
13133 Greene	305.1192225
13135 Gwinnett	166.5263678



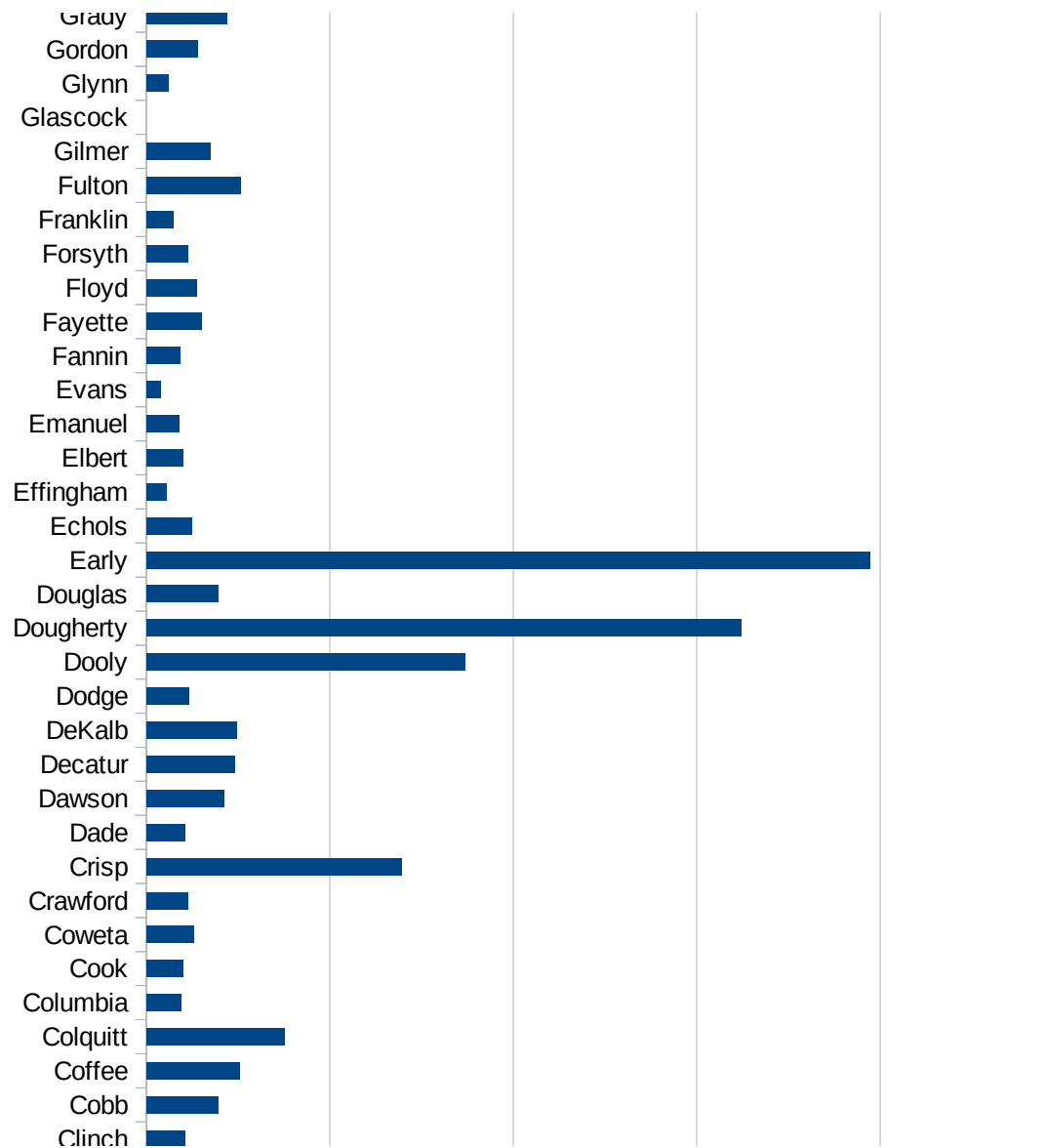
GA

13137 Habersham	425.2225258
13139 Hall	543.1663929
13141 Hancock	299.4729276
13143 Haralson	91.42315376
13145 Harris	165.3372009
13147 Hart	34.48407985
13149 Heard	84.18217022
13151 Henry	201.546347
13153 Houston	138.2912349
13155 Irwin	159.6084273
13157 Jackson	109.340831
13159 Jasper	142.4501425
13161 Jeff Davis	93.15323707
13163 Jefferson	90.7323396
13165 Jenkins	184.2681101
13167 Johnson	401.7305315
13169 Jones	94.35280962
13171 Lamar	178.9473684
13173 Lanier	77.36943907
13175 Laurens	114.1045959
13177 Lee	1031.447386
13179 Liberty	56.91334537
13181 Lincoln	126.3423879
13183 Long	21.05484788
13185 Lowndes	119.4969094
13187 Lumpkin	97.10210894
13189 McDuffie	204.3565092
13191 McIntosh	27.89400279
13193 Macon	555.4287453
13195 Madison	74.1989882
13197 Marion	478.9845527
13199 Meriwether	232.5802164
13201 Miller	510.0246219
13205 Mitchell	1320.295602



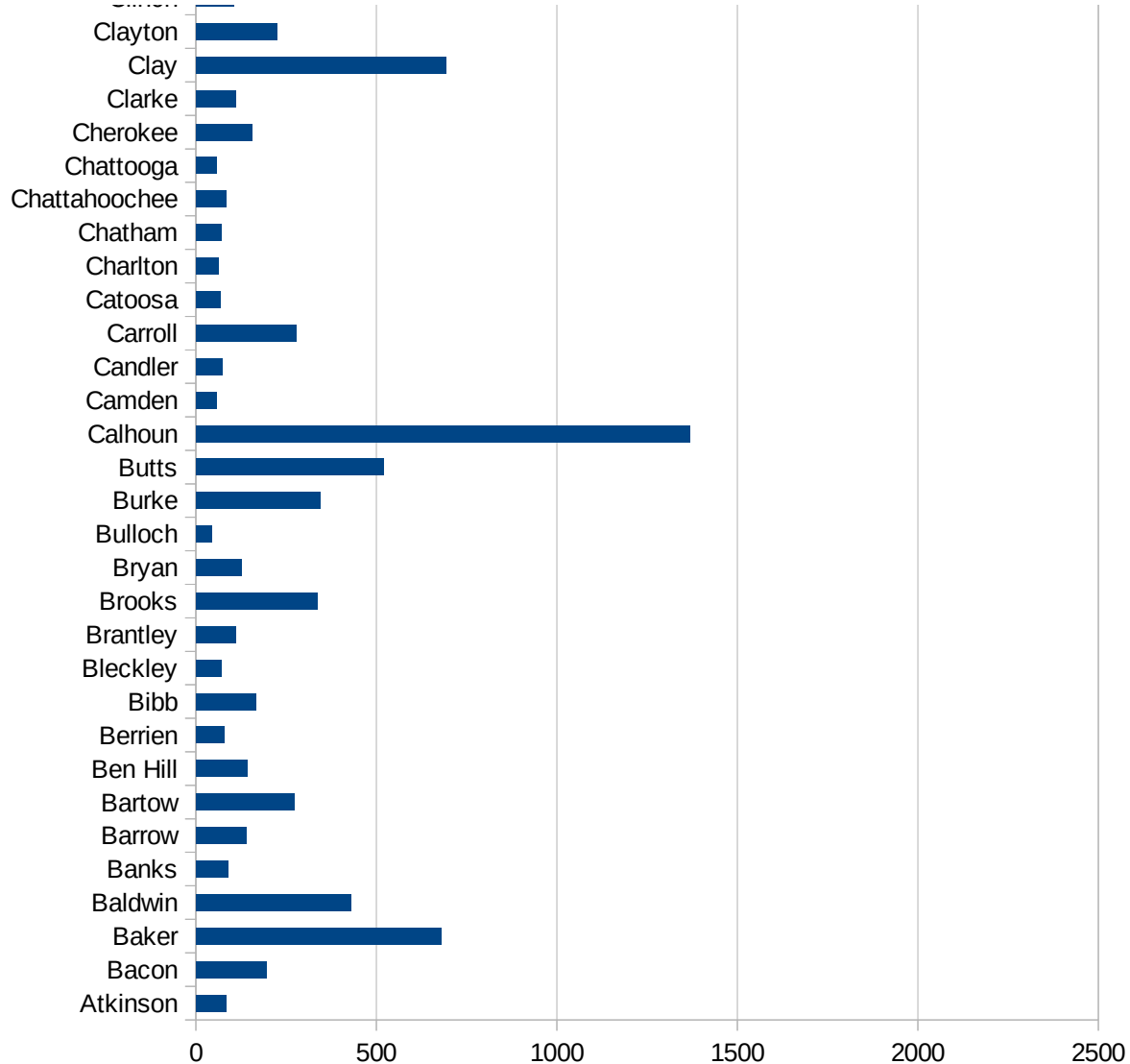
GA

13207 Monroe	79.94186047
13209 Montgomery	21.75568367
13211 Morgan	132.6048905
13213 Murray	62.62368177
13215 Muscogee	145.7560775
13217 Newton	157.9317333
13219 Oconee	145.1415767
13221 Oglethorpe	318.8521323
13223 Paulding	101.192363
13225 Peach	142.8728432
13227 Pickens	65.66604128
13229 Pierce	278.5084326
13231 Pike	209.2948374
13233 Polk	115.3755592
13235 Pulaski	216.8217544
13237 Putnam	169.6547297
13239 Quitman	175.515577
13241 Rabun	59.28736586
13243 Randolph	2283.038197
13245 Richmond	187.0466475
13247 Rockdale	183.2350928
13249 Schley	305.5767762
13251 Screven	100.4448271
13253 Seminole	348.767288
13255 Spalding	298.0332829
13257 Stephens	280.3917803
13259 Stewart	290.3694144
13261 Sumter	1217.502438
13263 Talbot	334.8214286
13265 Taliaferro	0
13267 Tattnall	27.5688236
13269 Taylor	211.4690882
13271 Telfair	157.4703956
13273 Terrell	1939.379863



GA

13275 Thomas	364.4708423
13277 Tift	246.4814769
13279 Toombs	104.139547
13281 Towns	168.7478907
13283 Treutlen	29.37288882
13285 Troup	197.0471485
13287 Turner	808.8978766
13289 Twiggs	85.49096238
13291 Union	133.327778
13293 Upson	774.3658211
13295 Walker	85.00216107
13297 Walton	106.9484402
13299 Ware	313.9013453
13301 Warren	228.5278994
13303 Washington	181.4971059
13305 Wayne	40.25764895
13307 Webster	382.9950211
13309 Wheeler	50.76786394
13311 White	160.1601602
13313 Whitfield	66.3066249
13315 Wilcox	817.067635
13317 Wilkes	232.8878088
13319 Wilkinson	354.1389996
13321 Worth	704.4682004



GA

FIPS

- 29001
- 29003
- 29005
- 29007
- 29009
- 29011
- 29013
- 29015
- 29017
- 29019
- 29021
- 29023
- 29025
- 29027
- 29029
- 29031
- 29033
- 29035
- 29037

GA

29039
29041
29043
29045
29047
29049
29051
29053
29055
29057
29059
29061
29063
29065
29067
29069
29071
29073
29075
29077
29079
29081
29083
29085
29087
29089
29091
29093
29095
29097
29099
29101

29103

29105
29107
29109
29111
29113
29115
29117
29121
29123
29125
29127
29119
29129
29131
29133
29135
29137
29139
29141
29143
29145
29147
29149
29151
29153
29155
29157
29159
29161
29163
29165
29167
29169
29171

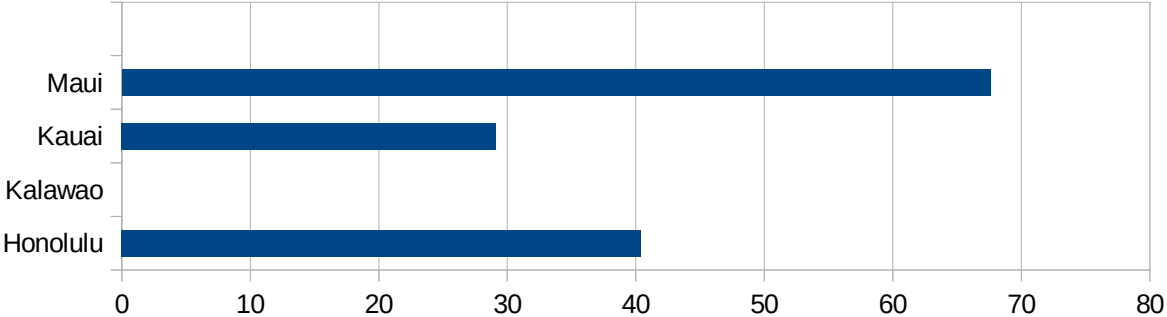
GA

29173
29175
29177
29179
29181
29195
29197
29199
29201
29203
29205
29183
29185
29187
29189
29510
29186
29207
29209
29211
29213
29215

29217
29219
29221
29223
29225
29227
29229

HI

FIPS	County	PC Infection
15001	Hawaii	34.82881637
15003	Honolulu	40.40486491
15005	Kalawao	0
15007	Kauai	29.11288869
15009	Maui	67.58090271



HI

FIPS

29001
29003
29005
29007
29009
29011
29013
29015
29017
29019
29021
29023
29025
29027
29029
29031
29033
29035
29037

HI

29039
29041
29043
29045
29047
29049
29051
29053
29055
29057
29059
29061
29063
29065
29067
29069
29071
29073
29075
29077
29079
29081
29083
29085
29087
29089
29091
29093
29095
29097
29099
29101

29103

HI

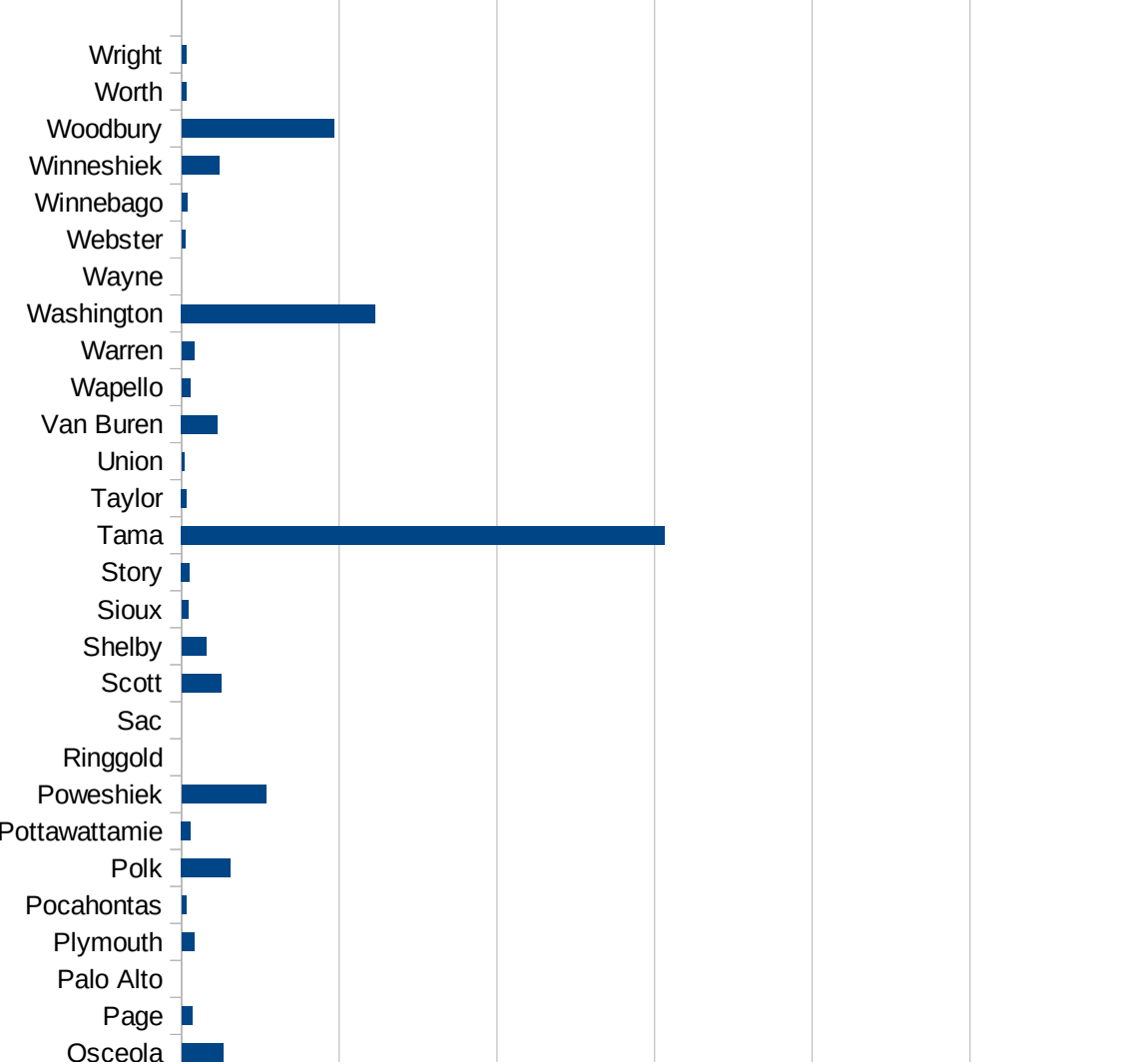
29105
29107
29109
29111
29113
29115
29117
29121
29123
29125
29127
29119
29129
29131
29133
29135
29137
29139
29141
29143
29145
29147
29149
29151
29153
29155
29157
29159
29161
29163
29165
29167
29169
29171

HI

29173
29175
29177
29179
29181
29195
29197
29199
29201
29203
29205
29183
29185
29187
29189
29510
29186
29207
29209
29211
29213
29215

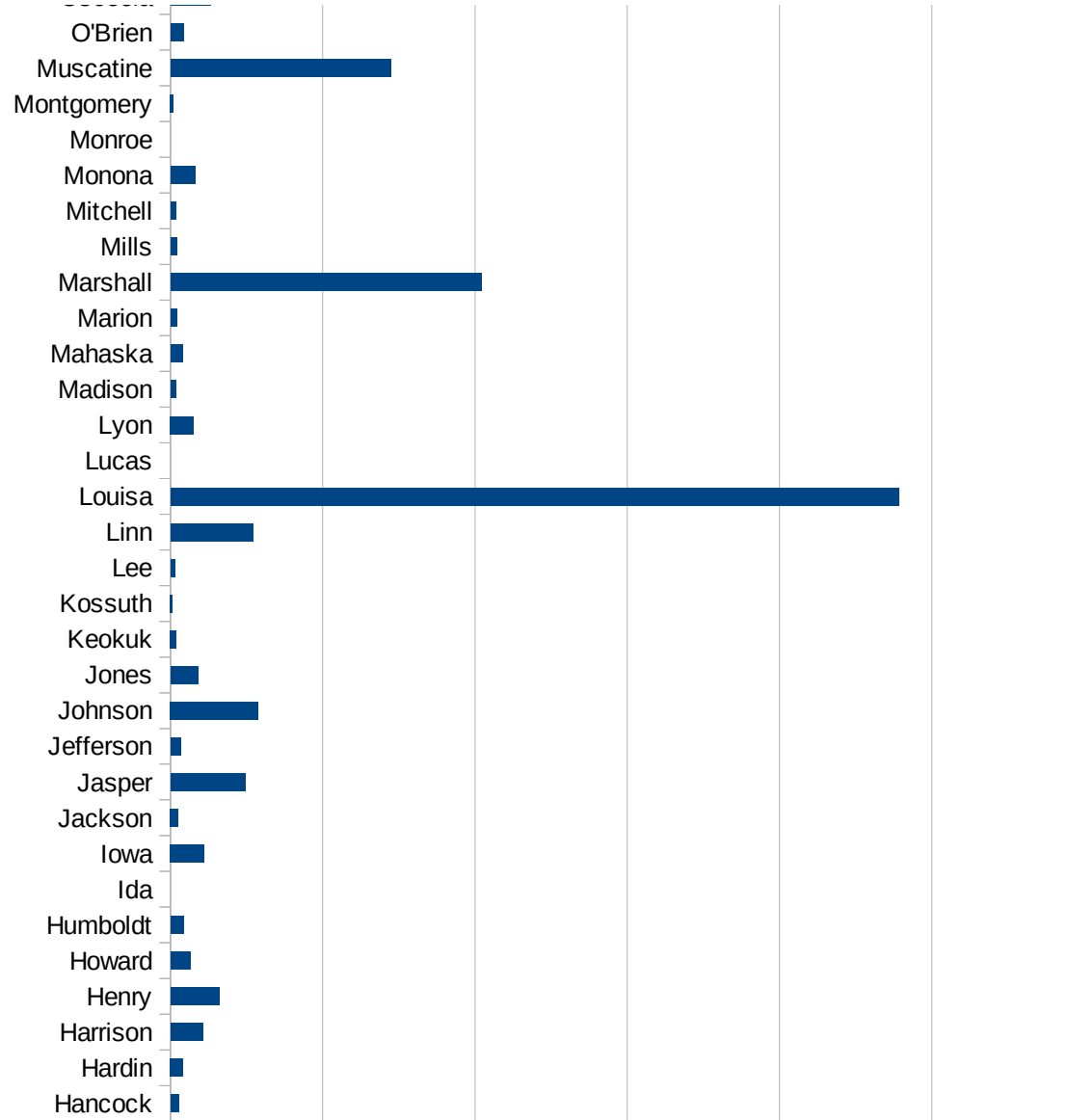
29217
29219
29221
29223
29225
29227
29229

FIPS	County	PC Infection
19001	Adair	14.15828968
19003	Adams	0
19005	Allamakee	520.5320995
19007	Appanoose	16.08104848
19009	Audubon	18.16200509
19011	Benton	105.2959988
19013	Black Hawk	637.4237206
19015	Boone	26.56949822
19017	Bremer	180.3824107
19019	Buchanan	56.6064437
19021	Buena Vista	20.12679883
19023	Butler	55.02441709
19025	Calhoun	0
19027	Carroll	4.961794185
19029	Cass	7.733952049
19031	Cedar	150.3194288
19033	Cerro Gordo	32.82763149
19035	Cherokee	17.6662839
19037	Chickasaw	33.43363424
19039	Clarke	21.22466306
19041	Clay	18.59427296
19043	Clayton	74.04875826
19045	Clinton	103.1858635
19047	Crawford	81.59459144
19049	Dallas	198.4919051
19051	Davis	0
19053	Decatur	0
19055	Delaware	23.43429609
19057	Des Moines	43.43604681
19059	Dickinson	29.14941993
19061	Dubuque	89.82592356
19063	Emmet	0
19065	Fayette	81.38351984

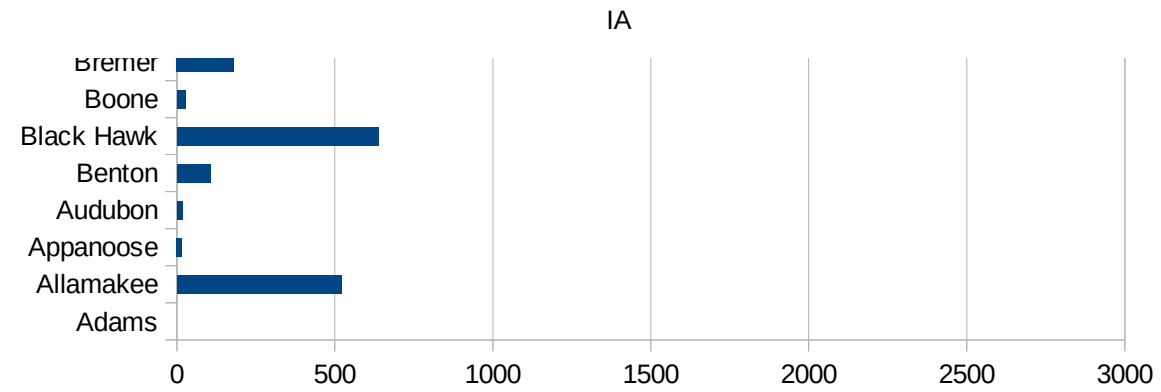


IA

19067 Floyd	0
19069 Franklin	19.75503753
19071 Fremont	0
19073 Greene	22.26923505
19075 Grundy	73.14694408
19077 Guthrie	55.97014925
19079 Hamilton	46.8164794
19081 Hancock	28.00597461
19083 Hardin	41.49869576
19085 Harrison	106.1270695
19087 Henry	159.4657896
19089 Howard	65.30967672
19091 Humboldt	41.89797842
19093 Ida	0
19095 Iowa	111.5172542
19097 Jackson	25.7307534
19099 Jasper	244.9726761
19101 Jefferson	32.64240248
19103 Johnson	288.9065186
19105 Jones	91.59274971
19107 Keokuk	19.5599022
19109 Kossuth	6.707807888
19111 Lee	14.68213185
19113 Linn	271.3481977
19115 Louisa	2390.545259
19117 Lucas	0
19119 Lyon	76.2001524
19121 Madison	18.46267463
19123 Mahaska	40.90909091
19125 Marion	20.95369234
19127 Marshall	1020.48473
19129 Mills	19.91635132
19131 Mitchell	18.92326616
19133 Monona	80.65445328



19135 Monroe	0	Hamilton	■
19137 Montgomery	9.9970009	Guthrie	■
19139 Muscatine	724.4520021	Grundy	■
19141 O'Brien	43.35260116	Greene	■
19143 Osceola	132.4503311	Fremont	
19145 Page	32.78903535	Franklin	■
19147 Palo Alto	0	Floyd	
19149 Plymouth	39.84857541	Fayette	■
19151 Pocahontas	14.83679525	Emmet	
19153 Polk	155.1711398	Dubuque	■
19155 Pottawattamie	28.86681706	Dickinson	■
19157 Poweshiek	267.3939783	Des Moines	■
19159 Ringgold	0	Delaware	■
19161 Sac	0	Decatur	
19163 Scott	124.6515815	Davis	
19165 Shelby	77.73363275	Dallas	■
19167 Sioux	20.05213555	Crawford	■
19169 Story	25.48290097	Clinton	■
19171 Tama	1532.181732	Clayton	■
19173 Taylor	16.15247941	Clay	■
19175 Union	8.09126952	Clarke	■
19177 Van Buren	113.960114	Chickasaw	■
19179 Wapello	28.4050561	Cherokee	■
19181 Warren	39.17267314	Cerro Gordo	■
19183 Washington	614.2450657	Cedar	■
19185 Wayne	0	Cass	■
19187 Webster	11.02627009	Carroll	■
19189 Winnebago	19.01502187	Calhoun	
19191 Winneshiek	119.8262519	Butler	■
19193 Woodbury	482.7431514	Buena Vista	■
19195 Worth	13.41741581	Buchanan	■
19197 Wright	15.76044129		



FIPS

- 29001
- 29003
- 29005
- 29007
- 29009
- 29011
- 29013
- 29015
- 29017
- 29019
- 29021
- 29023
- 29025
- 29027
- 29029
- 29031
- 29033
- 29035
- 29037

IA

29039
29041
29043
29045
29047
29049
29051
29053
29055
29057
29059
29061
29063
29065
29067
29069
29071
29073
29075
29077
29079
29081
29083
29085
29087
29089
29091
29093
29095
29097
29099
29101

29103

IA

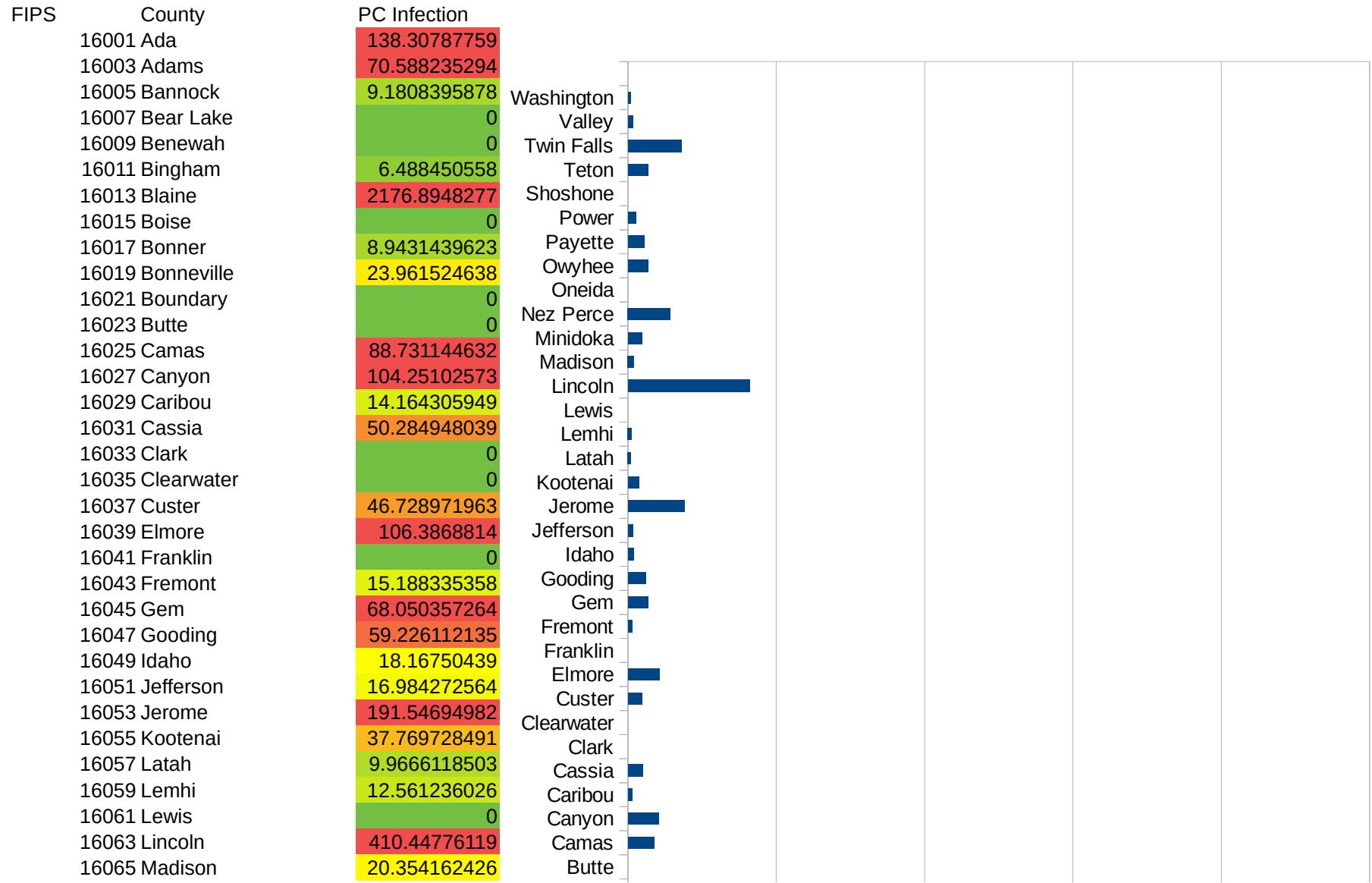
29105
29107
29109
29111
29113
29115
29117
29121
29123
29125
29127
29119
29129
29131
29133
29135
29137
29139
29141
29143
29145
29147
29149
29151
29153
29155
29157
29159
29161
29163
29165
29167
29169
29171

IA

29173
29175
29177
29179
29181
29195
29197
29199
29201
29203
29205
29183
29185
29187
29189
29510
29186
29207
29209
29211
29213
29215

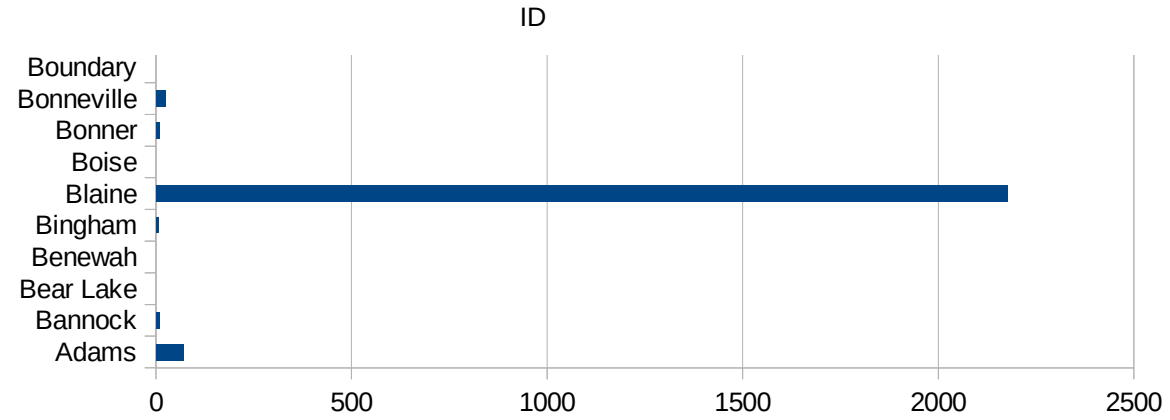
29217
29219
29221
29223
29225
29227
29229

ID



This work is licensed under the Creative Commons Attribution-NoDerivatives 4.0 International License. To view a copy of this license, visit <http://creativecommons.org/licenses/by-nd/4.0/>.

16067 Minidoka	48.019207683
16069 Nez Perce	143.53593348
16071 Oneida	0
16073 Owyhee	68.417001625
16075 Payette	55.199354592
16077 Power	25.746652935
16079 Shoshone	0
16081 Teton	68.728522337
16083 Twin Falls	181.22466049
16085 Valley	18.114301241
16087 Washington	9.8415510284



ID

FIPS

29001
29003
29005
29007
29009
29011
29013
29015
29017
29019
29021
29023
29025
29027
29029
29031
29033
29035
29037

ID

29039
29041
29043
29045
29047
29049
29051
29053
29055
29057
29059
29061
29063
29065
29067
29069
29071
29073
29075
29077
29079
29081
29083
29085
29087
29089
29091
29093
29095
29097
29099
29101

29103

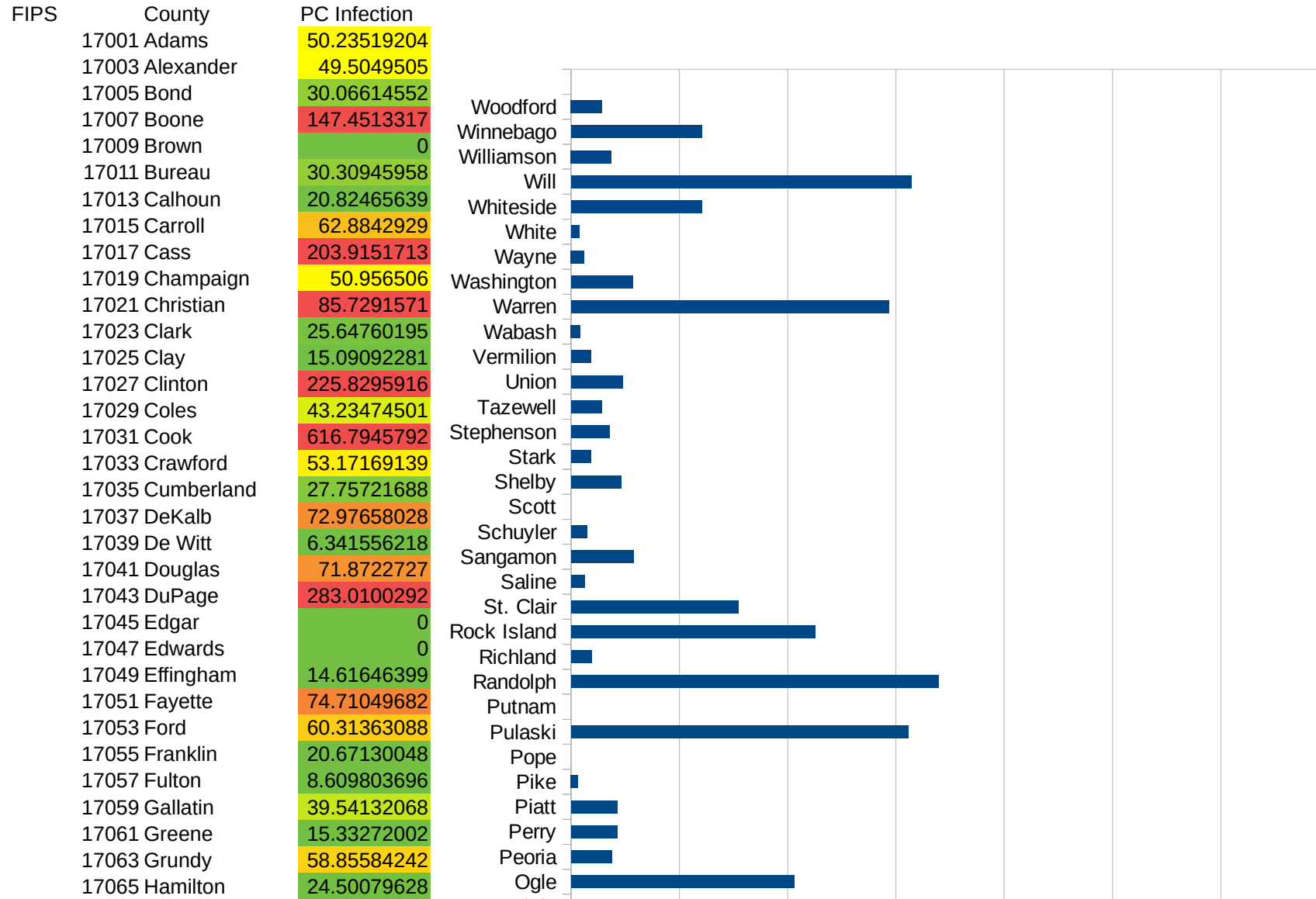
ID

29105
29107
29109
29111
29113
29115
29117
29121
29123
29125
29127
29119
29129
29131
29133
29135
29137
29139
29141
29143
29145
29147
29149
29151
29153
29155
29157
29159
29161
29163
29165
29167
29169
29171

ID

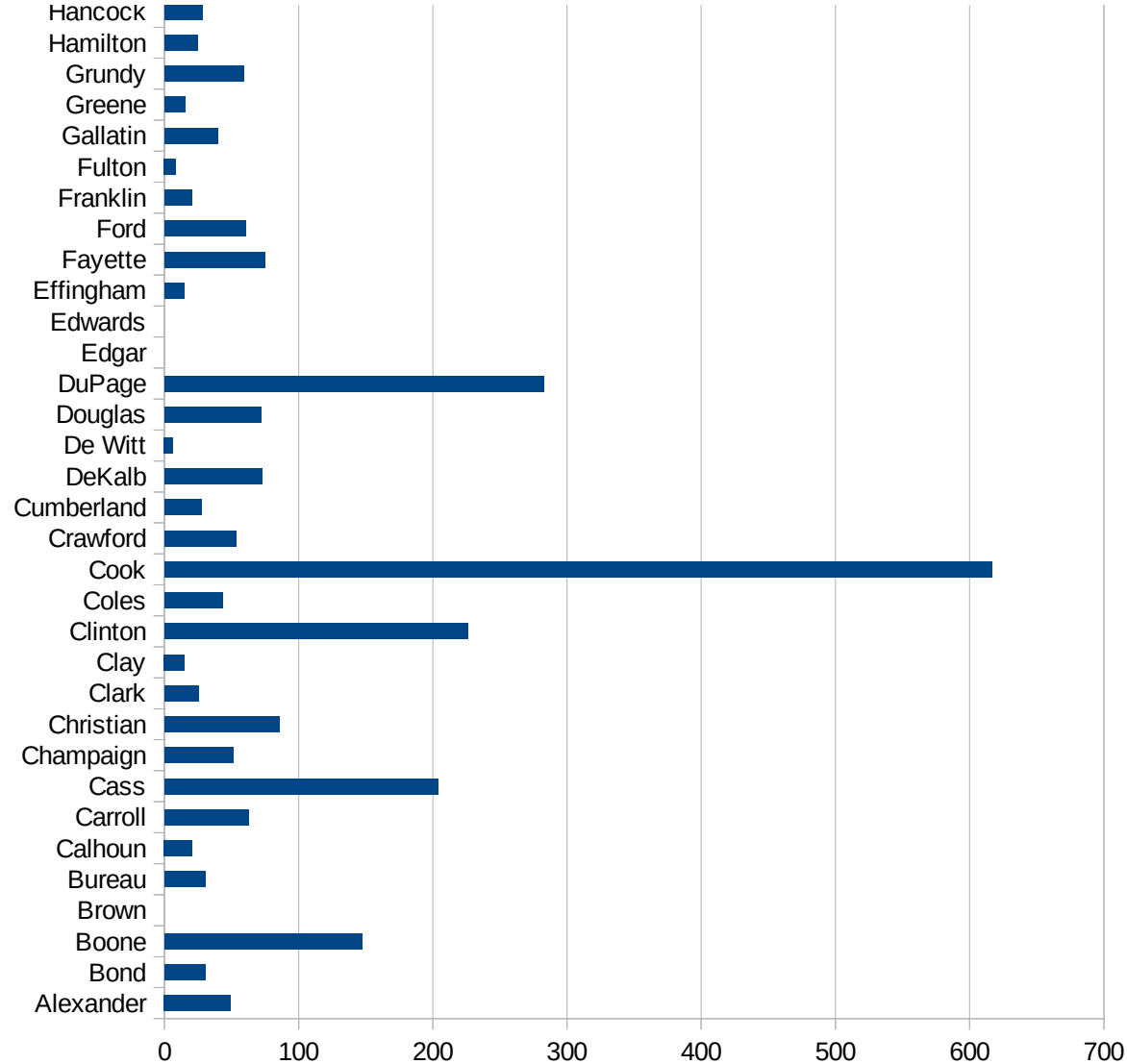
29173
29175
29177
29179
29181
29195
29197
29199
29201
29203
29205
29183
29185
29187
29189
29510
29186
29207
29209
29211
29213
29215

29217
29219
29221
29223
29225
29227
29229



IL

17135 Montgomery	80.41676864
17137 Morgan	52.97857311
17139 Moultrie	27.17945233
17141 Ogle	206.1936649
17143 Peoria	37.64789255
17145 Perry	42.50495891
17147 Piatt	42.69333984
17149 Pike	6.405739543
17151 Pope	0
17153 Pulaski	311.184331
17155 Putnam	0
17157 Randolph	339.5004049
17159 Richland	19.03191017
17161 Rock Island	225.1231905
17163 St. Clair	154.3712341
17165 Saline	12.54915084
17167 Sangamon	57.845486
17169 Schuyler	14.47806573
17171 Scott	0
17173 Shelby	45.99604434
17175 Stark	18.42638659
17177 Stephenson	35.75179318
17179 Tazewell	27.96082462
17181 Union	47.50311739
17183 Vermilion	18.22774262
17185 Wabash	8.658758334
17187 Warren	293.565054
17189 Washington	57.1632726
17191 Wayne	12.24589762
17193 White	7.317965606
17195 Whiteside	120.4472729
17197 Will	313.8767315
17199 Williamson	37.28227153
17201 Winnebago	120.7402114



17203 Woodford

28.59891324

IL

IL

FIPS

29001
29003
29005
29007
29009
29011
29013
29015
29017
29019
29021
29023
29025
29027
29029
29031
29033
29035
29037

IL

29039
29041
29043
29045
29047
29049
29051
29053
29055
29057
29059
29061
29063
29065
29067
29069
29071
29073
29075
29077
29079
29081
29083
29085
29087
29089
29091
29093
29095
29097
29099
29101

29103

IL

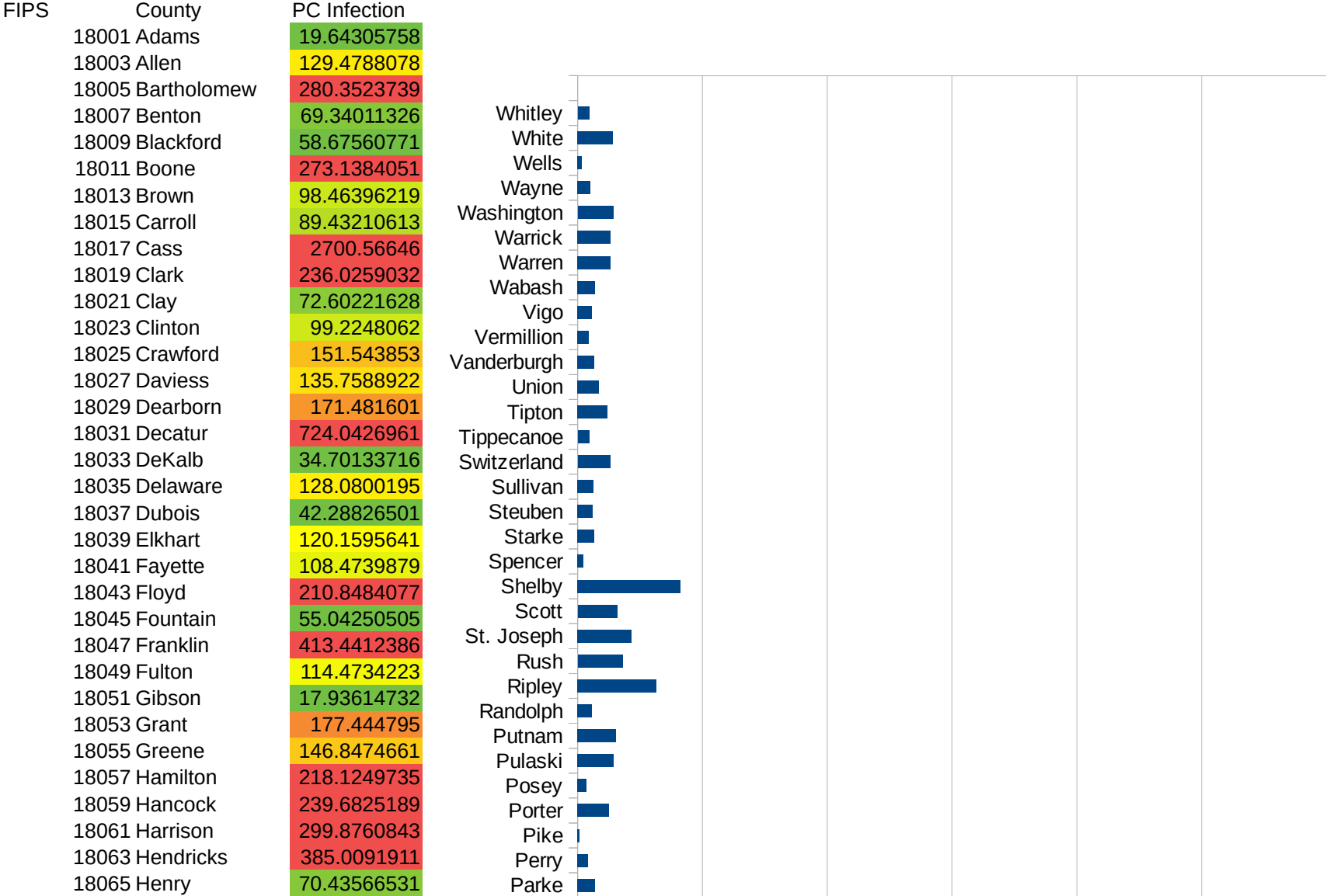
29105
29107
29109
29111
29113
29115
29117
29121
29123
29125
29127
29119
29129
29131
29133
29135
29137
29139
29141
29143
29145
29147
29149
29151
29153
29155
29157
29159
29161
29163
29165
29167
29169
29171

IL

29173
29175
29177
29179
29181
29195
29197
29199
29201
29203
29205
29183
29185
29187
29189
29510
29186
29207
29209
29211
29213
29215

29217
29219
29221
29223
29225
29227
29229

IN

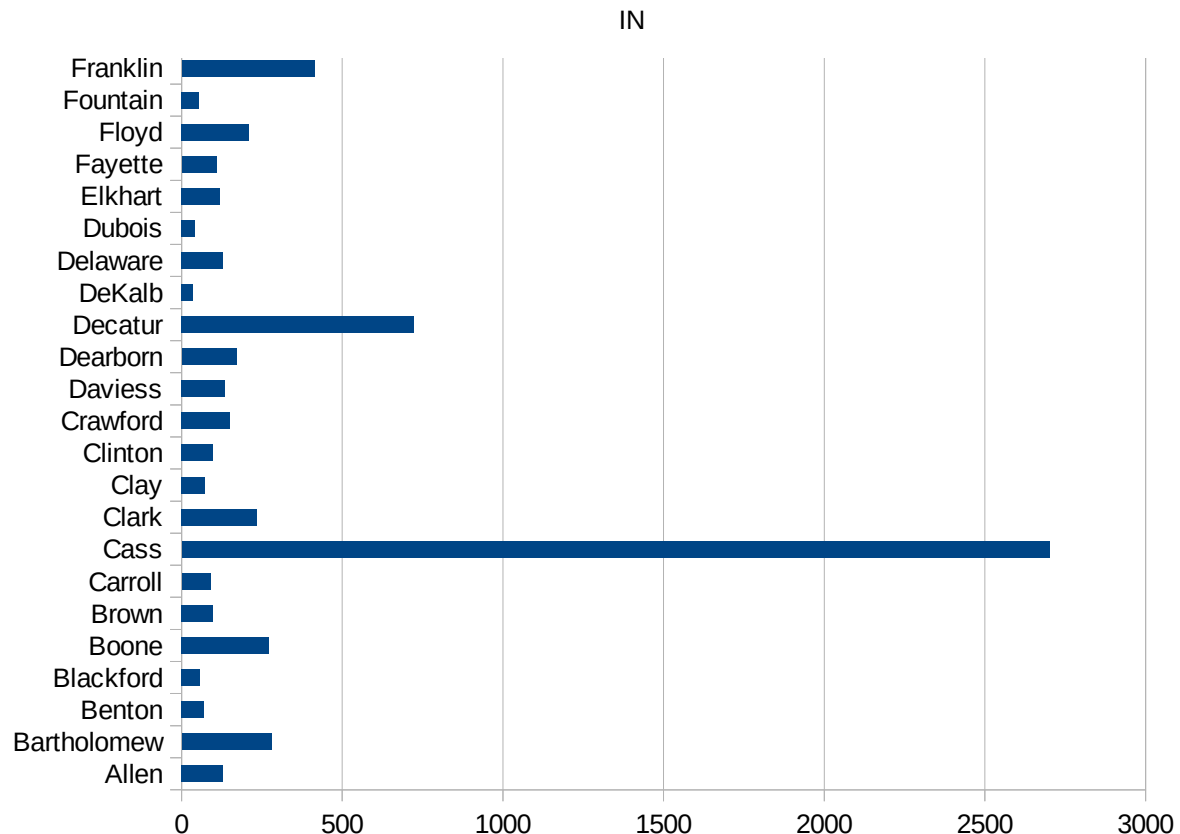


This work is licensed under the Creative Commons Attribution-NoDerivatives 4.0 International License. To view a copy of this license, visit <http://creativecommons.org/licenses/by-nd/4.0/>.

IN

18067 Howard	184.5421655	Owen	
18069 Huntington	24.83443709	Orange	
18071 Jackson	267.5069711	Ohio	
18073 Jasper	86.90440515	Noble	
18075 Jay	57.79233288	Newton	
18077 Jefferson	80.72528564	Morgan	
18079 Jennings	260.7656369	Montgomery	
18081 Johnson	344.3751	Monroe	
18083 Knox	54.20788725	Miami	
18085 Kosciusko	36.5497076	Martin	
18087 LaGrange	58.47953216	Marshall	
18089 Lake	327.4079243	Marion	
18091 LaPorte	174.5343478	Madison	
18093 Lawrence	203.6436892	Lawrence	
18095 Madison	305.4589212	LaPorte	
18097 Marion	515.9898185	Lake	
18099 Marshall	62.70541429	LaGrange	
18101 Martin	68.51326221	Kosciusko	
18103 Miami	261.4783367	Knox	
18105 Monroe	81.67877101	Johnson	
18107 Montgomery	91.27418766	Jennings	
18109 Morgan	188.2594558	Jefferson	
18111 Newton	328.313468	Jay	
18113 Noble	117.8153665	Jasper	
18115 Ohio	51.33470226	Jackson	
18117 Orange	307.8659757	Huntington	
18119 Owen	105.5408971	Howard	
18121 Parke	70.8926567	Henry	
18123 Perry	41.88043137	Hendricks	
18125 Pike	8.058017728	Harrison	
18127 Porter	126.7733528	Hancock	
18129 Posey	35.23884103	Hamilton	
18131 Pulaski	144.3580079	Greene	
18133 Putnam	153.5244448	Grant	
		Gibson	
		Fulton	

18135 Randolph	56.33576114
18137 Ripley	315.5348315
18139 Rush	180.0396087
18141 St. Joseph	216.4190404
18143 Scott	159.1423067
18145 Shelby	412.6208149
18147 Spencer	24.59782555
18149 Starke	65.40222368
18151 Steuben	60.71820968
18153 Sullivan	62.83228613
18155 Switzerland	130.6335728
18157 Tippecanoe	46.62052961
18159 Tipton	118.9846642
18161 Union	85.26360665
18163 Vanderburgh	65.75530187
18165 Vermillion	45.2225596
18167 Vigo	57.73564524
18169 Wabash	70.33248082
18171 Warren	133.1235629
18173 Warrick	132.6577908
18175 Washington	143.1485524
18177 Wayne	50.04853191
18179 Wells	17.72672481
18181 White	140.8859238
18183 Whitley	46.95662382



IN

FIPS

29001
29003
29005
29007
29009
29011
29013
29015
29017
29019
29021
29023
29025
29027
29029
29031
29033
29035
29037

IN

29039
29041
29043
29045
29047
29049
29051
29053
29055
29057
29059
29061
29063
29065
29067
29069
29071
29073
29075
29077
29079
29081
29083
29085
29087
29089
29091
29093
29095
29097
29099
29101

29103

IN

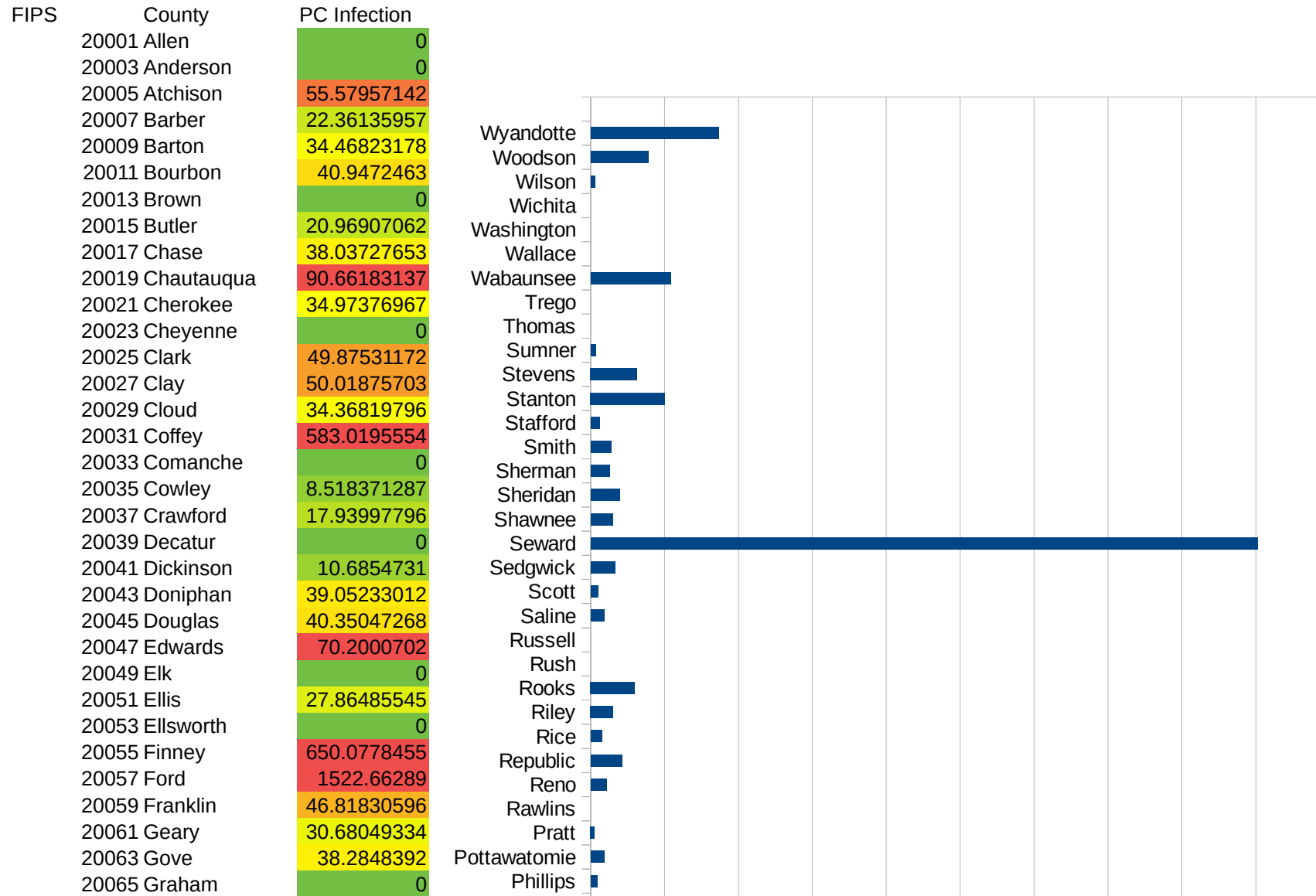
29105
29107
29109
29111
29113
29115
29117
29121
29123
29125
29127
29119
29129
29131
29133
29135
29137
29139
29141
29143
29145
29147
29149
29151
29153
29155
29157
29159
29161
29163
29165
29167
29169
29171

IN

29173
29175
29177
29179
29181
29195
29197
29199
29201
29203
29205
29183
29185
29187
29189
29510
29186
29207
29209
29211
29213
29215

29217
29219
29221
29223
29225
29227
29229

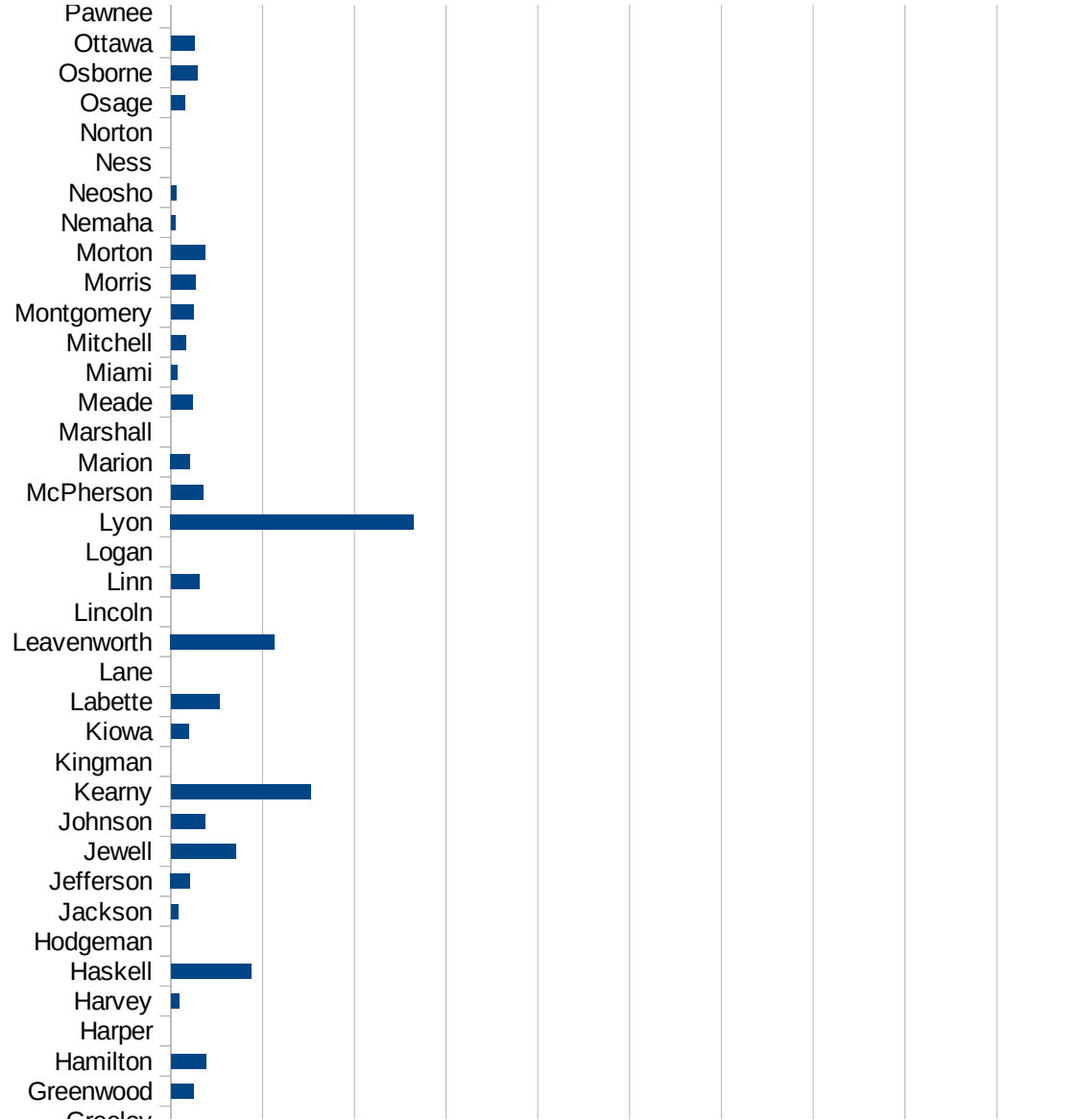
KS



This work is licensed under the Creative Commons Attribution-NoDerivatives 4.0 International License. To view a copy of this license, visit <http://creativecommons.org/licenses/by-nd/4.0/>.

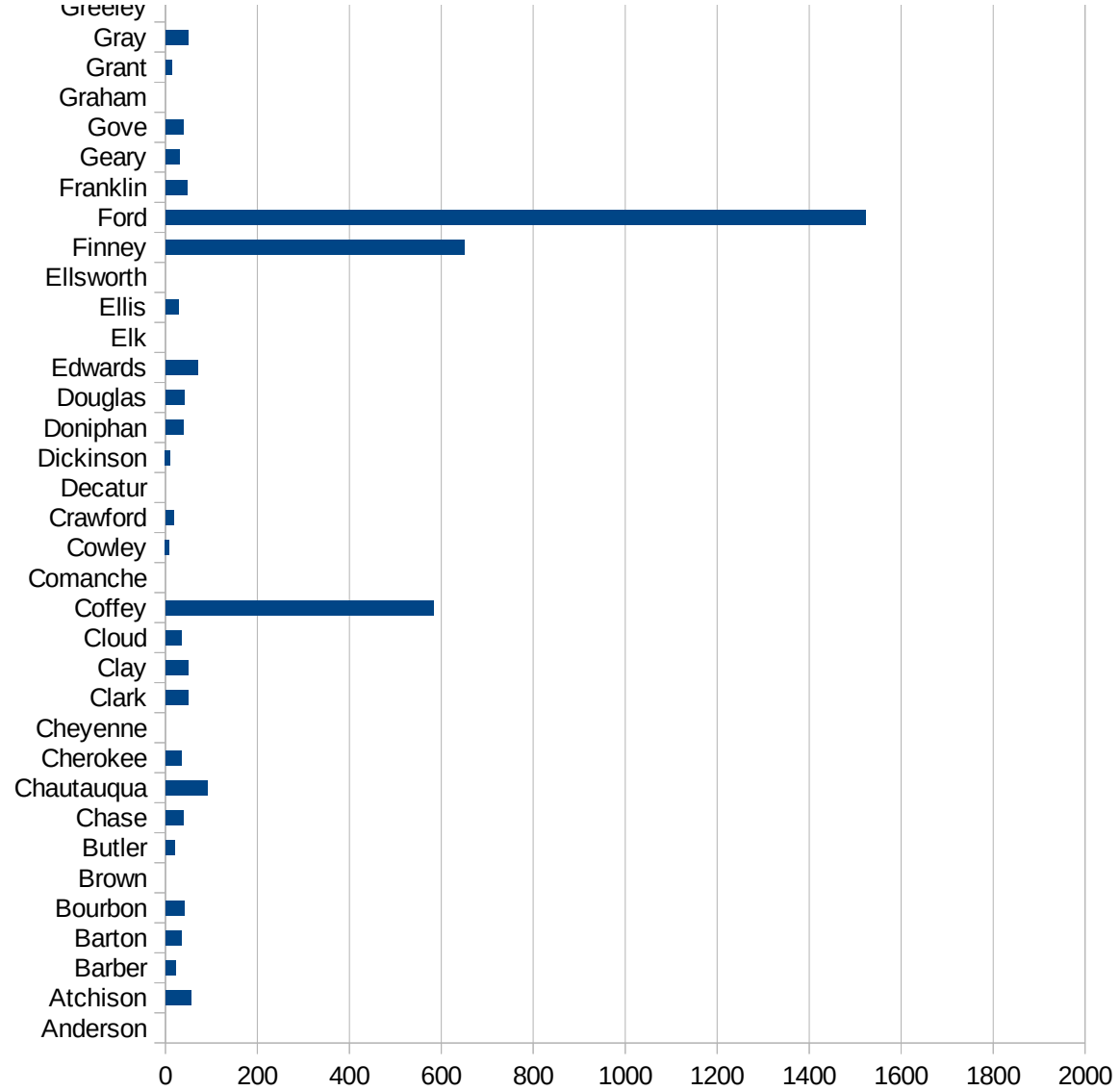
KS

20067 Grant	13.63140676
20069 Gray	49.72650423
20071 Greeley	0
20073 Greenwood	49.54582989
20075 Hamilton	76.71653241
20077 Harper	0
20079 Harvey	17.53873137
20081 Haskell	175.1313485
20083 Hodgeman	0
20085 Jackson	15.06024096
20087 Jefferson	42.16073781
20089 Jewell	140.7954945
20091 Johnson	73.6333894
20093 Kearny	304.3367994
20095 Kingman	0
20097 Kiowa	39.74562798
20099 Labette	105.1893408
20101 Lane	0
20103 Leavenworth	226.1775986
20105 Lincoln	0
20107 Linn	61.53846154
20109 Logan	0
20111 Lyon	529.844938
20113 McPherson	70.08445176
20115 Marion	41.84100418
20117 Marshall	0
20119 Meade	48.23926676
20121 Miami	14.8456057
20123 Mitchell	32.5203252
20125 Montgomery	49.8132005
20127 Morris	54.33798225
20129 Morton	74.99062617
20131 Nemaha	9.84736583
20133 Neosho	12.53839885



KS

20135 Ness	0
20137 Norton	0
20139 Osage	31.36566087
20141 Osborne	57.55395683
20143 Ottawa	51.70630817
20145 Pawnee	0
20147 Phillips	18.80759827
20149 Pottawatomie	37.07212588
20151 Pratt	10.66325443
20153 Rawlins	0
20155 Reno	43.30948638
20157 Republic	85.76329331
20159 Rice	31.47623544
20161 Riley	61.05585933
20163 Rooks	119.6888091
20165 Rush	0
20167 Russell	0
20169 Saline	36.76403007
20171 Scott	20.42066571
20173 Sedgwick	66.00377331
20175 Seward	1804.407713
20177 Shawnee	59.7186463
20179 Sheridan	78.9577576
20181 Sherman	50.8560773
20183 Smith	55.50929781
20185 Stafford	23.93489708
20187 Stanton	201.3085053
20189 Stevens	125.9219284
20191 Sumner	13.04574709
20193 Thomas	0
20195 Trego	0
20197 Wabaunsee	217.4228149
20199 Wallace	0
20201 Washington	0



KS

20203 Wichita	0
20205 Wilson	11.5406809
20207 Woodson	157.0845115
20209 Wyandotte	346.5921463

KS

FIPS

29001
29003
29005
29007
29009
29011
29013
29015
29017
29019
29021
29023
29025
29027
29029
29031
29033
29035
29037

KS

29039
29041
29043
29045
29047
29049
29051
29053
29055
29057
29059
29061
29063
29065
29067
29069
29071
29073
29075
29077
29079
29081
29083
29085
29087
29089
29091
29093
29095
29097
29099
29101

29103

KS

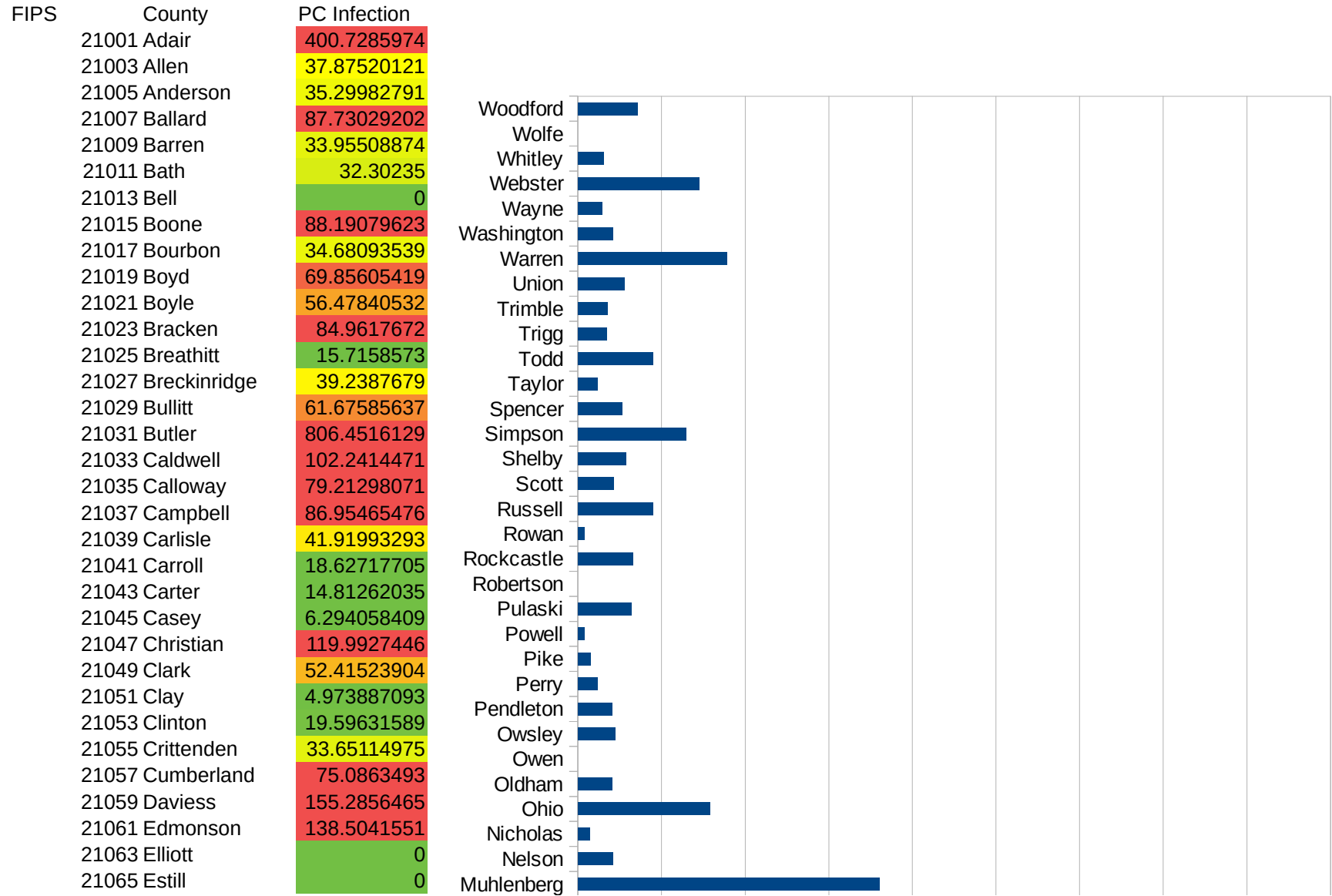
29105
29107
29109
29111
29113
29115
29117
29121
29123
29125
29127
29119
29129
29131
29133
29135
29137
29139
29141
29143
29145
29147
29149
29151
29153
29155
29157
29159
29161
29163
29165
29167
29169
29171

KS

29173
29175
29177
29179
29181
29195
29197
29199
29201
29203
29205
29183
29185
29187
29189
29510
29186
29207
29209
29211
29213
29215

29217
29219
29221
29223
29225
29227
29229

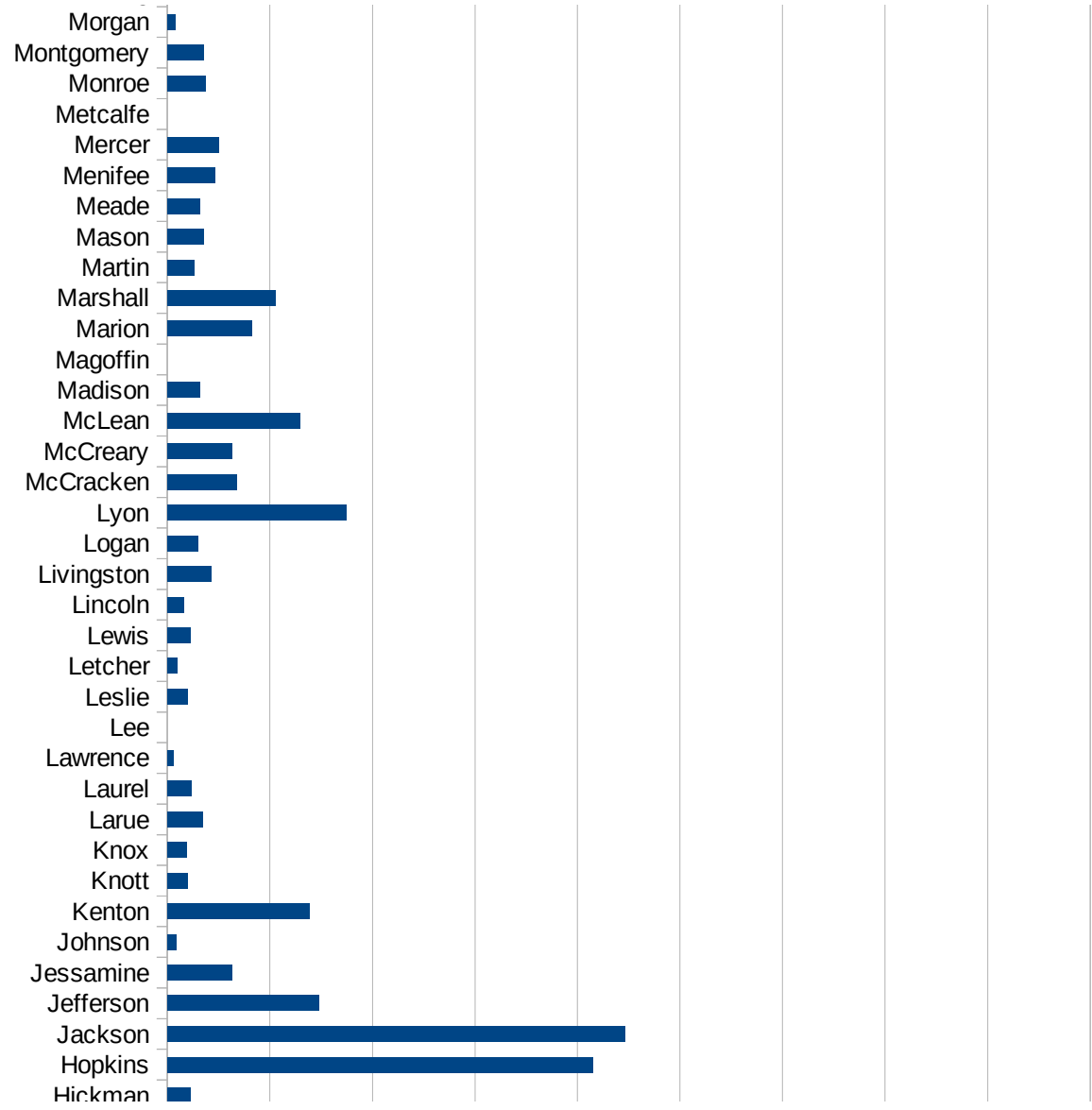
KY



This work is licensed under the Creative Commons Attribution-NoDerivatives 4.0 International License. To view a copy of this license, visit <http://creativecommons.org/licenses/by-nd/4.0/>.

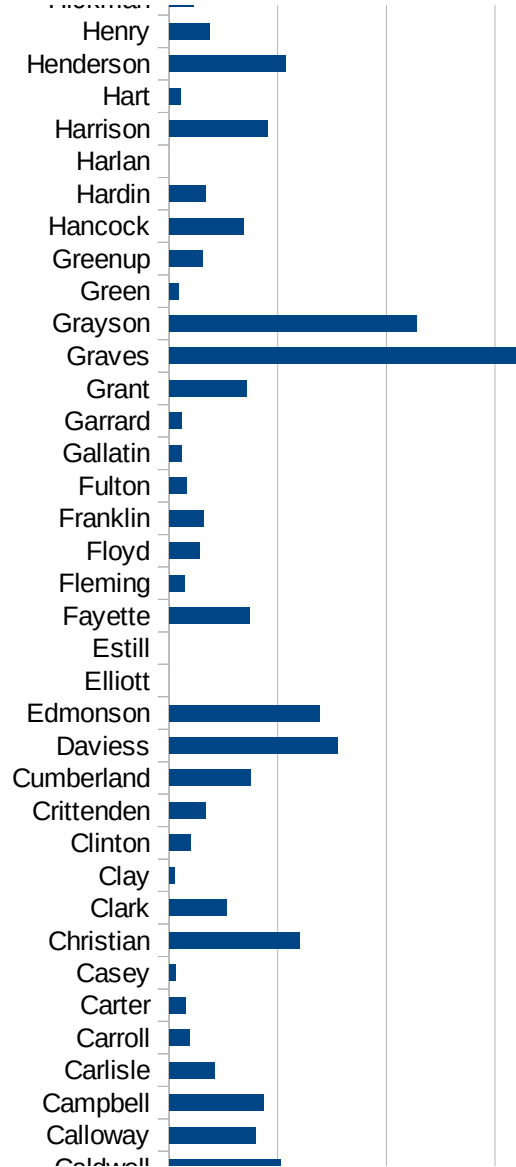
KY

21067 Fayette	73.81555377
21069 Fleming	13.85809313
21071 Floyd	27.89789371
21073 Franklin	31.48676572
21075 Fulton	16.33986928
21077 Gallatin	11.32246377
21079 Garrard	11.38952164
21081 Grant	71.65319852
21083 Graves	318.8895142
21085 Grayson	227.9548649
21087 Green	9.050592814
21089 Greenup	31.18974708
21091 Hancock	68.50879196
21093 Hardin	33.5278553
21095 Harlan	0
21097 Harrison	90.531473
21099 Hart	10.57865228
21101 Henderson	107.477353
21103 Henry	37.25319757
21105 Hickman	22.6193169
21107 Hopkins	414.9285524
21109 Jackson	446.3621485
21111 Jefferson	147.9526084
21113 Jessamine	63.05637982
21115 Johnson	8.934155276
21117 Kenton	138.5116621
21119 Knott	19.83339944
21121 Knox	19.16687963
21123 Larue	34.94792759
21125 Laurel	23.07603554
21127 Lawrence	6.422195106
21129 Lee	0
21131 Leslie	19.71803214
21133 Letcher	9.132837116

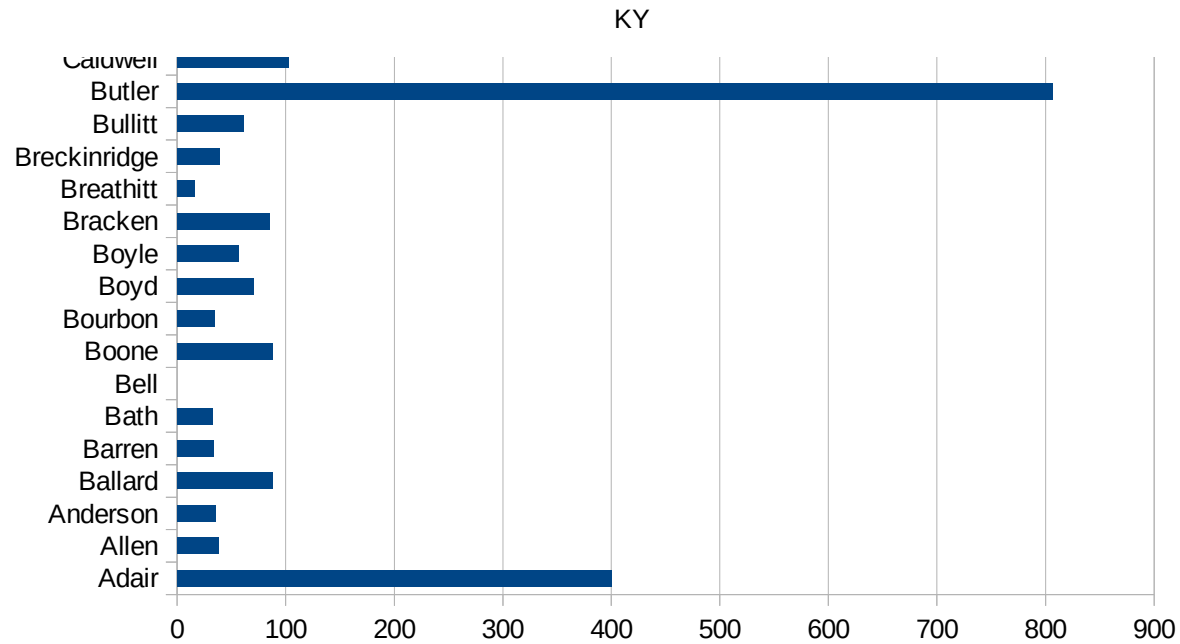


KY

21135 Lewis	22.6295542
21137 Lincoln	16.23113131
21139 Livingston	43.28067518
21141 Logan	29.64170588
21143 Lyon	174.8033462
21145 McCracken	67.33388425
21147 McCreary	63.18933824
21149 McLean	129.7016861
21151 Madison	31.39615451
21153 Magoffin	0
21155 Marion	82.45722531
21157 Marshall	105.7997499
21159 Martin	26.49474521
21161 Mason	34.98542274
21163 Meade	31.34250392
21165 Menifee	46.50441792
21167 Mercer	50.51896758
21169 Metcalfe	0
21171 Monroe	37.3203956
21173 Montgomery	35.45722086
21175 Morgan	7.493443237
21177 Muhlenberg	360.6940924
21179 Nelson	41.43857277
21181 Nicholas	13.95478649
21183 Ohio	157.7614481
21185 Oldham	40.61982849
21187 Owen	0
21189 Owsley	44.72271914
21191 Pendleton	41.29671691
21193 Perry	22.99555419
21195 Pike	15.41043115
21197 Powell	8.03729304
21199 Pulaski	63.44490352
21201 Robertson	0



21203 Rockcastle	65.67164179
21205 Rowan	8.135703535
21207 Russell	89.7817182
21209 Scott	42.83343149
21211 Shelby	57.71054042
21213 Simpson	129.5266879
21215 Spencer	53.20847079
21217 Taylor	23.4842851
21219 Todd	89.35098692
21221 Trigg	34.14600833
21223 Trimble	35.23194363
21225 Union	55.15339538
21227 Warren	178.2666992
21229 Washington	41.37702747
21231 Wayne	29.3140512
21233 Webster	144.9164823
21235 Whitley	30.35152585
21237 Wolfe	0
21239 Woodford	71.60893981



KY

FIPS

29001
29003
29005
29007
29009
29011
29013
29015
29017
29019
29021
29023
29025
29027
29029
29031
29033
29035
29037

KY

29039
29041
29043
29045
29047
29049
29051
29053
29055
29057
29059
29061
29063
29065
29067
29069
29071
29073
29075
29077
29079
29081
29083
29085
29087
29089
29091
29093
29095
29097
29099
29101

29103

KY

29105
29107
29109
29111
29113
29115
29117
29121
29123
29125
29127
29119
29129
29131
29133
29135
29137
29139
29141
29143
29145
29147
29149
29151
29153
29155
29157
29159
29161
29163
29165
29167
29169
29171

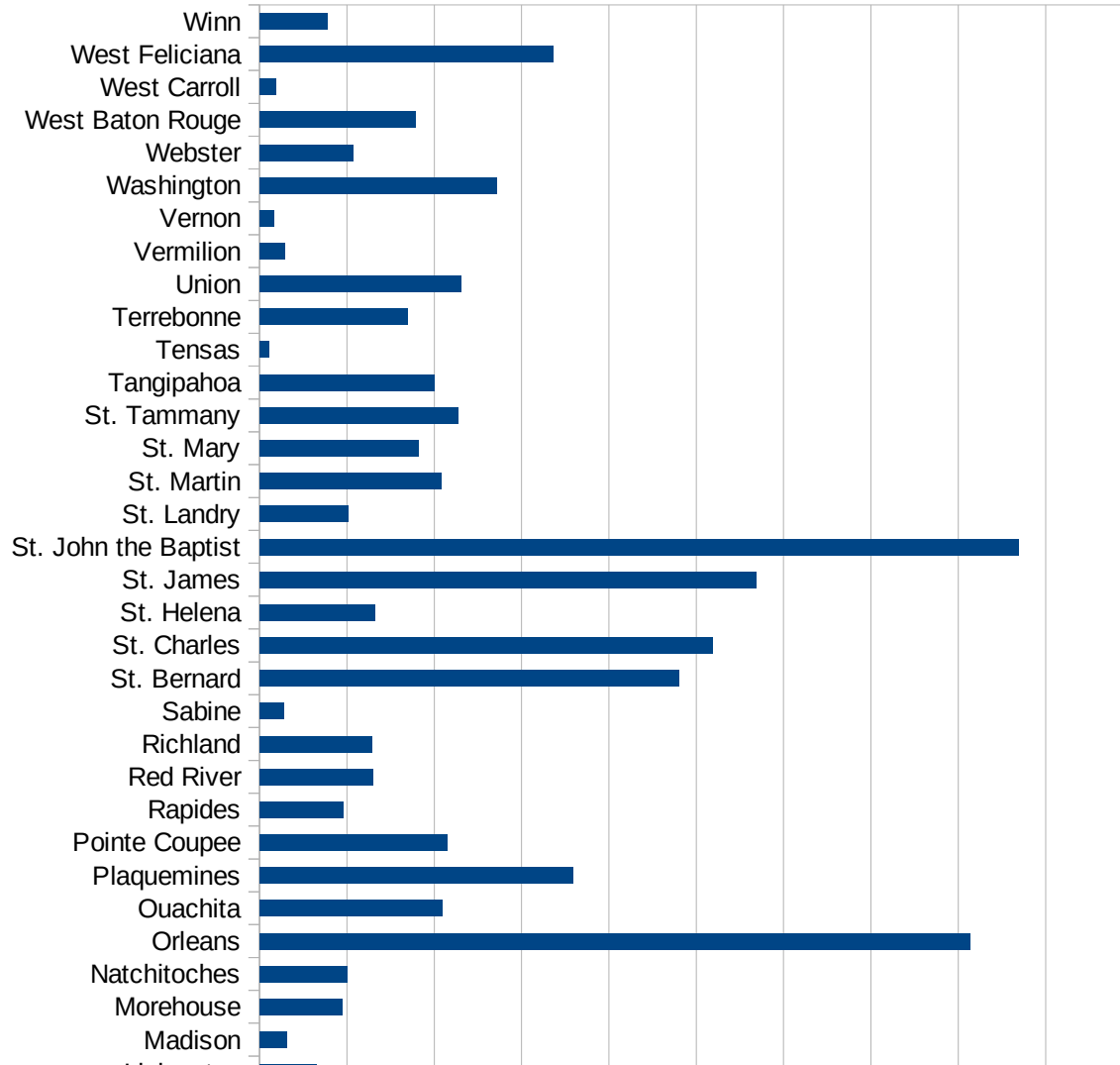
KY

29173
29175
29177
29179
29181
29195
29197
29199
29201
29203
29205
29183
29185
29187
29189
29510
29186
29207
29209
29211
29213
29215

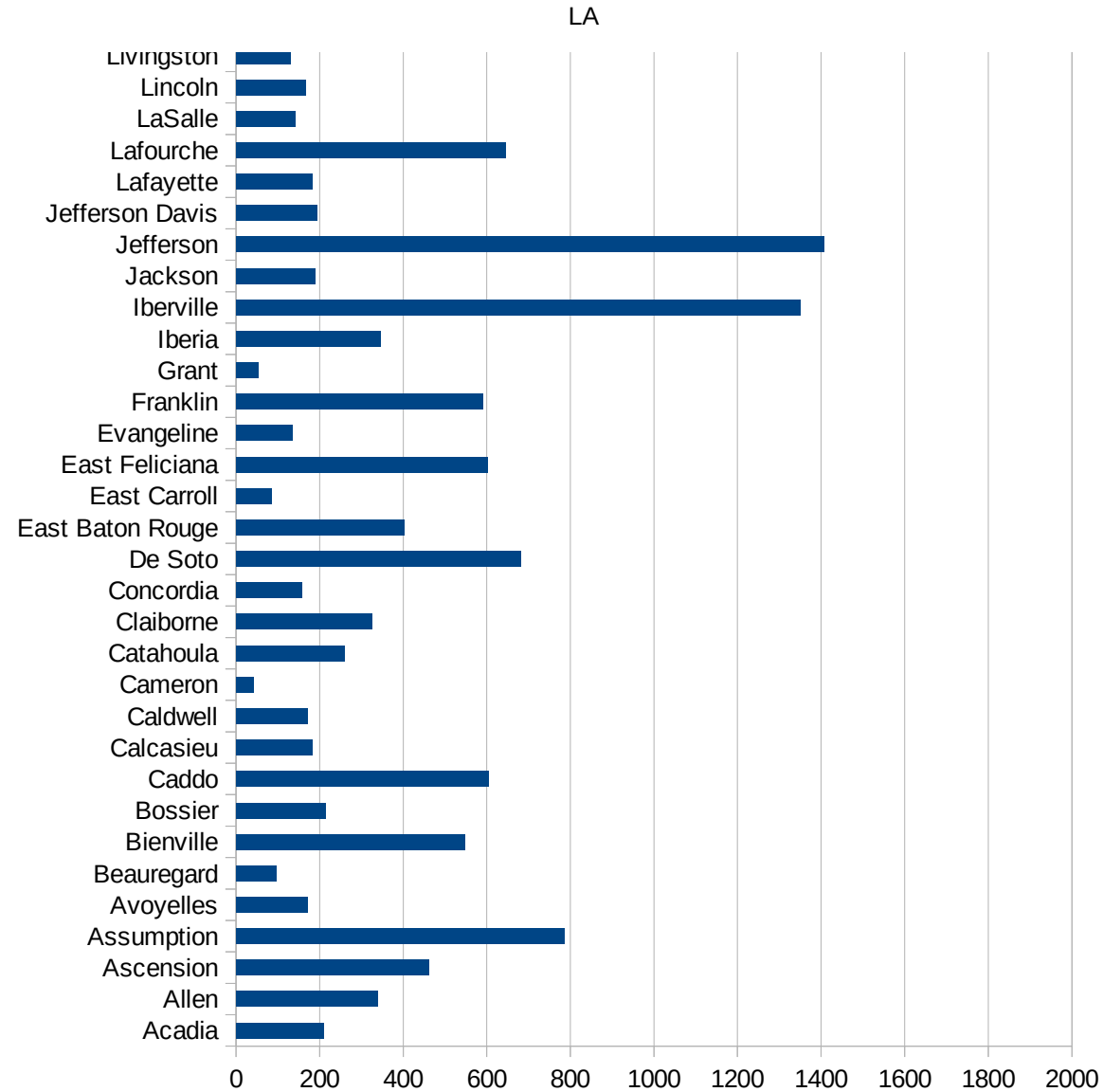
29217
29219
29221
29223
29225
29227
29229

LA

FIPS	County	PC Infection
22001	Acadia	209.0368226
22003	Allen	339.7773872
22005	Ascension	460.4081109
22007	Assumption	784.7533632
22009	Avoyelles	170.5303742
22011	Beauregard	96.6365125
22013	Bienville	548.5422302
22015	Bossier	215.43421
22017	Caddo	605.1325117
22019	Calcasieu	181.6731655
22021	Caldwell	170.6827309
22023	Cameron	43.05396096
22025	Catahoula	260.1998335
22027	Claiborne	326.1414952
22029	Concordia	158.3895361
22031	De Soto	681.5862371
22033	East Baton Rouge	401.6273733
22035	East Carroll	85.26360665
22037	East Feliciana	600.8806009
22039	Evangeline	134.5573065
22041	Franklin	590.3949196
22043	Grant	53.37603416
22045	Iberia	345.3574097
22047	Iberville	1350.814462
22049	Jackson	188.655515
22051	Jefferson	1406.286358
22053	Jefferson Davis	193.1479957
22055	Lafayette	182.4682225
22057	Lafourche	644.1420782
22059	LaSalle	140.778977
22061	Lincoln	167.3870667
22063	Livingston	131.1198206
22065	Madison	62.71839441



22067 Morehouse	188.9912592
22069 Natchitoches	199.1774231
22071 Orleans	1627.852258
22073 Ouachita	417.5432918
22075 Plaquemines	717.6420333
22077 Pointe Coupee	428.4412033
22079 Rapides	190.7139903
22081 Red River	259.5257756
22083 Richland	257.5277338
22085 Sabine	54.09454061
22087 St. Bernard	961.0239507
22089 St. Charles	1038.219331
22091 St. Helena	263.1066069
22093 St. James	1136.093549
22095 St. John the Baptist	1739.070026
22097 St. Landry	201.7785511
22099 St. Martin	415.8818373
22101 St. Mary	363.6436694
22103 St. Tammany	454.068211
22105 Tangipahoa	399.9192686
22107 Tensas	22.41147468
22109 Terrebonne	337.7739347
22111 Union	461.2628751
22113 Vermilion	58.49908073
22115 Vernon	32.746623
22117 Washington	543.128247
22119 Webster	213.928553
22121 West Baton Rouge	355.6968252
22123 West Carroll	36.42323803
22125 West Feliciana	672.7037516
22127 Winn	155.6530352



LA

FIPS

29001
29003
29005
29007
29009
29011
29013
29015
29017
29019
29021
29023
29025
29027
29029
29031
29033
29035
29037

LA

29039
29041
29043
29045
29047
29049
29051
29053
29055
29057
29059
29061
29063
29065
29067
29069
29071
29073
29075
29077
29079
29081
29083
29085
29087
29089
29091
29093
29095
29097
29099
29101

29103

LA

29105
29107
29109
29111
29113
29115
29117
29121
29123
29125
29127
29119
29129
29131
29133
29135
29137
29139
29141
29143
29145
29147
29149
29151
29153
29155
29157
29159
29161
29163
29165
29167
29169
29171

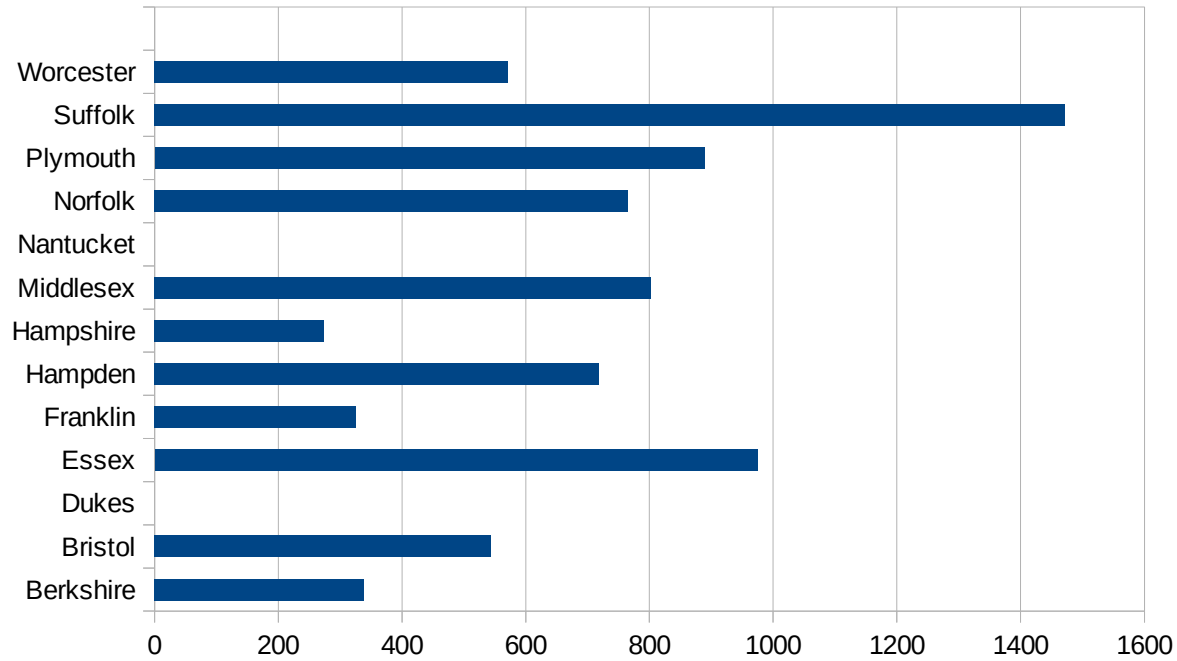
LA

29173
29175
29177
29179
29181
29195
29197
29199
29201
29203
29205
29183
29185
29187
29189
29510
29186
29207
29209
29211
29213
29215

29217
29219
29221
29223
29225
29227
29229

MA

FIPS	County	PC Infection
25001	Barnstable	373.9228632
25003	Berkshire	338.7469529
25005	Bristol	543.9504133
25007	Dukes	0
25009	Essex	974.9088711
25011	Franklin	325.5217508
25013	Hampden	718.7408324
25015	Hampshire	274.5499055
25017	Middlesex	802.1854025
25019	Nantucket	0
25021	Norfolk	765.2525986
25023	Plymouth	889.1556592
25025	Suffolk	1472.031039
25027	Worcester	570.9890845



MA

FIPS

29001
29003
29005
29007
29009
29011
29013
29015
29017
29019
29021
29023
29025
29027
29029
29031
29033
29035
29037

MA

29039
29041
29043
29045
29047
29049
29051
29053
29055
29057
29059
29061
29063
29065
29067
29069
29071
29073
29075
29077
29079
29081
29083
29085
29087
29089
29091
29093
29095
29097
29099
29101

29103

MA

29105
29107
29109
29111
29113
29115
29117
29121
29123
29125
29127
29119
29129
29131
29133
29135
29137
29139
29141
29143
29145
29147
29149
29151
29153
29155
29157
29159
29161
29163
29165
29167
29169
29171

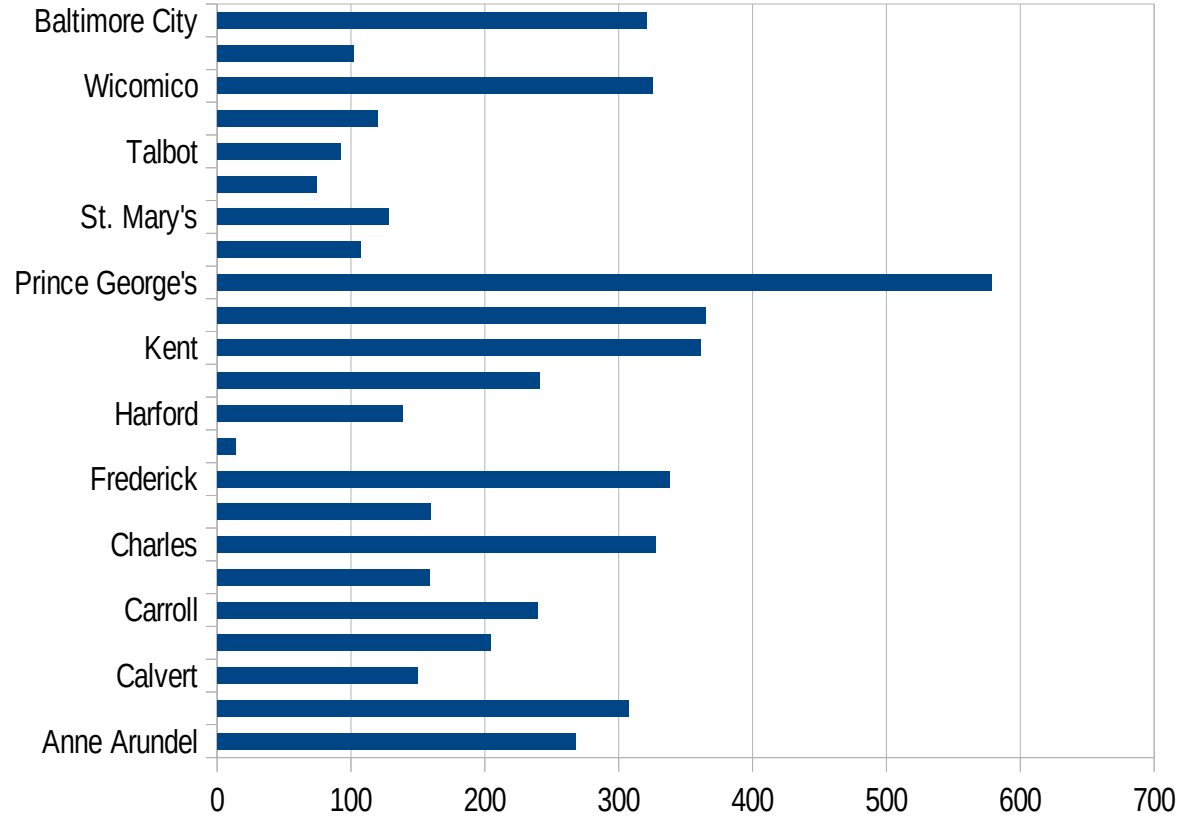
MA

29173
29175
29177
29179
29181
29195
29197
29199
29201
29203
29205
29183
29185
29187
29189
29510
29186
29207
29209
29211
29213
29215

29217
29219
29221
29223
29225
29227
29229

MD

FIPS	County	PC Infection
24001	Allegany	160.6199366
24003	Anne Arundel	268.0411297
24005	Baltimore	307.5693691
24009	Calvert	149.9951089
24011	Caroline	204.1796781
24013	Carroll	239.2699594
24015	Cecil	158.5202186
24017	Charles	327.5480951
24019	Dorchester	159.3849616
24021	Frederick	338.3558643
24023	Garrett	13.71601001
24025	Harford	138.6066878
24027	Howard	240.720801
24029	Kent	361.1412062
24031	Montgomery	365.1073993
24033	Prince George's	578.7917845
24035	Queen Anne's	107.460548
24037	St. Mary's	127.8136761
24039	Somerset	74.00194742
24041	Talbot	91.97143475
24043	Washington	119.9263215
24045	Wicomico	325.5971704
24047	Worcester	102.2711923
24510	Baltimore City	320.832538



MD

FIPS

29001
29003
29005
29007
29009
29011
29013
29015
29017
29019
29021
29023
29025
29027
29029
29031
29033
29035
29037

MD

29039
29041
29043
29045
29047
29049
29051
29053
29055
29057
29059
29061
29063
29065
29067
29069
29071
29073
29075
29077
29079
29081
29083
29085
29087
29089
29091
29093
29095
29097
29099
29101

29103

MD

29105
29107
29109
29111
29113
29115
29117
29121
29123
29125
29127
29119
29129
29131
29133
29135
29137
29139
29141
29143
29145
29147
29149
29151
29153
29155
29157
29159
29161
29163
29165
29167
29169
29171

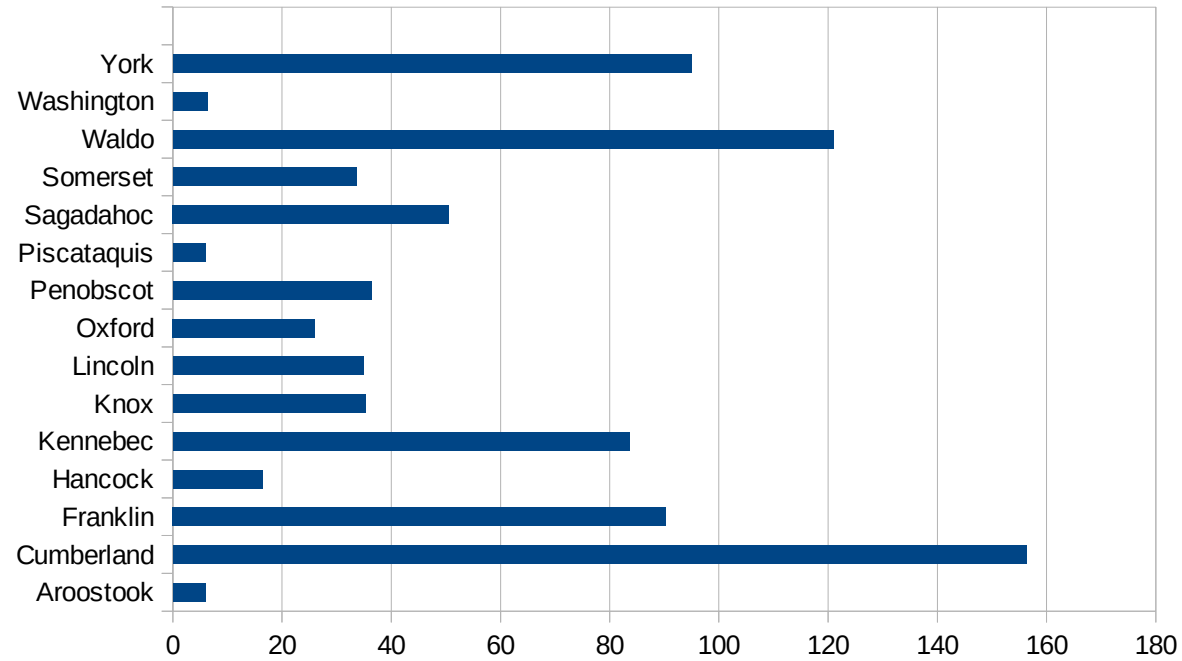
MD

29173
29175
29177
29179
29181
29195
29197
29199
29201
29203
29205
29183
29185
29187
29189
29510
29186
29207
29209
29211
29213
29215

29217
29219
29221
29223
29225
29227
29229

ME

FIPS	County	PC Infection
23001	Androscoggin	39.00481988
23003	Aroostook	5.960274769
23005	Cumberland	156.3580497
23007	Franklin	90.31006455
23009	Hancock	16.42006167
23011	Kennebec	83.54971618
23013	Knox	35.20152875
23015	Lincoln	34.94263584
23017	Oxford	26.03353119
23019	Penobscot	36.40069889
23021	Piscataquis	5.952380952
23023	Sagadahoc	50.51355447
23025	Somerset	33.60215054
23027	Waldo	120.9250768
23029	Washington	6.35122261
23031	York	95.03997983



ME

FIPS

29001
29003
29005
29007
29009
29011
29013
29015
29017
29019
29021
29023
29025
29027
29029
29031
29033
29035
29037

ME

29039
29041
29043
29045
29047
29049
29051
29053
29055
29057
29059
29061
29063
29065
29067
29069
29071
29073
29075
29077
29079
29081
29083
29085
29087
29089
29091
29093
29095
29097
29099
29101

29103

ME

29105
29107
29109
29111
29113
29115
29117
29121
29123
29125
29127
29119
29129
29131
29133
29135
29137
29139
29141
29143
29145
29147
29149
29151
29153
29155
29157
29159
29161
29163
29165
29167
29169
29171

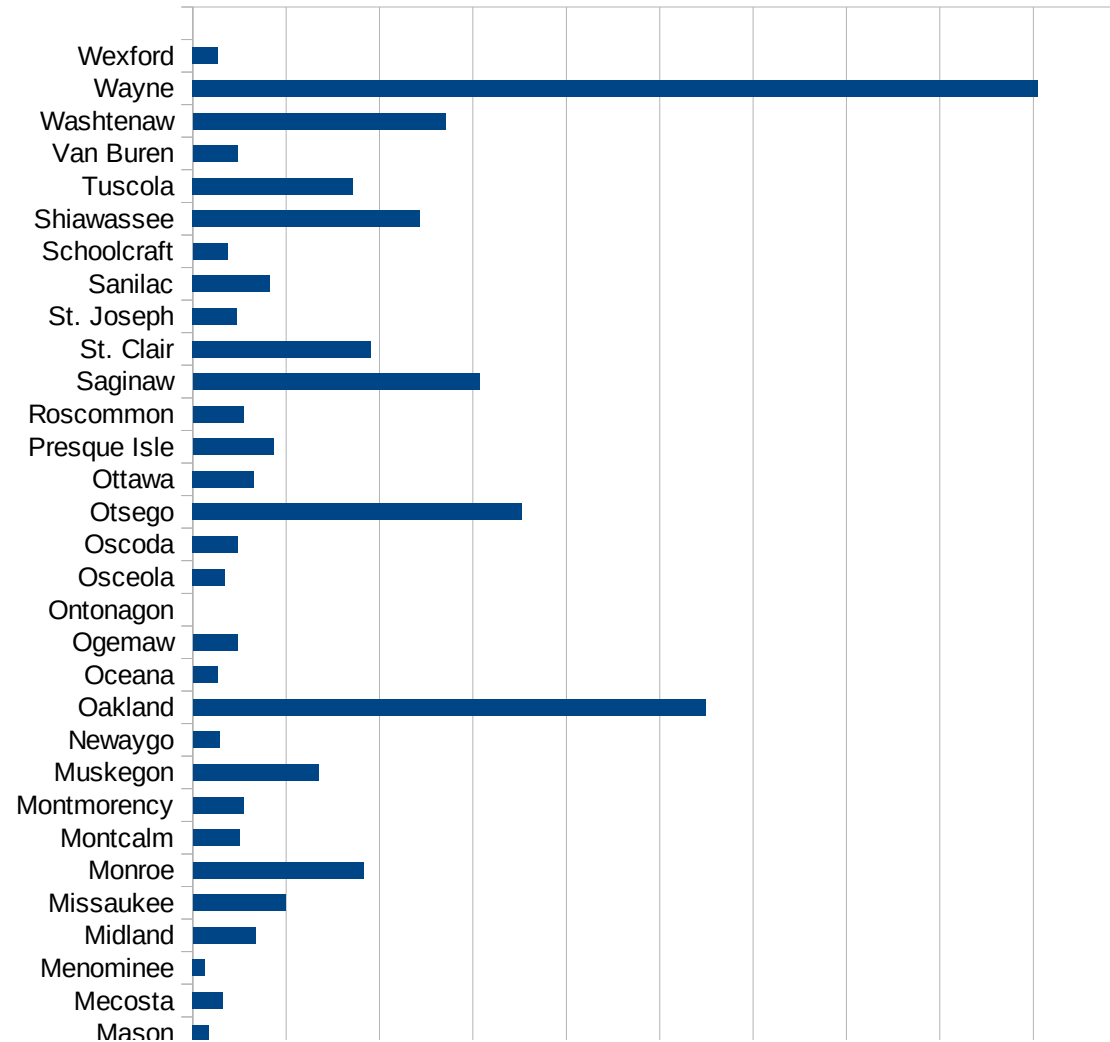
ME

29173
29175
29177
29179
29181
29195
29197
29199
29201
29203
29205
29183
29185
29187
29189
29510
29186
29207
29209
29211
29213
29215

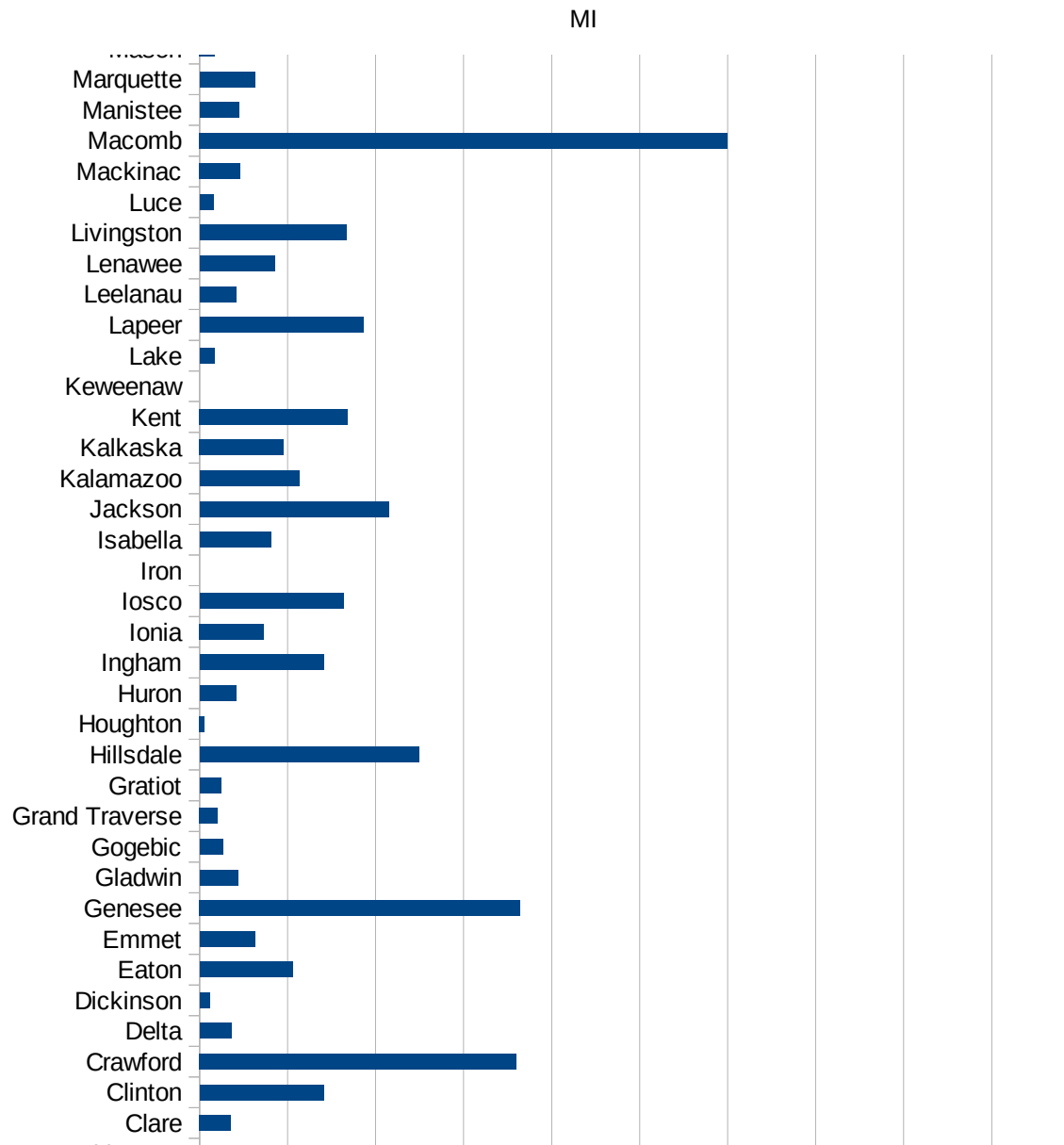
29217
29219
29221
29223
29225
29227
29229

MI

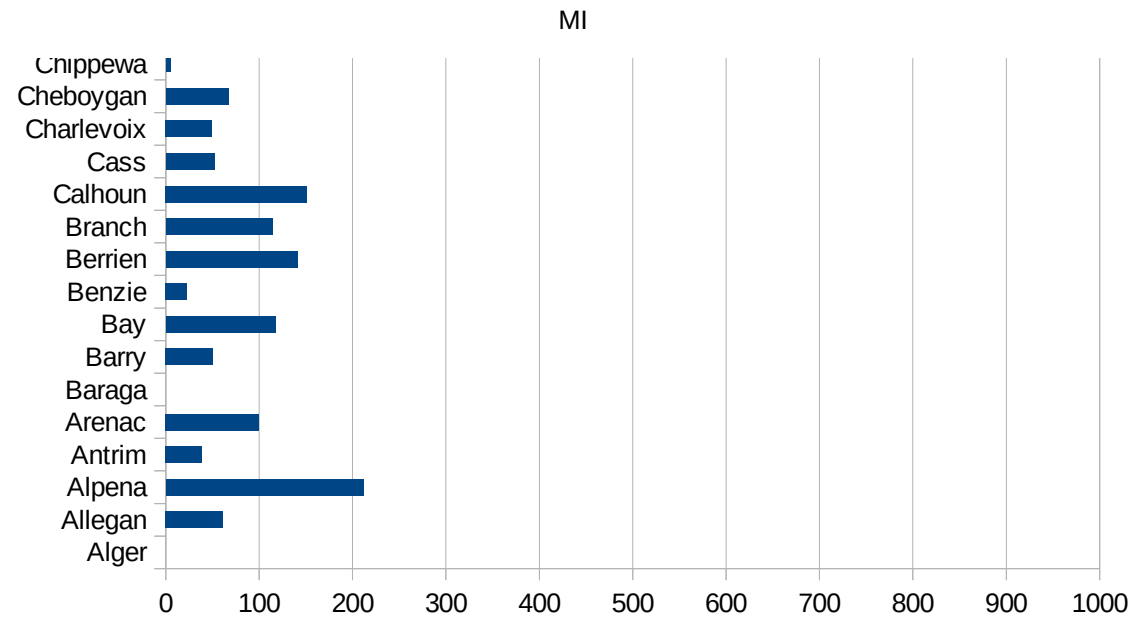
FIPS	County	PC Infection
26001	Alcona	38.60258637
26003	Alger	0
26005	Allegan	61.36694878
26007	Alpena	211.5655853
26009	Antrim	38.51915258
26011	Arenac	99.72741174
26013	Baraga	0
26015	Barry	50.68920974
26017	Bay	117.3946095
26019	Benzie	22.53140314
26021	Berrien	140.7801948
26023	Branch	114.6210628
26025	Calhoun	150.9439574
26027	Cass	52.27189127
26029	Charlevoix	49.53513184
26031	Cheboygan	66.89489631
26033	Chippewa	5.330916651
26035	Clare	35.76421628
26037	Clinton	141.1788433
26039	Crawford	359.6863535
26041	Delta	36.25512452
26043	Dickinson	11.81893393
26045	Eaton	105.6216197
26047	Emmet	63.04791642
26049	Genesee	364.4701788
26051	Gladwin	43.41476892
26053	Gogebic	26.49708532
26055	Grand Traverse	20.52434295
26057	Gratiot	24.63114855
26059	Hillsdale	249.1857746
26061	Houghton	5.52196361
26063	Huron	41.71212218
26065	Ingham	141.0832323



26067 Ionia	73.19732129
26069 Iosco	163.470356
26071 Iron	0
26073 Isabella	80.78002324
26075 Jackson	214.7044194
26077 Kalamazoo	113.2631102
26079 Kalkaska	95.37701975
26081 Kent	168.2507732
26083 Keweenaw	0
26085 Lake	16.83359987
26087 Lapeer	186.3043577
26089 Leelanau	41.35269252
26091 Lenawee	85.48226243
26093 Livingston	166.8200644
26095 Luce	15.91596371
26097 Mackinac	46.35209048
26099 Macomb	599.5937167
26101 Manistee	44.84670581
26103 Marquette	63.14270251
26105 Mason	17.18213058
26107 Mecosta	32.15064875
26109 Menominee	13.05312622
26111 Midland	67.30041222
26113 Missaukee	99.25229934
26115 Monroe	182.7983435
26117 Montcalm	50.02501251
26119 Montmorency	53.96654074
26121 Muskegon	134.8019448
26123 Newaygo	28.63454144
26125 Oakland	548.9989287
26127 Oceana	26.29107981
26129 Ogemaw	47.72814051
26131 Ontonagon	0
26133 Osceola	34.27445268



26135 Oscoda	48.33252779
26137 Otsego	352.7265356
26139 Ottawa	65.75006713
26141 Presque Isle	86.35578584
26143 Roscommon	54.42974376
26145 Saginaw	307.1278826
26147 St. Clair	190.7905885
26149 St. Joseph	47.50749472
26151 Sanilac	82.5603419
26153 Schoolcraft	37.18393654
26155 Shiawassee	243.4303144
26157 Tuscola	171.3763424
26159 Van Buren	47.7149825
26161 Washtenaw	270.6469378
26163 Wayne	904.9582842
26165 Wexford	26.892966



MI

FIPS

29001
29003
29005
29007
29009
29011
29013
29015
29017
29019
29021
29023
29025
29027
29029
29031
29033
29035
29037

MI

29039
29041
29043
29045
29047
29049
29051
29053
29055
29057
29059
29061
29063
29065
29067
29069
29071
29073
29075
29077
29079
29081
29083
29085
29087
29089
29091
29093
29095
29097
29099
29101

29103

MI

29105
29107
29109
29111
29113
29115
29117
29121
29123
29125
29127
29119
29129
29131
29133
29135
29137
29139
29141
29143
29145
29147
29149
29151
29153
29155
29157
29159
29161
29163
29165
29167
29169
29171

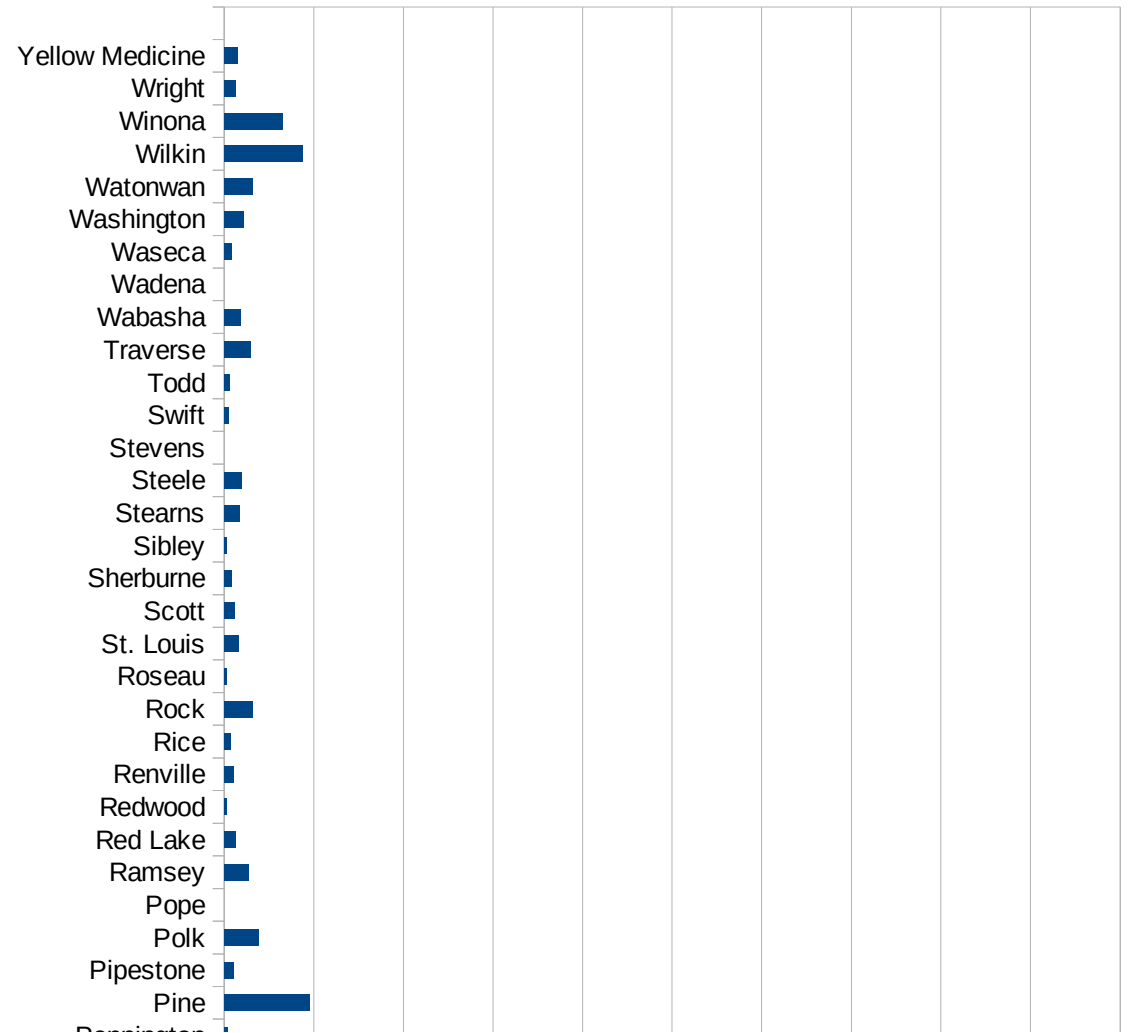
MI

29173
29175
29177
29179
29181
29195
29197
29199
29201
29203
29205
29183
29185
29187
29189
29510
29186
29207
29209
29211
29213
29215

29217
29219
29221
29223
29225
29227
29229

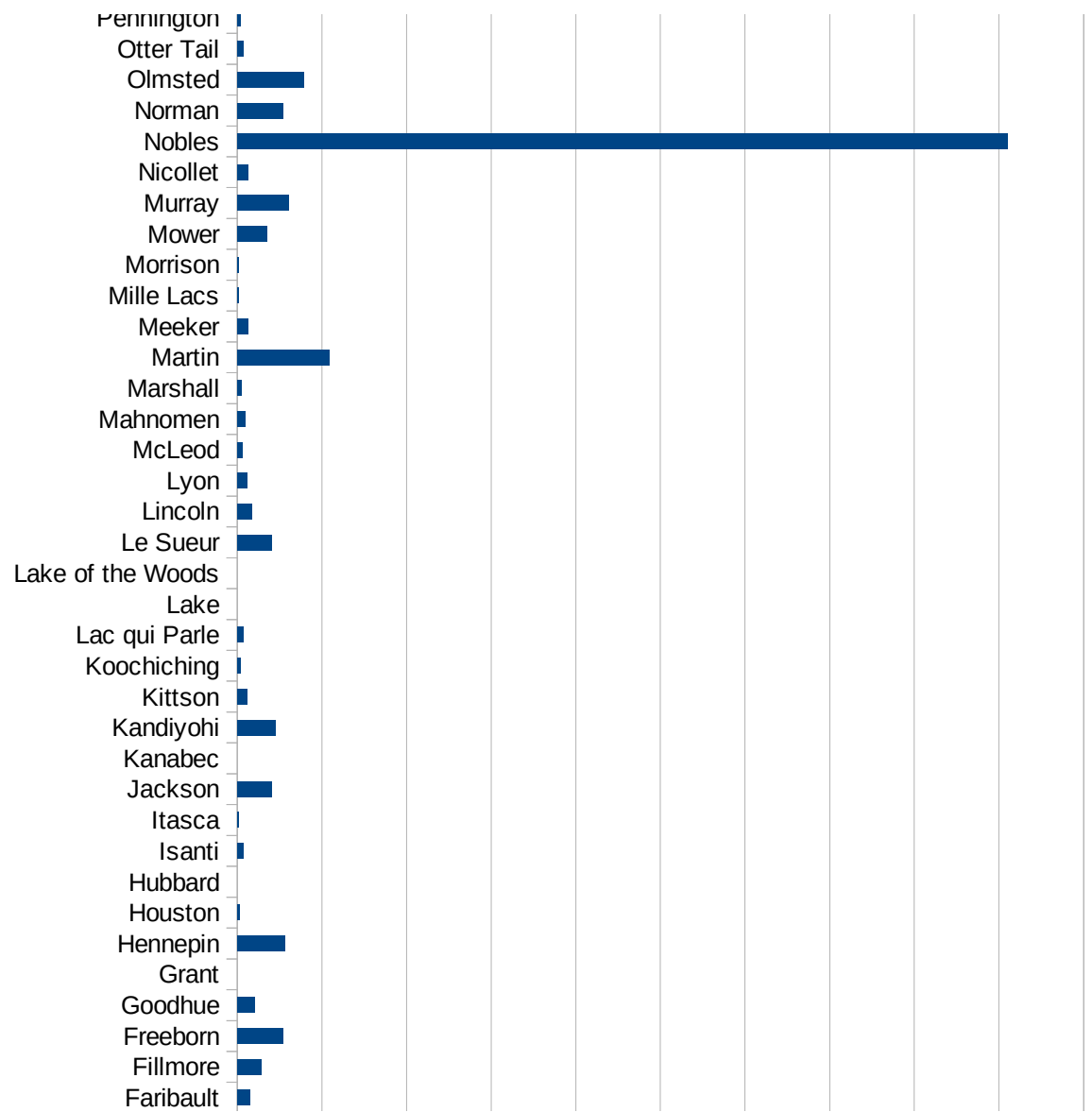
MN

FIPS	County	PC Infection
27001	Aitkin	6.288517168
27003	Anoka	47.48270979
27005	Becker	5.818858922
27007	Beltrami	12.80765044
27009	Benton	9.865581453
27011	Big Stone	40.08819403
27013	Blue Earth	44.49256233
27015	Brown	31.85854805
27017	Carlton	145.1014315
27019	Carver	16.41703122
27021	Cass	16.93824317
27023	Chippewa	16.772895
27025	Chisago	12.517435
27027	Clay	204.8315222
27029	Clearwater	22.7014756
27031	Cook	0
27033	Cottonwood	79.8084597
27035	Crow Wing	30.82186503
27037	Dakota	33.84866357
27039	Dodge	91.2496398
27041	Douglas	5.268148773
27043	Faribault	29.07399331
27045	Fillmore	56.98546871
27047	Freeborn	108.395743
27049	Goodhue	40.94562852
27051	Grant	0
27053	Hennepin	112.4319929
27055	Houston	5.382710733
27057	Hubbard	0
27059	Isanti	15.01276085
27061	Itasca	4.433803316
27063	Jackson	80.7183937
27065	Kanabec	0

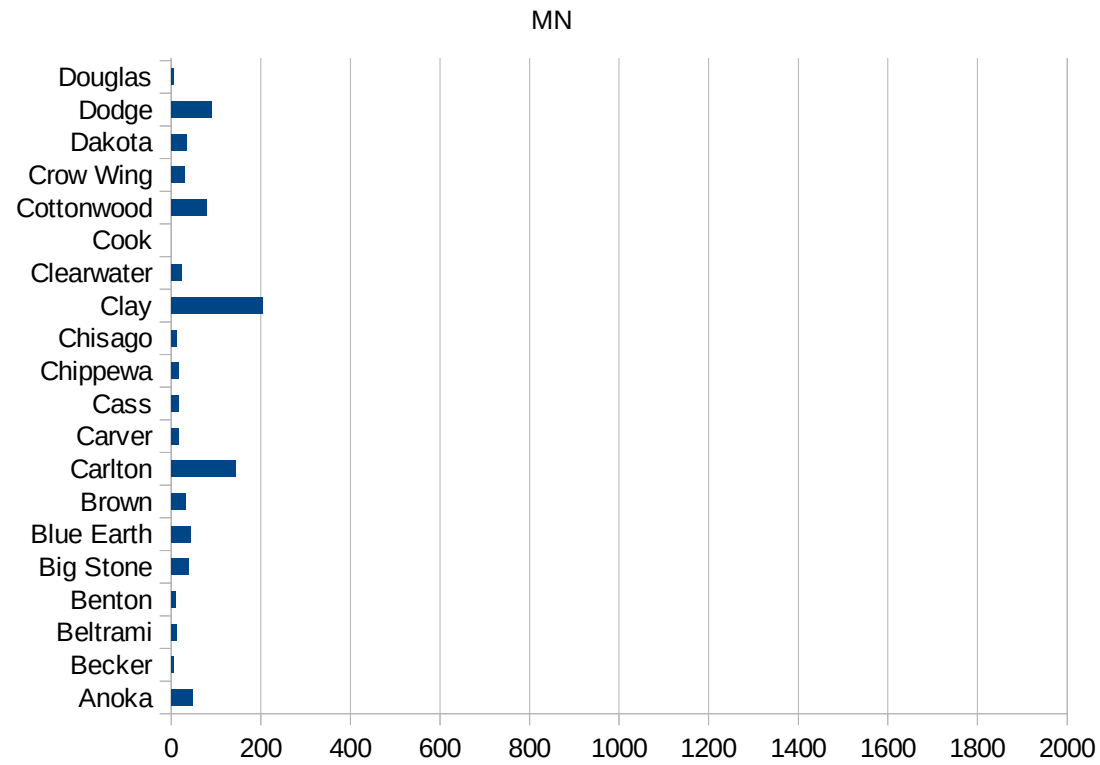


MN

27067 Kandiyohi	91.00455023
27069 Kittson	23.54048964
27071 Koochiching	8.038585209
27073 Lac qui Parle	15.01952538
27075 Lake	0
27077 Lake of the Woo	0
27079 Le Sueur	80.71874781
27081 Lincoln	35.25471532
27083 Lyon	23.41097975
27085 McLeod	11.15044741
27087 Mahnommen	18.1192245
27089 Marshall	10.64962726
27091 Martin	217.3363659
27093 Meeker	25.92800657
27095 Mille Lacs	3.82570106
27097 Morrison	3.014863276
27099 Mower	69.98075529
27101 Murray	120.8313195
27103 Nicollet	26.30040912
27105 Nobles	1819.923372
27107 Norman	108.1081081
27109 Olmsted	157.4127991
27111 Otter Tail	13.60266612
27113 Pennington	7.053180985
27115 Pine	189.9399654
27117 Pipestone	22.10677573
27119 Polk	76.12039709
27121 Pope	0
27123 Ramsey	53.97938969
27125 Red Lake	25.00625156
27127 Redwood	6.557807069
27129 Renville	20.53107035
27131 Rice	15.03239481
27133 Rock	63.73486297



27135 Roseau	6.600660066
27137 St. Louis	33.54125574
27139 Scott	23.74797294
27141 Sherburne	16.66041901
27143 Sibley	6.654245409
27145 Stearns	34.5355905
27147 Steele	38.04037714
27149 Stevens	0
27151 Swift	10.70090958
27153 Todd	12.20405175
27155 Traverse	60.45949214
27157 Wabasha	36.96003696
27159 Wadena	0
27161 Waseca	16.05050559
27163 Washington	43.9813118
27165 Watonwan	63.75227687
27167 Wilkin	175.887432
27169 Winona	129.8573537
27171 Wright	24.9360098
27173 Yellow Medicine	30.62787136



MN

FIPS

29001
29003
29005
29007
29009
29011
29013
29015
29017
29019
29021
29023
29025
29027
29029
29031
29033
29035
29037

MN

29039
29041
29043
29045
29047
29049
29051
29053
29055
29057
29059
29061
29063
29065
29067
29069
29071
29073
29075
29077
29079
29081
29083
29085
29087
29089
29091
29093
29095
29097
29099
29101

29103

MN

29105
29107
29109
29111
29113
29115
29117
29121
29123
29125
29127
29119
29129
29131
29133
29135
29137
29139
29141
29143
29145
29147
29149
29151
29153
29155
29157
29159
29161
29163
29165
29167
29169
29171

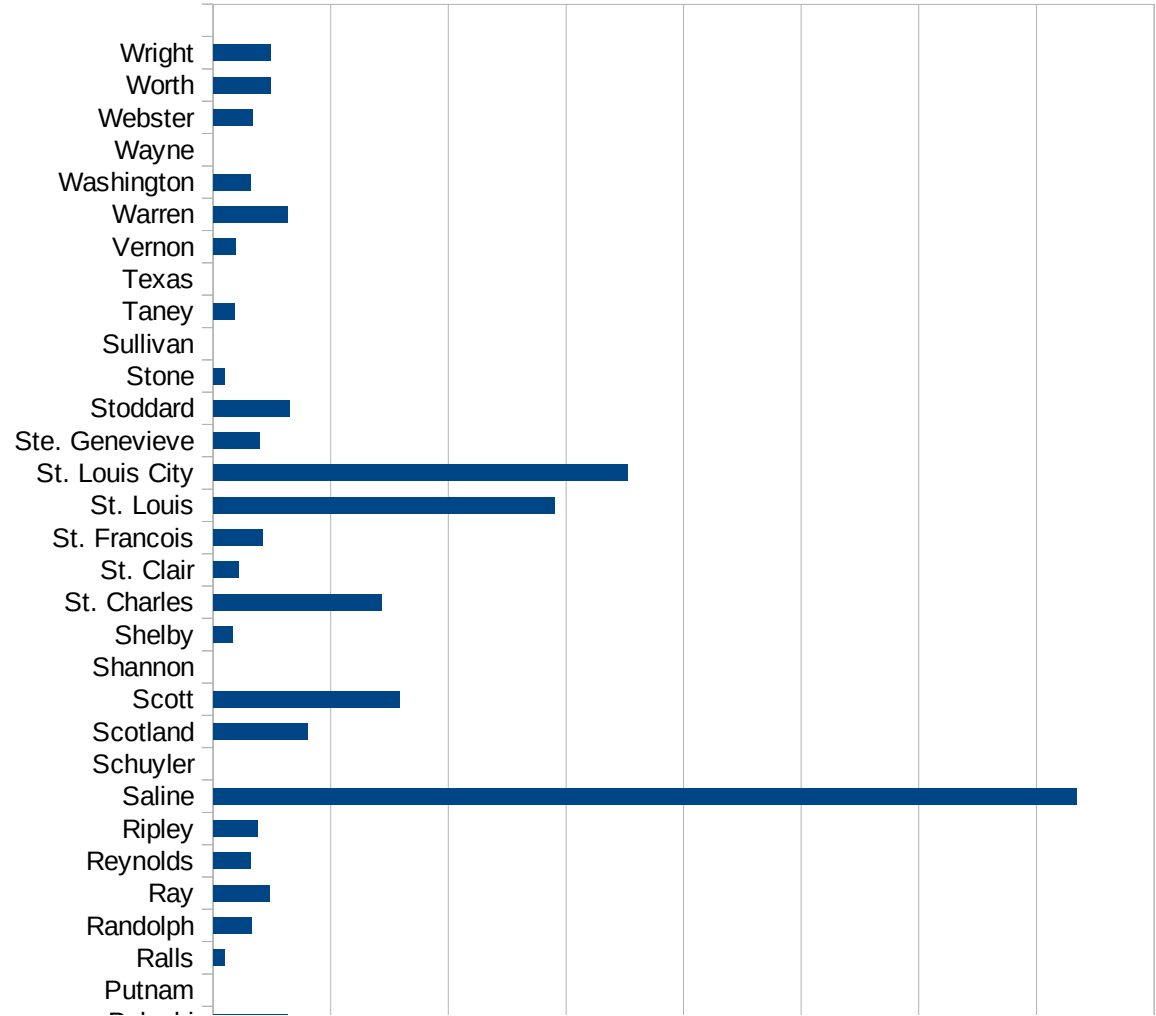
MN

29173
29175
29177
29179
29181
29195
29197
29199
29201
29203
29205
29183
29185
29187
29189
29510
29186
29207
29209
29211
29213
29215

29217
29219
29221
29223
29225
29227
29229

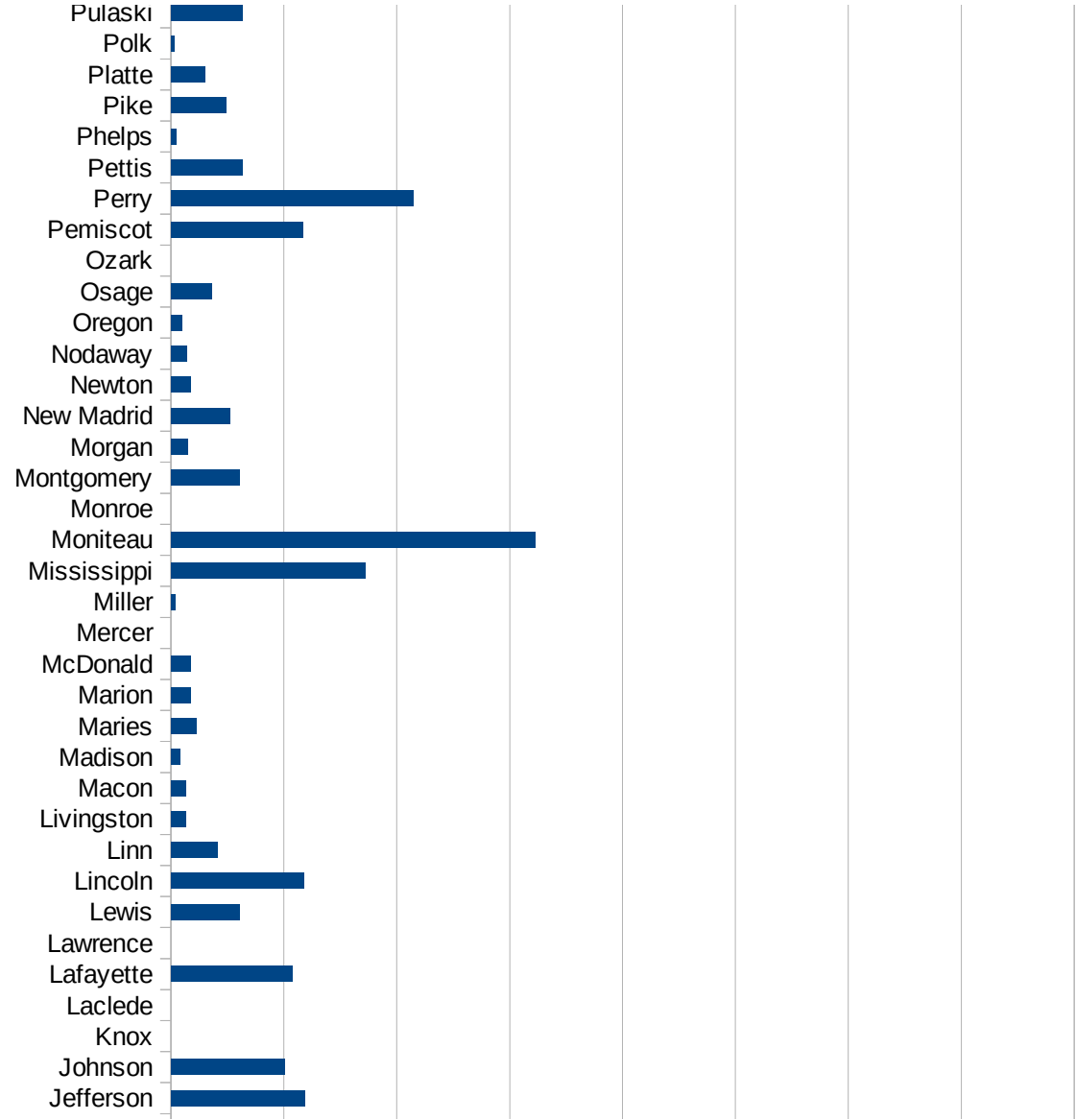
MO

FIPS	County	Cases	Infection Rate per 100,000
29001	Adair	47.35782785	
29003	Andrew	11.35911853	
29005	Atchison	38.67723845	
29007	Audrain	3.925725278	
29009	Barry	16.7196121	
29011	Barton	0	
29013	Bates	36.76470588	
29015	Benton	20.74904036	
29017	Bollinger	32.87040841	
29019	Boone	54.44293214	
29021	Buchanan	71.12937643	
29023	Butler	60.9770398	
29025	Caldwell	32.93807642	
29027	Callaway	44.55434516	
29029	Camden	76.39419404	
29031	Cape Girardeau	60.95005905	
29033	Carroll	34.31316482	
29035	Carter	49.55401388	
29037	Cass	55.26230539	
29039	Cedar	35.29827038	
29041	Chariton	67.10508657	
29043	Christian	21.8433487	
29045	Clark	14.61560947	
29047	Clay	27.60132324	
29049	Clinton	53.73717636	
29051	Cole	65.10755769	
29053	Cooper	39.76594899	
29055	Crawford	29.21901741	
29057	Dade	0	
29059	Dallas	11.93175039	
29061	Daviess	24.05870324	
29063	DeKalb	23.75296912	
29065	Dent	0	



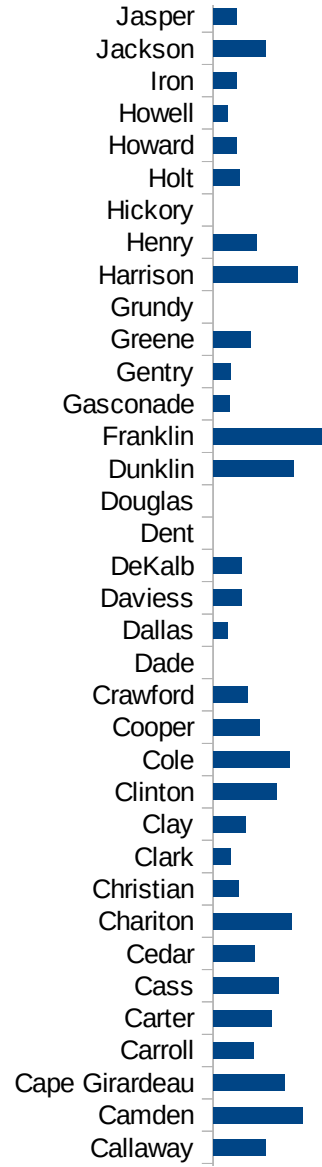
MO

29067 Douglas	0
29069 Dunklin	67.97403392
29071 Franklin	102.2475162
29073 Gasconade	13.60081605
29075 Gentry	15.08750754
29077 Greene	31.8577159
29079 Grundy	0
29081 Harrison	71.30972189
29083 Henry	36.71071953
29085 Hickory	0
29087 Holt	22.70663034
29089 Howard	19.72970307
29091 Howell	12.47629504
29093 Iron	19.65215682
29095 Jackson	44.12350583
29097 Jasper	19.89455884
29099 Jefferson	118.5663281
29101 Johnson	100.6486245
29103 Knox	0
29105 Laclede	0
29107 Lafayette	107.3685502
29109 Lawrence	0
29111 Lewis	60.88280061
29113 Lincoln	117.8795548
29115 Linn	41.53858935
29117 Livingston	13.20480655
29121 Macon	13.19870653
29123 Madison	8.204791598
29125 Maries	22.80761774
29127 Marion	17.48740907
29119 McDonald	17.33252448
29129 Mercer	0
29131 Miller	3.946952952
29133 Mississippi	172.4655069

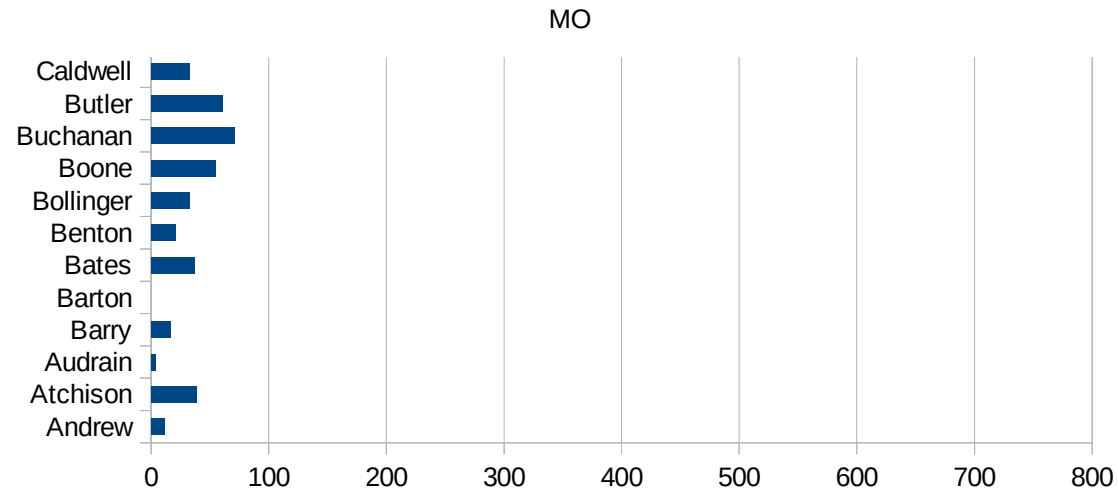


MO

29135 Moniteau	322.5606352
29137 Monroe	0
29139 Montgomery	60.69013352
29141 Morgan	14.73622163
29143 New Madrid	52.03515264
29145 Newton	17.16266777
29147 Nodaway	13.45050215
29149 Oregon	9.486765961
29151 Osage	36.4590929
29153 Ozark	0
29155 Pemiscot	116.7649951
29157 Perry	214.0992167
29159 Pettis	63.46669174
29161 Phelps	4.471072163
29163 Pike	48.6381323
29165 Platte	30.10147109
29167 Polk	3.105493618
29169 Pulaski	63.44445726
29171 Putnam	0
29173 Ralls	9.792401097
29175 Randolph	32.30626338
29177 Ray	48.07062011
29179 Reynolds	31.9795331
29181 Ripley	37.31064846
29195 Saline	733.7846691
29197 Schuyler	0
29199 Scotland	80.54772453
29201 Scott	158.6145925
29203 Shannon	0
29205 Shelby	16.52892562
29183 St. Charles	143.2930343
29185 St. Clair	21.28791911
29187 St. Francois	41.98404606
29189 St. Louis	290.688052



29510 St. Louis City	352.3335909
29186 Ste. Genevieve	39.13237925
29207 Stoddard	65.05512566
29209 Stone	9.449116508
29211 Sullivan	0
29213 Taney	17.90446179
29215 Texas	0
29217 Vernon	19.48558067
29219 Warren	63.38048457
29221 Washington	32.07312673
29223 Wayne	0
29225 Webster	33.24043059
29227 Worth	49.01960784
29229 Wright	48.97159647



MO

FIPS

29001
29003
29005
29007
29009
29011
29013
29015
29017
29019
29021
29023
29025
29027
29029
29031
29033
29035
29037

MO

29039
29041
29043
29045
29047
29049
29051
29053
29055
29057
29059
29061
29063
29065
29067
29069
29071
29073
29075
29077
29079
29081
29083
29085
29087
29089
29091
29093
29095
29097
29099
29101

29103

MO

29105
29107
29109
29111
29113
29115
29117
29121
29123
29125
29127
29119
29129
29131
29133
29135
29137
29139
29141
29143
29145
29147
29149
29151
29153
29155
29157
29159
29161
29163
29165
29167
29169
29171

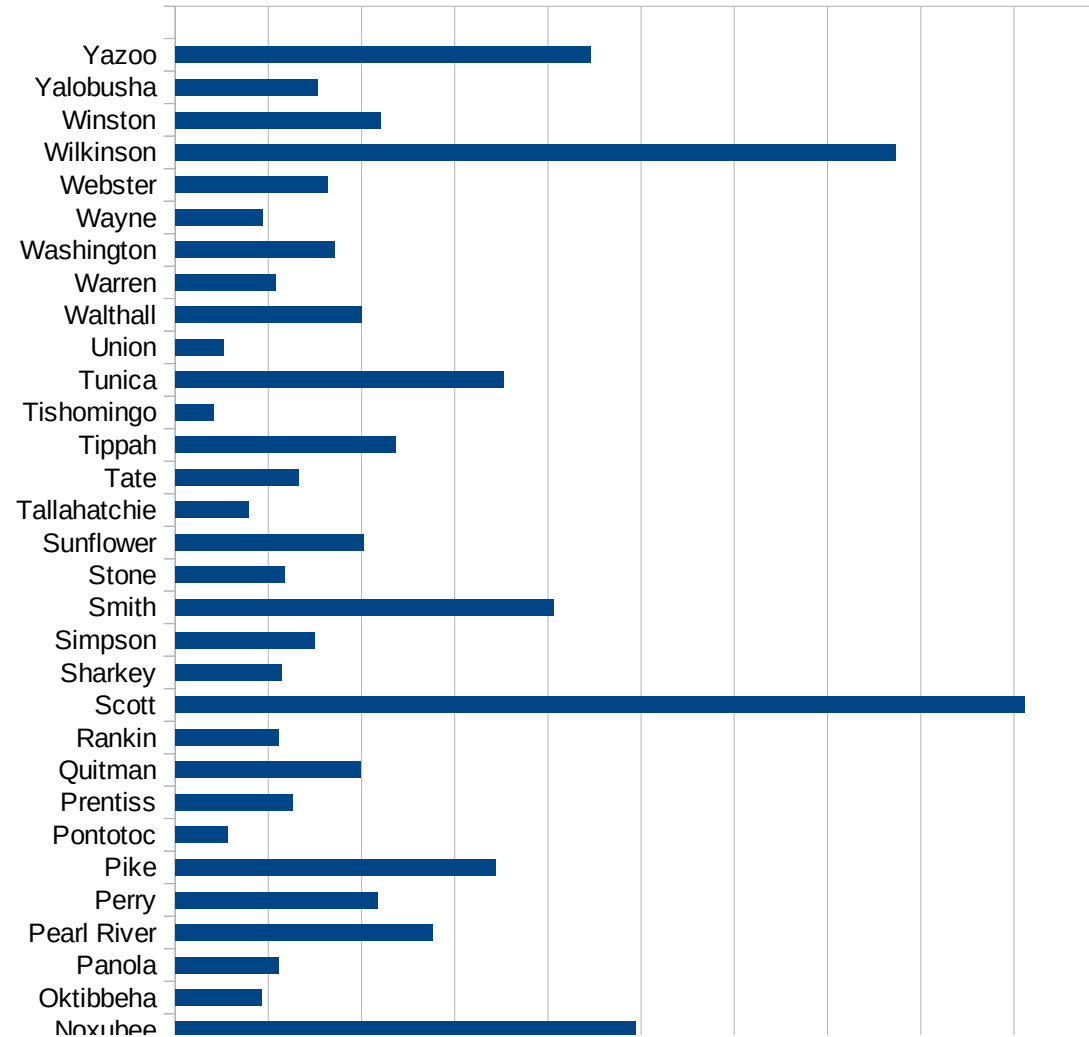
MO

29173
29175
29177
29179
29181
29195
29197
29199
29201
29203
29205
29183
29185
29187
29189
29510
29186
29207
29209
29211
29213
29215

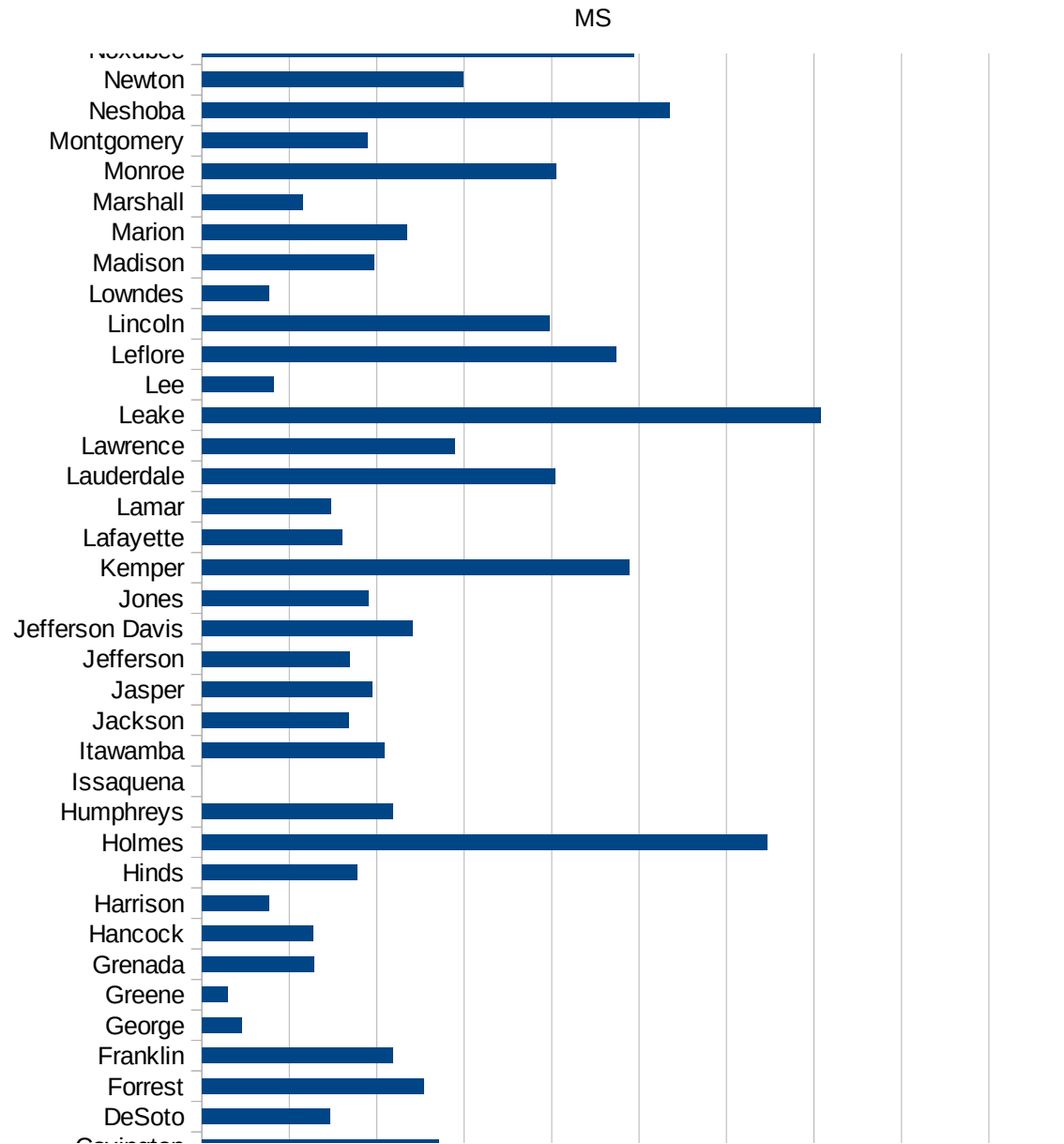
29217
29219
29221
29223
29225
29227
29229

MS

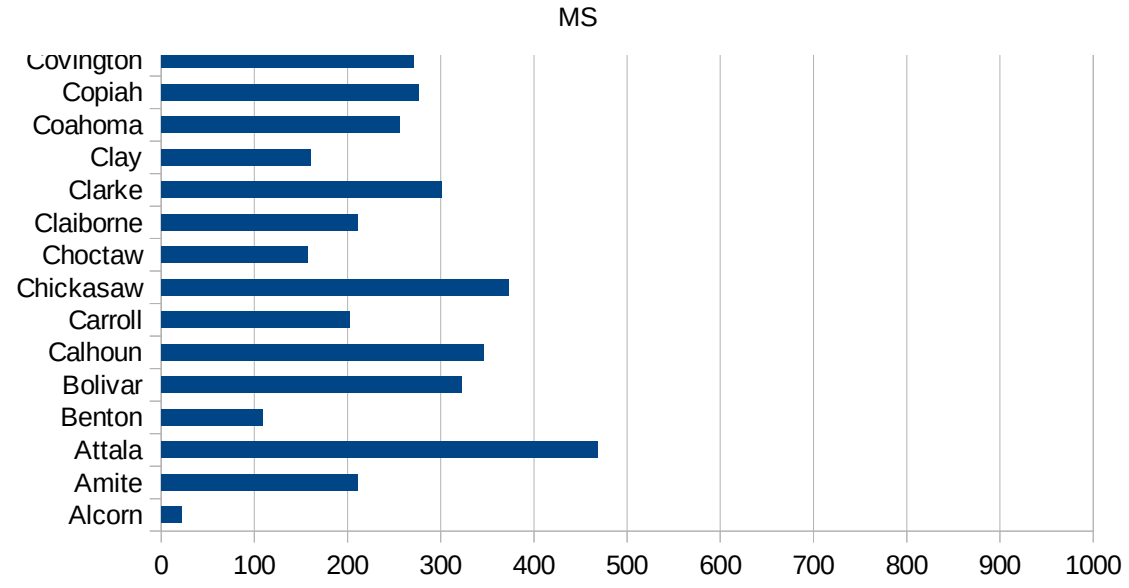
FIPS	County	PC Infection
28001	Adams	371.8902283
28003	Alcorn	21.66553825
28005	Amite	210.9362324
28007	Attala	468.2820583
28009	Benton	108.8139282
28011	Bolivar	322.3438547
28013	Calhoun	346.3563314
28015	Carroll	201.7959843
28017	Chickasaw	372.721449
28019	Choctaw	157.042764
28021	Claiborne	211.064208
28023	Clarke	301.2048193
28025	Clay	159.9092128
28027	Coahoma	256.319604
28029	Copiah	276.7753915
28031	Covington	270.5139766
28033	DeSoto	146.1530431
28035	Forrest	253.2117917
28037	Franklin	218.2845403
28039	George	45.36082474
28041	Greene	29.44207272
28043	Grenada	128.2355735
28045	Hancock	126.758778
28047	Harrison	76.94168885
28049	Hinds	177.5734441
28051	Holmes	646.9186244
28053	Humphreys	217.9968512
28055	Issaquena	0
28057	Itawamba	208.3599099
28059	Jackson	167.5076949
28061	Jasper	194.789384
28063	Jefferson	168.8713763
28065	Jefferson Davis	240.3418195



28067 Jones	189.889134
28069 Kemper	488.6805625
28071 Lafayette	160.6044568
28073 Lamar	147.3249315
28075 Lauderdale	403.6273351
28077 Lawrence	289.040546
28079 Leake	707.288143
28081 Lee	82.15769583
28083 Leflore	473.7369895
28085 Lincoln	397.6026897
28087 Lowndes	76.36178517
28089 Madison	196.9137556
28091 Marion	234.6752984
28093 Marshall	115.6525909
28095 Monroe	404.9038353
28097 Montgomery	189.5640028
28099 Neshoba	535.6223176
28101 Newton	298.4656998
28103 Noxubee	493.592786
28105 Oktibbeha	92.74380532
28107 Panola	111.1826321
28109 Pearl River	276.2381064
28111 Perry	217.919705
28113 Pike	343.7555292
28115 Pontotoc	56.54509471
28117 Prentiss	126.4072684
28119 Quitman	198.5533967
28121 Rankin	111.1096672
28123 Scott	912.079754
28125 Sharkey	114.2334933
28127 Simpson	149.4880036
28129 Smith	406.1992251
28131 Stone	117.5402041
28133 Sunflower	202.0594521



28135 Tallahatchie	78.64445557
28137 Tate	132.1325498
28139 Tippah	236.4173676
28141 Tishomingo	41.1226483
28143 Tunica	351.9710378
28145 Union	52.43655177
28147 Walthall	200.4839267
28149 Warren	108.2813583
28151 Washington	170.8718905
28153 Wayne	93.60528131
28155 Webster	163.4654679
28157 Wilkinson	773.4303913
28159 Winston	220.2036884
28161 Yalobusha	153.3247256
28163 Yazoo	446.0492778



MS

FIPS

29001
29003
29005
29007
29009
29011
29013
29015
29017
29019
29021
29023
29025
29027
29029
29031
29033
29035
29037

MS

29039
29041
29043
29045
29047
29049
29051
29053
29055
29057
29059
29061
29063
29065
29067
29069
29071
29073
29075
29077
29079
29081
29083
29085
29087
29089
29091
29093
29095
29097
29099
29101

29103

MS

29105
29107
29109
29111
29113
29115
29117
29121
29123
29125
29127
29119
29129
29131
29133
29135
29137
29139
29141
29143
29145
29147
29149
29151
29153
29155
29157
29159
29161
29163
29165
29167
29169
29171

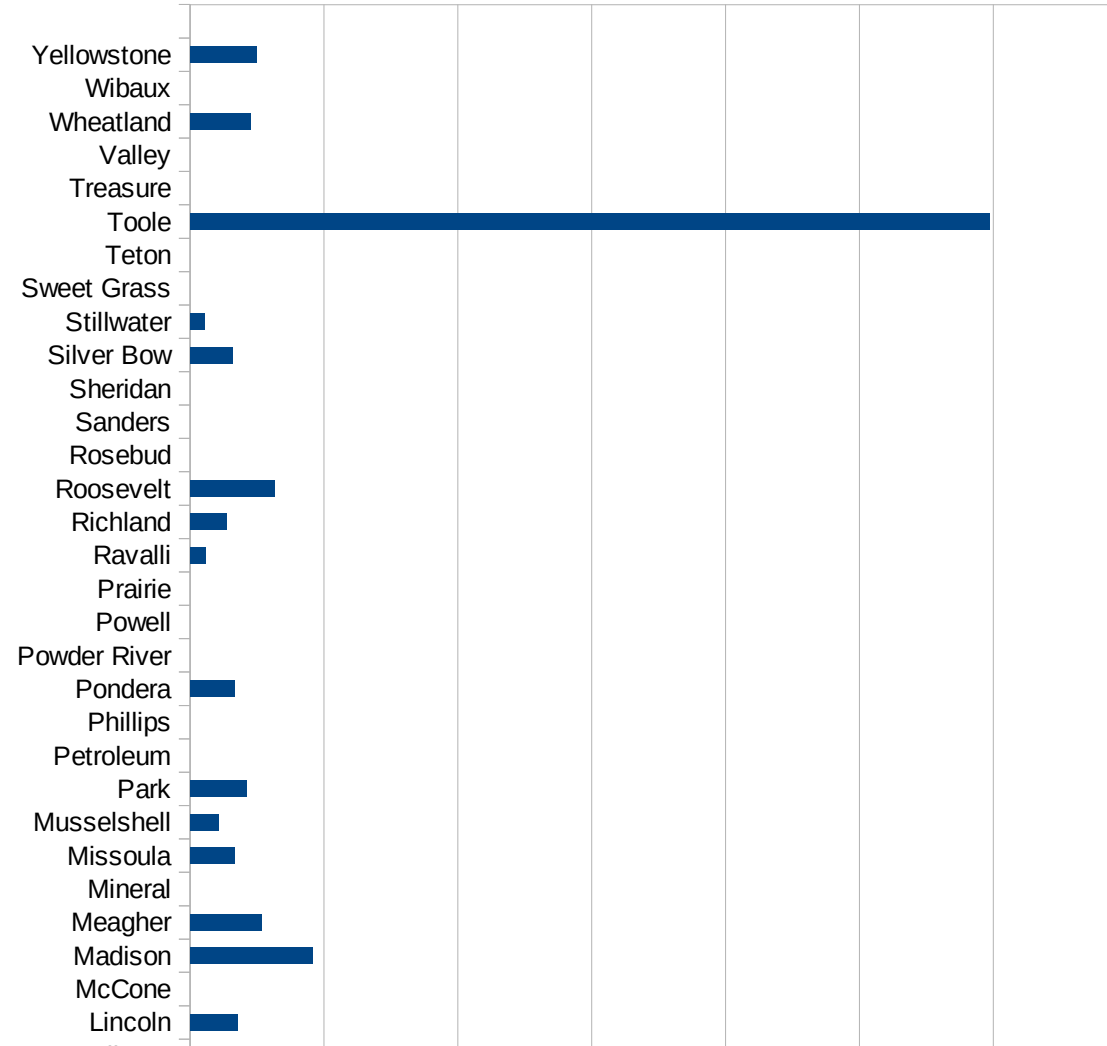
MS

29173
29175
29177
29179
29181
29195
29197
29199
29201
29203
29205
29183
29185
29187
29189
29510
29186
29207
29209
29211
29213
29215

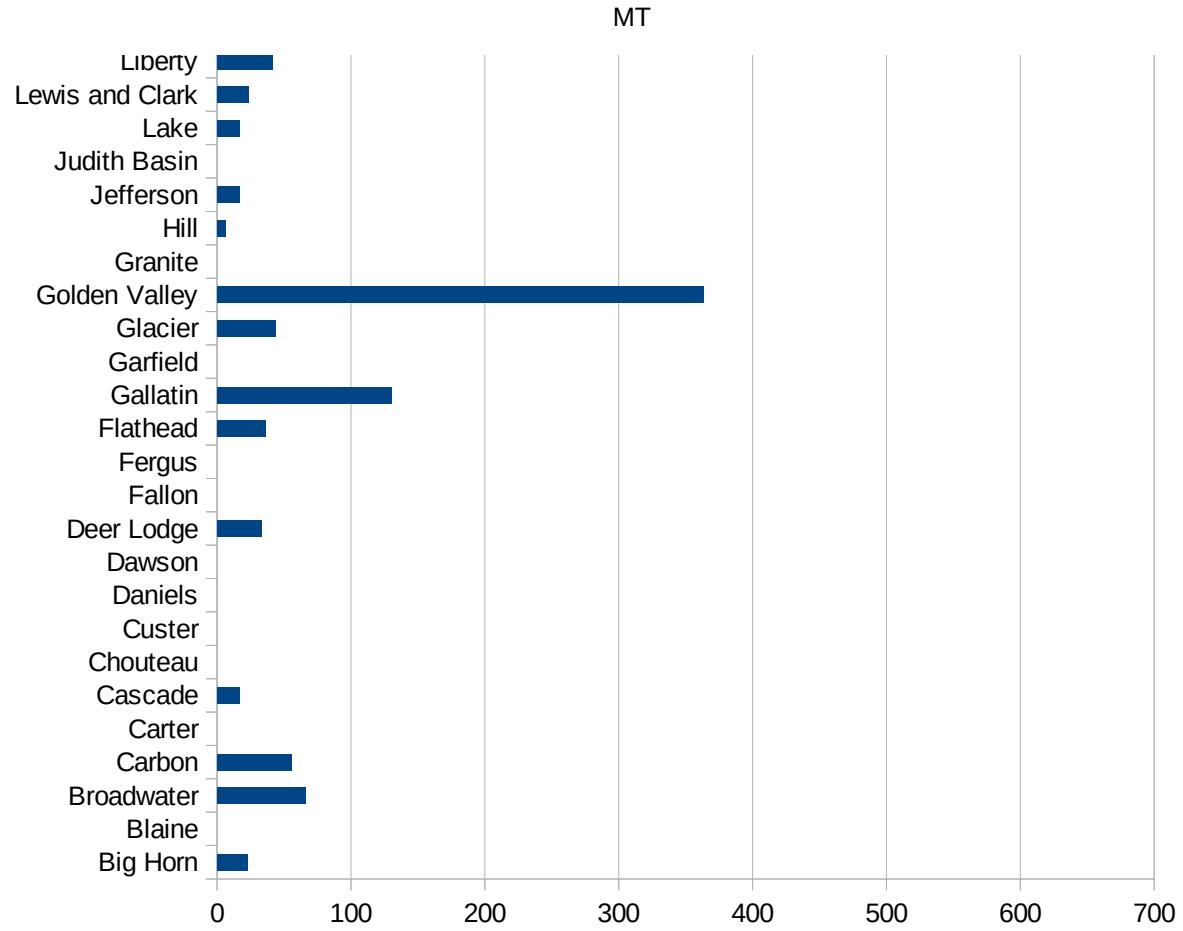
29217
29219
29221
29223
29225
29227
29229

MT

FIPS	County	PC Infection
30001	Beaverhead	10.63377286
30003	Big Horn	22.49212776
30005	Blaine	0
30007	Broadwater	65.73541495
30009	Carbon	56.00149337
30011	Carter	0
30013	Cascade	17.14782651
30015	Chouteau	0
30017	Custer	0
30019	Daniels	0
30021	Dawson	0
30023	Deer Lodge	32.85510897
30025	Fallon	0
30027	Fergus	0
30029	Flathead	36.2368519
30031	Gallatin	130.5016268
30033	Garfield	0
30035	Glacier	43.64588638
30037	Golden Valley	363.1961259
30039	Granite	0
30041	Hill	6.117330397
30043	Jefferson	16.53302472
30045	Judith Basin	0
30047	Lake	16.52892562
30049	Lewis and Clark	23.28966521
30051	Liberty	41.15226337
30053	Lincoln	35.36425179
30055	McCone	0
30057	Madison	91.24087591
30059	Meagher	53.59056806
30061	Mineral	0
30063	Missoula	32.83077001
30065	Musselshell	21.50075253



30067 Park	41.82600382
30069 Petroleum	0
30071 Phillips	0
30073 Pondera	33.48961822
30075 Powder River	0
30077 Powell	0
30079 Prairie	0
30081 Ravalli	11.58158065
30083 Richland	27.49014936
30085 Roosevelt	63.29686228
30087 Rosebud	0
30089 Sanders	0
30091 Sheridan	0
30093 Silver Bow	31.4348584
30095 Stillwater	10.48877701
30097 Sweet Grass	0
30099 Teton	0
30101 Toole	597.5685143
30103 Treasure	0
30105 Valley	0
30107 Wheatland	44.72271914
30109 Wibaux	0
30111 Yellowstone	49.33275883



MT

FIPS

29001
29003
29005
29007
29009
29011
29013
29015
29017
29019
29021
29023
29025
29027
29029
29031
29033
29035
29037

MT

29039
29041
29043
29045
29047
29049
29051
29053
29055
29057
29059
29061
29063
29065
29067
29069
29071
29073
29075
29077
29079
29081
29083
29085
29087
29089
29091
29093
29095
29097
29099
29101

29103

MT

29105
29107
29109
29111
29113
29115
29117
29121
29123
29125
29127
29119
29129
29131
29133
29135
29137
29139
29141
29143
29145
29147
29149
29151
29153
29155
29157
29159
29161
29163
29165
29167
29169
29171

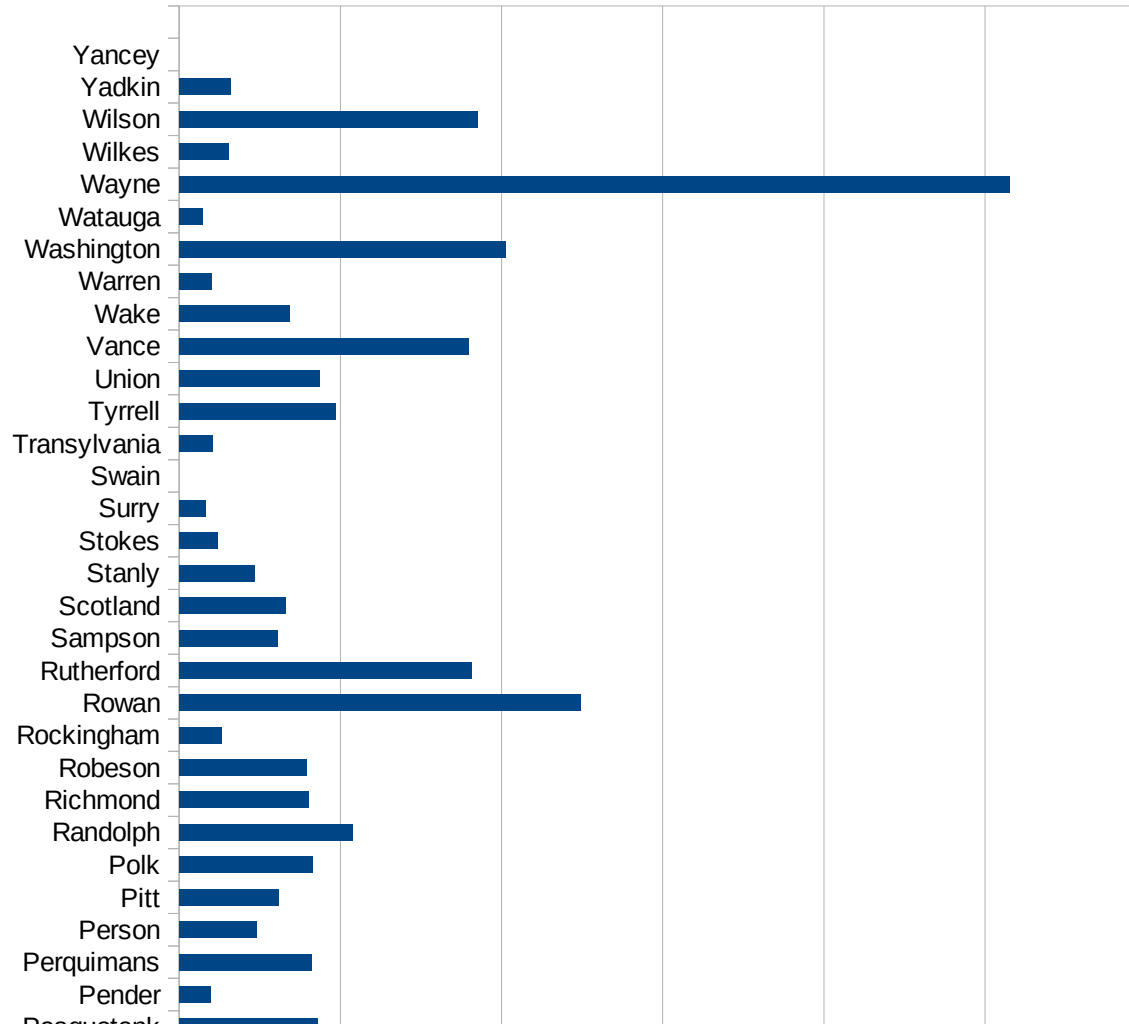
MT

29173
29175
29177
29179
29181
29195
29197
29199
29201
29203
29205
29183
29185
29187
29189
29510
29186
29207
29209
29211
29213
29215

29217
29219
29221
29223
29225
29227
29229

NC

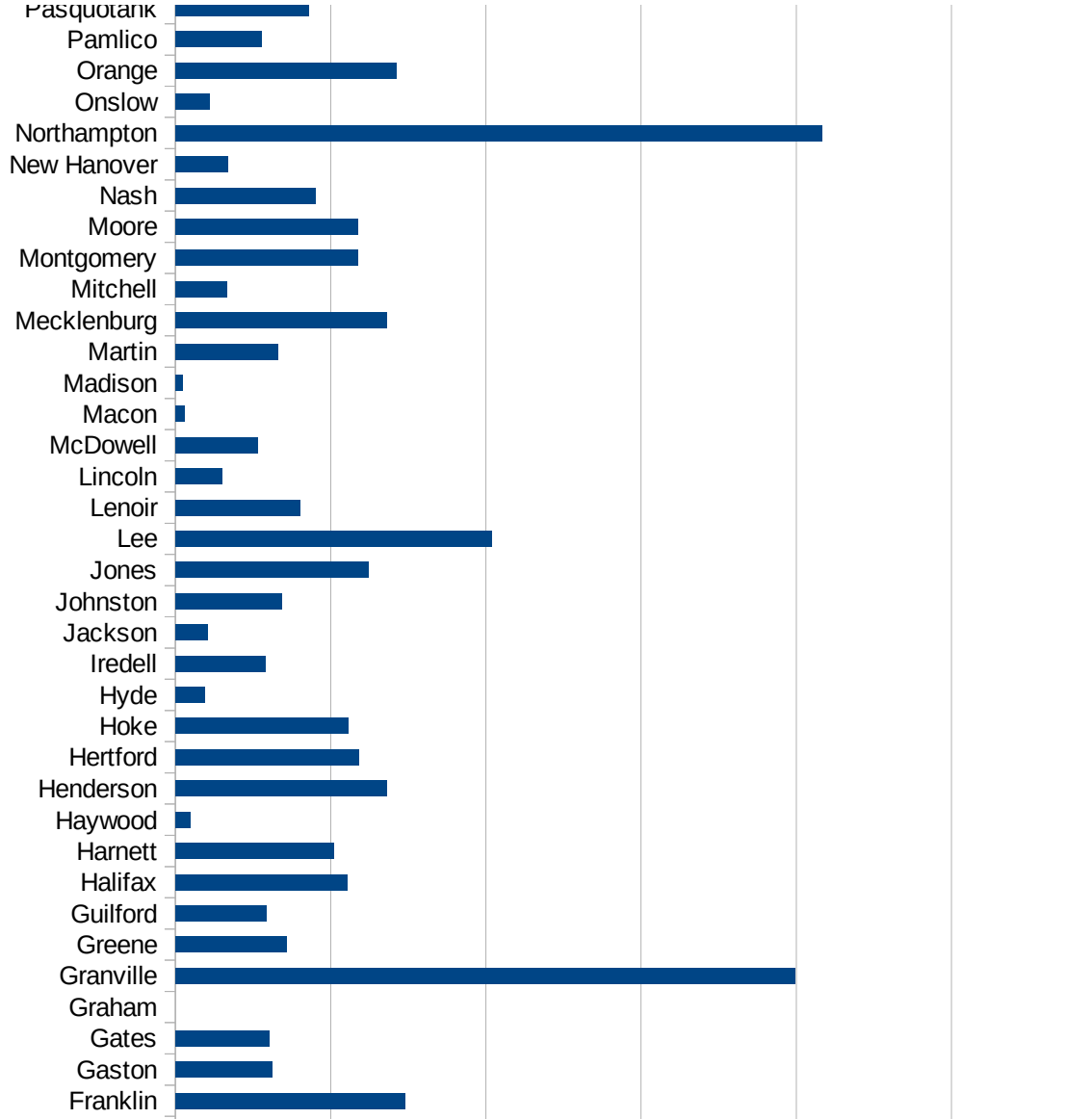
FIPS	County	PC Infection
37001	Alamance	54.67567113
37003	Alexander	10.70864455
37005	Alleghany	17.91954126
37007	Anson	88.4351007
37009	Ashe	14.75524733
37011	Avery	0
37013	Beaufort	42.48178593
37015	Bertie	199.7266898
37017	Bladen	30.1295571
37019	Brunswick	29.25174048
37021	Buncombe	20.84113268
37023	Burke	97.36451948
37025	Cabarrus	124.9160129
37027	Caldwell	37.79151276
37029	Camden	9.337068161
37031	Carteret	40.27386226
37033	Caswell	79.30214116
37035	Catawba	33.40644934
37037	Chatham	358.2220156
37039	Cherokee	56.37177184
37041	Chowan	49.89664267
37043	Clay	53.86479935
37045	Cleveland	48.13354498
37047	Columbus	168.8976732
37049	Craven	37.89645522
37051	Cumberland	60.18114525
37053	Currituck	7.387706856
37055	Dare	41.09476453
37057	Davidson	93.62958695
37059	Davie	67.86324386
37061	Duplin	122.3324725
37063	Durham	175.2231332
37065	Edgecombe	149.9855783



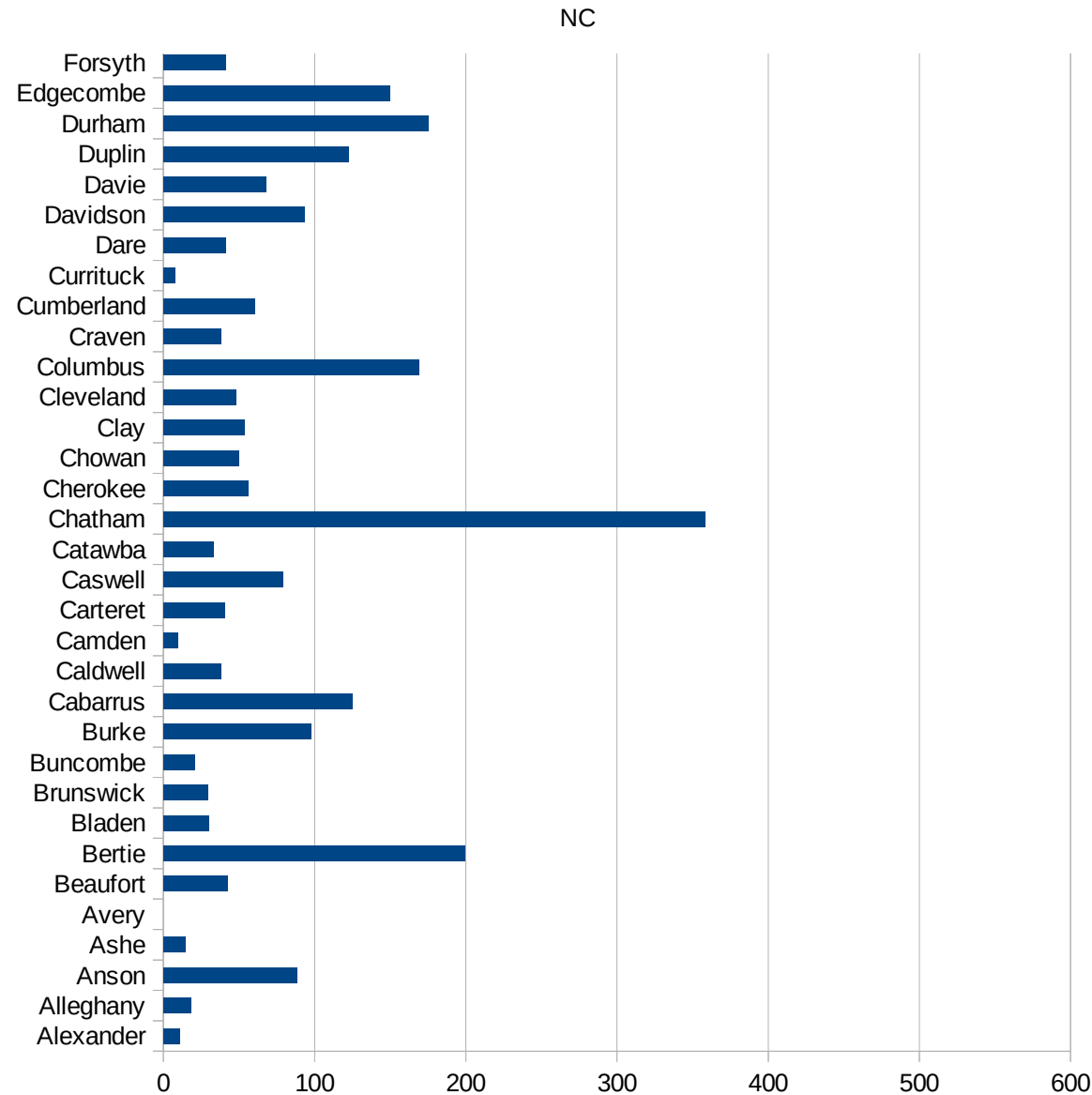
This work is licensed under the Creative Commons Attribution-NoDerivatives 4.0 International License. To view a copy of this license, visit <http://creativecommons.org/licenses/by-nd/4.0/>.

NC

37067 Forsyth	41.15020087
37069 Franklin	148.0165779
37071 Gaston	62.37491362
37073 Gates	60.48561306
37075 Graham	0
37077 Granville	399.2348
37079 Greene	71.38777841
37081 Guilford	58.8378586
37083 Halifax	110.728833
37085 Harnett	102.0757894
37087 Haywood	9.681948008
37089 Henderson	136.1907699
37091 Hertford	118.3481973
37093 Hoke	111.3870426
37095 Hyde	19.12045889
37097 Iredell	58.28452938
37099 Jackson	20.77226672
37101 Johnston	68.5827063
37103 Jones	124.5200789
37105 Lee	203.4107922
37107 Lenoir	80.3915964
37109 Lincoln	29.84361943
37111 McDowell	52.73913903
37113 Macon	5.668130934
37115 Madison	4.59495474
37117 Martin	66.16382162
37119 Mecklenburg	136.3925986
37121 Mitchell	33.33333333
37123 Montgomery	117.3407649
37125 Moore	117.5492998
37127 Nash	90.41014295
37129 New Hanover	34.01155532
37131 Northampton	416.7513722
37133 Onslow	21.75199688



37135 Orange	142.4394119
37137 Pamlico	55.24861878
37139 Pasquotank	85.77411135
37141 Pender	19.30439819
37143 Perquimans	81.95499925
37145 Person	48.09274306
37147 Pitt	61.69614371
37149 Polk	82.480229
37151 Randolph	107.4286193
37153 Richmond	80.20139461
37155 Robeson	78.88888046
37157 Rockingham	26.4637777
37159 Rowan	249.1823703
37161 Rutherford	181.0672493
37163 Sampson	61.29569673
37165 Scotland	66.07296754
37167 Stanly	46.71768023
37169 Stokes	24.19337102
37171 Surry	16.6787124
37173 Swain	0
37175 Transylvania	20.45886307
37177 Tyrrell	96.828855
37179 Union	86.89828238
37181 Vance	179.4446189
37183 Wake	68.84524011
37185 Warren	20.1948806
37187 Washington	202.3779408
37189 Watauga	14.29975869
37191 Wayne	515.2213423
37193 Wilkes	30.63144537
37195 Wilson	185.3784298
37197 Yadkin	31.96334869
37199 Yancey	0



NC

NC

FIPS

- 29001
- 29003
- 29005
- 29007
- 29009
- 29011
- 29013
- 29015
- 29017
- 29019
- 29021
- 29023
- 29025
- 29027
- 29029
- 29031
- 29033
- 29035
- 29037

This work is licensed under the Creative Commons Attribution-NoDerivatives 4.0 International License. To view a copy of this license, visit <http://creativecommons.org/licenses/by-nd/4.0/>.

Tom McKellips, DM
www.creatingtomorrow.us
Page 278

NC

29039
29041
29043
29045
29047
29049
29051
29053
29055
29057
29059
29061
29063
29065
29067
29069
29071
29073
29075
29077
29079
29081
29083
29085
29087
29089
29091
29093
29095
29097
29099
29101

29103

NC

29105
29107
29109
29111
29113
29115
29117
29121
29123
29125
29127
29119
29129
29131
29133
29135
29137
29139
29141
29143
29145
29147
29149
29151
29153
29155
29157
29159
29161
29163
29165
29167
29169
29171

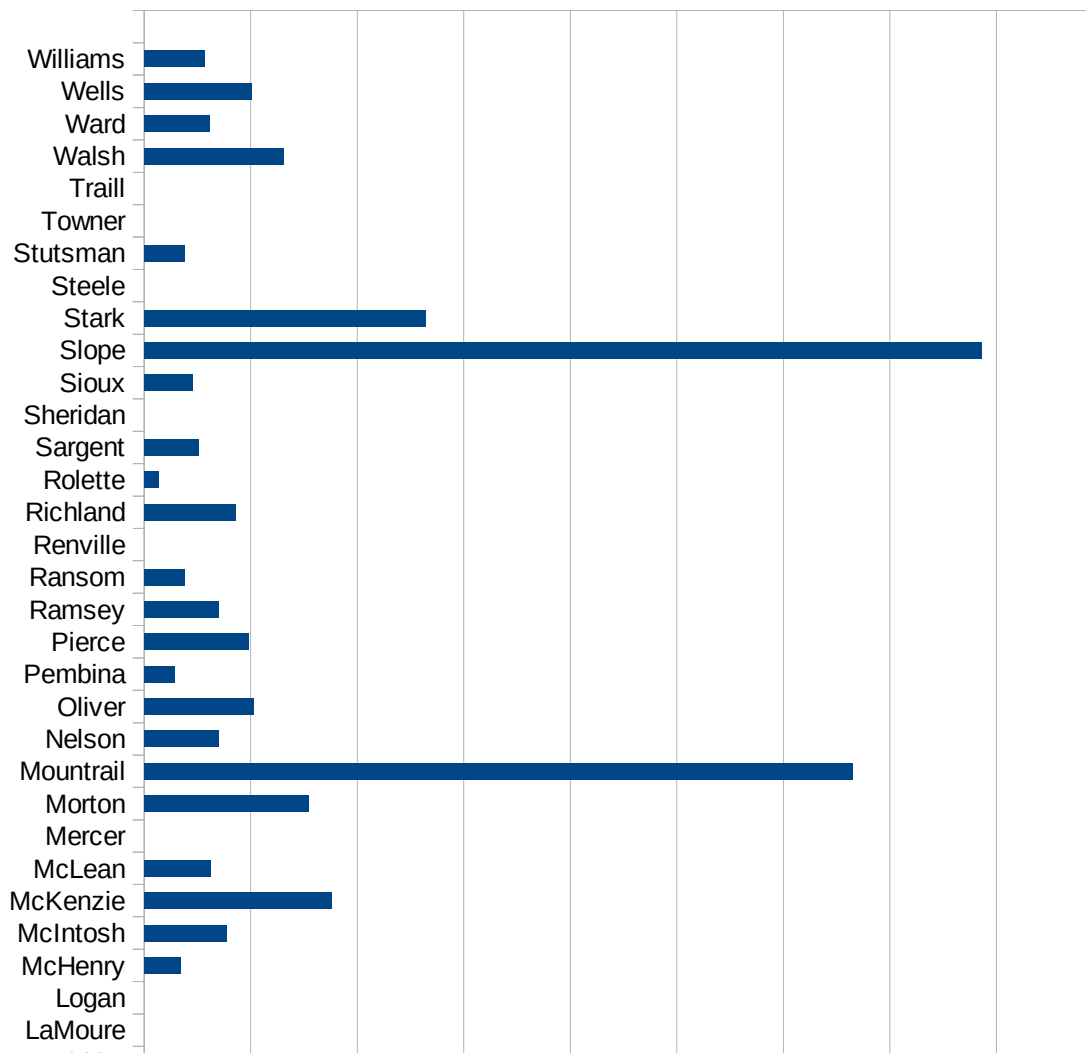
NC

29173
29175
29177
29179
29181
29195
29197
29199
29201
29203
29205
29183
29185
29187
29189
29510
29186
29207
29209
29211
29213
29215

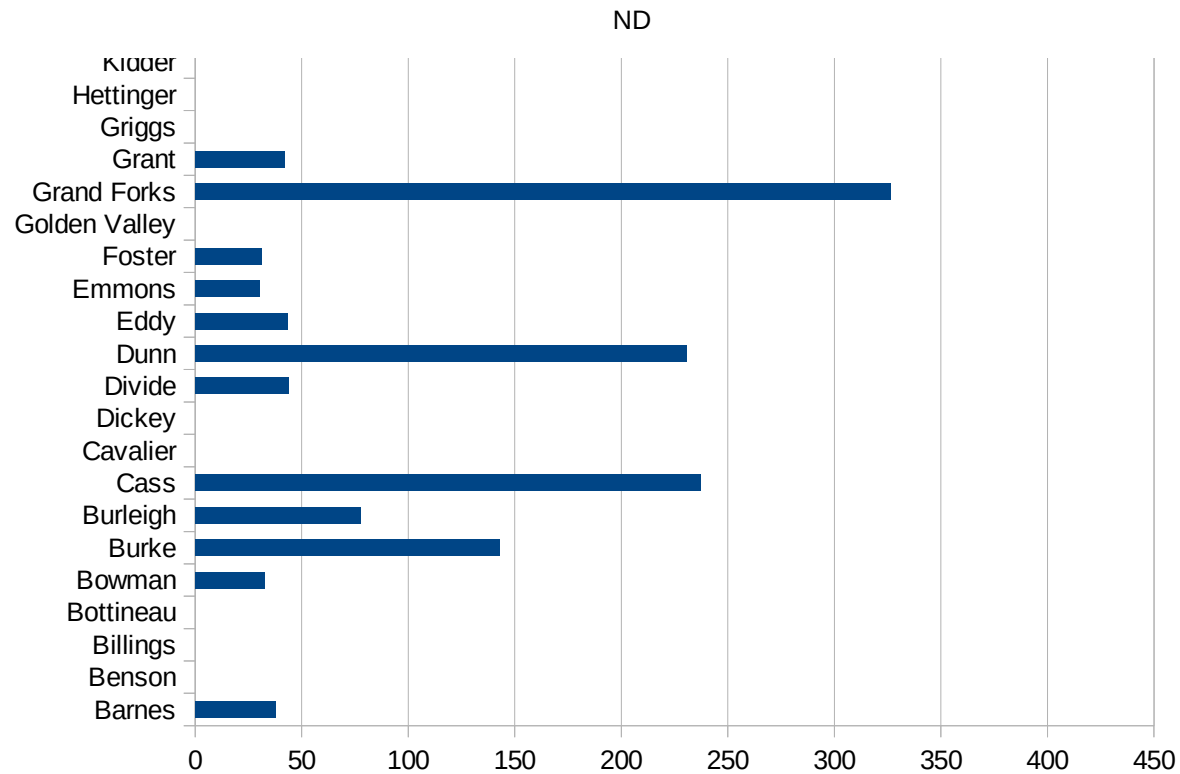
29217
29219
29221
29223
29225
29227
29229

ND

FIPS	County	PC Infection
38001	Adams	0
38003	Barnes	37.94346424
38005	Benson	0
38007	Billings	0
38009	Bottineau	0
38011	Bowman	32.50975293
38013	Burke	142.8571429
38015	Burleigh	77.67153338
38017	Cass	237.444633
38019	Cavalier	0
38021	Dickey	0
38023	Divide	43.80201489
38025	Dunn	230.8402585
38027	Eddy	43.23389537
38029	Emmons	30.34901366
38031	Foster	31.09452736
38033	Golden Valley	0
38035	Grand Forks	326.4094955
38037	Grant	42.12299916
38039	Griggs	0
38041	Hettinger	0
38043	Kidder	0
38045	LaMoure	0
38047	Logan	0
38049	McHenry	17.19394773
38051	McIntosh	38.68471954
38053	McKenzie	88.02816901
38055	McLean	31.44324494
38057	Mercer	0
38059	Morton	77.18282682
38061	Mountrail	332.7461343
38063	Nelson	34.8553503
38065	Oliver	51.2295082



38067 Pembina	14.39470275
38069 Pierce	49.00759618
38071 Ramsey	34.84017072
38073 Ransom	19.09490166
38075 Renville	0
38077 Richland	43.10610259
38079 Rolette	6.992518006
38081 Sargent	25.83979328
38083 Sheridan	0
38085 Sioux	22.94630564
38087 Slope	393.1847969
38089 Stark	132.2708649
38091 Steele	0
38093 Stutsman	19.12320122
38095 Towner	0
38097 Traill	0
38099 Walsh	65.62294928
38101 Ward	30.99905527
38103 Wells	50.54334091
38105 Williams	28.28854314



ND

FIPS

29001
29003
29005
29007
29009
29011
29013
29015
29017
29019
29021
29023
29025
29027
29029
29031
29033
29035
29037

ND

29039
29041
29043
29045
29047
29049
29051
29053
29055
29057
29059
29061
29063
29065
29067
29069
29071
29073
29075
29077
29079
29081
29083
29085
29087
29089
29091
29093
29095
29097
29099
29101

29103

ND

29105
29107
29109
29111
29113
29115
29117
29121
29123
29125
29127
29119
29129
29131
29133
29135
29137
29139
29141
29143
29145
29147
29149
29151
29153
29155
29157
29159
29161
29163
29165
29167
29169
29171

ND

29173
29175
29177
29179
29181
29195
29197
29199
29201
29203
29205
29183
29185
29187
29189
29510
29186
29207
29209
29211
29213
29215

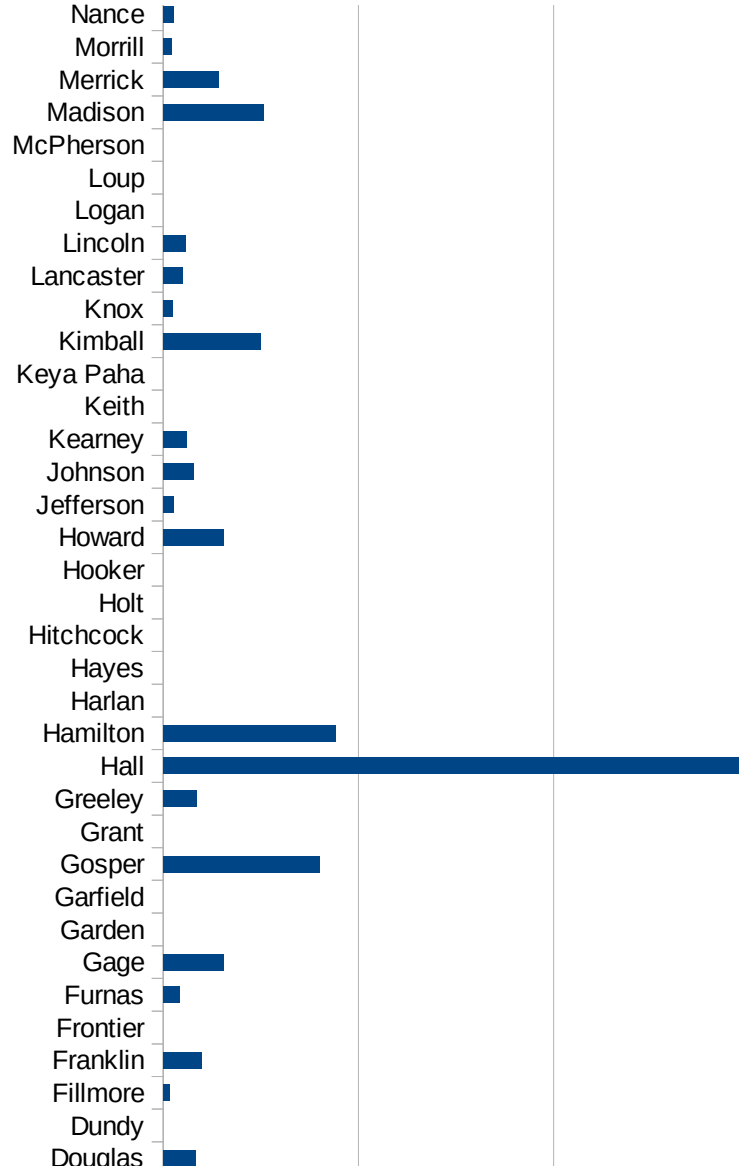
29217
29219
29221
29223
29225
29227
29229

NE

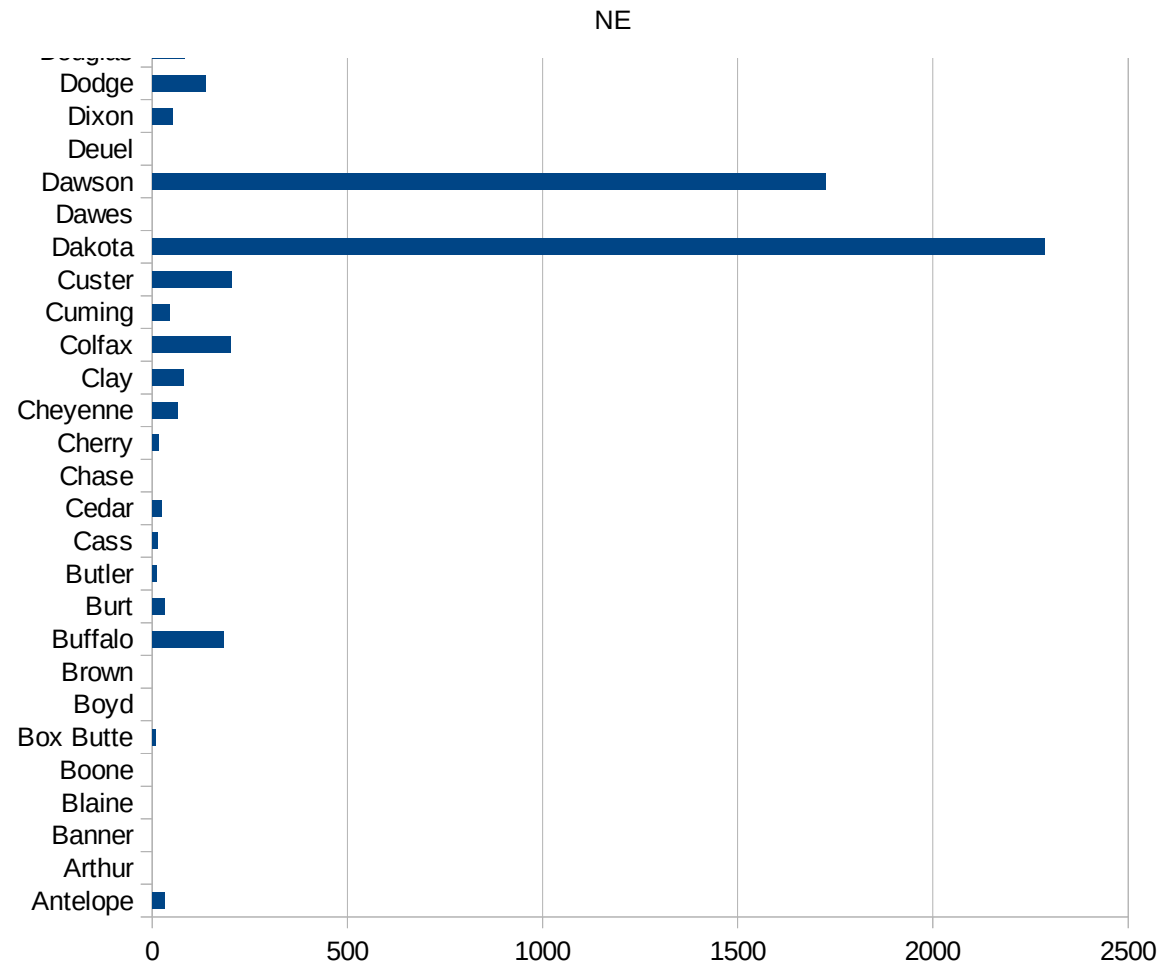


NE

31067 Gage	153.5383613
31069 Garden	0
31071 Garfield	0
31073 Gosper	400.8016032
31075 Grant	0
31077 Greeley	84.88964346
31079 Hall	1473.85849
31081 Hamilton	441.8103448
31083 Harlan	0
31085 Hayes	0
31087 Hitchcock	0
31089 Holt	0
31091 Hooker	0
31093 Howard	154.6072975
31095 Jefferson	28.18092152
31097 Johnson	77.91195949
31099 Kearney	61.12469438
31101 Keith	0
31103 Keya Paha	0
31105 Kimball	248.7562189
31107 Knox	23.75579047
31109 Lancaster	49.48435412
31111 Lincoln	56.84240443
31113 Logan	0
31115 Loup	0
31117 McPherson	0
31119 Madison	257.1202532
31121 Merrick	142.2475107
31123 Morrill	21.34016219
31125 Nance	28.31257078
31127 Nemaha	14.37194596
31129 Nuckolls	0
31131 Otoe	6.255864873
31133 Pawnee	0



31135 Perkins	0
31137 Phelps	22.23210316
31139 Pierce	14.0016802
31141 Platte	113.8986302
31143 Polk	94.73285335
31145 Red Willow	18.64628007
31147 Richardson	0
31149 Rock	0
31151 Saline	606.271777
31153 Sarpy	49.33345622
31155 Saunders	42.24757076
31157 Scotts Bluff	75.02292367
31159 Seward	40.42037187
31161 Sheridan	0
31163 Sherman	32.91639236
31165 Sioux	0
31167 Stanton	33.50083752
31169 Thayer	0
31171 Thomas	0
31173 Thurston	13.69300288
31175 Valley	23.86634845
31177 Washington	106.449896
31179 Wayne	10.63490375
31181 Webster	84.9136711
31183 Wheeler	0
31185 York	79.87220447



NE

FIPS

29001
29003
29005
29007
29009
29011
29013
29015
29017
29019
29021
29023
29025
29027
29029
29031
29033
29035
29037

NE

29039
29041
29043
29045
29047
29049
29051
29053
29055
29057
29059
29061
29063
29065
29067
29069
29071
29073
29075
29077
29079
29081
29083
29085
29087
29089
29091
29093
29095
29097
29099
29101

29103

NE

29105
29107
29109
29111
29113
29115
29117
29121
29123
29125
29127
29119
29129
29131
29133
29135
29137
29139
29141
29143
29145
29147
29149
29151
29153
29155
29157
29159
29161
29163
29165
29167
29169
29171

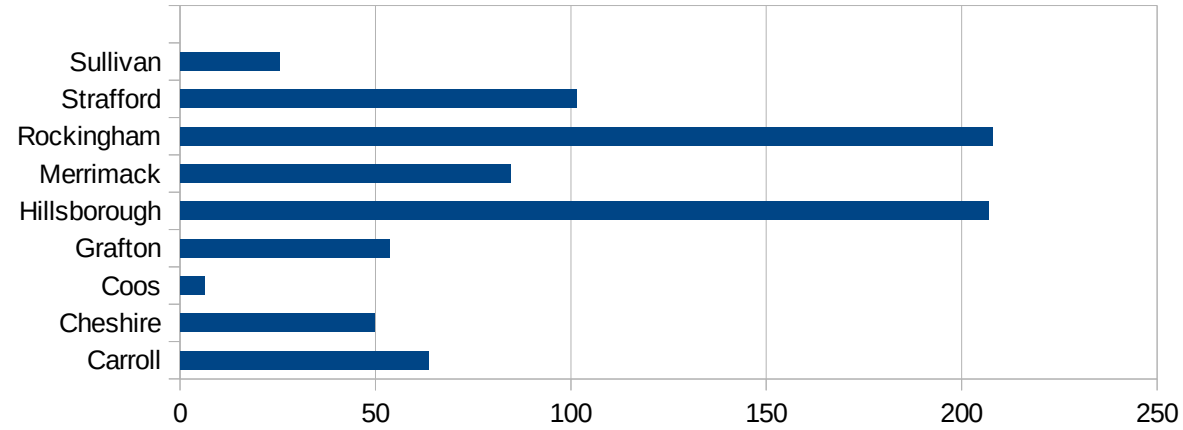
NE

29173
29175
29177
29179
29181
29195
29197
29199
29201
29203
29205
29183
29185
29187
29189
29510
29186
29207
29209
29211
29213
29215

29217
29219
29221
29223
29225
29227
29229

NH

FIPS	County	Cases	Per Capita Cases 100,000
33001	Belknap	57.35636328	
33003	Carroll	63.55193833	
33005	Cheshire	49.67774829	
33007	Coos	6.331317864	
33009	Grafton	53.4604504	
33011	Hillsborough	206.8648298	
33013	Merrimack	84.69417463	
33015	Rockingham	207.9721583	
33017	Strafford	101.4682143	
33019	Sullivan	25.49601335	



NH

FIPS

29001
29003
29005
29007
29009
29011
29013
29015
29017
29019
29021
29023
29025
29027
29029
29031
29033
29035
29037

NH

29039
29041
29043
29045
29047
29049
29051
29053
29055
29057
29059
29061
29063
29065
29067
29069
29071
29073
29075
29077
29079
29081
29083
29085
29087
29089
29091
29093
29095
29097
29099
29101

29103

NH

29105
29107
29109
29111
29113
29115
29117
29121
29123
29125
29127
29119
29129
29131
29133
29135
29137
29139
29141
29143
29145
29147
29149
29151
29153
29155
29157
29159
29161
29163
29165
29167
29169
29171

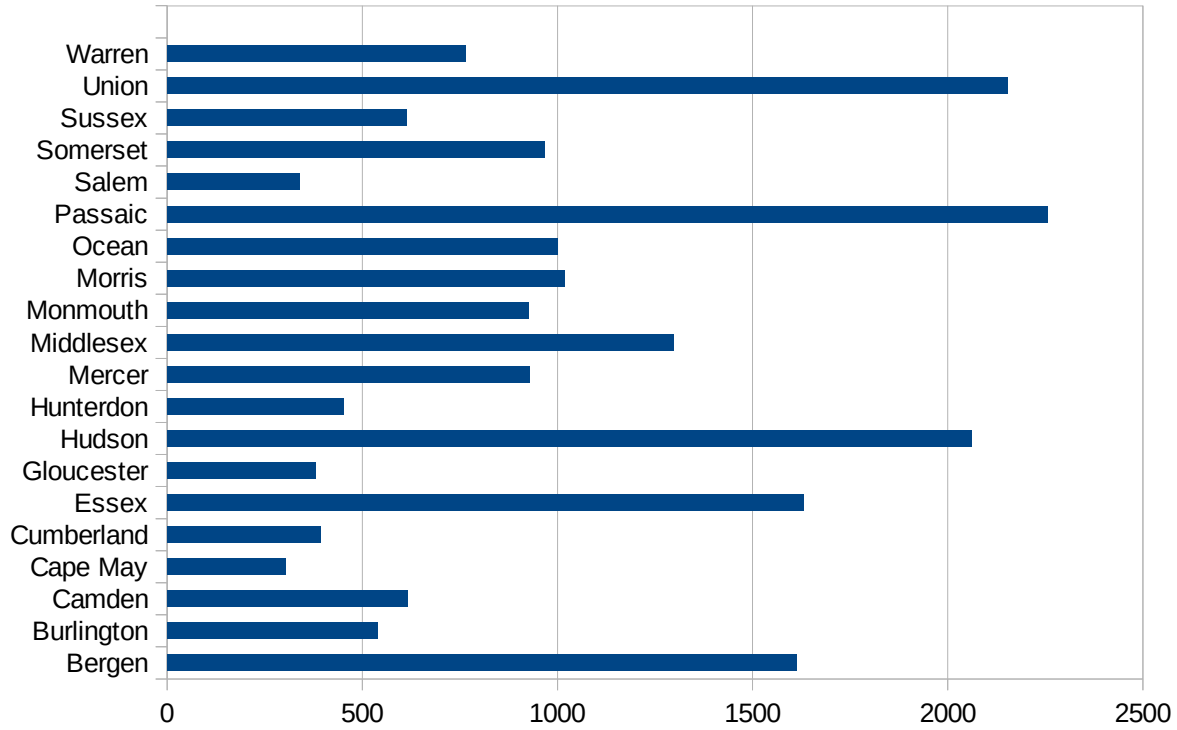
NH

29173
29175
29177
29179
29181
29195
29197
29199
29201
29203
29205
29183
29185
29187
29189
29510
29186
29207
29209
29211
29213
29215

29217
29219
29221
29223
29225
29227
29229

NJ

FIPS	County	PC Infection
34001	Atlantic	282.1846897
34003	Bergen	1612.483079
34005	Burlington	540.4325256
34007	Camden	616.0787887
34009	Cape May	303.5868626
34011	Cumberland	394.1128156
34013	Essex	1631.350131
34015	Gloucester	381.2524021
34017	Hudson	2059.72538
34019	Hunterdon	452.234713
34021	Mercer	928.3120297
34023	Middlesex	1297.721424
34025	Monmouth	926.8468538
34027	Morris	1017.748893
34029	Ocean	1001.244908
34031	Passaic	2254.872742
34033	Salem	338.6202821
34035	Somerset	967.496467
34037	Sussex	613.6407219
34039	Union	2152.250536
34041	Warren	765.7474546



FIPS

- 29001
- 29003
- 29005
- 29007
- 29009
- 29011
- 29013
- 29015
- 29017
- 29019
- 29021
- 29023
- 29025
- 29027
- 29029
- 29031
- 29033
- 29035
- 29037

NJ

29039
29041
29043
29045
29047
29049
29051
29053
29055
29057
29059
29061
29063
29065
29067
29069
29071
29073
29075
29077
29079
29081
29083
29085
29087
29089
29091
29093
29095
29097
29099
29101

29103

NJ

29105
29107
29109
29111
29113
29115
29117
29121
29123
29125
29127
29119
29129
29131
29133
29135
29137
29139
29141
29143
29145
29147
29149
29151
29153
29155
29157
29159
29161
29163
29165
29167
29169
29171

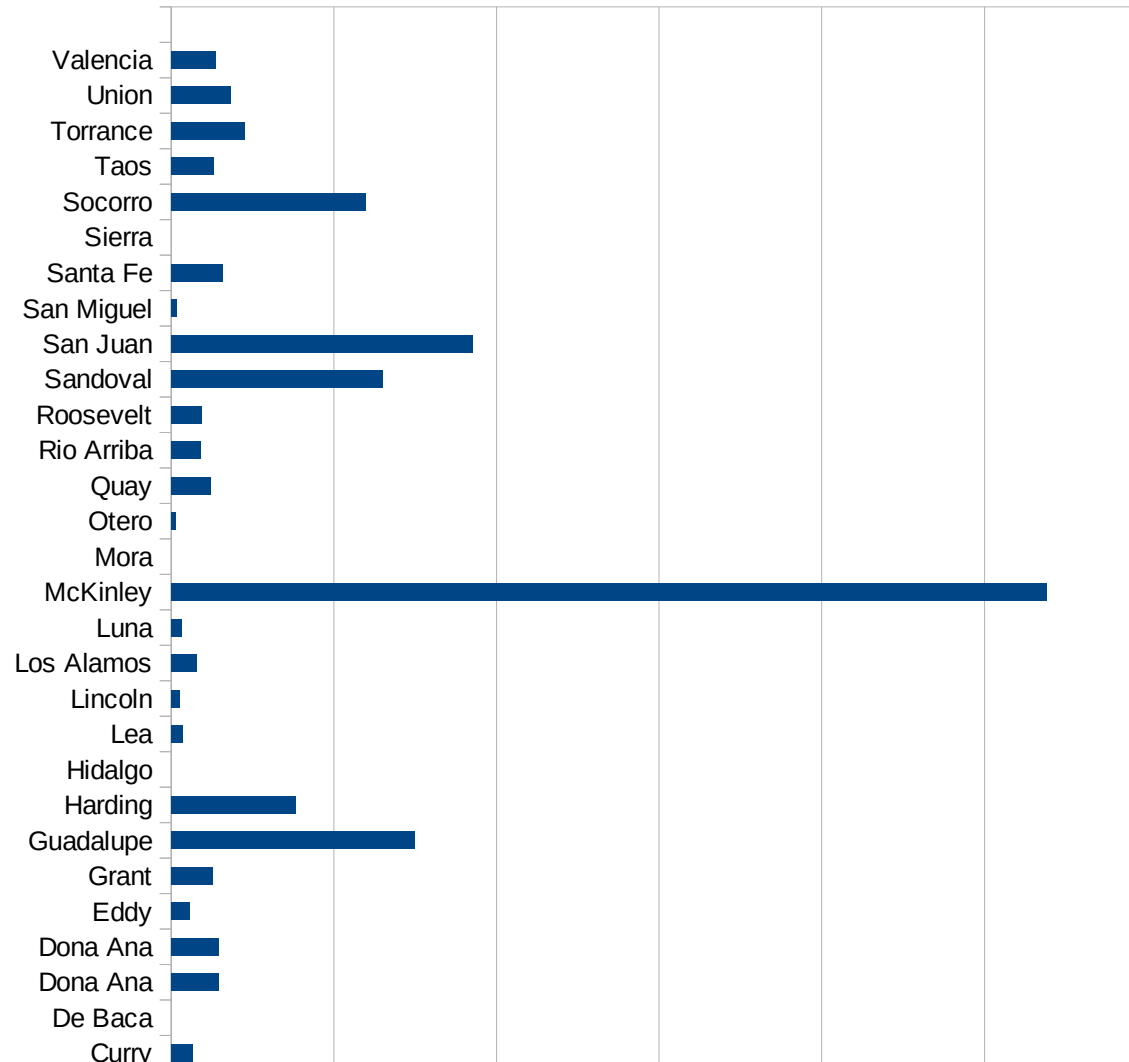
NJ

29173
29175
29177
29179
29181
29195
29197
29199
29201
29203
29205
29183
29185
29187
29189
29510
29186
29207
29209
29211
29213
29215

29217
29219
29221
29223
29225
29227
29229

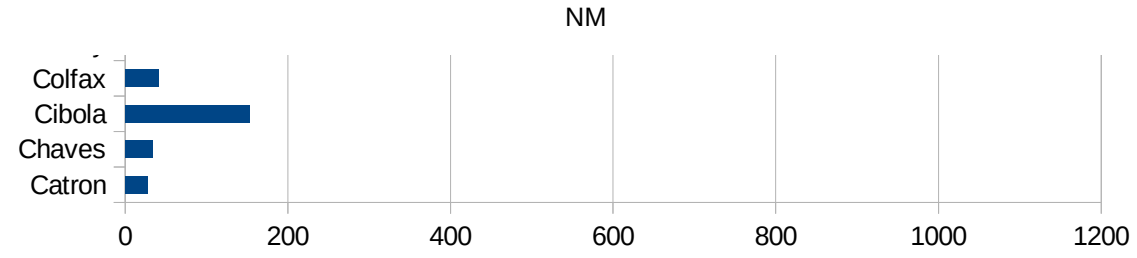
NM

FIPS	County	PC Infection
35001	Bernalillo	102.254159
35003	Catron	27.94857462
35005	Chaves	34.00887322
35006	Cibola	153.2939505
35007	Colfax	41.28819158
35009	Curry	26.29609402
35011	De Baca	0
35013	Dona Ana	57.92517538
35013	Dona Ana	57.92517538
35015	Eddy	22.45250432
35017	Grant	51.19578732
35019	Guadalupe	299.4701682
35021	Harding	152.6717557
35023	Hidalgo	0
35025	Lea	14.36554568
35027	Lincoln	10.22704029
35028	Los Alamos	31.41196796
35029	Luna	12.51930059
35031	McKinley	1076.220777
35033	Mora	0
35035	Otero	5.989727617
35037	Quay	48.46722404
35039	Rio Arriba	35.89191406
35041	Roosevelt	37.34727632
35043	Sandoval	260.3682351
35045	San Juan	370.2726262
35047	San Miguel	7.248740531
35049	Santa Fe	63.30969771
35051	Sierra	0
35053	Socorro	239.0200179
35055	Taos	51.77402162
35057	Torrance	89.79539478
35059	Union	72.85089849



35061 Valencia

54.93355656



NM

FIPS

29001
29003
29005
29007
29009
29011
29013
29015
29017
29019
29021
29023
29025
29027
29029
29031
29033
29035
29037

NM

29039
29041
29043
29045
29047
29049
29051
29053
29055
29057
29059
29061
29063
29065
29067
29069
29071
29073
29075
29077
29079
29081
29083
29085
29087
29089
29091
29093
29095
29097
29099
29101

29103

NM

29105
29107
29109
29111
29113
29115
29117
29121
29123
29125
29127
29119
29129
29131
29133
29135
29137
29139
29141
29143
29145
29147
29149
29151
29153
29155
29157
29159
29161
29163
29165
29167
29169
29171

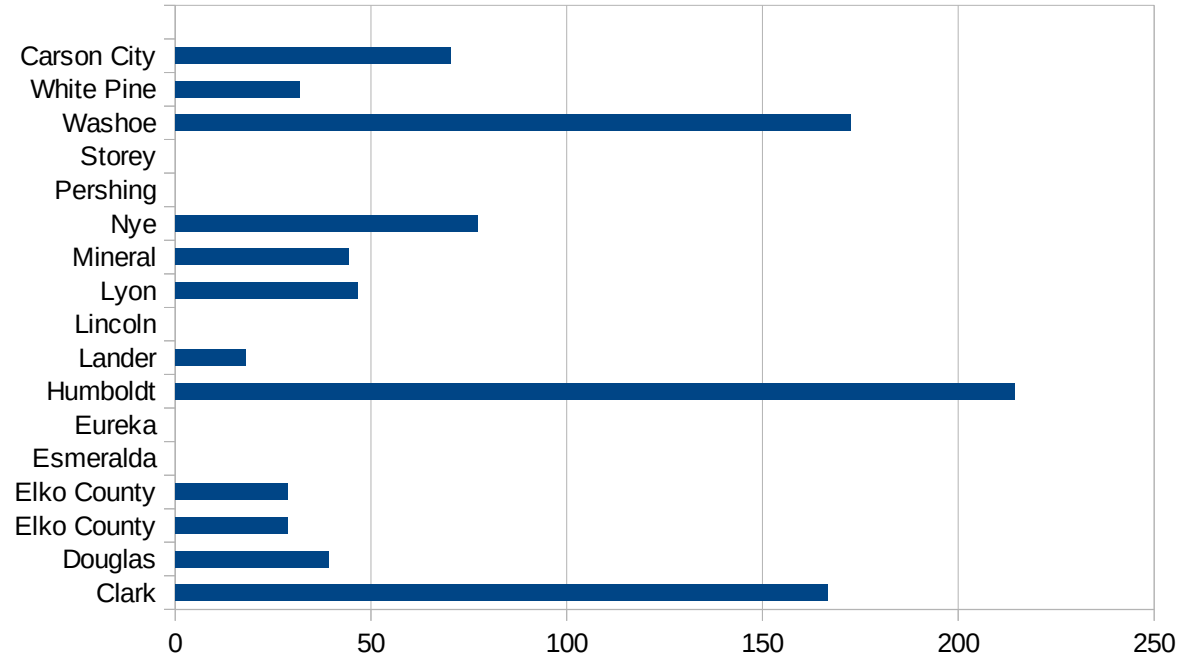
NM

29173
29175
29177
29179
29181
29195
29197
29199
29201
29203
29205
29183
29185
29187
29189
29510
29186
29207
29209
29211
29213
29215

29217
29219
29221
29223
29225
29227
29229

NV

FIPS	County	PC Infection
32001	Churchill	12.27495908
32003	Clark	166.5586
32005	Douglas	39.20193121
32007	Elko County	28.59321388
32007	Elko County	28.59321388
32009	Esmeralda	0
32011	Eureka	0
32013	Humboldt	214.4644346
32015	Lander	17.93721973
32017	Lincoln	0
32019	Lyon	46.58830275
32021	Mineral	44.30660168
32023	Nye	77.18431615
32027	Pershing	0
32029	Storey	0
32031	Washoe	172.6303585
32033	White Pine	31.66226913
32510	Carson City	70.37932652



NV

FIPS

29001
29003
29005
29007
29009
29011
29013
29015
29017
29019
29021
29023
29025
29027
29029
29031
29033
29035
29037

NV

29039
29041
29043
29045
29047
29049
29051
29053
29055
29057
29059
29061
29063
29065
29067
29069
29071
29073
29075
29077
29079
29081
29083
29085
29087
29089
29091
29093
29095
29097
29099
29101

29103

NV

29105
29107
29109
29111
29113
29115
29117
29121
29123
29125
29127
29119
29129
29131
29133
29135
29137
29139
29141
29143
29145
29147
29149
29151
29153
29155
29157
29159
29161
29163
29165
29167
29169
29171

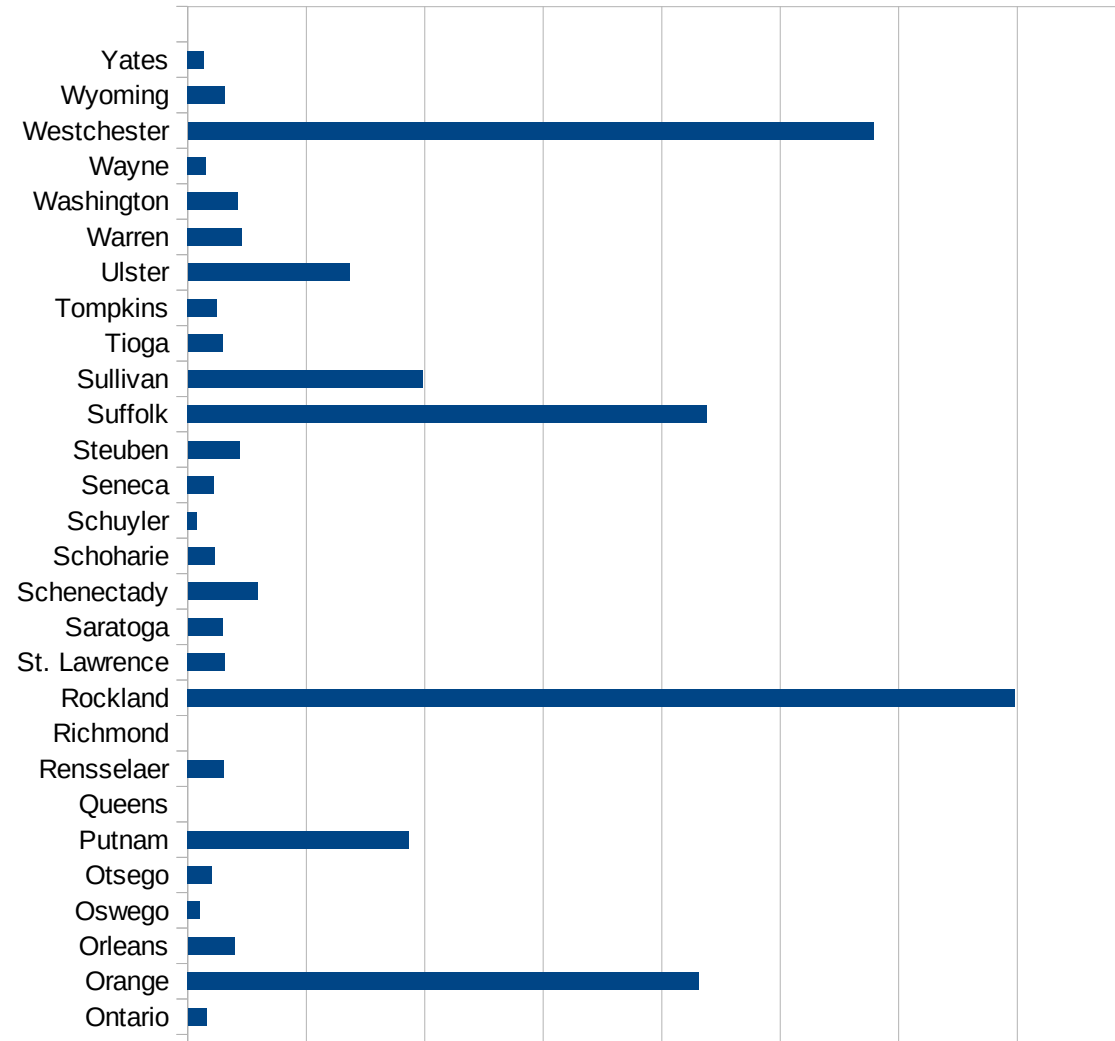
NV

29173
29175
29177
29179
29181
29195
29197
29199
29201
29203
29205
29183
29185
29187
29189
29510
29186
29207
29209
29211
29213
29215

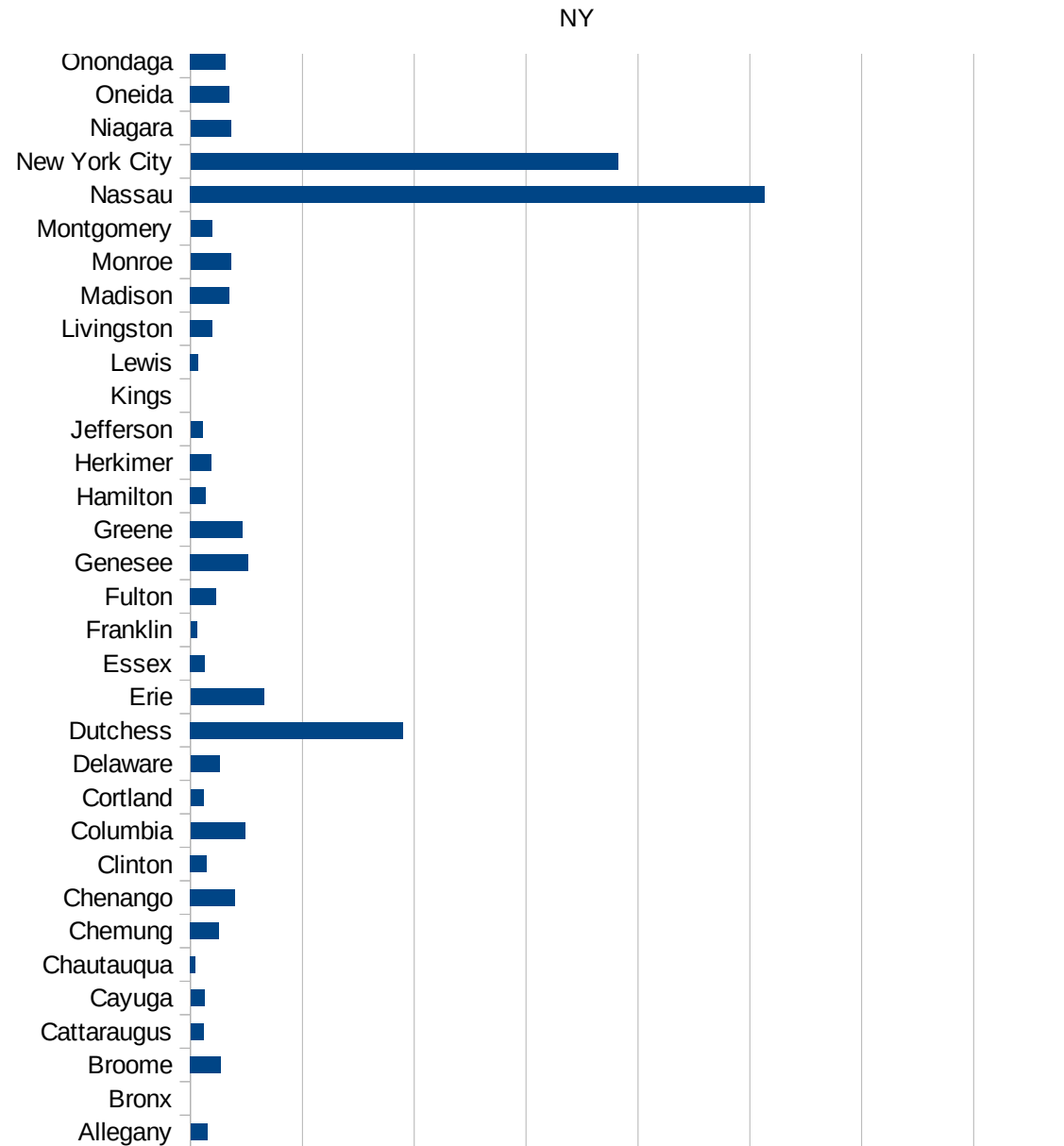
29217
29219
29221
29223
29225
29227
29229

NY

FIPS	County	PC Infection
36001	Albany	318.771022119
36003	Allegany	75.3822959294
36005	Bronx	0
36007	Broome	136.179360218
36009	Cattaraugus	58.5632483082
36011	Cayuga	62.2204938752
36013	Chautauqua	23.4486747591
36015	Chemung	128.1838251
36017	Chenango	199.848535847
36019	Clinton	73.1148150443
36021	Columbia	243.674477602
36023	Cortland	58.5492336324
36025	Delaware	130.25804568
36027	Dutchess	950.912099361
36029	Erie	328.469891347
36031	Essex	64.3431635389
36033	Franklin	27.8368759072
36035	Fulton	115.69106753
36037	Genesee	257.34207369
36039	Greene	233.728495926
36041	Hamilton	67.6589986468
36043	Herkimer	93.8010447496
36045	Jefferson	53.6888729811
36047	Kings	0
36049	Lewis	34.0303248005
36051	Livingston	98.059373369
36053	Madison	175.153612543
36055	Monroe	179.265536571
36057	Montgomery	95.0358912142
36059	Nassau	2566.73019996
36061	New York City	1910.86814368
36063	Niagara	179.629620829
36065	Oneida	172.926730465



36067 Onondaga	157.207849999
36069 Ontario	78.2785989951
36071 Orange	2156.82116292
36073 Orleans	196.986112479
36075 Oswego	51.7396393493
36077 Otsego	103.76742707
36079 Putnam	935.36383125
36081 Queens	0
36083 Rensselaer	154.288079678
36085 Richmond	0
36087 Rockland	3489.76803451
36089 St. Lawrence	156.413412682
36091 Saratoga	145.983498651
36093 Schenectady	294.174444802
36095 Schoharie	112.551049941
36097 Schuylar	39.0799464046
36099 Seneca	110.787172012
36101 Steuben	218.171948724
36103 Suffolk	2192.29987583
36105 Sullivan	990.754721979
36107 Tioga	146.210873147
36109 Tompkins	122.57644003
36111 Ulster	682.534616655
36113 Warren	228.740371898
36115 Washington	212.428713826
36117 Wayne	76.6121868893
36119 Westchester	2894.44529419
36121 Wyoming	157.166022203
36123 Yates	68.4352481784



NY

0 500 1000 1500 2000 2500 3000 3500 4000

NY

FIPS

29001
29003
29005
29007
29009
29011
29013
29015
29017
29019
29021
29023
29025
29027
29029
29031
29033
29035
29037

NY

29039
29041
29043
29045
29047
29049
29051
29053
29055
29057
29059
29061
29063
29065
29067
29069
29071
29073
29075
29077
29079
29081
29083
29085
29087
29089
29091
29093
29095
29097
29099
29101

29103

NY

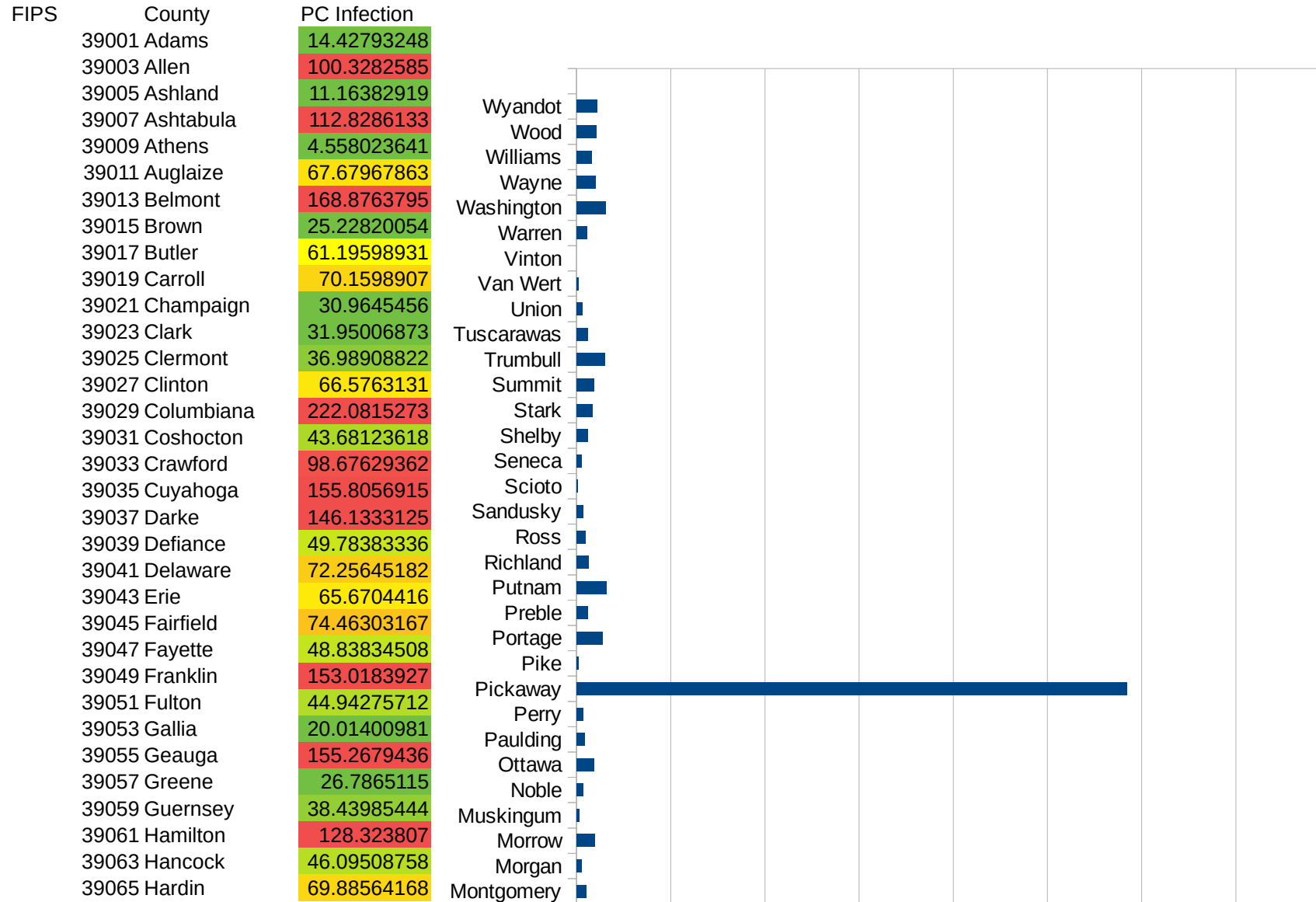
29105
29107
29109
29111
29113
29115
29117
29121
29123
29125
29127
29119
29129
29131
29133
29135
29137
29139
29141
29143
29145
29147
29149
29151
29153
29155
29157
29159
29161
29163
29165
29167
29169
29171

NY

29173
29175
29177
29179
29181
29195
29197
29199
29201
29203
29205
29183
29185
29187
29189
29510
29186
29207
29209
29211
29213
29215

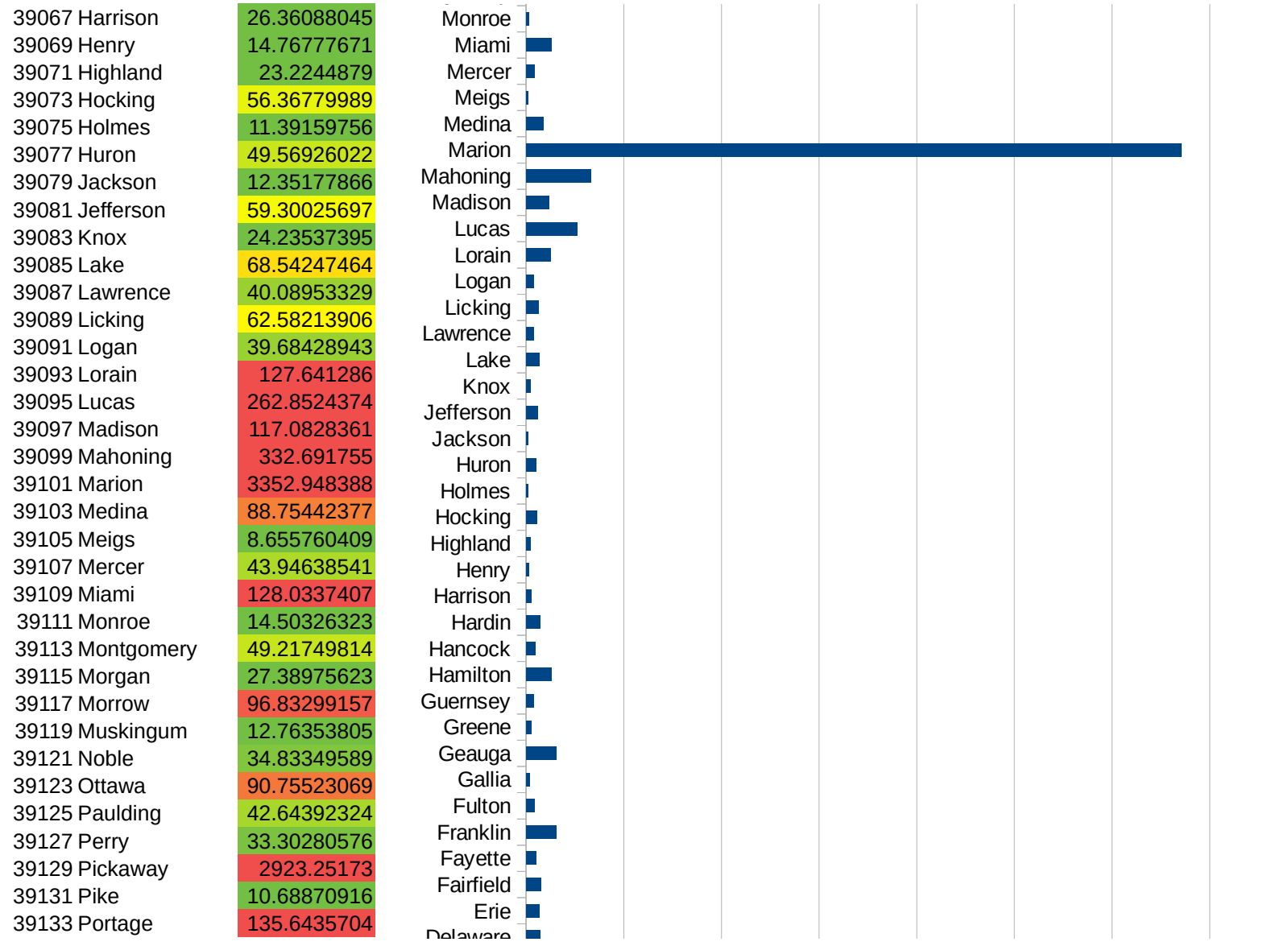
29217
29219
29221
29223
29225
29227
29229

OH

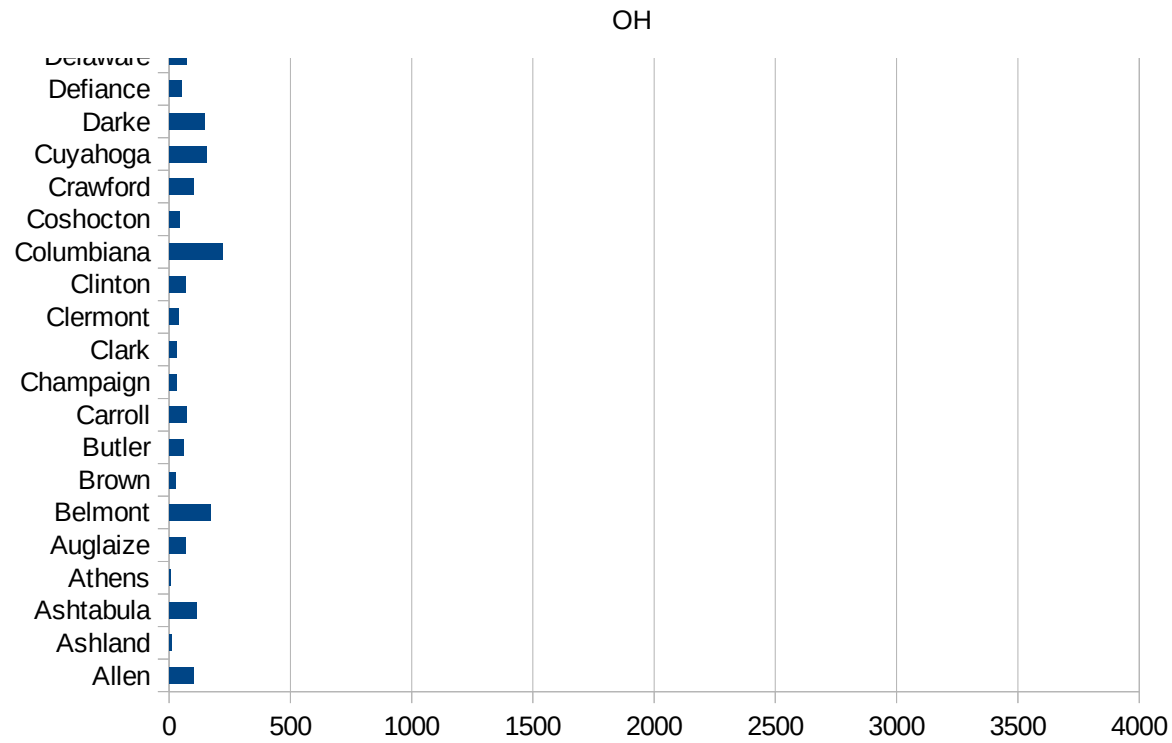


This work is licensed under the Creative Commons Attribution-NoDerivatives 4.0 International License. To view a copy of this license, visit <http://creativecommons.org/licenses/by-nd/4.0/>.

OH



39135 Preble	60.98007171
39137 Putnam	159.8579041
39139 Richland	62.75856943
39141 Ross	46.7951801
39143 Sandusky	32.31347472
39145 Scioto	7.946809356
39147 Seneca	25.35910301
39149 Shelby	61.69412055
39151 Stark	83.96712364
39153 Summit	92.2648814
39155 Trumbull	148.519587
39157 Tuscarawas	61.83822253
39159 Union	31.12302239
39161 Van Wert	10.60782858
39163 Vinton	0
39165 Warren	53.40844973
39167 Washington	156.2629873
39169 Wayne	98.30382781
39171 Williams	78.79578307
39173 Wood	106.3536757
39175 Wyandot	109.4141783



OH

FIPS

29001
29003
29005
29007
29009
29011
29013
29015
29017
29019
29021
29023
29025
29027
29029
29031
29033
29035
29037

OH

29039
29041
29043
29045
29047
29049
29051
29053
29055
29057
29059
29061
29063
29065
29067
29069
29071
29073
29075
29077
29079
29081
29083
29085
29087
29089
29091
29093
29095
29097
29099
29101

29103

OH

29105
29107
29109
29111
29113
29115
29117
29121
29123
29125
29127
29119
29129
29131
29133
29135
29137
29139
29141
29143
29145
29147
29149
29151
29153
29155
29157
29159
29161
29163
29165
29167
29169
29171

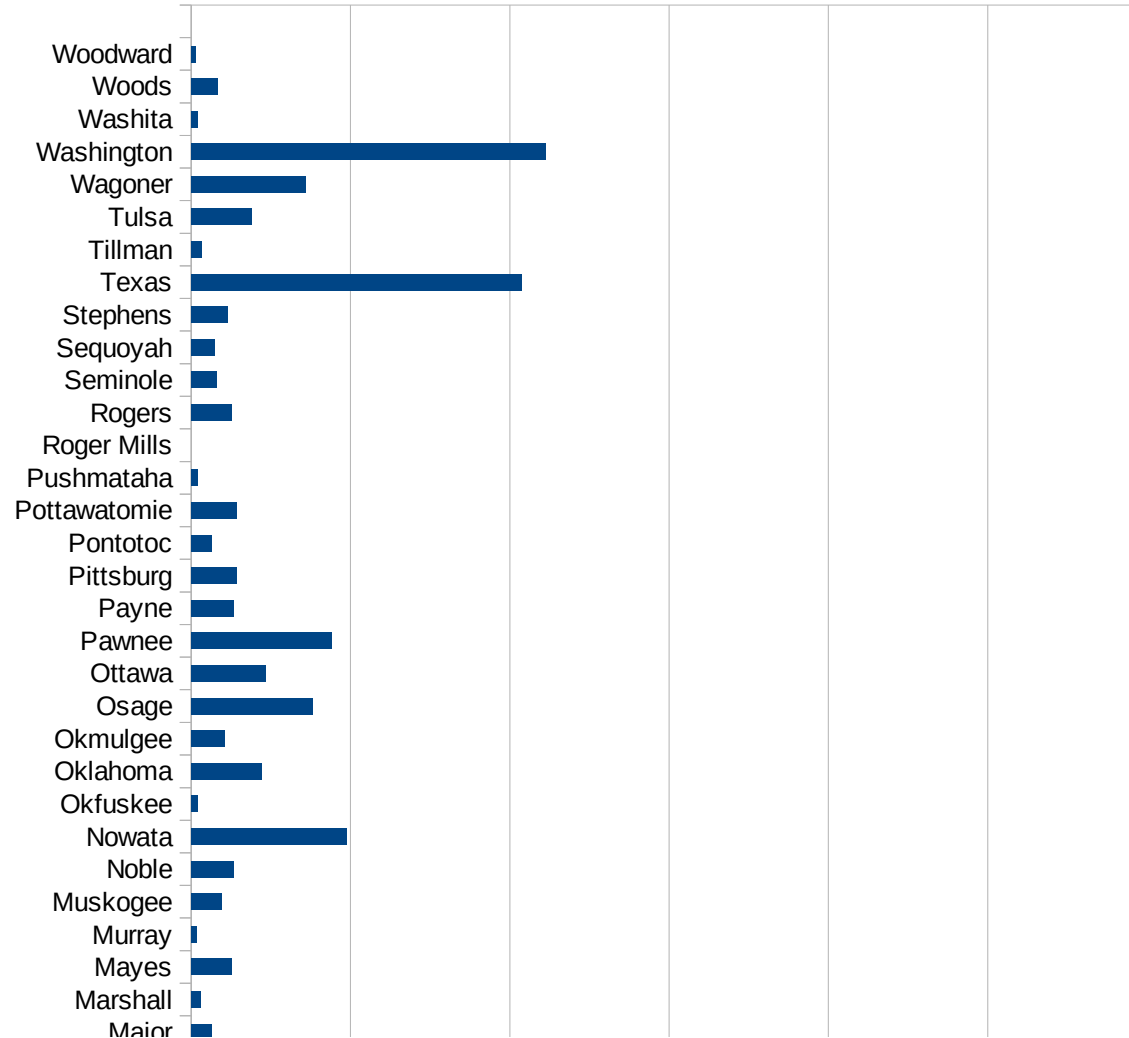
OH

29173
29175
29177
29179
29181
29195
29197
29199
29201
29203
29205
29183
29185
29187
29189
29510
29186
29207
29209
29211
29213
29215

29217
29219
29221
29223
29225
29227
29229

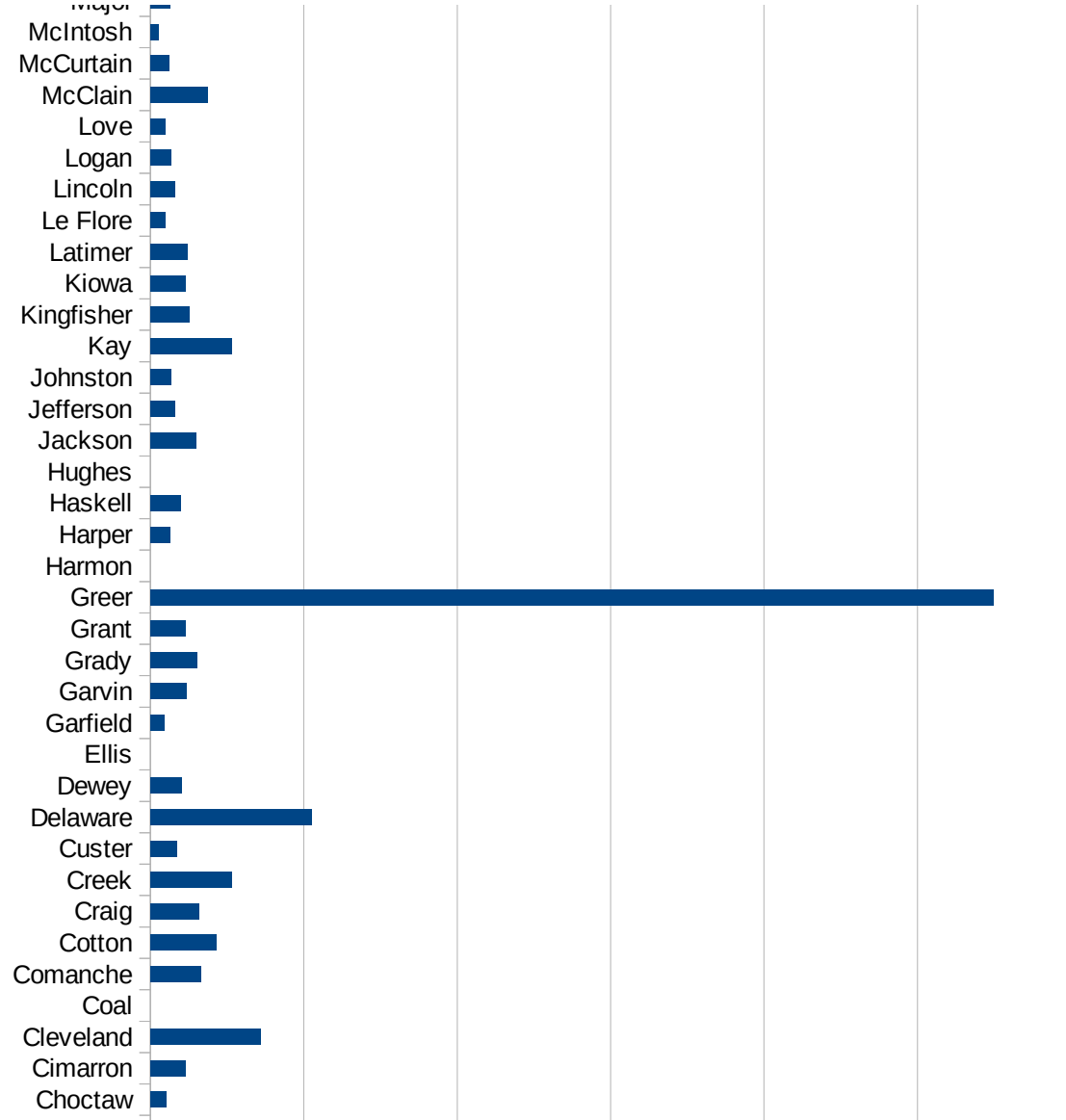
OK

FIPS	County	PC Infection
40001	Adair	249.0716421
40003	Alfalfa	17.37921446
40005	Atoka	7.226477815
40007	Beaver	56.40157924
40009	Beckham	23.03192224
40011	Blaine	0
40013	Bryan	12.71401933
40015	Caddo	200.1587466
40017	Canadian	62.9988854
40019	Carter	4.151358532
40021	Cherokee	53.41551104
40023	Choctaw	20.45268612
40025	Cimarron	46.44681839
40027	Cleveland	143.4307645
40029	Coal	0
40031	Comanche	65.60263075
40033	Cotton	86.56509695
40035	Craig	62.91066685
40037	Creek	106.1393218
40039	Custer	34.44000551
40041	Delaware	210.6100672
40043	Dewey	40.86636698
40045	Ellis	0
40047	Garfield	18.05854251
40049	Garvin	46.74409406
40051	Grady	61.20501881
40053	Grant	46.23208507
40055	Greer	1099.467445
40057	Harmon	0
40059	Harper	26.33658151
40061	Haskell	39.46952952
40063	Hughes	0
40065	Jackson	60.12265021

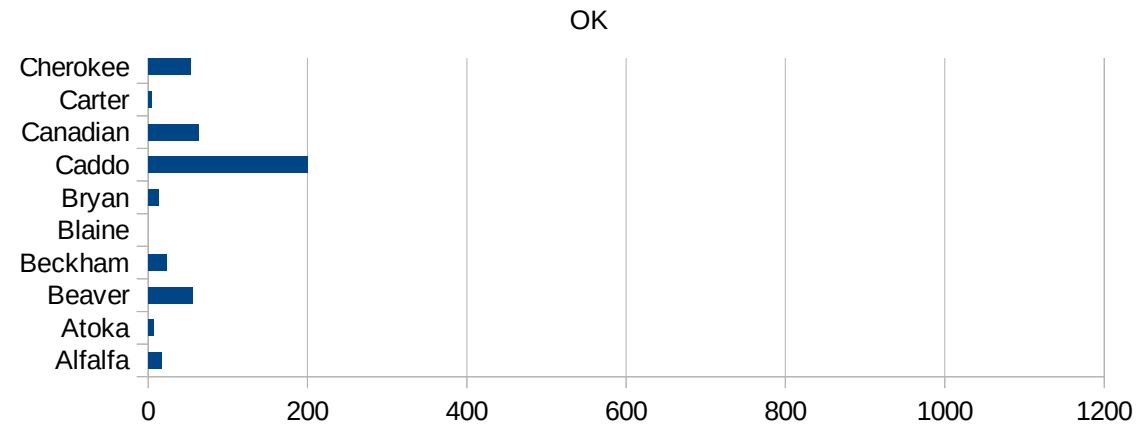


OK

40067 Jefferson	32.66372693
40069 Johnston	27.39976254
40071 Kay	106.4287493
40073 Kingfisher	50.58168943
40075 Kiowa	45.82426395
40077 Latimer	48.8710781
40079 Le Flore	20.0080032
40081 Lincoln	31.50057274
40083 Logan	27.4893743
40085 Love	19.73554371
40087 McClain	75.02813555
40089 McCurtain	24.46258753
40091 McIntosh	10.09336361
40093 Major	26.16431188
40095 Marshall	11.90051172
40097 Mayes	51.0861897
40099 Murray	7.166917509
40101 Muskogee	38.03282525
40103 Noble	53.14908318
40105 Nowata	195.7330202
40107 Okfuskee	8.265829063
40109 Oklahoma	88.69744708
40111 Okmulgee	41.73731577
40113 Osage	153.1458714
40115 Ottawa	93.02325581
40117 Pawnee	176.9371568
40119 Payne	53.63237445
40121 Pittsburg	56.97745972
40123 Pontotoc	26.1458415
40125 Pottawatomie	57.78835702
40127 Pushmataha	8.945343948
40129 Roger Mills	0
40131 Rogers	51.09584276
40133 Seminole	32.54943445



40135 Sequoyah	29.14106705
40137 Stephens	46.22674217
40139 Texas	415.5463212
40141 Tillman	13.60914535
40143 Tulsa	75.57529767
40145 Wagoner	143.5526152
40147 Washington	445.5760662
40149 Washita	8.987148378
40151 Woods	33.7192312
40153 Woodward	4.945109287



OK

FIPS

- 29001
- 29003
- 29005
- 29007
- 29009
- 29011
- 29013
- 29015
- 29017
- 29019
- 29021
- 29023
- 29025
- 29027
- 29029
- 29031
- 29033
- 29035
- 29037

OK

29039
29041
29043
29045
29047
29049
29051
29053
29055
29057
29059
29061
29063
29065
29067
29069
29071
29073
29075
29077
29079
29081
29083
29085
29087
29089
29091
29093
29095
29097
29099
29101

29103

OK

29105
29107
29109
29111
29113
29115
29117
29121
29123
29125
29127
29119
29129
29131
29133
29135
29137
29139
29141
29143
29145
29147
29149
29151
29153
29155
29157
29159
29161
29163
29165
29167
29169
29171

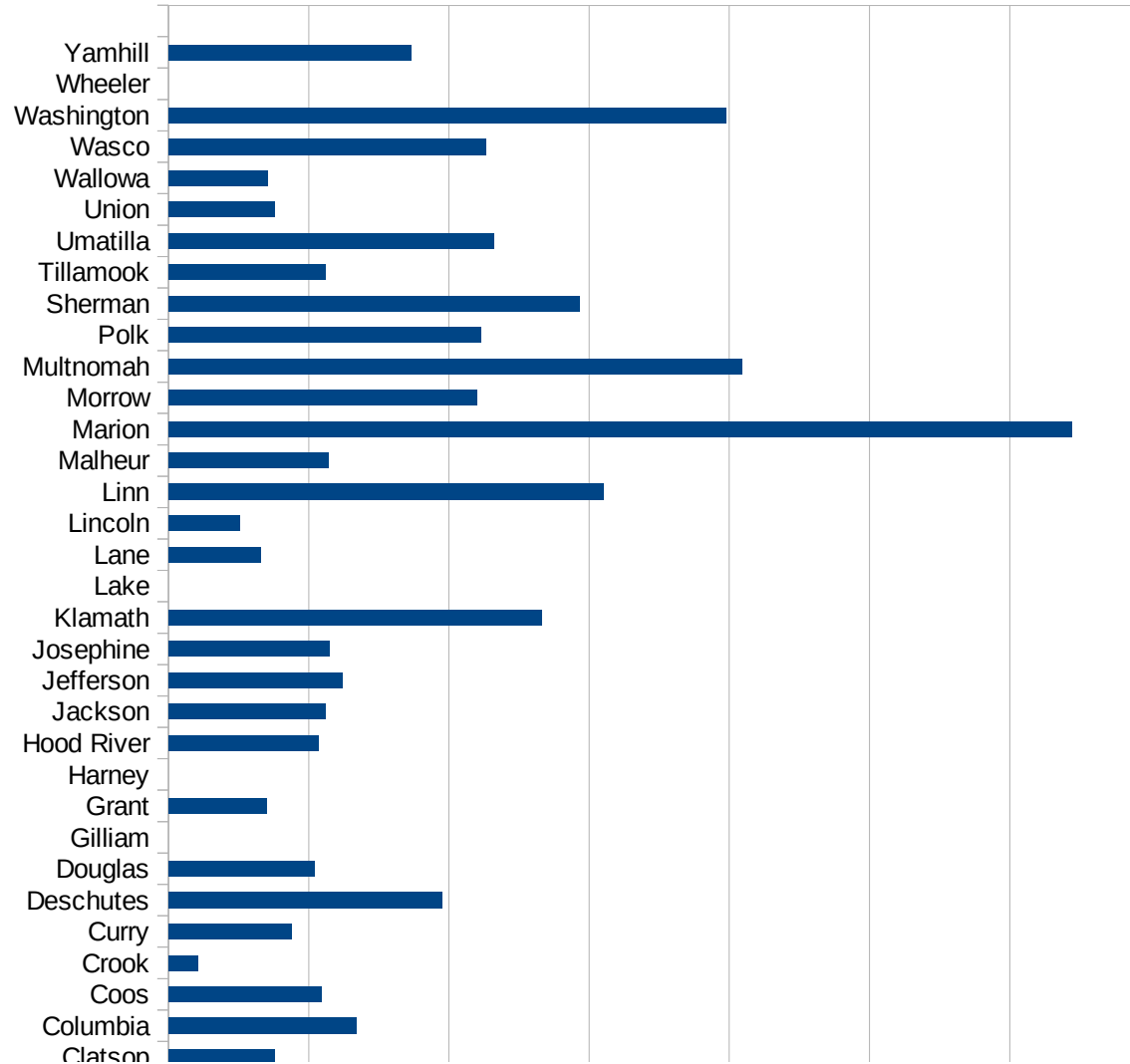
OK

29173
29175
29177
29179
29181
29195
29197
29199
29201
29203
29205
29183
29185
29187
29189
29510
29186
29207
29209
29211
29213
29215

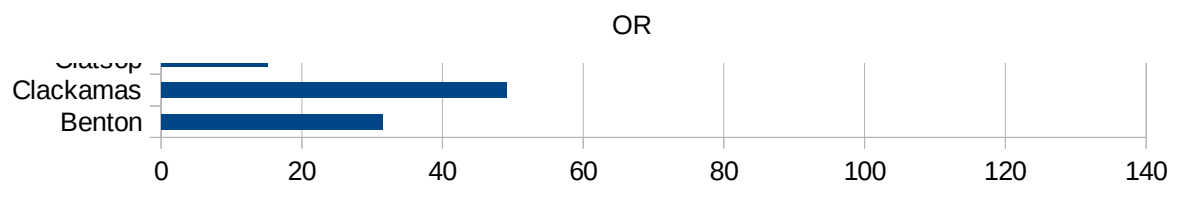
29217
29219
29221
29223
29225
29227
29229

OR

FIPS	County	PC Infection
41001	Baker	0
41003	Benton	31.48717169
41005	Clackamas	49.02962206
41007	Clatsop	15.08902525
41009	Columbia	26.72928957
41011	Coos	21.74284427
41013	Crook	4.189885616
41015	Curry	17.53386227
41017	Deschutes	39.06331382
41019	Douglas	20.85543556
41021	Gilliam	0
41023	Grant	13.93534002
41025	Harney	0
41027	Hood River	21.34198395
41029	Jackson	22.31695542
41031	Jefferson	24.8015873
41033	Josephine	22.8851281
41035	Klamath	53.21271784
41037	Lake	0
41039	Lane	13.17137807
41041	Lincoln	10.12391674
41043	Linn	62.04107276
41045	Malheur	22.7827502
41047	Marion	128.8674654
41049	Morrow	43.96763982
41051	Multnomah	81.78548554
41053	Polk	44.58314757
41055	Sherman	58.54800937
41057	Tillamook	22.39892485
41059	Umatilla	46.44202487
41061	Union	15.11658667
41063	Wallowa	14.12229911
41065	Wasco	45.27447651



41067 Washington	79.47197149
41069 Wheeler	0
41071 Yamhill	34.57879292



OR

FIPS

29001
29003
29005
29007
29009
29011
29013
29015
29017
29019
29021
29023
29025
29027
29029
29031
29033
29035
29037

This work is licensed under the Creative Commons Attribution-NoDerivatives 4.0 International License. To view a copy of this license, visit <http://creativecommons.org/licenses/by-nd/4.0/>.

Tom McKellips, DM
www.creatingtomorrow.us
Page 339

OR

29039
29041
29043
29045
29047
29049
29051
29053
29055
29057
29059
29061
29063
29065
29067
29069
29071
29073
29075
29077
29079
29081
29083
29085
29087
29089
29091
29093
29095
29097
29099
29101

29103

OR

29105
29107
29109
29111
29113
29115
29117
29121
29123
29125
29127
29119
29129
29131
29133
29135
29137
29139
29141
29143
29145
29147
29149
29151
29153
29155
29157
29159
29161
29163
29165
29167
29169
29171

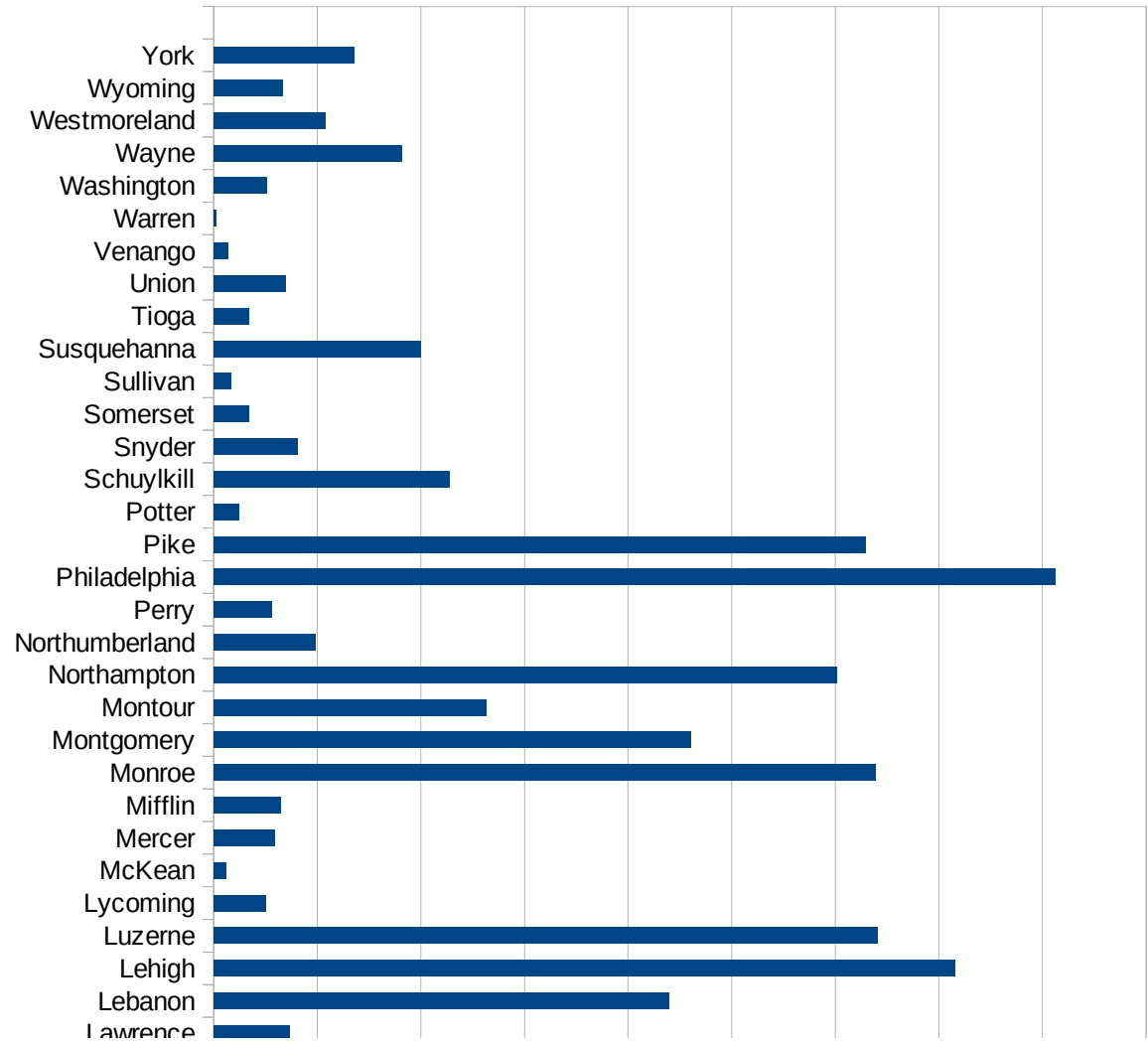
OR

29173
29175
29177
29179
29181
29195
29197
29199
29201
29203
29205
29183
29185
29187
29189
29510
29186
29207
29209
29211
29213
29215

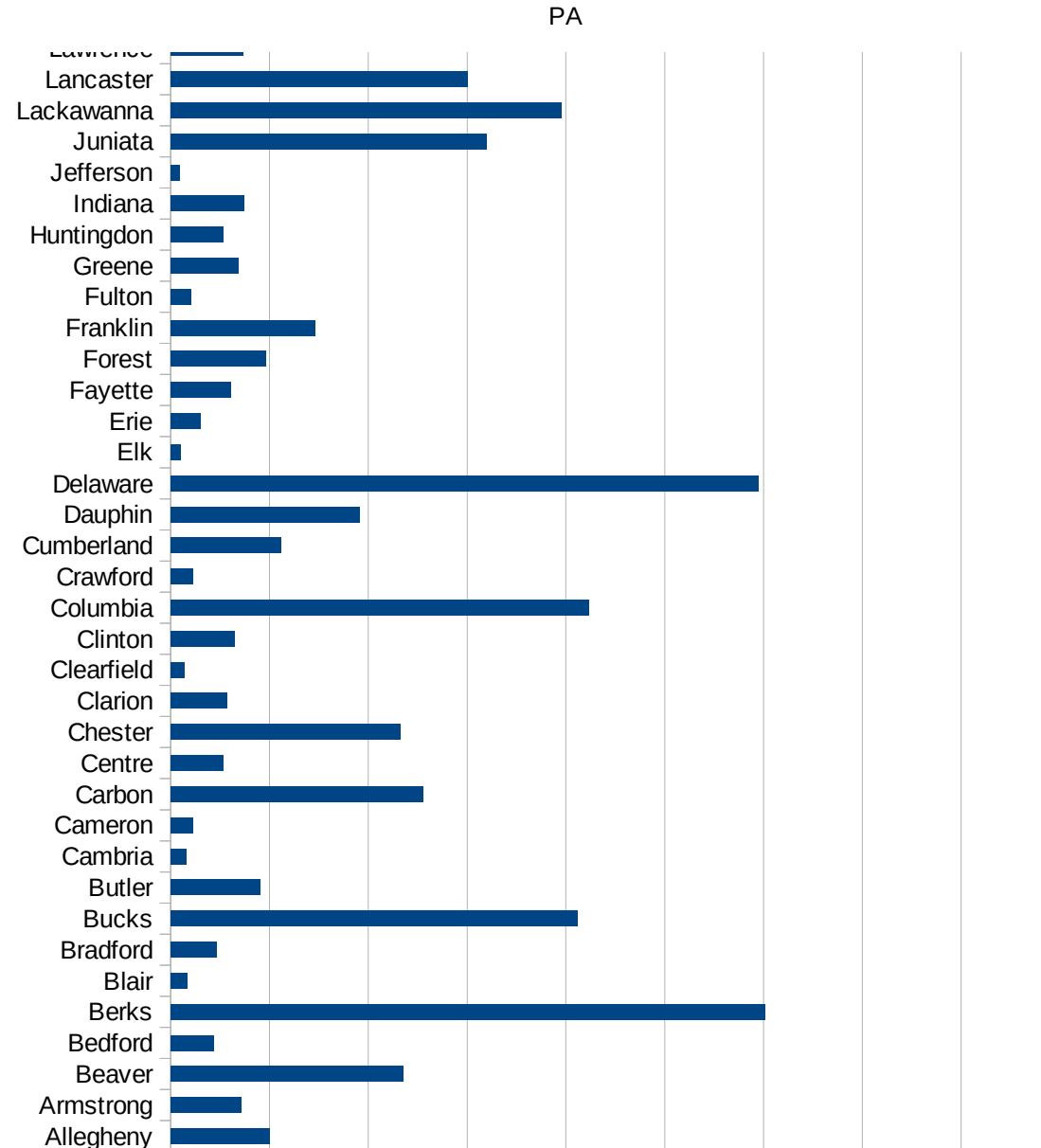
29217
29219
29221
29223
29225
29227
29229

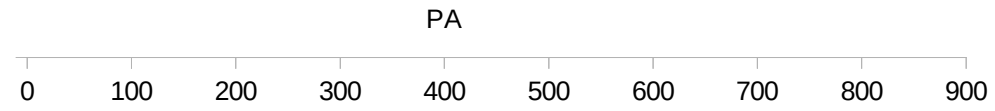
PA

FIPS	County	PC Infection
42001	Adams	118.6643453
42003	Allegheny	100.4553318
42005	Armstrong	72.01630327
42007	Beaver	234.9127727
42009	Bedford	43.59016938
42011	Berks	601.2109903
42013	Blair	17.14397675
42015	Bradford	46.02764947
42017	Bucks	411.4964302
42019	Butler	90.47943456
42021	Cambria	15.94169893
42023	Cameron	22.26179875
42025	Carbon	255.3443256
42027	Centre	53.43816222
42029	Chester	232.5465572
42031	Clarion	56.73173625
42033	Clearfield	13.85599839
42035	Clinton	64.62620205
42037	Columbia	423.1850403
42039	Crawford	22.33638597
42041	Cumberland	112.1615763
42043	Dauphin	190.907877
42045	Delaware	595.129535
42047	Elk	9.943982233
42049	Erie	30.14029942
42051	Fayette	60.56377979
42053	Forest	96.16705591
42055	Franklin	146.6076791
42057	Fulton	20.65688907
42059	Greene	68.48189339
42061	Huntingdon	53.13496281
42063	Indiana	74.55533071
42065	Jefferson	9.165692812



42067 Juniata	319.7862694
42069 Lackawanna	395.1744128
42071 Lancaster	300.4284739
42073 Lawrence	73.0994152
42075 Lebanon	439.4469055
42077 Lehigh	716.1097528
42079 Luzerne	640.6502836
42081 Lycoming	50.14780405
42083 McKean	12.20464753
42085 Mercer	58.72627233
42087 Mifflin	64.90415819
42089 Monroe	638.9116674
42091 Montgomery	460.6543053
42093 Montour	263.1578947
42095 Northampton	601.6922184
42097 Northumberland	98.81097461
42099 Perry	56.35145972
42101 Philadelphia	812.3029686
42103 Pike	629.3243702
42105 Potter	24.06449284
42107 Schuylkill	228.0614076
42109 Snyder	81.40108535
42111 Somerset	33.80571181
42113 Sullivan	16.47175095
42115 Susquehanna	199.5614575
42117 Tioga	34.34487157
42119 Union	69.21960478
42121 Venango	13.65427379
42123 Warren	2.531773761
42125 Washington	51.60456435
42127 Wayne	181.3714018
42129 Westmoreland	107.526575
42131 Wyoming	66.5532796
42133 York	135.1854785





FIPS

- 29001
- 29003
- 29005
- 29007
- 29009
- 29011
- 29013
- 29015
- 29017
- 29019
- 29021
- 29023
- 29025
- 29027
- 29029
- 29031
- 29033
- 29035
- 29037

PA

29039
29041
29043
29045
29047
29049
29051
29053
29055
29057
29059
29061
29063
29065
29067
29069
29071
29073
29075
29077
29079
29081
29083
29085
29087
29089
29091
29093
29095
29097
29099
29101

29103

PA

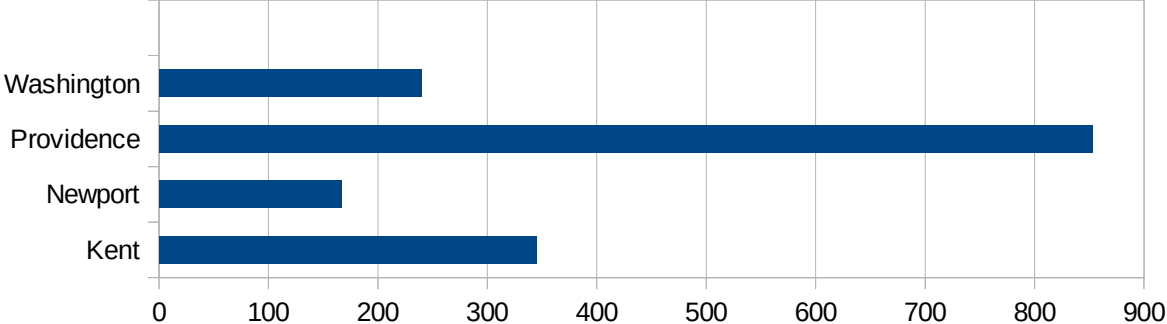
29105
29107
29109
29111
29113
29115
29117
29121
29123
29125
29127
29119
29129
29131
29133
29135
29137
29139
29141
29143
29145
29147
29149
29151
29153
29155
29157
29159
29161
29163
29165
29167
29169
29171

PA

29173
29175
29177
29179
29181
29195
29197
29199
29201
29203
29205
29183
29185
29187
29189
29510
29186
29207
29209
29211
29213
29215

29217
29219
29221
29223
29225
29227
29229

FIPS	County	PC Infection
44001	Bristol	236.3871816
44003	Kent	344.8044379
44005	Newport	167.1876136
44007	Providence	853.1892014
44009	Washington	240.1350462



RI

FIPS

29001
29003
29005
29007
29009
29011
29013
29015
29017
29019
29021
29023
29025
29027
29029
29031
29033
29035
29037

RI

29039
29041
29043
29045
29047
29049
29051
29053
29055
29057
29059
29061
29063
29065
29067
29069
29071
29073
29075
29077
29079
29081
29083
29085
29087
29089
29091
29093
29095
29097
29099
29101

29103

RI

29105
29107
29109
29111
29113
29115
29117
29121
29123
29125
29127
29119
29129
29131
29133
29135
29137
29139
29141
29143
29145
29147
29149
29151
29153
29155
29157
29159
29161
29163
29165
29167
29169
29171

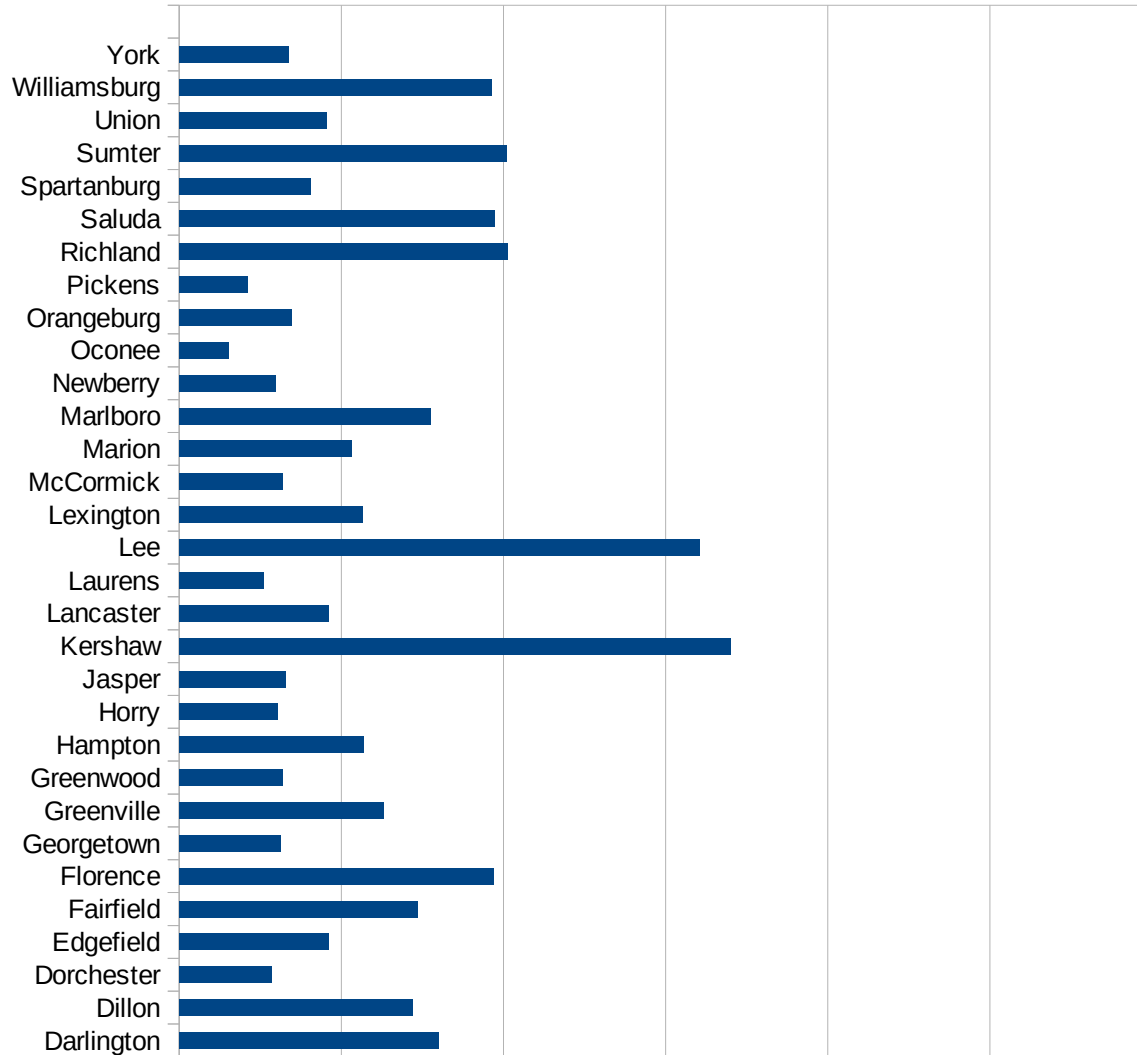
RI

29173
29175
29177
29179
29181
29195
29197
29199
29201
29203
29205
29183
29185
29187
29189
29510
29186
29207
29209
29211
29213
29215

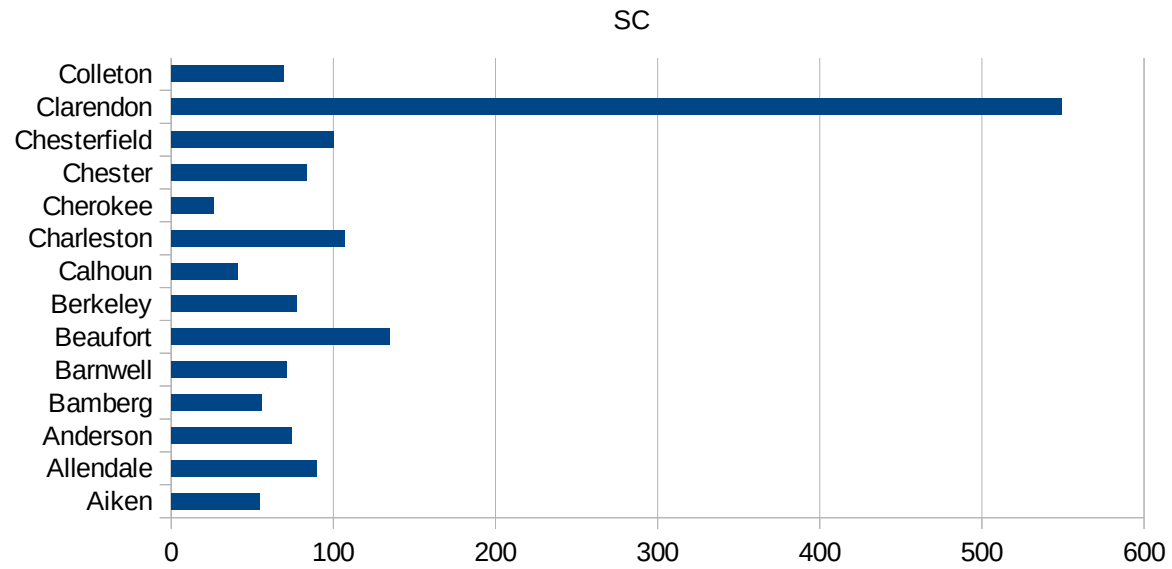
29217
29219
29221
29223
29225
29227
29229

SC

FIPS	County	PC Infection
45001	Abbeville	118.1695937
45003	Aiken	54.30900644
45005	Allendale	89.85735145
45007	Anderson	74.32088666
45009	Bamberg	56.04203152
45011	Barnwell	71.04964002
45013	Beaufort	134.5944943
45015	Berkeley	77.3437182
45017	Calhoun	41.32231405
45019	Charleston	107.1679334
45021	Cherokee	26.2798276
45023	Chester	83.71833432
45025	Chesterfield	100.5376579
45027	Clarendon	548.9614243
45029	Colleton	69.03876792
45031	Darlington	160.1748451
45033	Dillon	143.7955489
45035	Dorchester	57.26842082
45037	Edgefield	92.4146089
45039	Fairfield	147.308276
45041	Florence	193.9794005
45043	Georgetown	62.65160886
45045	Greenville	126.2122895
45047	Greenwood	63.61233231
45049	Hampton	113.689215
45051	Horry	60.72986253
45053	Jasper	65.5828242
45055	Kershaw	339.9804854
45057	Lancaster	92.26252883
45059	Laurens	52.24348449
45061	Lee	320.8493758
45063	Lexington	113.2080588
45065	McCormick	63.76195537



45067 Marion	106.3178582
45069 Marlboro	155.3147966
45071 Newberry	59.70924195
45073 Oconee	30.62240029
45075 Orangeburg	69.01787563
45077 Pickens	42.42138038
45079 Richland	202.6166493
45081 Saluda	194.7040498
45083 Spartanburg	81.23916811
45085 Sumter	201.85519
45087 Union	91.20758847
45089 Williamsburg	192.772659
45091 York	67.85398989



FIPS

- 29001
- 29003
- 29005
- 29007
- 29009
- 29011
- 29013
- 29015
- 29017
- 29019
- 29021
- 29023
- 29025
- 29027
- 29029
- 29031
- 29033
- 29035
- 29037

SC

29039
29041
29043
29045
29047
29049
29051
29053
29055
29057
29059
29061
29063
29065
29067
29069
29071
29073
29075
29077
29079
29081
29083
29085
29087
29089
29091
29093
29095
29097
29099
29101

29103

SC

29105
29107
29109
29111
29113
29115
29117
29121
29123
29125
29127
29119
29129
29131
29133
29135
29137
29139
29141
29143
29145
29147
29149
29151
29153
29155
29157
29159
29161
29163
29165
29167
29169
29171

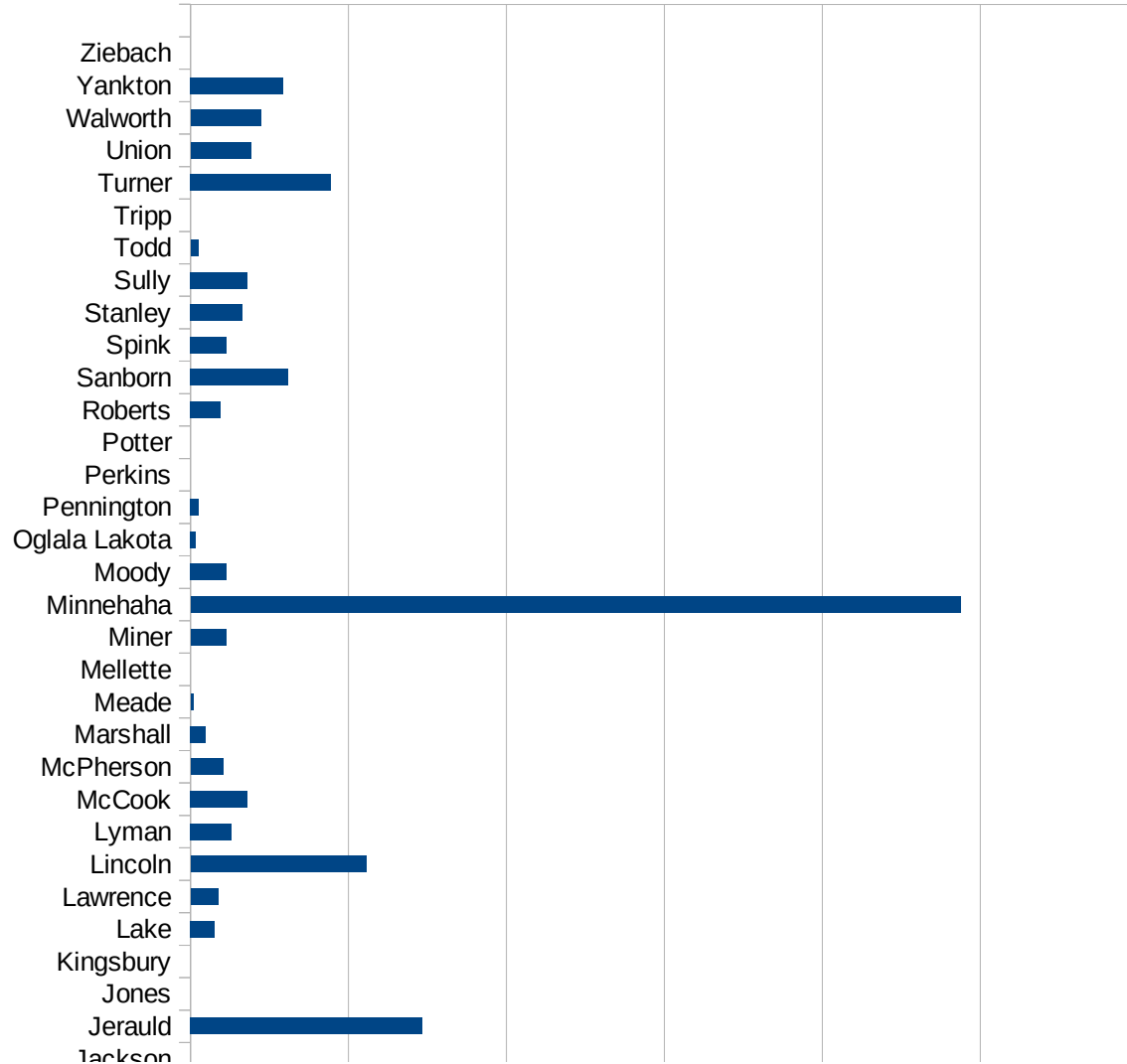
SC

29173
29175
29177
29179
29181
29195
29197
29199
29201
29203
29205
29183
29185
29187
29189
29510
29186
29207
29209
29211
29213
29215

29217
29219
29221
29223
29225
29227
29229

SD

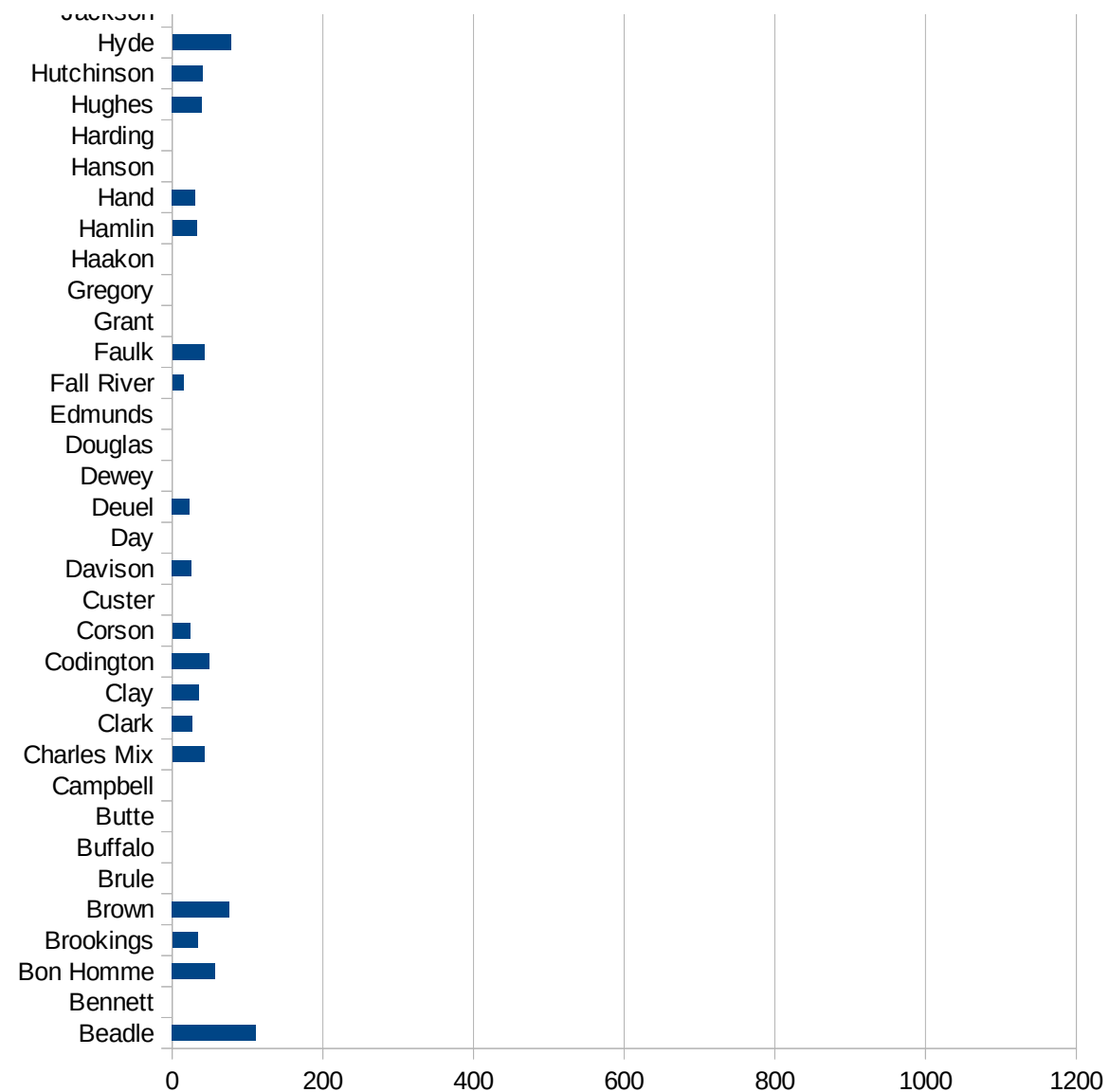
FIPS	County	PC Infection
46003	Aurora	35.70153517
46005	Beadle	111.2111423
46007	Bennett	0
46009	Bon Homme	57.30659026
46011	Brookings	34.0599455
46013	Brown	76.30481229
46015	Brule	0
46017	Buffalo	0
46019	Butte	0
46021	Campbell	0
46023	Charles Mix	42.83572499
46025	Clark	26.74511902
46027	Clay	35.60999929
46029	Codington	49.97322863
46031	Corson	24.00960384
46033	Custer	0
46035	Davison	25.2652855
46037	Day	0
46039	Deuel	23.05741296
46041	Dewey	0
46043	Douglas	0
46045	Edmunds	0
46047	Fall River	14.7972773
46049	Faulk	42.91845494
46051	Grant	0
46053	Gregory	0
46055	Haakon	0
46057	Hamlin	32.72786778
46059	Hand	30.65603924
46061	Hanson	0
46063	Harding	0
46065	Hughes	39.66005666
46067	Hutchinson	40.6504065



This work is licensed under the Creative Commons Attribution-NoDerivatives 4.0 International License. To view a copy of this license, visit <http://creativecommons.org/licenses/by-nd/4.0/>.

SD

46069 Hyde	78.00312012
46071 Jackson	0
46073 Jerauld	293.6857562
46075 Jones	0
46077 Kingsbury	0
46079 Lake	30.63490848
46081 Lawrence	34.96367662
46083 Lincoln	222.7625963
46085 Lyman	52.34231876
46087 McCook	72.12405337
46089 McPherson	41.54549231
46091 Marshall	19.56181534
46093 Meade	3.53431823
46095 Mellette	0
46097 Miner	45.18752824
46099 Minnehaha	974.7195089
46101 Moody	45.5996352
46102 Oglala Lakota	6.988608568
46103 Pennington	10.74027334
46105 Perkins	0
46107 Potter	0
46109 Roberts	38.28850388
46111 Sanborn	123.5076163
46115 Spink	46.18937644
46117 Stanley	66.18133686
46119 Sully	71.83908046
46121 Todd	9.724788486
46123 Tripp	0
46125 Turner	178.0626781
46127 Union	76.82950253
46129 Walworth	89.49346698
46135 Yankton	118.0637544
46137 Ziebach	0



SD

SD

FIPS

29001
29003
29005
29007
29009
29011
29013
29015
29017
29019
29021
29023
29025
29027
29029
29031
29033
29035
29037

SD

29039
29041
29043
29045
29047
29049
29051
29053
29055
29057
29059
29061
29063
29065
29067
29069
29071
29073
29075
29077
29079
29081
29083
29085
29087
29089
29091
29093
29095
29097
29099
29101

29103

SD

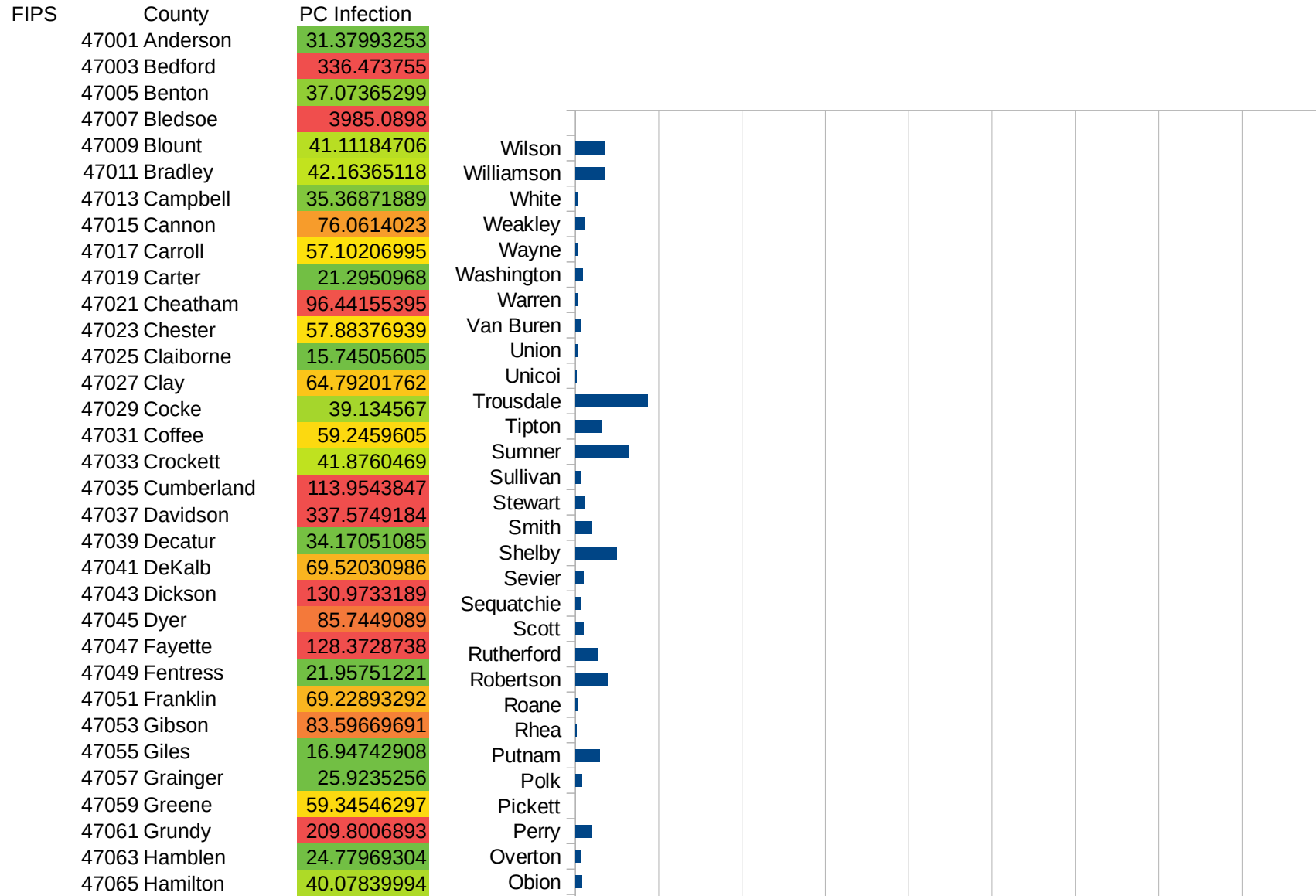
29105
29107
29109
29111
29113
29115
29117
29121
29123
29125
29127
29119
29129
29131
29133
29135
29137
29139
29141
29143
29145
29147
29149
29151
29153
29155
29157
29159
29161
29163
29165
29167
29169
29171

SD

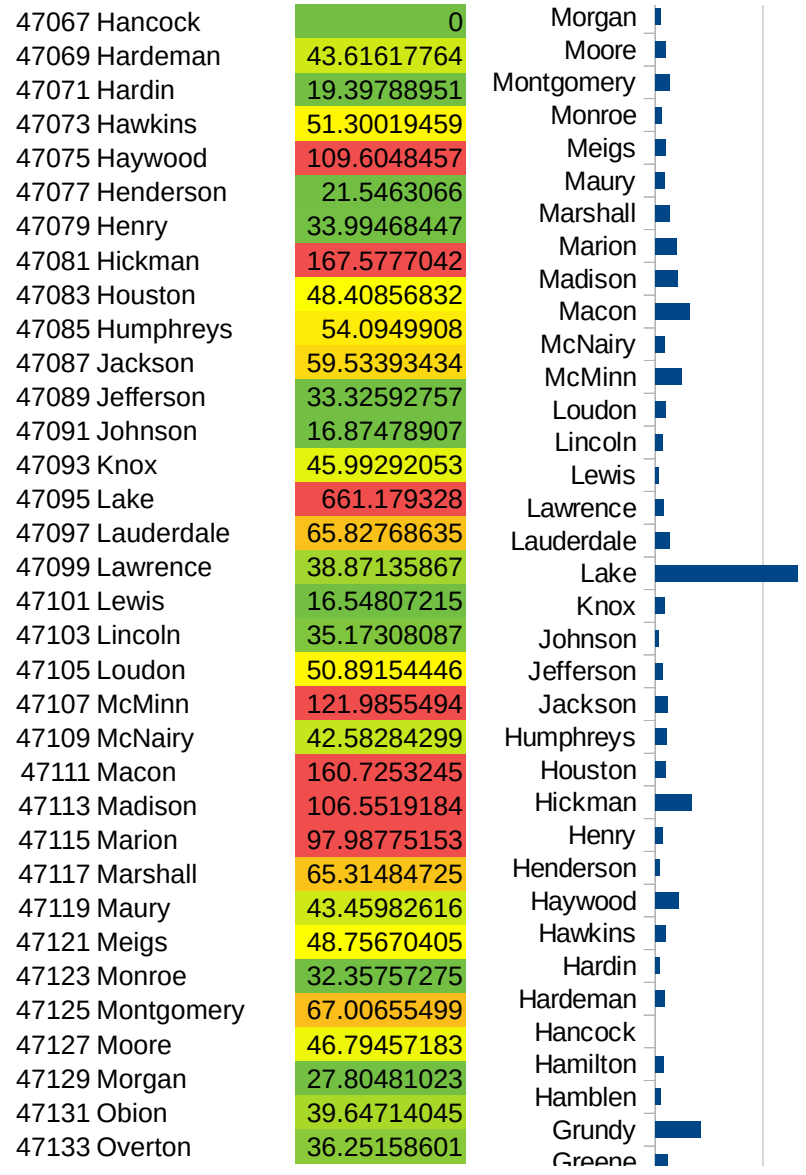
29173
29175
29177
29179
29181
29195
29197
29199
29201
29203
29205
29183
29185
29187
29189
29510
29186
29207
29209
29211
29213
29215

29217
29219
29221
29223
29225
29227
29229

TN



TN



TN

FIPS

29001
29003
29005
29007
29009
29011
29013
29015
29017
29019
29021
29023
29025
29027
29029
29031
29033
29035
29037

TN

29039
29041
29043
29045
29047
29049
29051
29053
29055
29057
29059
29061
29063
29065
29067
29069
29071
29073
29075
29077
29079
29081
29083
29085
29087
29089
29091
29093
29095
29097
29099
29101

29103

TN

29105
29107
29109
29111
29113
29115
29117
29121
29123
29125
29127
29119
29129
29131
29133
29135
29137
29139
29141
29143
29145
29147
29149
29151
29153
29155
29157
29159
29161
29163
29165
29167
29169
29171

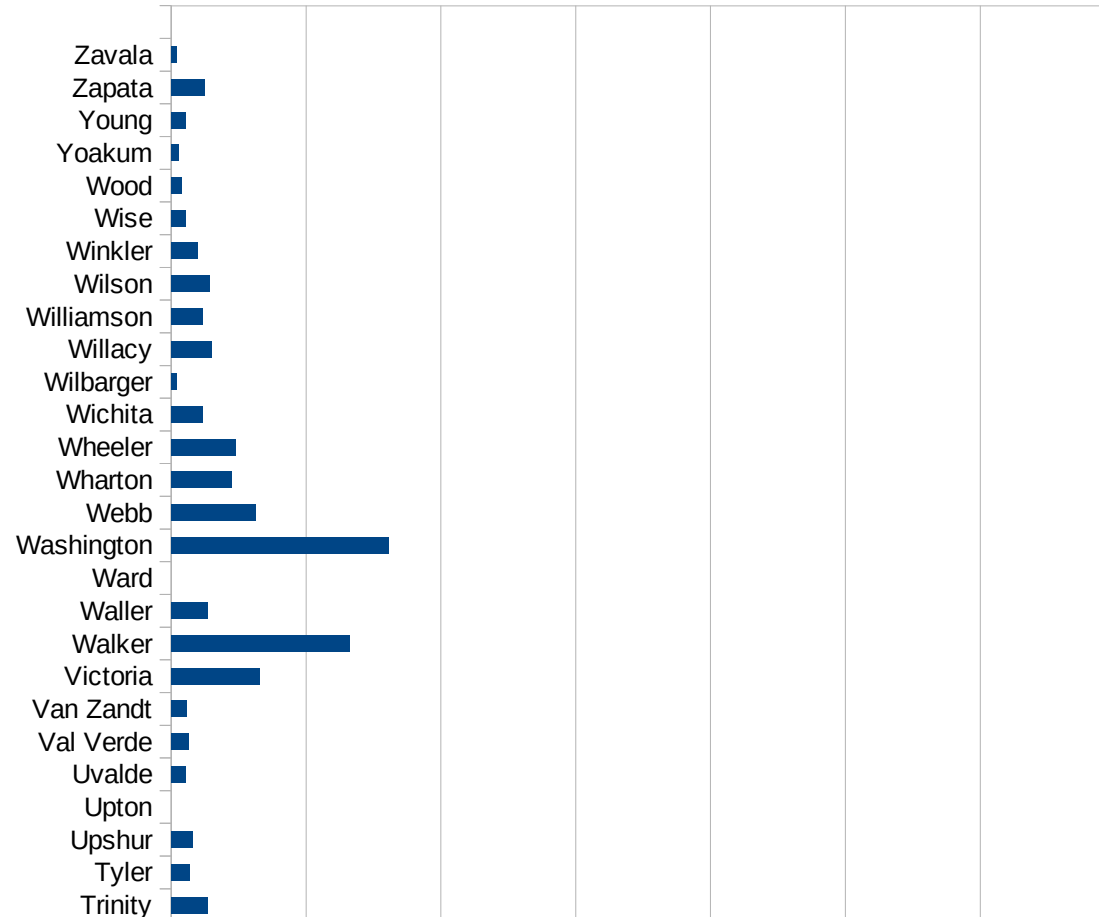
TN

29173
29175
29177
29179
29181
29195
29197
29199
29201
29203
29205
29183
29185
29187
29189
29510
29186
29207
29209
29211
29213
29215

29217
29219
29221
29223
29225
29227
29229

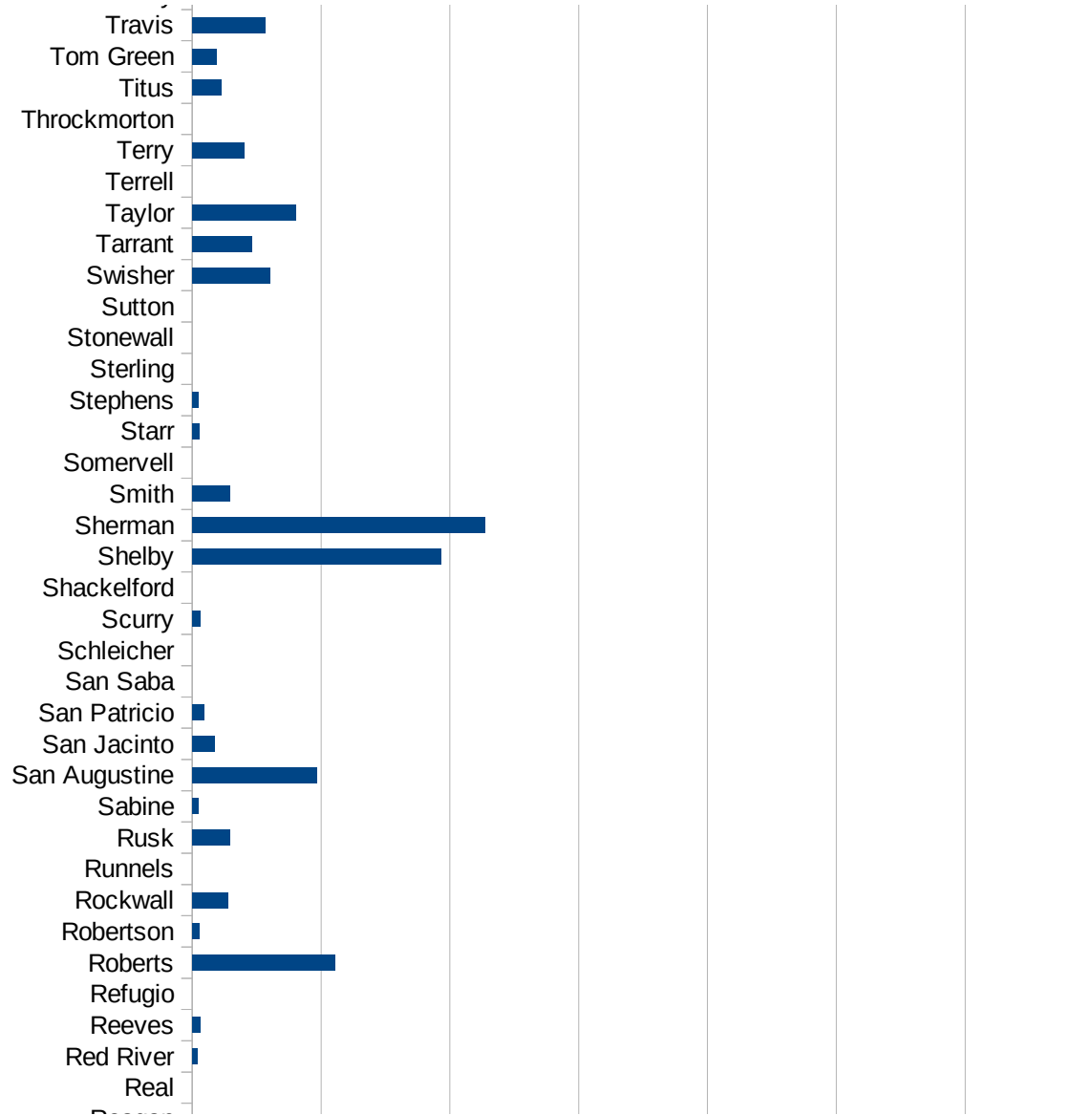
TX

FIPS	County	PC Infection
48001	Anderson	39.61623921
48003	Andrews	104.8102383
48005	Angelina	41.33559914
48007	Aransas	8.406186954
48009	Archer	0
48011	Armstrong	105.7082452
48013	Atascosa	27.82746969
48015	Austin	40.01467205
48017	Bailey	0
48019	Bandera	26.28811777
48021	Bastrop	67.834805
48023	Baylor	0
48025	Bee	18.41225028
48027	Bell	46.39497022
48029	Bexar	67.16853411
48031	Blanco	51.27328662
48033	Borden	0
48035	Bosque	21.40067412
48037	Bowie	72.09193843
48039	Brazoria	121.2857915
48041	Brazos	80.26177687
48043	Brewster	0
48045	Briscoe	0
48047	Brooks	14.05678943
48049	Brown	73.83187427
48051	Burleson	59.81836968
48053	Burnet	31.5510496
48055	Caldwell	25.43529031
48057	Calhoun	134.5021103
48059	Callahan	7.14591968
48061	Cameron	86.33948876
48063	Camp	46.03698304
48065	Carson	16.65278934



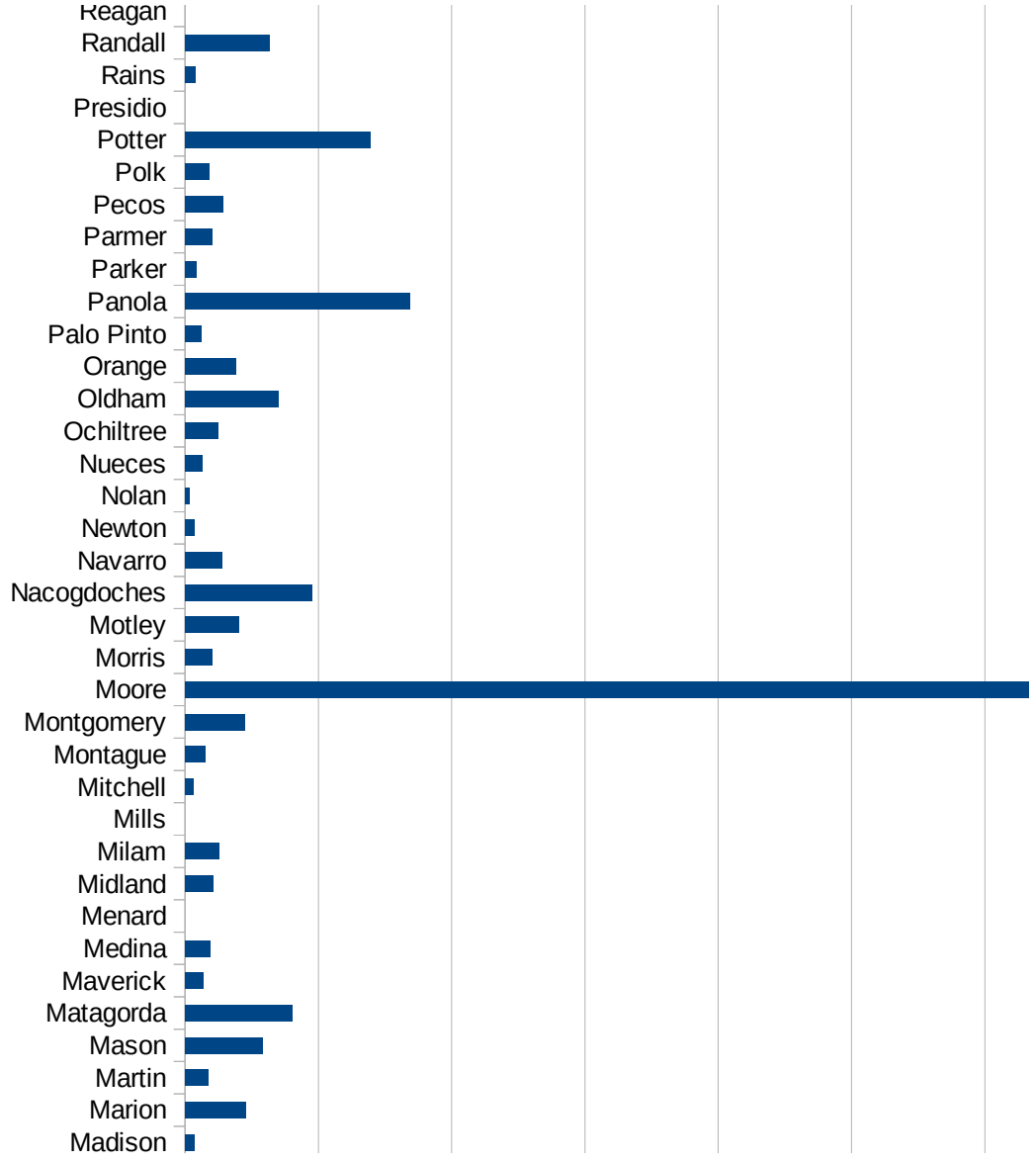
TX

48067 Cass	43.16212358	Travis
48069 Castro	169.6020874	Tom Green
48071 Chambers	96.5751166	Titus
48073 Cherokee	22.8171585	Throckmorton
48075 Childress	13.71553971	Terry
48077 Clay	28.69166029	Terrell
48079 Cochran	35.26093089	Taylor
48081 Coke	0	Tarrant
48083 Coleman	11.90901512	Swisher
48085 Collin	65.96056692	Sutton
48087 Collingsworth	0	Stonewall
48089 Colorado	47.13201678	Sterling
48091 Comal	32.35089942	Stephens
48093 Comanche	29.55519433	Starr
48095 Concho	23.38634238	Somervell
48097 Cooke	9.858530093	Smith
48099 Coryell	140.3593199	Sherman
48101 Cottle	71.99424046	Shelby
48103 Crane	41.71881519	Shackelford
48105 Crockett	0	Scurry
48107 Crosby	34.60806368	Schleicher
48109 Culberson	0	San Saba
48111 Dallam	111.1111111	San Patricio
48113 Dallas	114.2630978	San Jacinto
48115 Dawson	166.4157223	San Augustine
48117 Deaf Smith	133.2622601	Sabine
48119 Delta	18.69508319	Rusk
48121 Denton	82.9973087	Runnels
48123 DeWitt	74.30524595	Rockwall
48125 Dickens	44.46420631	Robertson
48127 Dimmit	9.701202949	Roberts
48129 Donley	723.1093703	Refugio
48131 Duval	17.83803068	Reeves
48133 Eastland	16.37375832	Red River
		Real



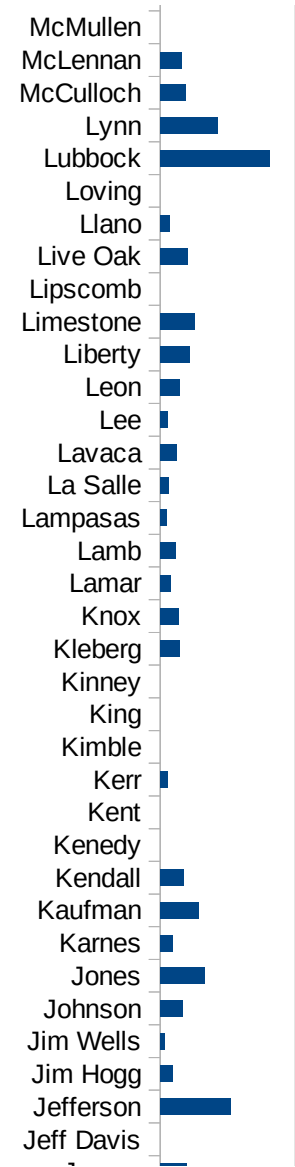
TX

48135 Ector	43.17682761
48137 Edwards	0
48139 Ellis	74.12113511
48141 El Paso	95.39011226
48143 Erath	30.62714979
48145 Falls	17.30602827
48147 Fannin	45.3437624
48149 Fayette	59.17393191
48151 Fisher	0
48153 Floyd	51.3962652
48155 Foard	0
48157 Fort Bend	120.8339574
48159 Franklin	9.288500836
48161 Freestone	15.1453958
48163 Frio	15.13928139
48165 Gaines	9.568920147
48167 Galveston	160.1112788
48169 Garza	0
48171 Gillespie	3.73078645
48173 Glasscock	0
48175 Goliad	92.29957806
48177 Gonzales	57.62028234
48179 Gray	168.9883535
48181 Grayson	17.165332
48183 Gregg	53.35187176
48185 Grimes	52.89139633
48187 Guadalupe	42.15181986
48189 Hale	56.16316879
48191 Hall	0
48193 Hamilton	58.93446488
48195 Hansford	73.21984258
48197 Hardeman	0
48199 Hardin	160.8194801
48201 Harris	119.7798757



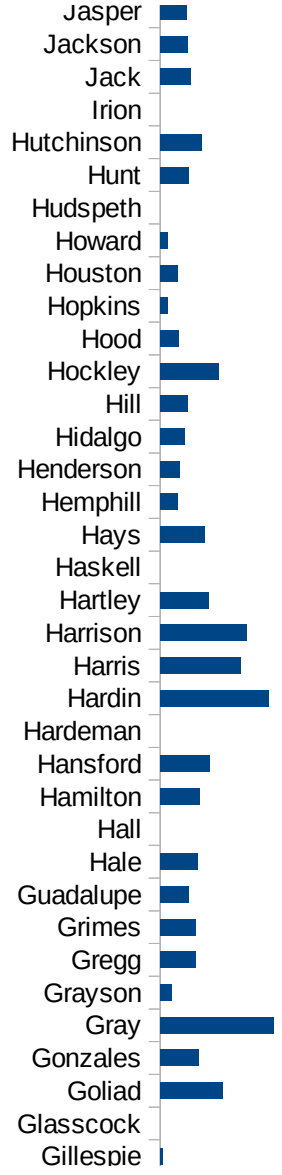
TX

48203 Harrison	128.8852921
48205 Hartley	71.18704396
48207 Haskell	0
48209 Hays	66.47771424
48211 Hemphill	26.14379085
48213 Henderson	29.16195823
48215 Hidalgo	35.56832525
48217 Hill	41.26093415
48219 Hockley	87.03220191
48221 Hood	28.08199944
48223 Hopkins	10.86661233
48225 Houston	25.89667228
48227 Howard	10.97122795
48229 Hudspeth	0
48231 Hunt	42.49012882
48233 Hutchinson	61.32654024
48235 Irion	0
48237 Jack	45.23351804
48239 Jackson	40.33884631
48241 Jasper	39.02765388
48243 Jeff Davis	0
48245 Jefferson	105.0976271
48247 Jim Hogg	19.05487805
48249 Jim Wells	7.348978492
48251 Johnson	33.84667456
48253 Jones	65.60024222
48255 Karnes	19.16932907
48257 Kaufman	57.53292594
48259 Kendall	35.05619947
48261 Kenedy	0
48263 Kent	0
48265 Kerr	11.44928919
48267 Kimble	0
48269 King	0



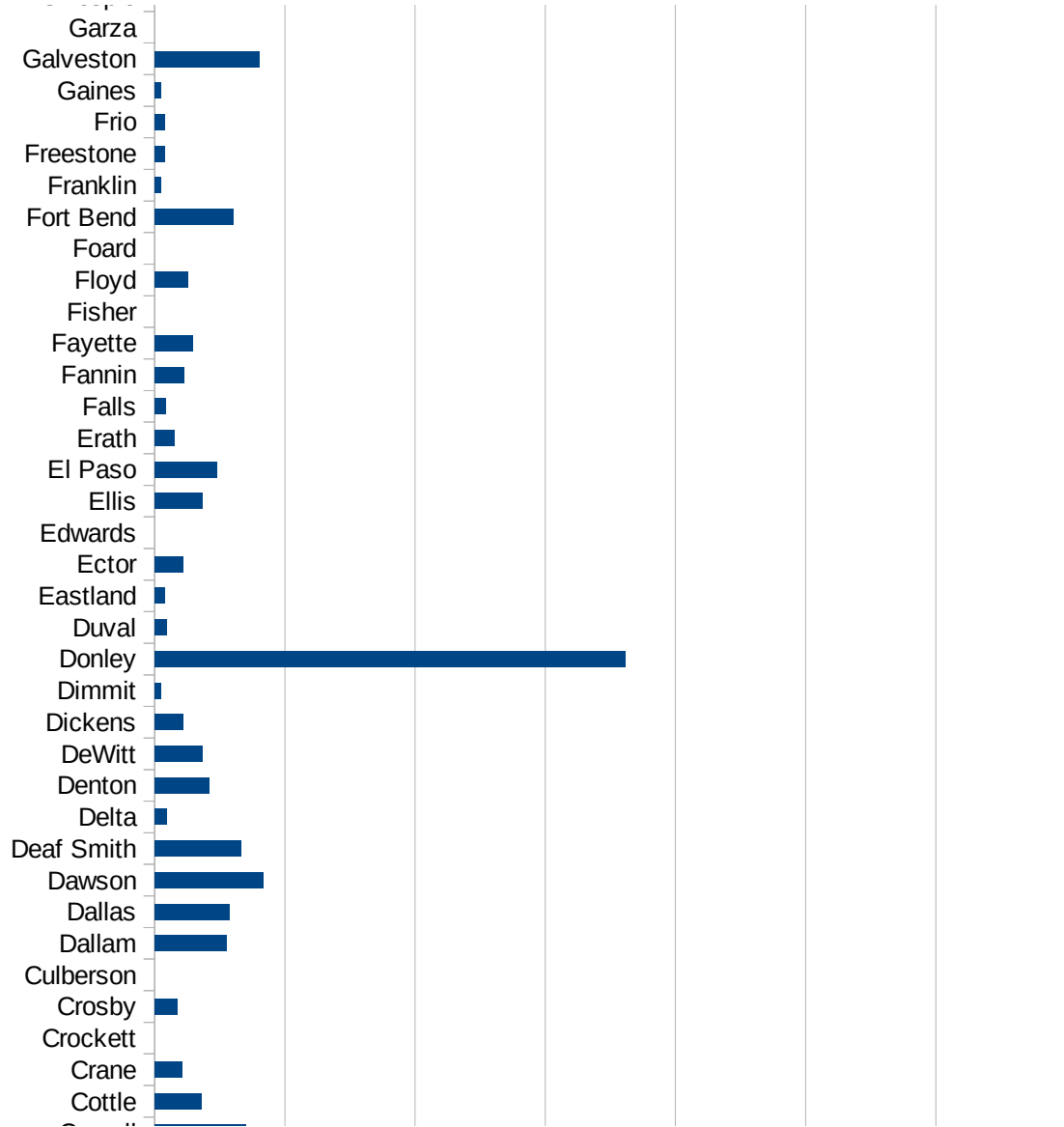
TX

48271 Kinney	0
48273 Kleberg	28.91194706
48275 Knox	27.37476047
48277 Lamar	16.08751609
48279 Lamb	22.7998176
48281 Lampasas	9.421074945
48283 La Salle	13.27844908
48285 Lavaca	24.86325211
48287 Lee	11.66588894
48289 Leon	28.95193978
48291 Liberty	44.0207129
48293 Limestone	51.02257749
48295 Lipscomb	0
48297 Live Oak	41.09814236
48299 Llano	13.85937356
48301 Loving	0
48303 Lubbock	162.3228761
48305 Lynn	85.07742045
48307 McCulloch	37.56103668
48309 McLennan	32.20649864
48311 McMullen	0
48313 Madison	13.86770212
48315 Marion	90.65269944
48317 Martin	34.76447071
48319 Mason	116.8224299
48321 Matagorda	161.4138761
48323 Maverick	27.35744208
48325 Medina	37.31270006
48327 Menard	0
48329 Midland	42.29971375
48331 Milam	51.72894035
48333 Mills	0
48335 Mitchell	12.27747084
48337 Montague	30.61849357



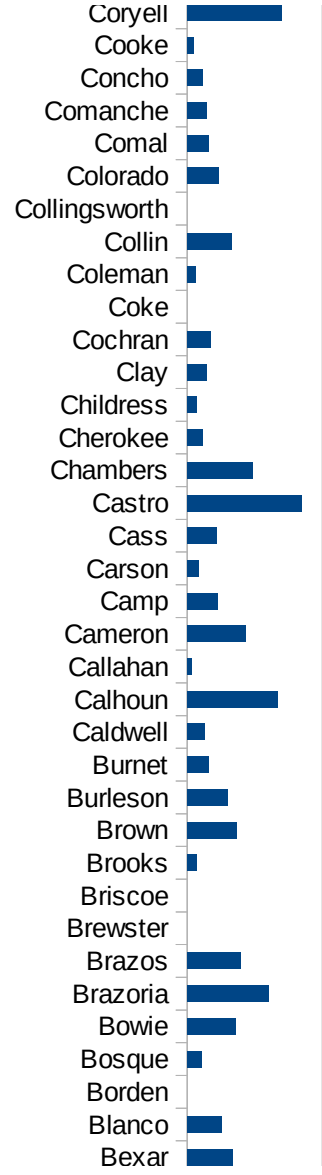
TX

48339 Montgomery	89.68989296
48341 Moore	1265.999535
48343 Morris	40.52192236
48345 Motley	81.03727715
48347 Nacogdoches	190.2269026
48349 Navarro	56.49147584
48351 Newton	14.54968718
48353 Nolan	6.77920141
48355 Nueces	25.94785585
48357 Ochiltree	50.26641198
48359 Oldham	140.778977
48361 Orange	76.58067295
48363 Palo Pinto	24.24242424
48365 Panola	336.9621566
48367 Parker	17.34467482
48369 Parmer	40.55150041
48371 Pecos	57.42359472
48373 Polk	35.97769383
48375 Potter	278.3163948
48377 Presidio	0
48379 Rains	16.44872111
48381 Randall	126.2190782
48383 Reagan	0
48385 Real	0
48387 Red River	8.213552361
48389 Reeves	12.74291176
48391 Refugio	0
48393 Roberts	221.4839424
48395 Robertson	11.57139551
48397 Rockwall	55.63448146
48399 Runnels	0
48401 Rusk	58.76951331
48403 Sabine	9.443762395
48405 San Augustine	194.3634597

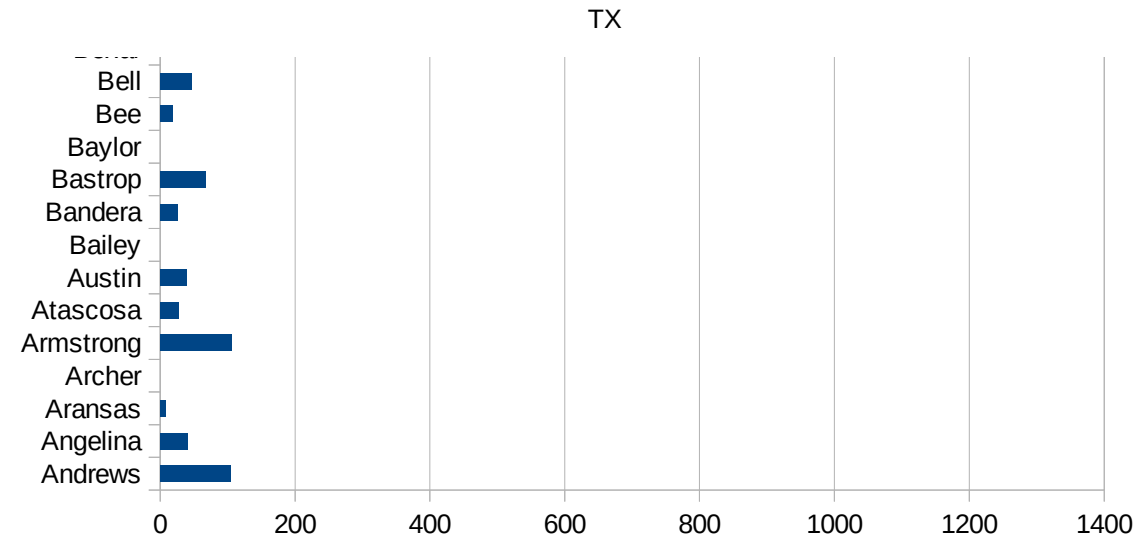


TX

48407 San Jacinto	34.82015391
48409 San Patricio	17.93909677
48411 San Saba	0
48413 Schleicher	0
48415 Scurry	11.85817621
48417 Shackelford	0
48419 Shelby	385.5535447
48421 Sherman	454.6930822
48423 Smith	58.20494221
48425 Somervell	0
48427 Starr	10.84850833
48429 Stephens	10.60108131
48431 Sterling	0
48433 Stonewall	0
48435 Sutton	0
48437 Swisher	120.6110962
48439 Tarrant	93.38438538
48441 Taylor	161.2903226
48443 Terrell	0
48445 Terry	81.38683161
48447 Throckmorton	0
48449 Titus	45.40913632
48451 Tom Green	37.22850688
48453 Travis	113.0737069
48455 Trinity	54.27408412
48457 Tyler	27.65486726
48459 Upshur	31.50751333
48461 Upton	0
48463 Uvalde	22.34969828
48465 Val Verde	26.41846854
48467 Van Zandt	23.20641211
48469 Victoria	131.4717227
48471 Walker	264.9006623
48473 Waller	54.58720777



48475 Ward	0
48477 Washington	321.8639626
48479 Webb	125.0407742
48481 Wharton	88.90170355
48483 Wheeler	96.32055481
48485 Wichita	46.94693482
48487 Wilbarger	7.800312012
48489 Willacy	60.42296073
48491 Williamson	46.23102455
48493 Wilson	57.74131889
48495 Winkler	38.86010363
48497 Wise	21.96032501
48499 Wood	15.51109043
48501 Yoakum	11.64008846
48503 Young	22.16680521
48505 Zapata	49.33051445
48507 Zavala	8.345155637



TX

FIPS

29001
29003
29005
29007
29009
29011
29013
29015
29017
29019
29021
29023
29025
29027
29029
29031
29033
29035
29037

TX

29039
29041
29043
29045
29047
29049
29051
29053
29055
29057
29059
29061
29063
29065
29067
29069
29071
29073
29075
29077
29079
29081
29083
29085
29087
29089
29091
29093
29095
29097
29099
29101

29103

TX

29105
29107
29109
29111
29113
29115
29117
29121
29123
29125
29127
29119
29129
29131
29133
29135
29137
29139
29141
29143
29145
29147
29149
29151
29153
29155
29157
29159
29161
29163
29165
29167
29169
29171

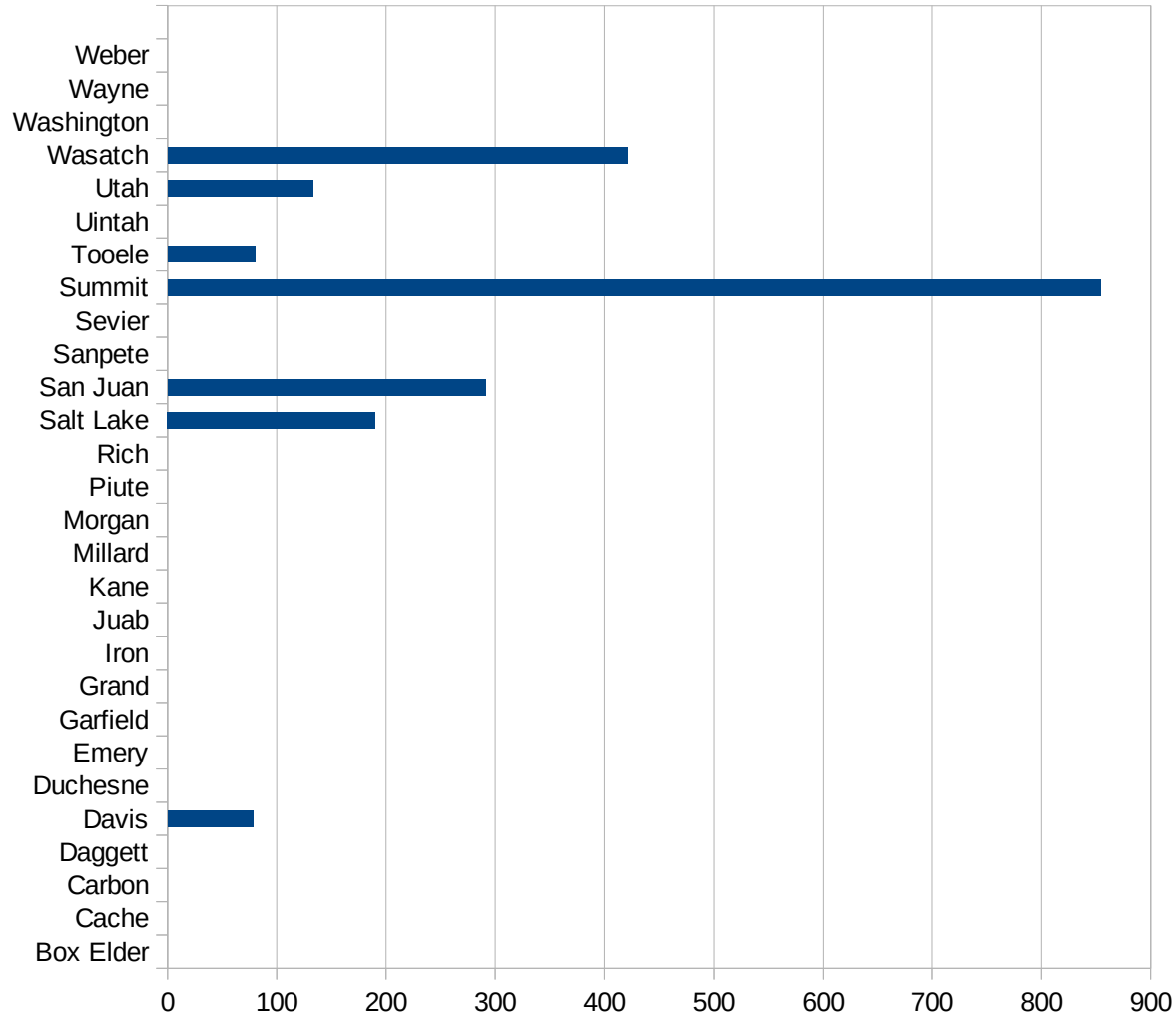
TX

29173
29175
29177
29179
29181
29195
29197
29199
29201
29203
29205
29183
29185
29187
29189
29510
29186
29207
29209
29211
29213
29215

29217
29219
29221
29223
29225
29227
29229

UT

FIPS	County	PC Infection
49001	Beaver	0
49003	Box Elder	0
49005	Cache	0
49007	Carbon	0
49009	Daggett	0
49011	Davis	78.473073216
49013	Duchesne	0
49015	Emery	0
49017	Garfield	0
49019	Grand	0
49021	Iron	0
49023	Juab	0
49025	Kane	0
49027	Millard	0
49029	Morgan	0
49031	Piute	0
49033	Rich	0
49035	Salt Lake	189.99976575
49037	San Juan	291.28098906
49039	Sanpete	0
49041	Sevier	0
49043	Summit	853.74287554
49045	Tooele	80.10642711
49047	Uintah	0
49049	Utah	133.07340091
49051	Wasatch	421.17930205
49053	Washington	0
49055	Wayne	0
49057	Weber	0



UT

FIPS

29001
29003
29005
29007
29009
29011
29013
29015
29017
29019
29021
29023
29025
29027
29029
29031
29033
29035
29037

UT

29039
29041
29043
29045
29047
29049
29051
29053
29055
29057
29059
29061
29063
29065
29067
29069
29071
29073
29075
29077
29079
29081
29083
29085
29087
29089
29091
29093
29095
29097
29099
29101

29103

UT

29105
29107
29109
29111
29113
29115
29117
29121
29123
29125
29127
29119
29129
29131
29133
29135
29137
29139
29141
29143
29145
29147
29149
29151
29153
29155
29157
29159
29161
29163
29165
29167
29169
29171

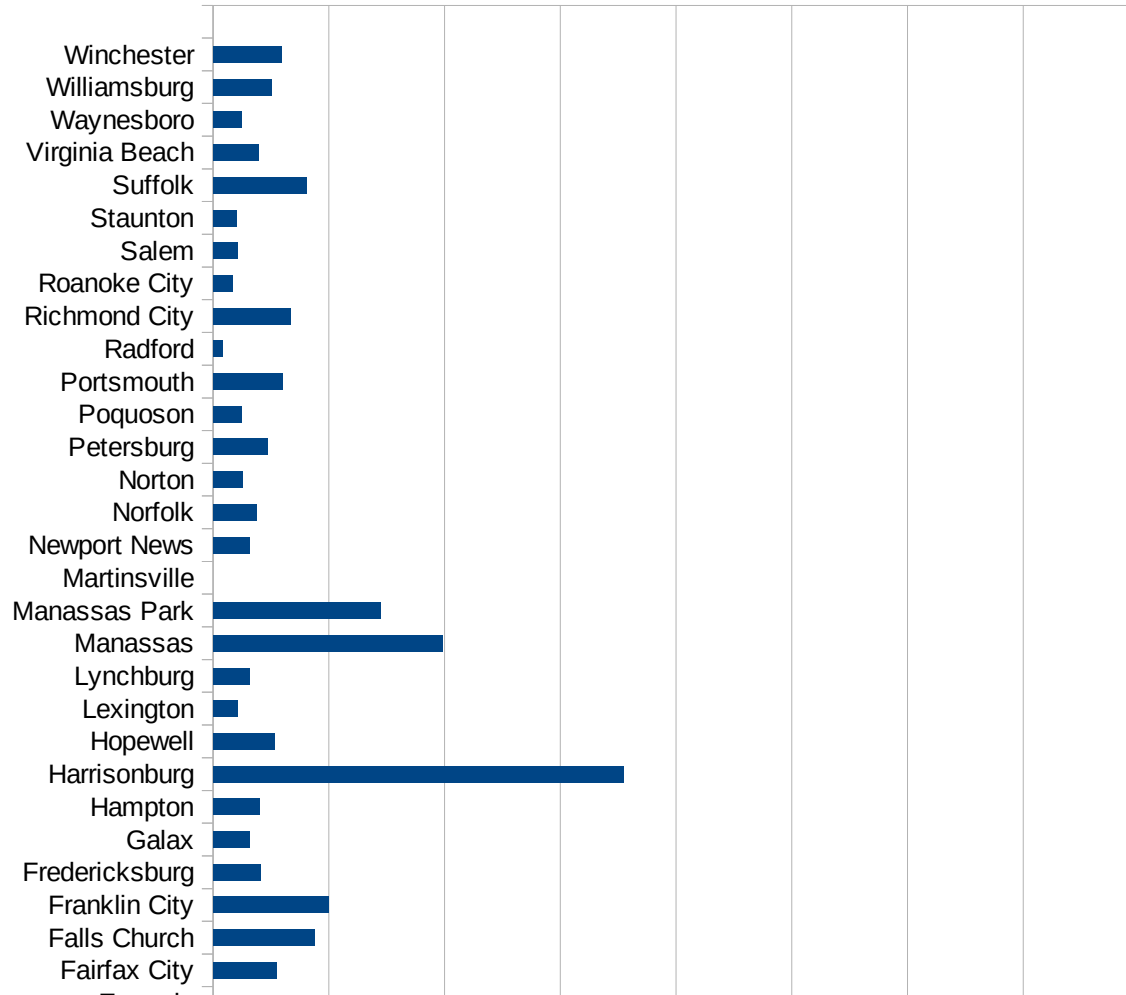
UT

29173
29175
29177
29179
29181
29195
29197
29199
29201
29203
29205
29183
29185
29187
29189
29510
29186
29207
29209
29211
29213
29215

29217
29219
29221
29223
29225
29227
29229

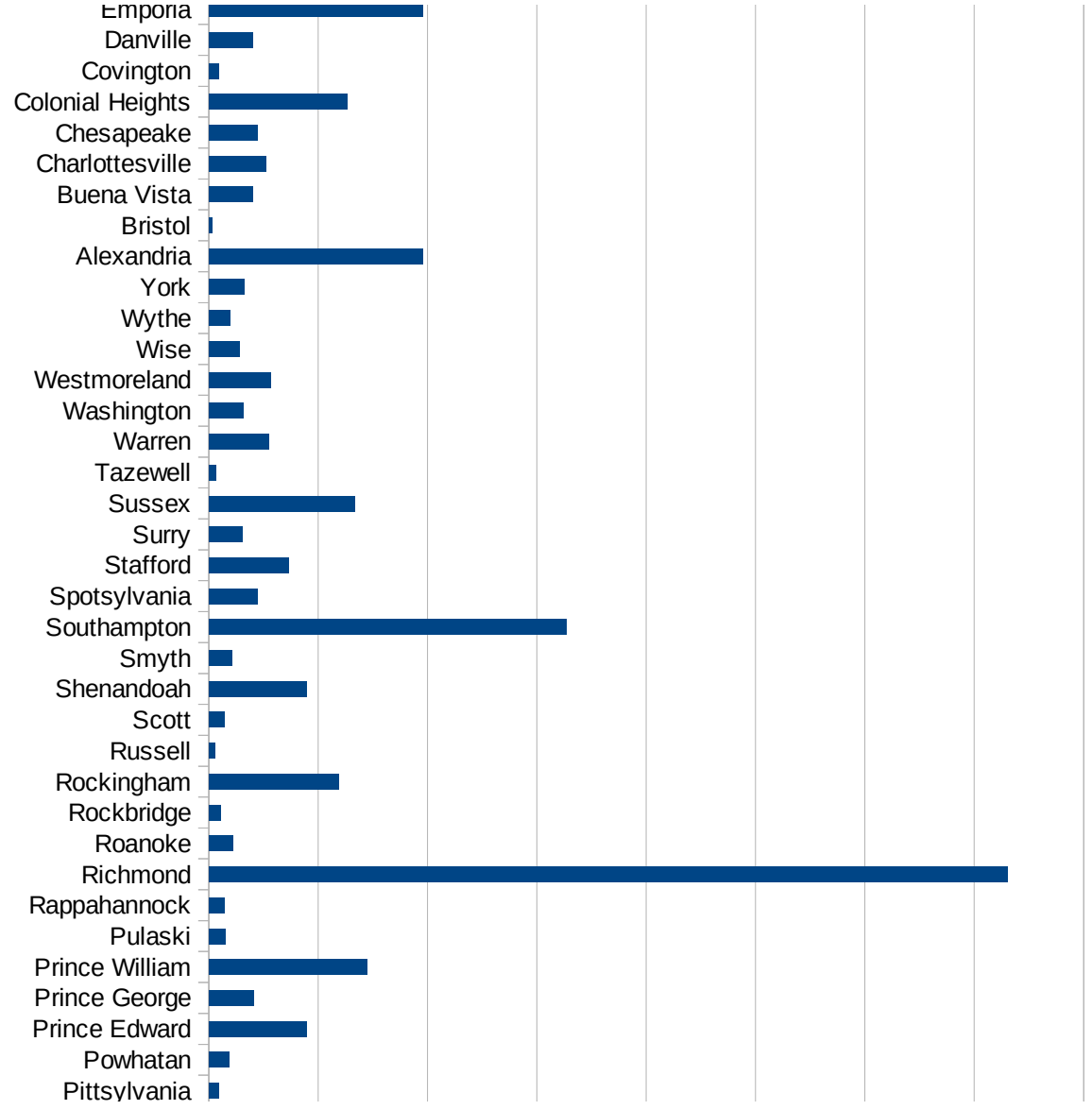
VA

FIPS	County	PC Infection
51001	Accomack	601.6290263
51003	Albemarle	70.82543829
51005	Alleghany	33.53454058
51007	Amelia	115.269346
51009	Amherst	28.42165098
51011	Appomattox	107.3164573
51013	Arlington	351.9688785
51015	Augusta	47.70929138
51017	Bath	0
51019	Bedford	31.74724116
51021	Bland	0
51023	Botetourt	81.13712174
51025	Brunswick	85.44921875
51027	Buchanan	65.97238584
51029	Buckingham	264.7214542
51031	Campbell	20.009823
51033	Caroline	68.24385805
51035	Carroll	13.49709812
51036	Charles City	187.2928973
51037	Charlotte	58.63628749
51041	Chesterfield	131.1123607
51043	Clarke	48.19940784
51045	Craig	39.49447077
51047	Culpeper	217.8985326
51049	Cumberland	101.9471914
51051	Dickenson	0
51053	Dinwiddie	52.57807845
51057	Essex	54.950087
51059	Fairfax	260.8631424
51061	Fauquier	135.8330386
51063	Floyd	6.331117442
51065	Fluvanna	272.5609528
51067	Franklin	33.81083726



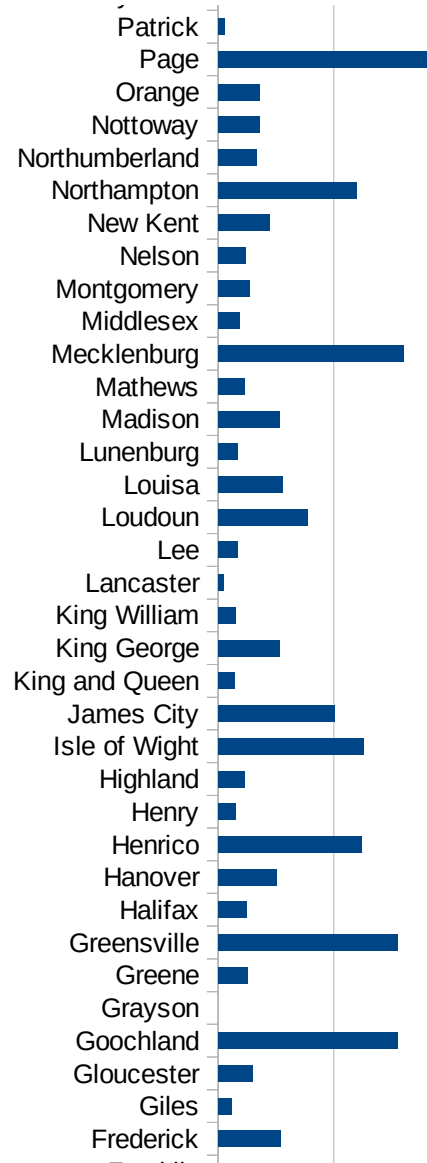
VA

51069 Frederick	107.5207968
51071 Giles	23.74732843
51073 Gloucester	58.90385285
51075 Goochland	309.7573567
51077 Grayson	0
51079 Greene	50.55867334
51081 Greensville	309.6241507
51083 Halifax	49.82415006
51085 Hanover	100.7096299
51087 Henrico	248.1314216
51089 Henry	29.43889467
51091 Highland	45.24886878
51093 Isle of Wight	251.6710416
51095 James City	201.578596
51097 King and Queen	28.40102244
51099 King George	105.3621825
51101 King William	29.51768109
51103 Lancaster	9.273856997
51105 Lee	33.98326324
51107 Loudoun	154.3566425
51109 Louisa	111.4796889
51111 Lunenburg	33.0961443
51113 Madison	105.3027454
51115 Mathews	45.44421722
51117 Mecklenburg	319.7389886
51119 Middlesex	37.14365308
51121 Montgomery	54.55372026
51125 Nelson	47.18252898
51127 New Kent	89.32160243
51131 Northampton	238.6024712
51133 Northumberland	65.8598831
51135 Nottoway	71.33592737
51137 Orange	70.95295273
51139 Page	363.5148122



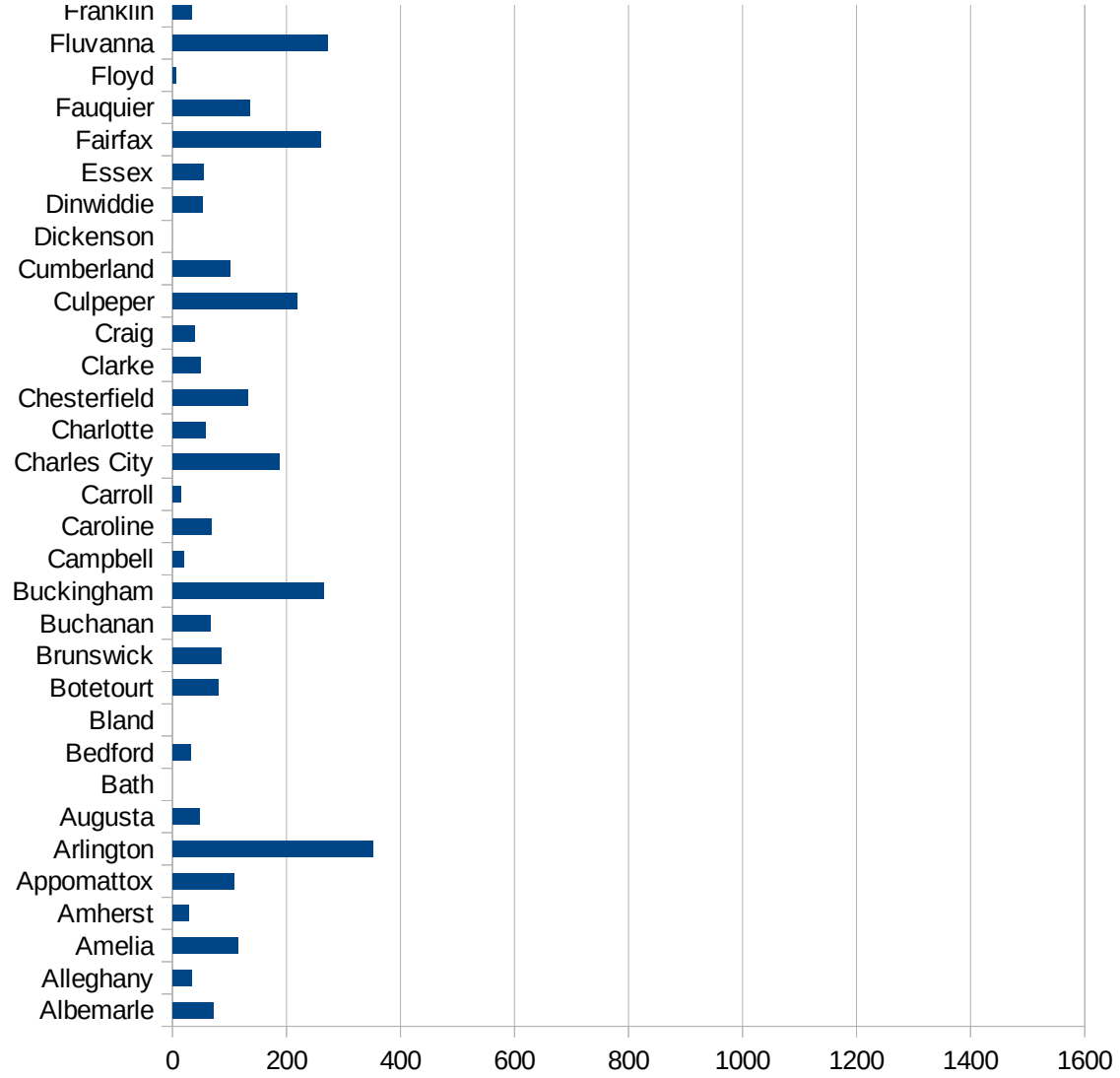
VA

51141 Patrick	11.31669779
51143 Pittsylvania	18.04787609
51145 Powhatan	37.68542944
51147 Prince Edward	178.6492375
51149 Prince George	81.40328764
51153 Prince William	289.0957691
51155 Pulaski	29.35478189
51157 Rappahannock	27.57859901
51159 Richmond	1460.500111
51161 Roanoke	43.58317477
51163 Rockbridge	21.97609001
51165 Rockingham	237.5560041
51167 Russell	11.21579183
51169 Scott	27.86291446
51171 Shenandoah	179.3227119
51173 Smyth	42.66211604
51175 Southampton	653.9292619
51177 Spotsylvania	88.64851979
51179 Stafford	145.3720992
51181 Surry	61.78560395
51183 Sussex	266.9751713
51185 Tazewell	12.23840411
51187 Warren	109.9917506
51191 Washington	62.49770229
51193 Westmoreland	112.1704992
51195 Wise	55.24571188
51197 Wythe	38.25554705
51199 York	64.85275477
51510 Alexandria	390.5811998
51520 Bristol	6.067224851
51530 Buena Vista	80.16674683
51540 Charlottesville	103.9133778
51550 Chesapeake	88.19868609
51570 Colonial Heights	252.3411653



VA

51580 Covington	18.31501832
51590 Danville	81.09502863
51595 Emporia	390.548721
51600 Fairfax City	109.8722227
51610 Falls Church	176.008665
51620 Franklin City	199.6755273
51630 Fredericksburg	82.34971178
51640 Galax	62.27619492
51650 Hampton	80.40919345
51660 Harrisonburg	708.8260878
51670 Hopewell	106.2134891
51678 Lexington	42.04035874
51680 Lynchburg	62.09970046
51683 Manassas	396.2440864
51685 Manassas Park	288.9004449
51690 Martinsville	0
51700 Newport News	62.70083862
51710 Norfolk	75.38635507
51720 Norton	50.40322581
51730 Petersburg	95.03595527
51735 Poquoson	49.22067268
51740 Portsmouth	120.4666498
51750 Radford	16.35858008
51760 Richmond City	132.8770057
51770 Roanoke City	33.02642114
51775 Salem	42.89669695
51790 Staunton	40.12519059
51800 Suffolk	161.2107254
51810 Virginia Beach	78.85576947
51820 Waynesboro	48.6123387
51830 Williamsburg	100.698174
51840 Winchester	117.4042977



VA

VA

FIPS

29001
29003
29005
29007
29009
29011
29013
29015
29017
29019
29021
29023
29025
29027
29029
29031
29033
29035
29037

VA

29039
29041
29043
29045
29047
29049
29051
29053
29055
29057
29059
29061
29063
29065
29067
29069
29071
29073
29075
29077
29079
29081
29083
29085
29087
29089
29091
29093
29095
29097
29099
29101

29103

VA

29105
29107
29109
29111
29113
29115
29117
29121
29123
29125
29127
29119
29129
29131
29133
29135
29137
29139
29141
29143
29145
29147
29149
29151
29153
29155
29157
29159
29161
29163
29165
29167
29169
29171

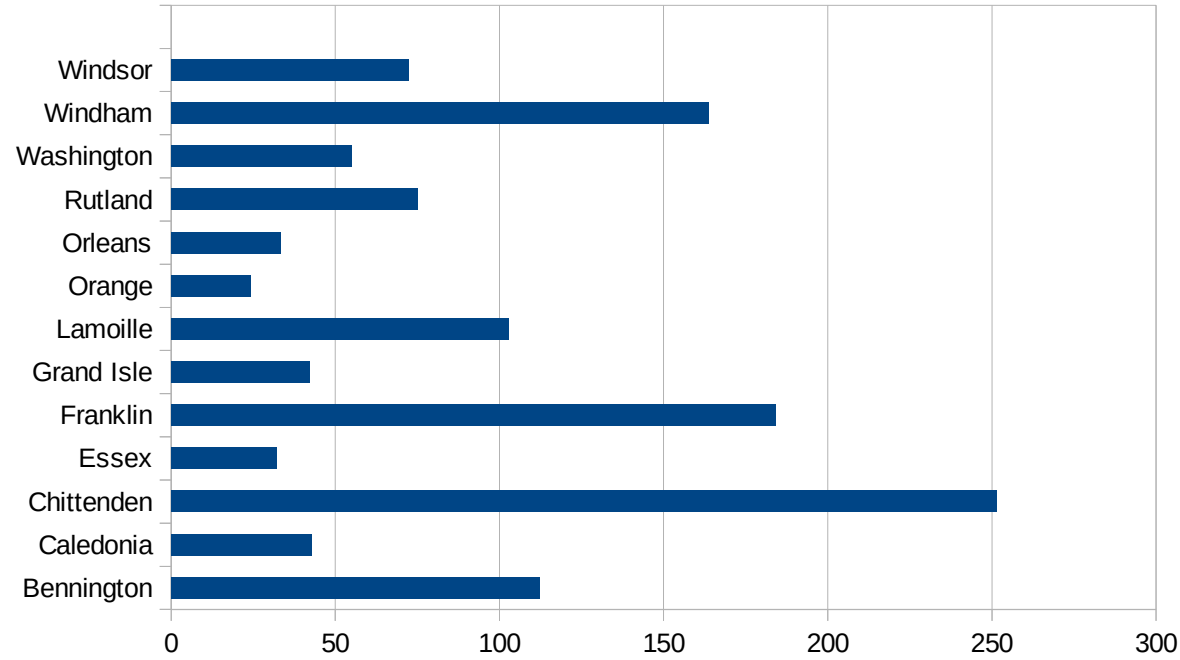
VA

29173
29175
29177
29179
29181
29195
29197
29199
29201
29203
29205
29183
29185
29187
29189
29510
29186
29207
29209
29211
29213
29215

29217
29219
29221
29223
29225
29227
29229

VT

FIPS	County	PC Infection
50001	Addison	164.9852595
50003	Bennington	112.2617945
50005	Caledonia	42.90145865
50007	Chittenden	251.5616265
50009	Essex	32
50011	Franklin	184.1322515
50013	Grand Isle	42.31311707
50015	Lamoille	102.7667984
50017	Orange	24.13876341
50019	Orleans	33.44854499
50021	Rutland	74.99318244
50023	Washington	55.03955968
50025	Windham	163.7197119
50027	Windsor	72.35104728



FIPS

- 29001
- 29003
- 29005
- 29007
- 29009
- 29011
- 29013
- 29015
- 29017
- 29019
- 29021
- 29023
- 29025
- 29027
- 29029
- 29031
- 29033
- 29035
- 29037

VT

29039
29041
29043
29045
29047
29049
29051
29053
29055
29057
29059
29061
29063
29065
29067
29069
29071
29073
29075
29077
29079
29081
29083
29085
29087
29089
29091
29093
29095
29097
29099
29101

29103

VT

29105
29107
29109
29111
29113
29115
29117
29121
29123
29125
29127
29119
29129
29131
29133
29135
29137
29139
29141
29143
29145
29147
29149
29151
29153
29155
29157
29159
29161
29163
29165
29167
29169
29171

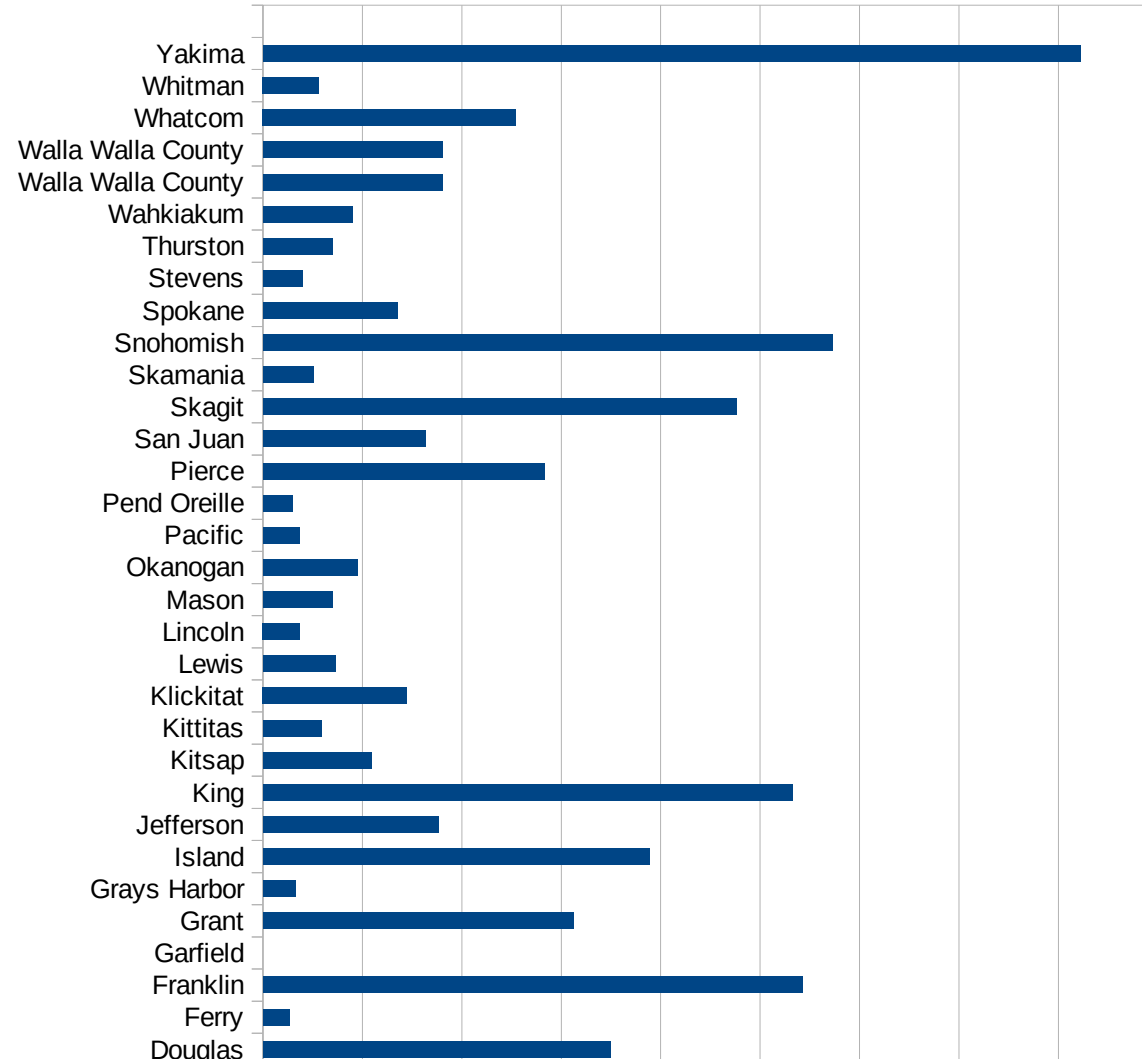
VT

29173
29175
29177
29179
29181
29195
29197
29199
29201
29203
29205
29183
29185
29187
29189
29510
29186
29207
29209
29211
29213
29215

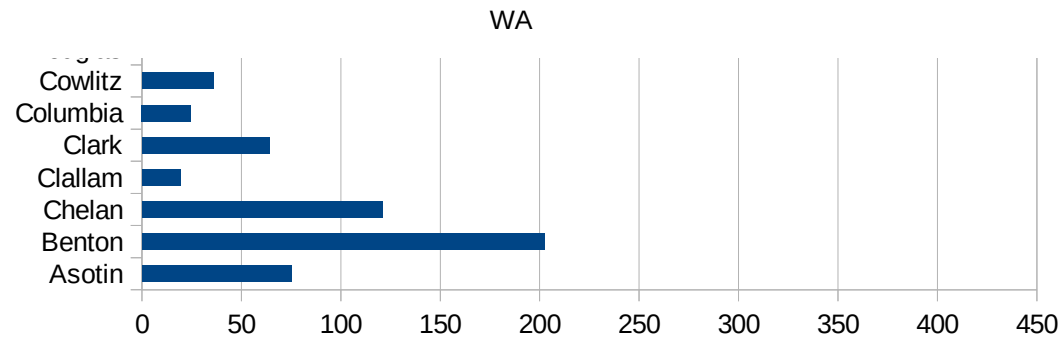
29217
29219
29221
29223
29225
29227
29229

WA

FIPS	County	PC Infection
53001	Adams	232.8053039
53003	Asotin	75.18796992
53005	Benton	202.598612
53007	Chelan	120.722779
53009	Clallam	19.54728488
53011	Clark	63.91937857
53013	Columbia	24.63661
53015	Cowlitz	35.78408434
53017	Douglas	174.7966532
53019	Ferry	13.07360439
53021	Franklin	271.3387813
53023	Garfield	0
53025	Grant	156.1681273
53027	Grays Harbor	16.23793995
53029	Island	194.1747573
53031	Jefferson	88.2473447
53033	King	266.2143337
53035	Kitsap	54.48379385
53037	Kittitas	29.55831433
53039	Klickitat	72.37526575
53041	Lewis	36.43033013
53043	Lincoln	18.62197393
53045	Mason	35.11075152
53047	Okanogan	47.46985664
53049	Pacific	18.15211472
53051	Pend Oreille	14.70372004
53053	Pierce	141.7032892
53055	San Juan	81.73750584
53057	Skagit	237.8983823
53059	Skamania	25.1593425
53061	Snohomish	286.169731
53063	Spokane	67.42695252
53065	Stevens	19.88510826



53067 Thurston	34.9138849
53069 Wahkiakum	45.18752824
53071 Walla Walla Cou	90.27937363
53071 Walla Walla Cou	90.27937363
53073 Whatcom	127.1683984
53075 Whitman	28.11753128
53077 Yakima	411.2214949



WA

FIPS

29001
29003
29005
29007
29009
29011
29013
29015
29017
29019
29021
29023
29025
29027
29029
29031
29033
29035
29037

WA

29039
29041
29043
29045
29047
29049
29051
29053
29055
29057
29059
29061
29063
29065
29067
29069
29071
29073
29075
29077
29079
29081
29083
29085
29087
29089
29091
29093
29095
29097
29099
29101

29103

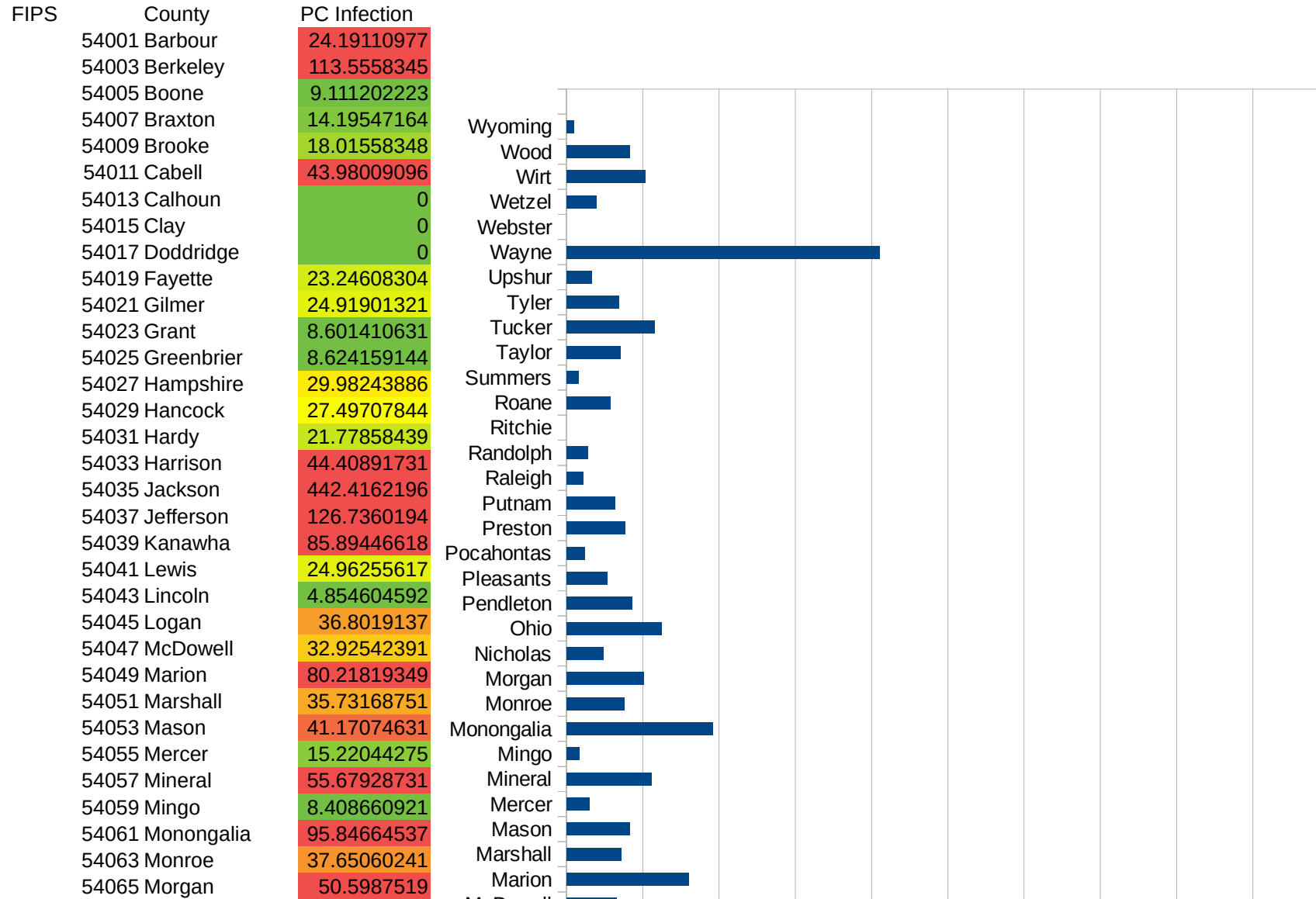
WA

29105
29107
29109
29111
29113
29115
29117
29121
29123
29125
29127
29119
29129
29131
29133
29135
29137
29139
29141
29143
29145
29147
29149
29151
29153
29155
29157
29159
29161
29163
29165
29167
29169
29171

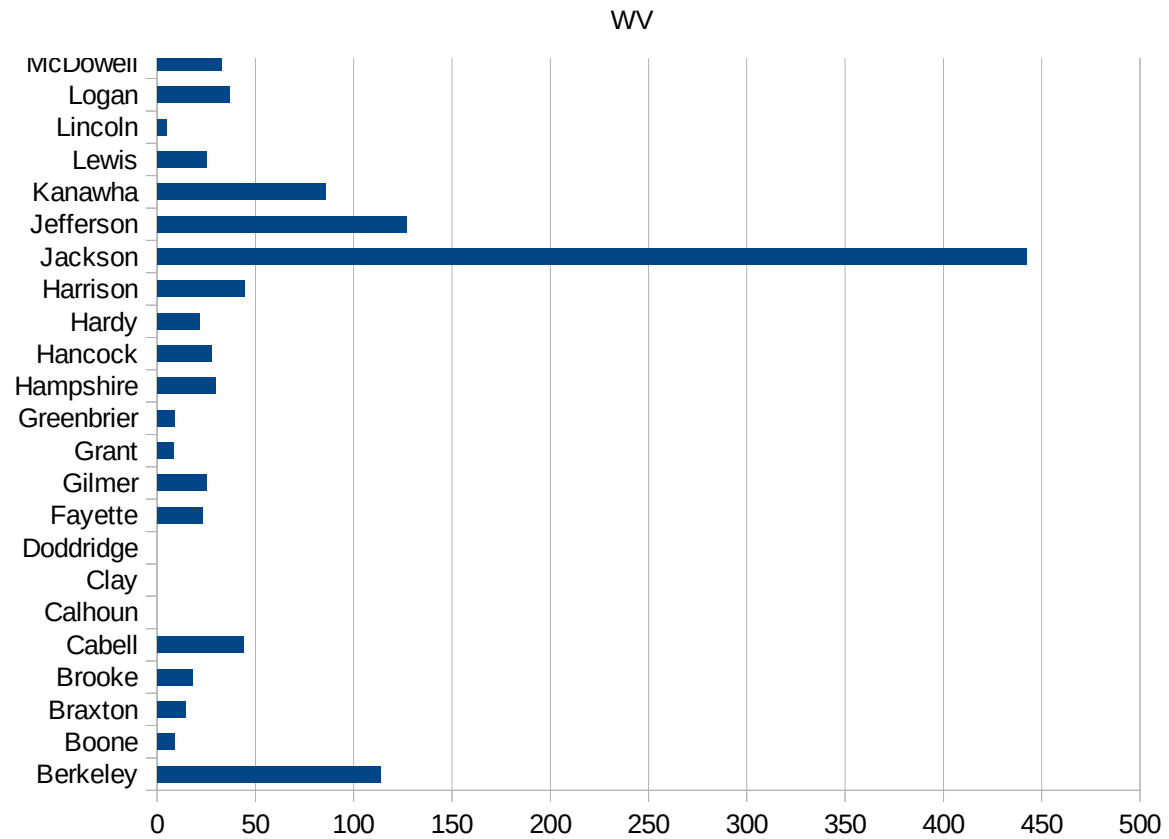
WA

29173
29175
29177
29179
29181
29195
29197
29199
29201
29203
29205
29183
29185
29187
29189
29510
29186
29207
29209
29211
29213
29215

29217
29219
29221
29223
29225
29227
29229



54067 Nicholas	24.15264471
54069 Ohio	62.26799186
54071 Pendleton	42.87551808
54073 Pleasants	26.64180099
54075 Pocahontas	11.88495365
54077 Preston	38.41721091
54079 Putnam	31.75611305
54081 Raleigh	10.77383037
54083 Randolph	13.87780592
54085 Ritchie	0
54087 Roane	28.71088142
54089 Summers	7.836990596
54091 Taylor	35.58296762
54093 Tucker	57.51258088
54095 Tyler	34.30139492
54097 Upshur	16.38337088
54099 Wayne	205.2874024
54101 Webster	0
54103 Wetzel	19.64636542
54105 Wirt	51.45797599
54107 Wood	41.56621498
54109 Wyoming	4.810930434



FIPS

- 29001
- 29003
- 29005
- 29007
- 29009
- 29011
- 29013
- 29015
- 29017
- 29019
- 29021
- 29023
- 29025
- 29027
- 29029
- 29031
- 29033
- 29035
- 29037

WV

29039
29041
29043
29045
29047
29049
29051
29053
29055
29057
29059
29061
29063
29065
29067
29069
29071
29073
29075
29077
29079
29081
29083
29085
29087
29089
29091
29093
29095
29097
29099
29101

29103

WV

29105
29107
29109
29111
29113
29115
29117
29121
29123
29125
29127
29119
29129
29131
29133
29135
29137
29139
29141
29143
29145
29147
29149
29151
29153
29155
29157
29159
29161
29163
29165
29167
29169
29171

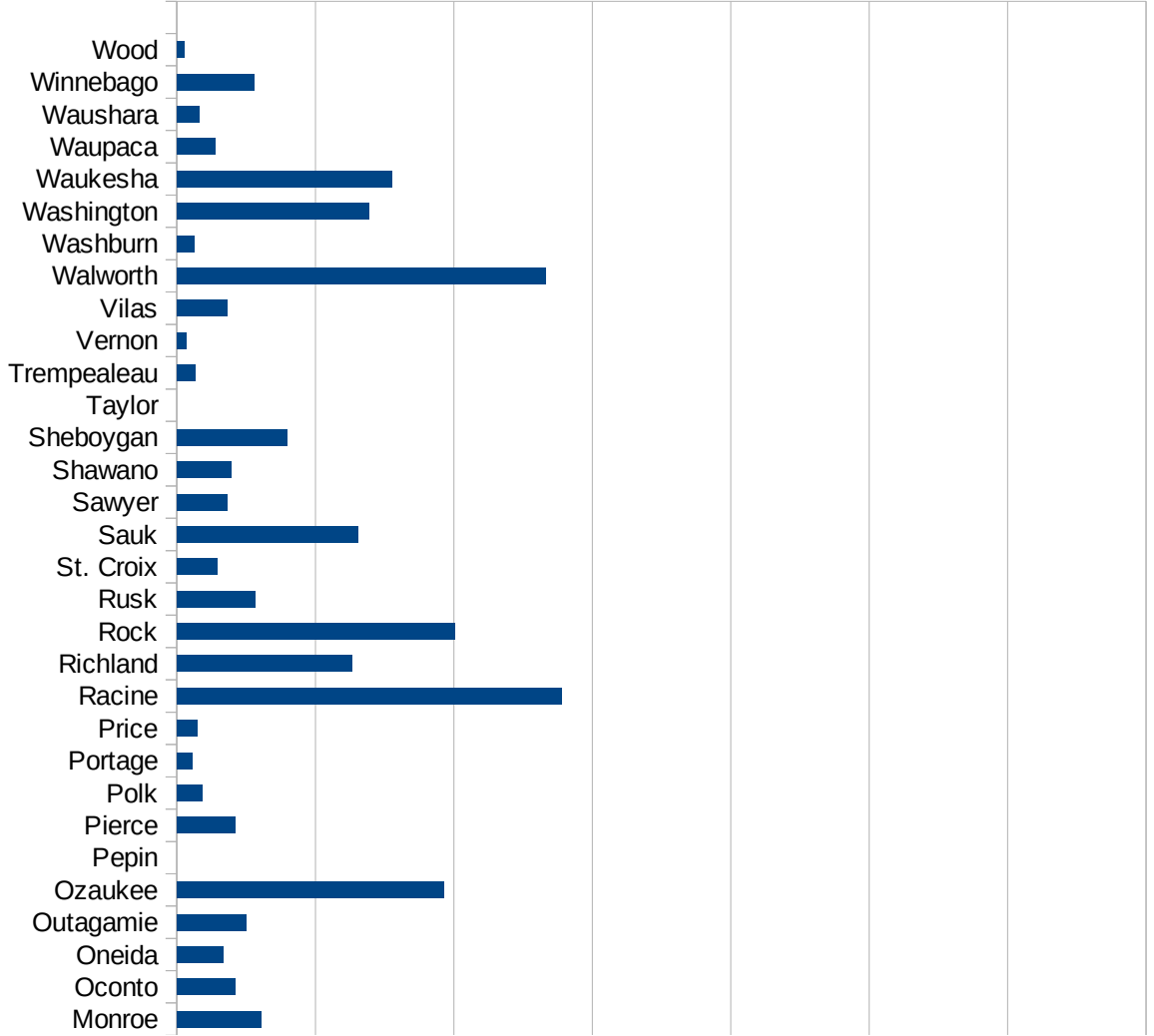
WV

29173
29175
29177
29179
29181
29195
29197
29199
29201
29203
29205
29183
29185
29187
29189
29510
29186
29207
29209
29211
29213
29215

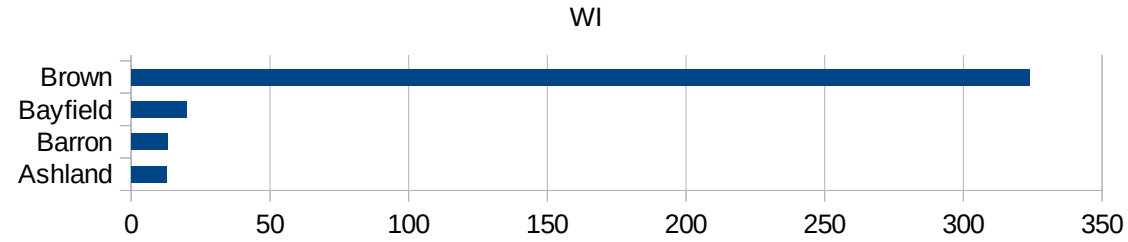
29217
29219
29221
29223
29225
29227
29229

WI

FIPS	County	PC Infection
55001	Adams	19.65795164
55003	Ashland	12.82051282
55005	Barron	13.28491719
55007	Bayfield	19.94415636
55009	Brown	323.8691159
55011	Buffalo	30.47619048
55013	Burnett	0
55015	Calumet	17.94294145
55017	Chippewa	31.18422078
55019	Clark	54.74084531
55021	Columbia	47.07277102
55023	Crawford	18.41507581
55025	Dane	75.96374391
55027	Dodge	34.15028402
55029	Door	36.21876132
55031	Douglas	20.82947602
55033	Dunn	19.94194678
55035	Eau Claire	23.9156638
55037	Florence	46.28558204
55039	Fond du Lac	66.94739293
55041	Forest	0
55043	Grant	60.13112465
55045	Green	29.78688835
55047	Green Lake	10.57194207
55049	Iowa	29.44764629
55051	Iron	35.23608175
55053	Jackson	58.5994726
55055	Jefferson	45.81282524
55057	Juneau	48.8409663
55059	Kenosha	200.8387973
55061	Kewaunee	49.06049159
55063	La Crosse	21.99103442
55065	Lafayette	24.00240024



55133 Waukesha	77.6536202
55135 Waupaca	13.69112815
55137 Waushara	8.243003751
55139 Winnebago	28.06689276
55141 Wood	2.737663404



FIPS

- 29001
- 29003
- 29005
- 29007
- 29009
- 29011
- 29013
- 29015
- 29017
- 29019
- 29021
- 29023
- 29025
- 29027
- 29029
- 29031
- 29033
- 29035
- 29037

29039
29041
29043
29045
29047
29049
29051
29053
29055
29057
29059
29061
29063
29065
29067
29069
29071
29073
29075
29077
29079
29081
29083
29085
29087
29089
29091
29093
29095
29097
29099
29101

29103

29105
29107
29109
29111
29113
29115
29117
29121
29123
29125
29127
29119
29129
29131
29133
29135
29137
29139
29141
29143
29145
29147
29149
29151
29153
29155
29157
29159
29161
29163
29165
29167
29169
29171

WI

29173
29175
29177
29179
29181
29195
29197
29199
29201
29203
29205
29183
29185
29187
29189
29510
29186
29207
29209
29211
29213
29215

29217
29219
29221
29223
29225
29227
29229