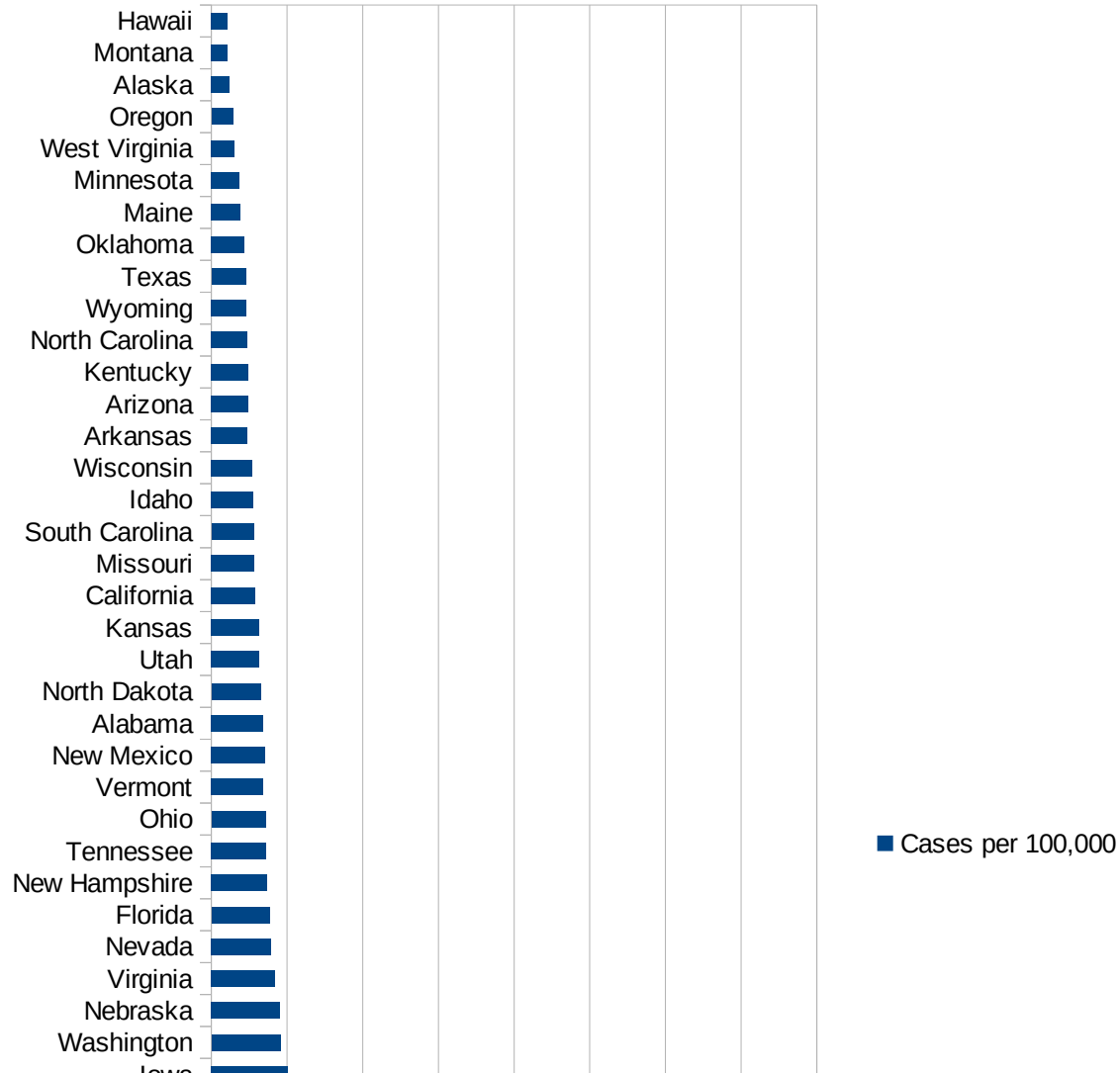


PerCap50States

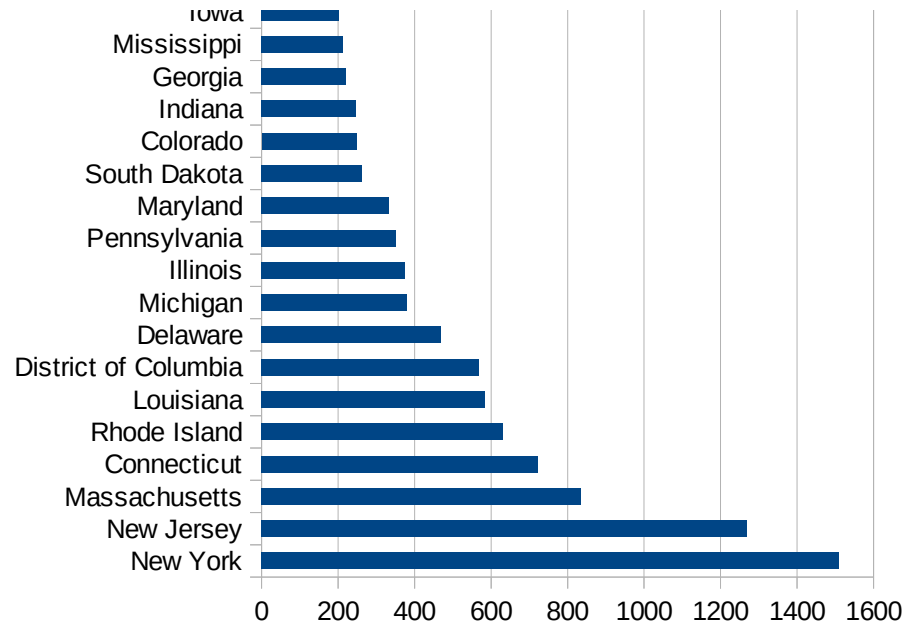
Idx	State	Population	Cases per 100,000
33	New York	19542209	1510.09540426059
31	New Jersey	8908520	1269.99771005734
22	Massachusetts	6902149	835.261597511152
7	Connecticut	3572665	722.737788177733
40	Rhode Island	1057315	629.897428864624
19	Louisiana	4659978	584.230225979608
9	District of Columbia	702455	568.577346591597
8	Delaware	967171	469.720452743103
23	Michigan	9995915	380.825567244219
14	Illinois	12741080	374.905424029988
39	Pennsylvania	12807060	352.438420683592
21	Maryland	6042718	332.846907633287
42	South Dakota	882235	262.175044064223
6	Colorado	5695564	248.456518090219
15	Indiana	6691878	247.882582437994
11	Georgia	10519475	221.893202845199
25	Mississippi	2986530	212.353467067131
16	Iowa	3156145	201.60670691619
48	Washington	7535591	182.63995484893
28	Nebraska	1929268	181.104957942598
47	Virginia	8517685	168.343863385415
29	Nevada	3034392	158.87861555132
10	Florida	21299325	154.202069783902
30	New Hampshire	1356458	147.663989596434
43	Tennessee	6770010	144.253848960341
36	Ohio	11689442	143.454238448679
32	New Mexico	2095428	141.92804524899
1	Alabama	4887871	138.096934227601
46	Vermont	626299	137.154937178568
35	North Dakota	760077	130.381527134751
45	Utah	3161105	126.538030214118
17	Kansas	2911505	125.433409868779
5	California	39557045	116.702347205157



This work is licensed under the Creative Commons Attribution-NoDerivatives 4.0 International License. To view a copy of this license, visit <http://creativecommons.org/licenses/by-nd/4.0/>.

Idx	State	Population	Cases per 100,000
26	Missouri	6126452	113.246623004636
41	South Carolina	5084127	112.802060216041
13	Idaho	1754208	111.275287765191
50	Wisconsin	5813568	108.177972632297
3	Arizona	7171646	96.9791314295212
18	Kentucky	4468402	96.7907542785989
4	Arkansas	3013825	96.4555009000191
34	North Carolina	10383620	93.9460419391311
51	Wyoming	577737	92.7757785982203
44	Texas	28701845	91.8303335552122
37	Oklahoma	3943079	86.4806411436342
20	Maine	1338404	77.6297739695936
24	Minnesota	5611179	74.4050403667393
49	West Virginia	1805832	60.6368698749385
38	Oregon	4190713	56.9115565776039
2	Alaska	737438	47.5972217325389
27	Montana	1062305	42.4548505372751
12	Hawaii	1420491	42.3797123670618

PerCap50States



Counties\_Cities

FIPS	County	State	Cases Per 100,000
5079	Lincoln	Arkansas	5641.48546664
47007	Bledsoe	Tennessee	3991.86716367
36087	Rockland	New York	3516.48014246
39101	Marion	Ohio	3357.54566630
31043	Dakota	Nebraska	3027.43614002
39129	Pickaway	Ohio	2937.02441208
36119	Westchester	New York	2919.04193003
18017	Cass	Indiana	2900.80358319
36059	Nassau	New York	2582.92640371
19115	Louisa	Iowa	2408.45196526
34031	Passaic	New Jersey	2335.53873358
13243	Randolph	Georgia	2283.03819699
36103	Suffolk	New York	2209.44937286
16013	Blaine	Idaho	2199.01774258
36071	Orange	New York	2192.42782451
34039	Union	New Jersey	2183.96715807
27105	Nobles	Minnesota	2175.69786535
34017	Hudson	New Jersey	2116.52498813
20175	Seward	Kansas	2038.56749311
13273	Terrell	Georgia	1974.21902218
13099	Early	Georgia	1971.30867571
36061	New York City	New York	1932.88332975
22095	St. John the Baptist	Louisiana	1755.27973323
31047	Dawson	Nebraska	1729.30110928
34013	Essex	New Jersey	1649.23033834
13095	Dougherty	Georgia	1634.09795820
22071	Orleans	Louisiana	1631.68851629
34003	Bergen	New Jersey	1628.17660448
20057	Ford	Kansas	1605.28800755
51159	Richmond	Virginia	1560.07966364
19171	Tama	Iowa	1555.84477047
25025	Suffolk	Massachusetts	1503.86744164
31079	Hall	Nebraska	1473.85849011

This work is licensed under the Creative Commons Attribution-NoDerivatives 4.0 International License. To view a copy of this license, visit <http://creativecommons.org/licenses/by-nd/4.0/>.

Counties\_Cities

22051 Jefferson	Louisiana	1413.42837593
13037 Calhoun	Georgia	1369.64735516
48341 Moore	Texas	1368.39655574
22047 Iberville	Louisiana	1353.87060298
34023 Middlesex	New Jersey	1338.09819389
13205 Mitchell	Georgia	1320.29560202
13261 Sumter	Georgia	1244.40856960
8075 Logan	Colorado	1235.60014864
8087 Morgan	Colorado	1204.56614609
9001 Fairfield	Connecticut	1152.12280269
22093 St. James	Louisiana	1140.84707896
35031 McKinley	New Mexico	1134.32009960
40055 Greer	Oklahoma	1099.46744546
19127 Marshall	Iowa	1085.51561992
13177 Lee	Georgia	1051.60596694
22089 St. Charles	Louisiana	1047.67488039
34027 Morris	New Jersey	1037.57779810
34029 Ocean	New Jersey	1022.35349064
36105 Sullivan	New York	1018.57002835
13315 Wilcox	Georgia	1009.98638221
25009 Essex	Massachusetts	1008.29962638
46099 Minnehaha	South Dakota	1005.30911052
28123 Scott	Mississippi	993.38918938
34035 Somerset	New Jersey	989.84189103
8037 Eagle	Colorado	981.94315640
34021 Mercer	New Jersey	974.82227408
22087 St. Bernard	Louisiana	967.44504612
36027 Dutchess	New York	959.08320226
36079 Putnam	New York	942.44226024
34025 Monmouth	New Jersey	937.62975695
8051 Gunnison	Colorado	933.54980865
26163 Wayne	Michigan	922.12010653
10005 Sussex	Delaware	921.99262057
25023 Plymouth	Massachusetts	915.59679773

Counties\_Cities

21031 Butler	Kentucky	884.74788600
13093 Dooly	Georgia	868.23289070
44007 Providence	Rhode Island	867.80991190
1017 Chambers	Alabama	865.68496207
49043 Summit	Utah	856.12763218
42101 Philadelphia	Pennsylvania	848.72656296
13287 Turner	Georgia	834.17593529
25017 Middlesex	Massachusetts	830.92114145
9009 New Haven	Connecticut	826.58986498
34041 Warren	New Jersey	801.67140926
22007 Assumption	Louisiana	793.72197309
13293 Upson	Georgia	793.43887088
25021 Norfolk	Massachusetts	789.21104413
28079 Leake	Mississippi	786.36383605
28157 Wilkinson	Mississippi	773.43039126
25013 Hampden	Massachusetts	753.81691560
51660 Harrisonburg	Virginia	751.39266744
19139 Muscatine	Iowa	743.08742342
29195 Saline	Missouri	742.52020092
20055 Finney	Kansas	737.48327006
42077 Lehigh	Pennsylvania	729.42135289
18031 Decatur	Indiana	727.77487497
48129 Donley	Texas	723.10937029
22075 Plaquemines	Louisiana	717.64203332
19013 Black Hawk	Iowa	710.68213401
13321 Worth	Georgia	709.39455146
22125 West Feliciana	Louisiana	705.04527814
13081 Crisp	Georgia	703.50869431
13061 Clay	Georgia	692.76065120
1123 Tallapoosa	Alabama	688.93992148
22031 De Soto	Louisiana	688.87592944
36111 Ulster	New York	688.69366570
51001 Accomack	Virginia	688.01678391
28051 Holmes	Mississippi	686.64169788

Counties\_Cities

13007 Baker	Georgia	679.17205692
19193 Woodbury	Iowa	677.79088932
47095 Lake	Tennessee	674.67278370
42079 Luzerne	Pennsylvania	654.18736581
51175 Southampton	Virginia	653.92926191
34007 Camden	New Jersey	647.82932803
42103 Pike	Pennsylvania	647.20290347
22057 Lafourche	Louisiana	647.19971462
42089 Monroe	Pennsylvania	647.17091330
42095 Northampton	Pennsylvania	646.31061623
17031 Cook	Illinois	645.67213970
34037 Sussex	New Jersey	626.42490359
19183 Washington	Iowa	623.27808139
19005 Allamakee	Iowa	621.74667438
42011 Berks	Pennsylvania	620.01370932
22017 Caddo	Louisiana	616.24719046
42045 Delaware	Pennsylvania	613.19059196
22037 East Feliciana	Louisiana	611.24061124
26099 Macomb	Michigan	610.33953352
31151 Saline	Nebraska	606.27177700
24033 Prince George's	Maryland	604.41566554
4017 Navajo	Arizona	602.10964734
25027 Worcester	Massachusetts	601.68095142
22041 Franklin	Louisiana	600.31752332
30101 Toole	Montana	597.56851432
13139 Hall	Georgia	585.21479312
9003 Hartford	Connecticut	585.19296021
20031 Coffey	Kansas	583.01955545
28099 Neshoba	Mississippi	580.25751073
25005 Bristol	Massachusetts	579.76461911
20111 Lyon	Kansas	577.74052565
45027 Clarendon	South Carolina	575.66765579
34005 Burlington	New Jersey	570.96797370
1063 Greene	Alabama	570.87331471

Counties\_Cities

13193 Macon	Georgia	570.64597124
11001 District of Colum	District of Col	568.57734659
1131 Wilcox	Alabama	564.59960478
26125 Oakland	Michigan	556.86105713
22117 Washington	Louisiana	549.56850286
22013 Bienville	Louisiana	548.54223024
13035 Butts	Georgia	533.21208614
18097 Marion	Indiana	532.12104706
1085 Lowndes	Alabama	531.38159214
4001 Apache	Arizona	529.11526358
40139 Texas	Oklahoma	523.09948668
28103 Noxubee	Mississippi	522.06929283
37191 Wayne	North Carolina	520.08957549
8123 Weld	Colorado	514.78659264
13201 Miller	Georgia	510.02462188
28069 Kemper	Mississippi	498.65363519
9005 Litchfield	Connecticut	496.93282020
42091 Montgomery	Pennsylvania	487.92909520
28083 Leflore	Mississippi	487.56872644
28007 Attala	Mississippi	484.61747890
22111 Union	Louisiana	483.65427676
13197 Marion	Georgia	478.98455275
40147 Washington	Oklahoma	470.65177555
13137 Habersham	Georgia	467.08381070
22005 Ascension	Louisiana	462.01232033
34019 Hunterdon	New Jersey	459.45122440
22103 St. Tammany	Louisiana	458.71737353
17079 Jasper	Illinois	457.80876079
28163 Yazoo	Mississippi	456.66949873
17097 Lake	Illinois	455.45865486
48421 Sherman	Texas	454.69308217
47169 Trousdale	Tennessee	454.05012713
31001 Adams	Nebraska	453.80978071
13009 Baldwin	Georgia	450.66149075

Counties\_Cities

54035 Jackson	West Virginia	449.38340417
42075 Lebanon	Pennsylvania	449.35392106
16063 Lincoln	Idaho	447.76119403
22077 Pointe Coupee	Louisiana	446.67274385
13141 Hancock	Georgia	443.21993292
31081 Hamilton	Nebraska	441.81034483
21109 Jackson	Kentucky	438.92277935
34011 Cumberland	New Jersey	436.50478234
1119 Sumter	Alabama	433.37798440
28095 Monroe	Mississippi	430.21032505
12086 Miami-Dade	Florida	428.41401357
18145 Shelby	Indiana	428.31834593
49051 Wasatch	Utah	427.19614922
42037 Columbia	Pennsylvania	426.24052799
42017 Bucks	Pennsylvania	425.82319184
21107 Hopkins	Kentucky	423.80402947
28075 Lauderdale	Mississippi	422.21543609
22099 St. Martin	Louisiana	421.47666026
22073 Ouachita	Louisiana	421.42741544
51683 Manassas	Virginia	420.25887947
18047 Franklin	Indiana	417.83954961
37131 Northampton	North Carolina	416.75137223
53077 Yakima	Washington	415.99389133
56039 Teton	Wyoming	415.92651965
28129 Smith	Mississippi	412.44844394
21001 Adair	Kentucky	411.13713245
10001 Kent	Delaware	407.72892747
51510 Alexandria	Virginia	406.77754937
35045 San Juan	New Mexico	406.26024648
22033 East Baton Rouge	Louisiana	405.25585319
42069 Lackawanna	Pennsylvania	405.13679297
34015 Gloucester	New Jersey	404.58738264
22105 Tangipahoa	Louisiana	403.65683189
13167 Johnson	Georgia	401.73053152



Counties\_Cities

31073 Gosper	Nebraska	400.80160321
28085 Lincoln	Mississippi	397.60268967
48419 Shelby	Texas	397.35620426
28001 Adams	Mississippi	394.33187997
38087 Slope	North Dakota	393.18479685
13071 Colquitt	Georgia	392.61273908
17157 Randolph	Illinois	392.45000934
51595 Emporia	Virginia	390.54872095
28017 Chickasaw	Mississippi	390.19276687
8031 Denver	Colorado	389.53679874
13275 Thomas	Georgia	389.21886249
48477 Washington	Texas	387.37609662
18063 Hendricks	Indiana	386.20673137
25001 Barnstable	Massachusetts	384.23151354
8117 Summit	Colorado	383.78430677
13307 Webster	Georgia	382.99502106
24031 Montgomery	Maryland	380.30833192
9007 Middlesex	Connecticut	379.88222422
26049 Genesee	Michigan	376.75845187
24029 Kent	Maryland	376.61868648
13319 Wilkinson	Georgia	376.27268703
37037 Chatham	North Carolina	374.62913083
51139 Page	Virginia	371.87147453
21177 Muhlenberg	Kentucky	370.44258140
8053 Hinsdale	Colorado	369.91368681
26039 Crawford	Michigan	366.88008057
5035 Crittenden	Arkansas	366.14124364
22101 St. Mary	Louisiana	365.65275043
29510 St. Louis City	Missouri	364.55134428
51013 Arlington	Virginia	364.17832528
30037 Golden Valley	Montana	363.19612591
13253 Seminole	Georgia	360.79374624
28113 Pike	Mississippi	358.92121427
26137 Otsego	Michigan	356.78086357

Counties\_Cities

22121 West Baton Rou	Louisiana	355.69682522
20093 Kearny	Kansas	355.05959929
8005 Arapahoe	Colorado	355.02867716
18089 Lake	Indiana	354.03820310
20209 Wyandotte	Kansas	353.85062060
28143 Tunica	Mississippi	351.97103781
22003 Allen	Louisiana	351.49384886
13001 Appling	Georgia	351.21845788
18081 Johnson	Indiana	350.77612418
13263 Talbot	Georgia	350.76530612
44003 Kent	Rhode Island	350.29689798
34033 Salem	New Jersey	349.80114045
55009 Brown	Wisconsin	349.30783892
45055 Kershaw	South Carolina	349.12794243
22045 Iberia	Louisiana	348.17665384
28013 Calhoun	Mississippi	346.35633139
48365 Panola	Texas	345.60221185
22109 Terrebonne	Louisiana	344.07904811
47037 Davidson	Tennessee	344.07229705
38061 Mountrail	North Dakota	342.53278528
39099 Mahoning	Ohio	341.40096324
47003 Bedford	Tennessee	340.55222481
28101 Newton	Mississippi	340.43743879
25003 Berkshire	Massachusetts	340.32988255
24021 Frederick	Maryland	340.31167856
8097 Pitkin	Colorado	339.83286908
13259 Stewart	Georgia	338.76431683
45061 Lee	South Carolina	338.35025085
36029 Erie	New York	335.86345395
13027 Brooks	Georgia	335.20273319
25011 Franklin	Massachusetts	333.97686118
24017 Charles	Maryland	333.73993053
22027 Claiborne	Louisiana	332.41344706
48375 Potter	Texas	330.97084782

Counties\_Cities

38035 Grand Forks	North Dakota	330.64857991
13033 Burke	Georgia	330.01828480
8015 Chaffee	Colorado	329.55510061
24045 Wicomico	Maryland	329.47332720
36001 Albany	New York	328.53928633
18111 Newton	Indiana	328.31346799
24510 Baltimore City	Maryland	328.13550320
42067 Juniata	Pennsylvania	327.88212435
34001 Atlantic	New Jersey	327.01777123
21083 Graves	Kentucky	326.92874561
51117 Mecklenburg	Virginia	326.26427406
1095 Marshall	Alabama	325.67189337
17197 Will	Illinois	325.57669252
47165 Sumner	Tennessee	324.87483235
51029 Buckingham	Virginia	323.54844403
18117 Orange	Indiana	323.25927446
34009 Cape May	New Jersey	323.03370787
29135 Moniteau	Missouri	322.56063520
28011 Bolivar	Mississippi	322.34385472
5123 St. Francis	Arkansas	322.33971461
26145 Saginaw	Michigan	319.18238994
18137 Ripley	Indiana	319.04077411
13221 Oglethorpe	Georgia	318.85213232
51075 Goochland	Virginia	318.36172776
24005 Baltimore	Maryland	317.58830850
25015 Hampshire	Massachusetts	315.45350315
28023 Clarke	Mississippi	314.02204563
13299 Ware	Georgia	313.90134529
17153 Pulaski	Illinois	311.18433095
17187 Warren	Illinois	311.17895726
18061 Harrison	Indiana	309.78934325
51081 Greensville	Virginia	309.62415068
51153 Prince William	Virginia	309.60810750
18095 Madison	Indiana	309.31572573

Counties\_Cities

42071 Lancaster	Pennsylvania	308.70727449
4005 Coconino	Arizona	307.30676075
51685 Manassas Park	Virginia	306.23447160
13249 Schley	Georgia	305.57677617
28077 Lawrence	Mississippi	305.09835407
10003 New Castle	Delaware	304.11113197
1023 Choctaw	Alabama	303.71466397
36093 Schenectady	New York	301.89893788
13255 Spalding	Georgia	301.05900151
35019 Guadalupe	New Mexico	299.47016816
51131 Northampton	Virginia	298.25308905
29189 St. Louis	Missouri	297.40858322
19103 Johnson	Iowa	296.17876504
17043 DuPage	Illinois	294.64057834
13133 Greene	Georgia	293.81851057
46073 Jerauld	South Dakota	293.68575624
19099 Jasper	Iowa	293.42880986
49037 San Juan	Utah	291.28098906
28029 Copiah	Mississippi	290.78933539
53061 Snohomish	Washington	290.21930271
40001 Adair	Oklahoma	289.82881985
12121 Suwannee	Florida	289.65173904
1037 Coosa	Alabama	289.31404573
5023 Cleburne	Arkansas	288.40376527
18005 Bartholomew	Indiana	287.60286636
55079 Milwaukee	Wisconsin	287.06993559
28031 Covington	Mississippi	286.42656341
51059 Fairfax	Virginia	284.84656259
17091 Kankakee	Illinois	284.48338544
18071 Jackson	Indiana	283.37602865
13045 Carroll	Georgia	282.76089772
53021 Franklin	Washington	280.87803534
13069 Coffee	Georgia	280.78806303
13015 Bartow	Georgia	280.05413127

Counties\_Cities

19113 Linn	Iowa	279.75866389
9013 Tolland	Connecticut	279.61648810
8001 Adams	Colorado	279.36889979
8063 Kit Carson	Colorado	279.21262041
8009 Baca	Colorado	278.94002789
13229 Pierce	Georgia	278.50843262
26161 Washtenaw	Michigan	278.46442907
1065 Hale	Alabama	278.41912264
28109 Pearl River	Mississippi	278.04358423
18011 Boone	Indiana	276.12352423
48471 Walker	Texas	275.93818985
56013 Fremont	Wyoming	275.73296906
5075 Lawrence	Arkansas	273.82256298
22091 St. Helena	Louisiana	272.85129604
1111 Randolph	Alabama	272.82728273
24003 Anne Arundel	Maryland	272.72837747
13257 Stephens	Georgia	272.70981371
51065 Fluvanna	Virginia	272.56095284
22081 Red River	Louisiana	271.32240179
39095 Lucas	Ohio	271.22649739
18103 Miami	Indiana	269.91312171
53033 King	Washington	268.72198760
31119 Madison	Nebraska	268.42224231
19157 Poweshiek	Iowa	267.39397829
18059 Hancock	Indiana	267.18707024
28091 Marion	Mississippi	267.04430508
51183 Sussex	Virginia	266.97517131
51165 Rockingham	Virginia	265.86578701
28027 Coahoma	Mississippi	265.15821107
12079 Madison	Florida	264.45032112
35043 Sandoval	New Mexico	263.81225935
51570 Colonial Heights	Virginia	263.55632816
42025 Carbon	Pennsylvania	263.12921357
27091 Martin	Minnesota	262.82537276

Counties\_Cities

22083 Richland	Louisiana	262.48019017
28035 Forrest	Mississippi	261.20795352
18079 Jennings	Indiana	260.76563688
22025 Catahoula	Louisiana	260.19983347
38017 Cass	North Dakota	260.03217347
51093 Isle of Wight	Virginia	259.78946229
13121 Fulton	Georgia	259.68609122
36037 Genesee	New York	259.08087149
28065 Jefferson Davis	Mississippi	258.14491722
26059 Hillsdale	Michigan	257.92913506
8079 Mineral	Colorado	257.73195876
42093 Montour	Pennsylvania	257.67543860
36021 Columbia	New York	257.02650377
1093 Marion	Alabama	255.35060310
47157 Shelby	Tennessee	253.91017393
26155 Shiawassee	Michigan	253.69544815
51087 Henrico	Virginia	253.59820932
50007 Chittenden	Vermont	252.77690008
13199 Meriwether	Georgia	251.56635656
37159 Rowan	North Carolina	249.89027481
13089 DeKalb	Georgia	249.41907957
31105 Kimball	Nebraska	248.75621891
12011 Broward	Florida	248.40359563
13087 Decatur	Georgia	248.35371590
24027 Howard	Maryland	248.14663548
44009 Washington	Rhode Island	248.06029529
24013 Carroll	Maryland	246.98834524
35053 Socorro	New Mexico	244.99551837
17089 Kane	Illinois	244.84478189
51047 Culpeper	Virginia	242.96650533
48357 Ochiltree	Texas	241.27877752
18019 Clark	Indiana	241.13837764
28139 Tippah	Mississippi	240.96385542
42029 Chester	Pennsylvania	240.59182524

Counties\_Cities

53057 Skagit	Washington	240.23836638
1097 Mobile	Alabama	240.23762740
17027 Clinton	Illinois	239.11368527
13277 Tift	Georgia	239.08703261
17161 Rock Island	Illinois	238.36573109
5069 Jefferson	Arkansas	237.83656811
44001 Bristol	Rhode Island	236.38718165
26007 Alpena	Michigan	236.24823695
36039 Greene	New York	235.83415805
1107 Pickens	Alabama	235.73076537
42007 Beaver	Pennsylvania	235.51978245
13131 Grady	Georgia	234.36237272
36113 Warren	New York	233.40854275
27027 Clay	Minnesota	232.97631147
13317 Wilkes	Georgia	232.88780883
53001 Adams	Washington	232.80530391
42107 Schuylkill	Pennsylvania	232.28476705
8113 San Miguel	Colorado	231.96190941
13085 Dawson	Georgia	231.23230874
13063 Clayton	Georgia	230.99632270
38025 Dunn	North Dakota	230.84025854
1091 Marengo	Alabama	230.77729991
1081 Lee	Alabama	229.96077857
20103 Leavenworth	Kansas	229.86527682
39029 Columbiana	Ohio	228.89981980
1013 Butler	Alabama	228.65853659
13301 Warren	Georgia	228.52789945
21085 Grayson	Kentucky	227.95486494
46083 Lincoln	South Dakota	226.16355196
13235 Pulaski	Georgia	225.85599422
28159 Winston	Mississippi	225.70878062
28063 Jefferson	Mississippi	225.16183507
37063 Durham	North Carolina	224.79075832
51620 Franklin City	Virginia	224.63496818

Counties\_Cities

8059 Jefferson	Colorado	223.70323646
8085 Montrose	Colorado	222.67494196
18043 Floyd	Indiana	222.41935691
18141 St. Joseph	Indiana	222.32809274
28015 Carroll	Mississippi	221.97558269
48393 Roberts	Texas	221.48394241
37077 Granville	North Carolina	221.24261831
18057 Hamilton	Indiana	220.85153566
32013 Humboldt	Nevada	220.42178005
17017 Cass	Illinois	220.22838499
19049 Dallas	Iowa	219.56087824
13239 Quitman	Georgia	219.39447126
36101 Steuben	New York	219.21583365
22119 Webster	Louisiana	219.08345791
28053 Humphreys	Mississippi	217.99685116
28111 Perry	Mississippi	217.91970497
22015 Bossier	Louisiana	217.79297873
20197 Wabaunsee	Kansas	217.42281490
8065 Lake	Colorado	217.28016360
28057 Itawamba	Mississippi	216.86439597
17141 Ogle	Illinois	216.01241089
33011 Hillsborough	New Hampshire	215.77518922
26075 Jackson	Michigan	215.33405111
33015 Rockingham	New Hampshire	214.76440603
48347 Nacogdoches	Texas	214.57594619
17081 Jefferson	Illinois	214.17239556
29157 Perry	Missouri	214.09921671
36115 Washington	New York	214.06278086
8107 Routt	Colorado	213.73333851
13151 Henry	Georgia	211.53679090
13269 Taylor	Georgia	211.46908820
31037 Colfax	Nebraska	211.37763073
28021 Claiborne	Mississippi	211.06420795
28005 Amite	Mississippi	210.93623235



Counties\_Cities

40041 Delaware	Oklahoma	210.61006716
40015 Caddo	Oklahoma	210.51178521
54099 Wayne	West Virginia	210.29441218
47061 Grundy	Tennessee	209.80068935
8014 Broomfield	Colorado	209.33489252
13231 Pike	Georgia	209.29483739
22001 Acadia	Louisiana	209.03682264
45079 Richland	South Carolina	208.40569642
18093 Lawrence	Indiana	208.02312341
6037 Los Angeles	California	207.76767703
28147 Walthall	Mississippi	207.39716557
24011 Caroline	Maryland	207.18232044
37105 Lee	North Carolina	206.66536484
45085 Sumter	South Carolina	206.54949677
53005 Benton	Washington	205.57071880
55059 Kenosha	Wisconsin	205.56441609
28037 Franklin	Mississippi	205.44427324
22097 St. Landry	Louisiana	205.40331545
13097 Douglas	Georgia	205.04916363
12039 Gadsden	Florida	204.81980215
13189 McDuffie	Georgia	204.35650922
31041 Custer	Nebraska	202.95202952
51095 James City	Virginia	202.88754794
37187 Washington	North Carolina	202.37794080
1031 Coffee	Alabama	202.27706178
28133 Sunflower	Mississippi	202.05945211
42115 Susquehanna	Pennsylvania	202.02517924
1129 Washington	Alabama	201.48980339
13285 Troup	Georgia	201.33078219
20187 Stanton	Kansas	201.30850528
28061 Jasper	Mississippi	200.87655223
28089 Madison	Mississippi	200.70055855
21227 Warren	Kentucky	200.35958069
13067 Cobb	Georgia	200.16779743

Counties\_Cities

16053 Jerome	Idaho	199.87507808
36017 Chenango	New York	199.84853585
37015 Bertie	North Carolina	199.72668979
26081 Kent	Michigan	199.60659910
45081 Saluda	South Carolina	199.57165109
42043 Dauphin	Pennsylvania	199.56910396
22069 Natchitoches	Louisiana	199.17742311
53029 Island	Washington	198.91072697
9011 New London	Connecticut	198.66258846
28119 Quitman	Mississippi	198.55339668
46117 Stanley	South Dakota	198.54401059
45041 Florence	South Carolina	197.59841921
36073 Orleans	New York	196.98611248
13005 Bacon	Georgia	196.69199821
45089 Williamsburg	South Carolina	196.03999216
12065 Jefferson	Florida	195.96864502
47147 Robertson	Tennessee	195.74156481
40105 Nowata	Oklahoma	195.73302016
49035 Salt Lake	Utah	195.72578609
22079 Rapides	Louisiana	195.30950813
17133 Monroe	Illinois	195.13615844
1109 Pike	Alabama	194.97270382
48405 San Augustine	Texas	194.36345967
18109 Morgan	Indiana	193.96428775
26147 St. Clair	Michigan	193.92859160
12099 Palm Beach	Florida	193.61468591
22053 Jefferson Davis	Louisiana	193.14799569
28067 Jones	Mississippi	192.81050525
19017 Bremer	Iowa	192.40790476
27167 Wilkin	Minnesota	191.87719859
18067 Howard	Indiana	191.82672462
16083 Twin Falls	Idaho	191.67992937
26069 Iosco	Michigan	191.37992903
37195 Wilson	North Carolina	190.28911669

Counties\_Cities

27115 Pine	Minnesota	189.93996540
13247 Rockdale	Georgia	189.85804799
1087 Macon	Alabama	189.81506589
28097 Montgomery	Mississippi	189.56400279
13245 Richmond	Georgia	189.52737232
22067 Morehouse	Louisiana	188.99125915
22049 Jackson	Louisiana	188.65551503
26087 Lapeer	Michigan	188.57636207
1007 Bibb	Alabama	187.50000000
51036 Charles City	Virginia	187.29289728
13311 White	Georgia	186.85352019
39137 Putnam	Ohio	186.50088810
13303 Washington	Georgia	186.40243304
18139 Rush	Indiana	186.04092900
22019 Calcasieu	Louisiana	185.61187916
48441 Taylor	Texas	185.26591107
37047 Columbus	North Carolina	185.06872698
36055 Monroe	New York	184.65293061
13165 Jenkins	Georgia	184.26811010
13171 Lamar	Georgia	184.21052632
50011 Franklin	Vermont	184.13225147
26115 Monroe	Michigan	184.12778601
22127 Winn	Louisiana	183.95358709
17093 Kendall	Illinois	183.71574874
22055 Lafayette	Louisiana	183.70389897
28049 Hinds	Mississippi	183.47849927
36063 Niagara	New York	183.43130593
6051 Mono	California	182.45614035
13123 Gilmer	Georgia	181.72377985
6003 Alpine	California	181.65304269
51171 Shenandoah	Virginia	181.62172104
18029 Dearborn	Indiana	181.56875403
31019 Buffalo	Nebraska	181.39675501
42127 Wayne	Pennsylvania	181.37140183

Counties\_Cities

37161 Rutherford	North Carolina	181.06724927
18091 LaPorte	Indiana	180.89757924
18053 Grant	Indiana	180.47803931
37181 Vance	North Carolina	179.44461890
32031 Washoe	Nevada	179.07178975
36065 Oneida	New York	179.02490232
26157 Tuscola	Michigan	178.99306878
17111 McHenry	Illinois	178.88971708
51147 Prince Edward	Virginia	178.64923747
46125 Turner	South Dakota	178.06267806
36053 Madison	New York	177.97867081
56019 Johnson	Wyoming	177.30496454
13281 Towns	Georgia	177.18528518
47189 Wilson	Tennessee	177.06666667
40117 Pawnee	Oklahoma	176.93715680
51610 Falls Church	Virginia	176.00866504
28059 Jackson	Mississippi	175.88307963
13021 Bibb	Georgia	175.70789379
22009 Avoyelles	Louisiana	175.47328357
20081 Haskell	Kansas	175.13134851
39013 Belmont	Ohio	174.80186653
53017 Douglas	Washington	174.79665323
18181 White	Indiana	174.03555298
28155 Webster	Mississippi	173.68205966
48179 Gray	Texas	173.55560630
12051 Hendry	Florida	173.26017904
13135 Gwinnett	Georgia	172.77784305
29133 Mississippi	Missouri	172.46550690
47187 Williamson	Tennessee	172.18388721
35006 Cibola	New Mexico	171.98833470
47081 Hickman	Tennessee	171.56764952
28151 Washington	Mississippi	170.87189046
22021 Caldwell	Louisiana	170.68273092
26093 Livingston	Michigan	170.48069280

Counties\_Cities

28025 Clay	Mississippi	170.22593624
13057 Cherokee	Georgia	169.97902805
32003 Clark	Nevada	169.96415652
13237 Putnam	Georgia	169.65472970
48069 Castro	Texas	169.60208741
22061 Lincoln	Louisiana	169.50589033
51107 Loudoun	Virginia	169.10409242
36107 Tioga	New York	168.86326194
18131 Pulaski	Indiana	168.41767584
48199 Hardin	Texas	167.81163144
44005 Newport	Rhode Island	167.18761358
21059 Daviess	Kentucky	167.15461307
19153 Polk	Iowa	166.87055114
51800 Suffolk	Virginia	166.69408346
8013 Boulder	Colorado	166.52457387
48115 Dawson	Texas	166.41572232
17163 St. Clair	Illinois	166.24594440
6075 San Francisco	California	166.19401000
21183 Ohio	Kentucky	166.06468219
50025 Windham	Vermont	166.05856488
13145 Harris	Georgia	165.33720087
13217 Newton	Georgia	165.23493486
50001 Addison	Vermont	164.98525951
45031 Darlington	South Carolina	164.66572857
48321 Matagorda	Texas	164.14970453
48303 Lubbock	Texas	163.94935787
22029 Concordia	Louisiana	163.49887595
18143 Scott	Indiana	163.33026217
5141 Van Buren	Arkansas	162.62121303
24019 Dorchester	Maryland	162.51015688
21143 Lyon	Kentucky	162.31739293
48167 Galveston	Texas	162.18295895
24001 Allegany	Maryland	162.02888341
29201 Scott	Missouri	161.21483176

Counties\_Cities

13225 Peach	Georgia	161.18987435
47111 Macon	Tennessee	160.72532454
28127 Simpson	Mississippi	160.69960386
36067 Onondaga	New York	160.67248581
27109 Olmsted	Minnesota	160.61224620
28071 Lafayette	Mississippi	160.60445677
21233 Webster	Kentucky	160.17084891
13155 Irwin	Georgia	159.60842732
39049 Franklin	Ohio	159.50545677
39035 Cuyahoga	Ohio	159.50386580
19087 Henry	Iowa	159.46578960
53025 Grant	Washington	159.25039299
45069 Marlboro	South Carolina	159.10296235
21111 Jefferson	Kentucky	158.85437959
23005 Cumberland	Maine	158.74259513
12007 Bradford	Florida	158.66147411
24015 Cecil	Maryland	158.52021862
39167 Washington	Ohio	157.92535949
13271 Telfair	Georgia	157.47039557
51740 Portsmouth	Virginia	157.45202469
39055 Geauga	Ohio	157.39490168
36089 St. Lawrence	New York	157.33893583
36121 Wyoming	New York	157.16602220
20207 Woodson	Kansas	157.08451147
28019 Choctaw	Mississippi	157.04276395
36083 Rensselaer	New York	156.79682894
55101 Racine	Wisconsin	156.67602653
6025 Imperial	California	156.19242467
18133 Putnam	Indiana	156.17141798
26025 Calhoun	Michigan	156.14892146
47167 Tipton	Tennessee	155.89223949
19031 Cedar	Iowa	155.68797981
31093 Howard	Nebraska	154.60729746
56009 Converse	Wyoming	153.95894428

Counties\_Cities

12033 Escambia	Florida	153.70768285
31067 Gage	Nebraska	153.53836133
28161 Yalobusha	Mississippi	153.32472563
40113 Osage	Oklahoma	153.14587144
42055 Franklin	Pennsylvania	153.06616721
35021 Harding	New Mexico	152.67175573
6065 Riverside	California	152.40182833
13013 Barrow	Georgia	152.21076860
18025 Crawford	Indiana	151.54385300
17007 Boone	Illinois	151.18427684
24009 Calvert	Maryland	151.08202993
37069 Franklin	North Carolina	150.97690941
13113 Fayette	Georgia	150.71523634
39155 Trumbull	Ohio	150.53341187
28073 Lamar	Mississippi	150.52764745
26021 Berrien	Michigan	150.51154462
12021 Collier	Florida	150.07080806
37065 Edgecombe	North Carolina	149.98557831
18055 Greene	Indiana	149.97188027
13215 Muscogee	Georgia	149.87639061
13159 Jasper	Georgia	149.57264957
28033 DeSoto	Mississippi	149.44972830
27067 Kandiyohi	Minnesota	149.34080037
36091 Saratoga	New York	149.02482154
13017 Ben Hill	Georgia	148.92476321
8045 Garfield	Colorado	148.90413251
21117 Kenton	Kentucky	148.74948058
1005 Barbour	Alabama	148.70784936
51061 Fauquier	Virginia	148.56738592
27017 Carlton	Minnesota	147.89184363
1117 Shelby	Alabama	147.88578952
13219 Oconee	Georgia	147.68792015
1127 Walker	Alabama	147.54124092
51179 Stafford	Virginia	147.37263270

Counties\_Cities

13129 Gordon	Georgia	147.35199792
45039 Fairfield	South Carolina	147.30827605
18175 Washington	Indiana	146.72726622
39037 Darke	Ohio	146.13331255
16069 Nez Perce	Idaho	146.01069095
47141 Putnam	Tennessee	145.85949292
40027 Cleveland	Oklahoma	145.56092435
26065 Ingham	Michigan	145.52410884
53053 Pierce	Washington	145.06916310
40145 Wagoner	Oklahoma	144.80089876
20189 Stevens	Kansas	143.91077532
45033 Dillon	South Carolina	143.79554887
26037 Clinton	Michigan	143.69989412
29183 St. Charles	Missouri	143.29303426
1027 Clay	Alabama	143.12617702
37135 Orange	North Carolina	143.12421675
38013 Burke	North Dakota	142.85714286
6081 San Mateo	California	142.81166144
8121 Washington	Colorado	142.59523325
12081 Manatee	Florida	142.58398653
31121 Merrick	Nebraska	142.24751067
38089 Stark	North Dakota	141.94922089
13291 Union	Georgia	141.66076413
24025 Harford	Maryland	140.96930177
13153 Houston	Georgia	140.86409509
16001 Ada	Idaho	140.86125379
20089 Jewell	Kansas	140.79549454
48359 Oldham	Texas	140.77897701
22059 LaSalle	Louisiana	140.77897701
48099 Coryell	Texas	140.35931986
1059 Franklin	Alabama	140.29270159
48381 Randall	Texas	140.16188331
9015 Windham	Connecticut	140.13860049
51041 Chesterfield	Virginia	140.00619700



Counties\_Cities

8095 Phillips	Colorado	139.99066729
18155 Switzerland	Indiana	139.96454232
26121 Muskegon	Michigan	139.41055833
48057 Calhoun	Texas	139.14011409
5041 Desha	Arkansas	138.98540653
13181 Lincoln	Georgia	138.97662666
12107 Putnam	Florida	138.88327063
37119 Mecklenburg	North Carolina	138.86082927
36007 Broome	New York	138.78816022
18027 Daviess	Indiana	138.77575648
39133 Portage	Ohio	138.71242949
48117 Deaf Smith	Texas	138.59275053
49049 Utah	Utah	138.53776761
21061 Edmonson	Kentucky	138.50415512
48469 Victoria	Texas	137.99098169
22039 Evangeline	Louisiana	137.54746883
12119 Sumter	Florida	137.47145720
45013 Beaufort	South Carolina	137.24399226
42133 York	Pennsylvania	136.97010527
13115 Floyd	Georgia	136.83662320
17195 Whiteside	Illinois	136.62675727
51760 Richmond City	Virginia	136.37376903
37089 Henderson	North Carolina	136.19076986
31053 Dodge	Nebraska	135.90280232
28137 Tate	Mississippi	135.60972217
54037 Jefferson	West Virginia	135.53713189
56021 Laramie	Wyoming	135.38635629
8019 Clear Creek	Colorado	135.34617387
37091 Hertford	North Carolina	135.25508263
18127 Porter	Indiana	134.43871835
18003 Allen	Indiana	134.27431924
18173 Warrick	Indiana	134.25607748
36015 Chemung	New York	134.11826145
55127 Walworth	Wisconsin	134.01723905

Counties\_Cities

1101 Montgomery	Alabama	133.76859804
39061 Hamilton	Ohio	133.58900138
47149 Rutherford	Tennessee	133.58367447
18171 Warren	Indiana	133.12356287
28043 Grenada	Mississippi	132.98503918
47043 Dickson	Tennessee	132.84436628
22063 Livingston	Louisiana	132.55282409
36025 Delaware	New York	132.50387405
19143 Osceola	Iowa	132.45033113
18035 Delaware	Indiana	132.43648277
8035 Douglas	Colorado	132.15627699
41047 Marion	Oregon	131.46211239
47107 McMinn	Tennessee	131.36905320
39093 Lorain	Ohio	131.19585344
12071 Lee	Florida	131.19359669
47113 Madison	Tennessee	131.14082270
13077 Coweta	Georgia	130.94389294
18039 Elkhart	Indiana	130.86203542
47047 Fayette	Tennessee	130.84158294
17077 Jackson	Illinois	130.61878472
1073 Jefferson	Alabama	130.59305324
30031 Gallatin	Montana	130.50162680
37025 Cabarrus	North Carolina	130.12084678
26017 Bay	Michigan	129.90387114
27169 Winona	Minnesota	129.85735366
53073 Whatcom	Washington	129.82697122
21149 McLean	Kentucky	129.70168612
21213 Simpson	Kentucky	129.52668789
18049 Fulton	Indiana	129.40473820
29155 Pemiscot	Missouri	129.05604720
28045 Hancock	Mississippi	128.87142435
12097 Osceola	Florida	128.80784804
24037 St. Mary's	Maryland	128.70127104
13029 Bryan	Georgia	128.57855100

Counties\_Cities

45045 Greenville	South Carolina	128.54595275
17201 Winnebago	Illinois	128.48448154
51840 Winchester	Virginia	128.07741568
39109 Miami	Ohio	128.03374066
1067 Henry	Alabama	127.84008368
13211 Morgan	Georgia	127.30069485
21101 Henderson	Kentucky	127.21809129
1055 Etowah	Alabama	126.82803095
39097 Madison	Ohio	126.08920811
12019 Clay	Florida	125.88396460
19163 Scott	Iowa	125.80576283
37061 Duplin	North Carolina	125.73059671
28149 Warren	Mississippi	125.60637561
32015 Lander	Nevada	125.56053812
13185 Lowndes	Georgia	125.51473938
48479 Webb	Texas	125.40321119
48039 Brazoria	Texas	125.33765532
13101 Echols	Georgia	125.00000000
5119 Pulaski	Arkansas	124.78353876
5025 Cleveland	Arkansas	124.71938139
53007 Chelan	Washington	124.61706215
37103 Jones	North Carolina	124.52007886
48203 Harrison	Texas	124.38929353
2195 Petersburg	Alaska	124.18503570
6107 Tulare	California	124.07134317
48201 Harris	Texas	124.01516275
24043 Washington	Maryland	123.90177968
8041 El Paso	Colorado	123.83449883
46111 Sanborn	South Dakota	123.50761630
50003 Bennington	Vermont	123.48797396
26077 Kalamazoo	Michigan	123.45679012
36035 Fulton	New York	123.15500737
48113 Dallas	Texas	122.83093459
36109 Tompkins	New York	122.57644003

Counties\_Cities

28117 Prentiss	Mississippi	122.45704128
5019 Clark	Arkansas	122.38792439
37093 Hoke	North Carolina	122.34314513
36095 Schoharie	New York	122.19828279
18113 Noble	Indiana	122.02305815
13079 Crawford	Georgia	121.77301510
26023 Branch	Michigan	121.49832653
48157 Fort Bend	Texas	121.46858952
29113 Lincoln	Missouri	121.34660056
27053 Hennepin	Minnesota	121.00731443
23027 Waldo	Maine	120.92507684
20019 Chautauqua	Kansas	120.88244183
51830 Williamsburg	Virginia	120.83780881
27101 Murray	Minnesota	120.83131948
48437 Swisher	Texas	120.61109622
42001 Adams	Pennsylvania	120.60966239
54003 Berkeley	West Virginia	120.38626060
13065 Clinch	Georgia	120.33694344
17119 Madison	Illinois	120.24457292
13117 Forsyth	Georgia	120.02772471
21047 Christian	Kentucky	119.99274462
18073 Jasper	Indiana	119.86814504
20163 Rooks	Kansas	119.68880910
26011 Arenac	Michigan	119.67289409
29099 Jefferson	Missouri	119.01206613
18159 Tipton	Indiana	118.98466420
28093 Marshall	Mississippi	118.47338580
12015 Charlotte	Florida	118.37965816
1011 Bullock	Alabama	118.36654172
45001 Abbeville	South Carolina	118.16959374
46135 Yankton	South Dakota	118.06375443
51193 Westmoreland	Virginia	117.77902412
1021 Chilton	Alabama	117.77229180
42041 Cumberland	Pennsylvania	117.72988151

Counties\_Cities

19095 Iowa	Iowa	117.71265721
13297 Walton	Georgia	117.64328417
45063 Lexington	South Carolina	117.61436048
37125 Moore	North Carolina	117.54929977
28131 Stone	Mississippi	117.54020409
51187 Warren	Virginia	117.49118816
37123 Montgomery	North Carolina	117.34076492
47035 Cumberland	Tennessee	117.30598428
48453 Travis	Texas	117.23789443
1025 Clarke	Alabama	117.05685619
19011 Benton	Iowa	116.99555417
31141 Platte	Nebraska	116.89596259
12035 Flagler	Florida	116.89435784
48319 Mason	Texas	116.82242991
13075 Cook	Georgia	116.53653420
13025 Brantley	Georgia	116.42059586
28121 Rankin	Mississippi	116.30778028
5051 Garland	Arkansas	115.98120096
13091 Dodge	Georgia	115.91403043
39007 Ashtabula	Ohio	115.90575734
1041 Crenshaw	Alabama	115.74074074
13233 Polk	Georgia	115.37555922
51007 Amelia	Virginia	115.26934604
12085 Martin	Florida	114.96967286
2130 Ketchikan Gatew	Alaska	114.95904584
4019 Pima	Arizona	114.33267922
28125 Sharkey	Mississippi	114.23349326
20017 Chase	Kansas	114.11182959
13175 Laurens	Georgia	114.10459588
19177 Van Buren	Iowa	113.96011396
45049 Hampton	South Carolina	113.68921503
22035 East Carroll	Louisiana	113.68480887
48245 Jefferson	Texas	112.94073357
51099 King George	Virginia	112.88805268

Counties\_Cities

18041 Fayette	Indiana	112.81294746
21007 Ballard	Kentucky	112.79608974
20129 Morton	Kansas	112.48593926
45005 Allendale	South Carolina	112.32168932
13187 Lumpkin	Georgia	112.27431346
51049 Cumberland	Virginia	112.14191049
16027 Canyon	Idaho	111.85732375
27047 Freeborn	Minnesota	111.68046249
8119 Teller	Colorado	111.62939042
13059 Clarke	Georgia	111.52124401
51109 Louisa	Virginia	111.47968894
46005 Beadle	South Dakota	111.21114230
28107 Panola	Mississippi	111.18263210
48111 Dallam	Texas	111.11111111
39173 Wood	Ohio	110.94448185
36099 Seneca	New York	110.78717201
13157 Jackson	Georgia	110.76084178
19047 Crawford	Iowa	110.73551696
16039 Elmore	Idaho	110.05539455
5139 Union	Arkansas	109.90134437
51600 Fairfax City	Virginia	109.87222267
8029 Delta	Colorado	109.84395697
51069 Frederick	Virginia	109.78439251
47075 Haywood	Tennessee	109.60484569
6085 Santa Clara	California	109.51862384
24035 Queen Anne's	Maryland	109.45055820
39175 Wyandot	Ohio	109.41417825
42129 Westmoreland	Pennsylvania	109.23787331
55105 Rock	Wisconsin	109.11609830
21157 Marshall	Kentucky	109.00580296
28009 Benton	Mississippi	108.81392818
36077 Otsego	New York	108.78843161
35001 Bernalillo	New Mexico	108.73713167
18023 Clinton	Indiana	108.52713178

Counties\_Cities

5071 Johnson	Arkansas	108.44364670
26045 Eaton	Michigan	108.35321326
27107 Norman	Minnesota	108.10810811
37085 Harnett	North Carolina	108.03641945
45019 Charleston	South Carolina	107.90702258
13251 Screven	Georgia	107.61945760
37151 Randolph	North Carolina	107.42861926
29107 Lafayette	Missouri	107.36855022
51011 Appomattox	Virginia	107.31645729
1049 DeKalb	Alabama	106.46494362
31177 Washington	Nebraska	106.44989597
40071 Kay	Oklahoma	106.42874935
51670 Hopewell	Virginia	106.21348911
40037 Creek	Oklahoma	106.13932183
19085 Harrison	Iowa	106.12706948
29071 Franklin	Missouri	106.10591299
51540 Charlottesville	Virginia	105.99164536
6083 Santa Barbara	California	105.92864485
48011 Armstrong	Texas	105.70824524
6027 Inyo	California	105.63184522
18119 Owen	Indiana	105.54089710
12031 Duval	Florida	105.34834942
51113 Madison	Virginia	105.30274539
12087 Monroe	Florida	105.29542698
20099 Labette	Kansas	105.18934081
13223 Paulding	Georgia	104.84991831
48003 Andrews	Texas	104.81023831
8067 La Plata	Colorado	104.77712662
5073 Lafayette	Arkansas	104.75905418
24047 Worcester	Maryland	104.20083747
13279 Toombs	Georgia	104.13954699
13111 Fannin	Georgia	103.99014019
47021 Cheatham	Tennessee	103.86013502
8091 Ouray	Colorado	103.45541072

Counties\_Cities

19045 Clinton	Iowa	103.18586354
45067 Marion	South Carolina	103.09610490
13053 Chattahoochee	Georgia	102.95769375
37083 Halifax	North Carolina	102.81963064
36051 Livingston	New York	102.80418176
50015 Lamoille	Vermont	102.76679842
8039 Elbert	Colorado	102.73190777
45025 Chesterfield	South Carolina	102.72325917
40115 Ottawa	Oklahoma	102.64635124
39169 Wayne	Ohio	102.61539921
48277 Lamar	Texas	102.55791506
39117 Morrow	Ohio	102.52904990
21033 Caldwell	Kentucky	102.24144711
33017 Strafford	New Hampshire	102.23691291
51085 Hanover	Virginia	101.64212647
56043 Washakie	Wyoming	101.45846544
42003 Allegheny	Pennsylvania	101.35811669
42097 Northumberland	Pennsylvania	101.00677404
29101 Johnson	Missouri	100.64862447
39003 Allen	Ohio	100.32825848
47159 Smith	Tennessee	100.29084345
1051 Elmore	Alabama	100.13799504
37107 Lenoir	North Carolina	100.04287552
39153 Summit	Ohio	100.01513144
37057 Davidson	North Carolina	99.63148355
13105 Elbert	Georgia	99.37238494
22011 Beauregard	Louisiana	99.32086006
26113 Missaukee	Michigan	99.25229934
31061 Franklin	Nebraska	99.23916639
47135 Perry	Tennessee	99.20634921
36057 Montgomery	New York	99.07997169
12095 Orange	Florida	98.72197415
39033 Crawford	Ohio	98.67629362
48141 El Paso	Texas	98.60150007



Counties\_Cities

37023 Burke	North Carolina	98.47093448
1105 Perry	Alabama	98.46827133
18013 Brown	Indiana	98.46396219
17115 Macon	Illinois	98.36503935
47115 Marion	Tennessee	97.98775153
13169 Jones	Georgia	97.84735812
27033 Cottonwood	Minnesota	97.54367296
21219 Todd	Kentucky	97.47380392
5061 Howard	Arkansas	97.44396972
23031 York	Maine	96.97957125
48439 Tarrant	Texas	96.83773708
37177 Tyrrell	North Carolina	96.82885500
54061 Monongalia	West Virginia	96.78631836
28105 Oktibbeha	Mississippi	96.77614468
1047 Dallas	Alabama	96.58052728
48071 Chambers	Texas	96.57511660
13073 Columbia	Georgia	96.57076563
18107 Montgomery	Indiana	96.48985553
55089 Ozaukee	Wisconsin	96.46987560
48483 Wheeler	Texas	96.32055481
35057 Torrance	New Mexico	96.20935155
42053 Forest	Pennsylvania	96.16705591
45037 Edgefield	South Carolina	96.11119326
5037 Cross	Arkansas	95.94627009
26079 Kalkaska	Michigan	95.37701975
8069 Larimer	Colorado	95.28754586
33013 Merrimack	New Hampshire	95.28094646
1125 Tuscaloosa	Alabama	95.25587451
1113 Russell	Alabama	95.18699919
48339 Montgomery	Texas	95.10513178
51730 Petersburg	Virginia	95.03595527
21015 Boone	Kentucky	95.03318559
13011 Banks	Georgia	94.79671371
31143 Polk	Nebraska	94.73285335

Counties\_Cities

5121 Randolph	Arkansas	94.71807444
1039 Covington	Alabama	94.63040069
12001 Alachua	Florida	94.45983790
6029 Kern	California	94.45071390
45057 Lancaster	South Carolina	94.35940449
40007 Beaver	Oklahoma	94.00263207
6073 San Diego	California	93.94729380
51177 Spotsylvania	Virginia	93.86313860
36043 Herkimer	New York	93.80104475
51127 New Kent	Virginia	93.78768255
28153 Wayne	Mississippi	93.60528131
37153 Richmond	North Carolina	93.56829372
53071 Walla Walla Cou	Washington	93.56225994
53071 Walla Walla Cou	Washington	93.56225994
13019 Berrien	Georgia	93.49677956
13023 Bleckley	Georgia	93.47250351
39123 Ottawa	Ohio	93.20807476
13161 Jeff Davis	Georgia	93.15323707
19119 Lyon	Iowa	93.13351960
51630 Fredericksburg	Virginia	92.64342575
42019 Butler	Pennsylvania	92.60836243
37007 Anson	North Carolina	92.45487800
48175 Goliad	Texas	92.29957806
40109 Oklahoma	Oklahoma	91.97786475
6001 Alameda	California	91.97523568
24041 Talbot	Maryland	91.97143475
19105 Jones	Iowa	91.59274971
48195 Hansford	Texas	91.52480322
13143 Haralson	Georgia	91.42315376
27039 Dodge	Minnesota	91.24963980
21037 Campbell	Kentucky	91.24871178
30057 Madison	Montana	91.24087591
45087 Union	South Carolina	91.20758847
19061 Dubuque	Iowa	90.85840543

Counties\_Cities

27063 Jackson	Minnesota	90.80819292
13163 Jefferson	Georgia	90.73233960
51550 Chesapeake	Virginia	90.67154644
48315 Marion	Texas	90.65269944
21097 Harrison	Kentucky	90.53147300
51091 Highland	Virginia	90.49773756
39103 Medina	Ohio	90.42903554
23007 Franklin	Maine	90.31006455
21207 Russell	Kentucky	89.78171820
48049 Brown	Texas	89.65299019
46127 Union	South Dakota	89.63441962
26091 Lenawee	Michigan	89.55284636
18169 Wabash	Indiana	89.51406650
46129 Walworth	South Dakota	89.49346698
37179 Union	North Carolina	89.44164674
18015 Carroll	Indiana	89.43210613
37143 Perquimans	North Carolina	89.40545373
19075 Grundy	Iowa	89.40182055
37127 Nash	North Carolina	89.34649421
1071 Jackson	Alabama	88.91294263
16025 Camas	Idaho	88.73114463
48061 Cameron	Texas	88.69849118
32021 Mineral	Nevada	88.61320337
13107 Emanuel	Georgia	88.44861136
47045 Dyer	Tennessee	88.42443730
37139 Pasquotank	North Carolina	88.29687934
53031 Jefferson	Washington	88.24734470
38053 McKenzie	North Dakota	88.02816901
40087 McClain	Oklahoma	87.53282481
39151 Stark	Ohio	87.19662840
48219 Hockley	Texas	87.03220191
54039 Kanawha	West Virginia	87.00278187
40033 Cotton	Oklahoma	86.56509695
48481 Wharton	Texas	86.49895480

Counties\_Cities

19065 Fayette	Iowa	86.46998983
26141 Presque Isle	Michigan	86.35578584
13083 Dade	Georgia	86.28127696
6041 Marin	California	86.26466307
5017 Chicot	Arkansas	86.22341445
20157 Republic	Kansas	85.76329331
17021 Christian	Illinois	85.72915710
13289 Twiggs	Georgia	85.49096238
31055 Douglas	Nebraska	85.37962179
18161 Union	Indiana	85.26360665
48305 Lynn	Texas	85.07742045
27133 Rock	Minnesota	84.97981729
21023 Bracken	Kentucky	84.96176720
31181 Webster	Nebraska	84.91367110
31077 Greeley	Nebraska	84.88964346
48121 Denton	Texas	84.39417785
23011 Kennebec	Maine	84.36883104
13003 Atkinson	Georgia	84.36784380
39171 Williams	Ohio	84.22997500
27079 Le Sueur	Minnesota	84.22825858
12113 Santa Rosa	Florida	84.19338831
13149 Heard	Georgia	84.18217022
6071 San Bernardino	California	84.13139971
2110 Juneau	Alaska	84.07809921
17135 Montgomery	Illinois	83.91314989
56027 Niobrara	Wyoming	83.75209380
45023 Chester	South Carolina	83.71833432
26073 Isabella	Michigan	83.61441002
47053 Gibson	Tennessee	83.59669691
13295 Walker	Georgia	83.56144648
41051 Multnomah	Oregon	83.38670740
28081 Lee	Mississippi	83.33137720
28087 Lowndes	Mississippi	83.14949941
18105 Monroe	Indiana	83.04008386

Counties\_Cities

49045 Tooele	Utah	82.96737094
26151 Sanilac	Michigan	82.56034190
26067 Ionia	Michigan	82.54166018
37149 Polk	North Carolina	82.48022900
27119 Polk	Minnesota	82.46376352
21155 Marion	Kentucky	82.45722531
45083 Spartanburg	South Carolina	82.19492303
36069 Ontario	New York	81.91946406
2090 Fairbanks North	Alaska	81.84215578
53055 San Juan	Washington	81.73750584
4021 Pinal	Arizona	81.63027969
12109 St. Johns	Florida	81.41240694
51149 Prince George	Virginia	81.40328764
42109 Snyder	Pennsylvania	81.40108535
17167 Sangamon	Illinois	81.39320597
48445 Terry	Texas	81.38683161
12127 Volusia	Florida	81.27289795
8101 Pueblo	Colorado	81.17997481
51023 Botetourt	Virginia	81.13712174
4013 Maricopa	Arizona	81.11862999
51590 Danville	Virginia	81.09502863
48345 Motley	Texas	81.03727715
18007 Benton	Indiana	80.89679880
18077 Jefferson	Indiana	80.72528564
19133 Monona	Iowa	80.65445328
29199 Scotland	Missouri	80.54772453
45011 Barnwell	South Carolina	80.52292535
1015 Calhoun	Alabama	80.50613859
31035 Clay	Nebraska	80.46346958
51650 Hampton	Virginia	80.40919345
37155 Robeson	North Carolina	80.40597432
28047 Harrison	Mississippi	80.32905880
48041 Brazos	Texas	80.26177687
54049 Marion	West Virginia	80.21819349

Counties\_Cities

1069 Houston	Alabama	80.21237180
51530 Buena Vista	Virginia	80.16674683
1029 Cleburne	Alabama	80.06939347
12117 Seminole	Florida	79.94322748
13207 Monroe	Georgia	79.94186047
31185 York	Nebraska	79.87220447
51810 Virginia Beach	Virginia	79.74428518
55133 Waukesha	Wisconsin	79.63837726
21081 Grant	Kentucky	79.61466502
32510 Carson City	Nevada	79.40231710
51025 Brunswick	Virginia	79.34570313
41067 Washington	Oregon	79.30466208
37033 Caswell	North Carolina	79.30214116
21035 Calloway	Kentucky	79.21298071
49011 Davis	Utah	79.04171867
20179 Sheridan	Kansas	78.95775760
1115 St. Clair	Alabama	78.92659826
17037 DeKalb	Illinois	78.73788925
45015 Berkeley	South Carolina	78.70062553
28135 Tallahatchie	Mississippi	78.64445557
1003 Baldwin	Alabama	78.43245177
8023 Costilla	Colorado	78.36990596
12115 Sarasota	Florida	78.27183292
13227 Pickens	Georgia	78.17385866
40143 Tulsa	Oklahoma	78.04306250
12023 Columbia	Florida	78.01086479
46069 Hyde	South Dakota	78.00312012
6069 San Benito	California	78.00185254
31097 Johnson	Nebraska	77.91195949
24039 Somerset	Maryland	77.89678676
19165 Shelby	Iowa	77.73363275
36117 Wayne	New York	77.72250844
39045 Fairfield	Ohio	77.67264511
38015 Burleigh	North Dakota	77.67153338

Counties\_Cities

13195 Madison	Georgia	77.57166948
17073 Henry	Illinois	77.40884090
13173 Lanier	Georgia	77.36943907
16081 Teton	Idaho	77.31958763
32023 Nye	Nevada	77.18431615
38059 Morton	North Dakota	77.18282682
51710 Norfolk	Virginia	77.02518888
55025 Dane	Wisconsin	76.88563400
12055 Highlands	Florida	76.83259979
29021 Buchanan	Missouri	76.77456504
20075 Hamilton	Kansas	76.71653241
42005 Armstrong	Pennsylvania	76.61308858
48361 Orange	Texas	76.58067295
29029 Camden	Missouri	76.39419404
47051 Franklin	Tennessee	76.39054667
46013 Brown	South Dakota	76.30481229
39065 Hardin	Ohio	76.23888183
19089 Howard	Iowa	76.19462284
47015 Cannon	Tennessee	76.06140230
45007 Anderson	South Carolina	75.81728035
5091 Miller	Arkansas	75.70196366
51027 Buchanan	Virginia	75.39701239
5129 Searcy	Arkansas	75.39582810
36003 Allegany	New York	75.38229593
53003 Asotin	Washington	75.18796992
12057 Hillsborough	Florida	75.16243437
21057 Cumberland	Kentucky	75.08634930
5111 Poinsett	Arkansas	75.08133812
13051 Chatham	Georgia	75.03587545
31157 Scotts Bluff	Nebraska	75.02292367
50021 Rutland	Vermont	74.99318244
42035 Clinton	Pennsylvania	74.96639437
19191 Winneshiek	Iowa	74.89140746
21067 Fayette	Kentucky	74.74210884

Counties\_Cities

17051 Fayette	Illinois	74.71049682
20091 Johnson	Kansas	74.63748107
18065 Henry	Indiana	74.57893974
17121 Marion	Illinois	74.42849548
12111 St. Lucie	Florida	74.42515134
48123 DeWitt	Texas	74.30524595
48139 Ellis	Texas	74.12113511
1121 Talladega	Alabama	73.90890414
13119 Franklin	Georgia	73.83920427
39041 Delaware	Ohio	73.72110962
17125 Mason	Illinois	73.71913011
42119 Union	Pennsylvania	73.68538573
51137 Orange	Virginia	73.68191245
51003 Albemarle	Virginia	73.58487095
42087 Mifflin	Pennsylvania	73.55804595
6113 Yolo	California	73.50005444
1053 Escambia	Alabama	73.47338631
21145 McCracken	Kentucky	73.45514645
5011 Bradley	Arkansas	73.41470129
42063 Indiana	Pennsylvania	73.37191276
12091 Okaloosa	Florida	73.33465207
1035 Conecuh	Alabama	73.30781135
6013 Contra Costa	California	73.20370539
48037 Bowie	Texas	73.15211399
36019 Clinton	New York	73.11481504
42073 Lawrence	Pennsylvania	73.09941520
29159 Pettis	Missouri	72.86916459
35059 Union	New Mexico	72.85089849
12073 Leon	Florida	72.82001491
12103 Pinellas	Florida	72.69707161
18021 Clay	Indiana	72.60221628
45075 Orangeburg	South Carolina	72.46876941
17075 Iroquois	Illinois	72.45326764
53039 Klickitat	Washington	72.37526575



Counties\_Cities

50027 Windsor	Vermont	72.35104728
26139 Ottawa	Michigan	72.29064972
1075 Lamar	Alabama	72.23345854
46087 McCook	South Dakota	72.12405337
13313 Whitfield	Georgia	72.07241837
48101 Cottle	Texas	71.99424046
1001 Autauga	Alabama	71.94115214
17041 Douglas	Illinois	71.87227270
46119 Sully	South Dakota	71.83908046
17095 Knox	Illinois	71.83908046
26005 Allegan	Michigan	71.59477358
37183 Wake	North Carolina	71.59172575
37101 Johnston	North Carolina	71.54311089
51033 Caroline	Virginia	71.49356558
37079 Greene	North Carolina	71.38777841
51135 Nottoway	Virginia	71.33592737
29081 Harrison	Missouri	71.30972189
42059 Greene	Pennsylvania	71.22116912
48205 Hartley	Texas	71.18704396
13241 Rabun	Georgia	71.14483903
48189 Hale	Texas	70.94295004
5043 Drew	Arkansas	70.92972501
18121 Parke	Indiana	70.89265670
55131 Washington	Wisconsin	70.74793836
16003 Adams	Idaho	70.58823529
37117 Martin	North Carolina	70.57474306
12003 Baker	Florida	70.53429730
6077 San Joaquin	California	70.28405920
20047 Edwards	Kansas	70.20007020
39019 Carroll	Ohio	70.15989070
20113 McPherson	Kansas	70.08445176
27099 Mower	Minnesota	69.98075529
40035 Craig	Oklahoma	69.90074095
39011 Auglaize	Ohio	69.86289407

Counties\_Cities

8125 Yuma	Colorado	69.86027944
21019 Boyd	Kentucky	69.85605419
36031 Essex	New York	69.70509383
39043 Erie	Ohio	69.69108088
18163 Vanderburgh	Indiana	69.62326080
48209 Hays	Texas	69.62193046
47041 DeKalb	Tennessee	69.52030986
39085 Lake	Ohio	69.41010090
13049 Charlton	Georgia	69.40160395
12027 DeSoto	Florida	69.35367708
37163 Sampson	North Carolina	69.15411939
45029 Colleton	South Carolina	69.03876792
37165 Scotland	North Carolina	68.94570526
20173 Sedgwick	Kansas	68.92429426
15009 Maui	Hawaii	68.77702489
21113 Jessamine	Kentucky	68.62017804
45091 York	South Carolina	68.58360268
18101 Martin	Indiana	68.51326221
21091 Hancock	Kentucky	68.50879196
55111 Sauk	Wisconsin	68.48355616
18115 Ohio	Indiana	68.44626968
36123 Yates	New York	68.43524818
16073 Owyhee	Idaho	68.41700162
19043 Clayton	Iowa	68.35269993
6067 Sacramento	California	68.33336037
13047 Catoosa	Georgia	68.22901216
16045 Gem	Idaho	68.05035726
53063 Spokane	Washington	68.00989447
29069 Dunklin	Missouri	67.97403392
37059 Davie	North Carolina	67.86324386
48021 Bastrop	Texas	67.83480500
12129 Wakulla	Florida	67.77363606
36041 Hamilton	New York	67.65899865
13213 Murray	Georgia	67.63357631

Counties\_Cities

6059 Orange	California	67.51480241
47125 Montgomery	Tennessee	67.49210974
37051 Cumberland	North Carolina	67.40288268
26111 Midland	Michigan	67.30041222
48085 Collin	Texas	67.25391137
48177 Gonzales	Texas	67.22366273
56011 Crook	Wyoming	67.11409396
29041 Chariton	Missouri	67.10508657
55039 Fond du Lac	Wisconsin	66.94739293
26031 Cheboygan	Michigan	66.89489631
4023 Santa Cruz	Arizona	66.65089979
22085 Sabine	Louisiana	66.57789614
39027 Clinton	Ohio	66.57631310
42131 Wyoming	Pennsylvania	66.55327960
21199 Pulaski	Kentucky	66.53977686
40017 Canadian	Oklahoma	66.46036262
39017 Butler	Ohio	66.42641575
51199 York	Virginia	66.32668101
20069 Gray	Kansas	66.30200564
17117 Macoupin	Illinois	66.20616600
39139 Richland	Ohio	66.06165204
19019 Buchanan	Iowa	66.04085098
5053 Grant	Arkansas	65.97756763
56017 Hot Springs	Wyoming	65.86169045
51133 Northumberland	Virginia	65.85988310
47097 Lauderdale	Tennessee	65.82768635
30007 Broadwater	Montana	65.73541495
21203 Rockcastle	Kentucky	65.67164179
5115 Pope	Arkansas	65.62500000
38099 Walsh	North Dakota	65.62294928
40031 Comanche	Oklahoma	65.60263075
48253 Jones	Texas	65.60024222
45053 Jasper	South Carolina	65.58282420
12017 Citrus	Florida	65.57199738

Counties\_Cities

18149 Starke	Indiana	65.40222368
47117 Marshall	Tennessee	65.31484725
35049 Santa Fe	New Mexico	65.30895132
48051 Burleson	Texas	65.25640328
29051 Cole	Missouri	65.10755769
29207 Stoddard	Missouri	65.05512566
45047 Greenwood	South Carolina	65.02593970
53011 Clark	Washington	64.95703082
39089 Licking	Ohio	64.85785321
5003 Ashley	Arkansas	64.85084306
47027 Clay	Tennessee	64.79201762
37081 Guilford	North Carolina	64.64669178
26103 Marquette	Michigan	64.64610019
13043 Candler	Georgia	64.59948320
12105 Polk	Florida	64.54720208
13127 Glynn	Georgia	64.53959798
5031 Craighead	Arkansas	64.48165957
37147 Pitt	North Carolina	64.47524929
31033 Cheyenne	Nebraska	64.44683136
17103 Lee	Illinois	64.28425328
45043 Georgetown	South Carolina	64.25806037
47017 Carroll	Tennessee	64.23982869
48029 Bexar	Texas	64.19781184
5133 Sevier	Arkansas	64.18110742
21239 Woodford	Kentucky	64.07115667
39157 Tuscarawas	Ohio	64.00798472
39081 Jefferson	Ohio	63.86181520
20161 Riley	Kansas	63.76945308
45065 McCormick	South Carolina	63.76195537
27165 Watonwan	Minnesota	63.75227687
41043 Linn	Oregon	63.61173283
33003 Carroll	New Hampshire	63.55193833
29169 Pulaski	Missouri	63.44445726
12069 Lake	Florida	63.39499853

Counties\_Cities

29219 Warren	Missouri	63.38048457
55103 Richland	Wisconsin	63.30206595
30085 Roosevelt	Montana	63.29686228
21147 McCreary	Kentucky	63.18933824
26047 Emmet	Michigan	63.04791642
45009 Bamberg	South Carolina	63.04728546
40051 Grady	Oklahoma	63.00516642
21029 Bullitt	Kentucky	62.90937350
17015 Carroll	Illinois	62.88429290
18153 Sullivan	Indiana	62.83228613
22065 Madison	Louisiana	62.71839441
51700 Newport News	Virginia	62.70083862
20027 Clay	Kansas	62.52344629
51191 Washington	Virginia	62.49770229
37071 Gaston	North Carolina	62.37491362
1043 Cullman	Alabama	62.31873637
51640 Galax	Virginia	62.27619492
54069 Ohio	West Virginia	62.26799186
8105 Rio Grande	Colorado	62.22222222
36011 Cayuga	New York	62.22049388
51680 Lynchburg	Virginia	62.09970046
55043 Grant	Wisconsin	62.07083834
56025 Natrona	Wyoming	61.93515768
17137 Morgan	Illinois	61.80833530
51181 Surry	Virginia	61.78560395
12089 Nassau	Florida	61.74853202
39149 Shelby	Ohio	61.69412055
20107 Linn	Kansas	61.53846154
40121 Pittsburg	Oklahoma	61.53565649
17145 Perry	Illinois	61.39605176
48233 Hutchinson	Texas	61.32654024
45051 Horry	South Carolina	61.31100954
18045 Fountain	Indiana	61.15833894
31099 Kearney	Nebraska	61.12469438

Counties\_Cities

18087 LaGrange	Indiana	61.02212052
39135 Preble	Ohio	60.98007171
29023 Butler	Missouri	60.97703980
29031 Cape Girardeau	Missouri	60.95005905
6079 San Luis Obispo	California	60.91334812
17001 Adams	Illinois	60.89114186
29111 Lewis	Missouri	60.88280061
20177 Shawnee	Kansas	60.84541321
48369 Parmer	Texas	60.82725061
47059 Greene	Tennessee	60.79291328
18151 Steuben	Indiana	60.71820968
29139 Montgomery	Missouri	60.69013352
48401 Rusk	Texas	60.60606061
1089 Madison	Alabama	60.56984768
42051 Fayette	Pennsylvania	60.56377979
18099 Marshall	Indiana	60.54315862
37073 Gates	North Carolina	60.48561306
27155 Traverse	Minnesota	60.45949214
48489 Willacy	Texas	60.42296073
48423 Smith	Texas	60.37676841
18135 Randolph	Indiana	60.35974407
17053 Ford	Illinois	60.31363088
13179 Liberty	Georgia	60.16553653
40065 Jackson	Oklahoma	60.12265021
5045 Faulkner	Arkansas	60.09326475
2020 Anchorage	Alaska	60.02648025
8003 Alamosa	Colorado	59.94125757
45071 Newberry	South Carolina	59.70924195
6111 Ventura	California	59.69679200
42085 Mercer	Pennsylvania	59.62975344
17071 Henderson	Illinois	59.62140408
47087 Jackson	Tennessee	59.53393434
16075 Payette	Idaho	59.44545879
42031 Clarion	Pennsylvania	59.31045153

Counties\_Cities

35013 Dona Ana	New Mexico	59.30434623
35013 Dona Ana	New Mexico	59.30434623
8093 Park	Colorado	59.28001725
47031 Coffee	Tennessee	59.24596050
16047 Gooding	Idaho	59.22611213
48149 Fayette	Texas	59.17393191
40125 Pottawatomie	Oklahoma	59.16427028
48193 Hamilton	Texas	58.93446488
51073 Gloucester	Virginia	58.90385285
17063 Grundy	Illinois	58.85584242
1009 Blount	Alabama	58.78284924
18009 Blackford	Indiana	58.67560771
51037 Charlotte	Virginia	58.63628749
26143 Roscommon	Michigan	58.61664713
55053 Jackson	Wisconsin	58.59947260
36009 Cattaraugus	New York	58.56324831
36023 Cortland	New York	58.54923363
41055 Sherman	Oregon	58.54800937
48241 Jasper	Texas	58.54148082
42099 Perry	Pennsylvania	58.51882355
22113 Vermilion	Louisiana	58.49908073
48473 Waller	Texas	58.35184279
48257 Kaufman	Texas	58.31039791
37097 Iredell	North Carolina	58.28452938
29037 Cass	Missouri	58.12070050
8007 Archuleta	Colorado	58.11841627
5095 Monroe	Arkansas	57.97101449
5105 Perry	Arkansas	57.95981453
47023 Chester	Tennessee	57.88376939
51195 Wise	Virginia	57.87646007
26117 Montcalm	Michigan	57.84142071
18075 Jay	Indiana	57.79233288
13039 Camden	Georgia	57.75285504
48493 Wilson	Texas	57.74131889

Counties\_Cities

18167 Vigo	Indiana	57.73564524
21211 Shelby	Kentucky	57.71054042
55019 Clark	Wisconsin	57.62194244
48397 Rockwall	Texas	57.62142722
1019 Cherokee	Alabama	57.62138906
27123 Ramsey	Minnesota	57.61436542
42061 Huntingdon	Pennsylvania	57.56287637
20141 Osborne	Kansas	57.55395683
54093 Tucker	West Virginia	57.51258088
5029 Conway	Arkansas	57.44100330
48371 Pecos	Texas	57.42359472
8083 Montezuma	Colorado	57.34383363
46009 Bon Homme	South Dakota	57.30659026
12061 Indian River	Florida	57.17443921
48247 Jim Hogg	Texas	57.16463415
17189 Washington	Illinois	57.16327260
42027 Centre	Pennsylvania	57.12355272
1103 Morgan	Alabama	57.10015199
26159 Van Buren	Michigan	56.99289577
27045 Fillmore	Minnesota	56.98546871
17129 Menard	Illinois	56.96614583
1099 Monroe	Alabama	56.96112403
31111 Lincoln	Nebraska	56.84240443
6099 Stanislaus	California	56.74636014
45059 Laurens	South Carolina	56.72149745
45035 Dorchester	South Carolina	56.64593799
28115 Pontotoc	Mississippi	56.54509471
48349 Navarro	Texas	56.49147584
21021 Boyle	Kentucky	56.47840532
37001 Alamance	North Carolina	56.47816578
13055 Chattooga	Georgia	56.47438483
39165 Warren	Ohio	56.42344286
48185 Grimes	Texas	56.41748942
37039 Cherokee	North Carolina	56.37177184



Counties\_Cities

39073 Hocking	Ohio	56.36779989
5137 Stone	Arkansas	56.19330497
30009 Carbon	Montana	56.00149337
19077 Guthrie	Iowa	55.97014925
28145 Union	Mississippi	55.93232189
17105 Livingston	Illinois	55.92684768
48183 Gregg	Texas	55.77695684
6095 Solano	California	55.75334184
33001 Belknap	New Hampshire	55.71761004
48331 Milam	Texas	55.70808961
54057 Mineral	West Virginia	55.67928731
20005 Atchison	Kansas	55.57957142
20183 Smith	Kansas	55.50929781
45003 Aiken	South Carolina	55.48963702
48293 Limestone	Texas	55.27445895
37137 Pamlico	North Carolina	55.24861878
21225 Union	Kentucky	55.15339538
50023 Washington	Vermont	55.03955968
19023 Butler	Iowa	55.02441709
29019 Boone	Missouri	54.99847226
51057 Essex	Virginia	54.95008700
1133 Winston	Alabama	54.94505495
35061 Valencia	New Mexico	54.93355656
17083 Jersey	Illinois	54.92744999
53035 Kitsap	Washington	54.85443190
41035 Klamath	Oregon	54.69084889
13103 Effingham	Georgia	54.67116900
21221 Trigg	Kentucky	54.63361333
51121 Montgomery	Virginia	54.55372026
17113 McLean	Illinois	54.38933506
40131 Rogers	Oklahoma	54.35727953
20127 Morris	Kansas	54.33798225
5085 Lonoke	Arkansas	54.30576863
17019 Champaign	Illinois	54.29010920

Counties\_Cities

48455 Trinity	Texas	54.27408412
18083 Knox	Indiana	54.20788725
47085 Humphreys	Tennessee	54.09499080
27145 Stearns	Minnesota	54.00110514
26119 Montmorency	Michigan	53.96654074
55061 Kewaunee	Wisconsin	53.96654074
47183 Weakley	Tennessee	53.86802334
37043 Clay	North Carolina	53.86479935
29049 Clinton	Missouri	53.73717636
36045 Jefferson	New York	53.68887298
40119 Payne	Oklahoma	53.63237445
30059 Meagher	Montana	53.59056806
8073 Lincoln	Colorado	53.47593583
33009 Grafton	New Hampshire	53.46045040
36075 Oswego	New York	53.43602097
40021 Cherokee	Oklahoma	53.41551104
22043 Grant	Louisiana	53.37603416
21215 Spencer	Kentucky	53.20847079
17033 Crawford	Illinois	53.17169139
40103 Noble	Oklahoma	53.14908318
47073 Hawkins	Tennessee	53.06916681
56033 Sheridan	Wyoming	52.92230344
16067 Minidoka	Idaho	52.82112845
48005 Angelina	Texas	52.81771001
47105 Loudon	Tennessee	52.77641648
41049 Morrow	Oregon	52.76116778
37111 McDowell	North Carolina	52.73913903
51053 Dinwiddie	Virginia	52.57807845
27003 Anoka	Minnesota	52.57014299
42125 Washington	Pennsylvania	52.56913565
31051 Dixon	Nebraska	52.54860746
26129 Ogemaw	Michigan	52.50095456
29177 Ray	Missouri	52.44067648
21049 Clark	Kentucky	52.41523904

Counties\_Cities

39039 Defiance	Ohio	52.40403511
18123 Perry	Indiana	52.35053921
46085 Lyman	South Dakota	52.34231876
39047 Fayette	Ohio	52.32679830
33005 Cheshire	New Hampshire	52.29236662
26027 Cass	Michigan	52.27189127
29143 New Madrid	Missouri	52.03515264
35055 Taos	New Mexico	51.77402162
20143 Ottawa	Kansas	51.70630817
51015 Augusta	Virginia	51.68506567
47161 Stewart	Tennessee	51.61861220
17085 Jo Daviess	Illinois	51.48366564
54105 Wirt	West Virginia	51.45797599
48153 Floyd	Texas	51.39626520
12049 Hardee	Florida	51.38557533
39077 Huron	Ohio	51.27854506
48031 Blanco	Texas	51.27328662
38065 Oliver	North Dakota	51.22950820
35017 Grant	New Mexico	51.19578732
40097 Mayes	Oklahoma	51.08618970
1045 Dale	Alabama	51.06626358
42081 Lycoming	Pennsylvania	51.02759009
5027 Columbia	Arkansas	50.98355780
20181 Sherman	Kansas	50.85607730
40137 Stephens	Oklahoma	50.84941639
13309 Wheeler	Georgia	50.76786394
20059 Franklin	Kansas	50.71983145
26015 Barry	Michigan	50.68920974
48491 Williamson	Texas	50.64238185
54065 Morgan	West Virginia	50.59875190
40073 Kingfisher	Oklahoma	50.58168943
19141 O'Brien	Iowa	50.57803468
38103 Wells	North Dakota	50.54334091
21167 Mercer	Kentucky	50.51896758

Counties\_Cities

23023 Sagadahoc	Maine	50.51355447
51720 Norton	Virginia	50.40322581
16031 Cassia	Idaho	50.28494804
6019 Fresno	California	50.08045052
18177 Wayne	Indiana	50.04853191
46029 Codington	South Dakota	49.97322863
39113 Montgomery	Ohio	49.96891032
30111 Yellowstone	Montana	49.95722413
47151 Scott	Tennessee	49.91152049
37041 Chowan	North Carolina	49.89664267
20025 Clark	Kansas	49.87531172
56005 Campbell	Wyoming	49.84828782
53047 Okanogan	Washington	49.84334947
51083 Halifax	Virginia	49.82415006
20125 Montgomery	Kansas	49.81320050
31109 Lancaster	Nebraska	49.79954109
29035 Carter	Missouri	49.55401388
20073 Greenwood	Kansas	49.54582989
26029 Charlevoix	Michigan	49.53513184
17003 Alexander	Illinois	49.50495050
28039 George	Mississippi	49.48453608
55055 Jefferson	Wisconsin	49.33688872
31153 Sarpy	Nebraska	49.33345622
48505 Zapata	Texas	49.33051445
1033 Colbert	Alabama	49.30426208
41005 Clackamas	Oregon	49.26996335
51735 Poquoson	Virginia	49.22067268
18157 Tippecanoe	Indiana	49.21055903
17177 Stephenson	Illinois	49.15871562
26149 St. Joseph	Michigan	49.14568419
46017 Buffalo	South Dakota	49.11591356
41065 Wasco	Oregon	49.04734956
12131 Walton	Florida	49.03677758
29227 Worth	Missouri	49.01960784

Counties\_Cities

29027 Callaway	Missouri	49.00977968
38069 Pierce	North Dakota	49.00759618
29229 Wright	Missouri	48.97159647
27013 Blue Earth	Minnesota	48.94181856
40077 Latimer	Oklahoma	48.87107810
47033 Crockett	Tennessee	48.85538805
55057 Juneau	Wisconsin	48.84096630
47121 Meigs	Tennessee	48.75670405
39063 Hancock	Ohio	48.72909259
48027 Bell	Texas	48.64442332
29163 Pike	Missouri	48.63813230
51820 Waynesboro	Virginia	48.61233870
35037 Quay	New Mexico	48.46722404
47083 Houston	Tennessee	48.40856832
32019 Lyon	Nevada	48.38016055
26135 Oscoda	Michigan	48.33252779
37067 Forsyth	North Carolina	48.27235102
20119 Meade	Kansas	48.23926676
12133 Washington	Florida	48.23151125
51043 Clarke	Virginia	48.19940784
48147 Fannin	Texas	48.17774755
37045 Cleveland	North Carolina	48.13354498
37145 Person	North Carolina	48.09274306
19149 Plymouth	Iowa	47.81829050
41059 Umatilla	Oregon	47.73208112
48485 Wichita	Texas	47.70414345
17181 Union	Illinois	47.50311739
26051 Gladwin	Michigan	47.36156609
29001 Adair	Missouri	47.35782785
47139 Polk	Tennessee	47.34288081
6055 Napa	California	47.33999441
39051 Fulton	Ohio	47.30816539
4015 Mohave	Arizona	47.24409449
51125 Nelson	Virginia	47.18252898

Counties\_Cities

48089 Colorado	Texas	47.13201678
55021 Columbia	Wisconsin	47.07277102
47155 Sevier	Tennessee	46.99056103
18183 Whitley	Indiana	46.95662382
5125 Saline	Arkansas	46.94410357
6031 Kings	California	46.90617444
48135 Ector	Texas	46.87769855
19079 Hamilton	Iowa	46.81647940
51775 Salem	Virginia	46.79639668
39141 Ross	Ohio	46.79518010
47127 Moore	Tennessee	46.79457183
40049 Garvin	Oklahoma	46.74409406
16037 Custer	Idaho	46.72897196
37167 Stanly	North Carolina	46.71768023
12053 Hernando	Florida	46.62981689
21165 Menifee	Kentucky	46.50441792
40025 Cimarron	Oklahoma	46.44681839
39031 Coshocton	Ohio	46.41131344
26097 Mackinac	Michigan	46.35209048
54107 Wood	West Virginia	46.31663955
56023 Lincoln	Wyoming	46.31058969
55037 Florence	Wisconsin	46.28558204
40053 Grant	Oklahoma	46.23208507
12059 Holmes	Florida	46.20834831
46115 Spink	South Dakota	46.18937644
48063 Camp	Texas	46.03698304
42015 Bradford	Pennsylvania	46.02764947
17173 Shelby	Illinois	45.99604434
47093 Knox	Tennessee	45.99292053
40075 Kiowa	Oklahoma	45.82426395
8043 Fremont	Colorado	45.81329002
1083 Limestone	Alabama	45.75041071
42009 Bedford	Pennsylvania	45.66589173
46101 Moody	South Dakota	45.59963520

Counties\_Cities

48231 Hunt	Texas	45.59916263
6087 Santa Cruz	California	45.57802046
51079 Greene	Virginia	45.50280601
8081 Moffat	Colorado	45.49590537
51115 Mathews	Virginia	45.44421722
48449 Titus	Texas	45.40913632
48237 Jack	Texas	45.23351804
18165 Vermillion	Indiana	45.22255960
46097 Miner	South Dakota	45.18752824
53069 Wahkiakum	Washington	45.18752824
48291 Liberty	Texas	45.17915272
27163 Washington	Minnesota	45.13871474
54053 Mason	West Virginia	44.91354143
12009 Brevard	Florida	44.90247952
17131 Mercer	Illinois	44.86891866
21055 Crittenden	Kentucky	44.86819966
26101 Manistee	Michigan	44.84670581
48001 Anderson	Texas	44.78357476
17099 LaSalle	Illinois	44.77748332
31039 Cuming	Nebraska	44.74272931
47029 Cocke	Tennessee	44.72521943
21189 Owsley	Kentucky	44.72271914
30107 Wheatland	Montana	44.72271914
41053 Polk	Oregon	44.58314757
5059 Hot Spring	Arkansas	44.50906501
48125 Dickens	Texas	44.46420631
12083 Marion	Florida	44.44728413
54033 Harrison	West Virginia	44.40891731
6097 Sonoma	California	44.40515100
12101 Pasco	Florida	44.28960584
12075 Levy	Florida	44.15011038
51790 Staunton	Virginia	44.13770965
29095 Jackson	Missouri	44.12350583
13283 Treutlen	Georgia	44.05933324

Counties\_Cities

13031 Bulloch	Georgia	43.98675223
54011 Cabell	West Virginia	43.98009096
39107 Mercer	Ohio	43.94638541
8109 Saguache	Colorado	43.84042087
38023 Divide	North Dakota	43.80201489
12043 Glades	Florida	43.71903235
30035 Glacier	Montana	43.64588638
21179 Nelson	Kentucky	43.61955028
47069 Hardeman	Tennessee	43.61617764
51161 Roanoke	Virginia	43.58317477
55029 Door	Wisconsin	43.46251358
19057 Des Moines	Iowa	43.43604681
8089 Otero	Colorado	43.40277778
20155 Reno	Kansas	43.30948638
21139 Livingston	Kentucky	43.28067518
17029 Coles	Illinois	43.23474501
38027 Eddy	North Dakota	43.23389537
45077 Pickens	South Carolina	43.22178378
17143 Peoria	Illinois	43.18434734
48067 Cass	Texas	43.16212358
38077 Richland	North Dakota	43.10610259
47011 Bradley	Tennessee	43.10062121
22023 Cameron	Louisiana	43.05396096
46049 Faulk	South Dakota	42.91845494
50005 Caledonia	Vermont	42.90145865
48329 Midland	Texas	42.87916189
54071 Pendleton	West Virginia	42.87551808
46023 Charles Mix	South Dakota	42.83572499
21209 Scott	Kentucky	42.83343149
17147 Piatt	Illinois	42.69333984
35041 Roosevelt	New Mexico	42.68260150
51173 Smyth	Virginia	42.66211604
39125 Paulding	Ohio	42.64392324
21003 Allen	Kentucky	42.60960136



Counties\_Cities

47109 McNairy	Tennessee	42.58284299
37013 Beaufort	North Carolina	42.48178593
6053 Monterey	California	42.47074110
31065 Furnas	Nebraska	42.41781548
47119 Maury	Tennessee	42.39983040
50013 Grand Isle	Vermont	42.31311707
18037 Dubois	Indiana	42.28826501
31095 Jefferson	Nebraska	42.27138227
31155 Saunders	Nebraska	42.24757076
6047 Merced	California	42.21789529
20087 Jefferson	Kansas	42.16073781
48187 Guadalupe	Texas	42.15181986
21185 Oldham	Kentucky	42.12426659
38037 Grant	North Dakota	42.12299916
51678 Lexington	Virginia	42.04035874
47179 Washington	Tennessee	41.98838321
29187 St. Francois	Missouri	41.98404606
12047 Hamilton	Florida	41.92872117
21039 Carlisle	Kentucky	41.91993293
19091 Humboldt	Iowa	41.89797842
47009 Blount	Tennessee	41.87317757
20115 Marion	Kansas	41.84100418
30067 Park	Montana	41.82600382
17199 Williamson	Illinois	41.75614412
40111 Okmulgee	Oklahoma	41.73731577
48103 Crane	Texas	41.71881519
26063 Huron	Michigan	41.71212218
46089 McPherson	South Dakota	41.54549231
29115 Linn	Missouri	41.53858935
19083 Hardin	Iowa	41.49869576
21229 Washington	Kentucky	41.37702747
51157 Rappahannock	Virginia	41.36789851
26089 Leelanau	Michigan	41.35269252
45017 Calhoun	South Carolina	41.32231405

Counties\_Cities

21191 Pendleton	Kentucky	41.29671691
35007 Colfax	New Mexico	41.28819158
48217 Hill	Texas	41.26093415
30051 Liberty	Montana	41.15226337
12013 Calhoun	Florida	41.13251525
48297 Live Oak	Texas	41.09814236
37055 Dare	North Carolina	41.09476453
31173 Thurston	Nebraska	41.07900863
20011 Bourbon	Kansas	40.94724630
27049 Goodhue	Minnesota	40.94562852
19123 Mahaska	Iowa	40.90909091
47065 Hamilton	Tennessee	40.90192870
40043 Dewey	Oklahoma	40.86636698
40133 Seminole	Oklahoma	40.68679307
46067 Hutchinson	South Dakota	40.65040650
48343 Morris	Texas	40.52192236
31159 Seward	Nebraska	40.42037187
15003 Honolulu	Hawaii	40.40486491
8027 Custer	Colorado	40.37141704
20045 Douglas	Kansas	40.35047268
48239 Jackson	Texas	40.33884631
37031 Carteret	North Carolina	40.27386226
13305 Wayne	Georgia	40.25764895
37027 Caldwell	North Carolina	40.22967487
39087 Lawrence	Ohio	40.08953329
27011 Big Stone	Minnesota	40.08819403
17109 McDonough	Illinois	40.06009014
48015 Austin	Texas	40.01467205
37197 Yadkin	North Carolina	39.95418587
5113 Polk	Arkansas	39.90223951
55117 Sheboygan	Wisconsin	39.84201774
29053 Cooper	Missouri	39.76594899
20097 Kiowa	Kansas	39.74562798
39091 Logan	Ohio	39.68428943

Counties\_Cities

46065 Hughes	South Dakota	39.66005666
47131 Obion	Tennessee	39.64714045
17059 Gallatin	Illinois	39.54132068
51045 Craig	Virginia	39.49447077
40061 Haskell	Oklahoma	39.46952952
56041 Uinta	Wyoming	39.41080841
5145 White	Arkansas	39.37657983
40093 Major	Oklahoma	39.24646782
21027 Breckinridge	Kentucky	39.23876790
32005 Douglas	Nevada	39.20193121
19181 Warren	Iowa	39.17267314
37017 Bladen	North Carolina	39.16842422
29186 Ste. Genevieve	Missouri	39.13237925
6057 Nevada	California	39.11892152
36097 Schuyler	New York	39.07994640
41017 Deschutes	Oregon	39.06331382
20043 Doniphan	Kansas	39.05233012
23001 Androscoggin	Maine	39.00481988
21173 Montgomery	Kentucky	39.00294295
27093 Meeker	Minnesota	38.89200985
47099 Lawrence	Tennessee	38.87135867
6023 Humboldt	California	38.86399801
48495 Winkler	Texas	38.86010363
54079 Putnam	West Virginia	38.81302706
38051 McIntosh	North Dakota	38.68471954
29005 Atchison	Missouri	38.67723845
26001 Alcona	Michigan	38.60258637
26009 Antrim	Michigan	38.51915258
39059 Guernsey	Ohio	38.43985444
5101 Newton	Arkansas	38.43689942
54077 Preston	West Virginia	38.41721091
21163 Meade	Kentucky	38.30750479
46109 Roberts	South Dakota	38.28850388
20063 Gove	Kansas	38.28483920

Counties\_Cities

51197 Wythe	Virginia	38.25554705
51105 Lee	Virginia	38.23117115
27147 Steele	Minnesota	38.04037714
40101 Muskogee	Oklahoma	38.03282525
39025 Clermont	Ohio	37.96248528
38003 Barnes	North Dakota	37.94346424
37049 Craven	North Carolina	37.89645522
18085 Kosciusko	Indiana	37.81004235
12005 Bay	Florida	37.77922898
16055 Kootenai	Idaho	37.76972849
23019 Penobscot	Maine	37.72436067
23013 Knox	Maine	37.71592366
51145 Powhatan	Virginia	37.68542944
54063 Monroe	West Virginia	37.65060241
20023 Cheyenne	Kansas	37.59398496
48307 McCulloch	Texas	37.56103668
21171 Monroe	Kentucky	37.32039560
48325 Medina	Texas	37.31270006
29181 Ripley	Missouri	37.31064846
13109 Evans	Georgia	37.30995243
21103 Henry	Kentucky	37.25319757
48451 Tom Green	Texas	37.22850688
26153 Schoolcraft	Michigan	37.18393654
56037 Sweetwater	Wyoming	37.16522264
51119 Middlesex	Virginia	37.14365308
47005 Benton	Tennessee	37.07365299
20149 Pottawatomie	Kansas	37.07212588
18033 DeKalb	Indiana	37.01475964
27157 Wabasha	Minnesota	36.96003696
6061 Placer	California	36.88169117
28041 Greene	Mississippi	36.80259090
54045 Logan	West Virginia	36.80191370
5065 Izard	Arkansas	36.78363864
29013 Bates	Missouri	36.76470588

Counties\_Cities

20169 Saline	Kansas	36.76403007
29083 Henry	Missouri	36.71071953
27037 Dakota	Minnesota	36.66938553
29151 Osage	Missouri	36.45909290
53041 Lewis	Washington	36.43033013
55027 Dodge	Wisconsin	36.42696962
22123 West Carroll	Louisiana	36.42323803
1079 Lawrence	Alabama	36.41108111
26041 Delta	Michigan	36.25512452
47133 Overton	Tennessee	36.25158601
30029 Flathead	Montana	36.23685190
48251 Johnson	Texas	36.18092798
39021 Champaign	Ohio	36.12530319
39127 Perry	Ohio	36.07803957
28141 Tishomingo	Mississippi	35.98231726
48373 Polk	Texas	35.97769383
12029 Dixie	Florida	35.92814371
35039 Rio Arriba	New Mexico	35.89191406
48215 Hidalgo	Texas	35.79928840
53015 Cowlitz	Washington	35.78408434
26035 Clare	Michigan	35.76421628
54051 Marshall	West Virginia	35.73168751
46003 Aurora	South Dakota	35.70153517
39023 Clark	Ohio	35.66519300
46027 Clay	South Dakota	35.60999929
51067 Franklin	Virginia	35.59035501
54091 Taylor	West Virginia	35.58296762
23025 Somerset	Maine	35.57874763
41071 Yamhill	Oregon	35.51335489
47013 Campbell	Tennessee	35.36871889
30053 Lincoln	Montana	35.36425179
5055 Greene	Arkansas	35.30060673
21005 Anderson	Kentucky	35.29982791
29039 Cedar	Missouri	35.29827038

Counties\_Cities

48079 Cochran	Texas	35.26093089
27081 Lincoln	Minnesota	35.25471532
18129 Posey	Indiana	35.23884103
55051 Iron	Wisconsin	35.23608175
21223 Trimble	Kentucky	35.23194363
47103 Lincoln	Tennessee	35.17308087
42111 Somerset	Pennsylvania	35.15794029
53045 Mason	Washington	35.11075152
48259 Kendall	Texas	35.05619947
51770 Roanoke City	Virginia	35.02802242
21161 Mason	Kentucky	34.98542274
19059 Dickinson	Iowa	34.97930391
20021 Cherokee	Kansas	34.97376967
46081 Lawrence	South Dakota	34.96367662
21123 Larue	Kentucky	34.94792759
23015 Lincoln	Maine	34.94263584
53067 Thurston	Washington	34.91388490
38063 Nelson	North Dakota	34.85535030
38071 Ramsey	North Dakota	34.84017072
39121 Noble	Ohio	34.83349589
15001 Hawaii	Hawaii	34.82881637
48317 Martin	Texas	34.76447071
47175 Van Buren	Tennessee	34.69210755
21017 Bourbon	Kentucky	34.68093539
17123 Marshall	Illinois	34.68007630
48107 Crosby	Texas	34.60806368
5135 Sharp	Arkansas	34.55027064
27137 St. Louis	Minnesota	34.54248726
13147 Hart	Georgia	34.48407985
5007 Benton	Arkansas	34.48174668
20009 Barton	Kansas	34.46823178
26107 Mecosta	Michigan	34.44712367
40039 Custer	Oklahoma	34.44000551
20029 Cloud	Kansas	34.36819796

Counties\_Cities

42117 Tioga	Pennsylvania	34.34487157
29033 Carroll	Missouri	34.31316482
54095 Tyler	West Virginia	34.30139492
26133 Osceola	Michigan	34.27445268
21231 Wayne	Kentucky	34.19972640
47039 Decatur	Tennessee	34.17051085
48309 McLennan	Texas	34.17030954
8025 Crowley	Colorado	34.14134517
46043 Douglas	South Dakota	34.07155026
46011 Brookings	South Dakota	34.05994550
36049 Lewis	New York	34.03032480
37129 New Hanover	North Carolina	34.01155532
35005 Chaves	New Mexico	34.00887322
47079 Henry	Tennessee	33.99468447
17139 Moultrie	Illinois	33.97431542
21009 Barren	Kentucky	33.95508874
5093 Mississippi	Arkansas	33.94844686
20061 Geary	Kansas	33.74854268
40151 Woods	Oklahoma	33.71923120
47153 Sequatchie	Tennessee	33.61118580
51005 Alleghany	Virginia	33.53454058
21093 Hardin	Kentucky	33.52785530
31167 Stanton	Nebraska	33.50083752
30073 Pondera	Montana	33.48961822
21071 Floyd	Kentucky	33.47747245
50019 Orleans	Vermont	33.44854499
19037 Chickasaw	Iowa	33.43363424
37035 Catawba	North Carolina	33.40644934
5077 Lee	Arkansas	33.38898164
17011 Bureau	Illinois	33.34040554
37121 Mitchell	North Carolina	33.33333333
47089 Jefferson	Tennessee	33.32592757
29225 Webster	Missouri	33.24043059
4025 Yavapai	Arizona	33.19065661

Counties\_Cities

4012 La Paz	Arizona	33.17850033
51111 Lunenburg	Virginia	33.09614430
48091 Comal	Texas	33.02487649
29025 Caldwell	Missouri	32.93807642
54047 McDowell	West Virginia	32.92542391
31163 Sherman	Nebraska	32.91639236
29017 Bollinger	Missouri	32.87040841
30023 Deer Lodge	Montana	32.85510897
30063 Missoula	Montana	32.83077001
19033 Cerro Gordo	Iowa	32.82763149
19145 Page	Iowa	32.78903535
22115 Vernon	Louisiana	32.74662300
55017 Chippewa	Wisconsin	32.74343182
46057 Hamlin	South Dakota	32.72786778
26123 Newaygo	Michigan	32.72519022
40067 Jefferson	Oklahoma	32.66372693
19101 Jefferson	Iowa	32.64240248
20123 Mitchell	Kansas	32.52032520
38011 Bowman	North Dakota	32.50975293
51169 Scott	Virginia	32.50673354
5143 Washington	Arkansas	32.49479872
1077 Lauderdale	Alabama	32.47210105
2122 Kenai Peninsula	Alaska	32.46032153
39143 Sandusky	Ohio	32.31347472
29175 Randolph	Missouri	32.30626338
21011 Bath	Kentucky	32.30235000
8049 Grand	Colorado	32.20611916
17087 Johnson	Illinois	32.11303789
37193 Wilkes	North Carolina	32.09008562
29221 Washington	Missouri	32.07312673
17023 Clark	Illinois	32.05950244
50009 Essex	Vermont	32.00000000
29179 Reynolds	Missouri	31.97953310
27015 Brown	Minnesota	31.85854805



Counties\_Cities

29077 Greene	Missouri	31.85771590
48389 Reeves	Texas	31.85727939
48013 Atascosa	Texas	31.80282250
51019 Bedford	Virginia	31.74724116
53037 Kittitas	Washington	31.66962250
32033 White Pine	Nevada	31.66226913
42049 Erie	Pennsylvania	31.61055793
4027 Yuma	Arizona	31.58470358
31003 Antelope	Nebraska	31.56565657
48053 Burnet	Texas	31.55104960
48459 Upshur	Texas	31.50751333
13267 Tattnall	Georgia	31.50722697
40081 Lincoln	Oklahoma	31.50057274
41003 Benton	Oregon	31.48717169
21073 Franklin	Kentucky	31.48676572
20159 Rice	Kansas	31.47623544
37019 Brunswick	North Carolina	31.44562101
38055 McLean	North Dakota	31.44324494
30093 Silver Bow	Montana	31.43485840
35028 Los Alamos	New Mexico	31.41196796
51089 Henry	Virginia	31.40148765
21151 Madison	Kentucky	31.39615451
47001 Anderson	Tennessee	31.37993253
20139 Osage	Kansas	31.36566087
48407 San Jacinto	Texas	31.33813851
21217 Taylor	Kentucky	31.31238013
17203 Woodford	Illinois	31.19881445
21089 Greenup	Kentucky	31.18974708
2198 Prince of Wales-	Alaska	31.14294612
39159 Union	Ohio	31.12302239
38031 Foster	North Dakota	31.09452736
38101 Ward	North Dakota	30.99905527
31021 Burt	Nebraska	30.82614057
27035 Crow Wing	Minnesota	30.82186503

Counties\_Cities

46059 Hand	South Dakota	30.65603924
46079 Lake	South Dakota	30.63490848
27173 Yellow Medicine	Minnesota	30.62787136
45073 Oconee	South Carolina	30.62240029
48337 Montague	Texas	30.61849357
56035 Sublette	Wyoming	30.57169061
55011 Buffalo	Wisconsin	30.47619048
1057 Fayette	Alabama	30.42658066
1061 Geneva	Alabama	30.40206734
55081 Monroe	Wisconsin	30.40107707
19015 Boone	Iowa	30.36514082
21235 Whitley	Kentucky	30.35152585
38029 Emmons	North Dakota	30.34901366
37185 Warren	North Carolina	30.29232090
47123 Monroe	Tennessee	30.20040123
29165 Platte	Missouri	30.10147109
17005 Bond	Illinois	30.06614552
26127 Oceana	Michigan	30.04694836
54027 Hampshire	West Virginia	29.98243886
6101 Sutter	California	29.95651141
19155 Pottawattamie	Iowa	29.93595843
56015 Goshen	Wyoming	29.90430622
37109 Lincoln	North Carolina	29.84361943
47163 Sullivan	Tennessee	29.80947307
55045 Green	Wisconsin	29.78688835
21141 Logan	Kentucky	29.64170588
48093 Comanche	Texas	29.55519433
51101 King William	Virginia	29.51768109
55049 Iowa	Wisconsin	29.44764629
21053 Clinton	Kentucky	29.39447384
29055 Crawford	Missouri	29.21901741
4003 Cochise	Arizona	29.18671610
48213 Henderson	Texas	29.16195823
40135 Sequoyah	Oklahoma	29.14106705

Counties\_Cities

15007 Kauai	Hawaii	29.11288869
27043 Faribault	Minnesota	29.07399331
54031 Hardy	West Virginia	29.03811252
8055 Huerfano	Colorado	29.03178981
48289 Leon	Texas	28.95193978
48273 Kleberg	Texas	28.91194706
17179 Tazewell	Illinois	28.71652258
54087 Roane	West Virginia	28.71088142
48077 Clay	Texas	28.69166029
32007 Elko County	Nevada	28.59321388
32007 Elko County	Nevada	28.59321388
6009 Calaveras	California	28.50752160
51009 Amherst	Virginia	28.42165098
17127 Massac	Illinois	28.40909091
19179 Wapello	Iowa	28.40505610
51097 King and Queen	Virginia	28.40102244
31125 Nance	Nebraska	28.31257078
38105 Williams	North Dakota	28.28854314
55107 Rusk	Wisconsin	28.27454584
48143 Erath	Texas	28.27121519
53075 Whitman	Washington	28.11753128
5109 Pike	Arkansas	28.10831069
48221 Hood	Texas	28.08199944
55139 Winnebago	Wisconsin	28.06689276
17067 Hancock	Illinois	28.02062318
29047 Clay	Missouri	28.00722505
19081 Hancock	Iowa	28.00597461
35003 Catron	New Mexico	27.94857462
6039 Madera	California	27.90603278
54019 Fayette	West Virginia	27.89529964
13191 McIntosh	Georgia	27.89400279
20051 Ellis	Kansas	27.86485545
36033 Franklin	New York	27.83687591
47129 Morgan	Tennessee	27.80481023

Counties\_Cities

17035 Cumberland	Illinois	27.75721688
5107 Phillips	Arkansas	27.73309668
48457 Tyler	Texas	27.65486726
5057 Hempstead	Arkansas	27.59762660
54029 Hancock	West Virginia	27.49707844
30083 Richland	Montana	27.49014936
40083 Logan	Oklahoma	27.48937430
8077 Mesa	Colorado	27.41389101
40069 Johnston	Oklahoma	27.39976254
39115 Morgan	Ohio	27.38975623
48275 Knox	Texas	27.37476047
48323 Maverick	Texas	27.35744208
48355 Nueces	Texas	27.32806095
28003 Alcorn	Mississippi	27.08192282
12063 Jackson	Florida	26.91232792
26165 Wexford	Michigan	26.89296600
39057 Greene	Ohio	26.78651150
12125 Union	Florida	26.77376171
46025 Clark	South Dakota	26.74511902
41009 Columbia	Oregon	26.72928957
56007 Carbon	Wyoming	26.71832209
55087 Outagamie	Wisconsin	26.68588050
54073 Pleasants	West Virginia	26.64180099
48073 Cherokee	Texas	26.62001825
19169 Story	Iowa	26.50221701
26053 Gogebic	Michigan	26.49708532
21159 Martin	Kentucky	26.49474521
37157 Rockingham	North Carolina	26.46377770
51155 Pulaski	Virginia	26.41930370
48465 Val Verde	Texas	26.41846854
39067 Harrison	Ohio	26.36088045
40059 Harper	Oklahoma	26.33658151
47063 Hamblen	Tennessee	26.32842386
27103 Nicollet	Minnesota	26.30040912

Counties\_Cities

35009 Curry	New Mexico	26.29609402
48019 Bandera	Texas	26.28811777
45021 Cherokee	South Carolina	26.27982760
40123 Pontotoc	Oklahoma	26.14584150
48211 Hemphill	Texas	26.14379085
23017 Oxford	Maine	26.03353119
38081 Sargent	North Dakota	25.83979328
55035 Eau Claire	Wisconsin	25.82891691
16077 Power	Idaho	25.74665294
19097 Jackson	Iowa	25.73075340
27171 Wright	Minnesota	25.66942185
17069 Hardin	Illinois	25.57544757
33019 Sullivan	New Hampshire	25.49601335
48055 Caldwell	Texas	25.43529031
5103 Ouachita	Arkansas	25.41726680
39147 Seneca	Ohio	25.35910301
46035 Davison	South Dakota	25.26528550
39015 Brown	Ohio	25.22820054
53059 Skamania	Washington	25.15934250
27125 Red Lake	Minnesota	25.00625156
48467 Van Zandt	Texas	24.99152073
54041 Lewis	West Virginia	24.96255617
54021 Gilmer	West Virginia	24.91901321
48285 Lavaca	Texas	24.86325211
18069 Huntington	Indiana	24.83443709
31023 Butler	Nebraska	24.82005460
41031 Jefferson	Oregon	24.80158730
5117 Prairie	Arkansas	24.77086946
53013 Columbia	Washington	24.63661000
26057 Gratiot	Michigan	24.63114855
40047 Garfield	Oklahoma	24.62528524
19121 Madison	Iowa	24.61689950
18147 Spencer	Indiana	24.59782555
17065 Hamilton	Illinois	24.50079628

Counties\_Cities

40089 McCurtain	Oklahoma	24.46258753
27139 Scott	Minnesota	24.42648645
48363 Palo Pinto	Texas	24.24242424
39083 Knox	Ohio	24.23537395
17107 Logan	Illinois	24.20051858
37169 Stokes	North Carolina	24.19337102
54001 Barbour	West Virginia	24.19110977
47181 Wayne	Tennessee	24.15750695
54067 Nicholas	West Virginia	24.15264471
50017 Orange	Vermont	24.13876341
12093 Okeechobee	Florida	24.07492115
42105 Potter	Pennsylvania	24.06449284
29061 Daviess	Missouri	24.05870324
26105 Mason	Michigan	24.05498282
46031 Corson	South Dakota	24.00960384
55065 Lafayette	Wisconsin	24.00240024
19125 Marion	Iowa	23.94707696
20185 Stafford	Kansas	23.93489708
38093 Stutsman	North Dakota	23.90400153
5063 Independence	Arkansas	23.88661819
31175 Valley	Nebraska	23.86634845
54075 Pocahontas	West Virginia	23.76990730
31107 Knox	Nebraska	23.75579047
29063 DeKalb	Missouri	23.75296912
51071 Giles	Virginia	23.74732843
31027 Cedar	Nebraska	23.67984845
12077 Liberty	Florida	23.64904813
4009 Graham	Arizona	23.63942005
27069 Kittson	Minnesota	23.54048964
36013 Chautauqua	New York	23.44867476
19055 Delaware	Iowa	23.43429609
27083 Lyon	Minnesota	23.41097975
48095 Concho	Texas	23.38634238
41011 Coos	Oregon	23.29590458

Counties\_Cities

30049 Lewis and Clark	Montana	23.28966521
39071 Highland	Ohio	23.22448790
16019 Bonneville	Idaho	23.10575590
37099 Jackson	North Carolina	23.08029635
21125 Laurel	Kentucky	23.07603554
6017 El Dorado	California	23.07555145
46039 Deuel	South Dakota	23.05741296
40009 Beckham	Oklahoma	23.03192224
17061 Greene	Illinois	22.99908004
21193 Perry	Kentucky	22.99555419
38085 Sioux	North Dakota	22.94630564
19167 Sioux	Iowa	22.91672635
16065 Madison	Idaho	22.89843273
41033 Josephine	Oregon	22.88512810
55063 La Crosse	Wisconsin	22.83684344
39163 Vinton	Ohio	22.83278788
29125 Maries	Missouri	22.80761774
48279 Lamb	Texas	22.79981760
41045 Malheur	Oregon	22.78275020
29087 Holt	Missouri	22.70663034
27029 Clearwater	Minnesota	22.70147560
21135 Lewis	Kentucky	22.62955420
21105 Hickman	Kentucky	22.61931690
26019 Benzie	Michigan	22.53140314
30003 Big Horn	Montana	22.49212776
20015 Butler	Kansas	22.46686138
22107 Tensas	Louisiana	22.41147468
41057 Tillamook	Oregon	22.39892485
20007 Barber	Kansas	22.36135957
48463 Uvalde	Texas	22.34969828
42039 Crawford	Pennsylvania	22.33638597
41029 Jackson	Oregon	22.31695542
19073 Greene	Iowa	22.26923505
42023 Cameron	Pennsylvania	22.26179875

Counties\_Cities

31137 Phelps	Nebraska	22.23210316
48503 Young	Texas	22.16680521
53009 Clallam	Washington	22.15358953
27117 Pipestone	Minnesota	22.10677573
51163 Rockbridge	Virginia	21.97609001
48497 Wise	Texas	21.96032501
47049 Fentress	Tennessee	21.95751221
12041 Gilchrist	Florida	21.91060473
29043 Christian	Missouri	21.84334870
13209 Montgomery	Georgia	21.75568367
26109 Menominee	Michigan	21.75521037
37133 Onslow	North Carolina	21.75199688
47057 Grainger	Tennessee	21.60293800
48225 Houston	Texas	21.58056023
47077 Henderson	Tennessee	21.54630660
30065 Musselshell	Montana	21.50075253
55078 Menominee	Wisconsin	21.46844139
27151 Swift	Minnesota	21.40181915
48035 Bosque	Texas	21.40067412
27161 Waseca	Minnesota	21.40067412
41027 Hood River	Oregon	21.34198395
31123 Morrill	Nebraska	21.34016219
47019 Carter	Tennessee	21.29509680
29185 St. Clair	Missouri	21.28791911
6063 Plumas	California	21.27206977
37021 Buncombe	North Carolina	21.22707958
19039 Clarke	Iowa	21.22466306
55093 Pierce	Wisconsin	21.14910116
55083 Oconto	Wisconsin	21.14723764
4011 Greenlee	Arizona	21.09037225
13183 Long	Georgia	21.05484788
41019 Douglas	Oregon	20.85543556
17183 Vermilion	Illinois	20.83170586
55031 Douglas	Wisconsin	20.82947602



Counties\_Cities

17013 Calhoun	Illinois	20.82465639
29015 Benton	Missouri	20.74904036
35015 Eddy	New Mexico	20.72538860
56001 Albany	Wyoming	20.72485169
8071 Las Animas	Colorado	20.68537544
17055 Franklin	Illinois	20.67130048
42057 Fulton	Pennsylvania	20.65688907
19111 Lee	Iowa	20.55498458
27129 Renville	Minnesota	20.53107035
26055 Grand Traverse	Michigan	20.52434295
6115 Yuba	California	20.50204380
37175 Transylvania	North Carolina	20.45886307
40023 Choctaw	Oklahoma	20.45268612
4007 Gila	Arizona	20.41232905
6005 Amador	California	20.31333316
21137 Lincoln	Kentucky	20.28891414
5021 Clay	Arkansas	20.20610224
48163 Frio	Texas	20.18570852
19021 Buena Vista	Iowa	20.12679883
39053 Gallia	Ohio	20.01400981
51031 Campbell	Virginia	20.00982300
40079 Le Flore	Oklahoma	20.00800320
55007 Bayfield	Wisconsin	19.94415636
55033 Dunn	Wisconsin	19.94194678
55015 Calumet	Wisconsin	19.93660161
29097 Jasper	Missouri	19.89455884
53065 Stevens	Washington	19.88510826
21119 Knott	Kentucky	19.83339944
27141 Sherburne	Minnesota	19.78424757
19069 Franklin	Iowa	19.75503753
40085 Love	Oklahoma	19.73554371
29089 Howard	Missouri	19.72970307
21131 Leslie	Kentucky	19.71803214
29213 Taney	Missouri	19.69490797

Counties\_Cities

55001 Adams	Wisconsin	19.65795164
29093 Iron	Missouri	19.65215682
54103 Wetzel	West Virginia	19.64636542
18001 Adams	Indiana	19.64305758
55115 Shawano	Wisconsin	19.60976566
46091 Marshall	South Dakota	19.56181534
19107 Keokuk	Iowa	19.55990220
2170 Matanuska-Susit	Alaska	19.51491497
29217 Vernon	Missouri	19.48558067
55077 Marquette	Wisconsin	19.43760529
48409 San Patricio	Texas	19.43402150
47071 Hardin	Tennessee	19.39788951
48255 Karnes	Texas	19.16932907
21121 Knox	Kentucky	19.16687963
37095 Hyde	North Carolina	19.12045889
38073 Ransom	North Dakota	19.09490166
17159 Richland	Illinois	19.03191017
17101 Lawrence	Illinois	19.02949572
19189 Winnebago	Iowa	19.01502187
19131 Mitchell	Iowa	18.92326616
21195 Pike	Kentucky	18.83497141
20147 Phillips	Kansas	18.80759827
2290 Yukon-Koyukuk	Alaska	18.77229210
48119 Delta	Texas	18.69508319
31145 Red Willow	Nebraska	18.64628007
21041 Carroll	Kentucky	18.62717705
53043 Lincoln	Washington	18.62197393
19041 Clay	Iowa	18.59427296
21043 Carter	Kentucky	18.51577544
39069 Henry	Ohio	18.45972089
47185 White	Tennessee	18.44542000
17175 Stark	Illinois	18.42638659
55023 Crawford	Wisconsin	18.41507581
30013 Cascade	Montana	18.37267126

Counties\_Cities

27019 Carver	Minnesota	18.34844666
51580 Covington	Virginia	18.31501832
23009 Hancock	Maine	18.24451296
55125 Vilas	Wisconsin	18.23320266
55113 Sawyer	Wisconsin	18.19394748
16049 Idaho	Idaho	18.16750439
19009 Audubon	Iowa	18.16200509
53049 Pacific	Washington	18.15211472
27087 Mahanomen	Minnesota	18.11922450
16085 Valley	Idaho	18.11430124
31059 Fillmore	Nebraska	18.09299801
48367 Parker	Texas	18.06736961
51143 Pittsylvania	Virginia	18.04787609
20037 Crawford	Kansas	17.93997796
18051 Gibson	Indiana	17.93614732
37005 Alleghany	North Carolina	17.91954126
48181 Grayson	Texas	17.91165078
48131 Duval	Texas	17.83803068
6021 Glenn	California	17.82721860
18179 Wells	Indiana	17.72672481
5015 Carroll	Arkansas	17.71604720
37141 Pender	North Carolina	17.69569834
19035 Cherokee	Iowa	17.66628390
20079 Harvey	Kansas	17.53873137
41015 Curry	Oregon	17.53386227
29127 Marion	Missouri	17.48740907
40003 Alfalfa	Oklahoma	17.37921446
31031 Cherry	Nebraska	17.35809755
29119 McDonald	Missouri	17.33252448
55075 Marinette	Wisconsin	17.31216303
48145 Falls	Texas	17.30602827
38049 McHenry	North Dakota	17.19394773
29145 Newton	Missouri	17.16266777
42013 Blair	Pennsylvania	17.14397675

Counties\_Cities

47177 Warren	Tennessee	17.12412545
12037 Franklin	Florida	17.04158146
16051 Jefferson	Idaho	16.98427256
40013 Bryan	Oklahoma	16.95202577
47055 Giles	Tennessee	16.94742908
27021 Cass	Minnesota	16.93824317
55085 Oneida	Wisconsin	16.91570341
47091 Johnson	Tennessee	16.87478907
26085 Lake	Michigan	16.83359987
56003 Big Horn	Wyoming	16.83359987
27023 Chippewa	Minnesota	16.77289500
29009 Barry	Missouri	16.71961210
42021 Cambria	Pennsylvania	16.70082745
37171 Surry	North Carolina	16.67871240
6089 Shasta	California	16.66296379
48065 Carson	Texas	16.65278934
47101 Lewis	Tennessee	16.54807215
27131 Rice	Minnesota	16.53563429
30043 Jefferson	Montana	16.53302472
29205 Shelby	Missouri	16.52892562
30047 Lake	Montana	16.52892562
42113 Sullivan	Pennsylvania	16.47175095
48379 Rains	Texas	16.44872111
54097 Upshur	West Virginia	16.38337088
48133 Eastland	Texas	16.37375832
51750 Radford	Virginia	16.35858008
21075 Fulton	Kentucky	16.33986928
8047 Gilpin	Colorado	16.33719980
27153 Todd	Minnesota	16.27206899
53027 Grays Harbor	Washington	16.23793995
19173 Taylor	Iowa	16.15247941
27025 Chisago	Minnesota	16.09384500
19007 Appanoose	Iowa	16.08104848
26095 Luce	Michigan	15.91596371

Counties\_Cities

8103 Rio Blanco	Colorado	15.78282828
19197 Wright	Iowa	15.76044129
47025 Claiborne	Tennessee	15.74505605
21025 Breathitt	Kentucky	15.71585730
48499 Wood	Texas	15.51109043
51690 Martinsville	Virginia	15.50147264
5147 Woodruff	Arkansas	15.40832049
48025 Bee	Texas	15.34354190
31025 Cass	Nebraska	15.29110440
47173 Union	Tennessee	15.23770825
54055 Mercer	West Virginia	15.22044275
16043 Fremont	Idaho	15.18833536
48161 Freestone	Texas	15.14539580
41061 Union	Oregon	15.11658667
17025 Clay	Illinois	15.09092281
41007 Clatsop	Oregon	15.08902525
29075 Gentry	Missouri	15.08750754
20085 Jackson	Kansas	15.06024096
27073 Lac qui Parle	Minnesota	15.01952538
27059 Isanti	Minnesota	15.01276085
20121 Miami	Kansas	14.84560570
19151 Pocahontas	Iowa	14.83679525
27009 Benton	Minnesota	14.79837218
46047 Fall River	South Dakota	14.79727730
37009 Ashe	North Carolina	14.75524733
29141 Morgan	Missouri	14.73622163
53051 Pend Oreille	Washington	14.70372004
17193 White	Illinois	14.63593121
17049 Effingham	Illinois	14.61646399
29045 Clark	Missouri	14.61560947
48351 Newton	Texas	14.54968718
39111 Monroe	Ohio	14.50326323
55109 St. Croix	Wisconsin	14.49372310
17169 Schuyler	Illinois	14.47806573

Counties\_Cities

2240 Southeast Fairbanks	Alaska	14.45504481
39001 Adams	Ohio	14.42793248
38067 Pembina	North Dakota	14.39470275
31127 Nemaha	Nebraska	14.37194596
35025 Lea	New Mexico	14.36554568
37189 Watauga	North Carolina	14.29975869
48059 Callahan	Texas	14.29183936
54007 Braxton	West Virginia	14.19547164
16029 Caribou	Idaho	14.16430595
19001 Adair	Iowa	14.15828968
48281 Lampasas	Texas	14.13161242
41063 Wallowa	Oregon	14.12229911
48047 Brooks	Texas	14.05678943
31139 Pierce	Nebraska	14.00168020
21181 Nicholas	Kentucky	13.95478649
41023 Grant	Oregon	13.93534002
5149 Yell	Arkansas	13.93081031
5039 Dallas	Arkansas	13.92369813
55071 Manitowoc	Wisconsin	13.91102006
54083 Randolph	West Virginia	13.87780592
12123 Taylor	Florida	13.87411553
6011 Colusa	California	13.87154945
48313 Madison	Texas	13.86770212
48299 Llano	Texas	13.85937356
21069 Fleming	Kentucky	13.85809313
42033 Clearfield	Pennsylvania	13.85599839
5083 Logan	Arkansas	13.80135253
24023 Garrett	Maryland	13.71601001
48075 Childress	Texas	13.71553971
55135 Waupaca	Wisconsin	13.69112815
42121 Venango	Pennsylvania	13.65427379
41025 Harney	Oregon	13.64442625
20067 Grant	Kansas	13.63140676
40141 Tillman	Oklahoma	13.60914535

Counties\_Cities

27111 Otter Tail	Minnesota	13.60266612
29073 Gasconade	Missouri	13.60081605
54009 Brooke	West Virginia	13.51168761
51035 Carroll	Virginia	13.49709812
29147 Nodaway	Missouri	13.45050215
19195 Worth	Iowa	13.41741581
21115 Johnson	Kentucky	13.40123291
5009 Boone	Arkansas	13.34044824
27143 Sibley	Minnesota	13.30849082
55005 Barron	Wisconsin	13.28491719
48283 La Salle	Texas	13.27844908
19129 Mills	Iowa	13.27756755
29117 Livingston	Missouri	13.20480655
29121 Macon	Missouri	13.19870653
47145 Roane	Tennessee	13.17275122
41039 Lane	Oregon	13.17137807
53019 Ferry	Washington	13.07360439
20191 Sumner	Kansas	13.04574709
55003 Ashland	Wisconsin	12.82051282
27007 Beltrami	Minnesota	12.80765044
17039 De Witt	Illinois	12.68311244
16059 Lemhi	Idaho	12.56123603
6045 Mendocino	California	12.55621761
55073 Marathon	Wisconsin	12.55279558
17165 Saline	Illinois	12.54915084
20133 Neosho	Kansas	12.53839885
35029 Luna	New Mexico	12.51930059
29091 Howell	Missouri	12.47629504
16057 Latah	Idaho	12.45826481
48427 Starr	Texas	12.39829523
39079 Jackson	Ohio	12.35177866
48335 Mitchell	Texas	12.27747084
32001 Churchill	Nevada	12.27495908
17191 Wayne	Illinois	12.24589762

Counties\_Cities

51185 Tazewell	Virginia	12.23840411
42083 McKean	Pennsylvania	12.20464753
5005 Baxter	Arkansas	12.01374372
5099 Nevada	Arkansas	12.01056930
29059 Dallas	Missouri	11.93175039
48083 Coleman	Texas	11.90901512
40095 Marshall	Oklahoma	11.90051172
48415 Scurry	Texas	11.85817621
26043 Dickinson	Michigan	11.81893393
37075 Graham	North Carolina	11.78689298
48287 Lee	Texas	11.66588894
48501 Yoakum	Texas	11.64008846
39119 Muskingum	Ohio	11.60321641
30081 Ravalli	Montana	11.58158065
48395 Robertson	Texas	11.57139551
2220 Sitka	Alaska	11.56470452
20205 Wilson	Kansas	11.54068090
16005 Bannock	Idaho	11.47604948
12067 Lafayette	Florida	11.45213010
6093 Siskiyou	California	11.43536730
39075 Holmes	Ohio	11.39159756
21079 Garrard	Kentucky	11.38952164
29003 Andrew	Missouri	11.35911853
21077 Gallatin	Kentucky	11.32246377
51141 Patrick	Virginia	11.31669779
5001 Arkansas	Arkansas	11.25555743
5047 Franklin	Arkansas	11.22964627
51167 Russell	Virginia	11.21579183
5097 Montgomery	Arkansas	11.20573734
39005 Ashland	Ohio	11.16382919
27085 McLeod	Minnesota	11.15044741
19187 Webster	Iowa	11.02627009
48227 Howard	Texas	10.97122795
48223 Hopkins	Texas	10.86661233



Counties\_Cities

6015 Del Norte	California	10.78050884
54081 Raleigh	West Virginia	10.77383037
46103 Pennington	South Dakota	10.74027334
37003 Alexander	North Carolina	10.70864455
39131 Pike	Ohio	10.68870916
20041 Dickinson	Kansas	10.68547310
20151 Pratt	Kansas	10.66325443
27089 Marshall	Minnesota	10.64962726
31179 Wayne	Nebraska	10.63490375
30001 Beaverhead	Montana	10.63377286
39161 Van Wert	Ohio	10.60782858
48429 Stephens	Texas	10.60108131
21099 Hart	Kentucky	10.57865228
55047 Green Lake	Wisconsin	10.57194207
30095 Stillwater	Montana	10.48877701
35027 Lincoln	New Mexico	10.22704029
41041 Lincoln	Oregon	10.12391674
40091 McIntosh	Oklahoma	10.09336361
19137 Montgomery	Iowa	9.99700090
2180 Nome	Alaska	9.99200639
42047 Elk	Pennsylvania	9.94398223
48097 Cooke	Texas	9.85853009
20131 Nemaha	Kansas	9.84736583
16087 Washington	Idaho	9.84155103
29173 Ralls	Missouri	9.79240110
48399 Runnels	Texas	9.77135040
46121 Todd	South Dakota	9.72478849
48127 Dimmit	Texas	9.70120295
5127 Scott	Arkansas	9.69086152
37087 Haywood	North Carolina	9.68194801
48165 Gaines	Texas	9.56892015
48265 Kerr	Texas	9.54107432
29149 Oregon	Missouri	9.48676596
29209 Stone	Missouri	9.44911651

Counties\_Cities

48403 Sabine	Texas	9.44376239
5131 Sebastian	Arkansas	9.39312580
37029 Camden	North Carolina	9.33706816
6033 Lake	California	9.31937498
48159 Franklin	Texas	9.28850084
31013 Box Butte	Nebraska	9.28332714
51103 Lancaster	Virginia	9.27385700
21187 Owen	Kentucky	9.19117647
55095 Polk	Wisconsin	9.17473279
42065 Jefferson	Pennsylvania	9.16569281
21133 Letcher	Kentucky	9.13283712
54005 Boone	West Virginia	9.11120222
47143 Rhea	Tennessee	9.07880402
21087 Green	Kentucky	9.05059281
40127 Pushmataha	Oklahoma	8.94534395
16017 Bonner	Idaho	8.94314396
17185 Wabash	Illinois	8.65875833
39105 Meigs	Ohio	8.65576041
54025 Greenbrier	West Virginia	8.62415914
17057 Fulton	Illinois	8.60980370
54023 Grant	West Virginia	8.60141063
20035 Cowley	Kansas	8.51837129
54059 Mingo	West Virginia	8.40866092
48007 Aransas	Texas	8.40618695
48507 Zavala	Texas	8.34515564
40107 Okfuskee	Oklahoma	8.26582906
55137 Waushara	Wisconsin	8.24300375
8099 Prowers	Colorado	8.22097994
48387 Red River	Texas	8.21355236
29123 Madison	Missouri	8.20479160
5049 Fulton	Arkansas	8.15062352
21205 Rowan	Kentucky	8.13570353
19175 Union	Iowa	8.09126952
18125 Pike	Indiana	8.05801773

Counties\_Cities

27071 Koochiching	Minnesota	8.03858521
21197 Powell	Kentucky	8.03729304
39145 Scioto	Ohio	7.94680936
54089 Summers	West Virginia	7.83699060
48487 Wilbarger	Texas	7.80031201
19029 Cass	Iowa	7.73395205
27095 Mille Lacs	Minnesota	7.65140212
21175 Morgan	Kentucky	7.49344324
2150 Kodiak Island	Alaska	7.49344324
55099 Price	Wisconsin	7.46435769
23003 Aroostook	Maine	7.45034346
37053 Currituck	North Carolina	7.38770686
48249 Jim Wells	Texas	7.34897849
6109 Tuolumne	California	7.33420121
27159 Wadena	Minnesota	7.26058230
35047 San Miguel	New Mexico	7.24874053
40005 Atoka	Oklahoma	7.22647781
40099 Murray	Oklahoma	7.16691751
27113 Pennington	Minnesota	7.05318098
38079 Rolette	North Dakota	6.99251801
46102 Oglala Lakota	South Dakota	6.98860857
6007 Butte	California	6.91873941
55121 Trempealeau	Wisconsin	6.79301678
48353 Nolan	Texas	6.77920141
19109 Kossuth	Iowa	6.70780789
27135 Roseau	Minnesota	6.60066007
27127 Redwood	Minnesota	6.55780707
16011 Bingham	Idaho	6.48845056
21127 Lawrence	Kentucky	6.42219511
17149 Pike	Illinois	6.40573954
51077 Grayson	Virginia	6.39754334
23029 Washington	Maine	6.35122261
33007 Coos	New Hampshire	6.33131786
51063 Floyd	Virginia	6.33111744

Counties\_Cities

5033 Crawford	Arkansas	6.30855124
55129 Washburn	Wisconsin	6.29802242
21045 Casey	Kentucky	6.29405841
27001 Aitkin	Minnesota	6.28851717
31131 Otoe	Nebraska	6.25586487
12045 Gulf	Florida	6.18658748
30041 Hill	Montana	6.11733040
5087 Madison	Arkansas	6.06759299
51520 Bristol	Virginia	6.06722485
35035 Otero	New Mexico	5.98972762
5089 Marion	Arkansas	5.98014592
23021 Piscataquis	Maine	5.95238095
5067 Jackson	Arkansas	5.94848611
27005 Becker	Minnesota	5.81885892
6043 Mariposa	California	5.72377082
37113 Macon	North Carolina	5.66813093
55097 Portage	Wisconsin	5.63840884
47171 Unicoi	Tennessee	5.63031361
26061 Houghton	Michigan	5.52196361
2050 Bethel	Alaska	5.48967940
27055 Houston	Minnesota	5.38271073
26033 Chippewa	Michigan	5.33091665
27041 Douglas	Minnesota	5.26814877
21051 Clay	Kentucky	4.97388709
19027 Carroll	Iowa	4.96179418
40153 Woodward	Oklahoma	4.94510929
54043 Lincoln	West Virginia	4.85460459
54109 Wyoming	West Virginia	4.81093043
37115 Madison	North Carolina	4.59495474
39009 Athens	Ohio	4.55802364
29161 Phelps	Missouri	4.47107216
27061 Itasca	Minnesota	4.43380332
41013 Crook	Oregon	4.18988562
40019 Carter	Oklahoma	4.15135853

Counties\_Cities

29131 Miller	Missouri	3.94695295
29007 Audrain	Missouri	3.92572528
48171 Gillespie	Texas	3.73078645
46093 Meade	South Dakota	3.53431823
56029 Park	Wyoming	3.41017597
55123 Vernon	Wisconsin	3.24833523
29167 Polk	Missouri	3.10549362
27097 Morrison	Minnesota	3.01486328
55141 Wood	Wisconsin	2.73766340
42123 Warren	Pennsylvania	2.53177376
6103 Tehama	California	1.56455348
20171 Scott	Kansas	0.00000000
40149 Washita	Oklahoma	0.00000000
8111 San Juan	Colorado	0.00000000
19063 Emmet	Iowa	0.00000000
48261 Kenedy	Texas	0.00000000
15005 Kalawao	Hawaii	0.00000000
30103 Treasure	Montana	0.00000000
8057 Jackson	Colorado	0.00000000
8061 Kiowa	Colorado	0.00000000
31183 Wheeler	Nebraska	0.00000000
40057 Harmon	Oklahoma	0.00000000
48443 Terrell	Texas	0.00000000
16033 Clark	Idaho	0.00000000
40029 Coal	Oklahoma	0.00000000
38095 Towner	North Dakota	0.00000000
8115 Sedgwick	Colorado	0.00000000
35033 Mora	New Mexico	0.00000000
20195 Trego	Kansas	0.00000000
20033 Comanche	Kansas	0.00000000
38083 Sheridan	North Dakota	0.00000000
48271 Kinney	Texas	0.00000000
46007 Bennett	South Dakota	0.00000000
6105 Trinity	California	0.00000000

Counties\_Cities

46021 Campbell	South Dakota	0.00000000
46055 Haakon	South Dakota	0.00000000
31103 Keya Paha	Nebraska	0.00000000
38039 Griggs	North Dakota	0.00000000
17009 Brown	Illinois	0.00000000
46077 Kingsbury	South Dakota	0.00000000
27031 Cook	Minnesota	0.00000000
2282 Yakutat	Alaska	0.00000000
48033 Borden	Texas	0.00000000
48243 Jeff Davis	Texas	0.00000000
48433 Stonewall	Texas	0.00000000
46033 Custer	South Dakota	0.00000000
46075 Jones	South Dakota	0.00000000
8033 Dolores	Colorado	0.00000000
19117 Lucas	Iowa	0.00000000
38001 Adams	North Dakota	0.00000000
20077 Harper	Kansas	0.00000000
27077 Lake of the Woo	Minnesota	0.00000000
38033 Golden Valley	North Dakota	0.00000000
31171 Thomas	Nebraska	0.00000000
2261 Valdez-Cordova	Alaska	0.00000000
2060 Bristol Bay	Alaska	0.00000000
41069 Wheeler	Oregon	0.00000000
31005 Arthur	Nebraska	0.00000000
2105 Hoonah-Angoon	Alaska	0.00000000
48413 Schleicher	Texas	0.00000000
29103 Knox	Missouri	0.00000000
48081 Coke	Texas	0.00000000
41021 Gilliam	Oregon	0.00000000
46071 Jackson	South Dakota	0.00000000
32029 Storey	Nevada	0.00000000
46041 Dewey	South Dakota	0.00000000
46045 Edmunds	South Dakota	0.00000000
2230 Skagway	Alaska	0.00000000

Counties\_Cities

16071 Oneida	Idaho	0.00000000
2013 Aleutians East	Alaska	0.00000000
16015 Boise	Idaho	0.00000000
38005 Benson	North Dakota	0.00000000
30079 Prairie	Montana	0.00000000
8017 Cheyenne	Colorado	0.00000000
46063 Harding	South Dakota	0.00000000
30033 Garfield	Montana	0.00000000
20135 Ness	Kansas	0.00000000
26071 Iron	Michigan	0.00000000
2275 Wrangell	Alaska	0.00000000
54017 Doddridge	West Virginia	0.00000000
48109 Culberson	Texas	0.00000000
38043 Kidder	North Dakota	0.00000000
38007 Billings	North Dakota	0.00000000
49019 Grand	Utah	0.00000000
19025 Calhoun	Iowa	0.00000000
46061 Hanson	South Dakota	0.00000000
2100 Haines	Alaska	0.00000000
31085 Hayes	Nebraska	0.00000000
38091 Steele	North Dakota	0.00000000
13265 Taliaferro	Georgia	0.00000000
55091 Pepin	Wisconsin	0.00000000
31147 Richardson	Nebraska	0.00000000
38009 Bottineau	North Dakota	0.00000000
19093 Ida	Iowa	0.00000000
2188 Northwest Arctic	Alaska	0.00000000
35051 Sierra	New Mexico	0.00000000
46107 Potter	South Dakota	0.00000000
20203 Wichita	Kansas	0.00000000
5013 Calhoun	Arkansas	0.00000000
35011 De Baca	New Mexico	0.00000000
8011 Bent	Colorado	0.00000000
46095 Mellette	South Dakota	0.00000000

Counties\_Cities

2070 Dillingham	Alaska	0.00000000
48173 Glasscock	Texas	0.00000000
48155 Foard	Texas	0.00000000
53023 Garfield	Washington	0.00000000
30039 Granite	Montana	0.00000000
21201 Robertson	Kentucky	0.00000000
20071 Greeley	Kansas	0.00000000
27075 Lake	Minnesota	0.00000000
48269 King	Texas	0.00000000
38075 Renville	North Dakota	0.00000000
49015 Emery	Utah	0.00000000
19053 Decatur	Iowa	0.00000000
30091 Sheridan	Montana	0.00000000
40045 Ellis	Oklahoma	0.00000000
48425 Somervell	Texas	0.00000000
46053 Gregory	South Dakota	0.00000000
48045 Briscoe	Texas	0.00000000
29011 Barton	Missouri	0.00000000
30019 Daniels	Montana	0.00000000
16023 Butte	Idaho	0.00000000
37173 Swain	North Carolina	0.00000000
29079 Grundy	Missouri	0.00000000
19003 Adams	Iowa	0.00000000
25007 Dukes	Massachusetts	0.00000000
46137 Ziebach	South Dakota	0.00000000
31075 Grant	Nebraska	0.00000000
46037 Day	South Dakota	0.00000000
49055 Wayne	Utah	0.00000000
20083 Hodgeman	Kansas	0.00000000
31049 Deuel	Nebraska	0.00000000
46015 Brule	South Dakota	0.00000000
38047 Logan	North Dakota	0.00000000
48105 Crockett	Texas	0.00000000
26131 Ontonagon	Michigan	0.00000000



Counties\_Cities

29057 Dade	Missouri	0.00000000
29203 Shannon	Missouri	0.00000000
30097 Sweet Grass	Montana	0.00000000
2016 Aleutians West	Alaska	0.00000000
19135 Monroe	Iowa	0.00000000
27121 Pope	Minnesota	0.00000000
13125 Glascock	Georgia	0.00000000
48447 Throckmorton	Texas	0.00000000
48435 Sutton	Texas	0.00000000
41037 Lake	Oregon	0.00000000
2164 Lake and Penins	Alaska	0.00000000
46051 Grant	South Dakota	0.00000000
16009 Benewah	Idaho	0.00000000
2068 Denali	Alaska	0.00000000
20165 Rush	Kansas	0.00000000
16007 Bear Lake	Idaho	0.00000000
38045 LaMoure	North Dakota	0.00000000
38057 Mercer	North Dakota	0.00000000
2158 Kusilvak	Alaska	0.00000000
17155 Putnam	Illinois	0.00000000
19071 Fremont	Iowa	0.00000000
31165 Sioux	Nebraska	0.00000000
48023 Baylor	Texas	0.00000000
16035 Clearwater	Idaho	0.00000000
32011 Eureka	Nevada	0.00000000
20039 Decatur	Kansas	0.00000000
49033 Rich	Utah	0.00000000
29067 Douglas	Missouri	0.00000000
30055 McCone	Montana	0.00000000
38041 Hettinger	North Dakota	0.00000000
6091 Sierra	California	0.00000000
21063 Elliott	Kentucky	0.00000000
38021 Dickey	North Dakota	0.00000000
49001 Beaver	Utah	0.00000000

Counties\_Cities

20109 Logan	Kansas	0.00000000
31117 McPherson	Nebraska	0.00000000
2185 North Slope	Alaska	0.00000000
27051 Grant	Minnesota	0.00000000
49017 Garfield	Utah	0.00000000
40063 Hughes	Oklahoma	0.00000000
48327 Menard	Texas	0.00000000
17047 Edwards	Illinois	0.00000000
30025 Fallon	Montana	0.00000000
26013 Baraga	Michigan	0.00000000
30061 Mineral	Montana	0.00000000
20049 Elk	Kansas	0.00000000
54101 Webster	West Virginia	0.00000000
48017 Bailey	Texas	0.00000000
41001 Baker	Oregon	0.00000000
16061 Lewis	Idaho	0.00000000
26003 Alger	Michigan	0.00000000
21153 Magoffin	Kentucky	0.00000000
31015 Boyd	Nebraska	0.00000000
48263 Kent	Texas	0.00000000
40011 Blaine	Oklahoma	0.00000000
16021 Boundary	Idaho	0.00000000
19161 Sac	Iowa	0.00000000
29085 Hickory	Missouri	0.00000000
37011 Avery	North Carolina	0.00000000
29153 Ozark	Missouri	0.00000000
47137 Pickett	Tennessee	0.00000000
54015 Clay	West Virginia	0.00000000
49047 Uintah	Utah	0.00000000
27149 Stevens	Minnesota	0.00000000
54013 Calhoun	West Virginia	0.00000000
29197 Schuyler	Missouri	0.00000000
20001 Allen	Kansas	0.00000000
48197 Hardeman	Texas	0.00000000

Counties\_Cities

48087 Collingsworth	Texas	0.00000000
48377 Presidio	Texas	0.00000000
30071 Phillips	Montana	0.00000000
55119 Taylor	Wisconsin	0.00000000
16041 Franklin	Idaho	0.00000000
19147 Palo Alto	Iowa	0.00000000
56031 Platte	Wyoming	0.00000000
17171 Scott	Illinois	0.00000000
5081 Little River	Arkansas	0.00000000
31045 Dawes	Nebraska	0.00000000
30017 Custer	Montana	0.00000000
32017 Lincoln	Nevada	0.00000000
28055 Issaquena	Mississippi	0.00000000
31029 Chase	Nebraska	0.00000000
56045 Weston	Wyoming	0.00000000
36085 Richmond	New York	0.00000000
31129 Nuckolls	Nebraska	0.00000000
55041 Forest	Wisconsin	0.00000000
48235 Irion	Texas	0.00000000
20101 Lane	Kansas	0.00000000
20003 Anderson	Kansas	0.00000000
38097 Traill	North Dakota	0.00000000
48417 Shackelford	Texas	0.00000000
49023 Juab	Utah	0.00000000
19159 Ringgold	Iowa	0.00000000
46019 Butte	South Dakota	0.00000000
48385 Real	Texas	0.00000000
31057 Dundy	Nebraska	0.00000000
29129 Mercer	Missouri	0.00000000
16079 Shoshone	Idaho	0.00000000
48043 Brewster	Texas	0.00000000
48383 Reagan	Texas	0.00000000
30015 Chouteau	Montana	0.00000000
20193 Thomas	Kansas	0.00000000

Counties\_Cities

48411 San Saba	Texas	0.00000000
19185 Wayne	Iowa	0.00000000
49041 Sevier	Utah	0.00000000
6049 Modoc	California	0.00000000
48009 Archer	Texas	0.00000000
48475 Ward	Texas	0.00000000
31169 Thayer	Nebraska	0.00000000
31087 Hitchcock	Nebraska	0.00000000
25019 Nantucket	Massachusetts	0.00000000
30021 Dawson	Montana	0.00000000
48207 Haskell	Texas	0.00000000
46105 Perkins	South Dakota	0.00000000
31135 Perkins	Nebraska	0.00000000
30089 Sanders	Montana	0.00000000
29105 Laclede	Missouri	0.00000000
55013 Burnett	Wisconsin	0.00000000
19067 Floyd	Iowa	0.00000000
20013 Brown	Kansas	0.00000000
54085 Ritchie	West Virginia	0.00000000
32027 Pershing	Nevada	0.00000000
48391 Refugio	Texas	0.00000000
21129 Lee	Kentucky	0.00000000
27057 Hubbard	Minnesota	0.00000000
20095 Kingman	Kansas	0.00000000
40129 Roger Mills	Oklahoma	0.00000000
48151 Fisher	Texas	0.00000000
27065 Kanabec	Minnesota	0.00000000
51017 Bath	Virginia	0.00000000
48267 Kimble	Texas	0.00000000
48229 Hudspeth	Texas	0.00000000
29065 Dent	Missouri	0.00000000
49003 Box Elder	Utah	0.00000000
30099 Teton	Montana	0.00000000
36005 Bronx	New York	0.00000000

Counties\_Cities

47067 Hancock	Tennessee	0.00000000
29223 Wayne	Missouri	0.00000000
20145 Pawnee	Kansas	0.00000000
48169 Garza	Texas	0.00000000
30005 Blaine	Montana	0.00000000
20167 Russell	Kansas	0.00000000
30077 Powell	Montana	0.00000000
21237 Wolfe	Kentucky	0.00000000
30105 Valley	Montana	0.00000000
49025 Kane	Utah	0.00000000
29137 Monroe	Missouri	0.00000000
19051 Davis	Iowa	0.00000000
55067 Langlade	Wisconsin	0.00000000
49005 Cache	Utah	0.00000000
21065 Estill	Kentucky	0.00000000
17045 Edgar	Illinois	0.00000000
29109 Lawrence	Missouri	0.00000000
49053 Washington	Utah	0.00000000
36081 Queens	New York	0.00000000
36047 Kings	New York	0.00000000
49057 Weber	Utah	0.00000000
49021 Iron	Utah	0.00000000
49013 Duchesne	Utah	0.00000000
49007 Carbon	Utah	0.00000000
35023 Hidalgo	New Mexico	0.00000000
31113 Logan	Nebraska	0.00000000
29215 Texas	Missouri	0.00000000
48301 Loving	Texas	0.00000000
49009 Daggett	Utah	0.00000000
48137 Edwards	Texas	0.00000000
51021 Bland	Virginia	0.00000000
48191 Hall	Texas	0.00000000
6035 Lassen	California	0.00000000
8021 Conejos	Colorado	0.00000000

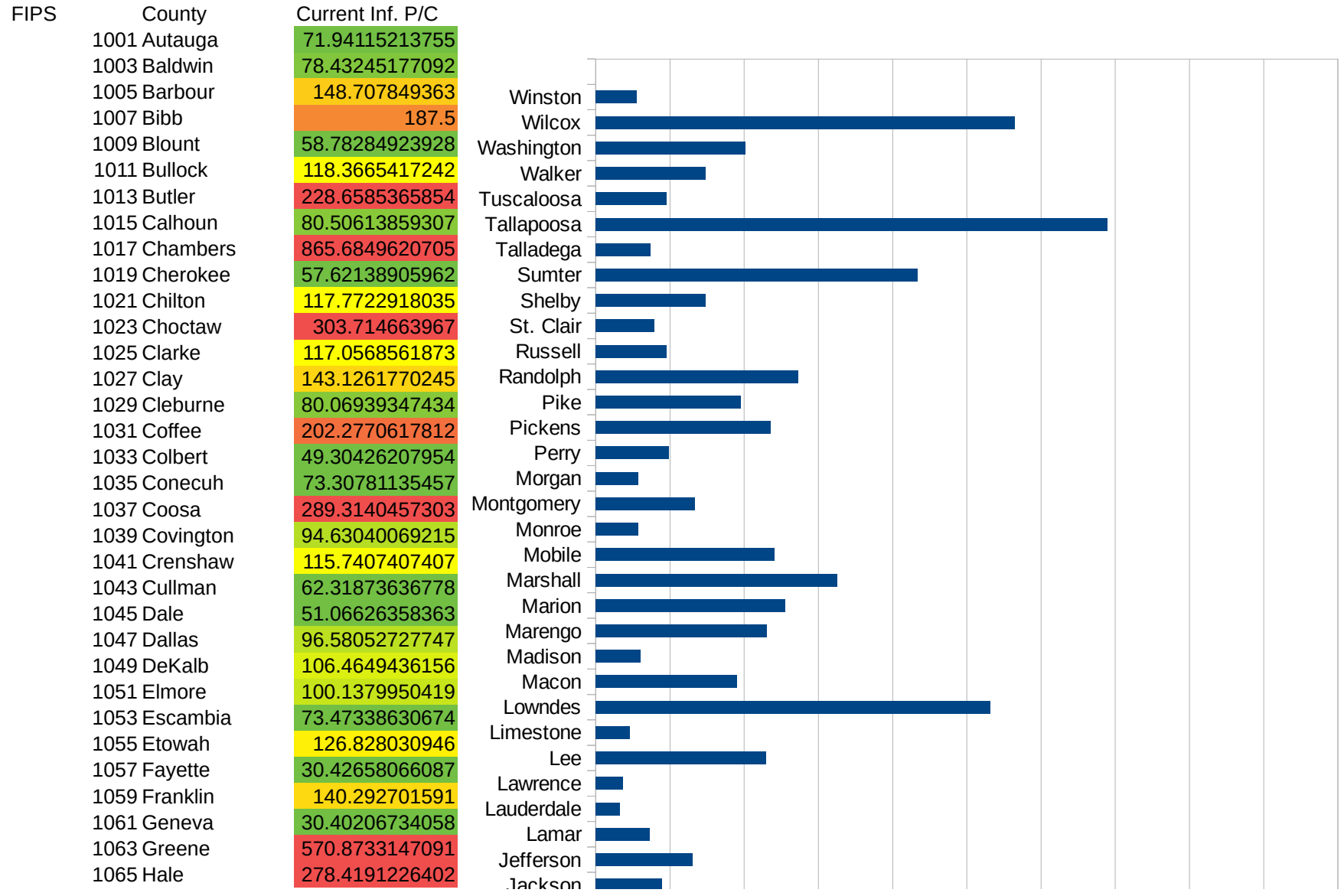
Counties\_Cities

17151 Pope	Illinois	0.00000000
20053 Ellsworth	Kansas	0.00000000
20065 Graham	Kansas	0.00000000
20105 Lincoln	Kansas	0.00000000
20117 Marshall	Kansas	0.00000000
20137 Norton	Kansas	0.00000000
20153 Rawlins	Kansas	0.00000000
20199 Wallace	Kansas	0.00000000
20201 Washington	Kansas	0.00000000
21013 Bell	Kentucky	0.00000000
21095 Harlan	Kentucky	0.00000000
21169 Metcalfe	Kentucky	0.00000000
26083 Keweenaw	Michigan	0.00000000
29171 Putnam	Missouri	0.00000000
29211 Sullivan	Missouri	0.00000000
30011 Carter	Montana	0.00000000
30027 Fergus	Montana	0.00000000
30045 Judith Basin	Montana	0.00000000
30069 Petroleum	Montana	0.00000000
30075 Powder River	Montana	0.00000000
30087 Rosebud	Montana	0.00000000
30109 Wibaux	Montana	0.00000000
37199 Yancey	North Carolina	0.00000000
38019 Cavalier	North Dakota	0.00000000
31007 Banner	Nebraska	0.00000000
31009 Blaine	Nebraska	0.00000000
31011 Boone	Nebraska	0.00000000
31017 Brown	Nebraska	0.00000000
31063 Frontier	Nebraska	0.00000000
31069 Garden	Nebraska	0.00000000
31071 Garfield	Nebraska	0.00000000
31083 Harlan	Nebraska	0.00000000
31089 Holt	Nebraska	0.00000000
31091 Hooker	Nebraska	0.00000000

Counties\_Cities

31101 Keith	Nebraska	0.00000000
31115 Loup	Nebraska	0.00000000
31133 Pawnee	Nebraska	0.00000000
31149 Rock	Nebraska	0.00000000
31161 Sheridan	Nebraska	0.00000000
32009 Esmeralda	Nevada	0.00000000
46123 Tripp	South Dakota	0.00000000
48295 Lipscomb	Texas	0.00000000
48311 McMullen	Texas	0.00000000
48333 Mills	Texas	0.00000000
48431 Sterling	Texas	0.00000000
48461 Upton	Texas	0.00000000
49027 Millard	Utah	0.00000000
49029 Morgan	Utah	0.00000000
49031 Piute	Utah	0.00000000
49039 Sanpete	Utah	0.00000000
51051 Dickenson	Virginia	0.00000000
55069 Lincoln	Wisconsin	0.00000000

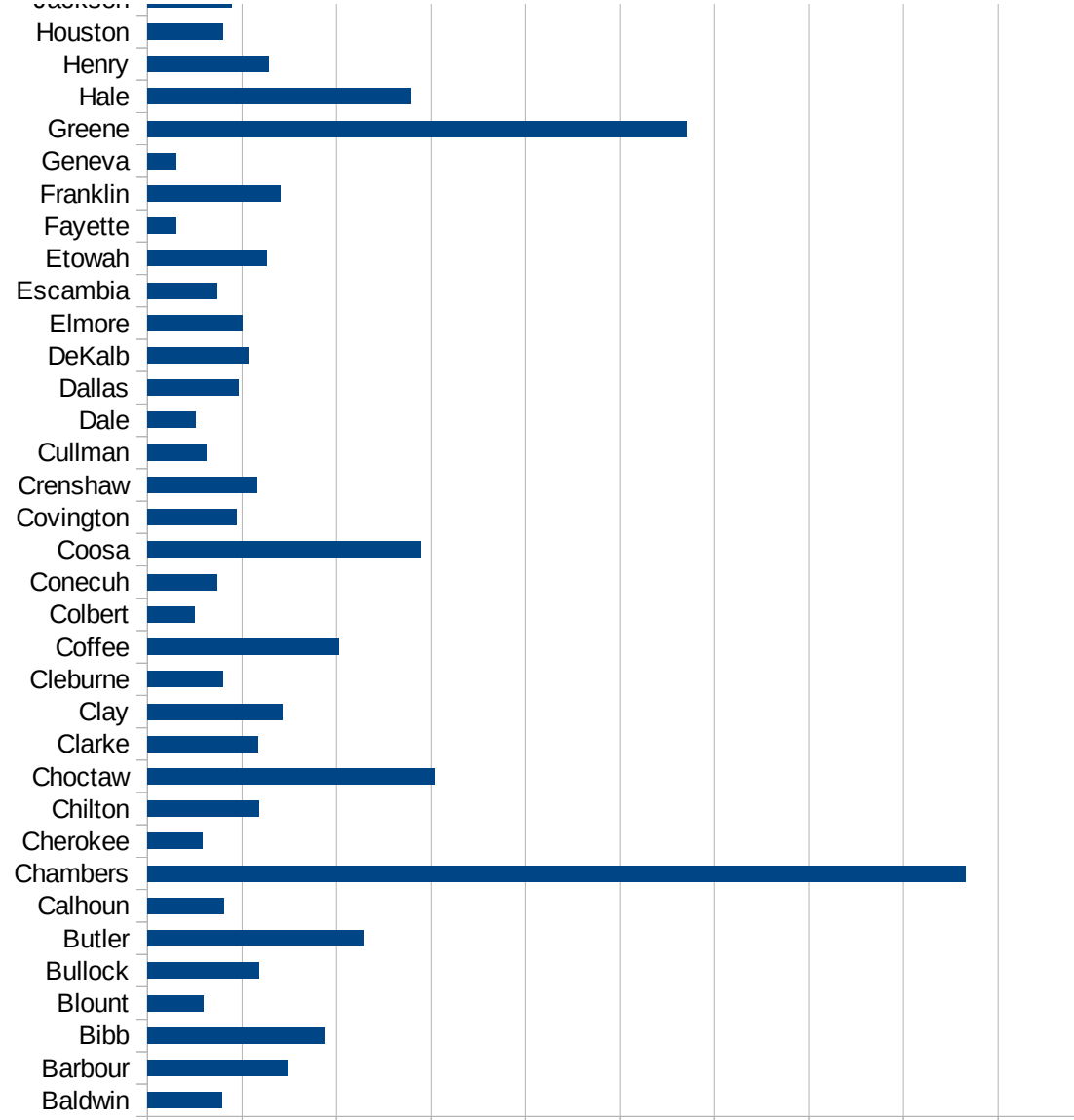
AL





AL

1067 Henry	127.8400836771
1069 Houston	80.21237180344
1071 Jackson	88.91294263182
1073 Jefferson	130.5930532383
1075 Lamar	72.23345853799
1077 Lauderdale	32.47210105318
1079 Lawrence	36.41108110568
1081 Lee	229.9607785728
1083 Limestone	45.75041071391
1085 Lowndes	531.3815921396
1087 Macon	189.8150658929
1089 Madison	60.56984767502
1091 Marengo	230.7772999056
1093 Marion	255.3506030978
1095 Marshall	325.6718933711
1097 Mobile	240.2376273997
1099 Monroe	56.96112403285
1101 Montgomery	133.7685980431
1103 Morgan	57.10015198717
1105 Perry	98.46827133479
1107 Pickens	235.7307653727
1109 Pike	194.9727038215
1111 Randolph	272.8272827283
1113 Russell	95.18699918658
1115 St. Clair	78.92659826361
1117 Shelby	147.88578952
1119 Sumter	433.3779843984
1121 Talladega	73.90890414391
1123 Tallapoosa	688.9399214757
1125 Tuscaloosa	95.25587451116
1127 Walker	147.541240916
1129 Washington	201.4898033948
1131 Wilcox	564.5996047803
1133 Winston	54.94505494506



AL  
0 100 200 300 400 500 600 700 800 900 1000

AL

FIPS

29001  
29003  
29005  
29007  
29009  
29011  
29013  
29015  
29017  
29019  
29021  
29023  
29025  
29027  
29029  
29031  
29033  
29035  
29037

AL

29039  
29041  
29043  
29045  
29047  
29049  
29051  
29053  
29055  
29057  
29059  
29061  
29063  
29065  
29067  
29069  
29071  
29073  
29075  
29077  
29079  
29081  
29083  
29085  
29087  
29089  
29091  
29093  
29095  
29097  
29099  
29101

29103

AL

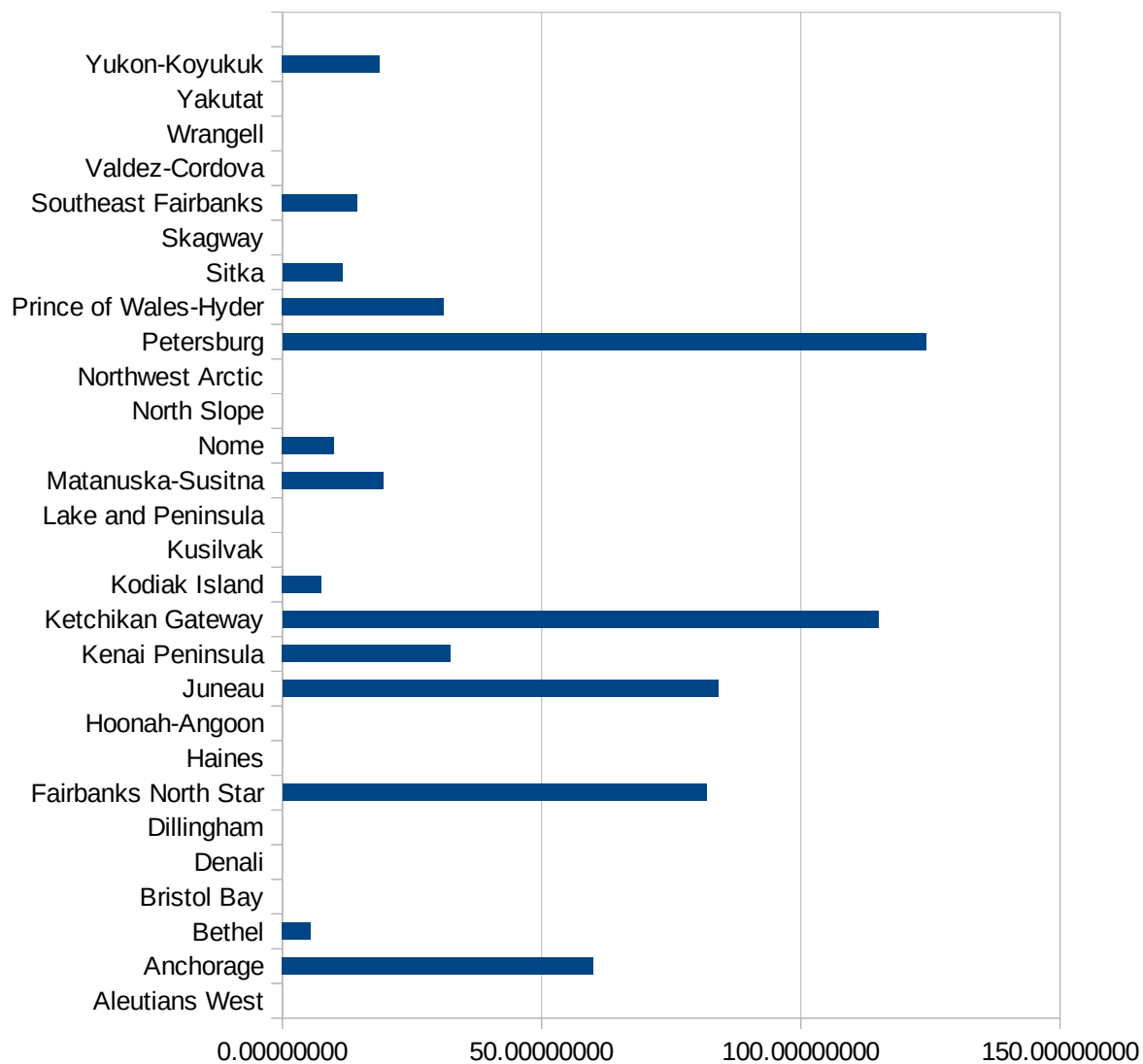
29105  
29107  
29109  
29111  
29113  
29115  
29117  
29121  
29123  
29125  
29127  
29119  
29129  
29131  
29133  
29135  
29137  
29139  
29141  
29143  
29145  
29147  
29149  
29151  
29153  
29155  
29157  
29159  
29161  
29163  
29165  
29167  
29169  
29171

AL

29173  
29175  
29177  
29179  
29181  
29195  
29197  
29199  
29201  
29203  
29205  
29183  
29185  
29187  
29189  
29510  
29186  
29207  
29209  
29211  
29213  
29215  
  
29217  
29219  
29221  
29223  
29225  
29227  
29229

AK

FIPS	County	PC Infection
2013	Aleutians East	0.00000000
2016	Aleutians West	0.00000000
2020	Anchorage	60.02648025
2050	Bethel	5.48967940
2060	Bristol Bay	0.00000000
2068	Denali	0.00000000
2070	Dillingham	0.00000000
2090	Fairbanks North Star	81.84215578
2100	Haines	0.00000000
2105	Hoonah-Angoon	0.00000000
2110	Juneau	84.07809921
2122	Kenai Peninsula	32.46032153
2130	Ketchikan Gateway	###
2150	Kodiak Island	7.49344324
2158	Kusilvak	0.00000000
2164	Lake and Peninsula	0.00000000
2170	Matanuska-Susitna	19.51491497
2180	Nome	9.99200639
2185	North Slope	0.00000000
2188	Northwest Arctic	0.00000000
2195	Petersburg	###
2198	Prince of Wales-Hyder	31.14294612
2220	Sitka	11.56470452
2230	Skagway	0.00000000
2240	Southeast Fairbanks	14.45504481
2261	Valdez-Cordova	0.00000000
2275	Wrangell	0.00000000
2282	Yakutat	0.00000000
2290	Yukon-Koyukuk	18.77229210



AK



AK

FIPS

29001  
29003  
29005  
29007  
29009  
29011  
29013  
29015  
29017  
29019  
29021  
29023  
29025  
29027  
29029  
29031  
29033  
29035  
29037

AK

29039  
29041  
29043  
29045  
29047  
29049  
29051  
29053  
29055  
29057  
29059  
29061  
29063  
29065  
29067  
29069  
29071  
29073  
29075  
29077  
29079  
29081  
29083  
29085  
29087  
29089  
29091  
29093  
29095  
29097  
29099  
29101

29103

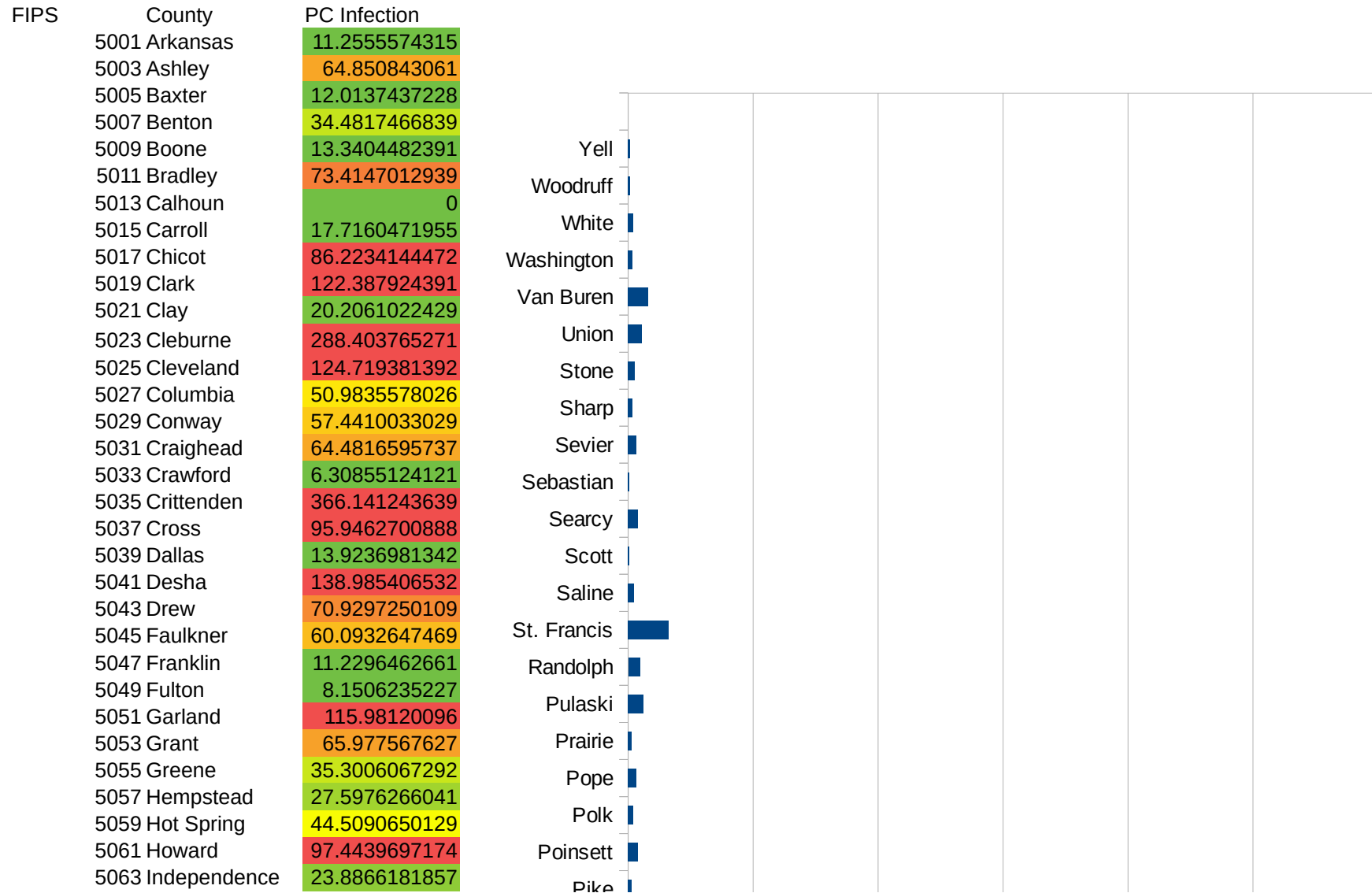
AK

29105  
29107  
29109  
29111  
29113  
29115  
29117  
29121  
29123  
29125  
29127  
29119  
29129  
29131  
29133  
29135  
29137  
29139  
29141  
29143  
29145  
29147  
29149  
29151  
29153  
29155  
29157  
29159  
29161  
29163  
29165  
29167  
29169  
29171

AK

29173  
29175  
29177  
29179  
29181  
29195  
29197  
29199  
29201  
29203  
29205  
29183  
29185  
29187  
29189  
29510  
29186  
29207  
29209  
29211  
29213  
29215  
  
29217  
29219  
29221  
29223  
29225  
29227  
29229

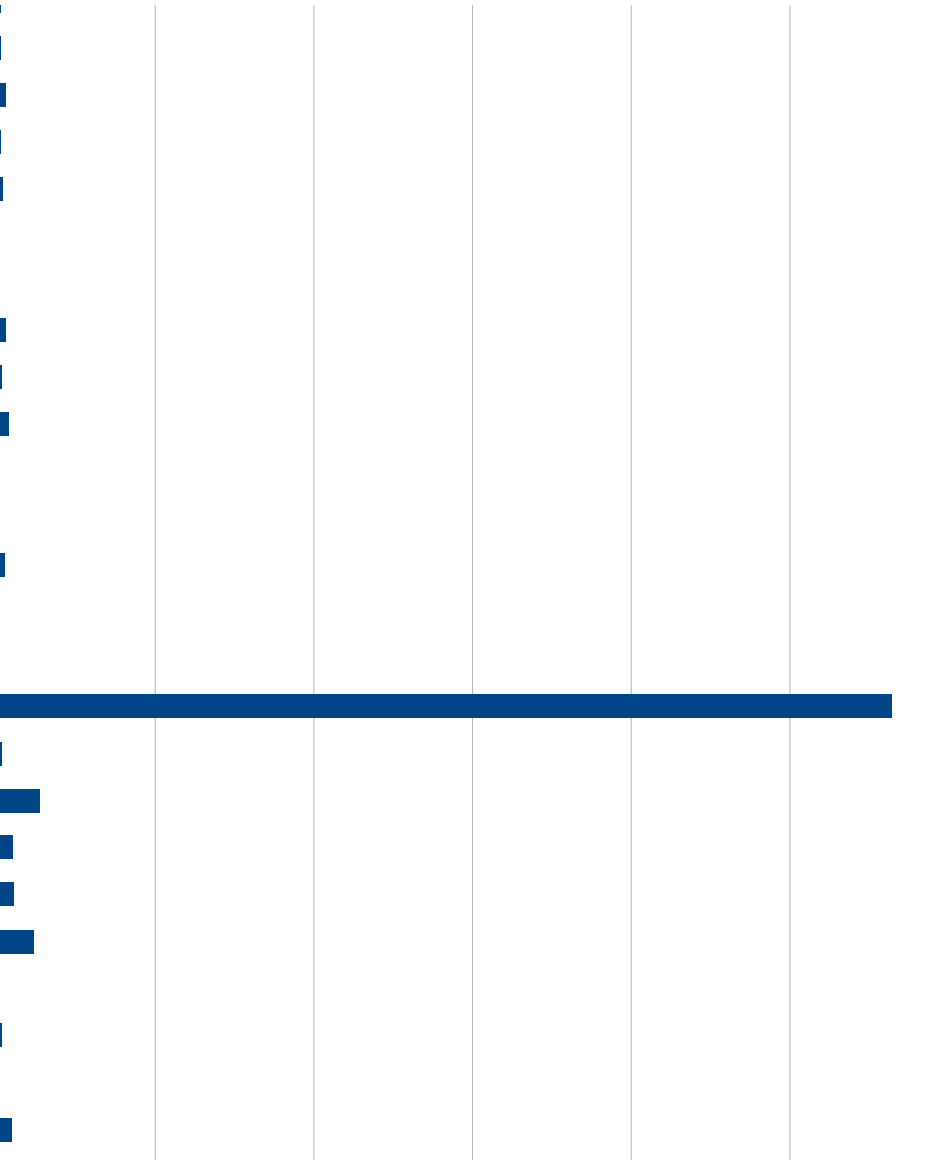
AR



AR

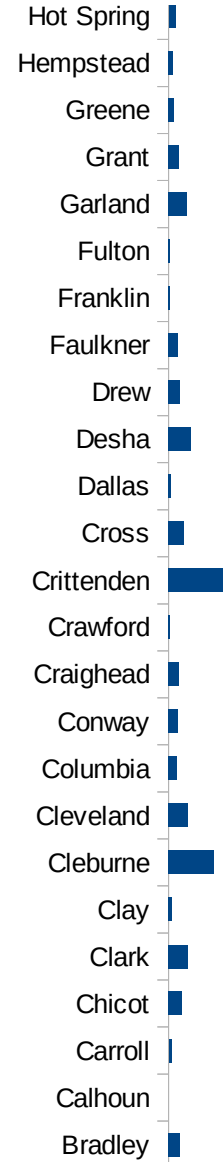
5065 IZARD	36.7836386375
5067 JACKSON	5.94848611028
5069 JEFFERSON	237.836568106
5071 JOHNSON	108.443646698
5073 LAFAYETTE	104.759054175
5075 LAWRENCE	273.822562979
5077 LEE	33.3889816361
5079 LINCOLN	5641.48546664
5081 LITTLE RIVER	0
5083 LOGAN	13.8013525325
5085 LONOKE	54.3057686303
5087 MADISON	6.06759298586
5089 MARION	5.98014591556
5091 MILLER	75.7019636631
5093 MISSISSIPPI	33.9484468586
5095 MONROE	57.9710144928
5097 MONTGOMERY	11.2057373375
5099 NEVADA	12.010569301
5101 NEWTON	38.4368994234
5103 OUACHITA	25.4172667966
5105 PERRY	57.9598145286
5107 PHILLIPS	27.7330966776
5109 PIKE	28.1083106905
5111 POINSETT	75.0813381163
5113 POLK	39.9022395132
5115 POPE	65.625
5117 PRAIRIE	24.7708694575
5119 PULASKI	124.783538759
5121 RANDOLPH	94.7180744373
5123 ST. FRANCIS	322.339714611
5125 SALINE	46.9441035735
5127 SCOTT	9.69086151759
5129 SEARCY	75.3958280975
5131 SEBASTIAN	9.39312579744

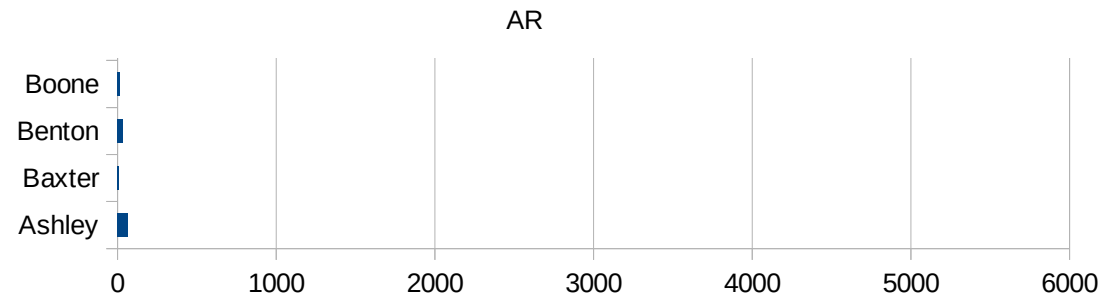
PHILLIPS
PERRY
OUACHITA
NEWTON
NEVADA
MONTGOMERY
MONROE
MISSISSIPPI
MILLER
MARION
MADISON
LONOKE
LOGAN
LITTLE RIVER
LINCOLN
LEE
LAWRENCE
LAFAYETTE
JOHNSON
JEFFERSON
JACKSON
IZARD
INDEPENDENCE
HOWARD



AR

5133 Sevier	64.1811074158
5135 Sharp	34.5502706438
5137 Stone	56.1933049691
5139 Union	109.901344375
5141 Van Buren	162.621213034
5143 Washington	32.4947987222
5145 White	39.3765798265
5147 Woodruff	15.4083204931
5149 Yell	13.9308103088







AR

FIPS

29001  
29003  
29005  
29007  
29009  
29011  
29013  
29015  
29017  
29019  
29021  
29023  
29025  
29027  
29029  
29031  
29033  
29035

AR

29037  
29039  
29041  
29043  
29045  
29047  
29049  
29051  
29053  
29055  
29057  
29059  
29061  
29063  
29065  
29067  
29069  
29071  
29073  
29075  
29077  
29079  
29081  
29083  
29085  
29087  
29089  
29091  
29093  
29095  
29097  
29099  
29101

AR

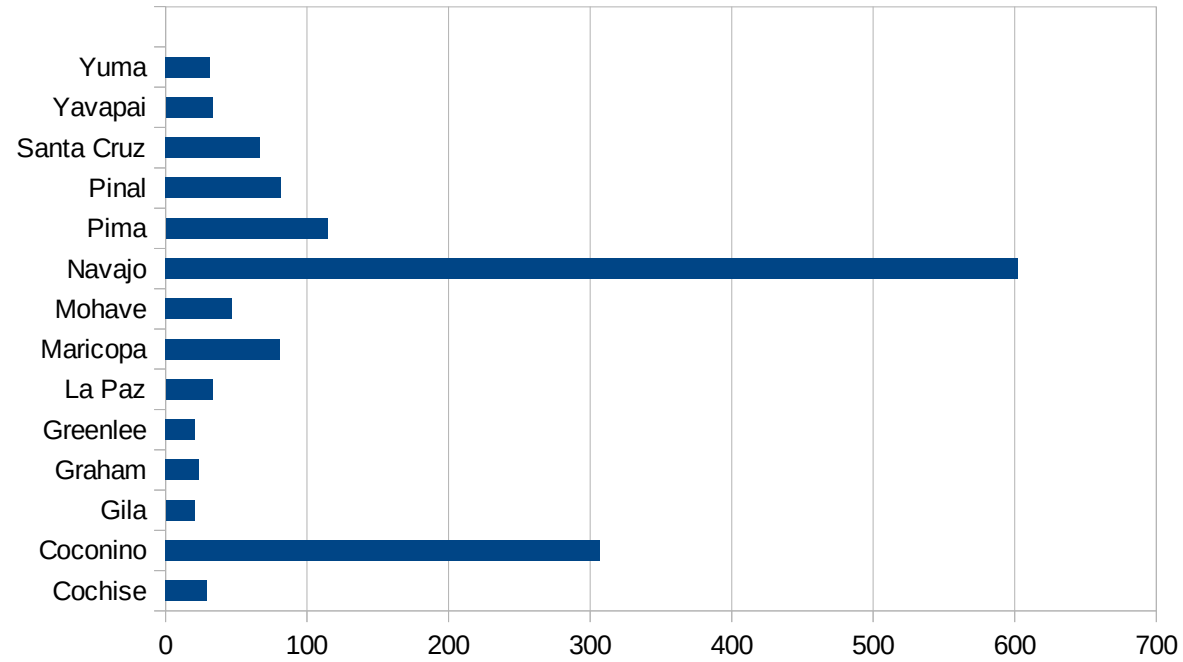
29103  
29105  
29107  
29109  
29111  
29113  
29115  
29117  
29121  
29123  
29125  
29127  
29119  
29129  
29131  
29133  
29135  
29137  
29139  
29141  
29143  
29145  
29147  
29149  
29151  
29153  
29155  
29157  
29159  
29161  
29163  
29165  
29167  
29169

AR

29171  
29173  
29175  
29177  
29179  
29181  
29195  
29197  
29199  
29201  
29203  
29205  
29183  
29185  
29187  
29189  
29510  
29186  
29207  
29209  
29211  
29213  
29215  
  
29217  
29219  
29221  
29223  
29225  
29227  
29229

AZ

FIPS	County	PC Infection
4001	Apache	529.1152636
4003	Cochise	29.1867161
4005	Coconino	307.3067607
4007	Gila	20.41232905
4009	Graham	23.63942005
4011	Greenlee	21.09037225
4012	La Paz	33.17850033
4013	Maricopa	81.11862999
4015	Mohave	47.24409449
4017	Navajo	602.1096473
4019	Pima	114.3326792
4021	Pinal	81.63027969
4023	Santa Cruz	66.65089979
4025	Yavapai	33.19065661
4027	Yuma	31.58470358



AZ

FIPS

29001  
29003  
29005  
29007  
29009  
29011  
29013  
29015  
29017  
29019  
29021  
29023  
29025  
29027  
29029  
29031  
29033  
29035  
29037

AZ

29039  
29041  
29043  
29045  
29047  
29049  
29051  
29053  
29055  
29057  
29059  
29061  
29063  
29065  
29067  
29069  
29071  
29073  
29075  
29077  
29079  
29081  
29083  
29085  
29087  
29089  
29091  
29093  
29095  
29097  
29099  
29101

29103

AZ

29105  
29107  
29109  
29111  
29113  
29115  
29117  
29121  
29123  
29125  
29127  
29119  
29129  
29131  
29133  
29135  
29137  
29139  
29141  
29143  
29145  
29147  
29149  
29151  
29153  
29155  
29157  
29159  
29161  
29163  
29165  
29167  
29169  
29171

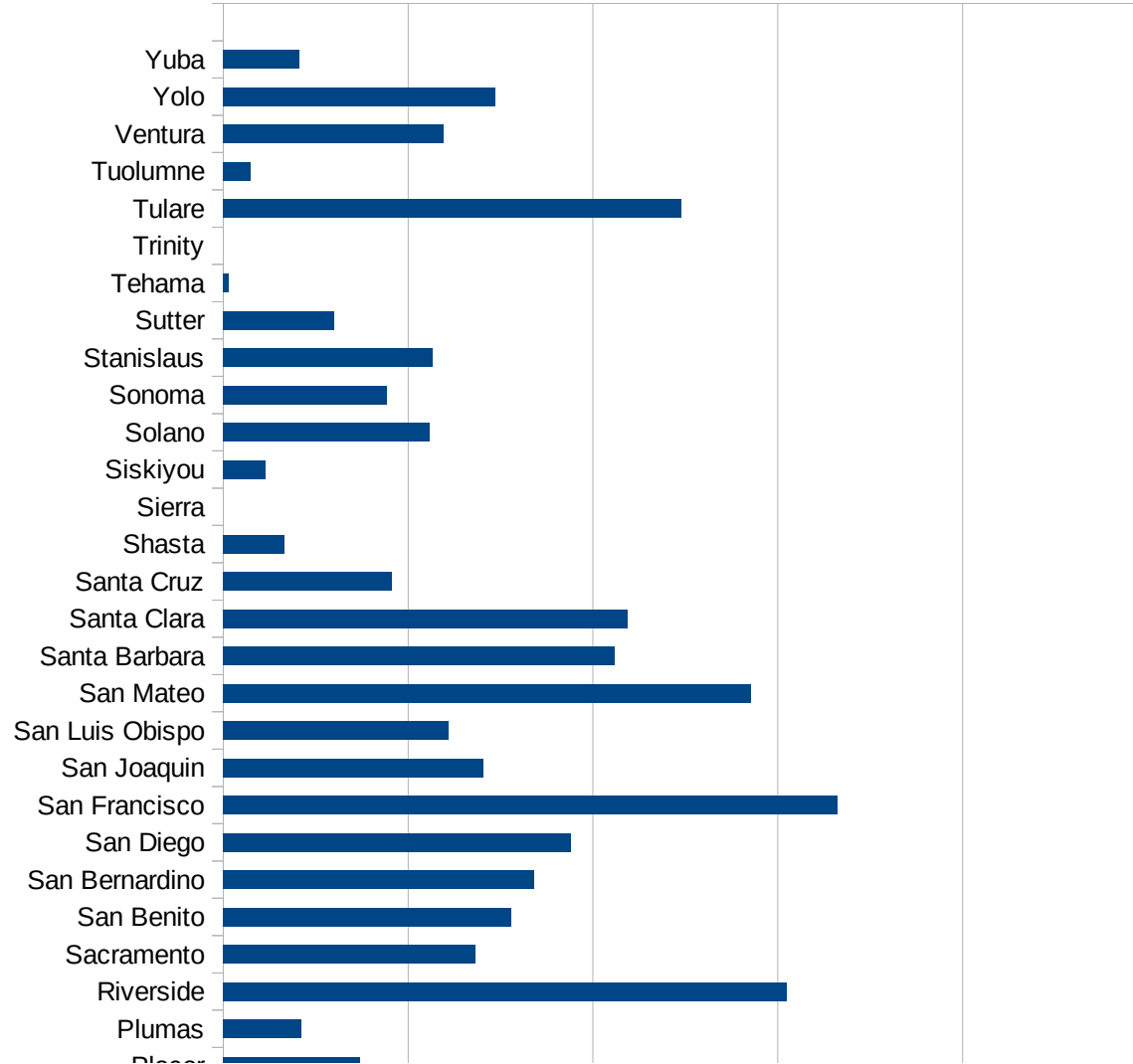


AZ

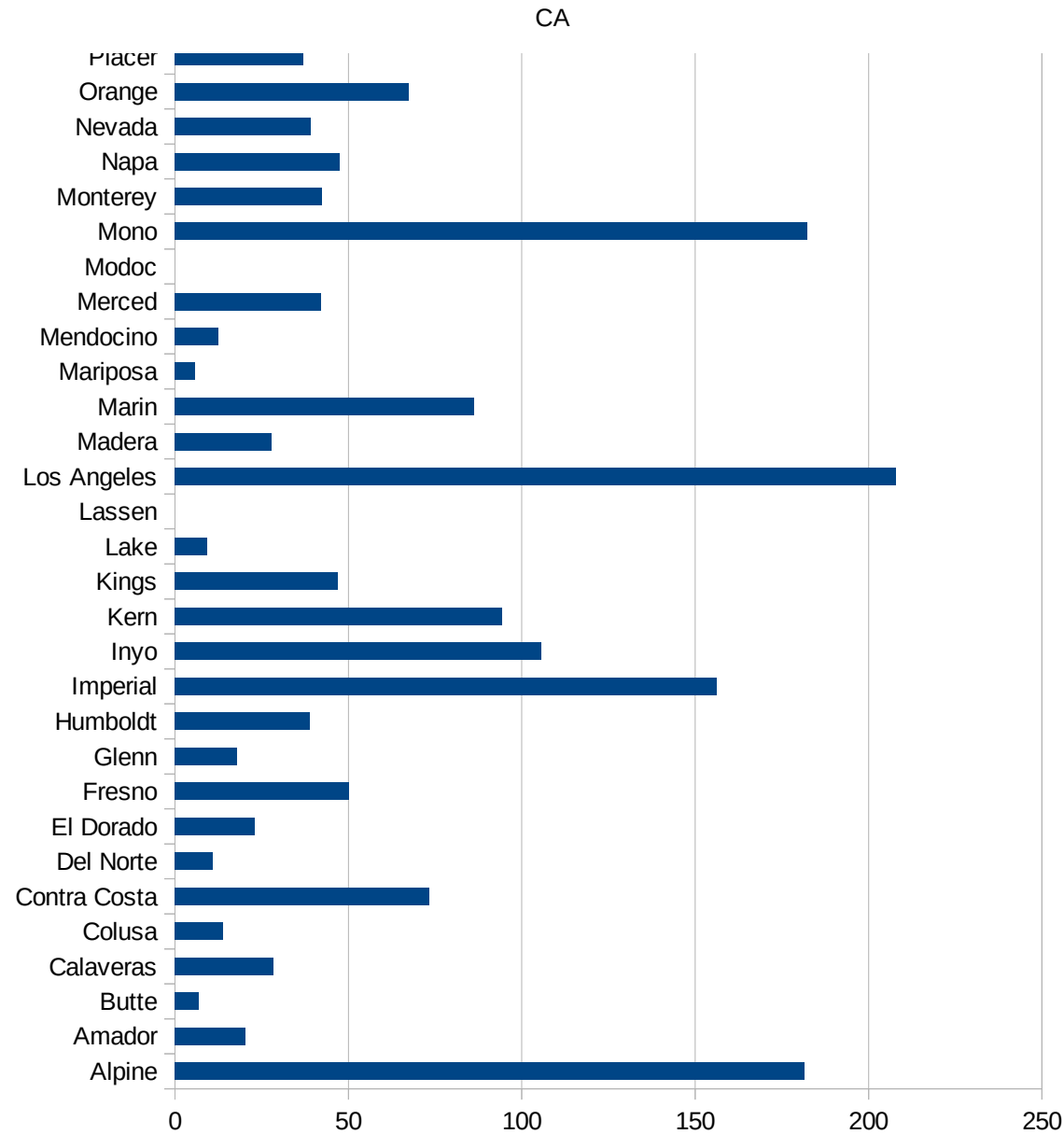
29173  
29175  
29177  
29179  
29181  
29195  
29197  
29199  
29201  
29203  
29205  
29183  
29185  
29187  
29189  
29510  
29186  
29207  
29209  
29211  
29213  
29215  
  
29217  
29219  
29221  
29223  
29225  
29227  
29229

CA

FIPS	County	PC Infection
6001	Alameda	91.97523568
6003	Alpine	181.6530427
6005	Amador	20.31333316
6007	Butte	6.918739406
6009	Calaveras	28.5075216
6011	Colusa	13.87154945
6013	Contra Costa	73.20370539
6015	Del Norte	10.78050884
6017	El Dorado	23.07555145
6019	Fresno	50.08045052
6021	Glenn	17.8272186
6023	Humboldt	38.86399801
6025	Imperial	156.1924247
6027	Inyo	105.6318452
6029	Kern	94.4507139
6031	Kings	46.90617444
6033	Lake	9.319374981
6035	Lassen	0
6037	Los Angeles	207.767677
6039	Madera	27.90603278
6041	Marin	86.26466307
6043	Mariposa	5.72377082
6045	Mendocino	12.55621761
6047	Merced	42.21789529
6049	Modoc	0
6051	Mono	182.4561404
6053	Monterey	42.4707411
6055	Napa	47.33999441
6057	Nevada	39.11892152
6059	Orange	67.51480241
6061	Placer	36.88169117
6063	Plumas	21.27206977
6065	Riverside	152.4018283



6067 Sacramento	68.33336037
6069 San Benito	78.00185254
6071 San Bernardino	84.13139971
6073 San Diego	93.9472938
6075 San Francisco	166.19401
6077 San Joaquin	70.2840592
6079 San Luis Obispo	60.91334812
6081 San Mateo	142.8116614
6083 Santa Barbara	105.9286449
6085 Santa Clara	109.5186238
6087 Santa Cruz	45.57802046
6089 Shasta	16.66296379
6091 Sierra	0
6093 Siskiyou	11.4353673
6095 Solano	55.75334184
6097 Sonoma	44.405151
6099 Stanislaus	56.74636014
6101 Sutter	29.95651141
6103 Tehama	1.564553476
6105 Trinity	0
6107 Tulare	124.0713432
6109 Tuolumne	7.334201214
6111 Ventura	59.696792
6113 Yolo	73.50005444
6115 Yuba	20.5020438



CA

CA

FIPS

29001  
29003  
29005  
29007  
29009  
29011  
29013  
29015  
29017  
29019  
29021  
29023  
29025  
29027  
29029  
29031  
29033  
29035  
29037

CA

29039  
29041  
29043  
29045  
29047  
29049  
29051  
29053  
29055  
29057  
29059  
29061  
29063  
29065  
29067  
29069  
29071  
29073  
29075  
29077  
29079  
29081  
29083  
29085  
29087  
29089  
29091  
29093  
29095  
29097  
29099  
29101

29103

CA

29105  
29107  
29109  
29111  
29113  
29115  
29117  
29121  
29123  
29125  
29127  
29119  
29129  
29131  
29133  
29135  
29137  
29139  
29141  
29143  
29145  
29147  
29149  
29151  
29153  
29155  
29157  
29159  
29161  
29163  
29165  
29167  
29169  
29171

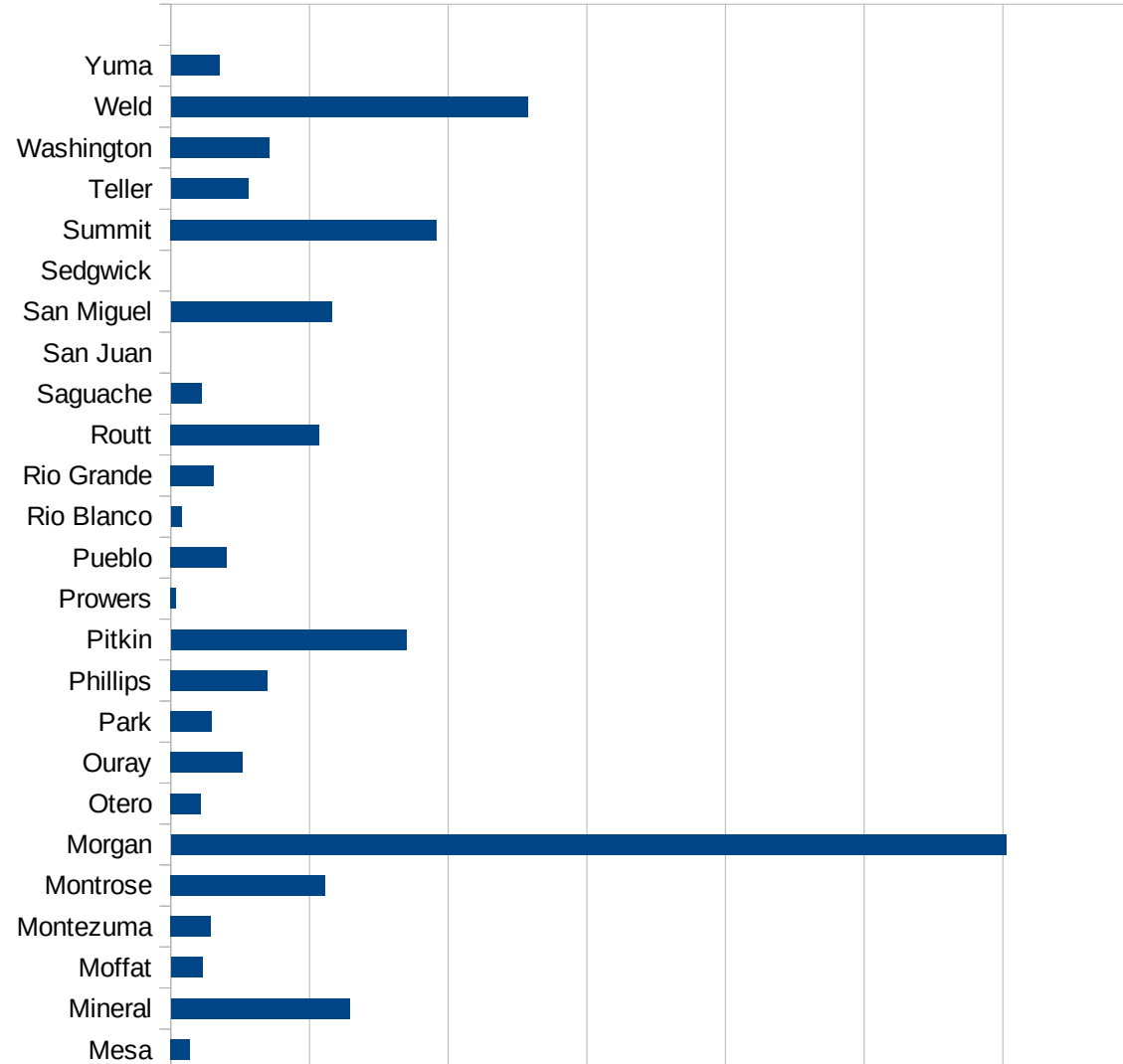
CA

29173  
29175  
29177  
29179  
29181  
29195  
29197  
29199  
29201  
29203  
29205  
29183  
29185  
29187  
29189  
29510  
29186  
29207  
29209  
29211  
29213  
29215  
  
29217  
29219  
29221  
29223  
29225  
29227  
29229



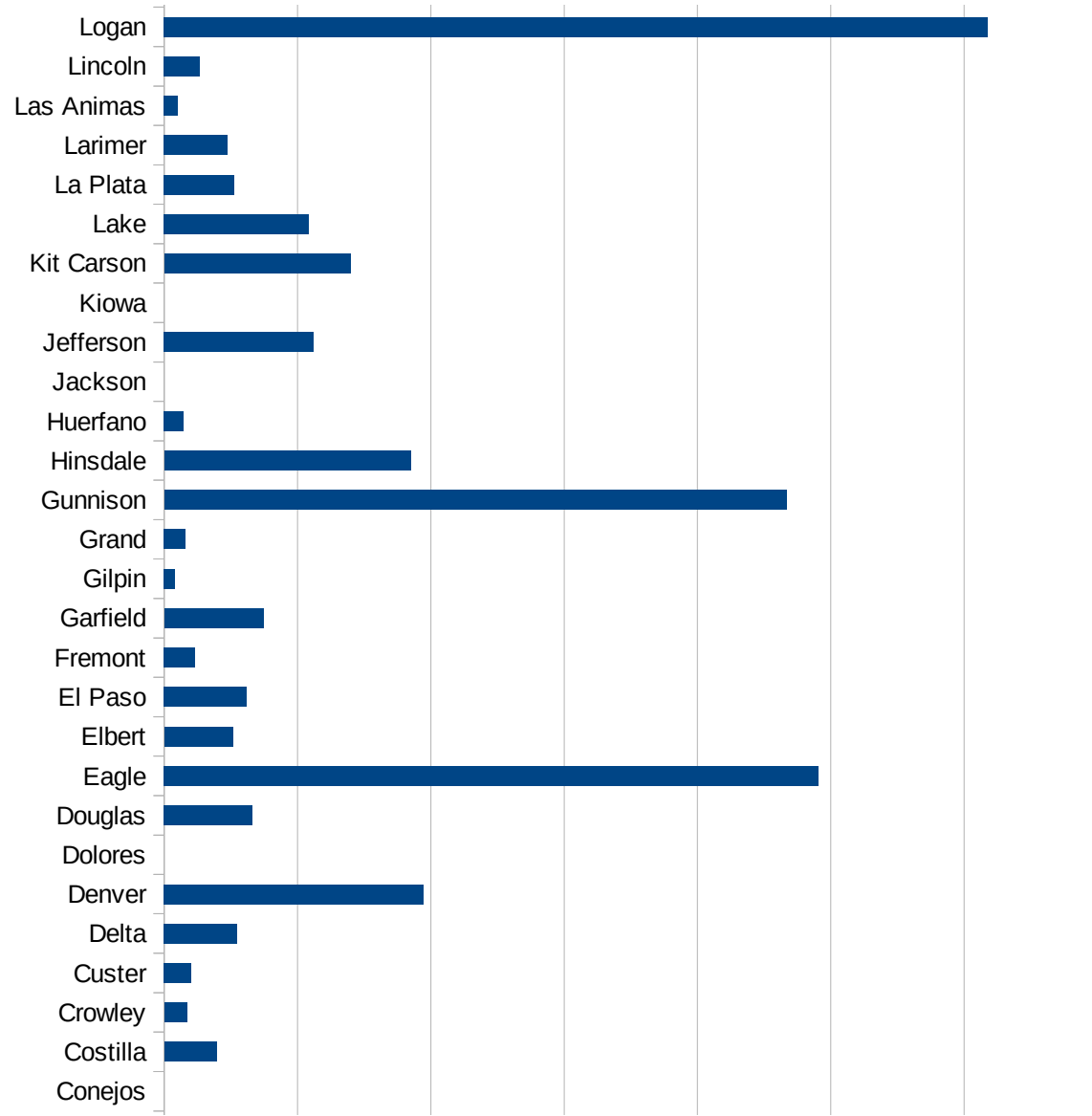
CO

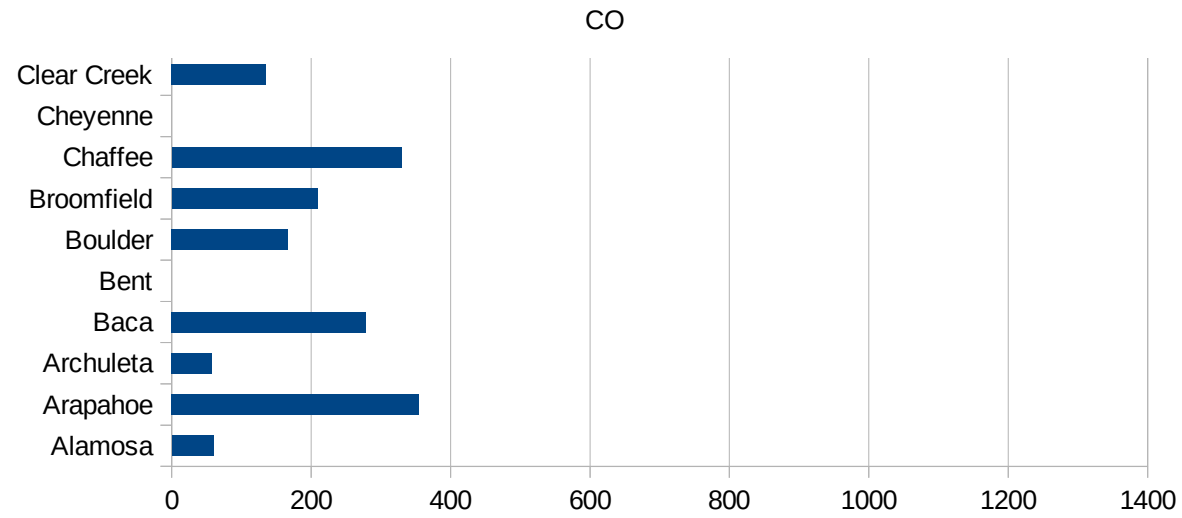
FIPS	County	PC Infection
8001	Adams	279.36889979
8003	Alamosa	59.941257568
8005	Arapahoe	355.02867716
8007	Archuleta	58.118416273
8009	Baca	278.94002789
8011	Bent	0
8013	Boulder	166.52457387
8014	Broomfield	209.33489252
8015	Chaffee	329.55510061
8017	Cheyenne	0
8019	Clear Creek	135.34617387
8021	Conejos	0
8023	Costilla	78.369905956
8025	Crowley	34.141345169
8027	Custer	40.371417037
8029	Delta	109.84395697
8031	Denver	389.53679874
8033	Dolores	0
8035	Douglas	132.15627699
8037	Eagle	981.9431564
8039	Elbert	102.73190777
8041	El Paso	123.83449883
8043	Fremont	45.813290019
8045	Garfield	148.90413251
8047	Gilpin	16.337199804
8049	Grand	32.206119163
8051	Gunnison	933.54980865
8053	Hinsdale	369.91368681
8055	Huerfano	29.03178981
8057	Jackson	0
8059	Jefferson	223.70323646
8061	Kiowa	0
8063	Kit Carson	279.21262041



CO

8065 Lake	217.2801636
8067 La Plata	104.77712662
8069 Larimer	95.287545861
8071 Las Animas	20.68537544
8073 Lincoln	53.475935829
8075 Logan	1235.6001486
8077 Mesa	27.41389101
8079 Mineral	257.73195876
8081 Moffat	45.495905369
8083 Montezuma	57.343833626
8085 Montrose	222.67494196
8087 Morgan	1204.5661461
8089 Otero	43.402777778
8091 Ouray	103.45541072
8093 Park	59.280017245
8095 Phillips	139.99066729
8097 Pitkin	339.83286908
8099 Prowers	8.2209799408
8101 Pueblo	81.17997481
8103 Rio Blanco	15.782828283
8105 Rio Grande	62.222222222
8107 Routt	213.73333851
8109 Saguache	43.840420868
8111 San Juan	0
8113 San Miguel	231.96190941
8115 Sedgwick	0
8117 Summit	383.78430677
8119 Teller	111.62939042
8121 Washington	142.59523325
8123 Weld	514.78659264
8125 Yuma	69.860279441





CO

FIPS

29001  
29003  
29005  
29007  
29009  
29011  
29013  
29015  
29017  
29019  
29021  
29023  
29025  
29027  
29029  
29031  
29033  
29035  
29037

CO

29039  
29041  
29043  
29045  
29047  
29049  
29051  
29053  
29055  
29057  
29059  
29061  
29063  
29065  
29067  
29069  
29071  
29073  
29075  
29077  
29079  
29081  
29083  
29085  
29087  
29089  
29091  
29093  
29095  
29097  
29099  
29101

29103

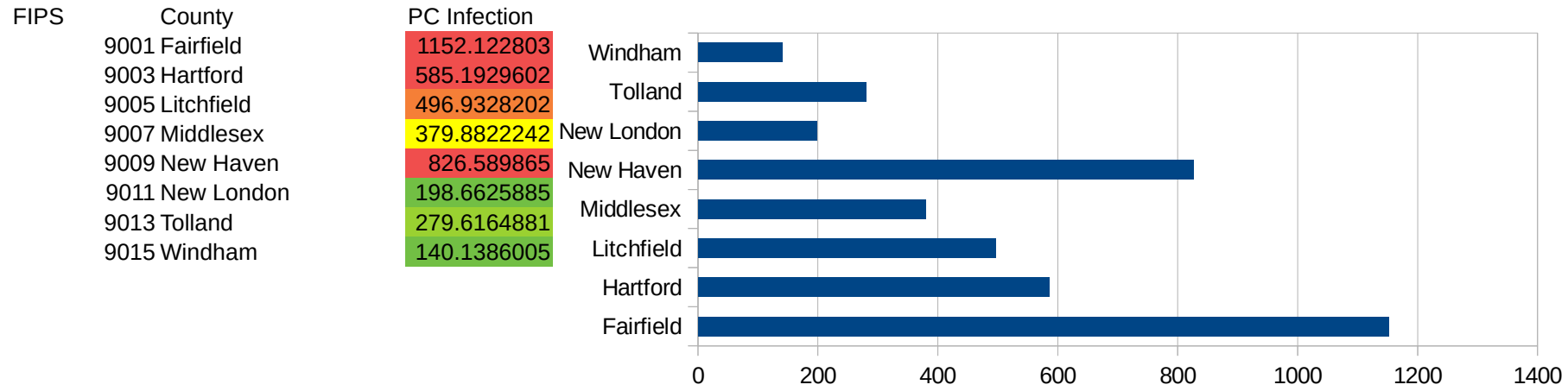
CO

29105  
29107  
29109  
29111  
29113  
29115  
29117  
29121  
29123  
29125  
29127  
29119  
29129  
29131  
29133  
29135  
29137  
29139  
29141  
29143  
29145  
29147  
29149  
29151  
29153  
29155  
29157  
29159  
29161  
29163  
29165  
29167  
29169  
29171

CO

29173  
29175  
29177  
29179  
29181  
29195  
29197  
29199  
29201  
29203  
29205  
29183  
29185  
29187  
29189  
29510  
29186  
29207  
29209  
29211  
29213  
29215  
  
29217  
29219  
29221  
29223  
29225  
29227  
29229

CT





CT

FIPS

29001  
29003  
29005  
29007  
29009  
29011  
29013  
29015  
29017  
29019  
29021  
29023  
29025  
29027  
29029  
29031  
29033  
29035  
29037

CT

29039  
29041  
29043  
29045  
29047  
29049  
29051  
29053  
29055  
29057  
29059  
29061  
29063  
29065  
29067  
29069  
29071  
29073  
29075  
29077  
29079  
29081  
29083  
29085  
29087  
29089  
29091  
29093  
29095  
29097  
29099  
29101

29103

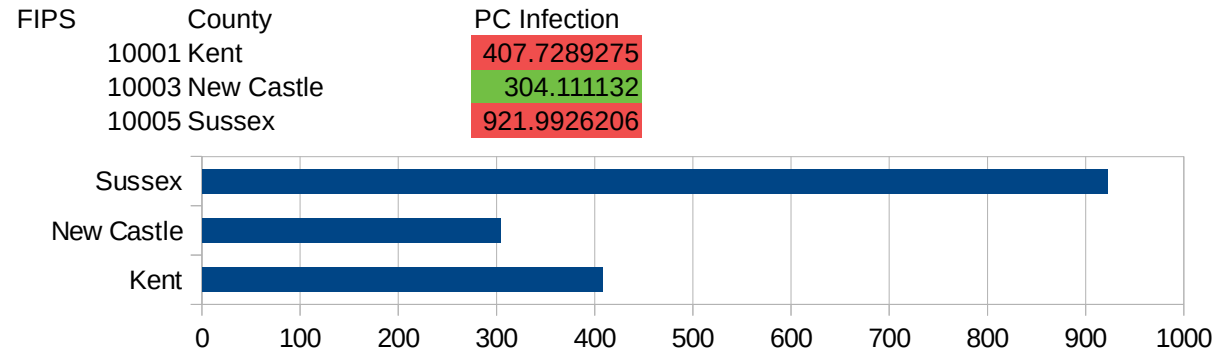
CT

29105  
29107  
29109  
29111  
29113  
29115  
29117  
29121  
29123  
29125  
29127  
29119  
29129  
29131  
29133  
29135  
29137  
29139  
29141  
29143  
29145  
29147  
29149  
29151  
29153  
29155  
29157  
29159  
29161  
29163  
29165  
29167  
29169  
29171

CT

29173  
29175  
29177  
29179  
29181  
29195  
29197  
29199  
29201  
29203  
29205  
29183  
29185  
29187  
29189  
29510  
29186  
29207  
29209  
29211  
29213  
29215  
  
29217  
29219  
29221  
29223  
29225  
29227  
29229

DE



DE

FIPS

29001  
29003  
29005  
29007  
29009  
29011  
29013  
29015  
29017  
29019  
29021  
29023  
29025  
29027  
29029  
29031  
29033  
29035  
29037

This work is licensed under the Creative Commons Attribution-NoDerivatives 4.0 International License. To view a copy of this license, visit <http://creativecommons.org/licenses/by-nd/4.0/>.

Tom McKellips, DM  
[www.creatingtomorrow.us](http://www.creatingtomorrow.us)  
Page 142

DE

29039  
29041  
29043  
29045  
29047  
29049  
29051  
29053  
29055  
29057  
29059  
29061  
29063  
29065  
29067  
29069  
29071  
29073  
29075  
29077  
29079  
29081  
29083  
29085  
29087  
29089  
29091  
29093  
29095  
29097  
29099  
29101

29103

DE

29105  
29107  
29109  
29111  
29113  
29115  
29117  
29121  
29123  
29125  
29127  
29119  
29129  
29131  
29133  
29135  
29137  
29139  
29141  
29143  
29145  
29147  
29149  
29151  
29153  
29155  
29157  
29159  
29161  
29163  
29165  
29167  
29169  
29171



DE

29173  
29175  
29177  
29179  
29181  
29195  
29197  
29199  
29201  
29203  
29205  
29183  
29185  
29187  
29189  
29510  
29186  
29207  
29209  
29211  
29213  
29215  
  
29217  
29219  
29221  
29223  
29225  
29227  
29229

DC

FIPS	County	PC Infection
11001	District of Columbia	568.5773466

DC

FIPS

29001  
29003  
29005  
29007  
29009  
29011  
29013  
29015  
29017  
29019  
29021  
29023  
29025  
29027  
29029  
29031  
29033  
29035  
29037

DC

29039  
29041  
29043  
29045  
29047  
29049  
29051  
29053  
29055  
29057  
29059  
29061  
29063  
29065  
29067  
29069  
29071  
29073  
29075  
29077  
29079  
29081  
29083  
29085  
29087  
29089  
29091  
29093  
29095  
29097  
29099  
29101

29103

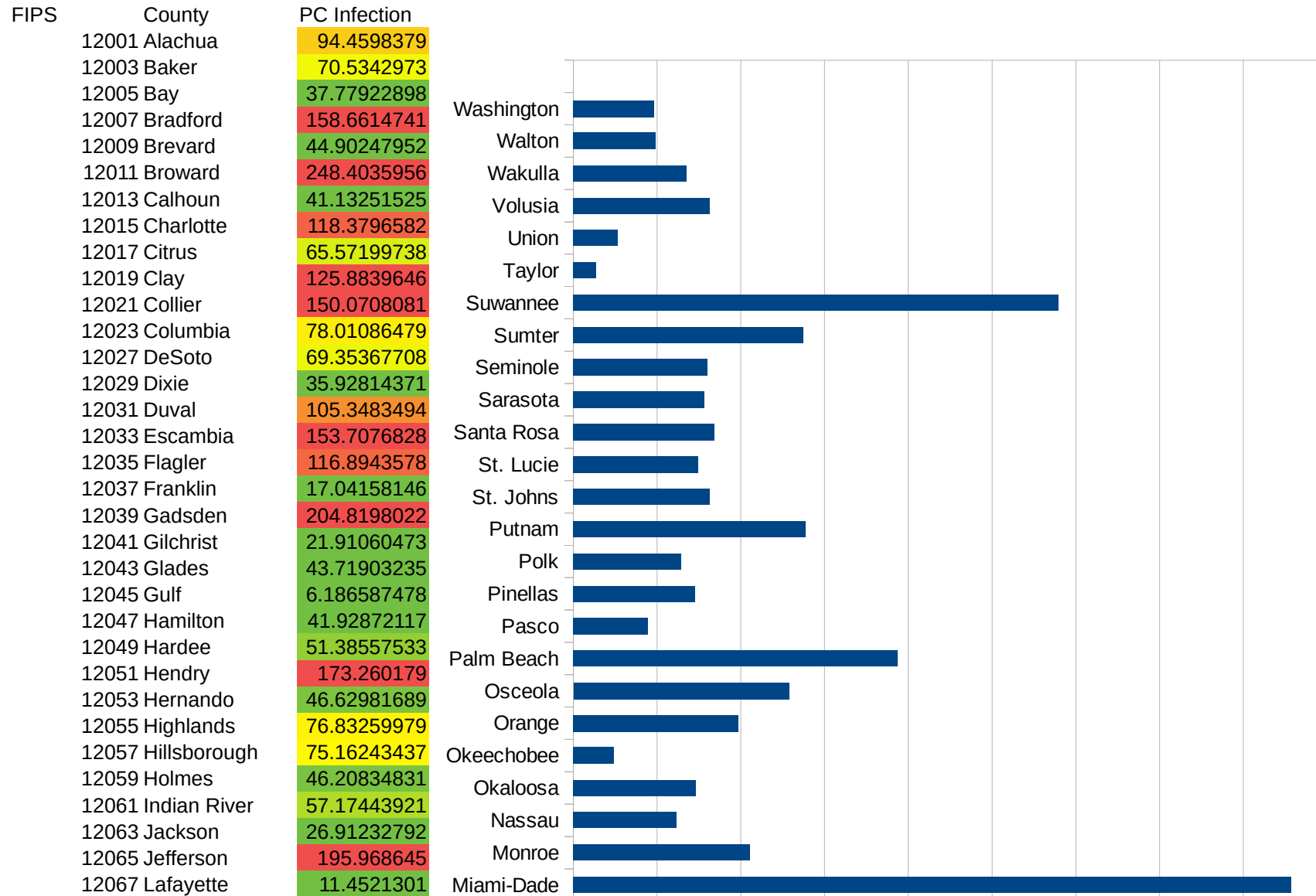
DC

29105  
29107  
29109  
29111  
29113  
29115  
29117  
29121  
29123  
29125  
29127  
29119  
29129  
29131  
29133  
29135  
29137  
29139  
29141  
29143  
29145  
29147  
29149  
29151  
29153  
29155  
29157  
29159  
29161  
29163  
29165  
29167  
29169  
29171

DC

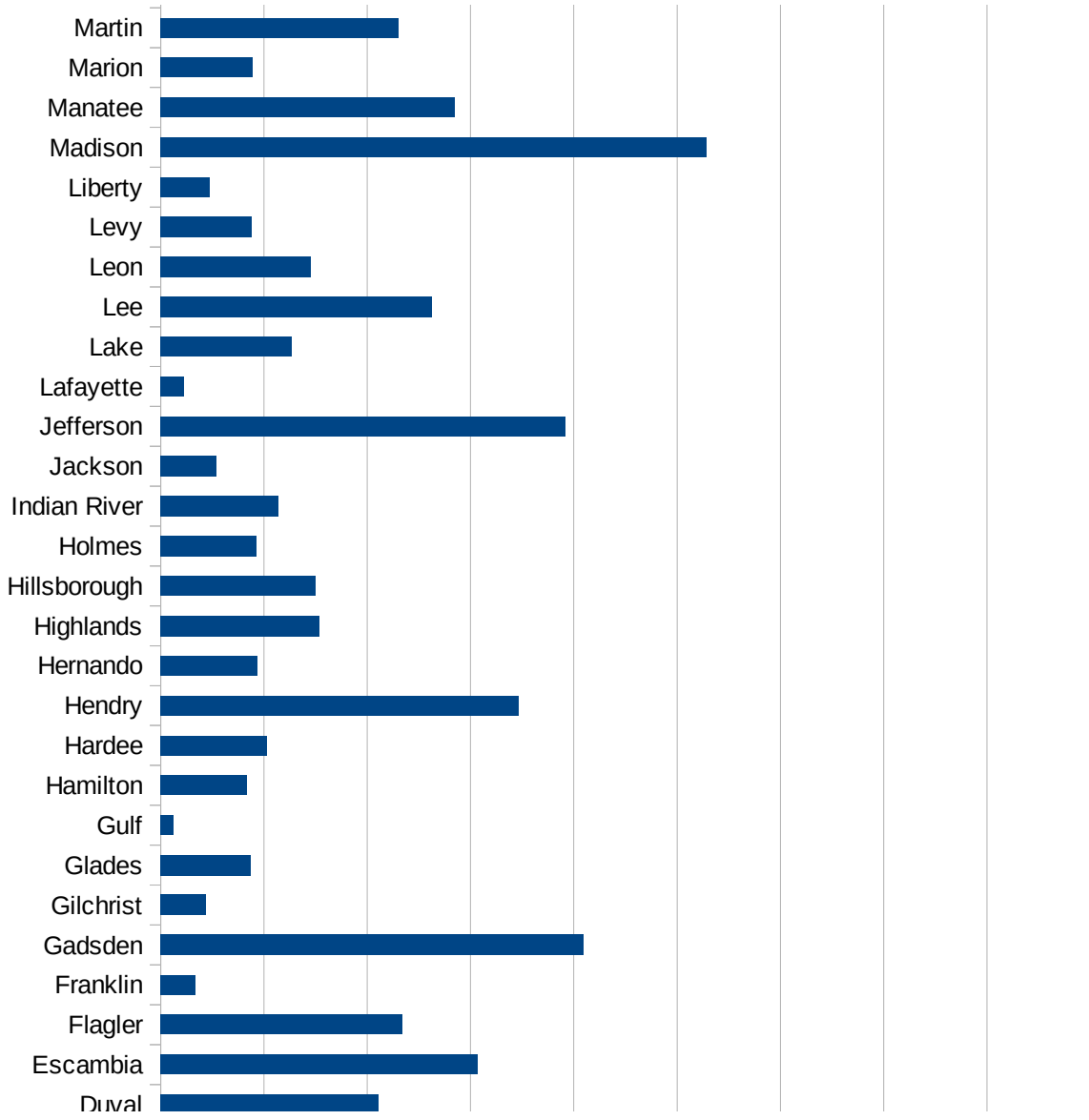
29173  
29175  
29177  
29179  
29181  
29195  
29197  
29199  
29201  
29203  
29205  
29183  
29185  
29187  
29189  
29510  
29186  
29207  
29209  
29211  
29213  
29215  
  
29217  
29219  
29221  
29223  
29225  
29227  
29229

FL



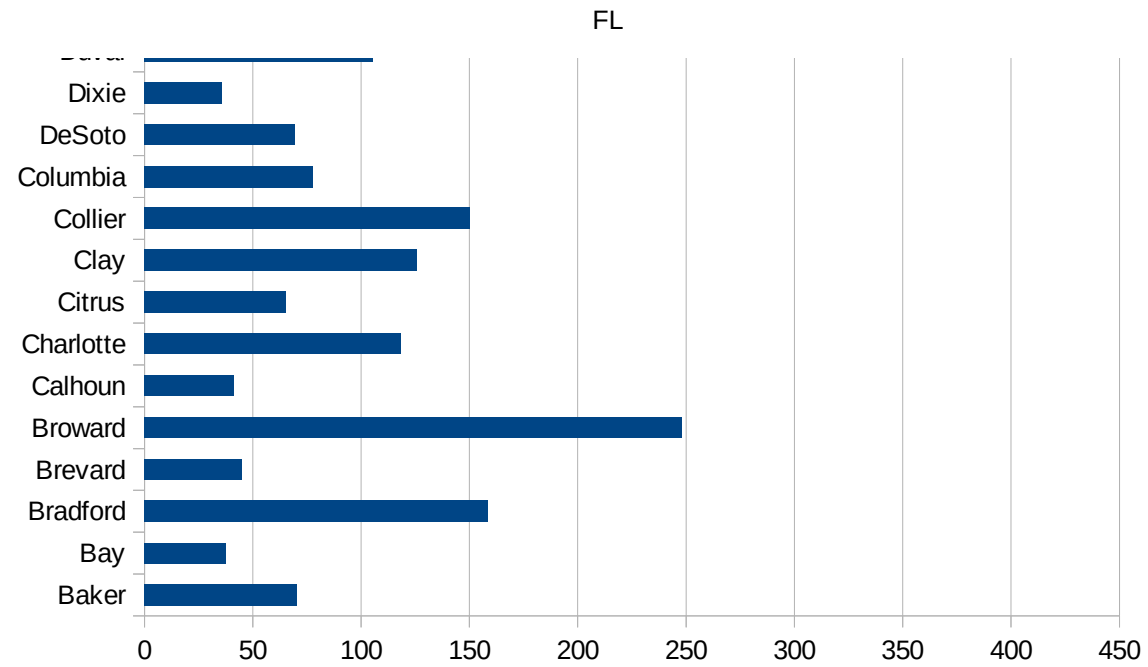
FL

12069 Lake	63.39499853
12071 Lee	131.1935967
12073 Leon	72.82001491
12075 Levy	44.15011038
12077 Liberty	23.64904813
12079 Madison	264.4503211
12081 Manatee	142.5839865
12083 Marion	44.44728413
12085 Martin	114.9696729
12086 Miami-Dade	428.4140136
12087 Monroe	105.295427
12089 Nassau	61.74853202
12091 Okaloosa	73.33465207
12093 Okeechobee	24.07492115
12095 Orange	98.72197415
12097 Osceola	128.807848
12099 Palm Beach	193.6146859
12101 Pasco	44.28960584
12103 Pinellas	72.69707161
12105 Polk	64.54720208
12107 Putnam	138.8832706
12109 St. Johns	81.41240694
12111 St. Lucie	74.42515134
12113 Santa Rosa	84.19338831
12115 Sarasota	78.27183292
12117 Seminole	79.94322748
12119 Sumter	137.4714572
12121 Suwannee	289.651739
12123 Taylor	13.87411553
12125 Union	26.77376171
12127 Volusia	81.27289795
12129 Wakulla	67.77363606
12131 Walton	49.03677758
12133 Washington	48.23151125



This work is licensed under the Creative Commons Attribution-NoDerivatives 4.0 International License. To view a copy of this license, visit <http://creativecommons.org/licenses/by-nd/4.0/>.





FL

FIPS

29001  
29003  
29005  
29007  
29009  
29011  
29013  
29015  
29017  
29019  
29021  
29023  
29025  
29027  
29029  
29031  
29033  
29035  
29037

FL

29039  
29041  
29043  
29045  
29047  
29049  
29051  
29053  
29055  
29057  
29059  
29061  
29063  
29065  
29067  
29069  
29071  
29073  
29075  
29077  
29079  
29081  
29083  
29085  
29087  
29089  
29091  
29093  
29095  
29097  
29099  
29101

29103

FL

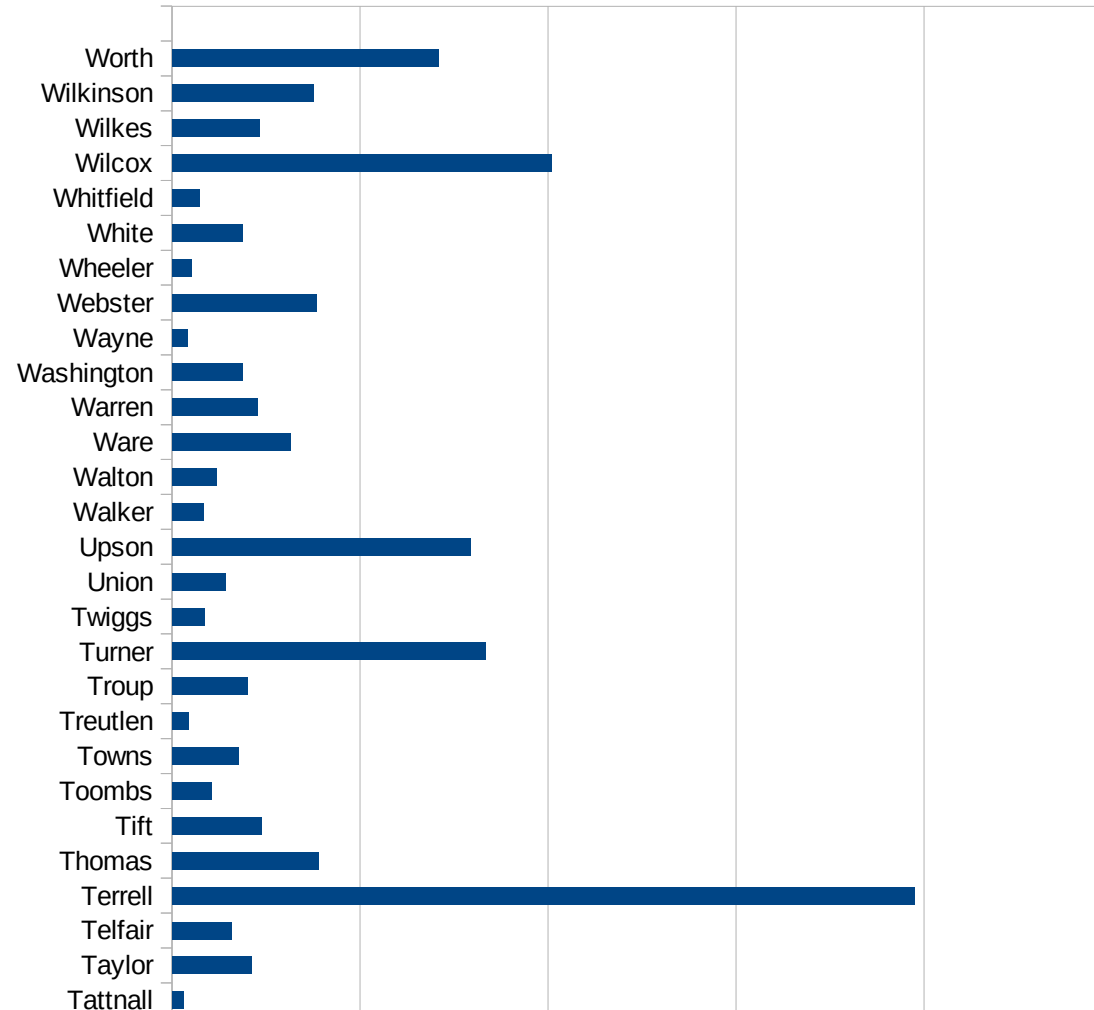
29105  
29107  
29109  
29111  
29113  
29115  
29117  
29121  
29123  
29125  
29127  
29119  
29129  
29131  
29133  
29135  
29137  
29139  
29141  
29143  
29145  
29147  
29149  
29151  
29153  
29155  
29157  
29159  
29161  
29163  
29165  
29167  
29169  
29171

FL

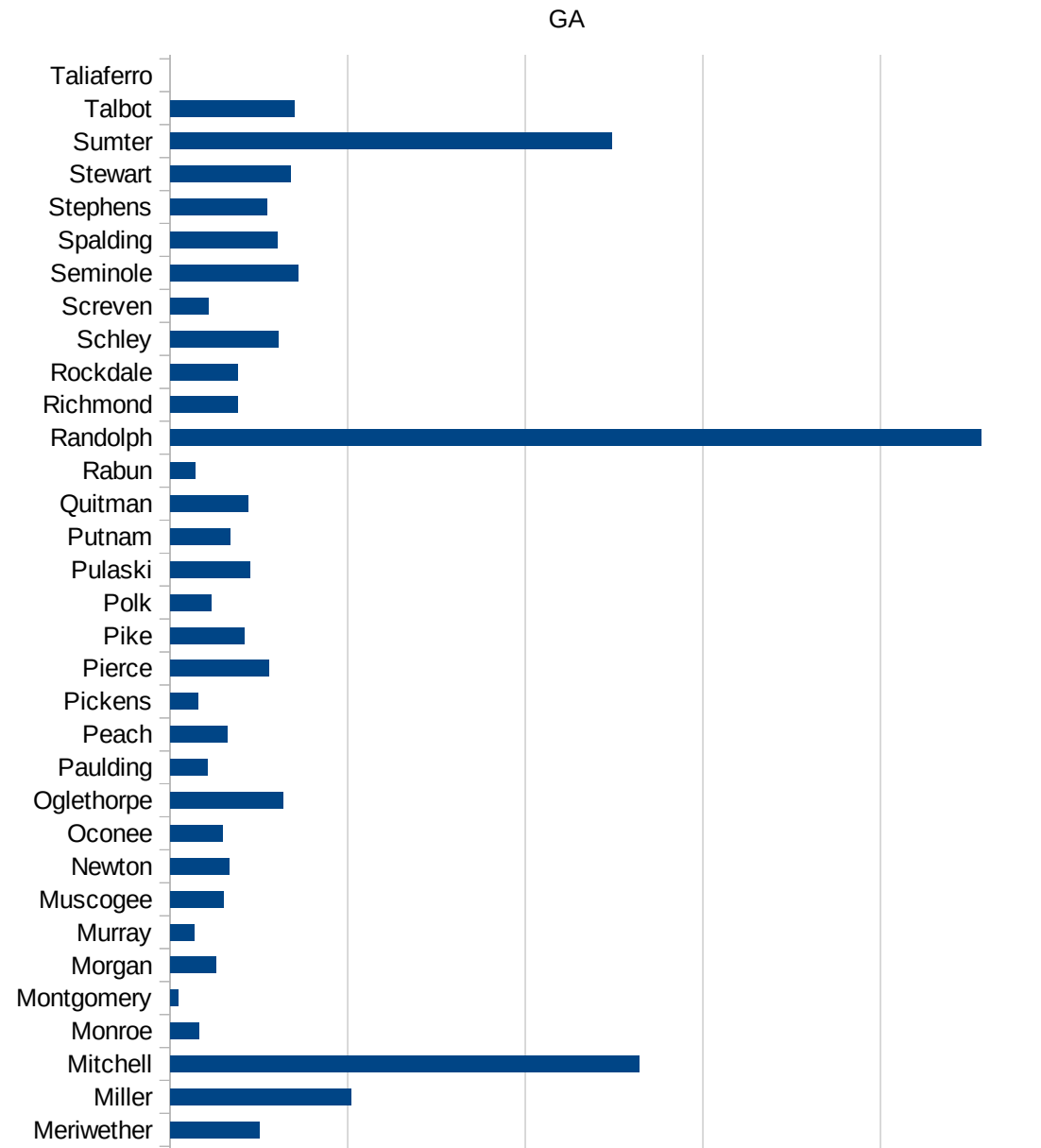
29173  
29175  
29177  
29179  
29181  
29195  
29197  
29199  
29201  
29203  
29205  
29183  
29185  
29187  
29189  
29510  
29186  
29207  
29209  
29211  
29213  
29215  
  
29217  
29219  
29221  
29223  
29225  
29227  
29229

GA

FIPS	County	PC Infection
13001	Appling	351.2184579
13003	Atkinson	84.3678438
13005	Bacon	196.6919982
13007	Baker	679.1720569
13009	Baldwin	450.6614908
13011	Banks	94.79671371
13013	Barrow	152.2107686
13015	Bartow	280.0541313
13017	Ben Hill	148.9247632
13019	Berrien	93.49677956
13021	Bibb	175.7078938
13023	Bleckley	93.47250351
13025	Brantley	116.4205959
13027	Brooks	335.2027332
13029	Bryan	128.578551
13031	Bulloch	43.98675223
13033	Burke	330.0182848
13035	Butts	533.2120861
13037	Calhoun	1369.647355
13039	Camden	57.75285504
13043	Candler	64.5994832
13045	Carroll	282.7608977
13047	Catoosa	68.22901216
13049	Charlton	69.40160395
13051	Chatham	75.03587545
13053	Chattahoochee	102.9576937
13055	Chattooga	56.47438483
13057	Cherokee	169.9790281
13059	Clarke	111.521244
13061	Clay	692.7606512
13063	Clayton	230.9963227
13065	Clinch	120.3369434
13067	Cobb	200.1677974

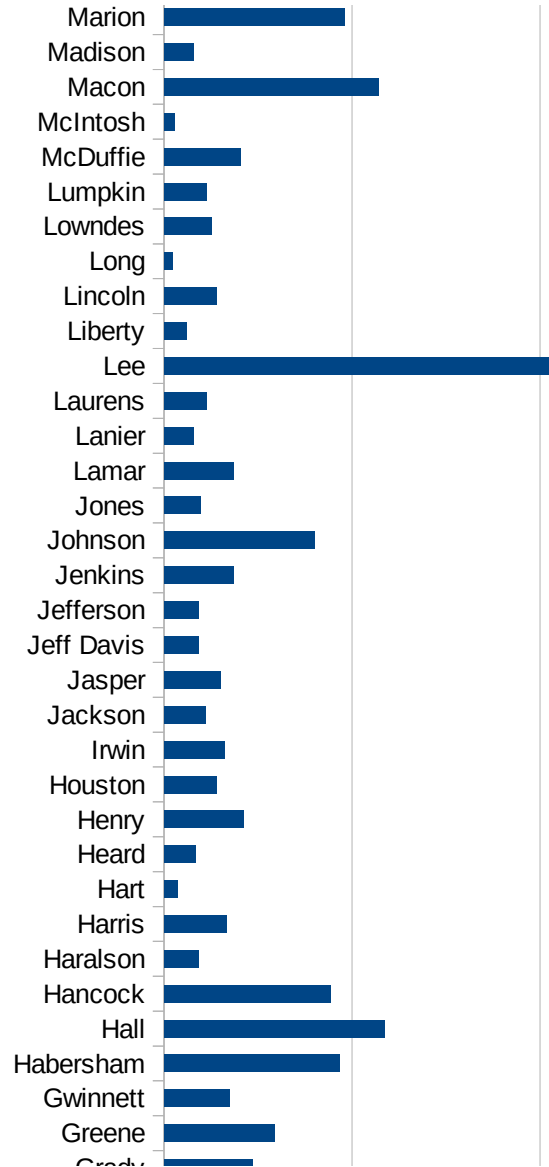


13069 Coffee	280.788063
13071 Colquitt	392.6127391
13073 Columbia	96.57076563
13075 Cook	116.5365342
13077 Coweta	130.9438929
13079 Crawford	121.7730151
13081 Crisp	703.5086943
13083 Dade	86.28127696
13085 Dawson	231.2323087
13087 Decatur	248.3537159
13089 DeKalb	249.4190796
13091 Dodge	115.9140304
13093 Dooly	868.2328907
13095 Dougherty	1634.097958
13097 Douglas	205.0491636
13099 Early	1971.308676
13101 Echols	125
13103 Effingham	54.671169
13105 Elbert	99.37238494
13107 Emanuel	88.44861136
13109 Evans	37.30995243
13111 Fannin	103.9901402
13113 Fayette	150.7152363
13115 Floyd	136.8366232
13117 Forsyth	120.0277247
13119 Franklin	73.83920427
13121 Fulton	259.6860912
13123 Gilmer	181.7237799
13125 Glascock	0
13127 Glynn	64.53959798
13129 Gordon	147.3519979
13131 Grady	234.3623727
13133 Greene	293.8185106
13135 Gwinnett	172.777843



GA

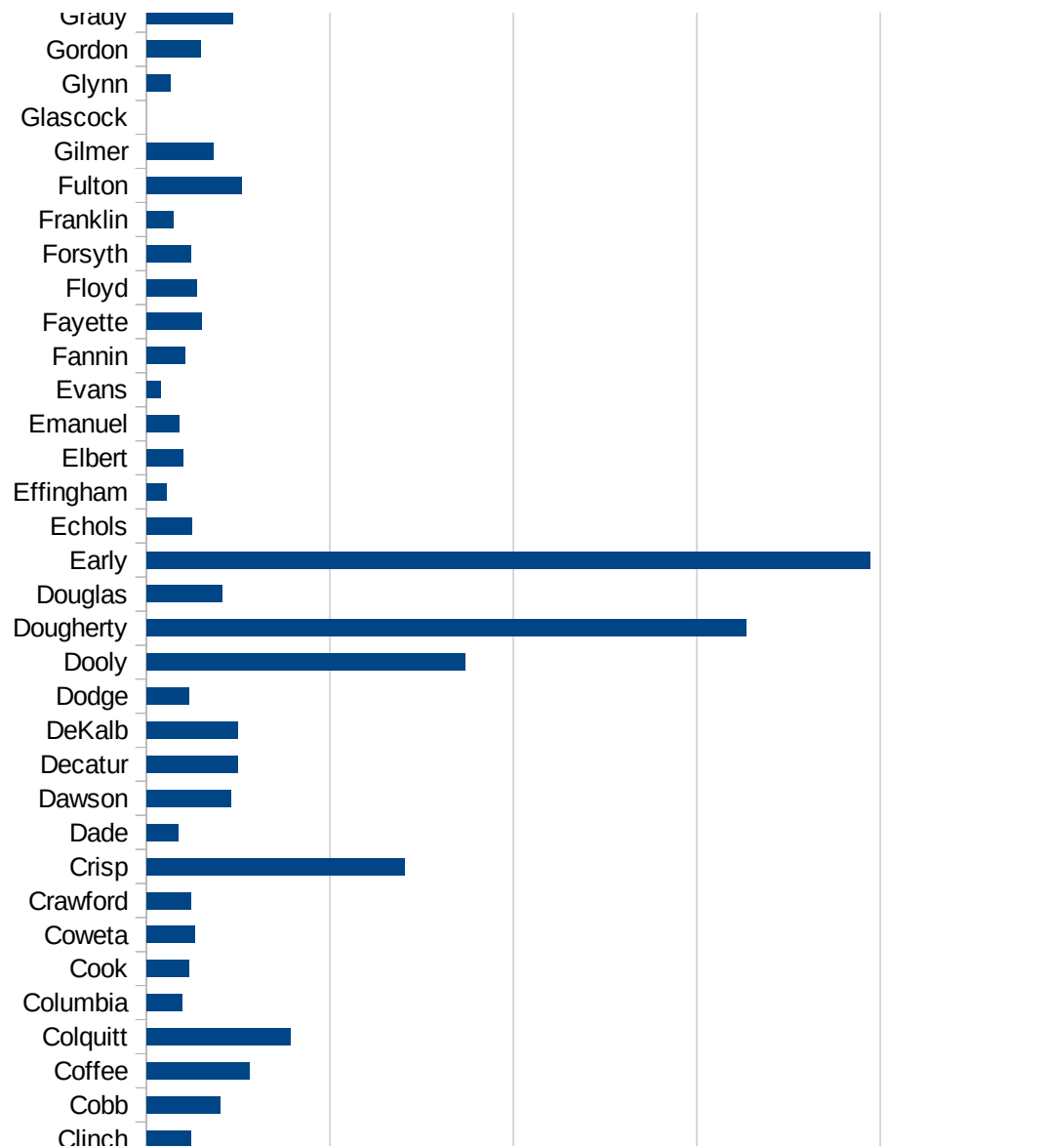
13137 Habersham	467.0838107
13139 Hall	585.2147931
13141 Hancock	443.2199329
13143 Haralson	91.42315376
13145 Harris	165.3372009
13147 Hart	34.48407985
13149 Heard	84.18217022
13151 Henry	211.5367909
13153 Houston	140.8640951
13155 Irwin	159.6084273
13157 Jackson	110.7608418
13159 Jasper	149.5726496
13161 Jeff Davis	93.15323707
13163 Jefferson	90.7323396
13165 Jenkins	184.2681101
13167 Johnson	401.7305315
13169 Jones	97.84735812
13171 Lamar	184.2105263
13173 Lanier	77.36943907
13175 Laurens	114.1045959
13177 Lee	1051.605967
13179 Liberty	60.16553653
13181 Lincoln	138.9766267
13183 Long	21.05484788
13185 Lowndes	125.5147394
13187 Lumpkin	112.2743135
13189 McDuffie	204.3565092
13191 McIntosh	27.89400279
13193 Macon	570.6459712
13195 Madison	77.57166948
13197 Marion	478.9845527
13199 Meriwether	251.5663566
13201 Miller	510.0246219
13205 Mitchell	1320.295602





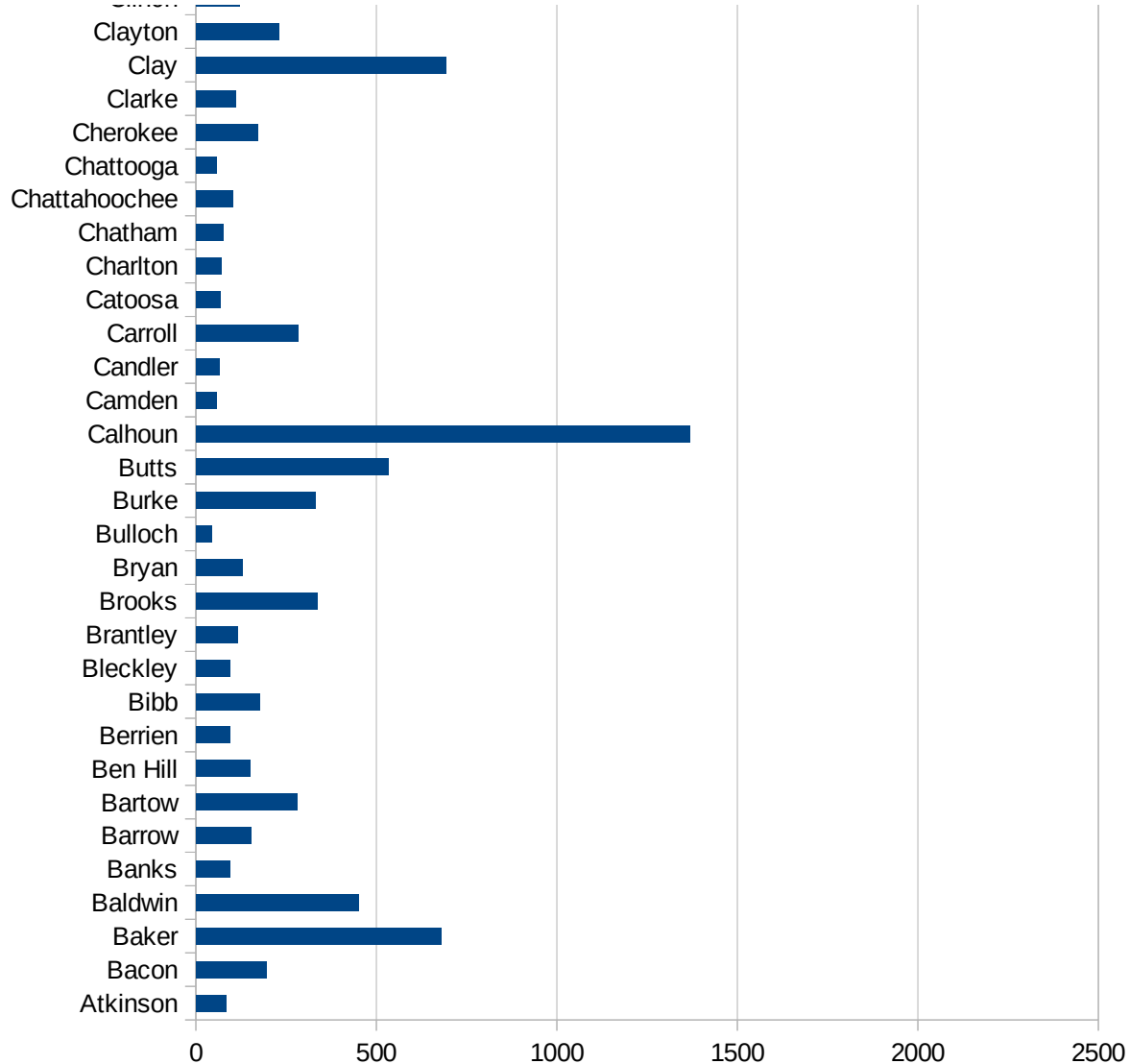
GA

13207 Monroe	79.94186047
13209 Montgomery	21.75568367
13211 Morgan	127.3006948
13213 Murray	67.63357631
13215 Muscogee	149.8763906
13217 Newton	165.2349349
13219 Oconee	147.6879201
13221 Oglethorpe	318.8521323
13223 Paulding	104.8499183
13225 Peach	161.1898743
13227 Pickens	78.17385866
13229 Pierce	278.5084326
13231 Pike	209.2948374
13233 Polk	115.3755592
13235 Pulaski	225.8559942
13237 Putnam	169.6547297
13239 Quitman	219.3944713
13241 Rabun	71.14483903
13243 Randolph	2283.038197
13245 Richmond	189.5273723
13247 Rockdale	189.858048
13249 Schley	305.5767762
13251 Screven	107.6194576
13253 Seminole	360.7937462
13255 Spalding	301.0590015
13257 Stephens	272.7098137
13259 Stewart	338.7643168
13261 Sumter	1244.40857
13263 Talbot	350.7653061
13265 Taliaferro	0
13267 Tattnall	31.50722697
13269 Taylor	211.4690882
13271 Telfair	157.4703956
13273 Terrell	1974.219022



GA

13275 Thomas	389.2188625
13277 Tift	239.0870326
13279 Toombs	104.139547
13281 Towns	177.1852852
13283 Treutlen	44.05933324
13285 Troup	201.3307822
13287 Turner	834.1759353
13289 Twiggs	85.49096238
13291 Union	141.6607641
13293 Upson	793.4388709
13295 Walker	83.56144648
13297 Walton	117.6432842
13299 Ware	313.9013453
13301 Warren	228.5278994
13303 Washington	186.402433
13305 Wayne	40.25764895
13307 Webster	382.9950211
13309 Wheeler	50.76786394
13311 White	186.8535202
13313 Whitfield	72.07241837
13315 Wilcox	1009.986382
13317 Wilkes	232.8878088
13319 Wilkinson	376.272687
13321 Worth	709.3945515



GA

GA

FIPS

29001  
29003  
29005  
29007  
29009  
29011  
29013  
29015  
29017  
29019  
29021  
29023  
29025  
29027  
29029  
29031  
29033  
29035  
29037

GA

29039  
29041  
29043  
29045  
29047  
29049  
29051  
29053  
29055  
29057  
29059  
29061  
29063  
29065  
29067  
29069  
29071  
29073  
29075  
29077  
29079  
29081  
29083  
29085  
29087  
29089  
29091  
29093  
29095  
29097  
29099  
29101

29103

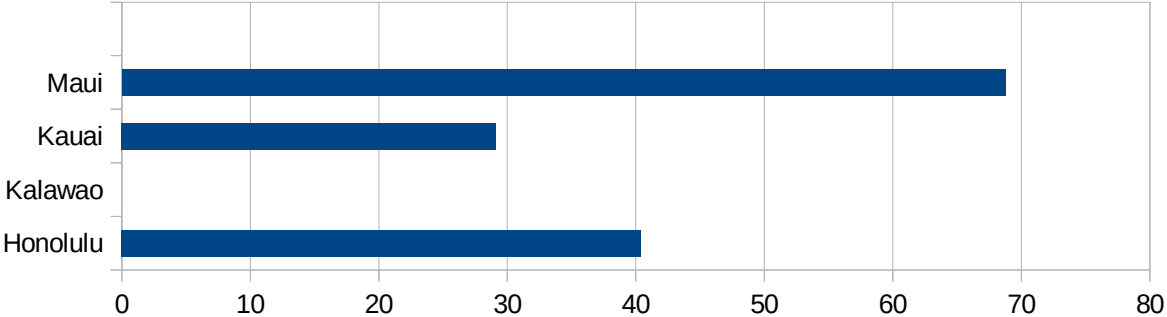
29105  
29107  
29109  
29111  
29113  
29115  
29117  
29121  
29123  
29125  
29127  
29119  
29129  
29131  
29133  
29135  
29137  
29139  
29141  
29143  
29145  
29147  
29149  
29151  
29153  
29155  
29157  
29159  
29161  
29163  
29165  
29167  
29169  
29171

GA

29173  
29175  
29177  
29179  
29181  
29195  
29197  
29199  
29201  
29203  
29205  
29183  
29185  
29187  
29189  
29510  
29186  
29207  
29209  
29211  
29213  
29215  
  
29217  
29219  
29221  
29223  
29225  
29227  
29229

HI

FIPS	County	PC Infection
15001	Hawaii	34.82881637
15003	Honolulu	40.40486491
15005	Kalawao	0
15007	Kauai	29.11288869
15009	Maui	68.77702489





HI

FIPS

29001  
29003  
29005  
29007  
29009  
29011  
29013  
29015  
29017  
29019  
29021  
29023  
29025  
29027  
29029  
29031  
29033  
29035  
29037

HI

29039  
29041  
29043  
29045  
29047  
29049  
29051  
29053  
29055  
29057  
29059  
29061  
29063  
29065  
29067  
29069  
29071  
29073  
29075  
29077  
29079  
29081  
29083  
29085  
29087  
29089  
29091  
29093  
29095  
29097  
29099  
29101

29103

HI

29105  
29107  
29109  
29111  
29113  
29115  
29117  
29121  
29123  
29125  
29127  
29119  
29129  
29131  
29133  
29135  
29137  
29139  
29141  
29143  
29145  
29147  
29149  
29151  
29153  
29155  
29157  
29159  
29161  
29163  
29165  
29167  
29169  
29171

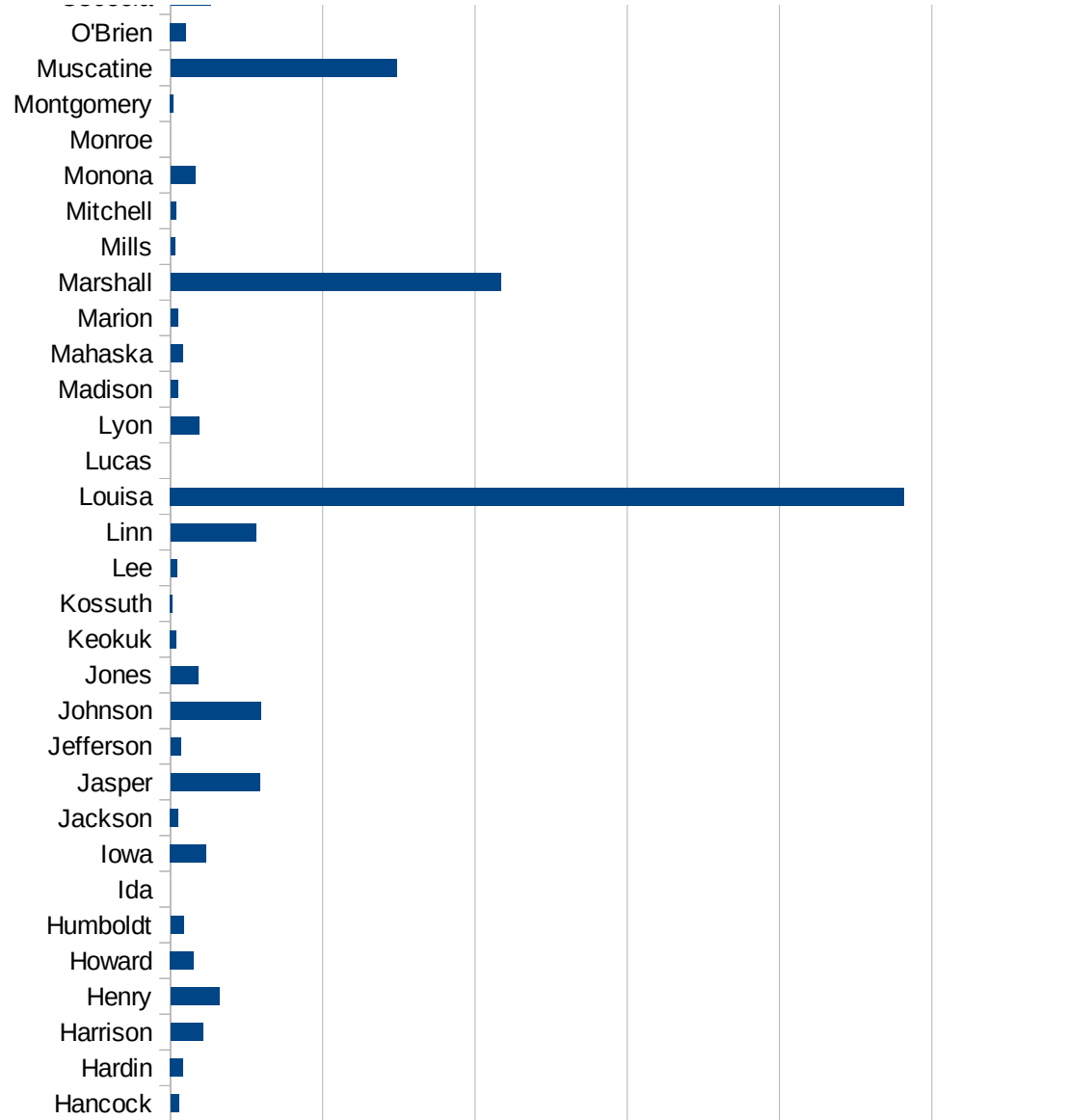
HI

29173  
29175  
29177  
29179  
29181  
29195  
29197  
29199  
29201  
29203  
29205  
29183  
29185  
29187  
29189  
29510  
29186  
29207  
29209  
29211  
29213  
29215  
  
29217  
29219  
29221  
29223  
29225  
29227  
29229



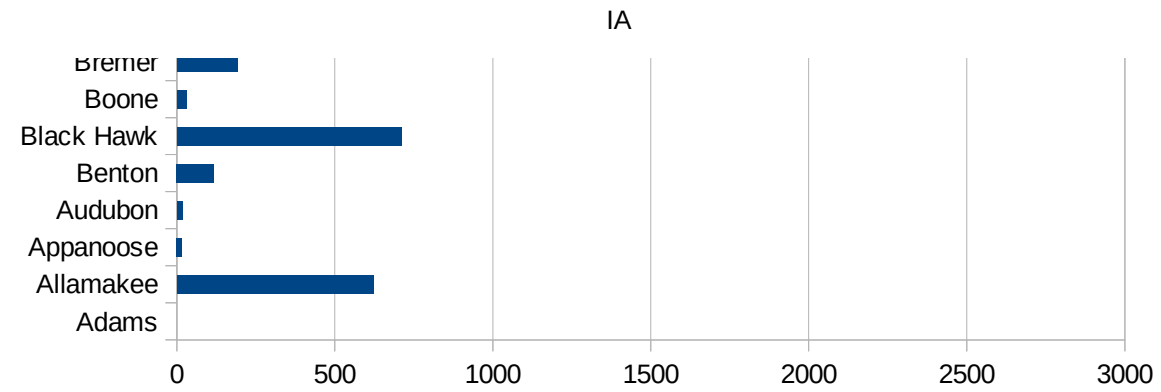
IA

19067 Floyd	0
19069 Franklin	19.75503753
19071 Fremont	0
19073 Greene	22.26923505
19075 Grundy	89.40182055
19077 Guthrie	55.97014925
19079 Hamilton	46.8164794
19081 Hancock	28.00597461
19083 Hardin	41.49869576
19085 Harrison	106.1270695
19087 Henry	159.4657896
19089 Howard	76.19462284
19091 Humboldt	41.89797842
19093 Ida	0
19095 Iowa	117.7126572
19097 Jackson	25.7307534
19099 Jasper	293.4288099
19101 Jefferson	32.64240248
19103 Johnson	296.178765
19105 Jones	91.59274971
19107 Keokuk	19.5599022
19109 Kossuth	6.707807888
19111 Lee	20.55498458
19113 Linn	279.7586639
19115 Louisa	2408.451965
19117 Lucas	0
19119 Lyon	93.1335196
19121 Madison	24.6168995
19123 Mahaska	40.90909091
19125 Marion	23.94707696
19127 Marshall	1085.51562
19129 Mills	13.27756755
19131 Mitchell	18.92326616
19133 Monona	80.65445328



19135 Monroe	0
19137 Montgomery	9.9970009
19139 Muscatine	743.0874234
19141 O'Brien	50.57803468
19143 Osceola	132.4503311
19145 Page	32.78903535
19147 Palo Alto	0
19149 Plymouth	47.8182905
19151 Pocahontas	14.83679525
19153 Polk	166.8705511
19155 Pottawattamie	29.93595843
19157 Poweshiek	267.3939783
19159 Ringgold	0
19161 Sac	0
19163 Scott	125.8057628
19165 Shelby	77.73363275
19167 Sioux	22.91672635
19169 Story	26.50221701
19171 Tama	1555.84477
19173 Taylor	16.15247941
19175 Union	8.09126952
19177 Van Buren	113.960114
19179 Wapello	28.4050561
19181 Warren	39.17267314
19183 Washington	623.2780814
19185 Wayne	0
19187 Webster	11.02627009
19189 Winnebago	19.01502187
19191 Winneshiek	74.89140746
19193 Woodbury	677.7908893
19195 Worth	13.41741581
19197 Wright	15.76044129

Hamilton	■
Guthrie	■
Grundy	■
Greene	■
Fremont	
Franklin	■
Floyd	
Fayette	■
Emmet	
Dubuque	■
Dickinson	■
Des Moines	■
Delaware	■
Decatur	
Davis	
Dallas	■
Crawford	■
Clinton	■
Clayton	■
Clay	■
Clarke	■
Chickasaw	■
Cherokee	■
Cerro Gordo	■
Cedar	■
Cass	■
Carroll	■
Calhoun	
Butler	■
Buena Vista	■
Buchanan	■
Bureau	■





FIPS

- 29001
- 29003
- 29005
- 29007
- 29009
- 29011
- 29013
- 29015
- 29017
- 29019
- 29021
- 29023
- 29025
- 29027
- 29029
- 29031
- 29033
- 29035
- 29037

IA

29039  
29041  
29043  
29045  
29047  
29049  
29051  
29053  
29055  
29057  
29059  
29061  
29063  
29065  
29067  
29069  
29071  
29073  
29075  
29077  
29079  
29081  
29083  
29085  
29087  
29089  
29091  
29093  
29095  
29097  
29099  
29101

29103

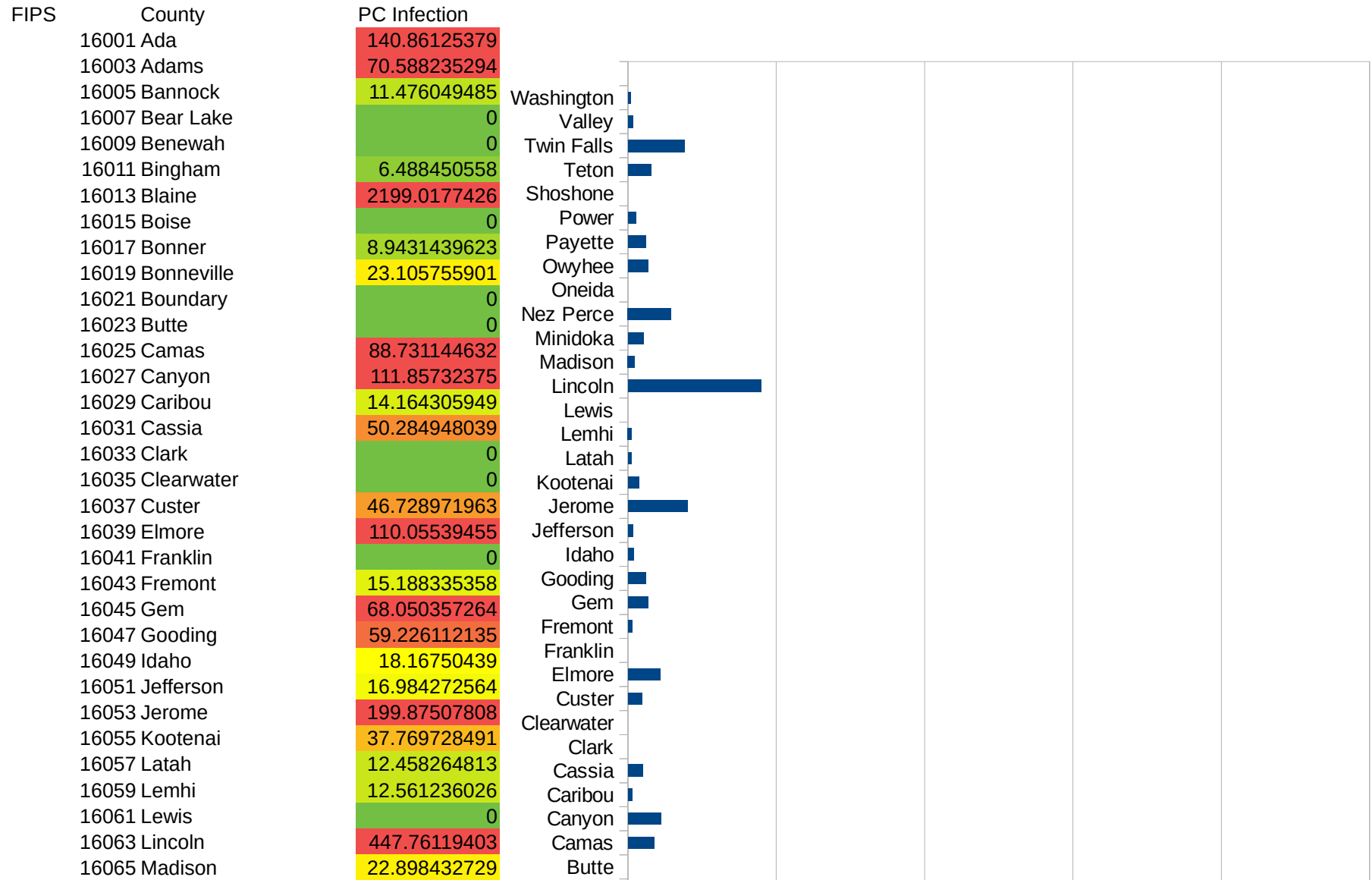
IA

29105  
29107  
29109  
29111  
29113  
29115  
29117  
29121  
29123  
29125  
29127  
29119  
29129  
29131  
29133  
29135  
29137  
29139  
29141  
29143  
29145  
29147  
29149  
29151  
29153  
29155  
29157  
29159  
29161  
29163  
29165  
29167  
29169  
29171

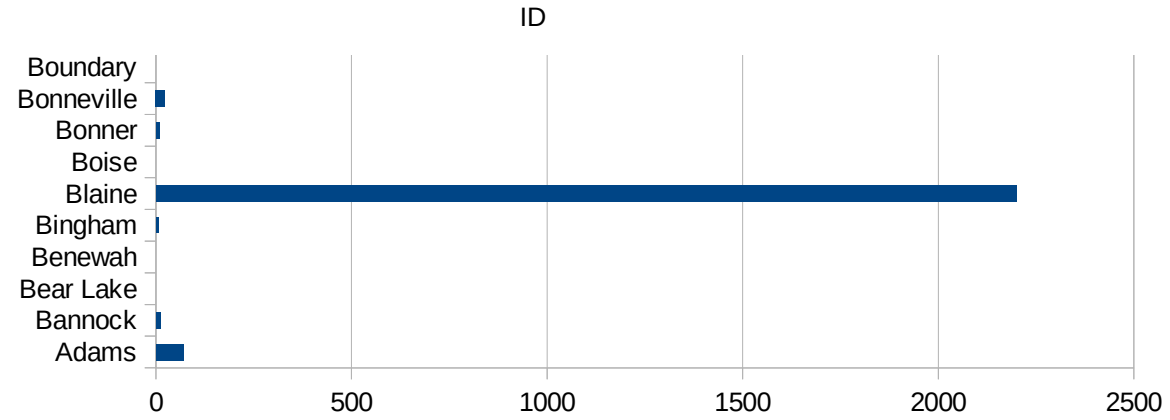
IA

29173  
29175  
29177  
29179  
29181  
29195  
29197  
29199  
29201  
29203  
29205  
29183  
29185  
29187  
29189  
29510  
29186  
29207  
29209  
29211  
29213  
29215  
  
29217  
29219  
29221  
29223  
29225  
29227  
29229

ID



16067 Minidoka	52.821128451
16069 Nez Perce	146.01069095
16071 Oneida	0
16073 Owyhee	68.417001625
16075 Payette	59.445458792
16077 Power	25.746652935
16079 Shoshone	0
16081 Teton	77.319587629
16083 Twin Falls	191.67992937
16085 Valley	18.114301241
16087 Washington	9.8415510284



ID

FIPS

29001  
29003  
29005  
29007  
29009  
29011  
29013  
29015  
29017  
29019  
29021  
29023  
29025  
29027  
29029  
29031  
29033  
29035  
29037

ID

29039  
29041  
29043  
29045  
29047  
29049  
29051  
29053  
29055  
29057  
29059  
29061  
29063  
29065  
29067  
29069  
29071  
29073  
29075  
29077  
29079  
29081  
29083  
29085  
29087  
29089  
29091  
29093  
29095  
29097  
29099  
29101

29103

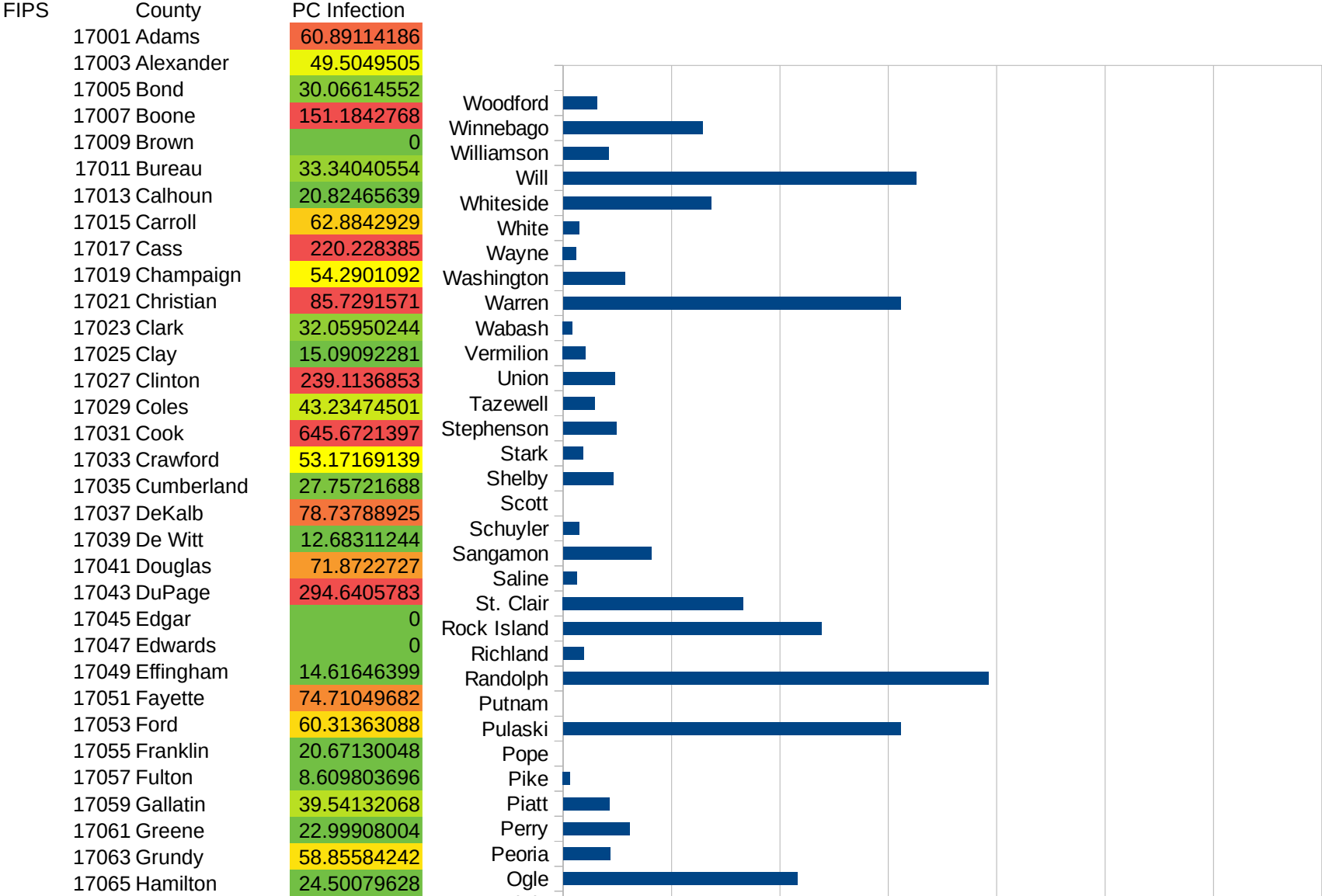


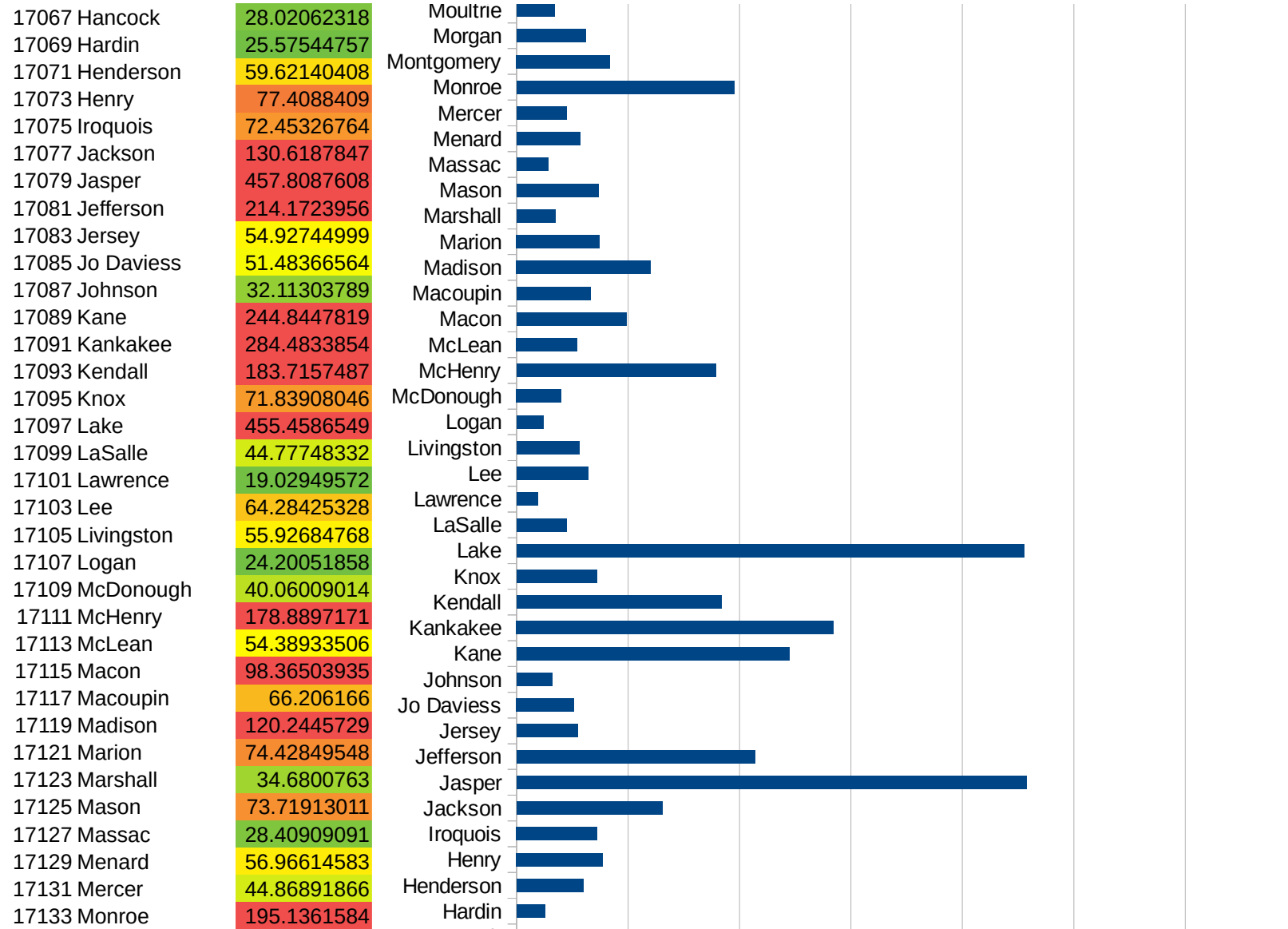
ID

29105  
29107  
29109  
29111  
29113  
29115  
29117  
29121  
29123  
29125  
29127  
29119  
29129  
29131  
29133  
29135  
29137  
29139  
29141  
29143  
29145  
29147  
29149  
29151  
29153  
29155  
29157  
29159  
29161  
29163  
29165  
29167  
29169  
29171

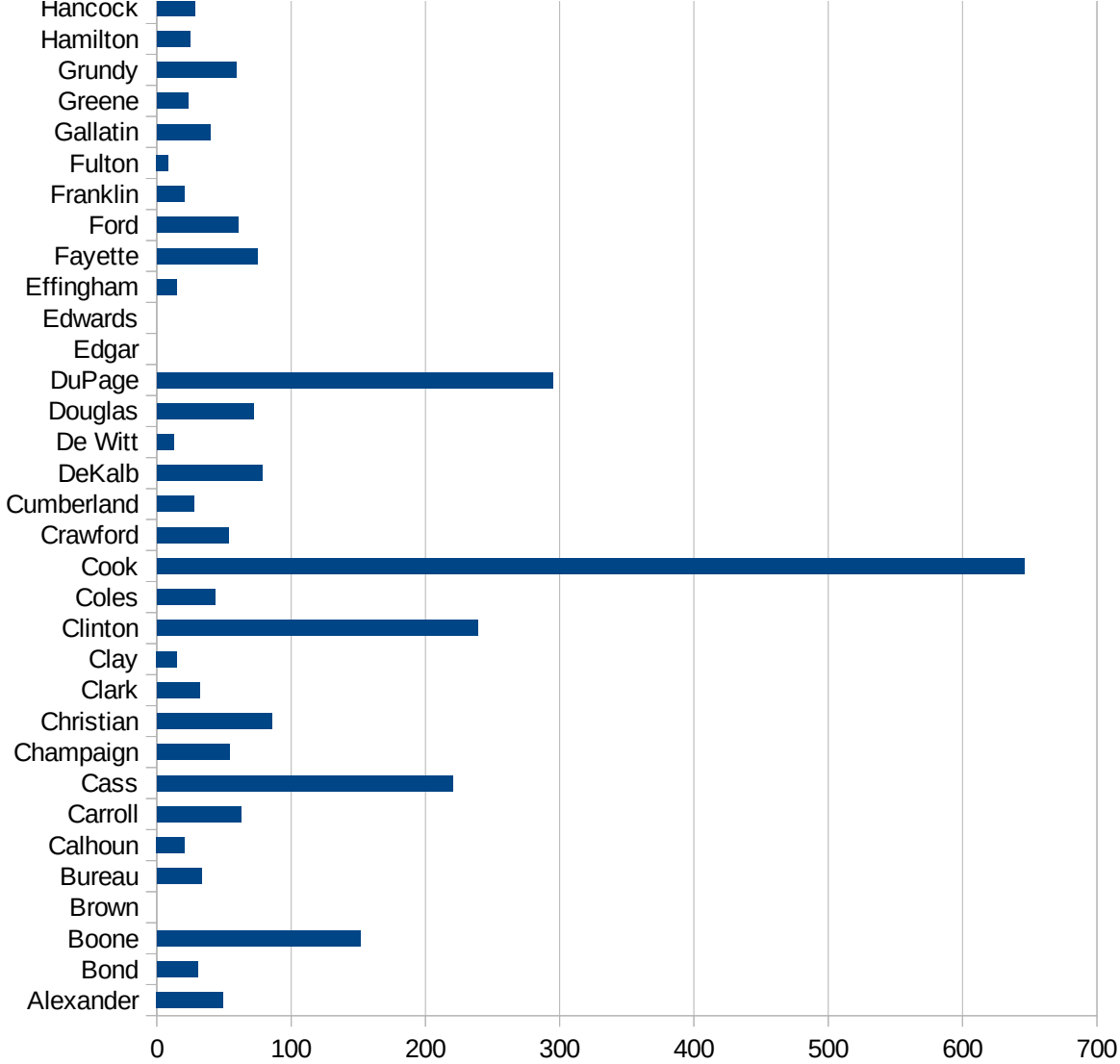
ID

29173  
29175  
29177  
29179  
29181  
29195  
29197  
29199  
29201  
29203  
29205  
29183  
29185  
29187  
29189  
29510  
29186  
29207  
29209  
29211  
29213  
29215  
  
29217  
29219  
29221  
29223  
29225  
29227  
29229





17135 Montgomery	83.91314989
17137 Morgan	61.8083353
17139 Moultrie	33.97431542
17141 Ogle	216.0124109
17143 Peoria	43.18434734
17145 Perry	61.39605176
17147 Piatt	42.69333984
17149 Pike	6.405739543
17151 Pope	0
17153 Pulaski	311.184331
17155 Putnam	0
17157 Randolph	392.4500093
17159 Richland	19.03191017
17161 Rock Island	238.3657311
17163 St. Clair	166.2459444
17165 Saline	12.54915084
17167 Sangamon	81.39320597
17169 Schuyler	14.47806573
17171 Scott	0
17173 Shelby	45.99604434
17175 Stark	18.42638659
17177 Stephenson	49.15871562
17179 Tazewell	28.71652258
17181 Union	47.50311739
17183 Vermilion	20.83170586
17185 Wabash	8.658758334
17187 Warren	311.1789573
17189 Washington	57.1632726
17191 Wayne	12.24589762
17193 White	14.63593121
17195 Whiteside	136.6267573
17197 Will	325.5766925
17199 Williamson	41.75614412
17201 Winnebago	128.4844815



This work is licensed under the Creative Commons Attribution-NoDerivatives 4.0 International License. To view a copy of this license, visit <http://creativecommons.org/licenses/by-nd/4.0/>.

IL

17203 Woodford

31.19881445

IL

FIPS

29001  
29003  
29005  
29007  
29009  
29011  
29013  
29015  
29017  
29019  
29021  
29023  
29025  
29027  
29029  
29031  
29033  
29035  
29037

IL

29039  
29041  
29043  
29045  
29047  
29049  
29051  
29053  
29055  
29057  
29059  
29061  
29063  
29065  
29067  
29069  
29071  
29073  
29075  
29077  
29079  
29081  
29083  
29085  
29087  
29089  
29091  
29093  
29095  
29097  
29099  
29101

29103



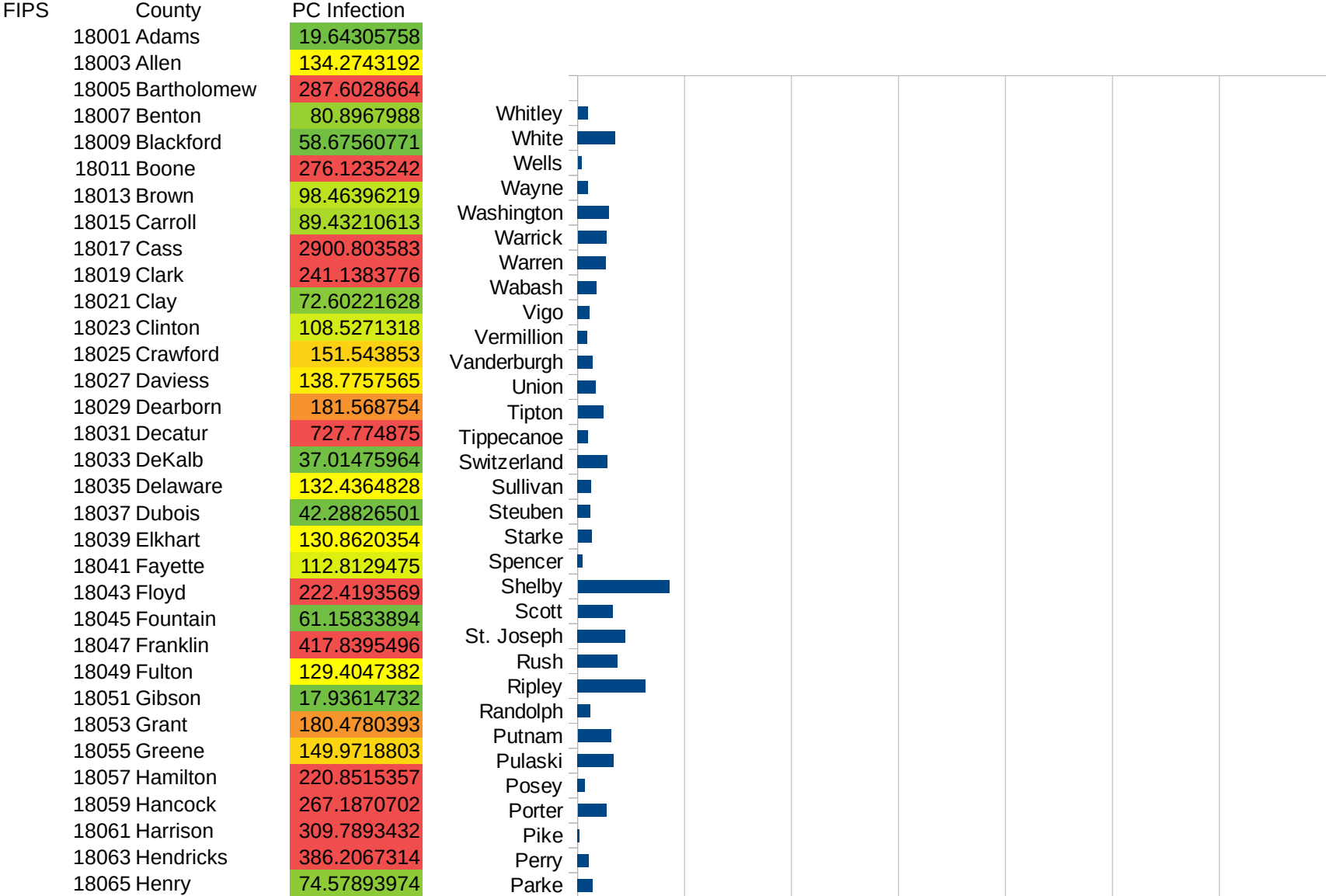
IL

29105  
29107  
29109  
29111  
29113  
29115  
29117  
29121  
29123  
29125  
29127  
29119  
29129  
29131  
29133  
29135  
29137  
29139  
29141  
29143  
29145  
29147  
29149  
29151  
29153  
29155  
29157  
29159  
29161  
29163  
29165  
29167  
29169  
29171

IL

29173  
29175  
29177  
29179  
29181  
29195  
29197  
29199  
29201  
29203  
29205  
29183  
29185  
29187  
29189  
29510  
29186  
29207  
29209  
29211  
29213  
29215  
  
29217  
29219  
29221  
29223  
29225  
29227  
29229

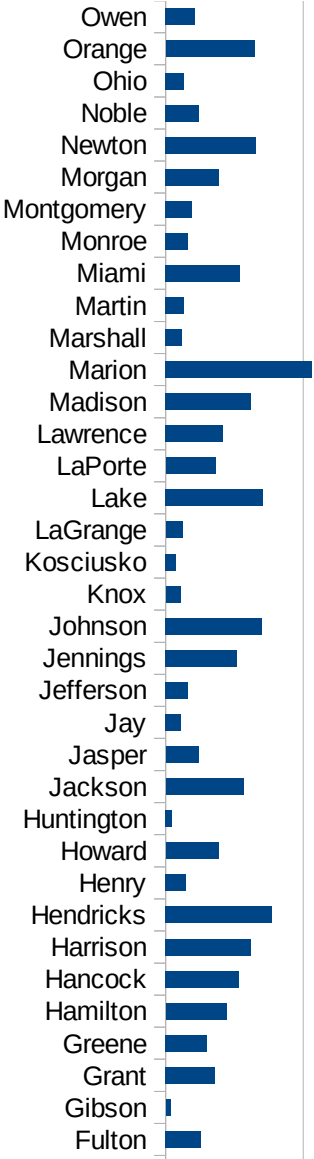
IN



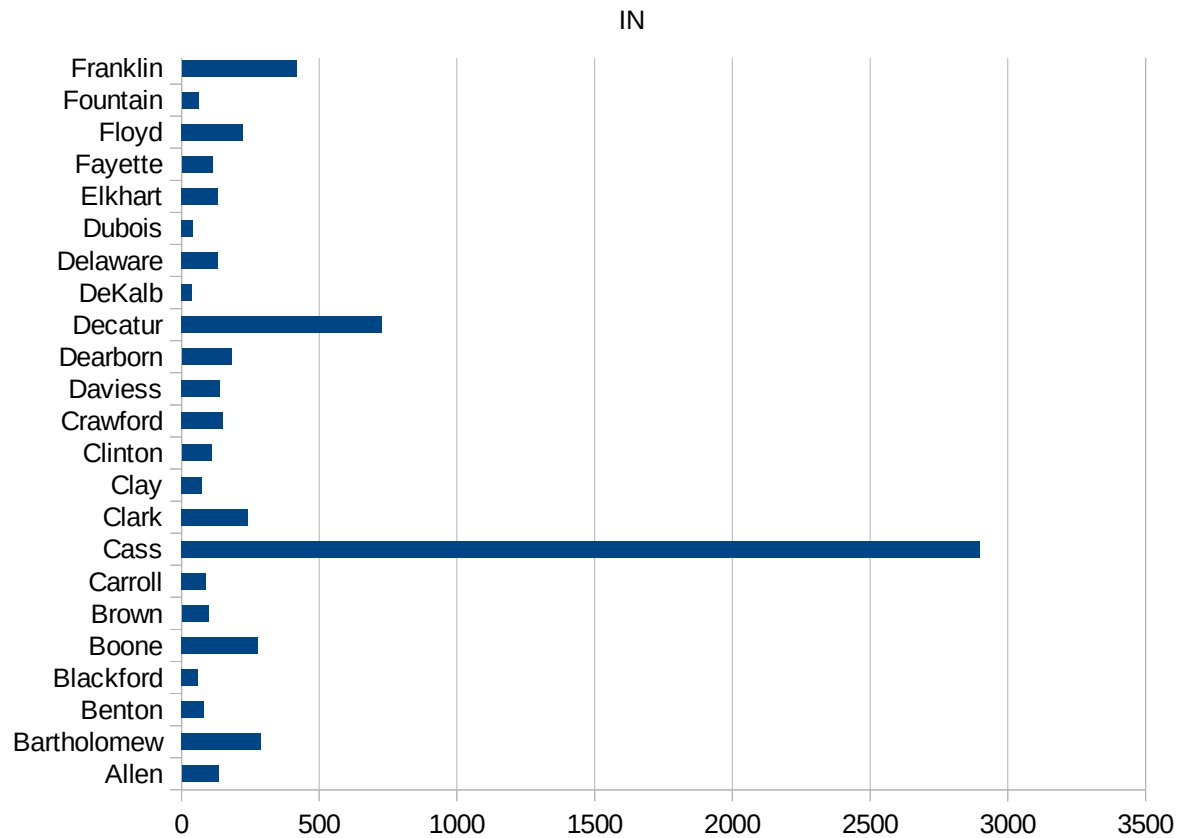
This work is licensed under the Creative Commons Attribution-NoDerivatives 4.0 International License. To view a copy of this license, visit <http://creativecommons.org/licenses/by-nd/4.0/>.

IN

18067 Howard	191.8267246
18069 Huntington	24.83443709
18071 Jackson	283.3760287
18073 Jasper	119.868145
18075 Jay	57.79233288
18077 Jefferson	80.72528564
18079 Jennings	260.7656369
18081 Johnson	350.7761242
18083 Knox	54.20788725
18085 Kosciusko	37.81004235
18087 LaGrange	61.02212052
18089 Lake	354.0382031
18091 LaPorte	180.8975792
18093 Lawrence	208.0231234
18095 Madison	309.3157257
18097 Marion	532.1210471
18099 Marshall	60.54315862
18101 Martin	68.51326221
18103 Miami	269.9131217
18105 Monroe	83.04008386
18107 Montgomery	96.48985553
18109 Morgan	193.9642878
18111 Newton	328.313468
18113 Noble	122.0230582
18115 Ohio	68.44626968
18117 Orange	323.2592745
18119 Owen	105.5408971
18121 Parke	70.8926567
18123 Perry	52.35053921
18125 Pike	8.058017728
18127 Porter	134.4387184
18129 Posey	35.23884103
18131 Pulaski	168.4176758
18133 Putnam	156.171418



18135 Randolph	60.35974407
18137 Ripley	319.0407741
18139 Rush	186.040929
18141 St. Joseph	222.3280927
18143 Scott	163.3302622
18145 Shelby	428.3183459
18147 Spencer	24.59782555
18149 Starke	65.40222368
18151 Steuben	60.71820968
18153 Sullivan	62.83228613
18155 Switzerland	139.9645423
18157 Tippecanoe	49.21055903
18159 Tipton	118.9846642
18161 Union	85.26360665
18163 Vanderburgh	69.6232608
18165 Vermillion	45.2225596
18167 Vigo	57.73564524
18169 Wabash	89.5140665
18171 Warren	133.1235629
18173 Warrick	134.2560775
18175 Washington	146.7272662
18177 Wayne	50.04853191
18179 Wells	17.72672481
18181 White	174.035553
18183 Whitley	46.95662382



IN

FIPS

29001  
29003  
29005  
29007  
29009  
29011  
29013  
29015  
29017  
29019  
29021  
29023  
29025  
29027  
29029  
29031  
29033  
29035  
29037

This work is licensed under the Creative Commons Attribution-NoDerivatives 4.0 International License. To view a copy of this license, visit <http://creativecommons.org/licenses/by-nd/4.0/>.

Tom McKellips, DM  
[www.creatingtomorrow.us](http://www.creatingtomorrow.us)  
Page 198

IN

29039  
29041  
29043  
29045  
29047  
29049  
29051  
29053  
29055  
29057  
29059  
29061  
29063  
29065  
29067  
29069  
29071  
29073  
29075  
29077  
29079  
29081  
29083  
29085  
29087  
29089  
29091  
29093  
29095  
29097  
29099  
29101

29103

IN

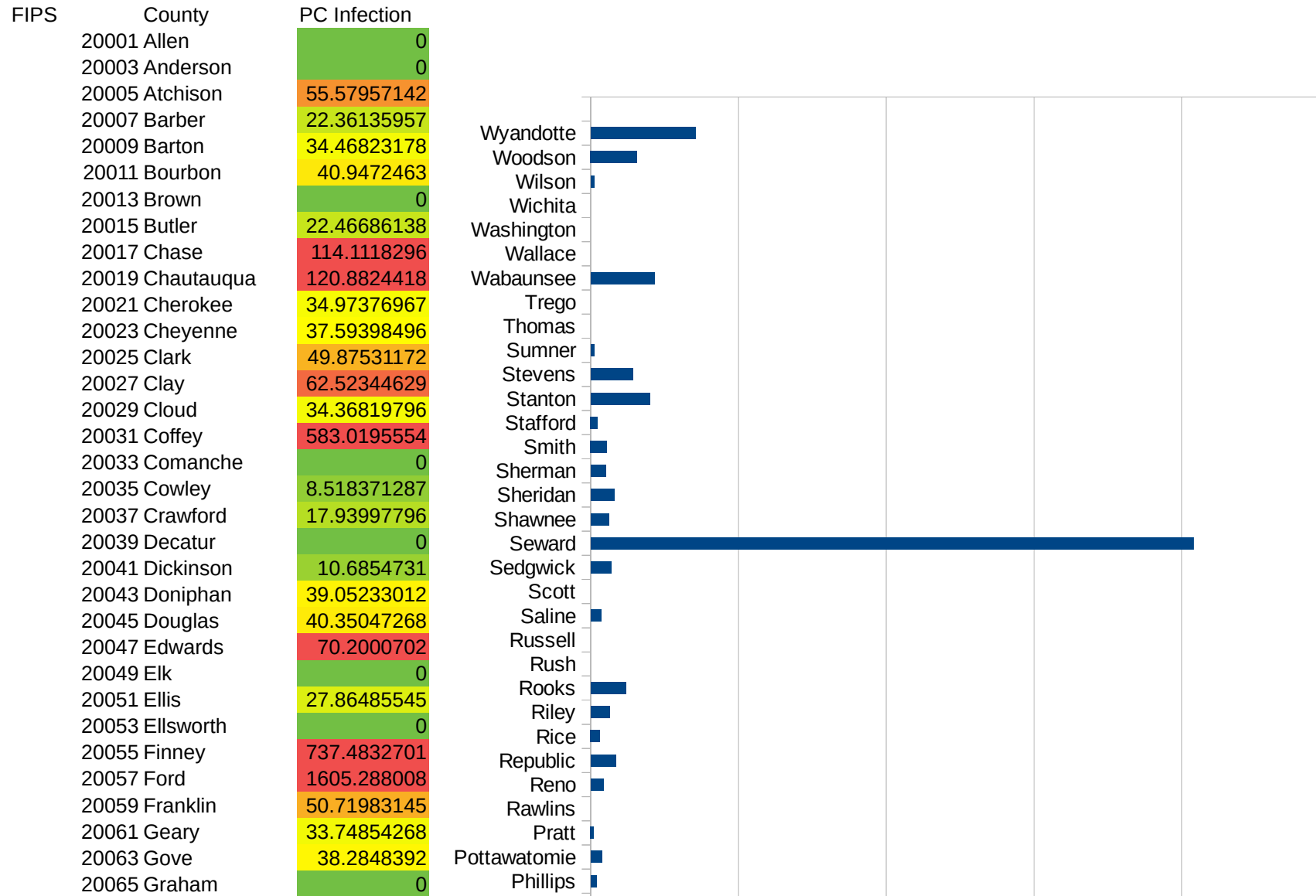
29105  
29107  
29109  
29111  
29113  
29115  
29117  
29121  
29123  
29125  
29127  
29119  
29129  
29131  
29133  
29135  
29137  
29139  
29141  
29143  
29145  
29147  
29149  
29151  
29153  
29155  
29157  
29159  
29161  
29163  
29165  
29167  
29169  
29171



IN

29173  
29175  
29177  
29179  
29181  
29195  
29197  
29199  
29201  
29203  
29205  
29183  
29185  
29187  
29189  
29510  
29186  
29207  
29209  
29211  
29213  
29215  
  
29217  
29219  
29221  
29223  
29225  
29227  
29229

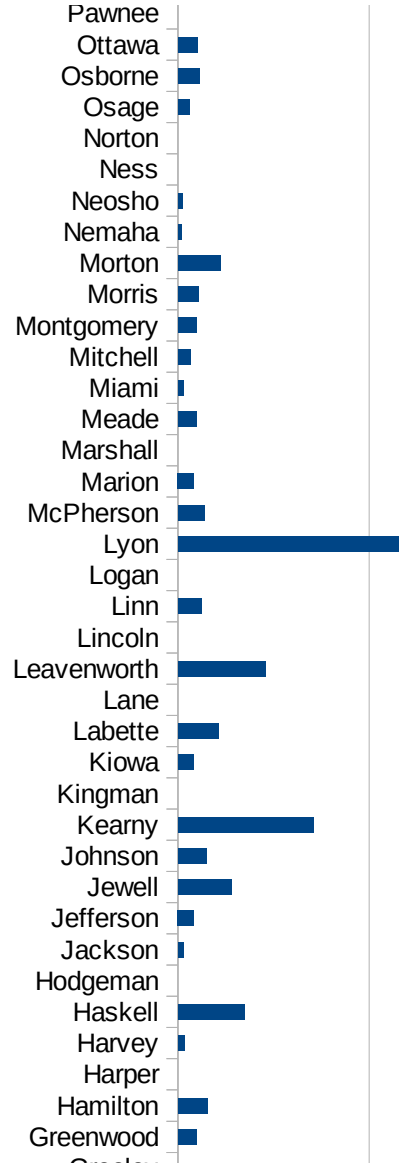
KS



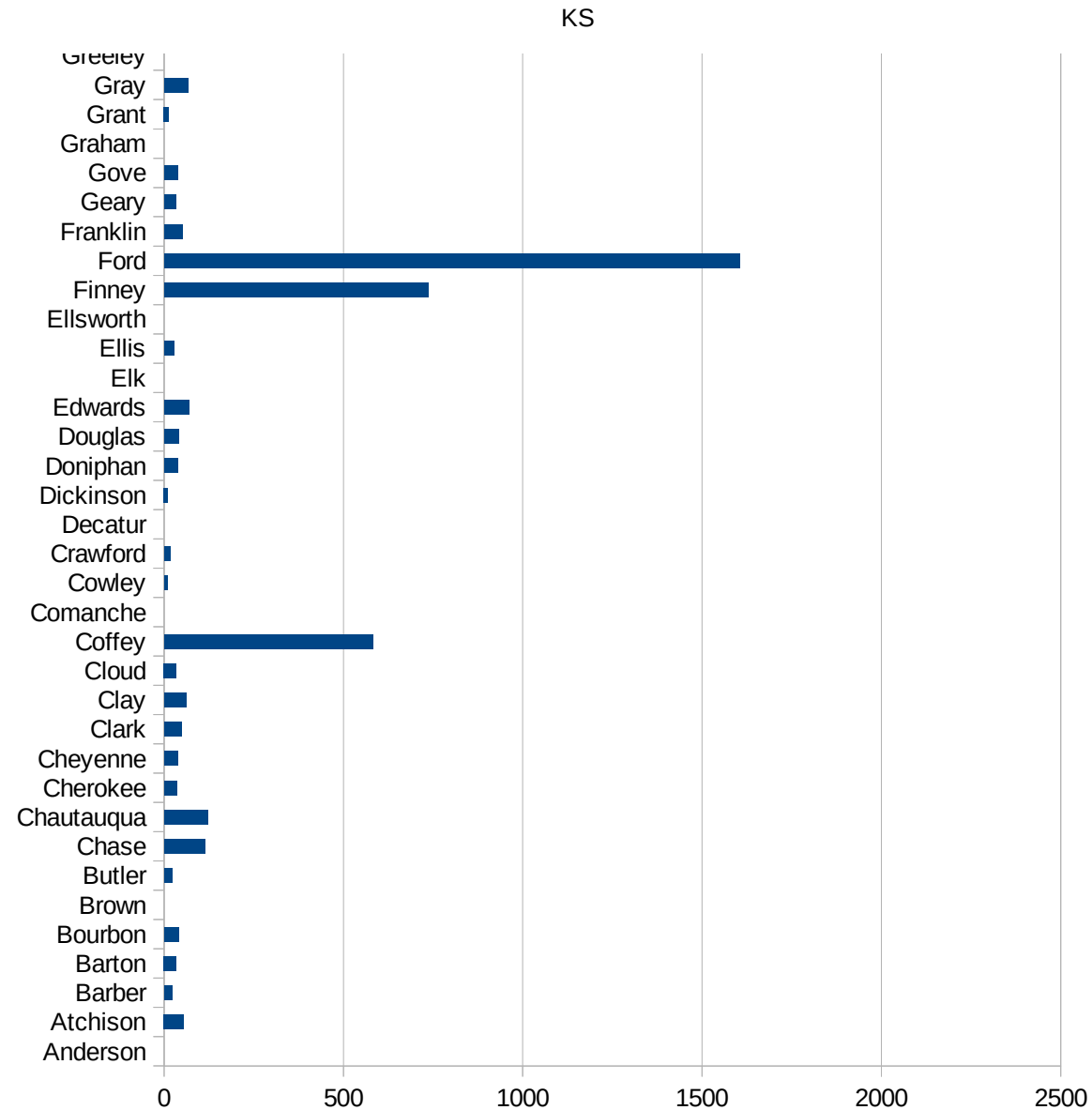
This work is licensed under the Creative Commons Attribution-NoDerivatives 4.0 International License. To view a copy of this license, visit <http://creativecommons.org/licenses/by-nd/4.0/>.

KS

20067 Grant	13.63140676
20069 Gray	66.30200564
20071 Greeley	0
20073 Greenwood	49.54582989
20075 Hamilton	76.71653241
20077 Harper	0
20079 Harvey	17.53873137
20081 Haskell	175.1313485
20083 Hodgeman	0
20085 Jackson	15.06024096
20087 Jefferson	42.16073781
20089 Jewell	140.7954945
20091 Johnson	74.63748107
20093 Kearny	355.0595993
20095 Kingman	0
20097 Kiowa	39.74562798
20099 Labette	105.1893408
20101 Lane	0
20103 Leavenworth	229.8652768
20105 Lincoln	0
20107 Linn	61.53846154
20109 Logan	0
20111 Lyon	577.7405257
20113 McPherson	70.08445176
20115 Marion	41.84100418
20117 Marshall	0
20119 Meade	48.23926676
20121 Miami	14.8456057
20123 Mitchell	32.5203252
20125 Montgomery	49.8132005
20127 Morris	54.33798225
20129 Morton	112.4859393
20131 Nemaha	9.84736583
20133 Neosho	12.53839885



20135 Ness	0
20137 Norton	0
20139 Osage	31.36566087
20141 Osborne	57.55395683
20143 Ottawa	51.70630817
20145 Pawnee	0
20147 Phillips	18.80759827
20149 Pottawatomie	37.07212588
20151 Pratt	10.66325443
20153 Rawlins	0
20155 Reno	43.30948638
20157 Republic	85.76329331
20159 Rice	31.47623544
20161 Riley	63.76945308
20163 Rooks	119.6888091
20165 Rush	0
20167 Russell	0
20169 Saline	36.76403007
20171 Scott	0
20173 Sedgwick	68.92429426
20175 Seward	2038.567493
20177 Shawnee	60.84541321
20179 Sheridan	78.9577576
20181 Sherman	50.8560773
20183 Smith	55.50929781
20185 Stafford	23.93489708
20187 Stanton	201.3085053
20189 Stevens	143.9107753
20191 Sumner	13.04574709
20193 Thomas	0
20195 Trego	0
20197 Wabaunsee	217.4228149
20199 Wallace	0
20201 Washington	0



KS

20203 Wichita	0
20205 Wilson	11.5406809
20207 Woodson	157.0845115
20209 Wyandotte	353.8506206

KS

FIPS

29001  
29003  
29005  
29007  
29009  
29011  
29013  
29015  
29017  
29019  
29021  
29023  
29025  
29027  
29029  
29031  
29033  
29035  
29037

KS

29039  
29041  
29043  
29045  
29047  
29049  
29051  
29053  
29055  
29057  
29059  
29061  
29063  
29065  
29067  
29069  
29071  
29073  
29075  
29077  
29079  
29081  
29083  
29085  
29087  
29089  
29091  
29093  
29095  
29097  
29099  
29101

29103

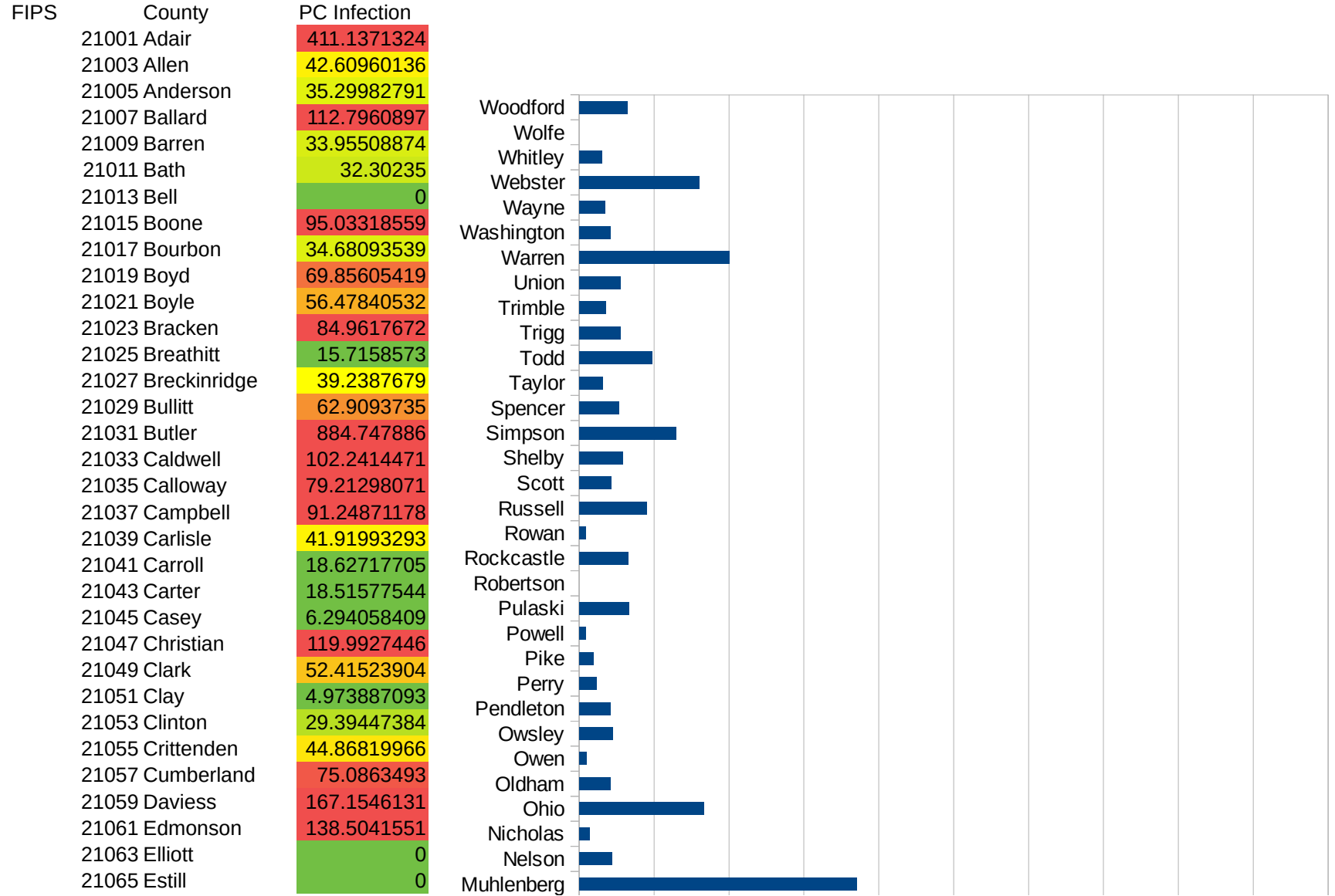
KS

29105  
29107  
29109  
29111  
29113  
29115  
29117  
29121  
29123  
29125  
29127  
29119  
29129  
29131  
29133  
29135  
29137  
29139  
29141  
29143  
29145  
29147  
29149  
29151  
29153  
29155  
29157  
29159  
29161  
29163  
29165  
29167  
29169  
29171



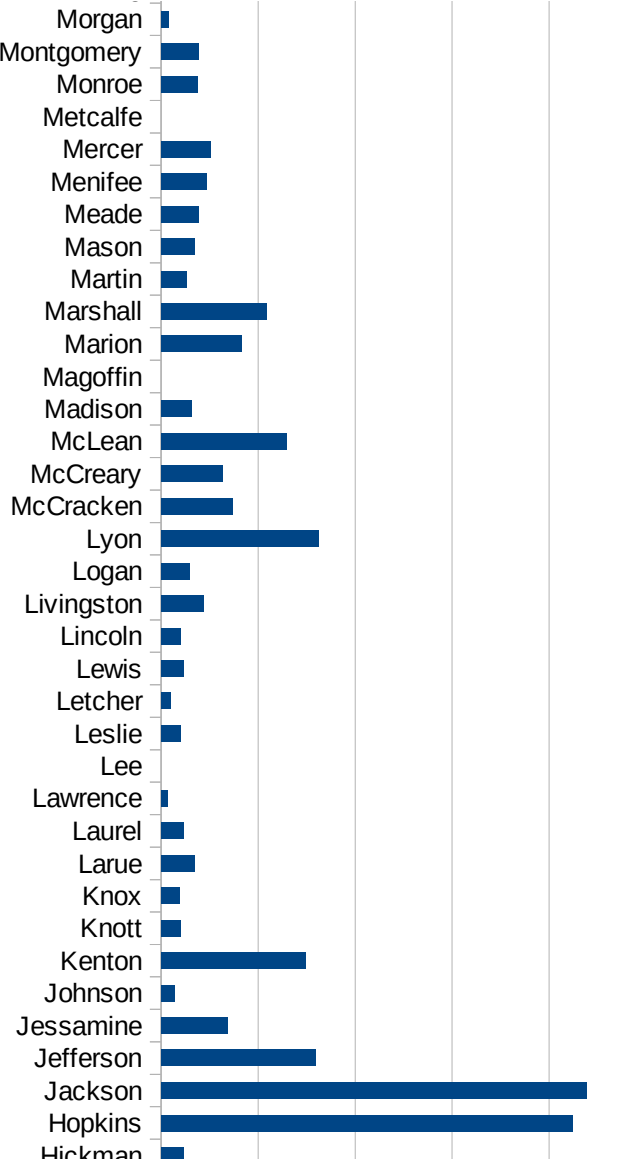
KS

29173  
29175  
29177  
29179  
29181  
29195  
29197  
29199  
29201  
29203  
29205  
29183  
29185  
29187  
29189  
29510  
29186  
29207  
29209  
29211  
29213  
29215  
  
29217  
29219  
29221  
29223  
29225  
29227  
29229



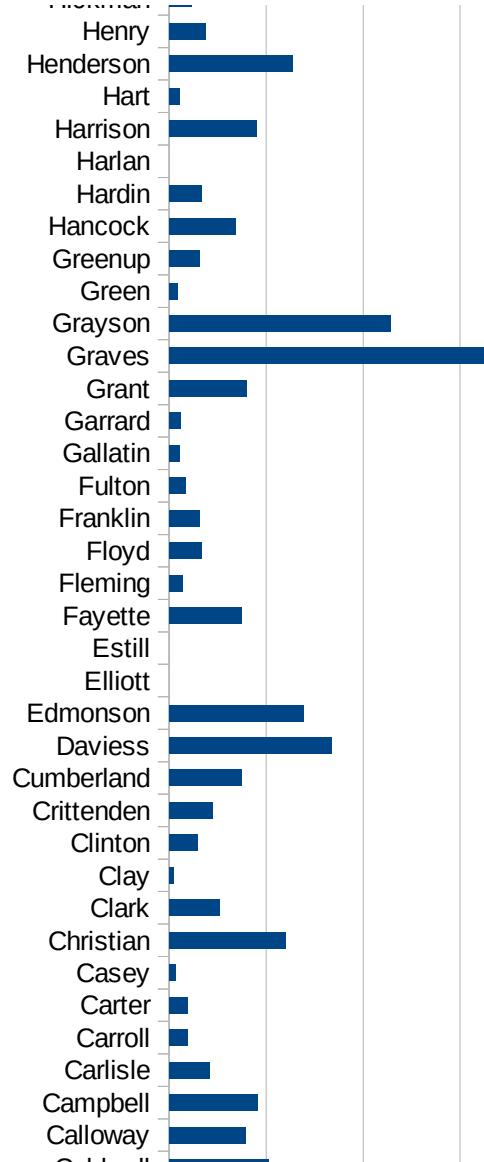
KY

21067 Fayette	74.74210884
21069 Fleming	13.85809313
21071 Floyd	33.47747245
21073 Franklin	31.48676572
21075 Fulton	16.33986928
21077 Gallatin	11.32246377
21079 Garrard	11.38952164
21081 Grant	79.61466502
21083 Graves	326.9287456
21085 Grayson	227.9548649
21087 Green	9.050592814
21089 Greenup	31.18974708
21091 Hancock	68.50879196
21093 Hardin	33.5278553
21095 Harlan	0
21097 Harrison	90.531473
21099 Hart	10.57865228
21101 Henderson	127.2180913
21103 Henry	37.25319757
21105 Hickman	22.6193169
21107 Hopkins	423.8040295
21109 Jackson	438.9227793
21111 Jefferson	158.8543796
21113 Jessamine	68.62017804
21115 Johnson	13.40123291
21117 Kenton	148.7494806
21119 Knott	19.83339944
21121 Knox	19.16687963
21123 Larue	34.94792759
21125 Laurel	23.07603554
21127 Lawrence	6.422195106
21129 Lee	0
21131 Leslie	19.71803214
21133 Letcher	9.132837116

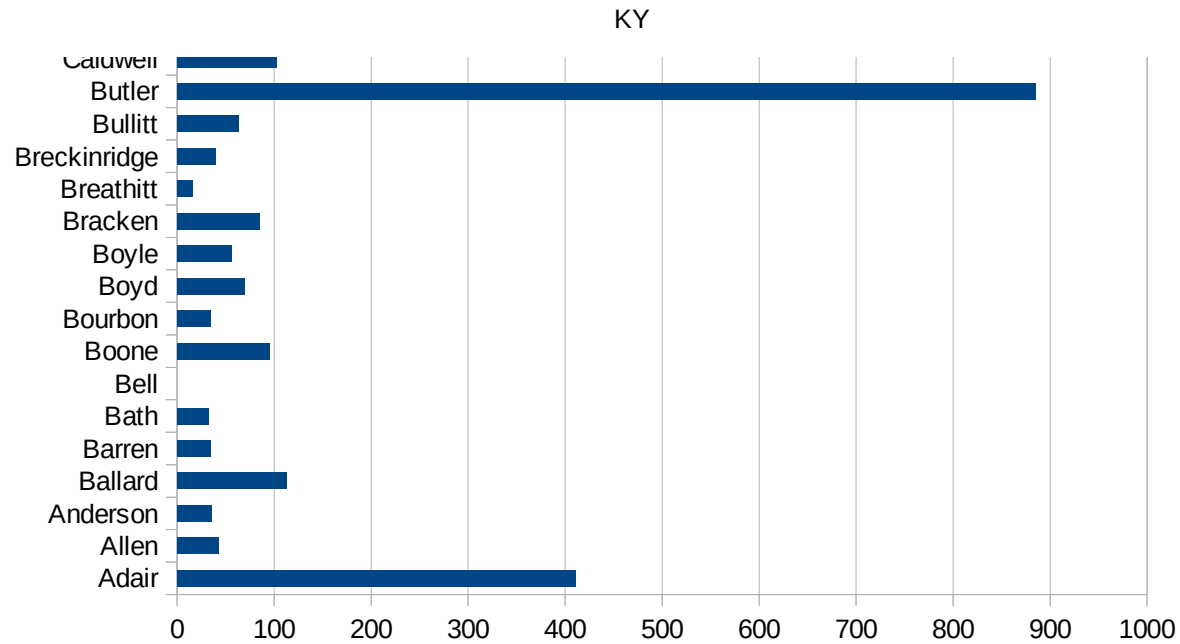


KY

21135 Lewis	22.6295542
21137 Lincoln	20.28891414
21139 Livingston	43.28067518
21141 Logan	29.64170588
21143 Lyon	162.3173929
21145 McCracken	73.45514645
21147 McCreary	63.18933824
21149 McLean	129.7016861
21151 Madison	31.39615451
21153 Magoffin	0
21155 Marion	82.45722531
21157 Marshall	109.005803
21159 Martin	26.49474521
21161 Mason	34.98542274
21163 Meade	38.30750479
21165 Menifee	46.50441792
21167 Mercer	50.51896758
21169 Metcalfe	0
21171 Monroe	37.3203956
21173 Montgomery	39.00294295
21175 Morgan	7.493443237
21177 Muhlenberg	370.4425814
21179 Nelson	43.61955028
21181 Nicholas	13.95478649
21183 Ohio	166.0646822
21185 Oldham	42.12426659
21187 Owen	9.191176471
21189 Owsley	44.72271914
21191 Pendleton	41.29671691
21193 Perry	22.99555419
21195 Pike	18.83497141
21197 Powell	8.03729304
21199 Pulaski	66.53977686
21201 Robertson	0



21203 Rockcastle	65.67164179
21205 Rowan	8.135703535
21207 Russell	89.7817182
21209 Scott	42.83343149
21211 Shelby	57.71054042
21213 Simpson	129.5266879
21215 Spencer	53.20847079
21217 Taylor	31.31238013
21219 Todd	97.47380392
21221 Trigg	54.63361333
21223 Trimble	35.23194363
21225 Union	55.15339538
21227 Warren	200.3595807
21229 Washington	41.37702747
21231 Wayne	34.1997264
21233 Webster	160.1708489
21235 Whitley	30.35152585
21237 Wolfe	0
21239 Woodford	64.07115667



KY

FIPS

29001  
29003  
29005  
29007  
29009  
29011  
29013  
29015  
29017  
29019  
29021  
29023  
29025  
29027  
29029  
29031  
29033  
29035  
29037

KY

29039  
29041  
29043  
29045  
29047  
29049  
29051  
29053  
29055  
29057  
29059  
29061  
29063  
29065  
29067  
29069  
29071  
29073  
29075  
29077  
29079  
29081  
29083  
29085  
29087  
29089  
29091  
29093  
29095  
29097  
29099  
29101

29103

KY

29105  
29107  
29109  
29111  
29113  
29115  
29117  
29121  
29123  
29125  
29127  
29119  
29129  
29131  
29133  
29135  
29137  
29139  
29141  
29143  
29145  
29147  
29149  
29151  
29153  
29155  
29157  
29159  
29161  
29163  
29165  
29167  
29169  
29171

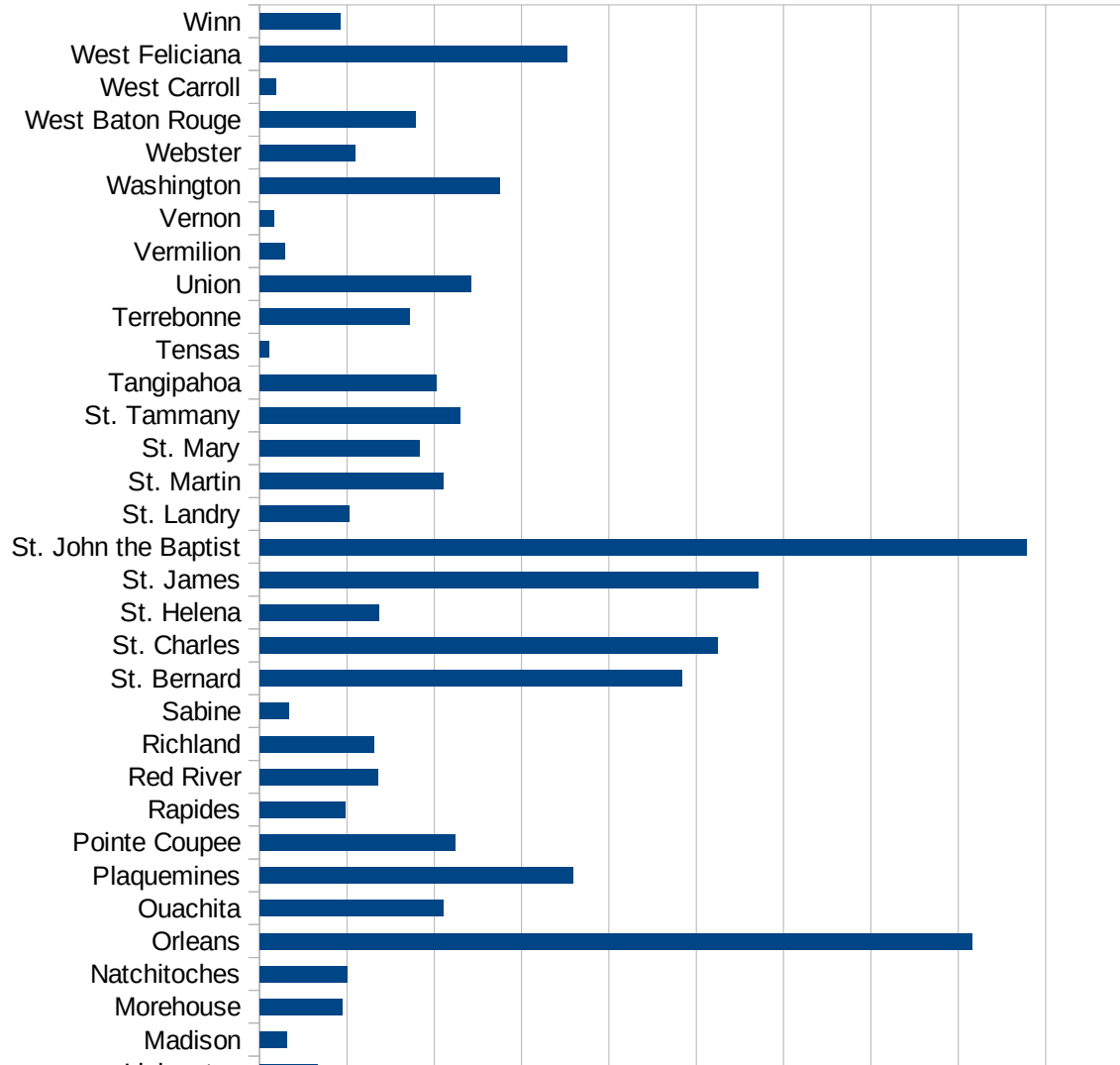


KY

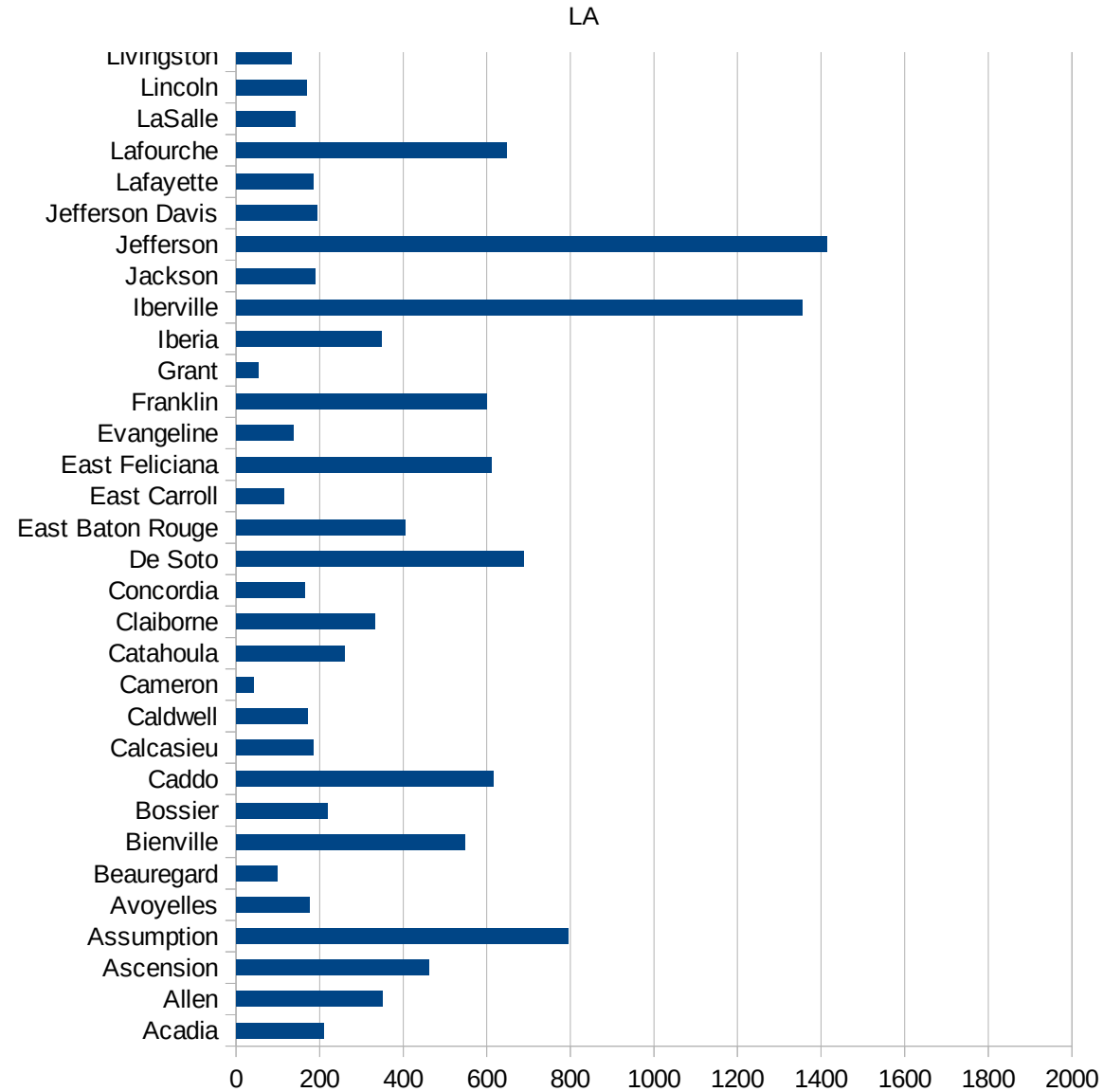
29173  
29175  
29177  
29179  
29181  
29195  
29197  
29199  
29201  
29203  
29205  
29183  
29185  
29187  
29189  
29510  
29186  
29207  
29209  
29211  
29213  
29215  
  
29217  
29219  
29221  
29223  
29225  
29227  
29229

LA

FIPS	County	PC Infection
22001	Acadia	209.0368226
22003	Allen	351.4938489
22005	Ascension	462.0123203
22007	Assumption	793.7219731
22009	Avoyelles	175.4732836
22011	Beauregard	99.32086006
22013	Bienville	548.5422302
22015	Bossier	217.7929787
22017	Caddo	616.2471905
22019	Calcasieu	185.6118792
22021	Caldwell	170.6827309
22023	Cameron	43.05396096
22025	Catahoula	260.1998335
22027	Claiborne	332.4134471
22029	Concordia	163.4988759
22031	De Soto	688.8759294
22033	East Baton Rouge	405.2558532
22035	East Carroll	113.6848089
22037	East Feliciana	611.2406112
22039	Evangeline	137.5474688
22041	Franklin	600.3175233
22043	Grant	53.37603416
22045	Iberia	348.1766538
22047	Iberville	1353.870603
22049	Jackson	188.655515
22051	Jefferson	1413.428376
22053	Jefferson Davis	193.1479957
22055	Lafayette	183.703899
22057	Lafourche	647.1997146
22059	LaSalle	140.778977
22061	Lincoln	169.5058903
22063	Livingston	132.5528241
22065	Madison	62.71839441



22067 Morehouse	188.9912592
22069 Natchitoches	199.1774231
22071 Orleans	1631.688516
22073 Ouachita	421.4274154
22075 Plaquemines	717.6420333
22077 Pointe Coupee	446.6727438
22079 Rapides	195.3095081
22081 Red River	271.3224018
22083 Richland	262.4801902
22085 Sabine	66.57789614
22087 St. Bernard	967.4450461
22089 St. Charles	1047.67488
22091 St. Helena	272.851296
22093 St. James	1140.847079
22095 St. John the Baptist	1755.279733
22097 St. Landry	205.4033155
22099 St. Martin	421.4766603
22101 St. Mary	365.6527504
22103 St. Tammany	458.7173735
22105 Tangipahoa	403.6568319
22107 Tensas	22.41147468
22109 Terrebonne	344.0790481
22111 Union	483.6542768
22113 Vermilion	58.49908073
22115 Vernon	32.746623
22117 Washington	549.5685029
22119 Webster	219.0834579
22121 West Baton Rouge	355.6968252
22123 West Carroll	36.42323803
22125 West Feliciana	705.0452781
22127 Winn	183.9535871



LA

FIPS

29001  
29003  
29005  
29007  
29009  
29011  
29013  
29015  
29017  
29019  
29021  
29023  
29025  
29027  
29029  
29031  
29033  
29035  
29037

LA

29039  
29041  
29043  
29045  
29047  
29049  
29051  
29053  
29055  
29057  
29059  
29061  
29063  
29065  
29067  
29069  
29071  
29073  
29075  
29077  
29079  
29081  
29083  
29085  
29087  
29089  
29091  
29093  
29095  
29097  
29099  
29101

29103

LA

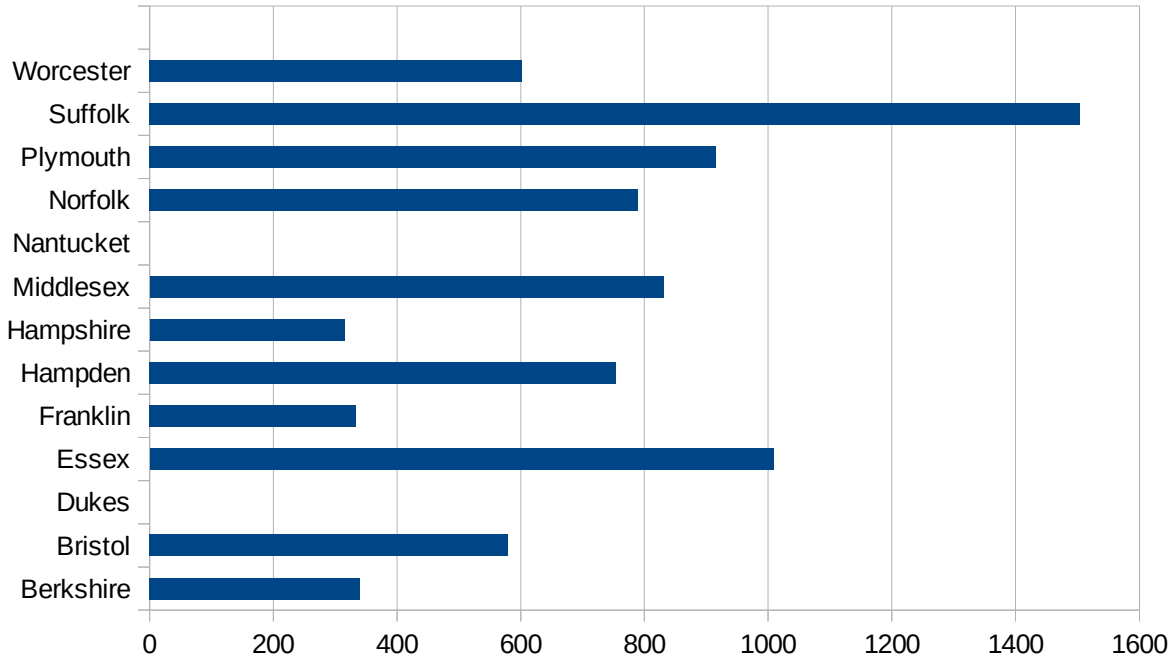
29105  
29107  
29109  
29111  
29113  
29115  
29117  
29121  
29123  
29125  
29127  
29119  
29129  
29131  
29133  
29135  
29137  
29139  
29141  
29143  
29145  
29147  
29149  
29151  
29153  
29155  
29157  
29159  
29161  
29163  
29165  
29167  
29169  
29171

LA

29173  
29175  
29177  
29179  
29181  
29195  
29197  
29199  
29201  
29203  
29205  
29183  
29185  
29187  
29189  
29510  
29186  
29207  
29209  
29211  
29213  
29215  
  
29217  
29219  
29221  
29223  
29225  
29227  
29229

MA

FIPS	County	PC Infection
25001	Barnstable	384.2315135
25003	Berkshire	340.3298825
25005	Bristol	579.7646191
25007	Dukes	0
25009	Essex	1008.299626
25011	Franklin	333.9768612
25013	Hampden	753.8169156
25015	Hampshire	315.4535031
25017	Middlesex	830.9211415
25019	Nantucket	0
25021	Norfolk	789.2110441
25023	Plymouth	915.5967977
25025	Suffolk	1503.867442
25027	Worcester	601.6809514





MA

FIPS

29001  
29003  
29005  
29007  
29009  
29011  
29013  
29015  
29017  
29019  
29021  
29023  
29025  
29027  
29029  
29031  
29033  
29035  
29037

MA

29039  
29041  
29043  
29045  
29047  
29049  
29051  
29053  
29055  
29057  
29059  
29061  
29063  
29065  
29067  
29069  
29071  
29073  
29075  
29077  
29079  
29081  
29083  
29085  
29087  
29089  
29091  
29093  
29095  
29097  
29099  
29101

29103

MA

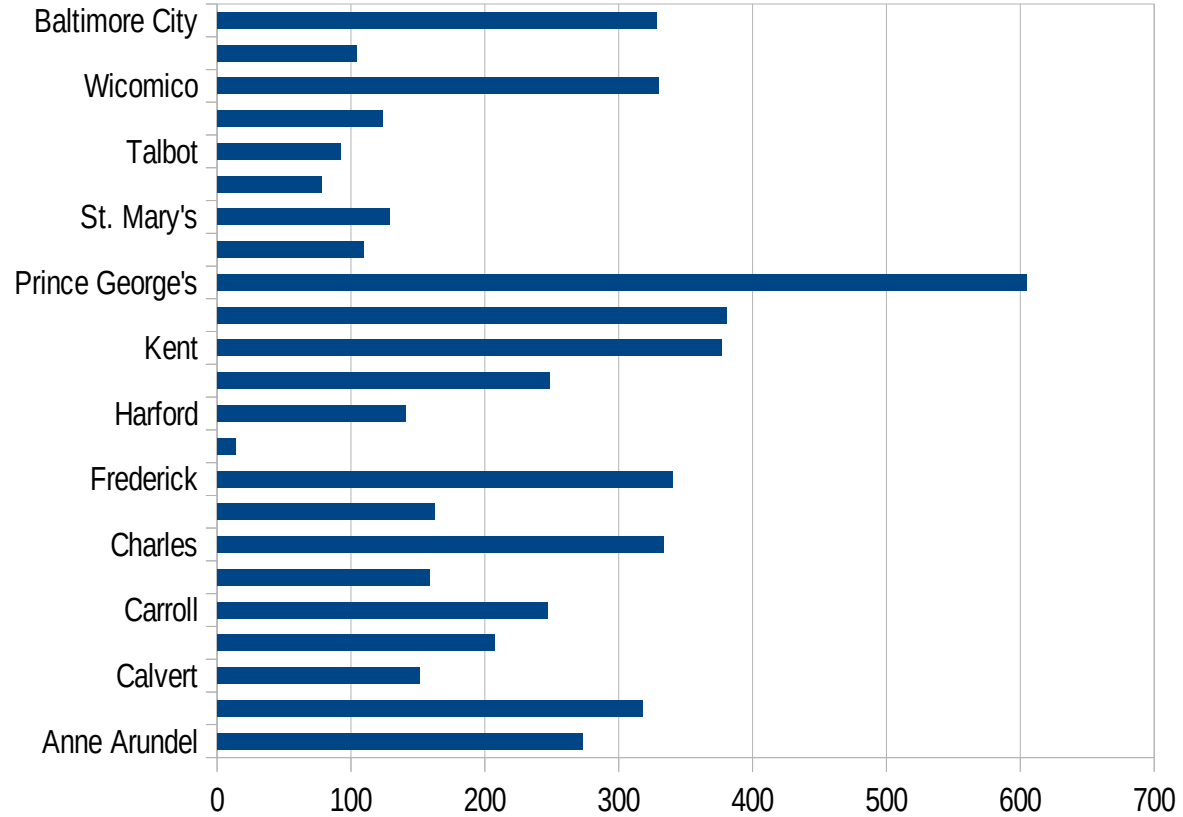
29105  
29107  
29109  
29111  
29113  
29115  
29117  
29121  
29123  
29125  
29127  
29119  
29129  
29131  
29133  
29135  
29137  
29139  
29141  
29143  
29145  
29147  
29149  
29151  
29153  
29155  
29157  
29159  
29161  
29163  
29165  
29167  
29169  
29171

MA

29173  
29175  
29177  
29179  
29181  
29195  
29197  
29199  
29201  
29203  
29205  
29183  
29185  
29187  
29189  
29510  
29186  
29207  
29209  
29211  
29213  
29215  
  
29217  
29219  
29221  
29223  
29225  
29227  
29229

MD

FIPS	County	PC Infection
24001	Allegany	162.0288834
24003	Anne Arundel	272.7283775
24005	Baltimore	317.5883085
24009	Calvert	151.0820299
24011	Caroline	207.1823204
24013	Carroll	246.9883452
24015	Cecil	158.5202186
24017	Charles	333.7399305
24019	Dorchester	162.5101569
24021	Frederick	340.3116786
24023	Garrett	13.71601001
24025	Harford	140.9693018
24027	Howard	248.1466355
24029	Kent	376.6186865
24031	Montgomery	380.3083319
24033	Prince George's	604.4156655
24035	Queen Anne's	109.4505582
24037	St. Mary's	128.701271
24039	Somerset	77.89678676
24041	Talbot	91.97143475
24043	Washington	123.9017797
24045	Wicomico	329.4733272
24047	Worcester	104.2008375
24510	Baltimore City	328.1355032



MD

FIPS

29001  
29003  
29005  
29007  
29009  
29011  
29013  
29015  
29017  
29019  
29021  
29023  
29025  
29027  
29029  
29031  
29033  
29035  
29037

MD

29039  
29041  
29043  
29045  
29047  
29049  
29051  
29053  
29055  
29057  
29059  
29061  
29063  
29065  
29067  
29069  
29071  
29073  
29075  
29077  
29079  
29081  
29083  
29085  
29087  
29089  
29091  
29093  
29095  
29097  
29099  
29101

29103

MD

29105  
29107  
29109  
29111  
29113  
29115  
29117  
29121  
29123  
29125  
29127  
29119  
29129  
29131  
29133  
29135  
29137  
29139  
29141  
29143  
29145  
29147  
29149  
29151  
29153  
29155  
29157  
29159  
29161  
29163  
29165  
29167  
29169  
29171

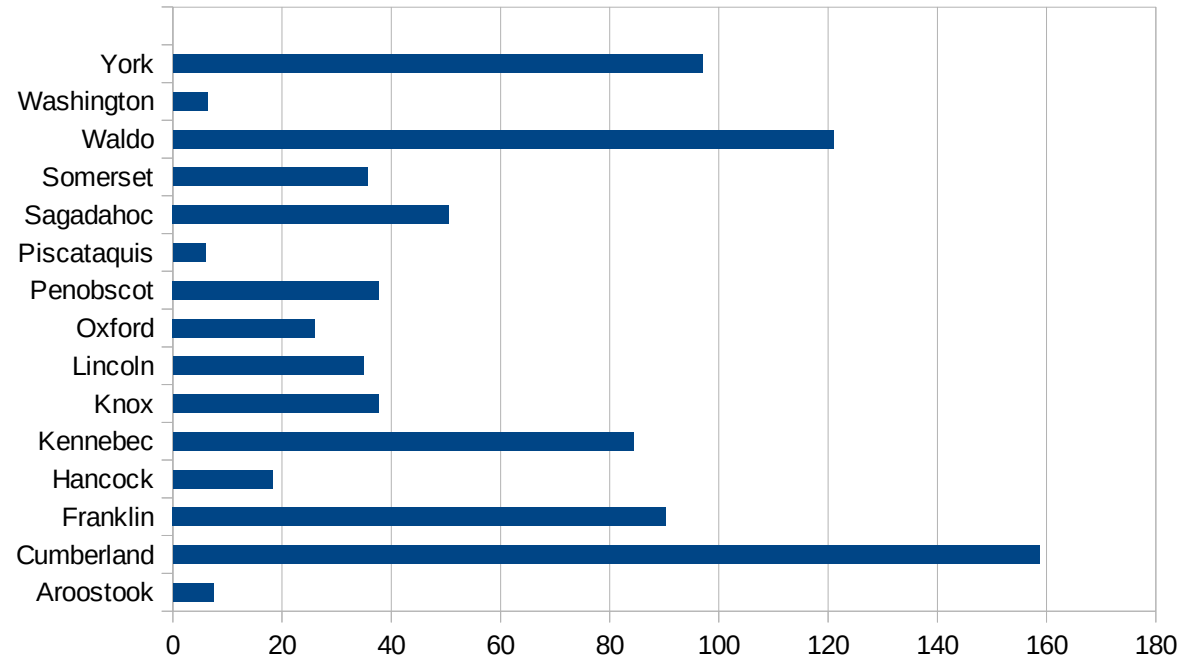


MD

29173  
29175  
29177  
29179  
29181  
29195  
29197  
29199  
29201  
29203  
29205  
29183  
29185  
29187  
29189  
29510  
29186  
29207  
29209  
29211  
29213  
29215  
  
29217  
29219  
29221  
29223  
29225  
29227  
29229

ME

FIPS	County	PC Infection
23001	Androscoggin	39.00481988
23003	Aroostook	7.450343461
23005	Cumberland	158.7425951
23007	Franklin	90.31006455
23009	Hancock	18.24451296
23011	Kennebec	84.36883104
23013	Knox	37.71592366
23015	Lincoln	34.94263584
23017	Oxford	26.03353119
23019	Penobscot	37.72436067
23021	Piscataquis	5.952380952
23023	Sagadahoc	50.51355447
23025	Somerset	35.57874763
23027	Waldo	120.9250768
23029	Washington	6.35122261
23031	York	96.97957125



ME

FIPS

29001  
29003  
29005  
29007  
29009  
29011  
29013  
29015  
29017  
29019  
29021  
29023  
29025  
29027  
29029  
29031  
29033  
29035  
29037

ME

29039  
29041  
29043  
29045  
29047  
29049  
29051  
29053  
29055  
29057  
29059  
29061  
29063  
29065  
29067  
29069  
29071  
29073  
29075  
29077  
29079  
29081  
29083  
29085  
29087  
29089  
29091  
29093  
29095  
29097  
29099  
29101

29103

ME

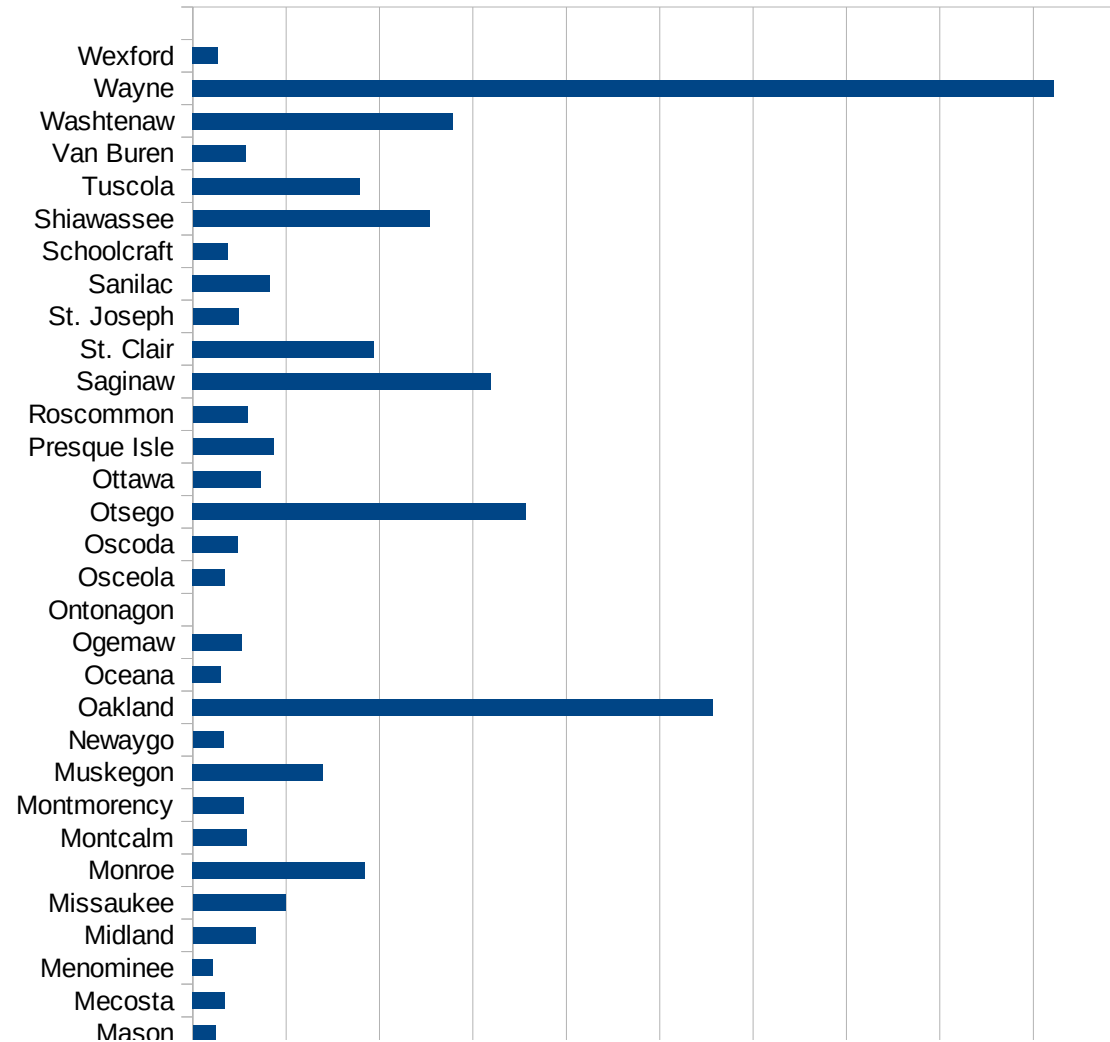
29105  
29107  
29109  
29111  
29113  
29115  
29117  
29121  
29123  
29125  
29127  
29119  
29129  
29131  
29133  
29135  
29137  
29139  
29141  
29143  
29145  
29147  
29149  
29151  
29153  
29155  
29157  
29159  
29161  
29163  
29165  
29167  
29169  
29171

ME

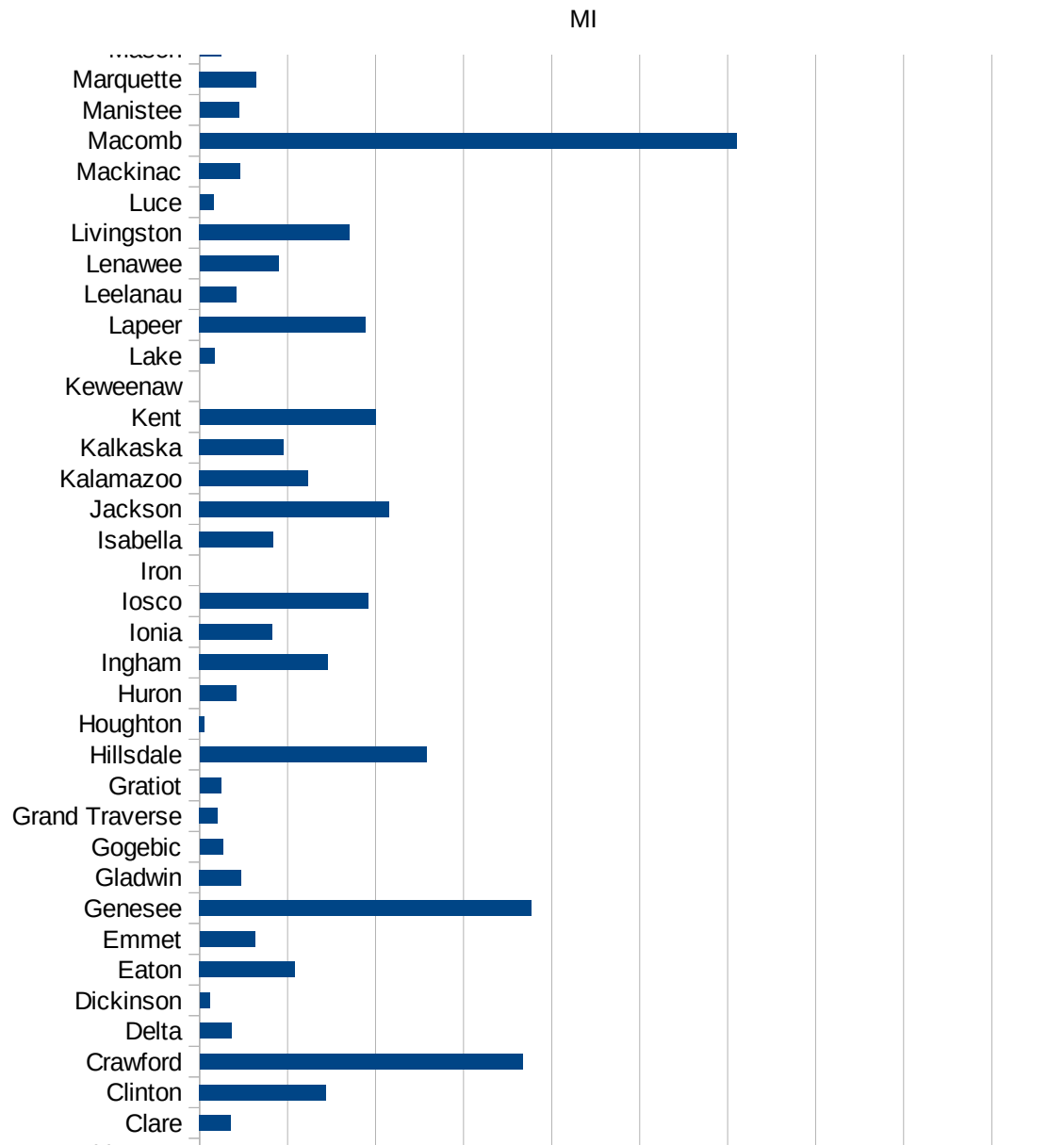
29173  
29175  
29177  
29179  
29181  
29195  
29197  
29199  
29201  
29203  
29205  
29183  
29185  
29187  
29189  
29510  
29186  
29207  
29209  
29211  
29213  
29215  
  
29217  
29219  
29221  
29223  
29225  
29227  
29229

MI

FIPS	County	PC Infection
26001	Alcona	38.60258637
26003	Alger	0
26005	Allegan	71.59477358
26007	Alpena	236.248237
26009	Antrim	38.51915258
26011	Arenac	119.6728941
26013	Baraga	0
26015	Barry	50.68920974
26017	Bay	129.9038711
26019	Benzie	22.53140314
26021	Berrien	150.5115446
26023	Branch	121.4983265
26025	Calhoun	156.1489215
26027	Cass	52.27189127
26029	Charlevoix	49.53513184
26031	Cheboygan	66.89489631
26033	Chippewa	5.330916651
26035	Clare	35.76421628
26037	Clinton	143.6998941
26039	Crawford	366.8800806
26041	Delta	36.25512452
26043	Dickinson	11.81893393
26045	Eaton	108.3532133
26047	Emmet	63.04791642
26049	Genesee	376.7584519
26051	Gladwin	47.36156609
26053	Gogebic	26.49708532
26055	Grand Traverse	20.52434295
26057	Gratiot	24.63114855
26059	Hillsdale	257.9291351
26061	Houghton	5.52196361
26063	Huron	41.71212218
26065	Ingham	145.5241088

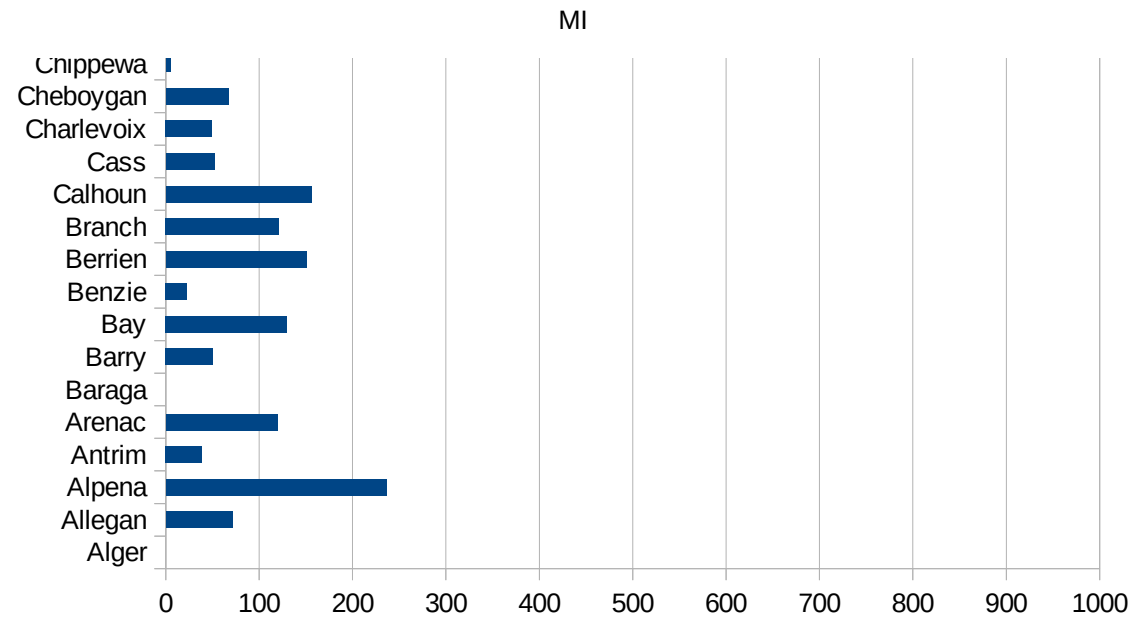


26067 Ionia	82.54166018
26069 Iosco	191.379929
26071 Iron	0
26073 Isabella	83.61441002
26075 Jackson	215.3340511
26077 Kalamazoo	123.4567901
26079 Kalkaska	95.37701975
26081 Kent	199.6065991
26083 Keweenaw	0
26085 Lake	16.83359987
26087 Lapeer	188.5763621
26089 Leelanau	41.35269252
26091 Lenawee	89.55284636
26093 Livingston	170.4806928
26095 Luce	15.91596371
26097 Mackinac	46.35209048
26099 Macomb	610.3395335
26101 Manistee	44.84670581
26103 Marquette	64.64610019
26105 Mason	24.05498282
26107 Mecosta	34.44712367
26109 Menominee	21.75521037
26111 Midland	67.30041222
26113 Missaukee	99.25229934
26115 Monroe	184.127786
26117 Montcalm	57.84142071
26119 Montmorency	53.96654074
26121 Muskegon	139.4105583
26123 Newaygo	32.72519022
26125 Oakland	556.8610571
26127 Oceana	30.04694836
26129 Ogemaw	52.50095456
26131 Ontonagon	0
26133 Osceola	34.27445268





26135 Oscoda	48.33252779
26137 Otsego	356.7808636
26139 Ottawa	72.29064972
26141 Presque Isle	86.35578584
26143 Roscommon	58.61664713
26145 Saginaw	319.1823899
26147 St. Clair	193.9285916
26149 St. Joseph	49.14568419
26151 Sanilac	82.5603419
26153 Schoolcraft	37.18393654
26155 Shiawassee	253.6954481
26157 Tuscola	178.9930688
26159 Van Buren	56.99289577
26161 Washtenaw	278.4644291
26163 Wayne	922.1201065
26165 Wexford	26.892966



FIPS

- 29001
- 29003
- 29005
- 29007
- 29009
- 29011
- 29013
- 29015
- 29017
- 29019
- 29021
- 29023
- 29025
- 29027
- 29029
- 29031
- 29033
- 29035
- 29037

MI

29039  
29041  
29043  
29045  
29047  
29049  
29051  
29053  
29055  
29057  
29059  
29061  
29063  
29065  
29067  
29069  
29071  
29073  
29075  
29077  
29079  
29081  
29083  
29085  
29087  
29089  
29091  
29093  
29095  
29097  
29099  
29101

29103

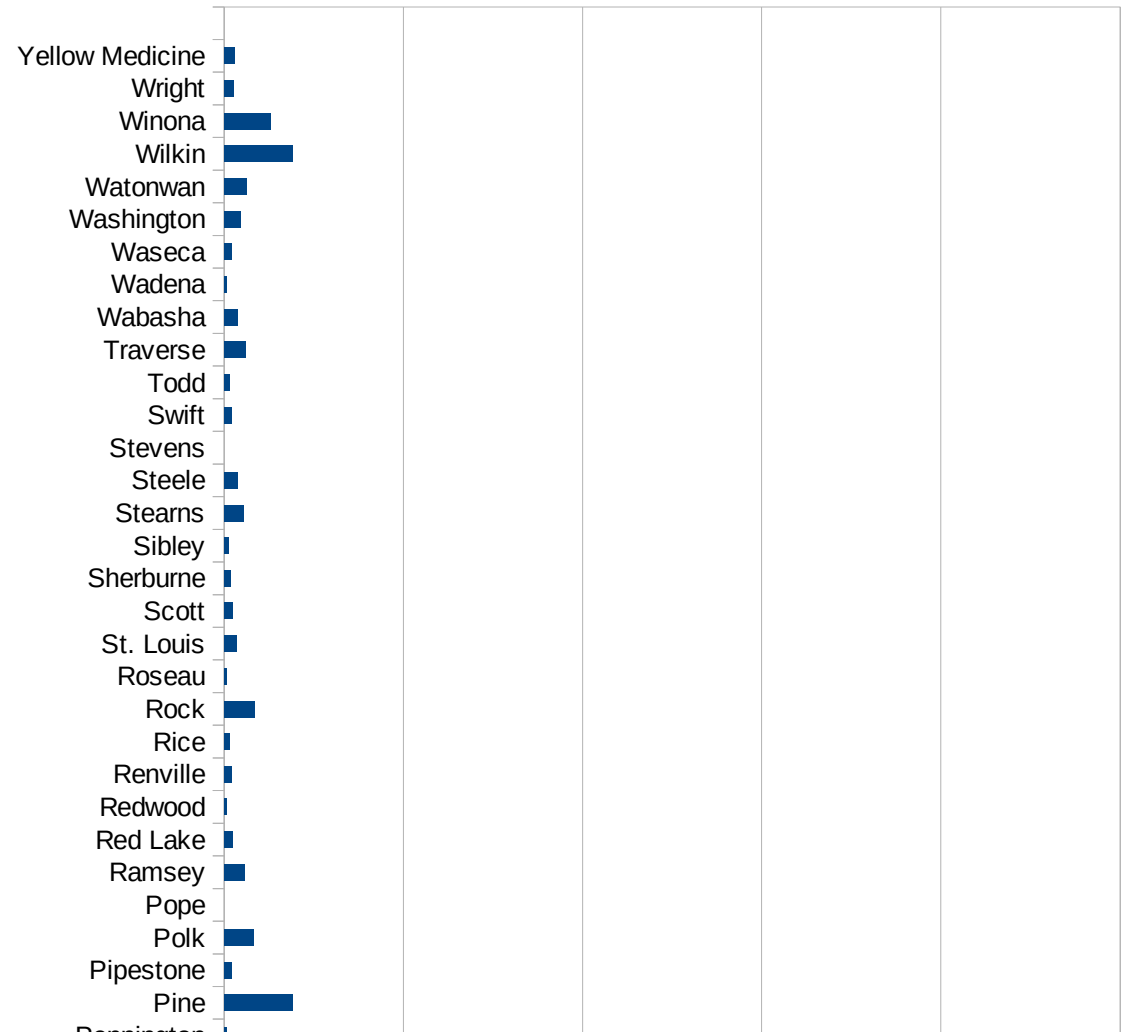
29105  
29107  
29109  
29111  
29113  
29115  
29117  
29121  
29123  
29125  
29127  
29119  
29129  
29131  
29133  
29135  
29137  
29139  
29141  
29143  
29145  
29147  
29149  
29151  
29153  
29155  
29157  
29159  
29161  
29163  
29165  
29167  
29169  
29171

MI

29173  
29175  
29177  
29179  
29181  
29195  
29197  
29199  
29201  
29203  
29205  
29183  
29185  
29187  
29189  
29510  
29186  
29207  
29209  
29211  
29213  
29215  
  
29217  
29219  
29221  
29223  
29225  
29227  
29229

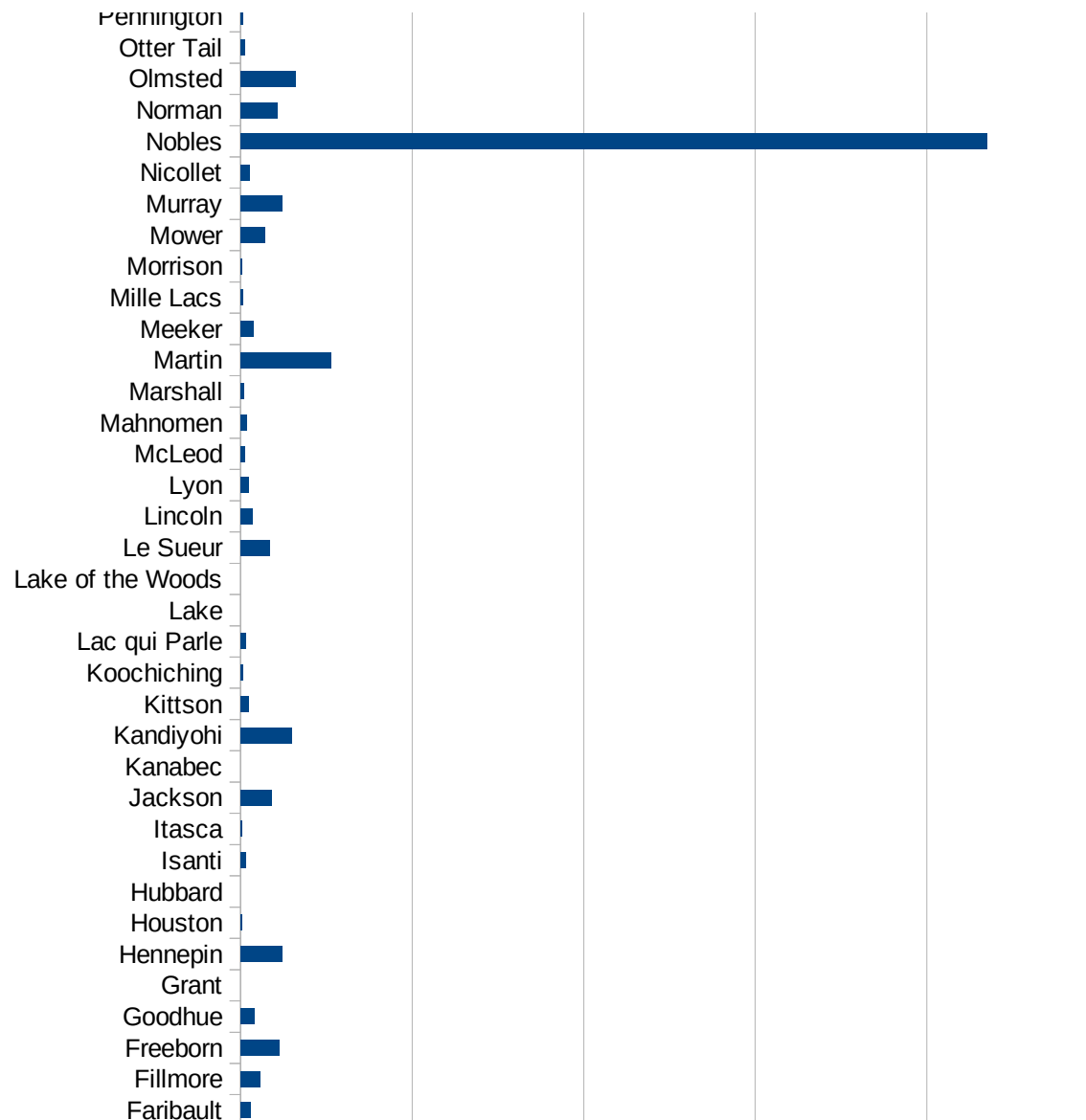
MN

FIPS	County	PC Infection
27001	Aitkin	6.288517168
27003	Anoka	52.57014299
27005	Becker	5.818858922
27007	Beltrami	12.80765044
27009	Benton	14.79837218
27011	Big Stone	40.08819403
27013	Blue Earth	48.94181856
27015	Brown	31.85854805
27017	Carlton	147.8918436
27019	Carver	18.34844666
27021	Cass	16.93824317
27023	Chippewa	16.772895
27025	Chisago	16.093845
27027	Clay	232.9763115
27029	Clearwater	22.7014756
27031	Cook	0
27033	Cottonwood	97.54367296
27035	Crow Wing	30.82186503
27037	Dakota	36.66938553
27039	Dodge	91.2496398
27041	Douglas	5.268148773
27043	Faribault	29.07399331
27045	Fillmore	56.98546871
27047	Freeborn	111.6804625
27049	Goodhue	40.94562852
27051	Grant	0
27053	Hennepin	121.0073144
27055	Houston	5.382710733
27057	Hubbard	0
27059	Isanti	15.01276085
27061	Itasca	4.433803316
27063	Jackson	90.80819292
27065	Kanabec	0

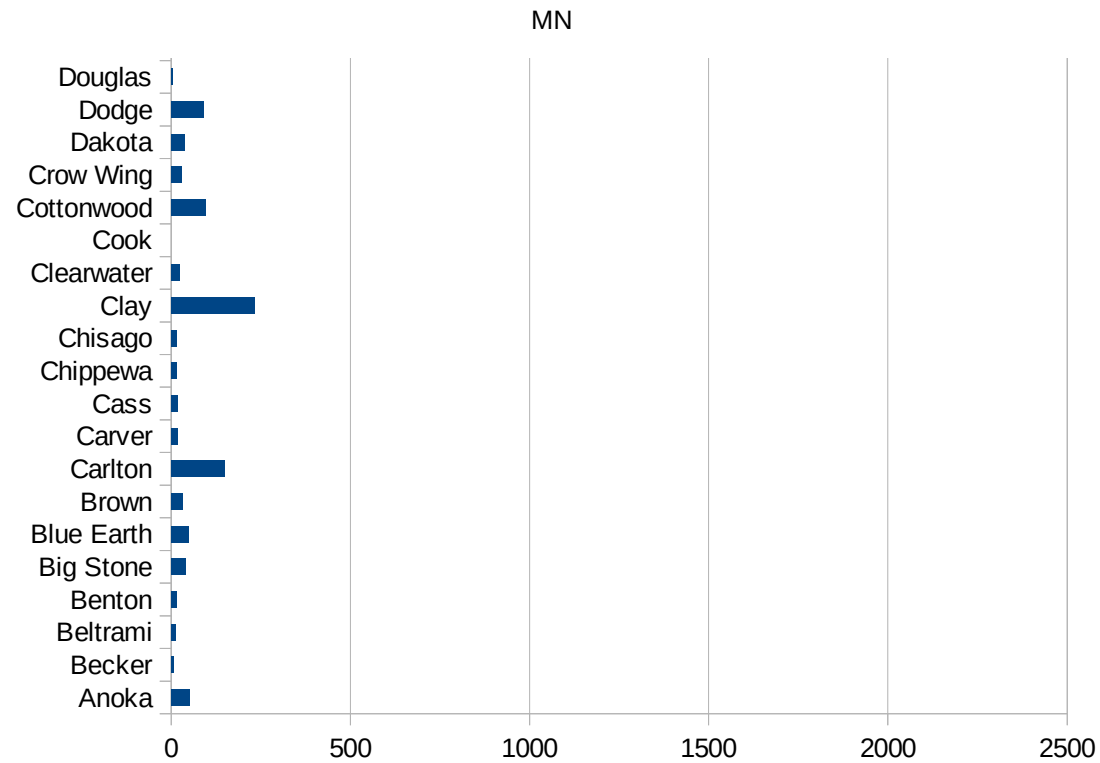


MN

27067 Kandiyohi	149.3408004
27069 Kittson	23.54048964
27071 Koochiching	8.038585209
27073 Lac qui Parle	15.01952538
27075 Lake	0
27077 Lake of the Woo	0
27079 Le Sueur	84.22825858
27081 Lincoln	35.25471532
27083 Lyon	23.41097975
27085 McLeod	11.15044741
27087 Mahnomen	18.1192245
27089 Marshall	10.64962726
27091 Martin	262.8253728
27093 Meeker	38.89200985
27095 Mille Lacs	7.651402119
27097 Morrison	3.014863276
27099 Mower	69.98075529
27101 Murray	120.8313195
27103 Nicollet	26.30040912
27105 Nobles	2175.697865
27107 Norman	108.1081081
27109 Olmsted	160.6122462
27111 Otter Tail	13.60266612
27113 Pennington	7.053180985
27115 Pine	189.9399654
27117 Pipestone	22.10677573
27119 Polk	82.46376352
27121 Pope	0
27123 Ramsey	57.61436542
27125 Red Lake	25.00625156
27127 Redwood	6.557807069
27129 Renville	20.53107035
27131 Rice	16.53563429
27133 Rock	84.97981729



27135 Roseau	6.600660066
27137 St. Louis	34.54248726
27139 Scott	24.42648645
27141 Sherburne	19.78424757
27143 Sibley	13.30849082
27145 Stearns	54.00110514
27147 Steele	38.04037714
27149 Stevens	0
27151 Swift	21.40181915
27153 Todd	16.27206899
27155 Traverse	60.45949214
27157 Wabasha	36.96003696
27159 Wadena	7.260582299
27161 Waseca	21.40067412
27163 Washington	45.13871474
27165 Watonwan	63.75227687
27167 Wilkin	191.8771986
27169 Winona	129.8573537
27171 Wright	25.66942185
27173 Yellow Medicine	30.62787136





MN

FIPS

29001  
29003  
29005  
29007  
29009  
29011  
29013  
29015  
29017  
29019  
29021  
29023  
29025  
29027  
29029  
29031  
29033  
29035  
29037

MN

29039  
29041  
29043  
29045  
29047  
29049  
29051  
29053  
29055  
29057  
29059  
29061  
29063  
29065  
29067  
29069  
29071  
29073  
29075  
29077  
29079  
29081  
29083  
29085  
29087  
29089  
29091  
29093  
29095  
29097  
29099  
29101

29103

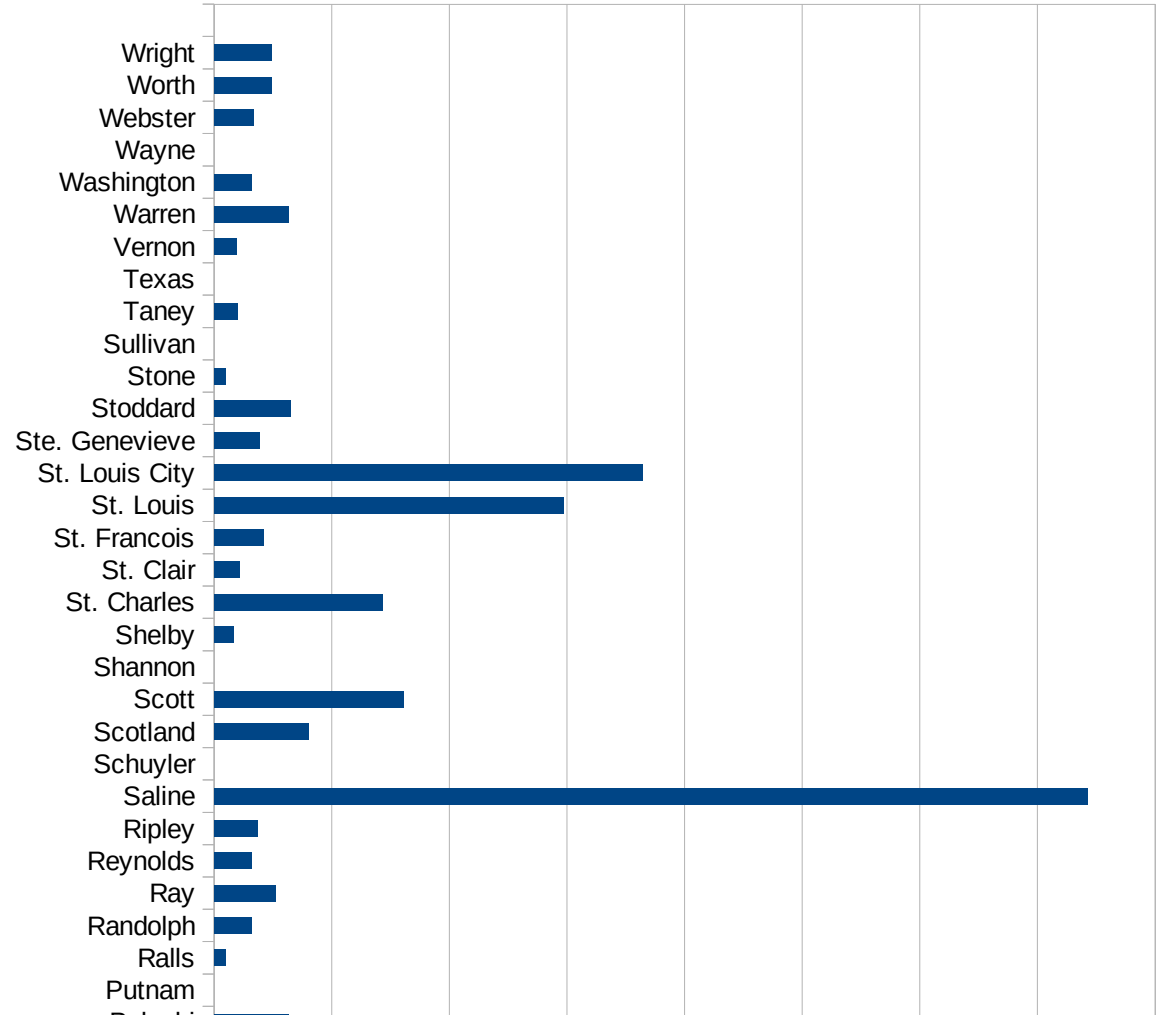
MN

29105  
29107  
29109  
29111  
29113  
29115  
29117  
29121  
29123  
29125  
29127  
29119  
29129  
29131  
29133  
29135  
29137  
29139  
29141  
29143  
29145  
29147  
29149  
29151  
29153  
29155  
29157  
29159  
29161  
29163  
29165  
29167  
29169  
29171

MN

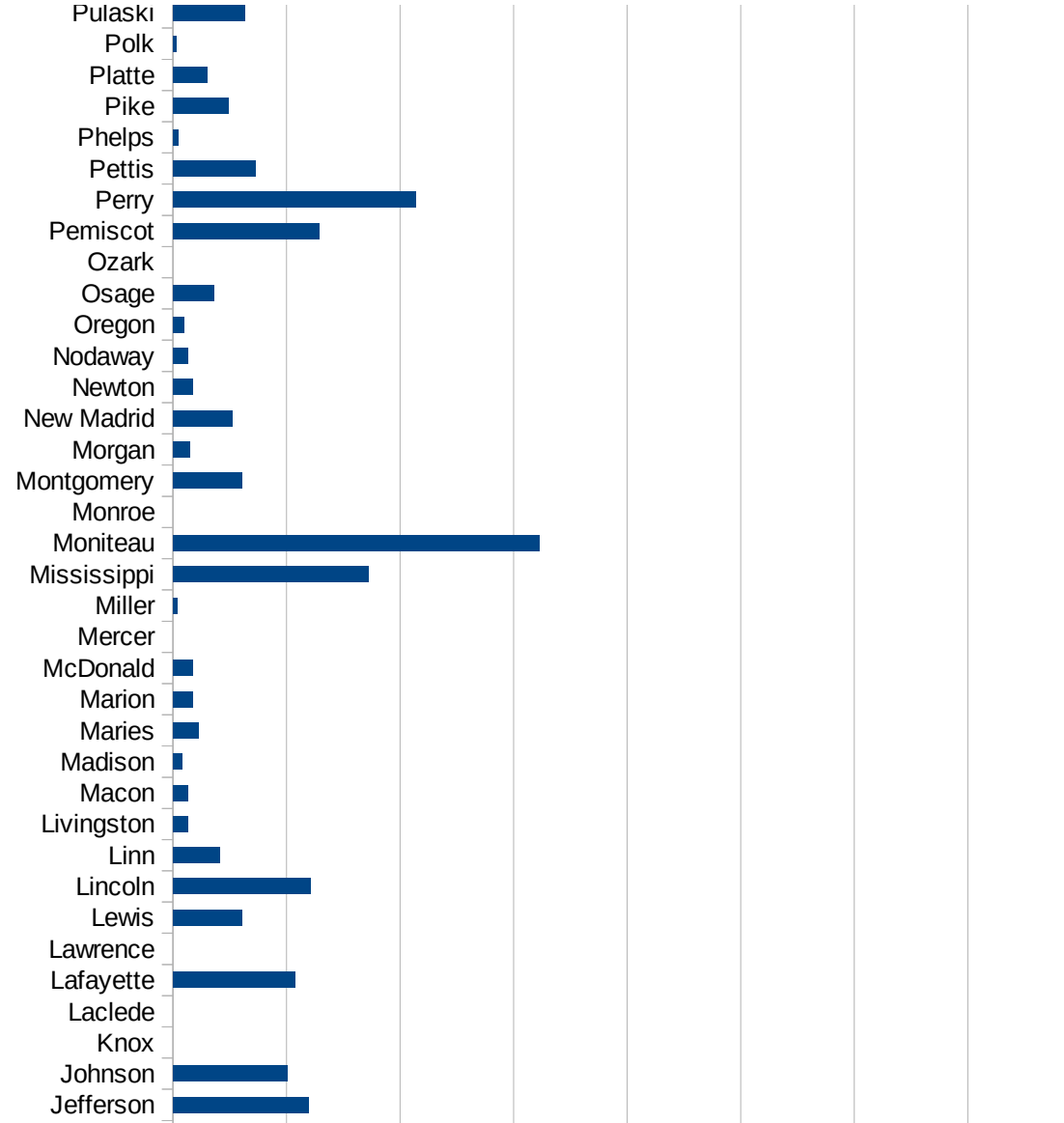
29173  
29175  
29177  
29179  
29181  
29195  
29197  
29199  
29201  
29203  
29205  
29183  
29185  
29187  
29189  
29510  
29186  
29207  
29209  
29211  
29213  
29215  
  
29217  
29219  
29221  
29223  
29225  
29227  
29229

FIPS	County	Cases	Infection Rate per 100,000
29001	Adair	47.35782785	
29003	Andrew	11.35911853	
29005	Atchison	38.67723845	
29007	Audrain	3.925725278	
29009	Barry	16.7196121	
29011	Barton	0	
29013	Bates	36.76470588	
29015	Benton	20.74904036	
29017	Bollinger	32.87040841	
29019	Boone	54.99847226	
29021	Buchanan	76.77456504	
29023	Butler	60.9770398	
29025	Caldwell	32.93807642	
29027	Callaway	49.00977968	
29029	Camden	76.39419404	
29031	Cape Girardeau	60.95005905	
29033	Carroll	34.31316482	
29035	Carter	49.55401388	
29037	Cass	58.1207005	
29039	Cedar	35.29827038	
29041	Chariton	67.10508657	
29043	Christian	21.8433487	
29045	Clark	14.61560947	
29047	Clay	28.00722505	
29049	Clinton	53.73717636	
29051	Cole	65.10755769	
29053	Cooper	39.76594899	
29055	Crawford	29.21901741	
29057	Dade	0	
29059	Dallas	11.93175039	
29061	Daviess	24.05870324	
29063	DeKalb	23.75296912	
29065	Dent	0	



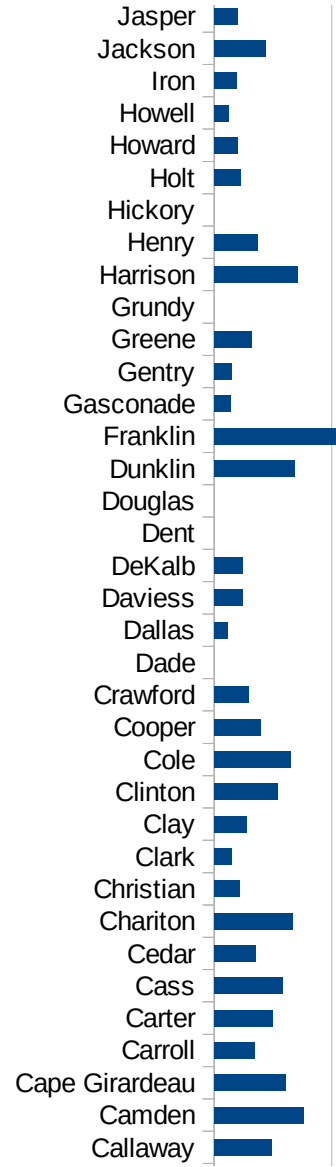
MO

29067 Douglas	0
29069 Dunklin	67.97403392
29071 Franklin	106.105913
29073 Gasconade	13.60081605
29075 Gentry	15.08750754
29077 Greene	31.8577159
29079 Grundy	0
29081 Harrison	71.30972189
29083 Henry	36.71071953
29085 Hickory	0
29087 Holt	22.70663034
29089 Howard	19.72970307
29091 Howell	12.47629504
29093 Iron	19.65215682
29095 Jackson	44.12350583
29097 Jasper	19.89455884
29099 Jefferson	119.0120661
29101 Johnson	100.6486245
29103 Knox	0
29105 Laclede	0
29107 Lafayette	107.3685502
29109 Lawrence	0
29111 Lewis	60.88280061
29113 Lincoln	121.3466006
29115 Linn	41.53858935
29117 Livingston	13.20480655
29121 Macon	13.19870653
29123 Madison	8.204791598
29125 Maries	22.80761774
29127 Marion	17.48740907
29119 McDonald	17.33252448
29129 Mercer	0
29131 Miller	3.946952952
29133 Mississippi	172.4655069

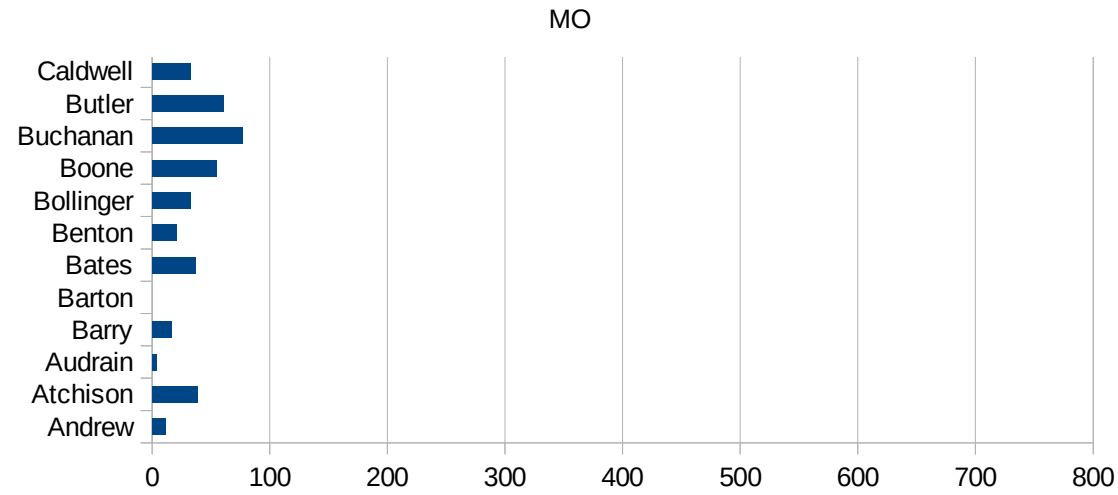


MO

29135 Moniteau	322.5606352
29137 Monroe	0
29139 Montgomery	60.69013352
29141 Morgan	14.73622163
29143 New Madrid	52.03515264
29145 Newton	17.16266777
29147 Nodaway	13.45050215
29149 Oregon	9.486765961
29151 Osage	36.4590929
29153 Ozark	0
29155 Pemiscot	129.0560472
29157 Perry	214.0992167
29159 Pettis	72.86916459
29161 Phelps	4.471072163
29163 Pike	48.6381323
29165 Platte	30.10147109
29167 Polk	3.105493618
29169 Pulaski	63.44445726
29171 Putnam	0
29173 Ralls	9.792401097
29175 Randolph	32.30626338
29177 Ray	52.44067648
29179 Reynolds	31.9795331
29181 Ripley	37.31064846
29195 Saline	742.5202009
29197 Schuyler	0
29199 Scotland	80.54772453
29201 Scott	161.2148318
29203 Shannon	0
29205 Shelby	16.52892562
29183 St. Charles	143.2930343
29185 St. Clair	21.28791911
29187 St. Francois	41.98404606
29189 St. Louis	297.4085832



29510 St. Louis City	364.5513443
29186 Ste. Genevieve	39.13237925
29207 Stoddard	65.05512566
29209 Stone	9.449116508
29211 Sullivan	0
29213 Taney	19.69490797
29215 Texas	0
29217 Vernon	19.48558067
29219 Warren	63.38048457
29221 Washington	32.07312673
29223 Wayne	0
29225 Webster	33.24043059
29227 Worth	49.01960784
29229 Wright	48.97159647





MO

FIPS

29001  
29003  
29005  
29007  
29009  
29011  
29013  
29015  
29017  
29019  
29021  
29023  
29025  
29027  
29029  
29031  
29033  
29035  
29037

MO

29039  
29041  
29043  
29045  
29047  
29049  
29051  
29053  
29055  
29057  
29059  
29061  
29063  
29065  
29067  
29069  
29071  
29073  
29075  
29077  
29079  
29081  
29083  
29085  
29087  
29089  
29091  
29093  
29095  
29097  
29099  
29101

29103

MO

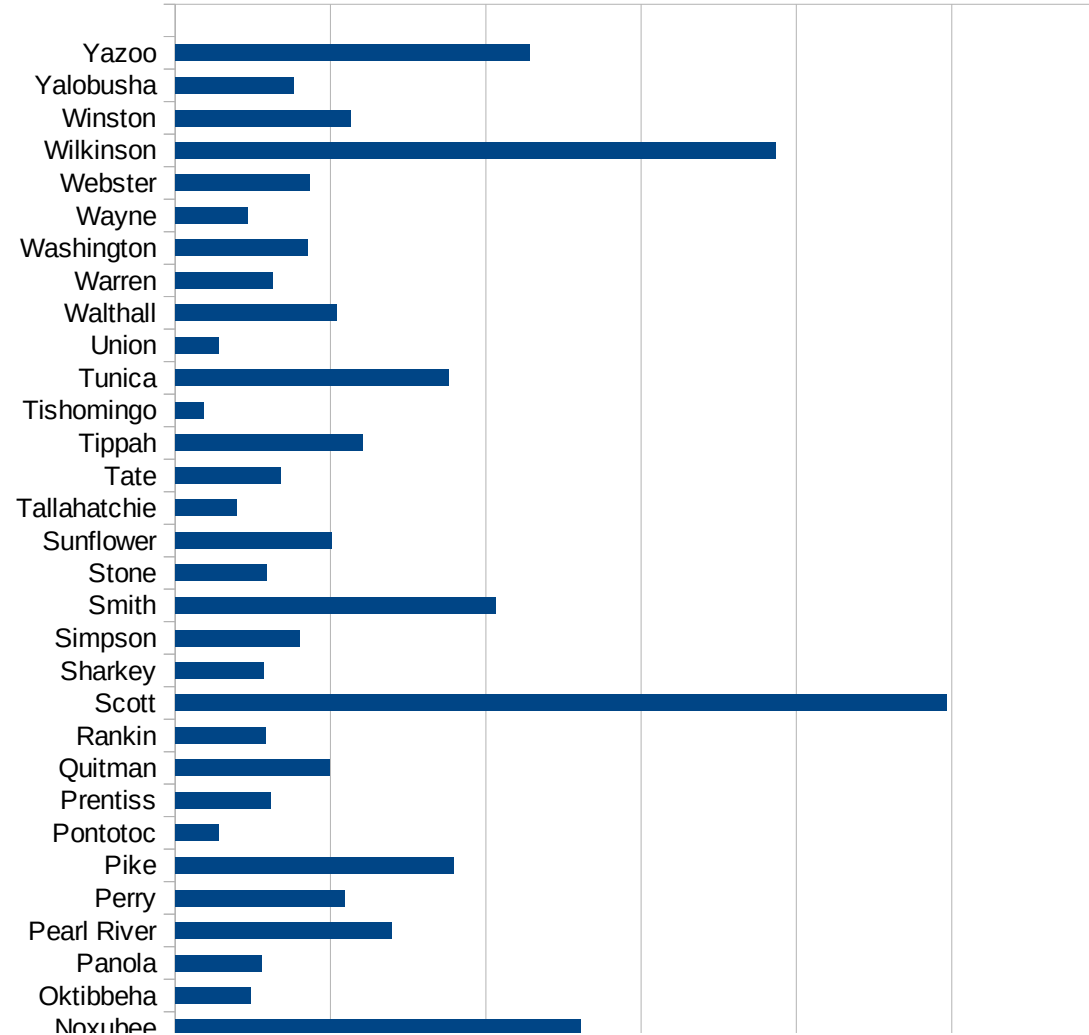
29105  
29107  
29109  
29111  
29113  
29115  
29117  
29121  
29123  
29125  
29127  
29119  
29129  
29131  
29133  
29135  
29137  
29139  
29141  
29143  
29145  
29147  
29149  
29151  
29153  
29155  
29157  
29159  
29161  
29163  
29165  
29167  
29169  
29171

MO

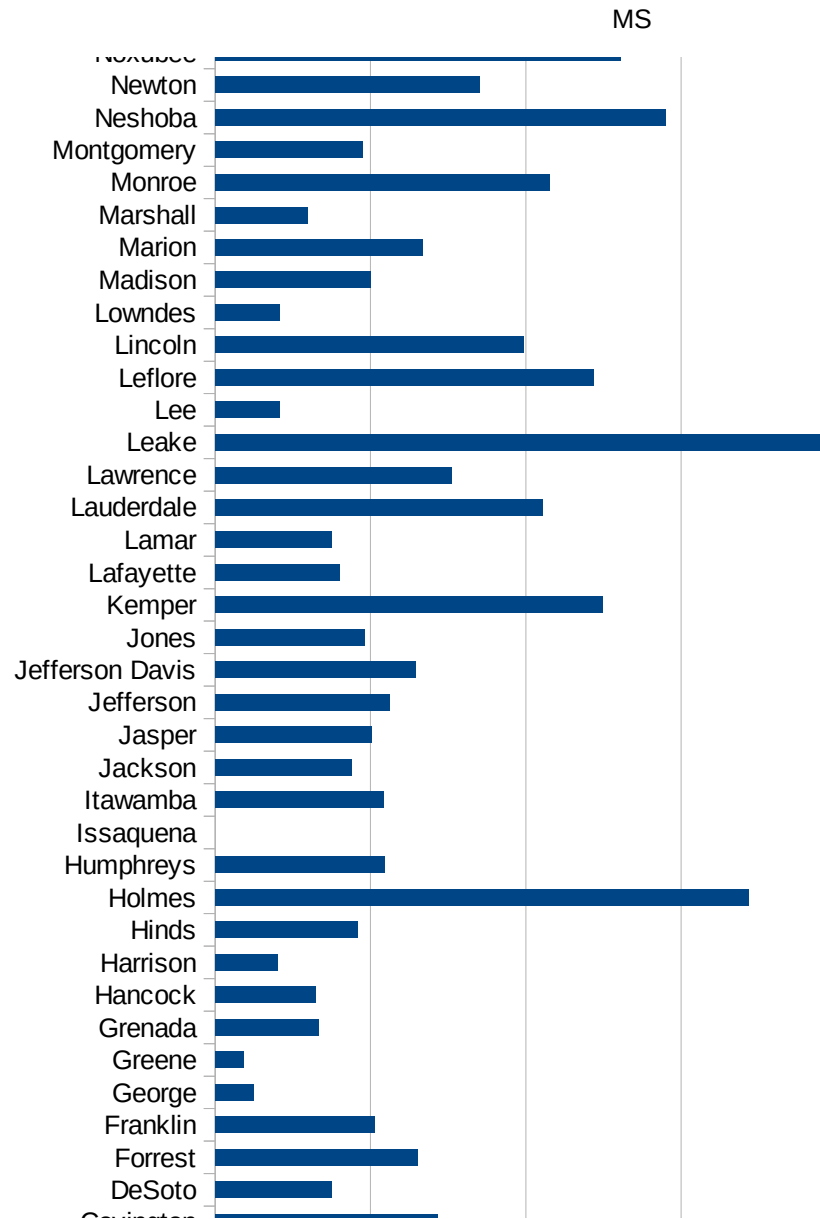
29173  
29175  
29177  
29179  
29181  
29195  
29197  
29199  
29201  
29203  
29205  
29183  
29185  
29187  
29189  
29510  
29186  
29207  
29209  
29211  
29213  
29215  
  
29217  
29219  
29221  
29223  
29225  
29227  
29229

MS

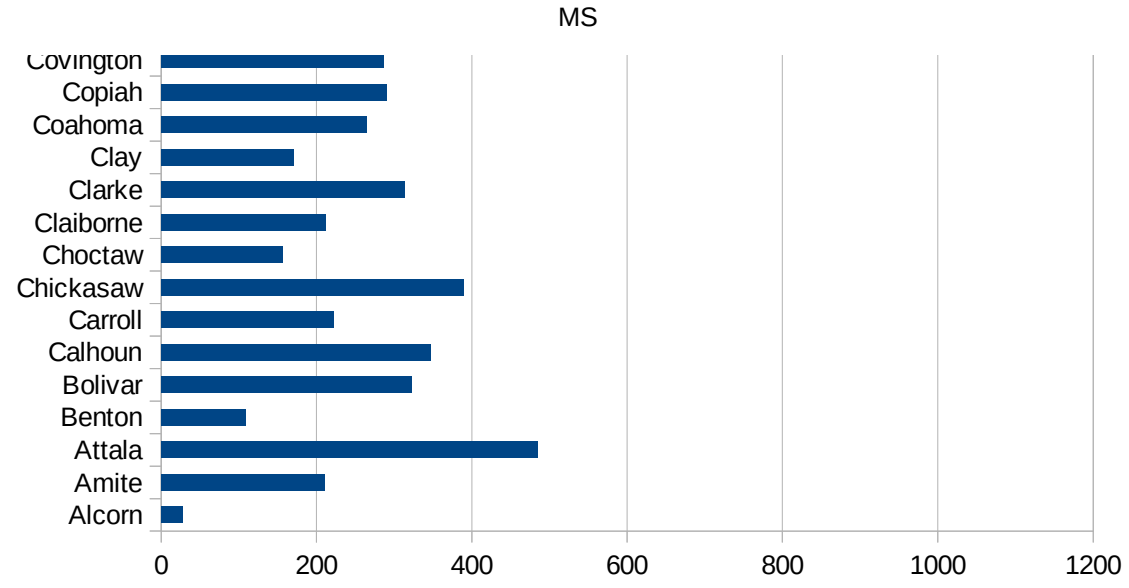
FIPS	County	PC Infection
28001	Adams	394.33188
28003	Alcorn	27.08192282
28005	Amite	210.9362324
28007	Attala	484.6174789
28009	Benton	108.8139282
28011	Bolivar	322.3438547
28013	Calhoun	346.3563314
28015	Carroll	221.9755827
28017	Chickasaw	390.1927669
28019	Choctaw	157.042764
28021	Claiborne	211.064208
28023	Clarke	314.0220456
28025	Clay	170.2259362
28027	Coahoma	265.1582111
28029	Copiah	290.7893354
28031	Covington	286.4265634
28033	DeSoto	149.4497283
28035	Forrest	261.2079535
28037	Franklin	205.4442732
28039	George	49.48453608
28041	Greene	36.8025909
28043	Grenada	132.9850392
28045	Hancock	128.8714243
28047	Harrison	80.3290588
28049	Hinds	183.4784993
28051	Holmes	686.6416979
28053	Humphreys	217.9968512
28055	Issaquena	0
28057	Itawamba	216.864396
28059	Jackson	175.8830796
28061	Jasper	200.8765522
28063	Jefferson	225.1618351
28065	Jefferson Davis	258.1449172



28067 Jones	192.8105053
28069 Kemper	498.6536352
28071 Lafayette	160.6044568
28073 Lamar	150.5276474
28075 Lauderdale	422.2154361
28077 Lawrence	305.0983541
28079 Leake	786.363836
28081 Lee	83.3313772
28083 Leflore	487.5687264
28085 Lincoln	397.6026897
28087 Lowndes	83.14949941
28089 Madison	200.7005586
28091 Marion	267.0443051
28093 Marshall	118.4733858
28095 Monroe	430.210325
28097 Montgomery	189.5640028
28099 Neshoba	580.2575107
28101 Newton	340.4374388
28103 Noxubee	522.0692928
28105 Oktibbeha	96.77614468
28107 Panola	111.1826321
28109 Pearl River	278.0435842
28111 Perry	217.919705
28113 Pike	358.9212143
28115 Pontotoc	56.54509471
28117 Prentiss	122.4570413
28119 Quitman	198.5533967
28121 Rankin	116.3077803
28123 Scott	993.3891894
28125 Sharkey	114.2334933
28127 Simpson	160.6996039
28129 Smith	412.4484439
28131 Stone	117.5402041
28133 Sunflower	202.0594521



28135 Tallahatchie	78.64445557
28137 Tate	135.6097222
28139 Tippah	240.9638554
28141 Tishomingo	35.98231726
28143 Tunica	351.9710378
28145 Union	55.93232189
28147 Walthall	207.3971656
28149 Warren	125.6063756
28151 Washington	170.8718905
28153 Wayne	93.60528131
28155 Webster	173.6820597
28157 Wilkinson	773.4303913
28159 Winston	225.7087806
28161 Yalobusha	153.3247256
28163 Yazoo	456.6694987



MS

FIPS

29001  
29003  
29005  
29007  
29009  
29011  
29013  
29015  
29017  
29019  
29021  
29023  
29025  
29027  
29029  
29031  
29033  
29035  
29037



MS

29039  
29041  
29043  
29045  
29047  
29049  
29051  
29053  
29055  
29057  
29059  
29061  
29063  
29065  
29067  
29069  
29071  
29073  
29075  
29077  
29079  
29081  
29083  
29085  
29087  
29089  
29091  
29093  
29095  
29097  
29099  
29101

29103

MS

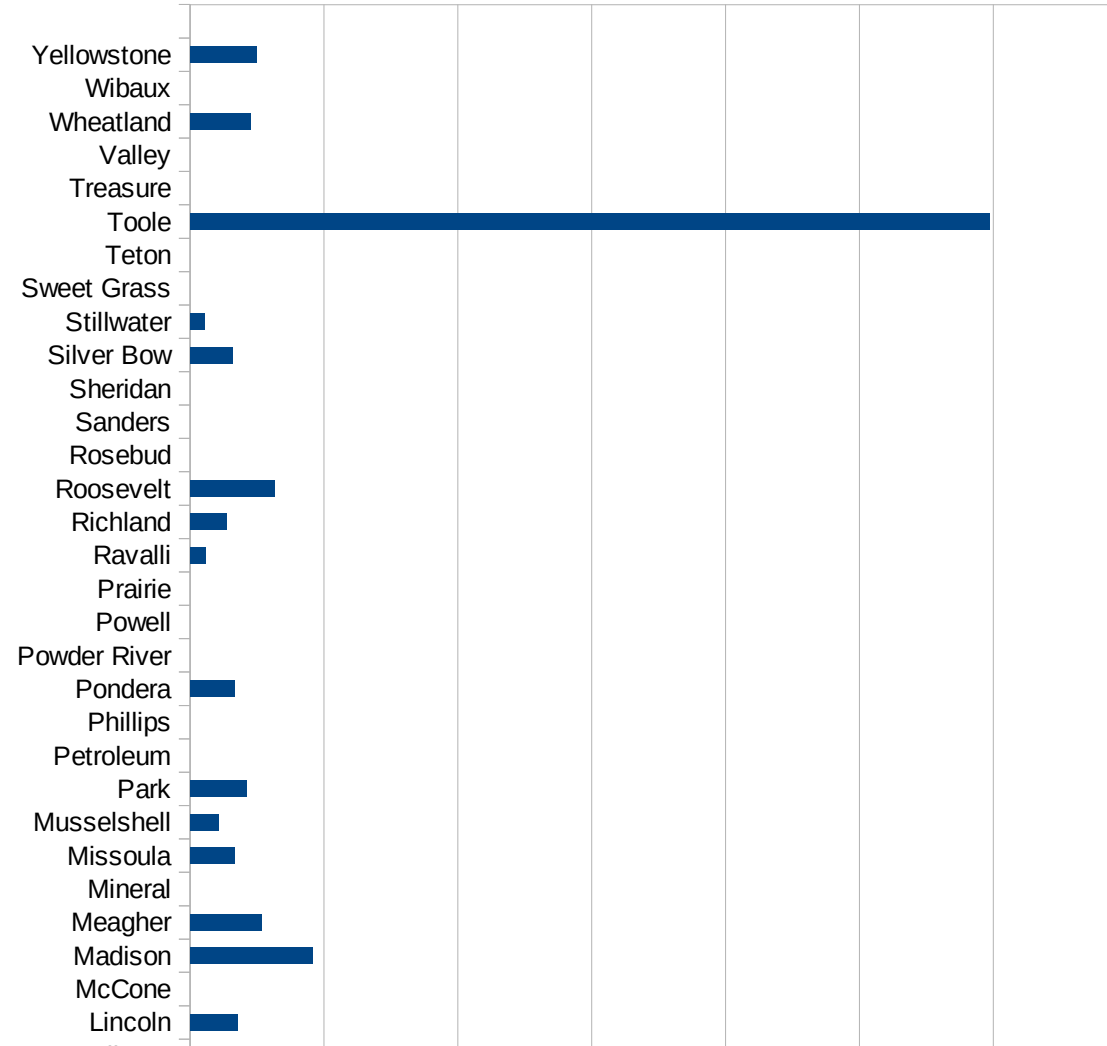
29105  
29107  
29109  
29111  
29113  
29115  
29117  
29121  
29123  
29125  
29127  
29119  
29129  
29131  
29133  
29135  
29137  
29139  
29141  
29143  
29145  
29147  
29149  
29151  
29153  
29155  
29157  
29159  
29161  
29163  
29165  
29167  
29169  
29171

MS

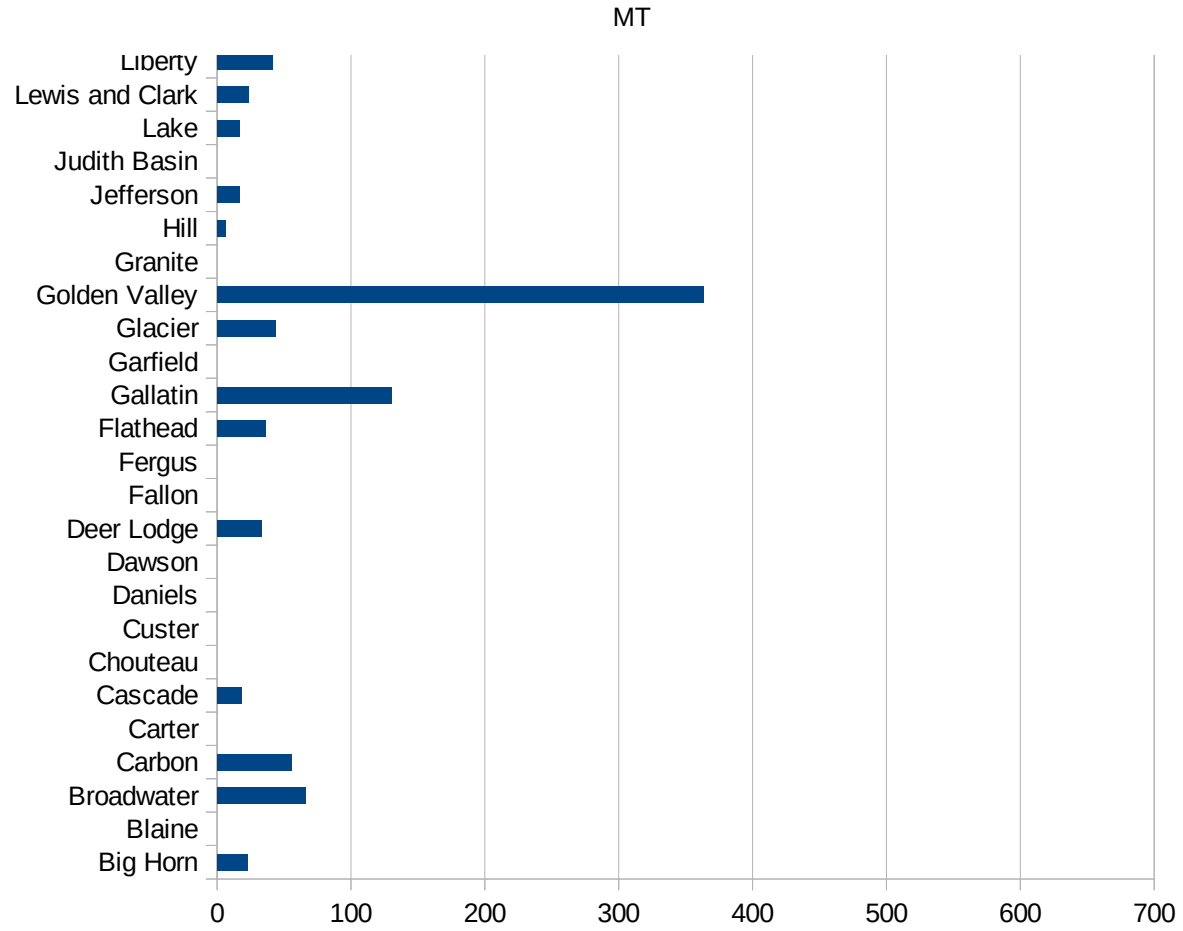
29173  
29175  
29177  
29179  
29181  
29195  
29197  
29199  
29201  
29203  
29205  
29183  
29185  
29187  
29189  
29510  
29186  
29207  
29209  
29211  
29213  
29215  
  
29217  
29219  
29221  
29223  
29225  
29227  
29229

MT

FIPS	County	PC Infection
30001	Beaverhead	10.63377286
30003	Big Horn	22.49212776
30005	Blaine	0
30007	Broadwater	65.73541495
30009	Carbon	56.00149337
30011	Carter	0
30013	Cascade	18.37267126
30015	Chouteau	0
30017	Custer	0
30019	Daniels	0
30021	Dawson	0
30023	Deer Lodge	32.85510897
30025	Fallon	0
30027	Fergus	0
30029	Flathead	36.2368519
30031	Gallatin	130.5016268
30033	Garfield	0
30035	Glacier	43.64588638
30037	Golden Valley	363.1961259
30039	Granite	0
30041	Hill	6.117330397
30043	Jefferson	16.53302472
30045	Judith Basin	0
30047	Lake	16.52892562
30049	Lewis and Clark	23.28966521
30051	Liberty	41.15226337
30053	Lincoln	35.36425179
30055	McCone	0
30057	Madison	91.24087591
30059	Meagher	53.59056806
30061	Mineral	0
30063	Missoula	32.83077001
30065	Musselshell	21.50075253



30067 Park	41.82600382
30069 Petroleum	0
30071 Phillips	0
30073 Pondera	33.48961822
30075 Powder River	0
30077 Powell	0
30079 Prairie	0
30081 Ravalli	11.58158065
30083 Richland	27.49014936
30085 Roosevelt	63.29686228
30087 Rosebud	0
30089 Sanders	0
30091 Sheridan	0
30093 Silver Bow	31.4348584
30095 Stillwater	10.48877701
30097 Sweet Grass	0
30099 Teton	0
30101 Toole	597.5685143
30103 Treasure	0
30105 Valley	0
30107 Wheatland	44.72271914
30109 Wibaux	0
30111 Yellowstone	49.95722413



MT

FIPS

29001  
29003  
29005  
29007  
29009  
29011  
29013  
29015  
29017  
29019  
29021  
29023  
29025  
29027  
29029  
29031  
29033  
29035  
29037

MT

29039  
29041  
29043  
29045  
29047  
29049  
29051  
29053  
29055  
29057  
29059  
29061  
29063  
29065  
29067  
29069  
29071  
29073  
29075  
29077  
29079  
29081  
29083  
29085  
29087  
29089  
29091  
29093  
29095  
29097  
29099  
29101

29103

MT

29105  
29107  
29109  
29111  
29113  
29115  
29117  
29121  
29123  
29125  
29127  
29119  
29129  
29131  
29133  
29135  
29137  
29139  
29141  
29143  
29145  
29147  
29149  
29151  
29153  
29155  
29157  
29159  
29161  
29163  
29165  
29167  
29169  
29171

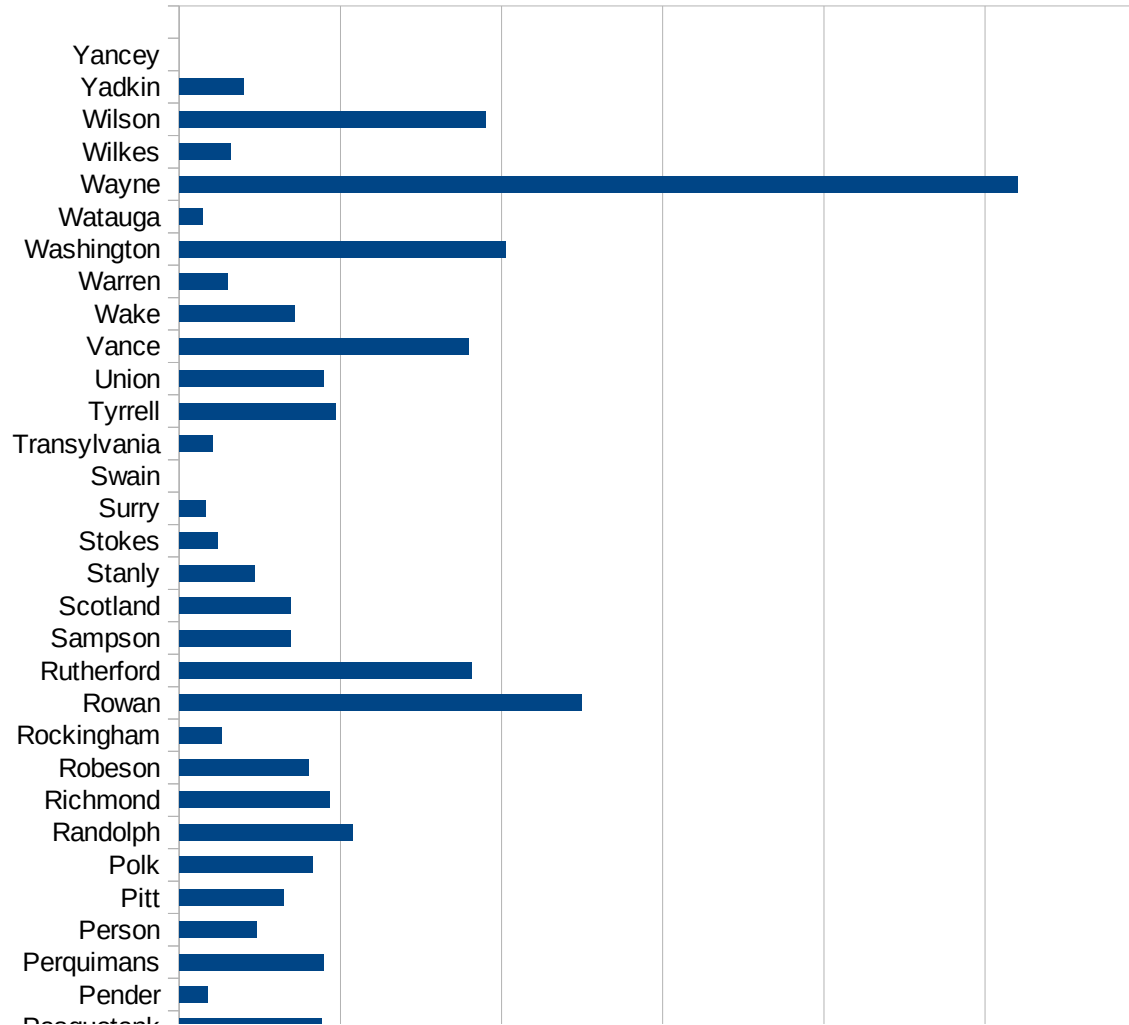


MT

29173  
29175  
29177  
29179  
29181  
29195  
29197  
29199  
29201  
29203  
29205  
29183  
29185  
29187  
29189  
29510  
29186  
29207  
29209  
29211  
29213  
29215  
  
29217  
29219  
29221  
29223  
29225  
29227  
29229

NC

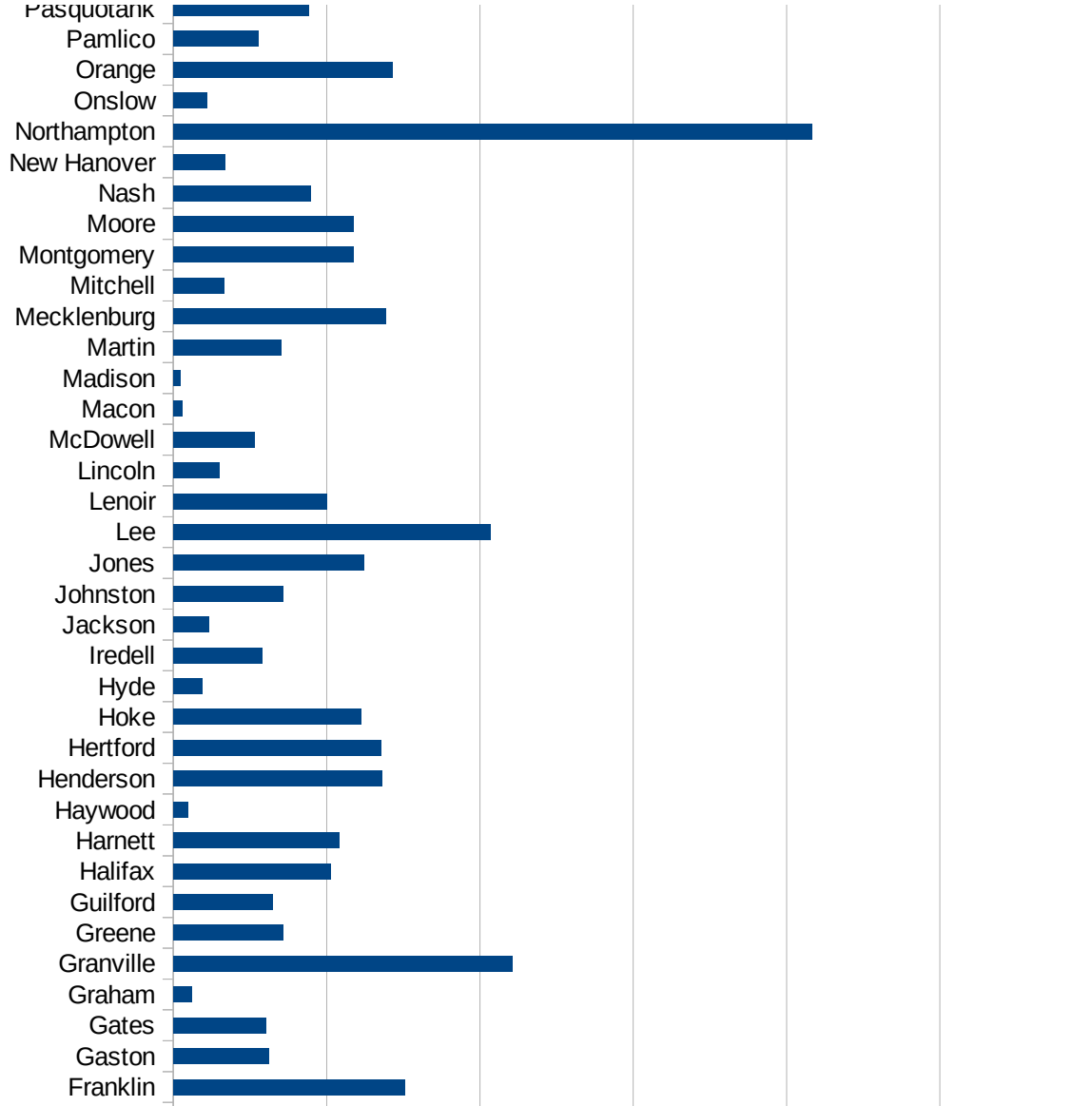
FIPS	County	PC Infection
37001	Alamance	56.47816578
37003	Alexander	10.70864455
37005	Alleghany	17.91954126
37007	Anson	92.454878
37009	Ashe	14.75524733
37011	Avery	0
37013	Beaufort	42.48178593
37015	Bertie	199.7266898
37017	Bladen	39.16842422
37019	Brunswick	31.44562101
37021	Buncombe	21.22707958
37023	Burke	98.47093448
37025	Cabarrus	130.1208468
37027	Caldwell	40.22967487
37029	Camden	9.337068161
37031	Carteret	40.27386226
37033	Caswell	79.30214116
37035	Catawba	33.40644934
37037	Chatham	374.6291308
37039	Cherokee	56.37177184
37041	Chowan	49.89664267
37043	Clay	53.86479935
37045	Cleveland	48.13354498
37047	Columbus	185.068727
37049	Craven	37.89645522
37051	Cumberland	67.40288268
37053	Currituck	7.387706856
37055	Dare	41.09476453
37057	Davidson	99.63148355
37059	Davie	67.86324386
37061	Duplin	125.7305967
37063	Durham	224.7907583
37065	Edgecombe	149.9855783



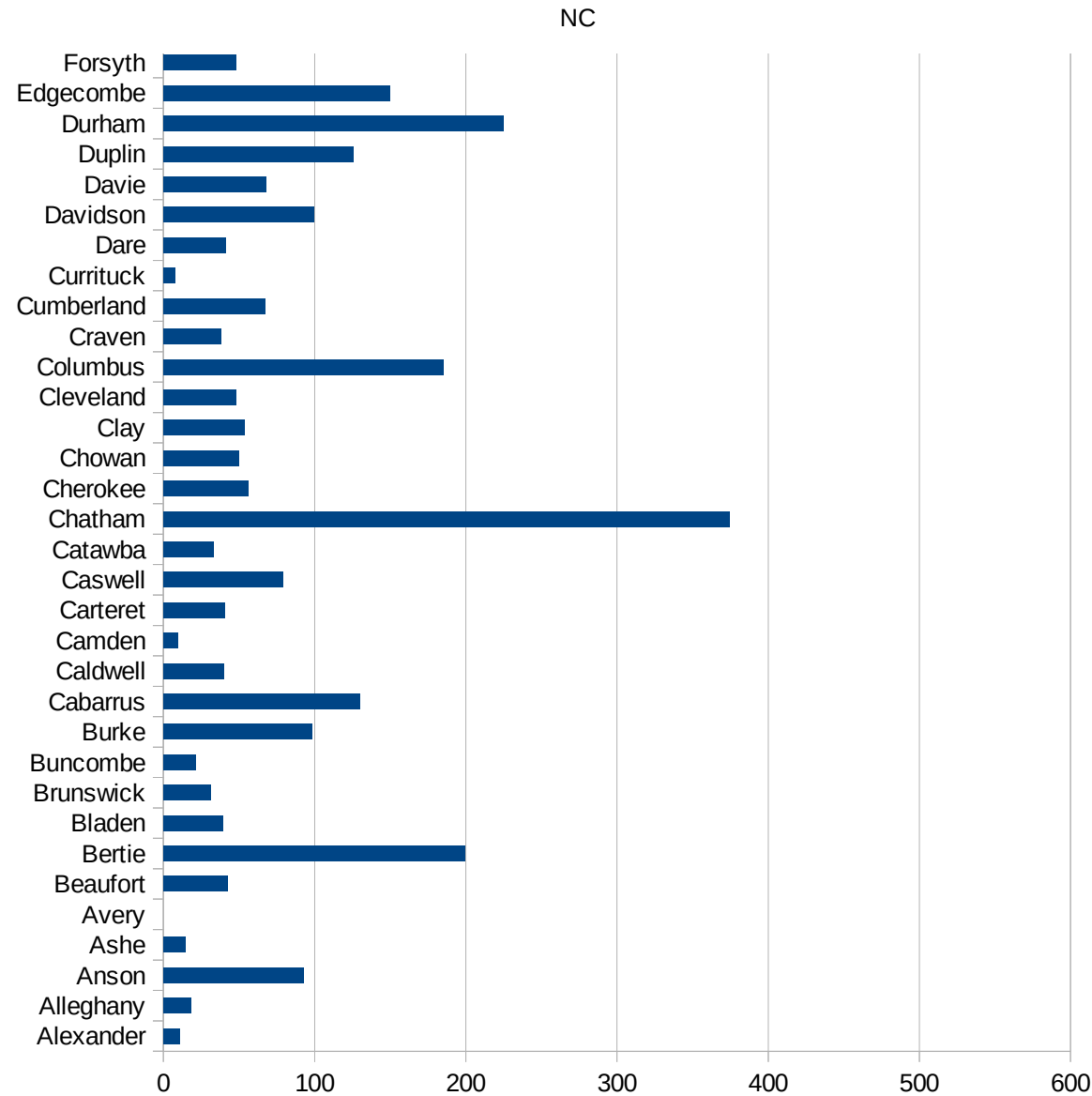
This work is licensed under the Creative Commons Attribution-NoDerivatives 4.0 International License. To view a copy of this license, visit <http://creativecommons.org/licenses/by-nd/4.0/>.

NC

37067 Forsyth	48.27235102
37069 Franklin	150.9769094
37071 Gaston	62.37491362
37073 Gates	60.48561306
37075 Graham	11.78689298
37077 Granville	221.2426183
37079 Greene	71.38777841
37081 Guilford	64.64669178
37083 Halifax	102.8196306
37085 Harnett	108.0364194
37087 Haywood	9.681948008
37089 Henderson	136.1907699
37091 Hertford	135.2550826
37093 Hoke	122.3431451
37095 Hyde	19.12045889
37097 Iredell	58.28452938
37099 Jackson	23.08029635
37101 Johnston	71.54311089
37103 Jones	124.5200789
37105 Lee	206.6653648
37107 Lenoir	100.0428755
37109 Lincoln	29.84361943
37111 McDowell	52.73913903
37113 Macon	5.668130934
37115 Madison	4.59495474
37117 Martin	70.57474306
37119 Mecklenburg	138.8608293
37121 Mitchell	33.33333333
37123 Montgomery	117.3407649
37125 Moore	117.5492998
37127 Nash	89.34649421
37129 New Hanover	34.01155532
37131 Northampton	416.7513722
37133 Onslow	21.75199688



37135 Orange	143.1242168
37137 Pamlico	55.24861878
37139 Pasquotank	88.29687934
37141 Pender	17.69569834
37143 Perquimans	89.40545373
37145 Person	48.09274306
37147 Pitt	64.47524929
37149 Polk	82.480229
37151 Randolph	107.4286193
37153 Richmond	93.56829372
37155 Robeson	80.40597432
37157 Rockingham	26.4637777
37159 Rowan	249.8902748
37161 Rutherford	181.0672493
37163 Sampson	69.15411939
37165 Scotland	68.94570526
37167 Stanly	46.71768023
37169 Stokes	24.19337102
37171 Surry	16.6787124
37173 Swain	0
37175 Transylvania	20.45886307
37177 Tyrrell	96.828855
37179 Union	89.44164674
37181 Vance	179.4446189
37183 Wake	71.59172575
37185 Warren	30.2923209
37187 Washington	202.3779408
37189 Watauga	14.29975869
37191 Wayne	520.0895755
37193 Wilkes	32.09008562
37195 Wilson	190.2891167
37197 Yadkin	39.95418587
37199 Yancey	0



NC

NC

FIPS

29001  
29003  
29005  
29007  
29009  
29011  
29013  
29015  
29017  
29019  
29021  
29023  
29025  
29027  
29029  
29031  
29033  
29035  
29037

NC

29039  
29041  
29043  
29045  
29047  
29049  
29051  
29053  
29055  
29057  
29059  
29061  
29063  
29065  
29067  
29069  
29071  
29073  
29075  
29077  
29079  
29081  
29083  
29085  
29087  
29089  
29091  
29093  
29095  
29097  
29099  
29101

29103

NC

29105  
29107  
29109  
29111  
29113  
29115  
29117  
29121  
29123  
29125  
29127  
29119  
29129  
29131  
29133  
29135  
29137  
29139  
29141  
29143  
29145  
29147  
29149  
29151  
29153  
29155  
29157  
29159  
29161  
29163  
29165  
29167  
29169  
29171

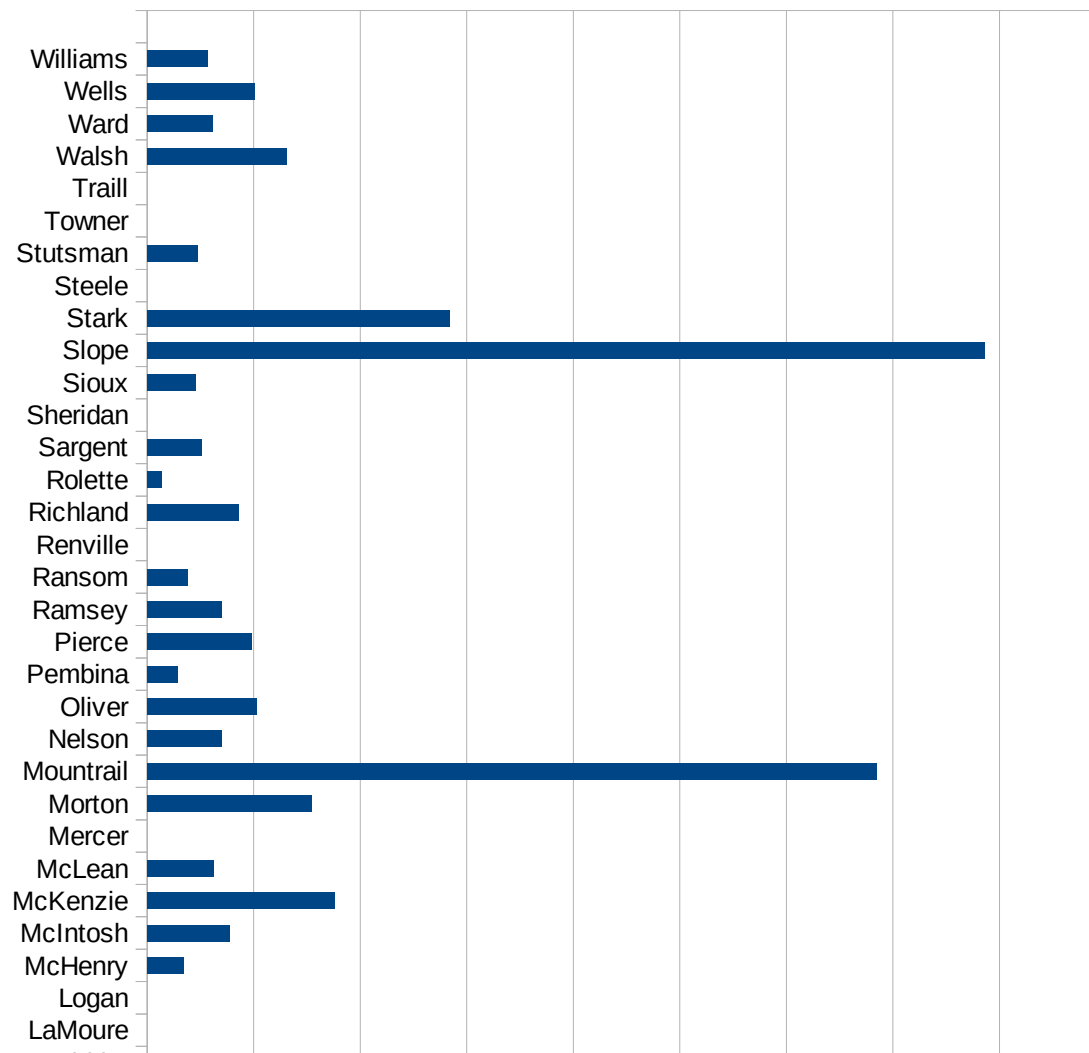


NC

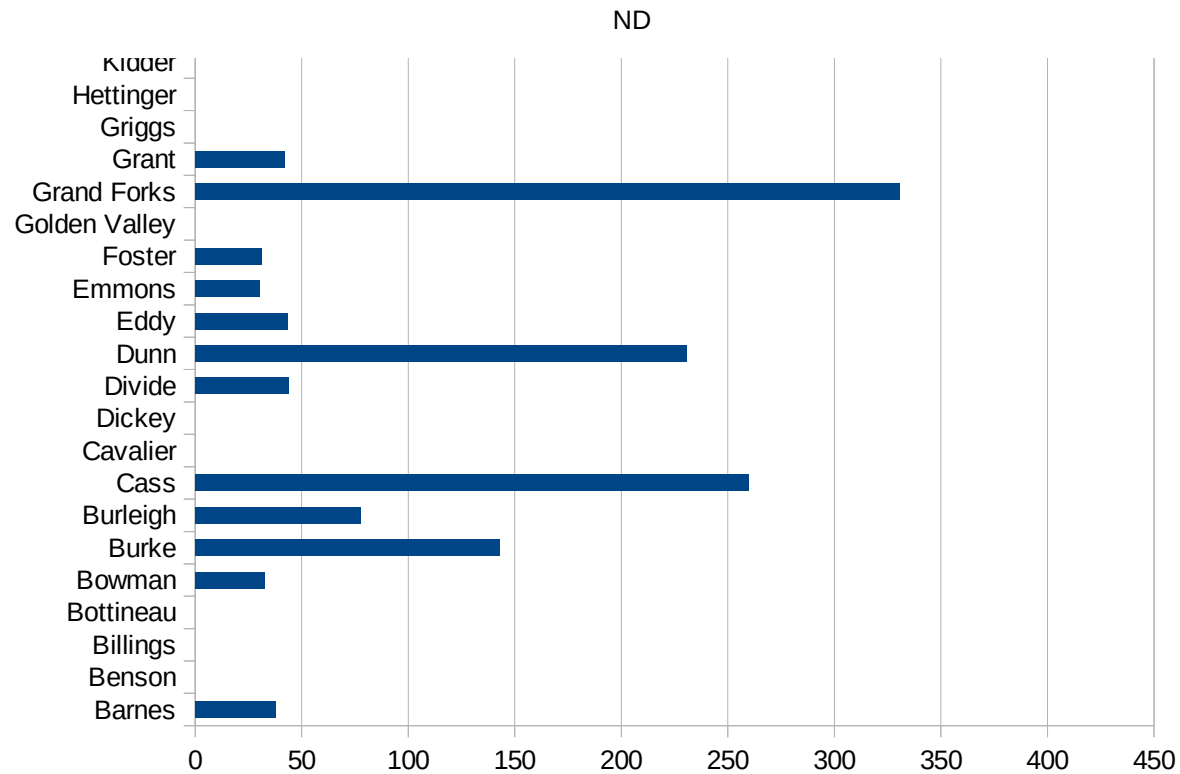
29173  
29175  
29177  
29179  
29181  
29195  
29197  
29199  
29201  
29203  
29205  
29183  
29185  
29187  
29189  
29510  
29186  
29207  
29209  
29211  
29213  
29215  
  
29217  
29219  
29221  
29223  
29225  
29227  
29229

ND

FIPS	County	PC Infection
38001	Adams	0
38003	Barnes	37.94346424
38005	Benson	0
38007	Billings	0
38009	Bottineau	0
38011	Bowman	32.50975293
38013	Burke	142.8571429
38015	Burleigh	77.67153338
38017	Cass	260.0321735
38019	Cavalier	0
38021	Dickey	0
38023	Divide	43.80201489
38025	Dunn	230.8402585
38027	Eddy	43.23389537
38029	Emmons	30.34901366
38031	Foster	31.09452736
38033	Golden Valley	0
38035	Grand Forks	330.6485799
38037	Grant	42.12299916
38039	Griggs	0
38041	Hettinger	0
38043	Kidder	0
38045	LaMoure	0
38047	Logan	0
38049	McHenry	17.19394773
38051	McIntosh	38.68471954
38053	McKenzie	88.02816901
38055	McLean	31.44324494
38057	Mercer	0
38059	Morton	77.18282682
38061	Mountrail	342.5327853
38063	Nelson	34.8553503
38065	Oliver	51.2295082



38067 Pembina	14.39470275
38069 Pierce	49.00759618
38071 Ramsey	34.84017072
38073 Ransom	19.09490166
38075 Renville	0
38077 Richland	43.10610259
38079 Rolette	6.992518006
38081 Sargent	25.83979328
38083 Sheridan	0
38085 Sioux	22.94630564
38087 Slope	393.1847969
38089 Stark	141.9492209
38091 Steele	0
38093 Stutsman	23.90400153
38095 Towner	0
38097 Traill	0
38099 Walsh	65.62294928
38101 Ward	30.99905527
38103 Wells	50.54334091
38105 Williams	28.28854314



ND

FIPS

29001  
29003  
29005  
29007  
29009  
29011  
29013  
29015  
29017  
29019  
29021  
29023  
29025  
29027  
29029  
29031  
29033  
29035  
29037

ND

29039  
29041  
29043  
29045  
29047  
29049  
29051  
29053  
29055  
29057  
29059  
29061  
29063  
29065  
29067  
29069  
29071  
29073  
29075  
29077  
29079  
29081  
29083  
29085  
29087  
29089  
29091  
29093  
29095  
29097  
29099  
29101

29103


ND

29105  
29107  
29109  
29111  
29113  
29115  
29117  
29121  
29123  
29125  
29127  
29119  
29129  
29131  
29133  
29135  
29137  
29139  
29141  
29143  
29145  
29147  
29149  
29151  
29153  
29155  
29157  
29159  
29161  
29163  
29165  
29167  
29169  
29171

ND

29173  
29175  
29177  
29179  
29181  
29195  
29197  
29199  
29201  
29203  
29205  
29183  
29185  
29187  
29189  
29510  
29186  
29207  
29209  
29211  
29213  
29215  
  
29217  
29219  
29221  
29223  
29225  
29227  
29229

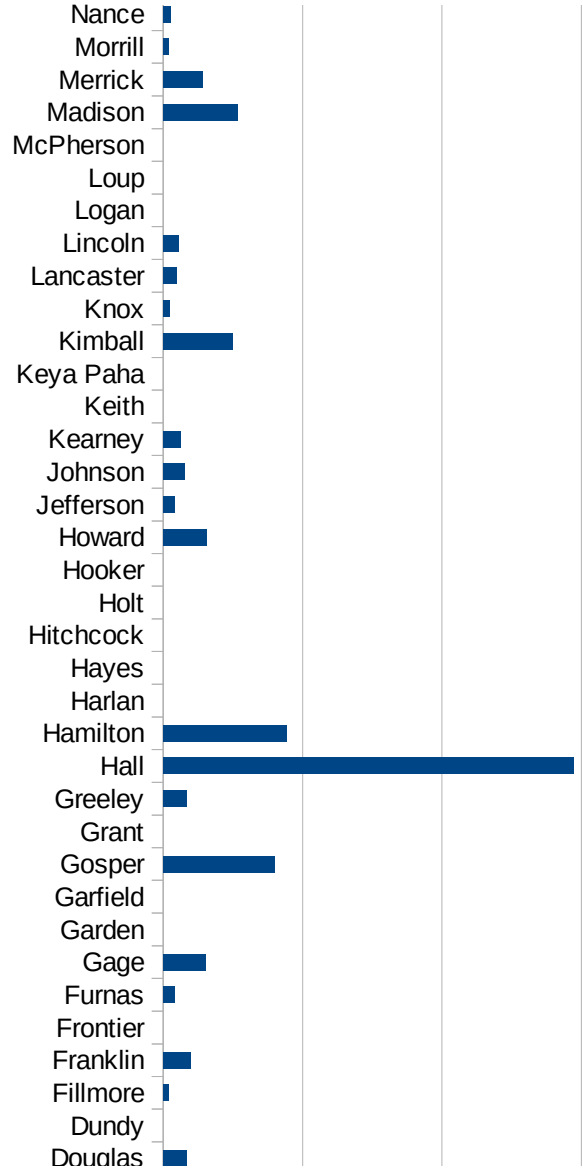
NE



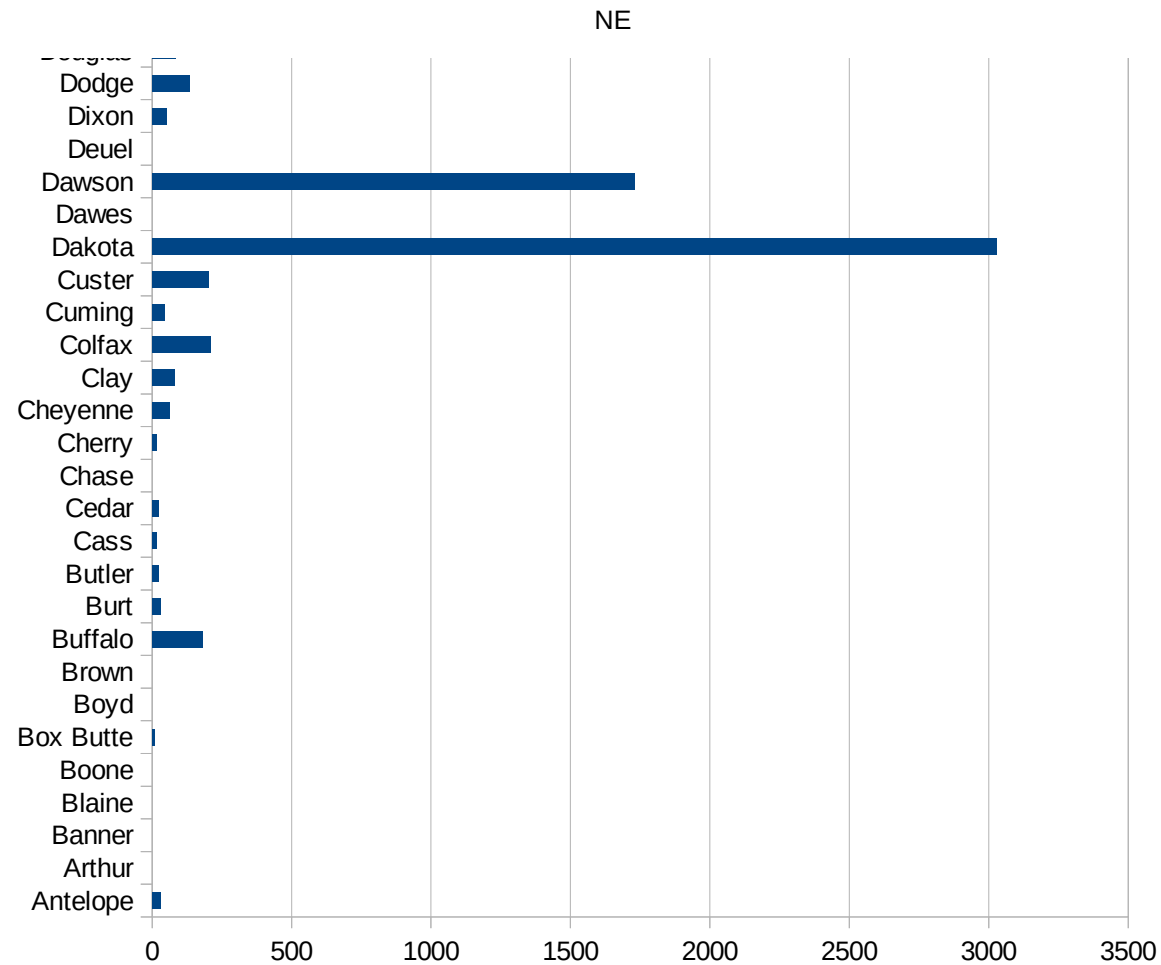


NE

31067 Gage	153.5383613
31069 Garden	0
31071 Garfield	0
31073 Gosper	400.8016032
31075 Grant	0
31077 Greeley	84.88964346
31079 Hall	1473.85849
31081 Hamilton	441.8103448
31083 Harlan	0
31085 Hayes	0
31087 Hitchcock	0
31089 Holt	0
31091 Hooker	0
31093 Howard	154.6072975
31095 Jefferson	42.27138227
31097 Johnson	77.91195949
31099 Kearney	61.12469438
31101 Keith	0
31103 Keya Paha	0
31105 Kimball	248.7562189
31107 Knox	23.75579047
31109 Lancaster	49.79954109
31111 Lincoln	56.84240443
31113 Logan	0
31115 Loup	0
31117 McPherson	0
31119 Madison	268.4222423
31121 Merrick	142.2475107
31123 Morrill	21.34016219
31125 Nance	28.31257078
31127 Nemaha	14.37194596
31129 Nuckolls	0
31131 Otoe	6.255864873
31133 Pawnee	0



31135 Perkins	0
31137 Phelps	22.23210316
31139 Pierce	14.0016802
31141 Platte	116.8959626
31143 Polk	94.73285335
31145 Red Willow	18.64628007
31147 Richardson	0
31149 Rock	0
31151 Saline	606.271777
31153 Sarpy	49.33345622
31155 Saunders	42.24757076
31157 Scotts Bluff	75.02292367
31159 Seward	40.42037187
31161 Sheridan	0
31163 Sherman	32.91639236
31165 Sioux	0
31167 Stanton	33.50083752
31169 Thayer	0
31171 Thomas	0
31173 Thurston	41.07900863
31175 Valley	23.86634845
31177 Washington	106.449896
31179 Wayne	10.63490375
31181 Webster	84.9136711
31183 Wheeler	0
31185 York	79.87220447



NE

FIPS

29001  
29003  
29005  
29007  
29009  
29011  
29013  
29015  
29017  
29019  
29021  
29023  
29025  
29027  
29029  
29031  
29033  
29035  
29037

NE

29039  
29041  
29043  
29045  
29047  
29049  
29051  
29053  
29055  
29057  
29059  
29061  
29063  
29065  
29067  
29069  
29071  
29073  
29075  
29077  
29079  
29081  
29083  
29085  
29087  
29089  
29091  
29093  
29095  
29097  
29099  
29101

29103

NE

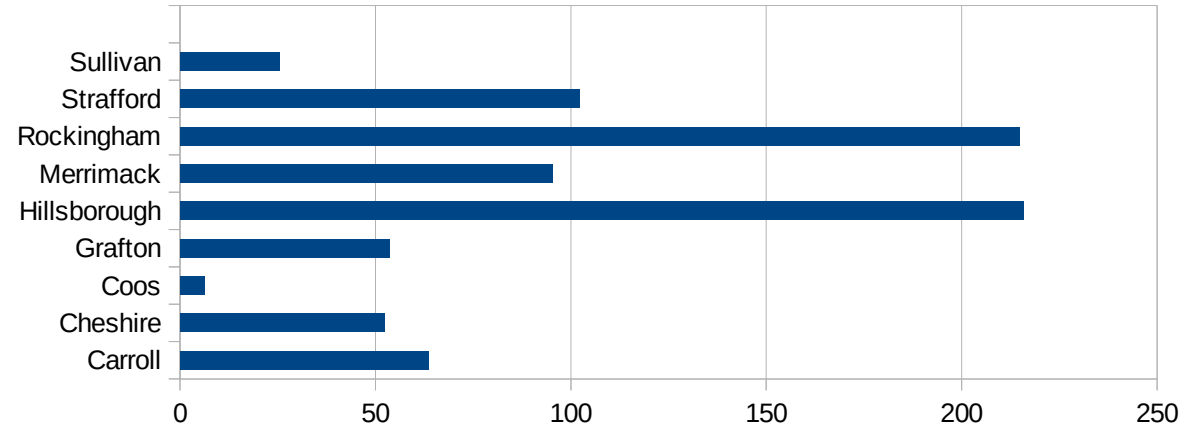
29105  
29107  
29109  
29111  
29113  
29115  
29117  
29121  
29123  
29125  
29127  
29119  
29129  
29131  
29133  
29135  
29137  
29139  
29141  
29143  
29145  
29147  
29149  
29151  
29153  
29155  
29157  
29159  
29161  
29163  
29165  
29167  
29169  
29171

NE

29173  
29175  
29177  
29179  
29181  
29195  
29197  
29199  
29201  
29203  
29205  
29183  
29185  
29187  
29189  
29510  
29186  
29207  
29209  
29211  
29213  
29215  
  
29217  
29219  
29221  
29223  
29225  
29227  
29229

NH

FIPS	County	Cases	Per Capita Cases 100,000
33001	Belknap	55.71761004	
33003	Carroll	63.55193833	
33005	Cheshire	52.29236662	
33007	Coos	6.331317864	
33009	Grafton	53.4604504	
33011	Hillsborough	215.7751892	
33013	Merrimack	95.28094646	
33015	Rockingham	214.764406	
33017	Strafford	102.2369129	
33019	Sullivan	25.49601335	



NH

FIPS

29001  
29003  
29005  
29007  
29009  
29011  
29013  
29015  
29017  
29019  
29021  
29023  
29025  
29027  
29029  
29031  
29033  
29035  
29037



NH

29039  
29041  
29043  
29045  
29047  
29049  
29051  
29053  
29055  
29057  
29059  
29061  
29063  
29065  
29067  
29069  
29071  
29073  
29075  
29077  
29079  
29081  
29083  
29085  
29087  
29089  
29091  
29093  
29095  
29097  
29099  
29101

29103

NH

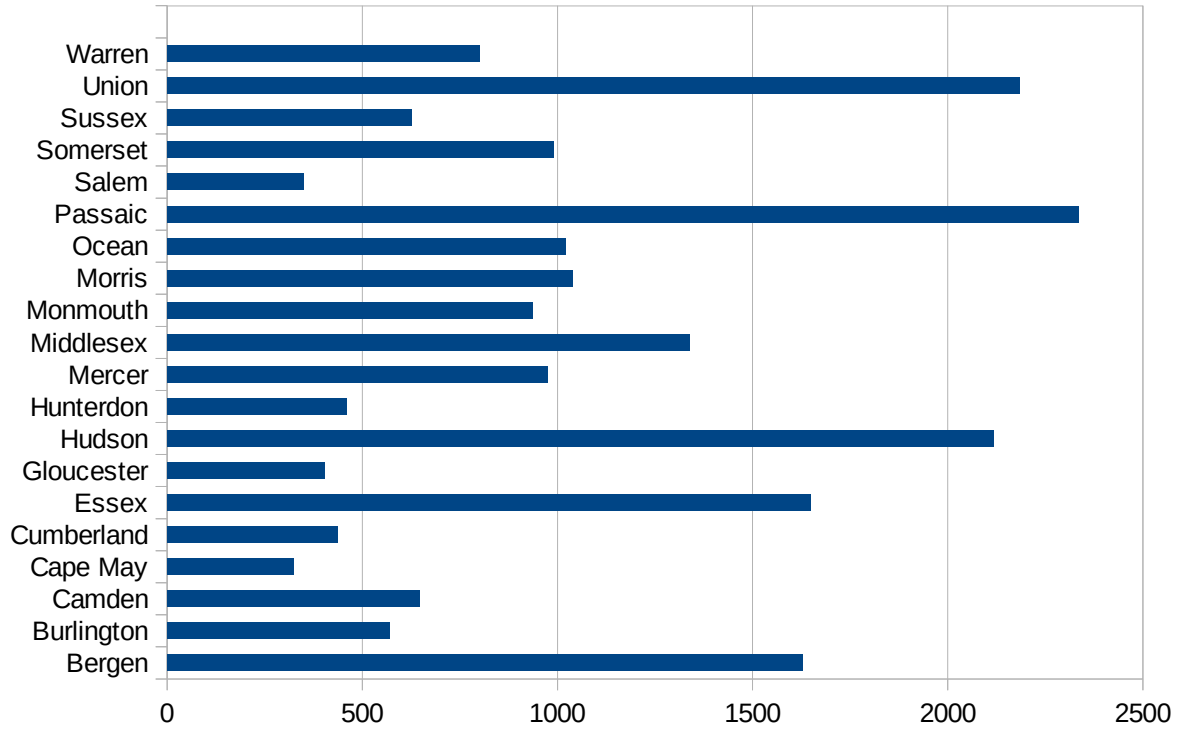
29105  
29107  
29109  
29111  
29113  
29115  
29117  
29121  
29123  
29125  
29127  
29119  
29129  
29131  
29133  
29135  
29137  
29139  
29141  
29143  
29145  
29147  
29149  
29151  
29153  
29155  
29157  
29159  
29161  
29163  
29165  
29167  
29169  
29171

NH

29173  
29175  
29177  
29179  
29181  
29195  
29197  
29199  
29201  
29203  
29205  
29183  
29185  
29187  
29189  
29510  
29186  
29207  
29209  
29211  
29213  
29215  
  
29217  
29219  
29221  
29223  
29225  
29227  
29229

NJ

FIPS	County	PC Infection
34001	Atlantic	327.0177712
34003	Bergen	1628.176604
34005	Burlington	570.9679737
34007	Camden	647.829328
34009	Cape May	323.0337079
34011	Cumberland	436.5047823
34013	Essex	1649.230338
34015	Gloucester	404.5873826
34017	Hudson	2116.524988
34019	Hunterdon	459.4512244
34021	Mercer	974.8222741
34023	Middlesex	1338.098194
34025	Monmouth	937.629757
34027	Morris	1037.577798
34029	Ocean	1022.353491
34031	Passaic	2335.538734
34033	Salem	349.8011404
34035	Somerset	989.841891
34037	Sussex	626.4249036
34039	Union	2183.967158
34041	Warren	801.6714093



FIPS

- 29001
- 29003
- 29005
- 29007
- 29009
- 29011
- 29013
- 29015
- 29017
- 29019
- 29021
- 29023
- 29025
- 29027
- 29029
- 29031
- 29033
- 29035
- 29037

NJ

29039  
29041  
29043  
29045  
29047  
29049  
29051  
29053  
29055  
29057  
29059  
29061  
29063  
29065  
29067  
29069  
29071  
29073  
29075  
29077  
29079  
29081  
29083  
29085  
29087  
29089  
29091  
29093  
29095  
29097  
29099  
29101

29103

NJ

29105  
29107  
29109  
29111  
29113  
29115  
29117  
29121  
29123  
29125  
29127  
29119  
29129  
29131  
29133  
29135  
29137  
29139  
29141  
29143  
29145  
29147  
29149  
29151  
29153  
29155  
29157  
29159  
29161  
29163  
29165  
29167  
29169  
29171

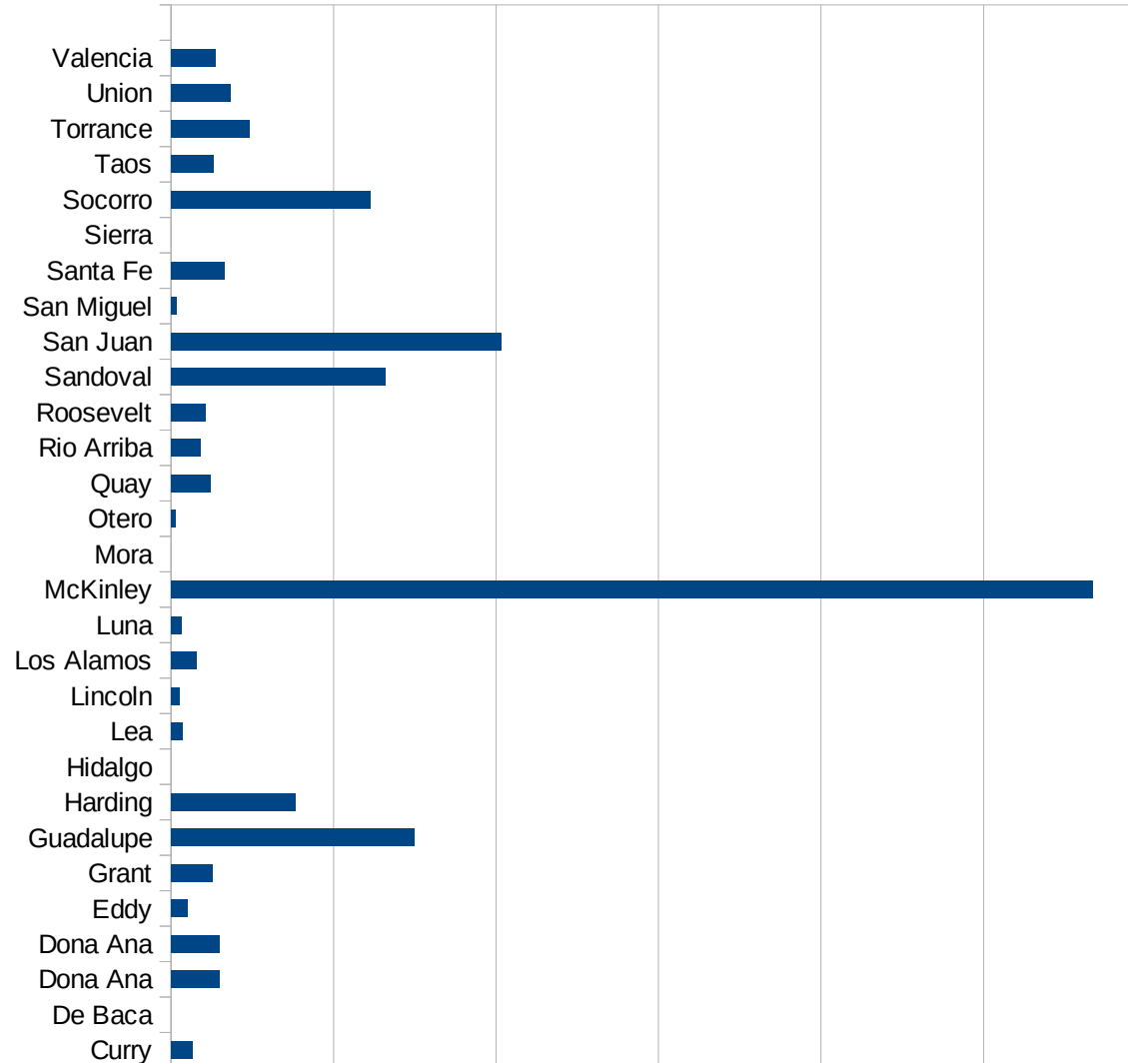
NJ

29173  
29175  
29177  
29179  
29181  
29195  
29197  
29199  
29201  
29203  
29205  
29183  
29185  
29187  
29189  
29510  
29186  
29207  
29209  
29211  
29213  
29215  
  
29217  
29219  
29221  
29223  
29225  
29227  
29229



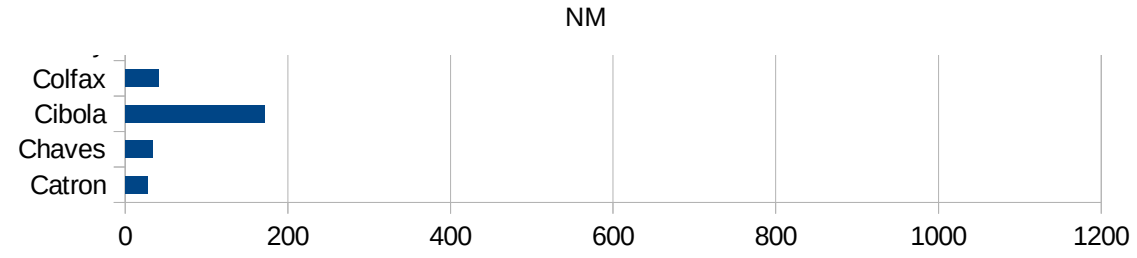
NM

FIPS	County	PC Infection
35001	Bernalillo	108.7371317
35003	Catron	27.94857462
35005	Chaves	34.00887322
35006	Cibola	171.9883347
35007	Colfax	41.28819158
35009	Curry	26.29609402
35011	De Baca	0
35013	Dona Ana	59.30434623
35013	Dona Ana	59.30434623
35015	Eddy	20.7253886
35017	Grant	51.19578732
35019	Guadalupe	299.4701682
35021	Harding	152.6717557
35023	Hidalgo	0
35025	Lea	14.36554568
35027	Lincoln	10.22704029
35028	Los Alamos	31.41196796
35029	Luna	12.51930059
35031	McKinley	1134.3201
35033	Mora	0
35035	Otero	5.989727617
35037	Quay	48.46722404
35039	Rio Arriba	35.89191406
35041	Roosevelt	42.6826015
35043	Sandoval	263.8122593
35045	San Juan	406.2602465
35047	San Miguel	7.248740531
35049	Santa Fe	65.30895132
35051	Sierra	0
35053	Socorro	244.9955184
35055	Taos	51.77402162
35057	Torrance	96.20935155
35059	Union	72.85089849



35061 Valencia

54.93355656



NM

FIPS

29001  
29003  
29005  
29007  
29009  
29011  
29013  
29015  
29017  
29019  
29021  
29023  
29025  
29027  
29029  
29031  
29033  
29035  
29037

NM

29039  
29041  
29043  
29045  
29047  
29049  
29051  
29053  
29055  
29057  
29059  
29061  
29063  
29065  
29067  
29069  
29071  
29073  
29075  
29077  
29079  
29081  
29083  
29085  
29087  
29089  
29091  
29093  
29095  
29097  
29099  
29101

29103

NM

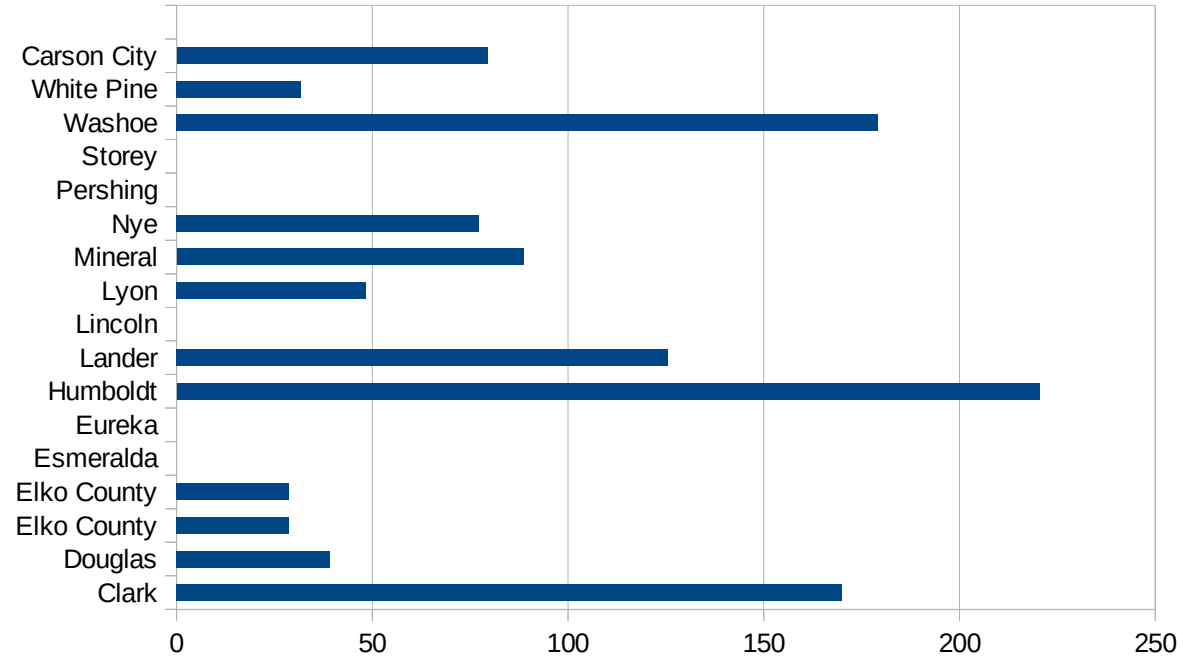
29105  
29107  
29109  
29111  
29113  
29115  
29117  
29121  
29123  
29125  
29127  
29119  
29129  
29131  
29133  
29135  
29137  
29139  
29141  
29143  
29145  
29147  
29149  
29151  
29153  
29155  
29157  
29159  
29161  
29163  
29165  
29167  
29169  
29171

NM

29173  
29175  
29177  
29179  
29181  
29195  
29197  
29199  
29201  
29203  
29205  
29183  
29185  
29187  
29189  
29510  
29186  
29207  
29209  
29211  
29213  
29215  
  
29217  
29219  
29221  
29223  
29225  
29227  
29229

NV

FIPS	County	PC Infection
32001	Churchill	12.27495908
32003	Clark	169.9641565
32005	Douglas	39.20193121
32007	Elko County	28.59321388
32007	Elko County	28.59321388
32009	Esmeralda	0
32011	Eureka	0
32013	Humboldt	220.4217801
32015	Lander	125.5605381
32017	Lincoln	0
32019	Lyon	48.38016055
32021	Mineral	88.61320337
32023	Nye	77.18431615
32027	Pershing	0
32029	Storey	0
32031	Washoe	179.0717898
32033	White Pine	31.66226913
32510	Carson City	79.4023171



NV

FIPS

29001  
29003  
29005  
29007  
29009  
29011  
29013  
29015  
29017  
29019  
29021  
29023  
29025  
29027  
29029  
29031  
29033  
29035  
29037



NV

29039  
29041  
29043  
29045  
29047  
29049  
29051  
29053  
29055  
29057  
29059  
29061  
29063  
29065  
29067  
29069  
29071  
29073  
29075  
29077  
29079  
29081  
29083  
29085  
29087  
29089  
29091  
29093  
29095  
29097  
29099  
29101

29103

NV

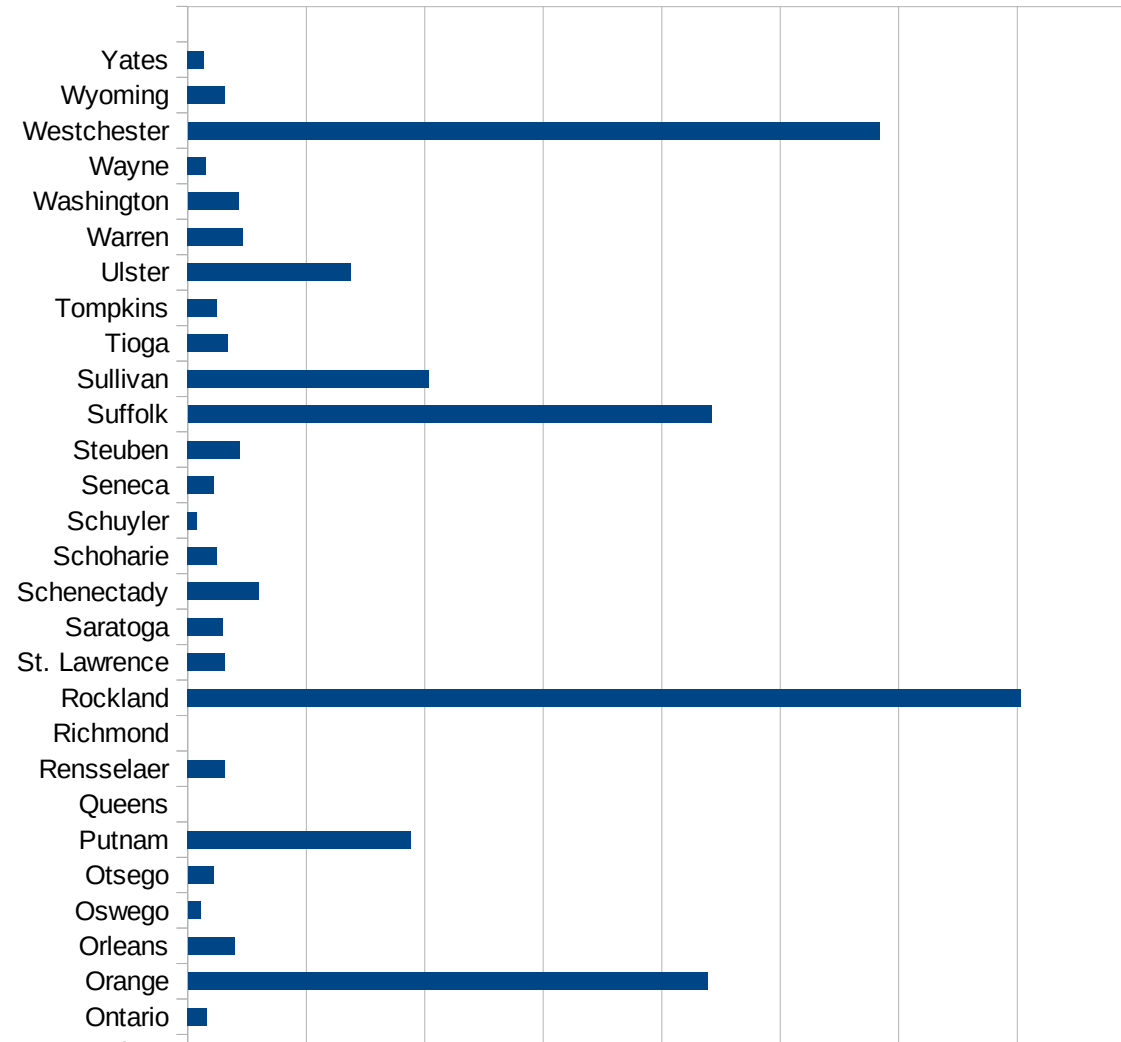
29105  
29107  
29109  
29111  
29113  
29115  
29117  
29121  
29123  
29125  
29127  
29119  
29129  
29131  
29133  
29135  
29137  
29139  
29141  
29143  
29145  
29147  
29149  
29151  
29153  
29155  
29157  
29159  
29161  
29163  
29165  
29167  
29169  
29171

NV

29173  
29175  
29177  
29179  
29181  
29195  
29197  
29199  
29201  
29203  
29205  
29183  
29185  
29187  
29189  
29510  
29186  
29207  
29209  
29211  
29213  
29215  
  
29217  
29219  
29221  
29223  
29225  
29227  
29229

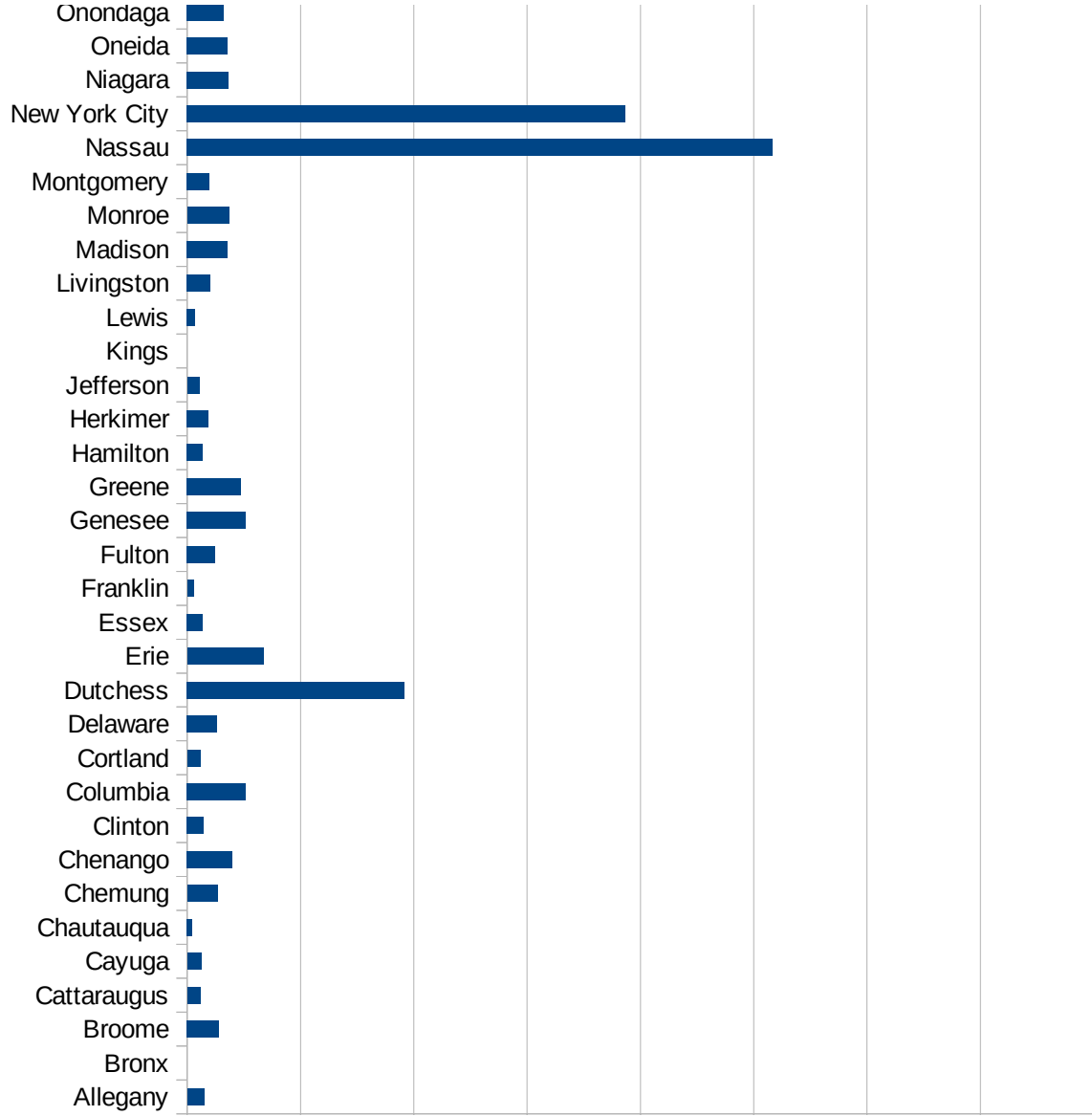
NY

FIPS	County	PC Infection
36001	Albany	328.539286331
36003	Allegany	75.3822959294
36005	Bronx	0
36007	Broome	138.788160222
36009	Cattaraugus	58.5632483082
36011	Cayuga	62.2204938752
36013	Chautauqua	23.4486747591
36015	Chemung	134.118261448
36017	Chenango	199.848535847
36019	Clinton	73.1148150443
36021	Columbia	257.026503772
36023	Cortland	58.5492336324
36025	Delaware	132.503874054
36027	Dutchess	959.083202255
36029	Erie	335.863453946
36031	Essex	69.7050938338
36033	Franklin	27.8368759072
36035	Fulton	123.155007371
36037	Genesee	259.080871485
36039	Greene	235.834158051
36041	Hamilton	67.6589986468
36043	Herkimer	93.8010447496
36045	Jefferson	53.6888729811
36047	Kings	0
36049	Lewis	34.0303248005
36051	Livingston	102.804181758
36053	Madison	177.97867081
36055	Monroe	184.652930608
36057	Montgomery	99.0799716914
36059	Nassau	2582.92640371
36061	New York City	1932.88332975
36063	Niagara	183.431305926
36065	Oneida	179.02490232



NY

36067 Onondaga	160.672485811
36069 Ontario	81.9194640647
36071 Orange	2192.42782451
36073 Orleans	196.986112479
36075 Oswego	53.4360209673
36077 Otsego	108.788431606
36079 Putnam	942.442260243
36081 Queens	0
36083 Rensselaer	156.796828941
36085 Richmond	0
36087 Rockland	3516.48014246
36089 St. Lawrence	157.338935833
36091 Saratoga	149.02482154
36093 Schenectady	301.898937882
36095 Schoharie	122.198282793
36097 Schuylar	39.0799464046
36099 Seneca	110.787172012
36101 Steuben	219.215833646
36103 Suffolk	2209.44937286
36105 Sullivan	1018.57002835
36107 Tioga	168.863261944
36109 Tompkins	122.57644003
36111 Ulster	688.693665698
36113 Warren	233.408542753
36115 Washington	214.062780855
36117 Wayne	77.7225084384
36119 Westchester	2919.04193003
36121 Wyoming	157.166022203
36123 Yates	68.4352481784



NY

0 500 1000 1500 2000 2500 3000 3500 4000

NY

FIPS

29001  
29003  
29005  
29007  
29009  
29011  
29013  
29015  
29017  
29019  
29021  
29023  
29025  
29027  
29029  
29031  
29033  
29035  
29037

NY

29039  
29041  
29043  
29045  
29047  
29049  
29051  
29053  
29055  
29057  
29059  
29061  
29063  
29065  
29067  
29069  
29071  
29073  
29075  
29077  
29079  
29081  
29083  
29085  
29087  
29089  
29091  
29093  
29095  
29097  
29099  
29101

29103



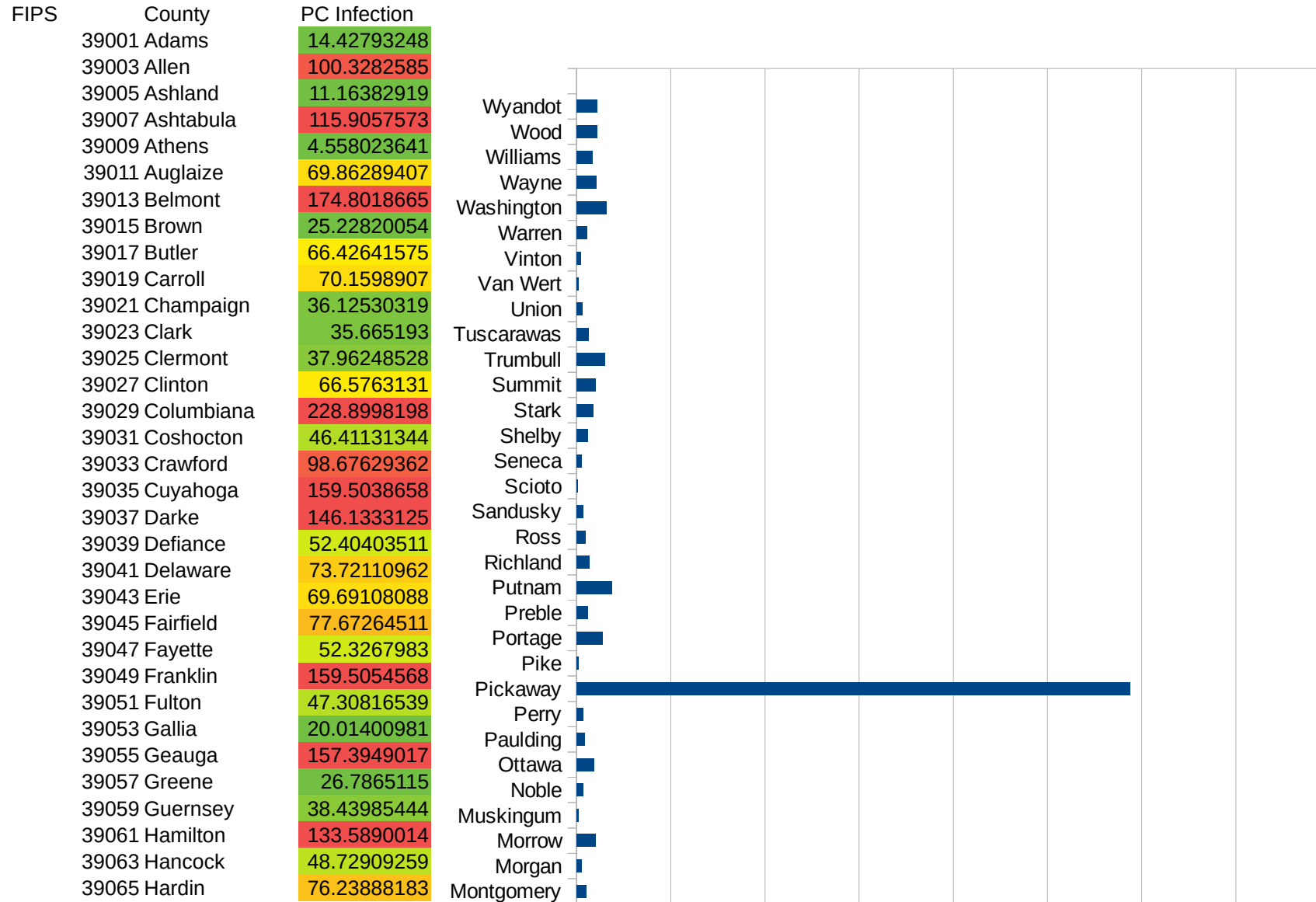
NY

29105  
29107  
29109  
29111  
29113  
29115  
29117  
29121  
29123  
29125  
29127  
29119  
29129  
29131  
29133  
29135  
29137  
29139  
29141  
29143  
29145  
29147  
29149  
29151  
29153  
29155  
29157  
29159  
29161  
29163  
29165  
29167  
29169  
29171

NY

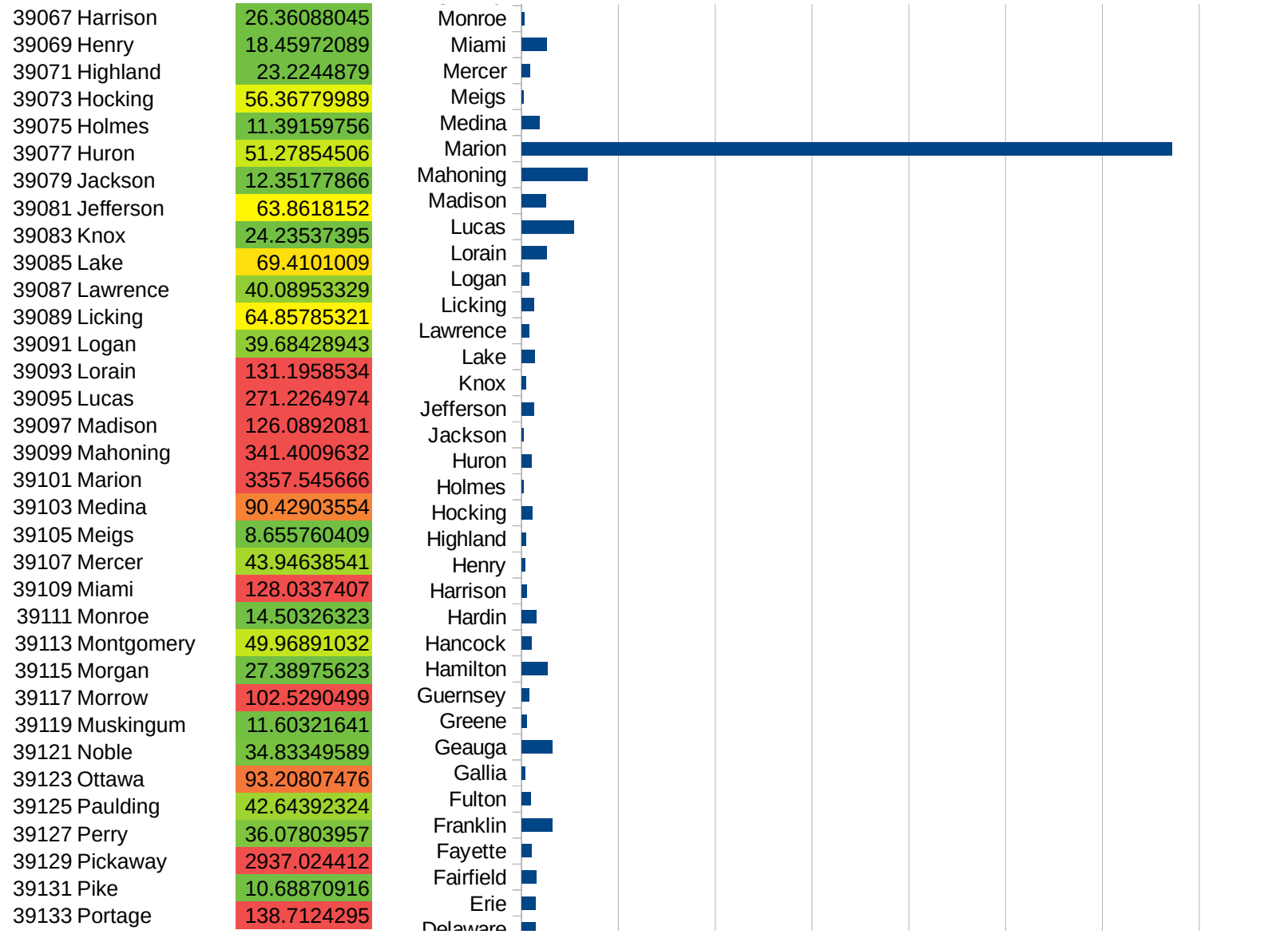
29173  
29175  
29177  
29179  
29181  
29195  
29197  
29199  
29201  
29203  
29205  
29183  
29185  
29187  
29189  
29510  
29186  
29207  
29209  
29211  
29213  
29215  
  
29217  
29219  
29221  
29223  
29225  
29227  
29229

OH



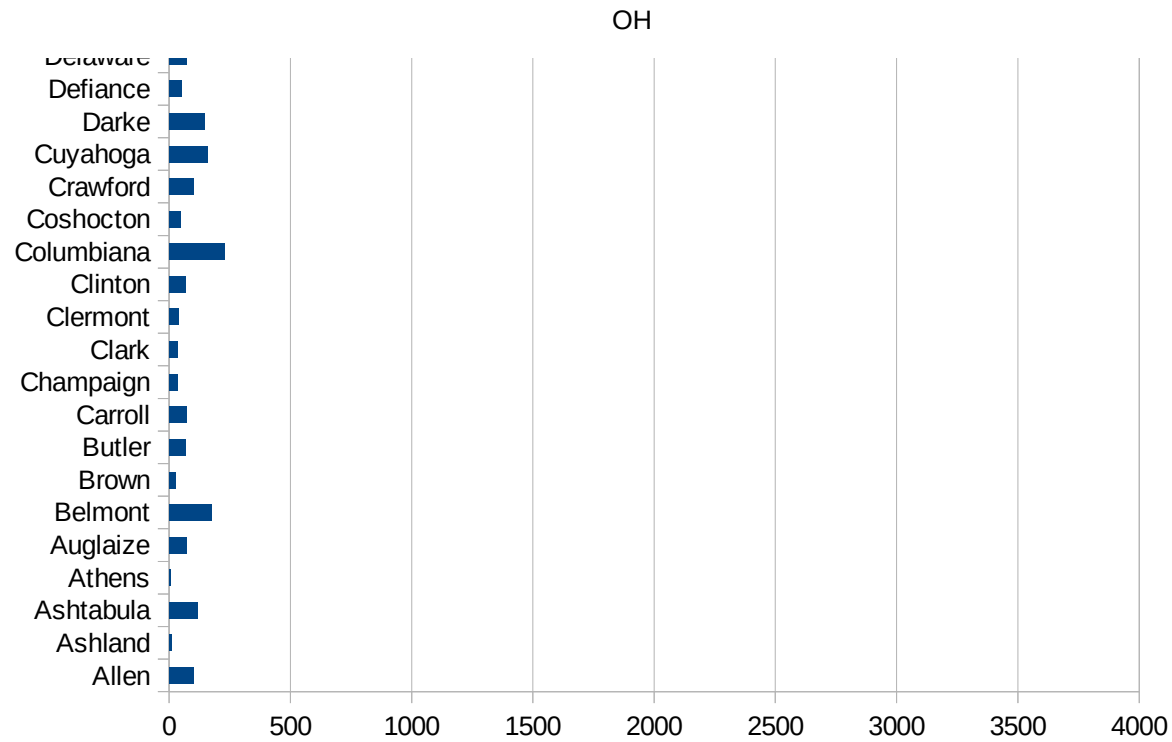
This work is licensed under the Creative Commons Attribution-NoDerivatives 4.0 International License. To view a copy of this license, visit <http://creativecommons.org/licenses/by-nd/4.0/>.

OH



This work is licensed under the Creative Commons Attribution-NoDerivatives 4.0 International License. To view a copy of this license, visit <http://creativecommons.org/licenses/by-nd/4.0/>.

39135 Preble	60.98007171
39137 Putnam	186.5008881
39139 Richland	66.06165204
39141 Ross	46.7951801
39143 Sandusky	32.31347472
39145 Scioto	7.946809356
39147 Seneca	25.35910301
39149 Shelby	61.69412055
39151 Stark	87.1966284
39153 Summit	100.0151314
39155 Trumbull	150.5334119
39157 Tuscarawas	64.00798472
39159 Union	31.12302239
39161 Van Wert	10.60782858
39163 Vinton	22.83278788
39165 Warren	56.42344286
39167 Washington	157.9253595
39169 Wayne	102.6153992
39171 Williams	84.229975
39173 Wood	110.9444819
39175 Wyandot	109.4141783



OH

FIPS

29001  
29003  
29005  
29007  
29009  
29011  
29013  
29015  
29017  
29019  
29021  
29023  
29025  
29027  
29029  
29031  
29033  
29035  
29037

OH

29039  
29041  
29043  
29045  
29047  
29049  
29051  
29053  
29055  
29057  
29059  
29061  
29063  
29065  
29067  
29069  
29071  
29073  
29075  
29077  
29079  
29081  
29083  
29085  
29087  
29089  
29091  
29093  
29095  
29097  
29099  
29101

29103

OH

29105  
29107  
29109  
29111  
29113  
29115  
29117  
29121  
29123  
29125  
29127  
29119  
29129  
29131  
29133  
29135  
29137  
29139  
29141  
29143  
29145  
29147  
29149  
29151  
29153  
29155  
29157  
29159  
29161  
29163  
29165  
29167  
29169  
29171

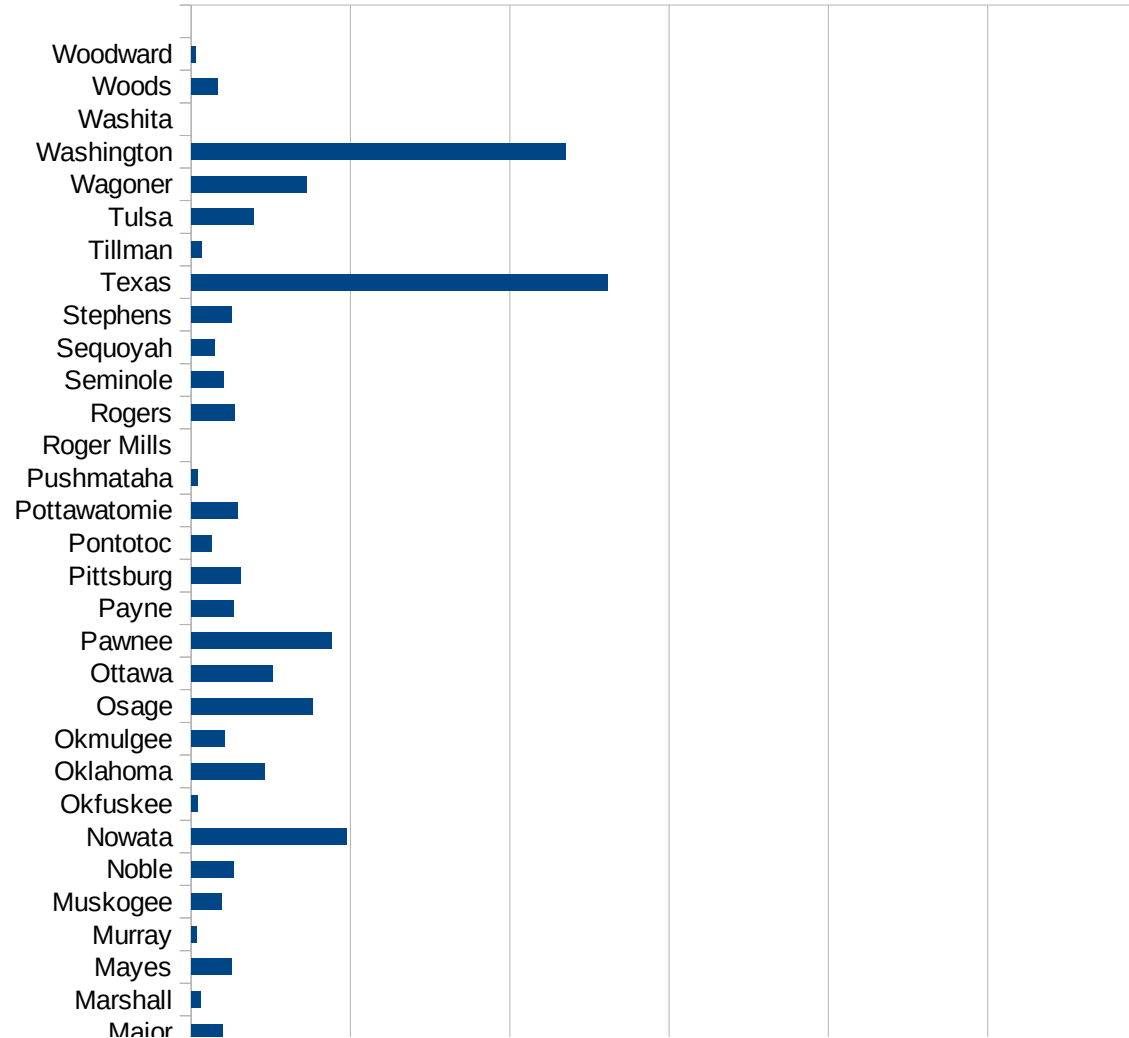


OH

29173  
29175  
29177  
29179  
29181  
29195  
29197  
29199  
29201  
29203  
29205  
29183  
29185  
29187  
29189  
29510  
29186  
29207  
29209  
29211  
29213  
29215  
  
29217  
29219  
29221  
29223  
29225  
29227  
29229

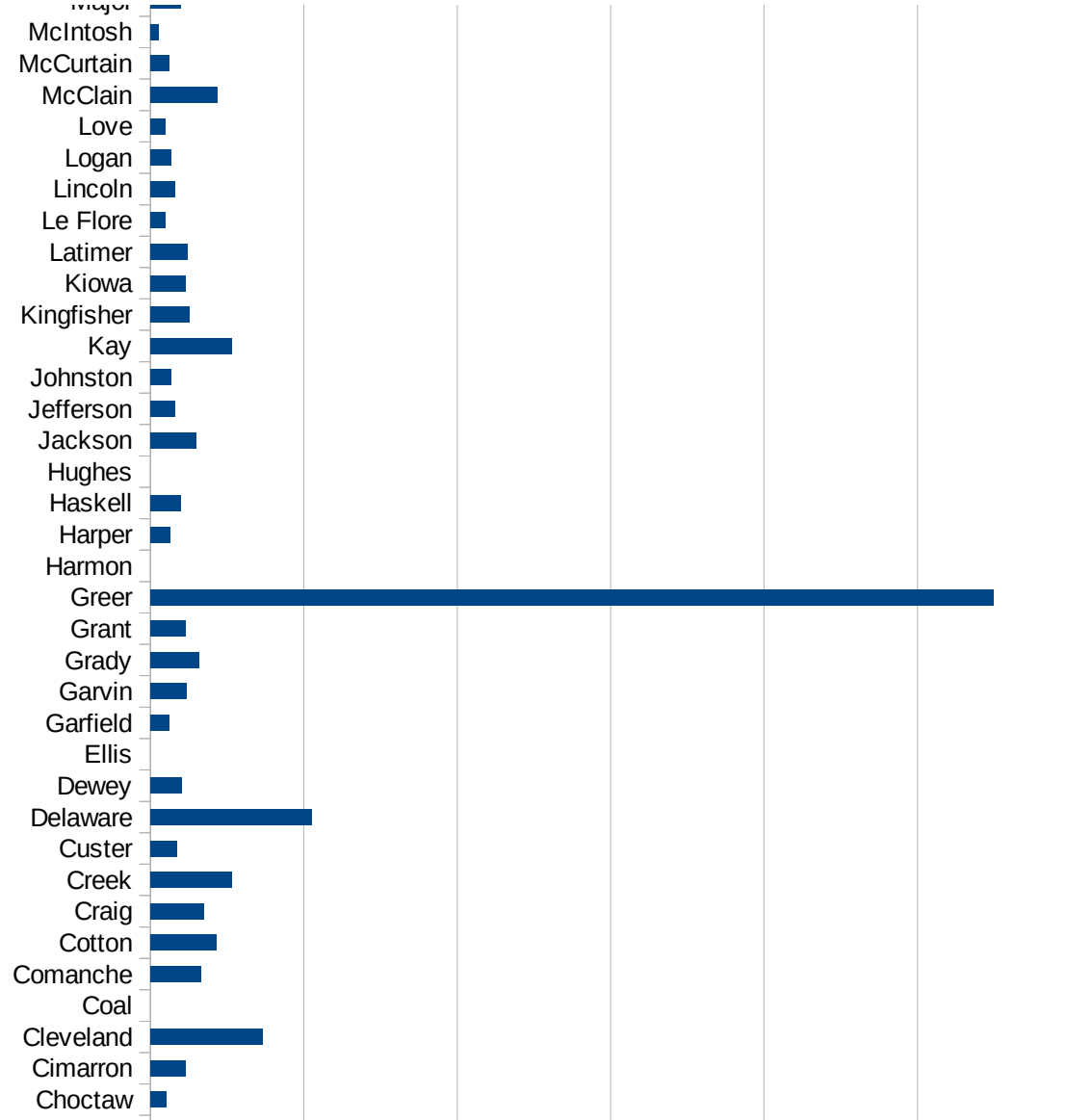
OK

FIPS	County	PC Infection
40001	Adair	289.8288199
40003	Alfalfa	17.37921446
40005	Atoka	7.226477815
40007	Beaver	94.00263207
40009	Beckham	23.03192224
40011	Blaine	0
40013	Bryan	16.95202577
40015	Caddo	210.5117852
40017	Canadian	66.46036262
40019	Carter	4.151358532
40021	Cherokee	53.41551104
40023	Choctaw	20.45268612
40025	Cimarron	46.44681839
40027	Cleveland	145.5609243
40029	Coal	0
40031	Comanche	65.60263075
40033	Cotton	86.56509695
40035	Craig	69.90074095
40037	Creek	106.1393218
40039	Custer	34.44000551
40041	Delaware	210.6100672
40043	Dewey	40.86636698
40045	Ellis	0
40047	Garfield	24.62528524
40049	Garvin	46.74409406
40051	Grady	63.00516642
40053	Grant	46.23208507
40055	Greer	1099.467445
40057	Harmon	0
40059	Harper	26.33658151
40061	Haskell	39.46952952
40063	Hughes	0
40065	Jackson	60.12265021

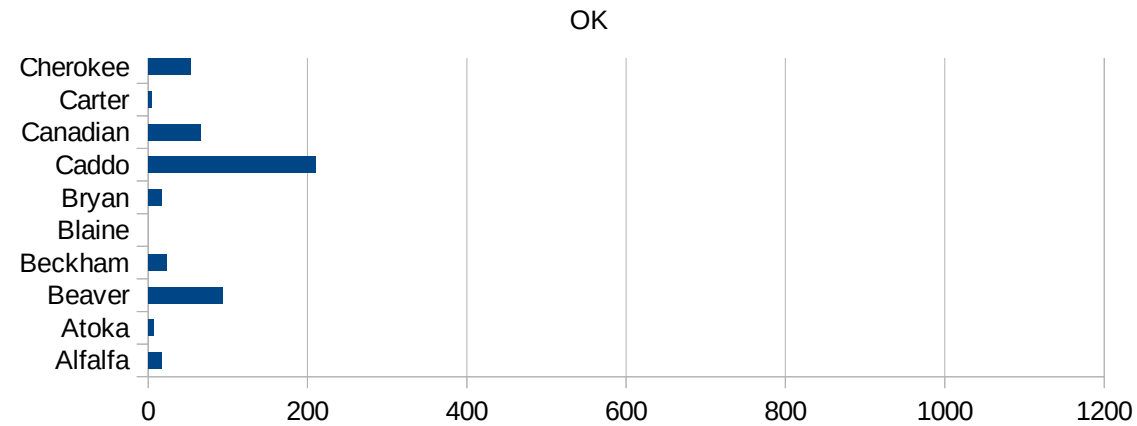


OK

40067 Jefferson	32.66372693
40069 Johnston	27.39976254
40071 Kay	106.4287493
40073 Kingfisher	50.58168943
40075 Kiowa	45.82426395
40077 Latimer	48.8710781
40079 Le Flore	20.0080032
40081 Lincoln	31.50057274
40083 Logan	27.4893743
40085 Love	19.73554371
40087 McClain	87.53282481
40089 McCurtain	24.46258753
40091 McIntosh	10.09336361
40093 Major	39.24646782
40095 Marshall	11.90051172
40097 Mayes	51.0861897
40099 Murray	7.166917509
40101 Muskogee	38.03282525
40103 Noble	53.14908318
40105 Nowata	195.7330202
40107 Okfuskee	8.265829063
40109 Oklahoma	91.97786475
40111 Okmulgee	41.73731577
40113 Osage	153.1458714
40115 Ottawa	102.6463512
40117 Pawnee	176.9371568
40119 Payne	53.63237445
40121 Pittsburg	61.53565649
40123 Pontotoc	26.1458415
40125 Pottawatomie	59.16427028
40127 Pushmataha	8.945343948
40129 Roger Mills	0
40131 Rogers	54.35727953
40133 Seminole	40.68679307



40135 Sequoyah	29.14106705
40137 Stephens	50.84941639
40139 Texas	523.0994867
40141 Tillman	13.60914535
40143 Tulsa	78.0430625
40145 Wagoner	144.8008988
40147 Washington	470.6517756
40149 Washita	0
40151 Woods	33.7192312
40153 Woodward	4.945109287



OK

FIPS

29001  
29003  
29005  
29007  
29009  
29011  
29013  
29015  
29017  
29019  
29021  
29023  
29025  
29027  
29029  
29031  
29033  
29035  
29037

OK

29039  
29041  
29043  
29045  
29047  
29049  
29051  
29053  
29055  
29057  
29059  
29061  
29063  
29065  
29067  
29069  
29071  
29073  
29075  
29077  
29079  
29081  
29083  
29085  
29087  
29089  
29091  
29093  
29095  
29097  
29099  
29101

29103

OK

29105  
29107  
29109  
29111  
29113  
29115  
29117  
29121  
29123  
29125  
29127  
29119  
29129  
29131  
29133  
29135  
29137  
29139  
29141  
29143  
29145  
29147  
29149  
29151  
29153  
29155  
29157  
29159  
29161  
29163  
29165  
29167  
29169  
29171

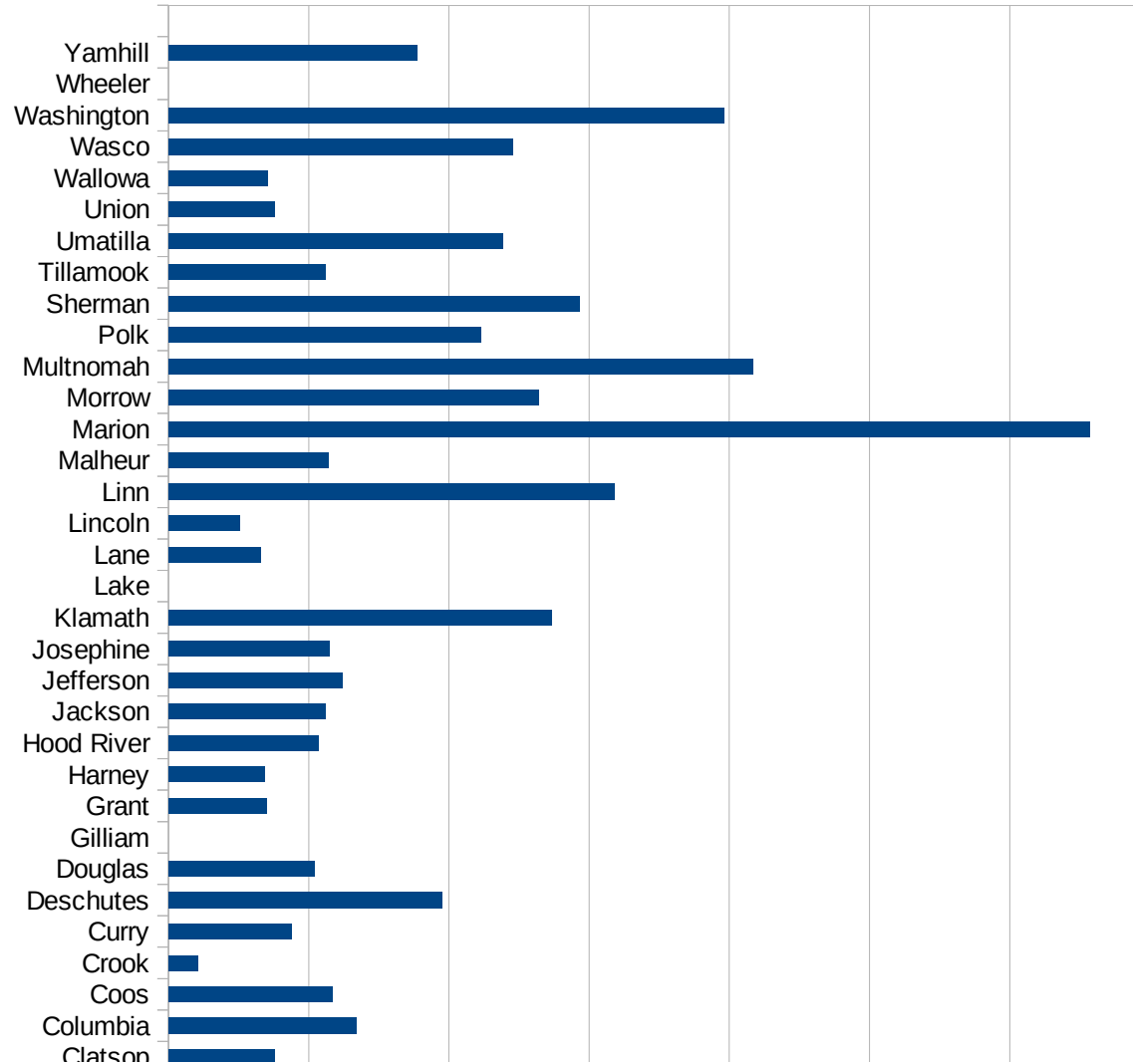
OK

29173  
29175  
29177  
29179  
29181  
29195  
29197  
29199  
29201  
29203  
29205  
29183  
29185  
29187  
29189  
29510  
29186  
29207  
29209  
29211  
29213  
29215  
  
29217  
29219  
29221  
29223  
29225  
29227  
29229

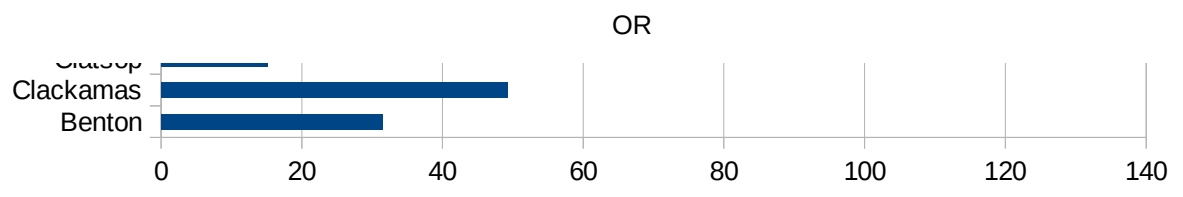


OR

FIPS	County	PC Infection
41001	Baker	0
41003	Benton	31.48717169
41005	Clackamas	49.26996335
41007	Clatsop	15.08902525
41009	Columbia	26.72928957
41011	Coos	23.29590458
41013	Crook	4.189885616
41015	Curry	17.53386227
41017	Deschutes	39.06331382
41019	Douglas	20.85543556
41021	Gilliam	0
41023	Grant	13.93534002
41025	Harney	13.64442625
41027	Hood River	21.34198395
41029	Jackson	22.31695542
41031	Jefferson	24.8015873
41033	Josephine	22.8851281
41035	Klamath	54.69084889
41037	Lake	0
41039	Lane	13.17137807
41041	Lincoln	10.12391674
41043	Linn	63.61173283
41045	Malheur	22.7827502
41047	Marion	131.4621124
41049	Morrow	52.76116778
41051	Multnomah	83.3867074
41053	Polk	44.58314757
41055	Sherman	58.54800937
41057	Tillamook	22.39892485
41059	Umatilla	47.73208112
41061	Union	15.11658667
41063	Wallowa	14.12229911
41065	Wasco	49.04734956



41067 Washington	79.30466208
41069 Wheeler	0
41071 Yamhill	35.51335489



OR

FIPS

29001  
29003  
29005  
29007  
29009  
29011  
29013  
29015  
29017  
29019  
29021  
29023  
29025  
29027  
29029  
29031  
29033  
29035  
29037

This work is licensed under the Creative Commons Attribution-NoDerivatives 4.0 International License. To view a copy of this license, visit <http://creativecommons.org/licenses/by-nd/4.0/>.

Tom McKellips, DM  
[www.creatingtomorrow.us](http://www.creatingtomorrow.us)  
Page 339

OR

29039  
29041  
29043  
29045  
29047  
29049  
29051  
29053  
29055  
29057  
29059  
29061  
29063  
29065  
29067  
29069  
29071  
29073  
29075  
29077  
29079  
29081  
29083  
29085  
29087  
29089  
29091  
29093  
29095  
29097  
29099  
29101

29103

OR

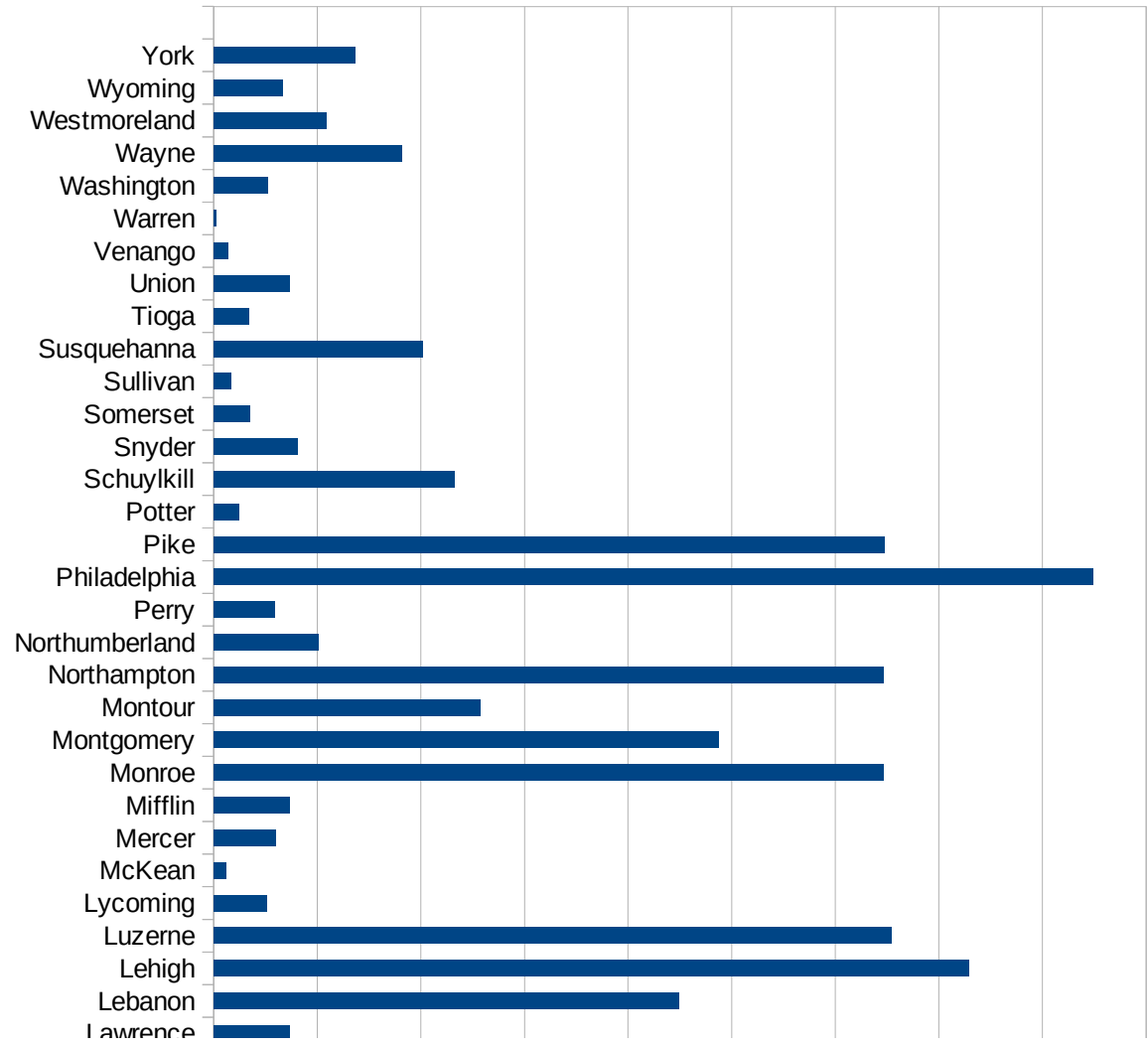
29105  
29107  
29109  
29111  
29113  
29115  
29117  
29121  
29123  
29125  
29127  
29119  
29129  
29131  
29133  
29135  
29137  
29139  
29141  
29143  
29145  
29147  
29149  
29151  
29153  
29155  
29157  
29159  
29161  
29163  
29165  
29167  
29169  
29171

OR

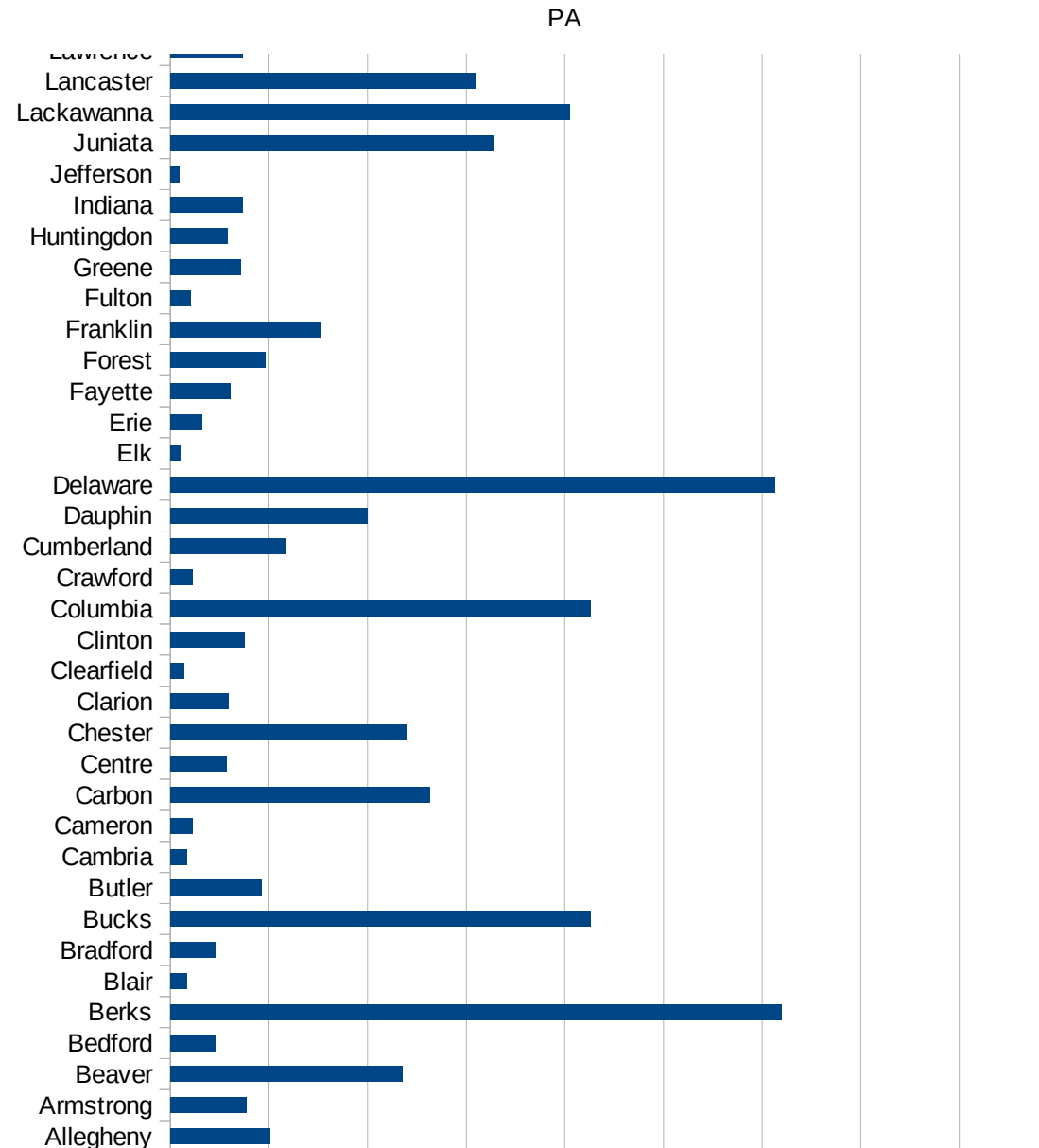
29173  
29175  
29177  
29179  
29181  
29195  
29197  
29199  
29201  
29203  
29205  
29183  
29185  
29187  
29189  
29510  
29186  
29207  
29209  
29211  
29213  
29215  
  
29217  
29219  
29221  
29223  
29225  
29227  
29229

PA

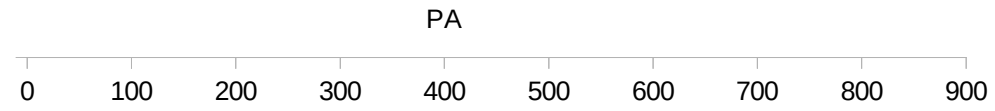
FIPS	County	PC Infection
42001	Adams	120.6096624
42003	Allegheny	101.3581167
42005	Armstrong	76.61308858
42007	Beaver	235.5197824
42009	Bedford	45.66589173
42011	Berks	620.0137093
42013	Blair	17.14397675
42015	Bradford	46.02764947
42017	Bucks	425.8231918
42019	Butler	92.60836243
42021	Cambria	16.70082745
42023	Cameron	22.26179875
42025	Carbon	263.1292136
42027	Centre	57.12355272
42029	Chester	240.5918252
42031	Clarion	59.31045153
42033	Clearfield	13.85599839
42035	Clinton	74.96639437
42037	Columbia	426.240528
42039	Crawford	22.33638597
42041	Cumberland	117.7298815
42043	Dauphin	199.569104
42045	Delaware	613.190592
42047	Elk	9.943982233
42049	Erie	31.61055793
42051	Fayette	60.56377979
42053	Forest	96.16705591
42055	Franklin	153.0661672
42057	Fulton	20.65688907
42059	Greene	71.22116912
42061	Huntingdon	57.56287637
42063	Indiana	73.37191276
42065	Jefferson	9.165692812



42067 Juniata	327.8821244
42069 Lackawanna	405.136793
42071 Lancaster	308.7072745
42073 Lawrence	73.0994152
42075 Lebanon	449.3539211
42077 Lehigh	729.4213529
42079 Luzerne	654.1873658
42081 Lycoming	51.02759009
42083 McKean	12.20464753
42085 Mercer	59.62975344
42087 Mifflin	73.55804595
42089 Monroe	647.1709133
42091 Montgomery	487.9290952
42093 Montour	257.6754386
42095 Northampton	646.3106162
42097 Northumberland	101.006774
42099 Perry	58.51882355
42101 Philadelphia	848.726563
42103 Pike	647.2029035
42105 Potter	24.06449284
42107 Schuylkill	232.284767
42109 Snyder	81.40108535
42111 Somerset	35.15794029
42113 Sullivan	16.47175095
42115 Susquehanna	202.0251792
42117 Tioga	34.34487157
42119 Union	73.68538573
42121 Venango	13.65427379
42123 Warren	2.531773761
42125 Washington	52.56913565
42127 Wayne	181.3714018
42129 Westmoreland	109.2378733
42131 Wyoming	66.5532796
42133 York	136.9701053







FIPS

- 29001
- 29003
- 29005
- 29007
- 29009
- 29011
- 29013
- 29015
- 29017
- 29019
- 29021
- 29023
- 29025
- 29027
- 29029
- 29031
- 29033
- 29035
- 29037

PA

29039  
29041  
29043  
29045  
29047  
29049  
29051  
29053  
29055  
29057  
29059  
29061  
29063  
29065  
29067  
29069  
29071  
29073  
29075  
29077  
29079  
29081  
29083  
29085  
29087  
29089  
29091  
29093  
29095  
29097  
29099  
29101

29103

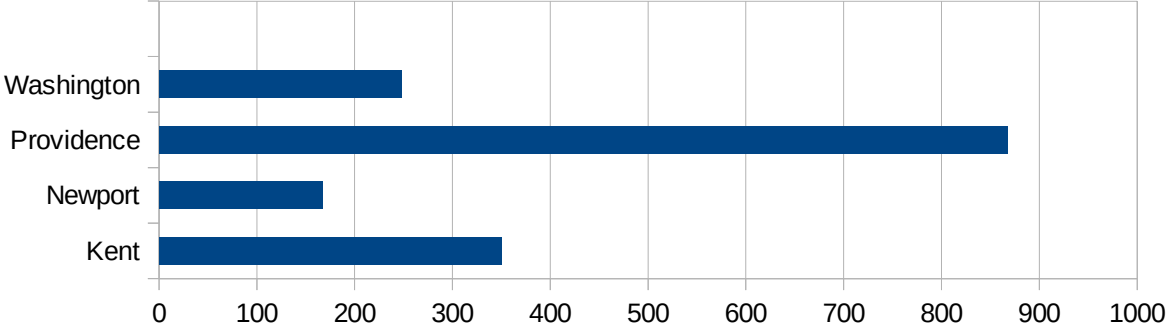
PA

29105  
29107  
29109  
29111  
29113  
29115  
29117  
29121  
29123  
29125  
29127  
29119  
29129  
29131  
29133  
29135  
29137  
29139  
29141  
29143  
29145  
29147  
29149  
29151  
29153  
29155  
29157  
29159  
29161  
29163  
29165  
29167  
29169  
29171

PA

29173  
29175  
29177  
29179  
29181  
29195  
29197  
29199  
29201  
29203  
29205  
29183  
29185  
29187  
29189  
29510  
29186  
29207  
29209  
29211  
29213  
29215  
  
29217  
29219  
29221  
29223  
29225  
29227  
29229

FIPS	County	PC Infection
44001	Bristol	236.3871816
44003	Kent	350.296898
44005	Newport	167.1876136
44007	Providence	867.8099119
44009	Washington	248.0602953



RI

FIPS

29001  
29003  
29005  
29007  
29009  
29011  
29013  
29015  
29017  
29019  
29021  
29023  
29025  
29027  
29029  
29031  
29033  
29035  
29037

RI

29039  
29041  
29043  
29045  
29047  
29049  
29051  
29053  
29055  
29057  
29059  
29061  
29063  
29065  
29067  
29069  
29071  
29073  
29075  
29077  
29079  
29081  
29083  
29085  
29087  
29089  
29091  
29093  
29095  
29097  
29099  
29101

29103



RI

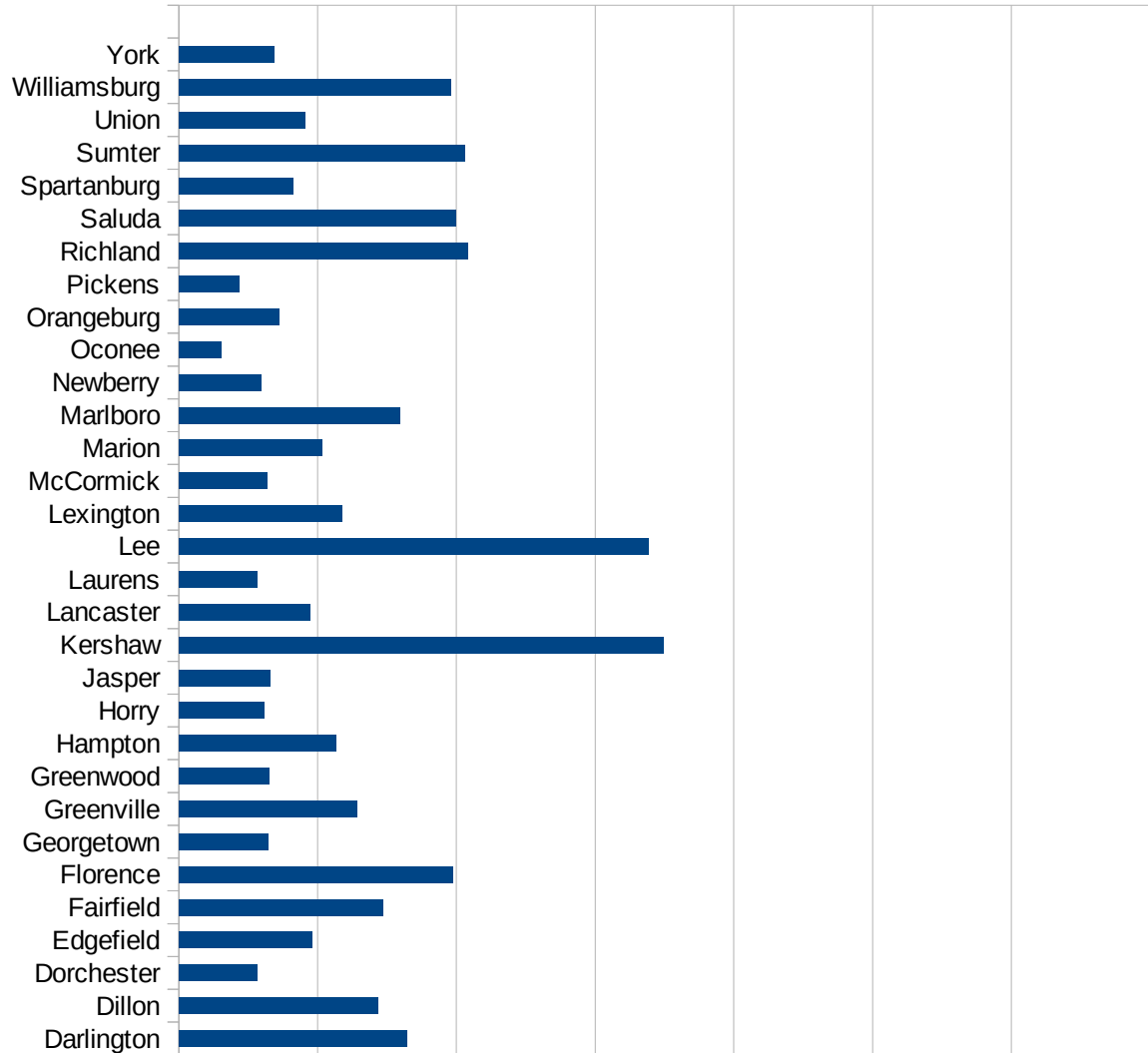
29105  
29107  
29109  
29111  
29113  
29115  
29117  
29121  
29123  
29125  
29127  
29119  
29129  
29131  
29133  
29135  
29137  
29139  
29141  
29143  
29145  
29147  
29149  
29151  
29153  
29155  
29157  
29159  
29161  
29163  
29165  
29167  
29169  
29171

RI

29173  
29175  
29177  
29179  
29181  
29195  
29197  
29199  
29201  
29203  
29205  
29183  
29185  
29187  
29189  
29510  
29186  
29207  
29209  
29211  
29213  
29215  
  
29217  
29219  
29221  
29223  
29225  
29227  
29229

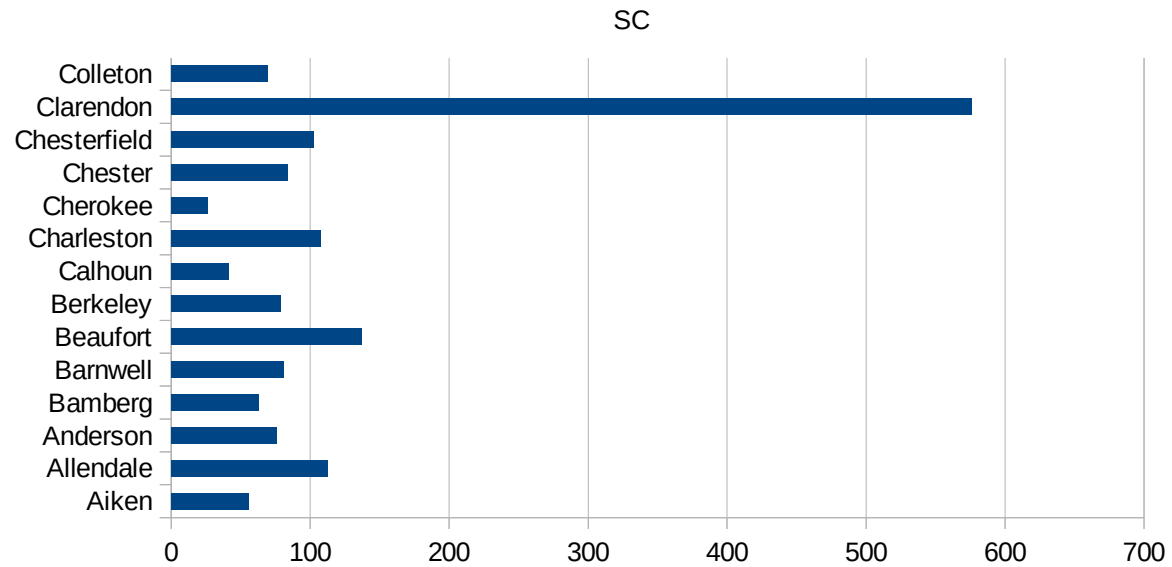
SC

FIPS	County	PC Infection
45001	Abbeville	118.1695937
45003	Aiken	55.48963702
45005	Allendale	112.3216893
45007	Anderson	75.81728035
45009	Bamberg	63.04728546
45011	Barnwell	80.52292535
45013	Beaufort	137.2439923
45015	Berkeley	78.70062553
45017	Calhoun	41.32231405
45019	Charleston	107.9070226
45021	Cherokee	26.2798276
45023	Chester	83.71833432
45025	Chesterfield	102.7232592
45027	Clarendon	575.6676558
45029	Colleton	69.03876792
45031	Darlington	164.6657286
45033	Dillon	143.7955489
45035	Dorchester	56.64593799
45037	Edgefield	96.11119326
45039	Fairfield	147.308276
45041	Florence	197.5984192
45043	Georgetown	64.25806037
45045	Greenville	128.5459527
45047	Greenwood	65.0259397
45049	Hampton	113.689215
45051	Horry	61.31100954
45053	Jasper	65.5828242
45055	Kershaw	349.1279424
45057	Lancaster	94.35940449
45059	Laurens	56.72149745
45061	Lee	338.3502508
45063	Lexington	117.6143605
45065	McCormick	63.76195537



This work is licensed under the Creative Commons Attribution-NoDerivatives 4.0 International License. To view a copy of this license, visit <http://creativecommons.org/licenses/by-nd/4.0/>.

45067 Marion	103.0961049
45069 Marlboro	159.1029623
45071 Newberry	59.70924195
45073 Oconee	30.62240029
45075 Orangeburg	72.46876941
45077 Pickens	43.22178378
45079 Richland	208.4056964
45081 Saluda	199.5716511
45083 Spartanburg	82.19492303
45085 Sumter	206.5494968
45087 Union	91.20758847
45089 Williamsburg	196.0399922
45091 York	68.58360268



SC

FIPS

29001  
29003  
29005  
29007  
29009  
29011  
29013  
29015  
29017  
29019  
29021  
29023  
29025  
29027  
29029  
29031  
29033  
29035  
29037

SC

29039  
29041  
29043  
29045  
29047  
29049  
29051  
29053  
29055  
29057  
29059  
29061  
29063  
29065  
29067  
29069  
29071  
29073  
29075  
29077  
29079  
29081  
29083  
29085  
29087  
29089  
29091  
29093  
29095  
29097  
29099  
29101  
  
29103

SC

29105  
29107  
29109  
29111  
29113  
29115  
29117  
29121  
29123  
29125  
29127  
29119  
29129  
29131  
29133  
29135  
29137  
29139  
29141  
29143  
29145  
29147  
29149  
29151  
29153  
29155  
29157  
29159  
29161  
29163  
29165  
29167  
29169  
29171

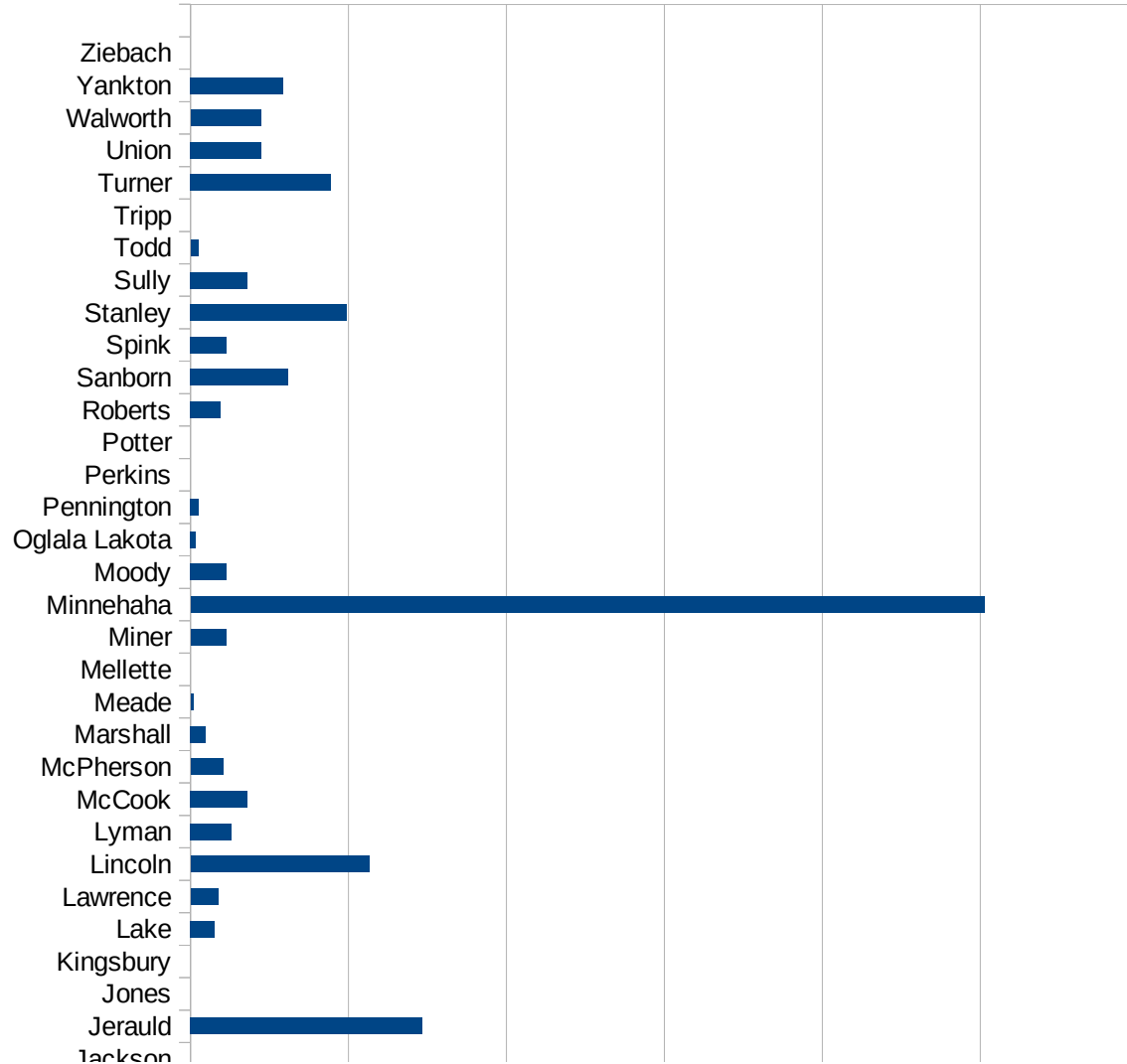
SC

29173  
29175  
29177  
29179  
29181  
29195  
29197  
29199  
29201  
29203  
29205  
29183  
29185  
29187  
29189  
29510  
29186  
29207  
29209  
29211  
29213  
29215  
  
29217  
29219  
29221  
29223  
29225  
29227  
29229



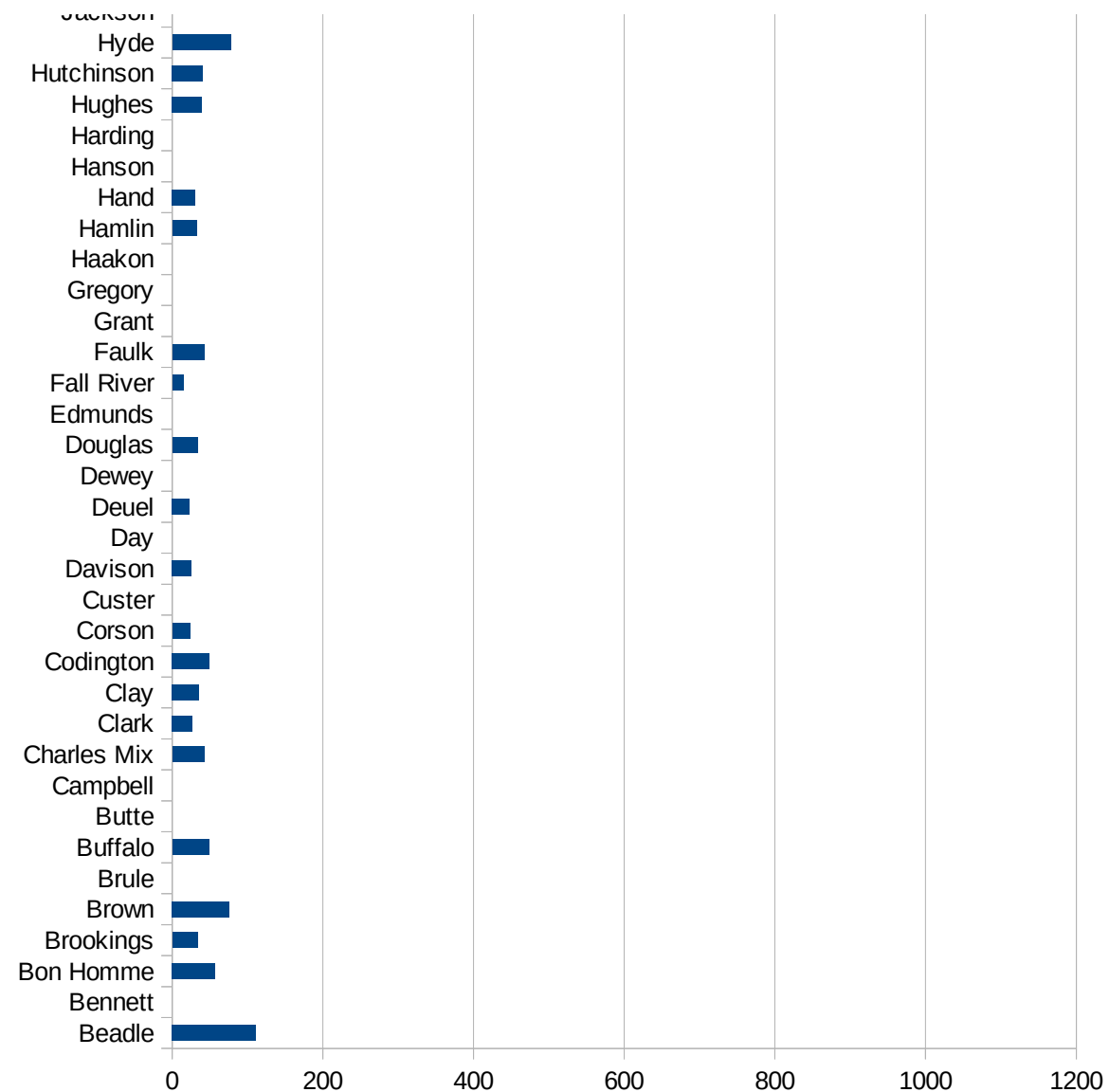
SD

FIPS	County	PC Infection
46003	Aurora	35.70153517
46005	Beadle	111.2111423
46007	Bennett	0
46009	Bon Homme	57.30659026
46011	Brookings	34.0599455
46013	Brown	76.30481229
46015	Brule	0
46017	Buffalo	49.11591356
46019	Butte	0
46021	Campbell	0
46023	Charles Mix	42.83572499
46025	Clark	26.74511902
46027	Clay	35.60999929
46029	Codington	49.97322863
46031	Corson	24.00960384
46033	Custer	0
46035	Davison	25.2652855
46037	Day	0
46039	Deuel	23.05741296
46041	Dewey	0
46043	Douglas	34.07155026
46045	Edmunds	0
46047	Fall River	14.7972773
46049	Faulk	42.91845494
46051	Grant	0
46053	Gregory	0
46055	Haakon	0
46057	Hamlin	32.72786778
46059	Hand	30.65603924
46061	Hanson	0
46063	Harding	0
46065	Hughes	39.66005666
46067	Hutchinson	40.6504065



SD

46069 Hyde	78.00312012
46071 Jackson	0
46073 Jerauld	293.6857562
46075 Jones	0
46077 Kingsbury	0
46079 Lake	30.63490848
46081 Lawrence	34.96367662
46083 Lincoln	226.163552
46085 Lyman	52.34231876
46087 McCook	72.12405337
46089 McPherson	41.54549231
46091 Marshall	19.56181534
46093 Meade	3.53431823
46095 Mellette	0
46097 Miner	45.18752824
46099 Minnehaha	1005.309111
46101 Moody	45.5996352
46102 Oglala Lakota	6.988608568
46103 Pennington	10.74027334
46105 Perkins	0
46107 Potter	0
46109 Roberts	38.28850388
46111 Sanborn	123.5076163
46115 Spink	46.18937644
46117 Stanley	198.5440106
46119 Sully	71.83908046
46121 Todd	9.724788486
46123 Tripp	0
46125 Turner	178.0626781
46127 Union	89.63441962
46129 Walworth	89.49346698
46135 Yankton	118.0637544
46137 Ziebach	0



SD

SD

FIPS

29001  
29003  
29005  
29007  
29009  
29011  
29013  
29015  
29017  
29019  
29021  
29023  
29025  
29027  
29029  
29031  
29033  
29035  
29037

SD

29039  
29041  
29043  
29045  
29047  
29049  
29051  
29053  
29055  
29057  
29059  
29061  
29063  
29065  
29067  
29069  
29071  
29073  
29075  
29077  
29079  
29081  
29083  
29085  
29087  
29089  
29091  
29093  
29095  
29097  
29099  
29101

29103

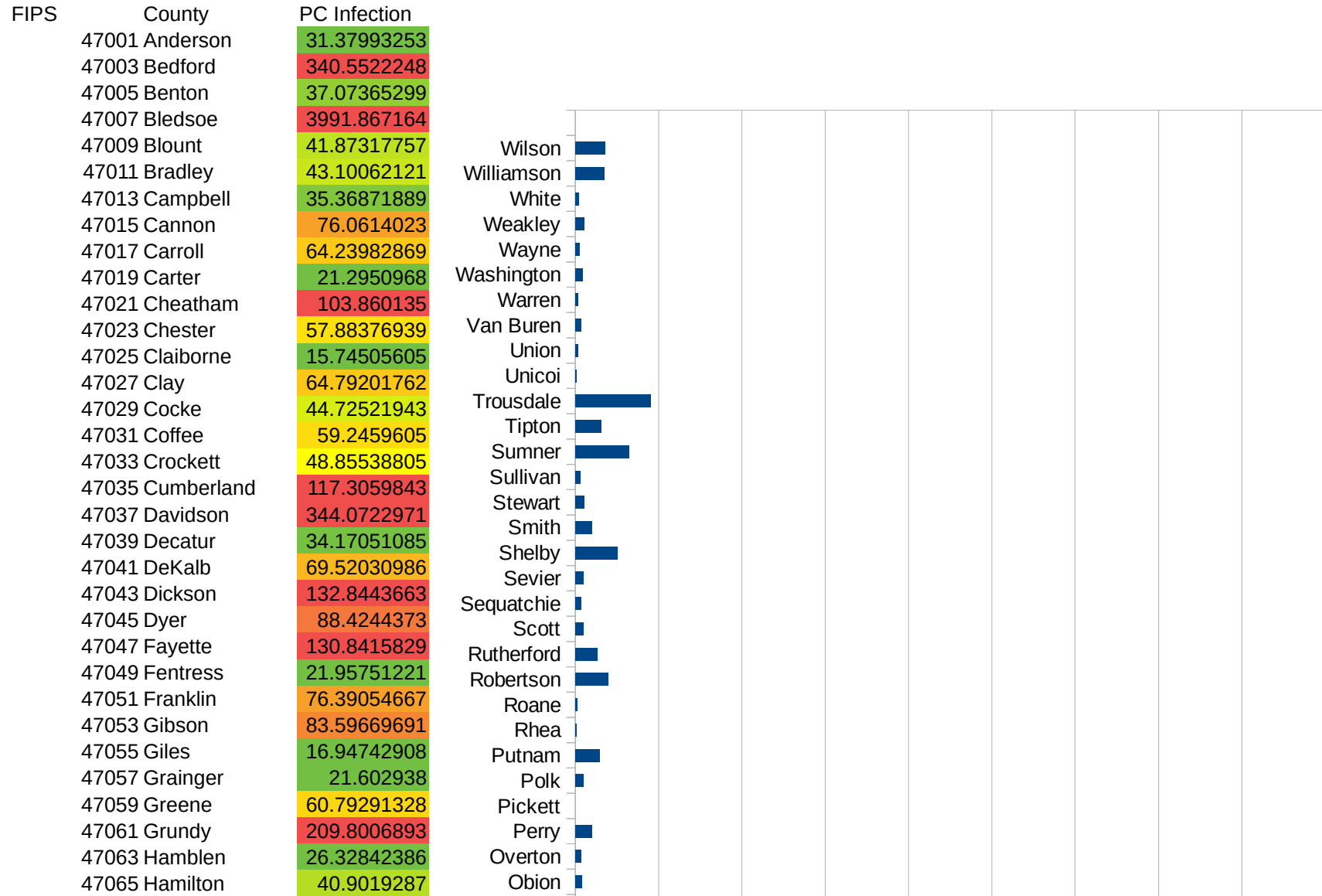
SD

29105  
29107  
29109  
29111  
29113  
29115  
29117  
29121  
29123  
29125  
29127  
29119  
29129  
29131  
29133  
29135  
29137  
29139  
29141  
29143  
29145  
29147  
29149  
29151  
29153  
29155  
29157  
29159  
29161  
29163  
29165  
29167  
29169  
29171

SD

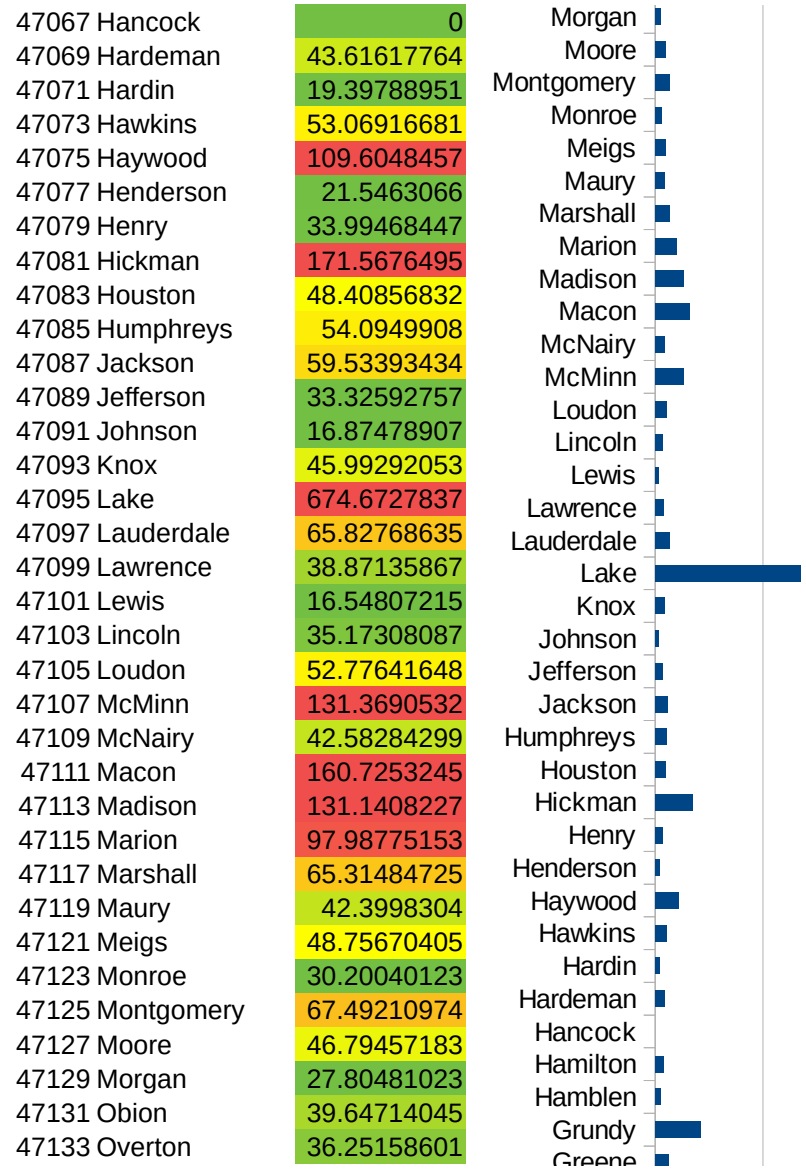
29173  
29175  
29177  
29179  
29181  
29195  
29197  
29199  
29201  
29203  
29205  
29183  
29185  
29187  
29189  
29510  
29186  
29207  
29209  
29211  
29213  
29215  
  
29217  
29219  
29221  
29223  
29225  
29227  
29229

TN





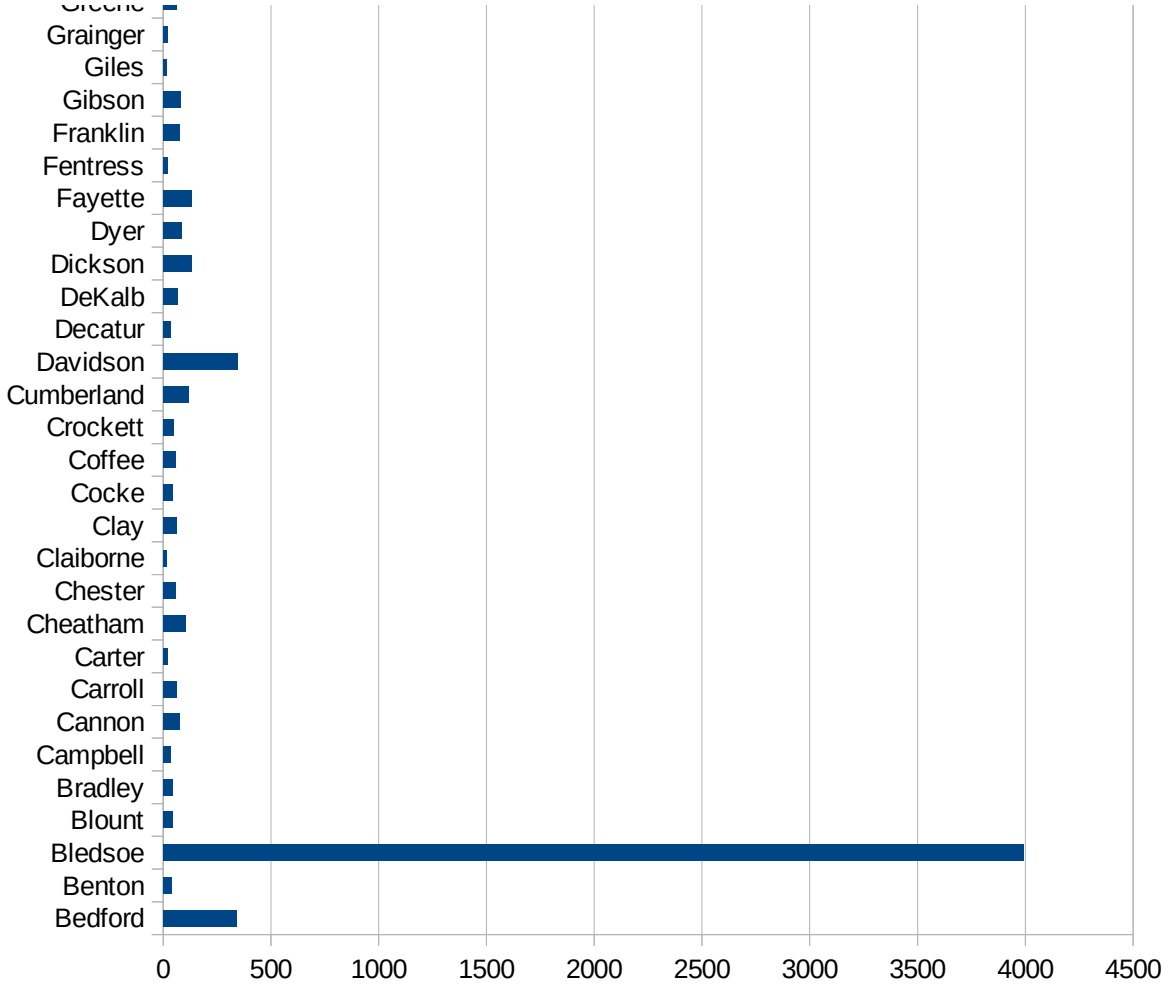
TN



This work is licensed under the Creative Commons Attribution-NoDerivatives 4.0 International License. To view a copy of this license, visit <http://creativecommons.org/licenses/by-nd/4.0/>.

TN

47135 Perry	99.20634921
47137 Pickett	0
47139 Polk	47.34288081
47141 Putnam	145.8594929
47143 Rhea	9.078804019
47145 Roane	13.17275122
47147 Robertson	195.7415648
47149 Rutherford	133.5836745
47151 Scott	49.91152049
47153 Sequatchie	33.6111858
47155 Sevier	46.99056103
47157 Shelby	253.9101739
47159 Smith	100.2908434
47161 Stewart	51.6186122
47163 Sullivan	29.80947307
47165 Sumner	324.8748324
47167 Tipton	155.8922395
47169 Trousdale	454.0501271
47171 Unicoi	5.630313608
47173 Union	15.23770825
47175 Van Buren	34.69210755
47177 Warren	17.12412545
47179 Washington	41.98838321
47181 Wayne	24.15750695
47183 Weakley	53.86802334
47185 White	18.44542
47187 Williamson	172.1838872
47189 Wilson	177.0666667



TN

FIPS

29001  
29003  
29005  
29007  
29009  
29011  
29013  
29015  
29017  
29019  
29021  
29023  
29025  
29027  
29029  
29031  
29033  
29035  
29037

TN

29039  
29041  
29043  
29045  
29047  
29049  
29051  
29053  
29055  
29057  
29059  
29061  
29063  
29065  
29067  
29069  
29071  
29073  
29075  
29077  
29079  
29081  
29083  
29085  
29087  
29089  
29091  
29093  
29095  
29097  
29099  
29101

29103

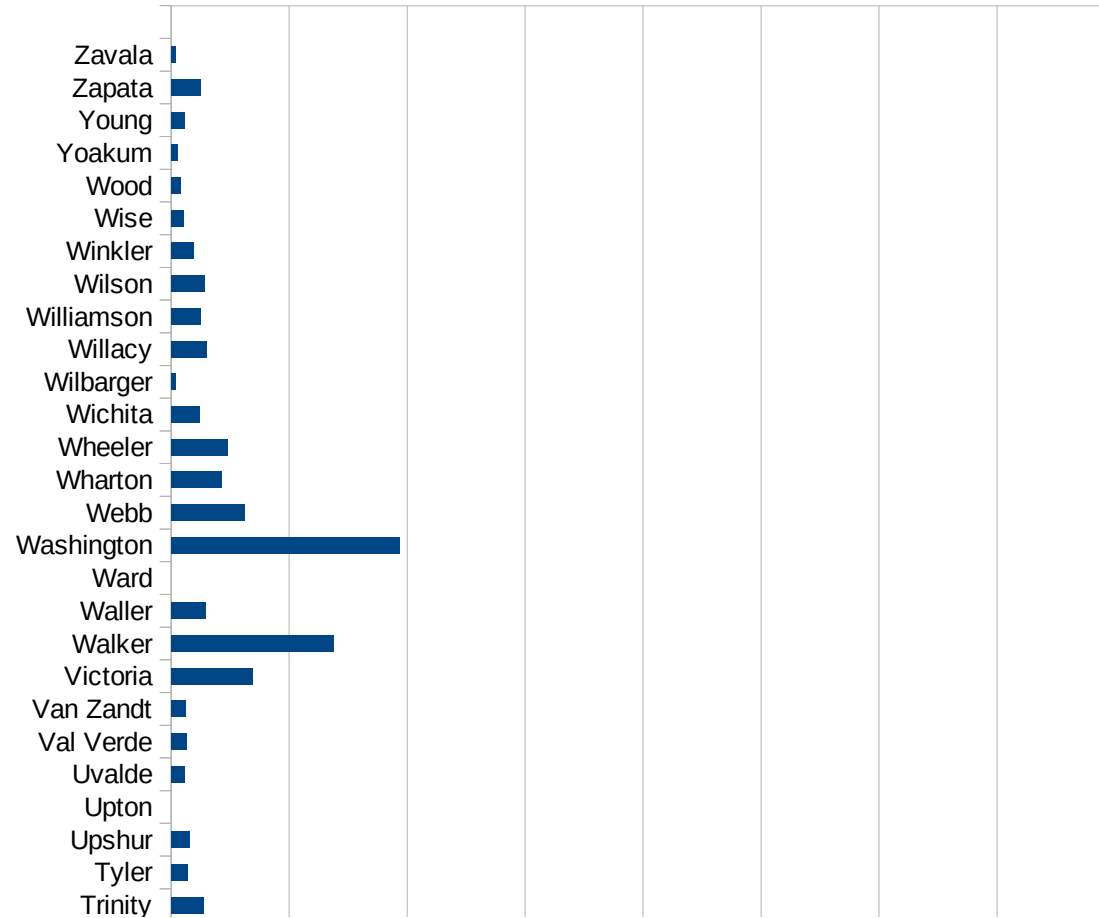
TN

29105  
29107  
29109  
29111  
29113  
29115  
29117  
29121  
29123  
29125  
29127  
29119  
29129  
29131  
29133  
29135  
29137  
29139  
29141  
29143  
29145  
29147  
29149  
29151  
29153  
29155  
29157  
29159  
29161  
29163  
29165  
29167  
29169  
29171

TN

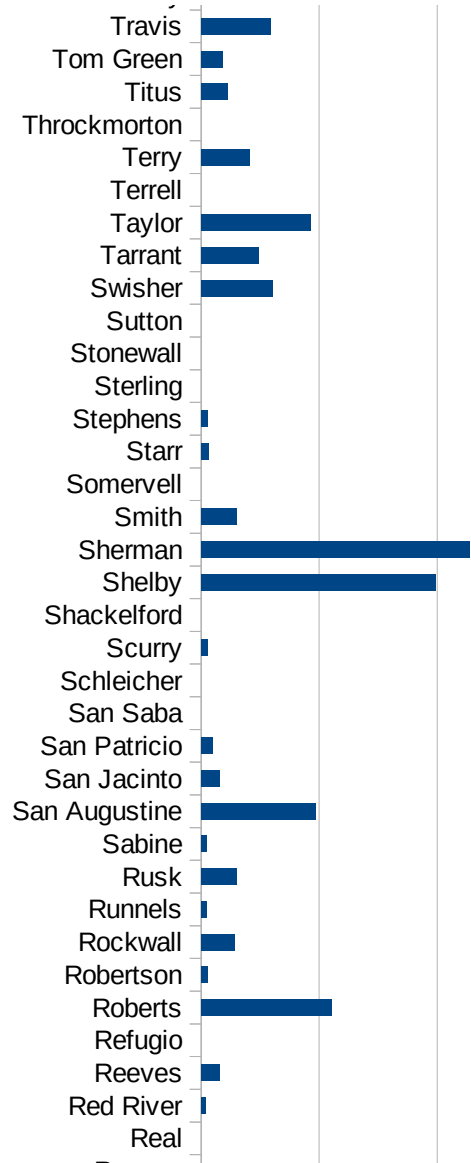
29173  
29175  
29177  
29179  
29181  
29195  
29197  
29199  
29201  
29203  
29205  
29183  
29185  
29187  
29189  
29510  
29186  
29207  
29209  
29211  
29213  
29215  
  
29217  
29219  
29221  
29223  
29225  
29227  
29229

FIPS	County	PC Infection
48001	Anderson	44.78357476
48003	Andrews	104.8102383
48005	Angelina	52.81771001
48007	Aransas	8.406186954
48009	Archer	0
48011	Armstrong	105.7082452
48013	Atascosa	31.8028225
48015	Austin	40.01467205
48017	Bailey	0
48019	Bandera	26.28811777
48021	Bastrop	67.834805
48023	Baylor	0
48025	Bee	15.3435419
48027	Bell	48.64442332
48029	Bexar	64.19781184
48031	Blanco	51.27328662
48033	Borden	0
48035	Bosque	21.40067412
48037	Bowie	73.15211399
48039	Brazoria	125.3376553
48041	Brazos	80.26177687
48043	Brewster	0
48045	Briscoe	0
48047	Brooks	14.05678943
48049	Brown	89.65299019
48051	Burleson	65.25640328
48053	Burnet	31.5510496
48055	Caldwell	25.43529031
48057	Calhoun	139.1401141
48059	Callahan	14.29183936
48061	Cameron	88.69849118
48063	Camp	46.03698304
48065	Carson	16.65278934



TX

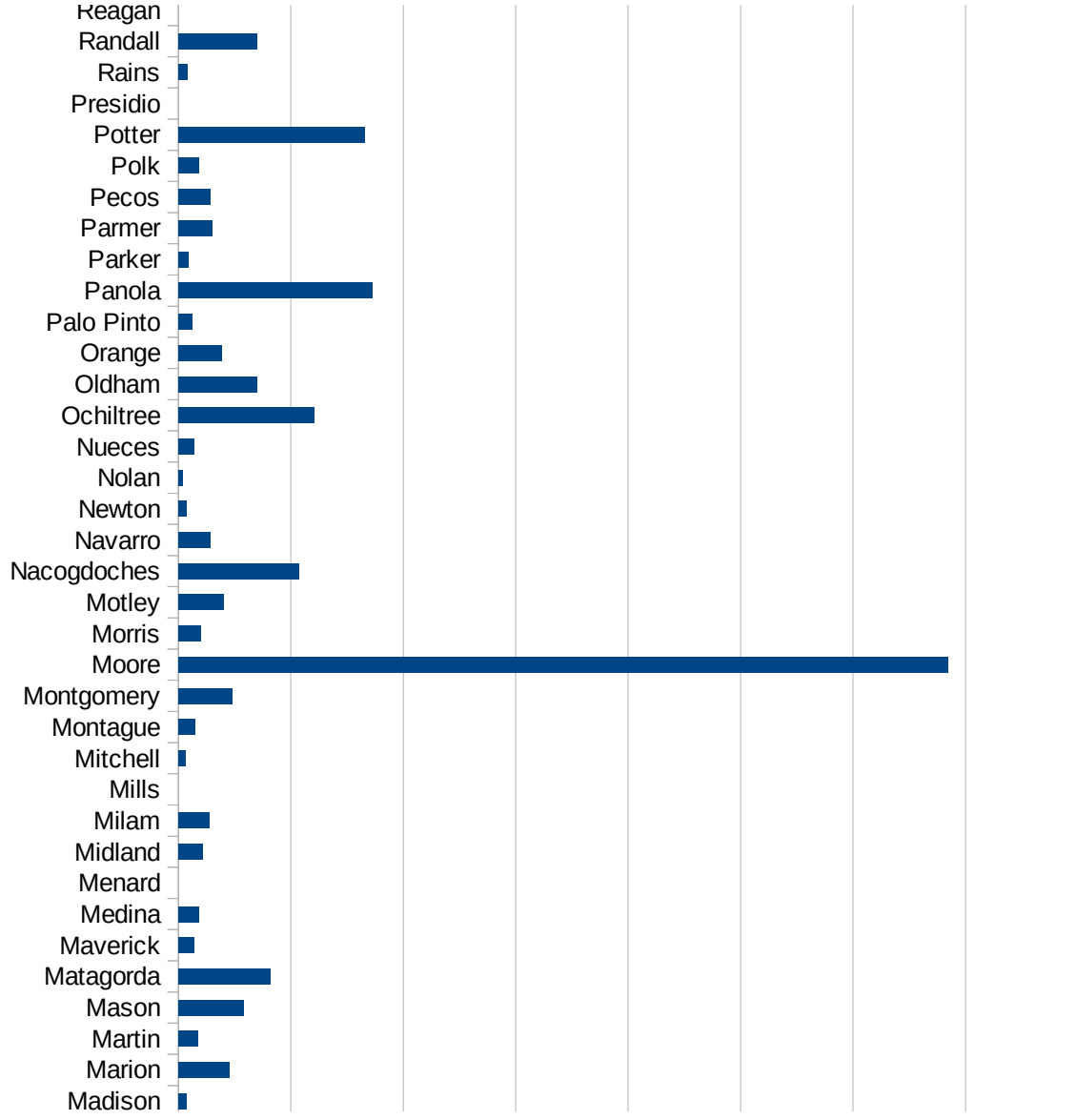
48067 Cass	43.16212358
48069 Castro	169.6020874
48071 Chambers	96.5751166
48073 Cherokee	26.62001825
48075 Childress	13.71553971
48077 Clay	28.69166029
48079 Cochran	35.26093089
48081 Coke	0
48083 Coleman	11.90901512
48085 Collin	67.25391137
48087 Collingsworth	0
48089 Colorado	47.13201678
48091 Comal	33.02487649
48093 Comanche	29.55519433
48095 Concho	23.38634238
48097 Cooke	9.858530093
48099 Coryell	140.3593199
48101 Cottle	71.99424046
48103 Crane	41.71881519
48105 Crockett	0
48107 Crosby	34.60806368
48109 Culberson	0
48111 Dallam	111.1111111
48113 Dallas	122.8309346
48115 Dawson	166.4157223
48117 Deaf Smith	138.5927505
48119 Delta	18.69508319
48121 Denton	84.39417785
48123 DeWitt	74.30524595
48125 Dickens	44.46420631
48127 Dimmit	9.701202949
48129 Donley	723.1093703
48131 Duval	17.83803068
48133 Eastland	16.37375832





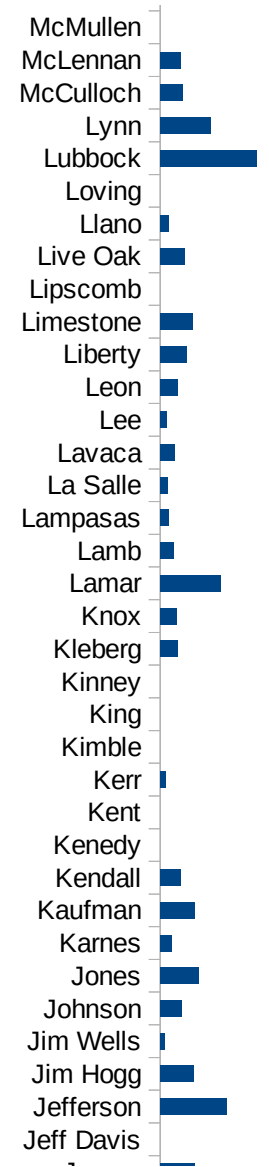
TX

48135 Ector	46.87769855
48137 Edwards	0
48139 Ellis	74.12113511
48141 El Paso	98.60150007
48143 Erath	28.27121519
48145 Falls	17.30602827
48147 Fannin	48.17774755
48149 Fayette	59.17393191
48151 Fisher	0
48153 Floyd	51.3962652
48155 Foard	0
48157 Fort Bend	121.4685895
48159 Franklin	9.288500836
48161 Freestone	15.1453958
48163 Frio	20.18570852
48165 Gaines	9.568920147
48167 Galveston	162.182959
48169 Garza	0
48171 Gillespie	3.73078645
48173 Glasscock	0
48175 Goliad	92.29957806
48177 Gonzales	67.22366273
48179 Gray	173.5556063
48181 Grayson	17.91165078
48183 Gregg	55.77695684
48185 Grimes	56.41748942
48187 Guadalupe	42.15181986
48189 Hale	70.94295004
48191 Hall	0
48193 Hamilton	58.93446488
48195 Hansford	91.52480322
48197 Hardeman	0
48199 Hardin	167.8116314
48201 Harris	124.0151628



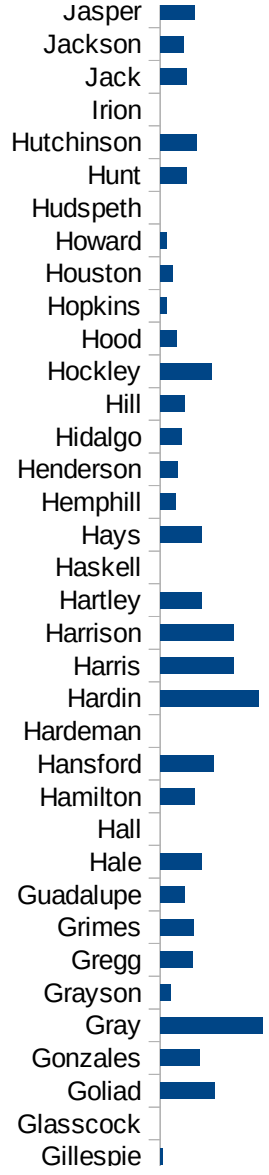
TX

48203 Harrison	124.3892935
48205 Hartley	71.18704396
48207 Haskell	0
48209 Hays	69.62193046
48211 Hemphill	26.14379085
48213 Henderson	29.16195823
48215 Hidalgo	35.7992884
48217 Hill	41.26093415
48219 Hockley	87.03220191
48221 Hood	28.08199944
48223 Hopkins	10.86661233
48225 Houston	21.58056023
48227 Howard	10.97122795
48229 Hudspeth	0
48231 Hunt	45.59916263
48233 Hutchinson	61.32654024
48235 Irion	0
48237 Jack	45.23351804
48239 Jackson	40.33884631
48241 Jasper	58.54148082
48243 Jeff Davis	0
48245 Jefferson	112.9407336
48247 Jim Hogg	57.16463415
48249 Jim Wells	7.348978492
48251 Johnson	36.18092798
48253 Jones	65.60024222
48255 Karnes	19.16932907
48257 Kaufman	58.31039791
48259 Kendall	35.05619947
48261 Kenedy	0
48263 Kent	0
48265 Kerr	9.541074325
48267 Kimble	0
48269 King	0



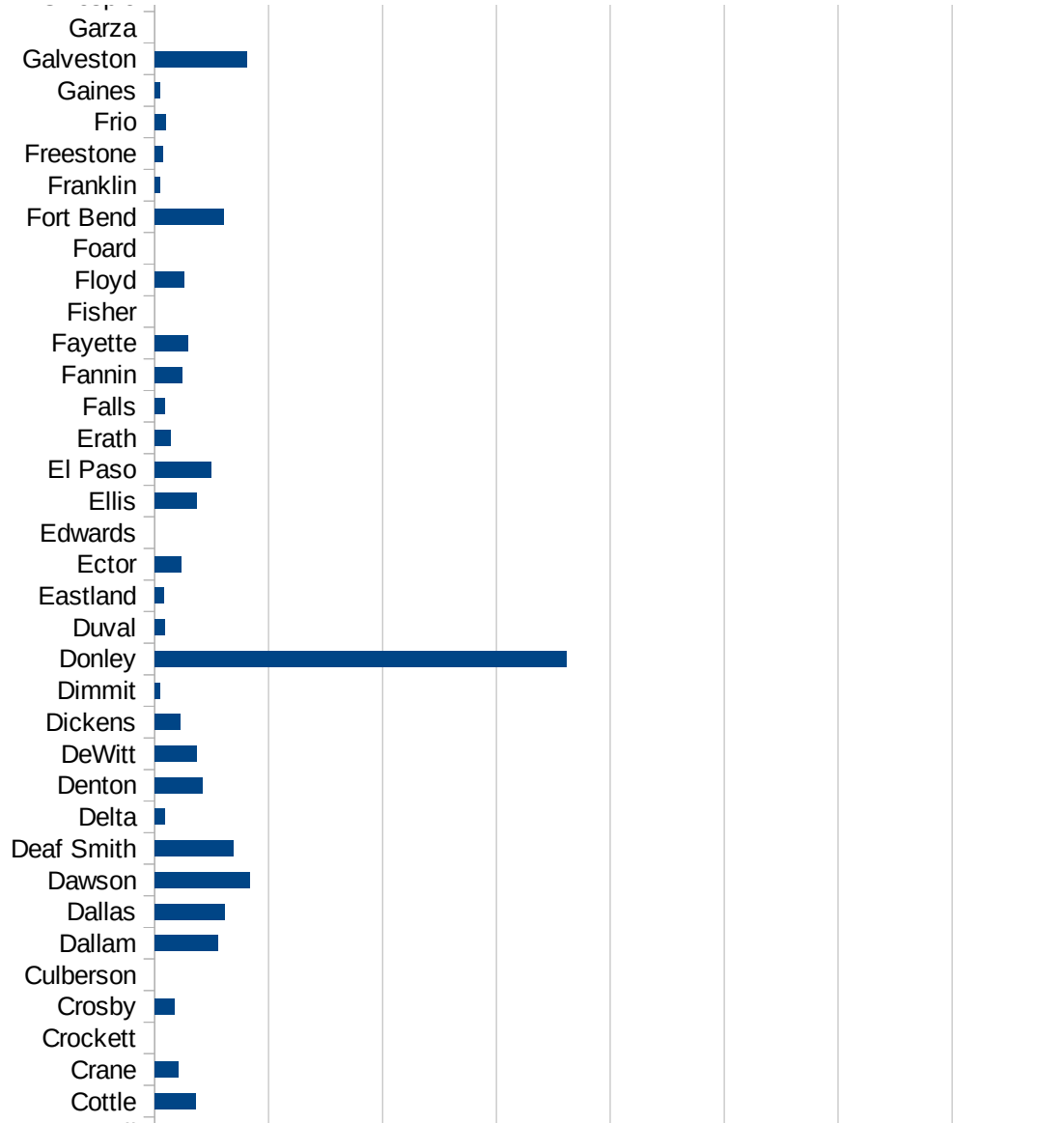
TX

48271 Kinney	0
48273 Kleberg	28.91194706
48275 Knox	27.37476047
48277 Lamar	102.5579151
48279 Lamb	22.7998176
48281 Lampasas	14.13161242
48283 La Salle	13.27844908
48285 Lavaca	24.86325211
48287 Lee	11.66588894
48289 Leon	28.95193978
48291 Liberty	45.17915272
48293 Limestone	55.27445895
48295 Lipscomb	0
48297 Live Oak	41.09814236
48299 Llano	13.85937356
48301 Loving	0
48303 Lubbock	163.9493579
48305 Lynn	85.07742045
48307 McCulloch	37.56103668
48309 McLennan	34.17030954
48311 McMullen	0
48313 Madison	13.86770212
48315 Marion	90.65269944
48317 Martin	34.76447071
48319 Mason	116.8224299
48321 Matagorda	164.1497045
48323 Maverick	27.35744208
48325 Medina	37.31270006
48327 Menard	0
48329 Midland	42.87916189
48331 Milam	55.70808961
48333 Mills	0
48335 Mitchell	12.27747084
48337 Montague	30.61849357



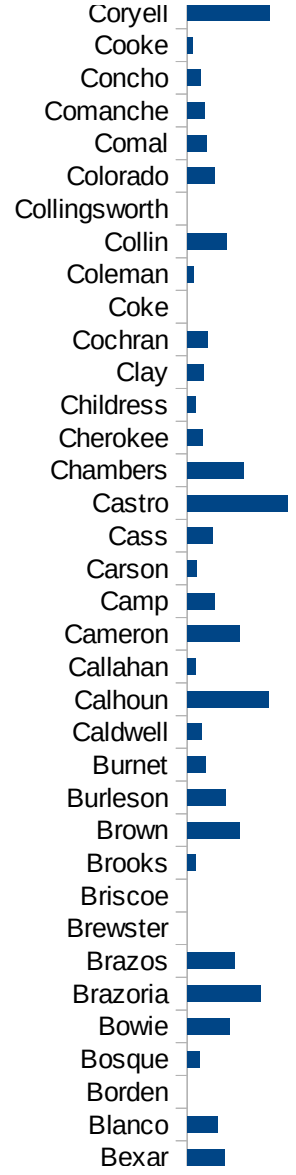
TX

48339 Montgomery	95.10513178
48341 Moore	1368.396556
48343 Morris	40.52192236
48345 Motley	81.03727715
48347 Nacogdoches	214.5759462
48349 Navarro	56.49147584
48351 Newton	14.54968718
48353 Nolan	6.77920141
48355 Nueces	27.32806095
48357 Ochiltree	241.2787775
48359 Oldham	140.778977
48361 Orange	76.58067295
48363 Palo Pinto	24.24242424
48365 Panola	345.6022119
48367 Parker	18.06736961
48369 Parmer	60.82725061
48371 Pecos	57.42359472
48373 Polk	35.97769383
48375 Potter	330.9708478
48377 Presidio	0
48379 Rains	16.44872111
48381 Randall	140.1618833
48383 Reagan	0
48385 Real	0
48387 Red River	8.213552361
48389 Reeves	31.85727939
48391 Refugio	0
48393 Roberts	221.4839424
48395 Robertson	11.57139551
48397 Rockwall	57.62142722
48399 Runnels	9.771350401
48401 Rusk	60.60606061
48403 Sabine	9.443762395
48405 San Augustine	194.3634597

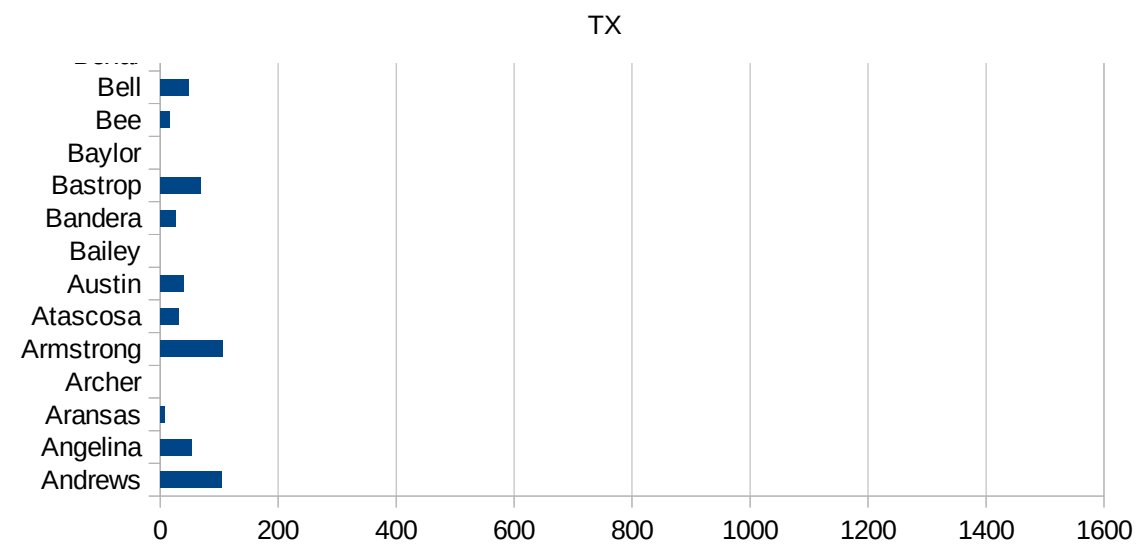


TX

48407 San Jacinto	31.33813851
48409 San Patricio	19.4340215
48411 San Saba	0
48413 Schleicher	0
48415 Scurry	11.85817621
48417 Shackelford	0
48419 Shelby	397.3562043
48421 Sherman	454.6930822
48423 Smith	60.37676841
48425 Somervell	0
48427 Starr	12.39829523
48429 Stephens	10.60108131
48431 Sterling	0
48433 Stonewall	0
48435 Sutton	0
48437 Swisher	120.6110962
48439 Tarrant	96.83773708
48441 Taylor	185.2659111
48443 Terrell	0
48445 Terry	81.38683161
48447 Throckmorton	0
48449 Titus	45.40913632
48451 Tom Green	37.22850688
48453 Travis	117.2378944
48455 Trinity	54.27408412
48457 Tyler	27.65486726
48459 Upshur	31.50751333
48461 Upton	0
48463 Uvalde	22.34969828
48465 Val Verde	26.41846854
48467 Van Zandt	24.99152073
48469 Victoria	137.9909817
48471 Walker	275.9381898
48473 Waller	58.35184279



48475 Ward	0
48477 Washington	387.3760966
48479 Webb	125.4032112
48481 Wharton	86.4989548
48483 Wheeler	96.32055481
48485 Wichita	47.70414345
48487 Wilbarger	7.800312012
48489 Willacy	60.42296073
48491 Williamson	50.64238185
48493 Wilson	57.74131889
48495 Winkler	38.86010363
48497 Wise	21.96032501
48499 Wood	15.51109043
48501 Yoakum	11.64008846
48503 Young	22.16680521
48505 Zapata	49.33051445
48507 Zavala	8.345155637



TX

FIPS

29001  
29003  
29005  
29007  
29009  
29011  
29013  
29015  
29017  
29019  
29021  
29023  
29025  
29027  
29029  
29031  
29033  
29035  
29037

TX

29039  
29041  
29043  
29045  
29047  
29049  
29051  
29053  
29055  
29057  
29059  
29061  
29063  
29065  
29067  
29069  
29071  
29073  
29075  
29077  
29079  
29081  
29083  
29085  
29087  
29089  
29091  
29093  
29095  
29097  
29099  
29101

29103



TX

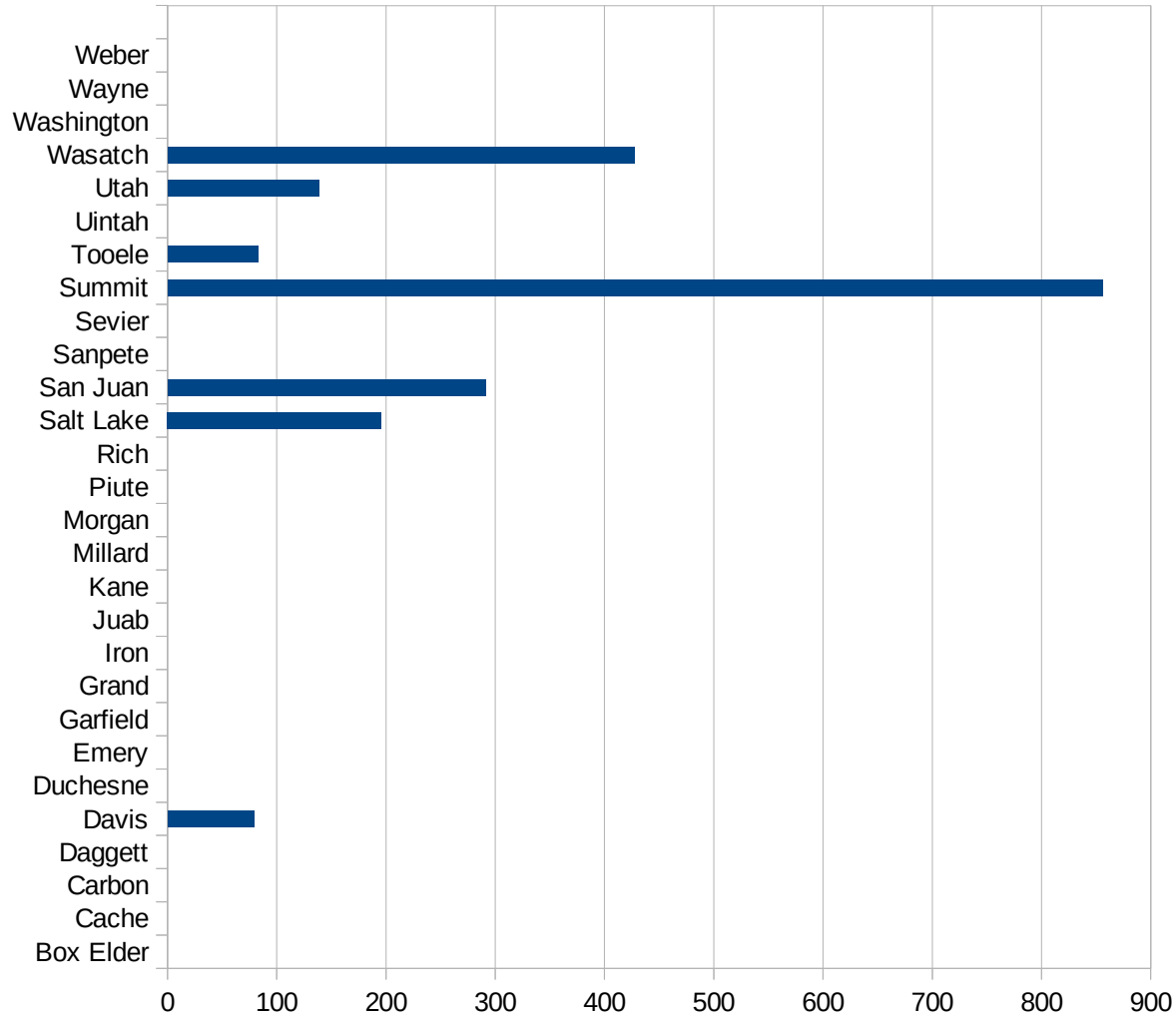
29105  
29107  
29109  
29111  
29113  
29115  
29117  
29121  
29123  
29125  
29127  
29119  
29129  
29131  
29133  
29135  
29137  
29139  
29141  
29143  
29145  
29147  
29149  
29151  
29153  
29155  
29157  
29159  
29161  
29163  
29165  
29167  
29169  
29171

TX

29173  
29175  
29177  
29179  
29181  
29195  
29197  
29199  
29201  
29203  
29205  
29183  
29185  
29187  
29189  
29510  
29186  
29207  
29209  
29211  
29213  
29215  
  
29217  
29219  
29221  
29223  
29225  
29227  
29229

UT

FIPS	County	PC Infection
49001	Beaver	0
49003	Box Elder	0
49005	Cache	0
49007	Carbon	0
49009	Daggett	0
49011	Davis	79.041718674
49013	Duchesne	0
49015	Emery	0
49017	Garfield	0
49019	Grand	0
49021	Iron	0
49023	Juab	0
49025	Kane	0
49027	Millard	0
49029	Morgan	0
49031	Piute	0
49033	Rich	0
49035	Salt Lake	195.72578609
49037	San Juan	291.28098906
49039	Sanpete	0
49041	Sevier	0
49043	Summit	856.12763218
49045	Tooele	82.967370936
49047	Uintah	0
49049	Utah	138.53776761
49051	Wasatch	427.19614922
49053	Washington	0
49055	Wayne	0
49057	Weber	0



UT

FIPS

29001  
29003  
29005  
29007  
29009  
29011  
29013  
29015  
29017  
29019  
29021  
29023  
29025  
29027  
29029  
29031  
29033  
29035  
29037

UT

29039  
29041  
29043  
29045  
29047  
29049  
29051  
29053  
29055  
29057  
29059  
29061  
29063  
29065  
29067  
29069  
29071  
29073  
29075  
29077  
29079  
29081  
29083  
29085  
29087  
29089  
29091  
29093  
29095  
29097  
29099  
29101

29103

UT

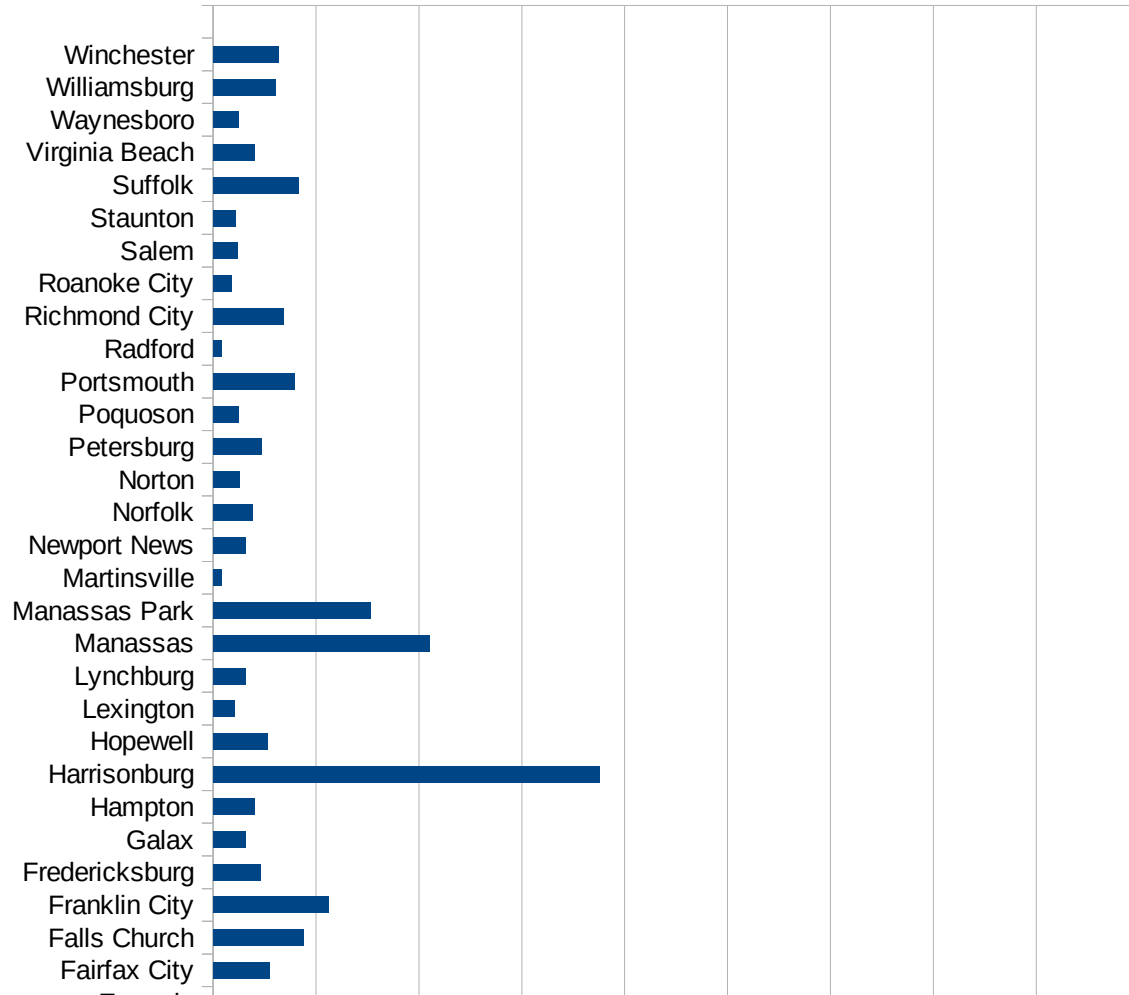
29105  
29107  
29109  
29111  
29113  
29115  
29117  
29121  
29123  
29125  
29127  
29119  
29129  
29131  
29133  
29135  
29137  
29139  
29141  
29143  
29145  
29147  
29149  
29151  
29153  
29155  
29157  
29159  
29161  
29163  
29165  
29167  
29169  
29171

UT

29173  
29175  
29177  
29179  
29181  
29195  
29197  
29199  
29201  
29203  
29205  
29183  
29185  
29187  
29189  
29510  
29186  
29207  
29209  
29211  
29213  
29215  
  
29217  
29219  
29221  
29223  
29225  
29227  
29229

VA

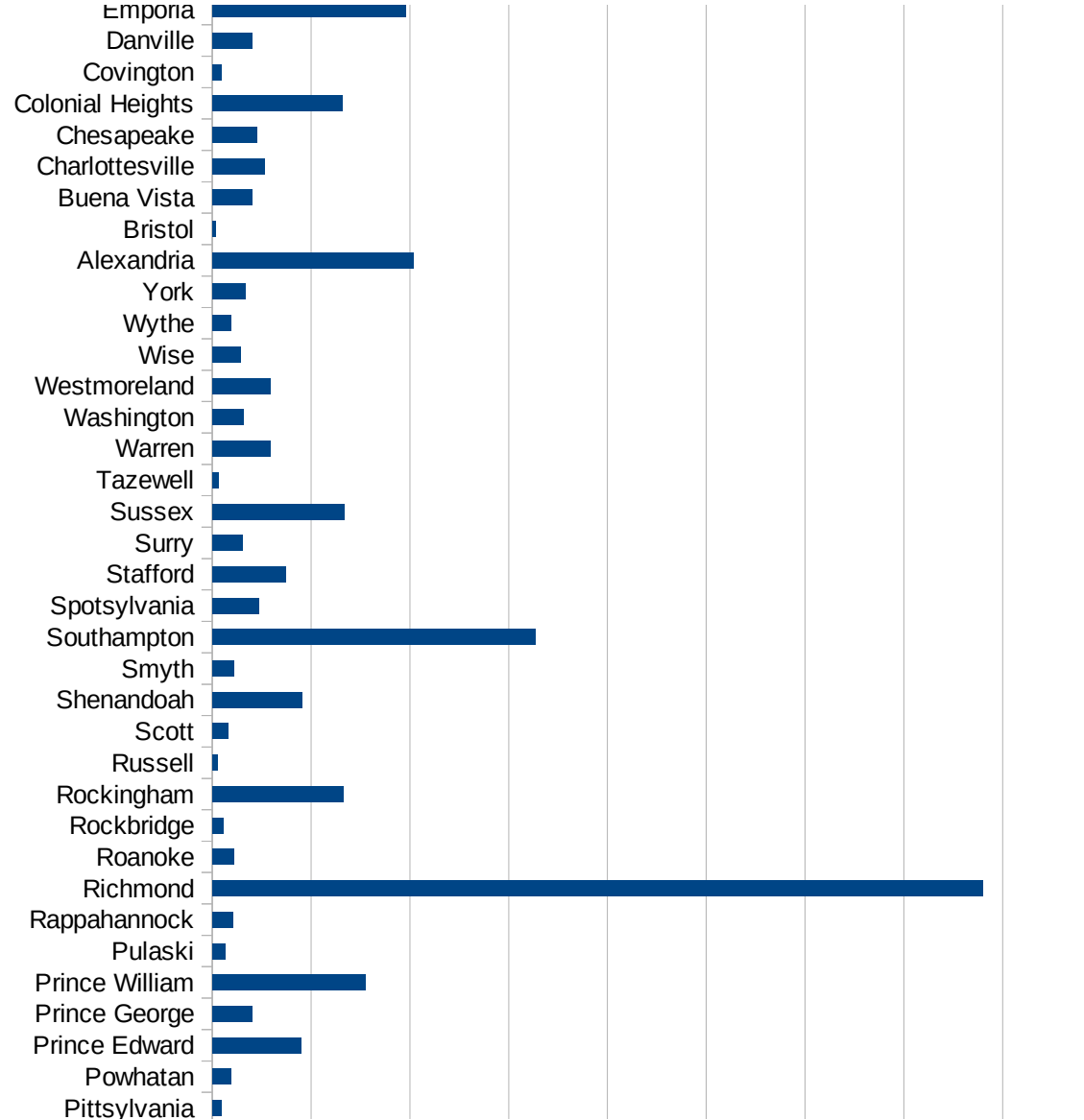
FIPS	County	PC Infection
51001	Accomack	688.0167839
51003	Albemarle	73.58487095
51005	Alleghany	33.53454058
51007	Amelia	115.269346
51009	Amherst	28.42165098
51011	Appomattox	107.3164573
51013	Arlington	364.1783253
51015	Augusta	51.68506567
51017	Bath	0
51019	Bedford	31.74724116
51021	Bland	0
51023	Botetourt	81.13712174
51025	Brunswick	79.34570313
51027	Buchanan	75.39701239
51029	Buckingham	323.548444
51031	Campbell	20.009823
51033	Caroline	71.49356558
51035	Carroll	13.49709812
51036	Charles City	187.2928973
51037	Charlotte	58.63628749
51041	Chesterfield	140.006197
51043	Clarke	48.19940784
51045	Craig	39.49447077
51047	Culpeper	242.9665053
51049	Cumberland	112.1419105
51051	Dickenson	0
51053	Dinwiddie	52.57807845
51057	Essex	54.950087
51059	Fairfax	284.8465626
51061	Fauquier	148.5673859
51063	Floyd	6.331117442
51065	Fluvanna	272.5609528
51067	Franklin	35.59035501





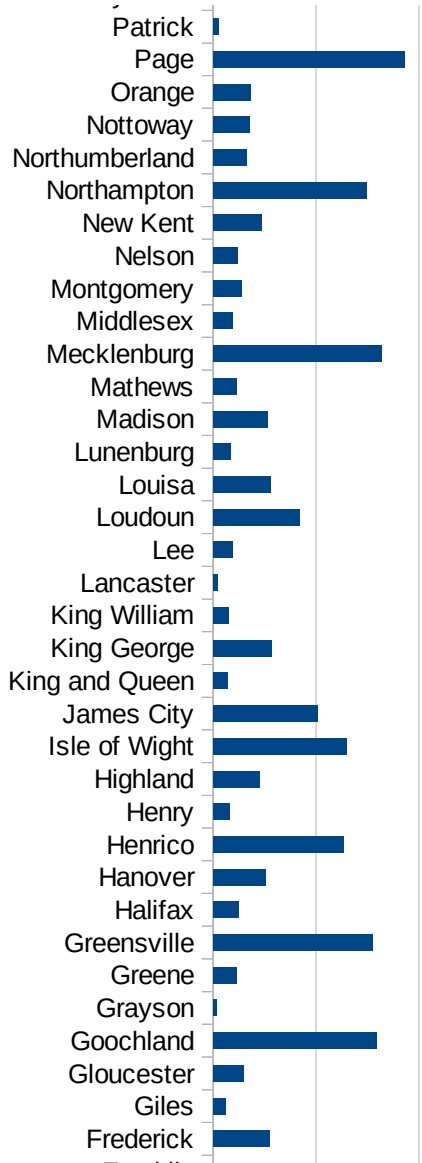
VA

51069 Frederick	109.7843925
51071 Giles	23.74732843
51073 Gloucester	58.90385285
51075 Goochland	318.3617278
51077 Grayson	6.397543343
51079 Greene	45.50280601
51081 Greensville	309.6241507
51083 Halifax	49.82415006
51085 Hanover	101.6421265
51087 Henrico	253.5982093
51089 Henry	31.40148765
51091 Highland	90.49773756
51093 Isle of Wight	259.7894623
51095 James City	202.8875479
51097 King and Queen	28.40102244
51099 King George	112.8880527
51101 King William	29.51768109
51103 Lancaster	9.273856997
51105 Lee	38.23117115
51107 Loudoun	169.1040924
51109 Louisa	111.4796889
51111 Lunenburg	33.0961443
51113 Madison	105.3027454
51115 Mathews	45.44421722
51117 Mecklenburg	326.2642741
51119 Middlesex	37.14365308
51121 Montgomery	54.55372026
51125 Nelson	47.18252898
51127 New Kent	93.78768255
51131 Northampton	298.253089
51133 Northumberland	65.8598831
51135 Nottoway	71.33592737
51137 Orange	73.68191245
51139 Page	371.8714745



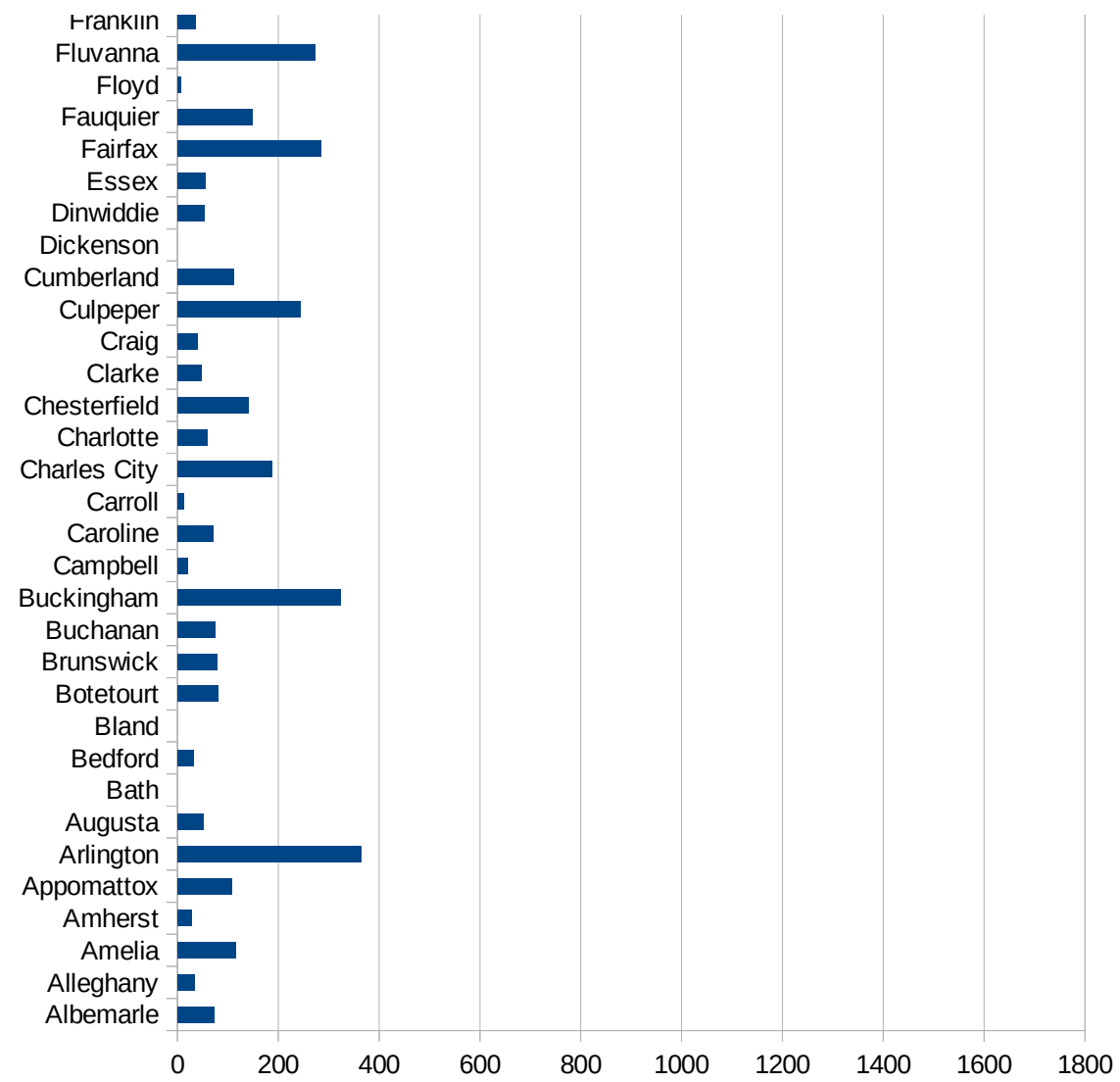
VA

51141 Patrick	11.31669779
51143 Pittsylvania	18.04787609
51145 Powhatan	37.68542944
51147 Prince Edward	178.6492375
51149 Prince George	81.40328764
51153 Prince William	309.6081075
51155 Pulaski	26.4193037
51157 Rappahannock	41.36789851
51159 Richmond	1560.079664
51161 Roanoke	43.58317477
51163 Rockbridge	21.97609001
51165 Rockingham	265.865787
51167 Russell	11.21579183
51169 Scott	32.50673354
51171 Shenandoah	181.621721
51173 Smyth	42.66211604
51175 Southampton	653.9292619
51177 Spotsylvania	93.8631386
51179 Stafford	147.3726327
51181 Surry	61.78560395
51183 Sussex	266.9751713
51185 Tazewell	12.23840411
51187 Warren	117.4911882
51191 Washington	62.49770229
51193 Westmoreland	117.7790241
51195 Wise	57.87646007
51197 Wythe	38.25554705
51199 York	66.32668101
51510 Alexandria	406.7775494
51520 Bristol	6.067224851
51530 Buena Vista	80.16674683
51540 Charlottesville	105.9916454
51550 Chesapeake	90.67154644
51570 Colonial Heights	263.5563282



VA

51580 Covington	18.31501832
51590 Danville	81.09502863
51595 Emporia	390.548721
51600 Fairfax City	109.8722227
51610 Falls Church	176.008665
51620 Franklin City	224.6349682
51630 Fredericksburg	92.64342575
51640 Galax	62.27619492
51650 Hampton	80.40919345
51660 Harrisonburg	751.3926674
51670 Hopewell	106.2134891
51678 Lexington	42.04035874
51680 Lynchburg	62.09970046
51683 Manassas	420.2588795
51685 Manassas Park	306.2344716
51690 Martinsville	15.50147264
51700 Newport News	62.70083862
51710 Norfolk	77.02518888
51720 Norton	50.40322581
51730 Petersburg	95.03595527
51735 Poquoson	49.22067268
51740 Portsmouth	157.4520247
51750 Radford	16.35858008
51760 Richmond City	136.373769
51770 Roanoke City	35.02802242
51775 Salem	46.79639668
51790 Staunton	44.13770965
51800 Suffolk	166.6940835
51810 Virginia Beach	79.74428518
51820 Waynesboro	48.6123387
51830 Williamsburg	120.8378088
51840 Winchester	128.0774157



VA

VA

FIPS

29001  
29003  
29005  
29007  
29009  
29011  
29013  
29015  
29017  
29019  
29021  
29023  
29025  
29027  
29029  
29031  
29033  
29035  
29037

VA

29039  
29041  
29043  
29045  
29047  
29049  
29051  
29053  
29055  
29057  
29059  
29061  
29063  
29065  
29067  
29069  
29071  
29073  
29075  
29077  
29079  
29081  
29083  
29085  
29087  
29089  
29091  
29093  
29095  
29097  
29099  
29101

29103

VA

29105  
29107  
29109  
29111  
29113  
29115  
29117  
29121  
29123  
29125  
29127  
29119  
29129  
29131  
29133  
29135  
29137  
29139  
29141  
29143  
29145  
29147  
29149  
29151  
29153  
29155  
29157  
29159  
29161  
29163  
29165  
29167  
29169  
29171

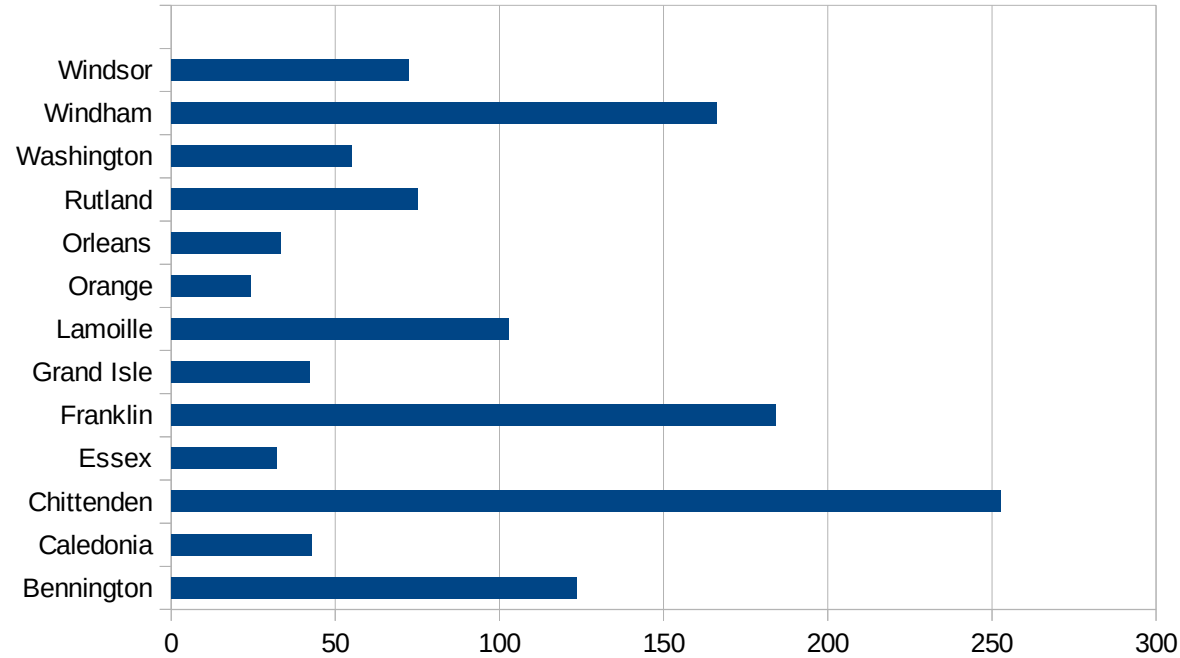
VA

29173  
29175  
29177  
29179  
29181  
29195  
29197  
29199  
29201  
29203  
29205  
29183  
29185  
29187  
29189  
29510  
29186  
29207  
29209  
29211  
29213  
29215  
  
29217  
29219  
29221  
29223  
29225  
29227  
29229



VT

FIPS	County	PC Infection
50001	Addison	164.9852595
50003	Bennington	123.487974
50005	Caledonia	42.90145865
50007	Chittenden	252.7769001
50009	Essex	32
50011	Franklin	184.1322515
50013	Grand Isle	42.31311707
50015	Lamoille	102.7667984
50017	Orange	24.13876341
50019	Orleans	33.44854499
50021	Rutland	74.99318244
50023	Washington	55.03955968
50025	Windham	166.0585649
50027	Windsor	72.35104728



FIPS

- 29001
- 29003
- 29005
- 29007
- 29009
- 29011
- 29013
- 29015
- 29017
- 29019
- 29021
- 29023
- 29025
- 29027
- 29029
- 29031
- 29033
- 29035
- 29037

VT

29039  
29041  
29043  
29045  
29047  
29049  
29051  
29053  
29055  
29057  
29059  
29061  
29063  
29065  
29067  
29069  
29071  
29073  
29075  
29077  
29079  
29081  
29083  
29085  
29087  
29089  
29091  
29093  
29095  
29097  
29099  
29101

29103

VT

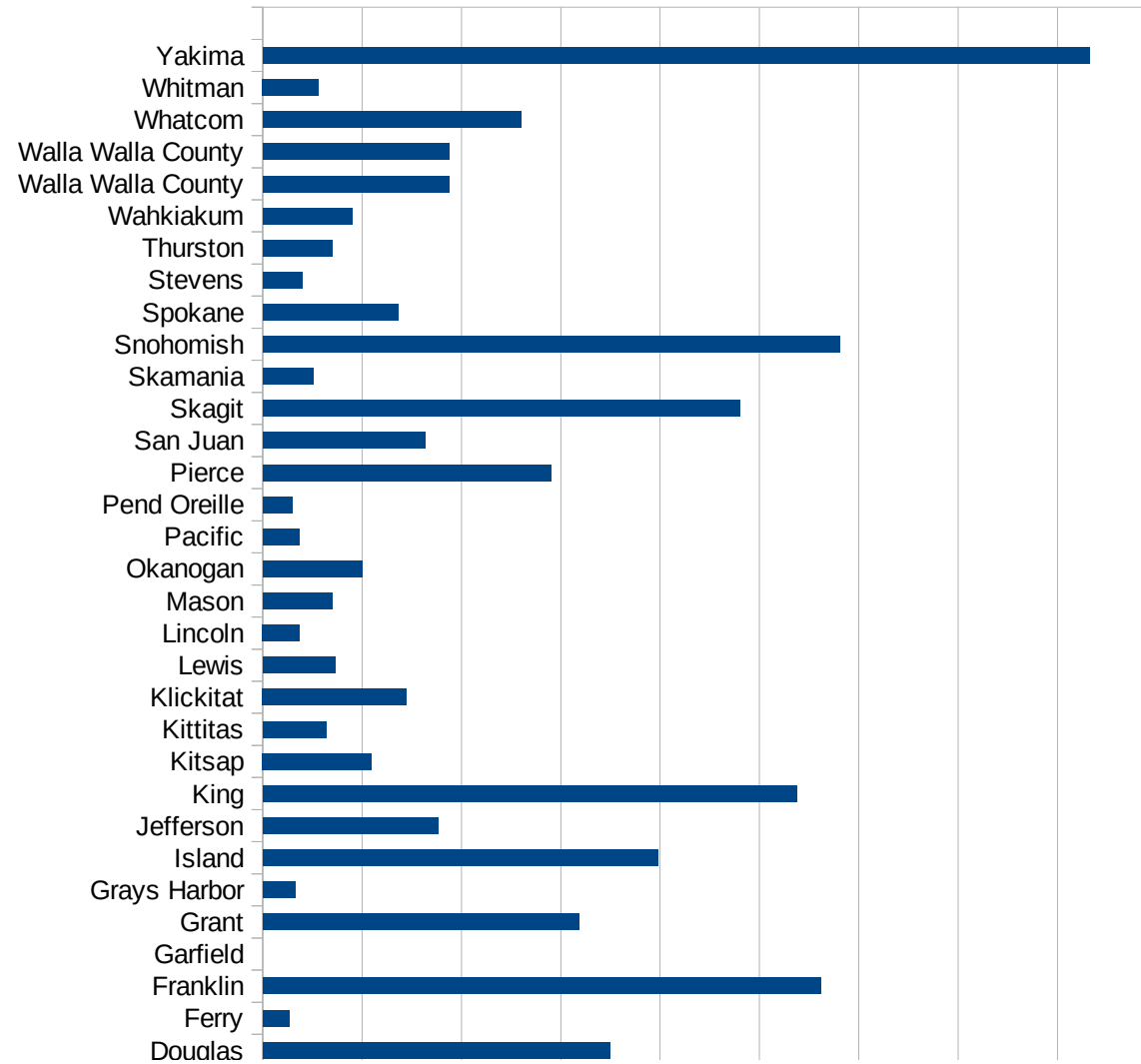
29105  
29107  
29109  
29111  
29113  
29115  
29117  
29121  
29123  
29125  
29127  
29119  
29129  
29131  
29133  
29135  
29137  
29139  
29141  
29143  
29145  
29147  
29149  
29151  
29153  
29155  
29157  
29159  
29161  
29163  
29165  
29167  
29169  
29171

VT

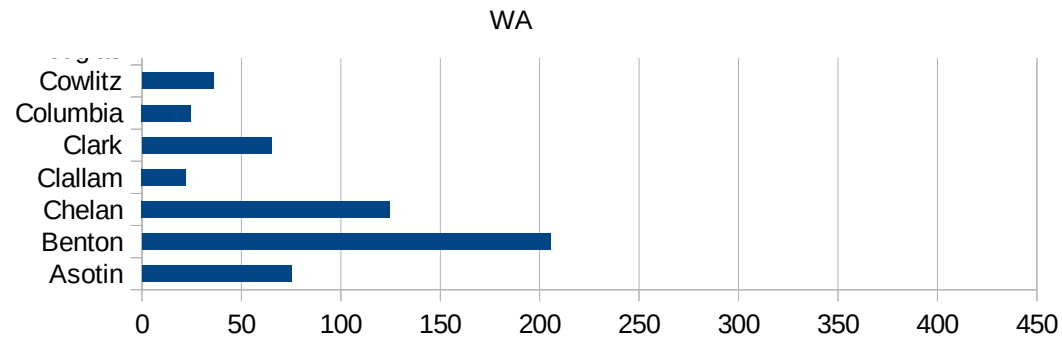
29173  
29175  
29177  
29179  
29181  
29195  
29197  
29199  
29201  
29203  
29205  
29183  
29185  
29187  
29189  
29510  
29186  
29207  
29209  
29211  
29213  
29215  
  
29217  
29219  
29221  
29223  
29225  
29227  
29229

WA

FIPS	County	PC Infection
53001	Adams	232.8053039
53003	Asotin	75.18796992
53005	Benton	205.5707188
53007	Chelan	124.6170622
53009	Clallam	22.15358953
53011	Clark	64.95703082
53013	Columbia	24.63661
53015	Cowlitz	35.78408434
53017	Douglas	174.7966532
53019	Ferry	13.07360439
53021	Franklin	280.8780353
53023	Garfield	0
53025	Grant	159.250393
53027	Grays Harbor	16.23793995
53029	Island	198.910727
53031	Jefferson	88.2473447
53033	King	268.7219876
53035	Kitsap	54.8544319
53037	Kittitas	31.6696225
53039	Klickitat	72.37526575
53041	Lewis	36.43033013
53043	Lincoln	18.62197393
53045	Mason	35.11075152
53047	Okanogan	49.84334947
53049	Pacific	18.15211472
53051	Pend Oreille	14.70372004
53053	Pierce	145.0691631
53055	San Juan	81.73750584
53057	Skagit	240.2383664
53059	Skamania	25.1593425
53061	Snohomish	290.2193027
53063	Spokane	68.00989447
53065	Stevens	19.88510826



53067 Thurston	34.9138849
53069 Wahkiakum	45.18752824
53071 Walla Walla Cou	93.56225994
53071 Walla Walla Cou	93.56225994
53073 Whatcom	129.8269712
53075 Whitman	28.11753128
53077 Yakima	415.9938913



WA

FIPS

29001  
29003  
29005  
29007  
29009  
29011  
29013  
29015  
29017  
29019  
29021  
29023  
29025  
29027  
29029  
29031  
29033  
29035  
29037



WA

29039  
29041  
29043  
29045  
29047  
29049  
29051  
29053  
29055  
29057  
29059  
29061  
29063  
29065  
29067  
29069  
29071  
29073  
29075  
29077  
29079  
29081  
29083  
29085  
29087  
29089  
29091  
29093  
29095  
29097  
29099  
29101

29103

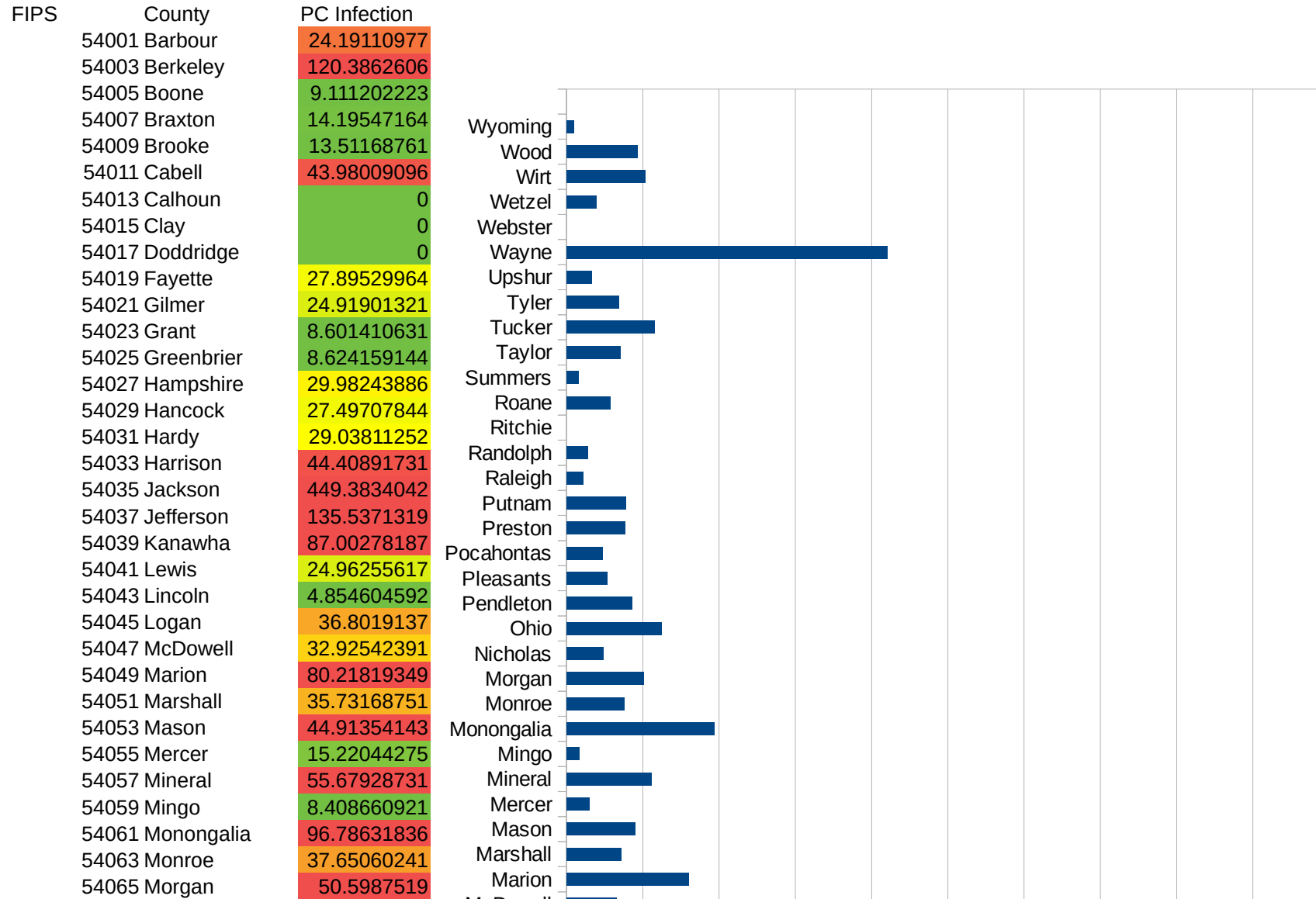
WA

29105  
29107  
29109  
29111  
29113  
29115  
29117  
29121  
29123  
29125  
29127  
29119  
29129  
29131  
29133  
29135  
29137  
29139  
29141  
29143  
29145  
29147  
29149  
29151  
29153  
29155  
29157  
29159  
29161  
29163  
29165  
29167  
29169  
29171

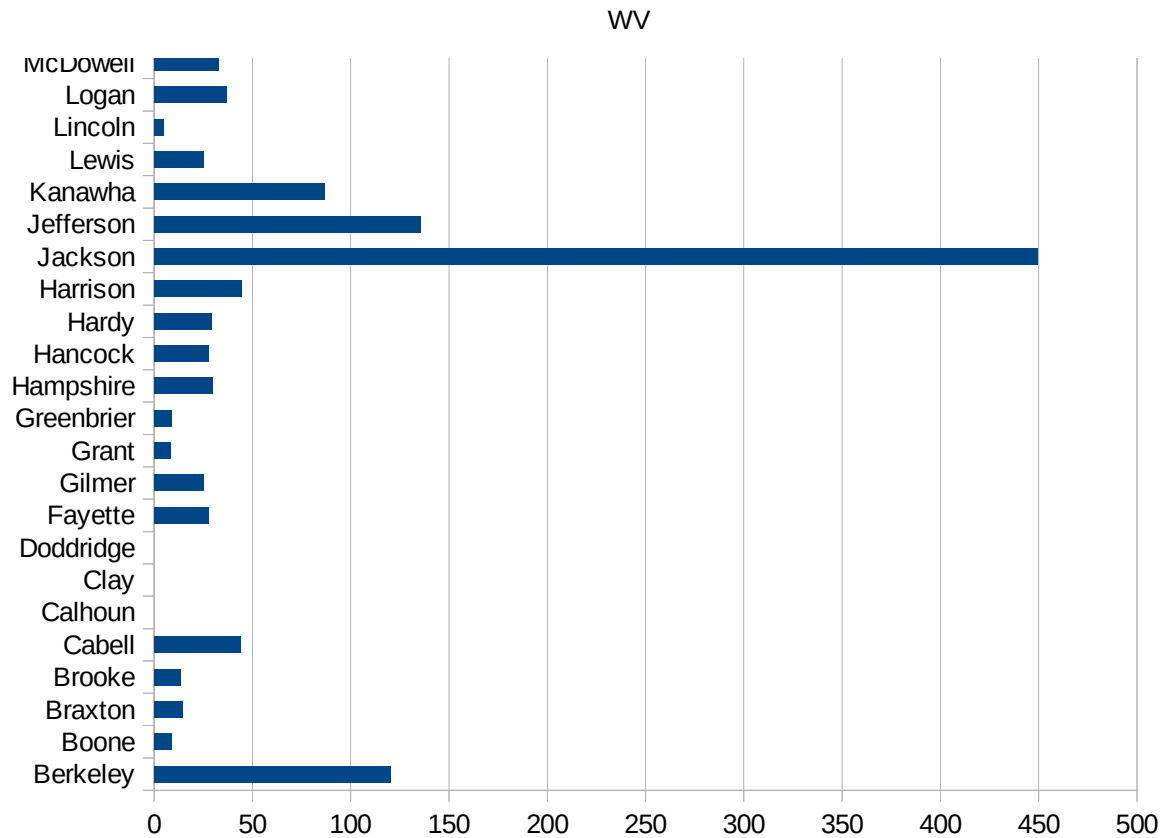
WA

29173  
29175  
29177  
29179  
29181  
29195  
29197  
29199  
29201  
29203  
29205  
29183  
29185  
29187  
29189  
29510  
29186  
29207  
29209  
29211  
29213  
29215  
  
29217  
29219  
29221  
29223  
29225  
29227  
29229

WV



54067 Nicholas	24.15264471
54069 Ohio	62.26799186
54071 Pendleton	42.87551808
54073 Pleasants	26.64180099
54075 Pocahontas	23.7699073
54077 Preston	38.41721091
54079 Putnam	38.81302706
54081 Raleigh	10.77383037
54083 Randolph	13.87780592
54085 Ritchie	0
54087 Roane	28.71088142
54089 Summers	7.836990596
54091 Taylor	35.58296762
54093 Tucker	57.51258088
54095 Tyler	34.30139492
54097 Upshur	16.38337088
54099 Wayne	210.2944122
54101 Webster	0
54103 Wetzel	19.64636542
54105 Wirt	51.45797599
54107 Wood	46.31663955
54109 Wyoming	4.810930434



FIPS

- 29001
- 29003
- 29005
- 29007
- 29009
- 29011
- 29013
- 29015
- 29017
- 29019
- 29021
- 29023
- 29025
- 29027
- 29029
- 29031
- 29033
- 29035
- 29037

WV

29039  
29041  
29043  
29045  
29047  
29049  
29051  
29053  
29055  
29057  
29059  
29061  
29063  
29065  
29067  
29069  
29071  
29073  
29075  
29077  
29079  
29081  
29083  
29085  
29087  
29089  
29091  
29093  
29095  
29097  
29099  
29101

29103

29105  
29107  
29109  
29111  
29113  
29115  
29117  
29121  
29123  
29125  
29127  
29119  
29129  
29131  
29133  
29135  
29137  
29139  
29141  
29143  
29145  
29147  
29149  
29151  
29153  
29155  
29157  
29159  
29161  
29163  
29165  
29167  
29169  
29171

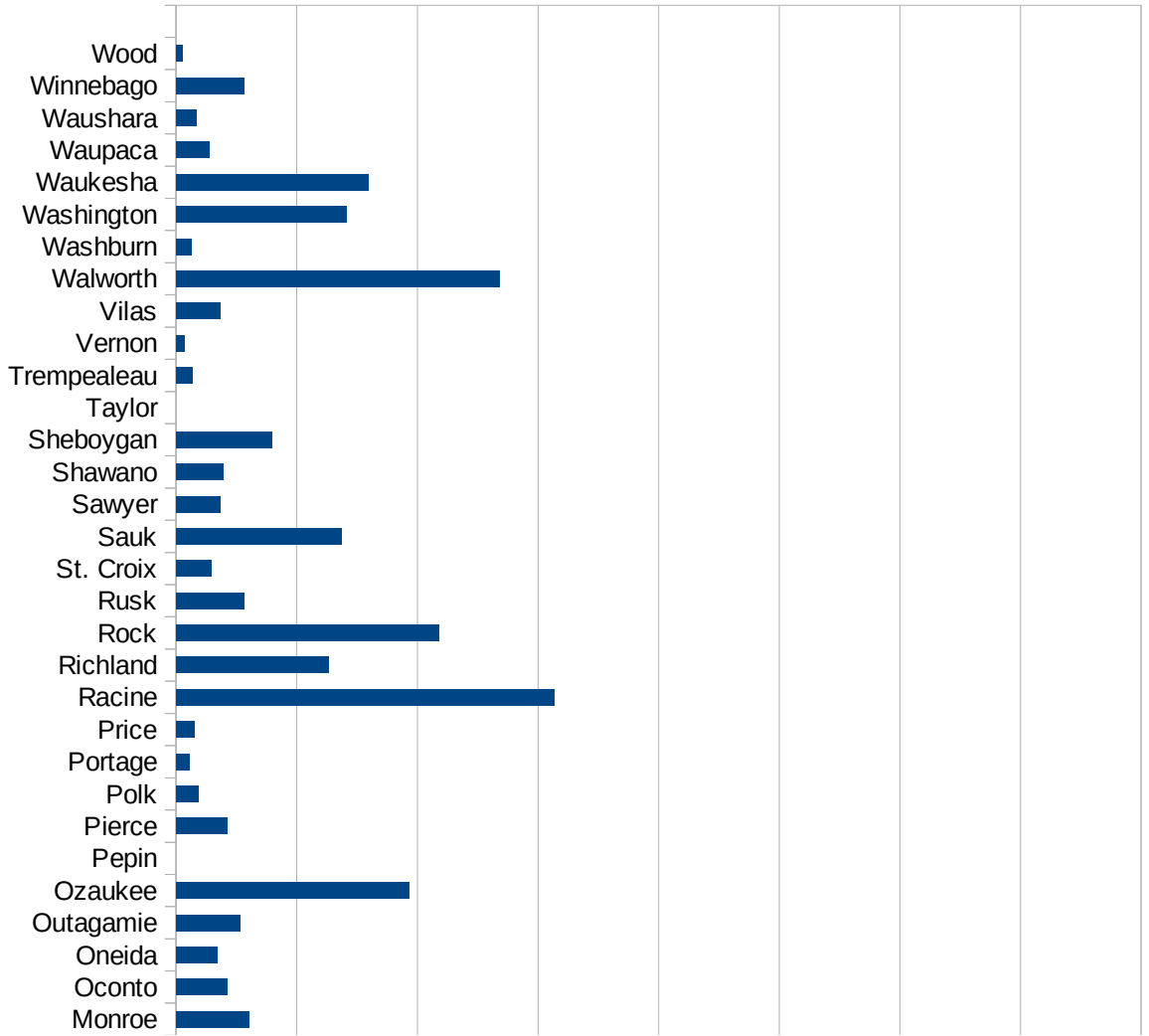


WV

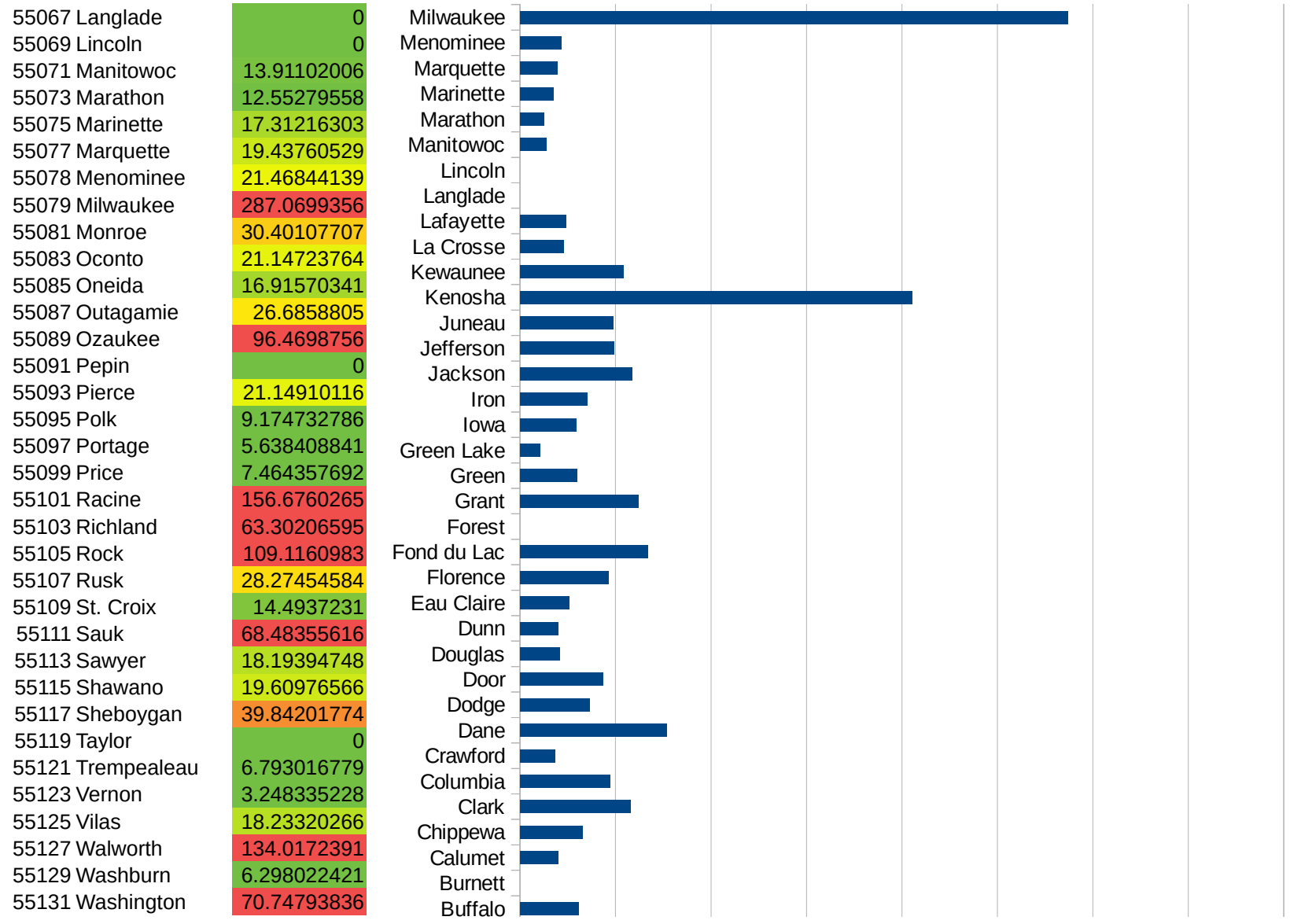
29173  
29175  
29177  
29179  
29181  
29195  
29197  
29199  
29201  
29203  
29205  
29183  
29185  
29187  
29189  
29510  
29186  
29207  
29209  
29211  
29213  
29215  
  
29217  
29219  
29221  
29223  
29225  
29227  
29229

WI

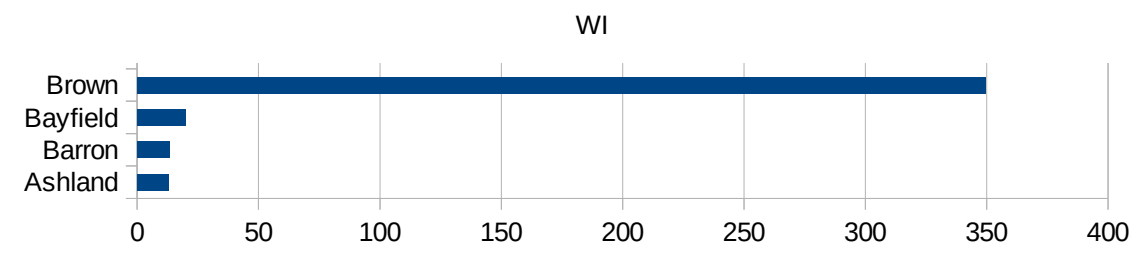
FIPS	County	PC Infection
55001	Adams	19.65795164
55003	Ashland	12.82051282
55005	Barron	13.28491719
55007	Bayfield	19.94415636
55009	Brown	349.3078389
55011	Buffalo	30.47619048
55013	Burnett	0
55015	Calumet	19.93660161
55017	Chippewa	32.74343182
55019	Clark	57.62194244
55021	Columbia	47.07277102
55023	Crawford	18.41507581
55025	Dane	76.885634
55027	Dodge	36.42696962
55029	Door	43.46251358
55031	Douglas	20.82947602
55033	Dunn	19.94194678
55035	Eau Claire	25.82891691
55037	Florence	46.28558204
55039	Fond du Lac	66.94739293
55041	Forest	0
55043	Grant	62.07083834
55045	Green	29.78688835
55047	Green Lake	10.57194207
55049	Iowa	29.44764629
55051	Iron	35.23608175
55053	Jackson	58.5994726
55055	Jefferson	49.33688872
55057	Juneau	48.8409663
55059	Kenosha	205.5644161
55061	Kewaunee	53.96654074
55063	La Crosse	22.83684344
55065	Lafayette	24.00240024



WI



55133 Waukesha	79.63837726
55135 Waupaca	13.69112815
55137 Waushara	8.243003751
55139 Winnebago	28.06689276
55141 Wood	2.737663404



FIPS

- 29001
- 29003
- 29005
- 29007
- 29009
- 29011
- 29013
- 29015
- 29017
- 29019
- 29021
- 29023
- 29025
- 29027
- 29029
- 29031
- 29033
- 29035
- 29037

29039  
29041  
29043  
29045  
29047  
29049  
29051  
29053  
29055  
29057  
29059  
29061  
29063  
29065  
29067  
29069  
29071  
29073  
29075  
29077  
29079  
29081  
29083  
29085  
29087  
29089  
29091  
29093  
29095  
29097  
29099  
29101

29103

29105  
29107  
29109  
29111  
29113  
29115  
29117  
29121  
29123  
29125  
29127  
29119  
29129  
29131  
29133  
29135  
29137  
29139  
29141  
29143  
29145  
29147  
29149  
29151  
29153  
29155  
29157  
29159  
29161  
29163  
29165  
29167  
29169  
29171

WI

29173  
29175  
29177  
29179  
29181  
29195  
29197  
29199  
29201  
29203  
29205  
29183  
29185  
29187  
29189  
29510  
29186  
29207  
29209  
29211  
29213  
29215  
  
29217  
29219  
29221  
29223  
29225  
29227  
29229