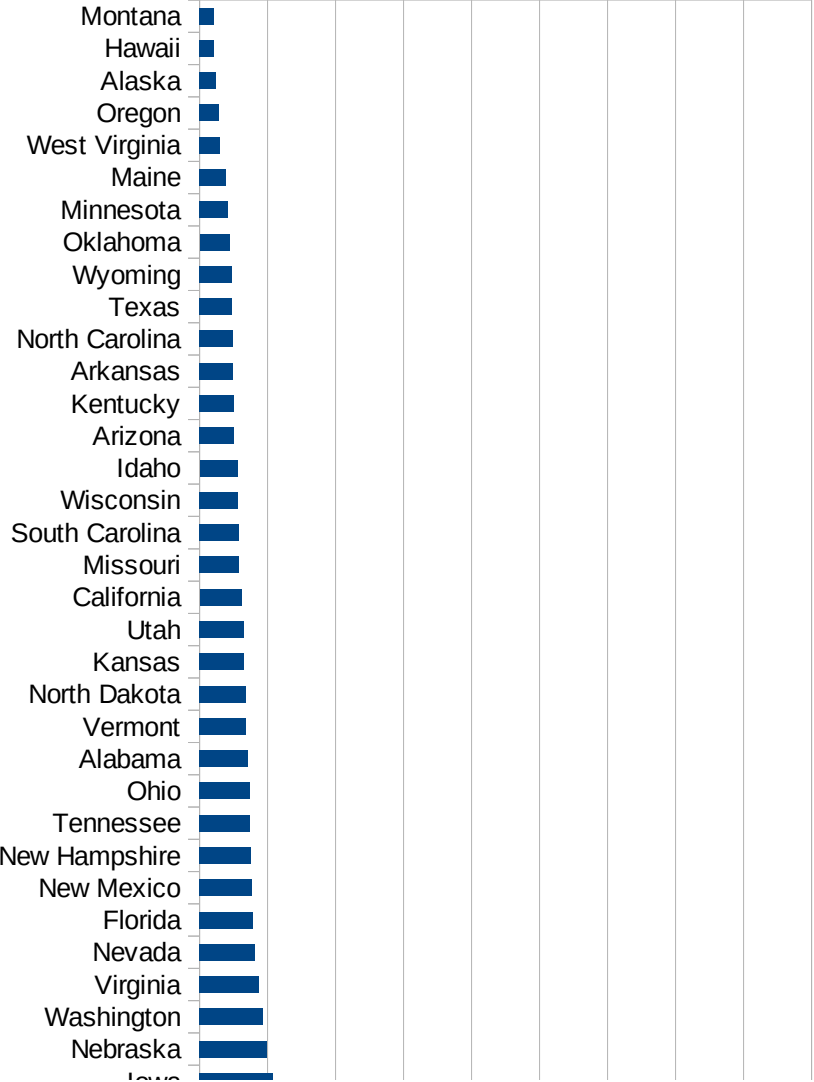


PerCap50States

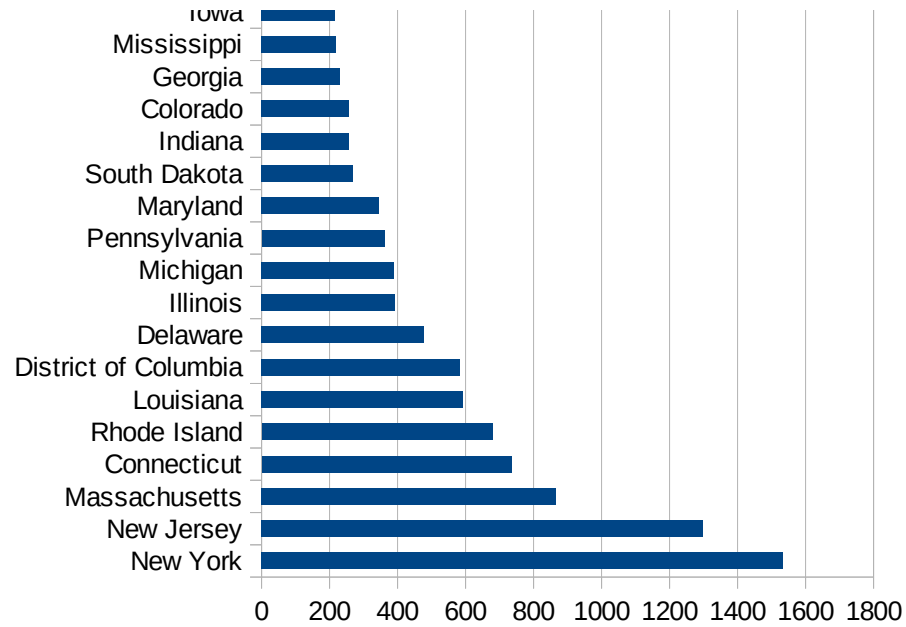
Idx	State	Population	Cases per 100,000
33	New York	19542209	1533.55743969374
31	New Jersey	8908520	1298.16175975358
22	Massachusetts	6902149	866.121551418261
7	Connecticut	3572665	735.025534160074
40	Rhode Island	1057315	679.267767883743
19	Louisiana	4659978	592.25601494256
9	District of Columbia	702455	584.521428418902
8	Delaware	967171	478.612365341806
14	Illinois	12741080	392.462805350881
23	Michigan	9995915	390.259420973468
39	Pennsylvania	12807060	361.730170702722
21	Maryland	6042718	345.026857119594
42	South Dakota	882235	268.975953119067
15	Indiana	6691878	256.759014435111
6	Colorado	5695564	256.568094046525
11	Georgia	10519475	229.840367508835
25	Mississippi	2986530	219.954261299903
16	Iowa	3156145	216.181449204647
28	Nebraska	1929268	198.417223527265
48	Washington	7535591	185.705407843924
47	Virginia	8517685	175.658057324261
29	Nevada	3034392	162.602590568391
10	Florida	21299325	155.807754471092
32	New Mexico	2095428	153.333829651985
30	New Hampshire	1356458	151.202617405036
43	Tennessee	6770010	149.039661684399
36	Ohio	11689442	148.022463347694
1	Alabama	4887871	141.411260649064
46	Vermont	626299	137.154937178568
35	North Dakota	760077	135.907283077899
17	Kansas	2911505	131.856204952422
45	Utah	3161105	131.156668316933
5	California	39557045	123.232157508226



This work is licensed under the Creative Commons Attribution-NoDerivatives 4.0 International License. To view a copy of this license, visit <http://creativecommons.org/licenses/by-nd/4.0/>.

Idx	State	Population	Cases per 100,000
26	Missouri	6126452	116.52747789422
41	South Carolina	5084127	115.693412064648
50	Wisconsin	5813568	112.151436088818
13	Idaho	1754208	111.275287765191
3	Arizona	7171646	100.520856718249
18	Kentucky	4468402	100.416211433081
4	Arkansas	3013825	98.3799656582582
34	North Carolina	10383620	98.0390268519071
44	Texas	28701845	94.9660204770808
51	Wyoming	577737	94.3335808508023
37	Oklahoma	3943079	88.0783773289858
24	Minnesota	5611179	82.6386041151067
20	Maine	1338404	78.7505118036109
49	West Virginia	1805832	61.4675119280199
38	Oregon	4190713	58.3671561378696
2	Alaska	737438	48.1396402138214
12	Hawaii	1420491	42.5909069469641
27	Montana	1062305	42.4548505372751

PerCap50States



Counties_Cities

FIPS	County	State	Cases Per 100,000
5079	Lincoln	Arkansas	5648.95763282
47007	Bledsoe	Tennessee	4012.19925449
36087	Rockland	New York	3557.31589370
39101	Marion	Ohio	3365.20779698
31043	Dakota	Nebraska	3027.43614002
39129	Pickaway	Ohio	2964.56977585
18017	Cass	Indiana	2964.03635885
36119	Westchester	New York	2958.41721682
27105	Nobles	Minnesota	2805.14504652
36059	Nassau	New York	2613.84642907
34031	Passaic	New Jersey	2420.97315770
19115	Louisa	Iowa	2408.45196526
13243	Randolph	Georgia	2326.94277770
36103	Suffolk	New York	2245.97645117
36071	Orange	New York	2222.27458496
34039	Union	New Jersey	2218.37162921
16013	Blaine	Idaho	2199.01774258
20175	Seward	Kansas	2167.12580349
34017	Hudson	New Jersey	2158.97677872
13099	Early	Georgia	2088.41612179
13273	Terrell	Georgia	2055.51039368
36061	New York City	New York	1962.68539073
31047	Dawson	Nebraska	1788.35041545
22095	St. John the Baptist	Louisiana	1771.48944053
20057	Ford	Kansas	1770.53824363
34013	Essex	New Jersey	1681.11462463
34003	Bergen	New Jersey	1648.99454677
13095	Dougherty	Georgia	1642.86575409
22071	Orleans	Louisiana	1641.91853833
51159	Richmond	Virginia	1582.20845320
19171	Tama	Iowa	1561.76053005
25025	Suffolk	Massachusetts	1553.29438639
31079	Hall	Nebraska	1530.67021605

This work is licensed under the Creative Commons Attribution-NoDerivatives 4.0 International License. To view a copy of this license, visit <http://creativecommons.org/licenses/by-nd/4.0/>.

Counties_Cities

22051 Jefferson	Louisiana	1422.18310752
13037 Calhoun	Georgia	1416.87657431
13205 Mitchell	Georgia	1378.87527037
34023 Middlesex	New Jersey	1378.35443572
48341 Moore	Texas	1373.05096579
22047 Iberville	Louisiana	1369.15130956
35031 McKinley	New Mexico	1318.30128648
13261 Sumter	Georgia	1271.31470084
8075 Logan	Colorado	1254.18060201
8087 Morgan	Colorado	1253.58918692
9001 Fairfield	Connecticut	1163.88348239
22093 St. James	Louisiana	1155.10766744
19127 Marshall	Iowa	1148.04532153
47169 Trousdale	Tennessee	1107.88231021
40055 Greer	Oklahoma	1099.46744546
36105 Sullivan	New York	1074.20064108
22089 St. Charles	Louisiana	1064.69486942
25009 Essex	Massachusetts	1059.90352095
13177 Lee	Georgia	1054.96573041
34027 Morris	New Jersey	1054.77633805
28123 Scott	Mississippi	1046.41708205
34029 Ocean	New Jersey	1039.30684068
46099 Minnehaha	South Dakota	1028.64016259
34035 Somerset	New Jersey	1018.22661884
13315 Wilcox	Georgia	1009.98638221
34021 Mercer	New Jersey	1007.27128182
8037 Eagle	Colorado	992.85363592
22087 St. Bernard	Louisiana	986.70833244
36027 Dutchess	New York	980.87280997
36079 Putnam	New York	956.59911823
34025 Monmouth	New Jersey	950.66580403
10005 Sussex	Delaware	945.98012962
26163 Wayne	Michigan	940.42224925
25023 Plymouth	Massachusetts	940.10792617

Counties_Cities

44007 Providence	Rhode Island	938.08364933
8051 Gunnison	Colorado	933.54980865
21031 Butler	Kentucky	892.57751331
13093 Dooly	Georgia	890.12111484
1017 Chambers	Alabama	871.63468690
42101 Philadelphia	Pennsylvania	871.32560421
49043 Summit	Utah	860.89714545
25017 Middlesex	Massachusetts	854.57858172
13287 Turner	Georgia	846.81496461
9009 New Haven	Connecticut	840.11566894
28079 Leake	Mississippi	834.68787067
34041 Warren	New Jersey	831.92316055
29195 Saline	Missouri	821.13998690
19013 Black Hawk	Iowa	817.17116791
25021 Norfolk	Massachusetts	808.06591550
13293 Upson	Georgia	804.88270074
22007 Assumption	Louisiana	798.20627803
25013 Hampden	Massachusetts	786.12942862
28157 Wilkinson	Mississippi	784.80436761
19139 Muscatine	Iowa	766.38170002
51660 Harrisonburg	Virginia	760.64627172
31151 Saline	Nebraska	745.64459930
18031 Decatur	Indiana	742.70359036
42077 Lehigh	Pennsylvania	738.65797338
20055 Finney	Kansas	737.48327006
22075 Plaquemines	Louisiana	734.72874840
13321 Worth	Georgia	734.02630671
28051 Holmes	Mississippi	732.03949608
13061 Clay	Georgia	727.39868375
48129 Donley	Texas	723.10937029
13081 Crisp	Georgia	721.20702624
22125 West Feliciana	Louisiana	717.98188875
47095 Lake	Tennessee	715.15315072
13007 Baker	Georgia	711.51358344

Counties_Cities

19193 Woodbury	Iowa	709.97376608
51001 Accomack	Virginia	706.52844625
36111 Ulster	New York	701.01176378
1123 Tallapoosa	Alabama	696.34787762
22031 De Soto	Louisiana	696.16562181
17031 Cook	Illinois	673.29499335
34007 Camden	New Jersey	667.55015994
42079 Luzerne	Pennsylvania	664.57628933
22057 Lafourche	Louisiana	663.50710900
42103 Pike	Pennsylvania	659.71787675
42095 Northampton	Pennsylvania	658.77752151
42089 Monroe	Pennsylvania	655.43015923
51175 Southampton	Virginia	653.92926191
42045 Delaware	Pennsylvania	640.81338501
34037 Sussex	New Jersey	639.20908529
25027 Worcester	Massachusetts	637.90939039
19005 Allamakee	Iowa	636.20589936
24033 Prince George's	Maryland	631.02931020
19183 Washington	Iowa	627.79458922
22017 Caddo	Louisiana	627.77352401
42011 Berks	Pennsylvania	627.63000057
26099 Macomb	Michigan	620.74239876
4017 Navajo	Arizona	617.50192403
22037 East Feliciana	Louisiana	616.42061642
13139 Hall	Georgia	614.40132972
22041 Franklin	Louisiana	610.24012701
25005 Bristol	Massachusetts	607.95500885
1063 Greene	Alabama	607.31203692
9003 Hartford	Connecticut	603.56425528
20111 Lyon	Kansas	601.68831946
30101 Toole	Montana	597.56851432
28099 Neshoba	Mississippi	597.42489270
45027 Clarendon	South Carolina	596.43916914
34005 Burlington	New Jersey	585.11307097

Counties_Cities

11001 District of Colum	District of Col	584.52142842
1131 Wilcox	Alabama	583.41959161
20031 Coffey	Kansas	583.01955545
40139 Texas	Oklahoma	581.76484967
28103 Noxubee	Mississippi	579.02230660
1085 Lowndes	Alabama	571.48586324
13193 Macon	Georgia	570.64597124
26125 Oakland	Michigan	568.53512664
22117 Washington	Louisiana	560.30226268
28069 Kemper	Mississippi	558.49207141
22013 Bienville	Louisiana	556.05650736
18097 Marion	Indiana	554.64191815
13035 Butts	Georgia	553.87922126
4001 Apache	Arizona	545.82416664
13201 Miller	Georgia	545.19873373
8123 Weld	Colorado	542.14854998
37191 Wayne	North Carolina	528.20329742
28007 Attala	Mississippi	511.84317996
22111 Union	Louisiana	510.52395880
13137 Habersham	Georgia	508.94509562
9005 Litchfield	Connecticut	507.42362419
42091 Montgomery	Pennsylvania	504.10087328
13197 Marion	Georgia	502.93378039
28083 Leflore	Mississippi	501.40046336
17097 Lake	Illinois	482.56928907
13141 Hancock	Georgia	479.15668424
40147 Washington	Oklahoma	478.36737843
28163 Yazoo	Mississippi	474.36986689
22005 Ascension	Louisiana	470.83547228
51683 Manassas	Virginia	470.68994501
13009 Baldwin	Georgia	468.50947058
34019 Hunterdon	New Jersey	467.46957038
22103 St. Tammany	Louisiana	466.85340803
31001 Adams	Nebraska	466.50376059

Counties_Cities

35045 San Juan	New Mexico	460.64153931
42075 Lebanon	Pennsylvania	458.55329267
17079 Jasper	Illinois	457.80876079
28129 Smith	Mississippi	456.19297588
34011 Cumberland	New Jersey	455.05126778
48421 Sherman	Texas	454.69308217
31073 Gosper	Nebraska	450.90180361
54035 Jackson	West Virginia	449.38340417
16063 Lincoln	Idaho	447.76119403
22077 Pointe Coupee	Louisiana	446.67274385
28075 Lauderdale	Mississippi	443.45898004
49051 Wasatch	Utah	442.23826715
42017 Bucks	Pennsylvania	441.90100208
31081 Hamilton	Nebraska	441.81034483
28095 Monroe	Mississippi	441.45765381
1119 Sumter	Alabama	441.25758411
21109 Jackson	Kentucky	438.92277935
51510 Alexandria	Virginia	436.05556594
18145 Shelby	Indiana	435.04585922
22073 Ouachita	Louisiana	434.37449425
42037 Columbia	Pennsylvania	432.35150330
12086 Miami-Dade	Florida	431.89028314
53077 Yakima	Washington	430.31108071
17157 Randolph	Illinois	429.82620071
51595 Emporia	Virginia	429.60359305
21107 Hopkins	Kentucky	426.02289873
22099 St. Martin	Louisiana	425.20654221
18047 Franklin	Indiana	422.23786066
37131 Northampton	North Carolina	416.75137223
10001 Kent	Delaware	416.12993559
56039 Teton	Wyoming	415.92651965
22033 East Baton Rouge	Louisiana	415.00739303
34015 Gloucester	New Jersey	414.53906550
42069 Lackawanna	Pennsylvania	414.15037501

Counties_Cities

28001 Adams	Mississippi	413.56758143
28085 Lincoln	Mississippi	412.22043561
21001 Adair	Kentucky	411.13713245
22105 Tangipahoa	Louisiana	410.38444576
31037 Colfax	Nebraska	404.37459792
8031 Denver	Colorado	403.35411979
13167 Johnson	Georgia	401.73053152
13275 Thomas	Georgia	400.46796256
13071 Colquitt	Georgia	399.19284085
48477 Washington	Texas	398.76951122
48419 Shelby	Texas	397.35620426
28017 Chickasaw	Mississippi	396.01653951
25001 Barnstable	Massachusetts	394.54016391
24031 Montgomery	Maryland	394.46420038
18063 Hendricks	Indiana	393.99074301
38087 Slope	North Dakota	393.18479685
37037 Chatham	North Carolina	392.40350565
8117 Summit	Colorado	390.23446319
26039 Crawford	Michigan	388.46126178
9007 Middlesex	Connecticut	387.87327424
26049 Genesee	Michigan	384.37718117
51013 Arlington	Virginia	383.96604932
13307 Webster	Georgia	382.99502106
13263 Talbot	Georgia	382.65306122
51139 Page	Virginia	380.22813688
21177 Muhlenberg	Kentucky	376.94157406
24029 Kent	Maryland	376.61868648
13319 Wilkinson	Georgia	376.27268703
13033 Burke	Georgia	374.61535031
20209 Wyandotte	Kansas	374.41629769
5035 Crittenden	Arkansas	372.34702743
29510 St. Louis City	Missouri	371.81595440
22101 St. Mary	Louisiana	371.67999357
13259 Stewart	Georgia	371.02758509

Counties_Cities

8053 Hinsdale	Colorado	369.91368681
18089 Lake	Indiana	368.69517827
55009 Brown	Wisconsin	368.67164304
8005 Arapahoe	Colorado	366.85272913
44003 Kent	Rhode Island	364.94345817
26137 Otsego	Michigan	364.88951956
22025 Catahoula	Louisiana	364.27976686
28101 Newton	Mississippi	363.75507159
22121 West Baton Rou	Louisiana	363.26484277
30037 Golden Valley	Montana	363.19612591
34033 Salem	New Jersey	362.57926430
28113 Pike	Mississippi	361.44882845
13253 Seminole	Georgia	360.79374624
18081 Johnson	Indiana	360.37766043
48375 Potter	Texas	359.38753677
45055 Kershaw	South Carolina	356.75082327
25011 Franklin	Massachusetts	355.11463721
20093 Kearny	Kansas	355.05959929
38035 Grand Forks	North Dakota	354.67005793
13027 Brooks	Georgia	354.54135241
47037 Davidson	Tennessee	354.32371673
27091 Martin	Minnesota	353.80338640
28013 Calhoun	Mississippi	353.28345802
28143 Tunica	Mississippi	351.97103781
22003 Allen	Louisiana	351.49384886
13001 Appling	Georgia	351.21845788
48319 Mason	Texas	350.46728972
22109 Terrebonne	Louisiana	350.38416156
39099 Mahoning	Ohio	350.11017148
19099 Jasper	Iowa	349.96096589
22045 Iberia	Louisiana	349.58627592
24021 Frederick	Maryland	349.30842408
25003 Berkshire	Massachusetts	348.24453098
36029 Erie	New York	347.49744215

Counties_Cities

36001 Albany	New York	347.42459714
51685 Manassas Park	Virginia	346.68053389
48365 Panola	Texas	345.60221185
8097 Pitkin	Colorado	345.40389972
47003 Bedford	Tennessee	344.63069456
38061 Mountrail	North Dakota	342.53278528
17197 Will	Illinois	342.18774826
34001 Atlantic	New Jersey	342.08771461
24017 Charles	Maryland	341.17013306
28023 Clarke	Mississippi	339.65649833
24045 Wicomico	Maryland	339.16371917
22027 Claiborne	Louisiana	338.68539890
45061 Lee	South Carolina	338.35025085
28077 Lawrence	Mississippi	337.21397029
24510 Baltimore City	Maryland	334.27663300
21083 Graves	Kentucky	332.28823324
42067 Juniata	Pennsylvania	331.93005181
26145 Saginaw	Michigan	331.23689727
47165 Sumner	Tennessee	330.75250202
24005 Baltimore	Maryland	330.74571087
8015 Chaffee	Colorado	329.55510061
34009 Cape May	New Jersey	329.51598963
25015 Hampshire	Massachusetts	329.08803570
1095 Marshall	Alabama	328.79334922
17187 Warren	Illinois	328.79286050
18117 Orange	Indiana	328.39037406
18111 Newton	Indiana	328.31346799
51081 Greensville	Virginia	326.82549239
51153 Prince William	Virginia	326.27438244
5123 St. Francis	Arkansas	326.27068674
51117 Mecklenburg	Virginia	326.26427406
13221 Oglethorpe	Georgia	325.49488508
28063 Jefferson	Mississippi	323.67013791
51029 Buckingham	Virginia	323.54844403

Counties_Cities

29135 Moniteau	Missouri	322.56063520
18137 Ripley	Indiana	322.54671668
35019 Guadalupe	New Mexico	322.50633495
28011 Bolivar	Mississippi	322.34385472
13299 Ware	Georgia	322.30941704
51075 Goochland	Virginia	318.36172776
4005 Coconino	Arizona	317.10697635
18095 Madison	Indiana	315.48661303
18061 Harrison	Indiana	314.74597274
42071 Lancaster	Pennsylvania	313.30660814
17153 Pulaski	Illinois	311.18433095
13255 Spalding	Georgia	310.13615734
17043 DuPage	Illinois	309.07107450
36093 Schenectady	New York	308.33601545
28029 Copiah	Mississippi	308.30676523
31119 Madison	Nebraska	307.97920434
10003 New Castle	Delaware	306.97167172
29189 St. Louis	Missouri	306.93769466
51131 Northampton	Virginia	306.77460588
13249 Schley	Georgia	305.57677617
13133 Greene	Georgia	305.11922251
1023 Choctaw	Alabama	303.71466397
20187 Stanton	Kansas	301.96275793
13087 Decatur	Georgia	301.03480715
51059 Fairfax	Virginia	299.61895907
19103 Johnson	Iowa	299.48433161
44001 Bristol	Rhode Island	298.05340295
55079 Milwaukee	Wisconsin	296.87798262
17091 Kankakee	Illinois	296.29898931
13069 Coffee	Georgia	294.71143805
19157 Poweshiek	Iowa	294.13337612
46073 Jerauld	South Dakota	293.68575624
53061 Snohomish	Washington	293.16444574
13045 Carroll	Georgia	292.91997189

Counties_Cities

53021 Franklin	Washington	292.53712360
48471 Walker	Texas	292.49448124
5023 Cleburne	Arkansas	292.40937312
1065 Hale	Alabama	292.00054326
12121 Suwannee	Florida	291.91464325
28031 Covington	Mississippi	291.73075903
49037 San Juan	Utah	291.28098906
18005 Bartholomew	Indiana	291.22811258
8001 Adams	Colorado	291.09067181
18071 Jackson	Indiana	290.17705334
40001 Adair	Oklahoma	289.82881985
13015 Bartow	Georgia	289.45192091
1037 Coosa	Alabama	289.31404573
19113 Linn	Iowa	288.61178616
24003 Anne Arundel	Maryland	288.52613835
19049 Dallas	Iowa	286.09447771
28109 Pearl River	Mississippi	283.46001769
22081 Red River	Louisiana	283.11902796
9013 Tolland	Connecticut	282.92947966
26161 Washtenaw	Michigan	282.77752768
18103 Miami	Indiana	281.15950179
39095 Lucas	Ohio	280.99623400
5075 Lawrence	Arkansas	279.90750882
8063 Kit Carson	Colorado	279.21262041
28091 Marion	Mississippi	279.18268258
18059 Hancock	Indiana	278.97473510
8009 Baca	Colorado	278.94002789
13229 Pierce	Georgia	278.50843262
56013 Fremont	Wyoming	278.26262933
18011 Boone	Indiana	277.61608382
22083 Richland	Louisiana	277.33755943
13257 Stephens	Georgia	276.55079700
28065 Jefferson Davis	Mississippi	275.94801495
36021 Columbia	New York	275.38553976

Counties_Cities

51570 Colonial Heights	Virginia	274.77149106
53033 King	Washington	273.28950014
22091 St. Helena	Louisiana	272.85129604
1111 Randolph	Alabama	272.82728273
51065 Fluvanna	Virginia	272.56095284
13277 Tift	Georgia	271.12962461
38017 Cass	North Dakota	271.05048591
51165 Rockingham	Virginia	270.78922751
28027 Coahoma	Mississippi	269.57751458
17027 Clinton	Illinois	268.33869125
18079 Jennings	Indiana	268.00912680
26007 Alpena	Michigan	267.98307475
51183 Sussex	Virginia	266.97517131
28053 Humphreys	Mississippi	266.44059586
35043 Sandoval	New Mexico	265.18986906
42025 Carbon	Pennsylvania	264.68619117
26059 Hillsdale	Michigan	264.48665545
12079 Madison	Florida	264.45032112
17089 Kane	Illinois	264.31256271
36037 Genesee	New York	264.29726487
28035 Forrest	Mississippi	263.87334080
13121 Fulton	Georgia	263.78088474
20197 Wabaunsee	Kansas	260.90737788
13089 DeKalb	Georgia	260.38981810
47157 Shelby	Tennessee	259.89458881
51093 Isle of Wight	Virginia	259.78946229
37159 Rowan	North Carolina	259.09303280
8079 Mineral	Colorado	257.73195876
42093 Montour	Pennsylvania	257.67543860
17161 Rock Island	Illinois	257.18407828
24027 Howard	Maryland	257.11951881
51087 Henrico	Virginia	256.93902406
44009 Washington	Rhode Island	256.77806925
13199 Meriwether	Georgia	256.31289159

Counties_Cities

1093 Marion	Alabama	255.35060310
13131 Grady	Georgia	254.56602554
1013 Butler	Alabama	254.06504065
26155 Shiawassee	Michigan	253.69544815
50007 Chittenden	Vermont	252.77690008
28015 Carroll	Mississippi	252.24498032
48357 Ochiltree	Texas	251.33205992
53057 Skagit	Washington	251.15829212
12011 Broward	Florida	251.01729139
35053 Socorro	New Mexico	250.97101882
24013 Carroll	Maryland	249.95695516
42029 Chester	Pennsylvania	249.78641729
1097 Mobile	Alabama	249.66344980
31105 Kimball	Nebraska	248.75621891
51047 Culpeper	Virginia	248.75142213
5069 Jefferson	Arkansas	246.64532989
18019 Clark	Indiana	245.39877301
13235 Pulaski	Georgia	243.92447376
13317 Wilkes	Georgia	243.01336574
20103 Leavenworth	Kansas	242.15753761
42107 Schuylkill	Pennsylvania	241.43537908
1091 Marengo	Alabama	241.26717717
28139 Tippah	Mississippi	240.96385542
1107 Pickens	Alabama	240.74631357
39029 Columbiana	Ohio	240.58832124
36039 Greene	New York	240.04548230
13063 Clayton	Georgia	238.59261433
21227 Warren	Kentucky	238.45075573
42007 Beaver	Pennsylvania	237.94782144
53001 Adams	Washington	237.86628878
27027 Clay	Minnesota	237.66710969
51620 Franklin City	Virginia	237.11468863
28159 Winston	Mississippi	236.71896504
17017 Cass	Illinois	236.54159869

Counties_Cities

36113 Warren	New York	236.52065666
21085 Grayson	Kentucky	235.55336043
1081 Lee	Alabama	235.45055843
13085 Dawson	Georgia	235.21907268
46083 Lincoln	South Dakota	234.66594113
8113 San Miguel	Colorado	231.96190941
37105 Lee	North Carolina	231.07465990
38025 Dunn	North Dakota	230.84025854
18141 St. Joseph	Indiana	228.97577658
37063 Durham	North Carolina	228.57936661
13301 Warren	Georgia	228.52789945
8085 Montrose	Colorado	227.41270668
8059 Jefferson	Colorado	226.46074939
22127 Winn	Louisiana	226.40441489
32013 Humboldt	Nevada	226.37912546
37077 Granville	North Carolina	226.23305331
18057 Hamilton	Indiana	226.00170865
29157 Perry	Missouri	224.54308094
33011 Hillsborough	New Hampshire	224.20390755
22015 Bossier	Louisiana	224.08302866
18043 Floyd	Indiana	223.70501793
36101 Steuben	New York	223.39137334
6037 Los Angeles	California	222.50220127
28021 Claiborne	Mississippi	222.17285048
48393 Roberts	Texas	221.48394241
26075 Jackson	Michigan	221.00073667
13239 Quitman	Georgia	219.39447126
22119 Webster	Louisiana	219.08345791
36115 Washington	New York	218.96498194
51171 Shenandoah	Virginia	218.40586707
17141 Ogle	Illinois	217.97616008
28111 Perry	Mississippi	217.91970497
8065 Lake	Colorado	217.28016360
28057 Itawamba	Mississippi	216.86439597

Counties_Cities

33015 Rockingham	New Hampshire	216.70504826
48347 Nacogdoches	Texas	214.57594619
55059 Kenosha	Wisconsin	214.42495127
17081 Jefferson	Illinois	214.17239556
13097 Douglas	Georgia	213.99426138
22049 Jackson	Louisiana	213.80958370
13151 Henry	Georgia	213.70862653
26081 Kent	Michigan	213.37257145
45079 Richland	South Carolina	213.22990236
54099 Wayne	West Virginia	212.79791708
45089 Williamsburg	South Carolina	212.37665817
8014 Broomfield	Colorado	212.22227035
28089 Madison	Mississippi	212.06096753
13269 Taylor	Georgia	211.46908820
28005 Amite	Mississippi	210.93623235
40041 Delaware	Oklahoma	210.61006716
40015 Caddo	Oklahoma	210.51178521
8107 Routt	Colorado	209.84727781
47061 Grundy	Tennessee	209.80068935
45085 Sumter	South Carolina	209.36608082
36073 Orleans	New York	209.29774451
13231 Pike	Georgia	209.29483739
53005 Benton	Washington	209.03817671
22001 Acadia	Louisiana	209.03682264
45041 Florence	South Carolina	208.45547521
22097 St. Landry	Louisiana	207.81982504
18029 Dearborn	Indiana	207.79535184
13123 Gilmer	Georgia	207.68431983
1129 Washington	Alabama	207.59555501
13067 Cobb	Georgia	207.56673911
28147 Walthall	Mississippi	207.39716557
24011 Caroline	Maryland	207.18232044
13285 Troup	Georgia	207.04229374
28061 Jasper	Mississippi	206.96372048

Counties_Cities

1031 Coffee	Alabama	206.12995820
28133 Sunflower	Mississippi	205.94521080
18093 Lawrence	Indiana	205.83340632
40105 Nowata	Oklahoma	205.51967117
28037 Franklin	Mississippi	205.44427324
27067 Kandiyohi	Minnesota	205.34360051
18067 Howard	Indiana	205.18174975
12039 Gadsden	Florida	204.81980215
13189 McDuffie	Georgia	204.35650922
22069 Natchitoches	Louisiana	204.35086267
49035 Salt Lake	Utah	203.70751141
31041 Custer	Nebraska	202.95202952
51095 James City	Virginia	202.88754794
9011 New London	Connecticut	202.41093919
37187 Washington	North Carolina	202.37794080
36017 Chenango	New York	201.95220464
42043 Dauphin	Pennsylvania	201.37352624
48441 Taylor	Texas	201.24963673
1109 Pike	Alabama	200.97186394
17133 Monroe	Illinois	200.96111839
22067 Morehouse	Louisiana	200.80321285
51147 Prince Edward	Virginia	200.43572985
19017 Bremer	Iowa	200.42490079
16053 Jerome	Idaho	199.87507808
37015 Bertie	North Carolina	199.72668979
18109 Morgan	Indiana	199.66911974
45081 Saluda	South Carolina	199.57165109
42115 Susquehanna	Pennsylvania	199.56145754
28097 Montgomery	Mississippi	199.54105557
17093 Kendall	Illinois	199.35113161
53029 Island	Washington	198.91072697
28067 Jones	Mississippi	198.65324783
28119 Quitman	Mississippi	198.55339668
46117 Stanley	South Dakota	198.54401059

Counties_Cities

22079 Rapides	Louisiana	198.37318669
31141 Platte	Nebraska	197.82393670
13021 Bibb	Georgia	197.26313727
13311 White	Georgia	196.86353020
13005 Bacon	Georgia	196.69199821
13247 Rockdale	Georgia	196.48100316
26147 St. Clair	Michigan	196.43899408
22053 Jefferson Davis	Louisiana	196.31435628
12065 Jefferson	Florida	195.96864502
12099 Palm Beach	Florida	195.90279829
47147 Robertson	Tennessee	195.74156481
31019 Buffalo	Nebraska	195.50539151
1087 Macon	Alabama	195.23835349
37195 Wilson	North Carolina	195.19980357
13171 Lamar	Georgia	194.73684211
48405 San Augustine	Texas	194.36345967
13245 Richmond	Georgia	193.00038699
12051 Hendry	Florida	192.51131004
27167 Wilkin	Minnesota	191.87719859
48179 Gray	Texas	191.82461749
16083 Twin Falls	Idaho	191.67992937
36063 Niagara	New York	190.55946548
17111 McHenry	Illinois	190.55643776
22019 Calcasieu	Louisiana	190.04293198
18091 LaPorte	Indiana	189.98790986
27115 Pine	Minnesota	189.93996540
28049 Hinds	Mississippi	189.80534407
26087 Lapeer	Michigan	189.71236425
39013 Belmont	Ohio	189.61558403
39137 Putnam	Ohio	189.46121966
36055 Monroe	New York	189.09753069
26115 Monroe	Michigan	188.78083476
37181 Vance	North Carolina	188.41684985
1007 Bibb	Alabama	187.50000000

Counties_Cities

26069 Iosco	Michigan	187.39284718
51036 Charles City	Virginia	187.29289728
37161 Rutherford	North Carolina	187.05294347
48253 Jones	Texas	186.70838169
26157 Tuscola	Michigan	186.60979511
13303 Washington	Georgia	186.40243304
18139 Rush	Indiana	186.04092900
22055 Lafayette	Louisiana	185.76335972
19153 Polk	Iowa	185.75381155
31093 Howard	Nebraska	185.52875696
13135 Gwinnett	Georgia	185.38857769
42127 Wayne	Pennsylvania	185.27186208
37047 Columbus	North Carolina	185.06872698
18131 Pulaski	Indiana	184.45745449
13165 Jenkins	Georgia	184.26811010
50011 Franklin	Vermont	184.13225147
22029 Concordia	Louisiana	183.93623544
36065 Oneida	New York	183.81632306
6051 Mono	California	182.45614035
32031 Washoe	Nevada	182.07779102
18053 Grant	Indiana	181.99466149
6003 Alpine	California	181.65304269
22021 Caldwell	Louisiana	180.72289157
21059 Daviess	Kentucky	180.01266023
53017 Douglas	Washington	179.45789731
13057 Cherokee	Georgia	179.42230739
44005 Newport	Rhode Island	179.30265804
51107 Loudoun	Virginia	178.68993487
18181 White	Indiana	178.17925662
46125 Turner	South Dakota	178.06267806
36053 Madison	New York	177.97867081
28059 Jackson	Mississippi	177.97692582
47189 Wilson	Tennessee	177.77777778
27033 Cottonwood	Minnesota	177.35213266

Counties_Cities

56019 Johnson	Wyoming	177.30496454
13281 Towns	Georgia	177.18528518
40117 Pawnee	Oklahoma	176.93715680
47187 Williamson	Tennessee	176.06773429
51610 Falls Church	Virginia	176.00866504
22061 Lincoln	Louisiana	175.86236122
35006 Cibola	New Mexico	175.72721155
22009 Avoyelles	Louisiana	175.47328357
6025 Imperial	California	175.44149109
28025 Clay	Mississippi	175.38429795
26093 Livingston	Michigan	175.18721499
20081 Haskell	Kansas	175.13134851
32003 Clark	Nevada	174.35553204
28155 Webster	Mississippi	173.68205966
8013 Boulder	Colorado	173.27142586
48199 Hardin	Texas	173.05574493
36107 Tioga	New York	172.98187809
29133 Mississippi	Missouri	172.46550690
18055 Greene	Indiana	171.84277948
18143 Scott	Indiana	171.70617305
13217 Newton	Georgia	171.62523621
47081 Hickman	Tennessee	171.56764952
13145 Harris	Georgia	171.13850616
28151 Washington	Mississippi	170.87189046
45031 Darlington	South Carolina	170.65357325
42055 Franklin	Pennsylvania	170.50408499
18025 Crawford	Indiana	170.48683463
13237 Putnam	Georgia	169.65472970
48069 Castro	Texas	169.60208741
36067 Onondaga	New York	169.33407534
17163 St. Clair	Illinois	169.31038577
39049 Franklin	Ohio	169.12157521
51800 Suffolk	Virginia	168.88742666
6075 San Francisco	California	168.68465592

Counties_Cities

5141 Van Buren	Arkansas	168.64422092
28127 Simpson	Mississippi	168.17400404
47107 McMinn	Tennessee	167.02636765
18133 Putnam	Indiana	166.75931073
48115 Dawson	Texas	166.41572232
21111 Jefferson	Kentucky	166.25201001
17007 Boone	Illinois	166.11605726
21183 Ohio	Kentucky	166.06468219
50025 Windham	Vermont	166.05856488
12007 Bradford	Florida	165.87335930
50001 Addison	Vermont	164.98525951
48303 Lubbock	Texas	164.92524690
13225 Peach	Georgia	164.85328058
36083 Rensselaer	New York	164.32307673
48321 Matagorda	Texas	164.14970453
48167 Galveston	Texas	163.95868478
29201 Scott	Missouri	163.81507099
27109 Olmsted	Minnesota	163.81169334
24001 Allegany	Maryland	163.43783022
28073 Lamar	Mississippi	163.33851106
39035 Cuyahoga	Ohio	163.20204011
45069 Marlboro	South Carolina	162.89112812
31067 Gage	Nebraska	162.84371656
26025 Calhoun	Michigan	162.84101809
39055 Geauga	Ohio	162.71229701
21143 Lyon	Kentucky	162.31739293
36121 Wyoming	New York	162.15541973
13013 Barrow	Georgia	162.11065599
56009 Converse	Wyoming	161.29032258
55101 Racine	Wisconsin	161.25422211
6065 Riverside	California	160.84819472
23005 Cumberland	Maine	160.78649121
47111 Macon	Tennessee	160.72532454
28071 Lafayette	Mississippi	160.60445677

Counties_Cities

21233 Webster	Kentucky	160.17084891
13155 Irwin	Georgia	159.60842732
24015 Cecil	Maryland	159.49273530
19087 Henry	Iowa	159.46578960
24019 Dorchester	Maryland	159.38496156
53025 Grant	Washington	159.25039299
47167 Tipton	Tennessee	159.13999448
51740 Portsmouth	Virginia	158.50874968
1027 Clay	Alabama	158.19209040
39167 Washington	Ohio	157.92535949
13271 Telfair	Georgia	157.47039557
36089 St. Lawrence	New York	157.33893583
12033 Escambia	Florida	157.19383648
20207 Woodson	Kansas	157.08451147
28019 Choctaw	Mississippi	157.04276395
26021 Berrien	Michigan	156.99911120
13159 Jasper	Georgia	156.69515670
37065 Edgecombe	North Carolina	155.75425440
19031 Cedar	Iowa	155.68797981
40113 Osage	Oklahoma	155.27289743
31121 Merrick	Nebraska	155.17910255
21061 Edmonson	Kentucky	154.79876161
24009 Calvert	Maryland	154.34279317
13129 Gordon	Georgia	154.28620959
51061 Fauquier	Virginia	154.22709586
29155 Pemiscot	Missouri	153.63815143
45033 Dillon	South Carolina	153.59979084
39155 Trumbull	Ohio	153.55414923
12021 Collier	Florida	153.50552726
27017 Carlton	Minnesota	153.47266791
13113 Fayette	Georgia	153.35936329
28161 Yalobusha	Mississippi	153.32472563
35021 Harding	New Mexico	152.67175573
26065 Ingham	Michigan	152.35622662

Counties_Cities

8045 Garfield	Colorado	152.25029279
28033 DeSoto	Mississippi	152.19696595
45039 Fairfield	South Carolina	151.77216320
13181 Lincoln	Georgia	151.61086545
13215 Muscogee	Georgia	151.42150803
37069 Franklin	North Carolina	150.97690941
47141 Putnam	Tennessee	150.93286658
26121 Muskegon	Michigan	150.93209208
55127 Walworth	Wisconsin	150.40783663
36091 Saratoga	New York	150.32824563
13219 Oconee	Georgia	150.23426360
51179 Stafford	Virginia	150.04001067
21117 Kenton	Kentucky	149.35170520
29183 St. Charles	Missouri	149.30532940
1127 Walker	Alabama	149.11082859
13017 Ben Hill	Georgia	148.92476321
1005 Barbour	Alabama	148.70784936
37135 Orange	North Carolina	148.60265567
13211 Morgan	Georgia	148.51747732
38089 Stark	North Dakota	148.40145821
1117 Shelby	Alabama	148.34938134
39037 Darke	Ohio	148.08175672
40027 Cleveland	Oklahoma	148.04611086
6081 San Mateo	California	147.61969735
22059 LaSalle	Louisiana	147.48273782
26037 Clinton	Michigan	147.48147028
40145 Wagoner	Oklahoma	147.29746598
48381 Randall	Texas	146.76636995
18175 Washington	Indiana	146.72726622
53053 Pierce	Washington	146.52770843
22039 Evangeline	Louisiana	146.51795593
24025 Harford	Maryland	146.08829876
16069 Nez Perce	Idaho	146.01069095
21213 Simpson	Kentucky	145.71752388

Counties_Cities

31035 Clay	Nebraska	144.83424525
49049 Utah	Utah	144.48428432
31053 Dodge	Nebraska	144.05697045
48101 Cottle	Texas	143.98848092
20189 Stevens	Kansas	143.91077532
51041 Chesterfield	Virginia	143.73587028
37091 Hertford	North Carolina	143.70852530
12081 Manatee	Florida	143.59701663
1059 Franklin	Alabama	143.48117208
37119 Mecklenburg	North Carolina	143.24879491
18113 Noble	Indiana	143.06151645
38013 Burke	North Dakota	142.85714286
17077 Jackson	Illinois	142.80987130
8121 Washington	Colorado	142.59523325
28137 Tate	Mississippi	142.56406690
36007 Broome	New York	142.44048023
13153 Houston	Georgia	142.15052519
13115 Floyd	Georgia	141.94246735
18027 Daviess	Indiana	141.79262075
13291 Union	Georgia	141.66076413
36015 Chemung	New York	141.23958506
51760 Richmond City	Virginia	141.18181858
39133 Portage	Ohio	141.16751674
9015 Windham	Connecticut	140.99310416
16001 Ada	Idaho	140.86125379
39061 Hamilton	Ohio	140.81333784
20089 Jewell	Kansas	140.79549454
48359 Oldham	Texas	140.77897701
28149 Warren	Mississippi	140.76576577
18003 Allen	Indiana	140.66833444
18173 Warrick	Indiana	140.64922403
21149 McLean	Kentucky	140.51015997
56021 Laramie	Wyoming	140.43808600
48099 Coryell	Texas	140.35931986

Counties_Cities

8095 Phillips	Colorado	139.99066729
1101 Montgomery	Alabama	139.96979133
18155 Switzerland	Indiana	139.96454232
42133 York	Pennsylvania	139.20088874
48057 Calhoun	Texas	139.14011409
5041 Desha	Arkansas	138.98540653
8029 Delta	Colorado	138.92029852
48111 Dallam	Texas	138.88888889
12107 Putnam	Florida	138.88327063
45013 Beaufort	South Carolina	138.83369102
37089 Henderson	North Carolina	138.76040703
48117 Deaf Smith	Texas	138.59275053
48469 Victoria	Texas	137.99098169
17201 Winnebago	Illinois	137.98881305
47149 Rutherford	Tennessee	137.89282526
18127 Porter	Indiana	136.79729236
18039 Elkhart	Indiana	136.69974703
12119 Sumter	Florida	136.69478230
41047 Marion	Oregon	136.65140630
26017 Bay	Michigan	136.63962742
17195 Whiteside	Illinois	136.62675727
8035 Douglas	Colorado	136.53231265
22063 Livingston	Louisiana	136.13533285
18035 Delaware	Indiana	135.92165336
37123 Montgomery	North Carolina	135.67525943
1055 Etowah	Alabama	135.60843309
54037 Jefferson	West Virginia	135.53713189
8019 Clear Creek	Colorado	135.34617387
39097 Madison	Ohio	135.09558012
39093 Lorain	Ohio	135.07356339
18073 Jasper	Indiana	134.85166317
48483 Wheeler	Texas	134.84877673
36025 Delaware	New York	134.74970243
47043 Dickson	Tennessee	134.71541369

Counties_Cities

6107 Tulare	California	134.37484572
47113 Madison	Tennessee	134.21443574
45045 Greenville	South Carolina	133.99116708
13029 Bryan	Georgia	133.82665512
13077 Coweta	Georgia	133.68617342
1067 Henry	Alabama	133.65099657
1073 Jefferson	Alabama	133.47489762
18171 Warren	Indiana	133.12356287
28043 Grenada	Mississippi	132.98503918
12071 Lee	Florida	132.91634089
27101 Murray	Minnesota	132.91445143
31143 Polk	Nebraska	132.62599469
37061 Duplin	North Carolina	132.52684518
19143 Osceola	Iowa	132.45033113
13233 Polk	Georgia	131.85778196
37093 Hoke	North Carolina	131.47323059
26077 Kalamazoo	Michigan	131.38520784
48201 Harris	Texas	131.12363441
47047 Fayette	Tennessee	130.84158294
13185 Lowndes	Georgia	130.67287936
24043 Washington	Maryland	130.52754330
30031 Gallatin	Montana	130.50162680
53073 Whatcom	Washington	130.27006669
12097 Osceola	Florida	130.16658061
37025 Cabarrus	North Carolina	130.12084678
39109 Miami	Ohio	129.91658978
27169 Winona	Minnesota	129.85735366
27053 Hennepin	Minnesota	129.66203705
18049 Fulton	Indiana	129.40473820
28045 Hancock	Mississippi	128.87142435
42041 Cumberland	Pennsylvania	128.86649193
24037 St. Mary's	Maryland	128.70127104
48039 Brazoria	Texas	128.57914641
26023 Branch	Michigan	128.37559030

Counties_Cities

13297 Walton	Georgia	128.33812819
13075 Cook	Georgia	128.19018762
19163 Scott	Iowa	128.11412545
51840 Winchester	Virginia	128.07741568
51187 Warren	Virginia	127.49043822
5119 Pulaski	Arkansas	127.33014159
21101 Henderson	Kentucky	127.21809129
53007 Chelan	Washington	127.21325095
8041 El Paso	Colorado	127.05643715
37125 Moore	North Carolina	126.66950406
48479 Webb	Texas	126.49052227
42001 Adams	Pennsylvania	126.44561380
28117 Prentiss	Mississippi	126.40726842
48203 Harrison	Texas	125.88795972
12019 Clay	Florida	125.88396460
13091 Dodge	Georgia	125.57353296
32015 Lander	Nevada	125.56053812
1025 Clarke	Alabama	125.41806020
36095 Schoharie	New York	125.41402708
36035 Fulton	New York	125.02099233
13101 Echols	Georgia	125.00000000
5025 Cleveland	Arkansas	124.71938139
37103 Jones	North Carolina	124.52007886
2195 Petersburg	Alaska	124.18503570
47035 Cumberland	Tennessee	124.00918338
27107 Norman	Minnesota	123.55212355
36109 Tompkins	New York	123.54926892
46111 Sanborn	South Dakota	123.50761630
48157 Fort Bend	Texas	123.49941233
50003 Bennington	Vermont	123.48797396
51193 Westmoreland	Virginia	123.38754907
48453 Travis	Texas	123.24393410
29113 Lincoln	Missouri	123.08012343
1041 Crenshaw	Alabama	122.97453704

Counties_Cities

37155 Robeson	North Carolina	122.88460226
48113 Dallas	Texas	122.83093459
13117 Forsyth	Georgia	122.56352171
17119 Madison	Illinois	122.51333845
19047 Crawford	Iowa	122.39188717
5019 Clark	Arkansas	122.38792439
54003 Berkeley	West Virginia	122.09386713
13079 Crawford	Georgia	121.77301510
29099 Jefferson	Missouri	121.68649458
18041 Fayette	Indiana	121.49086649
18169 Wabash	Indiana	121.48337596
13187 Lumpkin	Georgia	121.37763617
45063 Lexington	South Carolina	121.34276960
27063 Jackson	Minnesota	121.07759056
23027 Waldo	Maine	120.92507684
20019 Chautauqua	Kansas	120.88244183
51830 Williamsburg	Virginia	120.83780881
48437 Swisher	Texas	120.61109622
12015 Charlotte	Florida	120.54184370
13065 Clinch	Georgia	120.33694344
1021 Chilton	Alabama	120.03714357
21047 Christian	Kentucky	119.99274462
20163 Rooks	Kansas	119.68880910
26011 Arenac	Michigan	119.67289409
13157 Jackson	Georgia	119.28090653
18159 Tipton	Indiana	118.98466420
39007 Ashtabula	Ohio	118.98290134
45049 Hampton	South Carolina	118.85690662
12035 Flagler	Florida	118.67900452
28093 Marshall	Mississippi	118.47338580
1011 Bullock	Alabama	118.36654172
28121 Rankin	Mississippi	118.25707268
45001 Abbeville	South Carolina	118.16959374
39173 Wood	Ohio	117.83069107

Counties_Cities

19095 Iowa	Iowa	117.71265721
28131 Stone	Mississippi	117.54020409
37151 Randolph	North Carolina	117.19485738
19011 Benton	Iowa	116.99555417
4019 Pima	Arizona	116.93114921
48245 Jefferson	Texas	116.86228681
39117 Morrow	Ohio	116.76919572
13025 Brantley	Georgia	116.42059586
5051 Garland	Arkansas	115.98120096
12085 Martin	Florida	115.59113056
51007 Amelia	Virginia	115.26934604
13105 Elbert	Georgia	115.06276151
2130 Ketchikan Gateway	Alaska	114.95904584
37083 Halifax	North Carolina	114.68343418
51069 Frederick	Virginia	114.31158395
28125 Sharkey	Mississippi	114.23349326
20017 Chase	Kansas	114.11182959
13175 Laurens	Georgia	114.10459588
39175 Wyandot	Ohio	113.97310235
19177 Van Buren	Iowa	113.96011396
46135 Yankton	South Dakota	113.69102278
22035 East Carroll	Louisiana	113.68480887
51011 Appomattox	Virginia	113.62919008
19085 Harrison	Iowa	113.20220744
13059 Clarke	Georgia	113.09196576
39003 Allen	Ohio	112.99104838
26045 Eaton	Michigan	112.90586928
51099 King George	Virginia	112.88805268
21007 Ballard	Kentucky	112.79608974
35001 Bernalillo	New Mexico	112.71531941
37085 Harnett	North Carolina	112.50689198
20129 Morton	Kansas	112.48593926
5139 Union	Arkansas	112.45718959
45005 Allendale	South Carolina	112.32168932

Counties_Cities

55105 Rock	Wisconsin	112.18115724
51049 Cumberland	Virginia	112.14191049
16027 Canyon	Idaho	111.85732375
27047 Freeborn	Minnesota	111.68046249
8119 Teller	Colorado	111.62939042
18023 Clinton	Indiana	111.62790698
13279 Toombs	Georgia	111.57808606
51109 Louisa	Virginia	111.47968894
46005 Beadle	South Dakota	111.21114230
28107 Panola	Mississippi	111.18263210
36099 Seneca	New York	110.78717201
36077 Otsego	New York	110.46209978
29107 Lafayette	Missouri	110.43622308
20099 Labette	Kansas	110.19835704
6085 Santa Clara	California	110.13795631
8067 La Plata	Colorado	110.10477713
42129 Westmoreland	Pennsylvania	110.09352245
16039 Elmore	Idaho	110.05539455
51600 Fairfax City	Virginia	109.87222267
47075 Haywood	Tennessee	109.60484569
24035 Queen Anne's	Maryland	109.45055820
21157 Marshall	Kentucky	109.00580296
19089 Howard	Iowa	108.84946120
46127 Union	South Dakota	108.84179525
28009 Benton	Mississippi	108.81392818
45019 Charleston	South Carolina	108.64611177
6083 Santa Barbara	California	108.61605233
5071 Johnson	Arkansas	108.44364670
39033 Crawford	Ohio	108.30324910
51540 Charlottesville	Virginia	108.06991292
29071 Franklin	Missouri	108.03511141
1049 DeKalb	Alabama	107.86579814
13111 Fannin	Georgia	107.84162687
39169 Wayne	Ohio	107.78928488

Counties_Cities

39153 Summit	Ohio	107.76538148
13251 Screven	Georgia	107.61945760
40037 Creek	Oklahoma	107.53589185
37023 Burke	North Carolina	107.32225443
45037 Edgefield	South Carolina	107.20094633
37107 Lenoir	North Carolina	107.18879520
33017 Strafford	New Hampshire	106.84910447
13223 Paulding	Georgia	106.67869596
8039 Elbert	Colorado	106.53679324
31177 Washington	Nebraska	106.44989597
40071 Kay	Oklahoma	106.42874935
51670 Hopewell	Virginia	106.21348911
24047 Worcester	Maryland	106.13048260
12031 Duval	Florida	105.97980806
36051 Livingston	New York	105.96738735
48011 Armstrong	Texas	105.70824524
6027 Inyo	California	105.63184522
18119 Owen	Indiana	105.54089710
51085 Hanover	Virginia	105.37211276
13011 Banks	Georgia	105.32968190
51113 Madison	Virginia	105.30274539
20047 Edwards	Kansas	105.30010530
45025 Chesterfield	South Carolina	104.90886043
48003 Andrews	Texas	104.81023831
5073 Lafayette	Arkansas	104.75905418
42003 Allegheny	Pennsylvania	104.47682798
18015 Carroll	Indiana	104.33745715
18107 Montgomery	Indiana	104.31335733
27145 Stearns	Minnesota	104.23469131
12087 Monroe	Florida	103.96257347
47021 Cheatham	Tennessee	103.86013502
8091 Ouray	Colorado	103.45541072
19045 Clinton	Iowa	103.18586354
36057 Montgomery	New York	103.12405217

Counties_Cities

45067 Marion	South Carolina	103.09610490
13053 Chattahoochee	Georgia	102.95769375
50015 Lamoille	Vermont	102.76679842
51127 New Kent	Virginia	102.71984279
6073 San Diego	California	102.65110230
1051 Elmore	Alabama	102.58038516
48277 Lamar	Texas	102.55791506
31055 Douglas	Nebraska	102.31442281
21033 Caldwell	Kentucky	102.24144711
48141 El Paso	Texas	101.93182818
53071 Walla Walla Cou	Washington	101.76947572
53071 Walla Walla Cou	Washington	101.76947572
19065 Fayette	Iowa	101.72939980
56043 Washakie	Wyoming	101.45846544
42097 Northumberland	Pennsylvania	101.00677404
5011 Bradley	Arkansas	100.94521428
29101 Johnson	Missouri	100.64862447
13073 Columbia	Georgia	100.45952129
47159 Smith	Tennessee	100.29084345
17115 Macon	Illinois	100.27504011
19061 Dubuque	Iowa	100.15074235
48439 Tarrant	Texas	100.14719912
13161 Jeff Davis	Georgia	99.80703972
37057 Davidson	North Carolina	99.63148355
18161 Union	Indiana	99.47420776
40115 Ottawa	Oklahoma	99.43865277
22011 Beauregard	Louisiana	99.32086006
12095 Orange	Florida	99.30141347
8069 Larimer	Colorado	99.28163461
26113 Missaukee	Michigan	99.25229934
31061 Franklin	Nebraska	99.23916639
47135 Perry	Tennessee	99.20634921
28105 Oktibbeha	Mississippi	98.79231436
28153 Wayne	Mississippi	98.53187506

Counties_Cities

1105 Perry	Alabama	98.46827133
18013 Brown	Indiana	98.46396219
23031 York	Maine	98.43426482
51730 Petersburg	Virginia	98.20382045
47115 Marion	Tennessee	97.98775153
13169 Jones	Georgia	97.84735812
13289 Twiggs	Georgia	97.70395701
51177 Spotsylvania	Virginia	97.58786633
45057 Lancaster	South Carolina	97.50471797
21219 Todd	Kentucky	97.47380392
5061 Howard	Arkansas	97.44396972
1039 Covington	Alabama	97.33412643
12001 Alachua	Florida	97.05285306
37143 Perquimans	North Carolina	96.85590821
37177 Tyrrell	North Carolina	96.82885500
54061 Monongalia	West Virginia	96.78631836
1125 Tuscaloosa	Alabama	96.69189272
37179 Union	North Carolina	96.64784577
1047 Dallas	Alabama	96.58052728
48071 Chambers	Texas	96.57511660
6029 Kern	California	96.56944302
37007 Anson	North Carolina	96.47465530
55089 Ozaukee	Wisconsin	96.46987560
19105 Jones	Iowa	96.41342075
35057 Torrance	New Mexico	96.20935155
42053 Forest	Pennsylvania	96.16705591
51630 Fredericksburg	Virginia	96.07466374
5037 Cross	Arkansas	95.94627009
33013 Merrimack	New Hampshire	95.94261970
51550 Chesapeake	Virginia	95.61726716
27133 Rock	Minnesota	95.60229446
26079 Kalkaska	Michigan	95.37701975
38053 McKenzie	North Dakota	95.36384977
1113 Russell	Alabama	95.18699919

Counties_Cities

48339 Montgomery	Texas	95.10513178
21015 Boone	Kentucky	95.03318559
13143 Haralson	Georgia	94.80919649
5121 Randolph	Arkansas	94.71807444
26141 Presque Isle	Michigan	94.20631182
6001 Alameda	California	94.07512691
40007 Beaver	Oklahoma	94.00263207
36043 Herkimer	New York	93.80104475
40109 Oklahoma	Oklahoma	93.74424350
26091 Lenawee	Michigan	93.62343028
37127 Nash	North Carolina	93.60108918
37153 Richmond	North Carolina	93.56829372
13019 Berrien	Georgia	93.49677956
13023 Bleckley	Georgia	93.47250351
26067 Ionia	Michigan	93.44338888
19077 Guthrie	Iowa	93.28358209
42019 Butler	Pennsylvania	93.14059440
19119 Lyon	Iowa	93.13351960
13107 Emanuel	Georgia	92.87104192
18007 Benton	Indiana	92.45348434
21037 Campbell	Kentucky	92.32222604
48175 Goliad	Texas	92.29957806
37149 Polk	North Carolina	92.18378536
39103 Medina	Ohio	92.10364730
24041 Talbot	Maryland	91.97143475
17021 Christian	Illinois	91.85266832
48195 Hansford	Texas	91.52480322
48061 Cameron	Texas	91.29339385
27039 Dodge	Minnesota	91.24963980
30057 Madison	Montana	91.24087591
45087 Union	South Carolina	91.20758847
47045 Dyer	Tennessee	91.10396570
1071 Jackson	Alabama	90.84583269
37139 Pasquotank	North Carolina	90.81964732

Counties_Cities

39123 Ottawa	Ohio	90.75523069
13163 Jefferson	Georgia	90.73233960
48315 Marion	Texas	90.65269944
17075 Iroquois	Illinois	90.56658455
21097 Harrison	Kentucky	90.53147300
51091 Highland	Virginia	90.49773756
23007 Franklin	Maine	90.31006455
49045 Tooele	Utah	90.11973050
21207 Russell	Kentucky	89.78171820
47053 Gibson	Tennessee	89.71352839
39171 Williams	Ohio	89.66416694
48049 Brown	Texas	89.65299019
39151 Stark	Ohio	89.61875696
46129 Walworth	South Dakota	89.49346698
19075 Grundy	Iowa	89.40182055
6071 San Bernardino	California	88.78234189
16025 Camas	Idaho	88.73114463
32021 Mineral	Nevada	88.61320337
53031 Jefferson	Washington	88.24734470
31051 Dixon	Nebraska	87.58101244
40087 McClain	Oklahoma	87.53282481
17135 Montgomery	Illinois	87.40953114
6041 Marin	California	87.03488327
48219 Hockley	Texas	87.03220191
54039 Kanawha	West Virginia	87.00278187
51149 Prince George	Virginia	86.65511265
40033 Cotton	Oklahoma	86.56509695
4021 Pinal	Arizona	86.55046093
17167 Sangamon	Illinois	86.51227553
48481 Wharton	Texas	86.49895480
13295 Walker	Georgia	86.44287567
48177 Gonzales	Texas	86.43042351
17037 DeKalb	Illinois	86.41963454
13083 Dade	Georgia	86.28127696

Counties_Cities

5017 Chicot	Arkansas	86.22341445
48121 Denton	Texas	85.90745276
29021 Buchanan	Missouri	85.80686681
20157 Republic	Kansas	85.76329331
41051 Multnomah	Oregon	85.72695472
27119 Polk	Minnesota	85.63544673
51025 Brunswick	Virginia	85.44921875
12113 Santa Rosa	Florida	85.30853253
23011 Kennebec	Maine	85.18794591
48305 Lynn	Texas	85.07742045
26073 Isabella	Michigan	85.03160341
17145 Perry	Illinois	85.00991782
21023 Bracken	Kentucky	84.96176720
31181 Webster	Nebraska	84.91367110
31077 Greeley	Nebraska	84.88964346
4013 Maricopa	Arizona	84.40599761
13003 Atkinson	Georgia	84.36784380
27079 Le Sueur	Minnesota	84.22825858
51023 Botetourt	Virginia	84.14220032
2110 Juneau	Alaska	84.07809921
48361 Orange	Texas	83.76011104
56027 Niobrara	Wyoming	83.75209380
45023 Chester	South Carolina	83.71833432
37033 Caswell	North Carolina	83.70781567
13207 Monroe	Georgia	83.57558140
51590 Danville	Virginia	83.55245374
45083 Spartanburg	South Carolina	83.46926292
28087 Lowndes	Mississippi	83.14949941
1069 Houston	Alabama	83.07709937
18105 Monroe	Indiana	83.04008386
48041 Brazos	Texas	82.90776952
39045 Fairfield	Ohio	82.80802660
28047 Harrison	Mississippi	82.74860876
26151 Sanilac	Michigan	82.56034190

Counties_Cities

21155 Marion	Kentucky	82.45722531
28081 Lee	Mississippi	82.15769583
27165 Watonwan	Minnesota	81.96721311
36069 Ontario	New York	81.91946406
2090 Fairbanks North	Alaska	81.84215578
12127 Volusia	Florida	81.82080513
17095 Knox	Illinois	81.81673052
24039 Somerset	Maryland	81.79162610
53055 San Juan	Washington	81.73750584
55133 Waukesha	Wisconsin	81.62313433
12109 St. Johns	Florida	81.41240694
42109 Snyder	Pennsylvania	81.40108535
46013 Brown	South Dakota	81.39179978
48445 Terry	Texas	81.38683161
1015 Calhoun	Alabama	81.38120532
13227 Pickens	Georgia	81.30081301
6069 San Benito	California	81.25192973
51033 Caroline	Virginia	81.24268816
8101 Pueblo	Colorado	81.17997481
47051 Franklin	Tennessee	81.16495584
51650 Hampton	Virginia	81.15372302
17125 Mason	Illinois	81.09104313
51810 Virginia Beach	Virginia	81.07705875
48345 Motley	Texas	81.03727715
13195 Madison	Georgia	80.94435076
12023 Columbia	Florida	80.84762351
18077 Jefferson	Indiana	80.72528564
19133 Monona	Iowa	80.65445328
31157 Scotts Bluff	Nebraska	80.58017728
29199 Scotland	Missouri	80.54772453
45011 Barnwell	South Carolina	80.52292535
40143 Tulsa	Oklahoma	80.51082732
41067 Washington	Oregon	80.47582797
49011 Davis	Utah	80.46333232

Counties_Cities

54049 Marion	West Virginia	80.21819349
51530 Buena Vista	Virginia	80.16674683
37163 Sampson	North Carolina	80.15591111
26005 Allegan	Michigan	80.11796091
1029 Cleburne	Alabama	80.06939347
29159 Pettis	Missouri	79.92101923
31185 York	Nebraska	79.87220447
8125 Yuma	Colorado	79.84031936
1003 Baldwin	Alabama	79.80845970
38015 Burleigh	North Dakota	79.77076401
12117 Seminole	Florida	79.72947554
48139 Ellis	Texas	79.69415279
21081 Grant	Kentucky	79.61466502
17073 Henry	Illinois	79.44591567
32510 Carson City	Nevada	79.40231710
5111 Poinsett	Arkansas	79.25252357
21035 Calloway	Kentucky	79.21298071
12115 Sarasota	Florida	79.20922014
20179 Sheridan	Kansas	78.95775760
1115 St. Clair	Alabama	78.92659826
45015 Berkeley	South Carolina	78.70062553
51710 Norfolk	Virginia	78.66402268
28135 Tallahatchie	Mississippi	78.64445557
46085 Lyman	South Dakota	78.51347815
8023 Costilla	Colorado	78.36990596
45007 Anderson	South Carolina	78.31126984
45075 Orangeburg	South Carolina	78.22025905
55025 Dane	Wisconsin	78.17628014
46069 Hyde	South Dakota	78.00312012
31097 Johnson	Nebraska	77.91195949
42087 Mifflin	Pennsylvania	77.88498983
51135 Nottoway	Virginia	77.82101167
19165 Shelby	Iowa	77.73363275
36117 Wayne	New York	77.72250844

Counties_Cities

42035 Clinton	Pennsylvania	77.55144246
13173 Lanier	Georgia	77.36943907
1001 Autauga	Alabama	77.33673855
18153 Sullivan	Indiana	77.33204447
16081 Teton	Idaho	77.31958763
32023 Nye	Nevada	77.18431615
38059 Morton	North Dakota	77.18282682
26139 Ottawa	Michigan	77.11002637
17121 Marion	Illinois	77.08665603
48021 Bastrop	Texas	77.03274467
12057 Hillsborough	Florida	76.90230554
12055 Highlands	Florida	76.83259979
20075 Hamilton	Kansas	76.71653241
18065 Henry	Indiana	76.65057695
42005 Armstrong	Pennsylvania	76.61308858
13051 Chatham	Georgia	76.41902523
29029 Camden	Missouri	76.39419404
5043 Drew	Arkansas	76.38585770
39065 Hardin	Ohio	76.23888183
47015 Cannon	Tennessee	76.06140230
46101 Moody	South Dakota	75.99939200
21067 Fayette	Kentucky	75.97751560
20091 Johnson	Kansas	75.97626997
13313 Whitfield	Georgia	75.91628068
13149 Heard	Georgia	75.76395319
5091 Miller	Arkansas	75.70196366
19019 Buchanan	Iowa	75.47525827
51027 Buchanan	Virginia	75.39701239
5129 Searcy	Arkansas	75.39582810
17053 Ford	Illinois	75.39203860
36003 Allegany	New York	75.38229593
53003 Asotin	Washington	75.18796992
20023 Cheyenne	Kansas	75.18796992
21057 Cumberland	Kentucky	75.08634930

Counties_Cities

50021 Rutland	Vermont	74.99318244
6013 Contra Costa	California	74.94251075
19191 Winneshiek	Iowa	74.89140746
17051 Fayette	Illinois	74.71049682
39041 Delaware	Ohio	74.69754816
12027 DeSoto	Florida	74.68857532
42063 Indiana	Pennsylvania	74.55533071
37183 Wake	North Carolina	74.52131044
48397 Rockwall	Texas	74.51046624
51003 Albemarle	Virginia	74.50468184
12111 St. Lucie	Florida	74.42515134
48123 DeWitt	Texas	74.30524595
42073 Lawrence	Pennsylvania	74.25972338
21113 Jessamine	Kentucky	74.18397626
6113 Yolo	California	73.95375848
1121 Talladega	Alabama	73.90890414
13119 Franklin	Georgia	73.83920427
12091 Okaloosa	Florida	73.81711689
42119 Union	Pennsylvania	73.68538573
51137 Orange	Virginia	73.68191245
12103 Pinellas	Florida	73.61988352
47097 Lauderdale	Tennessee	73.57212004
37101 Johnston	North Carolina	73.51671395
1053 Escambia	Alabama	73.47338631
21145 McCracken	Kentucky	73.45514645
1035 Conecuh	Alabama	73.30781135
12073 Leon	Florida	73.16189291
48037 Bowie	Texas	73.15211399
36019 Clinton	New York	73.11481504
35059 Union	New Mexico	72.85089849
13213 Murray	Georgia	72.64347085
18021 Clay	Indiana	72.60221628
18163 Vanderburgh	Indiana	72.38608861
36031 Essex	New York	72.38605898

Counties_Cities

53039 Klickitat	Washington	72.37526575
39043 Erie	Ohio	72.37150707
20119 Meade	Kansas	72.35890014
50027 Windsor	Vermont	72.35104728
48209 Hays	Texas	72.31697293
1075 Lamar	Alabama	72.23345854
46087 McCook	South Dakota	72.12405337
17041 Douglas	Illinois	71.87227270
45091 York	South Carolina	71.86686026
46119 Sully	South Dakota	71.83908046
6077 San Joaquin	California	71.74554248
39085 Lake	Ohio	71.57916656
55131 Washington	Wisconsin	71.48489605
5053 Grant	Arkansas	71.47569826
17189 Washington	Illinois	71.45409075
37079 Greene	North Carolina	71.38777841
29069 Dunklin	Missouri	71.37273561
29081 Harrison	Missouri	71.30972189
20173 Sedgwick	Kansas	71.26071101
42059 Greene	Pennsylvania	71.22116912
48205 Hartley	Texas	71.18704396
13241 Rabun	Georgia	71.14483903
48189 Hale	Texas	70.94295004
26111 Midland	Michigan	70.90579144
18121 Parke	Indiana	70.89265670
6059 Orange	California	70.68495352
16003 Adams	Idaho	70.58823529
37117 Martin	North Carolina	70.57474306
12003 Baker	Florida	70.53429730
42131 Wyoming	Pennsylvania	70.25068402
39019 Carroll	Ohio	70.15989070
20113 McPherson	Kansas	70.08445176
27099 Mower	Minnesota	69.98075529
40035 Craig	Oklahoma	69.90074095

Counties_Cities

39011 Auglaize	Ohio	69.86289407
21019 Boyd	Kentucky	69.85605419
18149 Starke	Indiana	69.76237192
13047 Catoosa	Georgia	69.71225156
47041 DeKalb	Tennessee	69.52030986
13049 Charlton	Georgia	69.40160395
6067 Sacramento	California	69.30677006
45029 Colleton	South Carolina	69.03876792
39027 Clinton	Ohio	68.95403857
37165 Scotland	North Carolina	68.94570526
20143 Ottawa	Kansas	68.94174423
48085 Collin	Texas	68.84571993
15009 Maui	Hawaii	68.77702489
55061 Kewaunee	Wisconsin	68.68468822
53063 Spokane	Washington	68.59283642
18101 Martin	Indiana	68.51326221
21091 Hancock	Kentucky	68.50879196
55111 Sauk	Wisconsin	68.48355616
47125 Montgomery	Tennessee	68.46321923
18115 Ohio	Indiana	68.44626968
36123 Yates	New York	68.43524818
16073 Owyhee	Idaho	68.41700162
19043 Clayton	Iowa	68.35269993
39017 Butler	Ohio	68.25706500
16045 Gem	Idaho	68.05035726
55043 Grant	Wisconsin	67.88997944
37059 Davie	North Carolina	67.86324386
21239 Woodford	Kentucky	67.84004824
12129 Wakulla	Florida	67.77363606
36041 Hamilton	New York	67.65899865
26103 Marquette	Michigan	67.65289554
18075 Jay	Indiana	67.42438836
37051 Cumberland	North Carolina	67.40288268
5031 Craighead	Arkansas	67.24515927

Counties_Cities

17103 Lee	Illinois	67.20626479
5115 Pope	Arkansas	67.18750000
40017 Canadian	Oklahoma	67.15265807
56011 Crook	Wyoming	67.11409396
29041 Chariton	Missouri	67.10508657
37081 Guilford	North Carolina	67.08265407
18009 Blackford	Indiana	67.05783738
31167 Stanton	Nebraska	67.00167504
55039 Fond du Lac	Wisconsin	66.94739293
26031 Cheboygan	Michigan	66.89489631
37147 Pitt	North Carolina	66.69853374
4023 Santa Cruz	Arizona	66.65089979
22085 Sabine	Louisiana	66.57789614
21199 Pulaski	Kentucky	66.53977686
51199 York	Virginia	66.32668101
20069 Gray	Kansas	66.30200564
17117 Macoupin	Illinois	66.20616600
51191 Washington	Virginia	66.17403772
12105 Polk	Florida	66.10085465
39139 Richland	Ohio	66.06165204
1043 Cullman	Alabama	65.91404808
56017 Hot Springs	Wyoming	65.86169045
51133 Northumberland	Virginia	65.85988310
39135 Preble	Ohio	65.85847745
48029 Bexar	Texas	65.80905104
53011 Clark	Washington	65.78715262
30007 Broadwater	Montana	65.73541495
21203 Rockcastle	Kentucky	65.67164179
38099 Walsh	North Dakota	65.62294928
40031 Comanche	Oklahoma	65.60263075
45053 Jasper	South Carolina	65.58282420
12017 Citrus	Florida	65.57199738
39089 Licking	Ohio	65.42678174
39081 Jefferson	Ohio	65.38233461

Counties_Cities

31111 Lincoln	Nebraska	65.36876510
29169 Pulaski	Missouri	65.36701657
17181 Union	Illinois	65.31678641
47117 Marshall	Tennessee	65.31484725
35049 Santa Fe	New Mexico	65.30895132
48051 Burleson	Texas	65.25640328
12089 Nassau	Florida	65.24373194
29051 Cole	Missouri	65.10755769
39157 Tuscarawas	Ohio	65.09286582
29207 Stoddard	Missouri	65.05512566
45047 Greenwood	South Carolina	65.02593970
42099 Perry	Pennsylvania	65.02091506
47121 Meigs	Tennessee	65.00893873
5003 Ashley	Arkansas	64.85084306
17177 Stephenson	Illinois	64.80012513
47027 Clay	Tennessee	64.79201762
17137 Morgan	Illinois	64.75158936
54069 Ohio	West Virginia	64.66291462
13043 Candler	Georgia	64.59948320
13055 Chattooga	Georgia	64.54215409
13127 Glynn	Georgia	64.53959798
48257 Kaufman	Texas	64.53017369
31033 Cheyenne	Nebraska	64.44683136
41043 Linn	Oregon	64.39706287
31109 Lancaster	Nebraska	64.29814166
45043 Georgetown	South Carolina	64.25806037
47017 Carroll	Tennessee	64.23982869
42061 Huntingdon	Pennsylvania	64.20474672
5133 Sevier	Arkansas	64.18110742
21215 Spencer	Kentucky	63.85016495
51700 Newport News	Virginia	63.82049646
40121 Pittsburg	Oklahoma	63.81475488
20161 Riley	Kansas	63.76945308
45065 McCormick	South Carolina	63.76195537

Counties_Cities

6079 San Luis Obispo	California	63.73015035
12069 Lake	Florida	63.67550737
31065 Furnas	Nebraska	63.62672322
18151 Steuben	Indiana	63.60955300
33003 Carroll	New Hampshire	63.55193833
29219 Warren	Missouri	63.38048457
51680 Lynchburg	Virginia	63.31734165
55103 Richland	Wisconsin	63.30206595
30085 Roosevelt	Montana	63.29686228
21147 McCreary	Kentucky	63.18933824
26051 Gladwin	Michigan	63.14875479
20177 Shawnee	Kansas	63.09894704
26047 Emmet	Michigan	63.04791642
45009 Bamberg	South Carolina	63.04728546
40051 Grady	Oklahoma	63.00516642
21029 Bullitt	Kentucky	62.90937350
17015 Carroll	Illinois	62.88429290
47183 Weakley	Tennessee	62.84602723
47031 Coffee	Tennessee	62.83662478
37071 Gaston	North Carolina	62.82365400
26143 Roscommon	Michigan	62.80355049
17063 Grundy	Illinois	62.77956525
22065 Madison	Louisiana	62.71839441
51775 Salem	Virginia	62.39519557
45071 Newberry	South Carolina	62.30529595
51640 Galax	Virginia	62.27619492
1009 Blount	Alabama	62.24066390
47059 Greene	Tennessee	62.24036360
5029 Conway	Arkansas	62.22775358
8105 Rio Grande	Colorado	62.22222222
36011 Cayuga	New York	62.22049388
29031 Cape Girardeau	Missouri	62.21985194
56025 Natrona	Wyoming	61.93515768
51181 Surry	Virginia	61.78560395

Counties_Cities

48493 Wilson	Texas	61.72347881
39149 Shelby	Ohio	61.69412055
6099 Stanislaus	California	61.65710284
51073 Gloucester	Virginia	61.58130070
20107 Linn	Kansas	61.53846154
21221 Trigg	Kentucky	61.46281500
2020 Anchorage	Alaska	61.39851409
42051 Fayette	Pennsylvania	61.33040992
48233 Hutchinson	Texas	61.32654024
45051 Horry	South Carolina	61.31100954
31153 Sarpy	Nebraska	61.26022585
8083 Montezuma	Colorado	61.16675587
36009 Cattaraugus	New York	61.16605934
18045 Fountain	Indiana	61.15833894
31099 Kearney	Nebraska	61.12469438
1089 Madison	Alabama	61.11552198
18087 LaGrange	Indiana	61.02212052
29023 Butler	Missouri	60.97703980
26159 Van Buren	Michigan	60.96914431
5045 Faulkner	Arkansas	60.89450828
17001 Adams	Illinois	60.89114186
29111 Lewis	Missouri	60.88280061
48369 Parmer	Texas	60.82725061
6111 Ventura	California	60.75441233
29139 Montgomery	Missouri	60.69013352
48401 Rusk	Texas	60.60606061
18099 Marshall	Indiana	60.54315862
48349 Navarro	Texas	60.52658126
37097 Iredell	North Carolina	60.52624205
47083 Houston	Tennessee	60.51071040
37073 Gates	North Carolina	60.48561306
27155 Traverse	Minnesota	60.45949214
48489 Willacy	Texas	60.42296073
48423 Smith	Texas	60.37676841

Counties_Cities

18135 Randolph	Indiana	60.35974407
27123 Ramsey	Minnesota	60.34059723
47105 Loudon	Tennessee	60.31590455
37017 Bladen	North Carolina	60.25911419
13179 Liberty	Georgia	60.16553653
40065 Jackson	Oklahoma	60.12265021
8003 Alamosa	Colorado	59.94125757
35013 Dona Ana	New Mexico	59.76406984
35013 Dona Ana	New Mexico	59.76406984
17071 Henderson	Illinois	59.62140408
13039 Camden	Georgia	59.61585036
48295 Lipscomb	Texas	59.61251863
47087 Jackson	Tennessee	59.53393434
16075 Payette	Idaho	59.44545879
26117 Montcalm	Michigan	59.40470235
42031 Clarion	Pennsylvania	59.31045153
8093 Park	Colorado	59.28001725
16047 Gooding	Idaho	59.22611213
48149 Fayette	Texas	59.17393191
40125 Pottawatomie	Oklahoma	59.16427028
48193 Hamilton	Texas	58.93446488
12049 Hardee	Florida	58.72637181
42085 Mercer	Pennsylvania	58.72627233
51037 Charlotte	Virginia	58.63628749
55053 Jackson	Wisconsin	58.59947260
36023 Cortland	New York	58.54923363
41055 Sherman	Oregon	58.54800937
48241 Jasper	Texas	58.54148082
45035 Dorchester	South Carolina	58.51338649
22113 Vermilion	Louisiana	58.49908073
8109 Saguache	Colorado	58.45389449
42027 Centre	Pennsylvania	58.35201622
48473 Waller	Texas	58.35184279
29037 Cass	Missouri	58.12070050

Counties_Cities

8007 Archuleta	Colorado	58.11841627
41059 Umatilla	Oregon	58.05253109
5095 Monroe	Arkansas	57.97101449
5105 Perry	Arkansas	57.95981453
47023 Chester	Tennessee	57.88376939
51195 Wise	Virginia	57.87646007
18167 Vigo	Indiana	57.73564524
39165 Warren	Ohio	57.71558278
21211 Shelby	Kentucky	57.71054042
37001 Alamance	North Carolina	57.67982888
55019 Clark	Wisconsin	57.62194244
1019 Cherokee	Alabama	57.62138906
20141 Osborne	Kansas	57.55395683
35061 Valencia	New Mexico	57.54944020
54093 Tucker	West Virginia	57.51258088
48371 Pecos	Texas	57.42359472
46009 Bon Homme	South Dakota	57.30659026
26129 Ogemaw	Michigan	57.27376861
45003 Aiken	South Carolina	57.26058288
12061 Indian River	Florida	57.17443921
48247 Jim Hogg	Texas	57.16463415
17019 Champaign	Illinois	57.14748337
1103 Morgan	Alabama	57.10015199
51770 Roanoke City	Virginia	57.04563651
27045 Fillmore	Minnesota	56.98546871
17129 Menard	Illinois	56.96614583
1099 Monroe	Alabama	56.96112403
6095 Solano	California	56.87288686
21003 Allen	Kentucky	56.81280182
45059 Laurens	South Carolina	56.72149745
28115 Pontotoc	Mississippi	56.54509471
40131 Rogers	Oklahoma	56.53157071
21021 Boyle	Kentucky	56.47840532
48185 Grimes	Texas	56.41748942

Counties_Cities

37039 Cherokee	North Carolina	56.37177184
39073 Hocking	Ohio	56.36779989
48005 Angelina	Texas	56.26234327
54065 Morgan	West Virginia	56.22083544
5137 Stone	Arkansas	56.19330497
17085 Jo Daviess	Illinois	56.16399888
26027 Cass	Michigan	56.14388322
20155 Reno	Kansas	56.14192679
30009 Carbon	Montana	56.00149337
28145 Union	Mississippi	55.93232189
31039 Cuming	Nebraska	55.92841163
17105 Livingston	Illinois	55.92684768
48183 Gregg	Texas	55.77695684
33001 Belknap	New Hampshire	55.71761004
48331 Milam	Texas	55.70808961
54057 Mineral	West Virginia	55.67928731
5085 Lonoke	Arkansas	55.66341285
26097 Mackinac	Michigan	55.62250858
26015 Barry	Michigan	55.59461713
20005 Atchison	Kansas	55.57957142
51121 Montgomery	Virginia	55.56397434
20183 Smith	Kansas	55.50929781
40021 Cherokee	Oklahoma	55.46995378
27003 Anoka	Minnesota	55.39649476
37067 Forsyth	North Carolina	55.39450117
48293 Limestone	Texas	55.27445895
37137 Pamlico	North Carolina	55.24861878
21049 Clark	Kentucky	55.17393583
21225 Union	Kentucky	55.15339538
51043 Clarke	Virginia	55.08503753
50023 Washington	Vermont	55.03955968
19023 Butler	Iowa	55.02441709
29019 Boone	Missouri	54.99847226
51057 Essex	Virginia	54.95008700

Counties_Cities

1133 Winston	Alabama	54.94505495
37111 McDowell	North Carolina	54.93660316
17083 Jersey	Illinois	54.92744999
53035 Kitsap	Washington	54.85443190
12013 Calhoun	Florida	54.84335367
31173 Thurston	Nebraska	54.77201150
41035 Klamath	Oregon	54.69084889
13103 Effingham	Georgia	54.67116900
18177 Wayne	Indiana	54.59839845
42125 Washington	Pennsylvania	54.49827824
29229 Wright	Missouri	54.41288497
17113 McLean	Illinois	54.38933506
20127 Morris	Kansas	54.33798225
51015 Augusta	Virginia	54.33558185
48455 Trinity	Texas	54.27408412
18083 Knox	Indiana	54.20788725
6019 Fresno	California	54.10297667
47085 Humphreys	Tennessee	54.09499080
29163 Pike	Missouri	54.04236922
26119 Montmorency	Michigan	53.96654074
37043 Clay	North Carolina	53.86479935
29049 Clinton	Missouri	53.73717636
36045 Jefferson	New York	53.68887298
42081 Lycoming	Pennsylvania	53.66694820
40119 Payne	Oklahoma	53.63237445
28039 George	Mississippi	53.60824742
30059 Meagher	Montana	53.59056806
46023 Charles Mix	South Dakota	53.54465624
8073 Lincoln	Colorado	53.47593583
33009 Grafton	New Hampshire	53.46045040
36075 Oswego	New York	53.43602097
22043 Grant	Louisiana	53.37603416
23023 Sagadahoc	Maine	53.31986305
17033 Crawford	Illinois	53.17169139

Counties_Cities

40103 Noble	Oklahoma	53.14908318
47073 Hawkins	Tennessee	53.06916681
56033 Sheridan	Wyoming	52.92230344
27081 Lincoln	Minnesota	52.88207298
55055 Jefferson	Wisconsin	52.86095220
18157 Tippecanoe	Indiana	52.83660022
16067 Minidoka	Idaho	52.82112845
41049 Morrow	Oregon	52.76116778
55057 Juneau	Wisconsin	52.59796371
51053 Dinwiddie	Virginia	52.57807845
29177 Ray	Missouri	52.44067648
39113 Montgomery	Ohio	52.41099992
39039 Defiance	Ohio	52.40403511
18123 Perry	Indiana	52.35053921
39047 Fayette	Ohio	52.32679830
33005 Cheshire	New Hampshire	52.29236662
6031 Kings	California	52.19137719
29143 New Madrid	Missouri	52.03515264
35055 Taos	New Mexico	51.77402162
47161 Stewart	Tennessee	51.61861220
54105 Wirt	West Virginia	51.45797599
48153 Floyd	Texas	51.39626520
26063 Huron	Michigan	51.33799653
39077 Huron	Ohio	51.27854506
48031 Blanco	Texas	51.27328662
38065 Oliver	North Dakota	51.22950820
35017 Grant	New Mexico	51.19578732
40097 Mayes	Oklahoma	51.08618970
1045 Dale	Alabama	51.06626358
48147 Fannin	Texas	51.01173270
5027 Columbia	Arkansas	50.98355780
20181 Sherman	Kansas	50.85607730
40137 Stephens	Oklahoma	50.84941639
13309 Wheeler	Georgia	50.76786394

Counties_Cities

20059 Franklin	Kansas	50.71983145
48491 Williamson	Texas	50.64238185
37145 Person	North Carolina	50.62394006
48027 Bell	Texas	50.61269479
40073 Kingfisher	Oklahoma	50.58168943
19141 O'Brien	Iowa	50.57803468
51079 Greene	Virginia	50.55867334
38103 Wells	North Dakota	50.54334091
21167 Mercer	Kentucky	50.51896758
27013 Blue Earth	Minnesota	50.42490397
51720 Norton	Virginia	50.40322581
16031 Cassia	Idaho	50.28494804
4015 Mohave	Arizona	50.10737294
20027 Clay	Kansas	50.01875703
46029 Codington	South Dakota	49.97322863
51161 Roanoke	Virginia	49.96120034
30111 Yellowstone	Montana	49.95722413
48001 Anderson	Texas	49.95091031
47151 Scott	Tennessee	49.91152049
37041 Chowan	North Carolina	49.89664267
20025 Clark	Kansas	49.87531172
56005 Campbell	Wyoming	49.84828782
53047 Okanogan	Washington	49.84334947
51083 Halifax	Virginia	49.82415006
42009 Bedford	Pennsylvania	49.81733643
20125 Montgomery	Kansas	49.81320050
39051 Fulton	Ohio	49.67357366
29035 Carter	Missouri	49.55401388
20073 Greenwood	Kansas	49.54582989
26029 Charlevoix	Michigan	49.53513184
41005 Clackamas	Oregon	49.51030463
17003 Alexander	Illinois	49.50495050
18037 Dubois	Indiana	49.33630917
48505 Zapata	Texas	49.33051445

Counties_Cities

1033 Colbert	Alabama	49.30426208
51735 Poquoson	Virginia	49.22067268
26149 St. Joseph	Michigan	49.14568419
46017 Buffalo	South Dakota	49.11591356
41065 Wasco	Oregon	49.04734956
12131 Walton	Florida	49.03677758
47155 Sevier	Tennessee	49.03362890
29227 Worth	Missouri	49.01960784
29027 Callaway	Missouri	49.00977968
38069 Pierce	North Dakota	49.00759618
48187 Guadalupe	Texas	48.87167520
40077 Latimer	Oklahoma	48.87107810
47033 Crockett	Tennessee	48.85538805
20123 Mitchell	Kansas	48.78048780
39063 Hancock	Ohio	48.72909259
51820 Waynesboro	Virginia	48.61233870
5125 Saline	Arkansas	48.59126510
35037 Quay	New Mexico	48.46722404
48485 Wichita	Texas	48.46135207
32019 Lyon	Nevada	48.38016055
26135 Oscoda	Michigan	48.33252779
12133 Washington	Florida	48.23151125
51790 Staunton	Virginia	48.15022871
37045 Cleveland	North Carolina	48.13354498
48135 Ector	Texas	48.11132220
39141 Ross	Ohio	48.09504621
6055 Napa	California	48.05726705
19149 Plymouth	Iowa	47.81829050
42015 Bradford	Pennsylvania	47.67149409
47093 Knox	Tennessee	47.49736185
48291 Liberty	Texas	47.49603234
5059 Hot Spring	Arkansas	47.47633601
20087 Jefferson	Kansas	47.43083004
29001 Adair	Missouri	47.35782785

Counties_Cities

51125 Nelson	Virginia	47.18252898
48089 Colorado	Texas	47.13201678
55021 Columbia	Wisconsin	47.07277102
17143 Peoria	Illinois	47.05986569
18183 Whitley	Indiana	46.95662382
19079 Hamilton	Iowa	46.81647940
47127 Moore	Tennessee	46.79457183
40049 Garvin	Oklahoma	46.74409406
37013 Beaufort	North Carolina	46.72996453
16037 Custer	Idaho	46.72897196
37167 Stanly	North Carolina	46.71768023
21171 Monroe	Kentucky	46.65049450
12053 Hernando	Florida	46.62981689
13031 Bulloch	Georgia	46.57420824
21165 Menifee	Kentucky	46.50441792
40025 Cimarron	Oklahoma	46.44681839
39031 Coshocton	Ohio	46.41131344
54107 Wood	West Virginia	46.31663955
56023 Lincoln	Wyoming	46.31058969
6087 Santa Cruz	California	46.30726878
27163 Washington	Minnesota	46.29611768
55037 Florence	Wisconsin	46.28558204
40053 Grant	Oklahoma	46.23208507
12059 Holmes	Florida	46.20834831
46115 Spink	South Dakota	46.18937644
48063 Camp	Texas	46.03698304
17173 Shelby	Illinois	45.99604434
26089 Leelanau	Michigan	45.94743613
12083 Marion	Florida	45.83626176
40075 Kiowa	Oklahoma	45.82426395
20029 Cloud	Kansas	45.82426395
8043 Fremont	Colorado	45.81329002
21179 Nelson	Kentucky	45.80052780
41053 Polk	Oregon	45.75638830

Counties_Cities

1083 Limestone	Alabama	45.75041071
6097 Sonoma	California	45.60529021
48231 Hunt	Texas	45.59916263
8081 Moffat	Colorado	45.49590537
51115 Mathews	Virginia	45.44421722
37185 Warren	North Carolina	45.43848134
48449 Titus	Texas	45.40913632
37197 Yadkin	North Carolina	45.28141065
12009 Brevard	Florida	45.23757265
48237 Jack	Texas	45.23351804
18165 Vermillion	Indiana	45.22255960
46097 Miner	South Dakota	45.18752824
53069 Wahkiakum	Washington	45.18752824
54011 Cabell	West Virginia	45.05277611
26123 Newaygo	Michigan	44.99713655
47011 Bradley	Tennessee	44.97456126
54053 Mason	West Virginia	44.91354143
17131 Mercer	Illinois	44.86891866
21055 Crittenden	Kentucky	44.86819966
26101 Manistee	Michigan	44.84670581
17099 LaSalle	Illinois	44.77748332
47029 Cocke	Tennessee	44.72521943
21189 Owsley	Kentucky	44.72271914
30107 Wheatland	Montana	44.72271914
29095 Jackson	Missouri	44.69468390
12101 Pasco	Florida	44.66023016
47119 Maury	Tennessee	44.51982192
48125 Dickens	Texas	44.46420631
54033 Harrison	West Virginia	44.40891731
12075 Levy	Florida	44.15011038
21027 Breckinridge	Kentucky	44.14361389
54079 Putnam	West Virginia	44.10571257
13283 Treutlen	Georgia	44.05933324
48217 Hill	Texas	44.01166309

Counties_Cities

21231 Wayne	Kentucky	43.97107680
39107 Mercer	Ohio	43.94638541
6053 Monterey	California	43.84817054
38023 Divide	North Dakota	43.80201489
12043 Glades	Florida	43.71903235
30035 Glacier	Montana	43.64588638
21185 Oldham	Kentucky	43.62870468
47069 Hardeman	Tennessee	43.61617764
55029 Door	Wisconsin	43.46251358
48329 Midland	Texas	43.45861002
19057 Des Moines	Iowa	43.43604681
8089 Otero	Colorado	43.40277778
17109 McDonough	Illinois	43.39843098
48015 Austin	Texas	43.34922805
21139 Livingston	Kentucky	43.28067518
17199 Williamson	Illinois	43.24743498
17029 Coles	Illinois	43.23474501
38027 Eddy	North Dakota	43.23389537
45077 Pickens	South Carolina	43.22178378
48067 Cass	Texas	43.16212358
38077 Richland	North Dakota	43.10610259
54087 Roane	West Virginia	43.06632214
22023 Cameron	Louisiana	43.05396096
6047 Merced	California	42.94579004
46049 Faulk	South Dakota	42.91845494
50005 Caledonia	Vermont	42.90145865
54071 Pendleton	West Virginia	42.87551808
21209 Scott	Kentucky	42.83343149
26009 Antrim	Michigan	42.79905842
46027 Clay	South Dakota	42.73199915
17147 Piatt	Illinois	42.69333984
35041 Roosevelt	New Mexico	42.68260150
51173 Smyth	Virginia	42.66211604
39125 Paulding	Ohio	42.64392324

Counties_Cities

47109 McNairy	Tennessee	42.58284299
50013 Grand Isle	Vermont	42.31311707
31095 Jefferson	Nebraska	42.27138227
31155 Saunders	Nebraska	42.24757076
38037 Grant	North Dakota	42.12299916
51678 Lexington	Virginia	42.04035874
47179 Washington	Tennessee	41.98838321
29187 St. Francois	Missouri	41.98404606
12047 Hamilton	Florida	41.92872117
21039 Carlisle	Kentucky	41.91993293
5145 White	Arkansas	41.91700433
19091 Humboldt	Iowa	41.89797842
47009 Blount	Tennessee	41.87317757
20115 Marion	Kansas	41.84100418
30067 Park	Montana	41.82600382
19037 Chickasaw	Iowa	41.79204280
40111 Okmulgee	Oklahoma	41.73731577
47065 Hamilton	Tennessee	41.72545747
48103 Crane	Texas	41.71881519
18033 DeKalb	Indiana	41.64160459
18085 Kosciusko	Indiana	41.59104658
46089 McPherson	South Dakota	41.54549231
29115 Linn	Missouri	41.53858935
19083 Hardin	Iowa	41.49869576
47139 Polk	Tennessee	41.42502071
21229 Washington	Kentucky	41.37702747
51157 Rappahannock	Virginia	41.36789851
41031 Jefferson	Oregon	41.33597884
45017 Calhoun	South Carolina	41.32231405
21191 Pendleton	Kentucky	41.29671691
35007 Colfax	New Mexico	41.28819158
20149 Pottawatomie	Kansas	41.19125098
30051 Liberty	Montana	41.15226337
19181 Warren	Iowa	41.13130680

Counties_Cities

6057 Nevada	California	41.12502006
51145 Powhatan	Virginia	41.11137757
48297 Live Oak	Texas	41.09814236
37055 Dare	North Carolina	41.09476453
20011 Bourbon	Kansas	40.94724630
27049 Goodhue	Minnesota	40.94562852
19123 Mahaska	Iowa	40.90909091
40043 Dewey	Oklahoma	40.86636698
27147 Steele	Minnesota	40.75754694
15003 Honolulu	Hawaii	40.71096237
40133 Seminole	Oklahoma	40.68679307
46067 Hutchinson	South Dakota	40.65040650
48343 Morris	Texas	40.52192236
31159 Seward	Nebraska	40.42037187
8027 Custer	Colorado	40.37141704
20045 Douglas	Kansas	40.35047268
48239 Jackson	Texas	40.33884631
37031 Carteret	North Carolina	40.27386226
13305 Wayne	Georgia	40.25764895
51005 Alleghany	Virginia	40.24144869
23013 Knox	Maine	40.23031857
37027 Caldwell	North Carolina	40.22967487
39087 Lawrence	Ohio	40.08953329
27011 Big Stone	Minnesota	40.08819403
20021 Cherokee	Kansas	39.97002248
23001 Androscoggin	Maine	39.93350607
5113 Polk	Arkansas	39.90223951
20049 Elk	Kansas	39.87240829
55117 Sheboygan	Wisconsin	39.84201774
29053 Cooper	Missouri	39.76594899
20097 Kiowa	Kansas	39.74562798
39091 Logan	Ohio	39.68428943
46065 Hughes	South Dakota	39.66005666
47131 Obion	Tennessee	39.64714045

Counties_Cities

6023 Humboldt	California	39.59728099
17059 Gallatin	Illinois	39.54132068
51045 Craig	Virginia	39.49447077
56037 Sweetwater	Wyoming	39.48804906
39025 Clermont	Ohio	39.42258086
56041 Uinta	Wyoming	39.41080841
13267 Tattnell	Georgia	39.38403371
40093 Major	Oklahoma	39.24646782
32005 Douglas	Nevada	39.20193121
29186 Ste. Genevieve	Missouri	39.13237925
39143 Sandusky	Ohio	39.11631150
48251 Johnson	Texas	39.09874476
36097 Schuyler	New York	39.07994640
41017 Deschutes	Oregon	39.06331382
20043 Doniphan	Kansas	39.05233012
23019 Penobscot	Maine	39.04802245
21173 Montgomery	Kentucky	39.00294295
27093 Meeker	Minnesota	38.89200985
47099 Lawrence	Tennessee	38.87135867
48495 Winkler	Texas	38.86010363
38051 McIntosh	North Dakota	38.68471954
29005 Atchison	Missouri	38.67723845
26001 Alcona	Michigan	38.60258637
20169 Saline	Kansas	38.60223158
39059 Guernsey	Ohio	38.43985444
5101 Newton	Arkansas	38.43689942
54077 Preston	West Virginia	38.41721091
29225 Webster	Missouri	38.35434299
13147 Hart	Georgia	38.31564428
21163 Meade	Kentucky	38.30750479
46109 Roberts	South Dakota	38.28850388
20063 Gove	Kansas	38.28483920
51197 Wythe	Virginia	38.25554705
51105 Lee	Virginia	38.23117115

Counties_Cities

47103 Lincoln	Tennessee	38.10417094
39163 Vinton	Ohio	38.05464647
40101 Muskogee	Oklahoma	38.03282525
48373 Polk	Texas	37.97645460
19015 Boone	Iowa	37.95642602
38003 Barnes	North Dakota	37.94346424
37193 Wilkes	North Carolina	37.92464664
4012 La Paz	Arizona	37.91828609
37049 Craven	North Carolina	37.89645522
39023 Clark	Ohio	37.89426756
12005 Bay	Florida	37.77922898
16055 Kootenai	Idaho	37.76972849
54063 Monroe	West Virginia	37.65060241
53015 Cowlitz	Washington	37.61916559
55027 Dodge	Wisconsin	37.56531242
48307 McCulloch	Texas	37.56103668
51067 Franklin	Virginia	37.36987276
48325 Medina	Texas	37.31270006
29181 Ripley	Missouri	37.31064846
13109 Evans	Georgia	37.30995243
21103 Henry	Kentucky	37.25319757
48451 Tom Green	Texas	37.22850688
26153 Schoolcraft	Michigan	37.18393654
51119 Middlesex	Virginia	37.14365308
47005 Benton	Tennessee	37.07365299
5007 Benton	Arkansas	37.04953633
27157 Wabasha	Minnesota	36.96003696
27037 Dakota	Minnesota	36.90444569
6061 Placer	California	36.88169117
28041 Greene	Mississippi	36.80259090
54045 Logan	West Virginia	36.80191370
5065 Izard	Arkansas	36.78363864
29013 Bates	Missouri	36.76470588
29083 Henry	Missouri	36.71071953

Counties_Cities

1057 Fayette	Alabama	36.51189679
29151 Osage	Missouri	36.45909290
41071 Yamhill	Oregon	36.44791686
53041 Lewis	Washington	36.43033013
22123 West Carroll	Louisiana	36.42323803
1079 Lawrence	Alabama	36.41108111
48215 Hidalgo	Texas	36.37669628
5093 Mississippi	Arkansas	36.37333592
27043 Faribault	Minnesota	36.34249164
53067 Thurston	Washington	36.31044030
54031 Hardy	West Virginia	36.29764065
21071 Floyd	Kentucky	36.26726182
26041 Delta	Michigan	36.25512452
47133 Overton	Tennessee	36.25158601
30029 Flathead	Montana	36.23685190
21009 Barren	Kentucky	36.21876132
39021 Champaign	Ohio	36.12530319
17005 Bond	Illinois	36.07937462
28141 Tishomingo	Mississippi	35.98231726
12029 Dixie	Florida	35.92814371
35039 Rio Arriba	New Mexico	35.89191406
26035 Clare	Michigan	35.76421628
54051 Marshall	West Virginia	35.73168751
46003 Aurora	South Dakota	35.70153517
54091 Taylor	West Virginia	35.58296762
23025 Somerset	Maine	35.57874763
27137 St. Louis	Minnesota	35.54371877
12077 Liberty	Florida	35.47357219
5143 Washington	Arkansas	35.44887133
47013 Campbell	Tennessee	35.36871889
30053 Lincoln	Montana	35.36425179
48163 Frio	Texas	35.32498991
47001 Anderson	Tennessee	35.30242410
5055 Greene	Arkansas	35.30060673

Counties_Cities

21005 Anderson	Kentucky	35.29982791
29039 Cedar	Missouri	35.29827038
37035 Catawba	North Carolina	35.29738043
48079 Cochran	Texas	35.26093089
18129 Posey	Indiana	35.23884103
55051 Iron	Wisconsin	35.23608175
21223 Trimble	Kentucky	35.23194363
42111 Somerset	Pennsylvania	35.15794029
53045 Mason	Washington	35.11075152
48259 Kendall	Texas	35.05619947
48091 Comal	Texas	35.04680771
21161 Mason	Kentucky	34.98542274
19059 Dickinson	Iowa	34.97930391
46081 Lawrence	South Dakota	34.96367662
21123 Larue	Kentucky	34.94792759
23015 Lincoln	Maine	34.94263584
38063 Nelson	North Dakota	34.85535030
39121 Noble	Ohio	34.83349589
15001 Hawaii	Hawaii	34.82881637
48317 Martin	Texas	34.76447071
51009 Amherst	Virginia	34.73757342
47175 Van Buren	Tennessee	34.69210755
21017 Bourbon	Kentucky	34.68093539
17123 Marshall	Illinois	34.68007630
37099 Jackson	North Carolina	34.62044453
48107 Crosby	Texas	34.60806368
5135 Sharp	Arkansas	34.55027064
47123 Monroe	Tennessee	34.51474427
20009 Barton	Kansas	34.46823178
40039 Custer	Oklahoma	34.44000551
42057 Fulton	Pennsylvania	34.42814845
40081 Lincoln	Oklahoma	34.36426117
42117 Tioga	Pennsylvania	34.34487157
29033 Carroll	Missouri	34.31316482

Counties_Cities

54095 Tyler	West Virginia	34.30139492
51019 Bedford	Virginia	34.28702046
26133 Osceola	Michigan	34.27445268
1061 Geneva	Alabama	34.20232576
47039 Decatur	Tennessee	34.17051085
48309 McLennan	Texas	34.17030954
8025 Crowley	Colorado	34.14134517
46043 Douglas	South Dakota	34.07155026
46011 Brookings	South Dakota	34.05994550
4025 Yavapai	Arizona	34.05275159
36049 Lewis	New York	34.03032480
37129 New Hanover	North Carolina	34.01155532
35005 Chaves	New Mexico	34.00887322
47079 Henry	Tennessee	33.99468447
17139 Moultrie	Illinois	33.97431542
4027 Yuma	Arizona	33.94177101
26127 Oceana	Michigan	33.80281690
26019 Benzie	Michigan	33.79710471
20061 Geary	Kansas	33.74854268
40151 Woods	Oklahoma	33.71923120
48053 Burnet	Texas	33.65445290
47153 Sequatchie	Tennessee	33.61118580
1077 Lauderdale	Alabama	33.55450442
21093 Hardin	Kentucky	33.52785530
30073 Pondera	Montana	33.48961822
50019 Orleans	Vermont	33.44854499
5077 Lee	Arkansas	33.38898164
17011 Bureau	Illinois	33.34040554
37121 Mitchell	North Carolina	33.33333333
47089 Jefferson	Tennessee	33.32592757
48065 Carson	Texas	33.30557868
39127 Perry	Ohio	33.30280576
51111 Lunenburg	Virginia	33.09614430
29025 Caldwell	Missouri	32.93807642

Counties_Cities

54047 McDowell	West Virginia	32.92542391
31163 Sherman	Nebraska	32.91639236
29017 Bollinger	Missouri	32.87040841
30023 Deer Lodge	Montana	32.85510897
39159 Union	Ohio	32.85207919
30063 Missoula	Montana	32.83077001
19033 Cerro Gordo	Iowa	32.82763149
19145 Page	Iowa	32.78903535
22115 Vernon	Louisiana	32.74662300
55017 Chippewa	Wisconsin	32.74343182
46057 Hamlin	South Dakota	32.72786778
40067 Jefferson	Oklahoma	32.66372693
19101 Jefferson	Iowa	32.64240248
29077 Greene	Missouri	32.54282807
38011 Bowman	North Dakota	32.50975293
51169 Scott	Virginia	32.50673354
2122 Kenai Peninsula	Alaska	32.46032153
29175 Randolph	Missouri	32.30626338
21011 Bath	Kentucky	32.30235000
37109 Lincoln	North Carolina	32.23110899
8049 Grand	Colorado	32.20611916
26107 Mecosta	Michigan	32.15064875
17087 Johnson	Illinois	32.11303789
19155 Pottawattamie	Iowa	32.07424118
29221 Washington	Missouri	32.07312673
17023 Clark	Illinois	32.05950244
26057 Gratiot	Michigan	32.02049312
50009 Essex	Vermont	32.00000000
29179 Reynolds	Missouri	31.97953310
42049 Erie	Pennsylvania	31.97812255
27015 Brown	Minnesota	31.85854805
48389 Reeves	Texas	31.85727939
48013 Atascosa	Texas	31.80282250
32033 White Pine	Nevada	31.66226913

Counties_Cities

40061 Haskell	Oklahoma	31.57562362
31003 Antelope	Nebraska	31.56565657
19197 Wright	Iowa	31.52088258
48459 Upshur	Texas	31.50751333
41003 Benton	Oregon	31.48717169
21073 Franklin	Kentucky	31.48676572
20159 Rice	Kansas	31.47623544
37019 Brunswick	North Carolina	31.44562101
38055 McLean	North Dakota	31.44324494
30093 Silver Bow	Montana	31.43485840
35028 Los Alamos	New Mexico	31.41196796
51089 Henry	Virginia	31.40148765
21151 Madison	Kentucky	31.39615451
20139 Osage	Kansas	31.36566087
48407 San Jacinto	Texas	31.33813851
21217 Taylor	Kentucky	31.31238013
17203 Woodford	Illinois	31.19881445
21089 Greenup	Kentucky	31.18974708
2198 Prince of Wales-	Alaska	31.14294612
38031 Foster	North Dakota	31.09452736
29165 Platte	Missouri	31.07248628
38101 Ward	North Dakota	30.99905527
6101 Sutter	California	30.98949456
54029 Hancock	West Virginia	30.93421324
31021 Burt	Nebraska	30.82614057
27035 Crow Wing	Minnesota	30.82186503
19121 Madison	Iowa	30.77112438
46059 Hand	South Dakota	30.65603924
46079 Lake	South Dakota	30.63490848
27173 Yellow Medicine	Minnesota	30.62787136
45073 Oconee	South Carolina	30.62240029
48337 Montague	Texas	30.61849357
56035 Sublette	Wyoming	30.57169061
55011 Buffalo	Wisconsin	30.47619048

Counties_Cities

47163 Sullivan	Tennessee	30.44371718
55081 Monroe	Wisconsin	30.40107707
51035 Carroll	Virginia	30.36847078
21235 Whitley	Kentucky	30.35152585
38029 Emmons	North Dakota	30.34901366
17179 Tazewell	Illinois	30.22791851
54027 Hampshire	West Virginia	29.98243886
4003 Cochise	Arizona	29.97554626
56015 Goshen	Wyoming	29.90430622
26165 Wexford	Michigan	29.88107333
36033 Franklin	New York	29.82522419
55139 Winnebago	Wisconsin	29.82107356
55045 Green	Wisconsin	29.78688835
48221 Hood	Texas	29.73388176
21141 Logan	Kentucky	29.64170588
40083 Logan	Oklahoma	29.60394155
53037 Kittitas	Washington	29.55831433
48093 Comanche	Texas	29.55519433
51101 King William	Virginia	29.51768109
55049 Iowa	Wisconsin	29.44764629
21053 Clinton	Kentucky	29.39447384
27171 Wright	Minnesota	29.33648212
29055 Crawford	Missouri	29.21901741
6039 Madera	California	29.17448881
48213 Henderson	Texas	29.16195823
40135 Sequoyah	Oklahoma	29.14106705
15007 Kauai	Hawaii	29.11288869
8055 Huerfano	Colorado	29.03178981
12063 Jackson	Florida	28.98250699
48289 Leon	Texas	28.95193978
48273 Kleberg	Texas	28.91194706
55087 Outagamie	Wisconsin	28.82075094
8077 Mesa	Colorado	28.71931439
48077 Clay	Texas	28.69166029

Counties_Cities

38093 Stutsman	North Dakota	28.68480184
32007 Elko County	Nevada	28.59321388
32007 Elko County	Nevada	28.59321388
6009 Calaveras	California	28.50752160
27153 Todd	Minnesota	28.47612074
17127 Massac	Illinois	28.40909091
19179 Wapello	Iowa	28.40505610
51097 King and Queen	Virginia	28.40102244
31125 Nance	Nebraska	28.31257078
38105 Williams	North Dakota	28.28854314
55107 Rusk	Wisconsin	28.27454584
48143 Erath	Texas	28.27121519
53075 Whitman	Washington	28.11753128
5109 Pike	Arkansas	28.10831069
17067 Hancock	Illinois	28.02062318
29047 Clay	Missouri	28.00722505
19081 Hancock	Iowa	28.00597461
35003 Catron	New Mexico	27.94857462
54019 Fayette	West Virginia	27.89529964
13191 McIntosh	Georgia	27.89400279
20051 Ellis	Kansas	27.86485545
27139 Scott	Minnesota	27.81905402
47129 Morgan	Tennessee	27.80481023
17035 Cumberland	Illinois	27.75721688
5107 Phillips	Arkansas	27.73309668
48457 Tyler	Texas	27.65486726
5057 Hempstead	Arkansas	27.59762660
37157 Rockingham	North Carolina	27.56643511
19169 Story	Iowa	27.52153305
26105 Mason	Michigan	27.49140893
30083 Richland	Montana	27.49014936
40069 Johnston	Oklahoma	27.39976254
39115 Morgan	Ohio	27.38975623
39057 Greene	Ohio	27.38176731

Counties_Cities

48275 Knox	Texas	27.37476047
27129 Renville	Minnesota	27.37476047
48323 Maverick	Texas	27.35744208
48355 Nueces	Texas	27.32806095
20067 Grant	Kansas	27.26281352
28003 Alcorn	Mississippi	27.08192282
27141 Sherburne	Minnesota	27.07318089
12125 Union	Florida	26.77376171
46025 Clark	South Dakota	26.74511902
41009 Columbia	Oregon	26.72928957
56007 Carbon	Wyoming	26.71832209
54073 Pleasants	West Virginia	26.64180099
48073 Cherokee	Texas	26.62001825
26053 Gogebic	Michigan	26.49708532
21159 Martin	Kentucky	26.49474521
51155 Pulaski	Virginia	26.41930370
48465 Val Verde	Texas	26.41846854
39067 Harrison	Ohio	26.36088045
40059 Harper	Oklahoma	26.33658151
47063 Hamblen	Tennessee	26.32842386
27103 Nicollet	Minnesota	26.30040912
35009 Curry	New Mexico	26.29609402
48019 Bandera	Texas	26.28811777
45021 Cherokee	South Carolina	26.27982760
4009 Graham	Arizona	26.26602227
40123 Pontotoc	Oklahoma	26.14584150
48211 Hemphill	Texas	26.14379085
38071 Ramsey	North Dakota	26.13012804
23017 Oxford	Maine	26.03353119
39083 Knox	Ohio	25.85106555
38081 Sargent	North Dakota	25.83979328
55035 Eau Claire	Wisconsin	25.82891691
16077 Power	Idaho	25.74665294
19097 Jackson	Iowa	25.73075340

Counties_Cities

41027 Hood River	Oregon	25.61038074
17069 Hardin	Illinois	25.57544757
39071 Highland	Ohio	25.54693669
33019 Sullivan	New Hampshire	25.49601335
48055 Caldwell	Texas	25.43529031
5103 Ouachita	Arkansas	25.41726680
39147 Seneca	Ohio	25.35910301
46035 Davison	South Dakota	25.26528550
56003 Big Horn	Wyoming	25.25039980
39015 Brown	Ohio	25.22820054
53059 Skamania	Washington	25.15934250
27125 Red Lake	Minnesota	25.00625156
48467 Van Zandt	Texas	24.99152073
54041 Lewis	West Virginia	24.96255617
54021 Gilmer	West Virginia	24.91901321
48497 Wise	Texas	24.88836835
48285 Lavaca	Texas	24.86325211
18069 Huntington	Indiana	24.83443709
31023 Butler	Nebraska	24.82005460
5117 Prairie	Arkansas	24.77086946
21125 Laurel	Kentucky	24.72432379
27009 Benton	Minnesota	24.66395363
53013 Columbia	Washington	24.63661000
40047 Garfield	Oklahoma	24.62528524
18147 Spencer	Indiana	24.59782555
55115 Shawano	Wisconsin	24.51220708
17065 Hamilton	Illinois	24.50079628
40089 McCurtain	Oklahoma	24.46258753
48363 Palo Pinto	Texas	24.24242424
36013 Chautauqua	New York	24.23029725
17107 Logan	Illinois	24.20051858
37169 Stokes	North Carolina	24.19337102
54001 Barbour	West Virginia	24.19110977
47181 Wayne	Tennessee	24.15750695

Counties_Cities

54067 Nicholas	West Virginia	24.15264471
50017 Orange	Vermont	24.13876341
12093 Okeechobee	Florida	24.07492115
42105 Potter	Pennsylvania	24.06449284
29061 Daviess	Missouri	24.05870324
46031 Corson	South Dakota	24.00960384
55065 Lafayette	Wisconsin	24.00240024
20015 Butler	Kansas	23.96465214
19125 Marion	Iowa	23.94707696
20185 Stafford	Kansas	23.93489708
55015 Calumet	Wisconsin	23.92392193
5063 Independence	Arkansas	23.88661819
31175 Valley	Nebraska	23.86634845
54075 Pocahontas	West Virginia	23.76990730
31107 Knox	Nebraska	23.75579047
29063 DeKalb	Missouri	23.75296912
51071 Giles	Virginia	23.74732843
47055 Giles	Tennessee	23.72640071
31027 Cedar	Nebraska	23.67984845
27069 Kittson	Minnesota	23.54048964
55093 Pierce	Wisconsin	23.49900129
19111 Lee	Iowa	23.49141095
53009 Clallam	Washington	23.45674186
19055 Delaware	Iowa	23.43429609
27083 Lyon	Minnesota	23.41097975
48095 Concho	Texas	23.38634238
41011 Coos	Oregon	23.29590458
30049 Lewis and Clark	Montana	23.28966521
37021 Buncombe	North Carolina	23.15681409
48395 Robertson	Texas	23.14279102
16019 Bonneville	Idaho	23.10575590
6017 El Dorado	California	23.07555145
48145 Falls	Texas	23.07470436
46039 Deuel	South Dakota	23.05741296

Counties_Cities

40009 Beckham	Oklahoma	23.03192224
17061 Greene	Illinois	22.99908004
21193 Perry	Kentucky	22.99555419
38085 Sioux	North Dakota	22.94630564
19167 Sioux	Iowa	22.91672635
16065 Madison	Idaho	22.89843273
41033 Josephine	Oregon	22.88512810
55063 La Crosse	Wisconsin	22.83684344
29125 Maries	Missouri	22.80761774
48279 Lamb	Texas	22.79981760
41045 Malheur	Oregon	22.78275020
29087 Holt	Missouri	22.70663034
27029 Clearwater	Minnesota	22.70147560
21135 Lewis	Kentucky	22.62955420
21105 Hickman	Kentucky	22.61931690
30003 Big Horn	Montana	22.49212776
22107 Tensas	Louisiana	22.41147468
41057 Tillamook	Oregon	22.39892485
20007 Barber	Kansas	22.36135957
48463 Uvalde	Texas	22.34969828
42039 Crawford	Pennsylvania	22.33638597
41029 Jackson	Oregon	22.31695542
19073 Greene	Iowa	22.26923505
4007 Gila	Arizona	22.26799532
42023 Cameron	Pennsylvania	22.26179875
31137 Phelps	Nebraska	22.23210316
48503 Young	Texas	22.16680521
47185 White	Tennessee	22.13450400
27117 Pipestone	Minnesota	22.10677573
51163 Rockbridge	Virginia	21.97609001
47049 Fentress	Tennessee	21.95751221
12041 Gilchrist	Florida	21.91060473
29043 Christian	Missouri	21.84334870
51031 Campbell	Virginia	21.82889782

Counties_Cities

6115 Yuba	California	21.78342153
13209 Montgomery	Georgia	21.75568367
26109 Menominee	Michigan	21.75521037
39111 Monroe	Ohio	21.75489485
37133 Onslow	North Carolina	21.75199688
48367 Parker	Texas	21.68084353
47057 Grainger	Tennessee	21.60293800
48225 Houston	Texas	21.58056023
47077 Henderson	Tennessee	21.54630660
30065 Musselshell	Montana	21.50075253
55078 Menominee	Wisconsin	21.46844139
27151 Swift	Minnesota	21.40181915
48035 Bosque	Texas	21.40067412
27161 Waseca	Minnesota	21.40067412
31123 Morrill	Nebraska	21.34016219
47019 Carter	Tennessee	21.29509680
29185 St. Clair	Missouri	21.28791911
6063 Plumas	California	21.27206977
19039 Clarke	Iowa	21.22466306
55083 Oconto	Wisconsin	21.14723764
4011 Greenlee	Arizona	21.09037225
37173 Swain	North Carolina	21.06002106
13183 Long	Georgia	21.05484788
41019 Douglas	Oregon	20.85543556
17183 Vermilion	Illinois	20.83170586
55031 Douglas	Wisconsin	20.82947602
17013 Calhoun	Illinois	20.82465639
29015 Benton	Missouri	20.74904036
35015 Eddy	New Mexico	20.72538860
56001 Albany	Wyoming	20.72485169
8071 Las Animas	Colorado	20.68537544
17055 Franklin	Illinois	20.67130048
26055 Grand Traverse	Michigan	20.52434295
37175 Transylvania	North Carolina	20.45886307

Counties_Cities

40023 Choctaw	Oklahoma	20.45268612
6005 Amador	California	20.31333316
21137 Lincoln	Kentucky	20.28891414
5021 Clay	Arkansas	20.20610224
48181 Grayson	Texas	20.15060713
19021 Buena Vista	Iowa	20.12679883
39053 Gallia	Ohio	20.01400981
40079 Le Flore	Oklahoma	20.00800320
55007 Bayfield	Wisconsin	19.94415636
55033 Dunn	Wisconsin	19.94194678
29097 Jasper	Missouri	19.89455884
53065 Stevens	Washington	19.88510826
21119 Knott	Kentucky	19.83339944
19069 Franklin	Iowa	19.75503753
40085 Love	Oklahoma	19.73554371
29089 Howard	Missouri	19.72970307
21131 Leslie	Kentucky	19.71803214
48097 Cooke	Texas	19.71706019
29213 Taney	Missouri	19.69490797
51143 Pittsylvania	Virginia	19.68859210
55001 Adams	Wisconsin	19.65795164
29093 Iron	Missouri	19.65215682
54103 Wetzell	West Virginia	19.64636542
18001 Adams	Indiana	19.64305758
46091 Marshall	South Dakota	19.56181534
19107 Keokuk	Iowa	19.55990220
2170 Matanuska-Susit	Alaska	19.51491497
29217 Vernon	Missouri	19.48558067
55077 Marquette	Wisconsin	19.43760529
48409 San Patricio	Texas	19.43402150
47071 Hardin	Tennessee	19.39788951
27019 Carver	Minnesota	19.31415438
48255 Karnes	Texas	19.16932907
21121 Knox	Kentucky	19.16687963

Counties_Cities

37095 Hyde	North Carolina	19.12045889
31025 Cass	Nebraska	19.11388050
38073 Ransom	North Dakota	19.09490166
17159 Richland	Illinois	19.03191017
17101 Lawrence	Illinois	19.02949572
17039 De Witt	Illinois	19.02466865
19189 Winnebago	Iowa	19.01502187
42021 Cambria	Pennsylvania	18.97821301
19131 Mitchell	Iowa	18.92326616
21195 Pike	Kentucky	18.83497141
20147 Phillips	Kansas	18.80759827
20133 Neosho	Kansas	18.80759827
42013 Blair	Pennsylvania	18.77673644
2290 Yukon-Koyukuk	Alaska	18.77229210
48119 Delta	Texas	18.69508319
31145 Red Willow	Nebraska	18.64628007
21041 Carroll	Kentucky	18.62717705
53043 Lincoln	Washington	18.62197393
19041 Clay	Iowa	18.59427296
21043 Carter	Kentucky	18.51577544
37053 Currituck	North Carolina	18.46926714
39069 Henry	Ohio	18.45972089
37009 Ashe	North Carolina	18.44405917
17175 Stark	Illinois	18.42638659
55023 Crawford	Wisconsin	18.41507581
30013 Cascade	Montana	18.37267126
51580 Covington	Virginia	18.31501832
23009 Hancock	Maine	18.24451296
55125 Vilas	Wisconsin	18.23320266
55113 Sawyer	Wisconsin	18.19394748
16049 Idaho	Idaho	18.16750439
46037 Day	South Dakota	18.16530427
19009 Audubon	Iowa	18.16200509
53049 Pacific	Washington	18.15211472

Counties_Cities

27087 Mahnomen	Minnesota	18.11922450
16085 Valley	Idaho	18.11430124
31059 Fillmore	Nebraska	18.09299801
37171 Surry	North Carolina	18.06860510
27131 Rice	Minnesota	18.03887377
39001 Adams	Ohio	18.03491560
20037 Crawford	Kansas	17.93997796
18051 Gibson	Indiana	17.93614732
37005 Alleghany	North Carolina	17.91954126
27025 Chisago	Minnesota	17.88205000
48131 Duval	Texas	17.83803068
6021 Glenn	California	17.82721860
18179 Wells	Indiana	17.72672481
5015 Carroll	Arkansas	17.71604720
37141 Pender	North Carolina	17.69569834
19035 Cherokee	Iowa	17.66628390
42033 Clearfield	Pennsylvania	17.63490704
17049 Effingham	Illinois	17.53975678
20079 Harvey	Kansas	17.53873137
41015 Curry	Oregon	17.53386227
29127 Marion	Missouri	17.48740907
40003 Alfalfa	Oklahoma	17.37921446
31031 Cherry	Nebraska	17.35809755
29119 McDonald	Missouri	17.33252448
55075 Marinette	Wisconsin	17.31216303
6089 Shasta	California	17.21839591
38049 McHenry	North Dakota	17.19394773
29145 Newton	Missouri	17.16266777
47177 Warren	Tennessee	17.12412545
12037 Franklin	Florida	17.04158146
16051 Jefferson	Idaho	16.98427256
40013 Bryan	Oklahoma	16.95202577
27021 Cass	Minnesota	16.93824317
55085 Oneida	Wisconsin	16.91570341

Counties_Cities

54055 Mercer	West Virginia	16.91160305
47091 Johnson	Tennessee	16.87478907
26085 Lake	Michigan	16.83359987
27023 Chippewa	Minnesota	16.77289500
29009 Barry	Missouri	16.71961210
35029 Luna	New Mexico	16.69240078
47101 Lewis	Tennessee	16.54807215
30043 Jefferson	Montana	16.53302472
29205 Shelby	Missouri	16.52892562
30047 Lake	Montana	16.52892562
42113 Sullivan	Pennsylvania	16.47175095
48379 Rains	Texas	16.44872111
54097 Upshur	West Virginia	16.38337088
48133 Eastland	Texas	16.37375832
51750 Radford	Virginia	16.35858008
21075 Fulton	Kentucky	16.33986928
8047 Gilpin	Colorado	16.33719980
53027 Grays Harbor	Washington	16.23793995
19173 Taylor	Iowa	16.15247941
19007 Appanoose	Iowa	16.08104848
26095 Luce	Michigan	15.91596371
21099 Hart	Kentucky	15.86797842
8103 Rio Blanco	Colorado	15.78282828
47025 Claiborne	Tennessee	15.74505605
21025 Breathitt	Kentucky	15.71585730
55135 Waupaca	Wisconsin	15.64700360
48499 Wood	Texas	15.51109043
51690 Martinsville	Virginia	15.50147264
5147 Woodruff	Arkansas	15.40832049
48025 Bee	Texas	15.34354190
47173 Union	Tennessee	15.23770825
16043 Fremont	Idaho	15.18833536
48161 Freestone	Texas	15.14539580
41061 Union	Oregon	15.11658667

Counties_Cities

17025 Clay	Illinois	15.09092281
41007 Clatsop	Oregon	15.08902525
29075 Gentry	Missouri	15.08750754
20085 Jackson	Kansas	15.06024096
27073 Lac qui Parle	Minnesota	15.01952538
27059 Isanti	Minnesota	15.01276085
20121 Miami	Kansas	14.84560570
19151 Pocahontas	Iowa	14.83679525
46047 Fall River	South Dakota	14.79727730
29141 Morgan	Missouri	14.73622163
53051 Pend Oreille	Washington	14.70372004
51185 Tazewell	Virginia	14.68608493
42083 McKean	Pennsylvania	14.64557704
17193 White	Illinois	14.63593121
29045 Clark	Missouri	14.61560947
48351 Newton	Texas	14.54968718
55109 St. Croix	Wisconsin	14.49372310
17169 Schuyler	Illinois	14.47806573
2240 Southeast Fairbanks	Alaska	14.45504481
38067 Pembina	North Dakota	14.39470275
31127 Nemaha	Nebraska	14.37194596
35025 Lea	New Mexico	14.36554568
37189 Watauga	North Carolina	14.29975869
48059 Callahan	Texas	14.29183936
54007 Braxton	West Virginia	14.19547164
16029 Caribou	Idaho	14.16430595
19001 Adair	Iowa	14.15828968
48281 Lampasas	Texas	14.13161242
41063 Wallowa	Oregon	14.12229911
48047 Brooks	Texas	14.05678943
31139 Pierce	Nebraska	14.00168020
21181 Nicholas	Kentucky	13.95478649
48427 Starr	Texas	13.94808214
41023 Grant	Oregon	13.93534002

Counties_Cities

5149 Yell	Arkansas	13.93081031
5039 Dallas	Arkansas	13.92369813
55071 Manitowoc	Wisconsin	13.91102006
54083 Randolph	West Virginia	13.87780592
12123 Taylor	Florida	13.87411553
6011 Colusa	California	13.87154945
48313 Madison	Texas	13.86770212
48299 Llano	Texas	13.85937356
21069 Fleming	Kentucky	13.85809313
5083 Logan	Arkansas	13.80135253
19187 Webster	Iowa	13.78283761
24023 Garrett	Maryland	13.71601001
48075 Childress	Texas	13.71553971
6045 Mendocino	California	13.69769194
54005 Boone	West Virginia	13.66680333
42121 Venango	Pennsylvania	13.65427379
41025 Harney	Oregon	13.64442625
40141 Tillman	Oklahoma	13.60914535
27111 Otter Tail	Minnesota	13.60266612
29073 Gasconade	Missouri	13.60081605
54009 Brooke	West Virginia	13.51168761
29147 Nodaway	Missouri	13.45050215
19195 Worth	Iowa	13.41741581
21115 Johnson	Kentucky	13.40123291
5009 Boone	Arkansas	13.34044824
27143 Sibley	Minnesota	13.30849082
55005 Barron	Wisconsin	13.28491719
48283 La Salle	Texas	13.27844908
19129 Mills	Iowa	13.27756755
29117 Livingston	Missouri	13.20480655
29121 Macon	Missouri	13.19870653
47145 Roane	Tennessee	13.17275122
41039 Lane	Oregon	13.17137807
53019 Ferry	Washington	13.07360439

Counties_Cities

20191 Sumner	Kansas	13.04574709
55003 Ashland	Wisconsin	12.82051282
27007 Beltrami	Minnesota	12.80765044
51063 Floyd	Virginia	12.66223488
16059 Lemhi	Idaho	12.56123603
55073 Marathon	Wisconsin	12.55279558
17165 Saline	Illinois	12.54915084
29091 Howell	Missouri	12.47629504
16057 Latah	Idaho	12.45826481
39079 Jackson	Ohio	12.35177866
48335 Mitchell	Texas	12.27747084
32001 Churchill	Nevada	12.27495908
17191 Wayne	Illinois	12.24589762
47143 Rhea	Tennessee	12.10507203
5005 Baxter	Arkansas	12.01374372
5099 Nevada	Arkansas	12.01056930
29059 Dallas	Missouri	11.93175039
48083 Coleman	Texas	11.90901512
40095 Marshall	Oklahoma	11.90051172
48415 Scurry	Texas	11.85817621
26043 Dickinson	Michigan	11.81893393
37075 Graham	North Carolina	11.78689298
48287 Lee	Texas	11.66588894
48501 Yoakum	Texas	11.64008846
39119 Muskingum	Ohio	11.60321641
30081 Ravalli	Montana	11.58158065
2220 Sitka	Alaska	11.56470452
20205 Wilson	Kansas	11.54068090
16005 Bannock	Idaho	11.47604948
12067 Lafayette	Florida	11.45213010
6093 Siskiyou	California	11.43536730
39075 Holmes	Ohio	11.39159756
21079 Garrard	Kentucky	11.38952164
29003 Andrew	Missouri	11.35911853

Counties_Cities

21077 Gallatin	Kentucky	11.32246377
51141 Patrick	Virginia	11.31669779
37087 Haywood	North Carolina	11.29560601
5001 Arkansas	Arkansas	11.25555743
5047 Franklin	Arkansas	11.22964627
51167 Russell	Virginia	11.21579183
5097 Montgomery	Arkansas	11.20573734
39005 Ashland	Ohio	11.16382919
27085 McLeod	Minnesota	11.15044741
19051 Davis	Iowa	11.09016303
48227 Howard	Texas	10.97122795
48223 Hopkins	Texas	10.86661233
6015 Del Norte	California	10.78050884
54081 Raleigh	West Virginia	10.77383037
46103 Pennington	South Dakota	10.74027334
37003 Alexander	North Carolina	10.70864455
39131 Pike	Ohio	10.68870916
20041 Dickinson	Kansas	10.68547310
20151 Pratt	Kansas	10.66325443
27089 Marshall	Minnesota	10.64962726
31179 Wayne	Nebraska	10.63490375
30001 Beaverhead	Montana	10.63377286
39161 Van Wert	Ohio	10.60782858
48429 Stephens	Texas	10.60108131
39145 Scioto	Ohio	10.59574581
55047 Green Lake	Wisconsin	10.57194207
30095 Stillwater	Montana	10.48877701
35027 Lincoln	New Mexico	10.22704029
41041 Lincoln	Oregon	10.12391674
40091 McIntosh	Oklahoma	10.09336361
19137 Montgomery	Iowa	9.99700090
2180 Nome	Alaska	9.99200639
21169 Metcalfe	Kentucky	9.97008973
42047 Elk	Pennsylvania	9.94398223

Counties_Cities

20131 Nemaha	Kansas	9.84736583
16087 Washington	Idaho	9.84155103
29173 Ralls	Missouri	9.79240110
48399 Runnels	Texas	9.77135040
46121 Todd	South Dakota	9.72478849
48127 Dimmit	Texas	9.70120295
5127 Scott	Arkansas	9.69086152
48165 Gaines	Texas	9.56892015
48265 Kerr	Texas	9.54107432
29149 Oregon	Missouri	9.48676596
29209 Stone	Missouri	9.44911651
48403 Sabine	Texas	9.44376239
5131 Sebastian	Arkansas	9.39312580
37029 Camden	North Carolina	9.33706816
6033 Lake	California	9.31937498
48159 Franklin	Texas	9.28850084
31013 Box Butte	Nebraska	9.28332714
51103 Lancaster	Virginia	9.27385700
21187 Owen	Kentucky	9.19117647
55095 Polk	Wisconsin	9.17473279
42065 Jefferson	Pennsylvania	9.16569281
21133 Letcher	Kentucky	9.13283712
35051 Sierra	New Mexico	9.11743253
21087 Green	Kentucky	9.05059281
40127 Pushmataha	Oklahoma	8.94534395
16017 Bonner	Idaho	8.94314396
17185 Wabash	Illinois	8.65875833
39105 Meigs	Ohio	8.65576041
54025 Greenbrier	West Virginia	8.62415914
17057 Fulton	Illinois	8.60980370
54023 Grant	West Virginia	8.60141063
20035 Cowley	Kansas	8.51837129
54059 Mingo	West Virginia	8.40866092
48007 Aransas	Texas	8.40618695

Counties_Cities

48507 Zavala	Texas	8.34515564
40107 Okfuskee	Oklahoma	8.26582906
55137 Waushara	Wisconsin	8.24300375
8099 Prowers	Colorado	8.22097994
48387 Red River	Texas	8.21355236
29123 Madison	Missouri	8.20479160
5049 Fulton	Arkansas	8.15062352
21205 Rowan	Kentucky	8.13570353
19175 Union	Iowa	8.09126952
18125 Pike	Indiana	8.05801773
27071 Koochiching	Minnesota	8.03858521
21197 Powell	Kentucky	8.03729304
54089 Summers	West Virginia	7.83699060
48487 Wilbarger	Texas	7.80031201
19029 Cass	Iowa	7.73395205
27095 Mille Lacs	Minnesota	7.65140212
21175 Morgan	Kentucky	7.49344324
2150 Kodiak Island	Alaska	7.49344324
35035 Otero	New Mexico	7.48715952
55099 Price	Wisconsin	7.46435769
23003 Aroostook	Maine	7.45034346
48249 Jim Wells	Texas	7.34897849
6109 Tuolumne	California	7.33420121
27159 Wadena	Minnesota	7.26058230
35047 San Miguel	New Mexico	7.24874053
40005 Atoka	Oklahoma	7.22647781
40099 Murray	Oklahoma	7.16691751
27113 Pennington	Minnesota	7.05318098
55097 Portage	Wisconsin	7.04801105
38079 Rolette	North Dakota	6.99251801
46102 Oglala Lakota	South Dakota	6.98860857
6007 Butte	California	6.91873941
55121 Trempealeau	Wisconsin	6.79301678
48353 Nolan	Texas	6.77920141

Counties_Cities

19109 Kossuth	Iowa	6.70780789
27061 Itasca	Minnesota	6.65070497
27135 Roseau	Minnesota	6.60066007
27127 Redwood	Minnesota	6.55780707
16011 Bingham	Idaho	6.48845056
21127 Lawrence	Kentucky	6.42219511
17149 Pike	Illinois	6.40573954
51077 Grayson	Virginia	6.39754334
23029 Washington	Maine	6.35122261
33007 Coos	New Hampshire	6.33131786
5033 Crawford	Arkansas	6.30855124
55129 Washburn	Wisconsin	6.29802242
21045 Casey	Kentucky	6.29405841
27001 Aitkin	Minnesota	6.28851717
31131 Otoe	Nebraska	6.25586487
12045 Gulf	Florida	6.18658748
30041 Hill	Montana	6.11733040
5087 Madison	Arkansas	6.06759299
51520 Bristol	Virginia	6.06722485
27097 Morrison	Minnesota	6.02972655
5089 Marion	Arkansas	5.98014592
23021 Piscataquis	Maine	5.95238095
5067 Jackson	Arkansas	5.94848611
27005 Becker	Minnesota	5.81885892
6043 Mariposa	California	5.72377082
37113 Macon	North Carolina	5.66813093
47171 Unicoi	Tennessee	5.63031361
26061 Houghton	Michigan	5.52196361
2050 Bethel	Alaska	5.48967940
27055 Houston	Minnesota	5.38271073
26033 Chippewa	Michigan	5.33091665
27041 Douglas	Minnesota	5.26814877
21051 Clay	Kentucky	4.97388709
19027 Carroll	Iowa	4.96179418

Counties_Cities

40153 Woodward	Oklahoma	4.94510929
54043 Lincoln	West Virginia	4.85460459
54109 Wyoming	West Virginia	4.81093043
37115 Madison	North Carolina	4.59495474
39009 Athens	Ohio	4.55802364
29161 Phelps	Missouri	4.47107216
41013 Crook	Oregon	4.18988562
40019 Carter	Oklahoma	4.15135853
29131 Miller	Missouri	3.94695295
29007 Audrain	Missouri	3.92572528
48171 Gillespie	Texas	3.73078645
46093 Meade	South Dakota	3.53431823
56029 Park	Wyoming	3.41017597
55123 Vernon	Wisconsin	3.24833523
29167 Polk	Missouri	3.10549362
55141 Wood	Wisconsin	2.73766340
42123 Warren	Pennsylvania	2.53177376
6103 Tehama	California	1.56455348
20171 Scott	Kansas	0.00000000
40149 Washita	Oklahoma	0.00000000
8111 San Juan	Colorado	0.00000000
19063 Emmet	Iowa	0.00000000
48261 Kenedy	Texas	0.00000000
15005 Kalawao	Hawaii	0.00000000
30103 Treasure	Montana	0.00000000
8057 Jackson	Colorado	0.00000000
8061 Kiowa	Colorado	0.00000000
31183 Wheeler	Nebraska	0.00000000
40057 Harmon	Oklahoma	0.00000000
48443 Terrell	Texas	0.00000000
16033 Clark	Idaho	0.00000000
40029 Coal	Oklahoma	0.00000000
38095 Towner	North Dakota	0.00000000
8115 Sedgwick	Colorado	0.00000000

Counties_Cities

35033 Mora	New Mexico	0.00000000
20195 Trego	Kansas	0.00000000
20033 Comanche	Kansas	0.00000000
38083 Sheridan	North Dakota	0.00000000
48271 Kinney	Texas	0.00000000
46007 Bennett	South Dakota	0.00000000
6105 Trinity	California	0.00000000
46021 Campbell	South Dakota	0.00000000
46055 Haakon	South Dakota	0.00000000
31103 Keya Paha	Nebraska	0.00000000
38039 Griggs	North Dakota	0.00000000
17009 Brown	Illinois	0.00000000
46077 Kingsbury	South Dakota	0.00000000
27031 Cook	Minnesota	0.00000000
2282 Yakutat	Alaska	0.00000000
48033 Borden	Texas	0.00000000
48243 Jeff Davis	Texas	0.00000000
48433 Stonewall	Texas	0.00000000
46033 Custer	South Dakota	0.00000000
46075 Jones	South Dakota	0.00000000
8033 Dolores	Colorado	0.00000000
19117 Lucas	Iowa	0.00000000
38001 Adams	North Dakota	0.00000000
20077 Harper	Kansas	0.00000000
27077 Lake of the Woo	Minnesota	0.00000000
38033 Golden Valley	North Dakota	0.00000000
31171 Thomas	Nebraska	0.00000000
2261 Valdez-Cordova	Alaska	0.00000000
2060 Bristol Bay	Alaska	0.00000000
41069 Wheeler	Oregon	0.00000000
31005 Arthur	Nebraska	0.00000000
2105 Hoonah-Angoon	Alaska	0.00000000
48413 Schleicher	Texas	0.00000000
29103 Knox	Missouri	0.00000000

Counties_Cities

48081 Coke	Texas	0.00000000
41021 Gilliam	Oregon	0.00000000
46071 Jackson	South Dakota	0.00000000
32029 Storey	Nevada	0.00000000
46041 Dewey	South Dakota	0.00000000
46045 Edmunds	South Dakota	0.00000000
2230 Skagway	Alaska	0.00000000
16071 Oneida	Idaho	0.00000000
2013 Aleutians East	Alaska	0.00000000
16015 Boise	Idaho	0.00000000
38005 Benson	North Dakota	0.00000000
30079 Prairie	Montana	0.00000000
8017 Cheyenne	Colorado	0.00000000
46063 Harding	South Dakota	0.00000000
30033 Garfield	Montana	0.00000000
20135 Ness	Kansas	0.00000000
26071 Iron	Michigan	0.00000000
2275 Wrangell	Alaska	0.00000000
54017 Doddridge	West Virginia	0.00000000
48109 Culberson	Texas	0.00000000
38043 Kidder	North Dakota	0.00000000
38007 Billings	North Dakota	0.00000000
49019 Grand	Utah	0.00000000
19025 Calhoun	Iowa	0.00000000
46061 Hanson	South Dakota	0.00000000
2100 Haines	Alaska	0.00000000
31085 Hayes	Nebraska	0.00000000
38091 Steele	North Dakota	0.00000000
13265 Taliaferro	Georgia	0.00000000
55091 Pepin	Wisconsin	0.00000000
31147 Richardson	Nebraska	0.00000000
38009 Bottineau	North Dakota	0.00000000
19093 Ida	Iowa	0.00000000
2188 Northwest Arctic	Alaska	0.00000000

Counties_Cities

46107 Potter	South Dakota	0.00000000
20203 Wichita	Kansas	0.00000000
5013 Calhoun	Arkansas	0.00000000
35011 De Baca	New Mexico	0.00000000
8011 Bent	Colorado	0.00000000
46095 Mellette	South Dakota	0.00000000
2070 Dillingham	Alaska	0.00000000
48173 Glasscock	Texas	0.00000000
48155 Foard	Texas	0.00000000
53023 Garfield	Washington	0.00000000
30039 Granite	Montana	0.00000000
21201 Robertson	Kentucky	0.00000000
20071 Greeley	Kansas	0.00000000
27075 Lake	Minnesota	0.00000000
48269 King	Texas	0.00000000
38075 Renville	North Dakota	0.00000000
49015 Emery	Utah	0.00000000
19053 Decatur	Iowa	0.00000000
30091 Sheridan	Montana	0.00000000
40045 Ellis	Oklahoma	0.00000000
48425 Somervell	Texas	0.00000000
46053 Gregory	South Dakota	0.00000000
48045 Briscoe	Texas	0.00000000
29011 Barton	Missouri	0.00000000
30019 Daniels	Montana	0.00000000
16023 Butte	Idaho	0.00000000
29079 Grundy	Missouri	0.00000000
19003 Adams	Iowa	0.00000000
25007 Dukes	Massachusetts	0.00000000
46137 Ziebach	South Dakota	0.00000000
31075 Grant	Nebraska	0.00000000
49055 Wayne	Utah	0.00000000
20083 Hodgeman	Kansas	0.00000000
31049 Deuel	Nebraska	0.00000000

Counties_Cities

46015 Brule	South Dakota	0.00000000
38047 Logan	North Dakota	0.00000000
48105 Crockett	Texas	0.00000000
26131 Ontonagon	Michigan	0.00000000
29057 Dade	Missouri	0.00000000
29203 Shannon	Missouri	0.00000000
30097 Sweet Grass	Montana	0.00000000
2016 Aleutians West	Alaska	0.00000000
19135 Monroe	Iowa	0.00000000
27121 Pope	Minnesota	0.00000000
13125 Glascock	Georgia	0.00000000
48447 Throckmorton	Texas	0.00000000
48435 Sutton	Texas	0.00000000
41037 Lake	Oregon	0.00000000
2164 Lake and Penins	Alaska	0.00000000
46051 Grant	South Dakota	0.00000000
16009 Benewah	Idaho	0.00000000
2068 Denali	Alaska	0.00000000
20165 Rush	Kansas	0.00000000
16007 Bear Lake	Idaho	0.00000000
38045 LaMoure	North Dakota	0.00000000
38057 Mercer	North Dakota	0.00000000
2158 Kusilvak	Alaska	0.00000000
17155 Putnam	Illinois	0.00000000
19071 Fremont	Iowa	0.00000000
31165 Sioux	Nebraska	0.00000000
48023 Baylor	Texas	0.00000000
16035 Clearwater	Idaho	0.00000000
32011 Eureka	Nevada	0.00000000
20039 Decatur	Kansas	0.00000000
49033 Rich	Utah	0.00000000
29067 Douglas	Missouri	0.00000000
30055 McCone	Montana	0.00000000
38041 Hettinger	North Dakota	0.00000000

Counties_Cities

6091 Sierra	California	0.00000000
21063 Elliott	Kentucky	0.00000000
38021 Dickey	North Dakota	0.00000000
49001 Beaver	Utah	0.00000000
20109 Logan	Kansas	0.00000000
31117 McPherson	Nebraska	0.00000000
2185 North Slope	Alaska	0.00000000
27051 Grant	Minnesota	0.00000000
49017 Garfield	Utah	0.00000000
40063 Hughes	Oklahoma	0.00000000
48327 Menard	Texas	0.00000000
17047 Edwards	Illinois	0.00000000
30025 Fallon	Montana	0.00000000
26013 Baraga	Michigan	0.00000000
30061 Mineral	Montana	0.00000000
54101 Webster	West Virginia	0.00000000
48017 Bailey	Texas	0.00000000
41001 Baker	Oregon	0.00000000
16061 Lewis	Idaho	0.00000000
26003 Alger	Michigan	0.00000000
21153 Magoffin	Kentucky	0.00000000
31015 Boyd	Nebraska	0.00000000
48263 Kent	Texas	0.00000000
40011 Blaine	Oklahoma	0.00000000
16021 Boundary	Idaho	0.00000000
19161 Sac	Iowa	0.00000000
29085 Hickory	Missouri	0.00000000
37011 Avery	North Carolina	0.00000000
29153 Ozark	Missouri	0.00000000
47137 Pickett	Tennessee	0.00000000
54015 Clay	West Virginia	0.00000000
49047 Uintah	Utah	0.00000000
27149 Stevens	Minnesota	0.00000000
54013 Calhoun	West Virginia	0.00000000

Counties_Cities

29197 Schuyler	Missouri	0.00000000
20001 Allen	Kansas	0.00000000
48197 Hardeman	Texas	0.00000000
48087 Collingsworth	Texas	0.00000000
48377 Presidio	Texas	0.00000000
30071 Phillips	Montana	0.00000000
55119 Taylor	Wisconsin	0.00000000
16041 Franklin	Idaho	0.00000000
19147 Palo Alto	Iowa	0.00000000
56031 Platte	Wyoming	0.00000000
17171 Scott	Illinois	0.00000000
5081 Little River	Arkansas	0.00000000
31045 Dawes	Nebraska	0.00000000
30017 Custer	Montana	0.00000000
32017 Lincoln	Nevada	0.00000000
28055 Issaquena	Mississippi	0.00000000
31029 Chase	Nebraska	0.00000000
56045 Weston	Wyoming	0.00000000
36085 Richmond	New York	0.00000000
31129 Nuckolls	Nebraska	0.00000000
55041 Forest	Wisconsin	0.00000000
48235 Irion	Texas	0.00000000
20101 Lane	Kansas	0.00000000
20003 Anderson	Kansas	0.00000000
38097 Traill	North Dakota	0.00000000
48417 Shackelford	Texas	0.00000000
49023 Juab	Utah	0.00000000
19159 Ringgold	Iowa	0.00000000
46019 Butte	South Dakota	0.00000000
48385 Real	Texas	0.00000000
31057 Dundy	Nebraska	0.00000000
29129 Mercer	Missouri	0.00000000
16079 Shoshone	Idaho	0.00000000
48043 Brewster	Texas	0.00000000

Counties_Cities

48383 Reagan	Texas	0.00000000
30015 Chouteau	Montana	0.00000000
20193 Thomas	Kansas	0.00000000
48411 San Saba	Texas	0.00000000
19185 Wayne	Iowa	0.00000000
49041 Sevier	Utah	0.00000000
6049 Modoc	California	0.00000000
48009 Archer	Texas	0.00000000
48475 Ward	Texas	0.00000000
31169 Thayer	Nebraska	0.00000000
31087 Hitchcock	Nebraska	0.00000000
25019 Nantucket	Massachusetts	0.00000000
30021 Dawson	Montana	0.00000000
48207 Haskell	Texas	0.00000000
46105 Perkins	South Dakota	0.00000000
31135 Perkins	Nebraska	0.00000000
30089 Sanders	Montana	0.00000000
29105 Laclede	Missouri	0.00000000
55013 Burnett	Wisconsin	0.00000000
19067 Floyd	Iowa	0.00000000
20013 Brown	Kansas	0.00000000
54085 Ritchie	West Virginia	0.00000000
32027 Pershing	Nevada	0.00000000
48391 Refugio	Texas	0.00000000
21129 Lee	Kentucky	0.00000000
27057 Hubbard	Minnesota	0.00000000
20095 Kingman	Kansas	0.00000000
40129 Roger Mills	Oklahoma	0.00000000
48151 Fisher	Texas	0.00000000
27065 Kanabec	Minnesota	0.00000000
51017 Bath	Virginia	0.00000000
48267 Kimble	Texas	0.00000000
48229 Hudspeth	Texas	0.00000000
29065 Dent	Missouri	0.00000000

Counties_Cities

49003 Box Elder	Utah	0.00000000
30099 Teton	Montana	0.00000000
36005 Bronx	New York	0.00000000
47067 Hancock	Tennessee	0.00000000
29223 Wayne	Missouri	0.00000000
20145 Pawnee	Kansas	0.00000000
48169 Garza	Texas	0.00000000
30005 Blaine	Montana	0.00000000
20167 Russell	Kansas	0.00000000
30077 Powell	Montana	0.00000000
21237 Wolfe	Kentucky	0.00000000
30105 Valley	Montana	0.00000000
49025 Kane	Utah	0.00000000
29137 Monroe	Missouri	0.00000000
55067 Langlade	Wisconsin	0.00000000
49005 Cache	Utah	0.00000000
21065 Estill	Kentucky	0.00000000
17045 Edgar	Illinois	0.00000000
29109 Lawrence	Missouri	0.00000000
49053 Washington	Utah	0.00000000
36081 Queens	New York	0.00000000
36047 Kings	New York	0.00000000
49057 Weber	Utah	0.00000000
49021 Iron	Utah	0.00000000
49013 Duchesne	Utah	0.00000000
49007 Carbon	Utah	0.00000000
35023 Hidalgo	New Mexico	0.00000000
31113 Logan	Nebraska	0.00000000
29215 Texas	Missouri	0.00000000
48301 Loving	Texas	0.00000000
49009 Daggett	Utah	0.00000000
48137 Edwards	Texas	0.00000000
51021 Bland	Virginia	0.00000000
48191 Hall	Texas	0.00000000

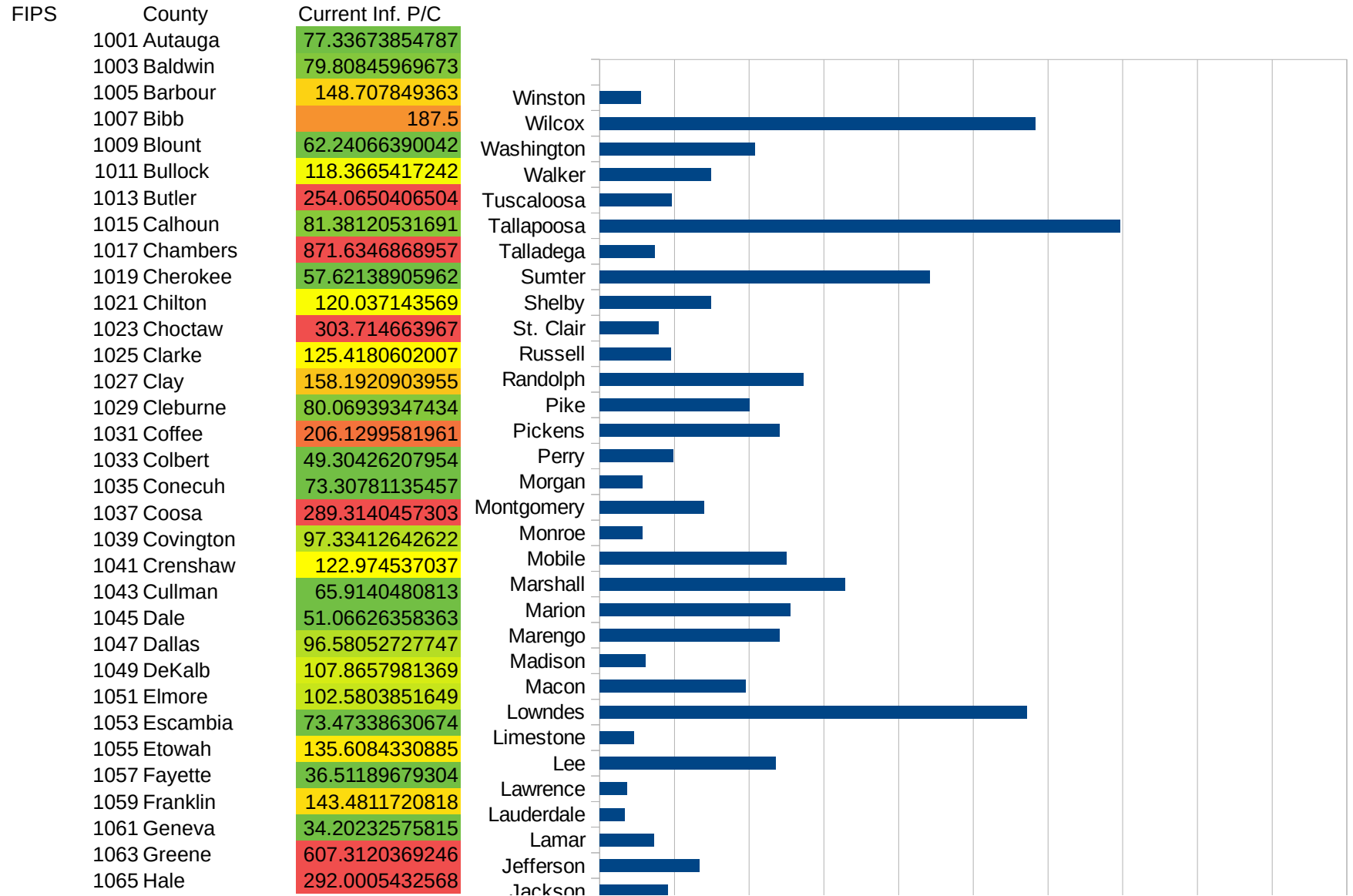
Counties_Cities

6035 Lassen	California	0.00000000
8021 Conejos	Colorado	0.00000000
17151 Pope	Illinois	0.00000000
20053 Ellsworth	Kansas	0.00000000
20065 Graham	Kansas	0.00000000
20105 Lincoln	Kansas	0.00000000
20117 Marshall	Kansas	0.00000000
20137 Norton	Kansas	0.00000000
20153 Rawlins	Kansas	0.00000000
20199 Wallace	Kansas	0.00000000
20201 Washington	Kansas	0.00000000
21013 Bell	Kentucky	0.00000000
21095 Harlan	Kentucky	0.00000000
26083 Keweenaw	Michigan	0.00000000
29171 Putnam	Missouri	0.00000000
29211 Sullivan	Missouri	0.00000000
30011 Carter	Montana	0.00000000
30027 Fergus	Montana	0.00000000
30045 Judith Basin	Montana	0.00000000
30069 Petroleum	Montana	0.00000000
30075 Powder River	Montana	0.00000000
30087 Rosebud	Montana	0.00000000
30109 Wibaux	Montana	0.00000000
37199 Yancey	North Carolina	0.00000000
38019 Cavalier	North Dakota	0.00000000
31007 Banner	Nebraska	0.00000000
31009 Blaine	Nebraska	0.00000000
31011 Boone	Nebraska	0.00000000
31017 Brown	Nebraska	0.00000000
31063 Frontier	Nebraska	0.00000000
31069 Garden	Nebraska	0.00000000
31071 Garfield	Nebraska	0.00000000
31083 Harlan	Nebraska	0.00000000
31089 Holt	Nebraska	0.00000000

Counties_Cities

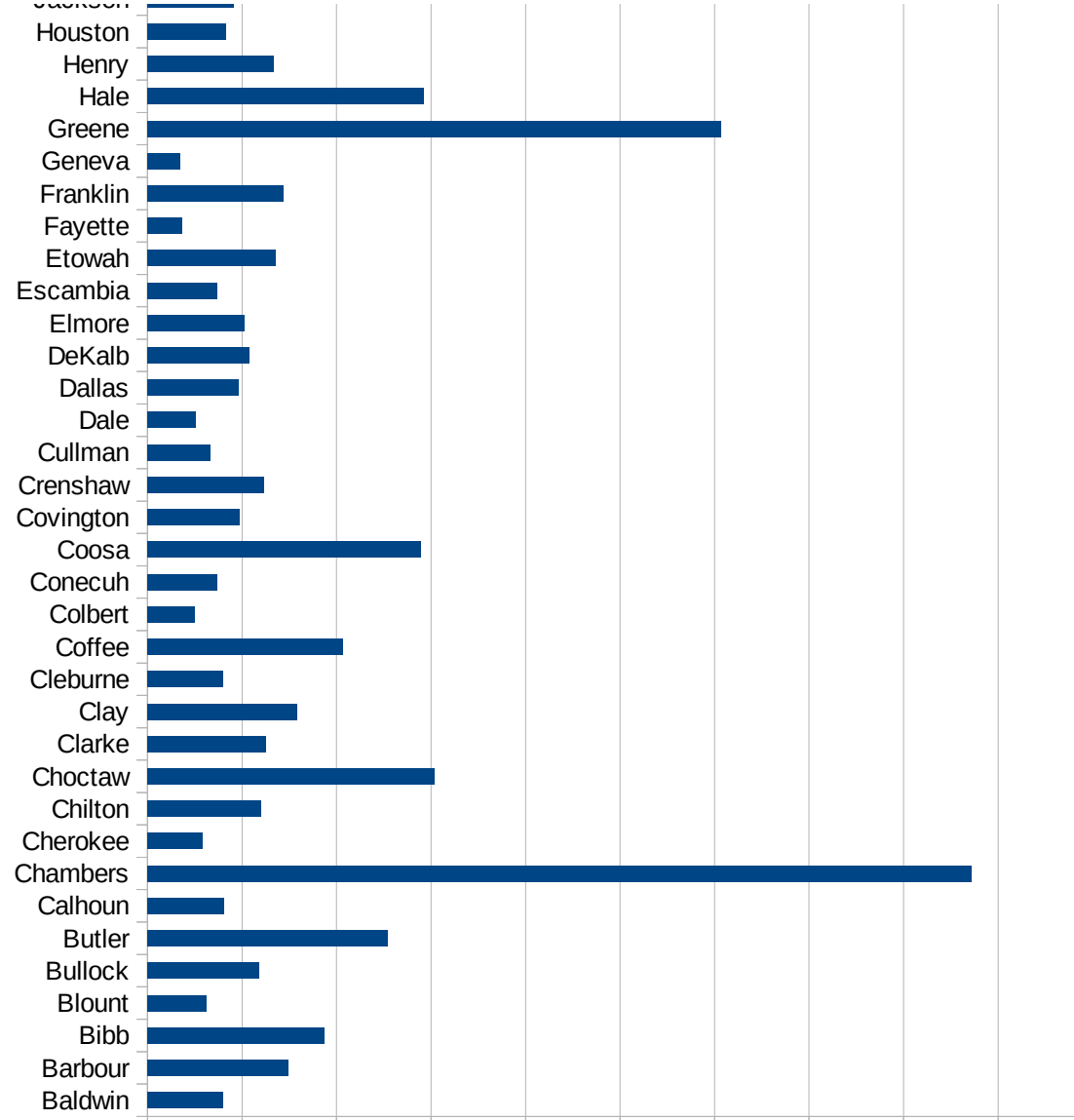
31091 Hooker	Nebraska	0.00000000
31101 Keith	Nebraska	0.00000000
31115 Loup	Nebraska	0.00000000
31133 Pawnee	Nebraska	0.00000000
31149 Rock	Nebraska	0.00000000
31161 Sheridan	Nebraska	0.00000000
32009 Esmeralda	Nevada	0.00000000
46123 Tripp	South Dakota	0.00000000
48311 McMullen	Texas	0.00000000
48333 Mills	Texas	0.00000000
48431 Sterling	Texas	0.00000000
48461 Upton	Texas	0.00000000
49027 Millard	Utah	0.00000000
49029 Morgan	Utah	0.00000000
49031 Piute	Utah	0.00000000
49039 Sanpete	Utah	0.00000000
51051 Dickenson	Virginia	0.00000000
55069 Lincoln	Wisconsin	0.00000000

AL



AL

1067 Henry	133.6509965716
1069 Houston	83.07709936785
1071 Jackson	90.84583268904
1073 Jefferson	133.4748976187
1075 Lamar	72.23345853799
1077 Lauderdale	33.55450442162
1079 Lawrence	36.41108110568
1081 Lee	235.4505584326
1083 Limestone	45.75041071391
1085 Lowndes	571.4858632444
1087 Macon	195.2383534899
1089 Madison	61.1155219784
1091 Marengo	241.267177174
1093 Marion	255.3506030978
1095 Marshall	328.7933492181
1097 Mobile	249.6634498027
1099 Monroe	56.96112403285
1101 Montgomery	139.9697913298
1103 Morgan	57.10015198717
1105 Perry	98.46827133479
1107 Pickens	240.7463135721
1109 Pike	200.971863939
1111 Randolph	272.8272827283
1113 Russell	95.18699918658
1115 St. Clair	78.92659826361
1117 Shelby	148.3493813367
1119 Sumter	441.2575841147
1121 Talladega	73.90890414391
1123 Tallapoosa	696.3478776206
1125 Tuscaloosa	96.69189271987
1127 Walker	149.1108285853
1129 Washington	207.5955550128
1131 Wilcox	583.4195916063
1133 Winston	54.94505494506



AL
0 100 200 300 400 500 600 700 800 900 1000

AL

FIPS

29001
29003
29005
29007
29009
29011
29013
29015
29017
29019
29021
29023
29025
29027
29029
29031
29033
29035
29037

AL

29039
29041
29043
29045
29047
29049
29051
29053
29055
29057
29059
29061
29063
29065
29067
29069
29071
29073
29075
29077
29079
29081
29083
29085
29087
29089
29091
29093
29095
29097
29099
29101

29103

AL

29105
29107
29109
29111
29113
29115
29117
29121
29123
29125
29127
29119
29129
29131
29133
29135
29137
29139
29141
29143
29145
29147
29149
29151
29153
29155
29157
29159
29161
29163
29165
29167
29169
29171

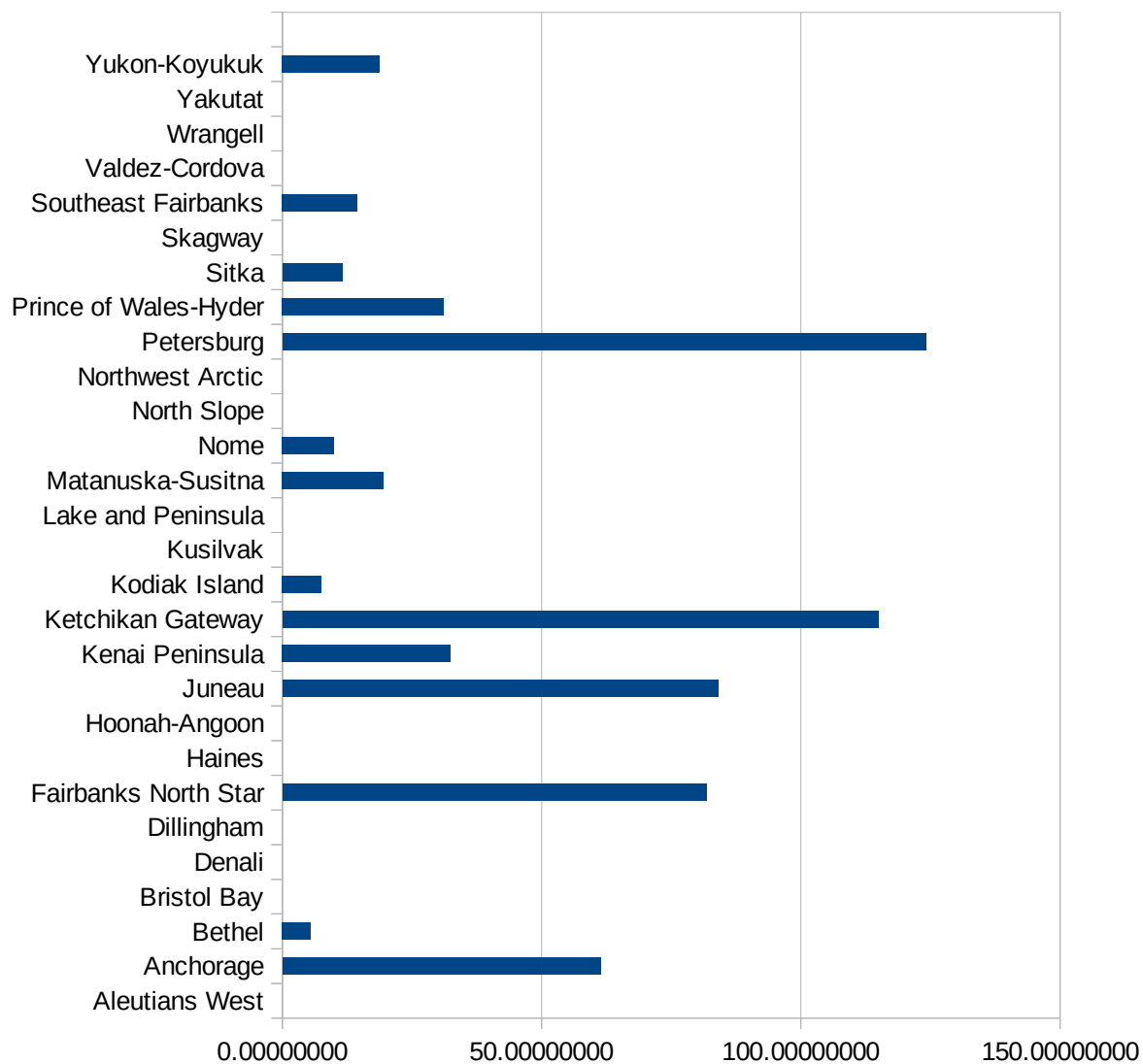
AL

29173
29175
29177
29179
29181
29195
29197
29199
29201
29203
29205
29183
29185
29187
29189
29510
29186
29207
29209
29211
29213
29215

29217
29219
29221
29223
29225
29227
29229

AK

FIPS	County	PC Infection
2013	Aleutians East	0.00000000
2016	Aleutians West	0.00000000
2020	Anchorage	61.39851409
2050	Bethel	5.48967940
2060	Bristol Bay	0.00000000
2068	Denali	0.00000000
2070	Dillingham	0.00000000
2090	Fairbanks North Star	81.84215578
2100	Haines	0.00000000
2105	Hoonah-Angoon	0.00000000
2110	Juneau	84.07809921
2122	Kenai Peninsula	32.46032153
2130	Ketchikan Gateway	###
2150	Kodiak Island	7.49344324
2158	Kusilvak	0.00000000
2164	Lake and Peninsula	0.00000000
2170	Matanuska-Susitna	19.51491497
2180	Nome	9.99200639
2185	North Slope	0.00000000
2188	Northwest Arctic	0.00000000
2195	Petersburg	###
2198	Prince of Wales-Hyder	31.14294612
2220	Sitka	11.56470452
2230	Skagway	0.00000000
2240	Southeast Fairbanks	14.45504481
2261	Valdez-Cordova	0.00000000
2275	Wrangell	0.00000000
2282	Yakutat	0.00000000
2290	Yukon-Koyukuk	18.77229210



AK

AK

FIPS

29001
29003
29005
29007
29009
29011
29013
29015
29017
29019
29021
29023
29025
29027
29029
29031
29033
29035
29037

AK

29039
29041
29043
29045
29047
29049
29051
29053
29055
29057
29059
29061
29063
29065
29067
29069
29071
29073
29075
29077
29079
29081
29083
29085
29087
29089
29091
29093
29095
29097
29099
29101

29103

AK

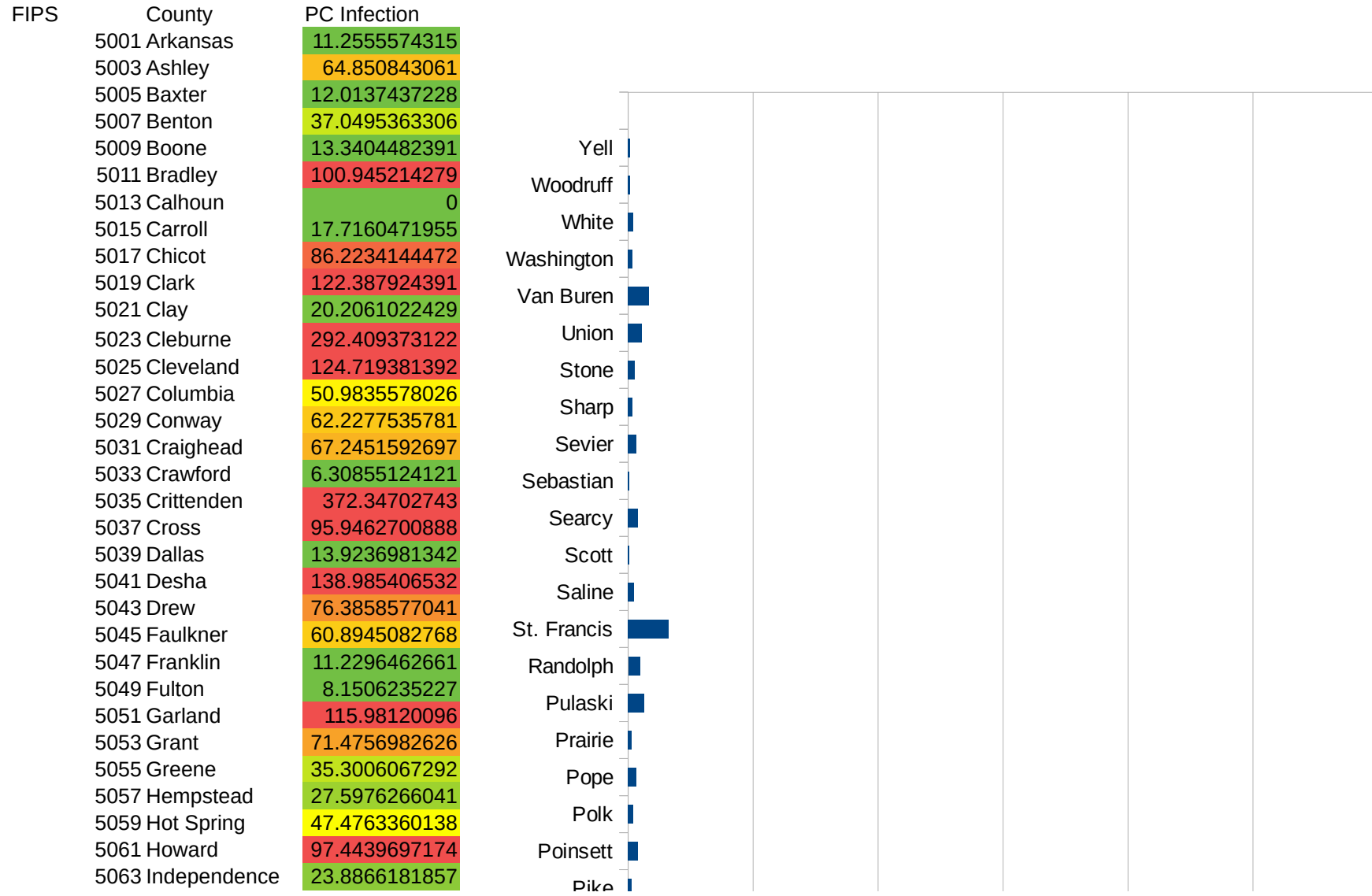
29105
29107
29109
29111
29113
29115
29117
29121
29123
29125
29127
29119
29129
29131
29133
29135
29137
29139
29141
29143
29145
29147
29149
29151
29153
29155
29157
29159
29161
29163
29165
29167
29169
29171

AK

29173
29175
29177
29179
29181
29195
29197
29199
29201
29203
29205
29183
29185
29187
29189
29510
29186
29207
29209
29211
29213
29215

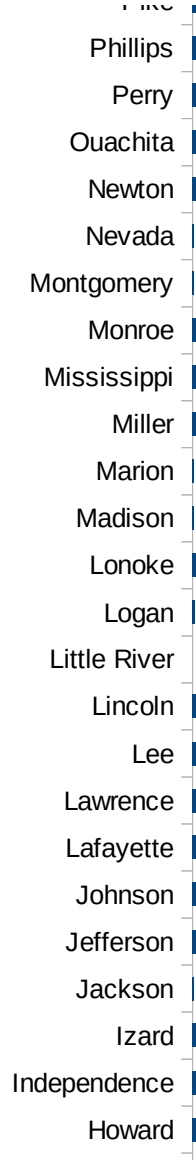
29217
29219
29221
29223
29225
29227
29229

AR



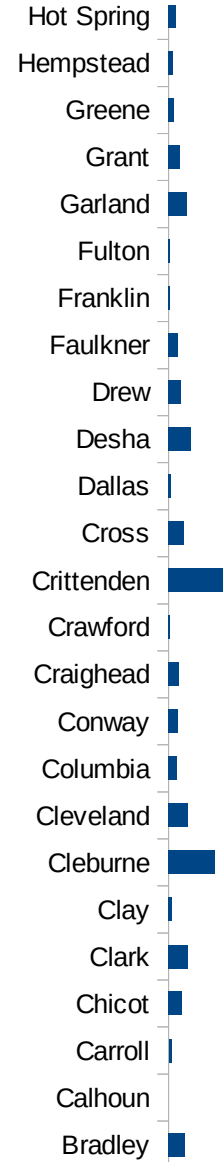
AR

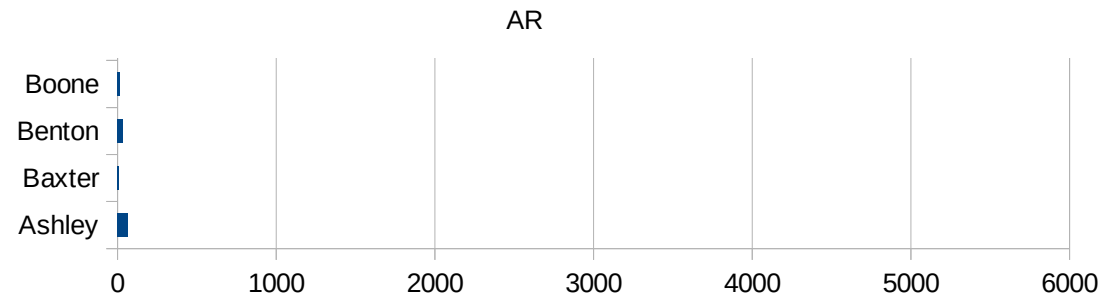
5065 IZARD	36.7836386375
5067 JACKSON	5.94848611028
5069 JEFFERSON	246.645329888
5071 JOHNSON	108.443646698
5073 LAFAYETTE	104.759054175
5075 LAWRENCE	279.907508823
5077 LEE	33.3889816361
5079 LINCOLN	5648.95763282
5081 LITTLE RIVER	0
5083 LOGAN	13.8013525325
5085 LONOKE	55.663412846
5087 MADISON	6.06759298586
5089 MARION	5.98014591556
5091 MILLER	75.7019636631
5093 MISSISSIPPI	36.3733359199
5095 MONROE	57.9710144928
5097 MONTGOMERY	11.2057373375
5099 NEVADA	12.010569301
5101 NEWTON	38.4368994234
5103 OUACHITA	25.4172667966
5105 PERRY	57.9598145286
5107 PHILLIPS	27.7330966776
5109 PIKE	28.1083106905
5111 POINSETT	79.2525235672
5113 POLK	39.9022395132
5115 POPE	67.1875
5117 PRAIRIE	24.7708694575
5119 PULASKI	127.330141591
5121 RANDOLPH	94.7180744373
5123 ST. FRANCIS	326.270686741
5125 SALINE	48.5912651024
5127 SCOTT	9.69086151759
5129 SEARCY	75.3958280975
5131 SEBASTIAN	9.39312579744



AR

5133 Sevier	64.1811074158
5135 Sharp	34.5502706438
5137 Stone	56.1933049691
5139 Union	112.457189593
5141 Van Buren	168.644220924
5143 Washington	35.4488713333
5145 White	41.9170043314
5147 Woodruff	15.4083204931
5149 Yell	13.9308103088





AR

FIPS

29001
29003
29005
29007
29009
29011
29013
29015
29017
29019
29021
29023
29025
29027
29029
29031
29033
29035

AR

29037
29039
29041
29043
29045
29047
29049
29051
29053
29055
29057
29059
29061
29063
29065
29067
29069
29071
29073
29075
29077
29079
29081
29083
29085
29087
29089
29091
29093
29095
29097
29099
29101

AR

29103
29105
29107
29109
29111
29113
29115
29117
29121
29123
29125
29127
29119
29129
29131
29133
29135
29137
29139
29141
29143
29145
29147
29149
29151
29153
29155
29157
29159
29161
29163
29165
29167
29169

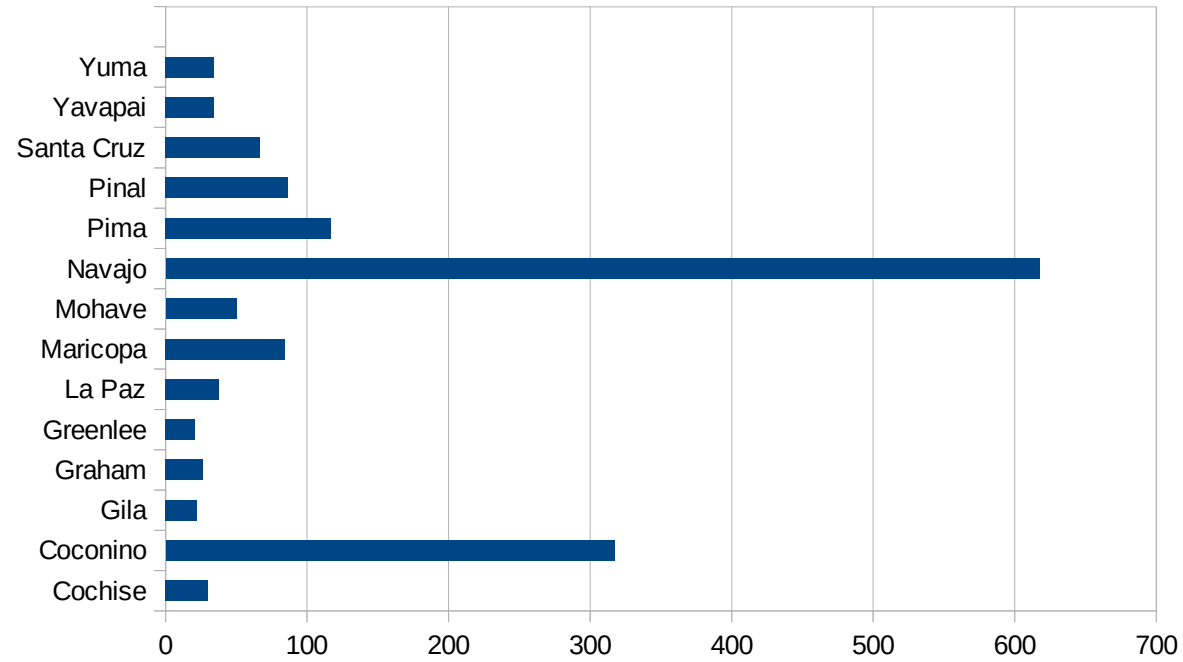
AR

29171
29173
29175
29177
29179
29181
29195
29197
29199
29201
29203
29205
29183
29185
29187
29189
29510
29186
29207
29209
29211
29213
29215

29217
29219
29221
29223
29225
29227
29229

AZ

FIPS	County	PC Infection
4001	Apache	545.8241666
4003	Cochise	29.97554626
4005	Coconino	317.1069764
4007	Gila	22.26799532
4009	Graham	26.26602227
4011	Greenlee	21.09037225
4012	La Paz	37.91828609
4013	Maricopa	84.40599761
4015	Mohave	50.10737294
4017	Navajo	617.501924
4019	Pima	116.9311492
4021	Pinal	86.55046093
4023	Santa Cruz	66.65089979
4025	Yavapai	34.05275159
4027	Yuma	33.94177101



AZ

FIPS

29001
29003
29005
29007
29009
29011
29013
29015
29017
29019
29021
29023
29025
29027
29029
29031
29033
29035
29037

AZ

29039
29041
29043
29045
29047
29049
29051
29053
29055
29057
29059
29061
29063
29065
29067
29069
29071
29073
29075
29077
29079
29081
29083
29085
29087
29089
29091
29093
29095
29097
29099
29101

29103

AZ

29105
29107
29109
29111
29113
29115
29117
29121
29123
29125
29127
29119
29129
29131
29133
29135
29137
29139
29141
29143
29145
29147
29149
29151
29153
29155
29157
29159
29161
29163
29165
29167
29169
29171

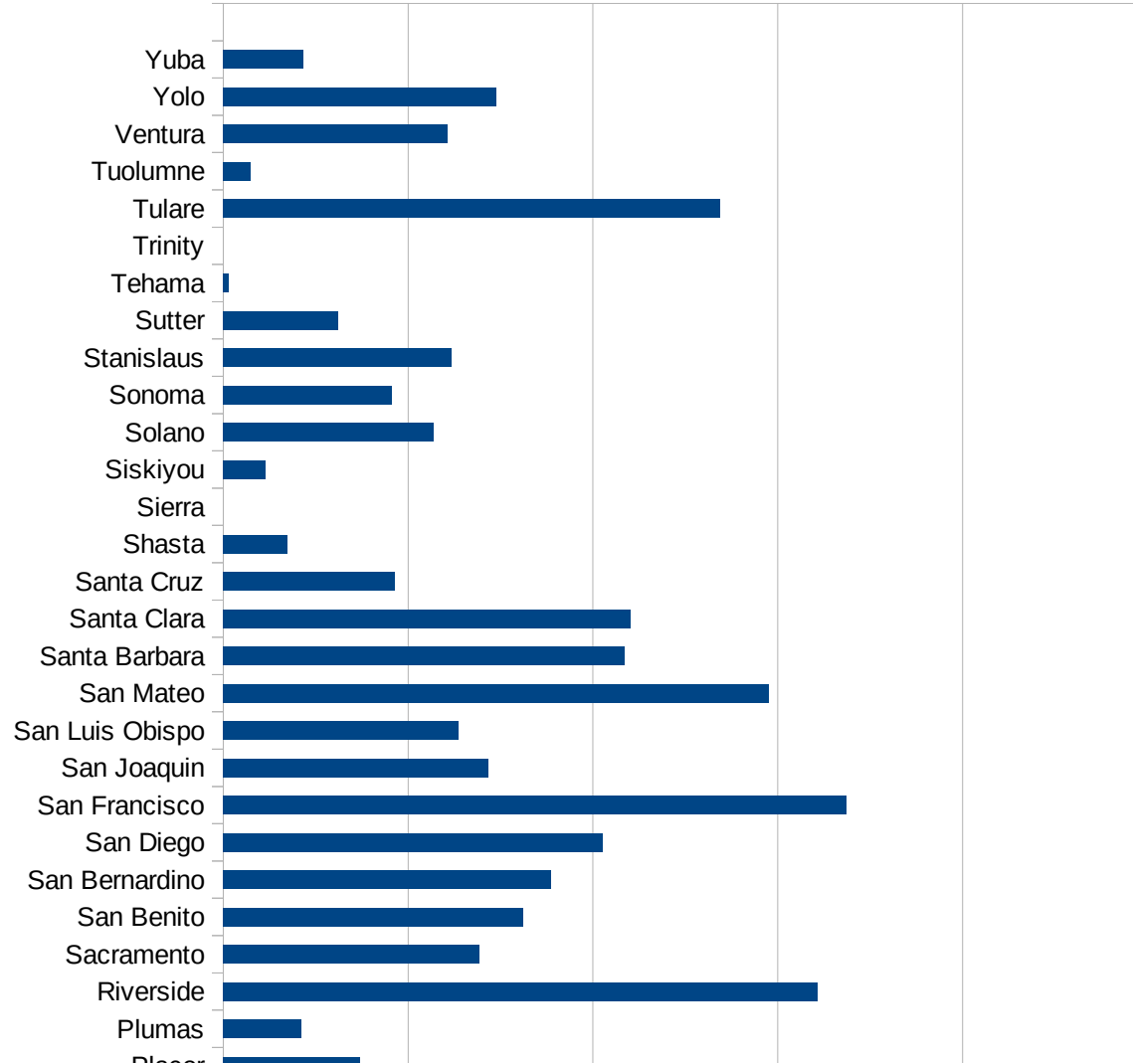
AZ

29173
29175
29177
29179
29181
29195
29197
29199
29201
29203
29205
29183
29185
29187
29189
29510
29186
29207
29209
29211
29213
29215

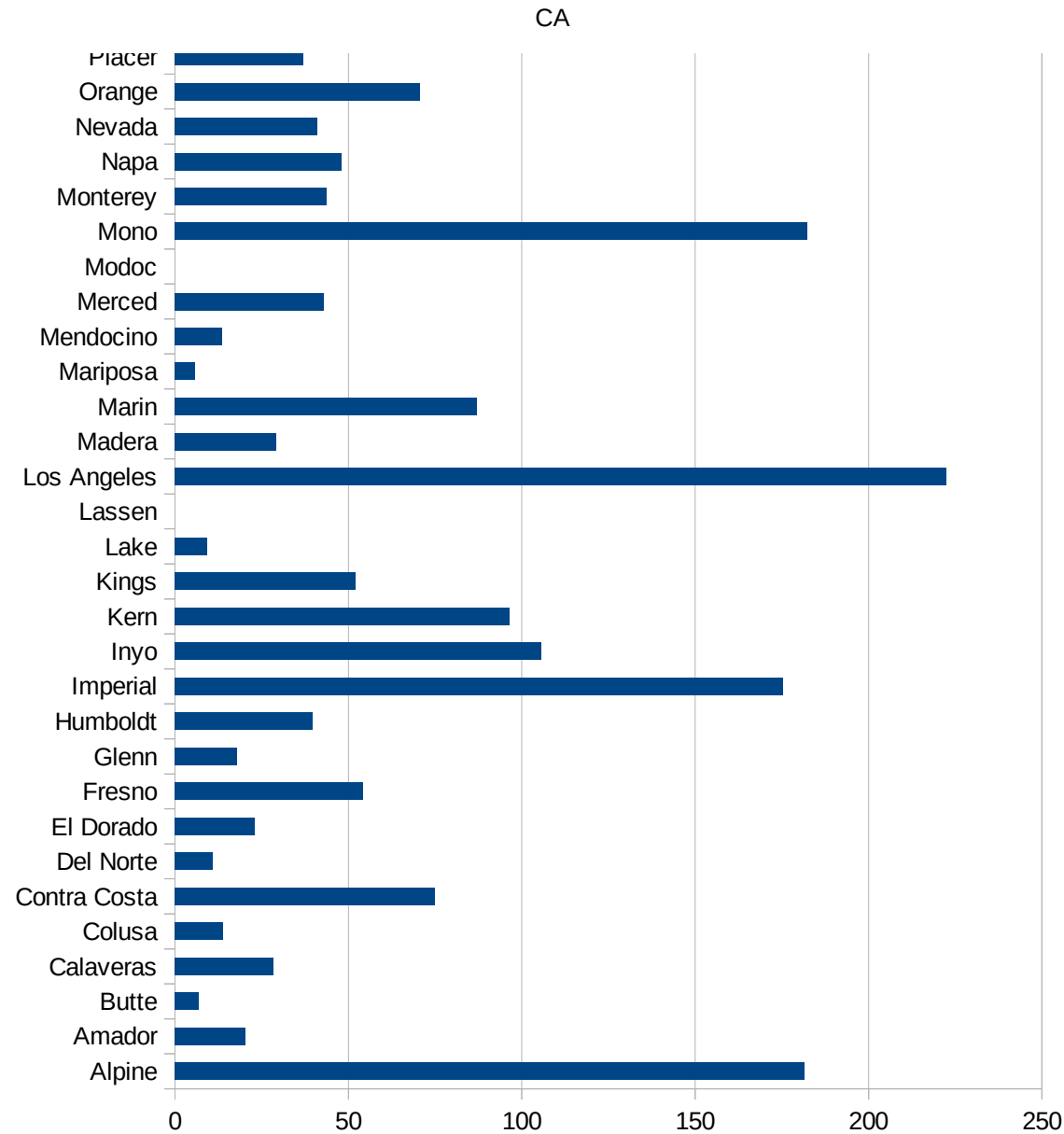
29217
29219
29221
29223
29225
29227
29229

CA

FIPS	County	PC Infection
6001	Alameda	94.07512691
6003	Alpine	181.6530427
6005	Amador	20.31333316
6007	Butte	6.918739406
6009	Calaveras	28.5075216
6011	Colusa	13.87154945
6013	Contra Costa	74.94251075
6015	Del Norte	10.78050884
6017	El Dorado	23.07555145
6019	Fresno	54.10297667
6021	Glenn	17.8272186
6023	Humboldt	39.59728099
6025	Imperial	175.4414911
6027	Inyo	105.6318452
6029	Kern	96.56944302
6031	Kings	52.19137719
6033	Lake	9.319374981
6035	Lassen	0
6037	Los Angeles	222.5022013
6039	Madera	29.17448881
6041	Marin	87.03488327
6043	Mariposa	5.72377082
6045	Mendocino	13.69769194
6047	Merced	42.94579004
6049	Modoc	0
6051	Mono	182.4561404
6053	Monterey	43.84817054
6055	Napa	48.05726705
6057	Nevada	41.12502006
6059	Orange	70.68495352
6061	Placer	36.88169117
6063	Plumas	21.27206977
6065	Riverside	160.8481947



6067 Sacramento	69.30677006
6069 San Benito	81.25192973
6071 San Bernardino	88.78234189
6073 San Diego	102.6511023
6075 San Francisco	168.6846559
6077 San Joaquin	71.74554248
6079 San Luis Obispo	63.73015035
6081 San Mateo	147.6196974
6083 Santa Barbara	108.6160523
6085 Santa Clara	110.1379563
6087 Santa Cruz	46.30726878
6089 Shasta	17.21839591
6091 Sierra	0
6093 Siskiyou	11.4353673
6095 Solano	56.87288686
6097 Sonoma	45.60529021
6099 Stanislaus	61.65710284
6101 Sutter	30.98949456
6103 Tehama	1.564553476
6105 Trinity	0
6107 Tulare	134.3748457
6109 Tuolumne	7.334201214
6111 Ventura	60.75441233
6113 Yolo	73.95375848
6115 Yuba	21.78342153



CA

CA

FIPS

29001
29003
29005
29007
29009
29011
29013
29015
29017
29019
29021
29023
29025
29027
29029
29031
29033
29035
29037

CA

29039
29041
29043
29045
29047
29049
29051
29053
29055
29057
29059
29061
29063
29065
29067
29069
29071
29073
29075
29077
29079
29081
29083
29085
29087
29089
29091
29093
29095
29097
29099
29101

29103

CA

29105
29107
29109
29111
29113
29115
29117
29121
29123
29125
29127
29119
29129
29131
29133
29135
29137
29139
29141
29143
29145
29147
29149
29151
29153
29155
29157
29159
29161
29163
29165
29167
29169
29171

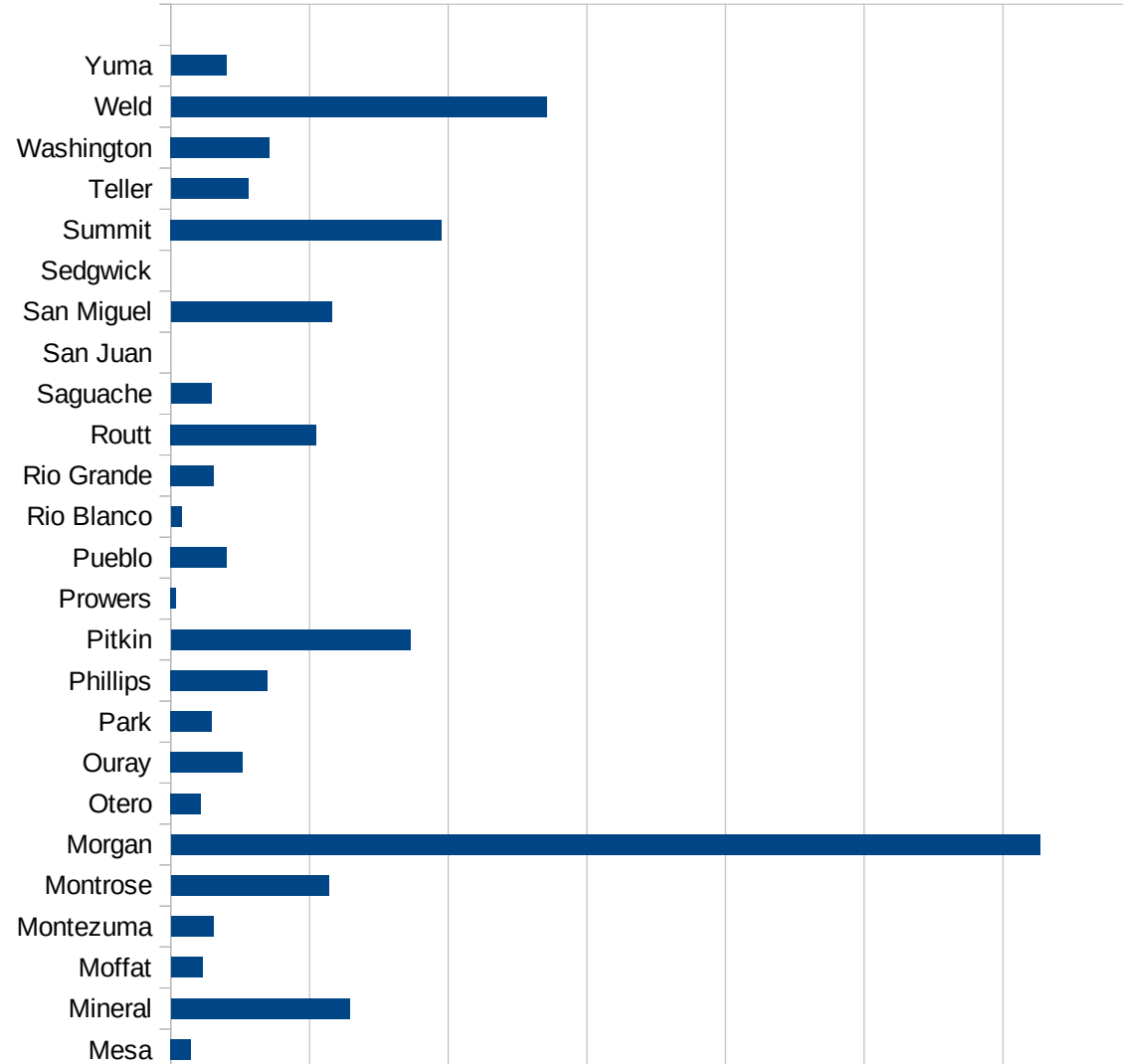
CA

29173
29175
29177
29179
29181
29195
29197
29199
29201
29203
29205
29183
29185
29187
29189
29510
29186
29207
29209
29211
29213
29215

29217
29219
29221
29223
29225
29227
29229

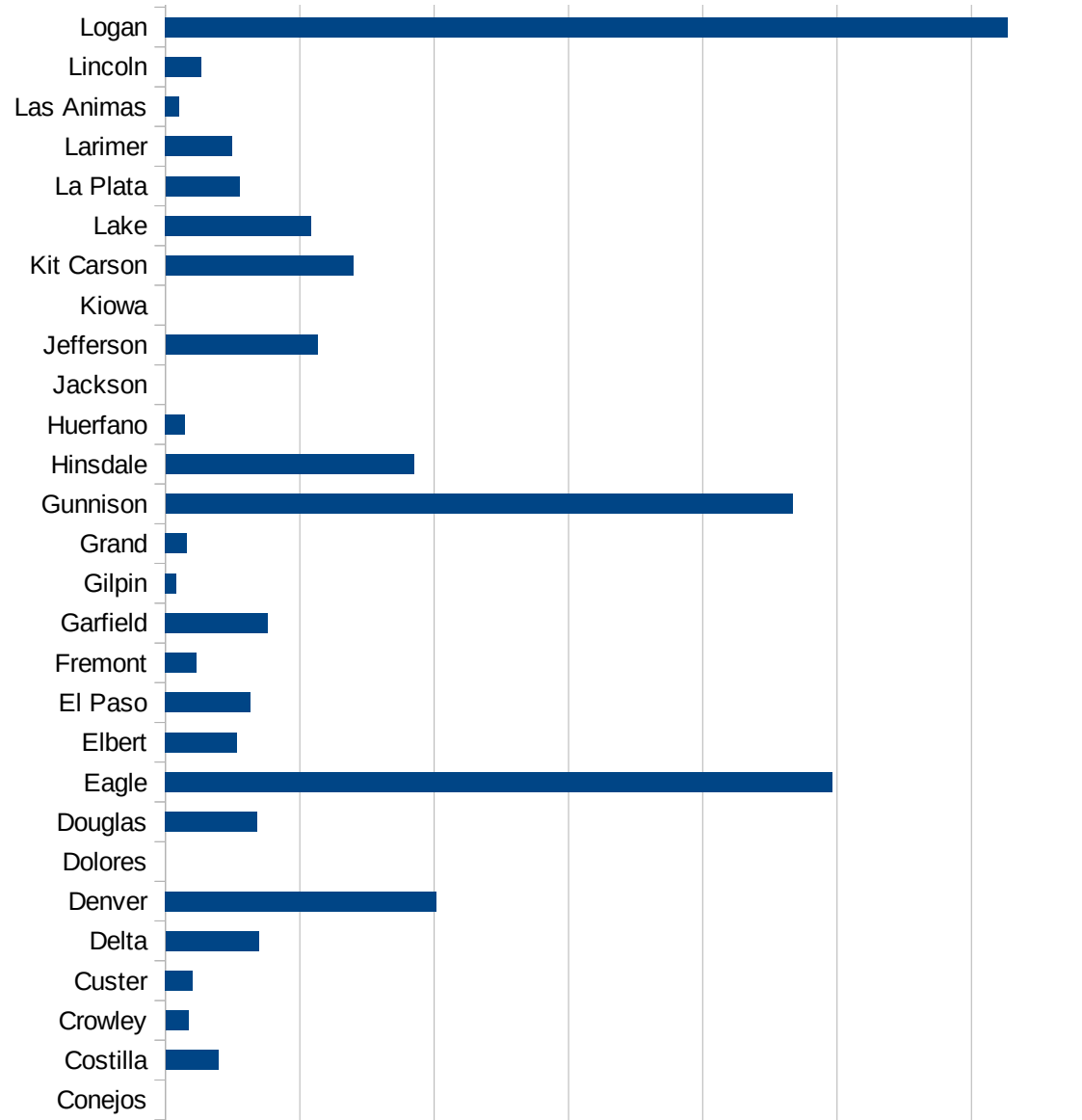
CO

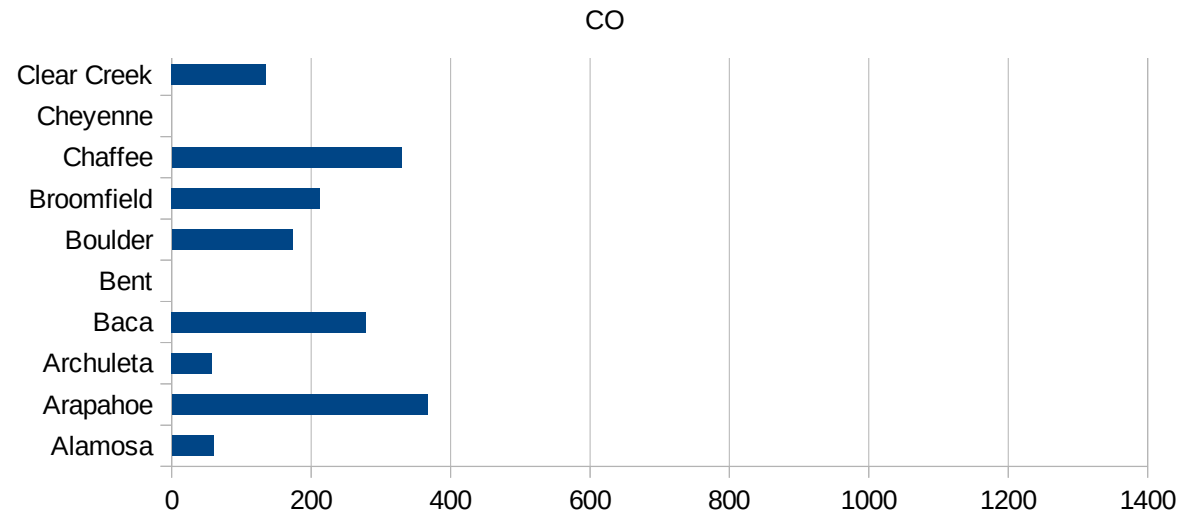
FIPS	County	PC Infection
8001	Adams	291.09067181
8003	Alamosa	59.941257568
8005	Arapahoe	366.85272913
8007	Archuleta	58.118416273
8009	Baca	278.94002789
8011	Bent	0
8013	Boulder	173.27142586
8014	Broomfield	212.22227035
8015	Chaffee	329.55510061
8017	Cheyenne	0
8019	Clear Creek	135.34617387
8021	Conejos	0
8023	Costilla	78.369905956
8025	Crowley	34.141345169
8027	Custer	40.371417037
8029	Delta	138.92029852
8031	Denver	403.35411979
8033	Dolores	0
8035	Douglas	136.53231265
8037	Eagle	992.85363592
8039	Elbert	106.53679324
8041	El Paso	127.05643715
8043	Fremont	45.813290019
8045	Garfield	152.25029279
8047	Gilpin	16.337199804
8049	Grand	32.206119163
8051	Gunnison	933.54980865
8053	Hinsdale	369.91368681
8055	Huerfano	29.03178981
8057	Jackson	0
8059	Jefferson	226.46074939
8061	Kiowa	0
8063	Kit Carson	279.21262041



CO

8065 Lake	217.2801636
8067 La Plata	110.10477713
8069 Larimer	99.281634609
8071 Las Animas	20.68537544
8073 Lincoln	53.475935829
8075 Logan	1254.180602
8077 Mesa	28.719314392
8079 Mineral	257.73195876
8081 Moffat	45.495905369
8083 Montezuma	61.166755868
8085 Montrose	227.41270668
8087 Morgan	1253.5891869
8089 Otero	43.402777778
8091 Ouray	103.45541072
8093 Park	59.280017245
8095 Phillips	139.99066729
8097 Pitkin	345.40389972
8099 Prowers	8.2209799408
8101 Pueblo	81.17997481
8103 Rio Blanco	15.782828283
8105 Rio Grande	62.222222222
8107 Routt	209.84727781
8109 Saguache	58.453894491
8111 San Juan	0
8113 San Miguel	231.96190941
8115 Sedgwick	0
8117 Summit	390.23446319
8119 Teller	111.62939042
8121 Washington	142.59523325
8123 Weld	542.14854998
8125 Yuma	79.840319361





CO

FIPS

29001
29003
29005
29007
29009
29011
29013
29015
29017
29019
29021
29023
29025
29027
29029
29031
29033
29035
29037

CO

29039
29041
29043
29045
29047
29049
29051
29053
29055
29057
29059
29061
29063
29065
29067
29069
29071
29073
29075
29077
29079
29081
29083
29085
29087
29089
29091
29093
29095
29097
29099
29101

29103

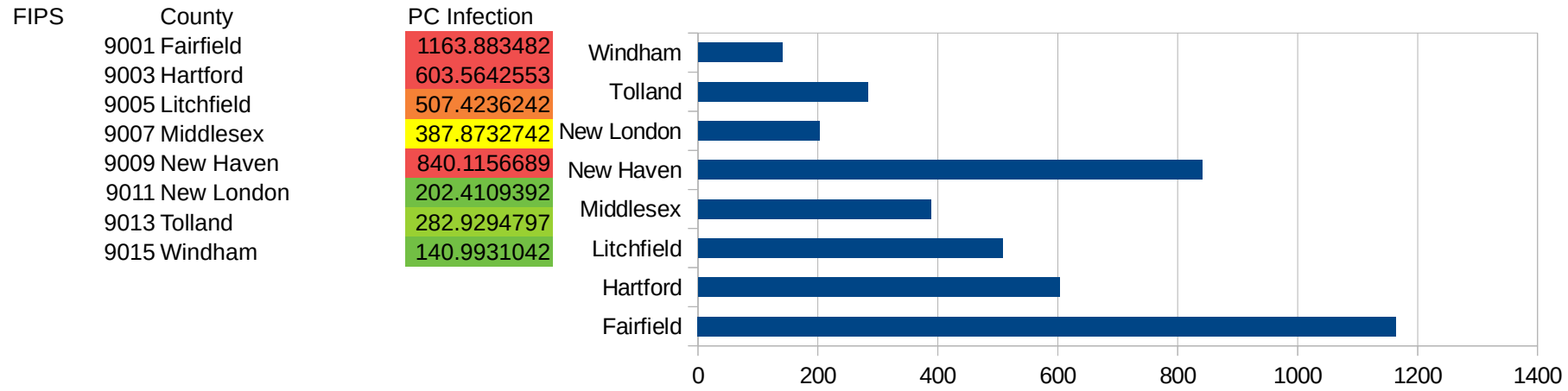
29105
29107
29109
29111
29113
29115
29117
29121
29123
29125
29127
29119
29129
29131
29133
29135
29137
29139
29141
29143
29145
29147
29149
29151
29153
29155
29157
29159
29161
29163
29165
29167
29169
29171

CO

29173
29175
29177
29179
29181
29195
29197
29199
29201
29203
29205
29183
29185
29187
29189
29510
29186
29207
29209
29211
29213
29215

29217
29219
29221
29223
29225
29227
29229

CT



CT

FIPS

29001
29003
29005
29007
29009
29011
29013
29015
29017
29019
29021
29023
29025
29027
29029
29031
29033
29035
29037

CT

29039
29041
29043
29045
29047
29049
29051
29053
29055
29057
29059
29061
29063
29065
29067
29069
29071
29073
29075
29077
29079
29081
29083
29085
29087
29089
29091
29093
29095
29097
29099
29101

29103

CT

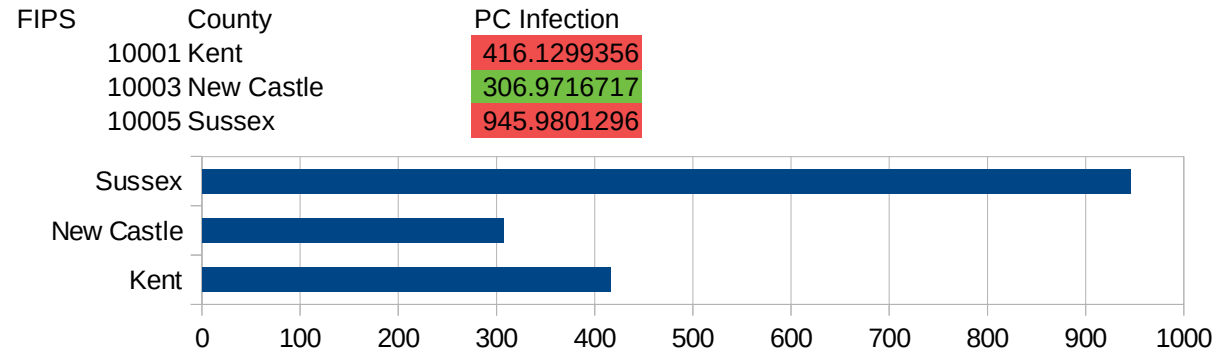
29105
29107
29109
29111
29113
29115
29117
29121
29123
29125
29127
29119
29129
29131
29133
29135
29137
29139
29141
29143
29145
29147
29149
29151
29153
29155
29157
29159
29161
29163
29165
29167
29169
29171

CT

29173
29175
29177
29179
29181
29195
29197
29199
29201
29203
29205
29183
29185
29187
29189
29510
29186
29207
29209
29211
29213
29215

29217
29219
29221
29223
29225
29227
29229

DE



DE

FIPS

29001
29003
29005
29007
29009
29011
29013
29015
29017
29019
29021
29023
29025
29027
29029
29031
29033
29035
29037

DE

29039
29041
29043
29045
29047
29049
29051
29053
29055
29057
29059
29061
29063
29065
29067
29069
29071
29073
29075
29077
29079
29081
29083
29085
29087
29089
29091
29093
29095
29097
29099
29101

29103

DE

29105
29107
29109
29111
29113
29115
29117
29121
29123
29125
29127
29119
29129
29131
29133
29135
29137
29139
29141
29143
29145
29147
29149
29151
29153
29155
29157
29159
29161
29163
29165
29167
29169
29171

DE

29173
29175
29177
29179
29181
29195
29197
29199
29201
29203
29205
29183
29185
29187
29189
29510
29186
29207
29209
29211
29213
29215

29217
29219
29221
29223
29225
29227
29229

DC

FIPS	County	PC Infection
11001	District of Columbia	584.5214284

DC

FIPS

29001
29003
29005
29007
29009
29011
29013
29015
29017
29019
29021
29023
29025
29027
29029
29031
29033
29035
29037

DC

29039
29041
29043
29045
29047
29049
29051
29053
29055
29057
29059
29061
29063
29065
29067
29069
29071
29073
29075
29077
29079
29081
29083
29085
29087
29089
29091
29093
29095
29097
29099
29101

29103

DC

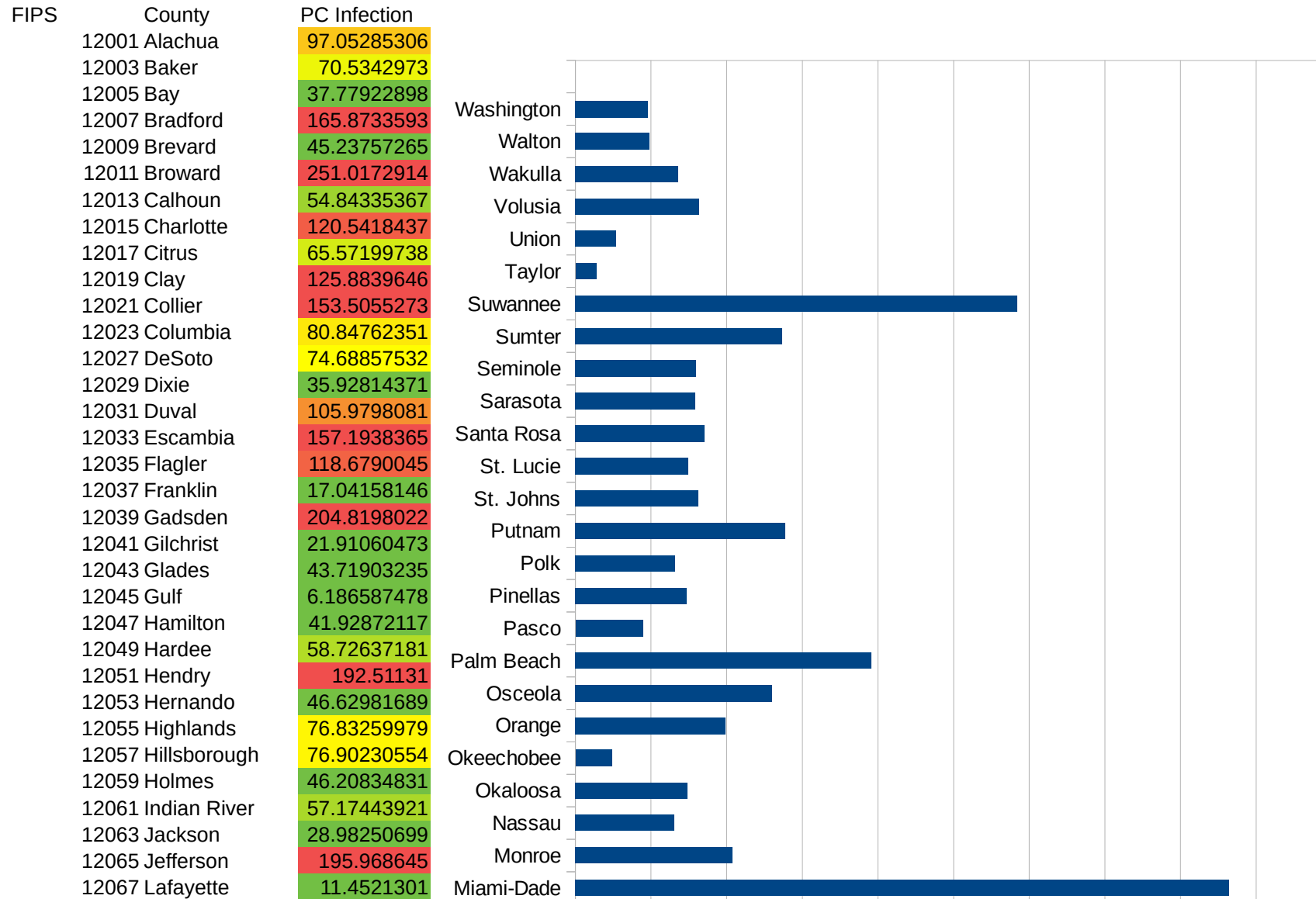
29105
29107
29109
29111
29113
29115
29117
29121
29123
29125
29127
29119
29129
29131
29133
29135
29137
29139
29141
29143
29145
29147
29149
29151
29153
29155
29157
29159
29161
29163
29165
29167
29169
29171

DC

29173
29175
29177
29179
29181
29195
29197
29199
29201
29203
29205
29183
29185
29187
29189
29510
29186
29207
29209
29211
29213
29215

29217
29219
29221
29223
29225
29227
29229

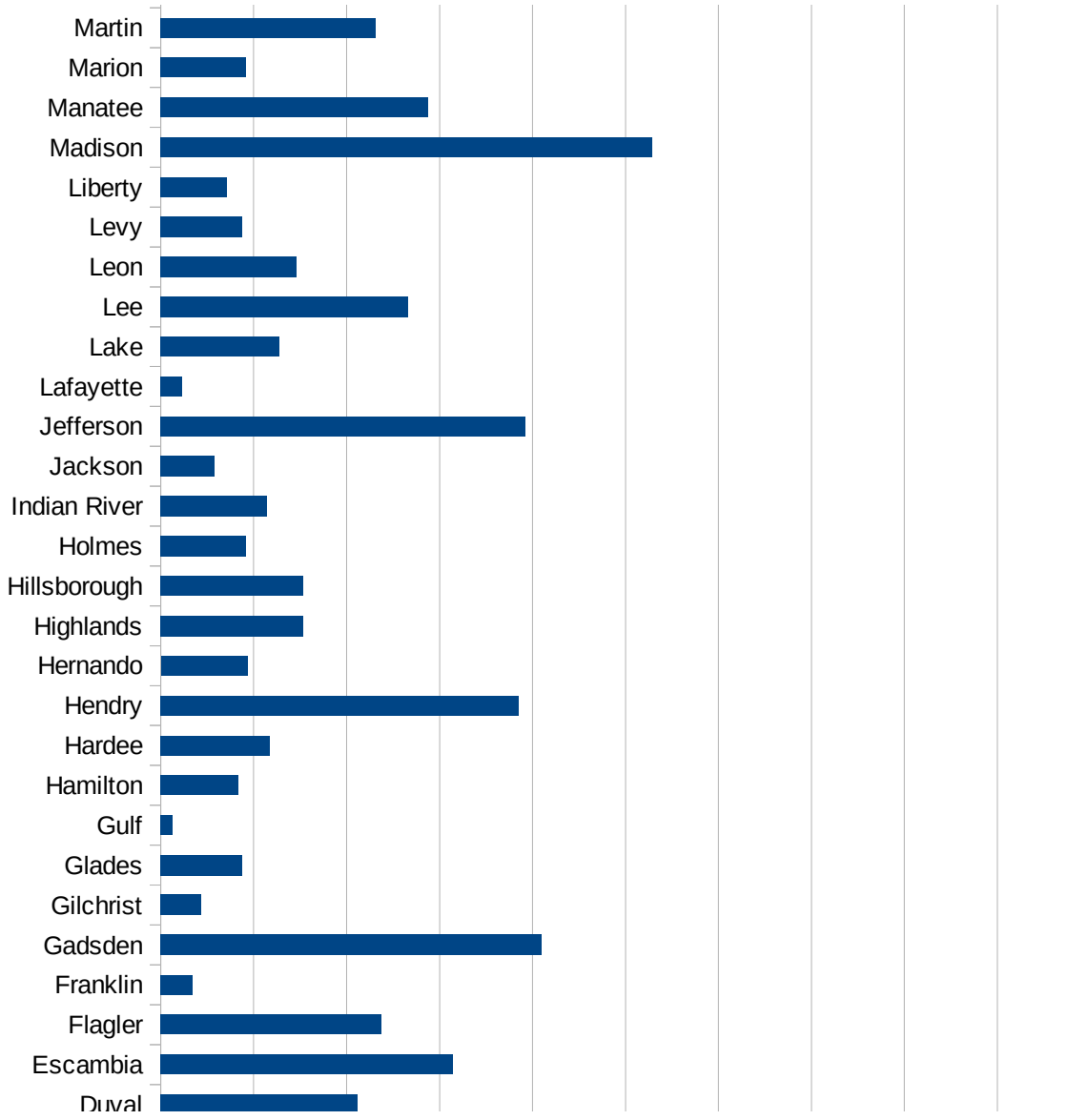
FL



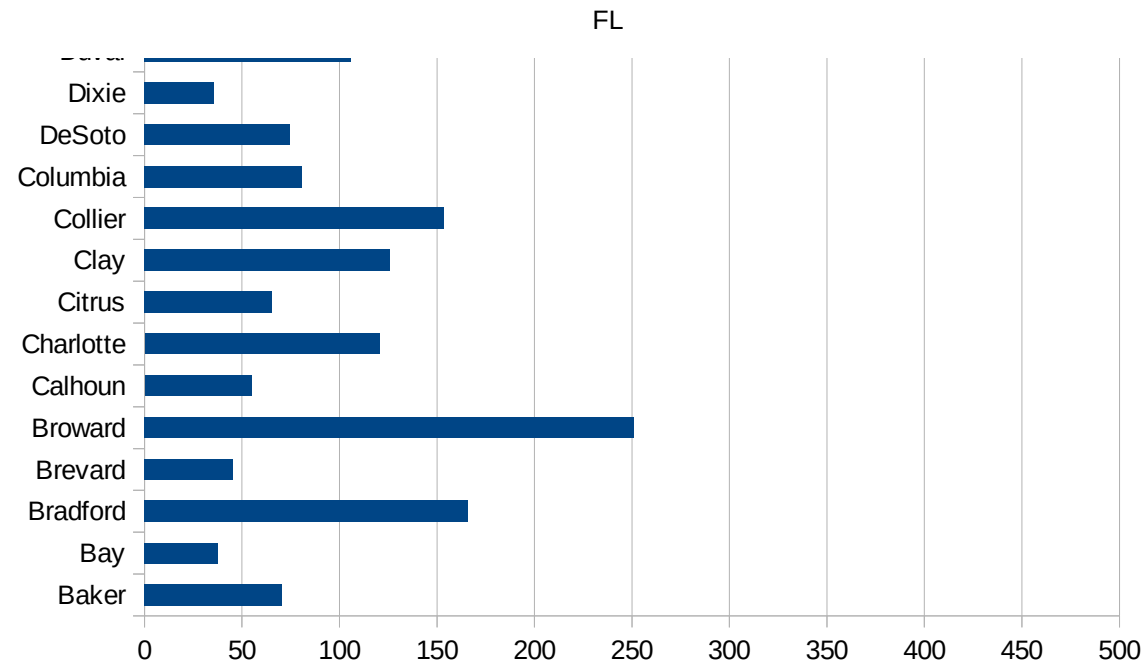
This work is licensed under the Creative Commons Attribution-NoDerivatives 4.0 International License. To view a copy of this license, visit <http://creativecommons.org/licenses/by-nd/4.0/>.

FL

12069 Lake	63.67550737
12071 Lee	132.9163409
12073 Leon	73.16189291
12075 Levy	44.15011038
12077 Liberty	35.47357219
12079 Madison	264.4503211
12081 Manatee	143.5970166
12083 Marion	45.83626176
12085 Martin	115.5911306
12086 Miami-Dade	431.8902831
12087 Monroe	103.9625735
12089 Nassau	65.24373194
12091 Okaloosa	73.81711689
12093 Okeechobee	24.07492115
12095 Orange	99.30141347
12097 Osceola	130.1665806
12099 Palm Beach	195.9027983
12101 Pasco	44.66023016
12103 Pinellas	73.61988352
12105 Polk	66.10085465
12107 Putnam	138.8832706
12109 St. Johns	81.41240694
12111 St. Lucie	74.42515134
12113 Santa Rosa	85.30853253
12115 Sarasota	79.20922014
12117 Seminole	79.72947554
12119 Sumter	136.6947823
12121 Suwannee	291.9146433
12123 Taylor	13.87411553
12125 Union	26.77376171
12127 Volusia	81.82080513
12129 Wakulla	67.77363606
12131 Walton	49.03677758
12133 Washington	48.23151125



This work is licensed under the Creative Commons Attribution-NoDerivatives 4.0 International License. To view a copy of this license, visit <http://creativecommons.org/licenses/by-nd/4.0/>.



FL

FIPS

29001
29003
29005
29007
29009
29011
29013
29015
29017
29019
29021
29023
29025
29027
29029
29031
29033
29035
29037

FL

29039
29041
29043
29045
29047
29049
29051
29053
29055
29057
29059
29061
29063
29065
29067
29069
29071
29073
29075
29077
29079
29081
29083
29085
29087
29089
29091
29093
29095
29097
29099
29101

29103

FL

29105
29107
29109
29111
29113
29115
29117
29121
29123
29125
29127
29119
29129
29131
29133
29135
29137
29139
29141
29143
29145
29147
29149
29151
29153
29155
29157
29159
29161
29163
29165
29167
29169
29171

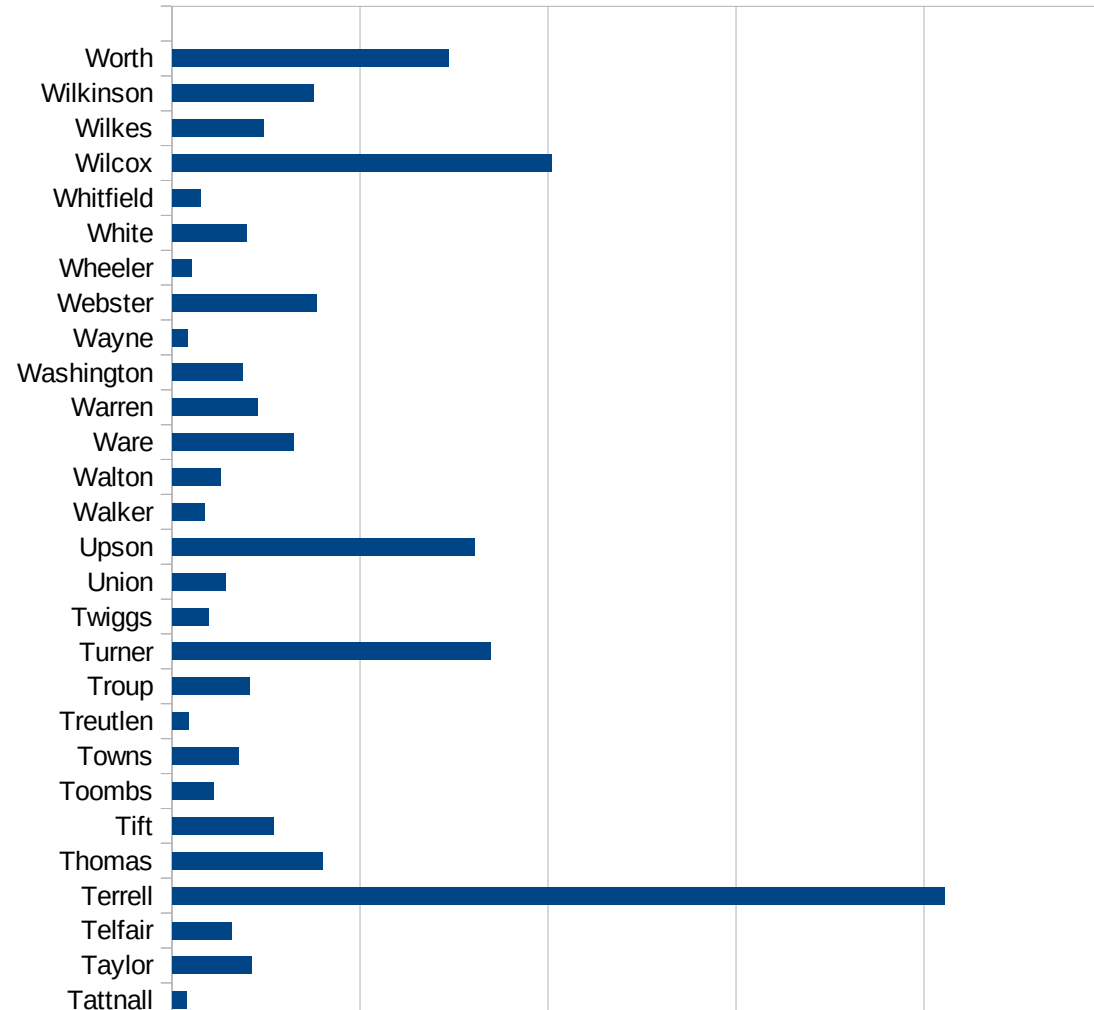
FL

29173
29175
29177
29179
29181
29195
29197
29199
29201
29203
29205
29183
29185
29187
29189
29510
29186
29207
29209
29211
29213
29215

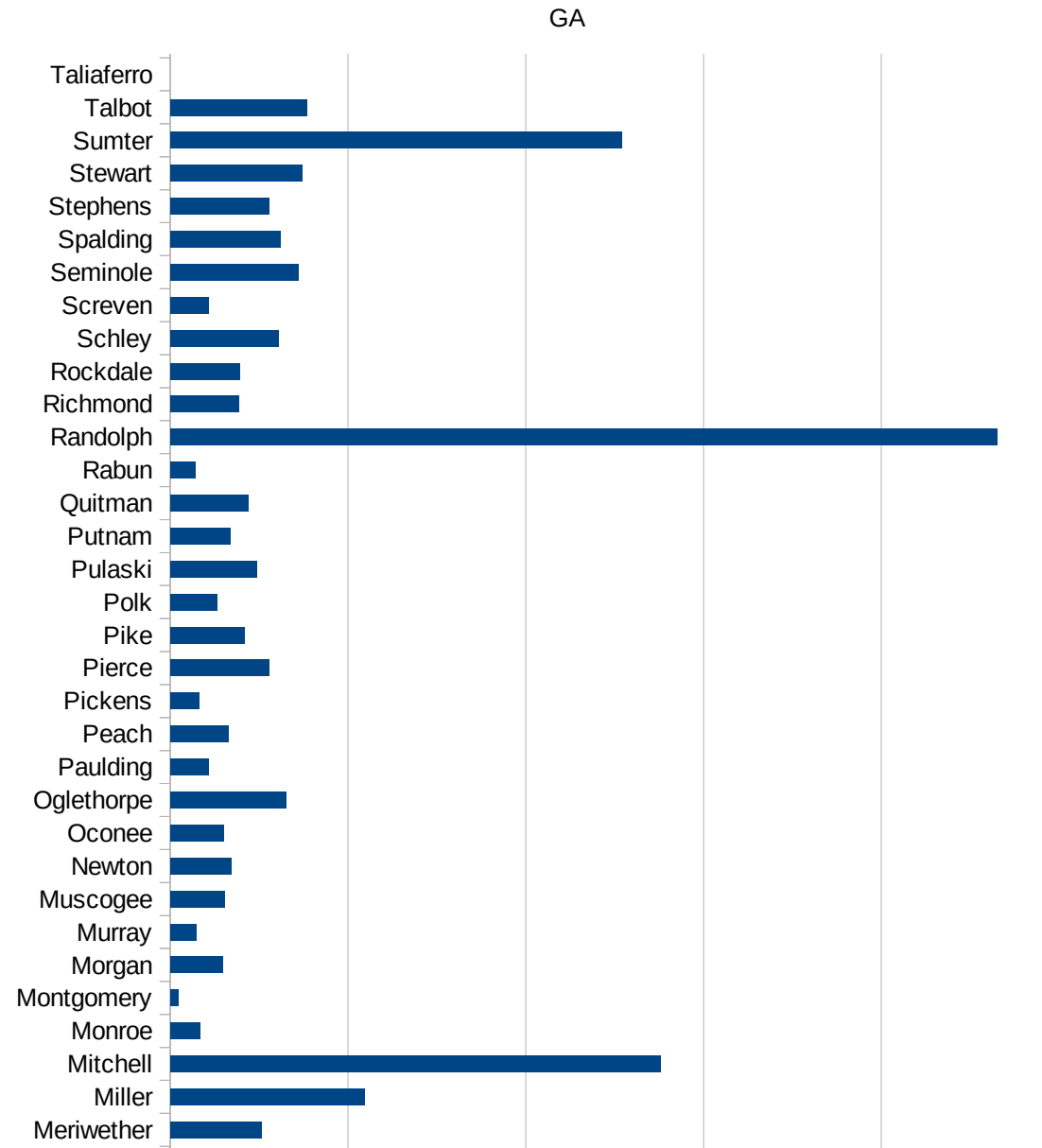
29217
29219
29221
29223
29225
29227
29229

GA

FIPS	County	PC Infection
13001	Appling	351.2184579
13003	Atkinson	84.3678438
13005	Bacon	196.6919982
13007	Baker	711.5135834
13009	Baldwin	468.5094706
13011	Banks	105.3296819
13013	Barrow	162.110656
13015	Bartow	289.4519209
13017	Ben Hill	148.9247632
13019	Berrien	93.49677956
13021	Bibb	197.2631373
13023	Bleckley	93.47250351
13025	Brantley	116.4205959
13027	Brooks	354.5413524
13029	Bryan	133.8266551
13031	Bulloch	46.57420824
13033	Burke	374.6153503
13035	Butts	553.8792213
13037	Calhoun	1416.876574
13039	Camden	59.61585036
13043	Candler	64.5994832
13045	Carroll	292.9199719
13047	Catoosa	69.71225156
13049	Charlton	69.40160395
13051	Chatham	76.41902523
13053	Chattahoochee	102.9576937
13055	Chattooga	64.54215409
13057	Cherokee	179.4223074
13059	Clarke	113.0919658
13061	Clay	727.3986838
13063	Clayton	238.5926143
13065	Clinch	120.3369434
13067	Cobb	207.5667391

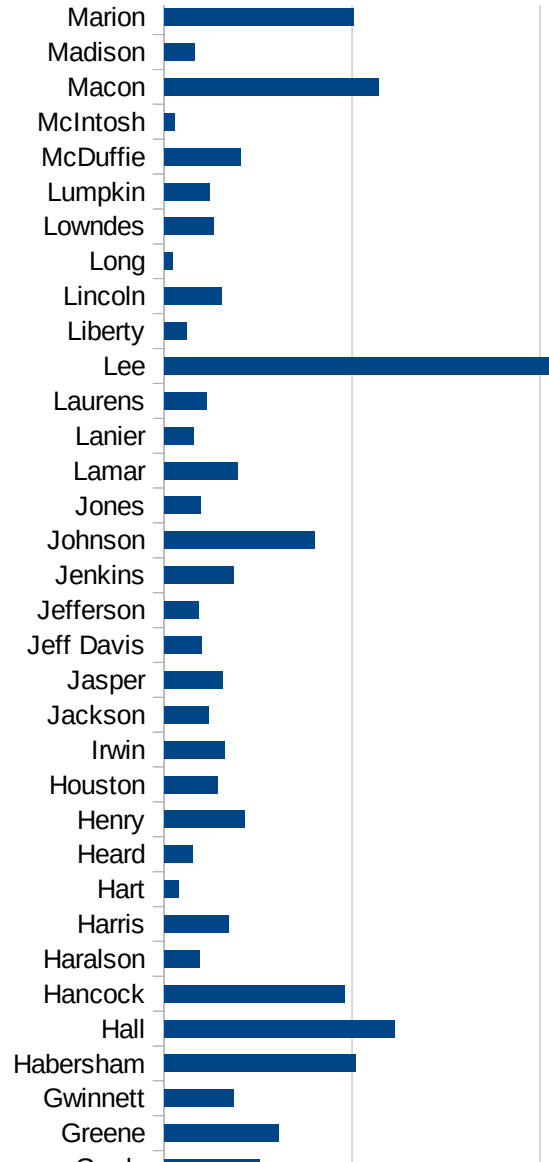


13069 Coffee	294.7114381
13071 Colquitt	399.1928408
13073 Columbia	100.4595213
13075 Cook	128.1901876
13077 Coweta	133.6861734
13079 Crawford	121.7730151
13081 Crisp	721.2070262
13083 Dade	86.28127696
13085 Dawson	235.2190727
13087 Decatur	301.0348071
13089 DeKalb	260.3898181
13091 Dodge	125.573533
13093 Dooly	890.1211148
13095 Dougherty	1642.865754
13097 Douglas	213.9942614
13099 Early	2088.416122
13101 Echols	125
13103 Effingham	54.671169
13105 Elbert	115.0627615
13107 Emanuel	92.87104192
13109 Evans	37.30995243
13111 Fannin	107.8416269
13113 Fayette	153.3593633
13115 Floyd	141.9424673
13117 Forsyth	122.5635217
13119 Franklin	73.83920427
13121 Fulton	263.7808847
13123 Gilmer	207.6843198
13125 Glascock	0
13127 Glynn	64.53959798
13129 Gordon	154.2862096
13131 Grady	254.5660255
13133 Greene	305.1192225
13135 Gwinnett	185.3885777



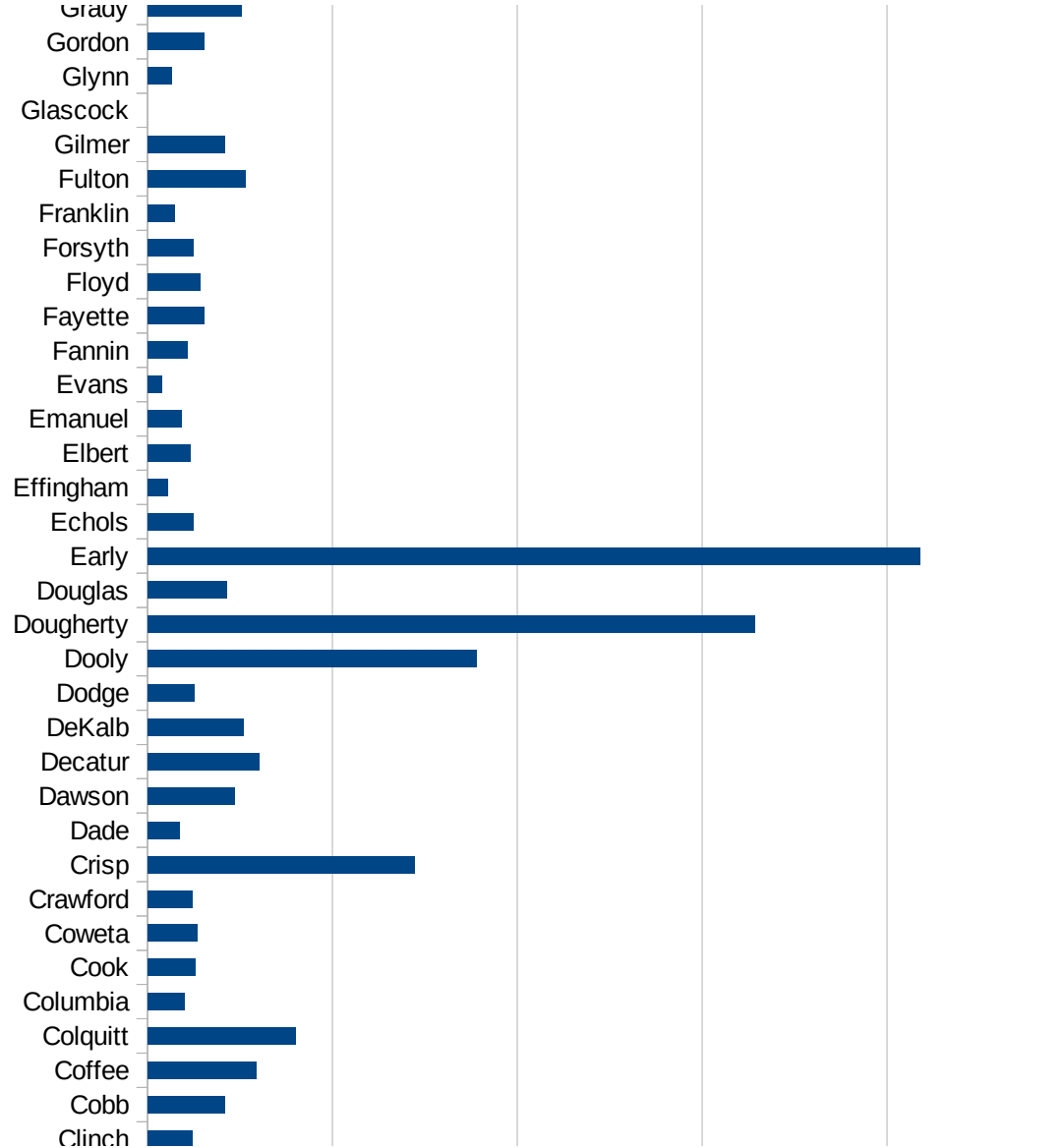
GA

13137 Habersham	508.9450956
13139 Hall	614.4013297
13141 Hancock	479.1566842
13143 Haralson	94.80919649
13145 Harris	171.1385062
13147 Hart	38.31564428
13149 Heard	75.76395319
13151 Henry	213.7086265
13153 Houston	142.1505252
13155 Irwin	159.6084273
13157 Jackson	119.2809065
13159 Jasper	156.6951567
13161 Jeff Davis	99.80703972
13163 Jefferson	90.7323396
13165 Jenkins	184.2681101
13167 Johnson	401.7305315
13169 Jones	97.84735812
13171 Lamar	194.7368421
13173 Lanier	77.36943907
13175 Laurens	114.1045959
13177 Lee	1054.96573
13179 Liberty	60.16553653
13181 Lincoln	151.6108654
13183 Long	21.05484788
13185 Lowndes	130.6728794
13187 Lumpkin	121.3776362
13189 McDuffie	204.3565092
13191 McIntosh	27.89400279
13193 Macon	570.6459712
13195 Madison	80.94435076
13197 Marion	502.9337804
13199 Meriwether	256.3128916
13201 Miller	545.1987337
13205 Mitchell	1378.87527



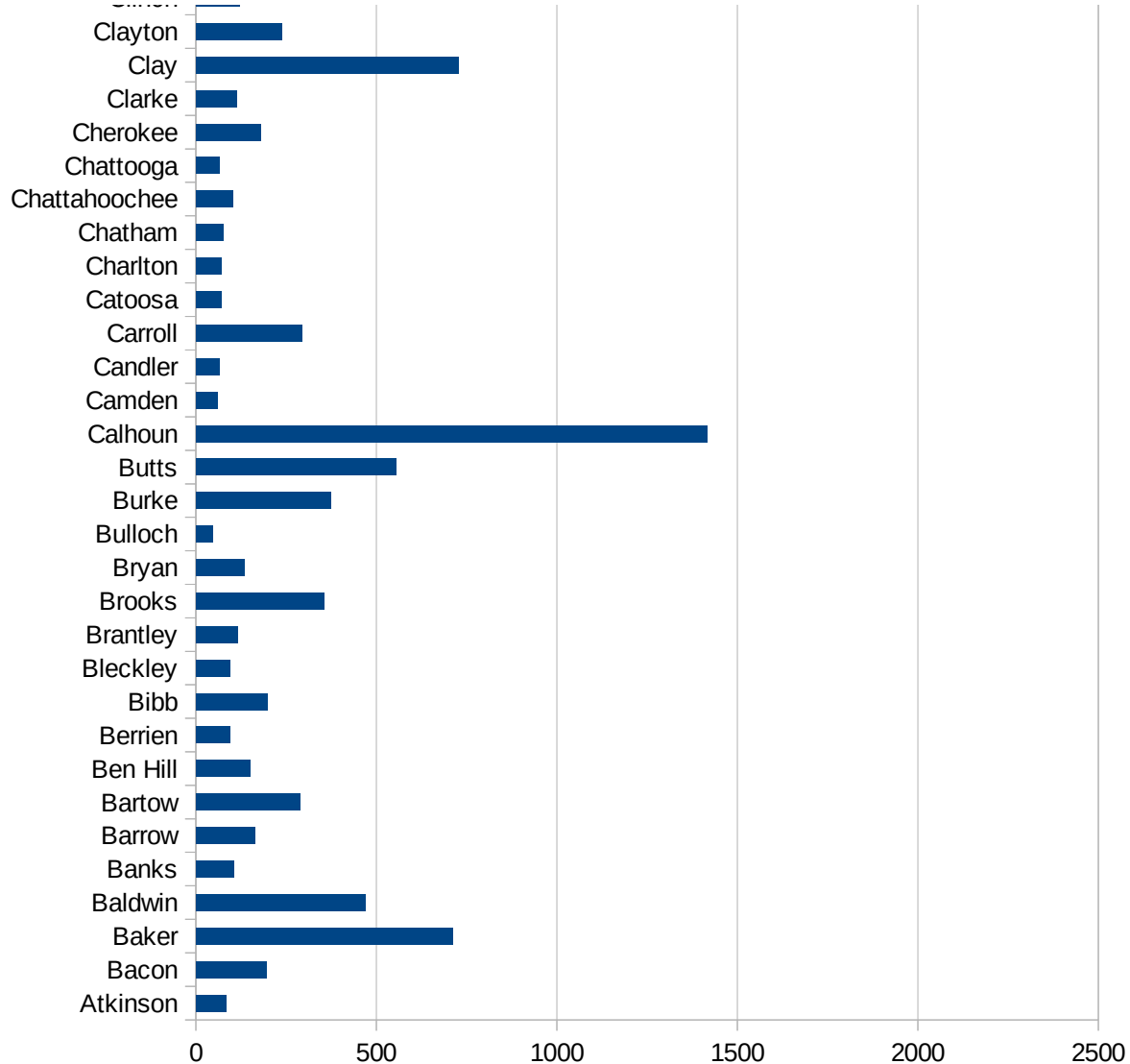
GA

13207 Monroe	83.5755814
13209 Montgomery	21.75568367
13211 Morgan	148.5174773
13213 Murray	72.64347085
13215 Muscogee	151.421508
13217 Newton	171.6252362
13219 Oconee	150.2342636
13221 Oglethorpe	325.4948851
13223 Paulding	106.678696
13225 Peach	164.8532806
13227 Pickens	81.30081301
13229 Pierce	278.5084326
13231 Pike	209.2948374
13233 Polk	131.857782
13235 Pulaski	243.9244738
13237 Putnam	169.6547297
13239 Quitman	219.3944713
13241 Rabun	71.14483903
13243 Randolph	2326.942778
13245 Richmond	193.000387
13247 Rockdale	196.4810032
13249 Schley	305.5767762
13251 Screven	107.6194576
13253 Seminole	360.7937462
13255 Spalding	310.1361573
13257 Stephens	276.550797
13259 Stewart	371.0275851
13261 Sumter	1271.314701
13263 Talbot	382.6530612
13265 Taliaferro	0
13267 Tattnall	39.38403371
13269 Taylor	211.4690882
13271 Telfair	157.4703956
13273 Terrell	2055.510394



GA

13275 Thomas	400.4679626
13277 Tift	271.1296246
13279 Toombs	111.5780861
13281 Towns	177.1852852
13283 Treutlen	44.05933324
13285 Troup	207.0422937
13287 Turner	846.8149646
13289 Twiggs	97.70395701
13291 Union	141.6607641
13293 Upson	804.8827007
13295 Walker	86.44287567
13297 Walton	128.3381282
13299 Ware	322.309417
13301 Warren	228.5278994
13303 Washington	186.402433
13305 Wayne	40.25764895
13307 Webster	382.9950211
13309 Wheeler	50.76786394
13311 White	196.8635302
13313 Whitfield	75.91628068
13315 Wilcox	1009.986382
13317 Wilkes	243.0133657
13319 Wilkinson	376.272687
13321 Worth	734.0263067



GA

GA

FIPS

29001
29003
29005
29007
29009
29011
29013
29015
29017
29019
29021
29023
29025
29027
29029
29031
29033
29035
29037

GA

29039
29041
29043
29045
29047
29049
29051
29053
29055
29057
29059
29061
29063
29065
29067
29069
29071
29073
29075
29077
29079
29081
29083
29085
29087
29089
29091
29093
29095
29097
29099
29101

29103

29105
29107
29109
29111
29113
29115
29117
29121
29123
29125
29127
29119
29129
29131
29133
29135
29137
29139
29141
29143
29145
29147
29149
29151
29153
29155
29157
29159
29161
29163
29165
29167
29169
29171

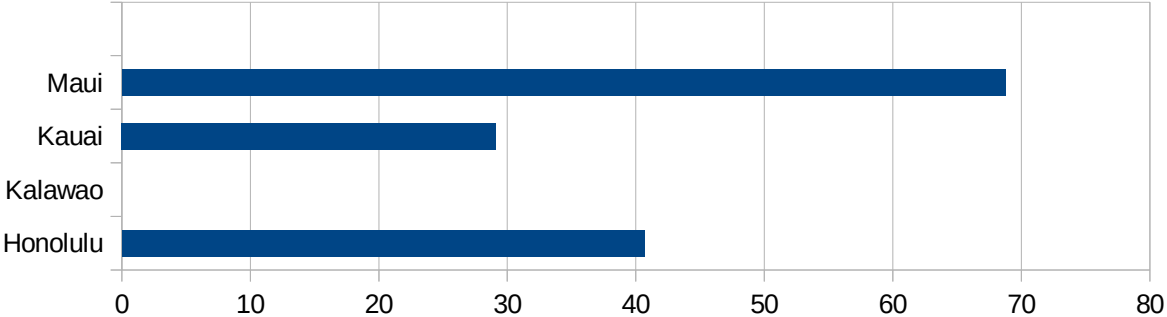
GA

29173
29175
29177
29179
29181
29195
29197
29199
29201
29203
29205
29183
29185
29187
29189
29510
29186
29207
29209
29211
29213
29215

29217
29219
29221
29223
29225
29227
29229

HI

FIPS	County	PC Infection
15001	Hawaii	34.82881637
15003	Honolulu	40.71096237
15005	Kalawao	0
15007	Kauai	29.11288869
15009	Maui	68.77702489



HI

FIPS

29001
29003
29005
29007
29009
29011
29013
29015
29017
29019
29021
29023
29025
29027
29029
29031
29033
29035
29037

HI

29039
29041
29043
29045
29047
29049
29051
29053
29055
29057
29059
29061
29063
29065
29067
29069
29071
29073
29075
29077
29079
29081
29083
29085
29087
29089
29091
29093
29095
29097
29099
29101

29103

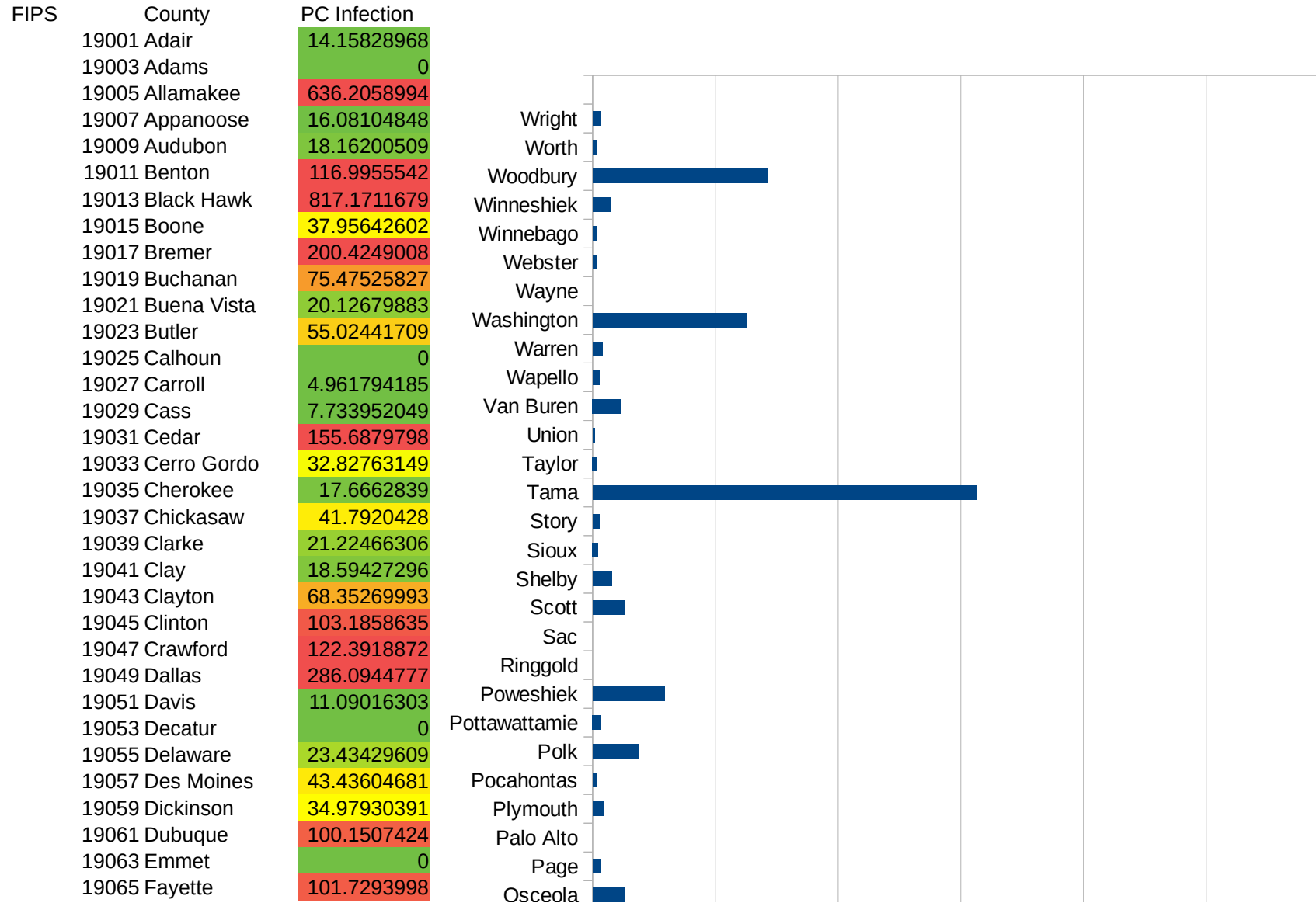
HI

29105
29107
29109
29111
29113
29115
29117
29121
29123
29125
29127
29119
29129
29131
29133
29135
29137
29139
29141
29143
29145
29147
29149
29151
29153
29155
29157
29159
29161
29163
29165
29167
29169
29171

HI

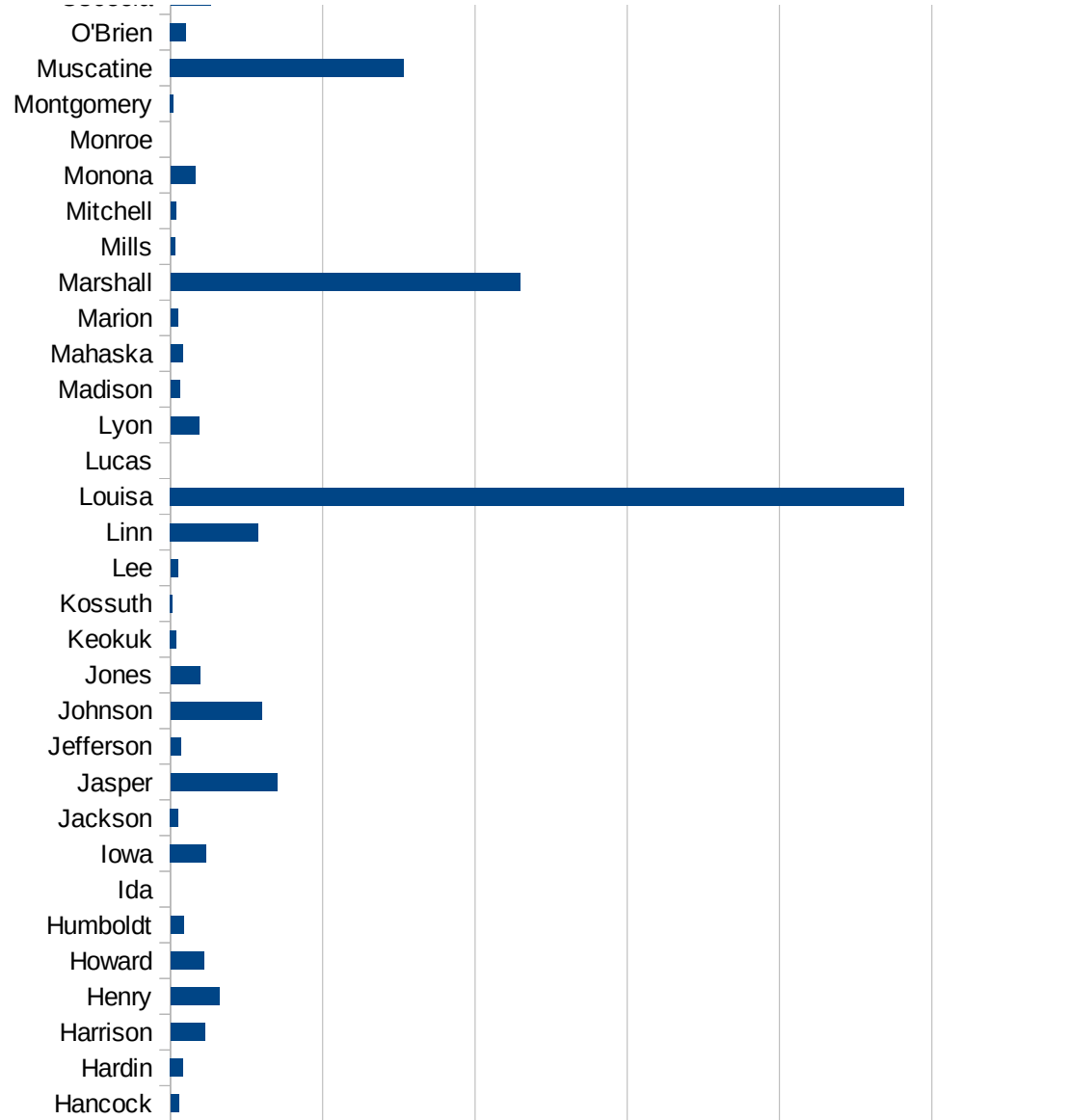
29173
29175
29177
29179
29181
29195
29197
29199
29201
29203
29205
29183
29185
29187
29189
29510
29186
29207
29209
29211
29213
29215

29217
29219
29221
29223
29225
29227
29229

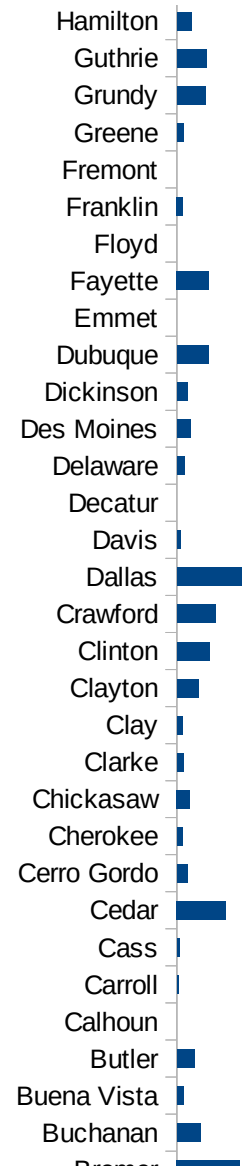


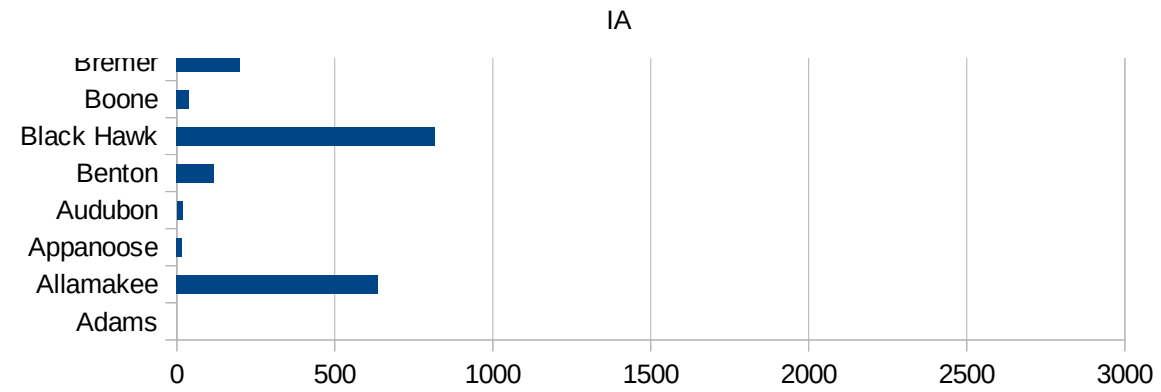
IA

19067 Floyd	0
19069 Franklin	19.75503753
19071 Fremont	0
19073 Greene	22.26923505
19075 Grundy	89.40182055
19077 Guthrie	93.28358209
19079 Hamilton	46.8164794
19081 Hancock	28.00597461
19083 Hardin	41.49869576
19085 Harrison	113.2022074
19087 Henry	159.4657896
19089 Howard	108.8494612
19091 Humboldt	41.89797842
19093 Ida	0
19095 Iowa	117.7126572
19097 Jackson	25.7307534
19099 Jasper	349.9609659
19101 Jefferson	32.64240248
19103 Johnson	299.4843316
19105 Jones	96.41342075
19107 Keokuk	19.5599022
19109 Kossuth	6.707807888
19111 Lee	23.49141095
19113 Linn	288.6117862
19115 Louisa	2408.451965
19117 Lucas	0
19119 Lyon	93.1335196
19121 Madison	30.77112438
19123 Mahaska	40.90909091
19125 Marion	23.94707696
19127 Marshall	1148.045322
19129 Mills	13.27756755
19131 Mitchell	18.92326616
19133 Monona	80.65445328



19135 Monroe	0
19137 Montgomery	9.9970009
19139 Muscatine	766.3817
19141 O'Brien	50.57803468
19143 Osceola	132.4503311
19145 Page	32.78903535
19147 Palo Alto	0
19149 Plymouth	47.8182905
19151 Pocahontas	14.83679525
19153 Polk	185.7538115
19155 Pottawattamie	32.07424118
19157 Poweshiek	294.1333761
19159 Ringgold	0
19161 Sac	0
19163 Scott	128.1141254
19165 Shelby	77.73363275
19167 Sioux	22.91672635
19169 Story	27.52153305
19171 Tama	1561.76053
19173 Taylor	16.15247941
19175 Union	8.09126952
19177 Van Buren	113.960114
19179 Wapello	28.4050561
19181 Warren	41.1313068
19183 Washington	627.7945892
19185 Wayne	0
19187 Webster	13.78283761
19189 Winnebago	19.01502187
19191 Winneshiek	74.89140746
19193 Woodbury	709.9737661
19195 Worth	13.41741581
19197 Wright	31.52088258





FIPS

- 29001
- 29003
- 29005
- 29007
- 29009
- 29011
- 29013
- 29015
- 29017
- 29019
- 29021
- 29023
- 29025
- 29027
- 29029
- 29031
- 29033
- 29035
- 29037

IA

29039
29041
29043
29045
29047
29049
29051
29053
29055
29057
29059
29061
29063
29065
29067
29069
29071
29073
29075
29077
29079
29081
29083
29085
29087
29089
29091
29093
29095
29097
29099
29101

29103

IA

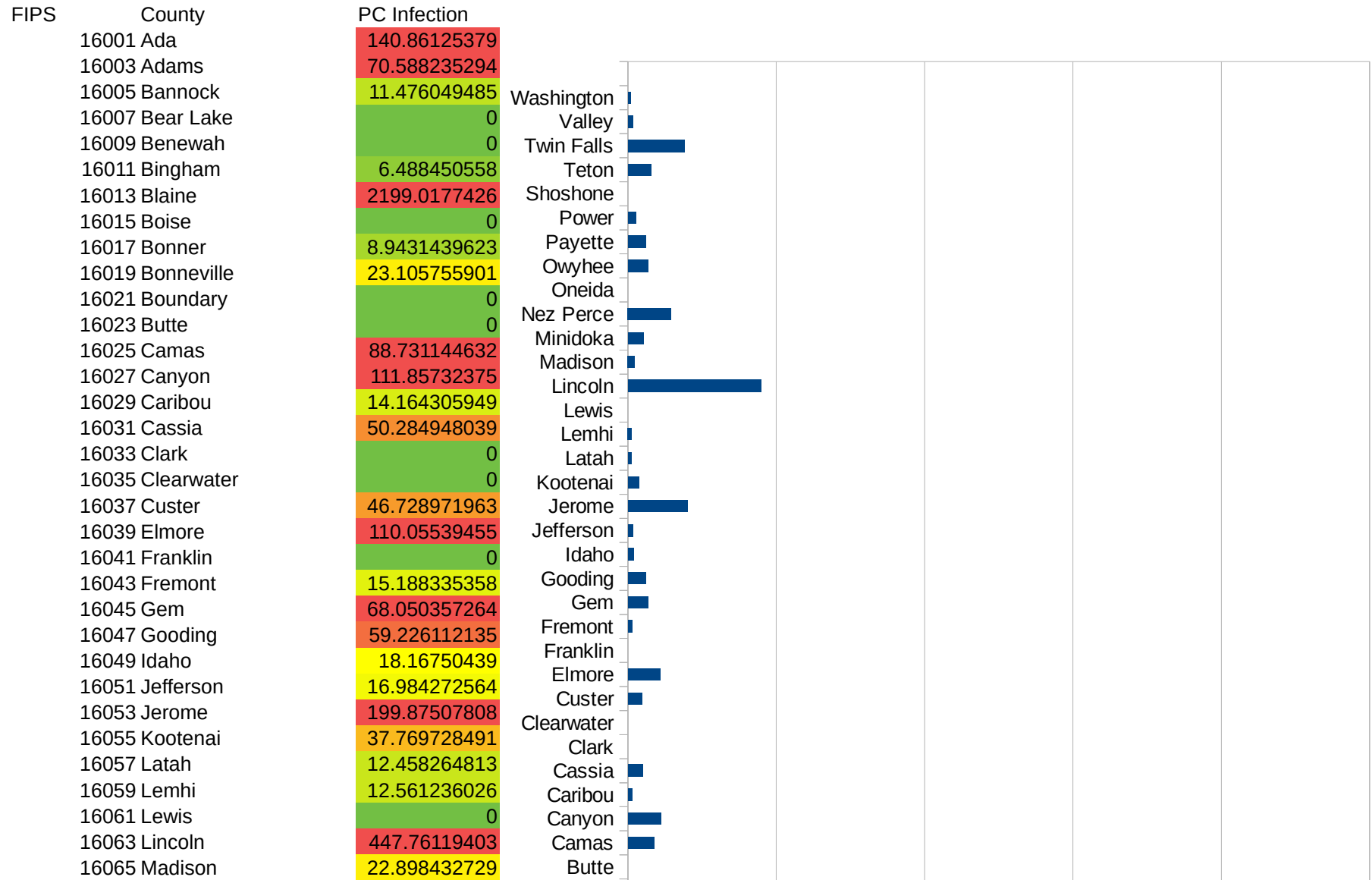
29105
29107
29109
29111
29113
29115
29117
29121
29123
29125
29127
29119
29129
29131
29133
29135
29137
29139
29141
29143
29145
29147
29149
29151
29153
29155
29157
29159
29161
29163
29165
29167
29169
29171

IA

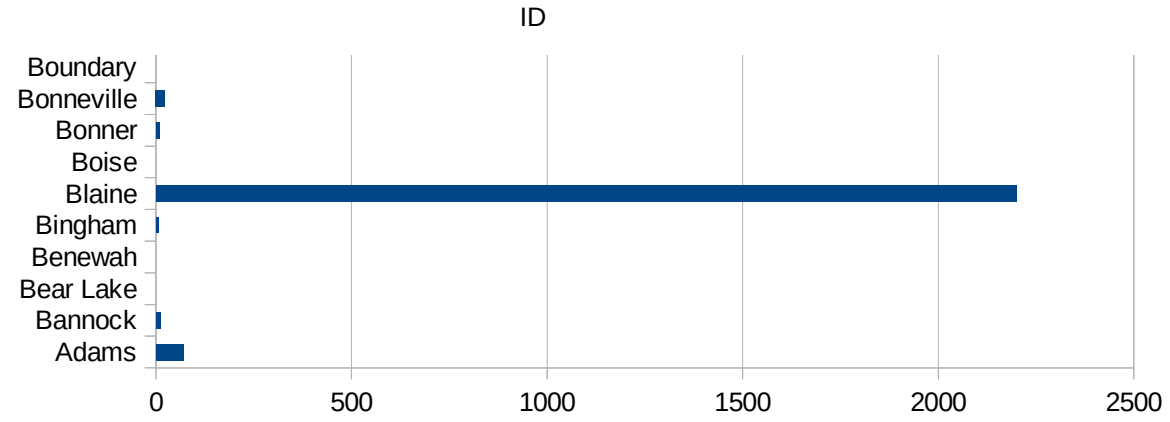
29173
29175
29177
29179
29181
29195
29197
29199
29201
29203
29205
29183
29185
29187
29189
29510
29186
29207
29209
29211
29213
29215

29217
29219
29221
29223
29225
29227
29229

ID



16067 Minidoka	52.821128451
16069 Nez Perce	146.01069095
16071 Oneida	0
16073 Owyhee	68.417001625
16075 Payette	59.445458792
16077 Power	25.746652935
16079 Shoshone	0
16081 Teton	77.319587629
16083 Twin Falls	191.67992937
16085 Valley	18.114301241
16087 Washington	9.8415510284



ID

FIPS

29001
29003
29005
29007
29009
29011
29013
29015
29017
29019
29021
29023
29025
29027
29029
29031
29033
29035
29037

ID

29039
29041
29043
29045
29047
29049
29051
29053
29055
29057
29059
29061
29063
29065
29067
29069
29071
29073
29075
29077
29079
29081
29083
29085
29087
29089
29091
29093
29095
29097
29099
29101

29103

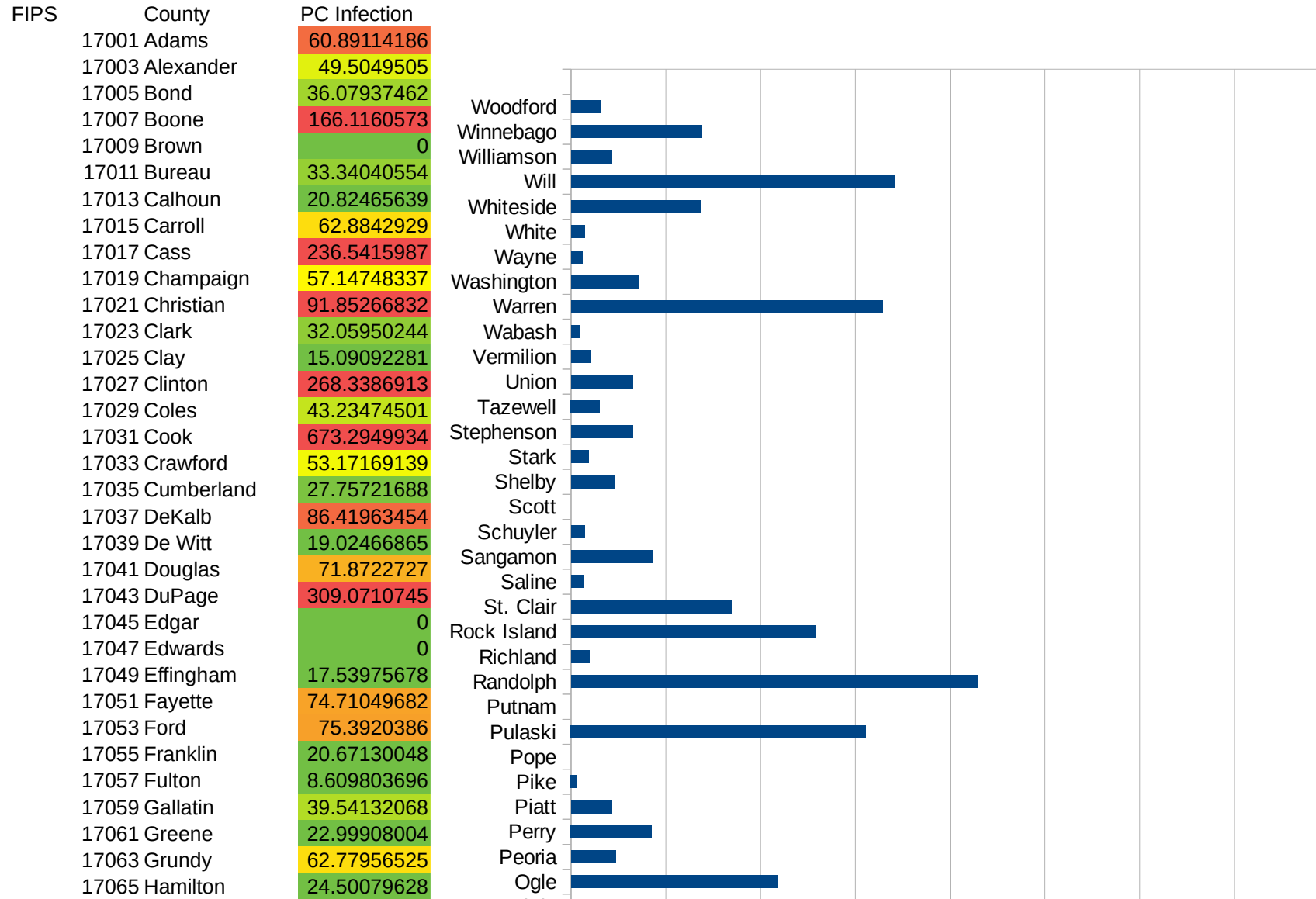
ID

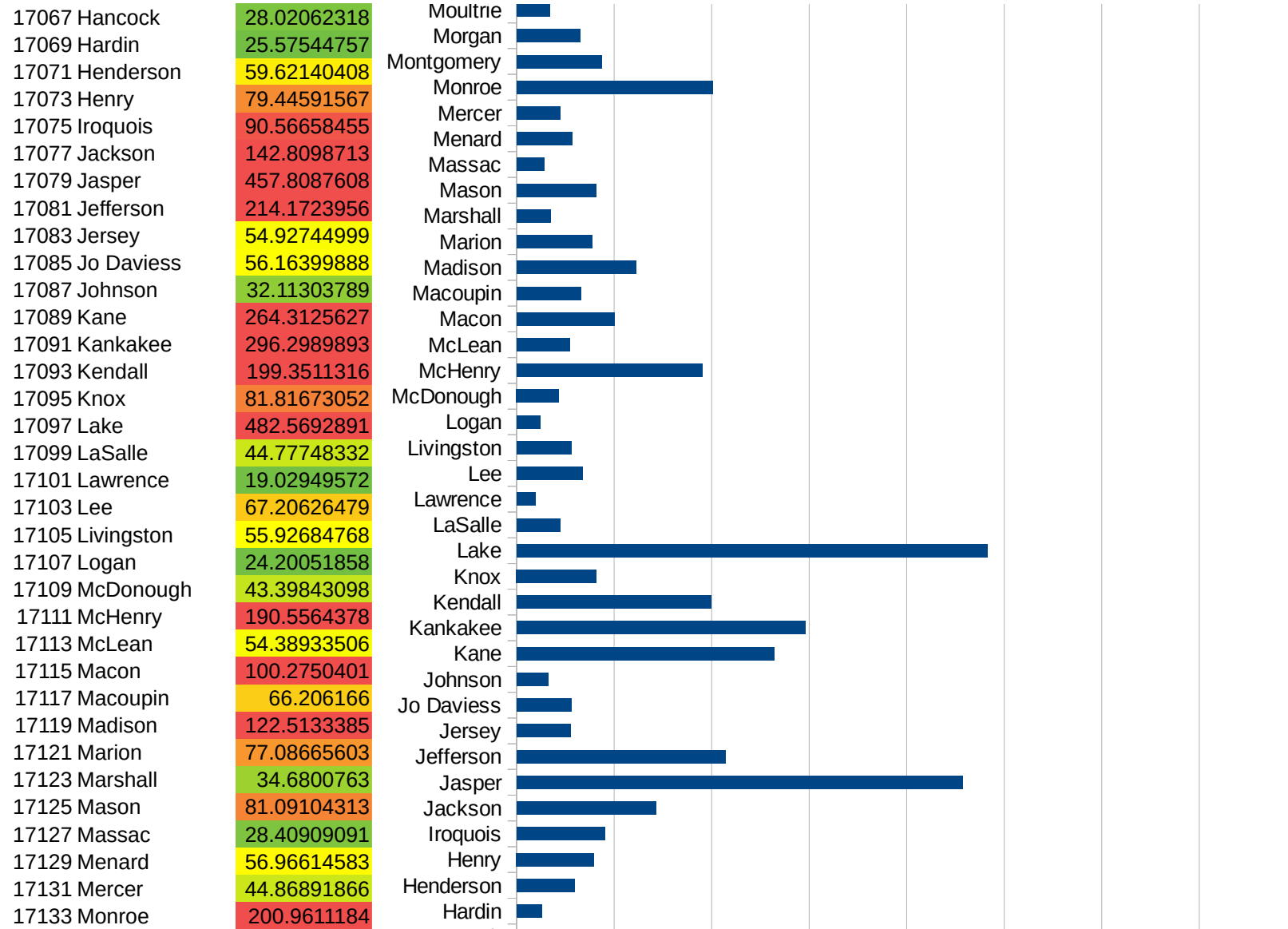
29105
29107
29109
29111
29113
29115
29117
29121
29123
29125
29127
29119
29129
29131
29133
29135
29137
29139
29141
29143
29145
29147
29149
29151
29153
29155
29157
29159
29161
29163
29165
29167
29169
29171

ID

29173
29175
29177
29179
29181
29195
29197
29199
29201
29203
29205
29183
29185
29187
29189
29510
29186
29207
29209
29211
29213
29215

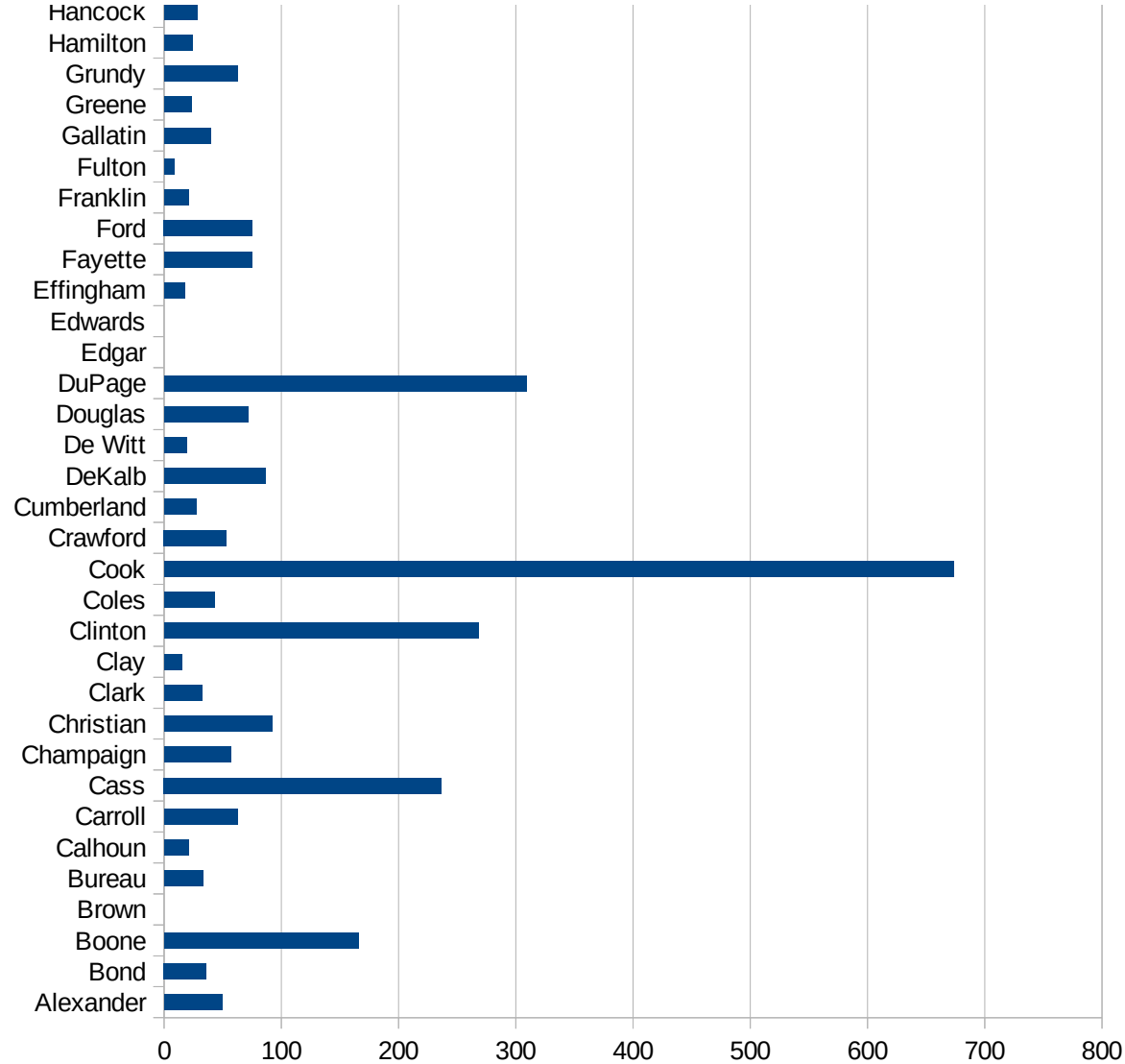
29217
29219
29221
29223
29225
29227
29229





IL

17135 Montgomery	87.40953114
17137 Morgan	64.75158936
17139 Moultrie	33.97431542
17141 Ogle	217.9761601
17143 Peoria	47.05986569
17145 Perry	85.00991782
17147 Piatt	42.69333984
17149 Pike	6.405739543
17151 Pope	0
17153 Pulaski	311.184331
17155 Putnam	0
17157 Randolph	429.8262007
17159 Richland	19.03191017
17161 Rock Island	257.1840783
17163 St. Clair	169.3103858
17165 Saline	12.54915084
17167 Sangamon	86.51227553
17169 Schuyler	14.47806573
17171 Scott	0
17173 Shelby	45.99604434
17175 Stark	18.42638659
17177 Stephenson	64.80012513
17179 Tazewell	30.22791851
17181 Union	65.31678641
17183 Vermilion	20.83170586
17185 Wabash	8.658758334
17187 Warren	328.7928605
17189 Washington	71.45409075
17191 Wayne	12.24589762
17193 White	14.63593121
17195 Whiteside	136.6267573
17197 Will	342.1877483
17199 Williamson	43.24743498
17201 Winnebago	137.988813



17203 Woodford

31.19881445

IL

IL

FIPS

29001
29003
29005
29007
29009
29011
29013
29015
29017
29019
29021
29023
29025
29027
29029
29031
29033
29035
29037

IL

29039
29041
29043
29045
29047
29049
29051
29053
29055
29057
29059
29061
29063
29065
29067
29069
29071
29073
29075
29077
29079
29081
29083
29085
29087
29089
29091
29093
29095
29097
29099
29101

29103

IL

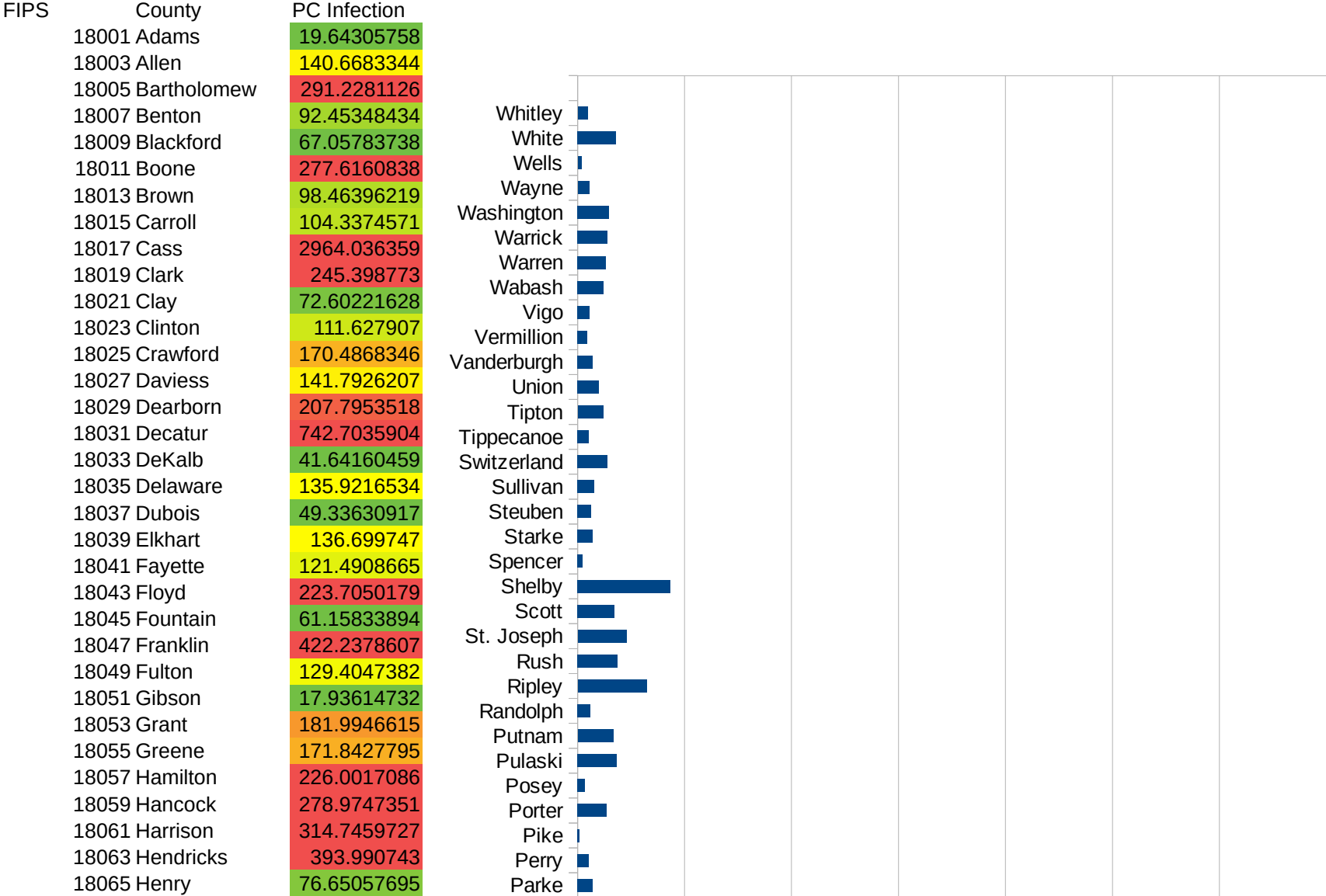
29105
29107
29109
29111
29113
29115
29117
29121
29123
29125
29127
29119
29129
29131
29133
29135
29137
29139
29141
29143
29145
29147
29149
29151
29153
29155
29157
29159
29161
29163
29165
29167
29169
29171

IL

29173
29175
29177
29179
29181
29195
29197
29199
29201
29203
29205
29183
29185
29187
29189
29510
29186
29207
29209
29211
29213
29215

29217
29219
29221
29223
29225
29227
29229

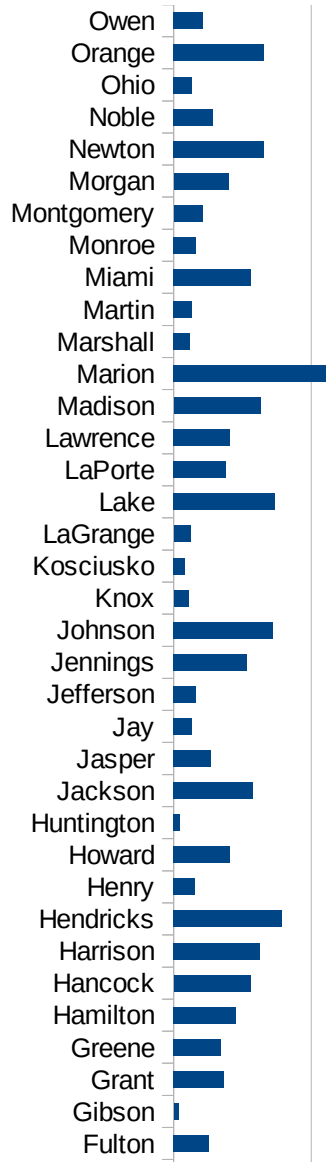
IN



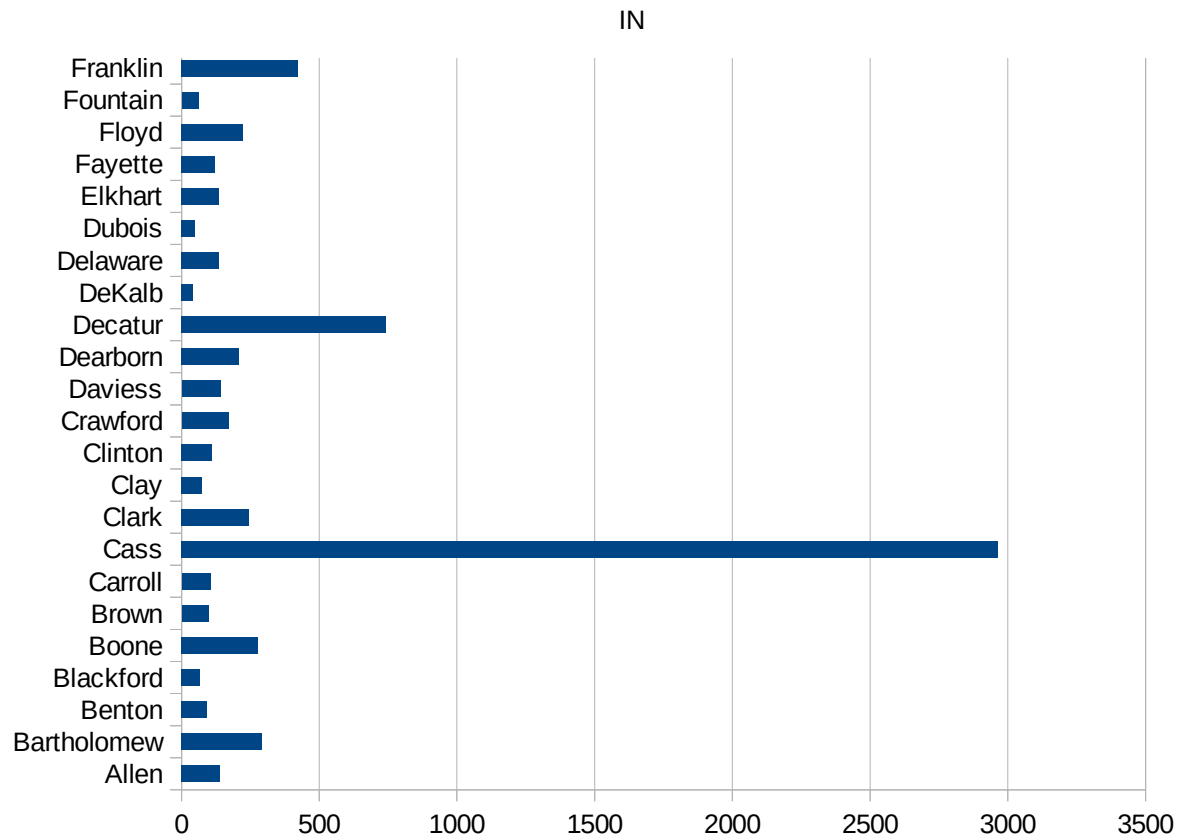
This work is licensed under the Creative Commons Attribution-NoDerivatives 4.0 International License. To view a copy of this license, visit <http://creativecommons.org/licenses/by-nd/4.0/>.

IN

18067 Howard	205.1817498
18069 Huntington	24.83443709
18071 Jackson	290.1770533
18073 Jasper	134.8516632
18075 Jay	67.42438836
18077 Jefferson	80.72528564
18079 Jennings	268.0091268
18081 Johnson	360.3776604
18083 Knox	54.20788725
18085 Kosciusko	41.59104658
18087 LaGrange	61.02212052
18089 Lake	368.6951783
18091 LaPorte	189.9879099
18093 Lawrence	205.8334063
18095 Madison	315.486613
18097 Marion	554.6419181
18099 Marshall	60.54315862
18101 Martin	68.51326221
18103 Miami	281.1595018
18105 Monroe	83.04008386
18107 Montgomery	104.3133573
18109 Morgan	199.6691197
18111 Newton	328.313468
18113 Noble	143.0615165
18115 Ohio	68.44626968
18117 Orange	328.3903741
18119 Owen	105.5408971
18121 Parke	70.8926567
18123 Perry	52.35053921
18125 Pike	8.058017728
18127 Porter	136.7972924
18129 Posey	35.23884103
18131 Pulaski	184.4574545
18133 Putnam	166.7593107



18135 Randolph	60.35974407
18137 Ripley	322.5467167
18139 Rush	186.040929
18141 St. Joseph	228.9757766
18143 Scott	171.706173
18145 Shelby	435.0458592
18147 Spencer	24.59782555
18149 Starke	69.76237192
18151 Steuben	63.609553
18153 Sullivan	77.33204447
18155 Switzerland	139.9645423
18157 Tippecanoe	52.83660022
18159 Tipton	118.9846642
18161 Union	99.47420776
18163 Vanderburgh	72.38608861
18165 Vermillion	45.2225596
18167 Vigo	57.73564524
18169 Wabash	121.483376
18171 Warren	133.1235629
18173 Warrick	140.649224
18175 Washington	146.7272662
18177 Wayne	54.59839845
18179 Wells	17.72672481
18181 White	178.1792566
18183 Whitley	46.95662382



IN

FIPS

29001
29003
29005
29007
29009
29011
29013
29015
29017
29019
29021
29023
29025
29027
29029
29031
29033
29035
29037

This work is licensed under the Creative Commons Attribution-NoDerivatives 4.0 International License. To view a copy of this license, visit <http://creativecommons.org/licenses/by-nd/4.0/>.

Tom McKellips, DM
www.creatingtomorrow.us
Page 198

IN

29039
29041
29043
29045
29047
29049
29051
29053
29055
29057
29059
29061
29063
29065
29067
29069
29071
29073
29075
29077
29079
29081
29083
29085
29087
29089
29091
29093
29095
29097
29099
29101

29103

IN

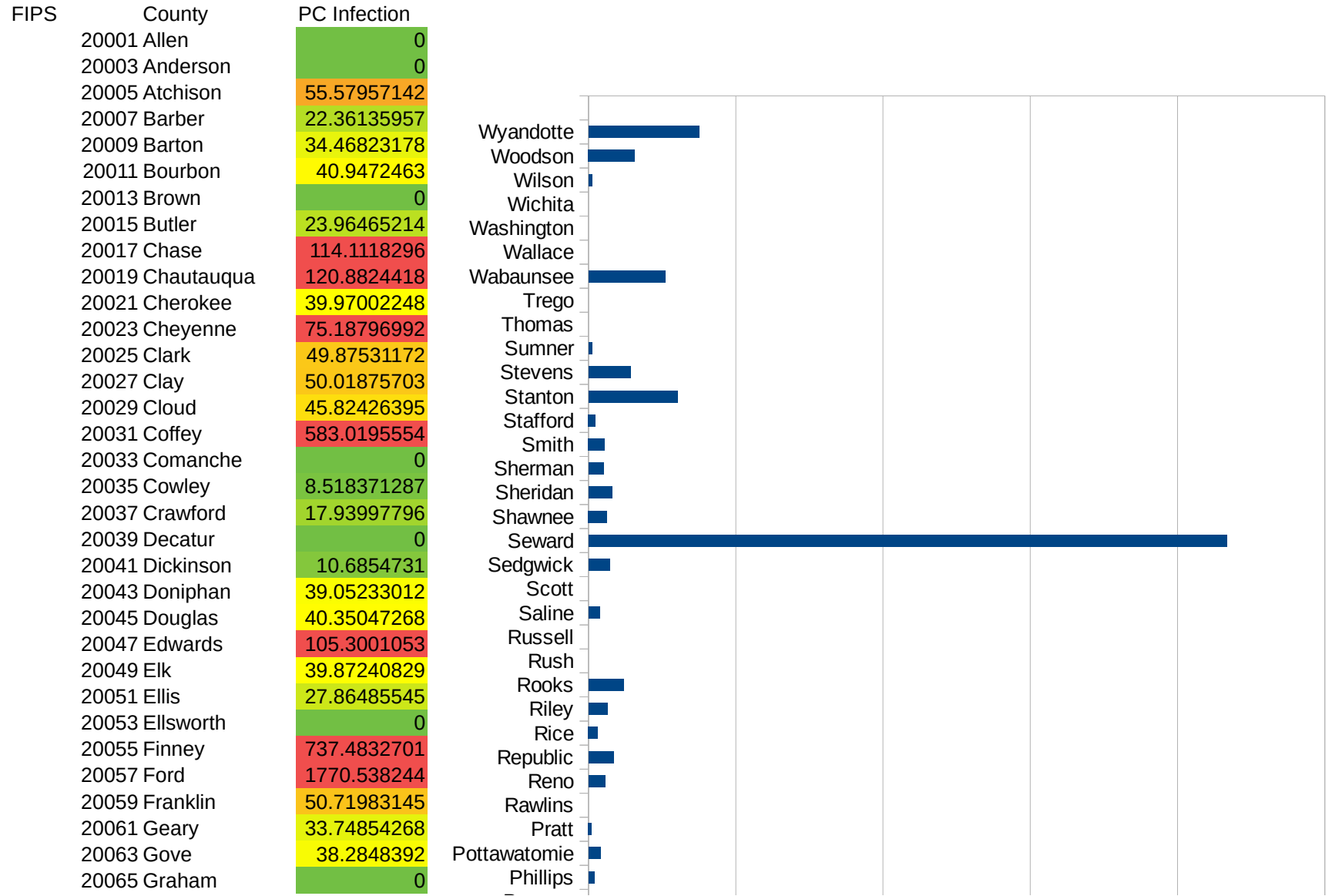
29105
29107
29109
29111
29113
29115
29117
29121
29123
29125
29127
29119
29129
29131
29133
29135
29137
29139
29141
29143
29145
29147
29149
29151
29153
29155
29157
29159
29161
29163
29165
29167
29169
29171

IN

29173
29175
29177
29179
29181
29195
29197
29199
29201
29203
29205
29183
29185
29187
29189
29510
29186
29207
29209
29211
29213
29215

29217
29219
29221
29223
29225
29227
29229

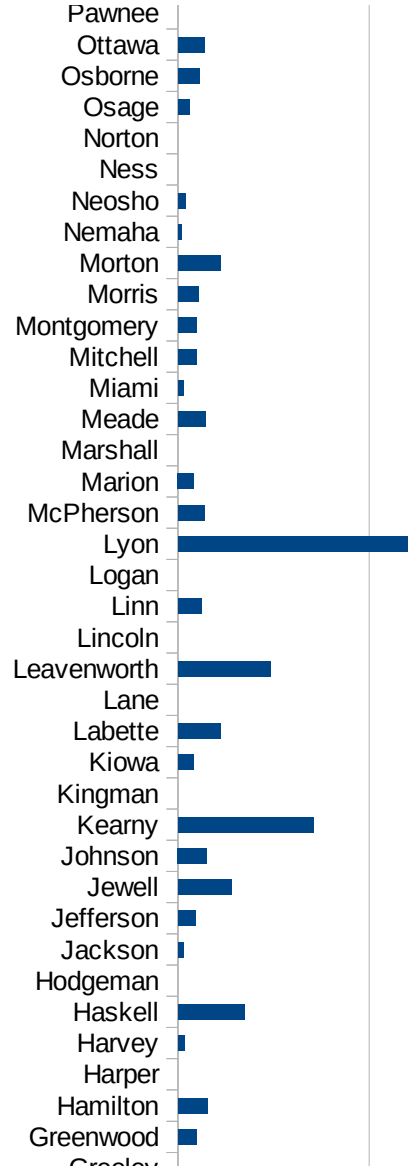
KS



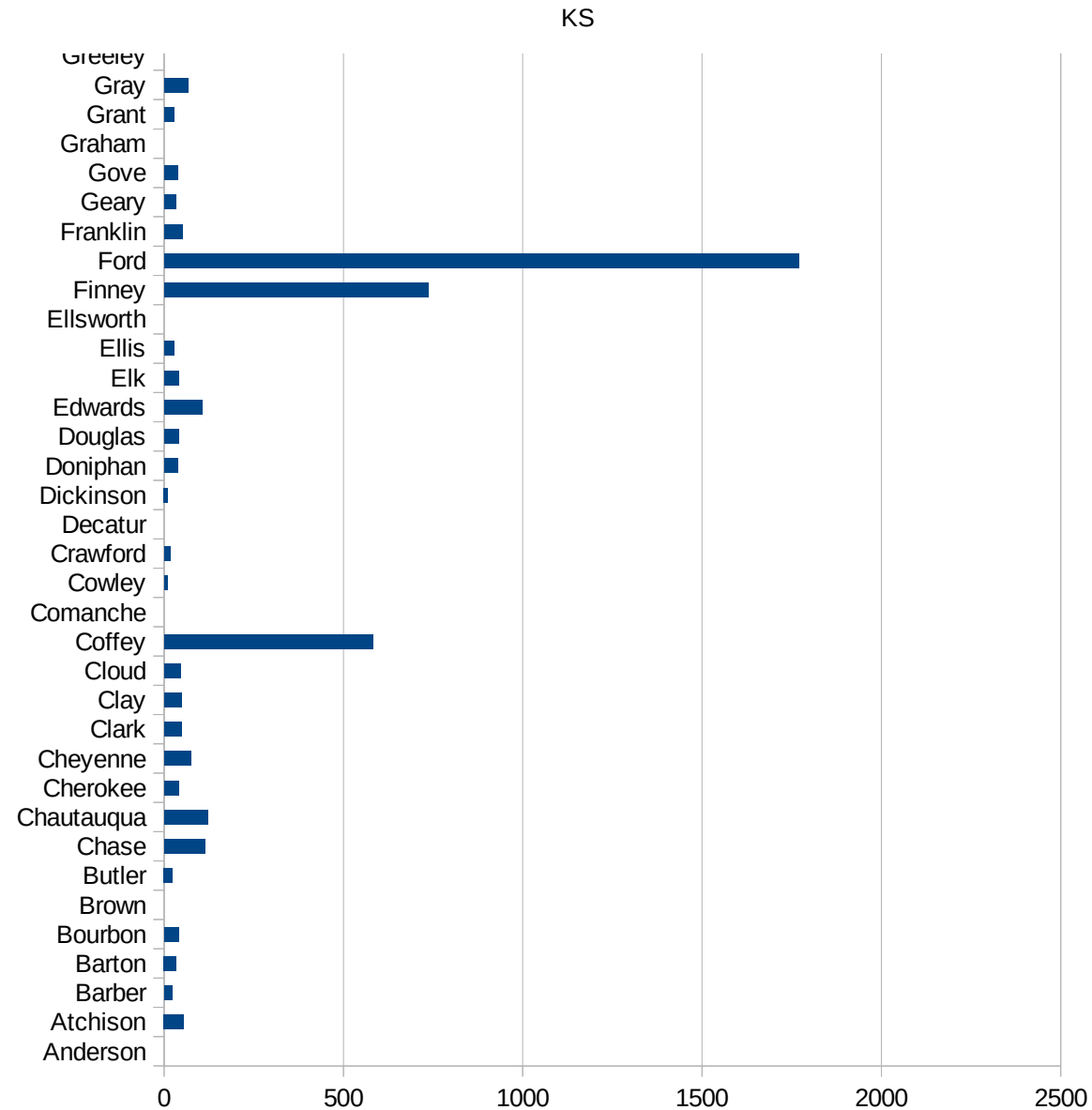
This work is licensed under the Creative Commons Attribution-NoDerivatives 4.0 International License. To view a copy of this license, visit <http://creativecommons.org/licenses/by-nd/4.0/>.

KS

20067 Grant	27.26281352
20069 Gray	66.30200564
20071 Greeley	0
20073 Greenwood	49.54582989
20075 Hamilton	76.71653241
20077 Harper	0
20079 Harvey	17.53873137
20081 Haskell	175.1313485
20083 Hodgeman	0
20085 Jackson	15.06024096
20087 Jefferson	47.43083004
20089 Jewell	140.7954945
20091 Johnson	75.97626997
20093 Kearny	355.0595993
20095 Kingman	0
20097 Kiowa	39.74562798
20099 Labette	110.198357
20101 Lane	0
20103 Leavenworth	242.1575376
20105 Lincoln	0
20107 Linn	61.53846154
20109 Logan	0
20111 Lyon	601.6883195
20113 McPherson	70.08445176
20115 Marion	41.84100418
20117 Marshall	0
20119 Meade	72.35890014
20121 Miami	14.8456057
20123 Mitchell	48.7804878
20125 Montgomery	49.8132005
20127 Morris	54.33798225
20129 Morton	112.4859393
20131 Nemaha	9.84736583
20133 Neosho	18.80759827



20135 Ness	0
20137 Norton	0
20139 Osage	31.36566087
20141 Osborne	57.55395683
20143 Ottawa	68.94174423
20145 Pawnee	0
20147 Phillips	18.80759827
20149 Pottawatomie	41.19125098
20151 Pratt	10.66325443
20153 Rawlins	0
20155 Reno	56.14192679
20157 Republic	85.76329331
20159 Rice	31.47623544
20161 Riley	63.76945308
20163 Rooks	119.6888091
20165 Rush	0
20167 Russell	0
20169 Saline	38.60223158
20171 Scott	0
20173 Sedgwick	71.26071101
20175 Seward	2167.125803
20177 Shawnee	63.09894704
20179 Sheridan	78.9577576
20181 Sherman	50.8560773
20183 Smith	55.50929781
20185 Stafford	23.93489708
20187 Stanton	301.9627579
20189 Stevens	143.9107753
20191 Sumner	13.04574709
20193 Thomas	0
20195 Trego	0
20197 Wabaunsee	260.9073779
20199 Wallace	0
20201 Washington	0



KS

20203 Wichita	0
20205 Wilson	11.5406809
20207 Woodson	157.0845115
20209 Wyandotte	374.4162977

KS

FIPS

29001
29003
29005
29007
29009
29011
29013
29015
29017
29019
29021
29023
29025
29027
29029
29031
29033
29035
29037

KS

29039
29041
29043
29045
29047
29049
29051
29053
29055
29057
29059
29061
29063
29065
29067
29069
29071
29073
29075
29077
29079
29081
29083
29085
29087
29089
29091
29093
29095
29097
29099
29101

29103

KS

29105
29107
29109
29111
29113
29115
29117
29121
29123
29125
29127
29119
29129
29131
29133
29135
29137
29139
29141
29143
29145
29147
29149
29151
29153
29155
29157
29159
29161
29163
29165
29167
29169
29171

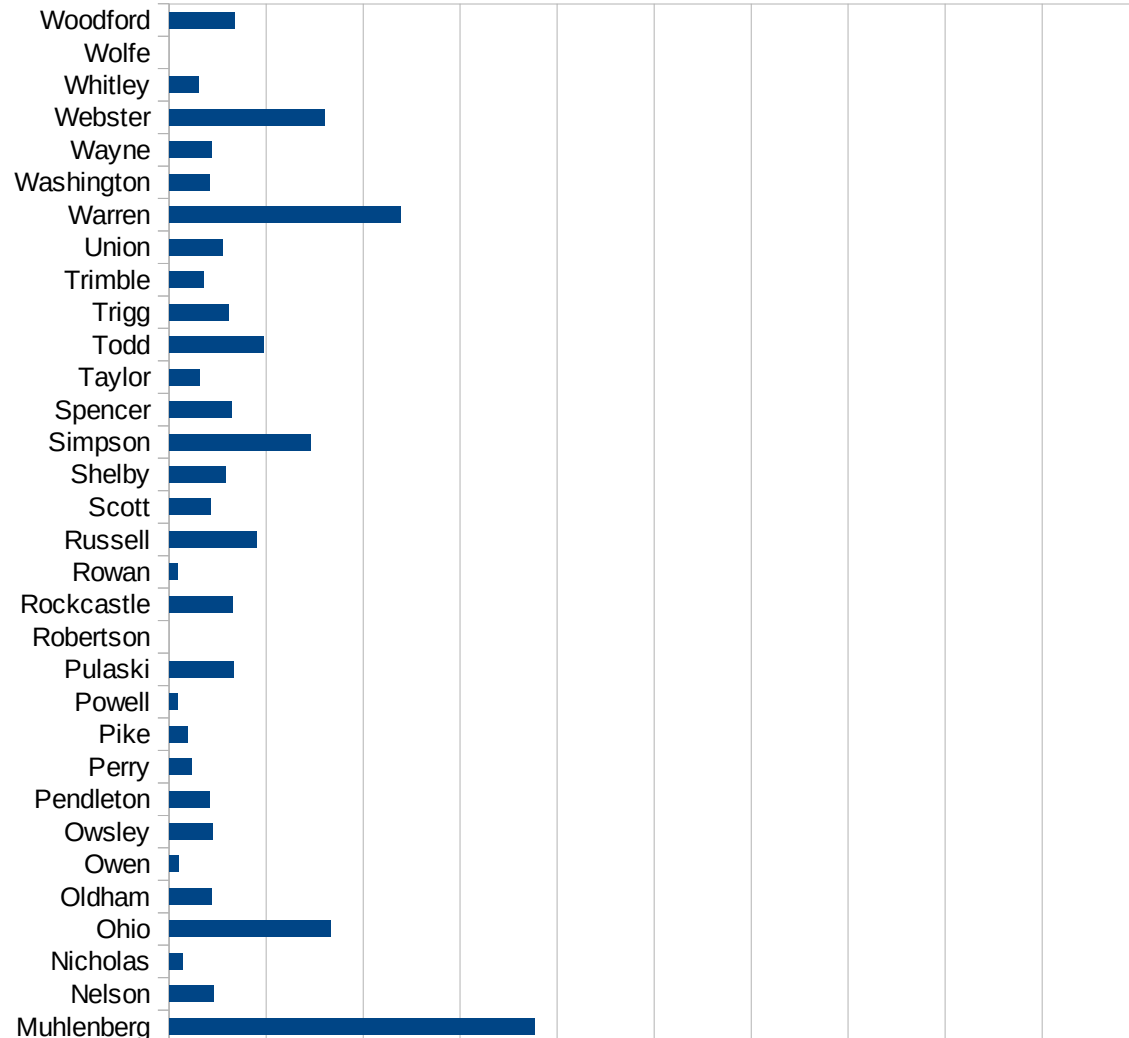
KS

29173
29175
29177
29179
29181
29195
29197
29199
29201
29203
29205
29183
29185
29187
29189
29510
29186
29207
29209
29211
29213
29215

29217
29219
29221
29223
29225
29227
29229

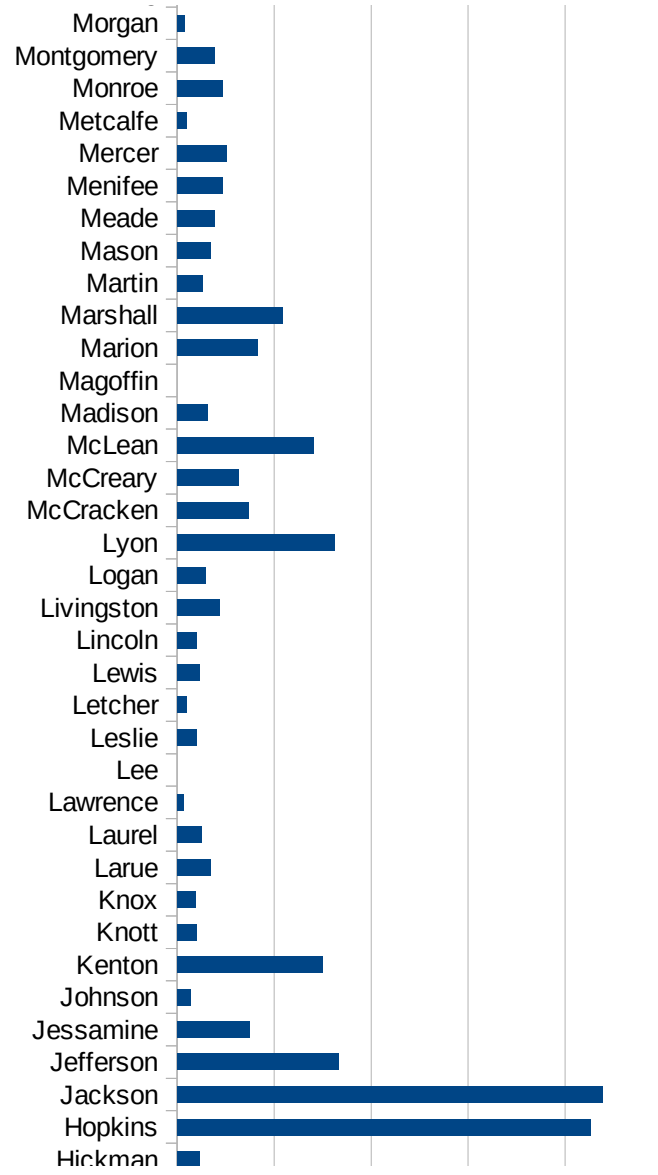
KY

FIPS	County	PC Infection
21001	Adair	411.1371324
21003	Allen	56.81280182
21005	Anderson	35.29982791
21007	Ballard	112.7960897
21009	Barren	36.21876132
21011	Bath	32.30235
21013	Bell	0
21015	Boone	95.03318559
21017	Bourbon	34.68093539
21019	Boyd	69.85605419
21021	Boyle	56.47840532
21023	Bracken	84.9617672
21025	Breathitt	15.7158573
21027	Breckinridge	44.14361389
21029	Bullitt	62.9093735
21031	Butler	892.5775133
21033	Caldwell	102.2414471
21035	Calloway	79.21298071
21037	Campbell	92.32222604
21039	Carlisle	41.91993293
21041	Carroll	18.62717705
21043	Carter	18.51577544
21045	Casey	6.294058409
21047	Christian	119.9927446
21049	Clark	55.17393583
21051	Clay	4.973887093
21053	Clinton	29.39447384
21055	Crittenden	44.86819966
21057	Cumberland	75.0863493
21059	Daviess	180.0126602
21061	Edmonson	154.7987616
21063	Elliott	0
21065	Estill	0



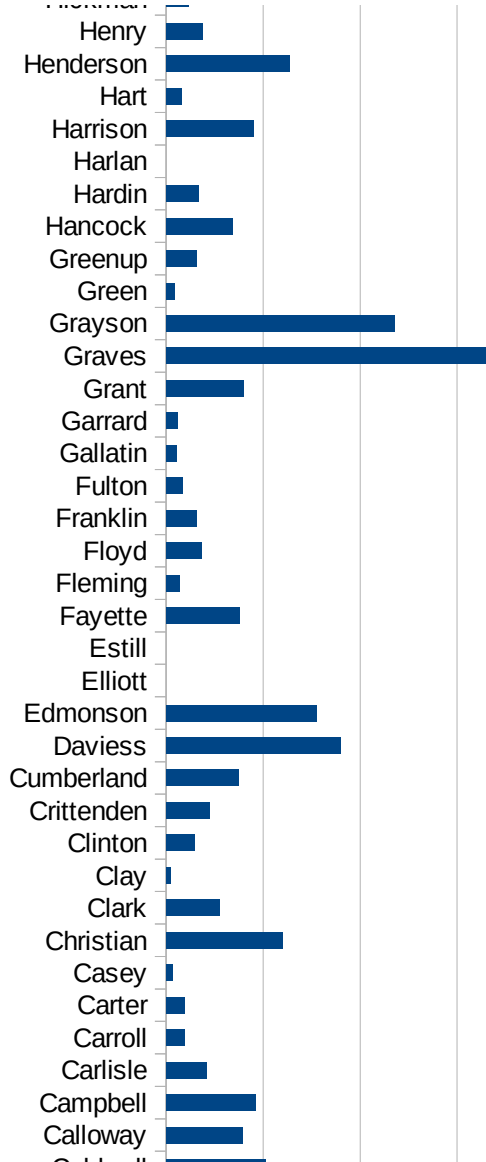
KY

21067 Fayette	75.9775156
21069 Fleming	13.85809313
21071 Floyd	36.26726182
21073 Franklin	31.48676572
21075 Fulton	16.33986928
21077 Gallatin	11.32246377
21079 Garrard	11.38952164
21081 Grant	79.61466502
21083 Graves	332.2882332
21085 Grayson	235.5533604
21087 Green	9.050592814
21089 Greenup	31.18974708
21091 Hancock	68.50879196
21093 Hardin	33.5278553
21095 Harlan	0
21097 Harrison	90.531473
21099 Hart	15.86797842
21101 Henderson	127.2180913
21103 Henry	37.25319757
21105 Hickman	22.6193169
21107 Hopkins	426.0228987
21109 Jackson	438.9227793
21111 Jefferson	166.25201
21113 Jessamine	74.18397626
21115 Johnson	13.40123291
21117 Kenton	149.3517052
21119 Knott	19.83339944
21121 Knox	19.16687963
21123 Larue	34.94792759
21125 Laurel	24.72432379
21127 Lawrence	6.422195106
21129 Lee	0
21131 Leslie	19.71803214
21133 Letcher	9.132837116

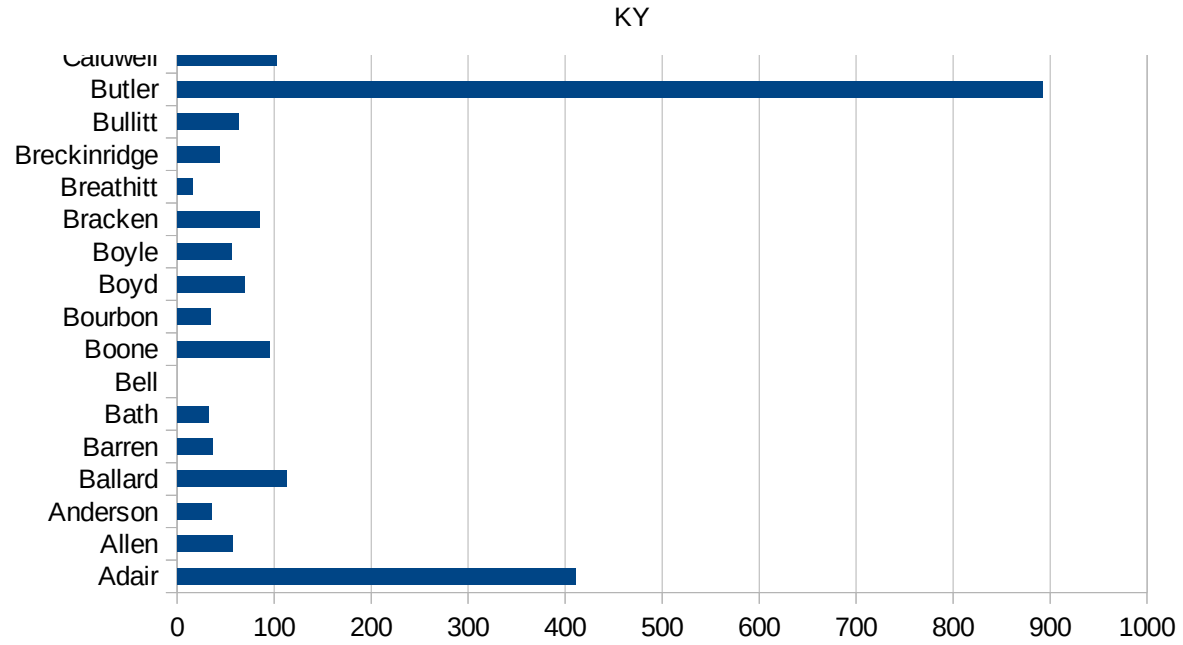


KY

21135 Lewis	22.6295542
21137 Lincoln	20.28891414
21139 Livingston	43.28067518
21141 Logan	29.64170588
21143 Lyon	162.3173929
21145 McCracken	73.45514645
21147 McCreary	63.18933824
21149 McLean	140.51016
21151 Madison	31.39615451
21153 Magoffin	0
21155 Marion	82.45722531
21157 Marshall	109.005803
21159 Martin	26.49474521
21161 Mason	34.98542274
21163 Meade	38.30750479
21165 Menifee	46.50441792
21167 Mercer	50.51896758
21169 Metcalfe	9.970089731
21171 Monroe	46.6504945
21173 Montgomery	39.00294295
21175 Morgan	7.493443237
21177 Muhlenberg	376.9415741
21179 Nelson	45.8005278
21181 Nicholas	13.95478649
21183 Ohio	166.0646822
21185 Oldham	43.62870468
21187 Owen	9.191176471
21189 Owsley	44.72271914
21191 Pendleton	41.29671691
21193 Perry	22.99555419
21195 Pike	18.83497141
21197 Powell	8.03729304
21199 Pulaski	66.53977686
21201 Robertson	0



21203 Rockcastle	65.67164179
21205 Rowan	8.135703535
21207 Russell	89.7817182
21209 Scott	42.83343149
21211 Shelby	57.71054042
21213 Simpson	145.7175239
21215 Spencer	63.85016495
21217 Taylor	31.31238013
21219 Todd	97.47380392
21221 Trigg	61.462815
21223 Trimble	35.23194363
21225 Union	55.15339538
21227 Warren	238.4507557
21229 Washington	41.37702747
21231 Wayne	43.9710768
21233 Webster	160.1708489
21235 Whitley	30.35152585
21237 Wolfe	0
21239 Woodford	67.84004824



KY

FIPS

29001
29003
29005
29007
29009
29011
29013
29015
29017
29019
29021
29023
29025
29027
29029
29031
29033
29035
29037

KY

29039
29041
29043
29045
29047
29049
29051
29053
29055
29057
29059
29061
29063
29065
29067
29069
29071
29073
29075
29077
29079
29081
29083
29085
29087
29089
29091
29093
29095
29097
29099
29101

29103

KY

29105
29107
29109
29111
29113
29115
29117
29121
29123
29125
29127
29119
29129
29131
29133
29135
29137
29139
29141
29143
29145
29147
29149
29151
29153
29155
29157
29159
29161
29163
29165
29167
29169
29171

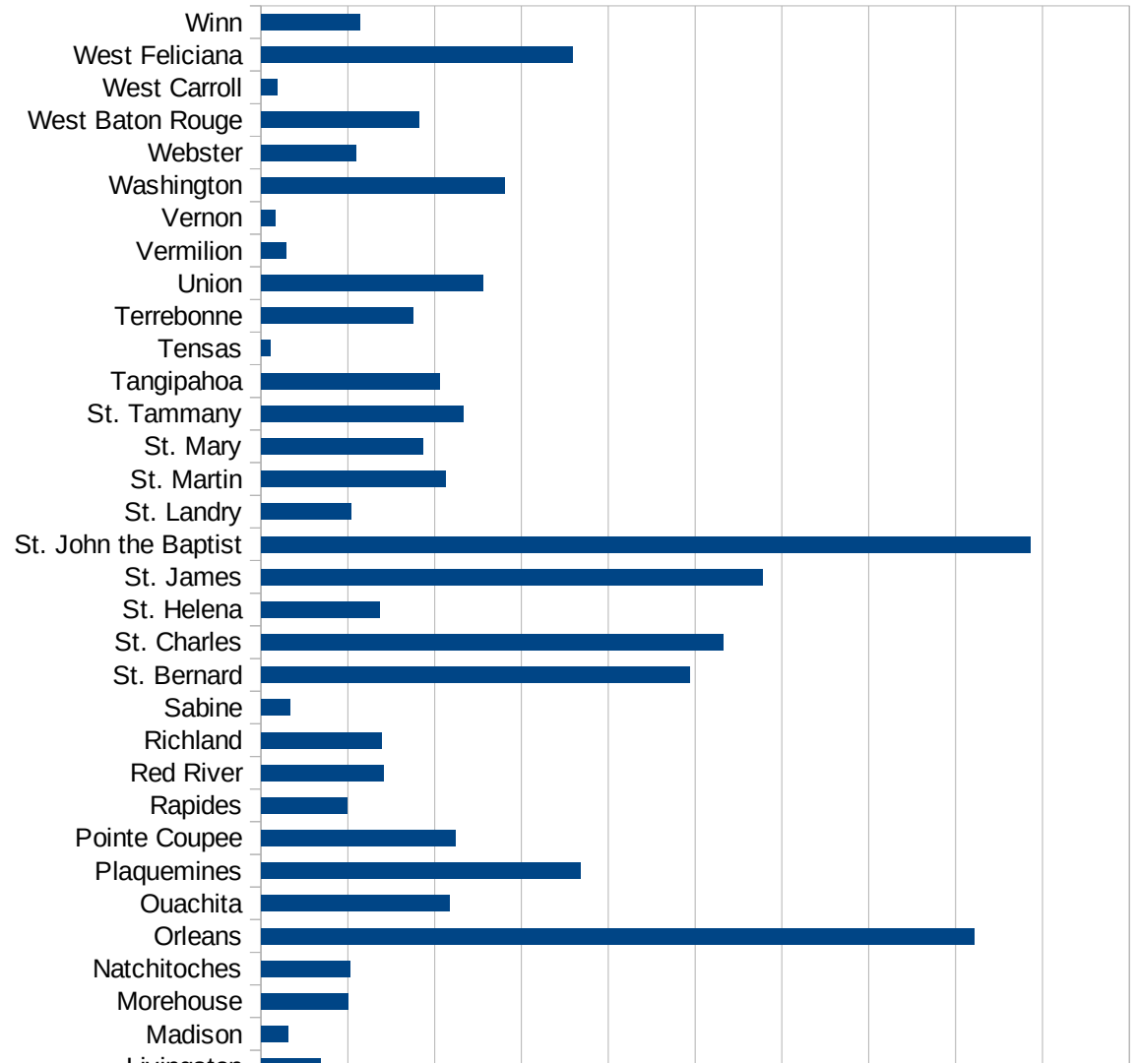
KY

29173
29175
29177
29179
29181
29195
29197
29199
29201
29203
29205
29183
29185
29187
29189
29510
29186
29207
29209
29211
29213
29215

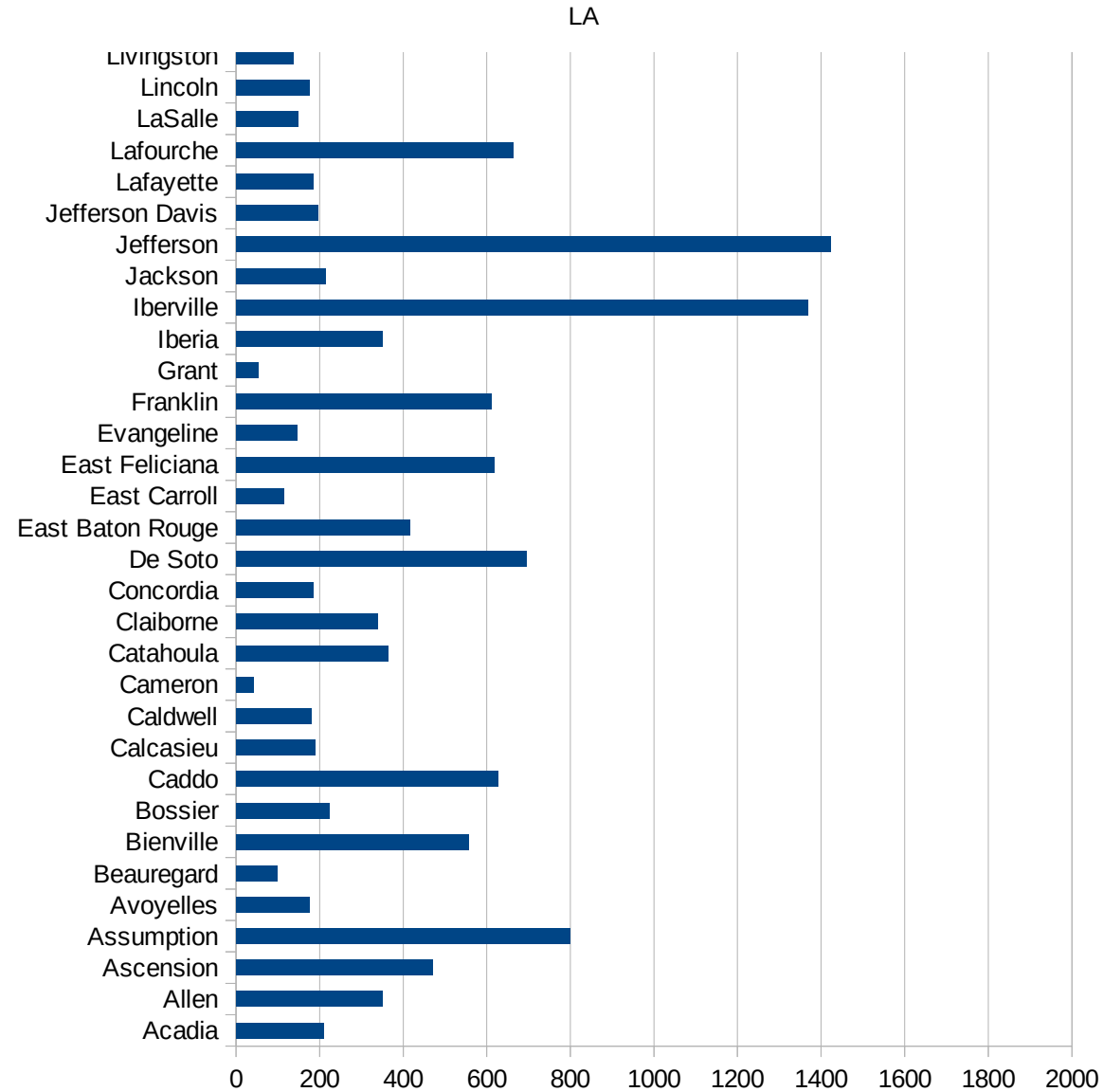
29217
29219
29221
29223
29225
29227
29229

LA

FIPS	County	PC Infection
22001	Acadia	209.0368226
22003	Allen	351.4938489
22005	Ascension	470.8354723
22007	Assumption	798.206278
22009	Avoyelles	175.4732836
22011	Beauregard	99.32086006
22013	Bienville	556.0565074
22015	Bossier	224.0830287
22017	Caddo	627.773524
22019	Calcasieu	190.042932
22021	Caldwell	180.7228916
22023	Cameron	43.05396096
22025	Catahoula	364.2797669
22027	Claiborne	338.6853989
22029	Concordia	183.9362354
22031	De Soto	696.1656218
22033	East Baton Rouge	415.007393
22035	East Carroll	113.6848089
22037	East Feliciana	616.4206164
22039	Evangeline	146.5179559
22041	Franklin	610.240127
22043	Grant	53.37603416
22045	Iberia	349.5862759
22047	Iberville	1369.15131
22049	Jackson	213.8095837
22051	Jefferson	1422.183108
22053	Jefferson Davis	196.3143563
22055	Lafayette	185.7633597
22057	Lafourche	663.507109
22059	LaSalle	147.4827378
22061	Lincoln	175.8623612
22063	Livingston	136.1353329
22065	Madison	62.71839441



22067 Morehouse	200.8032129
22069 Natchitoches	204.3508627
22071 Orleans	1641.918538
22073 Ouachita	434.3744943
22075 Plaquemines	734.7287484
22077 Pointe Coupee	446.6727438
22079 Rapides	198.3731867
22081 Red River	283.119028
22083 Richland	277.3375594
22085 Sabine	66.57789614
22087 St. Bernard	986.7083324
22089 St. Charles	1064.694869
22091 St. Helena	272.851296
22093 St. James	1155.107667
22095 St. John the Baptist	1771.489441
22097 St. Landry	207.819825
22099 St. Martin	425.2065422
22101 St. Mary	371.6799936
22103 St. Tammany	466.853408
22105 Tangipahoa	410.3844458
22107 Tensas	22.41147468
22109 Terrebonne	350.3841616
22111 Union	510.5239588
22113 Vermilion	58.49908073
22115 Vernon	32.746623
22117 Washington	560.3022627
22119 Webster	219.0834579
22121 West Baton Rouge	363.2648428
22123 West Carroll	36.42323803
22125 West Feliciana	717.9818887
22127 Winn	226.4044149



LA

FIPS

29001
29003
29005
29007
29009
29011
29013
29015
29017
29019
29021
29023
29025
29027
29029
29031
29033
29035
29037

LA

29039
29041
29043
29045
29047
29049
29051
29053
29055
29057
29059
29061
29063
29065
29067
29069
29071
29073
29075
29077
29079
29081
29083
29085
29087
29089
29091
29093
29095
29097
29099
29101

29103

LA

29105
29107
29109
29111
29113
29115
29117
29121
29123
29125
29127
29119
29129
29131
29133
29135
29137
29139
29141
29143
29145
29147
29149
29151
29153
29155
29157
29159
29161
29163
29165
29167
29169
29171

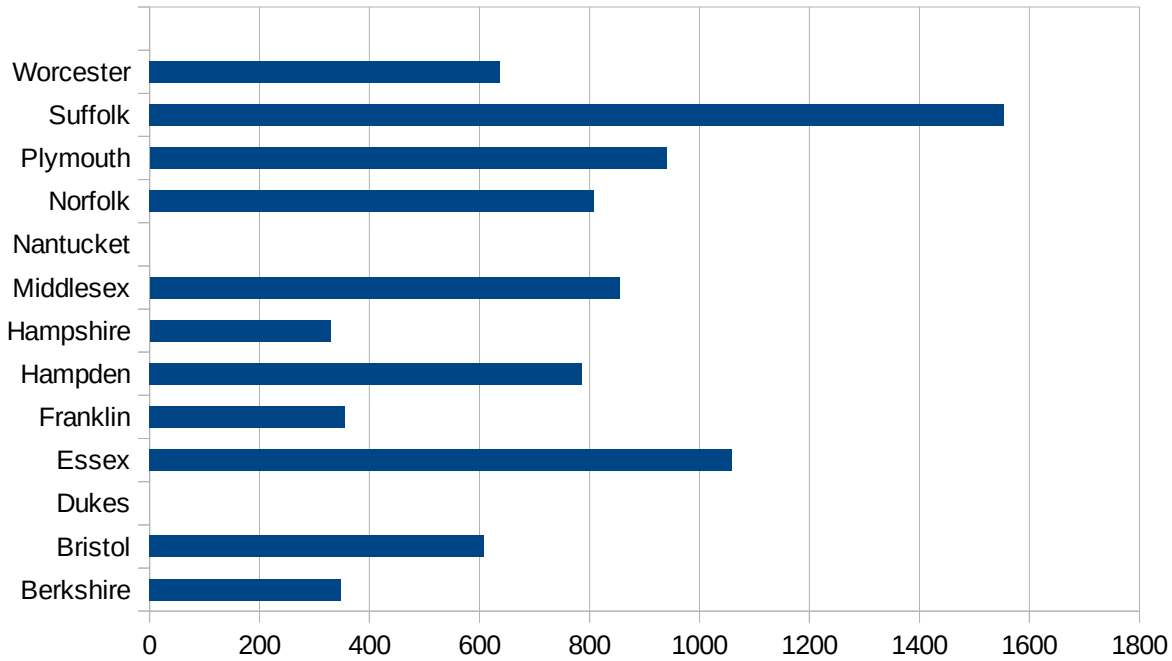
LA

29173
29175
29177
29179
29181
29195
29197
29199
29201
29203
29205
29183
29185
29187
29189
29510
29186
29207
29209
29211
29213
29215

29217
29219
29221
29223
29225
29227
29229

MA

FIPS	County	PC Infection
25001	Barnstable	394.5401639
25003	Berkshire	348.244531
25005	Bristol	607.9550088
25007	Dukes	0
25009	Essex	1059.903521
25011	Franklin	355.1146372
25013	Hampden	786.1294286
25015	Hampshire	329.0880357
25017	Middlesex	854.5785817
25019	Nantucket	0
25021	Norfolk	808.0659155
25023	Plymouth	940.1079262
25025	Suffolk	1553.294386
25027	Worcester	637.9093904



MA

FIPS

29001
29003
29005
29007
29009
29011
29013
29015
29017
29019
29021
29023
29025
29027
29029
29031
29033
29035
29037

MA

29039
29041
29043
29045
29047
29049
29051
29053
29055
29057
29059
29061
29063
29065
29067
29069
29071
29073
29075
29077
29079
29081
29083
29085
29087
29089
29091
29093
29095
29097
29099
29101

29103

MA

29105
29107
29109
29111
29113
29115
29117
29121
29123
29125
29127
29119
29129
29131
29133
29135
29137
29139
29141
29143
29145
29147
29149
29151
29153
29155
29157
29159
29161
29163
29165
29167
29169
29171

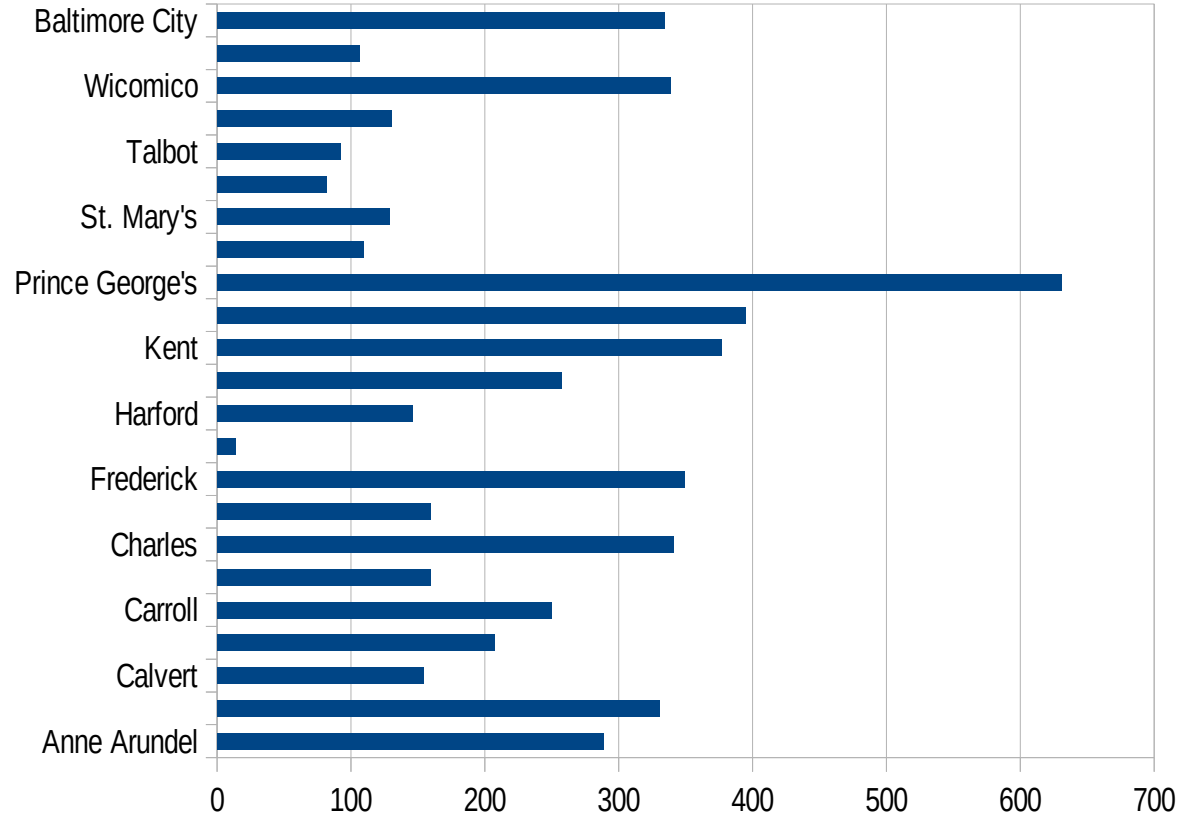
MA

29173
29175
29177
29179
29181
29195
29197
29199
29201
29203
29205
29183
29185
29187
29189
29510
29186
29207
29209
29211
29213
29215

29217
29219
29221
29223
29225
29227
29229

MD

FIPS	County	PC Infection
24001	Allegany	163.4378302
24003	Anne Arundel	288.5261384
24005	Baltimore	330.7457109
24009	Calvert	154.3427932
24011	Caroline	207.1823204
24013	Carroll	249.9569552
24015	Cecil	159.4927353
24017	Charles	341.1701331
24019	Dorchester	159.3849616
24021	Frederick	349.3084241
24023	Garrett	13.71601001
24025	Harford	146.0882988
24027	Howard	257.1195188
24029	Kent	376.6186865
24031	Montgomery	394.4642004
24033	Prince George's	631.0293102
24035	Queen Anne's	109.4505582
24037	St. Mary's	128.701271
24039	Somerset	81.7916261
24041	Talbot	91.97143475
24043	Washington	130.5275433
24045	Wicomico	339.1637192
24047	Worcester	106.1304826
24510	Baltimore City	334.276633



MD

FIPS

29001
29003
29005
29007
29009
29011
29013
29015
29017
29019
29021
29023
29025
29027
29029
29031
29033
29035
29037

MD

29039
29041
29043
29045
29047
29049
29051
29053
29055
29057
29059
29061
29063
29065
29067
29069
29071
29073
29075
29077
29079
29081
29083
29085
29087
29089
29091
29093
29095
29097
29099
29101

29103

MD

29105
29107
29109
29111
29113
29115
29117
29121
29123
29125
29127
29119
29129
29131
29133
29135
29137
29139
29141
29143
29145
29147
29149
29151
29153
29155
29157
29159
29161
29163
29165
29167
29169
29171

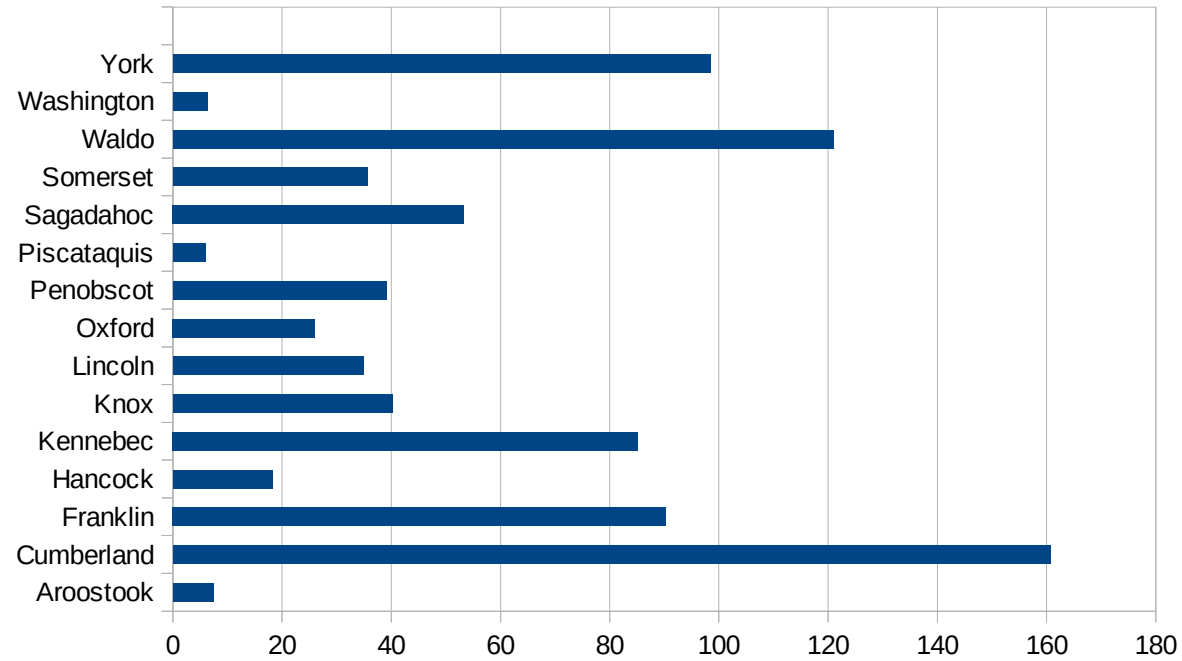
MD

29173
29175
29177
29179
29181
29195
29197
29199
29201
29203
29205
29183
29185
29187
29189
29510
29186
29207
29209
29211
29213
29215

29217
29219
29221
29223
29225
29227
29229

ME

FIPS	County	PC Infection
23001	Androscoggin	39.93350607
23003	Aroostook	7.450343461
23005	Cumberland	160.7864912
23007	Franklin	90.31006455
23009	Hancock	18.24451296
23011	Kennebec	85.18794591
23013	Knox	40.23031857
23015	Lincoln	34.94263584
23017	Oxford	26.03353119
23019	Penobscot	39.04802245
23021	Piscataquis	5.952380952
23023	Sagadahoc	53.31986305
23025	Somerset	35.57874763
23027	Waldo	120.9250768
23029	Washington	6.35122261
23031	York	98.43426482



ME

FIPS

29001
29003
29005
29007
29009
29011
29013
29015
29017
29019
29021
29023
29025
29027
29029
29031
29033
29035
29037

ME

29039
29041
29043
29045
29047
29049
29051
29053
29055
29057
29059
29061
29063
29065
29067
29069
29071
29073
29075
29077
29079
29081
29083
29085
29087
29089
29091
29093
29095
29097
29099
29101

29103

ME

29105
29107
29109
29111
29113
29115
29117
29121
29123
29125
29127
29119
29129
29131
29133
29135
29137
29139
29141
29143
29145
29147
29149
29151
29153
29155
29157
29159
29161
29163
29165
29167
29169
29171

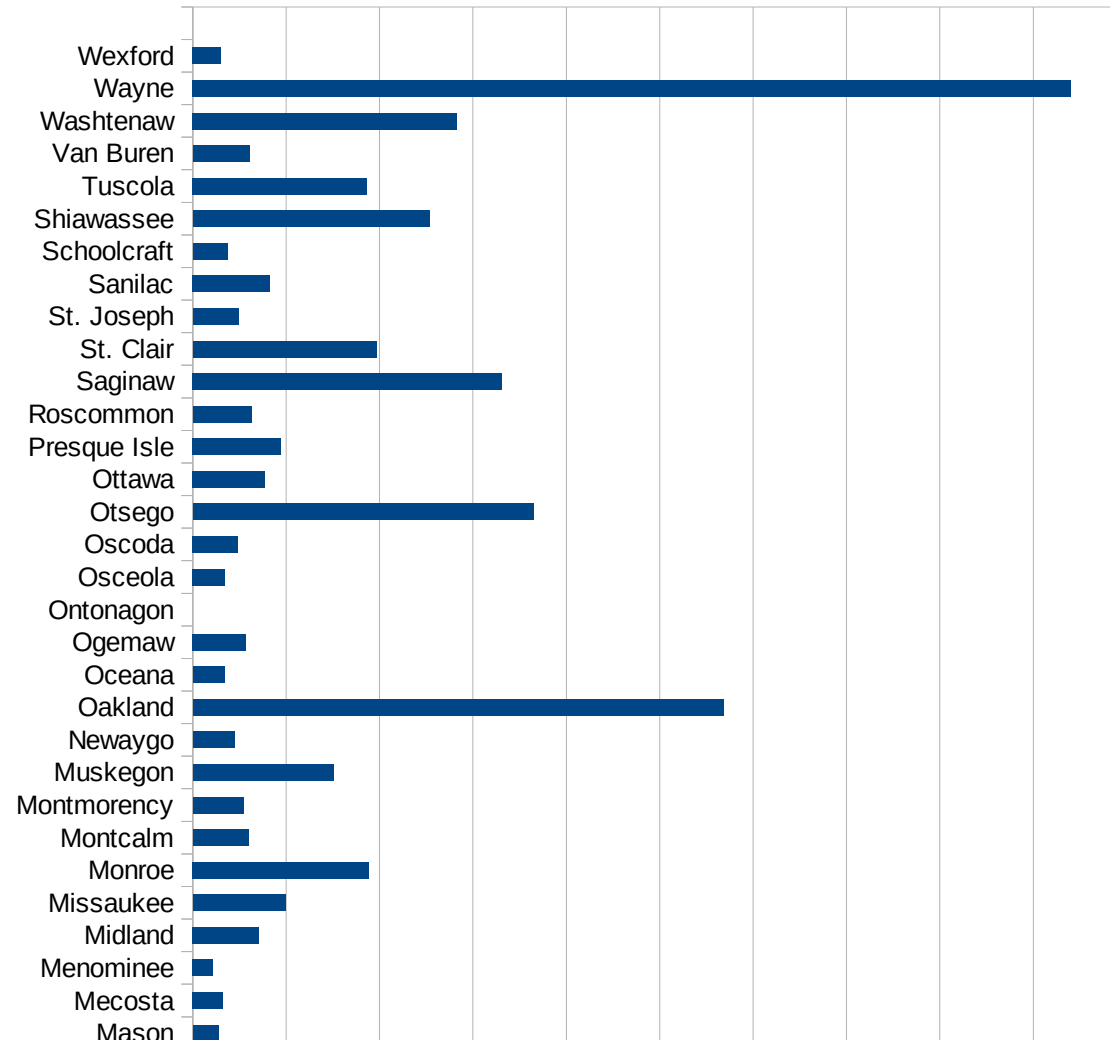
ME

29173
29175
29177
29179
29181
29195
29197
29199
29201
29203
29205
29183
29185
29187
29189
29510
29186
29207
29209
29211
29213
29215

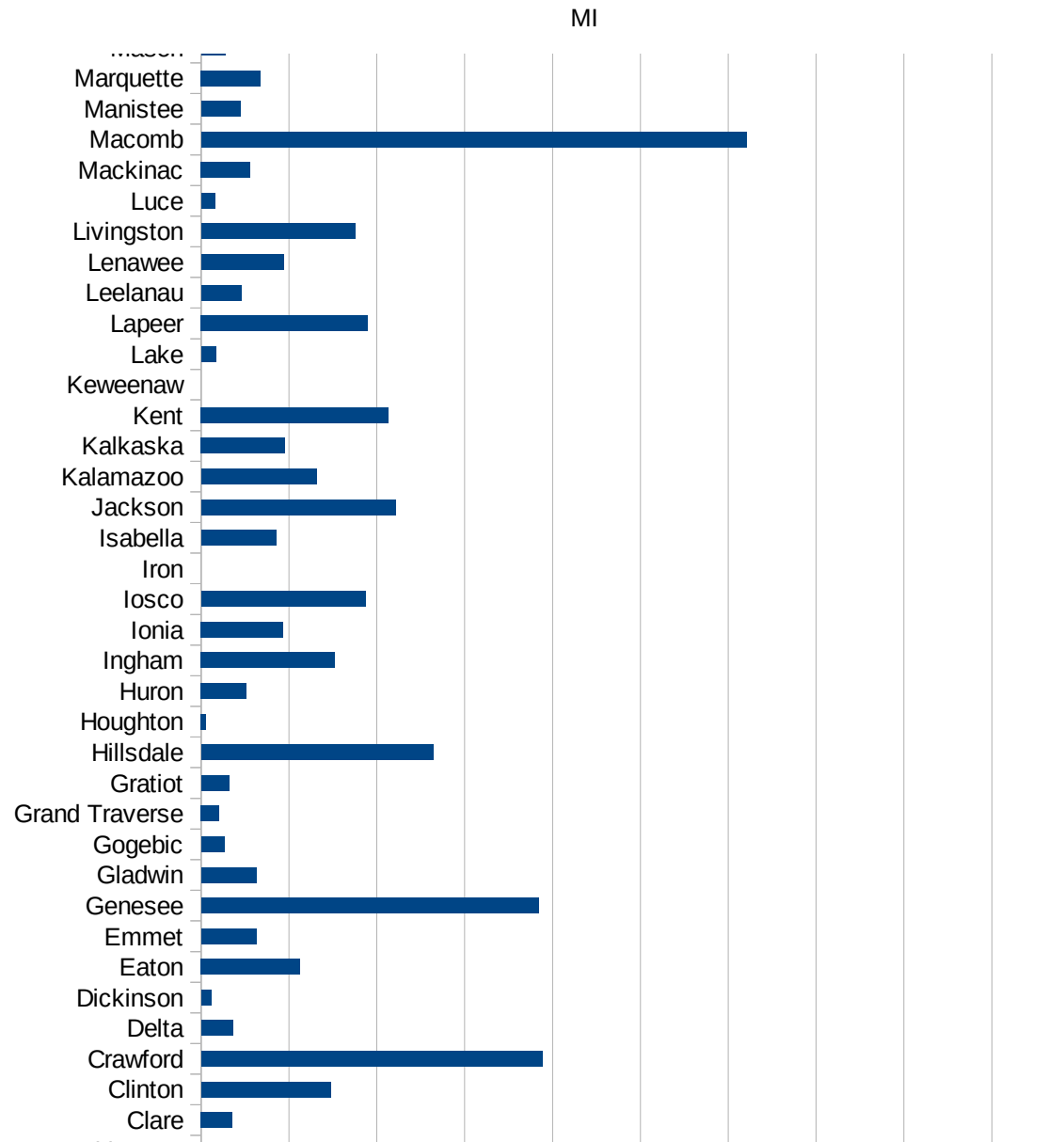
29217
29219
29221
29223
29225
29227
29229

MI

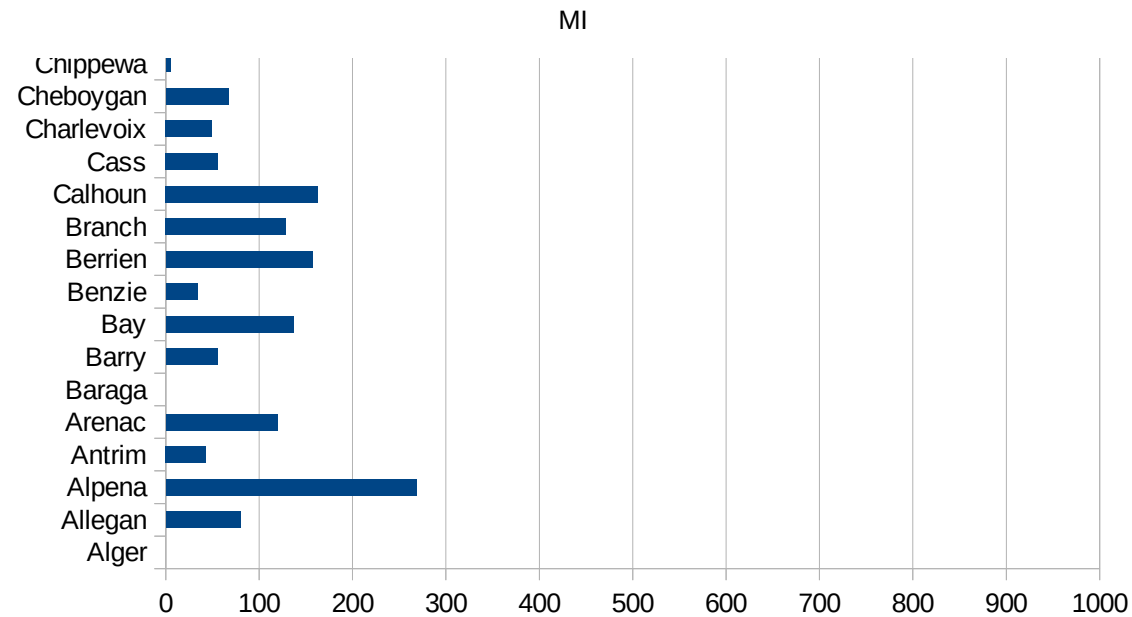
FIPS	County	PC Infection
26001	Alcona	38.60258637
26003	Alger	0
26005	Allegan	80.11796091
26007	Alpena	267.9830748
26009	Antrim	42.79905842
26011	Arenac	119.6728941
26013	Baraga	0
26015	Barry	55.59461713
26017	Bay	136.6396274
26019	Benzie	33.79710471
26021	Berrien	156.9991112
26023	Branch	128.3755903
26025	Calhoun	162.8410181
26027	Cass	56.14388322
26029	Charlevoix	49.53513184
26031	Cheboygan	66.89489631
26033	Chippewa	5.330916651
26035	Clare	35.76421628
26037	Clinton	147.4814703
26039	Crawford	388.4612618
26041	Delta	36.25512452
26043	Dickinson	11.81893393
26045	Eaton	112.9058693
26047	Emmet	63.04791642
26049	Genesee	384.3771812
26051	Gladwin	63.14875479
26053	Gogebic	26.49708532
26055	Grand Traverse	20.52434295
26057	Gratiot	32.02049312
26059	Hillsdale	264.4866554
26061	Houghton	5.52196361
26063	Huron	51.33799653
26065	Ingham	152.3562266



26067 Ionia	93.44338888
26069 Iosco	187.3928472
26071 Iron	0
26073 Isabella	85.03160341
26075 Jackson	221.0007367
26077 Kalamazoo	131.3852078
26079 Kalkaska	95.37701975
26081 Kent	213.3725715
26083 Keweenaw	0
26085 Lake	16.83359987
26087 Lapeer	189.7123642
26089 Leelanau	45.94743613
26091 Lenawee	93.62343028
26093 Livingston	175.187215
26095 Luce	15.91596371
26097 Mackinac	55.62250858
26099 Macomb	620.7423988
26101 Manistee	44.84670581
26103 Marquette	67.65289554
26105 Mason	27.49140893
26107 Mecosta	32.15064875
26109 Menominee	21.75521037
26111 Midland	70.90579144
26113 Missaukee	99.25229934
26115 Monroe	188.7808348
26117 Montcalm	59.40470235
26119 Montmorency	53.96654074
26121 Muskegon	150.9320921
26123 Newaygo	44.99713655
26125 Oakland	568.5351266
26127 Oceana	33.8028169
26129 Ogemaw	57.27376861
26131 Ontonagon	0
26133 Osceola	34.27445268



26135 Oscoda	48.33252779
26137 Otsego	364.8895196
26139 Ottawa	77.11002637
26141 Presque Isle	94.20631182
26143 Roscommon	62.80355049
26145 Saginaw	331.2368973
26147 St. Clair	196.4389941
26149 St. Joseph	49.14568419
26151 Sanilac	82.5603419
26153 Schoolcraft	37.18393654
26155 Shiawassee	253.6954481
26157 Tuscola	186.6097951
26159 Van Buren	60.96914431
26161 Washtenaw	282.7775277
26163 Wayne	940.4222492
26165 Wexford	29.88107333



FIPS

- 29001
- 29003
- 29005
- 29007
- 29009
- 29011
- 29013
- 29015
- 29017
- 29019
- 29021
- 29023
- 29025
- 29027
- 29029
- 29031
- 29033
- 29035
- 29037

MI

29039
29041
29043
29045
29047
29049
29051
29053
29055
29057
29059
29061
29063
29065
29067
29069
29071
29073
29075
29077
29079
29081
29083
29085
29087
29089
29091
29093
29095
29097
29099
29101

29103

MI

29105
29107
29109
29111
29113
29115
29117
29121
29123
29125
29127
29119
29129
29131
29133
29135
29137
29139
29141
29143
29145
29147
29149
29151
29153
29155
29157
29159
29161
29163
29165
29167
29169
29171

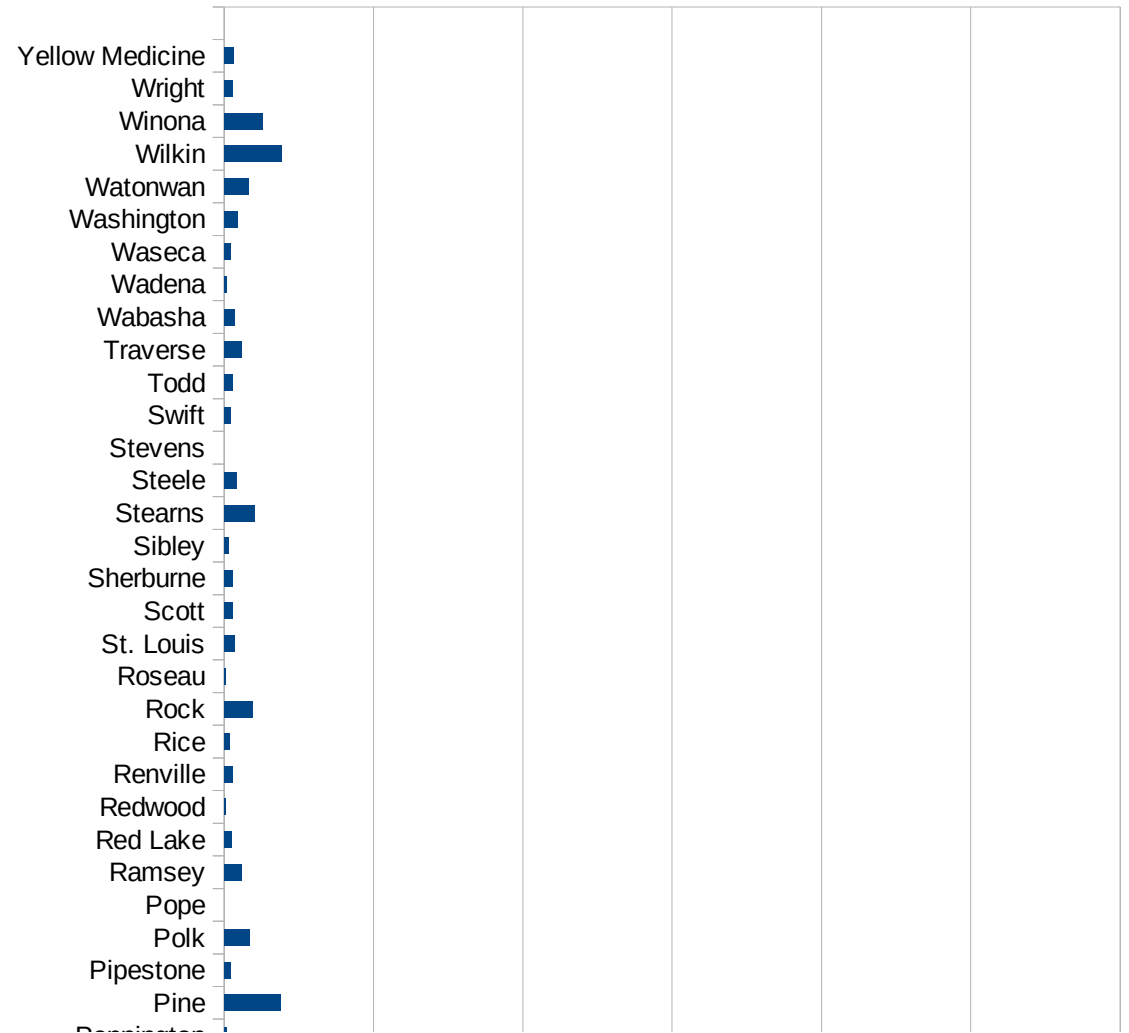
MI

29173
29175
29177
29179
29181
29195
29197
29199
29201
29203
29205
29183
29185
29187
29189
29510
29186
29207
29209
29211
29213
29215

29217
29219
29221
29223
29225
29227
29229

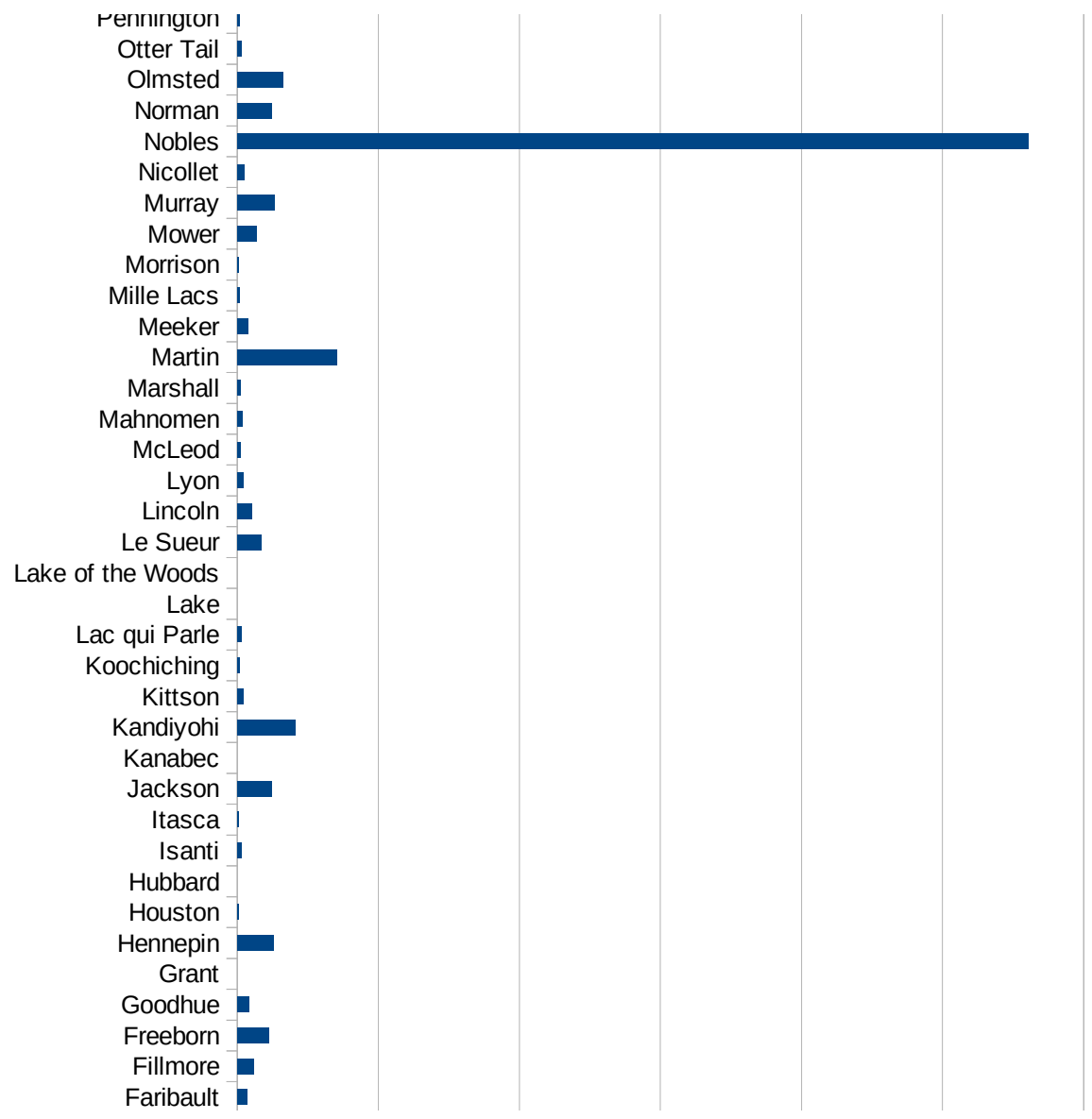
MN

FIPS	County	PC Infection
27001	Aitkin	6.288517168
27003	Anoka	55.39649476
27005	Becker	5.818858922
27007	Beltrami	12.80765044
27009	Benton	24.66395363
27011	Big Stone	40.08819403
27013	Blue Earth	50.42490397
27015	Brown	31.85854805
27017	Carlton	153.4726679
27019	Carver	19.31415438
27021	Cass	16.93824317
27023	Chippewa	16.772895
27025	Chisago	17.88205
27027	Clay	237.6671097
27029	Clearwater	22.7014756
27031	Cook	0
27033	Cottonwood	177.3521327
27035	Crow Wing	30.82186503
27037	Dakota	36.90444569
27039	Dodge	91.2496398
27041	Douglas	5.268148773
27043	Faribault	36.34249164
27045	Fillmore	56.98546871
27047	Freeborn	111.6804625
27049	Goodhue	40.94562852
27051	Grant	0
27053	Hennepin	129.6620371
27055	Houston	5.382710733
27057	Hubbard	0
27059	Isanti	15.01276085
27061	Itasca	6.650704975
27063	Jackson	121.0775906
27065	Kanabec	0



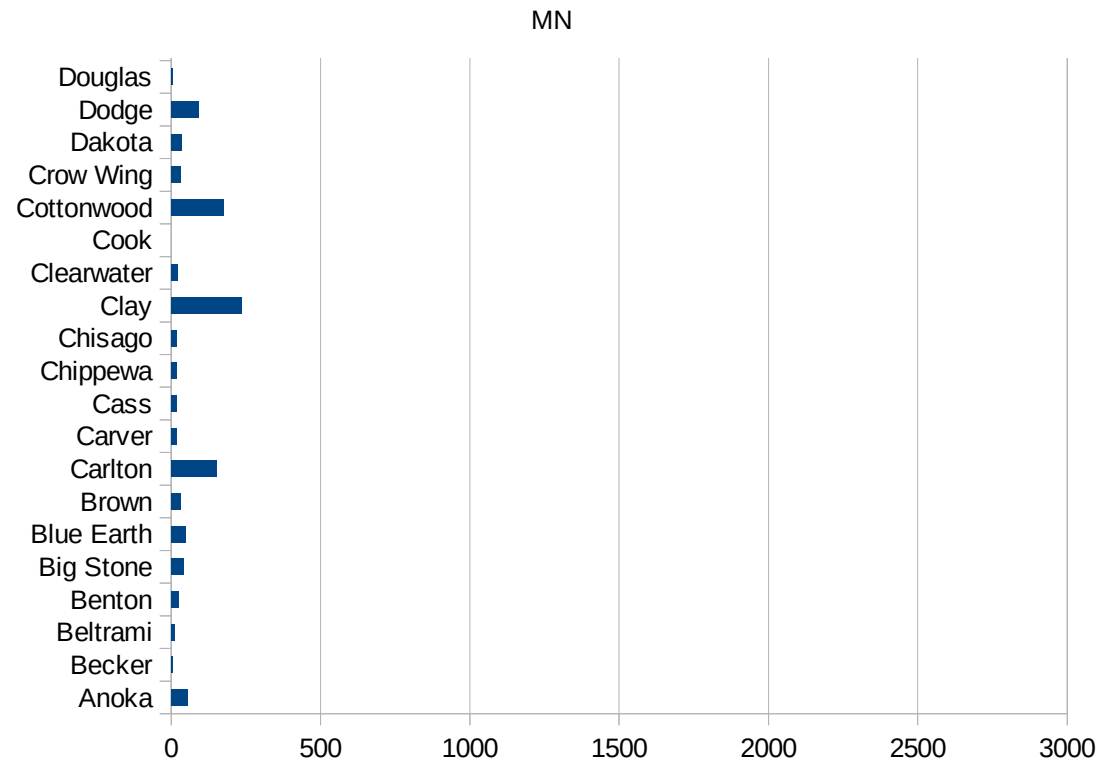
MN

27067 Kandiyohi	205.3436005
27069 Kittson	23.54048964
27071 Koochiching	8.038585209
27073 Lac qui Parle	15.01952538
27075 Lake	0
27077 Lake of the Woo	0
27079 Le Sueur	84.22825858
27081 Lincoln	52.88207298
27083 Lyon	23.41097975
27085 McLeod	11.15044741
27087 Mahnommen	18.1192245
27089 Marshall	10.64962726
27091 Martin	353.8033864
27093 Meeker	38.89200985
27095 Mille Lacs	7.651402119
27097 Morrison	6.029726552
27099 Mower	69.98075529
27101 Murray	132.9144514
27103 Nicollet	26.30040912
27105 Nobles	2805.145047
27107 Norman	123.5521236
27109 Olmsted	163.8116933
27111 Otter Tail	13.60266612
27113 Pennington	7.053180985
27115 Pine	189.9399654
27117 Pipestone	22.10677573
27119 Polk	85.63544673
27121 Pope	0
27123 Ramsey	60.34059723
27125 Red Lake	25.00625156
27127 Redwood	6.557807069
27129 Renville	27.37476047
27131 Rice	18.03887377
27133 Rock	95.60229446



This work is licensed under the Creative Commons Attribution-NoDerivatives 4.0 International License. To view a copy of this license, visit <http://creativecommons.org/licenses/by-nd/4.0/>.

27135 Roseau	6.600660066
27137 St. Louis	35.54371877
27139 Scott	27.81905402
27141 Sherburne	27.07318089
27143 Sibley	13.30849082
27145 Stearns	104.2346913
27147 Steele	40.75754694
27149 Stevens	0
27151 Swift	21.40181915
27153 Todd	28.47612074
27155 Traverse	60.45949214
27157 Wabasha	36.96003696
27159 Wadena	7.260582299
27161 Waseca	21.40067412
27163 Washington	46.29611768
27165 Watonwan	81.96721311
27167 Wilkin	191.8771986
27169 Winona	129.8573537
27171 Wright	29.33648212
27173 Yellow Medicine	30.62787136



MN

FIPS

29001
29003
29005
29007
29009
29011
29013
29015
29017
29019
29021
29023
29025
29027
29029
29031
29033
29035
29037

MN

29039
29041
29043
29045
29047
29049
29051
29053
29055
29057
29059
29061
29063
29065
29067
29069
29071
29073
29075
29077
29079
29081
29083
29085
29087
29089
29091
29093
29095
29097
29099
29101

29103

MN

29105
29107
29109
29111
29113
29115
29117
29121
29123
29125
29127
29119
29129
29131
29133
29135
29137
29139
29141
29143
29145
29147
29149
29151
29153
29155
29157
29159
29161
29163
29165
29167
29169
29171

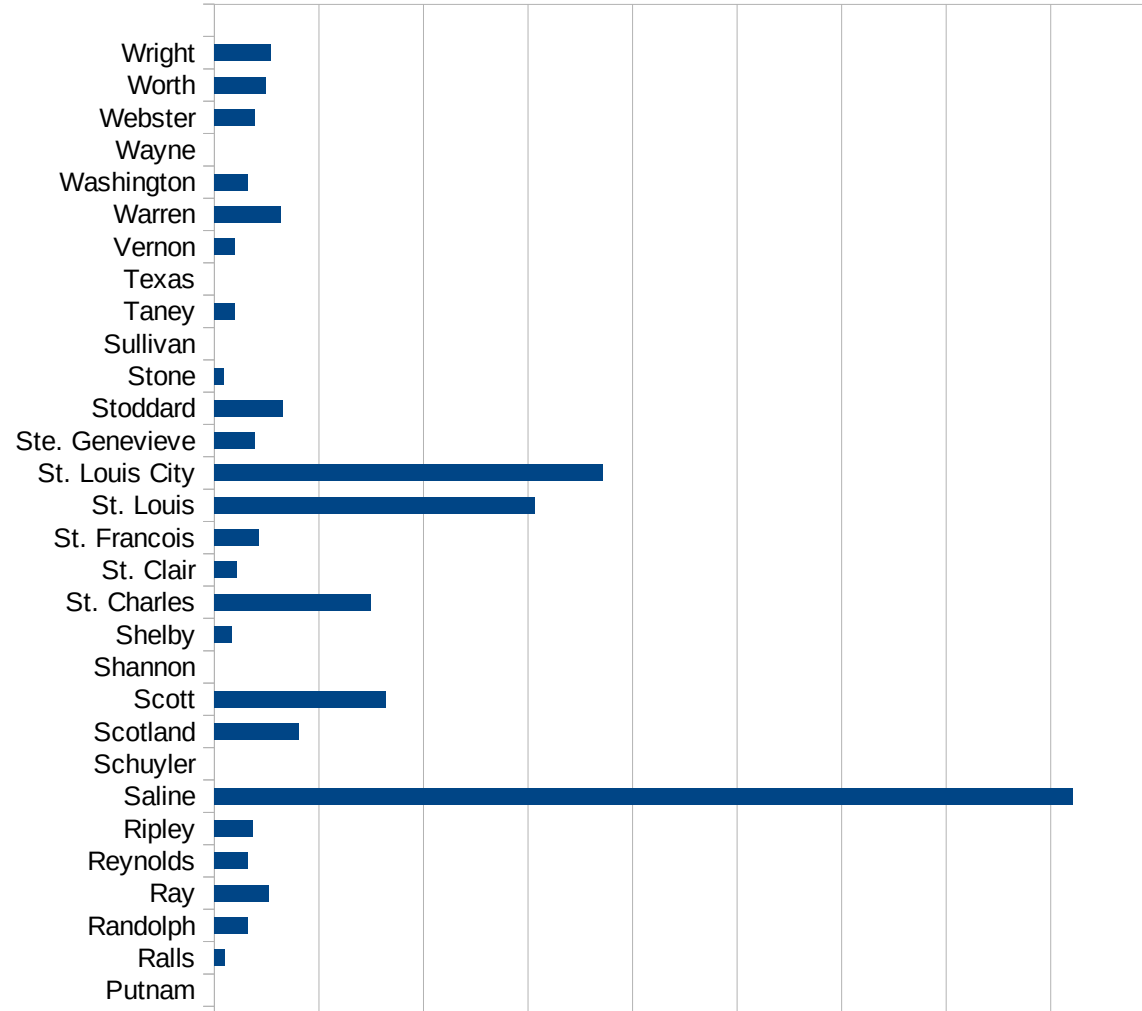
MN

29173
29175
29177
29179
29181
29195
29197
29199
29201
29203
29205
29183
29185
29187
29189
29510
29186
29207
29209
29211
29213
29215

29217
29219
29221
29223
29225
29227
29229

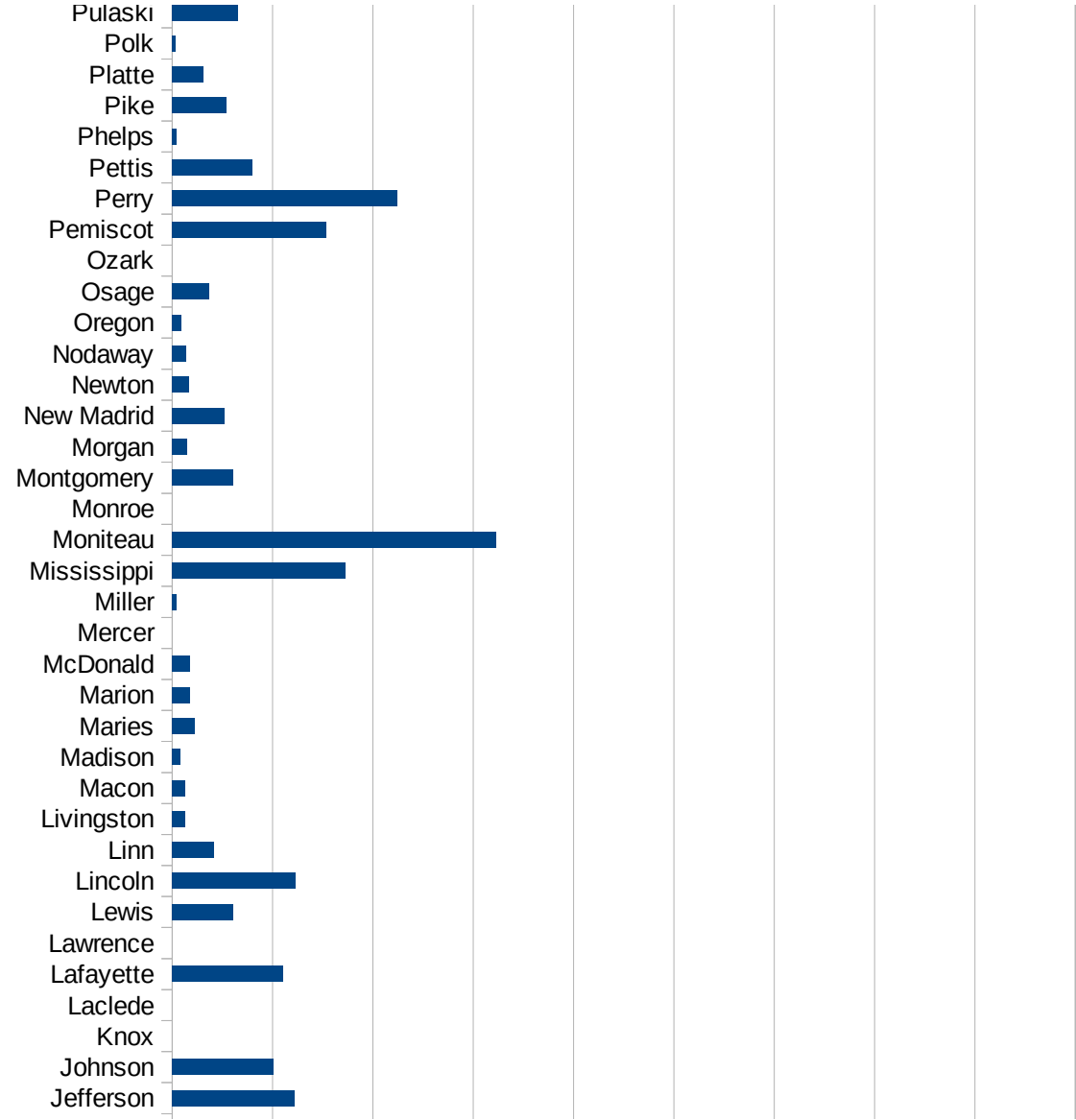
MO

FIPS	County	Cases	Infection Rate per 100,000
29001	Adair	47.35782785	
29003	Andrew	11.35911853	
29005	Atchison	38.67723845	
29007	Audrain	3.925725278	
29009	Barry	16.7196121	
29011	Barton	0	
29013	Bates	36.76470588	
29015	Benton	20.74904036	
29017	Bollinger	32.87040841	
29019	Boone	54.99847226	
29021	Buchanan	85.80686681	
29023	Butler	60.9770398	
29025	Caldwell	32.93807642	
29027	Callaway	49.00977968	
29029	Camden	76.39419404	
29031	Cape Girardeau	62.21985194	
29033	Carroll	34.31316482	
29035	Carter	49.55401388	
29037	Cass	58.1207005	
29039	Cedar	35.29827038	
29041	Chariton	67.10508657	
29043	Christian	21.8433487	
29045	Clark	14.61560947	
29047	Clay	28.00722505	
29049	Clinton	53.73717636	
29051	Cole	65.10755769	
29053	Cooper	39.76594899	
29055	Crawford	29.21901741	
29057	Dade	0	
29059	Dallas	11.93175039	
29061	Daviess	24.05870324	
29063	DeKalb	23.75296912	
29065	Dent	0	



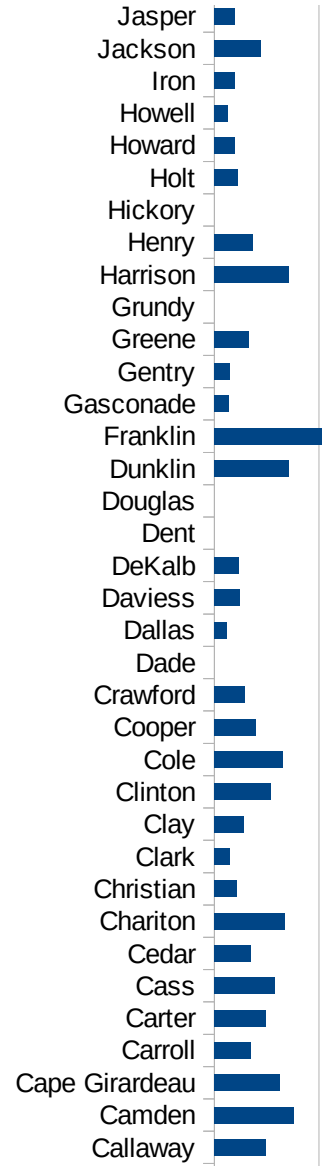
MO

29067 Douglas	0
29069 Dunklin	71.37273561
29071 Franklin	108.0351114
29073 Gasconade	13.60081605
29075 Gentry	15.08750754
29077 Greene	32.54282807
29079 Grundy	0
29081 Harrison	71.30972189
29083 Henry	36.71071953
29085 Hickory	0
29087 Holt	22.70663034
29089 Howard	19.72970307
29091 Howell	12.47629504
29093 Iron	19.65215682
29095 Jackson	44.6946839
29097 Jasper	19.89455884
29099 Jefferson	121.6864946
29101 Johnson	100.6486245
29103 Knox	0
29105 Laclede	0
29107 Lafayette	110.4362231
29109 Lawrence	0
29111 Lewis	60.88280061
29113 Lincoln	123.0801234
29115 Linn	41.53858935
29117 Livingston	13.20480655
29121 Macon	13.19870653
29123 Madison	8.204791598
29125 Maries	22.80761774
29127 Marion	17.48740907
29119 McDonald	17.33252448
29129 Mercer	0
29131 Miller	3.946952952
29133 Mississippi	172.4655069

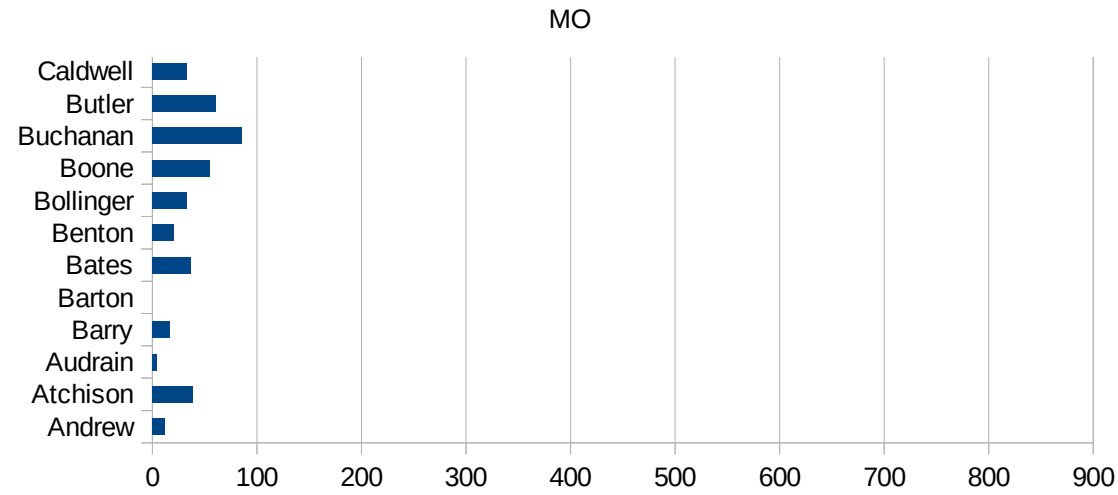


MO

29135 Moniteau	322.5606352
29137 Monroe	0
29139 Montgomery	60.69013352
29141 Morgan	14.73622163
29143 New Madrid	52.03515264
29145 Newton	17.16266777
29147 Nodaway	13.45050215
29149 Oregon	9.486765961
29151 Osage	36.4590929
29153 Ozark	0
29155 Pemiscot	153.6381514
29157 Perry	224.5430809
29159 Pettis	79.92101923
29161 Phelps	4.471072163
29163 Pike	54.04236922
29165 Platte	31.07248628
29167 Polk	3.105493618
29169 Pulaski	65.36701657
29171 Putnam	0
29173 Ralls	9.792401097
29175 Randolph	32.30626338
29177 Ray	52.44067648
29179 Reynolds	31.9795331
29181 Ripley	37.31064846
29195 Saline	821.1399869
29197 Schuyler	0
29199 Scotland	80.54772453
29201 Scott	163.815071
29203 Shannon	0
29205 Shelby	16.52892562
29183 St. Charles	149.3053294
29185 St. Clair	21.28791911
29187 St. Francois	41.98404606
29189 St. Louis	306.9376947



29510 St. Louis City	371.8159544
29186 Ste. Genevieve	39.13237925
29207 Stoddard	65.05512566
29209 Stone	9.449116508
29211 Sullivan	0
29213 Taney	19.69490797
29215 Texas	0
29217 Vernon	19.48558067
29219 Warren	63.38048457
29221 Washington	32.07312673
29223 Wayne	0
29225 Webster	38.35434299
29227 Worth	49.01960784
29229 Wright	54.41288497



MO

FIPS

29001
29003
29005
29007
29009
29011
29013
29015
29017
29019
29021
29023
29025
29027
29029
29031
29033
29035
29037

MO

29039
29041
29043
29045
29047
29049
29051
29053
29055
29057
29059
29061
29063
29065
29067
29069
29071
29073
29075
29077
29079
29081
29083
29085
29087
29089
29091
29093
29095
29097
29099
29101

29103

MO

29105
29107
29109
29111
29113
29115
29117
29121
29123
29125
29127
29119
29129
29131
29133
29135
29137
29139
29141
29143
29145
29147
29149
29151
29153
29155
29157
29159
29161
29163
29165
29167
29169
29171

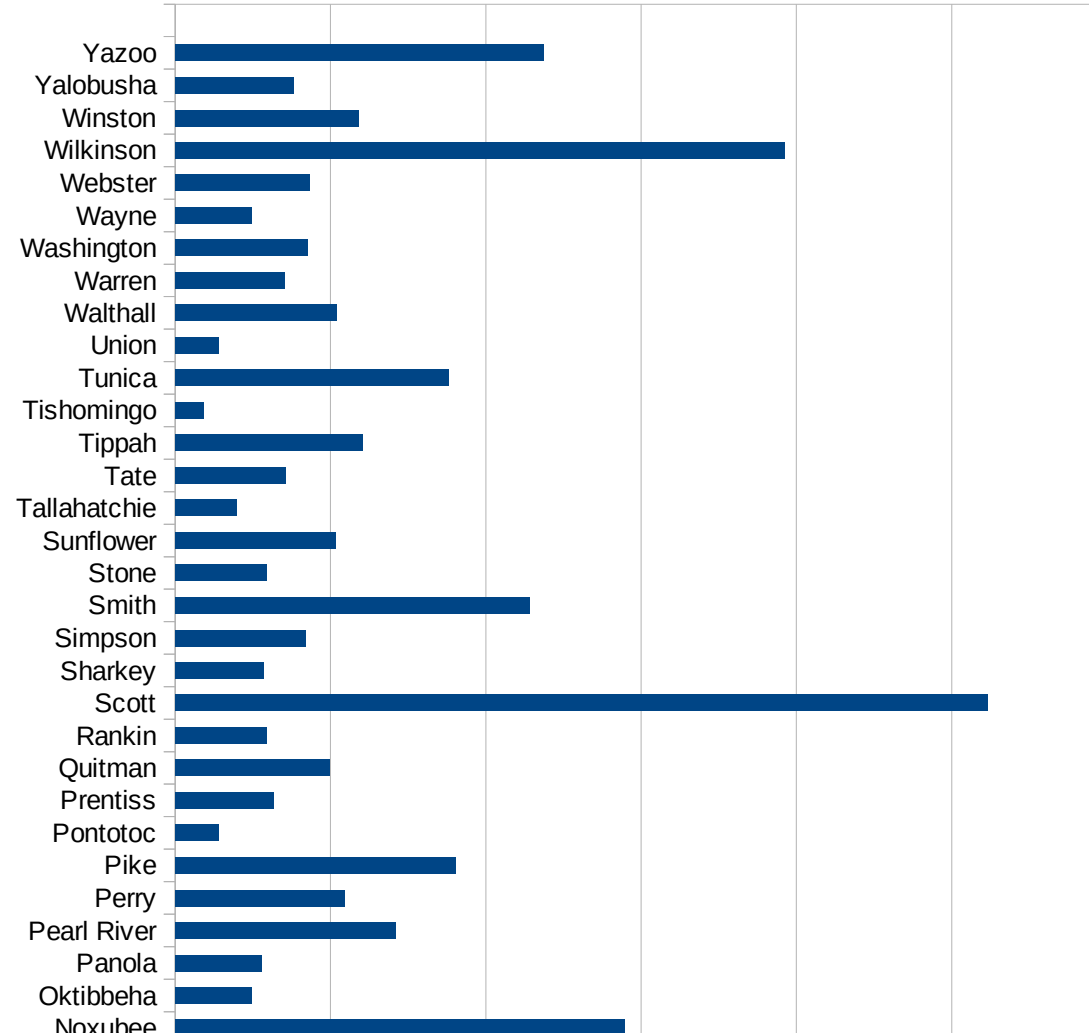
MO

29173
29175
29177
29179
29181
29195
29197
29199
29201
29203
29205
29183
29185
29187
29189
29510
29186
29207
29209
29211
29213
29215

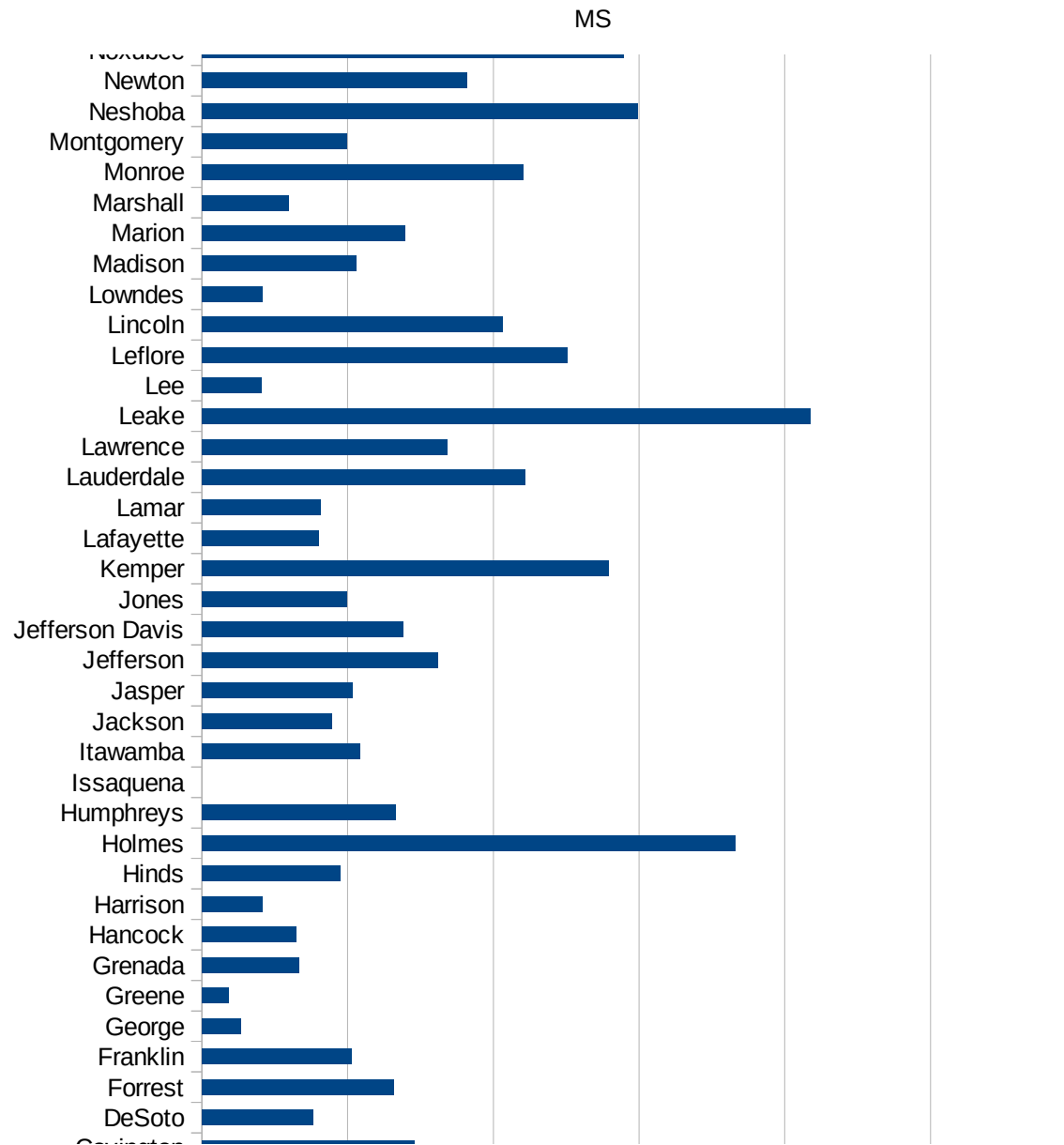
29217
29219
29221
29223
29225
29227
29229

MS

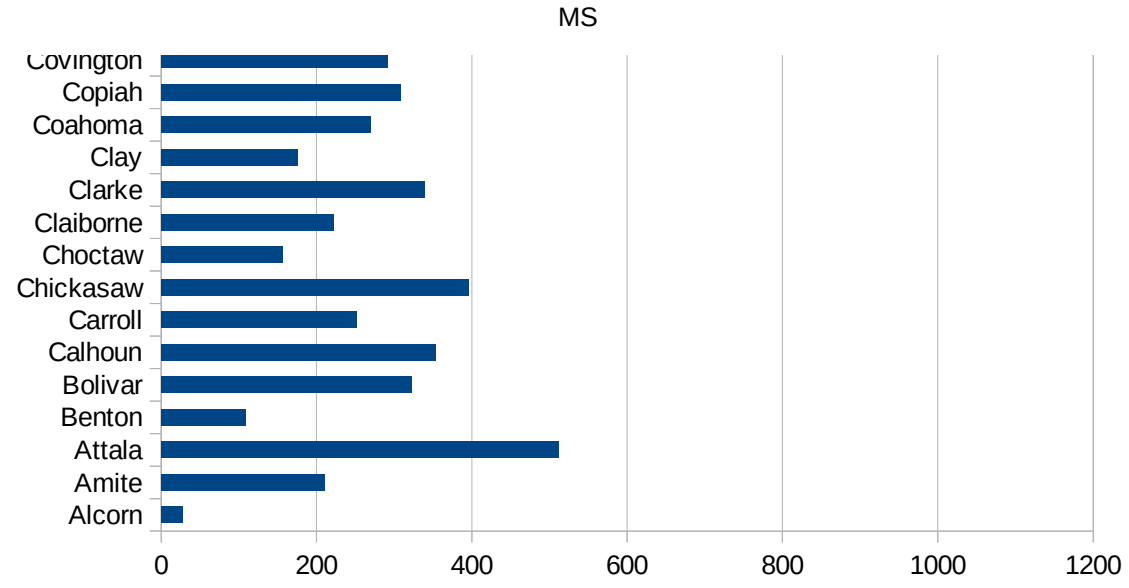
FIPS	County	PC Infection
28001	Adams	413.5675814
28003	Alcorn	27.08192282
28005	Amite	210.9362324
28007	Attala	511.84318
28009	Benton	108.8139282
28011	Bolivar	322.3438547
28013	Calhoun	353.283458
28015	Carroll	252.2449803
28017	Chickasaw	396.0165395
28019	Choctaw	157.042764
28021	Claiborne	222.1728505
28023	Clarke	339.6564983
28025	Clay	175.3842979
28027	Coahoma	269.5775146
28029	Copiah	308.3067652
28031	Covington	291.730759
28033	DeSoto	152.196966
28035	Forrest	263.8733408
28037	Franklin	205.4442732
28039	George	53.60824742
28041	Greene	36.8025909
28043	Grenada	132.9850392
28045	Hancock	128.8714243
28047	Harrison	82.74860876
28049	Hinds	189.8053441
28051	Holmes	732.0394961
28053	Humphreys	266.4405959
28055	Issaquena	0
28057	Itawamba	216.864396
28059	Jackson	177.9769258
28061	Jasper	206.9637205
28063	Jefferson	323.6701379
28065	Jefferson Davis	275.948015



28067 Jones	198.6532478
28069 Kemper	558.4920714
28071 Lafayette	160.6044568
28073 Lamar	163.3385111
28075 Lauderdale	443.45898
28077 Lawrence	337.2139703
28079 Leake	834.6878707
28081 Lee	82.15769583
28083 Leflore	501.4004634
28085 Lincoln	412.2204356
28087 Lowndes	83.14949941
28089 Madison	212.0609675
28091 Marion	279.1826826
28093 Marshall	118.4733858
28095 Monroe	441.4576538
28097 Montgomery	199.5410556
28099 Neshoba	597.4248927
28101 Newton	363.7550716
28103 Noxubee	579.0223066
28105 Oktibbeha	98.79231436
28107 Panola	111.1826321
28109 Pearl River	283.4600177
28111 Perry	217.919705
28113 Pike	361.4488285
28115 Pontotoc	56.54509471
28117 Prentiss	126.4072684
28119 Quitman	198.5533967
28121 Rankin	118.2570727
28123 Scott	1046.417082
28125 Sharkey	114.2334933
28127 Simpson	168.174004
28129 Smith	456.1929759
28131 Stone	117.5402041
28133 Sunflower	205.9452108



28135 Tallahatchie	78.64445557
28137 Tate	142.5640669
28139 Tippah	240.9638554
28141 Tishomingo	35.98231726
28143 Tunica	351.9710378
28145 Union	55.93232189
28147 Walthall	207.3971656
28149 Warren	140.7657658
28151 Washington	170.8718905
28153 Wayne	98.53187506
28155 Webster	173.6820597
28157 Wilkinson	784.8043676
28159 Winston	236.718965
28161 Yazobusha	153.3247256
28163 Yazoo	474.3698669



MS

FIPS

29001
29003
29005
29007
29009
29011
29013
29015
29017
29019
29021
29023
29025
29027
29029
29031
29033
29035
29037

MS

29039
29041
29043
29045
29047
29049
29051
29053
29055
29057
29059
29061
29063
29065
29067
29069
29071
29073
29075
29077
29079
29081
29083
29085
29087
29089
29091
29093
29095
29097
29099
29101

29103

MS

29105
29107
29109
29111
29113
29115
29117
29121
29123
29125
29127
29119
29129
29131
29133
29135
29137
29139
29141
29143
29145
29147
29149
29151
29153
29155
29157
29159
29161
29163
29165
29167
29169
29171

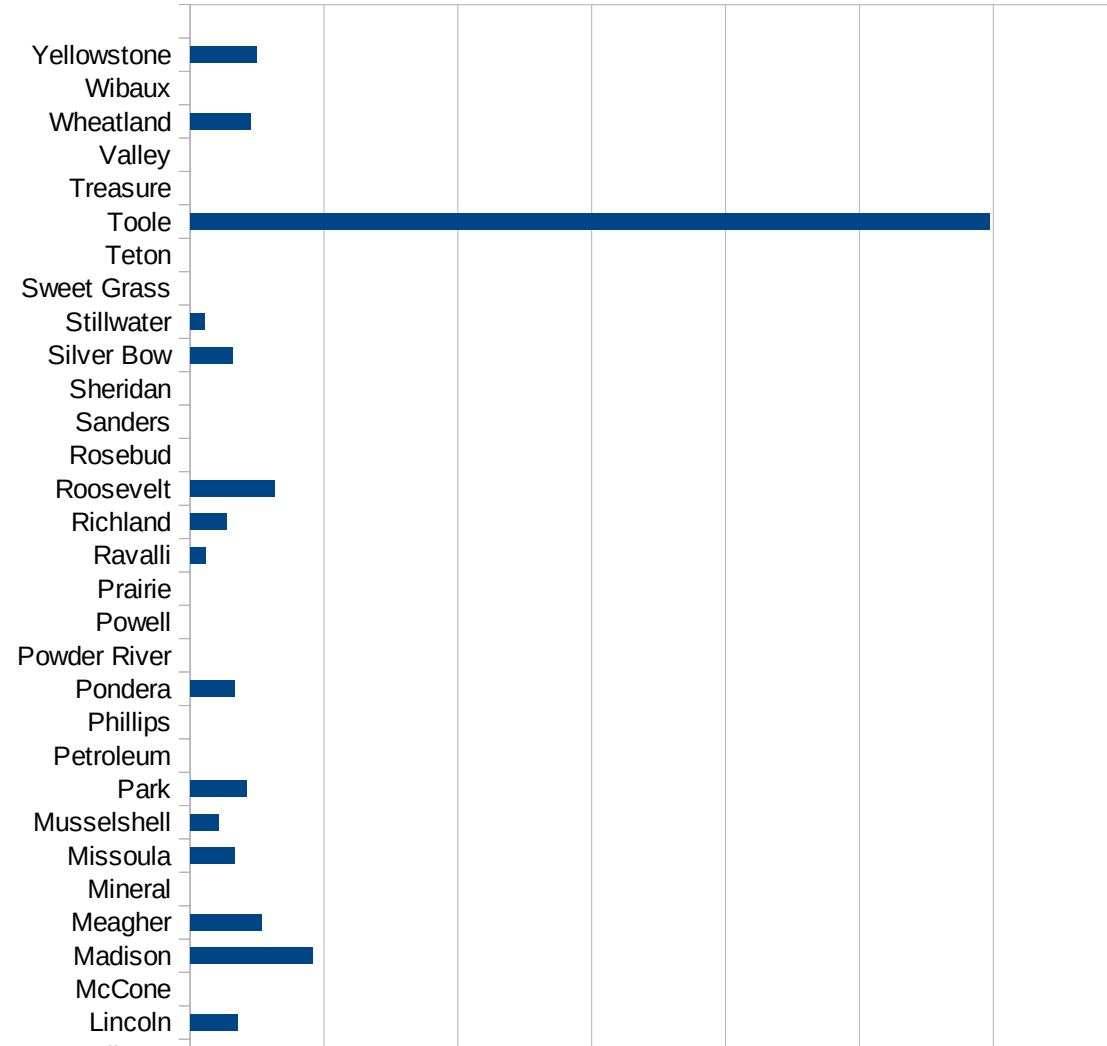
MS

29173
29175
29177
29179
29181
29195
29197
29199
29201
29203
29205
29183
29185
29187
29189
29510
29186
29207
29209
29211
29213
29215

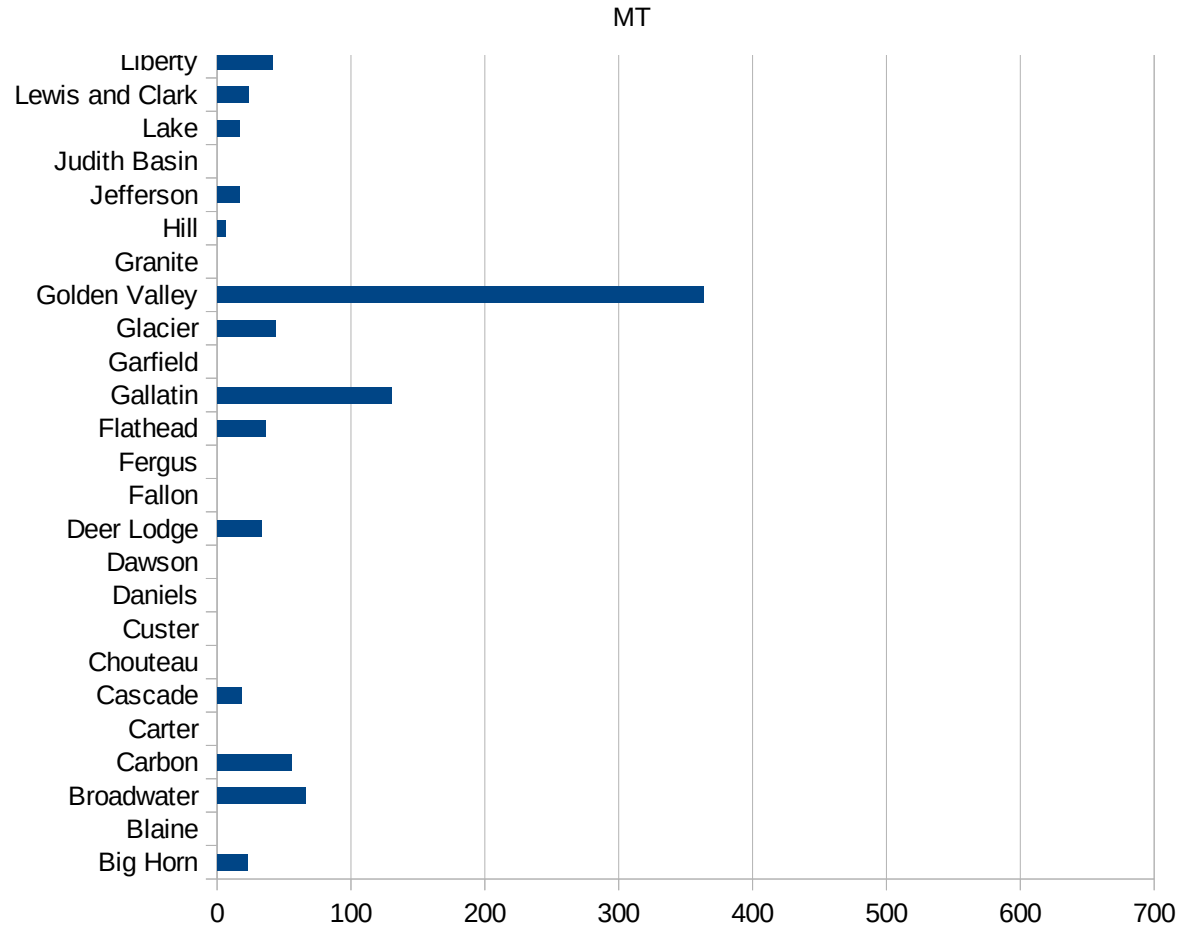
29217
29219
29221
29223
29225
29227
29229

MT

FIPS	County	PC Infection
30001	Beaverhead	10.63377286
30003	Big Horn	22.49212776
30005	Blaine	0
30007	Broadwater	65.73541495
30009	Carbon	56.00149337
30011	Carter	0
30013	Cascade	18.37267126
30015	Chouteau	0
30017	Custer	0
30019	Daniels	0
30021	Dawson	0
30023	Deer Lodge	32.85510897
30025	Fallon	0
30027	Fergus	0
30029	Flathead	36.2368519
30031	Gallatin	130.5016268
30033	Garfield	0
30035	Glacier	43.64588638
30037	Golden Valley	363.1961259
30039	Granite	0
30041	Hill	6.117330397
30043	Jefferson	16.53302472
30045	Judith Basin	0
30047	Lake	16.52892562
30049	Lewis and Clark	23.28966521
30051	Liberty	41.15226337
30053	Lincoln	35.36425179
30055	McCone	0
30057	Madison	91.24087591
30059	Meagher	53.59056806
30061	Mineral	0
30063	Missoula	32.83077001
30065	Musselshell	21.50075253



30067 Park	41.82600382
30069 Petroleum	0
30071 Phillips	0
30073 Pondera	33.48961822
30075 Powder River	0
30077 Powell	0
30079 Prairie	0
30081 Ravalli	11.58158065
30083 Richland	27.49014936
30085 Roosevelt	63.29686228
30087 Rosebud	0
30089 Sanders	0
30091 Sheridan	0
30093 Silver Bow	31.4348584
30095 Stillwater	10.48877701
30097 Sweet Grass	0
30099 Teton	0
30101 Toole	597.5685143
30103 Treasure	0
30105 Valley	0
30107 Wheatland	44.72271914
30109 Wibaux	0
30111 Yellowstone	49.95722413



MT

FIPS

29001
29003
29005
29007
29009
29011
29013
29015
29017
29019
29021
29023
29025
29027
29029
29031
29033
29035
29037

MT

29039
29041
29043
29045
29047
29049
29051
29053
29055
29057
29059
29061
29063
29065
29067
29069
29071
29073
29075
29077
29079
29081
29083
29085
29087
29089
29091
29093
29095
29097
29099
29101

29103

MT

29105
29107
29109
29111
29113
29115
29117
29121
29123
29125
29127
29119
29129
29131
29133
29135
29137
29139
29141
29143
29145
29147
29149
29151
29153
29155
29157
29159
29161
29163
29165
29167
29169
29171

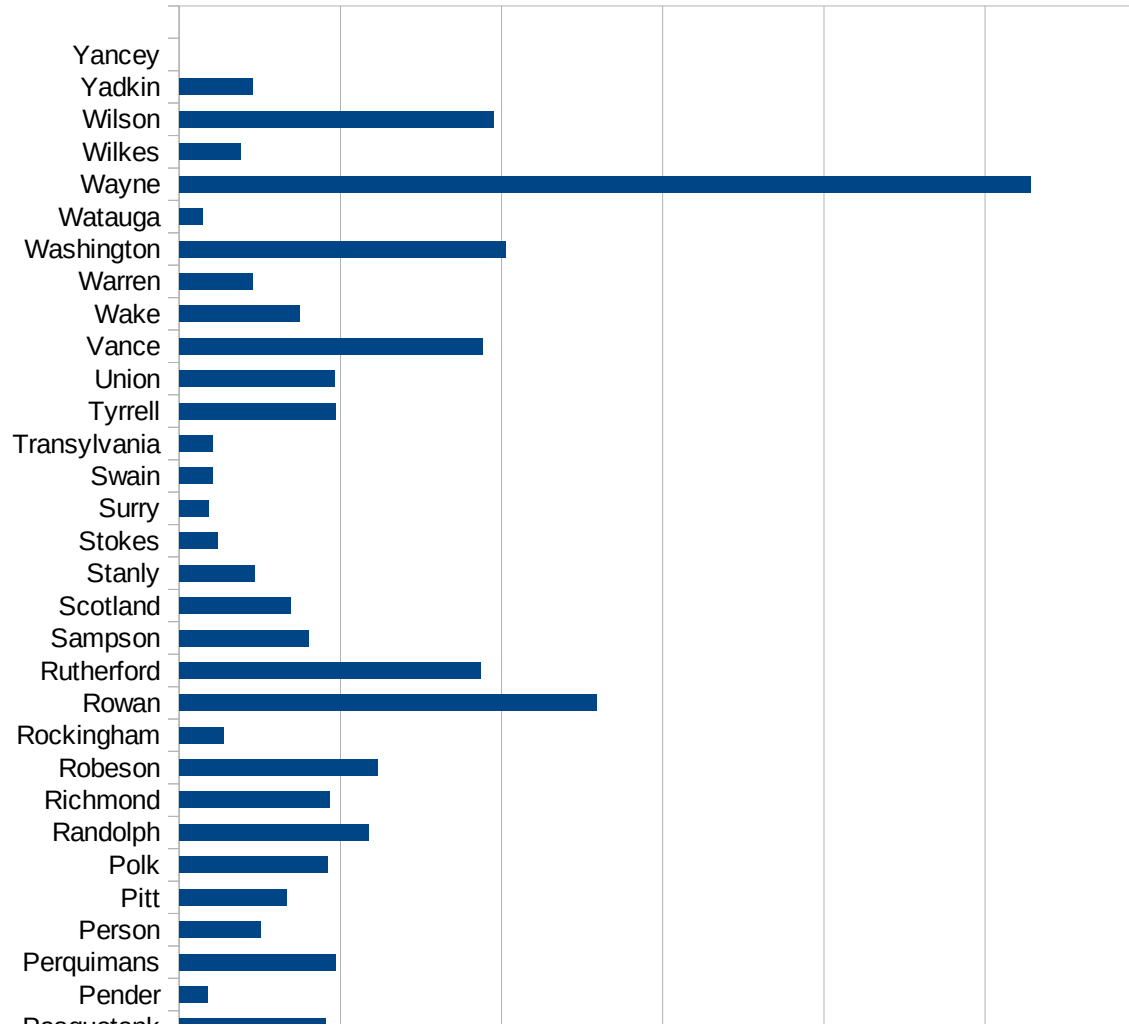
MT

29173
29175
29177
29179
29181
29195
29197
29199
29201
29203
29205
29183
29185
29187
29189
29510
29186
29207
29209
29211
29213
29215

29217
29219
29221
29223
29225
29227
29229

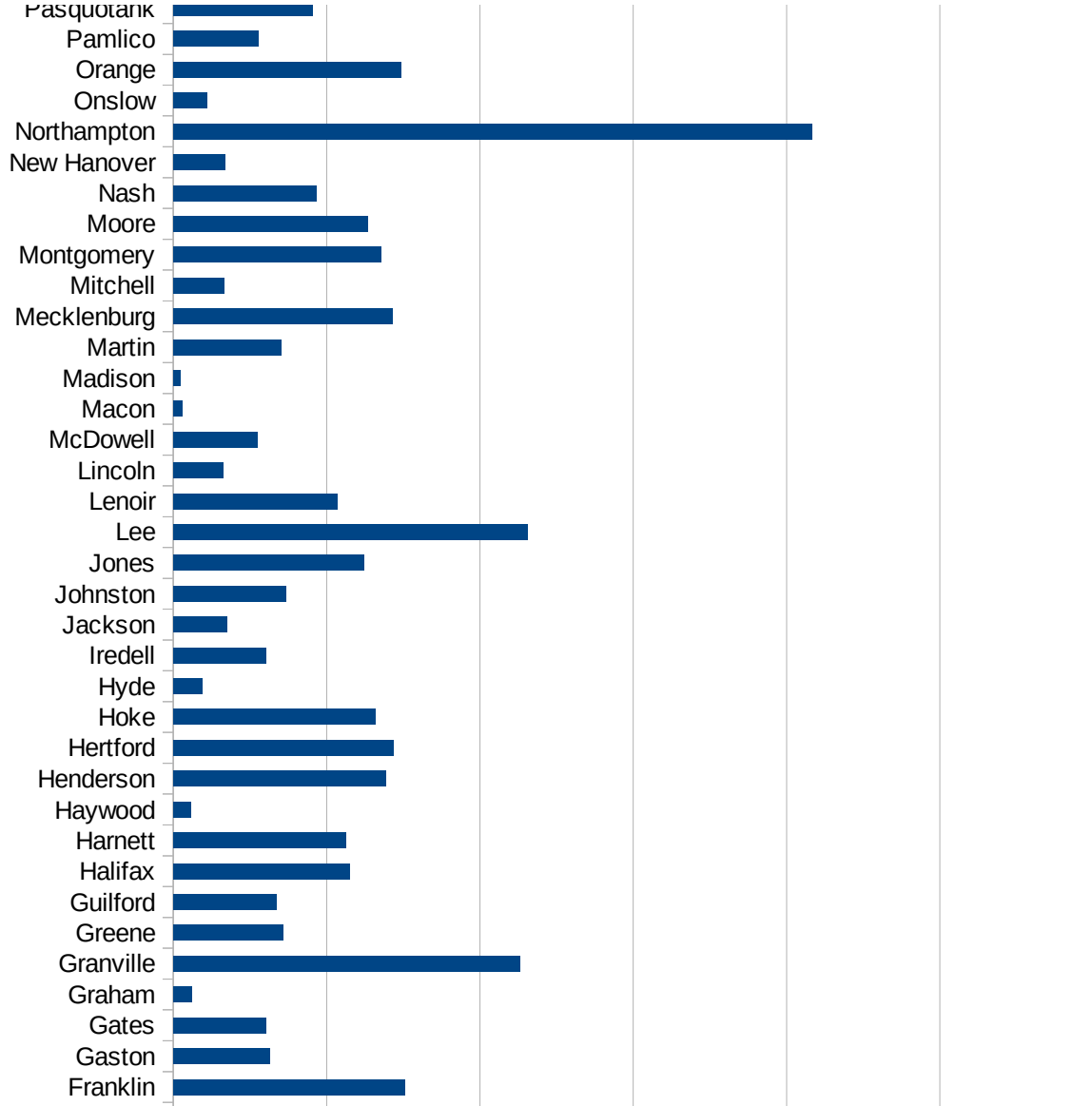
NC

FIPS	County	PC Infection
37001	Alamance	57.67982888
37003	Alexander	10.70864455
37005	Alleghany	17.91954126
37007	Anson	96.4746553
37009	Ashe	18.44405917
37011	Avery	0
37013	Beaufort	46.72996453
37015	Bertie	199.7266898
37017	Bladen	60.25911419
37019	Brunswick	31.44562101
37021	Buncombe	23.15681409
37023	Burke	107.3222544
37025	Cabarrus	130.1208468
37027	Caldwell	40.22967487
37029	Camden	9.337068161
37031	Carteret	40.27386226
37033	Caswell	83.70781567
37035	Catawba	35.29738043
37037	Chatham	392.4035057
37039	Cherokee	56.37177184
37041	Chowan	49.89664267
37043	Clay	53.86479935
37045	Cleveland	48.13354498
37047	Columbus	185.068727
37049	Craven	37.89645522
37051	Cumberland	67.40288268
37053	Currituck	18.46926714
37055	Dare	41.09476453
37057	Davidson	99.63148355
37059	Davie	67.86324386
37061	Duplin	132.5268452
37063	Durham	228.5793666
37065	Edgecombe	155.7542544

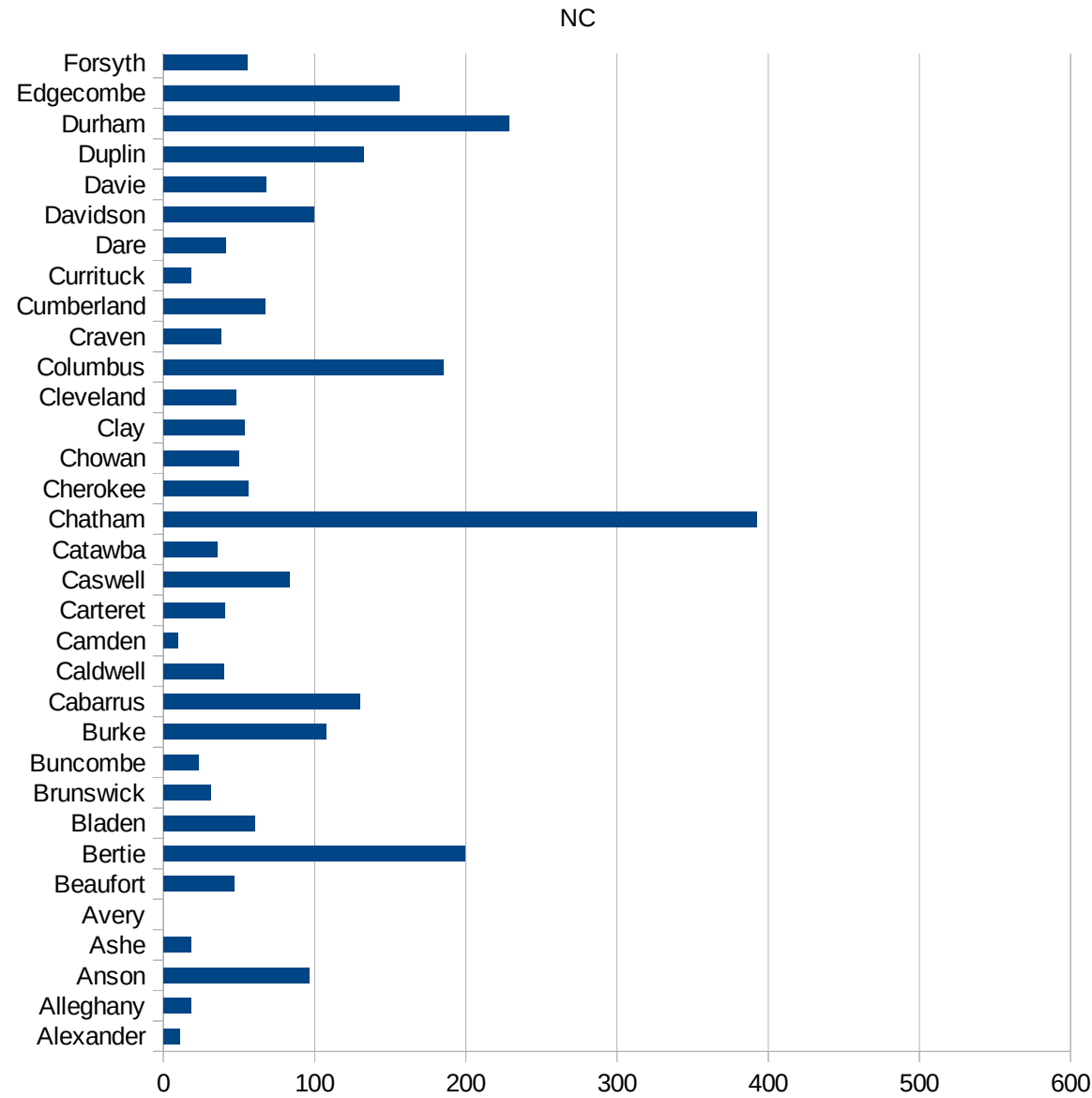


NC

37067 Forsyth	55.39450117
37069 Franklin	150.9769094
37071 Gaston	62.823654
37073 Gates	60.48561306
37075 Graham	11.78689298
37077 Granville	226.2330533
37079 Greene	71.38777841
37081 Guilford	67.08265407
37083 Halifax	114.6834342
37085 Harnett	112.506892
37087 Haywood	11.29560601
37089 Henderson	138.760407
37091 Hertford	143.7085253
37093 Hoke	131.4732306
37095 Hyde	19.12045889
37097 Iredell	60.52624205
37099 Jackson	34.62044453
37101 Johnston	73.51671395
37103 Jones	124.5200789
37105 Lee	231.0746599
37107 Lenoir	107.1887952
37109 Lincoln	32.23110899
37111 McDowell	54.93660316
37113 Macon	5.668130934
37115 Madison	4.59495474
37117 Martin	70.57474306
37119 Mecklenburg	143.2487949
37121 Mitchell	33.33333333
37123 Montgomery	135.6752594
37125 Moore	126.6695041
37127 Nash	93.60108918
37129 New Hanover	34.01155532
37131 Northampton	416.7513722
37133 Onslow	21.75199688



37135 Orange	148.6026557
37137 Pamlico	55.24861878
37139 Pasquotank	90.81964732
37141 Pender	17.69569834
37143 Perquimans	96.85590821
37145 Person	50.62394006
37147 Pitt	66.69853374
37149 Polk	92.18378536
37151 Randolph	117.1948574
37153 Richmond	93.56829372
37155 Robeson	122.8846023
37157 Rockingham	27.56643511
37159 Rowan	259.0930328
37161 Rutherford	187.0529435
37163 Sampson	80.15591111
37165 Scotland	68.94570526
37167 Stanly	46.71768023
37169 Stokes	24.19337102
37171 Surry	18.0686051
37173 Swain	21.06002106
37175 Transylvania	20.45886307
37177 Tyrrell	96.828855
37179 Union	96.64784577
37181 Vance	188.4168498
37183 Wake	74.52131044
37185 Warren	45.43848134
37187 Washington	202.3779408
37189 Watauga	14.29975869
37191 Wayne	528.2032974
37193 Wilkes	37.92464664
37195 Wilson	195.1998036
37197 Yadkin	45.28141065
37199 Yancey	0



NC

NC

FIPS

- 29001
- 29003
- 29005
- 29007
- 29009
- 29011
- 29013
- 29015
- 29017
- 29019
- 29021
- 29023
- 29025
- 29027
- 29029
- 29031
- 29033
- 29035
- 29037

NC

29039
29041
29043
29045
29047
29049
29051
29053
29055
29057
29059
29061
29063
29065
29067
29069
29071
29073
29075
29077
29079
29081
29083
29085
29087
29089
29091
29093
29095
29097
29099
29101

29103

NC

29105
29107
29109
29111
29113
29115
29117
29121
29123
29125
29127
29119
29129
29131
29133
29135
29137
29139
29141
29143
29145
29147
29149
29151
29153
29155
29157
29159
29161
29163
29165
29167
29169
29171

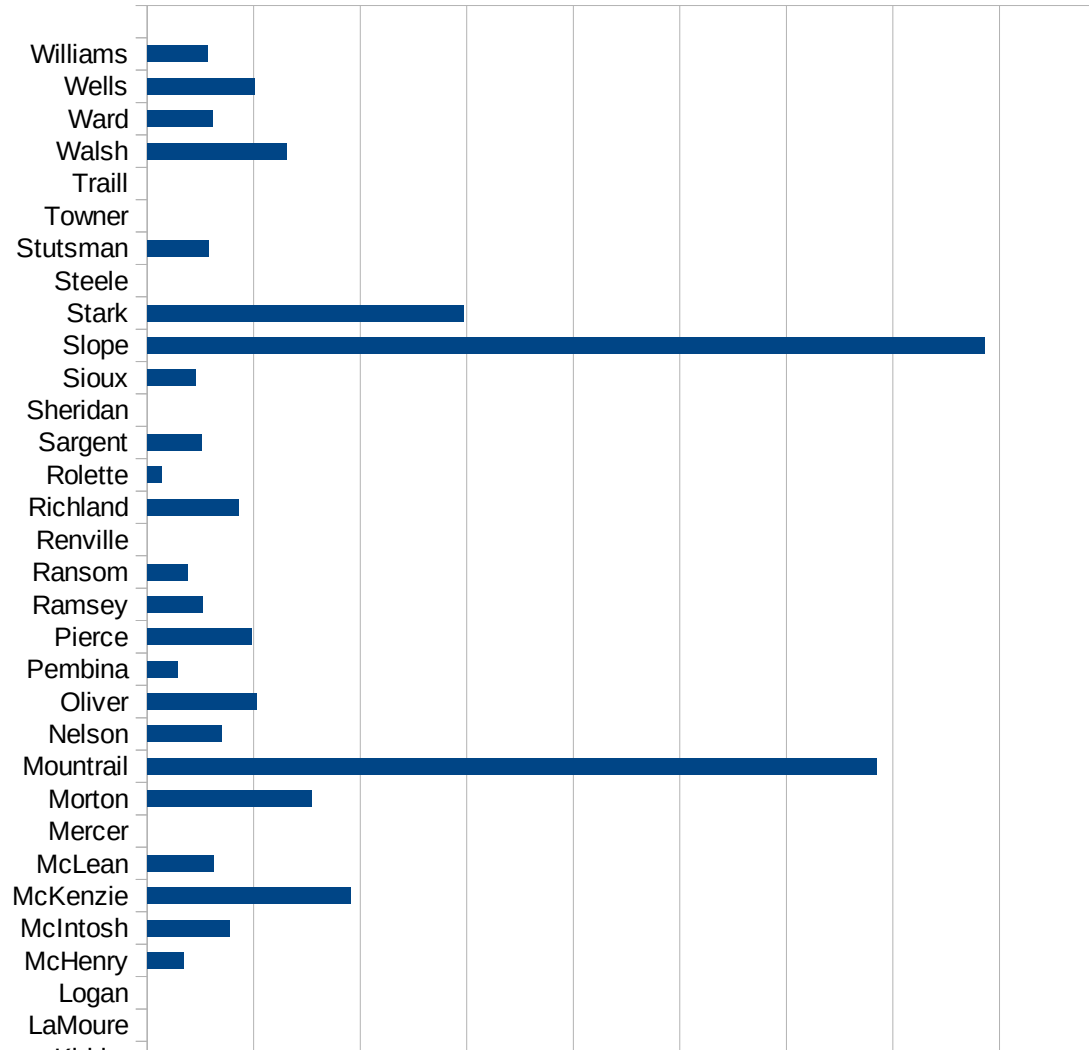
NC

29173
29175
29177
29179
29181
29195
29197
29199
29201
29203
29205
29183
29185
29187
29189
29510
29186
29207
29209
29211
29213
29215

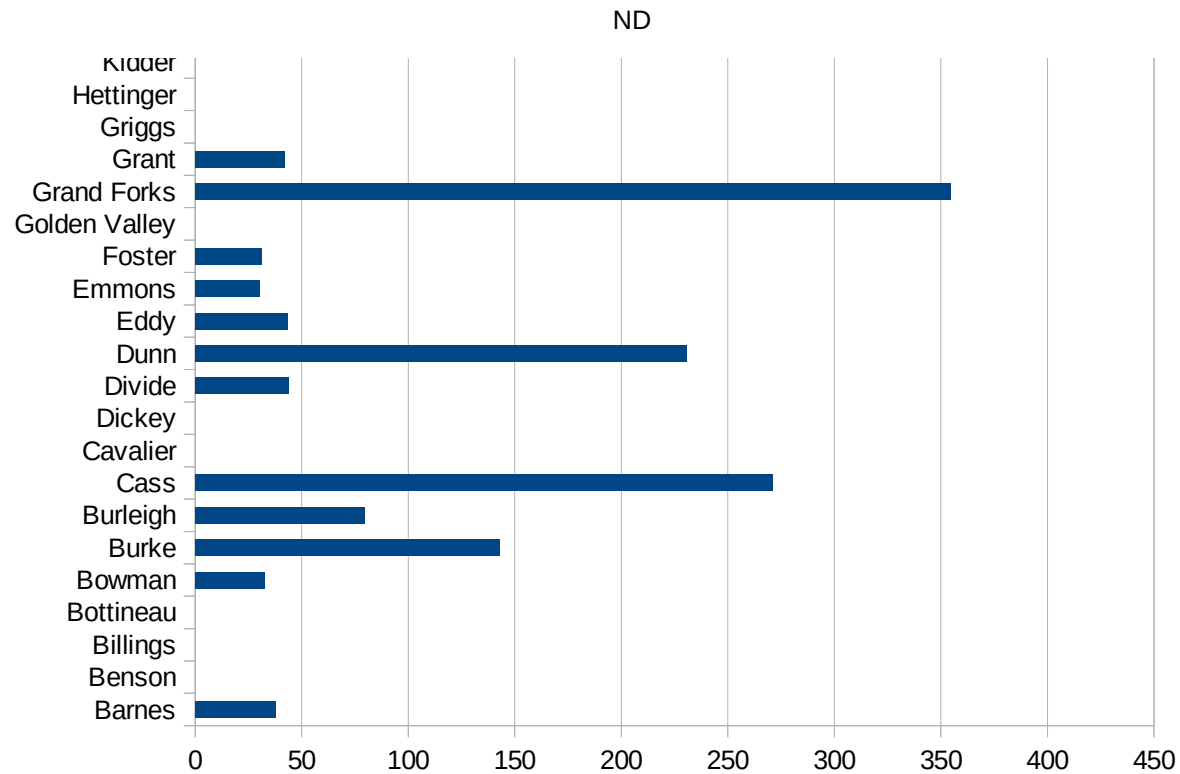
29217
29219
29221
29223
29225
29227
29229

ND

FIPS	County	PC Infection
38001	Adams	0
38003	Barnes	37.94346424
38005	Benson	0
38007	Billings	0
38009	Bottineau	0
38011	Bowman	32.50975293
38013	Burke	142.8571429
38015	Burleigh	79.77076401
38017	Cass	271.0504859
38019	Cavalier	0
38021	Dickey	0
38023	Divide	43.80201489
38025	Dunn	230.8402585
38027	Eddy	43.23389537
38029	Emmons	30.34901366
38031	Foster	31.09452736
38033	Golden Valley	0
38035	Grand Forks	354.6700579
38037	Grant	42.12299916
38039	Griggs	0
38041	Hettinger	0
38043	Kidder	0
38045	LaMoure	0
38047	Logan	0
38049	McHenry	17.19394773
38051	McIntosh	38.68471954
38053	McKenzie	95.36384977
38055	McLean	31.44324494
38057	Mercer	0
38059	Morton	77.18282682
38061	Mountrail	342.5327853
38063	Nelson	34.8553503
38065	Oliver	51.2295082



38067 Pembina	14.39470275
38069 Pierce	49.00759618
38071 Ramsey	26.13012804
38073 Ransom	19.09490166
38075 Renville	0
38077 Richland	43.10610259
38079 Rolette	6.992518006
38081 Sargent	25.83979328
38083 Sheridan	0
38085 Sioux	22.94630564
38087 Slope	393.1847969
38089 Stark	148.4014582
38091 Steele	0
38093 Stutsman	28.68480184
38095 Towner	0
38097 Traill	0
38099 Walsh	65.62294928
38101 Ward	30.99905527
38103 Wells	50.54334091
38105 Williams	28.28854314



ND

FIPS

- 29001
- 29003
- 29005
- 29007
- 29009
- 29011
- 29013
- 29015
- 29017
- 29019
- 29021
- 29023
- 29025
- 29027
- 29029
- 29031
- 29033
- 29035
- 29037

ND

29039
29041
29043
29045
29047
29049
29051
29053
29055
29057
29059
29061
29063
29065
29067
29069
29071
29073
29075
29077
29079
29081
29083
29085
29087
29089
29091
29093
29095
29097
29099
29101

29103

ND

29105
29107
29109
29111
29113
29115
29117
29121
29123
29125
29127
29119
29129
29131
29133
29135
29137
29139
29141
29143
29145
29147
29149
29151
29153
29155
29157
29159
29161
29163
29165
29167
29169
29171


ND

29173
29175
29177
29179
29181
29195
29197
29199
29201
29203
29205
29183
29185
29187
29189
29510
29186
29207
29209
29211
29213
29215

29217
29219
29221
29223
29225
29227
29229

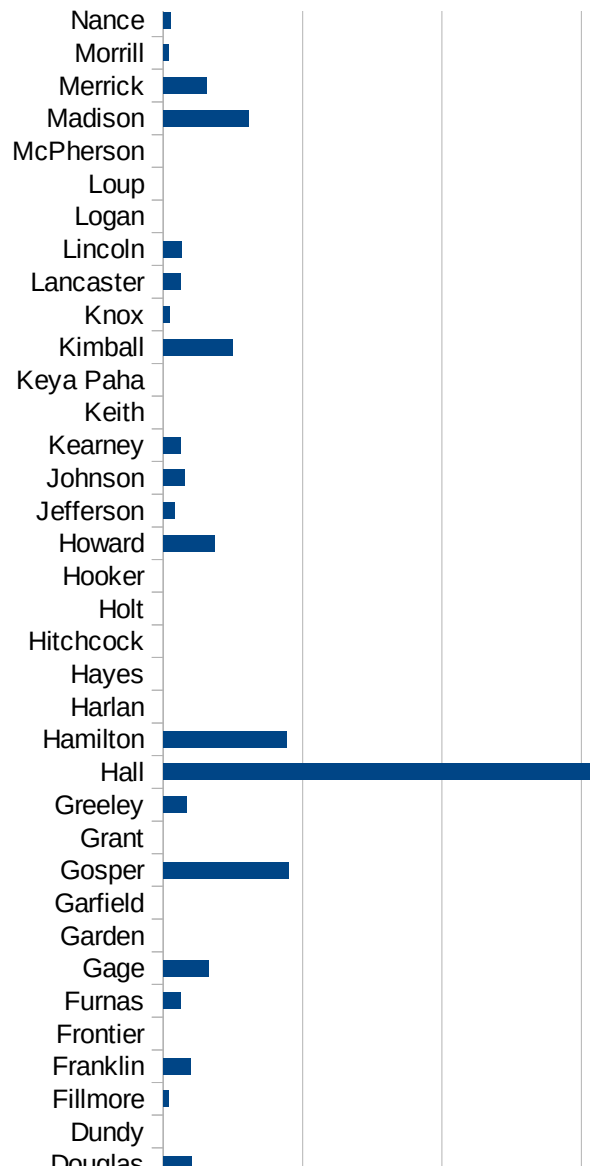
NE

FIPS	County	PC Infection
31001	Adams	466.5037606
31003	Antelope	31.56565657
31005	Arthur	0
31007	Banner	0
31009	Blaine	0
31011	Boone	0
31013	Box Butte	9.283327144
31015	Boyd	0
31017	Brown	0
31019	Buffalo	195.5053915
31021	Burt	30.82614057
31023	Butler	24.8200546
31025	Cass	19.1138805
31027	Cedar	23.67984845
31029	Chase	0
31031	Cherry	17.35809755
31033	Cheyenne	64.44683136
31035	Clay	144.8342453
31037	Colfax	404.3745979
31039	Cuming	55.92841163
31041	Custer	202.9520295
31043	Dakota	3027.43614
31045	Dawes	0
31047	Dawson	1788.350415
31049	Deuel	0
31051	Dixon	87.58101244
31053	Dodge	144.0569705
31055	Douglas	102.3144228
31057	Dundy	0
31059	Fillmore	18.09299801
31061	Franklin	99.23916639
31063	Frontier	0
31065	Furnas	63.62672322

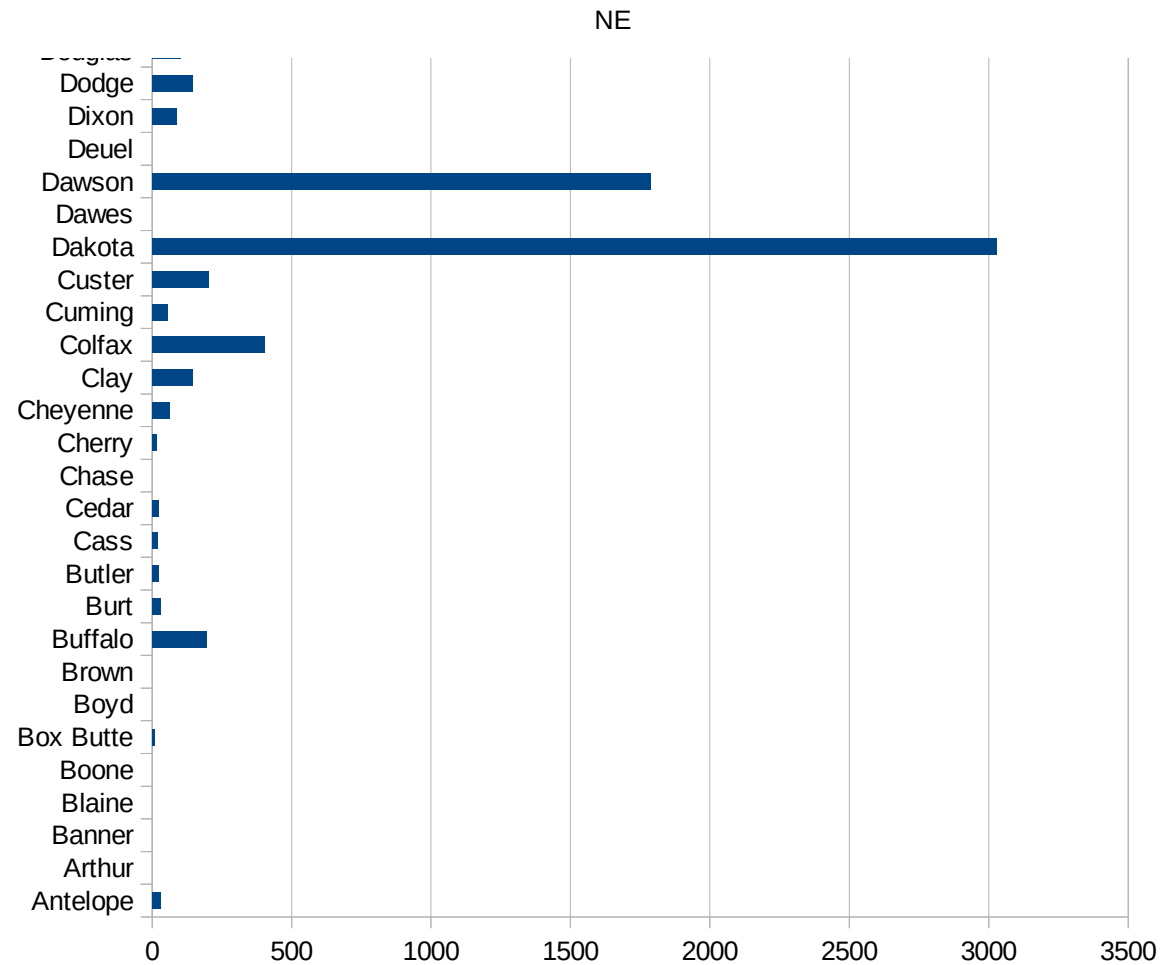


NE

31067 Gage	162.8437166
31069 Garden	0
31071 Garfield	0
31073 Gosper	450.9018036
31075 Grant	0
31077 Greeley	84.88964346
31079 Hall	1530.670216
31081 Hamilton	441.8103448
31083 Harlan	0
31085 Hayes	0
31087 Hitchcock	0
31089 Holt	0
31091 Hooker	0
31093 Howard	185.528757
31095 Jefferson	42.27138227
31097 Johnson	77.91195949
31099 Kearney	61.12469438
31101 Keith	0
31103 Keya Paha	0
31105 Kimball	248.7562189
31107 Knox	23.75579047
31109 Lancaster	64.29814166
31111 Lincoln	65.3687651
31113 Logan	0
31115 Loup	0
31117 McPherson	0
31119 Madison	307.9792043
31121 Merrick	155.1791025
31123 Morrill	21.34016219
31125 Nance	28.31257078
31127 Nemaha	14.37194596
31129 Nuckolls	0
31131 Otoe	6.255864873
31133 Pawnee	0



31135 Perkins	0
31137 Phelps	22.23210316
31139 Pierce	14.0016802
31141 Platte	197.8239367
31143 Polk	132.6259947
31145 Red Willow	18.64628007
31147 Richardson	0
31149 Rock	0
31151 Saline	745.6445993
31153 Sarpy	61.26022585
31155 Saunders	42.24757076
31157 Scotts Bluff	80.58017728
31159 Seward	40.42037187
31161 Sheridan	0
31163 Sherman	32.91639236
31165 Sioux	0
31167 Stanton	67.00167504
31169 Thayer	0
31171 Thomas	0
31173 Thurston	54.7720115
31175 Valley	23.86634845
31177 Washington	106.449896
31179 Wayne	10.63490375
31181 Webster	84.9136711
31183 Wheeler	0
31185 York	79.87220447



NE

FIPS

29001
29003
29005
29007
29009
29011
29013
29015
29017
29019
29021
29023
29025
29027
29029
29031
29033
29035
29037

NE

29039
29041
29043
29045
29047
29049
29051
29053
29055
29057
29059
29061
29063
29065
29067
29069
29071
29073
29075
29077
29079
29081
29083
29085
29087
29089
29091
29093
29095
29097
29099
29101

29103

NE

29105
29107
29109
29111
29113
29115
29117
29121
29123
29125
29127
29119
29129
29131
29133
29135
29137
29139
29141
29143
29145
29147
29149
29151
29153
29155
29157
29159
29161
29163
29165
29167
29169
29171

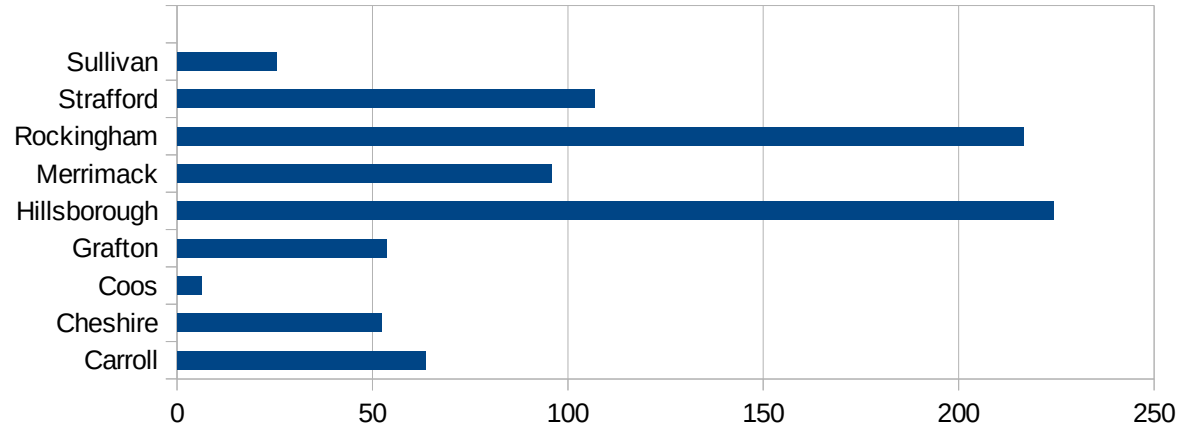
NE

29173
29175
29177
29179
29181
29195
29197
29199
29201
29203
29205
29183
29185
29187
29189
29510
29186
29207
29209
29211
29213
29215

29217
29219
29221
29223
29225
29227
29229

NH

FIPS	County	Cases	Per Capita Cases 100,000
33001	Belknap	55.71761004	
33003	Carroll	63.55193833	
33005	Cheshire	52.29236662	
33007	Coos	6.331317864	
33009	Grafton	53.4604504	
33011	Hillsborough	224.2039076	
33013	Merrimack	95.9426197	
33015	Rockingham	216.7050483	
33017	Strafford	106.8491045	
33019	Sullivan	25.49601335	



NH

FIPS

29001
29003
29005
29007
29009
29011
29013
29015
29017
29019
29021
29023
29025
29027
29029
29031
29033
29035
29037

NH

29039
29041
29043
29045
29047
29049
29051
29053
29055
29057
29059
29061
29063
29065
29067
29069
29071
29073
29075
29077
29079
29081
29083
29085
29087
29089
29091
29093
29095
29097
29099
29101

29103

NH

29105
29107
29109
29111
29113
29115
29117
29121
29123
29125
29127
29119
29129
29131
29133
29135
29137
29139
29141
29143
29145
29147
29149
29151
29153
29155
29157
29159
29161
29163
29165
29167
29169
29171

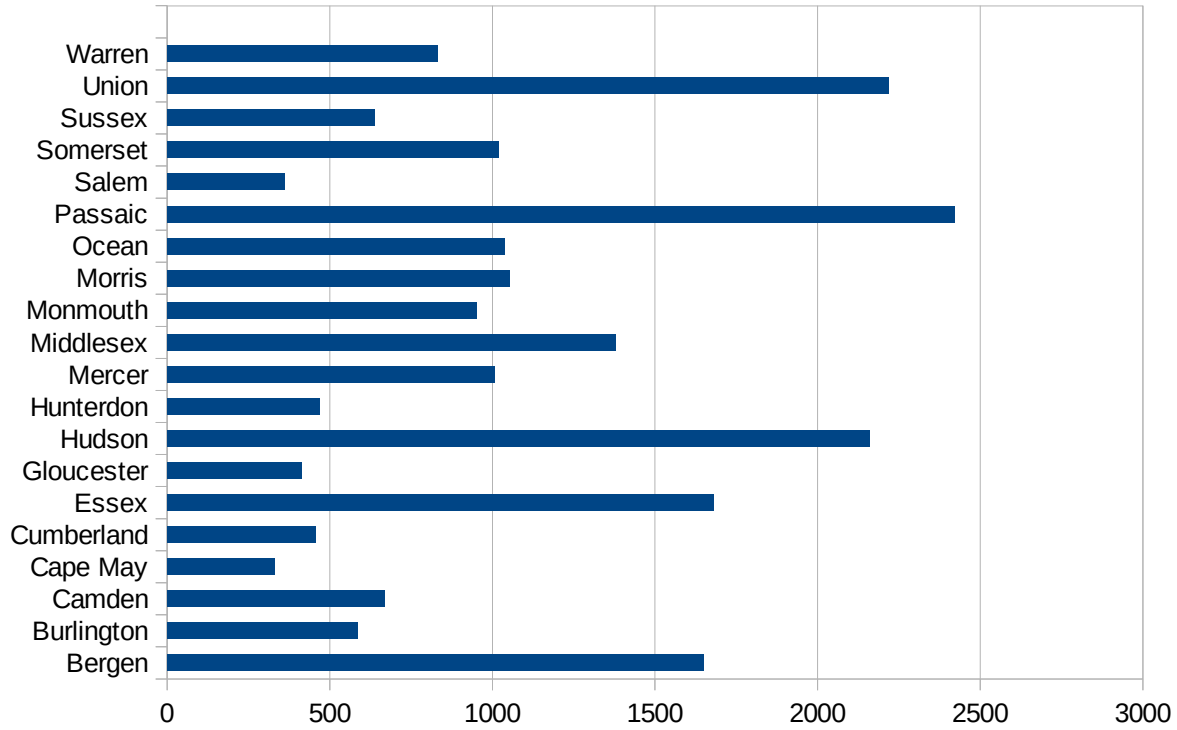
NH

29173
29175
29177
29179
29181
29195
29197
29199
29201
29203
29205
29183
29185
29187
29189
29510
29186
29207
29209
29211
29213
29215

29217
29219
29221
29223
29225
29227
29229

NJ

FIPS	County	PC Infection
34001	Atlantic	342.0877146
34003	Bergen	1648.994547
34005	Burlington	585.113071
34007	Camden	667.5501599
34009	Cape May	329.5159896
34011	Cumberland	455.0512678
34013	Essex	1681.114625
34015	Gloucester	414.5390655
34017	Hudson	2158.976779
34019	Hunterdon	467.4695704
34021	Mercer	1007.271282
34023	Middlesex	1378.354436
34025	Monmouth	950.665804
34027	Morris	1054.776338
34029	Ocean	1039.306841
34031	Passaic	2420.973158
34033	Salem	362.5792643
34035	Somerset	1018.226619
34037	Sussex	639.2090853
34039	Union	2218.371629
34041	Warren	831.9231606



NJ

FIPS

29001
29003
29005
29007
29009
29011
29013
29015
29017
29019
29021
29023
29025
29027
29029
29031
29033
29035
29037

NJ

29039
29041
29043
29045
29047
29049
29051
29053
29055
29057
29059
29061
29063
29065
29067
29069
29071
29073
29075
29077
29079
29081
29083
29085
29087
29089
29091
29093
29095
29097
29099
29101

29103

NJ

29105
29107
29109
29111
29113
29115
29117
29121
29123
29125
29127
29119
29129
29131
29133
29135
29137
29139
29141
29143
29145
29147
29149
29151
29153
29155
29157
29159
29161
29163
29165
29167
29169
29171

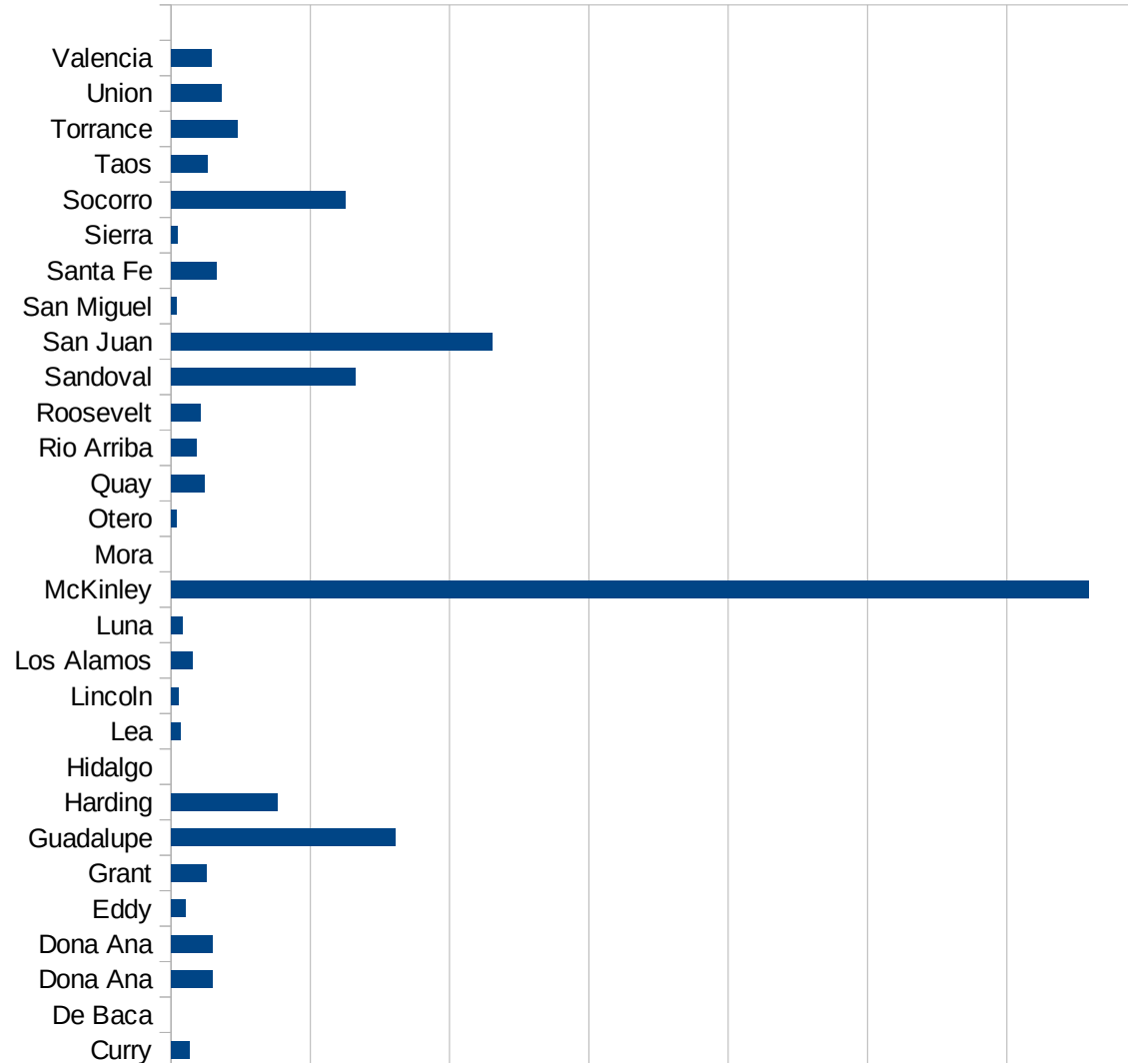
NJ

29173
29175
29177
29179
29181
29195
29197
29199
29201
29203
29205
29183
29185
29187
29189
29510
29186
29207
29209
29211
29213
29215

29217
29219
29221
29223
29225
29227
29229

NM

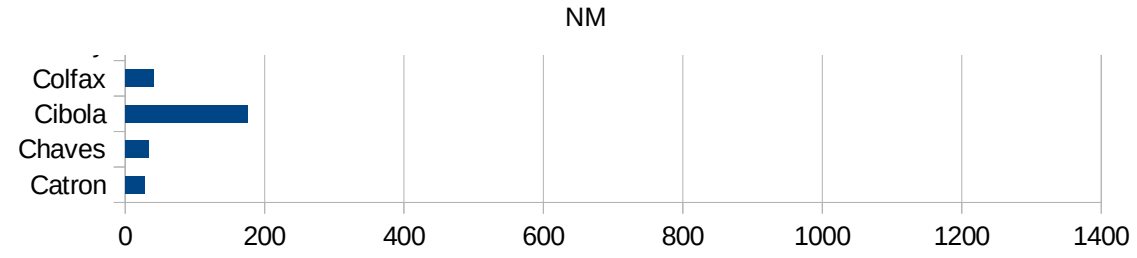
FIPS	County	PC Infection
35001	Bernalillo	112.7153194
35003	Catron	27.94857462
35005	Chaves	34.00887322
35006	Cibola	175.7272115
35007	Colfax	41.28819158
35009	Curry	26.29609402
35011	De Baca	0
35013	Dona Ana	59.76406984
35013	Dona Ana	59.76406984
35015	Eddy	20.7253886
35017	Grant	51.19578732
35019	Guadalupe	322.5063349
35021	Harding	152.6717557
35023	Hidalgo	0
35025	Lea	14.36554568
35027	Lincoln	10.22704029
35028	Los Alamos	31.41196796
35029	Luna	16.69240078
35031	McKinley	1318.301286
35033	Mora	0
35035	Otero	7.487159521
35037	Quay	48.46722404
35039	Rio Arriba	35.89191406
35041	Roosevelt	42.6826015
35043	Sandoval	265.1898691
35045	San Juan	460.6415393
35047	San Miguel	7.248740531
35049	Santa Fe	65.30895132
35051	Sierra	9.117432531
35053	Socorro	250.9710188
35055	Taos	51.77402162
35057	Torrance	96.20935155
35059	Union	72.85089849



This work is licensed under the Creative Commons Attribution-NoDerivatives 4.0 International License. To view a copy of this license, visit <http://creativecommons.org/licenses/by-nd/4.0/>.

35061 Valencia

57.5494402



NM

FIPS

29001
29003
29005
29007
29009
29011
29013
29015
29017
29019
29021
29023
29025
29027
29029
29031
29033
29035
29037

NM

29039
29041
29043
29045
29047
29049
29051
29053
29055
29057
29059
29061
29063
29065
29067
29069
29071
29073
29075
29077
29079
29081
29083
29085
29087
29089
29091
29093
29095
29097
29099
29101

29103

NM

29105
29107
29109
29111
29113
29115
29117
29121
29123
29125
29127
29119
29129
29131
29133
29135
29137
29139
29141
29143
29145
29147
29149
29151
29153
29155
29157
29159
29161
29163
29165
29167
29169
29171

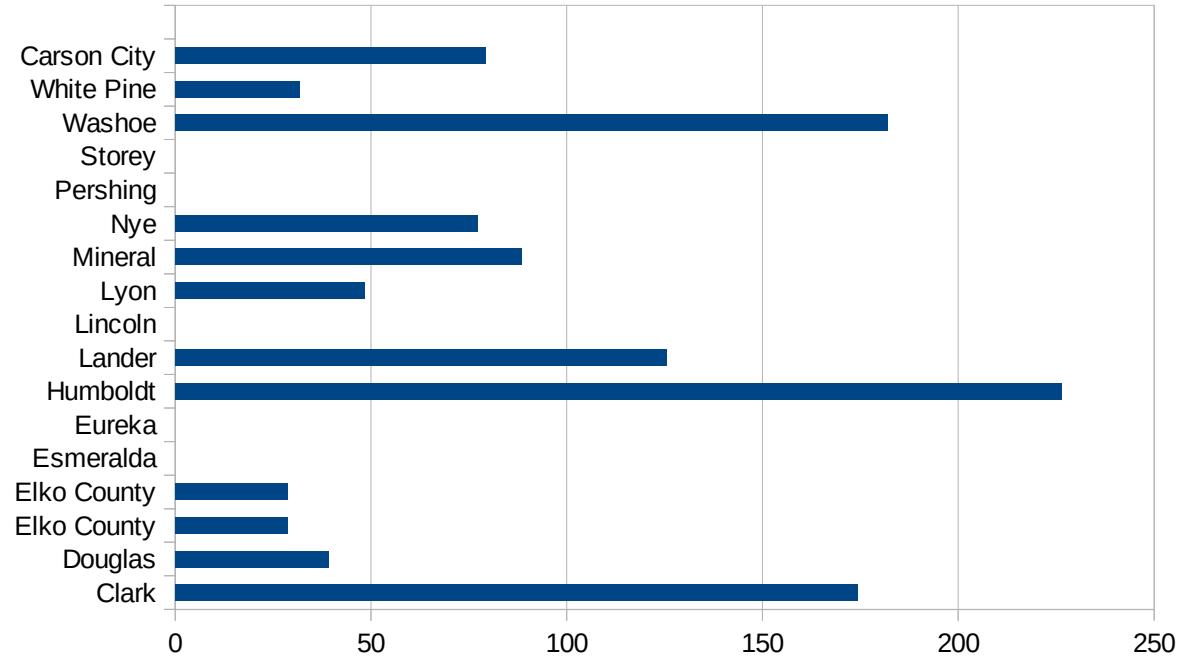
NM

29173
29175
29177
29179
29181
29195
29197
29199
29201
29203
29205
29183
29185
29187
29189
29510
29186
29207
29209
29211
29213
29215

29217
29219
29221
29223
29225
29227
29229

NV

FIPS	County	PC Infection
32001	Churchill	12.27495908
32003	Clark	174.355532
32005	Douglas	39.20193121
32007	Elko County	28.59321388
32007	Elko County	28.59321388
32009	Esmeralda	0
32011	Eureka	0
32013	Humboldt	226.3791255
32015	Lander	125.5605381
32017	Lincoln	0
32019	Lyon	48.38016055
32021	Mineral	88.61320337
32023	Nye	77.18431615
32027	Pershing	0
32029	Storey	0
32031	Washoe	182.077791
32033	White Pine	31.66226913
32510	Carson City	79.4023171



NV

FIPS

29001
29003
29005
29007
29009
29011
29013
29015
29017
29019
29021
29023
29025
29027
29029
29031
29033
29035
29037

NV

29039
29041
29043
29045
29047
29049
29051
29053
29055
29057
29059
29061
29063
29065
29067
29069
29071
29073
29075
29077
29079
29081
29083
29085
29087
29089
29091
29093
29095
29097
29099
29101

29103

NV

29105
29107
29109
29111
29113
29115
29117
29121
29123
29125
29127
29119
29129
29131
29133
29135
29137
29139
29141
29143
29145
29147
29149
29151
29153
29155
29157
29159
29161
29163
29165
29167
29169
29171

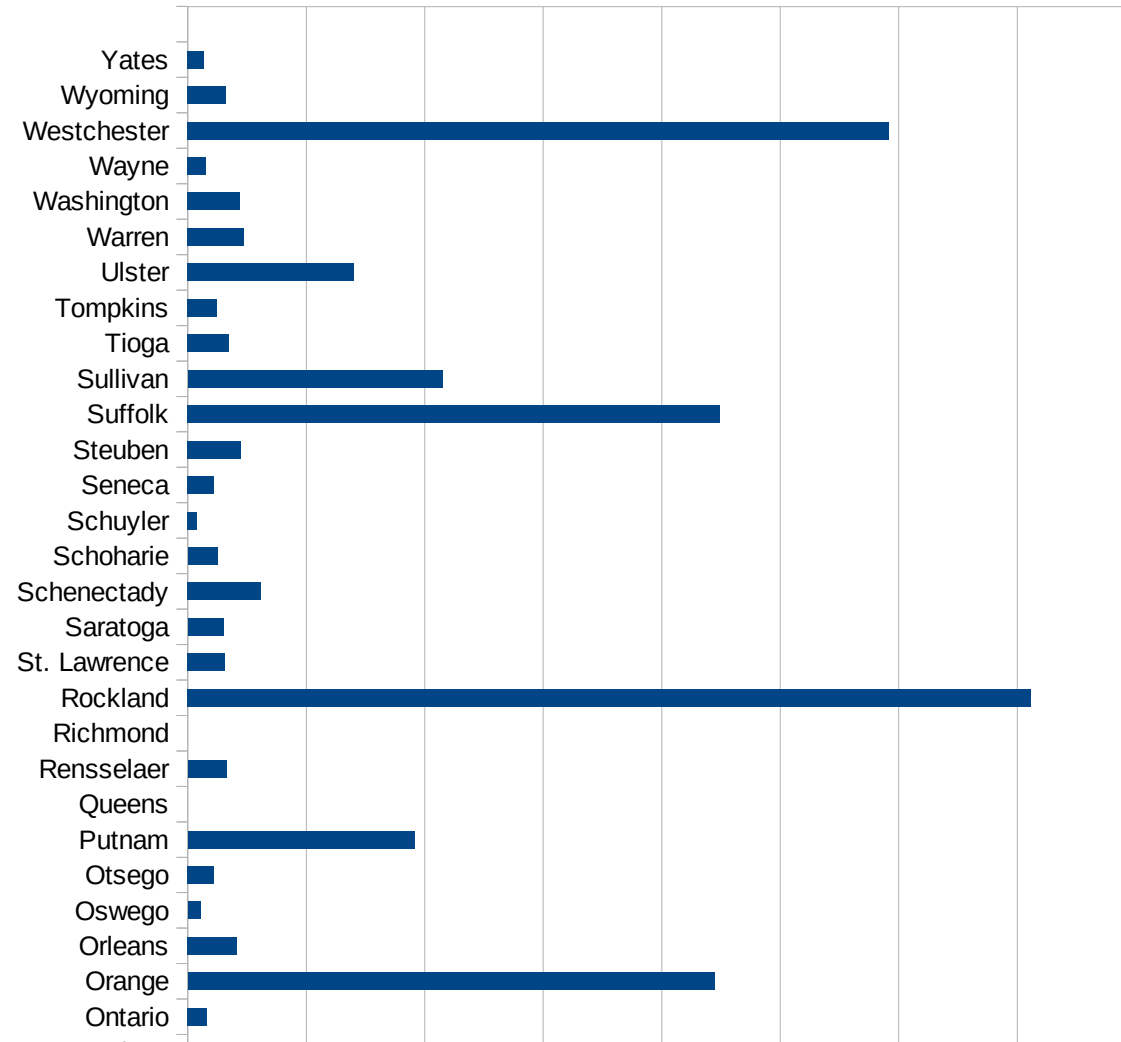
NV

29173
29175
29177
29179
29181
29195
29197
29199
29201
29203
29205
29183
29185
29187
29189
29510
29186
29207
29209
29211
29213
29215

29217
29219
29221
29223
29225
29227
29229

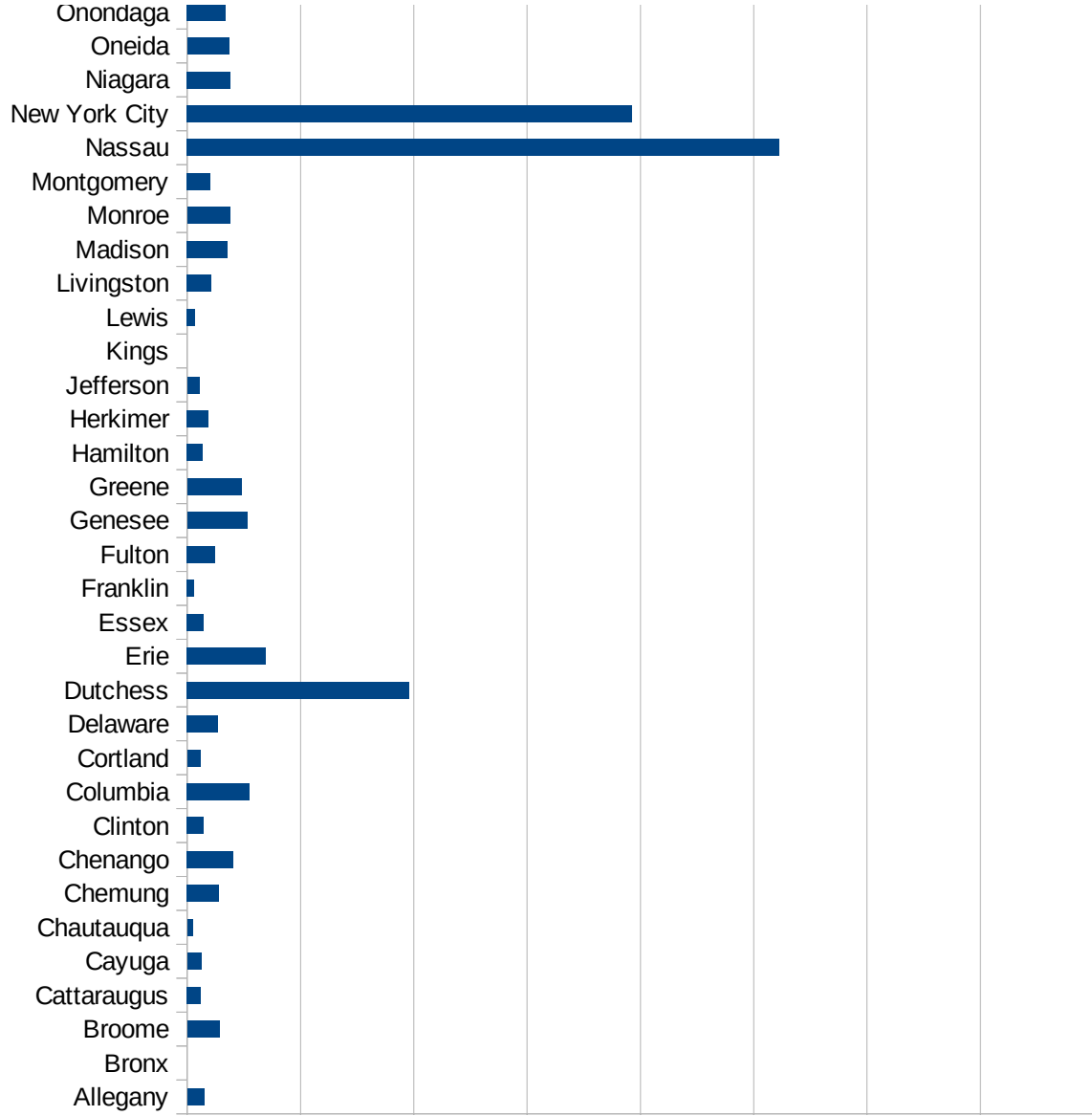
NY

FIPS	County	PC Infection
36001	Albany	347.424597141
36003	Allegany	75.3822959294
36005	Bronx	0
36007	Broome	142.440480228
36009	Cattaraugus	61.1660593441
36011	Cayuga	62.2204938752
36013	Chautauqua	24.230297251
36015	Chemung	141.239585064
36017	Chenango	201.952204645
36019	Clinton	73.1148150443
36021	Columbia	275.385539756
36023	Cortland	58.5492336324
36025	Delaware	134.749702428
36027	Dutchess	980.872809974
36029	Erie	347.497442154
36031	Essex	72.3860589812
36033	Franklin	29.8252241863
36035	Fulton	125.020992331
36037	Genesee	264.297264871
36039	Greene	240.045482302
36041	Hamilton	67.6589986468
36043	Herkimer	93.8010447496
36045	Jefferson	53.6888729811
36047	Kings	0
36049	Lewis	34.0303248005
36051	Livingston	105.96738735
36053	Madison	177.97867081
36055	Monroe	189.097530688
36057	Montgomery	103.124052169
36059	Nassau	2613.84642907
36061	New York City	1962.68539073
36063	Niagara	190.559465483
36065	Oneida	183.816323064



NY

36067 Onondaga	169.334075343
36069 Ontario	81.9194640647
36071 Orange	2222.27458496
36073 Orleans	209.297744509
36075 Oswego	53.4360209673
36077 Otsego	110.462099784
36079 Putnam	956.59911823
36081 Queens	0
36083 Rensselaer	164.32307673
36085 Richmond	0
36087 Rockland	3557.3158937
36089 St. Lawrence	157.338935833
36091 Saratoga	150.328245635
36093 Schenectady	308.336015449
36095 Schoharie	125.414027077
36097 Schuylar	39.0799464046
36099 Seneca	110.787172012
36101 Steuben	223.391373335
36103 Suffolk	2245.97645117
36105 Sullivan	1074.20064108
36107 Tioga	172.981878089
36109 Tompkins	123.549268919
36111 Ulster	701.011763784
36113 Warren	236.520656656
36115 Washington	218.964981944
36117 Wayne	77.7225084384
36119 Westchester	2958.41721682
36121 Wyoming	162.155419733
36123 Yates	68.4352481784



NY

0 500 1000 1500 2000 2500 3000 3500 4000

NY

FIPS

29001
29003
29005
29007
29009
29011
29013
29015
29017
29019
29021
29023
29025
29027
29029
29031
29033
29035
29037

NY

29039
29041
29043
29045
29047
29049
29051
29053
29055
29057
29059
29061
29063
29065
29067
29069
29071
29073
29075
29077
29079
29081
29083
29085
29087
29089
29091
29093
29095
29097
29099
29101

29103

NY

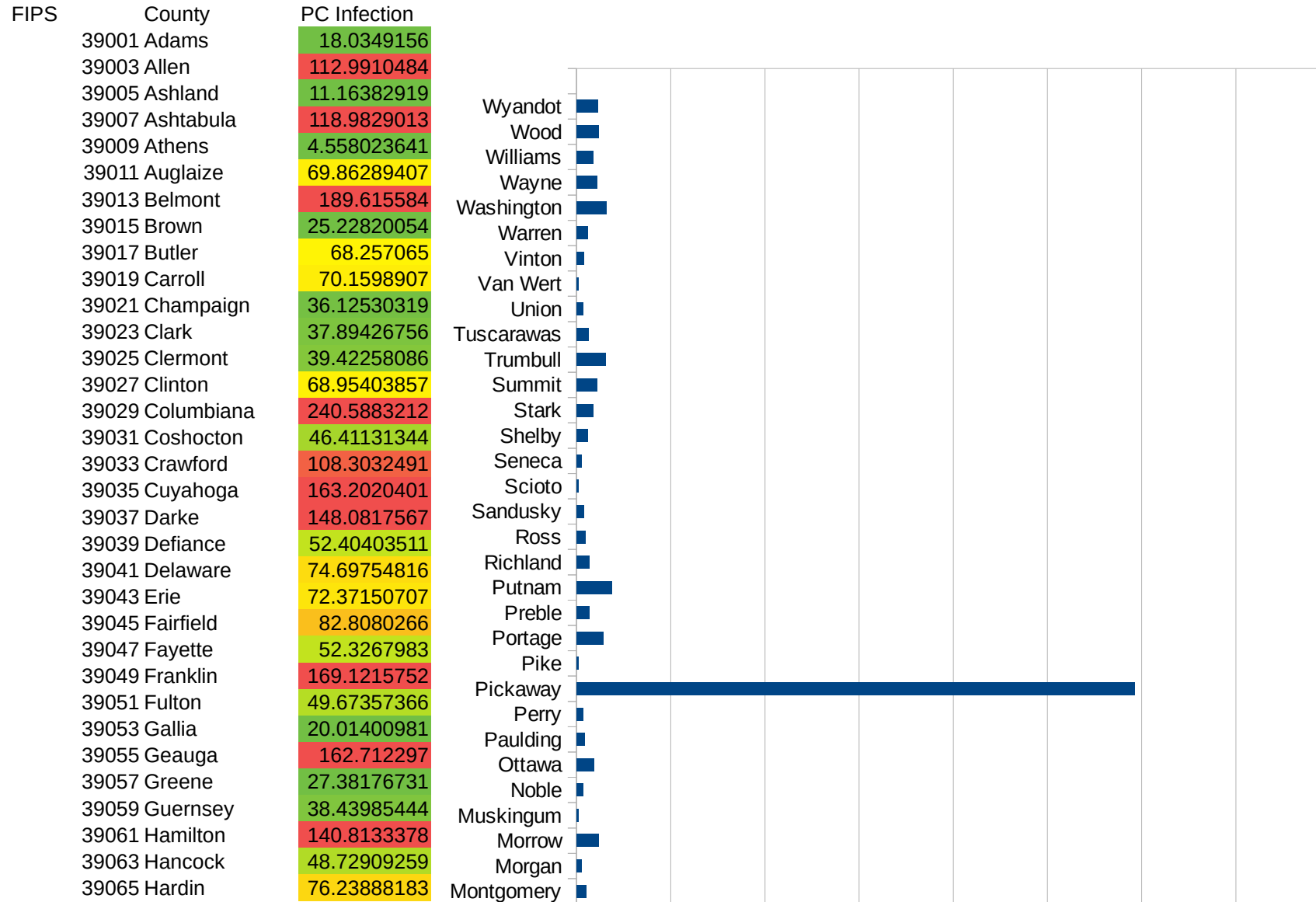
29105
29107
29109
29111
29113
29115
29117
29121
29123
29125
29127
29119
29129
29131
29133
29135
29137
29139
29141
29143
29145
29147
29149
29151
29153
29155
29157
29159
29161
29163
29165
29167
29169
29171

NY

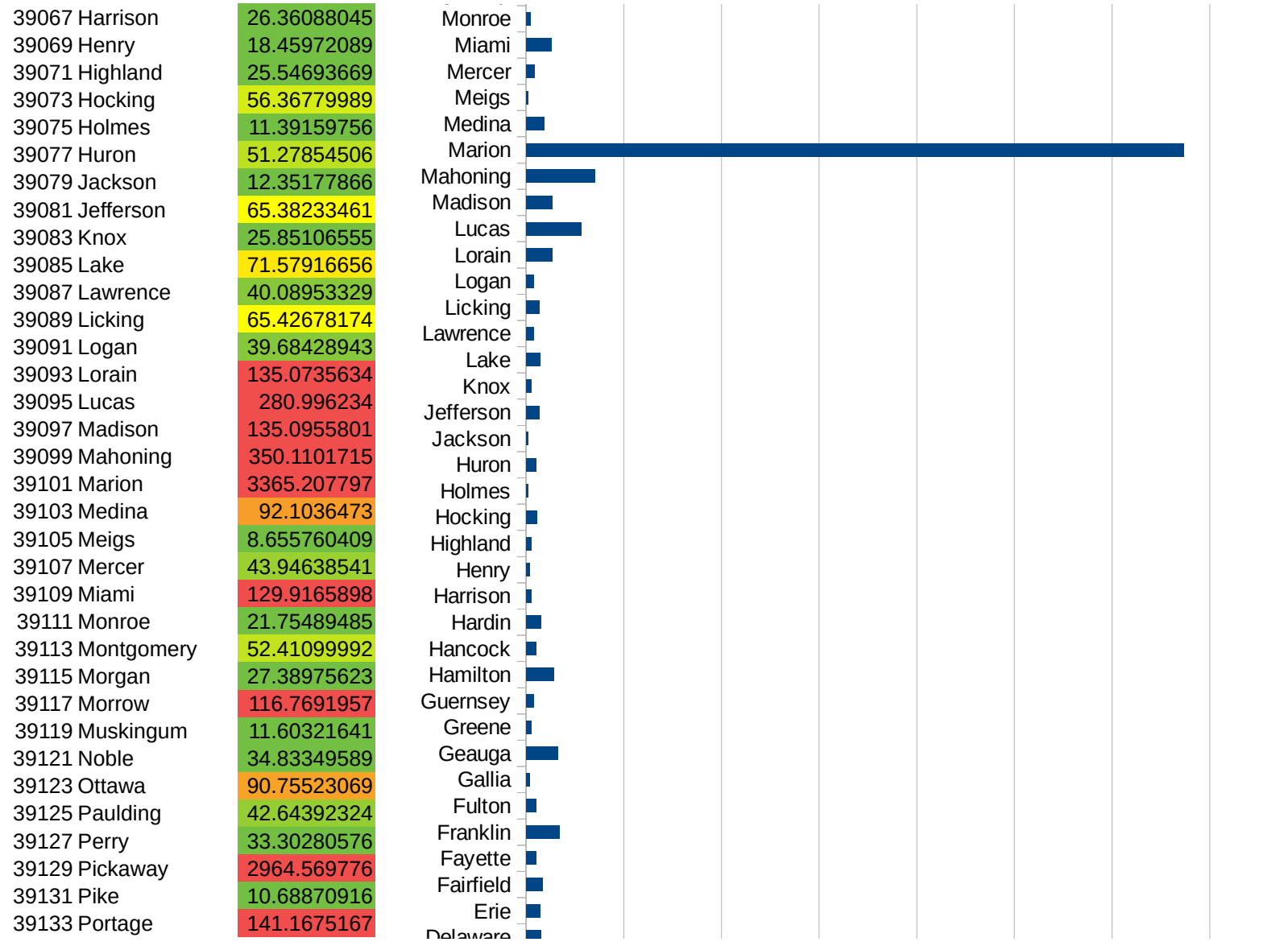
29173
29175
29177
29179
29181
29195
29197
29199
29201
29203
29205
29183
29185
29187
29189
29510
29186
29207
29209
29211
29213
29215

29217
29219
29221
29223
29225
29227
29229

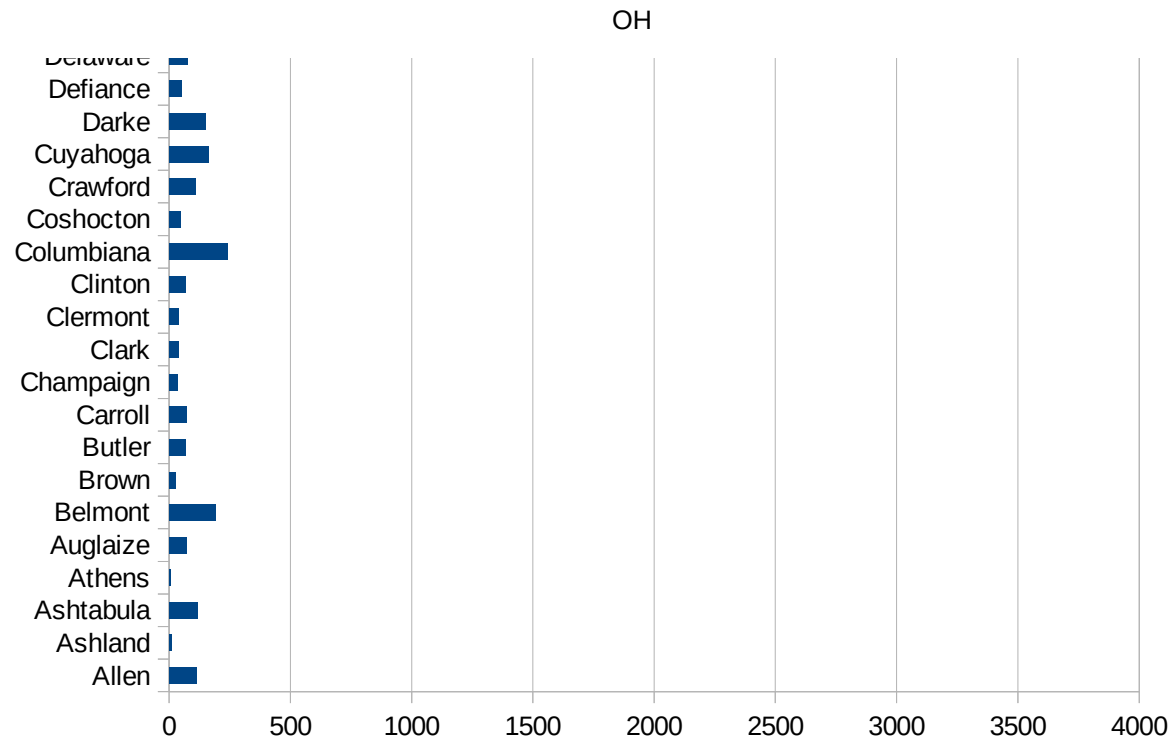
OH



OH



39135 Preble	65.85847745
39137 Putnam	189.4612197
39139 Richland	66.06165204
39141 Ross	48.09504621
39143 Sandusky	39.1163115
39145 Scioto	10.59574581
39147 Seneca	25.35910301
39149 Shelby	61.69412055
39151 Stark	89.61875696
39153 Summit	107.7653815
39155 Trumbull	153.5541492
39157 Tuscarawas	65.09286582
39159 Union	32.85207919
39161 Van Wert	10.60782858
39163 Vinton	38.05464647
39165 Warren	57.71558278
39167 Washington	157.9253595
39169 Wayne	107.7892849
39171 Williams	89.66416694
39173 Wood	117.8306911
39175 Wyandot	113.9731023



OH

FIPS

29001
29003
29005
29007
29009
29011
29013
29015
29017
29019
29021
29023
29025
29027
29029
29031
29033
29035
29037

OH

29039
29041
29043
29045
29047
29049
29051
29053
29055
29057
29059
29061
29063
29065
29067
29069
29071
29073
29075
29077
29079
29081
29083
29085
29087
29089
29091
29093
29095
29097
29099
29101

29103

OH

29105
29107
29109
29111
29113
29115
29117
29121
29123
29125
29127
29119
29129
29131
29133
29135
29137
29139
29141
29143
29145
29147
29149
29151
29153
29155
29157
29159
29161
29163
29165
29167
29169
29171

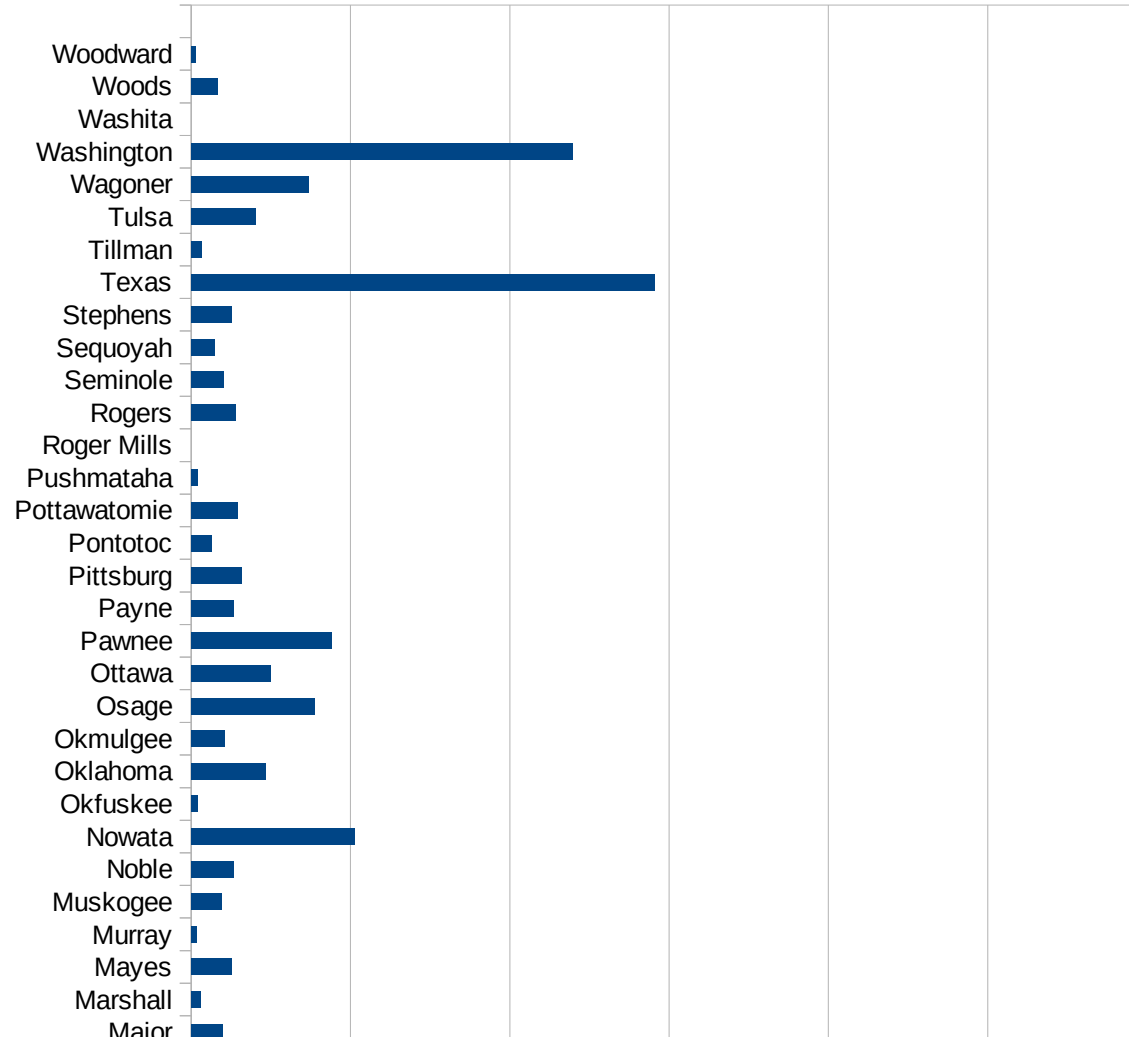
OH

29173
29175
29177
29179
29181
29195
29197
29199
29201
29203
29205
29183
29185
29187
29189
29510
29186
29207
29209
29211
29213
29215

29217
29219
29221
29223
29225
29227
29229

OK

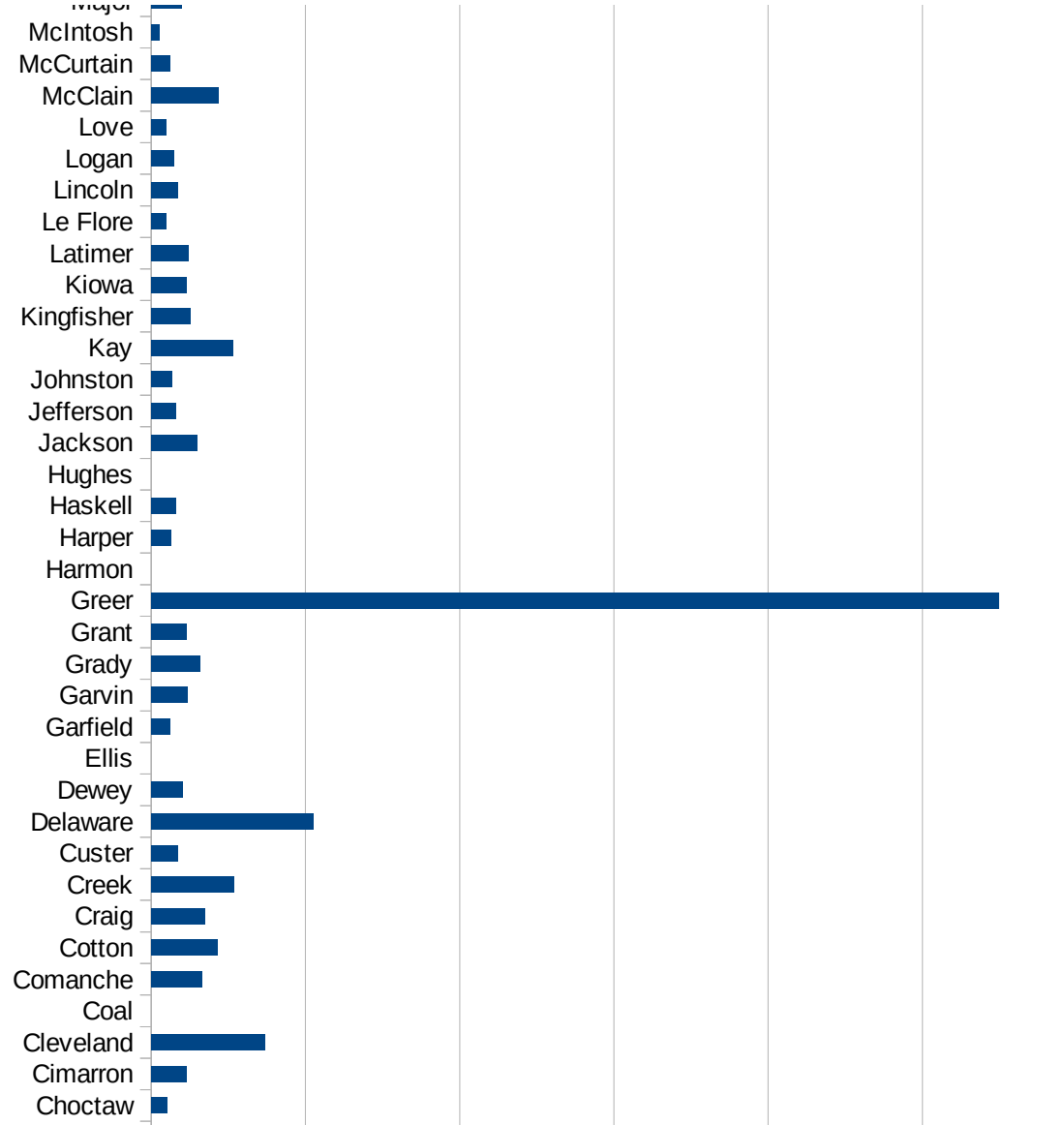
FIPS	County	PC Infection
40001	Adair	289.8288199
40003	Alfalfa	17.37921446
40005	Atoka	7.226477815
40007	Beaver	94.00263207
40009	Beckham	23.03192224
40011	Blaine	0
40013	Bryan	16.95202577
40015	Caddo	210.5117852
40017	Canadian	67.15265807
40019	Carter	4.151358532
40021	Cherokee	55.46995378
40023	Choctaw	20.45268612
40025	Cimarron	46.44681839
40027	Cleveland	148.0461109
40029	Coal	0
40031	Comanche	65.60263075
40033	Cotton	86.56509695
40035	Craig	69.90074095
40037	Creek	107.5358918
40039	Custer	34.44000551
40041	Delaware	210.6100672
40043	Dewey	40.86636698
40045	Ellis	0
40047	Garfield	24.62528524
40049	Garvin	46.74409406
40051	Grady	63.00516642
40053	Grant	46.23208507
40055	Greer	1099.467445
40057	Harmon	0
40059	Harper	26.33658151
40061	Haskell	31.57562362
40063	Hughes	0
40065	Jackson	60.12265021



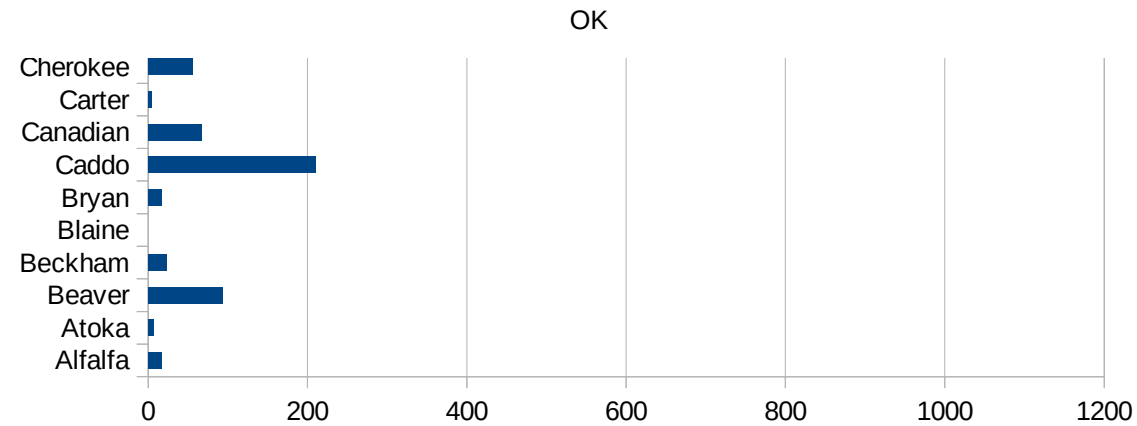
This work is licensed under the Creative Commons Attribution-NoDerivatives 4.0 International License. To view a copy of this license, visit <http://creativecommons.org/licenses/by-nd/4.0/>.

OK

40067 Jefferson	32.66372693
40069 Johnston	27.39976254
40071 Kay	106.4287493
40073 Kingfisher	50.58168943
40075 Kiowa	45.82426395
40077 Latimer	48.8710781
40079 Le Flore	20.0080032
40081 Lincoln	34.36426117
40083 Logan	29.60394155
40085 Love	19.73554371
40087 McClain	87.53282481
40089 McCurtain	24.46258753
40091 McIntosh	10.09336361
40093 Major	39.24646782
40095 Marshall	11.90051172
40097 Mayes	51.0861897
40099 Murray	7.166917509
40101 Muskogee	38.03282525
40103 Noble	53.14908318
40105 Nowata	205.5196712
40107 Okfuskee	8.265829063
40109 Oklahoma	93.7442435
40111 Okmulgee	41.73731577
40113 Osage	155.2728974
40115 Ottawa	99.43865277
40117 Pawnee	176.9371568
40119 Payne	53.63237445
40121 Pittsburg	63.81475488
40123 Pontotoc	26.1458415
40125 Pottawatomie	59.16427028
40127 Pushmataha	8.945343948
40129 Roger Mills	0
40131 Rogers	56.53157071
40133 Seminole	40.68679307



40135 Sequoyah	29.14106705
40137 Stephens	50.84941639
40139 Texas	581.7648497
40141 Tillman	13.60914535
40143 Tulsa	80.51082732
40145 Wagoner	147.297466
40147 Washington	478.3673784
40149 Washita	0
40151 Woods	33.7192312
40153 Woodward	4.945109287



OK

FIPS

- 29001
- 29003
- 29005
- 29007
- 29009
- 29011
- 29013
- 29015
- 29017
- 29019
- 29021
- 29023
- 29025
- 29027
- 29029
- 29031
- 29033
- 29035
- 29037

OK

29039
29041
29043
29045
29047
29049
29051
29053
29055
29057
29059
29061
29063
29065
29067
29069
29071
29073
29075
29077
29079
29081
29083
29085
29087
29089
29091
29093
29095
29097
29099
29101

29103

OK

29105
29107
29109
29111
29113
29115
29117
29121
29123
29125
29127
29119
29129
29131
29133
29135
29137
29139
29141
29143
29145
29147
29149
29151
29153
29155
29157
29159
29161
29163
29165
29167
29169
29171

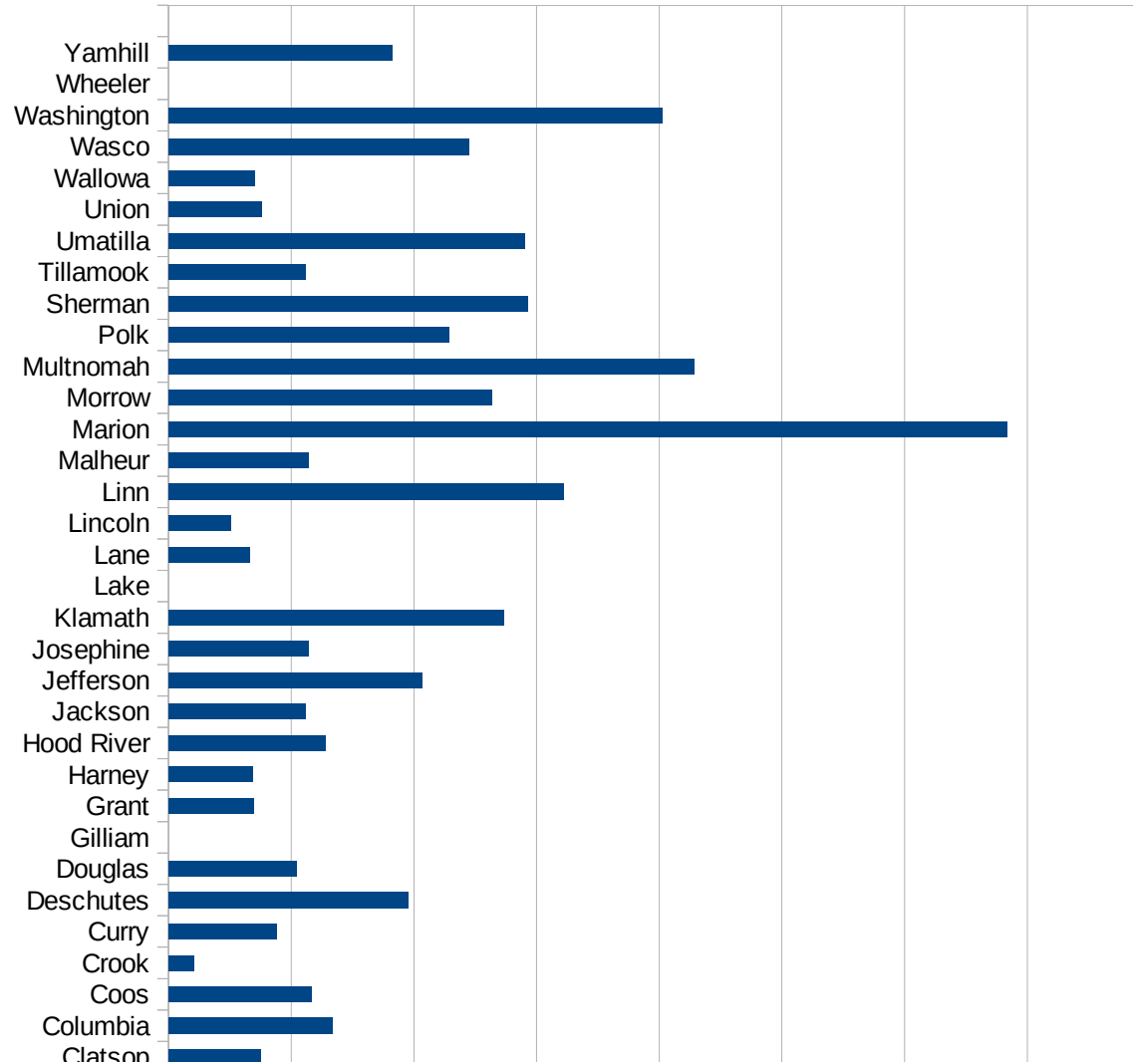
OK

29173
29175
29177
29179
29181
29195
29197
29199
29201
29203
29205
29183
29185
29187
29189
29510
29186
29207
29209
29211
29213
29215

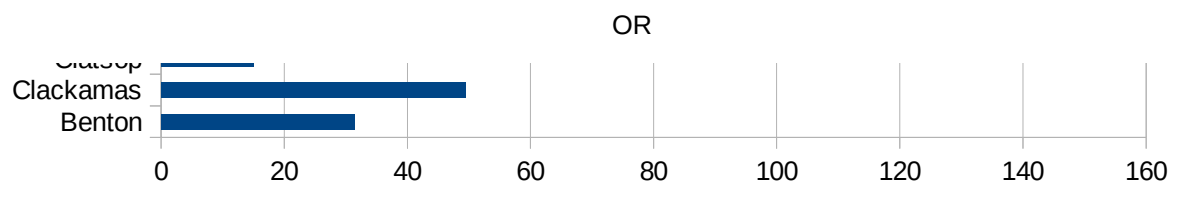
29217
29219
29221
29223
29225
29227
29229

OR

FIPS	County	PC Infection
41001	Baker	0
41003	Benton	31.48717169
41005	Clackamas	49.51030463
41007	Clatsop	15.08902525
41009	Columbia	26.72928957
41011	Coos	23.29590458
41013	Crook	4.189885616
41015	Curry	17.53386227
41017	Deschutes	39.06331382
41019	Douglas	20.85543556
41021	Gilliam	0
41023	Grant	13.93534002
41025	Harney	13.64442625
41027	Hood River	25.61038074
41029	Jackson	22.31695542
41031	Jefferson	41.33597884
41033	Josephine	22.8851281
41035	Klamath	54.69084889
41037	Lake	0
41039	Lane	13.17137807
41041	Lincoln	10.12391674
41043	Linn	64.39706287
41045	Malheur	22.7827502
41047	Marion	136.6514063
41049	Morrow	52.76116778
41051	Multnomah	85.72695472
41053	Polk	45.7563883
41055	Sherman	58.54800937
41057	Tillamook	22.39892485
41059	Umatilla	58.05253109
41061	Union	15.11658667
41063	Wallowa	14.12229911
41065	Wasco	49.04734956



41067 Washington	80.47582797
41069 Wheeler	0
41071 Yamhill	36.44791686



OR

FIPS

29001
29003
29005
29007
29009
29011
29013
29015
29017
29019
29021
29023
29025
29027
29029
29031
29033
29035
29037

This work is licensed under the Creative Commons Attribution-NoDerivatives 4.0 International License. To view a copy of this license, visit <http://creativecommons.org/licenses/by-nd/4.0/>.

Tom McKellips, DM
www.creatingtomorrow.us
Page 339

OR

29039
29041
29043
29045
29047
29049
29051
29053
29055
29057
29059
29061
29063
29065
29067
29069
29071
29073
29075
29077
29079
29081
29083
29085
29087
29089
29091
29093
29095
29097
29099
29101

29103

OR

29105
29107
29109
29111
29113
29115
29117
29121
29123
29125
29127
29119
29129
29131
29133
29135
29137
29139
29141
29143
29145
29147
29149
29151
29153
29155
29157
29159
29161
29163
29165
29167
29169
29171

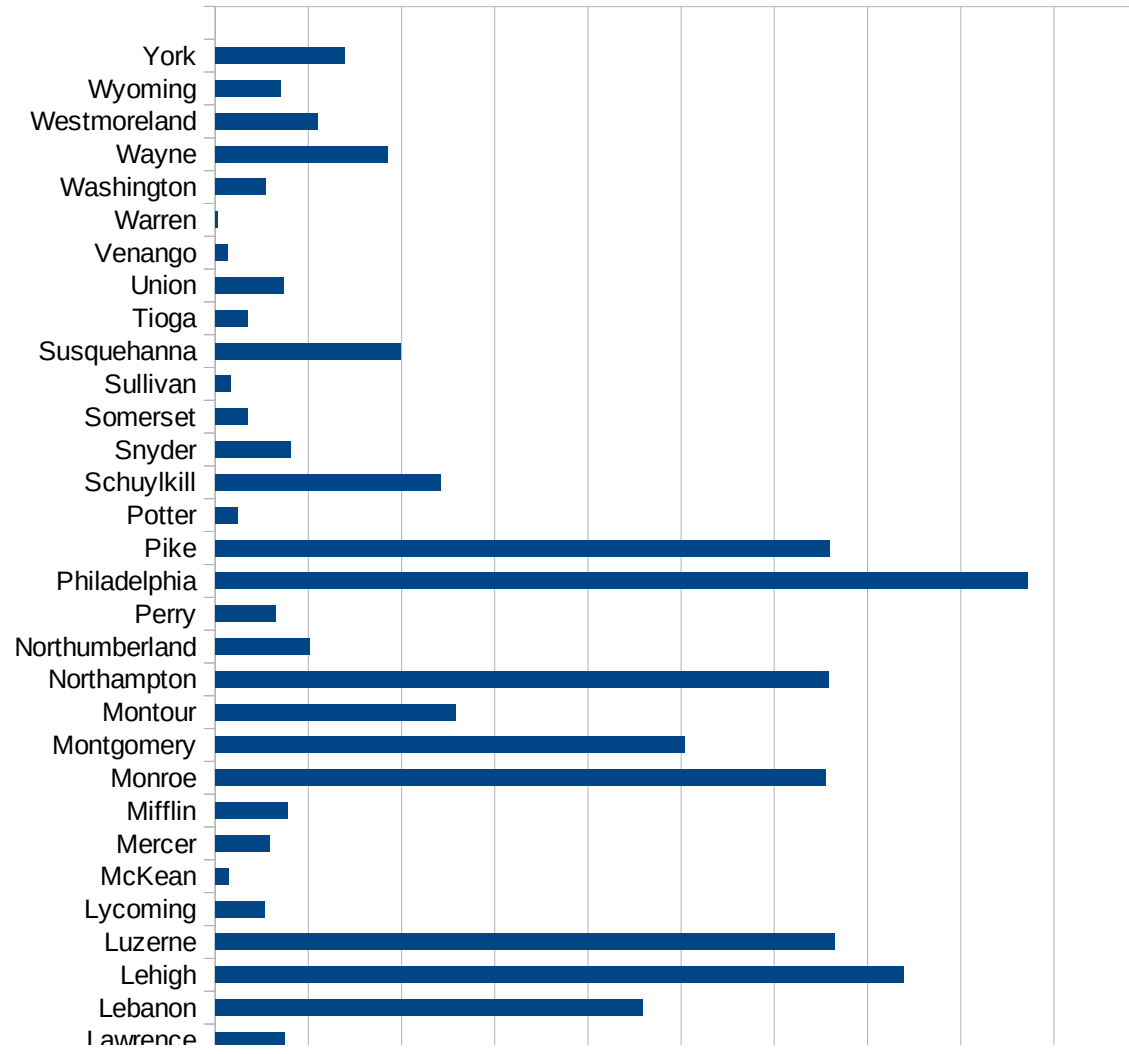
OR

29173
29175
29177
29179
29181
29195
29197
29199
29201
29203
29205
29183
29185
29187
29189
29510
29186
29207
29209
29211
29213
29215

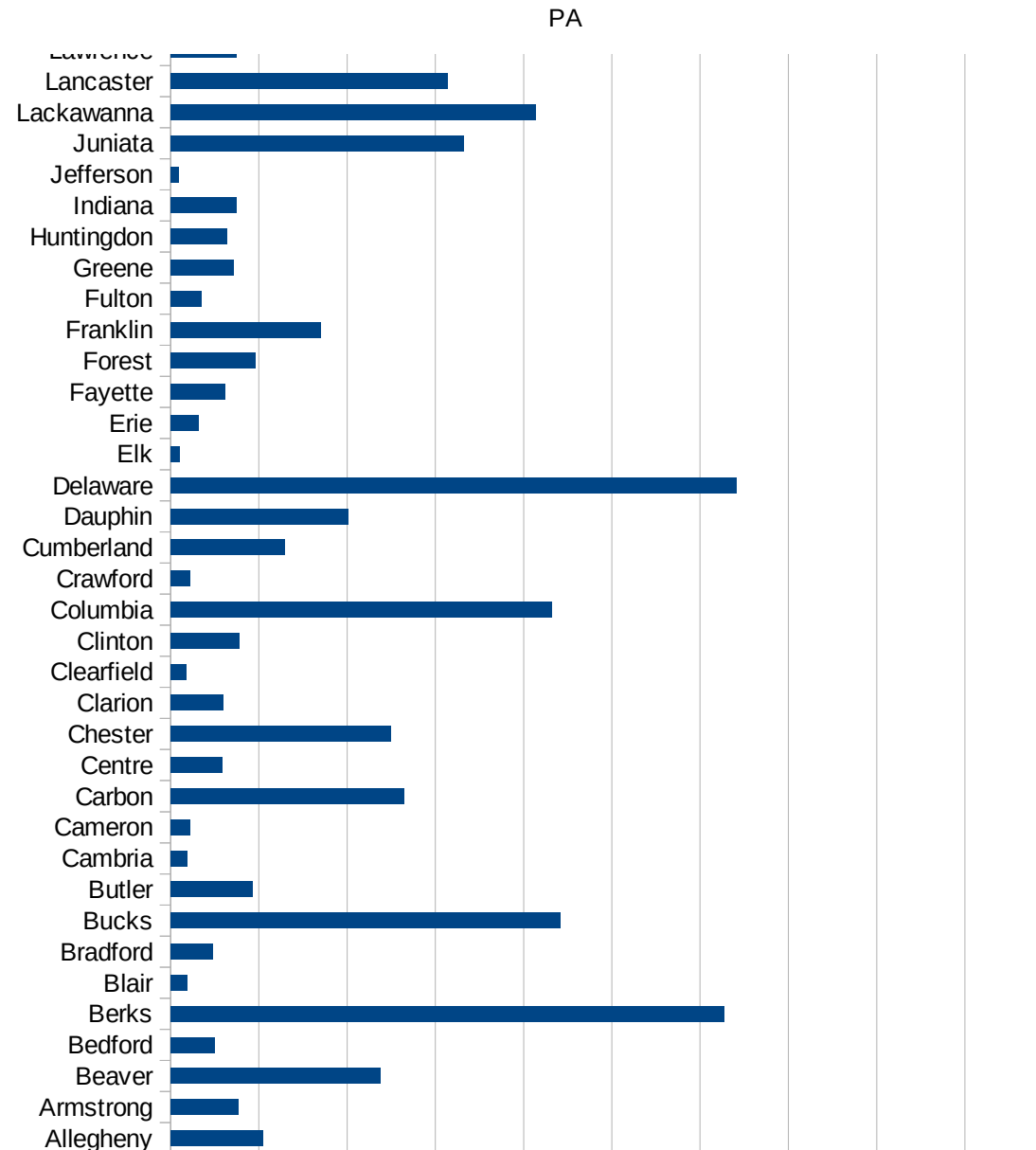
29217
29219
29221
29223
29225
29227
29229


PA

FIPS	County	PC Infection
42001	Adams	126.4456138
42003	Allegheny	104.476828
42005	Armstrong	76.61308858
42007	Beaver	237.9478214
42009	Bedford	49.81733643
42011	Berks	627.6300006
42013	Blair	18.77673644
42015	Bradford	47.67149409
42017	Bucks	441.9010021
42019	Butler	93.1405944
42021	Cambria	18.97821301
42023	Cameron	22.26179875
42025	Carbon	264.6861912
42027	Centre	58.35201622
42029	Chester	249.7864173
42031	Clarion	59.31045153
42033	Clearfield	17.63490704
42035	Clinton	77.55144246
42037	Columbia	432.3515033
42039	Crawford	22.33638597
42041	Cumberland	128.8664919
42043	Dauphin	201.3735262
42045	Delaware	640.813385
42047	Elk	9.943982233
42049	Erie	31.97812255
42051	Fayette	61.33040992
42053	Forest	96.16705591
42055	Franklin	170.504085
42057	Fulton	34.42814845
42059	Greene	71.22116912
42061	Huntingdon	64.20474672
42063	Indiana	74.55533071
42065	Jefferson	9.165692812



42067 Juniata	331.9300518
42069 Lackawanna	414.150375
42071 Lancaster	313.3066081
42073 Lawrence	74.25972338
42075 Lebanon	458.5532927
42077 Lehigh	738.6579734
42079 Luzerne	664.5762893
42081 Lycoming	53.6669482
42083 McKean	14.64557704
42085 Mercer	58.72627233
42087 Mifflin	77.88498983
42089 Monroe	655.4301592
42091 Montgomery	504.1008733
42093 Montour	257.6754386
42095 Northampton	658.7775215
42097 Northumberland	101.006774
42099 Perry	65.02091506
42101 Philadelphia	871.3256042
42103 Pike	659.7178767
42105 Potter	24.06449284
42107 Schuylkill	241.4353791
42109 Snyder	81.40108535
42111 Somerset	35.15794029
42113 Sullivan	16.47175095
42115 Susquehanna	199.5614575
42117 Tioga	34.34487157
42119 Union	73.68538573
42121 Venango	13.65427379
42123 Warren	2.531773761
42125 Washington	54.49827824
42127 Wayne	185.2718621
42129 Westmoreland	110.0935225
42131 Wyoming	70.25068402
42133 York	139.2008887





FIPS

- 29001
- 29003
- 29005
- 29007
- 29009
- 29011
- 29013
- 29015
- 29017
- 29019
- 29021
- 29023
- 29025
- 29027
- 29029
- 29031
- 29033
- 29035
- 29037

PA

29039
29041
29043
29045
29047
29049
29051
29053
29055
29057
29059
29061
29063
29065
29067
29069
29071
29073
29075
29077
29079
29081
29083
29085
29087
29089
29091
29093
29095
29097
29099
29101

29103

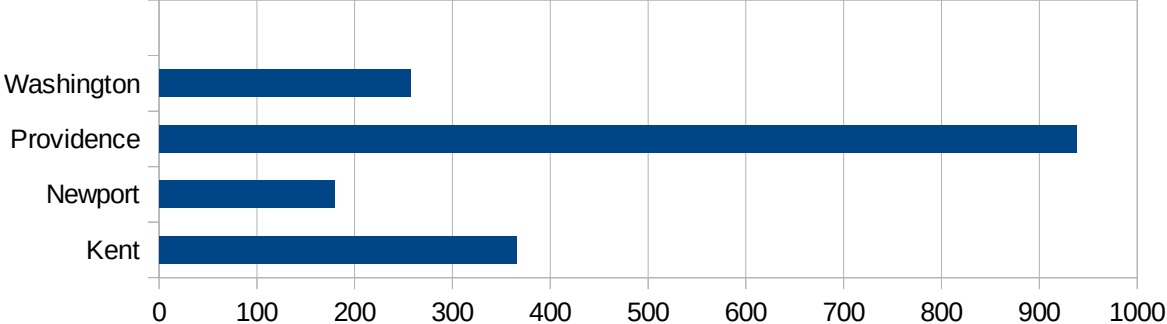
29105
29107
29109
29111
29113
29115
29117
29121
29123
29125
29127
29119
29129
29131
29133
29135
29137
29139
29141
29143
29145
29147
29149
29151
29153
29155
29157
29159
29161
29163
29165
29167
29169
29171

PA

29173
29175
29177
29179
29181
29195
29197
29199
29201
29203
29205
29183
29185
29187
29189
29510
29186
29207
29209
29211
29213
29215

29217
29219
29221
29223
29225
29227
29229

FIPS	County	PC Infection
44001	Bristol	298.0534029
44003	Kent	364.9434582
44005	Newport	179.302658
44007	Providence	938.0836493
44009	Washington	256.7780693



RI

FIPS

29001
29003
29005
29007
29009
29011
29013
29015
29017
29019
29021
29023
29025
29027
29029
29031
29033
29035
29037

RI

29039
29041
29043
29045
29047
29049
29051
29053
29055
29057
29059
29061
29063
29065
29067
29069
29071
29073
29075
29077
29079
29081
29083
29085
29087
29089
29091
29093
29095
29097
29099
29101

29103

RI

29105
29107
29109
29111
29113
29115
29117
29121
29123
29125
29127
29119
29129
29131
29133
29135
29137
29139
29141
29143
29145
29147
29149
29151
29153
29155
29157
29159
29161
29163
29165
29167
29169
29171

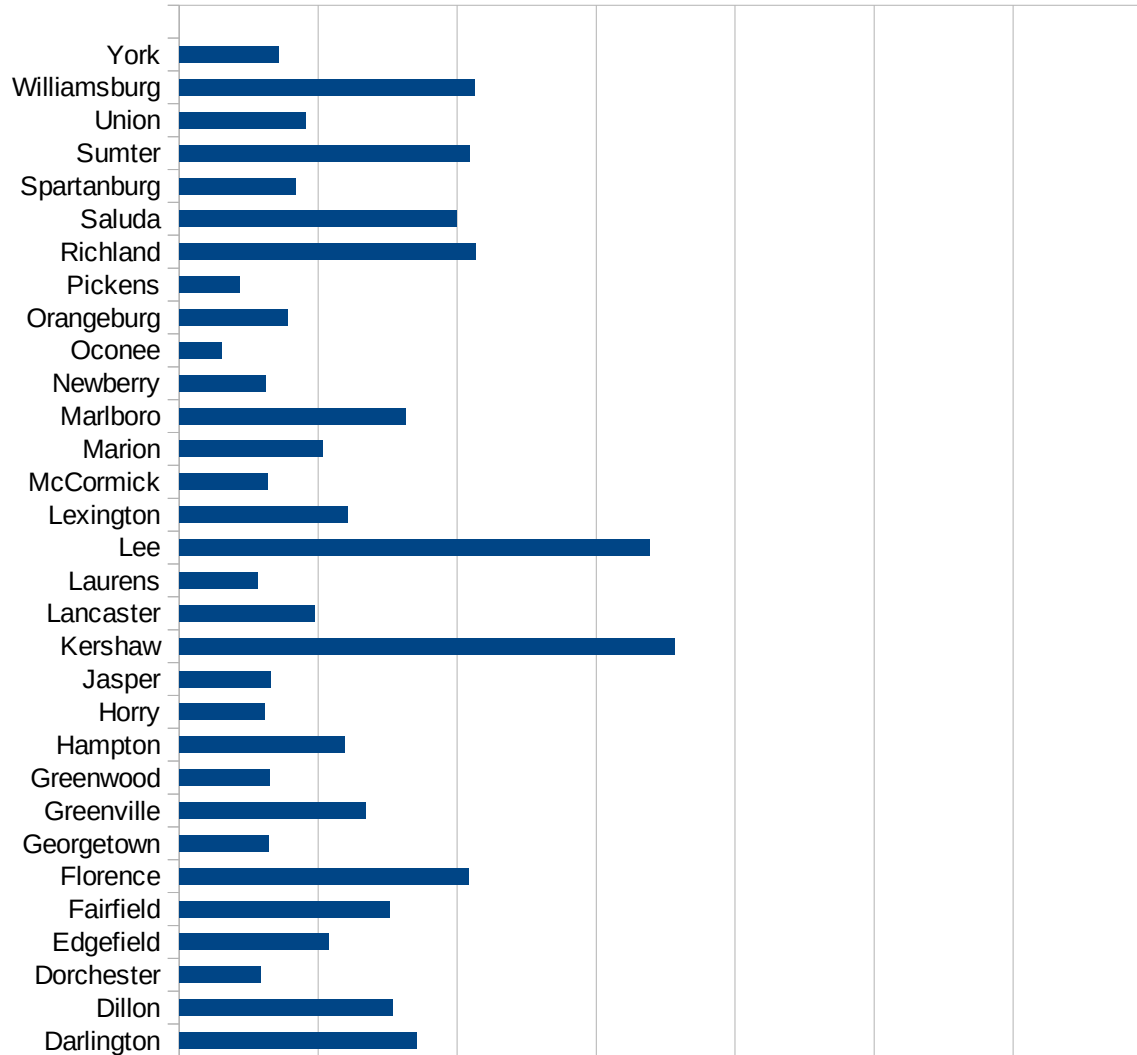
RI

29173
29175
29177
29179
29181
29195
29197
29199
29201
29203
29205
29183
29185
29187
29189
29510
29186
29207
29209
29211
29213
29215

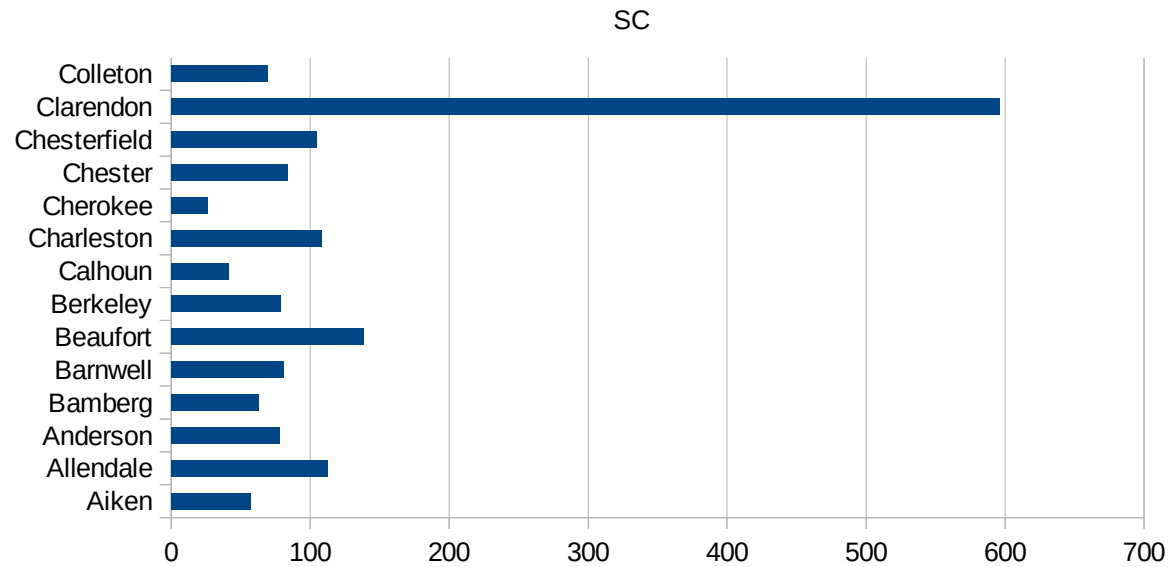
29217
29219
29221
29223
29225
29227
29229

SC

FIPS	County	PC Infection
45001	Abbeville	118.1695937
45003	Aiken	57.26058288
45005	Allendale	112.3216893
45007	Anderson	78.31126984
45009	Bamberg	63.04728546
45011	Barnwell	80.52292535
45013	Beaufort	138.833691
45015	Berkeley	78.70062553
45017	Calhoun	41.32231405
45019	Charleston	108.6461118
45021	Cherokee	26.2798276
45023	Chester	83.71833432
45025	Chesterfield	104.9088604
45027	Clarendon	596.4391691
45029	Colleton	69.03876792
45031	Darlington	170.6535732
45033	Dillon	153.5997908
45035	Dorchester	58.51338649
45037	Edgefield	107.2009463
45039	Fairfield	151.7721632
45041	Florence	208.4554752
45043	Georgetown	64.25806037
45045	Greenville	133.9911671
45047	Greenwood	65.0259397
45049	Hampton	118.8569066
45051	Horry	61.31100954
45053	Jasper	65.5828242
45055	Kershaw	356.7508233
45057	Lancaster	97.50471797
45059	Laurens	56.72149745
45061	Lee	338.3502508
45063	Lexington	121.3427696
45065	McCormick	63.76195537



45067 Marion	103.0961049
45069 Marlboro	162.8911281
45071 Newberry	62.30529595
45073 Oconee	30.62240029
45075 Orangeburg	78.22025905
45077 Pickens	43.22178378
45079 Richland	213.2299024
45081 Saluda	199.5716511
45083 Spartanburg	83.46926292
45085 Sumter	209.3660808
45087 Union	91.20758847
45089 Williamsburg	212.3766582
45091 York	71.86686026



SC

FIPS

29001
29003
29005
29007
29009
29011
29013
29015
29017
29019
29021
29023
29025
29027
29029
29031
29033
29035
29037

SC

29039
29041
29043
29045
29047
29049
29051
29053
29055
29057
29059
29061
29063
29065
29067
29069
29071
29073
29075
29077
29079
29081
29083
29085
29087
29089
29091
29093
29095
29097
29099
29101

29103

SC

29105
29107
29109
29111
29113
29115
29117
29121
29123
29125
29127
29119
29129
29131
29133
29135
29137
29139
29141
29143
29145
29147
29149
29151
29153
29155
29157
29159
29161
29163
29165
29167
29169
29171

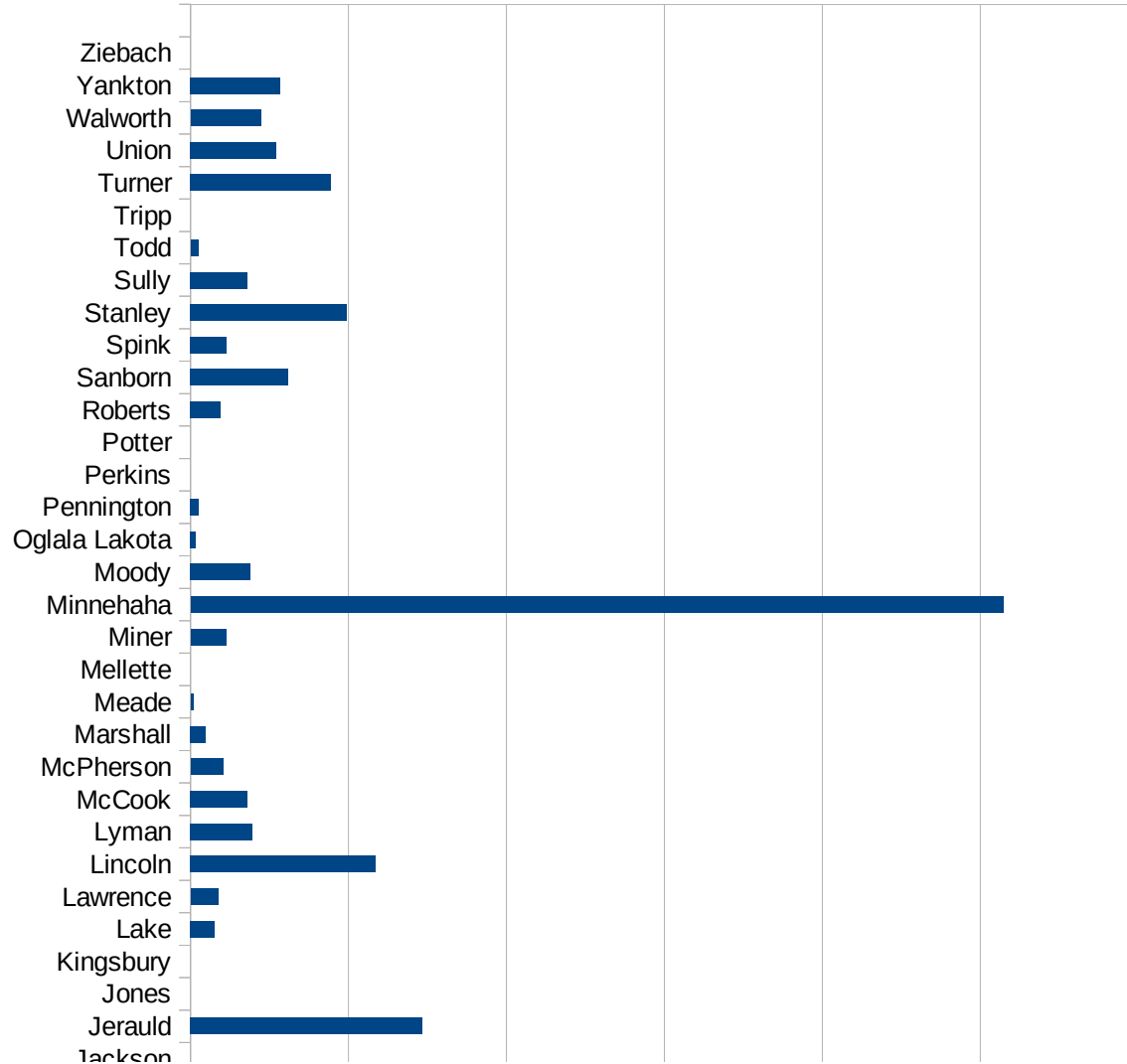
SC

29173
29175
29177
29179
29181
29195
29197
29199
29201
29203
29205
29183
29185
29187
29189
29510
29186
29207
29209
29211
29213
29215

29217
29219
29221
29223
29225
29227
29229

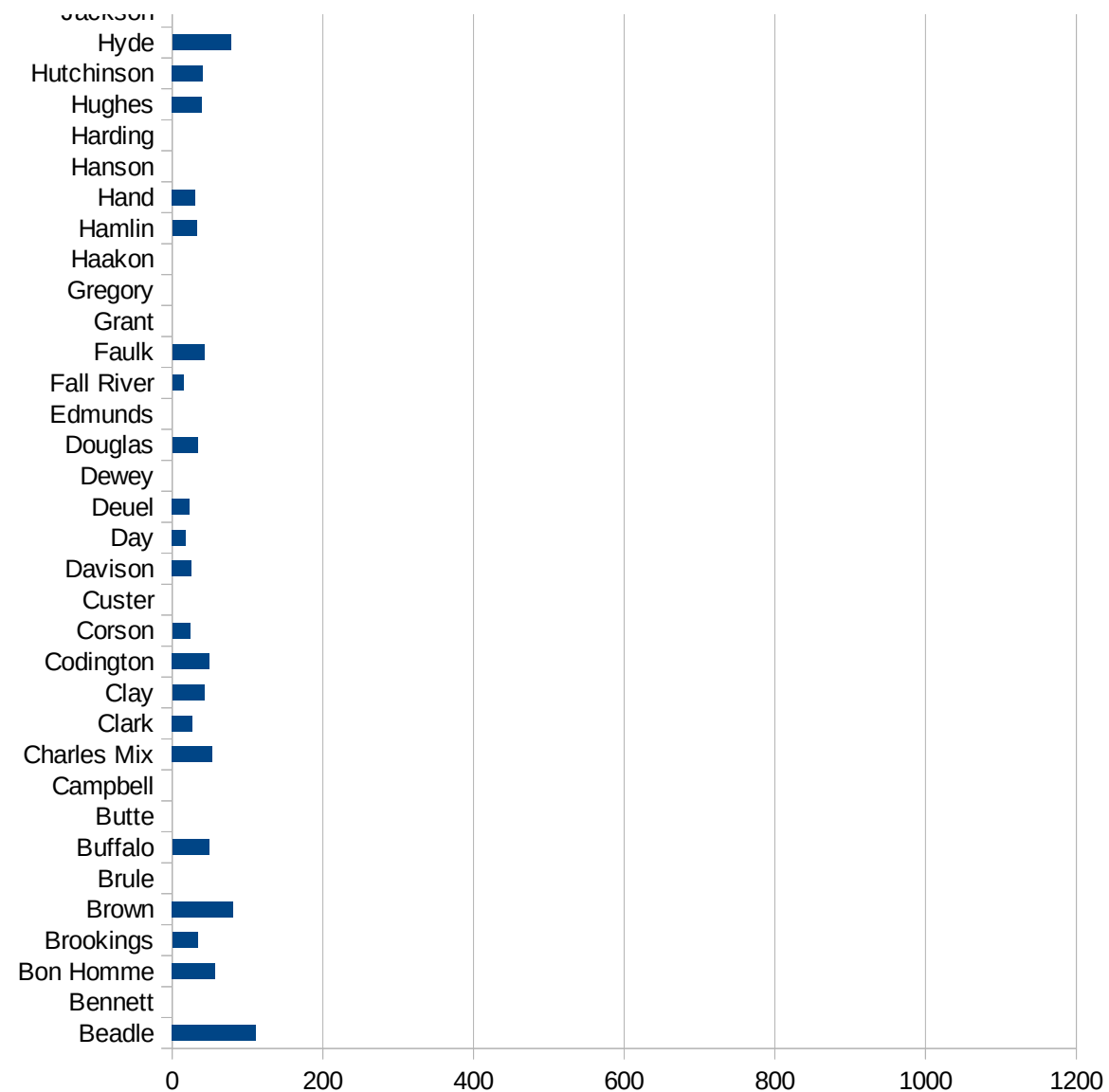
SD

FIPS	County	PC Infection
46003	Aurora	35.70153517
46005	Beadle	111.2111423
46007	Bennett	0
46009	Bon Homme	57.30659026
46011	Brookings	34.0599455
46013	Brown	81.39179978
46015	Brule	0
46017	Buffalo	49.11591356
46019	Butte	0
46021	Campbell	0
46023	Charles Mix	53.54465624
46025	Clark	26.74511902
46027	Clay	42.73199915
46029	Codington	49.97322863
46031	Corson	24.00960384
46033	Custer	0
46035	Davison	25.2652855
46037	Day	18.16530427
46039	Deuel	23.05741296
46041	Dewey	0
46043	Douglas	34.07155026
46045	Edmunds	0
46047	Fall River	14.7972773
46049	Faulk	42.91845494
46051	Grant	0
46053	Gregory	0
46055	Haakon	0
46057	Hamlin	32.72786778
46059	Hand	30.65603924
46061	Hanson	0
46063	Harding	0
46065	Hughes	39.66005666
46067	Hutchinson	40.6504065



SD

46069 Hyde	78.00312012
46071 Jackson	0
46073 Jerauld	293.6857562
46075 Jones	0
46077 Kingsbury	0
46079 Lake	30.63490848
46081 Lawrence	34.96367662
46083 Lincoln	234.6659411
46085 Lyman	78.51347815
46087 McCook	72.12405337
46089 McPherson	41.54549231
46091 Marshall	19.56181534
46093 Meade	3.53431823
46095 Mellette	0
46097 Miner	45.18752824
46099 Minnehaha	1028.640163
46101 Moody	75.999392
46102 Oglala Lakota	6.988608568
46103 Pennington	10.74027334
46105 Perkins	0
46107 Potter	0
46109 Roberts	38.28850388
46111 Sanborn	123.5076163
46115 Spink	46.18937644
46117 Stanley	198.5440106
46119 Sully	71.83908046
46121 Todd	9.724788486
46123 Tripp	0
46125 Turner	178.0626781
46127 Union	108.8417952
46129 Walworth	89.49346698
46135 Yankton	113.6910228
46137 Ziebach	0



SD

SD

FIPS

29001
29003
29005
29007
29009
29011
29013
29015
29017
29019
29021
29023
29025
29027
29029
29031
29033
29035
29037

SD

29039
29041
29043
29045
29047
29049
29051
29053
29055
29057
29059
29061
29063
29065
29067
29069
29071
29073
29075
29077
29079
29081
29083
29085
29087
29089
29091
29093
29095
29097
29099
29101

29103

SD

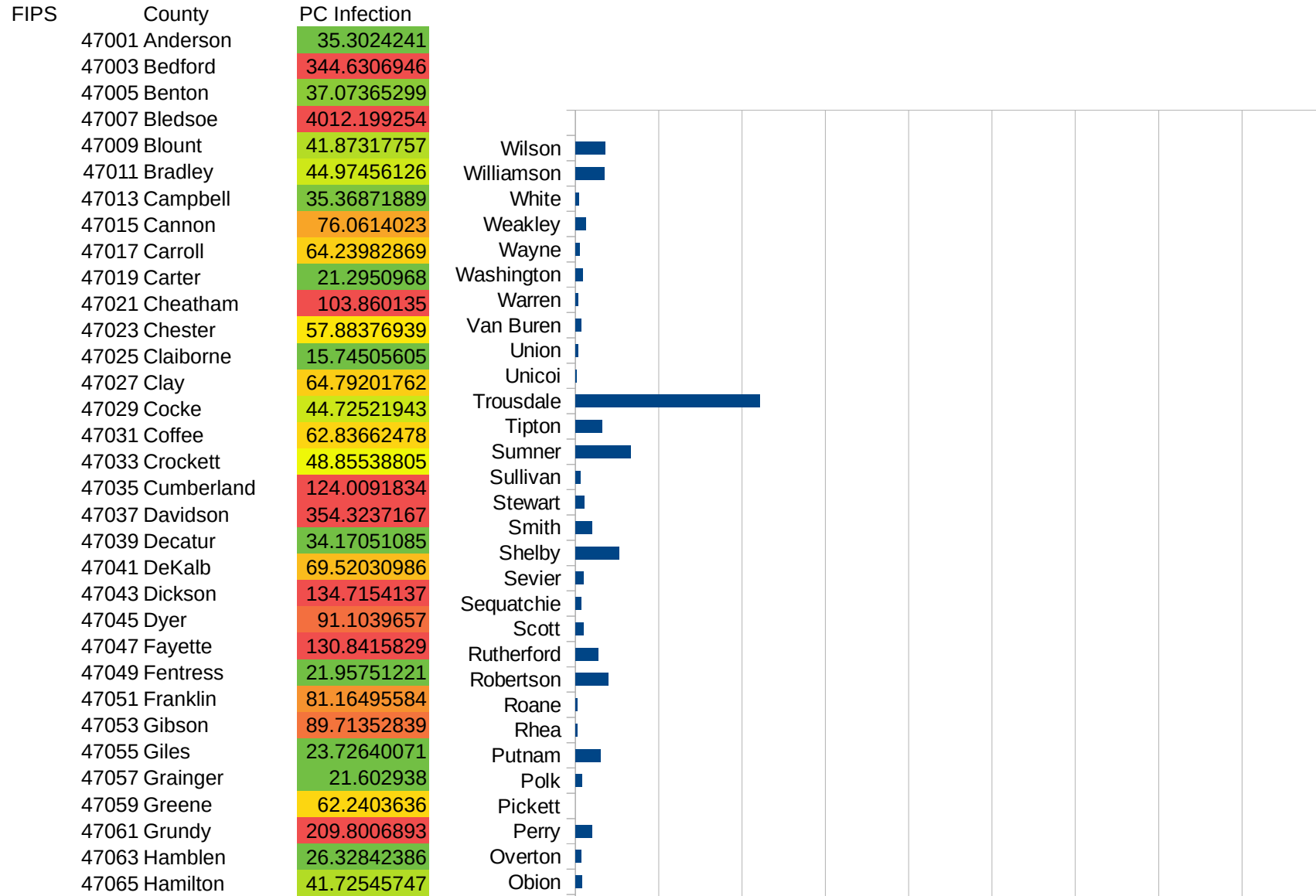
29105
29107
29109
29111
29113
29115
29117
29121
29123
29125
29127
29119
29129
29131
29133
29135
29137
29139
29141
29143
29145
29147
29149
29151
29153
29155
29157
29159
29161
29163
29165
29167
29169
29171

SD

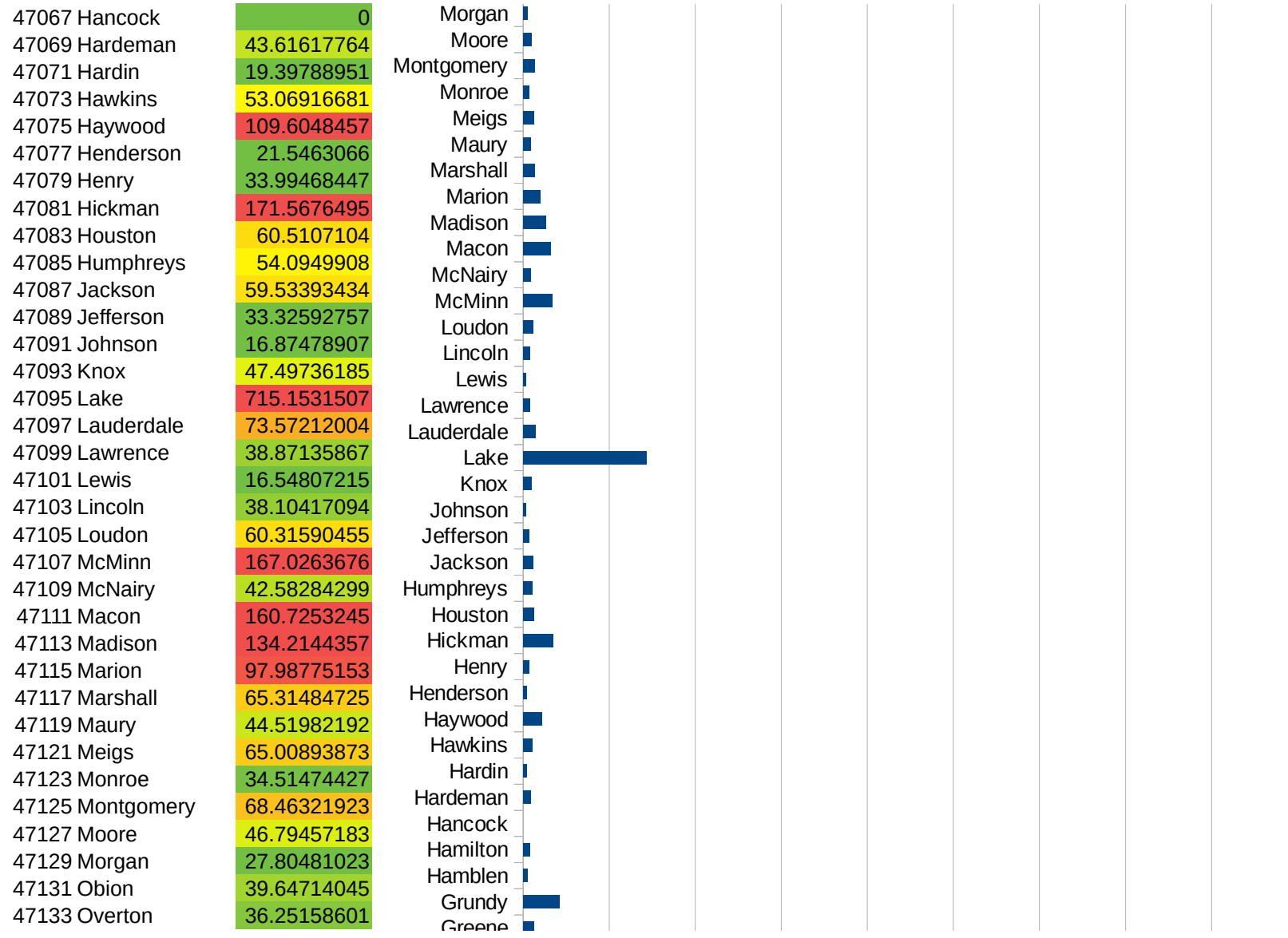
29173
29175
29177
29179
29181
29195
29197
29199
29201
29203
29205
29183
29185
29187
29189
29510
29186
29207
29209
29211
29213
29215

29217
29219
29221
29223
29225
29227
29229

TN

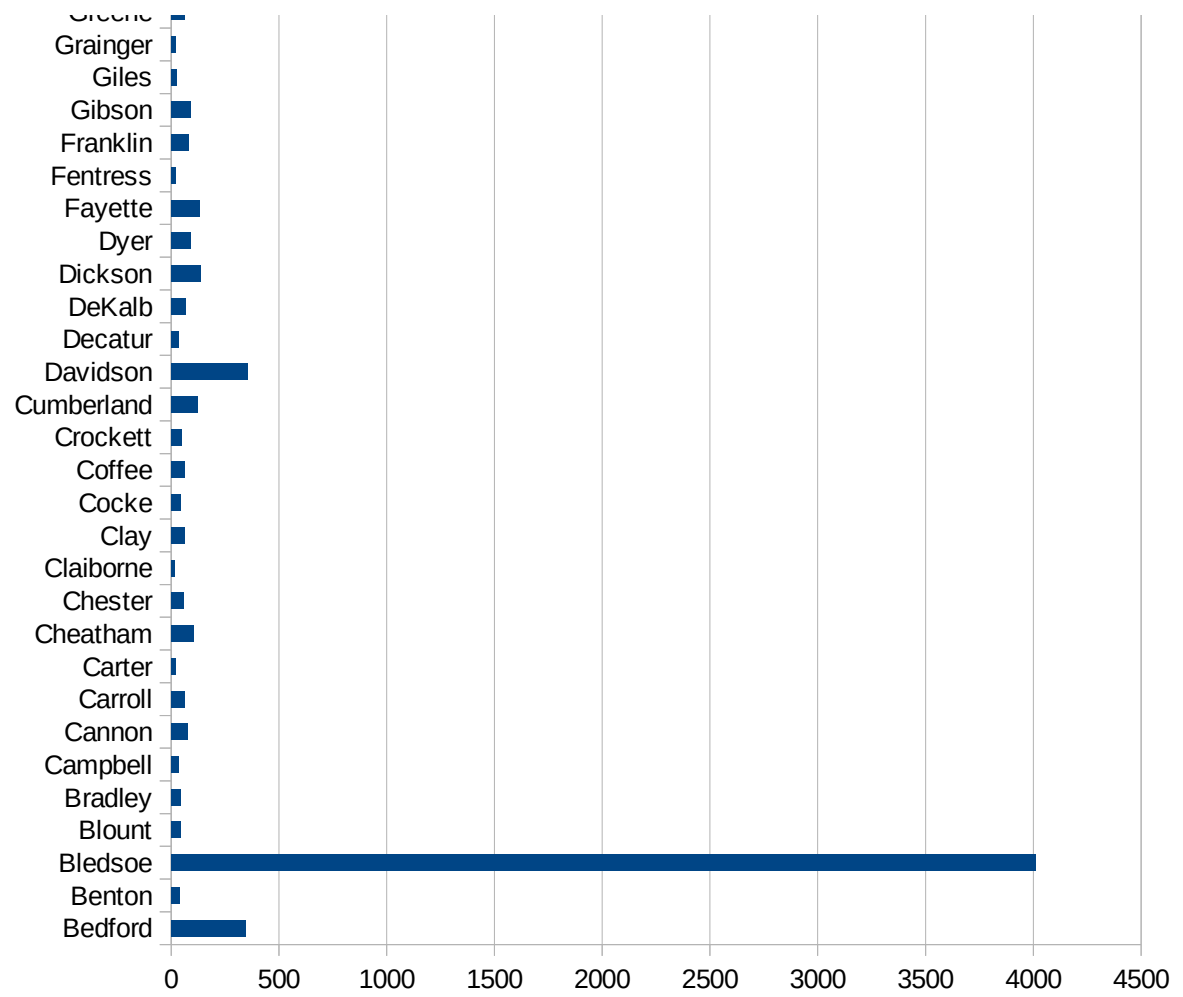


TN



TN

47135 Perry	99.20634921
47137 Pickett	0
47139 Polk	41.42502071
47141 Putnam	150.9328666
47143 Rhea	12.10507203
47145 Roane	13.17275122
47147 Robertson	195.7415648
47149 Rutherford	137.8928253
47151 Scott	49.91152049
47153 Sequatchie	33.6111858
47155 Sevier	49.0336289
47157 Shelby	259.8945888
47159 Smith	100.2908434
47161 Stewart	51.6186122
47163 Sullivan	30.44371718
47165 Sumner	330.752502
47167 Tipton	159.1399945
47169 Trousdale	1107.88231
47171 Unicoi	5.630313608
47173 Union	15.23770825
47175 Van Buren	34.69210755
47177 Warren	17.12412545
47179 Washington	41.98838321
47181 Wayne	24.15750695
47183 Weakley	62.84602723
47185 White	22.134504
47187 Williamson	176.0677343
47189 Wilson	177.7777778



TN

FIPS

29001
29003
29005
29007
29009
29011
29013
29015
29017
29019
29021
29023
29025
29027
29029
29031
29033
29035
29037

TN

29039
29041
29043
29045
29047
29049
29051
29053
29055
29057
29059
29061
29063
29065
29067
29069
29071
29073
29075
29077
29079
29081
29083
29085
29087
29089
29091
29093
29095
29097
29099
29101

29103

TN

29105
29107
29109
29111
29113
29115
29117
29121
29123
29125
29127
29119
29129
29131
29133
29135
29137
29139
29141
29143
29145
29147
29149
29151
29153
29155
29157
29159
29161
29163
29165
29167
29169
29171

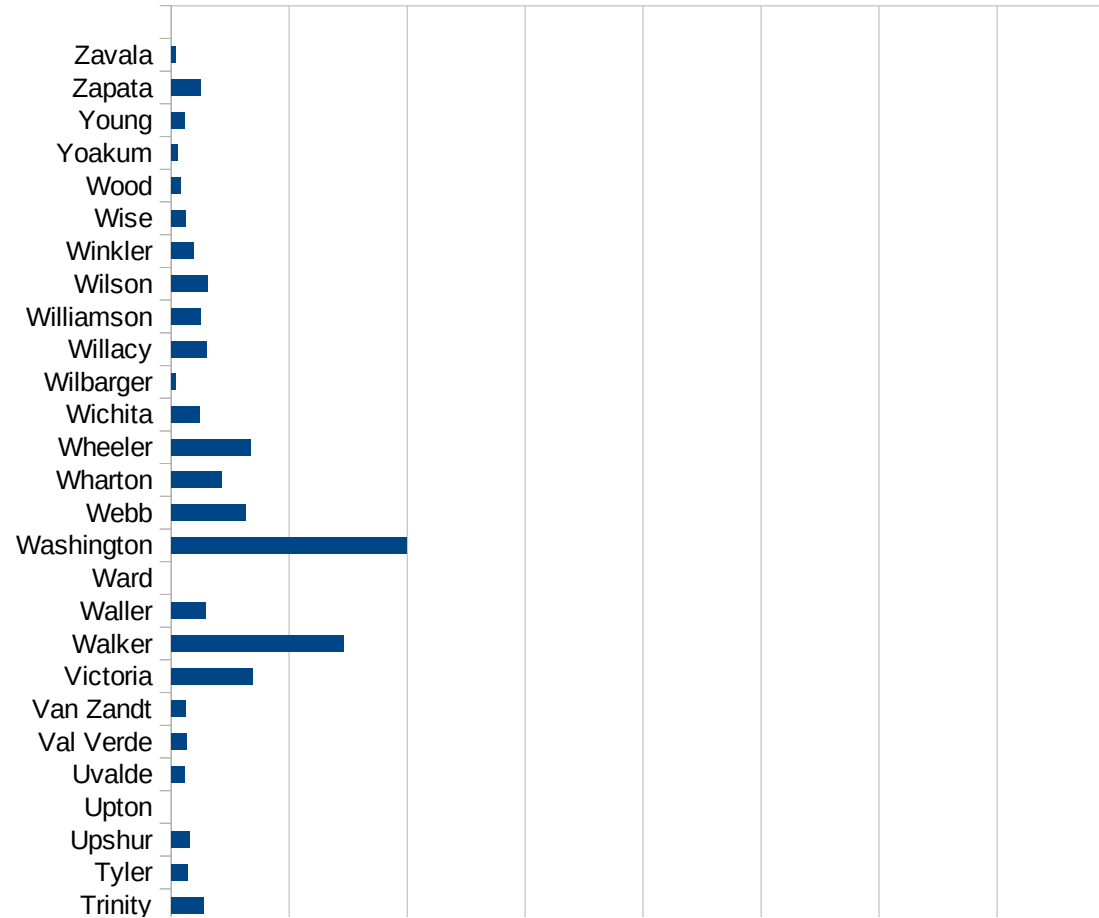
TN

29173
29175
29177
29179
29181
29195
29197
29199
29201
29203
29205
29183
29185
29187
29189
29510
29186
29207
29209
29211
29213
29215

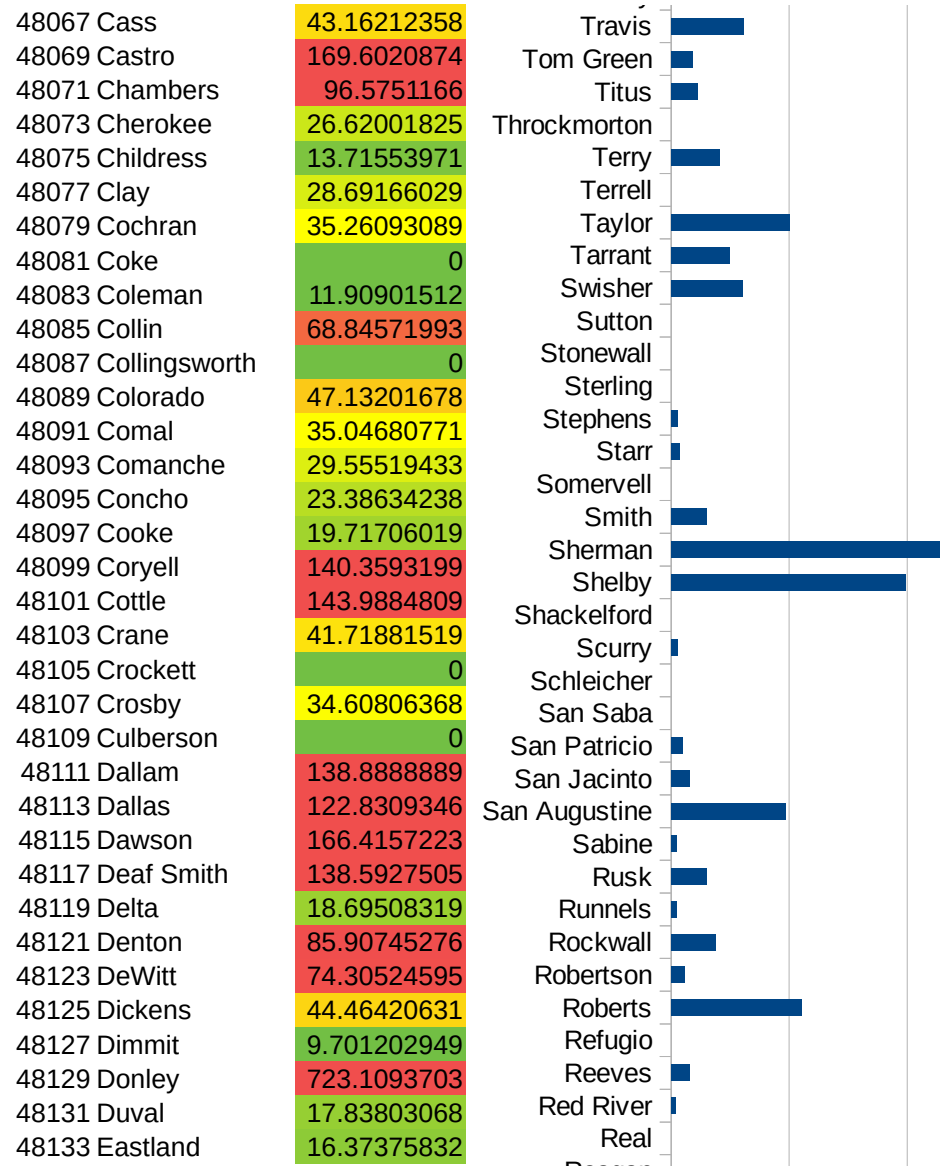
29217
29219
29221
29223
29225
29227
29229

TX

FIPS	County	PC Infection
48001	Anderson	49.95091031
48003	Andrews	104.8102383
48005	Angelina	56.26234327
48007	Aransas	8.406186954
48009	Archer	0
48011	Armstrong	105.7082452
48013	Atascosa	31.8028225
48015	Austin	43.34922805
48017	Bailey	0
48019	Bandera	26.28811777
48021	Bastrop	77.03274467
48023	Baylor	0
48025	Bee	15.3435419
48027	Bell	50.61269479
48029	Bexar	65.80905104
48031	Blanco	51.27328662
48033	Borden	0
48035	Bosque	21.40067412
48037	Bowie	73.15211399
48039	Brazoria	128.5791464
48041	Brazos	82.90776952
48043	Brewster	0
48045	Briscoe	0
48047	Brooks	14.05678943
48049	Brown	89.65299019
48051	Burleson	65.25640328
48053	Burnet	33.6544529
48055	Caldwell	25.43529031
48057	Calhoun	139.1401141
48059	Callahan	14.29183936
48061	Cameron	91.29339385
48063	Camp	46.03698304
48065	Carson	33.30557868

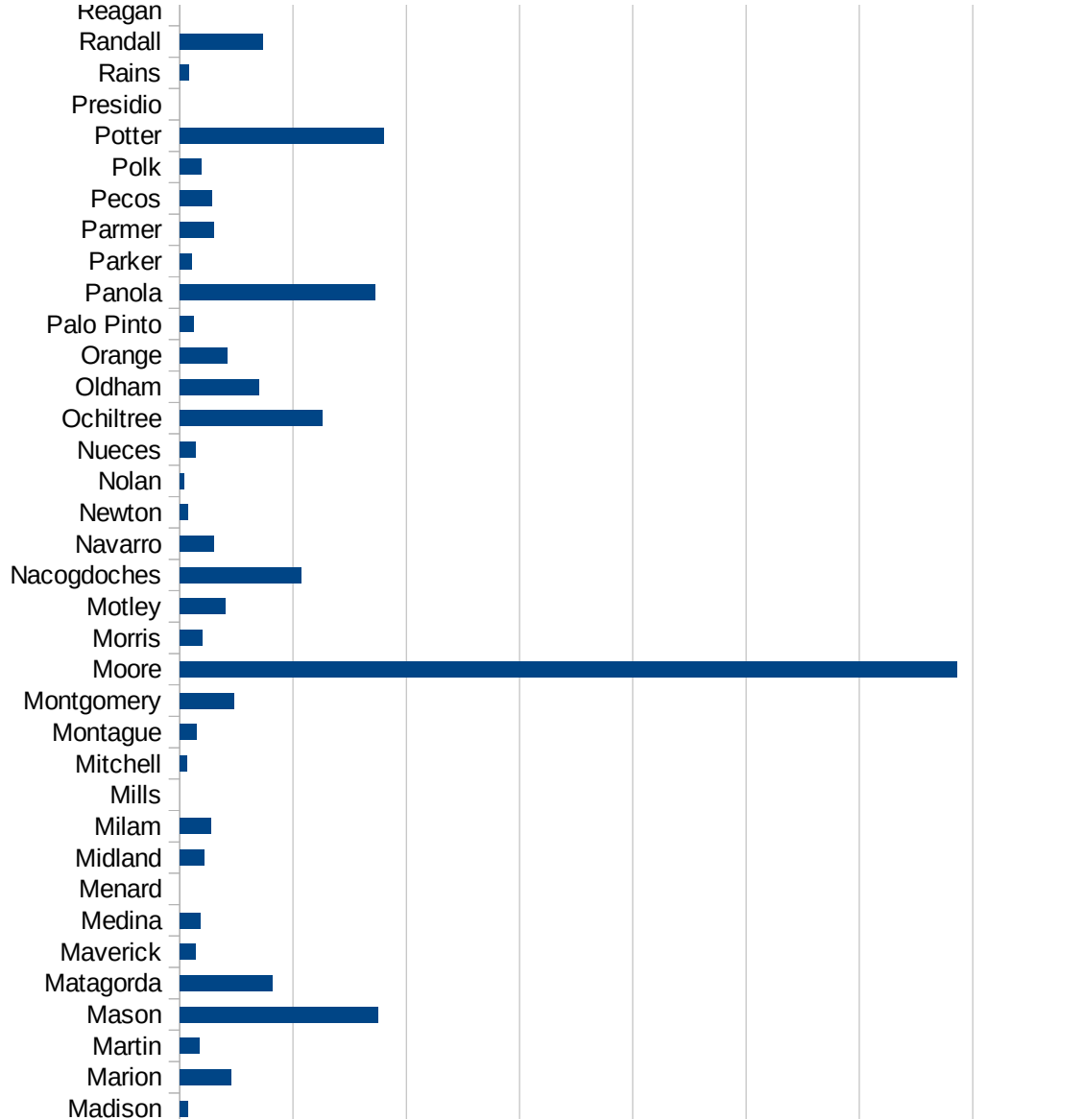


TX



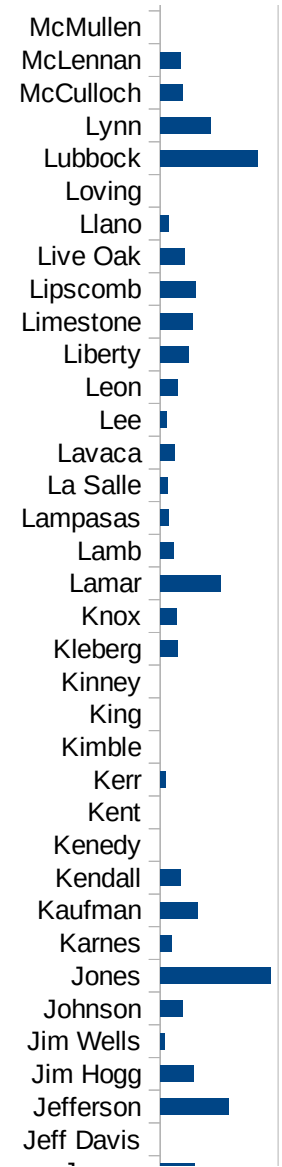
TX

48135 Ector	48.1113222
48137 Edwards	0
48139 Ellis	79.69415279
48141 El Paso	101.9318282
48143 Erath	28.27121519
48145 Falls	23.07470436
48147 Fannin	51.0117327
48149 Fayette	59.17393191
48151 Fisher	0
48153 Floyd	51.3962652
48155 Foard	0
48157 Fort Bend	123.4994123
48159 Franklin	9.288500836
48161 Freestone	15.1453958
48163 Frio	35.32498991
48165 Gaines	9.568920147
48167 Galveston	163.9586848
48169 Garza	0
48171 Gillespie	3.73078645
48173 Glasscock	0
48175 Goliad	92.29957806
48177 Gonzales	86.43042351
48179 Gray	191.8246175
48181 Grayson	20.15060713
48183 Gregg	55.77695684
48185 Grimes	56.41748942
48187 Guadalupe	48.8716752
48189 Hale	70.94295004
48191 Hall	0
48193 Hamilton	58.93446488
48195 Hansford	91.52480322
48197 Hardeman	0
48199 Hardin	173.0557449
48201 Harris	131.1236344



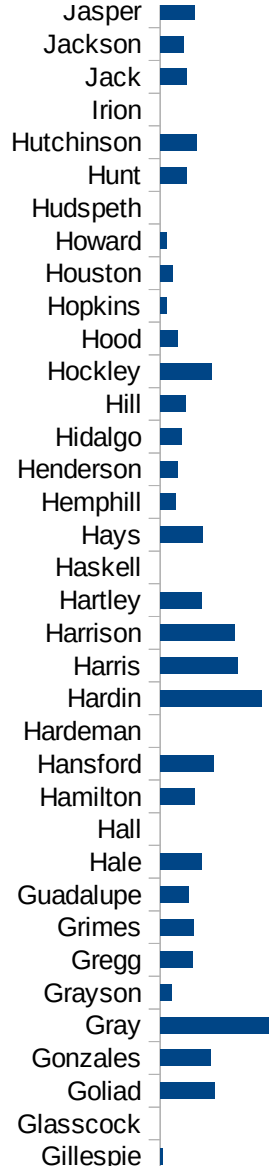
TX

48203 Harrison	125.8879597
48205 Hartley	71.18704396
48207 Haskell	0
48209 Hays	72.31697293
48211 Hemphill	26.14379085
48213 Henderson	29.16195823
48215 Hidalgo	36.37669628
48217 Hill	44.01166309
48219 Hockley	87.03220191
48221 Hood	29.73388176
48223 Hopkins	10.86661233
48225 Houston	21.58056023
48227 Howard	10.97122795
48229 Hudspeth	0
48231 Hunt	45.59916263
48233 Hutchinson	61.32654024
48235 Irion	0
48237 Jack	45.23351804
48239 Jackson	40.33884631
48241 Jasper	58.54148082
48243 Jeff Davis	0
48245 Jefferson	116.8622868
48247 Jim Hogg	57.16463415
48249 Jim Wells	7.348978492
48251 Johnson	39.09874476
48253 Jones	186.7083817
48255 Karnes	19.16932907
48257 Kaufman	64.53017369
48259 Kendall	35.05619947
48261 Kenedy	0
48263 Kent	0
48265 Kerr	9.541074325
48267 Kimble	0
48269 King	0



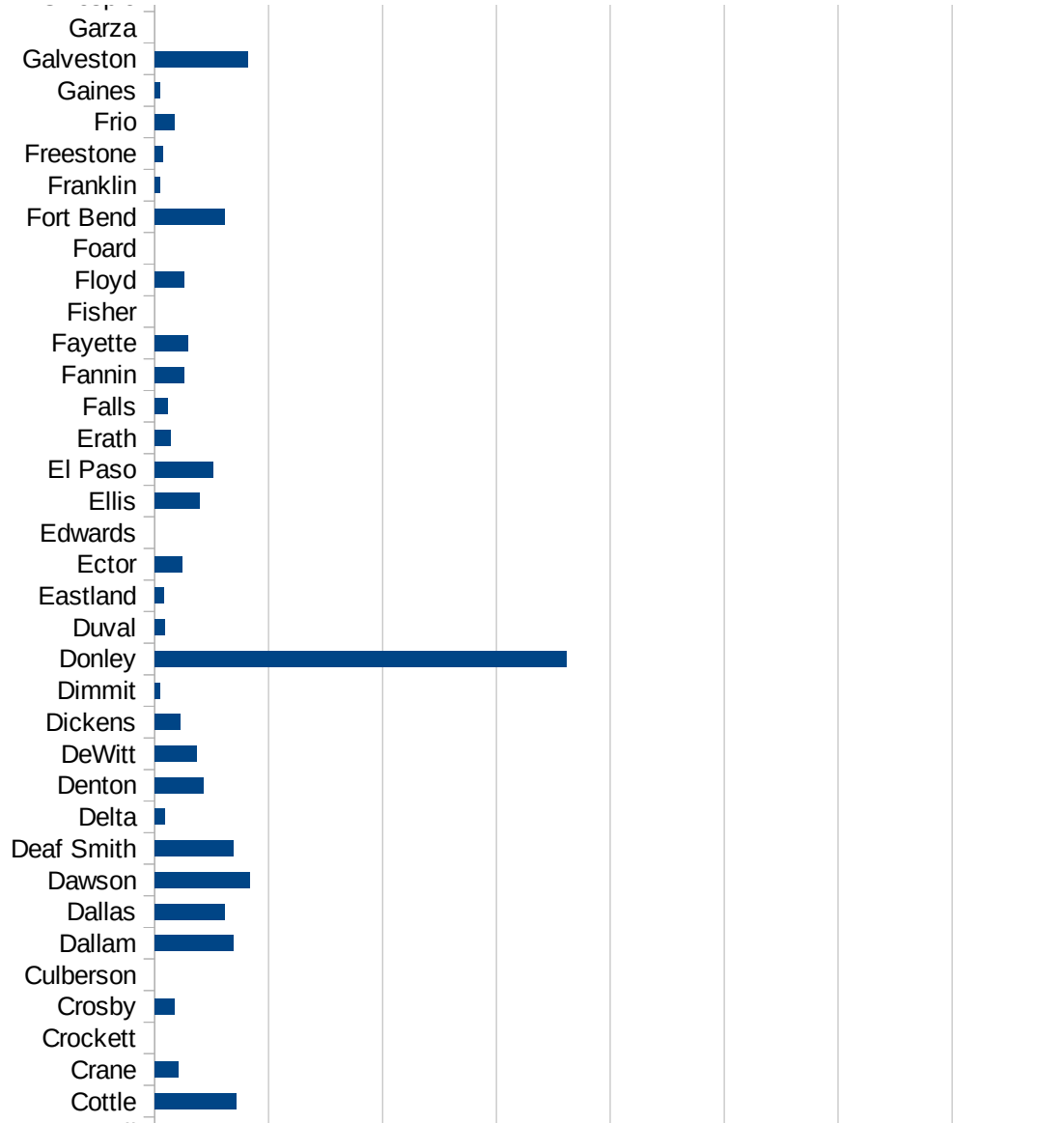
TX

48271 Kinney	0
48273 Kleberg	28.91194706
48275 Knox	27.37476047
48277 Lamar	102.5579151
48279 Lamb	22.7998176
48281 Lampasas	14.13161242
48283 La Salle	13.27844908
48285 Lavaca	24.86325211
48287 Lee	11.66588894
48289 Leon	28.95193978
48291 Liberty	47.49603234
48293 Limestone	55.27445895
48295 Lipscomb	59.61251863
48297 Live Oak	41.09814236
48299 Llano	13.85937356
48301 Loving	0
48303 Lubbock	164.9252469
48305 Lynn	85.07742045
48307 McCulloch	37.56103668
48309 McLennan	34.17030954
48311 McMullen	0
48313 Madison	13.86770212
48315 Marion	90.65269944
48317 Martin	34.76447071
48319 Mason	350.4672897
48321 Matagorda	164.1497045
48323 Maverick	27.35744208
48325 Medina	37.31270006
48327 Menard	0
48329 Midland	43.45861002
48331 Milam	55.70808961
48333 Mills	0
48335 Mitchell	12.27747084
48337 Montague	30.61849357



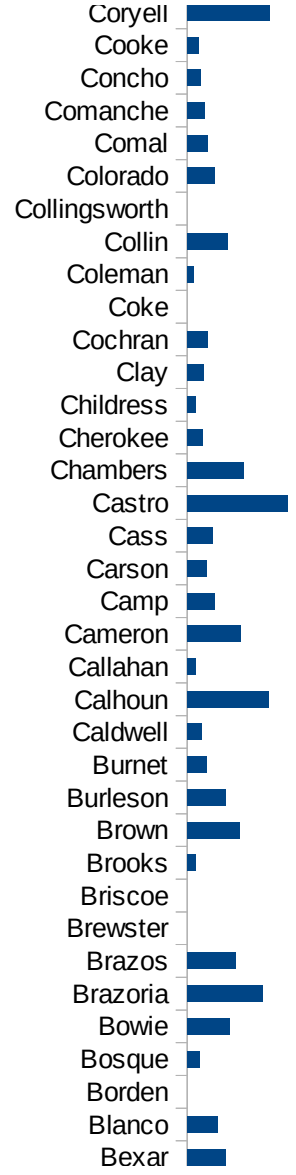
TX

48339 Montgomery	95.10513178
48341 Moore	1373.050966
48343 Morris	40.52192236
48345 Motley	81.03727715
48347 Nacogdoches	214.5759462
48349 Navarro	60.52658126
48351 Newton	14.54968718
48353 Nolan	6.77920141
48355 Nueces	27.32806095
48357 Ochiltree	251.3320599
48359 Oldham	140.778977
48361 Orange	83.76011104
48363 Palo Pinto	24.24242424
48365 Panola	345.6022119
48367 Parker	21.68084353
48369 Parmer	60.82725061
48371 Pecos	57.42359472
48373 Polk	37.9764546
48375 Potter	359.3875368
48377 Presidio	0
48379 Rains	16.44872111
48381 Randall	146.76637
48383 Reagan	0
48385 Real	0
48387 Red River	8.213552361
48389 Reeves	31.85727939
48391 Refugio	0
48393 Roberts	221.4839424
48395 Robertson	23.14279102
48397 Rockwall	74.51046624
48399 Runnels	9.771350401
48401 Rusk	60.60606061
48403 Sabine	9.443762395
48405 San Augustine	194.3634597

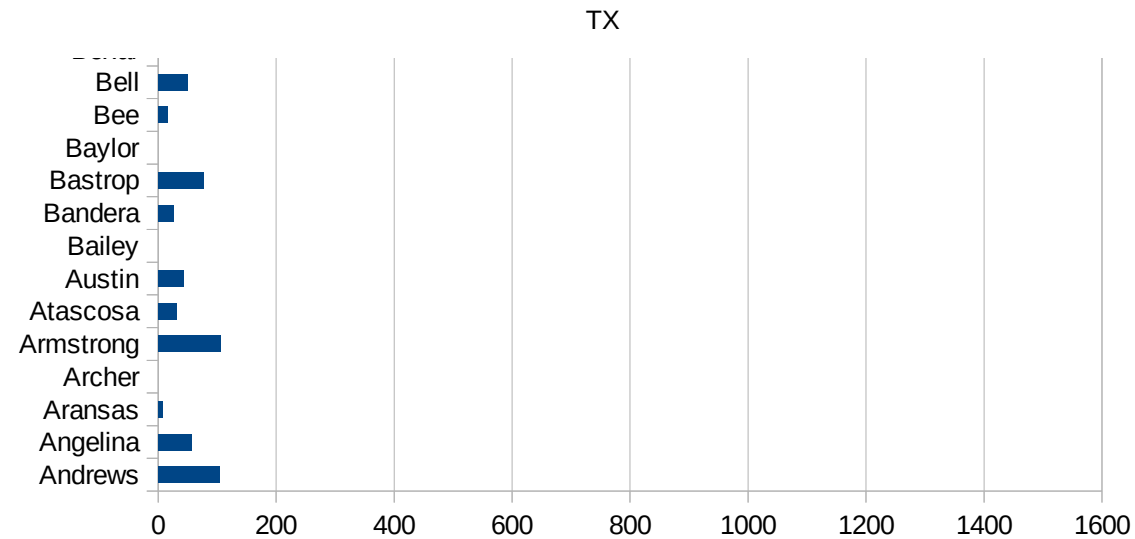


TX

48407 San Jacinto	31.33813851
48409 San Patricio	19.4340215
48411 San Saba	0
48413 Schleicher	0
48415 Scurry	11.85817621
48417 Shackelford	0
48419 Shelby	397.3562043
48421 Sherman	454.6930822
48423 Smith	60.37676841
48425 Somervell	0
48427 Starr	13.94808214
48429 Stephens	10.60108131
48431 Sterling	0
48433 Stonewall	0
48435 Sutton	0
48437 Swisher	120.6110962
48439 Tarrant	100.1471991
48441 Taylor	201.2496367
48443 Terrell	0
48445 Terry	81.38683161
48447 Throckmorton	0
48449 Titus	45.40913632
48451 Tom Green	37.22850688
48453 Travis	123.2439341
48455 Trinity	54.27408412
48457 Tyler	27.65486726
48459 Upshur	31.50751333
48461 Upton	0
48463 Uvalde	22.34969828
48465 Val Verde	26.41846854
48467 Van Zandt	24.99152073
48469 Victoria	137.9909817
48471 Walker	292.4944812
48473 Waller	58.35184279



48475 Ward	0
48477 Washington	398.7695112
48479 Webb	126.4905223
48481 Wharton	86.4989548
48483 Wheeler	134.8487767
48485 Wichita	48.46135207
48487 Wilbarger	7.800312012
48489 Willacy	60.42296073
48491 Williamson	50.64238185
48493 Wilson	61.72347881
48495 Winkler	38.86010363
48497 Wise	24.88836835
48499 Wood	15.51109043
48501 Yoakum	11.64008846
48503 Young	22.16680521
48505 Zapata	49.33051445
48507 Zavala	8.345155637



TX

FIPS

29001
29003
29005
29007
29009
29011
29013
29015
29017
29019
29021
29023
29025
29027
29029
29031
29033
29035
29037

TX

29039
29041
29043
29045
29047
29049
29051
29053
29055
29057
29059
29061
29063
29065
29067
29069
29071
29073
29075
29077
29079
29081
29083
29085
29087
29089
29091
29093
29095
29097
29099
29101

29103

TX

29105
29107
29109
29111
29113
29115
29117
29121
29123
29125
29127
29119
29129
29131
29133
29135
29137
29139
29141
29143
29145
29147
29149
29151
29153
29155
29157
29159
29161
29163
29165
29167
29169
29171

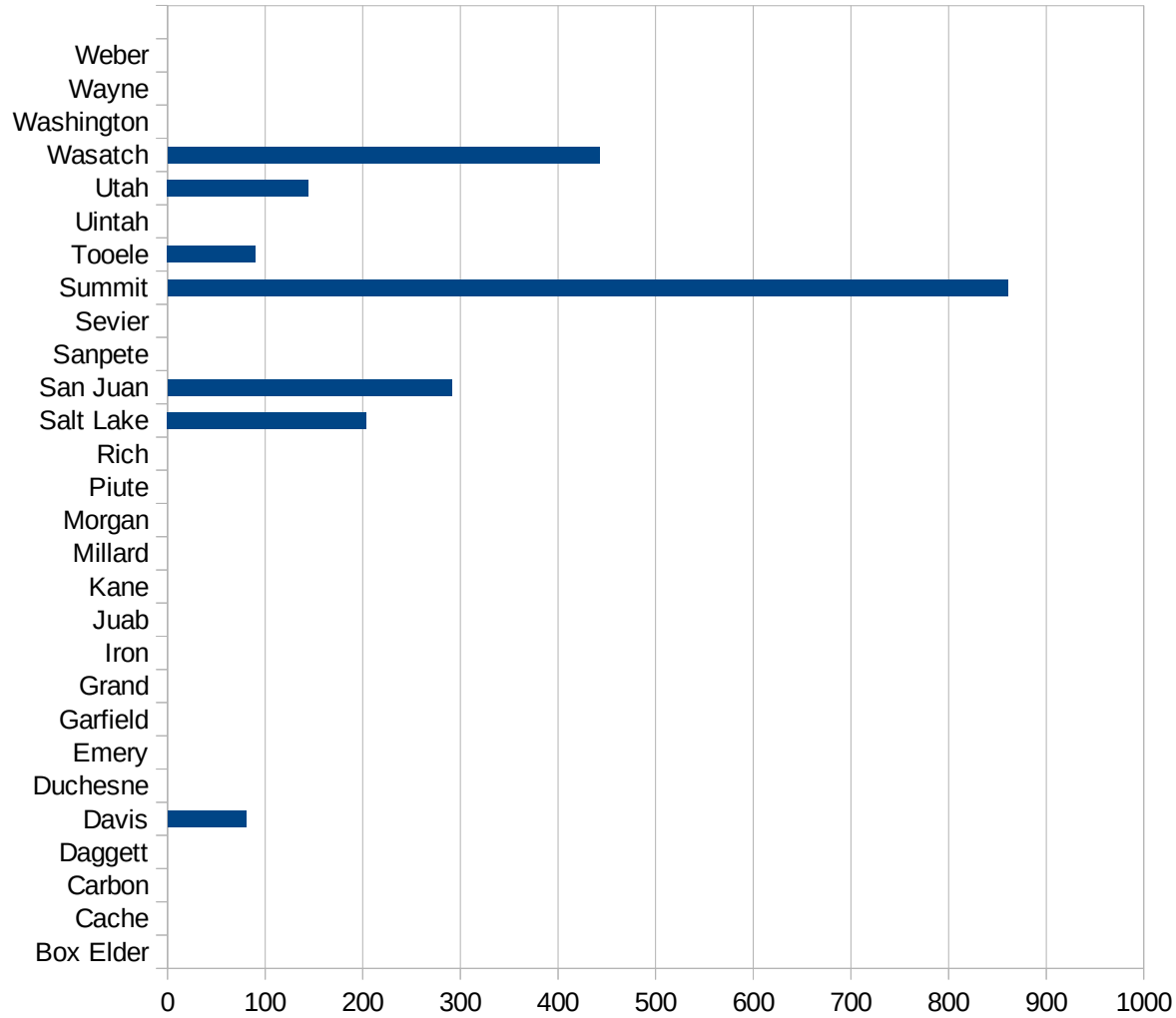
TX

29173
29175
29177
29179
29181
29195
29197
29199
29201
29203
29205
29183
29185
29187
29189
29510
29186
29207
29209
29211
29213
29215

29217
29219
29221
29223
29225
29227
29229

UT

FIPS	County	PC Infection
49001	Beaver	0
49003	Box Elder	0
49005	Cache	0
49007	Carbon	0
49009	Daggett	0
49011	Davis	80.463332319
49013	Duchesne	0
49015	Emery	0
49017	Garfield	0
49019	Grand	0
49021	Iron	0
49023	Juab	0
49025	Kane	0
49027	Millard	0
49029	Morgan	0
49031	Piute	0
49033	Rich	0
49035	Salt Lake	203.70751141
49037	San Juan	291.28098906
49039	Sanpete	0
49041	Sevier	0
49043	Summit	860.89714545
49045	Tooele	90.119730499
49047	Uintah	0
49049	Utah	144.48428432
49051	Wasatch	442.23826715
49053	Washington	0
49055	Wayne	0
49057	Weber	0



UT

FIPS

29001
29003
29005
29007
29009
29011
29013
29015
29017
29019
29021
29023
29025
29027
29029
29031
29033
29035
29037

UT

29039
29041
29043
29045
29047
29049
29051
29053
29055
29057
29059
29061
29063
29065
29067
29069
29071
29073
29075
29077
29079
29081
29083
29085
29087
29089
29091
29093
29095
29097
29099
29101

29103

UT

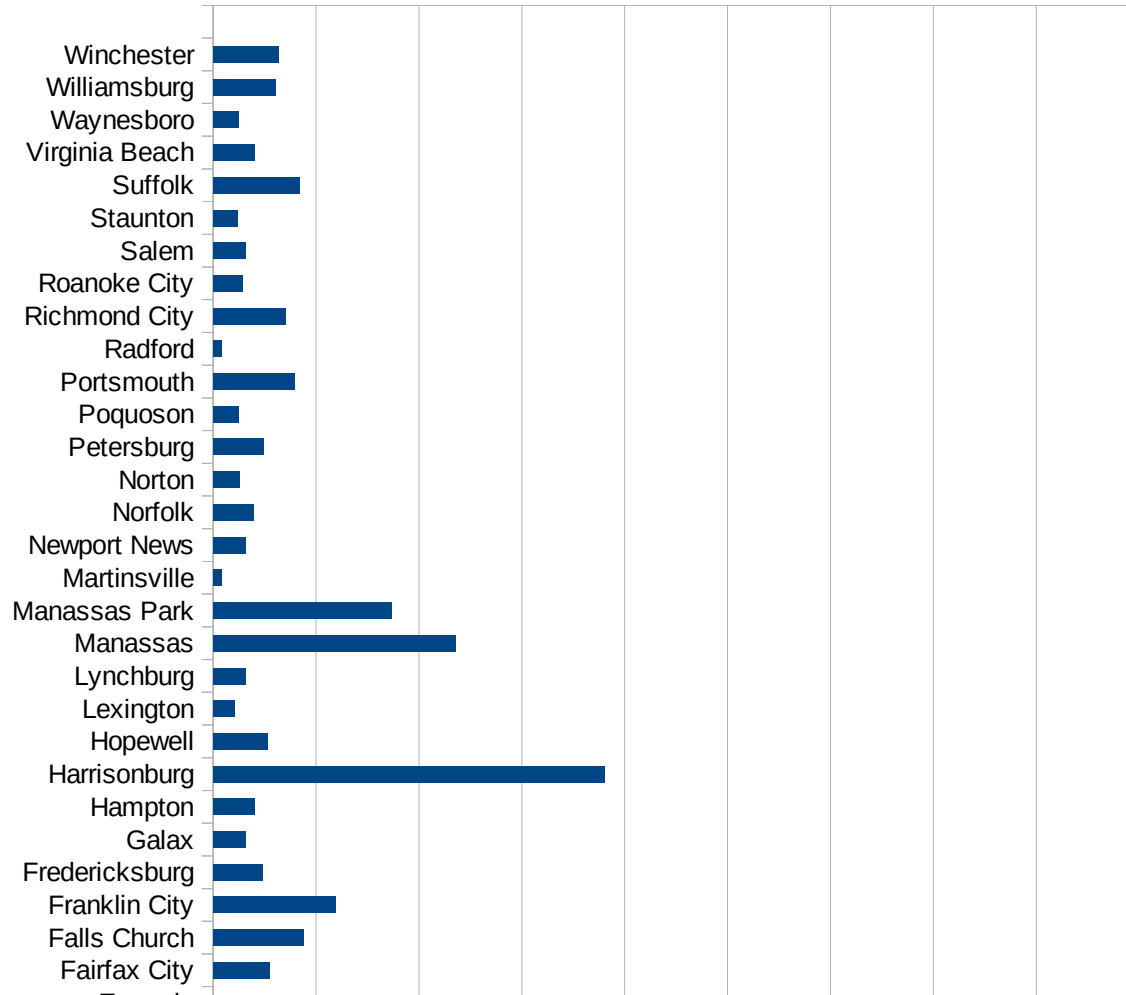
29105
29107
29109
29111
29113
29115
29117
29121
29123
29125
29127
29119
29129
29131
29133
29135
29137
29139
29141
29143
29145
29147
29149
29151
29153
29155
29157
29159
29161
29163
29165
29167
29169
29171

UT

29173
29175
29177
29179
29181
29195
29197
29199
29201
29203
29205
29183
29185
29187
29189
29510
29186
29207
29209
29211
29213
29215

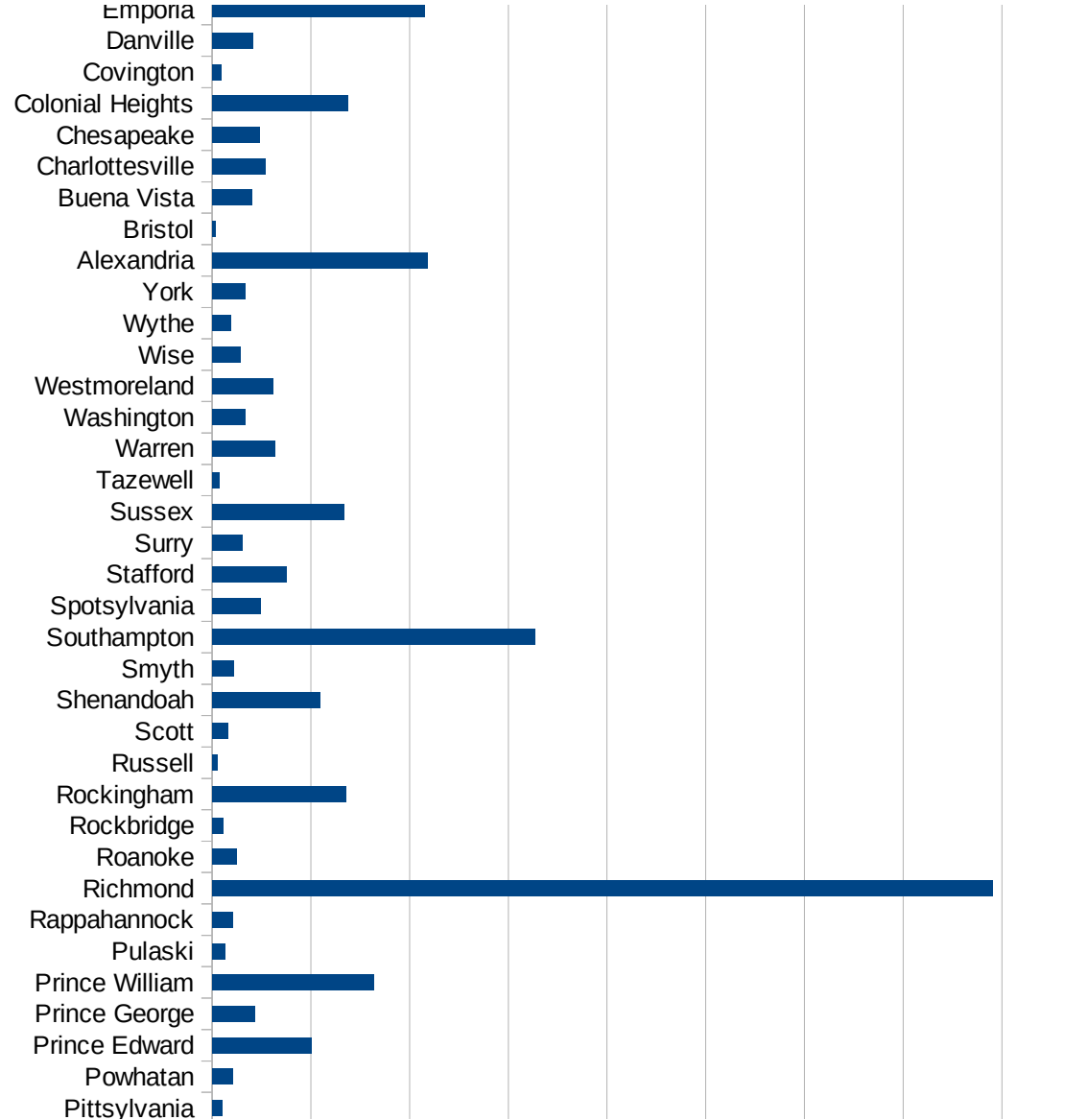
29217
29219
29221
29223
29225
29227
29229

FIPS	County	PC Infection
51001	Accomack	706.5284463
51003	Albemarle	74.50468184
51005	Alleghany	40.24144869
51007	Amelia	115.269346
51009	Amherst	34.73757342
51011	Appomattox	113.6291901
51013	Arlington	383.9660493
51015	Augusta	54.33558185
51017	Bath	0
51019	Bedford	34.28702046
51021	Bland	0
51023	Botetourt	84.14220032
51025	Brunswick	85.44921875
51027	Buchanan	75.39701239
51029	Buckingham	323.548444
51031	Campbell	21.82889782
51033	Caroline	81.24268816
51035	Carroll	30.36847078
51036	Charles City	187.2928973
51037	Charlotte	58.63628749
51041	Chesterfield	143.7358703
51043	Clarke	55.08503753
51045	Craig	39.49447077
51047	Culpeper	248.7514221
51049	Cumberland	112.1419105
51051	Dickenson	0
51053	Dinwiddie	52.57807845
51057	Essex	54.950087
51059	Fairfax	299.6189591
51061	Fauquier	154.2270959
51063	Floyd	12.66223488
51065	Fluvanna	272.5609528
51067	Franklin	37.36987276



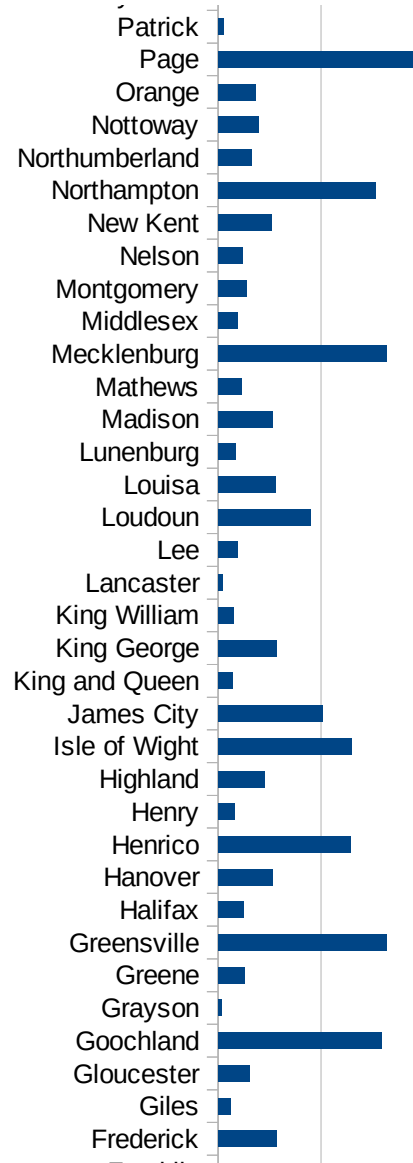
VA

51069 Frederick	114.311584
51071 Giles	23.74732843
51073 Gloucester	61.5813007
51075 Goochland	318.3617278
51077 Grayson	6.397543343
51079 Greene	50.55867334
51081 Greensville	326.8254924
51083 Halifax	49.82415006
51085 Hanover	105.3721128
51087 Henrico	256.9390241
51089 Henry	31.40148765
51091 Highland	90.49773756
51093 Isle of Wight	259.7894623
51095 James City	202.8875479
51097 King and Queen	28.40102244
51099 King George	112.8880527
51101 King William	29.51768109
51103 Lancaster	9.273856997
51105 Lee	38.23117115
51107 Loudoun	178.6899349
51109 Louisa	111.4796889
51111 Lunenburg	33.0961443
51113 Madison	105.3027454
51115 Mathews	45.44421722
51117 Mecklenburg	326.2642741
51119 Middlesex	37.14365308
51121 Montgomery	55.56397434
51125 Nelson	47.18252898
51127 New Kent	102.7198428
51131 Northampton	306.7746059
51133 Northumberland	65.8598831
51135 Nottoway	77.82101167
51137 Orange	73.68191245
51139 Page	380.2281369



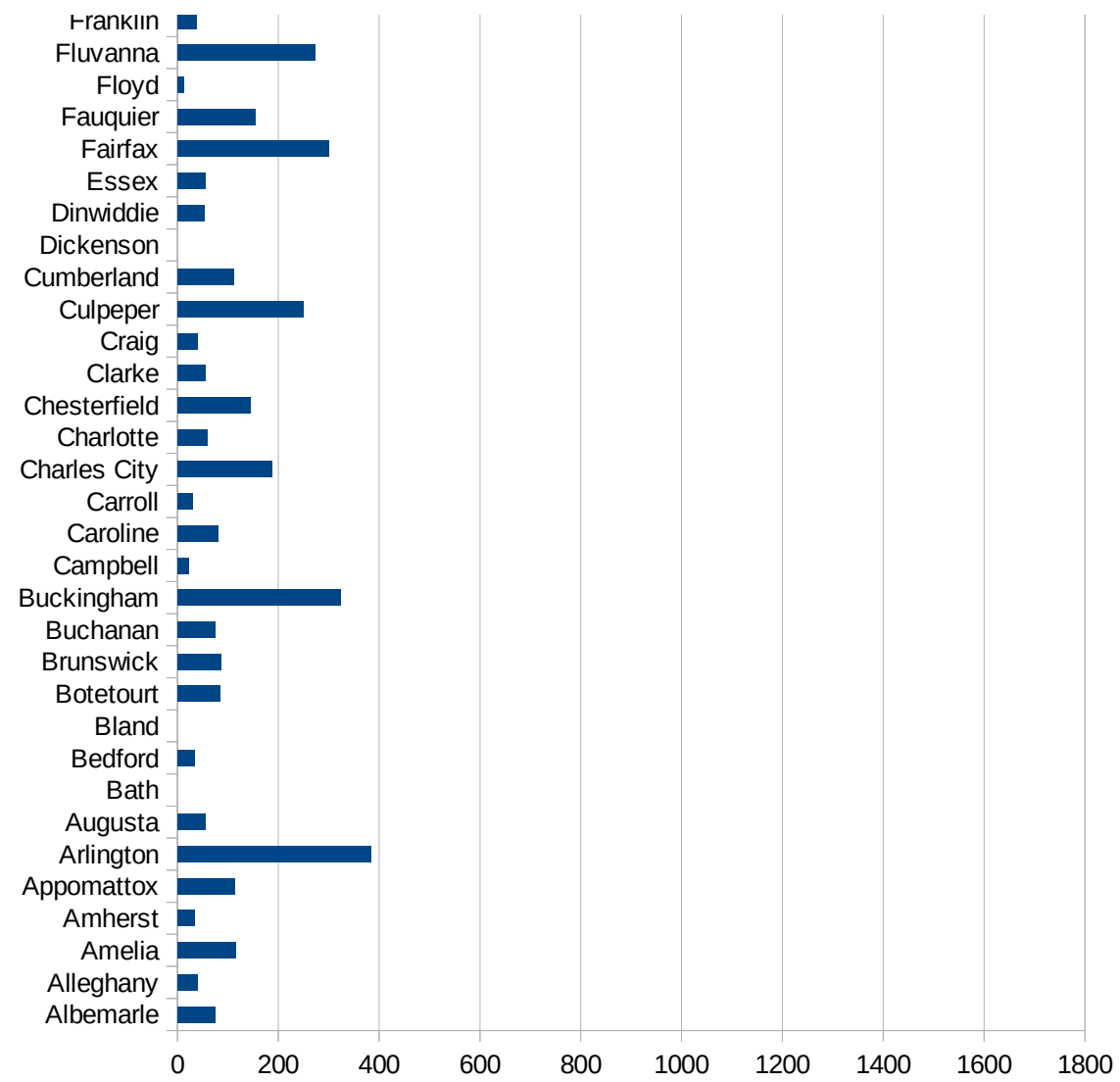
VA

51141 Patrick	11.31669779
51143 Pittsylvania	19.6885921
51145 Powhatan	41.11137757
51147 Prince Edward	200.4357298
51149 Prince George	86.65511265
51153 Prince William	326.2743824
51155 Pulaski	26.4193037
51157 Rappahannock	41.36789851
51159 Richmond	1582.208453
51161 Roanoke	49.96120034
51163 Rockbridge	21.97609001
51165 Rockingham	270.7892275
51167 Russell	11.21579183
51169 Scott	32.50673354
51171 Shenandoah	218.4058671
51173 Smyth	42.66211604
51175 Southampton	653.9292619
51177 Spotsylvania	97.58786633
51179 Stafford	150.0400107
51181 Surry	61.78560395
51183 Sussex	266.9751713
51185 Tazewell	14.68608493
51187 Warren	127.4904382
51191 Washington	66.17403772
51193 Westmoreland	123.3875491
51195 Wise	57.87646007
51197 Wythe	38.25554705
51199 York	66.32668101
51510 Alexandria	436.0555659
51520 Bristol	6.067224851
51530 Buena Vista	80.16674683
51540 Charlottesville	108.0699129
51550 Chesapeake	95.61726716
51570 Colonial Heights	274.7714911



VA

51580 Covington	18.31501832
51590 Danville	83.55245374
51595 Emporia	429.603593
51600 Fairfax City	109.8722227
51610 Falls Church	176.008665
51620 Franklin City	237.1146886
51630 Fredericksburg	96.07466374
51640 Galax	62.27619492
51650 Hampton	81.15372302
51660 Harrisonburg	760.6462717
51670 Hopewell	106.2134891
51678 Lexington	42.04035874
51680 Lynchburg	63.31734165
51683 Manassas	470.689945
51685 Manassas Park	346.6805339
51690 Martinsville	15.50147264
51700 Newport News	63.82049646
51710 Norfolk	78.66402268
51720 Norton	50.40322581
51730 Petersburg	98.20382045
51735 Poquoson	49.22067268
51740 Portsmouth	158.5087497
51750 Radford	16.35858008
51760 Richmond City	141.1818186
51770 Roanoke City	57.04563651
51775 Salem	62.39519557
51790 Staunton	48.15022871
51800 Suffolk	168.8874267
51810 Virginia Beach	81.07705875
51820 Waynesboro	48.6123387
51830 Williamsburg	120.8378088
51840 Winchester	128.0774157



VA

VA

FIPS

29001
29003
29005
29007
29009
29011
29013
29015
29017
29019
29021
29023
29025
29027
29029
29031
29033
29035
29037

VA

29039
29041
29043
29045
29047
29049
29051
29053
29055
29057
29059
29061
29063
29065
29067
29069
29071
29073
29075
29077
29079
29081
29083
29085
29087
29089
29091
29093
29095
29097
29099
29101

29103

VA

29105
29107
29109
29111
29113
29115
29117
29121
29123
29125
29127
29119
29129
29131
29133
29135
29137
29139
29141
29143
29145
29147
29149
29151
29153
29155
29157
29159
29161
29163
29165
29167
29169
29171

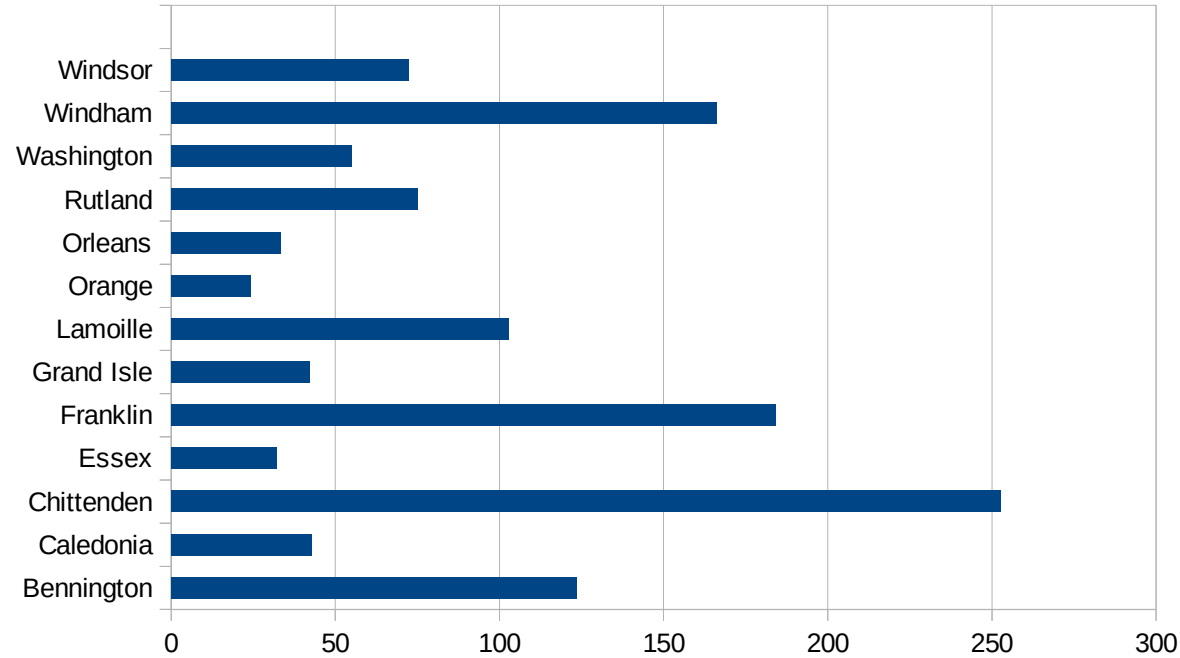
VA

29173
29175
29177
29179
29181
29195
29197
29199
29201
29203
29205
29183
29185
29187
29189
29510
29186
29207
29209
29211
29213
29215

29217
29219
29221
29223
29225
29227
29229

VT

FIPS	County	PC Infection
50001	Addison	164.9852595
50003	Bennington	123.487974
50005	Caledonia	42.90145865
50007	Chittenden	252.7769001
50009	Essex	32
50011	Franklin	184.1322515
50013	Grand Isle	42.31311707
50015	Lamoille	102.7667984
50017	Orange	24.13876341
50019	Orleans	33.44854499
50021	Rutland	74.99318244
50023	Washington	55.03955968
50025	Windham	166.0585649
50027	Windsor	72.35104728



FIPS

- 29001
- 29003
- 29005
- 29007
- 29009
- 29011
- 29013
- 29015
- 29017
- 29019
- 29021
- 29023
- 29025
- 29027
- 29029
- 29031
- 29033
- 29035
- 29037

VT

29039
29041
29043
29045
29047
29049
29051
29053
29055
29057
29059
29061
29063
29065
29067
29069
29071
29073
29075
29077
29079
29081
29083
29085
29087
29089
29091
29093
29095
29097
29099
29101

29103

VT

29105
29107
29109
29111
29113
29115
29117
29121
29123
29125
29127
29119
29129
29131
29133
29135
29137
29139
29141
29143
29145
29147
29149
29151
29153
29155
29157
29159
29161
29163
29165
29167
29169
29171

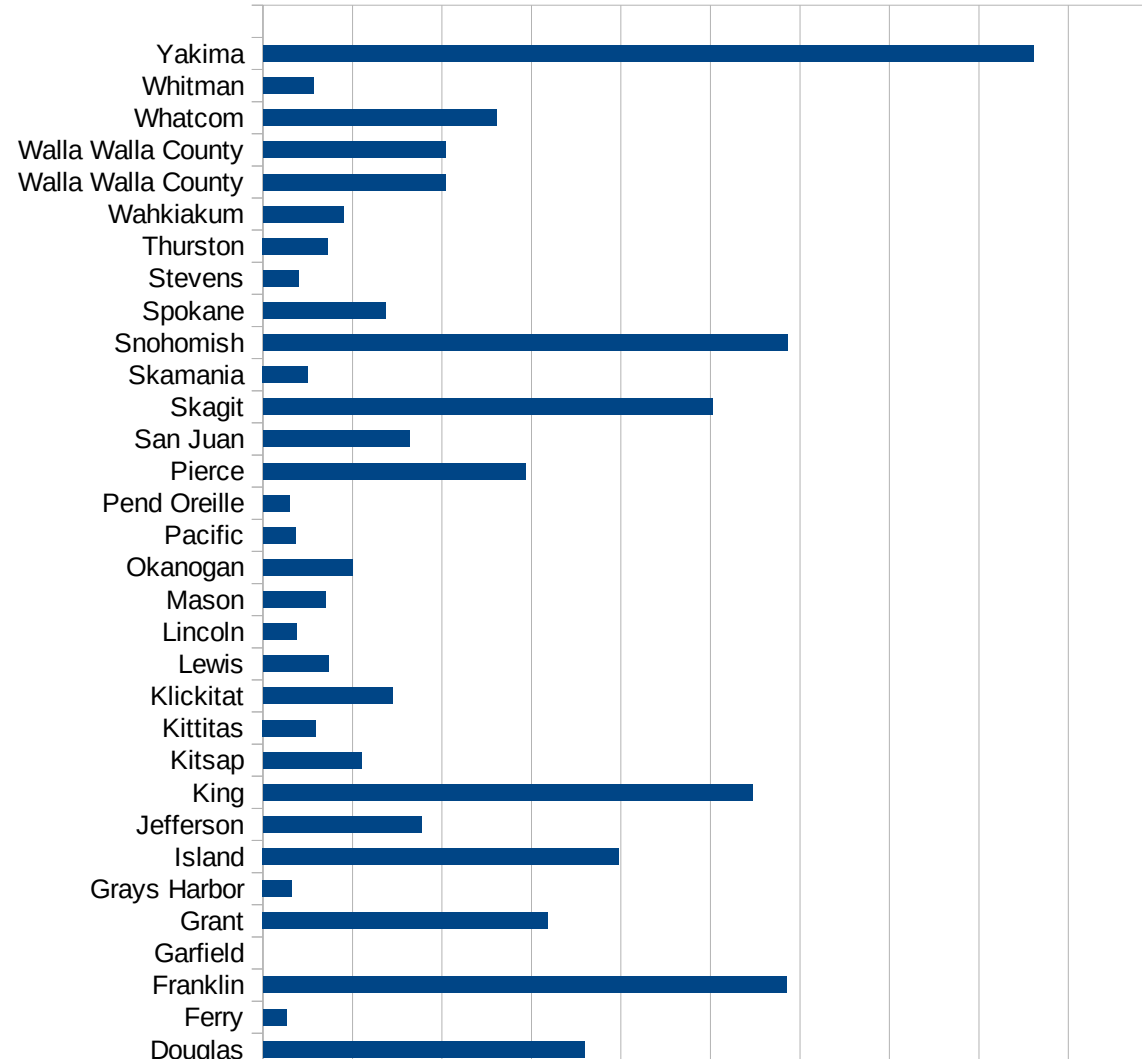
VT

29173
29175
29177
29179
29181
29195
29197
29199
29201
29203
29205
29183
29185
29187
29189
29510
29186
29207
29209
29211
29213
29215

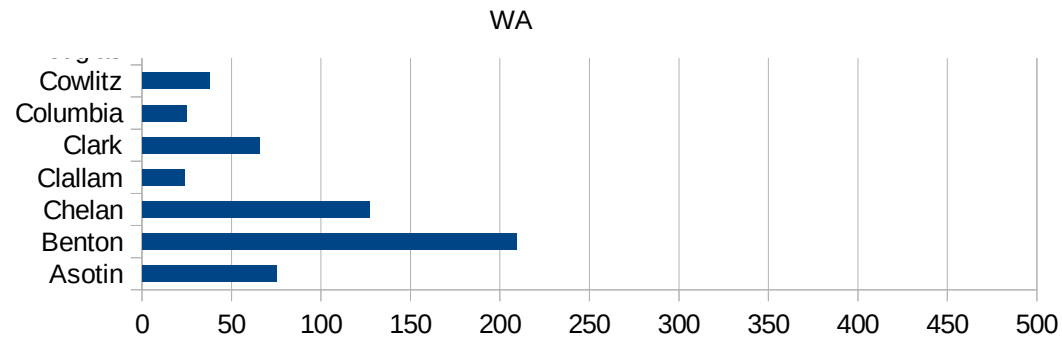
29217
29219
29221
29223
29225
29227
29229

WA

FIPS	County	PC Infection
53001	Adams	237.8662888
53003	Asotin	75.18796992
53005	Benton	209.0381767
53007	Chelan	127.2132509
53009	Clallam	23.45674186
53011	Clark	65.78715262
53013	Columbia	24.63661
53015	Cowlitz	37.61916559
53017	Douglas	179.4578973
53019	Ferry	13.07360439
53021	Franklin	292.5371236
53023	Garfield	0
53025	Grant	159.250393
53027	Grays Harbor	16.23793995
53029	Island	198.910727
53031	Jefferson	88.2473447
53033	King	273.2895001
53035	Kitsap	54.8544319
53037	Kittitas	29.55831433
53039	Klickitat	72.37526575
53041	Lewis	36.43033013
53043	Lincoln	18.62197393
53045	Mason	35.11075152
53047	Okanogan	49.84334947
53049	Pacific	18.15211472
53051	Pend Oreille	14.70372004
53053	Pierce	146.5277084
53055	San Juan	81.73750584
53057	Skagit	251.1582921
53059	Skamania	25.1593425
53061	Snohomish	293.1644457
53063	Spokane	68.59283642
53065	Stevens	19.88510826



53067 Thurston	36.3104403
53069 Wahkiakum	45.18752824
53071 Walla Walla Cou	101.7694757
53071 Walla Walla Cou	101.7694757
53073 Whatcom	130.2700667
53075 Whitman	28.11753128
53077 Yakima	430.3110807



WA

FIPS

29001
29003
29005
29007
29009
29011
29013
29015
29017
29019
29021
29023
29025
29027
29029
29031
29033
29035
29037

WA

29039
29041
29043
29045
29047
29049
29051
29053
29055
29057
29059
29061
29063
29065
29067
29069
29071
29073
29075
29077
29079
29081
29083
29085
29087
29089
29091
29093
29095
29097
29099
29101

29103

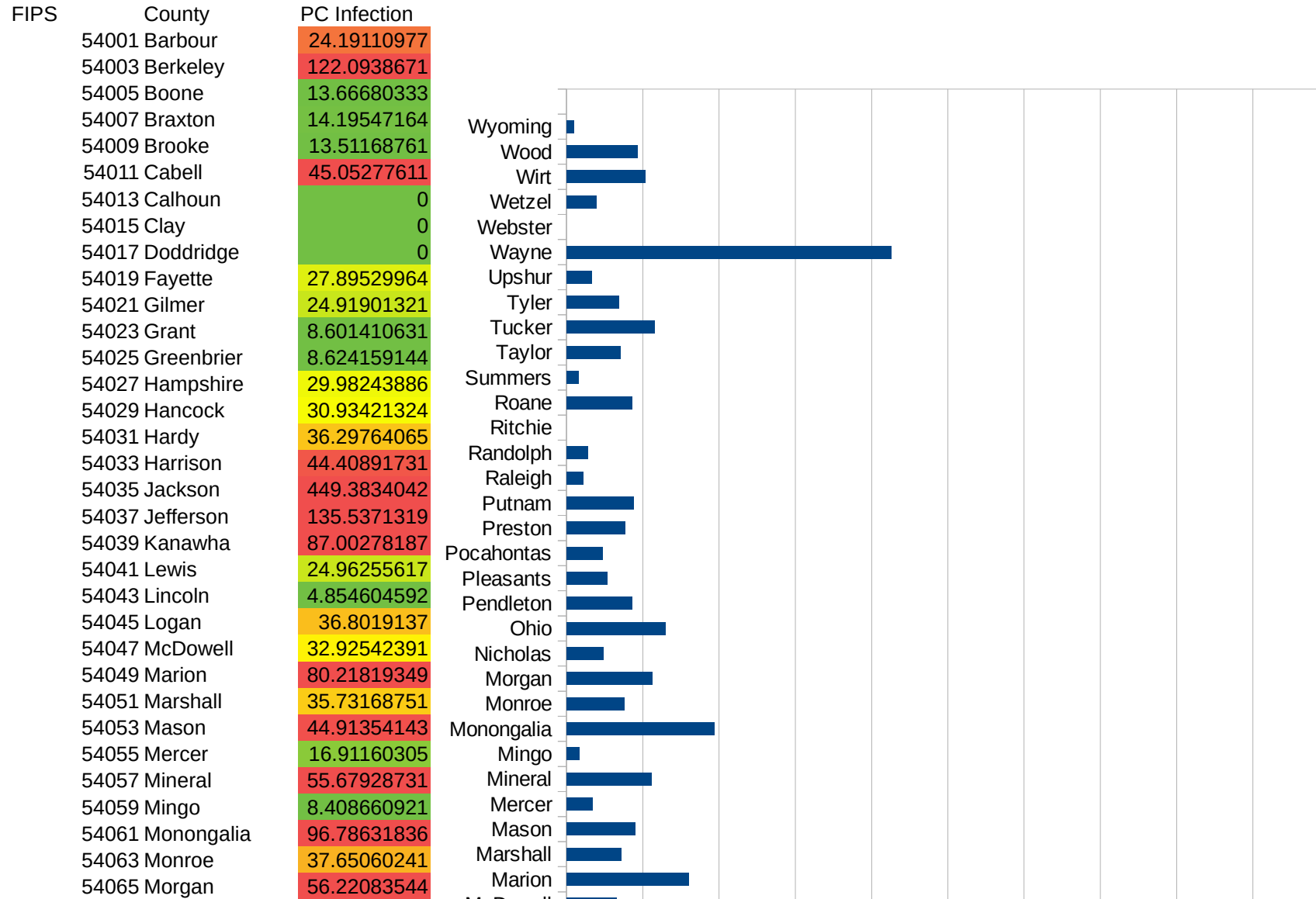
WA

29105
29107
29109
29111
29113
29115
29117
29121
29123
29125
29127
29119
29129
29131
29133
29135
29137
29139
29141
29143
29145
29147
29149
29151
29153
29155
29157
29159
29161
29163
29165
29167
29169
29171

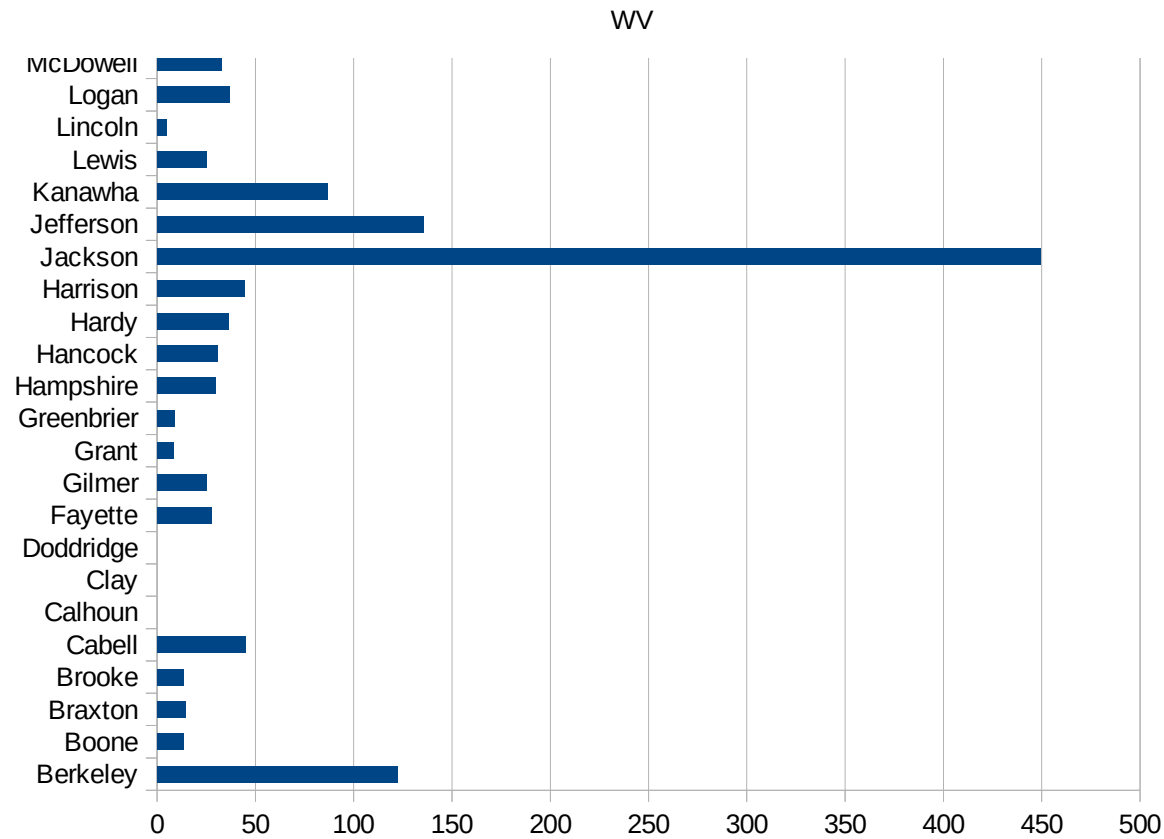
WA

29173
29175
29177
29179
29181
29195
29197
29199
29201
29203
29205
29183
29185
29187
29189
29510
29186
29207
29209
29211
29213
29215

29217
29219
29221
29223
29225
29227
29229



54067 Nicholas	24.15264471
54069 Ohio	64.66291462
54071 Pendleton	42.87551808
54073 Pleasants	26.64180099
54075 Pocahontas	23.7699073
54077 Preston	38.41721091
54079 Putnam	44.10571257
54081 Raleigh	10.77383037
54083 Randolph	13.87780592
54085 Ritchie	0
54087 Roane	43.06632214
54089 Summers	7.836990596
54091 Taylor	35.58296762
54093 Tucker	57.51258088
54095 Tyler	34.30139492
54097 Upshur	16.38337088
54099 Wayne	212.7979171
54101 Webster	0
54103 Wetzel	19.64636542
54105 Wirt	51.45797599
54107 Wood	46.31663955
54109 Wyoming	4.810930434



FIPS

- 29001
- 29003
- 29005
- 29007
- 29009
- 29011
- 29013
- 29015
- 29017
- 29019
- 29021
- 29023
- 29025
- 29027
- 29029
- 29031
- 29033
- 29035
- 29037

WV

29039
29041
29043
29045
29047
29049
29051
29053
29055
29057
29059
29061
29063
29065
29067
29069
29071
29073
29075
29077
29079
29081
29083
29085
29087
29089
29091
29093
29095
29097
29099
29101

29103

29105
29107
29109
29111
29113
29115
29117
29121
29123
29125
29127
29119
29129
29131
29133
29135
29137
29139
29141
29143
29145
29147
29149
29151
29153
29155
29157
29159
29161
29163
29165
29167
29169
29171

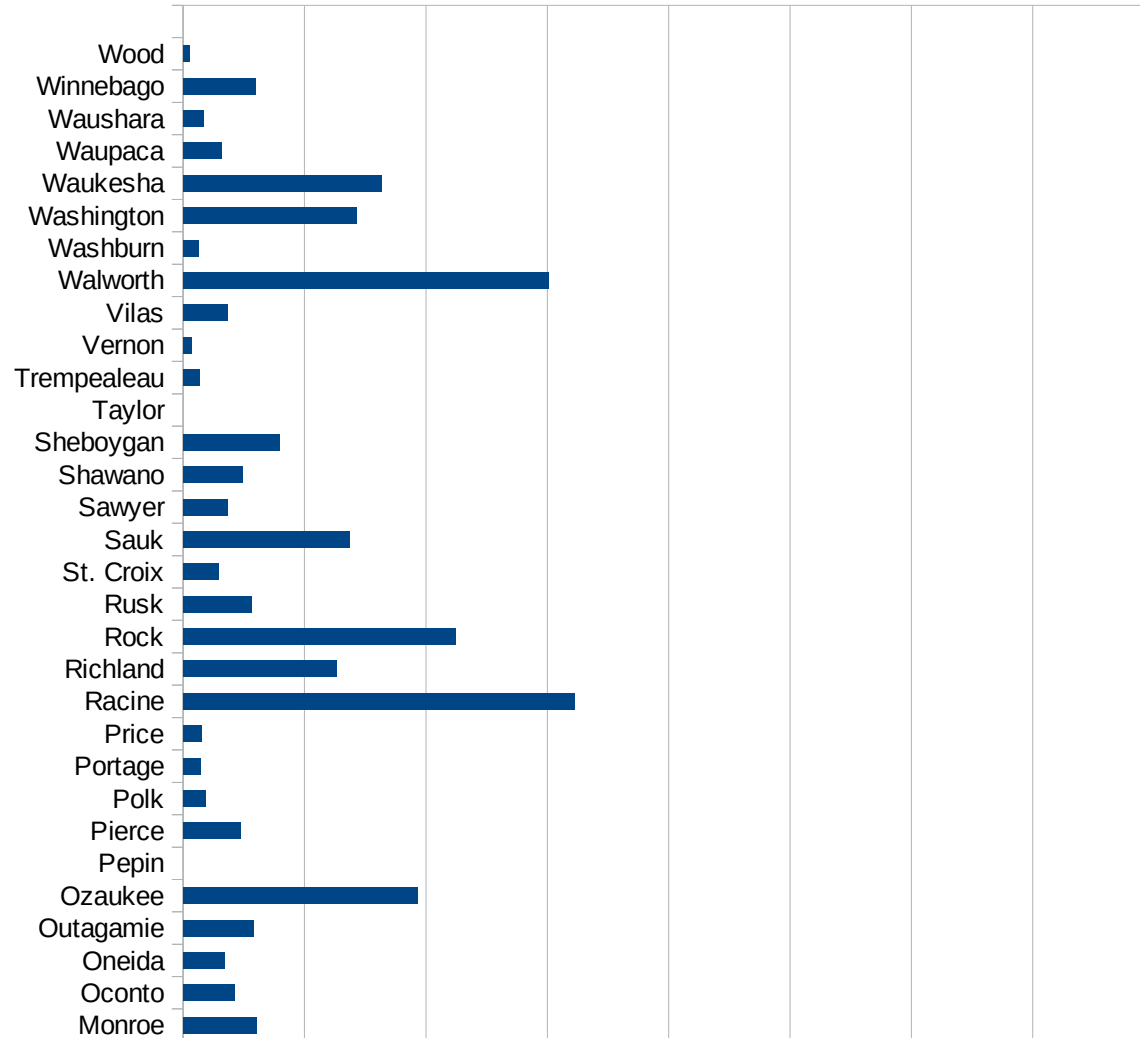
WV

29173
29175
29177
29179
29181
29195
29197
29199
29201
29203
29205
29183
29185
29187
29189
29510
29186
29207
29209
29211
29213
29215

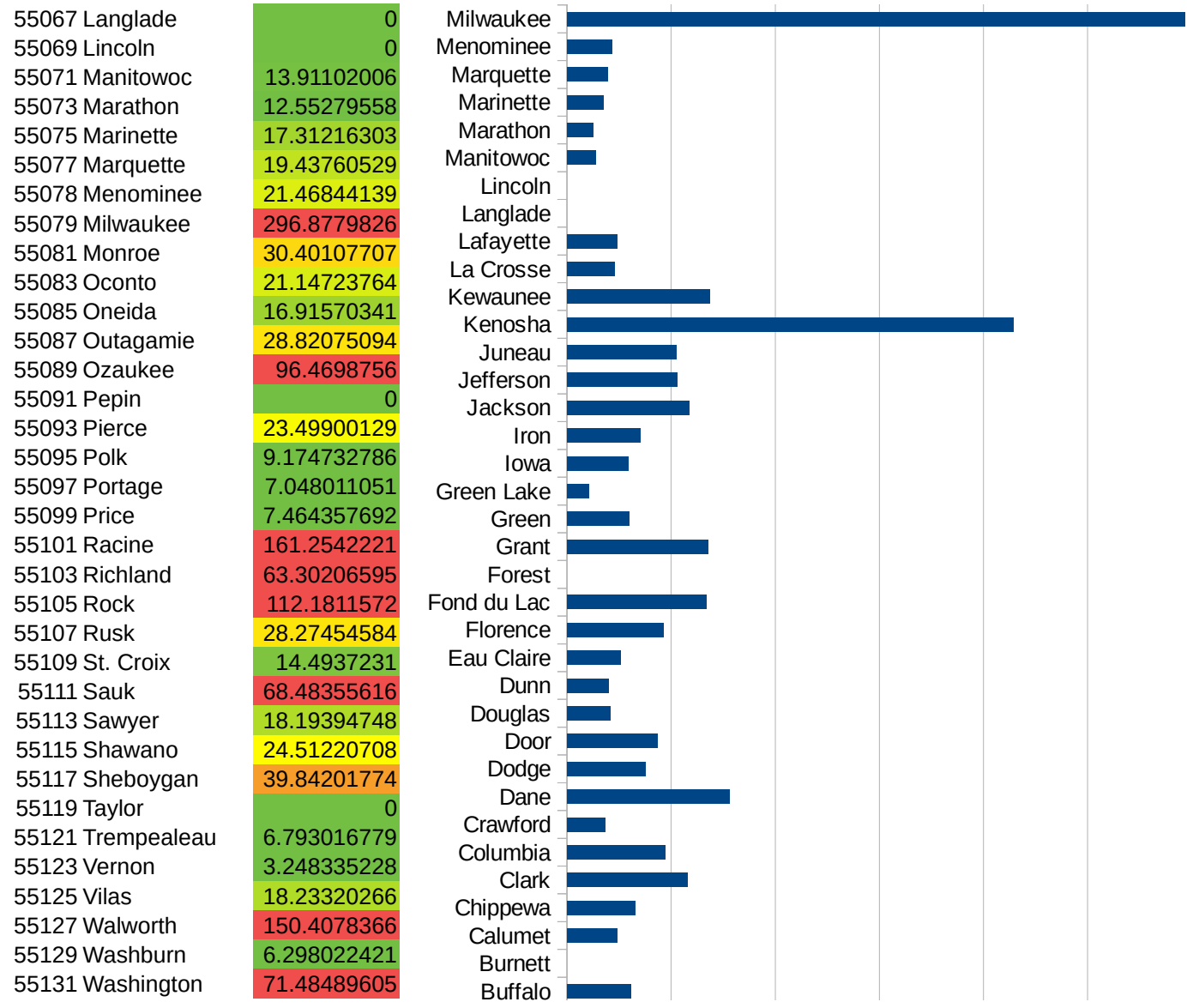
29217
29219
29221
29223
29225
29227
29229

WI

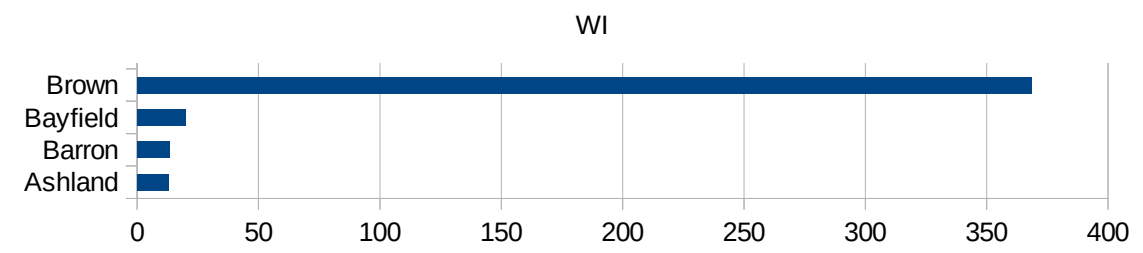
FIPS	County	PC Infection
55001	Adams	19.65795164
55003	Ashland	12.82051282
55005	Barron	13.28491719
55007	Bayfield	19.94415636
55009	Brown	368.671643
55011	Buffalo	30.47619048
55013	Burnett	0
55015	Calumet	23.92392193
55017	Chippewa	32.74343182
55019	Clark	57.62194244
55021	Columbia	47.07277102
55023	Crawford	18.41507581
55025	Dane	78.17628014
55027	Dodge	37.56531242
55029	Door	43.46251358
55031	Douglas	20.82947602
55033	Dunn	19.94194678
55035	Eau Claire	25.82891691
55037	Florence	46.28558204
55039	Fond du Lac	66.94739293
55041	Forest	0
55043	Grant	67.88997944
55045	Green	29.78688835
55047	Green Lake	10.57194207
55049	Iowa	29.44764629
55051	Iron	35.23608175
55053	Jackson	58.5994726
55055	Jefferson	52.8609522
55057	Juneau	52.59796371
55059	Kenosha	214.4249513
55061	Kewaunee	68.68468822
55063	La Crosse	22.83684344
55065	Lafayette	24.00240024



WI



55133 Waukesha	81.62313433
55135 Waupaca	15.6470036
55137 Waushara	8.243003751
55139 Winnebago	29.82107356
55141 Wood	2.737663404



FIPS

- 29001
- 29003
- 29005
- 29007
- 29009
- 29011
- 29013
- 29015
- 29017
- 29019
- 29021
- 29023
- 29025
- 29027
- 29029
- 29031
- 29033
- 29035
- 29037

29039
29041
29043
29045
29047
29049
29051
29053
29055
29057
29059
29061
29063
29065
29067
29069
29071
29073
29075
29077
29079
29081
29083
29085
29087
29089
29091
29093
29095
29097
29099
29101

29103

29105
29107
29109
29111
29113
29115
29117
29121
29123
29125
29127
29119
29129
29131
29133
29135
29137
29139
29141
29143
29145
29147
29149
29151
29153
29155
29157
29159
29161
29163
29165
29167
29169
29171

WI

29173
29175
29177
29179
29181
29195
29197
29199
29201
29203
29205
29183
29185
29187
29189
29510
29186
29207
29209
29211
29213
29215

29217
29219
29221
29223
29225
29227
29229