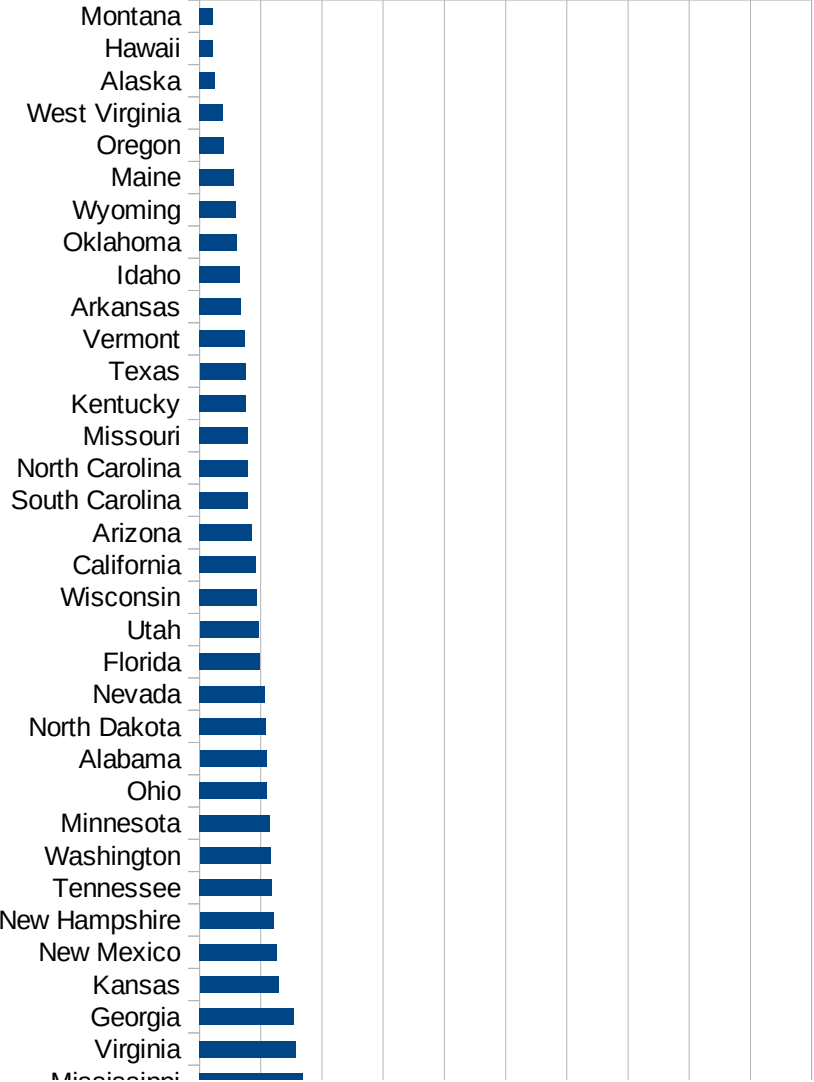


PerCap50States

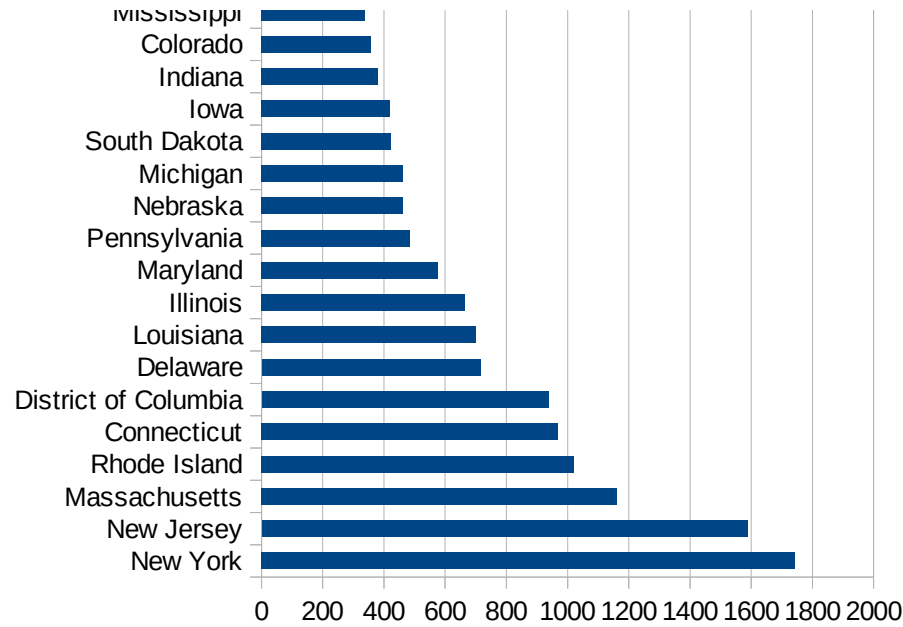
Idx	State	Population	Cases per 100,000
33	New York	19542209	1743.20620560347
31	New Jersey	8908520	1588.04156021427
22	Massachusetts	6902149	1161.92797344711
40	Rhode Island	1057315	1020.41491892199
7	Connecticut	3572665	968.60466906357
9	District of Columbia	702455	937.28423884804
8	Delaware	967171	715.075203867775
19	Louisiana	4659978	699.531199503517
14	Illinois	12741080	663.727093778549
21	Maryland	6042718	576.098371626808
39	Pennsylvania	12807060	484.896611712602
28	Nebraska	1929268	461.936858953759
23	Michigan	9995915	460.568142086042
42	South Dakota	882235	423.016543211276
16	Iowa	3156145	420.893209912726
15	Indiana	6691878	380.655475189476
6	Colorado	5695564	357.997908547775
25	Mississippi	2986530	337.850281095452
47	Virginia	8517685	314.005507364971
11	Georgia	10519475	309.730285969594
17	Kansas	2911505	258.216970261085
32	New Mexico	2095428	253.027066546787
30	New Hampshire	1356458	241.290183699016
43	Tennessee	6770010	235.213832771296
48	Washington	7535591	231.42179558312
24	Minnesota	5611179	229.916030124863
36	Ohio	11689442	220.036165969257
1	Alabama	4887871	218.909214257087
35	North Dakota	760077	216.688572342013
29	Nevada	3034392	213.420019562403
10	Florida	21299325	198.663572671904
45	Utah	3161105	192.590881985888
50	Wisconsin	5813568	187.526833779187



This work is licensed under the Creative Commons Attribution-NoDerivatives 4.0 International License. To view a copy of this license, visit <http://creativecommons.org/licenses/by-nd/4.0/>.

Idx	State	Population	Cases per 100,000
5	California	39557045	184.032957972467
3	Arizona	7171646	170.337465067294
41	South Carolina	5084127	157.942553362652
34	North Carolina	10383620	157.478798338152
26	Missouri	6126452	156.632256320624
18	Kentucky	4468402	152.672029060948
44	Texas	28701845	149.88583486532
46	Vermont	626299	147.693034796479
4	Arkansas	3013825	135.907028443921
13	Idaho	1754208	130.714259654499
37	Oklahoma	3943079	123.177851623059
51	Wyoming	577737	119.085327752939
20	Maine	1338404	112.746226102134
38	Oregon	4190713	81.5135753748825
49	West Virginia	1805832	77.4158393471818
2	Alaska	737438	51.3941511015163
12	Hawaii	1420491	44.139667199581
27	Montana	1062305	43.4903346967208

PerCap50States



Counties_Cities

FIPS	County	State	Cases Per 100,000
47169	Trousdale	Tennessee	12540.86451144
5079	Lincoln	Arkansas	7038.78054248
31043	Dakota	Nebraska	6851.56600110
27105	Nobles	Minnesota	5883.96278051
31037	Colfax	Nebraska	4098.88796986
47007	Bledsoe	Tennessee	4086.75025415
18017	Cass	Indiana	4067.97523383
47095	Lake	Tennessee	4048.03670220
36087	Rockland	New York	3851.14908120
39101	Marion	Ohio	3706.93882555
20057	Ford	Kansas	3626.65250236
20175	Seward	Kansas	3411.38659320
39129	Pickaway	Ohio	3370.86389147
36119	Westchester	New York	3266.90863693
31047	Dawson	Nebraska	3176.00911046
20055	Finney	Kansas	3007.29289012
34031	Passaic	New Jersey	2931.99022471
36059	Nassau	New York	2840.74051988
31151	Saline	Nebraska	2731.70731707
19115	Louisa	Iowa	2587.51902588
34017	Hudson	New Jersey	2581.27594995
34039	Union	New Jersey	2563.49148041
36071	Orange	New York	2537.76007917
36103	Suffolk	New York	2518.74797869
13243	Randolph	Georgia	2473.29138007
48341	Moore	Texas	2448.21968815
12077	Liberty	Florida	2341.25576446
35031	McKinley	New Mexico	2325.35620418
40139	Texas	Oklahoma	2317.28183818
13273	Terrell	Georgia	2310.99756126
16013	Blaine	Idaho	2238.83898943
31079	Hall	Nebraska	2235.13561771
13099	Early	Georgia	2234.80042939

This work is licensed under the Creative Commons Attribution-NoDerivatives 4.0 International License. To view a copy of this license, visit <http://creativecommons.org/licenses/by-nd/4.0/>.

Counties_Cities

8075 Logan	Colorado	2229.65440357
36061 New York City	New York	2229.49896818
51159 Richmond	Virginia	2212.87895552
51029 Buckingham	Virginia	2041.29654686
19171 Tama	Iowa	2040.93705632
19193 Woodbury	Iowa	2003.14026858
34013 Essex	New Jersey	1988.70421010
25025 Suffolk	Massachusetts	1930.87164851
22095 St. John the Baptist	Louisiana	1871.06335680
19127 Marshall	Iowa	1870.88867212
8087 Morgan	Colorado	1845.36732264
13037 Calhoun	Georgia	1841.93954660
34003 Bergen	New Jersey	1830.91133478
13095 Dougherty	Georgia	1801.78205451
22071 Orleans	Louisiana	1727.08347186
13205 Mitchell	Georgia	1716.83489546
34023 Middlesex	New Jersey	1716.43455046
28123 Scott	Mississippi	1707.49814402
51001 Accomack	Virginia	1681.47599654
13141 Hancock	Georgia	1677.04839483
22051 Jefferson	Louisiana	1574.23897192
21031 Butler	Kentucky	1565.92546195
46099 Minnehaha	South Dakota	1564.21742467
22047 Iberville	Louisiana	1549.46364720
36105 Sullivan	New York	1503.35108215
34021 Mercer	New Jersey	1486.97577952
21177 Muhlenberg	Kentucky	1485.01982193
51131 Northampton	Virginia	1482.74392842
25009 Essex	Massachusetts	1480.19700546
10005 Sussex	Delaware	1454.95145800
9001 Fairfield	Connecticut	1444.76241838
44007 Providence	Rhode Island	1432.51520239
28079 Leake	Mississippi	1418.96938013
13261 Sumter	Georgia	1375.57595937

Counties_Cities

28051 Holmes	Mississippi	1310.86142322
34029 Ocean	New Jersey	1277.81720632
22093 St. James	Louisiana	1273.94590483
25023 Plymouth	Massachusetts	1272.26266666
22041 Franklin	Louisiana	1270.09327247
34035 Somerset	New Jersey	1246.21033687
5123 St. Francis	Arkansas	1218.60136012
22125 West Feliciana	Louisiana	1209.57309185
19047 Crawford	Iowa	1206.43431635
34027 Morris	New Jersey	1199.04173782
19139 Muscatine	Iowa	1194.99638939
42101 Philadelphia	Pennsylvania	1185.43965235
31141 Platte	Nebraska	1168.95962593
1013 Butler	Alabama	1168.69918699
20103 Leavenworth	Kansas	1167.76477530
36027 Dutchess	New York	1167.44632607
28099 Neshoba	Mississippi	1160.51502146
19013 Black Hawk	Iowa	1154.00882122
13177 Lee	Georgia	1152.39887112
34025 Monmouth	New Jersey	1141.05646701
4001 Apache	Arizona	1137.59781670
22089 St. Charles	Louisiana	1134.66593544
40055 Greer	Oklahoma	1133.82580313
25017 Middlesex	Massachusetts	1127.19651901
13315 Wilcox	Georgia	1123.46799818
51660 Harrisonburg	Virginia	1123.38755945
28007 Attala	Mississippi	1121.69888375
36079 Putnam	New York	1120.41418922
9009 New Haven	Connecticut	1115.87882745
1085 Lowndes	Alabama	1112.89352316
28103 Noxubee	Mississippi	1110.58376839
48375 Potter	Texas	1109.08665419
24033 Prince George's	Maryland	1107.65549187
22087 St. Bernard	Louisiana	1102.28805034

Counties_Cities

51683 Manassas	Virginia	1102.27900387
13093 Dooly	Georgia	1101.70728148
13007 Baker	Georgia	1099.61190168
17031 Cook	Illinois	1088.81529229
22025 Catahoula	Louisiana	1072.02331391
28015 Carroll	Mississippi	1059.42891736
26163 Wayne	Michigan	1048.46760891
13139 Hall	Georgia	1044.77907276
8051 Gunnison	Colorado	1043.72028296
25013 Hampden	Massachusetts	1039.31497472
22007 Assumption	Louisiana	1035.87443946
8037 Eagle	Colorado	1021.94824796
22111 Union	Louisiana	1016.56963726
13287 Turner	Georgia	1011.12234580
25021 Norfolk	Massachusetts	1010.64945817
34041 Warren	New Jersey	1007.76146494
34007 Camden	New Jersey	1005.56521876
51640 Galax	Virginia	996.41911879
4017 Navajo	Arizona	995.06541718
25027 Worcester	Massachusetts	991.88892192
29195 Saline	Missouri	991.48285652
28069 Kemper	Mississippi	987.33419767
49037 San Juan	Utah	983.88245194
27145 Stearns	Minnesota	978.29909077
51595 Emporia	Virginia	976.37180238
13293 Upson	Georgia	972.72553881
1017 Chambers	Alabama	963.85542169
35045 San Juan	New Mexico	962.06904825
34011 Cumberland	New Jersey	958.45587261
20025 Clark	Kansas	947.63092269
13321 Worth	Georgia	940.93305089
11001 District of Colum	District of Col	937.28423885
49043 Summit	Utah	934.82460115
25005 Bristol	Massachusetts	930.63745740

Counties_Cities

42045 Delaware	Pennsylvania	913.14579346
20111 Lyon	Kansas	913.00963899
42077 Lehigh	Pennsylvania	901.38549307
13061 Clay	Georgia	900.58884655
1063 Greene	Alabama	898.82181465
27067 Kandiyohi	Minnesota	893.71135223
28157 Wilkinson	Mississippi	887.17015469
51685 Manassas Park	Virginia	878.25735252
13137 Habersham	Georgia	876.88375782
19179 Wapello	Iowa	869.19471666
1119 Sumter	Alabama	866.75596880
9003 Hartford	Connecticut	866.13935075
20093 Kearny	Kansas	862.28759828
1059 Franklin	Alabama	860.88703249
13081 Crisp	Georgia	845.09534976
1131 Wilcox	Alabama	837.48941376
34005 Burlington	New Jersey	836.58146678
1123 Tallapoosa	Alabama	834.62972566
42011 Berks	Pennsylvania	829.46171862
36111 Ulster	New York	829.23196658
42095 Northampton	Pennsylvania	826.09651353
19049 Dallas	Iowa	821.68995343
17097 Lake	Illinois	821.59490434
19005 Allamakee	Iowa	816.94621168
22075 Plaquemines	Louisiana	815.89064502
51510 Alexandria	Virginia	812.93216221
18097 Marion	Indiana	806.87567432
42103 Pike	Pennsylvania	806.32184936
22031 De Soto	Louisiana	805.51100744
18031 Decatur	Indiana	802.41845189
13035 Butts	Georgia	793.61798867
45027 Clarendon	South Carolina	789.31750742
42079 Luzerne	Pennsylvania	776.65073698
53077 Yakima	Washington	773.92362575

Counties_Cities

48129 Donley	Texas	753.23892739
55009 Brown	Wisconsin	752.53058342
22117 Washington	Louisiana	751.36318750
22037 East Feliciana	Louisiana	751.10075110
51175 Southampton	Virginia	750.59706585
31001 Adams	Nebraska	748.94481292
48421 Sherman	Texas	746.99577785
31119 Madison	Nebraska	745.93128391
22017 Caddo	Louisiana	740.97858572
34037 Sussex	New Jersey	740.06207430
19183 Washington	Iowa	736.19077729
22057 Lafourche	Louisiana	729.75589869
42089 Monroe	Pennsylvania	724.45385736
28101 Newton	Mississippi	722.84661661
13167 Johnson	Georgia	721.05480016
24045 Wicomico	Maryland	715.15092786
45061 Lee	South Carolina	711.70225178
17157 Randolph	Illinois	707.03295334
8123 Weld	Colorado	703.45683333
47069 Hardeman	Tennessee	701.82394925
26099 Macomb	Michigan	701.56465952
17089 Kane	Illinois	700.84010962
48365 Panola	Texas	699.84447900
28075 Lauderdale	Mississippi	694.39834300
24031 Montgomery	Maryland	691.92744975
28097 Montgomery	Mississippi	688.41664172
18181 White	Indiana	683.71110098
34033 Salem	New Jersey	683.62962608
51153 Prince William	Virginia	679.68487920
18071 Jackson	Indiana	677.83546054
13193 Macon	Georgia	669.55793959
28129 Smith	Mississippi	668.66641670
8025 Crowley	Colorado	665.75623080
42091 Montgomery	Pennsylvania	665.33591438

Counties_Cities

20209 Wyandotte	Kansas	664.15039559
28083 Leflore	Mississippi	663.92337218
42017 Bucks	Pennsylvania	663.16987560
48319 Mason	Texas	654.20560748
31073 Gosper	Nebraska	651.30260521
9005 Litchfield	Connecticut	650.98199447
47167 Tipton	Tennessee	649.55099787
19099 Jasper	Iowa	643.38977576
48419 Shelby	Texas	641.27783461
37037 Chatham	North Carolina	639.87749354
37131 Northampton	North Carolina	635.29172596
24029 Kent	Maryland	634.57669091
22077 Pointe Coupee	Louisiana	633.54603464
17181 Union	Illinois	623.47841577
51171 Shenandoah	Virginia	623.03147343
26125 Oakland	Michigan	621.82288610
13009 Baldwin	Georgia	617.98630168
51047 Culpeper	Virginia	617.05779132
37191 Wayne	North Carolina	616.64286642
17187 Warren	Illinois	616.48661343
13201 Miller	Georgia	615.54695744
51013 Arlington	Virginia	614.68249123
18145 Shelby	Indiana	612.20370910
1095 Marshall	Alabama	609.72437545
20031 Coffey	Kansas	607.31203692
10001 Kent	Delaware	607.11285354
18117 Orange	Indiana	605.46975217
28163 Yazoo	Mississippi	605.35259133
22013 Bienville	Louisiana	601.14217012
12047 Hamilton	Florida	600.97833683
42075 Lebanon	Pennsylvania	600.78973067
13275 Thomas	Georgia	600.70194384
30101 Toole	Montana	597.56851432
34001 Atlantic	New Jersey	596.76975764

Counties_Cities

28029 Copiah	Mississippi	595.59261465
8031 Denver	Colorado	593.72609883
34015 Gloucester	New Jersey	592.98303410
18063 Hendricks	Indiana	592.18365477
28061 Jasper	Mississippi	590.45532019
34019 Hunterdon	New Jersey	586.94292541
51139 Page	Virginia	584.96636443
42069 Lackawanna	Pennsylvania	584.45963576
51059 Fairfax	Virginia	579.25173467
40147 Washington	Oklahoma	578.67021584
22103 St. Tammany	Louisiana	578.04587949
24510 Baltimore City	Maryland	576.93424842
28023 Clarke	Mississippi	576.77518585
17197 Will	Illinois	573.87586486
27091 Martin	Minnesota	571.13975234
28095 Monroe	Mississippi	570.80193454
28077 Lawrence	Mississippi	570.05218788
17153 Pulaski	Illinois	567.45377997
17043 DuPage	Illinois	564.72777515
22005 Ascension	Louisiana	564.68172485
13259 Stewart	Georgia	564.60719471
22033 East Baton Rouge	Louisiana	564.00185052
8117 Summit	Colorado	561.16360822
1023 Choctaw	Alabama	560.70399502
28085 Lincoln	Mississippi	558.39789504
22073 Ouachita	Louisiana	557.37174300
49051 Wasatch	Utah	556.55836342
28017 Chickasaw	Mississippi	553.25840079
17091 Kankakee	Illinois	551.69781139
31053 Dodge	Nebraska	549.04732136
48471 Walker	Texas	542.21854305
13065 Clinch	Georgia	541.51624549
16063 Lincoln	Idaho	541.04477612
4005 Coconino	Arizona	540.41188906

Counties_Cities

44003 Kent	Rhode Island	538.87136048
29021 Buchanan	Missouri	537.42195527
18081 Johnson	Indiana	536.40582493
13001 Appling	Georgia	534.93272816
18089 Lake	Indiana	534.25706683
28065 Jefferson Davis	Mississippi	534.09293217
8005 Arapahoe	Colorado	531.92877928
24011 Caroline	Maryland	531.46769157
36021 Columbia	New York	530.74304026
20119 Meade	Kansas	530.63193439
28031 Covington	Mississippi	525.11536625
12086 Miami-Dade	Florida	523.90279336
19153 Polk	Iowa	523.59997044
47037 Davidson	Tennessee	523.11117592
28001 Adams	Mississippi	522.56988972
25001 Barnstable	Massachusetts	520.58684335
29510 St. Louis City	Missouri	518.75920459
34009 Cape May	New Jersey	517.50216076
22101 St. Mary	Louisiana	516.33382891
38017 Cass	North Dakota	515.10610635
22083 Richland	Louisiana	515.05546751
1111 Randolph	Alabama	514.85148515
22099 St. Martin	Louisiana	514.72370899
9007 Middlesex	Connecticut	514.50068231
22105 Tangipahoa	Louisiana	513.54119168
56013 Fremont	Wyoming	510.99137386
48253 Jones	Texas	509.66342030
24021 Frederick	Maryland	509.29402929
31081 Hamilton	Nebraska	506.46551724
39099 Mahoning	Ohio	506.44045950
17017 Cass	Illinois	505.70962480
42037 Columbia	Pennsylvania	504.15546321
13033 Burke	Georgia	503.94684030
1065 Hale	Alabama	502.51256281

Counties_Cities

13071 Colquitt	Georgia	502.28110195
24005 Baltimore	Maryland	502.15407197
47003 Bedford	Tennessee	501.65178025
36029 Erie	New York	500.80513722
48477 Washington	Texas	498.46188903
22045 Iberia	Louisiana	496.18697227
48117 Deaf Smith	Texas	490.40511727
45089 Williamsburg	South Carolina	490.09998040
22109 Terrebonne	Louisiana	488.19592690
36001 Albany	New York	486.45955776
18111 Newton	Indiana	485.33295268
21227 Warren	Kentucky	485.28156997
37061 Duplin	North Carolina	484.23270355
22021 Caldwell	Louisiana	481.92771084
24017 Charles	Maryland	481.72479768
1091 Marengo	Alabama	477.28941571
21107 Hopkins	Kentucky	474.83802254
54035 Jackson	West Virginia	473.76855013
28053 Humphreys	Mississippi	472.32651084
17007 Boone	Illinois	472.21755604
37105 Lee	North Carolina	471.91303782
18055 Greene	Indiana	471.78654002
22121 West Baton Rou	Louisiana	469.21708858
13253 Seminole	Georgia	469.03187011
17079 Jasper	Illinois	468.21350536
28089 Madison	Mississippi	466.72346871
18047 Franklin	Indiana	466.22097115
13299 Ware	Georgia	465.24663677
8001 Adams	Colorado	463.79144623
51165 Rockingham	Virginia	459.11082665
21001 Adair	Kentucky	457.97553994
28021 Claiborne	Mississippi	455.45434348
13197 Marion	Georgia	455.03532511
20187 Stanton	Kansas	452.94413689

Counties_Cities

22127 Winn	Louisiana	452.80882977
24003 Anne Arundel	Maryland	450.67018963
28063 Jefferson	Mississippi	450.32367014
51117 Mecklenburg	Virginia	450.24469821
45081 Saluda	South Carolina	447.81931464
28035 Forrest	Mississippi	447.78506317
53021 Franklin	Washington	447.28502231
18005 Bartholomew	Indiana	447.11369981
5035 Crittenden	Arkansas	446.81643292
10003 New Castle	Delaware	446.24420070
26145 Saginaw	Michigan	444.96855346
55079 Milwaukee	Wisconsin	444.52600240
19157 Poweshiek	Iowa	443.87400396
13319 Wilkinson	Georgia	442.67374945
25015 Hampshire	Massachusetts	438.78404760
26049 Genesee	Michigan	438.44558261
31051 Dixon	Nebraska	437.90506218
28113 Pike	Mississippi	437.27725400
22081 Red River	Louisiana	436.47516810
42061 Huntingdon	Pennsylvania	436.14948636
55059 Kenosha	Wisconsin	434.75692598
13069 Coffee	Georgia	433.94518831
36039 Greene	New York	433.76639784
31093 Howard	Nebraska	432.90043290
13087 Decatur	Georgia	432.73753528
39095 Lucas	Ohio	432.19453872
5075 Lawrence	Arkansas	432.03115492
13263 Talbot	Georgia	430.48469388
13005 Bacon	Georgia	429.14617792
56039 Teton	Wyoming	428.92422339
42071 Lancaster	Pennsylvania	427.73802931
25011 Franklin	Massachusetts	425.57389062
17201 Winnebago	Illinois	425.23083205
32013 Humboldt	Nevada	422.97152389

Counties_Cities

51081 Greensville	Virginia	421.43287176
22049 Jackson	Louisiana	421.33065023
13307 Webster	Georgia	421.29452317
38035 Grand Forks	North Dakota	419.66935142
27033 Cottonwood	Minnesota	416.77751175
21109 Jackson	Kentucky	416.60467192
13027 Brooks	Georgia	412.55721008
29155 Pemiscot	Missouri	411.75024582
5069 Jefferson	Arkansas	411.07554981
26039 Crawford	Michigan	410.04244299
18061 Harrison	Indiana	408.92193309
39013 Belmont	Ohio	408.85860307
18095 Madison	Indiana	406.50720065
37047 Columbus	North Carolina	406.07312910
13277 Tift	Georgia	404.22962214
29189 St. Louis	Missouri	403.43248625
28143 Tunica	Mississippi	402.25261464
48357 Ochiltree	Texas	402.13129587
28013 Calhoun	Mississippi	401.77334442
20081 Haskell	Kansas	400.30022517
27027 Clay	Minnesota	400.28144789
55101 Racine	Wisconsin	399.32039230
21083 Graves	Kentucky	399.28182866
51570 Colonial Heights	Virginia	398.13828296
26137 Otsego	Michigan	397.32414352
12051 Hendry	Florida	397.05457696
38087 Slope	North Dakota	393.18479685
45055 Kershaw	South Carolina	391.81607513
35019 Guadalupe	New Mexico	391.61483529
20197 Wabaunsee	Kansas	391.36106682
18079 Jennings	Indiana	391.14845533
24027 Howard	Maryland	389.23749056
37181 Vance	North Carolina	388.04898838
17093 Kendall	Illinois	387.75749521

Counties_Cities

28067 Jones	Mississippi	385.62101050
25003 Berkshire	Massachusetts	384.65191376
33011 Hillsborough	New Hampshire	383.38627371
18107 Montgomery	Indiana	383.35158817
28011 Bolivar	Mississippi	382.98279769
37193 Wilkes	North Carolina	382.16374696
47165 Sumner	Tennessee	381.51419457
19143 Osceola	Iowa	380.79470199
42067 Juniata	Pennsylvania	380.50518135
19113 Linn	Iowa	379.79894559
40015 Caddo	Oklahoma	379.61141595
37015 Bertie	North Carolina	378.42951750
36093 Schenectady	New York	377.85645317
17027 Clinton	Illinois	377.26825899
21085 Grayson	Kentucky	376.12552715
40007 Beaver	Oklahoma	376.01052829
17161 Rock Island	Illinois	374.97299219
42029 Chester	Pennsylvania	374.48807193
26081 Kent	Michigan	374.12853747
1097 Mobile	Alabama	373.40757981
18143 Scott	Indiana	372.72803417
13221 Oglethorpe	Georgia	371.99415438
28025 Clay	Mississippi	371.40204271
47157 Shelby	Tennessee	371.35431583
9013 Tolland	Connecticut	371.05505529
45039 Fairfield	South Carolina	370.50263369
22091 St. Helena	Louisiana	370.29818749
22027 Claiborne	Louisiana	370.04515805
8053 Hinsdale	Colorado	369.91368681
19103 Johnson	Iowa	368.90122967
28159 Winston	Mississippi	368.84117809
18137 Ripley	Indiana	368.12397013
29133 Mississippi	Missouri	367.42651470
22003 Allen	Louisiana	367.11579770

Counties_Cities

21061 Edmonson	Kentucky	366.62864592
17075 Iroquois	Illinois	365.88900159
46013 Brown	South Dakota	363.71960525
30037 Golden Valley	Montana	363.19612591
18015 Carroll	Indiana	362.69687484
18103 Miami	Indiana	362.69575730
27101 Murray	Minnesota	362.49395843
38061 Mountrail	North Dakota	362.10608730
18059 Hancock	Indiana	361.48838915
13257 Stephens	Georgia	361.05242942
46127 Union	South Dakota	358.53767847
36053 Madison	New York	357.36987075
13255 Spalding	Georgia	357.03479576
13229 Pierce	Georgia	355.87188612
6025 Imperial	California	355.83274211
13131 Grady	Georgia	355.58428964
22035 East Carroll	Louisiana	355.26502771
28161 Yalobusha	Mississippi	355.06778567
13015 Bartow	Georgia	354.29666942
44001 Bristol	Rhode Island	353.55300212
24013 Carroll	Maryland	353.26458033
51075 Goochland	Virginia	352.77921184
42055 Franklin	Pennsylvania	351.98759970
37159 Rowan	North Carolina	351.82851722
48179 Gray	Texas	351.67846540
1107 Pickens	Alabama	351.08837396
18011 Boone	Indiana	350.75150375
36115 Washington	New York	349.69034430
36073 Orleans	New York	349.65034965
8063 Kit Carson	Colorado	349.01577551
37155 Robeson	North Carolina	348.17303973
51087 Henrico	Virginia	348.05215316
1129 Washington	Alabama	348.02784223
28091 Marion	Mississippi	347.96682177

Counties_Cities

13089 DeKalb	Georgia	347.89137118
35006 Cibola	New Mexico	347.71554625
1041 Crenshaw	Alabama	347.22222222
36113 Warren	New York	347.00070023
47147 Robertson	Tennessee	345.01211063
39029 Columbiana	Ohio	344.81079238
8015 Chaffee	Colorado	344.53487791
18023 Clinton	Indiana	344.18604651
13121 Fulton	Georgia	344.15311100
28109 Pearl River	Mississippi	343.04078574
22067 Morehouse	Louisiana	342.54665722
6037 Los Angeles	California	341.77367256
48347 Nacogdoches	Texas	340.88660955
32015 Lander	Nevada	340.80717489
17111 McHenry	Illinois	339.95527757
45033 Dillon	South Carolina	339.88038825
45041 Florence	South Carolina	339.46395096
51183 Sussex	Virginia	338.16855032
16053 Jerome	Idaho	337.28919425
12121 Suwannee	Florida	337.17272748
44009 Washington	Rhode Island	336.82308467
1047 Dallas	Alabama	336.72670321
42107 Schuylkill	Pennsylvania	336.46096560
31121 Merrick	Nebraska	336.22138885
13045 Carroll	Georgia	336.09603711
1093 Marion	Alabama	335.98763566
19077 Guthrie	Iowa	335.82089552
18019 Clark	Indiana	335.71915474
40001 Adair	Oklahoma	335.11457296
8009 Baca	Colorado	334.72803347
53061 Snohomish	Washington	333.78287669
27063 Jackson	Minnesota	332.96337403
26059 Hillsdale	Michigan	332.24769940
27053 Hennepin	Minnesota	332.13490569

Counties_Cities

13123 Gilmer	Georgia	330.99688474
33015 Rockingham	New Hampshire	330.23261831
13063 Clayton	Georgia	329.74811388
12079 Madison	Florida	329.21366507
35043 Sandoval	New Mexico	328.55991569
46083 Lincoln	South Dakota	328.19222201
36063 Niagara	New York	327.89533961
26161 Washtenaw	Michigan	326.17808245
45005 Allendale	South Carolina	325.73289902
16083 Twin Falls	Idaho	325.27503166
20189 Stevens	Kansas	323.79924447
53033 King	Washington	322.95000410
13085 Dawson	Georgia	322.92787944
13199 Meriwether	Georgia	322.76438200
13133 Greene	Georgia	322.07029043
53057 Skagit	Washington	320.57782007
18109 Morgan	Indiana	319.47059159
42025 Carbon	Pennsylvania	319.18040699
24019 Dorchester	Maryland	318.76992312
28027 Coahoma	Mississippi	318.18985328
18141 St. Joseph	Indiana	316.50361375
18043 Floyd	Indiana	316.27261156
51107 Loudoun	Virginia	315.34963746
42043 Dauphin	Pennsylvania	314.33036085
13013 Barrow	Georgia	314.32142459
17141 Ogle	Illinois	314.19987039
39049 Franklin	Ohio	313.89758071
31055 Douglas	Nebraska	313.82303133
18067 Howard	Indiana	313.23604400
48069 Castro	Texas	313.11154599
26155 Shiawassee	Michigan	312.35335523
1101 Montgomery	Alabama	312.27437623
51620 Franklin City	Virginia	311.99301136
18029 Dearborn	Indiana	310.68431246

Counties_Cities

26007 Alpena	Michigan	310.29619182
18091 LaPorte	Indiana	309.07124092
42007 Beaver	Pennsylvania	308.96796203
28005 Amite	Mississippi	308.29141652
1037 Coosa	Alabama	307.97946804
12011 Broward	Florida	307.39112163
13235 Pulaski	Georgia	307.16415214
13239 Quitman	Georgia	307.15225976
6083 Santa Barbara	California	307.03630464
20075 Hamilton	Kansas	306.86612965
26157 Tuscola	Michigan	306.57323482
49035 Salt Lake	Utah	306.25533019
1109 Pike	Alabama	305.95716600
51093 Isle of Wight	Virginia	305.79384624
13301 Warren	Georgia	304.70386593
1031 Coffee	Alabama	304.37881678
13303 Washington	Georgia	304.13028549
37163 Sampson	North Carolina	303.33511458
8085 Montrose	Colorado	303.21694225
48381 Randall	Texas	303.07255395
21183 Ohio	Kentucky	303.06804500
12039 Gadsden	Florida	302.87183510
36037 Genesee	New York	302.55081637
51036 Charles City	Virginia	302.55006483
36067 Onondaga	New York	302.07293491
28057 Itawamba	Mississippi	301.90925713
37065 Edgecombe	North Carolina	301.89404865
22079 Rapides	Louisiana	301.77233805
9011 New London	Connecticut	301.36739834
13067 Cobb	Georgia	301.24262583
8097 Pitkin	Colorado	300.83565460
51147 Prince Edward	Virginia	300.65359477
28139 Tippah	Mississippi	300.06819732
36065 Oneida	New York	298.81042090

Counties_Cities

18113 Noble	Indiana	298.74610789
17077 Jackson	Illinois	297.81082917
48177 Gonzales	Texas	297.70479209
39109 Miami	Ohio	297.49016211
8059 Jefferson	Colorado	295.74326176
19167 Sioux	Iowa	295.05285170
51065 Fluvanna	Virginia	294.96322294
53005 Benton	Washington	294.73392214
28049 Hinds	Mississippi	294.40917814
37063 Durham	North Carolina	294.24857690
8065 Lake	Colorado	293.96728016
46073 Jerauld	South Dakota	293.68575624
13311 White	Georgia	293.62696029
28111 Perry	Mississippi	293.35344900
8014 Broomfield	Colorado	293.06884952
35053 Socorro	New Mexico	292.79952196
47111 Macon	Tennessee	292.60251391
22097 St. Landry	Louisiana	291.18940602
18057 Hamilton	Indiana	290.83329799
13097 Douglas	Georgia	290.37163441
28147 Walthall	Mississippi	290.35603180
48099 Coryell	Texas	290.07592771
22119 Webster	Louisiana	288.67467395
5023 Cleburne	Arkansas	288.40376527
48101 Cottle	Texas	287.97696184
48203 Harrison	Texas	287.74390792
1087 Macon	Alabama	287.43424264
13249 Schley	Georgia	286.47822765
31023 Butler	Nebraska	285.43062795
37077 Granville	North Carolina	284.45479498
19149 Plymouth	Iowa	282.92488544
17163 St. Clair	Illinois	282.31166135
51830 Williamsburg	Virginia	281.95488722
45079 Richland	South Carolina	281.49241635

Counties_Cities

12099 Palm Beach	Florida	281.03403836
45085 Sumter	South Carolina	277.90295929
1005 Barbour	Alabama	277.32004341
1011 Bullock	Alabama	276.18859736
26021 Berrien	Michigan	275.72157959
51179 Stafford	Virginia	275.40677514
13285 Troup	Georgia	274.15255447
42093 Montour	Pennsylvania	274.12280702
13247 Rockdale	Georgia	273.74881339
13269 Taylor	Georgia	273.66587884
13317 Wilkes	Georgia	273.39003645
27165 Watonwan	Minnesota	273.22404372
29135 Moniteau	Missouri	272.93592209
18131 Pulaski	Indiana	272.67623707
6107 Tulare	California	272.18419228
40141 Tillman	Oklahoma	272.18290691
1025 Clarke	Alabama	271.73913043
18093 Lawrence	Indiana	271.52491898
37151 Randolph	North Carolina	271.36190191
21059 Daviess	Kentucky	271.00807090
13135 Gwinnett	Georgia	270.53798256
13237 Putnam	Georgia	270.53051493
53017 Douglas	Washington	270.35215699
48483 Wheeler	Texas	269.69755346
51061 Fauquier	Virginia	268.83622214
8113 San Miguel	Colorado	268.58747406
26115 Monroe	Michigan	268.54738465
31041 Custer	Nebraska	267.52767528
48405 San Augustine	Texas	267.24975705
13151 Henry	Georgia	267.13578316
18039 Elkhart	Indiana	267.07530648
37195 Wilson	North Carolina	266.40476337
28149 Warren	Mississippi	266.37214137
1081 Lee	Alabama	265.94933543

Counties_Cities

51057 Essex	Virginia	265.59208719
45031 Darlington	South Carolina	264.96212688
46117 Stanley	South Dakota	264.72534745
51610 Falls Church	Virginia	264.01299756
36055 Monroe	New York	263.84762295
17177 Stephenson	Illinois	263.66947467
24015 Cecil	Maryland	263.55201992
36083 Rensselaer	New York	263.41867262
50007 Chittenden	Vermont	262.49908854
36035 Fulton	New York	261.23789442
28043 Grenada	Mississippi	261.22061268
22029 Concordia	Louisiana	260.57633354
31173 Thurston	Nebraska	260.16705464
51840 Winchester	Virginia	259.71253736
39117 Morrow	Ohio	259.17065391
51760 Richmond City	Virginia	258.76048483
22069 Natchitoches	Louisiana	258.67197806
46101 Moody	South Dakota	258.39793282
31019 Buffalo	Nebraska	257.98649602
8079 Mineral	Colorado	257.73195876
13057 Cherokee	Georgia	257.72283188
17081 Jefferson	Illinois	256.47805394
13017 Ben Hill	Georgia	256.15059272
21141 Logan	Kentucky	255.65971322
28119 Quitman	Mississippi	255.28293859
26075 Jackson	Michigan	255.00085000
22015 Bossier	Louisiana	254.74702205
38025 Dunn	North Dakota	253.92428440
48115 Dawson	Texas	253.58586259
23005 Cumberland	Maine	253.44311326
53001 Adams	Washington	253.04924338
28073 Lamar	Mississippi	253.01455634
13225 Peach	Georgia	252.77503022
27009 Benton	Minnesota	251.57232704

Counties_Cities

1049 DeKalb	Alabama	250.75295931
48113 Dallas	Texas	250.28698462
13101 Echols	Georgia	250.00000000
13023 Bleckley	Georgia	249.26000935
31105 Kimball	Nebraska	248.75621891
28133 Sunflower	Mississippi	248.68855644
22019 Calcasieu	Louisiana	248.63129702
19017 Bremer	Iowa	248.52687698
39157 Tuscarawas	Ohio	248.43777122
24025 Harford	Maryland	247.68070059
27115 Pine	Minnesota	247.60031204
51041 Chesterfield	Virginia	247.30602830
51630 Fredericksburg	Virginia	247.04913533
13021 Bibb	Georgia	246.90551618
27109 Olmsted	Minnesota	246.35742944
13189 McDuffie	Georgia	246.15670429
21117 Kenton	Kentucky	245.70764404
9015 Windham	Connecticut	245.24255086
8013 Boulder	Colorado	244.42004674
28037 Franklin	Mississippi	243.96507447
22061 Lincoln	Louisiana	243.66471735
18133 Putnam	Indiana	243.52153313
32031 Washoe	Nevada	243.05667386
28127 Simpson	Mississippi	242.91800583
22001 Acadia	Louisiana	242.80430937
26077 Kalamazoo	Michigan	242.76059954
13187 Lumpkin	Georgia	242.75527234
19061 Dubuque	Iowa	242.63324179
51800 Suffolk	Virginia	242.36442397
13231 Pike	Georgia	241.49404315
24047 Worcester	Maryland	241.20564228
13003 Atkinson	Georgia	241.05098228
47141 Putnam	Tennessee	240.98524917
13105 Elbert	Georgia	240.58577406

Counties_Cities

29157 Perry	Missouri	240.20887728
36101 Steuben	New York	240.09353209
47149 Rutherford	Tennessee	240.08125827
39035 Cuyahoga	Ohio	239.49698398
13217 Newton	Georgia	239.17985047
44005 Newport	Rhode Island	238.66637591
38013 Burke	North Dakota	238.09523810
48195 Hansford	Texas	237.96448838
19031 Cedar	Iowa	236.21624524
48111 Dallam	Texas	236.11111111
17133 Monroe	Illinois	235.91087811
37107 Lenoir	North Carolina	235.81534944
36017 Chenango	New York	235.61090542
51193 Westmoreland	Virginia	235.55804823
22059 LaSalle	Louisiana	234.63162834
55127 Walworth	Wisconsin	234.28913014
26147 St. Clair	Michigan	234.09503129
13155 Irwin	Georgia	234.09236008
26121 Muskegon	Michigan	233.88713506
37093 Hoke	North Carolina	233.73018771
13245 Richmond	Georgia	233.68427320
18003 Allen	Indiana	233.64797216
55105 Rock	Wisconsin	232.94447952
54099 Wayne	West Virginia	232.82595634
24009 Calvert	Maryland	232.60111083
18053 Grant	Indiana	232.04319340
6051 Mono	California	231.57894737
19135 Monroe	Iowa	231.06546855
39061 Hamilton	Ohio	230.93387406
47107 McMinn	Tennessee	230.83419349
37161 Rutherford	North Carolina	230.44922635
27131 Rice	Minnesota	229.99564061
48387 Red River	Texas	229.97946612
8107 Routt	Colorado	229.27758132

Counties_Cities

12021 Collier	Florida	228.27672212
39137 Putnam	Ohio	227.94552990
51095 James City	Virginia	227.75763446
45069 Marlboro	South Carolina	227.28994621
19021 Buena Vista	Iowa	226.42648687
32003 Clark	Nevada	226.06621925
6075 San Francisco	California	225.74308987
24037 St. Mary's	Maryland	225.44912306
40105 Nowata	Oklahoma	225.09297318
51740 Portsmouth	Virginia	225.08242455
49049 Utah	Utah	225.00333487
47061 Grundy	Tennessee	224.78645287
28155 Webster	Mississippi	224.76501839
48369 Parmer	Texas	223.03325223
37089 Henderson	North Carolina	222.70188783
36107 Tioga	New York	222.40527183
21111 Jefferson	Kentucky	222.31826163
18139 Rush	Indiana	222.04885075
48393 Roberts	Texas	221.48394241
22039 Evangeline	Louisiana	221.27201507
21233 Webster	Kentucky	221.18831516
22055 Lafayette	Louisiana	221.18608464
51187 Warren	Virginia	219.98350124
40041 Delaware	Oklahoma	219.97051459
47189 Wilson	Tennessee	219.73333333
39107 Mercer	Ohio	219.73192705
12063 Jackson	Florida	219.43898147
26069 Iosco	Michigan	219.28950201
22053 Jefferson Davis	Louisiana	218.47888037
37153 Richmond	North Carolina	218.32601867
27023 Chippewa	Minnesota	218.04763502
37103 Jones	North Carolina	217.91013801
31109 Lancaster	Nebraska	216.53344764
29201 Scott	Missouri	215.81985543

Counties_Cities

37091 Hertford	North Carolina	215.56278795
40087 McClain	Oklahoma	215.08065525
41047 Marion	Oregon	215.06740316
13129 Gordon	Georgia	214.96056167
6031 Kings	California	214.71136186
5139 Union	Arkansas	214.69099831
19087 Henry	Iowa	214.28215478
18169 Wabash	Indiana	214.19437340
6065 Riverside	California	214.13783001
18127 Porter	Indiana	214.04059106
46125 Turner	South Dakota	213.67521368
39007 Ashtabula	Ohio	213.34865067
8017 Cheyenne	Colorado	213.21961620
18173 Warrick	Indiana	212.57212268
12013 Calhoun	Florida	212.51799548
13145 Harris	Georgia	211.74764322
39155 Trumbull	Ohio	211.45161534
37187 Washington	North Carolina	210.81035500
12033 Escambia	Florida	210.75383318
39055 Geauga	Ohio	210.56885495
13171 Lamar	Georgia	210.52631579
37197 Yadkin	North Carolina	210.42537890
8095 Phillips	Colorado	209.98600093
22063 Livingston	Louisiana	209.93501329
24001 Allegany	Maryland	209.93307503
47047 Fayette	Tennessee	209.84027452
27147 Steele	Minnesota	209.22207429
31035 Clay	Nebraska	209.20502092
48277 Lamar	Texas	209.13770914
37119 Mecklenburg	North Carolina	208.70261568
42127 Wayne	Pennsylvania	208.67462361
53029 Island	Washington	208.38266635
26025 Calhoun	Michigan	208.19856194
1105 Perry	Alabama	207.87746171

Counties_Cities

47081 Hickman	Tennessee	207.47715756
39033 Crawford	Ohio	206.97954272
24035 Queen Anne's	Maryland	206.96105550
37139 Pasquotank	North Carolina	206.86697444
26065 Ingham	Michigan	206.67156302
51069 Frederick	Virginia	205.98721068
26017 Bay	Michigan	205.92169202
13011 Banks	Georgia	205.39287971
28019 Choctaw	Mississippi	205.36361440
1007 Bibb	Alabama	205.35714286
13215 Muscogee	Georgia	204.98557890
17103 Lee	Illinois	204.54080589
27123 Ramsey	Minnesota	204.28563639
12081 Manatee	Florida	204.12556508
5037 Cross	Arkansas	203.88582394
48167 Galveston	Texas	203.61656160
1027 Clay	Alabama	203.38983051
17037 DeKalb	Illinois	202.60603209
27133 Rock	Minnesota	201.82706607
51177 Spotsylvania	Virginia	201.13529701
48199 Hardin	Texas	201.02435017
18065 Henry	Indiana	200.94880984
18035 Delaware	Indiana	200.39730945
50011 Franklin	Vermont	200.31970215
42115 Susquehanna	Pennsylvania	199.56145754
29107 Lafayette	Missouri	199.39873612
36007 Broome	New York	199.31232032
51670 Hopewell	Virginia	199.15029209
18025 Crawford	Indiana	198.90130707
26087 Lapeer	Michigan	198.80038170
24039 Somerset	Maryland	198.63680623
53007 Chelan	Washington	198.60844281
39097 Madison	Ohio	198.14018418
8003 Alamosa	Colorado	197.80614997

Counties_Cities

17195 Whiteside	Illinois	197.74925395
37083 Halifax	North Carolina	197.73005892
26093 Livingston	Michigan	197.67393214
6081 San Mateo	California	196.86957878
48303 Lubbock	Texas	196.80428871
38089 Stark	North Dakota	196.79323806
18007 Benton	Indiana	196.46365422
12065 Jefferson	Florida	195.96864502
16069 Nez Perce	Idaho	195.50584043
47187 Williamson	Tennessee	195.48696969
22009 Avoyelles	Louisiana	195.24492116
28059 Jackson	Mississippi	194.02974657
28151 Washington	Mississippi	193.06304507
47021 Cheatham	Tennessee	192.88310789
37017 Bladen	North Carolina	192.82916541
26023 Branch	Michigan	192.56338545
28033 DeSoto	Mississippi	192.30663568
28145 Union	Mississippi	192.26735650
1055 Etowah	Alabama	192.19324690
36121 Wyoming	New York	192.09180491
31123 Morrill	Nebraska	192.06145967
13077 Coweta	Georgia	191.95963363
1067 Henry	Alabama	191.76012552
1051 Elmore	Alabama	191.72762465
40113 Osage	Oklahoma	191.43233930
39167 Washington	Ohio	191.17280359
45045 Greenville	South Carolina	190.77697374
31067 Gage	Nebraska	190.75978225
48185 Grimes	Texas	190.40902680
12119 Sumter	Florida	190.28535036
24043 Washington	Maryland	190.15941587
53025 Grant	Washington	190.07304970
28105 Oktibbeha	Mississippi	189.51995000
12015 Charlotte	Florida	189.19123450

Counties_Cities

20207 Woodson	Kansas	188.50141376
18115 Ohio	Indiana	188.22724162
28137 Tate	Mississippi	187.76730763
8045 Garfield	Colorado	187.38497574
5025 Cleveland	Arkansas	187.07907209
13153 Houston	Georgia	186.53236337
13075 Cook	Georgia	186.45845473
26011 Arenac	Michigan	186.15783525
28071 Lafayette	Mississippi	186.15516581
45025 Chesterfield	South Carolina	185.77610701
48039 Brazoria	Texas	185.30524041
13159 Jasper	Georgia	185.18518519
18151 Steuben	Indiana	185.04597236
37033 Caswell	North Carolina	185.03832937
13165 Jenkins	Georgia	184.26811010
18049 Fulton	Indiana	184.15289668
42041 Cumberland	Pennsylvania	184.15180791
39093 Lorain	Ohio	183.86808031
18013 Brown	Indiana	183.79939609
21149 McLean	Kentucky	183.74405534
51049 Cumberland	Virginia	183.50494444
48201 Harris	Texas	183.47944364
8121 Washington	Colorado	183.33672846
48453 Travis	Texas	183.22425031
48439 Tarrant	Texas	182.73986046
13271 Telfair	Georgia	182.66565886
1073 Jefferson	Alabama	181.85954801
6003 Alpine	California	181.65304269
46037 Day	South Dakota	181.65304269
19009 Audubon	Iowa	181.62005085
31185 York	Nebraska	181.52773744
27017 Carlton	Minnesota	181.37678935
39111 Monroe	Ohio	181.29079043
39037 Darke	Ohio	181.20530756

Counties_Cities

21015 Boone	Kentucky	180.94318536
27003 Anoka	Minnesota	180.88651350
37079 Greene	North Carolina	180.84903864
17109 McDonough	Illinois	180.27040561
53053 Pierce	Washington	179.96205538
13175 Laurens	Georgia	179.60908611
17145 Perry	Illinois	179.46538207
37023 Burke	North Carolina	179.23922905
42133 York	Pennsylvania	179.13191292
27153 Todd	Minnesota	178.99275893
13157 Jackson	Georgia	178.92135980
47121 Meigs	Tennessee	178.77458150
48449 Titus	Texas	178.60926952
29113 Lincoln	Missouri	178.55285511
8035 Douglas	Colorado	178.54225500
48157 Fort Bend	Texas	178.20470186
36091 Saratoga	New York	178.13462633
13113 Fayette	Georgia	178.03788153
36089 St. Lawrence	New York	177.70044518
37135 Orange	North Carolina	177.36446000
56019 Johnson	Wyoming	177.30496454
13281 Towns	Georgia	177.18528518
40117 Pawnee	Oklahoma	176.93715680
1117 Shelby	Alabama	176.62848215
12071 Lee	Florida	176.51502100
37069 Franklin	North Carolina	176.13972765
27167 Wilkin	Minnesota	175.88743204
21101 Henderson	Kentucky	175.47322937
50025 Windham	Vermont	175.41397699
18175 Washington	Indiana	175.35697670
39173 Wood	Ohio	175.21576789
48321 Matagorda	Texas	175.09301817
13211 Morgan	Georgia	175.03845542
51600 Fairfax City	Virginia	174.98168796

Counties_Cities

28093 Marshall	Mississippi	174.88928380
21143 Lyon	Kentucky	174.80334624
56021 Laramie	Wyoming	174.78984804
39153 Summit	Ohio	174.56515561
8029 Delta	Colorado	174.45804930
27119 Polk	Minnesota	174.44257668
1127 Walker	Alabama	174.22423129
48437 Swisher	Texas	174.21602787
13091 Dodge	Georgia	173.87104564
37085 Harnett	North Carolina	173.60334987
12007 Bradford	Florida	173.08524448
26067 Ionia	Michigan	172.87026943
19165 Shelby	Iowa	172.74140612
21213 Simpson	Kentucky	172.70225053
53071 Walla Walla Cou	Washington	172.35153147
53071 Walla Walla Cou	Washington	172.35153147
39133 Portage	Ohio	171.85610734
48163 Frio	Texas	171.57852241
12107 Putnam	Florida	171.24442107
12085 Martin	Florida	170.90086507
37025 Cabarrus	North Carolina	170.81318432
51085 Hanover	Virginia	170.64687287
31143 Polk	Nebraska	170.51913604
45011 Barnwell	South Carolina	170.51913604
29183 St. Charles	Missouri	170.34836240
28121 Rankin	Mississippi	170.23820353
13297 Walton	Georgia	170.04801985
27107 Norman	Minnesota	169.88416988
17119 Madison	Illinois	169.77928693
13115 Floyd	Georgia	169.51402575
33013 Merrimack	New Hampshire	169.38834926
28009 Benton	Mississippi	169.26611051
18041 Fayette	Indiana	169.21942118
18027 Daviess	Indiana	168.94439919

Counties_Cities

37123 Montgomery	North Carolina	168.67734957
5141 Van Buren	Arkansas	168.64422092
56009 Converse	Wyoming	168.62170088
13185 Lowndes	Georgia	168.49923917
50003 Bennington	Vermont	168.39269176
54003 Berkeley	West Virginia	168.19924353
48141 El Paso	Texas	168.06262920
13219 Oconee	Georgia	168.05866775
19163 Scott	Iowa	167.93338065
51730 Petersburg	Virginia	167.89685431
31039 Cuming	Nebraska	167.78523490
24041 Talbot	Maryland	167.71261632
50001 Addison	Vermont	167.68993590
1001 Autauga	Alabama	167.26317872
48057 Calhoun	Texas	166.96813691
45063 Lexington	South Carolina	166.76157163
13313 Whitfield	Georgia	166.24704503
13117 Forsyth	Georgia	166.09470357
20069 Gray	Kansas	165.75501409
35001 Bernalillo	New Mexico	165.61048238
51099 King George	Virginia	165.56914393
39169 Wayne	Ohio	165.56434158
51113 Madison	Virginia	165.47574276
31061 Franklin	Nebraska	165.39861065
1021 Chilton	Alabama	165.33417888
5119 Pulaski	Arkansas	164.76520322
47043 Dickson	Tennessee	164.65217229
8041 El Paso	Colorado	164.59902277
42001 Adams	Pennsylvania	164.37929794
37125 Moore	North Carolina	164.16367727
19105 Jones	Iowa	163.90281527
20067 Grant	Kansas	163.57688113
40145 Wagoner	Oklahoma	163.52515291
48469 Victoria	Texas	162.98147444

Counties_Cities

36051 Livingston	New York	162.90508802
40027 Cleveland	Oklahoma	162.60220330
13233 Polk	Georgia	162.46762421
29159 Pettis	Missouri	162.19265667
47075 Haywood	Tennessee	161.52293049
47135 Perry	Tennessee	161.21031746
19095 Iowa	Iowa	161.08047829
48479 Webb	Texas	160.92203980
37007 Anson	North Carolina	160.79109217
51109 Louisa	Virginia	160.42199141
54037 Jefferson	West Virginia	160.18024678
48205 Hartley	Texas	160.17084891
26037 Clinton	Michigan	160.08672415
13029 Bryan	Georgia	160.06717573
13207 Monroe	Georgia	159.88372093
4019 Pima	Arizona	159.85402373
47113 Madison	Tennessee	159.82787767
13161 Jeff Davis	Georgia	159.69126356
19043 Clayton	Iowa	159.48963317
12097 Osceola	Florida	159.24345770
5019 Clark	Arkansas	158.65101310
28045 Hancock	Mississippi	158.44847256
16001 Ada	Idaho	158.30932450
28087 Lowndes	Mississippi	157.81435602
17095 Knox	Illinois	157.64687101
36015 Chemung	New York	156.66911957
48245 Jefferson	Texas	156.46997463
8019 Clear Creek	Colorado	156.16866216
8039 Elbert	Colorado	156.00030439
19015 Boone	Iowa	155.62134669
18037 Dubois	Indiana	155.05697169
47097 Lauderdale	Tennessee	154.88867377
48441 Taylor	Texas	154.75152572
45067 Marion	South Carolina	154.64415735

Counties_Cities

33017 Strafford	New Hampshire	154.50841725
27047 Freeborn	Minnesota	154.38181579
6073 San Diego	California	154.36548339
13079 Crawford	Georgia	154.24581913
26139 Ottawa	Michigan	152.84308798
40031 Comanche	Oklahoma	152.79600073
35021 Harding	New Mexico	152.67175573
13279 Toombs	Georgia	152.49005095
1113 Russell	Alabama	152.29919870
12023 Columbia	Florida	151.76659149
13181 Lincoln	Georgia	151.61086545
45037 Edgefield	South Carolina	151.55995860
17019 Champaign	Illinois	151.44083092
1039 Covington	Alabama	151.40864111
36095 Schoharie	New York	151.13998135
53073 Whatcom	Washington	151.09555354
48315 Marion	Texas	151.08783239
39003 Allen	Ohio	150.97941810
37149 Polk	North Carolina	150.40512348
13291 Union	Georgia	149.99375026
20129 Morton	Kansas	149.98125234
19133 Monona	Iowa	149.78684180
6029 Kern	California	149.76069512
13053 Chattahoochee	Georgia	149.75664545
5135 Sharp	Arkansas	149.71783946
45013 Beaufort	South Carolina	149.43168270
13059 Clarke	Georgia	149.21856593
36025 Delaware	New York	148.22467267
13025 Brantley	Georgia	148.17166746
5041 Desha	Arkansas	147.67199444
31153 Sarpy	Nebraska	147.45824275
13049 Charlton	Georgia	146.51449722
51550 Chesapeake	Virginia	145.89876110
47035 Cumberland	Tennessee	145.79458046

Counties_Cities

37127 Nash	North Carolina	145.71987747
37117 Martin	North Carolina	145.56040757
37057 Davidson	North Carolina	145.24589770
18171 Warren	Indiana	145.22570495
6071 San Bernardino	California	145.19228423
54031 Hardy	West Virginia	145.19056261
19073 Greene	Iowa	144.75002784
45049 Hampton	South Carolina	144.69536458
1125 Tuscaloosa	Alabama	144.55916634
46135 Yankton	South Dakota	144.30014430
17115 Macon	Illinois	144.20505768
4021 Pinal	Arizona	143.80347902
4013 Maricopa	Arizona	143.75998680
13149 Heard	Georgia	143.10968937
28153 Wayne	Mississippi	142.87121884
36099 Seneca	New York	142.85714286
17167 Sangamon	Illinois	142.82204067
26127 Oceana	Michigan	142.72300469
13223 Paulding	Georgia	142.64465631
55061 Kewaunee	Wisconsin	142.27542560
28117 Prentiss	Mississippi	142.20817697
21003 Allen	Kentucky	142.03200455
27169 Winona	Minnesota	141.66256763
39151 Stark	Ohio	141.55995845
37143 Perquimans	North Carolina	141.55863508
31181 Webster	Nebraska	141.52278517
51540 Charlottesville	Virginia	141.32219382
26045 Eaton	Michigan	141.13233661
20089 Jewell	Kansas	140.79549454
48359 Oldham	Texas	140.77897701
26005 Allegan	Michigan	140.63259096
42097 Northumberland	Pennsylvania	140.53116388
20047 Edwards	Kansas	140.40014040
12019 Clay	Florida	140.23103410

Counties_Cities

5133 Sevier	Arkansas	140.03150709
29099 Jefferson	Missouri	139.96175567
47041 DeKalb	Tennessee	139.04061972
31171 Thomas	Nebraska	138.88888889
51011 Appomattox	Virginia	138.88012120
18159 Tipton	Indiana	138.81544157
12027 DeSoto	Florida	138.70735416
13111 Fannin	Georgia	138.65352026
45001 Abbeville	South Carolina	138.54366163
17129 Menard	Illinois	138.34635417
48021 Bastrop	Texas	137.96909492
51157 Rappahannock	Virginia	137.89299504
31099 Kearney	Nebraska	137.53056235
36057 Montgomery	New York	137.49873622
19141 O'Brien	Iowa	137.28323699
17009 Brown	Illinois	137.27882855
19011 Benton	Iowa	136.49481320
51137 Orange	Virginia	136.44798603
46121 Todd	South Dakota	136.14703880
36043 Herkimer	New York	135.84978895
12049 Hardee	Florida	135.80473481
55043 Grant	Wisconsin	135.77995888
19119 Lyon	Iowa	135.46693760
18157 Tippecanoe	Indiana	135.19953587
1033 Colbert	Alabama	135.13019977
48087 Collingsworth	Texas	135.04388926
5073 Lafayette	Arkansas	134.69021251
48049 Brown	Texas	134.47948529
22107 Tensas	Louisiana	134.46884805
48005 Angelina	Texas	134.34069719
46109 Roberts	South Dakota	134.00976357
31167 Stanton	Nebraska	134.00335008
51710 Norfolk	Virginia	133.97466363
4027 Yuma	Arizona	133.41001659

Counties_Cities

30031 Gallatin	Montana	133.18316708
39017 Butler	Ohio	133.11435281
19051 Davis	Iowa	133.08195630
13213 Murray	Georgia	132.76220536
37179 Union	North Carolina	132.67884090
21047 Christian	Kentucky	132.55012488
36109 Tompkins	New York	132.30472892
12035 Flagler	Florida	132.06385466
17003 Alexander	Illinois	132.01320132
28107 Panola	Mississippi	131.66364328
16047 Gooding	Idaho	131.61358252
51035 Carroll	Virginia	131.59670671
26091 Lenawee	Michigan	131.27633159
8111 San Juan	Colorado	131.23359580
27141 Sherburne	Minnesota	131.20079970
5093 Mississippi	Arkansas	130.94400931
5071 Johnson	Arkansas	130.88026326
6001 Alameda	California	130.67323113
51007 Amelia	Virginia	130.63859218
18155 Switzerland	Indiana	130.63357283
19089 Howard	Iowa	130.61935343
31157 Scotts Bluff	Nebraska	130.59545972
37067 Forsyth	North Carolina	130.57275276
23031 York	Maine	130.43752334
1035 Conecuh	Alabama	130.32499796
8069 Larimer	Colorado	130.09317638
19075 Grundy	Iowa	130.03901170
18119 Owen	Indiana	129.52746462
13251 Screven	Georgia	129.14334912
22011 Beauregard	Louisiana	128.84868333
21037 Campbell	Kentucky	128.82171075
48061 Cameron	Texas	128.32973192
29071 Franklin	Missouri	128.29169480
48339 Montgomery	Texas	128.27346956

Counties_Cities

51530 Buena Vista	Virginia	128.26679493
37081 Guilford	North Carolina	127.98171154
12087 Monroe	Florida	127.95393658
37051 Cumberland	North Carolina	127.88493365
48371 Pecos	Texas	127.60798826
39123 Ottawa	Ohio	127.54789178
40109 Oklahoma	Oklahoma	127.05309987
42003 Allegheny	Pennsylvania	126.80023505
51033 Caroline	Virginia	126.73859353
48041 Brazos	Texas	126.56664814
37165 Scotland	North Carolina	126.40045964
21067 Fayette	Kentucky	126.32034097
12031 Duval	Florida	126.18648447
13119 Franklin	Georgia	125.96099553
22065 Madison	Louisiana	125.43678882
48397 Rockwall	Texas	125.17758328
51127 New Kent	Virginia	125.05024340
17121 Marion	Illinois	124.93354599
27039 Dodge	Minnesota	124.86792815
51775 Salem	Virginia	124.79039114
19045 Clinton	Iowa	124.68291844
26159 Van Buren	Michigan	124.58912098
26149 St. Joseph	Michigan	124.50239995
17073 Henry	Illinois	124.26156040
2195 Petersburg	Alaska	124.18503570
8091 Ouray	Colorado	124.14649286
13073 Columbia	Georgia	123.79205527
8119 Teller	Colorado	123.58968225
46111 Sanborn	South Dakota	123.50761630
23027 Waldo	Maine	123.44434927
21081 Grant	Kentucky	123.40273078
55089 Ozaukee	Wisconsin	123.39170135
27037 Dakota	Minnesota	123.17152575
48139 Ellis	Texas	123.16369068

Counties_Cities

13163 Jefferson	Georgia	123.13674660
39175 Wyandot	Ohio	123.09095054
28131 Stone	Mississippi	122.88294064
39045 Fairfield	Ohio	122.60723318
16027 Canyon	Idaho	122.59562683
5121 Randolph	Arkansas	122.57633162
20171 Scott	Kansas	122.52399428
42081 Lycoming	Pennsylvania	122.29025901
31137 Phelps	Nebraska	122.27656736
38059 Morton	North Dakota	122.20614247
19065 Fayette	Iowa	122.07527976
51025 Brunswick	Virginia	122.07031250
5051 Garland	Arkansas	122.03239405
6085 Santa Clara	California	122.00849518
45075 Orangeburg	South Carolina	121.93158028
17029 Coles	Illinois	121.84337231
21219 Todd	Kentucky	121.84225489
17063 Grundy	Illinois	121.63540767
49045 Tooele	Utah	121.59011258
17189 Washington	Illinois	121.47195427
48003 Andrews	Texas	121.35922330
29101 Johnson	Missouri	121.15112205
45019 Charleston	South Carolina	120.96426504
45023 Chester	South Carolina	120.92648290
20019 Chautauqua	Kansas	120.88244183
51149 Prince George	Virginia	120.79197521
12001 Alachua	Florida	120.76042022
47159 Smith	Tennessee	120.34901214
19085 Harrison	Iowa	120.27734541
27139 Scott	Minnesota	120.09689173
27099 Mower	Minnesota	119.96700907
18073 Jasper	Indiana	119.86814504
20163 Rooks	Kansas	119.68880910
39171 Williams	Ohio	119.55222258

Counties_Cities

42129 Westmoreland	Pennsylvania	119.50566297
17135 Montgomery	Illinois	118.87696234
4012 La Paz	Arizona	118.49464404
48189 Hale	Texas	118.23825007
48233 Hutchinson	Texas	117.93565431
47045 Dyer	Tennessee	117.89924973
48071 Chambers	Texas	117.77453244
6059 Orange	California	117.67224278
18009 Blackford	Indiana	117.35121542
8067 La Plata	Colorado	117.20831113
20043 Doniphan	Kansas	117.15699037
20059 Franklin	Kansas	117.04576489
8109 Saguache	Colorado	116.90778898
13051 Chatham	Georgia	116.53036878
22085 Sabine	Louisiana	116.51131824
46005 Beadle	South Dakota	116.50691098
47053 Gibson	Tennessee	116.21979814
37185 Warren	North Carolina	116.12056344
51770 Roanoke City	Virginia	116.09287430
1071 Jackson	Alabama	115.97340343
40037 Creek	Oklahoma	115.91531199
51003 Albemarle	Virginia	115.89617175
26063 Huron	Michigan	115.51049220
35057 Torrance	New Mexico	115.45122186
45057 Lancaster	South Carolina	115.32816104
51810 Virginia Beach	Virginia	115.28491367
39043 Erie	Ohio	115.25832607
51077 Grayson	Virginia	115.15578018
13143 Haralson	Georgia	115.12545288
2130 Ketchikan Gateway	Alaska	114.95904584
42087 Mifflin	Pennsylvania	114.66401281
42131 Wyoming	Pennsylvania	114.61953708
35013 Dona Ana	New Mexico	114.47117993
35013 Dona Ana	New Mexico	114.47117993

Counties_Cities

39103 Medina	Ohio	114.43180423
39041 Delaware	Ohio	114.24330895
28125 Sharkey	Mississippi	114.23349326
39163 Vinton	Ohio	114.16393942
37001 Alamance	North Carolina	114.15799466
20017 Chase	Kansas	114.11182959
19177 Van Buren	Iowa	113.96011396
16039 Elmore	Idaho	113.72390770
18161 Union	Indiana	113.68480887
31111 Lincoln	Nebraska	113.68480887
55111 Sauk	Wisconsin	113.62044545
41051 Multnomah	Oregon	113.44040991
31125 Nance	Nebraska	113.25028313
19019 Buchanan	Iowa	113.21288740
40143 Tulsa	Oklahoma	113.20871121
45087 Union	South Carolina	113.09740970
21105 Hickman	Kentucky	113.09658448
17041 Douglas	Illinois	112.94214282
45083 Spartanburg	South Carolina	112.77908044
36041 Hamilton	New York	112.76499774
48121 Denton	Texas	112.68077815
13227 Pickens	Georgia	112.57035647
12095 Orange	Florida	112.48365800
19057 Des Moines	Iowa	112.42270939
19155 Pottawattamie	Iowa	112.25984412
8101 Pueblo	Colorado	112.21937694
36077 Otsego	New York	112.13576796
45009 Bamberg	South Carolina	112.08406305
21145 McCracken	Kentucky	111.71303523
39139 Richland	Ohio	111.47903781
21211 Shelby	Kentucky	111.29889938
31177 Washington	Nebraska	111.28852760
38015 Burleigh	North Dakota	111.25922349
1015 Calhoun	Alabama	111.13347393

Counties_Cities

40071 Kay	Oklahoma	110.95763230
41059 Umatilla	Oregon	110.94483719
17125 Mason	Illinois	110.57869517
13107 Emanuel	Georgia	110.56076420
1077 Lauderdale	Alabama	110.40514358
20099 Labette	Kansas	110.19835704
51650 Hampton	Virginia	110.19037621
51043 Clarke	Virginia	110.17007505
5011 Bradley	Arkansas	110.12205194
38053 McKenzie	North Dakota	110.03521127
48183 Gregg	Texas	109.93719030
21035 Calloway	Kentucky	109.87607001
1069 Houston	Alabama	109.81455664
8125 Yuma	Colorado	109.78043912
21023 Bracken	Kentucky	109.23655783
40115 Ottawa	Oklahoma	109.06174820
21157 Marshall	Kentucky	109.00580296
27079 Le Sueur	Minnesota	108.79483400
18077 Jefferson	Indiana	108.66865375
37101 Johnston	North Carolina	108.54816825
1045 Dale	Alabama	108.26047880
32023 Nye	Nevada	108.05804261
55039 Fond du Lac	Wisconsin	107.69797994
4023 Santa Cruz	Arizona	107.50145127
18163 Vanderburgh	Indiana	107.19771901
54061 Monongalia	West Virginia	107.12272129
27151 Swift	Minnesota	107.00909577
50015 Lamoille	Vermont	106.71936759
13173 Lanier	Georgia	106.38297872
18153 Sullivan	Indiana	106.33156114
21029 Bullitt	Kentucky	106.08247296
42035 Clinton	Pennsylvania	105.98697136
18075 Jay	Indiana	105.95261029
1003 Baldwin	Alabama	105.95261029

Counties_Cities

26113 Missaukee	Michigan	105.86911930
27163 Washington	Minnesota	105.70946871
48011 Armstrong	Texas	105.70824524
1133 Winston	Alabama	105.66356720
6027 Inyo	California	105.63184522
41053 Polk	Oregon	105.59166530
17053 Ford	Illinois	105.54885404
41049 Morrow	Oregon	105.52233556
13295 Walker	Georgia	105.17216539
51053 Dinwiddie	Virginia	105.15615689
5061 Howard	Arkansas	104.93965970
42019 Butler	Pennsylvania	104.84969769
13169 Jones	Georgia	104.83645513
13083 Dade	Georgia	104.77012203
54039 Kanawha	West Virginia	104.73583295
32510 Carson City	Nevada	104.66669073
18149 Starke	Indiana	104.64355788
18135 Randolph	Indiana	104.62355640
8023 Costilla	Colorado	104.49320794
55133 Waukesha	Wisconsin	104.44784058
6041 Marin	California	104.36483791
55023 Crawford	Wisconsin	104.35209625
17071 Henderson	Illinois	104.33745715
5111 Poinsett	Arkansas	104.27963627
18087 LaGrange	Indiana	104.24612255
5031 Craighead	Arkansas	104.09182188
12057 Hillsborough	Florida	103.97470088
31159 Seward	Nebraska	103.93809909
23007 Franklin	Maine	103.68933338
5043 Drew	Arkansas	103.66652117
1053 Escambia	Alabama	103.40698814
48257 Kaufman	Texas	103.40377229
12127 Volusia	Florida	103.37182077
12115 Sarasota	Florida	103.11259427

Counties_Cities

13283 Treutlen	Georgia	102.80511088
41067 Washington	Oregon	102.72797999
29207 Stoddard	Missouri	102.71861946
39011 Auglaize	Ohio	102.61112567
48149 Fayette	Texas	102.56814864
20091 Johnson	Kansas	102.41735070
27013 Blue Earth	Minnesota	102.33289335
39165 Warren	Ohio	102.07905312
19181 Warren	Iowa	101.84895017
4015 Mohave	Arizona	101.64638511
28047 Harrison	Mississippi	101.62109848
47115 Marion	Tennessee	101.48731409
56043 Washakie	Wyoming	101.45846544
17099 LaSalle	Illinois	101.43470712
17169 Schuyler	Illinois	101.34646011
21097 Harrison	Kentucky	101.18223453
37147 Pitt	North Carolina	101.15944284
1075 Lamar	Alabama	101.12684195
21207 Russell	Kentucky	101.00443297
48481 Wharton	Texas	100.91544727
37183 Wake	North Carolina	100.88757261
48239 Jackson	Texas	100.84711577
51590 Danville	Virginia	100.75442951
47031 Coffee	Tennessee	100.53859964
48361 Orange	Texas	100.51213325
20177 Shawnee	Kansas	100.28225511
21007 Ballard	Kentucky	100.26319088
5077 Lee	Arkansas	100.16694491
28135 Tallahatchie	Mississippi	100.09294345
48219 Hockley	Texas	100.08703220
12113 Santa Rosa	Florida	99.80540733
54021 Gilmer	West Virginia	99.67605283
39089 Licking	Ohio	99.56249396
53039 Klickitat	Washington	99.51599041

Counties_Cities

18123 Perry	Indiana	99.46602450
27093 Meeker	Minnesota	99.39069185
36069 Ontario	New York	99.21357314
41031 Jefferson	Oregon	99.20634921
6019 Fresno	California	98.95414320
31163 Sherman	Nebraska	98.74917709
20173 Sedgwick	Kansas	98.71360788
18105 Monroe	Indiana	98.69518163
13019 Berrien	Georgia	98.69104509
39073 Hocking	Ohio	98.64364982
1115 St. Clair	Alabama	98.09448641
13047 Catoosa	Georgia	97.89380006
47051 Franklin	Tennessee	97.87538792
18045 Fountain	Indiana	97.85334230
4025 Yavapai	Arizona	97.84777989
13195 Madison	Georgia	97.80775717
49011 Davis	Utah	97.80701879
48029 Bexar	Texas	97.78207889
13289 Twiggs	Georgia	97.70395701
48445 Terry	Texas	97.66419793
55045 Green	Wisconsin	97.48436188
31097 Johnson	Nebraska	97.38994936
40051 Grady	Oklahoma	97.20797105
17137 Morgan	Illinois	97.12738404
12105 Polk	Florida	97.03266484
37177 Tyrrell	North Carolina	96.82885500
45091 York	South Carolina	96.67369527
36019 Clinton	New York	96.66026396
27161 Waseca	Minnesota	96.30303355
42053 Forest	Pennsylvania	96.16705591
48209 Hays	Texas	96.12318141
48085 Collin	Texas	95.80697729
5017 Chicot	Arkansas	95.80379383
51700 Newport News	Virginia	95.73074468

Counties_Cities

23001 Androscoggin	Maine	95.65467733
5065 Izard	Arkansas	95.63746046
27019 Carver	Minnesota	95.60506417
54065 Morgan	West Virginia	95.57542025
8083 Montezuma	Colorado	95.57305604
19039 Clarke	Iowa	95.51098376
12129 Wakulla	Florida	95.49921444
19123 Mahaska	Iowa	95.45454545
26079 Kalkaska	Michigan	95.37701975
12131 Walton	Florida	95.27145359
45007 Anderson	South Carolina	95.27039834
1121 Talladega	Alabama	95.20469008
37039 Cherokee	North Carolina	95.12736497
28081 Lee	Mississippi	95.06819089
37073 Gates	North Carolina	95.04882053
12055 Highlands	Florida	94.85506147
36003 Allegany	New York	94.76631488
45047 Greenwood	South Carolina	94.71169477
12103 Pinellas	Florida	94.63948815
18121 Parke	Indiana	94.52354227
16081 Teton	Idaho	94.50171821
21033 Caldwell	Kentucky	94.37672041
6069 San Benito	California	94.25223849
6099 Stanislaus	California	94.03162882
6013 Contra Costa	California	93.89548910
42119 Union	Pennsylvania	93.78140002
37059 Davie	North Carolina	93.60447429
36117 Wayne	New York	93.26701013
12111 St. Lucie	Florida	93.10928975
41007 Clatsop	Oregon	93.04898904
51119 Middlesex	Virginia	92.85913270
51820 Waynesboro	Virginia	92.80537387
54057 Mineral	West Virginia	92.79881218
47125 Montgomery	Tennessee	92.74095654

Counties_Cities

51181 Surry	Virginia	92.67840593
12073 Leon	Florida	92.64893915
20005 Atchison	Kansas	92.63261903
42063 Indiana	Pennsylvania	92.30659992
48175 Goliad	Texas	92.29957806
13043 Candler	Georgia	92.28497601
26151 Sanilac	Michigan	92.27332330
1019 Cherokee	Alabama	92.19422250
51037 Charlotte	Virginia	92.14273748
39065 Hardin	Ohio	92.12198221
20009 Barton	Kansas	91.91528475
37097 Iredell	North Carolina	91.91021941
17021 Christian	Illinois	91.85266832
5091 Miller	Arkansas	91.75995596
23011 Kennebec	Maine	91.74086482
18021 Clay	Indiana	91.70806267
12003 Baker	Florida	91.69458649
53031 Jefferson	Washington	91.39903558
30057 Madison	Montana	91.24087591
20113 McPherson	Kansas	91.10978729
27171 Wright	Minnesota	90.94309456
21113 Jessamine	Kentucky	90.87537092
51135 Nottoway	Virginia	90.79118029
16045 Gem	Idaho	90.73380969
27155 Traverse	Minnesota	90.68923821
48225 Houston	Texas	90.63835297
51133 Northumberland	Virginia	90.55733926
51091 Highland	Virginia	90.49773756
53069 Wahkiakum	Washington	90.37505648
20085 Jackson	Kansas	90.36144578
55025 Dane	Wisconsin	90.34522940
12117 Seminole	Florida	90.20332085
46087 McCook	South Dakota	90.15506671
51023 Botetourt	Virginia	90.15235748

Counties_Cities

39143 Sandusky	Ohio	90.13758737
51191 Washington	Virginia	90.07021801
12109 St. Johns	Florida	90.06493328
55027 Dodge	Wisconsin	89.92908124
55131 Washington	Wisconsin	89.90883833
47015 Cannon	Tennessee	89.89074817
19191 Winneshiek	Iowa	89.86968895
12029 Dixie	Florida	89.82035928
5003 Ashley	Arkansas	89.79347501
37005 Alleghany	North Carolina	89.59770630
45015 Berkeley	South Carolina	89.55588423
46129 Walworth	South Dakota	89.49346698
39085 Lake	Ohio	89.36550492
17085 Jo Daviess	Illinois	88.92633155
40121 Pittsburg	Oklahoma	88.88483716
16025 Camas	Idaho	88.73114463
27061 Itasca	Minnesota	88.67606633
39019 Carroll	Ohio	88.62301983
32021 Mineral	Nevada	88.61320337
54069 Ohio	West Virginia	88.61214226
36123 Yates	New York	88.56326235
51199 York	Virginia	88.43557468
27117 Pipestone	Minnesota	88.42710291
48325 Medina	Texas	88.37218436
26015 Barry	Michigan	88.29733309
19107 Keokuk	Iowa	88.01955990
13127 Glynn	Georgia	88.00854270
5053 Grant	Arkansas	87.97009017
55015 Calumet	Wisconsin	87.72104707
51680 Lynchburg	Virginia	87.67016536
45029 Colleton	South Carolina	87.62612852
21155 Marion	Kentucky	87.61080190
53055 San Juan	Washington	87.57589911
37071 Gaston	North Carolina	87.50437522

Counties_Cities

51015 Augusta	Virginia	87.46703420
48051 Burleson	Texas	87.00853771
48037 Bowie	Texas	86.93439634
6095 Solano	California	86.87669331
1029 Cleburne	Alabama	86.74184293
47105 Loudon	Tennessee	86.70411279
40033 Cotton	Oklahoma	86.56509695
38027 Eddy	North Dakota	86.46779075
26073 Isabella	Michigan	86.44879680
38067 Pembina	North Dakota	86.36821650
26141 Presque Isle	Michigan	86.35578584
45053 Jasper	South Carolina	86.29318974
8093 Park	Colorado	86.22547963
48001 Anderson	Texas	86.12225916
17117 Macoupin	Illinois	86.06801580
31033 Cheyenne	Nebraska	85.92910849
6043 Mariposa	California	85.85656230
27083 Lyon	Minnesota	85.84025908
42005 Armstrong	Pennsylvania	85.80665921
36031 Essex	New York	85.79088472
20157 Republic	Kansas	85.76329331
39027 Clinton	Ohio	85.59811684
37041 Chowan	North Carolina	85.53710172
40133 Seminole	Oklahoma	85.44226544
1099 Monroe	Alabama	85.44168605
51097 King and Queen	Virginia	85.20306731
6111 Ventura	California	85.19719331
27089 Marshall	Minnesota	85.19701810
26027 Cass	Michigan	85.18382282
39081 Jefferson	Ohio	85.14908693
21215 Spencer	Kentucky	85.13355326
48305 Lynn	Texas	85.07742045
47087 Jackson	Tennessee	85.04847763
51161 Roanoke	Virginia	85.04034101

Counties_Cities

46065 Hughes	South Dakota	84.98583569
18177 Wayne	Indiana	84.93084203
31077 Greeley	Nebraska	84.88964346
2090 Fairbanks North	Alaska	84.87334674
48089 Colorado	Texas	84.83763020
31065 Furnas	Nebraska	84.83563097
6077 San Joaquin	California	84.76602981
20181 Sherman	Kansas	84.76012884
39023 Clark	Ohio	84.70483338
31095 Jefferson	Nebraska	84.54276455
53037 Kittitas	Washington	84.45232666
48063 Camp	Texas	84.40113558
47091 Johnson	Tennessee	84.37394533
38099 Walsh	North Dakota	84.37236336
20087 Jefferson	Kansas	84.32147563
51790 Staunton	Virginia	84.26290025
38037 Grant	North Dakota	84.24599832
48123 DeWitt	Texas	84.21261208
37027 Caldwell	North Carolina	84.11659291
2110 Juneau	Alaska	84.07809921
55065 Lafayette	Wisconsin	84.00840084
40035 Craig	Oklahoma	83.88088914
17015 Carroll	Illinois	83.84572387
56027 Niobrara	Wyoming	83.75209380
47033 Crockett	Tennessee	83.75209380
26057 Gratiot	Michigan	83.74590507
26143 Roscommon	Michigan	83.73806733
48181 Grayson	Texas	83.58770365
50021 Rutland	Vermont	83.51513499
48291 Liberty	Texas	83.40766655
55029 Door	Wisconsin	83.30315103
50027 Windsor	Vermont	83.20370437
29081 Harrison	Missouri	83.19467554
1103 Morgan	Alabama	83.13110363

Counties_Cities

5059 Hot Spring	Arkansas	83.08358802
39113 Montgomery	Ohio	83.03104647
13241 Rabun	Georgia	83.00231221
19023 Butler	Iowa	82.53662563
48193 Hamilton	Texas	82.50825083
41043 Linn	Oregon	82.45965367
32019 Lyon	Nevada	82.42545872
42073 Lawrence	Pennsylvania	82.38188063
12091 Okaloosa	Florida	82.01901876
54049 Marion	West Virginia	82.00082001
17143 Peoria	Illinois	81.93953084
45043 Georgetown	South Carolina	81.92902697
6079 San Luis Obispo	California	81.68726453
29069 Dunklin	Missouri	81.56884070
27005 Becker	Minnesota	81.46402490
42109 Snyder	Pennsylvania	81.40108535
26117 Montcalm	Michigan	81.29064532
48345 Motley	Texas	81.03727715
37145 Person	North Carolina	80.99830410
51079 Greene	Virginia	80.89387734
51125 Nelson	Virginia	80.88433540
29219 Warren	Missouri	80.66607127
29199 Scotland	Missouri	80.54772453
29041 Chariton	Missouri	80.52610388
26111 Midland	Michigan	80.52013604
45071 Newberry	South Carolina	80.47767394
48423 Smith	Texas	80.35756947
6113 Yolo	California	80.30561504
1043 Cullman	Alabama	80.29529494
46025 Clark	South Dakota	80.23535705
39047 Fayette	Ohio	80.23442406
40065 Jackson	Oklahoma	80.16353361
13039 Camden	Georgia	80.10879893
18167 Vigo	Indiana	80.08492727

Counties_Cities

22043 Grant	Louisiana	80.06405124
20161 Riley	Kansas	80.05101556
19121 Madison	Iowa	80.00492338
18099 Marshall	Indiana	80.00345961
48373 Polk	Texas	79.95043073
5115 Pope	Arkansas	79.68750000
40017 Canadian	Oklahoma	79.61397606
53003 Asotin	Washington	79.61079169
48331 Milam	Texas	79.58298516
20097 Kiowa	Kansas	79.49125596
36009 Cattaraugus	New York	79.38573660
17051 Fayette	Illinois	79.37990288
45051 Horry	South Carolina	79.32656684
54019 Fayette	West Virginia	79.03668232
51045 Craig	Virginia	78.98894155
20179 Sheridan	Kansas	78.95775760
31003 Antelope	Nebraska	78.91414141
55057 Juneau	Wisconsin	78.89694556
1079 Lawrence	Alabama	78.89067573
16087 Washington	Idaho	78.73240823
29029 Camden	Missouri	78.57688530
47017 Carroll	Tennessee	78.51534618
46085 Lyman	South Dakota	78.51347815
47065 Hamilton	Tennessee	78.50974235
40093 Major	Oklahoma	78.49293564
46027 Clay	South Dakota	78.34199843
21019 Boyd	Kentucky	78.32345470
40131 Rogers	Oklahoma	78.27448252
53011 Clark	Washington	78.23897961
46069 Hyde	South Dakota	78.00312012
45003 Aiken	South Carolina	77.92161794
17083 Jersey	Illinois	77.81388749
1009 Blount	Alabama	77.80082988
36011 Cayuga	New York	77.77561734

Counties_Cities

47027 Clay	Tennessee	77.75042115
21203 Rockcastle	Kentucky	77.61194030
17199 Williamson	Illinois	77.54712479
38081 Sargent	North Dakota	77.51937984
42027 Centre	Pennsylvania	77.39320045
5105 Perry	Arkansas	77.27975270
35061 Valencia	New Mexico	77.16856754
31021 Burt	Nebraska	77.06535142
33001 Belknap	New Hampshire	77.02140212
48323 Maverick	Texas	76.94280585
17131 Mercer	Illinois	76.91814627
6067 Sacramento	California	76.76957770
26103 Marquette	Michigan	76.67328162
38093 Stutsman	North Dakota	76.49280490
48055 Caldwell	Texas	76.30587093
13309 Wheeler	Georgia	76.15179591
42099 Perry	Pennsylvania	75.85773424
33003 Carroll	New Hampshire	75.85231350
21139 Livingston	Kentucky	75.74118156
39051 Fulton	Ohio	75.69306462
26123 Newaygo	Michigan	75.67700237
40125 Pottawatomie	Oklahoma	75.67522943
26105 Mason	Michigan	75.60137457
51027 Buchanan	Virginia	75.39701239
5129 Searcy	Arkansas	75.39582810
28115 Pontotoc	Mississippi	75.39345962
51145 Powhatan	Virginia	75.37085889
35049 Santa Fe	New Mexico	75.30521938
53063 Spokane	Washington	75.19951188
20023 Cheyenne	Kansas	75.18796992
29143 New Madrid	Missouri	75.16188714
48507 Zavala	Texas	75.10640073
21057 Cumberland	Kentucky	75.08634930
51073 Gloucester	Virginia	74.96853999

Counties_Cities

48491 Williamson	Texas	74.81661988
55103 Richland	Wisconsin	74.81153249
26031 Cheboygan	Michigan	74.76488411
21147 McCreary	Kentucky	74.67830882
48349 Navarro	Texas	74.64945022
48455 Trinity	Texas	74.62686567
45065 McCormick	South Carolina	74.38894793
20149 Pottawatomie	Kansas	74.14425176
55083 Oconto	Wisconsin	74.01533175
8099 Prowers	Colorado	73.98881947
42059 Greene	Pennsylvania	73.96044486
12017 Citrus	Florida	73.68399705
19079 Hamilton	Iowa	73.56875334
38069 Pierce	North Dakota	73.51139427
17113 McLean	Illinois	73.48346333
48401 Rusk	Texas	73.46189164
48473 Waller	Texas	73.41038286
19091 Humboldt	Iowa	73.32146224
51083 Halifax	Virginia	73.27080891
13179 Liberty	Georgia	73.17430119
48343 Morris	Texas	72.93946025
29051 Cole	Missouri	72.92046461
35059 Union	New Mexico	72.85089849
13147 Hart	Georgia	72.79972413
47083 Houston	Tennessee	72.61285247
5095 Monroe	Arkansas	72.46376812
12089 Nassau	Florida	72.23413179
16075 Payette	Idaho	72.18377139
48173 Glasscock	Texas	72.04610951
46119 Sully	South Dakota	71.83908046
47183 Weakley	Tennessee	71.82403112
37043 Clay	North Carolina	71.81973247
35039 Rio Arriba	New Mexico	71.78382813
48493 Wilson	Texas	71.67887862

Counties_Cities

21239 Woodford	Kentucky	71.60893981
26129 Ogemaw	Michigan	71.59221077
39141 Ross	Ohio	71.49263626
54051 Marshall	West Virginia	71.46337502
54071 Pendleton	West Virginia	71.45919680
46003 Aurora	South Dakota	71.40307033
31107 Knox	Nebraska	71.26737142
47117 Marshall	Tennessee	71.25256064
47123 Monroe	Tennessee	71.18666005
19083 Hardin	Iowa	71.14062129
48451 Tom Green	Texas	71.07260405
26051 Gladwin	Michigan	71.04234913
31027 Cedar	Nebraska	71.03954535
47139 Polk	Tennessee	71.01432122
51101 King William	Virginia	70.84243462
1089 Madison	Alabama	70.66482229
16003 Adams	Idaho	70.58823529
27081 Lincoln	Minnesota	70.50943064
42085 Mercer	Pennsylvania	70.47152679
47011 Bradley	Tennessee	70.27275197
29163 Pike	Missouri	70.25507998
22113 Vermilion	Louisiana	70.19889687
45059 Laurens	South Carolina	70.15553632
51678 Lexington	Virginia	70.06726457
15009 Maui	Hawaii	69.97314706
17105 Livingston	Illinois	69.90855960
48067 Cass	Texas	69.72343039
21199 Pulaski	Kentucky	69.63465020
47023 Chester	Tennessee	69.46052327
35041 Roosevelt	New Mexico	69.35922744
27157 Wabasha	Minnesota	69.30006930
12069 Lake	Florida	69.28568423
29169 Pulaski	Missouri	69.21213519
55019 Clark	Wisconsin	69.14633092

Counties_Cities

19069 Franklin	Iowa	69.14263137
20143 Ottawa	Kansas	68.94174423
21225 Union	Kentucky	68.94174423
53047 Okanogan	Washington	68.83129213
35009 Curry	New Mexico	68.77439974
40075 Kiowa	Oklahoma	68.73639592
6053 Monterey	California	68.64190049
48153 Floyd	Texas	68.52835361
18101 Martin	Indiana	68.51326221
21091 Hancock	Kentucky	68.50879196
16073 Owyhee	Idaho	68.41700162
29049 Clinton	Missouri	68.39276991
55053 Jackson	Wisconsin	68.36605137
39135 Preble	Ohio	68.29768032
45077 Pickens	South Carolina	68.03428928
47059 Greene	Tennessee	68.03016486
37049 Craven	North Carolina	68.01927861
48147 Fannin	Texas	68.01564360
21009 Barren	Kentucky	67.91017747
27065 Kanabec	Minnesota	67.87190720
39149 Shelby	Ohio	67.86353261
45035 Dorchester	South Carolina	67.85062902
21179 Nelson	Kentucky	67.61030294
37141 Pender	North Carolina	67.56539365
18183 Whitley	Indiana	67.50014674
17067 Hancock	Illinois	67.24949563
27103 Nicollet	Minnesota	67.21215663
56011 Crook	Wyoming	67.11409396
5029 Conway	Arkansas	67.01450385
35055 Taos	New Mexico	67.00167504
12125 Union	Florida	66.93440428
51121 Montgomery	Virginia	66.67676921
39077 Huron	Ohio	66.66210857
6097 Sonoma	California	66.60772650

Counties_Cities

2020 Anchorage	Alaska	66.54364097
5045 Faulkner	Arkansas	66.50321299
27045 Fillmore	Minnesota	66.48304682
47155 Sevier	Tennessee	66.39970580
19169 Story	Iowa	66.25554253
55115 Shawano	Wisconsin	66.18295911
29031 Cape Girardeau	Missouri	66.02923063
28039 George	Mississippi	65.97938144
48045 Briscoe	Texas	65.96306069
37111 McDowell	North Carolina	65.92392379
56017 Hot Springs	Wyoming	65.86169045
41005 Clackamas	Oregon	65.85351199
20155 Reno	Kansas	65.76625710
29037 Cass	Missouri	65.74308745
30007 Broadwater	Montana	65.73541495
19145 Page	Iowa	65.57807069
6047 Merced	California	65.51052718
39039 Defiance	Ohio	65.50504389
50023 Washington	Vermont	65.35947712
37171 Surry	North Carolina	65.32495691
42051 Fayette	Pennsylvania	65.16356054
55087 Outagamie	Wisconsin	65.11354842
48489 Willacy	Texas	65.07088078
48027 Bell	Texas	64.95295831
51103 Lancaster	Virginia	64.91699898
47085 Humphreys	Tennessee	64.91398896
48329 Midland	Texas	64.89819096
36023 Cortland	New York	64.82236581
12061 Indian River	Florida	64.79769778
17035 Cumberland	Illinois	64.76683938
1061 Geneva	Alabama	64.60439310
33009 Grafton	New Hampshire	64.59804424
23023 Sagadahoc	Maine	64.54509738
13055 Chattooga	Georgia	64.54215409

Counties_Cities

36075 Oswego	New York	64.46250148
46023 Charles Mix	South Dakota	64.25358749
5137 Stone	Arkansas	64.22091996
48251 Johnson	Texas	64.19196900
42015 Bradford	Pennsylvania	64.10994033
48293 Limestone	Texas	63.77822186
21027 Breckinridge	Kentucky	63.76299784
5027 Columbia	Arkansas	63.72944725
29039 Cedar	Missouri	63.53688669
47133 Overton	Tennessee	63.44027551
55055 Jefferson	Wisconsin	63.43314264
47093 Knox	Tennessee	63.40145587
29023 Butler	Missouri	63.32231056
30085 Roosevelt	Montana	63.29686228
40097 Mayes	Oklahoma	63.24956820
40073 Kingfisher	Oklahoma	63.22711179
51009 Amherst	Virginia	63.15922440
37137 Pamlico	North Carolina	63.14127861
26047 Emmet	Michigan	63.04791642
21039 Carlisle	Kentucky	62.87989939
16031 Cassia	Idaho	62.85618505
56005 Campbell	Wyoming	62.85218899
39025 Clermont	Ohio	62.78411027
13191 McIntosh	Georgia	62.76150628
47185 White	Tennessee	62.71442801
21163 Meade	Kentucky	62.68500784
18129 Posey	Indiana	62.64682850
5125 Saline	Arkansas	62.59213810
29003 Andrew	Missouri	62.47515193
17001 Adams	Illinois	62.41342041
1083 Limestone	Alabama	62.38692370
20125 Montgomery	Kansas	62.26650062
8105 Rio Grande	Colorado	62.22222222
13265 Taliaferro	Georgia	62.18905473

Counties_Cities

21103 Henry	Kentucky	62.08866261
40103 Noble	Oklahoma	62.00726371
45017 Calhoun	South Carolina	61.98347107
42031 Clarion	Pennsylvania	61.88916682
21185 Oldham	Kentucky	61.68196179
48135 Ector	Texas	61.68118230
40021 Cherokee	Oklahoma	61.63328197
46115 Spink	South Dakota	61.58583526
20107 Linn	Kansas	61.53846154
47119 Maury	Tennessee	61.47975408
21221 Trigg	Kentucky	61.46281500
21193 Perry	Kentucky	61.32147785
42125 Washington	Pennsylvania	61.25027731
17191 Wayne	Illinois	61.22948812
13103 Effingham	Georgia	61.10307123
38071 Ramsey	North Dakota	60.97029875
29111 Lewis	Missouri	60.88280061
36045 Jefferson	New York	60.84738938
48169 Garza	Texas	60.80875646
48279 Lamb	Texas	60.79951360
29139 Montgomery	Missouri	60.69013352
56025 Natrona	Wyoming	60.67117487
41035 Klamath	Oregon	60.60337310
35037 Quay	New Mexico	60.58403005
53015 Cowlitz	Washington	60.55768119
51195 Wise	Virginia	60.50720825
18085 Kosciusko	Indiana	60.49606776
48187 Guadalupe	Texas	60.47869806
26135 Oscoda	Michigan	60.41565974
41065 Wasco	Oregon	60.36596869
12083 Marion	Florida	60.28162910
42009 Bedford	Pennsylvania	60.19594819
12093 Okeechobee	Florida	60.18730289
17005 Bond	Illinois	60.13229104

Counties_Cities

48231 Hunt	Texas	60.10798711
41027 Hood River	Oregon	59.75755506
19129 Mills	Iowa	59.74905397
8089 Otero	Colorado	59.67881944
55139 Winnebago	Wisconsin	59.64214712
18083 Knox	Indiana	59.62867597
48295 Lipscomb	Texas	59.61251863
23019 Penobscot	Maine	59.56478001
55021 Columbia	Wisconsin	59.27682276
37009 Ashe	North Carolina	59.02098934
21209 Scott	Kentucky	58.89596830
48053 Burnet	Texas	58.89529258
33005 Cheshire	New Hampshire	58.82891245
19055 Delaware	Iowa	58.58574023
41055 Sherman	Oregon	58.54800937
19037 Chickasaw	Iowa	58.50885991
17033 Crawford	Illinois	58.48886053
5085 Lonoke	Arkansas	58.37870128
55035 Eau Claire	Wisconsin	58.35421968
12043 Glades	Florida	58.29204314
13031 Bulloch	Georgia	58.21776030
27049 Goodhue	Minnesota	58.18589315
27043 Faribault	Minnesota	58.14798663
8007 Archuleta	Colorado	58.11841627
6055 Napa	California	58.09908404
37035 Catawba	North Carolina	57.98855356
53035 Kitsap	Washington	57.81953633
48217 Hill	Texas	57.76530781
12009 Brevard	Florida	57.63601849
16067 Minidoka	Idaho	57.62304922
20141 Osborne	Kansas	57.55395683
48485 Wichita	Texas	57.54785559
37055 Dare	North Carolina	57.53267034
54093 Tucker	West Virginia	57.51258088

Counties_Cities

51735 Poquoson	Virginia	57.42411813
54087 Roane	West Virginia	57.42176285
37013 Beaufort	North Carolina	57.35041101
31025 Cass	Nebraska	57.34164150
46009 Bon Homme	South Dakota	57.30659026
38073 Ransom	North Dakota	57.28470498
12067 Lafayette	Florida	57.26065048
29095 Jackson	Missouri	57.26060142
48247 Jim Hogg	Texas	57.16463415
55117 Sheboygan	Wisconsin	57.16463415
46029 Codington	South Dakota	57.11226129
48213 Henderson	Texas	57.10883486
19067 Floyd	Iowa	57.10297570
21093 Hardin	Kentucky	57.08796984
54011 Cabell	West Virginia	56.85231271
51115 Mathews	Virginia	56.80527153
12101 Pasco	Florida	56.70552045
19001 Adair	Iowa	56.63315871
56023 Lincoln	Wyoming	56.60183184
38105 Williams	North Dakota	56.57708628
21011 Bath	Kentucky	56.52911249
21021 Boyle	Kentucky	56.47840532
50013 Grand Isle	Vermont	56.41748942
47009 Blount	Tennessee	56.33845709
31155 Saunders	Nebraska	56.33009435
19007 Appanoose	Iowa	56.28366970
30009 Carbon	Montana	56.00149337
21171 Monroe	Kentucky	55.98059339
46051 Grant	South Dakota	55.96753883
35003 Catron	New Mexico	55.89714925
19041 Clay	Iowa	55.78281889
26097 Mackinac	Michigan	55.62250858
55041 Forest	Wisconsin	55.61116672
47129 Morgan	Tennessee	55.60962046

Counties_Cities

29019 Boone	Missouri	55.55401239
18033 DeKalb	Indiana	55.52213945
20183 Smith	Kansas	55.50929781
21049 Clark	Kentucky	55.17393583
4009 Graham	Arizona	55.15864677
21167 Mercer	Kentucky	55.11160099
42057 Fulton	Pennsylvania	55.08503753
51089 Henry	Virginia	54.95260338
35017 Grant	New Mexico	54.85262927
47073 Hawkins	Tennessee	54.83813904
1057 Fayette	Alabama	54.76784519
29229 Wright	Missouri	54.41288497
13209 Montgomery	Georgia	54.38920918
27087 Mahanomen	Minnesota	54.35767349
20127 Morris	Kansas	54.33798225
41003 Benton	Oregon	54.28822706
31059 Fillmore	Nebraska	54.27899403
27097 Morrison	Minnesota	54.26753897
39021 Champaign	Ohio	54.18795479
26119 Montmorency	Michigan	53.96654074
12075 Levy	Florida	53.96124601
40049 Garvin	Oklahoma	53.93549315
39059 Guernsey	Ohio	53.81579622
48013 Atascosa	Texas	53.66726297
40119 Payne	Oklahoma	53.63237445
30059 Meagher	Montana	53.59056806
8073 Lincoln	Colorado	53.47593583
51067 Franklin	Virginia	53.38553252
39125 Paulding	Ohio	53.30490405
6087 Santa Cruz	California	53.23512789
47029 Cocke	Tennessee	53.11119808
37099 Jackson	North Carolina	53.08468161
19035 Cherokee	Iowa	52.99885169
48241 Jasper	Texas	52.96610169

Counties_Cities

5055 Greene	Arkansas	52.95091009
56033 Sheridan	Wyoming	52.92230344
12053 Hernando	Florida	52.91698321
47131 Obion	Tennessee	52.86285393
55047 Green Lake	Wisconsin	52.85971033
19111 Lee	Iowa	52.85567464
39067 Harrison	Ohio	52.72176091
39063 Hancock	Ohio	52.68010009
37109 Lincoln	North Carolina	52.52477020
29177 Ray	Missouri	52.44067648
38055 McLean	North Dakota	52.40540824
54053 Mason	West Virginia	52.39913167
54107 Wood	West Virginia	52.25467026
37045 Cleveland	North Carolina	52.23001690
51197 Wythe	Virginia	52.16665507
48317 Martin	Texas	52.14670607
48289 Leon	Texas	52.11349160
55075 Marinette	Wisconsin	51.93648909
39031 Coshocton	Ohio	51.87146796
30111 Yellowstone	Montana	51.83062003
47161 Stewart	Tennessee	51.61861220
54105 Wirt	West Virginia	51.45797599
28141 Tishomingo	Mississippi	51.40331037
12059 Holmes	Florida	51.34260923
48073 Cherokee	Texas	51.33860663
17023 Clark	Illinois	51.29520390
48031 Blanco	Texas	51.27328662
48497 Wise	Texas	51.24075836
29027 Callaway	Missouri	51.23749694
38065 Oliver	North Dakota	51.22950820
54079 Putnam	West Virginia	51.16262658
29053 Cooper	Missouri	51.12764870
19125 Marion	Iowa	50.88753854
40137 Stephens	Oklahoma	50.84941639

Counties_Cities

51019 Bedford	Virginia	50.79558586
39091 Logan	Ohio	50.70770316
38103 Wells	North Dakota	50.54334091
5063 Independence	Arkansas	50.42730506
51720 Norton	Virginia	50.40322581
37129 New Hanover	North Carolina	50.37154395
37031 Carteret	North Carolina	50.34232783
54033 Harrison	West Virginia	50.33010629
37199 Yancey	North Carolina	50.27090432
48059 Callahan	Texas	50.02143776
20027 Clay	Kansas	50.01875703
48015 Austin	Texas	50.01834006
27125 Red Lake	Minnesota	50.01250313
19137 Montgomery	Iowa	49.98500450
48065 Carson	Texas	49.95836803
47151 Scott	Tennessee	49.91152049
47179 Washington	Tennessee	49.76400974
45073 Oconee	South Carolina	49.76140046
51111 Lunenburg	Virginia	49.64421645
26153 Schoolcraft	Michigan	49.57858205
27137 St. Louis	Minnesota	49.56095998
29035 Carter	Missouri	49.55401388
20073 Greenwood	Kansas	49.54582989
26029 Charlevoix	Michigan	49.53513184
32005 Douglas	Nevada	49.51822890
29187 St. Francois	Missouri	49.48119715
48505 Zapata	Texas	49.33051445
21131 Leslie	Kentucky	49.29508035
38077 Richland	North Dakota	49.26411725
51173 Smyth	Virginia	49.22551851
46017 Buffalo	South Dakota	49.11591356
29227 Worth	Missouri	49.01960784
40067 Jefferson	Oklahoma	48.99559040
19101 Jefferson	Iowa	48.96360372

Counties_Cities

40077 Latimer	Oklahoma	48.87107810
41045 Malheur	Oregon	48.82017901
17147 Piatt	Illinois	48.79238839
20123 Mitchell	Kansas	48.78048780
40081 Lincoln	Oklahoma	48.68270332
29165 Platte	Missouri	48.55075982
39159 Union	Ohio	48.41359039
37169 Stokes	North Carolina	48.38674203
38057 Mercer	North Dakota	48.38514576
51163 Rockbridge	Virginia	48.34739803
55017 Chippewa	Wisconsin	48.33554222
37167 Stanly	North Carolina	48.32863472
12133 Washington	Florida	48.23151125
29211 Sullivan	Missouri	48.22375824
17087 Johnson	Illinois	48.16955684
39015 Brown	Ohio	48.16292831
47089 Jefferson	Tennessee	48.13745094
5143 Washington	Arkansas	48.10918252
5007 Benton	Arkansas	48.05434910
48355 Nueces	Texas	48.03113743
46031 Corson	South Dakota	48.01920768
47099 Lawrence	Tennessee	48.01756071
8043 Fremont	Colorado	47.89571229
30067 Park	Montana	47.80114723
23013 Knox	Maine	47.77350331
20045 Douglas	Kansas	47.76178398
31175 Valley	Nebraska	47.73269690
21099 Hart	Kentucky	47.60393526
19189 Winnebago	Iowa	47.53755467
54091 Taylor	West Virginia	47.44395683
37157 Rockingham	North Carolina	47.41426839
29001 Adair	Missouri	47.35782785
19197 Wright	Iowa	47.28132388
47153 Sequatchie	Tennessee	47.05566012

Counties_Cities

13305 Wayne	Georgia	46.96725711
6023 Humboldt	California	46.93011080
18069 Huntington	Indiana	46.90949227
47103 Lincoln	Tennessee	46.89744116
47127 Moore	Tennessee	46.79457183
16037 Custer	Idaho	46.72897196
41071 Yamhill	Oregon	46.72809854
31145 Red Willow	Nebraska	46.61570017
41011 Coos	Oregon	46.59180916
48215 Hidalgo	Texas	46.53907492
21165 Menifee	Kentucky	46.50441792
56037 Sweetwater	Wyoming	46.45652830
47109 McNairy	Tennessee	46.45401053
40025 Cimarron	Oklahoma	46.44681839
35005 Chaves	New Mexico	46.37573621
47079 Henry	Tennessee	46.35638791
41017 Deschutes	Oregon	46.35513240
55037 Florence	Wisconsin	46.28558204
40053 Grant	Oklahoma	46.23208507
50005 Caledonia	Vermont	46.20157085
21173 Montgomery	Kentucky	46.09438712
17173 Shelby	Illinois	45.99604434
42049 Erie	Pennsylvania	45.94557838
48337 Montague	Texas	45.92774036
27111 Otter Tail	Minnesota	45.90899816
48091 Comal	Texas	45.83044085
20029 Cloud	Kansas	45.82426395
16065 Madison	Idaho	45.79686546
53045 Mason	Washington	45.79663242
47001 Anderson	Tennessee	45.76240161
29033 Carroll	Missouri	45.75088642
5145 White	Arkansas	45.72764109
22123 West Carroll	Louisiana	45.52904753
8081 Moffat	Colorado	45.49590537

Counties_Cities

17011 Bureau	Illinois	45.46418937
21135 Lewis	Kentucky	45.25910840
48237 Jack	Texas	45.23351804
18165 Vermillion	Indiana	45.22255960
46097 Miner	South Dakota	45.18752824
54063 Monroe	West Virginia	45.18072289
27121 Pope	Minnesota	45.05722267
21055 Crittenden	Kentucky	44.86819966
26101 Manistee	Michigan	44.84670581
27041 Douglas	Minnesota	44.77926457
29186 Ste. Genevieve	Missouri	44.72271914
21189 Owsley	Kentucky	44.72271914
30107 Wheatland	Montana	44.72271914
27025 Chisago	Minnesota	44.70512500
36097 Schuyler	New York	44.66279589
48389 Reeves	Texas	44.60019114
48131 Duval	Texas	44.59507670
17179 Tazewell	Illinois	44.58617980
42023 Cameron	Pennsylvania	44.52359751
19151 Pocahontas	Iowa	44.51038576
48125 Dickens	Texas	44.46420631
56041 Uinta	Wyoming	44.33715947
28041 Greene	Mississippi	44.16310908
21005 Anderson	Kentucky	44.12478489
48259 Kendall	Texas	43.82024934
38023 Divide	North Dakota	43.80201489
6039 Madera	California	43.76173322
23015 Lincoln	Maine	43.67829480
30035 Glacier	Montana	43.64588638
8055 Huerfano	Colorado	43.54768471
39087 Lawrence	Ohio	43.43032773
42111 Somerset	Pennsylvania	43.27131112
6061 Placer	California	43.24060344
22023 Cameron	Louisiana	43.05396096

Counties_Cities

54023 Grant	West Virginia	43.00705316
20061 Geary	Kansas	42.95269068
47013 Campbell	Tennessee	42.94773009
55078 Menominee	Wisconsin	42.93688278
54045 Logan	West Virginia	42.93556598
46049 Faulk	South Dakota	42.91845494
19071 Fremont	Iowa	42.90004290
54027 Hampshire	West Virginia	42.83205551
26009 Antrim	Michigan	42.79905842
48017 Bailey	Texas	42.69247189
48391 Refugio	Texas	42.66211604
17127 Massac	Illinois	42.61363636
53067 Thurston	Washington	42.59493958
18179 Wells	Indiana	42.54413954
51105 Lee	Virginia	42.47907905
40101 Muskogee	Oklahoma	42.42122817
54001 Barbour	West Virginia	42.33444209
20169 Saline	Kansas	42.27863458
15003 Honolulu	Hawaii	42.24144968
38075 Renville	North Dakota	42.12299916
55033 Dunn	Wisconsin	42.09966542
55049 Iowa	Wisconsin	42.06806613
20159 Rice	Kansas	41.96831392
21123 Larue	Kentucky	41.93751311
21071 Floyd	Kentucky	41.84684056
20115 Marion	Kansas	41.84100418
27085 McLeod	Minnesota	41.81417779
40111 Okmulgee	Oklahoma	41.73731577
48103 Crane	Texas	41.71881519
37021 Buncombe	North Carolina	41.68226535
36049 Lewis	New York	41.59261920
12005 Bay	Florida	41.55715188
46089 McPherson	South Dakota	41.54549231
29115 Linn	Missouri	41.53858935

Counties_Cities

29015 Benton	Missouri	41.49808071
53041 Lewis	Washington	41.45520326
29047 Clay	Missouri	41.40198486
21229 Washington	Kentucky	41.37702747
54077 Preston	West Virginia	41.37238098
26089 Leelanau	Michigan	41.35269252
38101 Ward	North Dakota	41.33207369
40039 Custer	Oklahoma	41.32800661
29083 Henry	Missouri	41.29955947
21191 Pendleton	Kentucky	41.29671691
35007 Colfax	New Mexico	41.28819158
54029 Hancock	West Virginia	41.24561765
48459 Upshur	Texas	41.20213282
30051 Liberty	Montana	41.15226337
6057 Nevada	California	41.12502006
48297 Live Oak	Texas	41.09814236
27129 Renville	Minnesota	41.06214071
2122 Kenai Peninsula	Alaska	41.00251140
54005 Boone	West Virginia	41.00041000
20011 Bourbon	Kansas	40.94724630
29225 Webster	Missouri	40.91129919
40043 Dewey	Oklahoma	40.86636698
53049 Pacific	Washington	40.84225812
21161 Mason	Kentucky	40.81632653
17139 Moultrie	Illinois	40.76917850
46067 Hutchinson	South Dakota	40.65040650
39057 Greene	Ohio	40.47739516
46035 Davison	South Dakota	40.42445680
8027 Custer	Colorado	40.37141704
51005 Alleghany	Virginia	40.24144869
55109 St. Croix	Wisconsin	40.13646398
27011 Big Stone	Minnesota	40.08819403
20021 Cherokee	Kansas	39.97002248
48283 La Salle	Texas	39.83534723

Counties_Cities

27015 Brown	Minnesota	39.82318506
46011 Brookings	South Dakota	39.73660309
21017 Bourbon	Kentucky	39.63535474
16055 Kootenai	Idaho	39.62725612
17059 Gallatin	Illinois	39.54132068
40061 Haskell	Oklahoma	39.46952952
13267 Tattnall	Georgia	39.38403371
54103 Wetzell	West Virginia	39.29273084
48467 Van Zandt	Texas	39.27238972
42117 Tioga	Pennsylvania	39.25128180
21231 Wayne	Kentucky	39.08540160
42033 Clearfield	Pennsylvania	39.04872273
26041 Delta	Michigan	39.04398025
26035 Clare	Michigan	39.01550866
17203 Woodford	Illinois	38.99851806
22115 Vernon	Louisiana	38.88661482
48495 Winkler	Texas	38.86010363
39127 Perry	Ohio	38.85327339
47063 Hamblen	Tennessee	38.71827038
38051 McIntosh	North Dakota	38.68471954
29005 Atchison	Missouri	38.67723845
16077 Power	Idaho	38.61997940
26001 Alcona	Michigan	38.60258637
26133 Osceola	Michigan	38.55875926
45021 Cherokee	South Carolina	38.54374715
32017 Lincoln	Nevada	38.45414343
5101 Newton	Arkansas	38.43689942
31063 Frontier	Nebraska	38.34355828
12041 Gilchrist	Florida	38.34355828
48407 San Jacinto	Texas	38.30216930
46079 Lake	South Dakota	38.29363560
20063 Gove	Kansas	38.28483920
31011 Boone	Nebraska	38.17522428
5103 Ouachita	Arkansas	38.12590019

Counties_Cities

55011 Buffalo	Wisconsin	38.09523810
40083 Logan	Oklahoma	38.06221057
17107 Logan	Illinois	38.02938634
38003 Barnes	North Dakota	37.94346424
21151 Madison	Kentucky	37.89191062
17183 Vermilion	Illinois	37.75746686
48309 McLennan	Texas	37.70516914
48281 Lampasas	Texas	37.68429978
20139 Osage	Kansas	37.63879305
48307 McCulloch	Texas	37.56103668
37003 Alexander	North Carolina	37.48025594
56015 Goshen	Wyoming	37.38038278
15001 Hawaii	Hawaii	37.31658897
29181 Ripley	Missouri	37.31064846
13109 Evans	Georgia	37.30995243
37019 Brunswick	North Carolina	37.29596911
39119 Muskingum	Ohio	37.13029252
47005 Benton	Tennessee	37.07365299
39069 Henry	Ohio	36.91944178
21089 Greenup	Kentucky	36.86061018
20137 Norton	Kansas	36.83241252
29013 Bates	Missouri	36.76470588
26107 Mecosta	Michigan	36.74359858
46137 Ziebach	South Dakota	36.46973012
29151 Osage	Missouri	36.45909290
48221 Hood	Texas	36.34141104
30029 Flathead	Montana	36.23685190
6101 Sutter	California	36.15441032
40047 Garfield	Oklahoma	36.11708502
29061 Daviess	Missouri	36.08805485
29221 Washington	Missouri	36.08226757
5099 Nevada	Arkansas	36.03170790
19097 Jackson	Iowa	36.02305476
47077 Henderson	Tennessee	35.91051101

Counties_Cities

31087 Hitchcock	Nebraska	35.63791875
29077 Greene	Missouri	35.62583284
23025 Somerset	Maine	35.57874763
27035 Crow Wing	Minnesota	35.44514479
21073 Franklin	Kentucky	35.42261143
30053 Lincoln	Montana	35.36425179
48161 Freestone	Texas	35.33925687
48273 Kleberg	Texas	35.33682418
48079 Cochran	Texas	35.26093089
4007 Gila	Arizona	35.25765926
55051 Iron	Wisconsin	35.23608175
21223 Trimble	Kentucky	35.23194363
21217 Taylor	Kentucky	35.22642765
37173 Swain	North Carolina	35.10003510
48287 Lee	Texas	34.99766682
19059 Dickinson	Iowa	34.97930391
46081 Lawrence	South Dakota	34.96367662
5113 Polk	Arkansas	34.91445957
38063 Nelson	North Dakota	34.85535030
39121 Noble	Ohio	34.83349589
48285 Lavaca	Texas	34.80855296
19027 Carroll	Iowa	34.73255929
48395 Robertson	Texas	34.71418653
47175 Van Buren	Tennessee	34.69210755
17123 Marshall	Illinois	34.68007630
21125 Laurel	Kentucky	34.61405331
48145 Falls	Texas	34.61205653
48107 Crosby	Texas	34.60806368
18147 Spencer	Indiana	34.43695577
38049 McHenry	North Dakota	34.38789546
29141 Morgan	Missouri	34.38451714
32007 Elko County	Nevada	34.31185665
32007 Elko County	Nevada	34.31185665
54095 Tyler	West Virginia	34.30139492

Counties_Cities

47163 Sullivan	Tennessee	34.24918183
39115 Morgan	Ohio	34.23719529
47039 Decatur	Tennessee	34.17051085
42021 Cambria	Pennsylvania	34.16078342
46043 Douglas	South Dakota	34.07155026
40135 Sequoyah	Oklahoma	33.99791156
48367 Parker	Texas	33.96665486
51141 Patrick	Virginia	33.95009336
4003 Cochise	Arizona	33.91969709
36033 Franklin	New York	33.80192074
40151 Woods	Oklahoma	33.71923120
36013 Chautauqua	New York	33.60976715
30073 Pondera	Montana	33.48961822
50019 Orleans	Vermont	33.44854499
56007 Carbon	Wyoming	33.39790261
29055 Crawford	Missouri	33.39316275
13125 Glascock	Georgia	33.38898164
35029 Luna	New Mexico	33.38480157
37121 Mitchell	North Carolina	33.33333333
8077 Mesa	Colorado	33.28829623
37053 Currituck	North Carolina	33.24468085
48499 Wood	Texas	33.23805092
27051 Grant	Minnesota	33.21707358
21235 Whitley	Kentucky	33.11075548
19187 Webster	Iowa	33.07881027
48143 Erath	Texas	32.98308439
29025 Caldwell	Missouri	32.93807642
47049 Fentress	Tennessee	32.93626832
54047 McDowell	West Virginia	32.92542391
55093 Pierce	Wisconsin	32.89860181
48409 San Patricio	Texas	32.88834407
29017 Bollinger	Missouri	32.87040841
26165 Wexford	Michigan	32.86918066
30023 Deer Lodge	Montana	32.85510897

Counties_Cities

30063 Missoula	Montana	32.83077001
19033 Cerro Gordo	Iowa	32.82763149
46057 Hamlin	South Dakota	32.72786778
55081 Monroe	Wisconsin	32.57258257
39071 Highland	Ohio	32.51428306
38011 Bowman	North Dakota	32.50975293
51169 Scott	Virginia	32.50673354
5149 Yell	Arkansas	32.50522405
33019 Sullivan	New Hampshire	32.44947154
39083 Knox	Ohio	32.31383194
29175 Randolph	Missouri	32.30626338
20053 Ellsworth	Kansas	32.27888961
48457 Tyler	Texas	32.26401180
46103 Pennington	South Dakota	32.22082002
8049 Grand	Colorado	32.20611916
54067 Nicholas	West Virginia	32.20352629
5057 Hempstead	Arkansas	32.19723104
53075 Whitman	Washington	32.13432146
48035 Bosque	Texas	32.10101118
48097 Cooke	Texas	32.04022280
50009 Essex	Vermont	32.00000000
29179 Reynolds	Missouri	31.97953310
47019 Carter	Tennessee	31.94264521
31179 Wayne	Nebraska	31.90471126
37133 Onslow	North Carolina	31.86920474
47177 Warren	Tennessee	31.80194726
29063 DeKalb	Missouri	31.67062549
32033 White Pine	Nevada	31.66226913
6017 El Dorado	California	31.46666107
30093 Silver Bow	Montana	31.43485840
35028 Los Alamos	New Mexico	31.41196796
17047 Edwards	Illinois	31.28911139
48363 Palo Pinto	Texas	31.16883117
2198 Prince of Wales-	Alaska	31.14294612

Counties_Cities

38031 Foster	North Dakota	31.09452736
47071 Hardin	Tennessee	31.03662322
17055 Franklin	Illinois	31.00695072
19161 Sac	Iowa	30.86737319
21195 Pike	Kentucky	30.82086230
48417 Shackelford	Texas	30.74085460
17061 Greene	Illinois	30.66544005
37087 Haywood	North Carolina	30.65950203
46059 Hand	South Dakota	30.65603924
27173 Yellow Medicine	Minnesota	30.62787136
56035 Sublette	Wyoming	30.57169061
41009 Columbia	Oregon	30.54775951
47055 Giles	Tennessee	30.50537234
38029 Emmons	North Dakota	30.34901366
27073 Lac qui Parle	Minnesota	30.03905077
30003 Big Horn	Montana	29.98950367
21169 Metcalfe	Kentucky	29.91026919
28003 Alcorn	Mississippi	29.79011510
51071 Giles	Virginia	29.68416053
48081 Coke	Texas	29.67359050
40085 Love	Oklahoma	29.60331557
46047 Fall River	South Dakota	29.59455460
29089 Howard	Missouri	29.59455460
23017 Oxford	Maine	29.50466868
6115 Yuba	California	29.47168796
21053 Clinton	Kentucky	29.39447384
19093 Ida	Iowa	29.23549189
15007 Kauai	Hawaii	29.11288869
48351 Newton	Texas	29.09937436
27159 Wadena	Minnesota	29.04232919
2240 Southeast Fairbanks	Alaska	28.91008962
55063 La Crosse	Wisconsin	28.75750656
31127 Nemaha	Nebraska	28.74389192
38005 Benson	North Dakota	28.72737719

Counties_Cities

48077 Clay	Texas	28.69166029
41033 Josephine	Oregon	28.60641012
6009 Calaveras	California	28.50752160
19131 Mitchell	Iowa	28.38489923
48403 Sabine	Texas	28.33128718
55107 Rusk	Wisconsin	28.27454584
5109 Pike	Arkansas	28.10831069
19081 Hancock	Iowa	28.00597461
39005 Ashland	Ohio	27.90957298
51143 Pittsylvania	Virginia	27.89217214
48159 Franklin	Texas	27.86550251
20051 Ellis	Kansas	27.86485545
39079 Jackson	Ohio	27.79150198
40009 Beckham	Oklahoma	27.63830669
50017 Orange	Vermont	27.58715818
8071 Las Animas	Colorado	27.58050059
30083 Richland	Montana	27.49014936
48075 Childress	Texas	27.43107941
40069 Johnston	Oklahoma	27.39976254
55135 Waupaca	Wisconsin	27.38225630
48275 Knox	Texas	27.37476047
27021 Cass	Minnesota	27.10118906
19195 Worth	Iowa	26.83483161
27095 Mille Lacs	Minnesota	26.77990742
54073 Pleasants	West Virginia	26.64180099
27143 Sibley	Minnesota	26.61698163
26053 Gogebic	Michigan	26.49708532
21159 Martin	Kentucky	26.49474521
21119 Knott	Kentucky	26.44453259
51155 Pulaski	Virginia	26.41930370
48465 Val Verde	Texas	26.41846854
40059 Harper	Oklahoma	26.33658151
13183 Long	Georgia	26.31855985
20079 Harvey	Kansas	26.30809705

Counties_Cities

48019 Bandera	Texas	26.28811777
40123 Pontotoc	Oklahoma	26.14584150
48211 Hemphill	Texas	26.14379085
26109 Menominee	Michigan	26.10625245
40079 Le Flore	Oklahoma	26.01040416
47057 Grainger	Tennessee	25.92352560
21043 Carter	Kentucky	25.92208562
16019 Bonneville	Idaho	25.67306211
17069 Hardin	Illinois	25.57544757
48255 Karnes	Texas	25.55910543
55031 Douglas	Wisconsin	25.45824847
40013 Bryan	Oklahoma	25.42803865
17101 Lawrence	Illinois	25.37266096
35047 San Miguel	New Mexico	25.37059186
39147 Seneca	Ohio	25.35910301
51063 Floyd	Virginia	25.32446977
42013 Blair	Pennsylvania	25.30777520
55071 Manitowoc	Wisconsin	25.29276374
56003 Big Horn	Wyoming	25.25039980
40091 McIntosh	Oklahoma	25.23340903
53059 Skamania	Washington	25.15934250
31131 Otoe	Nebraska	25.02345949
27059 Isanti	Minnesota	25.02126808
54041 Lewis	West Virginia	24.96255617
31101 Keith	Nebraska	24.93454681
30043 Jefferson	Montana	24.79953708
5117 Prairie	Arkansas	24.77086946
53009 Clallam	Washington	24.75989418
42039 Crawford	Pennsylvania	24.68758450
53013 Columbia	Washington	24.63661000
29123 Madison	Missouri	24.61437479
54097 Upshur	West Virginia	24.57505632
17065 Hamilton	Illinois	24.50079628
40089 McCurtain	Oklahoma	24.46258753

Counties_Cities

5049 Fulton	Arkansas	24.45187057
21205 Rowan	Kentucky	24.40711060
55005 Barron	Wisconsin	24.35568152
54043 Lincoln	West Virginia	24.27302296
55113 Sawyer	Wisconsin	24.25859664
35015 Eddy	New Mexico	24.17962003
18125 Pike	Indiana	24.17405318
29043 Christian	Missouri	24.14264856
42105 Potter	Pennsylvania	24.06449284
29097 Jasper	Missouri	24.03925860
20185 Stafford	Kansas	23.93489708
18051 Gibson	Indiana	23.91486309
48083 Coleman	Texas	23.81803025
54075 Pocahontas	West Virginia	23.76990730
17151 Pope	Illinois	23.74169041
51031 Campbell	Virginia	23.64797264
37075 Graham	North Carolina	23.57378595
27069 Kittson	Minnesota	23.54048964
48095 Concho	Texas	23.38634238
30049 Lewis and Clark	Montana	23.28966521
48501 Yoakum	Texas	23.28017693
54015 Clay	West Virginia	23.16960148
46039 Deuel	South Dakota	23.05741296
54025 Greenbrier	West Virginia	22.99775772
38085 Sioux	North Dakota	22.94630564
48267 Kimble	Texas	22.92526364
6005 Amador	California	22.85249981
29125 Maries	Missouri	22.80761774
16043 Fremont	Idaho	22.78250304
21079 Garrard	Kentucky	22.77904328
41029 Jackson	Oregon	22.77240349
29087 Holt	Missouri	22.70663034
27029 Clearwater	Minnesota	22.70147560
26055 Grand Traverse	Michigan	22.68480010

Counties_Cities

26019 Benzie	Michigan	22.53140314
18001 Adams	Indiana	22.44920867
51167 Russell	Virginia	22.43158367
29147 Nodaway	Missouri	22.41750359
41057 Tillamook	Oregon	22.39892485
20007 Barber	Kansas	22.36135957
21121 Knox	Kentucky	22.36135957
48463 Uvalde	Texas	22.34969828
21115 Johnson	Kentucky	22.33538819
5107 Phillips	Arkansas	22.18647734
48503 Young	Texas	22.16680521
48093 Comanche	Texas	22.16639574
47025 Claiborne	Tennessee	22.04307847
41019 Douglas	Oregon	21.76219363
20191 Sumner	Kansas	21.74291181
48223 Hopkins	Texas	21.73322467
48427 Starr	Texas	21.69701666
29119 McDonald	Missouri	21.66565560
39001 Adams	Ohio	21.64189872
35025 Lea	New Mexico	21.54831851
30065 Musselshell	Montana	21.50075253
29213 Taney	Missouri	21.48535415
6021 Glenn	California	21.39266232
29185 St. Clair	Missouri	21.28791911
6063 Plumas	California	21.27206977
5015 Carroll	Arkansas	21.25925663
48429 Stephens	Texas	21.20216262
4011 Greenlee	Arizona	21.09037225
40011 Blaine	Oklahoma	21.08592514
38079 Rolette	North Dakota	20.97755402
20015 Butler	Kansas	20.96907062
46102 Oglala Lakota	South Dakota	20.96582570
17165 Saline	Illinois	20.91525140
17013 Calhoun	Illinois	20.82465639

Counties_Cities

30013 Cascade	Montana	20.82236077
56001 Albany	Wyoming	20.72485169
55073 Marathon	Wisconsin	20.67519272
29145 Newton	Missouri	20.59520132
24023 Garrett	Maryland	20.57401502
20037 Crawford	Kansas	20.50283195
37175 Transylvania	North Carolina	20.45886307
32001 Churchill	Nevada	20.45826514
40023 Choctaw	Oklahoma	20.45268612
55121 Trempealeau	Wisconsin	20.37905034
48333 Mills	Texas	20.32107295
47173 Union	Tennessee	20.31694433
54055 Mercer	West Virginia	20.29392366
21137 Lincoln	Kentucky	20.28891414
5021 Clay	Arkansas	20.20610224
39053 Gallia	Ohio	20.01400981
55007 Bayfield	Wisconsin	19.94415636
42047 Elk	Pennsylvania	19.88796447
53065 Stevens	Washington	19.88510826
29117 Livingston	Missouri	19.80720982
55085 Oneida	Wisconsin	19.73498731
26043 Dickinson	Michigan	19.69822322
47137 Pickett	Tennessee	19.67729240
27127 Redwood	Minnesota	19.67342121
55001 Adams	Wisconsin	19.65795164
29093 Iron	Missouri	19.65215682
29173 Ralls	Missouri	19.58480219
46091 Marshall	South Dakota	19.56181534
48399 Runnels	Texas	19.54270080
42083 McKean	Pennsylvania	19.52743605
2170 Matanuska-Susit	Alaska	19.51491497
55123 Vernon	Wisconsin	19.49001137
29217 Vernon	Missouri	19.48558067
55077 Marquette	Wisconsin	19.43760529

Counties_Cities

48165 Gaines	Texas	19.13784029
37095 Hyde	North Carolina	19.12045889
17159 Richland	Illinois	19.03191017
17039 De Witt	Illinois	19.02466865
29149 Oregon	Missouri	18.97353192
20147 Phillips	Kansas	18.80759827
2290 Yukon-Koyukuk	Alaska	18.77229210
48119 Delta	Texas	18.69508319
37029 Camden	North Carolina	18.67413632
21041 Carroll	Kentucky	18.62717705
53043 Lincoln	Washington	18.62197393
17175 Stark	Illinois	18.42638659
48025 Bee	Texas	18.41225028
5083 Logan	Arkansas	18.40180338
51580 Covington	Virginia	18.31501832
29109 Lawrence	Missouri	18.24865090
23009 Hancock	Maine	18.24451296
55125 Vilas	Wisconsin	18.23320266
39075 Holmes	Ohio	18.22655609
51520 Bristol	Virginia	18.20167455
16049 Idaho	Idaho	18.16750439
20077 Harper	Kansas	18.16200509
47143 Rhea	Tennessee	18.15760804
47181 Wayne	Tennessee	18.11813021
16085 Valley	Idaho	18.11430124
20121 Miami	Kansas	17.81472684
39131 Pike	Ohio	17.81451527
6089 Shasta	California	17.77382804
46093 Meade	South Dakota	17.67159115
53027 Grays Harbor	Washington	17.59110161
17049 Effingham	Illinois	17.53975678
41015 Curry	Oregon	17.53386227
29127 Marion	Missouri	17.48740907
40003 Alfalfa	Oklahoma	17.37921446

Counties_Cities

31031 Cherry	Nebraska	17.35809755
54083 Randolph	West Virginia	17.34725740
39145 Scioto	Ohio	17.21808694
48265 Kerr	Texas	17.17393378
48249 Jim Wells	Texas	17.14761648
12037 Franklin	Florida	17.04158146
8011 Bent	Colorado	17.00102006
16051 Jefferson	Idaho	16.98427256
47171 Unicoi	Tennessee	16.89094083
26085 Lake	Michigan	16.83359987
29009 Barry	Missouri	16.71961210
47101 Lewis	Tennessee	16.54807215
40107 Okfuskee	Oklahoma	16.53165813
29205 Shelby	Missouri	16.52892562
30047 Lake	Montana	16.52892562
55137 Waushara	Wisconsin	16.48600750
42113 Sullivan	Pennsylvania	16.47175095
48227 Howard	Texas	16.45684193
48379 Rains	Texas	16.44872111
48133 Eastland	Texas	16.37375832
51750 Radford	Virginia	16.35858008
21075 Fulton	Kentucky	16.33986928
8047 Gilpin	Colorado	16.33719980
19175 Union	Iowa	16.18253904
19173 Taylor	Iowa	16.15247941
37189 Watauga	North Carolina	16.08722853
27071 Koochiching	Minnesota	16.07717042
41039 Lane	Oregon	16.06908124
42065 Jefferson	Pennsylvania	16.03996242
6105 Trinity	California	15.95532509
26095 Luce	Michigan	15.91596371
29131 Miller	Missouri	15.78781181
8103 Rio Blanco	Colorado	15.78282828
21025 Breathitt	Kentucky	15.71585730

Counties_Cities

19185 Wayne	Iowa	15.62255898
48487 Wilbarger	Texas	15.60062402
51690 Martinsville	Virginia	15.50147264
5147 Woodruff	Arkansas	15.40832049
41061 Union	Oregon	15.11658667
17025 Clay	Illinois	15.09092281
29075 Gentry	Missouri	15.08750754
47145 Roane	Tennessee	15.05457283
48171 Gillespie	Texas	14.92314580
16005 Bannock	Idaho	14.91886433
53051 Pend Oreille	Washington	14.70372004
51185 Tazewell	Virginia	14.68608493
17193 White	Illinois	14.63593121
29045 Clark	Missouri	14.61560947
40005 Atoka	Oklahoma	14.45295563
6015 Del Norte	California	14.37401179
40099 Murray	Oklahoma	14.33383502
54007 Braxton	West Virginia	14.19547164
16029 Caribou	Idaho	14.16430595
41063 Wallowa	Oregon	14.12229911
48047 Brooks	Texas	14.05678943
31139 Pierce	Nebraska	14.00168020
21181 Nicholas	Kentucky	13.95478649
41023 Grant	Oregon	13.93534002
5039 Dallas	Arkansas	13.92369813
12123 Taylor	Florida	13.87411553
6011 Colusa	California	13.87154945
48313 Madison	Texas	13.86770212
48299 Llano	Texas	13.85937356
21133 Letcher	Kentucky	13.69925567
6045 Mendocino	California	13.69769194
42121 Venango	Pennsylvania	13.65427379
41025 Harney	Oregon	13.64442625
29073 Gasconade	Missouri	13.60081605

Counties_Cities

48353 Nolan	Texas	13.55840282
54009 Brooke	West Virginia	13.51168761
54081 Raleigh	West Virginia	13.46728796
19109 Kossuth	Iowa	13.41561578
29121 Macon	Missouri	13.19870653
53019 Ferry	Washington	13.07360439
39105 Meigs	Ohio	12.98364061
55003 Ashland	Wisconsin	12.82051282
27007 Beltrami	Minnesota	12.80765044
20003 Anderson	Kansas	12.69357705
5033 Crawford	Arkansas	12.61710248
54059 Mingo	West Virginia	12.61299138
31147 Richardson	Nebraska	12.59921885
27001 Aitkin	Minnesota	12.57703434
16059 Lemhi	Idaho	12.56123603
20133 Neosho	Kansas	12.53839885
29091 Howell	Missouri	12.47629504
16057 Latah	Idaho	12.45826481
40019 Carter	Oklahoma	12.45407560
38097 Traill	North Dakota	12.44245365
6033 Lake	California	12.42583331
48335 Mitchell	Texas	12.27747084
8021 Conejos	Colorado	12.19512195
41041 Lincoln	Oregon	12.14870009
26013 Baraga	Michigan	12.01923077
5005 Baxter	Arkansas	12.01374372
35035 Otero	New Mexico	11.97945523
29059 Dallas	Missouri	11.93175039
40095 Marshall	Oklahoma	11.90051172
48415 Scurry	Texas	11.85817621
5131 Sebastian	Arkansas	11.74140725
30081 Ravalli	Montana	11.58158065
2220 Sitka	Alaska	11.56470452
20205 Wilson	Kansas	11.54068090

Counties_Cities

17057 Fulton	Illinois	11.47973826
31045 Dawes	Nebraska	11.47315282
55095 Polk	Wisconsin	11.46841598
6093 Siskiyou	California	11.43536730
21077 Gallatin	Kentucky	11.32246377
5001 Arkansas	Arkansas	11.25555743
5047 Franklin	Arkansas	11.22964627
5097 Montgomery	Arkansas	11.20573734
19147 Palo Alto	Iowa	11.19946243
19063 Emmet	Iowa	10.80730574
48043 Brewster	Texas	10.79097874
27055 Houston	Minnesota	10.76542147
20041 Dickinson	Kansas	10.68547310
5009 Boone	Arkansas	10.67235859
20151 Pratt	Kansas	10.66325443
30001 Beaverhead	Montana	10.63377286
39161 Van Wert	Ohio	10.60782858
30095 Stillwater	Montana	10.48877701
20013 Brown	Kansas	10.41883726
19025 Calhoun	Iowa	10.31034127
54085 Ritchie	West Virginia	10.28700751
27149 Stevens	Minnesota	10.25325541
35027 Lincoln	New Mexico	10.22704029
2180 Nome	Alaska	9.99200639
21051 Clay	Kentucky	9.94777419
55097 Portage	Wisconsin	9.86721547
20131 Nemaha	Kansas	9.84736583
31089 Holt	Nebraska	9.82511299
48127 Dimmit	Texas	9.70120295
5127 Scott	Arkansas	9.69086152
29209 Stone	Missouri	9.44911651
27075 Lake	Minnesota	9.38262338
31013 Box Butte	Nebraska	9.28332714
21187 Owen	Kentucky	9.19117647

Counties_Cities

35051 Sierra	New Mexico	9.11743253
39009 Athens	Ohio	9.11604728
21087 Green	Kentucky	9.05059281
40127 Pushmataha	Oklahoma	8.94534395
16017 Bonner	Idaho	8.94314396
23003 Aroostook	Maine	8.94041215
17185 Wabash	Illinois	8.65875833
16011 Bingham	Idaho	8.65126741
6007 Butte	California	8.64842426
20035 Cowley	Kansas	8.51837129
37113 Macon	North Carolina	8.50219640
48007 Aransas	Texas	8.40618695
29105 Laclede	Missouri	8.40030241
21197 Powell	Kentucky	8.03729304
29007 Audrain	Missouri	7.85145056
54089 Summers	West Virginia	7.83699060
19029 Cass	Iowa	7.73395205
21175 Morgan	Kentucky	7.49344324
2150 Kodiak Island	Alaska	7.49344324
55099 Price	Wisconsin	7.46435769
27113 Pennington	Minnesota	7.05318098
21069 Fleming	Kentucky	6.92904656
27135 Roseau	Minnesota	6.60066007
21127 Lawrence	Kentucky	6.42219511
17149 Pike	Illinois	6.40573954
23029 Washington	Maine	6.35122261
33007 Coos	New Hampshire	6.33131786
55129 Washburn	Wisconsin	6.29802242
21045 Casey	Kentucky	6.29405841
41001 Baker	Oregon	6.24765713
12045 Gulf	Florida	6.18658748
30041 Hill	Montana	6.11733040
5087 Madison	Arkansas	6.06759299
5089 Marion	Arkansas	5.98014592

Counties_Cities

23021 Piscataquis	Maine	5.95238095
5067 Jackson	Arkansas	5.94848611
26061 Houghton	Michigan	5.52196361
2050 Bethel	Alaska	5.48967940
55141 Wood	Wisconsin	5.47532681
26033 Chippewa	Michigan	5.33091665
42123 Warren	Pennsylvania	5.06354752
40153 Woodward	Oklahoma	4.94510929
54109 Wyoming	West Virginia	4.81093043
37115 Madison	North Carolina	4.59495474
29161 Phelps	Missouri	4.47107216
41013 Crook	Oregon	4.18988562
21095 Harlan	Kentucky	3.78658791
6109 Tuolumne	California	3.66710061
55069 Lincoln	Wisconsin	3.61154249
56029 Park	Wyoming	3.41017597
29167 Polk	Missouri	3.10549362
6103 Tehama	California	1.56455348
31071 Garfield	Nebraska	0.00000000
46041 Dewey	South Dakota	0.00000000
35011 De Baca	New Mexico	0.00000000
31117 McPherson	Nebraska	0.00000000
30027 Fergus	Montana	0.00000000
19053 Decatur	Iowa	0.00000000
31091 Hooker	Nebraska	0.00000000
20049 Elk	Kansas	0.00000000
20201 Washington	Kansas	0.00000000
40149 Washita	Oklahoma	0.00000000
48261 Kenedy	Texas	0.00000000
15005 Kalawao	Hawaii	0.00000000
30103 Treasure	Montana	0.00000000
8057 Jackson	Colorado	0.00000000
8061 Kiowa	Colorado	0.00000000
31183 Wheeler	Nebraska	0.00000000

Counties_Cities

40057 Harmon	Oklahoma	0.00000000
48443 Terrell	Texas	0.00000000
16033 Clark	Idaho	0.00000000
40029 Coal	Oklahoma	0.00000000
38095 Towner	North Dakota	0.00000000
8115 Sedgwick	Colorado	0.00000000
35033 Mora	New Mexico	0.00000000
20195 Trego	Kansas	0.00000000
20033 Comanche	Kansas	0.00000000
38083 Sheridan	North Dakota	0.00000000
48271 Kinney	Texas	0.00000000
46007 Bennett	South Dakota	0.00000000
46021 Campbell	South Dakota	0.00000000
46055 Haakon	South Dakota	0.00000000
31103 Keya Paha	Nebraska	0.00000000
38039 Griggs	North Dakota	0.00000000
46077 Kingsbury	South Dakota	0.00000000
27031 Cook	Minnesota	0.00000000
2282 Yakutat	Alaska	0.00000000
48033 Borden	Texas	0.00000000
48243 Jeff Davis	Texas	0.00000000
48433 Stonewall	Texas	0.00000000
46033 Custer	South Dakota	0.00000000
46075 Jones	South Dakota	0.00000000
8033 Dolores	Colorado	0.00000000
19117 Lucas	Iowa	0.00000000
38001 Adams	North Dakota	0.00000000
27077 Lake of the Woo	Minnesota	0.00000000
38033 Golden Valley	North Dakota	0.00000000
2261 Valdez-Cordova	Alaska	0.00000000
2060 Bristol Bay	Alaska	0.00000000
41069 Wheeler	Oregon	0.00000000
31005 Arthur	Nebraska	0.00000000
2105 Hoonah-Angoon	Alaska	0.00000000

Counties_Cities

48413 Schleicher	Texas	0.00000000
29103 Knox	Missouri	0.00000000
41021 Gilliam	Oregon	0.00000000
46071 Jackson	South Dakota	0.00000000
32029 Storey	Nevada	0.00000000
46045 Edmunds	South Dakota	0.00000000
2230 Skagway	Alaska	0.00000000
16071 Oneida	Idaho	0.00000000
2013 Aleutians East	Alaska	0.00000000
16015 Boise	Idaho	0.00000000
30079 Prairie	Montana	0.00000000
46063 Harding	South Dakota	0.00000000
30033 Garfield	Montana	0.00000000
20135 Ness	Kansas	0.00000000
26071 Iron	Michigan	0.00000000
2275 Wrangell	Alaska	0.00000000
54017 Doddridge	West Virginia	0.00000000
48109 Culberson	Texas	0.00000000
38043 Kidder	North Dakota	0.00000000
38007 Billings	North Dakota	0.00000000
49019 Grand	Utah	0.00000000
46061 Hanson	South Dakota	0.00000000
2100 Haines	Alaska	0.00000000
31085 Hayes	Nebraska	0.00000000
38091 Steele	North Dakota	0.00000000
55091 Pepin	Wisconsin	0.00000000
38009 Bottineau	North Dakota	0.00000000
2188 Northwest Arctic	Alaska	0.00000000
46107 Potter	South Dakota	0.00000000
20203 Wichita	Kansas	0.00000000
5013 Calhoun	Arkansas	0.00000000
46095 Mellette	South Dakota	0.00000000
2070 Dillingham	Alaska	0.00000000
48155 Foard	Texas	0.00000000

Counties_Cities

53023 Garfield	Washington	0.00000000
30039 Granite	Montana	0.00000000
21201 Robertson	Kentucky	0.00000000
20071 Greeley	Kansas	0.00000000
48269 King	Texas	0.00000000
49015 Emery	Utah	0.00000000
30091 Sheridan	Montana	0.00000000
40045 Ellis	Oklahoma	0.00000000
48425 Somervell	Texas	0.00000000
46053 Gregory	South Dakota	0.00000000
29011 Barton	Missouri	0.00000000
30019 Daniels	Montana	0.00000000
16023 Butte	Idaho	0.00000000
29079 Grundy	Missouri	0.00000000
19003 Adams	Iowa	0.00000000
25007 Dukes	Massachusetts	0.00000000
31075 Grant	Nebraska	0.00000000
49055 Wayne	Utah	0.00000000
20083 Hodgeman	Kansas	0.00000000
31049 Deuel	Nebraska	0.00000000
46015 Brule	South Dakota	0.00000000
38047 Logan	North Dakota	0.00000000
48105 Crockett	Texas	0.00000000
26131 Ontonagon	Michigan	0.00000000
29057 Dade	Missouri	0.00000000
29203 Shannon	Missouri	0.00000000
30097 Sweet Grass	Montana	0.00000000
2016 Aleutians West	Alaska	0.00000000
48447 Throckmorton	Texas	0.00000000
48435 Sutton	Texas	0.00000000
41037 Lake	Oregon	0.00000000
2164 Lake and Penins	Alaska	0.00000000
16009 Benewah	Idaho	0.00000000
2068 Denali	Alaska	0.00000000

Counties_Cities

20165 Rush	Kansas	0.00000000
16007 Bear Lake	Idaho	0.00000000
38045 LaMoure	North Dakota	0.00000000
2158 Kusilvak	Alaska	0.00000000
17155 Putnam	Illinois	0.00000000
31165 Sioux	Nebraska	0.00000000
48023 Baylor	Texas	0.00000000
16035 Clearwater	Idaho	0.00000000
32011 Eureka	Nevada	0.00000000
20039 Decatur	Kansas	0.00000000
49033 Rich	Utah	0.00000000
29067 Douglas	Missouri	0.00000000
30055 McCone	Montana	0.00000000
38041 Hettinger	North Dakota	0.00000000
6091 Sierra	California	0.00000000
21063 Elliott	Kentucky	0.00000000
38021 Dickey	North Dakota	0.00000000
49001 Beaver	Utah	0.00000000
20109 Logan	Kansas	0.00000000
2185 North Slope	Alaska	0.00000000
49017 Garfield	Utah	0.00000000
40063 Hughes	Oklahoma	0.00000000
48327 Menard	Texas	0.00000000
30025 Fallon	Montana	0.00000000
30061 Mineral	Montana	0.00000000
54101 Webster	West Virginia	0.00000000
16061 Lewis	Idaho	0.00000000
26003 Alger	Michigan	0.00000000
21153 Magoffin	Kentucky	0.00000000
31015 Boyd	Nebraska	0.00000000
48263 Kent	Texas	0.00000000
16021 Boundary	Idaho	0.00000000
29085 Hickory	Missouri	0.00000000
37011 Avery	North Carolina	0.00000000

Counties_Cities

29153 Ozark	Missouri	0.00000000
49047 Uintah	Utah	0.00000000
54013 Calhoun	West Virginia	0.00000000
29197 Schuyler	Missouri	0.00000000
20001 Allen	Kansas	0.00000000
48197 Hardeman	Texas	0.00000000
48377 Presidio	Texas	0.00000000
30071 Phillips	Montana	0.00000000
55119 Taylor	Wisconsin	0.00000000
16041 Franklin	Idaho	0.00000000
56031 Platte	Wyoming	0.00000000
17171 Scott	Illinois	0.00000000
5081 Little River	Arkansas	0.00000000
30017 Custer	Montana	0.00000000
28055 Issaquena	Mississippi	0.00000000
31029 Chase	Nebraska	0.00000000
56045 Weston	Wyoming	0.00000000
36085 Richmond	New York	0.00000000
31129 Nuckolls	Nebraska	0.00000000
48235 Irion	Texas	0.00000000
20101 Lane	Kansas	0.00000000
49023 Juab	Utah	0.00000000
19159 Ringgold	Iowa	0.00000000
46019 Butte	South Dakota	0.00000000
48385 Real	Texas	0.00000000
31057 Dundy	Nebraska	0.00000000
29129 Mercer	Missouri	0.00000000
16079 Shoshone	Idaho	0.00000000
48383 Reagan	Texas	0.00000000
30015 Chouteau	Montana	0.00000000
20193 Thomas	Kansas	0.00000000
48411 San Saba	Texas	0.00000000
49041 Sevier	Utah	0.00000000
6049 Modoc	California	0.00000000

Counties_Cities

48009 Archer	Texas	0.00000000
48475 Ward	Texas	0.00000000
31169 Thayer	Nebraska	0.00000000
25019 Nantucket	Massachusetts	0.00000000
30021 Dawson	Montana	0.00000000
48207 Haskell	Texas	0.00000000
46105 Perkins	South Dakota	0.00000000
31135 Perkins	Nebraska	0.00000000
30089 Sanders	Montana	0.00000000
55013 Burnett	Wisconsin	0.00000000
32027 Pershing	Nevada	0.00000000
21129 Lee	Kentucky	0.00000000
27057 Hubbard	Minnesota	0.00000000
20095 Kingman	Kansas	0.00000000
40129 Roger Mills	Oklahoma	0.00000000
48151 Fisher	Texas	0.00000000
51017 Bath	Virginia	0.00000000
48229 Hudspeth	Texas	0.00000000
29065 Dent	Missouri	0.00000000
49003 Box Elder	Utah	0.00000000
30099 Teton	Montana	0.00000000
36005 Bronx	New York	0.00000000
47067 Hancock	Tennessee	0.00000000
29223 Wayne	Missouri	0.00000000
20145 Pawnee	Kansas	0.00000000
30005 Blaine	Montana	0.00000000
20167 Russell	Kansas	0.00000000
30077 Powell	Montana	0.00000000
21237 Wolfe	Kentucky	0.00000000
30105 Valley	Montana	0.00000000
49025 Kane	Utah	0.00000000
29137 Monroe	Missouri	0.00000000
55067 Langlade	Wisconsin	0.00000000
49005 Cache	Utah	0.00000000

Counties_Cities

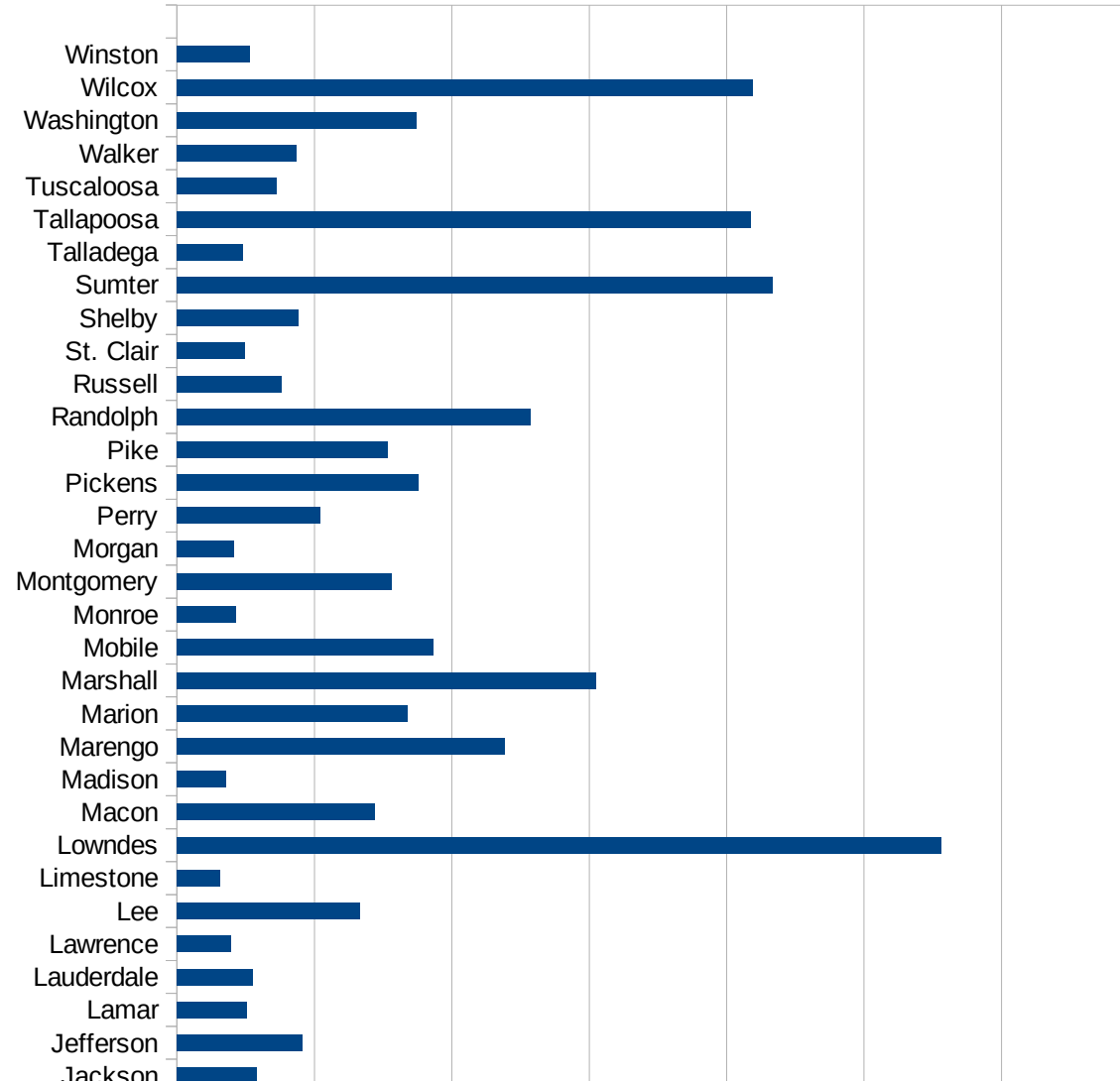
21065 Estill	Kentucky	0.00000000
17045 Edgar	Illinois	0.00000000
49053 Washington	Utah	0.00000000
36081 Queens	New York	0.00000000
36047 Kings	New York	0.00000000
49057 Weber	Utah	0.00000000
49021 Iron	Utah	0.00000000
49013 Duchesne	Utah	0.00000000
49007 Carbon	Utah	0.00000000
35023 Hidalgo	New Mexico	0.00000000
31113 Logan	Nebraska	0.00000000
29215 Texas	Missouri	0.00000000
48301 Loving	Texas	0.00000000
49009 Daggett	Utah	0.00000000
48137 Edwards	Texas	0.00000000
51021 Bland	Virginia	0.00000000
48191 Hall	Texas	0.00000000
6035 Lassen	California	0.00000000
20065 Graham	Kansas	0.00000000
20105 Lincoln	Kansas	0.00000000
20117 Marshall	Kansas	0.00000000
20153 Rawlins	Kansas	0.00000000
20199 Wallace	Kansas	0.00000000
21013 Bell	Kentucky	0.00000000
26083 Keweenaw	Michigan	0.00000000
29171 Putnam	Missouri	0.00000000
30011 Carter	Montana	0.00000000
30045 Judith Basin	Montana	0.00000000
30069 Petroleum	Montana	0.00000000
30075 Powder River	Montana	0.00000000
30087 Rosebud	Montana	0.00000000
30109 Wibaux	Montana	0.00000000
38019 Cavalier	North Dakota	0.00000000
31007 Banner	Nebraska	0.00000000

Counties_Cities

31009 Blaine	Nebraska	0.00000000
31017 Brown	Nebraska	0.00000000
31069 Garden	Nebraska	0.00000000
31083 Harlan	Nebraska	0.00000000
31115 Loup	Nebraska	0.00000000
31133 Pawnee	Nebraska	0.00000000
31149 Rock	Nebraska	0.00000000
31161 Sheridan	Nebraska	0.00000000
32009 Esmeralda	Nevada	0.00000000
46123 Tripp	South Dakota	0.00000000
48311 McMullen	Texas	0.00000000
48431 Sterling	Texas	0.00000000
48461 Upton	Texas	0.00000000
49027 Millard	Utah	0.00000000
49029 Morgan	Utah	0.00000000
49031 Piute	Utah	0.00000000
49039 Sanpete	Utah	0.00000000
51051 Dickenson	Virginia	0.00000000

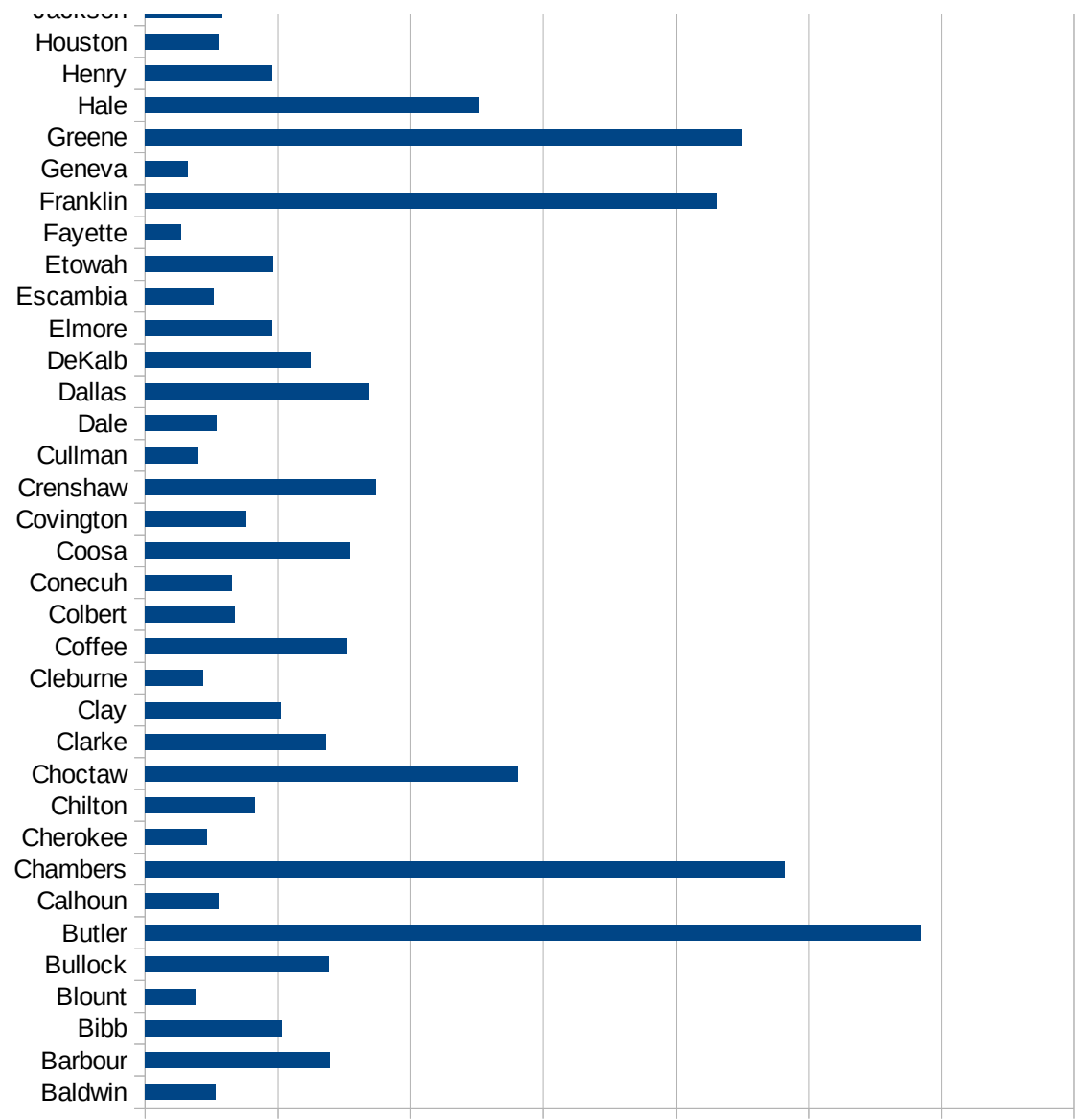
AL

FIPS	County	Current Inf. P/C
1001	Autauga	167.2631787198
1003	Baldwin	105.952610287
1005	Barbour	277.3200434066
1007	Bibb	205.3571428571
1009	Blount	77.80082987552
1011	Bullock	276.1885973565
1013	Butler	1168.699186992
1015	Calhoun	111.1334739274
1017	Chambers	963.8554216867
1019	Cherokee	92.19422249539
1021	Chilton	165.334178878
1023	Choctaw	560.703995016
1025	Clarke	271.7391304348
1027	Clay	203.3898305085
1029	Cleburne	86.74184293054
1031	Coffee	304.3788167755
1033	Colbert	135.1301997736
1035	Conecuh	130.3249979637
1037	Coosa	307.9794680355
1039	Covington	151.4086411074
1041	Crenshaw	347.2222222222
1043	Cullman	80.2952949354
1045	Dale	108.2604787973
1047	Dallas	336.7267032107
1049	DeKalb	250.7529593052
1051	Elmore	191.7276246535
1053	Escambia	103.4069881354
1055	Etowah	192.1932468952
1057	Fayette	54.76784518956
1059	Franklin	860.8870324905
1061	Geneva	64.60439309873
1063	Greene	898.8218146484
1065	Hale	502.5125628141



AL

1067 Henry	191.7601255157
1069 Houston	109.8145566357
1071 Jackson	115.9734034328
1073 Jefferson	181.8595480055
1075 Lamar	101.1268419532
1077 Lauderdale	110.4051435808
1079 Lawrence	78.89067572898
1081 Lee	265.9493354317
1083 Limestone	62.38692370079
1085 Lowndes	1112.89352316
1087 Macon	287.4342426379
1089 Madison	70.66482228752
1091 Marengo	477.2894157138
1093 Marion	335.987635655
1095 Marshall	609.7243754487
1097 Mobile	373.4075798113
1099 Monroe	85.44168604927
1101 Montgomery	312.2743762264
1103 Morgan	83.13110362838
1105 Perry	207.8774617068
1107 Pickens	351.0883739593
1109 Pike	305.9571659968
1111 Randolph	514.8514851485
1113 Russell	152.2991986985
1115 St. Clair	98.09448641335
1117 Shelby	176.628482154
1119 Sumter	866.7559687968
1121 Talladega	95.20469008368
1123 Tallapoosa	834.6297256587
1125 Tuscaloosa	144.5591663436
1127 Walker	174.2242312944
1129 Washington	348.0278422274
1131 Wilcox	837.4894137574
1133 Winston	105.663567202



AL
0 200 400 600 800 1000 1200 1400

AL

FIPS

29001
29003
29005
29007
29009
29011
29013
29015
29017
29019
29021
29023
29025
29027
29029
29031
29033
29035
29037

AL

29039
29041
29043
29045
29047
29049
29051
29053
29055
29057
29059
29061
29063
29065
29067
29069
29071
29073
29075
29077
29079
29081
29083
29085
29087
29089
29091
29093
29095
29097
29099
29101

29103

AL

29105
29107
29109
29111
29113
29115
29117
29121
29123
29125
29127
29119
29129
29131
29133
29135
29137
29139
29141
29143
29145
29147
29149
29151
29153
29155
29157
29159
29161
29163
29165
29167
29169
29171

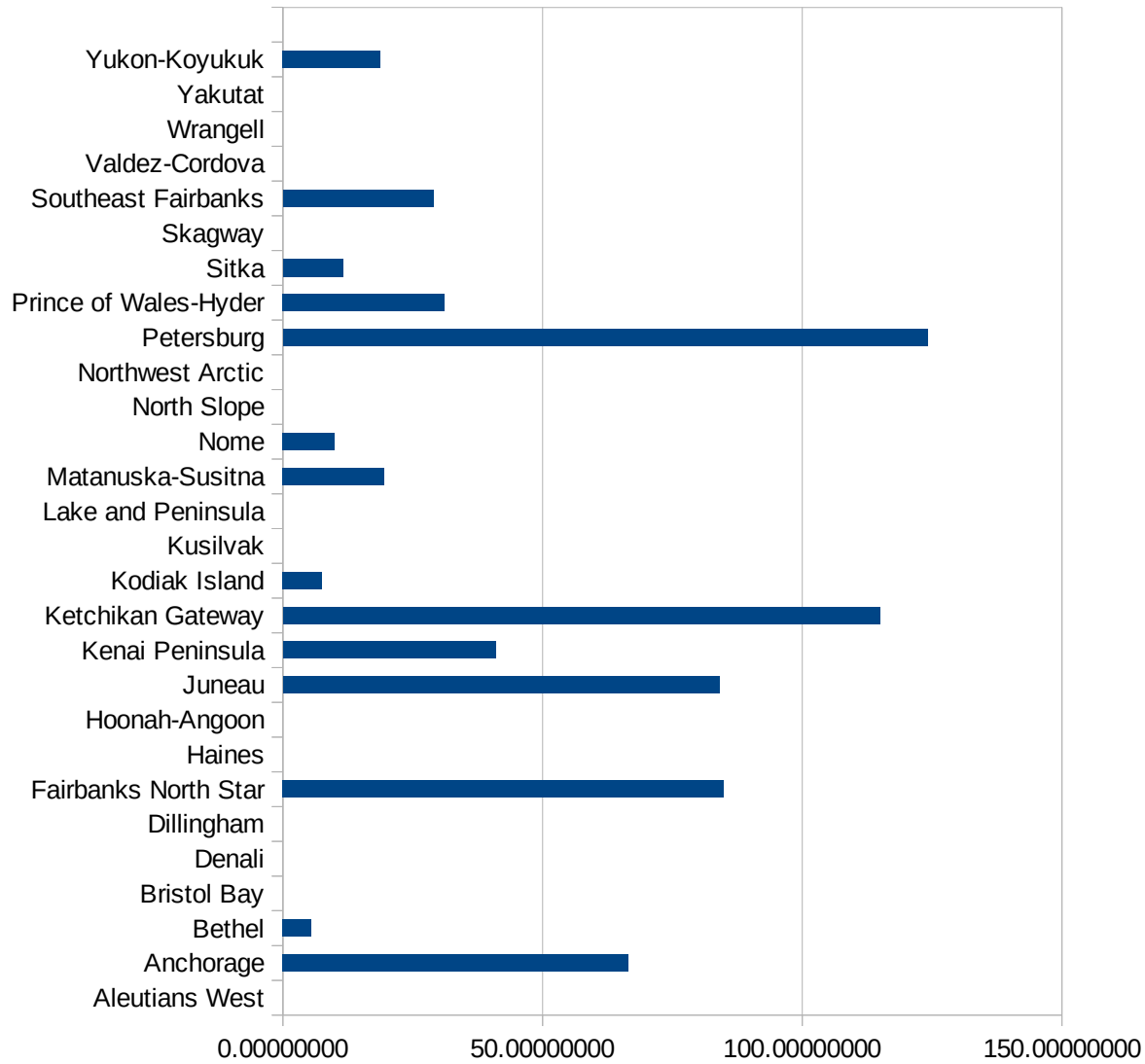
AL

29173
29175
29177
29179
29181
29195
29197
29199
29201
29203
29205
29183
29185
29187
29189
29510
29186
29207
29209
29211
29213
29215

29217
29219
29221
29223
29225
29227
29229

AK

FIPS	County	PC Infection
2013	Aleutians East	0.00000000
2016	Aleutians West	0.00000000
2020	Anchorage	66.54364097
2050	Bethel	5.48967940
2060	Bristol Bay	0.00000000
2068	Denali	0.00000000
2070	Dillingham	0.00000000
2090	Fairbanks North Star	84.87334674
2100	Haines	0.00000000
2105	Hoonah-Angoon	0.00000000
2110	Juneau	84.07809921
2122	Kenai Peninsula	41.00251140
2130	Ketchikan Gateway	###
2150	Kodiak Island	7.49344324
2158	Kusilvak	0.00000000
2164	Lake and Peninsula	0.00000000
2170	Matanuska-Susitna	19.51491497
2180	Nome	9.99200639
2185	North Slope	0.00000000
2188	Northwest Arctic	0.00000000
2195	Petersburg	###
2198	Prince of Wales-Hyder	31.14294612
2220	Sitka	11.56470452
2230	Skagway	0.00000000
2240	Southeast Fairbanks	28.91008962
2261	Valdez-Cordova	0.00000000
2275	Wrangell	0.00000000
2282	Yakutat	0.00000000
2290	Yukon-Koyukuk	18.77229210



AK

AK

FIPS

29001
29003
29005
29007
29009
29011
29013
29015
29017
29019
29021
29023
29025
29027
29029
29031
29033
29035
29037

AK

29039
29041
29043
29045
29047
29049
29051
29053
29055
29057
29059
29061
29063
29065
29067
29069
29071
29073
29075
29077
29079
29081
29083
29085
29087
29089
29091
29093
29095
29097
29099
29101

29103

AK

29105
29107
29109
29111
29113
29115
29117
29121
29123
29125
29127
29119
29129
29131
29133
29135
29137
29139
29141
29143
29145
29147
29149
29151
29153
29155
29157
29159
29161
29163
29165
29167
29169
29171

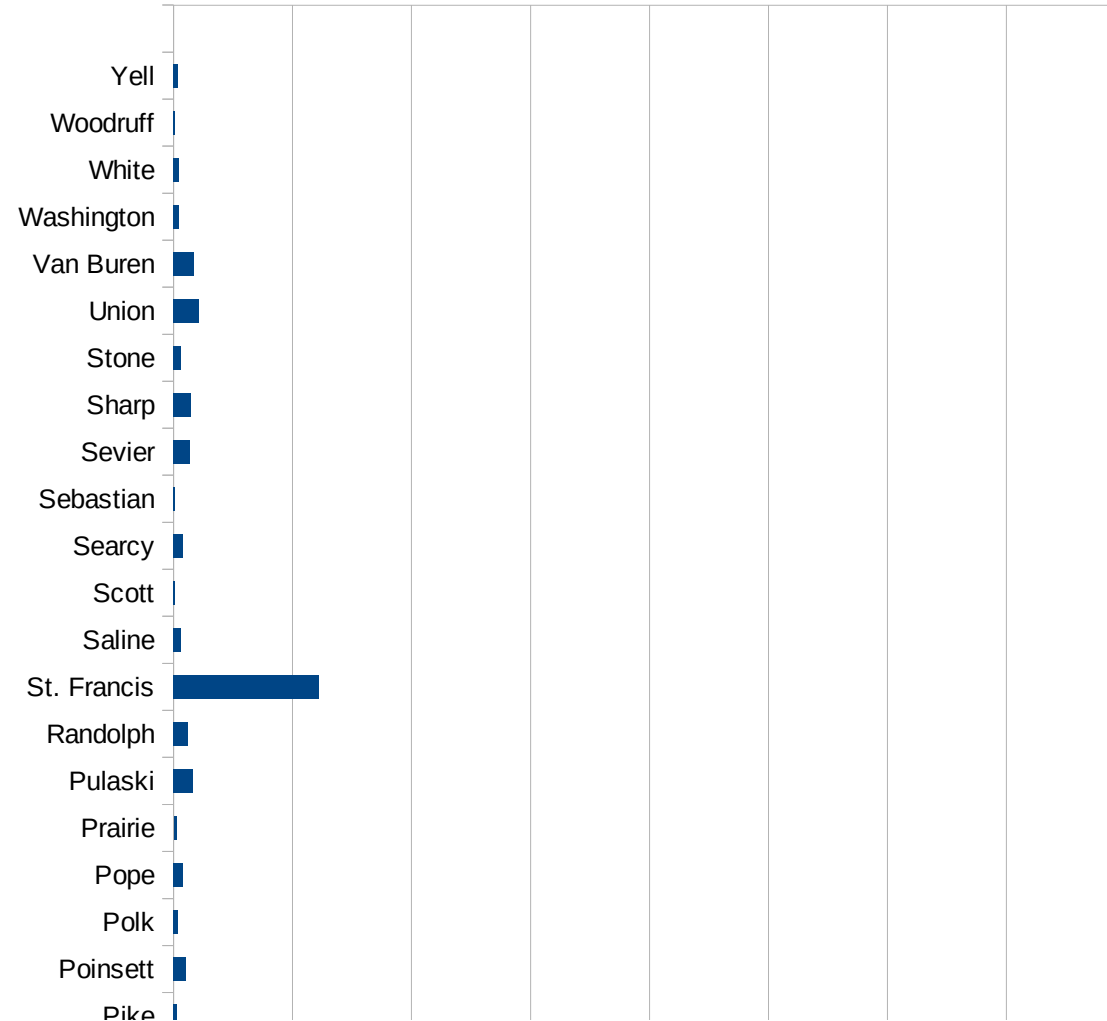
AK

29173
29175
29177
29179
29181
29195
29197
29199
29201
29203
29205
29183
29185
29187
29189
29510
29186
29207
29209
29211
29213
29215

29217
29219
29221
29223
29225
29227
29229

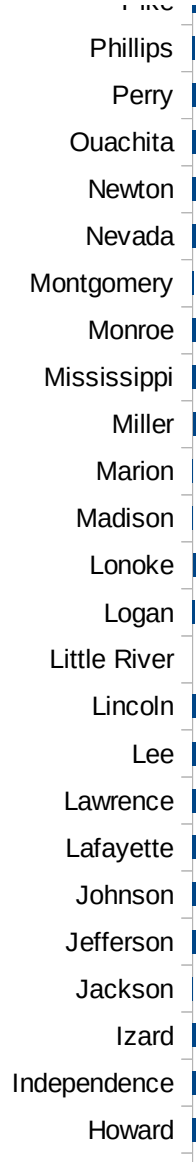
AR

FIPS	County	PC Infection
5001	Arkansas	11.2555574315
5003	Ashley	89.7934750075
5005	Baxter	12.0137437228
5007	Benton	48.054349102
5009	Boone	10.6723585912
5011	Bradley	110.122051941
5013	Calhoun	0
5015	Carroll	21.2592566347
5017	Chicot	95.8037938302
5019	Clark	158.6510131
5021	Clay	20.2061022429
5023	Cleburne	288.403765271
5025	Cleveland	187.079072088
5027	Columbia	63.7294472533
5029	Conway	67.0145038533
5031	Craighead	104.091821883
5033	Crawford	12.6171024824
5035	Crittenden	446.816432915
5037	Cross	203.885823939
5039	Dallas	13.9236981342
5041	Desha	147.671994441
5043	Drew	103.66652117
5045	Faulkner	66.5032129866
5047	Franklin	11.2296462661
5049	Fulton	24.4518705681
5051	Garland	122.032394054
5053	Grant	87.9700901693
5055	Greene	52.9509100938
5057	Hempstead	32.1972310381
5059	Hot Spring	83.0835880241
5061	Howard	104.939659696
5063	Independence	50.4273050587



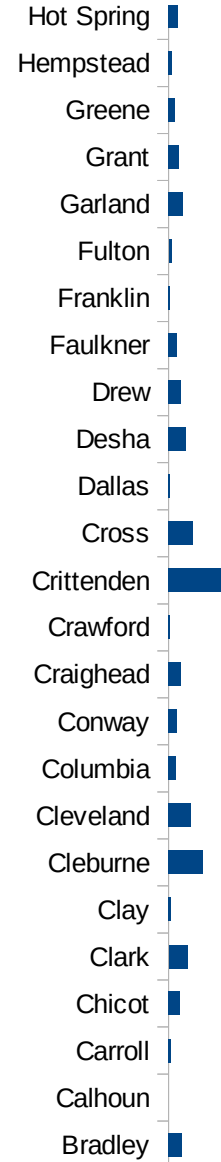
AR

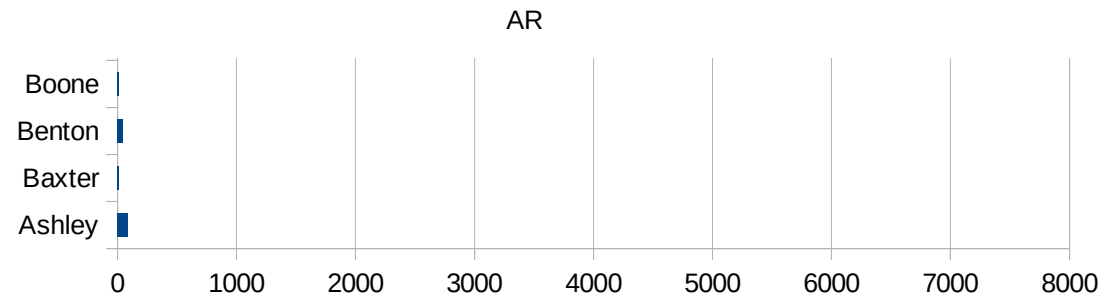
5065 IZARD	95.6374604576
5067 JACKSON	5.94848611028
5069 JEFFERSON	411.075549814
5071 JOHNSON	130.880263256
5073 LAFAYETTE	134.690212511
5075 LAWRENCE	432.031154923
5077 LEE	100.166944908
5079 LINCOLN	7038.78054248
5081 LITTLE RIVER	0
5083 LOGAN	18.4018033767
5085 LONOKE	58.3787012775
5087 MADISON	6.06759298586
5089 MARION	5.98014591556
5091 MILLER	91.7599559552
5093 MISSISSIPPI	130.944009312
5095 MONROE	72.4637681159
5097 MONTGOMERY	11.2057373375
5099 NEVADA	36.031707903
5101 NEWTON	38.4368994234
5103 OUACHITA	38.1259001949
5105 PERRY	77.2797527048
5107 PHILLIPS	22.1864773421
5109 PIKE	28.1083106905
5111 POINSETT	104.279636273
5113 POLK	34.914459574
5115 POPE	79.6875
5117 PRAIRIE	24.7708694575
5119 PULASKI	164.765203219
5121 RANDOLPH	122.576331625
5123 ST. FRANCIS	1218.60136012
5125 SALINE	62.592138098
5127 SCOTT	9.69086151759
5129 SEARCY	75.3958280975
5131 SEBASTIAN	11.7414072468



AR

5133 Sevier	140.031507089
5135 Sharp	149.717839456
5137 Stone	64.2209199647
5139 Union	214.690998313
5141 Van Buren	168.644220924
5143 Washington	48.1091825237
5145 White	45.7276410888
5147 Woodruff	15.4083204931
5149 Yell	32.5052240539





AR

FIPS

29001
29003
29005
29007
29009
29011
29013
29015
29017
29019
29021
29023
29025
29027
29029
29031
29033
29035

AR

29037
29039
29041
29043
29045
29047
29049
29051
29053
29055
29057
29059
29061
29063
29065
29067
29069
29071
29073
29075
29077
29079
29081
29083
29085
29087
29089
29091
29093
29095
29097
29099
29101

AR

29103
29105
29107
29109
29111
29113
29115
29117
29121
29123
29125
29127
29119
29129
29131
29133
29135
29137
29139
29141
29143
29145
29147
29149
29151
29153
29155
29157
29159
29161
29163
29165
29167
29169

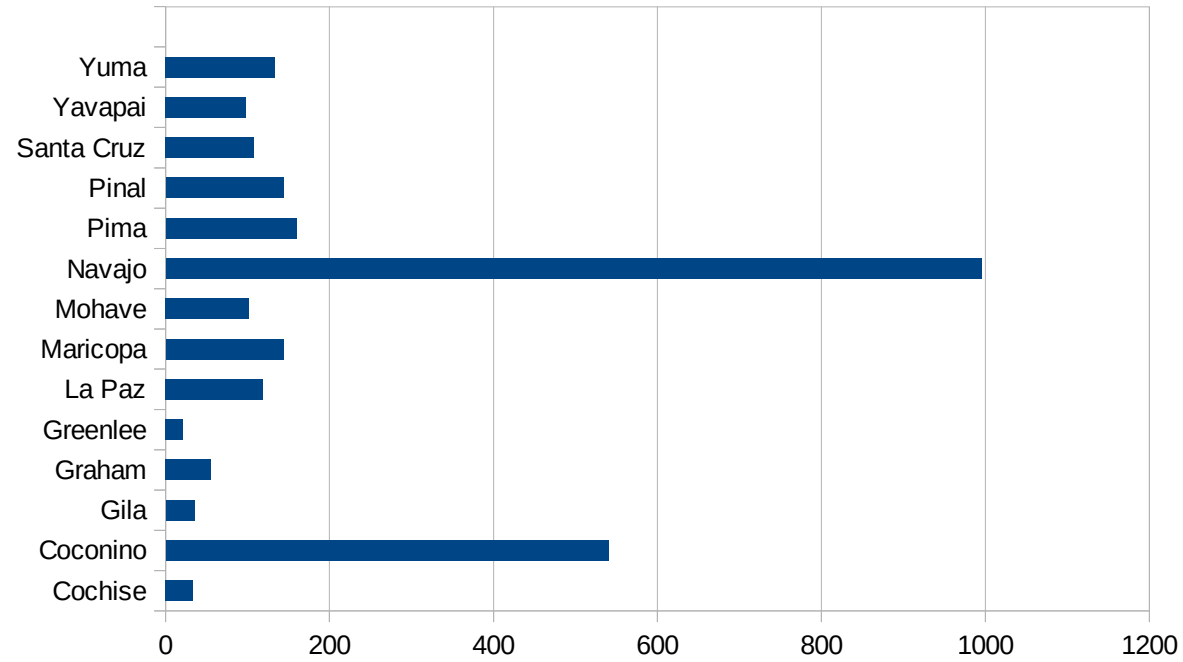
AR

29171
29173
29175
29177
29179
29181
29195
29197
29199
29201
29203
29205
29183
29185
29187
29189
29510
29186
29207
29209
29211
29213
29215

29217
29219
29221
29223
29225
29227
29229

AZ

FIPS	County	PC Infection
4001	Apache	1137.597817
4003	Cochise	33.91969709
4005	Coconino	540.4118891
4007	Gila	35.25765926
4009	Graham	55.15864677
4011	Greenlee	21.09037225
4012	La Paz	118.494644
4013	Maricopa	143.7599868
4015	Mohave	101.6463851
4017	Navajo	995.0654172
4019	Pima	159.8540237
4021	Pinal	143.803479
4023	Santa Cruz	107.5014513
4025	Yavapai	97.84777989
4027	Yuma	133.4100166



AZ

FIPS

29001
29003
29005
29007
29009
29011
29013
29015
29017
29019
29021
29023
29025
29027
29029
29031
29033
29035
29037

AZ

29039
29041
29043
29045
29047
29049
29051
29053
29055
29057
29059
29061
29063
29065
29067
29069
29071
29073
29075
29077
29079
29081
29083
29085
29087
29089
29091
29093
29095
29097
29099
29101

29103

AZ

29105
29107
29109
29111
29113
29115
29117
29121
29123
29125
29127
29119
29129
29131
29133
29135
29137
29139
29141
29143
29145
29147
29149
29151
29153
29155
29157
29159
29161
29163
29165
29167
29169
29171

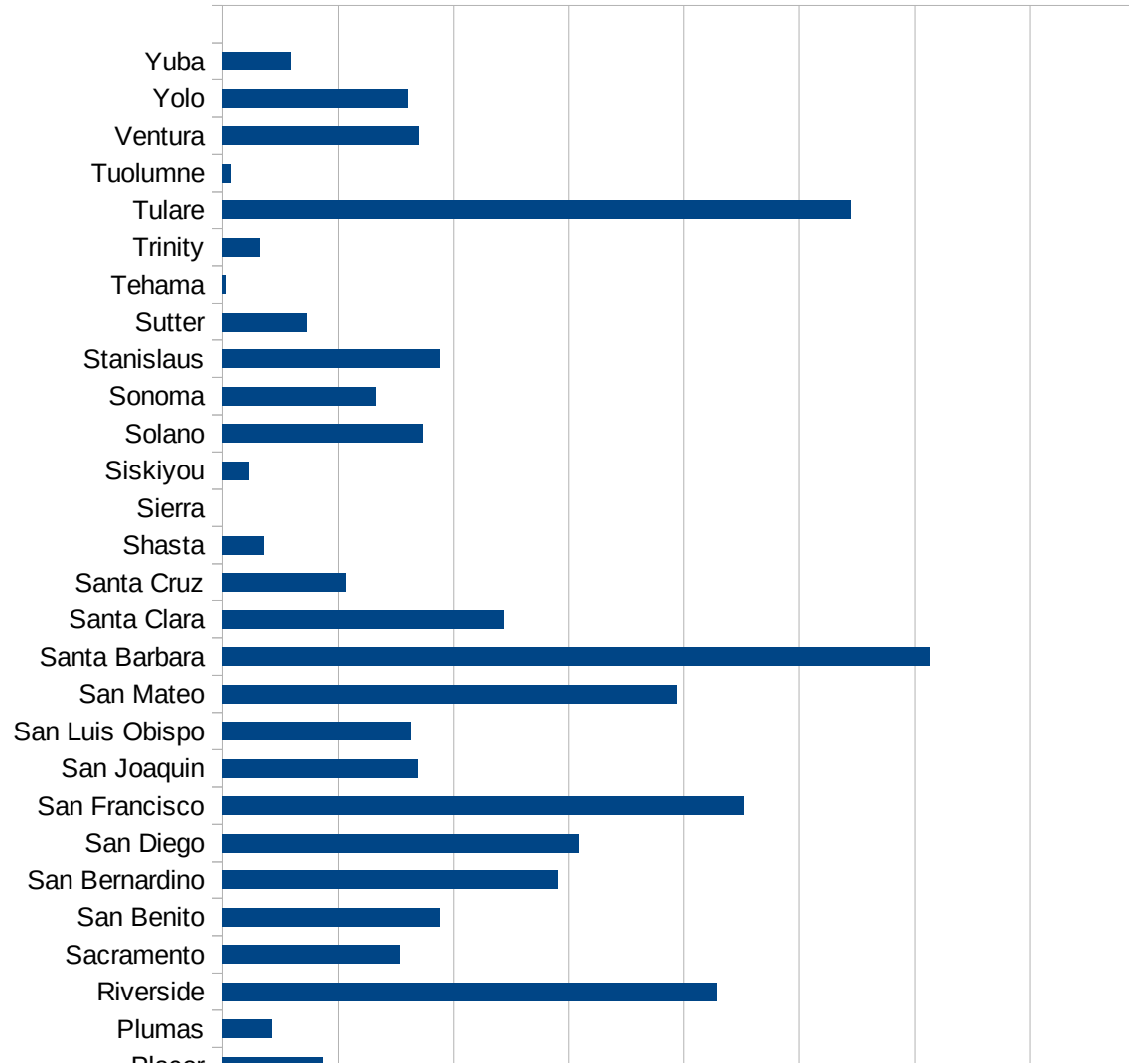
AZ

29173
29175
29177
29179
29181
29195
29197
29199
29201
29203
29205
29183
29185
29187
29189
29510
29186
29207
29209
29211
29213
29215

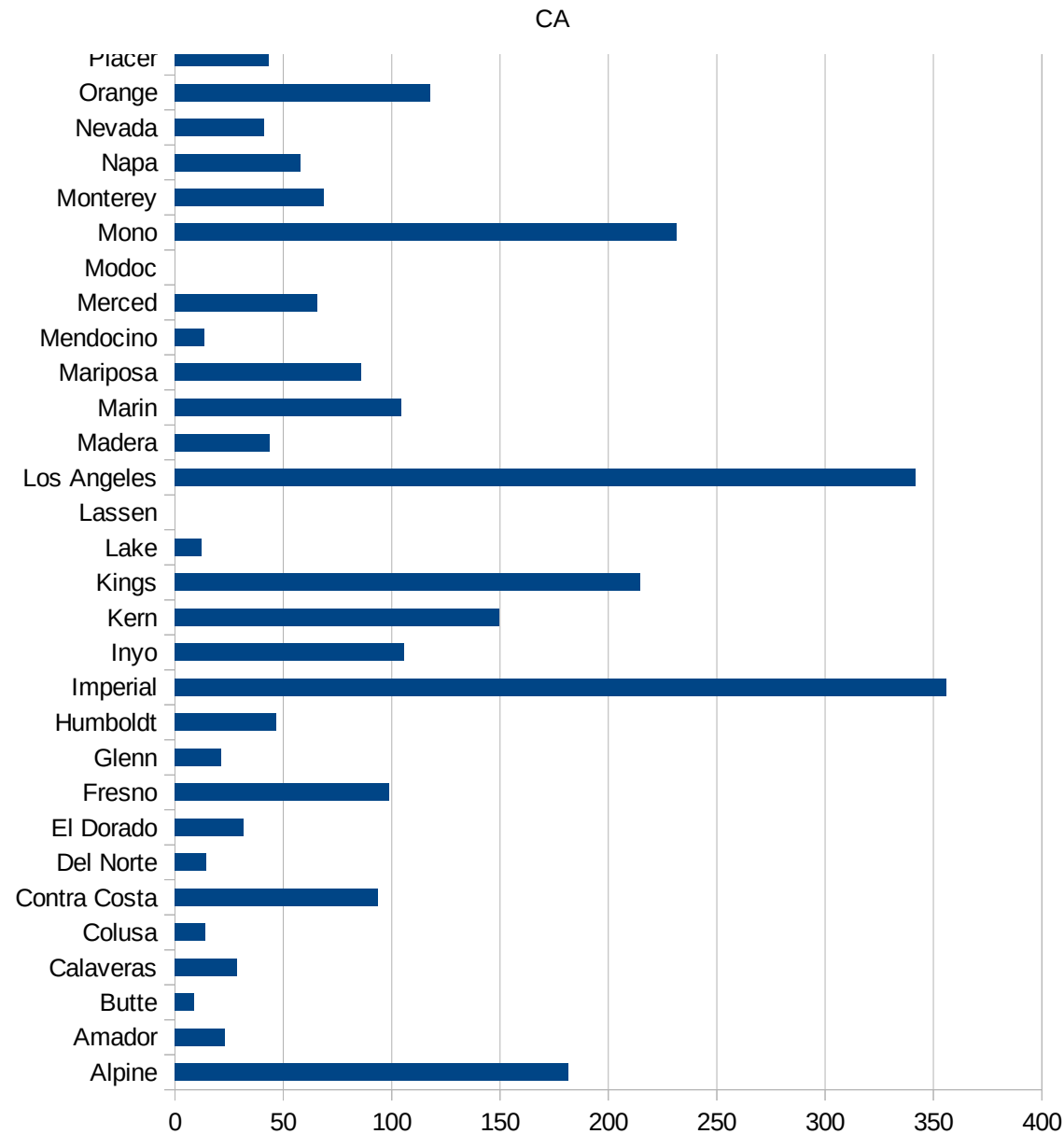
29217
29219
29221
29223
29225
29227
29229

CA

FIPS	County	PC Infection
6001	Alameda	130.6732311
6003	Alpine	181.6530427
6005	Amador	22.85249981
6007	Butte	8.648424257
6009	Calaveras	28.5075216
6011	Colusa	13.87154945
6013	Contra Costa	93.8954891
6015	Del Norte	14.37401179
6017	El Dorado	31.46666107
6019	Fresno	98.9541432
6021	Glenn	21.39266232
6023	Humboldt	46.9301108
6025	Imperial	355.8327421
6027	Inyo	105.6318452
6029	Kern	149.7606951
6031	Kings	214.7113619
6033	Lake	12.42583331
6035	Lassen	0
6037	Los Angeles	341.7736726
6039	Madera	43.76173322
6041	Marin	104.3648379
6043	Mariposa	85.8565623
6045	Mendocino	13.69769194
6047	Merced	65.51052718
6049	Modoc	0
6051	Mono	231.5789474
6053	Monterey	68.64190049
6055	Napa	58.09908404
6057	Nevada	41.12502006
6059	Orange	117.6722428
6061	Placer	43.24060344
6063	Plumas	21.27206977
6065	Riverside	214.13783



6067 Sacramento	76.7695777
6069 San Benito	94.25223849
6071 San Bernardino	145.1922842
6073 San Diego	154.3654834
6075 San Francisco	225.7430899
6077 San Joaquin	84.76602981
6079 San Luis Obispo	81.68726453
6081 San Mateo	196.8695788
6083 Santa Barbara	307.0363046
6085 Santa Clara	122.0084952
6087 Santa Cruz	53.23512789
6089 Shasta	17.77382804
6091 Sierra	0
6093 Siskiyou	11.4353673
6095 Solano	86.87669331
6097 Sonoma	66.6077265
6099 Stanislaus	94.03162882
6101 Sutter	36.15441032
6103 Tehama	1.564553476
6105 Trinity	15.95532509
6107 Tulare	272.1841923
6109 Tuolumne	3.667100607
6111 Ventura	85.19719331
6113 Yolo	80.30561504
6115 Yuba	29.47168796



CA

CA

FIPS

29001
29003
29005
29007
29009
29011
29013
29015
29017
29019
29021
29023
29025
29027
29029
29031
29033
29035
29037

CA

29039
29041
29043
29045
29047
29049
29051
29053
29055
29057
29059
29061
29063
29065
29067
29069
29071
29073
29075
29077
29079
29081
29083
29085
29087
29089
29091
29093
29095
29097
29099
29101

29103

CA

29105
29107
29109
29111
29113
29115
29117
29121
29123
29125
29127
29119
29129
29131
29133
29135
29137
29139
29141
29143
29145
29147
29149
29151
29153
29155
29157
29159
29161
29163
29165
29167
29169
29171

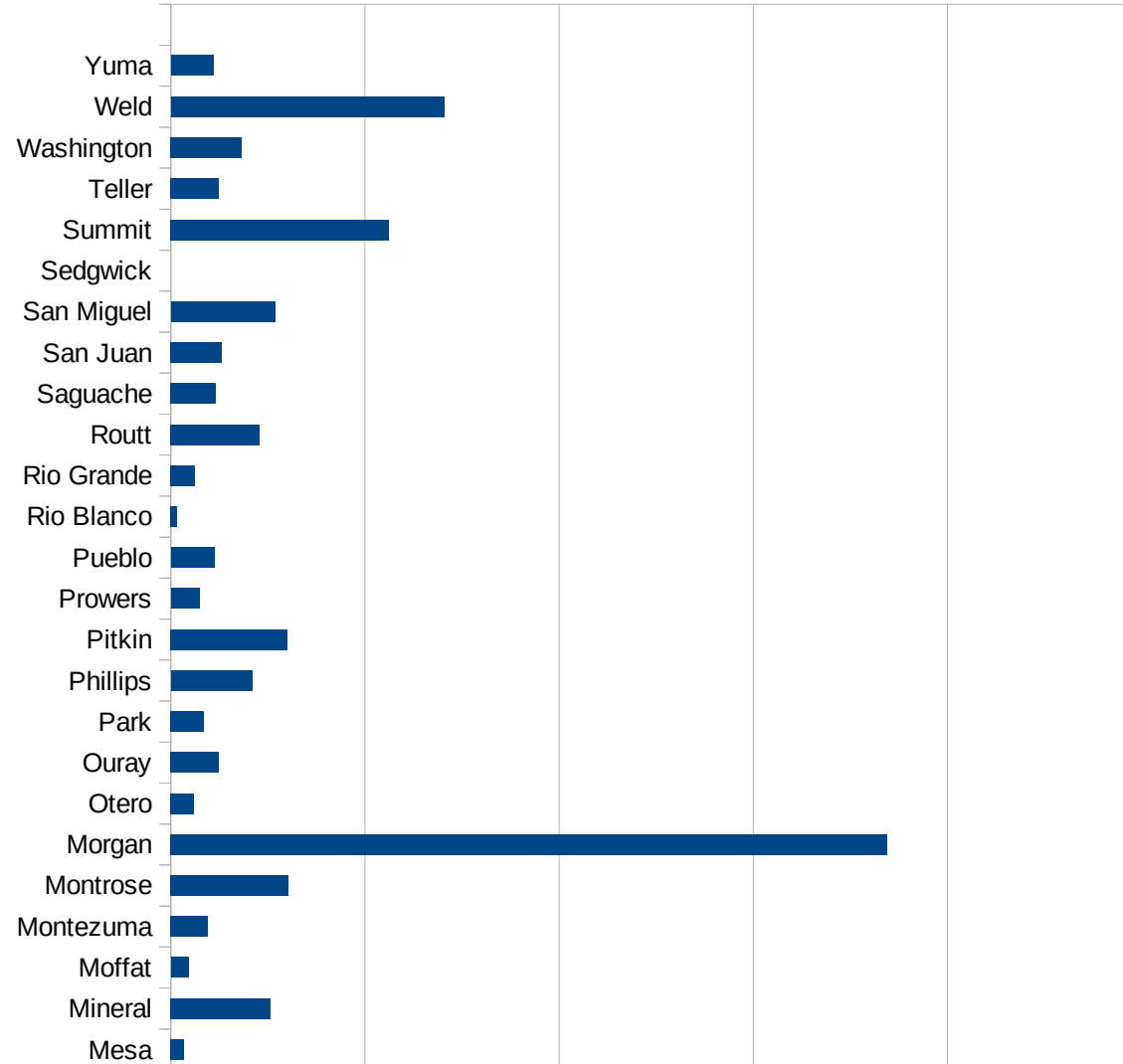
CA

29173
29175
29177
29179
29181
29195
29197
29199
29201
29203
29205
29183
29185
29187
29189
29510
29186
29207
29209
29211
29213
29215

29217
29219
29221
29223
29225
29227
29229

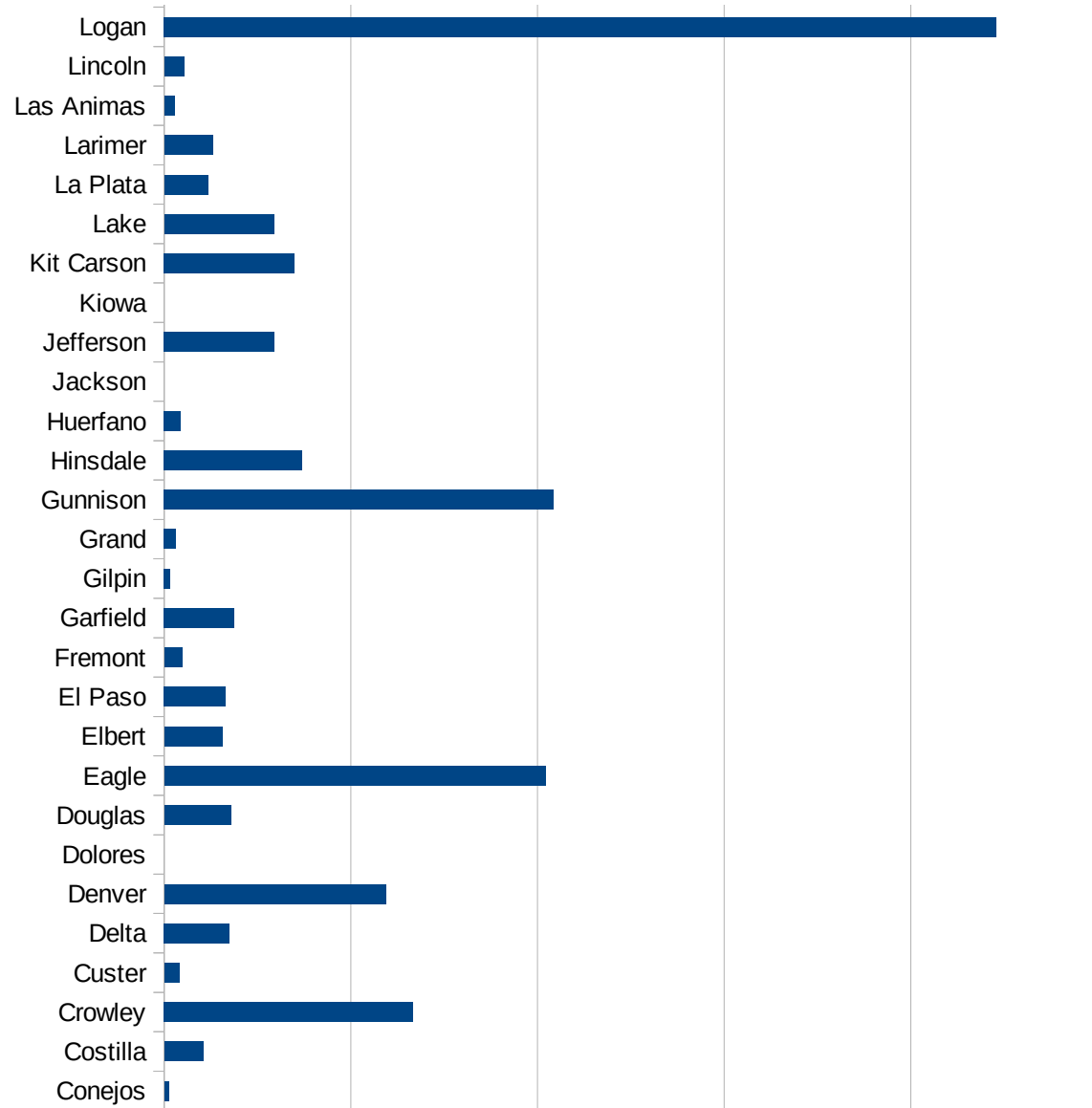
CO

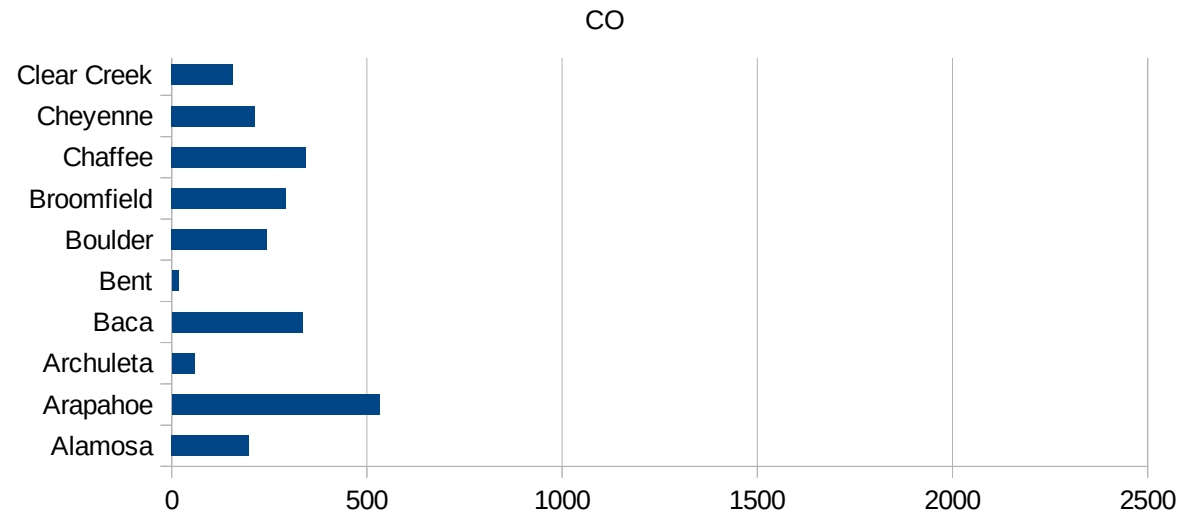
FIPS	County	PC Infection
8001	Adams	463.79144623
8003	Alamosa	197.80614997
8005	Arapahoe	531.92877928
8007	Archuleta	58.118416273
8009	Baca	334.72803347
8011	Bent	17.001020061
8013	Boulder	244.42004674
8014	Broomfield	293.06884952
8015	Chaffee	344.53487791
8017	Cheyenne	213.2196162
8019	Clear Creek	156.16866216
8021	Conejos	12.195121951
8023	Costilla	104.49320794
8025	Crowley	665.7562308
8027	Custer	40.371417037
8029	Delta	174.4580493
8031	Denver	593.72609883
8033	Dolores	0
8035	Douglas	178.542255
8037	Eagle	1021.948248
8039	Elbert	156.00030439
8041	El Paso	164.59902277
8043	Fremont	47.895712293
8045	Garfield	187.38497574
8047	Gilpin	16.337199804
8049	Grand	32.206119163
8051	Gunnison	1043.720283
8053	Hinsdale	369.91368681
8055	Huerfano	43.547684715
8057	Jackson	0
8059	Jefferson	295.74326176
8061	Kiowa	0
8063	Kit Carson	349.01577551



CO

8065 Lake	293.96728016
8067 La Plata	117.20831113
8069 Larimer	130.09317638
8071 Las Animas	27.580500586
8073 Lincoln	53.475935829
8075 Logan	2229.6544036
8077 Mesa	33.288296227
8079 Mineral	257.73195876
8081 Moffat	45.495905369
8083 Montezuma	95.573056044
8085 Montrose	303.21694225
8087 Morgan	1845.3673226
8089 Otero	59.678819444
8091 Ouray	124.14649286
8093 Park	86.225479629
8095 Phillips	209.98600093
8097 Pitkin	300.8356546
8099 Prowers	73.988819467
8101 Pueblo	112.21937694
8103 Rio Blanco	15.782828283
8105 Rio Grande	62.222222222
8107 Routt	229.27758132
8109 Saguache	116.90778898
8111 San Juan	131.2335958
8113 San Miguel	268.58747406
8115 Sedgwick	0
8117 Summit	561.16360822
8119 Teller	123.58968225
8121 Washington	183.33672846
8123 Weld	703.45683333
8125 Yuma	109.78043912





CO

FIPS

29001
29003
29005
29007
29009
29011
29013
29015
29017
29019
29021
29023
29025
29027
29029
29031
29033
29035
29037

CO

29039
29041
29043
29045
29047
29049
29051
29053
29055
29057
29059
29061
29063
29065
29067
29069
29071
29073
29075
29077
29079
29081
29083
29085
29087
29089
29091
29093
29095
29097
29099
29101

29103

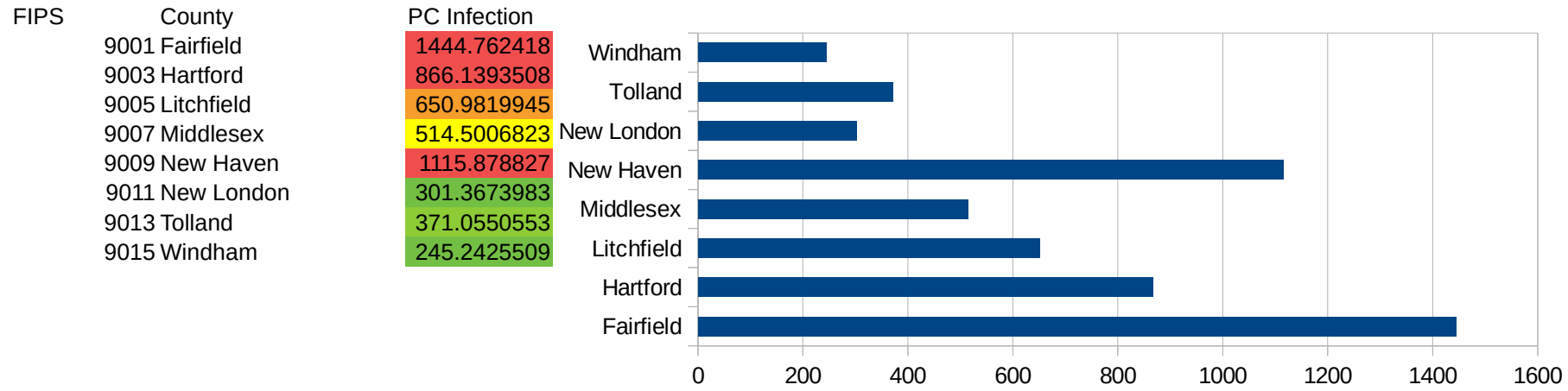
29105
29107
29109
29111
29113
29115
29117
29121
29123
29125
29127
29119
29129
29131
29133
29135
29137
29139
29141
29143
29145
29147
29149
29151
29153
29155
29157
29159
29161
29163
29165
29167
29169
29171

CO

29173
29175
29177
29179
29181
29195
29197
29199
29201
29203
29205
29183
29185
29187
29189
29510
29186
29207
29209
29211
29213
29215

29217
29219
29221
29223
29225
29227
29229

CT



CT

FIPS

29001
29003
29005
29007
29009
29011
29013
29015
29017
29019
29021
29023
29025
29027
29029
29031
29033
29035
29037

CT

29039
29041
29043
29045
29047
29049
29051
29053
29055
29057
29059
29061
29063
29065
29067
29069
29071
29073
29075
29077
29079
29081
29083
29085
29087
29089
29091
29093
29095
29097
29099
29101

29103

CT

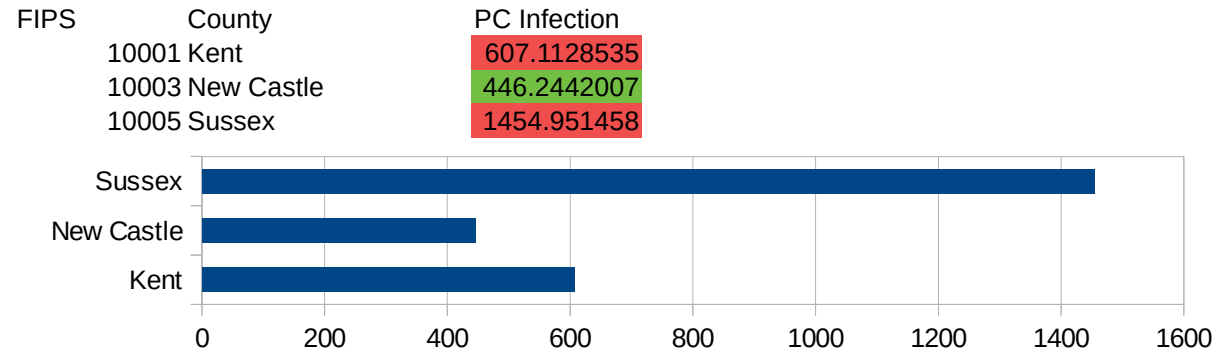
29105
29107
29109
29111
29113
29115
29117
29121
29123
29125
29127
29119
29129
29131
29133
29135
29137
29139
29141
29143
29145
29147
29149
29151
29153
29155
29157
29159
29161
29163
29165
29167
29169
29171

CT

29173
29175
29177
29179
29181
29195
29197
29199
29201
29203
29205
29183
29185
29187
29189
29510
29186
29207
29209
29211
29213
29215

29217
29219
29221
29223
29225
29227
29229

DE



DE

FIPS

29001
29003
29005
29007
29009
29011
29013
29015
29017
29019
29021
29023
29025
29027
29029
29031
29033
29035
29037

DE

29039
29041
29043
29045
29047
29049
29051
29053
29055
29057
29059
29061
29063
29065
29067
29069
29071
29073
29075
29077
29079
29081
29083
29085
29087
29089
29091
29093
29095
29097
29099
29101

29103

DE

29105
29107
29109
29111
29113
29115
29117
29121
29123
29125
29127
29119
29129
29131
29133
29135
29137
29139
29141
29143
29145
29147
29149
29151
29153
29155
29157
29159
29161
29163
29165
29167
29169
29171

DE

29173
29175
29177
29179
29181
29195
29197
29199
29201
29203
29205
29183
29185
29187
29189
29510
29186
29207
29209
29211
29213
29215

29217
29219
29221
29223
29225
29227
29229

DC

FIPS	County	PC Infection
11001	District of Columbia	937.2842388

DC

FIPS

29001
29003
29005
29007
29009
29011
29013
29015
29017
29019
29021
29023
29025
29027
29029
29031
29033
29035
29037

DC

29039
29041
29043
29045
29047
29049
29051
29053
29055
29057
29059
29061
29063
29065
29067
29069
29071
29073
29075
29077
29079
29081
29083
29085
29087
29089
29091
29093
29095
29097
29099
29101

29103

DC

29105
29107
29109
29111
29113
29115
29117
29121
29123
29125
29127
29119
29129
29131
29133
29135
29137
29139
29141
29143
29145
29147
29149
29151
29153
29155
29157
29159
29161
29163
29165
29167
29169
29171

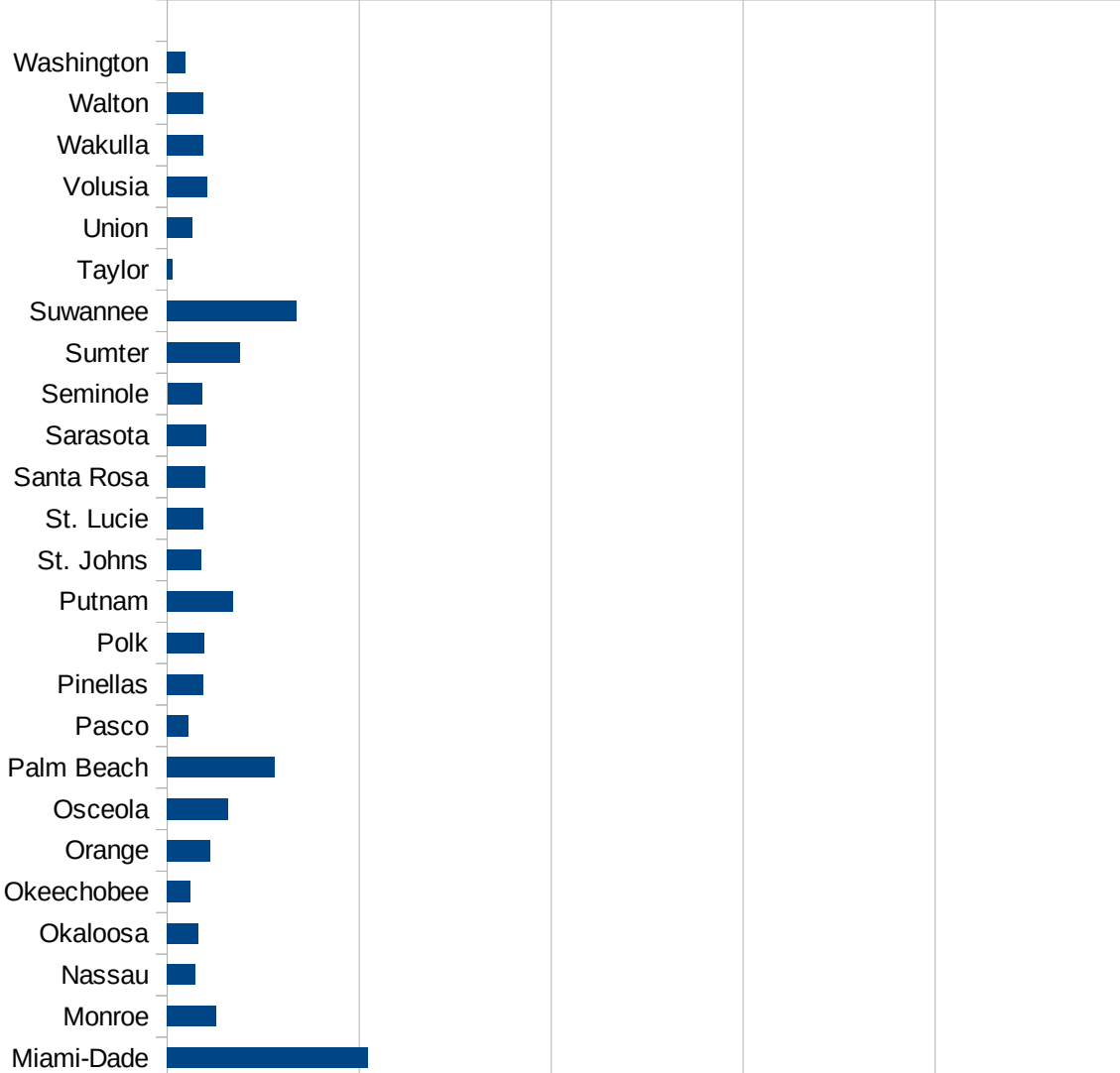
DC

29173
29175
29177
29179
29181
29195
29197
29199
29201
29203
29205
29183
29185
29187
29189
29510
29186
29207
29209
29211
29213
29215

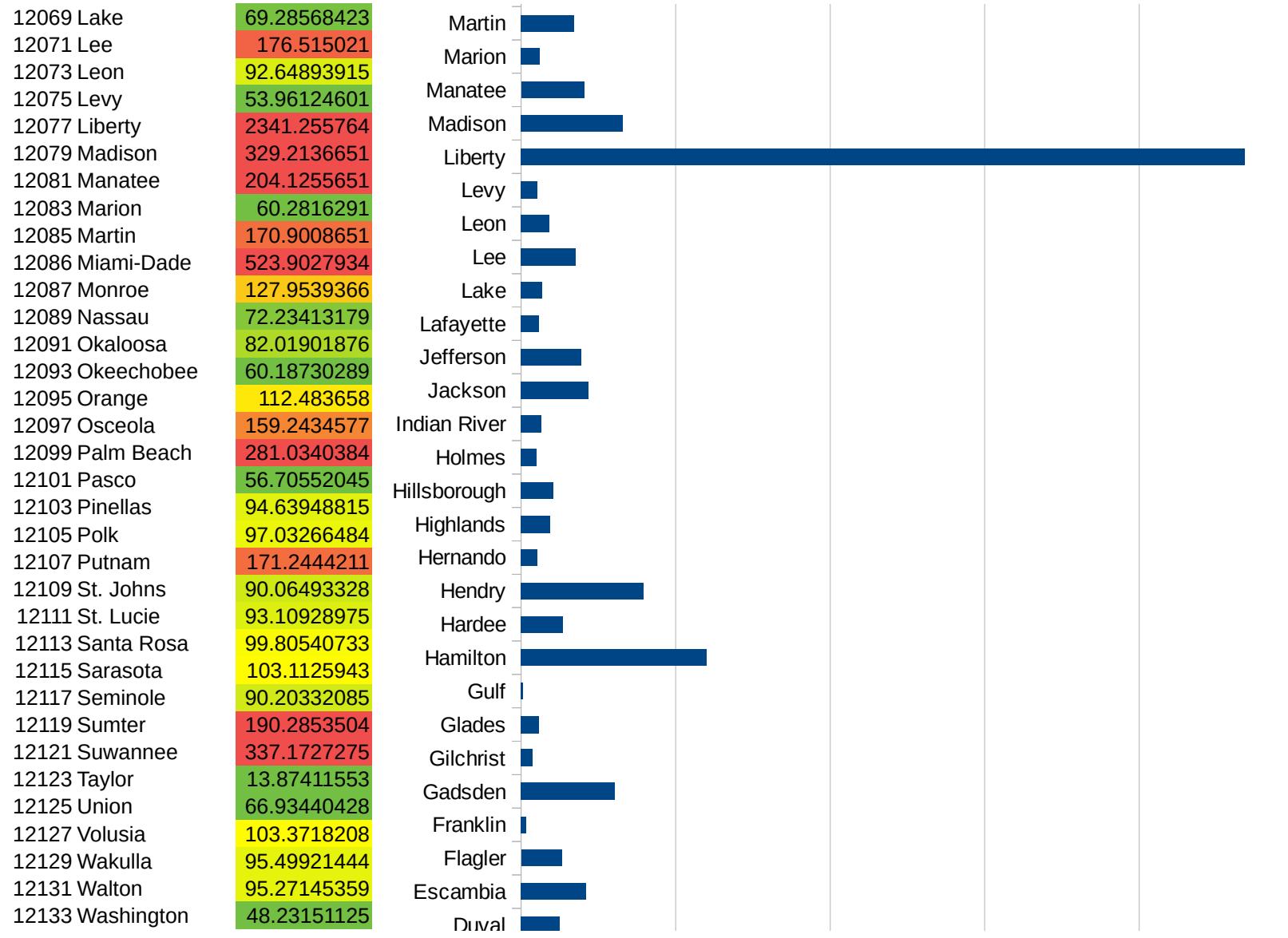
29217
29219
29221
29223
29225
29227
29229

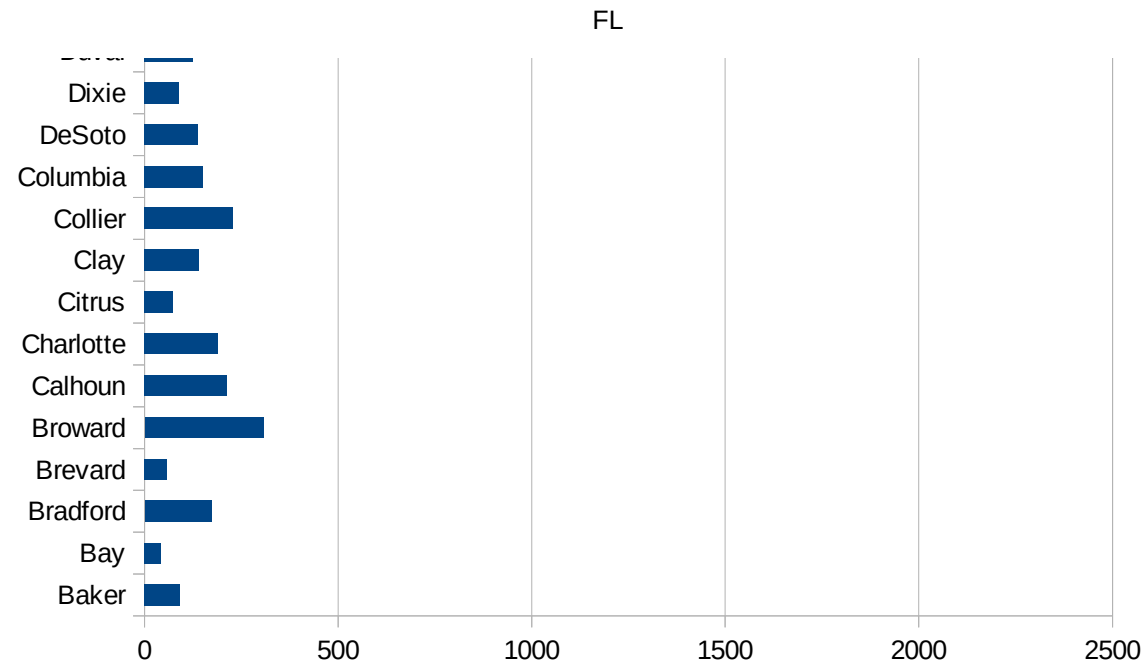
FL

FIPS	County	PC Infection
12001	Alachua	120.7604202
12003	Baker	91.69458649
12005	Bay	41.55715188
12007	Bradford	173.0852445
12009	Brevard	57.63601849
12011	Broward	307.3911216
12013	Calhoun	212.5179955
12015	Charlotte	189.1912345
12017	Citrus	73.68399705
12019	Clay	140.2310341
12021	Collier	228.2767221
12023	Columbia	151.7665915
12027	DeSoto	138.7073542
12029	Dixie	89.82035928
12031	Duval	126.1864845
12033	Escambia	210.7538332
12035	Flagler	132.0638547
12037	Franklin	17.04158146
12039	Gadsden	302.8718351
12041	Gilchrist	38.34355828
12043	Glades	58.29204314
12045	Gulf	6.186587478
12047	Hamilton	600.9783368
12049	Hardee	135.8047348
12051	Hendry	397.054577
12053	Hernando	52.91698321
12055	Highlands	94.85506147
12057	Hillsborough	103.9747009
12059	Holmes	51.34260923
12061	Indian River	64.79769778
12063	Jackson	219.4389815
12065	Jefferson	195.968645
12067	Lafayette	57.26065048



FL





FL

FIPS

29001
29003
29005
29007
29009
29011
29013
29015
29017
29019
29021
29023
29025
29027
29029
29031
29033
29035
29037

FL

29039
29041
29043
29045
29047
29049
29051
29053
29055
29057
29059
29061
29063
29065
29067
29069
29071
29073
29075
29077
29079
29081
29083
29085
29087
29089
29091
29093
29095
29097
29099
29101

29103

FL

29105
29107
29109
29111
29113
29115
29117
29121
29123
29125
29127
29119
29129
29131
29133
29135
29137
29139
29141
29143
29145
29147
29149
29151
29153
29155
29157
29159
29161
29163
29165
29167
29169
29171

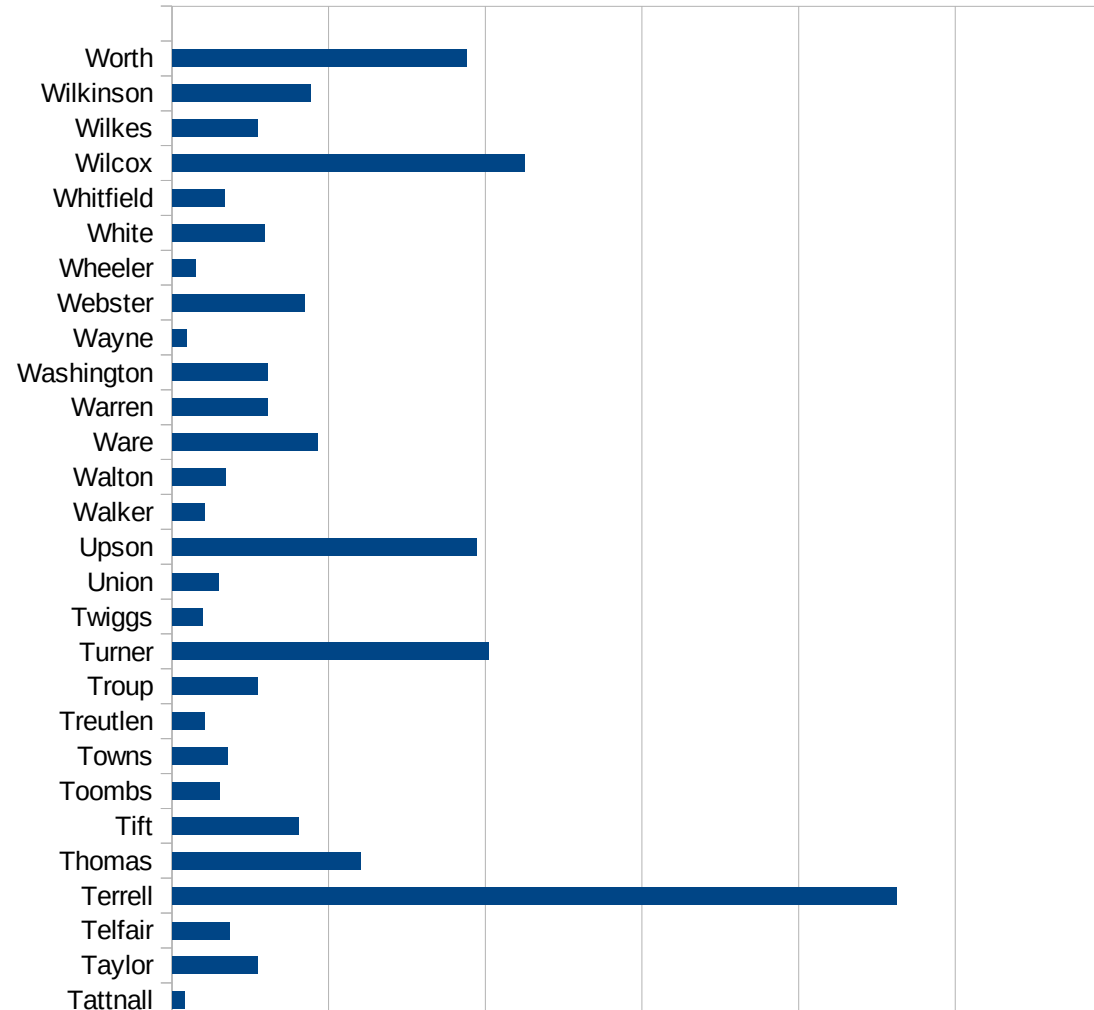
FL

29173
29175
29177
29179
29181
29195
29197
29199
29201
29203
29205
29183
29185
29187
29189
29510
29186
29207
29209
29211
29213
29215

29217
29219
29221
29223
29225
29227
29229

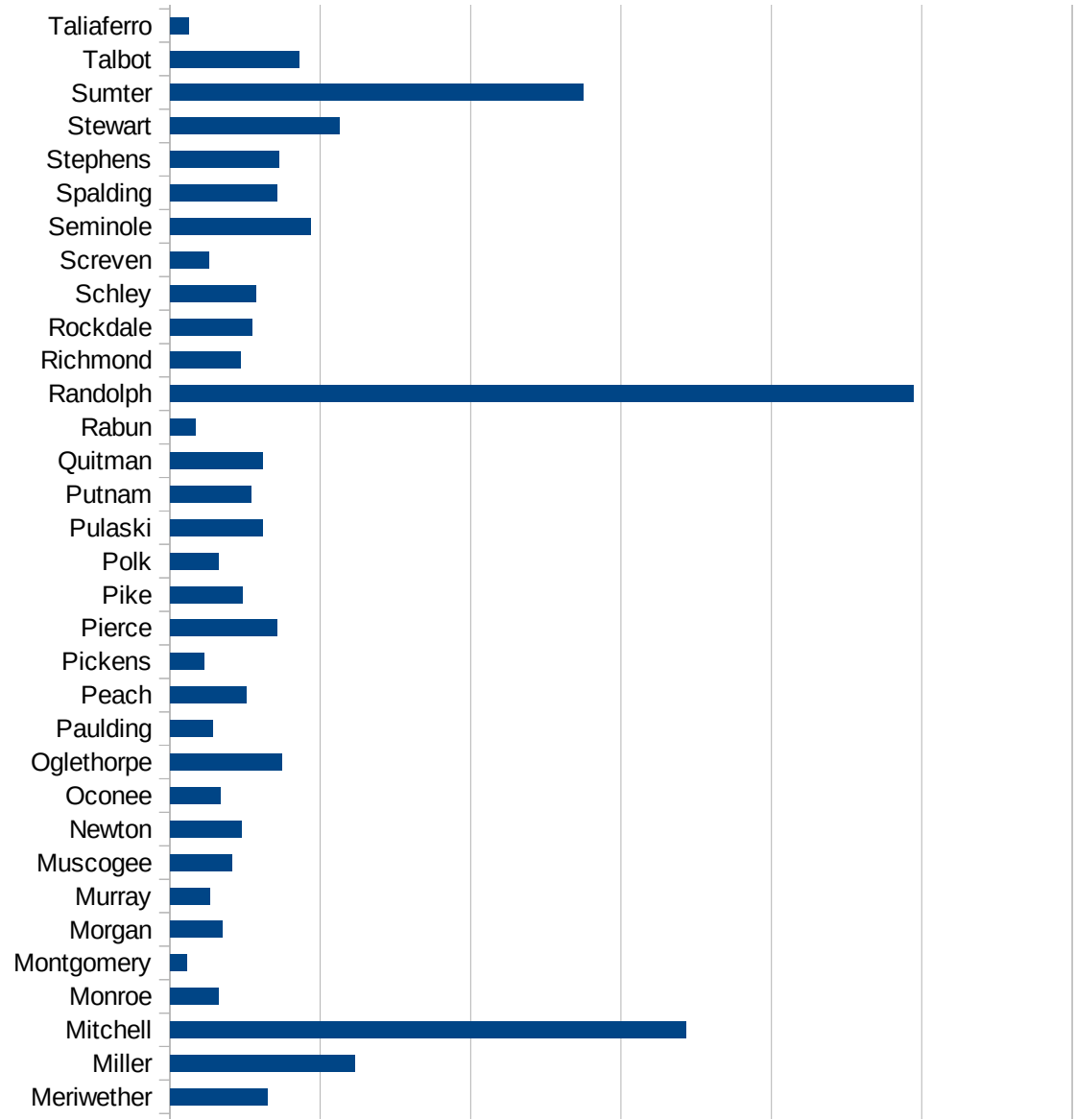
GA

FIPS	County	PC Infection
13001	Appling	534.9327282
13003	Atkinson	241.0509823
13005	Bacon	429.1461779
13007	Baker	1099.611902
13009	Baldwin	617.9863017
13011	Banks	205.3928797
13013	Barrow	314.3214246
13015	Bartow	354.2966694
13017	Ben Hill	256.1505927
13019	Berrien	98.69104509
13021	Bibb	246.9055162
13023	Bleckley	249.2600093
13025	Brantley	148.1716675
13027	Brooks	412.5572101
13029	Bryan	160.0671757
13031	Bulloch	58.2177603
13033	Burke	503.9468403
13035	Butts	793.6179887
13037	Calhoun	1841.939547
13039	Camden	80.10879893
13043	Candler	92.28497601
13045	Carroll	336.0960371
13047	Catoosa	97.89380006
13049	Charlton	146.5144972
13051	Chatham	116.5303688
13053	Chattahoochee	149.7566455
13055	Chattooga	64.54215409
13057	Cherokee	257.7228319
13059	Clarke	149.2185659
13061	Clay	900.5888466
13063	Clayton	329.7481139
13065	Clinch	541.5162455
13067	Cobb	301.2426258



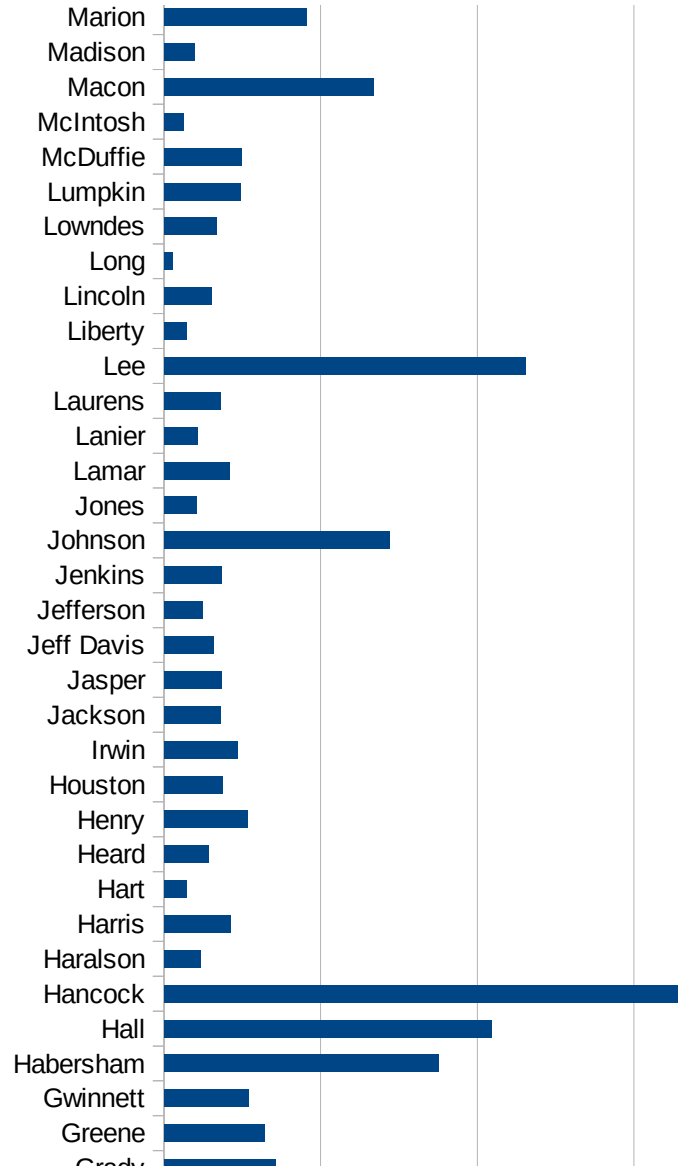
GA

13069 Coffee	433.9451883
13071 Colquitt	502.2811019
13073 Columbia	123.7920553
13075 Cook	186.4584547
13077 Coweta	191.9596336
13079 Crawford	154.2458191
13081 Crisp	845.0953498
13083 Dade	104.770122
13085 Dawson	322.9278794
13087 Decatur	432.7375353
13089 DeKalb	347.8913712
13091 Dodge	173.8710456
13093 Dooly	1101.707281
13095 Dougherty	1801.782055
13097 Douglas	290.3716344
13099 Early	2234.800429
13101 Echols	250
13103 Effingham	61.10307123
13105 Elbert	240.5857741
13107 Emanuel	110.5607642
13109 Evans	37.30995243
13111 Fannin	138.6535203
13113 Fayette	178.0378815
13115 Floyd	169.5140258
13117 Forsyth	166.0947036
13119 Franklin	125.9609955
13121 Fulton	344.153111
13123 Gilmer	330.9968847
13125 Glascock	33.38898164
13127 Glynn	88.0085427
13129 Gordon	214.9605617
13131 Grady	355.5842896
13133 Greene	322.0702904
13135 Gwinnett	270.5379826



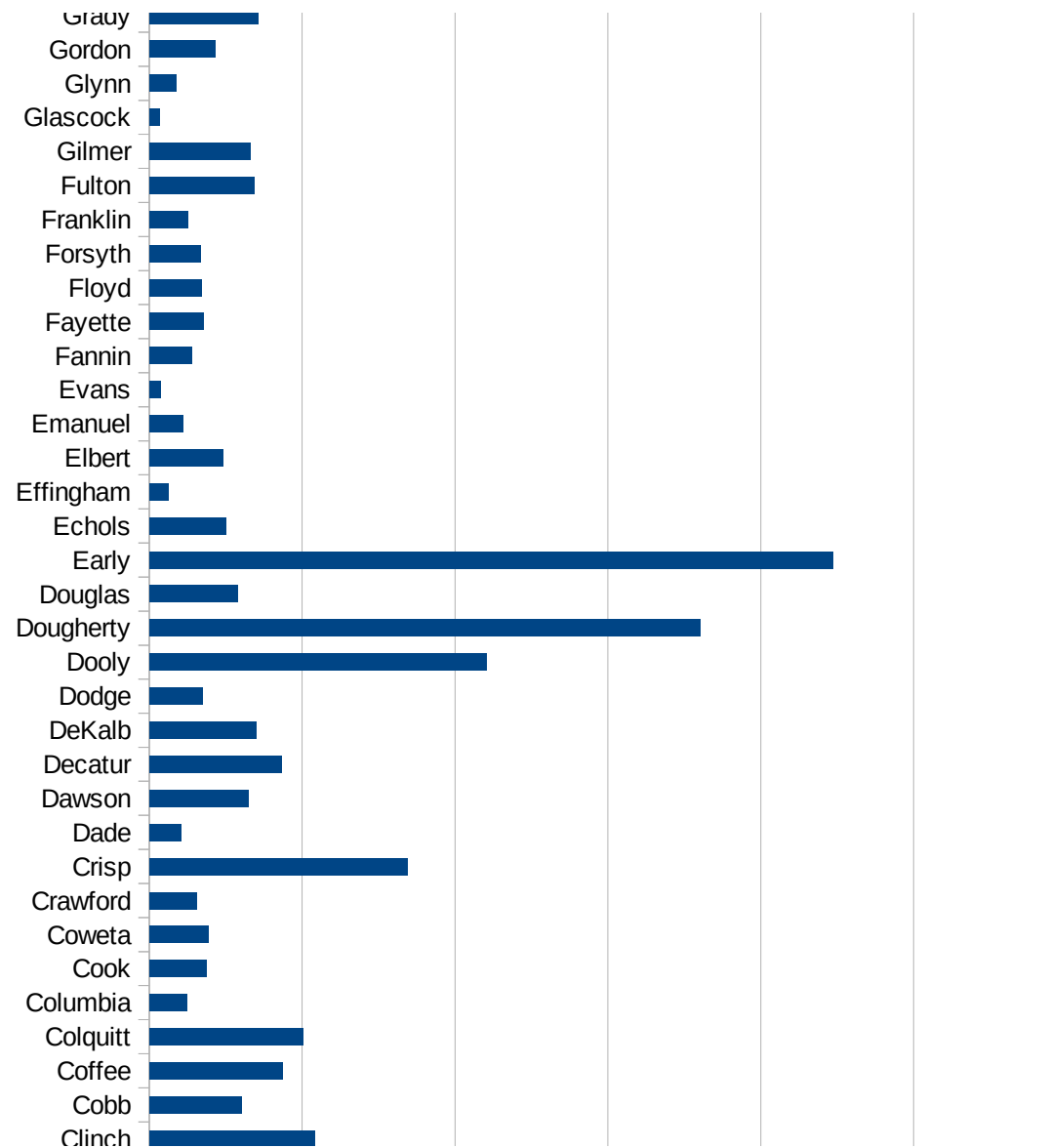
GA

13137 Habersham	876.8837578
13139 Hall	1044.779073
13141 Hancock	1677.048395
13143 Haralson	115.1254529
13145 Harris	211.7476432
13147 Hart	72.79972413
13149 Heard	143.1096894
13151 Henry	267.1357832
13153 Houston	186.5323634
13155 Irwin	234.0923601
13157 Jackson	178.9213598
13159 Jasper	185.1851852
13161 Jeff Davis	159.6912636
13163 Jefferson	123.1367466
13165 Jenkins	184.2681101
13167 Johnson	721.0548002
13169 Jones	104.8364551
13171 Lamar	210.5263158
13173 Lanier	106.3829787
13175 Laurens	179.6090861
13177 Lee	1152.398871
13179 Liberty	73.17430119
13181 Lincoln	151.6108654
13183 Long	26.31855985
13185 Lowndes	168.4992392
13187 Lumpkin	242.7552723
13189 McDuffie	246.1567043
13191 McIntosh	62.76150628
13193 Macon	669.5579396
13195 Madison	97.80775717
13197 Marion	455.0353251
13199 Meriwether	322.764382
13201 Miller	615.5469574
13205 Mitchell	1716.834895



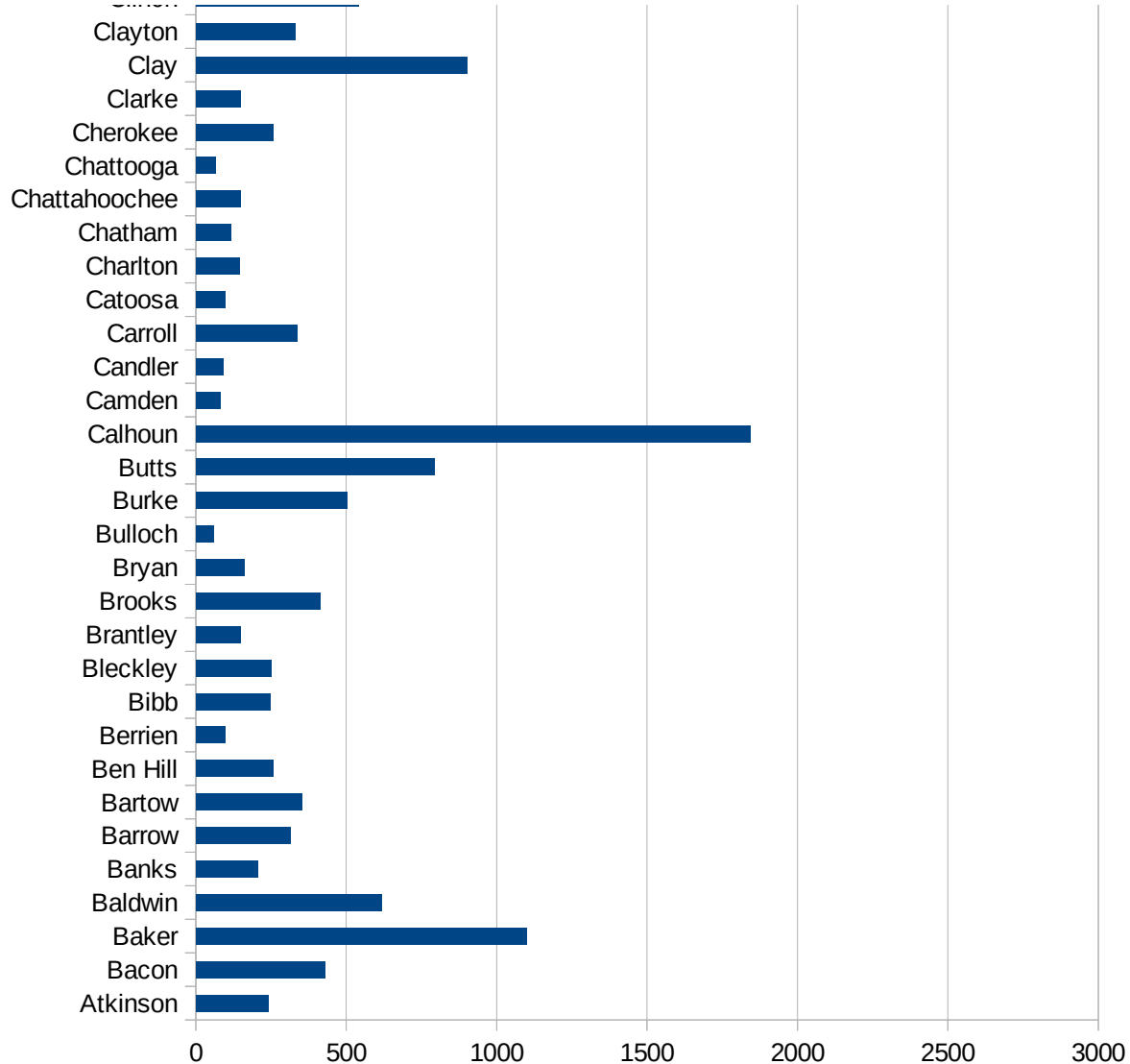
GA

13207 Monroe	159.8837209
13209 Montgomery	54.38920918
13211 Morgan	175.0384554
13213 Murray	132.7622054
13215 Muscogee	204.9855789
13217 Newton	239.1798505
13219 Oconee	168.0586678
13221 Oglethorpe	371.9941544
13223 Paulding	142.6446563
13225 Peach	252.7750302
13227 Pickens	112.5703565
13229 Pierce	355.8718861
13231 Pike	241.4940431
13233 Polk	162.4676242
13235 Pulaski	307.1641521
13237 Putnam	270.5305149
13239 Quitman	307.1522598
13241 Rabun	83.00231221
13243 Randolph	2473.29138
13245 Richmond	233.6842732
13247 Rockdale	273.7488134
13249 Schley	286.4782277
13251 Screven	129.1433491
13253 Seminole	469.0318701
13255 Spalding	357.0347958
13257 Stephens	361.0524294
13259 Stewart	564.6071947
13261 Sumter	1375.575959
13263 Talbot	430.4846939
13265 Taliaferro	62.18905473
13267 Tattnall	39.38403371
13269 Taylor	273.6658788
13271 Telfair	182.6656589
13273 Terrell	2310.997561



GA

13275 Thomas	600.7019438
13277 Tift	404.2296221
13279 Toombs	152.490051
13281 Towns	177.1852852
13283 Treutlen	102.8051109
13285 Troup	274.1525545
13287 Turner	1011.122346
13289 Twigg	97.70395701
13291 Union	149.9937503
13293 Upson	972.7255388
13295 Walker	105.1721654
13297 Walton	170.0480198
13299 Ware	465.2466368
13301 Warren	304.7038659
13303 Washington	304.1302855
13305 Wayne	46.96725711
13307 Webster	421.2945232
13309 Wheeler	76.15179591
13311 White	293.6269603
13313 Whitfield	166.247045
13315 Wilcox	1123.467998
13317 Wilkes	273.3900365
13319 Wilkinson	442.6737494
13321 Worth	940.9330509



GA

FIPS

- 29001
- 29003
- 29005
- 29007
- 29009
- 29011
- 29013
- 29015
- 29017
- 29019
- 29021
- 29023
- 29025
- 29027
- 29029
- 29031
- 29033
- 29035
- 29037

GA

29039
29041
29043
29045
29047
29049
29051
29053
29055
29057
29059
29061
29063
29065
29067
29069
29071
29073
29075
29077
29079
29081
29083
29085
29087
29089
29091
29093
29095
29097
29099
29101

29103

29105
29107
29109
29111
29113
29115
29117
29121
29123
29125
29127
29119
29129
29131
29133
29135
29137
29139
29141
29143
29145
29147
29149
29151
29153
29155
29157
29159
29161
29163
29165
29167
29169
29171

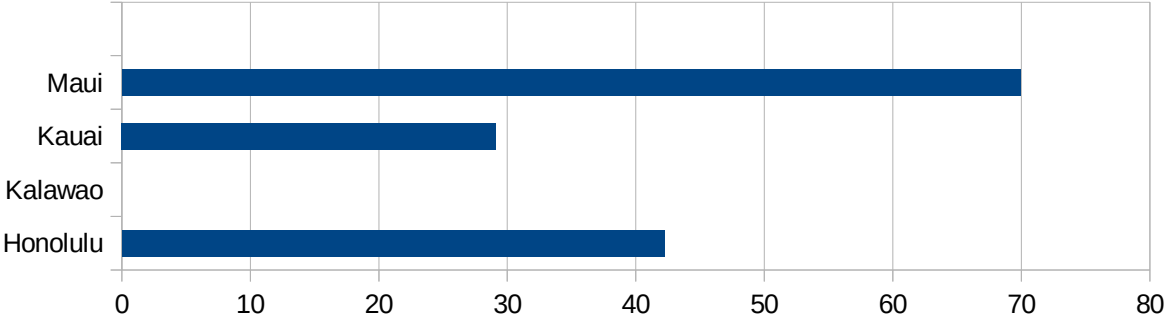
GA

29173
29175
29177
29179
29181
29195
29197
29199
29201
29203
29205
29183
29185
29187
29189
29510
29186
29207
29209
29211
29213
29215

29217
29219
29221
29223
29225
29227
29229

HI

FIPS	County	PC Infection
15001	Hawaii	37.31658897
15003	Honolulu	42.24144968
15005	Kalawao	0
15007	Kauai	29.11288869
15009	Maui	69.97314706



HI

FIPS

29001
29003
29005
29007
29009
29011
29013
29015
29017
29019
29021
29023
29025
29027
29029
29031
29033
29035
29037

This work is licensed under the Creative Commons Attribution-NoDerivatives 4.0 International License. To view a copy of this license, visit <http://creativecommons.org/licenses/by-nd/4.0/>.

Tom McKellips, DM
www.creatingtomorrow.us
Page 169

HI

29039
29041
29043
29045
29047
29049
29051
29053
29055
29057
29059
29061
29063
29065
29067
29069
29071
29073
29075
29077
29079
29081
29083
29085
29087
29089
29091
29093
29095
29097
29099
29101

29103

HI

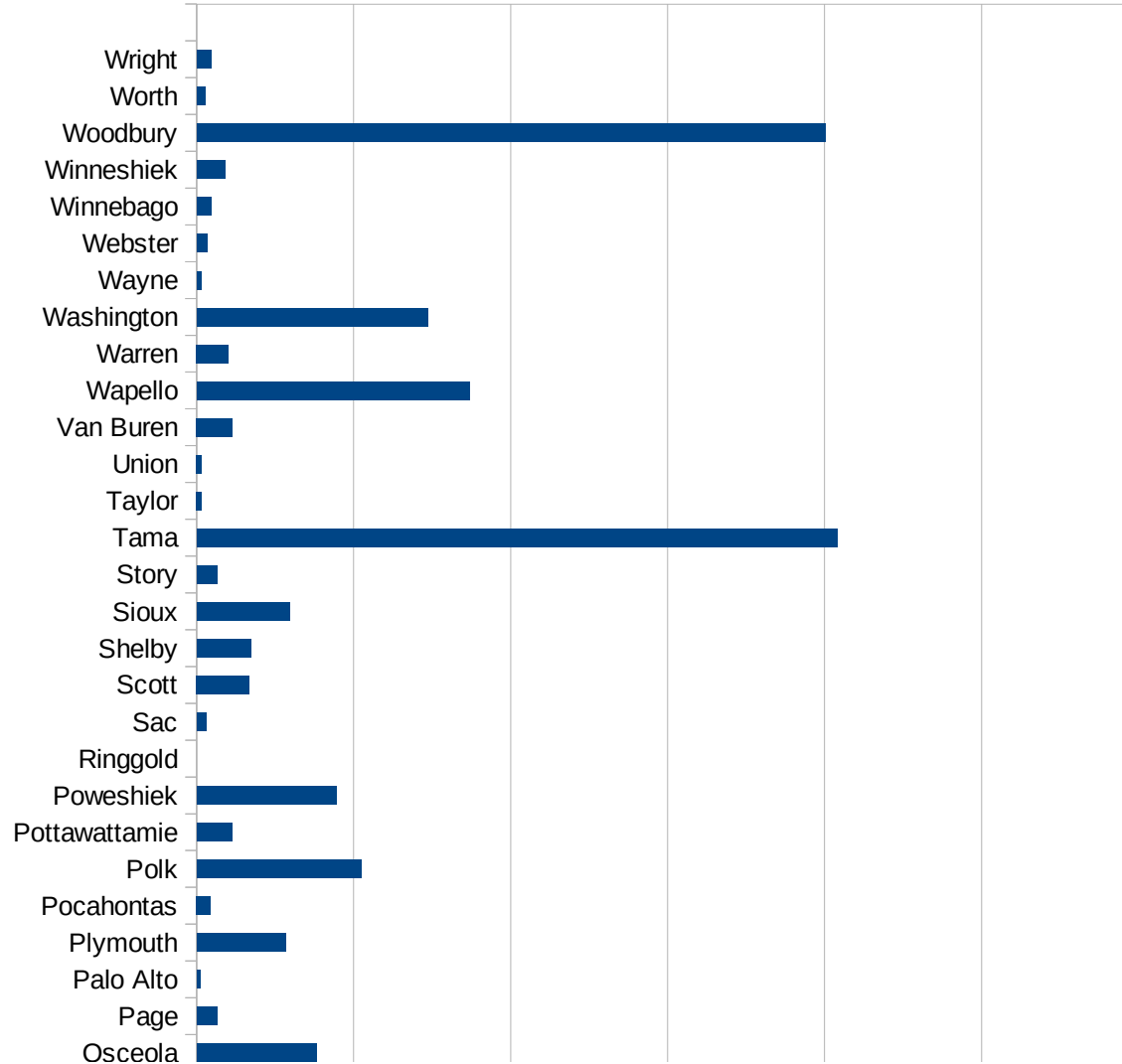
29105
29107
29109
29111
29113
29115
29117
29121
29123
29125
29127
29119
29129
29131
29133
29135
29137
29139
29141
29143
29145
29147
29149
29151
29153
29155
29157
29159
29161
29163
29165
29167
29169
29171

HI

29173
29175
29177
29179
29181
29195
29197
29199
29201
29203
29205
29183
29185
29187
29189
29510
29186
29207
29209
29211
29213
29215

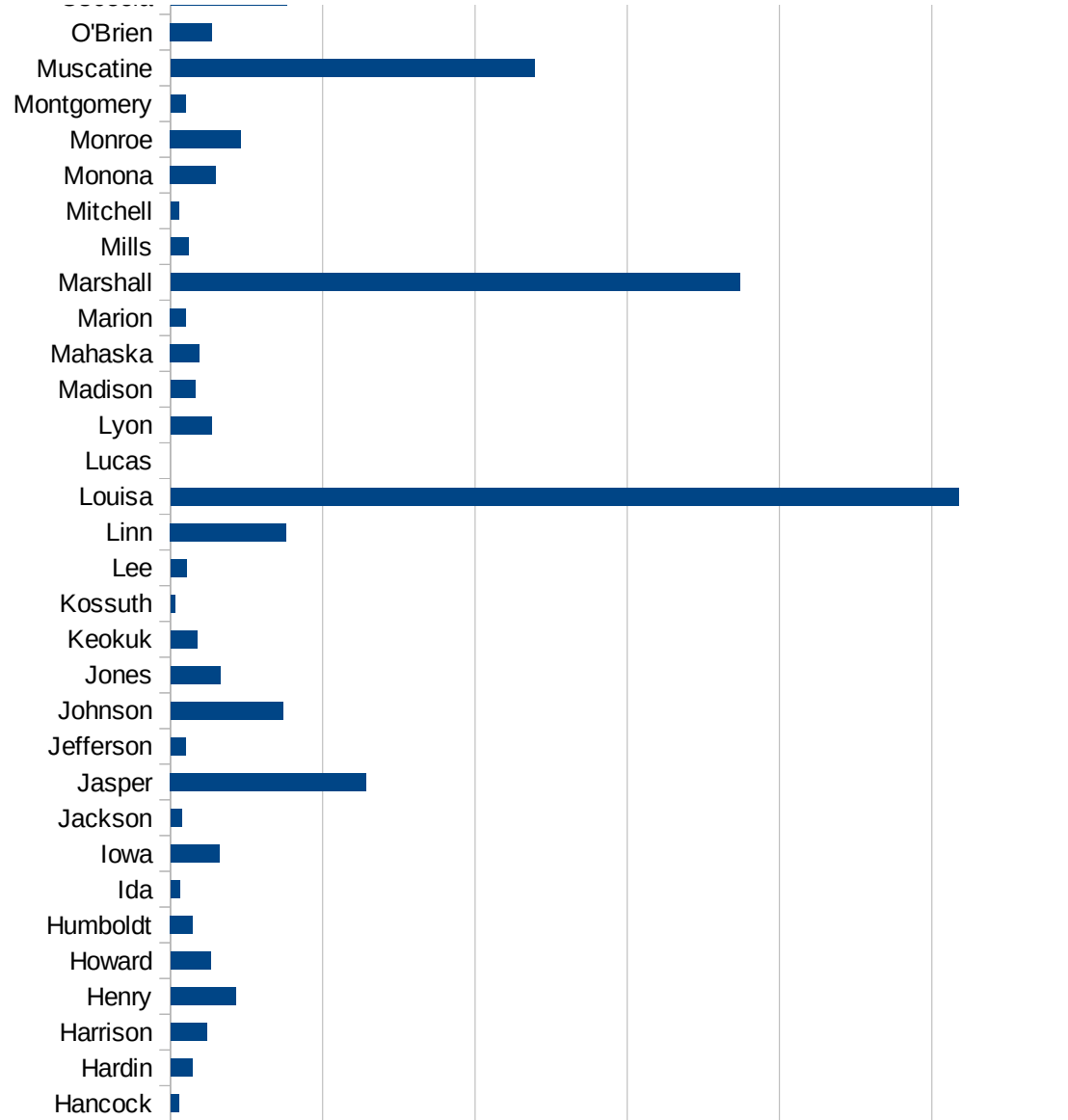
29217
29219
29221
29223
29225
29227
29229

FIPS	County	PC Infection
19001	Adair	56.63315871
19003	Adams	0
19005	Allamakee	816.9462117
19007	Appanoose	56.2836697
19009	Audubon	181.6200509
19011	Benton	136.4948132
19013	Black Hawk	1154.008821
19015	Boone	155.6213467
19017	Bremer	248.526877
19019	Buchanan	113.2128874
19021	Buena Vista	226.4264869
19023	Butler	82.53662563
19025	Calhoun	10.31034127
19027	Carroll	34.73255929
19029	Cass	7.733952049
19031	Cedar	236.2162452
19033	Cerro Gordo	32.82763149
19035	Cherokee	52.99885169
19037	Chickasaw	58.50885991
19039	Clarke	95.51098376
19041	Clay	55.78281889
19043	Clayton	159.4896332
19045	Clinton	124.6829184
19047	Crawford	1206.434316
19049	Dallas	821.6899534
19051	Davis	133.0819563
19053	Decatur	0
19055	Delaware	58.58574023
19057	Des Moines	112.4227094
19059	Dickinson	34.97930391
19061	Dubuque	242.6332418
19063	Emmet	10.80730574
19065	Fayette	122.0752798

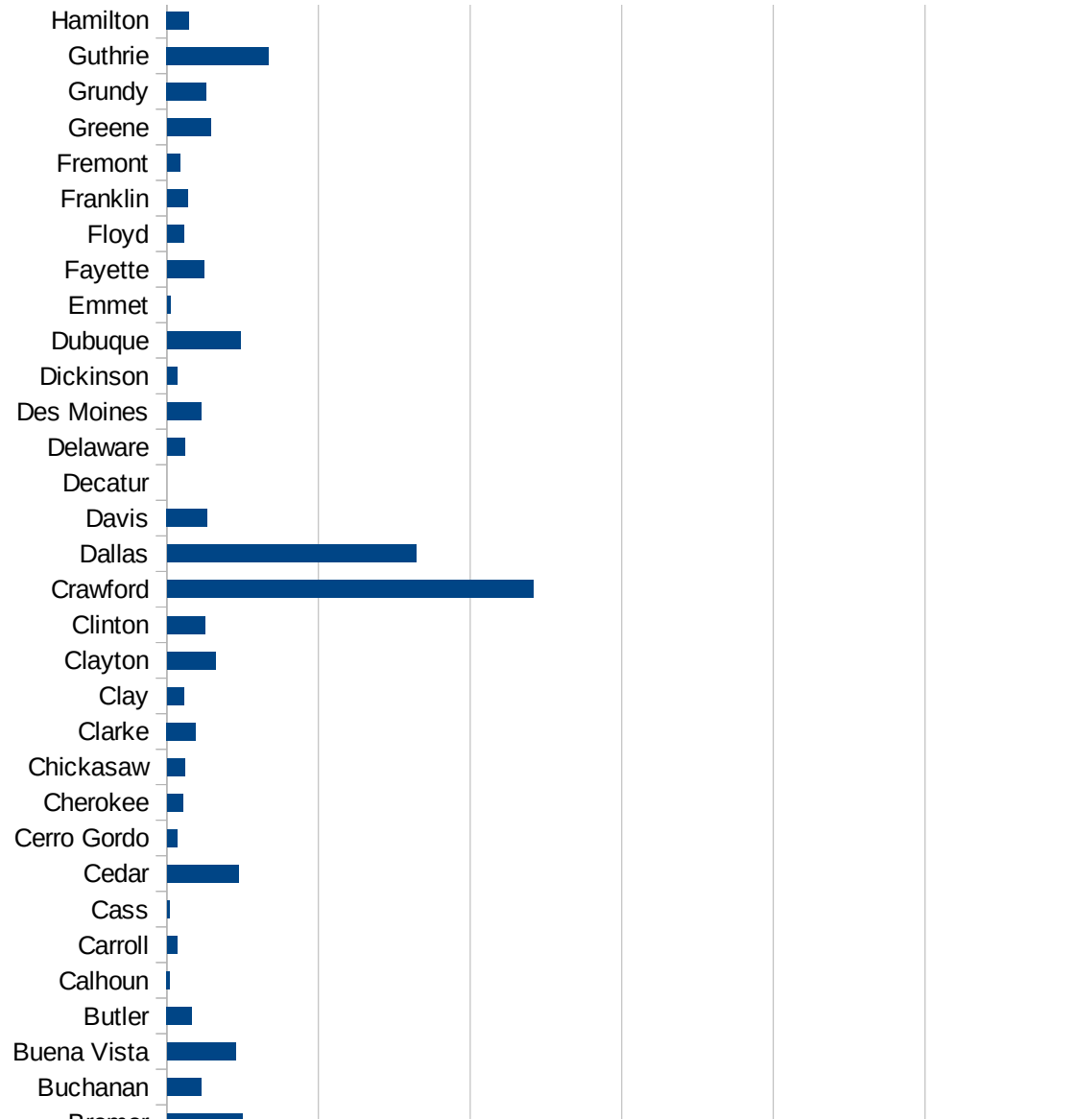


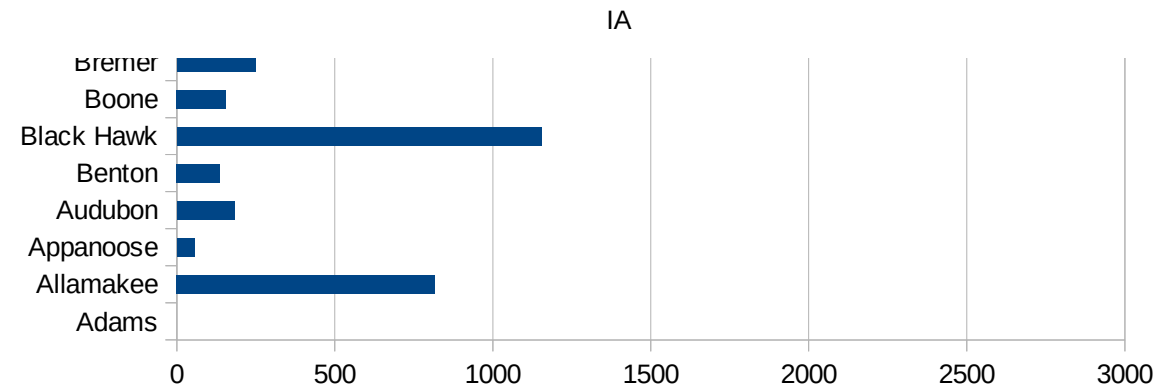
IA

19067 Floyd	57.1029757
19069 Franklin	69.14263137
19071 Fremont	42.9000429
19073 Greene	144.7500278
19075 Grundy	130.0390117
19077 Guthrie	335.8208955
19079 Hamilton	73.56875334
19081 Hancock	28.00597461
19083 Hardin	71.14062129
19085 Harrison	120.2773454
19087 Henry	214.2821548
19089 Howard	130.6193534
19091 Humboldt	73.32146224
19093 Ida	29.23549189
19095 Iowa	161.0804783
19097 Jackson	36.02305476
19099 Jasper	643.3897758
19101 Jefferson	48.96360372
19103 Johnson	368.9012297
19105 Jones	163.9028153
19107 Keokuk	88.0195599
19109 Kossuth	13.41561578
19111 Lee	52.85567464
19113 Linn	379.7989456
19115 Louisa	2587.519026
19117 Lucas	0
19119 Lyon	135.4669376
19121 Madison	80.00492338
19123 Mahaska	95.45454545
19125 Marion	50.88753854
19127 Marshall	1870.888672
19129 Mills	59.74905397
19131 Mitchell	28.38489923
19133 Monona	149.7868418



19135 Monroe	231.0654685
19137 Montgomery	49.9850045
19139 Muscatine	1194.996389
19141 O'Brien	137.283237
19143 Osceola	380.794702
19145 Page	65.57807069
19147 Palo Alto	11.19946243
19149 Plymouth	282.9248854
19151 Pocahontas	44.51038576
19153 Polk	523.5999704
19155 Pottawattamie	112.2598441
19157 Poweshiek	443.874004
19159 Ringgold	0
19161 Sac	30.86737319
19163 Scott	167.9333807
19165 Shelby	172.7414061
19167 Sioux	295.0528517
19169 Story	66.25554253
19171 Tama	2040.937056
19173 Taylor	16.15247941
19175 Union	16.18253904
19177 Van Buren	113.960114
19179 Wapello	869.1947167
19181 Warren	101.8489502
19183 Washington	736.1907773
19185 Wayne	15.62255898
19187 Webster	33.07881027
19189 Winnebago	47.53755467
19191 Winneshiek	89.86968895
19193 Woodbury	2003.140269
19195 Worth	26.83483161
19197 Wright	47.28132388





FIPS

- 29001
- 29003
- 29005
- 29007
- 29009
- 29011
- 29013
- 29015
- 29017
- 29019
- 29021
- 29023
- 29025
- 29027
- 29029
- 29031
- 29033
- 29035
- 29037

IA

29039
29041
29043
29045
29047
29049
29051
29053
29055
29057
29059
29061
29063
29065
29067
29069
29071
29073
29075
29077
29079
29081
29083
29085
29087
29089
29091
29093
29095
29097
29099
29101

29103

IA

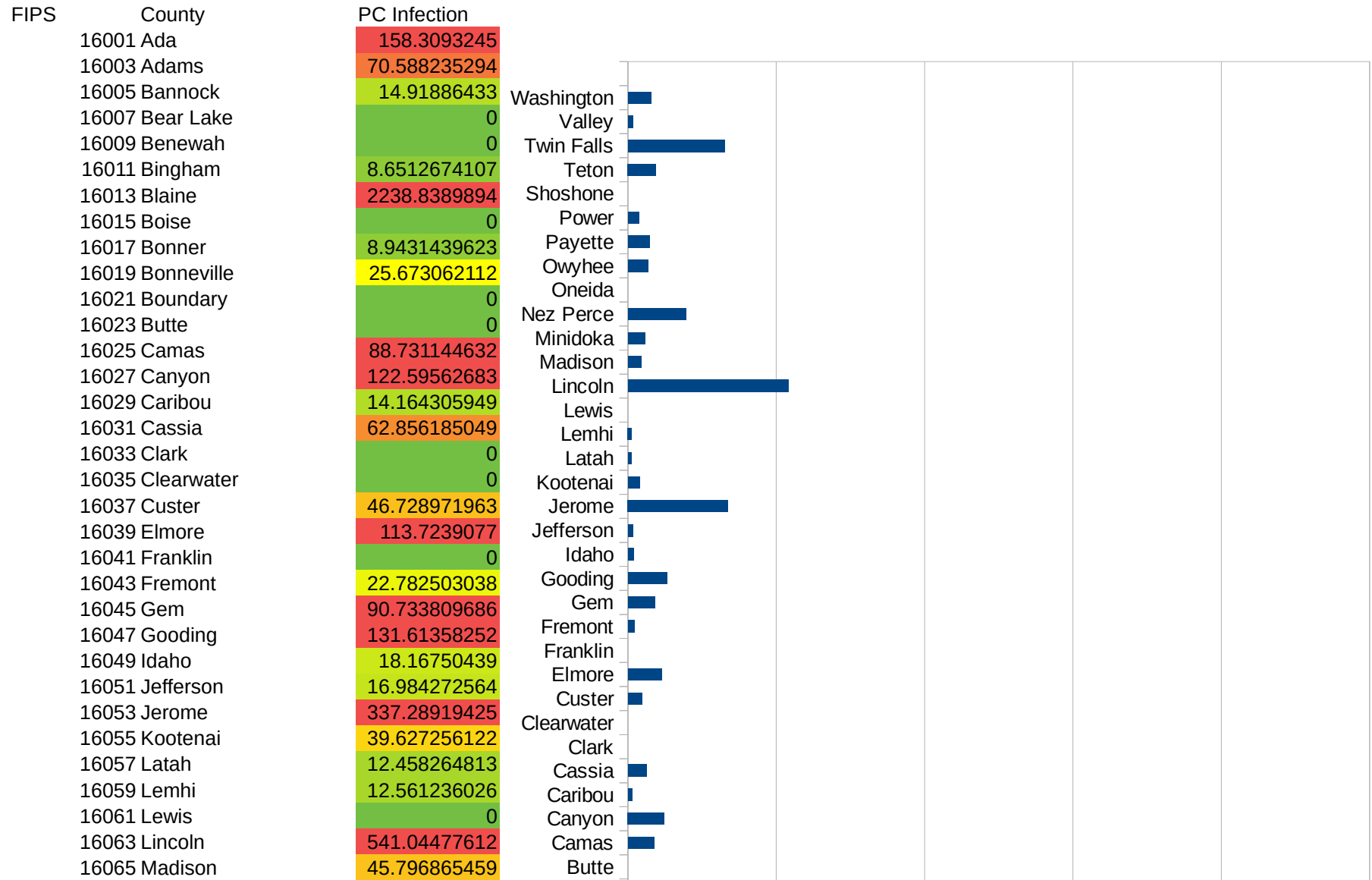
29105
29107
29109
29111
29113
29115
29117
29121
29123
29125
29127
29119
29129
29131
29133
29135
29137
29139
29141
29143
29145
29147
29149
29151
29153
29155
29157
29159
29161
29163
29165
29167
29169
29171

IA

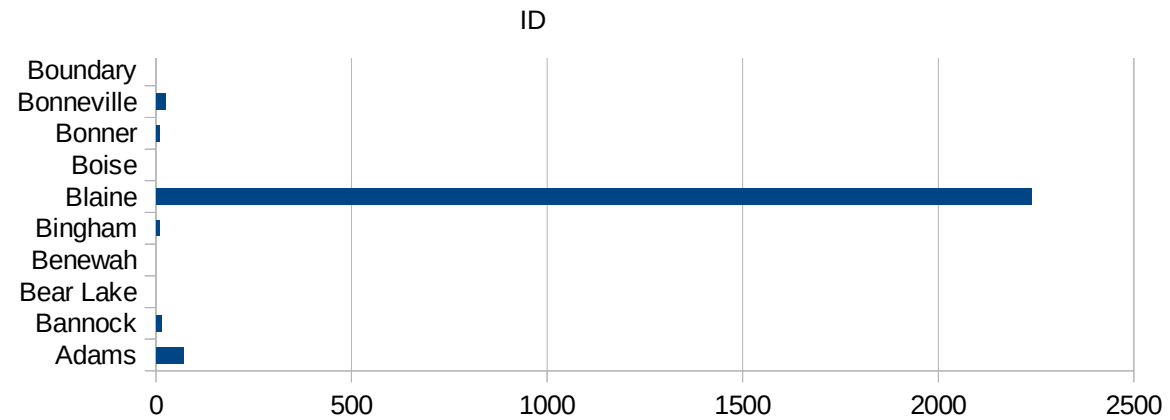
29173
29175
29177
29179
29181
29195
29197
29199
29201
29203
29205
29183
29185
29187
29189
29510
29186
29207
29209
29211
29213
29215

29217
29219
29221
29223
29225
29227
29229

ID



16067 Minidoka	57.62304922
16069 Nez Perce	195.50584043
16071 Oneida	0
16073 Owyhee	68.417001625
16075 Payette	72.18377139
16077 Power	38.619979403
16079 Shoshone	0
16081 Teton	94.501718213
16083 Twin Falls	325.27503166
16085 Valley	18.114301241
16087 Washington	78.732408228



ID

FIPS

29001
29003
29005
29007
29009
29011
29013
29015
29017
29019
29021
29023
29025
29027
29029
29031
29033
29035
29037

ID

29039
29041
29043
29045
29047
29049
29051
29053
29055
29057
29059
29061
29063
29065
29067
29069
29071
29073
29075
29077
29079
29081
29083
29085
29087
29089
29091
29093
29095
29097
29099
29101

29103

ID

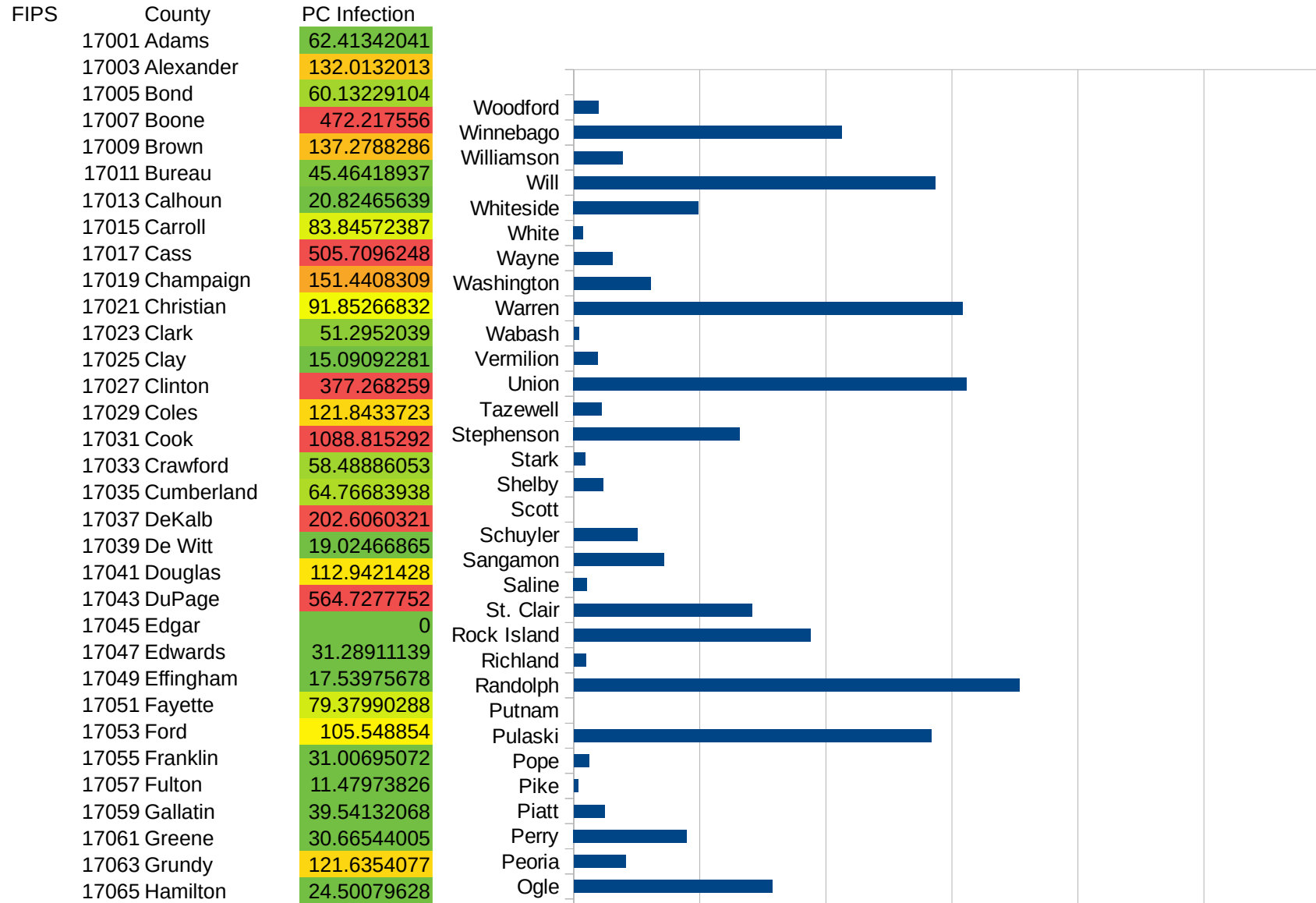
29105
29107
29109
29111
29113
29115
29117
29121
29123
29125
29127
29119
29129
29131
29133
29135
29137
29139
29141
29143
29145
29147
29149
29151
29153
29155
29157
29159
29161
29163
29165
29167
29169
29171

ID

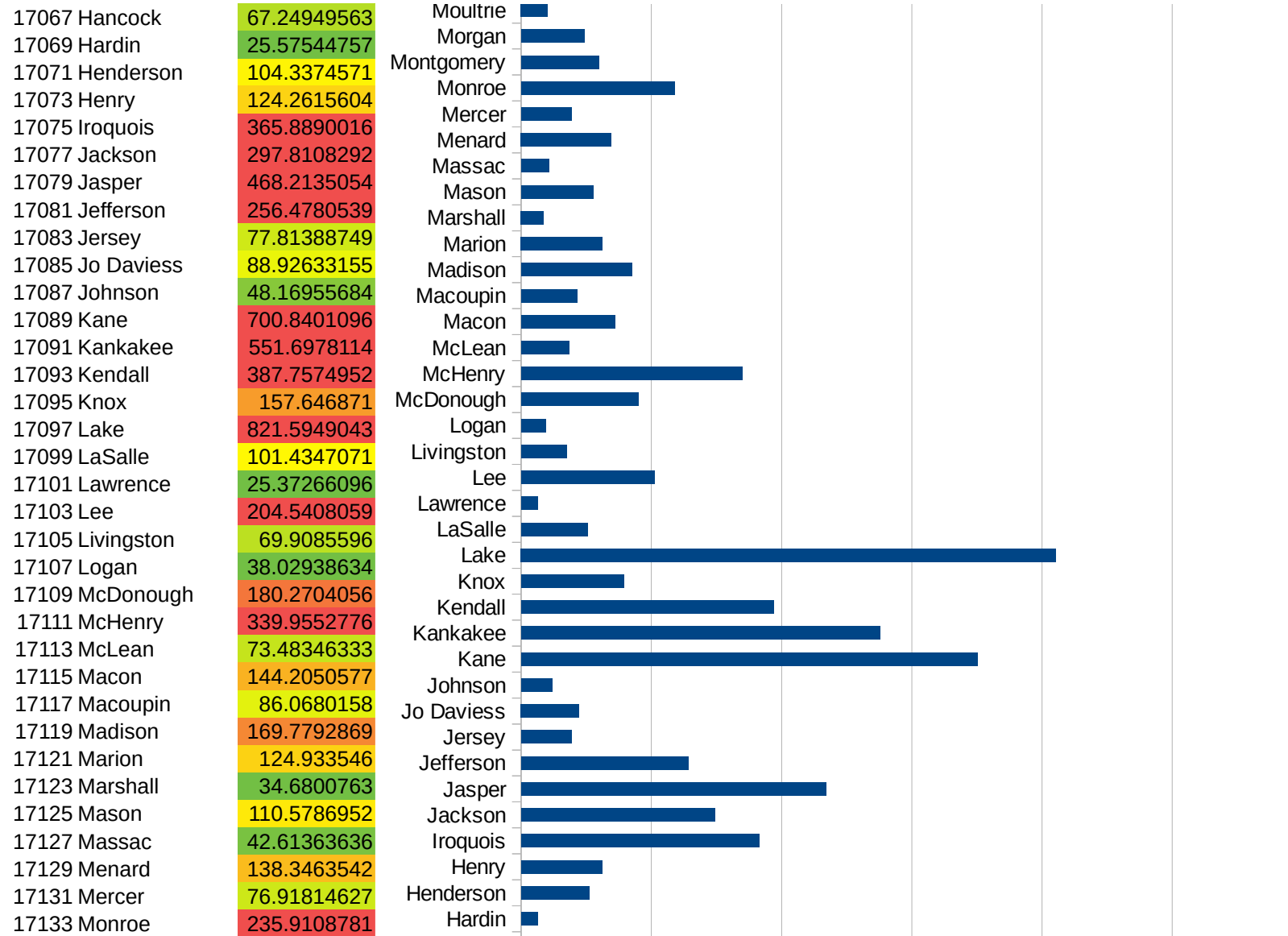
29173
29175
29177
29179
29181
29195
29197
29199
29201
29203
29205
29183
29185
29187
29189
29510
29186
29207
29209
29211
29213
29215

29217
29219
29221
29223
29225
29227
29229

IL

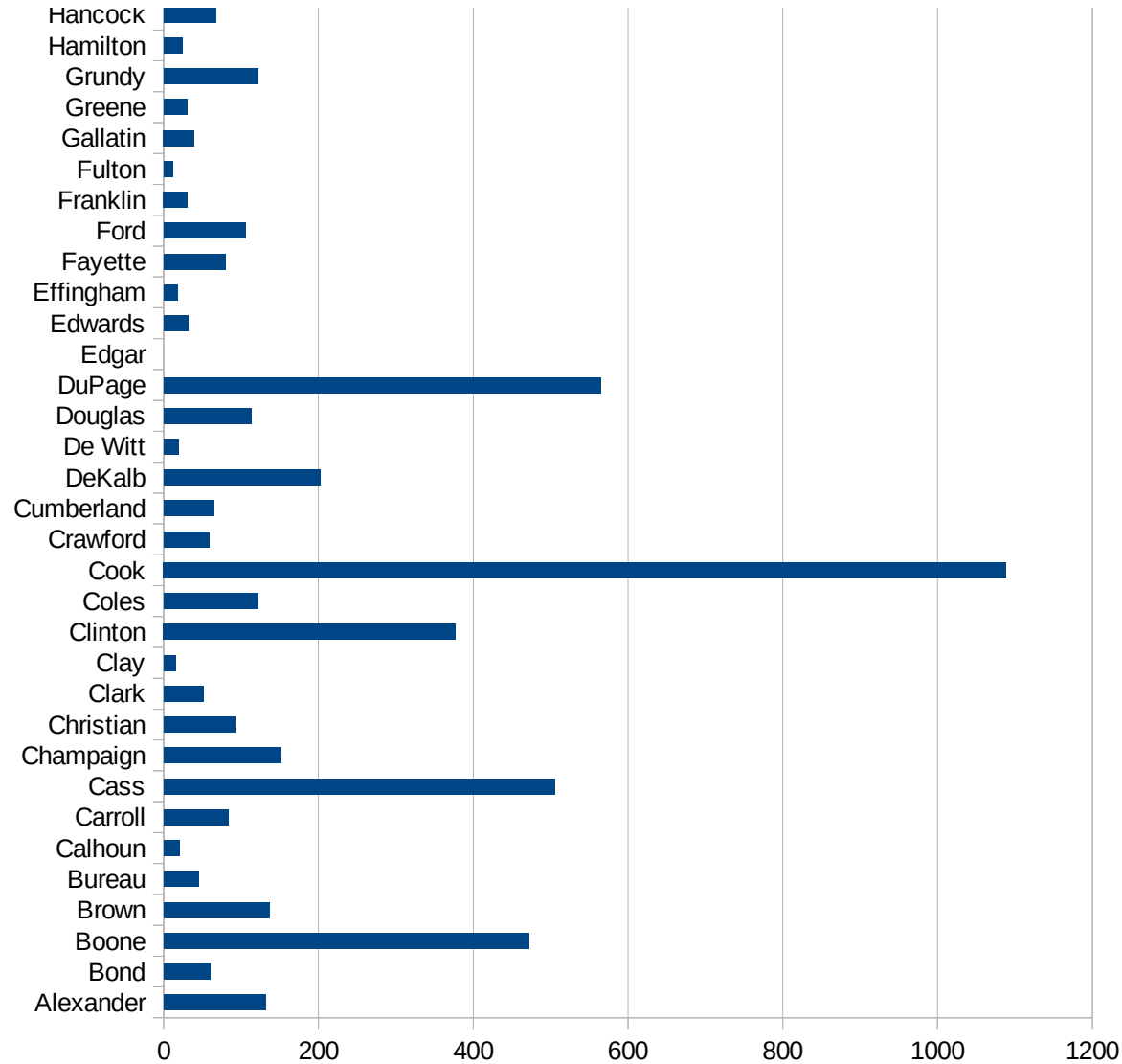


IL



IL

17135 Montgomery	118.8769623
17137 Morgan	97.12738404
17139 Moultrie	40.7691785
17141 Ogle	314.1998704
17143 Peoria	81.93953084
17145 Perry	179.4653821
17147 Piatt	48.79238839
17149 Pike	6.405739543
17151 Pope	23.74169041
17153 Pulaski	567.45378
17155 Putnam	0
17157 Randolph	707.0329533
17159 Richland	19.03191017
17161 Rock Island	374.9729922
17163 St. Clair	282.3116613
17165 Saline	20.9152514
17167 Sangamon	142.8220407
17169 Schuyler	101.3464601
17171 Scott	0
17173 Shelby	45.99604434
17175 Stark	18.42638659
17177 Stephenson	263.6694747
17179 Tazewell	44.5861798
17181 Union	623.4784158
17183 Vermilion	37.75746686
17185 Wabash	8.658758334
17187 Warren	616.4866134
17189 Washington	121.4719543
17191 Wayne	61.22948812
17193 White	14.63593121
17195 Whiteside	197.7492539
17197 Will	573.8758649
17199 Williamson	77.54712479
17201 Winnebago	425.2308321



IL

17203 Woodford

38.99851806

IL

FIPS

29001
29003
29005
29007
29009
29011
29013
29015
29017
29019
29021
29023
29025
29027
29029
29031
29033
29035
29037

IL

29039
29041
29043
29045
29047
29049
29051
29053
29055
29057
29059
29061
29063
29065
29067
29069
29071
29073
29075
29077
29079
29081
29083
29085
29087
29089
29091
29093
29095
29097
29099
29101

29103

IL

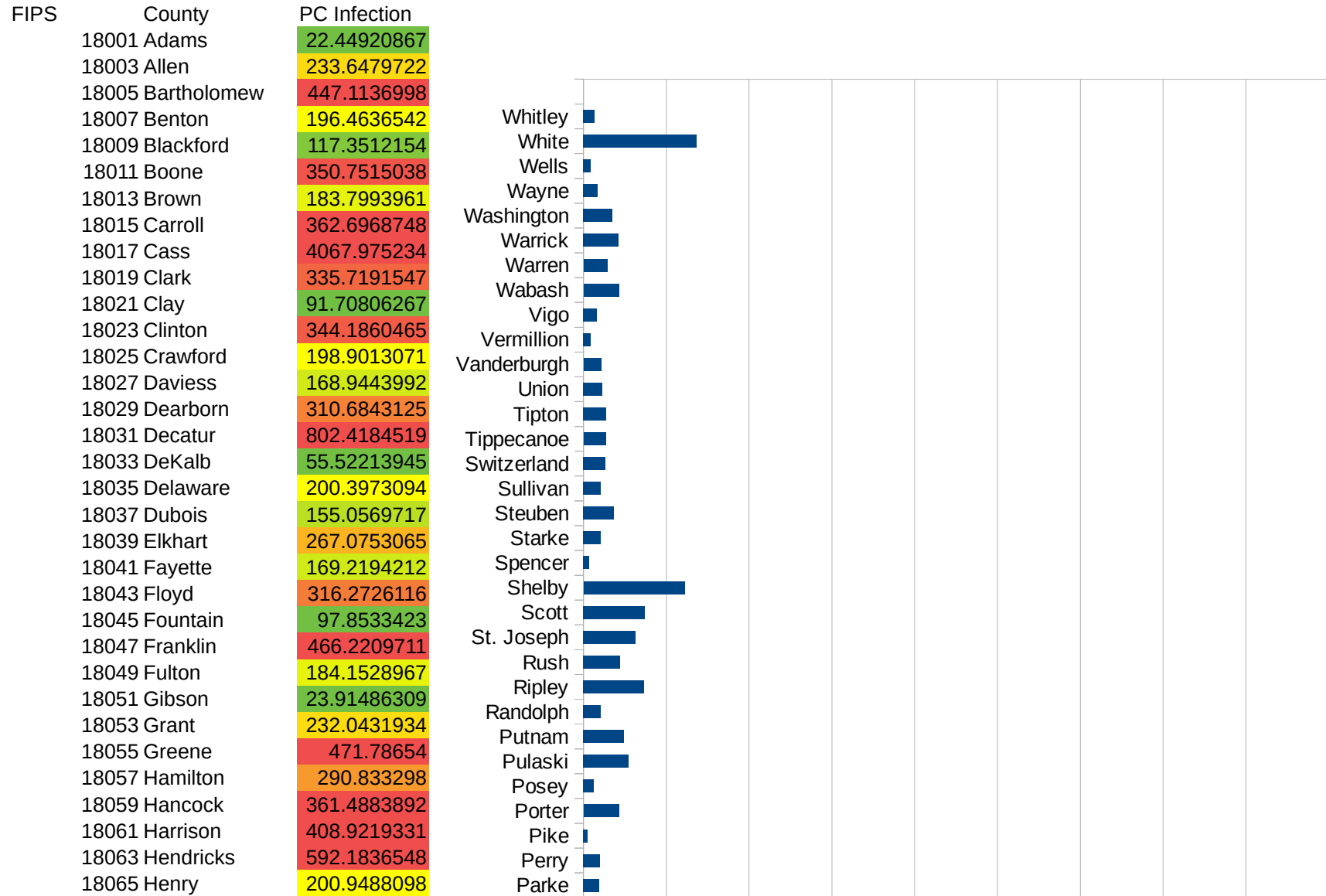
29105
29107
29109
29111
29113
29115
29117
29121
29123
29125
29127
29119
29129
29131
29133
29135
29137
29139
29141
29143
29145
29147
29149
29151
29153
29155
29157
29159
29161
29163
29165
29167
29169
29171

IL

29173
29175
29177
29179
29181
29195
29197
29199
29201
29203
29205
29183
29185
29187
29189
29510
29186
29207
29209
29211
29213
29215

29217
29219
29221
29223
29225
29227
29229

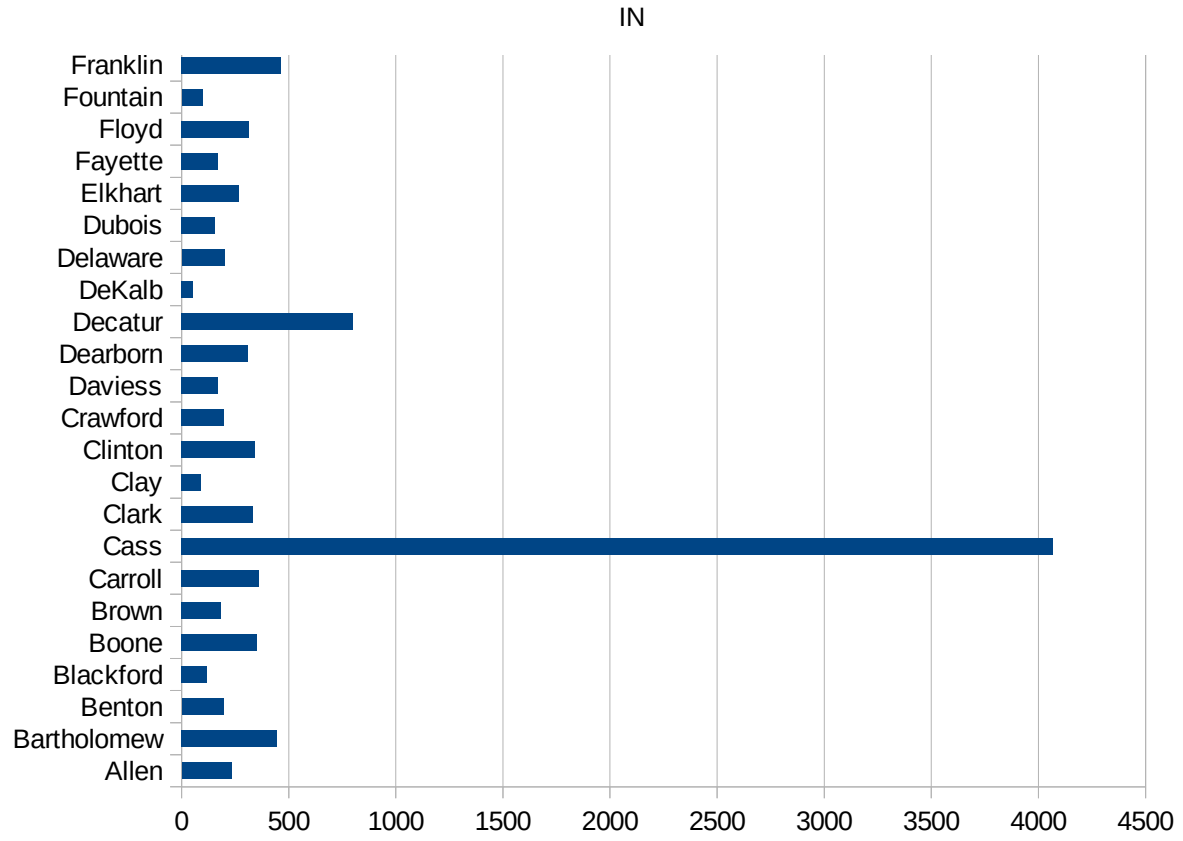
IN



IN

18067 Howard	313.236044	Owen
18069 Huntington	46.90949227	Orange
18071 Jackson	677.8354605	Ohio
18073 Jasper	119.868145	Noble
18075 Jay	105.9526103	Newton
18077 Jefferson	108.6686538	Morgan
18079 Jennings	391.1484553	Montgomery
18081 Johnson	536.4058249	Monroe
18083 Knox	59.62867597	Miami
18085 Kosciusko	60.49606776	Martin
18087 LaGrange	104.2461226	Marshall
18089 Lake	534.2570668	Marion
18091 LaPorte	309.0712409	Madison
18093 Lawrence	271.524919	Lawrence
18095 Madison	406.5072007	LaPorte
18097 Marion	806.8756743	Lake
18099 Marshall	80.00345961	LaGrange
18101 Martin	68.51326221	Kosciusko
18103 Miami	362.6957573	Knox
18105 Monroe	98.69518163	Johnson
18107 Montgomery	383.3515882	Jennings
18109 Morgan	319.4705916	Jefferson
18111 Newton	485.3329527	Jay
18113 Noble	298.7461079	Jasper
18115 Ohio	188.2272416	Jackson
18117 Orange	605.4697522	Huntington
18119 Owen	129.5274646	Howard
18121 Parke	94.52354227	Henry
18123 Perry	99.4660245	Hendricks
18125 Pike	24.17405318	Harrison
18127 Porter	214.0405911	Hancock
18129 Posey	62.6468285	Hamilton
18131 Pulaski	272.6762371	Greene
18133 Putnam	243.5215331	Grant
		Gibson
		Fulton

18135 Randolph	104.6235564
18137 Ripley	368.1239701
18139 Rush	222.0488507
18141 St. Joseph	316.5036138
18143 Scott	372.7280342
18145 Shelby	612.2037091
18147 Spencer	34.43695577
18149 Starke	104.6435579
18151 Steuben	185.0459724
18153 Sullivan	106.3315611
18155 Switzerland	130.6335728
18157 Tippecanoe	135.1995359
18159 Tipton	138.8154416
18161 Union	113.6848089
18163 Vanderburgh	107.197719
18165 Vermillion	45.2225596
18167 Vigo	80.08492727
18169 Wabash	214.1943734
18171 Warren	145.2257049
18173 Warrick	212.5721227
18175 Washington	175.3569767
18177 Wayne	84.93084203
18179 Wells	42.54413954
18181 White	683.711101
18183 Whitley	67.50014674



IN

FIPS

29001
29003
29005
29007
29009
29011
29013
29015
29017
29019
29021
29023
29025
29027
29029
29031
29033
29035
29037

IN

29039
29041
29043
29045
29047
29049
29051
29053
29055
29057
29059
29061
29063
29065
29067
29069
29071
29073
29075
29077
29079
29081
29083
29085
29087
29089
29091
29093
29095
29097
29099
29101

29103

IN

29105
29107
29109
29111
29113
29115
29117
29121
29123
29125
29127
29119
29129
29131
29133
29135
29137
29139
29141
29143
29145
29147
29149
29151
29153
29155
29157
29159
29161
29163
29165
29167
29169
29171

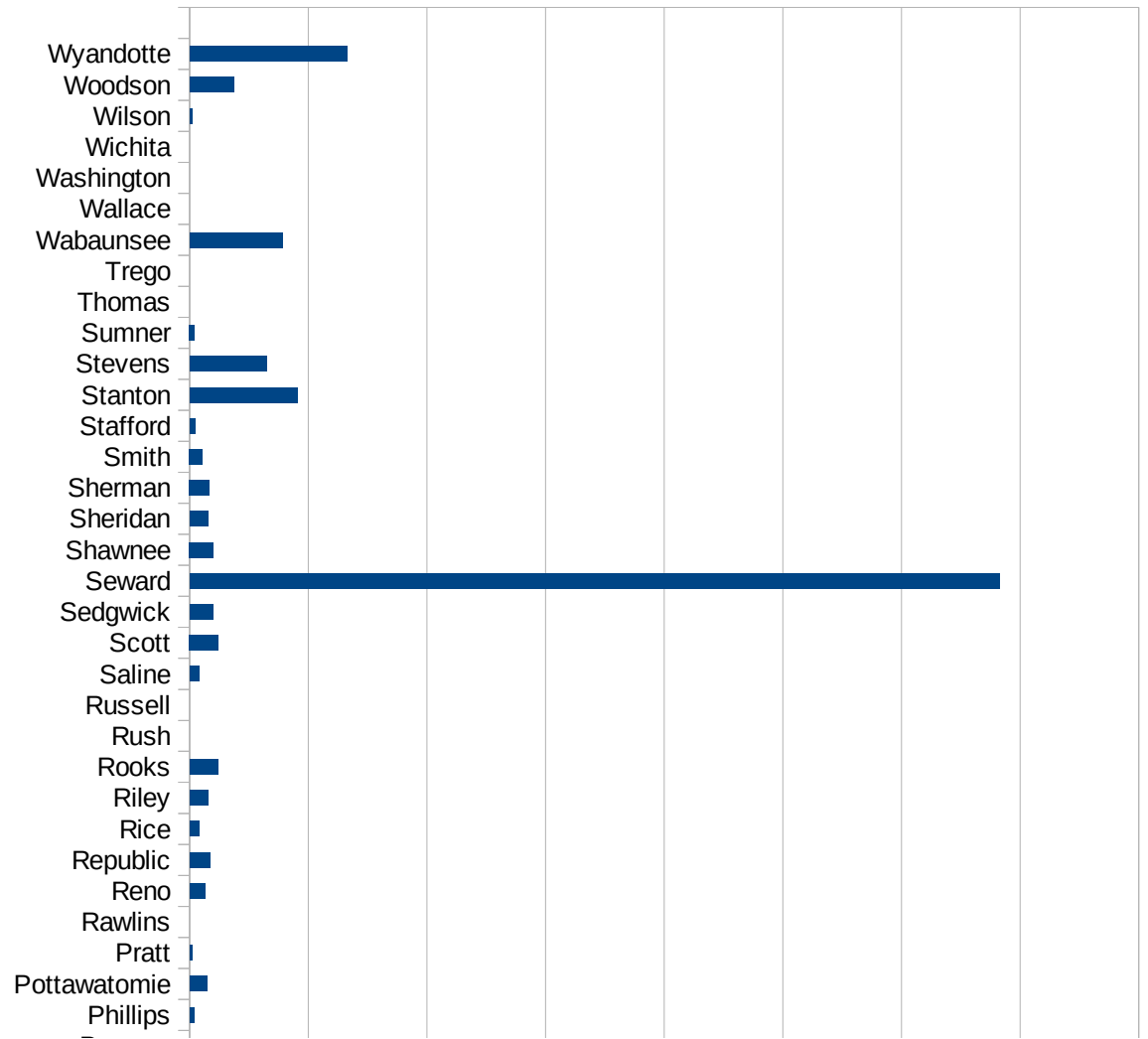
IN

29173
29175
29177
29179
29181
29195
29197
29199
29201
29203
29205
29183
29185
29187
29189
29510
29186
29207
29209
29211
29213
29215

29217
29219
29221
29223
29225
29227
29229

KS

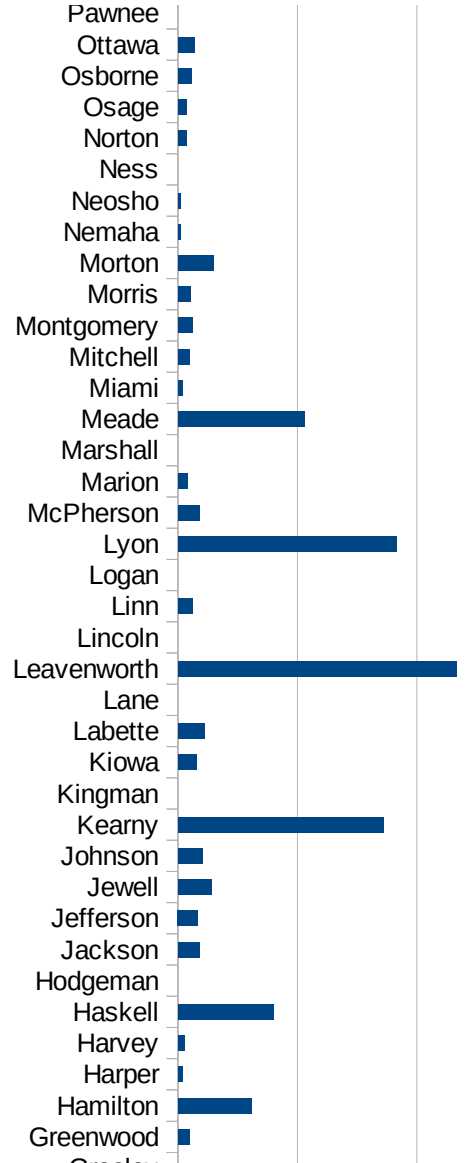
FIPS	County	PC Infection
20001	Allen	0
20003	Anderson	12.69357705
20005	Atchison	92.63261903
20007	Barber	22.36135957
20009	Barton	91.91528475
20011	Bourbon	40.9472463
20013	Brown	10.41883726
20015	Butler	20.96907062
20017	Chase	114.1118296
20019	Chautauqua	120.8824418
20021	Cherokee	39.97002248
20023	Cheyenne	75.18796992
20025	Clark	947.6309227
20027	Clay	50.01875703
20029	Cloud	45.82426395
20031	Coffey	607.3120369
20033	Comanche	0
20035	Cowley	8.518371287
20037	Crawford	20.50283195
20039	Decatur	0
20041	Dickinson	10.6854731
20043	Doniphan	117.1569904
20045	Douglas	47.76178398
20047	Edwards	140.4001404
20049	Elk	0
20051	Ellis	27.86485545
20053	Ellsworth	32.27888961
20055	Finney	3007.29289
20057	Ford	3626.652502
20059	Franklin	117.0457649
20061	Geary	42.95269068
20063	Gove	38.2848392
20065	Graham	0



This work is licensed under the Creative Commons Attribution-NoDerivatives 4.0 International License. To view a copy of this license, visit <http://creativecommons.org/licenses/by-nd/4.0/>.

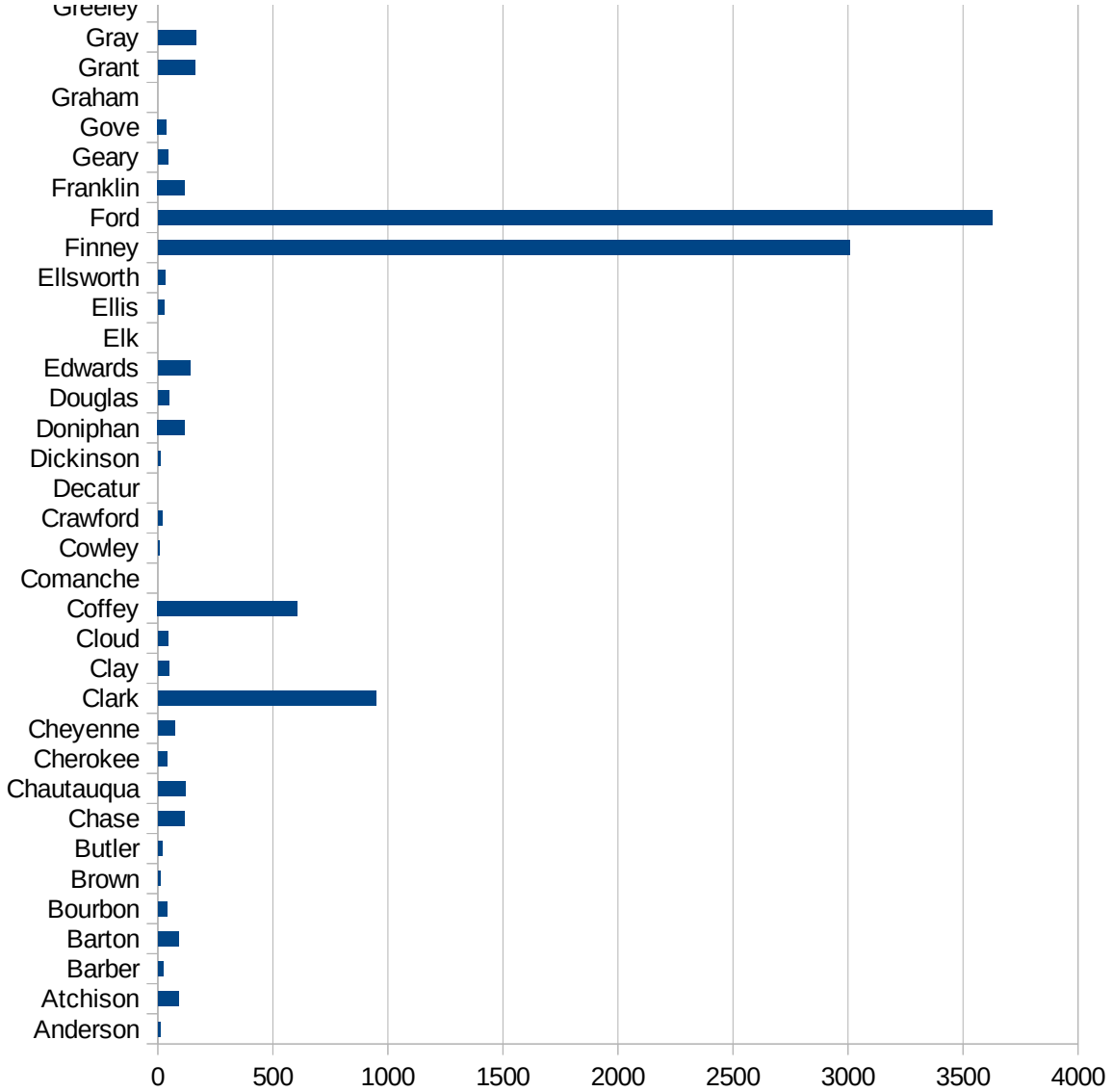
KS

20067 Grant	163.5768811
20069 Gray	165.7550141
20071 Greeley	0
20073 Greenwood	49.54582989
20075 Hamilton	306.8661297
20077 Harper	18.16200509
20079 Harvey	26.30809705
20081 Haskell	400.3002252
20083 Hodgeman	0
20085 Jackson	90.36144578
20087 Jefferson	84.32147563
20089 Jewell	140.7954945
20091 Johnson	102.4173507
20093 Kearny	862.2875983
20095 Kingman	0
20097 Kiowa	79.49125596
20099 Labette	110.198357
20101 Lane	0
20103 Leavenworth	1167.764775
20105 Lincoln	0
20107 Linn	61.53846154
20109 Logan	0
20111 Lyon	913.009639
20113 McPherson	91.10978729
20115 Marion	41.84100418
20117 Marshall	0
20119 Meade	530.6319344
20121 Miami	17.81472684
20123 Mitchell	48.7804878
20125 Montgomery	62.26650062
20127 Morris	54.33798225
20129 Morton	149.9812523
20131 Nemaha	9.84736583
20133 Neosho	12.53839885



KS

20135 Ness	0
20137 Norton	36.83241252
20139 Osage	37.63879305
20141 Osborne	57.55395683
20143 Ottawa	68.94174423
20145 Pawnee	0
20147 Phillips	18.80759827
20149 Pottawatomie	74.14425176
20151 Pratt	10.66325443
20153 Rawlins	0
20155 Reno	65.7662571
20157 Republic	85.76329331
20159 Rice	41.96831392
20161 Riley	80.05101556
20163 Rooks	119.6888091
20165 Rush	0
20167 Russell	0
20169 Saline	42.27863458
20171 Scott	122.5239943
20173 Sedgwick	98.71360788
20175 Seward	3411.386593
20177 Shawnee	100.2822551
20179 Sheridan	78.9577576
20181 Sherman	84.76012884
20183 Smith	55.50929781
20185 Stafford	23.93489708
20187 Stanton	452.9441369
20189 Stevens	323.7992445
20191 Sumner	21.74291181
20193 Thomas	0
20195 Trego	0
20197 Wabaunsee	391.3610668
20199 Wallace	0
20201 Washington	0



KS

20203 Wichita	0
20205 Wilson	11.5406809
20207 Woodson	188.5014138
20209 Wyandotte	664.1503956

KS

FIPS

29001
29003
29005
29007
29009
29011
29013
29015
29017
29019
29021
29023
29025
29027
29029
29031
29033
29035
29037

KS

29039
29041
29043
29045
29047
29049
29051
29053
29055
29057
29059
29061
29063
29065
29067
29069
29071
29073
29075
29077
29079
29081
29083
29085
29087
29089
29091
29093
29095
29097
29099
29101

29103

KS

29105
29107
29109
29111
29113
29115
29117
29121
29123
29125
29127
29119
29129
29131
29133
29135
29137
29139
29141
29143
29145
29147
29149
29151
29153
29155
29157
29159
29161
29163
29165
29167
29169
29171

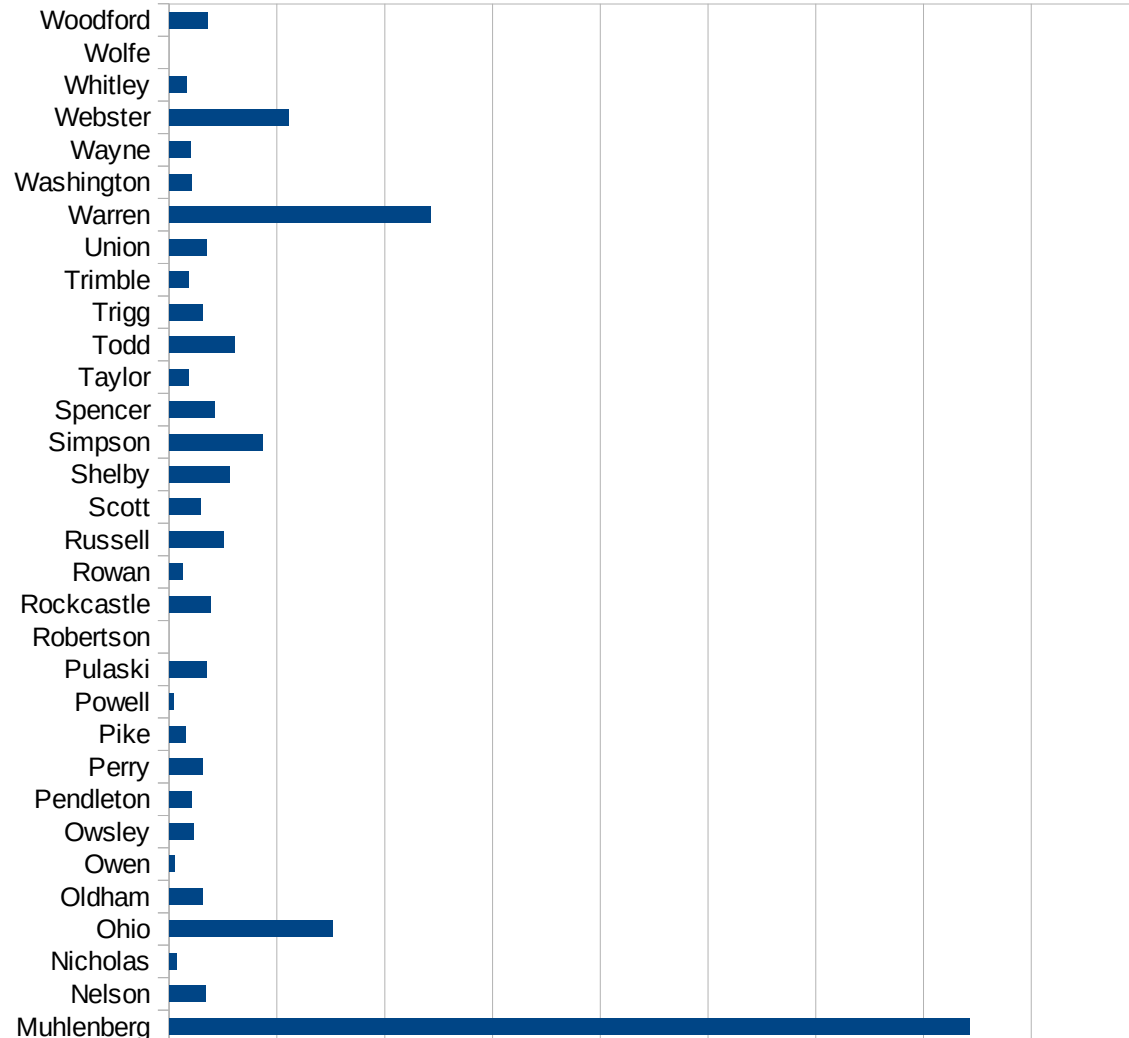
KS

29173
29175
29177
29179
29181
29195
29197
29199
29201
29203
29205
29183
29185
29187
29189
29510
29186
29207
29209
29211
29213
29215

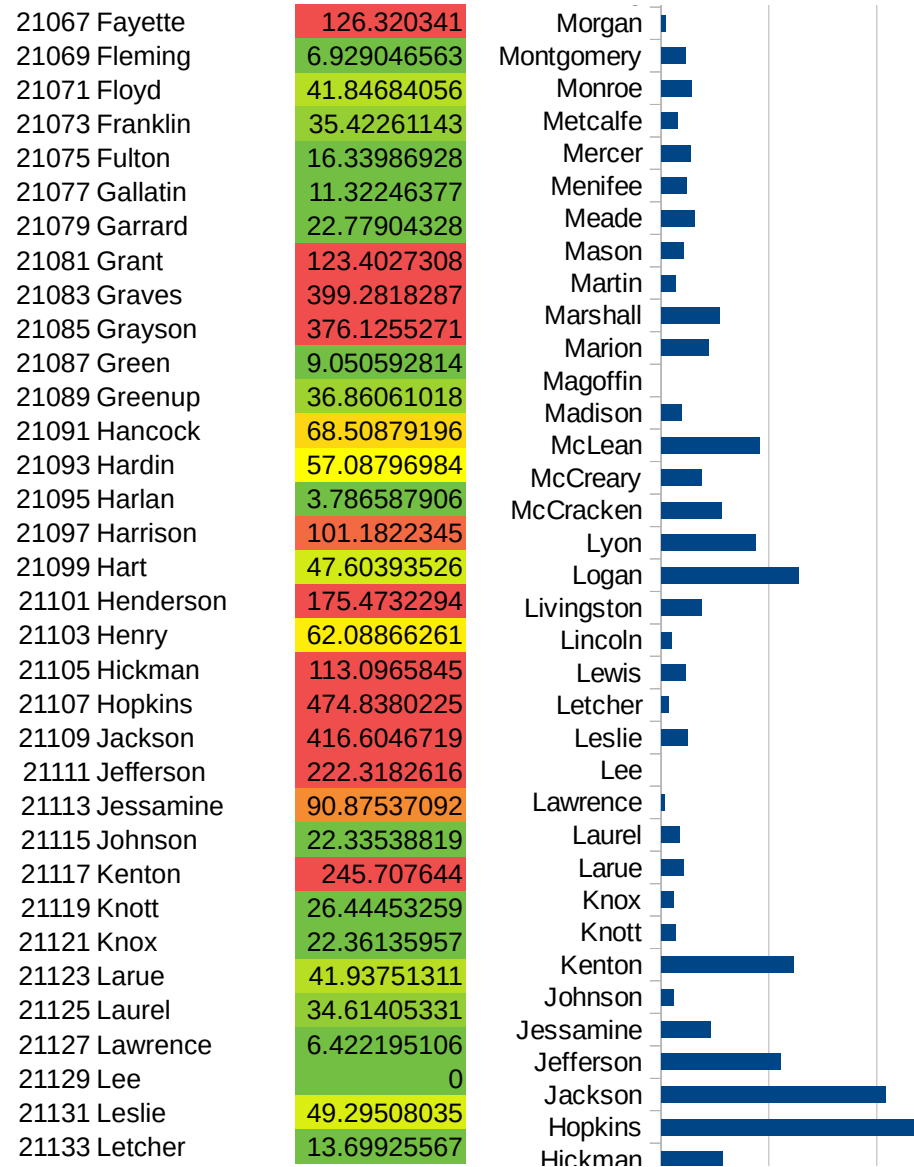
29217
29219
29221
29223
29225
29227
29229

KY

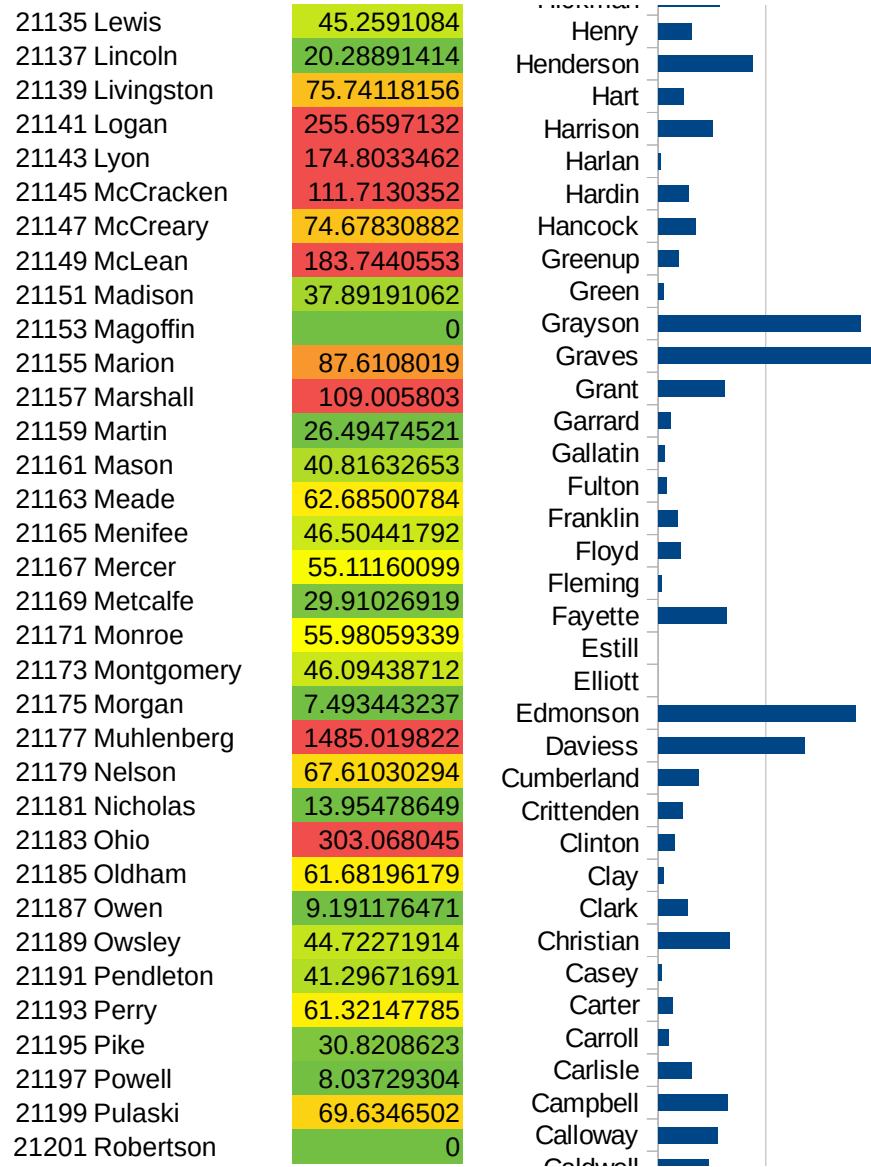
FIPS	County	PC Infection
21001	Adair	457.9755399
21003	Allen	142.0320045
21005	Anderson	44.12478489
21007	Ballard	100.2631909
21009	Barren	67.91017747
21011	Bath	56.52911249
21013	Bell	0
21015	Boone	180.9431854
21017	Bourbon	39.63535474
21019	Boyd	78.3234547
21021	Boyle	56.47840532
21023	Bracken	109.2365578
21025	Breathitt	15.7158573
21027	Breckinridge	63.76299784
21029	Bullitt	106.082473
21031	Butler	1565.925462
21033	Caldwell	94.37672041
21035	Calloway	109.87607
21037	Campbell	128.8217108
21039	Carlisle	62.87989939
21041	Carroll	18.62717705
21043	Carter	25.92208562
21045	Casey	6.294058409
21047	Christian	132.5501249
21049	Clark	55.17393583
21051	Clay	9.947774186
21053	Clinton	29.39447384
21055	Crittenden	44.86819966
21057	Cumberland	75.0863493
21059	Daviess	271.0080709
21061	Edmonson	366.6286459
21063	Elliott	0
21065	Estill	0



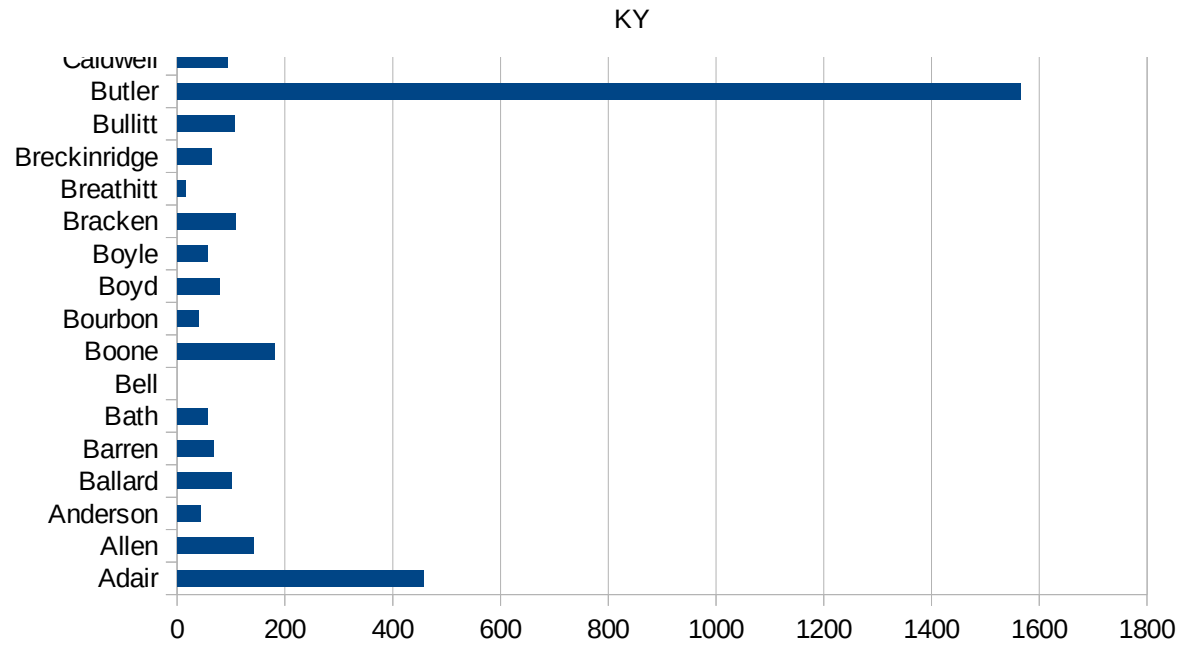
KY



KY



21203 Rockcastle	77.6119403
21205 Rowan	24.4071106
21207 Russell	101.004433
21209 Scott	58.8959683
21211 Shelby	111.2988994
21213 Simpson	172.7022505
21215 Spencer	85.13355326
21217 Taylor	35.22642765
21219 Todd	121.8422549
21221 Trigg	61.462815
21223 Trimble	35.23194363
21225 Union	68.94174423
21227 Warren	485.28157
21229 Washington	41.37702747
21231 Wayne	39.0854016
21233 Webster	221.1883152
21235 Whitley	33.11075548
21237 Wolfe	0
21239 Woodford	71.60893981



KY

FIPS

29001
29003
29005
29007
29009
29011
29013
29015
29017
29019
29021
29023
29025
29027
29029
29031
29033
29035
29037

KY

29039
29041
29043
29045
29047
29049
29051
29053
29055
29057
29059
29061
29063
29065
29067
29069
29071
29073
29075
29077
29079
29081
29083
29085
29087
29089
29091
29093
29095
29097
29099
29101

29103

KY

29105
29107
29109
29111
29113
29115
29117
29121
29123
29125
29127
29119
29129
29131
29133
29135
29137
29139
29141
29143
29145
29147
29149
29151
29153
29155
29157
29159
29161
29163
29165
29167
29169
29171

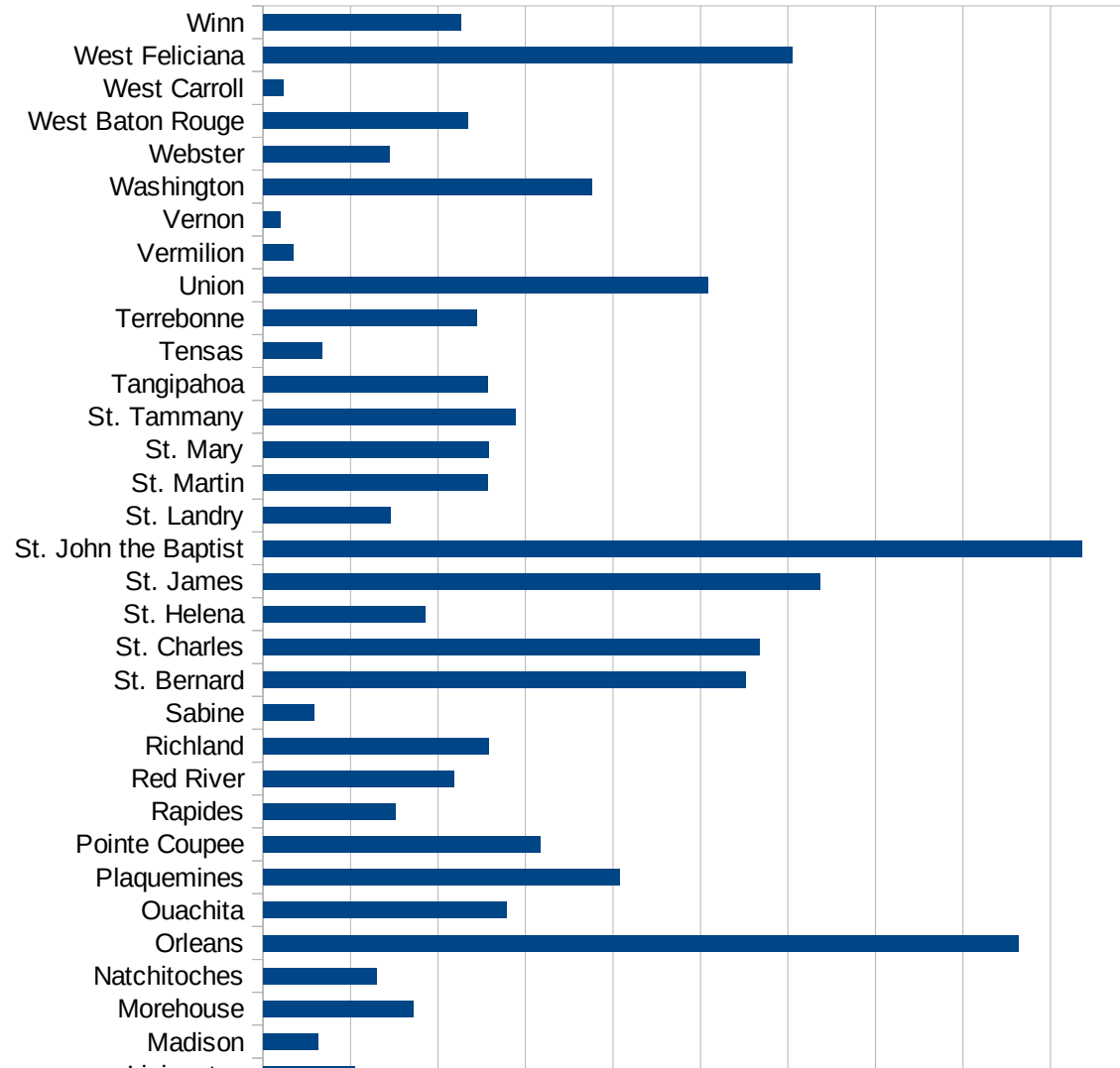
KY

29173
29175
29177
29179
29181
29195
29197
29199
29201
29203
29205
29183
29185
29187
29189
29510
29186
29207
29209
29211
29213
29215

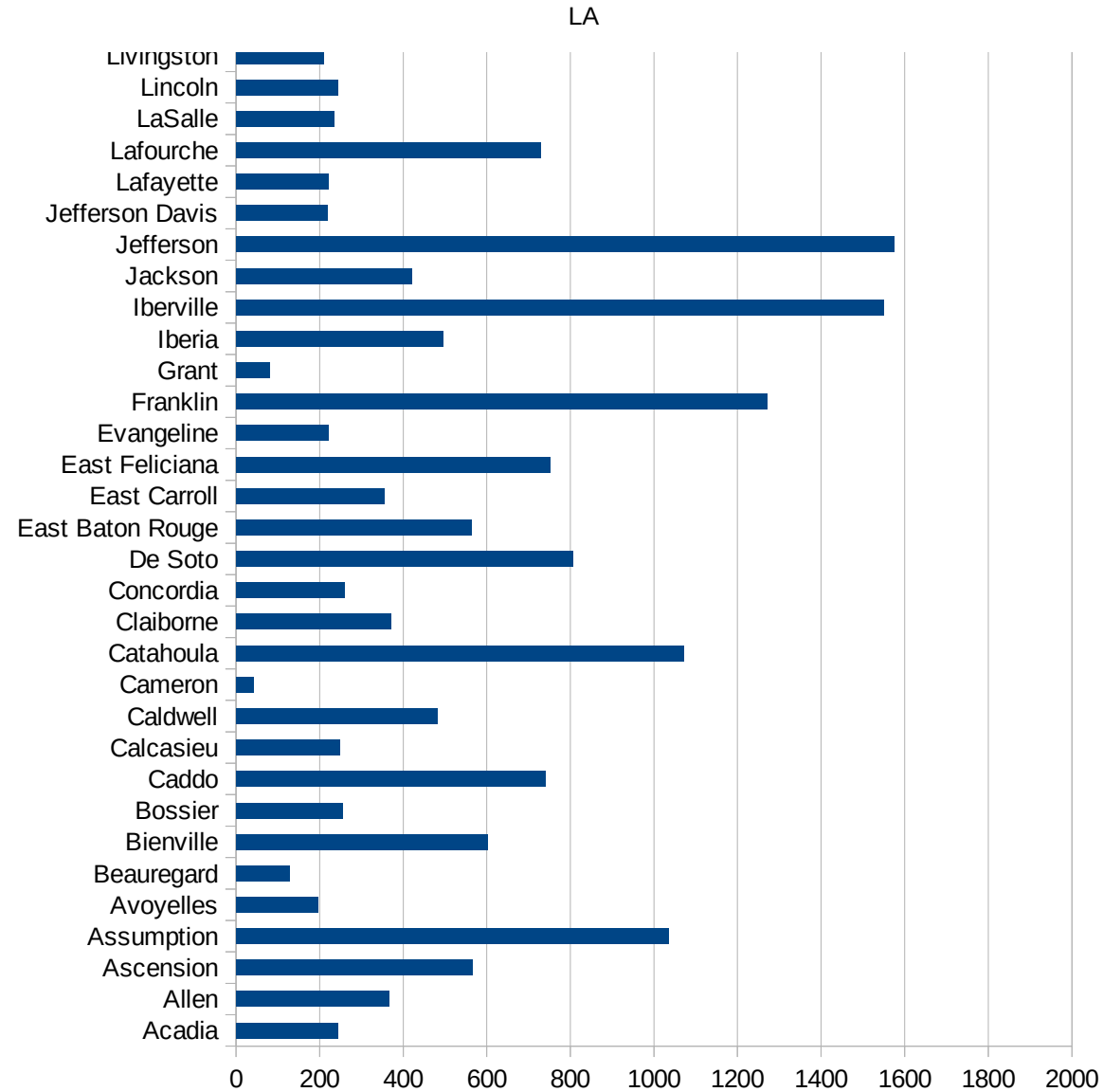
29217
29219
29221
29223
29225
29227
29229

LA

FIPS	County	PC Infection
22001	Acadia	242.8043094
22003	Allen	367.1157977
22005	Ascension	564.6817248
22007	Assumption	1035.874439
22009	Avoyelles	195.2449212
22011	Beauregard	128.8486833
22013	Bienville	601.1421701
22015	Bossier	254.7470221
22017	Caddo	740.9785857
22019	Calcasieu	248.631297
22021	Caldwell	481.9277108
22023	Cameron	43.05396096
22025	Catahoula	1072.023314
22027	Claiborne	370.0451581
22029	Concordia	260.5763335
22031	De Soto	805.5110074
22033	East Baton Rouge	564.0018505
22035	East Carroll	355.2650277
22037	East Feliciana	751.1007511
22039	Evangeline	221.2720151
22041	Franklin	1270.093272
22043	Grant	80.06405124
22045	Iberia	496.1869723
22047	Iberville	1549.463647
22049	Jackson	421.3306502
22051	Jefferson	1574.238972
22053	Jefferson Davis	218.4788804
22055	Lafayette	221.1860846
22057	Lafourche	729.7558987
22059	LaSalle	234.6316283
22061	Lincoln	243.6647173
22063	Livingston	209.9350133
22065	Madison	125.4367888



22067 Morehouse	342.5466572
22069 Natchitoches	258.6719781
22071 Orleans	1727.083472
22073 Ouachita	557.371743
22075 Plaquemines	815.890645
22077 Pointe Coupee	633.5460346
22079 Rapides	301.772338
22081 Red River	436.4751681
22083 Richland	515.0554675
22085 Sabine	116.5113182
22087 St. Bernard	1102.28805
22089 St. Charles	1134.665935
22091 St. Helena	370.2981875
22093 St. James	1273.945905
22095 St. John the Baptist	1871.063357
22097 St. Landry	291.189406
22099 St. Martin	514.723709
22101 St. Mary	516.3338289
22103 St. Tammany	578.0458795
22105 Tangipahoa	513.5411917
22107 Tensas	134.4688481
22109 Terrebonne	488.1959269
22111 Union	1016.569637
22113 Vermilion	70.19889687
22115 Vernon	38.88661482
22117 Washington	751.3631875
22119 Webster	288.674674
22121 West Baton Rouge	469.2170886
22123 West Carroll	45.52904753
22125 West Feliciana	1209.573092
22127 Winn	452.8088298



LA

FIPS

29001
29003
29005
29007
29009
29011
29013
29015
29017
29019
29021
29023
29025
29027
29029
29031
29033
29035
29037

LA

29039
29041
29043
29045
29047
29049
29051
29053
29055
29057
29059
29061
29063
29065
29067
29069
29071
29073
29075
29077
29079
29081
29083
29085
29087
29089
29091
29093
29095
29097
29099
29101

29103

LA

29105
29107
29109
29111
29113
29115
29117
29121
29123
29125
29127
29119
29129
29131
29133
29135
29137
29139
29141
29143
29145
29147
29149
29151
29153
29155
29157
29159
29161
29163
29165
29167
29169
29171

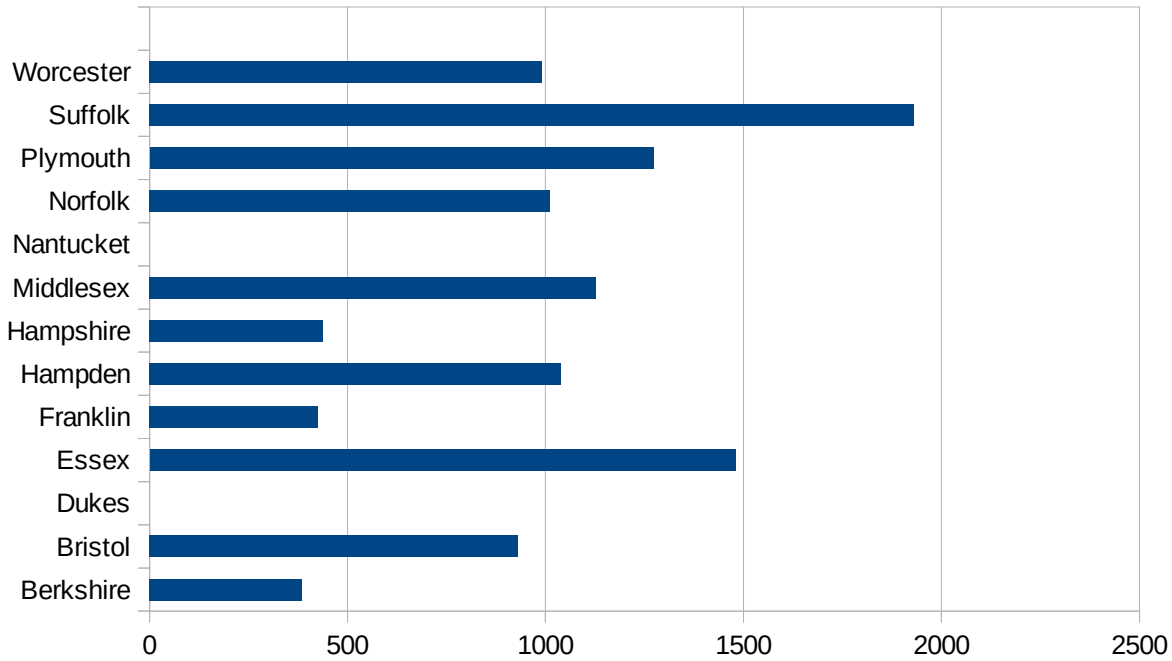
LA

29173
29175
29177
29179
29181
29195
29197
29199
29201
29203
29205
29183
29185
29187
29189
29510
29186
29207
29209
29211
29213
29215

29217
29219
29221
29223
29225
29227
29229

MA

FIPS	County	PC Infection
25001	Barnstable	520.5868434
25003	Berkshire	384.6519138
25005	Bristol	930.6374574
25007	Dukes	0
25009	Essex	1480.197005
25011	Franklin	425.5738906
25013	Hampden	1039.314975
25015	Hampshire	438.7840476
25017	Middlesex	1127.196519
25019	Nantucket	0
25021	Norfolk	1010.649458
25023	Plymouth	1272.262667
25025	Suffolk	1930.871649
25027	Worcester	991.8889219



MA

FIPS

- 29001
- 29003
- 29005
- 29007
- 29009
- 29011
- 29013
- 29015
- 29017
- 29019
- 29021
- 29023
- 29025
- 29027
- 29029
- 29031
- 29033
- 29035
- 29037

MA

29039
29041
29043
29045
29047
29049
29051
29053
29055
29057
29059
29061
29063
29065
29067
29069
29071
29073
29075
29077
29079
29081
29083
29085
29087
29089
29091
29093
29095
29097
29099
29101

29103

MA

29105
29107
29109
29111
29113
29115
29117
29121
29123
29125
29127
29119
29129
29131
29133
29135
29137
29139
29141
29143
29145
29147
29149
29151
29153
29155
29157
29159
29161
29163
29165
29167
29169
29171

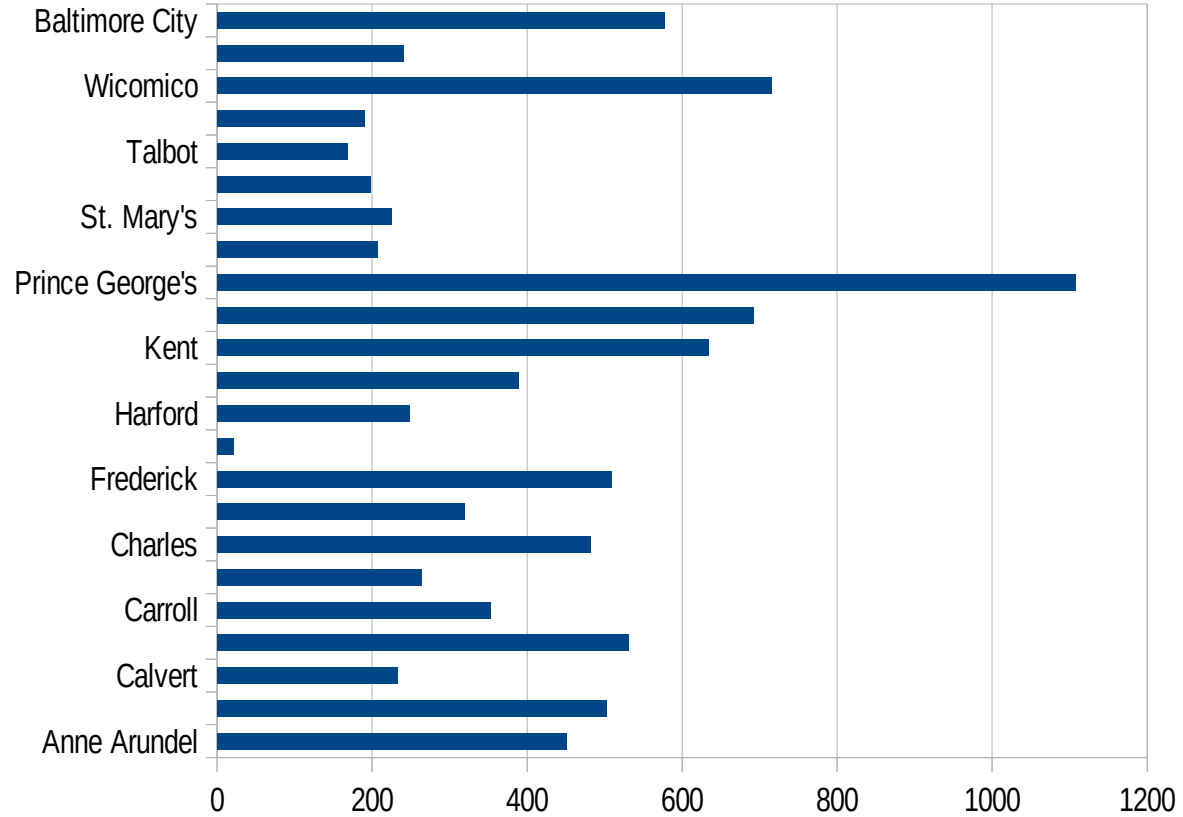
MA

29173
29175
29177
29179
29181
29195
29197
29199
29201
29203
29205
29183
29185
29187
29189
29510
29186
29207
29209
29211
29213
29215

29217
29219
29221
29223
29225
29227
29229

MD

FIPS	County	PC Infection
24001	Allegany	209.933075
24003	Anne Arundel	450.6701896
24005	Baltimore	502.154072
24009	Calvert	232.6011108
24011	Caroline	531.4676916
24013	Carroll	353.2645803
24015	Cecil	263.5520199
24017	Charles	481.7247977
24019	Dorchester	318.7699231
24021	Frederick	509.2940293
24023	Garrett	20.57401502
24025	Harford	247.6807006
24027	Howard	389.2374906
24029	Kent	634.5766909
24031	Montgomery	691.9274497
24033	Prince George's	1107.655492
24035	Queen Anne's	206.9610555
24037	St. Mary's	225.4491231
24039	Somerset	198.6368062
24041	Talbot	167.7126163
24043	Washington	190.1594159
24045	Wicomico	715.1509279
24047	Worcester	241.2056423
24510	Baltimore City	576.9342484



MD

FIPS

29001
29003
29005
29007
29009
29011
29013
29015
29017
29019
29021
29023
29025
29027
29029
29031
29033
29035
29037

MD

29039
29041
29043
29045
29047
29049
29051
29053
29055
29057
29059
29061
29063
29065
29067
29069
29071
29073
29075
29077
29079
29081
29083
29085
29087
29089
29091
29093
29095
29097
29099
29101

29103

MD

29105
29107
29109
29111
29113
29115
29117
29121
29123
29125
29127
29119
29129
29131
29133
29135
29137
29139
29141
29143
29145
29147
29149
29151
29153
29155
29157
29159
29161
29163
29165
29167
29169
29171

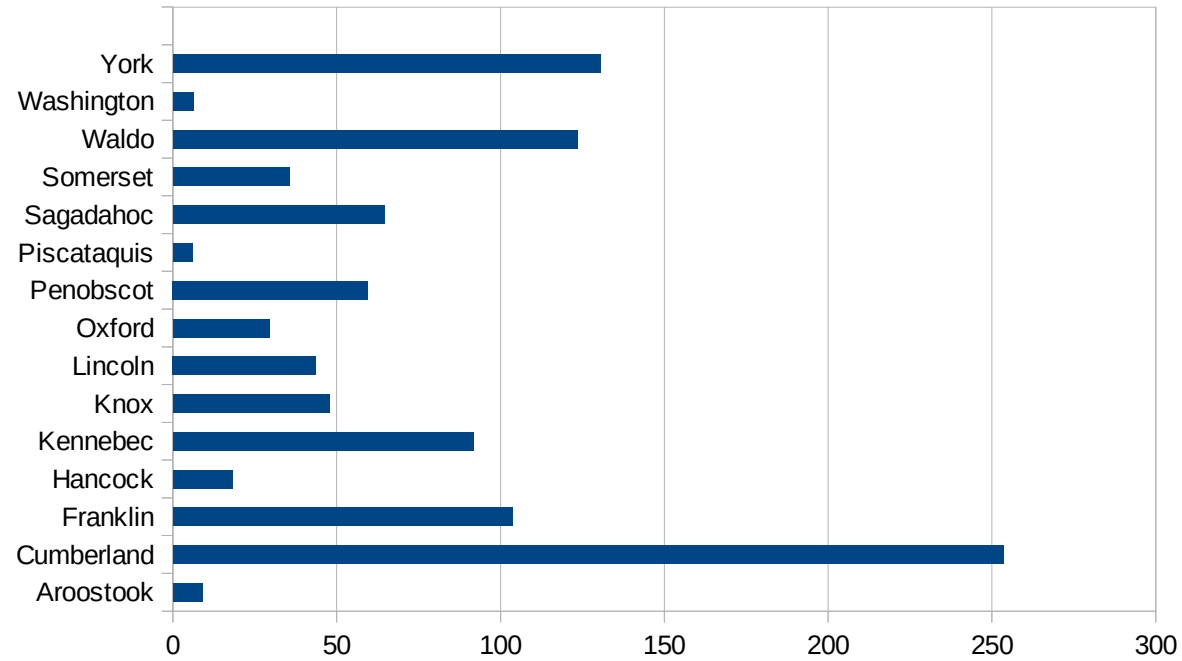
MD

29173
29175
29177
29179
29181
29195
29197
29199
29201
29203
29205
29183
29185
29187
29189
29510
29186
29207
29209
29211
29213
29215

29217
29219
29221
29223
29225
29227
29229

ME

FIPS	County	PC Infection
23001	Androscoggin	95.65467733
23003	Aroostook	8.940412153
23005	Cumberland	253.4431133
23007	Franklin	103.6893334
23009	Hancock	18.24451296
23011	Kennebec	91.74086482
23013	Knox	47.77350331
23015	Lincoln	43.6782948
23017	Oxford	29.50466868
23019	Penobscot	59.56478001
23021	Piscataquis	5.952380952
23023	Sagadahoc	64.54509738
23025	Somerset	35.57874763
23027	Waldo	123.4443493
23029	Washington	6.35122261
23031	York	130.4375233



ME

FIPS

29001
29003
29005
29007
29009
29011
29013
29015
29017
29019
29021
29023
29025
29027
29029
29031
29033
29035
29037

ME

29039
29041
29043
29045
29047
29049
29051
29053
29055
29057
29059
29061
29063
29065
29067
29069
29071
29073
29075
29077
29079
29081
29083
29085
29087
29089
29091
29093
29095
29097
29099
29101

29103

ME

29105
29107
29109
29111
29113
29115
29117
29121
29123
29125
29127
29119
29129
29131
29133
29135
29137
29139
29141
29143
29145
29147
29149
29151
29153
29155
29157
29159
29161
29163
29165
29167
29169
29171

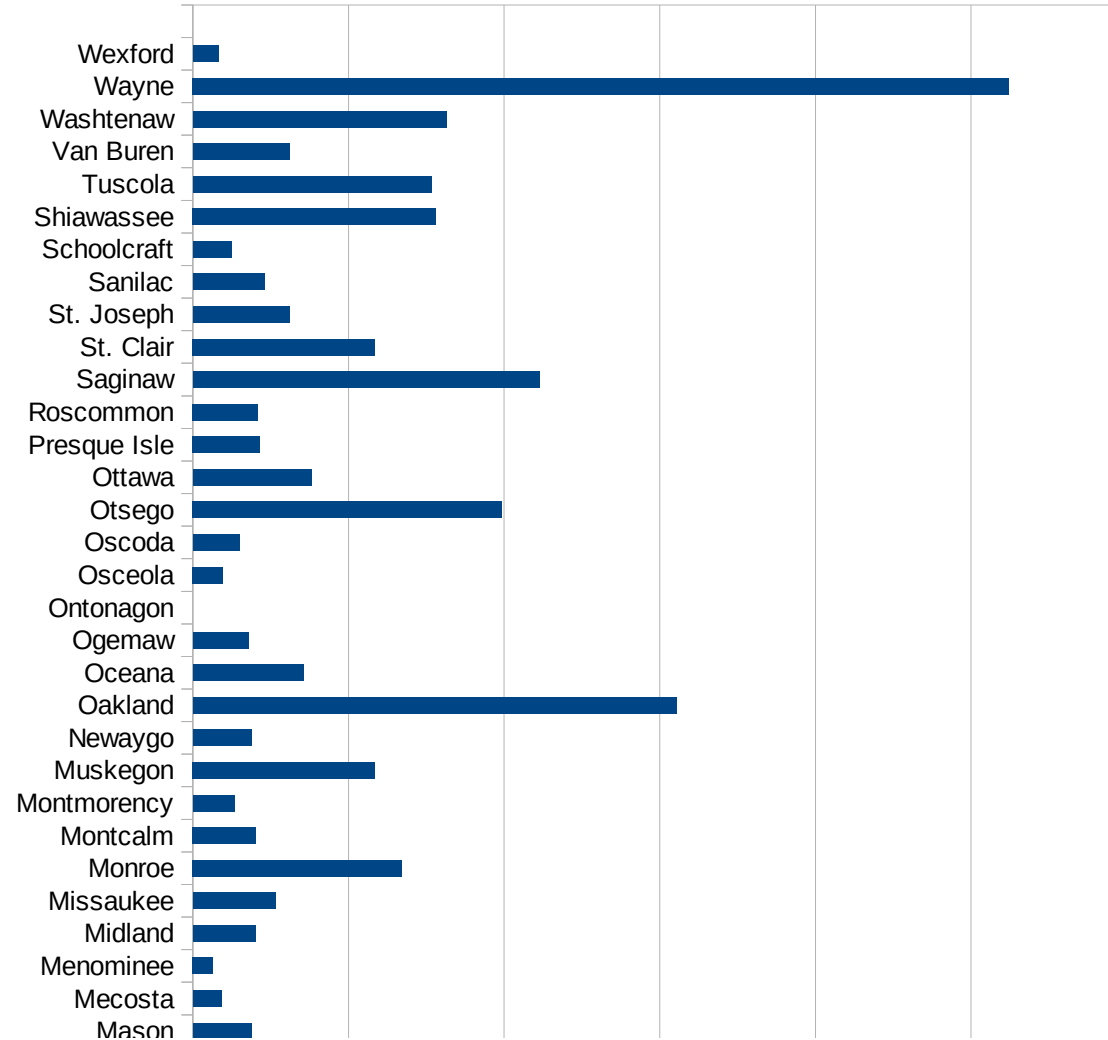
ME

29173
29175
29177
29179
29181
29195
29197
29199
29201
29203
29205
29183
29185
29187
29189
29510
29186
29207
29209
29211
29213
29215

29217
29219
29221
29223
29225
29227
29229

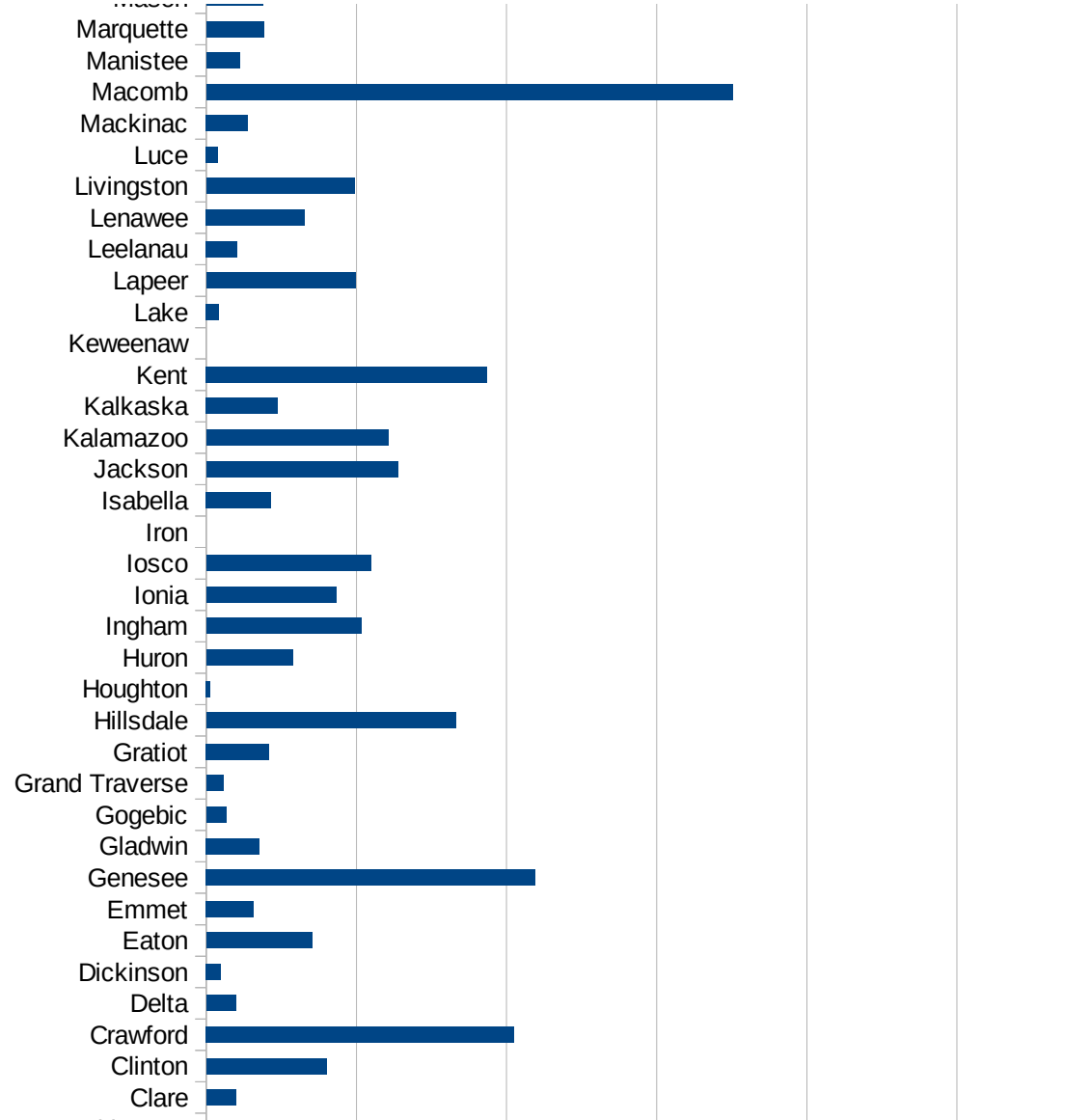
MI

FIPS	County	PC Infection
26001	Alcona	38.60258637
26003	Alger	0
26005	Allegan	140.632591
26007	Alpena	310.2961918
26009	Antrim	42.79905842
26011	Arenac	186.1578353
26013	Baraga	12.01923077
26015	Barry	88.29733309
26017	Bay	205.921692
26019	Benzie	22.53140314
26021	Berrien	275.7215796
26023	Branch	192.5633854
26025	Calhoun	208.1985619
26027	Cass	85.18382282
26029	Charlevoix	49.53513184
26031	Cheboygan	74.76488411
26033	Chippewa	5.330916651
26035	Clare	39.01550866
26037	Clinton	160.0867241
26039	Crawford	410.042443
26041	Delta	39.04398025
26043	Dickinson	19.69822322
26045	Eaton	141.1323366
26047	Emmet	63.04791642
26049	Genesee	438.4455826
26051	Gladwin	71.04234913
26053	Gogebic	26.49708532
26055	Grand Traverse	22.6848001
26057	Gratiot	83.74590507
26059	Hillsdale	332.2476994
26061	Houghton	5.52196361
26063	Huron	115.5104922
26065	Ingham	206.671563

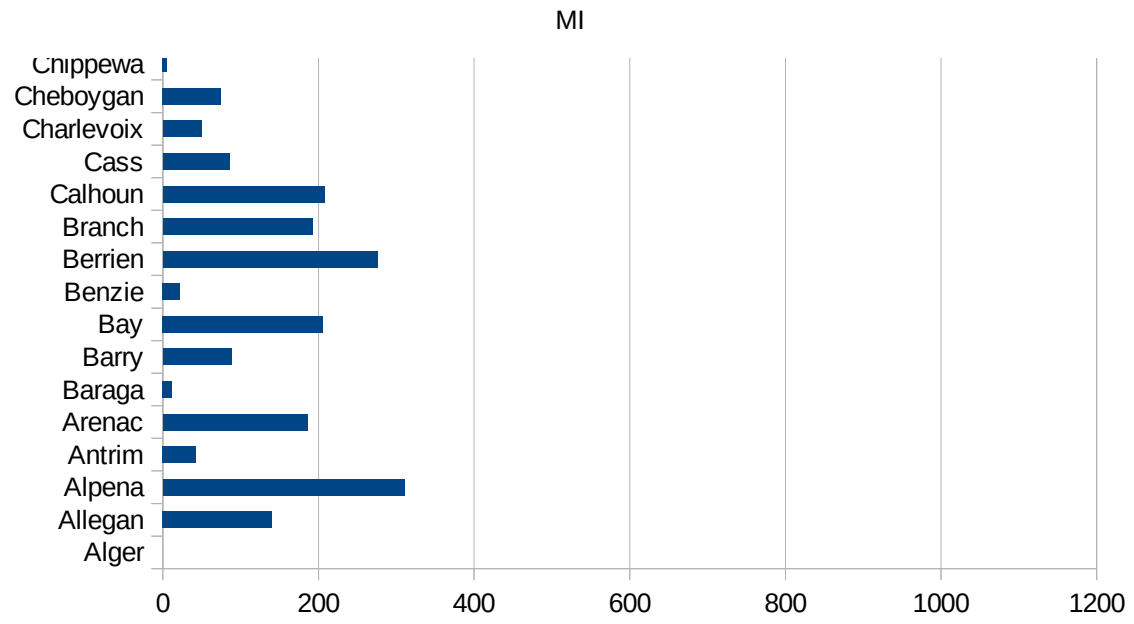


MI

26067 Ionia	172.8702694
26069 Iosco	219.289502
26071 Iron	0
26073 Isabella	86.4487968
26075 Jackson	255.00085
26077 Kalamazoo	242.7605995
26079 Kalkaska	95.37701975
26081 Kent	374.1285375
26083 Keweenaw	0
26085 Lake	16.83359987
26087 Lapeer	198.8003817
26089 Leelanau	41.35269252
26091 Lenawee	131.2763316
26093 Livingston	197.6739321
26095 Luce	15.91596371
26097 Mackinac	55.62250858
26099 Macomb	701.5646595
26101 Manistee	44.84670581
26103 Marquette	76.67328162
26105 Mason	75.60137457
26107 Mecosta	36.74359858
26109 Menominee	26.10625245
26111 Midland	80.52013604
26113 Missaukee	105.8691193
26115 Monroe	268.5473847
26117 Montcalm	81.29064532
26119 Montmorency	53.96654074
26121 Muskegon	233.8871351
26123 Newaygo	75.67700237
26125 Oakland	621.8228861
26127 Oceana	142.7230047
26129 Ogemaw	71.59221077
26131 Ontonagon	0
26133 Osceola	38.55875926



26135 Oscoda	60.41565974
26137 Otsego	397.3241435
26139 Ottawa	152.843088
26141 Presque Isle	86.35578584
26143 Roscommon	83.73806733
26145 Saginaw	444.9685535
26147 St. Clair	234.0950313
26149 St. Joseph	124.5023999
26151 Sanilac	92.2733233
26153 Schoolcraft	49.57858205
26155 Shiawassee	312.3533552
26157 Tuscola	306.5732348
26159 Van Buren	124.589121
26161 Washtenaw	326.1780825
26163 Wayne	1048.467609
26165 Wexford	32.86918066



FIPS

- 29001
- 29003
- 29005
- 29007
- 29009
- 29011
- 29013
- 29015
- 29017
- 29019
- 29021
- 29023
- 29025
- 29027
- 29029
- 29031
- 29033
- 29035
- 29037

MI

29039
29041
29043
29045
29047
29049
29051
29053
29055
29057
29059
29061
29063
29065
29067
29069
29071
29073
29075
29077
29079
29081
29083
29085
29087
29089
29091
29093
29095
29097
29099
29101

29103

MI

29105
29107
29109
29111
29113
29115
29117
29121
29123
29125
29127
29119
29129
29131
29133
29135
29137
29139
29141
29143
29145
29147
29149
29151
29153
29155
29157
29159
29161
29163
29165
29167
29169
29171

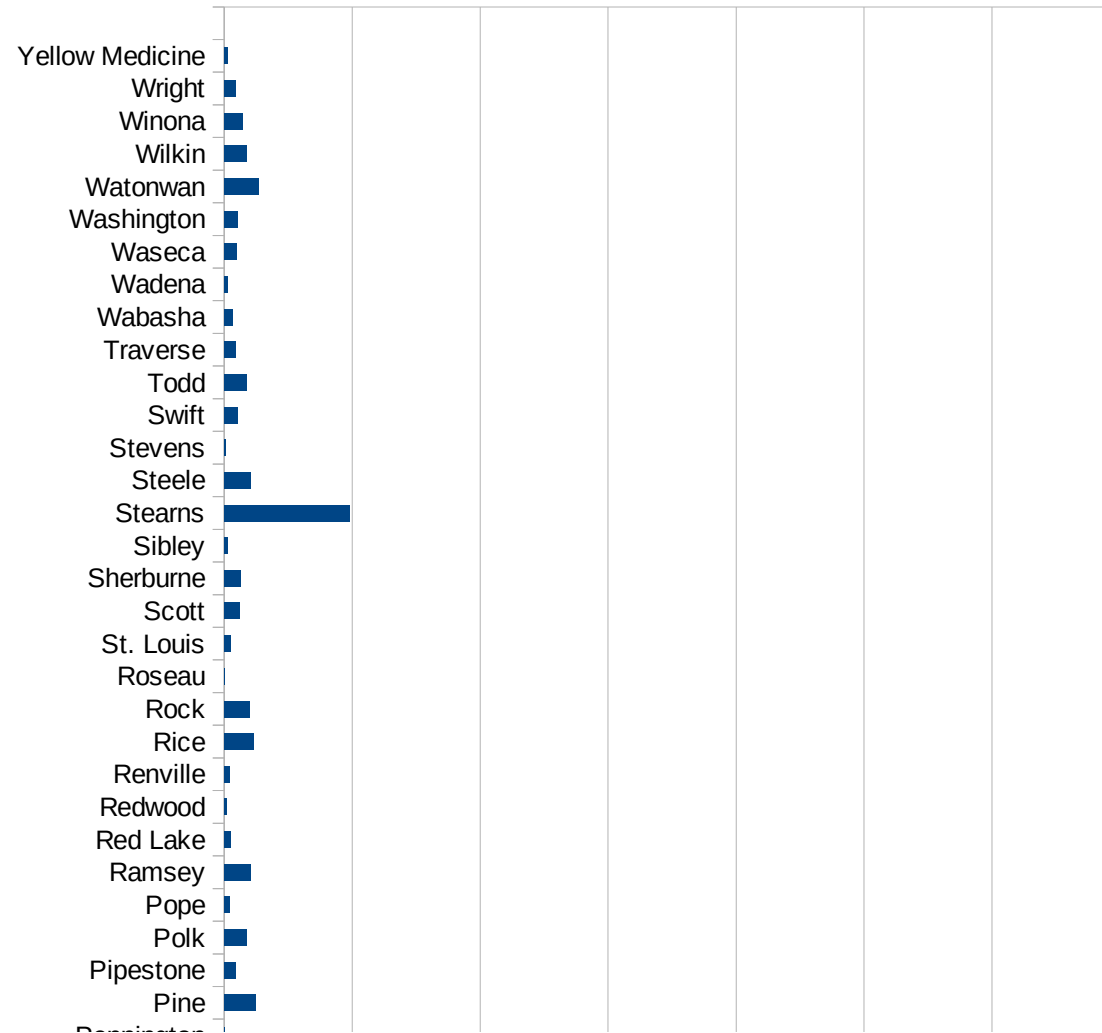
MI

29173
29175
29177
29179
29181
29195
29197
29199
29201
29203
29205
29183
29185
29187
29189
29510
29186
29207
29209
29211
29213
29215

29217
29219
29221
29223
29225
29227
29229

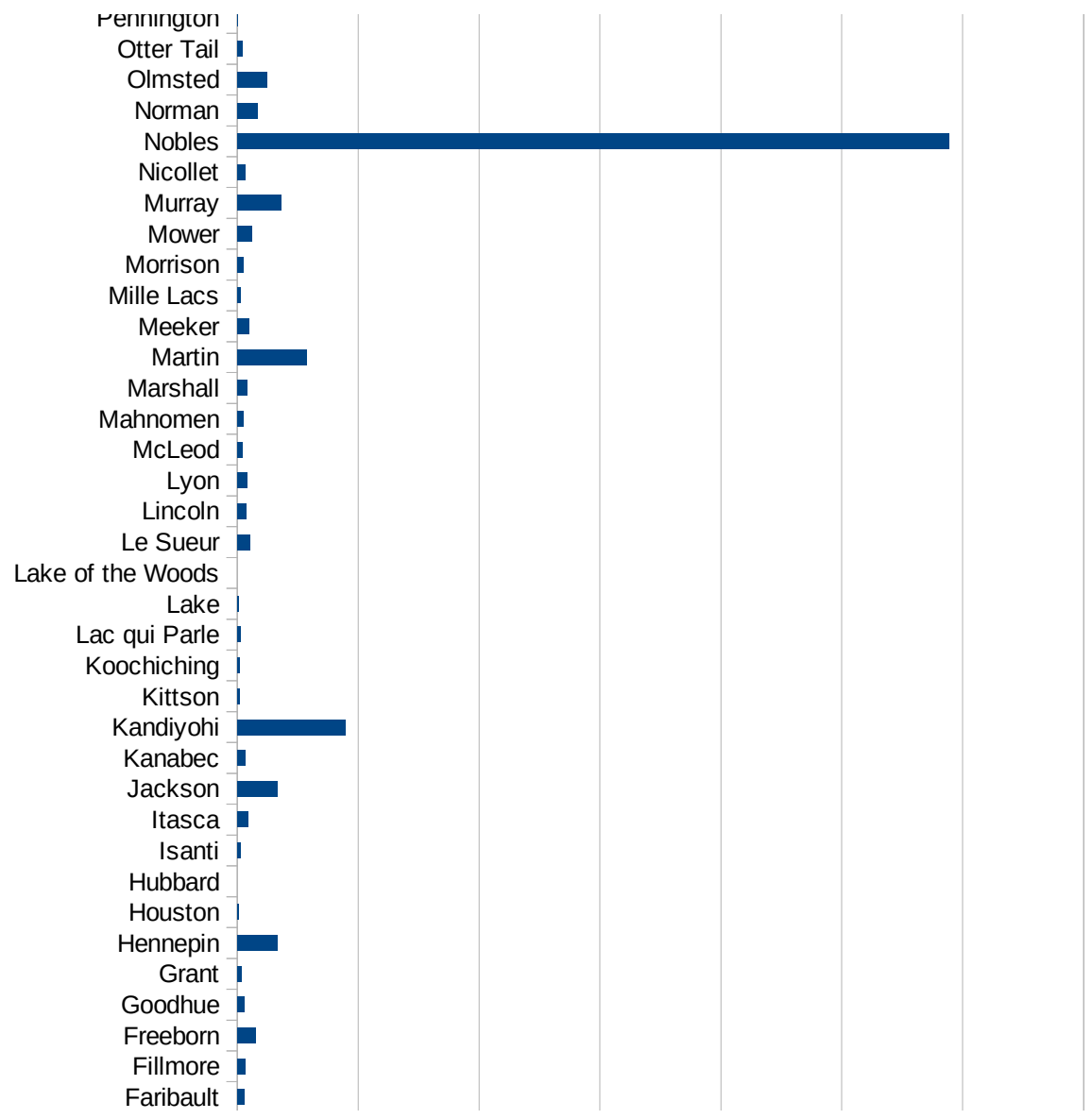
MN

FIPS	County	PC Infection
27001	Aitkin	12.57703434
27003	Anoka	180.8865135
27005	Becker	81.4640249
27007	Beltrami	12.80765044
27009	Benton	251.572327
27011	Big Stone	40.08819403
27013	Blue Earth	102.3328934
27015	Brown	39.82318506
27017	Carlton	181.3767894
27019	Carver	95.60506417
27021	Cass	27.10118906
27023	Chippewa	218.047635
27025	Chisago	44.705125
27027	Clay	400.2814479
27029	Clearwater	22.7014756
27031	Cook	0
27033	Cottonwood	416.7775117
27035	Crow Wing	35.44514479
27037	Dakota	123.1715258
27039	Dodge	124.8679282
27041	Douglas	44.77926457
27043	Faribault	58.14798663
27045	Fillmore	66.48304682
27047	Freeborn	154.3818158
27049	Goodhue	58.18589315
27051	Grant	33.21707358
27053	Hennepin	332.1349057
27055	Houston	10.76542147
27057	Hubbard	0
27059	Isanti	25.02126808
27061	Itasca	88.67606633
27063	Jackson	332.963374
27065	Kanabec	67.8719072

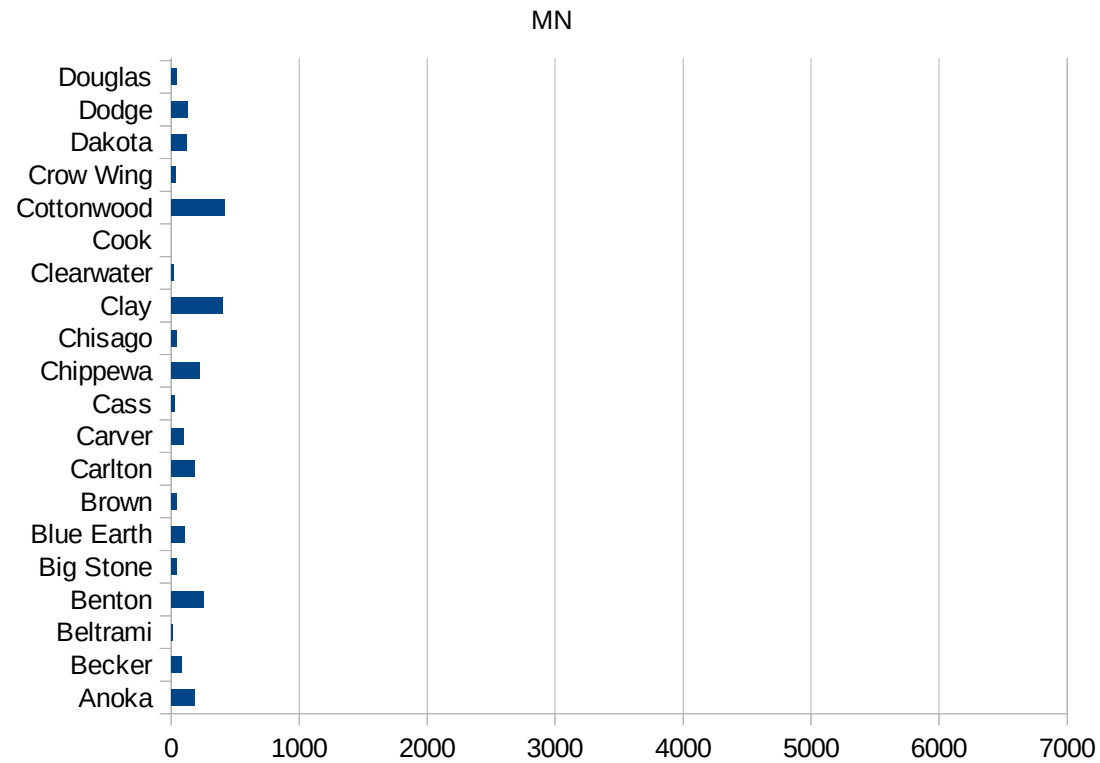


MN

27067 Kandiyohi	893.7113522
27069 Kittson	23.54048964
27071 Koochiching	16.07717042
27073 Lac qui Parle	30.03905077
27075 Lake	9.382623381
27077 Lake of the Woo	0
27079 Le Sueur	108.794834
27081 Lincoln	70.50943064
27083 Lyon	85.84025908
27085 McLeod	41.81417779
27087 Mahnommen	54.35767349
27089 Marshall	85.1970181
27091 Martin	571.1397523
27093 Meeker	99.39069185
27095 Mille Lacs	26.77990742
27097 Morrison	54.26753897
27099 Mower	119.9670091
27101 Murray	362.4939584
27103 Nicollet	67.21215663
27105 Nobles	5883.962781
27107 Norman	169.8841699
27109 Olmsted	246.3574294
27111 Otter Tail	45.90899816
27113 Pennington	7.053180985
27115 Pine	247.600312
27117 Pipestone	88.42710291
27119 Polk	174.4425767
27121 Pope	45.05722267
27123 Ramsey	204.2856364
27125 Red Lake	50.01250313
27127 Redwood	19.67342121
27129 Renville	41.06214071
27131 Rice	229.9956406
27133 Rock	201.8270661



27135 Roseau	6.600660066
27137 St. Louis	49.56095998
27139 Scott	120.0968917
27141 Sherburne	131.2007997
27143 Sibley	26.61698163
27145 Stearns	978.2990908
27147 Steele	209.2220743
27149 Stevens	10.25325541
27151 Swift	107.0090958
27153 Todd	178.9927589
27155 Traverse	90.68923821
27157 Wabasha	69.3000693
27159 Wadena	29.04232919
27161 Waseca	96.30303355
27163 Washington	105.7094687
27165 Watonwan	273.2240437
27167 Wilkin	175.887432
27169 Winona	141.6625676
27171 Wright	90.94309456
27173 Yellow Medicine	30.62787136



MN

FIPS

29001
29003
29005
29007
29009
29011
29013
29015
29017
29019
29021
29023
29025
29027
29029
29031
29033
29035
29037

MN

29039
29041
29043
29045
29047
29049
29051
29053
29055
29057
29059
29061
29063
29065
29067
29069
29071
29073
29075
29077
29079
29081
29083
29085
29087
29089
29091
29093
29095
29097
29099
29101

29103

MN

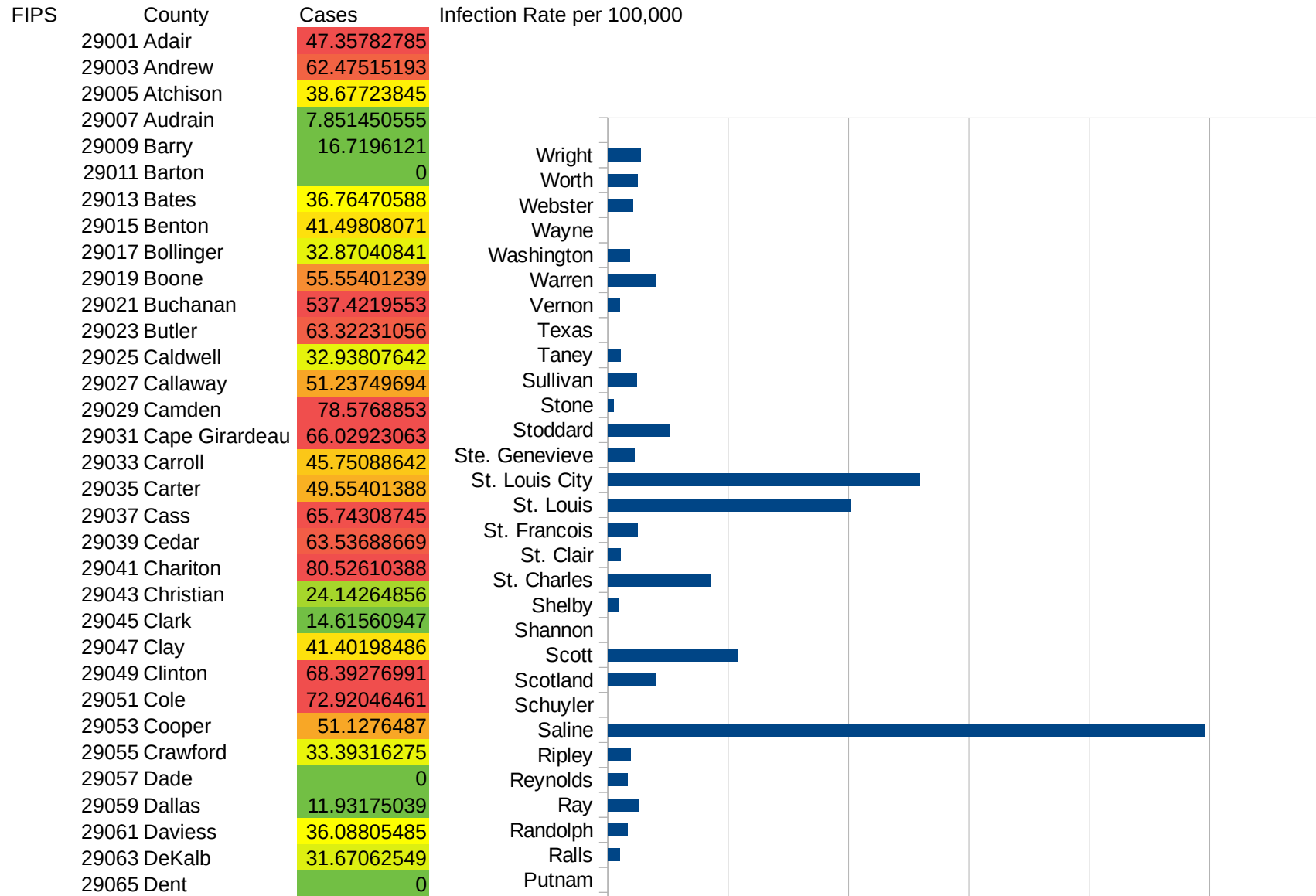
29105
29107
29109
29111
29113
29115
29117
29121
29123
29125
29127
29119
29129
29131
29133
29135
29137
29139
29141
29143
29145
29147
29149
29151
29153
29155
29157
29159
29161
29163
29165
29167
29169
29171

MN

29173
29175
29177
29179
29181
29195
29197
29199
29201
29203
29205
29183
29185
29187
29189
29510
29186
29207
29209
29211
29213
29215

29217
29219
29221
29223
29225
29227
29229

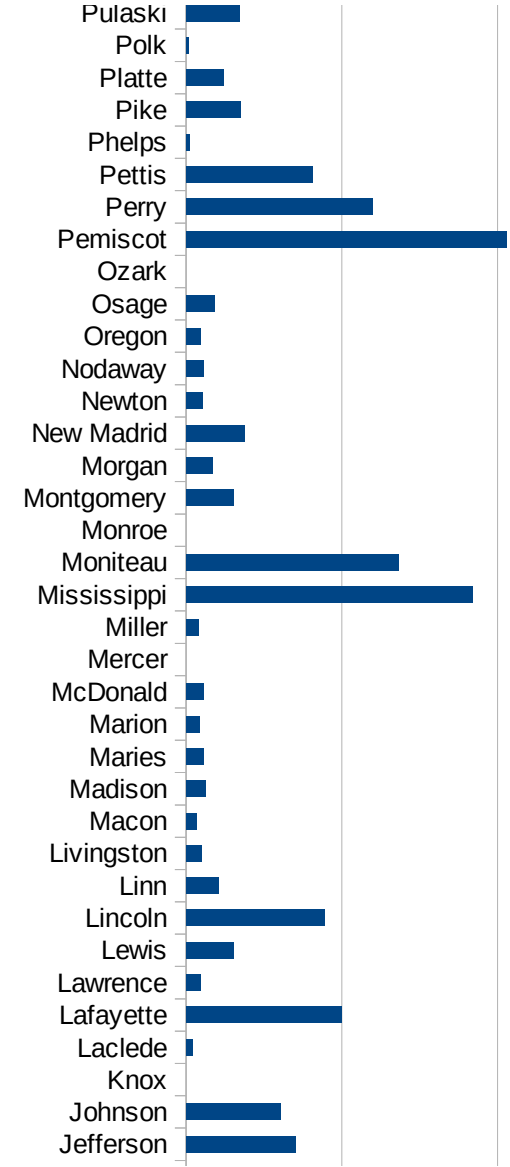
MO



This work is licensed under the Creative Commons Attribution-NoDerivatives 4.0 International License. To view a copy of this license, visit <http://creativecommons.org/licenses/by-nd/4.0/>.

MO

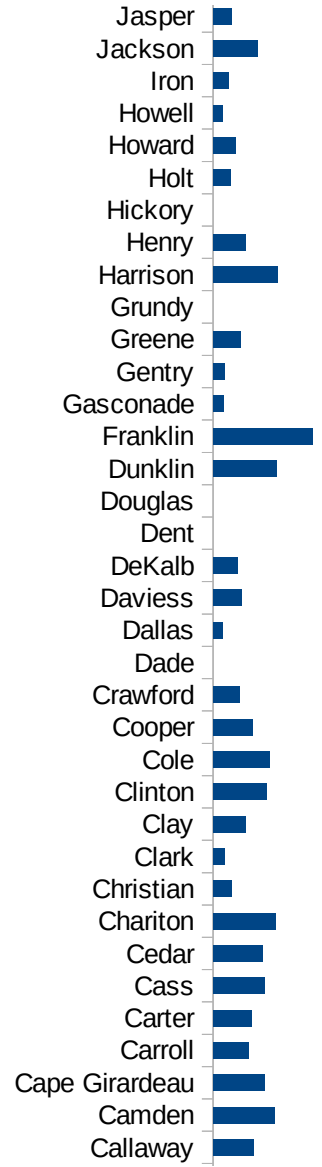
29067 Douglas	0
29069 Dunklin	81.5688407
29071 Franklin	128.2916948
29073 Gasconade	13.60081605
29075 Gentry	15.08750754
29077 Greene	35.62583284
29079 Grundy	0
29081 Harrison	83.19467554
29083 Henry	41.29955947
29085 Hickory	0
29087 Holt	22.70663034
29089 Howard	29.5945546
29091 Howell	12.47629504
29093 Iron	19.65215682
29095 Jackson	57.26060142
29097 Jasper	24.0392586
29099 Jefferson	139.9617557
29101 Johnson	121.151122
29103 Knox	0
29105 Laclede	8.400302411
29107 Lafayette	199.3987361
29109 Lawrence	18.2486509
29111 Lewis	60.88280061
29113 Lincoln	178.5528551
29115 Linn	41.53858935
29117 Livingston	19.80720982
29121 Macon	13.19870653
29123 Madison	24.61437479
29125 Maries	22.80761774
29127 Marion	17.48740907
29119 McDonald	21.6656556
29129 Mercer	0
29131 Miller	15.78781181
29133 Mississippi	367.4265147



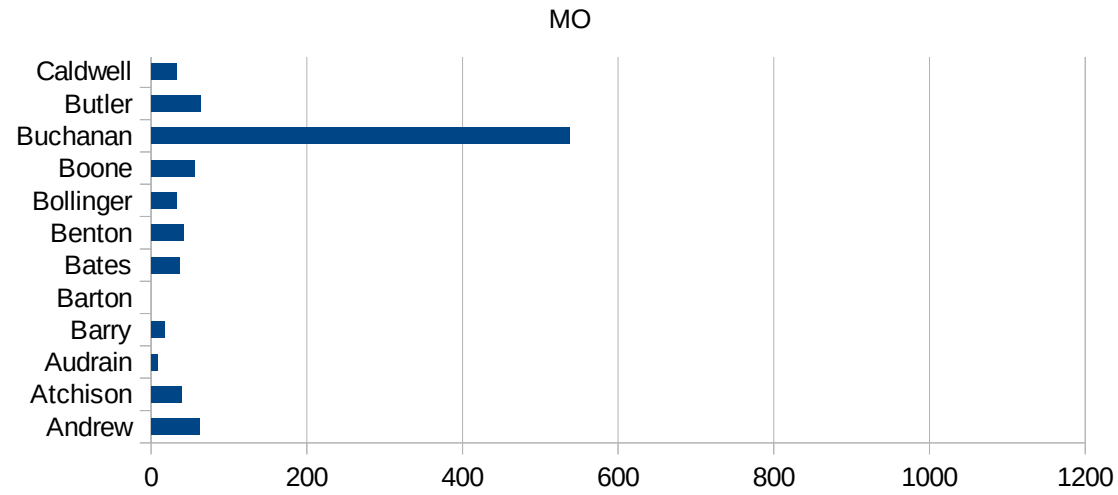
This work is licensed under the Creative Commons Attribution-NoDerivatives 4.0 International License. To view a copy of this license, visit <http://creativecommons.org/licenses/by-nd/4.0/>.

MO

29135 Moniteau	272.9359221
29137 Monroe	0
29139 Montgomery	60.69013352
29141 Morgan	34.38451714
29143 New Madrid	75.16188714
29145 Newton	20.59520132
29147 Nodaway	22.41750359
29149 Oregon	18.97353192
29151 Osage	36.4590929
29153 Ozark	0
29155 Pemiscot	411.7502458
29157 Perry	240.2088773
29159 Pettis	162.1926567
29161 Phelps	4.471072163
29163 Pike	70.25507998
29165 Platte	48.55075982
29167 Polk	3.105493618
29169 Pulaski	69.21213519
29171 Putnam	0
29173 Ralls	19.58480219
29175 Randolph	32.30626338
29177 Ray	52.44067648
29179 Reynolds	31.9795331
29181 Ripley	37.31064846
29195 Saline	991.4828565
29197 Schuyler	0
29199 Scotland	80.54772453
29201 Scott	215.8198554
29203 Shannon	0
29205 Shelby	16.52892562
29183 St. Charles	170.3483624
29185 St. Clair	21.28791911
29187 St. Francois	49.48119715
29189 St. Louis	403.4324862



29510 St. Louis City	518.7592046
29186 Ste. Genevieve	44.72271914
29207 Stoddard	102.7186195
29209 Stone	9.449116508
29211 Sullivan	48.22375824
29213 Taney	21.48535415
29215 Texas	0
29217 Vernon	19.48558067
29219 Warren	80.66607127
29221 Washington	36.08226757
29223 Wayne	0
29225 Webster	40.91129919
29227 Worth	49.01960784
29229 Wright	54.41288497



MO

FIPS

29001
29003
29005
29007
29009
29011
29013
29015
29017
29019
29021
29023
29025
29027
29029
29031
29033
29035
29037

MO

29039
29041
29043
29045
29047
29049
29051
29053
29055
29057
29059
29061
29063
29065
29067
29069
29071
29073
29075
29077
29079
29081
29083
29085
29087
29089
29091
29093
29095
29097
29099
29101

29103

MO

29105
29107
29109
29111
29113
29115
29117
29121
29123
29125
29127
29119
29129
29131
29133
29135
29137
29139
29141
29143
29145
29147
29149
29151
29153
29155
29157
29159
29161
29163
29165
29167
29169
29171

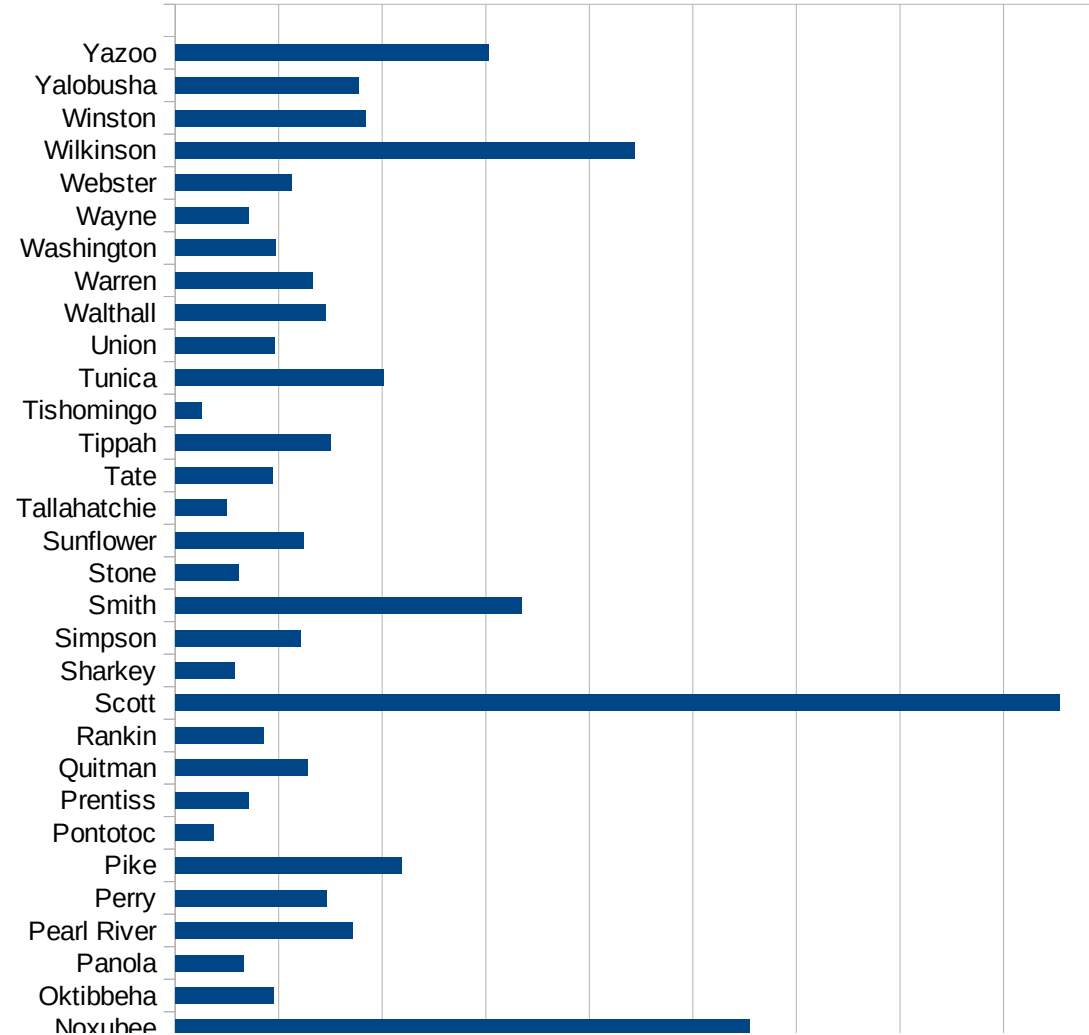
MO

29173
29175
29177
29179
29181
29195
29197
29199
29201
29203
29205
29183
29185
29187
29189
29510
29186
29207
29209
29211
29213
29215

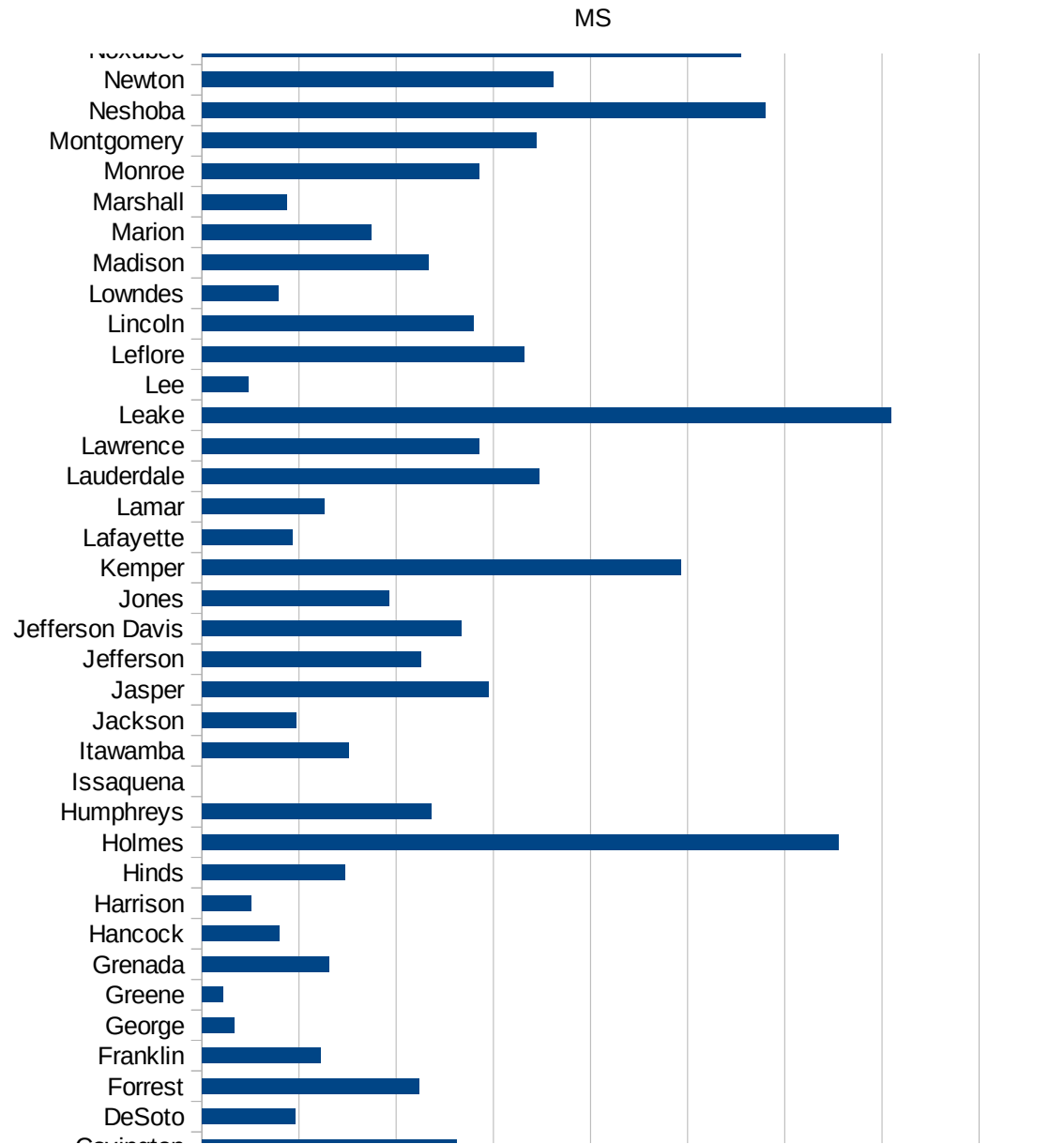
29217
29219
29221
29223
29225
29227
29229

MS

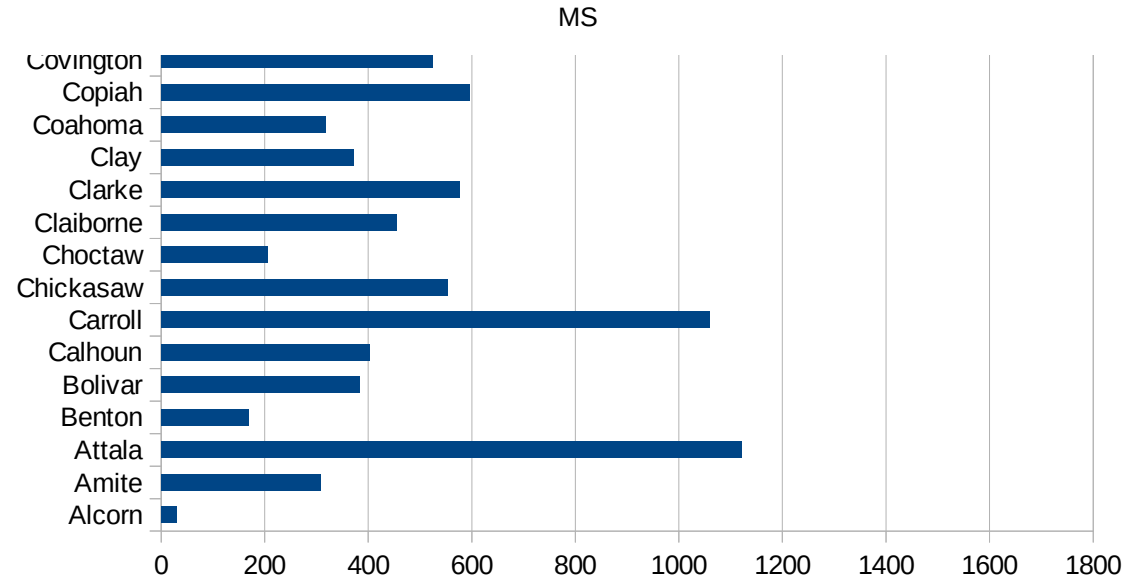
FIPS	County	PC Infection
28001	Adams	522.5698897
28003	Alcorn	29.7901151
28005	Amite	308.2914165
28007	Attala	1121.698884
28009	Benton	169.2661105
28011	Bolivar	382.9827977
28013	Calhoun	401.7733444
28015	Carroll	1059.428917
28017	Chickasaw	553.2584008
28019	Choctaw	205.3636144
28021	Claiborne	455.4543435
28023	Clarke	576.7751858
28025	Clay	371.4020427
28027	Coahoma	318.1898533
28029	Copiah	595.5926147
28031	Covington	525.1153663
28033	DeSoto	192.3066357
28035	Forrest	447.7850632
28037	Franklin	243.9650745
28039	George	65.97938144
28041	Greene	44.16310908
28043	Grenada	261.2206127
28045	Hancock	158.4484726
28047	Harrison	101.6210985
28049	Hinds	294.4091781
28051	Holmes	1310.861423
28053	Humphreys	472.3265108
28055	Issaquena	0
28057	Itawamba	301.9092571
28059	Jackson	194.0297466
28061	Jasper	590.4553202
28063	Jefferson	450.3236701
28065	Jefferson Davis	534.0929322



28067 Jones	385.6210105
28069 Kemper	987.3341977
28071 Lafayette	186.1551658
28073 Lamar	253.0145563
28075 Lauderdale	694.398343
28077 Lawrence	570.0521879
28079 Leake	1418.96938
28081 Lee	95.06819089
28083 Leflore	663.9233722
28085 Lincoln	558.397895
28087 Lowndes	157.814356
28089 Madison	466.7234687
28091 Marion	347.9668218
28093 Marshall	174.8892838
28095 Monroe	570.8019345
28097 Montgomery	688.4166417
28099 Neshoba	1160.515021
28101 Newton	722.8466166
28103 Noxubee	1110.583768
28105 Oktibbeha	189.51995
28107 Panola	131.6636433
28109 Pearl River	343.0407857
28111 Perry	293.353449
28113 Pike	437.277254
28115 Pontotoc	75.39345962
28117 Prentiss	142.208177
28119 Quitman	255.2829386
28121 Rankin	170.2382035
28123 Scott	1707.498144
28125 Sharkey	114.2334933
28127 Simpson	242.9180058
28129 Smith	668.6664167
28131 Stone	122.8829406
28133 Sunflower	248.6885564



28135 Tallahatchie	100.0929434
28137 Tate	187.7673076
28139 Tippah	300.0681973
28141 Tishomingo	51.40331037
28143 Tunica	402.2526146
28145 Union	192.2673565
28147 Walthall	290.3560318
28149 Warren	266.3721414
28151 Washington	193.0630451
28153 Wayne	142.8712188
28155 Webster	224.7650184
28157 Wilkinson	887.1701547
28159 Winston	368.8411781
28161 Yazobusha	355.0677857
28163 Yazoo	605.3525913



MS

FIPS

29001
29003
29005
29007
29009
29011
29013
29015
29017
29019
29021
29023
29025
29027
29029
29031
29033
29035
29037

MS

29039
29041
29043
29045
29047
29049
29051
29053
29055
29057
29059
29061
29063
29065
29067
29069
29071
29073
29075
29077
29079
29081
29083
29085
29087
29089
29091
29093
29095
29097
29099
29101

29103

MS

29105
29107
29109
29111
29113
29115
29117
29121
29123
29125
29127
29119
29129
29131
29133
29135
29137
29139
29141
29143
29145
29147
29149
29151
29153
29155
29157
29159
29161
29163
29165
29167
29169
29171

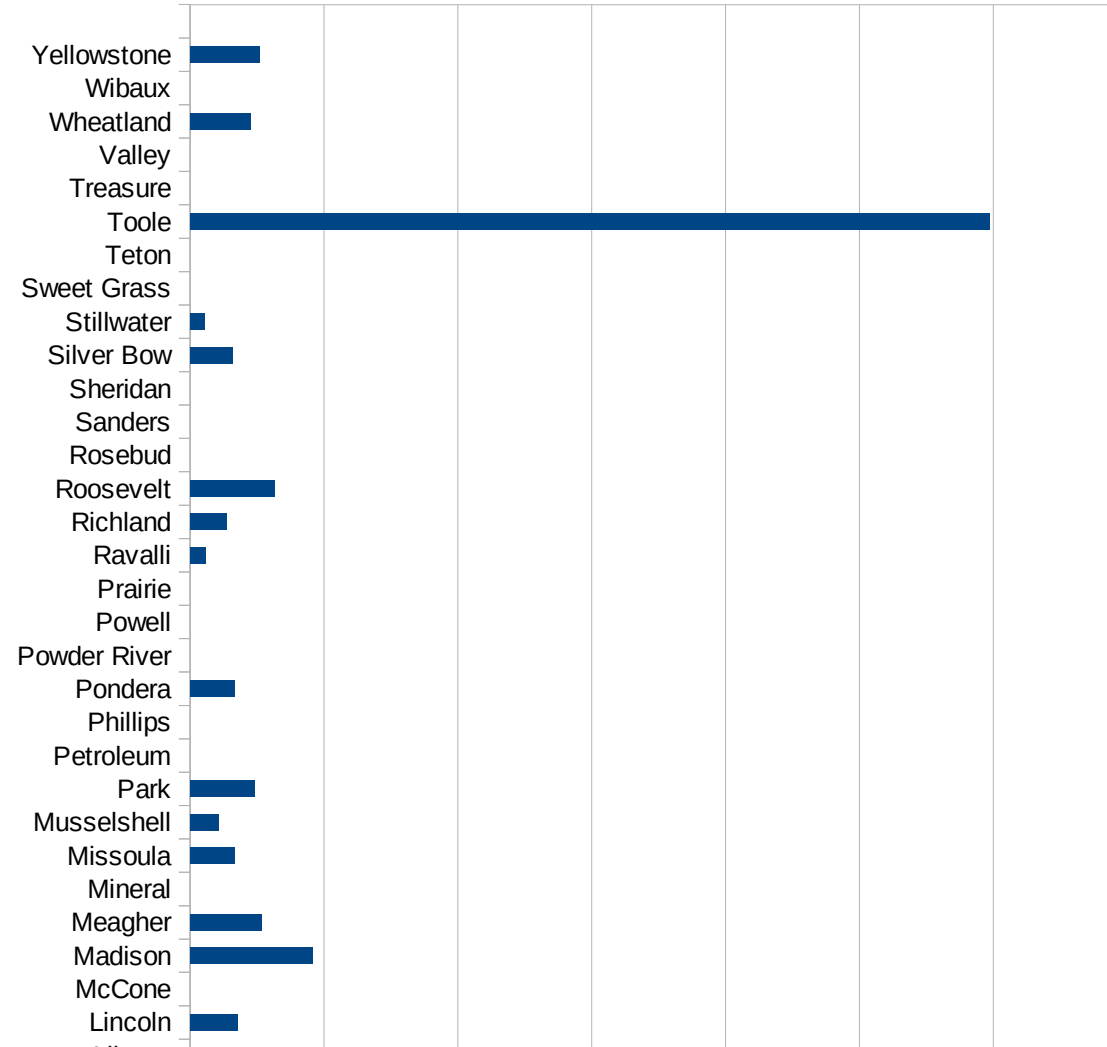
MS

29173
29175
29177
29179
29181
29195
29197
29199
29201
29203
29205
29183
29185
29187
29189
29510
29186
29207
29209
29211
29213
29215

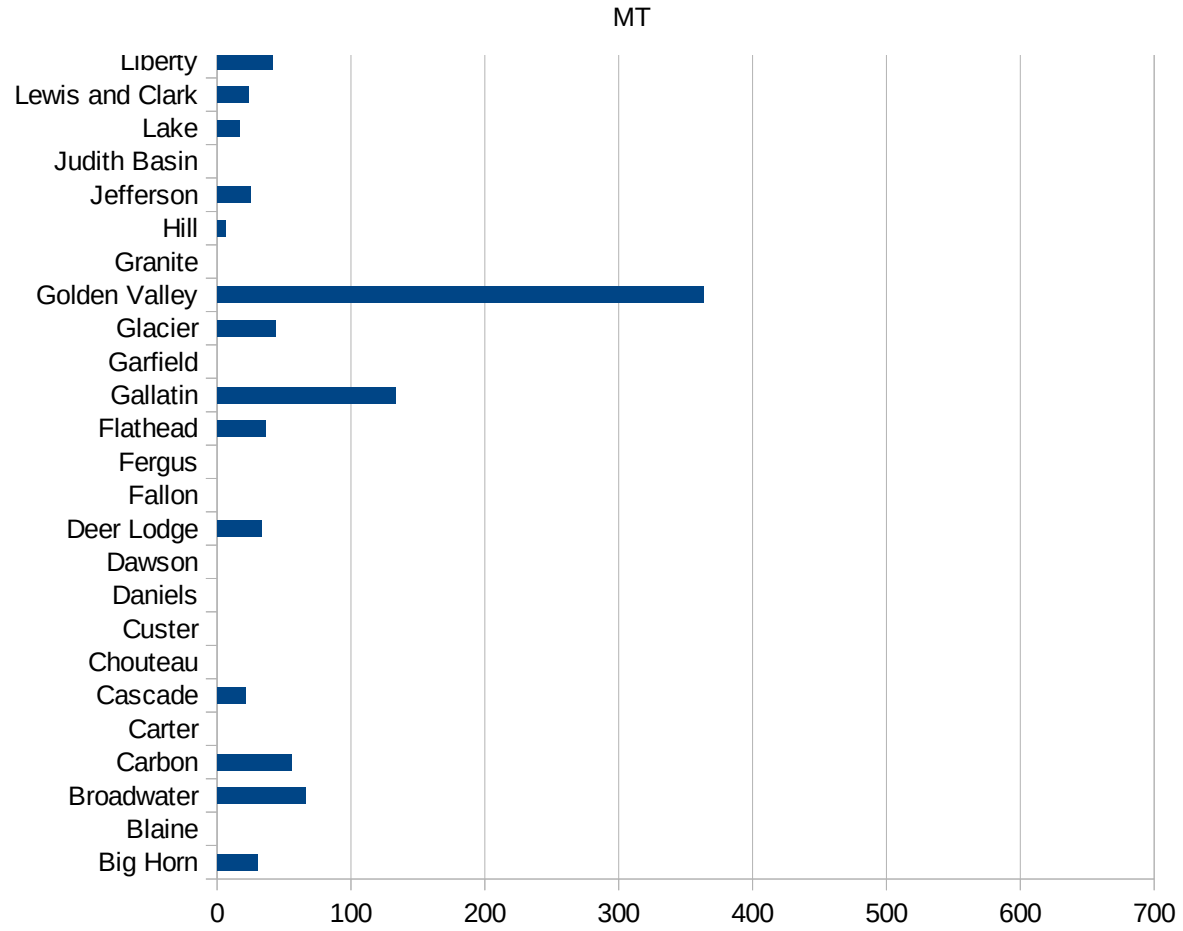
29217
29219
29221
29223
29225
29227
29229

MT

FIPS	County	PC Infection
30001	Beaverhead	10.63377286
30003	Big Horn	29.98950367
30005	Blaine	0
30007	Broadwater	65.73541495
30009	Carbon	56.00149337
30011	Carter	0
30013	Cascade	20.82236077
30015	Chouteau	0
30017	Custer	0
30019	Daniels	0
30021	Dawson	0
30023	Deer Lodge	32.85510897
30025	Fallon	0
30027	Fergus	0
30029	Flathead	36.2368519
30031	Gallatin	133.1831671
30033	Garfield	0
30035	Glacier	43.64588638
30037	Golden Valley	363.1961259
30039	Granite	0
30041	Hill	6.117330397
30043	Jefferson	24.79953708
30045	Judith Basin	0
30047	Lake	16.52892562
30049	Lewis and Clark	23.28966521
30051	Liberty	41.15226337
30053	Lincoln	35.36425179
30055	McCone	0
30057	Madison	91.24087591
30059	Meagher	53.59056806
30061	Mineral	0
30063	Missoula	32.83077001
30065	Musselshell	21.50075253



30067 Park	47.80114723
30069 Petroleum	0
30071 Phillips	0
30073 Pondera	33.48961822
30075 Powder River	0
30077 Powell	0
30079 Prairie	0
30081 Ravalli	11.58158065
30083 Richland	27.49014936
30085 Roosevelt	63.29686228
30087 Rosebud	0
30089 Sanders	0
30091 Sheridan	0
30093 Silver Bow	31.4348584
30095 Stillwater	10.48877701
30097 Sweet Grass	0
30099 Teton	0
30101 Toole	597.5685143
30103 Treasure	0
30105 Valley	0
30107 Wheatland	44.72271914
30109 Wibaux	0
30111 Yellowstone	51.83062003



MT

FIPS

29001
29003
29005
29007
29009
29011
29013
29015
29017
29019
29021
29023
29025
29027
29029
29031
29033
29035
29037

MT

29039
29041
29043
29045
29047
29049
29051
29053
29055
29057
29059
29061
29063
29065
29067
29069
29071
29073
29075
29077
29079
29081
29083
29085
29087
29089
29091
29093
29095
29097
29099
29101

29103

MT

29105
29107
29109
29111
29113
29115
29117
29121
29123
29125
29127
29119
29129
29131
29133
29135
29137
29139
29141
29143
29145
29147
29149
29151
29153
29155
29157
29159
29161
29163
29165
29167
29169
29171

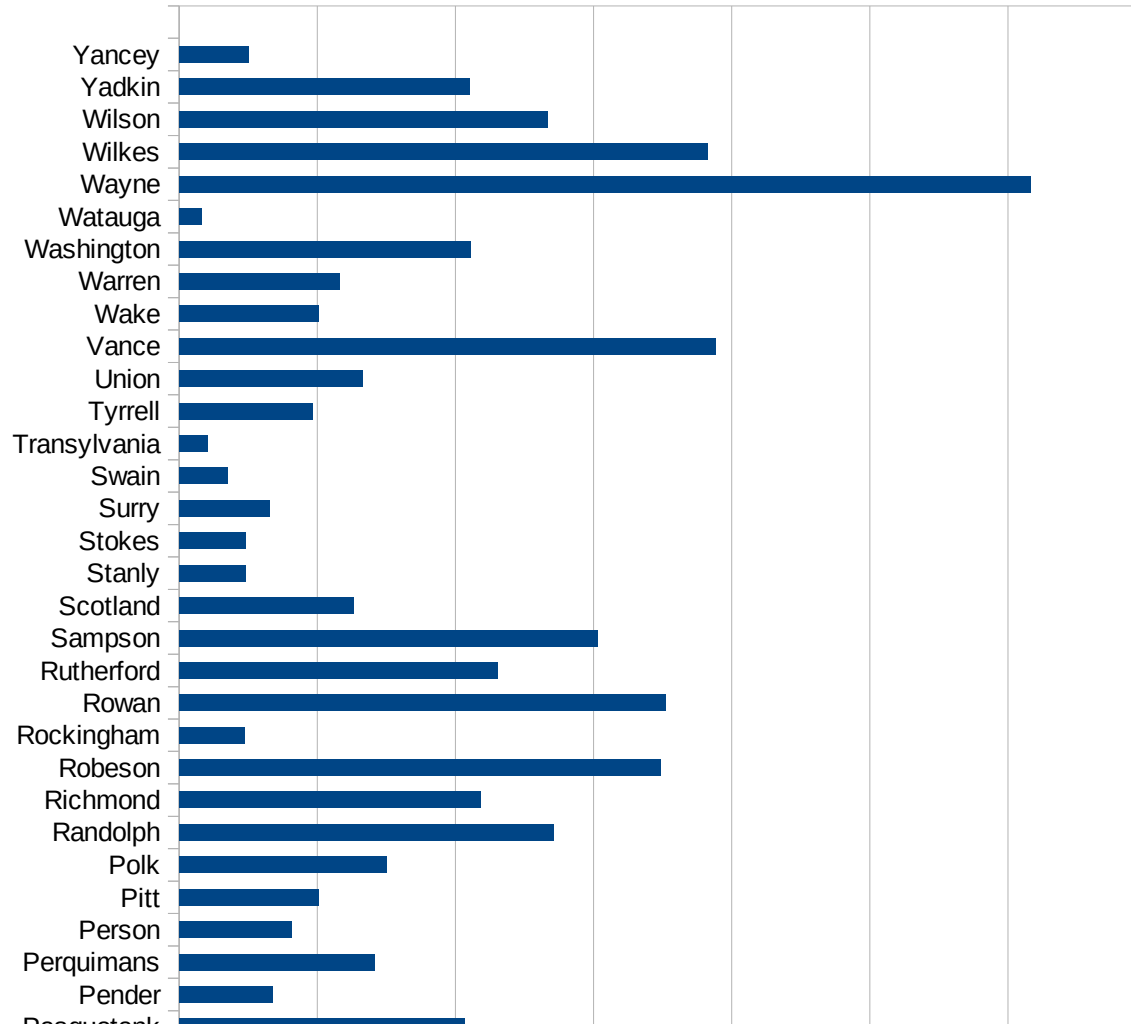
MT

29173
29175
29177
29179
29181
29195
29197
29199
29201
29203
29205
29183
29185
29187
29189
29510
29186
29207
29209
29211
29213
29215

29217
29219
29221
29223
29225
29227
29229

NC

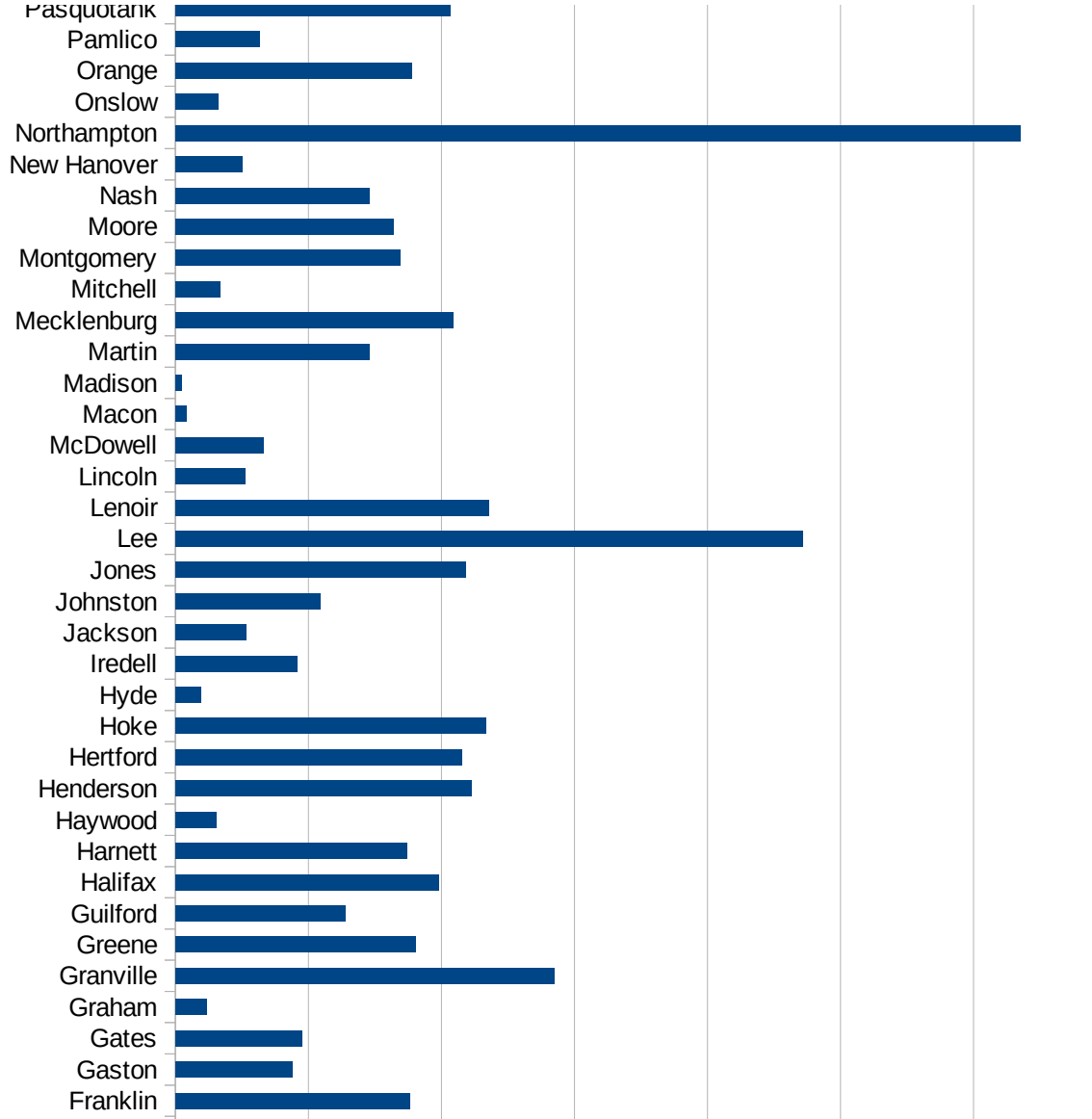
FIPS	County	PC Infection
37001	Alamance	114.1579947
37003	Alexander	37.48025594
37005	Alleghany	89.5977063
37007	Anson	160.7910922
37009	Ashe	59.02098934
37011	Avery	0
37013	Beaufort	57.35041101
37015	Bertie	378.4295175
37017	Bladen	192.8291654
37019	Brunswick	37.29596911
37021	Buncombe	41.68226535
37023	Burke	179.2392291
37025	Cabarrus	170.8131843
37027	Caldwell	84.11659291
37029	Camden	18.67413632
37031	Carteret	50.34232783
37033	Caswell	185.0383294
37035	Catawba	57.98855356
37037	Chatham	639.8774935
37039	Cherokee	95.12736497
37041	Chowan	85.53710172
37043	Clay	71.81973247
37045	Cleveland	52.2300169
37047	Columbus	406.0731291
37049	Craven	68.01927861
37051	Cumberland	127.8849337
37053	Currituck	33.24468085
37055	Dare	57.53267034
37057	Davidson	145.2458977
37059	Davie	93.60447429
37061	Duplin	484.2327035
37063	Durham	294.2485769
37065	Edgecombe	301.8940486



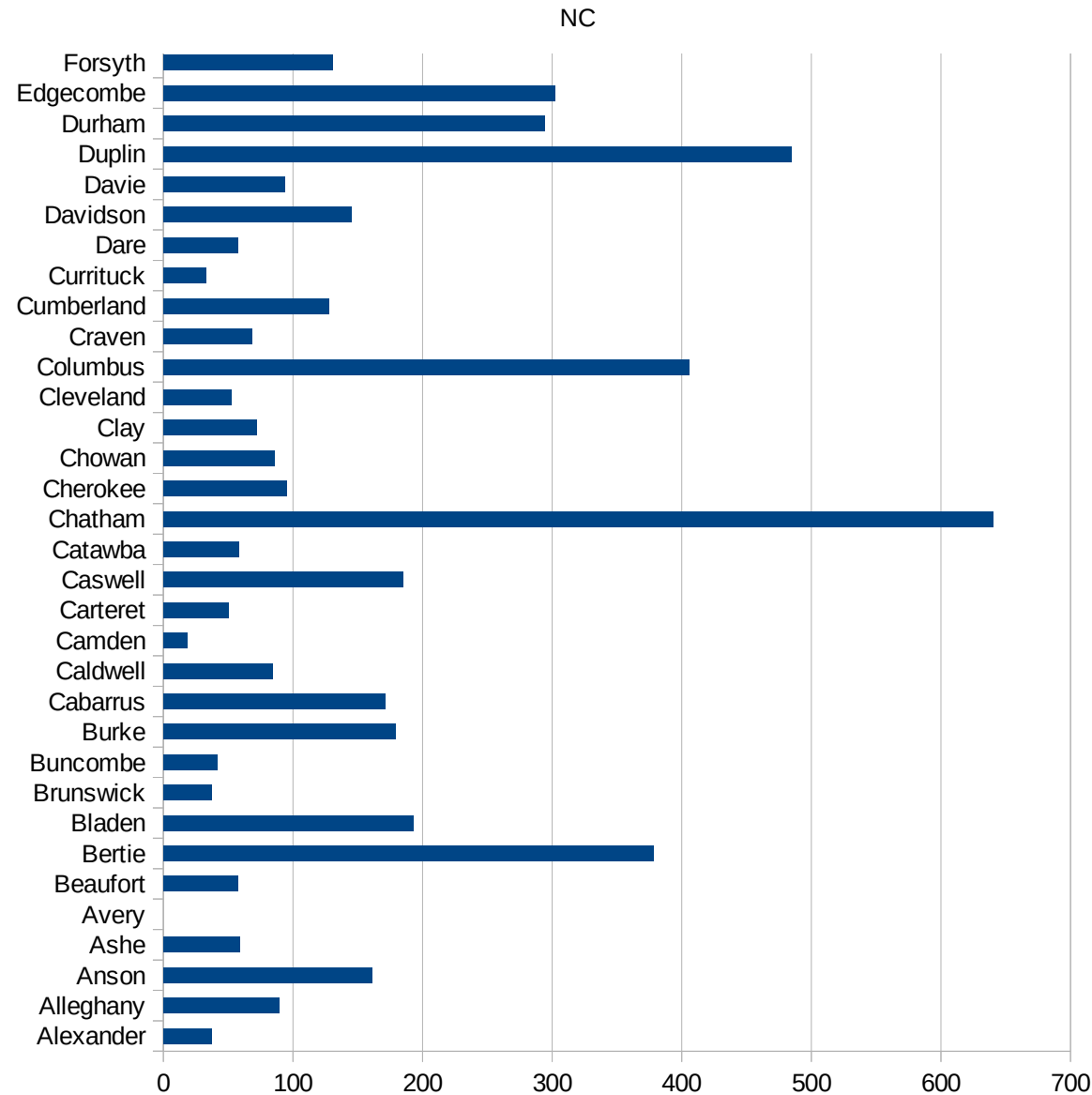
This work is licensed under the Creative Commons Attribution-NoDerivatives 4.0 International License. To view a copy of this license, visit <http://creativecommons.org/licenses/by-nd/4.0/>.

NC

37067 Forsyth	130.5727528
37069 Franklin	176.1397276
37071 Gaston	87.50437522
37073 Gates	95.04882053
37075 Graham	23.57378595
37077 Granville	284.454795
37079 Greene	180.8490386
37081 Guilford	127.9817115
37083 Halifax	197.7300589
37085 Harnett	173.6033499
37087 Haywood	30.65950203
37089 Henderson	222.7018878
37091 Hertford	215.5627879
37093 Hoke	233.7301877
37095 Hyde	19.12045889
37097 Iredell	91.91021941
37099 Jackson	53.08468161
37101 Johnston	108.5481682
37103 Jones	217.910138
37105 Lee	471.9130378
37107 Lenoir	235.8153494
37109 Lincoln	52.5247702
37111 McDowell	65.92392379
37113 Macon	8.502196401
37115 Madison	4.59495474
37117 Martin	145.5604076
37119 Mecklenburg	208.7026157
37121 Mitchell	33.33333333
37123 Montgomery	168.6773496
37125 Moore	164.1636773
37127 Nash	145.7198775
37129 New Hanover	50.37154395
37131 Northampton	635.291726
37133 Onslow	31.86920474



37135 Orange	177.36446
37137 Pamlico	63.14127861
37139 Pasquotank	206.8669744
37141 Pender	67.56539365
37143 Perquimans	141.5586351
37145 Person	80.9983041
37147 Pitt	101.1594428
37149 Polk	150.4051235
37151 Randolph	271.3619019
37153 Richmond	218.3260187
37155 Robeson	348.1730397
37157 Rockingham	47.41426839
37159 Rowan	351.8285172
37161 Rutherford	230.4492263
37163 Sampson	303.3351146
37165 Scotland	126.4004596
37167 Stanly	48.32863472
37169 Stokes	48.38674203
37171 Surry	65.32495691
37173 Swain	35.1000351
37175 Transylvania	20.45886307
37177 Tyrrell	96.828855
37179 Union	132.6788409
37181 Vance	388.0489884
37183 Wake	100.8875726
37185 Warren	116.1205634
37187 Washington	210.810355
37189 Watauga	16.08722853
37191 Wayne	616.6428664
37193 Wilkes	382.163747
37195 Wilson	266.4047634
37197 Yadkin	210.4253789
37199 Yancey	50.27090432



NC

NC

FIPS

- 29001
- 29003
- 29005
- 29007
- 29009
- 29011
- 29013
- 29015
- 29017
- 29019
- 29021
- 29023
- 29025
- 29027
- 29029
- 29031
- 29033
- 29035
- 29037

This work is licensed under the Creative Commons Attribution-NoDerivatives 4.0 International License. To view a copy of this license, visit <http://creativecommons.org/licenses/by-nd/4.0/>.

Tom McKellips, DM
www.creatingtomorrow.us
Page 278

NC

29039
29041
29043
29045
29047
29049
29051
29053
29055
29057
29059
29061
29063
29065
29067
29069
29071
29073
29075
29077
29079
29081
29083
29085
29087
29089
29091
29093
29095
29097
29099
29101

29103

NC

29105
29107
29109
29111
29113
29115
29117
29121
29123
29125
29127
29119
29129
29131
29133
29135
29137
29139
29141
29143
29145
29147
29149
29151
29153
29155
29157
29159
29161
29163
29165
29167
29169
29171

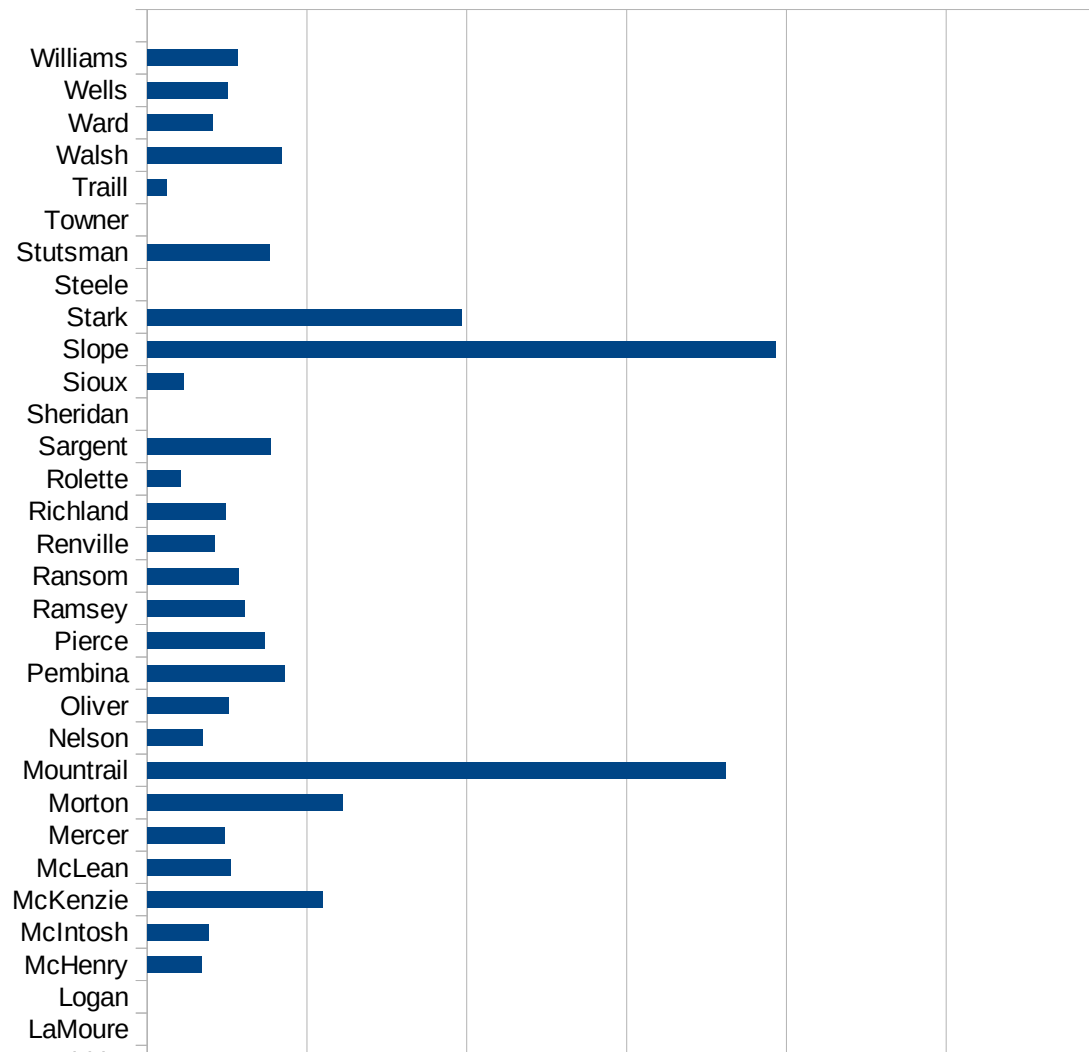
NC

29173
29175
29177
29179
29181
29195
29197
29199
29201
29203
29205
29183
29185
29187
29189
29510
29186
29207
29209
29211
29213
29215

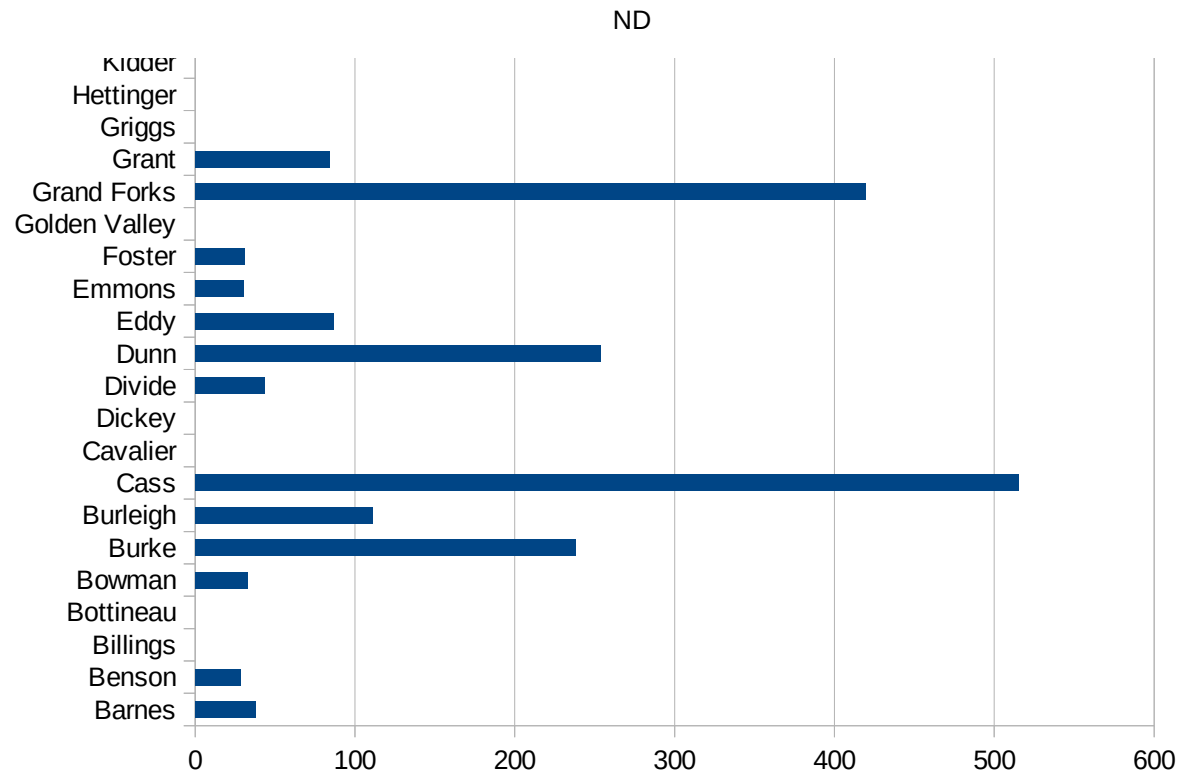
29217
29219
29221
29223
29225
29227
29229

ND

FIPS	County	PC Infection
38001	Adams	0
38003	Barnes	37.94346424
38005	Benson	28.72737719
38007	Billings	0
38009	Bottineau	0
38011	Bowman	32.50975293
38013	Burke	238.0952381
38015	Burleigh	111.2592235
38017	Cass	515.1061063
38019	Cavalier	0
38021	Dickey	0
38023	Divide	43.80201489
38025	Dunn	253.9242844
38027	Eddy	86.46779075
38029	Emmons	30.34901366
38031	Foster	31.09452736
38033	Golden Valley	0
38035	Grand Forks	419.6693514
38037	Grant	84.24599832
38039	Griggs	0
38041	Hettinger	0
38043	Kidder	0
38045	LaMoure	0
38047	Logan	0
38049	McHenry	34.38789546
38051	McIntosh	38.68471954
38053	McKenzie	110.0352113
38055	McLean	52.40540824
38057	Mercer	48.38514576
38059	Morton	122.2061425
38061	Mountrail	362.1060873
38063	Nelson	34.8553503
38065	Oliver	51.2295082



38067 Pembina	86.3682165
38069 Pierce	73.51139427
38071 Ramsey	60.97029875
38073 Ransom	57.28470498
38075 Renville	42.12299916
38077 Richland	49.26411725
38079 Rolette	20.97755402
38081 Sargent	77.51937984
38083 Sheridan	0
38085 Sioux	22.94630564
38087 Slope	393.1847969
38089 Stark	196.7932381
38091 Steele	0
38093 Stutsman	76.4928049
38095 Towner	0
38097 Traill	12.44245365
38099 Walsh	84.37236336
38101 Ward	41.33207369
38103 Wells	50.54334091
38105 Williams	56.57708628



ND

FIPS

29001
29003
29005
29007
29009
29011
29013
29015
29017
29019
29021
29023
29025
29027
29029
29031
29033
29035
29037

ND

29039
29041
29043
29045
29047
29049
29051
29053
29055
29057
29059
29061
29063
29065
29067
29069
29071
29073
29075
29077
29079
29081
29083
29085
29087
29089
29091
29093
29095
29097
29099
29101

29103

ND

29105
29107
29109
29111
29113
29115
29117
29121
29123
29125
29127
29119
29129
29131
29133
29135
29137
29139
29141
29143
29145
29147
29149
29151
29153
29155
29157
29159
29161
29163
29165
29167
29169
29171

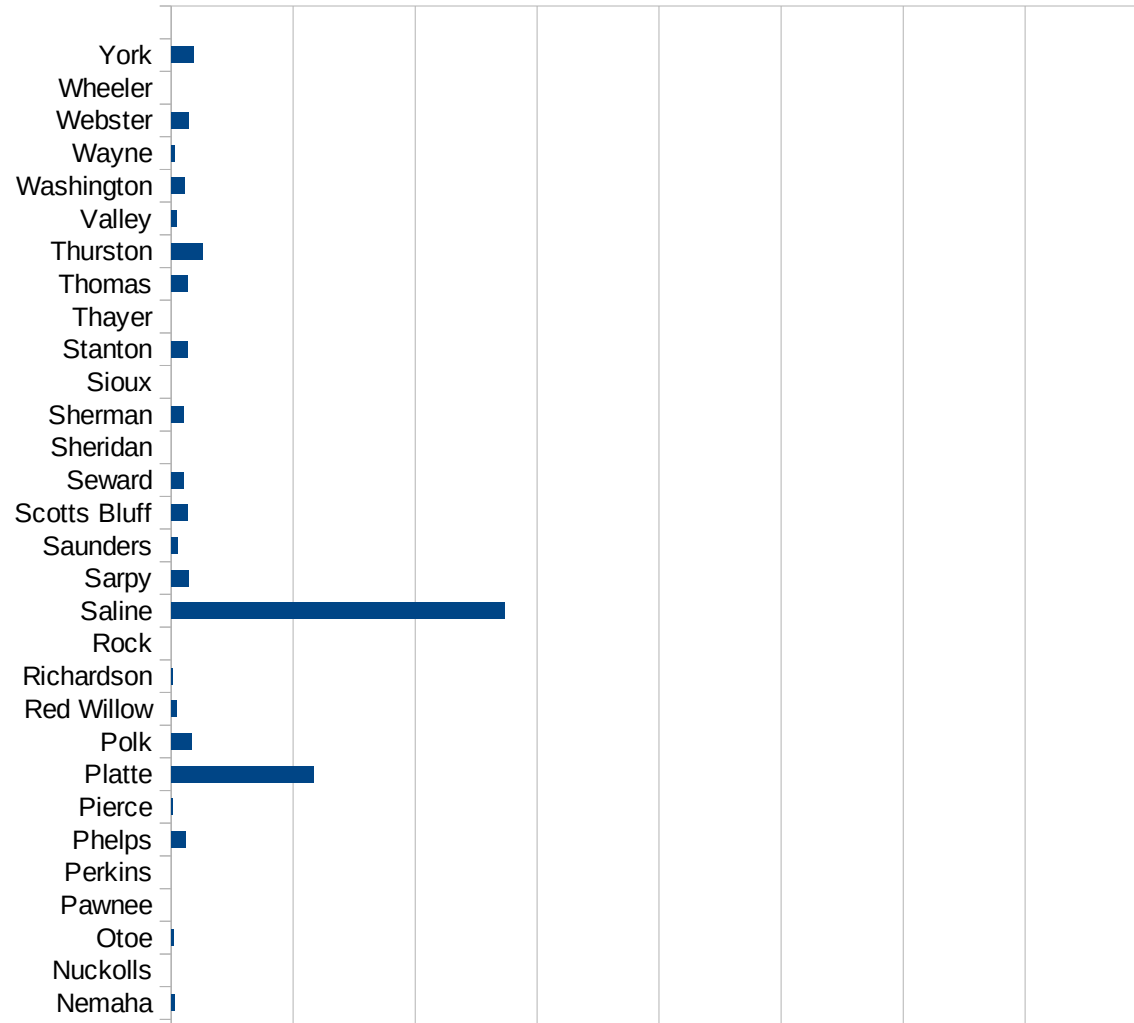
ND

29173
29175
29177
29179
29181
29195
29197
29199
29201
29203
29205
29183
29185
29187
29189
29510
29186
29207
29209
29211
29213
29215

29217
29219
29221
29223
29225
29227
29229

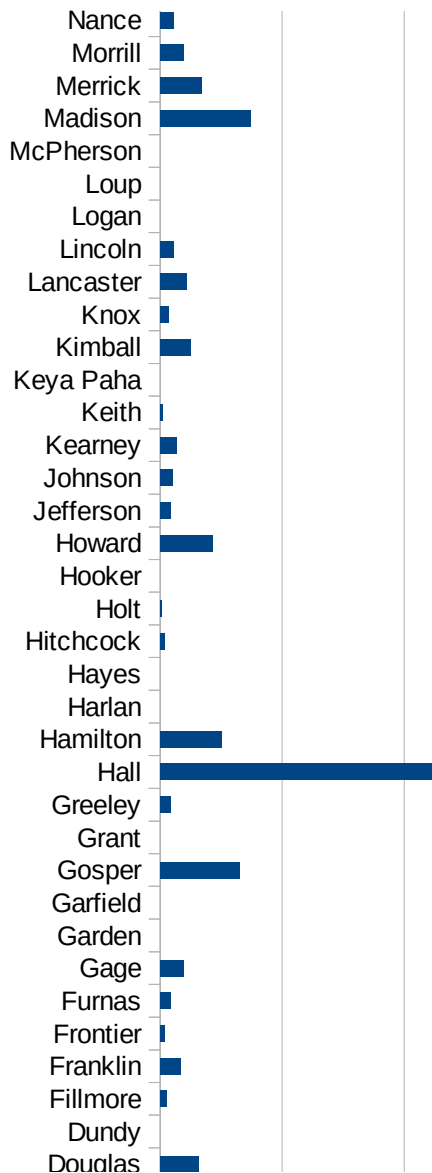
NE

FIPS	County	PC Infection
31001	Adams	748.9448129
31003	Antelope	78.91414141
31005	Arthur	0
31007	Banner	0
31009	Blaine	0
31011	Boone	38.17522428
31013	Box Butte	9.283327144
31015	Boyd	0
31017	Brown	0
31019	Buffalo	257.986496
31021	Burt	77.06535142
31023	Butler	285.4306279
31025	Cass	57.3416415
31027	Cedar	71.03954535
31029	Chase	0
31031	Cherry	17.35809755
31033	Cheyenne	85.92910849
31035	Clay	209.2050209
31037	Colfax	4098.88797
31039	Cuming	167.7852349
31041	Custer	267.5276753
31043	Dakota	6851.566001
31045	Dawes	11.47315282
31047	Dawson	3176.00911
31049	Deuel	0
31051	Dixon	437.9050622
31053	Dodge	549.0473214
31055	Douglas	313.8230313
31057	Dundy	0
31059	Fillmore	54.27899403
31061	Franklin	165.3986107
31063	Frontier	38.34355828
31065	Furnas	84.83563097

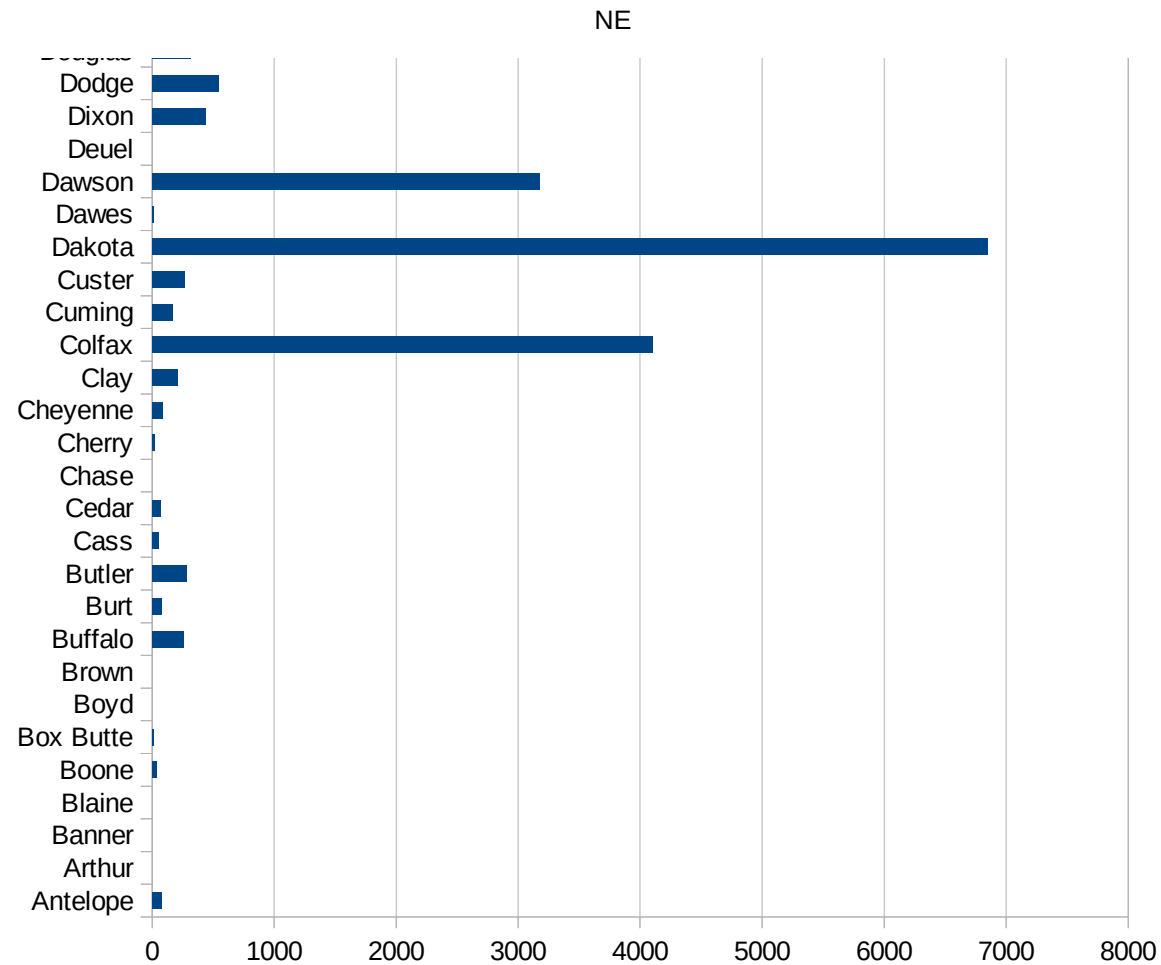


NE

31067 Gage	190.7597823
31069 Garden	0
31071 Garfield	0
31073 Gosper	651.3026052
31075 Grant	0
31077 Greeley	84.88964346
31079 Hall	2235.135618
31081 Hamilton	506.4655172
31083 Harlan	0
31085 Hayes	0
31087 Hitchcock	35.63791875
31089 Holt	9.825112989
31091 Hooker	0
31093 Howard	432.9004329
31095 Jefferson	84.54276455
31097 Johnson	97.38994936
31099 Kearney	137.5305623
31101 Keith	24.93454681
31103 Keya Paha	0
31105 Kimball	248.7562189
31107 Knox	71.26737142
31109 Lancaster	216.5334476
31111 Lincoln	113.6848089
31113 Logan	0
31115 Loup	0
31117 McPherson	0
31119 Madison	745.9312839
31121 Merrick	336.2213889
31123 Morrill	192.0614597
31125 Nance	113.2502831
31127 Nemaha	28.74389192
31129 Nuckolls	0
31131 Otoe	25.02345949
31133 Pawnee	0



31135 Perkins	0
31137 Phelps	122.2765674
31139 Pierce	14.0016802
31141 Platte	1168.959626
31143 Polk	170.519136
31145 Red Willow	46.61570017
31147 Richardson	12.59921885
31149 Rock	0
31151 Saline	2731.707317
31153 Sarpy	147.4582428
31155 Saunders	56.33009435
31157 Scotts Bluff	130.5954597
31159 Seward	103.9380991
31161 Sheridan	0
31163 Sherman	98.74917709
31165 Sioux	0
31167 Stanton	134.0033501
31169 Thayer	0
31171 Thomas	138.8888889
31173 Thurston	260.1670546
31175 Valley	47.7326969
31177 Washington	111.2885276
31179 Wayne	31.90471126
31181 Webster	141.5227852
31183 Wheeler	0
31185 York	181.5277374



NE

FIPS

29001
29003
29005
29007
29009
29011
29013
29015
29017
29019
29021
29023
29025
29027
29029
29031
29033
29035
29037

NE

29039
29041
29043
29045
29047
29049
29051
29053
29055
29057
29059
29061
29063
29065
29067
29069
29071
29073
29075
29077
29079
29081
29083
29085
29087
29089
29091
29093
29095
29097
29099
29101

29103

NE

29105
29107
29109
29111
29113
29115
29117
29121
29123
29125
29127
29119
29129
29131
29133
29135
29137
29139
29141
29143
29145
29147
29149
29151
29153
29155
29157
29159
29161
29163
29165
29167
29169
29171

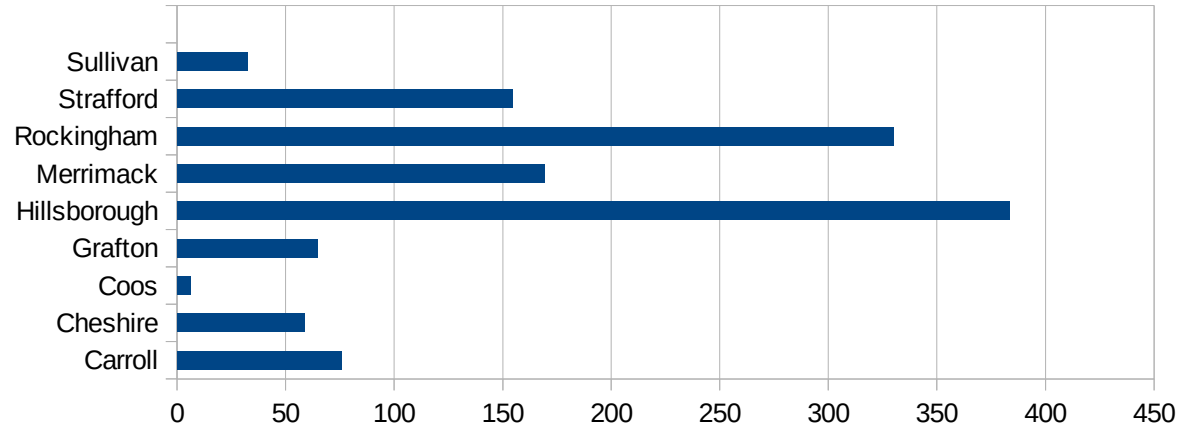
NE

29173
29175
29177
29179
29181
29195
29197
29199
29201
29203
29205
29183
29185
29187
29189
29510
29186
29207
29209
29211
29213
29215

29217
29219
29221
29223
29225
29227
29229

NH

FIPS	County	Cases	Per Capita Cases 100,000
33001	Belknap	77.02140212	
33003	Carroll	75.8523135	
33005	Cheshire	58.82891245	
33007	Coos	6.331317864	
33009	Grafton	64.59804424	
33011	Hillsborough	383.3862737	
33013	Merrimack	169.3883493	
33015	Rockingham	330.2326183	
33017	Strafford	154.5084172	
33019	Sullivan	32.44947154	



NH

FIPS

29001
29003
29005
29007
29009
29011
29013
29015
29017
29019
29021
29023
29025
29027
29029
29031
29033
29035
29037

NH

29039
29041
29043
29045
29047
29049
29051
29053
29055
29057
29059
29061
29063
29065
29067
29069
29071
29073
29075
29077
29079
29081
29083
29085
29087
29089
29091
29093
29095
29097
29099
29101

29103

NH

29105
29107
29109
29111
29113
29115
29117
29121
29123
29125
29127
29119
29129
29131
29133
29135
29137
29139
29141
29143
29145
29147
29149
29151
29153
29155
29157
29159
29161
29163
29165
29167
29169
29171

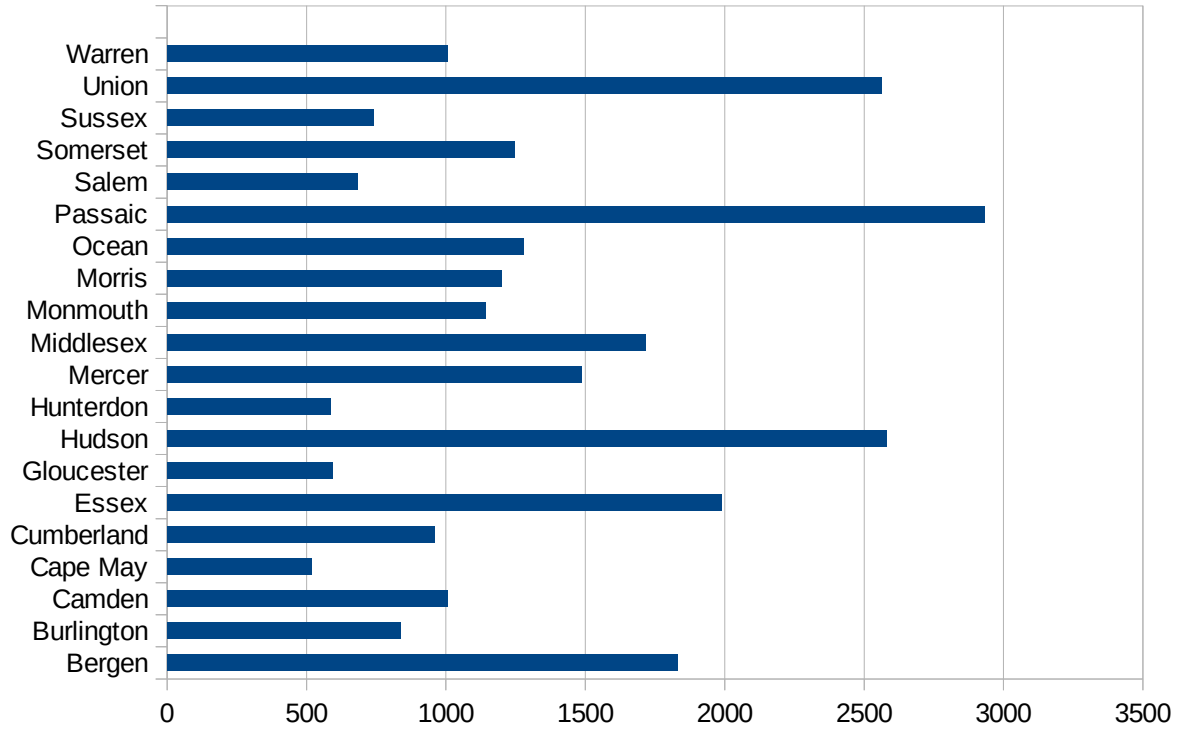
NH

29173
29175
29177
29179
29181
29195
29197
29199
29201
29203
29205
29183
29185
29187
29189
29510
29186
29207
29209
29211
29213
29215

29217
29219
29221
29223
29225
29227
29229

NJ

FIPS	County	PC Infection
34001	Atlantic	596.7697576
34003	Bergen	1830.911335
34005	Burlington	836.5814668
34007	Camden	1005.565219
34009	Cape May	517.5021608
34011	Cumberland	958.4558726
34013	Essex	1988.70421
34015	Gloucester	592.9830341
34017	Hudson	2581.27595
34019	Hunterdon	586.9429254
34021	Mercer	1486.97578
34023	Middlesex	1716.43455
34025	Monmouth	1141.056467
34027	Morris	1199.041738
34029	Ocean	1277.817206
34031	Passaic	2931.990225
34033	Salem	683.6296261
34035	Somerset	1246.210337
34037	Sussex	740.0620743
34039	Union	2563.49148
34041	Warren	1007.761465



FIPS

- 29001
- 29003
- 29005
- 29007
- 29009
- 29011
- 29013
- 29015
- 29017
- 29019
- 29021
- 29023
- 29025
- 29027
- 29029
- 29031
- 29033
- 29035
- 29037

NJ

29039
29041
29043
29045
29047
29049
29051
29053
29055
29057
29059
29061
29063
29065
29067
29069
29071
29073
29075
29077
29079
29081
29083
29085
29087
29089
29091
29093
29095
29097
29099
29101

29103

NJ

29105
29107
29109
29111
29113
29115
29117
29121
29123
29125
29127
29119
29129
29131
29133
29135
29137
29139
29141
29143
29145
29147
29149
29151
29153
29155
29157
29159
29161
29163
29165
29167
29169
29171

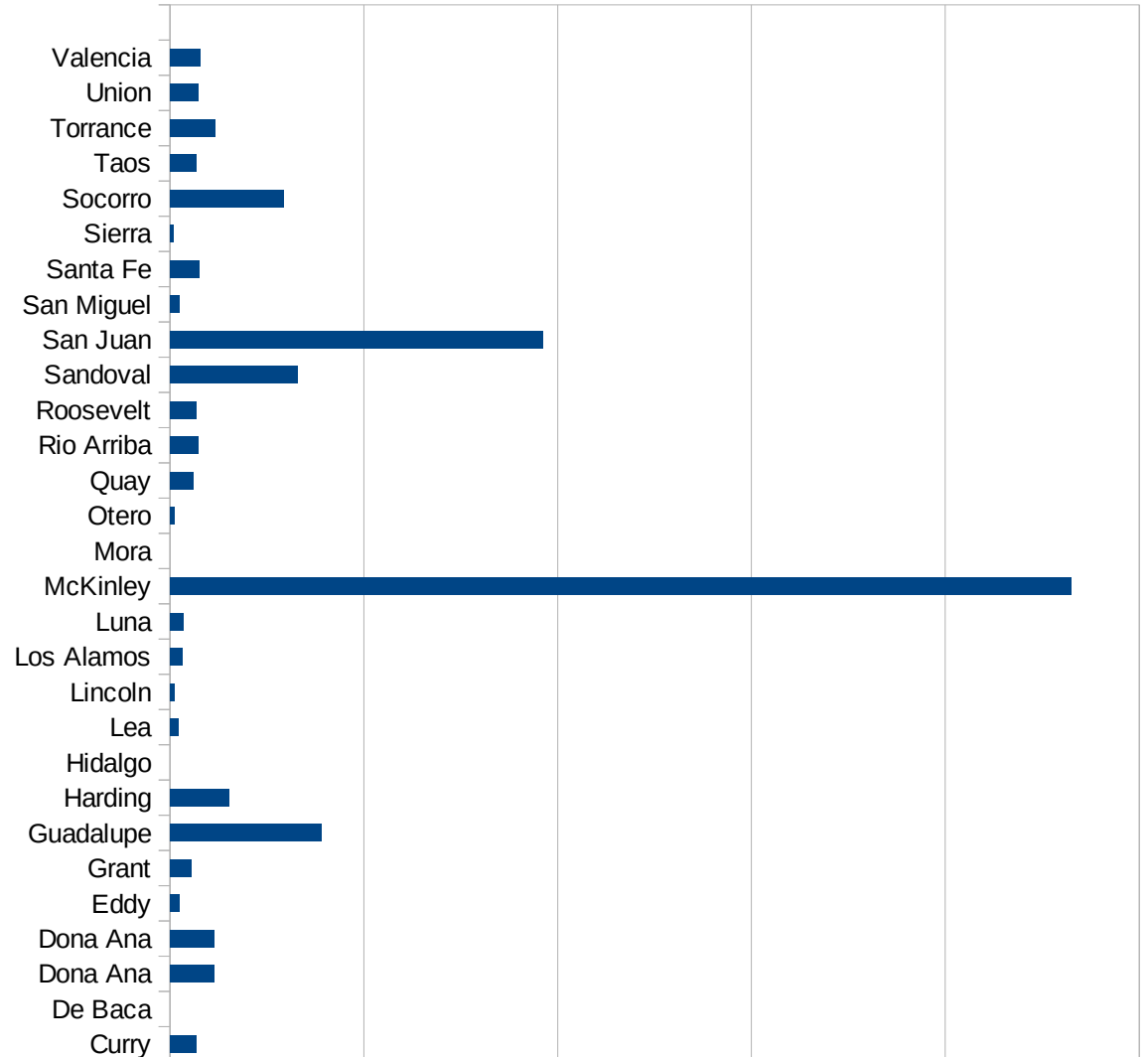
NJ

29173
29175
29177
29179
29181
29195
29197
29199
29201
29203
29205
29183
29185
29187
29189
29510
29186
29207
29209
29211
29213
29215

29217
29219
29221
29223
29225
29227
29229

NM

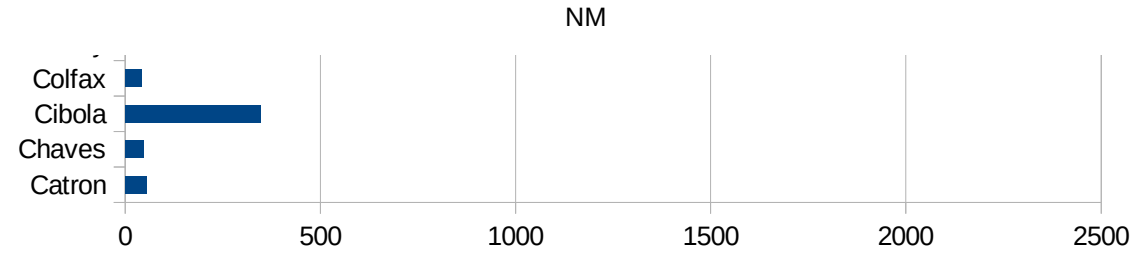
FIPS	County	PC Infection
35001	Bernalillo	165.6104824
35003	Catron	55.89714925
35005	Chaves	46.37573621
35006	Cibola	347.7155462
35007	Colfax	41.28819158
35009	Curry	68.77439974
35011	De Baca	0
35013	Dona Ana	114.4711799
35013	Dona Ana	114.4711799
35015	Eddy	24.17962003
35017	Grant	54.85262927
35019	Guadalupe	391.6148353
35021	Harding	152.6717557
35023	Hidalgo	0
35025	Lea	21.54831851
35027	Lincoln	10.22704029
35028	Los Alamos	31.41196796
35029	Luna	33.38480157
35031	McKinley	2325.356204
35033	Mora	0
35035	Otero	11.97945523
35037	Quay	60.58403005
35039	Rio Arriba	71.78382813
35041	Roosevelt	69.35922744
35043	Sandoval	328.5599157
35045	San Juan	962.0690482
35047	San Miguel	25.37059186
35049	Santa Fe	75.30521938
35051	Sierra	9.117432531
35053	Socorro	292.799522
35055	Taos	67.00167504
35057	Torrance	115.4512219
35059	Union	72.85089849



This work is licensed under the Creative Commons Attribution-NoDerivatives 4.0 International License. To view a copy of this license, visit <http://creativecommons.org/licenses/by-nd/4.0/>.

35061 Valencia

77.16856754



NM

FIPS

29001
29003
29005
29007
29009
29011
29013
29015
29017
29019
29021
29023
29025
29027
29029
29031
29033
29035
29037

NM

29039
29041
29043
29045
29047
29049
29051
29053
29055
29057
29059
29061
29063
29065
29067
29069
29071
29073
29075
29077
29079
29081
29083
29085
29087
29089
29091
29093
29095
29097
29099
29101

29103

NM

29105
29107
29109
29111
29113
29115
29117
29121
29123
29125
29127
29119
29129
29131
29133
29135
29137
29139
29141
29143
29145
29147
29149
29151
29153
29155
29157
29159
29161
29163
29165
29167
29169
29171

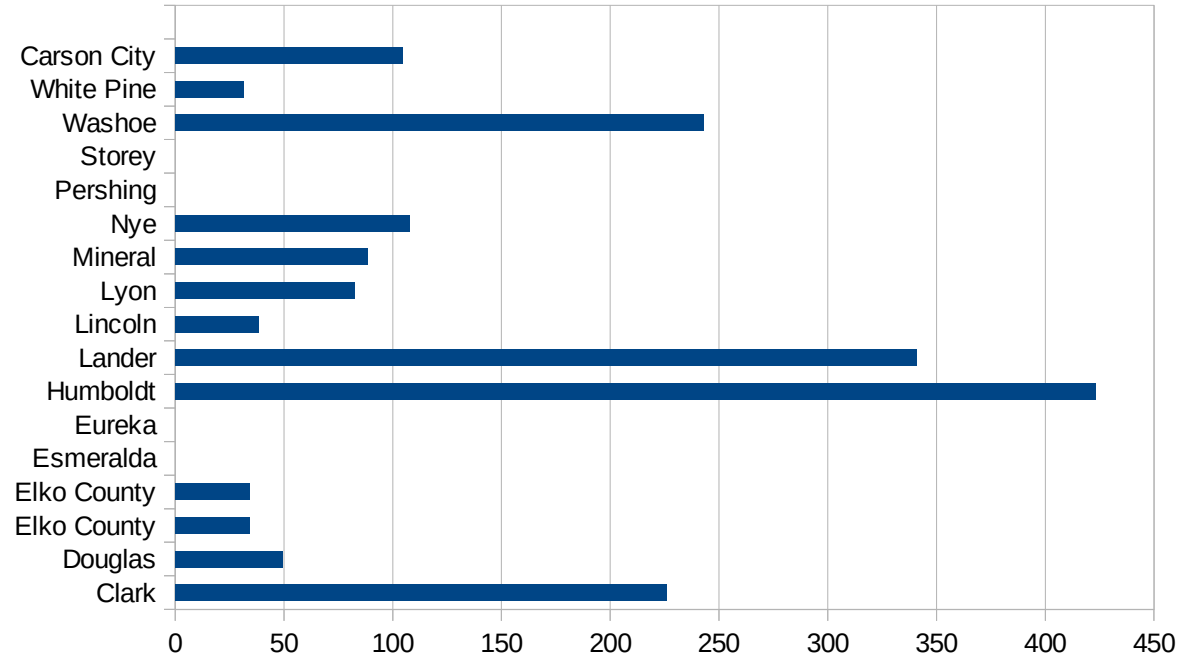
NM

29173
29175
29177
29179
29181
29195
29197
29199
29201
29203
29205
29183
29185
29187
29189
29510
29186
29207
29209
29211
29213
29215

29217
29219
29221
29223
29225
29227
29229

NV

FIPS	County	PC Infection
32001	Churchill	20.45826514
32003	Clark	226.0662193
32005	Douglas	49.5182289
32007	Elko County	34.31185665
32007	Elko County	34.31185665
32009	Esmeralda	0
32011	Eureka	0
32013	Humboldt	422.9715239
32015	Lander	340.8071749
32017	Lincoln	38.45414343
32019	Lyon	82.42545872
32021	Mineral	88.61320337
32023	Nye	108.0580426
32027	Pershing	0
32029	Storey	0
32031	Washoe	243.0566739
32033	White Pine	31.66226913
32510	Carson City	104.6666907



NV

FIPS

29001
29003
29005
29007
29009
29011
29013
29015
29017
29019
29021
29023
29025
29027
29029
29031
29033
29035
29037

NV

29039
29041
29043
29045
29047
29049
29051
29053
29055
29057
29059
29061
29063
29065
29067
29069
29071
29073
29075
29077
29079
29081
29083
29085
29087
29089
29091
29093
29095
29097
29099
29101

29103

NV

29105
29107
29109
29111
29113
29115
29117
29121
29123
29125
29127
29119
29129
29131
29133
29135
29137
29139
29141
29143
29145
29147
29149
29151
29153
29155
29157
29159
29161
29163
29165
29167
29169
29171

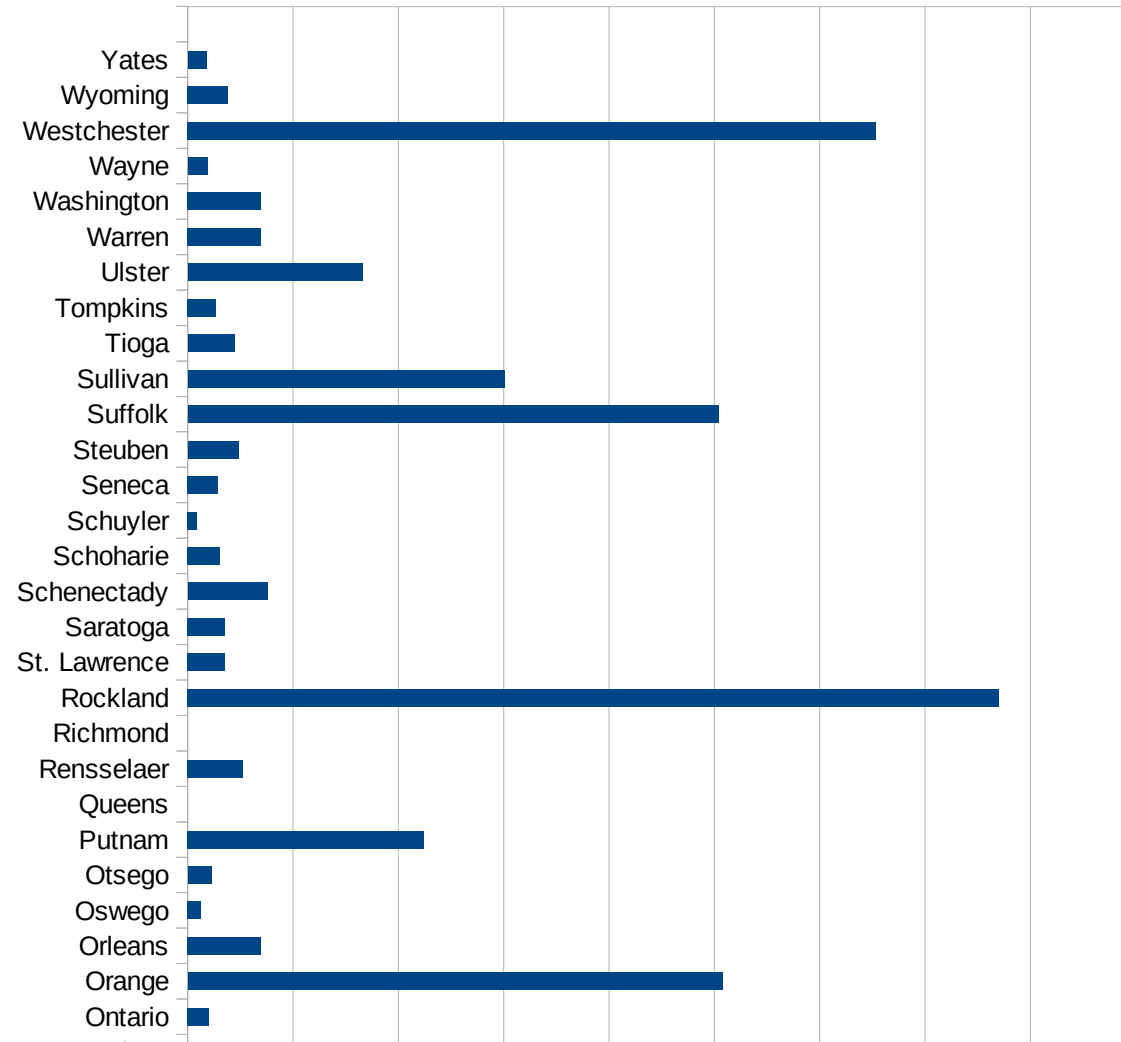
NV

29173
29175
29177
29179
29181
29195
29197
29199
29201
29203
29205
29183
29185
29187
29189
29510
29186
29207
29209
29211
29213
29215

29217
29219
29221
29223
29225
29227
29229

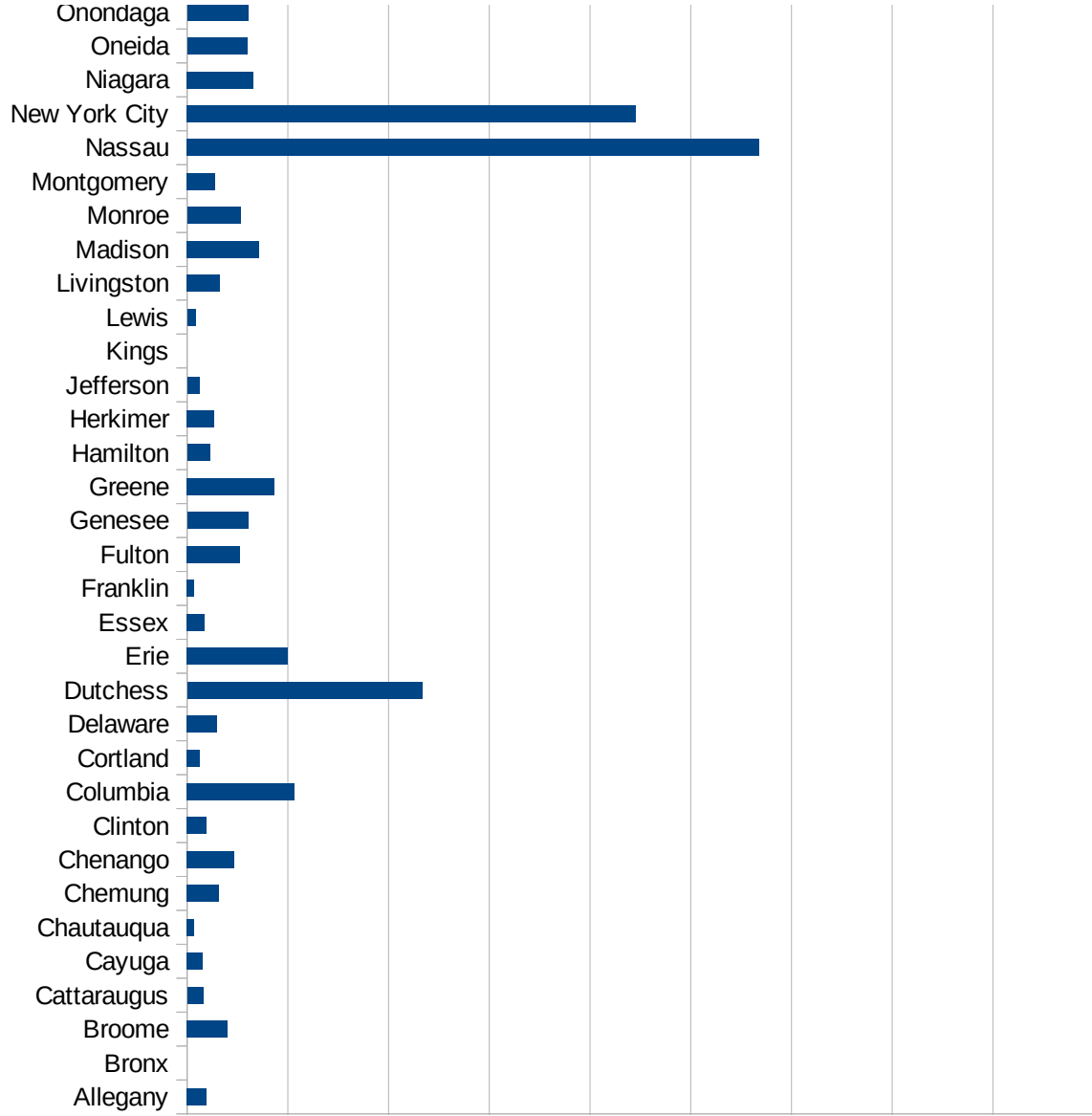
NY

FIPS	County	PC Infection
36001	Albany	486.459557758
36003	Allegany	94.7663148826
36005	Bronx	0
36007	Broome	199.312320319
36009	Cattaraugus	79.3857365955
36011	Cayuga	77.775617344
36013	Chautauqua	33.6097671547
36015	Chemung	156.669119567
36017	Chenango	235.610905419
36019	Clinton	96.6602639569
36021	Columbia	530.743040256
36023	Cortland	64.8223658072
36025	Delaware	148.224672671
36027	Dutchess	1167.44632607
36029	Erie	500.805137221
36031	Essex	85.7908847185
36033	Franklin	33.8019207444
36035	Fulton	261.237894423
36037	Genesee	302.550816366
36039	Greene	433.766397844
36041	Hamilton	112.764997745
36043	Herkimer	135.849788948
36045	Jefferson	60.8473893786
36047	Kings	0
36049	Lewis	41.5926192007
36051	Livingston	162.905088016
36053	Madison	357.369870754
36055	Monroe	263.847622947
36057	Montgomery	137.498736225
36059	Nassau	2840.74051988
36061	New York City	2229.49896818
36063	Niagara	327.895339609
36065	Oneida	298.810420905



NY

36067 Onondaga	302.072934915
36069 Ontario	99.213573145
36071 Orange	2537.76007917
36073 Orleans	349.65034965
36075 Oswego	64.4625014843
36077 Otsego	112.135767963
36079 Putnam	1120.41418922
36081 Queens	0
36083 Rensselaer	263.418672621
36085 Richmond	0
36087 Rockland	3851.1490812
36089 St. Lawrence	177.700445177
36091 Saratoga	178.13462633
36093 Schenectady	377.85645317
36095 Schoharie	151.139981349
36097 Schuyler	44.662795891
36099 Seneca	142.857142857
36101 Steuben	240.093532089
36103 Suffolk	2518.74797869
36105 Sullivan	1503.35108215
36107 Tioga	222.405271829
36109 Tompkins	132.304728921
36111 Ulster	829.231966584
36113 Warren	347.000700226
36115 Washington	349.690344298
36117 Wayne	93.2670101261
36119 Westchester	3266.90863693
36121 Wyoming	192.091804915
36123 Yates	88.5632623485



NY
0 500 1000 1500 2000 2500 3000 3500 4000 4500

NY

FIPS

29001
29003
29005
29007
29009
29011
29013
29015
29017
29019
29021
29023
29025
29027
29029
29031
29033
29035
29037

NY

29039
29041
29043
29045
29047
29049
29051
29053
29055
29057
29059
29061
29063
29065
29067
29069
29071
29073
29075
29077
29079
29081
29083
29085
29087
29089
29091
29093
29095
29097
29099
29101

29103

NY

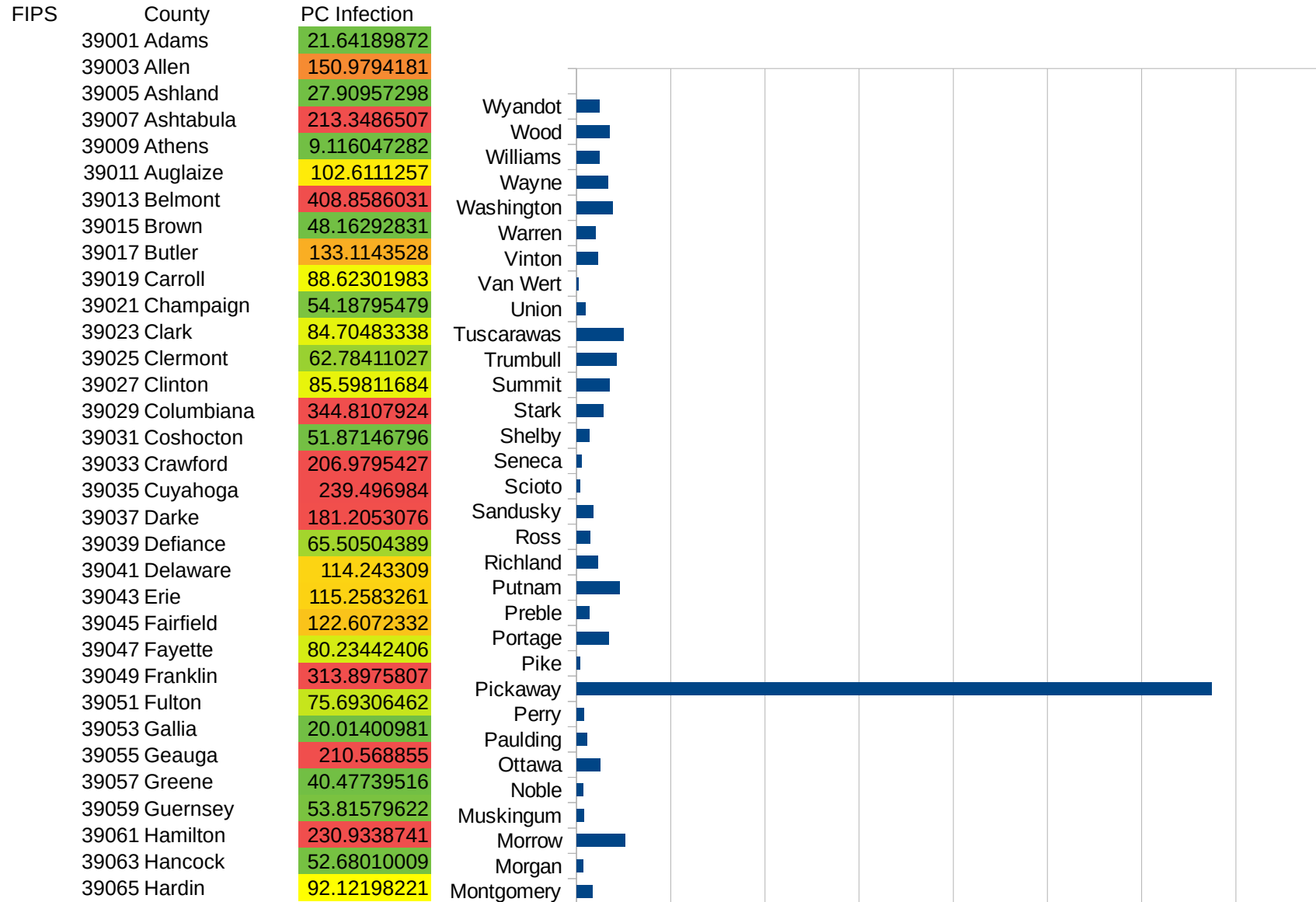
29105
29107
29109
29111
29113
29115
29117
29121
29123
29125
29127
29119
29129
29131
29133
29135
29137
29139
29141
29143
29145
29147
29149
29151
29153
29155
29157
29159
29161
29163
29165
29167
29169
29171

NY

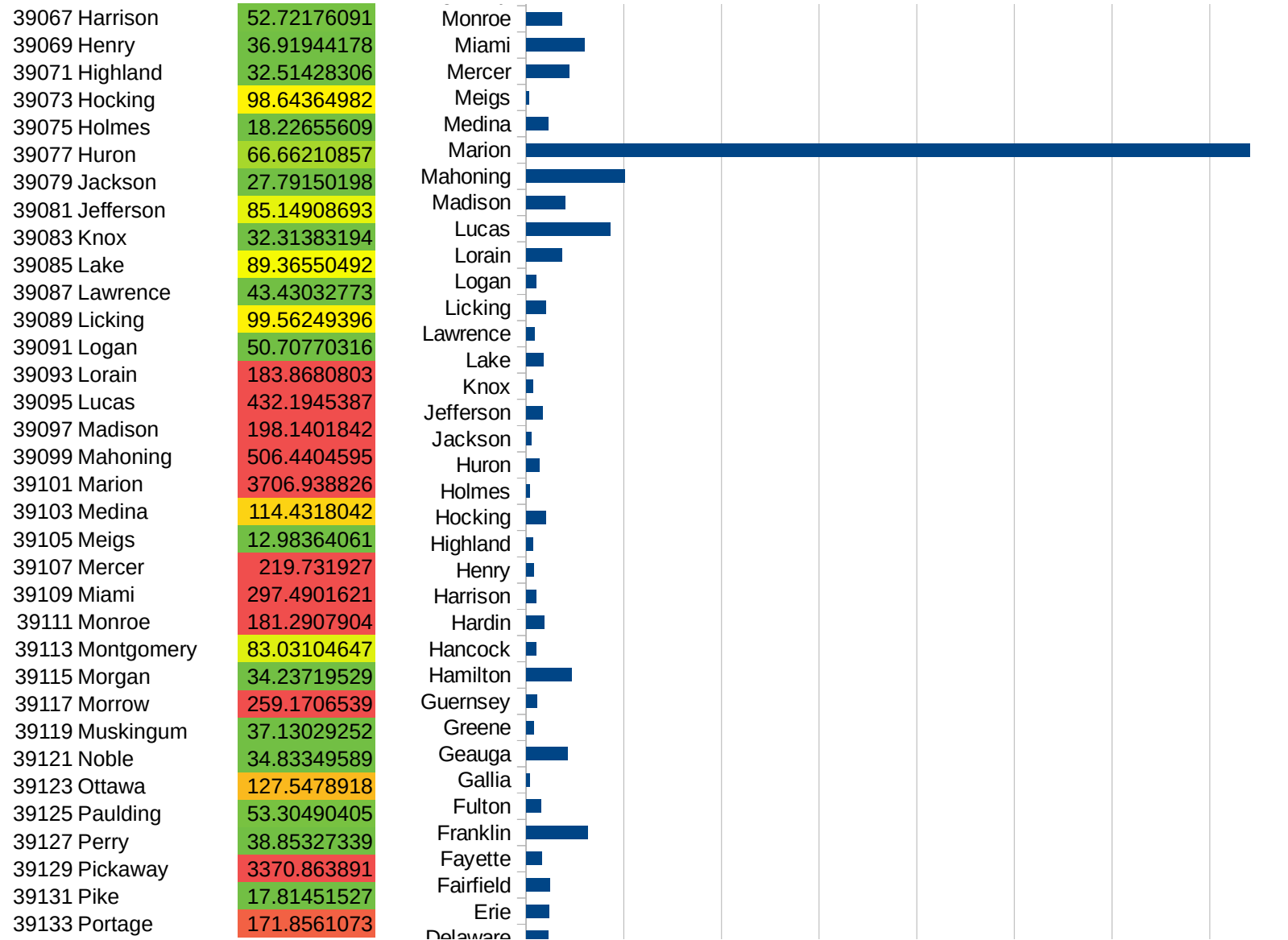
29173
29175
29177
29179
29181
29195
29197
29199
29201
29203
29205
29183
29185
29187
29189
29510
29186
29207
29209
29211
29213
29215

29217
29219
29221
29223
29225
29227
29229

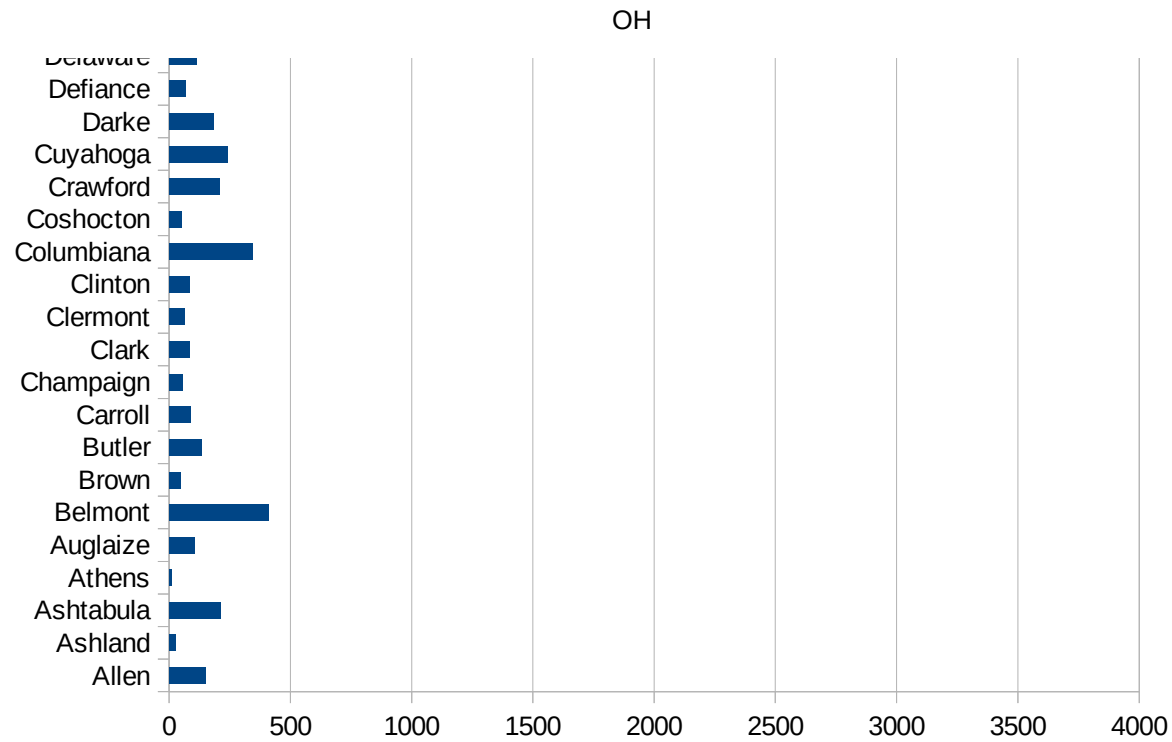
OH



OH



39135 Preble	68.29768032
39137 Putnam	227.9455299
39139 Richland	111.4790378
39141 Ross	71.49263626
39143 Sandusky	90.13758737
39145 Scioto	17.21808694
39147 Seneca	25.35910301
39149 Shelby	67.86353261
39151 Stark	141.5599584
39153 Summit	174.5651556
39155 Trumbull	211.4516153
39157 Tuscarawas	248.4377712
39159 Union	48.41359039
39161 Van Wert	10.60782858
39163 Vinton	114.1639394
39165 Warren	102.0790531
39167 Washington	191.1728036
39169 Wayne	165.5643416
39171 Williams	119.5522226
39173 Wood	175.2157679
39175 Wyandot	123.0909505



OH

FIPS

29001
29003
29005
29007
29009
29011
29013
29015
29017
29019
29021
29023
29025
29027
29029
29031
29033
29035
29037

OH

29039
29041
29043
29045
29047
29049
29051
29053
29055
29057
29059
29061
29063
29065
29067
29069
29071
29073
29075
29077
29079
29081
29083
29085
29087
29089
29091
29093
29095
29097
29099
29101

29103

OH

29105
29107
29109
29111
29113
29115
29117
29121
29123
29125
29127
29119
29129
29131
29133
29135
29137
29139
29141
29143
29145
29147
29149
29151
29153
29155
29157
29159
29161
29163
29165
29167
29169
29171

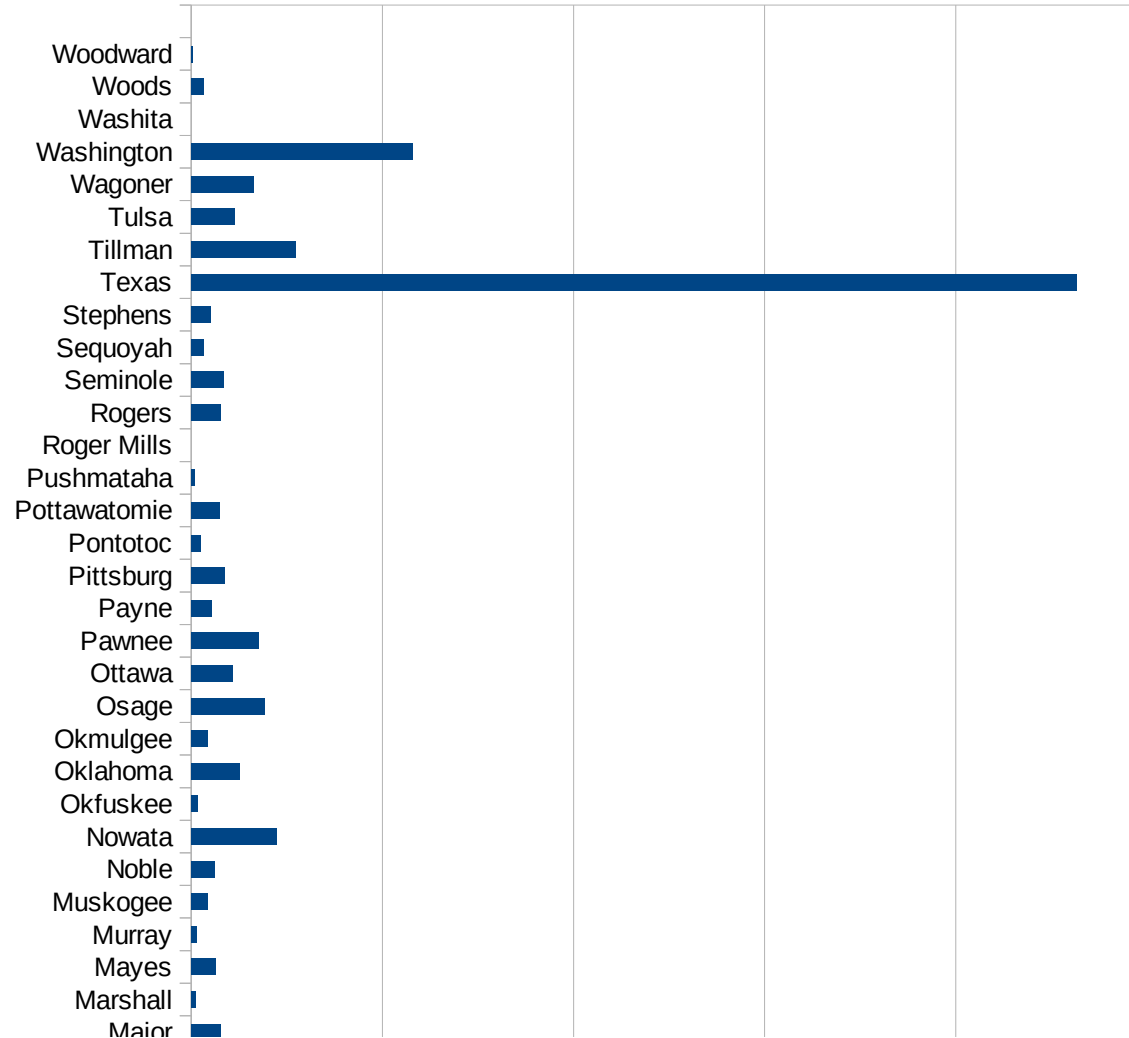
OH

29173
29175
29177
29179
29181
29195
29197
29199
29201
29203
29205
29183
29185
29187
29189
29510
29186
29207
29209
29211
29213
29215

29217
29219
29221
29223
29225
29227
29229

OK

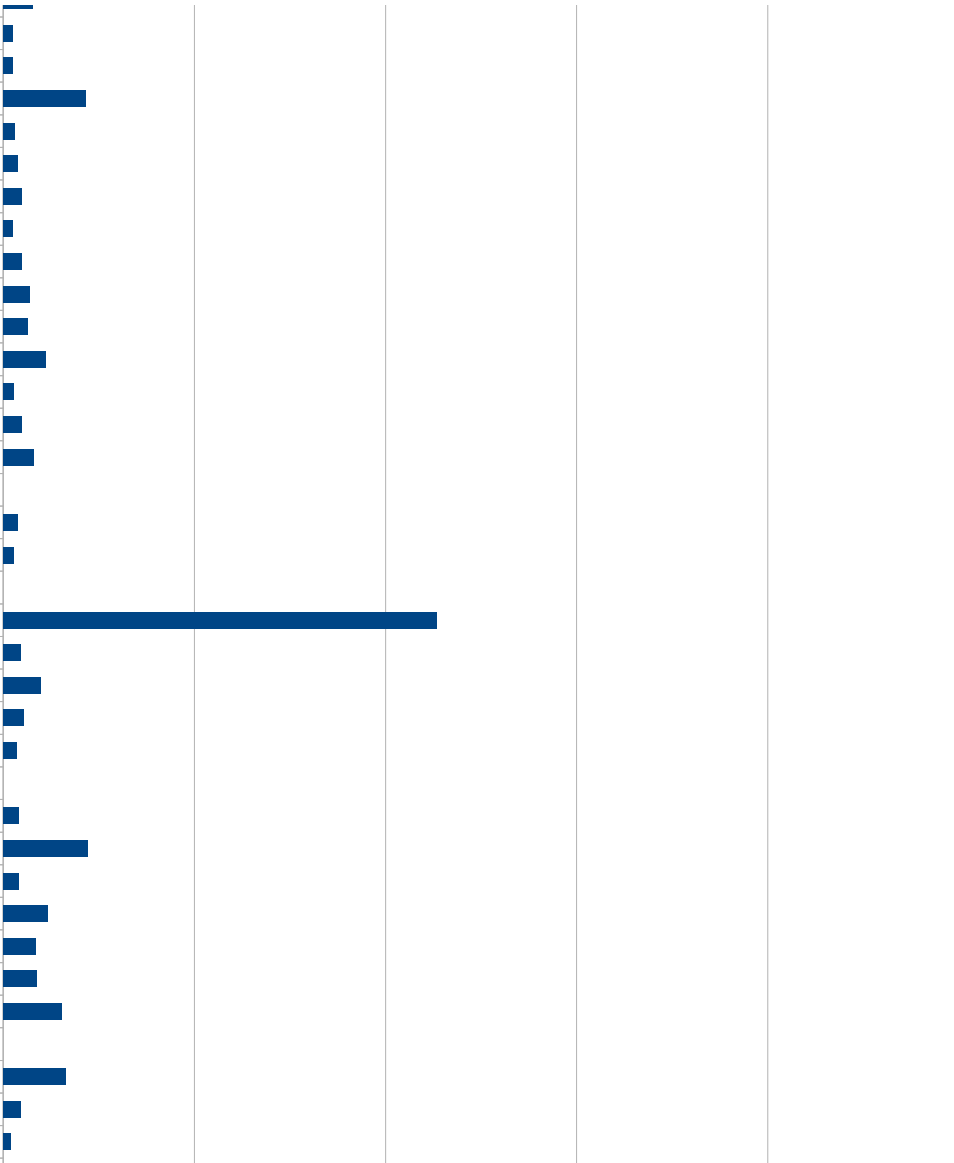
FIPS	County	PC Infection
40001	Adair	335.114573
40003	Alfalfa	17.37921446
40005	Atoka	14.45295563
40007	Beaver	376.0105283
40009	Beckham	27.63830669
40011	Blaine	21.08592514
40013	Bryan	25.42803865
40015	Caddo	379.611416
40017	Canadian	79.61397606
40019	Carter	12.4540756
40021	Cherokee	61.63328197
40023	Choctaw	20.45268612
40025	Cimarron	46.44681839
40027	Cleveland	162.6022033
40029	Coal	0
40031	Comanche	152.7960007
40033	Cotton	86.56509695
40035	Craig	83.88088914
40037	Creek	115.915312
40039	Custer	41.32800661
40041	Delaware	219.9705146
40043	Dewey	40.86636698
40045	Ellis	0
40047	Garfield	36.11708502
40049	Garvin	53.93549315
40051	Grady	97.20797105
40053	Grant	46.23208507
40055	Greer	1133.825803
40057	Harmon	0
40059	Harper	26.33658151
40061	Haskell	39.46952952
40063	Hughes	0
40065	Jackson	80.16353361



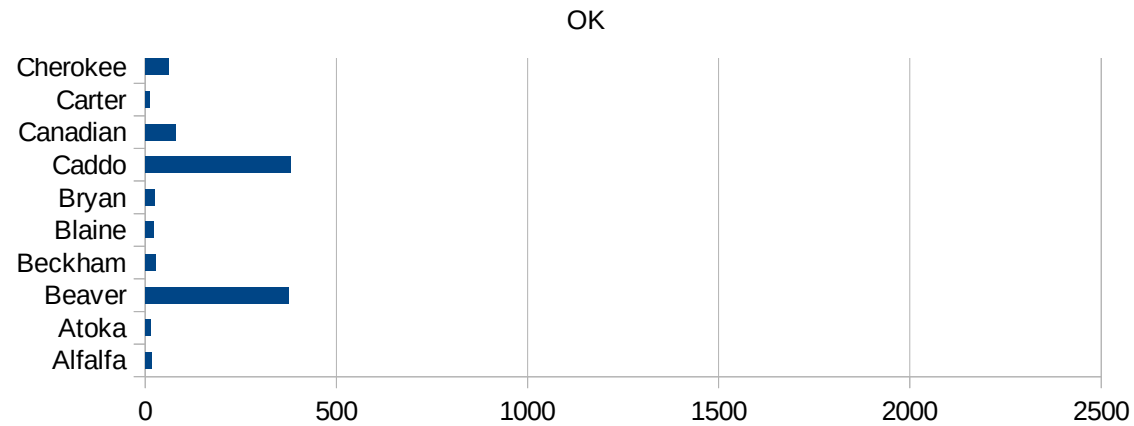
OK

40067 Jefferson	48.9955904
40069 Johnston	27.39976254
40071 Kay	110.9576323
40073 Kingfisher	63.22711179
40075 Kiowa	68.73639592
40077 Latimer	48.8710781
40079 Le Flore	26.01040416
40081 Lincoln	48.68270332
40083 Logan	38.06221057
40085 Love	29.60331557
40087 McClain	215.0806552
40089 McCurtain	24.46258753
40091 McIntosh	25.23340903
40093 Major	78.49293564
40095 Marshall	11.90051172
40097 Mayes	63.2495682
40099 Murray	14.33383502
40101 Muskogee	42.42122817
40103 Noble	62.00726371
40105 Nowata	225.0929732
40107 Okfuskee	16.53165813
40109 Oklahoma	127.0530999
40111 Okmulgee	41.73731577
40113 Osage	191.4323393
40115 Ottawa	109.0617482
40117 Pawnee	176.9371568
40119 Payne	53.63237445
40121 Pittsburg	88.88483716
40123 Pontotoc	26.1458415
40125 Pottawatomie	75.67522943
40127 Pushmataha	8.945343948
40129 Roger Mills	0
40131 Rogers	78.27448252
40133 Seminole	85.44226544

McIntosh
McCurtain
McClain
Love
Logan
Lincoln
Le Flore
Latimer
Kiowa
Kingfisher
Kay
Johnston
Jefferson
Jackson
Hughes
Haskell
Harper
Harmon
Greer
Grant
Grady
Garvin
Garfield
Ellis
Dewey
Delaware
Custer
Creek
Craig
Cotton
Comanche
Coal
Cleveland
Cimarron
Choctaw



40135 Sequoyah	33.99791156
40137 Stephens	50.84941639
40139 Texas	2317.281838
40141 Tillman	272.1829069
40143 Tulsa	113.2087112
40145 Wagoner	163.5251529
40147 Washington	578.6702158
40149 Washita	0
40151 Woods	33.7192312
40153 Woodward	4.945109287



OK

FIPS

29001
29003
29005
29007
29009
29011
29013
29015
29017
29019
29021
29023
29025
29027
29029
29031
29033
29035
29037

OK

29039
29041
29043
29045
29047
29049
29051
29053
29055
29057
29059
29061
29063
29065
29067
29069
29071
29073
29075
29077
29079
29081
29083
29085
29087
29089
29091
29093
29095
29097
29099
29101

29103

OK

29105
29107
29109
29111
29113
29115
29117
29121
29123
29125
29127
29119
29129
29131
29133
29135
29137
29139
29141
29143
29145
29147
29149
29151
29153
29155
29157
29159
29161
29163
29165
29167
29169
29171

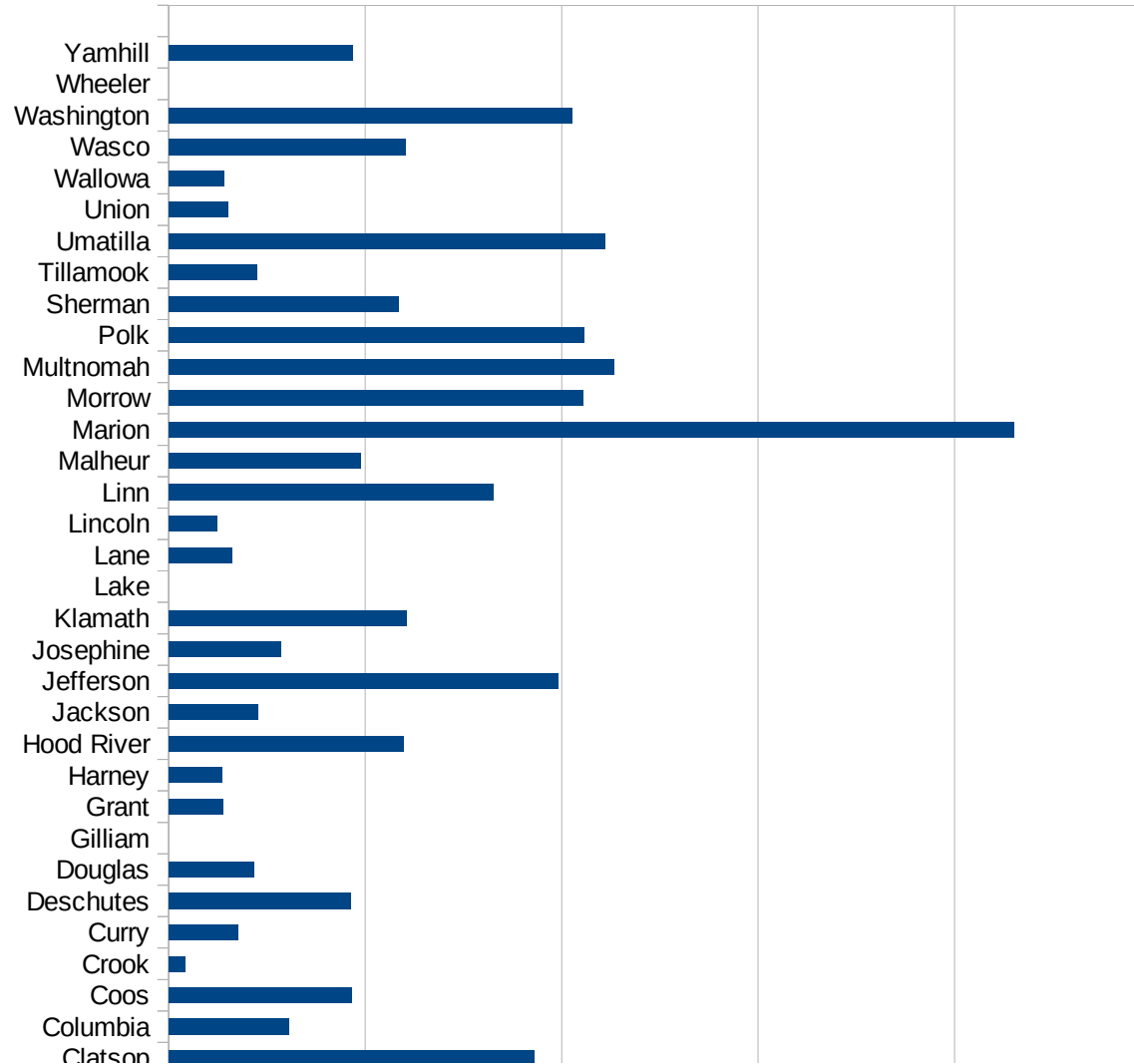
OK

29173
29175
29177
29179
29181
29195
29197
29199
29201
29203
29205
29183
29185
29187
29189
29510
29186
29207
29209
29211
29213
29215

29217
29219
29221
29223
29225
29227
29229

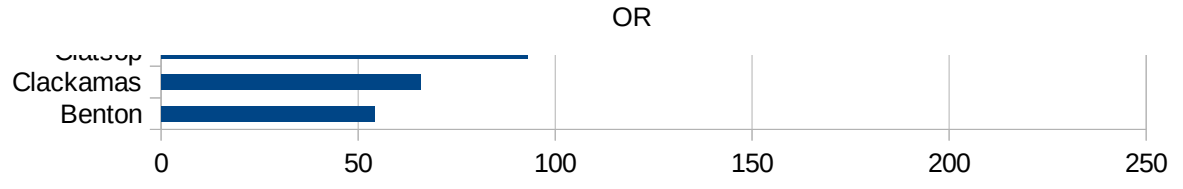
OR

FIPS	County	PC Infection
41001	Baker	6.247657129
41003	Benton	54.28822706
41005	Clackamas	65.85351199
41007	Clatsop	93.04898904
41009	Columbia	30.54775951
41011	Coos	46.59180916
41013	Crook	4.189885616
41015	Curry	17.53386227
41017	Deschutes	46.3551324
41019	Douglas	21.76219363
41021	Gilliam	0
41023	Grant	13.93534002
41025	Harney	13.64442625
41027	Hood River	59.75755506
41029	Jackson	22.77240349
41031	Jefferson	99.20634921
41033	Josephine	28.60641012
41035	Klamath	60.6033731
41037	Lake	0
41039	Lane	16.06908124
41041	Lincoln	12.14870009
41043	Linn	82.45965367
41045	Malheur	48.82017901
41047	Marion	215.0674032
41049	Morrow	105.5223356
41051	Multnomah	113.4404099
41053	Polk	105.5916653
41055	Sherman	58.54800937
41057	Tillamook	22.39892485
41059	Umatilla	110.9448372
41061	Union	15.11658667
41063	Wallowa	14.12229911
41065	Wasco	60.36596869



41067 Washington
41069 Wheeler
41071 Yamhill

102.72798
0
46.72809854



OR

FIPS

29001
29003
29005
29007
29009
29011
29013
29015
29017
29019
29021
29023
29025
29027
29029
29031
29033
29035
29037

This work is licensed under the Creative Commons Attribution-
NoDerivatives 4.0 International License. To view a copy of this license, visit
<http://creativecommons.org/licenses/by-nd/4.0/>.

Tom McKellips, DM
www.creatingtomorrow.us
Page 339

OR

29039
29041
29043
29045
29047
29049
29051
29053
29055
29057
29059
29061
29063
29065
29067
29069
29071
29073
29075
29077
29079
29081
29083
29085
29087
29089
29091
29093
29095
29097
29099
29101

29103

OR

29105
29107
29109
29111
29113
29115
29117
29121
29123
29125
29127
29119
29129
29131
29133
29135
29137
29139
29141
29143
29145
29147
29149
29151
29153
29155
29157
29159
29161
29163
29165
29167
29169
29171

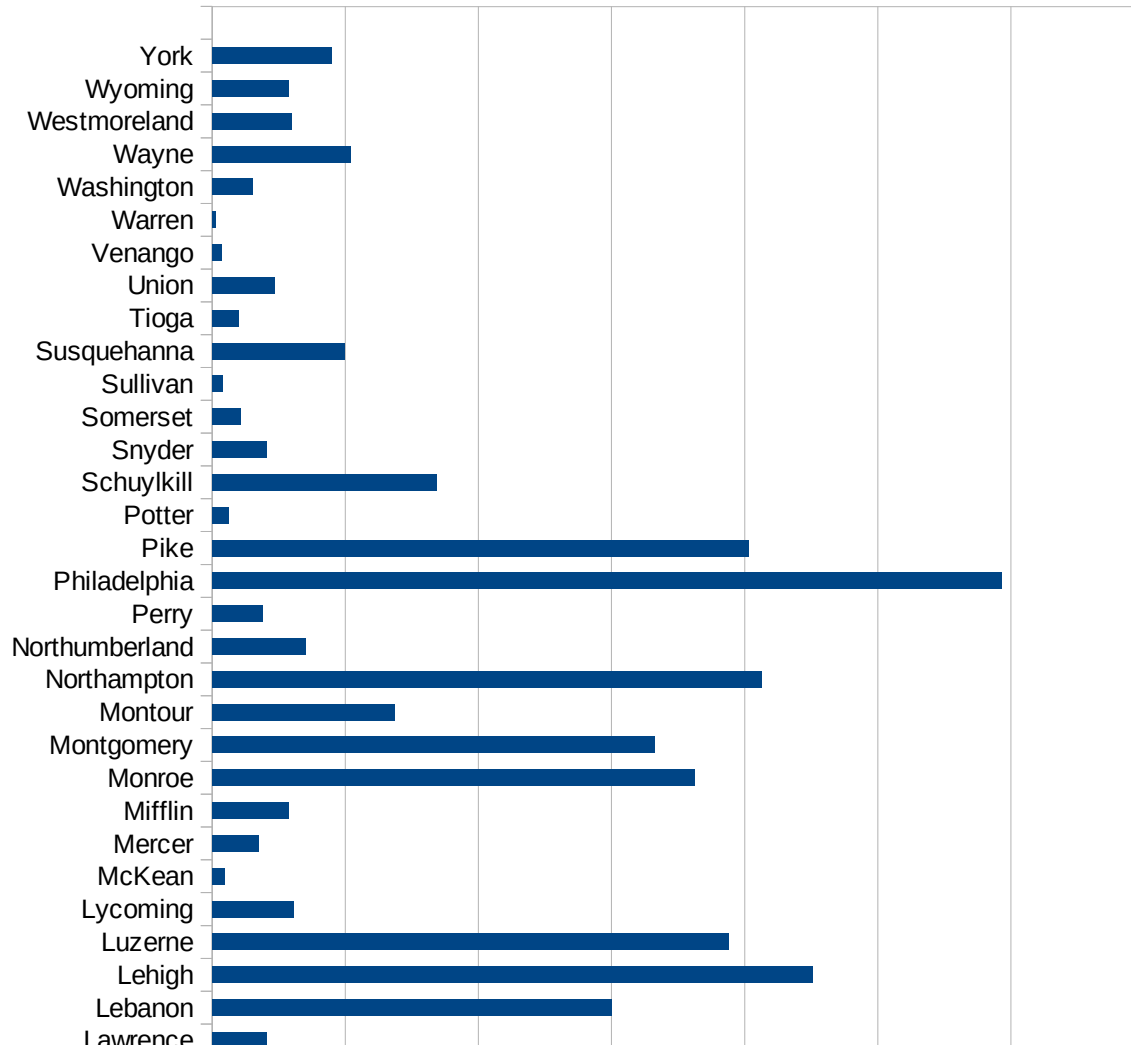
OR

29173
29175
29177
29179
29181
29195
29197
29199
29201
29203
29205
29183
29185
29187
29189
29510
29186
29207
29209
29211
29213
29215

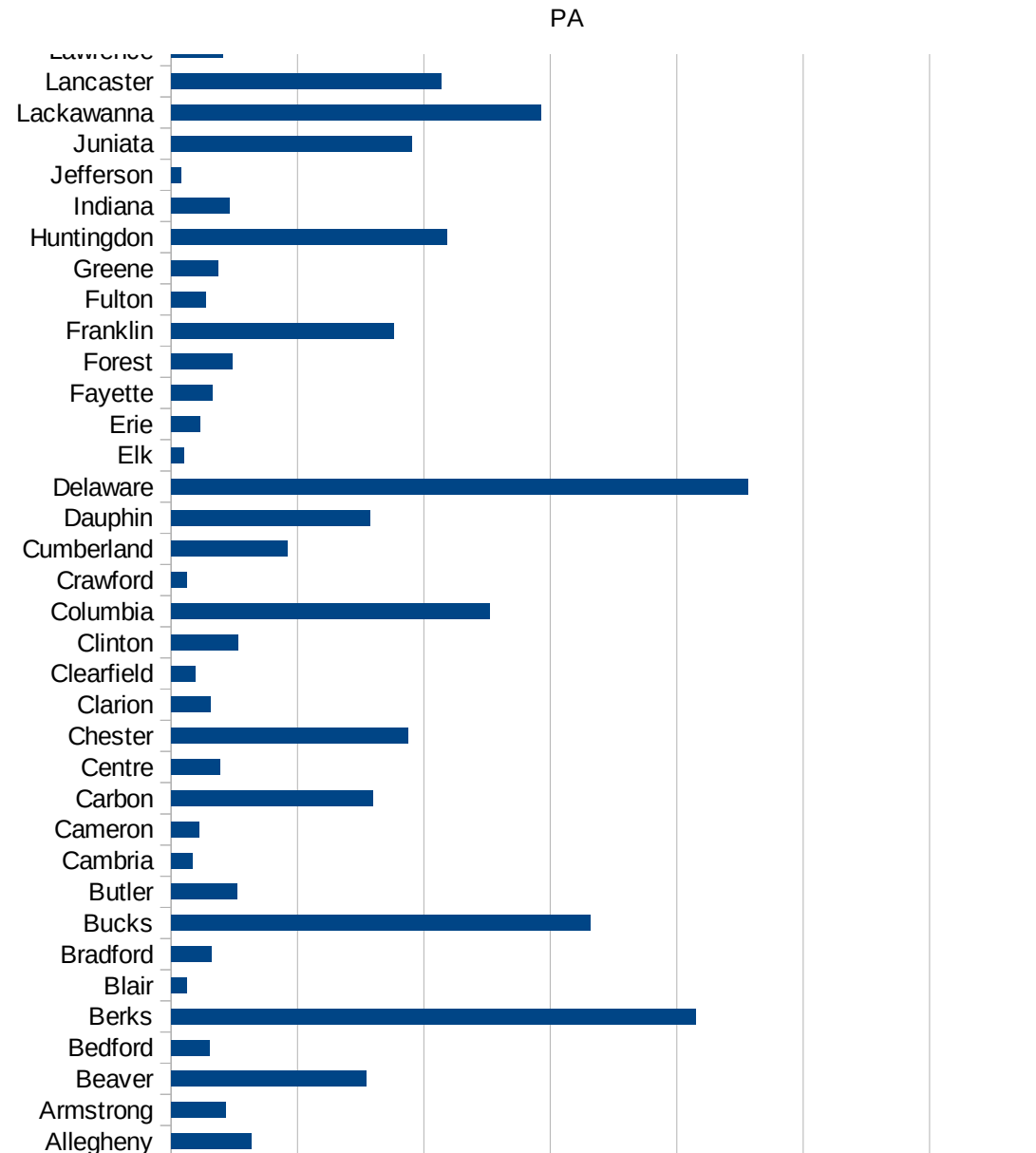
29217
29219
29221
29223
29225
29227
29229

PA

FIPS	County	PC Infection
42001	Adams	164.3792979
42003	Allegheny	126.8002351
42005	Armstrong	85.80665921
42007	Beaver	308.967962
42009	Bedford	60.19594819
42011	Berks	829.4617186
42013	Blair	25.3077752
42015	Bradford	64.10994033
42017	Bucks	663.1698756
42019	Butler	104.8496977
42021	Cambria	34.16078342
42023	Cameron	44.52359751
42025	Carbon	319.180407
42027	Centre	77.39320045
42029	Chester	374.4880719
42031	Clarion	61.88916682
42033	Clearfield	39.04872273
42035	Clinton	105.9869714
42037	Columbia	504.1554632
42039	Crawford	24.6875845
42041	Cumberland	184.1518079
42043	Dauphin	314.3303608
42045	Delaware	913.1457935
42047	Elk	19.88796447
42049	Erie	45.94557838
42051	Fayette	65.16356054
42053	Forest	96.16705591
42055	Franklin	351.9875997
42057	Fulton	55.08503753
42059	Greene	73.96044486
42061	Huntingdon	436.1494864
42063	Indiana	92.30659992
42065	Jefferson	16.03996242



42067 Juniata	380.5051813
42069 Lackawanna	584.4596358
42071 Lancaster	427.7380293
42073 Lawrence	82.38188063
42075 Lebanon	600.7897307
42077 Lehigh	901.3854931
42079 Luzerne	776.650737
42081 Lycoming	122.290259
42083 McKean	19.52743605
42085 Mercer	70.47152679
42087 Mifflin	114.6640128
42089 Monroe	724.4538574
42091 Montgomery	665.3359144
42093 Montour	274.122807
42095 Northampton	826.0965135
42097 Northumberland	140.5311639
42099 Perry	75.85773424
42101 Philadelphia	1185.439652
42103 Pike	806.3218494
42105 Potter	24.06449284
42107 Schuylkill	336.4609656
42109 Snyder	81.40108535
42111 Somerset	43.27131112
42113 Sullivan	16.47175095
42115 Susquehanna	199.5614575
42117 Tioga	39.2512818
42119 Union	93.78140002
42121 Venango	13.65427379
42123 Warren	5.063547521
42125 Washington	61.25027731
42127 Wayne	208.6746236
42129 Westmoreland	119.505663
42131 Wyoming	114.6195371
42133 York	179.1319129





FIPS

- 29001
- 29003
- 29005
- 29007
- 29009
- 29011
- 29013
- 29015
- 29017
- 29019
- 29021
- 29023
- 29025
- 29027
- 29029
- 29031
- 29033
- 29035
- 29037

PA

29039
29041
29043
29045
29047
29049
29051
29053
29055
29057
29059
29061
29063
29065
29067
29069
29071
29073
29075
29077
29079
29081
29083
29085
29087
29089
29091
29093
29095
29097
29099
29101

29103

PA

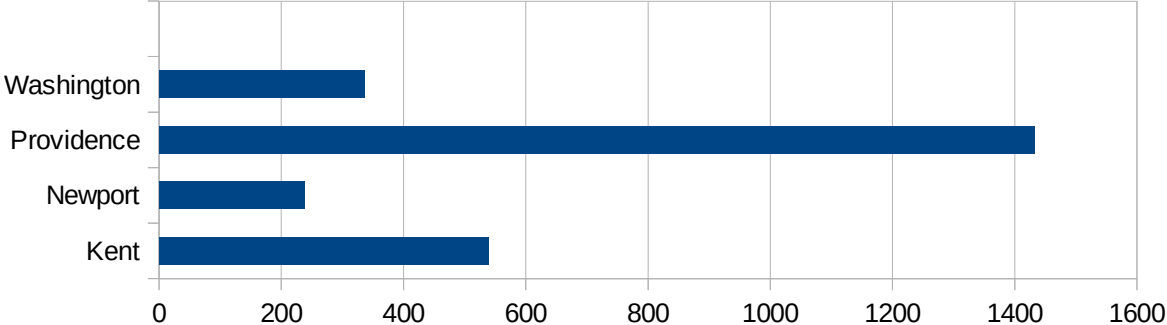
29105
29107
29109
29111
29113
29115
29117
29121
29123
29125
29127
29119
29129
29131
29133
29135
29137
29139
29141
29143
29145
29147
29149
29151
29153
29155
29157
29159
29161
29163
29165
29167
29169
29171

PA

29173
29175
29177
29179
29181
29195
29197
29199
29201
29203
29205
29183
29185
29187
29189
29510
29186
29207
29209
29211
29213
29215

29217
29219
29221
29223
29225
29227
29229

FIPS	County	PC Infection
44001	Bristol	353.5530021
44003	Kent	538.8713605
44005	Newport	238.6663759
44007	Providence	1432.515202
44009	Washington	336.8230847



RI

FIPS

29001
29003
29005
29007
29009
29011
29013
29015
29017
29019
29021
29023
29025
29027
29029
29031
29033
29035
29037

RI

29039
29041
29043
29045
29047
29049
29051
29053
29055
29057
29059
29061
29063
29065
29067
29069
29071
29073
29075
29077
29079
29081
29083
29085
29087
29089
29091
29093
29095
29097
29099
29101

29103

RI

29105
29107
29109
29111
29113
29115
29117
29121
29123
29125
29127
29119
29129
29131
29133
29135
29137
29139
29141
29143
29145
29147
29149
29151
29153
29155
29157
29159
29161
29163
29165
29167
29169
29171

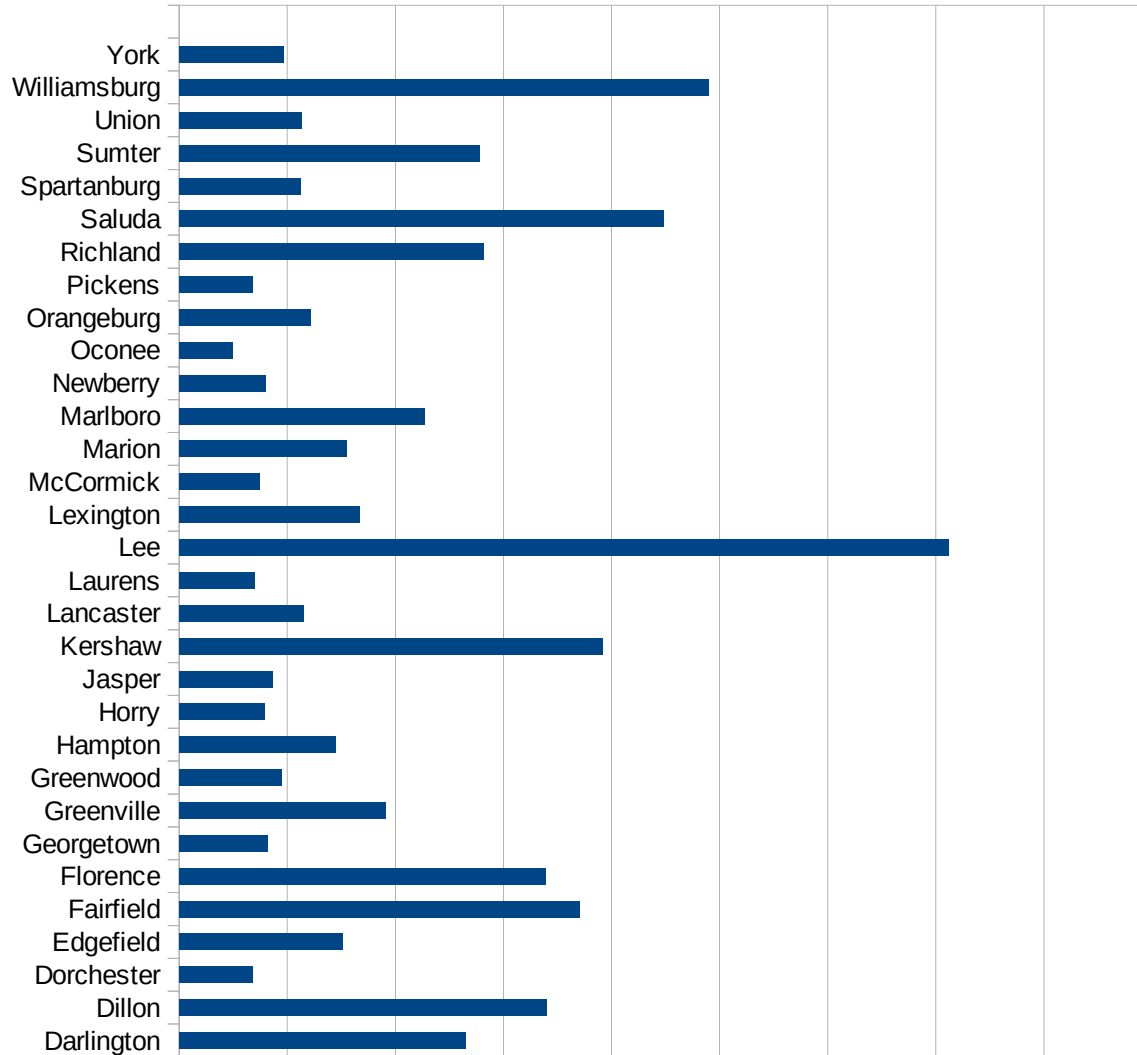
RI

29173
29175
29177
29179
29181
29195
29197
29199
29201
29203
29205
29183
29185
29187
29189
29510
29186
29207
29209
29211
29213
29215

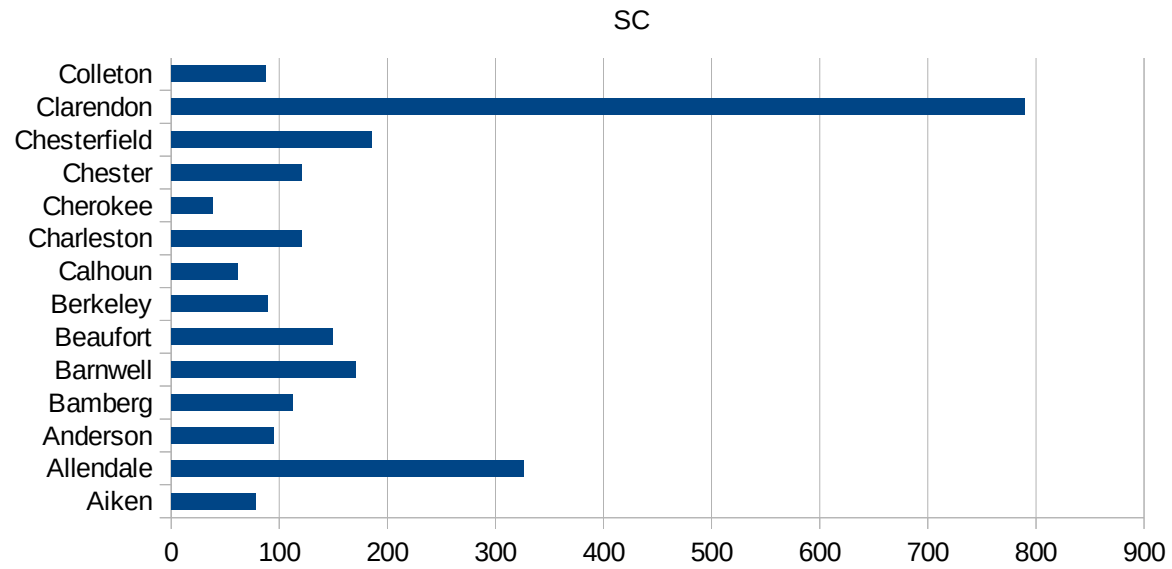
29217
29219
29221
29223
29225
29227
29229

SC

FIPS	County	PC Infection
45001	Abbeville	138.5436616
45003	Aiken	77.92161794
45005	Allendale	325.732899
45007	Anderson	95.27039834
45009	Bamberg	112.084063
45011	Barnwell	170.519136
45013	Beaufort	149.4316827
45015	Berkeley	89.55588423
45017	Calhoun	61.98347107
45019	Charleston	120.964265
45021	Cherokee	38.54374715
45023	Chester	120.9264829
45025	Chesterfield	185.776107
45027	Clarendon	789.3175074
45029	Colleton	87.62612852
45031	Darlington	264.9621269
45033	Dillon	339.8803882
45035	Dorchester	67.85062902
45037	Edgefield	151.5599586
45039	Fairfield	370.5026337
45041	Florence	339.463951
45043	Georgetown	81.92902697
45045	Greenville	190.7769737
45047	Greenwood	94.71169477
45049	Hampton	144.6953646
45051	Horry	79.32656684
45053	Jasper	86.29318974
45055	Kershaw	391.8160751
45057	Lancaster	115.328161
45059	Laurens	70.15553632
45061	Lee	711.7022518
45063	Lexington	166.7615716
45065	McCormick	74.38894793



45067 Marion	154.6441574
45069 Marlboro	227.2899462
45071 Newberry	80.47767394
45073 Oconee	49.76140046
45075 Orangeburg	121.9315803
45077 Pickens	68.03428928
45079 Richland	281.4924163
45081 Saluda	447.8193146
45083 Spartanburg	112.7790804
45085 Sumter	277.9029593
45087 Union	113.0974097
45089 Williamsburg	490.0999804
45091 York	96.67369527



FIPS

- 29001
- 29003
- 29005
- 29007
- 29009
- 29011
- 29013
- 29015
- 29017
- 29019
- 29021
- 29023
- 29025
- 29027
- 29029
- 29031
- 29033
- 29035
- 29037

SC

29039
29041
29043
29045
29047
29049
29051
29053
29055
29057
29059
29061
29063
29065
29067
29069
29071
29073
29075
29077
29079
29081
29083
29085
29087
29089
29091
29093
29095
29097
29099
29101

29103

SC

29105
29107
29109
29111
29113
29115
29117
29121
29123
29125
29127
29119
29129
29131
29133
29135
29137
29139
29141
29143
29145
29147
29149
29151
29153
29155
29157
29159
29161
29163
29165
29167
29169
29171

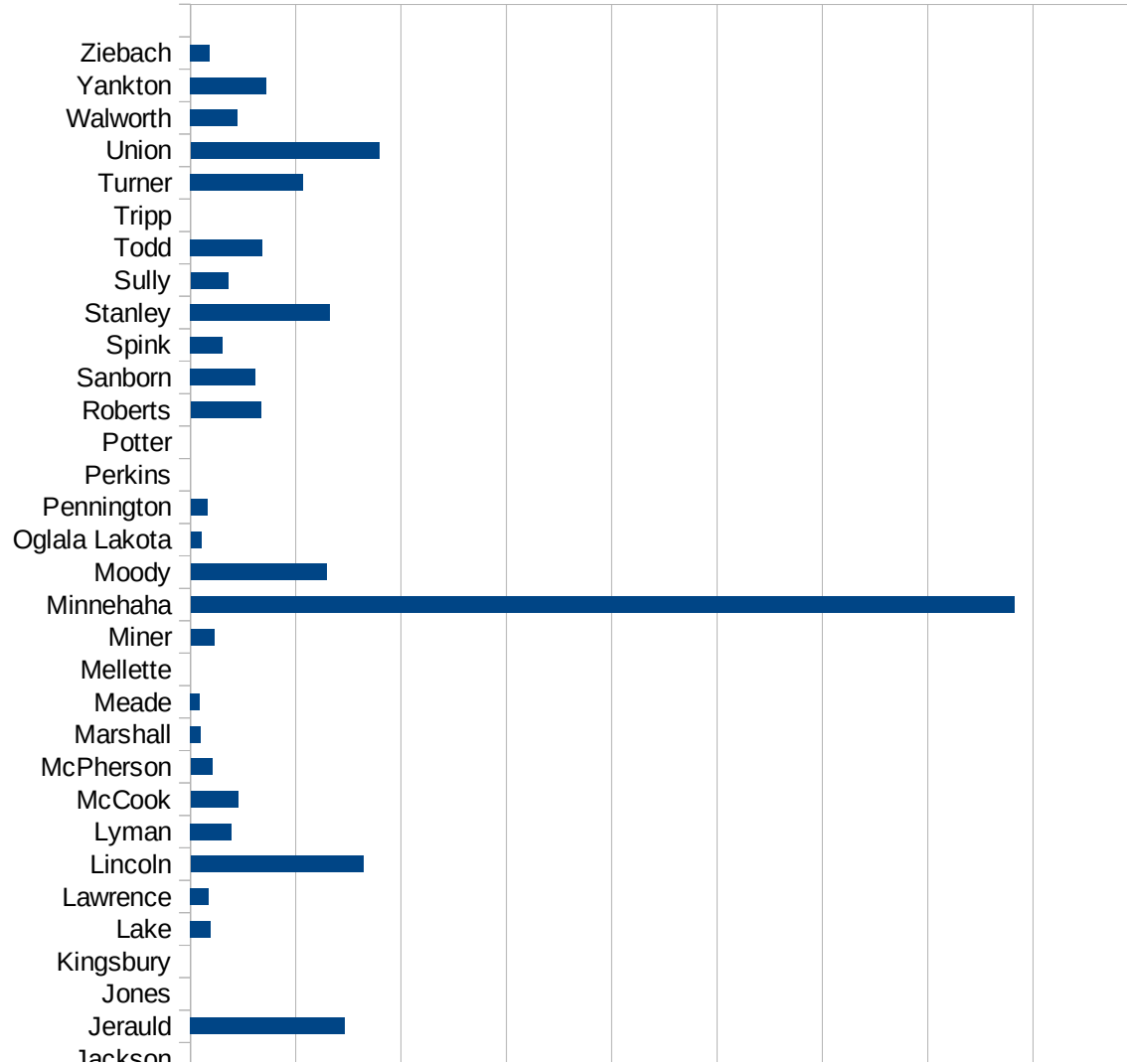
SC

29173
29175
29177
29179
29181
29195
29197
29199
29201
29203
29205
29183
29185
29187
29189
29510
29186
29207
29209
29211
29213
29215

29217
29219
29221
29223
29225
29227
29229

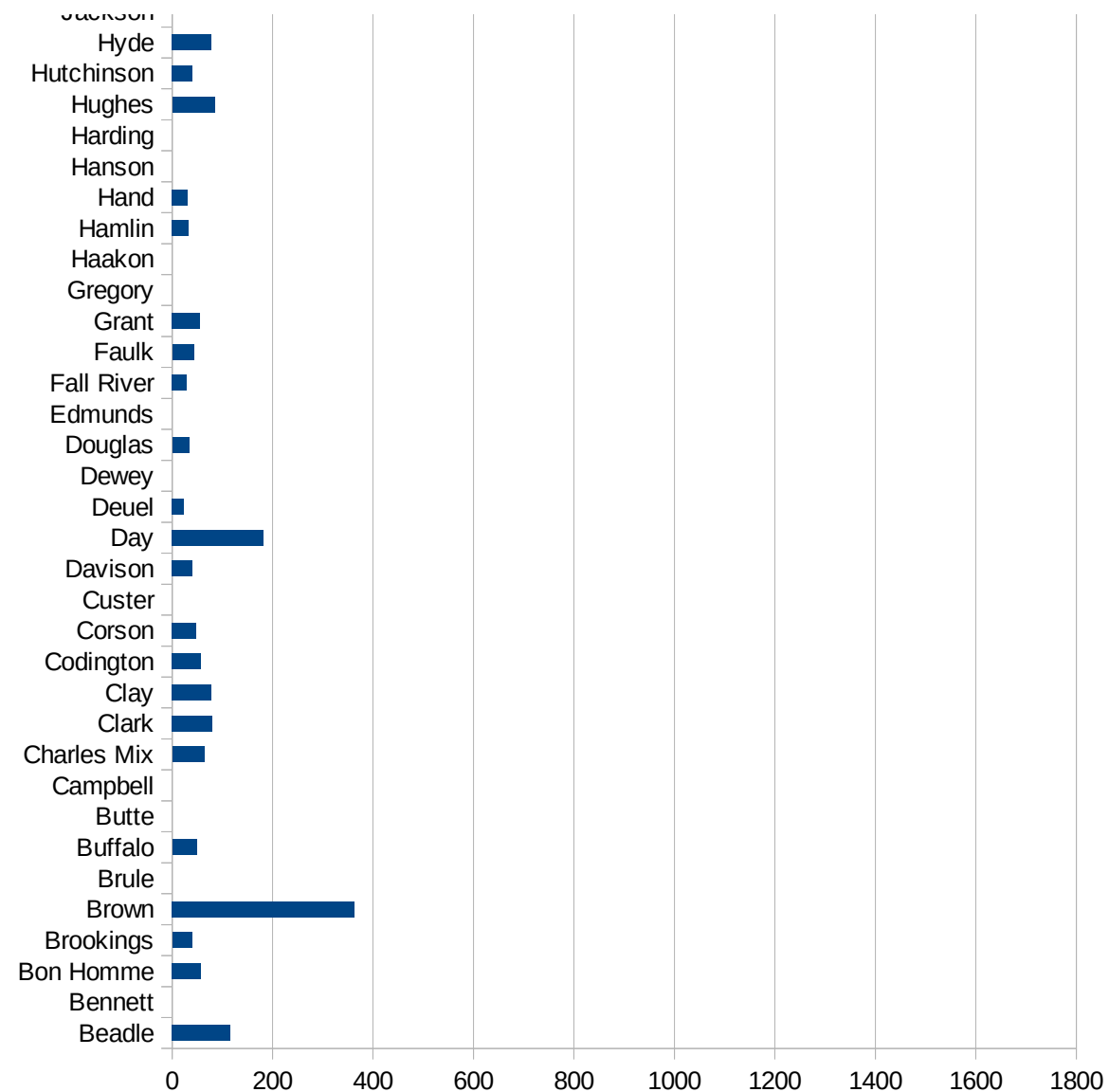
SD

FIPS	County	PC Infection
46003	Aurora	71.40307033
46005	Beadle	116.506911
46007	Bennett	0
46009	Bon Homme	57.30659026
46011	Brookings	39.73660309
46013	Brown	363.7196052
46015	Brule	0
46017	Buffalo	49.11591356
46019	Butte	0
46021	Campbell	0
46023	Charles Mix	64.25358749
46025	Clark	80.23535705
46027	Clay	78.34199843
46029	Codington	57.11226129
46031	Corson	48.01920768
46033	Custer	0
46035	Davison	40.4244568
46037	Day	181.6530427
46039	Deuel	23.05741296
46041	Dewey	0
46043	Douglas	34.07155026
46045	Edmunds	0
46047	Fall River	29.5945546
46049	Faulk	42.91845494
46051	Grant	55.96753883
46053	Gregory	0
46055	Haakon	0
46057	Hamlin	32.72786778
46059	Hand	30.65603924
46061	Hanson	0
46063	Harding	0
46065	Hughes	84.98583569
46067	Hutchinson	40.6504065



SD

46069 Hyde	78.00312012
46071 Jackson	0
46073 Jerauld	293.6857562
46075 Jones	0
46077 Kingsbury	0
46079 Lake	38.2936356
46081 Lawrence	34.96367662
46083 Lincoln	328.192222
46085 Lyman	78.51347815
46087 McCook	90.15506671
46089 McPherson	41.54549231
46091 Marshall	19.56181534
46093 Meade	17.67159115
46095 Mellette	0
46097 Miner	45.18752824
46099 Minnehaha	1564.217425
46101 Moody	258.3979328
46102 Oglala Lakota	20.9658257
46103 Pennington	32.22082002
46105 Perkins	0
46107 Potter	0
46109 Roberts	134.0097636
46111 Sanborn	123.5076163
46115 Spink	61.58583526
46117 Stanley	264.7253475
46119 Sully	71.83908046
46121 Todd	136.1470388
46123 Tripp	0
46125 Turner	213.6752137
46127 Union	358.5376785
46129 Walworth	89.49346698
46135 Yankton	144.3001443
46137 Ziebach	36.46973012



SD

SD

FIPS

29001
29003
29005
29007
29009
29011
29013
29015
29017
29019
29021
29023
29025
29027
29029
29031
29033
29035
29037

SD

29039
29041
29043
29045
29047
29049
29051
29053
29055
29057
29059
29061
29063
29065
29067
29069
29071
29073
29075
29077
29079
29081
29083
29085
29087
29089
29091
29093
29095
29097
29099
29101

29103

SD

29105
29107
29109
29111
29113
29115
29117
29121
29123
29125
29127
29119
29129
29131
29133
29135
29137
29139
29141
29143
29145
29147
29149
29151
29153
29155
29157
29159
29161
29163
29165
29167
29169
29171

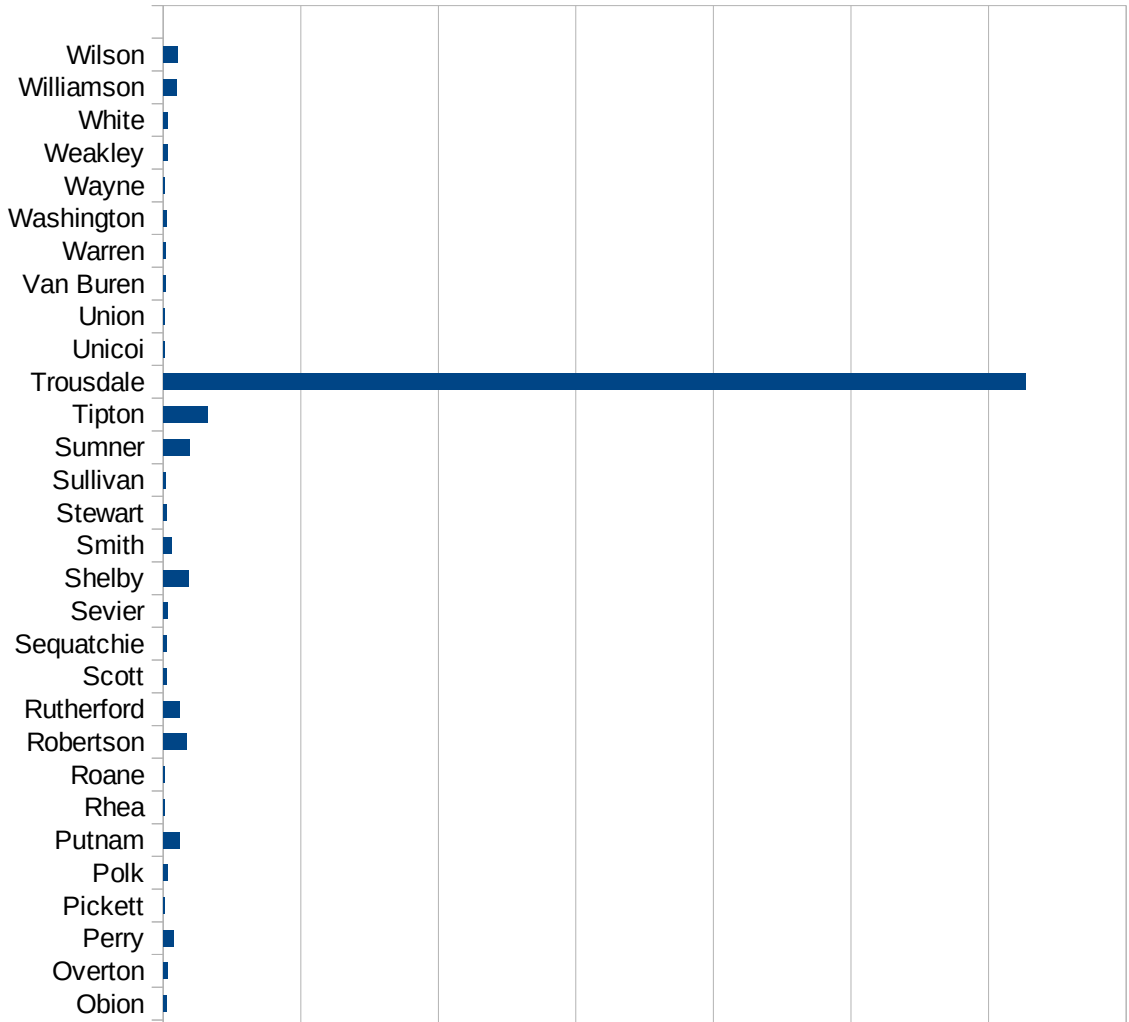
SD

29173
29175
29177
29179
29181
29195
29197
29199
29201
29203
29205
29183
29185
29187
29189
29510
29186
29207
29209
29211
29213
29215


29217
29219
29221
29223
29225
29227
29229

TN

FIPS	County	PC Infection
47001	Anderson	45.76240161
47003	Bedford	501.6517803
47005	Benton	37.07365299
47007	Bledsoe	4086.750254
47009	Blount	56.33845709
47011	Bradley	70.27275197
47013	Campbell	42.94773009
47015	Cannon	89.89074817
47017	Carroll	78.51534618
47019	Carter	31.94264521
47021	Cheatham	192.8831079
47023	Chester	69.46052327
47025	Claiborne	22.04307847
47027	Clay	77.75042115
47029	Cocke	53.11119808
47031	Coffee	100.5385996
47033	Crockett	83.7520938
47035	Cumberland	145.7945805
47037	Davidson	523.1111759
47039	Decatur	34.17051085
47041	DeKalb	139.0406197
47043	Dickson	164.6521723
47045	Dyer	117.8992497
47047	Fayette	209.8402745
47049	Fentress	32.93626832
47051	Franklin	97.87538792
47053	Gibson	116.2197981
47055	Giles	30.50537234
47057	Grainger	25.9235256
47059	Greene	68.03016486
47061	Grundy	224.7864529
47063	Hamblen	38.71827038
47065	Hamilton	78.50974235



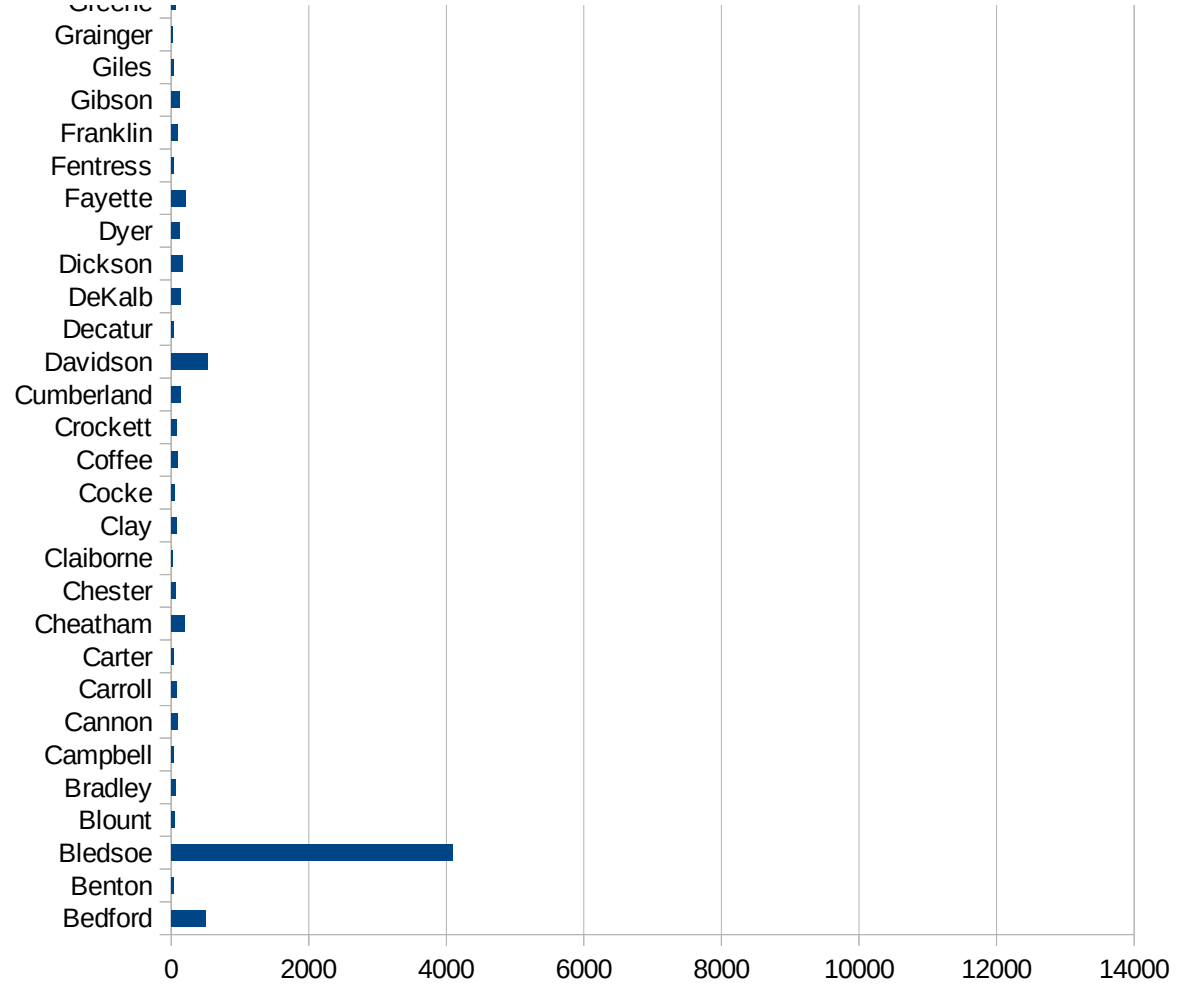
TN



This work is licensed under the Creative Commons Attribution-NoDerivatives 4.0 International License. To view a copy of this license, visit <http://creativecommons.org/licenses/by-nd/4.0/>.

TN

47135 Perry	161.2103175
47137 Pickett	19.6772924
47139 Polk	71.01432122
47141 Putnam	240.9852492
47143 Rhea	18.15760804
47145 Roane	15.05457283
47147 Robertson	345.0121106
47149 Rutherford	240.0812583
47151 Scott	49.91152049
47153 Sequatchie	47.05566012
47155 Sevier	66.3997058
47157 Shelby	371.3543158
47159 Smith	120.3490121
47161 Stewart	51.6186122
47163 Sullivan	34.24918183
47165 Sumner	381.5141946
47167 Tipton	649.5509979
47169 Trousdale	12540.86451
47171 Unicoi	16.89094083
47173 Union	20.31694433
47175 Van Buren	34.69210755
47177 Warren	31.80194726
47179 Washington	49.76400974
47181 Wayne	18.11813021
47183 Weakley	71.82403112
47185 White	62.71442801
47187 Williamson	195.4869697
47189 Wilson	219.7333333



TN

FIPS

29001
29003
29005
29007
29009
29011
29013
29015
29017
29019
29021
29023
29025
29027
29029
29031
29033
29035
29037

TN

29039
29041
29043
29045
29047
29049
29051
29053
29055
29057
29059
29061
29063
29065
29067
29069
29071
29073
29075
29077
29079
29081
29083
29085
29087
29089
29091
29093
29095
29097
29099
29101

29103

TN

29105
29107
29109
29111
29113
29115
29117
29121
29123
29125
29127
29119
29129
29131
29133
29135
29137
29139
29141
29143
29145
29147
29149
29151
29153
29155
29157
29159
29161
29163
29165
29167
29169
29171

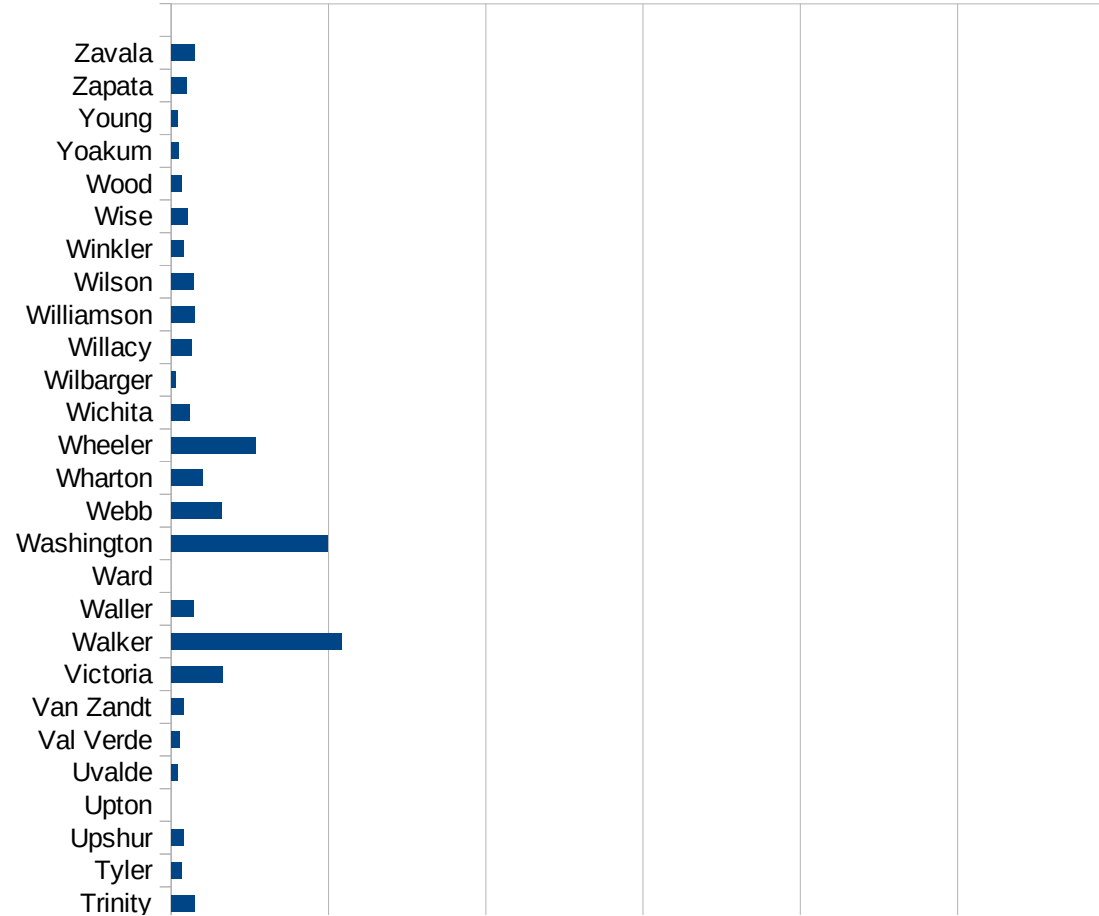
TN

29173
29175
29177
29179
29181
29195
29197
29199
29201
29203
29205
29183
29185
29187
29189
29510
29186
29207
29209
29211
29213
29215

29217
29219
29221
29223
29225
29227
29229

TX

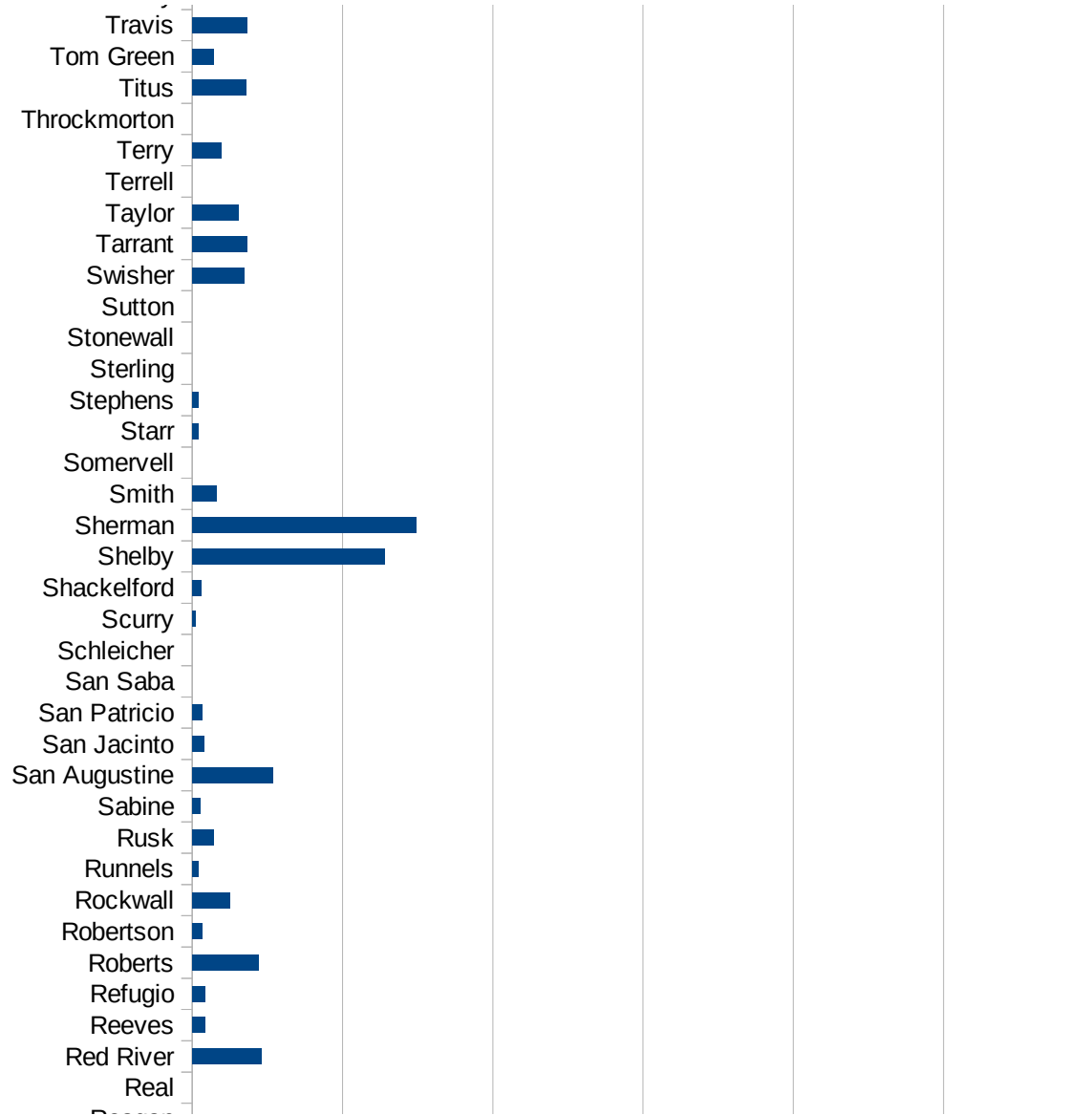
FIPS	County	PC Infection
48001	Anderson	86.12225916
48003	Andrews	121.3592233
48005	Angelina	134.3406972
48007	Aransas	8.406186954
48009	Archer	0
48011	Armstrong	105.7082452
48013	Atascosa	53.66726297
48015	Austin	50.01834006
48017	Bailey	42.69247189
48019	Bandera	26.28811777
48021	Bastrop	137.9690949
48023	Baylor	0
48025	Bee	18.41225028
48027	Bell	64.95295831
48029	Bexar	97.78207889
48031	Blanco	51.27328662
48033	Borden	0
48035	Bosque	32.10101118
48037	Bowie	86.93439634
48039	Brazoria	185.3052404
48041	Brazos	126.5666481
48043	Brewster	10.79097874
48045	Briscoe	65.96306069
48047	Brooks	14.05678943
48049	Brown	134.4794853
48051	Burleson	87.00853771
48053	Burnet	58.89529258
48055	Caldwell	76.30587093
48057	Calhoun	166.9681369
48059	Callahan	50.02143776
48061	Cameron	128.3297319
48063	Camp	84.40113558
48065	Carson	49.95836803



This work is licensed under the Creative Commons Attribution-NoDerivatives 4.0 International License. To view a copy of this license, visit <http://creativecommons.org/licenses/by-nd/4.0/>.

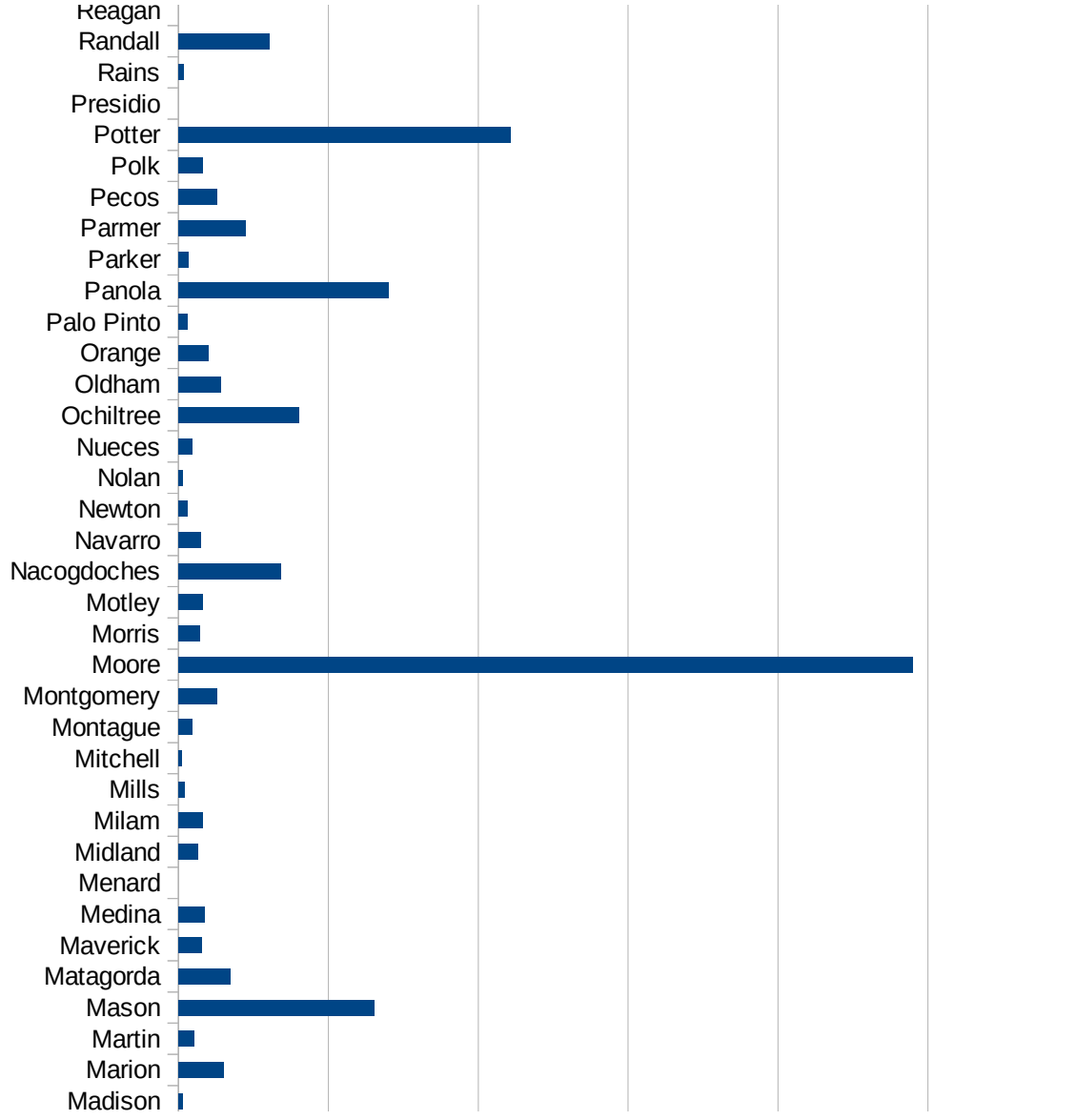
TX

48067 Cass	69.72343039	Travis
48069 Castro	313.111546	Tom Green
48071 Chambers	117.7745324	Titus
48073 Cherokee	51.33860663	Throckmorton
48075 Childress	27.43107941	Terry
48077 Clay	28.69166029	Terrell
48079 Cochran	35.26093089	Taylor
48081 Coke	29.6735905	Tarrant
48083 Coleman	23.81803025	Swisher
48085 Collin	95.80697729	Sutton
48087 Collingsworth	135.0438893	Stonewall
48089 Colorado	84.8376302	Sterling
48091 Comal	45.83044085	Stephens
48093 Comanche	22.16639574	Starr
48095 Concho	23.38634238	Somervell
48097 Cooke	32.0402228	Smith
48099 Coryell	290.0759277	Sherman
48101 Cottle	287.9769618	Shelby
48103 Crane	41.71881519	Shackelford
48105 Crockett	0	Scurry
48107 Crosby	34.60806368	Schleicher
48109 Culberson	0	San Saba
48111 Dallam	236.1111111	San Patricio
48113 Dallas	250.2869846	San Jacinto
48115 Dawson	253.5858626	San Augustine
48117 Deaf Smith	490.4051173	Sabine
48119 Delta	18.69508319	Rusk
48121 Denton	112.6807781	Runnels
48123 DeWitt	84.21261208	Rockwall
48125 Dickens	44.46420631	Robertson
48127 Dimmit	9.701202949	Roberts
48129 Donley	753.2389274	Refugio
48131 Duval	44.5950767	Reeves
48133 Eastland	16.37375832	Red River
		Real



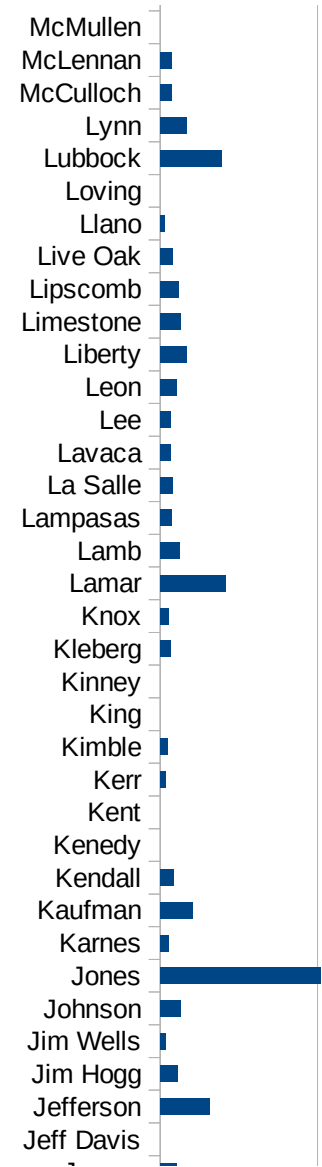
TX

48135 Ector	61.6811823
48137 Edwards	0
48139 Ellis	123.1636907
48141 El Paso	168.0626292
48143 Erath	32.98308439
48145 Falls	34.61205653
48147 Fannin	68.0156436
48149 Fayette	102.5681486
48151 Fisher	0
48153 Floyd	68.52835361
48155 Foard	0
48157 Fort Bend	178.2047019
48159 Franklin	27.86550251
48161 Freestone	35.33925687
48163 Frio	171.5785224
48165 Gaines	19.13784029
48167 Galveston	203.6165616
48169 Garza	60.80875646
48171 Gillespie	14.9231458
48173 Glasscock	72.04610951
48175 Goliad	92.29957806
48177 Gonzales	297.7047921
48179 Gray	351.6784654
48181 Grayson	83.58770365
48183 Gregg	109.9371903
48185 Grimes	190.4090268
48187 Guadalupe	60.47869806
48189 Hale	118.2382501
48191 Hall	0
48193 Hamilton	82.50825083
48195 Hansford	237.9644884
48197 Hardeman	0
48199 Hardin	201.0243502
48201 Harris	183.4794436



TX

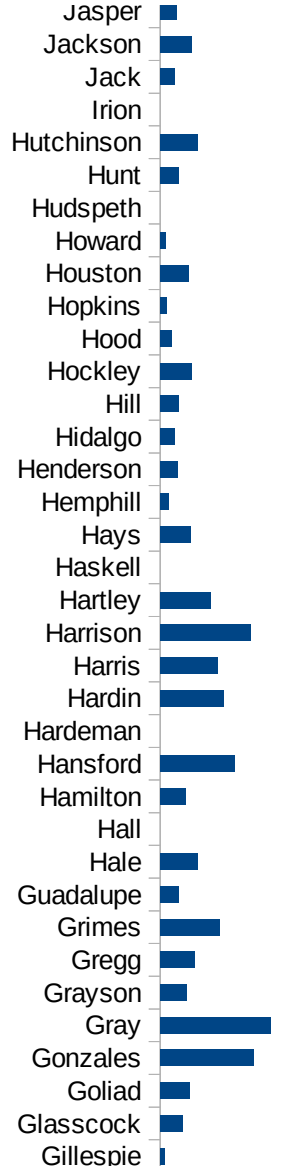
48203 Harrison	287.7439079
48205 Hartley	160.1708489
48207 Haskell	0
48209 Hays	96.12318141
48211 Hemphill	26.14379085
48213 Henderson	57.10883486
48215 Hidalgo	46.53907492
48217 Hill	57.76530781
48219 Hockley	100.0870322
48221 Hood	36.34141104
48223 Hopkins	21.73322467
48225 Houston	90.63835297
48227 Howard	16.45684193
48229 Hudspeth	0
48231 Hunt	60.10798711
48233 Hutchinson	117.9356543
48235 Irion	0
48237 Jack	45.23351804
48239 Jackson	100.8471158
48241 Jasper	52.96610169
48243 Jeff Davis	0
48245 Jefferson	156.4699746
48247 Jim Hogg	57.16463415
48249 Jim Wells	17.14761648
48251 Johnson	64.191969
48253 Jones	509.6634203
48255 Karnes	25.55910543
48257 Kaufman	103.4037723
48259 Kendall	43.82024934
48261 Kenedy	0
48263 Kent	0
48265 Kerr	17.17393378
48267 Kimble	22.92526364
48269 King	0



This work is licensed under the Creative Commons Attribution-NoDerivatives 4.0 International License. To view a copy of this license, visit <http://creativecommons.org/licenses/by-nd/4.0/>.

TX

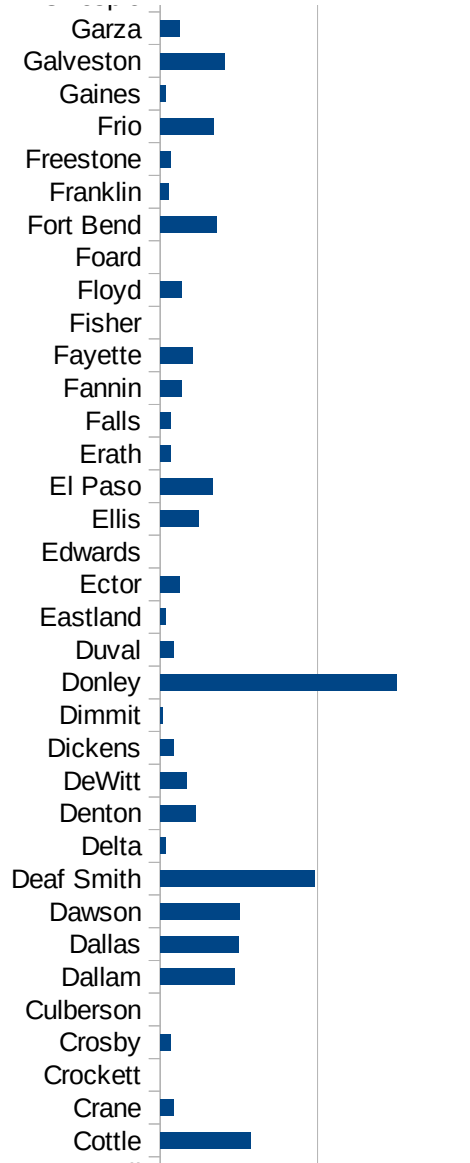
48271 Kinney	0
48273 Kleberg	35.33682418
48275 Knox	27.37476047
48277 Lamar	209.1377091
48279 Lamb	60.7995136
48281 Lampasas	37.68429978
48283 La Salle	39.83534723
48285 Lavaca	34.80855296
48287 Lee	34.99766682
48289 Leon	52.1134916
48291 Liberty	83.40766655
48293 Limestone	63.77822186
48295 Lipscomb	59.61251863
48297 Live Oak	41.09814236
48299 Llano	13.85937356
48301 Loving	0
48303 Lubbock	196.8042887
48305 Lynn	85.07742045
48307 McCulloch	37.56103668
48309 McLennan	37.70516914
48311 McMullen	0
48313 Madison	13.86770212
48315 Marion	151.0878324
48317 Martin	52.14670607
48319 Mason	654.2056075
48321 Matagorda	175.0930182
48323 Maverick	76.94280585
48325 Medina	88.37218436
48327 Menard	0
48329 Midland	64.89819096
48331 Milam	79.58298516
48333 Mills	20.32107295
48335 Mitchell	12.27747084
48337 Montague	45.92774036



This work is licensed under the Creative Commons Attribution-NoDerivatives 4.0 International License. To view a copy of this license, visit <http://creativecommons.org/licenses/by-nd/4.0/>.

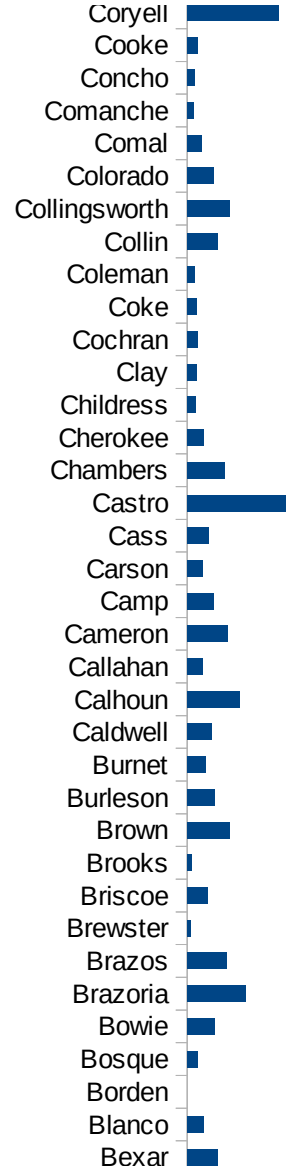
TX

48339 Montgomery	128.2734696
48341 Moore	2448.219688
48343 Morris	72.93946025
48345 Motley	81.03727715
48347 Nacogdoches	340.8866095
48349 Navarro	74.64945022
48351 Newton	29.09937436
48353 Nolan	13.55840282
48355 Nueces	48.03113743
48357 Ochiltree	402.1312959
48359 Oldham	140.778977
48361 Orange	100.5121333
48363 Palo Pinto	31.16883117
48365 Panola	699.844479
48367 Parker	33.96665486
48369 Parmer	223.0332522
48371 Pecos	127.6079883
48373 Polk	79.95043073
48375 Potter	1109.086654
48377 Presidio	0
48379 Rains	16.44872111
48381 Randall	303.072554
48383 Reagan	0
48385 Real	0
48387 Red River	229.9794661
48389 Reeves	44.60019114
48391 Refugio	42.66211604
48393 Roberts	221.4839424
48395 Robertson	34.71418653
48397 Rockwall	125.1775833
48399 Runnels	19.5427008
48401 Rusk	73.46189164
48403 Sabine	28.33128718
48405 San Augustine	267.249757

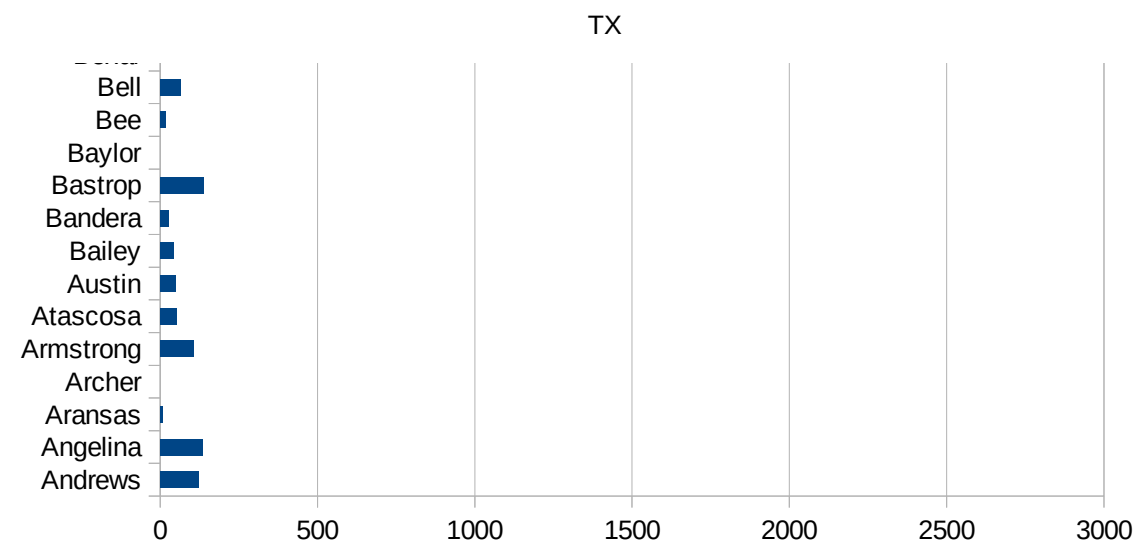


TX

48407 San Jacinto	38.3021693
48409 San Patricio	32.88834407
48411 San Saba	0
48413 Schleicher	0
48415 Scurry	11.85817621
48417 Shackelford	30.7408546
48419 Shelby	641.2778346
48421 Sherman	746.9957778
48423 Smith	80.35756947
48425 Somervell	0
48427 Starr	21.69701666
48429 Stephens	21.20216262
48431 Sterling	0
48433 Stonewall	0
48435 Sutton	0
48437 Swisher	174.2160279
48439 Tarrant	182.7398605
48441 Taylor	154.7515257
48443 Terrell	0
48445 Terry	97.66419793
48447 Throckmorton	0
48449 Titus	178.6092695
48451 Tom Green	71.07260405
48453 Travis	183.2242503
48455 Trinity	74.62686567
48457 Tyler	32.2640118
48459 Upshur	41.20213282
48461 Upton	0
48463 Uvalde	22.34969828
48465 Val Verde	26.41846854
48467 Van Zandt	39.27238972
48469 Victoria	162.9814744
48471 Walker	542.218543
48473 Waller	73.41038286



48475 Ward	0
48477 Washington	498.461889
48479 Webb	160.9220398
48481 Wharton	100.9154473
48483 Wheeler	269.6975535
48485 Wichita	57.54785559
48487 Wilbarger	15.60062402
48489 Willacy	65.07088078
48491 Williamson	74.81661988
48493 Wilson	71.67887862
48495 Winkler	38.86010363
48497 Wise	51.24075836
48499 Wood	33.23805092
48501 Yoakum	23.28017693
48503 Young	22.16680521
48505 Zapata	49.33051445
48507 Zavala	75.10640073



TX

FIPS

29001
29003
29005
29007
29009
29011
29013
29015
29017
29019
29021
29023
29025
29027
29029
29031
29033
29035
29037

TX

29039
29041
29043
29045
29047
29049
29051
29053
29055
29057
29059
29061
29063
29065
29067
29069
29071
29073
29075
29077
29079
29081
29083
29085
29087
29089
29091
29093
29095
29097
29099
29101

29103

TX

29105
29107
29109
29111
29113
29115
29117
29121
29123
29125
29127
29119
29129
29131
29133
29135
29137
29139
29141
29143
29145
29147
29149
29151
29153
29155
29157
29159
29161
29163
29165
29167
29169
29171

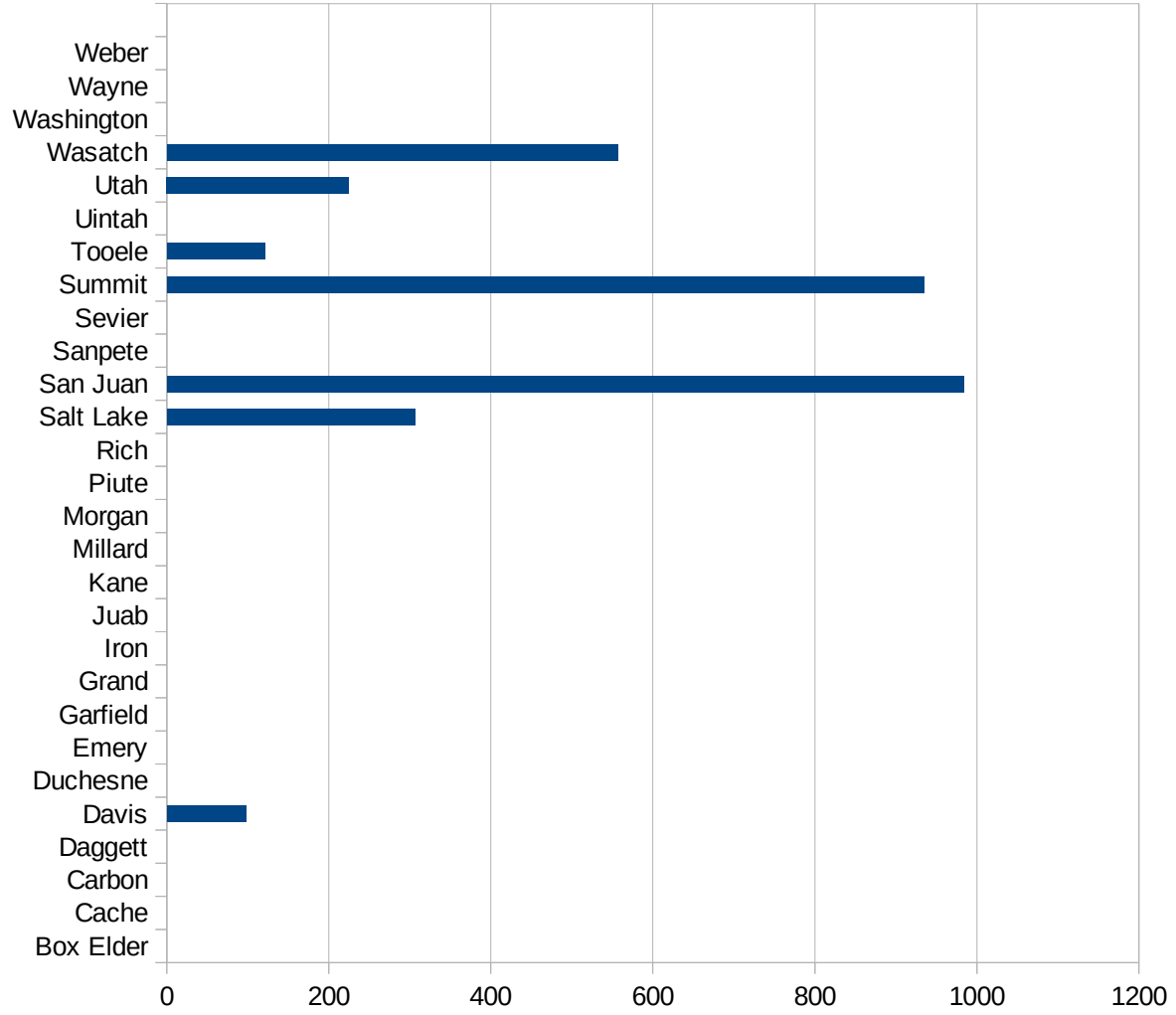
TX

29173
29175
29177
29179
29181
29195
29197
29199
29201
29203
29205
29183
29185
29187
29189
29510
29186
29207
29209
29211
29213
29215

29217
29219
29221
29223
29225
29227
29229

UT

FIPS	County	PC Infection
49001	Beaver	0
49003	Box Elder	0
49005	Cache	0
49007	Carbon	0
49009	Daggett	0
49011	Davis	97.807018791
49013	Duchesne	0
49015	Emery	0
49017	Garfield	0
49019	Grand	0
49021	Iron	0
49023	Juab	0
49025	Kane	0
49027	Millard	0
49029	Morgan	0
49031	Piute	0
49033	Rich	0
49035	Salt Lake	306.25533019
49037	San Juan	983.88245194
49039	Sanpete	0
49041	Sevier	0
49043	Summit	934.82460115
49045	Tooele	121.59011258
49047	Uintah	0
49049	Utah	225.00333487
49051	Wasatch	556.55836342
49053	Washington	0
49055	Wayne	0
49057	Weber	0



UT

FIPS

29001
29003
29005
29007
29009
29011
29013
29015
29017
29019
29021
29023
29025
29027
29029
29031
29033
29035
29037

UT

29039
29041
29043
29045
29047
29049
29051
29053
29055
29057
29059
29061
29063
29065
29067
29069
29071
29073
29075
29077
29079
29081
29083
29085
29087
29089
29091
29093
29095
29097
29099
29101

29103

UT

29105
29107
29109
29111
29113
29115
29117
29121
29123
29125
29127
29119
29129
29131
29133
29135
29137
29139
29141
29143
29145
29147
29149
29151
29153
29155
29157
29159
29161
29163
29165
29167
29169
29171

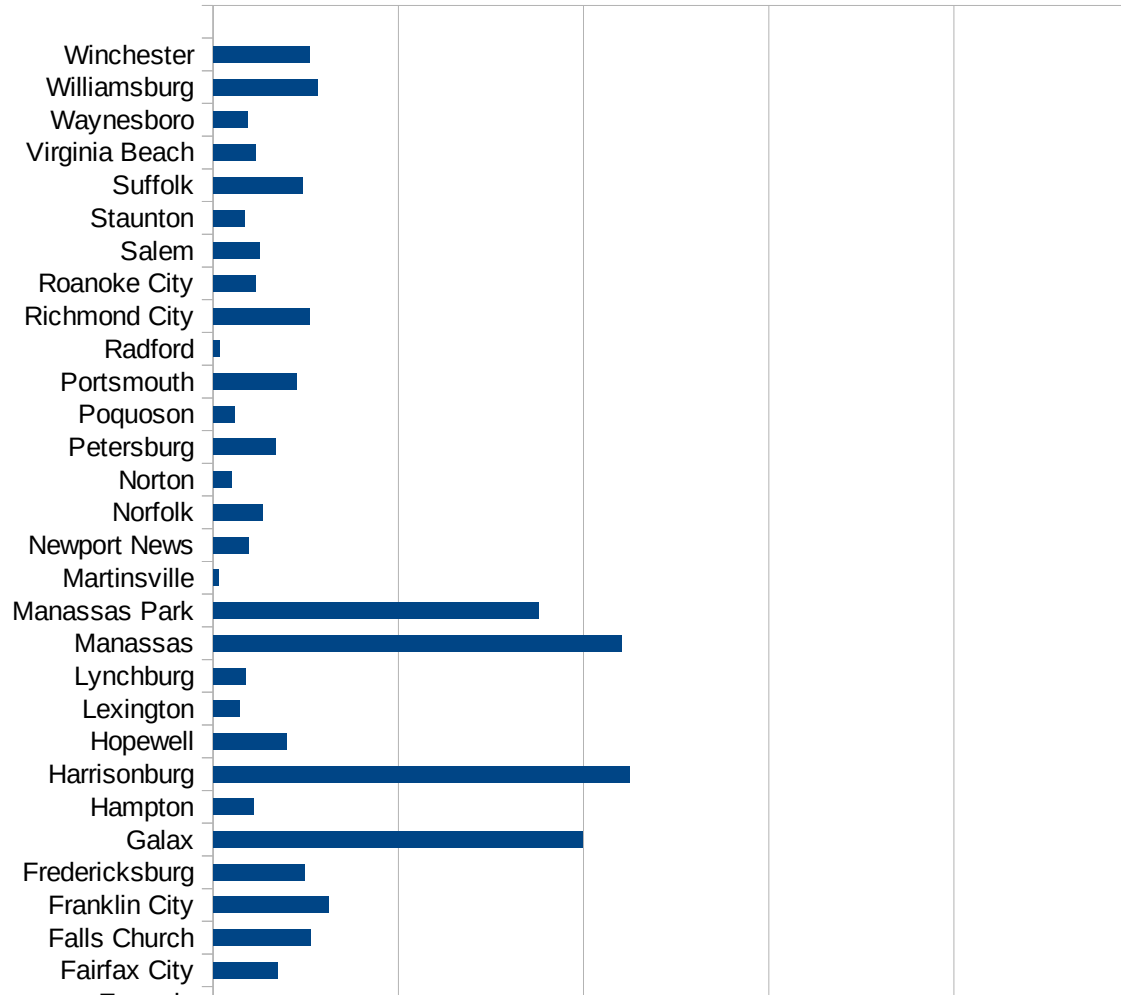
UT

29173
29175
29177
29179
29181
29195
29197
29199
29201
29203
29205
29183
29185
29187
29189
29510
29186
29207
29209
29211
29213
29215

29217
29219
29221
29223
29225
29227
29229

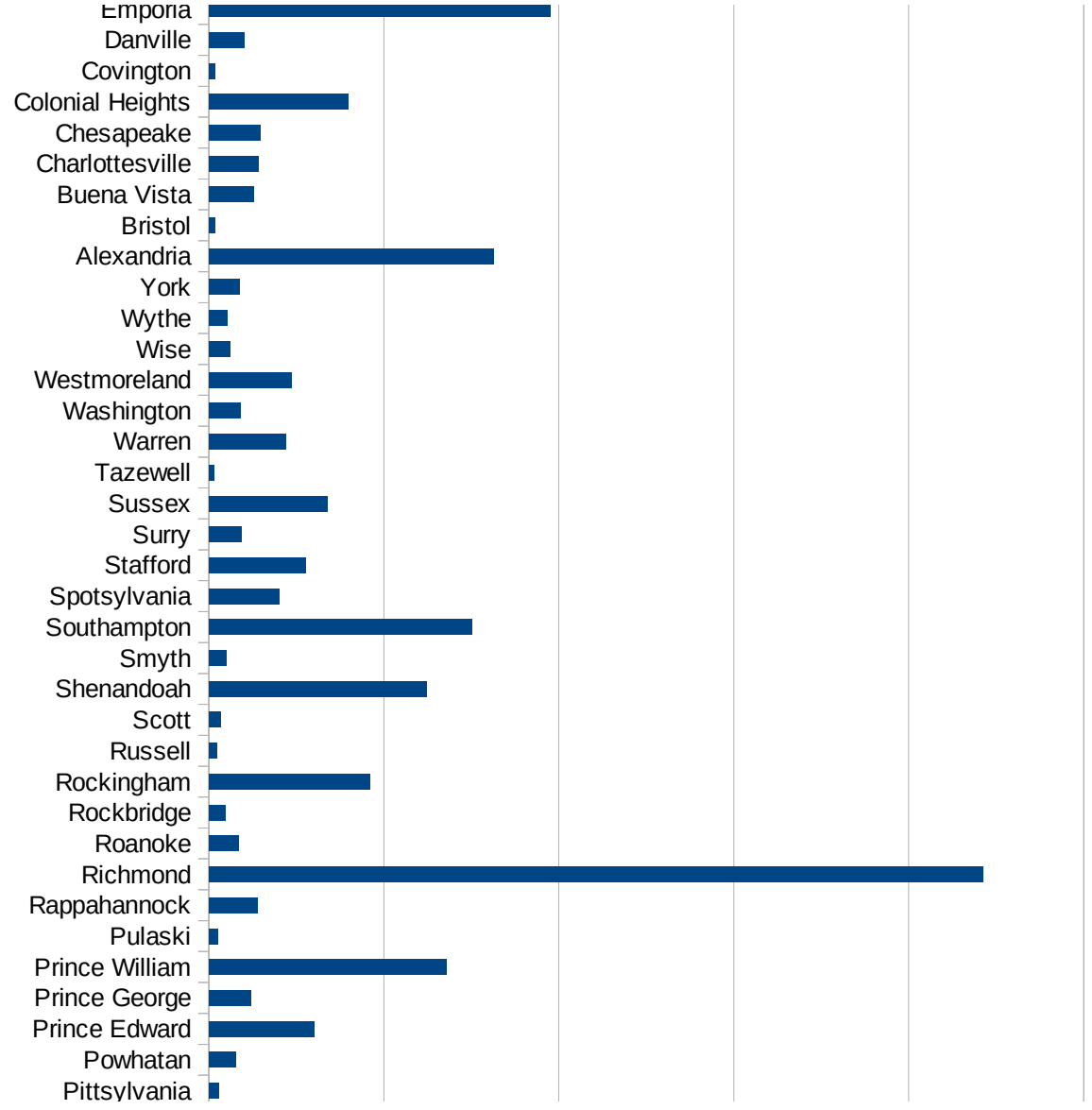
VA

FIPS	County	PC Infection
51001	Accomack	1681.475997
51003	Albemarle	115.8961717
51005	Alleghany	40.24144869
51007	Amelia	130.6385922
51009	Amherst	63.1592244
51011	Appomattox	138.8801212
51013	Arlington	614.6824912
51015	Augusta	87.4670342
51017	Bath	0
51019	Bedford	50.79558586
51021	Bland	0
51023	Botetourt	90.15235748
51025	Brunswick	122.0703125
51027	Buchanan	75.39701239
51029	Buckingham	2041.296547
51031	Campbell	23.64797264
51033	Caroline	126.7385935
51035	Carroll	131.5967067
51036	Charles City	302.5500648
51037	Charlotte	92.14273748
51041	Chesterfield	247.3060283
51043	Clarke	110.1700751
51045	Craig	78.98894155
51047	Culpeper	617.0577913
51049	Cumberland	183.5049444
51051	Dickenson	0
51053	Dinwiddie	105.1561569
51057	Essex	265.5920872
51059	Fairfax	579.2517347
51061	Fauquier	268.8362221
51063	Floyd	25.32446977
51065	Fluvanna	294.9632229
51067	Franklin	53.38553252

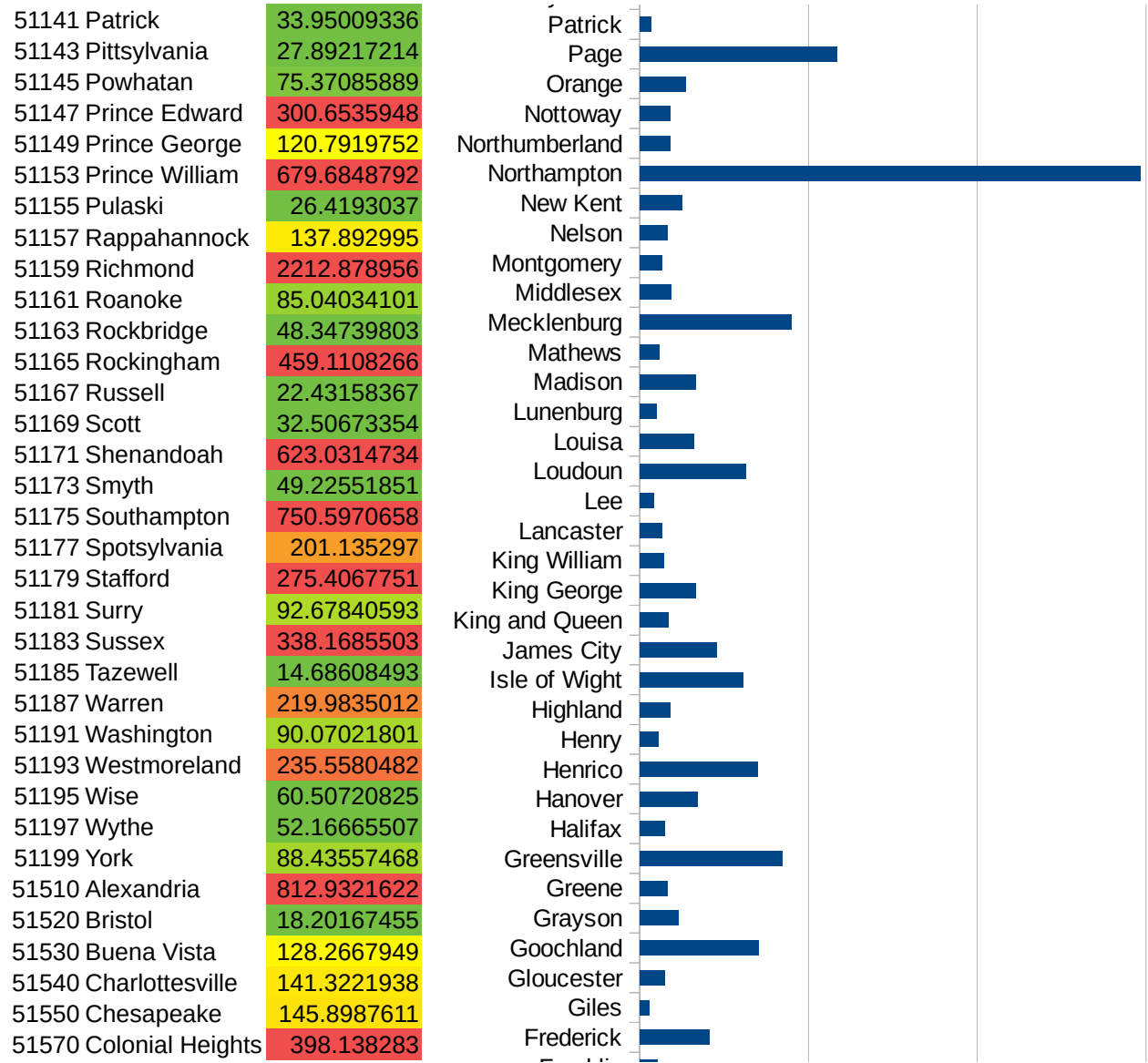


VA

51069 Frederick	205.9872107
51071 Giles	29.68416053
51073 Gloucester	74.96853999
51075 Goochland	352.7792118
51077 Grayson	115.1557802
51079 Greene	80.89387734
51081 Greensville	421.4328718
51083 Halifax	73.27080891
51085 Hanover	170.6468729
51087 Henrico	348.0521532
51089 Henry	54.95260338
51091 Highland	90.49773756
51093 Isle of Wight	305.7938462
51095 James City	227.7576345
51097 King and Queen	85.20306731
51099 King George	165.5691439
51101 King William	70.84243462
51103 Lancaster	64.91699898
51105 Lee	42.47907905
51107 Loudoun	315.3496375
51109 Louisa	160.4219914
51111 Lunenburg	49.64421645
51113 Madison	165.4757428
51115 Mathews	56.80527153
51117 Mecklenburg	450.2446982
51119 Middlesex	92.8591327
51121 Montgomery	66.67676921
51125 Nelson	80.8843354
51127 New Kent	125.0502434
51131 Northampton	1482.743928
51133 Northumberland	90.55733926
51135 Nottoway	90.79118029
51137 Orange	136.447986
51139 Page	584.9663644

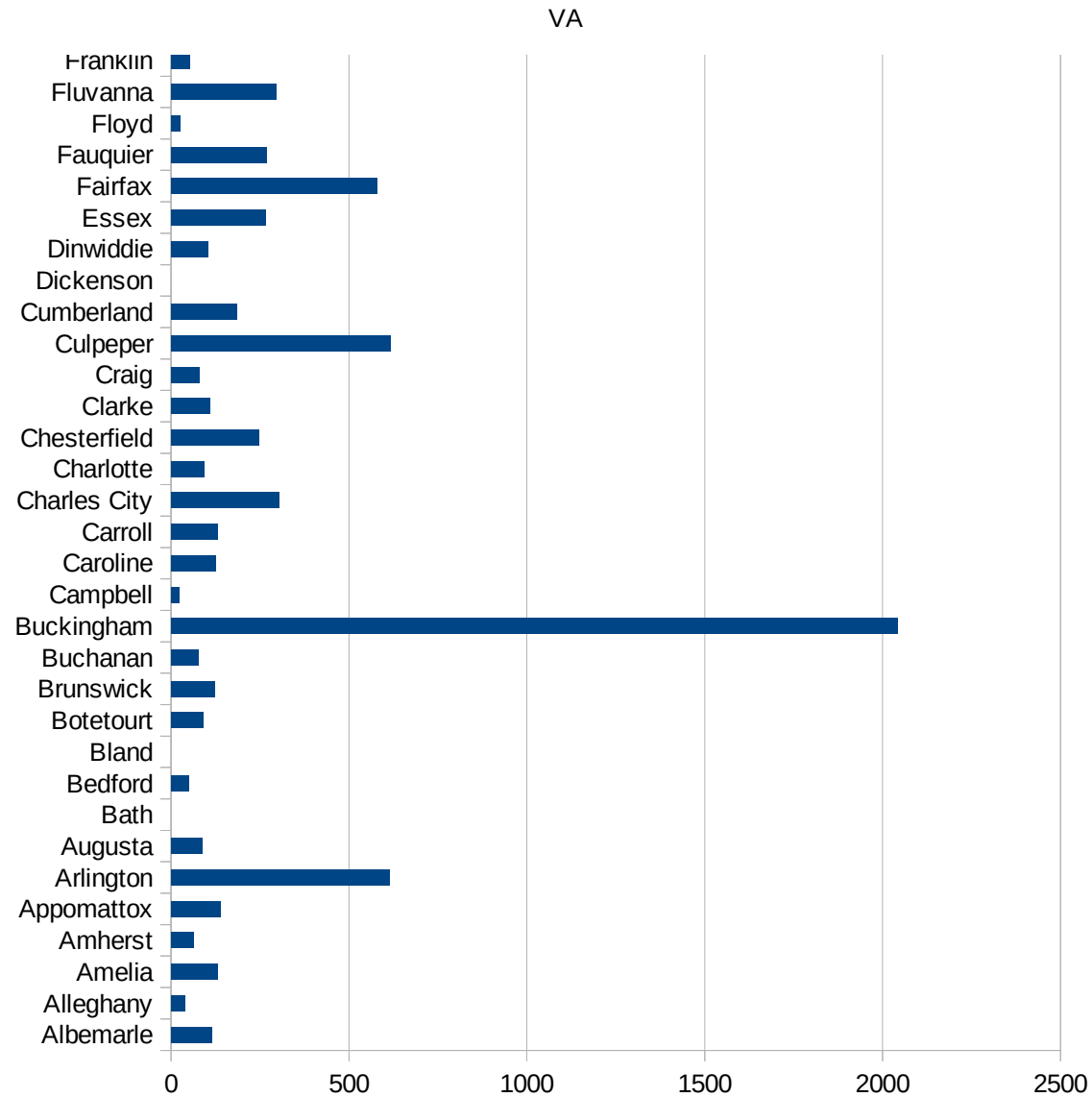


VA



This work is licensed under the Creative Commons Attribution-NoDerivatives 4.0 International License. To view a copy of this license, visit <http://creativecommons.org/licenses/by-nd/4.0/>.

51580 Covington	18.31501832
51590 Danville	100.7544295
51595 Emporia	976.3718024
51600 Fairfax City	174.981688
51610 Falls Church	264.0129976
51620 Franklin City	311.9930114
51630 Fredericksburg	247.0491353
51640 Galax	996.4191188
51650 Hampton	110.1903762
51660 Harrisonburg	1123.387559
51670 Hopewell	199.1502921
51678 Lexington	70.06726457
51680 Lynchburg	87.67016536
51683 Manassas	1102.279004
51685 Manassas Park	878.2573525
51690 Martinsville	15.50147264
51700 Newport News	95.73074468
51710 Norfolk	133.9746636
51720 Norton	50.40322581
51730 Petersburg	167.8968543
51735 Poquoson	57.42411813
51740 Portsmouth	225.0824245
51750 Radford	16.35858008
51760 Richmond City	258.7604848
51770 Roanoke City	116.0928743
51775 Salem	124.7903911
51790 Staunton	84.26290025
51800 Suffolk	242.364424
51810 Virginia Beach	115.2849137
51820 Waynesboro	92.80537387
51830 Williamsburg	281.9548872
51840 Winchester	259.7125374



VA

VA

FIPS

29001
29003
29005
29007
29009
29011
29013
29015
29017
29019
29021
29023
29025
29027
29029
29031
29033
29035
29037

VA

29039
29041
29043
29045
29047
29049
29051
29053
29055
29057
29059
29061
29063
29065
29067
29069
29071
29073
29075
29077
29079
29081
29083
29085
29087
29089
29091
29093
29095
29097
29099
29101

29103

VA

29105
29107
29109
29111
29113
29115
29117
29121
29123
29125
29127
29119
29129
29131
29133
29135
29137
29139
29141
29143
29145
29147
29149
29151
29153
29155
29157
29159
29161
29163
29165
29167
29169
29171

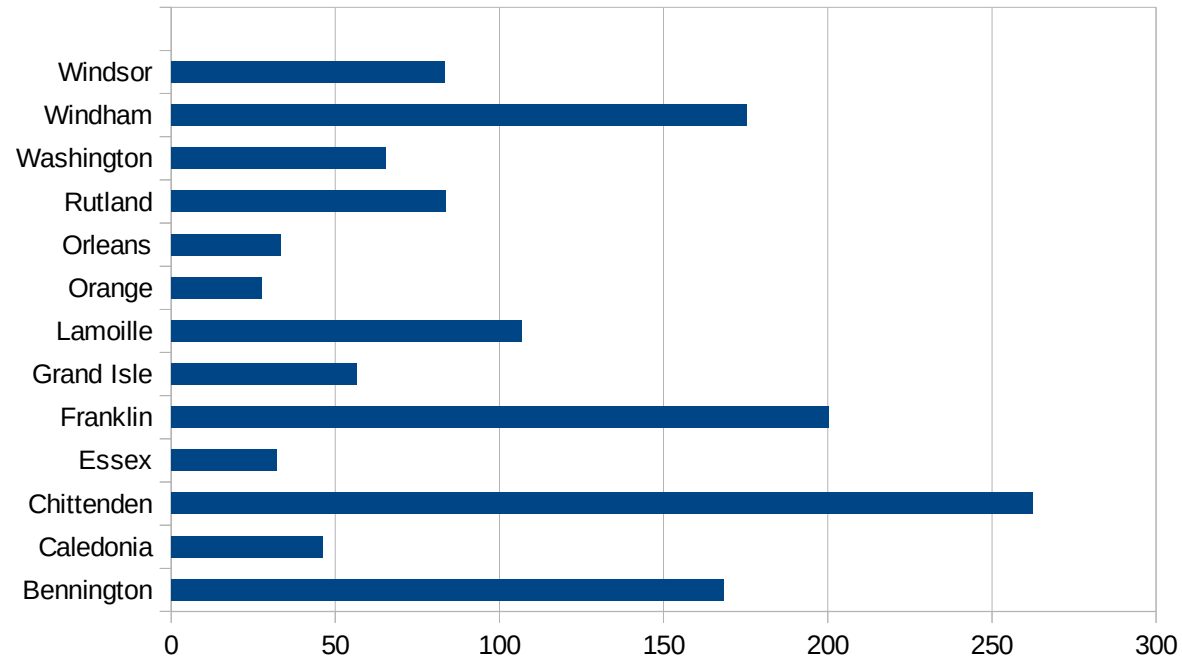
VA

29173
29175
29177
29179
29181
29195
29197
29199
29201
29203
29205
29183
29185
29187
29189
29510
29186
29207
29209
29211
29213
29215

29217
29219
29221
29223
29225
29227
29229

VT

FIPS	County	PC Infection
50001	Addison	167.6899359
50003	Bennington	168.3926918
50005	Caledonia	46.20157085
50007	Chittenden	262.4990885
50009	Essex	32
50011	Franklin	200.3197022
50013	Grand Isle	56.41748942
50015	Lamoille	106.7193676
50017	Orange	27.58715818
50019	Orleans	33.44854499
50021	Rutland	83.51513499
50023	Washington	65.35947712
50025	Windham	175.413977
50027	Windsor	83.20370437



FIPS

- 29001
- 29003
- 29005
- 29007
- 29009
- 29011
- 29013
- 29015
- 29017
- 29019
- 29021
- 29023
- 29025
- 29027
- 29029
- 29031
- 29033
- 29035
- 29037

VT

29039
29041
29043
29045
29047
29049
29051
29053
29055
29057
29059
29061
29063
29065
29067
29069
29071
29073
29075
29077
29079
29081
29083
29085
29087
29089
29091
29093
29095
29097
29099
29101

29103

VT

29105
29107
29109
29111
29113
29115
29117
29121
29123
29125
29127
29119
29129
29131
29133
29135
29137
29139
29141
29143
29145
29147
29149
29151
29153
29155
29157
29159
29161
29163
29165
29167
29169
29171

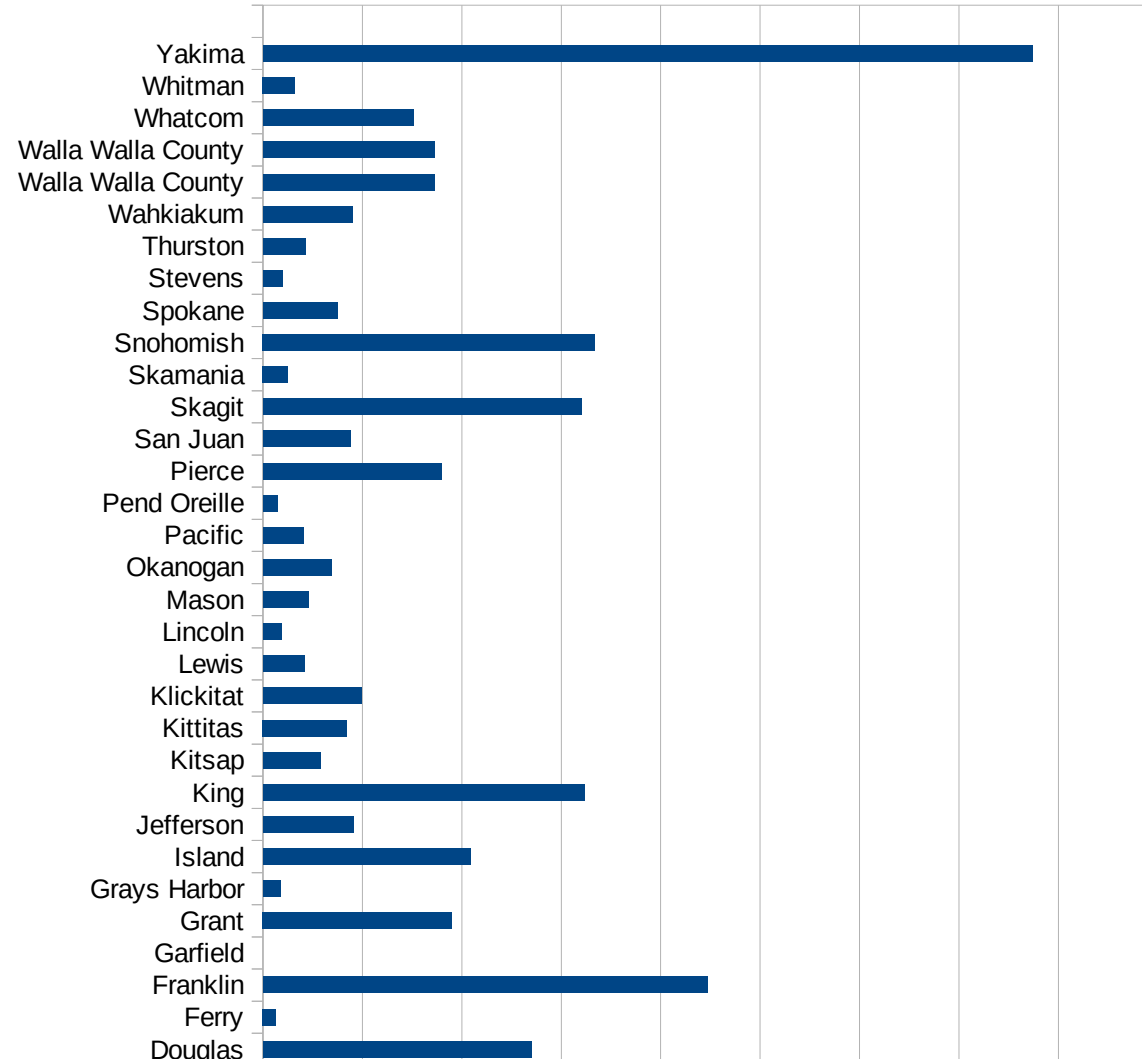
VT

29173
29175
29177
29179
29181
29195
29197
29199
29201
29203
29205
29183
29185
29187
29189
29510
29186
29207
29209
29211
29213
29215

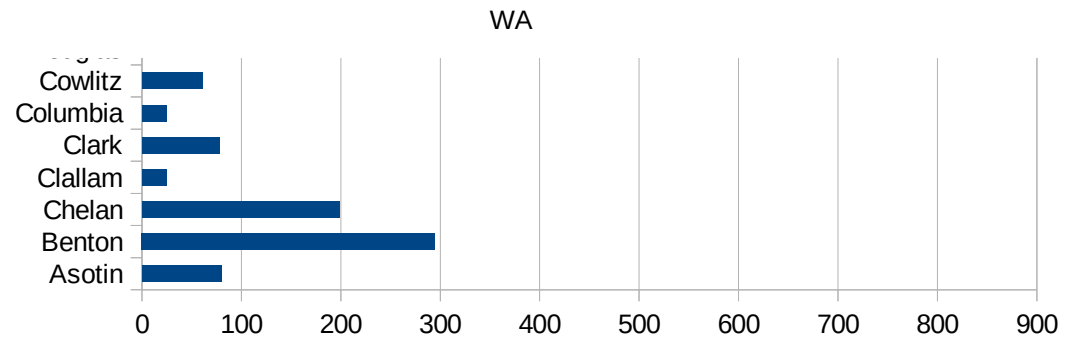
29217
29219
29221
29223
29225
29227
29229

WA

FIPS	County	PC Infection
53001	Adams	253.0492434
53003	Asotin	79.61079169
53005	Benton	294.7339221
53007	Chelan	198.6084428
53009	Clallam	24.75989418
53011	Clark	78.23897961
53013	Columbia	24.63661
53015	Cowlitz	60.55768119
53017	Douglas	270.352157
53019	Ferry	13.07360439
53021	Franklin	447.2850223
53023	Garfield	0
53025	Grant	190.0730497
53027	Grays Harbor	17.59110161
53029	Island	208.3826664
53031	Jefferson	91.39903558
53033	King	322.9500041
53035	Kitsap	57.81953633
53037	Kittitas	84.45232666
53039	Klickitat	99.51599041
53041	Lewis	41.45520326
53043	Lincoln	18.62197393
53045	Mason	45.79663242
53047	Okanogan	68.83129213
53049	Pacific	40.84225812
53051	Pend Oreille	14.70372004
53053	Pierce	179.9620554
53055	San Juan	87.57589911
53057	Skagit	320.5778201
53059	Skamania	25.1593425
53061	Snohomish	333.7828767
53063	Spokane	75.19951188
53065	Stevens	19.88510826



53067 Thurston	42.59493958
53069 Wahkiakum	90.37505648
53071 Walla Walla Cou	172.3515315
53071 Walla Walla Cou	172.3515315
53073 Whatcom	151.0955535
53075 Whitman	32.13432146
53077 Yakima	773.9236257



WA

FIPS

29001
29003
29005
29007
29009
29011
29013
29015
29017
29019
29021
29023
29025
29027
29029
29031
29033
29035
29037

WA

29039
29041
29043
29045
29047
29049
29051
29053
29055
29057
29059
29061
29063
29065
29067
29069
29071
29073
29075
29077
29079
29081
29083
29085
29087
29089
29091
29093
29095
29097
29099
29101

29103

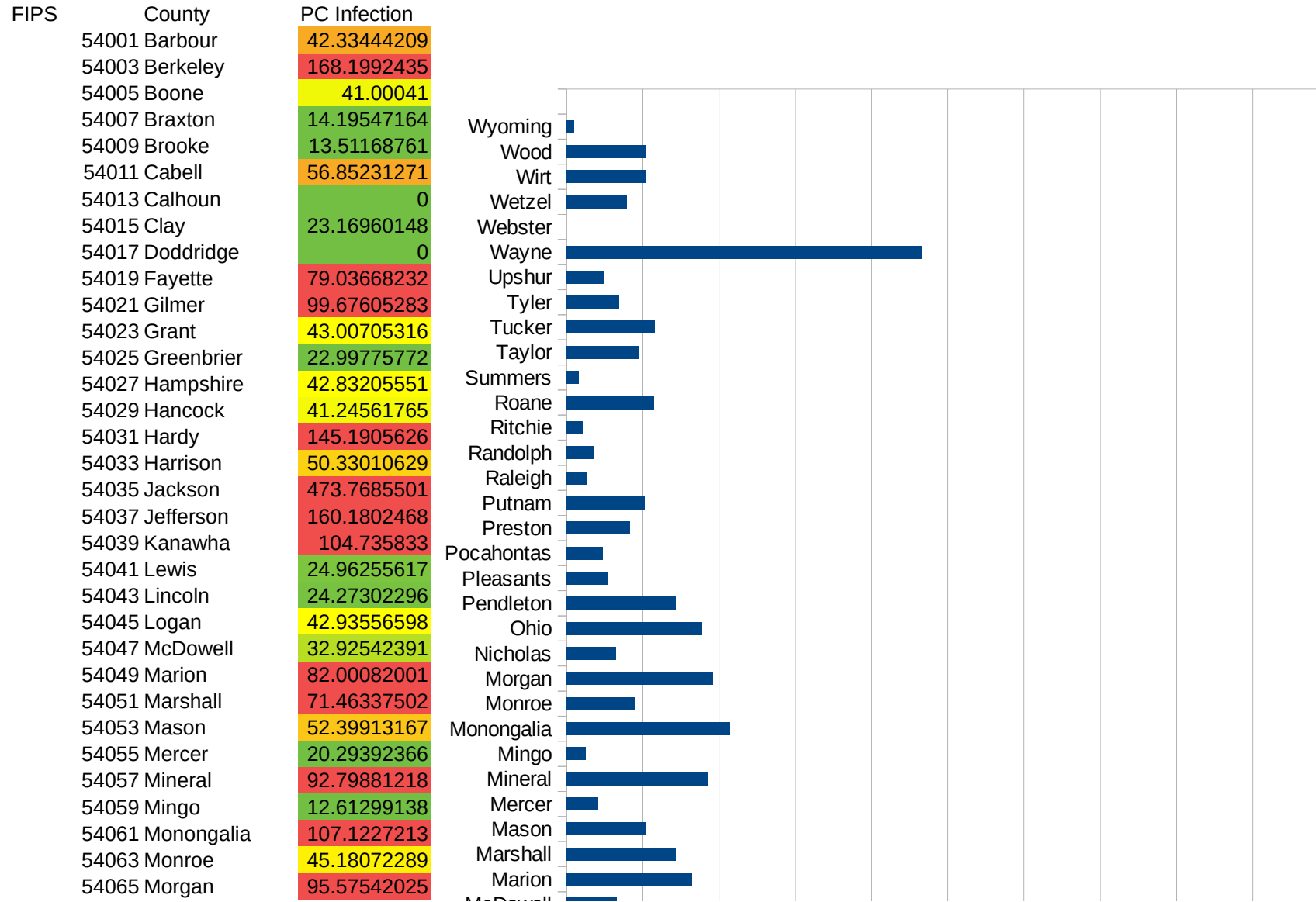
WA

29105
29107
29109
29111
29113
29115
29117
29121
29123
29125
29127
29119
29129
29131
29133
29135
29137
29139
29141
29143
29145
29147
29149
29151
29153
29155
29157
29159
29161
29163
29165
29167
29169
29171

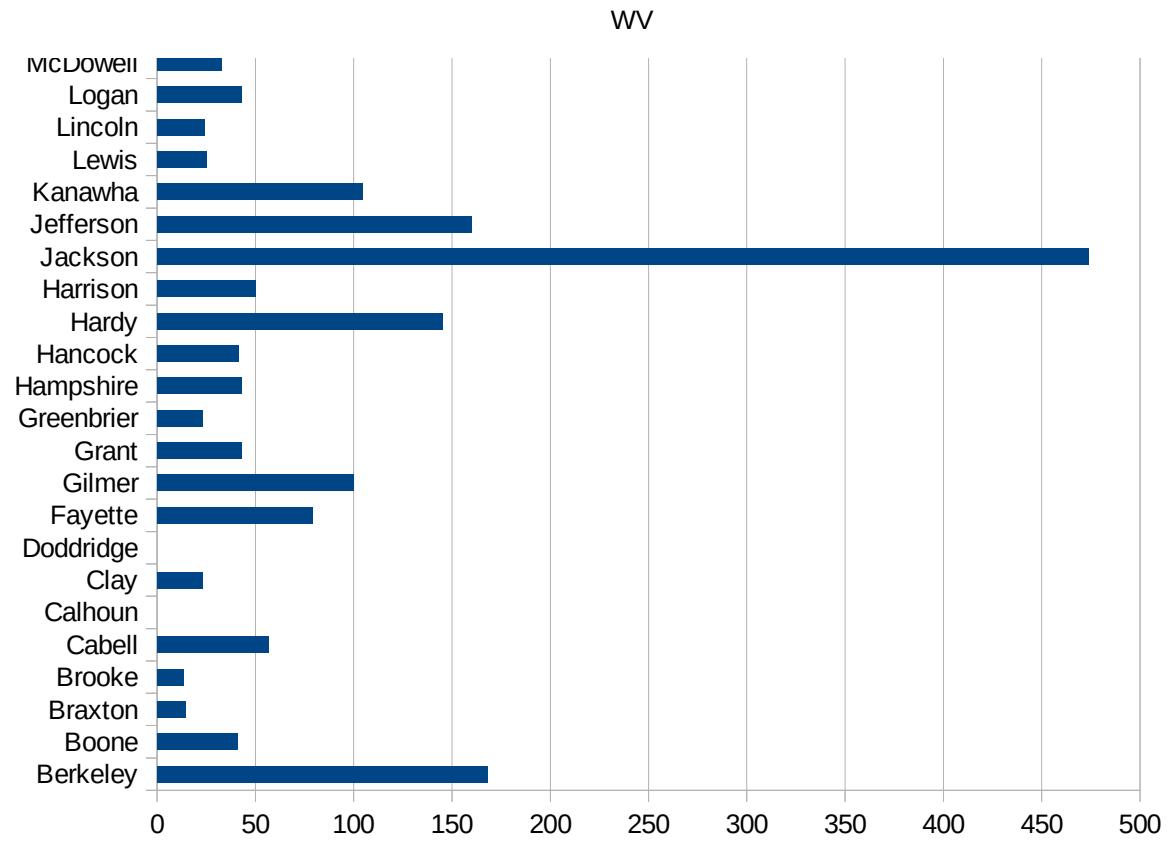
WA

29173
29175
29177
29179
29181
29195
29197
29199
29201
29203
29205
29183
29185
29187
29189
29510
29186
29207
29209
29211
29213
29215

29217
29219
29221
29223
29225
29227
29229



54067 Nicholas	32.20352629
54069 Ohio	88.61214226
54071 Pendleton	71.4591968
54073 Pleasants	26.64180099
54075 Pocahontas	23.7699073
54077 Preston	41.37238098
54079 Putnam	51.16262658
54081 Raleigh	13.46728796
54083 Randolph	17.3472574
54085 Ritchie	10.28700751
54087 Roane	57.42176285
54089 Summers	7.836990596
54091 Taylor	47.44395683
54093 Tucker	57.51258088
54095 Tyler	34.30139492
54097 Upshur	24.57505632
54099 Wayne	232.8259563
54101 Webster	0
54103 Wetzel	39.29273084
54105 Wirt	51.45797599
54107 Wood	52.25467026
54109 Wyoming	4.810930434



FIPS

- 29001
- 29003
- 29005
- 29007
- 29009
- 29011
- 29013
- 29015
- 29017
- 29019
- 29021
- 29023
- 29025
- 29027
- 29029
- 29031
- 29033
- 29035
- 29037

WV

29039
29041
29043
29045
29047
29049
29051
29053
29055
29057
29059
29061
29063
29065
29067
29069
29071
29073
29075
29077
29079
29081
29083
29085
29087
29089
29091
29093
29095
29097
29099
29101

29103

29105
29107
29109
29111
29113
29115
29117
29121
29123
29125
29127
29119
29129
29131
29133
29135
29137
29139
29141
29143
29145
29147
29149
29151
29153
29155
29157
29159
29161
29163
29165
29167
29169
29171

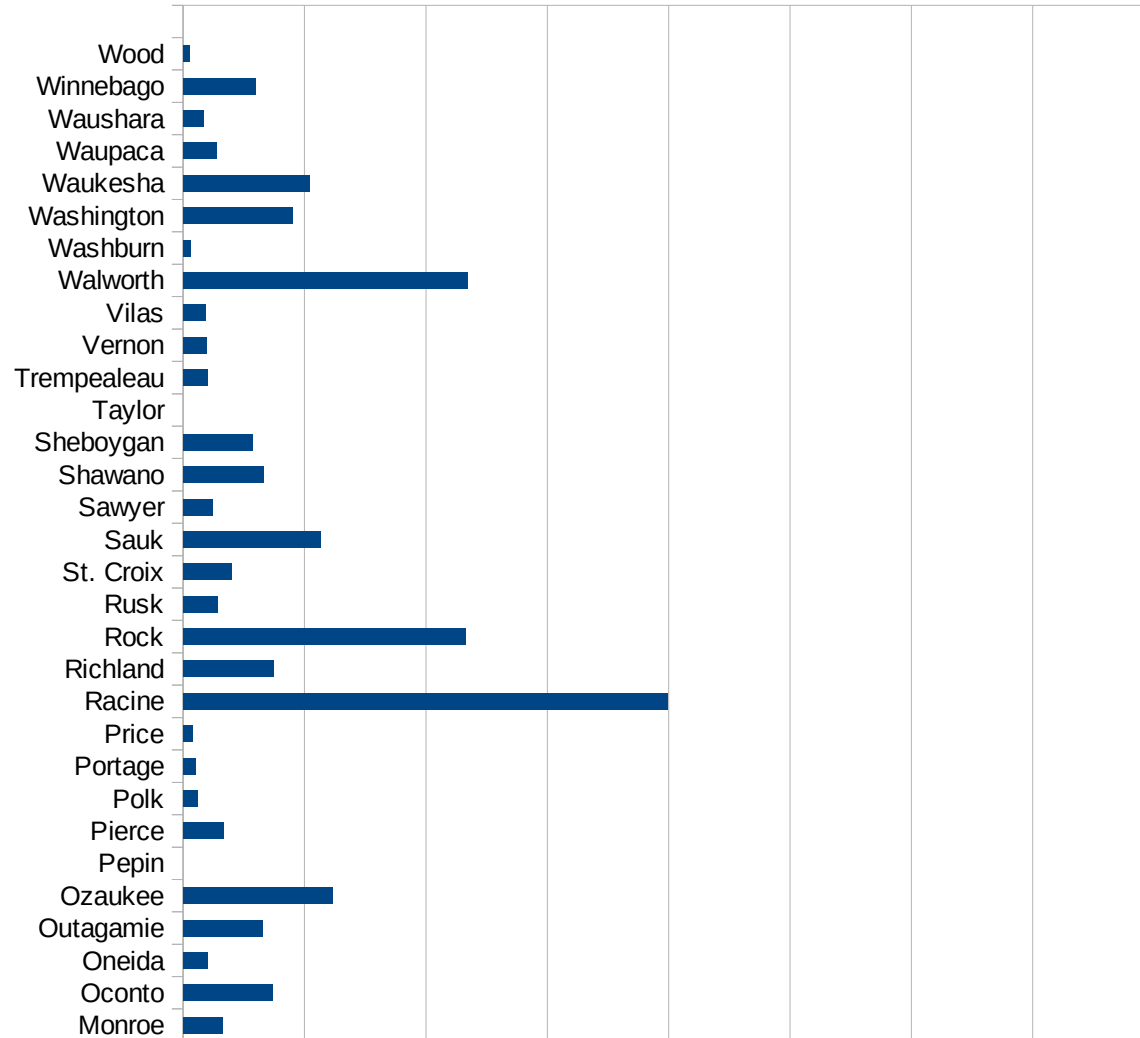
WV

29173
29175
29177
29179
29181
29195
29197
29199
29201
29203
29205
29183
29185
29187
29189
29510
29186
29207
29209
29211
29213
29215

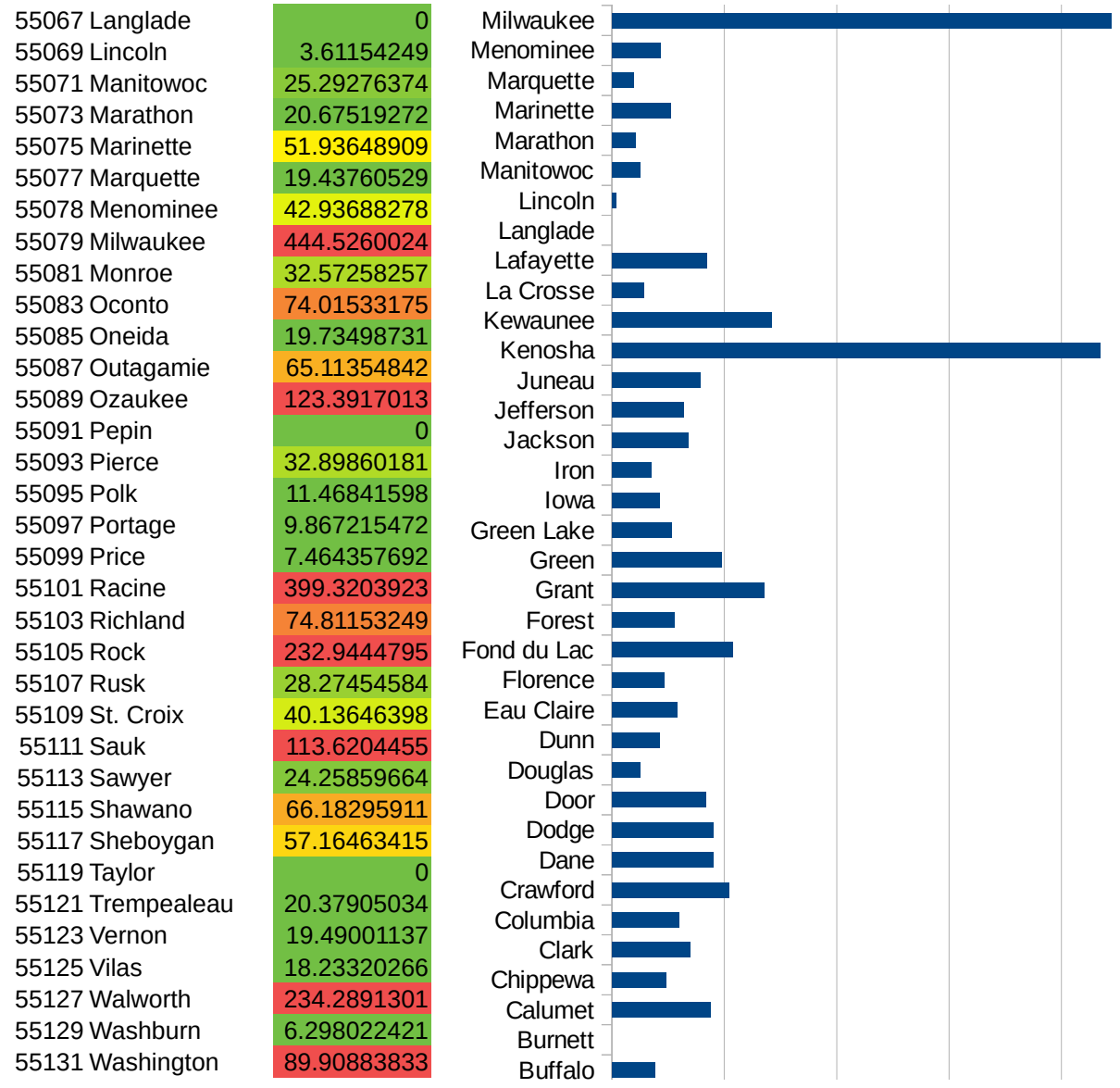
29217
29219
29221
29223
29225
29227
29229

WI

FIPS	County	PC Infection
55001	Adams	19.65795164
55003	Ashland	12.82051282
55005	Barron	24.35568152
55007	Bayfield	19.94415636
55009	Brown	752.5305834
55011	Buffalo	38.0952381
55013	Burnett	0
55015	Calumet	87.72104707
55017	Chippewa	48.33554222
55019	Clark	69.14633092
55021	Columbia	59.27682276
55023	Crawford	104.3520962
55025	Dane	90.3452294
55027	Dodge	89.92908124
55029	Door	83.30315103
55031	Douglas	25.45824847
55033	Dunn	42.09966542
55035	Eau Claire	58.35421968
55037	Florence	46.28558204
55039	Fond du Lac	107.6979799
55041	Forest	55.61116672
55043	Grant	135.7799589
55045	Green	97.48436188
55047	Green Lake	52.85971033
55049	Iowa	42.06806613
55051	Iron	35.23608175
55053	Jackson	68.36605137
55055	Jefferson	63.43314264
55057	Juneau	78.89694556
55059	Kenosha	434.756926
55061	Kewaunee	142.2754256
55063	La Crosse	28.75750656
55065	Lafayette	84.00840084

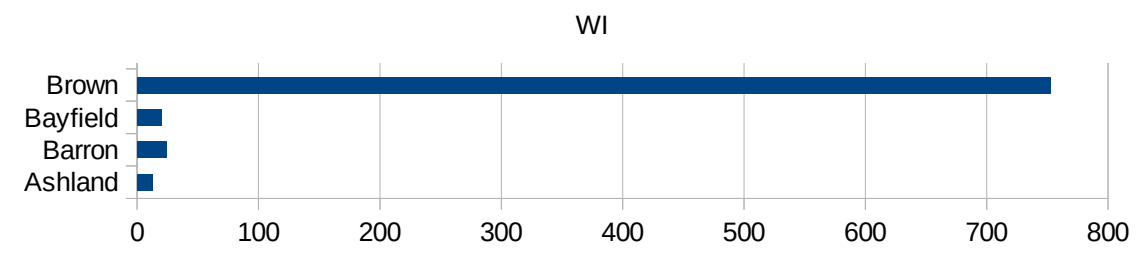


WI



This work is licensed under the Creative Commons Attribution-NoDerivatives 4.0 International License. To view a copy of this license, visit <http://creativecommons.org/licenses/by-nd/4.0/>.

55133 Waukesha	104.4478406
55135 Waupaca	27.3822563
55137 Waushara	16.4860075
55139 Winnebago	59.64214712
55141 Wood	5.475326809



FIPS

- 29001
- 29003
- 29005
- 29007
- 29009
- 29011
- 29013
- 29015
- 29017
- 29019
- 29021
- 29023
- 29025
- 29027
- 29029
- 29031
- 29033
- 29035
- 29037

WI

29039
29041
29043
29045
29047
29049
29051
29053
29055
29057
29059
29061
29063
29065
29067
29069
29071
29073
29075
29077
29079
29081
29083
29085
29087
29089
29091
29093
29095
29097
29099
29101

29103

29105
29107
29109
29111
29113
29115
29117
29121
29123
29125
29127
29119
29129
29131
29133
29135
29137
29139
29141
29143
29145
29147
29149
29151
29153
29155
29157
29159
29161
29163
29165
29167
29169
29171

WI

29173
29175
29177
29179
29181
29195
29197
29199
29201
29203
29205
29183
29185
29187
29189
29510
29186
29207
29209
29211
29213
29215

29217
29219
29221
29223
29225
29227
29229