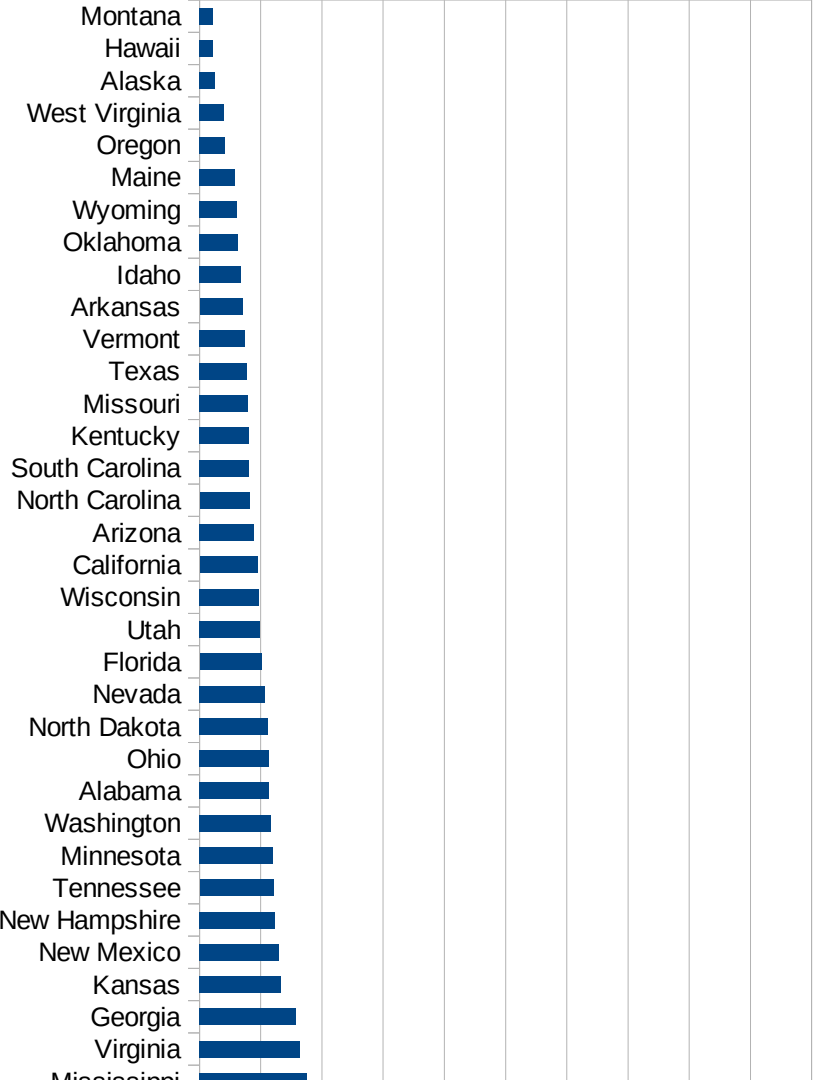


PerCap50States

Idx	State	Population	Cases per 100,000
33	New York	19542209	1755.4361433756
31	New Jersey	8908520	1599.0422651574
22	Massachusetts	6902149	1185.80459506163
40	Rhode Island	1057315	1020.41491892199
7	Connecticut	3572665	986.070622350542
9	District of Columbia	702455	958.922635613669
8	Delaware	967171	742.164518994056
19	Louisiana	4659978	717.256605074101
14	Illinois	12741080	688.999676636518
21	Maryland	6042718	594.153160878929
39	Pennsylvania	12807060	492.736037779162
28	Nebraska	1929268	479.974788365328
23	Michigan	9995915	471.872760022469
16	Iowa	3156145	433.028267078984
42	South Dakota	882235	429.81745226612
15	Indiana	6691878	389.322698351644
6	Colorado	5695564	364.61709498831
25	Mississippi	2986530	351.009365383907
47	Virginia	8517685	326.532385266654
11	Georgia	10519475	314.264732793224
17	Kansas	2911505	264.639765344727
32	New Mexico	2095428	259.469664431324
30	New Hampshire	1356458	246.819289649956
43	Tennessee	6770010	241.639229484151
24	Minnesota	5611179	239.058493767531
48	Washington	7535591	234.394356063114
1	Alabama	4887871	227.11319509046
36	Ohio	11689442	225.476973152354
35	North Dakota	760077	225.240337492122
29	Nevada	3034392	214.34277443389
10	Florida	21299325	202.513459933589
45	Utah	3161105	196.355388384758
50	Wisconsin	5813568	193.942859187336

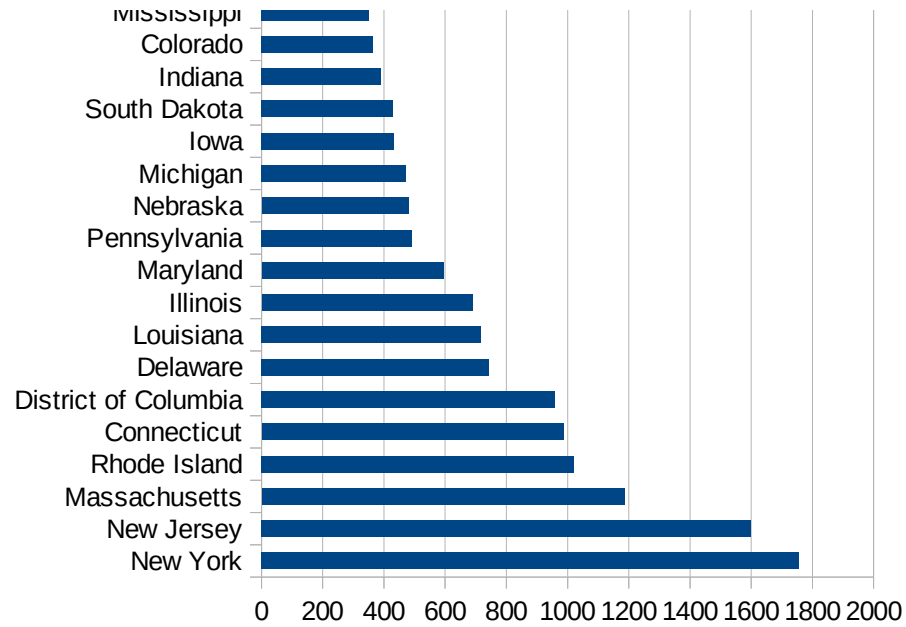


■ Cases per 100,000

This work is licensed under the Creative Commons Attribution-NoDerivatives 4.0 International License. To view a copy of this license, visit <http://creativecommons.org/licenses/by-nd/4.0/>.

Idx	State	Population	Cases per 100,000
5	California	39557045	189.273490979925
3	Arizona	7171646	176.723725627283
34	North Carolina	10383620	163.411218823493
41	South Carolina	5084127	161.069933933594
18	Kentucky	4468402	160.997152897165
26	Missouri	6126452	159.243882103377
44	Texas	28701845	154.972615871907
46	Vermont	626299	148.172039233657
4	Arkansas	3013825	140.386386070857
13	Idaho	1754208	134.020595049162
37	Oklahoma	3943079	125.840745265312
51	Wyoming	577737	121.335486562225
20	Maine	1338404	116.780882304596
38	Oregon	4190713	83.0168995108947
49	West Virginia	1805832	79.0217473164724
2	Alaska	737438	51.3941511015163
12	Hawaii	1420491	44.139667199581
27	Montana	1062305	43.4903346967208

PerCap50States



Counties_Cities

FIPS	County	State	Cases Per 100,000
47169	Trousdale	Tennessee	12549.94551398
5079	Lincoln	Arkansas	7091.08570575
31043	Dakota	Nebraska	7030.82208833
27105	Nobles	Minnesota	6016.23791279
47095	Lake	Tennessee	5410.87572527
31037	Colfax	Nebraska	4291.88493705
47007	Bledsoe	Tennessee	4086.75025415
18017	Cass	Indiana	4073.24463180
36087	Rockland	New York	3867.42197455
39101	Marion	Ohio	3725.32793919
20057	Ford	Kansas	3688.62134089
20175	Seward	Kansas	3461.89164371
39129	Pickaway	Ohio	3425.95461901
36119	Westchester	New York	3285.61448184
20055	Finney	Kansas	3209.41793450
31047	Dawson	Nebraska	3188.66253322
34031	Passaic	New Jersey	2957.81923665
36059	Nassau	New York	2852.22510073
31151	Saline	Nebraska	2752.61324042
40139	Texas	Oklahoma	2644.83011489
19115	Louisa	Iowa	2605.42573194
34017	Hudson	New Jersey	2603.61121260
34039	Union	New Jersey	2577.64748677
36071	Orange	New York	2558.18154685
36103	Suffolk	New York	2534.88471014
48341	Moore	Texas	2485.45496858
13243	Randolph	Georgia	2473.29138007
35031	McKinley	New Mexico	2393.13874671
12077	Liberty	Florida	2353.08028852
13099	Early	Georgia	2322.63101396
13273	Terrell	Georgia	2310.99756126
31079	Hall	Nebraska	2259.48350025
51159	Richmond	Virginia	2246.07213985

This work is licensed under the Creative Commons Attribution-NoDerivatives 4.0 International License. To view a copy of this license, visit <http://creativecommons.org/licenses/by-nd/4.0/>.

Counties_Cities

36061 New York City	New York	2244.91793301
8075 Logan	Colorado	2243.58974359
16013 Blaine	Idaho	2243.26357241
19171 Tama	Iowa	2058.68433507
51029 Buckingham	Virginia	2047.17924584
19193 Woodbury	Iowa	2026.54599713
34013 Essex	New Jersey	1988.70421010
25025 Suffolk	Massachusetts	1967.29150253
22095 St. John the Baptist	Louisiana	1898.85142645
19127 Marshall	Iowa	1898.40174083
8087 Morgan	Colorado	1869.87884306
13037 Calhoun	Georgia	1841.93954660
51001 Accomack	Virginia	1829.56929532
34003 Bergen	New Jersey	1823.43822729
13095 Dougherty	Georgia	1800.68608003
19047 Crawford	Iowa	1748.45553095
13205 Mitchell	Georgia	1743.87166547
22071 Orleans	Louisiana	1730.91973013
34023 Middlesex	New Jersey	1727.40256844
28123 Scott	Mississippi	1721.63891540
13141 Hancock	Georgia	1701.00622904
22047 Iberville	Louisiana	1641.14788668
21031 Butler	Kentucky	1605.07359850
46099 Minnehaha	South Dakota	1581.32686285
22051 Jefferson	Louisiana	1580.45943910
51131 Northampton	Virginia	1567.95909672
36105 Sullivan	New York	1547.06084929
10005 Sussex	Delaware	1527.78625821
34021 Mercer	New Jersey	1517.53192847
25009 Essex	Massachusetts	1511.43759850
28051 Holmes	Mississippi	1486.77789127
21177 Muhlenberg	Kentucky	1485.01982193
9001 Fairfield	Connecticut	1465.95283226
28079 Leake	Mississippi	1458.50722664

Counties_Cities

44007 Providence	Rhode Island	1432.51520239
13261 Sumter	Georgia	1385.66575858
22093 St. James	Louisiana	1350.00237676
22041 Franklin	Louisiana	1319.70629093
25023 Plymouth	Massachusetts	1307.38885072
34029 Ocean	New Jersey	1286.79250928
1013 Butler	Alabama	1265.24390244
34035 Somerset	New Jersey	1255.87322293
5123 St. Francis	Arkansas	1242.18719289
51683 Manassas	Virginia	1236.76184530
31141 Platte	Nebraska	1219.91427629
28099 Neshoba	Mississippi	1215.45064378
42101 Philadelphia	Pennsylvania	1205.26115780
34027 Morris	New Jersey	1204.70713922
19139 Muscatine	Iowa	1199.65524471
4001 Apache	Arizona	1196.07897742
48375 Potter	Texas	1187.65044129
36027 Dutchess	New York	1182.76714400
20103 Leavenworth	Kansas	1173.91090569
1085 Lowndes	Alabama	1173.04992982
22125 West Feliciana	Louisiana	1170.76326003
19013 Black Hawk	Iowa	1157.78502809
28007 Attala	Mississippi	1154.36972502
34025 Monmouth	New Jersey	1152.96594212
13177 Lee	Georgia	1152.39887112
24033 Prince George's	Maryland	1149.11559120
22089 St. Charles	Louisiana	1138.44815522
25017 Middlesex	Massachusetts	1138.34400395
51660 Harrisonburg	Virginia	1138.19332630
40055 Greer	Oklahoma	1133.82580313
9009 New Haven	Connecticut	1132.43627714
17031 Cook	Illinois	1128.40611888
36079 Putnam	New York	1127.49261821
28103 Noxubee	Mississippi	1120.07593735

Counties_Cities

13315 Wilcox	Georgia	1112.11983659
13093 Dooly	Georgia	1109.00335619
22087 St. Bernard	Louisiana	1104.42841549
22025 Catahoula	Louisiana	1072.02331391
26163 Wayne	Michigan	1070.19071289
28015 Carroll	Mississippi	1069.51871658
13007 Baker	Georgia	1067.27037516
25013 Hampden	Massachusetts	1057.38447214
8051 Gunnison	Colorado	1055.31717500
13139 Hall	Georgia	1051.21000455
22007 Assumption	Louisiana	1049.32735426
4017 Navajo	Arizona	1041.24224727
22111 Union	Louisiana	1034.48275862
25027 Worcester	Massachusetts	1029.68204429
25021 Norfolk	Massachusetts	1028.93726573
8037 Eagle	Colorado	1025.58507446
13287 Turner	Georgia	1023.76137513
34007 Camden	New Jersey	1019.96142605
51640 Galax	Virginia	1011.98816752
27145 Stearns	Minnesota	1010.32300196
34041 Warren	New Jersey	1009.65219940
28069 Kemper	Mississippi	997.30727037
49037 San Juan	Utah	996.82827367
29195 Saline	Missouri	991.48285652
35045 San Juan	New Mexico	989.25969467
51685 Manassas Park	Virginia	982.26151268
51595 Emporia	Virginia	976.37180238
34011 Cumberland	New Jersey	974.35286013
13293 Upson	Georgia	972.72553881
13061 Clay	Georgia	969.86491167
1017 Chambers	Alabama	969.80514651
25005 Bristol	Massachusetts	964.50138470
11001 District of Colum	District of Col	958.92263561
20025 Clark	Kansas	947.63092269

Counties_Cities

13321 Worth	Georgia	940.93305089
49043 Summit	Utah	937.20935779
12047 Hamilton	Florida	936.40810622
19179 Wapello	Iowa	931.68584008
42045 Delaware	Pennsylvania	929.96736615
1063 Greene	Alabama	923.11429613
20111 Lyon	Kansas	921.99006167
1059 Franklin	Alabama	918.27950132
42077 Lehigh	Pennsylvania	917.68541157
1119 Sumter	Alabama	906.15396738
27067 Kandiyohi	Minnesota	900.71170225
9003 Hartford	Connecticut	888.87942941
28157 Wilkinson	Mississippi	887.17015469
13137 Habersham	Georgia	881.29020887
22037 East Feliciana	Louisiana	875.42087542
20093 Kearny	Kansas	862.28759828
17097 Lake	Illinois	854.98379069
13081 Crisp	Georgia	853.94451573
1123 Tallapoosa	Alabama	851.91495666
34005 Burlington	New Jersey	849.15488657
42095 Northampton	Pennsylvania	841.84418337
51510 Alexandria	Virginia	840.34136921
42011 Berks	Pennsylvania	840.17212818
1131 Wilcox	Alabama	837.48941376
19049 Dallas	Iowa	837.21445997
36111 Ulster	New York	837.07075628
19005 Allamakee	Iowa	831.40543667
22075 Plaquemines	Louisiana	820.16232379
18097 Marion	Indiana	816.30301570
22031 De Soto	Louisiana	812.80069981
42103 Pike	Pennsylvania	811.68540933
13035 Butts	Georgia	810.15169677
18031 Decatur	Indiana	806.15063074
53077 Yakima	Washington	796.19480922

Counties_Cities

31119 Madison	Nebraska	793.96473779
45027 Clarendon	South Carolina	789.31750742
42079 Luzerne	Pennsylvania	779.79889563
22117 Washington	Louisiana	764.24369928
51175 Southampton	Virginia	761.96974866
55009 Brown	Wisconsin	758.98518479
48365 Panola	Texas	756.00483843
31001 Adams	Nebraska	755.29180286
48129 Donley	Texas	753.23892739
28101 Newton	Mississippi	750.82777596
22017 Caddo	Louisiana	748.38837158
17089 Kane	Illinois	747.82484987
48421 Sherman	Texas	746.99577785
34037 Sussex	New Jersey	742.90300357
28075 Lauderdale	Mississippi	739.54087391
19183 Washington	Iowa	736.19077729
22057 Lafourche	Louisiana	732.81353514
42089 Monroe	Pennsylvania	731.53321102
24045 Wicomico	Maryland	730.65555502
17157 Randolph	Illinois	725.72104903
13167 Johnson	Georgia	721.05480016
45061 Lee	South Carolina	717.53587679
24031 Montgomery	Maryland	717.10399433
51153 Prince William	Virginia	716.00881176
26099 Macomb	Michigan	712.42479357
8123 Weld	Colorado	710.13824152
47069 Hardeman	Tennessee	709.75416336
34033 Salem	New Jersey	699.60228090
28097 Montgomery	Mississippi	698.39369450
22077 Pointe Coupee	Louisiana	692.79854148
18071 Jackson	Indiana	689.17050169
28083 Leflore	Mississippi	681.21304333
18181 White	Indiana	679.56739734
13193 Macon	Georgia	677.16655254

Counties_Cities

42017 Bucks	Pennsylvania	676.22314727
20209 Wyandotte	Kansas	673.82836128
42091 Montgomery	Pennsylvania	673.78385815
17181 Union	Illinois	670.98153316
37037 Chatham	North Carolina	669.95720477
28029 Copiah	Mississippi	669.16581999
28129 Smith	Mississippi	668.66641670
8025 Crowley	Colorado	665.75623080
9005 Litchfield	Connecticut	664.23353634
22033 East Baton Rouge	Louisiana	657.20842896
48419 Shelby	Texas	657.01471398
48319 Mason	Texas	654.20560748
47167 Tipton	Tennessee	652.79875286
31073 Gosper	Nebraska	651.30260521
37131 Northampton	North Carolina	650.53872738
19099 Jasper	Iowa	646.08178319
24029 Kent	Maryland	644.89501109
28017 Chickasaw	Mississippi	640.61499039
51171 Shenandoah	Virginia	639.12453732
51047 Culpeper	Virginia	634.41254170
13201 Miller	Georgia	633.13401337
28061 Jasper	Mississippi	633.06549793
26125 Oakland	Michigan	631.51156964
51013 Arlington	Virginia	631.10209203
37191 Wayne	North Carolina	628.81344931
13009 Baldwin	Georgia	624.67929411
10001 Kent	Delaware	624.47493699
1095 Marshall	Alabama	623.25068412
28163 Yazoo	Mississippi	623.05295950
28023 Clarke	Mississippi	621.63547808
34001 Atlantic	New Jersey	621.25841562
13275 Thomas	Georgia	620.95032397
18145 Shelby	Indiana	616.68871796
17187 Warren	Illinois	616.48661343

Counties_Cities

34019 Hunterdon	New Jersey	612.60163254
18117 Orange	Indiana	610.60085176
18081 Johnson	Indiana	609.37750040
22013 Bienville	Louisiana	608.65644725
8031 Denver	Colorado	608.38083328
20031 Coffey	Kansas	607.31203692
42075 Lebanon	Pennsylvania	605.74323846
17153 Pulaski	Illinois	604.06370126
51059 Fairfax	Virginia	604.01722288
34015 Gloucester	New Jersey	602.59155548
1023 Choctaw	Alabama	599.64177245
30101 Toole	Montana	597.56851432
22005 Ascension	Louisiana	597.56801848
51139 Page	Virginia	597.50135796
18063 Hendricks	Indiana	596.97381578
13259 Stewart	Georgia	596.87046298
42069 Lackawanna	Pennsylvania	595.84521308
28077 Lawrence	Mississippi	594.13890004
17197 Will	Illinois	590.77580853
28095 Monroe	Mississippi	587.67292768
17043 DuPage	Illinois	587.23504155
22103 St. Tammany	Louisiana	585.40705355
13001 Appling	Georgia	583.56297617
24510 Baltimore City	Maryland	581.74756637
40147 Washington	Oklahoma	580.59911656
27091 Martin	Minnesota	571.13975234
22121 West Baton Rou	Louisiana	567.60131684
28085 Lincoln	Mississippi	567.16854261
17091 Kankakee	Illinois	566.24009307
49051 Wasatch	Utah	565.58363418
8117 Summit	Colorado	564.38868643
22073 Ouachita	Louisiana	562.55057453
28065 Jefferson Davis	Mississippi	560.79757878
29021 Buchanan	Missouri	560.00270969

Counties_Cities

4005 Coconino	Arizona	556.51224327
21227 Warren	Kentucky	556.13115553
48253 Jones	Texas	555.07897260
18089 Lake	Indiana	554.07494875
31053 Dodge	Nebraska	551.76537740
24011 Caroline	Maryland	549.48354552
38017 Cass	North Dakota	545.95738117
36021 Columbia	New York	545.76406970
13065 Clinch	Georgia	541.51624549
8005 Arapahoe	Colorado	541.44944450
16063 Lincoln	Idaho	541.04477612
47037 Davidson	Tennessee	540.72629143
19153 Polk	Iowa	540.63595537
44003 Kent	Rhode Island	538.87136048
17017 Cass	Illinois	538.33605220
1065 Hale	Alabama	536.46611436
28031 Covington	Mississippi	535.72375749
12086 Miami-Dade	Florida	533.82464610
28021 Claiborne	Mississippi	533.21484115
20119 Meade	Kansas	530.63193439
9007 Middlesex	Connecticut	530.48278236
13071 Colquitt	Georgia	528.60150904
22101 St. Mary	Louisiana	528.38831518
29510 St. Louis City	Missouri	527.01444337
56013 Fremont	Wyoming	526.16933546
28001 Adams	Mississippi	525.77583996
28161 Yalobusha	Mississippi	524.53195610
25001 Barnstable	Massachusetts	524.33544348
34009 Cape May	New Jersey	521.82368194
22105 Tangipahoa	Louisiana	520.26880555
1111 Randolph	Alabama	519.25192519
22099 St. Martin	Louisiana	518.45359094
24021 Frederick	Maryland	518.29077482
37061 Duplin	North Carolina	518.21394590

Counties_Cities

24005 Baltimore	Maryland	517.84638672
45089 Williamsburg	South Carolina	516.23864602
48471 Walker	Texas	516.00441501
22083 Richland	Louisiana	515.05546751
39099 Mahoning	Ohio	511.23052403
1091 Marengo	Alabama	508.75904752
42037 Columbia	Pennsylvania	508.73869470
36029 Erie	New York	507.87251324
31081 Hamilton	Nebraska	506.46551724
47003 Bedford	Tennessee	505.73025001
17007 Boone	Illinois	500.21464434
13033 Burke	Georgia	499.48713375
48477 Washington	Texas	498.46188903
22045 Iberia	Louisiana	496.18697227
48117 Deaf Smith	Texas	495.73560768
22109 Terrebonne	Louisiana	495.40177084
24017 Charles	Maryland	492.87010148
36001 Albany	New York	491.34368986
37105 Lee	North Carolina	486.55861485
18111 Newton	Indiana	485.33295268
22021 Caldwell	Louisiana	481.92771084
8001 Adams	Colorado	478.24829839
18055 Greene	Indiana	478.03536837
54035 Jackson	West Virginia	477.25214241
21107 Hopkins	Kentucky	477.05689181
51117 Mecklenburg	Virginia	476.34584013
28035 Forrest	Mississippi	475.77162962
28089 Madison	Mississippi	475.24377544
13299 Ware	Georgia	473.65470852
21001 Adair	Kentucky	473.58834244
28053 Humphreys	Mississippi	472.32651084
51183 Sussex	Virginia	471.65613598
17201 Winnebago	Illinois	470.64041594
18047 Franklin	Indiana	470.61928220

Counties_Cities

51165 Rockingham	Virginia	468.95770765
17079 Jasper	Illinois	468.21350536
20189 Stevens	Kansas	467.71001979
22127 Winn	Louisiana	466.95910570
28063 Jefferson	Mississippi	464.39628483
18005 Bartholomew	Indiana	462.82310007
55079 Milwaukee	Wisconsin	462.66561626
24003 Anne Arundel	Maryland	461.95430454
10003 New Castle	Delaware	457.68635969
45081 Saluda	South Carolina	457.55451713
13253 Seminole	Georgia	457.00541191
13005 Bacon	Georgia	455.96781404
13197 Marion	Georgia	455.03532511
26145 Saginaw	Michigan	453.87840671
5035 Crittenden	Arkansas	453.02221671
20187 Stanton	Kansas	452.94413689
53021 Franklin	Washington	452.58460788
27033 Cottonwood	Minnesota	452.24793828
55059 Kenosha	Wisconsin	450.11518696
25015 Hampshire	Massachusetts	448.70007127
22081 Red River	Louisiana	448.27179427
26049 Genesee	Michigan	445.57278098
19157 Poweshiek	Iowa	443.87400396
13069 Coffee	Georgia	443.22743833
42061 Huntingdon	Pennsylvania	442.79135671
13319 Wilkinson	Georgia	442.67374945
5069 Jefferson	Arkansas	440.43808909
22049 Jackson	Louisiana	440.19620174
39013 Belmont	Ohio	438.48603807
5075 Lawrence	Arkansas	438.11610077
39095 Lucas	Ohio	438.00985813
31051 Dixon	Nebraska	437.90506218
28113 Pike	Mississippi	437.27725400
36039 Greene	New York	435.87205997

Counties_Cities

42071 Lancaster	Pennsylvania	434.91298981
31093 Howard	Nebraska	432.90043290
13087 Decatur	Georgia	432.73753528
13263 Talbot	Georgia	430.48469388
38035 Grand Forks	North Dakota	429.56054825
56039 Teton	Wyoming	428.92422339
45039 Fairfield	South Carolina	428.53316668
27027 Clay	Minnesota	426.86263779
25011 Franklin	Massachusetts	425.57389062
21109 Jackson	Kentucky	424.04404107
55101 Racine	Wisconsin	423.73743540
12051 Hendry	Florida	423.52488209
32013 Humboldt	Nevada	422.97152389
51081 Greensville	Virginia	421.43287176
13307 Webster	Georgia	421.29452317
28067 Jones	Mississippi	419.21678036
13277 Tift	Georgia	419.01851076
19143 Osceola	Iowa	413.90728477
13027 Brooks	Georgia	412.55721008
17027 Clinton	Illinois	411.80690242
29155 Pemiscot	Missouri	411.75024582
29189 St. Louis	Missouri	411.65761401
37047 Columbus	North Carolina	411.46348037
18061 Harrison	Indiana	411.40024783
26039 Crawford	Michigan	410.04244299
51570 Colonial Heights	Virginia	409.35344586
21083 Graves	Kentucky	407.32106011
18095 Madison	Indiana	406.50720065
17093 Kendall	Illinois	404.95641637
37193 Wilkes	North Carolina	404.04335079
28143 Tunica	Mississippi	402.25261464
48357 Ochiltree	Texas	402.13129587
26081 Kent	Michigan	401.81343742
28013 Calhoun	Mississippi	401.77334442

Counties_Cities

18107 Montgomery	Indiana	401.60642570
20081 Haskell	Kansas	400.30022517
24027 Howard	Maryland	397.59155435
26137 Otsego	Michigan	397.32414352
18079 Jennings	Indiana	394.77020028
37155 Robeson	North Carolina	393.68585538
38087 Slope	North Dakota	393.18479685
37181 Vance	North Carolina	392.53510385
45055 Kershaw	South Carolina	391.81607513
46013 Brown	South Dakota	391.69803642
35019 Guadalupe	New Mexico	391.61483529
6025 Imperial	California	391.58100832
20197 Wabaunsee	Kansas	391.36106682
33011 Hillsborough	New Hampshire	391.09253047
37015 Bertie	North Carolina	388.94144854
1097 Mobile	Alabama	388.63390831
17075 Iroquois	Illinois	387.62498189
28025 Clay	Mississippi	386.87712782
25003 Berkshire	Massachusetts	386.23484345
19113 Linn	Iowa	385.55347507
28159 Winston	Mississippi	385.35645472
47165 Sumner	Tennessee	384.72019621
42029 Chester	Pennsylvania	384.64043398
36093 Schenectady	New York	384.29353074
21085 Grayson	Kentucky	383.72402264
28011 Bolivar	Mississippi	382.98279769
42067 Juniata	Pennsylvania	380.50518135
40015 Caddo	Oklahoma	379.61141595
47157 Shelby	Tennessee	378.51424077
17161 Rock Island	Illinois	378.45787130
18143 Scott	Indiana	376.91598961
9013 Tolland	Connecticut	376.35584180
40007 Beaver	Oklahoma	376.01052829
21061 Edmonson	Kentucky	374.77594916

Counties_Cities

35006 Cibola	New Mexico	373.88768414
18015 Carroll	Indiana	372.63377553
19021 Buena Vista	Iowa	372.34577840
38061 Mountrail	North Dakota	371.89273830
18011 Boone	Indiana	371.64733802
19103 Johnson	Iowa	371.54568293
22091 St. Helena	Louisiana	370.29818749
22027 Claiborne	Louisiana	370.04515805
51075 Goochland	Virginia	369.98795388
8053 Hinsdale	Colorado	369.91368681
45033 Dillon	South Carolina	369.29311415
18137 Ripley	Indiana	368.12397013
24013 Carroll	Maryland	367.51390794
29133 Mississippi	Missouri	367.42651470
22003 Allen	Louisiana	367.11579770
13221 Oglethorpe	Georgia	365.35140162
46127 Union	South Dakota	364.94013701
18059 Hancock	Indiana	364.10787023
42055 Franklin	Pennsylvania	363.61287823
30037 Golden Valley	Montana	363.19612591
18103 Miami	Indiana	362.69575730
27101 Murray	Minnesota	362.49395843
16053 Jerome	Idaho	362.27357901
1041 Crenshaw	Alabama	361.68981481
13255 Spalding	Georgia	361.57337368
13257 Stephens	Georgia	361.05242942
37159 Rowan	North Carolina	361.03127522
1129 Washington	Alabama	360.23934546
36053 Madison	New York	360.19492902
18023 Clinton	Indiana	359.68992248
13015 Bartow	Georgia	358.99556424
39029 Columbiana	Ohio	357.47333561
36073 Orleans	New York	357.03732887
51087 Henrico	Virginia	356.55604520

Counties_Cities

1107 Pickens	Alabama	356.10392216
13229 Pierce	Georgia	355.87188612
13131 Grady	Georgia	355.58428964
22035 East Carroll	Louisiana	355.26502771
44001 Bristol	Rhode Island	353.55300212
36113 Warren	New York	353.22492803
21183 Ohio	Kentucky	352.88744966
45041 Florence	South Carolina	352.49241816
13089 DeKalb	Georgia	352.12105351
47147 Robertson	Tennessee	352.05317411
48179 Gray	Texas	351.67846540
36115 Washington	New York	351.32441133
17111 McHenry	Illinois	350.97384710
22067 Morehouse	Louisiana	350.42129302
6037 Los Angeles	California	350.22450111
8063 Kit Carson	Colorado	349.01577551
28109 Pearl River	Mississippi	348.45721920
28091 Marion	Mississippi	347.96682177
16083 Twin Falls	Idaho	346.18556941
31055 Douglas	Nebraska	345.75218741
48347 Nacogdoches	Texas	345.45205521
13121 Fulton	Georgia	345.20061631
42107 Schuylkill	Pennsylvania	344.90768440
1047 Dallas	Alabama	344.55755677
8015 Chaffee	Colorado	344.53487791
27053 Hennepin	Minnesota	343.88627218
13235 Pulaski	Georgia	343.30111121
27063 Jackson	Minnesota	343.05317324
13199 Meriwether	Georgia	341.75052212
12121 Suwannee	Florida	341.69853590
32015 Lander	Nevada	340.80717489
13123 Gilmer	Georgia	340.73208723
13063 Clayton	Georgia	339.41612140
1093 Marion	Alabama	339.34751201

Counties_Cities

26059 Hillsdale	Michigan	338.80521979
13045 Carroll	Georgia	338.63580566
36063 Niagara	New York	337.39955235
44009 Washington	Rhode Island	336.82308467
18019 Clark	Indiana	336.57123381
33015 Rockingham	New Hampshire	336.37798535
31121 Merrick	Nebraska	336.22138885
48177 Gonzales	Texas	336.11831365
53061 Snohomish	Washington	336.11444826
19077 Guthrie	Iowa	335.82089552
40001 Adair	Oklahoma	335.11457296
31023 Butler	Nebraska	335.07073716
13085 Dawson	Georgia	334.88817127
8009 Baca	Colorado	334.72803347
12079 Madison	Florida	334.61061039
1101 Montgomery	Alabama	333.53561035
26161 Washtenaw	Michigan	331.83902438
37163 Sampson	North Carolina	331.62543614
46083 Lincoln	South Dakota	331.59317768
18141 St. Joseph	Indiana	331.27624450
35043 Sandoval	New Mexico	329.93752540
51107 Loudoun	Virginia	329.11392405
53033 King	Washington	326.44280780
48069 Castro	Texas	326.15786040
48381 Randall	Texas	325.82134130
45005 Allendale	South Carolina	325.73289902
24019 Dorchester	Maryland	325.02031377
53057 Skagit	Washington	324.47779355
51620 Franklin City	Virginia	324.47273181
42043 Dauphin	Pennsylvania	322.99158778
28027 Coahoma	Mississippi	322.60915680
39049 Franklin	Ohio	322.59787835
18109 Morgan	Indiana	322.32300759
13133 Greene	Georgia	322.07029043

Counties_Cities

18043 Floyd	Indiana	321.41525565
26155 Shiawassee	Michigan	321.15204130
42025 Carbon	Pennsylvania	320.73738459
17141 Ogle	Illinois	320.09111796
22079 Rapides	Louisiana	319.38848976
19167 Sioux	Iowa	317.96957805
1037 Coosa	Alabama	317.31217919
28005 Amite	Mississippi	316.40434853
13013 Barrow	Georgia	315.55891052
18091 LaPorte	Indiana	314.52543929
51147 Prince Edward	Virginia	313.72549020
18067 Howard	Indiana	313.23604400
49035 Salt Lake	Utah	312.67541360
13067 Cobb	Georgia	312.20891440
42007 Beaver	Pennsylvania	310.78899127
18029 Dearborn	Indiana	310.68431246
6083 Santa Barbara	California	310.61951461
12011 Broward	Florida	310.41480889
28057 Itawamba	Mississippi	310.41374325
26157 Tuscola	Michigan	310.38159799
26007 Alpena	Michigan	310.29619182
37065 Edgecombe	North Carolina	309.58561677
13303 Washington	Georgia	309.03561268
1109 Pike	Alabama	308.95674606
51093 Isle of Wight	Virginia	308.49998647
36067 Onondaga	New York	308.13604759
9011 New London	Connecticut	307.73959458
13239 Quitman	Georgia	307.15225976
20075 Hamilton	Kansas	306.86612965
48225 Houston	Texas	306.44395529
1031 Coffee	Alabama	306.30526498
8085 Montrose	Colorado	305.58582461
12039 Gadsden	Florida	305.05076916
47111 Macon	Tennessee	304.96600041

Counties_Cities

26021 Berrien	Michigan	304.91562920
17077 Jackson	Illinois	304.77716435
13301 Warren	Georgia	304.70386593
36037 Genesee	New York	304.28961416
36065 Oneida	New York	304.03742535
18113 Noble	Indiana	302.95379955
51036 Charles City	Virginia	302.55006483
28049 Hinds	Mississippi	302.42318156
8059 Jefferson	Colorado	301.25828762
37077 Granville	North Carolina	301.08957831
8097 Pitkin	Colorado	300.83565460
28139 Tippah	Mississippi	300.06819732
13101 Echols	Georgia	300.00000000
53005 Benton	Washington	299.68743344
37063 Durham	North Carolina	299.61577198
39109 Miami	Ohio	298.43158668
1005 Barbour	Alabama	297.41569873
13097 Douglas	Georgia	295.18822550
51065 Fluvanna	Virginia	294.96322294
19149 Plymouth	Iowa	294.87945806
22097 St. Landry	Louisiana	294.81417041
8014 Broomfield	Colorado	294.51253844
48099 Coryell	Texas	294.08619399
8065 Lake	Colorado	293.96728016
46073 Jerauld	South Dakota	293.68575624
13311 White	Georgia	293.62696029
28111 Perry	Mississippi	293.35344900
18057 Hamilton	Indiana	293.25690881
35053 Socorro	New Mexico	292.79952196
48203 Harrison	Texas	292.23990648
27165 Watonwan	Minnesota	291.43897996
17163 St. Clair	Illinois	290.73887512
28147 Walthall	Mississippi	290.35603180
22119 Webster	Louisiana	288.67467395

Counties_Cities

5023 Cleburne	Arkansas	288.40376527
48101 Cottle	Texas	287.97696184
12099 Palm Beach	Florida	287.89837551
1087 Macon	Alabama	287.43424264
18039 Elkhart	Indiana	286.53434520
13249 Schley	Georgia	286.47822765
40141 Tillman	Oklahoma	285.79205226
21141 Logan	Kentucky	285.30141910
45079 Richland	South Carolina	284.62815021
1025 Clarke	Alabama	284.28093645
51179 Stafford	Virginia	284.07575353
37151 Randolph	North Carolina	283.91849377
13317 Wilkes	Georgia	283.51559336
24015 Cecil	Maryland	283.00235349
51061 Fauquier	Virginia	282.98549699
45085 Sumter	South Carolina	282.59726604
51830 Williamsburg	Virginia	281.95488722
53017 Douglas	Washington	279.67464516
6107 Tulare	California	277.97991246
1011 Bullock	Alabama	276.18859736
22029 Concordia	Louisiana	275.90435316
26115 Monroe	Michigan	275.85931839
13237 Putnam	Georgia	275.11577789
13135 Gwinnett	Georgia	275.06491295
28149 Warren	Mississippi	275.03465003
13247 Rockdale	Georgia	274.85263925
48195 Hansford	Texas	274.57440967
51630 Fredericksburg	Virginia	274.49903925
13285 Troup	Georgia	274.15255447
42093 Montour	Pennsylvania	274.12280702
21059 Daviess	Kentucky	273.97531255
13269 Taylor	Georgia	273.66587884
29135 Moniteau	Missouri	272.93592209
18131 Pulaski	Indiana	272.67623707

Counties_Cities

1081 Lee	Alabama	272.65906637
27131 Rice	Minnesota	272.08634608
36055 Monroe	New York	271.92871400
18093 Lawrence	Indiana	271.52491898
27115 Pine	Minnesota	271.34280772
37195 Wilson	North Carolina	271.31545025
48387 Red River	Texas	271.04722793
45031 Darlington	South Carolina	270.94997156
13151 Henry	Georgia	269.74198593
48483 Wheeler	Texas	269.69755346
28119 Quitman	Mississippi	269.46532407
28127 Simpson	Mississippi	269.07840646
27009 Benton	Minnesota	268.83709459
36035 Fulton	New York	268.70183426
8113 San Miguel	Colorado	268.58747406
5139 Union	Arkansas	268.36374789
31041 Custer	Nebraska	267.52767528
48405 San Augustine	Texas	267.24975705
51760 Richmond City	Virginia	267.06529768
51840 Winchester	Virginia	266.82794934
8017 Cheyenne	Colorado	266.52452026
39107 Mercer	Ohio	266.11977831
13057 Cherokee	Georgia	265.98570130
28043 Grenada	Mississippi	265.97007837
17177 Stephenson	Illinois	265.90396175
51057 Essex	Virginia	265.59208719
36083 Rensselaer	New York	265.30023457
23005 Cumberland	Maine	265.02519102
39117 Morrow	Ohio	264.86671224
46117 Stanley	South Dakota	264.72534745
51610 Falls Church	Virginia	264.01299756
48111 Dallam	Texas	263.88888889
22069 Natchitoches	Louisiana	263.84541763
28073 Lamar	Mississippi	262.62270405

Counties_Cities

50007 Chittenden	Vermont	262.49908854
13017 Ben Hill	Georgia	262.10758325
31019 Buffalo	Nebraska	262.01753502
24025 Harford	Maryland	261.06884657
51041 Chesterfield	Virginia	260.79023170
31173 Thurston	Nebraska	260.16705464
21117 Kenton	Kentucky	260.16103486
48113 Dallas	Texas	259.19601846
1049 DeKalb	Alabama	259.15808643
17081 Jefferson	Illinois	259.12215759
26075 Jackson	Michigan	258.77864037
47141 Putnam	Tennessee	258.74205700
46101 Moody	South Dakota	258.39793282
8079 Mineral	Colorado	257.73195876
22015 Bossier	Louisiana	257.10579078
22001 Acadia	Louisiana	255.66811384
27109 Olmsted	Minnesota	255.31588142
39157 Tuscarawas	Ohio	254.94705780
38025 Dunn	North Dakota	253.92428440
45069 Marlboro	South Carolina	253.80710660
48115 Dawson	Texas	253.58586259
53001 Adams	Washington	253.04924338
13225 Peach	Georgia	252.77503022
26077 Kalamazoo	Michigan	252.57673576
28133 Sunflower	Mississippi	252.57431514
37107 Lenoir	North Carolina	251.89366872
13021 Bibb	Georgia	250.82465136
26121 Muskegon	Michigan	250.59335899
22019 Calcasieu	Louisiana	249.61597542
13023 Bleckley	Georgia	249.26000935
13187 Lumpkin	Georgia	248.82415415
18133 Putnam	Indiana	248.81547950
31105 Kimball	Nebraska	248.75621891
9015 Windham	Connecticut	248.66056551

Counties_Cities

19017 Bremer	Iowa	248.52687698
32031 Washoe	Nevada	247.78039014
26147 St. Clair	Michigan	247.27464431
8013 Boulder	Colorado	246.87344746
39035 Cuyahoga	Ohio	246.49135713
13189 McDuffie	Georgia	246.15670429
22061 Lincoln	Louisiana	245.78354098
22063 Livingston	Louisiana	245.76010088
19061 Dubuque	Iowa	245.73068743
24047 Worcester	Maryland	245.06493256
47149 Rutherford	Tennessee	245.00600203
37093 Hoke	North Carolina	244.68629026
24009 Calvert	Maryland	244.55724270
28037 Franklin	Mississippi	243.96507447
51800 Suffolk	Virginia	242.36442397
55127 Walworth	Wisconsin	242.00235253
13003 Atkinson	Georgia	241.05098228
55105 Rock	Wisconsin	240.91363277
13105 Elbert	Georgia	240.58577406
24037 St. Mary's	Maryland	240.53823759
29157 Perry	Missouri	240.20887728
36101 Steuben	New York	240.09353209
13217 Newton	Georgia	240.09275066
18003 Allen	Indiana	239.24273547
17133 Monroe	Illinois	238.82335809
44005 Newport	Rhode Island	238.66637591
13245 Richmond	Georgia	238.14957778
38013 Burke	North Dakota	238.09523810
21233 Webster	Kentucky	236.44268172
13231 Pike	Georgia	236.12750885
39061 Hamilton	Ohio	235.95417567
36017 Chenango	New York	235.61090542
51193 Westmoreland	Virginia	235.55804823
18053 Grant	Indiana	235.07643776

Counties_Cities

22059 LaSalle	Louisiana	234.63162834
13155 Irwin	Georgia	234.09236008
18139 Rush	Indiana	234.05149133
48369 Parmer	Texas	233.17112733
12021 Collier	Florida	233.03248716
54099 Wayne	West Virginia	232.82595634
6051 Mono	California	231.57894737
19135 Monroe	Iowa	231.06546855
27147 Steele	Minnesota	230.95943265
19031 Cedar	Iowa	230.84769421
47107 McMinn	Tennessee	230.83419349
49049 Utah	Utah	230.62841824
37161 Rutherford	North Carolina	230.44922635
6031 Kings	California	229.90631978
37153 Richmond	North Carolina	229.46510125
51740 Portsmouth	Virginia	229.30932454
8107 Routt	Colorado	229.27758132
39137 Putnam	Ohio	227.94552990
51095 James City	Virginia	227.75763446
27023 Chippewa	Minnesota	226.43408252
6075 San Francisco	California	226.30914577
12013 Calhoun	Florida	226.22883389
32003 Clark	Nevada	226.06621925
21111 Jefferson	Kentucky	225.95218535
31035 Clay	Nebraska	225.29771484
40105 Nowata	Oklahoma	225.09297318
51187 Warren	Virginia	224.98312627
47061 Grundy	Tennessee	224.78645287
28155 Webster	Mississippi	224.76501839
41047 Marion	Oregon	224.58110866
37089 Henderson	North Carolina	224.41497927
48449 Titus	Texas	224.01840584
18173 Warrick	Indiana	223.76012914
26069 Iosco	Michigan	223.27658387

Counties_Cities

22055 Lafayette	Louisiana	222.83365324
36107 Tioga	New York	222.40527183
6065 Riverside	California	221.97214086
47189 Wilson	Tennessee	221.86666667
8003 Alamosa	Colorado	221.78265300
48393 Roberts	Texas	221.48394241
22039 Evangeline	Louisiana	221.27201507
31109 Lancaster	Nebraska	220.94606521
18127 Porter	Indiana	219.34738257
37187 Washington	North Carolina	219.24276920
8109 Saguache	Colorado	219.20210434
39055 Geauga	Ohio	219.07668748
22053 Jefferson Davis	Louisiana	218.47888037
29201 Scott	Missouri	218.42009465
37103 Jones	North Carolina	217.91013801
40041 Delaware	Oklahoma	217.63040273
39155 Trumbull	Ohio	217.49309006
26017 Bay	Michigan	217.46870279
39007 Ashtabula	Ohio	217.45150934
28019 Choctaw	Mississippi	217.44382701
18169 Wabash	Indiana	217.39130435
12063 Jackson	Florida	217.36880240
51069 Frederick	Virginia	216.17339143
13011 Banks	Georgia	215.92584790
13171 Lamar	Georgia	215.78947368
37091 Hertford	North Carolina	215.56278795
40087 McClain	Oklahoma	215.08065525
13129 Gordon	Georgia	214.96056167
13145 Harris	Georgia	214.64829587
19087 Henry	Iowa	214.28215478
39033 Crawford	Ohio	214.19975933
37119 Mecklenburg	North Carolina	214.09615678
46125 Turner	South Dakota	213.67521368
31123 Morrill	Nebraska	213.40162185

Counties_Cities

37197 Yadkin	North Carolina	213.08899129
26025 Calhoun	Michigan	212.65995970
12033 Escambia	Florida	212.65537153
51670 Hopewell	Virginia	212.42697823
47047 Fayette	Tennessee	212.30898363
27123 Ramsey	Minnesota	212.10083423
13215 Muscogee	Georgia	211.68108776
53007 Chelan	Washington	211.58938678
37083 Halifax	North Carolina	211.57116305
26065 Ingham	Michigan	211.45404547
24001 Allegany	Maryland	211.34202184
48277 Lamar	Texas	211.14864865
24035 Queen Anne's	Maryland	210.94107580
47021 Cheatham	Tennessee	210.19313039
51177 Spotsylvania	Virginia	210.07464354
8095 Phillips	Colorado	209.98600093
5037 Cross	Arkansas	209.88246582
21015 Boone	Kentucky	209.83327378
39097 Madison	Ohio	209.39814919
42127 Wayne	Pennsylvania	208.67462361
53029 Island	Washington	208.38266635
17037 DeKalb	Illinois	208.36734106
1105 Perry	Alabama	207.87746171
47081 Hickman	Tennessee	207.47715756
5135 Sharp	Arkansas	207.30162386
18065 Henry	Indiana	207.16372149
1051 Elmore	Alabama	206.38196539
26023 Branch	Michigan	206.31791298
12081 Manatee	Florida	205.89836776
29107 Lafayette	Missouri	205.53408185
1007 Bibb	Alabama	205.35714286
18035 Delaware	Indiana	204.75377270
17103 Lee	Illinois	204.54080589
48167 Galveston	Texas	204.50442452

Counties_Cities

37139 Pasquotank	North Carolina	204.34420646
28151 Washington	Mississippi	204.15862237
13219 Oconee	Georgia	203.70747606
1027 Clay	Alabama	203.38983051
1067 Henry	Alabama	203.38195130
39111 Monroe	Ohio	203.04568528
48199 Hardin	Texas	202.77238799
24043 Washington	Maryland	202.08579039
42115 Susquehanna	Pennsylvania	202.02517924
27133 Rock	Minnesota	201.82706607
50011 Franklin	Vermont	200.31970215
26087 Lapeer	Michigan	199.93638388
36007 Broome	New York	199.83408032
19009 Audubon	Iowa	199.78205594
6081 San Mateo	California	199.59846403
17195 Whiteside	Illinois	199.54697444
28145 Union	Mississippi	199.25889673
18025 Crawford	Indiana	198.90130707
37017 Bladen	North Carolina	198.85507683
26093 Livingston	Michigan	198.71982596
24039 Somerset	Maryland	198.63680623
48185 Grimes	Texas	197.46121298
48303 Lubbock	Texas	197.45488140
13153 Houston	Georgia	196.82380410
38089 Stark	North Dakota	196.79323806
47187 Williamson	Tennessee	196.78158539
45025 Chesterfield	South Carolina	196.70411330
18007 Benton	Indiana	196.46365422
31185 York	Nebraska	196.04995643
12065 Jefferson	Florida	195.96864502
28105 Oktibbeha	Mississippi	195.56845904
16069 Nez Perce	Idaho	195.50584043
48439 Tarrant	Texas	195.49807644
28059 Jackson	Mississippi	195.42564403

Counties_Cities

22009 Avoyelles	Louisiana	195.24492116
28033 DeSoto	Mississippi	195.05387333
21149 McLean	Kentucky	194.55252918
18049 Fulton	Indiana	194.10710731
18151 Steuben	Indiana	193.72000231
45045 Greenville	South Carolina	193.69405285
17109 McDonough	Illinois	193.62376899
37023 Burke	North Carolina	193.62262397
28071 Lafayette	Mississippi	193.45536839
1055 Etowah	Alabama	193.16884713
12015 Charlotte	Florida	192.97505919
39167 Washington	Ohio	192.83517580
26011 Arenac	Michigan	192.80632937
36121 Wyoming	New York	192.09180491
13077 Coweta	Georgia	191.95963363
48039 Brazoria	Texas	191.78822258
27003 Anoka	Minnesota	191.62665024
40113 Osage	Oklahoma	191.43233930
28137 Tate	Mississippi	191.24447999
12119 Sumter	Florida	191.06202526
31067 Gage	Nebraska	190.75978225
37079 Greene	North Carolina	190.36740910
18013 Brown	Indiana	190.36366023
53025 Grant	Washington	190.07304970
42041 Cumberland	Pennsylvania	189.72011312
21213 Simpson	Kentucky	188.89308651
20207 Woodson	Kansas	188.50141376
18115 Ohio	Indiana	188.22724162
48453 Travis	Texas	187.78884046
48201 Harris	Texas	187.65088210
1073 Jefferson	Alabama	187.62323677
8045 Garfield	Colorado	187.38497574
27153 Todd	Minnesota	187.12879343
5025 Cleveland	Arkansas	187.07907209

Counties_Cities

1001 Autauga	Alabama	187.04699556
13075 Cook	Georgia	186.45845473
39093 Lorain	Ohio	186.13007778
13159 Jasper	Georgia	185.18518519
39037 Darke	Ohio	185.10219590
37033 Caswell	North Carolina	185.03832937
51085 Hanover	Virginia	184.63432147
48157 Fort Bend	Texas	184.29717030
13165 Jenkins	Georgia	184.26811010
27017 Carlton	Minnesota	184.16720150
13091 Dodge	Georgia	183.53054818
51049 Cumberland	Virginia	183.50494444
8121 Washington	Colorado	183.33672846
51600 Fairfax City	Virginia	183.12037112
13271 Telfair	Georgia	182.66565886
53053 Pierce	Washington	182.43036287
42133 York	Pennsylvania	182.25500978
1127 Walker	Alabama	182.07216964
21101 Henderson	Kentucky	182.05347547
13175 Laurens	Georgia	181.72213418
6003 Alpine	California	181.65304269
46037 Day	South Dakota	181.65304269
54031 Hardy	West Virginia	181.48820327
8035 Douglas	Colorado	181.16787640
1117 Shelby	Alabama	180.80080850
51730 Petersburg	Virginia	180.56831501
36091 Saratoga	New York	180.30699982
37135 Orange	North Carolina	180.10367946
39153 Summit	Ohio	180.10104850
50025 Windham	Vermont	180.09168304
13113 Fayette	Georgia	179.80063283
17145 Perry	Illinois	179.46538207
37069 Franklin	North Carolina	179.10005921
18175 Washington	Indiana	178.93569051

Counties_Cities

13157 Jackson	Georgia	178.92135980
12071 Lee	Florida	178.90035913
47121 Meigs	Tennessee	178.77458150
29113 Lincoln	Missouri	178.55285511
39173 Wood	Ohio	178.27630532
48321 Matagorda	Texas	177.82884657
28093 Marshall	Mississippi	177.71007870
36089 St. Lawrence	New York	177.70044518
26067 Ionia	Michigan	177.54243887
56019 Johnson	Wyoming	177.30496454
13281 Towns	Georgia	177.18528518
40117 Pawnee	Oklahoma	176.93715680
12007 Bradford	Florida	176.69118708
28121 Rankin	Mississippi	176.08608075
27167 Wilkin	Minnesota	175.88743204
37025 Cabarrus	North Carolina	175.54485147
37085 Harnett	North Carolina	175.09350738
13211 Morgan	Georgia	175.03845542
21143 Lyon	Kentucky	174.80334624
56021 Laramie	Wyoming	174.78984804
12085 Martin	Florida	174.62961122
8029 Delta	Colorado	174.45804930
27119 Polk	Minnesota	174.44257668
17119 Madison	Illinois	174.31681798
39133 Portage	Ohio	174.31119458
48437 Swisher	Texas	174.21602787
18041 Fayette	Indiana	173.55838070
19095 Iowa	Iowa	173.47128431
20085 Jackson	Kansas	173.19277108
48141 El Paso	Texas	173.17706165
24041 Talbot	Maryland	173.12270071
51113 Madison	Virginia	172.99736743
13185 Lowndes	Georgia	172.79768915
19165 Shelby	Iowa	172.74140612

Counties_Cities

33013 Merrimack	New Hampshire	172.69671545
13115 Floyd	Georgia	172.57753224
29183 St. Charles	Missouri	172.35246078
53071 Walla Walla Cou	Washington	172.35153147
53071 Walla Walla Cou	Washington	172.35153147
37123 Montgomery	North Carolina	172.34424847
18027 Daviess	Indiana	171.96126346
48163 Frio	Texas	171.57852241
12107 Putnam	Florida	171.24442107
27047 Freeborn	Minnesota	170.80541322
54003 Berkeley	West Virginia	170.76065333
31143 Polk	Nebraska	170.51913604
45011 Barnwell	South Carolina	170.51913604
45063 Lexington	South Carolina	170.48998075
27107 Norman	Minnesota	169.88416988
28087 Lowndes	Mississippi	169.69285593
35001 Bernalillo	New Mexico	169.29398955
28009 Benton	Mississippi	169.26611051
42001 Adams	Pennsylvania	169.24259077
19163 Scott	Iowa	169.08756197
13297 Walton	Georgia	168.97853545
19105 Jones	Iowa	168.72348631
8041 El Paso	Colorado	168.66146674
5141 Van Buren	Arkansas	168.64422092
56009 Converse	Wyoming	168.62170088
50003 Bennington	Vermont	168.39269176
5119 Pulaski	Arkansas	168.33044718
13313 Whitfield	Georgia	168.16897619
31039 Cuming	Nebraska	167.78523490
50001 Addison	Vermont	167.68993590
36051 Livingston	New York	167.64989641
1021 Chilton	Alabama	167.59903064
48469 Victoria	Texas	167.32764709
47075 Haywood	Tennessee	167.29160658

Counties_Cities

39169 Wayne	Ohio	167.28897014
54037 Jefferson	West Virginia	167.22113675
13233 Polk	Georgia	167.17683070
48057 Calhoun	Texas	166.96813691
13117 Forsyth	Georgia	166.93996923
28045 Hancock	Mississippi	166.89905776
47097 Lauderdale	Tennessee	166.50532430
26139 Ottawa	Michigan	166.26849436
37125 Moore	North Carolina	166.19038933
20069 Gray	Kansas	165.75501409
51099 King George	Virginia	165.56914393
31061 Franklin	Nebraska	165.39861065
33017 Strafford	New Hampshire	165.27019756
26127 Oceana	Michigan	165.25821596
37007 Anson	North Carolina	164.81086948
47043 Dickson	Tennessee	164.65217229
29159 Pettis	Missouri	164.54327488
48245 Jefferson	Texas	163.92092580
40031 Comanche	Oklahoma	163.59137035
20067 Grant	Kansas	163.57688113
40145 Wagoner	Oklahoma	163.52515291
13207 Monroe	Georgia	163.51744186
4019 Pima	Arizona	163.22241074
46109 Roberts	South Dakota	162.72614148
26037 Clinton	Michigan	162.60777492
40027 Cleveland	Oklahoma	162.60220330
18037 Dubois	Indiana	162.10501586
16001 Ada	Idaho	161.50104476
12097 Osceola	Florida	161.41742982
19133 Monona	Iowa	161.30890656
48479 Webb	Texas	161.28447682
22065 Madison	Louisiana	161.27587134
6073 San Diego	California	161.24478220
47135 Perry	Tennessee	161.21031746

Counties_Cities

47113 Madison	Tennessee	160.85241535
51109 Louisa	Virginia	160.42199141
48205 Hartley	Texas	160.17084891
13029 Bryan	Georgia	160.06717573
13279 Toombs	Georgia	159.92859002
39003 Allen	Ohio	159.74596495
13161 Jeff Davis	Georgia	159.69126356
19043 Clayton	Iowa	159.48963317
13053 Chattahoochee	Georgia	159.11643579
5019 Clark	Arkansas	158.65101310
31153 Sarpy	Nebraska	157.75863471
28153 Wayne	Mississippi	157.65100010
17095 Knox	Illinois	157.64687101
1113 Russell	Alabama	157.49121684
36015 Chemung	New York	156.66911957
5041 Desha	Arkansas	156.35858235
21003 Allen	Kentucky	156.23520500
8019 Clear Creek	Colorado	156.16866216
8039 Elbert	Colorado	156.00030439
19073 Greene	Iowa	155.88464536
19015 Boone	Iowa	155.62134669
48441 Taylor	Texas	155.47805870
6029 Kern	California	155.33629807
37127 Nash	North Carolina	155.29271613
37149 Polk	North Carolina	155.25690165
12027 DeSoto	Florida	154.71204887
17019 Champaign	Illinois	154.29820509
13079 Crawford	Georgia	154.24581913
13049 Charlton	Georgia	154.22578655
37057 Davidson	North Carolina	153.64855294
31099 Kearney	Nebraska	152.81173594
1125 Tuscaloosa	Alabama	152.69660286
35021 Harding	New Mexico	152.67175573
53073 Whatcom	Washington	151.98174447

Counties_Cities

12023 Columbia	Florida	151.76659149
19141 O'Brien	Iowa	151.73410405
13181 Lincoln	Georgia	151.61086545
45037 Edgefield	South Carolina	151.55995860
45067 Marion	South Carolina	151.42240407
1039 Covington	Alabama	151.40864111
36095 Schoharie	New York	151.13998135
48315 Marion	Texas	151.08783239
13059 Clarke	Georgia	150.78928768
45013 Beaufort	South Carolina	150.49148186
36025 Delaware	New York	150.47050104
13291 Union	Georgia	149.99375026
20129 Morton	Kansas	149.98125234
37117 Martin	North Carolina	149.97132901
45049 Hampton	South Carolina	149.86305617
4013 Maricopa	Arizona	149.60923401
51550 Chesapeake	Virginia	149.19590824
37143 Perquimans	North Carolina	149.00908955
46135 Yankton	South Dakota	148.67287595
13025 Brantley	Georgia	148.17166746
17167 Sangamon	Illinois	147.94111022
19155 Pottawattamie	Iowa	147.54150941
6071 San Bernardino	California	147.26448619
17115 Macon	Illinois	147.07005883
26045 Eaton	Michigan	146.59552383
37067 Forsyth	North Carolina	146.39975310
19075 Grundy	Iowa	146.29388817
47035 Cumberland	Tennessee	145.79458046
27169 Winona	Minnesota	145.59763896
4021 Pinal	Arizona	145.36899123
18171 Warren	Indiana	145.22570495
42097 Northumberland	Pennsylvania	144.92276275
39151 Stark	Ohio	144.78946320
16047 Gooding	Idaho	144.77494077

Counties_Cities

29211 Sullivan	Missouri	144.67127471
1033 Colbert	Alabama	144.26061868
21067 Fayette	Kentucky	144.23373896
19051 Davis	Iowa	144.17211933
13223 Paulding	Georgia	143.86384141
48021 Bastrop	Texas	143.71780721
26005 Allegan	Michigan	143.18954716
12049 Hardee	Florida	143.14553129
13149 Heard	Georgia	143.10968937
36099 Seneca	New York	142.85714286
13163 Jefferson	Georgia	142.57939080
55061 Kewaunee	Wisconsin	142.27542560
28117 Prentiss	Mississippi	142.20817697
39017 Butler	Ohio	141.74455643
12019 Clay	Florida	141.61946018
31181 Webster	Nebraska	141.52278517
51540 Charlottesville	Virginia	141.32219382
29099 Jefferson	Missouri	140.85323182
20089 Jewell	Kansas	140.79549454
48359 Oldham	Texas	140.77897701
20047 Edwards	Kansas	140.40014040
19011 Benton	Iowa	140.39466500
5133 Sevier	Arkansas	140.03150709
36057 Montgomery	New York	139.52077646
36043 Herkimer	New York	139.08430773
47041 DeKalb	Tennessee	139.04061972
28131 Stone	Mississippi	138.91115029
31171 Thomas	Nebraska	138.88888889
51011 Appomattox	Virginia	138.88012120
18157 Tippecanoe	Indiana	138.82557706
18159 Tipton	Indiana	138.81544157
13111 Fannin	Georgia	138.65352026
45001 Abbeville	South Carolina	138.54366163
51710 Norfolk	Virginia	138.48145660

Counties_Cities

1035 Conecuh	Alabama	138.47031034
17129 Menard	Illinois	138.34635417
51157 Rappahannock	Virginia	137.89299504
13213 Murray	Georgia	137.77209990
55043 Grant	Wisconsin	137.71967258
21037 Campbell	Kentucky	137.40982480
39123 Ottawa	Ohio	137.35926807
17009 Brown	Illinois	137.27882855
48397 Rockwall	Texas	137.09925788
48005 Angelina	Texas	136.63711937
51137 Orange	Virginia	136.44798603
37179 Union	North Carolina	135.64609933
19119 Lyon	Iowa	135.46693760
27141 Sherburne	Minnesota	135.36590445
48087 Collingsworth	Texas	135.04388926
51035 Carroll	Virginia	134.97098124
37081 Guilford	North Carolina	134.91483501
5073 Lafayette	Arkansas	134.69021251
28107 Panola	Mississippi	134.58950202
48049 Brown	Texas	134.47948529
27039 Dodge	Minnesota	134.47315340
22107 Tensas	Louisiana	134.46884805
4027 Yuma	Arizona	134.35284357
26091 Lenawee	Michigan	134.32926953
23031 York	Maine	134.31670619
48061 Cameron	Texas	134.22723799
6001 Alameda	California	134.03305709
31167 Stanton	Nebraska	134.00335008
31157 Scotts Bluff	Nebraska	133.37408653
5093 Mississippi	Arkansas	133.36889837
4023 Santa Cruz	Arizona	133.30179957
51033 Caroline	Virginia	133.23800858
30031 Gallatin	Montana	133.18316708
48041 Brazos	Texas	132.74063098

Counties_Cities

21047 Christian	Kentucky	132.55012488
26159 Van Buren	Michigan	132.54161807
36109 Tompkins	New York	132.30472892
37165 Scotland	North Carolina	132.14593508
27037 Dakota	Minnesota	132.10381197
8069 Larimer	Colorado	132.09022076
12035 Flagler	Florida	132.06385466
17003 Alexander	Illinois	132.01320132
22011 Beauregard	Louisiana	131.53303090
48139 Ellis	Texas	131.52321719
8111 San Juan	Colorado	131.23359580
5071 Johnson	Arkansas	130.88026326
48339 Montgomery	Texas	130.81186276
51007 Amelia	Virginia	130.63859218
18155 Switzerland	Indiana	130.63357283
19089 Howard	Iowa	130.61935343
13119 Franklin	Georgia	130.30447813
18119 Owen	Indiana	129.52746462
26149 St. Joseph	Michigan	129.41696837
29071 Franklin	Missouri	129.25629401
13251 Screven	Georgia	129.14334912
19045 Clinton	Iowa	128.98232942
29101 Johnson	Missouri	128.60657571
51530 Buena Vista	Virginia	128.26679493
37051 Cumberland	North Carolina	128.18583938
4012 La Paz	Arizona	127.97421557
16087 Washington	Idaho	127.94016337
12031 Duval	Florida	127.87037417
40109 Oklahoma	Oklahoma	127.81011933
13073 Columbia	Georgia	127.68081094
48371 Pecos	Texas	127.60798826
17063 Grundy	Illinois	127.52099192
42003 Allegheny	Pennsylvania	127.29266315
48037 Bowie	Texas	127.22106781

Counties_Cities

39045 Fairfield	Ohio	127.10069199
5051 Garland	Arkansas	127.07505497
55089 Ozaukee	Wisconsin	126.75692957
12087 Monroe	Florida	126.62108308
46121 Todd	South Dakota	126.42225032
17073 Henry	Illinois	126.29863516
37185 Warren	North Carolina	126.21800374
27139 Scott	Minnesota	126.20351334
51149 Prince George	Virginia	126.04380022
23027 Waldo	Maine	125.96362171
17135 Montgomery	Illinois	125.86972483
21007 Ballard	Kentucky	125.32898860
26063 Huron	Michigan	125.13636655
51127 New Kent	Virginia	125.05024340
27099 Mower	Minnesota	124.96563445
17121 Marion	Illinois	124.93354599
51775 Salem	Virginia	124.79039114
6059 Orange	California	124.54613480
45075 Orangeburg	South Carolina	124.23217613
2195 Petersburg	Alaska	124.18503570
8091 Ouray	Colorado	124.14649286
8119 Teller	Colorado	123.58968225
46111 Sanborn	South Dakota	123.50761630
16027 Canyon	Idaho	123.49048542
51133 Northumberland	Virginia	123.48728081
21081 Grant	Kentucky	123.40273078
6085 Santa Clara	California	123.40199322
39175 Wyandot	Ohio	123.09095054
5121 Randolph	Arkansas	122.57633162
20171 Scott	Kansas	122.52399428
42081 Lycoming	Pennsylvania	122.29025901
31137 Phelps	Nebraska	122.27656736
12001 Alachua	Florida	122.24214316
19065 Fayette	Iowa	122.07527976

Counties_Cities

51025 Brunswick	Virginia	122.07031250
17029 Coles	Illinois	121.84337231
21219 Todd	Kentucky	121.84225489
17189 Washington	Illinois	121.47195427
48003 Andrews	Texas	121.35922330
48189 Hale	Texas	121.19420633
45019 Charleston	South Carolina	120.96426504
45023 Chester	South Carolina	120.92648290
20019 Chautauqua	Kansas	120.88244183
22085 Sabine	Louisiana	120.67243675
42129 Westmoreland	Pennsylvania	120.36131211
47159 Smith	Tennessee	120.34901214
19085 Harrison	Iowa	120.27734541
49045 Tooele	Utah	120.15964067
51770 Roanoke City	Virginia	120.09607686
18073 Jasper	Indiana	119.86814504
20163 Rooks	Kansas	119.68880910
51003 Albemarle	Virginia	119.57541529
39171 Williams	Ohio	119.55222258
1069 Houston	Alabama	119.36364852
35013 Dona Ana	New Mexico	119.06841607
35013 Dona Ana	New Mexico	119.06841607
38059 Morton	North Dakota	118.99019135
13051 Chatham	Georgia	118.95088089
39139 Richland	Ohio	118.08520302
1077 Lauderdale	Alabama	117.98196716
17125 Mason	Illinois	117.95060818
48233 Hutchinson	Texas	117.93565431
47045 Dyer	Tennessee	117.89924973
48071 Chambers	Texas	117.77453244
37001 Alamance	North Carolina	117.76298397
19057 Des Moines	Iowa	117.53283254
36069 Ontario	New York	117.41789849
18009 Blackford	Indiana	117.35121542

Counties_Cities

51810 Virginia Beach	Virginia	117.28407402
8067 La Plata	Colorado	117.20831113
39041 Delaware	Ohio	117.17262457
20043 Doniphan	Kansas	117.15699037
20059 Franklin	Kansas	117.04576489
5031 Craighead	Arkansas	116.98815380
18087 LaGrange	Indiana	116.95906433
42087 Mifflin	Pennsylvania	116.82748475
19039 Clarke	Iowa	116.73564682
46005 Beadle	South Dakota	116.50691098
21145 McCracken	Kentucky	116.30398188
47053 Gibson	Tennessee	116.21979814
51650 Hampton	Virginia	116.14661276
31177 Washington	Nebraska	116.12715924
18153 Sullivan	Indiana	115.99806670
1071 Jackson	Alabama	115.97340343
40037 Creek	Oklahoma	115.91531199
41051 Multnomah	Oregon	115.78065724
51053 Dinwiddie	Virginia	115.67177258
39103 Medina	Ohio	115.54821207
55039 Fond du Lac	Wisconsin	115.45999651
35057 Torrance	New Mexico	115.45122186
39043 Erie	Ohio	115.25832607
55111 Sauk	Wisconsin	115.17688991
51077 Grayson	Virginia	115.15578018
13143 Haralson	Georgia	115.12545288
48121 Denton	Texas	115.12529916
2130 Ketchikan Gateway	Alaska	114.95904584
42131 Wyoming	Pennsylvania	114.61953708
40143 Tulsa	Oklahoma	114.59682892
28125 Sharkey	Mississippi	114.23349326
13309 Wheeler	Georgia	114.22769387
12095 Orange	Florida	114.22197596
39163 Vinton	Ohio	114.16393942

Counties_Cities

12115 Sarasota	Florida	114.12689411
1133 Winston	Alabama	114.11665258
20017 Chase	Kansas	114.11182959
45083 Spartanburg	South Carolina	114.05342033
19177 Van Buren	Iowa	113.96011396
16039 Elmore	Idaho	113.72390770
32510 Carson City	Nevada	113.68968131
18161 Union	Indiana	113.68480887
31111 Lincoln	Nebraska	113.68480887
41059 Umatilla	Oregon	113.52494969
31125 Nance	Nebraska	113.25028313
45057 Lancaster	South Carolina	113.23128538
19019 Buchanan	Iowa	113.21288740
45087 Union	South Carolina	113.09740970
21105 Hickman	Kentucky	113.09658448
17053 Ford	Illinois	113.08805790
17041 Douglas	Illinois	112.94214282
36041 Hamilton	New York	112.76499774
37101 Johnston	North Carolina	112.49537437
38015 Burleigh	North Dakota	112.30883881
36077 Otsego	New York	112.13576796
45009 Bamberg	South Carolina	112.08406305
1015 Calhoun	Alabama	112.00854065
48183 Gregg	Texas	111.55391368
1003 Baldwin	Alabama	111.45664199
39011 Auglaize	Ohio	111.34398742
21211 Shelby	Kentucky	111.29889938
5077 Lee	Arkansas	111.29660545
42035 Clinton	Pennsylvania	111.15706752
8101 Pueblo	Colorado	111.02555378
40071 Kay	Oklahoma	110.95763230
18075 Jay	Indiana	110.76863803
13107 Emanuel	Georgia	110.56076420
55023 Crawford	Wisconsin	110.49045485

Counties_Cities

48149 Fayette	Texas	110.45800623
20099 Labette	Kansas	110.19835704
51043 Clarke	Virginia	110.17007505
55133 Waukesha	Wisconsin	110.15401715
5011 Bradley	Arkansas	110.12205194
38053 McKenzie	North Dakota	110.03521127
13289 Twiggs	Georgia	109.91695164
21035 Calloway	Kentucky	109.87607001
21029 Bullitt	Kentucky	109.78302434
8125 Yuma	Colorado	109.78043912
54039 Kanawha	West Virginia	109.72325357
31159 Seward	Nebraska	109.71243793
13227 Pickens	Georgia	109.44340213
21023 Bracken	Kentucky	109.23655783
40115 Ottawa	Oklahoma	109.06174820
21157 Marshall	Kentucky	109.00580296
45029 Colleton	South Carolina	108.86882634
27163 Washington	Minnesota	108.79587656
27079 Le Sueur	Minnesota	108.79483400
18077 Jefferson	Indiana	108.66865375
18135 Randolph	Indiana	108.64753933
39165 Warren	Ohio	108.53975268
1045 Dale	Alabama	108.26047880
32023 Nye	Nevada	108.05804261
6019 Fresno	California	108.00482703
28047 Harrison	Mississippi	107.91192838
12029 Dixie	Florida	107.78443114
18163 Vanderburgh	Indiana	107.75028457
6041 Marin	California	107.44571873
28135 Tallahatchie	Mississippi	107.24243941
20009 Barton	Kansas	107.23449887
54061 Monongalia	West Virginia	107.12272129
27151 Swift	Minnesota	107.00909577
46025 Clark	South Dakota	106.98047606

Counties_Cities

41053 Polk	Oregon	106.76490602
50015 Lamoille	Vermont	106.71936759
21207 Russell	Kentucky	106.61579036
13295 Walker	Georgia	106.61287999
48257 Kaufman	Texas	106.51366018
12057 Hillsborough	Florida	106.48011536
13173 Lanier	Georgia	106.38297872
1053 Escambia	Alabama	106.12822467
42019 Butler	Pennsylvania	105.91416163
26113 Missaukee	Michigan	105.86911930
48011 Armstrong	Texas	105.70824524
51590 Danville	Virginia	105.66927973
6027 Inyo	California	105.63184522
55045 Green	Wisconsin	105.60805871
41049 Morrow	Oregon	105.52233556
27013 Blue Earth	Minnesota	105.29906417
12127 Volusia	Florida	105.19817803
47115 Marion	Tennessee	104.98687664
4015 Mohave	Arizona	104.98687664
5061 Howard	Arkansas	104.93965970
13169 Jones	Georgia	104.83645513
13083 Dade	Georgia	104.77012203
4025 Yavapai	Arizona	104.74453971
46085 Lyman	South Dakota	104.68463753
18149 Starke	Indiana	104.64355788
8023 Costilla	Colorado	104.49320794
40051 Grady	Oklahoma	104.40856150
17071 Henderson	Illinois	104.33745715
5111 Poinsett	Arkansas	104.27963627
13019 Berrien	Georgia	103.88531062
13047 Catoosa	Georgia	103.82675764
19181 Warren	Iowa	103.80758383
27093 Meeker	Minnesota	103.71202627
37073 Gates	North Carolina	103.68962240

Counties_Cities

23007 Franklin	Maine	103.68933338
5043 Drew	Arkansas	103.66652117
37183 Wake	North Carolina	103.63405825
20091 Johnson	Kansas	103.58879099
17099 LaSalle	Illinois	103.26235950
41067 Washington	Oregon	103.06259882
37147 Pitt	North Carolina	102.82690619
13283 Treutlen	Georgia	102.80511088
29207 Stoddard	Missouri	102.71861946
20173 Sedgwick	Kansas	102.60763580
39089 Licking	Ohio	102.40713664
47031 Coffee	Tennessee	102.33393178
12131 Walton	Florida	102.27670753
39073 Hocking	Ohio	102.16663731
51119 Middlesex	Virginia	102.14504597
56043 Washakie	Wyoming	101.45846544
17169 Schuyler	Illinois	101.34646011
23001 Androscoggin	Maine	101.22679445
21097 Harrison	Kentucky	101.18223453
1075 Lamar	Alabama	101.12684195
48481 Wharton	Texas	100.91544727
48239 Jackson	Texas	100.84711577
20177 Shawnee	Kansas	100.84563857
48361 Orange	Texas	100.51213325
36019 Clinton	New York	100.37796642
12113 Santa Rosa	Florida	100.36297944
45007 Anderson	South Carolina	100.25837731
51700 Newport News	Virginia	100.20937601
20087 Jefferson	Kansas	100.13175231
17137 Morgan	Illinois	100.07063810
48063 Camp	Texas	99.74679659
54021 Gilmer	West Virginia	99.67605283
53039 Klickitat	Washington	99.51599041
48029 Bexar	Texas	99.49402054

Counties_Cities

27117 Pipestone	Minnesota	99.48049077
27019 Carver	Minnesota	99.46789505
18123 Perry	Indiana	99.46602450
51097 King and Queen	Virginia	99.40357853
18105 Monroe	Indiana	99.37583806
18021 Clay	Indiana	99.35040122
49011 Davis	Utah	99.22863244
45091 York	South Carolina	99.22734005
1115 St. Clair	Alabama	99.22200925
41031 Jefferson	Oregon	99.20634921
36117 Wayne	New York	98.81861787
12103 Pinellas	Florida	98.63833976
12105 Polk	Florida	98.58631741
47051 Franklin	Tennessee	97.87538792
18045 Fountain	Indiana	97.85334230
13195 Madison	Georgia	97.80775717
12055 Highlands	Florida	97.70071331
6099 Stanislaus	California	97.66921601
48445 Terry	Texas	97.66419793
48209 Hays	Texas	97.47070264
28081 Lee	Mississippi	97.41555363
31097 Johnson	Nebraska	97.38994936
48085 Collin	Texas	97.29929781
42063 Indiana	Pennsylvania	97.04027171
37177 Tyrrell	North Carolina	96.82885500
47125 Montgomery	Tennessee	96.62539451
5105 Perry	Arkansas	96.59969088
27161 Waseca	Minnesota	96.30303355
42053 Forest	Pennsylvania	96.16705591
45047 Greenwood	South Carolina	96.12530216
1019 Cherokee	Alabama	96.03564843
42119 Union	Pennsylvania	96.01429050
37059 Davie	North Carolina	95.94458615
6069 San Benito	California	95.87727709

Counties_Cities

5017 Chicot	Arkansas	95.80379383
48219 Hockley	Texas	95.73542211
5065 Izard	Arkansas	95.63746046
54065 Morgan	West Virginia	95.57542025
8083 Montezuma	Colorado	95.57305604
12129 Wakulla	Florida	95.49921444
19123 Mahaska	Iowa	95.45454545
26079 Kalkaska	Michigan	95.37701975
27171 Wright	Minnesota	95.34356688
39065 Hardin	Ohio	95.29860229
1121 Talladega	Alabama	95.20469008
37039 Cherokee	North Carolina	95.12736497
26015 Barry	Michigan	94.83787629
36003 Allegany	New York	94.76631488
6013 Contra Costa	California	94.67795151
18121 Parke	Indiana	94.52354227
16081 Teton	Idaho	94.50171821
55027 Dodge	Wisconsin	94.48245245
21033 Caldwell	Kentucky	94.37672041
37097 Iredell	North Carolina	94.15193208
12073 Leon	Florida	94.01645117
12111 St. Lucie	Florida	93.73209437
12125 Union	Florida	93.70816600
51820 Waynesboro	Virginia	92.80537387
54057 Mineral	West Virginia	92.79881218
51015 Augusta	Virginia	92.76806658
21113 Jessamine	Kentucky	92.72997033
51181 Surry	Virginia	92.67840593
20005 Atchison	Kansas	92.63261903
23011 Kennebec	Maine	92.55997969
48051 Burleson	Texas	92.44657132
48325 Medina	Texas	92.29983700
48175 Goliad	Texas	92.29957806
51790 Staunton	Virginia	92.28793837

Counties_Cities

13043 Candler	Georgia	92.28497601
26151 Sanilac	Michigan	92.27332330
51037 Charlotte	Virginia	92.14273748
55131 Washington	Wisconsin	92.11971141
48373 Polk	Texas	91.94299534
17021 Christian	Illinois	91.85266832
39143 Sandusky	Ohio	91.83829657
5091 Miller	Arkansas	91.75995596
55015 Calumet	Wisconsin	91.70836739
12003 Baker	Florida	91.69458649
37027 Caldwell	North Carolina	91.43107925
53031 Jefferson	Washington	91.39903558
6095 Solano	California	91.35487338
18167 Vigo	Indiana	91.25956829
30057 Madison	Montana	91.24087591
20113 McPherson	Kansas	91.10978729
39085 Lake	Ohio	91.10075744
55025 Dane	Wisconsin	91.08274148
12117 Seminole	Florida	91.05832863
48181 Grayson	Texas	91.05089148
27061 Itasca	Minnesota	90.89296799
40035 Craig	Oklahoma	90.87096323
12109 St. Johns	Florida	90.85152658
51135 Nottoway	Virginia	90.79118029
16045 Gem	Idaho	90.73380969
47033 Crockett	Tennessee	90.73143495
27155 Traverse	Minnesota	90.68923821
39023 Clark	Ohio	90.64903221
27087 Mahnomon	Minnesota	90.59612249
41007 Clatsop	Oregon	90.53415149
51091 Highland	Virginia	90.49773756
17117 Macoupin	Illinois	90.48176020
53069 Wahkiakum	Washington	90.37505648
37071 Gaston	North Carolina	90.19681753

Counties_Cities

46087 McCook	South Dakota	90.15506671
51023 Botetourt	Virginia	90.15235748
51191 Washington	Virginia	90.07021801
55065 Lafayette	Wisconsin	90.00900090
45015 Berkeley	South Carolina	90.00818667
51199 York	Virginia	89.90950093
47015 Cannon	Tennessee	89.89074817
19191 Winneshiek	Iowa	89.86968895
5003 Ashley	Arkansas	89.79347501
37005 Alleghany	North Carolina	89.59770630
46129 Walworth	South Dakota	89.49346698
19023 Butler	Iowa	89.41467776
26027 Cass	Michigan	89.05581476
48323 Maverick	Texas	88.91168676
51680 Lynchburg	Virginia	88.88780654
40121 Pittsburg	Oklahoma	88.88483716
16025 Camas	Idaho	88.73114463
39019 Carroll	Ohio	88.62301983
32021 Mineral	Nevada	88.61320337
54069 Ohio	West Virginia	88.61214226
36123 Yates	New York	88.56326235
51161 Roanoke	Virginia	88.22935380
39081 Jefferson	Ohio	88.19012575
19107 Keokuk	Iowa	88.01955990
39027 Clinton	Ohio	87.97584231
5053 Grant	Arkansas	87.97009017
18177 Wayne	Indiana	87.96408639
39113 Montgomery	Ohio	87.91522568
6111 Ventura	California	87.90000082
26073 Isabella	Michigan	87.86599019
48001 Anderson	Texas	87.84470434
21155 Marion	Kentucky	87.61080190
53055 San Juan	Washington	87.57589911
47065 Hamilton	Tennessee	87.56855877

Counties_Cities

48331 Milam	Texas	87.54128367
1103 Morgan	Alabama	87.32964422
27005 Becker	Minnesota	87.28288383
13127 Glynn	Georgia	86.83509546
1029 Cleburne	Alabama	86.74184293
47105 Loudon	Tennessee	86.70411279
40033 Cotton	Oklahoma	86.56509695
38027 Eddy	North Dakota	86.46779075
38067 Pembina	North Dakota	86.36821650
26141 Presque Isle	Michigan	86.35578584
45053 Jasper	South Carolina	86.29318974
8093 Park	Colorado	86.22547963
26057 Gratiot	Michigan	86.20901993
37171 Surry	North Carolina	86.17334742
5059 Hot Spring	Arkansas	86.05085902
31033 Cheyenne	Nebraska	85.92910849
6043 Mariposa	California	85.85656230
27083 Lyon	Minnesota	85.84025908
42005 Armstrong	Pennsylvania	85.80665921
36031 Essex	New York	85.79088472
20157 Republic	Kansas	85.76329331
13039 Camden	Georgia	85.69778490
6077 San Joaquin	California	85.56320251
37041 Chowan	North Carolina	85.53710172
40133 Seminole	Oklahoma	85.44226544
1099 Monroe	Alabama	85.44168605
27089 Marshall	Minnesota	85.19701810
21215 Spencer	Kentucky	85.13355326
48305 Lynn	Texas	85.07742045
47087 Jackson	Tennessee	85.04847763
50027 Windsor	Vermont	85.01248056
46065 Hughes	South Dakota	84.98583569
1079 Lawrence	Alabama	84.95918925
31077 Greeley	Nebraska	84.88964346

Counties_Cities

2090 Fairbanks North	Alaska	84.87334674
48089 Colorado	Texas	84.83763020
31065 Furnas	Nebraska	84.83563097
20181 Sherman	Kansas	84.76012884
21099 Hart	Kentucky	84.62921824
47091 Johnson	Tennessee	84.37394533
38099 Walsh	North Dakota	84.37236336
18099 Marshall	Indiana	84.32797094
17085 Jo Daviess	Illinois	84.24599832
38037 Grant	North Dakota	84.24599832
48123 DeWitt	Texas	84.21261208
40065 Jackson	Oklahoma	84.17171029
2110 Juneau	Alaska	84.07809921
41043 Linn	Oregon	84.03031374
17015 Carroll	Illinois	83.84572387
54049 Marion	West Virginia	83.78344653
56027 Niobrara	Wyoming	83.75209380
26143 Roscommon	Michigan	83.73806733
54019 Fayette	West Virginia	83.68589893
17143 Peoria	Illinois	83.60046728
50021 Rutland	Vermont	83.51513499
6079 San Luis Obispo	California	83.44776592
48291 Liberty	Texas	83.40766655
17131 Mercer	Illinois	83.32799180
55029 Door	Wisconsin	83.30315103
36009 Cattaraugus	New York	83.28995315
29081 Harrison	Missouri	83.19467554
13241 Rabun	Georgia	83.00231221
12091 Okaloosa	Florida	82.98394840
6113 Yolo	California	82.57413524
48193 Hamilton	Texas	82.50825083
32019 Lyon	Nevada	82.42545872
17083 Jersey	Illinois	82.39117499
42073 Lawrence	Pennsylvania	82.38188063

Counties_Cities

53037 Kittitas	Washington	82.34101850
47017 Carroll	Tennessee	82.08422555
45043 Georgetown	South Carolina	81.92902697
29069 Dunklin	Missouri	81.56884070
42109 Snyder	Pennsylvania	81.40108535
26117 Montcalm	Michigan	81.29064532
5115 Pope	Arkansas	81.25000000
48343 Morris	Texas	81.04384472
48345 Motley	Texas	81.03727715
37145 Person	North Carolina	80.99830410
51079 Greene	Virginia	80.89387734
51125 Nelson	Virginia	80.88433540
48423 Smith	Texas	80.79193471
45051 Horry	South Carolina	80.77943437
16075 Payette	Idaho	80.67597979
29219 Warren	Missouri	80.66607127
29199 Scotland	Missouri	80.54772453
29041 Chariton	Missouri	80.52610388
26111 Midland	Michigan	80.52013604
21019 Boyd	Kentucky	80.44030483
40017 Canadian	Oklahoma	80.30627150
33001 Belknap	New Hampshire	80.29890859
1043 Cullman	Alabama	80.29529494
39047 Fayette	Ohio	80.23442406
22043 Grant	Louisiana	80.06405124
20161 Riley	Kansas	80.05101556
19121 Madison	Iowa	80.00492338
33003 Carroll	New Hampshire	79.95243855
21091 Hancock	Kentucky	79.92692396
47123 Monroe	Tennessee	79.81534612
45003 Aiken	South Carolina	79.69256380
53003 Asotin	Washington	79.61079169
20097 Kiowa	Kansas	79.49125596
17051 Fayette	Illinois	79.37990288

Counties_Cities

18183 Whitley	Indiana	79.23930269
51083 Halifax	Virginia	79.13247362
26105 Mason	Michigan	79.03780069
51045 Craig	Virginia	78.98894155
20179 Sheridan	Kansas	78.95775760
31003 Antelope	Nebraska	78.91414141
55057 Juneau	Wisconsin	78.89694556
53011 Clark	Washington	78.86157096
51145 Powhatan	Virginia	78.79680702
42027 Centre	Pennsylvania	78.62166395
29029 Camden	Missouri	78.57688530
28115 Pontotoc	Mississippi	78.53485377
40093 Major	Oklahoma	78.49293564
35061 Valencia	New Mexico	78.47650936
46027 Clay	South Dakota	78.34199843
40131 Rogers	Oklahoma	78.27448252
42099 Perry	Pennsylvania	78.02509807
46069 Hyde	South Dakota	78.00312012
48491 Williamson	Texas	77.99279714
45071 Newberry	South Carolina	77.88161994
1009 Blount	Alabama	77.80082988
36011 Cayuga	New York	77.77561734
47027 Clay	Tennessee	77.75042115
26123 Newaygo	Michigan	77.72232676
17199 Williamson	Illinois	77.54712479
38081 Sargent	North Dakota	77.51937984
6067 Sacramento	California	77.48341148
31021 Burt	Nebraska	77.06535142
12093 Okeechobee	Florida	77.03974769
21009 Barren	Kentucky	76.96486780
35039 Rio Arriba	New Mexico	76.91124442
37049 Craven	North Carolina	76.76461443
26103 Marquette	Michigan	76.67328162
38093 Stutsman	North Dakota	76.49280490

Counties_Cities

53063 Spokane	Washington	76.36539579
26129 Ogemaw	Michigan	76.36502482
48055 Caldwell	Texas	76.30587093
48279 Lamb	Texas	75.99939200
27045 Fillmore	Minnesota	75.98062494
42057 Fulton	Pennsylvania	75.74192660
21139 Livingston	Kentucky	75.74118156
39051 Fulton	Ohio	75.69306462
40125 Pottawatomie	Oklahoma	75.67522943
29163 Pike	Missouri	75.65931690
51027 Buchanan	Virginia	75.39701239
5129 Searcy	Arkansas	75.39582810
35049 Santa Fe	New Mexico	75.30521938
21185 Oldham	Kentucky	75.22190462
17113 McLean	Illinois	75.21929317
20023 Cheyenne	Kansas	75.18796992
29143 New Madrid	Missouri	75.16188714
48507 Zavala	Texas	75.10640073
21057 Cumberland	Kentucky	75.08634930
51073 Gloucester	Virginia	74.96853999
46023 Charles Mix	South Dakota	74.96251874
47011 Bradley	Tennessee	74.95760211
55103 Richland	Wisconsin	74.81153249
26031 Cheboygan	Michigan	74.76488411
54051 Marshall	West Virginia	74.71171025
35041 Roosevelt	New Mexico	74.69455263
21147 McCreary	Kentucky	74.67830882
48349 Navarro	Texas	74.64945022
45059 Laurens	South Carolina	74.63354927
48455 Trinity	Texas	74.62686567
45065 McCormick	South Carolina	74.38894793
47117 Marshall	Tennessee	74.22141733
1089 Madison	Alabama	74.21170526
20149 Pottawatomie	Kansas	74.14425176

Counties_Cities

17035 Cumberland	Illinois	74.01924500
55083 Oconto	Wisconsin	74.01533175
8099 Prowers	Colorado	73.98881947
42059 Greene	Pennsylvania	73.96044486
27157 Wabasha	Minnesota	73.92007392
12017 Citrus	Florida	73.68399705
53047 Okanogan	Washington	73.57827779
19079 Hamilton	Iowa	73.56875334
38069 Pierce	North Dakota	73.51139427
48401 Rusk	Texas	73.46189164
12089 Nassau	Florida	73.39919843
19091 Humboldt	Iowa	73.32146224
55053 Jackson	Wisconsin	73.24934076
42085 Mercer	Pennsylvania	73.18197013
13179 Liberty	Georgia	73.17430119
29051 Cole	Missouri	72.92046461
35059 Union	New Mexico	72.85089849
13147 Hart	Georgia	72.79972413
39141 Ross	Ohio	72.79250237
21199 Pulaski	Kentucky	72.72952354
47083 Houston	Tennessee	72.61285247
5095 Monroe	Arkansas	72.46376812
31059 Fillmore	Nebraska	72.37199204
48173 Glasscock	Texas	72.04610951
56023 Lincoln	Wyoming	72.03869507
16067 Minidoka	Idaho	72.02881152
55019 Clark	Wisconsin	72.02742804
48451 Tom Green	Texas	71.91870648
46119 Sully	South Dakota	71.83908046
47183 Weakley	Tennessee	71.82403112
37043 Clay	North Carolina	71.81973247
48493 Wilson	Texas	71.67887862
21203 Rockcastle	Kentucky	71.64179104
21239 Woodford	Kentucky	71.60893981

Counties_Cities

31175 Valley	Nebraska	71.59904535
54071 Pendleton	West Virginia	71.45919680
46003 Aurora	South Dakota	71.40307033
31107 Knox	Nebraska	71.26737142
31027 Cedar	Nebraska	71.03954535
47139 Polk	Tennessee	71.01432122
51101 King William	Virginia	70.84243462
6053 Monterey	California	70.70804465
16003 Adams	Idaho	70.58823529
27081 Lincoln	Minnesota	70.50943064
31095 Jefferson	Nebraska	70.45230379
31155 Saunders	Nebraska	70.41261794
22113 Vermilion	Louisiana	70.19889687
23023 Sagadahoc	Maine	70.15771454
51678 Lexington	Virginia	70.06726457
15009 Maui	Hawaii	69.97314706
46051 Grant	South Dakota	69.95942353
39149 Shelby	Ohio	69.92000329
17105 Livingston	Illinois	69.90855960
21179 Nelson	Kentucky	69.79128045
48067 Cass	Texas	69.72343039
48473 Waller	Texas	69.64574784
45077 Pickens	South Carolina	69.63509609
12069 Lake	Florida	69.56619307
47023 Chester	Tennessee	69.46052327
29169 Pulaski	Missouri	69.21213519
37141 Pender	North Carolina	69.17409350
19069 Franklin	Iowa	69.14263137
36023 Cortland	New York	69.00445392
21193 Perry	Kentucky	68.98666258
20143 Ottawa	Kansas	68.94174423
21225 Union	Kentucky	68.94174423
6047 Merced	California	68.78605354
35009 Curry	New Mexico	68.77439974

Counties_Cities

40075 Kiowa	Oklahoma	68.73639592
21027 Breckinridge	Kentucky	68.66784383
55115 Shawano	Wisconsin	68.63417982
48153 Floyd	Texas	68.52835361
18101 Martin	Indiana	68.51326221
45035 Dorchester	South Carolina	68.47311185
16073 Owyhee	Idaho	68.41700162
1061 Geneva	Alabama	68.40465152
29049 Clinton	Missouri	68.39276991
39077 Huron	Ohio	68.37139341
39135 Preble	Ohio	68.29768032
21103 Henry	Kentucky	68.29752887
48251 Johnson	Texas	68.27691248
48147 Fannin	Texas	68.01564360
29037 Cass	Missouri	67.64868419
6097 Sonoma	California	67.40781931
42015 Bradford	Pennsylvania	67.39762958
17191 Wayne	Illinois	67.35243693
19169 Story	Iowa	67.27485857
17067 Hancock	Illinois	67.24949563
47153 Sequatchie	Tennessee	67.22237161
27103 Nicollet	Minnesota	67.21215663
56011 Crook	Wyoming	67.11409396
26051 Gladwin	Michigan	67.09555196
16031 Cassia	Idaho	67.04659739
5029 Conway	Arkansas	67.01450385
35055 Taos	New Mexico	67.00167504
42051 Fayette	Pennsylvania	66.69682078
51121 Montgomery	Virginia	66.67676921
48027 Bell	Texas	66.64004814
48329 Midland	Texas	66.63653536
47059 Greene	Tennessee	66.58271455
2020 Anchorage	Alaska	66.54364097
5045 Faulkner	Arkansas	66.50321299

Counties_Cities

47155 Sevier	Tennessee	66.39970580
51009 Amherst	Virginia	66.31718562
39025 Clermont	Ohio	66.19099997
55087 Outagamie	Wisconsin	66.18098364
36075 Oswego	New York	66.15888310
29031 Cape Girardeau	Missouri	66.02923063
28039 George	Mississippi	65.97938144
48045 Briscoe	Texas	65.96306069
37111 McDowell	North Carolina	65.92392379
56017 Hot Springs	Wyoming	65.86169045
31163 Sherman	Nebraska	65.83278473
55055 Jefferson	Wisconsin	65.78251830
20155 Reno	Kansas	65.76625710
30007 Broadwater	Montana	65.73541495
33009 Grafton	New Hampshire	65.71180362
12043 Glades	Florida	65.57854853
19145 Page	Iowa	65.57807069
39039 Defiance	Ohio	65.50504389
12061 Indian River	Florida	65.43296932
27043 Faribault	Minnesota	65.41648495
50023 Washington	Vermont	65.35947712
21093 Hardin	Kentucky	65.24339411
19083 Hardin	Iowa	65.21223619
41005 Clackamas	Oregon	65.13248813
48489 Willacy	Texas	65.07088078
51103 Lancaster	Virginia	64.91699898
47085 Humphreys	Tennessee	64.91398896
13055 Chattooga	Georgia	64.54215409
1083 Limestone	Alabama	64.46648782
19055 Delaware	Iowa	64.44431425
5125 Saline	Arkansas	64.23929963
5137 Stone	Arkansas	64.22091996
47093 Knox	Tennessee	63.83129625
48293 Limestone	Texas	63.77822186

Counties_Cities

5027 Columbia	Arkansas	63.72944725
47119 Maury	Tennessee	63.59974560
29039 Cedar	Missouri	63.53688669
47133 Overton	Tennessee	63.44027551
29023 Butler	Missouri	63.32231056
27097 Morrison	Minnesota	63.31212879
30085 Roosevelt	Montana	63.29686228
40097 Mayes	Oklahoma	63.24956820
40073 Kingfisher	Oklahoma	63.22711179
55139 Winnebago	Wisconsin	63.15050871
37137 Pamlico	North Carolina	63.14127861
26047 Emmet	Michigan	63.04791642
18085 Kosciusko	Indiana	63.01673725
48135 Ector	Texas	62.91480595
21039 Carlisle	Kentucky	62.87989939
56005 Campbell	Wyoming	62.85218899
13191 McIntosh	Georgia	62.76150628
47185 White	Tennessee	62.71442801
37009 Ashe	North Carolina	62.70980117
21163 Meade	Kentucky	62.68500784
18129 Posey	Indiana	62.64682850
27049 Goodhue	Minnesota	62.49595931
29003 Andrew	Missouri	62.47515193
17001 Adams	Illinois	62.41342041
53015 Cowlitz	Washington	62.39276244
42009 Bedford	Pennsylvania	62.27167054
20125 Montgomery	Kansas	62.26650062
8105 Rio Grande	Colorado	62.22222222
42125 Washington	Pennsylvania	62.21484861
13265 Taliaferro	Georgia	62.18905473
40103 Noble	Oklahoma	62.00726371
45017 Calhoun	South Carolina	61.98347107
56025 Natrona	Wyoming	61.93515768
42031 Clarion	Pennsylvania	61.88916682

Counties_Cities

36045 Jefferson	New York	61.74220393
27065 Kanabec	Minnesota	61.70173382
48187 Guadalupe	Texas	61.70048994
46115 Spink	South Dakota	61.58583526
20107 Linn	Kansas	61.53846154
21221 Trigg	Kentucky	61.46281500
13103 Effingham	Georgia	61.10307123
38071 Ramsey	North Dakota	60.97029875
29111 Lewis	Missouri	60.88280061
1057 Fayette	Alabama	60.85316132
48169 Garza	Texas	60.80875646
29139 Montgomery	Missouri	60.69013352
41035 Klamath	Oregon	60.60337310
35037 Quay	New Mexico	60.58403005
48217 Hill	Texas	60.51603675
37035 Catawba	North Carolina	60.50979502
51195 Wise	Virginia	60.50720825
26135 Oscoda	Michigan	60.41565974
41065 Wasco	Oregon	60.36596869
21135 Lewis	Kentucky	60.34547786
12083 Marion	Florida	60.28162910
55035 Eau Claire	Wisconsin	60.26747278
23019 Penobscot	Maine	60.22661090
17005 Bond	Illinois	60.13229104
48231 Hunt	Texas	60.10798711
21021 Boyle	Kentucky	59.80066445
41027 Hood River	Oregon	59.75755506
19129 Mills	Iowa	59.74905397
5085 Lonoke	Arkansas	59.73634549
8089 Otero	Colorado	59.67881944
18083 Knox	Indiana	59.62867597
48295 Lipscomb	Texas	59.61251863
40021 Cherokee	Oklahoma	59.57883924
6055 Napa	California	59.53362933

Counties_Cities

38105 Williams	North Dakota	59.40594059
55021 Columbia	Wisconsin	59.27682276
29001 Adair	Missouri	59.19728482
21131 Leslie	Kentucky	59.15409642
21209 Scott	Kentucky	58.89596830
48053 Burnet	Texas	58.89529258
33005 Cheshire	New Hampshire	58.82891245
41055 Sherman	Oregon	58.54800937
35017 Grant	New Mexico	58.50947122
19037 Chickasaw	Iowa	58.50885991
17033 Crawford	Illinois	58.48886053
5063 Independence	Arkansas	58.38951112
12009 Brevard	Florida	58.30620475
48485 Wichita	Texas	58.30506421
13031 Bulloch	Georgia	58.21776030
53035 Kitsap	Washington	58.19017439
8007 Archuleta	Colorado	58.11841627
55117 Sheboygan	Wisconsin	58.03076497
18033 DeKalb	Indiana	57.83556193
17023 Clark	Illinois	57.70710439
20141 Osborne	Kansas	57.55395683
37055 Dare	North Carolina	57.53267034
54093 Tucker	West Virginia	57.51258088
51735 Poquoson	Virginia	57.42411813
54087 Roane	West Virginia	57.42176285
37013 Beaufort	North Carolina	57.35041101
31025 Cass	Nebraska	57.34164150
46009 Bon Homme	South Dakota	57.30659026
38073 Ransom	North Dakota	57.28470498
31011 Boone	Nebraska	57.26283642
12067 Lafayette	Florida	57.26065048
48059 Callahan	Texas	57.16735744
48247 Jim Hogg	Texas	57.16463415
46029 Codington	South Dakota	57.11226129

Counties_Cities

48213 Henderson	Texas	57.10883486
19067 Floyd	Iowa	57.10297570
47009 Blount	Tennessee	57.09978759
12101 Pasco	Florida	57.07614477
19189 Winnebago	Iowa	57.04506560
54011 Cabell	West Virginia	56.85231271
51115 Mathews	Virginia	56.80527153
21173 Montgomery	Kentucky	56.73155338
19001 Adair	Iowa	56.63315871
47073 Hawkins	Tennessee	56.60711127
28141 Tishomingo	Mississippi	56.54364141
21011 Bath	Kentucky	56.52911249
50013 Grand Isle	Vermont	56.41748942
29095 Jackson	Missouri	56.40383432
39059 Guernsey	Ohio	56.37845318
19007 Appanoose	Iowa	56.28366970
47131 Obion	Tennessee	56.16678230
27111 Otter Tail	Minnesota	56.11099776
30009 Carbon	Montana	56.00149337
21171 Monroe	Kentucky	55.98059339
47029 Cocke	Tennessee	55.90652429
35003 Catron	New Mexico	55.89714925
19041 Clay	Iowa	55.78281889
26097 Mackinac	Michigan	55.62250858
55041 Forest	Wisconsin	55.61116672
47129 Morgan	Tennessee	55.60962046
29019 Boone	Missouri	55.55401239
20183 Smith	Kansas	55.50929781
38077 Richland	North Dakota	55.42213190
39063 Hancock	Ohio	55.31410510
21049 Clark	Kentucky	55.17393583
4009 Graham	Arizona	55.15864677
21167 Mercer	Kentucky	55.11160099
51089 Henry	Virginia	54.95260338

Counties_Cities

22123 West Carroll	Louisiana	54.63485704
12053 Hernando	Florida	54.48877479
29229 Wright	Missouri	54.41288497
13209 Montgomery	Georgia	54.38920918
20127 Morris	Kansas	54.33798225
6087 Santa Cruz	California	54.32900038
41003 Benton	Oregon	54.28822706
37045 Cleveland	North Carolina	54.27825285
26119 Montmorency	Michigan	53.96654074
12075 Levy	Florida	53.96124601
40049 Garvin	Oklahoma	53.93549315
48013 Atascosa	Texas	53.66726297
40119 Payne	Oklahoma	53.63237445
30059 Meagher	Montana	53.59056806
8073 Lincoln	Colorado	53.47593583
51067 Franklin	Virginia	53.38553252
37129 New Hanover	North Carolina	53.38522607
48015 Austin	Texas	53.35289606
39125 Paulding	Ohio	53.30490405
5143 Washington	Arkansas	53.17330700
48283 La Salle	Texas	53.11379631
37099 Jackson	North Carolina	53.08468161
19035 Cherokee	Iowa	52.99885169
48241 Jasper	Texas	52.96610169
5055 Greene	Arkansas	52.95091009
56033 Sheridan	Wyoming	52.92230344
55047 Green Lake	Wisconsin	52.85971033
19111 Lee	Iowa	52.85567464
39067 Harrison	Ohio	52.72176091
48497 Wise	Texas	52.70478003
37109 Lincoln	North Carolina	52.52477020
29177 Ray	Missouri	52.44067648
38055 McLean	North Dakota	52.40540824
54053 Mason	West Virginia	52.39913167

Counties_Cities

45073 Oconee	South Carolina	52.31326715
54107 Wood	West Virginia	52.25467026
51197 Wythe	Virginia	52.16665507
48317 Martin	Texas	52.14670607
48289 Leon	Texas	52.11349160
41045 Malheur	Oregon	52.07485761
8043 Fremont	Colorado	52.06055684
55075 Marinette	Wisconsin	51.93648909
39031 Coshocton	Ohio	51.87146796
30111 Yellowstone	Montana	51.83062003
37031 Carteret	North Carolina	51.78068005
47161 Stewart	Tennessee	51.61861220
54023 Grant	West Virginia	51.60846379
39021 Champaign	Ohio	51.60757599
37167 Stanly	North Carolina	51.55054370
28041 Greene	Mississippi	51.52362726
54105 Wirt	West Virginia	51.45797599
55017 Chippewa	Wisconsin	51.45396429
41071 Yamhill	Oregon	51.40090839
48355 Nueces	Texas	51.34362966
12059 Holmes	Florida	51.34260923
48073 Cherokee	Texas	51.33860663
47179 Washington	Tennessee	51.31913504
48031 Blanco	Texas	51.27328662
29027 Callaway	Missouri	51.23749694
38065 Oliver	North Dakota	51.22950820
54079 Putnam	West Virginia	51.16262658
29053 Cooper	Missouri	51.12764870
19125 Marion	Iowa	50.88753854
40137 Stephens	Oklahoma	50.84941639
51019 Bedford	Virginia	50.79558586
39091 Logan	Ohio	50.70770316
17173 Shelby	Illinois	50.59564877
38103 Wells	North Dakota	50.54334091

Counties_Cities

51720 Norton	Virginia	50.40322581
54033 Harrison	West Virginia	50.33010629
27137 St. Louis	Minnesota	50.06157574
20027 Clay	Kansas	50.01875703
27125 Red Lake	Minnesota	50.01250313
19137 Montgomery	Iowa	49.98500450
48065 Carson	Texas	49.95836803
47151 Scott	Tennessee	49.91152049
5007 Benton	Arkansas	49.88848456
6023 Humboldt	California	49.86324272
18069 Huntington	Indiana	49.66887417
51111 Lunenburg	Virginia	49.64421645
26153 Schoolcraft	Michigan	49.57858205
29035 Carter	Missouri	49.55401388
20073 Greenwood	Kansas	49.54582989
26029 Charlevoix	Michigan	49.53513184
32005 Douglas	Nevada	49.51822890
29187 St. Francois	Missouri	49.48119715
47079 Henry	Tennessee	49.44681377
48505 Zapata	Texas	49.33051445
51173 Smyth	Virginia	49.22551851
46017 Buffalo	South Dakota	49.11591356
29227 Worth	Missouri	49.01960784
40067 Jefferson	Oklahoma	48.99559040
19101 Jefferson	Iowa	48.96360372
40077 Latimer	Oklahoma	48.87107810
17147 Piatt	Illinois	48.79238839
20123 Mitchell	Kansas	48.78048780
56037 Sweetwater	Wyoming	48.77935472
40081 Lincoln	Oklahoma	48.68270332
29165 Platte	Missouri	48.55075982
37157 Rockingham	North Carolina	48.51692579
39159 Union	Ohio	48.41359039
37169 Stokes	North Carolina	48.38674203

Counties_Cities

38057 Mercer	North Dakota	48.38514576
51163 Rockbridge	Virginia	48.34739803
26001 Alcona	Michigan	48.25323297
12133 Washington	Florida	48.23151125
17087 Johnson	Illinois	48.16955684
39015 Brown	Ohio	48.16292831
47089 Jefferson	Tennessee	48.13745094
46031 Corson	South Dakota	48.01920768
47099 Lawrence	Tennessee	48.01756071
30067 Park	Montana	47.80114723
23013 Knox	Maine	47.77350331
20045 Douglas	Kansas	47.76178398
54091 Taylor	West Virginia	47.44395683
41017 Deschutes	Oregon	47.39682077
19197 Wright	Iowa	47.28132388
48215 Hidalgo	Texas	47.23196438
54027 Hampshire	West Virginia	47.11526106
13305 Wayne	Georgia	46.96725711
47103 Lincoln	Tennessee	46.89744116
47127 Moore	Tennessee	46.79457183
56007 Carbon	Wyoming	46.75706366
16037 Custer	Idaho	46.72897196
29015 Benton	Missouri	46.68534080
42049 Erie	Pennsylvania	46.68070764
21161 Mason	Kentucky	46.64723032
31145 Red Willow	Nebraska	46.61570017
41011 Coos	Oregon	46.59180916
21165 Menifee	Kentucky	46.50441792
47109 McNairy	Tennessee	46.45401053
40025 Cimarron	Oklahoma	46.44681839
35005 Chaves	New Mexico	46.37573621
55037 Florence	Wisconsin	46.28558204
55049 Iowa	Wisconsin	46.27487274
40053 Grant	Oklahoma	46.23208507

Counties_Cities

50005 Caledonia	Vermont	46.20157085
18179 Wells	Indiana	46.08948451
26089 Leelanau	Michigan	45.94743613
48337 Montague	Texas	45.92774036
48091 Comal	Texas	45.83044085
20029 Cloud	Kansas	45.82426395
16065 Madison	Idaho	45.79686546
53045 Mason	Washington	45.79663242
47001 Anderson	Tennessee	45.76240161
29033 Carroll	Missouri	45.75088642
5145 White	Arkansas	45.72764109
26035 Clare	Michigan	45.51809344
8081 Moffat	Colorado	45.49590537
46035 Davison	South Dakota	45.47751390
17011 Bureau	Illinois	45.46418937
36049 Lewis	New York	45.37376640
48237 Jack	Texas	45.23351804
18165 Vermillion	Indiana	45.22255960
46097 Miner	South Dakota	45.18752824
54063 Monroe	West Virginia	45.18072289
39087 Lawrence	Ohio	45.10072495
27121 Pope	Minnesota	45.05722267
21055 Crittenden	Kentucky	44.86819966
26101 Manistee	Michigan	44.84670581
27041 Douglas	Minnesota	44.77926457
29181 Ripley	Missouri	44.77277815
37021 Buncombe	North Carolina	44.76984057
29186 Ste. Genevieve	Missouri	44.72271914
21189 Owsley	Kentucky	44.72271914
30107 Wheatland	Montana	44.72271914
27025 Chisago	Minnesota	44.70512500
37199 Yancey	North Carolina	44.68524828
36097 Schuyler	New York	44.66279589
21071 Floyd	Kentucky	44.63662993

Counties_Cities

48389 Reeves	Texas	44.60019114
48131 Duval	Texas	44.59507670
42023 Cameron	Pennsylvania	44.52359751
19151 Pocahontas	Iowa	44.51038576
48125 Dickens	Texas	44.46420631
21151 Madison	Kentucky	44.38766672
56041 Uinta	Wyoming	44.33715947
55033 Dunn	Wisconsin	44.31543728
21005 Anderson	Kentucky	44.12478489
40101 Muskogee	Oklahoma	43.88402914
17179 Tazewell	Illinois	43.83048183
48259 Kendall	Texas	43.82024934
38023 Divide	North Dakota	43.80201489
6039 Madera	California	43.76173322
6061 Placer	California	43.74931642
23015 Lincoln	Maine	43.67829480
30035 Glacier	Montana	43.64588638
8055 Huerfano	Colorado	43.54768471
13267 Tattall	Georgia	43.32243708
42111 Somerset	Pennsylvania	43.27131112
22023 Cameron	Louisiana	43.05396096
20061 Geary	Kansas	42.95269068
47013 Campbell	Tennessee	42.94773009
53067 Thurston	Washington	42.94407843
55078 Menominee	Wisconsin	42.93688278
54045 Logan	West Virginia	42.93556598
46049 Faulk	South Dakota	42.91845494
19071 Fremont	Iowa	42.90004290
26009 Antrim	Michigan	42.79905842
47039 Decatur	Tennessee	42.71313856
48017 Bailey	Texas	42.69247189
48391 Refugio	Texas	42.66211604
29047 Clay	Missouri	42.61969030
17127 Massac	Illinois	42.61363636

Counties_Cities

51105 Lee	Virginia	42.47907905
54001 Barbour	West Virginia	42.33444209
20169 Saline	Kansas	42.27863458
15003 Honolulu	Hawaii	42.24144968
38075 Renville	North Dakota	42.12299916
12005 Bay	Florida	42.09685515
20159 Rice	Kansas	41.96831392
21123 Larue	Kentucky	41.93751311
20115 Marion	Kansas	41.84100418
27085 McLeod	Minnesota	41.81417779
5149 Yell	Arkansas	41.79243093
48407 San Jacinto	Texas	41.78418469
40111 Okmulgee	Oklahoma	41.73731577
48103 Crane	Texas	41.71881519
39057 Greene	Ohio	41.66790678
39127 Perry	Ohio	41.62850720
42033 Clearfield	Pennsylvania	41.56799516
46089 McPherson	South Dakota	41.54549231
29115 Linn	Missouri	41.53858935
21229 Washington	Kentucky	41.37702747
54077 Preston	West Virginia	41.37238098
38101 Ward	North Dakota	41.33207369
40039 Custer	Oklahoma	41.32800661
29083 Henry	Missouri	41.29955947
21191 Pendleton	Kentucky	41.29671691
35007 Colfax	New Mexico	41.28819158
55109 St. Croix	Wisconsin	41.25136575
54029 Hancock	West Virginia	41.24561765
48459 Upshur	Texas	41.20213282
19161 Sac	Iowa	41.15649758
30051 Liberty	Montana	41.15226337
6057 Nevada	California	41.12502006
48297 Live Oak	Texas	41.09814236
2122 Kenai Peninsula	Alaska	41.00251140

Counties_Cities

54005 Boone	West Virginia	41.00041000
20011 Bourbon	Kansas	40.94724630
29225 Webster	Missouri	40.91129919
40043 Dewey	Oklahoma	40.86636698
53049 Pacific	Washington	40.84225812
17139 Moultrie	Illinois	40.76917850
46067 Hutchinson	South Dakota	40.65040650
37053 Currituck	North Carolina	40.63238771
48367 Parker	Texas	40.47090792
48161 Freestone	Texas	40.38772213
8027 Custer	Colorado	40.37141704
51005 Alleghany	Virginia	40.24144869
53041 Lewis	Washington	40.19898498
37003 Alexander	North Carolina	40.15741707
27011 Big Stone	Minnesota	40.08819403
20021 Cherokee	Kansas	39.97002248
27015 Brown	Minnesota	39.82318506
46011 Brookings	South Dakota	39.73660309
19027 Carroll	Iowa	39.69435348
21017 Bourbon	Kentucky	39.63535474
16055 Kootenai	Idaho	39.62725612
17059 Gallatin	Illinois	39.54132068
47077 Henderson	Tennessee	39.50156211
40061 Haskell	Oklahoma	39.46952952
54103 Wetzel	West Virginia	39.29273084
48467 Van Zandt	Texas	39.27238972
42117 Tioga	Pennsylvania	39.25128180
21231 Wayne	Kentucky	39.08540160
26041 Delta	Michigan	39.04398025
26107 Mecosta	Michigan	39.04007349
4007 Gila	Arizona	38.96899182
22115 Vernon	Louisiana	38.88661482
48495 Winkler	Texas	38.86010363
47063 Hamblen	Tennessee	38.71827038

Counties_Cities

38051 McIntosh	North Dakota	38.68471954
29005 Atchison	Missouri	38.67723845
16077 Power	Idaho	38.61997940
26133 Osceola	Michigan	38.55875926
45021 Cherokee	South Carolina	38.54374715
32017 Lincoln	Nevada	38.45414343
5101 Newton	Arkansas	38.43689942
31063 Frontier	Nebraska	38.34355828
12041 Gilchrist	Florida	38.34355828
46079 Lake	South Dakota	38.29363560
20063 Gove	Kansas	38.28483920
6101 Sutter	California	38.22037663
5103 Ouachita	Arkansas	38.12590019
55011 Buffalo	Wisconsin	38.09523810
40083 Logan	Oklahoma	38.06221057
38003 Barnes	North Dakota	37.94346424
17183 Vermilion	Illinois	37.75746686
48309 McLennan	Texas	37.70516914
48281 Lampasas	Texas	37.68429978
21195 Pike	Kentucky	37.66994281
20139 Osage	Kansas	37.63879305
20147 Phillips	Kansas	37.61519654
48307 McCulloch	Texas	37.56103668
56015 Goshen	Wyoming	37.38038278
15001 Hawaii	Hawaii	37.31658897
13109 Evans	Georgia	37.30995243
37019 Brunswick	North Carolina	37.29596911
48159 Franklin	Texas	37.15400334
47005 Benton	Tennessee	37.07365299
27035 Crow Wing	Minnesota	36.98623804
39069 Henry	Ohio	36.91944178
21089 Greenup	Kentucky	36.86061018
20137 Norton	Kansas	36.83241252
29013 Bates	Missouri	36.76470588

Counties_Cities

51580 Covington	Virginia	36.63003663
46137 Ziebach	South Dakota	36.46973012
29151 Osage	Missouri	36.45909290
17203 Woodford	Illinois	36.39861685
48221 Hood	Texas	36.34141104
30029 Flathead	Montana	36.23685190
54067 Nicholas	West Virginia	36.22896707
40047 Garfield	Oklahoma	36.11708502
29061 Daviess	Missouri	36.08805485
29221 Washington	Missouri	36.08226757
5099 Nevada	Arkansas	36.03170790
19097 Jackson	Iowa	36.02305476
39119 Muskingum	Ohio	35.96997088
29077 Greene	Missouri	35.96838892
19187 Webster	Iowa	35.83537779
46103 Pennington	South Dakota	35.80091113
31087 Hitchcock	Nebraska	35.63791875
23025 Somerset	Maine	35.57874763
47163 Sullivan	Tennessee	35.51767004
21073 Franklin	Kentucky	35.42261143
30053 Lincoln	Montana	35.36425179
48143 Erath	Texas	35.33901899
48273 Kleberg	Texas	35.33682418
48079 Cochran	Texas	35.26093089
55093 Pierce	Wisconsin	35.24850194
55051 Iron	Wisconsin	35.23608175
21223 Trimble	Kentucky	35.23194363
21217 Taylor	Kentucky	35.22642765
19033 Cerro Gordo	Iowa	35.17246231
37173 Swain	North Carolina	35.10003510
48287 Lee	Texas	34.99766682
19059 Dickinson	Iowa	34.97930391
46081 Lawrence	South Dakota	34.96367662
47071 Hardin	Tennessee	34.91620112

Counties_Cities

5113 Polk	Arkansas	34.91445957
38063 Nelson	North Dakota	34.85535030
39121 Noble	Ohio	34.83349589
48285 Lavaca	Texas	34.80855296
48395 Robertson	Texas	34.71418653
4003 Cochise	Arizona	34.70852725
47175 Van Buren	Tennessee	34.69210755
17123 Marshall	Illinois	34.68007630
21125 Laurel	Kentucky	34.61405331
48145 Falls	Texas	34.61205653
48107 Crosby	Texas	34.60806368
17107 Logan	Illinois	34.57216940
18147 Spencer	Indiana	34.43695577
36013 Chautauqua	New York	34.39138965
38049 McHenry	North Dakota	34.38789546
29141 Morgan	Missouri	34.38451714
48409 San Patricio	Texas	34.38326880
32007 Elko County	Nevada	34.31185665
32007 Elko County	Nevada	34.31185665
54095 Tyler	West Virginia	34.30139492
47177 Warren	Tennessee	34.24825089
39115 Morgan	Ohio	34.23719529
27129 Renville	Minnesota	34.21845059
42021 Cambria	Pennsylvania	34.16078342
46043 Douglas	South Dakota	34.07155026
40135 Sequoyah	Oklahoma	33.99791156
51141 Patrick	Virginia	33.95009336
36033 Franklin	New York	33.80192074
40151 Woods	Oklahoma	33.71923120
47019 Carter	Tennessee	33.71723661
30073 Pondera	Montana	33.48961822
50019 Orleans	Vermont	33.44854499
29055 Crawford	Missouri	33.39316275
13125 Glascock	Georgia	33.38898164

Counties_Cities

35029 Luna	New Mexico	33.38480157
37121 Mitchell	North Carolina	33.33333333
8077 Mesa	Colorado	33.28829623
48499 Wood	Texas	33.23805092
27051 Grant	Minnesota	33.21707358
21235 Whitley	Kentucky	33.11075548
29025 Caldwell	Missouri	32.93807642
47049 Fentress	Tennessee	32.93626832
54047 McDowell	West Virginia	32.92542391
29017 Bollinger	Missouri	32.87040841
26165 Wexford	Michigan	32.86918066
30023 Deer Lodge	Montana	32.85510897
30063 Missoula	Montana	32.83077001
46057 Hamlin	South Dakota	32.72786778
8047 Gilpin	Colorado	32.67439961
55081 Monroe	Wisconsin	32.57258257
6017 El Dorado	California	32.51554978
39071 Highland	Ohio	32.51428306
38011 Bowman	North Dakota	32.50975293
51169 Scott	Virginia	32.50673354
28003 Alcorn	Mississippi	32.49830738
33019 Sullivan	New Hampshire	32.44947154
39083 Knox	Ohio	32.31383194
29175 Randolph	Missouri	32.30626338
20053 Ellsworth	Kansas	32.27888961
48457 Tyler	Texas	32.26401180
8049 Grand	Colorado	32.20611916
5057 Hempstead	Arkansas	32.19723104
53075 Whitman	Washington	32.13432146
48035 Bosque	Texas	32.10101118
6021 Glenn	California	32.08899348
48097 Cooke	Texas	32.04022280
6115 Yuba	California	32.03444343
50009 Essex	Vermont	32.00000000

Counties_Cities

29179 Reynolds	Missouri	31.97953310
31179 Wayne	Nebraska	31.90471126
37133 Onslow	North Carolina	31.86920474
29063 DeKalb	Missouri	31.67062549
32033 White Pine	Nevada	31.66226913
30093 Silver Bow	Montana	31.43485840
35028 Los Alamos	New Mexico	31.41196796
55063 La Crosse	Wisconsin	31.29493360
17047 Edwards	Illinois	31.28911139
31131 Otoe	Nebraska	31.27932437
48363 Palo Pinto	Texas	31.16883117
2198 Prince of Wales-	Alaska	31.14294612
38031 Foster	North Dakota	31.09452736
48417 Shackelford	Texas	30.74085460
17061 Greene	Illinois	30.66544005
37087 Haywood	North Carolina	30.65950203
46059 Hand	South Dakota	30.65603924
27173 Yellow Medicine	Minnesota	30.62787136
56035 Sublette	Wyoming	30.57169061
41009 Columbia	Oregon	30.54775951
47055 Giles	Tennessee	30.50537234
27021 Cass	Minnesota	30.48883770
26109 Menominee	Michigan	30.45729452
38029 Emmons	North Dakota	30.34901366
29075 Gentry	Missouri	30.17501509
27073 Lac qui Parle	Minnesota	30.03905077
30003 Big Horn	Montana	29.98950367
21169 Metcalfe	Kentucky	29.91026919
51071 Giles	Virginia	29.68416053
48081 Coke	Texas	29.67359050
40085 Love	Oklahoma	29.60331557
46047 Fall River	South Dakota	29.59455460
29089 Howard	Missouri	29.59455460
23017 Oxford	Maine	29.50466868

Counties_Cities

21053 Clinton	Kentucky	29.39447384
35015 Eddy	New Mexico	29.36096718
51155 Pulaski	Virginia	29.35478189
55135 Waupaca	Wisconsin	29.33813175
19093 Ida	Iowa	29.23549189
20079 Harvey	Kansas	29.23121894
15007 Kauai	Hawaii	29.11288869
48351 Newton	Texas	29.09937436
27159 Wadena	Minnesota	29.04232919
2240 Southeast Fairbanks	Alaska	28.91008962
31127 Nemaha	Nebraska	28.74389192
48077 Clay	Texas	28.69166029
41033 Josephine	Oregon	28.60641012
6009 Calaveras	California	28.50752160
17055 Franklin	Illinois	28.42303816
19131 Mitchell	Iowa	28.38489923
48403 Sabine	Texas	28.33128718
55107 Rusk	Wisconsin	28.27454584
5109 Pike	Arkansas	28.10831069
40079 Le Flore	Oklahoma	28.01120448
19081 Hancock	Iowa	28.00597461
39005 Ashland	Ohio	27.90957298
51143 Pittsylvania	Virginia	27.89217214
20051 Ellis	Kansas	27.86485545
39079 Jackson	Ohio	27.79150198
55031 Douglas	Wisconsin	27.77263470
48313 Madison	Texas	27.73540424
40009 Beckham	Oklahoma	27.63830669
50017 Orange	Vermont	27.58715818
8071 Las Animas	Colorado	27.58050059
27059 Isanti	Minnesota	27.52339489
40089 McCurtain	Oklahoma	27.52041097
30083 Richland	Montana	27.49014936
48075 Childress	Texas	27.43107941

Counties_Cities

40069 Johnston	Oklahoma	27.39976254
48275 Knox	Texas	27.37476047
39147 Seneca	Ohio	27.17046751
19195 Worth	Iowa	26.83483161
27095 Mille Lacs	Minnesota	26.77990742
54073 Pleasants	West Virginia	26.64180099
27143 Sibley	Minnesota	26.61698163
26053 Gogebic	Michigan	26.49708532
21159 Martin	Kentucky	26.49474521
21119 Knott	Kentucky	26.44453259
48465 Val Verde	Texas	26.41846854
40059 Harper	Oklahoma	26.33658151
13183 Long	Georgia	26.31855985
48019 Bandera	Texas	26.28811777
40123 Pontotoc	Oklahoma	26.14584150
48211 Hemphill	Texas	26.14379085
42013 Blair	Pennsylvania	26.12415505
29119 McDonald	Missouri	25.99878672
47057 Grainger	Tennessee	25.92352560
21043 Carter	Kentucky	25.92208562
16019 Bonneville	Idaho	25.67306211
17069 Hardin	Illinois	25.57544757
48255 Karnes	Texas	25.55910543
40013 Bryan	Oklahoma	25.42803865
17101 Lawrence	Illinois	25.37266096
35047 San Miguel	New Mexico	25.37059186
17039 De Witt	Illinois	25.36622487
51063 Floyd	Virginia	25.32446977
55071 Manitowoc	Wisconsin	25.29276374
18001 Adams	Indiana	25.25535975
56003 Big Horn	Wyoming	25.25039980
39001 Adams	Ohio	25.24888184
40091 McIntosh	Oklahoma	25.23340903
53059 Skamania	Washington	25.15934250

Counties_Cities

17165 Saline	Illinois	25.09830168
54041 Lewis	West Virginia	24.96255617
31101 Keith	Nebraska	24.93454681
26055 Grand Traverse	Michigan	24.84525726
32029 Storey	Nevada	24.82005460
30043 Jefferson	Montana	24.79953708
5117 Prairie	Arkansas	24.77086946
53009 Clallam	Washington	24.75989418
42039 Crawford	Pennsylvania	24.68758450
53013 Columbia	Washington	24.63661000
29123 Madison	Missouri	24.61437479
54097 Upshur	West Virginia	24.57505632
17065 Hamilton	Illinois	24.50079628
5049 Fulton	Arkansas	24.45187057
21205 Rowan	Kentucky	24.40711060
55005 Barron	Wisconsin	24.35568152
54043 Lincoln	West Virginia	24.27302296
55113 Sawyer	Wisconsin	24.25859664
18125 Pike	Indiana	24.17405318
29043 Christian	Missouri	24.14264856
27071 Koochiching	Minnesota	24.11575563
42105 Potter	Pennsylvania	24.06449284
29097 Jasper	Missouri	24.03925860
20185 Stafford	Kansas	23.93489708
18051 Gibson	Indiana	23.91486309
48083 Coleman	Texas	23.81803025
55121 Trempealeau	Wisconsin	23.77555873
54075 Pocahontas	West Virginia	23.76990730
17151 Pope	Illinois	23.74169041
51031 Campbell	Virginia	23.64797264
37075 Graham	North Carolina	23.57378595
27069 Kittson	Minnesota	23.54048964
48095 Concho	Texas	23.38634238
30049 Lewis and Clark	Montana	23.28966521

Counties_Cities

48501 Yoakum	Texas	23.28017693
51690 Martinsville	Virginia	23.25220896
54015 Clay	West Virginia	23.16960148
46039 Deuel	South Dakota	23.05741296
54025 Greenbrier	West Virginia	22.99775772
38085 Sioux	North Dakota	22.94630564
48267 Kimble	Texas	22.92526364
6005 Amador	California	22.85249981
21133 Letcher	Kentucky	22.83209279
29125 Maries	Missouri	22.80761774
39075 Holmes	Ohio	22.78319512
16043 Fremont	Idaho	22.78250304
21079 Garrard	Kentucky	22.77904328
41029 Jackson	Oregon	22.77240349
55123 Vernon	Wisconsin	22.73834660
29087 Holt	Missouri	22.70663034
27029 Clearwater	Minnesota	22.70147560
21077 Gallatin	Kentucky	22.64492754
26019 Benzie	Michigan	22.53140314
51167 Russell	Virginia	22.43158367
29147 Nodaway	Missouri	22.41750359
41057 Tillamook	Oregon	22.39892485
20007 Barber	Kansas	22.36135957
21121 Knox	Kentucky	22.36135957
48463 Uvalde	Texas	22.34969828
21115 Johnson	Kentucky	22.33538819
5107 Phillips	Arkansas	22.18647734
48503 Young	Texas	22.16680521
48093 Comanche	Texas	22.16639574
47025 Claiborne	Tennessee	22.04307847
48133 Eastland	Texas	21.83167776
41019 Douglas	Oregon	21.76219363
20191 Sumner	Kansas	21.74291181
48223 Hopkins	Texas	21.73322467

Counties_Cities

48427 Starr	Texas	21.69701666
35025 Lea	New Mexico	21.54831851
30065 Musselshell	Montana	21.50075253
29213 Taney	Missouri	21.48535415
55073 Marathon	Wisconsin	21.41359246
29185 St. Clair	Missouri	21.28791911
6063 Plumas	California	21.27206977
5015 Carroll	Arkansas	21.25925663
48429 Stephens	Texas	21.20216262
4011 Greenlee	Arizona	21.09037225
38079 Rolette	North Dakota	20.97755402
20015 Butler	Kansas	20.96907062
46102 Oglala Lakota	South Dakota	20.96582570
17013 Calhoun	Illinois	20.82465639
30013 Cascade	Montana	20.82236077
56001 Albany	Wyoming	20.72485169
29145 Newton	Missouri	20.59520132
24023 Garrett	Maryland	20.57401502
20037 Crawford	Kansas	20.50283195
37175 Transylvania	North Carolina	20.45886307
32001 Churchill	Nevada	20.45826514
40023 Choctaw	Oklahoma	20.45268612
48333 Mills	Texas	20.32107295
47173 Union	Tennessee	20.31694433
54055 Mercer	West Virginia	20.29392366
21137 Lincoln	Kentucky	20.28891414
5021 Clay	Arkansas	20.20610224
39053 Gallia	Ohio	20.01400981
55007 Bayfield	Wisconsin	19.94415636
42047 Elk	Pennsylvania	19.88796447
53065 Stevens	Washington	19.88510826
29117 Livingston	Missouri	19.80720982
55085 Oneida	Wisconsin	19.73498731
26043 Dickinson	Michigan	19.69822322

Counties_Cities

47137 Pickett	Tennessee	19.67729240
27127 Redwood	Minnesota	19.67342121
55001 Adams	Wisconsin	19.65795164
29093 Iron	Missouri	19.65215682
29173 Ralls	Missouri	19.58480219
46091 Marshall	South Dakota	19.56181534
48399 Runnels	Texas	19.54270080
42083 McKean	Pennsylvania	19.52743605
2170 Matanuska-Susit	Alaska	19.51491497
29217 Vernon	Missouri	19.48558067
55077 Marquette	Wisconsin	19.43760529
48165 Gaines	Texas	19.13784029
37095 Hyde	North Carolina	19.12045889
48265 Kerr	Texas	19.08214865
17159 Richland	Illinois	19.03191017
29149 Oregon	Missouri	18.97353192
2290 Yukon-Koyukuk	Alaska	18.77229210
48119 Delta	Texas	18.69508319
37029 Camden	North Carolina	18.67413632
21041 Carroll	Kentucky	18.62717705
53043 Lincoln	Washington	18.62197393
17175 Stark	Illinois	18.42638659
48025 Bee	Texas	18.41225028
5083 Logan	Arkansas	18.40180338
6089 Shasta	California	18.32926016
46123 Tripp	South Dakota	18.25483753
29109 Lawrence	Missouri	18.24865090
23009 Hancock	Maine	18.24451296
55125 Vilas	Wisconsin	18.23320266
51520 Bristol	Virginia	18.20167455
16049 Idaho	Idaho	18.16750439
20077 Harper	Kansas	18.16200509
47143 Rhea	Tennessee	18.15760804
47181 Wayne	Tennessee	18.11813021

Counties_Cities

16085 Valley	Idaho	18.11430124
20121 Miami	Kansas	17.81472684
39131 Pike	Ohio	17.81451527
46093 Meade	South Dakota	17.67159115
53027 Grays Harbor	Washington	17.59110161
17049 Effingham	Illinois	17.53975678
41015 Curry	Oregon	17.53386227
29127 Marion	Missouri	17.48740907
40003 Alfalfa	Oklahoma	17.37921446
31031 Cherry	Nebraska	17.35809755
54083 Randolph	West Virginia	17.34725740
17057 Fulton	Illinois	17.21960739
39145 Scioto	Ohio	17.21808694
48249 Jim Wells	Texas	17.14761648
27007 Beltrami	Minnesota	17.07686725
12037 Franklin	Florida	17.04158146
8011 Bent	Colorado	17.00102006
16051 Jefferson	Idaho	16.98427256
47171 Unicoi	Tennessee	16.89094083
26085 Lake	Michigan	16.83359987
29009 Barry	Missouri	16.71961210
47101 Lewis	Tennessee	16.54807215
40107 Okfuskee	Oklahoma	16.53165813
29205 Shelby	Missouri	16.52892562
30047 Lake	Montana	16.52892562
55137 Waushara	Wisconsin	16.48600750
42113 Sullivan	Pennsylvania	16.47175095
48227 Howard	Texas	16.45684193
48379 Rains	Texas	16.44872111
51750 Radford	Virginia	16.35858008
21075 Fulton	Kentucky	16.33986928
19173 Taylor	Iowa	16.15247941
37189 Watauga	North Carolina	16.08722853
41039 Lane	Oregon	16.06908124

Counties_Cities

42065 Jefferson	Pennsylvania	16.03996242
26095 Luce	Michigan	15.91596371
29131 Miller	Missouri	15.78781181
8103 Rio Blanco	Colorado	15.78282828
21025 Breathitt	Kentucky	15.71585730
19185 Wayne	Iowa	15.62255898
48487 Wilbarger	Texas	15.60062402
5147 Woodruff	Arkansas	15.40832049
41061 Union	Oregon	15.11658667
17025 Clay	Illinois	15.09092281
47145 Roane	Tennessee	15.05457283
16057 Latah	Idaho	14.94991778
48171 Gillespie	Texas	14.92314580
16005 Bannock	Idaho	14.91886433
6045 Mendocino	California	14.83916627
53051 Pend Oreille	Washington	14.70372004
51185 Tazewell	Virginia	14.68608493
17193 White	Illinois	14.63593121
29045 Clark	Missouri	14.61560947
40019 Carter	Oklahoma	14.52975486
5005 Baxter	Arkansas	14.41649247
6015 Del Norte	California	14.37401179
38005 Benson	North Dakota	14.36368860
40099 Murray	Oklahoma	14.33383502
54007 Braxton	West Virginia	14.19547164
16029 Caribou	Idaho	14.16430595
41063 Wallowa	Oregon	14.12229911
48047 Brooks	Texas	14.05678943
31139 Pierce	Nebraska	14.00168020
21181 Nicholas	Kentucky	13.95478649
41023 Grant	Oregon	13.93534002
5039 Dallas	Arkansas	13.92369813
12123 Taylor	Florida	13.87411553
6011 Colusa	California	13.87154945

Counties_Cities

48299 Llano	Texas	13.85937356
21069 Fleming	Kentucky	13.85809313
55095 Polk	Wisconsin	13.76209918
55091 Pepin	Wisconsin	13.71930306
42121 Venango	Pennsylvania	13.65427379
41025 Harney	Oregon	13.64442625
29073 Gasconade	Missouri	13.60081605
48353 Nolan	Texas	13.55840282
54009 Brooke	West Virginia	13.51168761
54081 Raleigh	West Virginia	13.46728796
19109 Kossuth	Iowa	13.41561578
29121 Macon	Missouri	13.19870653
53019 Ferry	Washington	13.07360439
39105 Meigs	Ohio	12.98364061
16011 Bingham	Idaho	12.97690112
21127 Lawrence	Kentucky	12.84439021
55003 Ashland	Wisconsin	12.82051282
20003 Anderson	Kansas	12.69357705
5033 Crawford	Arkansas	12.61710248
54059 Mingo	West Virginia	12.61299138
48007 Aransas	Texas	12.60928043
31147 Richardson	Nebraska	12.59921885
21045 Casey	Kentucky	12.58811682
27001 Aitkin	Minnesota	12.57703434
16059 Lemhi	Idaho	12.56123603
20133 Neosho	Kansas	12.53839885
29091 Howell	Missouri	12.47629504
38097 Traill	North Dakota	12.44245365
6033 Lake	California	12.42583331
48335 Mitchell	Texas	12.27747084
8021 Conejos	Colorado	12.19512195
41041 Lincoln	Oregon	12.14870009
26013 Baraga	Michigan	12.01923077
35035 Otero	New Mexico	11.97945523

Counties_Cities

29059 Dallas	Missouri	11.93175039
40095 Marshall	Oklahoma	11.90051172
48415 Scurry	Texas	11.85817621
5131 Sebastian	Arkansas	11.74140725
30081 Ravalli	Montana	11.58158065
2220 Sitka	Alaska	11.56470452
20205 Wilson	Kansas	11.54068090
31045 Dawes	Nebraska	11.47315282
6093 Siskiyou	California	11.43536730
20035 Cowley	Kansas	11.35782838
5001 Arkansas	Arkansas	11.25555743
5047 Franklin	Arkansas	11.22964627
5097 Montgomery	Arkansas	11.20573734
19147 Palo Alto	Iowa	11.19946243
19063 Emmet	Iowa	10.80730574
48043 Brewster	Texas	10.79097874
27055 Houston	Minnesota	10.76542147
20041 Dickinson	Kansas	10.68547310
5009 Boone	Arkansas	10.67235859
20151 Pratt	Kansas	10.66325443
30001 Beaverhead	Montana	10.63377286
39161 Van Wert	Ohio	10.60782858
40011 Blaine	Oklahoma	10.54296257
30095 Stillwater	Montana	10.48877701
23003 Aroostook	Maine	10.43048085
20013 Brown	Kansas	10.41883726
19025 Calhoun	Iowa	10.31034127
54085 Ritchie	West Virginia	10.28700751
27149 Stevens	Minnesota	10.25325541
35027 Lincoln	New Mexico	10.22704029
2180 Nome	Alaska	9.99200639
21051 Clay	Kentucky	9.94777419
55097 Portage	Wisconsin	9.86721547
20131 Nemaha	Kansas	9.84736583

Counties_Cities

31089 Holt	Nebraska	9.82511299
48127 Dimmit	Texas	9.70120295
5127 Scott	Arkansas	9.69086152
6007 Butte	California	9.51326668
29209 Stone	Missouri	9.44911651
27075 Lake	Minnesota	9.38262338
31013 Box Butte	Nebraska	9.28332714
21187 Owen	Kentucky	9.19117647
35051 Sierra	New Mexico	9.11743253
39009 Athens	Ohio	9.11604728
21087 Green	Kentucky	9.05059281
40149 Washita	Oklahoma	8.98714838
40127 Pushmataha	Oklahoma	8.94534395
16017 Bonner	Idaho	8.94314396
17185 Wabash	Illinois	8.65875833
37113 Macon	North Carolina	8.50219640
29105 Laclede	Missouri	8.40030241
19175 Union	Iowa	8.09126952
21197 Powell	Kentucky	8.03729304
6105 Trinity	California	7.97766254
29007 Audrain	Missouri	7.85145056
54089 Summers	West Virginia	7.83699060
19029 Cass	Iowa	7.73395205
21175 Morgan	Kentucky	7.49344324
2150 Kodiak Island	Alaska	7.49344324
55099 Price	Wisconsin	7.46435769
40005 Atoka	Oklahoma	7.22647781
55069 Lincoln	Wisconsin	7.22308498
27113 Pennington	Minnesota	7.05318098
55141 Wood	Wisconsin	6.84415851
27135 Roseau	Minnesota	6.60066007
55013 Burnett	Wisconsin	6.49688150
17149 Pike	Illinois	6.40573954
23029 Washington	Maine	6.35122261

Counties_Cities

33007 Coos	New Hampshire	6.33131786
55129 Washburn	Wisconsin	6.29802242
41001 Baker	Oregon	6.24765713
12045 Gulf	Florida	6.18658748
30041 Hill	Montana	6.11733040
5087 Madison	Arkansas	6.06759299
5089 Marion	Arkansas	5.98014592
23021 Piscataquis	Maine	5.95238095
5067 Jackson	Arkansas	5.94848611
26061 Houghton	Michigan	5.52196361
2050 Bethel	Alaska	5.48967940
26033 Chippewa	Michigan	5.33091665
42123 Warren	Pennsylvania	5.06354752
40153 Woodward	Oklahoma	4.94510929
54109 Wyoming	West Virginia	4.81093043
37115 Madison	North Carolina	4.59495474
29161 Phelps	Missouri	4.47107216
41013 Crook	Oregon	4.18988562
21095 Harlan	Kentucky	3.78658791
6109 Tuolumne	California	3.66710061
56029 Park	Wyoming	3.41017597
29167 Polk	Missouri	3.10549362
6103 Tehama	California	1.56455348
31071 Garfield	Nebraska	0.00000000
46041 Dewey	South Dakota	0.00000000
35011 De Baca	New Mexico	0.00000000
31117 McPherson	Nebraska	0.00000000
30027 Fergus	Montana	0.00000000
19053 Decatur	Iowa	0.00000000
31091 Hooker	Nebraska	0.00000000
20049 Elk	Kansas	0.00000000
20201 Washington	Kansas	0.00000000
48261 Kenedy	Texas	0.00000000
15005 Kalawao	Hawaii	0.00000000

Counties_Cities

30103 Treasure	Montana	0.00000000
8057 Jackson	Colorado	0.00000000
8061 Kiowa	Colorado	0.00000000
31183 Wheeler	Nebraska	0.00000000
40057 Harmon	Oklahoma	0.00000000
48443 Terrell	Texas	0.00000000
16033 Clark	Idaho	0.00000000
40029 Coal	Oklahoma	0.00000000
38095 Towner	North Dakota	0.00000000
8115 Sedgwick	Colorado	0.00000000
35033 Mora	New Mexico	0.00000000
20195 Trego	Kansas	0.00000000
20033 Comanche	Kansas	0.00000000
38083 Sheridan	North Dakota	0.00000000
48271 Kinney	Texas	0.00000000
46007 Bennett	South Dakota	0.00000000
46021 Campbell	South Dakota	0.00000000
46055 Haakon	South Dakota	0.00000000
31103 Keya Paha	Nebraska	0.00000000
38039 Griggs	North Dakota	0.00000000
46077 Kingsbury	South Dakota	0.00000000
27031 Cook	Minnesota	0.00000000
2282 Yakutat	Alaska	0.00000000
48033 Borden	Texas	0.00000000
48243 Jeff Davis	Texas	0.00000000
48433 Stonewall	Texas	0.00000000
46033 Custer	South Dakota	0.00000000
46075 Jones	South Dakota	0.00000000
8033 Dolores	Colorado	0.00000000
19117 Lucas	Iowa	0.00000000
38001 Adams	North Dakota	0.00000000
27077 Lake of the Woo	Minnesota	0.00000000
38033 Golden Valley	North Dakota	0.00000000
2261 Valdez-Cordova	Alaska	0.00000000

Counties_Cities

2060 Bristol Bay	Alaska	0.00000000
41069 Wheeler	Oregon	0.00000000
31005 Arthur	Nebraska	0.00000000
2105 Hoonah-Angoon	Alaska	0.00000000
48413 Schleicher	Texas	0.00000000
29103 Knox	Missouri	0.00000000
41021 Gilliam	Oregon	0.00000000
46071 Jackson	South Dakota	0.00000000
46045 Edmunds	South Dakota	0.00000000
2230 Skagway	Alaska	0.00000000
16071 Oneida	Idaho	0.00000000
2013 Aleutians East	Alaska	0.00000000
16015 Boise	Idaho	0.00000000
30079 Prairie	Montana	0.00000000
46063 Harding	South Dakota	0.00000000
30033 Garfield	Montana	0.00000000
20135 Ness	Kansas	0.00000000
26071 Iron	Michigan	0.00000000
2275 Wrangell	Alaska	0.00000000
54017 Doddridge	West Virginia	0.00000000
48109 Culberson	Texas	0.00000000
38043 Kidder	North Dakota	0.00000000
38007 Billings	North Dakota	0.00000000
49019 Grand	Utah	0.00000000
46061 Hanson	South Dakota	0.00000000
2100 Haines	Alaska	0.00000000
31085 Hayes	Nebraska	0.00000000
38091 Steele	North Dakota	0.00000000
38009 Bottineau	North Dakota	0.00000000
2188 Northwest Arctic	Alaska	0.00000000
46107 Potter	South Dakota	0.00000000
20203 Wichita	Kansas	0.00000000
5013 Calhoun	Arkansas	0.00000000
46095 Mellette	South Dakota	0.00000000

Counties_Cities

2070 Dillingham	Alaska	0.00000000
48155 Foard	Texas	0.00000000
53023 Garfield	Washington	0.00000000
30039 Granite	Montana	0.00000000
21201 Robertson	Kentucky	0.00000000
20071 Greeley	Kansas	0.00000000
48269 King	Texas	0.00000000
49015 Emery	Utah	0.00000000
30091 Sheridan	Montana	0.00000000
40045 Ellis	Oklahoma	0.00000000
48425 Somervell	Texas	0.00000000
46053 Gregory	South Dakota	0.00000000
29011 Barton	Missouri	0.00000000
30019 Daniels	Montana	0.00000000
16023 Butte	Idaho	0.00000000
29079 Grundy	Missouri	0.00000000
19003 Adams	Iowa	0.00000000
25007 Dukes	Massachusetts	0.00000000
31075 Grant	Nebraska	0.00000000
49055 Wayne	Utah	0.00000000
20083 Hodgeman	Kansas	0.00000000
31049 Deuel	Nebraska	0.00000000
46015 Brule	South Dakota	0.00000000
38047 Logan	North Dakota	0.00000000
48105 Crockett	Texas	0.00000000
26131 Ontonagon	Michigan	0.00000000
29057 Dade	Missouri	0.00000000
29203 Shannon	Missouri	0.00000000
30097 Sweet Grass	Montana	0.00000000
2016 Aleutians West	Alaska	0.00000000
48447 Throckmorton	Texas	0.00000000
48435 Sutton	Texas	0.00000000
41037 Lake	Oregon	0.00000000
2164 Lake and Penins	Alaska	0.00000000

Counties_Cities

16009 Benewah	Idaho	0.00000000
2068 Denali	Alaska	0.00000000
20165 Rush	Kansas	0.00000000
16007 Bear Lake	Idaho	0.00000000
38045 LaMoure	North Dakota	0.00000000
2158 Kusilvak	Alaska	0.00000000
17155 Putnam	Illinois	0.00000000
31165 Sioux	Nebraska	0.00000000
48023 Baylor	Texas	0.00000000
16035 Clearwater	Idaho	0.00000000
32011 Eureka	Nevada	0.00000000
20039 Decatur	Kansas	0.00000000
49033 Rich	Utah	0.00000000
29067 Douglas	Missouri	0.00000000
30055 McCone	Montana	0.00000000
38041 Hettinger	North Dakota	0.00000000
6091 Sierra	California	0.00000000
21063 Elliott	Kentucky	0.00000000
38021 Dickey	North Dakota	0.00000000
49001 Beaver	Utah	0.00000000
20109 Logan	Kansas	0.00000000
2185 North Slope	Alaska	0.00000000
49017 Garfield	Utah	0.00000000
40063 Hughes	Oklahoma	0.00000000
48327 Menard	Texas	0.00000000
30025 Fallon	Montana	0.00000000
30061 Mineral	Montana	0.00000000
54101 Webster	West Virginia	0.00000000
16061 Lewis	Idaho	0.00000000
26003 Alger	Michigan	0.00000000
21153 Magoffin	Kentucky	0.00000000
31015 Boyd	Nebraska	0.00000000
48263 Kent	Texas	0.00000000
16021 Boundary	Idaho	0.00000000

Counties_Cities

29085 Hickory	Missouri	0.00000000
37011 Avery	North Carolina	0.00000000
29153 Ozark	Missouri	0.00000000
49047 Uintah	Utah	0.00000000
54013 Calhoun	West Virginia	0.00000000
29197 Schuyler	Missouri	0.00000000
20001 Allen	Kansas	0.00000000
48197 Hardeman	Texas	0.00000000
48377 Presidio	Texas	0.00000000
30071 Phillips	Montana	0.00000000
55119 Taylor	Wisconsin	0.00000000
16041 Franklin	Idaho	0.00000000
56031 Platte	Wyoming	0.00000000
17171 Scott	Illinois	0.00000000
5081 Little River	Arkansas	0.00000000
30017 Custer	Montana	0.00000000
28055 Issaquena	Mississippi	0.00000000
31029 Chase	Nebraska	0.00000000
56045 Weston	Wyoming	0.00000000
36085 Richmond	New York	0.00000000
31129 Nuckolls	Nebraska	0.00000000
48235 Irion	Texas	0.00000000
20101 Lane	Kansas	0.00000000
49023 Juab	Utah	0.00000000
19159 Ringgold	Iowa	0.00000000
46019 Butte	South Dakota	0.00000000
48385 Real	Texas	0.00000000
31057 Dundy	Nebraska	0.00000000
29129 Mercer	Missouri	0.00000000
16079 Shoshone	Idaho	0.00000000
48383 Reagan	Texas	0.00000000
30015 Chouteau	Montana	0.00000000
20193 Thomas	Kansas	0.00000000
48411 San Saba	Texas	0.00000000

Counties_Cities

49041 Sevier	Utah	0.00000000
6049 Modoc	California	0.00000000
48009 Archer	Texas	0.00000000
48475 Ward	Texas	0.00000000
31169 Thayer	Nebraska	0.00000000
25019 Nantucket	Massachusetts	0.00000000
30021 Dawson	Montana	0.00000000
48207 Haskell	Texas	0.00000000
46105 Perkins	South Dakota	0.00000000
31135 Perkins	Nebraska	0.00000000
30089 Sanders	Montana	0.00000000
32027 Pershing	Nevada	0.00000000
21129 Lee	Kentucky	0.00000000
27057 Hubbard	Minnesota	0.00000000
20095 Kingman	Kansas	0.00000000
40129 Roger Mills	Oklahoma	0.00000000
48151 Fisher	Texas	0.00000000
51017 Bath	Virginia	0.00000000
48229 Hudspeth	Texas	0.00000000
29065 Dent	Missouri	0.00000000
49003 Box Elder	Utah	0.00000000
30099 Teton	Montana	0.00000000
36005 Bronx	New York	0.00000000
47067 Hancock	Tennessee	0.00000000
29223 Wayne	Missouri	0.00000000
20145 Pawnee	Kansas	0.00000000
30005 Blaine	Montana	0.00000000
20167 Russell	Kansas	0.00000000
30077 Powell	Montana	0.00000000
21237 Wolfe	Kentucky	0.00000000
30105 Valley	Montana	0.00000000
49025 Kane	Utah	0.00000000
29137 Monroe	Missouri	0.00000000
55067 Langlade	Wisconsin	0.00000000

Counties_Cities

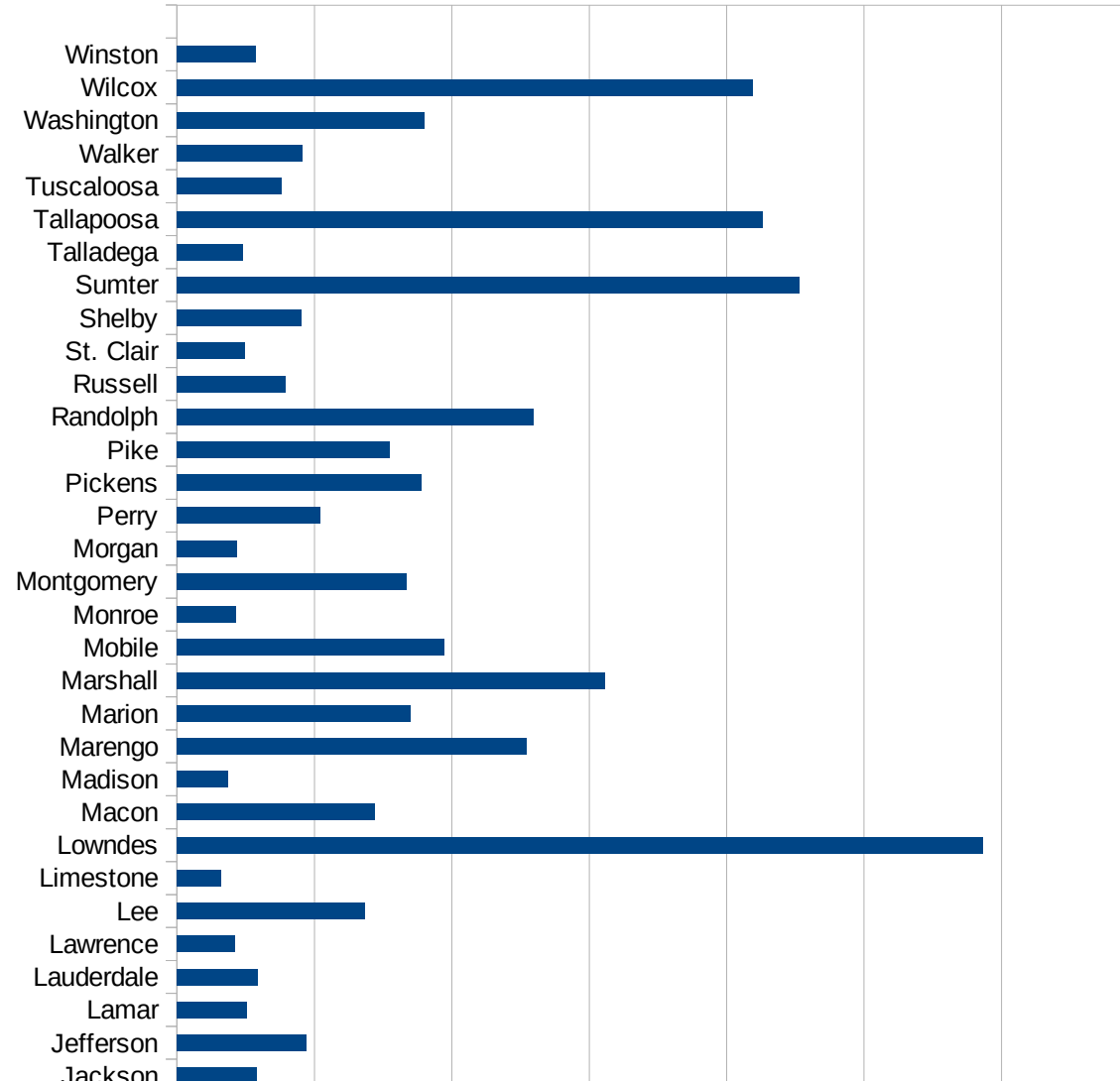
49005 Cache	Utah	0.00000000
21065 Estill	Kentucky	0.00000000
17045 Edgar	Illinois	0.00000000
49053 Washington	Utah	0.00000000
36081 Queens	New York	0.00000000
36047 Kings	New York	0.00000000
49057 Weber	Utah	0.00000000
49021 Iron	Utah	0.00000000
49013 Duchesne	Utah	0.00000000
49007 Carbon	Utah	0.00000000
35023 Hidalgo	New Mexico	0.00000000
31113 Logan	Nebraska	0.00000000
29215 Texas	Missouri	0.00000000
48301 Loving	Texas	0.00000000
49009 Daggett	Utah	0.00000000
48137 Edwards	Texas	0.00000000
51021 Bland	Virginia	0.00000000
48191 Hall	Texas	0.00000000
6035 Lassen	California	0.00000000
20065 Graham	Kansas	0.00000000
20105 Lincoln	Kansas	0.00000000
20117 Marshall	Kansas	0.00000000
20153 Rawlins	Kansas	0.00000000
20199 Wallace	Kansas	0.00000000
21013 Bell	Kentucky	0.00000000
26083 Keweenaw	Michigan	0.00000000
29171 Putnam	Missouri	0.00000000
30011 Carter	Montana	0.00000000
30045 Judith Basin	Montana	0.00000000
30069 Petroleum	Montana	0.00000000
30075 Powder River	Montana	0.00000000
30087 Rosebud	Montana	0.00000000
30109 Wibaux	Montana	0.00000000
38019 Cavalier	North Dakota	0.00000000

Counties_Cities

31007 Banner	Nebraska	0.00000000
31009 Blaine	Nebraska	0.00000000
31017 Brown	Nebraska	0.00000000
31069 Garden	Nebraska	0.00000000
31083 Harlan	Nebraska	0.00000000
31115 Loup	Nebraska	0.00000000
31133 Pawnee	Nebraska	0.00000000
31149 Rock	Nebraska	0.00000000
31161 Sheridan	Nebraska	0.00000000
32009 Esmeralda	Nevada	0.00000000
48311 McMullen	Texas	0.00000000
48431 Sterling	Texas	0.00000000
48461 Upton	Texas	0.00000000
49027 Millard	Utah	0.00000000
49029 Morgan	Utah	0.00000000
49031 Piute	Utah	0.00000000
49039 Sanpete	Utah	0.00000000
51051 Dickenson	Virginia	0.00000000

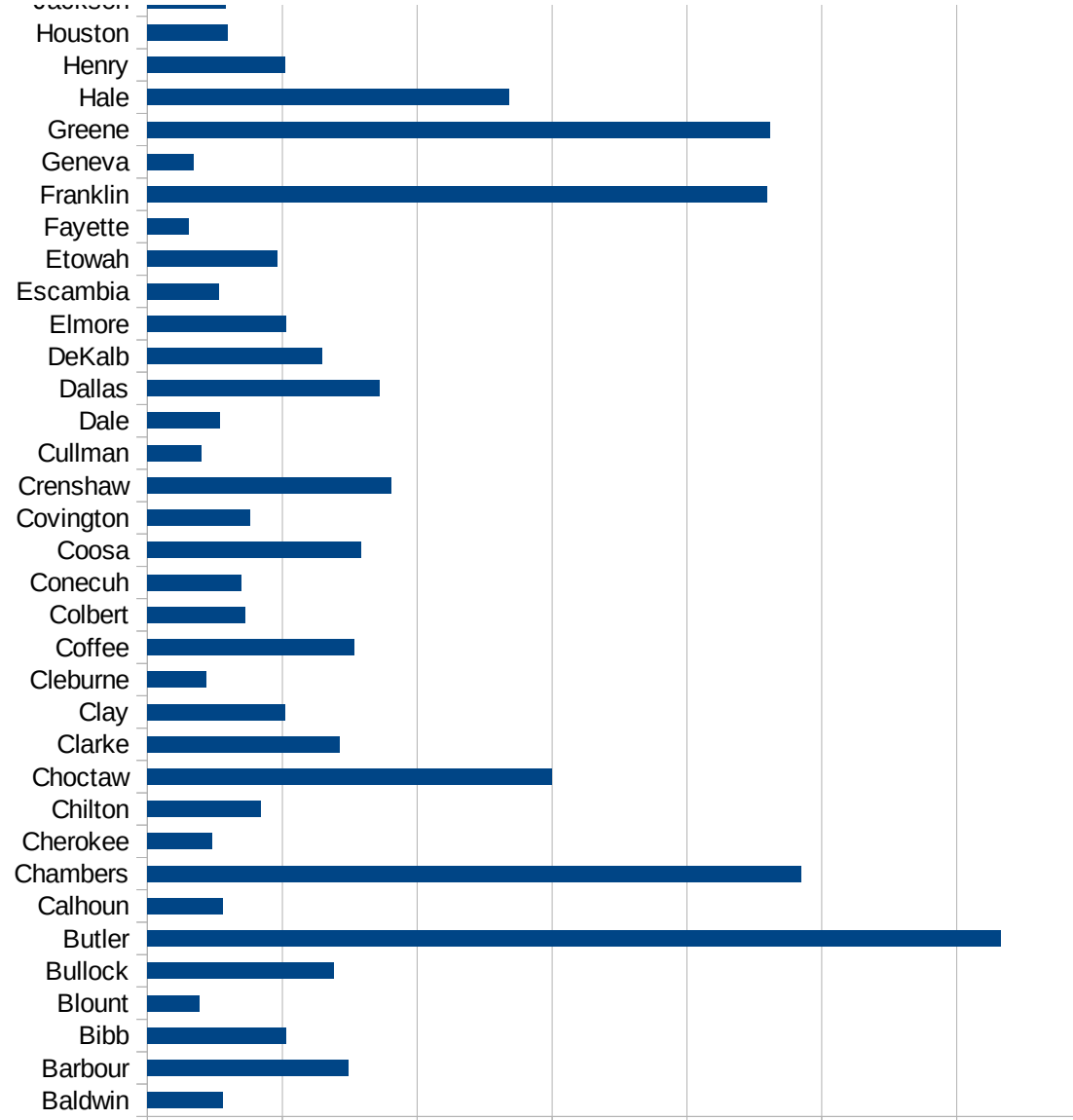
AL

FIPS	County	Current Inf. P/C
1001	Autauga	187.0469955576
1003	Baldwin	111.4566419903
1005	Barbour	297.4156987259
1007	Bibb	205.3571428571
1009	Blount	77.80082987552
1011	Bullock	276.1885973565
1013	Butler	1265.243902439
1015	Calhoun	112.0085406512
1017	Chambers	969.805146512
1019	Cherokee	96.0356484327
1021	Chilton	167.5990306434
1023	Choctaw	599.6417724476
1025	Clarke	284.2809364549
1027	Clay	203.3898305085
1029	Cleburne	86.74184293054
1031	Coffee	306.305264983
1033	Colbert	144.2606186772
1035	Conecuh	138.4703103364
1037	Coosa	317.3121791881
1039	Covington	151.4086411074
1041	Crenshaw	361.6898148148
1043	Cullman	80.2952949354
1045	Dale	108.2604787973
1047	Dallas	344.5575567737
1049	DeKalb	259.1580864327
1051	Elmore	206.3819653913
1053	Escambia	106.1282246653
1055	Etowah	193.1688471332
1057	Fayette	60.85316132173
1059	Franklin	918.2795013232
1061	Geneva	68.4046515163
1063	Greene	923.1142961253
1065	Hale	536.4661143556



AL

1067 Henry	203.3819513046
1069 Houston	119.363648517
1071 Jackson	115.9734034328
1073 Jefferson	187.6232367663
1075 Lamar	101.1268419532
1077 Lauderdale	117.9819671599
1079 Lawrence	84.95918924659
1081 Lee	272.6590663714
1083 Limestone	64.46648782415
1085 Lowndes	1173.049929818
1087 Macon	287.4342426379
1089 Madison	74.21170525948
1091 Marengo	508.7590475191
1093 Marion	339.3475120116
1095 Marshall	623.2506841191
1097 Mobile	388.6339083085
1099 Monroe	85.44168604927
1101 Montgomery	333.5356103525
1103 Morgan	87.32964421567
1105 Perry	207.8774617068
1107 Pickens	356.1039221587
1109 Pike	308.9567460556
1111 Randolph	519.2519251925
1113 Russell	157.491216836
1115 St. Clair	99.22200924569
1117 Shelby	180.8008085041
1119 Sumter	906.1539673785
1121 Talladega	95.20469008368
1123 Tallapoosa	851.9149566635
1125 Tuscaloosa	152.6966028596
1127 Walker	182.072169641
1129 Washington	360.2393454634
1131 Wilcox	837.4894137574
1133 Winston	114.1166525782



AL
0 200 400 600 800 1000 1200 1400

AL

FIPS

29001
29003
29005
29007
29009
29011
29013
29015
29017
29019
29021
29023
29025
29027
29029
29031
29033
29035
29037

AL

29039
29041
29043
29045
29047
29049
29051
29053
29055
29057
29059
29061
29063
29065
29067
29069
29071
29073
29075
29077
29079
29081
29083
29085
29087
29089
29091
29093
29095
29097
29099
29101

29103

AL

29105
29107
29109
29111
29113
29115
29117
29121
29123
29125
29127
29119
29129
29131
29133
29135
29137
29139
29141
29143
29145
29147
29149
29151
29153
29155
29157
29159
29161
29163
29165
29167
29169
29171

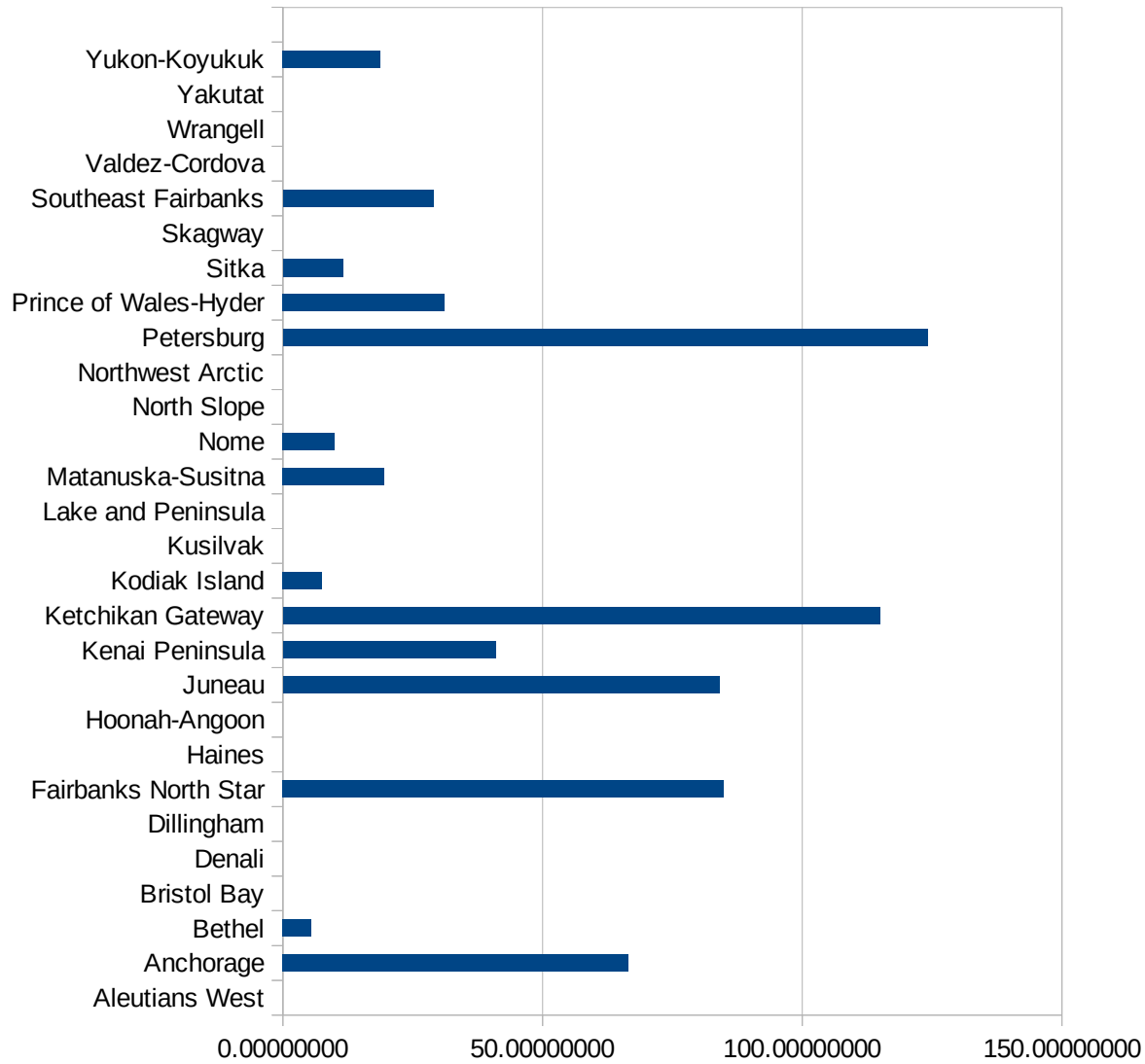
AL

29173
29175
29177
29179
29181
29195
29197
29199
29201
29203
29205
29183
29185
29187
29189
29510
29186
29207
29209
29211
29213
29215

29217
29219
29221
29223
29225
29227
29229

AK

FIPS	County	PC Infection
2013	Aleutians East	0.00000000
2016	Aleutians West	0.00000000
2020	Anchorage	66.54364097
2050	Bethel	5.48967940
2060	Bristol Bay	0.00000000
2068	Denali	0.00000000
2070	Dillingham	0.00000000
2090	Fairbanks North Star	84.87334674
2100	Haines	0.00000000
2105	Hoonah-Angoon	0.00000000
2110	Juneau	84.07809921
2122	Kenai Peninsula	41.00251140
2130	Ketchikan Gateway	###
2150	Kodiak Island	7.49344324
2158	Kusilvak	0.00000000
2164	Lake and Peninsula	0.00000000
2170	Matanuska-Susitna	19.51491497
2180	Nome	9.99200639
2185	North Slope	0.00000000
2188	Northwest Arctic	0.00000000
2195	Petersburg	###
2198	Prince of Wales-Hyder	31.14294612
2220	Sitka	11.56470452
2230	Skagway	0.00000000
2240	Southeast Fairbanks	28.91008962
2261	Valdez-Cordova	0.00000000
2275	Wrangell	0.00000000
2282	Yakutat	0.00000000
2290	Yukon-Koyukuk	18.77229210



AK

AK

FIPS

29001
29003
29005
29007
29009
29011
29013
29015
29017
29019
29021
29023
29025
29027
29029
29031
29033
29035
29037

AK

29039
29041
29043
29045
29047
29049
29051
29053
29055
29057
29059
29061
29063
29065
29067
29069
29071
29073
29075
29077
29079
29081
29083
29085
29087
29089
29091
29093
29095
29097
29099
29101

29103

AK

29105
29107
29109
29111
29113
29115
29117
29121
29123
29125
29127
29119
29129
29131
29133
29135
29137
29139
29141
29143
29145
29147
29149
29151
29153
29155
29157
29159
29161
29163
29165
29167
29169
29171

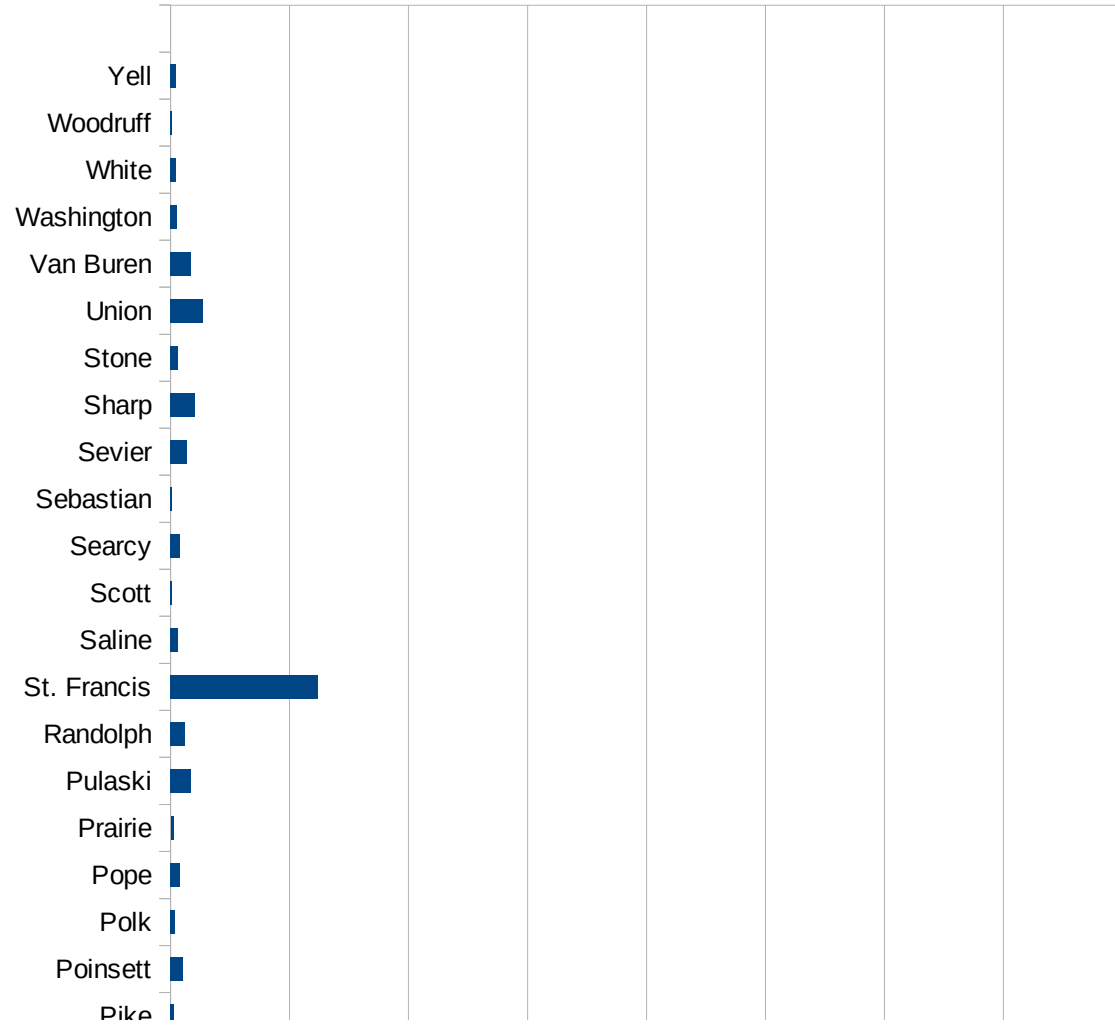
AK

29173
29175
29177
29179
29181
29195
29197
29199
29201
29203
29205
29183
29185
29187
29189
29510
29186
29207
29209
29211
29213
29215

29217
29219
29221
29223
29225
29227
29229

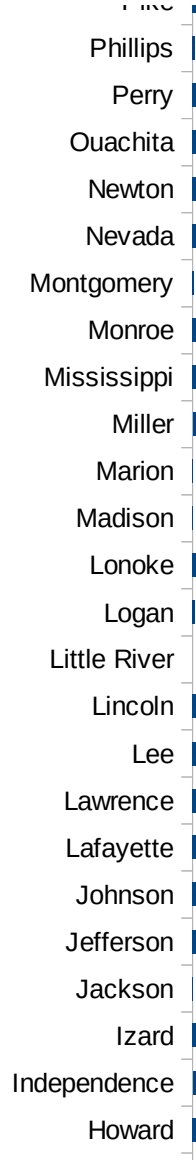
AR

FIPS	County	PC Infection
5001	Arkansas	11.2555574315
5003	Ashley	89.7934750075
5005	Baxter	14.4164924674
5007	Benton	49.8884845639
5009	Boone	10.6723585912
5011	Bradley	110.122051941
5013	Calhoun	0
5015	Carroll	21.2592566347
5017	Chicot	95.8037938302
5019	Clark	158.6510131
5021	Clay	20.2061022429
5023	Cleburne	288.403765271
5025	Cleveland	187.079072088
5027	Columbia	63.7294472533
5029	Conway	67.0145038533
5031	Craighead	116.988153798
5033	Crawford	12.6171024824
5035	Crittenden	453.022216706
5037	Cross	209.882465819
5039	Dallas	13.9236981342
5041	Desha	156.358582349
5043	Drew	103.66652117
5045	Faulkner	66.5032129866
5047	Franklin	11.2296462661
5049	Fulton	24.4518705681
5051	Garland	127.075054965
5053	Grant	87.9700901693
5055	Greene	52.9509100938
5057	Hempstead	32.1972310381
5059	Hot Spring	86.050859025
5061	Howard	104.939659696
5063	Independence	58.3895111205



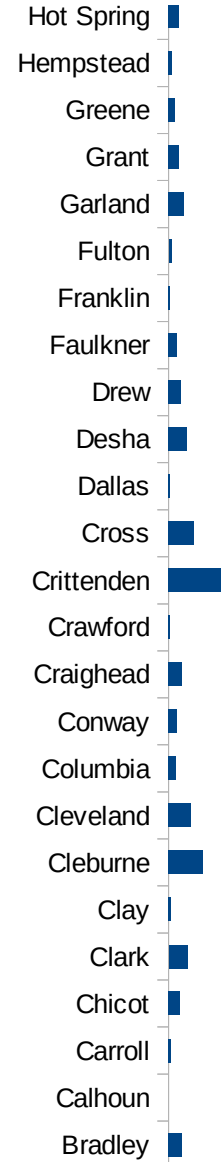
AR

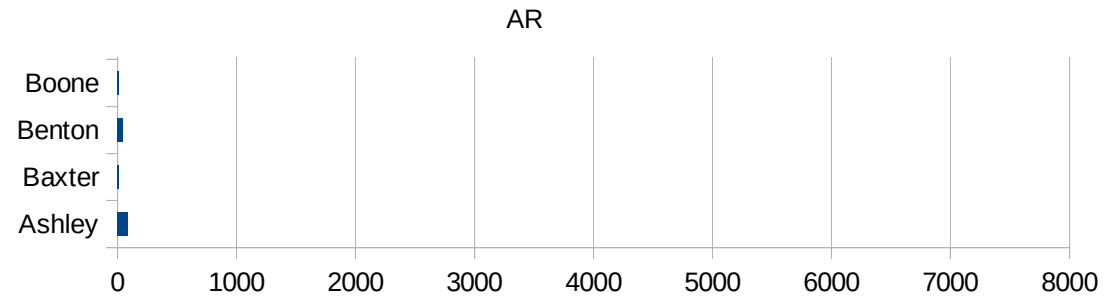
5065 Izard	95.6374604576
5067 Jackson	5.94848611028
5069 Jefferson	440.438089086
5071 Johnson	130.880263256
5073 Lafayette	134.690212511
5075 Lawrence	438.116100767
5077 Lee	111.296605454
5079 Lincoln	7091.08570575
5081 Little River	0
5083 Logan	18.4018033767
5085 Lonoke	59.7363454933
5087 Madison	6.06759298586
5089 Marion	5.98014591556
5091 Miller	91.7599559552
5093 Mississippi	133.368898373
5095 Monroe	72.4637681159
5097 Montgomery	11.2057373375
5099 Nevada	36.031707903
5101 Newton	38.4368994234
5103 Ouachita	38.1259001949
5105 Perry	96.599690881
5107 Phillips	22.1864773421
5109 Pike	28.1083106905
5111 Poinsett	104.279636273
5113 Polk	34.914459574
5115 Pope	81.25
5117 Prairie	24.7708694575
5119 Pulaski	168.330447183
5121 Randolph	122.576331625
5123 St. Francis	1242.18719289
5125 Saline	64.2392996269
5127 Scott	9.69086151759
5129 Searcy	75.3958280975
5131 Sebastian	11.7414072468



AR

5133 Sevier	140.031507089
5135 Sharp	207.301623863
5137 Stone	64.2209199647
5139 Union	268.363747891
5141 Van Buren	168.644220924
5143 Washington	53.1733069999
5145 White	45.7276410888
5147 Woodruff	15.4083204931
5149 Yell	41.7924309264





AR

FIPS

29001
29003
29005
29007
29009
29011
29013
29015
29017
29019
29021
29023
29025
29027
29029
29031
29033
29035

AR

29037
29039
29041
29043
29045
29047
29049
29051
29053
29055
29057
29059
29061
29063
29065
29067
29069
29071
29073
29075
29077
29079
29081
29083
29085
29087
29089
29091
29093
29095
29097
29099
29101

AR

29103
29105
29107
29109
29111
29113
29115
29117
29121
29123
29125
29127
29119
29129
29131
29133
29135
29137
29139
29141
29143
29145
29147
29149
29151
29153
29155
29157
29159
29161
29163
29165
29167
29169

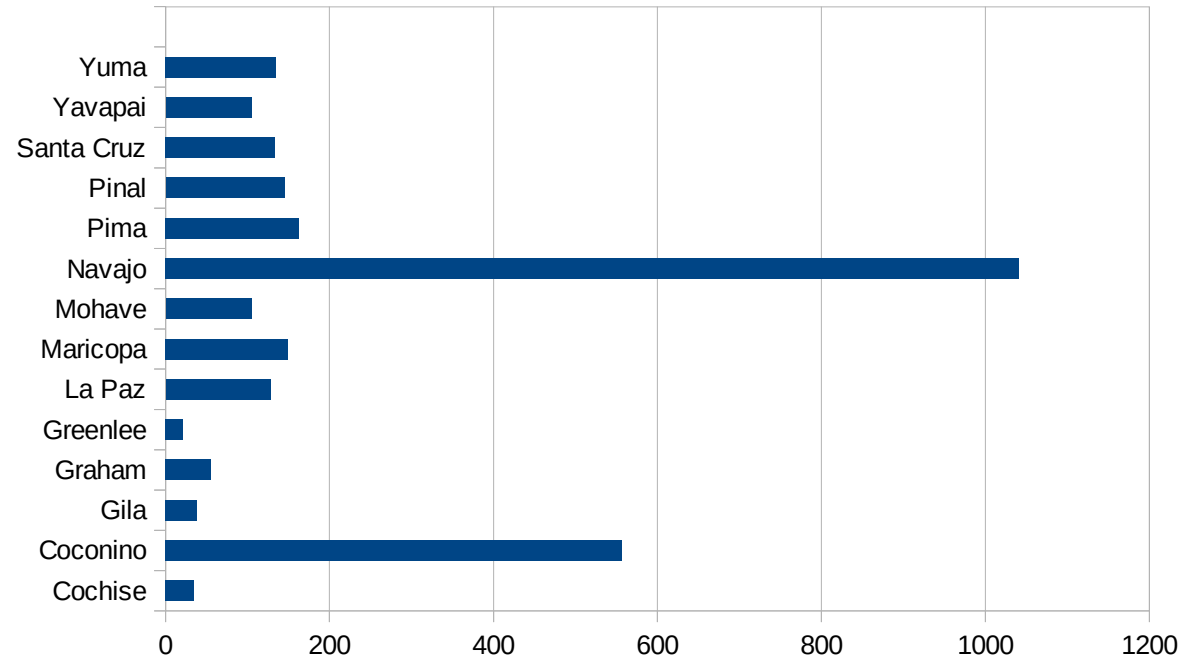
AR

29171
29173
29175
29177
29179
29181
29195
29197
29199
29201
29203
29205
29183
29185
29187
29189
29510
29186
29207
29209
29211
29213
29215

29217
29219
29221
29223
29225
29227
29229

AZ

FIPS	County	PC Infection
4001	Apache	1196.078977
4003	Cochise	34.70852725
4005	Coconino	556.5122433
4007	Gila	38.96899182
4009	Graham	55.15864677
4011	Greenlee	21.09037225
4012	La Paz	127.9742156
4013	Maricopa	149.609234
4015	Mohave	104.9868766
4017	Navajo	1041.242247
4019	Pima	163.2224107
4021	Pinal	145.3689912
4023	Santa Cruz	133.3017996
4025	Yavapai	104.7445397
4027	Yuma	134.3528436



AZ

FIPS

29001
29003
29005
29007
29009
29011
29013
29015
29017
29019
29021
29023
29025
29027
29029
29031
29033
29035
29037

AZ

29039
29041
29043
29045
29047
29049
29051
29053
29055
29057
29059
29061
29063
29065
29067
29069
29071
29073
29075
29077
29079
29081
29083
29085
29087
29089
29091
29093
29095
29097
29099
29101

29103

AZ

29105
29107
29109
29111
29113
29115
29117
29121
29123
29125
29127
29119
29129
29131
29133
29135
29137
29139
29141
29143
29145
29147
29149
29151
29153
29155
29157
29159
29161
29163
29165
29167
29169
29171

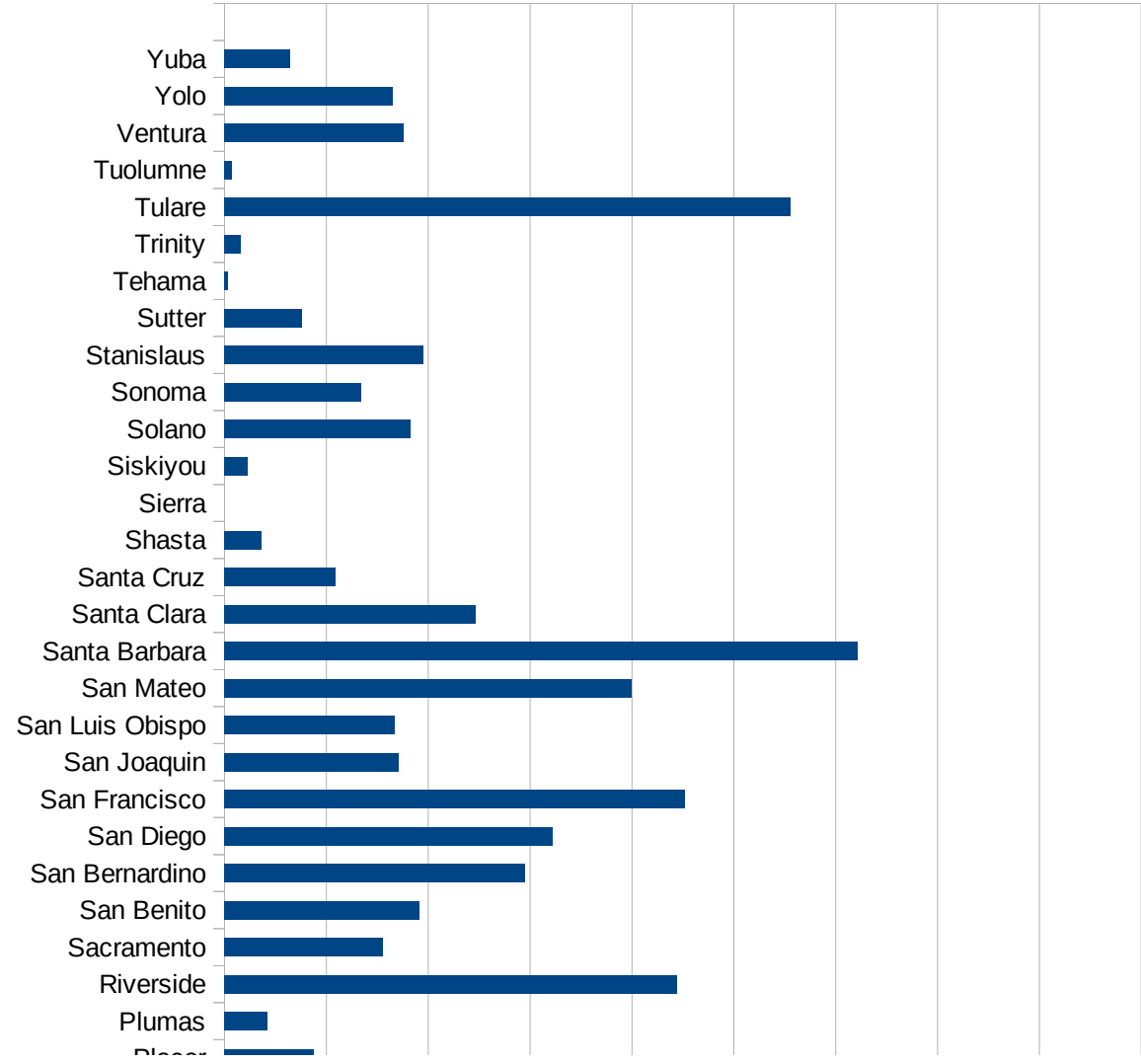
AZ

29173
29175
29177
29179
29181
29195
29197
29199
29201
29203
29205
29183
29185
29187
29189
29510
29186
29207
29209
29211
29213
29215

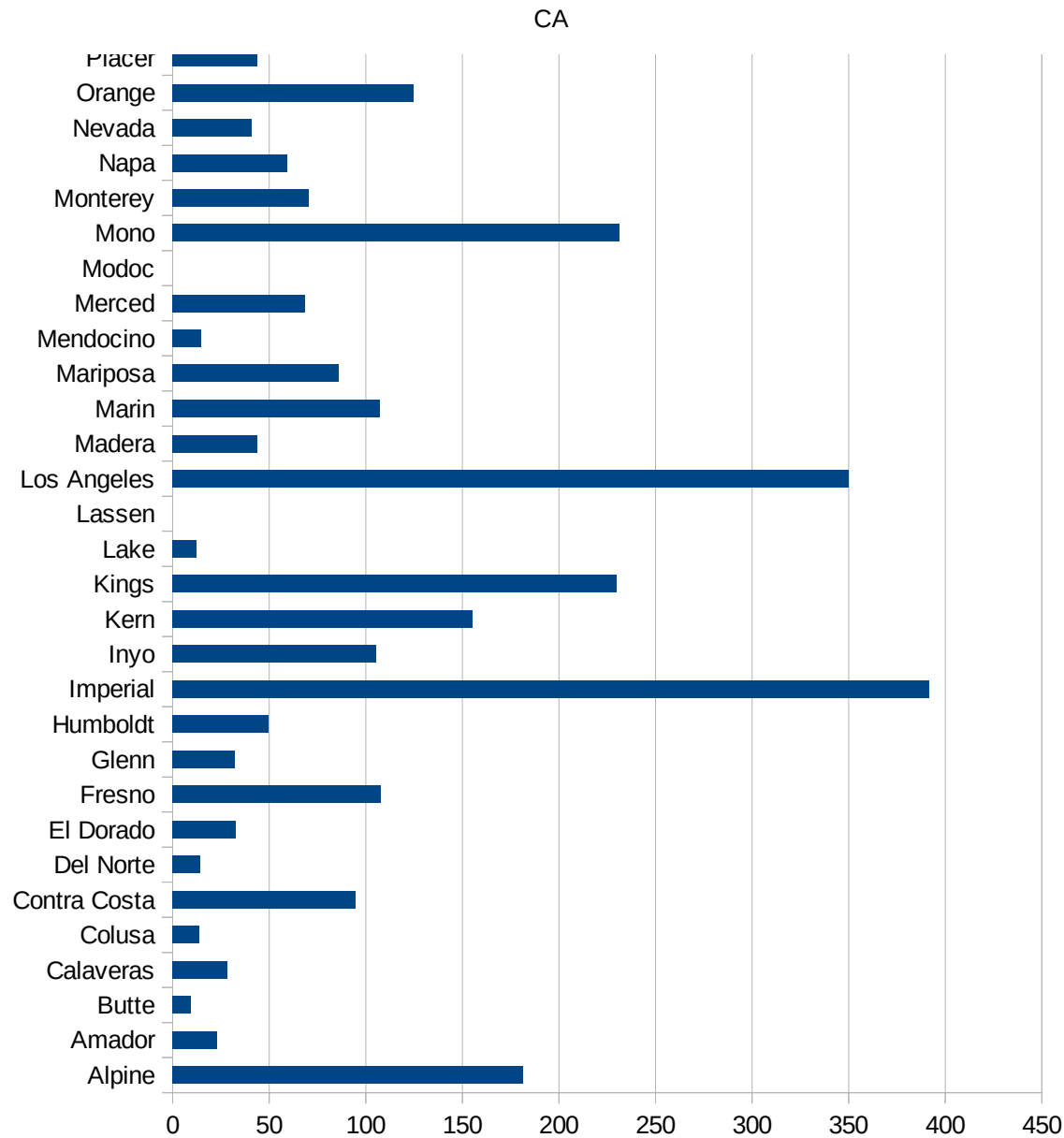
29217
29219
29221
29223
29225
29227
29229

CA

FIPS	County	PC Infection
6001	Alameda	134.0330571
6003	Alpine	181.6530427
6005	Amador	22.85249981
6007	Butte	9.513266683
6009	Calaveras	28.5075216
6011	Colusa	13.87154945
6013	Contra Costa	94.67795151
6015	Del Norte	14.37401179
6017	El Dorado	32.51554978
6019	Fresno	108.004827
6021	Glenn	32.08899348
6023	Humboldt	49.86324272
6025	Imperial	391.5810083
6027	Inyo	105.6318452
6029	Kern	155.3362981
6031	Kings	229.9063198
6033	Lake	12.42583331
6035	Lassen	0
6037	Los Angeles	350.2245011
6039	Madera	43.76173322
6041	Marin	107.4457187
6043	Mariposa	85.8565623
6045	Mendocino	14.83916627
6047	Merced	68.78605354
6049	Modoc	0
6051	Mono	231.5789474
6053	Monterey	70.70804465
6055	Napa	59.53362933
6057	Nevada	41.12502006
6059	Orange	124.5461348
6061	Placer	43.74931642
6063	Plumas	21.27206977
6065	Riverside	221.9721409



6067 Sacramento	77.48341148
6069 San Benito	95.87727709
6071 San Bernardino	147.2644862
6073 San Diego	161.2447822
6075 San Francisco	226.3091458
6077 San Joaquin	85.56320251
6079 San Luis Obispo	83.44776592
6081 San Mateo	199.598464
6083 Santa Barbara	310.6195146
6085 Santa Clara	123.4019932
6087 Santa Cruz	54.32900038
6089 Shasta	18.32926016
6091 Sierra	0
6093 Siskiyou	11.4353673
6095 Solano	91.35487338
6097 Sonoma	67.40781931
6099 Stanislaus	97.66921601
6101 Sutter	38.22037663
6103 Tehama	1.564553476
6105 Trinity	7.977662545
6107 Tulare	277.9799125
6109 Tuolumne	3.667100607
6111 Ventura	87.90000082
6113 Yolo	82.57413524
6115 Yuba	32.03444343



CA

CA

FIPS

29001
29003
29005
29007
29009
29011
29013
29015
29017
29019
29021
29023
29025
29027
29029
29031
29033
29035
29037

CA

29039
29041
29043
29045
29047
29049
29051
29053
29055
29057
29059
29061
29063
29065
29067
29069
29071
29073
29075
29077
29079
29081
29083
29085
29087
29089
29091
29093
29095
29097
29099
29101

29103

CA

29105
29107
29109
29111
29113
29115
29117
29121
29123
29125
29127
29119
29129
29131
29133
29135
29137
29139
29141
29143
29145
29147
29149
29151
29153
29155
29157
29159
29161
29163
29165
29167
29169
29171

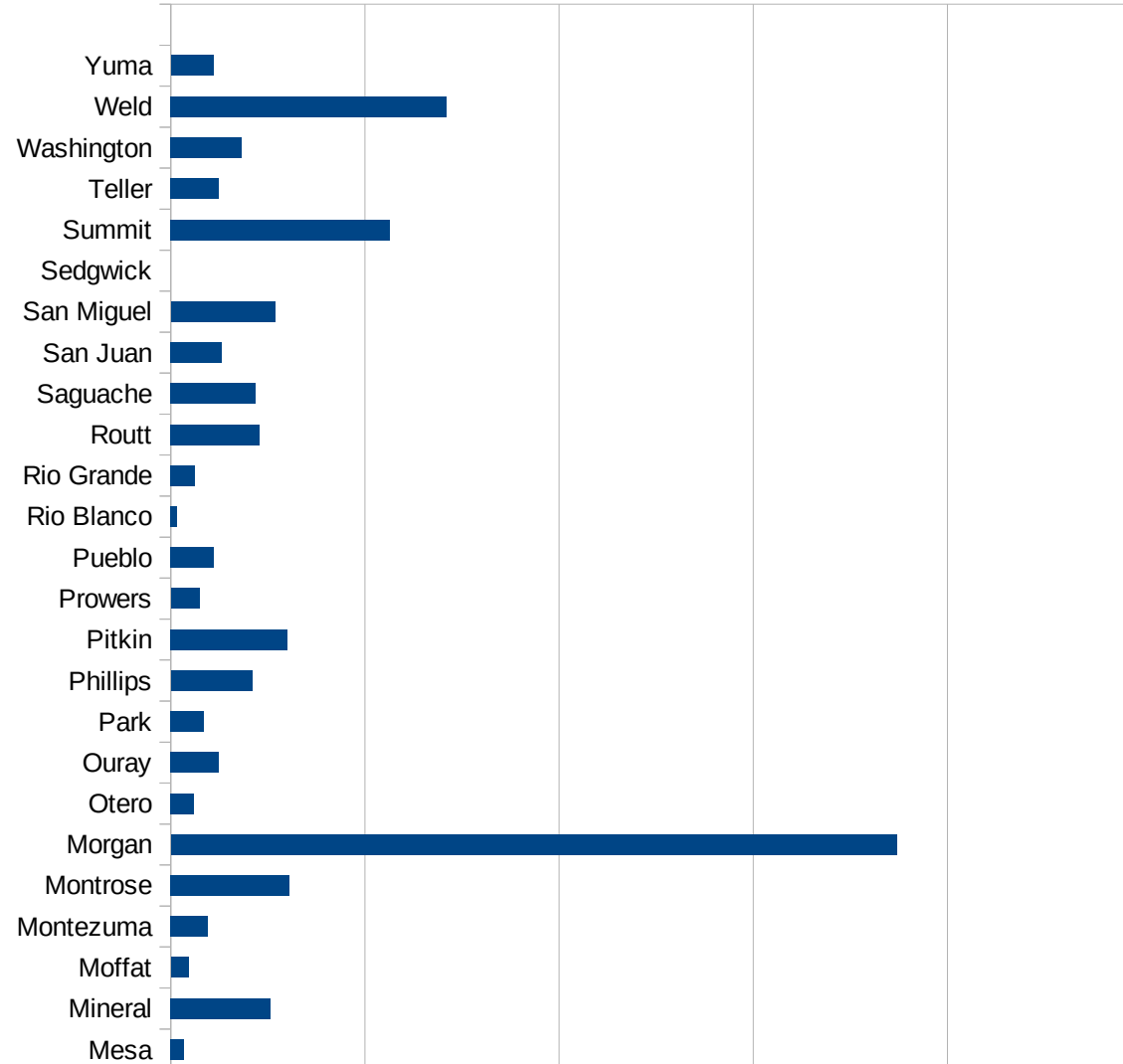
CA

29173
29175
29177
29179
29181
29195
29197
29199
29201
29203
29205
29183
29185
29187
29189
29510
29186
29207
29209
29211
29213
29215

29217
29219
29221
29223
29225
29227
29229

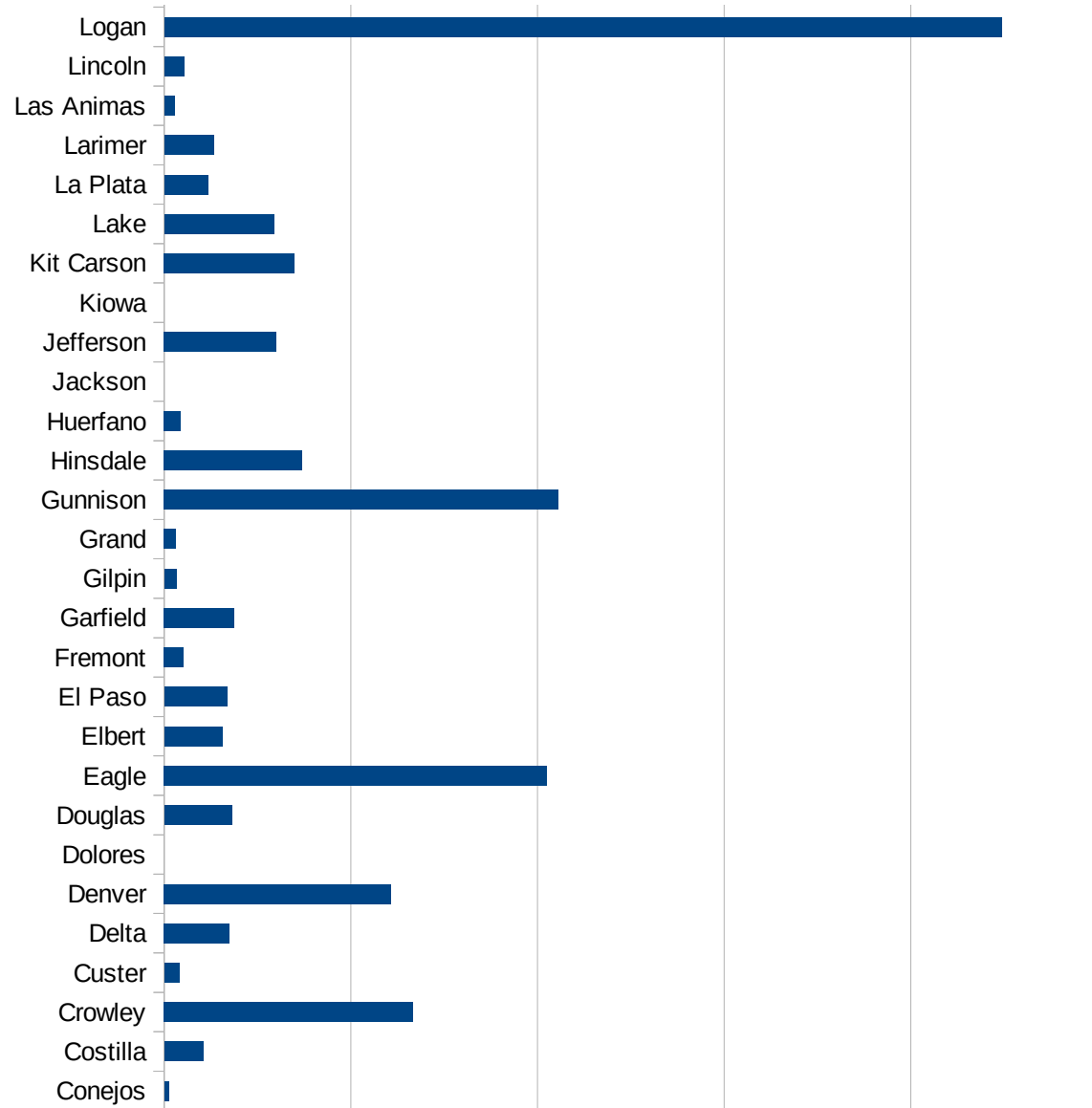
CO

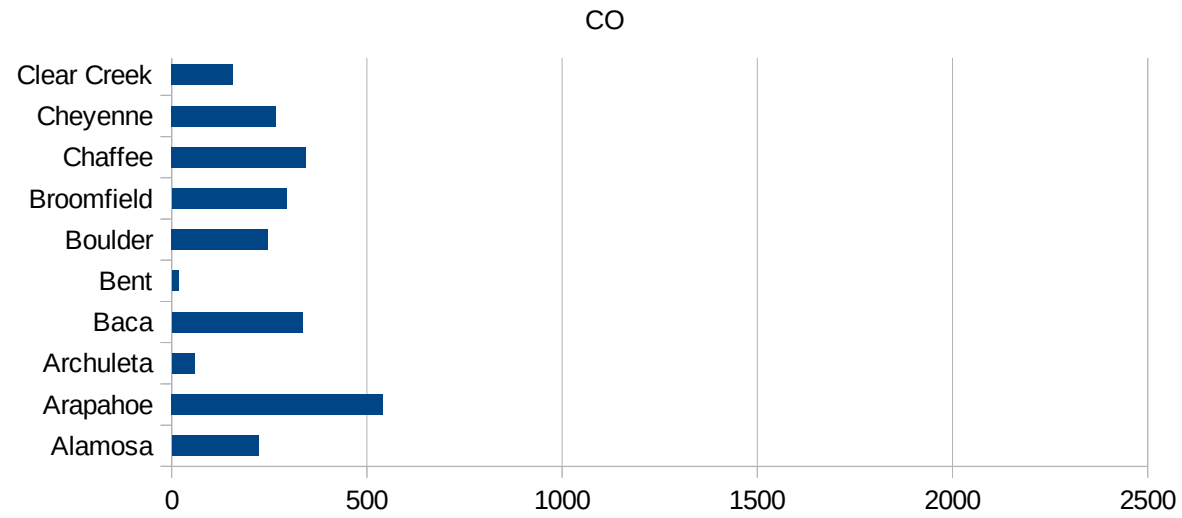
FIPS	County	PC Infection
8001	Adams	478.24829839
8003	Alamosa	221.782653
8005	Arapahoe	541.4494445
8007	Archuleta	58.118416273
8009	Baca	334.72803347
8011	Bent	17.001020061
8013	Boulder	246.87344746
8014	Broomfield	294.51253844
8015	Chaffee	344.53487791
8017	Cheyenne	266.52452026
8019	Clear Creek	156.16866216
8021	Conejos	12.195121951
8023	Costilla	104.49320794
8025	Crowley	665.7562308
8027	Custer	40.371417037
8029	Delta	174.4580493
8031	Denver	608.38083328
8033	Dolores	0
8035	Douglas	181.1678764
8037	Eagle	1025.5850745
8039	Elbert	156.00030439
8041	El Paso	168.66146674
8043	Fremont	52.06055684
8045	Garfield	187.38497574
8047	Gilpin	32.674399608
8049	Grand	32.206119163
8051	Gunnison	1055.317175
8053	Hinsdale	369.91368681
8055	Huerfano	43.547684715
8057	Jackson	0
8059	Jefferson	301.25828762
8061	Kiowa	0
8063	Kit Carson	349.01577551



CO

8065 Lake	293.96728016
8067 La Plata	117.20831113
8069 Larimer	132.09022076
8071 Las Animas	27.580500586
8073 Lincoln	53.475935829
8075 Logan	2243.5897436
8077 Mesa	33.288296227
8079 Mineral	257.73195876
8081 Moffat	45.495905369
8083 Montezuma	95.573056044
8085 Montrose	305.58582461
8087 Morgan	1869.8788431
8089 Otero	59.678819444
8091 Ouray	124.14649286
8093 Park	86.225479629
8095 Phillips	209.98600093
8097 Pitkin	300.8356546
8099 Prowers	73.988819467
8101 Pueblo	111.02555378
8103 Rio Blanco	15.782828283
8105 Rio Grande	62.222222222
8107 Routt	229.27758132
8109 Saguache	219.20210434
8111 San Juan	131.2335958
8113 San Miguel	268.58747406
8115 Sedgwick	0
8117 Summit	564.38868643
8119 Teller	123.58968225
8121 Washington	183.33672846
8123 Weld	710.13824152
8125 Yuma	109.78043912





CO

FIPS

29001
29003
29005
29007
29009
29011
29013
29015
29017
29019
29021
29023
29025
29027
29029
29031
29033
29035
29037

CO

29039
29041
29043
29045
29047
29049
29051
29053
29055
29057
29059
29061
29063
29065
29067
29069
29071
29073
29075
29077
29079
29081
29083
29085
29087
29089
29091
29093
29095
29097
29099
29101

29103

CO

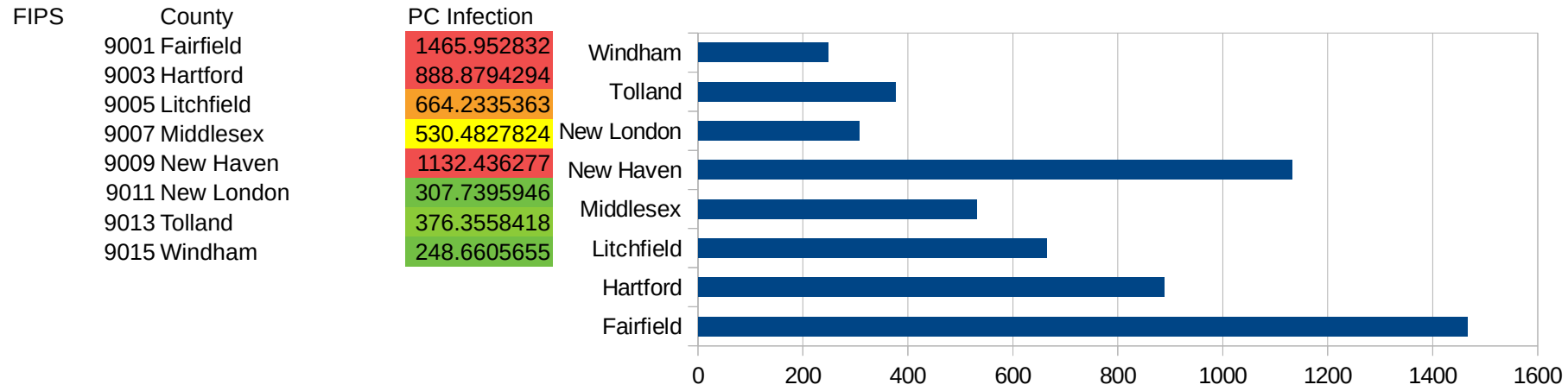
29105
29107
29109
29111
29113
29115
29117
29121
29123
29125
29127
29119
29129
29131
29133
29135
29137
29139
29141
29143
29145
29147
29149
29151
29153
29155
29157
29159
29161
29163
29165
29167
29169
29171

CO

29173
29175
29177
29179
29181
29195
29197
29199
29201
29203
29205
29183
29185
29187
29189
29510
29186
29207
29209
29211
29213
29215

29217
29219
29221
29223
29225
29227
29229

CT



CT

FIPS

29001
29003
29005
29007
29009
29011
29013
29015
29017
29019
29021
29023
29025
29027
29029
29031
29033
29035
29037

CT

29039
29041
29043
29045
29047
29049
29051
29053
29055
29057
29059
29061
29063
29065
29067
29069
29071
29073
29075
29077
29079
29081
29083
29085
29087
29089
29091
29093
29095
29097
29099
29101

29103

CT

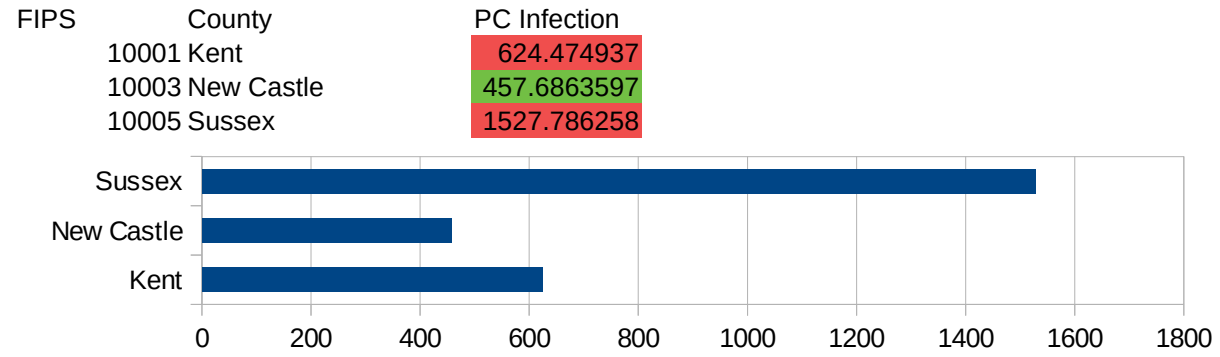
29105
29107
29109
29111
29113
29115
29117
29121
29123
29125
29127
29119
29129
29131
29133
29135
29137
29139
29141
29143
29145
29147
29149
29151
29153
29155
29157
29159
29161
29163
29165
29167
29169
29171

CT

29173
29175
29177
29179
29181
29195
29197
29199
29201
29203
29205
29183
29185
29187
29189
29510
29186
29207
29209
29211
29213
29215

29217
29219
29221
29223
29225
29227
29229

DE



DE

FIPS

29001
29003
29005
29007
29009
29011
29013
29015
29017
29019
29021
29023
29025
29027
29029
29031
29033
29035
29037

DE

29039
29041
29043
29045
29047
29049
29051
29053
29055
29057
29059
29061
29063
29065
29067
29069
29071
29073
29075
29077
29079
29081
29083
29085
29087
29089
29091
29093
29095
29097
29099
29101

29103

DE

29105
29107
29109
29111
29113
29115
29117
29121
29123
29125
29127
29119
29129
29131
29133
29135
29137
29139
29141
29143
29145
29147
29149
29151
29153
29155
29157
29159
29161
29163
29165
29167
29169
29171

DE

29173
29175
29177
29179
29181
29195
29197
29199
29201
29203
29205
29183
29185
29187
29189
29510
29186
29207
29209
29211
29213
29215

29217
29219
29221
29223
29225
29227
29229

DC

FIPS	County	PC Infection
11001	District of Columbia	958.9226356

DC

FIPS

29001
29003
29005
29007
29009
29011
29013
29015
29017
29019
29021
29023
29025
29027
29029
29031
29033
29035
29037

DC

29039
29041
29043
29045
29047
29049
29051
29053
29055
29057
29059
29061
29063
29065
29067
29069
29071
29073
29075
29077
29079
29081
29083
29085
29087
29089
29091
29093
29095
29097
29099
29101

29103

DC

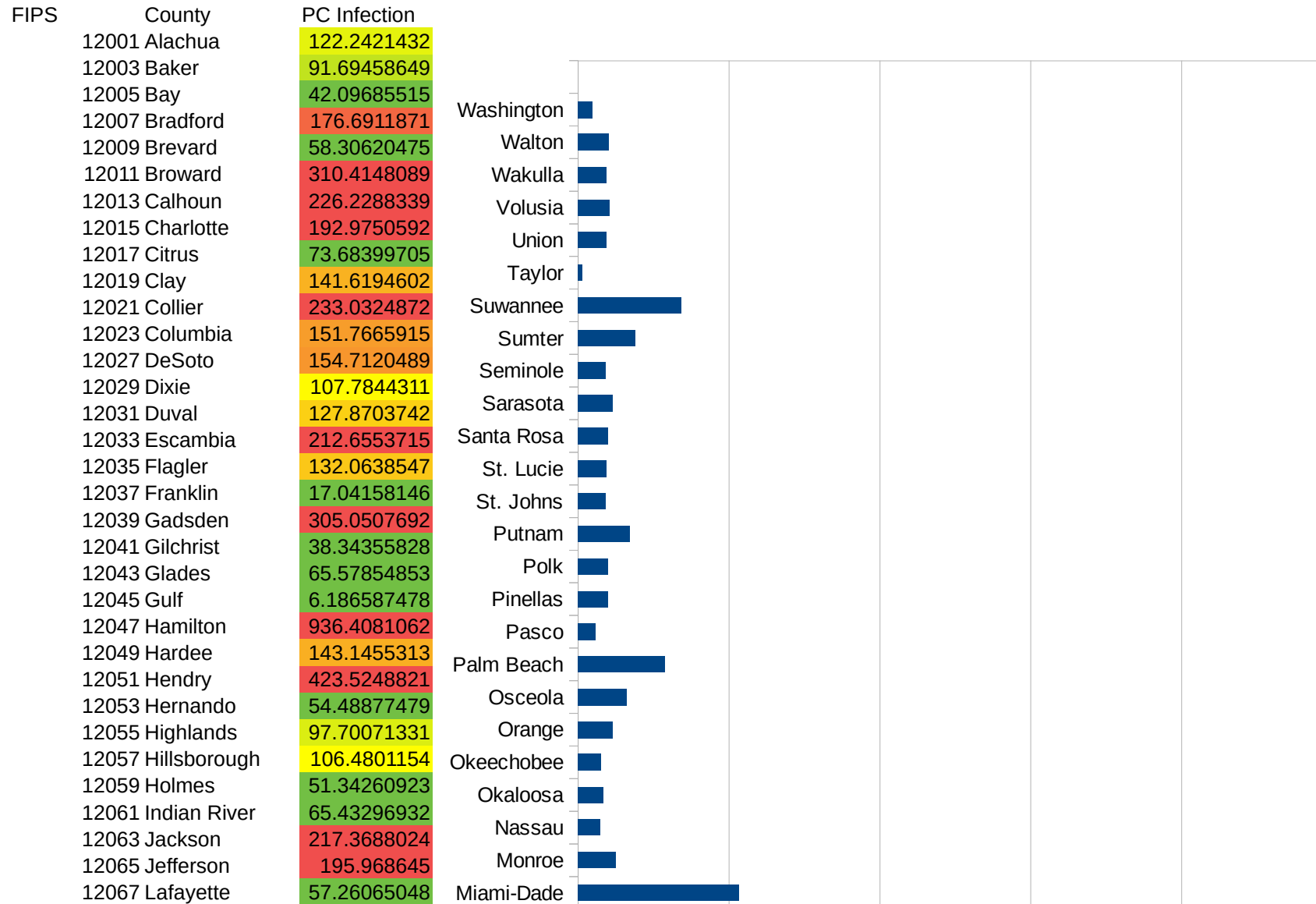
29105
29107
29109
29111
29113
29115
29117
29121
29123
29125
29127
29119
29129
29131
29133
29135
29137
29139
29141
29143
29145
29147
29149
29151
29153
29155
29157
29159
29161
29163
29165
29167
29169
29171

DC

29173
29175
29177
29179
29181
29195
29197
29199
29201
29203
29205
29183
29185
29187
29189
29510
29186
29207
29209
29211
29213
29215

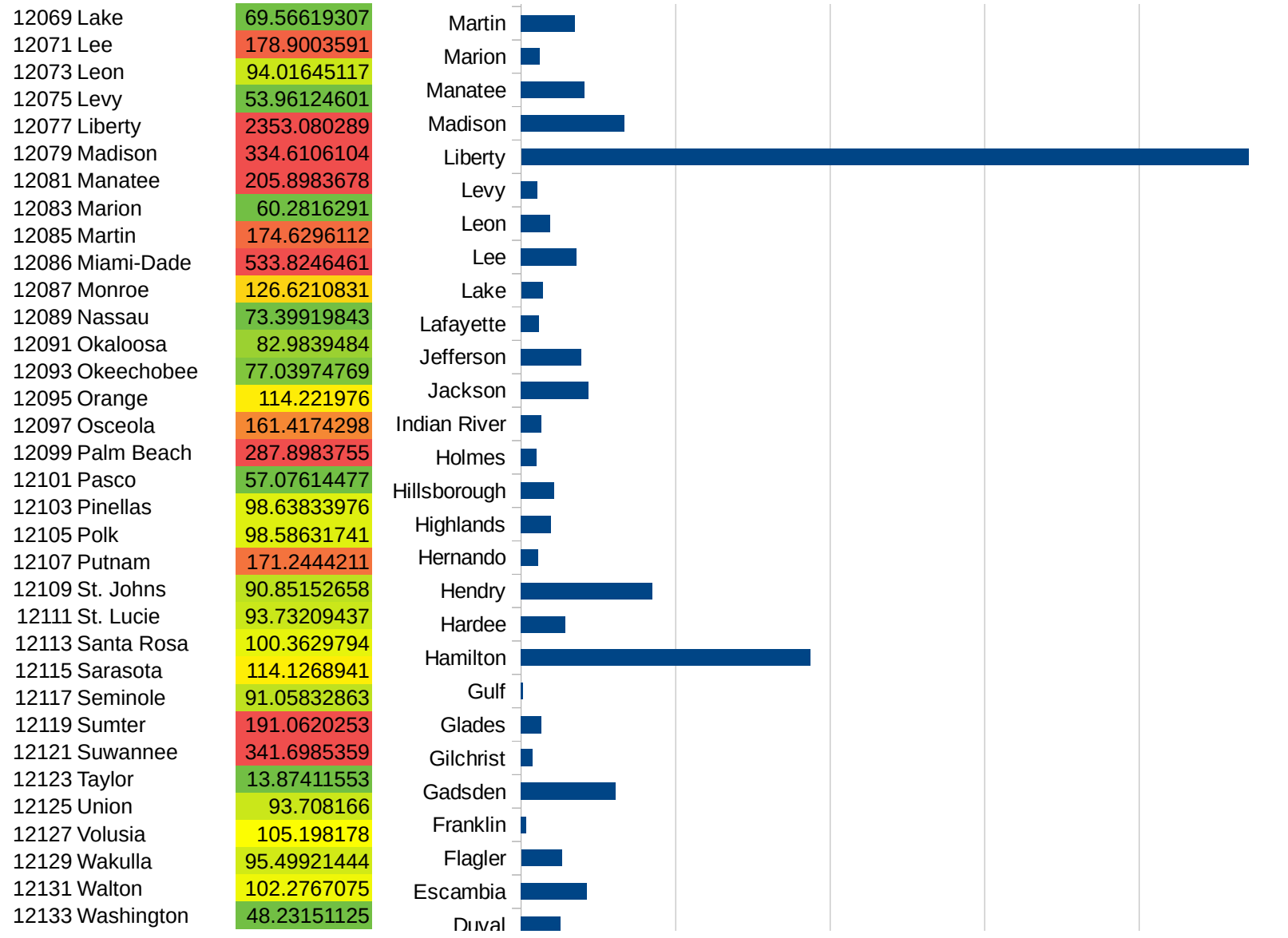
29217
29219
29221
29223
29225
29227
29229

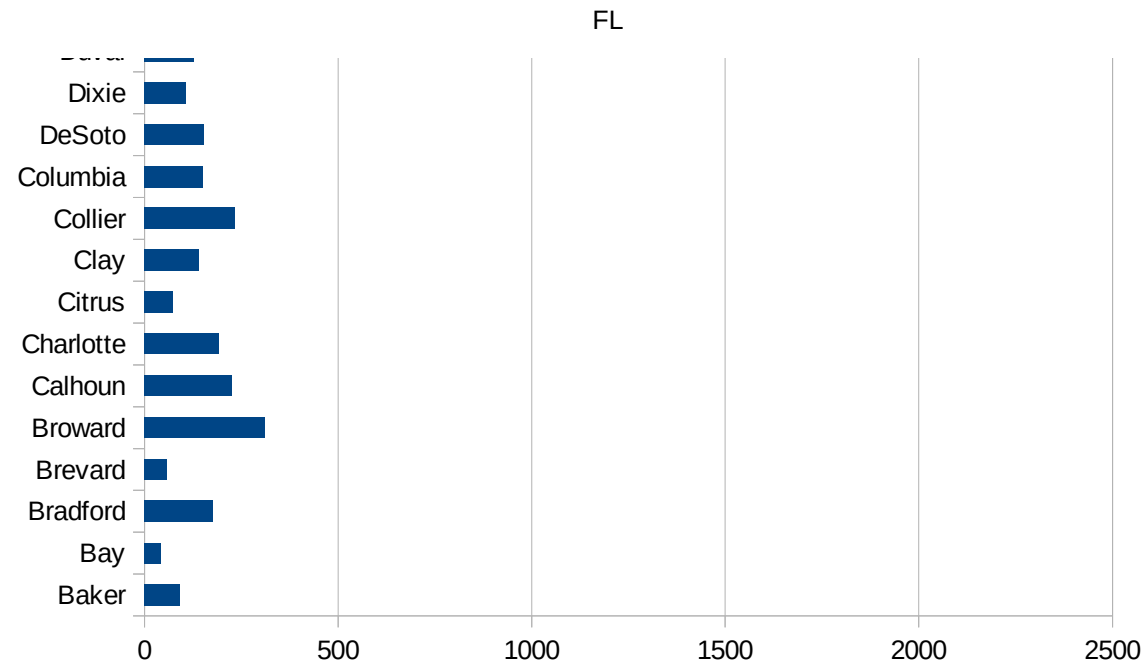
FL



This work is licensed under the Creative Commons Attribution-NoDerivatives 4.0 International License. To view a copy of this license, visit <http://creativecommons.org/licenses/by-nd/4.0/>.

FL





FL

FIPS

29001
29003
29005
29007
29009
29011
29013
29015
29017
29019
29021
29023
29025
29027
29029
29031
29033
29035
29037

FL

29039
29041
29043
29045
29047
29049
29051
29053
29055
29057
29059
29061
29063
29065
29067
29069
29071
29073
29075
29077
29079
29081
29083
29085
29087
29089
29091
29093
29095
29097
29099
29101

29103

FL

29105
29107
29109
29111
29113
29115
29117
29121
29123
29125
29127
29119
29129
29131
29133
29135
29137
29139
29141
29143
29145
29147
29149
29151
29153
29155
29157
29159
29161
29163
29165
29167
29169
29171

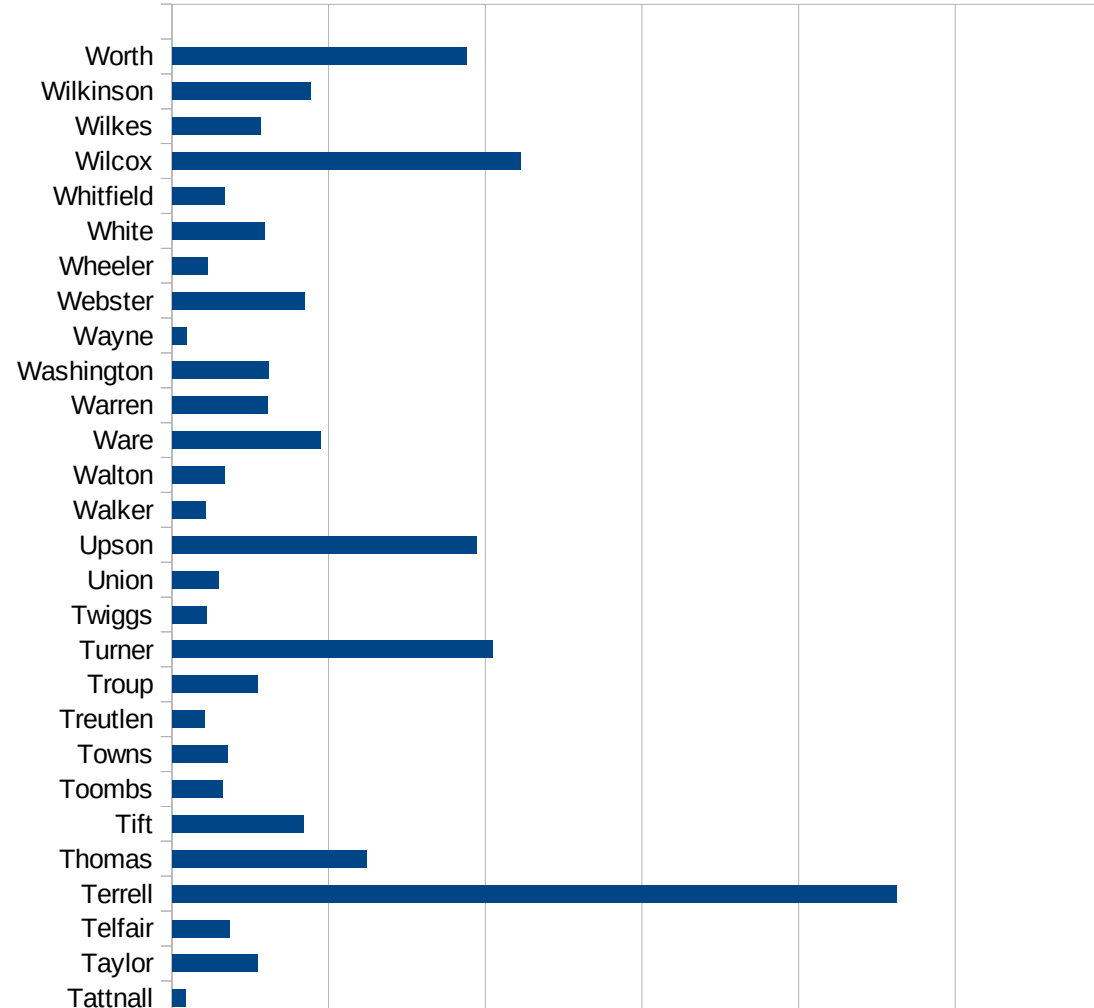
FL

29173
29175
29177
29179
29181
29195
29197
29199
29201
29203
29205
29183
29185
29187
29189
29510
29186
29207
29209
29211
29213
29215

29217
29219
29221
29223
29225
29227
29229

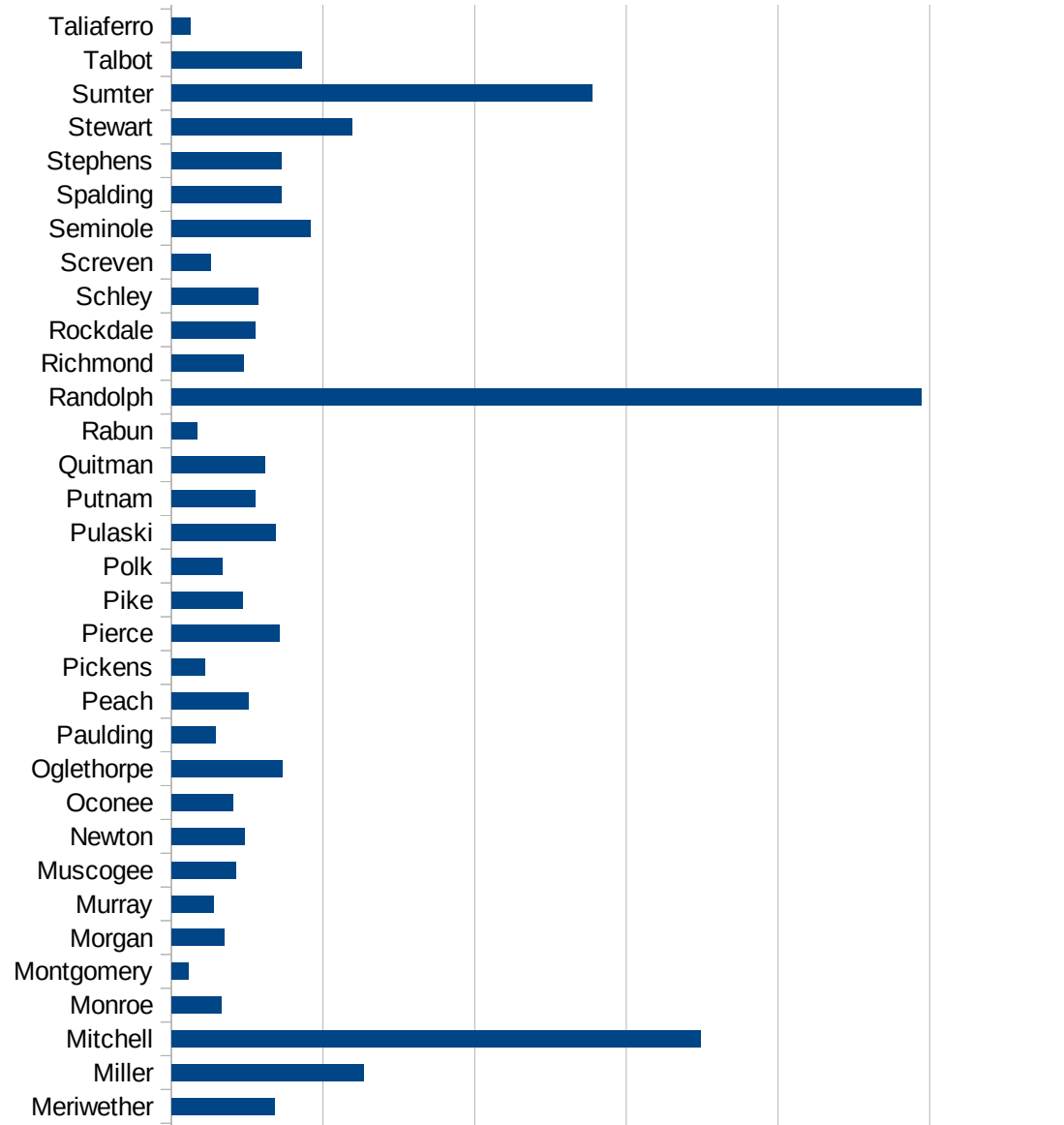
GA

FIPS	County	PC Infection
13001	Appling	583.5629762
13003	Atkinson	241.0509823
13005	Bacon	455.967814
13007	Baker	1067.270375
13009	Baldwin	624.6792941
13011	Banks	215.9258479
13013	Barrow	315.5589105
13015	Bartow	358.9955642
13017	Ben Hill	262.1075832
13019	Berrien	103.8853106
13021	Bibb	250.8246514
13023	Bleckley	249.2600093
13025	Brantley	148.1716675
13027	Brooks	412.5572101
13029	Bryan	160.0671757
13031	Bulloch	58.2177603
13033	Burke	499.4871337
13035	Butts	810.1516968
13037	Calhoun	1841.939547
13039	Camden	85.6977849
13043	Candler	92.28497601
13045	Carroll	338.6358057
13047	Catoosa	103.8267576
13049	Charlton	154.2257866
13051	Chatham	118.9508809
13053	Chattahoochee	159.1164358
13055	Chattooga	64.54215409
13057	Cherokee	265.9857013
13059	Clarke	150.7892877
13061	Clay	969.8649117
13063	Clayton	339.4161214
13065	Clinch	541.5162455
13067	Cobb	312.2089144



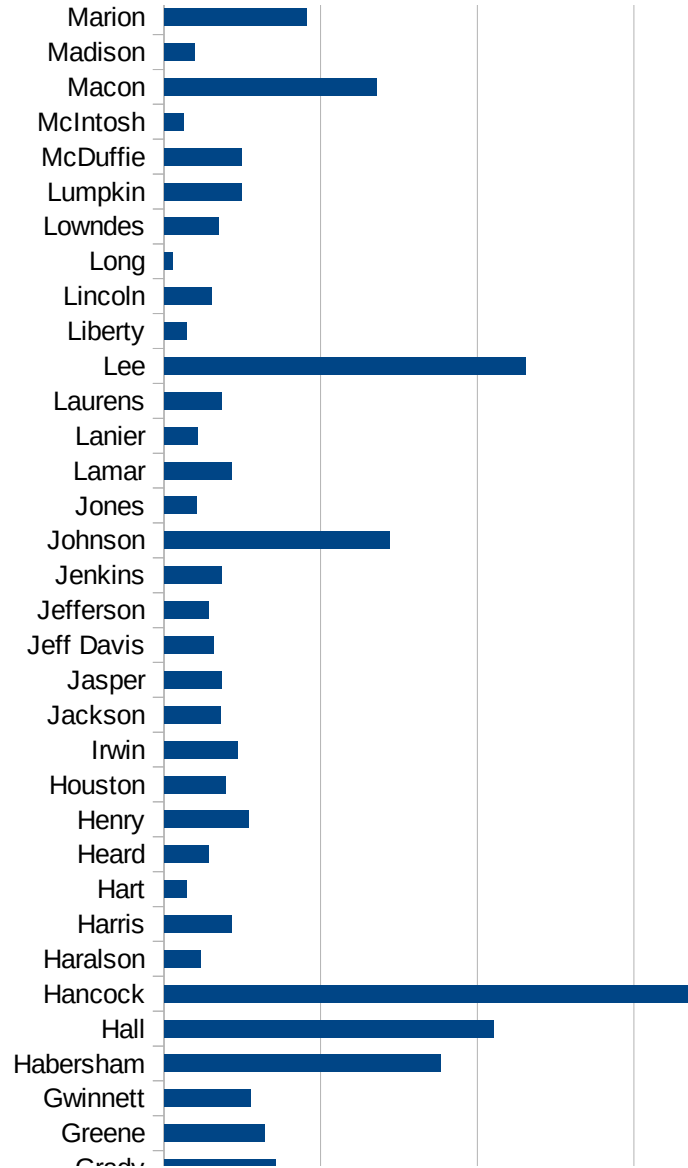
GA

13069 Coffee	443.2274383
13071 Colquitt	528.601509
13073 Columbia	127.6808109
13075 Cook	186.4584547
13077 Coweta	191.9596336
13079 Crawford	154.2458191
13081 Crisp	853.9445157
13083 Dade	104.770122
13085 Dawson	334.8881713
13087 Decatur	432.7375353
13089 DeKalb	352.1210535
13091 Dodge	183.5305482
13093 Dooly	1109.003356
13095 Dougherty	1800.68608
13097 Douglas	295.1882255
13099 Early	2322.631014
13101 Echols	300
13103 Effingham	61.10307123
13105 Elbert	240.5857741
13107 Emanuel	110.5607642
13109 Evans	37.30995243
13111 Fannin	138.6535203
13113 Fayette	179.8006328
13115 Floyd	172.5775322
13117 Forsyth	166.9399692
13119 Franklin	130.3044781
13121 Fulton	345.2006163
13123 Gilmer	340.7320872
13125 Glascock	33.38898164
13127 Glynn	86.83509546
13129 Gordon	214.9605617
13131 Grady	355.5842896
13133 Greene	322.0702904
13135 Gwinnett	275.0649129



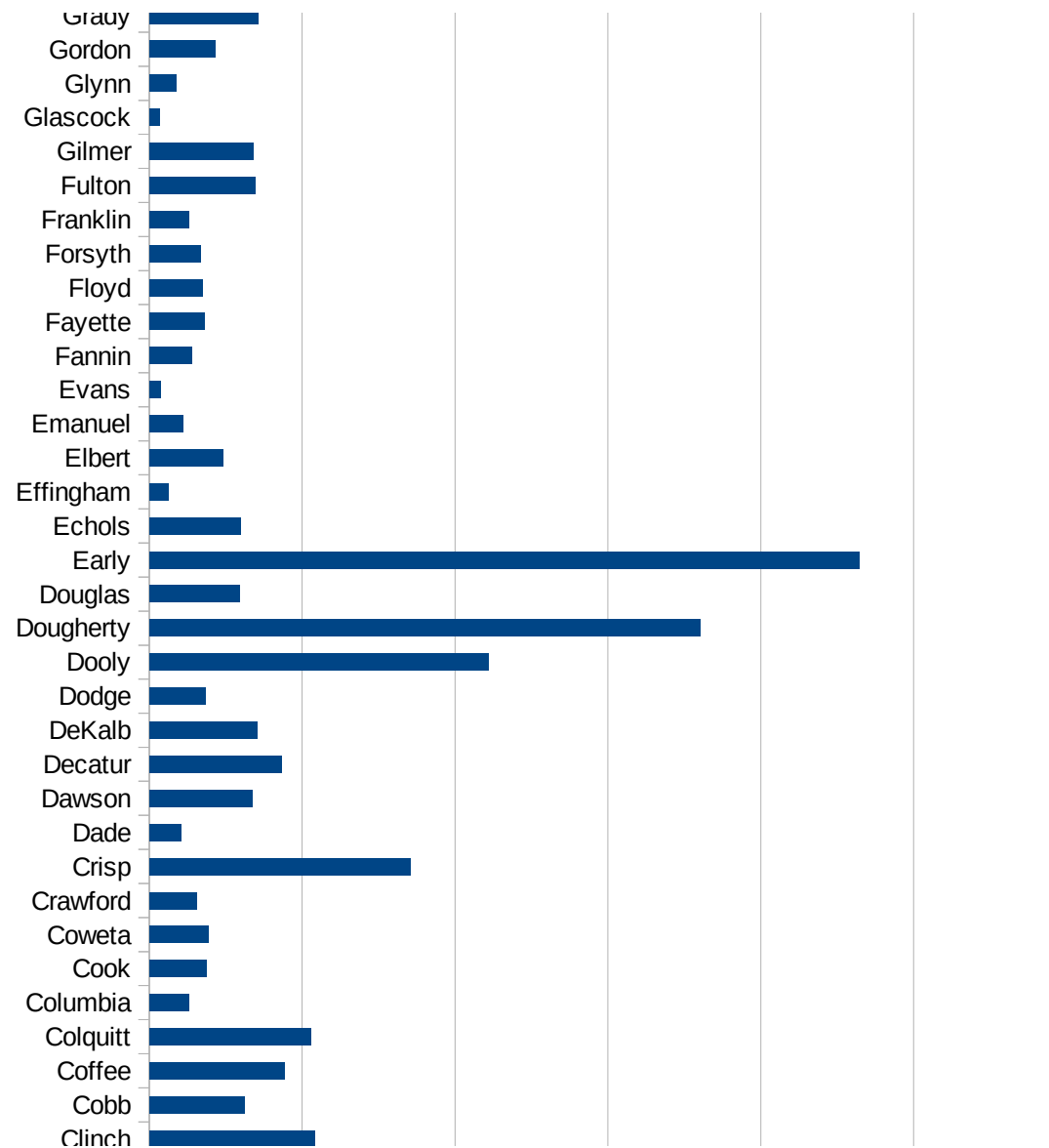
GA

13137 Habersham	881.2902089
13139 Hall	1051.210005
13141 Hancock	1701.006229
13143 Haralson	115.1254529
13145 Harris	214.6482959
13147 Hart	72.79972413
13149 Heard	143.1096894
13151 Henry	269.7419859
13153 Houston	196.8238041
13155 Irwin	234.0923601
13157 Jackson	178.9213598
13159 Jasper	185.1851852
13161 Jeff Davis	159.6912636
13163 Jefferson	142.5793908
13165 Jenkins	184.2681101
13167 Johnson	721.0548002
13169 Jones	104.8364551
13171 Lamar	215.7894737
13173 Lanier	106.3829787
13175 Laurens	181.7221342
13177 Lee	1152.398871
13179 Liberty	73.17430119
13181 Lincoln	151.6108654
13183 Long	26.31855985
13185 Lowndes	172.7976892
13187 Lumpkin	248.8241541
13189 McDuffie	246.1567043
13191 McIntosh	62.76150628
13193 Macon	677.1665525
13195 Madison	97.80775717
13197 Marion	455.0353251
13199 Meriwether	341.7505221
13201 Miller	633.1340134
13205 Mitchell	1743.871665



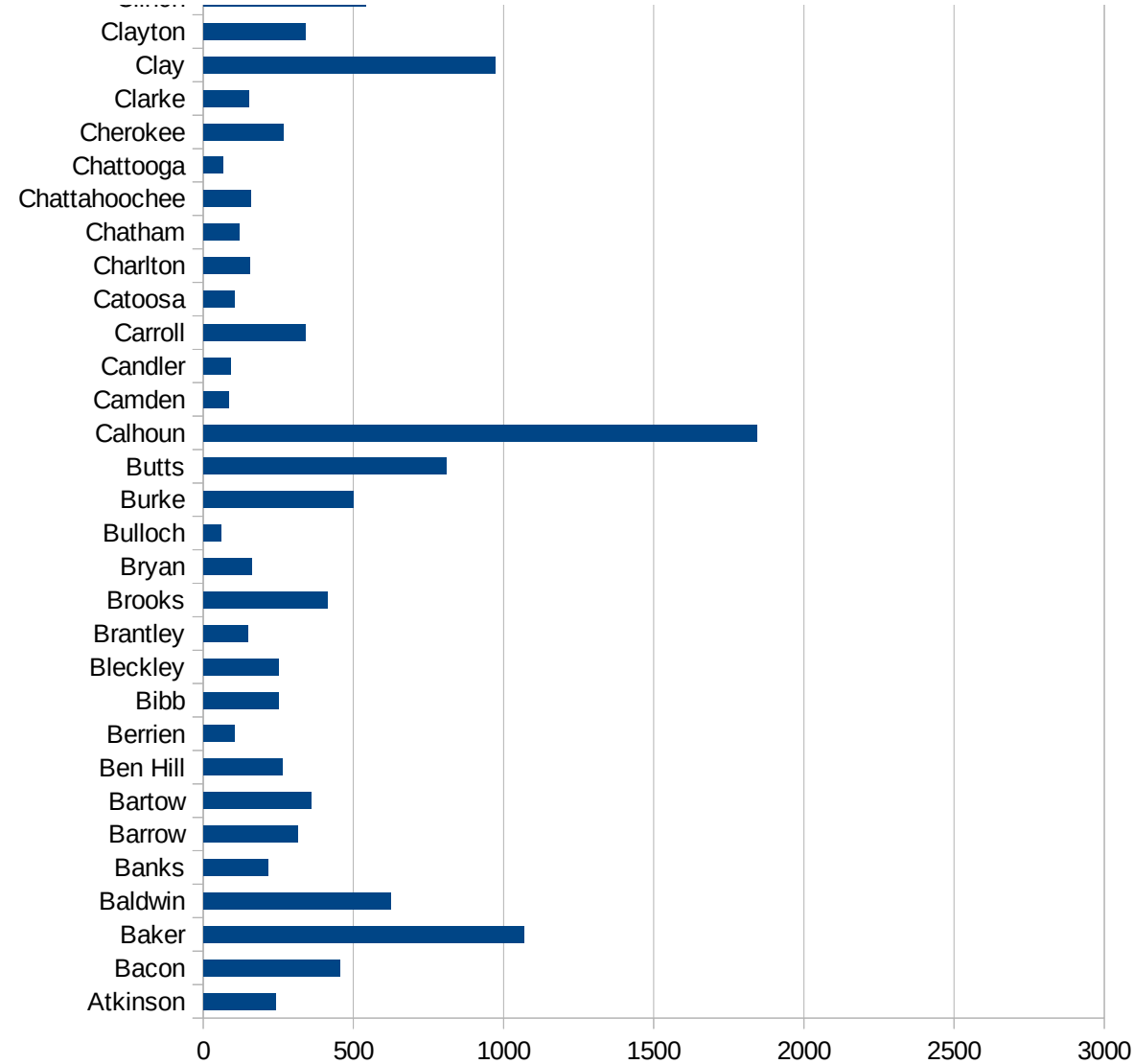
GA

13207 Monroe	163.5174419
13209 Montgomery	54.38920918
13211 Morgan	175.0384554
13213 Murray	137.7720999
13215 Muscogee	211.6810878
13217 Newton	240.0927507
13219 Oconee	203.7074761
13221 Oglethorpe	365.3514016
13223 Paulding	143.8638414
13225 Peach	252.7750302
13227 Pickens	109.4434021
13229 Pierce	355.8718861
13231 Pike	236.1275089
13233 Polk	167.1768307
13235 Pulaski	343.3011112
13237 Putnam	275.1157779
13239 Quitman	307.1522598
13241 Rabun	83.00231221
13243 Randolph	2473.29138
13245 Richmond	238.1495778
13247 Rockdale	274.8526392
13249 Schley	286.4782277
13251 Screven	129.1433491
13253 Seminole	457.0054119
13255 Spalding	361.5733737
13257 Stephens	361.0524294
13259 Stewart	596.870463
13261 Sumter	1385.665759
13263 Talbot	430.4846939
13265 Taliaferro	62.18905473
13267 Tattnall	43.32243708
13269 Taylor	273.6658788
13271 Telfair	182.6656589
13273 Terrell	2310.997561



GA

13275 Thomas	620.950324
13277 Tift	419.0185108
13279 Toombs	159.92859
13281 Towns	177.1852852
13283 Treutlen	102.8051109
13285 Troup	274.1525545
13287 Turner	1023.761375
13289 Twigg	109.9169516
13291 Union	149.9937503
13293 Upson	972.7255388
13295 Walker	106.61288
13297 Walton	168.9785354
13299 Ware	473.6547085
13301 Warren	304.7038659
13303 Washington	309.0356127
13305 Wayne	46.96725711
13307 Webster	421.2945232
13309 Wheeler	114.2276939
13311 White	293.6269603
13313 Whitfield	168.1689762
13315 Wilcox	1112.119837
13317 Wilkes	283.5155934
13319 Wilkinson	442.6737494
13321 Worth	940.9330509



GA

GA

FIPS

29001
29003
29005
29007
29009
29011
29013
29015
29017
29019
29021
29023
29025
29027
29029
29031
29033
29035
29037

GA

29039
29041
29043
29045
29047
29049
29051
29053
29055
29057
29059
29061
29063
29065
29067
29069
29071
29073
29075
29077
29079
29081
29083
29085
29087
29089
29091
29093
29095
29097
29099
29101

29103

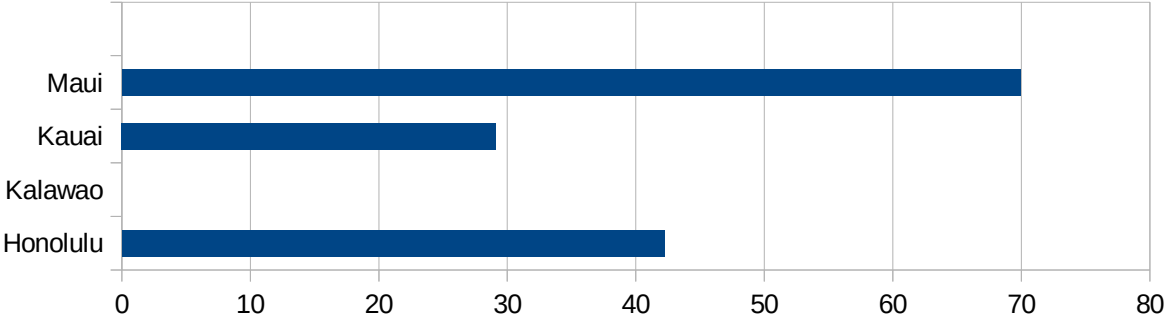
29105
29107
29109
29111
29113
29115
29117
29121
29123
29125
29127
29119
29129
29131
29133
29135
29137
29139
29141
29143
29145
29147
29149
29151
29153
29155
29157
29159
29161
29163
29165
29167
29169
29171

GA

29173
29175
29177
29179
29181
29195
29197
29199
29201
29203
29205
29183
29185
29187
29189
29510
29186
29207
29209
29211
29213
29215

29217
29219
29221
29223
29225
29227
29229

FIPS	County	PC Infection
15001	Hawaii	37.31658897
15003	Honolulu	42.24144968
15005	Kalawao	0
15007	Kauai	29.11288869
15009	Maui	69.97314706



HI

FIPS

29001
29003
29005
29007
29009
29011
29013
29015
29017
29019
29021
29023
29025
29027
29029
29031
29033
29035
29037

HI

29039
29041
29043
29045
29047
29049
29051
29053
29055
29057
29059
29061
29063
29065
29067
29069
29071
29073
29075
29077
29079
29081
29083
29085
29087
29089
29091
29093
29095
29097
29099
29101

29103

HI

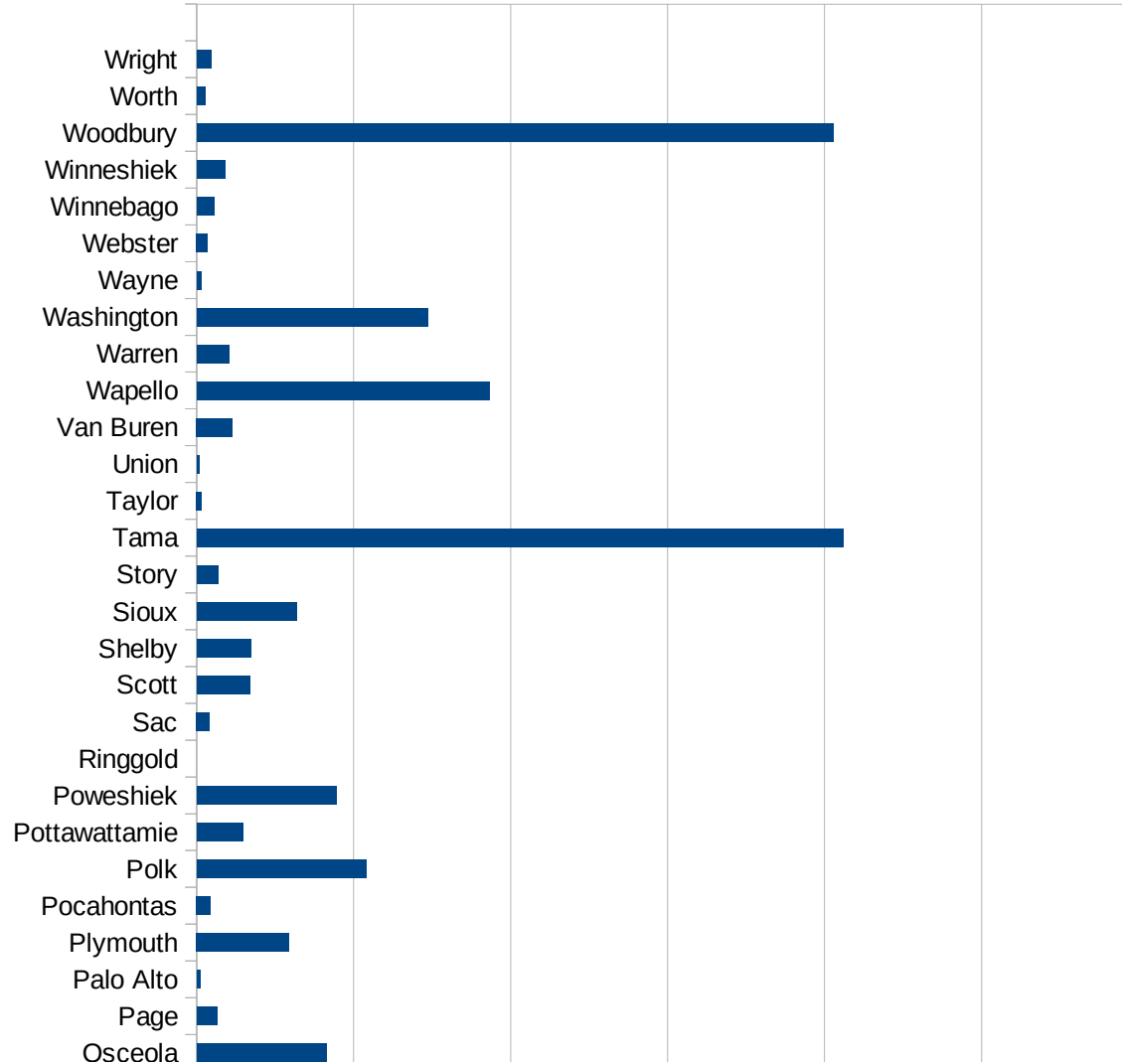
29105
29107
29109
29111
29113
29115
29117
29121
29123
29125
29127
29119
29129
29131
29133
29135
29137
29139
29141
29143
29145
29147
29149
29151
29153
29155
29157
29159
29161
29163
29165
29167
29169
29171

HI

29173
29175
29177
29179
29181
29195
29197
29199
29201
29203
29205
29183
29185
29187
29189
29510
29186
29207
29209
29211
29213
29215

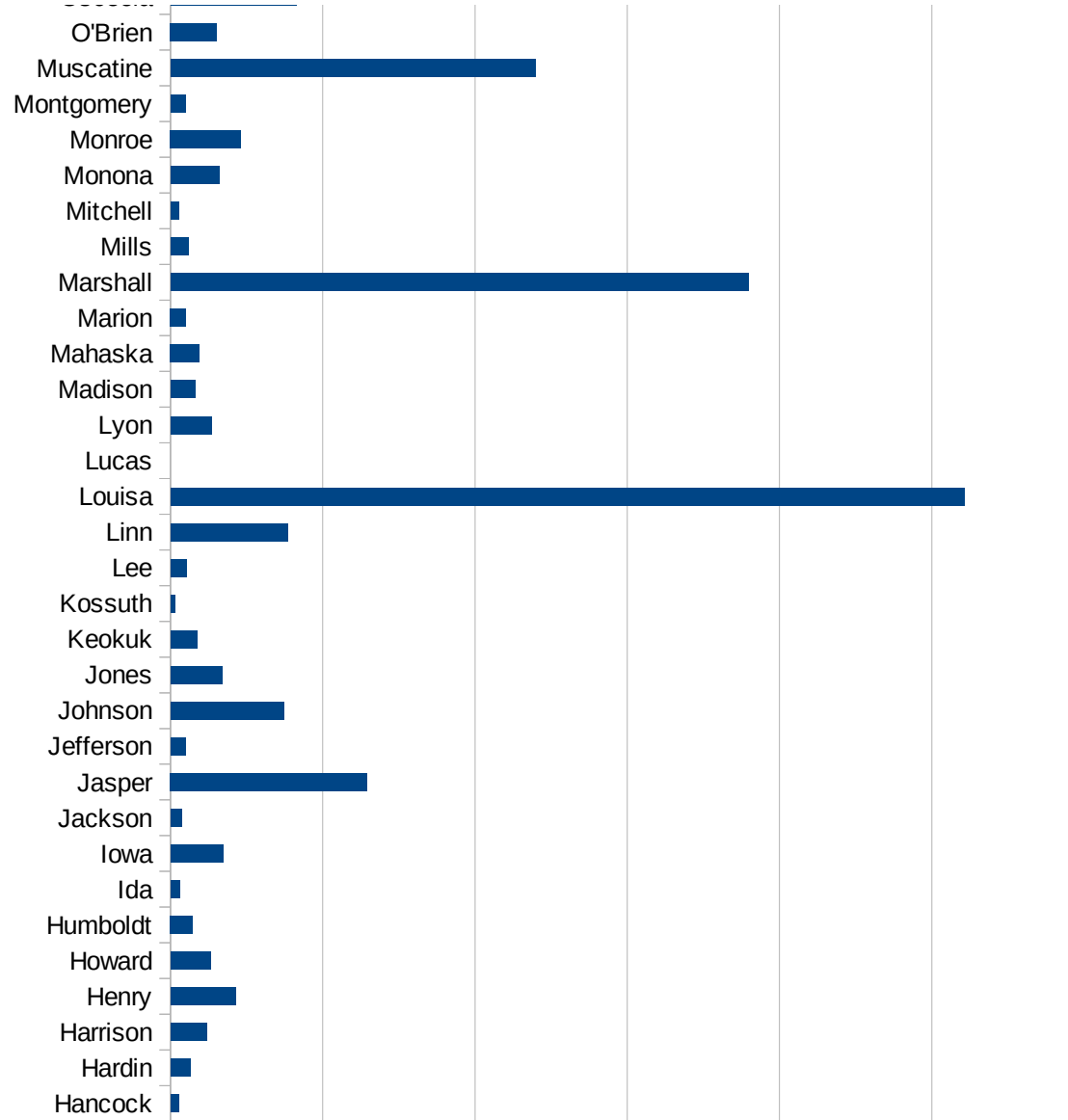
29217
29219
29221
29223
29225
29227
29229

FIPS	County	PC Infection
19001	Adair	56.63315871
19003	Adams	0
19005	Allamakee	831.4054367
19007	Appanoose	56.2836697
19009	Audubon	199.7820559
19011	Benton	140.394665
19013	Black Hawk	1157.785028
19015	Boone	155.6213467
19017	Bremer	248.526877
19019	Buchanan	113.2128874
19021	Buena Vista	372.3457784
19023	Butler	89.41467776
19025	Calhoun	10.31034127
19027	Carroll	39.69435348
19029	Cass	7.733952049
19031	Cedar	230.8476942
19033	Cerro Gordo	35.17246231
19035	Cherokee	52.99885169
19037	Chickasaw	58.50885991
19039	Clarke	116.7356468
19041	Clay	55.78281889
19043	Clayton	159.4896332
19045	Clinton	128.9823294
19047	Crawford	1748.455531
19049	Dallas	837.21446
19051	Davis	144.1721193
19053	Decatur	0
19055	Delaware	64.44431425
19057	Des Moines	117.5328325
19059	Dickinson	34.97930391
19061	Dubuque	245.7306874
19063	Emmet	10.80730574
19065	Fayette	122.0752798

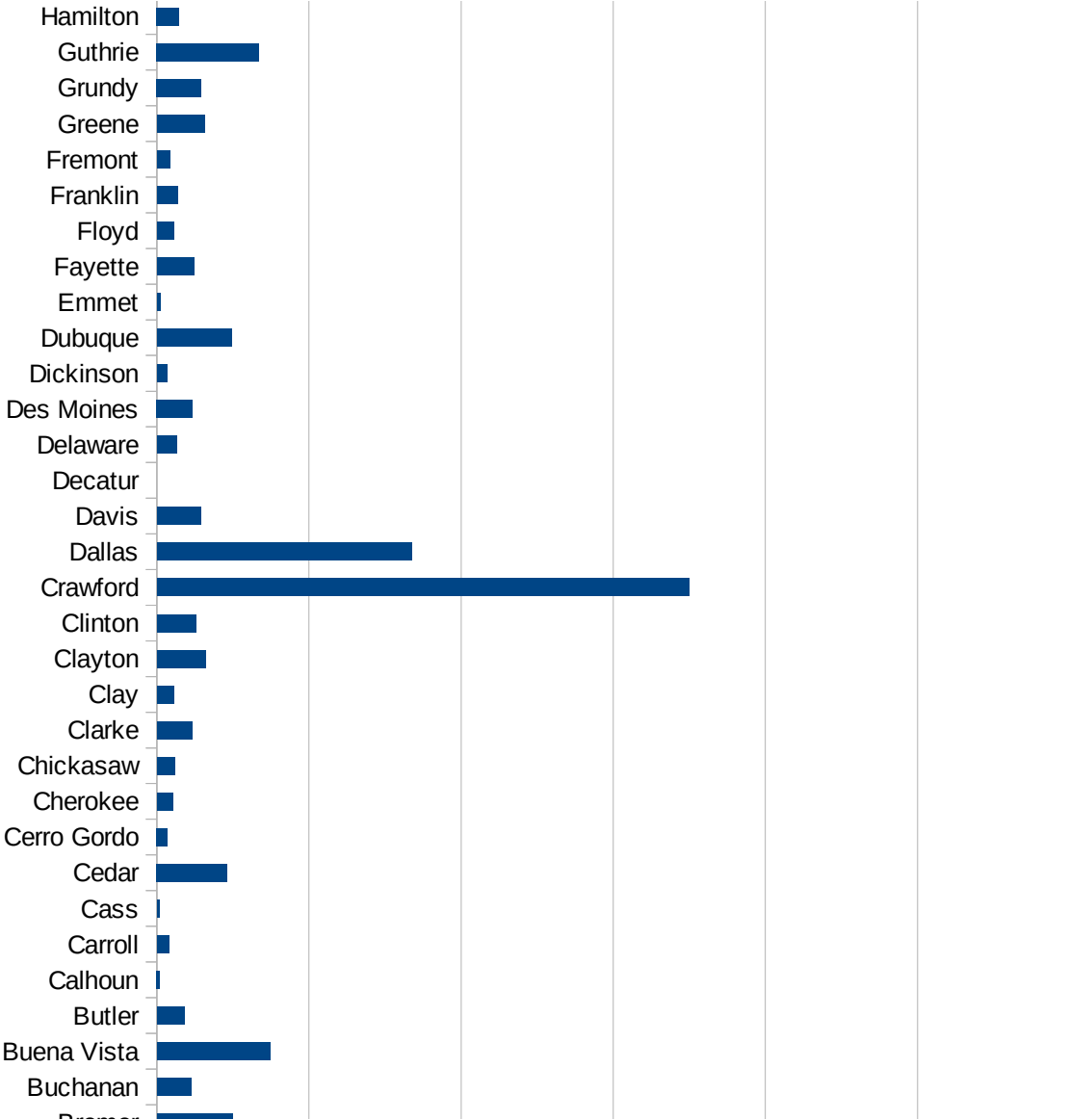


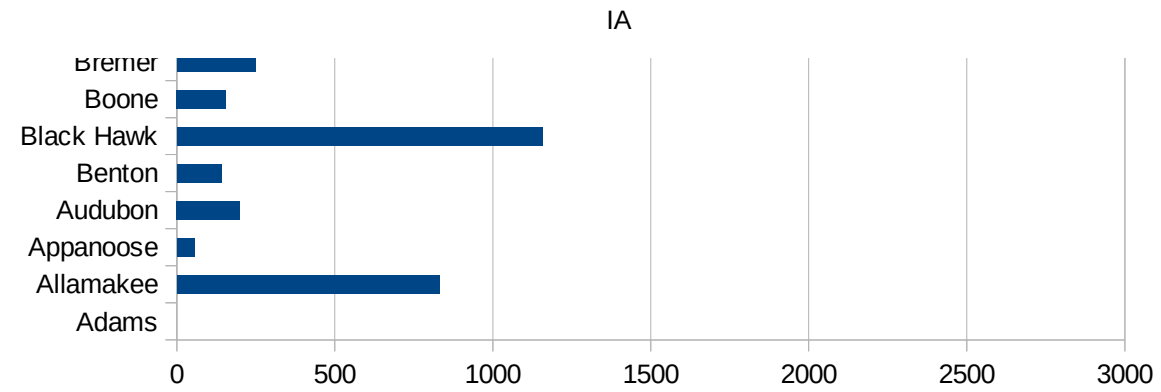
IA

19067 Floyd	57.1029757
19069 Franklin	69.14263137
19071 Fremont	42.9000429
19073 Greene	155.8846454
19075 Grundy	146.2938882
19077 Guthrie	335.8208955
19079 Hamilton	73.56875334
19081 Hancock	28.00597461
19083 Hardin	65.21223619
19085 Harrison	120.2773454
19087 Henry	214.2821548
19089 Howard	130.6193534
19091 Humboldt	73.32146224
19093 Ida	29.23549189
19095 Iowa	173.4712843
19097 Jackson	36.02305476
19099 Jasper	646.0817832
19101 Jefferson	48.96360372
19103 Johnson	371.5456829
19105 Jones	168.7234863
19107 Keokuk	88.0195599
19109 Kossuth	13.41561578
19111 Lee	52.85567464
19113 Linn	385.5534751
19115 Louisa	2605.425732
19117 Lucas	0
19119 Lyon	135.4669376
19121 Madison	80.00492338
19123 Mahaska	95.45454545
19125 Marion	50.88753854
19127 Marshall	1898.401741
19129 Mills	59.74905397
19131 Mitchell	28.38489923
19133 Monona	161.3089066



19135 Monroe	231.0654685
19137 Montgomery	49.9850045
19139 Muscatine	1199.655245
19141 O'Brien	151.734104
19143 Osceola	413.9072848
19145 Page	65.57807069
19147 Palo Alto	11.19946243
19149 Plymouth	294.8794581
19151 Pocahontas	44.51038576
19153 Polk	540.6359554
19155 Pottawattamie	147.5415094
19157 Poweshiek	443.874004
19159 Ringgold	0
19161 Sac	41.15649758
19163 Scott	169.087562
19165 Shelby	172.7414061
19167 Sioux	317.969578
19169 Story	67.27485857
19171 Tama	2058.684335
19173 Taylor	16.15247941
19175 Union	8.09126952
19177 Van Buren	113.960114
19179 Wapello	931.6858401
19181 Warren	103.8075838
19183 Washington	736.1907773
19185 Wayne	15.62255898
19187 Webster	35.83537779
19189 Winnebago	57.0450656
19191 Winneshiek	89.86968895
19193 Woodbury	2026.545997
19195 Worth	26.83483161
19197 Wright	47.28132388





FIPS

- 29001
- 29003
- 29005
- 29007
- 29009
- 29011
- 29013
- 29015
- 29017
- 29019
- 29021
- 29023
- 29025
- 29027
- 29029
- 29031
- 29033
- 29035
- 29037

IA

29039
29041
29043
29045
29047
29049
29051
29053
29055
29057
29059
29061
29063
29065
29067
29069
29071
29073
29075
29077
29079
29081
29083
29085
29087
29089
29091
29093
29095
29097
29099
29101

29103

IA


29105
29107
29109
29111
29113
29115
29117
29121
29123
29125
29127
29119
29129
29131
29133
29135
29137
29139
29141
29143
29145
29147
29149
29151
29153
29155
29157
29159
29161
29163
29165
29167
29169
29171

IA

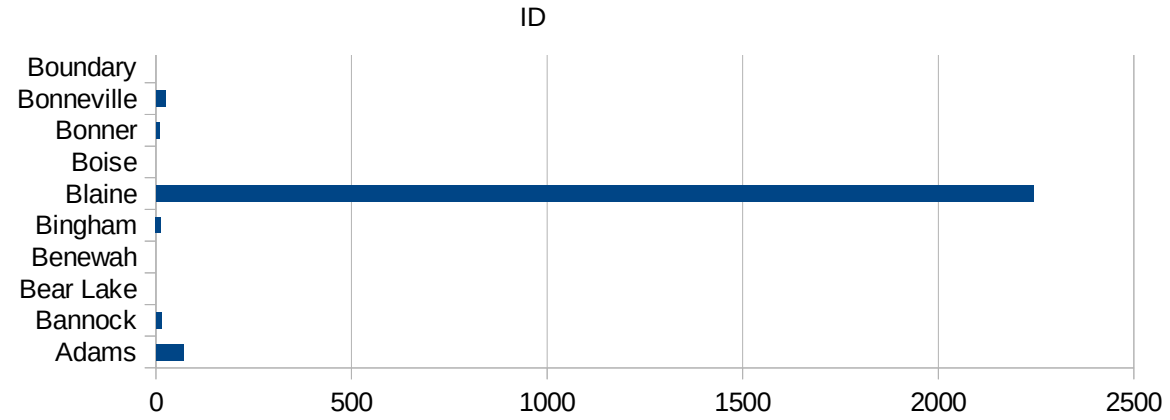
29173
29175
29177
29179
29181
29195
29197
29199
29201
29203
29205
29183
29185
29187
29189
29510
29186
29207
29209
29211
29213
29215

29217
29219
29221
29223
29225
29227
29229

ID



16067 Minidoka	72.028811525
16069 Nez Perce	195.50584043
16071 Oneida	0
16073 Owyhee	68.417001625
16075 Payette	80.675979789
16077 Power	38.619979403
16079 Shoshone	0
16081 Teton	94.501718213
16083 Twin Falls	346.18556941
16085 Valley	18.114301241
16087 Washington	127.94016337



ID

FIPS

29001
29003
29005
29007
29009
29011
29013
29015
29017
29019
29021
29023
29025
29027
29029
29031
29033
29035
29037

ID

29039
29041
29043
29045
29047
29049
29051
29053
29055
29057
29059
29061
29063
29065
29067
29069
29071
29073
29075
29077
29079
29081
29083
29085
29087
29089
29091
29093
29095
29097
29099
29101

29103

ID

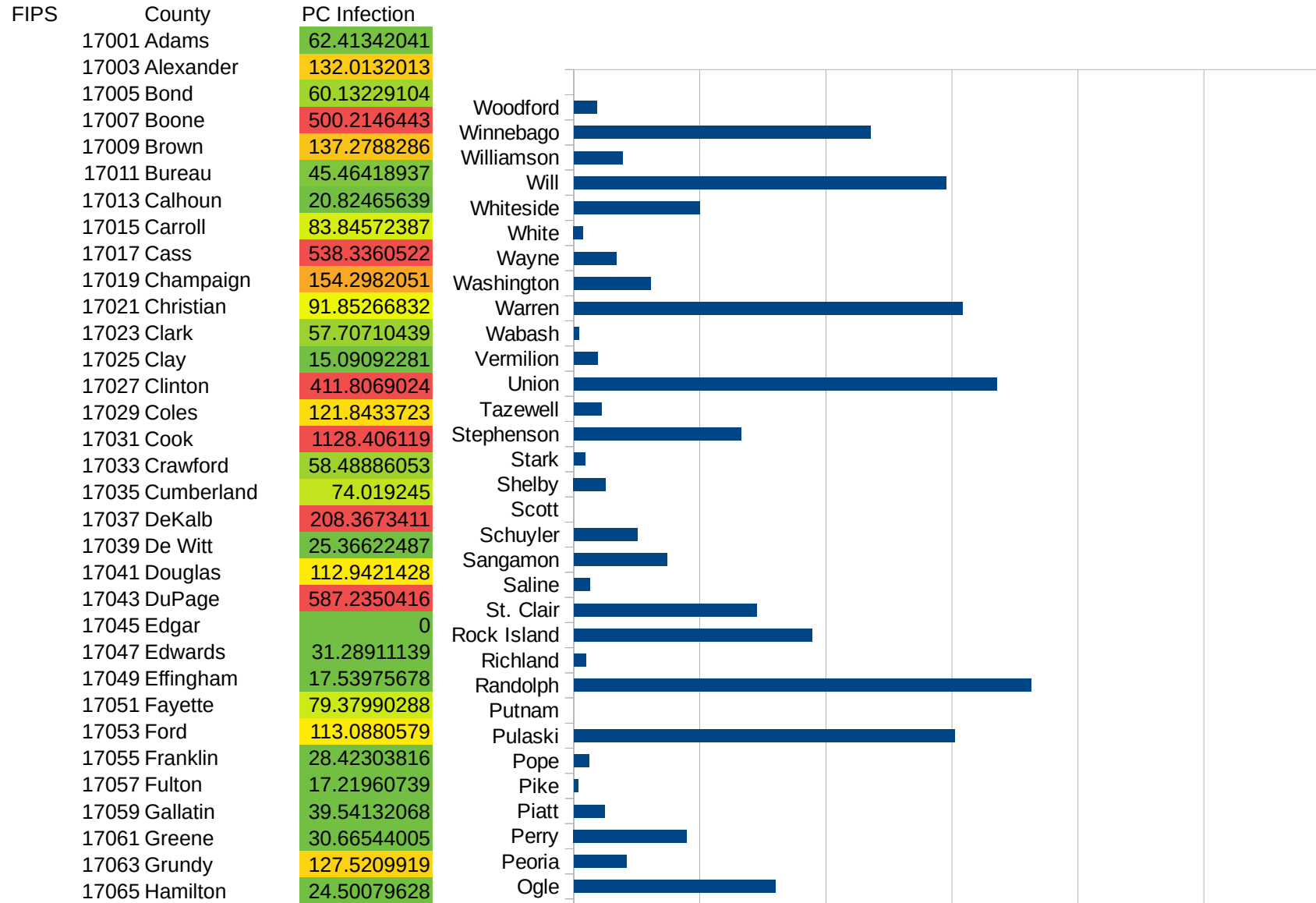
29105
29107
29109
29111
29113
29115
29117
29121
29123
29125
29127
29119
29129
29131
29133
29135
29137
29139
29141
29143
29145
29147
29149
29151
29153
29155
29157
29159
29161
29163
29165
29167
29169
29171

ID

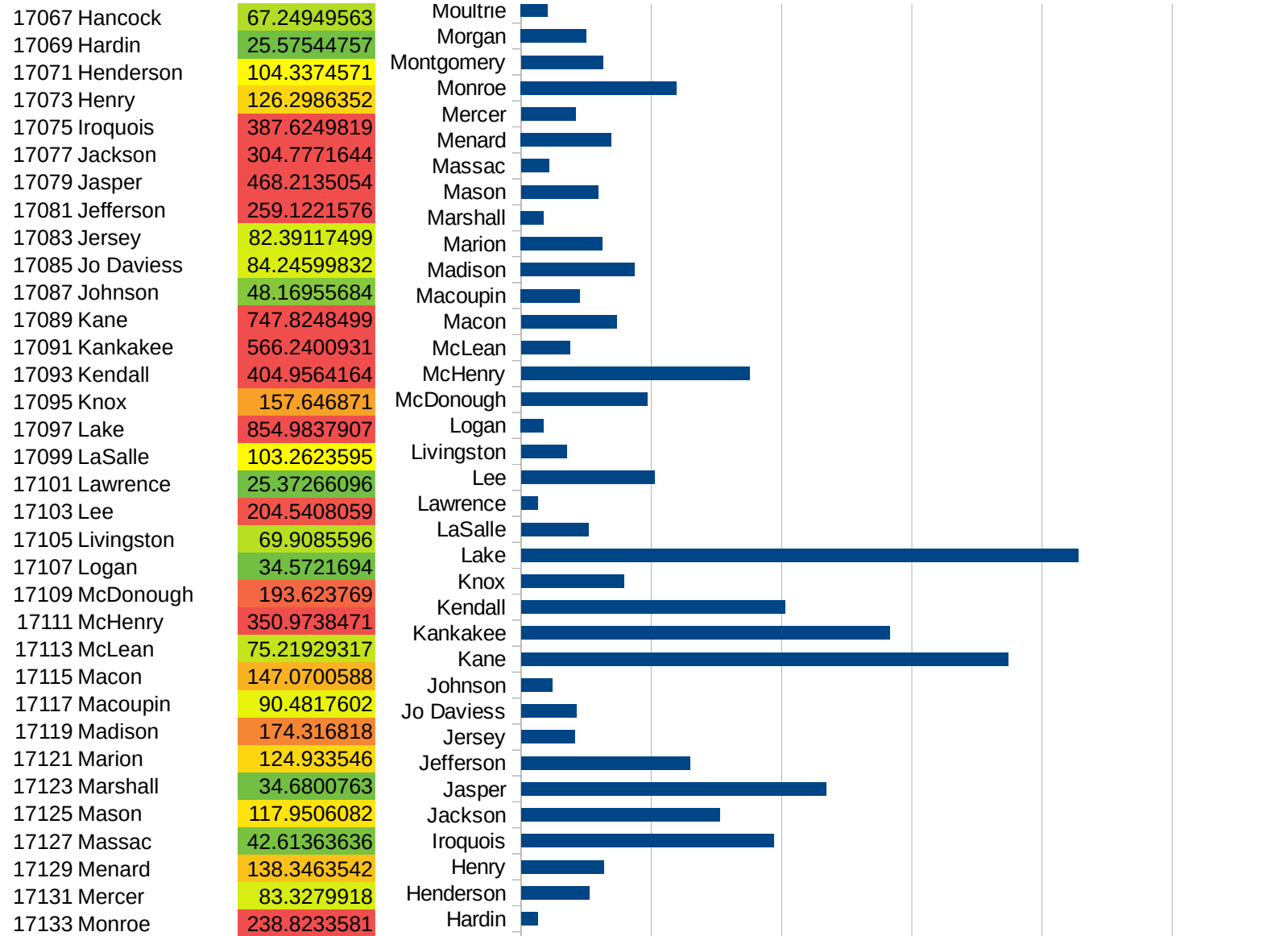
29173
29175
29177
29179
29181
29195
29197
29199
29201
29203
29205
29183
29185
29187
29189
29510
29186
29207
29209
29211
29213
29215

29217
29219
29221
29223
29225
29227
29229

IL

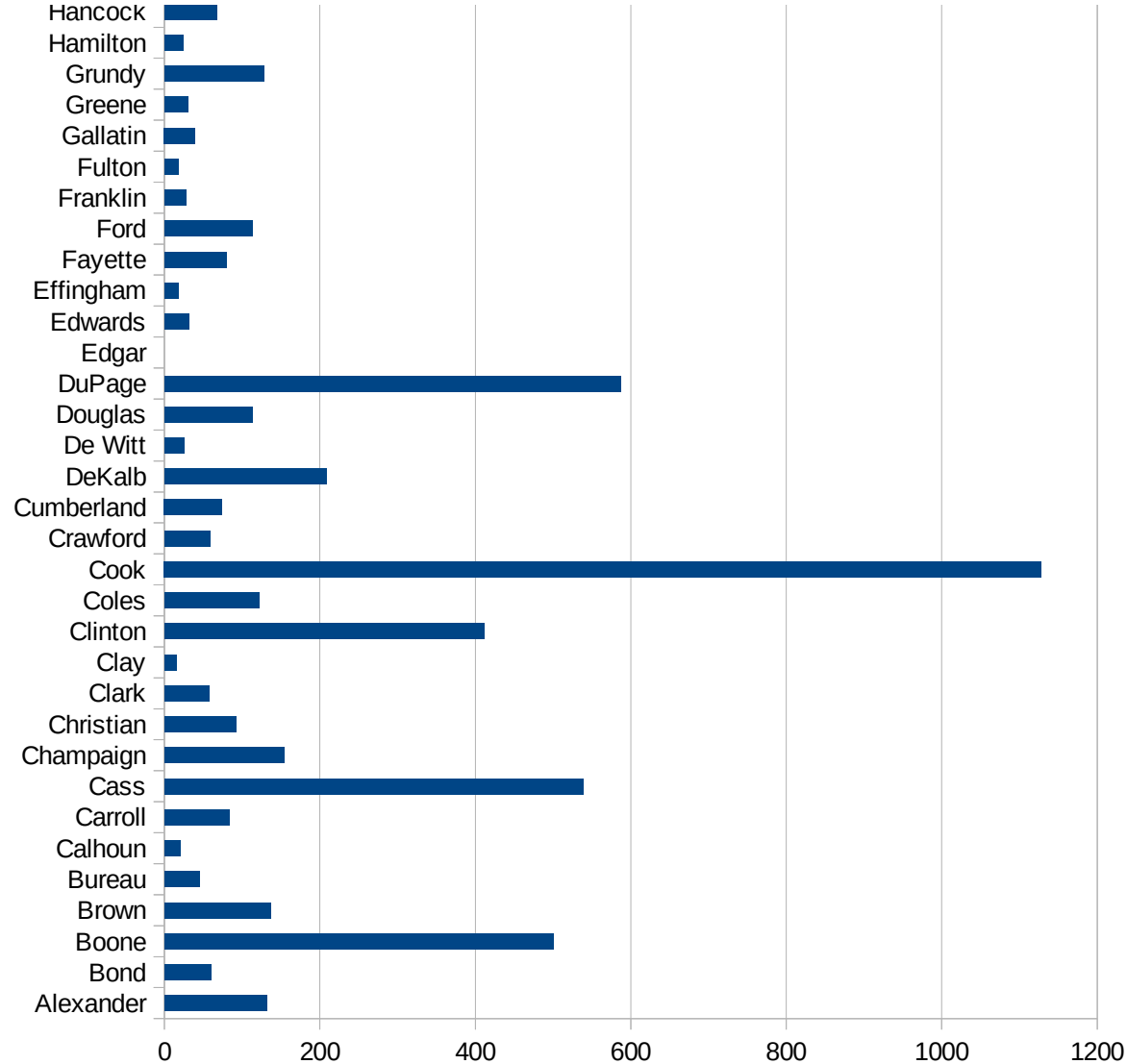


IL



IL

17135 Montgomery	125.8697248
17137 Morgan	100.0706381
17139 Moultrie	40.7691785
17141 Ogle	320.091118
17143 Peoria	83.60046728
17145 Perry	179.4653821
17147 Piatt	48.79238839
17149 Pike	6.405739543
17151 Pope	23.74169041
17153 Pulaski	604.0637013
17155 Putnam	0
17157 Randolph	725.721049
17159 Richland	19.03191017
17161 Rock Island	378.4578713
17163 St. Clair	290.7388751
17165 Saline	25.09830168
17167 Sangamon	147.9411102
17169 Schuyler	101.3464601
17171 Scott	0
17173 Shelby	50.59564877
17175 Stark	18.42638659
17177 Stephenson	265.9039617
17179 Tazewell	43.83048183
17181 Union	670.9815332
17183 Vermilion	37.75746686
17185 Wabash	8.658758334
17187 Warren	616.4866134
17189 Washington	121.4719543
17191 Wayne	67.35243693
17193 White	14.63593121
17195 Whiteside	199.5469744
17197 Will	590.7758085
17199 Williamson	77.54712479
17201 Winnebago	470.6404159



IL

17203 Woodford

36.39861685

IL

FIPS

29001
29003
29005
29007
29009
29011
29013
29015
29017
29019
29021
29023
29025
29027
29029
29031
29033
29035
29037

IL

29039
29041
29043
29045
29047
29049
29051
29053
29055
29057
29059
29061
29063
29065
29067
29069
29071
29073
29075
29077
29079
29081
29083
29085
29087
29089
29091
29093
29095
29097
29099
29101

29103

IL

29105
29107
29109
29111
29113
29115
29117
29121
29123
29125
29127
29119
29129
29131
29133
29135
29137
29139
29141
29143
29145
29147
29149
29151
29153
29155
29157
29159
29161
29163
29165
29167
29169
29171

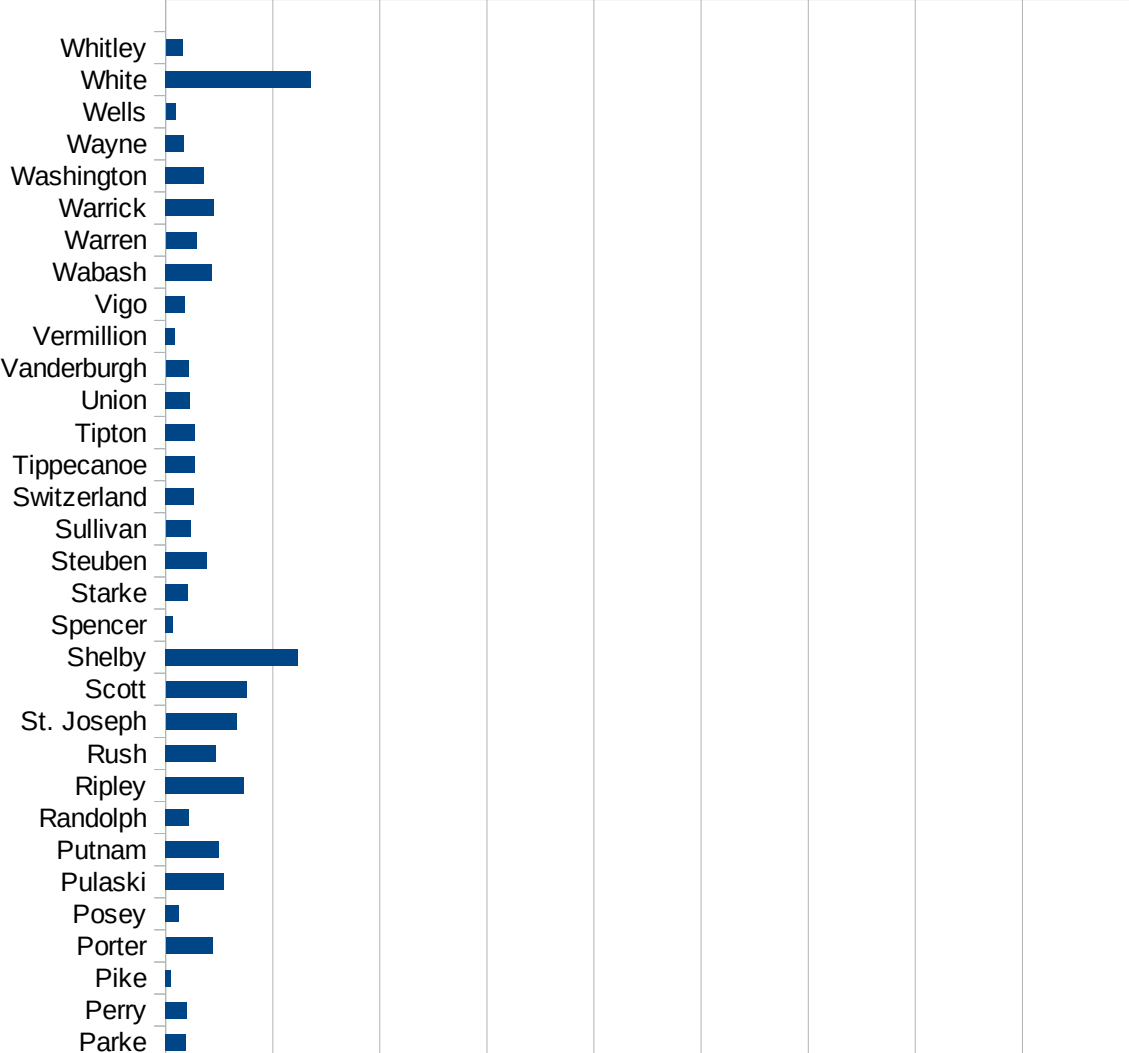
IL

29173
29175
29177
29179
29181
29195
29197
29199
29201
29203
29205
29183
29185
29187
29189
29510
29186
29207
29209
29211
29213
29215

29217
29219
29221
29223
29225
29227
29229

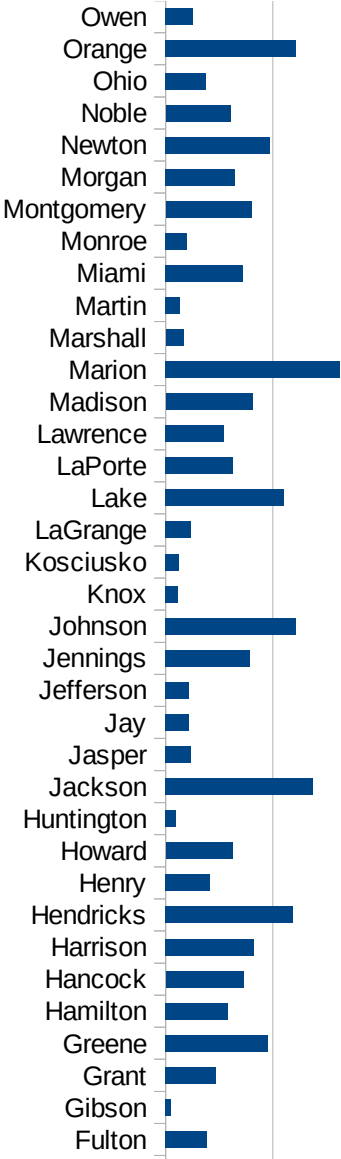
IN

FIPS	County	PC Infection
18001	Adams	25.25535975
18003	Allen	239.2427355
18005	Bartholomew	462.8231001
18007	Benton	196.4636542
18009	Blackford	117.3512154
18011	Boone	371.647338
18013	Brown	190.3636602
18015	Carroll	372.6337755
18017	Cass	4073.244632
18019	Clark	336.5712338
18021	Clay	99.35040122
18023	Clinton	359.6899225
18025	Crawford	198.9013071
18027	Daviess	171.9612635
18029	Dearborn	310.6843125
18031	Decatur	806.1506307
18033	DeKalb	57.83556193
18035	Delaware	204.7537727
18037	Dubois	162.1050159
18039	Elkhart	286.5343452
18041	Fayette	173.5583807
18043	Floyd	321.4152557
18045	Fountain	97.8533423
18047	Franklin	470.6192822
18049	Fulton	194.1071073
18051	Gibson	23.91486309
18053	Grant	235.0764378
18055	Greene	478.0353684
18057	Hamilton	293.2569088
18059	Hancock	364.1078702
18061	Harrison	411.4002478
18063	Hendricks	596.9738158
18065	Henry	207.1637215

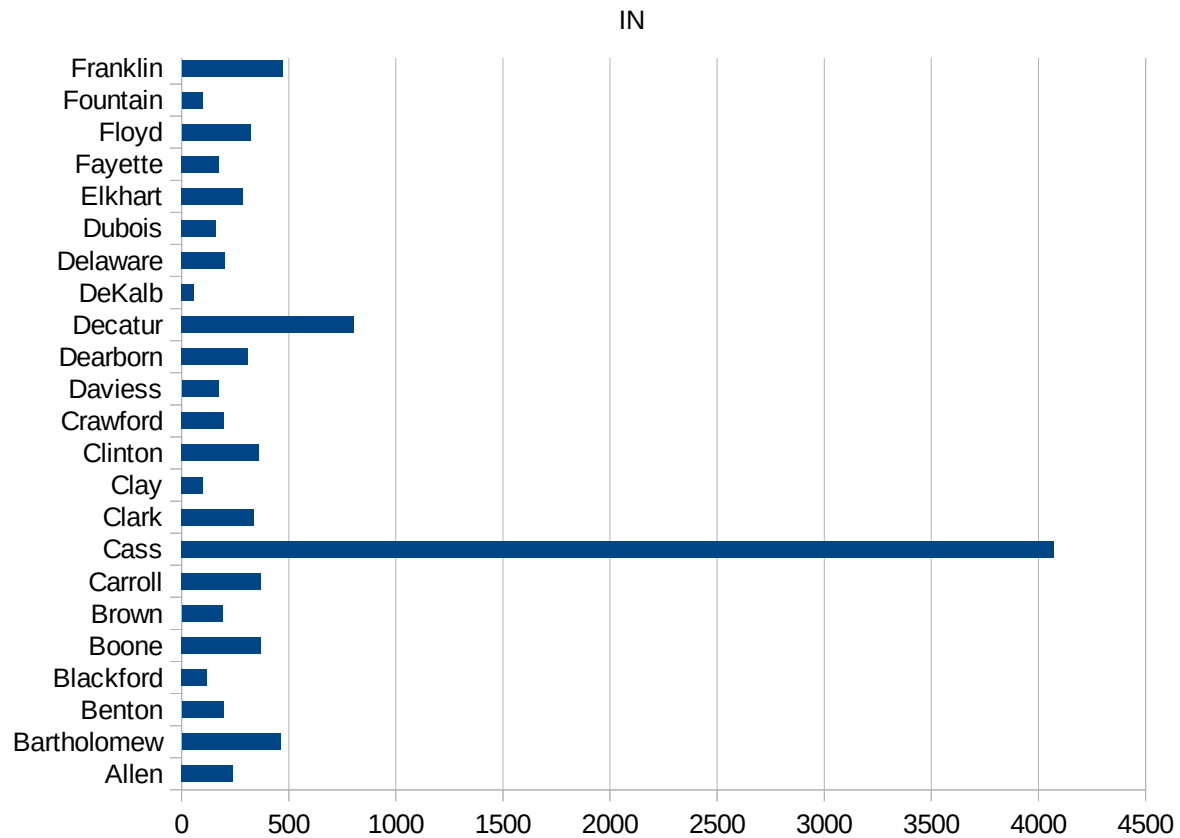


IN

18067 Howard	313.236044
18069 Huntington	49.66887417
18071 Jackson	689.1705017
18073 Jasper	119.868145
18075 Jay	110.768638
18077 Jefferson	108.6686538
18079 Jennings	394.7702003
18081 Johnson	609.3775004
18083 Knox	59.62867597
18085 Kosciusko	63.01673725
18087 LaGrange	116.9590643
18089 Lake	554.0749488
18091 LaPorte	314.5254393
18093 Lawrence	271.524919
18095 Madison	406.5072007
18097 Marion	816.3030157
18099 Marshall	84.32797094
18101 Martin	68.51326221
18103 Miami	362.6957573
18105 Monroe	99.37583806
18107 Montgomery	401.6064257
18109 Morgan	322.3230076
18111 Newton	485.3329527
18113 Noble	302.9537995
18115 Ohio	188.2272416
18117 Orange	610.6008518
18119 Owen	129.5274646
18121 Parke	94.52354227
18123 Perry	99.4660245
18125 Pike	24.17405318
18127 Porter	219.3473826
18129 Posey	62.6468285
18131 Pulaski	272.6762371
18133 Putnam	248.8154795



18135 Randolph	108.6475393
18137 Ripley	368.1239701
18139 Rush	234.0514913
18141 St. Joseph	331.2762445
18143 Scott	376.9159896
18145 Shelby	616.688718
18147 Spencer	34.43695577
18149 Starke	104.6435579
18151 Steuben	193.7200023
18153 Sullivan	115.9980667
18155 Switzerland	130.6335728
18157 Tippecanoe	138.8255771
18159 Tipton	138.8154416
18161 Union	113.6848089
18163 Vanderburgh	107.7502846
18165 Vermillion	45.2225596
18167 Vigo	91.25956829
18169 Wabash	217.3913043
18171 Warren	145.2257049
18173 Warrick	223.7601291
18175 Washington	178.9356905
18177 Wayne	87.96408639
18179 Wells	46.08948451
18181 White	679.5673973
18183 Whitley	79.23930269



IN

FIPS

29001
29003
29005
29007
29009
29011
29013
29015
29017
29019
29021
29023
29025
29027
29029
29031
29033
29035
29037

IN

29039
29041
29043
29045
29047
29049
29051
29053
29055
29057
29059
29061
29063
29065
29067
29069
29071
29073
29075
29077
29079
29081
29083
29085
29087
29089
29091
29093
29095
29097
29099
29101

29103

IN

29105
29107
29109
29111
29113
29115
29117
29121
29123
29125
29127
29119
29129
29131
29133
29135
29137
29139
29141
29143
29145
29147
29149
29151
29153
29155
29157
29159
29161
29163
29165
29167
29169
29171

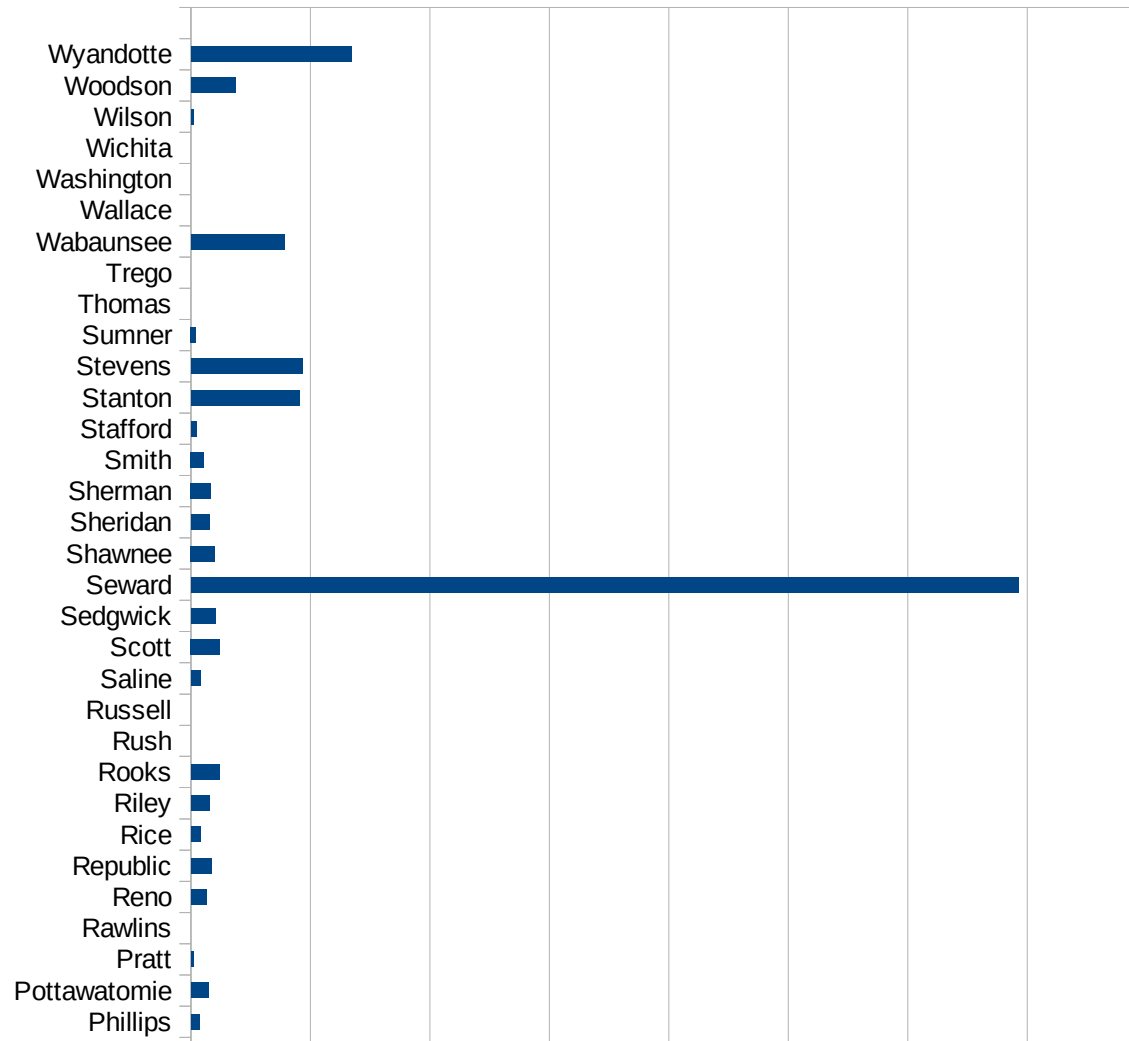
IN

29173
29175
29177
29179
29181
29195
29197
29199
29201
29203
29205
29183
29185
29187
29189
29510
29186
29207
29209
29211
29213
29215

29217
29219
29221
29223
29225
29227
29229

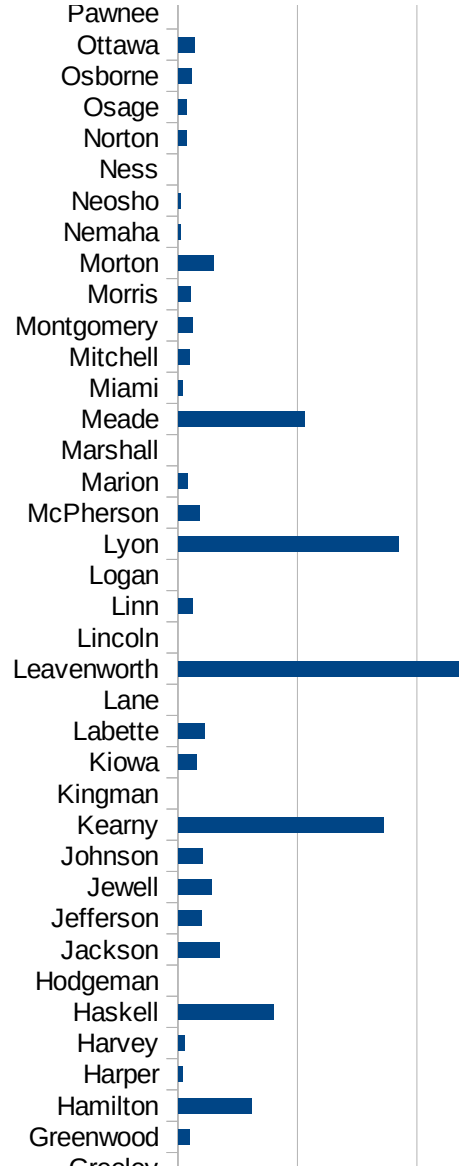
KS

FIPS	County	PC Infection
20001	Allen	0
20003	Anderson	12.69357705
20005	Atchison	92.63261903
20007	Barber	22.36135957
20009	Barton	107.2344989
20011	Bourbon	40.9472463
20013	Brown	10.41883726
20015	Butler	20.96907062
20017	Chase	114.1118296
20019	Chautauqua	120.8824418
20021	Cherokee	39.97002248
20023	Cheyenne	75.18796992
20025	Clark	947.6309227
20027	Clay	50.01875703
20029	Cloud	45.82426395
20031	Coffey	607.3120369
20033	Comanche	0
20035	Cowley	11.35782838
20037	Crawford	20.50283195
20039	Decatur	0
20041	Dickinson	10.6854731
20043	Doniphan	117.1569904
20045	Douglas	47.76178398
20047	Edwards	140.4001404
20049	Elk	0
20051	Ellis	27.86485545
20053	Ellsworth	32.27888961
20055	Finney	3209.417935
20057	Ford	3688.621341
20059	Franklin	117.0457649
20061	Geary	42.95269068
20063	Gove	38.2848392
20065	Graham	0



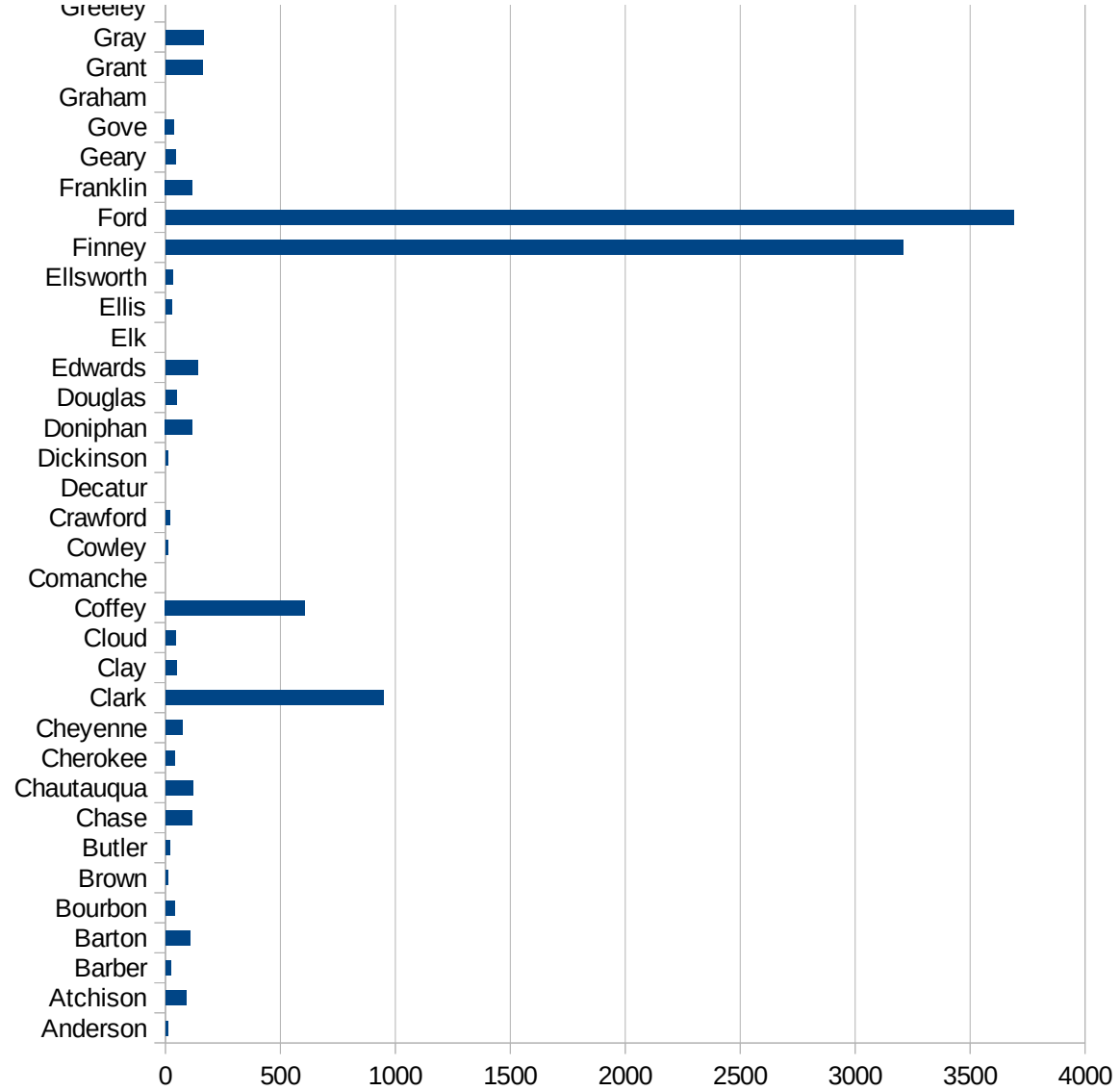
KS

20067 Grant	163.5768811
20069 Gray	165.7550141
20071 Greeley	0
20073 Greenwood	49.54582989
20075 Hamilton	306.8661297
20077 Harper	18.16200509
20079 Harvey	29.23121894
20081 Haskell	400.3002252
20083 Hodgeman	0
20085 Jackson	173.1927711
20087 Jefferson	100.1317523
20089 Jewell	140.7954945
20091 Johnson	103.588791
20093 Kearny	862.2875983
20095 Kingman	0
20097 Kiowa	79.49125596
20099 Labette	110.198357
20101 Lane	0
20103 Leavenworth	1173.910906
20105 Lincoln	0
20107 Linn	61.53846154
20109 Logan	0
20111 Lyon	921.9900617
20113 McPherson	91.10978729
20115 Marion	41.84100418
20117 Marshall	0
20119 Meade	530.6319344
20121 Miami	17.81472684
20123 Mitchell	48.7804878
20125 Montgomery	62.26650062
20127 Morris	54.33798225
20129 Morton	149.9812523
20131 Nemaha	9.84736583
20133 Neosho	12.53839885



KS

20135 Ness	0
20137 Norton	36.83241252
20139 Osage	37.63879305
20141 Osborne	57.55395683
20143 Ottawa	68.94174423
20145 Pawnee	0
20147 Phillips	37.61519654
20149 Pottawatomie	74.14425176
20151 Pratt	10.66325443
20153 Rawlins	0
20155 Reno	65.7662571
20157 Republic	85.76329331
20159 Rice	41.96831392
20161 Riley	80.05101556
20163 Rooks	119.6888091
20165 Rush	0
20167 Russell	0
20169 Saline	42.27863458
20171 Scott	122.5239943
20173 Sedgwick	102.6076358
20175 Seward	3461.891644
20177 Shawnee	100.8456386
20179 Sheridan	78.9577576
20181 Sherman	84.76012884
20183 Smith	55.50929781
20185 Stafford	23.93489708
20187 Stanton	452.9441369
20189 Stevens	467.7100198
20191 Sumner	21.74291181
20193 Thomas	0
20195 Trego	0
20197 Wabaunsee	391.3610668
20199 Wallace	0
20201 Washington	0



KS

20203 Wichita	0
20205 Wilson	11.5406809
20207 Woodson	188.5014138
20209 Wyandotte	673.8283613

KS

FIPS

29001
29003
29005
29007
29009
29011
29013
29015
29017
29019
29021
29023
29025
29027
29029
29031
29033
29035
29037

KS

29039
29041
29043
29045
29047
29049
29051
29053
29055
29057
29059
29061
29063
29065
29067
29069
29071
29073
29075
29077
29079
29081
29083
29085
29087
29089
29091
29093
29095
29097
29099
29101

29103

KS

29105
29107
29109
29111
29113
29115
29117
29121
29123
29125
29127
29119
29129
29131
29133
29135
29137
29139
29141
29143
29145
29147
29149
29151
29153
29155
29157
29159
29161
29163
29165
29167
29169
29171

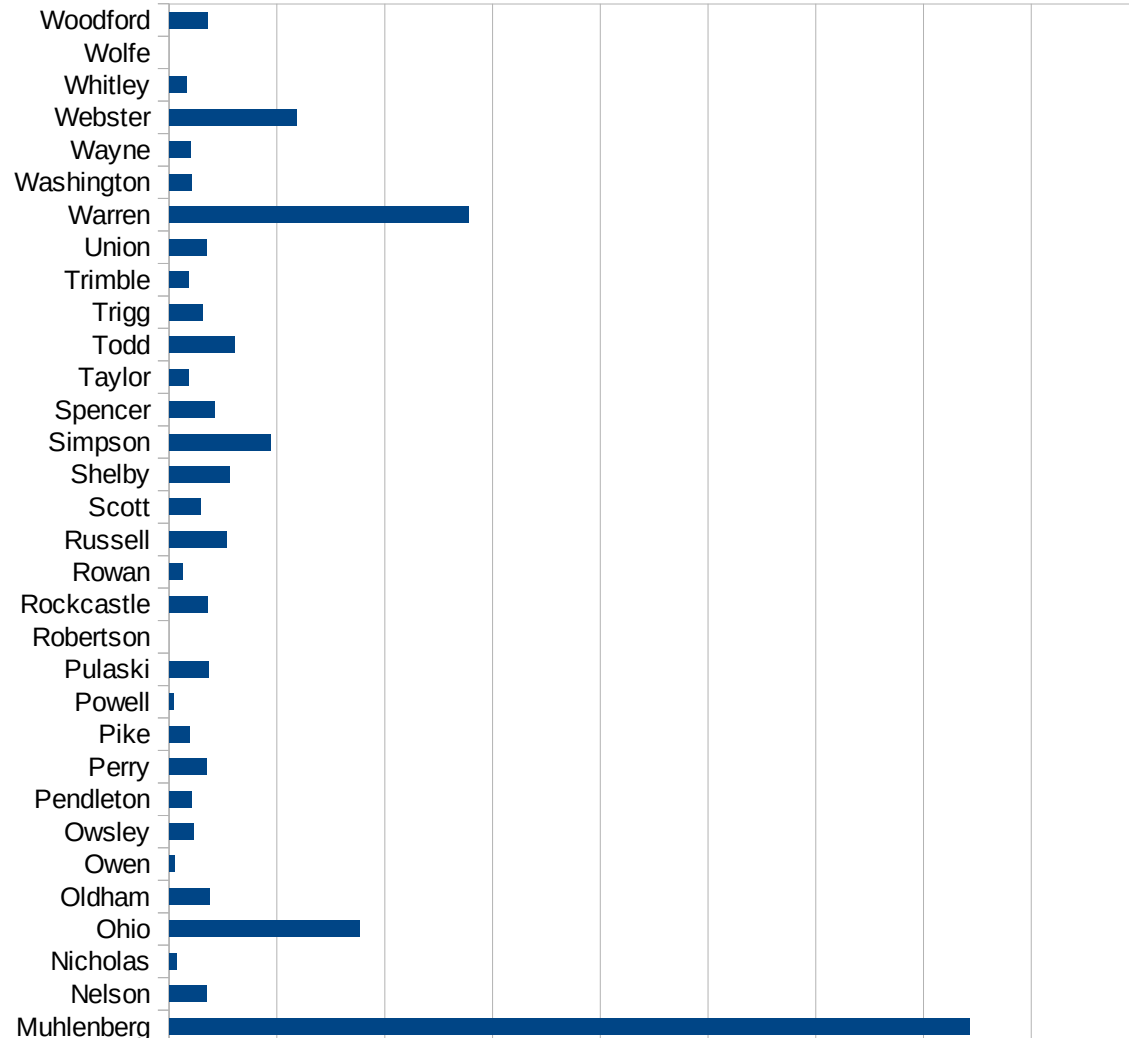
KS

29173
29175
29177
29179
29181
29195
29197
29199
29201
29203
29205
29183
29185
29187
29189
29510
29186
29207
29209
29211
29213
29215

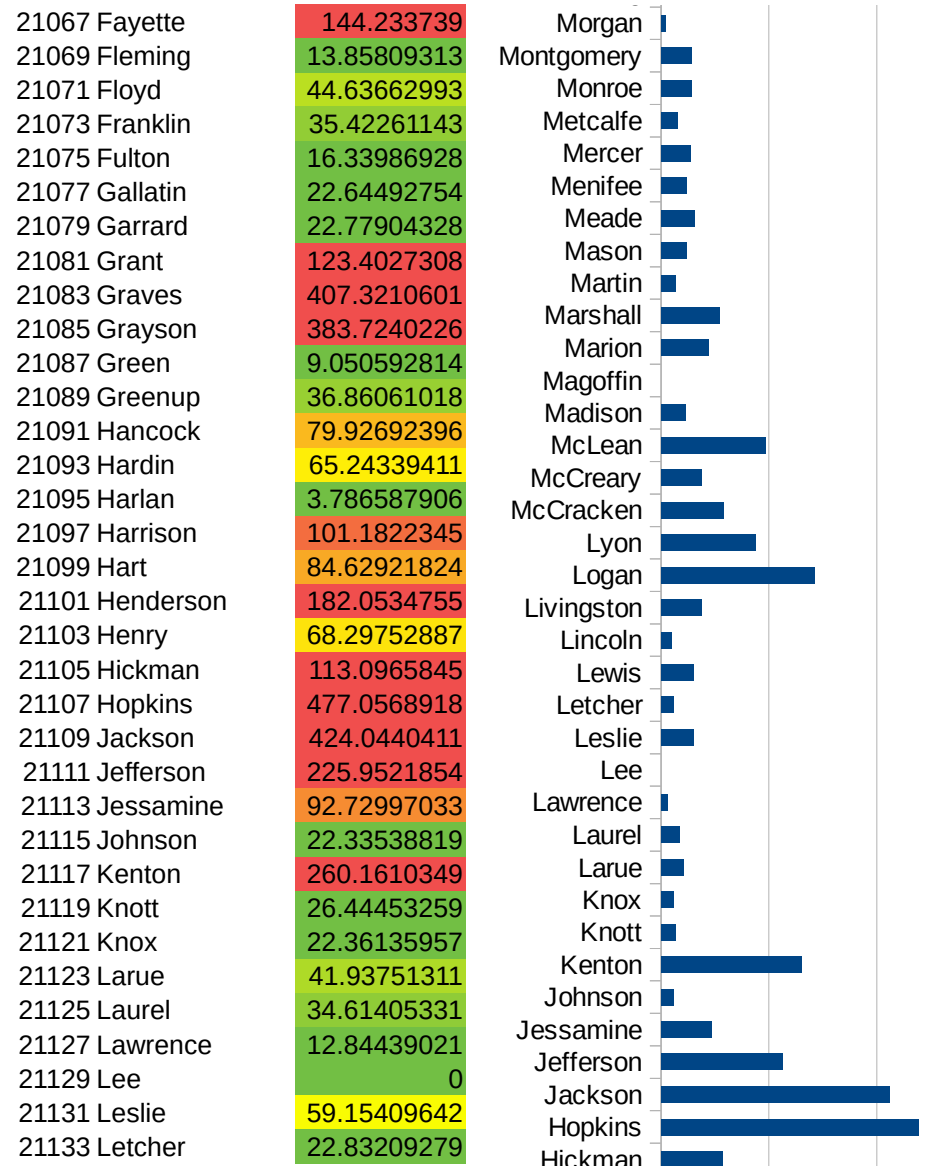
29217
29219
29221
29223
29225
29227
29229

KY

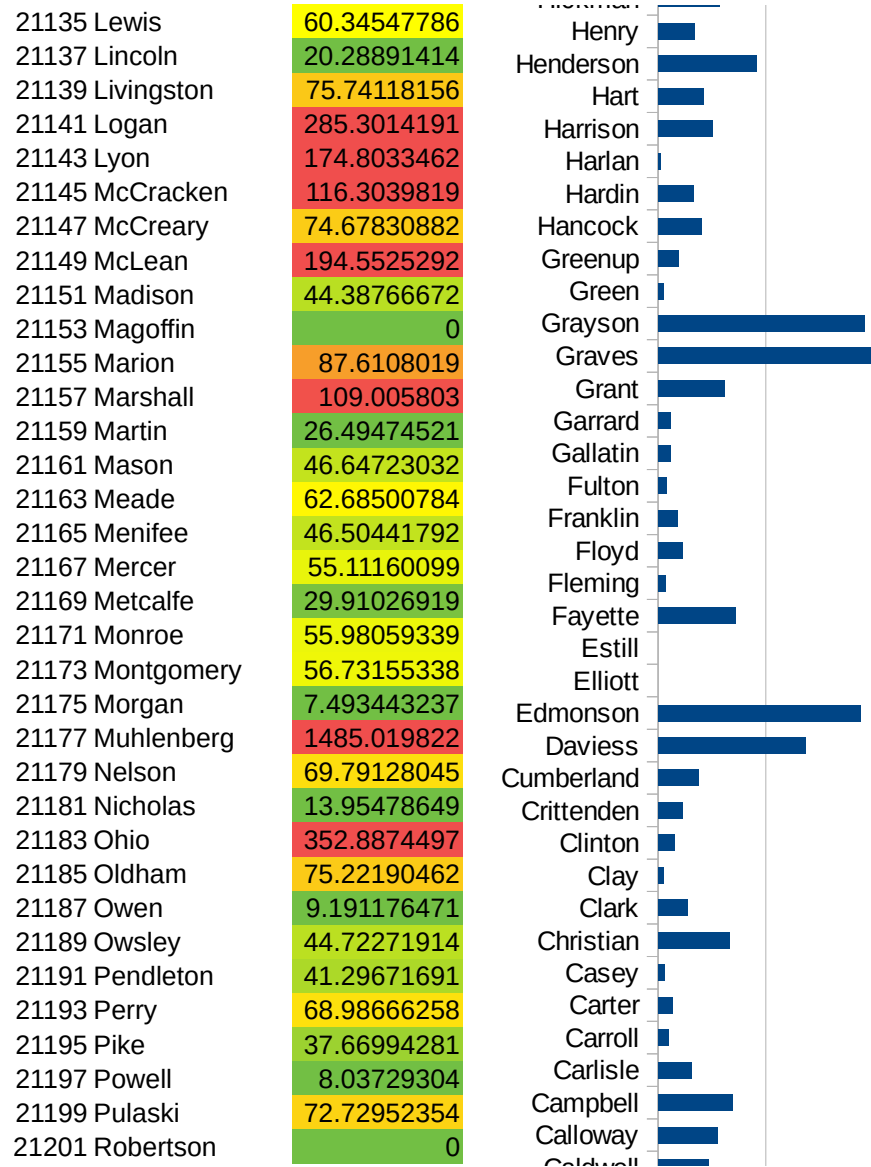
FIPS	County	PC Infection
21001	Adair	473.5883424
21003	Allen	156.235205
21005	Anderson	44.12478489
21007	Ballard	125.3289886
21009	Barren	76.9648678
21011	Bath	56.52911249
21013	Bell	0
21015	Boone	209.8332738
21017	Bourbon	39.63535474
21019	Boyd	80.44030483
21021	Boyle	59.80066445
21023	Bracken	109.2365578
21025	Breathitt	15.7158573
21027	Breckinridge	68.66784383
21029	Bullitt	109.7830243
21031	Butler	1605.073598
21033	Caldwell	94.37672041
21035	Calloway	109.87607
21037	Campbell	137.4098248
21039	Carlisle	62.87989939
21041	Carroll	18.62717705
21043	Carter	25.92208562
21045	Casey	12.58811682
21047	Christian	132.5501249
21049	Clark	55.17393583
21051	Clay	9.947774186
21053	Clinton	29.39447384
21055	Crittenden	44.86819966
21057	Cumberland	75.0863493
21059	Daviess	273.9753125
21061	Edmonson	374.7759492
21063	Elliott	0
21065	Estill	0



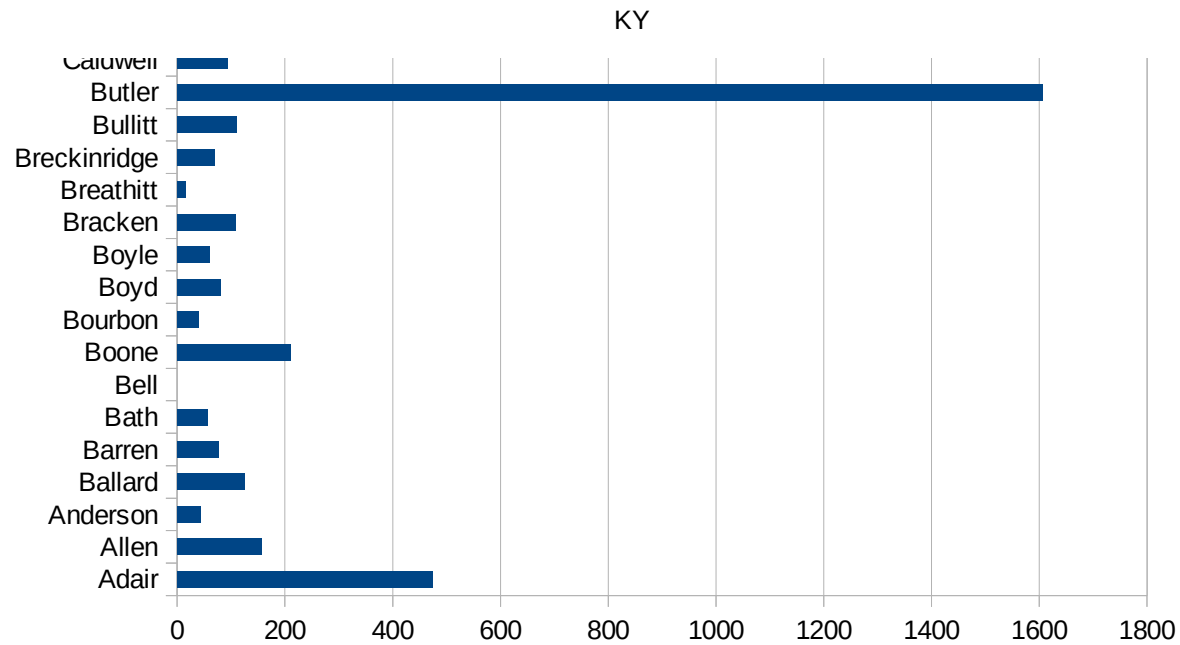
KY



KY



21203 Rockcastle	71.64179104
21205 Rowan	24.4071106
21207 Russell	106.6157904
21209 Scott	58.8959683
21211 Shelby	111.2988994
21213 Simpson	188.8930865
21215 Spencer	85.13355326
21217 Taylor	35.22642765
21219 Todd	121.8422549
21221 Trigg	61.462815
21223 Trimble	35.23194363
21225 Union	68.94174423
21227 Warren	556.1311555
21229 Washington	41.37702747
21231 Wayne	39.0854016
21233 Webster	236.4426817
21235 Whitley	33.11075548
21237 Wolfe	0
21239 Woodford	71.60893981



KY

FIPS

29001
29003
29005
29007
29009
29011
29013
29015
29017
29019
29021
29023
29025
29027
29029
29031
29033
29035
29037

KY

29039
29041
29043
29045
29047
29049
29051
29053
29055
29057
29059
29061
29063
29065
29067
29069
29071
29073
29075
29077
29079
29081
29083
29085
29087
29089
29091
29093
29095
29097
29099
29101

29103

KY

29105
29107
29109
29111
29113
29115
29117
29121
29123
29125
29127
29119
29129
29131
29133
29135
29137
29139
29141
29143
29145
29147
29149
29151
29153
29155
29157
29159
29161
29163
29165
29167
29169
29171

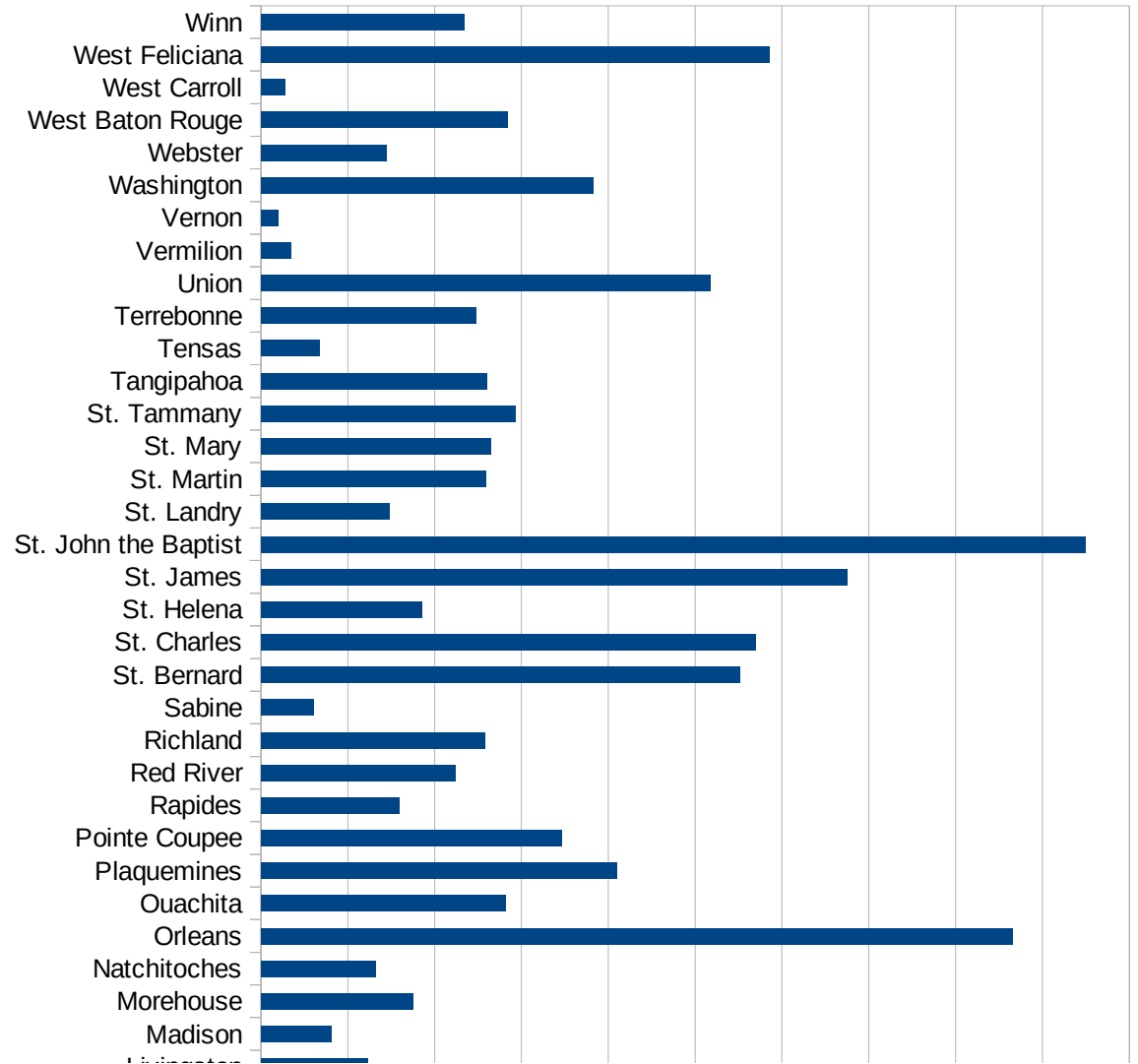
KY

29173
29175
29177
29179
29181
29195
29197
29199
29201
29203
29205
29183
29185
29187
29189
29510
29186
29207
29209
29211
29213
29215

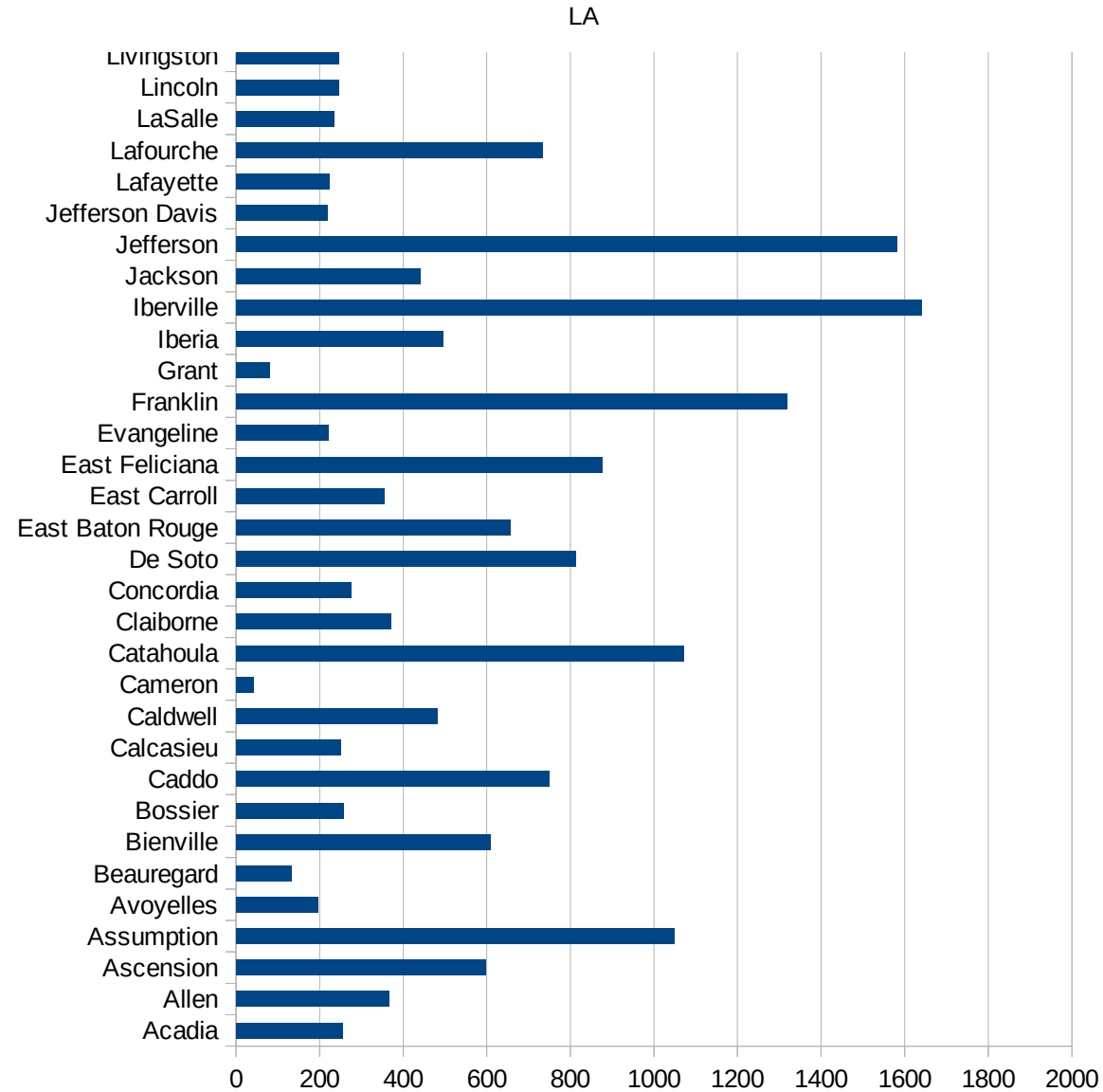
29217
29219
29221
29223
29225
29227
29229

LA

FIPS	County	PC Infection
22001	Acadia	255.6681138
22003	Allen	367.1157977
22005	Ascension	597.5680185
22007	Assumption	1049.327354
22009	Avoyelles	195.2449212
22011	Beauregard	131.5330309
22013	Bienville	608.6564472
22015	Bossier	257.1057908
22017	Caddo	748.3883716
22019	Calcasieu	249.6159754
22021	Caldwell	481.9277108
22023	Cameron	43.05396096
22025	Catahoula	1072.023314
22027	Claiborne	370.0451581
22029	Concordia	275.9043532
22031	De Soto	812.8006998
22033	East Baton Rouge	657.208429
22035	East Carroll	355.2650277
22037	East Feliciana	875.4208754
22039	Evangeline	221.2720151
22041	Franklin	1319.706291
22043	Grant	80.06405124
22045	Iberia	496.1869723
22047	Iberville	1641.147887
22049	Jackson	440.1962017
22051	Jefferson	1580.459439
22053	Jefferson Davis	218.4788804
22055	Lafayette	222.8336532
22057	Lafourche	732.8135351
22059	LaSalle	234.6316283
22061	Lincoln	245.783541
22063	Livingston	245.7601009
22065	Madison	161.2758713



22067 Morehouse	350.421293
22069 Natchitoches	263.8454176
22071 Orleans	1730.91973
22073 Ouachita	562.5505745
22075 Plaquemines	820.1623238
22077 Pointe Coupee	692.7985415
22079 Rapides	319.3884898
22081 Red River	448.2717943
22083 Richland	515.0554675
22085 Sabine	120.6724368
22087 St. Bernard	1104.428415
22089 St. Charles	1138.448155
22091 St. Helena	370.2981875
22093 St. James	1350.002377
22095 St. John the Baptist	1898.851426
22097 St. Landry	294.8141704
22099 St. Martin	518.4535909
22101 St. Mary	528.3883152
22103 St. Tammany	585.4070536
22105 Tangipahoa	520.2688055
22107 Tensas	134.4688481
22109 Terrebonne	495.4017708
22111 Union	1034.482759
22113 Vermilion	70.19889687
22115 Vernon	38.88661482
22117 Washington	764.2436993
22119 Webster	288.674674
22121 West Baton Rouge	567.6013168
22123 West Carroll	54.63485704
22125 West Feliciana	1170.76326
22127 Winn	466.9591057



LA

FIPS

29001
29003
29005
29007
29009
29011
29013
29015
29017
29019
29021
29023
29025
29027
29029
29031
29033
29035
29037

LA

29039
29041
29043
29045
29047
29049
29051
29053
29055
29057
29059
29061
29063
29065
29067
29069
29071
29073
29075
29077
29079
29081
29083
29085
29087
29089
29091
29093
29095
29097
29099
29101

29103

LA

29105
29107
29109
29111
29113
29115
29117
29121
29123
29125
29127
29119
29129
29131
29133
29135
29137
29139
29141
29143
29145
29147
29149
29151
29153
29155
29157
29159
29161
29163
29165
29167
29169
29171

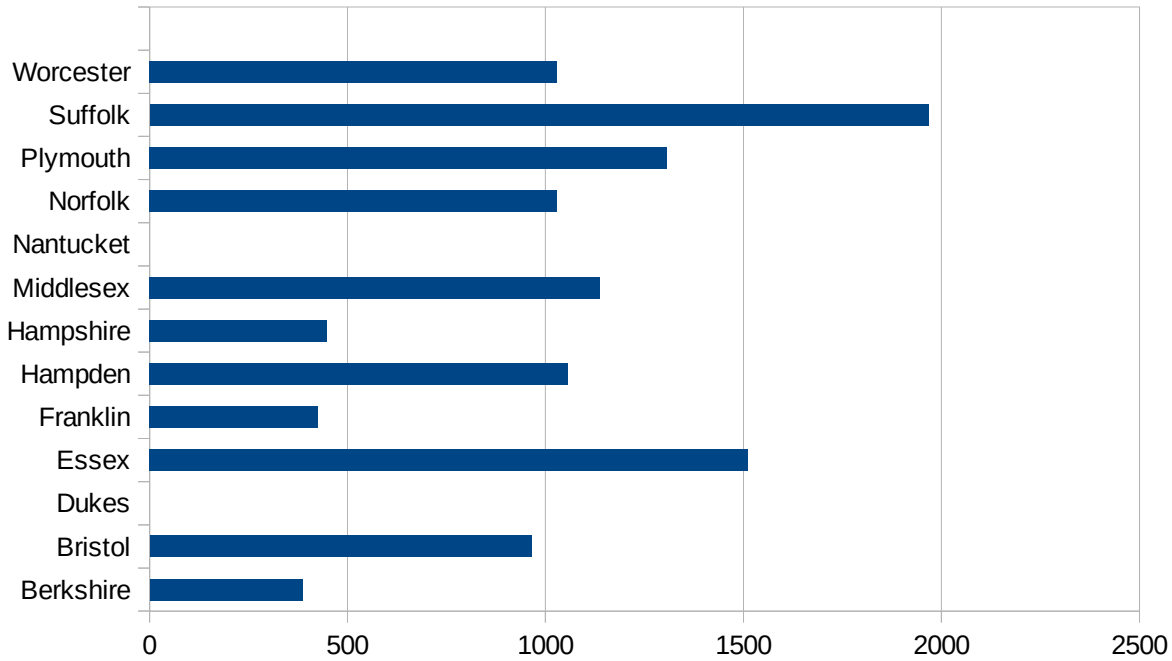
LA

29173
29175
29177
29179
29181
29195
29197
29199
29201
29203
29205
29183
29185
29187
29189
29510
29186
29207
29209
29211
29213
29215

29217
29219
29221
29223
29225
29227
29229

MA

FIPS	County	PC Infection
25001	Barnstable	524.3354435
25003	Berkshire	386.2348434
25005	Bristol	964.5013847
25007	Dukes	0
25009	Essex	1511.437598
25011	Franklin	425.5738906
25013	Hampden	1057.384472
25015	Hampshire	448.7000713
25017	Middlesex	1138.344004
25019	Nantucket	0
25021	Norfolk	1028.937266
25023	Plymouth	1307.388851
25025	Suffolk	1967.291503
25027	Worcester	1029.682044



MA

FIPS

29001
29003
29005
29007
29009
29011
29013
29015
29017
29019
29021
29023
29025
29027
29029
29031
29033
29035
29037

MA

29039
29041
29043
29045
29047
29049
29051
29053
29055
29057
29059
29061
29063
29065
29067
29069
29071
29073
29075
29077
29079
29081
29083
29085
29087
29089
29091
29093
29095
29097
29099
29101

29103

MA

29105
29107
29109
29111
29113
29115
29117
29121
29123
29125
29127
29119
29129
29131
29133
29135
29137
29139
29141
29143
29145
29147
29149
29151
29153
29155
29157
29159
29161
29163
29165
29167
29169
29171

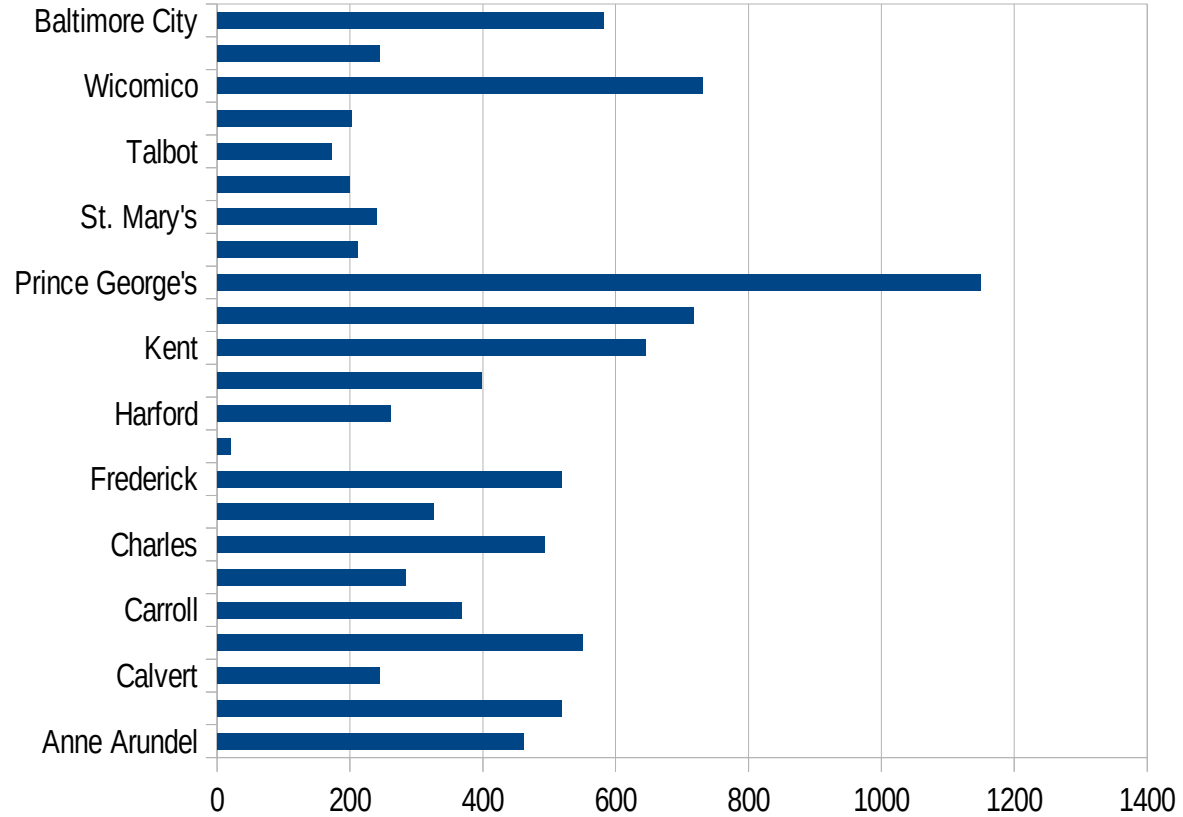
MA

29173
29175
29177
29179
29181
29195
29197
29199
29201
29203
29205
29183
29185
29187
29189
29510
29186
29207
29209
29211
29213
29215

29217
29219
29221
29223
29225
29227
29229

MD

FIPS	County	PC Infection
24001	Allegany	211.3420218
24003	Anne Arundel	461.9543045
24005	Baltimore	517.8463867
24009	Calvert	244.5572427
24011	Caroline	549.4835455
24013	Carroll	367.5139079
24015	Cecil	283.0023535
24017	Charles	492.8701015
24019	Dorchester	325.0203138
24021	Frederick	518.2907748
24023	Garrett	20.57401502
24025	Harford	261.0688466
24027	Howard	397.5915544
24029	Kent	644.8950111
24031	Montgomery	717.1039943
24033	Prince George's	1149.115591
24035	Queen Anne's	210.9410758
24037	St. Mary's	240.5382376
24039	Somerset	198.6368062
24041	Talbot	173.1227007
24043	Washington	202.0857904
24045	Wicomico	730.655555
24047	Worcester	245.0649326
24510	Baltimore City	581.7475664



MD

FIPS

29001
29003
29005
29007
29009
29011
29013
29015
29017
29019
29021
29023
29025
29027
29029
29031
29033
29035
29037

MD

29039
29041
29043
29045
29047
29049
29051
29053
29055
29057
29059
29061
29063
29065
29067
29069
29071
29073
29075
29077
29079
29081
29083
29085
29087
29089
29091
29093
29095
29097
29099
29101

29103

MD

29105
29107
29109
29111
29113
29115
29117
29121
29123
29125
29127
29119
29129
29131
29133
29135
29137
29139
29141
29143
29145
29147
29149
29151
29153
29155
29157
29159
29161
29163
29165
29167
29169
29171

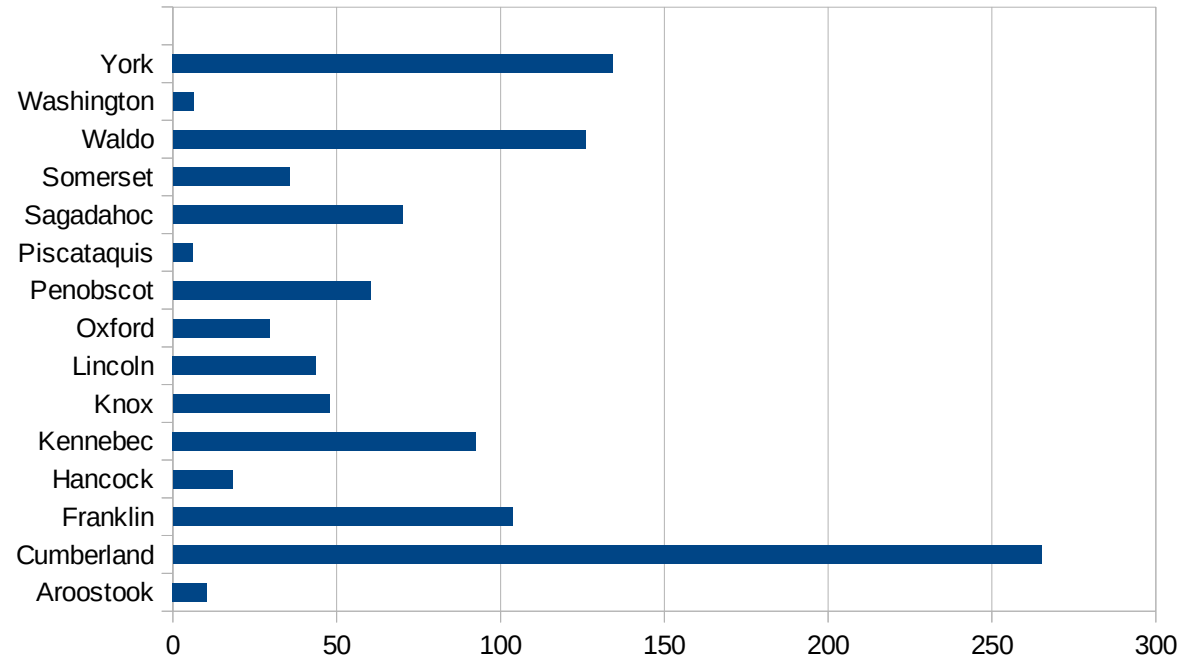
MD

29173
29175
29177
29179
29181
29195
29197
29199
29201
29203
29205
29183
29185
29187
29189
29510
29186
29207
29209
29211
29213
29215

29217
29219
29221
29223
29225
29227
29229

ME

FIPS	County	PC Infection
23001	Androscoggin	101.2267945
23003	Aroostook	10.43048085
23005	Cumberland	265.025191
23007	Franklin	103.6893334
23009	Hancock	18.24451296
23011	Kennebec	92.55997969
23013	Knox	47.77350331
23015	Lincoln	43.6782948
23017	Oxford	29.50466868
23019	Penobscot	60.2266109
23021	Piscataquis	5.952380952
23023	Sagadahoc	70.15771454
23025	Somerset	35.57874763
23027	Waldo	125.9636217
23029	Washington	6.35122261
23031	York	134.3167062



ME

FIPS

29001
29003
29005
29007
29009
29011
29013
29015
29017
29019
29021
29023
29025
29027
29029
29031
29033
29035
29037

ME

29039
29041
29043
29045
29047
29049
29051
29053
29055
29057
29059
29061
29063
29065
29067
29069
29071
29073
29075
29077
29079
29081
29083
29085
29087
29089
29091
29093
29095
29097
29099
29101

29103

ME

29105
29107
29109
29111
29113
29115
29117
29121
29123
29125
29127
29119
29129
29131
29133
29135
29137
29139
29141
29143
29145
29147
29149
29151
29153
29155
29157
29159
29161
29163
29165
29167
29169
29171

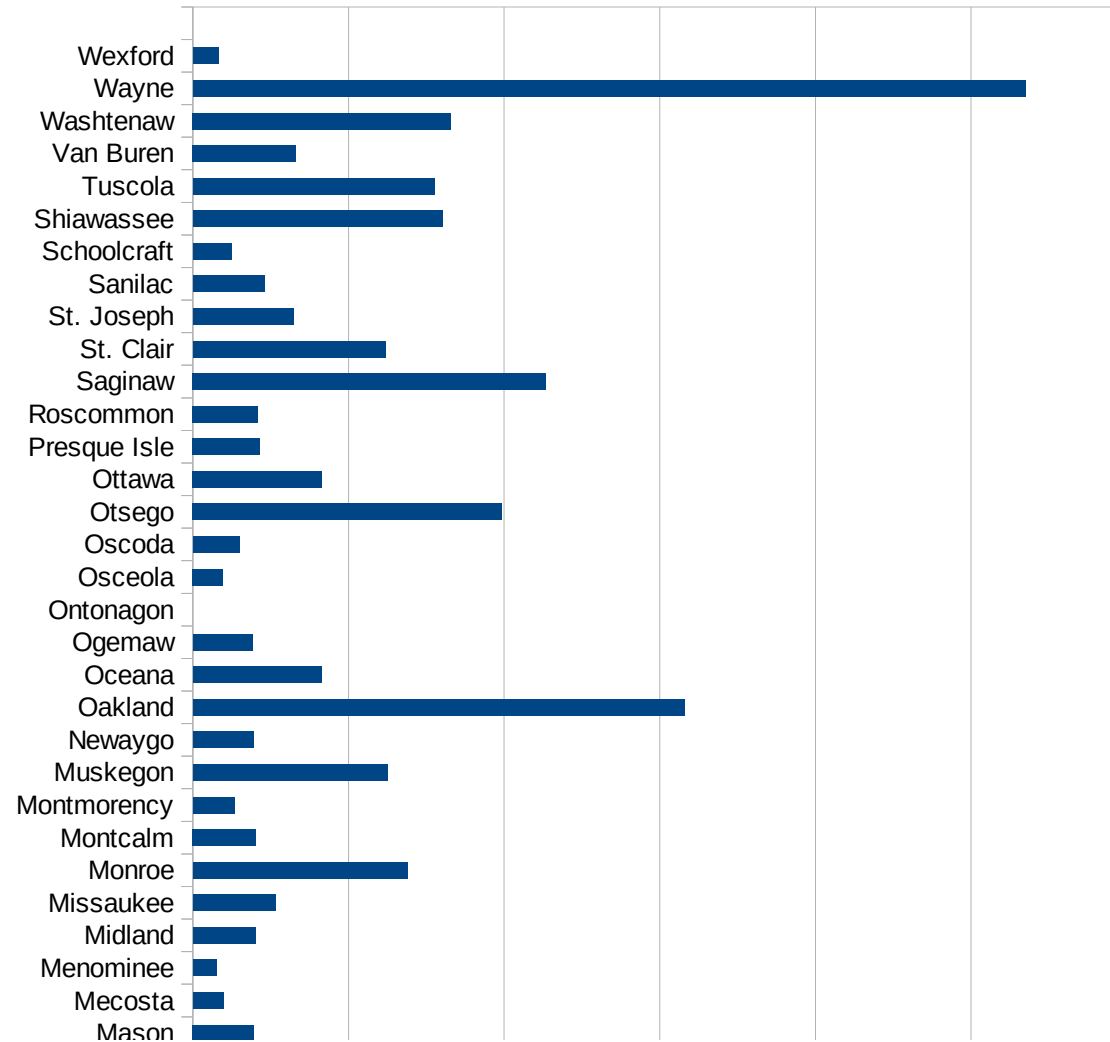
ME

29173
29175
29177
29179
29181
29195
29197
29199
29201
29203
29205
29183
29185
29187
29189
29510
29186
29207
29209
29211
29213
29215

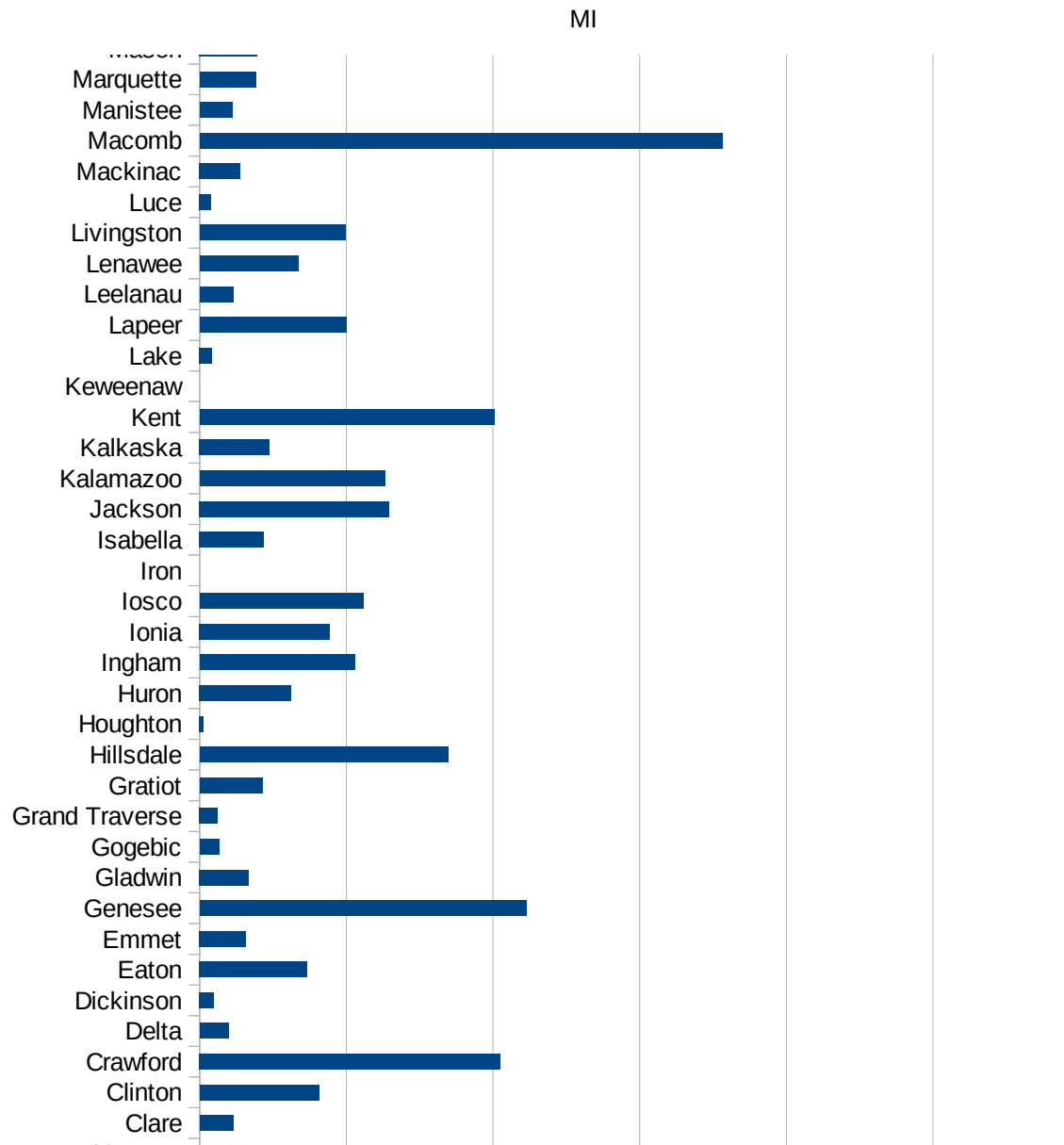
29217
29219
29221
29223
29225
29227
29229

MI

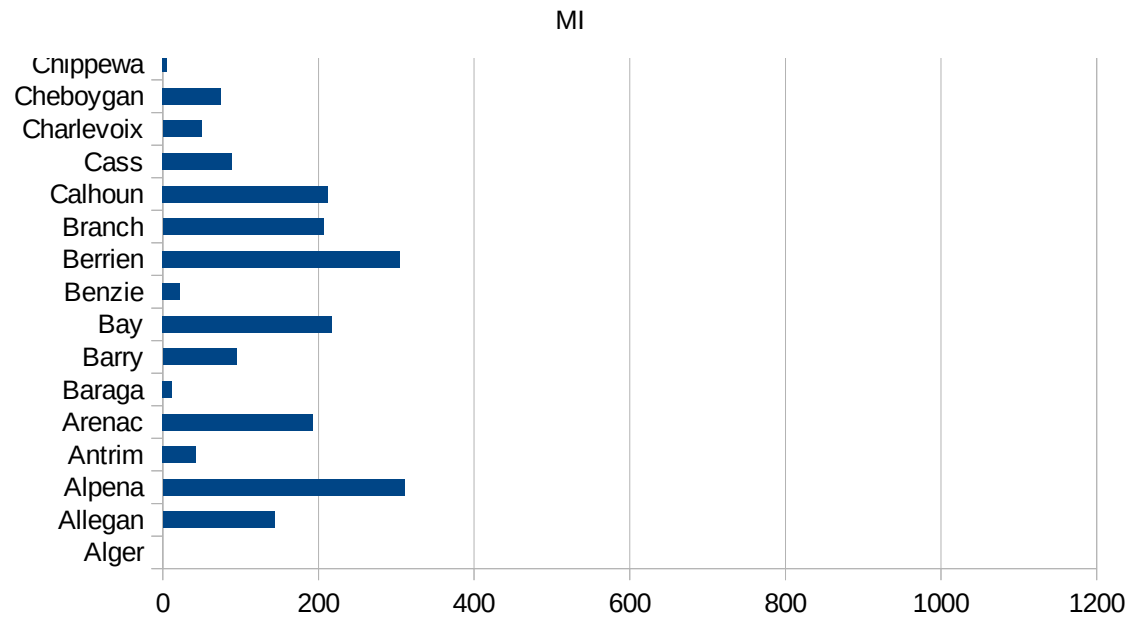
FIPS	County	PC Infection
26001	Alcona	48.25323297
26003	Alger	0
26005	Allegan	143.1895472
26007	Alpena	310.2961918
26009	Antrim	42.79905842
26011	Arenac	192.8063294
26013	Baraga	12.01923077
26015	Barry	94.83787629
26017	Bay	217.4687028
26019	Benzie	22.53140314
26021	Berrien	304.9156292
26023	Branch	206.317913
26025	Calhoun	212.6599597
26027	Cass	89.05581476
26029	Charlevoix	49.53513184
26031	Cheboygan	74.76488411
26033	Chippewa	5.330916651
26035	Clare	45.51809344
26037	Clinton	162.6077749
26039	Crawford	410.042443
26041	Delta	39.04398025
26043	Dickinson	19.69822322
26045	Eaton	146.5955238
26047	Emmet	63.04791642
26049	Genesee	445.572781
26051	Gladwin	67.09555196
26053	Gogebic	26.49708532
26055	Grand Traverse	24.84525726
26057	Gratiot	86.20901993
26059	Hillsdale	338.8052198
26061	Houghton	5.52196361
26063	Huron	125.1363666
26065	Ingham	211.4540455



26067 Ionia	177.5424389
26069 Iosco	223.2765839
26071 Iron	0
26073 Isabella	87.86599019
26075 Jackson	258.7786404
26077 Kalamazoo	252.5767358
26079 Kalkaska	95.37701975
26081 Kent	401.8134374
26083 Keweenaw	0
26085 Lake	16.83359987
26087 Lapeer	199.9363839
26089 Leelanau	45.94743613
26091 Lenawee	134.3292695
26093 Livingston	198.719826
26095 Luce	15.91596371
26097 Mackinac	55.62250858
26099 Macomb	712.4247936
26101 Manistee	44.84670581
26103 Marquette	76.67328162
26105 Mason	79.03780069
26107 Mecosta	39.04007349
26109 Menominee	30.45729452
26111 Midland	80.52013604
26113 Missaukee	105.8691193
26115 Monroe	275.8593184
26117 Montcalm	81.29064532
26119 Montmorency	53.96654074
26121 Muskegon	250.593359
26123 Newaygo	77.72232676
26125 Oakland	631.5115696
26127 Oceana	165.258216
26129 Ogemaw	76.36502482
26131 Ontonagon	0
26133 Osceola	38.55875926



26135 Oscoda	60.41565974
26137 Otsego	397.3241435
26139 Ottawa	166.2684944
26141 Presque Isle	86.35578584
26143 Roscommon	83.73806733
26145 Saginaw	453.8784067
26147 St. Clair	247.2746443
26149 St. Joseph	129.4169684
26151 Sanilac	92.2733233
26153 Schoolcraft	49.57858205
26155 Shiawassee	321.1520413
26157 Tuscola	310.381598
26159 Van Buren	132.5416181
26161 Washtenaw	331.8390244
26163 Wayne	1070.190713
26165 Wexford	32.86918066



FIPS

- 29001
- 29003
- 29005
- 29007
- 29009
- 29011
- 29013
- 29015
- 29017
- 29019
- 29021
- 29023
- 29025
- 29027
- 29029
- 29031
- 29033
- 29035
- 29037

MI

29039
29041
29043
29045
29047
29049
29051
29053
29055
29057
29059
29061
29063
29065
29067
29069
29071
29073
29075
29077
29079
29081
29083
29085
29087
29089
29091
29093
29095
29097
29099
29101

29103

MI

29105
29107
29109
29111
29113
29115
29117
29121
29123
29125
29127
29119
29129
29131
29133
29135
29137
29139
29141
29143
29145
29147
29149
29151
29153
29155
29157
29159
29161
29163
29165
29167
29169
29171

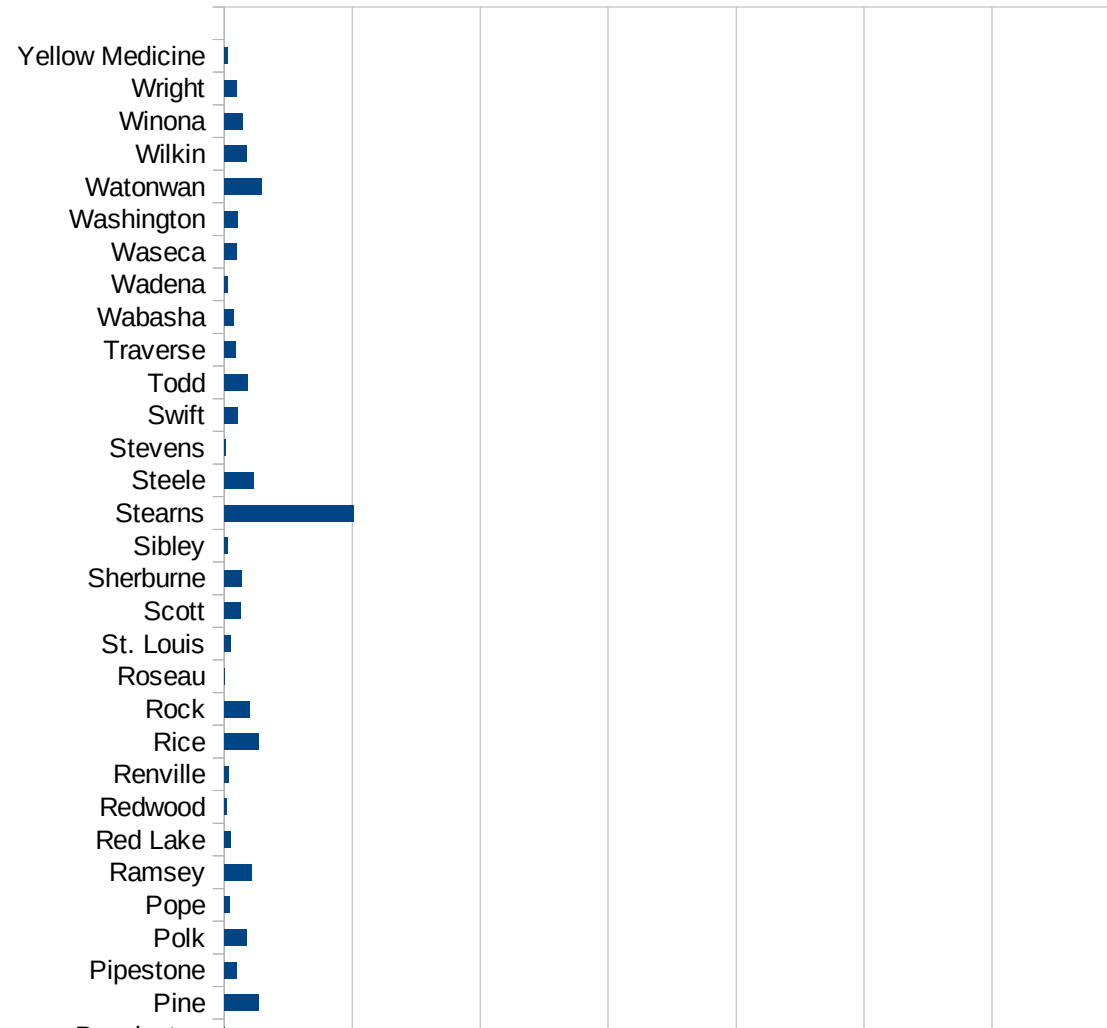
MI

29173
29175
29177
29179
29181
29195
29197
29199
29201
29203
29205
29183
29185
29187
29189
29510
29186
29207
29209
29211
29213
29215

29217
29219
29221
29223
29225
29227
29229

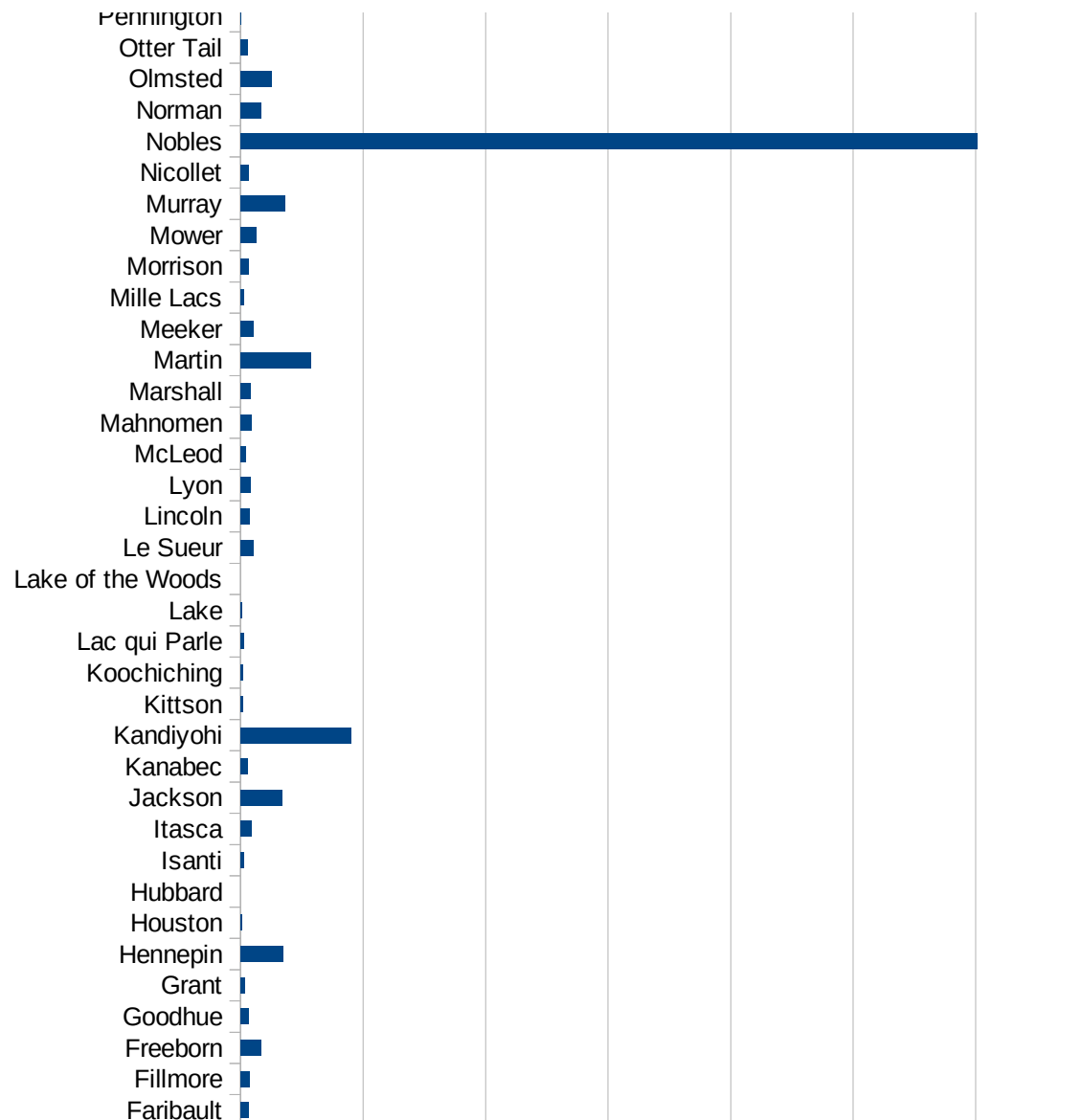
MN

FIPS	County	PC Infection
27001	Aitkin	12.57703434
27003	Anoka	191.6266502
27005	Becker	87.28288383
27007	Beltrami	17.07686725
27009	Benton	268.8370946
27011	Big Stone	40.08819403
27013	Blue Earth	105.2990642
27015	Brown	39.82318506
27017	Carlton	184.1672015
27019	Carver	99.46789505
27021	Cass	30.4888377
27023	Chippewa	226.4340825
27025	Chisago	44.705125
27027	Clay	426.8626378
27029	Clearwater	22.7014756
27031	Cook	0
27033	Cottonwood	452.2479383
27035	Crow Wing	36.98623804
27037	Dakota	132.103812
27039	Dodge	134.4731534
27041	Douglas	44.77926457
27043	Faribault	65.41648495
27045	Fillmore	75.98062494
27047	Freeborn	170.8054132
27049	Goodhue	62.49595931
27051	Grant	33.21707358
27053	Hennepin	343.8862722
27055	Houston	10.76542147
27057	Hubbard	0
27059	Isanti	27.52339489
27061	Itasca	90.89296799
27063	Jackson	343.0531732
27065	Kanabec	61.70173382

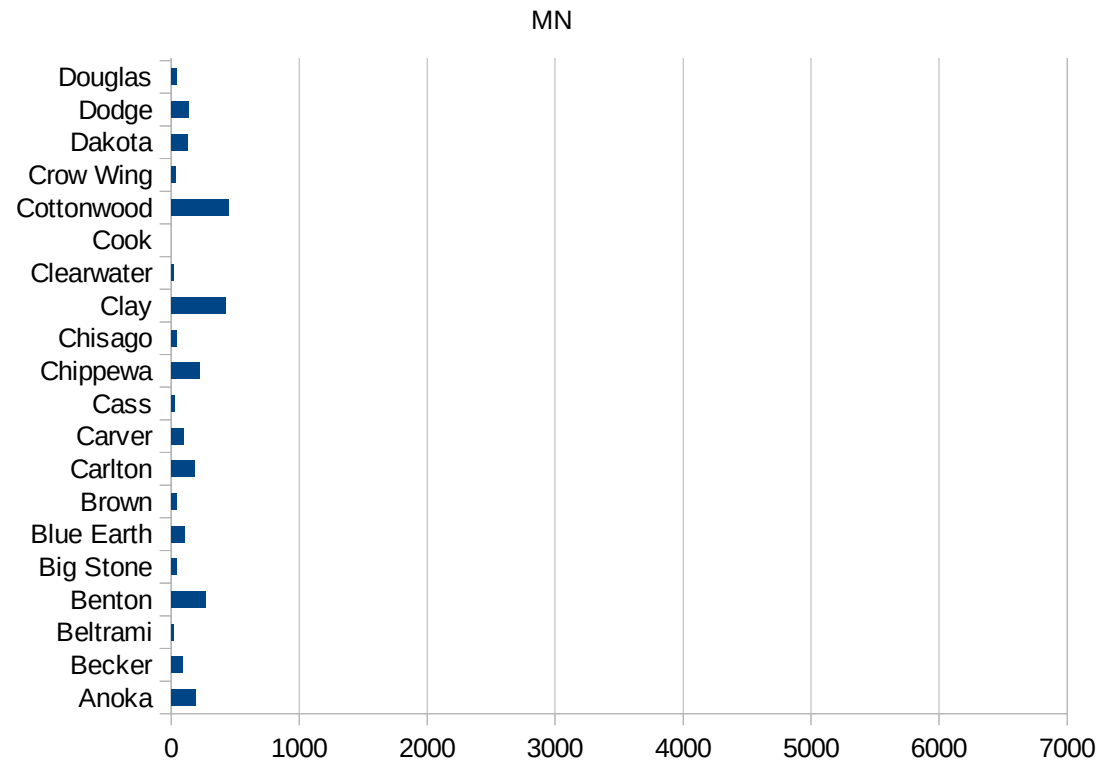


MN

27067 Kandiyohi	900.7117023
27069 Kittson	23.54048964
27071 Koochiching	24.11575563
27073 Lac qui Parle	30.03905077
27075 Lake	9.382623381
27077 Lake of the Woo	0
27079 Le Sueur	108.794834
27081 Lincoln	70.50943064
27083 Lyon	85.84025908
27085 McLeod	41.81417779
27087 Mahnommen	90.59612249
27089 Marshall	85.1970181
27091 Martin	571.1397523
27093 Meeker	103.7120263
27095 Mille Lacs	26.77990742
27097 Morrison	63.31212879
27099 Mower	124.9656345
27101 Murray	362.4939584
27103 Nicollet	67.21215663
27105 Nobles	6016.237913
27107 Norman	169.8841699
27109 Olmsted	255.3158814
27111 Otter Tail	56.11099776
27113 Pennington	7.053180985
27115 Pine	271.3428077
27117 Pipestone	99.48049077
27119 Polk	174.4425767
27121 Pope	45.05722267
27123 Ramsey	212.1008342
27125 Red Lake	50.01250313
27127 Redwood	19.67342121
27129 Renville	34.21845059
27131 Rice	272.0863461
27133 Rock	201.8270661



27135 Roseau	6.600660066
27137 St. Louis	50.06157574
27139 Scott	126.2035133
27141 Sherburne	135.3659045
27143 Sibley	26.61698163
27145 Stearns	1010.323002
27147 Steele	230.9594327
27149 Stevens	10.25325541
27151 Swift	107.0090958
27153 Todd	187.1287934
27155 Traverse	90.68923821
27157 Wabasha	73.92007392
27159 Wadena	29.04232919
27161 Waseca	96.30303355
27163 Washington	108.7958766
27165 Watonwan	291.43898
27167 Wilkin	175.887432
27169 Winona	145.597639
27171 Wright	95.34356688
27173 Yellow Medicine	30.62787136



MN

FIPS

29001
29003
29005
29007
29009
29011
29013
29015
29017
29019
29021
29023
29025
29027
29029
29031
29033
29035
29037

MN

29039
29041
29043
29045
29047
29049
29051
29053
29055
29057
29059
29061
29063
29065
29067
29069
29071
29073
29075
29077
29079
29081
29083
29085
29087
29089
29091
29093
29095
29097
29099
29101

29103

MN

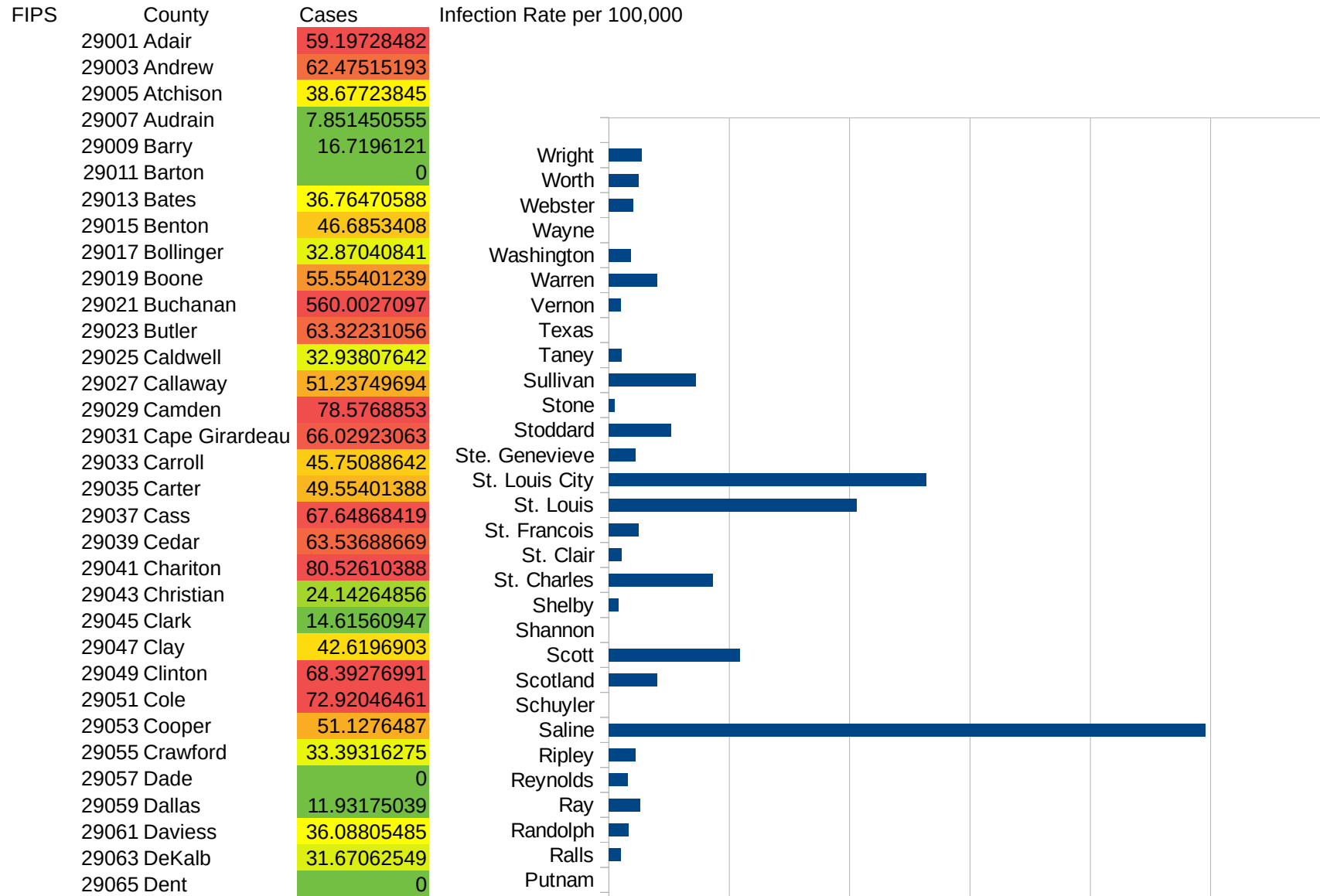
29105
29107
29109
29111
29113
29115
29117
29121
29123
29125
29127
29119
29129
29131
29133
29135
29137
29139
29141
29143
29145
29147
29149
29151
29153
29155
29157
29159
29161
29163
29165
29167
29169
29171

MN

29173
29175
29177
29179
29181
29195
29197
29199
29201
29203
29205
29183
29185
29187
29189
29510
29186
29207
29209
29211
29213
29215

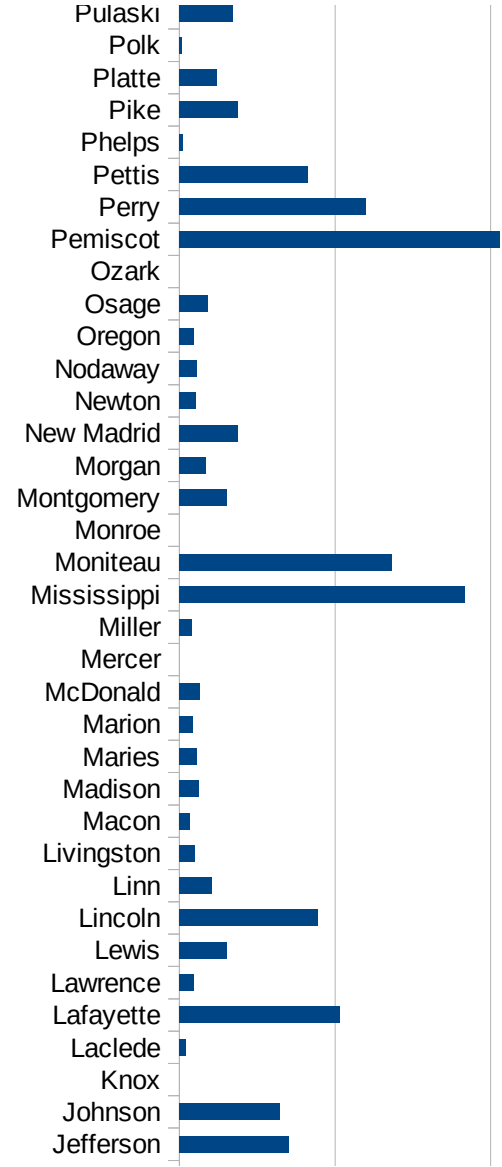
29217
29219
29221
29223
29225
29227
29229

MO



MO

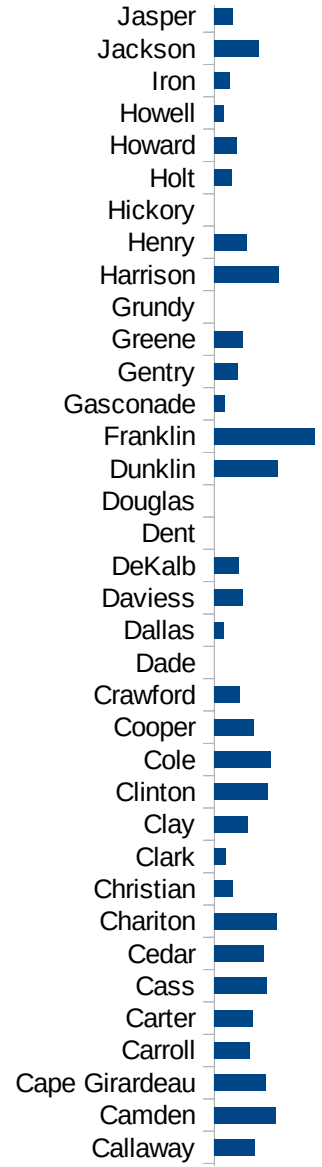
29067 Douglas	0
29069 Dunklin	81.5688407
29071 Franklin	129.256294
29073 Gasconade	13.60081605
29075 Gentry	30.17501509
29077 Greene	35.96838892
29079 Grundy	0
29081 Harrison	83.19467554
29083 Henry	41.29955947
29085 Hickory	0
29087 Holt	22.70663034
29089 Howard	29.5945546
29091 Howell	12.47629504
29093 Iron	19.65215682
29095 Jackson	56.40383432
29097 Jasper	24.0392586
29099 Jefferson	140.8532318
29101 Johnson	128.6065757
29103 Knox	0
29105 Laclede	8.400302411
29107 Lafayette	205.5340818
29109 Lawrence	18.2486509
29111 Lewis	60.88280061
29113 Lincoln	178.5528551
29115 Linn	41.53858935
29117 Livingston	19.80720982
29121 Macon	13.19870653
29123 Madison	24.61437479
29125 Maries	22.80761774
29127 Marion	17.48740907
29119 McDonald	25.99878672
29129 Mercer	0
29131 Miller	15.78781181
29133 Mississippi	367.4265147



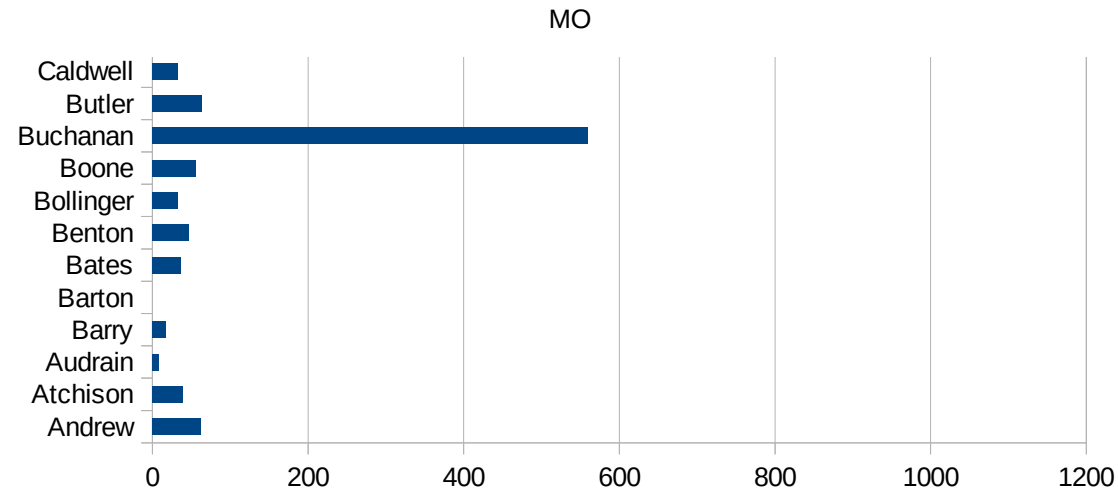
This work is licensed under the Creative Commons Attribution-NoDerivatives 4.0 International License. To view a copy of this license, visit <http://creativecommons.org/licenses/by-nd/4.0/>.

MO

29135 Moniteau	272.9359221
29137 Monroe	0
29139 Montgomery	60.69013352
29141 Morgan	34.38451714
29143 New Madrid	75.16188714
29145 Newton	20.59520132
29147 Nodaway	22.41750359
29149 Oregon	18.97353192
29151 Osage	36.4590929
29153 Ozark	0
29155 Pemiscot	411.7502458
29157 Perry	240.2088773
29159 Pettis	164.5432749
29161 Phelps	4.471072163
29163 Pike	75.6593169
29165 Platte	48.55075982
29167 Polk	3.105493618
29169 Pulaski	69.21213519
29171 Putnam	0
29173 Ralls	19.58480219
29175 Randolph	32.30626338
29177 Ray	52.44067648
29179 Reynolds	31.9795331
29181 Ripley	44.77277815
29195 Saline	991.4828565
29197 Schuyler	0
29199 Scotland	80.54772453
29201 Scott	218.4200946
29203 Shannon	0
29205 Shelby	16.52892562
29183 St. Charles	172.3524608
29185 St. Clair	21.28791911
29187 St. Francois	49.48119715
29189 St. Louis	411.657614



29510 St. Louis City	527.0144434
29186 Ste. Genevieve	44.72271914
29207 Stoddard	102.7186195
29209 Stone	9.449116508
29211 Sullivan	144.6712747
29213 Taney	21.48535415
29215 Texas	0
29217 Vernon	19.48558067
29219 Warren	80.66607127
29221 Washington	36.08226757
29223 Wayne	0
29225 Webster	40.91129919
29227 Worth	49.01960784
29229 Wright	54.41288497



MO

FIPS

29001
29003
29005
29007
29009
29011
29013
29015
29017
29019
29021
29023
29025
29027
29029
29031
29033
29035
29037

MO

29039
29041
29043
29045
29047
29049
29051
29053
29055
29057
29059
29061
29063
29065
29067
29069
29071
29073
29075
29077
29079
29081
29083
29085
29087
29089
29091
29093
29095
29097
29099
29101

29103

MO

29105
29107
29109
29111
29113
29115
29117
29121
29123
29125
29127
29119
29129
29131
29133
29135
29137
29139
29141
29143
29145
29147
29149
29151
29153
29155
29157
29159
29161
29163
29165
29167
29169
29171

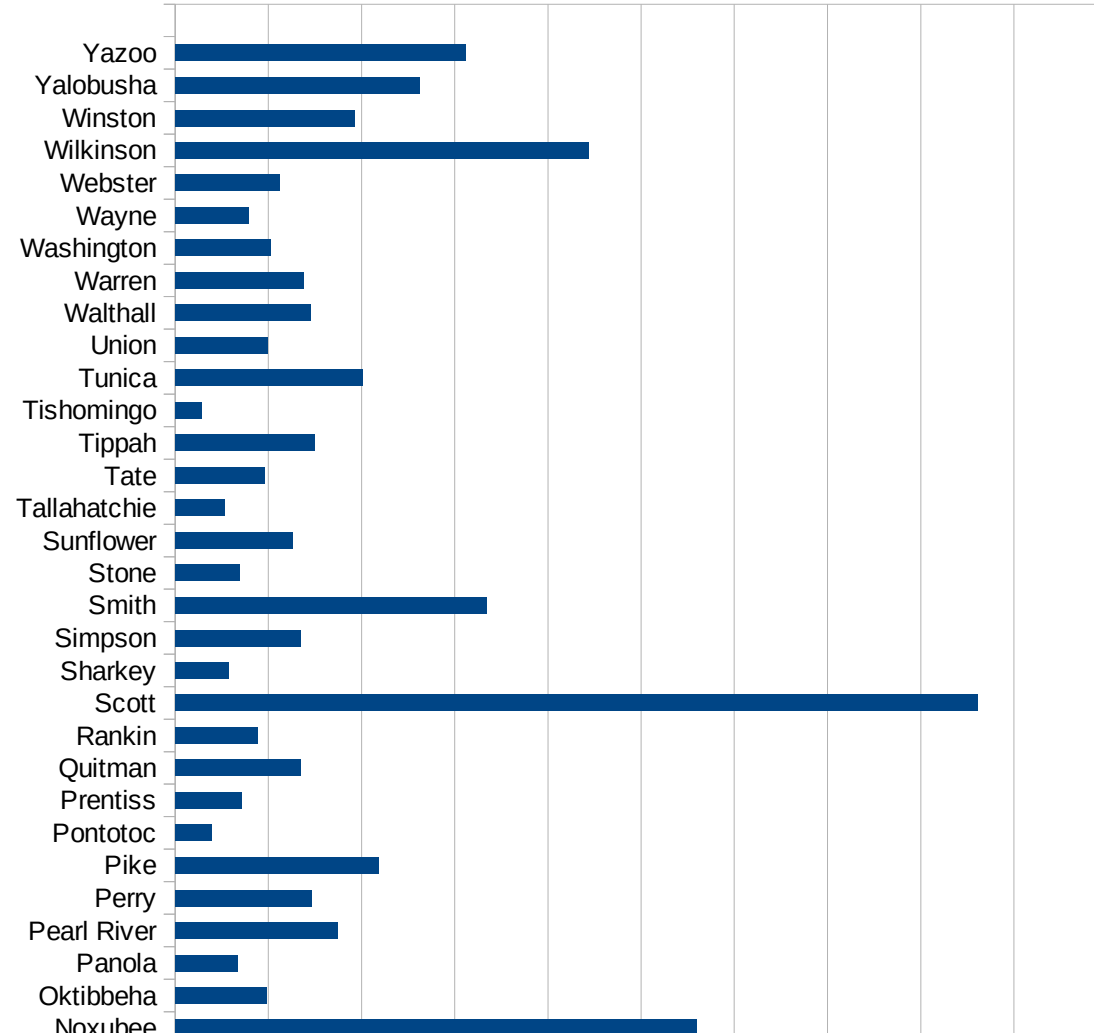
MO

29173
29175
29177
29179
29181
29195
29197
29199
29201
29203
29205
29183
29185
29187
29189
29510
29186
29207
29209
29211
29213
29215

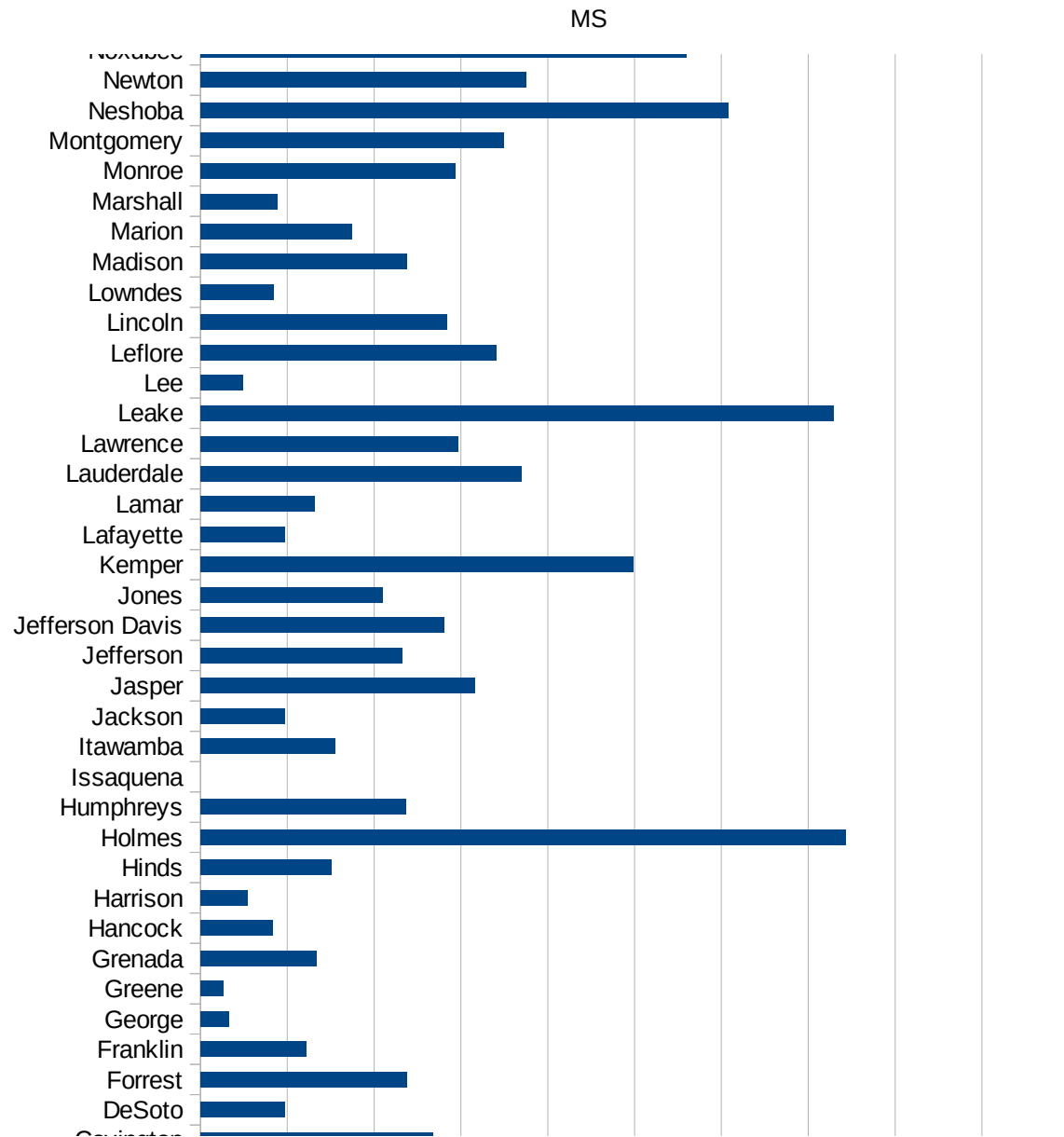
29217
29219
29221
29223
29225
29227
29229

MS

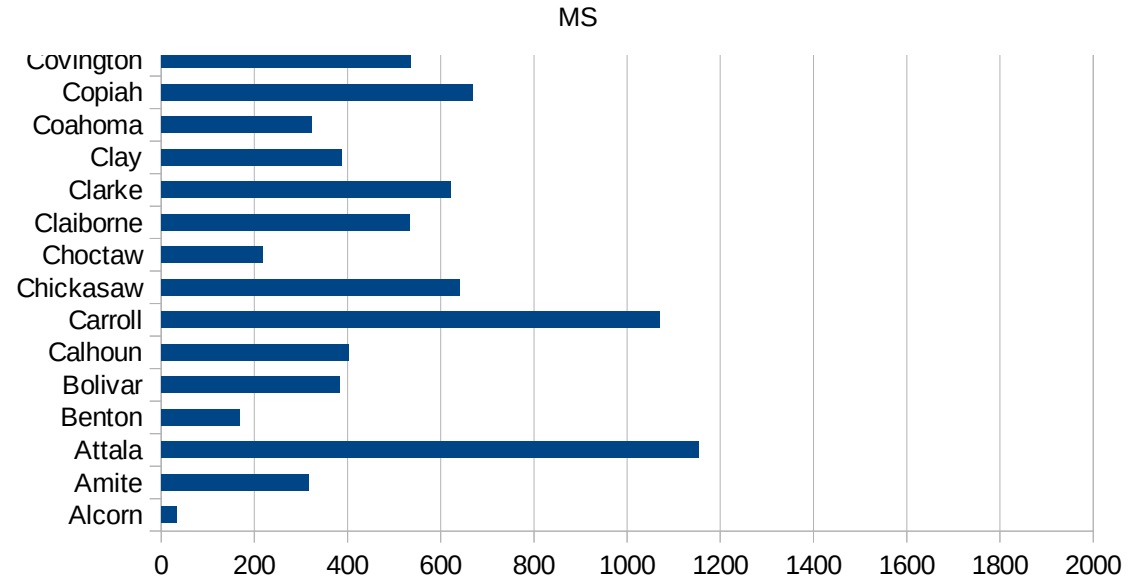
FIPS	County	PC Infection
28001	Adams	525.77584
28003	Alcorn	32.49830738
28005	Amite	316.4043485
28007	Attala	1154.369725
28009	Benton	169.2661105
28011	Bolivar	382.9827977
28013	Calhoun	401.7733444
28015	Carroll	1069.518717
28017	Chickasaw	640.6149904
28019	Choctaw	217.443827
28021	Claiborne	533.2148411
28023	Clarke	621.6354781
28025	Clay	386.8771278
28027	Coahoma	322.6091568
28029	Copiah	669.16582
28031	Covington	535.7237575
28033	DeSoto	195.0538733
28035	Forrest	475.7716296
28037	Franklin	243.9650745
28039	George	65.97938144
28041	Greene	51.52362726
28043	Grenada	265.9700784
28045	Hancock	166.8990578
28047	Harrison	107.9119284
28049	Hinds	302.4231816
28051	Holmes	1486.777891
28053	Humphreys	472.3265108
28055	Issaquena	0
28057	Itawamba	310.4137432
28059	Jackson	195.425644
28061	Jasper	633.0654979
28063	Jefferson	464.3962848
28065	Jefferson Davis	560.7975788



28067 Jones	419.2167804
28069 Kemper	997.3072704
28071 Lafayette	193.4553684
28073 Lamar	262.6227041
28075 Lauderdale	739.5408739
28077 Lawrence	594.1389
28079 Leake	1458.507227
28081 Lee	97.41555363
28083 Leflore	681.2130433
28085 Lincoln	567.1685426
28087 Lowndes	169.6928559
28089 Madison	475.2437754
28091 Marion	347.9668218
28093 Marshall	177.7100787
28095 Monroe	587.6729277
28097 Montgomery	698.3936945
28099 Neshoba	1215.450644
28101 Newton	750.827776
28103 Noxubee	1120.075937
28105 Oktibbeha	195.568459
28107 Panola	134.589502
28109 Pearl River	348.4572192
28111 Perry	293.353449
28113 Pike	437.277254
28115 Pontotoc	78.53485377
28117 Prentiss	142.208177
28119 Quitman	269.4653241
28121 Rankin	176.0860808
28123 Scott	1721.638915
28125 Sharkey	114.2334933
28127 Simpson	269.0784065
28129 Smith	668.6664167
28131 Stone	138.9111503
28133 Sunflower	252.5743151



28135 Tallahatchie	107.2424394
28137 Tate	191.24448
28139 Tippah	300.0681973
28141 Tishomingo	56.54364141
28143 Tunica	402.2526146
28145 Union	199.2588967
28147 Walthall	290.3560318
28149 Warren	275.03465
28151 Washington	204.1586224
28153 Wayne	157.6510001
28155 Webster	224.7650184
28157 Wilkinson	887.1701547
28159 Winston	385.3564547
28161 Yalobusha	524.5319561
28163 Yazoo	623.0529595



MS

FIPS

29001
29003
29005
29007
29009
29011
29013
29015
29017
29019
29021
29023
29025
29027
29029
29031
29033
29035
29037

MS

29039
29041
29043
29045
29047
29049
29051
29053
29055
29057
29059
29061
29063
29065
29067
29069
29071
29073
29075
29077
29079
29081
29083
29085
29087
29089
29091
29093
29095
29097
29099
29101

29103

MS

29105
29107
29109
29111
29113
29115
29117
29121
29123
29125
29127
29119
29129
29131
29133
29135
29137
29139
29141
29143
29145
29147
29149
29151
29153
29155
29157
29159
29161
29163
29165
29167
29169
29171

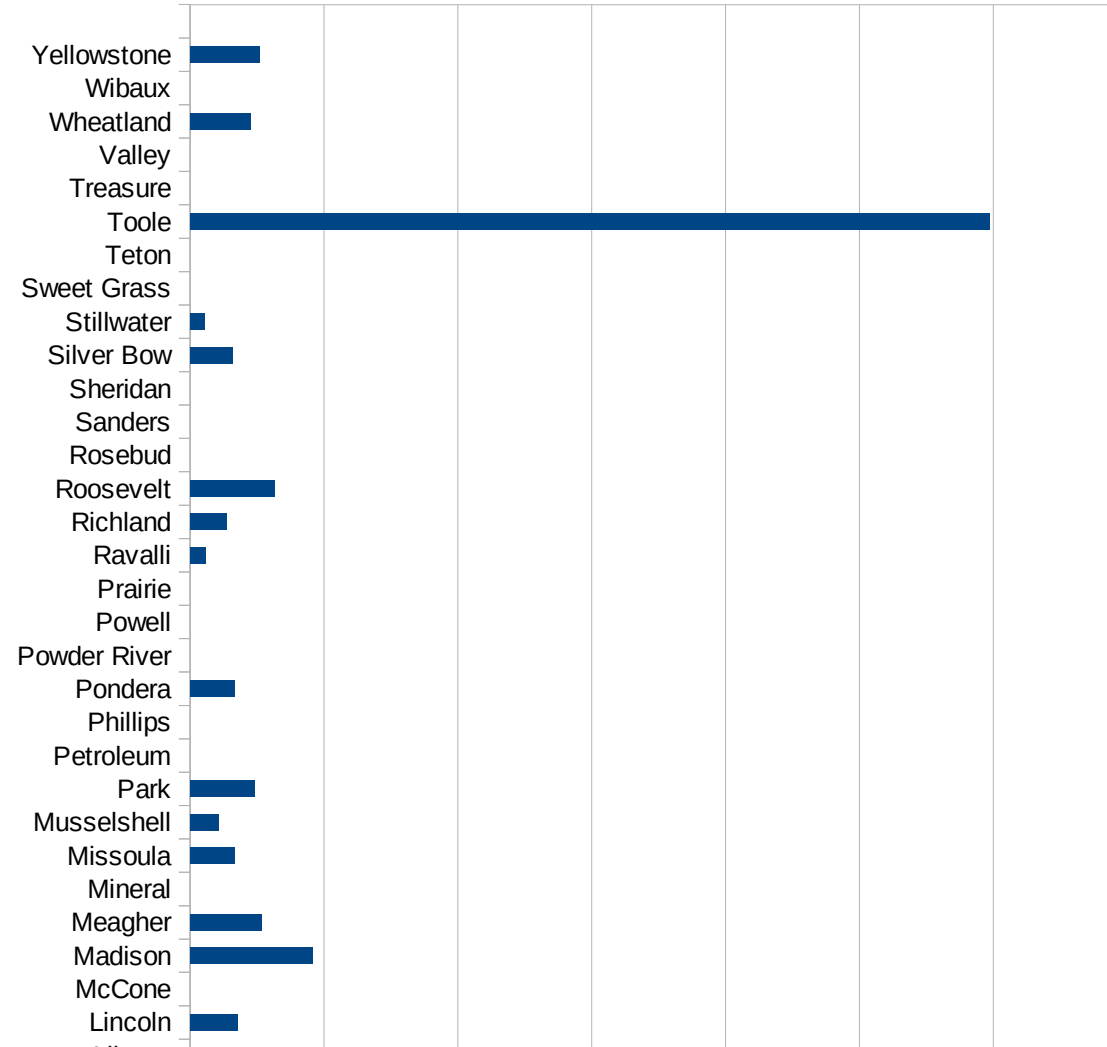
MS

29173
29175
29177
29179
29181
29195
29197
29199
29201
29203
29205
29183
29185
29187
29189
29510
29186
29207
29209
29211
29213
29215

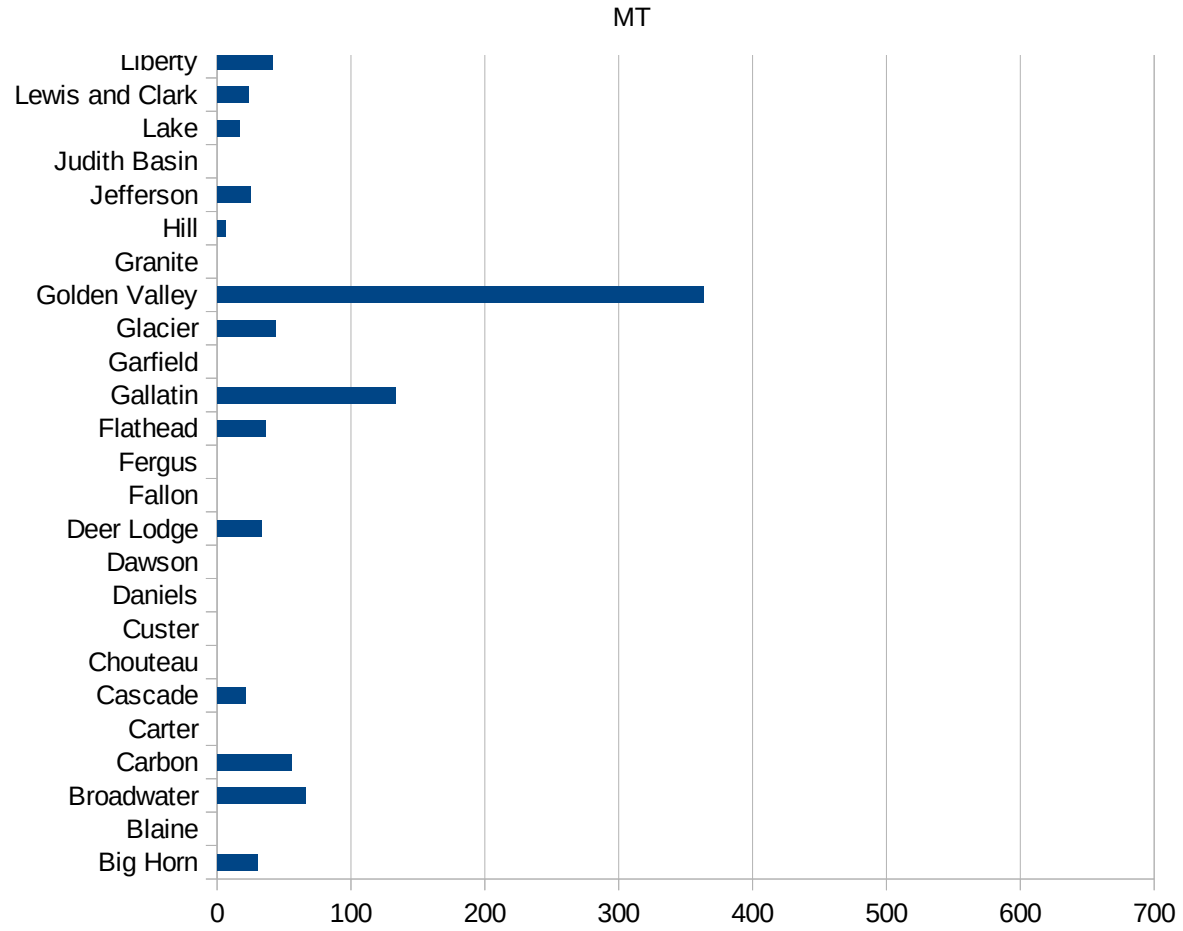
29217
29219
29221
29223
29225
29227
29229

MT

FIPS	County	PC Infection
30001	Beaverhead	10.63377286
30003	Big Horn	29.98950367
30005	Blaine	0
30007	Broadwater	65.73541495
30009	Carbon	56.00149337
30011	Carter	0
30013	Cascade	20.82236077
30015	Chouteau	0
30017	Custer	0
30019	Daniels	0
30021	Dawson	0
30023	Deer Lodge	32.85510897
30025	Fallon	0
30027	Fergus	0
30029	Flathead	36.2368519
30031	Gallatin	133.1831671
30033	Garfield	0
30035	Glacier	43.64588638
30037	Golden Valley	363.1961259
30039	Granite	0
30041	Hill	6.117330397
30043	Jefferson	24.79953708
30045	Judith Basin	0
30047	Lake	16.52892562
30049	Lewis and Clark	23.28966521
30051	Liberty	41.15226337
30053	Lincoln	35.36425179
30055	McCone	0
30057	Madison	91.24087591
30059	Meagher	53.59056806
30061	Mineral	0
30063	Missoula	32.83077001
30065	Musselshell	21.50075253



30067 Park	47.80114723
30069 Petroleum	0
30071 Phillips	0
30073 Pondera	33.48961822
30075 Powder River	0
30077 Powell	0
30079 Prairie	0
30081 Ravalli	11.58158065
30083 Richland	27.49014936
30085 Roosevelt	63.29686228
30087 Rosebud	0
30089 Sanders	0
30091 Sheridan	0
30093 Silver Bow	31.4348584
30095 Stillwater	10.48877701
30097 Sweet Grass	0
30099 Teton	0
30101 Toole	597.5685143
30103 Treasure	0
30105 Valley	0
30107 Wheatland	44.72271914
30109 Wibaux	0
30111 Yellowstone	51.83062003



MT

FIPS

29001
29003
29005
29007
29009
29011
29013
29015
29017
29019
29021
29023
29025
29027
29029
29031
29033
29035
29037

MT

29039
29041
29043
29045
29047
29049
29051
29053
29055
29057
29059
29061
29063
29065
29067
29069
29071
29073
29075
29077
29079
29081
29083
29085
29087
29089
29091
29093
29095
29097
29099
29101

29103

MT

29105
29107
29109
29111
29113
29115
29117
29121
29123
29125
29127
29119
29129
29131
29133
29135
29137
29139
29141
29143
29145
29147
29149
29151
29153
29155
29157
29159
29161
29163
29165
29167
29169
29171

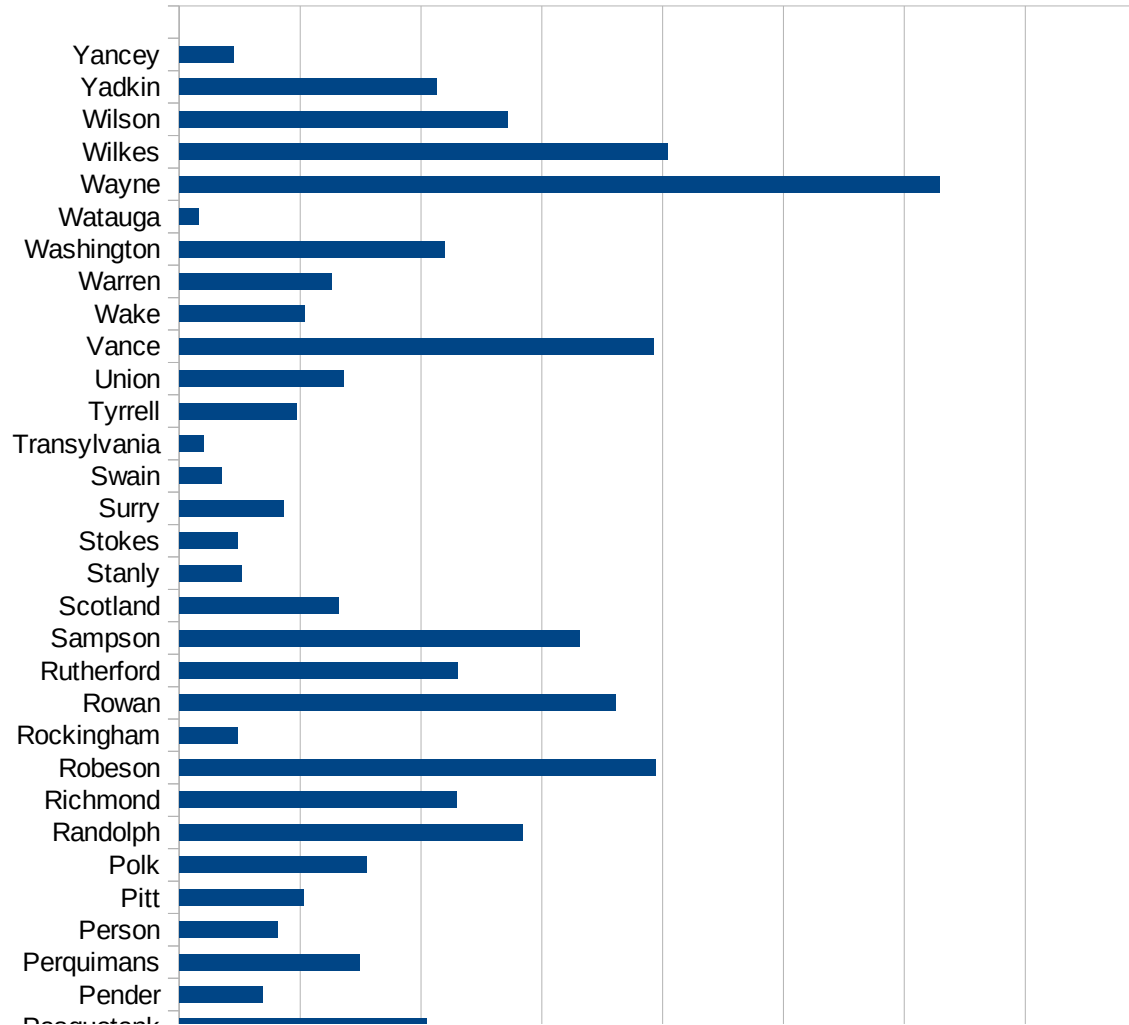
MT

29173
29175
29177
29179
29181
29195
29197
29199
29201
29203
29205
29183
29185
29187
29189
29510
29186
29207
29209
29211
29213
29215

29217
29219
29221
29223
29225
29227
29229

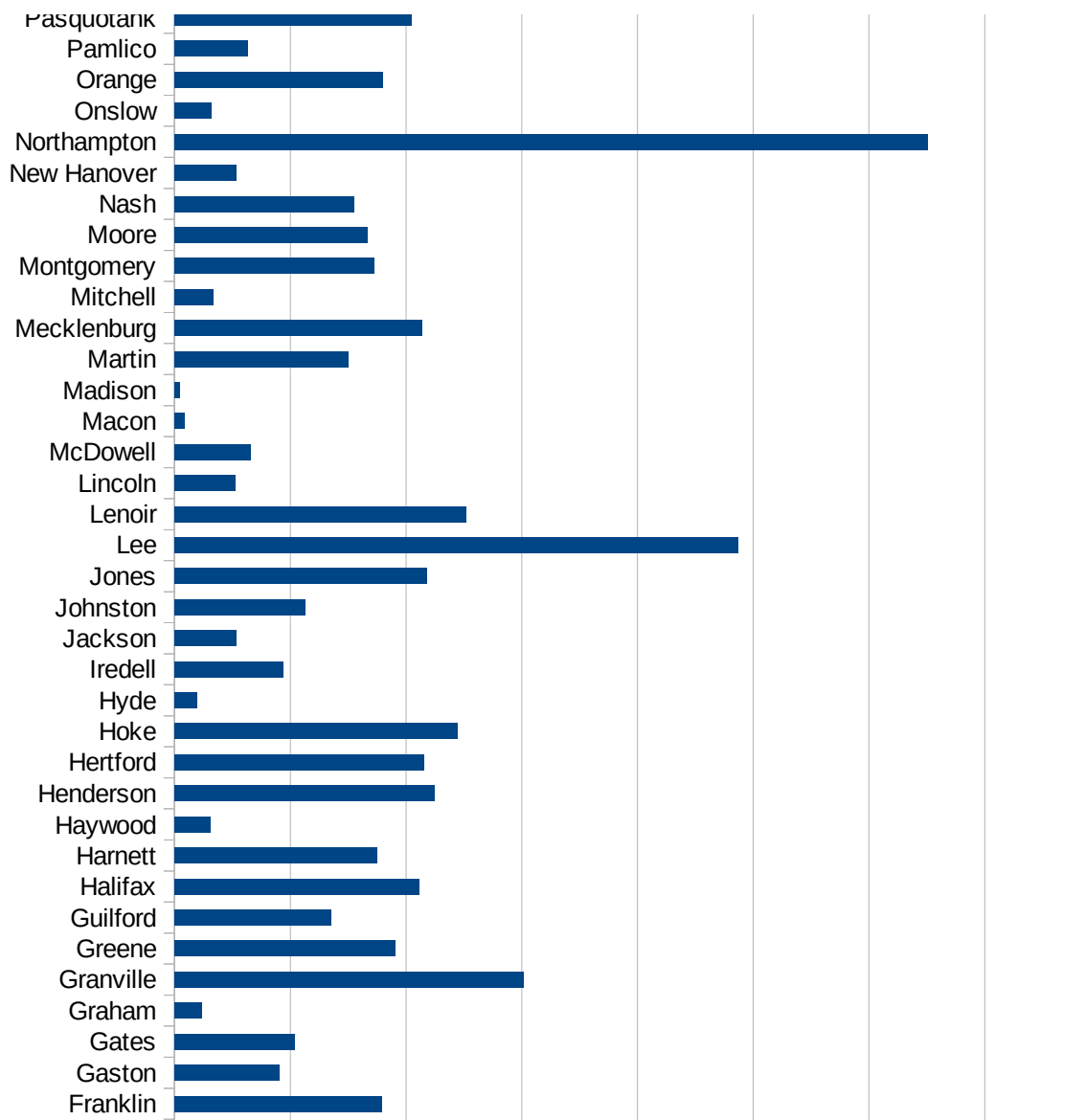
NC

FIPS	County	PC Infection
37001	Alamance	117.762984
37003	Alexander	40.15741707
37005	Alleghany	89.5977063
37007	Anson	164.8108695
37009	Ashe	62.70980117
37011	Avery	0
37013	Beaufort	57.35041101
37015	Bertie	388.9414485
37017	Bladen	198.8550768
37019	Brunswick	37.29596911
37021	Buncombe	44.76984057
37023	Burke	193.622624
37025	Cabarrus	175.5448515
37027	Caldwell	91.43107925
37029	Camden	18.67413632
37031	Carteret	51.78068005
37033	Caswell	185.0383294
37035	Catawba	60.50979502
37037	Chatham	669.9572048
37039	Cherokee	95.12736497
37041	Chowan	85.53710172
37043	Clay	71.81973247
37045	Cleveland	54.27825285
37047	Columbus	411.4634804
37049	Craven	76.76461443
37051	Cumberland	128.1858394
37053	Currituck	40.63238771
37055	Dare	57.53267034
37057	Davidson	153.6485529
37059	Davie	95.94458615
37061	Duplin	518.2139459
37063	Durham	299.615772
37065	Edgecombe	309.5856168

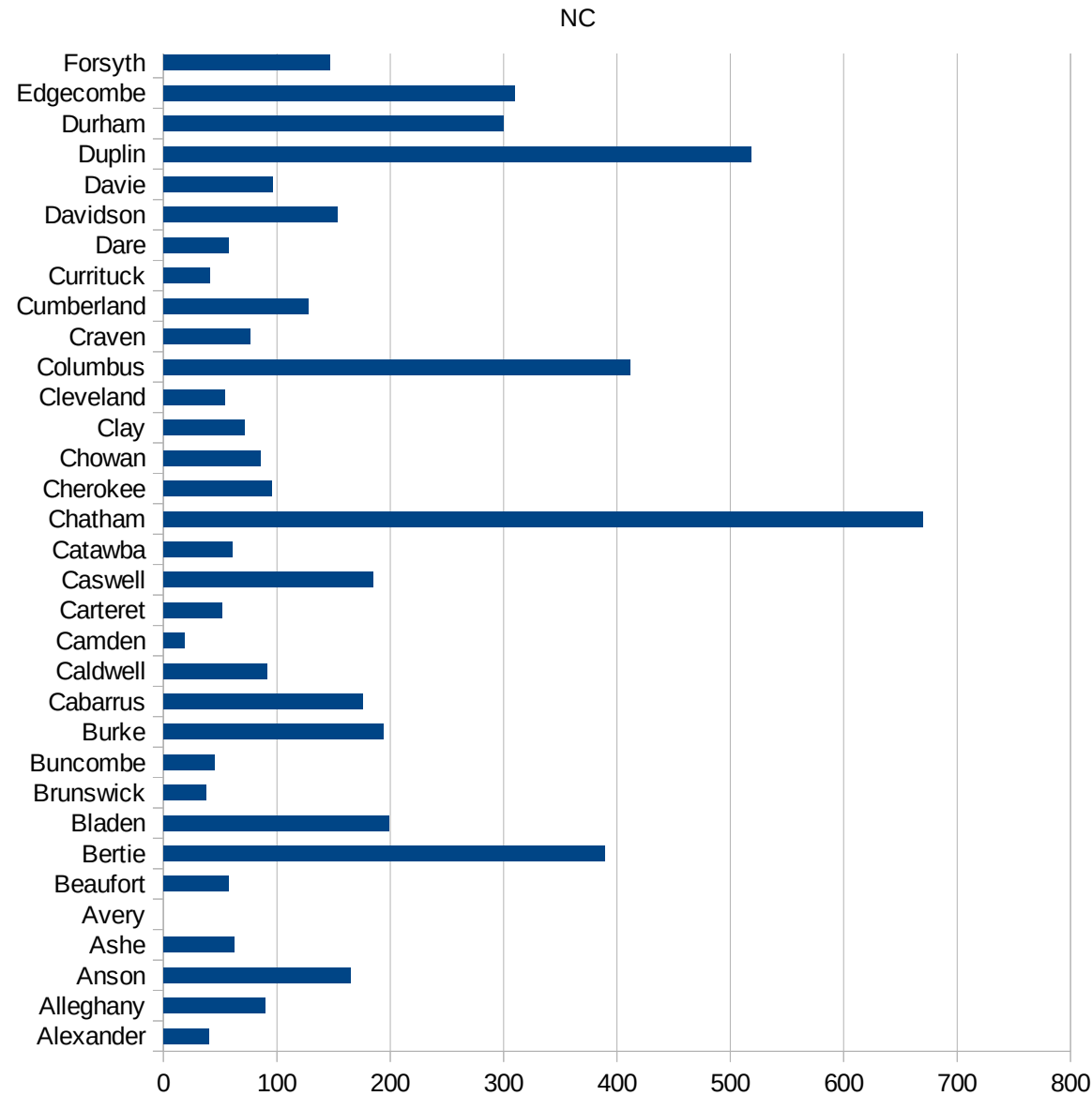


NC

37067 Forsyth	146.3997531
37069 Franklin	179.1000592
37071 Gaston	90.19681753
37073 Gates	103.6896224
37075 Graham	23.57378595
37077 Granville	301.0895783
37079 Greene	190.3674091
37081 Guilford	134.914835
37083 Halifax	211.571163
37085 Harnett	175.0935074
37087 Haywood	30.65950203
37089 Henderson	224.4149793
37091 Hertford	215.5627879
37093 Hoke	244.6862903
37095 Hyde	19.12045889
37097 Iredell	94.15193208
37099 Jackson	53.08468161
37101 Johnston	112.4953744
37103 Jones	217.910138
37105 Lee	486.5586149
37107 Lenoir	251.8936687
37109 Lincoln	52.5247702
37111 McDowell	65.92392379
37113 Macon	8.502196401
37115 Madison	4.59495474
37117 Martin	149.971329
37119 Mecklenburg	214.0961568
37121 Mitchell	33.33333333
37123 Montgomery	172.3442485
37125 Moore	166.1903893
37127 Nash	155.2927161
37129 New Hanover	53.38522607
37131 Northampton	650.5387274
37133 Onslow	31.86920474



37135 Orange	180.1036795
37137 Pamlico	63.14127861
37139 Pasquotank	204.3442065
37141 Pender	69.1740935
37143 Perquimans	149.0090896
37145 Person	80.9983041
37147 Pitt	102.8269062
37149 Polk	155.2569017
37151 Randolph	283.9184938
37153 Richmond	229.4651013
37155 Robeson	393.6858554
37157 Rockingham	48.51692579
37159 Rowan	361.0312752
37161 Rutherford	230.4492263
37163 Sampson	331.6254361
37165 Scotland	132.1459351
37167 Stanly	51.5505437
37169 Stokes	48.38674203
37171 Surry	86.17334742
37173 Swain	35.1000351
37175 Transylvania	20.45886307
37177 Tyrrell	96.828855
37179 Union	135.6460993
37181 Vance	392.5351039
37183 Wake	103.6340583
37185 Warren	126.2180037
37187 Washington	219.2427692
37189 Watauga	16.08722853
37191 Wayne	628.8134493
37193 Wilkes	404.0433508
37195 Wilson	271.3154502
37197 Yadkin	213.0889913
37199 Yancey	44.68524828



NC

NC

FIPS

29001
29003
29005
29007
29009
29011
29013
29015
29017
29019
29021
29023
29025
29027
29029
29031
29033
29035
29037

NC

29039
29041
29043
29045
29047
29049
29051
29053
29055
29057
29059
29061
29063
29065
29067
29069
29071
29073
29075
29077
29079
29081
29083
29085
29087
29089
29091
29093
29095
29097
29099
29101

29103

NC

29105
29107
29109
29111
29113
29115
29117
29121
29123
29125
29127
29119
29129
29131
29133
29135
29137
29139
29141
29143
29145
29147
29149
29151
29153
29155
29157
29159
29161
29163
29165
29167
29169
29171

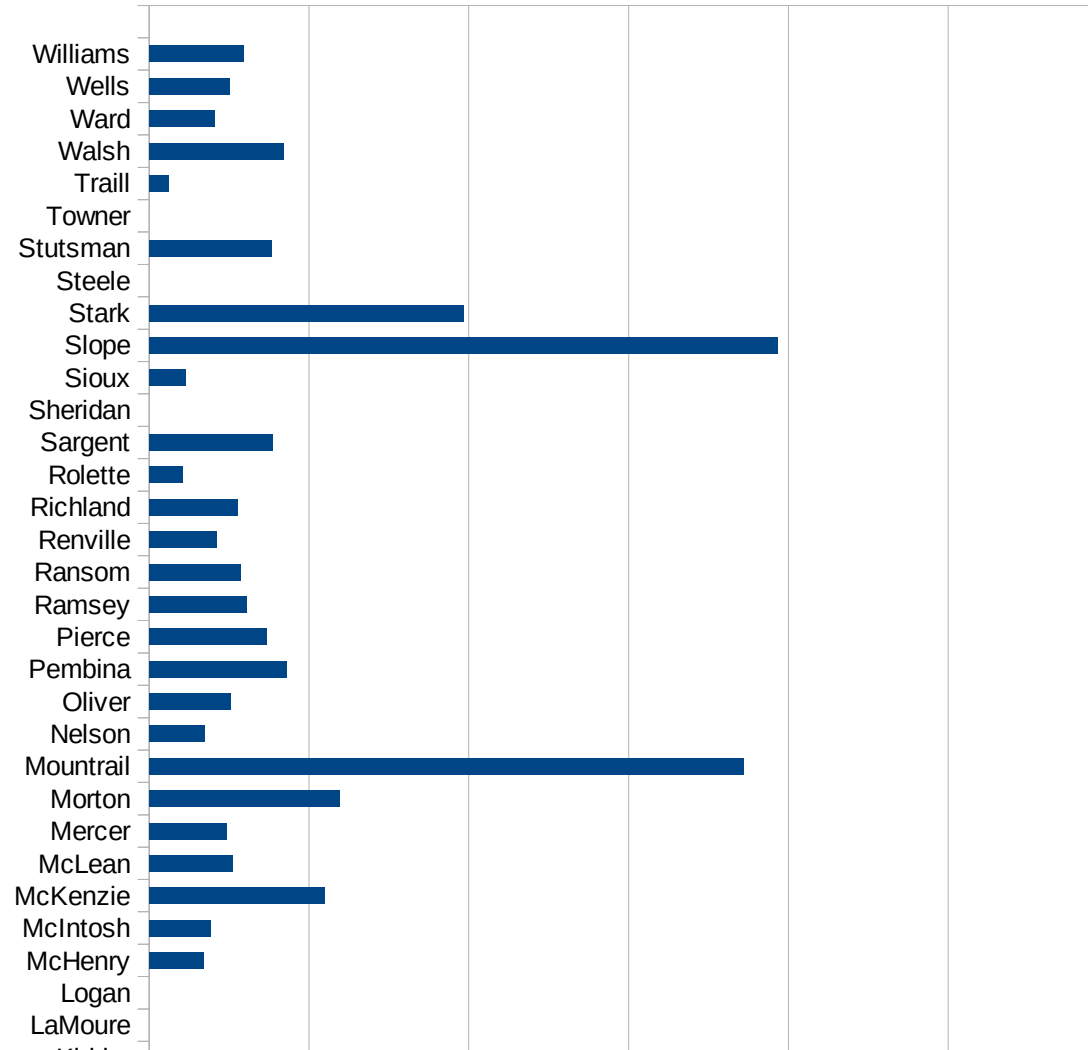
NC

29173
29175
29177
29179
29181
29195
29197
29199
29201
29203
29205
29183
29185
29187
29189
29510
29186
29207
29209
29211
29213
29215

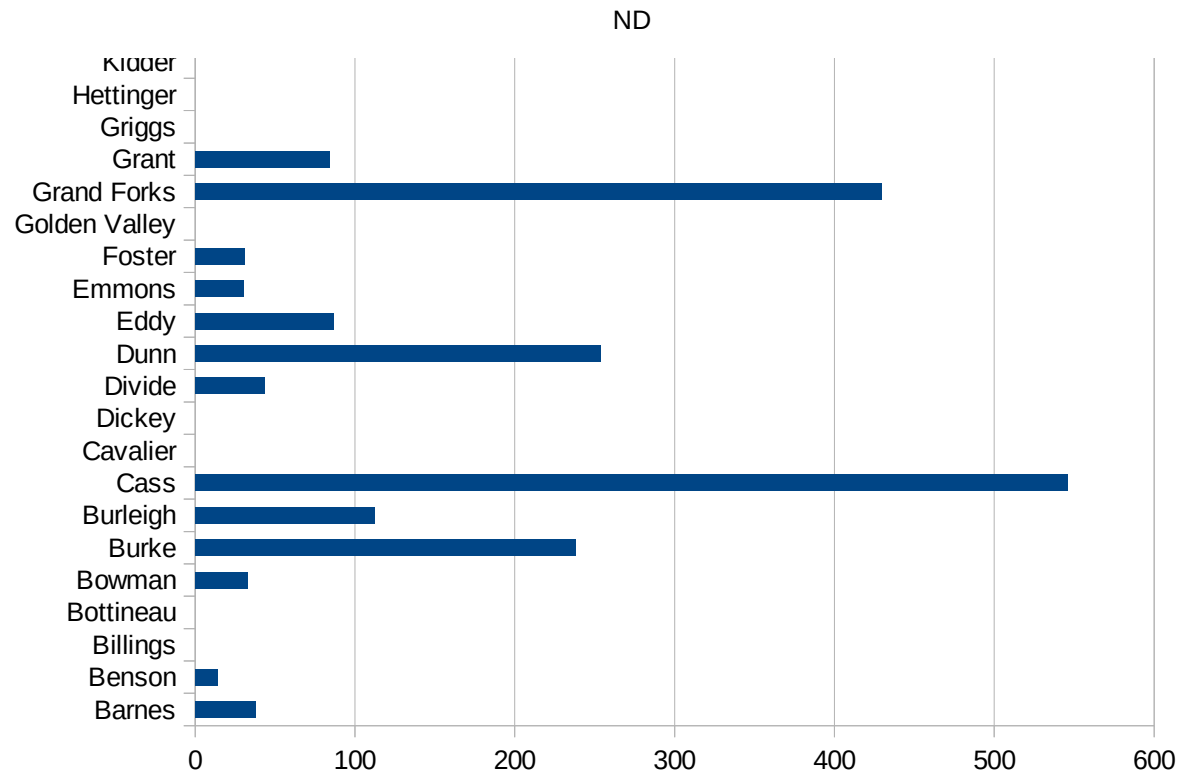
29217
29219
29221
29223
29225
29227
29229

ND

FIPS	County	PC Infection
38001	Adams	0
38003	Barnes	37.94346424
38005	Benson	14.3636886
38007	Billings	0
38009	Bottineau	0
38011	Bowman	32.50975293
38013	Burke	238.0952381
38015	Burleigh	112.3088388
38017	Cass	545.9573812
38019	Cavalier	0
38021	Dickey	0
38023	Divide	43.80201489
38025	Dunn	253.9242844
38027	Eddy	86.46779075
38029	Emmons	30.34901366
38031	Foster	31.09452736
38033	Golden Valley	0
38035	Grand Forks	429.5605483
38037	Grant	84.24599832
38039	Griggs	0
38041	Hettinger	0
38043	Kidder	0
38045	LaMoure	0
38047	Logan	0
38049	McHenry	34.38789546
38051	McIntosh	38.68471954
38053	McKenzie	110.0352113
38055	McLean	52.40540824
38057	Mercer	48.38514576
38059	Morton	118.9901913
38061	Mountrail	371.8927383
38063	Nelson	34.8553503
38065	Oliver	51.2295082



38067 Pembina	86.3682165
38069 Pierce	73.51139427
38071 Ramsey	60.97029875
38073 Ransom	57.28470498
38075 Renville	42.12299916
38077 Richland	55.4221319
38079 Rolette	20.97755402
38081 Sargent	77.51937984
38083 Sheridan	0
38085 Sioux	22.94630564
38087 Slope	393.1847969
38089 Stark	196.7932381
38091 Steele	0
38093 Stutsman	76.4928049
38095 Towner	0
38097 Traill	12.44245365
38099 Walsh	84.37236336
38101 Ward	41.33207369
38103 Wells	50.54334091
38105 Williams	59.40594059



ND

FIPS

29001
29003
29005
29007
29009
29011
29013
29015
29017
29019
29021
29023
29025
29027
29029
29031
29033
29035
29037

ND

29039
29041
29043
29045
29047
29049
29051
29053
29055
29057
29059
29061
29063
29065
29067
29069
29071
29073
29075
29077
29079
29081
29083
29085
29087
29089
29091
29093
29095
29097
29099
29101

29103

ND

29105
29107
29109
29111
29113
29115
29117
29121
29123
29125
29127
29119
29129
29131
29133
29135
29137
29139
29141
29143
29145
29147
29149
29151
29153
29155
29157
29159
29161
29163
29165
29167
29169
29171

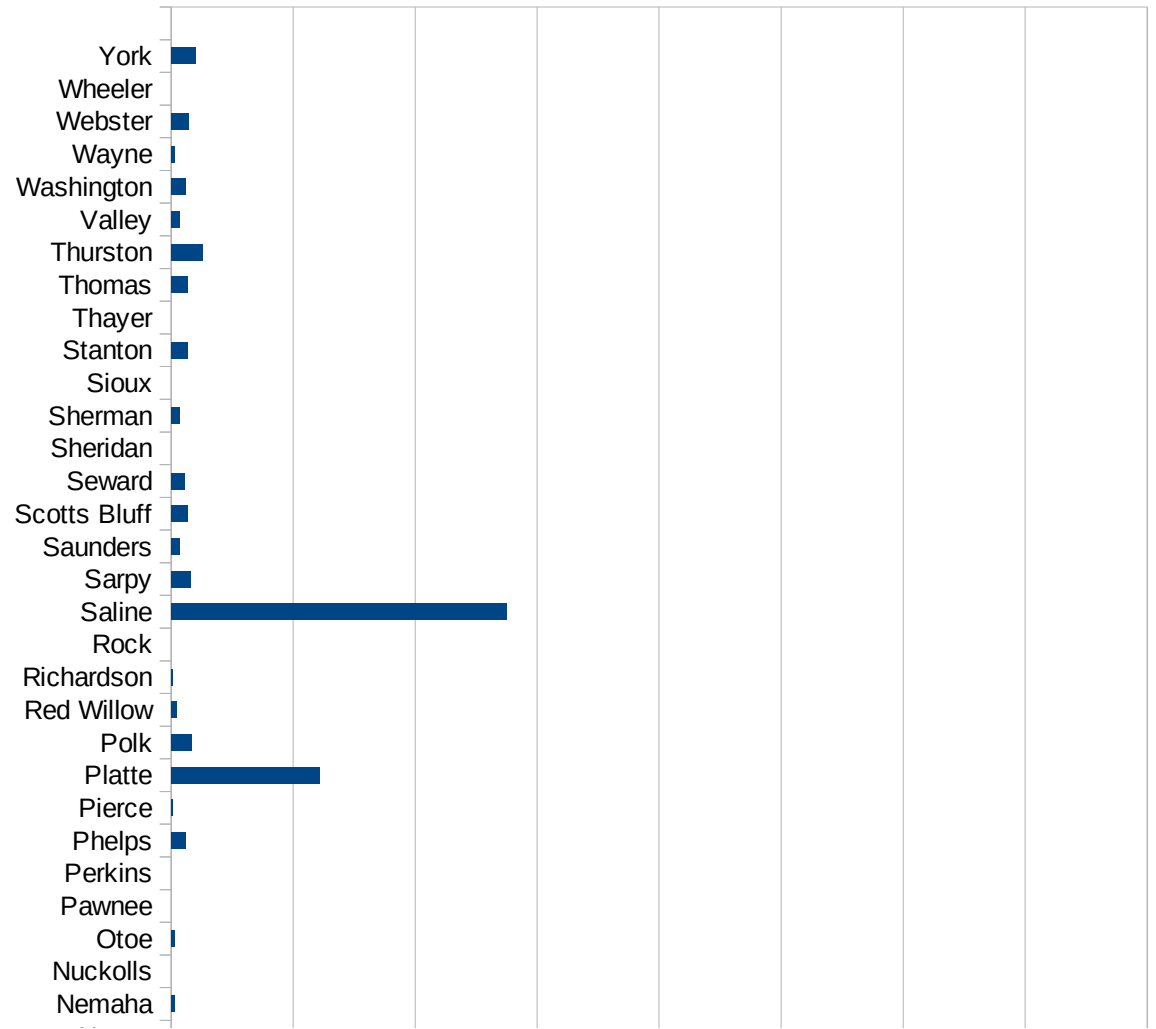
ND

29173
29175
29177
29179
29181
29195
29197
29199
29201
29203
29205
29183
29185
29187
29189
29510
29186
29207
29209
29211
29213
29215

29217
29219
29221
29223
29225
29227
29229

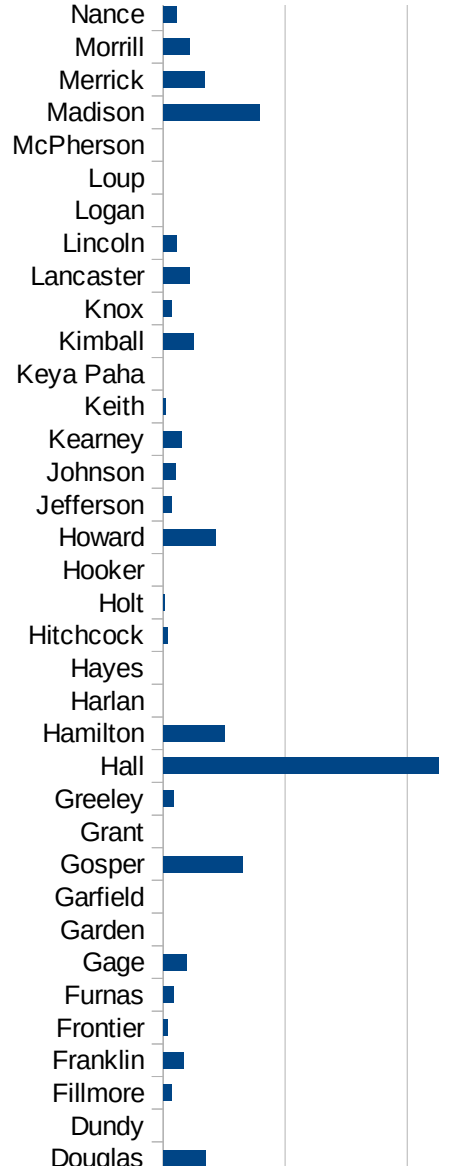
NE

FIPS	County	PC Infection
31001	Adams	755.2918029
31003	Antelope	78.91414141
31005	Arthur	0
31007	Banner	0
31009	Blaine	0
31011	Boone	57.26283642
31013	Box Butte	9.283327144
31015	Boyd	0
31017	Brown	0
31019	Buffalo	262.017535
31021	Burt	77.06535142
31023	Butler	335.0707372
31025	Cass	57.3416415
31027	Cedar	71.03954535
31029	Chase	0
31031	Cherry	17.35809755
31033	Cheyenne	85.92910849
31035	Clay	225.2977148
31037	Colfax	4291.884937
31039	Cuming	167.7852349
31041	Custer	267.5276753
31043	Dakota	7030.822088
31045	Dawes	11.47315282
31047	Dawson	3188.662533
31049	Deuel	0
31051	Dixon	437.9050622
31053	Dodge	551.7653774
31055	Douglas	345.7521874
31057	Dundy	0
31059	Fillmore	72.37199204
31061	Franklin	165.3986107
31063	Frontier	38.34355828
31065	Furnas	84.83563097

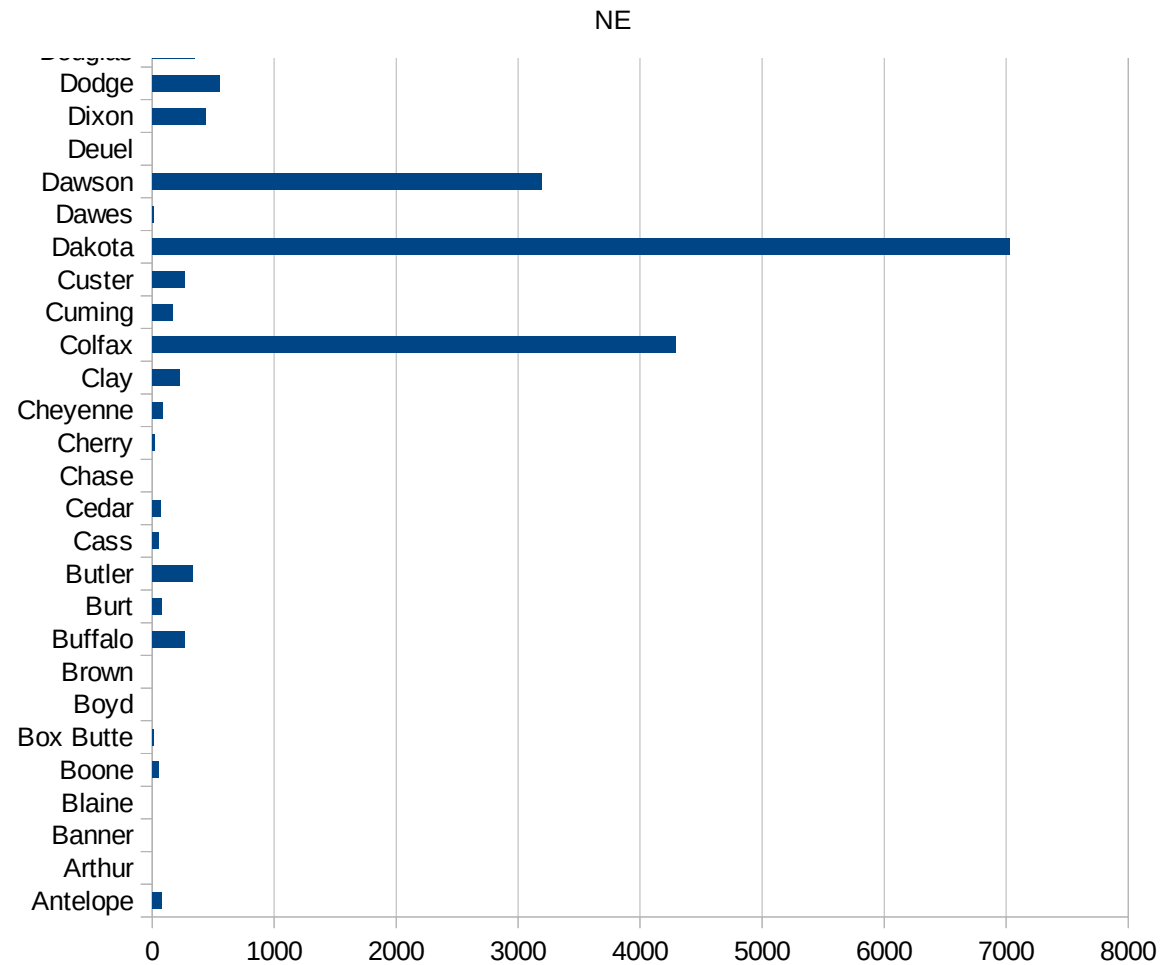


NE

31067 Gage	190.7597823
31069 Garden	0
31071 Garfield	0
31073 Gosper	651.3026052
31075 Grant	0
31077 Greeley	84.88964346
31079 Hall	2259.4835
31081 Hamilton	506.4655172
31083 Harlan	0
31085 Hayes	0
31087 Hitchcock	35.63791875
31089 Holt	9.825112989
31091 Hooker	0
31093 Howard	432.9004329
31095 Jefferson	70.45230379
31097 Johnson	97.38994936
31099 Kearney	152.8117359
31101 Keith	24.93454681
31103 Keya Paha	0
31105 Kimball	248.7562189
31107 Knox	71.26737142
31109 Lancaster	220.9460652
31111 Lincoln	113.6848089
31113 Logan	0
31115 Loup	0
31117 McPherson	0
31119 Madison	793.9647378
31121 Merrick	336.2213889
31123 Morrill	213.4016219
31125 Nance	113.2502831
31127 Nemaha	28.74389192
31129 Nuckolls	0
31131 Otoe	31.27932437
31133 Pawnee	0



31135 Perkins	0
31137 Phelps	122.2765674
31139 Pierce	14.0016802
31141 Platte	1219.914276
31143 Polk	170.519136
31145 Red Willow	46.61570017
31147 Richardson	12.59921885
31149 Rock	0
31151 Saline	2752.61324
31153 Sarpy	157.7586347
31155 Saunders	70.41261794
31157 Scotts Bluff	133.3740865
31159 Seward	109.7124379
31161 Sheridan	0
31163 Sherman	65.83278473
31165 Sioux	0
31167 Stanton	134.0033501
31169 Thayer	0
31171 Thomas	138.8888889
31173 Thurston	260.1670546
31175 Valley	71.59904535
31177 Washington	116.1271592
31179 Wayne	31.90471126
31181 Webster	141.5227852
31183 Wheeler	0
31185 York	196.0499564



NE

FIPS

29001
29003
29005
29007
29009
29011
29013
29015
29017
29019
29021
29023
29025
29027
29029
29031
29033
29035
29037

NE

29039
29041
29043
29045
29047
29049
29051
29053
29055
29057
29059
29061
29063
29065
29067
29069
29071
29073
29075
29077
29079
29081
29083
29085
29087
29089
29091
29093
29095
29097
29099
29101

29103

NE

29105
29107
29109
29111
29113
29115
29117
29121
29123
29125
29127
29119
29129
29131
29133
29135
29137
29139
29141
29143
29145
29147
29149
29151
29153
29155
29157
29159
29161
29163
29165
29167
29169
29171

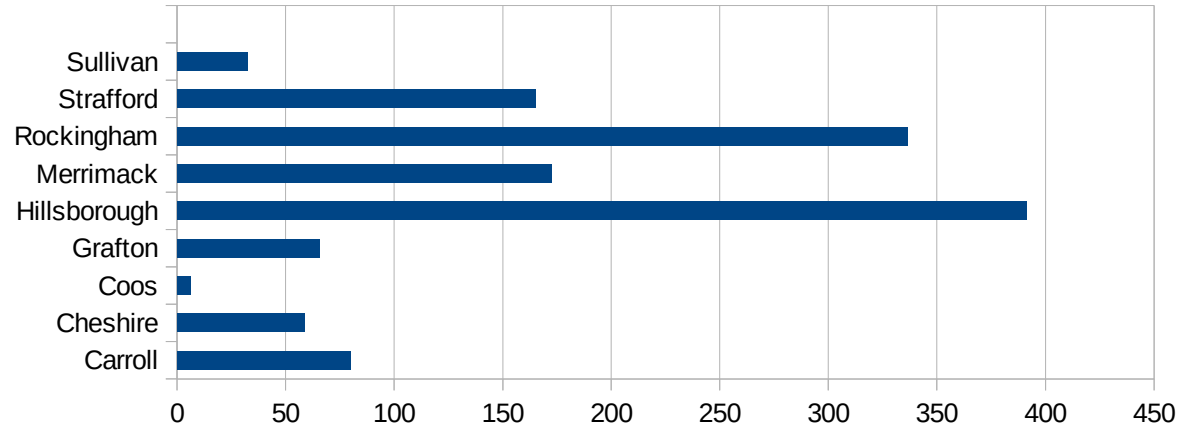
NE

29173
29175
29177
29179
29181
29195
29197
29199
29201
29203
29205
29183
29185
29187
29189
29510
29186
29207
29209
29211
29213
29215

29217
29219
29221
29223
29225
29227
29229

NH

FIPS	County	Cases	Per Capita Cases 100,000
33001	Belknap	80.29890859	
33003	Carroll	79.95243855	
33005	Cheshire	58.82891245	
33007	Coos	6.331317864	
33009	Grafton	65.71180362	
33011	Hillsborough	391.0925305	
33013	Merrimack	172.6967155	
33015	Rockingham	336.3779854	
33017	Strafford	165.2701976	
33019	Sullivan	32.44947154	



NH

FIPS

29001
29003
29005
29007
29009
29011
29013
29015
29017
29019
29021
29023
29025
29027
29029
29031
29033
29035
29037

NH

29039
29041
29043
29045
29047
29049
29051
29053
29055
29057
29059
29061
29063
29065
29067
29069
29071
29073
29075
29077
29079
29081
29083
29085
29087
29089
29091
29093
29095
29097
29099
29101

29103

NH

29105
29107
29109
29111
29113
29115
29117
29121
29123
29125
29127
29119
29129
29131
29133
29135
29137
29139
29141
29143
29145
29147
29149
29151
29153
29155
29157
29159
29161
29163
29165
29167
29169
29171

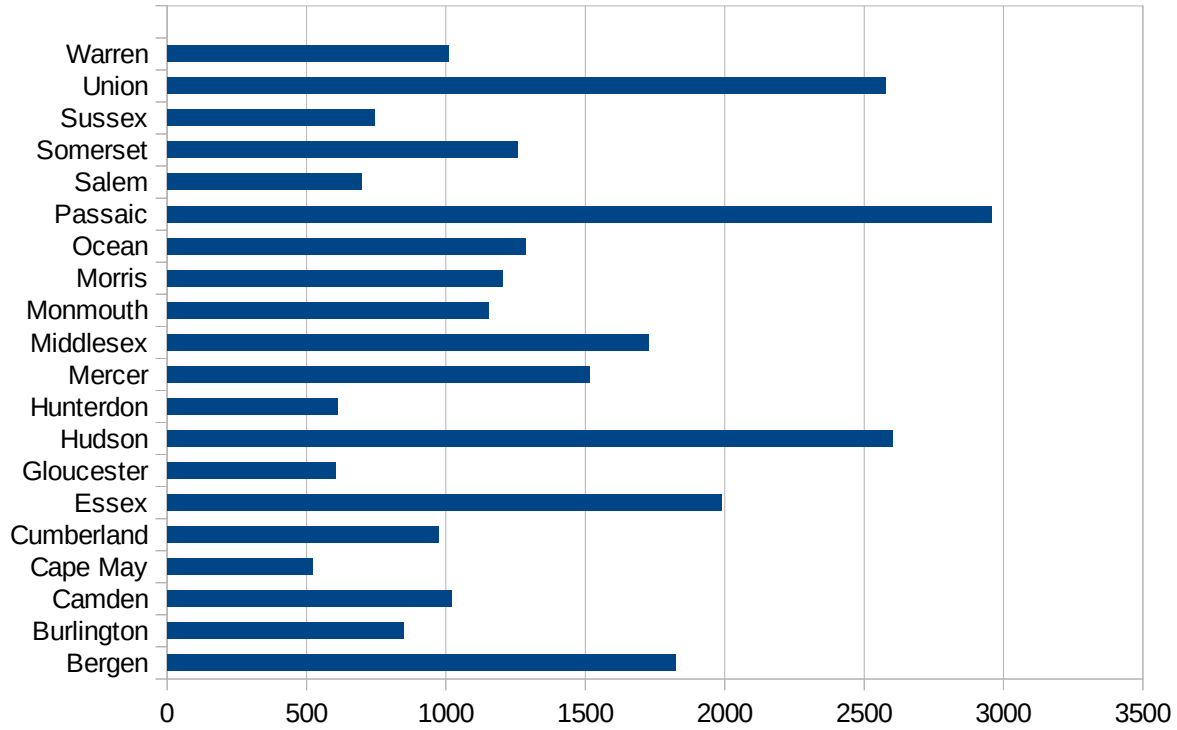
NH

29173
29175
29177
29179
29181
29195
29197
29199
29201
29203
29205
29183
29185
29187
29189
29510
29186
29207
29209
29211
29213
29215

29217
29219
29221
29223
29225
29227
29229

NJ

FIPS	County	PC Infection
34001	Atlantic	621.2584156
34003	Bergen	1823.438227
34005	Burlington	849.1548866
34007	Camden	1019.961426
34009	Cape May	521.8236819
34011	Cumberland	974.3528601
34013	Essex	1988.70421
34015	Gloucester	602.5915555
34017	Hudson	2603.611213
34019	Hunterdon	612.6016325
34021	Mercer	1517.531928
34023	Middlesex	1727.402568
34025	Monmouth	1152.965942
34027	Morris	1204.707139
34029	Ocean	1286.792509
34031	Passaic	2957.819237
34033	Salem	699.6022809
34035	Somerset	1255.873223
34037	Sussex	742.9030036
34039	Union	2577.647487
34041	Warren	1009.652199



NJ

FIPS

29001
29003
29005
29007
29009
29011
29013
29015
29017
29019
29021
29023
29025
29027
29029
29031
29033
29035
29037

NJ

29039
29041
29043
29045
29047
29049
29051
29053
29055
29057
29059
29061
29063
29065
29067
29069
29071
29073
29075
29077
29079
29081
29083
29085
29087
29089
29091
29093
29095
29097
29099
29101

29103

NJ

29105
29107
29109
29111
29113
29115
29117
29121
29123
29125
29127
29119
29129
29131
29133
29135
29137
29139
29141
29143
29145
29147
29149
29151
29153
29155
29157
29159
29161
29163
29165
29167
29169
29171

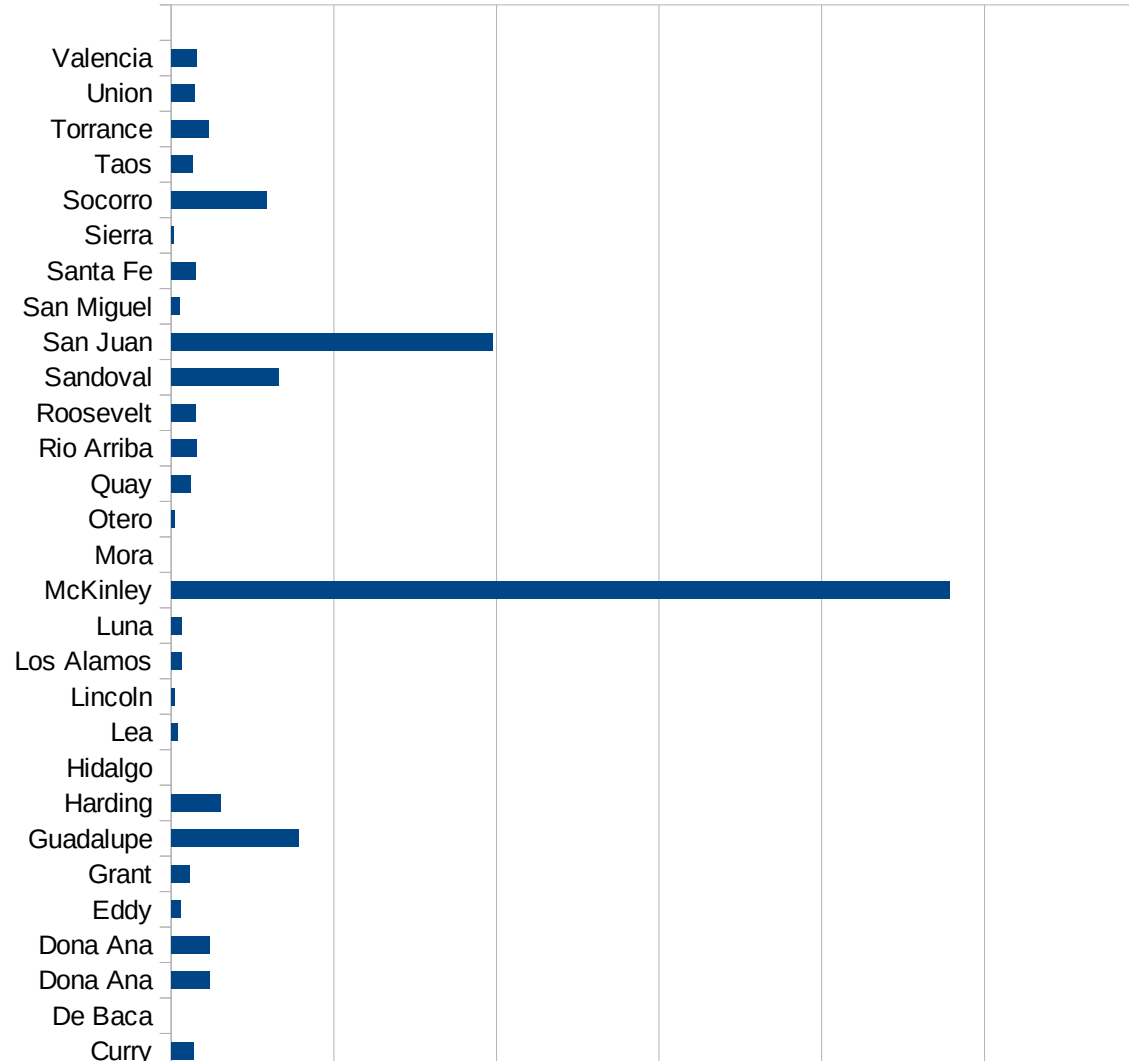
NJ

29173
29175
29177
29179
29181
29195
29197
29199
29201
29203
29205
29183
29185
29187
29189
29510
29186
29207
29209
29211
29213
29215

29217
29219
29221
29223
29225
29227
29229

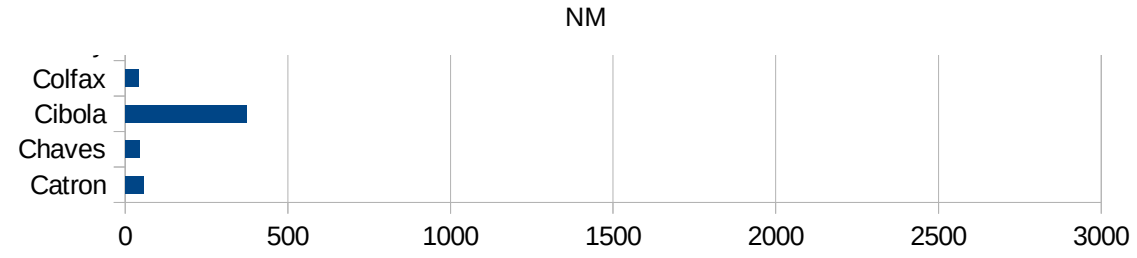
NM

FIPS	County	PC Infection
35001	Bernalillo	169.2939895
35003	Catron	55.89714925
35005	Chaves	46.37573621
35006	Cibola	373.8876841
35007	Colfax	41.28819158
35009	Curry	68.77439974
35011	De Baca	0
35013	Dona Ana	119.0684161
35013	Dona Ana	119.0684161
35015	Eddy	29.36096718
35017	Grant	58.50947122
35019	Guadalupe	391.6148353
35021	Harding	152.6717557
35023	Hidalgo	0
35025	Lea	21.54831851
35027	Lincoln	10.22704029
35028	Los Alamos	31.41196796
35029	Luna	33.38480157
35031	McKinley	2393.138747
35033	Mora	0
35035	Otero	11.97945523
35037	Quay	60.58403005
35039	Rio Arriba	76.91124442
35041	Roosevelt	74.69455263
35043	Sandoval	329.9375254
35045	San Juan	989.2596947
35047	San Miguel	25.37059186
35049	Santa Fe	75.30521938
35051	Sierra	9.117432531
35053	Socorro	292.799522
35055	Taos	67.00167504
35057	Torrance	115.4512219
35059	Union	72.85089849



35061 Valencia

78.47650936



NM

FIPS

29001
29003
29005
29007
29009
29011
29013
29015
29017
29019
29021
29023
29025
29027
29029
29031
29033
29035
29037

NM

29039
29041
29043
29045
29047
29049
29051
29053
29055
29057
29059
29061
29063
29065
29067
29069
29071
29073
29075
29077
29079
29081
29083
29085
29087
29089
29091
29093
29095
29097
29099
29101

29103

NM

29105
29107
29109
29111
29113
29115
29117
29121
29123
29125
29127
29119
29129
29131
29133
29135
29137
29139
29141
29143
29145
29147
29149
29151
29153
29155
29157
29159
29161
29163
29165
29167
29169
29171

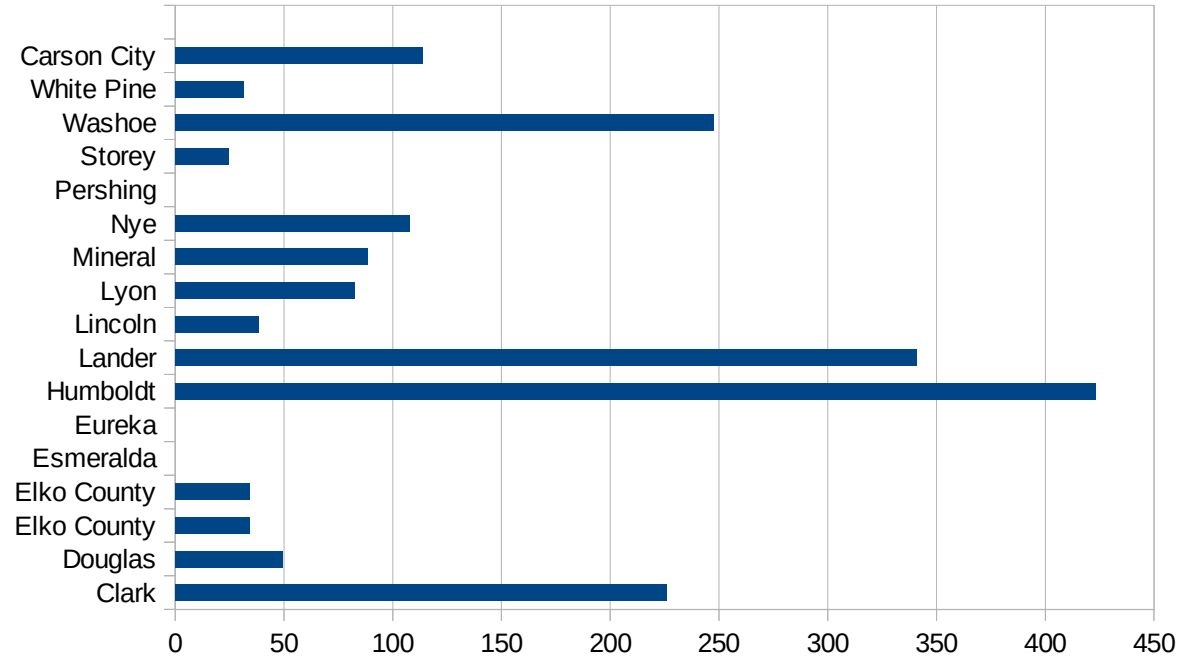
NM

29173
29175
29177
29179
29181
29195
29197
29199
29201
29203
29205
29183
29185
29187
29189
29510
29186
29207
29209
29211
29213
29215

29217
29219
29221
29223
29225
29227
29229

NV

FIPS	County	PC Infection
32001	Churchill	20.45826514
32003	Clark	226.0662193
32005	Douglas	49.5182289
32007	Elko County	34.31185665
32007	Elko County	34.31185665
32009	Esmeralda	0
32011	Eureka	0
32013	Humboldt	422.9715239
32015	Lander	340.8071749
32017	Lincoln	38.45414343
32019	Lyon	82.42545872
32021	Mineral	88.61320337
32023	Nye	108.0580426
32027	Pershing	0
32029	Storey	24.8200546
32031	Washoe	247.7803901
32033	White Pine	31.66226913
32510	Carson City	113.6896813



NV

FIPS

29001
29003
29005
29007
29009
29011
29013
29015
29017
29019
29021
29023
29025
29027
29029
29031
29033
29035
29037

NV

29039
29041
29043
29045
29047
29049
29051
29053
29055
29057
29059
29061
29063
29065
29067
29069
29071
29073
29075
29077
29079
29081
29083
29085
29087
29089
29091
29093
29095
29097
29099
29101

29103

NV

29105
29107
29109
29111
29113
29115
29117
29121
29123
29125
29127
29119
29129
29131
29133
29135
29137
29139
29141
29143
29145
29147
29149
29151
29153
29155
29157
29159
29161
29163
29165
29167
29169
29171

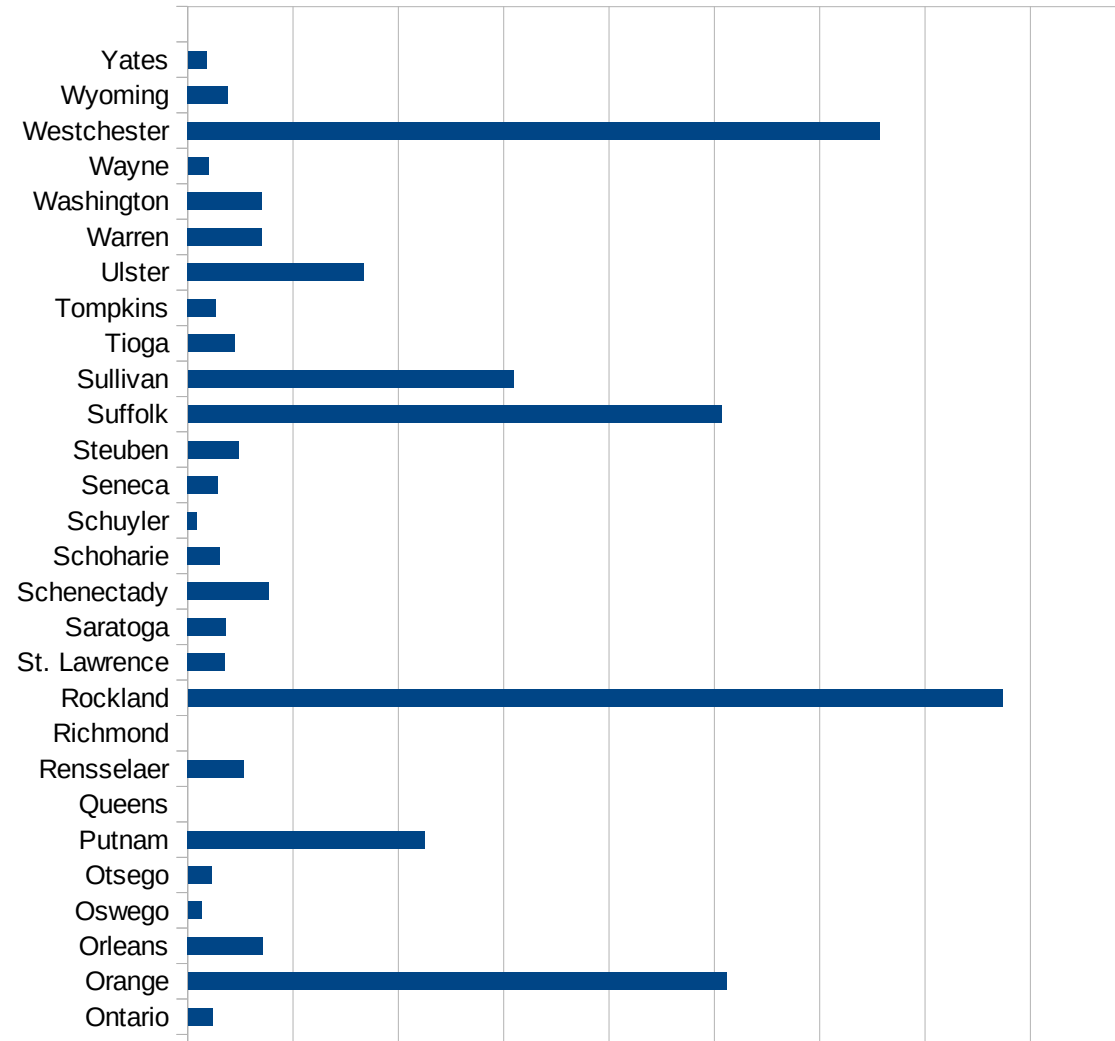
NV

29173
29175
29177
29179
29181
29195
29197
29199
29201
29203
29205
29183
29185
29187
29189
29510
29186
29207
29209
29211
29213
29215

29217
29219
29221
29223
29225
29227
29229

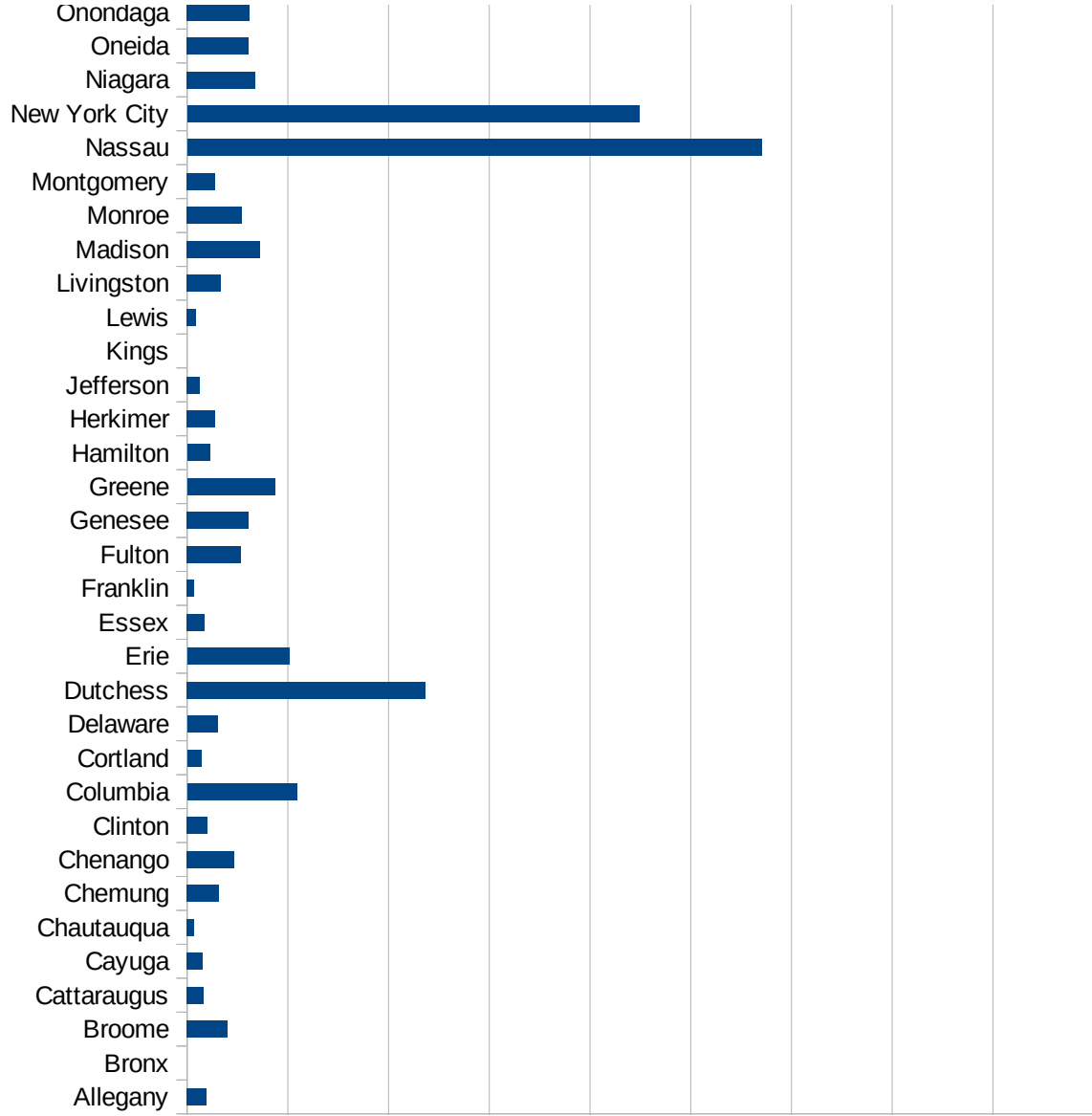
NY

FIPS	County	PC Infection
36001	Albany	491.343689864
36003	Allegany	94.7663148826
36005	Bronx	0
36007	Broome	199.83408032
36009	Cattaraugus	83.2899531494
36011	Cayuga	77.775617344
36013	Chautauqua	34.3913896466
36015	Chemung	156.669119567
36017	Chenango	235.610905419
36019	Clinton	100.377966417
36021	Columbia	545.764069698
36023	Cortland	69.0044539238
36025	Delaware	150.470501044
36027	Dutchess	1182.767144
36029	Erie	507.872513235
36031	Essex	85.7908847185
36033	Franklin	33.8019207444
36035	Fulton	268.701834263
36037	Genesee	304.289614161
36039	Greene	435.872059969
36041	Hamilton	112.764997745
36043	Herkimer	139.084307732
36045	Jefferson	61.7422039282
36047	Kings	0
36049	Lewis	45.3737664007
36051	Livingston	167.649896405
36053	Madison	360.19492902
36055	Monroe	271.928714002
36057	Montgomery	139.520776463
36059	Nassau	2852.22510073
36061	New York City	2244.91793301
36063	Niagara	337.399552352
36065	Oneida	304.037425352



NY

36067 Onondaga	308.136047587
36069 Ontario	117.417898493
36071 Orange	2558.18154685
36073 Orleans	357.037328868
36075 Oswego	66.1588831023
36077 Otsego	112.135767963
36079 Putnam	1127.49261821
36081 Queens	0
36083 Rensselaer	265.300234568
36085 Richmond	0
36087 Rockland	3867.42197455
36089 St. Lawrence	177.700445177
36091 Saratoga	180.306999822
36093 Schenectady	384.293530737
36095 Schoharie	151.139981349
36097 Schuyler	44.662795891
36099 Seneca	142.857142857
36101 Steuben	240.093532089
36103 Suffolk	2534.88471014
36105 Sullivan	1547.06084929
36107 Tioga	222.405271829
36109 Tompkins	132.304728921
36111 Ulster	837.070756275
36113 Warren	353.224928032
36115 Washington	351.324411327
36117 Wayne	98.8186178717
36119 Westchester	3285.61448184
36121 Wyoming	192.091804915
36123 Yates	88.5632623485



NY
0 500 1000 1500 2000 2500 3000 3500 4000 4500

NY

FIPS

29001
29003
29005
29007
29009
29011
29013
29015
29017
29019
29021
29023
29025
29027
29029
29031
29033
29035
29037

NY

29039
29041
29043
29045
29047
29049
29051
29053
29055
29057
29059
29061
29063
29065
29067
29069
29071
29073
29075
29077
29079
29081
29083
29085
29087
29089
29091
29093
29095
29097
29099
29101

29103

NY

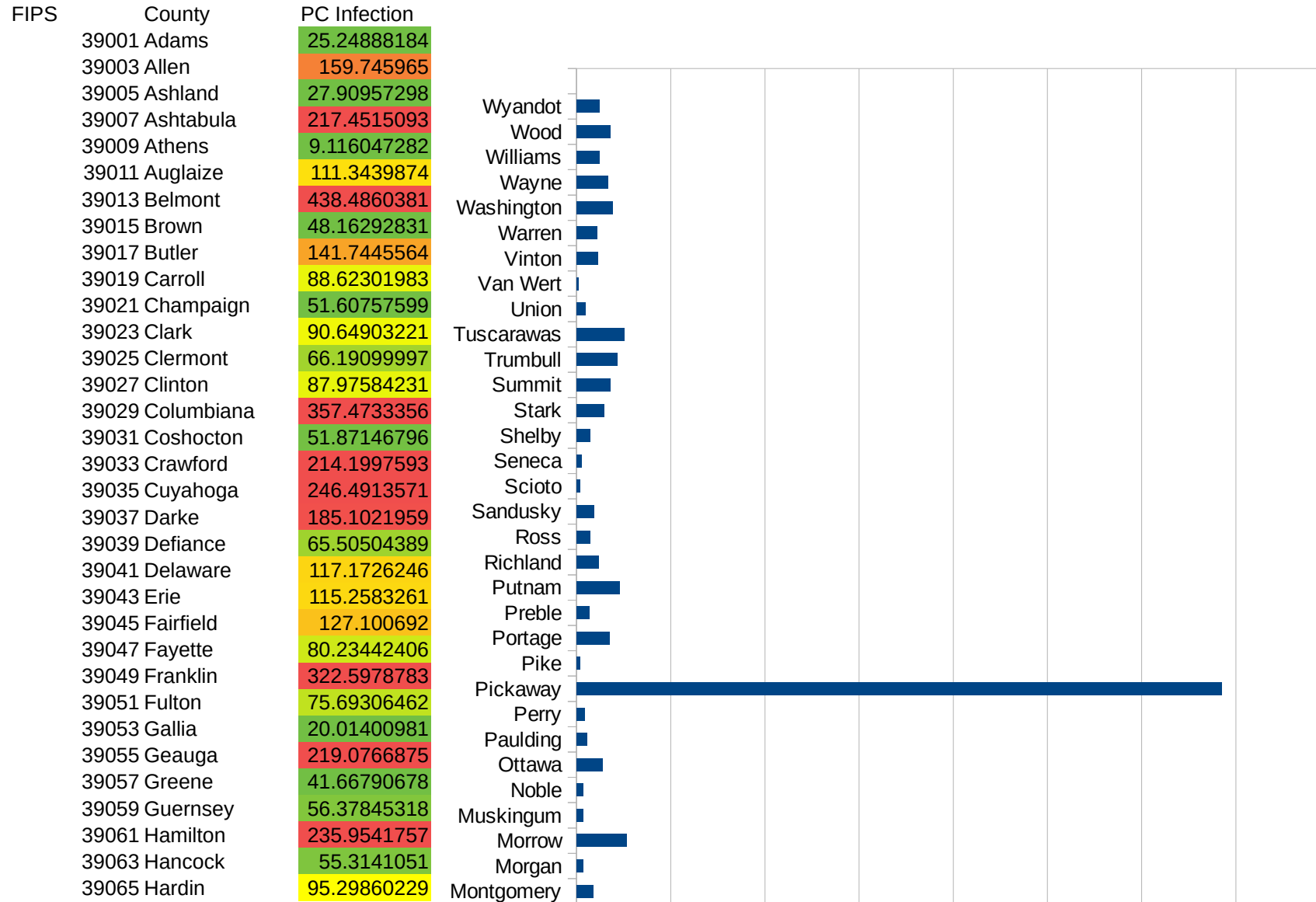
29105
29107
29109
29111
29113
29115
29117
29121
29123
29125
29127
29119
29129
29131
29133
29135
29137
29139
29141
29143
29145
29147
29149
29151
29153
29155
29157
29159
29161
29163
29165
29167
29169
29171

NY

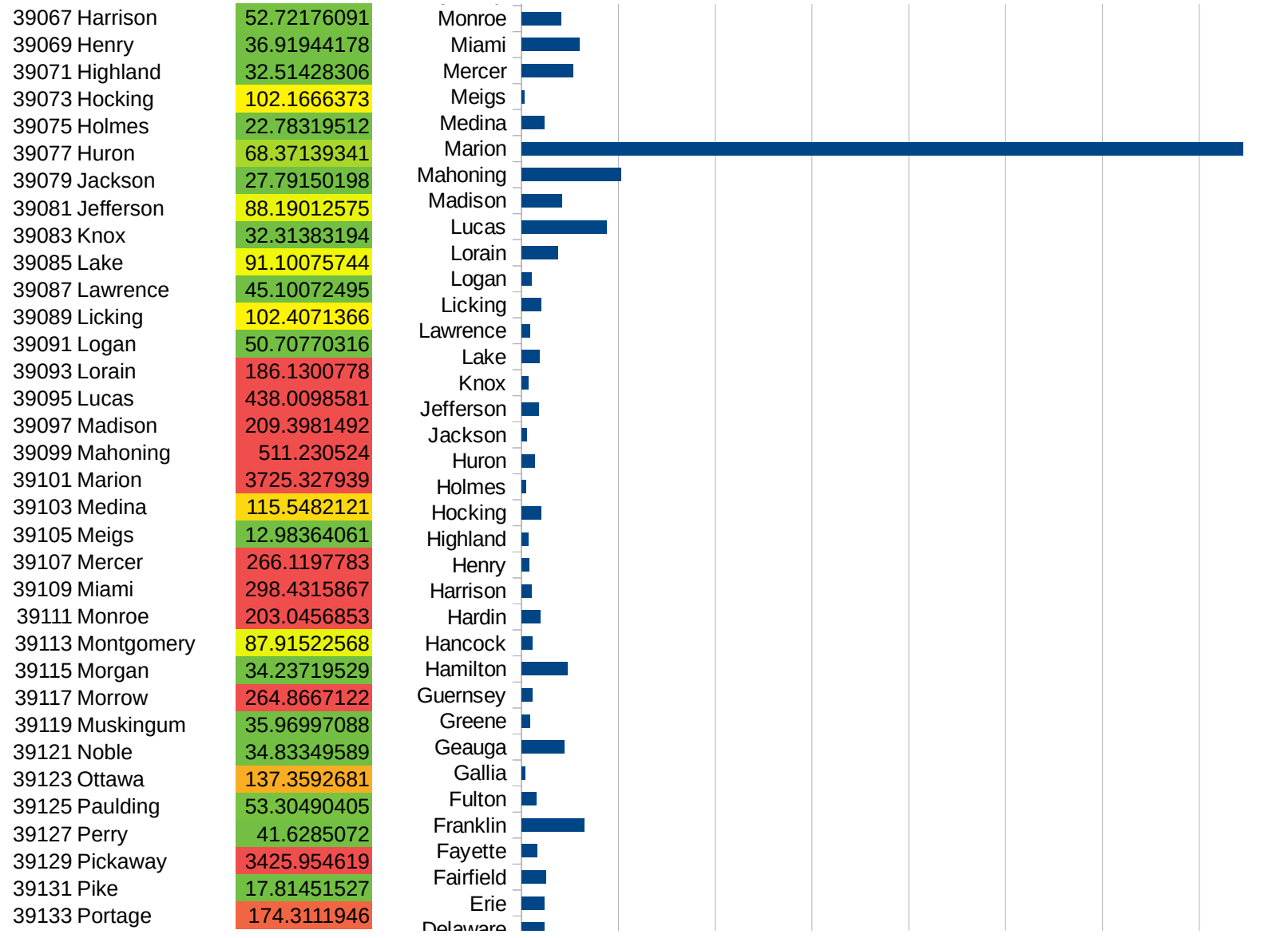
29173
29175
29177
29179
29181
29195
29197
29199
29201
29203
29205
29183
29185
29187
29189
29510
29186
29207
29209
29211
29213
29215

29217
29219
29221
29223
29225
29227
29229

OH

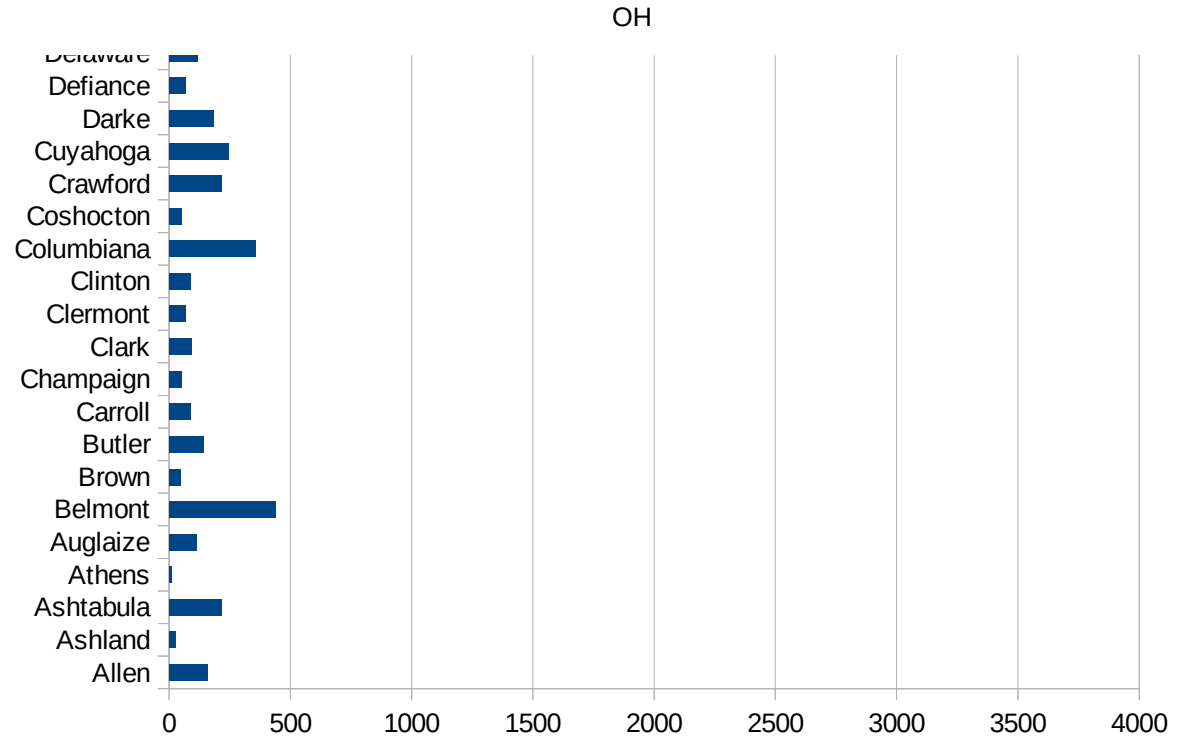


OH



This work is licensed under the Creative Commons Attribution-NoDerivatives 4.0 International License. To view a copy of this license, visit <http://creativecommons.org/licenses/by-nd/4.0/>.

39135 Preble	68.29768032
39137 Putnam	227.9455299
39139 Richland	118.085203
39141 Ross	72.79250237
39143 Sandusky	91.83829657
39145 Scioto	17.21808694
39147 Seneca	27.17046751
39149 Shelby	69.92000329
39151 Stark	144.7894632
39153 Summit	180.1010485
39155 Trumbull	217.4930901
39157 Tuscarawas	254.9470578
39159 Union	48.41359039
39161 Van Wert	10.60782858
39163 Vinton	114.1639394
39165 Warren	108.5397527
39167 Washington	192.8351758
39169 Wayne	167.2889701
39171 Williams	119.5522226
39173 Wood	178.2763053
39175 Wyandot	123.0909505



OH

FIPS

29001
29003
29005
29007
29009
29011
29013
29015
29017
29019
29021
29023
29025
29027
29029
29031
29033
29035
29037

OH

29039
29041
29043
29045
29047
29049
29051
29053
29055
29057
29059
29061
29063
29065
29067
29069
29071
29073
29075
29077
29079
29081
29083
29085
29087
29089
29091
29093
29095
29097
29099
29101

29103

OH

29105
29107
29109
29111
29113
29115
29117
29121
29123
29125
29127
29119
29129
29131
29133
29135
29137
29139
29141
29143
29145
29147
29149
29151
29153
29155
29157
29159
29161
29163
29165
29167
29169
29171

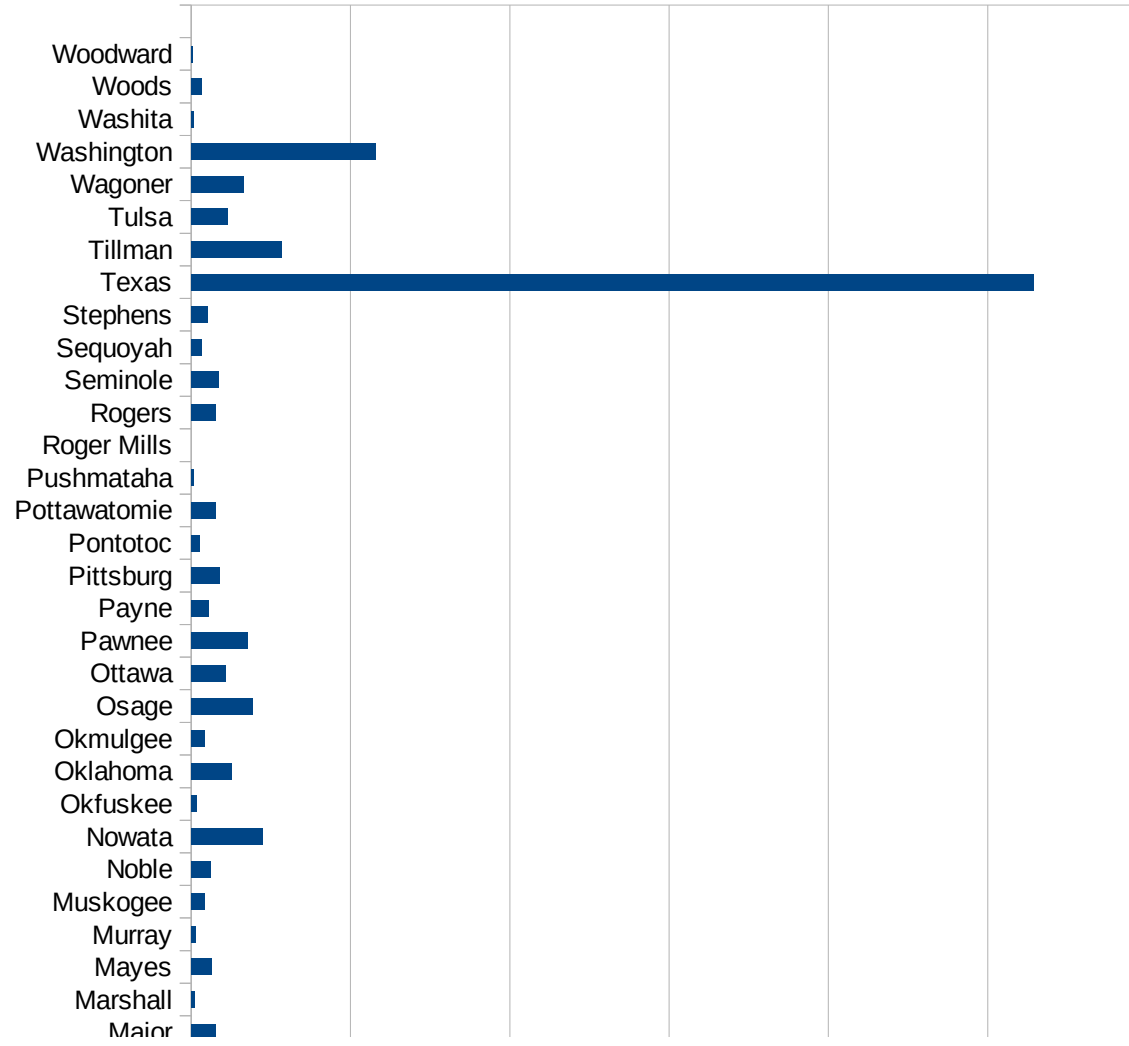
OH

29173
29175
29177
29179
29181
29195
29197
29199
29201
29203
29205
29183
29185
29187
29189
29510
29186
29207
29209
29211
29213
29215

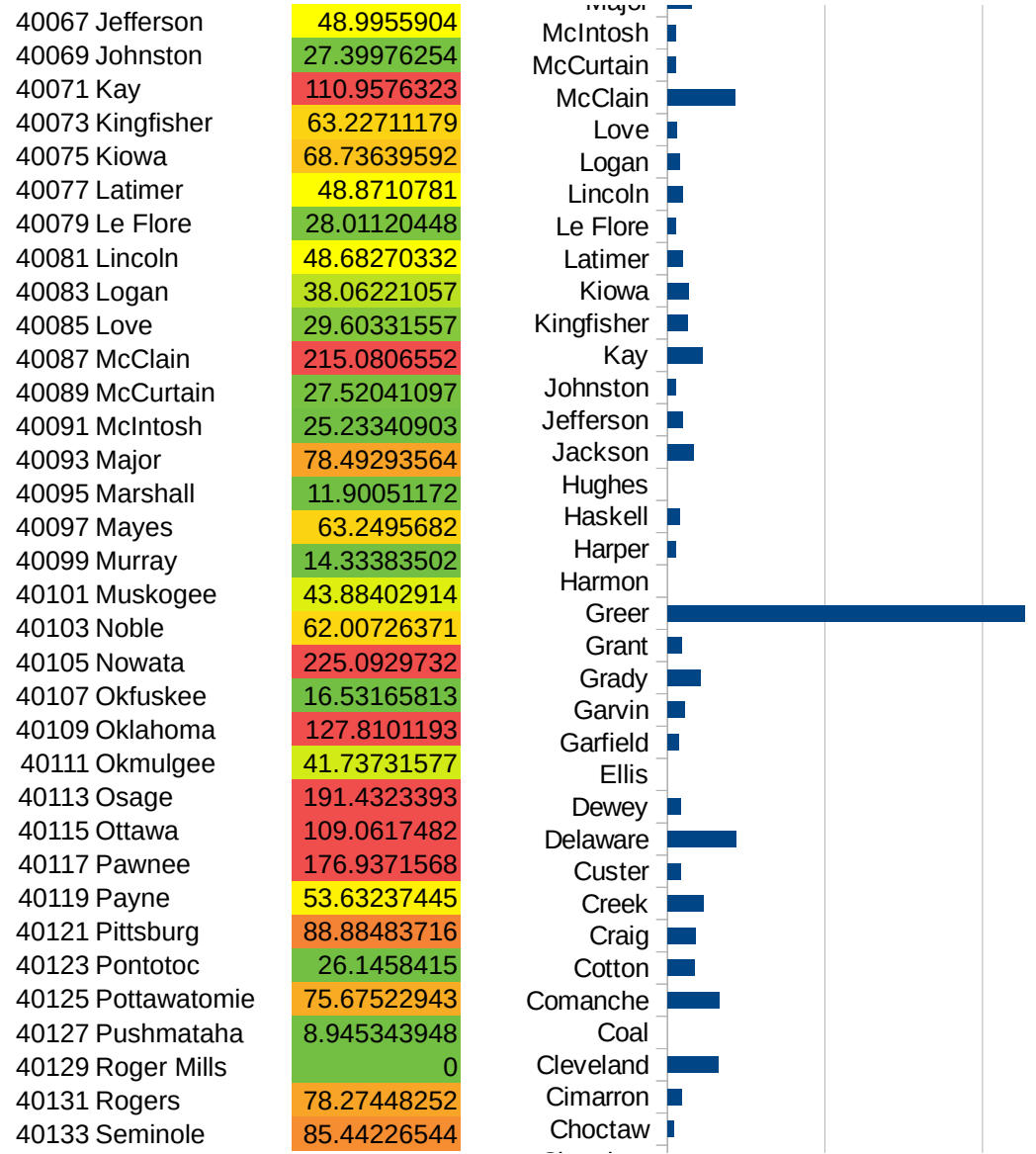
29217
29219
29221
29223
29225
29227
29229

OK

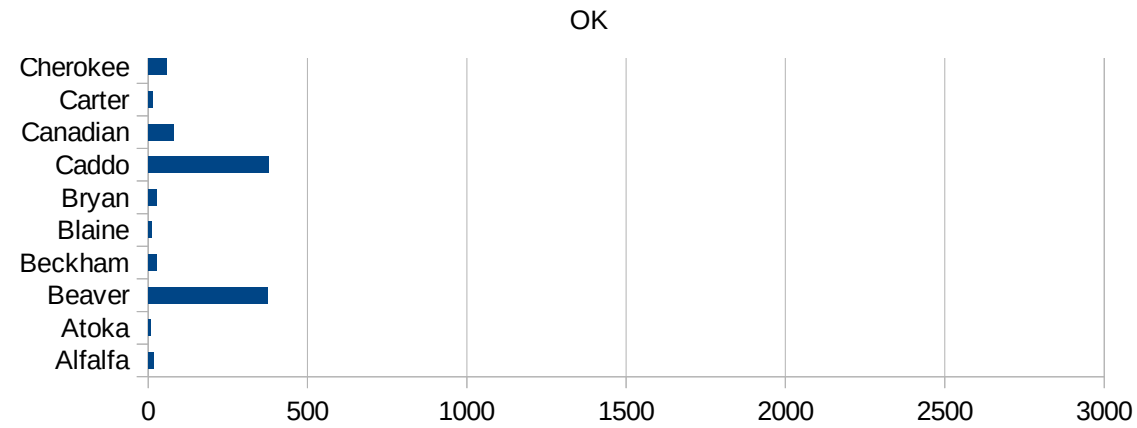
FIPS	County	PC Infection
40001	Adair	335.114573
40003	Alfalfa	17.37921446
40005	Atoka	7.226477815
40007	Beaver	376.0105283
40009	Beckham	27.63830669
40011	Blaine	10.54296257
40013	Bryan	25.42803865
40015	Caddo	379.611416
40017	Canadian	80.3062715
40019	Carter	14.52975486
40021	Cherokee	59.57883924
40023	Choctaw	20.45268612
40025	Cimarron	46.44681839
40027	Cleveland	162.6022033
40029	Coal	0
40031	Comanche	163.5913703
40033	Cotton	86.56509695
40035	Craig	90.87096323
40037	Creek	115.915312
40039	Custer	41.32800661
40041	Delaware	217.6304027
40043	Dewey	40.86636698
40045	Ellis	0
40047	Garfield	36.11708502
40049	Garvin	53.93549315
40051	Grady	104.4085615
40053	Grant	46.23208507
40055	Greer	1133.825803
40057	Harmon	0
40059	Harper	26.33658151
40061	Haskell	39.46952952
40063	Hughes	0
40065	Jackson	84.17171029



OK



40135 Sequoyah	33.99791156
40137 Stephens	50.84941639
40139 Texas	2644.830115
40141 Tillman	285.7920523
40143 Tulsa	114.5968289
40145 Wagoner	163.5251529
40147 Washington	580.5991166
40149 Washita	8.987148378
40151 Woods	33.7192312
40153 Woodward	4.945109287



OK

FIPS

- 29001
- 29003
- 29005
- 29007
- 29009
- 29011
- 29013
- 29015
- 29017
- 29019
- 29021
- 29023
- 29025
- 29027
- 29029
- 29031
- 29033
- 29035
- 29037

OK

29039
29041
29043
29045
29047
29049
29051
29053
29055
29057
29059
29061
29063
29065
29067
29069
29071
29073
29075
29077
29079
29081
29083
29085
29087
29089
29091
29093
29095
29097
29099
29101

29103

OK

29105
29107
29109
29111
29113
29115
29117
29121
29123
29125
29127
29119
29129
29131
29133
29135
29137
29139
29141
29143
29145
29147
29149
29151
29153
29155
29157
29159
29161
29163
29165
29167
29169
29171

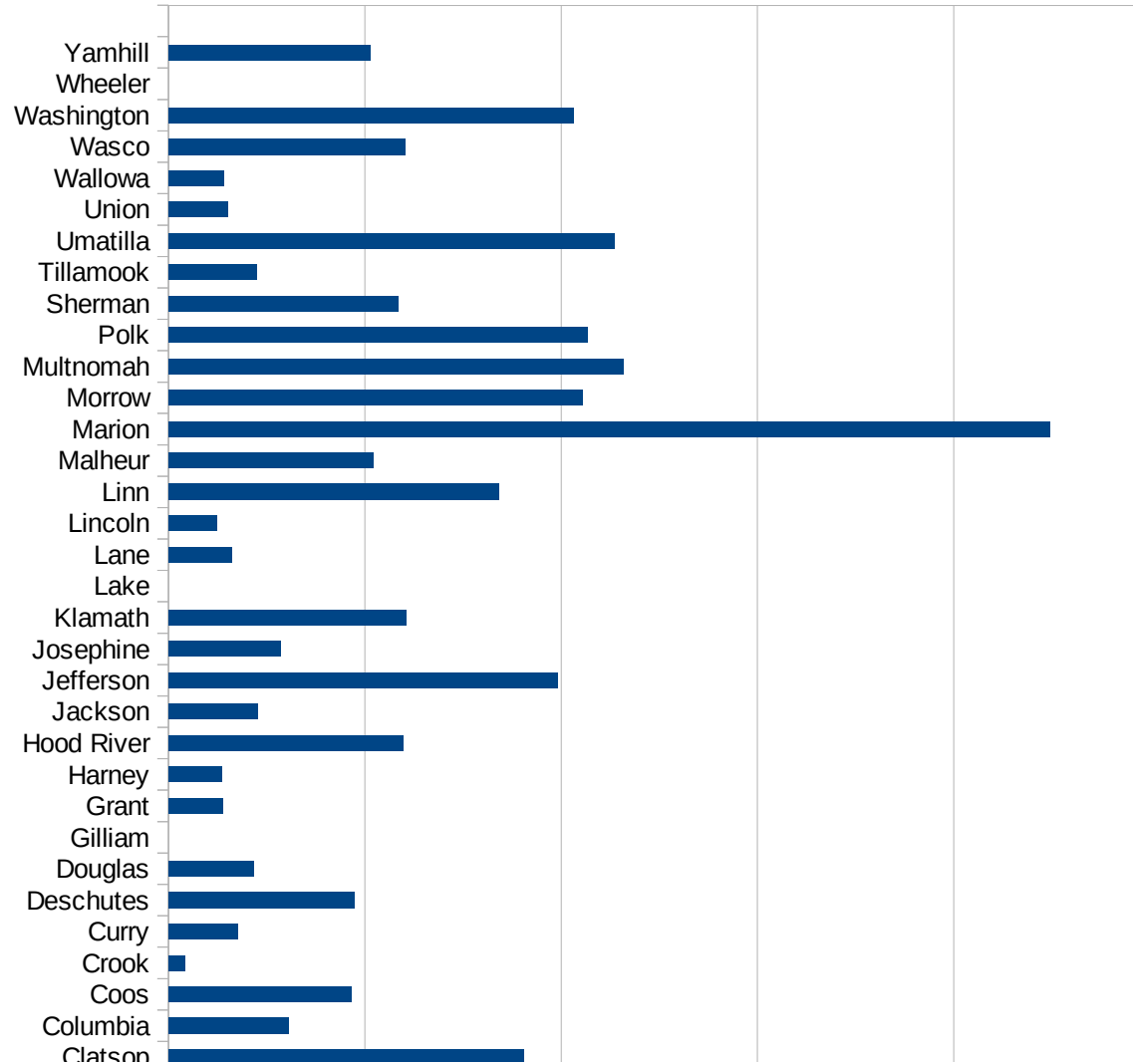
OK

29173
29175
29177
29179
29181
29195
29197
29199
29201
29203
29205
29183
29185
29187
29189
29510
29186
29207
29209
29211
29213
29215

29217
29219
29221
29223
29225
29227
29229

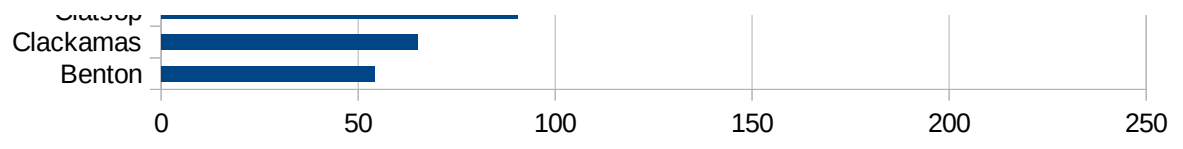
OR

FIPS	County	PC Infection
41001	Baker	6.247657129
41003	Benton	54.28822706
41005	Clackamas	65.13248813
41007	Clatsop	90.53415149
41009	Columbia	30.54775951
41011	Coos	46.59180916
41013	Crook	4.189885616
41015	Curry	17.53386227
41017	Deschutes	47.39682077
41019	Douglas	21.76219363
41021	Gilliam	0
41023	Grant	13.93534002
41025	Harney	13.64442625
41027	Hood River	59.75755506
41029	Jackson	22.77240349
41031	Jefferson	99.20634921
41033	Josephine	28.60641012
41035	Klamath	60.6033731
41037	Lake	0
41039	Lane	16.06908124
41041	Lincoln	12.14870009
41043	Linn	84.03031374
41045	Malheur	52.07485761
41047	Marion	224.5811087
41049	Morrow	105.5223356
41051	Multnomah	115.7806572
41053	Polk	106.764906
41055	Sherman	58.54800937
41057	Tillamook	22.39892485
41059	Umatilla	113.5249497
41061	Union	15.11658667
41063	Wallowa	14.12229911
41065	Wasco	60.36596869



41067 Washington
41069 Wheeler
41071 Yamhill

103.0625988
0
51.40090839



OR

FIPS

29001
29003
29005
29007
29009
29011
29013
29015
29017
29019
29021
29023
29025
29027
29029
29031
29033
29035
29037

This work is licensed under the Creative Commons Attribution-
NoDerivatives 4.0 International License. To view a copy of this license, visit
<http://creativecommons.org/licenses/by-nd/4.0/>.

Tom McKellips, DM
www.creatingtomorrow.us
Page 339

OR

29039
29041
29043
29045
29047
29049
29051
29053
29055
29057
29059
29061
29063
29065
29067
29069
29071
29073
29075
29077
29079
29081
29083
29085
29087
29089
29091
29093
29095
29097
29099
29101

29103

OR

29105
29107
29109
29111
29113
29115
29117
29121
29123
29125
29127
29119
29129
29131
29133
29135
29137
29139
29141
29143
29145
29147
29149
29151
29153
29155
29157
29159
29161
29163
29165
29167
29169
29171

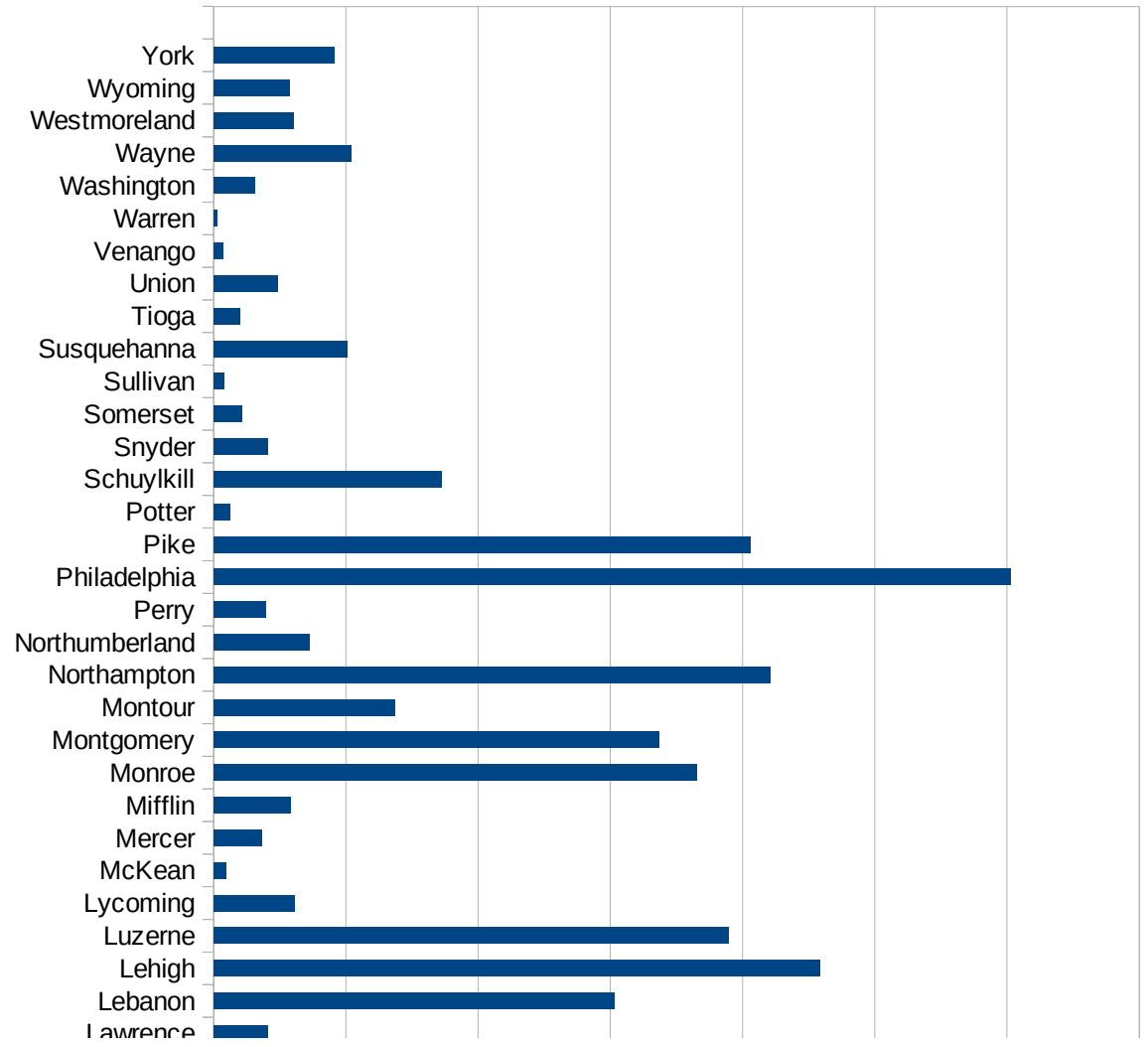
OR

29173
29175
29177
29179
29181
29195
29197
29199
29201
29203
29205
29183
29185
29187
29189
29510
29186
29207
29209
29211
29213
29215

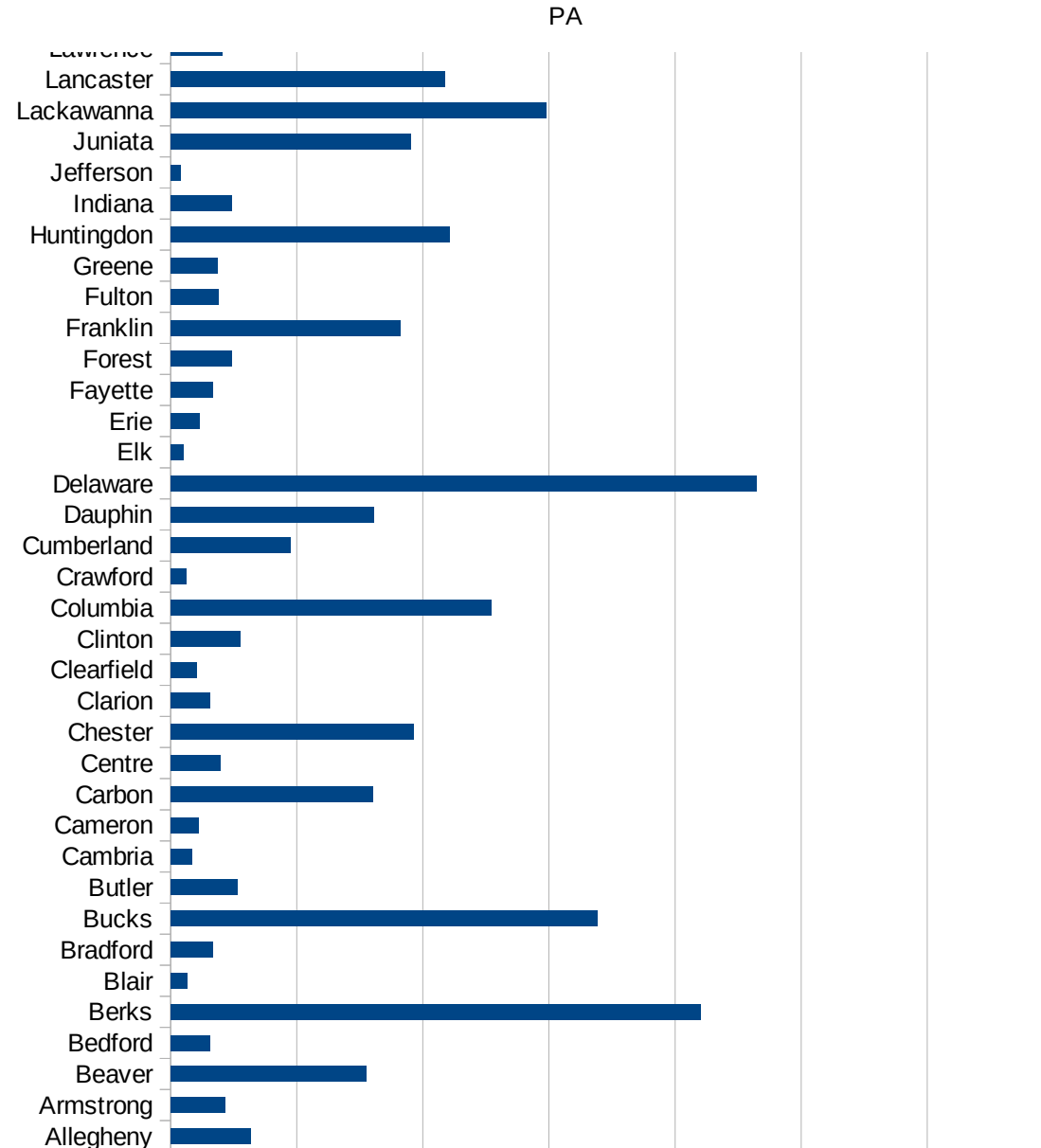
29217
29219
29221
29223
29225
29227
29229

PA

FIPS	County	PC Infection
42001	Adams	169.2425908
42003	Allegheny	127.2926631
42005	Armstrong	85.80665921
42007	Beaver	310.7889913
42009	Bedford	62.27167054
42011	Berks	840.1721282
42013	Blair	26.12415505
42015	Bradford	67.39762958
42017	Bucks	676.2231473
42019	Butler	105.9141616
42021	Cambria	34.16078342
42023	Cameron	44.52359751
42025	Carbon	320.7373846
42027	Centre	78.62166395
42029	Chester	384.640434
42031	Clarion	61.88916682
42033	Clearfield	41.56799516
42035	Clinton	111.1570675
42037	Columbia	508.7386947
42039	Crawford	24.6875845
42041	Cumberland	189.7201131
42043	Dauphin	322.9915878
42045	Delaware	929.9673661
42047	Elk	19.88796447
42049	Erie	46.68070764
42051	Fayette	66.69682078
42053	Forest	96.16705591
42055	Franklin	363.6128782
42057	Fulton	75.7419266
42059	Greene	73.96044486
42061	Huntingdon	442.7913567
42063	Indiana	97.04027171
42065	Jefferson	16.03996242



42067 Juniata	380.5051813
42069 Lackawanna	595.8452131
42071 Lancaster	434.9129898
42073 Lawrence	82.38188063
42075 Lebanon	605.7432385
42077 Lehigh	917.6854116
42079 Luzerne	779.7988956
42081 Lycoming	122.290259
42083 McKean	19.52743605
42085 Mercer	73.18197013
42087 Mifflin	116.8274847
42089 Monroe	731.533211
42091 Montgomery	673.7838582
42093 Montour	274.122807
42095 Northampton	841.8441834
42097 Northumberland	144.9227628
42099 Perry	78.02509807
42101 Philadelphia	1205.261158
42103 Pike	811.6854093
42105 Potter	24.06449284
42107 Schuylkill	344.9076844
42109 Snyder	81.40108535
42111 Somerset	43.27131112
42113 Sullivan	16.47175095
42115 Susquehanna	202.0251792
42117 Tioga	39.2512818
42119 Union	96.0142905
42121 Venango	13.65427379
42123 Warren	5.063547521
42125 Washington	62.21484861
42127 Wayne	208.6746236
42129 Westmoreland	120.3613121
42131 Wyoming	114.6195371
42133 York	182.2550098





FIPS

- 29001
- 29003
- 29005
- 29007
- 29009
- 29011
- 29013
- 29015
- 29017
- 29019
- 29021
- 29023
- 29025
- 29027
- 29029
- 29031
- 29033
- 29035
- 29037

PA

29039
29041
29043
29045
29047
29049
29051
29053
29055
29057
29059
29061
29063
29065
29067
29069
29071
29073
29075
29077
29079
29081
29083
29085
29087
29089
29091
29093
29095
29097
29099
29101

29103

PA

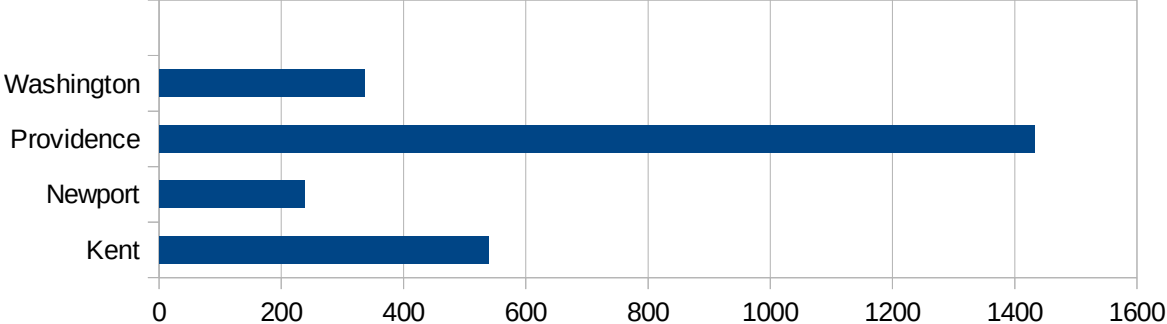
29105
29107
29109
29111
29113
29115
29117
29121
29123
29125
29127
29119
29129
29131
29133
29135
29137
29139
29141
29143
29145
29147
29149
29151
29153
29155
29157
29159
29161
29163
29165
29167
29169
29171

PA

29173
29175
29177
29179
29181
29195
29197
29199
29201
29203
29205
29183
29185
29187
29189
29510
29186
29207
29209
29211
29213
29215

29217
29219
29221
29223
29225
29227
29229

FIPS	County	PC Infection
44001	Bristol	353.5530021
44003	Kent	538.8713605
44005	Newport	238.6663759
44007	Providence	1432.515202
44009	Washington	336.8230847



RI

FIPS

29001
29003
29005
29007
29009
29011
29013
29015
29017
29019
29021
29023
29025
29027
29029
29031
29033
29035
29037

RI

29039
29041
29043
29045
29047
29049
29051
29053
29055
29057
29059
29061
29063
29065
29067
29069
29071
29073
29075
29077
29079
29081
29083
29085
29087
29089
29091
29093
29095
29097
29099
29101

29103

RI

29105
29107
29109
29111
29113
29115
29117
29121
29123
29125
29127
29119
29129
29131
29133
29135
29137
29139
29141
29143
29145
29147
29149
29151
29153
29155
29157
29159
29161
29163
29165
29167
29169
29171

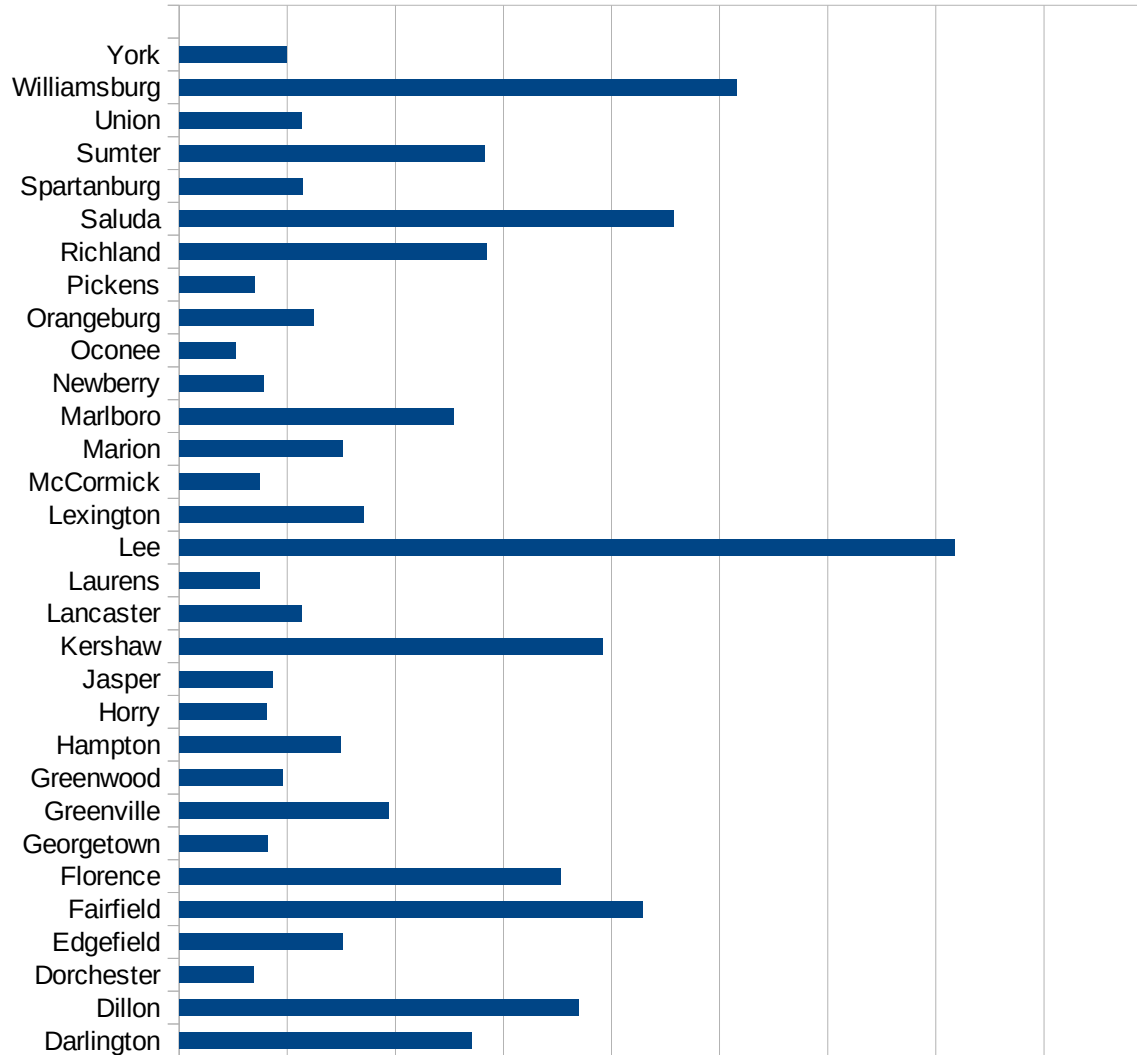
RI

29173
29175
29177
29179
29181
29195
29197
29199
29201
29203
29205
29183
29185
29187
29189
29510
29186
29207
29209
29211
29213
29215

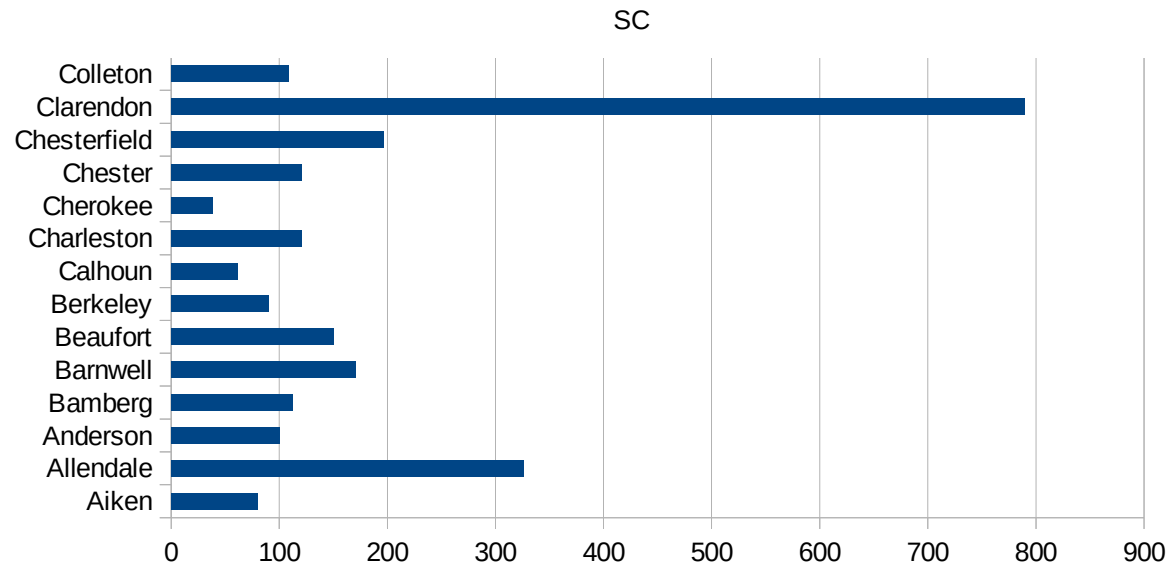
29217
29219
29221
29223
29225
29227
29229

SC

FIPS	County	PC Infection
45001	Abbeville	138.5436616
45003	Aiken	79.6925638
45005	Allendale	325.732899
45007	Anderson	100.2583773
45009	Bamberg	112.084063
45011	Barnwell	170.519136
45013	Beaufort	150.4914819
45015	Berkeley	90.00818667
45017	Calhoun	61.98347107
45019	Charleston	120.964265
45021	Cherokee	38.54374715
45023	Chester	120.9264829
45025	Chesterfield	196.7041133
45027	Clarendon	789.3175074
45029	Colleton	108.8688263
45031	Darlington	270.9499716
45033	Dillon	369.2931142
45035	Dorchester	68.47311185
45037	Edgefield	151.5599586
45039	Fairfield	428.5331667
45041	Florence	352.4924182
45043	Georgetown	81.92902697
45045	Greenville	193.6940529
45047	Greenwood	96.12530216
45049	Hampton	149.8630562
45051	Horry	80.77943437
45053	Jasper	86.29318974
45055	Kershaw	391.8160751
45057	Lancaster	113.2312854
45059	Laurens	74.63354927
45061	Lee	717.5358768
45063	Lexington	170.4899807
45065	McCormick	74.38894793



45067 Marion	151.4224041
45069 Marlboro	253.8071066
45071 Newberry	77.88161994
45073 Oconee	52.31326715
45075 Orangeburg	124.2321761
45077 Pickens	69.63509609
45079 Richland	284.6281502
45081 Saluda	457.5545171
45083 Spartanburg	114.0534203
45085 Sumter	282.597266
45087 Union	113.0974097
45089 Williamsburg	516.238646
45091 York	99.22734005



FIPS

- 29001
- 29003
- 29005
- 29007
- 29009
- 29011
- 29013
- 29015
- 29017
- 29019
- 29021
- 29023
- 29025
- 29027
- 29029
- 29031
- 29033
- 29035
- 29037

SC

29039
29041
29043
29045
29047
29049
29051
29053
29055
29057
29059
29061
29063
29065
29067
29069
29071
29073
29075
29077
29079
29081
29083
29085
29087
29089
29091
29093
29095
29097
29099
29101

29103

SC

29105
29107
29109
29111
29113
29115
29117
29121
29123
29125
29127
29119
29129
29131
29133
29135
29137
29139
29141
29143
29145
29147
29149
29151
29153
29155
29157
29159
29161
29163
29165
29167
29169
29171

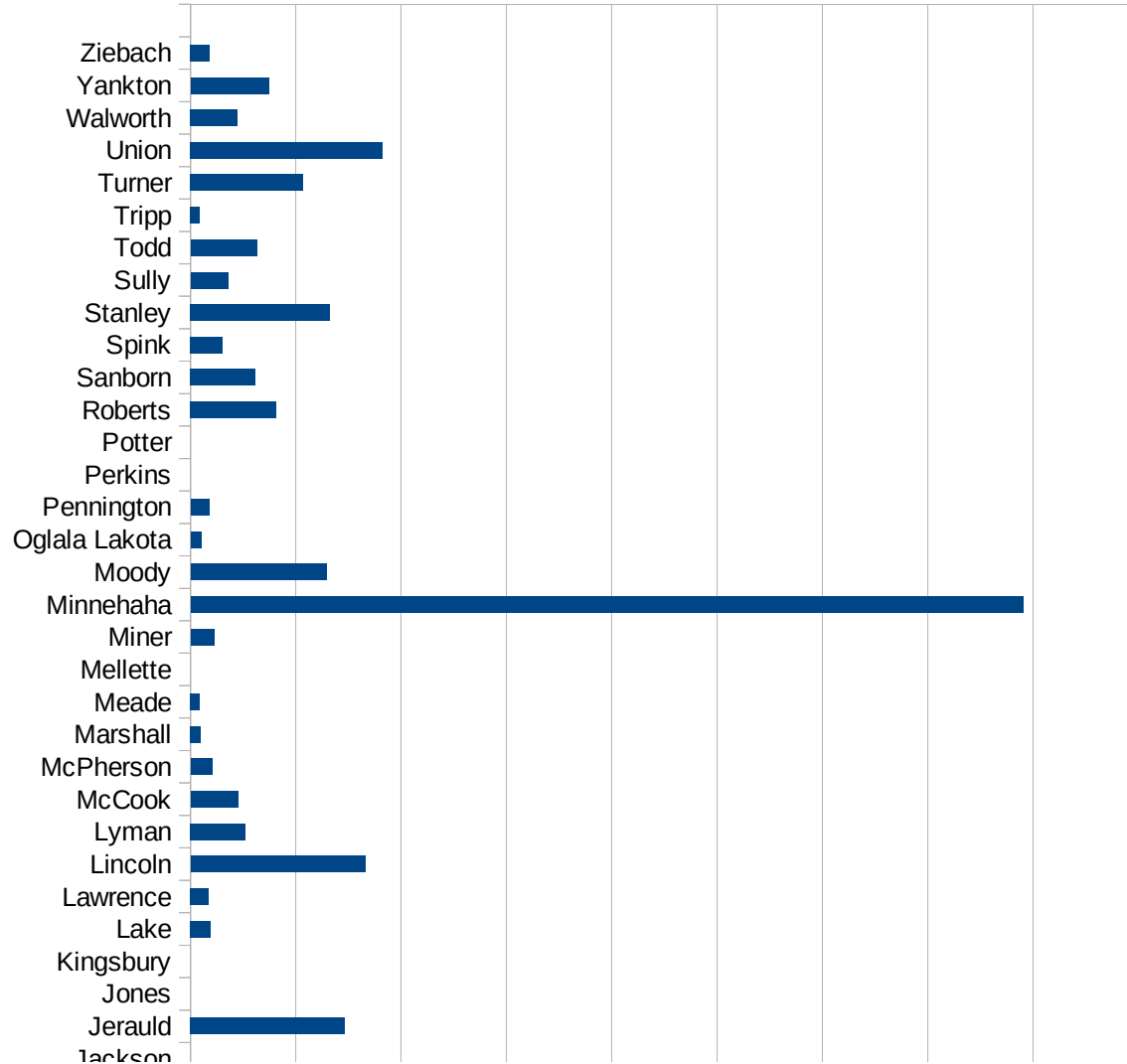
SC

29173
29175
29177
29179
29181
29195
29197
29199
29201
29203
29205
29183
29185
29187
29189
29510
29186
29207
29209
29211
29213
29215

29217
29219
29221
29223
29225
29227
29229

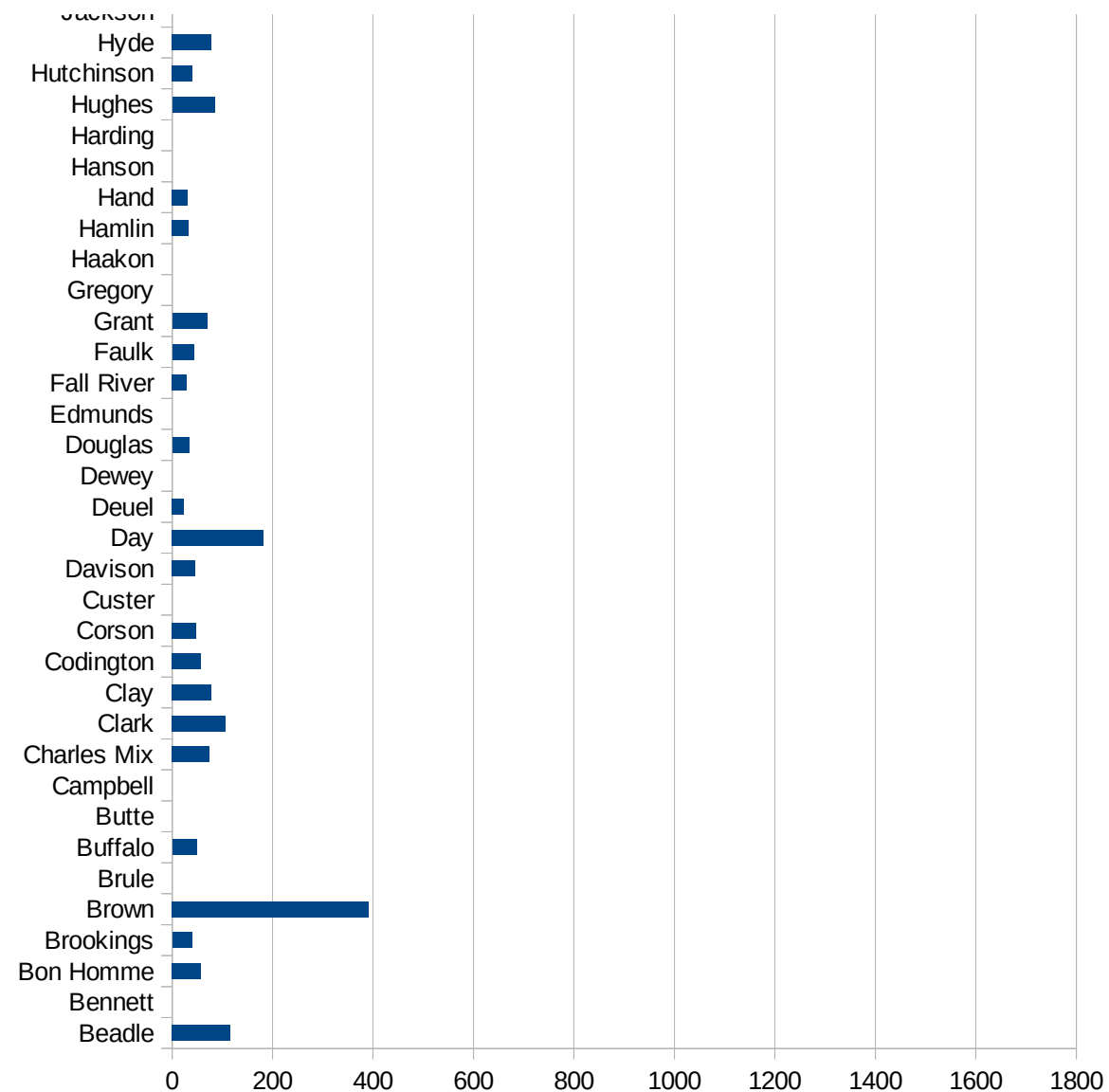
SD

FIPS	County	PC Infection
46003	Aurora	71.40307033
46005	Beadle	116.506911
46007	Bennett	0
46009	Bon Homme	57.30659026
46011	Brookings	39.73660309
46013	Brown	391.6980364
46015	Brule	0
46017	Buffalo	49.11591356
46019	Butte	0
46021	Campbell	0
46023	Charles Mix	74.96251874
46025	Clark	106.9804761
46027	Clay	78.34199843
46029	Codington	57.11226129
46031	Corson	48.01920768
46033	Custer	0
46035	Davison	45.4775139
46037	Day	181.6530427
46039	Deuel	23.05741296
46041	Dewey	0
46043	Douglas	34.07155026
46045	Edmunds	0
46047	Fall River	29.5945546
46049	Faulk	42.91845494
46051	Grant	69.95942353
46053	Gregory	0
46055	Haakon	0
46057	Hamlin	32.72786778
46059	Hand	30.65603924
46061	Hanson	0
46063	Harding	0
46065	Hughes	84.98583569
46067	Hutchinson	40.6504065



SD

46069 Hyde	78.00312012
46071 Jackson	0
46073 Jerauld	293.6857562
46075 Jones	0
46077 Kingsbury	0
46079 Lake	38.2936356
46081 Lawrence	34.96367662
46083 Lincoln	331.5931777
46085 Lyman	104.6846375
46087 McCook	90.15506671
46089 McPherson	41.54549231
46091 Marshall	19.56181534
46093 Meade	17.67159115
46095 Mellette	0
46097 Miner	45.18752824
46099 Minnehaha	1581.326863
46101 Moody	258.3979328
46102 Oglala Lakota	20.9658257
46103 Pennington	35.80091113
46105 Perkins	0
46107 Potter	0
46109 Roberts	162.7261415
46111 Sanborn	123.5076163
46115 Spink	61.58583526
46117 Stanley	264.7253475
46119 Sully	71.83908046
46121 Todd	126.4222503
46123 Tripp	18.25483753
46125 Turner	213.6752137
46127 Union	364.940137
46129 Walworth	89.49346698
46135 Yankton	148.6728759
46137 Ziebach	36.46973012



SD

SD

FIPS

29001
29003
29005
29007
29009
29011
29013
29015
29017
29019
29021
29023
29025
29027
29029
29031
29033
29035
29037

SD

29039
29041
29043
29045
29047
29049
29051
29053
29055
29057
29059
29061
29063
29065
29067
29069
29071
29073
29075
29077
29079
29081
29083
29085
29087
29089
29091
29093
29095
29097
29099
29101

29103

SD

29105
29107
29109
29111
29113
29115
29117
29121
29123
29125
29127
29119
29129
29131
29133
29135
29137
29139
29141
29143
29145
29147
29149
29151
29153
29155
29157
29159
29161
29163
29165
29167
29169
29171

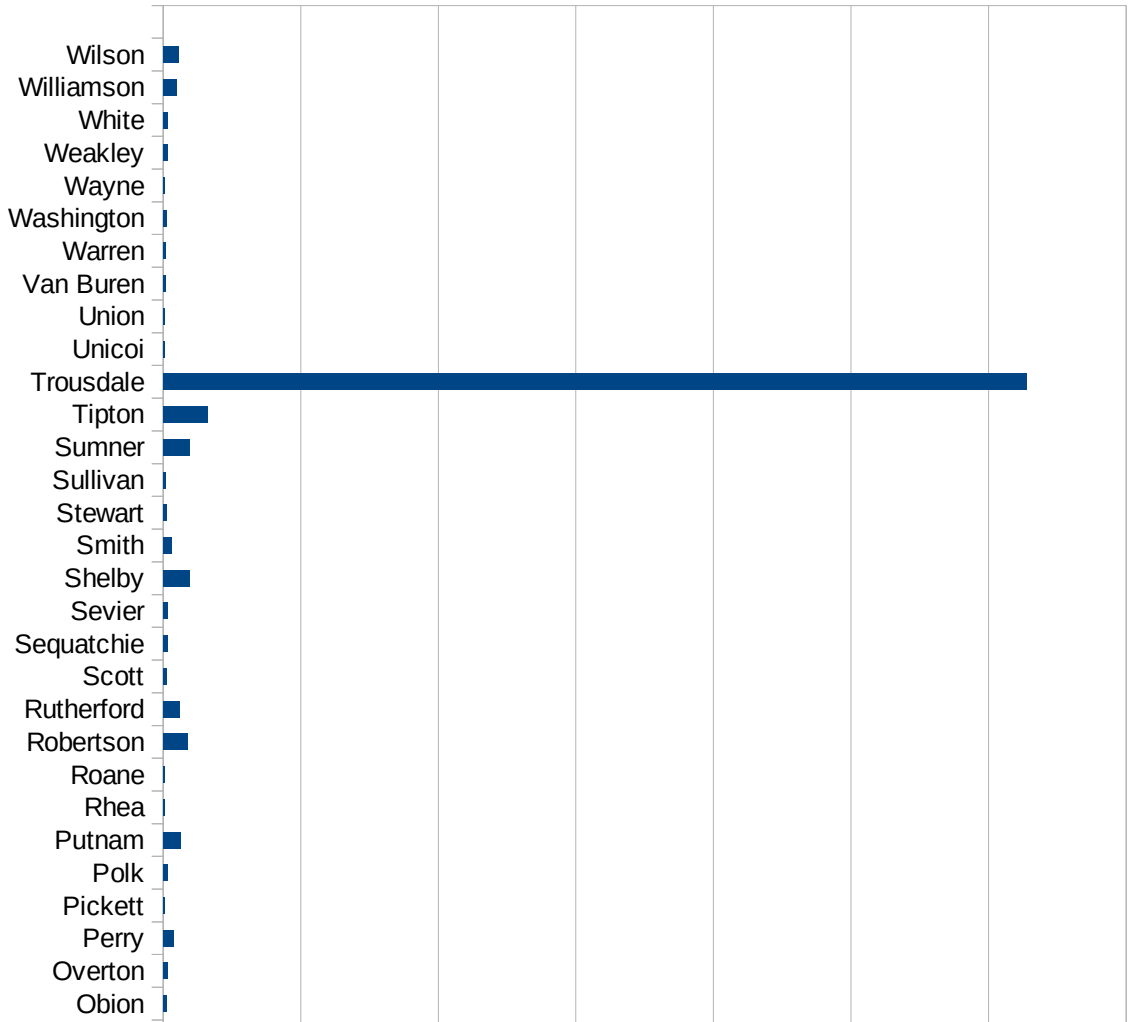
SD

29173
29175
29177
29179
29181
29195
29197
29199
29201
29203
29205
29183
29185
29187
29189
29510
29186
29207
29209
29211
29213
29215

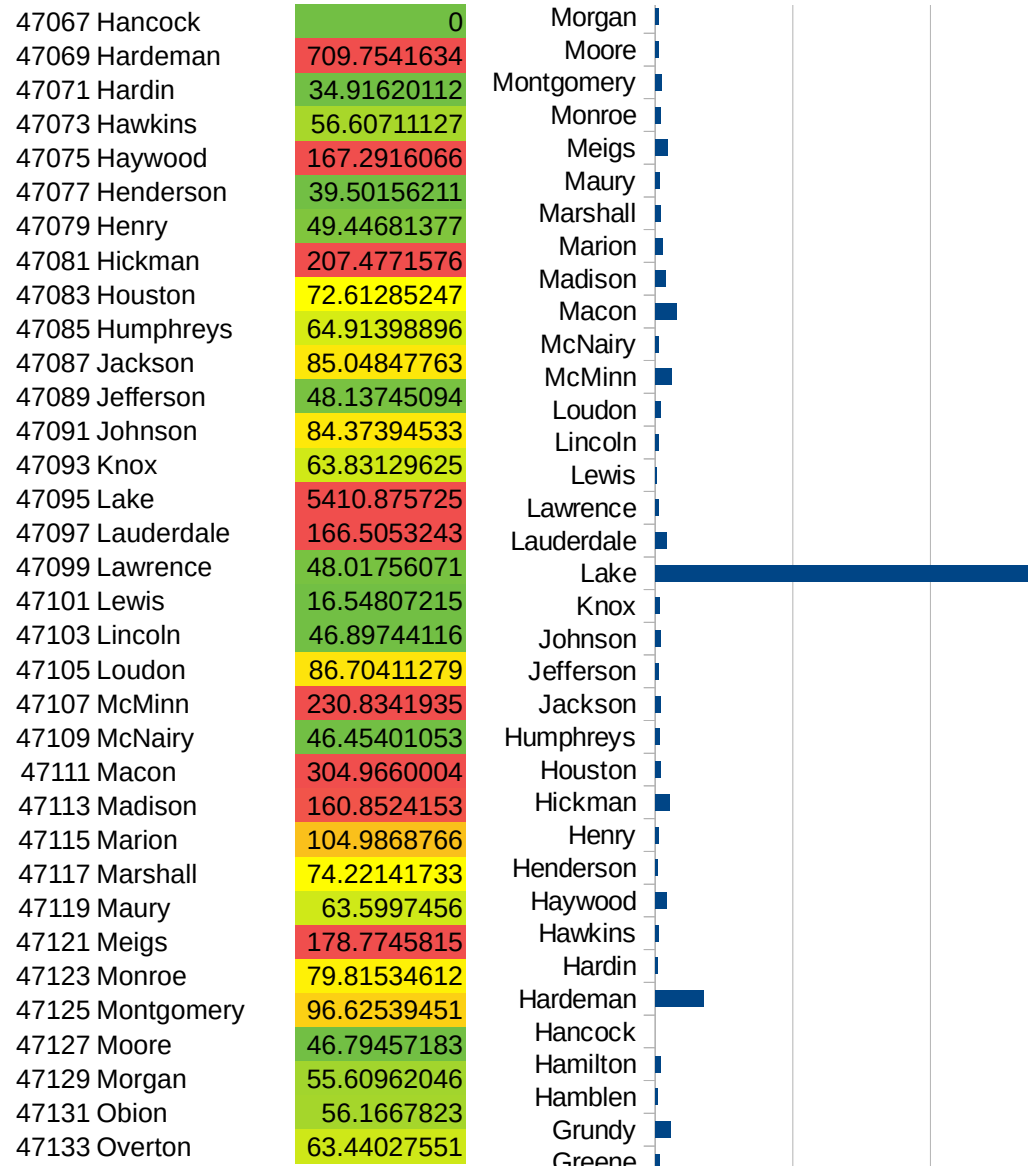
29217
29219
29221
29223
29225
29227
29229

TN

FIPS	County	PC Infection
47001	Anderson	45.76240161
47003	Bedford	505.73025
47005	Benton	37.07365299
47007	Bledsoe	4086.750254
47009	Blount	57.09978759
47011	Bradley	74.95760211
47013	Campbell	42.94773009
47015	Cannon	89.89074817
47017	Carroll	82.08422555
47019	Carter	33.71723661
47021	Cheatham	210.1931304
47023	Chester	69.46052327
47025	Claiborne	22.04307847
47027	Clay	77.75042115
47029	Cocke	55.90652429
47031	Coffee	102.3339318
47033	Crockett	90.73143495
47035	Cumberland	145.7945805
47037	Davidson	540.7262914
47039	Decatur	42.71313856
47041	DeKalb	139.0406197
47043	Dickson	164.6521723
47045	Dyer	117.8992497
47047	Fayette	212.3089836
47049	Fentress	32.93626832
47051	Franklin	97.87538792
47053	Gibson	116.2197981
47055	Giles	30.50537234
47057	Grainger	25.9235256
47059	Greene	66.58271455
47061	Grundy	224.7864529
47063	Hamblen	38.71827038
47065	Hamilton	87.56855877

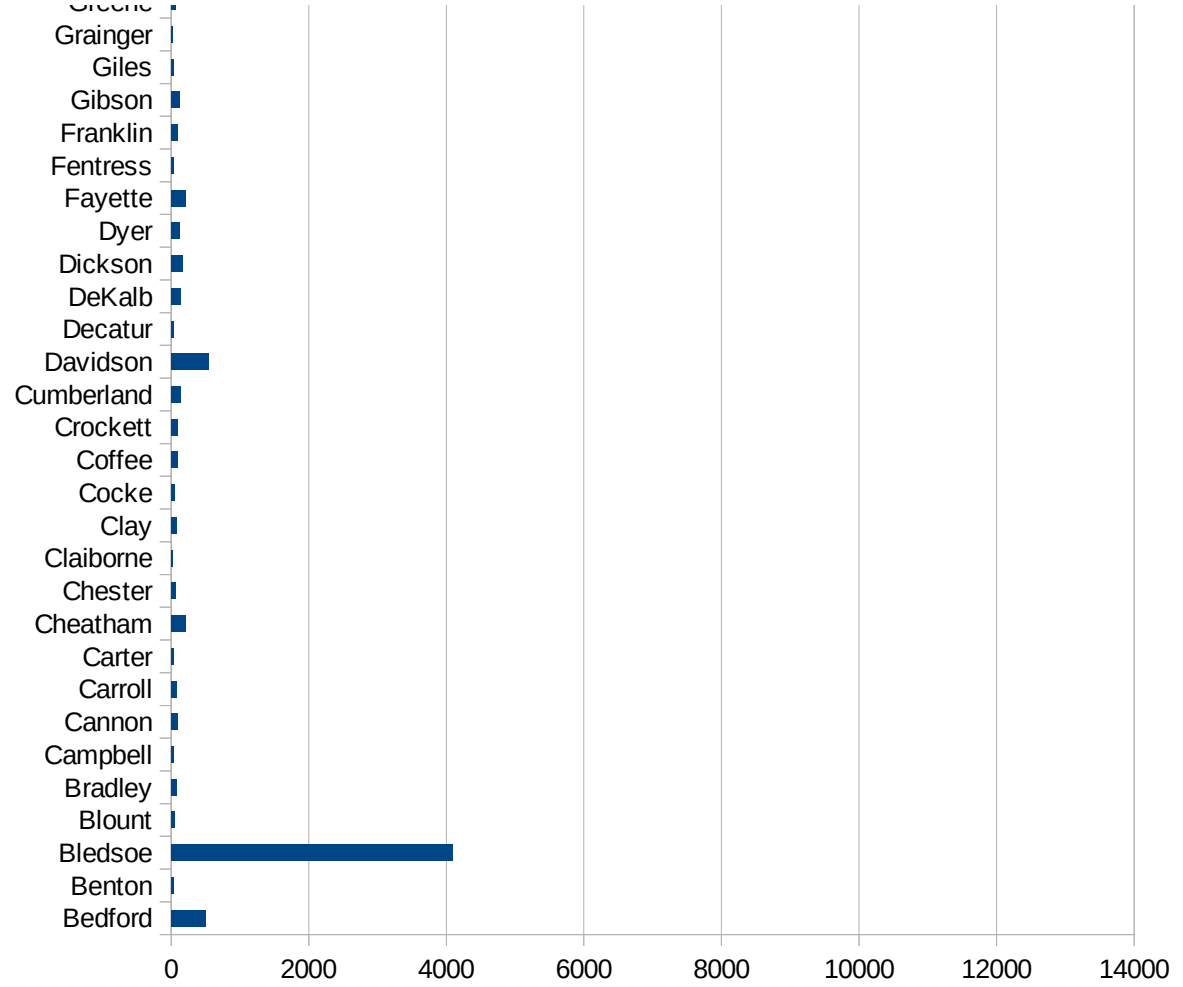


TN



TN

47135 Perry	161.2103175
47137 Pickett	19.6772924
47139 Polk	71.01432122
47141 Putnam	258.742057
47143 Rhea	18.15760804
47145 Roane	15.05457283
47147 Robertson	352.0531741
47149 Rutherford	245.006002
47151 Scott	49.91152049
47153 Sequatchie	67.22237161
47155 Sevier	66.3997058
47157 Shelby	378.5142408
47159 Smith	120.3490121
47161 Stewart	51.6186122
47163 Sullivan	35.51767004
47165 Sumner	384.7201962
47167 Tipton	652.7987529
47169 Trousdale	12549.94551
47171 Unicoi	16.89094083
47173 Union	20.31694433
47175 Van Buren	34.69210755
47177 Warren	34.24825089
47179 Washington	51.31913504
47181 Wayne	18.11813021
47183 Weakley	71.82403112
47185 White	62.71442801
47187 Williamson	196.7815854
47189 Wilson	221.8666667



TN

FIPS

29001
29003
29005
29007
29009
29011
29013
29015
29017
29019
29021
29023
29025
29027
29029
29031
29033
29035
29037

TN

29039
29041
29043
29045
29047
29049
29051
29053
29055
29057
29059
29061
29063
29065
29067
29069
29071
29073
29075
29077
29079
29081
29083
29085
29087
29089
29091
29093
29095
29097
29099
29101

29103

TN

29105
29107
29109
29111
29113
29115
29117
29121
29123
29125
29127
29119
29129
29131
29133
29135
29137
29139
29141
29143
29145
29147
29149
29151
29153
29155
29157
29159
29161
29163
29165
29167
29169
29171

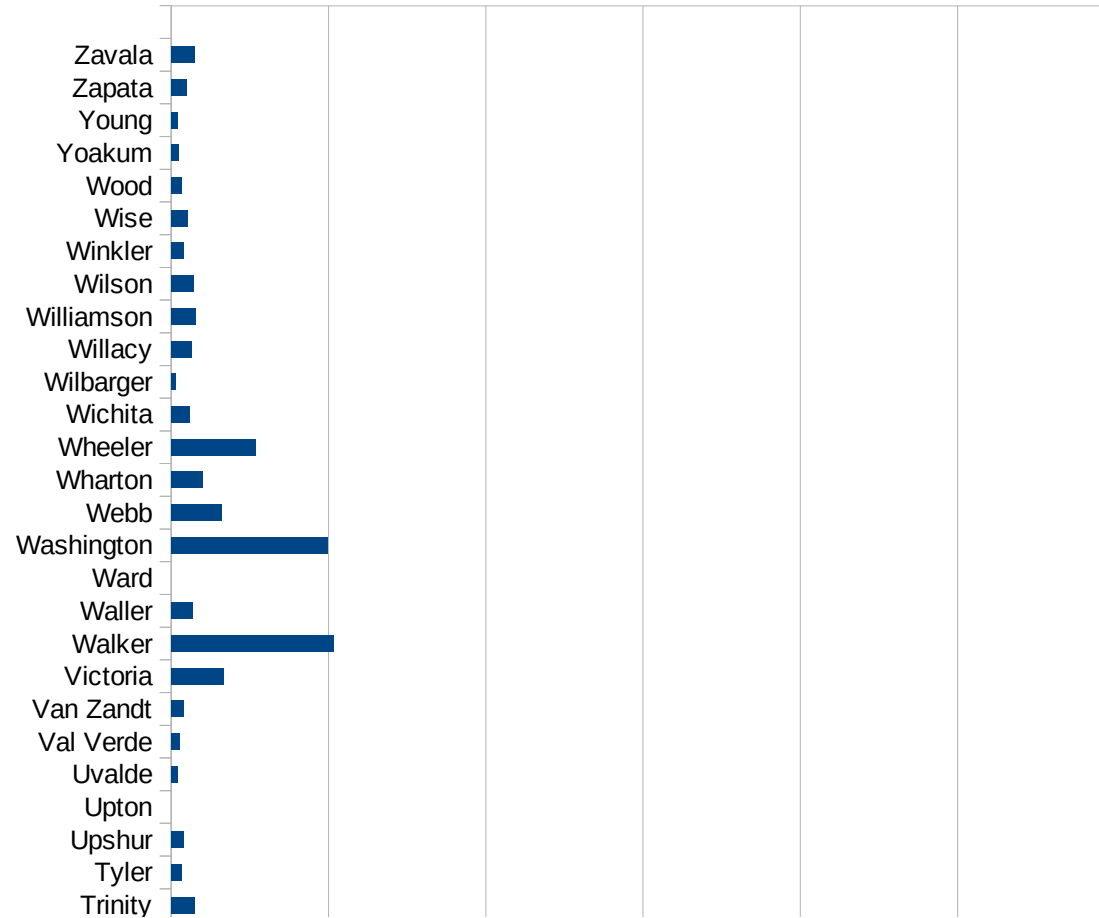
TN

29173
29175
29177
29179
29181
29195
29197
29199
29201
29203
29205
29183
29185
29187
29189
29510
29186
29207
29209
29211
29213
29215

29217
29219
29221
29223
29225
29227
29229

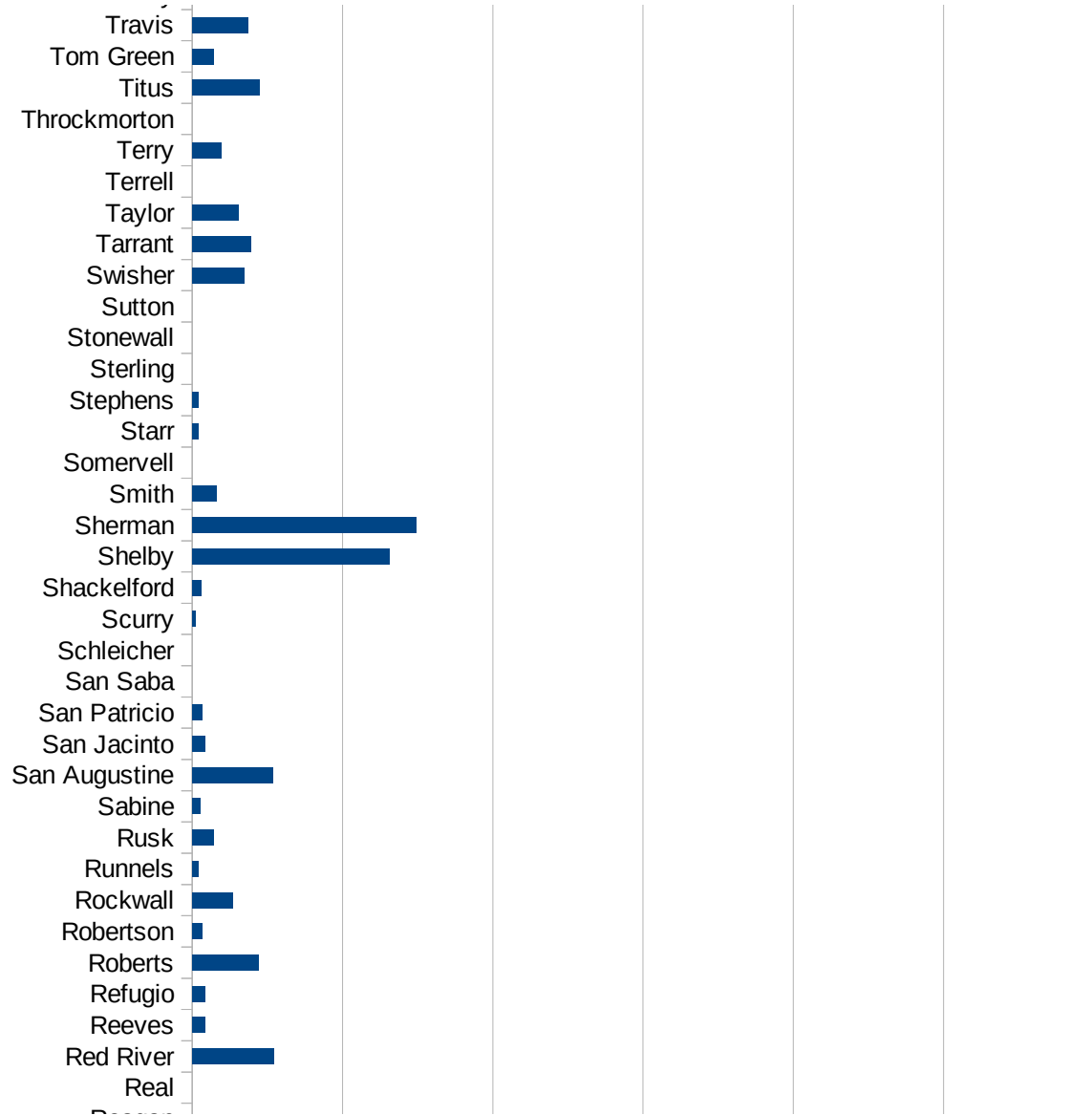
TX

FIPS	County	PC Infection
48001	Anderson	87.84470434
48003	Andrews	121.3592233
48005	Angelina	136.6371194
48007	Aransas	12.60928043
48009	Archer	0
48011	Armstrong	105.7082452
48013	Atascosa	53.66726297
48015	Austin	53.35289606
48017	Bailey	42.69247189
48019	Bandera	26.28811777
48021	Bastrop	143.7178072
48023	Baylor	0
48025	Bee	18.41225028
48027	Bell	66.64004814
48029	Bexar	99.49402054
48031	Blanco	51.27328662
48033	Borden	0
48035	Bosque	32.10101118
48037	Bowie	127.2210678
48039	Brazoria	191.7882226
48041	Brazos	132.740631
48043	Brewster	10.79097874
48045	Briscoe	65.96306069
48047	Brooks	14.05678943
48049	Brown	134.4794853
48051	Burleson	92.44657132
48053	Burnet	58.89529258
48055	Caldwell	76.30587093
48057	Calhoun	166.9681369
48059	Callahan	57.16735744
48061	Cameron	134.227238
48063	Camp	99.74679659
48065	Carson	49.95836803



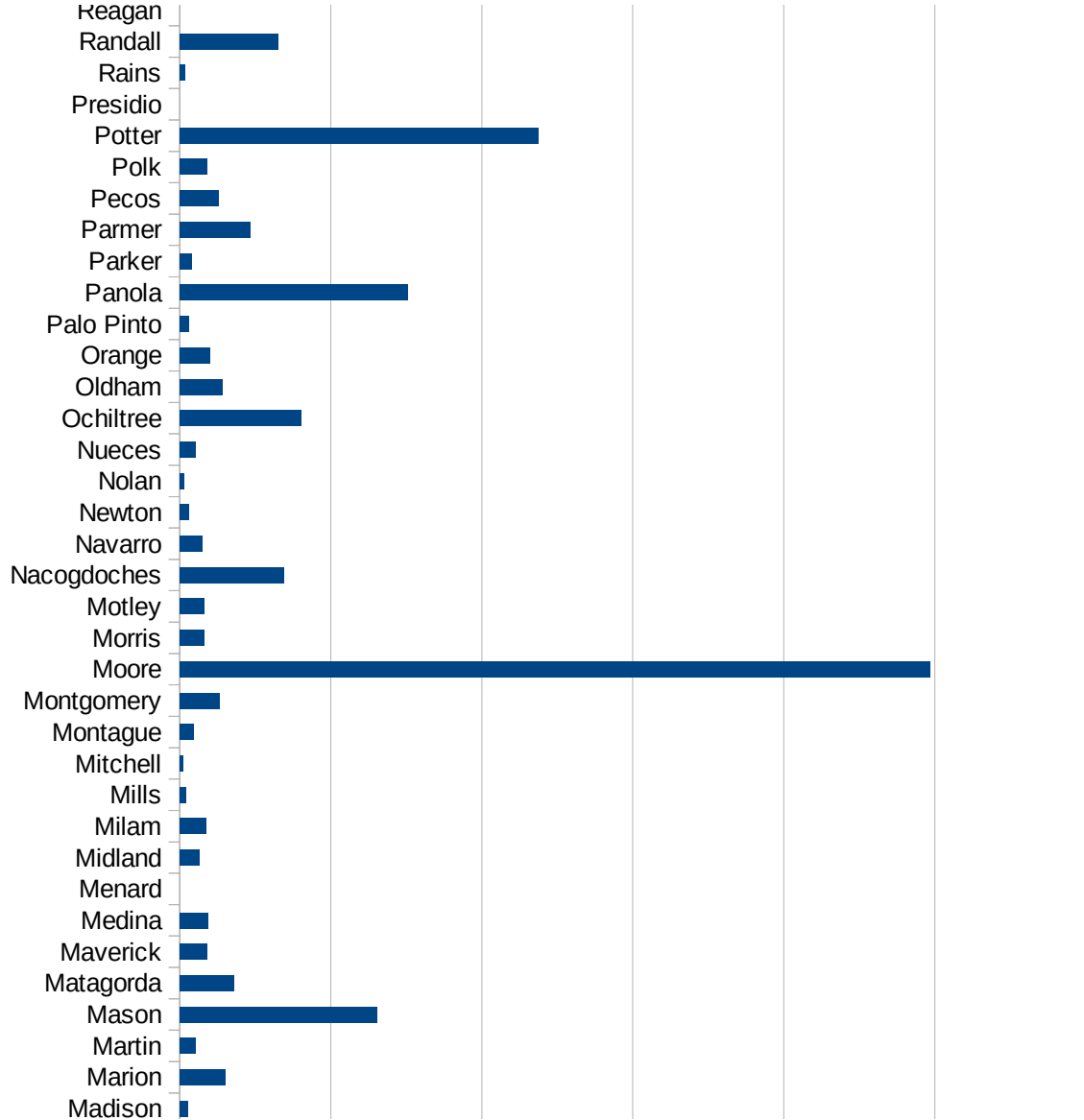
TX

48067 Cass	69.72343039	Travis
48069 Castro	326.1578604	Tom Green
48071 Chambers	117.7745324	Titus
48073 Cherokee	51.33860663	Throckmorton
48075 Childress	27.43107941	Terry
48077 Clay	28.69166029	Terrell
48079 Cochran	35.26093089	Taylor
48081 Coke	29.6735905	Tarrant
48083 Coleman	23.81803025	Swisher
48085 Collin	97.29929781	Sutton
48087 Collingsworth	135.0438893	Stonewall
48089 Colorado	84.8376302	Sterling
48091 Comal	45.83044085	Stephens
48093 Comanche	22.16639574	Starr
48095 Concho	23.38634238	Somervell
48097 Cooke	32.0402228	Smith
48099 Coryell	294.086194	Sherman
48101 Cottle	287.9769618	Shelby
48103 Crane	41.71881519	Shackelford
48105 Crockett	0	Scurry
48107 Crosby	34.60806368	Schleicher
48109 Culberson	0	San Saba
48111 Dallam	263.8888889	San Patricio
48113 Dallas	259.1960185	San Jacinto
48115 Dawson	253.5858626	San Augustine
48117 Deaf Smith	495.7356077	Sabine
48119 Delta	18.69508319	Rusk
48121 Denton	115.1252992	Runnels
48123 DeWitt	84.21261208	Rockwall
48125 Dickens	44.46420631	Robertson
48127 Dimmit	9.701202949	Roberts
48129 Donley	753.2389274	Refugio
48131 Duval	44.5950767	Reeves
48133 Eastland	21.83167776	Red River
		Real



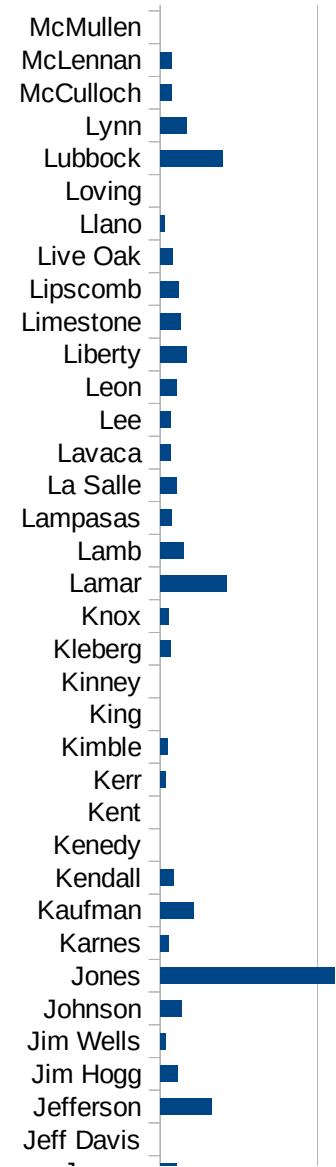
TX

48135 Ector	62.91480595
48137 Edwards	0
48139 Ellis	131.5232172
48141 El Paso	173.1770617
48143 Erath	35.33901899
48145 Falls	34.61205653
48147 Fannin	68.0156436
48149 Fayette	110.4580062
48151 Fisher	0
48153 Floyd	68.52835361
48155 Foard	0
48157 Fort Bend	184.2971703
48159 Franklin	37.15400334
48161 Freestone	40.38772213
48163 Frio	171.5785224
48165 Gaines	19.13784029
48167 Galveston	204.5044245
48169 Garza	60.80875646
48171 Gillespie	14.9231458
48173 Glasscock	72.04610951
48175 Goliad	92.29957806
48177 Gonzales	336.1183136
48179 Gray	351.6784654
48181 Grayson	91.05089148
48183 Gregg	111.5539137
48185 Grimes	197.461213
48187 Guadalupe	61.70048994
48189 Hale	121.1942063
48191 Hall	0
48193 Hamilton	82.50825083
48195 Hansford	274.5744097
48197 Hardeman	0
48199 Hardin	202.772388
48201 Harris	187.6508821



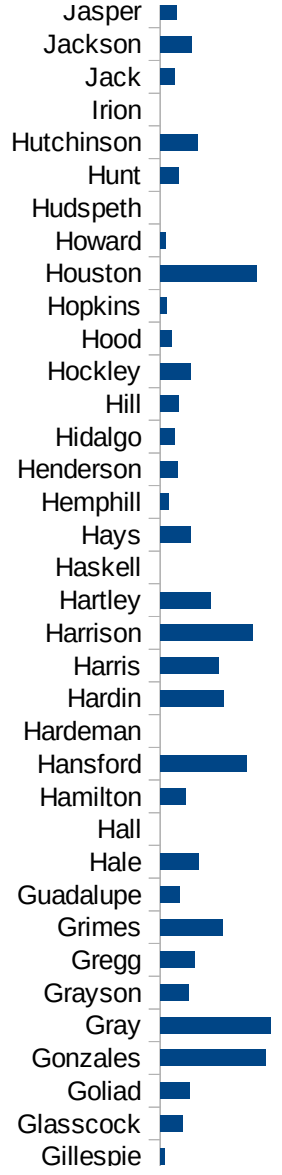
TX

48203 Harrison	292.2399065	McMullen
48205 Hartley	160.1708489	McLennan
48207 Haskell	0	McCulloch
48209 Hays	97.47070264	Lynn
48211 Hemphill	26.14379085	Lubbock
48213 Henderson	57.10883486	Loving
48215 Hidalgo	47.23196438	Llano
48217 Hill	60.51603675	Live Oak
48219 Hockley	95.73542211	Lipscomb
48221 Hood	36.34141104	Limestone
48223 Hopkins	21.73322467	Liberty
48225 Houston	306.4439553	Leon
48227 Howard	16.45684193	Lee
48229 Hudspeth	0	Lavaca
48231 Hunt	60.10798711	La Salle
48233 Hutchinson	117.9356543	Lampasas
48235 Irion	0	Lamb
48237 Jack	45.23351804	Lamar
48239 Jackson	100.8471158	Knox
48241 Jasper	52.96610169	Kleberg
48243 Jeff Davis	0	Kinney
48245 Jefferson	163.9209258	King
48247 Jim Hogg	57.16463415	Kimble
48249 Jim Wells	17.14761648	Kerr
48251 Johnson	68.27691248	Kent
48253 Jones	555.0789726	Kenedy
48255 Karnes	25.55910543	Kendall
48257 Kaufman	106.5136602	Kaufman
48259 Kendall	43.82024934	Karnes
48261 Kenedy	0	Jones
48263 Kent	0	Johnson
48265 Kerr	19.08214865	Jim Wells
48267 Kimble	22.92526364	Jim Hogg
48269 King	0	Jefferson
		Jeff Davis



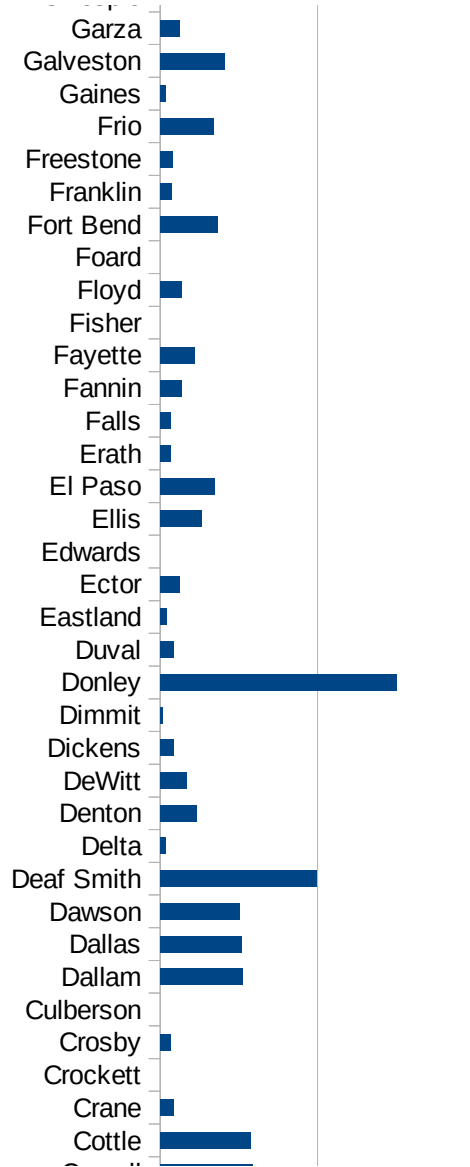
TX

48271 Kinney	0
48273 Kleberg	35.33682418
48275 Knox	27.37476047
48277 Lamar	211.1486486
48279 Lamb	75.999392
48281 Lampasas	37.68429978
48283 La Salle	53.11379631
48285 Lavaca	34.80855296
48287 Lee	34.99766682
48289 Leon	52.1134916
48291 Liberty	83.40766655
48293 Limestone	63.77822186
48295 Lipscomb	59.61251863
48297 Live Oak	41.09814236
48299 Llano	13.85937356
48301 Loving	0
48303 Lubbock	197.4548814
48305 Lynn	85.07742045
48307 McCulloch	37.56103668
48309 McLennan	37.70516914
48311 McMullen	0
48313 Madison	27.73540424
48315 Marion	151.0878324
48317 Martin	52.14670607
48319 Mason	654.2056075
48321 Matagorda	177.8288466
48323 Maverick	88.91168676
48325 Medina	92.299837
48327 Menard	0
48329 Midland	66.63653536
48331 Milam	87.54128367
48333 Mills	20.32107295
48335 Mitchell	12.27747084
48337 Montague	45.92774036



TX

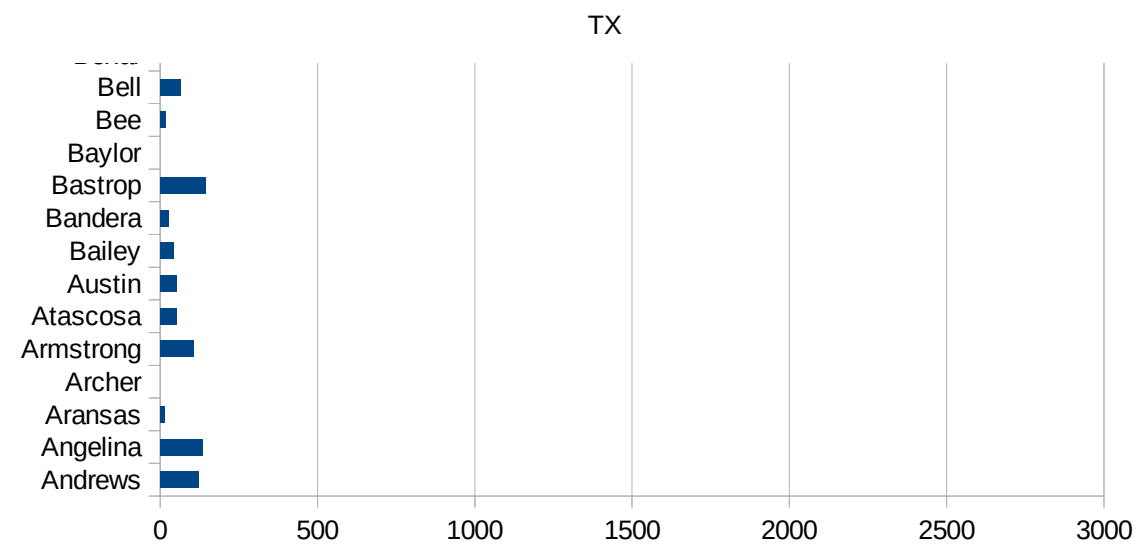
48339 Montgomery	130.8118628
48341 Moore	2485.454969
48343 Morris	81.04384472
48345 Motley	81.03727715
48347 Nacogdoches	345.4520552
48349 Navarro	74.64945022
48351 Newton	29.09937436
48353 Nolan	13.55840282
48355 Nueces	51.34362966
48357 Ochiltree	402.1312959
48359 Oldham	140.778977
48361 Orange	100.5121333
48363 Palo Pinto	31.16883117
48365 Panola	756.0048384
48367 Parker	40.47090792
48369 Parmer	233.1711273
48371 Pecos	127.6079883
48373 Polk	91.94299534
48375 Potter	1187.650441
48377 Presidio	0
48379 Rains	16.44872111
48381 Randall	325.8213413
48383 Reagan	0
48385 Real	0
48387 Red River	271.0472279
48389 Reeves	44.60019114
48391 Refugio	42.66211604
48393 Roberts	221.4839424
48395 Robertson	34.71418653
48397 Rockwall	137.0992579
48399 Runnels	19.5427008
48401 Rusk	73.46189164
48403 Sabine	28.33128718
48405 San Augustine	267.249757



TX

48407 San Jacinto	41.78418469	Coryell
48409 San Patricio	34.3832688	Cooke
48411 San Saba	0	Concho
48413 Schleicher	0	Comanche
48415 Scurry	11.85817621	Comal
48417 Shackelford	30.7408546	Colorado
48419 Shelby	657.014714	Collingsworth
48421 Sherman	746.9957778	Collin
48423 Smith	80.79193471	Coleman
48425 Somervell	0	Coke
48427 Starr	21.69701666	Cochran
48429 Stephens	21.20216262	Clay
48431 Sterling	0	Childress
48433 Stonewall	0	Cherokee
48435 Sutton	0	Chambers
48437 Swisher	174.2160279	Castro
48439 Tarrant	195.4980764	Cass
48441 Taylor	155.4780587	Carson
48443 Terrell	0	Camp
48445 Terry	97.66419793	Cameron
48447 Throckmorton	0	Callahan
48449 Titus	224.0184058	Calhoun
48451 Tom Green	71.91870648	Caldwell
48453 Travis	187.7888405	Burnet
48455 Trinity	74.62686567	Burleson
48457 Tyler	32.2640118	Brown
48459 Upshur	41.20213282	Brooks
48461 Upton	0	Briscoe
48463 Uvalde	22.34969828	Brewster
48465 Val Verde	26.41846854	Brazos
48467 Van Zandt	39.27238972	Brazoria
48469 Victoria	167.3276471	Bowie
48471 Walker	516.004415	Bosque
48473 Waller	69.64574784	Borden
		Blanco
		Bexar

48475 Ward	0
48477 Washington	498.461889
48479 Webb	161.2844768
48481 Wharton	100.9154473
48483 Wheeler	269.6975535
48485 Wichita	58.30506421
48487 Wilbarger	15.60062402
48489 Willacy	65.07088078
48491 Williamson	77.99279714
48493 Wilson	71.67887862
48495 Winkler	38.86010363
48497 Wise	52.70478003
48499 Wood	33.23805092
48501 Yoakum	23.28017693
48503 Young	22.16680521
48505 Zapata	49.33051445
48507 Zavala	75.10640073



TX

FIPS

29001
29003
29005
29007
29009
29011
29013
29015
29017
29019
29021
29023
29025
29027
29029
29031
29033
29035
29037

TX

29039
29041
29043
29045
29047
29049
29051
29053
29055
29057
29059
29061
29063
29065
29067
29069
29071
29073
29075
29077
29079
29081
29083
29085
29087
29089
29091
29093
29095
29097
29099
29101

29103

TX

29105
29107
29109
29111
29113
29115
29117
29121
29123
29125
29127
29119
29129
29131
29133
29135
29137
29139
29141
29143
29145
29147
29149
29151
29153
29155
29157
29159
29161
29163
29165
29167
29169
29171

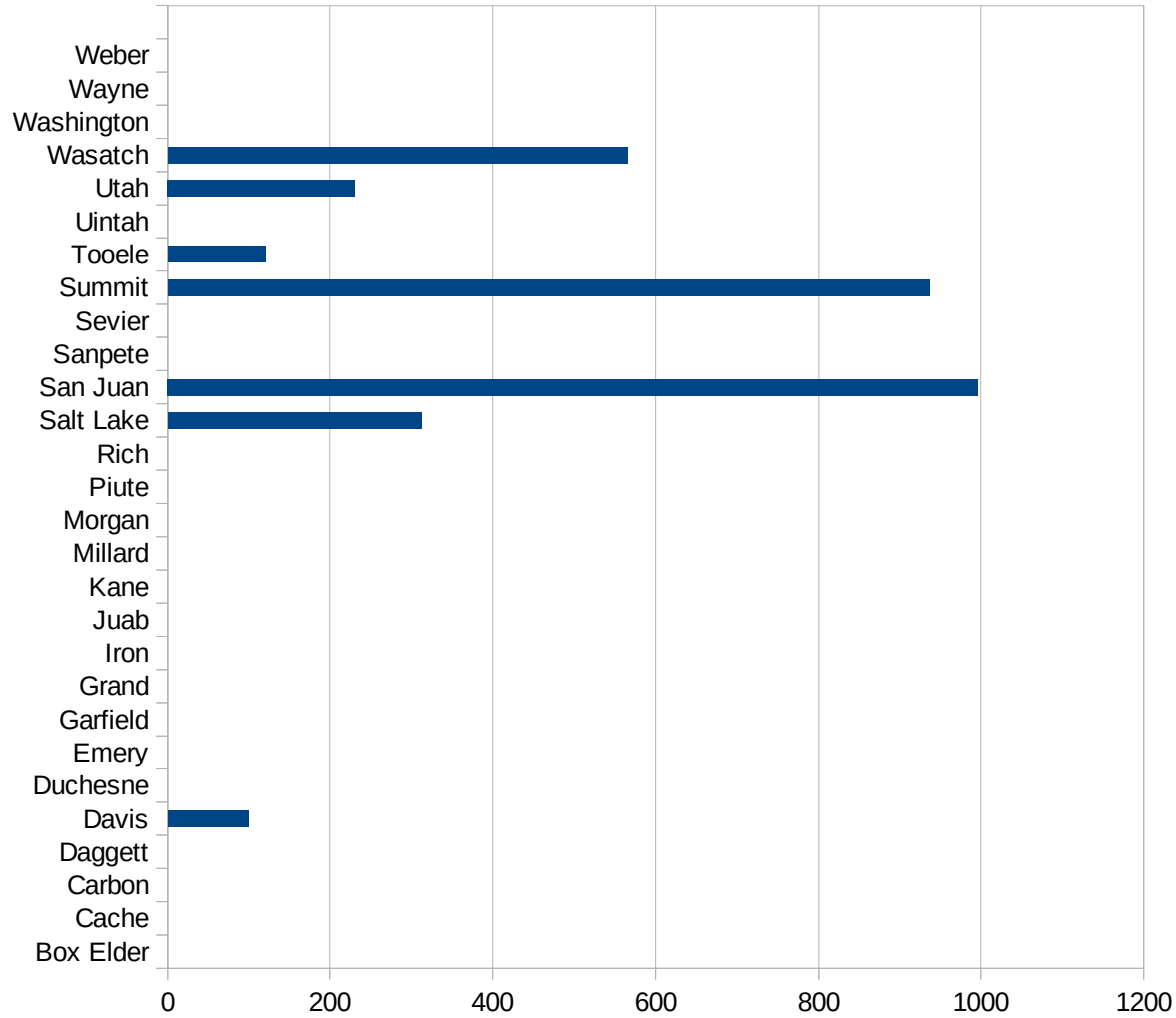
TX

29173
29175
29177
29179
29181
29195
29197
29199
29201
29203
29205
29183
29185
29187
29189
29510
29186
29207
29209
29211
29213
29215

29217
29219
29221
29223
29225
29227
29229

UT

FIPS	County	PC Infection
49001	Beaver	0
49003	Box Elder	0
49005	Cache	0
49007	Carbon	0
49009	Daggett	0
49011	Davis	99.228632436
49013	Duchesne	0
49015	Emery	0
49017	Garfield	0
49019	Grand	0
49021	Iron	0
49023	Juab	0
49025	Kane	0
49027	Millard	0
49029	Morgan	0
49031	Piute	0
49033	Rich	0
49035	Salt Lake	312.6754136
49037	San Juan	996.82827367
49039	Sanpete	0
49041	Sevier	0
49043	Summit	937.20935779
49045	Tooele	120.15964067
49047	Uintah	0
49049	Utah	230.62841824
49051	Wasatch	565.58363418
49053	Washington	0
49055	Wayne	0
49057	Weber	0



UT

FIPS

29001
29003
29005
29007
29009
29011
29013
29015
29017
29019
29021
29023
29025
29027
29029
29031
29033
29035
29037

UT

29039
29041
29043
29045
29047
29049
29051
29053
29055
29057
29059
29061
29063
29065
29067
29069
29071
29073
29075
29077
29079
29081
29083
29085
29087
29089
29091
29093
29095
29097
29099
29101

29103

UT

29105
29107
29109
29111
29113
29115
29117
29121
29123
29125
29127
29119
29129
29131
29133
29135
29137
29139
29141
29143
29145
29147
29149
29151
29153
29155
29157
29159
29161
29163
29165
29167
29169
29171

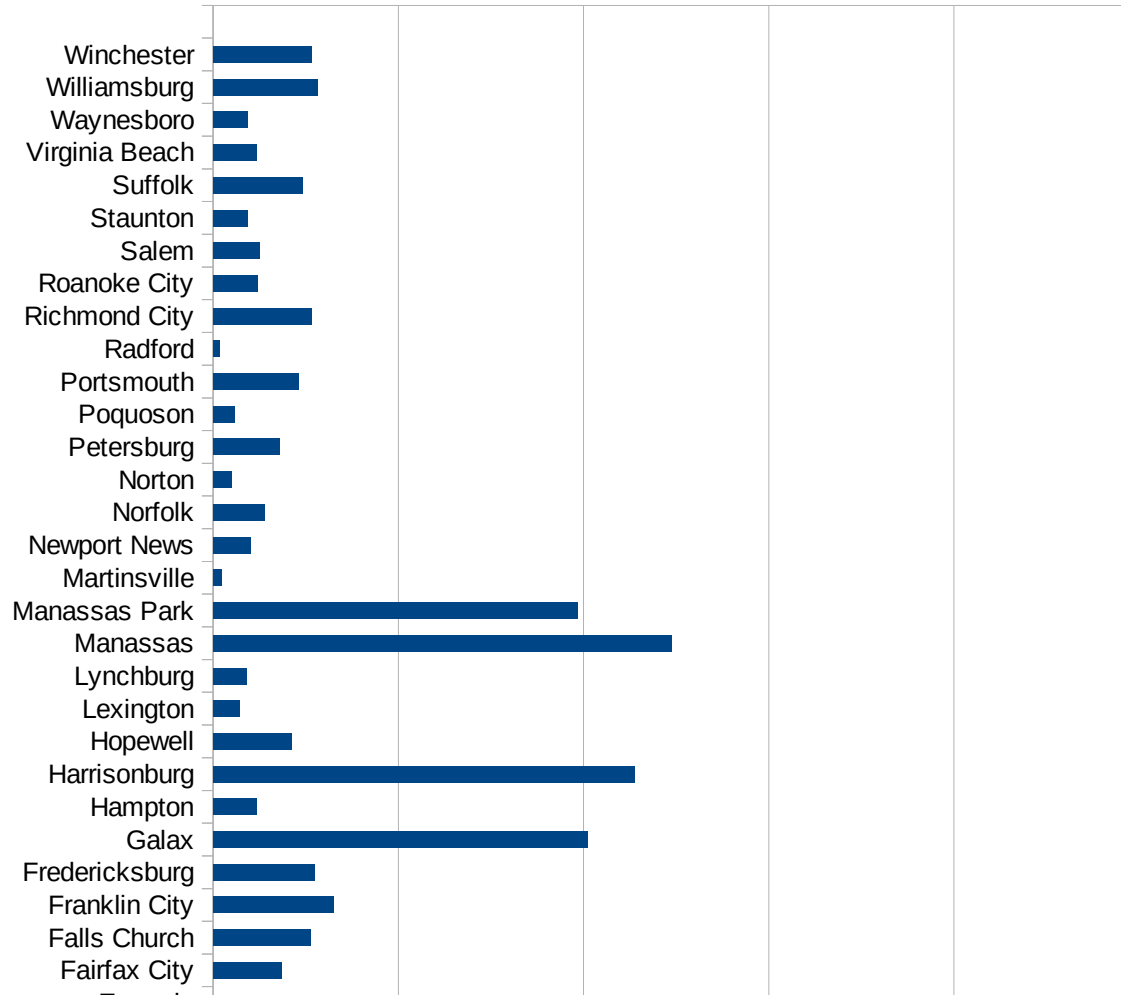
UT

29173
29175
29177
29179
29181
29195
29197
29199
29201
29203
29205
29183
29185
29187
29189
29510
29186
29207
29209
29211
29213
29215

29217
29219
29221
29223
29225
29227
29229

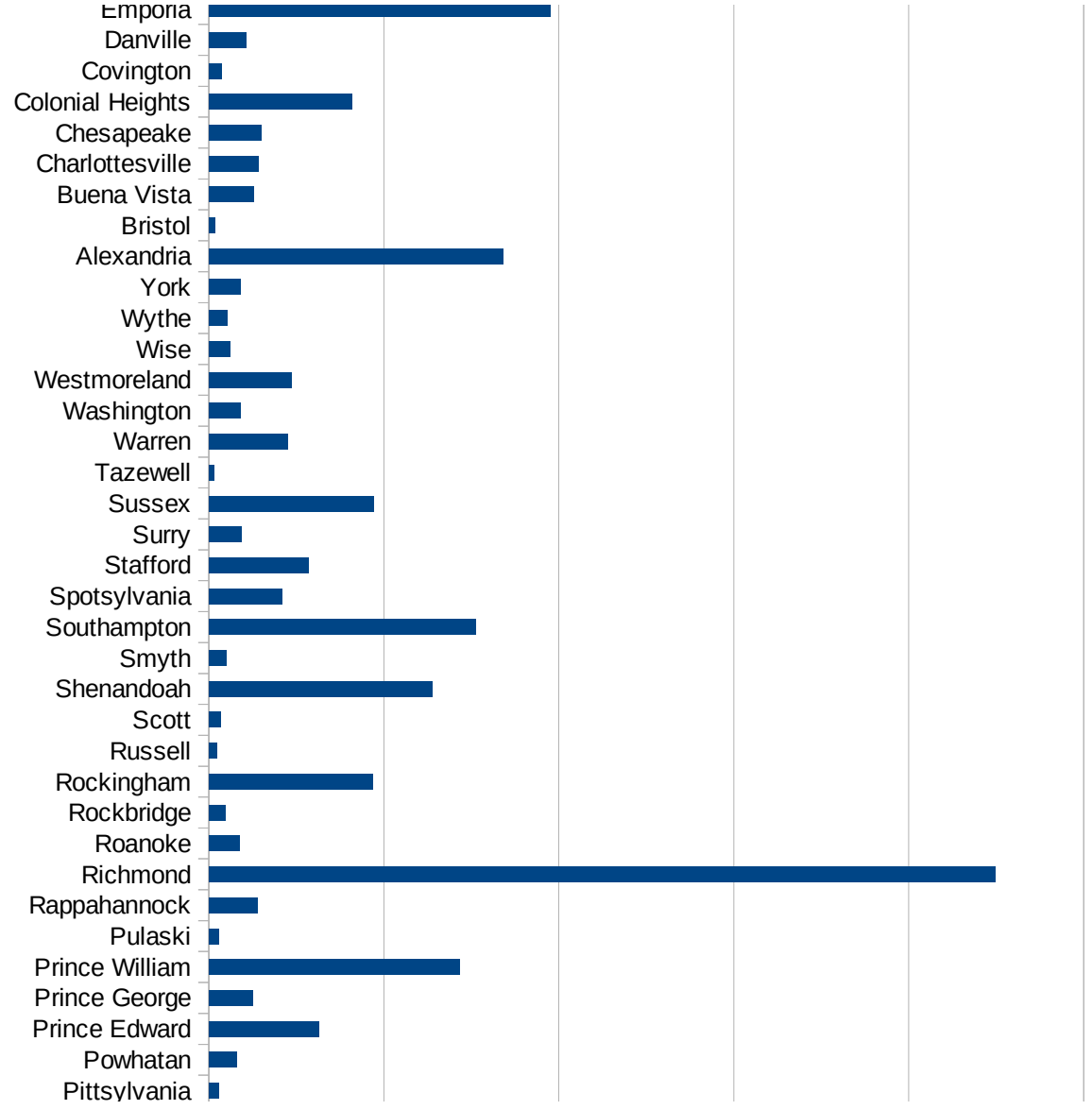
VA

FIPS	County	PC Infection
51001	Accomack	1829.569295
51003	Albemarle	119.5754153
51005	Alleghany	40.24144869
51007	Amelia	130.6385922
51009	Amherst	66.31718562
51011	Appomattox	138.8801212
51013	Arlington	631.102092
51015	Augusta	92.76806658
51017	Bath	0
51019	Bedford	50.79558586
51021	Bland	0
51023	Botetourt	90.15235748
51025	Brunswick	122.0703125
51027	Buchanan	75.39701239
51029	Buckingham	2047.179246
51031	Campbell	23.64797264
51033	Caroline	133.2380086
51035	Carroll	134.9709812
51036	Charles City	302.5500648
51037	Charlotte	92.14273748
51041	Chesterfield	260.7902317
51043	Clarke	110.1700751
51045	Craig	78.98894155
51047	Culpeper	634.4125417
51049	Cumberland	183.5049444
51051	Dickenson	0
51053	Dinwiddie	115.6717726
51057	Essex	265.5920872
51059	Fairfax	604.0172229
51061	Fauquier	282.985497
51063	Floyd	25.32446977
51065	Fluvanna	294.9632229
51067	Franklin	53.38553252



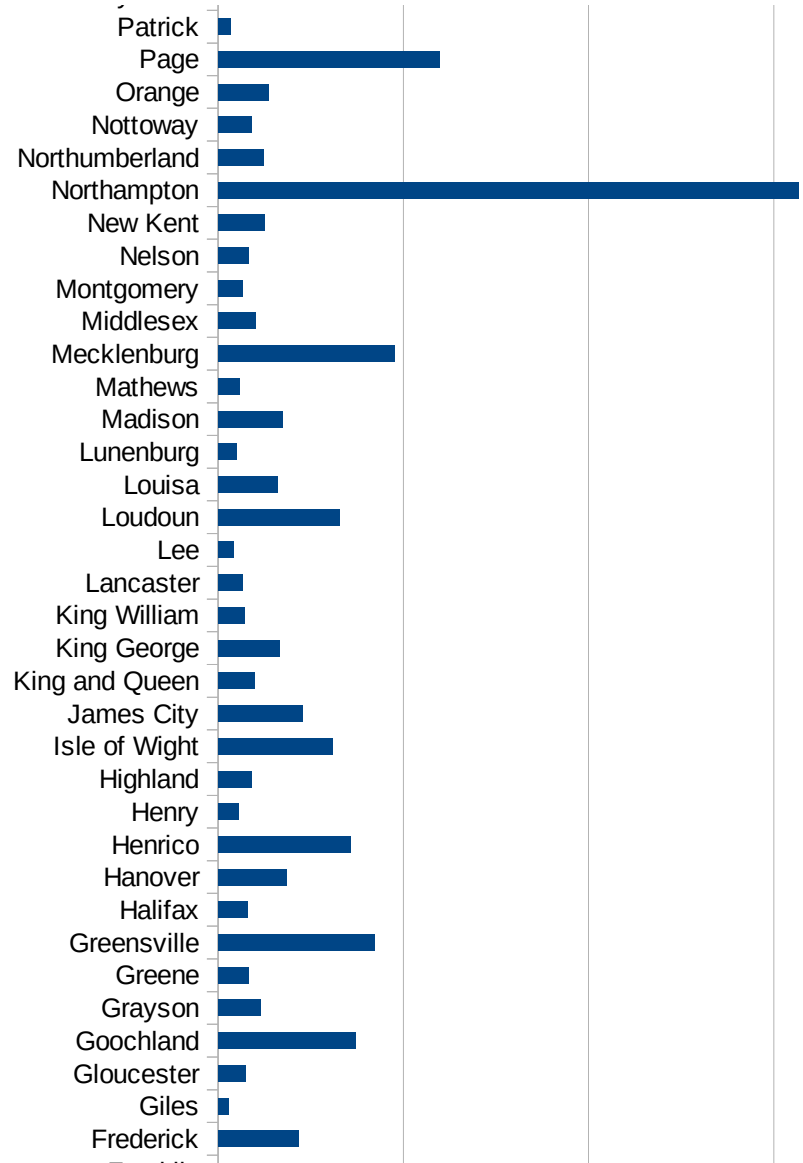
VA

51069 Frederick	216.1733914
51071 Giles	29.68416053
51073 Gloucester	74.96853999
51075 Goochland	369.9879539
51077 Grayson	115.1557802
51079 Greene	80.89387734
51081 Greensville	421.4328718
51083 Halifax	79.13247362
51085 Hanover	184.6343215
51087 Henrico	356.5560452
51089 Henry	54.95260338
51091 Highland	90.49773756
51093 Isle of Wight	308.4999865
51095 James City	227.7576345
51097 King and Queen	99.40357853
51099 King George	165.5691439
51101 King William	70.84243462
51103 Lancaster	64.91699898
51105 Lee	42.47907905
51107 Loudoun	329.1139241
51109 Louisa	160.4219914
51111 Lunenburg	49.64421645
51113 Madison	172.9973674
51115 Mathews	56.80527153
51117 Mecklenburg	476.3458401
51119 Middlesex	102.145046
51121 Montgomery	66.67676921
51125 Nelson	80.8843354
51127 New Kent	125.0502434
51131 Northampton	1567.959097
51133 Northumberland	123.4872808
51135 Nottoway	90.79118029
51137 Orange	136.447986
51139 Page	597.501358

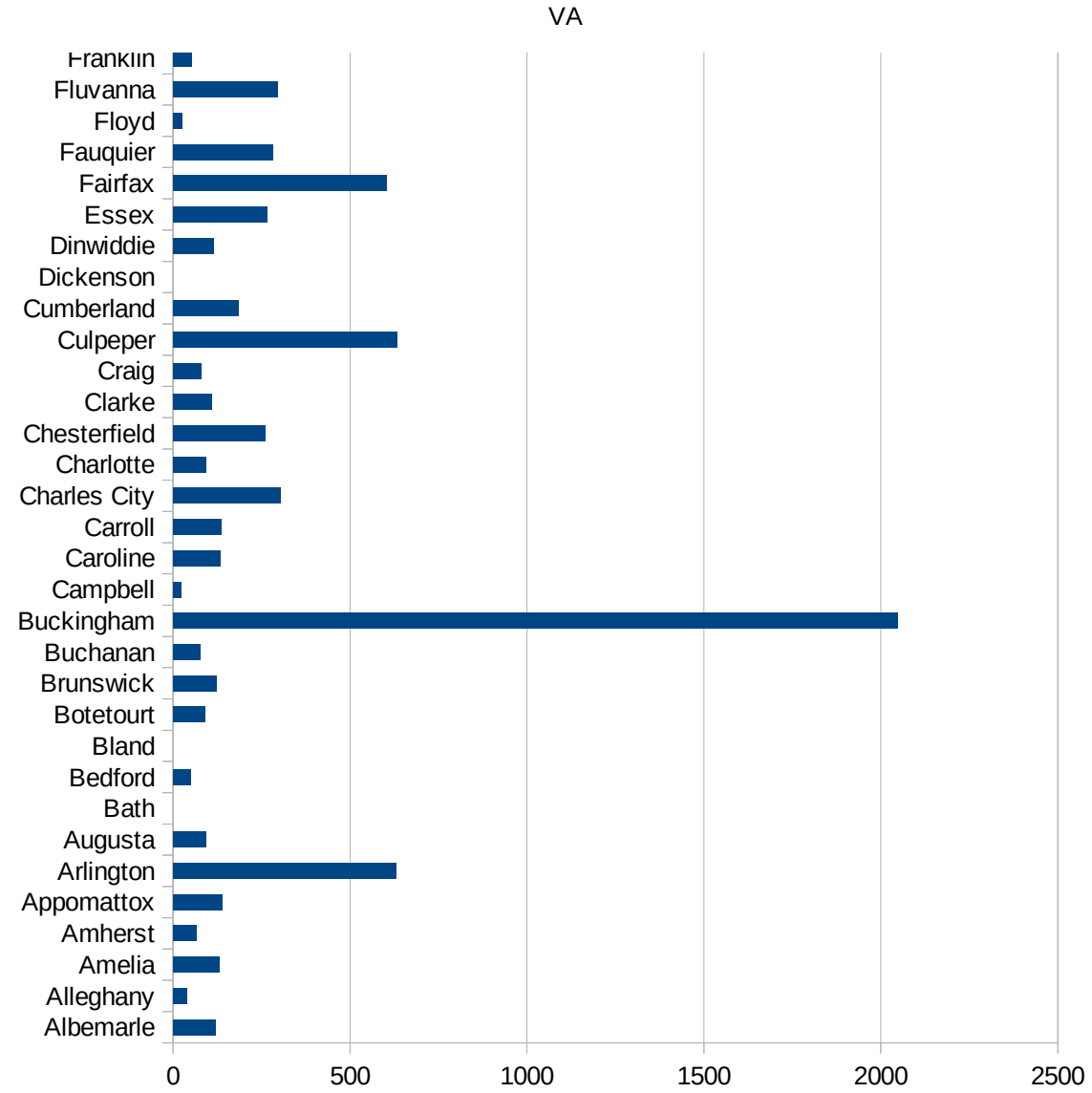


VA

51141 Patrick	33.95009336
51143 Pittsylvania	27.89217214
51145 Powhatan	78.79680702
51147 Prince Edward	313.7254902
51149 Prince George	126.0438002
51153 Prince William	716.0088118
51155 Pulaski	29.35478189
51157 Rappahannock	137.892995
51159 Richmond	2246.07214
51161 Roanoke	88.2293538
51163 Rockbridge	48.34739803
51165 Rockingham	468.9577076
51167 Russell	22.43158367
51169 Scott	32.50673354
51171 Shenandoah	639.1245373
51173 Smyth	49.22551851
51175 Southampton	761.9697487
51177 Spotsylvania	210.0746435
51179 Stafford	284.0757535
51181 Surry	92.67840593
51183 Sussex	471.656136
51185 Tazewell	14.68608493
51187 Warren	224.9831263
51191 Washington	90.07021801
51193 Westmoreland	235.5580482
51195 Wise	60.50720825
51197 Wythe	52.16665507
51199 York	89.90950093
51510 Alexandria	840.3413692
51520 Bristol	18.20167455
51530 Buena Vista	128.2667949
51540 Charlottesville	141.3221938
51550 Chesapeake	149.1959082
51570 Colonial Heights	409.3534459



51580 Covington	36.63003663
51590 Danville	105.6692797
51595 Emporia	976.3718024
51600 Fairfax City	183.1203711
51610 Falls Church	264.0129976
51620 Franklin City	324.4727318
51630 Fredericksburg	274.4990393
51640 Galax	1011.988168
51650 Hampton	116.1466128
51660 Harrisonburg	1138.193326
51670 Hopewell	212.4269782
51678 Lexington	70.06726457
51680 Lynchburg	88.88780654
51683 Manassas	1236.761845
51685 Manassas Park	982.2615127
51690 Martinsville	23.25220896
51700 Newport News	100.209376
51710 Norfolk	138.4814566
51720 Norton	50.40322581
51730 Petersburg	180.568315
51735 Poquoson	57.42411813
51740 Portsmouth	229.3093245
51750 Radford	16.35858008
51760 Richmond City	267.0652977
51770 Roanoke City	120.0960769
51775 Salem	124.7903911
51790 Staunton	92.28793837
51800 Suffolk	242.364424
51810 Virginia Beach	117.284074
51820 Waynesboro	92.80537387
51830 Williamsburg	281.9548872
51840 Winchester	266.8279493



VA

VA

FIPS

29001
29003
29005
29007
29009
29011
29013
29015
29017
29019
29021
29023
29025
29027
29029
29031
29033
29035
29037

VA

29039
29041
29043
29045
29047
29049
29051
29053
29055
29057
29059
29061
29063
29065
29067
29069
29071
29073
29075
29077
29079
29081
29083
29085
29087
29089
29091
29093
29095
29097
29099
29101

29103

VA

29105
29107
29109
29111
29113
29115
29117
29121
29123
29125
29127
29119
29129
29131
29133
29135
29137
29139
29141
29143
29145
29147
29149
29151
29153
29155
29157
29159
29161
29163
29165
29167
29169
29171

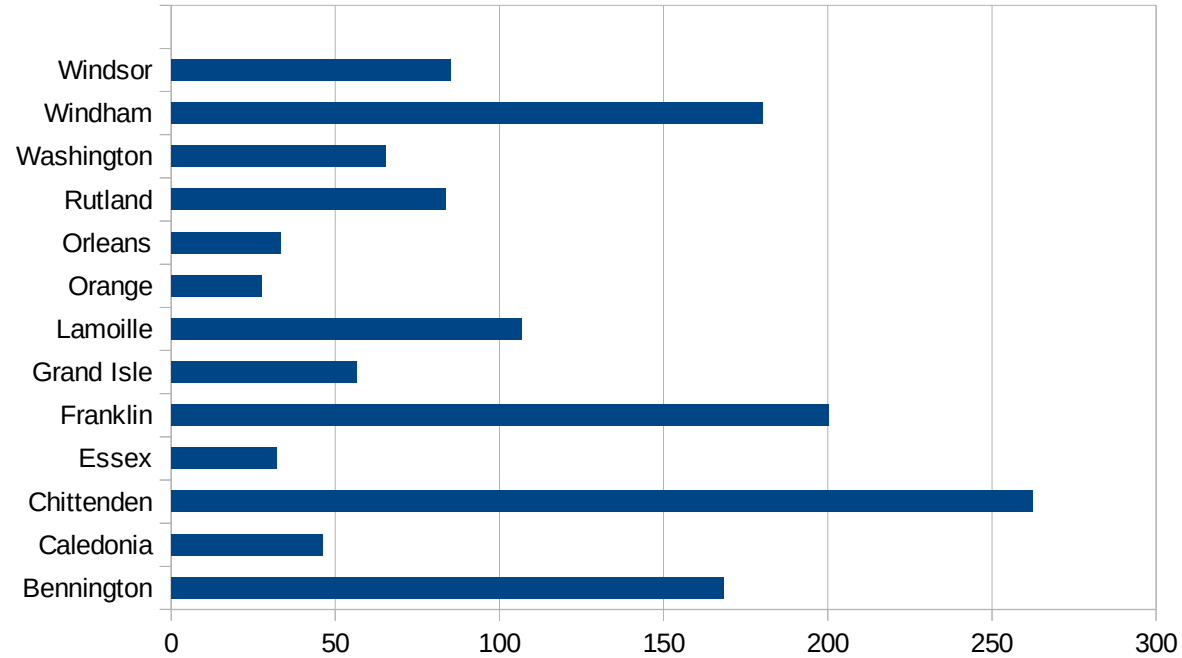
VA

29173
29175
29177
29179
29181
29195
29197
29199
29201
29203
29205
29183
29185
29187
29189
29510
29186
29207
29209
29211
29213
29215

29217
29219
29221
29223
29225
29227
29229

VT

FIPS	County	PC Infection
50001	Addison	167.6899359
50003	Bennington	168.3926918
50005	Caledonia	46.20157085
50007	Chittenden	262.4990885
50009	Essex	32
50011	Franklin	200.3197022
50013	Grand Isle	56.41748942
50015	Lamoille	106.7193676
50017	Orange	27.58715818
50019	Orleans	33.44854499
50021	Rutland	83.51513499
50023	Washington	65.35947712
50025	Windham	180.091683
50027	Windsor	85.01248056



FIPS

- 29001
- 29003
- 29005
- 29007
- 29009
- 29011
- 29013
- 29015
- 29017
- 29019
- 29021
- 29023
- 29025
- 29027
- 29029
- 29031
- 29033
- 29035
- 29037

VT

29039
29041
29043
29045
29047
29049
29051
29053
29055
29057
29059
29061
29063
29065
29067
29069
29071
29073
29075
29077
29079
29081
29083
29085
29087
29089
29091
29093
29095
29097
29099
29101

29103

VT

29105
29107
29109
29111
29113
29115
29117
29121
29123
29125
29127
29119
29129
29131
29133
29135
29137
29139
29141
29143
29145
29147
29149
29151
29153
29155
29157
29159
29161
29163
29165
29167
29169
29171

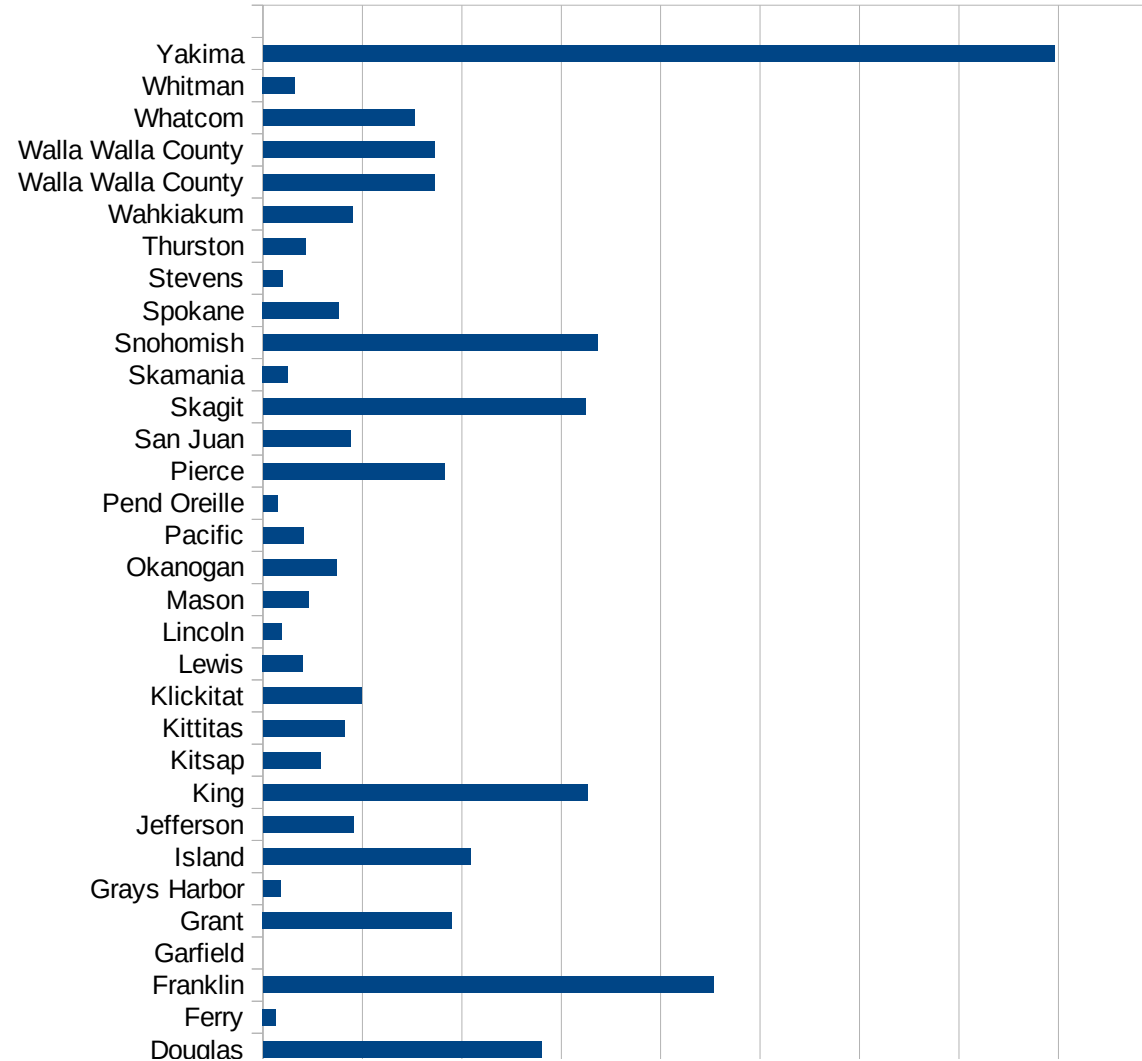
VT

29173
29175
29177
29179
29181
29195
29197
29199
29201
29203
29205
29183
29185
29187
29189
29510
29186
29207
29209
29211
29213
29215

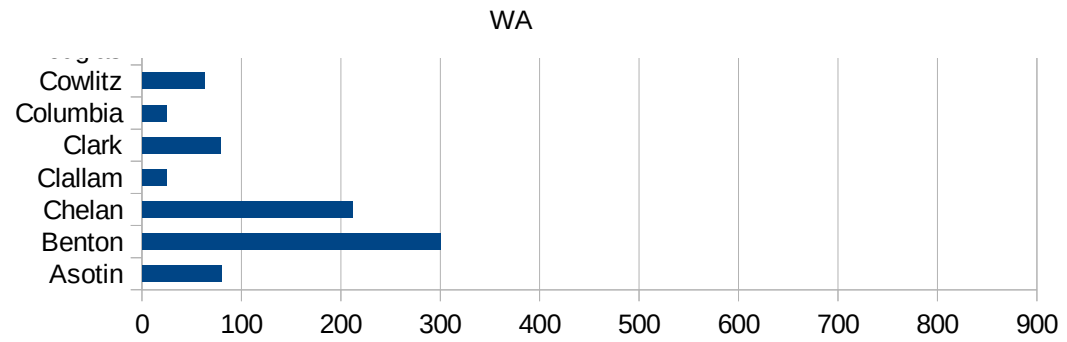
29217
29219
29221
29223
29225
29227
29229

WA

FIPS	County	PC Infection
53001	Adams	253.0492434
53003	Asotin	79.61079169
53005	Benton	299.6874334
53007	Chelan	211.5893868
53009	Clallam	24.75989418
53011	Clark	78.86157096
53013	Columbia	24.63661
53015	Cowlitz	62.39276244
53017	Douglas	279.6746452
53019	Ferry	13.07360439
53021	Franklin	452.5846079
53023	Garfield	0
53025	Grant	190.0730497
53027	Grays Harbor	17.59110161
53029	Island	208.3826664
53031	Jefferson	91.39903558
53033	King	326.4428078
53035	Kitsap	58.19017439
53037	Kittitas	82.3410185
53039	Klickitat	99.51599041
53041	Lewis	40.19898498
53043	Lincoln	18.62197393
53045	Mason	45.79663242
53047	Okanogan	73.57827779
53049	Pacific	40.84225812
53051	Pend Oreille	14.70372004
53053	Pierce	182.4303629
53055	San Juan	87.57589911
53057	Skagit	324.4777936
53059	Skamania	25.1593425
53061	Snohomish	336.1144483
53063	Spokane	76.36539579
53065	Stevens	19.88510826



53067 Thurston	42.94407843
53069 Wahkiakum	90.37505648
53071 Walla Walla Cou	172.3515315
53071 Walla Walla Cou	172.3515315
53073 Whatcom	151.9817445
53075 Whitman	32.13432146
53077 Yakima	796.1948092



WA

FIPS

29001
29003
29005
29007
29009
29011
29013
29015
29017
29019
29021
29023
29025
29027
29029
29031
29033
29035
29037

WA

29039
29041
29043
29045
29047
29049
29051
29053
29055
29057
29059
29061
29063
29065
29067
29069
29071
29073
29075
29077
29079
29081
29083
29085
29087
29089
29091
29093
29095
29097
29099
29101

29103

WA

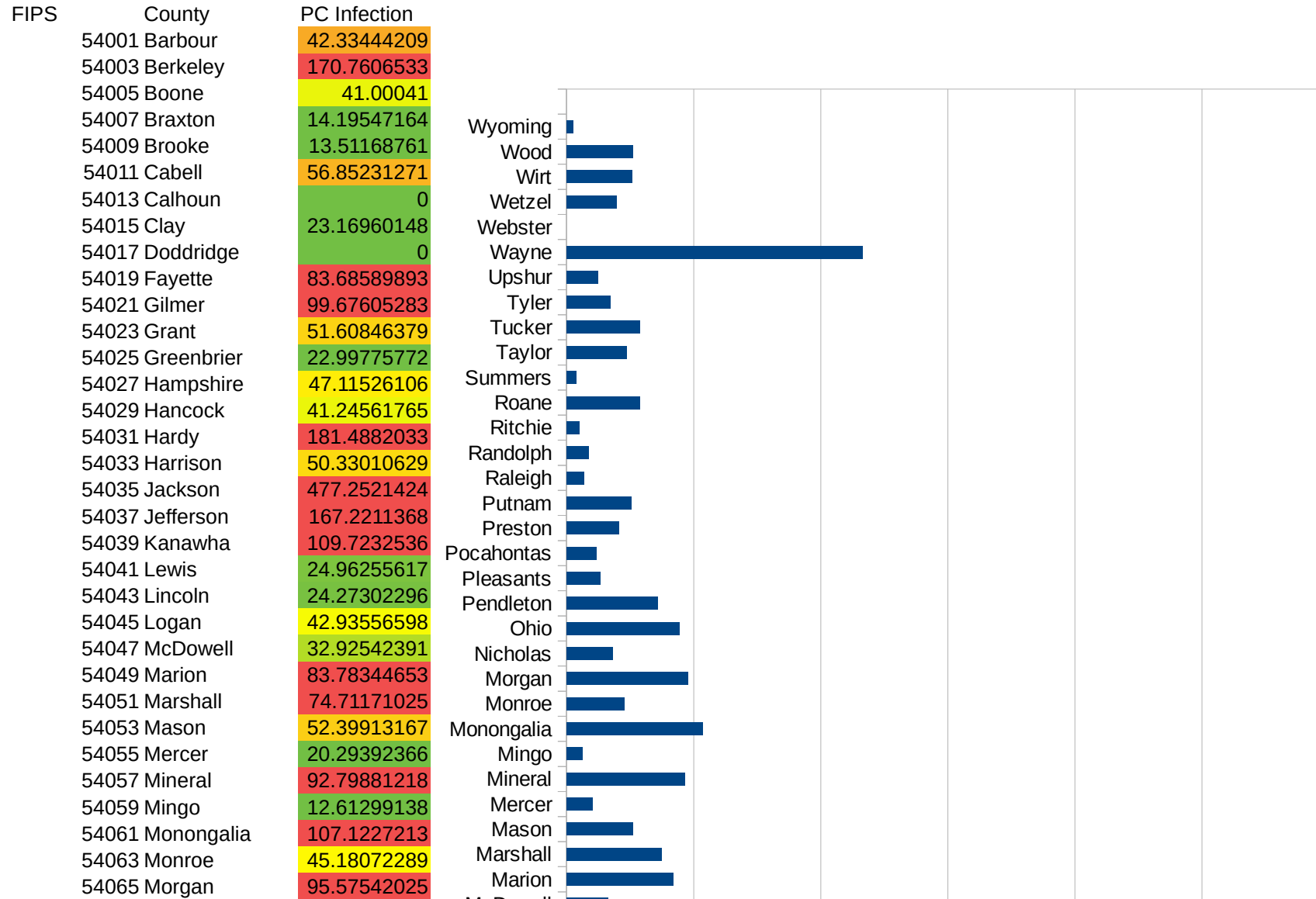
29105
29107
29109
29111
29113
29115
29117
29121
29123
29125
29127
29119
29129
29131
29133
29135
29137
29139
29141
29143
29145
29147
29149
29151
29153
29155
29157
29159
29161
29163
29165
29167
29169
29171

WA

29173
29175
29177
29179
29181
29195
29197
29199
29201
29203
29205
29183
29185
29187
29189
29510
29186
29207
29209
29211
29213
29215

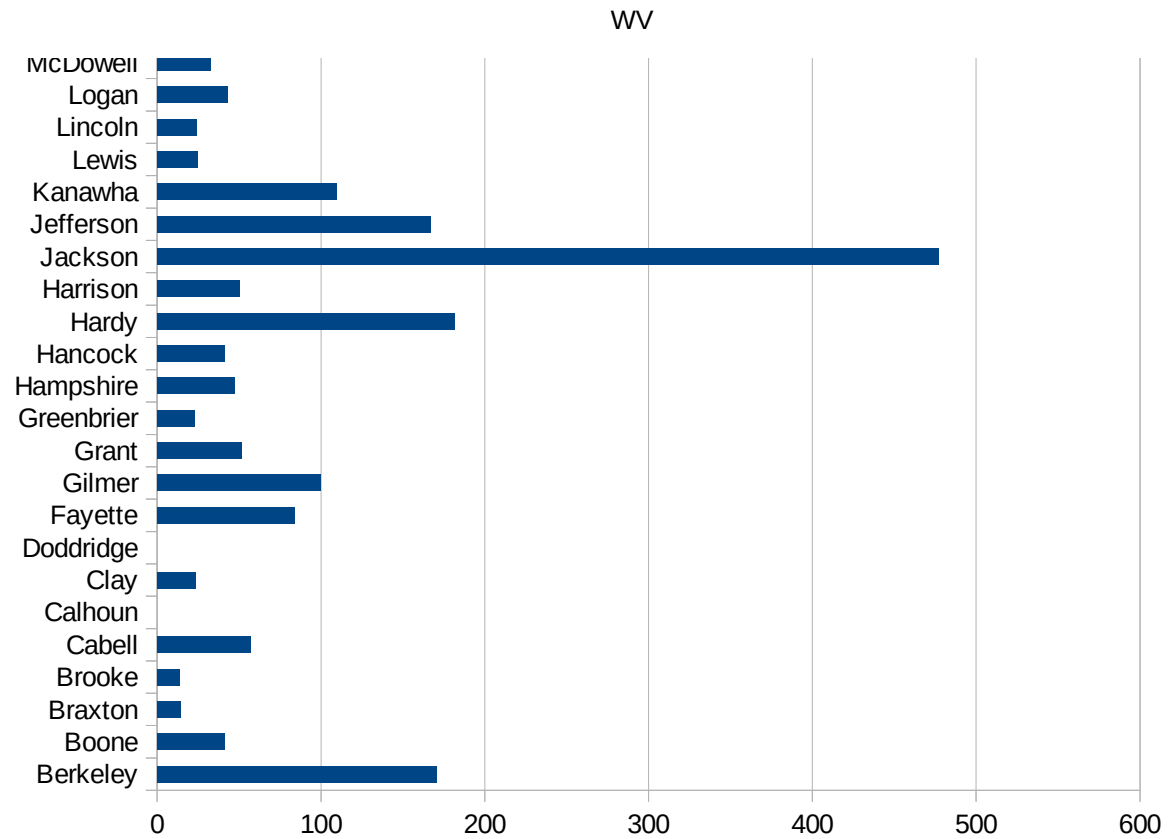
29217
29219
29221
29223
29225
29227
29229

WV



This work is licensed under the Creative Commons Attribution-NoDerivatives 4.0 International License. To view a copy of this license, visit <http://creativecommons.org/licenses/by-nd/4.0/>.

54067 Nicholas	36.22896707
54069 Ohio	88.61214226
54071 Pendleton	71.4591968
54073 Pleasants	26.64180099
54075 Pocahontas	23.7699073
54077 Preston	41.37238098
54079 Putnam	51.16262658
54081 Raleigh	13.46728796
54083 Randolph	17.3472574
54085 Ritchie	10.28700751
54087 Roane	57.42176285
54089 Summers	7.836990596
54091 Taylor	47.44395683
54093 Tucker	57.51258088
54095 Tyler	34.30139492
54097 Upshur	24.57505632
54099 Wayne	232.8259563
54101 Webster	0
54103 Wetzel	39.29273084
54105 Wirt	51.45797599
54107 Wood	52.25467026
54109 Wyoming	4.810930434



FIPS

- 29001
- 29003
- 29005
- 29007
- 29009
- 29011
- 29013
- 29015
- 29017
- 29019
- 29021
- 29023
- 29025
- 29027
- 29029
- 29031
- 29033
- 29035
- 29037

WV

29039
29041
29043
29045
29047
29049
29051
29053
29055
29057
29059
29061
29063
29065
29067
29069
29071
29073
29075
29077
29079
29081
29083
29085
29087
29089
29091
29093
29095
29097
29099
29101

29103

29105
29107
29109
29111
29113
29115
29117
29121
29123
29125
29127
29119
29129
29131
29133
29135
29137
29139
29141
29143
29145
29147
29149
29151
29153
29155
29157
29159
29161
29163
29165
29167
29169
29171

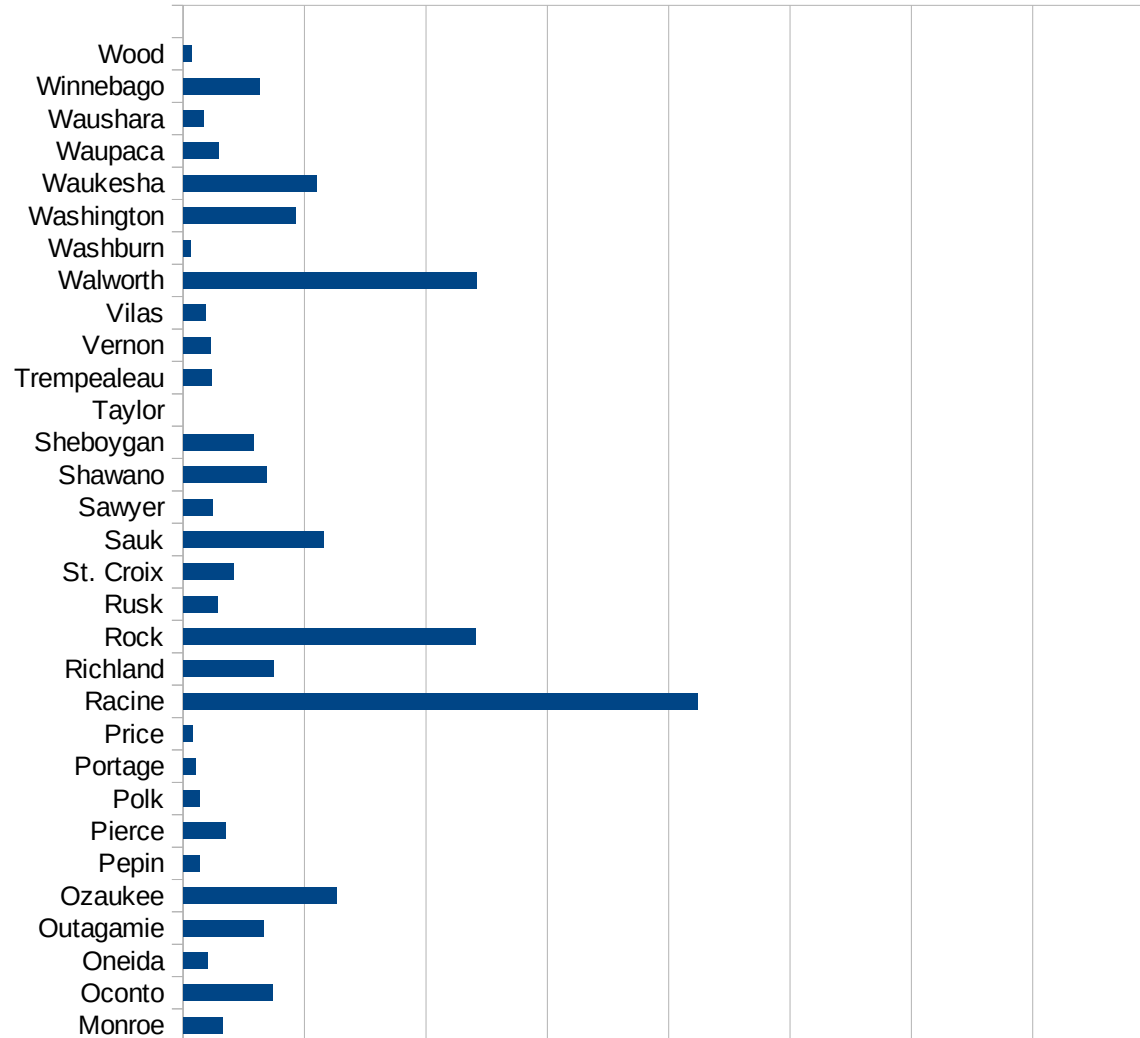
WV

29173
29175
29177
29179
29181
29195
29197
29199
29201
29203
29205
29183
29185
29187
29189
29510
29186
29207
29209
29211
29213
29215

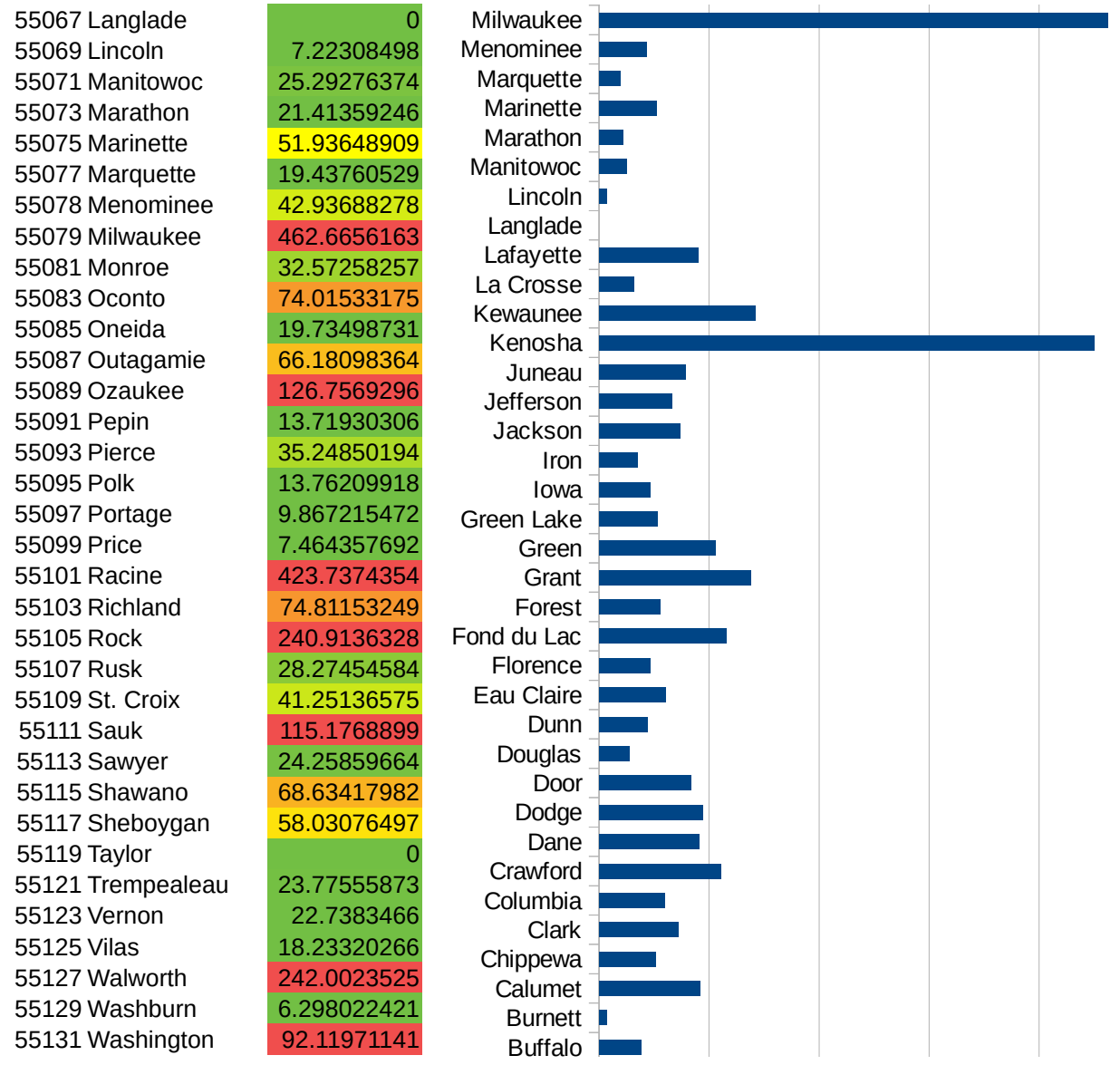
29217
29219
29221
29223
29225
29227
29229

WI

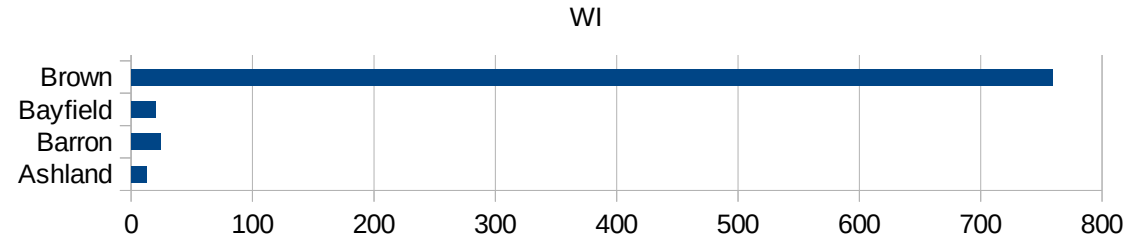
FIPS	County	PC Infection
55001	Adams	19.65795164
55003	Ashland	12.82051282
55005	Barron	24.35568152
55007	Bayfield	19.94415636
55009	Brown	758.9851848
55011	Buffalo	38.0952381
55013	Burnett	6.496881497
55015	Calumet	91.70836739
55017	Chippewa	51.45396429
55019	Clark	72.02742804
55021	Columbia	59.27682276
55023	Crawford	110.4904549
55025	Dane	91.08274148
55027	Dodge	94.48245245
55029	Door	83.30315103
55031	Douglas	27.7726347
55033	Dunn	44.31543728
55035	Eau Claire	60.26747278
55037	Florence	46.28558204
55039	Fond du Lac	115.4599965
55041	Forest	55.61116672
55043	Grant	137.7196726
55045	Green	105.6080587
55047	Green Lake	52.85971033
55049	Iowa	46.27487274
55051	Iron	35.23608175
55053	Jackson	73.24934076
55055	Jefferson	65.7825183
55057	Juneau	78.89694556
55059	Kenosha	450.115187
55061	Kewaunee	142.2754256
55063	La Crosse	31.2949336
55065	Lafayette	90.0090009



WI



55133 Waukesha	110.1540171
55135 Waupaca	29.33813175
55137 Waushara	16.4860075
55139 Winnebago	63.15050871
55141 Wood	6.844158511



FIPS

- 29001
- 29003
- 29005
- 29007
- 29009
- 29011
- 29013
- 29015
- 29017
- 29019
- 29021
- 29023
- 29025
- 29027
- 29029
- 29031
- 29033
- 29035
- 29037

29039
29041
29043
29045
29047
29049
29051
29053
29055
29057
29059
29061
29063
29065
29067
29069
29071
29073
29075
29077
29079
29081
29083
29085
29087
29089
29091
29093
29095
29097
29099
29101

29103

29105
29107
29109
29111
29113
29115
29117
29121
29123
29125
29127
29119
29129
29131
29133
29135
29137
29139
29141
29143
29145
29147
29149
29151
29153
29155
29157
29159
29161
29163
29165
29167
29169
29171

WI

29173
29175
29177
29179
29181
29195
29197
29199
29201
29203
29205
29183
29185
29187
29189
29510
29186
29207
29209
29211
29213
29215

29217
29219
29221
29223
29225
29227
29229