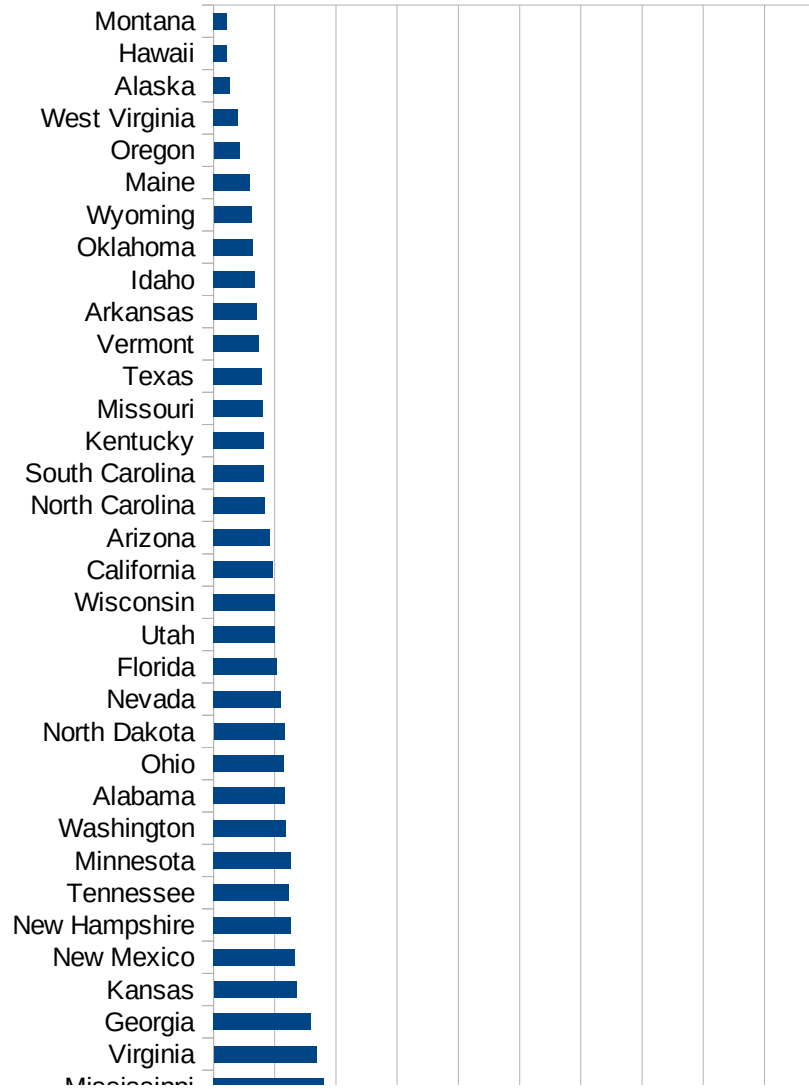


PerCap50States

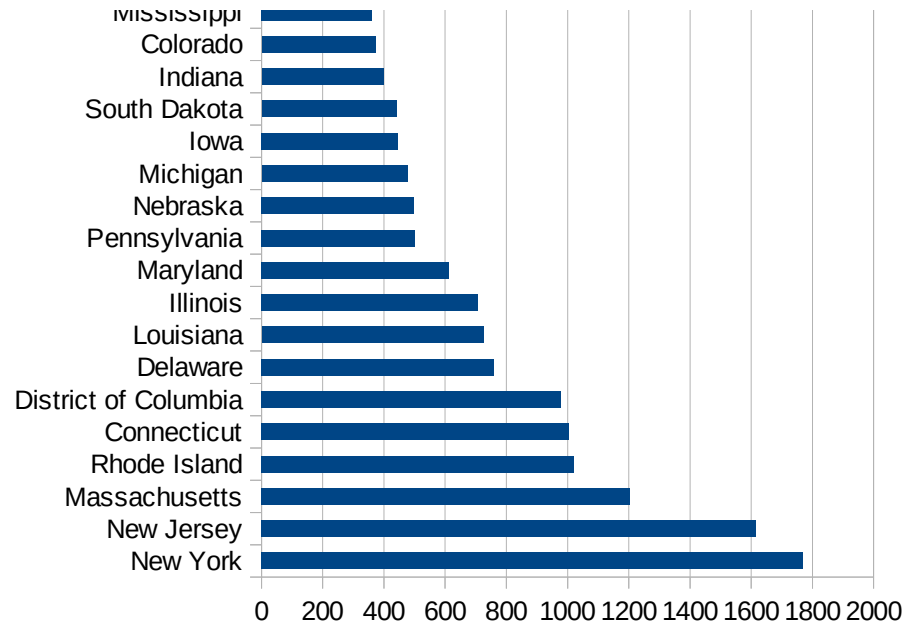
Idx	State	Population	Cases per 100,000
33	New York	19542209	1769.56965305202
31	New Jersey	8908520	1616.25051074702
22	Massachusetts	6902149	1203.97284961539
40	Rhode Island	1057315	1020.41491892199
7	Connecticut	3572665	1003.36863377899
9	District of Columbia	702455	978.140948530511
8	Delaware	967171	757.8804575406
19	Louisiana	4659978	724.724451488827
14	Illinois	12741080	708.20526988293
21	Maryland	6042718	612.075559375764
39	Pennsylvania	12807060	500.786285064644
28	Nebraska	1929268	498.116384037884
23	Michigan	9995915	476.444627630387
16	Iowa	3156145	444.814797799214
42	South Dakota	882235	440.585558269622
15	Indiana	6691878	398.333621742656
6	Colorado	5695564	371.710334569149
25	Mississippi	2986530	361.657174044794
47	Virginia	8517685	336.617285095657
11	Georgia	10519475	319.388562642147
17	Kansas	2911505	270.856481441729
32	New Mexico	2095428	266.675829472547
24	Minnesota	5611179	253.351390144567
30	New Hampshire	1356458	252.053509950179
43	Tennessee	6770010	245.494467511865
48	Washington	7535591	236.557424626682
1	Alabama	4887871	232.677990069705
35	North Dakota	760077	231.687052759128
36	Ohio	11689442	230.584145932714
29	Nevada	3034392	221.889591061405
10	Florida	21299325	206.861015548615
45	Utah	3161105	201.03729550268
50	Wisconsin	5813568	200.995326794148



■ Cases per 100,000

Idx	State	Population	Cases per 100,000
5	California	39557045	193.879497318366
3	Arizona	7171646	183.625906800196
34	North Carolina	10383620	168.4768895626
18	Kentucky	4468402	165.898233865261
41	South Carolina	5084127	165.357789056017
26	Missouri	6126452	161.888153208415
44	Texas	28701845	159.296379727505
46	Vermont	626299	148.331707379383
4	Arkansas	3013825	143.472165769413
13	Idaho	1754208	134.020595049162
37	Oklahoma	3943079	128.985495852353
51	Wyoming	577737	123.931823649861
20	Maine	1338404	119.620084817439
38	Oregon	4190713	84.4963613590337
49	West Virginia	1805832	80.1292700539142
2	Alaska	737438	52.4789880640813
12	Hawaii	1420491	44.2100653928818
27	Montana	1062305	43.8668743910647

PerCap50States



FIPS	STNAME	CTYNAME	Population	
			POPESTIMATE2018	
1	Alabama	Alabama	4887871	11373
1001	Alabama	Autauga County	55601	103
1003	Alabama	Baldwin County	218022	244
1005	Alabama	Barbour County	24881	79
1007	Alabama	Bibb County	22400	49
1009	Alabama	Blount County	57840	45
1011	Alabama	Bullock County	10138	32
1013	Alabama	Butler County	19680	258
1015	Alabama	Calhoun County	114277	129
1017	Alabama	Chambers County	33615	326
1019	Alabama	Cherokee County	26032	26
1021	Alabama	Chilton County	44153	75
1023	Alabama	Choctaw County	12841	81
1025	Alabama	Clarke County	23920	70
1027	Alabama	Clay County	13275	27
1029	Alabama	Cleburne County	14987	13
1031	Alabama	Coffee County	51909	162
1033	Alabama	Colbert County	54762	83
1035	Alabama	Conecuh County	12277	18
1037	Alabama	Coosa County	10715	34
1039	Alabama	Covington County	36986	56
1041	Alabama	Crenshaw County	13824	53
1043	Alabama	Cullman County	83442	68
1045	Alabama	Dale County	48956	57
1047	Alabama	Dallas County	38310	137
1049	Alabama	DeKalb County	71385	190
1051	Alabama	Elmore County	81887	178
1053	Alabama	Escambia County	36748	39
1055	Alabama	Etowah County	102501	199
1057	Alabama	Fayette County	16433	9
1059	Alabama	Franklin County	31363	309
1061	Alabama	Geneva County	26314	19
1063	Alabama	Greene County	8233	79

Population

1065 Alabama	Hale County	14726	79
1067 Alabama	Henry County	17209	37
1069 Alabama	Houston County	104722	129
1071 Alabama	Jackson County	51736	61
1073 Alabama	Jefferson County	659300	1258
1075 Alabama	Lamar County	13844	14
1077 Alabama	Lauderdale County	92387	110
1079 Alabama	Lawrence County	32957	29
1081 Alabama	Lee County	163941	444
1083 Alabama	Limestone County	96174	64
1085 Alabama	Lowndes County	9974	122
1087 Alabama	Macon County	18439	55
1089 Alabama	Madison County	366519	274
1091 Alabama	Marengo County	19066	101
1093 Alabama	Marion County	29763	101
1095 Alabama	Marshall County	96109	612
1097 Alabama	Mobile County	413757	1653
1099 Alabama	Monroe County	21067	18
1101 Alabama	Montgomery County	225763	787
1103 Alabama	Morgan County	119089	109
1105 Alabama	Perry County	9140	20
1107 Alabama	Pickens County	19938	73
1109 Alabama	Pike County	33338	105
1111 Alabama	Randolph County	22725	119
1113 Alabama	Russell County	57781	96
1115 Alabama	St. Clair County	88690	88
1117 Alabama	Shelby County	215707	391
1119 Alabama	Sumter County	12691	120
1121 Alabama	Talladega County	79828	75
1123 Alabama	Tallapoosa County	40497	351
1125 Alabama	Tuscaloosa County	208911	332
1127 Alabama	Walker County	63711	119
1129 Alabama	Washington County	16378	60
1131 Alabama	Wilcox County	10627	92

Population

1133 Alabama	Winston County	23660	28
<b>2 Alaska</b>	<b>Alaska</b>	<b>737438</b>	<b>387</b>
2013 Alaska	Aleutians East Borough	3515	0
2016 Alaska	Aleutians West Census Area	5723	0
2020 Alaska	Anchorage Municipality	291538	199
2050 Alaska	Bethel Census Area	18216	1
2060 Alaska	Bristol Bay Borough	877	0
2068 Alaska	Denali Borough	2059	0
2070 Alaska	Dillingham Census Area	5000	0
2090 Alaska	Fairbanks North Star Borough	98971	84
2100 Alaska	Haines Borough	2474	0
2105 Alaska	Hoonah-Angoona Census Area	2151	0
2110 Alaska	Juneau City and Borough	32113	29
2122 Alaska	Kenai Peninsula Borough	58533	24
2130 Alaska	Ketchikan Gateway Borough	13918	16
2150 Alaska	Kodiak Island Borough	13345	1
2158 Alaska	Kusilvak Census Area	8303	0
2164 Alaska	Lake and Peninsula Borough	1587	0
2170 Alaska	Matanuska-Susitna Borough	107610	21
2180 Alaska	Nome Census Area	10008	1
2185 Alaska	North Slope Borough	9872	0
2188 Alaska	Northwest Arctic Borough	7671	0
2195 Alaska	Petersburg Borough	3221	4
2198 Alaska	Prince of Wales-Hyder Census Area	6422	2
2220 Alaska	Sitka City and Borough	8647	1
2230 Alaska	Skagway Municipality	1148	0
2240 Alaska	Southeast Fairbanks Census Area	6918	3
2261 Alaska	Valdez-Cordova Census Area	9164	0
2275 Alaska	Wrangell City and Borough	2503	0
2282 Alaska	Yakutat City and Borough	604	0
2290 Alaska	Yukon-Koyukuk Census Area	5327	1
<b>3 Arizona</b>	<b>Arizona</b>	<b>7171646</b>	<b>13169</b>
4001 Arizona	Apache County	71818	927
4003 Arizona	Cochise County	126770	45

Population

4005 Arizona	Coconino County	142854	823
4007 Arizona	Gila County	53889	22
4009 Arizona	Graham County	38072	21
4011 Arizona	Greenlee County	9483	2
4012 Arizona	La Paz County	21098	36
4013 Arizona	Maricopa County	4410824	6821
4015 Arizona	Mohave County	209550	242
4017 Arizona	Navajo County	110445	1177
4019 Arizona	Pima County	1039073	1750
4021 Arizona	Pinal County	447138	670
4023 Arizona	Santa Cruz County	46511	69
4025 Arizona	Yavapai County	231993	254
4027 Arizona	Yuma County	212128	310
<b>4 Arkansas</b>	<b>Arkansas</b>	<b>3013825</b>	<b>4324</b>
5001 Arkansas	Arkansas County	17769	2
5003 Arkansas	Ashley County	20046	18
5005 Arkansas	Baxter County	41619	6
5007 Arkansas	Benton County	272608	139
5009 Arkansas	Boone County	37480	4
5011 Arkansas	Bradley County	10897	13
5013 Arkansas	Calhoun County	5277	0
5015 Arkansas	Carroll County	28223	6
5017 Arkansas	Chicot County	10438	10
5019 Arkansas	Clark County	22061	35
5021 Arkansas	Clay County	14847	3
5023 Arkansas	Cleburne County	24965	72
5025 Arkansas	Cleveland County	8018	16
5027 Arkansas	Columbia County	23537	15
5029 Arkansas	Conway County	20891	14
5031 Arkansas	Craighead County	108558	130
5033 Arkansas	Crawford County	63406	9
5035 Arkansas	Crittenden County	48342	229
5037 Arkansas	Cross County	16676	35
5039 Arkansas	Dallas County	7182	1

Population

5041 Arkansas	Desha County	11512	18
5043 Arkansas	Drew County	18328	19
5045 Arkansas	Faulkner County	124806	88
5047 Arkansas	Franklin County	17810	2
5049 Arkansas	Fulton County	12269	3
5051 Arkansas	Garland County	99154	127
5053 Arkansas	Grant County	18188	16
5055 Arkansas	Greene County	45325	24
5057 Arkansas	Hempstead County	21741	9
5059 Arkansas	Hot Spring County	33701	29
5061 Arkansas	Howard County	13341	14
5063 Arkansas	Independence County	37678	23
5065 Arkansas	Izard County	13593	13
5067 Arkansas	Jackson County	16811	1
5069 Arkansas	Jefferson County	68114	310
5071 Arkansas	Johnson County	26742	35
5073 Arkansas	Lafayette County	6682	9
5075 Arkansas	Lawrence County	16434	72
5077 Arkansas	Lee County	8985	10
5079 Arkansas	Lincoln County	13383	952
5081 Arkansas	Little River County	12326	0
5083 Arkansas	Logan County	21737	4
5085 Arkansas	Lonoke County	73657	45
5087 Arkansas	Madison County	16481	1
5089 Arkansas	Marion County	16722	1
5091 Arkansas	Miller County	43592	42
5093 Arkansas	Mississippi County	41239	58
5095 Arkansas	Monroe County	6900	5
5097 Arkansas	Montgomery County	8924	1
5099 Arkansas	Nevada County	8326	4
5101 Arkansas	Newton County	7805	3
5103 Arkansas	Ouachita County	23606	9
5105 Arkansas	Perry County	10352	12
5107 Arkansas	Phillips County	18029	4

Population

5109 Arkansas	Pike County	10673	3
5111 Arkansas	Poinsett County	23974	25
5113 Arkansas	Polk County	20049	7
5115 Arkansas	Pope County	64000	61
5117 Arkansas	Prairie County	8074	2
5119 Arkansas	Pulaski County	392680	669
5121 Arkansas	Randolph County	17948	22
5123 Arkansas	St. Francis County	25439	333
5125 Arkansas	Saline County	121421	80
5127 Arkansas	Scott County	10319	1
5129 Arkansas	Searcy County	7958	6
5131 Arkansas	Sebastian County	127753	15
5133 Arkansas	Sevier County	17139	25
5135 Arkansas	Sharp County	17366	37
5137 Arkansas	Stone County	12457	8
5139 Arkansas	Union County	39126	105
5141 Arkansas	Van Buren County	16603	28
5143 Arkansas	Washington County	236961	131
5145 Arkansas	White County	78727	36
5147 Arkansas	Woodruff County	6490	1
5149 Arkansas	Yell County	21535	9
<b>5 California</b>	<b>California</b>	<b>39557045</b>	<b>76693</b>
6001 California	Alameda County	1666753	2367
6003 California	Alpine County	1101	2
6005 California	Amador County	39383	9
6007 California	Butte County	231256	22
6009 California	Calaveras County	45602	13
6011 California	Colusa County	21627	3
6013 California	Contra Costa County	1150215	1100
6015 California	Del Norte County	27828	4
6017 California	El Dorado County	190678	64
6019 California	Fresno County	994400	1074
6021 California	Glenn County	28047	9
6023 California	Humboldt County	136373	68



		Population	
6025 California	Imperial County	181827	786
6027 California	Inyo County	17987	19
6029 California	Kern County	896764	1428
6031 California	Kings County	151366	358
6033 California	Lake County	64382	8
6035 California	Lassen County	30802	0
6037 California	Los Angeles County	10105518	36316
6039 California	Madera County	157672	69
6041 California	Marin County	259666	279
6043 California	Mariposa County	17471	15
6045 California	Mendocino County	87606	13
6047 California	Merced County	274765	189
6049 California	Modoc County	8777	0
6051 California	Mono County	14250	33
6053 California	Monterey County	435594	317
6055 California	Napa County	139417	83
6057 California	Nevada County	99696	41
6059 California	Orange County	3185968	4125
6061 California	Placer County	393149	174
6063 California	Plumas County	18804	4
6065 California	Riverside County	2450758	5618
6067 California	Sacramento County	1540975	1211
6069 California	San Benito County	61537	59
6071 California	San Bernardino County	2171603	3311
6073 California	San Diego County	3343364	5391
6075 California	San Francisco County	883305	2026
6077 California	San Joaquin County	752660	659
6079 California	San Luis Obispo County	284010	240
6081 California	San Mateo County	769545	1575
6083 California	Santa Barbara County	446527	1387
6085 California	Santa Clara County	1937570	2391
6087 California	Santa Cruz County	274255	149
6089 California	Shasta County	180040	33
6091 California	Sierra County	2987	0

Population

6093 California	Siskiyou County	43724	5
6095 California	Solano County	446610	408
6097 California	Sonoma County	499942	351
6099 California	Stanislaus County	549815	537
6101 California	Sutter County	96807	37
6103 California	Tehama County	63916	1
6105 California	Trinity County	12535	1
6107 California	Tulare County	465861	1338
6109 California	Tuolumne County	54539	2
6111 California	Ventura County	850967	764
6113 California	Yolo County	220408	182
6115 California	Yuba County	78041	25
<b>6 Colorado</b>	<b>Colorado</b>	<b>5695564</b>	<b>21171</b>
8001 Colorado	Adams County	511868	2520
8003 Colorado	Alamosa County	16683	38
8005 Colorado	Arapahoe County	651215	3583
8007 Colorado	Archuleta County	13765	8
8009 Colorado	Baca County	3585	12
8011 Colorado	Bent County	5882	1
8013 Colorado	Boulder County	326078	825
8014 Colorado	Broomfield County	69267	207
8015 Colorado	Chaffee County	20027	69
8017 Colorado	Cheyenne County	1876	5
8019 Colorado	Clear Creek County	9605	15
8021 Colorado	Conejos County	8200	1
8023 Colorado	Costilla County	3828	4
8025 Colorado	Crowley County	5858	39
8027 Colorado	Custer County	4954	2
8029 Colorado	Delta County	30953	54
8031 Colorado	Denver County	716492	4452
8033 Colorado	Dolores County	2074	0
8035 Colorado	Douglas County	342776	632
8037 Colorado	Eagle County	54993	566
8039 Colorado	Elbert County	26282	42

Population

8041 Colorado	El Paso County	713856	1251
8043 Colorado	Fremont County	48021	25
8045 Colorado	Garfield County	59770	113
8047 Colorado	Gilpin County	6121	3
8049 Colorado	Grand County	15525	5
8051 Colorado	Gunnison County	17246	182
8053 Colorado	Hinsdale County	811	3
8055 Colorado	Huerfano County	6889	3
8057 Colorado	Jackson County	1399	0
8059 Colorado	Jefferson County	580233	1775
8061 Colorado	Kiowa County	1383	0
8063 Colorado	Kit Carson County	7163	26
8065 Colorado	Lake County	7824	24
8067 Colorado	La Plata County	56310	66
8069 Colorado	Larimer County	350518	472
8071 Colorado	Las Animas County	14503	4
8073 Colorado	Lincoln County	5610	3
8075 Colorado	Logan County	21528	483
8077 Colorado	Mesa County	153207	50
8079 Colorado	Mineral County	776	2
8081 Colorado	Moffat County	13188	6
8083 Colorado	Montezuma County	26158	26
8085 Colorado	Montrose County	42214	131
8087 Colorado	Morgan County	28558	542
8089 Colorado	Otero County	18432	11
8091 Colorado	Ouray County	4833	7
8093 Colorado	Park County	18556	16
8095 Colorado	Phillips County	4286	10
8097 Colorado	Pitkin County	17950	56
8099 Colorado	Prowers County	12164	10
8101 Colorado	Pueblo County	167529	195
8103 Colorado	Rio Blanco County	6336	1
8105 Colorado	Rio Grande County	11250	7
8107 Colorado	Routt County	25733	59

Population

8109 Colorado	Saguache County	6843	16
8111 Colorado	San Juan County	762	1
8113 Colorado	San Miguel County	8191	22
8115 Colorado	Sedgwick County	2303	0
8117 Colorado	Summit County	31007	178
8119 Colorado	Teller County	25083	31
8121 Colorado	Washington County	4909	9
8123 Colorado	Weld County	314305	2260
8125 Colorado	Yuma County	10020	12
<b>7 Connecticut</b>	<b>Connecticut</b>	<b>3572665</b>	<b>35847</b>
9001 Connecticut	Fairfield County	943823	14009
9003 Connecticut	Hartford County	892697	8126
9005 Connecticut	Litchfield County	181111	1218
9007 Connecticut	Middlesex County	162682	885
9009 Connecticut	New Haven County	857620	9881
9011 Connecticut	New London County	266784	844
9013 Connecticut	Tolland County	150921	583
9015 Connecticut	Windham County	117027	301
<b>8 Delaware</b>	<b>Delaware</b>	<b>967171</b>	<b>7330</b>
10001 Delaware	Kent County	178550	1146
10003 Delaware	New Castle County	559335	2619
10005 Delaware	Sussex County	229286	3565
<b>9 District of Columbia</b>	<b>District of Columbia</b>	<b>702455</b>	<b>6871</b>
11001 District of Columbia	District of Columbia	702455	6871
<b>10 Florida</b>	<b>Florida</b>	<b>21299325</b>	<b>44060</b>
12001 Florida	Alachua County	269956	330
12003 Florida	Baker County	28355	26
12005 Florida	Bay County	185287	80
12007 Florida	Bradford County	27732	49
12009 Florida	Brevard County	596849	356
12011 Florida	Broward County	1951260	6133
12013 Florida	Calhoun County	14587	38
12015 Florida	Charlotte County	184998	367
12017 Florida	Citrus County	147929	110

Population

12019 Florida	Clay County	216072	308
12021 Florida	Collier County	378488	915
12023 Florida	Columbia County	70503	108
12027 Florida	DeSoto County	37489	61
12029 Florida	Dixie County	16700	22
12031 Florida	Duval County	950181	1252
12033 Florida	Escambia County	315534	682
12035 Florida	Flagler County	112067	153
12037 Florida	Franklin County	11736	2
12039 Florida	Gadsden County	45894	180
12041 Florida	Gilchrist County	18256	7
12043 Florida	Glades County	13724	10
12045 Florida	Gulf County	16164	1
12047 Florida	Hamilton County	14310	144
12049 Florida	Hardee County	27245	39
12051 Florida	Hendry County	41556	180
12053 Florida	Hernando County	190865	105
12055 Florida	Highlands County	105424	103
12057 Florida	Hillsborough County	1436888	1568
12059 Florida	Holmes County	19477	11
12061 Florida	Indian River County	157413	104
12063 Florida	Jackson County	48305	125
12065 Florida	Jefferson County	14288	28
12067 Florida	Lafayette County	8732	5
12069 Florida	Lake County	356495	249
12071 Florida	Lee County	754610	1385
12073 Florida	Leon County	292502	276
12075 Florida	Levy County	40770	24
12077 Florida	Liberty County	8457	199
12079 Florida	Madison County	18529	62
12081 Florida	Manatee County	394855	826
12083 Florida	Marion County	359977	218
12085 Florida	Martin County	160912	294
12086 Florida	Miami-Dade County	2761581	15011

Population

12087 Florida	Monroe County	75027	95
12089 Florida	Nassau County	85832	65
12091 Florida	Okaloosa County	207269	174
12093 Florida	Okeechobee County	41537	33
12095 Florida	Orange County	1380645	1615
12097 Florida	Osceola County	367990	608
12099 Florida	Palm Beach County	1485941	4391
12101 Florida	Pasco County	539630	313
12103 Florida	Pinellas County	975280	997
12105 Florida	Polk County	708009	716
12107 Florida	Putnam County	74163	127
12109 Florida	St. Johns County	254261	231
12111 Florida	St. Lucie County	321128	313
12113 Florida	Santa Rosa County	179349	182
12115 Florida	Sarasota County	426718	496
12117 Florida	Seminole County	467832	429
12119 Florida	Sumter County	128754	250
12121 Florida	Suwannee County	44191	151
12123 Florida	Taylor County	21623	3
12125 Florida	Union County	14940	14
12127 Florida	Volusia County	547538	590
12129 Florida	Wakulla County	32461	31
12131 Florida	Walton County	71375	76
12133 Florida	Washington County	24880	14
<b>11 Georgia</b>	<b>Georgia</b>	<b>10519475</b>	<b>33598</b>
13001 Georgia	Appling County	18507	108
13003 Georgia	Atkinson County	8297	20
13005 Georgia	Bacon County	11185	59
13007 Georgia	Baker County	3092	33
13009 Georgia	Baldwin County	44823	282
13011 Georgia	Banks County	18988	43
13013 Georgia	Barrow County	80809	258
13015 Georgia	Bartow County	106408	385
13017 Georgia	Ben Hill County	16787	45

Population

13019 Georgia	Berrien County	19252	20
13021 Georgia	Bibb County	153095	391
13023 Georgia	Bleckley County	12838	33
13025 Georgia	Brantley County	18897	35
13027 Georgia	Brooks County	15513	64
13029 Georgia	Bryan County	38109	61
13031 Georgia	Bulloch County	77296	45
13033 Georgia	Burke County	22423	112
13035 Georgia	Butts County	24193	196
13037 Georgia	Calhoun County	6352	124
13039 Georgia	Camden County	53677	46
13043 Georgia	Candler County	10836	10
13045 Georgia	Carroll County	118121	408
13047 Georgia	Catoosa County	67420	71
13049 Georgia	Charlton County	12968	26
13051 Georgia	Chatham County	289195	353
13053 Georgia	Chattahoochee County	10684	19
13055 Georgia	Chattooga County	24790	15
13057 Georgia	Cherokee County	254149	695
13059 Georgia	Clarke County	127330	197
13061 Georgia	Clay County	2887	28
13063 Georgia	Clayton County	289615	999
13065 Georgia	Clinch County	6648	40
13067 Georgia	Cobb County	756865	2395
13069 Georgia	Coffee County	43093	192
13071 Georgia	Colquitt County	45592	245
13073 Georgia	Columbia County	154291	202
13075 Georgia	Cook County	17162	32
13077 Georgia	Coweta County	145864	282
13079 Georgia	Crawford County	12318	19
13081 Georgia	Crisp County	22601	193
13083 Georgia	Dade County	16226	20
13085 Georgia	Dawson County	25083	84
13087 Georgia	Decatur County	26575	116

Population

13089 Georgia	DeKalb County	756558	2751
13091 Georgia	Dodge County	20705	38
13093 Georgia	Dooly County	13706	155
13095 Georgia	Dougherty County	91243	1662
13097 Georgia	Douglas County	145331	433
13099 Georgia	Early County	10247	233
13101 Georgia	Echols County	4000	15
13103 Georgia	Effingham County	62190	38
13105 Georgia	Elbert County	19120	46
13107 Georgia	Emanuel County	22612	25
13109 Georgia	Evans County	10721	4
13111 Georgia	Fannin County	25964	36
13113 Georgia	Fayette County	113459	205
13115 Georgia	Floyd County	97927	172
13117 Georgia	Forsyth County	236612	397
13119 Georgia	Franklin County	23023	31
13121 Georgia	Fulton County	1050114	3703
13123 Georgia	Gilmer County	30816	105
13125 Georgia	Glascock County	2995	1
13127 Georgia	Glynn County	85219	77
13129 Georgia	Gordon County	57685	125
13131 Georgia	Grady County	24748	90
13133 Georgia	Greene County	17698	57
13135 Georgia	Gwinnett County	927781	2597
13137 Georgia	Habersham County	45388	411
13139 Georgia	Hall County	202148	2140
13141 Georgia	Hancock County	8348	149
13143 Georgia	Haralson County	29533	34
13145 Georgia	Harris County	34475	75
13147 Georgia	Hart County	26099	19
13149 Georgia	Heard County	11879	17
13151 Georgia	Henry County	230220	628
13153 Georgia	Houston County	155469	314
13155 Georgia	Irwin County	9398	22



Population

13157 Georgia	Jackson County	70422	127
13159 Georgia	Jasper County	14040	26
13161 Georgia	Jeff Davis County	15029	24
13163 Georgia	Jefferson County	15430	22
13165 Georgia	Jenkins County	8683	16
13167 Georgia	Johnson County	9708	71
13169 Georgia	Jones County	28616	30
13171 Georgia	Lamar County	19000	41
13173 Georgia	Lanier County	10340	12
13175 Georgia	Laurens County	47325	87
13177 Georgia	Lee County	29764	344
13179 Georgia	Liberty County	61497	45
13181 Georgia	Lincoln County	7915	12
13183 Georgia	Long County	18998	6
13185 Georgia	Lowndes County	116321	202
13187 Georgia	Lumpkin County	32955	82
13189 Georgia	McDuffie County	21531	53
13191 Georgia	McIntosh County	14340	9
13193 Georgia	Macon County	13143	90
13195 Georgia	Madison County	29650	29
13197 Georgia	Marion County	8351	39
13199 Georgia	Meriwether County	21068	73
13201 Georgia	Miller County	5686	38
13205 Georgia	Mitchell County	22192	388
13207 Georgia	Monroe County	27520	47
13209 Georgia	Montgomery County	9193	8
13211 Georgia	Morgan County	18853	33
13213 Georgia	Murray County	39921	59
13215 Georgia	Muscogee County	194160	424
13217 Georgia	Newton County	109541	262
13219 Georgia	Oconee County	39272	80
13221 Georgia	Oglethorpe County	15054	55
13223 Georgia	Paulding County	164044	240
13225 Georgia	Peach County	27297	71

Population

13227 Georgia	Pickens County	31980	35
13229 Georgia	Pierce County	19389	69
13231 Georgia	Pike County	18634	44
13233 Georgia	Polk County	42470	78
13235 Georgia	Pulaski County	11069	36
13237 Georgia	Putnam County	21809	62
13239 Georgia	Quitman County	2279	8
13241 Georgia	Rabun County	16867	14
13243 Georgia	Randolph County	6833	169
13245 Georgia	Richmond County	201554	490
13247 Georgia	Rockdale County	90594	249
13249 Georgia	Schley County	5236	15
13251 Georgia	Screven County	13938	18
13253 Georgia	Seminole County	8315	40
13255 Georgia	Spalding County	66100	239
13257 Georgia	Stephens County	26035	97
13259 Georgia	Stewart County	6199	37
13261 Georgia	Sumter County	29733	413
13263 Georgia	Talbot County	6272	28
13265 Georgia	Taliaferro County	1608	1
13267 Georgia	Tattnall County	25391	11
13269 Georgia	Taylor County	8039	22
13271 Georgia	Telfair County	15876	29
13273 Georgia	Terrell County	8611	199
13275 Georgia	Thomas County	44448	281
13277 Georgia	Tift County	40571	175
13279 Georgia	Toombs County	26887	43
13281 Georgia	Towns County	11852	21
13283 Georgia	Treutlen County	6809	7
13285 Georgia	Troup County	70034	195
13287 Georgia	Turner County	7912	81
13289 Georgia	Twiggs County	8188	9
13291 Georgia	Union County	24001	36
13293 Georgia	Upson County	26215	257

Population

13295 Georgia	Walker County	69410	74
13297 Georgia	Walton County	93503	158
13299 Georgia	Ware County	35680	170
13301 Georgia	Warren County	5251	16
13303 Georgia	Washington County	20386	63
13305 Georgia	Wayne County	29808	14
13307 Georgia	Webster County	2611	11
13309 Georgia	Wheeler County	7879	7
13311 Georgia	White County	29970	89
13313 Georgia	Whitfield County	104062	177
13315 Georgia	Wilcox County	8812	95
13317 Georgia	Wilkes County	9876	28
13319 Georgia	Wilkinson County	9036	42
13321 Georgia	Worth County	20299	195
<b>12 Hawaii</b>	<b>Hawaii</b>	<b>1420491</b>	<b>628</b>
15001 Hawaii	Hawaii County	200983	76
15003 Hawaii	Honolulu County	980080	414
15005 Hawaii	Kalawao County	88	0
15007 Hawaii	Kauai County	72133	21
15009 Hawaii	Maui County	167207	117
<b>13 Idaho</b>	<b>Idaho</b>	<b>1754208</b>	<b>2351</b>
16001 Idaho	Ada County	469966	759
16003 Idaho	Adams County	4250	3
16005 Idaho	Bannock County	87138	13
16007 Idaho	Bear Lake County	6050	0
16009 Idaho	Benewah County	9226	0
16011 Idaho	Bingham County	46236	6
16013 Idaho	Blaine County	22601	507
16015 Idaho	Boise County	7634	0
16017 Idaho	Bonner County	44727	4
16019 Idaho	Bonneville County	116854	30
16021 Idaho	Boundary County	11948	0
16023 Idaho	Butte County	2611	0
16025 Idaho	Camas County	1127	1

Population

16027 Idaho	Canyon County	223499	276
16029 Idaho	Caribou County	7060	1
16031 Idaho	Cassia County	23864	16
16033 Idaho	Clark County	852	0
16035 Idaho	Clearwater County	8758	0
16037 Idaho	Custer County	4280	2
16039 Idaho	Elmore County	27259	31
16041 Idaho	Franklin County	13726	0
16043 Idaho	Fremont County	13168	3
16045 Idaho	Gem County	17634	16
16047 Idaho	Gooding County	15196	22
16049 Idaho	Idaho County	16513	3
16051 Idaho	Jefferson County	29439	5
16053 Idaho	Jerome County	24015	87
16055 Idaho	Kootenai County	161505	64
16057 Idaho	Latah County	40134	6
16059 Idaho	Lemhi County	7961	1
16061 Idaho	Lewis County	3861	0
16063 Idaho	Lincoln County	5360	29
16065 Idaho	Madison County	39304	18
16067 Idaho	Minidoka County	20825	15
16069 Idaho	Nez Perce County	40408	79
16071 Idaho	Oneida County	4488	0
16073 Idaho	Owyhee County	11693	8
16075 Idaho	Payette County	23551	19
16077 Idaho	Power County	7768	3
16079 Idaho	Shoshone County	12796	0
16081 Idaho	Teton County	11640	11
16083 Idaho	Twin Falls County	86081	298
16085 Idaho	Valley County	11041	2
16087 Idaho	Washington County	10161	13
<b>14 Illinois</b>	<b>Illinois</b>	<b>12741080</b>	<b>90233</b>
17001 Illinois	Adams County	65691	42
17003 Illinois	Alexander County	6060	8

Population

17005 Illinois	Bond County	16630	11
17007 Illinois	Boone County	53577	274
17009 Illinois	Brown County	6556	9
17011 Illinois	Bureau County	32993	15
17013 Illinois	Calhoun County	4802	1
17015 Illinois	Carroll County	14312	12
17017 Illinois	Cass County	12260	67
17019 Illinois	Champaign County	209983	344
17021 Illinois	Christian County	32661	30
17023 Illinois	Clark County	15596	9
17025 Illinois	Clay County	13253	2
17027 Illinois	Clinton County	37639	159
17029 Illinois	Coles County	50885	67
17031 Illinois	Cook County	5180493	59905
17033 Illinois	Crawford County	18807	11
17035 Illinois	Cumberland County	10808	8
17037 Illinois	DeKalb County	104143	229
17039 Illinois	De Witt County	15769	4
17041 Illinois	Douglas County	19479	22
17043 Illinois	DuPage County	928589	5634
17045 Illinois	Edgar County	17360	1
17047 Illinois	Edwards County	6392	2
17049 Illinois	Effingham County	34208	6
17051 Illinois	Fayette County	21416	19
17053 Illinois	Ford County	13264	16
17055 Illinois	Franklin County	38701	11
17057 Illinois	Fulton County	34844	6
17059 Illinois	Gallatin County	5058	2
17061 Illinois	Greene County	13044	4
17063 Illinois	Grundy County	50972	73
17065 Illinois	Hamilton County	8163	2
17067 Illinois	Hancock County	17844	12
17069 Illinois	Hardin County	3910	1
17071 Illinois	Henderson County	6709	7

Population

17073 Illinois	Henry County	49090	64
17075 Illinois	Iroquois County	27604	111
17077 Illinois	Jackson County	57419	177
17079 Illinois	Jasper County	9611	45
17081 Illinois	Jefferson County	37820	98
17083 Illinois	Jersey County	21847	18
17085 Illinois	Jo Daviess County	21366	18
17087 Illinois	Johnson County	12456	7
17089 Illinois	Kane County	534216	4159
17091 Illinois	Kankakee County	110024	647
17093 Illinois	Kendall County	127915	531
17095 Illinois	Knox County	50112	84
17097 Illinois	Lake County	700832	6157
17099 Illinois	LaSalle County	109430	117
17101 Illinois	Lawrence County	15765	4
17103 Illinois	Lee County	34223	73
17105 Illinois	Livingston County	35761	25
17107 Illinois	Logan County	28925	10
17109 Illinois	McDonough County	29955	58
17111 Illinois	McHenry County	308570	1123
17113 Illinois	McLean County	172828	132
17115 Illinois	Macon County	104712	159
17117 Illinois	Macoupin County	45313	41
17119 Illinois	Madison County	264461	464
17121 Illinois	Marion County	37620	47
17123 Illinois	Marshall County	11534	5
17125 Illinois	Mason County	13565	16
17127 Illinois	Massac County	14080	6
17129 Illinois	Menard County	12288	17
17131 Illinois	Mercer County	15601	14
17133 Illinois	Monroe County	34335	83
17135 Illinois	Montgomery County	28601	36
17137 Illinois	Morgan County	33976	35
17139 Illinois	Moultrie County	14717	7

Population

17141 Illinois	Ogle County	50923	165
17143 Illinois	Peoria County	180621	156
17145 Illinois	Perry County	21174	38
17147 Illinois	Piatt County	16396	8
17149 Illinois	Pike County	15611	1
17151 Illinois	Pope County	4212	1
17153 Illinois	Pulaski County	5463	40
17155 Illinois	Putnam County	5740	0
17157 Illinois	Randolph County	32106	234
17159 Illinois	Richland County	15763	3
17161 Illinois	Rock Island County	143477	563
17163 Illinois	St. Clair County	261059	765
17165 Illinois	Saline County	23906	6
17167 Illinois	Sangamon County	195348	299
17169 Illinois	Schuyler County	6907	7
17171 Illinois	Scott County	4926	0
17173 Illinois	Shelby County	21741	12
17175 Illinois	Stark County	5427	1
17177 Illinois	Stephenson County	44753	135
17179 Illinois	Tazewell County	132328	62
17181 Illinois	Union County	16841	117
17183 Illinois	Vermilion County	76806	29
17185 Illinois	Wabash County	11549	1
17187 Illinois	Warren County	17032	105
17189 Illinois	Washington County	13995	17
17191 Illinois	Wayne County	16332	8
17193 Illinois	White County	13665	2
17195 Illinois	Whiteside County	55626	113
17197 Illinois	Will County	692310	4277
17199 Illinois	Williamson County	67056	51
17201 Illinois	Winnebago County	284081	1390
17203 Illinois	Woodford County	38463	14
<b>15 Indiana</b>	<b>Indiana</b>	<b>6691878</b>	<b>26656</b>
18001 Indiana	Adams County	35636	9

Population

18003 Indiana	Allen County	375351	955
18005 Indiana	Bartholomew County	82753	394
18007 Indiana	Benton County	8653	21
18009 Indiana	Blackford County	11930	14
18011 Indiana	Boone County	66999	252
18013 Indiana	Brown County	15234	29
18015 Indiana	Carroll County	20127	77
18017 Indiana	Cass County	37955	1551
18019 Indiana	Clark County	117360	399
18021 Indiana	Clay County	26170	28
18023 Indiana	Clinton County	32250	118
18025 Indiana	Crawford County	10558	22
18027 Indiana	Daviess County	33147	59
18029 Indiana	Dearborn County	49568	157
18031 Indiana	Decatur County	26794	216
18033 Indiana	DeKalb County	43226	25
18035 Indiana	Delaware County	114772	254
18037 Indiana	Dubois County	42565	70
18039 Indiana	Elkhart County	205560	609
18041 Indiana	Fayette County	23047	40
18043 Indiana	Floyd County	77781	254
18045 Indiana	Fountain County	16351	16
18047 Indiana	Franklin County	22736	107
18049 Indiana	Fulton County	20092	39
18051 Indiana	Gibson County	33452	9
18053 Indiana	Grant County	65936	157
18055 Indiana	Greene County	32006	154
18057 Indiana	Hamilton County	330086	977
18059 Indiana	Hancock County	76351	282
18061 Indiana	Harrison County	40350	168
18063 Indiana	Hendricks County	167009	1012
18065 Indiana	Henry County	48271	107
18067 Indiana	Howard County	82366	262
18069 Indiana	Huntington County	36240	19



Population

18071 Indiana	Jackson County	44111	313
18073 Indiana	Jasper County	33370	42
18075 Indiana	Jay County	20764	25
18077 Indiana	Jefferson County	32208	35
18079 Indiana	Jennings County	27611	111
18081 Indiana	Johnson County	156225	959
18083 Indiana	Knox County	36895	22
18085 Indiana	Kosciusko County	79344	55
18087 Indiana	LaGrange County	39330	48
18089 Indiana	Lake County	484411	2747
18091 Indiana	LaPorte County	110007	352
18093 Indiana	Lawrence County	45668	127
18095 Indiana	Madison County	129641	535
18097 Indiana	Marion County	954670	7995
18099 Indiana	Marshall County	46248	39
18101 Indiana	Martin County	10217	7
18103 Indiana	Miami County	35567	129
18105 Indiana	Monroe County	146917	144
18107 Indiana	Montgomery County	38346	160
18109 Indiana	Morgan County	70116	240
18111 Indiana	Newton County	14011	71
18113 Indiana	Noble County	47532	147
18115 Indiana	Ohio County	5844	11
18117 Indiana	Orange County	19489	120
18119 Indiana	Owen County	20845	27
18121 Indiana	Parke County	16927	17
18123 Indiana	Perry County	19102	19
18125 Indiana	Pike County	12410	3
18127 Indiana	Porter County	169594	381
18129 Indiana	Posey County	25540	16
18131 Indiana	Pulaski County	12469	34
18133 Indiana	Putnam County	37779	95
18135 Indiana	Randolph County	24851	29
18137 Indiana	Ripley County	28523	106

Population

18139 Indiana	Rush County	16663	40
18141 Indiana	St. Joseph County	270771	921
18143 Indiana	Scott County	23878	90
18145 Indiana	Shelby County	44593	278
18147 Indiana	Spencer County	20327	7
18149 Indiana	Starke County	22935	26
18151 Indiana	Steuben County	34586	67
18153 Indiana	Sullivan County	20690	25
18155 Indiana	Switzerland County	10717	15
18157 Indiana	Tippecanoe County	193048	281
18159 Indiana	Tipton County	15128	21
18161 Indiana	Union County	7037	8
18163 Indiana	Vanderburgh County	180974	201
18165 Indiana	Vermillion County	15479	7
18167 Indiana	Vigo County	107386	103
18169 Indiana	Wabash County	31280	69
18171 Indiana	Warren County	8263	12
18173 Indiana	Warrick County	62567	145
18175 Indiana	Washington County	27943	50
18177 Indiana	Wayne County	65936	60
18179 Indiana	Wells County	28206	15
18181 Indiana	White County	24133	164
18183 Indiana	Whitley County	34074	28
<b>16 Iowa</b>	<b>Iowa</b>	<b>3156145</b>	<b>14039</b>
19001 Iowa	Adair County	7063	4
19003 Iowa	Adams County	3645	0
19005 Iowa	Allamakee County	13832	116
19007 Iowa	Appanoose County	12437	7
19009 Iowa	Audubon County	5506	11
19011 Iowa	Benton County	25642	37
19013 Iowa	Black Hawk County	132408	1548
19015 Iowa	Boone County	26346	41
19017 Iowa	Bremer County	24947	63
19019 Iowa	Buchanan County	21199	26

Population

19021 Iowa	Buena Vista County	19874	83
19023 Iowa	Butler County	14539	13
19025 Iowa	Calhoun County	9699	1
19027 Iowa	Carroll County	20154	8
19029 Iowa	Cass County	12930	1
19031 Iowa	Cedar County	18627	42
19033 Iowa	Cerro Gordo County	42647	15
19035 Iowa	Cherokee County	11321	8
19037 Iowa	Chickasaw County	11964	7
19039 Iowa	Clarke County	9423	11
19041 Iowa	Clay County	16134	10
19043 Iowa	Clayton County	17556	28
19045 Iowa	Clinton County	46518	60
19047 Iowa	Crawford County	17158	336
19049 Iowa	Dallas County	90180	757
19051 Iowa	Davis County	9017	13
19053 Iowa	Decatur County	7890	0
19055 Iowa	Delaware County	17069	11
19057 Iowa	Des Moines County	39138	39
19059 Iowa	Dickinson County	17153	6
19061 Iowa	Dubuque County	96854	249
19063 Iowa	Emmet County	9253	1
19065 Iowa	Fayette County	19660	25
19067 Iowa	Floyd County	15761	10
19069 Iowa	Franklin County	10124	7
19071 Iowa	Fremont County	6993	3
19073 Iowa	Greene County	8981	13
19075 Iowa	Grundy County	12304	17
19077 Iowa	Guthrie County	10720	37
19079 Iowa	Hamilton County	14952	11
19081 Iowa	Hancock County	10712	3
19083 Iowa	Hardin County	16868	11
19085 Iowa	Harrison County	14134	17
19087 Iowa	Henry County	20067	44

Population

19089 Iowa	Howard County	9187	12
19091 Iowa	Humboldt County	9547	7
19093 Iowa	Ida County	6841	4
19095 Iowa	Iowa County	16141	27
19097 Iowa	Jackson County	19432	8
19099 Iowa	Jasper County	37147	241
19101 Iowa	Jefferson County	18381	10
19103 Iowa	Johnson County	151260	565
19105 Iowa	Jones County	20744	36
19107 Iowa	Keokuk County	10225	9
19109 Iowa	Kossuth County	14908	2
19111 Iowa	Lee County	34055	18
19113 Iowa	Linn County	225909	882
19115 Iowa	Louisa County	11169	304
19117 Iowa	Lucas County	8645	0
19119 Iowa	Lyon County	11811	16
19121 Iowa	Madison County	16249	14
19123 Iowa	Mahaska County	22000	22
19125 Iowa	Marion County	33407	19
19127 Iowa	Marshall County	39981	771
19129 Iowa	Mills County	15063	9
19131 Iowa	Mitchell County	10569	4
19133 Iowa	Monona County	8679	15
19135 Iowa	Monroe County	7790	18
19137 Iowa	Montgomery County	10003	5
19139 Iowa	Muscatine County	42929	519
19141 Iowa	O'Brien County	13840	20
19143 Iowa	Osceola County	6040	25
19145 Iowa	Page County	15249	10
19147 Iowa	Palo Alto County	8929	1
19149 Iowa	Plymouth County	25095	78
19151 Iowa	Pocahontas County	6740	3
19153 Iowa	Polk County	487204	2767
19155 Iowa	Pottawattamie County	93533	151

Population

19157 Iowa	Poweshiek County	18699	83
19159 Iowa	Ringgold County	4968	0
19161 Iowa	Sac County	9719	4
19163 Iowa	Scott County	173283	297
19165 Iowa	Shelby County	11578	20
19167 Iowa	Sioux County	34909	126
19169 Iowa	Story County	98105	73
19171 Iowa	Tama County	16904	350
19173 Iowa	Taylor County	6191	1
19175 Iowa	Union County	12359	1
19177 Iowa	Van Buren County	7020	8
19179 Iowa	Wapello County	35205	350
19181 Iowa	Warren County	51056	63
19183 Iowa	Washington County	22141	163
19185 Iowa	Wayne County	6401	1
19187 Iowa	Webster County	36277	13
19189 Iowa	Winnebago County	10518	6
19191 Iowa	Winneshiek County	20029	18
19193 Iowa	Woodbury County	102539	2111
19195 Iowa	Worth County	7453	2
19197 Iowa	Wright County	12690	7
<b>17 Kansas</b>	<b>Kansas</b>	<b>2911505</b>	<b>7886</b>
20001 Kansas	Allen County	12444	0
20003 Kansas	Anderson County	7878	1
20005 Kansas	Atchison County	16193	15
20007 Kansas	Barber County	4472	1
20009 Kansas	Barton County	26111	30
20011 Kansas	Bourbon County	14653	6
20013 Kansas	Brown County	9598	3
20015 Kansas	Butler County	66765	18
20017 Kansas	Chase County	2629	3
20019 Kansas	Chautauqua County	3309	4
20021 Kansas	Cherokee County	20015	8
20023 Kansas	Cheyenne County	2660	2

Population

20025 Kansas	Clark County	2005	20
20027 Kansas	Clay County	7997	4
20029 Kansas	Cloud County	8729	4
20031 Kansas	Coffey County	8233	50
20033 Kansas	Comanche County	1748	0
20035 Kansas	Cowley County	35218	4
20037 Kansas	Crawford County	39019	8
20039 Kansas	Decatur County	2871	0
20041 Kansas	Dickinson County	18717	2
20043 Kansas	Doniphan County	7682	9
20045 Kansas	Douglas County	121436	59
20047 Kansas	Edwards County	2849	4
20049 Kansas	Elk County	2508	0
20051 Kansas	Ellis County	28710	8
20053 Kansas	Ellsworth County	6196	2
20055 Kansas	Finney County	36611	1234
20057 Kansas	Ford County	33888	1296
20059 Kansas	Franklin County	25631	32
20061 Kansas	Geary County	32594	14
20063 Kansas	Gove County	2612	1
20065 Kansas	Graham County	2492	0
20067 Kansas	Grant County	7336	13
20069 Kansas	Gray County	6033	12
20071 Kansas	Greeley County	1227	0
20073 Kansas	Greenwood County	6055	3
20075 Kansas	Hamilton County	2607	9
20077 Kansas	Harper County	5506	1
20079 Kansas	Harvey County	34210	10
20081 Kansas	Haskell County	3997	16
20083 Kansas	Hodgeman County	1818	0
20085 Kansas	Jackson County	13280	23
20087 Kansas	Jefferson County	18975	19
20089 Kansas	Jewell County	2841	4
20091 Kansas	Johnson County	597555	638

		Population	
20093 Kansas	Kearny County	3943	36
20095 Kansas	Kingman County	7310	0
20097 Kansas	Kiowa County	2516	2
20099 Kansas	Labette County	19964	22
20101 Kansas	Lane County	1560	0
20103 Kansas	Leavenworth County	81352	958
20105 Kansas	Lincoln County	3023	0
20107 Kansas	Linn County	9750	6
20109 Kansas	Logan County	2844	0
20111 Kansas	Lyon County	33406	310
20113 Kansas	McPherson County	28537	26
20115 Kansas	Marion County	11950	5
20117 Kansas	Marshall County	9722	0
20119 Kansas	Meade County	4146	22
20121 Kansas	Miami County	33680	6
20123 Kansas	Mitchell County	6150	3
20125 Kansas	Montgomery County	32120	20
20127 Kansas	Morris County	5521	3
20129 Kansas	Morton County	2667	4
20131 Kansas	Nemaha County	10155	1
20133 Kansas	Neosho County	15951	2
20135 Kansas	Ness County	2840	0
20137 Kansas	Norton County	5430	2
20139 Kansas	Osage County	15941	6
20141 Kansas	Osborne County	3475	2
20143 Kansas	Ottawa County	5802	4
20145 Kansas	Pawnee County	6562	0
20147 Kansas	Phillips County	5317	2
20149 Kansas	Pottawatomie County	24277	19
20151 Kansas	Pratt County	9378	1
20153 Kansas	Rawlins County	2508	0
20155 Kansas	Reno County	62342	41
20157 Kansas	Republic County	4664	4
20159 Kansas	Rice County	9531	4

Population

20161 Kansas	Riley County	73703	60
20163 Kansas	Rooks County	5013	6
20165 Kansas	Rush County	3093	0
20167 Kansas	Russell County	6907	0
20169 Kansas	Saline County	54401	23
20171 Kansas	Scott County	4897	8
20173 Kansas	Sedgwick County	513607	530
20175 Kansas	Seward County	21780	758
20177 Kansas	Shawnee County	177499	184
20179 Kansas	Sheridan County	2533	2
20181 Kansas	Sherman County	5899	5
20183 Kansas	Smith County	3603	2
20185 Kansas	Stafford County	4178	1
20187 Kansas	Stanton County	1987	9
20189 Kansas	Stevens County	5559	26
20191 Kansas	Sumner County	22996	6
20193 Kansas	Thomas County	7711	0
20195 Kansas	Trego County	2793	0
20197 Kansas	Wabaunsee County	6899	28
20199 Kansas	Wallace County	1503	0
20201 Kansas	Washington County	5420	0
20203 Kansas	Wichita County	2105	1
20205 Kansas	Wilson County	8665	1
20207 Kansas	Woodson County	3183	6
20209 Kansas	Wyandotte County	165324	1129
<b>18 Kentucky</b>	<b>Kentucky</b>	<b>4468402</b>	<b>7413</b>
21001 Kentucky	Adair County	19215	92
21003 Kentucky	Allen County	21122	37
21005 Kentucky	Anderson County	22663	10
21007 Kentucky	Ballard County	7979	10
21009 Kentucky	Barren County	44176	34
21011 Kentucky	Bath County	12383	7
21013 Kentucky	Bell County	26569	0
21015 Kentucky	Boone County	131533	285



Population

21017 Kentucky	Bourbon County	20184	8
21019 Kentucky	Boyd County	47240	38
21021 Kentucky	Boyle County	30100	18
21023 Kentucky	Bracken County	8239	9
21025 Kentucky	Breathitt County	12726	2
21027 Kentucky	Breckinridge County	20388	14
21029 Kentucky	Bullitt County	81069	92
21031 Kentucky	Butler County	12772	212
21033 Kentucky	Caldwell County	12715	12
21035 Kentucky	Calloway County	39135	43
21037 Kentucky	Campbell County	93152	129
21039 Kentucky	Carlisle County	4771	3
21041 Kentucky	Carroll County	10737	2
21043 Kentucky	Carter County	27004	8
21045 Kentucky	Casey County	15888	2
21047 Kentucky	Christian County	71671	95
21049 Kentucky	Clark County	36249	20
21051 Kentucky	Clay County	20105	2
21053 Kentucky	Clinton County	10206	3
21055 Kentucky	Crittenden County	8915	4
21057 Kentucky	Cumberland County	6659	5
21059 Kentucky	Daviess County	101104	287
21061 Kentucky	Edmonson County	12274	49
21063 Kentucky	Elliott County	7508	0
21065 Kentucky	Estill County	14198	0
21067 Kentucky	Fayette County	323780	530
21069 Kentucky	Fleming County	14432	1
21071 Kentucky	Floyd County	35845	16
21073 Kentucky	Franklin County	50815	18
21075 Kentucky	Fulton County	6120	1
21077 Kentucky	Gallatin County	8832	2
21079 Kentucky	Garrard County	17560	4
21081 Kentucky	Grant County	25121	32
21083 Kentucky	Graves County	37317	152

Population

21085 Kentucky	Grayson County	26321	103
21087 Kentucky	Green County	11049	1
21089 Kentucky	Greenup County	35268	13
21091 Kentucky	Hancock County	8758	7
21093 Kentucky	Hardin County	110356	71
21095 Kentucky	Harlan County	26409	1
21097 Kentucky	Harrison County	18778	19
21099 Kentucky	Hart County	18906	15
21101 Kentucky	Henderson County	45591	85
21103 Kentucky	Henry County	16106	12
21105 Kentucky	Hickman County	4421	5
21107 Kentucky	Hopkins County	45068	215
21109 Kentucky	Jackson County	13442	57
21111 Kentucky	Jefferson County	770517	1772
21113 Kentucky	Jessamine County	53920	50
21115 Kentucky	Johnson County	22386	5
21117 Kentucky	Kenton County	166051	437
21119 Kentucky	Knott County	15126	4
21121 Kentucky	Knox County	31304	7
21123 Kentucky	Larue County	14307	6
21125 Kentucky	Laurel County	60669	21
21127 Kentucky	Lawrence County	15571	2
21129 Kentucky	Lee County	7033	0
21131 Kentucky	Leslie County	10143	5
21133 Kentucky	Letcher County	21899	5
21135 Kentucky	Lewis County	13257	8
21137 Kentucky	Lincoln County	24644	7
21139 Kentucky	Livingston County	9242	7
21141 Kentucky	Logan County	26989	80
21143 Kentucky	Lyon County	8009	14
21145 Kentucky	McCracken County	65346	80
21147 Kentucky	McCreary County	17408	13
21149 Kentucky	McLean County	9252	18
21151 Kentucky	Madison County	92368	42

Population

21153 Kentucky	Magoffin County	12362	0
21155 Kentucky	Marion County	19404	17
21157 Kentucky	Marshall County	31191	35
21159 Kentucky	Martin County	11323	3
21161 Kentucky	Mason County	17150	8
21163 Kentucky	Meade County	28715	18
21165 Kentucky	Menifee County	6451	3
21167 Kentucky	Mercer County	21774	12
21169 Kentucky	Metcalfe County	10030	3
21171 Kentucky	Monroe County	10718	6
21173 Kentucky	Montgomery County	28203	16
21175 Kentucky	Morgan County	13345	1
21177 Kentucky	Muhlenberg County	30774	464
21179 Kentucky	Nelson County	45851	32
21181 Kentucky	Nicholas County	7166	1
21183 Kentucky	Ohio County	24087	108
21185 Kentucky	Oldham County	66470	50
21187 Kentucky	Owen County	10880	1
21189 Kentucky	Owsley County	4472	2
21191 Kentucky	Pendleton County	14529	6
21193 Kentucky	Perry County	26092	19
21195 Kentucky	Pike County	58402	23
21197 Kentucky	Powell County	12442	1
21199 Kentucky	Pulaski County	64623	47
21201 Kentucky	Robertson County	2135	0
21203 Kentucky	Rockcastle County	16750	12
21205 Kentucky	Rowan County	24583	6
21207 Kentucky	Russell County	17821	19
21209 Kentucky	Scott County	56031	34
21211 Kentucky	Shelby County	48518	65
21213 Kentucky	Simpson County	18529	35
21215 Kentucky	Spencer County	18794	16
21217 Kentucky	Taylor County	25549	9
21219 Kentucky	Todd County	12311	17

Population

21221 Kentucky	Trigg County	14643	9
21223 Kentucky	Trimble County	8515	3
21225 Kentucky	Union County	14505	10
21227 Kentucky	Warren County	131264	751
21229 Kentucky	Washington County	12084	5
21231 Kentucky	Wayne County	20468	8
21233 Kentucky	Webster County	13111	32
21235 Kentucky	Whitley County	36242	12
21237 Kentucky	Wolfe County	7177	0
21239 Kentucky	Woodford County	26533	19
<b>19 Louisiana</b>	<b>Louisiana</b>	<b>4659978</b>	<b>33772</b>
22001 Louisiana	Acadia Parish	62190	189
22003 Louisiana	Allen Parish	25605	94
22005 Louisiana	Ascension Parish	124672	749
22007 Louisiana	Assumption Parish	22300	235
22009 Louisiana	Avoyelles Parish	40462	80
22011 Louisiana	Beauregard Parish	37253	50
22013 Louisiana	Bienville Parish	13308	83
22015 Louisiana	Bossier Parish	127185	336
22017 Louisiana	Caddo Parish	242922	1846
22019 Louisiana	Calcasieu Parish	203112	513
22021 Louisiana	Caldwell Parish	9960	48
22023 Louisiana	Cameron Parish	6968	3
22025 Louisiana	Catahoula Parish	9608	103
22027 Louisiana	Claiborne Parish	15944	59
22029 Louisiana	Concordia Parish	19572	55
22031 Louisiana	De Soto Parish	27436	225
22033 Louisiana	East Baton Rouge Parish	440956	2953
22035 Louisiana	East Carroll Parish	7037	26
22037 Louisiana	East Feliciana Parish	19305	172
22039 Louisiana	Evangeline Parish	33443	74
22041 Louisiana	Franklin Parish	20156	266
22043 Louisiana	Grant Parish	22482	20
22045 Louisiana	Iberia Parish	70941	352

		Population	
22047 Louisiana	Iberville Parish	32721	543
22049 Louisiana	Jackson Parish	15902	69
22051 Louisiana	Jefferson Parish	434051	6897
22053 Louisiana	Jefferson Davis Parish	31582	70
22055 Louisiana	Lafayette Parish	242782	543
22057 Louisiana	Lafourche Parish	98115	724
22059 Louisiana	LaSalle Parish	14917	36
22061 Louisiana	Lincoln Parish	47196	122
22063 Louisiana	Livingston Parish	139567	347
22065 Louisiana	Madison Parish	11161	24
22067 Louisiana	Morehouse Parish	25398	92
22069 Louisiana	Natchitoches Parish	38659	102
22071 Louisiana	Orleans Parish	391006	6787
22073 Louisiana	Ouachita Parish	154475	891
22075 Louisiana	Plaquemines Parish	23410	193
22077 Louisiana	Pointe Coupee Parish	21940	155
22079 Louisiana	Rapides Parish	130562	424
22081 Louisiana	Red River Parish	8477	40
22083 Louisiana	Richland Parish	20192	106
22085 Louisiana	Sabine Parish	24032	29
22087 Louisiana	St. Bernard Parish	46721	517
22089 Louisiana	St. Charles Parish	52879	606
22091 Louisiana	St. Helena Parish	10262	40
22093 Louisiana	St. James Parish	21037	284
22095 Louisiana	St. John the Baptist Parish	43184	830
22097 Louisiana	St. Landry Parish	82764	244
22099 Louisiana	St. Martin Parish	53621	278
22101 Louisiana	St. Mary Parish	49774	268
22103 Louisiana	St. Tammany Parish	258111	1520
22105 Louisiana	Tangipahoa Parish	133777	707
22107 Louisiana	Tensas Parish	4462	6
22109 Louisiana	Terrebonne Parish	111021	557
22111 Louisiana	Union Parish	22330	238
22113 Louisiana	Vermilion Parish	59830	43

		Population	
22115 Louisiana	Vernon Parish	48860	19
22117 Louisiana	Washington Parish	46582	357
22119 Louisiana	Webster Parish	38798	112
22121 Louisiana	West Baton Rouge Parish	26427	150
22123 Louisiana	West Carroll Parish	10982	11
22125 Louisiana	West Feliciana Parish	15460	184
22127 Louisiana	Winn Parish	14134	76
<b>20 Maine</b>	<b>Maine</b>	<b>1338404</b>	<b>1601</b>
23001 Maine	Androscoggin County	107679	113
23003 Maine	Aroostook County	67111	7
23005 Maine	Cumberland County	293557	798
23007 Maine	Franklin County	29897	33
23009 Maine	Hancock County	54811	10
23011 Maine	Kennebec County	122083	116
23013 Maine	Knox County	39771	21
23015 Maine	Lincoln County	34342	16
23017 Maine	Oxford County	57618	17
23019 Maine	Penobscot County	151096	91
23021 Maine	Piscataquis County	16800	1
23023 Maine	Sagadahoc County	35634	26
23025 Maine	Somerset County	50592	19
23027 Maine	Waldo County	39694	50
23029 Maine	Washington County	31490	2
23031 Maine	York County	206229	281
<b>21 Maryland</b>	<b>Maryland</b>	<b>6042718</b>	<b>36986</b>
24001 Maryland	Allegany County	70975	151
24003 Maryland	Anne Arundel County	576031	2752
24005 Maryland	Baltimore County	828431	4399
24009 Maryland	Calvert County	92003	228
24011 Maryland	Caroline County	33304	190
24013 Maryland	Carroll County	168429	635
24015 Maryland	Cecil County	102826	300
24017 Maryland	Charles County	161503	829
24019 Maryland	Dorchester County	31998	107

Population

24021 Maryland	Frederick County	255648	1364
24023 Maryland	Garrett County	29163	6
24025 Maryland	Harford County	253956	671
24027 Maryland	Howard County	323196	1313
24029 Maryland	Kent County	19383	131
24031 Maryland	Montgomery County	1052567	7759
24033 Maryland	Prince George's County	909308	10791
24035 Maryland	Queen Anne's County	50251	108
24037 Maryland	St. Mary's County	112664	299
24039 Maryland	Somerset County	25675	54
24041 Maryland	Talbot County	36968	65
24043 Maryland	Washington County	150926	320
24045 Maryland	Wicomico County	103195	777
24047 Maryland	Worcester County	51823	131
24510 Maryland	Baltimore city	602495	3606
<b>22 Massachusetts</b>	<b>Massachusetts</b>	<b>6902149</b>	<b>83100</b>
25001 Massachusetts	Barnstable County	213413	1137
25003 Massachusetts	Berkshire County	126348	491
25005 Massachusetts	Bristol County	564022	5590
25007 Massachusetts	Dukes County	17352	0
25009 Massachusetts	Essex County	790638	12131
25011 Massachusetts	Franklin County	70963	304
25013 Massachusetts	Hampden County	470406	5038
25015 Massachusetts	Hampshire County	161355	738
25017 Massachusetts	Middlesex County	1614714	18683
25019 Massachusetts	Nantucket County	11327	0
25021 Massachusetts	Norfolk County	705388	7331
25023 Massachusetts	Plymouth County	518132	6875
25025 Massachusetts	Suffolk County	807252	15996
25027 Massachusetts	Worcester County	830839	8786
<b>23 Michigan</b>	<b>Michigan</b>	<b>9995915</b>	<b>47625</b>
26001 Michigan	Alcona County	10362	6
26003 Michigan	Alger County	9097	0
26005 Michigan	Allegan County	117327	173

		Population	
26007 Michigan	Alpena County	28360	90
26009 Michigan	Antrim County	23365	10
26011 Michigan	Arenac County	15041	29
26013 Michigan	Baraga County	8320	1
26015 Michigan	Barry County	61157	56
26017 Michigan	Bay County	103923	228
26019 Michigan	Benzie County	17753	4
26021 Michigan	Berrien County	154141	485
26023 Michigan	Branch County	43622	92
26025 Michigan	Calhoun County	134487	290
26027 Michigan	Cass County	51653	50
26029 Michigan	Charlevoix County	26244	13
26031 Michigan	Cheboygan County	25413	19
26033 Michigan	Chippewa County	37517	2
26035 Michigan	Clare County	30757	14
26037 Michigan	Clinton County	79332	132
26039 Michigan	Crawford County	13901	57
26041 Michigan	Delta County	35857	14
26043 Michigan	Dickinson County	25383	5
26045 Michigan	Eaton County	109826	162
26047 Michigan	Emmet County	33308	21
26049 Michigan	Genesee County	406892	1835
26051 Michigan	Gladwin County	25337	17
26053 Michigan	Gogebic County	15096	4
26055 Michigan	Grand Traverse County	92573	23
26057 Michigan	Gratiot County	40599	35
26059 Michigan	Hillsdale County	45749	162
26061 Michigan	Houghton County	36219	2
26063 Michigan	Huron County	31166	38
26065 Michigan	Ingham County	292735	629
26067 Michigan	Ionia County	64210	116
26069 Michigan	Iosco County	25081	57
26071 Michigan	Iron County	11117	0
26073 Michigan	Isabella County	70562	62



		Population	
26075 Michigan	Jackson County	158823	416
26077 Michigan	Kalamazoo County	264870	679
26079 Michigan	Kalkaska County	17824	17
26081 Michigan	Kent County	653786	2705
26083 Michigan	Keweenaw County	2113	0
26085 Michigan	Lake County	11881	2
26087 Michigan	Lapeer County	88028	179
26089 Michigan	Leelanau County	21764	10
26091 Michigan	Lenawee County	98266	132
26093 Michigan	Livingston County	191224	381
26095 Michigan	Luce County	6283	1
26097 Michigan	Mackinac County	10787	6
26099 Michigan	Macomb County	874759	6274
26101 Michigan	Manistee County	24528	11
26103 Michigan	Marquette County	66516	51
26105 Michigan	Mason County	29100	25
26107 Michigan	Mecosta County	43545	18
26109 Michigan	Menominee County	22983	8
26111 Michigan	Midland County	83209	69
26113 Michigan	Missaukee County	15113	16
26115 Michigan	Monroe County	150439	417
26117 Michigan	Montcalm County	63968	52
26119 Michigan	Montmorency County	9265	5
26121 Michigan	Muskegon County	173588	452
26123 Michigan	Newaygo County	48892	41
26125 Michigan	Oakland County	1259201	7994
26127 Michigan	Oceana County	26625	46
26129 Michigan	Ogemaw County	20952	16
26131 Michigan	Ontonagon County	5795	0
26133 Michigan	Osceola County	23341	9
26135 Michigan	Oscoda County	8276	5
26137 Michigan	Otsego County	24665	99
26139 Michigan	Ottawa County	290494	501
26141 Michigan	Presque Isle County	12738	11

Population

26143 Michigan	Roscommon County	23884	21
26145 Michigan	Saginaw County	190800	877
26147 Michigan	St. Clair County	159337	399
26149 Michigan	St. Joseph County	61043	82
26151 Michigan	Sanilac County	41182	38
26153 Michigan	Schoolcraft County	8068	4
26155 Michigan	Shiawassee County	68192	222
26157 Michigan	Tuscola County	52516	166
26159 Michigan	Van Buren County	75448	106
26161 Michigan	Washtenaw County	370963	1236
26163 Michigan	Wayne County	1753893	18882
26165 Michigan	Wexford County	33466	11
<b>24 Minnesota</b>	<b>Minnesota</b>	<b>5611179</b>	<b>14216</b>
27001 Minnesota	Aitkin County	15902	2
27003 Minnesota	Anoka County	353813	726
27005 Minnesota	Becker County	34371	31
27007 Minnesota	Beltrami County	46847	9
27009 Minnesota	Benton County	40545	117
27011 Minnesota	Big Stone County	4989	2
27013 Minnesota	Blue Earth County	67427	76
27015 Minnesota	Brown County	25111	10
27017 Minnesota	Carlton County	35837	66
27019 Minnesota	Carver County	103551	105
27021 Minnesota	Cass County	29519	8
27023 Minnesota	Chippewa County	11924	27
27025 Minnesota	Chisago County	55922	27
27027 Minnesota	Clay County	63955	279
27029 Minnesota	Clearwater County	8810	2
27031 Minnesota	Cook County	5393	0
27033 Minnesota	Cottonwood County	11277	52
27035 Minnesota	Crow Wing County	64889	25
27037 Minnesota	Dakota County	425423	623
27039 Minnesota	Dodge County	20822	30
27041 Minnesota	Douglas County	37964	18

		Population	
27043 Minnesota	Faribault County	13758	12
27045 Minnesota	Fillmore County	21058	17
27047 Minnesota	Freeborn County	30444	55
27049 Minnesota	Goodhue County	46403	29
27051 Minnesota	Grant County	6021	2
27053 Minnesota	Hennepin County	1259428	4674
27055 Minnesota	Houston County	18578	2
27057 Minnesota	Hubbard County	21332	0
27059 Minnesota	Isanti County	39966	16
27061 Minnesota	Itasca County	45108	42
27063 Minnesota	Jackson County	9911	34
27065 Minnesota	Kanabec County	16207	9
27067 Minnesota	Kandiyohi County	42855	394
27069 Minnesota	Kittson County	4248	1
27071 Minnesota	Koochiching County	12440	3
27073 Minnesota	Lac qui Parle County	6658	2
27075 Minnesota	Lake County	10658	1
27077 Minnesota	Lake of the Woods County	3758	0
27079 Minnesota	Le Sueur County	28494	33
27081 Minnesota	Lincoln County	5673	4
27083 Minnesota	Lyon County	25629	25
27085 Minnesota	McLeod County	35873	15
27087 Minnesota	Mahnomen County	5519	5
27089 Minnesota	Marshall County	9390	8
27091 Minnesota	Martin County	19785	114
27093 Minnesota	Meeker County	23141	24
27095 Minnesota	Mille Lacs County	26139	8
27097 Minnesota	Morrison County	33169	23
27099 Minnesota	Mower County	40011	54
27101 Minnesota	Murray County	8276	30
27103 Minnesota	Nicollet County	34220	28
27105 Minnesota	Nobles County	21924	1342
27107 Minnesota	Norman County	6475	11
27109 Minnesota	Olmsted County	156277	417

Population

27111 Minnesota	Otter Tail County	58812	35
27113 Minnesota	Pennington County	14178	1
27115 Minnesota	Pine County	29483	82
27117 Minnesota	Pipestone County	9047	9
27119 Minnesota	Polk County	31529	55
27121 Minnesota	Pope County	11097	5
27123 Minnesota	Ramsey County	550210	1287
27125 Minnesota	Red Lake County	3999	2
27127 Minnesota	Redwood County	15249	3
27129 Minnesota	Renville County	14612	5
27131 Minnesota	Rice County	66523	197
27133 Minnesota	Rock County	9414	19
27135 Minnesota	Roseau County	15150	1
27137 Minnesota	St. Louis County	199754	100
27139 Minnesota	Scott County	147381	207
27141 Minnesota	Sherburne County	96036	135
27143 Minnesota	Sibley County	15028	4
27145 Minnesota	Stearns County	159256	1641
27147 Minnesota	Steele County	36803	92
27149 Minnesota	Stevens County	9753	1
27151 Minnesota	Swift County	9345	11
27153 Minnesota	Todd County	24582	46
27155 Minnesota	Traverse County	3308	3
27157 Minnesota	Wabasha County	21645	16
27159 Minnesota	Wadena County	13773	4
27161 Minnesota	Waseca County	18691	19
27163 Minnesota	Washington County	259201	305
27165 Minnesota	Watsonwan County	10980	33
27167 Minnesota	Wilkin County	6254	11
27169 Minnesota	Winona County	50825	75
27171 Minnesota	Wright County	136349	140
27173 Minnesota	Yellow Medicine County	9795	3
<b>25 Mississippi</b>	<b>Mississippi</b>	<b>2986530</b>	<b>10801</b>
28001 Mississippi	Adams County	31192	166

Population

28003 Mississippi	Alcorn County	36925	12
28005 Mississippi	Amite County	12326	41
28007 Mississippi	Attala County	18365	224
28009 Mississippi	Benton County	8271	13
28011 Mississippi	Bolivar County	31333	127
28013 Mississippi	Calhoun County	14436	58
28015 Mississippi	Carroll County	9911	109
28017 Mississippi	Chickasaw County	17171	114
28019 Mississippi	Choctaw County	8278	19
28021 Mississippi	Claiborne County	9002	48
28023 Mississippi	Clarke County	15604	97
28025 Mississippi	Clay County	19386	78
28027 Mississippi	Coahoma County	22628	75
28029 Mississippi	Copiah County	28543	190
28031 Mississippi	Covington County	18853	104
28033 Mississippi	DeSoto County	182001	369
28035 Mississippi	Forrest County	75036	380
28037 Mississippi	Franklin County	7788	19
28039 Mississippi	George County	24250	18
28041 Mississippi	Greene County	13586	7
28043 Mississippi	Grenada County	21055	58
28045 Mississippi	Hancock County	47334	78
28047 Mississippi	Harrison County	206650	214
28049 Mississippi	Hinds County	237085	745
28051 Mississippi	Holmes County	17622	278
28053 Mississippi	Humphreys County	8257	42
28055 Mississippi	Issaquena County	1308	0
28057 Mississippi	Itawamba County	23517	75
28059 Mississippi	Jackson County	143277	283
28061 Mississippi	Jasper County	16428	110
28063 Mississippi	Jefferson County	7106	34
28065 Mississippi	Jefferson Davis County	11234	67
28067 Mississippi	Jones County	68461	304
28069 Mississippi	Kemper County	10027	100

		Population	
28071	Mississippi	Lafayette County	54793 107
28073	Mississippi	Lamar County	62447 166
28075	Mississippi	Lauderdale County	75317 566
28077	Mississippi	Lawrence County	12455 74
28079	Mississippi	Leake County	22763 351
28081	Mississippi	Lee County	85202 85
28083	Mississippi	Leflore County	28919 199
28085	Mississippi	Lincoln County	34205 197
28087	Mississippi	Lowndes County	58930 108
28089	Mississippi	Madison County	105630 507
28091	Mississippi	Marion County	24715 86
28093	Mississippi	Marshall County	35451 65
28095	Mississippi	Monroe County	35564 215
28097	Mississippi	Montgomery County	10023 71
28099	Mississippi	Neshoba County	29125 369
28101	Mississippi	Newton County	21443 172
28103	Mississippi	Noxubee County	10535 132
28105	Mississippi	Oktibbeha County	49599 99
28107	Mississippi	Panola County	34178 47
28109	Mississippi	Pearl River County	55387 195
28111	Mississippi	Perry County	11931 36
28113	Mississippi	Pike County	39563 174
28115	Mississippi	Pontotoc County	31833 25
28117	Mississippi	Prentiss County	25315 36
28119	Mississippi	Quitman County	7051 20
28121	Mississippi	Rankin County	153902 276
28123	Mississippi	Scott County	28287 504
28125	Mississippi	Sharkey County	4377 5
28127	Mississippi	Simpson County	26758 75
28129	Mississippi	Smith County	16002 109
28131	Mississippi	Stone County	18717 24
28133	Mississippi	Sunflower County	25735 69
28135	Mississippi	Tallahatchie County	13987 18
28137	Mississippi	Tate County	28759 55

Population

28139 Mississippi	Tippah County	21995	67
28141 Mississippi	Tishomingo County	19454	13
28143 Mississippi	Tunica County	9944	44
28145 Mississippi	Union County	28606	59
28147 Mississippi	Walthall County	14465	44
28149 Mississippi	Warren County	46176	129
28151 Mississippi	Washington County	45063	100
28153 Mississippi	Wayne County	20298	33
28155 Mississippi	Webster County	9788	22
28157 Mississippi	Wilkinson County	8792	78
28159 Mississippi	Winston County	18165	73
28161 Mississippi	Yalobusha County	12392	66
28163 Mississippi	Yazoo County	28248	180
<b>26 Missouri</b>	<b>Missouri</b>	<b>6126452</b>	<b>9918</b>
29001 Missouri	Adair County	25339	17
29003 Missouri	Andrew County	17607	14
29005 Missouri	Atchison County	5171	2
29007 Missouri	Audrain County	25473	2
29009 Missouri	Barry County	35886	6
29011 Missouri	Barton County	11798	0
29013 Missouri	Bates County	16320	6
29015 Missouri	Benton County	19278	9
29017 Missouri	Bollinger County	12169	4
29019 Missouri	Boone County	180005	100
29021 Missouri	Buchanan County	88571	502
29023 Missouri	Butler County	42639	27
29025 Missouri	Caldwell County	9108	3
29027 Missouri	Callaway County	44889	23
29029 Missouri	Camden County	45815	36
29031 Missouri	Cape Girardeau County	78753	52
29033 Missouri	Carroll County	8743	7
29035 Missouri	Carter County	6054	3
29037 Missouri	Cass County	104954	72
29039 Missouri	Cedar County	14165	9

		Population	
29041 Missouri	Chariton County	7451	6
29043 Missouri	Christian County	86983	21
29045 Missouri	Clark County	6842	1
29047 Missouri	Clay County	246365	111
29049 Missouri	Clinton County	20470	14
29051 Missouri	Cole County	76796	56
29053 Missouri	Cooper County	17603	9
29055 Missouri	Crawford County	23957	8
29057 Missouri	Dade County	7569	0
29059 Missouri	Dallas County	16762	2
29061 Missouri	Daviess County	8313	3
29063 Missouri	DeKalb County	12630	4
29065 Missouri	Dent County	15441	0
29067 Missouri	Douglas County	13373	0
29069 Missouri	Dunklin County	29423	24
29071 Missouri	Franklin County	103670	134
29073 Missouri	Gasconade County	14705	2
29075 Missouri	Gentry County	6628	2
29077 Missouri	Greene County	291923	105
29079 Missouri	Grundy County	9914	0
29081 Missouri	Harrison County	8414	7
29083 Missouri	Henry County	21792	9
29085 Missouri	Hickory County	9509	0
29087 Missouri	Holt County	4404	1
29089 Missouri	Howard County	10137	3
29091 Missouri	Howell County	40076	5
29093 Missouri	Iron County	10177	2
29095 Missouri	Jackson County	700307	425
29097 Missouri	Jasper County	120636	29
29099 Missouri	Jefferson County	224347	318
29101 Missouri	Johnson County	53652	71
29103 Missouri	Knox County	3947	0
29105 Missouri	Laclede County	35713	3
29107 Missouri	Lafayette County	32598	68



		Population	
29109 Missouri	Lawrence County	38359	7
29111 Missouri	Lewis County	9855	7
29113 Missouri	Lincoln County	57686	103
29115 Missouri	Linn County	12037	5
29117 Missouri	Livingston County	15146	3
29119 Missouri	McDonald County	23078	7
29121 Missouri	Macon County	15153	2
29123 Missouri	Madison County	12188	3
29125 Missouri	Maries County	8769	2
29127 Missouri	Marion County	28592	5
29129 Missouri	Mercer County	3641	0
29131 Missouri	Miller County	25336	4
29133 Missouri	Mississippi County	13336	49
29135 Missouri	Moniteau County	16121	44
29137 Missouri	Monroe County	8664	0
29139 Missouri	Montgomery County	11534	7
29141 Missouri	Morgan County	20358	7
29143 Missouri	New Madrid County	17296	13
29145 Missouri	Newton County	58266	13
29147 Missouri	Nodaway County	22304	5
29149 Missouri	Oregon County	10541	2
29151 Missouri	Osage County	13714	5
29153 Missouri	Ozark County	9017	0
29155 Missouri	Pemiscot County	16272	68
29157 Missouri	Perry County	19150	46
29159 Missouri	Pettis County	42542	70
29161 Missouri	Phelps County	44732	2
29163 Missouri	Pike County	18504	14
29165 Missouri	Platte County	102985	54
29167 Missouri	Polk County	32201	1
29169 Missouri	Pulaski County	52014	36
29171 Missouri	Putnam County	4757	0
29173 Missouri	Ralls County	10212	2
29175 Missouri	Randolph County	24763	8

Population

29177 Missouri	Ray County	22883	12
29179 Missouri	Reynolds County	6254	2
29181 Missouri	Ripley County	13401	6
29183 Missouri	St. Charles County	399182	688
29185 Missouri	St. Clair County	9395	2
29186 Missouri	Ste. Genevieve County	17888	8
29187 Missouri	St. Francois County	66692	33
29189 Missouri	St. Louis County	996945	4172
29195 Missouri	Saline County	22895	241
29197 Missouri	Schuyler County	4599	0
29199 Missouri	Scotland County	4966	4
29201 Missouri	Scott County	38458	85
29203 Missouri	Shannon County	8189	0
29205 Missouri	Shelby County	6050	1
29207 Missouri	Stoddard County	29206	34
29209 Missouri	Stone County	31749	3
29211 Missouri	Sullivan County	6221	13
29213 Missouri	Taney County	55852	12
29215 Missouri	Texas County	25571	0
29217 Missouri	Vernon County	20528	4
29219 Missouri	Warren County	34711	28
29221 Missouri	Washington County	24943	9
29223 Missouri	Wayne County	13122	0
29225 Missouri	Webster County	39109	16
29227 Missouri	Worth County	2040	2
29229 Missouri	Wright County	18378	10
29510 Missouri	St. Louis city	302838	1602
<b>27 Montana</b>	<b>Montana</b>	<b>1062305</b>	<b>466</b>
30001 Montana	Beaverhead County	9404	1
30003 Montana	Big Horn County	13338	8
30005 Montana	Blaine County	6807	0
30007 Montana	Broadwater County	6085	4
30009 Montana	Carbon County	10714	6
30011 Montana	Carter County	1238	0

		Population	
30013 Montana	Cascade County	81643	17
30015 Montana	Chouteau County	5745	0
30017 Montana	Custer County	11586	0
30019 Montana	Daniels County	1747	0
30021 Montana	Dawson County	8680	0
30023 Montana	Deer Lodge County	9131	3
30025 Montana	Fallon County	2920	0
30027 Montana	Fergus County	11113	0
30029 Montana	Flathead County	102106	37
30031 Montana	Gallatin County	111876	149
30033 Montana	Garfield County	1268	0
30035 Montana	Glacier County	13747	6
30037 Montana	Golden Valley County	826	3
30039 Montana	Granite County	3378	0
30041 Montana	Hill County	16347	1
30043 Montana	Jefferson County	12097	3
30045 Montana	Judith Basin County	1952	0
30047 Montana	Lake County	30250	5
30049 Montana	Lewis and Clark County	68700	16
30051 Montana	Liberty County	2430	1
30053 Montana	Lincoln County	19794	7
30055 Montana	McCone County	1675	0
30057 Montana	Madison County	8768	8
30059 Montana	Meagher County	1866	1
30061 Montana	Mineral County	4316	0
30063 Montana	Missoula County	118791	39
30065 Montana	Musselshell County	4651	1
30067 Montana	Park County	16736	8
30069 Montana	Petroleum County	513	0
30071 Montana	Phillips County	4074	0
30073 Montana	Pondera County	5972	2
30075 Montana	Powder River County	1716	0
30077 Montana	Powell County	6968	0
30079 Montana	Prairie County	1087	0

Population

30081 Montana	Ravalli County	43172	5
30083 Montana	Richland County	10913	3
30085 Montana	Roosevelt County	11059	7
30087 Montana	Rosebud County	9063	0
30089 Montana	Sanders County	11844	0
30091 Montana	Sheridan County	3424	0
30093 Montana	Silver Bow County	34993	11
30095 Montana	Stillwater County	9534	1
30097 Montana	Sweet Grass County	3710	0
30099 Montana	Teton County	6162	0
30101 Montana	Toole County	4853	29
30103 Montana	Treasure County	679	0
30105 Montana	Valley County	7437	0
30107 Montana	Wheatland County	2236	1
30109 Montana	Wibaux County	1034	0
30111 Montana	Yellowstone County	160137	83
<b>28 Nebraska</b>	<b>Nebraska</b>	<b>1929268</b>	<b>9610</b>
31001 Nebraska	Adams County	31511	246
31003 Nebraska	Antelope County	6336	5
31005 Nebraska	Arthur County	465	0
31007 Nebraska	Banner County	730	0
31009 Nebraska	Blaine County	476	0
31011 Nebraska	Boone County	5239	3
31013 Nebraska	Box Butte County	10772	1
31015 Nebraska	Boyd County	1955	0
31017 Nebraska	Brown County	2973	0
31019 Nebraska	Buffalo County	49615	134
31021 Nebraska	Burt County	6488	5
31023 Nebraska	Butler County	8058	28
31025 Nebraska	Cass County	26159	15
31027 Nebraska	Cedar County	8446	6
31029 Nebraska	Chase County	3977	0
31031 Nebraska	Cherry County	5761	1
31033 Nebraska	Cheyenne County	9310	8

Population

31035 Nebraska	Clay County	6214	15
31037 Nebraska	Colfax County	10881	481
31039 Nebraska	Cuming County	8940	16
31041 Nebraska	Custer County	10840	29
31043 Nebraska	Dakota County	20083	1444
31045 Nebraska	Dawes County	8716	1
31047 Nebraska	Dawson County	23709	778
31049 Nebraska	Deuel County	1825	0
31051 Nebraska	Dixon County	5709	25
31053 Nebraska	Dodge County	36791	225
31055 Nebraska	Douglas County	566880	2093
31057 Nebraska	Dundy County	1770	0
31059 Nebraska	Fillmore County	5527	4
31061 Nebraska	Franklin County	3023	5
31063 Nebraska	Frontier County	2608	1
31065 Nebraska	Furnas County	4715	5
31067 Nebraska	Gage County	21493	42
31069 Nebraska	Garden County	1897	0
31071 Nebraska	Garfield County	1987	0
31073 Nebraska	Gosper County	1996	13
31075 Nebraska	Grant County	660	0
31077 Nebraska	Greeley County	2356	2
31079 Nebraska	Hall County	61607	1409
31081 Nebraska	Hamilton County	9280	48
31083 Nebraska	Harlan County	3401	0
31085 Nebraska	Hayes County	916	0
31087 Nebraska	Hitchcock County	2806	1
31089 Nebraska	Holt County	10178	1
31091 Nebraska	Hooker County	682	0
31093 Nebraska	Howard County	6468	32
31095 Nebraska	Jefferson County	7097	5
31097 Nebraska	Johnson County	5134	6
31099 Nebraska	Kearney County	6544	10
31101 Nebraska	Keith County	8021	2

		Population	
31103 Nebraska	Keya Paha County	810	0
31105 Nebraska	Kimball County	3618	9
31107 Nebraska	Knox County	8419	8
31109 Nebraska	Lancaster County	317272	733
31111 Nebraska	Lincoln County	35185	42
31113 Nebraska	Logan County	749	0
31115 Nebraska	Loup County	618	0
31117 Nebraska	McPherson County	492	0
31119 Nebraska	Madison County	35392	264
31121 Nebraska	Merrick County	7733	28
31123 Nebraska	Morrill County	4686	10
31125 Nebraska	Nance County	3532	4
31127 Nebraska	Nemaha County	6958	2
31129 Nebraska	Nuckolls County	4195	0
31131 Nebraska	Otoe County	15985	5
31133 Nebraska	Pawnee County	2632	0
31135 Nebraska	Perkins County	2929	0
31137 Nebraska	Phelps County	8996	13
31139 Nebraska	Pierce County	7142	1
31141 Nebraska	Platte County	33363	426
31143 Nebraska	Polk County	5278	9
31145 Nebraska	Red Willow County	10726	5
31147 Nebraska	Richardson County	7937	1
31149 Nebraska	Rock County	1360	0
31151 Nebraska	Saline County	14350	403
31153 Nebraska	Sarpy County	184459	309
31155 Nebraska	Saunders County	21303	18
31157 Nebraska	Scotts Bluff County	35989	51
31159 Nebraska	Seward County	17318	23
31161 Nebraska	Sheridan County	5190	0
31163 Nebraska	Sherman County	3038	2
31165 Nebraska	Sioux County	1187	0
31167 Nebraska	Stanton County	5970	15
31169 Nebraska	Thayer County	5039	1

Population

31171 Nebraska	Thomas County	720	1
31173 Nebraska	Thurston County	7303	18
31175 Nebraska	Valley County	4190	3
31177 Nebraska	Washington County	20667	24
31179 Nebraska	Wayne County	9403	4
31181 Nebraska	Webster County	3533	5
31183 Nebraska	Wheeler County	805	0
31185 Nebraska	York County	13772	28
<b>29 Nevada</b>	<b>Nevada</b>	<b>3034392</b>	<b>6733</b>
32001 Nevada	Churchill County	24440	5
32003 Nevada	Clark County	2231647	5235
32005 Nevada	Douglas County	48467	24
32007 Nevada	Elko County	52460	18
32009 Nevada	Esmeralda County	826	0
32011 Nevada	Eureka County	2003	0
32013 Nevada	Humboldt County	16786	71
32015 Nevada	Lander County	5575	19
32017 Nevada	Lincoln County	5201	2
32019 Nevada	Lyon County	55808	47
32021 Nevada	Mineral County	4514	4
32023 Nevada	Nye County	45346	49
32027 Nevada	Pershing County	6666	0
32029 Nevada	Storey County	4029	1
32031 Nevada	Washoe County	465735	1190
32033 Nevada	White Pine County	9475	3
32510 Nevada	Carson City	55414	65
<b>30 New Hampshire</b>	<b>New Hampshire</b>	<b>1356458</b>	<b>3419</b>
33001 New Hampshire	Belknap County	61022	50
33003 New Hampshire	Carroll County	48779	39
33005 New Hampshire	Cheshire County	76493	47
33007 New Hampshire	Coos County	31589	4
33009 New Hampshire	Grafton County	89786	61
33011 New Hampshire	Hillsborough County	415247	1680
33013 New Hampshire	Merrimack County	151132	261

		Population	
33015 New Hampshire	Rockingham County	309176	1040
33017 New Hampshire	Strafford County	130090	221
33019 New Hampshire	Sullivan County	43144	16
<b>31 New Jersey</b>	<b>New Jersey</b>	<b>8908520</b>	<b>143984</b>
34001 New Jersey	Atlantic County	265429	1678
34003 New Jersey	Bergen County	936692	17195
34005 New Jersey	Burlington County	445384	3849
34007 New Jersey	Camden County	507078	5255
34009 New Jersey	Cape May County	92560	487
34011 New Jersey	Cumberland County	150972	1488
34013 New Jersey	Essex County	799767	16103
34015 New Jersey	Gloucester County	291408	1788
34017 New Jersey	Hudson County	676061	18048
34019 New Jersey	Hunterdon County	124714	777
34021 New Jersey	Mercer County	369811	5673
34023 New Jersey	Middlesex County	829685	14429
34025 New Jersey	Monmouth County	621354	7224
34027 New Jersey	Morris County	494228	5990
34029 New Jersey	Ocean County	601651	7829
34031 New Jersey	Passaic County	503310	14930
34033 New Jersey	Salem County	62607	446
34035 New Jersey	Somerset County	331164	4181
34037 New Jersey	Sussex County	140799	1050
34039 New Jersey	Union County	558067	14492
34041 New Jersey	Warren County	105779	1072
<b>32 New Mexico</b>	<b>New Mexico</b>	<b>2095428</b>	<b>5588</b>
35001 New Mexico	Bernalillo County	678701	1180
35003 New Mexico	Catron County	3578	2
35005 New Mexico	Chaves County	64689	30
35006 New Mexico	Cibola County	26746	100
35007 New Mexico	Colfax County	12110	5
35009 New Mexico	Curry County	49437	36
35011 New Mexico	De Baca County	1781	0
35013 New Mexico	Dona Ana County	217522	270



Population

35015 New Mexico	Eddy County	57900	17
35017 New Mexico	Grant County	27346	16
35019 New Mexico	Guadalupe County	4341	19
35021 New Mexico	Harding County	655	1
35023 New Mexico	Hidalgo County	4240	0
35025 New Mexico	Lea County	69611	15
35027 New Mexico	Lincoln County	19556	2
35028 New Mexico	Los Alamos County	19101	6
35029 New Mexico	Luna County	23963	8
35031 New Mexico	McKinley County	72290	1787
35033 New Mexico	Mora County	4506	0
35035 New Mexico	Otero County	66781	8
35037 New Mexico	Quay County	8253	5
35039 New Mexico	Rio Arriba County	39006	30
35041 New Mexico	Roosevelt County	18743	14
35043 New Mexico	Sandoval County	145179	483
35045 New Mexico	San Juan County	125043	1274
35047 New Mexico	San Miguel County	27591	9
35049 New Mexico	Santa Fe County	150056	114
35051 New Mexico	Sierra County	10968	1
35053 New Mexico	Socorro County	16735	49
35055 New Mexico	Taos County	32835	23
35057 New Mexico	Torrance County	15591	18
35059 New Mexico	Union County	4118	3
35061 New Mexico	Valencia County	76456	63
<b>33 New York</b>	<b>New York</b>	<b>19542209</b>	<b>345813</b>
36001 New York	Albany County	307117	1538
36003 New York	Allegany County	46430	44
36005 New York	Bronx County	1432132	0
36007 New York	Broome County	191659	390
36009 New York	Cattaraugus County	76840	64
36011 New York	Cayuga County	77145	61
36013 New York	Chautauqua County	127939	45
36015 New York	Chemung County	84254	133

		Population		
36017 New York	Chenango County	47536	113	
36019 New York	Clinton County	80695	85	
36021 New York	Columbia County	59916	333	
36023 New York	Cortland County	47823	33	
36025 New York	Delaware County	44527	67	
36027 New York	Dutchess County	293718	3498	
36029 New York	Erie County	919719	4782	
36031 New York	Essex County	37300	32	
36033 New York	Franklin County	50293	17	
36035 New York	Fulton County	53591	145	
36037 New York	Genesee County	57511	175	
36039 New York	Greene County	47491	209	
36041 New York	Hamilton County	4434	5	
36043 New York	Herkimer County	61833	87	
36045 New York	Jefferson County	111755	71	
36047 New York	Kings County	2582830	0	
36049 New York	Lewis County	26447	12	
36051 New York	Livingston County	63227	106	
36053 New York	Madison County	70795	256	
36055 New York	Monroe County	742474	2091	
36057 New York	Montgomery County	49455	72	
36059 New York	Nassau County	1358343	38864	
36061 New York	New York County	8398748	190357	1628701 Original
36063 New York	Niagara County	210433	743	
36065 New York	Oneida County	229577	713	
36067 New York	Onondaga County	461809	1440	
36069 New York	Ontario County	109864	133	
36071 New York	Orange County	381951	9825	
36073 New York	Orleans County	40612	147	
36075 New York	Oswego County	117898	80	
36077 New York	Otsego County	59749	67	
36079 New York	Putnam County	98892	1121	
36081 New York	Queens County	2278906	0	
36083 New York	Rensselaer County	159442	428	

Population

36085 New York	Richmond County	476179	0
36087 New York	Rockland County	325695	12637
36089 New York	St. Lawrence County	108047	192
36091 New York	Saratoga County	230163	421
36093 New York	Schenectady County	155350	603
36095 New York	Schoharie County	31097	47
36097 New York	Schuyler County	17912	8
36099 New York	Seneca County	34300	49
36101 New York	Steuben County	95796	231
36103 New York	Suffolk County	1481093	37719
36105 New York	Sullivan County	75498	1189
36107 New York	Tioga County	48560	110
36109 New York	Tompkins County	102793	136
36111 New York	Ulster County	178599	1511
36113 New York	Warren County	64265	228
36115 New York	Washington County	61197	217
36117 New York	Wayne County	90064	91
36119 New York	Westchester County	967612	31943
36121 New York	Wyoming County	40085	77
36123 New York	Yates County	24841	22
<b>34 North Carolina</b>	<b>North Carolina</b>	<b>10383620</b>	<b>17494</b>
37001 North Carolina	Alamance County	166436	196
37003 North Carolina	Alexander County	37353	15
37005 North Carolina	Alleghany County	11161	10
37007 North Carolina	Anson County	24877	43
37009 North Carolina	Ashe County	27109	17
37011 North Carolina	Avery County	17505	0
37013 North Carolina	Beaufort County	47079	27
37015 North Carolina	Bertie County	19026	76
37017 North Carolina	Bladen County	33190	68
37019 North Carolina	Brunswick County	136744	51
37021 North Carolina	Buncombe County	259103	138
37023 North Carolina	Burke County	90382	175
37025 North Carolina	Cabarrus County	211342	371

Population

37027 North Carolina	Caldwell County	82029	75
37029 North Carolina	Camden County	10710	2
37031 North Carolina	Carteret County	69524	36
37033 North Carolina	Caswell County	22698	43
37035 North Carolina	Catawba County	158652	96
37037 North Carolina	Chatham County	73139	495
37039 North Carolina	Cherokee County	28383	27
37041 North Carolina	Chowan County	14029	12
37043 North Carolina	Clay County	11139	8
37045 North Carolina	Cleveland County	97645	54
37047 North Carolina	Columbus County	55655	238
37049 North Carolina	Craven County	102912	81
37051 North Carolina	Cumberland County	332330	439
37053 North Carolina	Currituck County	27072	11
37055 North Carolina	Dare County	36501	21
37057 North Carolina	Davidson County	166614	270
37059 North Carolina	Davie County	42733	43
37061 North Carolina	Duplin County	58856	354
37063 North Carolina	Durham County	316739	968
37065 North Carolina	Edgecombe County	52005	164
37067 North Carolina	Forsyth County	379099	616
37069 North Carolina	Franklin County	67560	121
37071 North Carolina	Gaston County	222846	201
37073 North Carolina	Gates County	11573	13
37075 North Carolina	Graham County	8484	2
37077 North Carolina	Granville County	60115	186
37079 North Carolina	Greene County	21012	40
37081 North Carolina	Guilford County	533670	767
37083 North Carolina	Halifax County	50574	107
37085 North Carolina	Harnett County	134214	237
37087 North Carolina	Haywood County	61971	21
37089 North Carolina	Henderson County	116748	274
37091 North Carolina	Hertford County	23659	51
37093 North Carolina	Hoke County	54764	140

Population

37095 North Carolina	Hyde County	5230	1
37097 North Carolina	Iredell County	178435	170
37099 North Carolina	Jackson County	43327	23
37101 North Carolina	Johnston County	202675	233
37103 North Carolina	Jones County	9637	21
37105 North Carolina	Lee County	61452	305
37107 North Carolina	Lenoir County	55976	141
37109 North Carolina	Lincoln County	83770	44
37111 North Carolina	McDowell County	45507	30
37113 North Carolina	Macon County	35285	3
37115 North Carolina	Madison County	21763	1
37117 North Carolina	Martin County	22671	34
37119 North Carolina	Mecklenburg County	1093901	2385
37121 North Carolina	Mitchell County	15000	5
37123 North Carolina	Montgomery County	27271	48
37125 North Carolina	Moore County	98682	164
37127 North Carolina	Nash County	94016	149
37129 North Carolina	New Hanover County	232274	127
37131 North Carolina	Northampton County	19676	129
37133 North Carolina	Onslow County	197683	67
37135 North Carolina	Orange County	146027	266
37137 North Carolina	Pamlico County	12670	8
37139 North Carolina	Pasquotank County	39639	83
37141 North Carolina	Pender County	62162	43
37143 North Carolina	Perquimans County	13422	21
37145 North Carolina	Person County	39507	32
37147 North Carolina	Pitt County	179914	196
37149 North Carolina	Polk County	20611	32
37151 North Carolina	Randolph County	143351	422
37153 North Carolina	Richmond County	44887	104
37155 North Carolina	Robeson County	131831	519
37157 North Carolina	Rockingham County	90690	44
37159 North Carolina	Rowan County	141262	517
37161 North Carolina	Rutherford County	66826	153

Population

37163 North Carolina	Sampson County	63626	219
37165 North Carolina	Scotland County	34810	48
37167 North Carolina	Stanly County	62075	32
37169 North Carolina	Stokes County	45467	23
37171 North Carolina	Surry County	71948	67
37173 North Carolina	Swain County	14245	6
37175 North Carolina	Transylvania County	34215	7
37177 North Carolina	Tyrrell County	4131	4
37179 North Carolina	Union County	235908	337
37181 North Carolina	Vance County	44582	195
37183 North Carolina	Wake County	1092305	1165
37185 North Carolina	Warren County	19807	26
37187 North Carolina	Washington County	11859	26
37189 North Carolina	Watauga County	55945	9
37191 North Carolina	Wayne County	123248	801
37193 North Carolina	Wilkes County	68557	287
37195 North Carolina	Wilson County	81455	222
37197 North Carolina	Yadkin County	37543	92
37199 North Carolina	Yancey County	17903	8
<b>35 North Dakota</b>	<b>North Dakota</b>	<b>760077</b>	<b>1761</b>
38001 North Dakota	Adams County	2294	0
38003 North Dakota	Barnes County	10542	4
38005 North Dakota	Benson County	6962	1
38007 North Dakota	Billings County	919	0
38009 North Dakota	Bottineau County	6411	0
38011 North Dakota	Bowman County	3076	1
38013 North Dakota	Burke County	2100	5
38015 North Dakota	Burleigh County	95273	109
38017 North Dakota	Cass County	181516	1032
38019 North Dakota	Cavalier County	3829	0
38021 North Dakota	Dickey County	4903	0
38023 North Dakota	Divide County	2283	1
38025 North Dakota	Dunn County	4332	11
38027 North Dakota	Eddy County	2313	2

		Population	
38029 North Dakota	Emmons County	3295	1
38031 North Dakota	Foster County	3216	1
38033 North Dakota	Golden Valley County	1769	0
38035 North Dakota	Grand Forks County	70770	307
38037 North Dakota	Grant County	2374	2
38039 North Dakota	Griggs County	2232	0
38041 North Dakota	Hettinger County	2514	0
38043 North Dakota	Kidder County	2450	0
38045 North Dakota	LaMoure County	4062	0
38047 North Dakota	Logan County	1903	0
38049 North Dakota	McHenry County	5816	2
38051 North Dakota	McIntosh County	2585	1
38053 North Dakota	McKenzie County	13632	15
38055 North Dakota	McLean County	9541	5
38057 North Dakota	Mercer County	8267	4
38059 North Dakota	Morton County	31095	39
38061 North Dakota	Mountrail County	10218	38
38063 North Dakota	Nelson County	2869	1
38065 North Dakota	Oliver County	1952	1
38067 North Dakota	Pembina County	6947	6
38069 North Dakota	Pierce County	4081	3
38071 North Dakota	Ramsey County	11481	7
38073 North Dakota	Ransom County	5237	3
38075 North Dakota	Renville County	2374	1
38077 North Dakota	Richland County	16239	9
38079 North Dakota	Rolette County	14301	4
38081 North Dakota	Sargent County	3870	3
38083 North Dakota	Sheridan County	1349	0
38085 North Dakota	Sioux County	4358	1
38087 North Dakota	Slope County	763	3
38089 North Dakota	Stark County	30997	61
38091 North Dakota	Steele County	1903	0
38093 North Dakota	Stutsman County	20917	16
38095 North Dakota	Towner County	2192	0

Population

38097 North Dakota	Traill County	8037	1
38099 North Dakota	Walsh County	10667	9
38101 North Dakota	Ward County	67744	28
38103 North Dakota	Wells County	3957	2
38105 North Dakota	Williams County	35350	21
<b>36 Ohio</b>	<b>Ohio</b>	<b>11689442</b>	<b>26954</b>
39001 Ohio	Adams County	27724	8
39003 Ohio	Allen County	102663	164
39005 Ohio	Ashland County	53745	15
39007 Ohio	Ashtabula County	97493	223
39009 Ohio	Athens County	65818	8
39011 Ohio	Auglaize County	45804	54
39013 Ohio	Belmont County	67505	300
39015 Ohio	Brown County	43602	22
39017 Ohio	Butler County	382378	558
39019 Ohio	Carroll County	27081	24
39021 Ohio	Champaign County	38754	22
39023 Ohio	Clark County	134585	131
39025 Ohio	Clermont County	205466	144
39027 Ohio	Clinton County	42057	38
39029 Ohio	Columbiana County	102665	397
39031 Ohio	Coshocton County	36629	20
39033 Ohio	Crawford County	41550	92
39035 Ohio	Cuyahoga County	1243857	3156
39037 Ohio	Darke County	51323	102
39039 Ohio	Defiance County	38165	25
39041 Ohio	Delaware County	204826	241
39043 Ohio	Erie County	74615	88
39045 Ohio	Fairfield County	155782	203
39047 Ohio	Fayette County	28666	28
39049 Ohio	Franklin County	1310300	4330
39051 Ohio	Fulton County	42276	34
39053 Ohio	Gallia County	29979	6
39055 Ohio	Geauga County	94031	212



Population

39057 Ohio	Greene County	167995	73
39059 Ohio	Guernsey County	39022	22
39061 Ohio	Hamilton County	816684	1961
39063 Ohio	Hancock County	75930	44
39065 Ohio	Hardin County	31480	29
39067 Ohio	Harrison County	15174	9
39069 Ohio	Henry County	27086	10
39071 Ohio	Highland County	43058	14
39073 Ohio	Hocking County	28385	31
39075 Ohio	Holmes County	43892	10
39077 Ohio	Huron County	58504	39
39079 Ohio	Jackson County	32384	10
39081 Ohio	Jefferson County	65767	59
39083 Ohio	Knox County	61893	21
39085 Ohio	Lake County	230514	214
39087 Ohio	Lawrence County	59866	27
39089 Ohio	Licking County	175769	182
39091 Ohio	Logan County	45358	24
39093 Ohio	Lorain County	309461	585
39095 Ohio	Lucas County	429899	1921
39097 Ohio	Madison County	44413	95
39099 Ohio	Mahoning County	229642	1185
39101 Ohio	Marion County	65256	2436
39103 Ohio	Medina County	179146	210
39105 Ohio	Meigs County	23106	3
39107 Ohio	Mercer County	40959	115
39109 Ohio	Miami County	106222	326
39111 Ohio	Monroe County	13790	53
39113 Ohio	Montgomery County	532331	489
39115 Ohio	Morgan County	14604	5
39117 Ohio	Morrow County	35112	97
39119 Ohio	Muskingum County	86183	31
39121 Ohio	Noble County	14354	5
39123 Ohio	Ottawa County	40769	57

Population

39125 Ohio	Paulding County	18760	11
39127 Ohio	Perry County	36033	15
39129 Ohio	Pickaway County	58086	2005
39131 Ohio	Pike County	28067	5
39133 Ohio	Portage County	162927	289
39135 Ohio	Preble County	40997	28
39137 Ohio	Putnam County	33780	80
39139 Ohio	Richland County	121099	150
39141 Ohio	Ross County	76931	58
39143 Ohio	Sandusky County	58799	56
39145 Ohio	Scioto County	75502	13
39147 Ohio	Seneca County	55207	15
39149 Ohio	Shelby County	48627	35
39151 Ohio	Stark County	371574	548
39153 Ohio	Summit County	541918	989
39155 Ohio	Trumbull County	198627	440
39157 Ohio	Tuscarawas County	92176	246
39159 Ohio	Union County	57835	30
39161 Ohio	Van Wert County	28281	3
39163 Ohio	Vinton County	13139	16
39165 Ohio	Warren County	232173	259
39167 Ohio	Washington County	60155	116
39169 Ohio	Wayne County	115967	198
39171 Ohio	Williams County	36804	46
39173 Ohio	Wood County	130696	237
39175 Ohio	Wyandot County	21935	29
<b>37 Oklahoma</b>	<b>Oklahoma</b>	<b>3943079</b>	<b>5086</b>
40001 Oklahoma	Adair County	22082	74
40003 Oklahoma	Alfalfa County	5754	1
40005 Oklahoma	Atoka County	13838	1
40007 Oklahoma	Beaver County	5319	22
40009 Oklahoma	Beckham County	21709	6
40011 Oklahoma	Blaine County	9485	2
40013 Oklahoma	Bryan County	47192	12

Population

40015 Oklahoma	Caddo County	28977	111
40017 Oklahoma	Canadian County	144447	116
40019 Oklahoma	Carter County	48177	8
40021 Oklahoma	Cherokee County	48675	29
40023 Oklahoma	Choctaw County	14668	3
40025 Oklahoma	Cimarron County	2153	1
40027 Oklahoma	Cleveland County	281669	459
40029 Oklahoma	Coal County	5520	0
40031 Oklahoma	Comanche County	120422	205
40033 Oklahoma	Cotton County	5776	5
40035 Oklahoma	Craig County	14306	13
40037 Oklahoma	Creek County	71604	83
40039 Oklahoma	Custer County	29036	12
40041 Oklahoma	Delaware County	42733	93
40043 Oklahoma	Dewey County	4894	2
40045 Oklahoma	Ellis County	3952	0
40047 Oklahoma	Garfield County	60913	23
40049 Oklahoma	Garvin County	27811	16
40051 Oklahoma	Grady County	55551	60
40053 Oklahoma	Grant County	4326	2
40055 Oklahoma	Greer County	5821	66
40057 Oklahoma	Harmon County	2664	0
40059 Oklahoma	Harper County	3797	1
40061 Oklahoma	Haskell County	12668	5
40063 Oklahoma	Hughes County	13335	0
40065 Oklahoma	Jackson County	24949	21
40067 Oklahoma	Jefferson County	6123	3
40069 Oklahoma	Johnston County	10949	3
40071 Oklahoma	Kay County	44161	49
40073 Oklahoma	Kingfisher County	15816	10
40075 Oklahoma	Kiowa County	8729	7
40077 Oklahoma	Latimer County	10231	5
40079 Oklahoma	Le Flore County	49980	13
40081 Oklahoma	Lincoln County	34920	17

		Population	
40083 Oklahoma	Logan County	47291	18
40085 Oklahoma	Love County	10134	3
40087 Oklahoma	McClain County	39985	86
40089 Oklahoma	McCurtain County	32703	9
40091 Oklahoma	McIntosh County	19815	8
40093 Oklahoma	Major County	7644	6
40095 Oklahoma	Marshall County	16806	4
40097 Oklahoma	Mayes County	41107	27
40099 Oklahoma	Murray County	13953	2
40101 Oklahoma	Muskogee County	68362	29
40103 Oklahoma	Noble County	11289	7
40105 Oklahoma	Nowata County	10218	23
40107 Oklahoma	Okfuskee County	12098	2
40109 Oklahoma	Oklahoma County	792582	1035
40111 Oklahoma	Okmulgee County	38335	16
40113 Oklahoma	Osage County	47014	91
40115 Oklahoma	Ottawa County	31175	35
40117 Oklahoma	Pawnee County	16390	29
40119 Oklahoma	Payne County	82040	44
40121 Oklahoma	Pittsburg County	43877	39
40123 Oklahoma	Pontotoc County	38247	10
40125 Oklahoma	Pottawatomie County	72679	55
40127 Oklahoma	Pushmataha County	11179	1
40129 Oklahoma	Roger Mills County	3656	0
40131 Oklahoma	Rogers County	91984	72
40133 Oklahoma	Seminole County	24578	21
40135 Oklahoma	Sequoyah County	41179	14
40137 Oklahoma	Stephens County	43265	23
40139 Oklahoma	Texas County	20455	606
40141 Oklahoma	Tillman County	7348	21
40143 Oklahoma	Tulsa County	648360	752
40145 Oklahoma	Wagoner County	80110	133
40147 Oklahoma	Washington County	51843	301
40149 Oklahoma	Washita County	11127	1

Population

40151 Oklahoma	Woods County	8897	3
40153 Oklahoma	Woodward County	20222	1
<b>38 Oregon</b>	<b>Oregon</b>	<b>4190713</b>	<b>3541</b>
41001 Oregon	Baker County	16006	3
41003 Oregon	Benton County	92101	51
41005 Oregon	Clackamas County	416075	277
41007 Oregon	Clatsop County	39764	36
41009 Oregon	Columbia County	52377	16
41011 Oregon	Coos County	64389	30
41013 Oregon	Crook County	23867	1
41015 Oregon	Curry County	22813	4
41017 Oregon	Deschutes County	191996	94
41019 Oregon	Douglas County	110283	25
41021 Oregon	Gilliam County	1894	0
41023 Oregon	Grant County	7176	1
41025 Oregon	Harney County	7329	1
41027 Oregon	Hood River County	23428	14
41029 Oregon	Jackson County	219564	50
41031 Oregon	Jefferson County	24192	24
41033 Oregon	Josephine County	87393	25
41035 Oregon	Klamath County	67653	41
41037 Oregon	Lake County	7879	0
41039 Oregon	Lane County	379611	61
41041 Oregon	Lincoln County	49388	7
41043 Oregon	Linn County	127335	109
41045 Oregon	Malheur County	30725	17
41047 Oregon	Marion County	346868	797
41049 Oregon	Morrow County	11372	12
41051 Oregon	Multnomah County	811880	957
41053 Oregon	Polk County	85234	92
41055 Oregon	Sherman County	1708	1
41057 Oregon	Tillamook County	26787	6
41059 Oregon	Umatilla County	77516	91
41061 Oregon	Union County	26461	5

Population

41063 Oregon	Wallowa County	7081	2
41065 Oregon	Wasco County	26505	16
41067 Oregon	Washington County	597695	620
41069 Oregon	Wheeler County	1366	0
41071 Oregon	Yamhill County	107002	55
<b>39 Pennsylvania</b>	<b>Pennsylvania</b>	<b>12807060</b>	<b>64136</b>
42001 Pennsylvania	Adams County	102811	183
42003 Pennsylvania	Allegheny County	1218452	1582
42005 Pennsylvania	Armstrong County	65263	57
42007 Pennsylvania	Beaver County	164742	516
42009 Pennsylvania	Bedford County	48176	30
42011 Pennsylvania	Berks County	420152	3593
42013 Pennsylvania	Blair County	122492	32
42015 Pennsylvania	Bradford County	60833	41
42017 Pennsylvania	Bucks County	628195	4325
42019 Pennsylvania	Butler County	187888	202
42021 Pennsylvania	Cambria County	131730	49
42023 Pennsylvania	Cameron County	4492	2
42025 Pennsylvania	Carbon County	64227	206
42027 Pennsylvania	Centre County	162805	129
42029 Pennsylvania	Chester County	522046	2060
42031 Pennsylvania	Clarion County	38779	24
42033 Pennsylvania	Clearfield County	79388	33
42035 Pennsylvania	Clinton County	38684	43
42037 Pennsylvania	Columbia County	65456	334
42039 Pennsylvania	Crawford County	85063	21
42041 Pennsylvania	Cumberland County	251423	492
42043 Pennsylvania	Dauphin County	277097	912
42045 Pennsylvania	Delaware County	564751	5409
42047 Pennsylvania	Elk County	30169	6
42049 Pennsylvania	Erie County	272061	129
42051 Pennsylvania	Fayette County	130441	87
42053 Pennsylvania	Forest County	7279	7
42055 Pennsylvania	Franklin County	154835	580

Population

42057 Pennsylvania	Fulton County	14523	11
42059 Pennsylvania	Greene County	36506	27
42061 Pennsylvania	Huntingdon County	45168	204
42063 Pennsylvania	Indiana County	84501	84
42065 Pennsylvania	Jefferson County	43641	7
42067 Pennsylvania	Juniata County	24704	94
42069 Pennsylvania	Lackawanna County	210793	1273
42071 Pennsylvania	Lancaster County	543557	2428
42073 Pennsylvania	Lawrence County	86184	72
42075 Pennsylvania	Lebanon County	141314	863
42077 Pennsylvania	Lehigh County	368100	3396
42079 Pennsylvania	Luzerne County	317646	2491
42081 Pennsylvania	Lycoming County	113664	141
42083 Pennsylvania	McKean County	40968	10
42085 Pennsylvania	Mercer County	110683	83
42087 Pennsylvania	Mifflin County	46222	57
42089 Pennsylvania	Monroe County	169507	1242
42091 Pennsylvania	Montgomery County	828604	5697
42093 Pennsylvania	Montour County	18240	50
42095 Pennsylvania	Northampton County	304807	2600
42097 Pennsylvania	Northumberland County	91083	136
42099 Pennsylvania	Perry County	46139	36
42101 Pennsylvania	Philadelphia County	1584138	19349
42103 Pennsylvania	Pike County	55933	458
42105 Pennsylvania	Potter County	16622	4
42107 Pennsylvania	Schuylkill County	142067	506
42109 Pennsylvania	Snyder County	40540	33
42111 Pennsylvania	Somerset County	73952	32
42113 Pennsylvania	Sullivan County	6071	2
42115 Pennsylvania	Susquehanna County	40589	82
42117 Pennsylvania	Tioga County	40763	16
42119 Pennsylvania	Union County	44785	44
42121 Pennsylvania	Venango County	51266	7
42123 Pennsylvania	Warren County	39498	2

		Population	
42125 Pennsylvania	Washington County	207346	129
42127 Pennsylvania	Wayne County	51276	107
42129 Pennsylvania	Westmoreland County	350611	423
42131 Pennsylvania	Wyoming County	27046	28
42133 Pennsylvania	York County	448273	828
<b>40 Rhode Island</b>	<b>Rhode Island</b>	<b>1057315</b>	<b>10789</b>
44001 Rhode Island	Bristol County	48649	172
44003 Rhode Island	Kent County	163861	883
44005 Rhode Island	Newport County	82542	197
44007 Rhode Island	Providence County	636084	9112
44009 Rhode Island	Washington County	126179	425
<b>41 South Carolina</b>	<b>South Carolina</b>	<b>5084127</b>	<b>8407</b>
45001 South Carolina	Abbeville County	24541	34
45003 South Carolina	Aiken County	169401	137
45005 South Carolina	Allendale County	8903	30
45007 South Carolina	Anderson County	200482	202
45009 South Carolina	Bamberg County	14275	16
45011 South Carolina	Barnwell County	21112	39
45013 South Carolina	Beaufort County	188715	288
45015 South Carolina	Berkeley County	221091	201
45017 South Carolina	Calhoun County	14520	9
45019 South Carolina	Charleston County	405905	501
45021 South Carolina	Cherokee County	57078	23
45023 South Carolina	Chester County	32251	40
45025 South Carolina	Chesterfield County	45754	93
45027 South Carolina	Clarendon County	33700	274
45029 South Carolina	Colleton County	37660	48
45031 South Carolina	Darlington County	66802	194
45033 South Carolina	Dillon County	30599	115
45035 South Carolina	Dorchester County	160647	110
45037 South Carolina	Edgefield County	27052	41
45039 South Carolina	Fairfield County	22402	108
45041 South Carolina	Florence County	138159	505
45043 South Carolina	Georgetown County	62249	51



Population

45045 South Carolina	Greenville County	514213	1021
45047 South Carolina	Greenwood County	70741	69
45049 South Carolina	Hampton County	19351	29
45051 South Carolina	Horry County	344147	283
45053 South Carolina	Jasper County	28971	25
45055 South Carolina	Kershaw County	65592	261
45057 South Carolina	Lancaster County	95380	110
45059 South Carolina	Laurens County	66994	57
45061 South Carolina	Lee County	17142	127
45063 South Carolina	Lexington County	295032	512
45065 South Carolina	McCormick County	9410	7
45067 South Carolina	Marion County	31039	48
45069 South Carolina	Marlboro County	26398	71
45071 South Carolina	Newberry County	38520	30
45073 South Carolina	Oconee County	78374	42
45075 South Carolina	Orangeburg County	86934	108
45077 South Carolina	Pickens County	124937	89
45079 South Carolina	Richland County	414576	1196
45081 South Carolina	Saluda County	20544	98
45083 South Carolina	Spartanburg County	313888	376
45085 South Carolina	Sumter County	106512	313
45087 South Carolina	Union County	27410	31
45089 South Carolina	Williamsburg County	30606	165
45091 South Carolina	York County	274118	280
<b>42 South Dakota</b>	<b>South Dakota</b>	<b>882235</b>	<b>3887</b>
46003 South Dakota	Aurora County	2801	2
46005 South Dakota	Beadle County	18883	22
46007 South Dakota	Bennett County	3468	0
46009 South Dakota	Bon Homme County	6980	4
46011 South Dakota	Brookings County	35232	14
46013 South Dakota	Brown County	39316	173
46015 South Dakota	Brule County	5229	0
46017 South Dakota	Buffalo County	2036	1
46019 South Dakota	Butte County	10222	0

Population

46021 South Dakota	Campbell County	1377	0
46023 South Dakota	Charles Mix County	9338	8
46025 South Dakota	Clark County	3739	4
46027 South Dakota	Clay County	14041	12
46029 South Dakota	Codington County	28015	16
46031 South Dakota	Corson County	4165	3
46033 South Dakota	Custer County	8726	0
46035 South Dakota	Davison County	19790	9
46037 South Dakota	Day County	5505	10
46039 South Dakota	Deuel County	4337	1
46041 South Dakota	Dewey County	5904	0
46043 South Dakota	Douglas County	2935	1
46045 South Dakota	Edmunds County	3875	0
46047 South Dakota	Fall River County	6758	2
46049 South Dakota	Faulk County	2330	1
46051 South Dakota	Grant County	7147	7
46053 South Dakota	Gregory County	4212	0
46055 South Dakota	Haakon County	1918	0
46057 South Dakota	Hamlin County	6111	2
46059 South Dakota	Hand County	3262	1
46061 South Dakota	Hanson County	3376	0
46063 South Dakota	Harding County	1249	0
46065 South Dakota	Hughes County	17650	16
46067 South Dakota	Hutchinson County	7380	3
46069 South Dakota	Hyde County	1282	1
46071 South Dakota	Jackson County	3307	0
46073 South Dakota	Jerauld County	2043	6
46075 South Dakota	Jones County	928	0
46077 South Dakota	Kingsbury County	4919	0
46079 South Dakota	Lake County	13057	5
46081 South Dakota	Lawrence County	25741	9
46083 South Dakota	Lincoln County	58807	198
46085 South Dakota	Lyman County	3821	4
46087 South Dakota	McCook County	5546	5

Population

46089 South Dakota	McPherson County	2407	1
46091 South Dakota	Marshall County	5112	1
46093 South Dakota	Meade County	28294	5
46095 South Dakota	Mellette County	2042	0
46097 South Dakota	Miner County	2213	1
46099 South Dakota	Minnehaha County	192876	3101
46101 South Dakota	Moody County	6579	17
46102 South Dakota	Oglala Lakota County	14309	6
46103 South Dakota	Pennington County	111729	43
46105 South Dakota	Perkins County	2922	0
46107 South Dakota	Potter County	2207	0
46109 South Dakota	Roberts County	10447	18
46111 South Dakota	Sanborn County	2429	4
46115 South Dakota	Spink County	6495	4
46117 South Dakota	Stanley County	3022	9
46119 South Dakota	Sully County	1392	1
46121 South Dakota	Todd County	10283	15
46123 South Dakota	Tripp County	5478	1
46125 South Dakota	Turner County	8424	19
46127 South Dakota	Union County	15619	57
46129 South Dakota	Walworth County	5587	5
46135 South Dakota	Yankton County	22869	38
46137 South Dakota	Ziebach County	2742	1
<b>43 Tennessee</b>	<b>Tennessee</b>	<b>6770010</b>	<b>16620</b>
47001 Tennessee	Anderson County	76482	36
47003 Tennessee	Bedford County	49038	248
47005 Tennessee	Benton County	16184	6
47007 Tennessee	Bledsoe County	14755	605
47009 Tennessee	Blount County	131349	75
47011 Tennessee	Bradley County	106727	81
47013 Tennessee	Campbell County	39583	17
47015 Tennessee	Cannon County	14462	13
47017 Tennessee	Carroll County	28020	24
47019 Tennessee	Carter County	56351	19

Population

47021 Tennessee	Cheatham County	40439	88
47023 Tennessee	Chester County	17276	12
47025 Tennessee	Claiborne County	31756	7
47027 Tennessee	Clay County	7717	6
47029 Tennessee	Cocke County	35774	20
47031 Tennessee	Coffee County	55700	60
47033 Tennessee	Crockett County	14328	13
47035 Tennessee	Cumberland County	59673	88
47037 Tennessee	Davidson County	692587	3795
47039 Tennessee	Decatur County	11706	5
47041 Tennessee	DeKalb County	20138	28
47043 Tennessee	Dickson County	53446	90
47045 Tennessee	Dyer County	37320	44
47047 Tennessee	Fayette County	40507	88
47049 Tennessee	Fentress County	18217	6
47051 Tennessee	Franklin County	41890	43
47053 Tennessee	Gibson County	49045	57
47055 Tennessee	Giles County	29503	9
47057 Tennessee	Grainger County	23145	6
47059 Tennessee	Greene County	69087	46
47061 Tennessee	Grundy County	13346	30
47063 Tennessee	Hamblen County	64569	25
47065 Tennessee	Hamilton County	364286	332
47067 Tennessee	Hancock County	6549	0
47069 Tennessee	Hardeman County	25220	180
47071 Tennessee	Hardin County	25776	9
47073 Tennessee	Hawkins County	56530	32
47075 Tennessee	Haywood County	17335	29
47077 Tennessee	Henderson County	27847	11
47079 Tennessee	Henry County	32358	17
47081 Tennessee	Hickman County	25063	52
47083 Tennessee	Houston County	8263	6
47085 Tennessee	Humphreys County	18486	12
47087 Tennessee	Jackson County	11758	10

Population

47089 Tennessee	Jefferson County	54012	26
47091 Tennessee	Johnson County	17778	15
47093 Tennessee	Knox County	465289	302
47095 Tennessee	Lake County	7411	401
47097 Tennessee	Lauderdale County	25825	43
47099 Tennessee	Lawrence County	43734	21
47101 Tennessee	Lewis County	12086	2
47103 Tennessee	Lincoln County	34117	16
47105 Tennessee	Loudon County	53054	48
47107 Tennessee	McMinn County	53285	123
47109 Tennessee	McNairy County	25832	12
47111 Tennessee	Macon County	24265	75
47113 Tennessee	Madison County	97605	160
47115 Tennessee	Marion County	28575	30
47117 Tennessee	Marshall County	33683	25
47119 Tennessee	Maury County	94340	60
47121 Tennessee	Meigs County	12306	22
47123 Tennessee	Monroe County	46357	38
47125 Tennessee	Montgomery County	205950	203
47127 Tennessee	Moore County	6411	3
47129 Tennessee	Morgan County	21579	12
47131 Tennessee	Obion County	30267	17
47133 Tennessee	Overton County	22068	14
47135 Tennessee	Perry County	8064	13
47137 Tennessee	Pickett County	5082	1
47139 Tennessee	Polk County	16898	12
47141 Tennessee	Putnam County	78843	206
47143 Tennessee	Rhea County	33044	7
47145 Tennessee	Roane County	53140	8
47147 Tennessee	Robertson County	71012	263
47149 Tennessee	Rutherford County	324890	814
47151 Tennessee	Scott County	22039	11
47153 Tennessee	Sequatchie County	14876	10
47155 Tennessee	Sevier County	97892	66

Population

47157 Tennessee	Shelby County	935764	3595
47159 Tennessee	Smith County	19942	24
47161 Tennessee	Stewart County	13561	7
47163 Tennessee	Sullivan County	157668	57
47165 Tennessee	Sumner County	187149	724
47167 Tennessee	Tipton County	61581	402
47169 Tennessee	Trousdale County	11012	1382
47171 Tennessee	Unicoi County	17761	3
47173 Tennessee	Union County	19688	4
47175 Tennessee	Van Buren County	5765	3
47177 Tennessee	Warren County	40878	14
47179 Tennessee	Washington County	128607	66
47181 Tennessee	Wayne County	16558	61
47183 Tennessee	Weakley County	33415	24
47185 Tennessee	White County	27107	17
47187 Tennessee	Williamson County	231729	462
47189 Tennessee	Wilson County	140625	316
<b>44 Texas</b>	<b>Texas</b>	<b>28701845</b>	<b>45721</b>
48001 Texas	Anderson County	58057	52
48003 Texas	Andrews County	18128	22
48005 Texas	Angelina County	87092	131
48007 Texas	Aransas County	23792	3
48009 Texas	Archer County	8786	1
48011 Texas	Armstrong County	1892	2
48013 Texas	Atascosa County	50310	30
48015 Texas	Austin County	29989	17
48017 Texas	Bailey County	7027	3
48019 Texas	Bandera County	22824	6
48021 Texas	Bastrop County	86976	128
48023 Texas	Baylor County	3582	0
48025 Texas	Bee County	32587	6
48027 Texas	Bell County	355642	242
48029 Texas	Bexar County	1986049	1976
48031 Texas	Blanco County	11702	6

Population

48033 Texas	Borden County	648	0
48035 Texas	Bosque County	18691	6
48037 Texas	Bowie County	94324	122
48039 Texas	Brazoria County	370200	712
48041 Texas	Brazos County	226758	305
48043 Texas	Brewster County	9267	1
48045 Texas	Briscoe County	1516	1
48047 Texas	Brooks County	7114	1
48049 Texas	Brown County	37924	51
48051 Texas	Burleson County	18389	17
48053 Texas	Burnet County	47542	28
48055 Texas	Caldwell County	43247	35
48057 Texas	Calhoun County	21561	36
48059 Texas	Callahan County	13994	8
48061 Texas	Cameron County	423908	582
48063 Texas	Camp County	13033	16
48065 Texas	Carson County	6005	3
48067 Texas	Cass County	30119	21
48069 Texas	Castro County	7665	27
48071 Texas	Chambers County	42454	52
48073 Texas	Cherokee County	52592	31
48075 Texas	Childress County	7291	2
48077 Texas	Clay County	10456	3
48079 Texas	Cochran County	2836	1
48081 Texas	Coke County	3370	1
48083 Texas	Coleman County	8397	2
48085 Texas	Collin County	1005146	993
48087 Texas	Collingsworth County	2962	4
48089 Texas	Colorado County	21217	18
48091 Texas	Comal County	148373	68
48093 Texas	Comanche County	13534	3
48095 Texas	Concho County	4276	1
48097 Texas	Cooke County	40574	13
48099 Texas	Coryell County	74808	221

Population

48101 Texas	Cottle County	1389	4
48103 Texas	Crane County	4794	2
48105 Texas	Crockett County	3499	0
48107 Texas	Crosby County	5779	2
48109 Texas	Culberson County	2204	0
48111 Texas	Dallam County	7200	21
48113 Texas	Dallas County	2637772	7036
48115 Texas	Dawson County	12619	36
48117 Texas	Deaf Smith County	18760	119
48119 Texas	Delta County	5349	1
48121 Texas	Denton County	859064	1016
48123 Texas	DeWitt County	20187	17
48125 Texas	Dickens County	2249	1
48127 Texas	Dimmit County	10308	1
48129 Texas	Donley County	3319	26
48131 Texas	Duval County	11212	5
48133 Texas	Eastland County	18322	4
48135 Texas	Ector County	162124	103
48137 Texas	Edwards County	1928	0
48139 Texas	Ellis County	179436	241
48141 Texas	El Paso County	840758	1607
48143 Texas	Erath County	42446	15
48145 Texas	Falls County	17335	6
48147 Texas	Fannin County	35286	24
48149 Texas	Fayette County	25349	27
48151 Texas	Fisher County	3839	1
48153 Texas	Floyd County	5837	4
48155 Texas	Foard County	1200	0
48157 Texas	Fort Bend County	787858	1471
48159 Texas	Franklin County	10766	4
48161 Texas	Freestone County	19808	8
48163 Texas	Frio County	19816	34
48165 Texas	Gaines County	20901	5
48167 Texas	Galveston County	337890	693



Population

48169 Texas	Garza County	6578	4
48171 Texas	Gillespie County	26804	4
48173 Texas	Glasscock County	1388	1
48175 Texas	Goliad County	7584	7
48177 Texas	Gonzales County	20826	73
48179 Texas	Gray County	21895	88
48181 Texas	Grayson County	133991	129
48183 Texas	Gregg County	123707	142
48185 Texas	Grimes County	28360	63
48187 Texas	Guadalupe County	163694	106
48189 Texas	Hale County	33830	42
48191 Texas	Hall County	3028	0
48193 Texas	Hamilton County	8484	7
48195 Texas	Hansford County	5463	15
48197 Texas	Hardeman County	3922	0
48199 Texas	Hardin County	57207	116
48201 Texas	Harris County	4698619	9050
48203 Texas	Harrison County	66726	200
48205 Texas	Hartley County	5619	9
48207 Texas	Haskell County	5813	1
48209 Texas	Hays County	222631	219
48211 Texas	Hemphill County	3825	1
48213 Texas	Henderson County	82299	48
48215 Texas	Hidalgo County	865939	417
48217 Texas	Hill County	36354	22
48219 Texas	Hockley County	22980	23
48221 Texas	Hood County	60537	22
48223 Texas	Hopkins County	36810	8
48225 Texas	Houston County	23169	74
48227 Texas	Howard County	36459	6
48229 Texas	Hudspeth County	4795	0
48231 Texas	Hunt County	96493	66
48233 Texas	Hutchinson County	21198	25
48235 Texas	Irion County	1522	0

Population

48237 Texas	Jack County	8843	4
48239 Texas	Jackson County	14874	15
48241 Texas	Jasper County	35872	23
48243 Texas	Jeff Davis County	2252	0
48245 Texas	Jefferson County	255001	429
48247 Texas	Jim Hogg County	5248	3
48249 Texas	Jim Wells County	40822	7
48251 Texas	Johnson County	171361	119
48253 Texas	Jones County	19817	110
48255 Texas	Karnes County	15650	4
48257 Texas	Kaufman County	128622	143
48259 Texas	Kendall County	45641	20
48261 Texas	Kenedy County	442	0
48263 Texas	Kent County	726	0
48265 Texas	Kerr County	52405	10
48267 Texas	Kimble County	4362	1
48269 Texas	King County	277	0
48271 Texas	Kinney County	3767	0
48273 Texas	Kleberg County	31129	13
48275 Texas	Knox County	3653	1
48277 Texas	Lamar County	49728	111
48279 Texas	Lamb County	13158	10
48281 Texas	Lampasas County	21229	8
48283 Texas	La Salle County	7531	4
48285 Texas	Lavaca County	20110	7
48287 Texas	Lee County	17144	6
48289 Texas	Leon County	17270	9
48291 Texas	Liberty County	86323	72
48293 Texas	Limestone County	23519	15
48295 Texas	Lipscomb County	3355	2
48297 Texas	Live Oak County	12166	6
48299 Texas	Llano County	21646	3
48301 Texas	Loving County	152	0
48303 Texas	Lubbock County	307412	614

Population

48305 Texas	Lynn County	5877	5
48307 Texas	McCulloch County	7987	3
48309 Texas	McLennan County	254607	96
48311 Texas	McMullen County	749	0
48313 Texas	Madison County	14422	6
48315 Texas	Marion County	9928	15
48317 Texas	Martin County	5753	3
48319 Texas	Mason County	4280	28
48321 Texas	Matagorda County	36552	65
48323 Texas	Maverick County	58485	74
48325 Texas	Medina County	50921	48
48327 Texas	Menard County	2139	0
48329 Texas	Midland County	172578	116
48331 Texas	Milam County	25131	23
48333 Texas	Mills County	4921	1
48335 Texas	Mitchell County	8145	1
48337 Texas	Montague County	19596	9
48339 Texas	Montgomery County	590925	798
48341 Texas	Moore County	21485	540
48343 Texas	Morris County	12339	10
48345 Texas	Motley County	1234	1
48347 Texas	Nacogdoches County	65711	229
48349 Texas	Navarro County	49565	38
48351 Texas	Newton County	13746	4
48353 Texas	Nolan County	14751	2
48355 Texas	Nueces County	362265	209
48357 Texas	Ochiltree County	9947	40
48359 Texas	Oldham County	2131	4
48361 Texas	Orange County	83572	87
48363 Texas	Palo Pinto County	28875	9
48365 Texas	Panola County	23148	175
48367 Texas	Parker County	138371	57
48369 Texas	Parmer County	9864	23
48371 Texas	Pecos County	15673	20

Population

48373 Texas	Polk County	50031	47
48375 Texas	Potter County	119648	1462
48377 Texas	Presidio County	6948	0
48379 Texas	Rains County	12159	2
48381 Texas	Randall County	136271	477
48383 Texas	Reagan County	3741	0
48385 Texas	Real County	3478	0
48387 Texas	Red River County	12175	35
48389 Texas	Reeves County	15695	7
48391 Texas	Refugio County	7032	3
48393 Texas	Roberts County	903	2
48395 Texas	Robertson County	17284	6
48397 Texas	Rockwall County	100657	138
48399 Texas	Runnels County	10234	2
48401 Texas	Rusk County	54450	40
48403 Texas	Sabine County	10589	3
48405 Texas	San Augustine County	8232	22
48407 Texas	San Jacinto County	28719	12
48409 Texas	San Patricio County	66893	25
48411 Texas	San Saba County	6054	0
48413 Texas	Schleicher County	2895	0
48415 Texas	Scurry County	16866	2
48417 Texas	Shackelford County	3253	1
48419 Texas	Shelby County	25418	172
48421 Texas	Sherman County	3079	23
48423 Texas	Smith County	230221	189
48425 Texas	Somervell County	9016	0
48427 Texas	Starr County	64525	16
48429 Texas	Stephens County	9433	2
48431 Texas	Sterling County	1311	0
48433 Texas	Stonewall County	1362	0
48435 Texas	Sutton County	3758	0
48437 Texas	Swisher County	7462	14
48439 Texas	Tarrant County	2084931	4211

Population

48441 Texas	Taylor County	137640	215
48443 Texas	Terrell County	823	0
48445 Texas	Terry County	12287	12
48447 Texas	Throckmorton County	1515	0
48449 Texas	Titus County	33033	83
48451 Texas	Tom Green County	118189	86
48453 Texas	Travis County	1248743	2381
48455 Texas	Trinity County	14740	11
48457 Texas	Tyler County	21696	7
48459 Texas	Upshur County	41260	18
48461 Texas	Upton County	3671	0
48463 Texas	Uvalde County	26846	6
48465 Texas	Val Verde County	49208	13
48467 Texas	Van Zandt County	56019	22
48469 Texas	Victoria County	92035	154
48471 Texas	Walker County	72480	374
48473 Texas	Waller County	53126	38
48475 Texas	Ward County	11720	0
48477 Texas	Washington County	35108	179
48479 Texas	Webb County	275910	451
48481 Texas	Wharton County	41619	42
48483 Texas	Wheeler County	5191	14
48485 Texas	Wichita County	132064	78
48487 Texas	Wilbarger County	12820	5
48489 Texas	Willacy County	21515	14
48491 Texas	Williamson County	566719	451
48493 Texas	Wilson County	50224	36
48495 Texas	Winkler County	7720	3
48497 Texas	Wise County	68305	36
48499 Texas	Wood County	45129	17
48501 Texas	Yoakum County	8591	2
48503 Texas	Young County	18045	4
48505 Texas	Zapata County	14190	7
48507 Texas	Zavala County	11983	9

Population

<b>45 Utah</b>	<b>Utah</b>	<b>3161105</b>	<b>6355</b>
49001 Utah	Beaver County	6580	0
49003 Utah	Box Elder County	54950	0
49005 Utah	Cache County	127068	0
49007 Utah	Carbon County	20269	0
49009 Utah	Daggett County	980	0
49011 Utah	Davis County	351713	354
49013 Utah	Duchesne County	19964	0
49015 Utah	Emery County	10014	0
49017 Utah	Garfield County	5080	0
49019 Utah	Grand County	9764	0
49021 Utah	Iron County	52775	0
49023 Utah	Juab County	11555	0
49025 Utah	Kane County	7709	0
49027 Utah	Millard County	13006	0
49029 Utah	Morgan County	12045	0
49031 Utah	Piute County	1445	0
49033 Utah	Rich County	2464	0
49035 Utah	Salt Lake County	1152633	3709
49037 Utah	San Juan County	15449	159
49039 Utah	Sanpete County	30623	0
49041 Utah	Sevier County	21539	0
49043 Utah	Summit County	41933	396
49045 Utah	Tooele County	69907	86
49047 Utah	Uintah County	35438	0
49049 Utah	Utah County	622213	1455
49051 Utah	Wasatch County	33240	196
49053 Utah	Washington County	171700	0
49055 Utah	Wayne County	2690	0
49057 Utah	Weber County	256359	0
<b>46 Vermont</b>	<b>Vermont</b>	<b>626299</b>	<b>929</b>
50001 Vermont	Addison County	36973	62
50003 Vermont	Bennington County	35631	60
50005 Vermont	Caledonia County	30302	14

Population

50007 Vermont	Chittenden County	164572	433
50009 Vermont	Essex County	6250	2
50011 Vermont	Franklin County	49421	99
50013 Vermont	Grand Isle County	7090	4
50015 Vermont	Lamoille County	25300	27
50017 Vermont	Orange County	28999	8
50019 Vermont	Orleans County	26907	9
50021 Vermont	Rutland County	58672	49
50023 Vermont	Washington County	58140	38
50025 Vermont	Windham County	42756	77
50027 Vermont	Windsor County	55286	47
<b>47 Virginia</b>	<b>Virginia</b>	<b>8517685</b>	<b>28672</b>
51001 Virginia	Accomack County	32412	648
51003 Virginia	Albemarle County	108718	133
51005 Virginia	Alleghany County	14910	6
51007 Virginia	Amelia County	13013	17
51009 Virginia	Amherst County	31666	22
51011 Virginia	Appomattox County	15841	23
51013 Virginia	Arlington County	237521	1534
51015 Virginia	Augusta County	75457	74
51017 Virginia	Bath County	4292	0
51019 Virginia	Bedford County	78747	40
51021 Virginia	Bland County	6293	0
51023 Virginia	Botetourt County	33277	30
51025 Virginia	Brunswick County	16384	20
51027 Virginia	Buchanan County	21221	16
51029 Virginia	Buckingham County	16999	366
51031 Virginia	Campbell County	54973	13
51033 Virginia	Caroline County	30772	42
51035 Virginia	Carroll County	29636	42
51036 Virginia	Charles City County	6941	22
51037 Virginia	Charlotte County	11938	11
51041 Virginia	Chesterfield County	348556	946
51043 Virginia	Clarke County	14523	17

		Population	
51045 Virginia	Craig County	5064	4
51047 Virginia	Culpeper County	51859	343
51049 Virginia	Cumberland County	9809	18
51051 Virginia	Dickenson County	14523	0
51053 Virginia	Dinwiddie County	28529	36
51057 Virginia	Essex County	10919	30
51059 Virginia	Fairfax County	1150795	7159
51061 Virginia	Fauquier County	70675	205
51063 Virginia	Floyd County	15795	4
51065 Virginia	Fluvanna County	26783	79
51067 Virginia	Franklin County	56195	30
51069 Virginia	Frederick County	88355	195
51071 Virginia	Giles County	16844	5
51073 Virginia	Gloucester County	37349	28
51075 Virginia	Goochland County	23244	86
51077 Virginia	Grayson County	15631	19
51079 Virginia	Greene County	19779	16
51081 Virginia	Greensville County	11627	50
51083 Virginia	Halifax County	34120	27
51085 Virginia	Hanover County	107239	208
51087 Virginia	Henrico County	329261	1198
51089 Virginia	Henry County	50953	30
51091 Virginia	Highland County	2210	2
51093 Virginia	Isle of Wight County	36953	115
51095 Virginia	James City County	76397	179
51097 Virginia	King and Queen County	7042	7
51099 Virginia	King George County	26575	45
51101 Virginia	King William County	16939	13
51103 Virginia	Lancaster County	10783	7
51105 Virginia	Lee County	23541	10
51107 Virginia	Loudoun County	406850	1374
51109 Virginia	Louisa County	36778	59
51111 Virginia	Lunenburg County	12086	7
51113 Virginia	Madison County	13295	23



Population

51115 Virginia	Mathews County	8802	5
51117 Virginia	Mecklenburg County	30650	152
51119 Virginia	Middlesex County	10769	11
51121 Virginia	Montgomery County	98985	66
51125 Virginia	Nelson County	14836	12
51127 Virginia	New Kent County	22391	26
51131 Virginia	Northampton County	11735	193
51133 Virginia	Northumberland County	12147	15
51135 Virginia	Nottoway County	15420	16
51137 Virginia	Orange County	36644	51
51139 Virginia	Page County	23933	145
51141 Virginia	Patrick County	17673	6
51143 Virginia	Pittsylvania County	60949	18
51145 Virginia	Powhatan County	29189	23
51147 Virginia	Prince Edward County	22950	72
51149 Virginia	Prince George County	38082	49
51153 Virginia	Prince William County	468011	3421
51155 Virginia	Pulaski County	34066	10
51157 Virginia	Rappahannock County	7252	11
51159 Virginia	Richmond County	9038	201
51161 Virginia	Roanoke County	94073	83
51163 Virginia	Rockbridge County	22752	10
51165 Virginia	Rockingham County	81244	388
51167 Virginia	Russell County	26748	6
51169 Virginia	Scott County	21534	7
51171 Virginia	Shenandoah County	43497	285
51173 Virginia	Smyth County	30472	15
51175 Virginia	Southampton County	17586	135
51177 Virginia	Spotsylvania County	134238	291
51179 Virginia	Stafford County	149960	442
51181 Virginia	Surry County	6474	6
51183 Virginia	Sussex County	11237	67
51185 Virginia	Tazewell County	40855	6
51187 Virginia	Warren County	40003	94

		Population	
51191 Virginia	Washington County	54402	49
51193 Virginia	Westmoreland County	17830	42
51195 Virginia	Wise County	38012	23
51197 Virginia	Wythe County	28754	15
51199 Virginia	York County	67846	62
51510 Virginia	Alexandria city	160530	1396
51520 Virginia	Bristol city	16482	3
51530 Virginia	Buena Vista city	6237	8
51540 Virginia	Charlottesville city	48117	71
51550 Virginia	Chesapeake city	242634	379
51570 Virginia	Colonial Heights city	17833	74
51580 Virginia	Covington city	5460	2
51590 Virginia	Danville city	40693	43
51595 Virginia	Emporia city	5121	50
51600 Virginia	Fairfax city	24574	46
51610 Virginia	Falls Church city	14772	40
51620 Virginia	Franklin city	8013	27
51630 Virginia	Fredericksburg city	29144	82
51640 Virginia	Galax city	6423	66
51650 Virginia	Hampton city	134313	158
51660 Virginia	Harrisonburg city	54033	620
51670 Virginia	Hopewell city	22596	49
51678 Virginia	Lexington city	7136	5
51680 Virginia	Lynchburg city	82126	73
51683 Virginia	Manassas city	41641	533
51685 Virginia	Manassas Park city	17307	176
51690 Virginia	Martinsville city	12902	3
51700 Virginia	Newport News city	178626	184
51710 Virginia	Norfolk city	244076	349
51720 Virginia	Norton city	3968	2
51730 Virginia	Petersburg city	31567	58
51735 Virginia	Poquoson city	12190	7
51740 Virginia	Portsmouth city	94632	219
51750 Virginia	Radford city	18339	3

Population

51760 Virginia	Richmond city	228783	665
51770 Virginia	Roanoke city	99920	120
51775 Virginia	Salem city	25643	32
51790 Virginia	Staunton city	24922	34
51800 Virginia	Suffolk city	91185	255
51810 Virginia	Virginia Beach city	450189	535
51820 Virginia	Waynesboro city	22628	22
51830 Virginia	Williamsburg city	14896	42
51840 Virginia	Winchester city	28108	79
<b>48 Washington</b>	<b>Washington</b>	<b>7535591</b>	<b>17826</b>
53001 Washington	Adams County	19759	50
53003 Washington	Asotin County	22610	18
53005 Washington	Benton County	201877	615
53007 Washington	Chelan County	77036	170
53009 Washington	Clallam County	76737	21
53011 Washington	Clark County	481857	382
53013 Washington	Columbia County	4059	1
53015 Washington	Cowlitz County	108987	68
53017 Washington	Douglas County	42907	124
53019 Washington	Ferry County	7649	1
53021 Washington	Franklin County	94347	433
53023 Washington	Garfield County	2247	0
53025 Washington	Grant County	97331	185
53027 Washington	Grays Harbor County	73901	14
53029 Washington	Island County	84460	176
53031 Washington	Jefferson County	31729	29
53033 Washington	King County	2233163	7325
53035 Washington	Kitsap County	269805	157
53037 Washington	Kittitas County	47364	47
53039 Washington	Klickitat County	22107	22
53041 Washington	Lewis County	79604	32
53043 Washington	Lincoln County	10740	2
53045 Washington	Mason County	65507	30
53047 Washington	Okanogan County	42132	35

Population

53049 Washington	Pacific County	22036	9
53051 Washington	Pend Oreille County	13602	2
53053 Washington	Pierce County	891299	1636
53055 Washington	San Juan County	17128	15
53057 Washington	Skagit County	128206	423
53059 Washington	Skamania County	11924	3
53061 Washington	Snohomish County	814901	2756
53063 Washington	Spokane County	514631	393
53065 Washington	Stevens County	45260	9
53067 Washington	Thurston County	286419	122
53069 Washington	Wahkiakum County	4426	4
53071 Washington	Walla Walla County	60922	105
53073 Washington	Whatcom County	225685	344
53075 Washington	Whitman County	49791	16
53077 Washington	Yakima County	251446	2052
<b>49 West Virginia</b>	<b>West Virginia</b>	<b>1805832</b>	<b>1447</b>
54001 West Virginia	Barbour County	16535	7
54003 West Virginia	Berkeley County	117123	205
54005 West Virginia	Boone County	21951	9
54007 West Virginia	Braxton County	14089	2
54009 West Virginia	Brooke County	22203	3
54011 West Virginia	Cabell County	93224	55
54013 West Virginia	Calhoun County	7254	0
54015 West Virginia	Clay County	8632	2
54017 West Virginia	Doddridge County	8406	0
54019 West Virginia	Fayette County	43018	38
54021 West Virginia	Gilmer County	8026	8
54023 West Virginia	Grant County	11626	6
54025 West Virginia	Greenbrier County	34786	8
54027 West Virginia	Hampshire County	23347	12
54029 West Virginia	Hancock County	29094	12
54031 West Virginia	Hardy County	13775	25
54033 West Virginia	Harrison County	67554	34
54035 West Virginia	Jackson County	28706	137

Population

54037 West Virginia	Jefferson County	56811	97
54039 West Virginia	Kanawha County	180454	202
54041 West Virginia	Lewis County	16024	4
54043 West Virginia	Lincoln County	20599	5
54045 West Virginia	Logan County	32607	14
54047 West Virginia	McDowell County	18223	6
54049 West Virginia	Marion County	56097	46
54051 West Virginia	Marshall County	30785	23
54053 West Virginia	Mason County	26718	14
54055 West Virginia	Mercer County	59131	12
54057 West Virginia	Mineral County	26940	26
54059 West Virginia	Mingo County	23785	3
54061 West Virginia	Monongalia County	106420	114
54063 West Virginia	Monroe County	13280	6
54065 West Virginia	Morgan County	17787	17
54067 West Virginia	Nicholas County	24842	9
54069 West Virginia	Ohio County	41755	37
54071 West Virginia	Pendleton County	6997	5
54073 West Virginia	Pleasants County	7507	2
54075 West Virginia	Pocahontas County	8414	2
54077 West Virginia	Preston County	33839	15
54079 West Virginia	Putnam County	56682	29
54081 West Virginia	Raleigh County	74254	10
54083 West Virginia	Randolph County	28823	5
54085 West Virginia	Ritchie County	9721	1
54087 West Virginia	Roane County	13932	8
54089 West Virginia	Summers County	12760	1
54091 West Virginia	Taylor County	16862	8
54093 West Virginia	Tucker County	6955	4
54095 West Virginia	Tyler County	8746	3
54097 West Virginia	Upshur County	24415	6
54099 West Virginia	Wayne County	39944	95
54101 West Virginia	Webster County	8285	0
54103 West Virginia	Wetzel County	15270	6

		Population	
54105 West Virginia	Wirt County	5830	3
54107 West Virginia	Wood County	84203	45
54109 West Virginia	Wyoming County	20786	1
<b>50 Wisconsin</b>	<b>Wisconsin</b>	<b>5813568</b>	<b>11685</b>
55001 Wisconsin	Adams County	20348	4
55003 Wisconsin	Ashland County	15600	2
55005 Wisconsin	Barron County	45164	11
55007 Wisconsin	Bayfield County	15042	3
55009 Wisconsin	Brown County	263378	2034
55011 Wisconsin	Buffalo County	13125	5
55013 Wisconsin	Burnett County	15392	1
55015 Wisconsin	Calumet County	50159	55
55017 Wisconsin	Chippewa County	64135	37
55019 Wisconsin	Clark County	34709	25
55021 Wisconsin	Columbia County	57358	34
55023 Wisconsin	Crawford County	16291	20
55025 Wisconsin	Dane County	542364	507
55027 Wisconsin	Dodge County	87847	87
55029 Wisconsin	Door County	27610	29
55031 Wisconsin	Douglas County	43208	12
55033 Wisconsin	Dunn County	45131	20
55035 Wisconsin	Eau Claire County	104534	65
55037 Wisconsin	Florence County	4321	2
55039 Wisconsin	Fond du Lac County	103066	119
55041 Wisconsin	Forest County	8991	5
55043 Wisconsin	Grant County	51554	72
55045 Wisconsin	Green County	36929	39
55047 Wisconsin	Green Lake County	18918	10
55049 Wisconsin	Iowa County	23771	11
55051 Wisconsin	Iron County	5676	2
55053 Wisconsin	Jackson County	20478	15
55055 Wisconsin	Jefferson County	85129	58
55057 Wisconsin	Juneau County	26617	21
55059 Wisconsin	Kenosha County	169290	780

		Population	
55061	Wisconsin	Kewaunee County	20383 30
55063	Wisconsin	La Crosse County	118230 42
55065	Wisconsin	Lafayette County	16665 16
55067	Wisconsin	Langlade County	19268 0
55069	Wisconsin	Lincoln County	27689 2
55071	Wisconsin	Manitowoc County	79074 21
55073	Wisconsin	Marathon County	135428 31
55075	Wisconsin	Marinette County	40434 21
55077	Wisconsin	Marquette County	15434 3
55078	Wisconsin	Menominee County	4658 2
55079	Wisconsin	Milwaukee County	948201 4535
55081	Wisconsin	Monroe County	46051 15
55083	Wisconsin	Oconto County	37830 30
55085	Wisconsin	Oneida County	35470 7
55087	Wisconsin	Outagamie County	187365 128
55089	Wisconsin	Ozaukee County	89147 119
55091	Wisconsin	Pepin County	7289 1
55093	Wisconsin	Pierce County	42555 16
55095	Wisconsin	Polk County	43598 6
55097	Wisconsin	Portage County	70942 7
55099	Wisconsin	Price County	13397 1
55101	Wisconsin	Racine County	196584 920
55103	Wisconsin	Richland County	17377 13
55105	Wisconsin	Rock County	163129 406
55107	Wisconsin	Rusk County	14147 4
55109	Wisconsin	St. Croix County	89694 37
55111	Wisconsin	Sauk County	64249 76
55113	Wisconsin	Sawyer County	16489 4
55115	Wisconsin	Shawano County	40796 29
55117	Wisconsin	Sheboygan County	115456 68
55119	Wisconsin	Taylor County	20412 0
55121	Wisconsin	Trempealeau County	29442 7
55123	Wisconsin	Vernon County	30785 8
55125	Wisconsin	Vilas County	21938 4

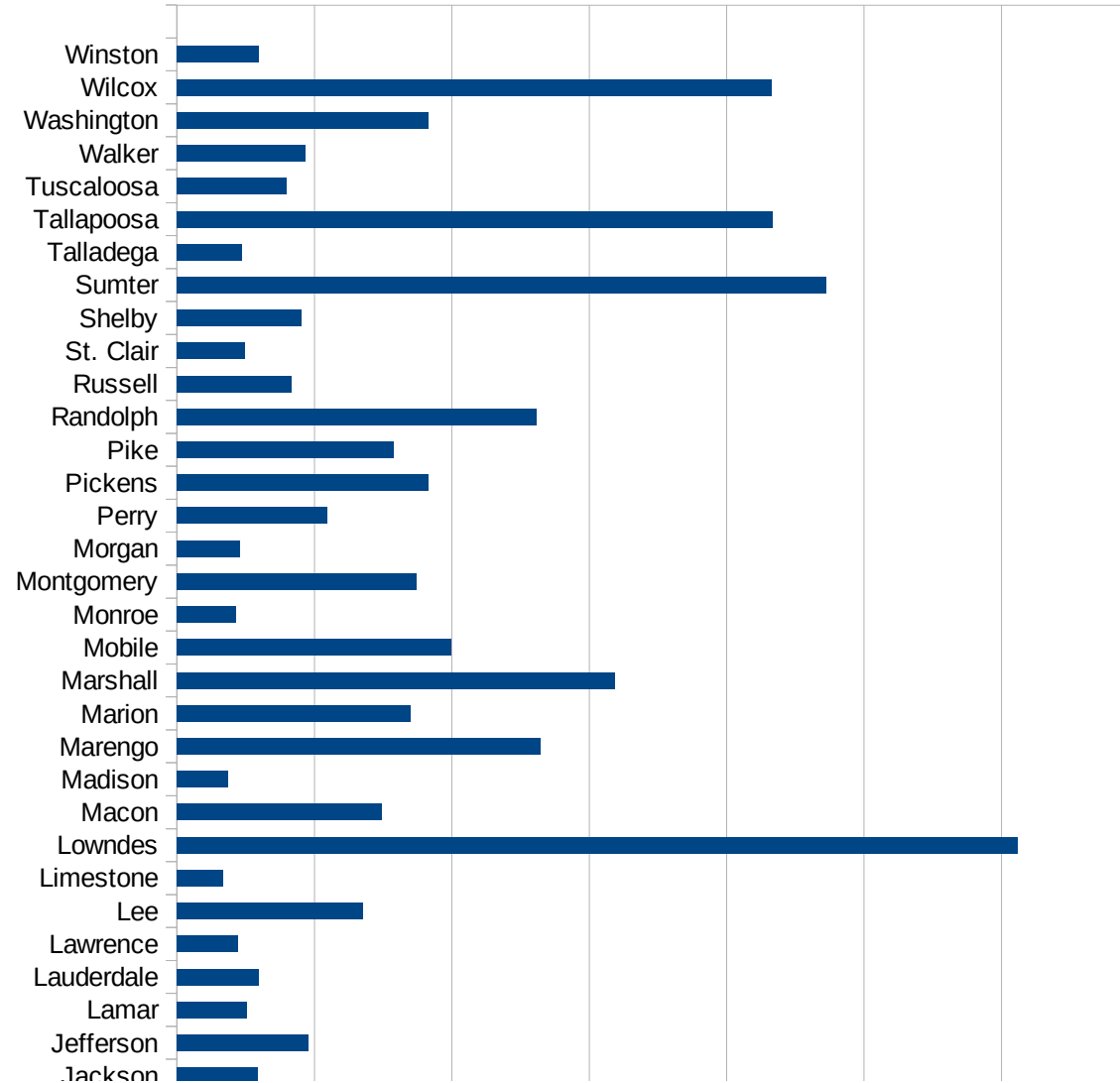
Population

55127 Wisconsin	Walworth County	103718	269
55129 Wisconsin	Washburn County	15878	1
55131 Wisconsin	Washington County	135693	129
55133 Wisconsin	Waukesha County	403072	454
55135 Wisconsin	Waupaca County	51128	16
55137 Wisconsin	Waushara County	24263	5
55139 Wisconsin	Winnebago County	171020	112
55141 Wisconsin	Wood County	73055	5
<b>51 Wyoming</b>	<b>Wyoming</b>	<b>577737</b>	<b>716</b>
56001 Wyoming	Albany County	38601	8
56003 Wyoming	Big Horn County	11881	3
56005 Wyoming	Campbell County	46140	29
56007 Wyoming	Carbon County	14971	8
56009 Wyoming	Converse County	13640	23
56011 Wyoming	Crook County	7450	5
56013 Wyoming	Fremont County	39531	214
56015 Wyoming	Goshen County	13376	5
56017 Wyoming	Hot Springs County	4555	3
56019 Wyoming	Johnson County	8460	15
56021 Wyoming	Laramie County	98976	178
56023 Wyoming	Lincoln County	19434	14
56025 Wyoming	Natrona County	79115	50
56027 Wyoming	Niobrara County	2388	2
56029 Wyoming	Park County	29324	1
56031 Wyoming	Platte County	8566	0
56033 Wyoming	Sheridan County	30233	16
56035 Wyoming	Sublette County	9813	3
56037 Wyoming	Sweetwater County	43051	22
56039 Wyoming	Teton County	23081	99
56041 Wyoming	Uinta County	20299	9
56043 Wyoming	Washakie County	7885	9
56045 Wyoming	Weston County	6967	0



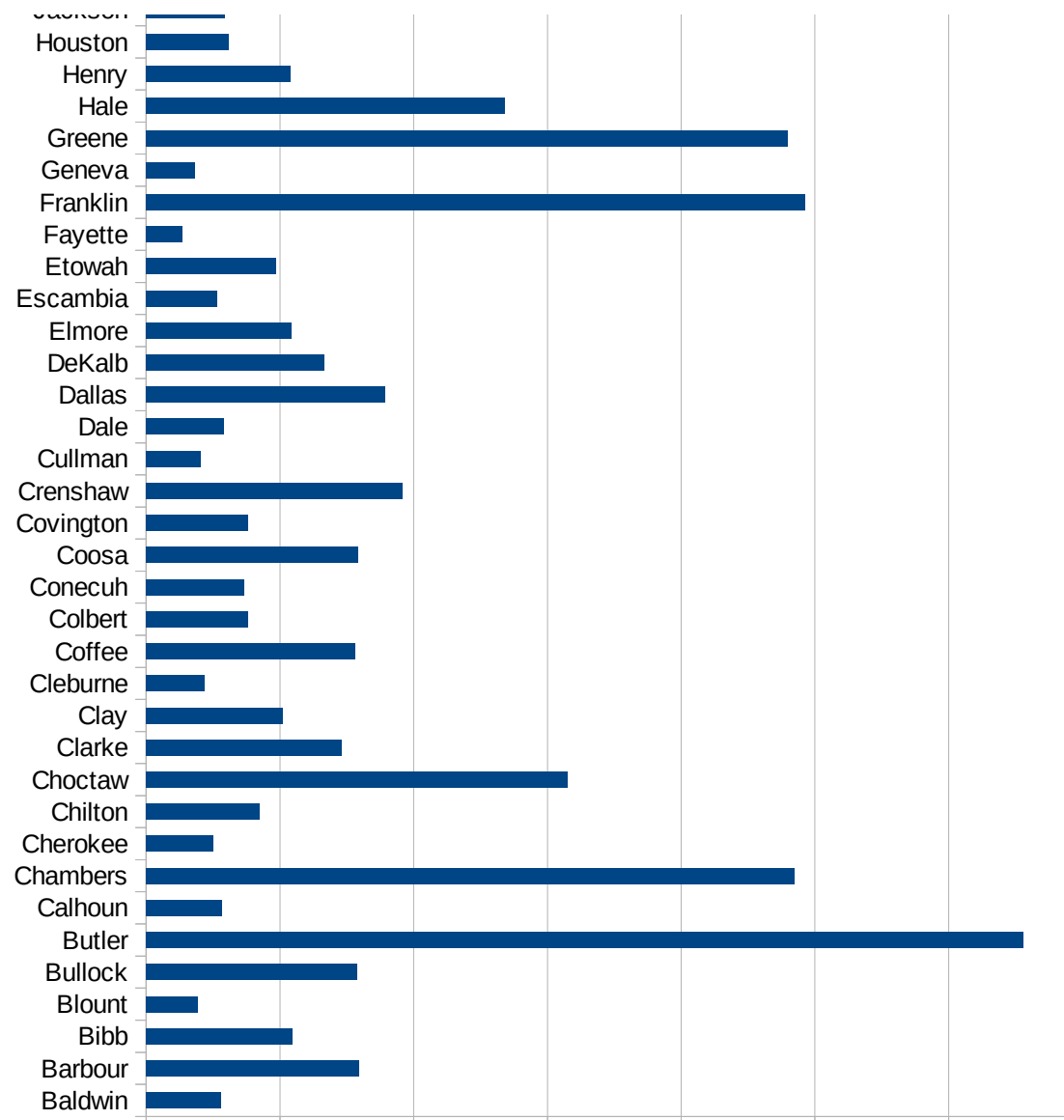
AL

FIPS	County	Current Inf. P/C
1001	Autauga	185.2484667542
1003	Baldwin	111.9153112989
1005	Barbour	317.5113540453
1007	Bibb	218.75
1009	Blount	77.80082987552
1011	Bullock	315.6441112646
1013	Butler	1310.975609756
1015	Calhoun	112.8836073751
1017	Chambers	969.805146512
1019	Cherokee	99.87707437001
1021	Chilton	169.8638824089
1023	Choctaw	630.791994393
1025	Clarke	292.6421404682
1027	Clay	203.3898305085
1029	Cleburne	86.74184293054
1031	Coffee	312.0846096053
1033	Colbert	151.5649538001
1035	Conecuh	146.6156227091
1037	Coosa	317.3121791881
1039	Covington	151.4086411074
1041	Crenshaw	383.3912037037
1043	Cullman	81.49373217325
1045	Dale	116.4310809707
1047	Dallas	357.6089793788
1049	DeKalb	266.162359039
1051	Elmore	217.3727209447
1053	Escambia	106.1282246653
1055	Etowah	194.1444473712
1057	Fayette	54.76784518956
1059	Franklin	985.237381628
1061	Geneva	72.20490993388
1063	Greene	959.5530183408
1065	Hale	536.4661143556



AL

1067 Henry	215.0037770934
1069 Houston	123.1832852696
1071 Jackson	117.90629349
1073 Jefferson	190.8084331867
1075 Lamar	101.1268419532
1077 Lauderdale	119.0643705283
1079 Lawrence	87.9934460054
1081 Lee	270.8291397515
1083 Limestone	66.54605194751
1085 Lowndes	1223.180268699
1087 Macon	298.2808178318
1089 Madison	74.75737956286
1091 Marengo	529.738802056
1093 Marion	339.3475120116
1095 Marshall	636.7769927894
1097 Mobile	399.509857235
1099 Monroe	85.44168604927
1101 Montgomery	348.5956511917
1103 Morgan	91.52818480296
1105 Perry	218.818380744
1107 Pickens	366.1350185575
1109 Pike	314.9559061731
1111 Randolph	523.6523652365
1113 Russell	166.1445803984
1115 St. Clair	99.22200924569
1117 Shelby	181.2644003208
1119 Sumter	945.5519659601
1121 Talladega	93.95199679311
1123 Tallapoosa	866.7308689533
1125 Tuscaloosa	158.9193484307
1127 Walker	186.780932649
1129 Washington	366.3450970815
1131 Wilcox	865.7193939964
1133 Winston	118.3431952663



AL  
0 200 400 600 800 1000 1200 1400

AL

FIPS

29001  
29003  
29005  
29007  
29009  
29011  
29013  
29015  
29017  
29019  
29021  
29023  
29025  
29027  
29029  
29031  
29033  
29035  
29037

AL

29039  
29041  
29043  
29045  
29047  
29049  
29051  
29053  
29055  
29057  
29059  
29061  
29063  
29065  
29067  
29069  
29071  
29073  
29075  
29077  
29079  
29081  
29083  
29085  
29087  
29089  
29091  
29093  
29095  
29097  
29099  
29101

29103

AL

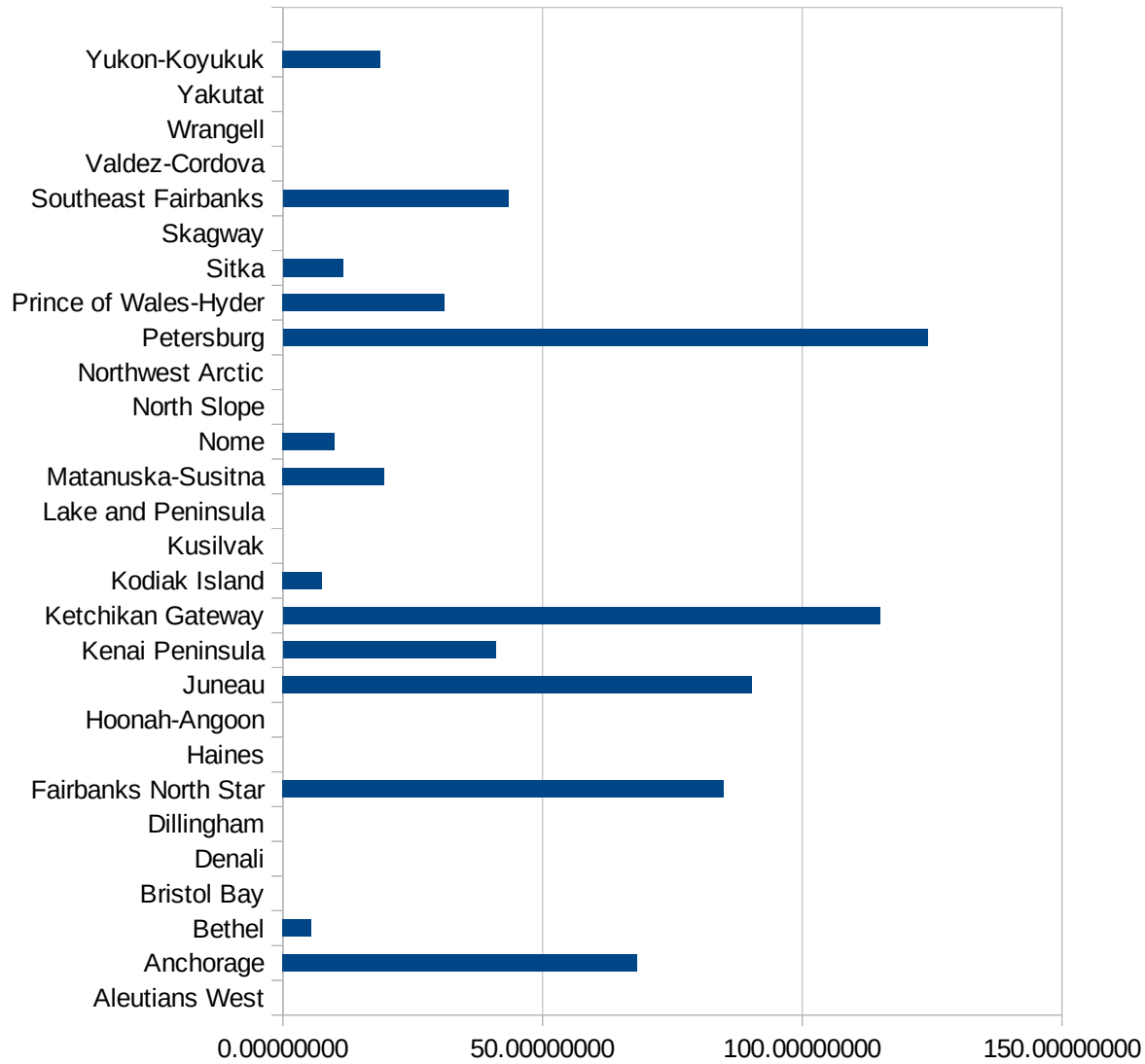
29105  
29107  
29109  
29111  
29113  
29115  
29117  
29121  
29123  
29125  
29127  
29119  
29129  
29131  
29133  
29135  
29137  
29139  
29141  
29143  
29145  
29147  
29149  
29151  
29153  
29155  
29157  
29159  
29161  
29163  
29165  
29167  
29169  
29171

AL

29173  
29175  
29177  
29179  
29181  
29195  
29197  
29199  
29201  
29203  
29205  
29183  
29185  
29187  
29189  
29510  
29186  
29207  
29209  
29211  
29213  
29215  
  
29217  
29219  
29221  
29223  
29225  
29227  
29229

AK

FIPS	County	PC Infection
2013	Aleutians East	0.00000000
2016	Aleutians West	0.00000000
2020	Anchorage	68.25868326
2050	Bethel	5.48967940
2060	Bristol Bay	0.00000000
2068	Denali	0.00000000
2070	Dillingham	0.00000000
2090	Fairbanks North Star	84.87334674
2100	Haines	0.00000000
2105	Hoonah-Angoon	0.00000000
2110	Juneau	90.30610656
2122	Kenai Peninsula	41.00251140
2130	Ketchikan Gateway	###
2150	Kodiak Island	7.49344324
2158	Kusilvak	0.00000000
2164	Lake and Peninsula	0.00000000
2170	Matanuska-Susitna	19.51491497
2180	Nome	9.99200639
2185	North Slope	0.00000000
2188	Northwest Arctic	0.00000000
2195	Petersburg	###
2198	Prince of Wales-Hyder	31.14294612
2220	Sitka	11.56470452
2230	Skagway	0.00000000
2240	Southeast Fairbanks	43.36513443
2261	Valdez-Cordova	0.00000000
2275	Wrangell	0.00000000
2282	Yakutat	0.00000000
2290	Yukon-Koyukuk	18.77229210





AK

AK

FIPS

- 29001
- 29003
- 29005
- 29007
- 29009
- 29011
- 29013
- 29015
- 29017
- 29019
- 29021
- 29023
- 29025
- 29027
- 29029
- 29031
- 29033
- 29035
- 29037

AK

29039  
29041  
29043  
29045  
29047  
29049  
29051  
29053  
29055  
29057  
29059  
29061  
29063  
29065  
29067  
29069  
29071  
29073  
29075  
29077  
29079  
29081  
29083  
29085  
29087  
29089  
29091  
29093  
29095  
29097  
29099  
29101

29103

AK

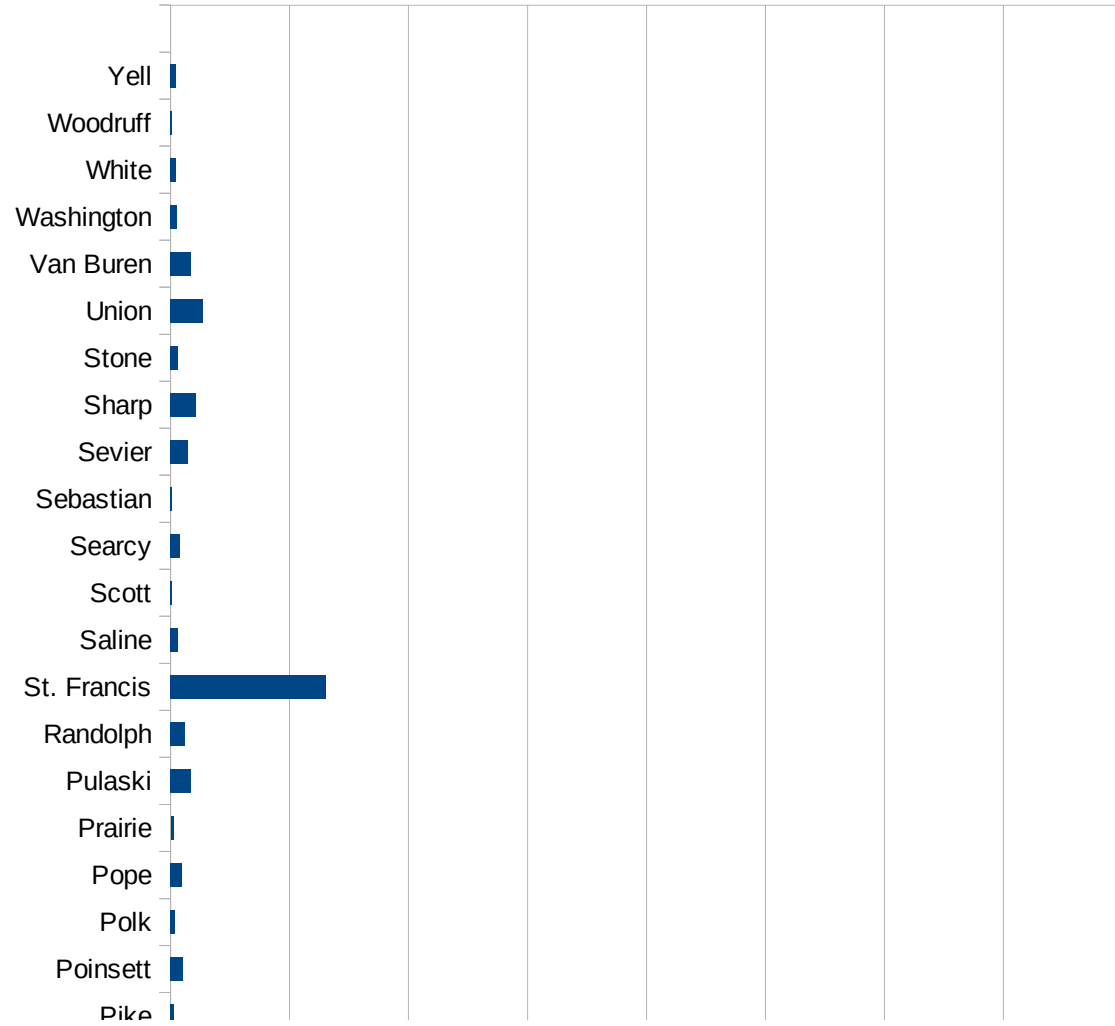
29105  
29107  
29109  
29111  
29113  
29115  
29117  
29121  
29123  
29125  
29127  
29119  
29129  
29131  
29133  
29135  
29137  
29139  
29141  
29143  
29145  
29147  
29149  
29151  
29153  
29155  
29157  
29159  
29161  
29163  
29165  
29167  
29169  
29171

AK

29173  
29175  
29177  
29179  
29181  
29195  
29197  
29199  
29201  
29203  
29205  
29183  
29185  
29187  
29189  
29510  
29186  
29207  
29209  
29211  
29213  
29215  
  
29217  
29219  
29221  
29223  
29225  
29227  
29229

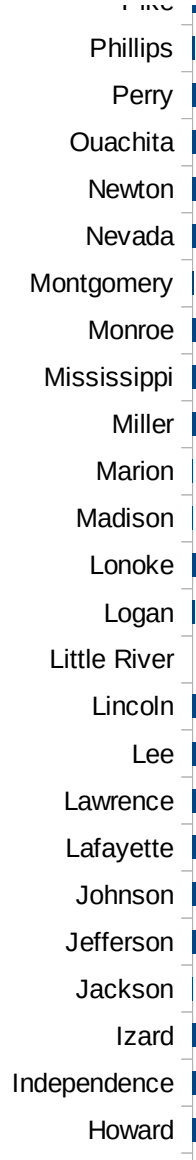
AR

FIPS	County	PC Infection
5001	Arkansas	11.2555574315
5003	Ashley	89.7934750075
5005	Baxter	14.4164924674
5007	Benton	50.9889658411
5009	Boone	10.6723585912
5011	Bradley	119.298889603
5013	Calhoun	0
5015	Carroll	21.2592566347
5017	Chicot	95.8037938302
5019	Clark	158.6510131
5021	Clay	20.2061022429
5023	Cleburne	288.403765271
5025	Cleveland	199.551010227
5027	Columbia	63.7294472533
5029	Conway	67.0145038533
5031	Craighead	119.751653494
5033	Crawford	14.1942402927
5035	Crittenden	473.708162674
5037	Cross	209.882465819
5039	Dallas	13.9236981342
5041	Desha	156.358582349
5043	Drew	103.66652117
5045	Faulkner	70.5094306363
5047	Franklin	11.2296462661
5049	Fulton	24.4518705681
5051	Garland	128.083587147
5053	Grant	87.9700901693
5055	Greene	52.9509100938
5057	Hempstead	41.3964399062
5059	Hot Spring	86.050859025
5061	Howard	104.939659696
5063	Independence	61.0435798078



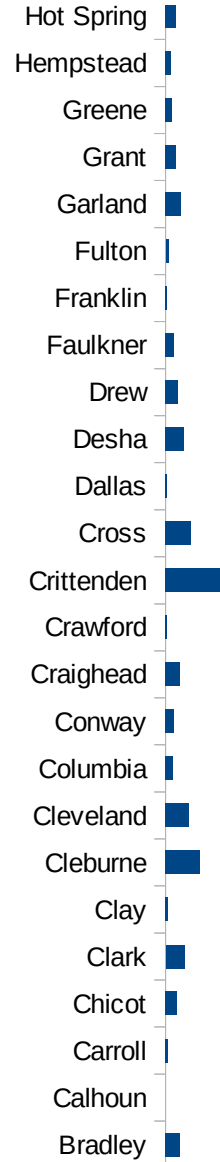
AR

5065 IZARD	95.6374604576
5067 JACKSON	5.94848611028
5069 JEFFERSON	455.119358722
5071 JOHNSON	130.880263256
5073 LAFAYETTE	134.690212511
5075 LAWRENCE	438.116100767
5077 LEE	111.296605454
5079 LINCOLN	7113.50220429
5081 LITTLE RIVER	0
5083 LOGAN	18.4018033767
5085 LONOKE	61.0939897091
5087 MADISON	6.06759298586
5089 MARION	5.98014591556
5091 MILLER	96.347953753
5093 MISSISSIPPI	140.643565557
5095 MONROE	72.4637681159
5097 MONTGOMERY	11.2057373375
5099 NEVADA	48.0422772039
5101 NEWTON	38.4368994234
5103 OUACHITA	38.1259001949
5105 PERRY	115.919629057
5107 PHILLIPS	22.1864773421
5109 PIKE	28.1083106905
5111 POINSETT	104.279636273
5113 POLK	34.914459574
5115 POPE	95.3125
5117 PRAIRIE	24.7708694575
5119 PULASKI	170.367729449
5121 RANDOLPH	122.576331625
5123 ST. FRANCIS	1309.01371909
5125 SALINE	65.8864611558
5127 SCOTT	9.69086151759
5129 SEARCY	75.3958280975
5131 SEBASTIAN	11.7414072468

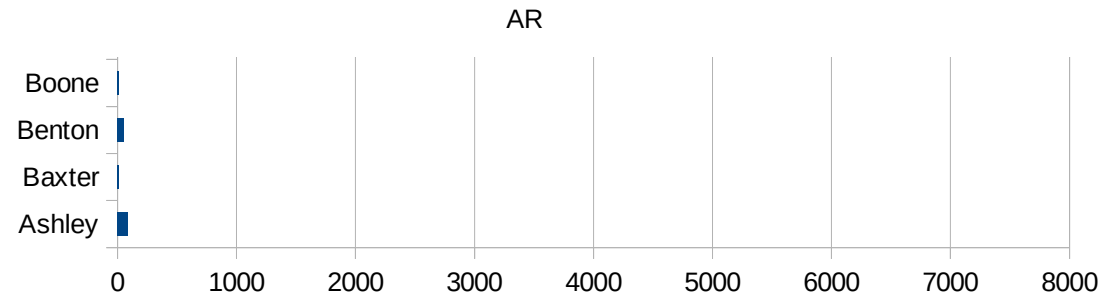


AR

5133 Sevier	145.866153218
5135 Sharp	213.060002303
5137 Stone	64.2209199647
5139 Union	268.363747891
5141 Van Buren	168.644220924
5143 Washington	55.283358865
5145 White	45.7276410888
5147 Woodruff	15.4083204931
5149 Yell	41.7924309264







AR

FIPS

29001  
29003  
29005  
29007  
29009  
29011  
29013  
29015  
29017  
29019  
29021  
29023  
29025  
29027  
29029  
29031  
29033  
29035

AR

29037  
29039  
29041  
29043  
29045  
29047  
29049  
29051  
29053  
29055  
29057  
29059  
29061  
29063  
29065  
29067  
29069  
29071  
29073  
29075  
29077  
29079  
29081  
29083  
29085  
29087  
29089  
29091  
29093  
29095  
29097  
29099  
29101

AR

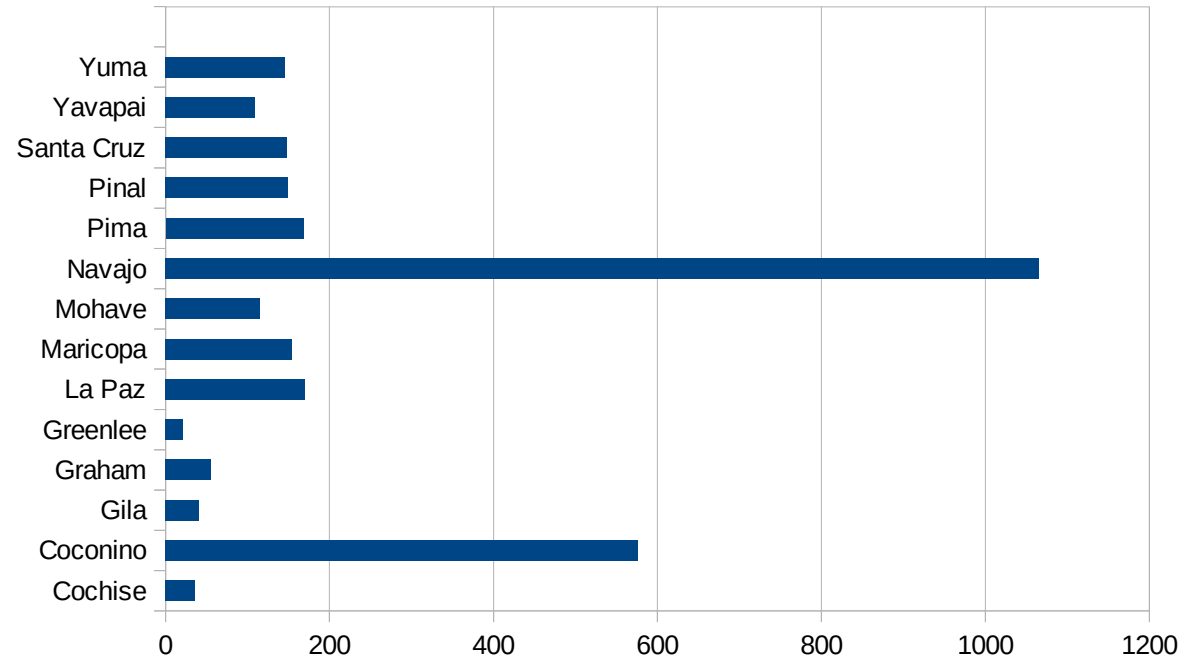
29103  
29105  
29107  
29109  
29111  
29113  
29115  
29117  
29121  
29123  
29125  
29127  
29119  
29129  
29131  
29133  
29135  
29137  
29139  
29141  
29143  
29145  
29147  
29149  
29151  
29153  
29155  
29157  
29159  
29161  
29163  
29165  
29167  
29169

AR

29171  
29173  
29175  
29177  
29179  
29181  
29195  
29197  
29199  
29201  
29203  
29205  
29183  
29185  
29187  
29189  
29510  
29186  
29207  
29209  
29211  
29213  
29215  
  
29217  
29219  
29221  
29223  
29225  
29227  
29229

AZ

FIPS	County	PC Infection
4001	Apache	1290.762761
4003	Cochise	35.49735742
4005	Coconino	576.1126745
4007	Gila	40.82465809
4009	Graham	55.15864677
4011	Greenlee	21.09037225
4012	La Paz	170.6322874
4013	Maricopa	154.6423072
4015	Mohave	115.4855643
4017	Navajo	1065.688804
4019	Pima	168.4193507
4021	Pinal	149.8418833
4023	Santa Cruz	148.3520028
4025	Yavapai	109.4860621
4027	Yuma	146.1381807



AZ

FIPS

29001  
29003  
29005  
29007  
29009  
29011  
29013  
29015  
29017  
29019  
29021  
29023  
29025  
29027  
29029  
29031  
29033  
29035  
29037

AZ

29039  
29041  
29043  
29045  
29047  
29049  
29051  
29053  
29055  
29057  
29059  
29061  
29063  
29065  
29067  
29069  
29071  
29073  
29075  
29077  
29079  
29081  
29083  
29085  
29087  
29089  
29091  
29093  
29095  
29097  
29099  
29101

29103



AZ

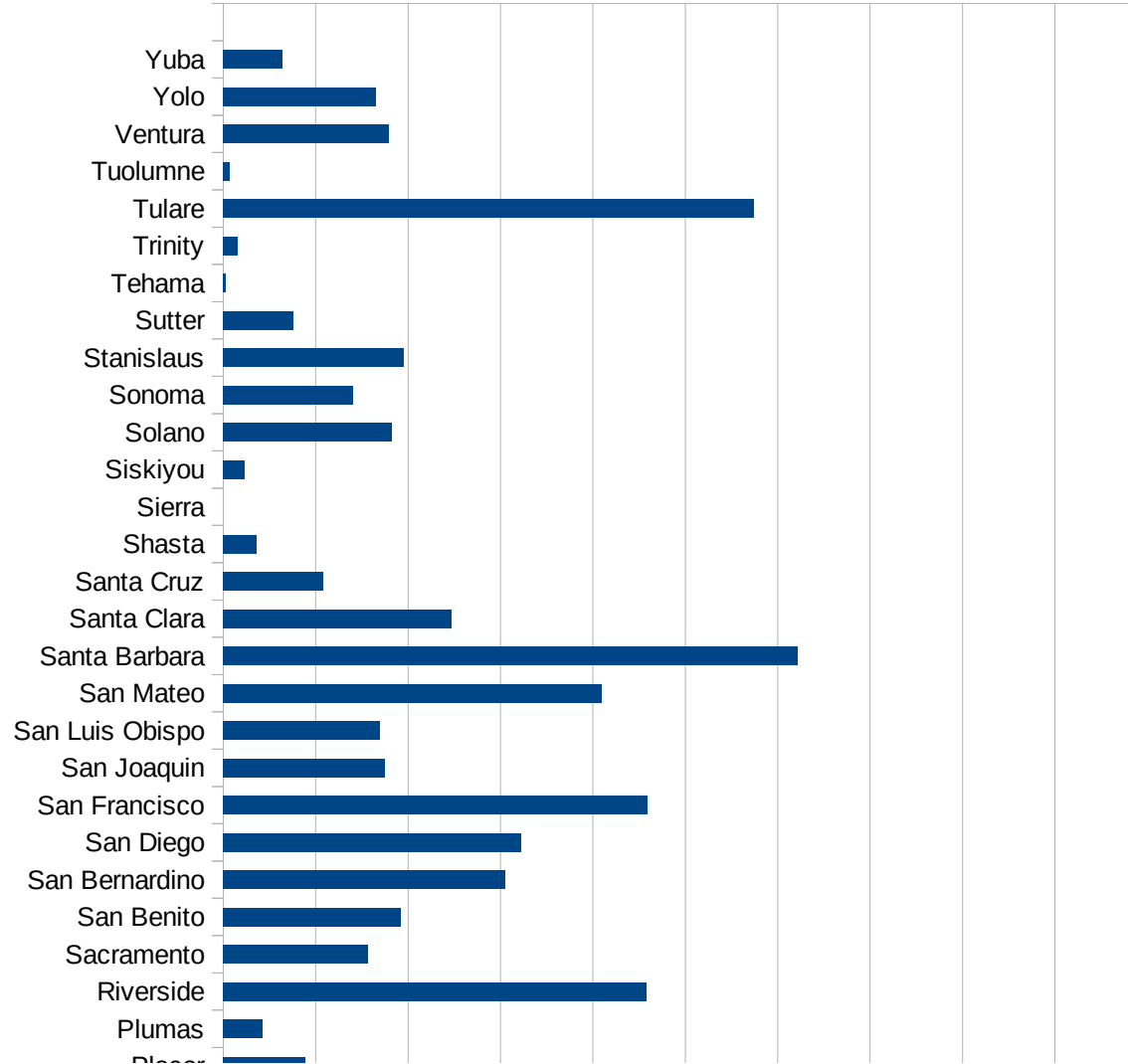
29105  
29107  
29109  
29111  
29113  
29115  
29117  
29121  
29123  
29125  
29127  
29119  
29129  
29131  
29133  
29135  
29137  
29139  
29141  
29143  
29145  
29147  
29149  
29151  
29153  
29155  
29157  
29159  
29161  
29163  
29165  
29167  
29169  
29171

AZ

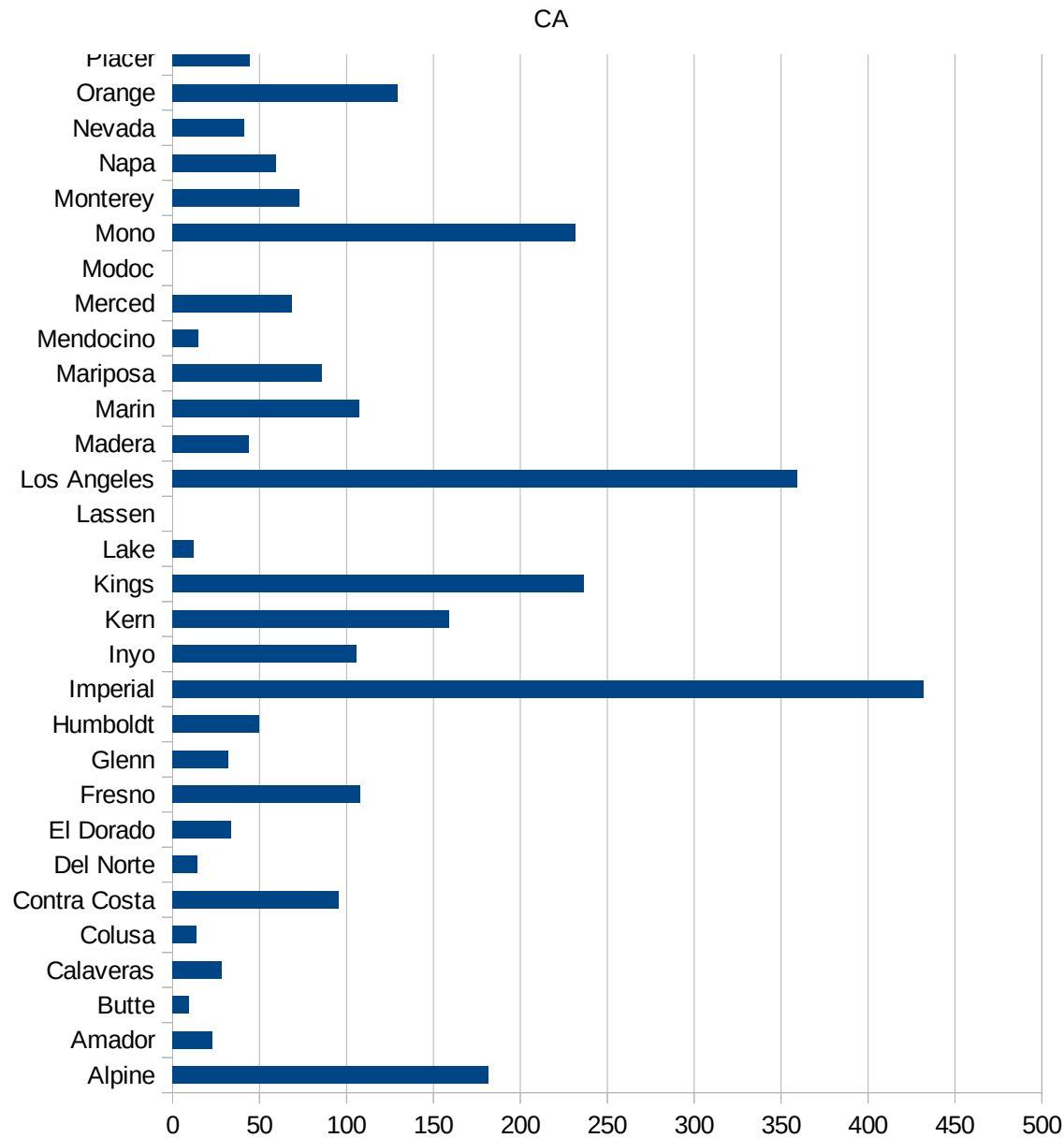
29173  
29175  
29177  
29179  
29181  
29195  
29197  
29199  
29201  
29203  
29205  
29183  
29185  
29187  
29189  
29510  
29186  
29207  
29209  
29211  
29213  
29215  
  
29217  
29219  
29221  
29223  
29225  
29227  
29229

CA

FIPS	County	PC Infection
6001	Alameda	142.0126437
6003	Alpine	181.6530427
6005	Amador	22.85249981
6007	Butte	9.513266683
6009	Calaveras	28.5075216
6011	Colusa	13.87154945
6013	Contra Costa	95.63429446
6015	Del Norte	14.37401179
6017	El Dorado	33.56443848
6019	Fresno	108.004827
6021	Glenn	32.08899348
6023	Humboldt	49.86324272
6025	Imperial	432.2790345
6027	Inyo	105.6318452
6029	Kern	159.2392201
6031	Kings	236.5128232
6033	Lake	12.42583331
6035	Lassen	0
6037	Los Angeles	359.3680205
6039	Madera	43.76173322
6041	Marin	107.4457187
6043	Mariposa	85.8565623
6045	Mendocino	14.83916627
6047	Merced	68.78605354
6049	Modoc	0
6051	Mono	231.5789474
6053	Monterey	72.77418881
6055	Napa	59.53362933
6057	Nevada	41.12502006
6059	Orange	129.4739935
6061	Placer	44.2580294
6063	Plumas	21.27206977
6065	Riverside	229.2351999



6067 Sacramento	78.58660913
6069 San Benito	95.87727709
6071 San Bernardino	152.4680156
6073 San Diego	161.2447822
6075 San Francisco	229.3658476
6077 San Joaquin	87.55613424
6079 San Luis Obispo	84.50406676
6081 San Mateo	204.6663938
6083 Santa Barbara	310.6195146
6085 Santa Clara	123.4019932
6087 Santa Cruz	54.32900038
6089 Shasta	18.32926016
6091 Sierra	0
6093 Siskiyou	11.4353673
6095 Solano	91.35487338
6097 Sonoma	70.20814414
6099 Stanislaus	97.66921601
6101 Sutter	38.22037663
6103 Tehama	1.564553476
6105 Trinity	7.977662545
6107 Tulare	287.2101335
6109 Tuolumne	3.667100607
6111 Ventura	89.78021474
6113 Yolo	82.57413524
6115 Yuba	32.03444343



CA

CA

FIPS

29001  
29003  
29005  
29007  
29009  
29011  
29013  
29015  
29017  
29019  
29021  
29023  
29025  
29027  
29029  
29031  
29033  
29035  
29037

CA

29039  
29041  
29043  
29045  
29047  
29049  
29051  
29053  
29055  
29057  
29059  
29061  
29063  
29065  
29067  
29069  
29071  
29073  
29075  
29077  
29079  
29081  
29083  
29085  
29087  
29089  
29091  
29093  
29095  
29097  
29099  
29101

29103

CA

29105  
29107  
29109  
29111  
29113  
29115  
29117  
29121  
29123  
29125  
29127  
29119  
29129  
29131  
29133  
29135  
29137  
29139  
29141  
29143  
29145  
29147  
29149  
29151  
29153  
29155  
29157  
29159  
29161  
29163  
29165  
29167  
29169  
29171

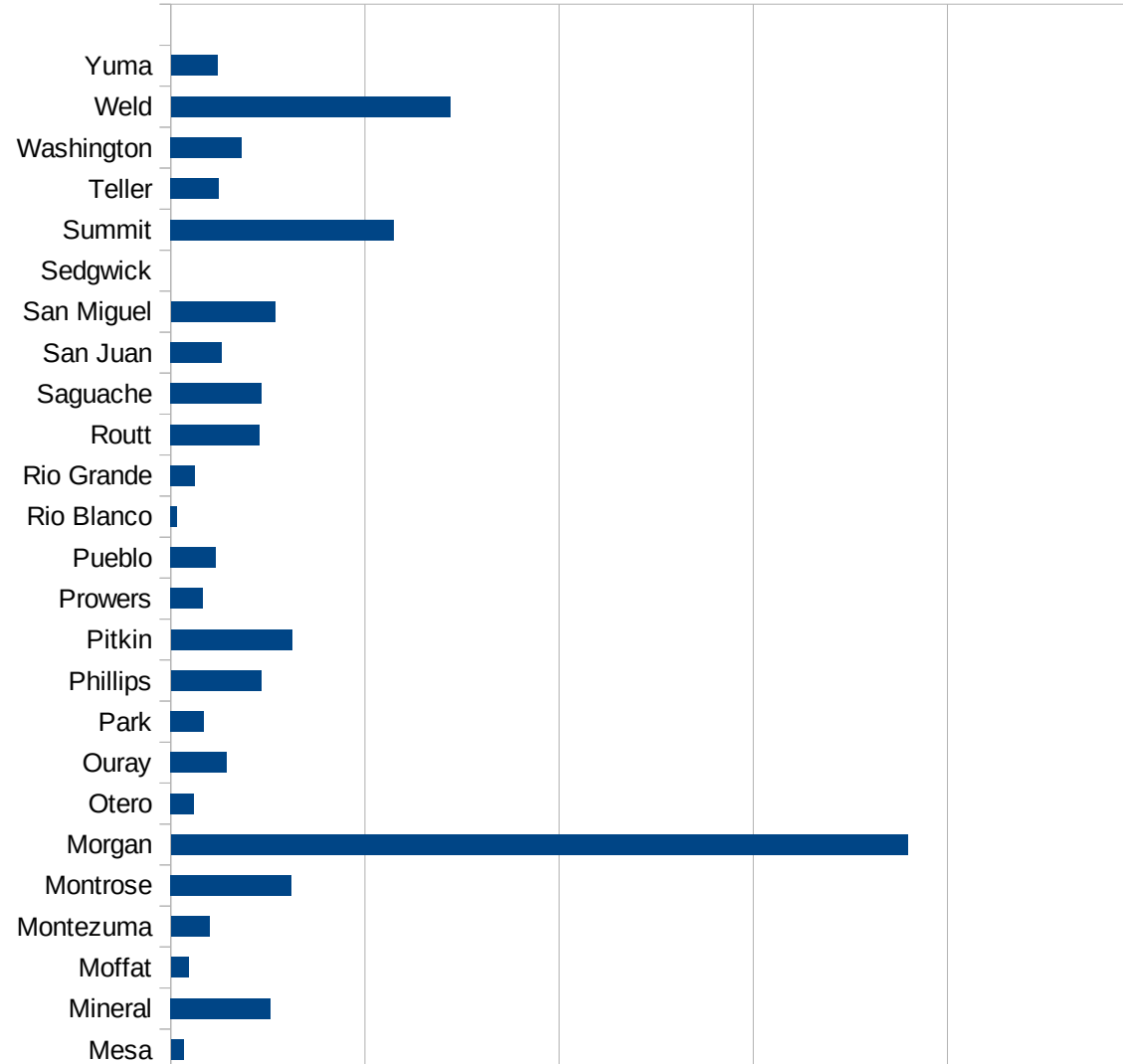


CA

29173  
29175  
29177  
29179  
29181  
29195  
29197  
29199  
29201  
29203  
29205  
29183  
29185  
29187  
29189  
29510  
29186  
29207  
29209  
29211  
29213  
29215  
  
29217  
29219  
29221  
29223  
29225  
29227  
29229

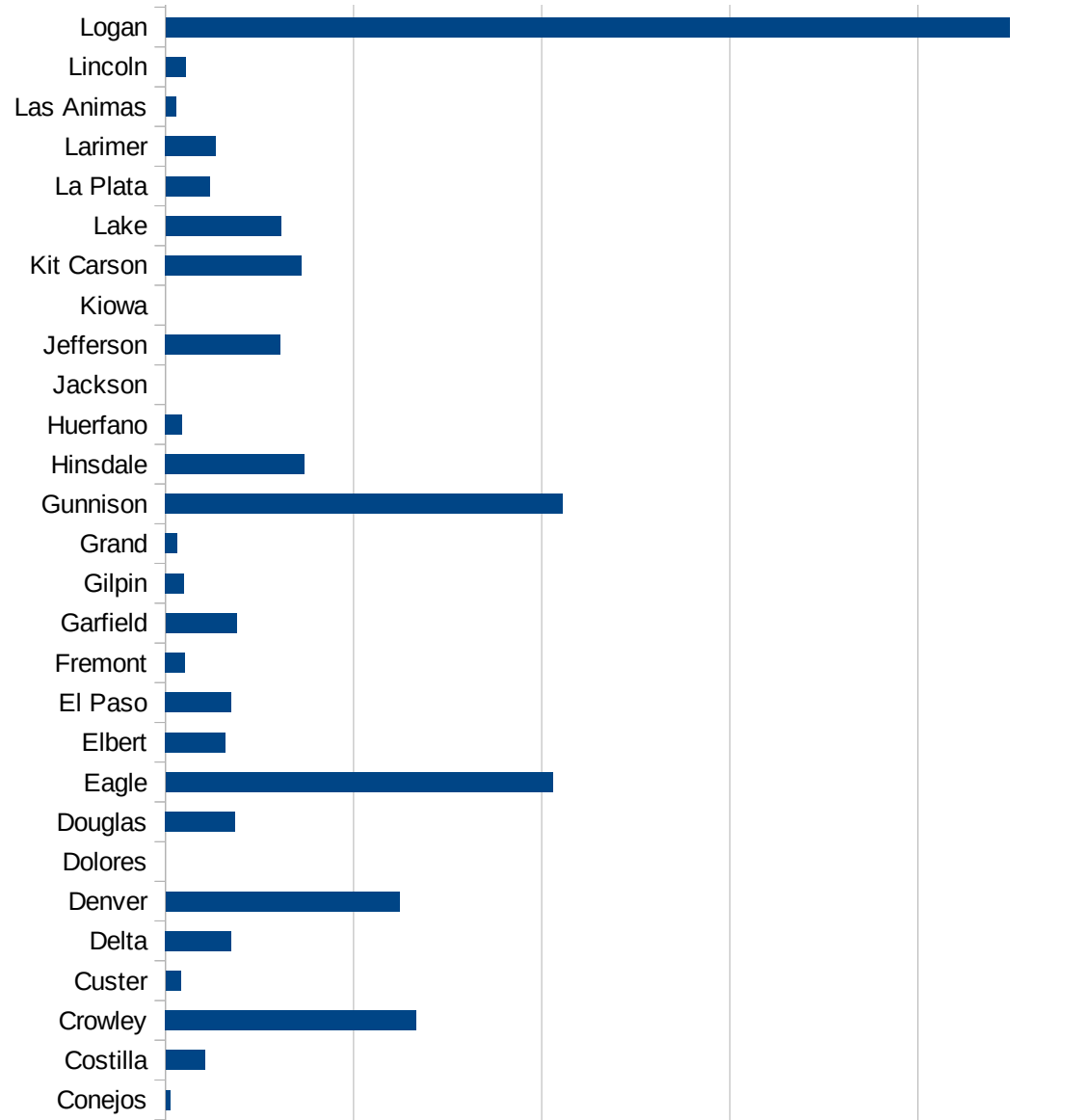
CO

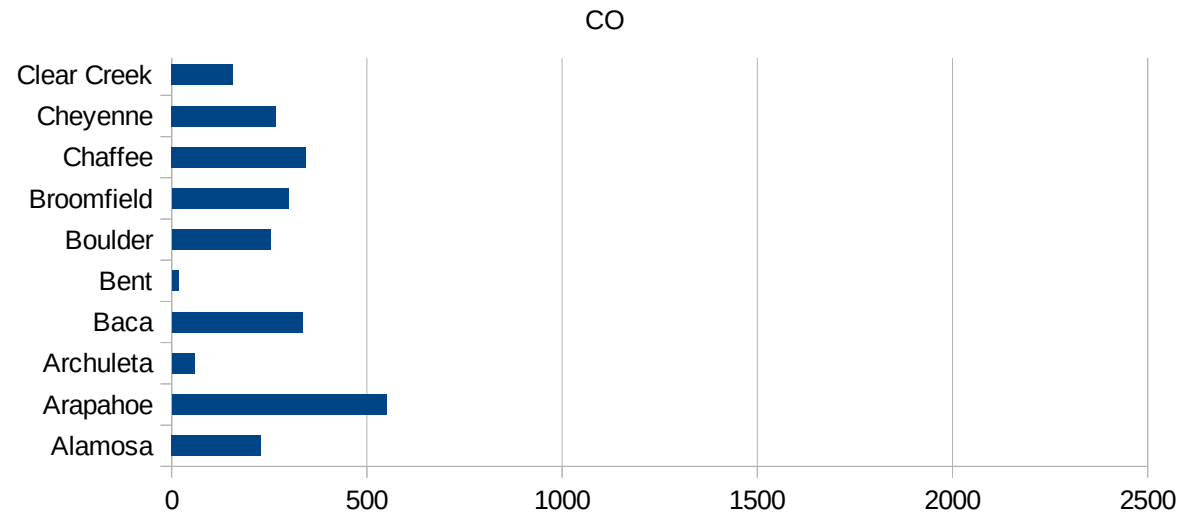
FIPS	County	PC Infection
8001	Adams	492.31442481
8003	Alamosa	227.77677876
8005	Arapahoe	550.20231414
8007	Archuleta	58.118416273
8009	Baca	334.72803347
8011	Bent	17.001020061
8013	Boulder	253.00694926
8014	Broomfield	298.84360518
8015	Chaffee	344.53487791
8017	Cheyenne	266.52452026
8019	Clear Creek	156.16866216
8021	Conejos	12.195121951
8023	Costilla	104.49320794
8025	Crowley	665.7562308
8027	Custer	40.371417037
8029	Delta	174.4580493
8031	Denver	621.36074094
8033	Dolores	0
8035	Douglas	184.37696922
8037	Eagle	1029.221901
8039	Elbert	159.80518986
8041	El Paso	175.24542765
8043	Fremont	52.06055684
8045	Garfield	189.05805588
8047	Gilpin	49.011599412
8049	Grand	32.206119163
8051	Gunnison	1055.317175
8053	Hinsdale	369.91368681
8055	Huerfano	43.547684715
8057	Jackson	0
8059	Jefferson	305.91159069
8061	Kiowa	0
8063	Kit Carson	362.97640653



CO

8065 Lake	306.74846626
8067 La Plata	117.20831113
8069 Larimer	134.65784924
8071 Las Animas	27.580500586
8073 Lincoln	53.475935829
8075 Logan	2243.5897436
8077 Mesa	32.635584536
8079 Mineral	257.73195876
8081 Moffat	45.495905369
8083 Montezuma	99.395978286
8085 Montrose	310.32358933
8087 Morgan	1897.8920092
8089 Otero	59.678819444
8091 Ouray	144.83757501
8093 Park	86.225479629
8095 Phillips	233.31777881
8097 Pitkin	311.97771588
8099 Prowers	82.209799408
8101 Pueblo	116.397758
8103 Rio Blanco	15.782828283
8105 Rio Grande	62.222222222
8107 Routt	229.27758132
8109 Saguache	233.81557796
8111 San Juan	131.2335958
8113 San Miguel	268.58747406
8115 Sedgwick	0
8117 Summit	574.06392105
8119 Teller	123.58968225
8121 Washington	183.33672846
8123 Weld	719.04678577
8125 Yuma	119.76047904





FIPS

- 29001
- 29003
- 29005
- 29007
- 29009
- 29011
- 29013
- 29015
- 29017
- 29019
- 29021
- 29023
- 29025
- 29027
- 29029
- 29031
- 29033
- 29035
- 29037

CO

29039  
29041  
29043  
29045  
29047  
29049  
29051  
29053  
29055  
29057  
29059  
29061  
29063  
29065  
29067  
29069  
29071  
29073  
29075  
29077  
29079  
29081  
29083  
29085  
29087  
29089  
29091  
29093  
29095  
29097  
29099  
29101

29103

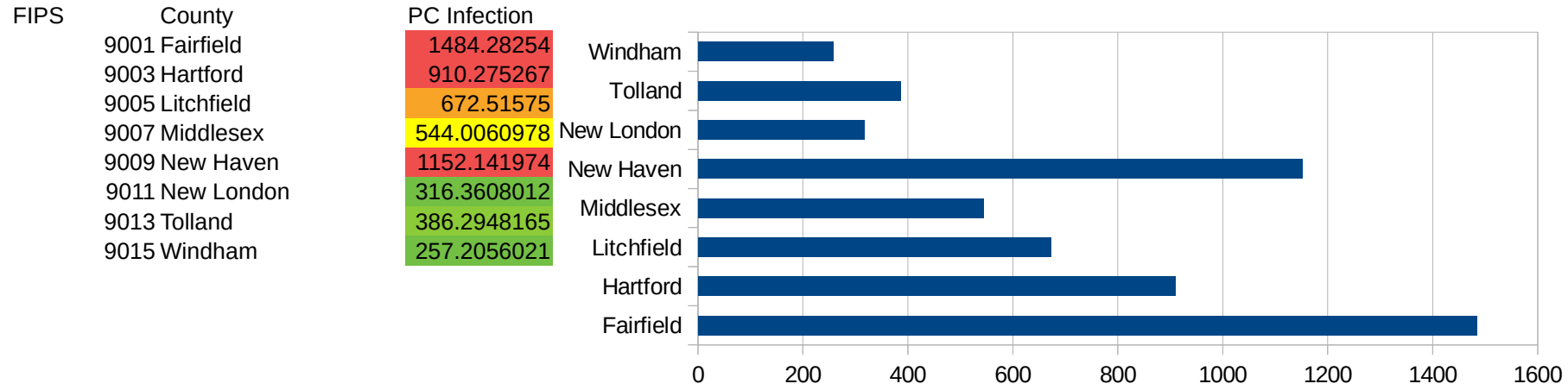
29105  
29107  
29109  
29111  
29113  
29115  
29117  
29121  
29123  
29125  
29127  
29119  
29129  
29131  
29133  
29135  
29137  
29139  
29141  
29143  
29145  
29147  
29149  
29151  
29153  
29155  
29157  
29159  
29161  
29163  
29165  
29167  
29169  
29171

CO

29173  
29175  
29177  
29179  
29181  
29195  
29197  
29199  
29201  
29203  
29205  
29183  
29185  
29187  
29189  
29510  
29186  
29207  
29209  
29211  
29213  
29215  
  
29217  
29219  
29221  
29223  
29225  
29227  
29229



CT



CT

FIPS

29001  
29003  
29005  
29007  
29009  
29011  
29013  
29015  
29017  
29019  
29021  
29023  
29025  
29027  
29029  
29031  
29033  
29035  
29037

CT

29039  
29041  
29043  
29045  
29047  
29049  
29051  
29053  
29055  
29057  
29059  
29061  
29063  
29065  
29067  
29069  
29071  
29073  
29075  
29077  
29079  
29081  
29083  
29085  
29087  
29089  
29091  
29093  
29095  
29097  
29099  
29101

29103

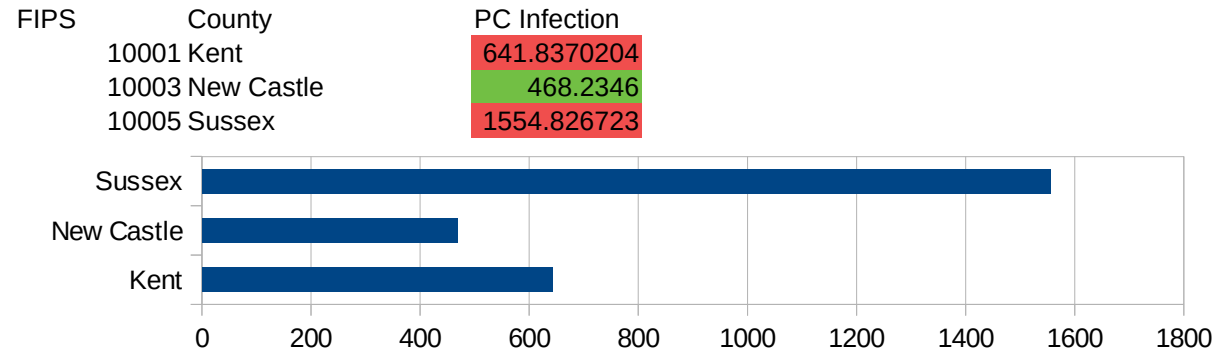
CT

29105  
29107  
29109  
29111  
29113  
29115  
29117  
29121  
29123  
29125  
29127  
29119  
29129  
29131  
29133  
29135  
29137  
29139  
29141  
29143  
29145  
29147  
29149  
29151  
29153  
29155  
29157  
29159  
29161  
29163  
29165  
29167  
29169  
29171

CT

29173  
29175  
29177  
29179  
29181  
29195  
29197  
29199  
29201  
29203  
29205  
29183  
29185  
29187  
29189  
29510  
29186  
29207  
29209  
29211  
29213  
29215  
  
29217  
29219  
29221  
29223  
29225  
29227  
29229

DE



DE

FIPS

29001  
29003  
29005  
29007  
29009  
29011  
29013  
29015  
29017  
29019  
29021  
29023  
29025  
29027  
29029  
29031  
29033  
29035  
29037

DE

29039  
29041  
29043  
29045  
29047  
29049  
29051  
29053  
29055  
29057  
29059  
29061  
29063  
29065  
29067  
29069  
29071  
29073  
29075  
29077  
29079  
29081  
29083  
29085  
29087  
29089  
29091  
29093  
29095  
29097  
29099  
29101

29103



DE

29105  
29107  
29109  
29111  
29113  
29115  
29117  
29121  
29123  
29125  
29127  
29119  
29129  
29131  
29133  
29135  
29137  
29139  
29141  
29143  
29145  
29147  
29149  
29151  
29153  
29155  
29157  
29159  
29161  
29163  
29165  
29167  
29169  
29171

DE

29173  
29175  
29177  
29179  
29181  
29195  
29197  
29199  
29201  
29203  
29205  
29183  
29185  
29187  
29189  
29510  
29186  
29207  
29209  
29211  
29213  
29215  
  
29217  
29219  
29221  
29223  
29225  
29227  
29229

DC

FIPS	County	PC Infection
11001	District of Columbia	978.1409485

DC

FIPS

29001  
29003  
29005  
29007  
29009  
29011  
29013  
29015  
29017  
29019  
29021  
29023  
29025  
29027  
29029  
29031  
29033  
29035  
29037

DC

29039  
29041  
29043  
29045  
29047  
29049  
29051  
29053  
29055  
29057  
29059  
29061  
29063  
29065  
29067  
29069  
29071  
29073  
29075  
29077  
29079  
29081  
29083  
29085  
29087  
29089  
29091  
29093  
29095  
29097  
29099  
29101

29103

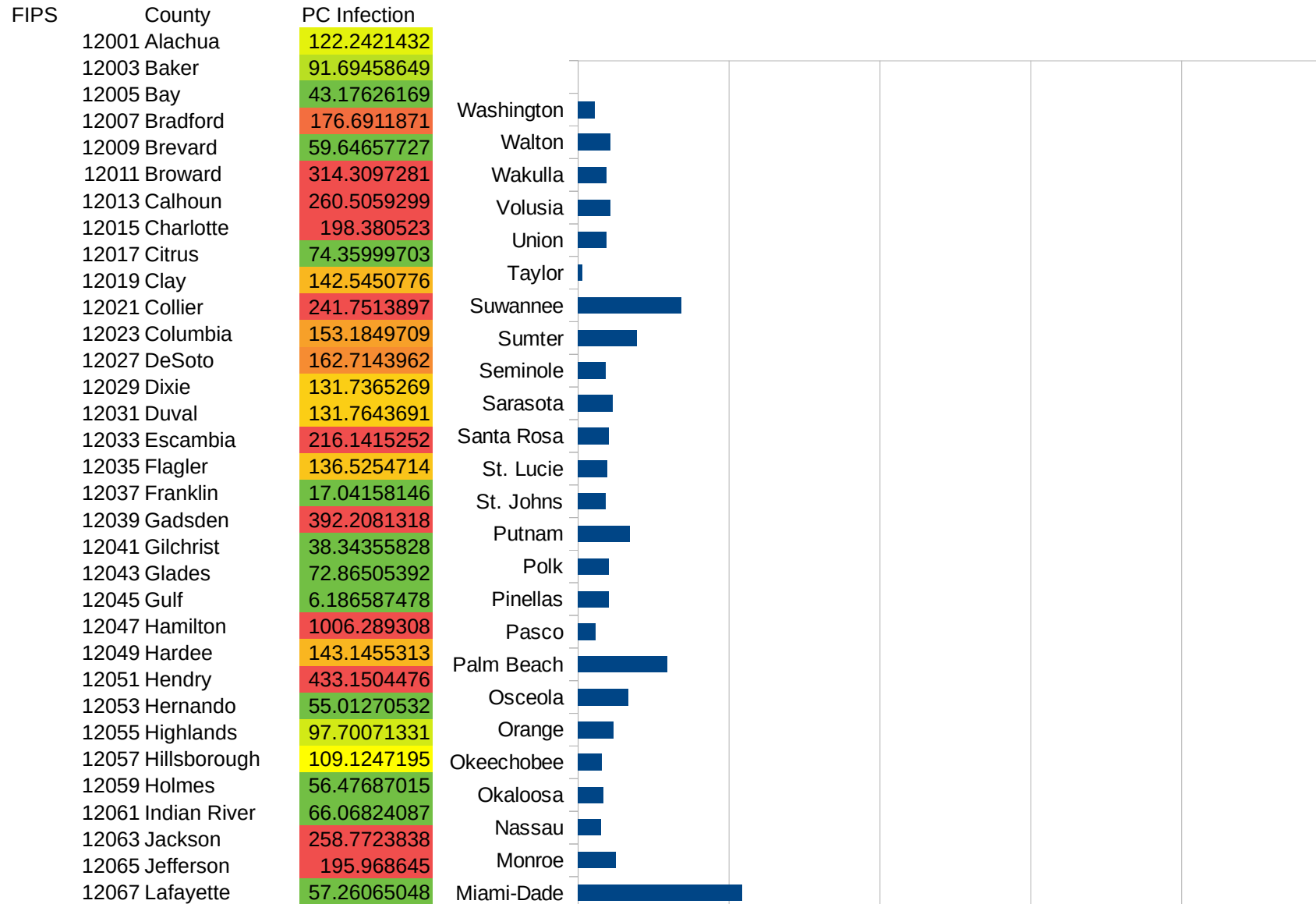
DC

29105  
29107  
29109  
29111  
29113  
29115  
29117  
29121  
29123  
29125  
29127  
29119  
29129  
29131  
29133  
29135  
29137  
29139  
29141  
29143  
29145  
29147  
29149  
29151  
29153  
29155  
29157  
29159  
29161  
29163  
29165  
29167  
29169  
29171

DC

29173  
29175  
29177  
29179  
29181  
29195  
29197  
29199  
29201  
29203  
29205  
29183  
29185  
29187  
29189  
29510  
29186  
29207  
29209  
29211  
29213  
29215  
  
29217  
29219  
29221  
29223  
29225  
29227  
29229

FL

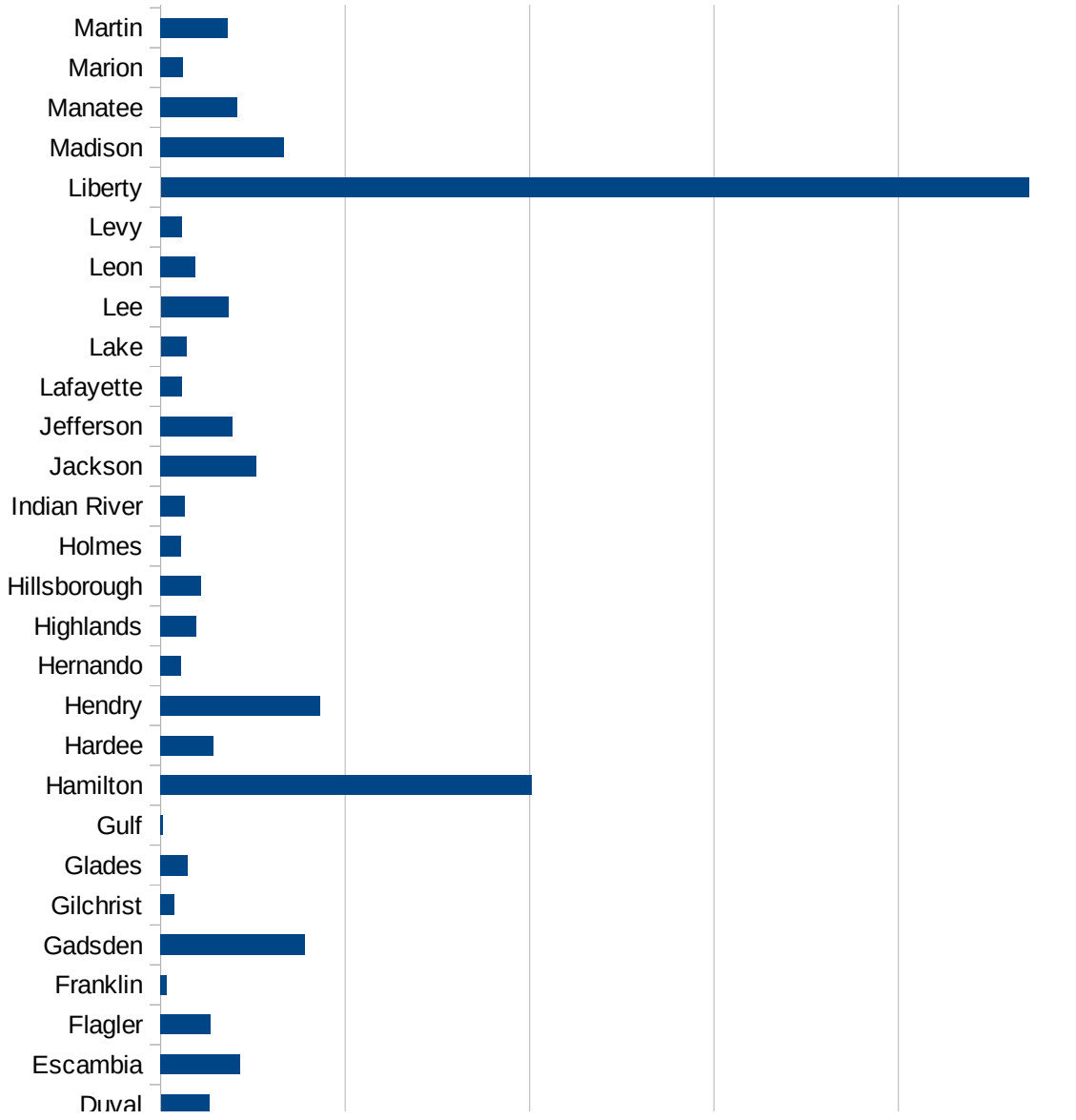


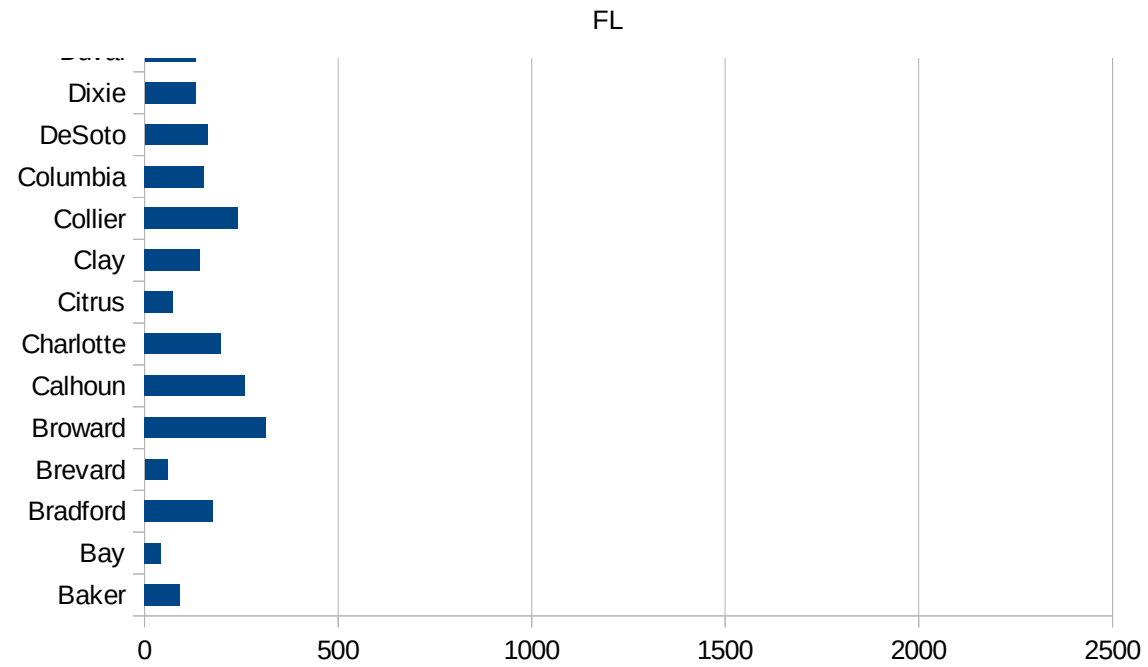
This work is licensed under the Creative Commons Attribution-NoDerivatives 4.0 International License. To view a copy of this license, visit <http://creativecommons.org/licenses/by-nd/4.0/>.



FL

12069 Lake	69.84670192
12071 Lee	183.5385166
12073 Leon	94.35832917
12075 Levy	58.86681383
12077 Liberty	2353.080289
12079 Madison	334.6106104
12081 Manatee	209.1907156
12083 Marion	60.55942463
12085 Martin	182.7085612
12086 Miami-Dade	543.5654431
12087 Monroe	126.6210831
12089 Nassau	75.72933172
12091 Okaloosa	83.94887803
12093 Okeechobee	79.44723981
12095 Orange	116.9743127
12097 Osceola	165.221881
12099 Palm Beach	295.5029843
12101 Pasco	58.00270556
12103 Pinellas	102.2270527
12105 Polk	101.128658
12107 Putnam	171.2444211
12109 St. Johns	90.85152658
12111 St. Lucie	97.46892205
12113 Santa Rosa	101.4781237
12115 Sarasota	116.2360154
12117 Seminole	91.69958447
12119 Sumter	194.1687249
12121 Suwannee	341.6985359
12123 Taylor	13.87411553
12125 Union	93.708166
12127 Volusia	107.7550782
12129 Wakulla	95.49921444
12131 Walton	106.4798599
12133 Washington	56.27009646





FL

FIPS

- 29001
- 29003
- 29005
- 29007
- 29009
- 29011
- 29013
- 29015
- 29017
- 29019
- 29021
- 29023
- 29025
- 29027
- 29029
- 29031
- 29033
- 29035
- 29037

FL

29039  
29041  
29043  
29045  
29047  
29049  
29051  
29053  
29055  
29057  
29059  
29061  
29063  
29065  
29067  
29069  
29071  
29073  
29075  
29077  
29079  
29081  
29083  
29085  
29087  
29089  
29091  
29093  
29095  
29097  
29099  
29101

29103

FL

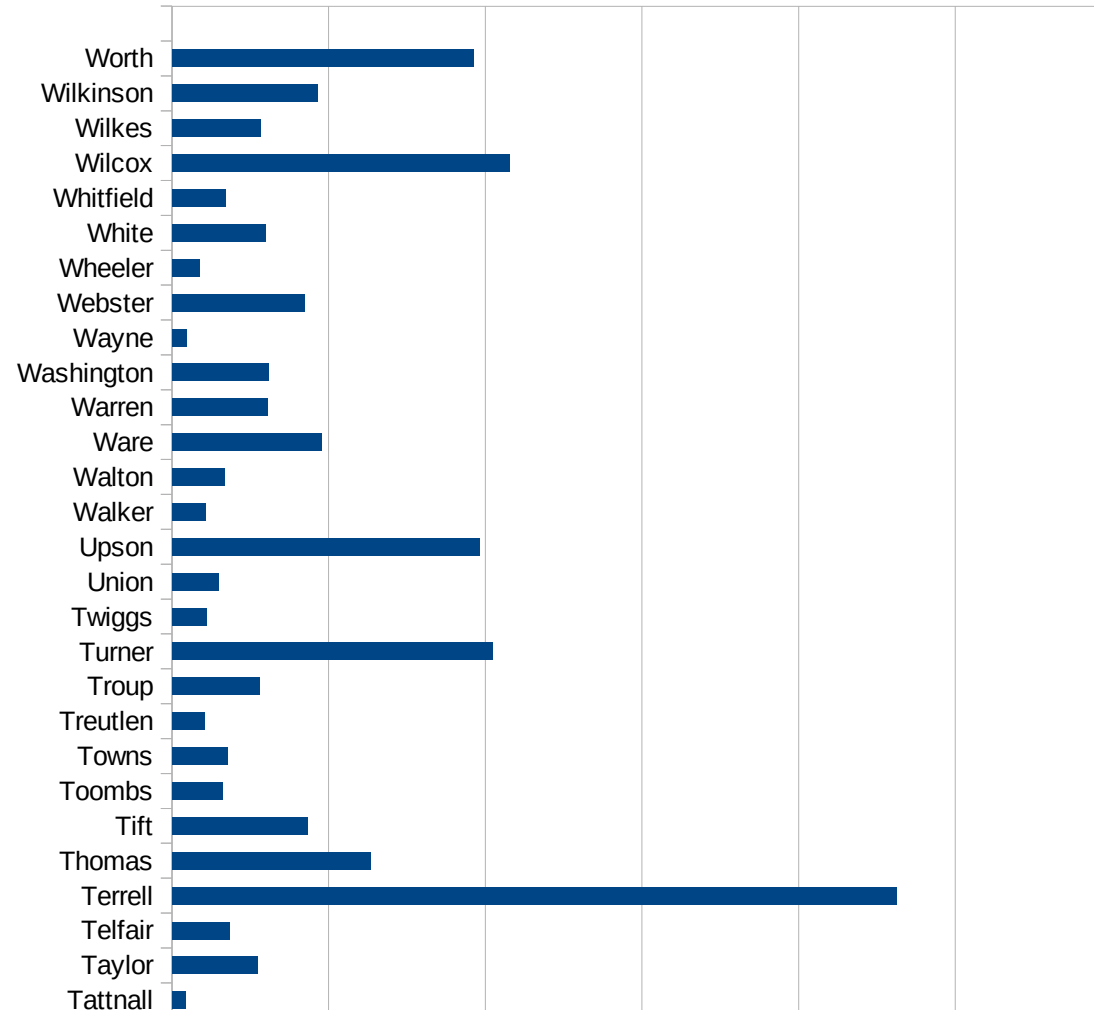
29105  
29107  
29109  
29111  
29113  
29115  
29117  
29121  
29123  
29125  
29127  
29119  
29129  
29131  
29133  
29135  
29137  
29139  
29141  
29143  
29145  
29147  
29149  
29151  
29153  
29155  
29157  
29159  
29161  
29163  
29165  
29167  
29169  
29171

FL

29173  
29175  
29177  
29179  
29181  
29195  
29197  
29199  
29201  
29203  
29205  
29183  
29185  
29187  
29189  
29510  
29186  
29207  
29209  
29211  
29213  
29215  
  
29217  
29219  
29221  
29223  
29225  
29227  
29229

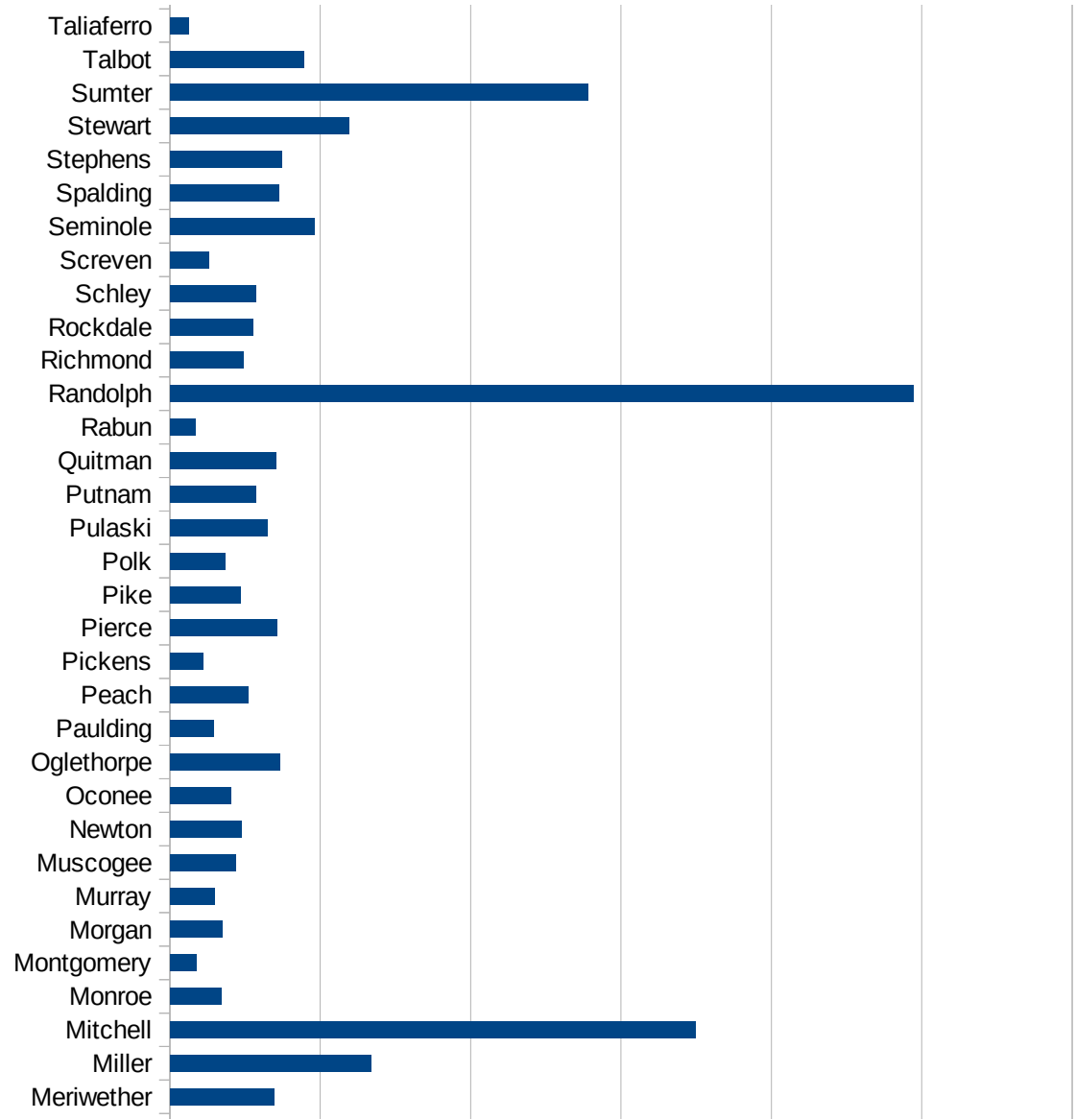
GA

FIPS	County	PC Infection
13001	Appling	583.5629762
13003	Atkinson	241.0509823
13005	Bacon	527.492177
13007	Baker	1067.270375
13009	Baldwin	629.1412891
13011	Banks	226.4588161
13013	Barrow	319.2713683
13015	Bartow	361.8149011
13017	Ben Hill	268.0645738
13019	Berrien	103.8853106
13021	Bibb	255.3969757
13023	Bleckley	257.0493846
13025	Brantley	185.2145843
13027	Brooks	412.5572101
13029	Bryan	160.0671757
13031	Bulloch	58.2177603
13033	Burke	499.4871337
13035	Butts	810.1516968
13037	Calhoun	1952.141058
13039	Camden	85.6977849
13043	Candler	92.28497601
13045	Carroll	345.4085218
13047	Catoosa	105.309997
13049	Charlton	200.4935225
13051	Chatham	122.0629679
13053	Chattahoochee	177.8360165
13055	Chattooga	60.50826946
13057	Cherokee	273.4616308
13059	Clarke	154.716092
13061	Clay	969.8649117
13063	Clayton	344.9406971
13065	Clinch	601.6847172
13067	Cobb	316.4368811



GA

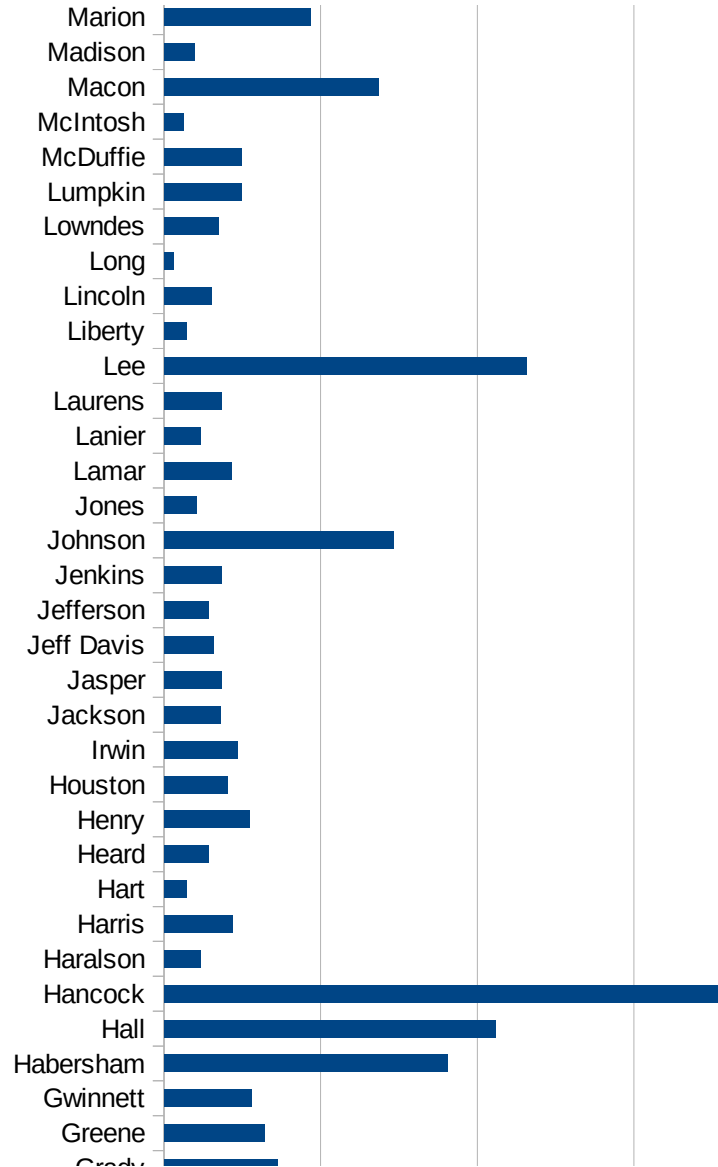
13069 Coffee	445.5480008
13071 Colquitt	537.3749781
13073 Columbia	130.9214407
13075 Cook	186.4584547
13077 Coweta	193.3307739
13079 Crawford	154.2458191
13081 Crisp	853.9445157
13083 Dade	123.2589671
13085 Dawson	334.8881713
13087 Decatur	436.5004704
13089 DeKalb	363.6205023
13091 Dodge	183.5305482
13093 Dooly	1130.89158
13095 Dougherty	1821.509595
13097 Douglas	297.9405633
13099 Early	2273.836245
13101 Echols	375
13103 Effingham	61.10307123
13105 Elbert	240.5857741
13107 Emanuel	110.5607642
13109 Evans	37.30995243
13111 Fannin	138.6535203
13113 Fayette	180.6820085
13115 Floyd	175.6410387
13117 Forsyth	167.7852349
13119 Franklin	134.6479607
13121 Fulton	352.6283813
13123 Gilmer	340.7320872
13125 Glascock	33.38898164
13127 Glynn	90.35543717
13129 Gordon	216.6941146
13131 Grady	363.6657508
13133 Greene	322.0702904
13135 Gwinnett	279.9151955





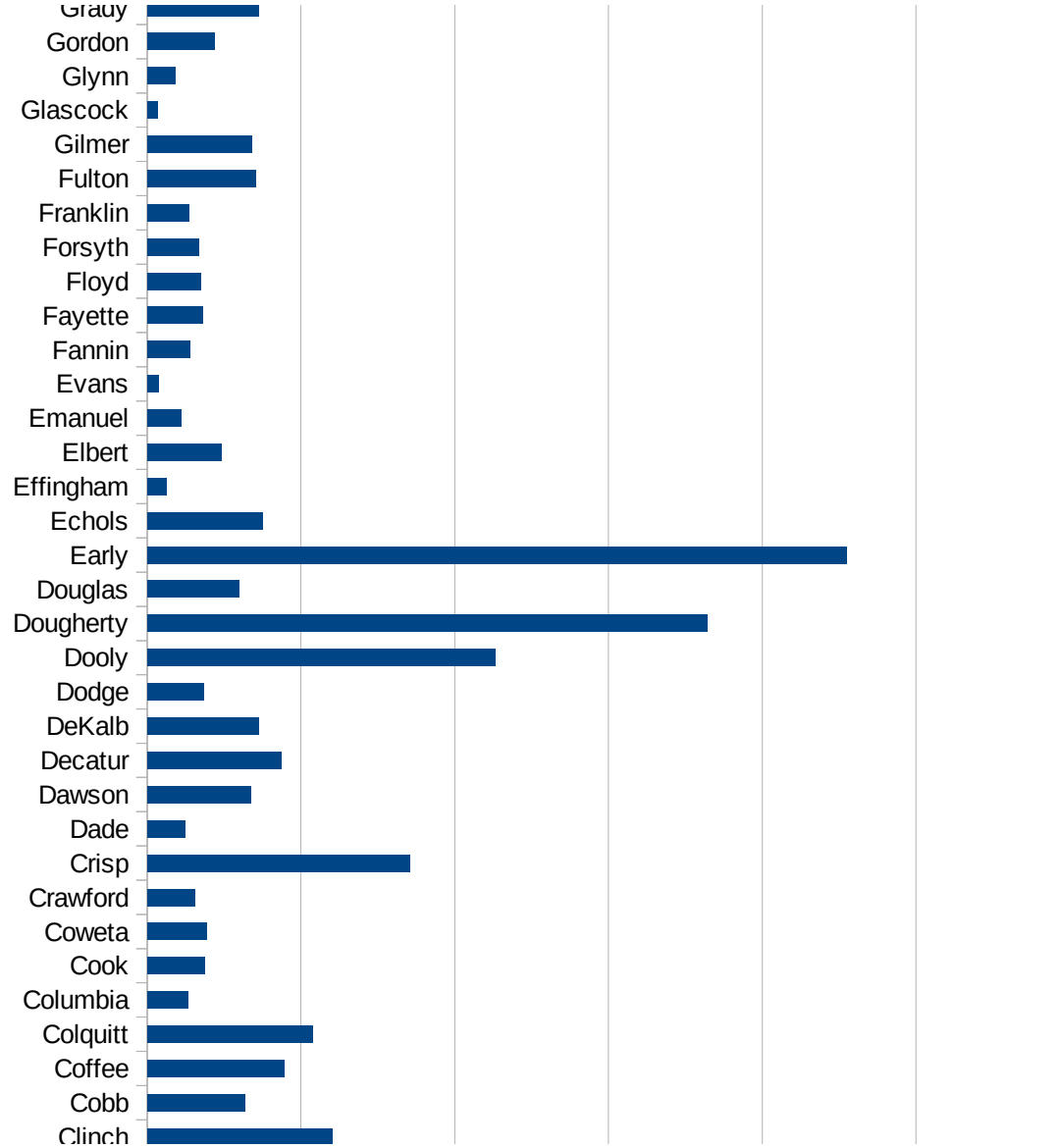
GA

13137 Habersham	905.5256896
13139 Hall	1058.63031
13141 Hancock	1784.858649
13143 Haralson	115.1254529
13145 Harris	217.5489485
13147 Hart	72.79972413
13149 Heard	143.1096894
13151 Henry	272.7825558
13153 Houston	201.9695245
13155 Irwin	234.0923601
13157 Jackson	180.3413706
13159 Jasper	185.1851852
13161 Jeff Davis	159.6912636
13163 Jefferson	142.5793908
13165 Jenkins	184.2681101
13167 Johnson	731.355583
13169 Jones	104.8364551
13171 Lamar	215.7894737
13173 Lanier	116.0541586
13175 Laurens	183.8351823
13177 Lee	1155.758635
13179 Liberty	73.17430119
13181 Lincoln	151.6108654
13183 Long	31.58227182
13185 Lowndes	173.6573791
13187 Lumpkin	248.8241541
13189 McDuffie	246.1567043
13191 McIntosh	62.76150628
13193 Macon	684.7751655
13195 Madison	97.80775717
13197 Marion	467.0099389
13199 Meriwether	346.4970571
13201 Miller	668.3081252
13205 Mitchell	1748.377794



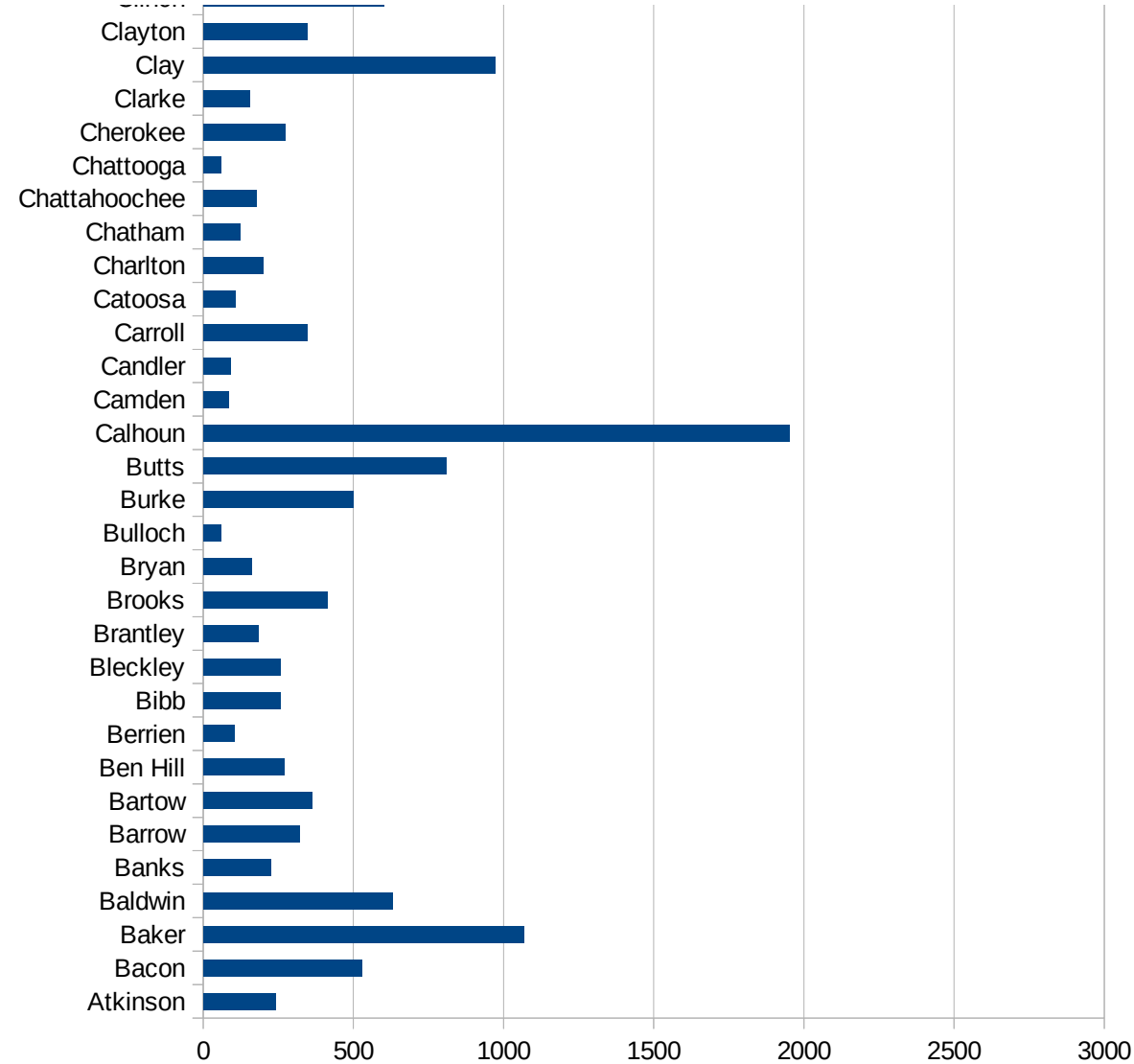
GA

13207 Monroe	170.7848837
13209 Montgomery	87.02273469
13211 Morgan	175.0384554
13213 Murray	147.791889
13215 Muscogee	218.3765966
13217 Newton	239.1798505
13219 Oconee	203.7074761
13221 Oglethorpe	365.3514016
13223 Paulding	146.3022116
13225 Peach	260.1018427
13227 Pickens	109.4434021
13229 Pierce	355.8718861
13231 Pike	236.1275089
13233 Polk	183.6590534
13235 Pulaski	325.2326317
13237 Putnam	284.2863038
13239 Quitman	351.031154
13241 Rabun	83.00231221
13243 Randolph	2473.29138
13245 Richmond	243.1110273
13247 Rockdale	274.8526392
13249 Schley	286.4782277
13251 Screven	129.1433491
13253 Seminole	481.0583283
13255 Spalding	361.5733737
13257 Stephens	372.5753793
13259 Stewart	596.870463
13261 Sumter	1389.029025
13263 Talbot	446.4285714
13265 Taliaferro	62.18905473
13267 Tattnall	43.32243708
13269 Taylor	273.6658788
13271 Telfair	182.6656589
13273 Terrell	2310.997561



GA

13275 Thomas	632.199424
13277 Tift	431.3425846
13279 Toombs	159.92859
13281 Towns	177.1852852
13283 Treutlen	102.8051109
13285 Troup	278.4361881
13287 Turner	1023.761375
13289 Twigg	109.9169516
13291 Union	149.9937503
13293 Upson	980.3547587
13295 Walker	106.61288
13297 Walton	168.9785354
13299 Ware	476.4573991
13301 Warren	304.7038659
13303 Washington	309.0356127
13305 Wayne	46.96725711
13307 Webster	421.2945232
13309 Wheeler	88.8437619
13311 White	296.9636303
13313 Whitfield	170.0909073
13315 Wilcox	1078.075352
13317 Wilkes	283.5155934
13319 Wilkinson	464.8074369
13321 Worth	960.6384551



GA

FIPS

- 29001
- 29003
- 29005
- 29007
- 29009
- 29011
- 29013
- 29015
- 29017
- 29019
- 29021
- 29023
- 29025
- 29027
- 29029
- 29031
- 29033
- 29035
- 29037

GA

29039  
29041  
29043  
29045  
29047  
29049  
29051  
29053  
29055  
29057  
29059  
29061  
29063  
29065  
29067  
29069  
29071  
29073  
29075  
29077  
29079  
29081  
29083  
29085  
29087  
29089  
29091  
29093  
29095  
29097  
29099  
29101

29103

29105  
29107  
29109  
29111  
29113  
29115  
29117  
29121  
29123  
29125  
29127  
29119  
29129  
29131  
29133  
29135  
29137  
29139  
29141  
29143  
29145  
29147  
29149  
29151  
29153  
29155  
29157  
29159  
29161  
29163  
29165  
29167  
29169  
29171

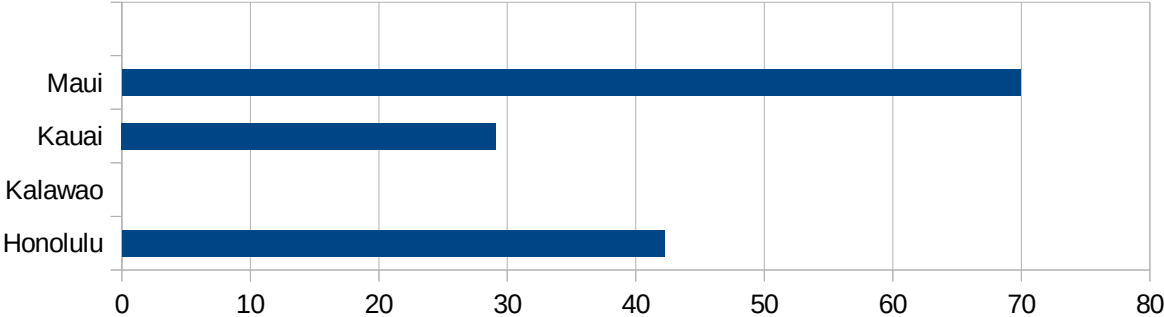
GA

29173  
29175  
29177  
29179  
29181  
29195  
29197  
29199  
29201  
29203  
29205  
29183  
29185  
29187  
29189  
29510  
29186  
29207  
29209  
29211  
29213  
29215  
  
29217  
29219  
29221  
29223  
29225  
29227  
29229



HI

FIPS	County	PC Infection
15001	Hawaii	37.81414348
15003	Honolulu	42.24144968
15005	Kalawao	0
15007	Kauai	29.11288869
15009	Maui	69.97314706



HI

FIPS

29001  
29003  
29005  
29007  
29009  
29011  
29013  
29015  
29017  
29019  
29021  
29023  
29025  
29027  
29029  
29031  
29033  
29035  
29037

HI

29039  
29041  
29043  
29045  
29047  
29049  
29051  
29053  
29055  
29057  
29059  
29061  
29063  
29065  
29067  
29069  
29071  
29073  
29075  
29077  
29079  
29081  
29083  
29085  
29087  
29089  
29091  
29093  
29095  
29097  
29099  
29101

29103

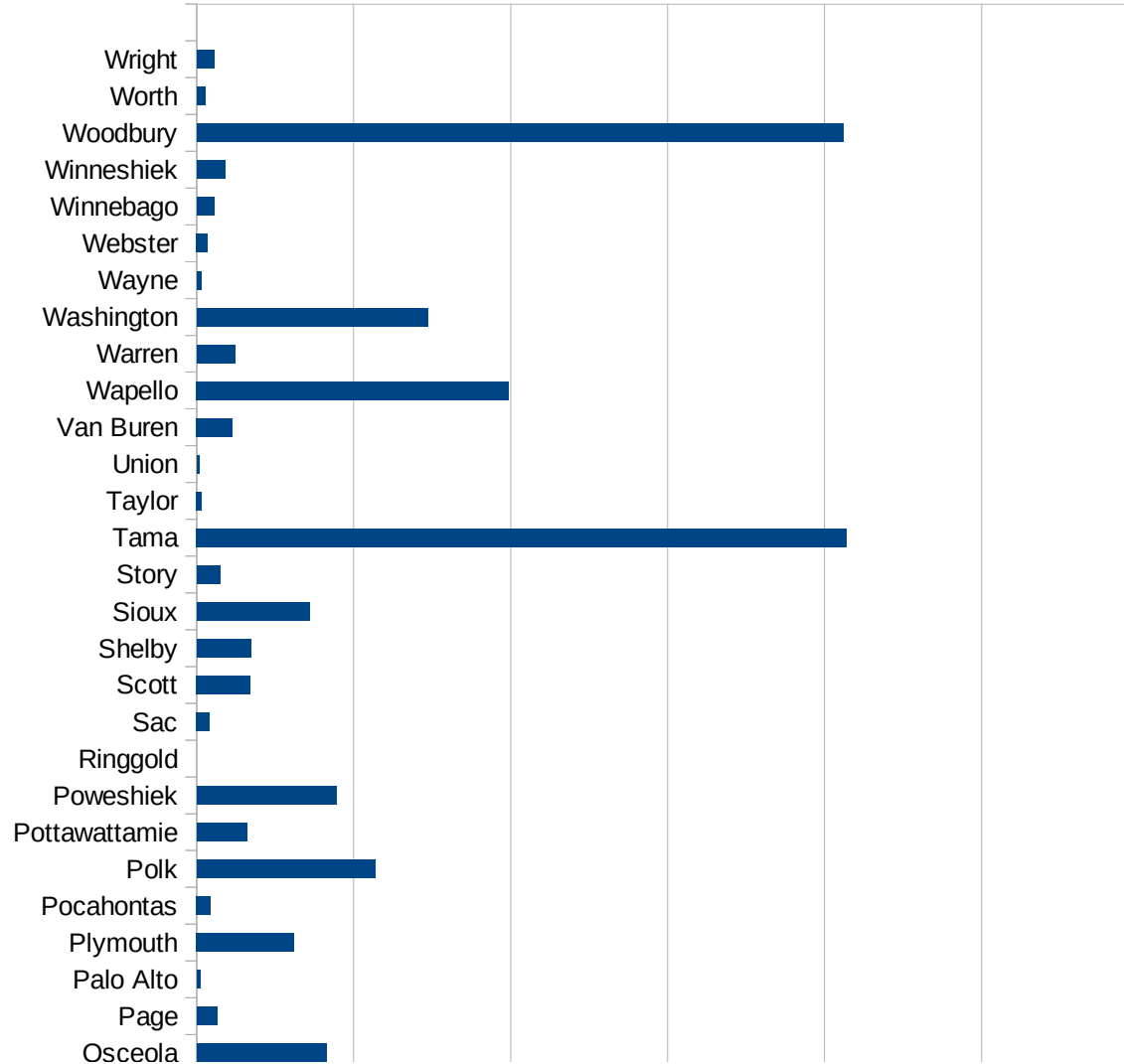
HI

29105  
29107  
29109  
29111  
29113  
29115  
29117  
29121  
29123  
29125  
29127  
29119  
29129  
29131  
29133  
29135  
29137  
29139  
29141  
29143  
29145  
29147  
29149  
29151  
29153  
29155  
29157  
29159  
29161  
29163  
29165  
29167  
29169  
29171

HI

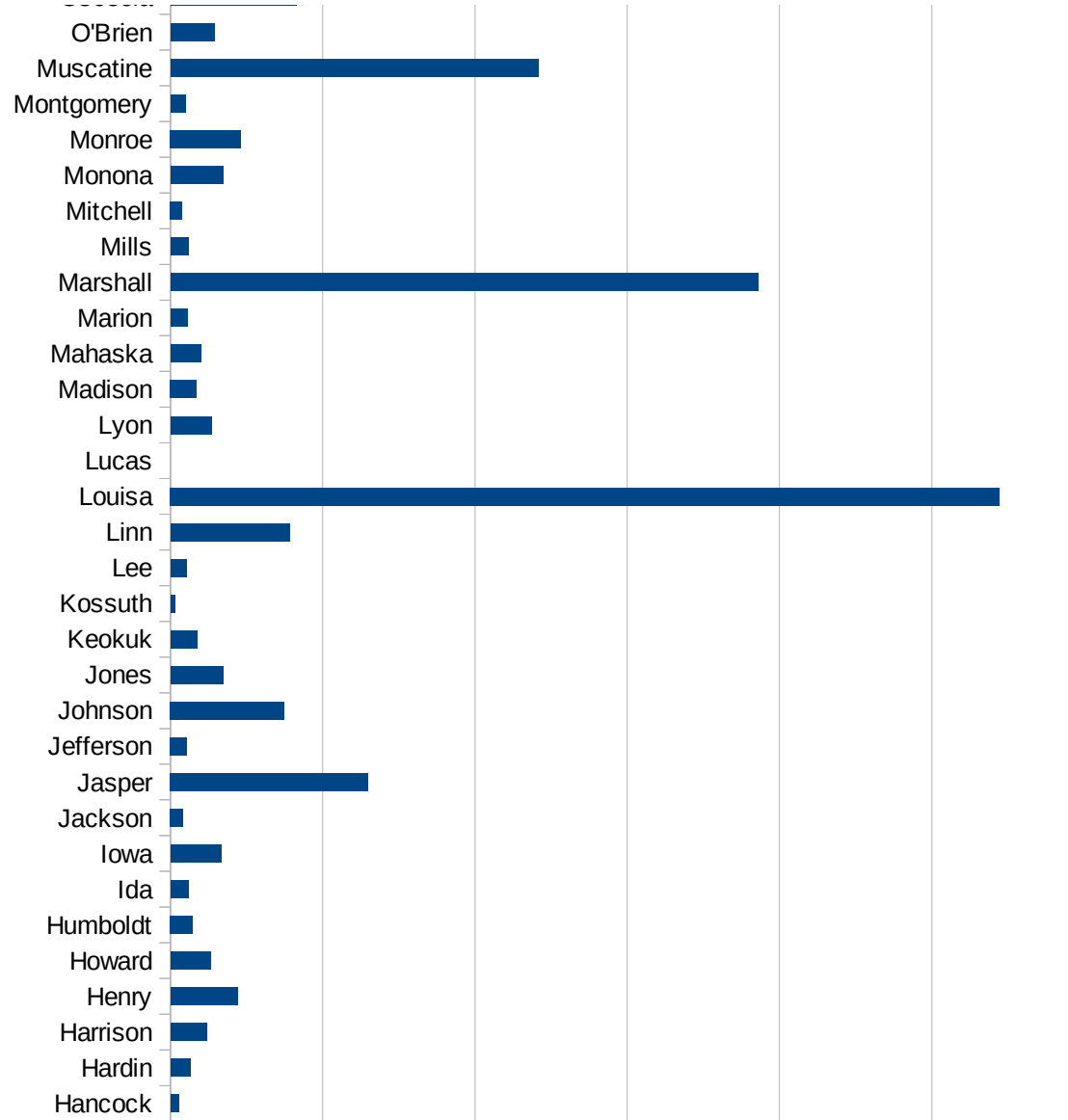
29173  
29175  
29177  
29179  
29181  
29195  
29197  
29199  
29201  
29203  
29205  
29183  
29185  
29187  
29189  
29510  
29186  
29207  
29209  
29211  
29213  
29215  
  
29217  
29219  
29221  
29223  
29225  
29227  
29229

FIPS	County	PC Infection
19001	Adair	56.63315871
19003	Adams	0
19005	Allamakee	838.6350492
19007	Appanoose	56.2836697
19009	Audubon	199.7820559
19011	Benton	144.2945168
19013	Black Hawk	1169.113649
19015	Boone	155.6213467
19017	Bremer	252.535375
19019	Buchanan	122.6472947
19021	Buena Vista	417.6310758
19023	Butler	89.41467776
19025	Calhoun	10.31034127
19027	Carroll	39.69435348
19029	Cass	7.733952049
19031	Cedar	225.4791432
19033	Cerro Gordo	35.17246231
19035	Cherokee	70.66513559
19037	Chickasaw	58.50885991
19039	Clarke	116.7356468
19041	Clay	61.98090988
19043	Clayton	159.4896332
19045	Clinton	128.9823294
19047	Crawford	1958.270195
19049	Dallas	839.4322466
19051	Davis	144.1721193
19053	Decatur	0
19055	Delaware	64.44431425
19057	Des Moines	99.6474015
19059	Dickinson	34.97930391
19061	Dubuque	257.0879881
19063	Emmet	10.80730574
19065	Fayette	127.1617497

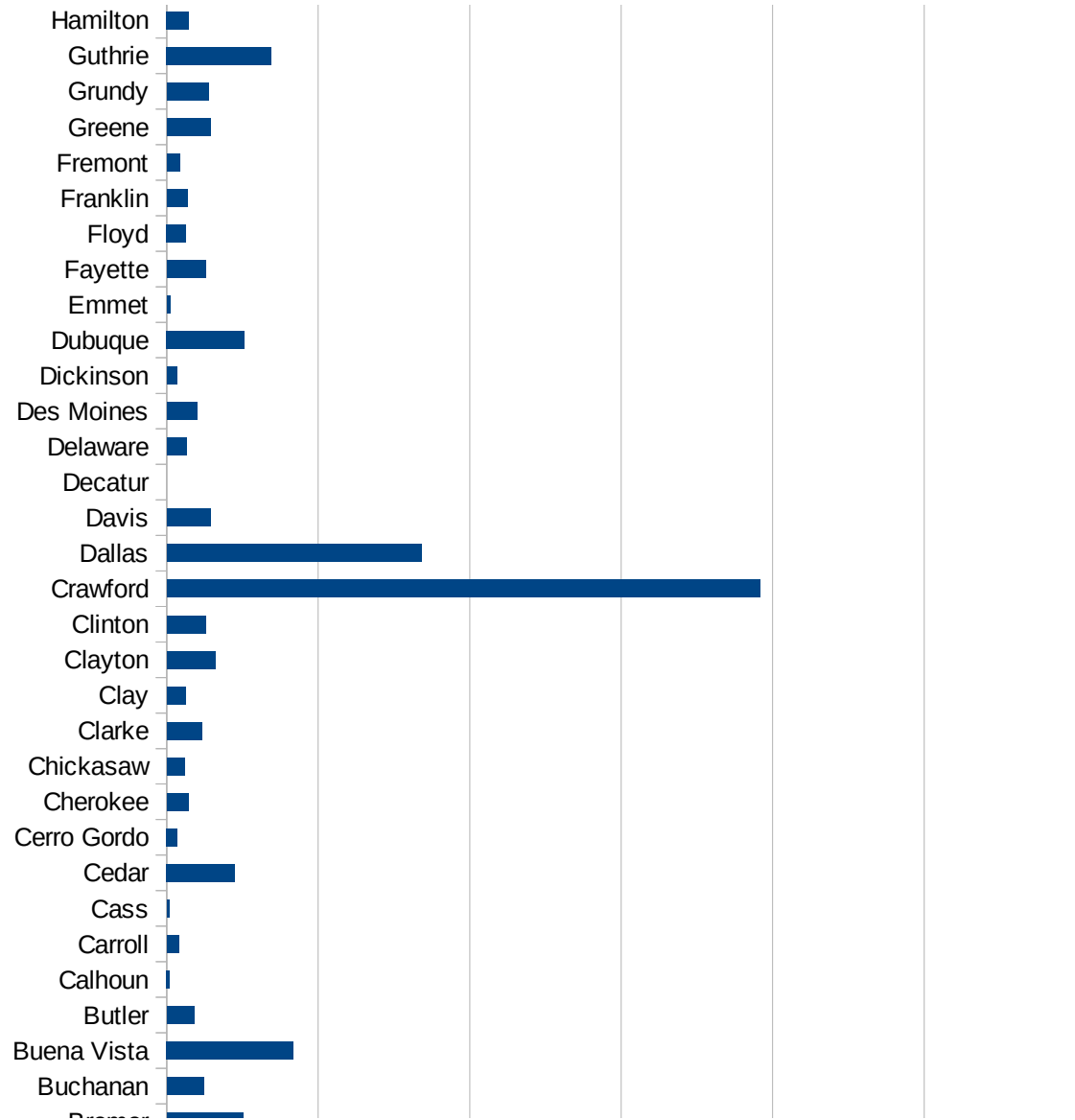


IA

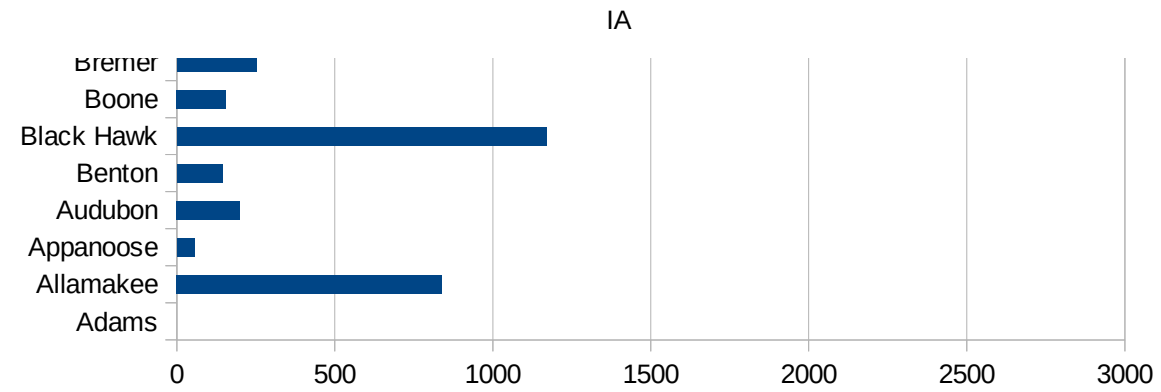
19067 Floyd	63.44775078
19069 Franklin	69.14263137
19071 Fremont	42.9000429
19073 Greene	144.7500278
19075 Grundy	138.1664499
19077 Guthrie	345.1492537
19079 Hamilton	73.56875334
19081 Hancock	28.00597461
19083 Hardin	65.21223619
19085 Harrison	120.2773454
19087 Henry	219.2654607
19089 Howard	130.6193534
19091 Humboldt	73.32146224
19093 Ida	58.47098377
19095 Iowa	167.2758813
19097 Jackson	41.16920543
19099 Jasper	648.7737906
19101 Jefferson	54.40400413
19103 Johnson	373.5290229
19105 Jones	173.5441573
19107 Keokuk	88.0195599
19109 Kossuth	13.41561578
19111 Lee	52.85567464
19113 Linn	390.4226923
19115 Louisa	2721.819321
19117 Lucas	0
19119 Lyon	135.4669376
19121 Madison	86.15914826
19123 Mahaska	100
19125 Marion	56.87430778
19127 Marshall	1928.415998
19129 Mills	59.74905397
19131 Mitchell	37.84653231
19133 Monona	172.8309713



19135 Monroe	231.0654685
19137 Montgomery	49.9850045
19139 Muscatine	1208.972955
19141 O'Brien	144.5086705
19143 Osceola	413.9072848
19145 Page	65.57807069
19147 Palo Alto	11.19946243
19149 Plymouth	310.8188882
19151 Pocahontas	44.51038576
19153 Polk	567.9345818
19155 Pottawattamie	161.4403473
19157 Poweshiek	443.874004
19159 Ringgold	0
19161 Sac	41.15649758
19163 Scott	171.3959246
19165 Shelby	172.7414061
19167 Sioux	360.9384399
19169 Story	74.41007084
19171 Tama	2070.515854
19173 Taylor	16.15247941
19175 Union	8.09126952
19177 Van Buren	113.960114
19179 Wapello	994.1769635
19181 Warren	123.3939204
19183 Washington	736.1907773
19185 Wayne	15.62255898
19187 Webster	35.83537779
19189 Winnebago	57.0450656
19191 Winneshiek	89.86968895
19193 Woodbury	2058.728874
19195 Worth	26.83483161
19197 Wright	55.16154452







FIPS

- 29001
- 29003
- 29005
- 29007
- 29009
- 29011
- 29013
- 29015
- 29017
- 29019
- 29021
- 29023
- 29025
- 29027
- 29029
- 29031
- 29033
- 29035
- 29037

IA

29039  
29041  
29043  
29045  
29047  
29049  
29051  
29053  
29055  
29057  
29059  
29061  
29063  
29065  
29067  
29069  
29071  
29073  
29075  
29077  
29079  
29081  
29083  
29085  
29087  
29089  
29091  
29093  
29095  
29097  
29099  
29101

29103


IA

29105  
29107  
29109  
29111  
29113  
29115  
29117  
29121  
29123  
29125  
29127  
29119  
29129  
29131  
29133  
29135  
29137  
29139  
29141  
29143  
29145  
29147  
29149  
29151  
29153  
29155  
29157  
29159  
29161  
29163  
29165  
29167  
29169  
29171

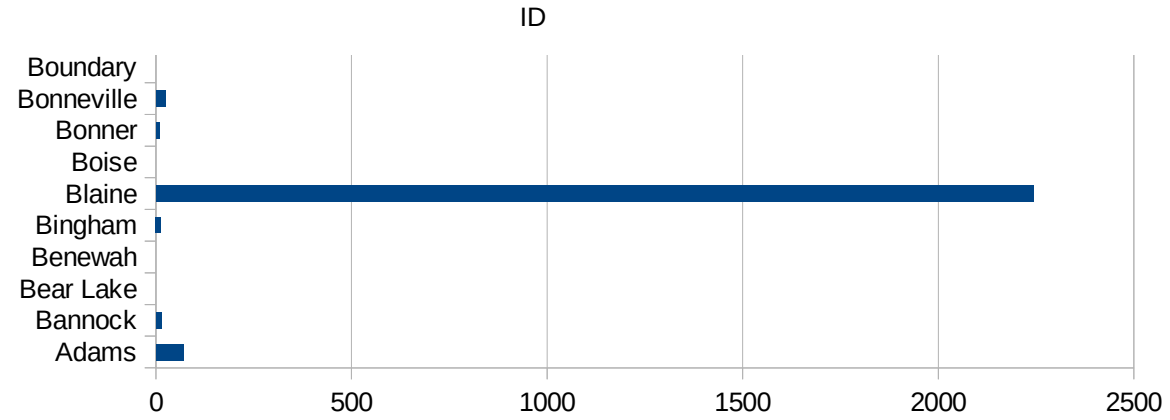
IA

29173  
29175  
29177  
29179  
29181  
29195  
29197  
29199  
29201  
29203  
29205  
29183  
29185  
29187  
29189  
29510  
29186  
29207  
29209  
29211  
29213  
29215  
  
29217  
29219  
29221  
29223  
29225  
29227  
29229

ID



16067 Minidoka	72.028811525
16069 Nez Perce	195.50584043
16071 Oneida	0
16073 Owyhee	68.417001625
16075 Payette	80.675979789
16077 Power	38.619979403
16079 Shoshone	0
16081 Teton	94.501718213
16083 Twin Falls	346.18556941
16085 Valley	18.114301241
16087 Washington	127.94016337



ID

FIPS

29001  
29003  
29005  
29007  
29009  
29011  
29013  
29015  
29017  
29019  
29021  
29023  
29025  
29027  
29029  
29031  
29033  
29035  
29037



ID

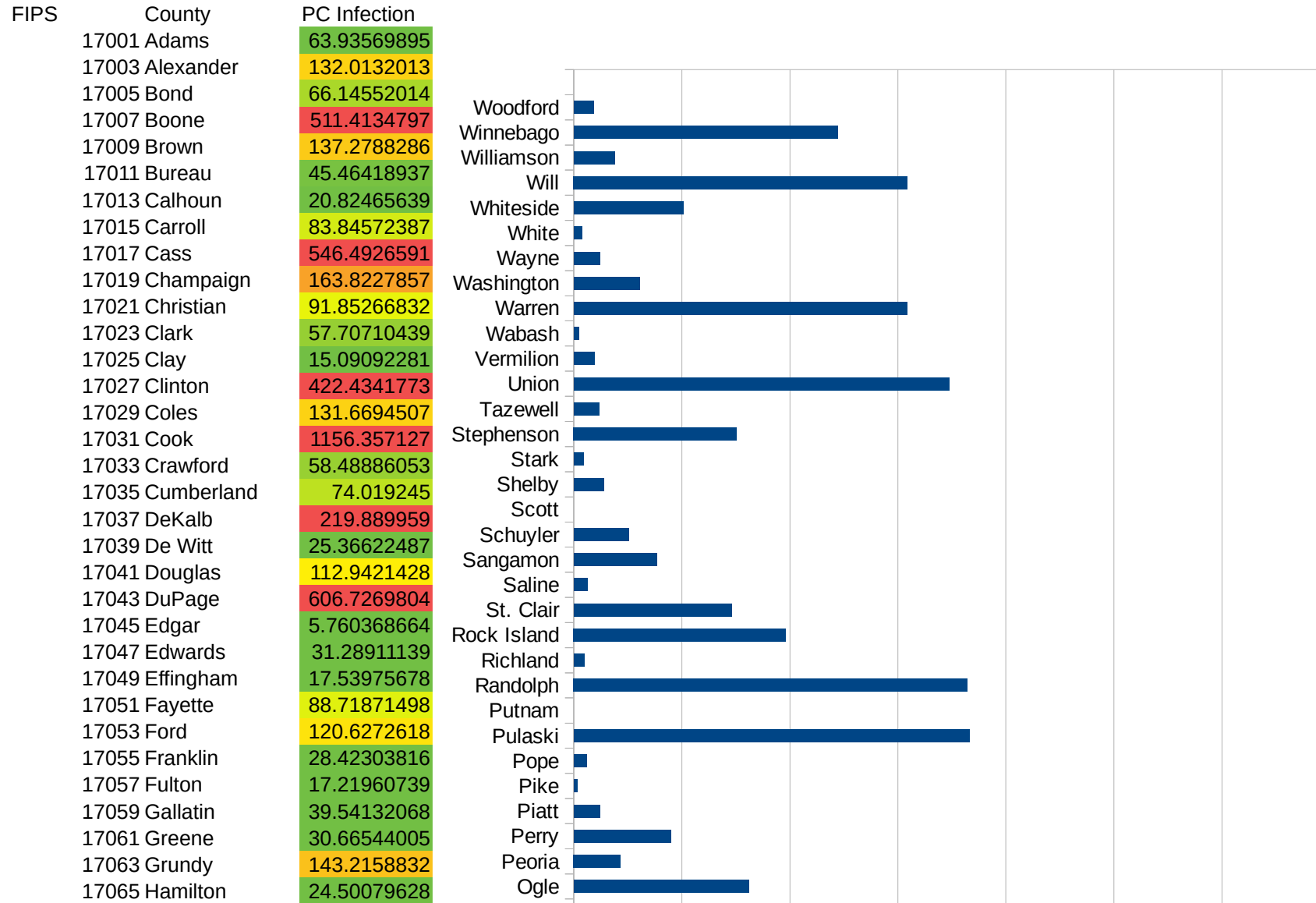
29039  
29041  
29043  
29045  
29047  
29049  
29051  
29053  
29055  
29057  
29059  
29061  
29063  
29065  
29067  
29069  
29071  
29073  
29075  
29077  
29079  
29081  
29083  
29085  
29087  
29089  
29091  
29093  
29095  
29097  
29099  
29101  
  
29103

ID

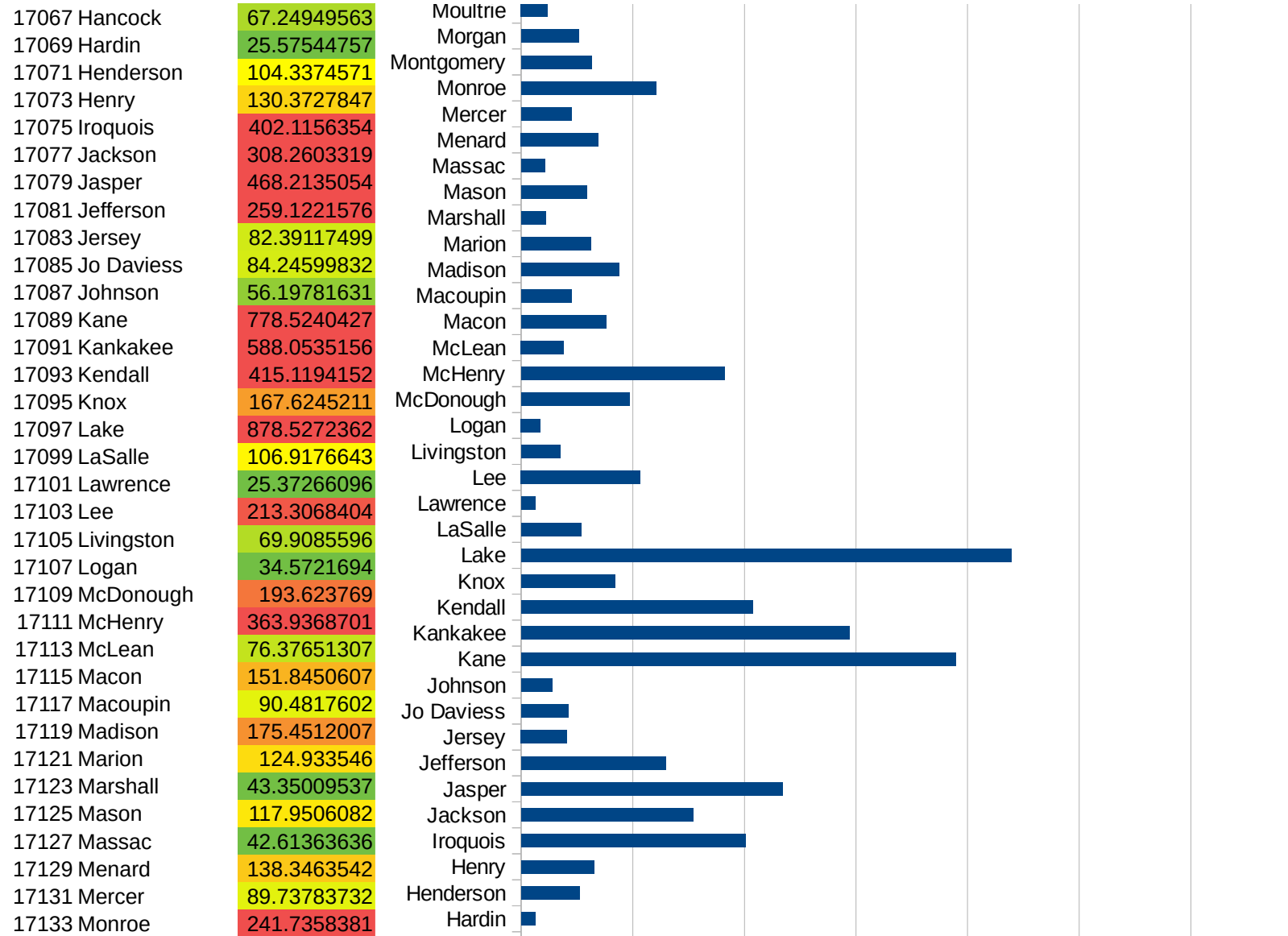
29105  
29107  
29109  
29111  
29113  
29115  
29117  
29121  
29123  
29125  
29127  
29119  
29129  
29131  
29133  
29135  
29137  
29139  
29141  
29143  
29145  
29147  
29149  
29151  
29153  
29155  
29157  
29159  
29161  
29163  
29165  
29167  
29169  
29171

ID

29173  
29175  
29177  
29179  
29181  
29195  
29197  
29199  
29201  
29203  
29205  
29183  
29185  
29187  
29189  
29510  
29186  
29207  
29209  
29211  
29213  
29215  
  
29217  
29219  
29221  
29223  
29225  
29227  
29229

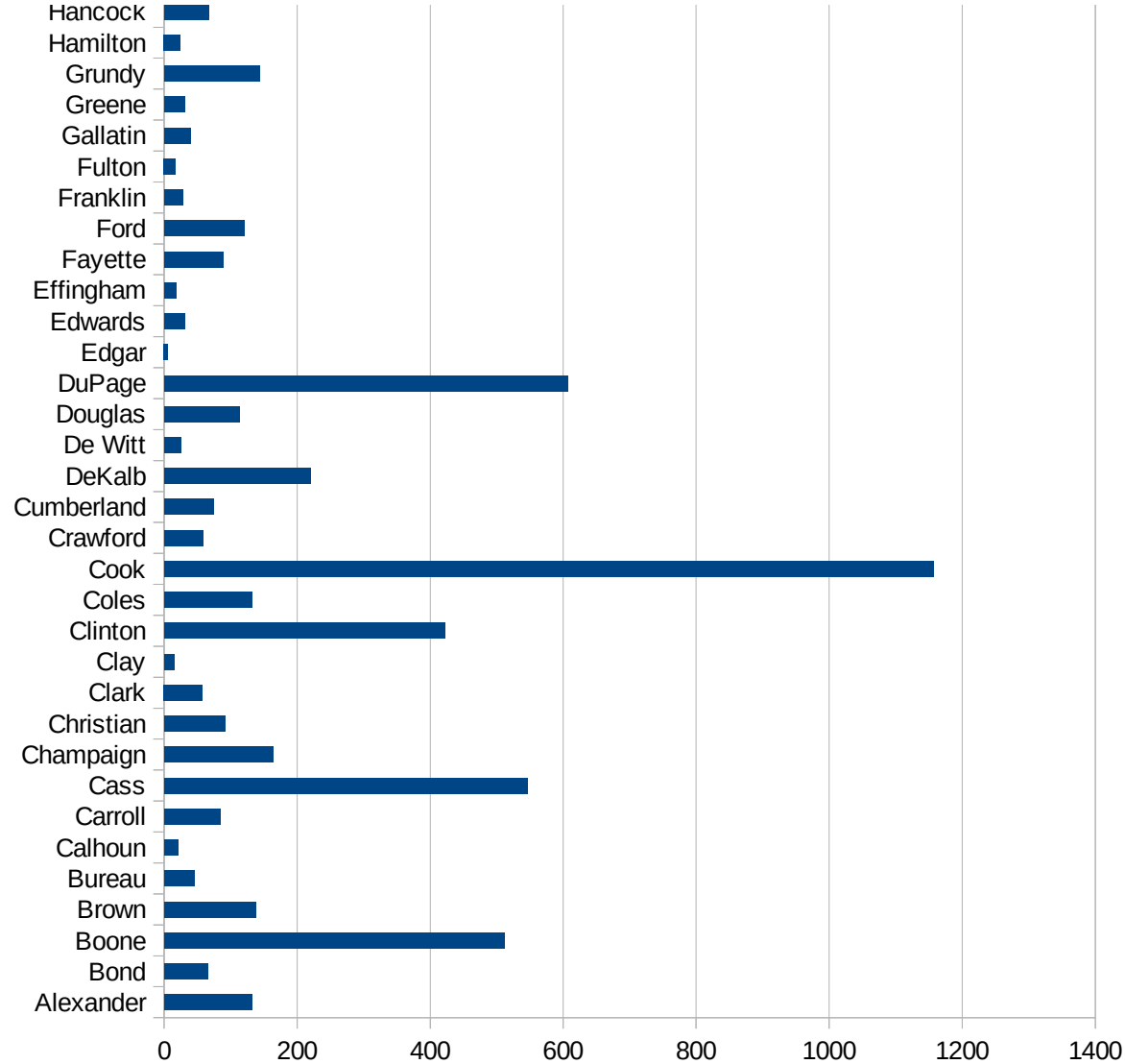


IL



IL

17135 Montgomery	125.8697248
17137 Morgan	103.0138922
17139 Moultrie	47.56404158
17141 Ogle	324.0186163
17143 Peoria	86.36869467
17145 Perry	179.4653821
17147 Piatt	48.79238839
17149 Pike	6.405739543
17151 Pope	23.74169041
17153 Pulaski	732.1984258
17155 Putnam	0
17157 Randolph	728.8357316
17159 Richland	19.03191017
17161 Rock Island	392.3973877
17163 St. Clair	293.0372061
17165 Saline	25.09830168
17167 Sangamon	153.0601798
17169 Schuyler	101.3464601
17171 Scott	0
17173 Shelby	55.19525321
17175 Stark	18.42638659
17177 Stephenson	301.6557549
17179 Tazewell	46.85327368
17181 Union	694.7330919
17183 Vermilion	37.75746686
17185 Wabash	8.658758334
17187 Warren	616.4866134
17189 Washington	121.4719543
17191 Wayne	48.9835905
17193 White	14.63593121
17195 Whiteside	203.1424154
17197 Will	617.7868296
17199 Williamson	76.05583393
17201 Winnebago	489.2970667



IL

17203 Woodford

36.39861685

IL

FIPS

29001  
29003  
29005  
29007  
29009  
29011  
29013  
29015  
29017  
29019  
29021  
29023  
29025  
29027  
29029  
29031  
29033  
29035  
29037



IL

29039  
29041  
29043  
29045  
29047  
29049  
29051  
29053  
29055  
29057  
29059  
29061  
29063  
29065  
29067  
29069  
29071  
29073  
29075  
29077  
29079  
29081  
29083  
29085  
29087  
29089  
29091  
29093  
29095  
29097  
29099  
29101

29103

IL

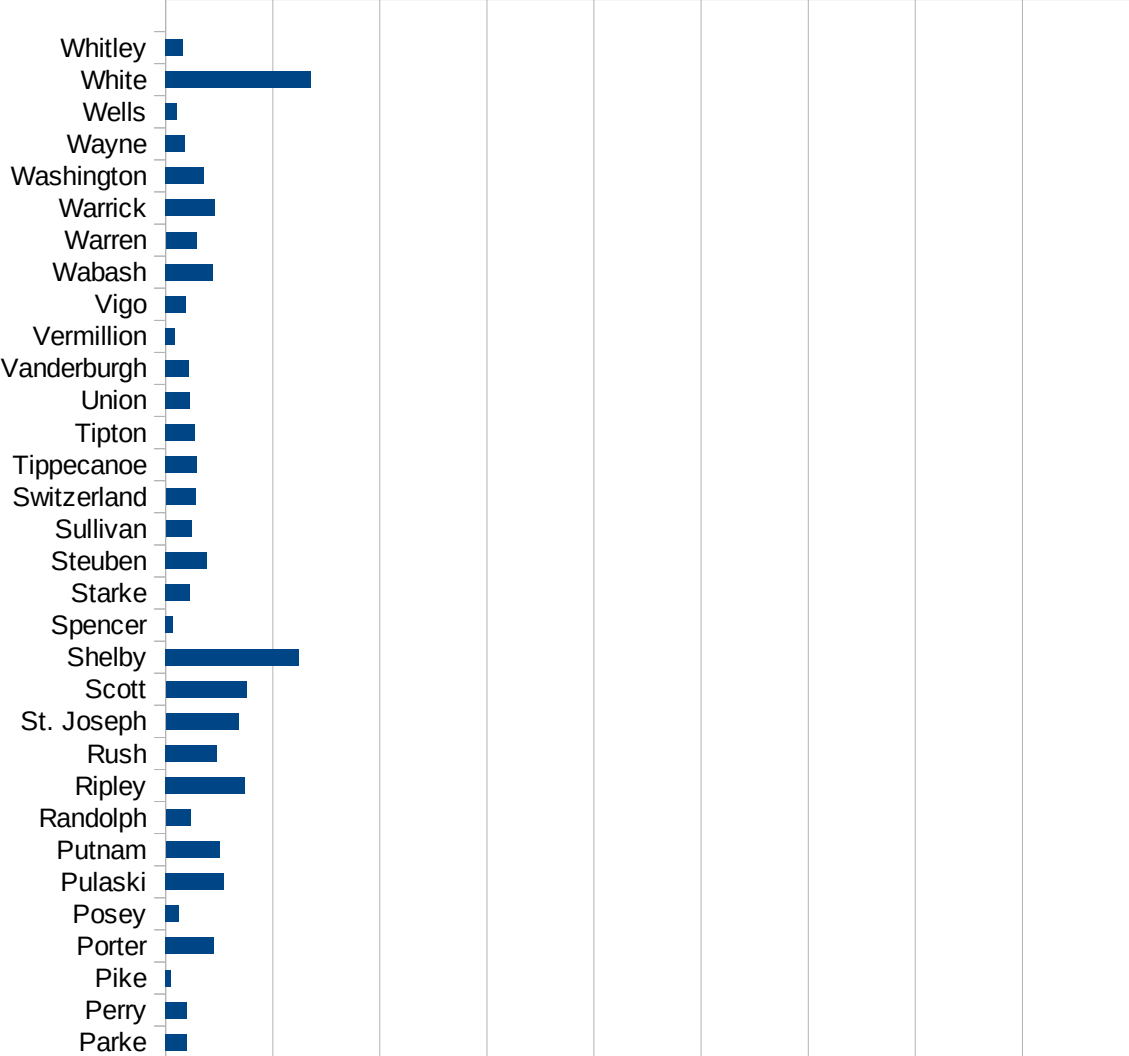
29105  
29107  
29109  
29111  
29113  
29115  
29117  
29121  
29123  
29125  
29127  
29119  
29129  
29131  
29133  
29135  
29137  
29139  
29141  
29143  
29145  
29147  
29149  
29151  
29153  
29155  
29157  
29159  
29161  
29163  
29165  
29167  
29169  
29171

IL

29173  
29175  
29177  
29179  
29181  
29195  
29197  
29199  
29201  
29203  
29205  
29183  
29185  
29187  
29189  
29510  
29186  
29207  
29209  
29211  
29213  
29215  
  
29217  
29219  
29221  
29223  
29225  
29227  
29229

IN

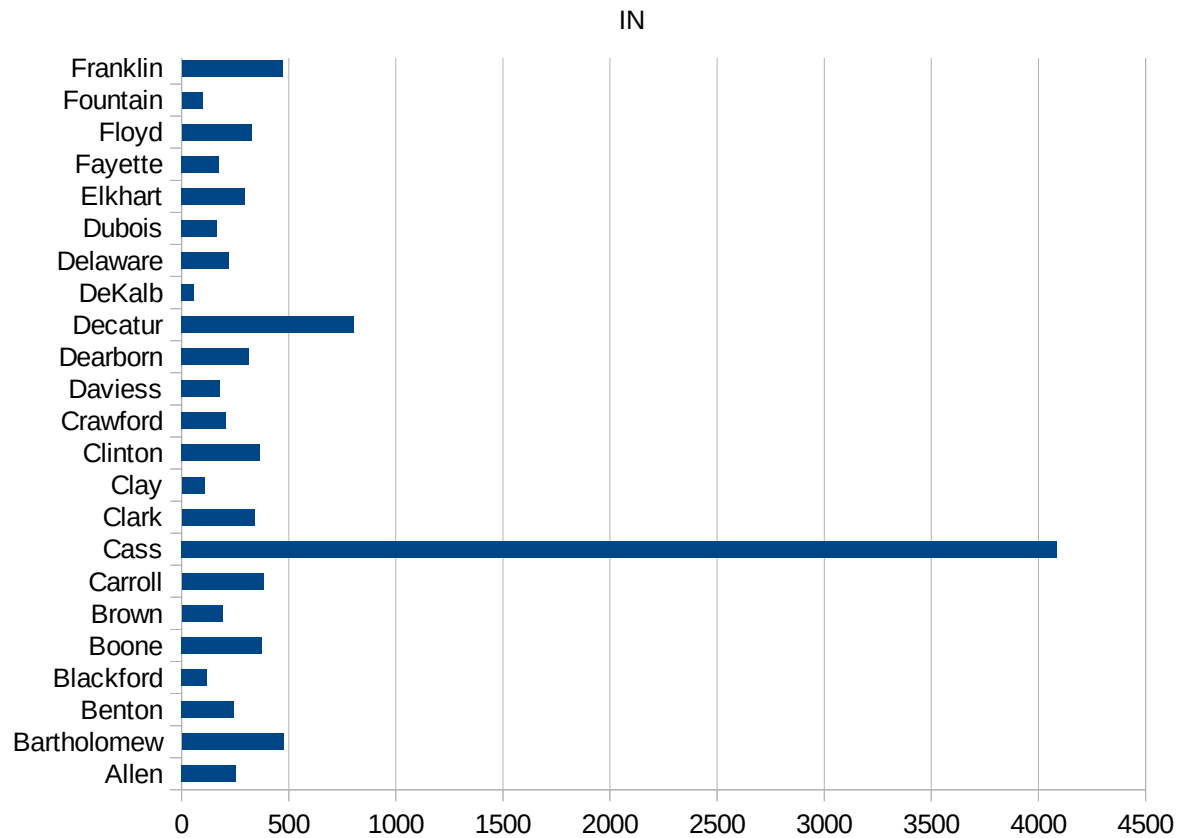
FIPS	County	PC Infection
18001	Adams	25.25535975
18003	Allen	254.4285216
18005	Bartholomew	476.1156695
18007	Benton	242.6903964
18009	Blackford	117.3512154
18011	Boone	376.1250168
18013	Brown	190.3636602
18015	Carroll	382.5706762
18017	Cass	4086.418127
18019	Clark	339.9795501
18021	Clay	106.9927398
18023	Clinton	365.8914729
18025	Crawford	208.3727979
18027	Daviess	177.994992
18029	Dearborn	316.7366043
18031	Decatur	806.1506307
18033	DeKalb	57.83556193
18035	Delaware	221.308333
18037	Dubois	164.4543639
18039	Elkhart	296.2638646
18041	Fayette	173.5583807
18043	Floyd	326.5578997
18045	Fountain	97.8533423
18047	Franklin	470.6192822
18049	Fulton	194.1071073
18051	Gibson	26.90422097
18053	Grant	238.1096821
18055	Greene	481.1597825
18057	Hamilton	295.983471
18059	Hancock	369.3468324
18061	Harrison	416.3568773
18063	Hendricks	605.9553677
18065	Henry	221.665182



IN

18067 Howard	318.0924168	Owen
18069 Huntington	52.42825607	Orange
18071 Jackson	709.5735758	Ohio
18073 Jasper	125.8615523	Noble
18075 Jay	120.4006935	Newton
18077 Jefferson	108.6686538	Morgan
18079 Jennings	402.0136902	Montgomery
18081 Johnson	613.8582173	Monroe
18083 Knox	59.62867597	Miami
18085 Kosciusko	69.31841097	Martin
18087 LaGrange	122.044241	Marshall
18089 Lake	567.0804338	Marion
18091 LaPorte	319.9796377	Madison
18093 Lawrence	278.0940702	Lawrence
18095 Madison	412.678088	LaPorte
18097 Marion	837.4621597	Lake
18099 Marshall	84.32797094	LaGrange
18101 Martin	68.51326221	Kosciusko
18103 Miami	362.6957573	Knox
18105 Monroe	98.01452521	Johnson
18107 Montgomery	417.2534293	Jennings
18109 Morgan	342.2899196	Jefferson
18111 Newton	506.7447006	Jay
18113 Noble	309.265337	Jasper
18115 Ohio	188.2272416	Jackson
18117 Orange	615.7319514	Huntington
18119 Owen	129.5274646	Howard
18121 Parke	100.4312637	Henry
18123 Perry	99.4660245	Hendricks
18125 Pike	24.17405318	Harrison
18127 Porter	224.6541741	Hancock
18129 Posey	62.6468285	Hamilton
18131 Pulaski	272.6762371	Greene
18133 Putnam	251.4624527	Grant
		Gibson
		Fulton

18135 Randolph	116.6955052
18137 Ripley	371.6299127
18139 Rush	240.0528116
18141 St. Joseph	340.139823
18143 Scott	376.9159896
18145 Shelby	623.4162312
18147 Spencer	34.43695577
18149 Starke	113.3638544
18151 Steuben	193.7200023
18153 Sullivan	120.8313195
18155 Switzerland	139.9645423
18157 Tippecanoe	145.5596536
18159 Tipton	138.8154416
18161 Union	113.6848089
18163 Vanderburgh	111.0656779
18165 Vermillion	45.2225596
18167 Vigo	95.91566871
18169 Wabash	220.5882353
18171 Warren	145.2257049
18173 Warrick	231.7515623
18175 Washington	178.9356905
18177 Wayne	90.99733074
18179 Wells	53.18017443
18181 White	679.5673973
18183 Whitley	82.17409168



IN

FIPS

29001  
29003  
29005  
29007  
29009  
29011  
29013  
29015  
29017  
29019  
29021  
29023  
29025  
29027  
29029  
29031  
29033  
29035  
29037

IN

29039  
29041  
29043  
29045  
29047  
29049  
29051  
29053  
29055  
29057  
29059  
29061  
29063  
29065  
29067  
29069  
29071  
29073  
29075  
29077  
29079  
29081  
29083  
29085  
29087  
29089  
29091  
29093  
29095  
29097  
29099  
29101

29103



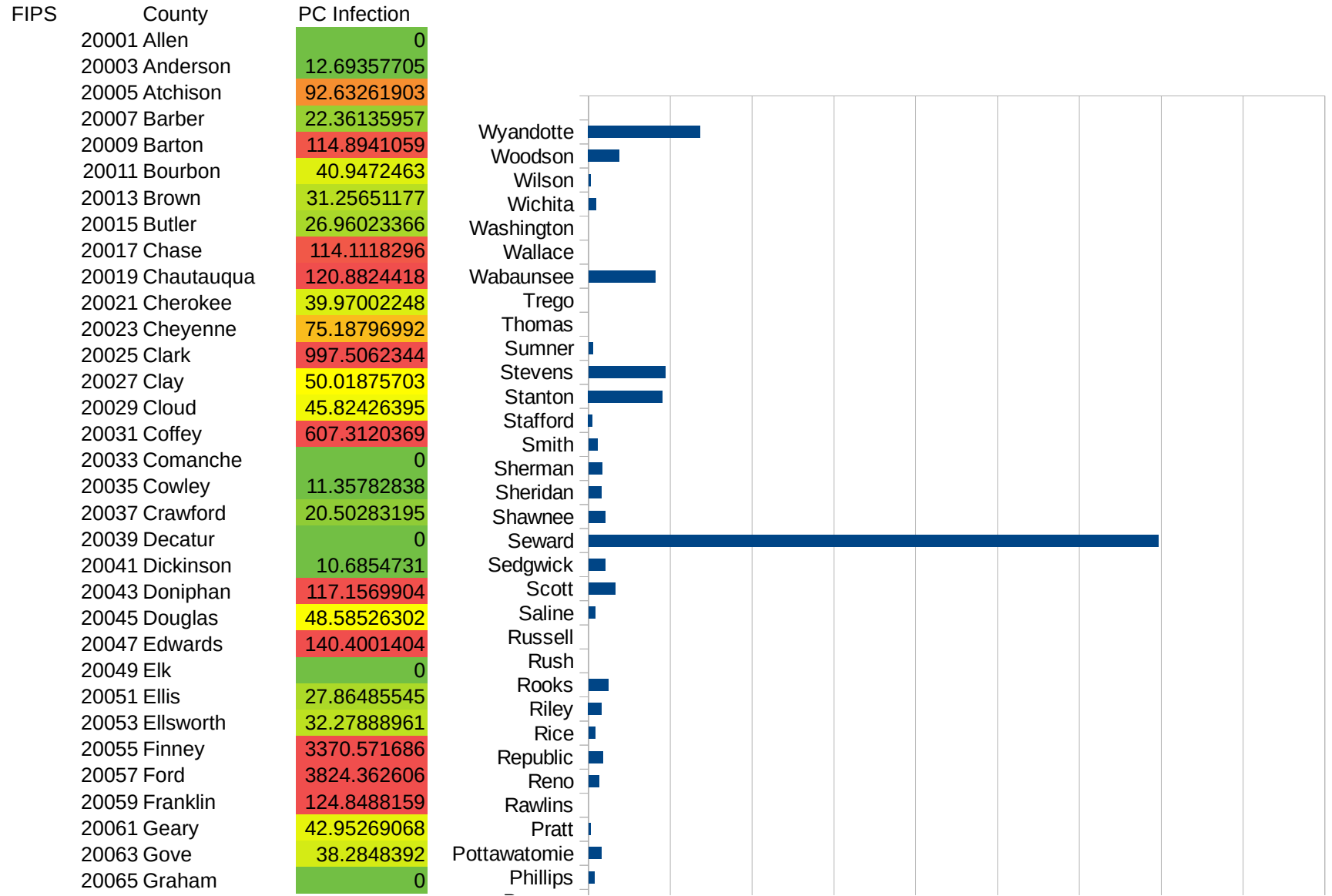
IN

29105  
29107  
29109  
29111  
29113  
29115  
29117  
29121  
29123  
29125  
29127  
29119  
29129  
29131  
29133  
29135  
29137  
29139  
29141  
29143  
29145  
29147  
29149  
29151  
29153  
29155  
29157  
29159  
29161  
29163  
29165  
29167  
29169  
29171

IN

29173  
29175  
29177  
29179  
29181  
29195  
29197  
29199  
29201  
29203  
29205  
29183  
29185  
29187  
29189  
29510  
29186  
29207  
29209  
29211  
29213  
29215  
  
29217  
29219  
29221  
29223  
29225  
29227  
29229

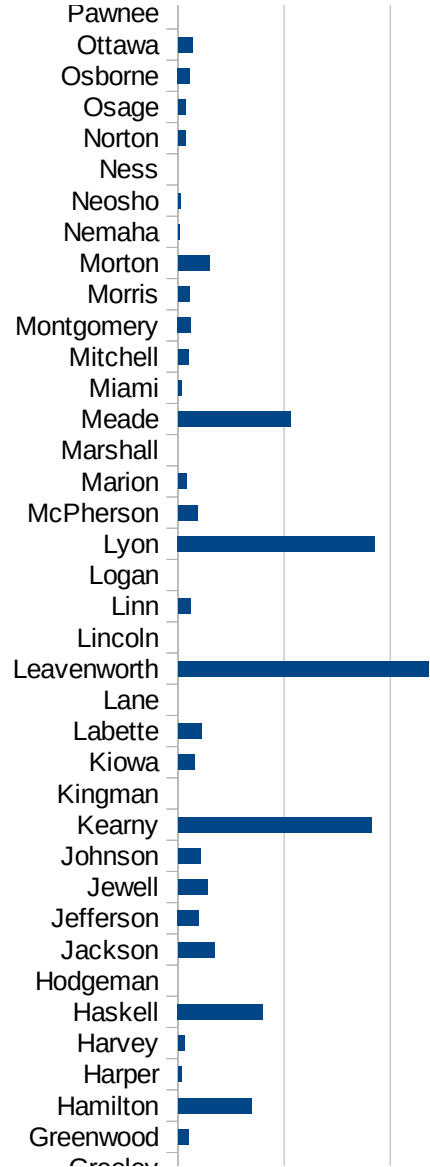
KS



This work is licensed under the Creative Commons Attribution-NoDerivatives 4.0 International License. To view a copy of this license, visit <http://creativecommons.org/licenses/by-nd/4.0/>.

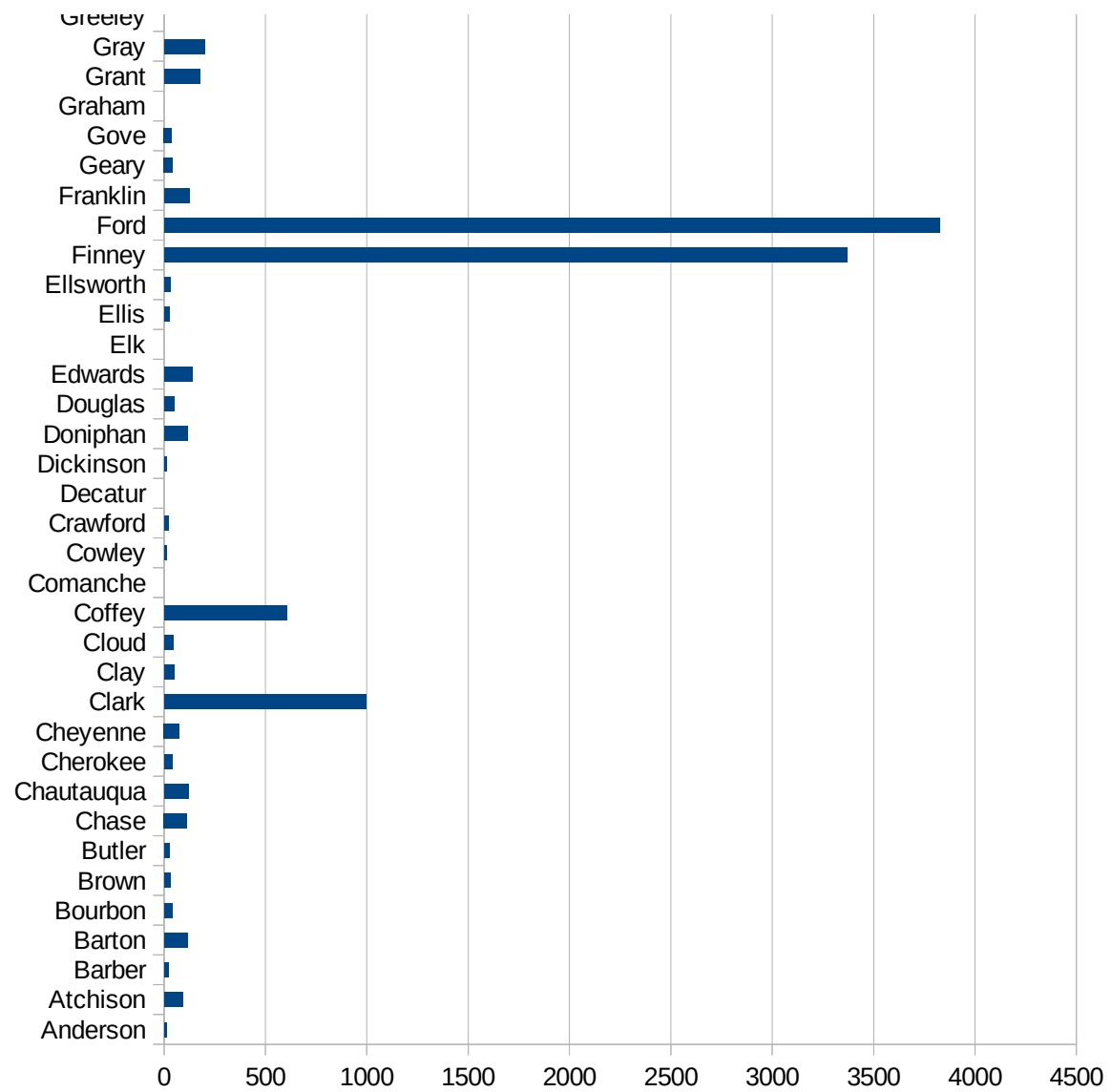
KS

20067 Grant	177.2082879
20069 Gray	198.9060169
20071 Greeley	0
20073 Greenwood	49.54582989
20075 Hamilton	345.2243959
20077 Harper	18.16200509
20079 Harvey	29.23121894
20081 Haskell	400.3002252
20083 Hodgeman	0
20085 Jackson	173.1927711
20087 Jefferson	100.1317523
20089 Jewell	140.7954945
20091 Johnson	106.7684146
20093 Kearny	913.0103982
20095 Kingman	0
20097 Kiowa	79.49125596
20099 Labette	110.198357
20101 Lane	0
20103 Leavenworth	1177.598584
20105 Lincoln	0
20107 Linn	61.53846154
20109 Logan	0
20111 Lyon	927.9770101
20113 McPherson	91.10978729
20115 Marion	41.84100418
20117 Marshall	0
20119 Meade	530.6319344
20121 Miami	17.81472684
20123 Mitchell	48.7804878
20125 Montgomery	62.26650062
20127 Morris	54.33798225
20129 Morton	149.9812523
20131 Nemaha	9.84736583
20133 Neosho	12.53839885



KS

20135 Ness	0
20137 Norton	36.83241252
20139 Osage	37.63879305
20141 Osborne	57.55395683
20143 Ottawa	68.94174423
20145 Pawnee	0
20147 Phillips	37.61519654
20149 Pottawatomie	78.26337686
20151 Pratt	10.66325443
20153 Rawlins	0
20155 Reno	65.7662571
20157 Republic	85.76329331
20159 Rice	41.96831392
20161 Riley	81.40781244
20163 Rooks	119.6888091
20165 Rush	0
20167 Russell	0
20169 Saline	42.27863458
20171 Scott	163.3653257
20173 Sedgwick	103.19174
20175 Seward	3480.257117
20177 Shawnee	103.6625558
20179 Sheridan	78.9577576
20181 Sherman	84.76012884
20183 Smith	55.50929781
20185 Stafford	23.93489708
20187 Stanton	452.9441369
20189 Stevens	467.7100198
20191 Sumner	26.09149417
20193 Thomas	0
20195 Trego	0
20197 Wabaunsee	405.8559211
20199 Wallace	0
20201 Washington	0



KS

20203 Wichita	47.50593824
20205 Wilson	11.5406809
20207 Woodson	188.5014138
20209 Wyandotte	682.9014541

KS

FIPS

29001  
29003  
29005  
29007  
29009  
29011  
29013  
29015  
29017  
29019  
29021  
29023  
29025  
29027  
29029  
29031  
29033  
29035  
29037

KS

29039  
29041  
29043  
29045  
29047  
29049  
29051  
29053  
29055  
29057  
29059  
29061  
29063  
29065  
29067  
29069  
29071  
29073  
29075  
29077  
29079  
29081  
29083  
29085  
29087  
29089  
29091  
29093  
29095  
29097  
29099  
29101

29103



KS

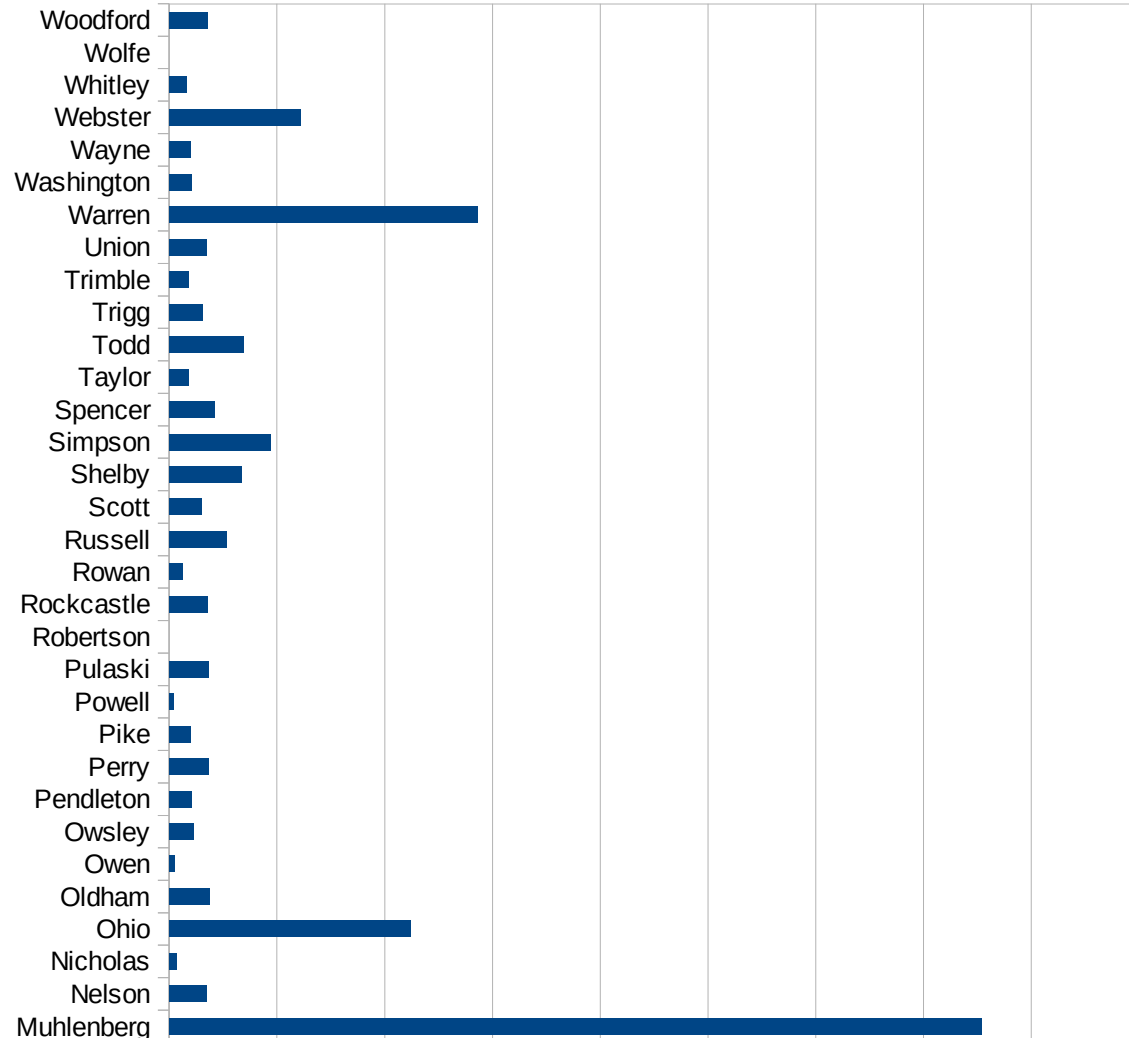
29105  
29107  
29109  
29111  
29113  
29115  
29117  
29121  
29123  
29125  
29127  
29119  
29129  
29131  
29133  
29135  
29137  
29139  
29141  
29143  
29145  
29147  
29149  
29151  
29153  
29155  
29157  
29159  
29161  
29163  
29165  
29167  
29169  
29171

KS

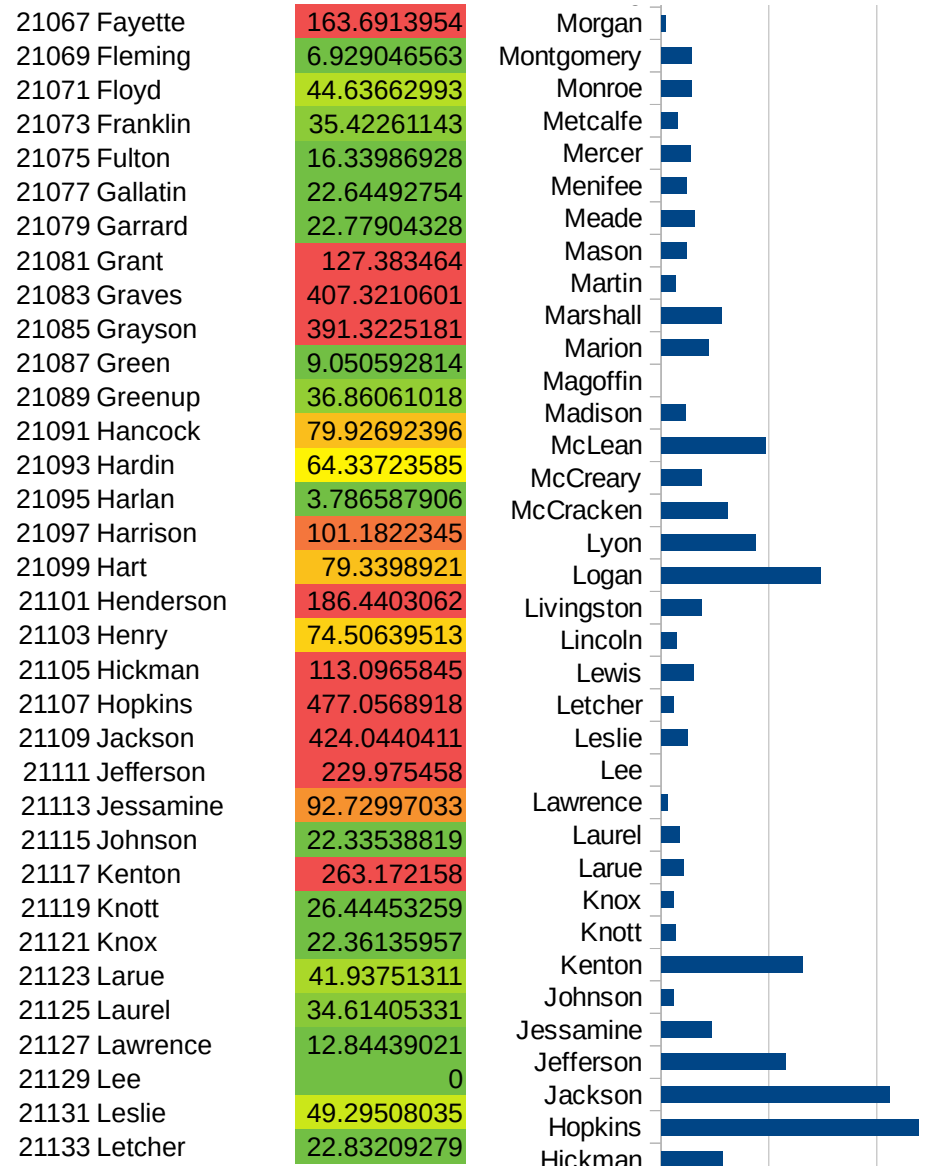
29173  
29175  
29177  
29179  
29181  
29195  
29197  
29199  
29201  
29203  
29205  
29183  
29185  
29187  
29189  
29510  
29186  
29207  
29209  
29211  
29213  
29215  
  
29217  
29219  
29221  
29223  
29225  
29227  
29229

KY

FIPS	County	PC Infection
21001	Adair	478.7926099
21003	Allen	175.1728056
21005	Anderson	44.12478489
21007	Ballard	125.3289886
21009	Barren	76.9648678
21011	Bath	56.52911249
21013	Bell	0
21015	Boone	216.6756631
21017	Bourbon	39.63535474
21019	Boyd	80.44030483
21021	Boyle	59.80066445
21023	Bracken	109.2365578
21025	Breathitt	15.7158573
21027	Breckinridge	68.66784383
21029	Bullitt	113.4835757
21031	Butler	1659.88099
21033	Caldwell	94.37672041
21035	Calloway	109.87607
21037	Campbell	138.4833391
21039	Carlisle	62.87989939
21041	Carroll	18.62717705
21043	Carter	29.62524071
21045	Casey	12.58811682
21047	Christian	132.5501249
21049	Clark	55.17393583
21051	Clay	9.947774186
21053	Clinton	29.39447384
21055	Crittenden	44.86819966
21057	Cumberland	75.0863493
21059	Daviess	283.8661181
21061	Edmonson	399.2178589
21063	Elliott	0
21065	Estill	0

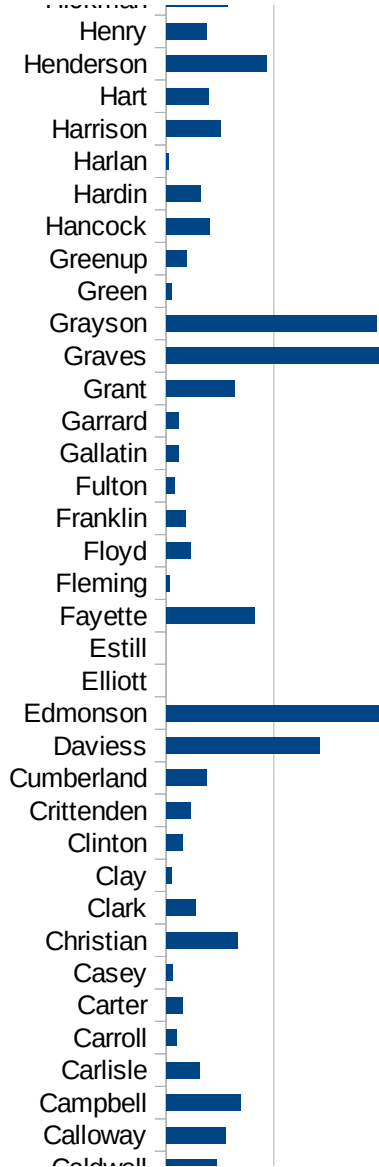


KY

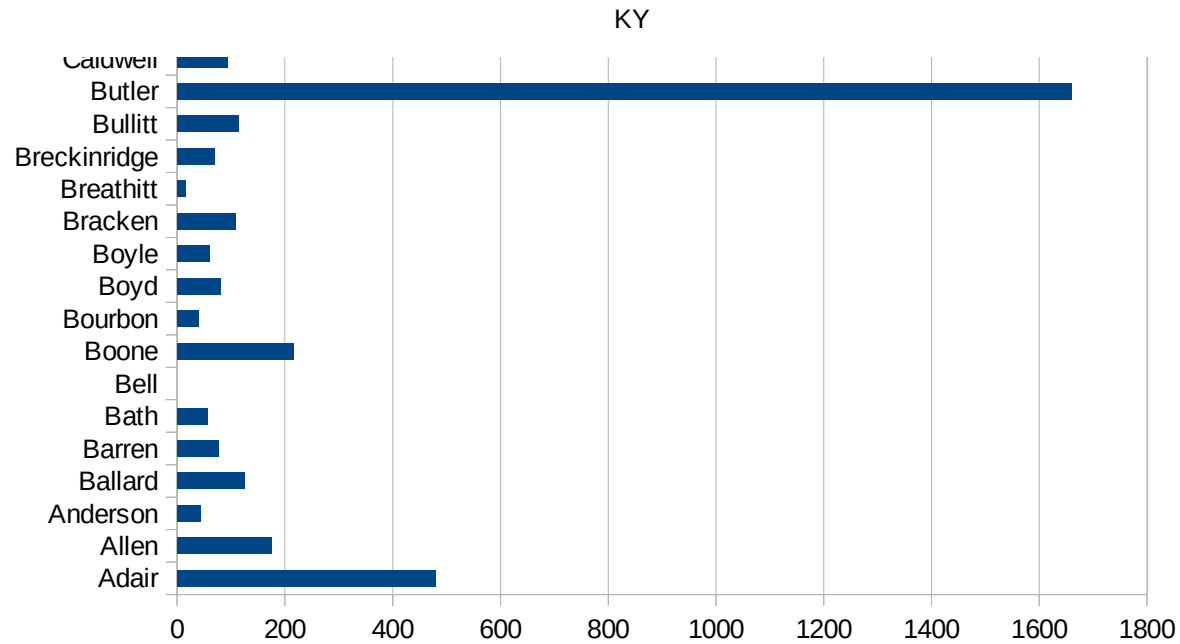


KY

21135 Lewis	60.34547786
21137 Lincoln	28.40447979
21139 Livingston	75.74118156
21141 Logan	296.4170588
21143 Lyon	174.8033462
21145 McCracken	122.4252441
21147 McCreary	74.67830882
21149 McLean	194.5525292
21151 Madison	45.47029274
21153 Magoffin	0
21155 Marion	87.6108019
21157 Marshall	112.211856
21159 Martin	26.49474521
21161 Mason	46.64723032
21163 Meade	62.68500784
21165 Menifee	46.50441792
21167 Mercer	55.11160099
21169 Metcalfe	29.91026919
21171 Monroe	55.98059339
21173 Montgomery	56.73155338
21175 Morgan	7.493443237
21177 Muhlenberg	1507.766296
21179 Nelson	69.79128045
21181 Nicholas	13.95478649
21183 Ohio	448.3746419
21185 Oldham	75.22190462
21187 Owen	9.191176471
21189 Owsley	44.72271914
21191 Pendleton	41.29671691
21193 Perry	72.81925494
21195 Pike	39.38221294
21197 Powell	8.03729304
21199 Pulaski	72.72952354
21201 Robertson	0



21203 Rockcastle	71.64179104
21205 Rowan	24.4071106
21207 Russell	106.6157904
21209 Scott	60.68069462
21211 Shelby	133.9708974
21213 Simpson	188.8930865
21215 Spencer	85.13355326
21217 Taylor	35.22642765
21219 Todd	138.0878889
21221 Trigg	61.462815
21223 Trimble	35.23194363
21225 Union	68.94174423
21227 Warren	572.129449
21229 Washington	41.37702747
21231 Wayne	39.0854016
21233 Webster	244.069865
21235 Whitley	33.11075548
21237 Wolfe	0
21239 Woodford	71.60893981



KY

FIPS

29001  
29003  
29005  
29007  
29009  
29011  
29013  
29015  
29017  
29019  
29021  
29023  
29025  
29027  
29029  
29031  
29033  
29035  
29037

KY

29039  
29041  
29043  
29045  
29047  
29049  
29051  
29053  
29055  
29057  
29059  
29061  
29063  
29065  
29067  
29069  
29071  
29073  
29075  
29077  
29079  
29081  
29083  
29085  
29087  
29089  
29091  
29093  
29095  
29097  
29099  
29101

29103



KY

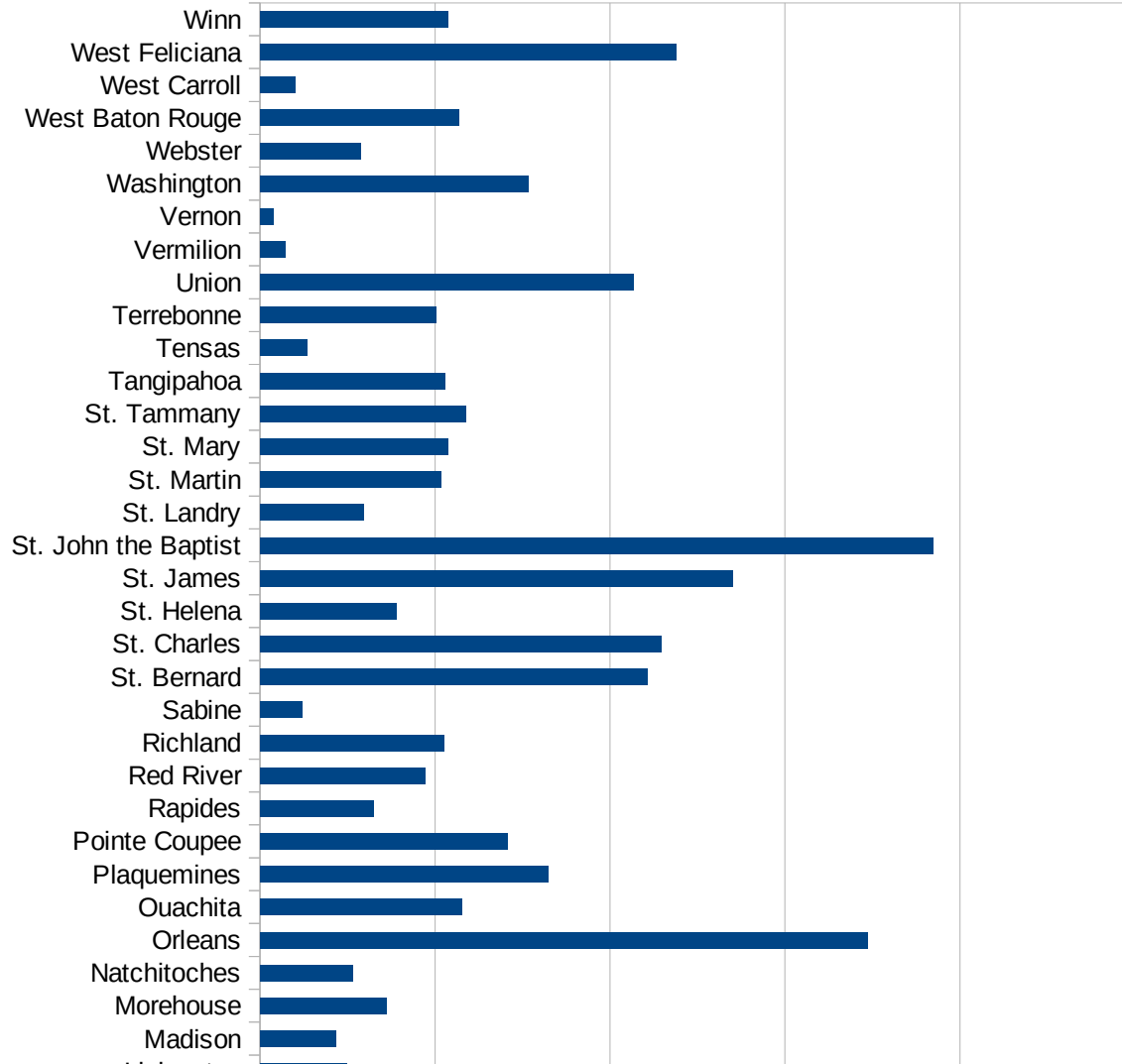
29105  
29107  
29109  
29111  
29113  
29115  
29117  
29121  
29123  
29125  
29127  
29119  
29129  
29131  
29133  
29135  
29137  
29139  
29141  
29143  
29145  
29147  
29149  
29151  
29153  
29155  
29157  
29159  
29161  
29163  
29165  
29167  
29169  
29171

KY

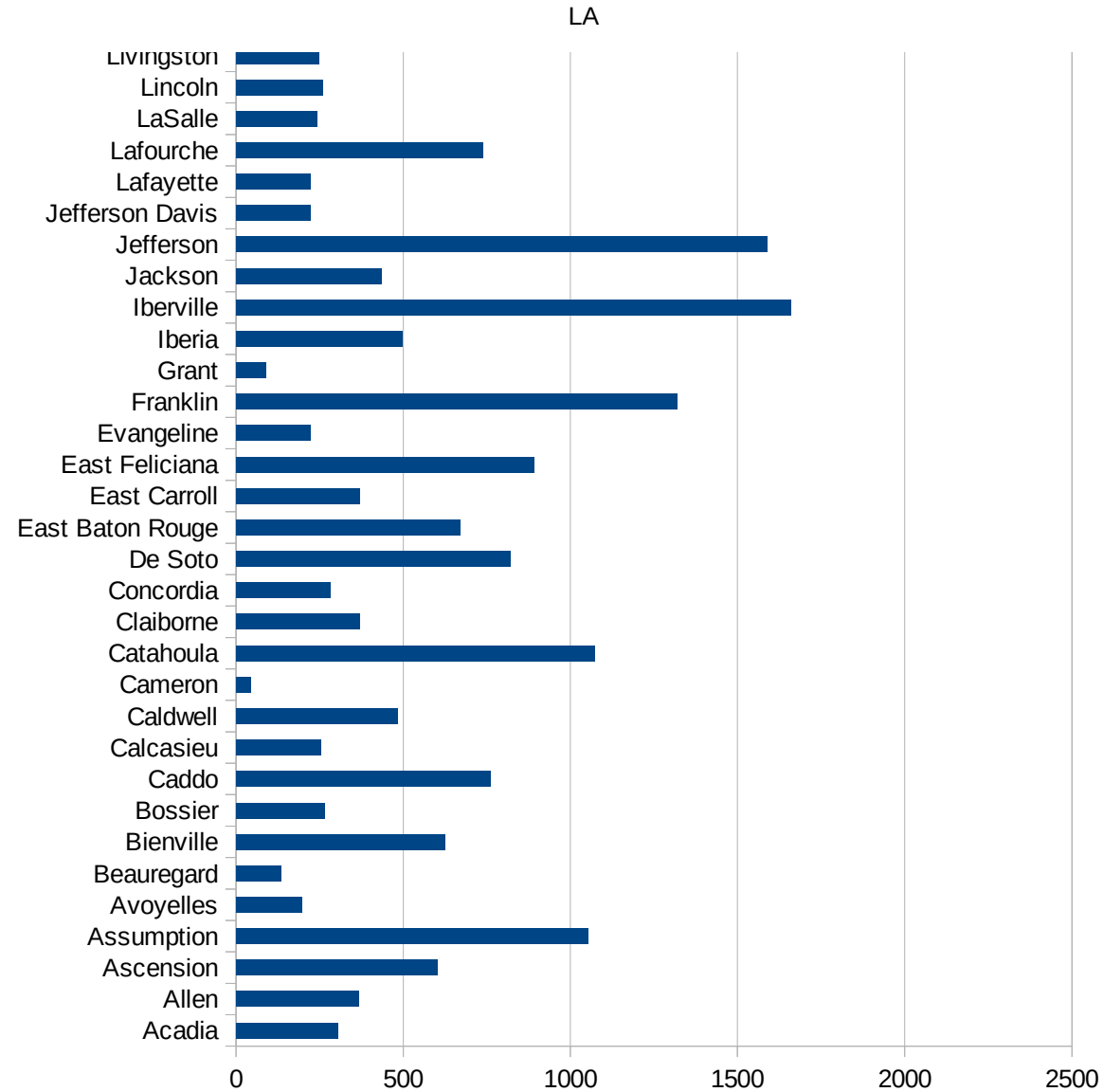
29173  
29175  
29177  
29179  
29181  
29195  
29197  
29199  
29201  
29203  
29205  
29183  
29185  
29187  
29189  
29510  
29186  
29207  
29209  
29211  
29213  
29215  
  
29217  
29219  
29221  
29223  
29225  
29227  
29229

LA

FIPS	County	PC Infection
22001	Acadia	303.9073806
22003	Allen	367.1157977
22005	Ascension	600.7764374
22007	Assumption	1053.811659
22009	Avoyelles	197.7163759
22011	Beauregard	134.2173785
22013	Bienville	623.6850015
22015	Bossier	264.1820969
22017	Caddo	759.9147051
22019	Calcasieu	252.5700106
22021	Caldwell	481.9277108
22023	Cameron	43.05396096
22025	Catahoula	1072.023314
22027	Claiborne	370.0451581
22029	Concordia	281.013693
22031	De Soto	820.0903922
22033	East Baton Rouge	669.6813287
22035	East Carroll	369.4756288
22037	East Feliciana	890.960891
22039	Evangeline	221.2720151
22041	Franklin	1319.706291
22043	Grant	88.96005693
22045	Iberia	496.1869723
22047	Iberville	1659.484735
22049	Jackson	433.9076846
22051	Jefferson	1588.983783
22053	Jefferson Davis	221.645241
22055	Lafayette	223.6574375
22057	Lafourche	737.9095959
22059	LaSalle	241.3353892
22061	Lincoln	258.4964828
22063	Livingston	248.6261079
22065	Madison	215.0344951



22067 Morehouse	362.2332467
22069 Natchitoches	263.8454176
22071 Orleans	1735.778991
22073 Ouachita	576.7923612
22075 Plaquemines	824.4340026
22077 Pointe Coupee	706.4721969
22079 Rapides	324.7499272
22081 Red River	471.8650466
22083 Richland	524.9603803
22085 Sabine	120.6724368
22087 St. Bernard	1106.568781
22089 St. Charles	1146.012595
22091 St. Helena	389.7875658
22093 St. James	1350.002377
22095 St. John the Baptist	1922.008151
22097 St. Landry	294.8141704
22099 St. Martin	518.4535909
22101 St. Mary	538.4337204
22103 St. Tammany	588.8939255
22105 Tangipahoa	528.4914447
22107 Tensas	134.4688481
22109 Terrebonne	501.7068843
22111 Union	1065.830721
22113 Vermilion	71.87029918
22115 Vernon	38.88661482
22117 Washington	766.3904512
22119 Webster	288.674674
22121 West Baton Rouge	567.6013168
22123 West Carroll	100.1639046
22125 West Feliciana	1190.168176
22127 Winn	537.7104854



LA

FIPS

29001  
29003  
29005  
29007  
29009  
29011  
29013  
29015  
29017  
29019  
29021  
29023  
29025  
29027  
29029  
29031  
29033  
29035  
29037

LA

29039  
29041  
29043  
29045  
29047  
29049  
29051  
29053  
29055  
29057  
29059  
29061  
29063  
29065  
29067  
29069  
29071  
29073  
29075  
29077  
29079  
29081  
29083  
29085  
29087  
29089  
29091  
29093  
29095  
29097  
29099  
29101

29103

LA

29105  
29107  
29109  
29111  
29113  
29115  
29117  
29121  
29123  
29125  
29127  
29119  
29129  
29131  
29133  
29135  
29137  
29139  
29141  
29143  
29145  
29147  
29149  
29151  
29153  
29155  
29157  
29159  
29161  
29163  
29165  
29167  
29169  
29171

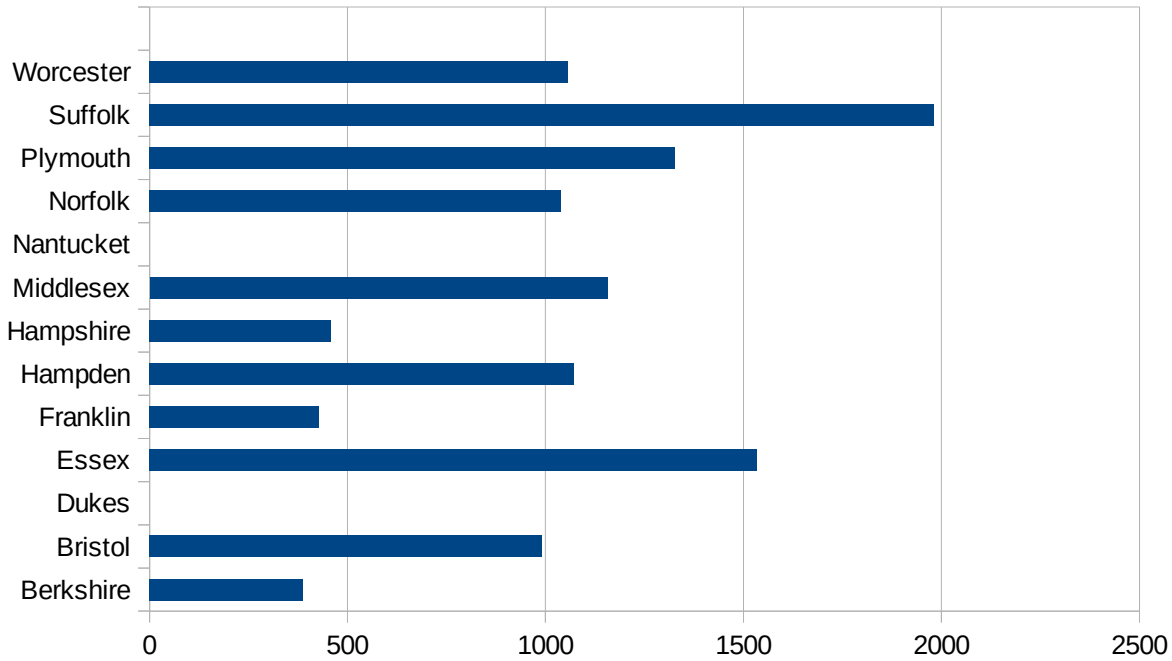
LA

29173  
29175  
29177  
29179  
29181  
29195  
29197  
29199  
29201  
29203  
29205  
29183  
29185  
29187  
29189  
29510  
29186  
29207  
29209  
29211  
29213  
29215  
  
29217  
29219  
29221  
29223  
29225  
29227  
29229



MA

FIPS	County	PC Infection
25001	Barnstable	532.7697938
25003	Berkshire	388.609238
25005	Bristol	991.096092
25007	Dukes	0
25009	Essex	1534.330503
25011	Franklin	428.3922608
25013	Hampden	1070.989741
25015	Hampshire	457.376592
25017	Middlesex	1157.047006
25019	Nantucket	0
25021	Norfolk	1039.28618
25023	Plymouth	1326.881953
25025	Suffolk	1981.537364
25027	Worcester	1057.485265



MA

FIPS

29001  
29003  
29005  
29007  
29009  
29011  
29013  
29015  
29017  
29019  
29021  
29023  
29025  
29027  
29029  
29031  
29033  
29035  
29037

MA

29039  
29041  
29043  
29045  
29047  
29049  
29051  
29053  
29055  
29057  
29059  
29061  
29063  
29065  
29067  
29069  
29071  
29073  
29075  
29077  
29079  
29081  
29083  
29085  
29087  
29089  
29091  
29093  
29095  
29097  
29099  
29101

29103

MA

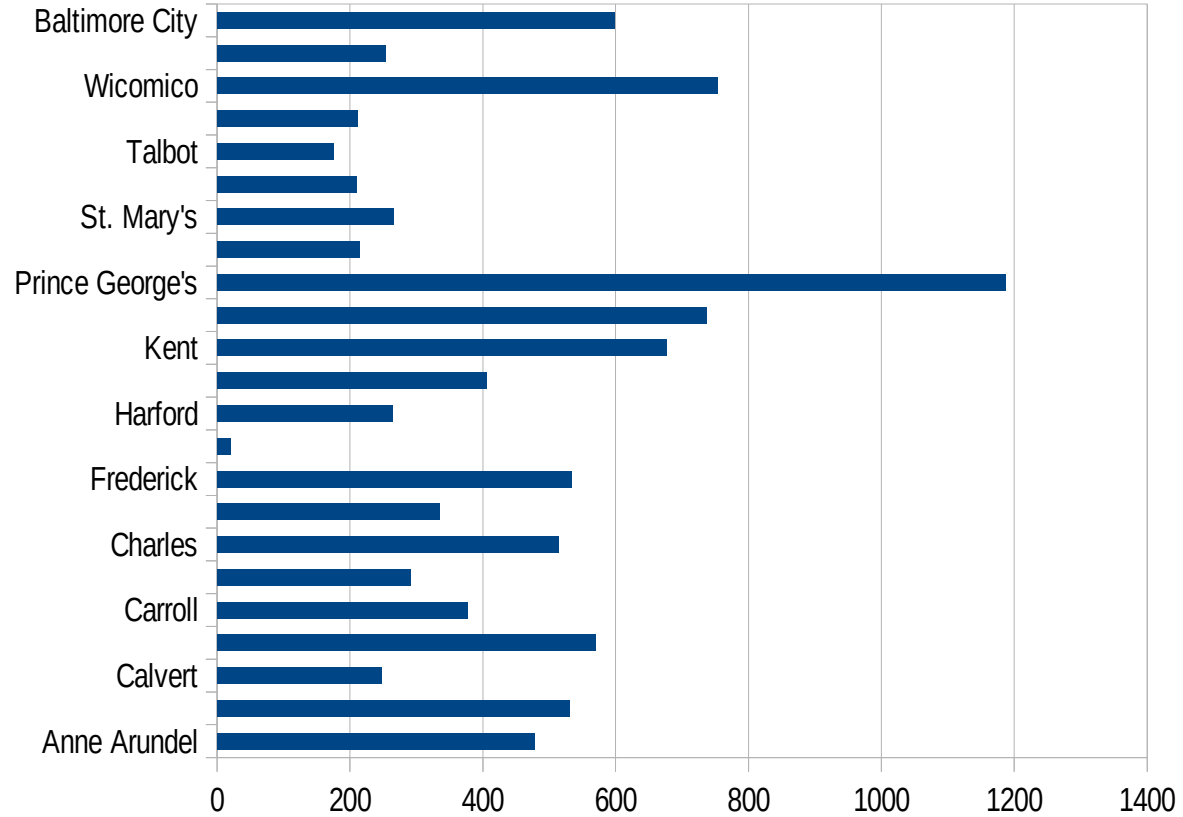
29105  
29107  
29109  
29111  
29113  
29115  
29117  
29121  
29123  
29125  
29127  
29119  
29129  
29131  
29133  
29135  
29137  
29139  
29141  
29143  
29145  
29147  
29149  
29151  
29153  
29155  
29157  
29159  
29161  
29163  
29165  
29167  
29169  
29171

MA

29173  
29175  
29177  
29179  
29181  
29195  
29197  
29199  
29201  
29203  
29205  
29183  
29185  
29187  
29189  
29510  
29186  
29207  
29209  
29211  
29213  
29215  
  
29217  
29219  
29221  
29223  
29225  
29227  
29229

MD

FIPS	County	PC Infection
24001	Allegany	212.7509687
24003	Anne Arundel	477.7520654
24005	Baltimore	531.0037891
24009	Calvert	247.8180059
24011	Caroline	570.5020418
24013	Carroll	377.0134597
24015	Cecil	291.7550036
24017	Charles	513.3031585
24019	Dorchester	334.3958997
24021	Frederick	533.5461259
24023	Garrett	20.57401502
24025	Harford	264.2189986
24027	Howard	406.2550279
24029	Kent	675.8499716
24031	Montgomery	737.1502242
24033	Prince George's	1186.72661
24035	Queen Anne's	214.9210961
24037	St. Mary's	265.3908968
24039	Somerset	210.3213242
24041	Talbot	175.8277429
24043	Washington	212.0244358
24045	Wicomico	752.9434566
24047	Worcester	252.7835131
24510	Baltimore City	598.511191



MD

FIPS

29001  
29003  
29005  
29007  
29009  
29011  
29013  
29015  
29017  
29019  
29021  
29023  
29025  
29027  
29029  
29031  
29033  
29035  
29037

MD

29039  
29041  
29043  
29045  
29047  
29049  
29051  
29053  
29055  
29057  
29059  
29061  
29063  
29065  
29067  
29069  
29071  
29073  
29075  
29077  
29079  
29081  
29083  
29085  
29087  
29089  
29091  
29093  
29095  
29097  
29099  
29101

29103



MD

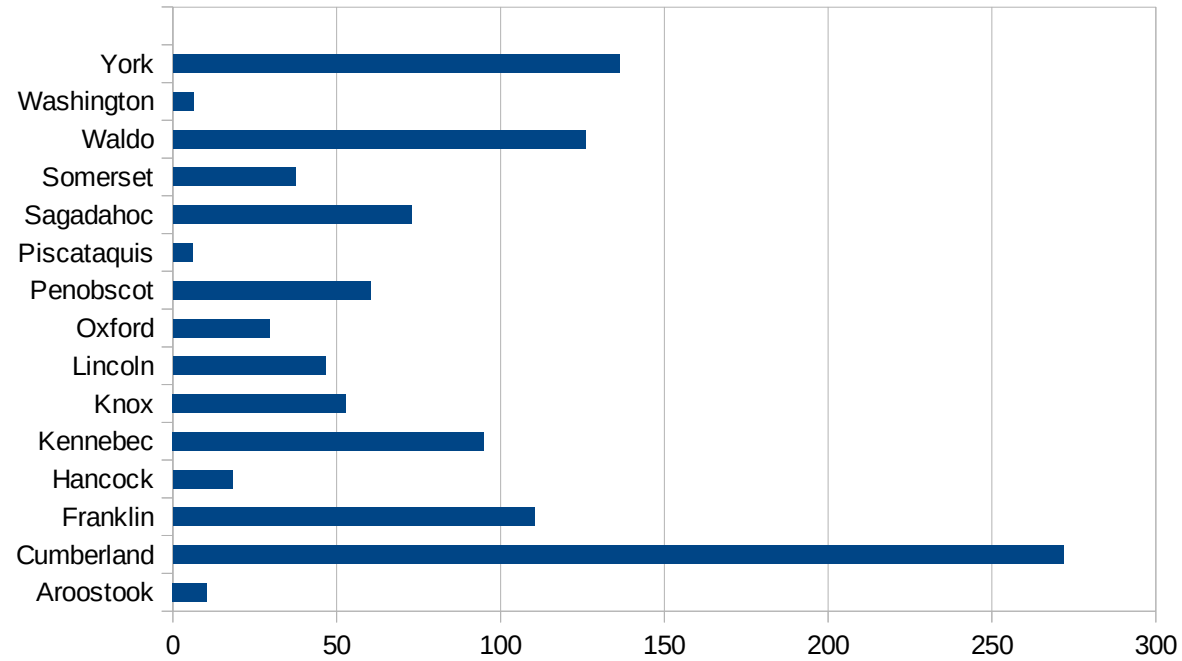
29105  
29107  
29109  
29111  
29113  
29115  
29117  
29121  
29123  
29125  
29127  
29119  
29129  
29131  
29133  
29135  
29137  
29139  
29141  
29143  
29145  
29147  
29149  
29151  
29153  
29155  
29157  
29159  
29161  
29163  
29165  
29167  
29169  
29171

MD

29173  
29175  
29177  
29179  
29181  
29195  
29197  
29199  
29201  
29203  
29205  
29183  
29185  
29187  
29189  
29510  
29186  
29207  
29209  
29211  
29213  
29215  
  
29217  
29219  
29221  
29223  
29225  
29227  
29229

ME

FIPS	County	PC Infection
23001	Androscoggin	104.9415392
23003	Aroostook	10.43048085
23005	Cumberland	271.8381779
23007	Franklin	110.3789678
23009	Hancock	18.24451296
23011	Kennebec	95.01732428
23013	Knox	52.80229313
23015	Lincoln	46.59018112
23017	Oxford	29.50466868
23019	Penobscot	60.2266109
23021	Piscataquis	5.952380952
23023	Sagadahoc	72.96402312
23025	Somerset	37.55534472
23027	Waldo	125.9636217
23029	Washington	6.35122261
23031	York	136.2562976



ME

FIPS

29001  
29003  
29005  
29007  
29009  
29011  
29013  
29015  
29017  
29019  
29021  
29023  
29025  
29027  
29029  
29031  
29033  
29035  
29037

ME

29039  
29041  
29043  
29045  
29047  
29049  
29051  
29053  
29055  
29057  
29059  
29061  
29063  
29065  
29067  
29069  
29071  
29073  
29075  
29077  
29079  
29081  
29083  
29085  
29087  
29089  
29091  
29093  
29095  
29097  
29099  
29101

29103

ME

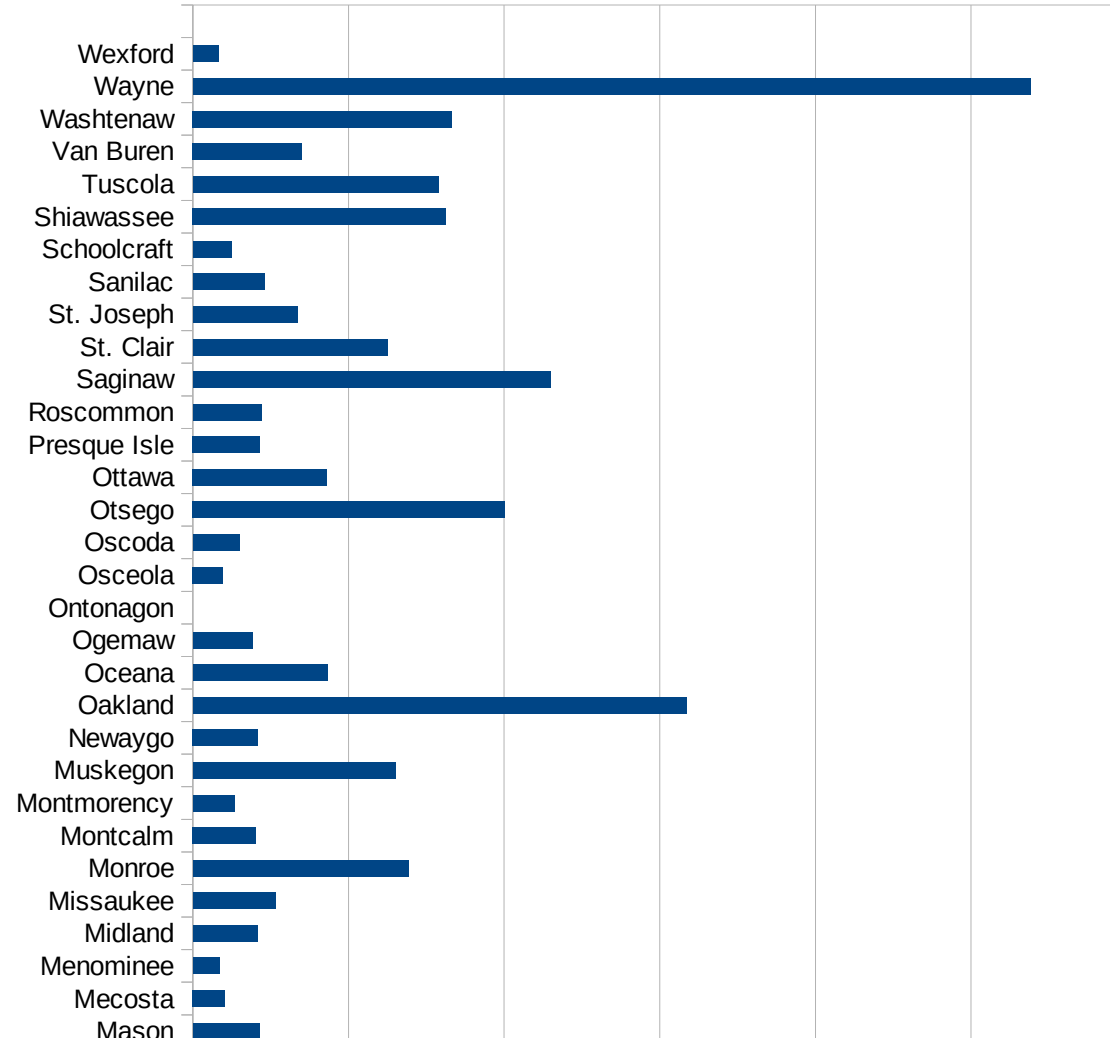
29105  
29107  
29109  
29111  
29113  
29115  
29117  
29121  
29123  
29125  
29127  
29119  
29129  
29131  
29133  
29135  
29137  
29139  
29141  
29143  
29145  
29147  
29149  
29151  
29153  
29155  
29157  
29159  
29161  
29163  
29165  
29167  
29169  
29171

ME

29173  
29175  
29177  
29179  
29181  
29195  
29197  
29199  
29201  
29203  
29205  
29183  
29185  
29187  
29189  
29510  
29186  
29207  
29209  
29211  
29213  
29215  
  
29217  
29219  
29221  
29223  
29225  
29227  
29229

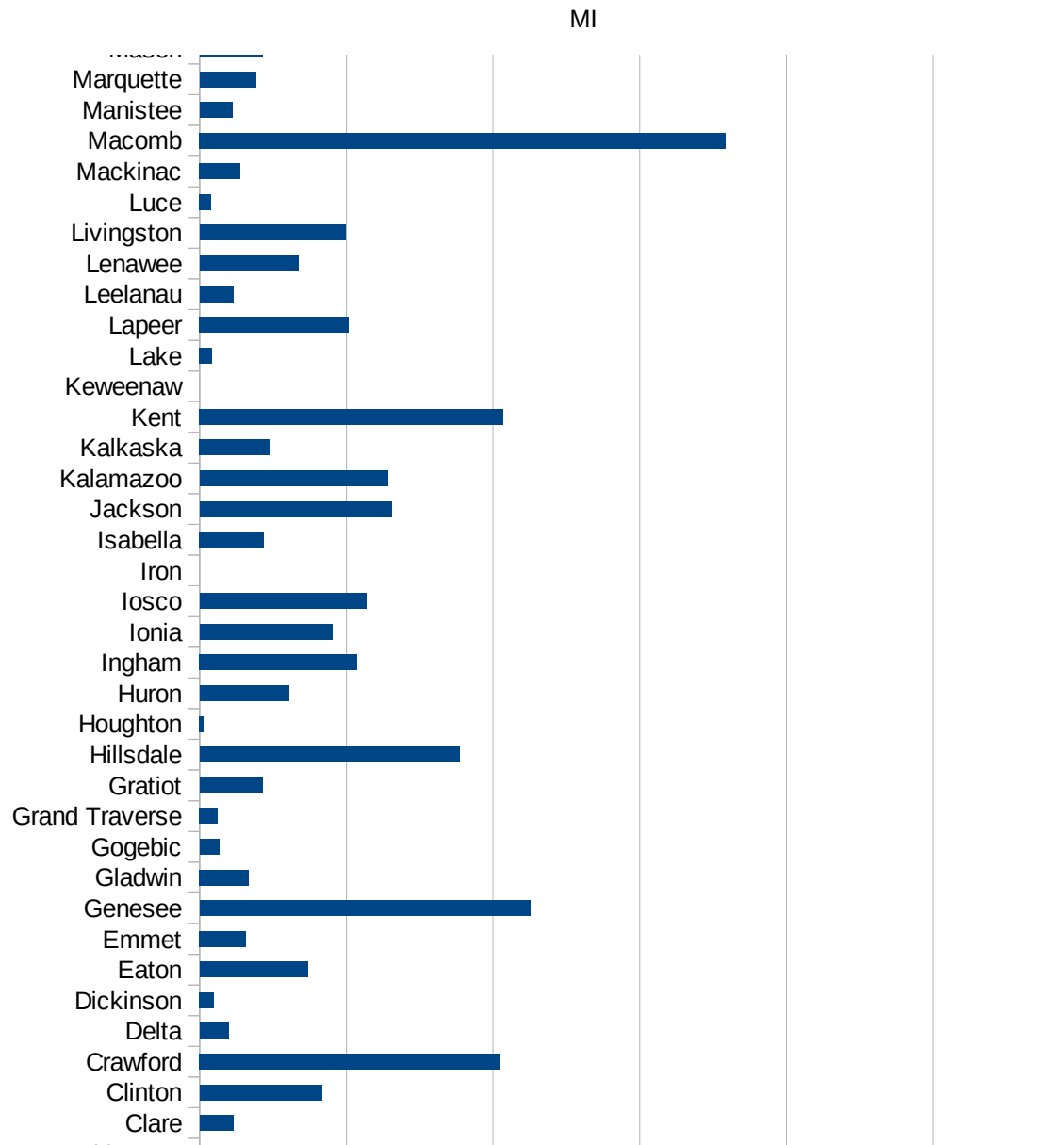
MI

FIPS	County	PC Infection
26001	Alcona	57.90387956
26003	Alger	0
26005	Allegan	147.4511408
26007	Alpena	317.348378
26009	Antrim	42.79905842
26011	Arenac	192.8063294
26013	Baraga	12.01923077
26015	Barry	91.56760469
26017	Bay	219.3932046
26019	Benzie	22.53140314
26021	Berrien	314.6469791
26023	Branch	210.9027555
26025	Calhoun	215.6342249
26027	Cass	96.79979866
26029	Charlevoix	49.53513184
26031	Cheboygan	74.76488411
26033	Chippewa	5.330916651
26035	Clare	45.51809344
26037	Clinton	166.3893511
26039	Crawford	410.042443
26041	Delta	39.04398025
26043	Dickinson	19.69822322
26045	Eaton	147.506055
26047	Emmet	63.04791642
26049	Genesee	450.9796211
26051	Gladwin	67.09555196
26053	Gogebic	26.49708532
26055	Grand Traverse	24.84525726
26057	Gratiot	86.20901993
26059	Hillsdale	354.1061007
26061	Houghton	5.52196361
26063	Huron	121.9277418
26065	Ingham	214.8701044

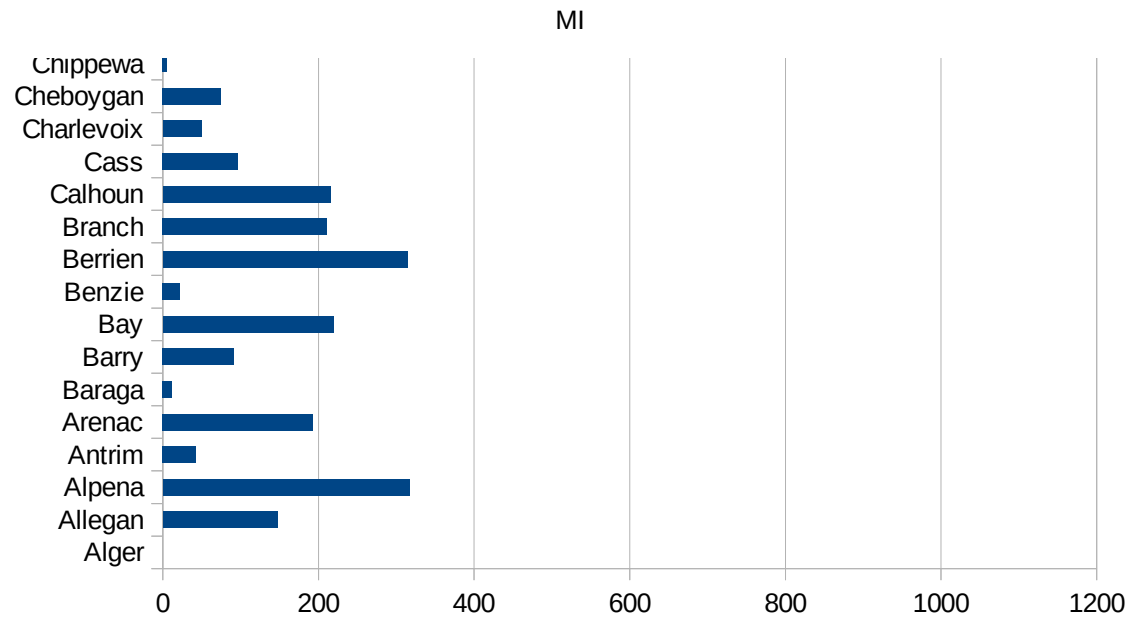




26067 Ionia	180.6572185
26069 Iosco	227.2636657
26071 Iron	0
26073 Isabella	87.86599019
26075 Jackson	261.926799
26077 Kalamazoo	256.3521728
26079 Kalkaska	95.37701975
26081 Kent	413.7439468
26083 Keweenaw	0
26085 Lake	16.83359987
26087 Lapeer	203.3443904
26089 Leelanau	45.94743613
26091 Lenawee	134.3292695
26093 Livingston	199.2427729
26095 Luce	15.91596371
26097 Mackinac	55.62250858
26099 Macomb	717.226116
26101 Manistee	44.84670581
26103 Marquette	76.67328162
26105 Mason	85.91065292
26107 Mecosta	41.3365484
26109 Menominee	34.8083366
26111 Midland	82.92372219
26113 Missaukee	105.8691193
26115 Monroe	277.1887609
26117 Montcalm	81.29064532
26119 Montmorency	53.96654074
26121 Muskegon	260.3866627
26123 Newaygo	83.85829993
26125 Oakland	634.8470181
26127 Oceana	172.7699531
26129 Ogemaw	76.36502482
26131 Ontonagon	0
26133 Osceola	38.55875926



26135 Oscoda	60.41565974
26137 Otsego	401.3784715
26139 Ottawa	172.4648358
26141 Presque Isle	86.35578584
26143 Roscommon	87.92497069
26145 Saginaw	459.6436059
26147 St. Clair	250.4126474
26149 St. Joseph	134.3315368
26151 Sanilac	92.2733233
26153 Schoolcraft	49.57858205
26155 Shiawassee	325.5513843
26157 Tuscola	316.0941427
26159 Van Buren	140.4941152
26161 Washtenaw	333.1868677
26163 Wayne	1076.576507
26165 Wexford	32.86918066



FIPS

- 29001
- 29003
- 29005
- 29007
- 29009
- 29011
- 29013
- 29015
- 29017
- 29019
- 29021
- 29023
- 29025
- 29027
- 29029
- 29031
- 29033
- 29035
- 29037

MI

29039  
29041  
29043  
29045  
29047  
29049  
29051  
29053  
29055  
29057  
29059  
29061  
29063  
29065  
29067  
29069  
29071  
29073  
29075  
29077  
29079  
29081  
29083  
29085  
29087  
29089  
29091  
29093  
29095  
29097  
29099  
29101

29103

MI

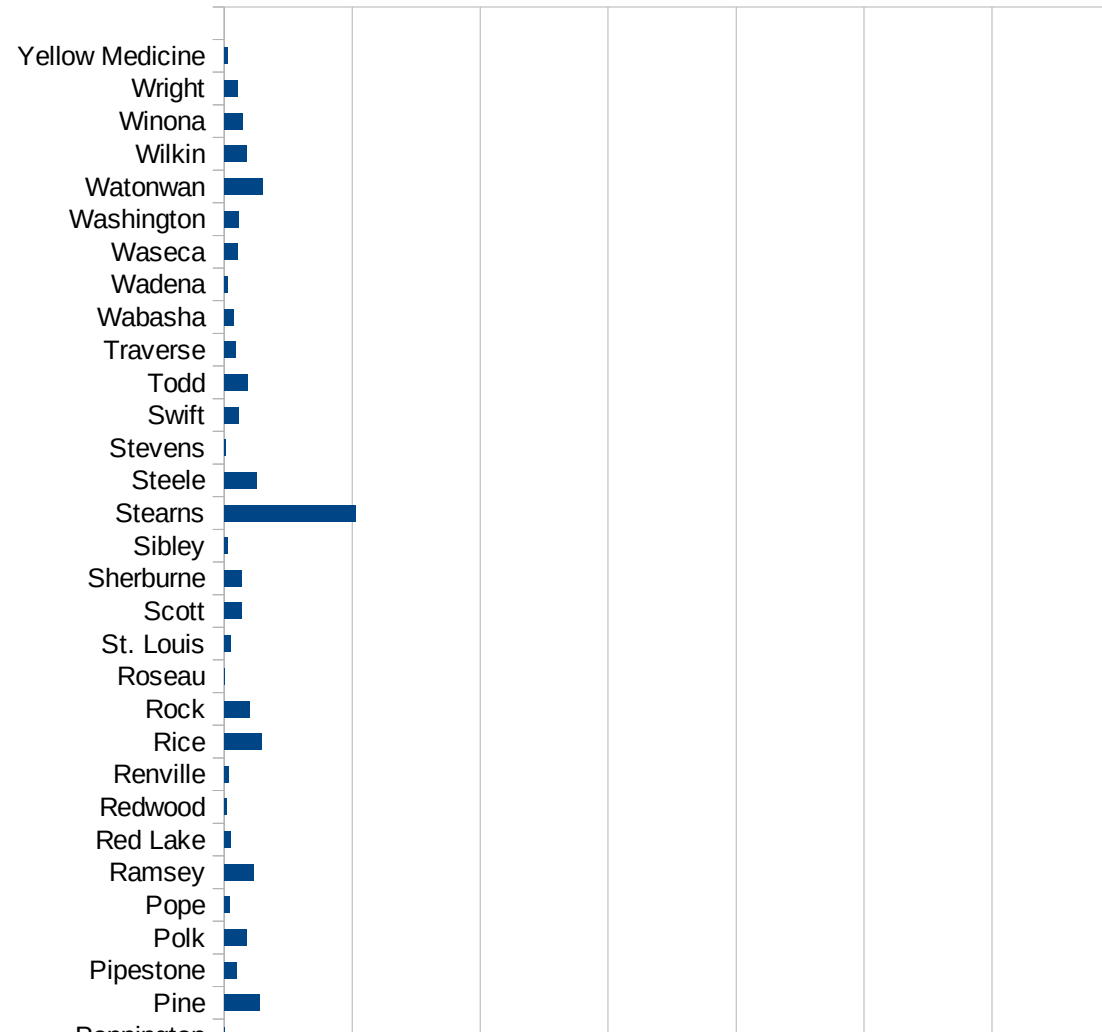
29105  
29107  
29109  
29111  
29113  
29115  
29117  
29121  
29123  
29125  
29127  
29119  
29129  
29131  
29133  
29135  
29137  
29139  
29141  
29143  
29145  
29147  
29149  
29151  
29153  
29155  
29157  
29159  
29161  
29163  
29165  
29167  
29169  
29171

MI

29173  
29175  
29177  
29179  
29181  
29195  
29197  
29199  
29201  
29203  
29205  
29183  
29185  
29187  
29189  
29510  
29186  
29207  
29209  
29211  
29213  
29215  
  
29217  
29219  
29221  
29223  
29225  
29227  
29229

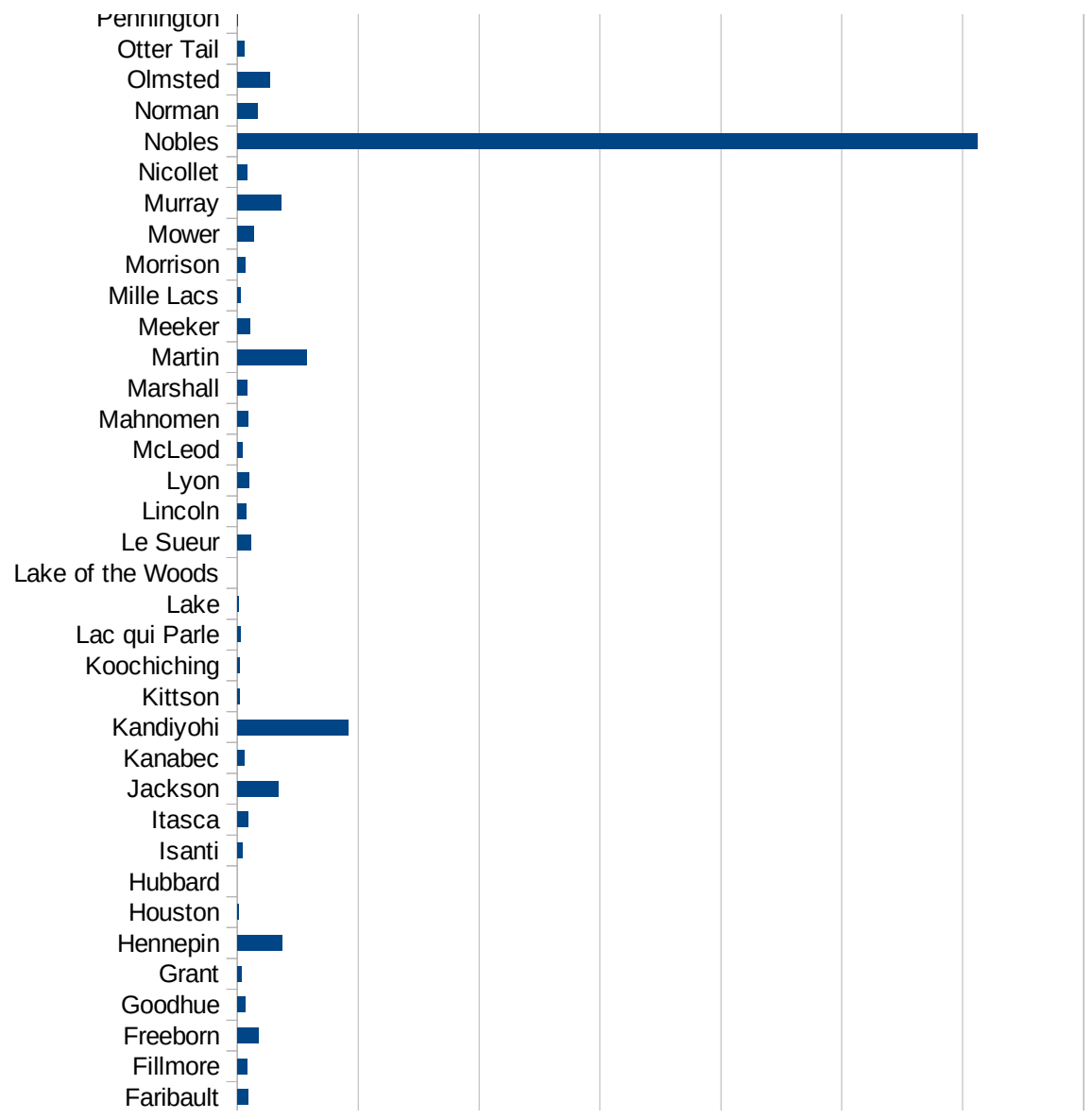
MN

FIPS	County	PC Infection
27001	Aitkin	12.57703434
27003	Anoka	205.1931387
27005	Becker	90.19231329
27007	Beltrami	19.21147565
27009	Benton	288.5682575
27011	Big Stone	40.08819403
27013	Blue Earth	112.7144912
27015	Brown	39.82318506
27017	Carlton	184.1672015
27019	Carver	101.3993105
27021	Cass	27.10118906
27023	Chippewa	226.4340825
27025	Chisago	48.281535
27027	Clay	436.2442342
27029	Clearwater	22.7014756
27031	Cook	0
27033	Cottonwood	461.1155449
27035	Crow Wing	38.52733129
27037	Dakota	146.442482
27039	Dodge	144.0783786
27041	Douglas	47.41333895
27043	Faribault	87.22197994
27045	Fillmore	80.729414
27047	Freeborn	180.6595717
27049	Goodhue	62.49595931
27051	Grant	33.21707358
27053	Hennepin	371.120858
27055	Houston	10.76542147
27057	Hubbard	0
27059	Isanti	40.03402892
27061	Itasca	93.10986965
27063	Jackson	343.0531732
27065	Kanabec	55.53156044



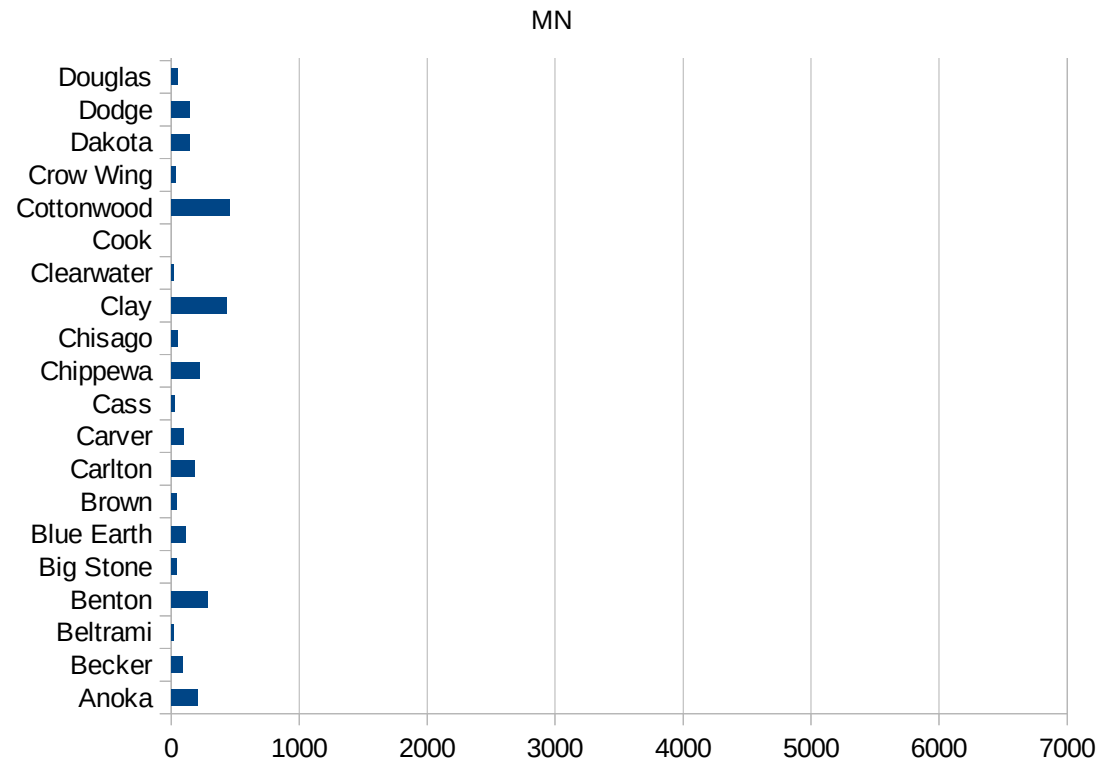
MN

27067 Kandiyohi	919.3793023
27069 Kittson	23.54048964
27071 Koochiching	24.11575563
27073 Lac qui Parle	30.03905077
27075 Lake	9.382623381
27077 Lake of the Woo	0
27079 Le Sueur	115.8138555
27081 Lincoln	70.50943064
27083 Lyon	97.54574896
27085 McLeod	41.81417779
27087 Mahnomen	90.59612249
27089 Marshall	85.1970181
27091 Martin	576.1940864
27093 Meeker	103.7120263
27095 Mille Lacs	30.60560848
27097 Morrison	69.34185535
27099 Mower	134.9628852
27101 Murray	362.4939584
27103 Nicollet	81.82349503
27105 Nobles	6121.145776
27107 Norman	169.8841699
27109 Olmsted	266.8338911
27111 Otter Tail	59.51166429
27113 Pennington	7.053180985
27115 Pine	278.1263779
27117 Pipestone	99.48049077
27119 Polk	174.4425767
27121 Pope	45.05722267
27123 Ramsey	233.9106886
27125 Red Lake	50.01250313
27127 Redwood	19.67342121
27129 Renville	34.21845059
27131 Rice	296.1381778
27133 Rock	201.8270661





27135 Roseau	6.600660066
27137 St. Louis	50.06157574
27139 Scott	140.4522971
27141 Sherburne	140.5722854
27143 Sibley	26.61698163
27145 Stearns	1030.416436
27147 Steele	249.9796212
27149 Stevens	10.25325541
27151 Swift	117.7100054
27153 Todd	187.1287934
27155 Traverse	90.68923821
27157 Wabasha	73.92007392
27159 Wadena	29.04232919
27161 Waseca	101.6532021
27163 Washington	117.6692991
27165 Watonwan	300.5464481
27167 Wilkin	175.887432
27169 Winona	147.5651746
27171 Wright	102.6776874
27173 Yellow Medicine	30.62787136



MN

FIPS

29001  
29003  
29005  
29007  
29009  
29011  
29013  
29015  
29017  
29019  
29021  
29023  
29025  
29027  
29029  
29031  
29033  
29035  
29037

MN

29039  
29041  
29043  
29045  
29047  
29049  
29051  
29053  
29055  
29057  
29059  
29061  
29063  
29065  
29067  
29069  
29071  
29073  
29075  
29077  
29079  
29081  
29083  
29085  
29087  
29089  
29091  
29093  
29095  
29097  
29099  
29101

29103

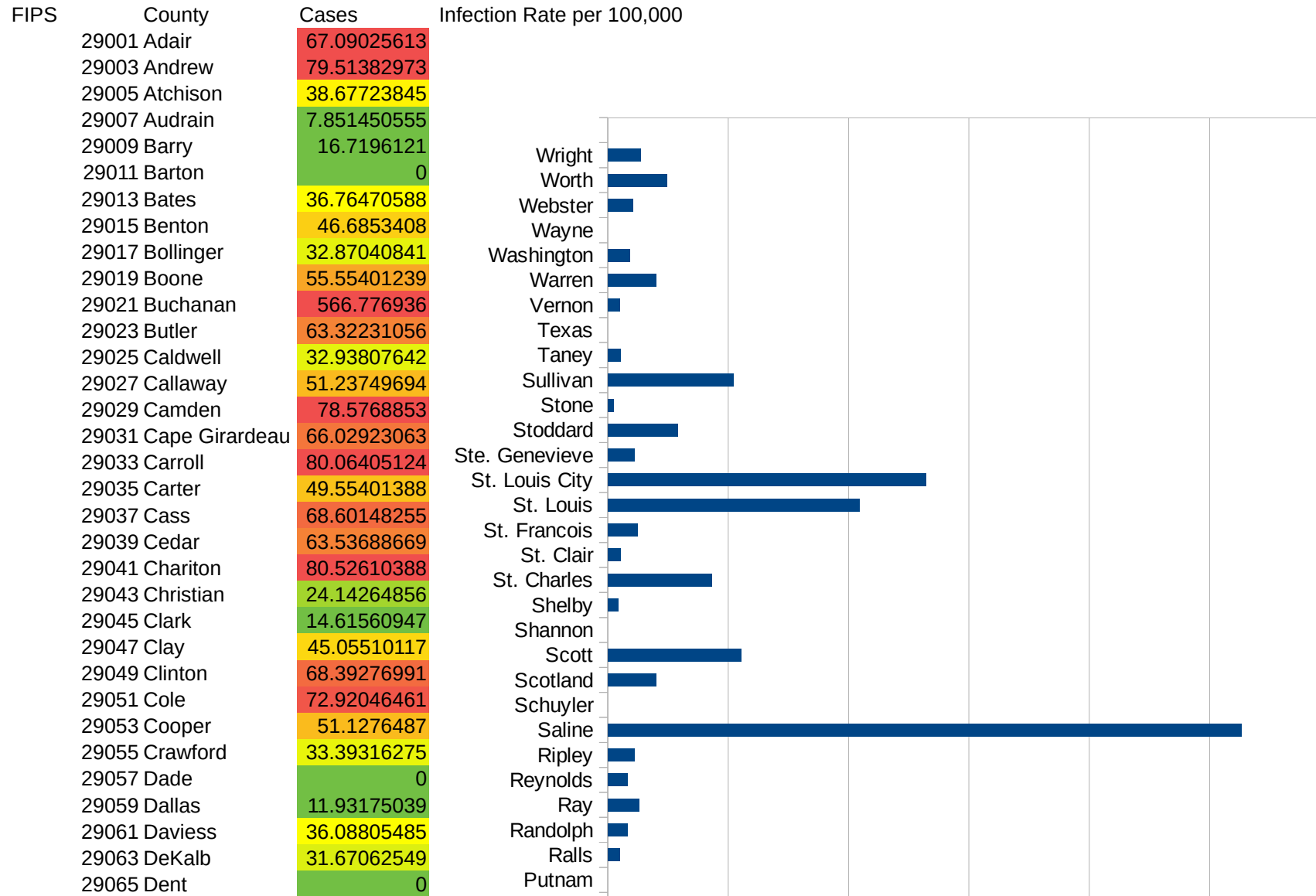
MN

29105  
29107  
29109  
29111  
29113  
29115  
29117  
29121  
29123  
29125  
29127  
29119  
29129  
29131  
29133  
29135  
29137  
29139  
29141  
29143  
29145  
29147  
29149  
29151  
29153  
29155  
29157  
29159  
29161  
29163  
29165  
29167  
29169  
29171

MN

29173  
29175  
29177  
29179  
29181  
29195  
29197  
29199  
29201  
29203  
29205  
29183  
29185  
29187  
29189  
29510  
29186  
29207  
29209  
29211  
29213  
29215  
  
29217  
29219  
29221  
29223  
29225  
29227  
29229

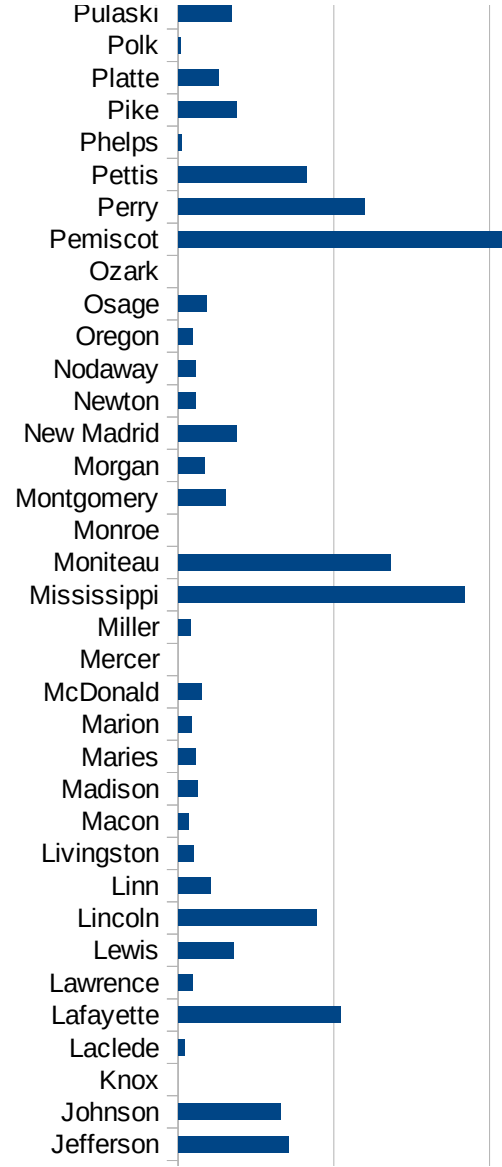
MO



This work is licensed under the Creative Commons Attribution-NoDerivatives 4.0 International License. To view a copy of this license, visit <http://creativecommons.org/licenses/by-nd/4.0/>.

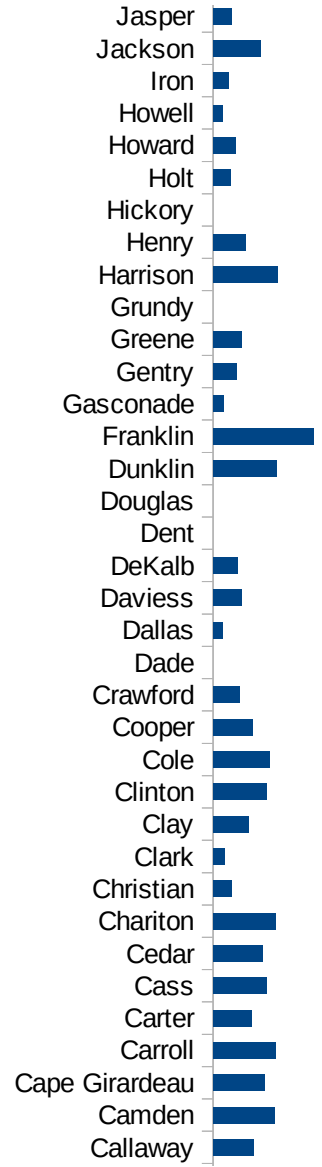
MO

29067 Douglas	0
29069 Dunklin	81.5688407
29071 Franklin	129.256294
29073 Gasconade	13.60081605
29075 Gentry	30.17501509
29077 Greene	35.96838892
29079 Grundy	0
29081 Harrison	83.19467554
29083 Henry	41.29955947
29085 Hickory	0
29087 Holt	22.70663034
29089 Howard	29.5945546
29091 Howell	12.47629504
29093 Iron	19.65215682
29095 Jackson	60.68766984
29097 Jasper	24.0392586
29099 Jefferson	141.744708
29101 Johnson	132.3343025
29103 Knox	0
29105 Laclede	8.400302411
29107 Lafayette	208.6017547
29109 Lawrence	18.2486509
29111 Lewis	71.02993404
29113 Lincoln	178.5528551
29115 Linn	41.53858935
29117 Livingston	19.80720982
29121 Macon	13.19870653
29123 Madison	24.61437479
29125 Maries	22.80761774
29127 Marion	17.48740907
29119 McDonald	30.33191784
29129 Mercer	0
29131 Miller	15.78781181
29133 Mississippi	367.4265147



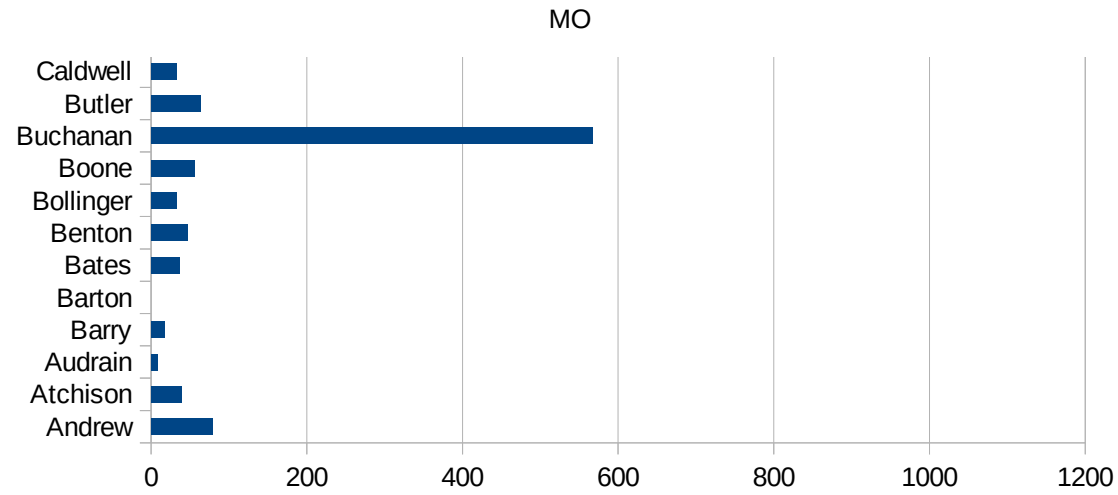
MO

29135 Moniteau	272.9359221
29137 Monroe	0
29139 Montgomery	60.69013352
29141 Morgan	34.38451714
29143 New Madrid	75.16188714
29145 Newton	22.31146809
29147 Nodaway	22.41750359
29149 Oregon	18.97353192
29151 Osage	36.4590929
29153 Ozark	0
29155 Pemiscot	417.8957719
29157 Perry	240.2088773
29159 Pettis	164.5432749
29161 Phelps	4.471072163
29163 Pike	75.6593169
29165 Platte	52.4348206
29167 Polk	3.105493618
29169 Pulaski	69.21213519
29171 Putnam	0
29173 Ralls	19.58480219
29175 Randolph	32.30626338
29177 Ray	52.44067648
29179 Reynolds	31.9795331
29181 Ripley	44.77277815
29195 Saline	1052.631579
29197 Schuyler	0
29199 Scotland	80.54772453
29201 Scott	221.0203339
29203 Shannon	0
29205 Shelby	16.52892562
29183 St. Charles	172.3524608
29185 St. Clair	21.28791911
29187 St. Francois	49.48119715
29189 St. Louis	418.4784517





29510 St. Louis City	528.9957007
29186 Ste. Genevieve	44.72271914
29207 Stoddard	116.4144354
29209 Stone	9.449116508
29211 Sullivan	208.969619
29213 Taney	21.48535415
29215 Texas	0
29217 Vernon	19.48558067
29219 Warren	80.66607127
29221 Washington	36.08226757
29223 Wayne	0
29225 Webster	40.91129919
29227 Worth	98.03921569
29229 Wright	54.41288497



MO

FIPS

29001  
29003  
29005  
29007  
29009  
29011  
29013  
29015  
29017  
29019  
29021  
29023  
29025  
29027  
29029  
29031  
29033  
29035  
29037

MO

29039  
29041  
29043  
29045  
29047  
29049  
29051  
29053  
29055  
29057  
29059  
29061  
29063  
29065  
29067  
29069  
29071  
29073  
29075  
29077  
29079  
29081  
29083  
29085  
29087  
29089  
29091  
29093  
29095  
29097  
29099  
29101

29103

MO

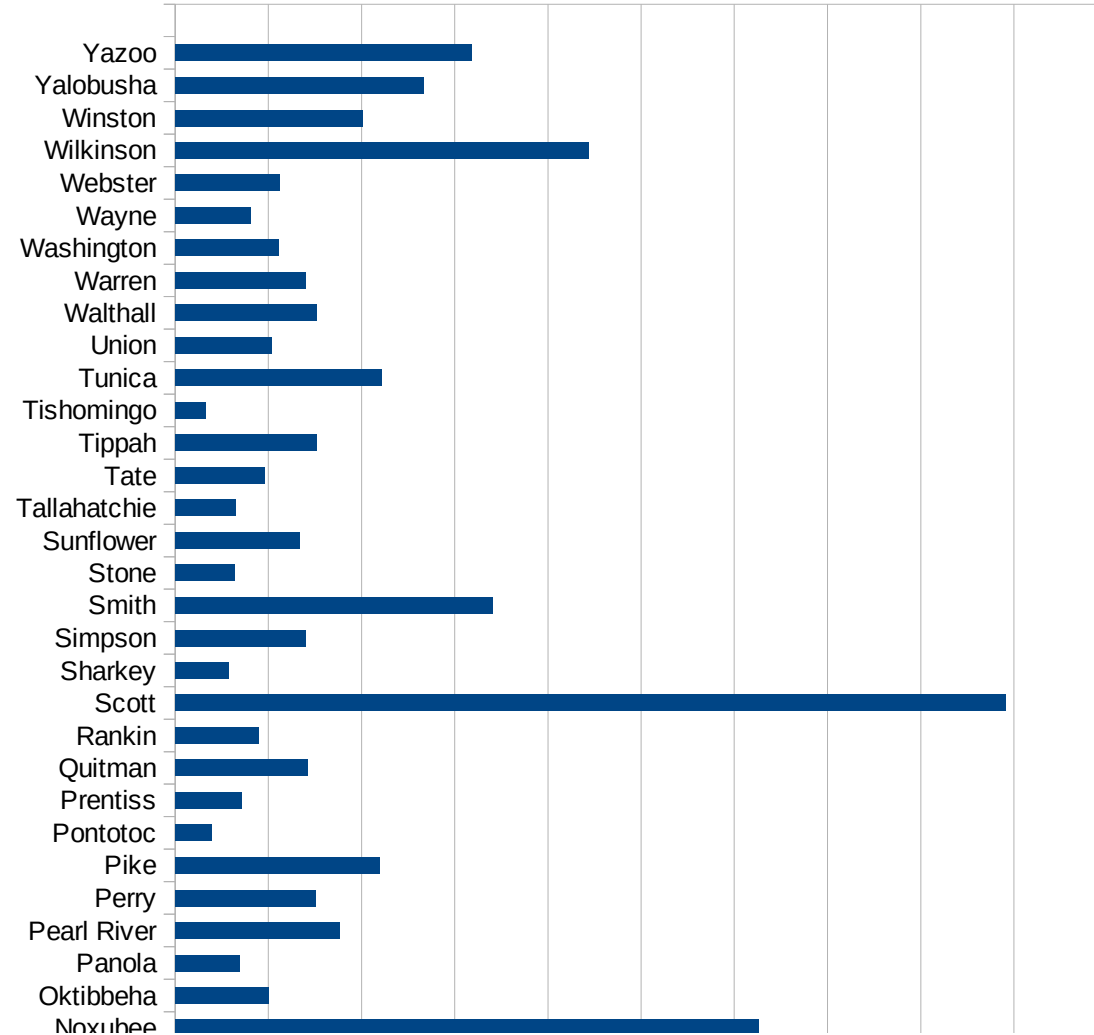
29105  
29107  
29109  
29111  
29113  
29115  
29117  
29121  
29123  
29125  
29127  
29119  
29129  
29131  
29133  
29135  
29137  
29139  
29141  
29143  
29145  
29147  
29149  
29151  
29153  
29155  
29157  
29159  
29161  
29163  
29165  
29167  
29169  
29171

MO

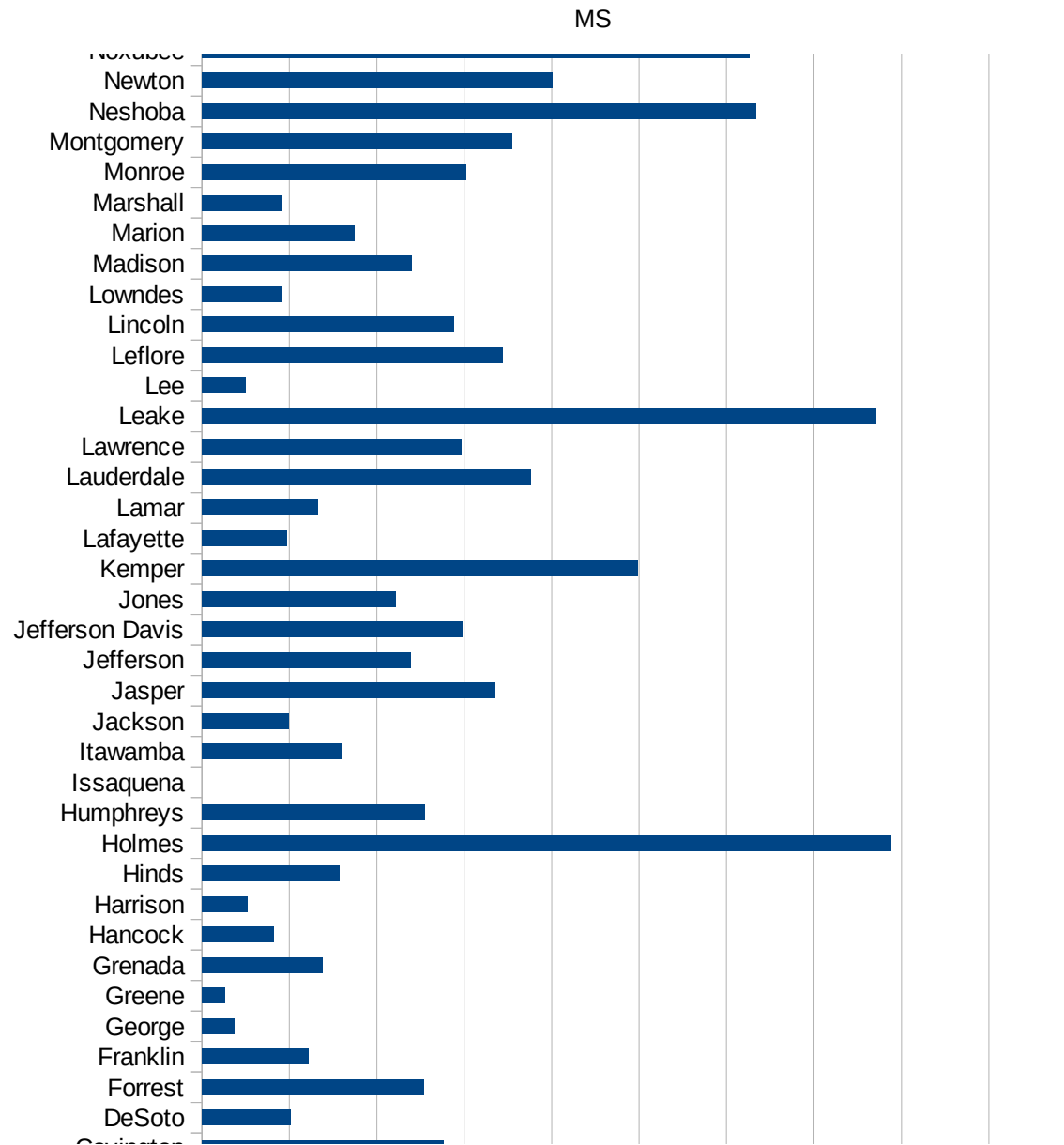
29173  
29175  
29177  
29179  
29181  
29195  
29197  
29199  
29201  
29203  
29205  
29183  
29185  
29187  
29189  
29510  
29186  
29207  
29209  
29211  
29213  
29215  
  
29217  
29219  
29221  
29223  
29225  
29227  
29229

MS

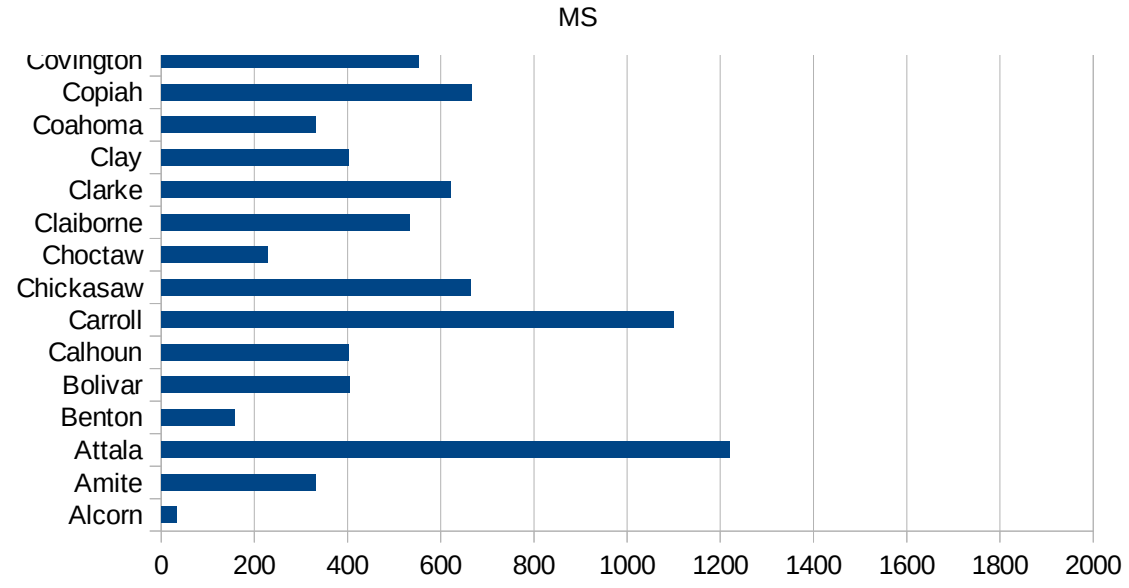
FIPS	County	PC Infection
28001	Adams	532.1877404
28003	Alcorn	32.49830738
28005	Amite	332.6302126
28007	Attala	1219.711408
28009	Benton	157.175674
28011	Bolivar	405.3234609
28013	Calhoun	401.7733444
28015	Carroll	1099.788114
28017	Chickasaw	663.910081
28019	Choctaw	229.5240396
28021	Claiborne	533.2148411
28023	Clarke	621.6354781
28025	Clay	402.3522129
28027	Coahoma	331.4477638
28029	Copiah	665.662334
28031	Covington	551.6363443
28033	DeSoto	202.7461388
28035	Forrest	506.4235833
28037	Franklin	243.9650745
28039	George	74.22680412
28041	Greene	51.52362726
28043	Grenada	275.4690097
28045	Hancock	164.7864115
28047	Harrison	103.5567384
28049	Hinds	314.2332919
28051	Holmes	1577.573488
28053	Humphreys	508.6593194
28055	Issaquena	0
28057	Itawamba	318.9182294
28059	Jackson	197.5194902
28061	Jasper	669.5885074
28063	Jefferson	478.4688995
28065	Jefferson Davis	596.4037743



28067 Jones	444.0484363
28069 Kemper	997.3072704
28071 Lafayette	195.280419
28073 Lamar	265.82542
28075 Lauderdale	751.4903674
28077 Lawrence	594.1389
28079 Leake	1541.976014
28081 Lee	99.76291636
28083 Leflore	688.1289118
28085 Lincoln	575.9391902
28087 Lowndes	183.2682844
28089 Madison	479.9772792
28091 Marion	347.9668218
28093 Marshall	183.3516685
28095 Monroe	604.5439208
28097 Montgomery	708.3707473
28099 Neshoba	1266.95279
28101 Newton	802.1265681
28103 Noxubee	1252.966303
28105 Oktibbeha	199.6007984
28107 Panola	137.5153608
28109 Pearl River	352.0681748
28111 Perry	301.7349761
28113 Pike	439.8048682
28115 Pontotoc	78.53485377
28117 Prentiss	142.208177
28119 Quitman	283.6477095
28121 Rankin	179.3349014
28123 Scott	1781.737194
28125 Sharkey	114.2334933
28127 Simpson	280.2900067
28129 Smith	681.1648544
28131 Stone	128.2256772
28133 Sunflower	268.1173499



28135 Tallahatchie	128.6909273
28137 Tate	191.24448
28139 Tippah	304.6146852
28141 Tishomingo	66.82430349
28143 Tunica	442.4778761
28145 Union	206.250437
28147 Walthall	304.1825095
28149 Warren	279.3659044
28151 Washington	221.9115461
28153 Wayne	162.5775939
28155 Webster	224.7650184
28157 Wilkinson	887.1701547
28159 Winston	401.8717314
28161 Yalobusha	532.6016785
28163 Yazoo	637.213254





MS

FIPS

29001  
29003  
29005  
29007  
29009  
29011  
29013  
29015  
29017  
29019  
29021  
29023  
29025  
29027  
29029  
29031  
29033  
29035  
29037

MS

29039  
29041  
29043  
29045  
29047  
29049  
29051  
29053  
29055  
29057  
29059  
29061  
29063  
29065  
29067  
29069  
29071  
29073  
29075  
29077  
29079  
29081  
29083  
29085  
29087  
29089  
29091  
29093  
29095  
29097  
29099  
29101

29103

MS

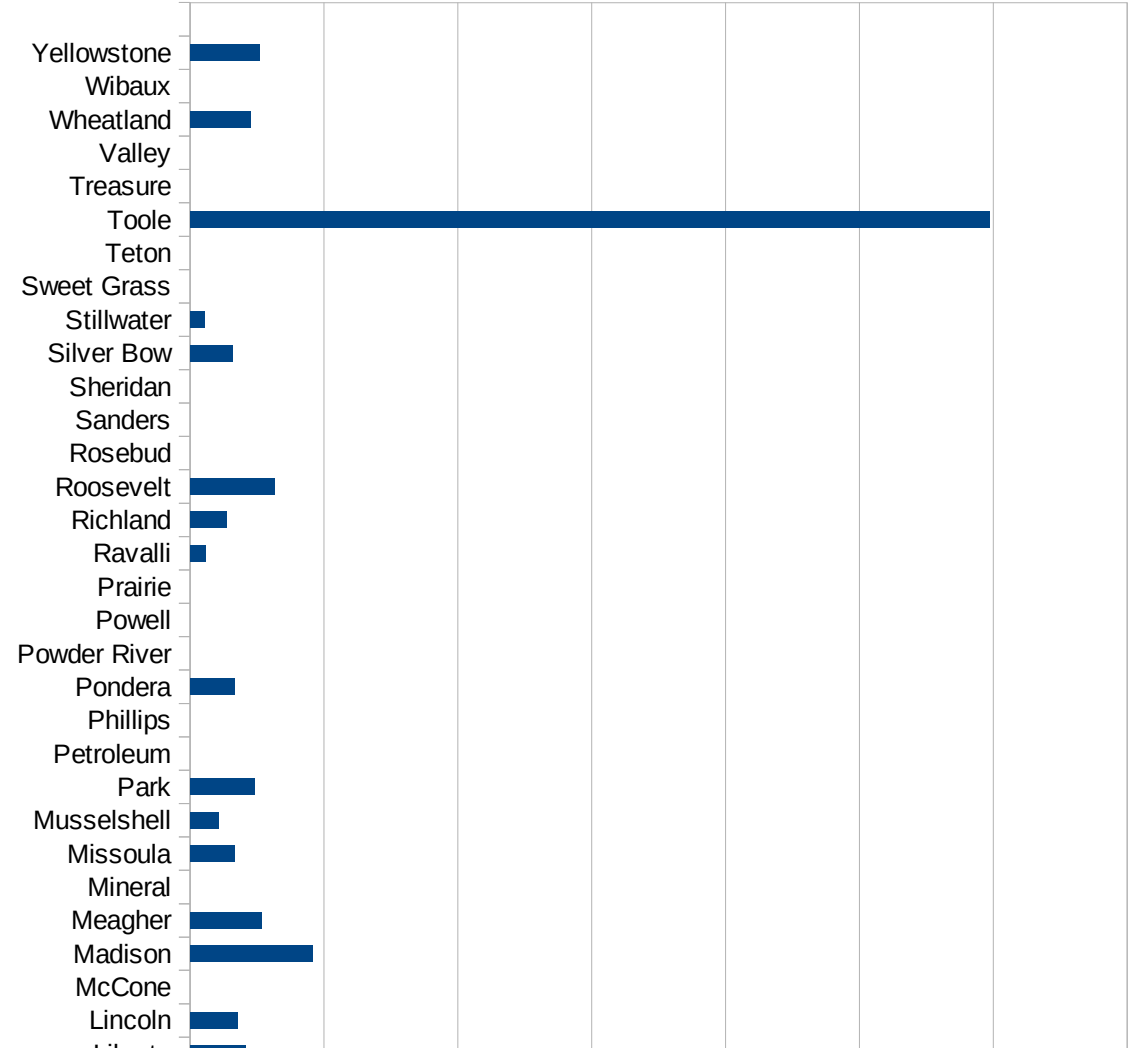
29105  
29107  
29109  
29111  
29113  
29115  
29117  
29121  
29123  
29125  
29127  
29119  
29129  
29131  
29133  
29135  
29137  
29139  
29141  
29143  
29145  
29147  
29149  
29151  
29153  
29155  
29157  
29159  
29161  
29163  
29165  
29167  
29169  
29171

MS

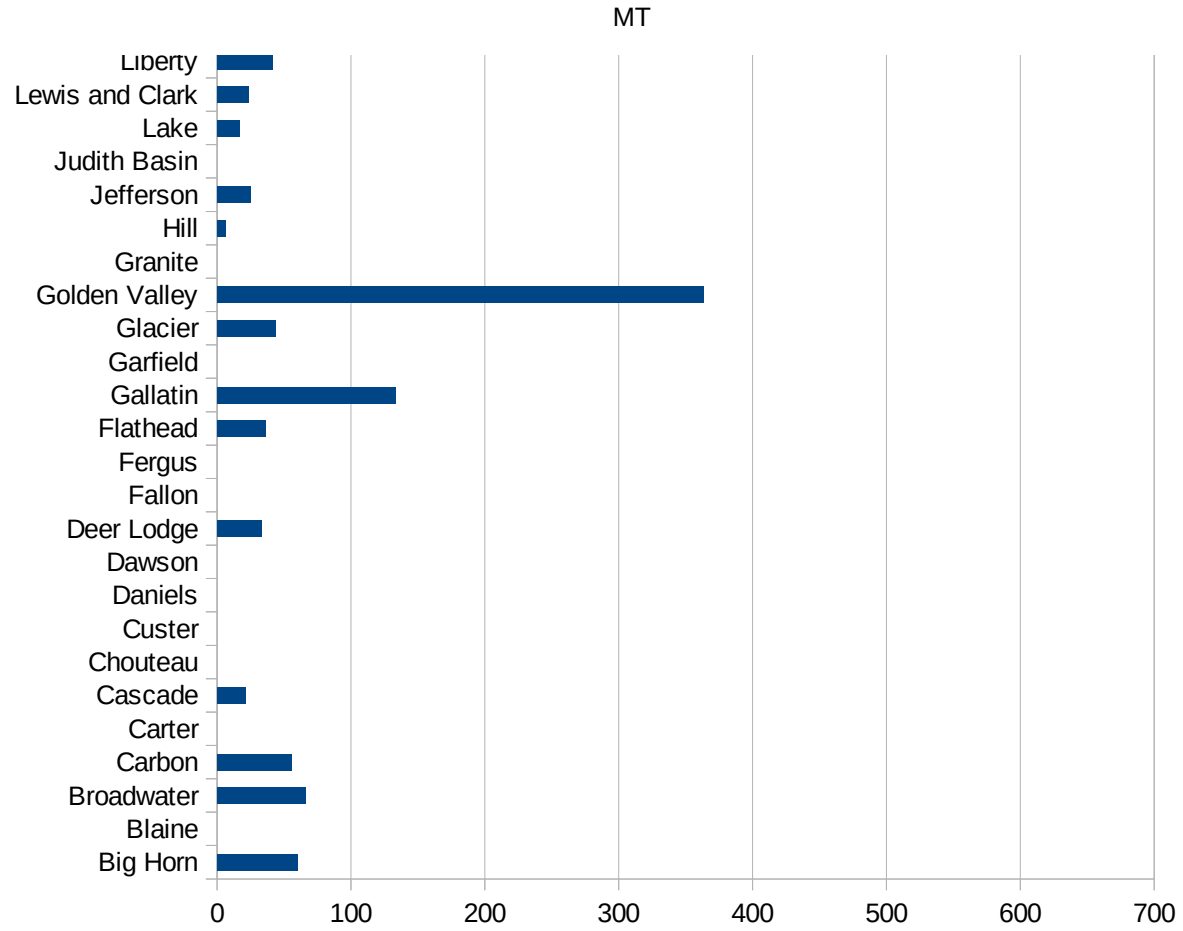
29173  
29175  
29177  
29179  
29181  
29195  
29197  
29199  
29201  
29203  
29205  
29183  
29185  
29187  
29189  
29510  
29186  
29207  
29209  
29211  
29213  
29215  
  
29217  
29219  
29221  
29223  
29225  
29227  
29229

MT

FIPS	County	PC Infection
30001	Beaverhead	10.63377286
30003	Big Horn	59.97900735
30005	Blaine	0
30007	Broadwater	65.73541495
30009	Carbon	56.00149337
30011	Carter	0
30013	Cascade	20.82236077
30015	Chouteau	0
30017	Custer	0
30019	Daniels	0
30021	Dawson	0
30023	Deer Lodge	32.85510897
30025	Fallon	0
30027	Fergus	0
30029	Flathead	36.2368519
30031	Gallatin	133.1831671
30033	Garfield	0
30035	Glacier	43.64588638
30037	Golden Valley	363.1961259
30039	Granite	0
30041	Hill	6.117330397
30043	Jefferson	24.79953708
30045	Judith Basin	0
30047	Lake	16.52892562
30049	Lewis and Clark	23.28966521
30051	Liberty	41.15226337
30053	Lincoln	35.36425179
30055	McCone	0
30057	Madison	91.24087591
30059	Meagher	53.59056806
30061	Mineral	0
30063	Missoula	32.83077001
30065	Musselshell	21.50075253



30067 Park	47.80114723
30069 Petroleum	0
30071 Phillips	0
30073 Pondera	33.48961822
30075 Powder River	0
30077 Powell	0
30079 Prairie	0
30081 Ravalli	11.58158065
30083 Richland	27.49014936
30085 Roosevelt	63.29686228
30087 Rosebud	0
30089 Sanders	0
30091 Sheridan	0
30093 Silver Bow	31.4348584
30095 Stillwater	10.48877701
30097 Sweet Grass	0
30099 Teton	0
30101 Toole	597.5685143
30103 Treasure	0
30105 Valley	0
30107 Wheatland	44.72271914
30109 Wibaux	0
30111 Yellowstone	51.83062003



MT

FIPS

29001  
29003  
29005  
29007  
29009  
29011  
29013  
29015  
29017  
29019  
29021  
29023  
29025  
29027  
29029  
29031  
29033  
29035  
29037

MT

29039  
29041  
29043  
29045  
29047  
29049  
29051  
29053  
29055  
29057  
29059  
29061  
29063  
29065  
29067  
29069  
29071  
29073  
29075  
29077  
29079  
29081  
29083  
29085  
29087  
29089  
29091  
29093  
29095  
29097  
29099  
29101

29103



MT

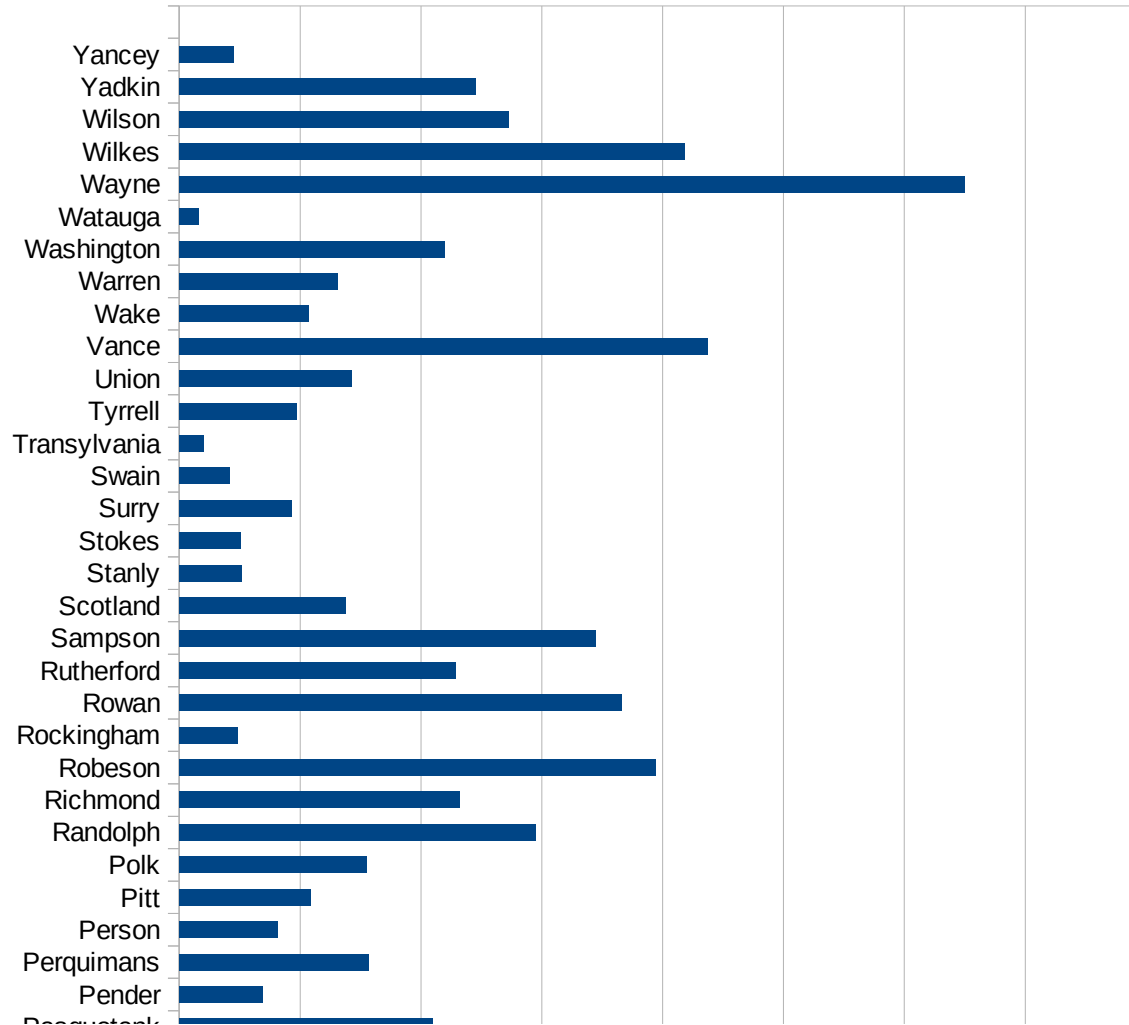
29105  
29107  
29109  
29111  
29113  
29115  
29117  
29121  
29123  
29125  
29127  
29119  
29129  
29131  
29133  
29135  
29137  
29139  
29141  
29143  
29145  
29147  
29149  
29151  
29153  
29155  
29157  
29159  
29161  
29163  
29165  
29167  
29169  
29171

MT

29173  
29175  
29177  
29179  
29181  
29195  
29197  
29199  
29201  
29203  
29205  
29183  
29185  
29187  
29189  
29510  
29186  
29207  
29209  
29211  
29213  
29215  
  
29217  
29219  
29221  
29223  
29225  
29227  
29229

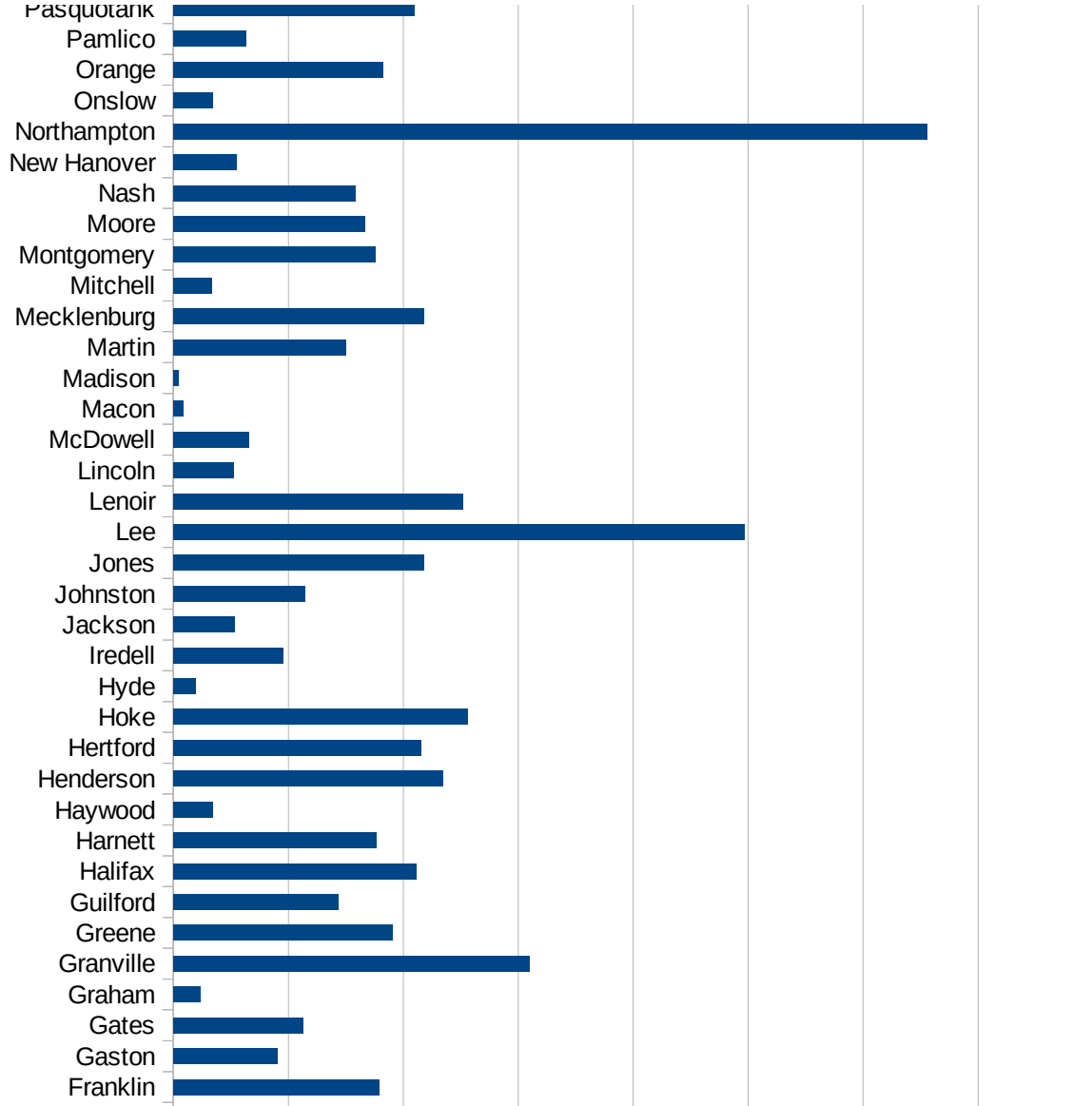
NC

FIPS	County	PC Infection
37001	Alamance	117.762984
37003	Alexander	40.15741707
37005	Alleghany	89.5977063
37007	Anson	172.8504241
37009	Ashe	62.70980117
37011	Avery	0
37013	Beaufort	57.35041101
37015	Bertie	399.4533796
37017	Bladen	204.8809882
37019	Brunswick	37.29596911
37021	Buncombe	53.2606724
37023	Burke	193.622624
37025	Cabarrus	175.5448515
37027	Caldwell	91.43107925
37029	Camden	18.67413632
37031	Carteret	51.78068005
37033	Caswell	189.4440039
37035	Catawba	60.50979502
37037	Chatham	676.7935028
37039	Cherokee	95.12736497
37041	Chowan	85.53710172
37043	Clay	71.81973247
37045	Cleveland	55.30237083
37047	Columbus	427.6345342
37049	Craven	78.70802239
37051	Cumberland	132.0976138
37053	Currituck	40.63238771
37055	Dare	57.53267034
37057	Davidson	162.0512082
37059	Davie	100.6248099
37061	Duplin	601.4679897
37063	Durham	305.6144018
37065	Edgecombe	315.3542929

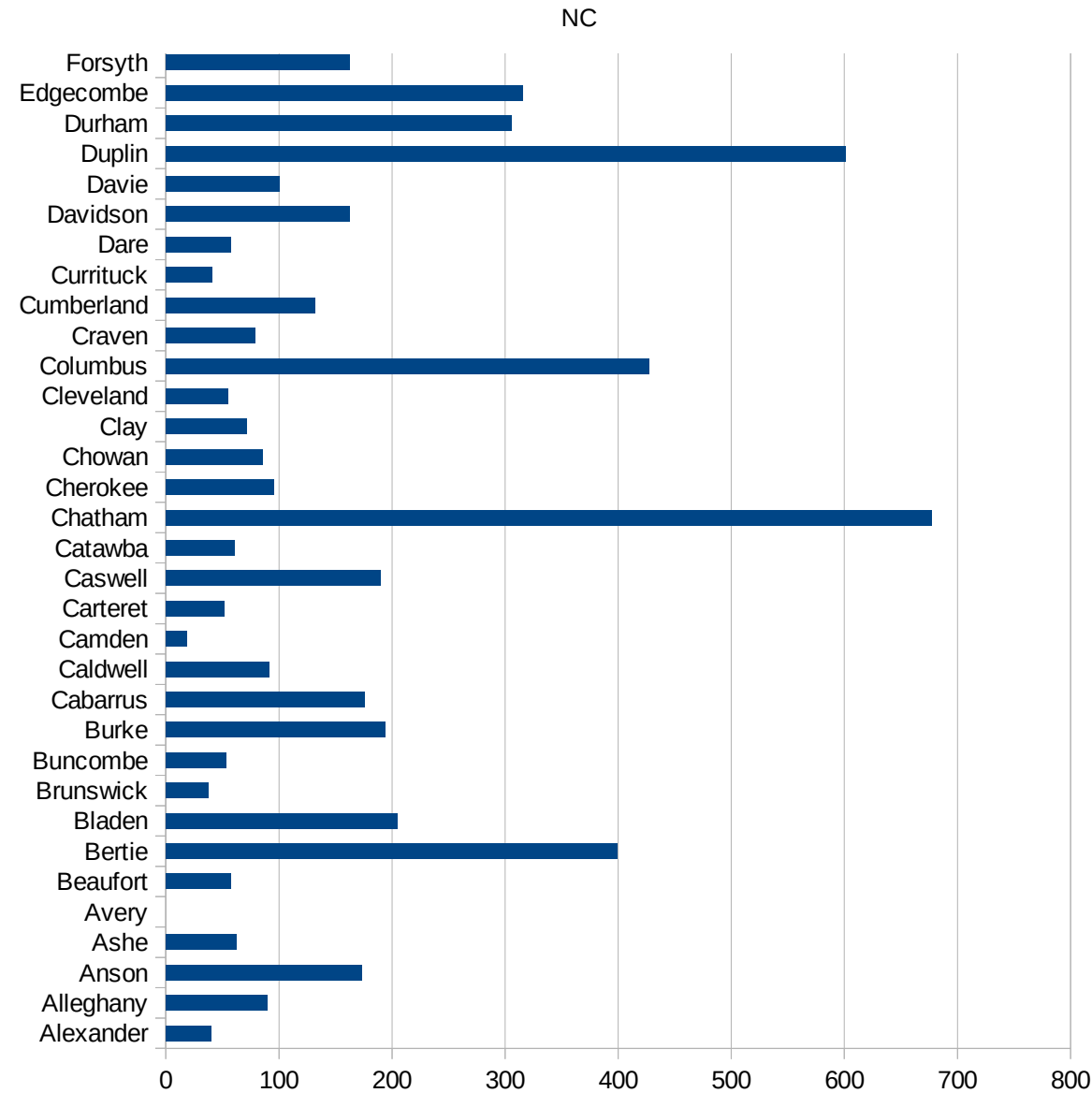


NC

37067 Forsyth	162.4905368
37069 Franklin	179.1000592
37071 Gaston	90.19681753
37073 Gates	112.3304243
37075 Graham	23.57378595
37077 Granville	309.40697
37079 Greene	190.3674091
37081 Guilford	143.7217756
37083 Halifax	211.571163
37085 Harnett	176.5836649
37087 Haywood	33.88681803
37089 Henderson	234.6935279
37091 Hertford	215.5627879
37093 Hoke	255.6423928
37095 Hyde	19.12045889
37097 Iredell	95.27278841
37099 Jackson	53.08468161
37101 Johnston	114.9623782
37103 Jones	217.910138
37105 Lee	496.3223329
37107 Lenoir	251.8936687
37109 Lincoln	52.5247702
37111 McDowell	65.92392379
37113 Macon	8.502196401
37115 Madison	4.59495474
37117 Martin	149.971329
37119 Mecklenburg	218.0270427
37121 Mitchell	33.33333333
37123 Montgomery	176.0111474
37125 Moore	166.1903893
37127 Nash	158.4836624
37129 New Hanover	54.67680412
37131 Northampton	655.6210612
37133 Onslow	33.89264631



37135 Orange	182.1580941
37137 Pamlico	63.14127861
37139 Pasquotank	209.3897424
37141 Pender	69.1740935
37143 Perquimans	156.459544
37145 Person	80.9983041
37147 Pitt	108.9409384
37149 Polk	155.2569017
37151 Randolph	294.3823203
37153 Richmond	231.6929178
37155 Robeson	393.6858554
37157 Rockingham	48.51692579
37159 Rowan	365.9866064
37161 Rutherford	228.9528028
37163 Sampson	344.1989124
37165 Scotland	137.8914105
37167 Stanly	51.5505437
37169 Stokes	50.5861394
37171 Surry	93.12281092
37173 Swain	42.12004212
37175 Transylvania	20.45886307
37177 Tyrrell	96.828855
37179 Union	142.8522984
37181 Vance	437.3962586
37183 Wake	106.6551925
37185 Warren	131.2667239
37187 Washington	219.2427692
37189 Watauga	16.08722853
37191 Wayne	649.9091263
37193 Wilkes	418.6297533
37195 Wilson	272.543122
37197 Yadkin	245.05234
37199 Yancey	44.68524828



NC

NC

FIPS

29001  
29003  
29005  
29007  
29009  
29011  
29013  
29015  
29017  
29019  
29021  
29023  
29025  
29027  
29029  
29031  
29033  
29035  
29037

NC

29039  
29041  
29043  
29045  
29047  
29049  
29051  
29053  
29055  
29057  
29059  
29061  
29063  
29065  
29067  
29069  
29071  
29073  
29075  
29077  
29079  
29081  
29083  
29085  
29087  
29089  
29091  
29093  
29095  
29097  
29099  
29101

29103



NC

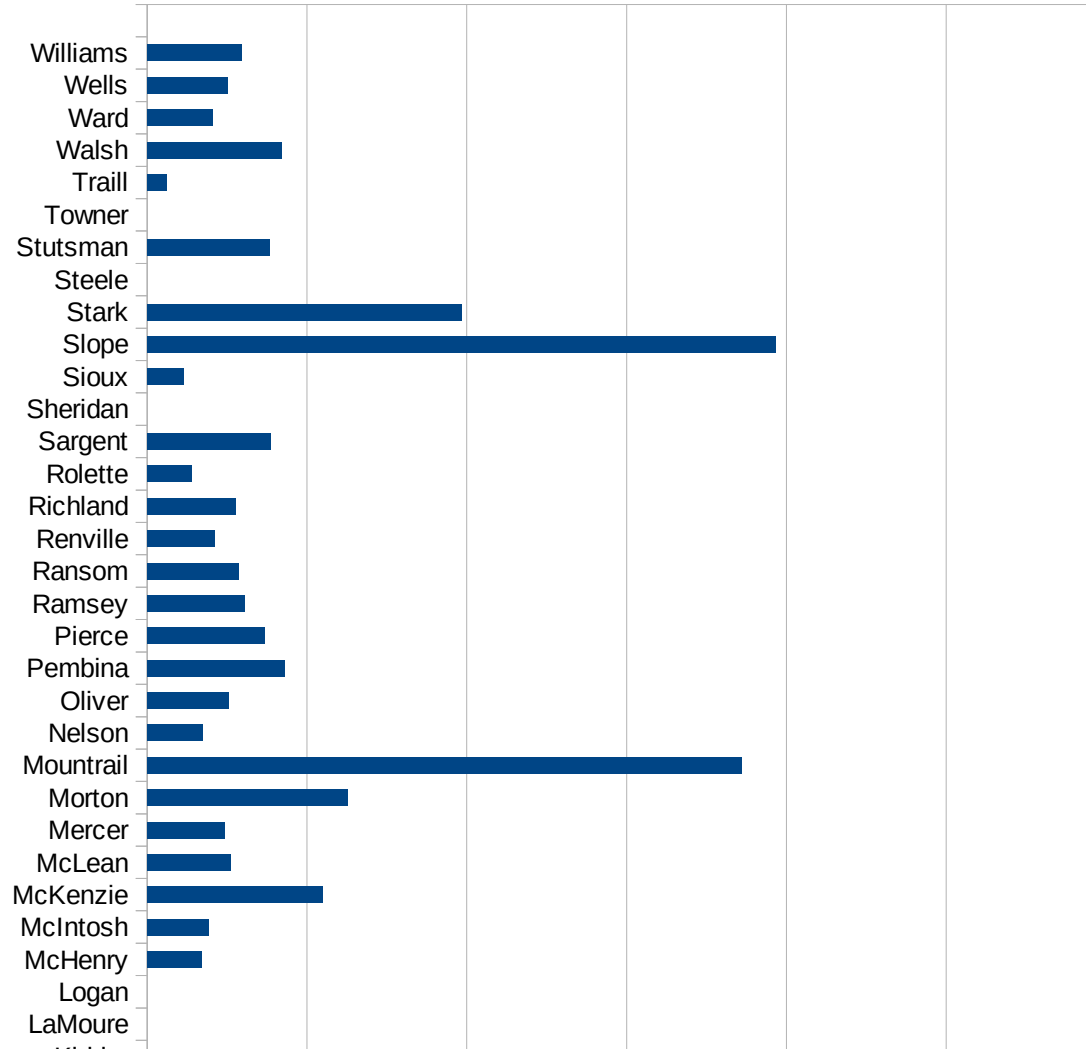
29105  
29107  
29109  
29111  
29113  
29115  
29117  
29121  
29123  
29125  
29127  
29119  
29129  
29131  
29133  
29135  
29137  
29139  
29141  
29143  
29145  
29147  
29149  
29151  
29153  
29155  
29157  
29159  
29161  
29163  
29165  
29167  
29169  
29171

NC

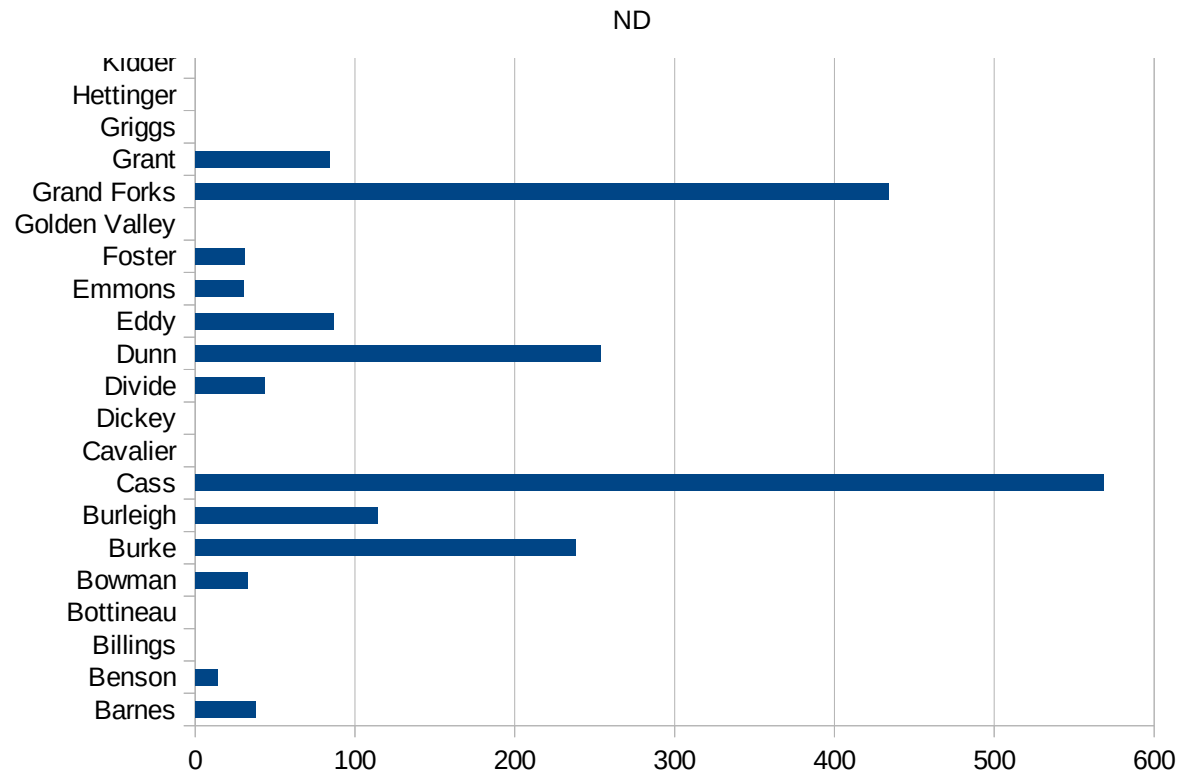
29173  
29175  
29177  
29179  
29181  
29195  
29197  
29199  
29201  
29203  
29205  
29183  
29185  
29187  
29189  
29510  
29186  
29207  
29209  
29211  
29213  
29215  
  
29217  
29219  
29221  
29223  
29225  
29227  
29229

ND

FIPS	County	PC Infection
38001	Adams	0
38003	Barnes	37.94346424
38005	Benson	14.3636886
38007	Billings	0
38009	Bottineau	0
38011	Bowman	32.50975293
38013	Burke	238.0952381
38015	Burleigh	114.4080694
38017	Cass	568.5449217
38019	Cavalier	0
38021	Dickey	0
38023	Divide	43.80201489
38025	Dunn	253.9242844
38027	Eddy	86.46779075
38029	Emmons	30.34901366
38031	Foster	31.09452736
38033	Golden Valley	0
38035	Grand Forks	433.7996326
38037	Grant	84.24599832
38039	Griggs	0
38041	Hettinger	0
38043	Kidder	0
38045	LaMoure	0
38047	Logan	0
38049	McHenry	34.38789546
38051	McIntosh	38.68471954
38053	McKenzie	110.0352113
38055	McLean	52.40540824
38057	Mercer	48.38514576
38059	Morton	125.4220936
38061	Mountrail	371.8927383
38063	Nelson	34.8553503
38065	Oliver	51.2295082



38067 Pembina	86.3682165
38069 Pierce	73.51139427
38071 Ramsey	60.97029875
38073 Ransom	57.28470498
38075 Renville	42.12299916
38077 Richland	55.4221319
38079 Rolette	27.97007202
38081 Sargent	77.51937984
38083 Sheridan	0
38085 Sioux	22.94630564
38087 Slope	393.1847969
38089 Stark	196.7932381
38091 Steele	0
38093 Stutsman	76.4928049
38095 Towner	0
38097 Traill	12.44245365
38099 Walsh	84.37236336
38101 Ward	41.33207369
38103 Wells	50.54334091
38105 Williams	59.40594059



ND

FIPS

- 29001
- 29003
- 29005
- 29007
- 29009
- 29011
- 29013
- 29015
- 29017
- 29019
- 29021
- 29023
- 29025
- 29027
- 29029
- 29031
- 29033
- 29035
- 29037

ND

29039  
29041  
29043  
29045  
29047  
29049  
29051  
29053  
29055  
29057  
29059  
29061  
29063  
29065  
29067  
29069  
29071  
29073  
29075  
29077  
29079  
29081  
29083  
29085  
29087  
29089  
29091  
29093  
29095  
29097  
29099  
29101

29103

ND

29105  
29107  
29109  
29111  
29113  
29115  
29117  
29121  
29123  
29125  
29127  
29119  
29129  
29131  
29133  
29135  
29137  
29139  
29141  
29143  
29145  
29147  
29149  
29151  
29153  
29155  
29157  
29159  
29161  
29163  
29165  
29167  
29169  
29171

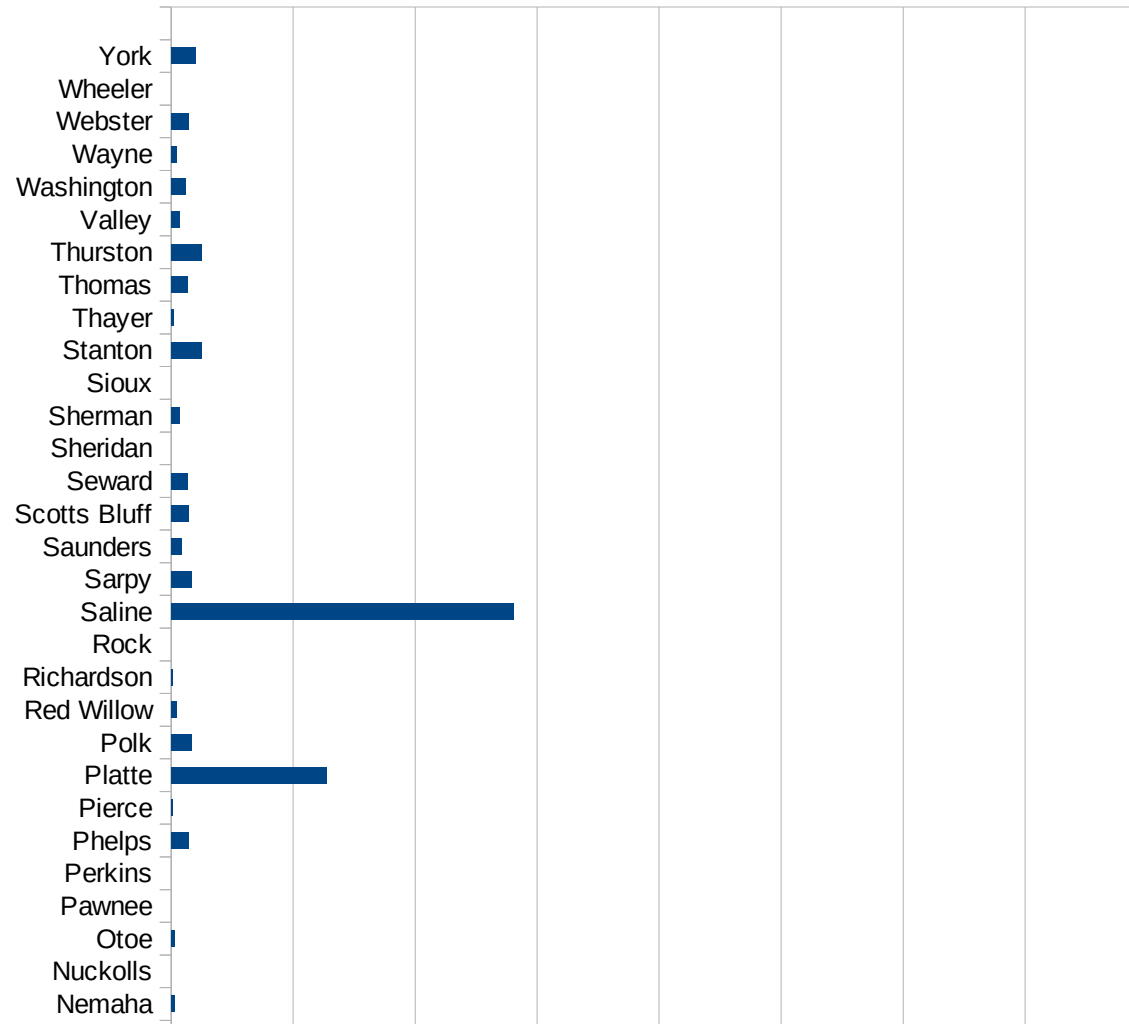
ND

29173  
29175  
29177  
29179  
29181  
29195  
29197  
29199  
29201  
29203  
29205  
29183  
29185  
29187  
29189  
29510  
29186  
29207  
29209  
29211  
29213  
29215  
  
29217  
29219  
29221  
29223  
29225  
29227  
29229



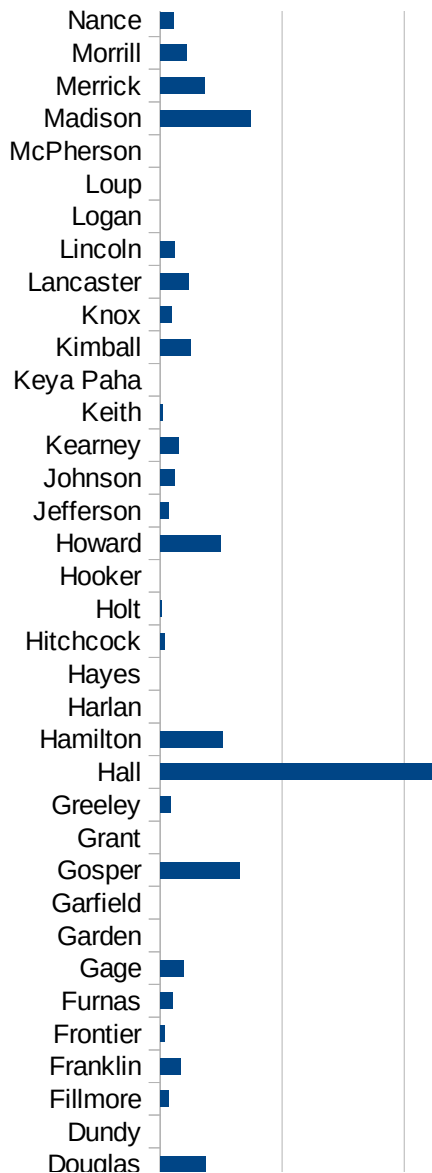
NE

FIPS	County	PC Infection
31001	Adams	780.6797626
31003	Antelope	78.91414141
31005	Arthur	0
31007	Banner	0
31009	Blaine	0
31011	Boone	57.26283642
31013	Box Butte	9.283327144
31015	Boyd	0
31017	Brown	0
31019	Buffalo	270.079613
31021	Burt	77.06535142
31023	Butler	347.4807645
31025	Cass	57.3416415
31027	Cedar	71.03954535
31029	Chase	0
31031	Cherry	17.35809755
31033	Cheyenne	85.92910849
31035	Clay	241.3904088
31037	Colfax	4420.549582
31039	Cuming	178.9709172
31041	Custer	267.5276753
31043	Dakota	7190.160833
31045	Dawes	11.47315282
31047	Dawson	3281.4543
31049	Deuel	0
31051	Dixon	437.9050622
31053	Dodge	611.5626104
31055	Douglas	369.213943
31057	Dundy	0
31059	Fillmore	72.37199204
31061	Franklin	165.3986107
31063	Frontier	38.34355828
31065	Furnas	106.0445387

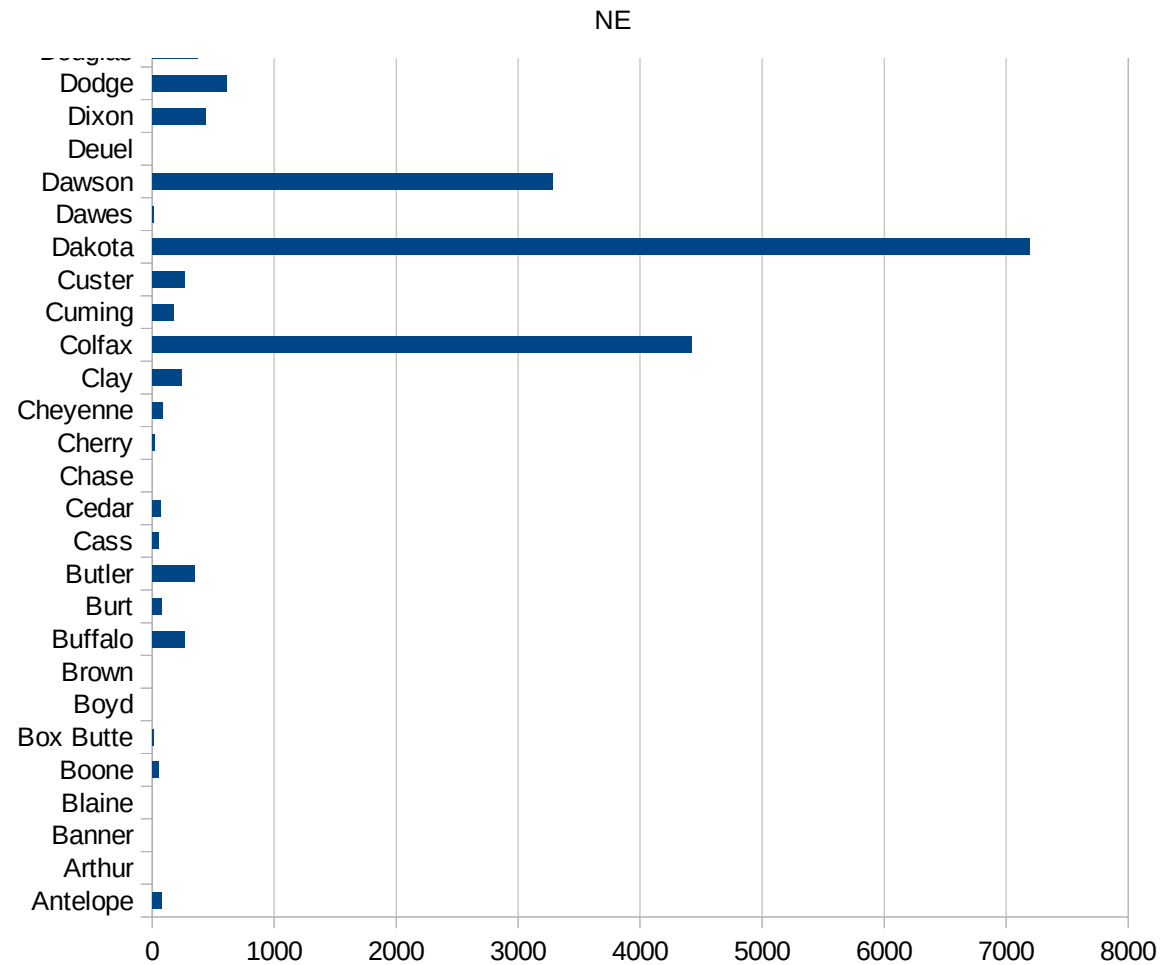


NE

31067 Gage	195.4124599
31069 Garden	0
31071 Garfield	0
31073 Gosper	651.3026052
31075 Grant	0
31077 Greeley	84.88964346
31079 Hall	2287.077767
31081 Hamilton	517.2413793
31083 Harlan	0
31085 Hayes	0
31087 Hitchcock	35.63791875
31089 Holt	9.825112989
31091 Hooker	0
31093 Howard	494.7433519
31095 Jefferson	70.45230379
31097 Johnson	116.8679392
31099 Kearney	152.8117359
31101 Keith	24.93454681
31103 Keya Paha	0
31105 Kimball	248.7562189
31107 Knox	95.0231619
31109 Lancaster	231.0320482
31111 Lincoln	119.3690493
31113 Logan	0
31115 Loup	0
31117 McPherson	0
31119 Madison	745.9312839
31121 Merrick	362.0845726
31123 Morrill	213.4016219
31125 Nance	113.2502831
31127 Nemaha	28.74389192
31129 Nuckolls	0
31131 Otoe	31.27932437
31133 Pawnee	0



31135 Perkins	0
31137 Phelps	144.5086705
31139 Pierce	14.0016802
31141 Platte	1276.863591
31143 Polk	170.519136
31145 Red Willow	46.61570017
31147 Richardson	12.59921885
31149 Rock	0
31151 Saline	2808.362369
31153 Sarpy	167.5169008
31155 Saunders	84.49514153
31157 Scotts Bluff	141.7099669
31159 Seward	132.8097933
31161 Sheridan	0
31163 Sherman	65.83278473
31165 Sioux	0
31167 Stanton	251.2562814
31169 Thayer	19.84520738
31171 Thomas	138.8888889
31173 Thurston	246.4740518
31175 Valley	71.59904535
31177 Washington	116.1271592
31179 Wayne	42.53961502
31181 Webster	141.5227852
31183 Wheeler	0
31185 York	203.3110659



NE

FIPS

29001  
29003  
29005  
29007  
29009  
29011  
29013  
29015  
29017  
29019  
29021  
29023  
29025  
29027  
29029  
29031  
29033  
29035  
29037

NE

29039  
29041  
29043  
29045  
29047  
29049  
29051  
29053  
29055  
29057  
29059  
29061  
29063  
29065  
29067  
29069  
29071  
29073  
29075  
29077  
29079  
29081  
29083  
29085  
29087  
29089  
29091  
29093  
29095  
29097  
29099  
29101

29103

NE

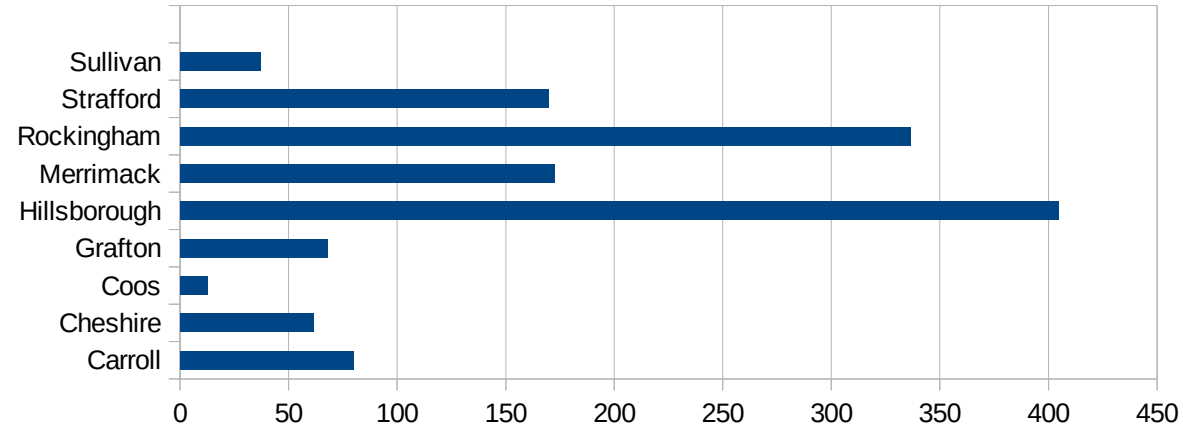
29105  
29107  
29109  
29111  
29113  
29115  
29117  
29121  
29123  
29125  
29127  
29119  
29129  
29131  
29133  
29135  
29137  
29139  
29141  
29143  
29145  
29147  
29149  
29151  
29153  
29155  
29157  
29159  
29161  
29163  
29165  
29167  
29169  
29171

NE

29173  
29175  
29177  
29179  
29181  
29195  
29197  
29199  
29201  
29203  
29205  
29183  
29185  
29187  
29189  
29510  
29186  
29207  
29209  
29211  
29213  
29215  
  
29217  
29219  
29221  
29223  
29225  
29227  
29229

NH

FIPS	County	Cases	Per Capita Cases 100,000
33001	Belknap	81.93766183	
33003	Carroll	79.95243855	
33005	Cheshire	61.44353078	
33007	Coos	12.66263573	
33009	Grafton	67.93932239	
33011	Hillsborough	404.5784798	
33013	Merrimack	172.6967155	
33015	Rockingham	336.3779854	
33017	Strafford	169.8823891	
33019	Sullivan	37.08511033	





NH

FIPS

29001  
29003  
29005  
29007  
29009  
29011  
29013  
29015  
29017  
29019  
29021  
29023  
29025  
29027  
29029  
29031  
29033  
29035  
29037

NH

29039  
29041  
29043  
29045  
29047  
29049  
29051  
29053  
29055  
29057  
29059  
29061  
29063  
29065  
29067  
29069  
29071  
29073  
29075  
29077  
29079  
29081  
29083  
29085  
29087  
29089  
29091  
29093  
29095  
29097  
29099  
29101

29103

NH

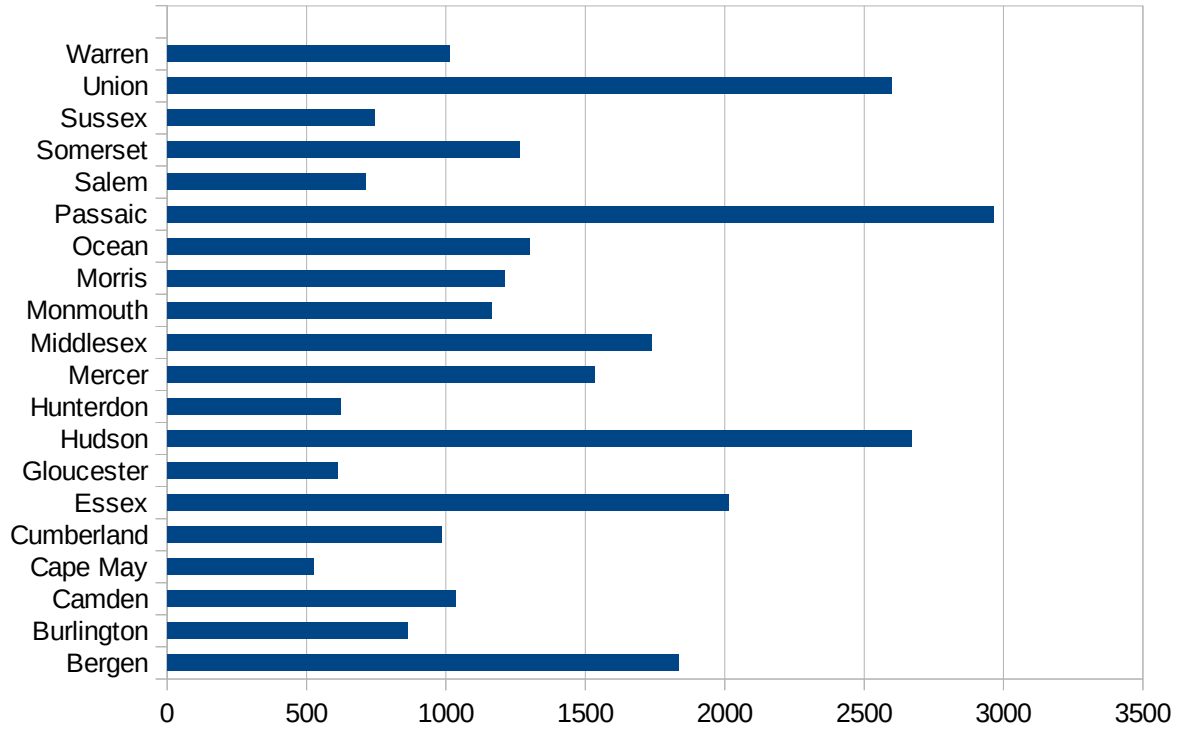
29105  
29107  
29109  
29111  
29113  
29115  
29117  
29121  
29123  
29125  
29127  
29119  
29129  
29131  
29133  
29135  
29137  
29139  
29141  
29143  
29145  
29147  
29149  
29151  
29153  
29155  
29157  
29159  
29161  
29163  
29165  
29167  
29169  
29171

NH

29173  
29175  
29177  
29179  
29181  
29195  
29197  
29199  
29201  
29203  
29205  
29183  
29185  
29187  
29189  
29510  
29186  
29207  
29209  
29211  
29213  
29215  
  
29217  
29219  
29221  
29223  
29225  
29227  
29229

NJ

FIPS	County	PC Infection
34001	Atlantic	632.1841246
34003	Bergen	1835.715475
34005	Burlington	864.1980852
34007	Camden	1036.329717
34009	Cape May	526.1452031
34011	Cumberland	985.6132263
34013	Essex	2013.461421
34015	Gloucester	613.5727228
34017	Hudson	2669.581591
34019	Hunterdon	623.0254823
34021	Mercer	1534.026841
34023	Middlesex	1739.093752
34025	Monmouth	1162.622273
34027	Morris	1211.991227
34029	Ocean	1301.25272
34031	Passaic	2966.362679
34033	Salem	712.3804047
34035	Somerset	1262.516457
34037	Sussex	745.7439328
34039	Union	2596.820812
34041	Warren	1013.433668



FIPS

- 29001
- 29003
- 29005
- 29007
- 29009
- 29011
- 29013
- 29015
- 29017
- 29019
- 29021
- 29023
- 29025
- 29027
- 29029
- 29031
- 29033
- 29035
- 29037

NJ

29039  
29041  
29043  
29045  
29047  
29049  
29051  
29053  
29055  
29057  
29059  
29061  
29063  
29065  
29067  
29069  
29071  
29073  
29075  
29077  
29079  
29081  
29083  
29085  
29087  
29089  
29091  
29093  
29095  
29097  
29099  
29101

29103

NJ

29105  
29107  
29109  
29111  
29113  
29115  
29117  
29121  
29123  
29125  
29127  
29119  
29129  
29131  
29133  
29135  
29137  
29139  
29141  
29143  
29145  
29147  
29149  
29151  
29153  
29155  
29157  
29159  
29161  
29163  
29165  
29167  
29169  
29171

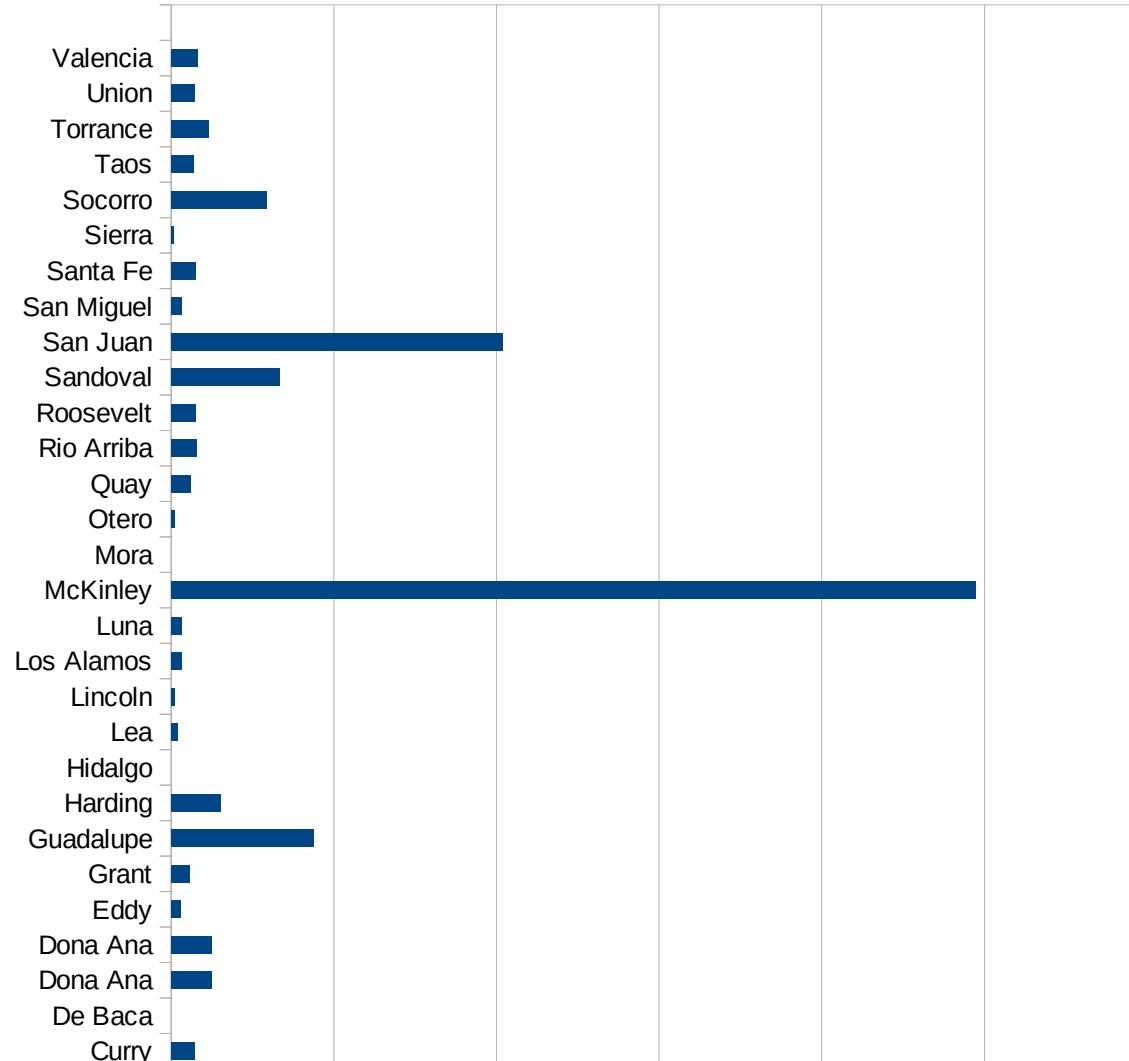


NJ

29173  
29175  
29177  
29179  
29181  
29195  
29197  
29199  
29201  
29203  
29205  
29183  
29185  
29187  
29189  
29510  
29186  
29207  
29209  
29211  
29213  
29215  
  
29217  
29219  
29221  
29223  
29225  
29227  
29229

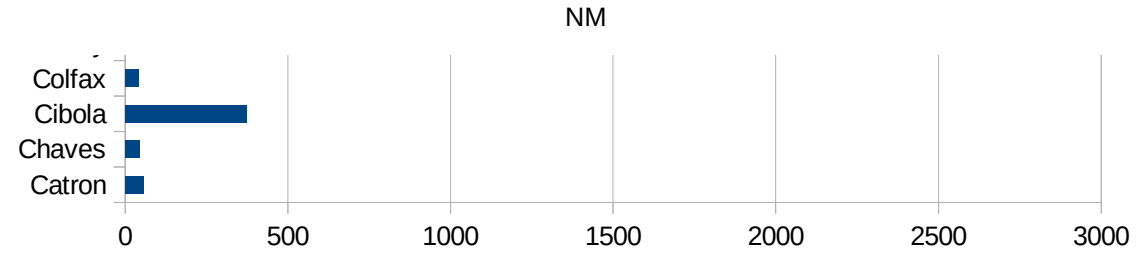
NM

FIPS	County	PC Infection
35001	Bernalillo	173.8615384
35003	Catron	55.89714925
35005	Chaves	46.37573621
35006	Cibola	373.8876841
35007	Colfax	41.28819158
35009	Curry	72.81995267
35011	De Baca	0
35013	Dona Ana	124.1253758
35013	Dona Ana	124.1253758
35015	Eddy	29.36096718
35017	Grant	58.50947122
35019	Guadalupe	437.6871689
35021	Harding	152.6717557
35023	Hidalgo	0
35025	Lea	21.54831851
35027	Lincoln	10.22704029
35028	Los Alamos	31.41196796
35029	Luna	33.38480157
35031	McKinley	2471.987827
35033	Mora	0
35035	Otero	11.97945523
35037	Quay	60.58403005
35039	Rio Arriba	76.91124442
35041	Roosevelt	74.69455263
35043	Sandoval	332.6927448
35045	San Juan	1018.849516
35047	San Miguel	32.61933239
35049	Santa Fe	75.97163726
35051	Sierra	9.117432531
35053	Socorro	292.799522
35055	Taos	70.04720573
35057	Torrance	115.4512219
35059	Union	72.85089849



35061 Valencia

82.40033483



NM

FIPS

29001  
29003  
29005  
29007  
29009  
29011  
29013  
29015  
29017  
29019  
29021  
29023  
29025  
29027  
29029  
29031  
29033  
29035  
29037

NM

29039  
29041  
29043  
29045  
29047  
29049  
29051  
29053  
29055  
29057  
29059  
29061  
29063  
29065  
29067  
29069  
29071  
29073  
29075  
29077  
29079  
29081  
29083  
29085  
29087  
29089  
29091  
29093  
29095  
29097  
29099  
29101

29103

NM

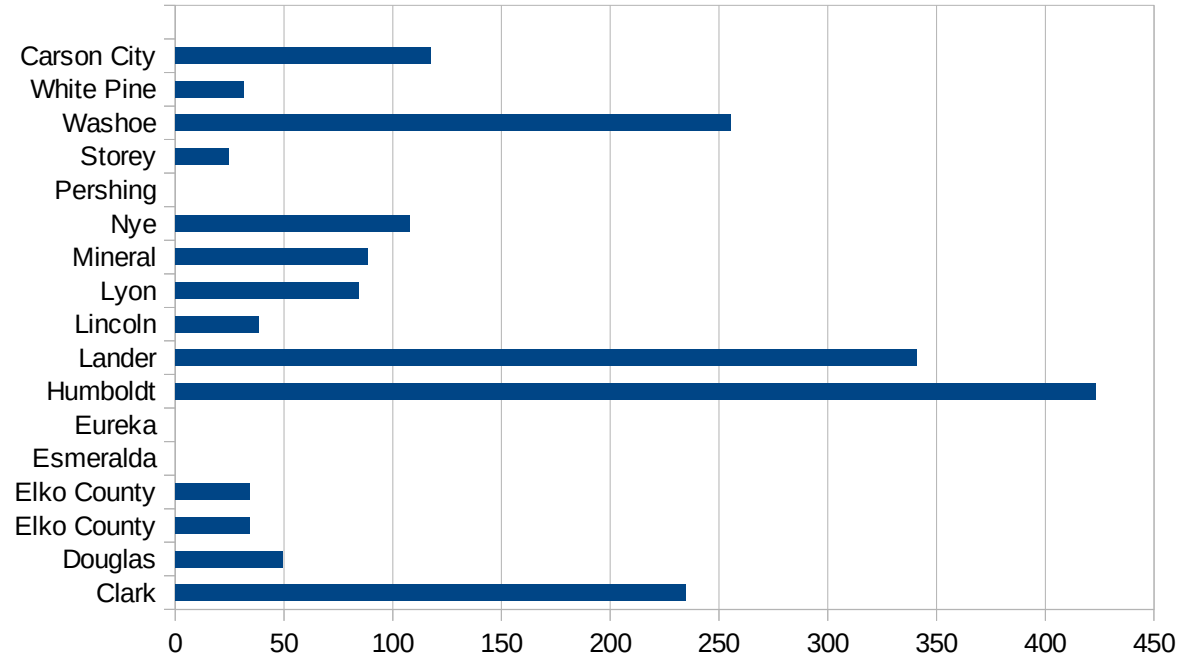
29105  
29107  
29109  
29111  
29113  
29115  
29117  
29121  
29123  
29125  
29127  
29119  
29129  
29131  
29133  
29135  
29137  
29139  
29141  
29143  
29145  
29147  
29149  
29151  
29153  
29155  
29157  
29159  
29161  
29163  
29165  
29167  
29169  
29171

NM

29173  
29175  
29177  
29179  
29181  
29195  
29197  
29199  
29201  
29203  
29205  
29183  
29185  
29187  
29189  
29510  
29186  
29207  
29209  
29211  
29213  
29215  
  
29217  
29219  
29221  
29223  
29225  
29227  
29229

NV

FIPS	County	PC Infection
32001	Churchill	20.45826514
32003	Clark	234.5801106
32005	Douglas	49.5182289
32007	Elko County	34.31185665
32007	Elko County	34.31185665
32009	Esmeralda	0
32011	Eureka	0
32013	Humboldt	422.9715239
32015	Lander	340.8071749
32017	Lincoln	38.45414343
32019	Lyon	84.21731651
32021	Mineral	88.61320337
32023	Nye	108.0580426
32027	Pershing	0
32029	Storey	24.8200546
32031	Washoe	255.5101077
32033	White Pine	31.66226913
32510	Carson City	117.2988775





NV

FIPS

29001  
29003  
29005  
29007  
29009  
29011  
29013  
29015  
29017  
29019  
29021  
29023  
29025  
29027  
29029  
29031  
29033  
29035  
29037

NV

29039  
29041  
29043  
29045  
29047  
29049  
29051  
29053  
29055  
29057  
29059  
29061  
29063  
29065  
29067  
29069  
29071  
29073  
29075  
29077  
29079  
29081  
29083  
29085  
29087  
29089  
29091  
29093  
29095  
29097  
29099  
29101

29103

NV

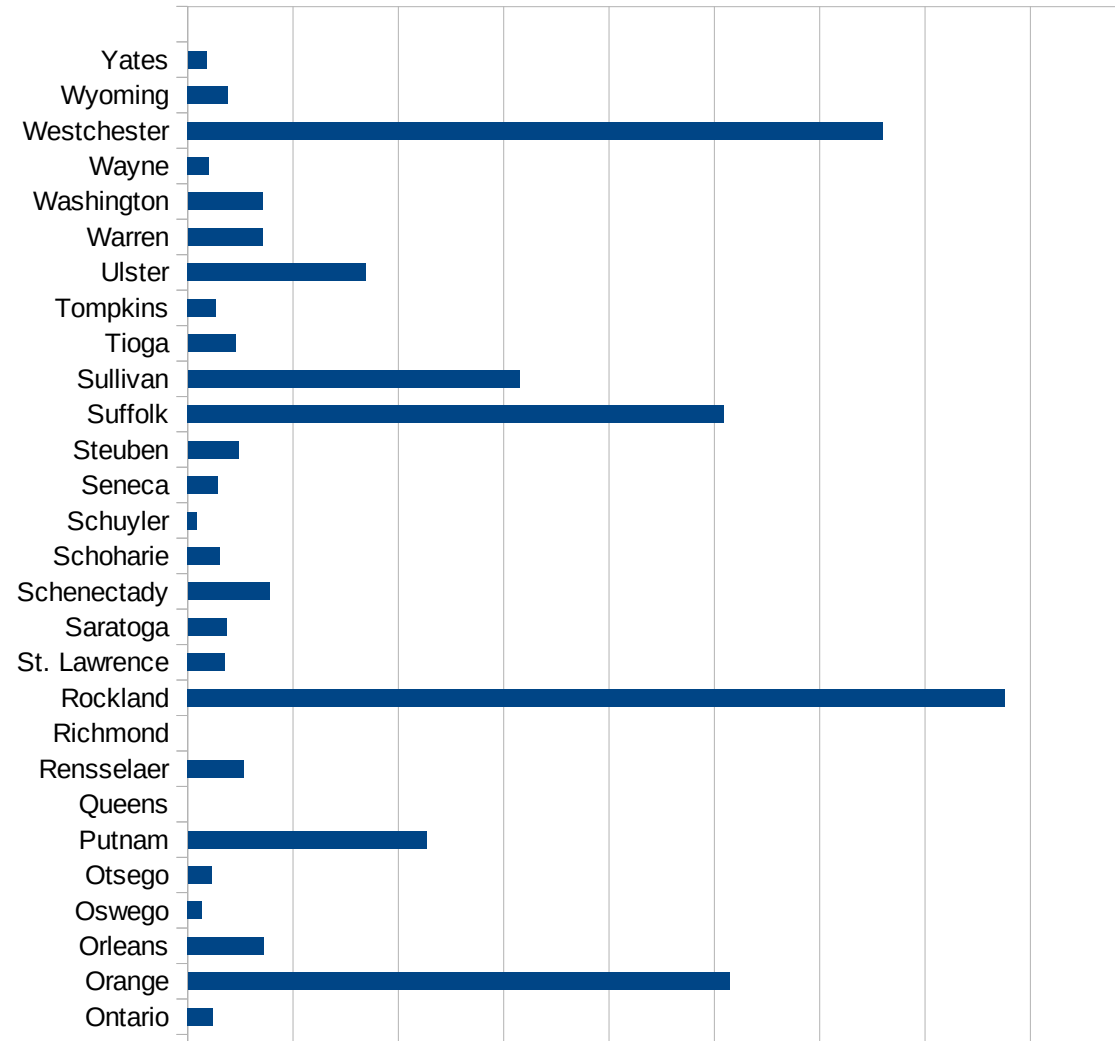
29105  
29107  
29109  
29111  
29113  
29115  
29117  
29121  
29123  
29125  
29127  
29119  
29129  
29131  
29133  
29135  
29137  
29139  
29141  
29143  
29145  
29147  
29149  
29151  
29153  
29155  
29157  
29159  
29161  
29163  
29165  
29167  
29169  
29171

NV

29173  
29175  
29177  
29179  
29181  
29195  
29197  
29199  
29201  
29203  
29205  
29183  
29185  
29187  
29189  
29510  
29186  
29207  
29209  
29211  
29213  
29215  
  
29217  
29219  
29221  
29223  
29225  
29227  
29229

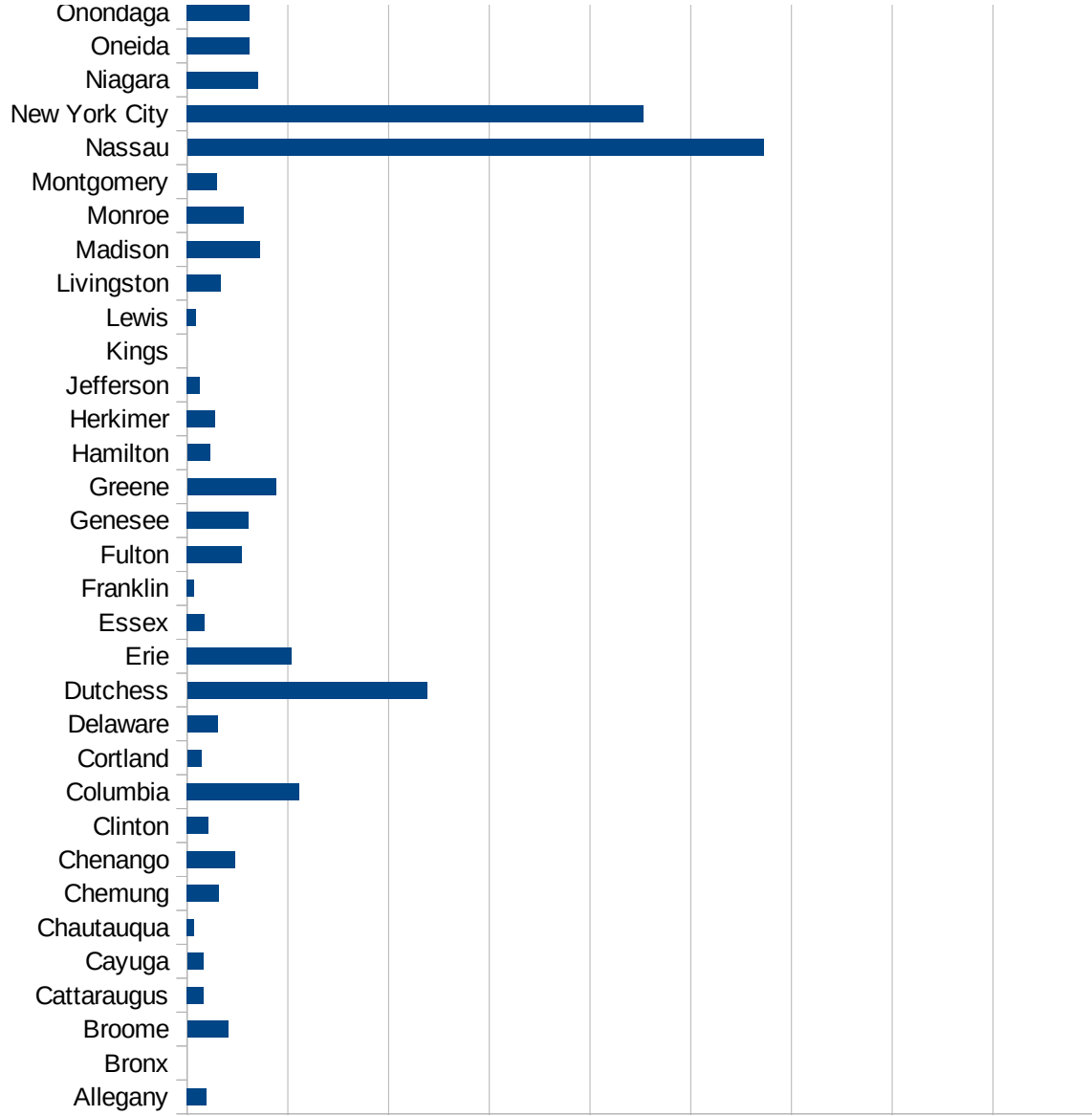
NY

FIPS	County	PC Infection
36001	Albany	500.786345269
36003	Allegany	94.7663148826
36005	Bronx	0
36007	Broome	203.486400326
36009	Cattaraugus	83.2899531494
36011	Cayuga	79.071877633
36013	Chautauqua	35.1730121386
36015	Chemung	157.856006836
36017	Chenango	237.714574217
36019	Clinton	105.33490303
36021	Columbia	555.778089325
36023	Cortland	69.0044539238
36025	Delaware	150.470501044
36027	Dutchess	1190.93824689
36029	Erie	519.941416889
36031	Essex	85.7908847185
36033	Franklin	33.8019207444
36035	Fulton	270.567819223
36037	Genesee	304.289614161
36039	Greene	440.08338422
36041	Hamilton	112.764997745
36043	Herkimer	140.701567124
36045	Jefferson	63.5318330276
36047	Kings	0
36049	Lewis	45.3737664007
36051	Livingston	167.649896405
36053	Madison	361.607458154
36055	Monroe	281.626023268
36057	Montgomery	145.586897179
36059	Nassau	2861.1330128
36061	New York City	2266.49257723
36063	Niagara	353.081503376
36065	Oneida	310.571180911



NY

36067 Onondaga	311.817223138
36069 Ontario	121.058763562
36071 Orange	2572.31948601
36073 Orleans	361.96198168
36075 Oswego	67.8552647204
36077 Otsego	112.135767963
36079 Putnam	1133.55984306
36081 Queens	0
36083 Rensselaer	268.436171147
36085 Richmond	0
36087 Rockland	3880.01043921
36089 St. Lawrence	177.700445177
36091 Saratoga	182.913848012
36093 Schenectady	388.155777277
36095 Schoharie	151.139981349
36097 Schuyler	44.662795891
36099 Seneca	142.857142857
36101 Steuben	241.137417011
36103 Suffolk	2546.70030849
36105 Sullivan	1574.87615566
36107 Tioga	226.523887974
36109 Tompkins	132.304728921
36111 Ulster	846.029373065
36113 Warren	354.780984984
36115 Washington	354.592545386
36117 Wayne	101.03926097
36119 Westchester	3301.21991046
36121 Wyoming	192.091804915
36123 Yates	88.5632623485



NY  
0 500 1000 1500 2000 2500 3000 3500 4000 4500

NY

FIPS

29001  
29003  
29005  
29007  
29009  
29011  
29013  
29015  
29017  
29019  
29021  
29023  
29025  
29027  
29029  
29031  
29033  
29035  
29037



NY

29039  
29041  
29043  
29045  
29047  
29049  
29051  
29053  
29055  
29057  
29059  
29061  
29063  
29065  
29067  
29069  
29071  
29073  
29075  
29077  
29079  
29081  
29083  
29085  
29087  
29089  
29091  
29093  
29095  
29097  
29099  
29101

29103

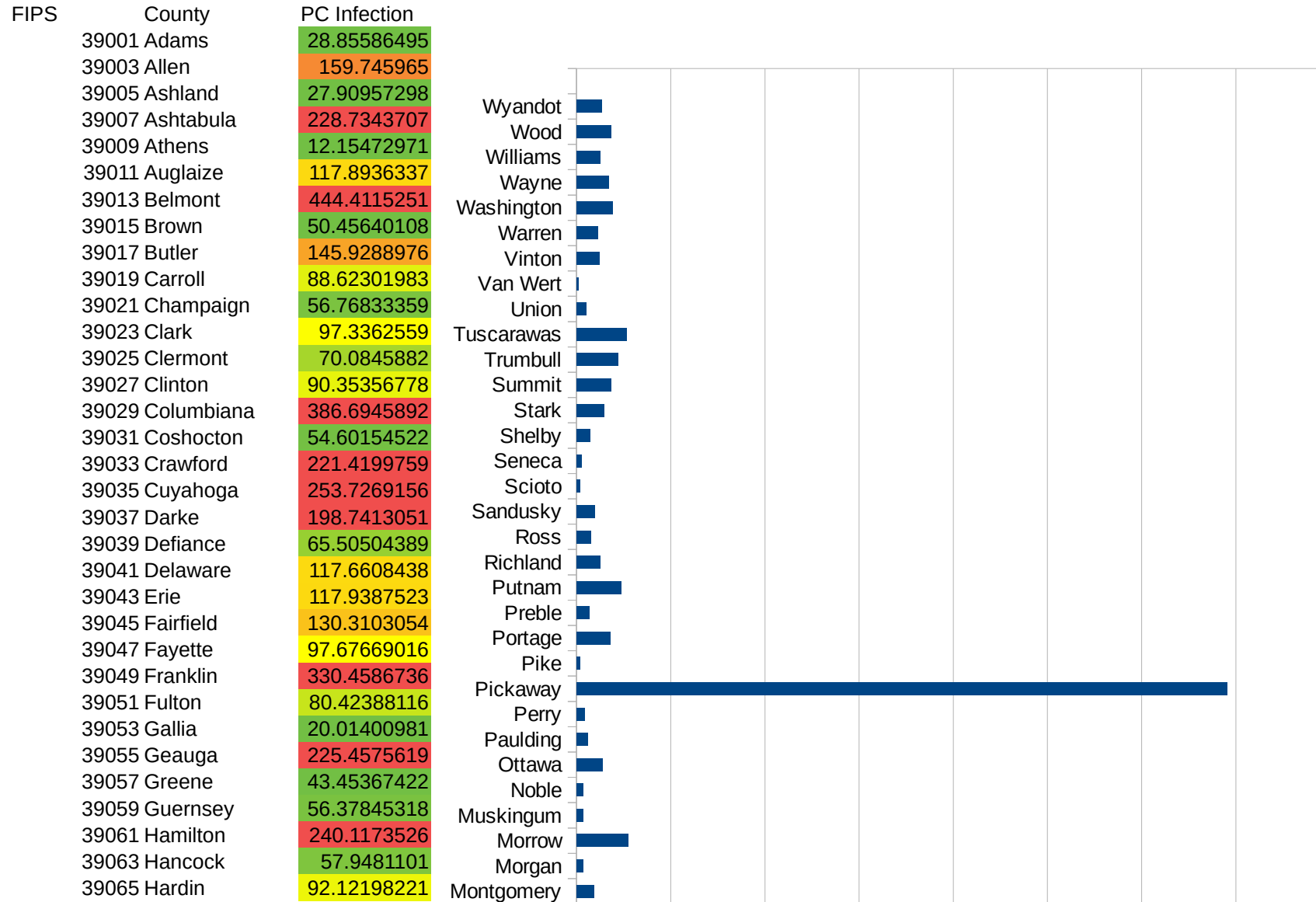
NY

29105  
29107  
29109  
29111  
29113  
29115  
29117  
29121  
29123  
29125  
29127  
29119  
29129  
29131  
29133  
29135  
29137  
29139  
29141  
29143  
29145  
29147  
29149  
29151  
29153  
29155  
29157  
29159  
29161  
29163  
29165  
29167  
29169  
29171

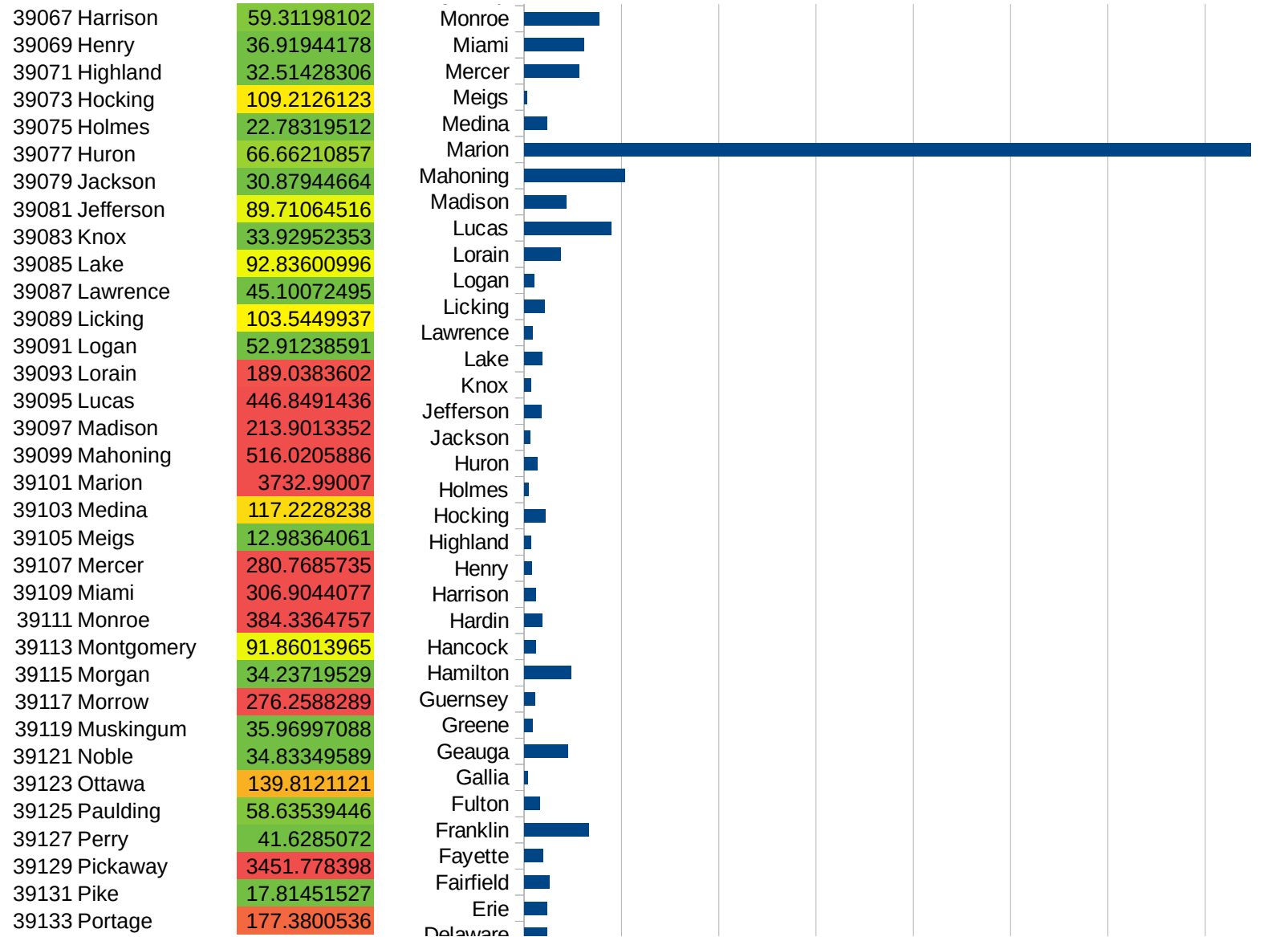
NY

29173  
29175  
29177  
29179  
29181  
29195  
29197  
29199  
29201  
29203  
29205  
29183  
29185  
29187  
29189  
29510  
29186  
29207  
29209  
29211  
29213  
29215  
  
29217  
29219  
29221  
29223  
29225  
29227  
29229

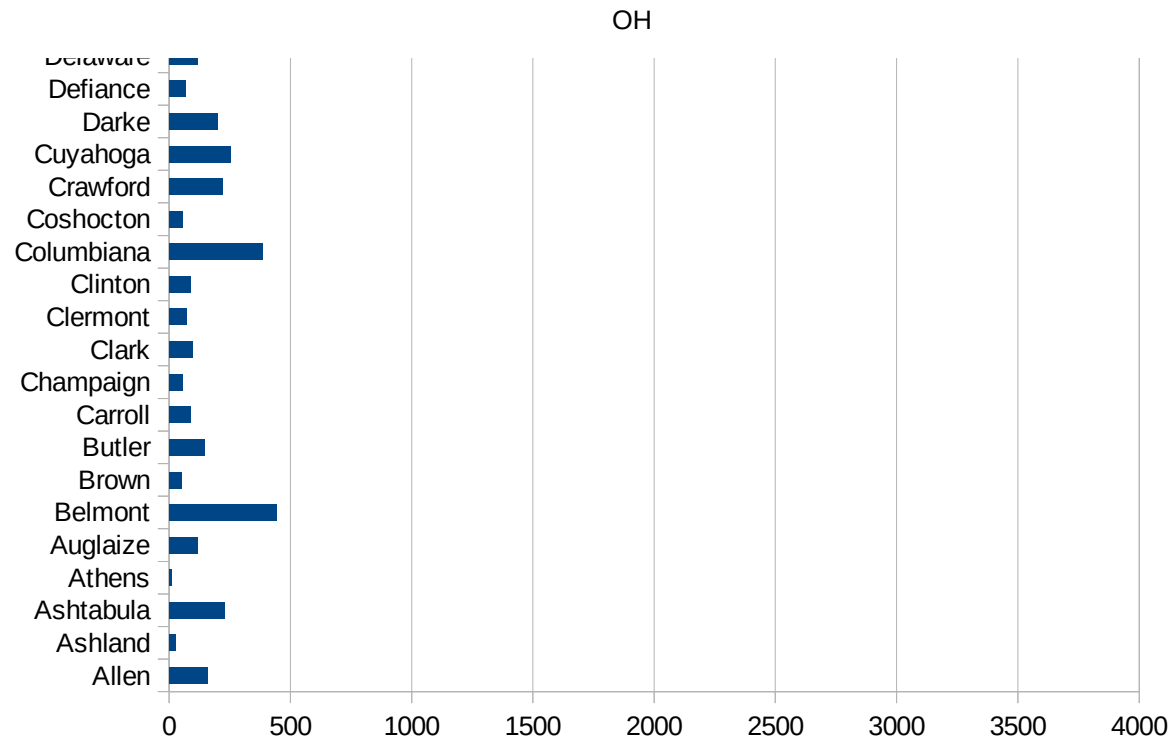
OH



OH



39135 Preble	68.29768032
39137 Putnam	236.8265246
39139 Richland	123.8655976
39141 Ross	75.3922346
39143 Sandusky	95.23971496
39145 Scioto	17.21808694
39147 Seneca	27.17046751
39149 Shelby	71.97647398
39151 Stark	147.4807172
39153 Summit	182.4999354
39155 Trumbull	221.5207399
39157 Tuscarawas	266.8807499
39159 Union	51.87170399
39161 Van Wert	10.60782858
39163 Vinton	121.7748687
39165 Warren	111.5547458
39167 Washington	192.8351758
39169 Wayne	170.7382273
39171 Williams	124.9864145
39173 Wood	181.3368427
39175 Wyandot	132.2087987



OH

FIPS

29001  
29003  
29005  
29007  
29009  
29011  
29013  
29015  
29017  
29019  
29021  
29023  
29025  
29027  
29029  
29031  
29033  
29035  
29037

OH

29039  
29041  
29043  
29045  
29047  
29049  
29051  
29053  
29055  
29057  
29059  
29061  
29063  
29065  
29067  
29069  
29071  
29073  
29075  
29077  
29079  
29081  
29083  
29085  
29087  
29089  
29091  
29093  
29095  
29097  
29099  
29101  
  
29103



OH

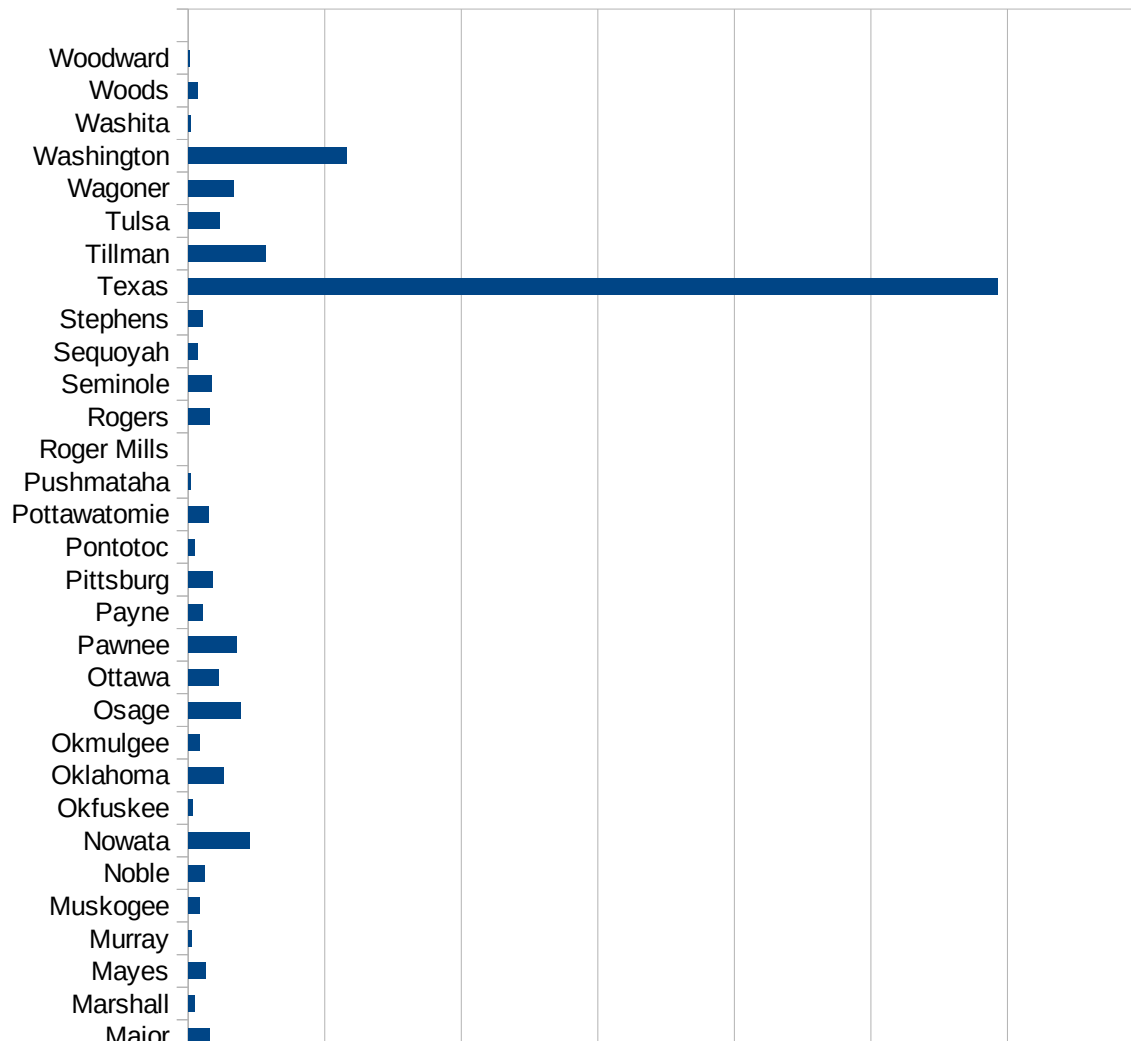
29105  
29107  
29109  
29111  
29113  
29115  
29117  
29121  
29123  
29125  
29127  
29119  
29129  
29131  
29133  
29135  
29137  
29139  
29141  
29143  
29145  
29147  
29149  
29151  
29153  
29155  
29157  
29159  
29161  
29163  
29165  
29167  
29169  
29171

OH

29173  
29175  
29177  
29179  
29181  
29195  
29197  
29199  
29201  
29203  
29205  
29183  
29185  
29187  
29189  
29510  
29186  
29207  
29209  
29211  
29213  
29215  
  
29217  
29219  
29221  
29223  
29225  
29227  
29229

OK

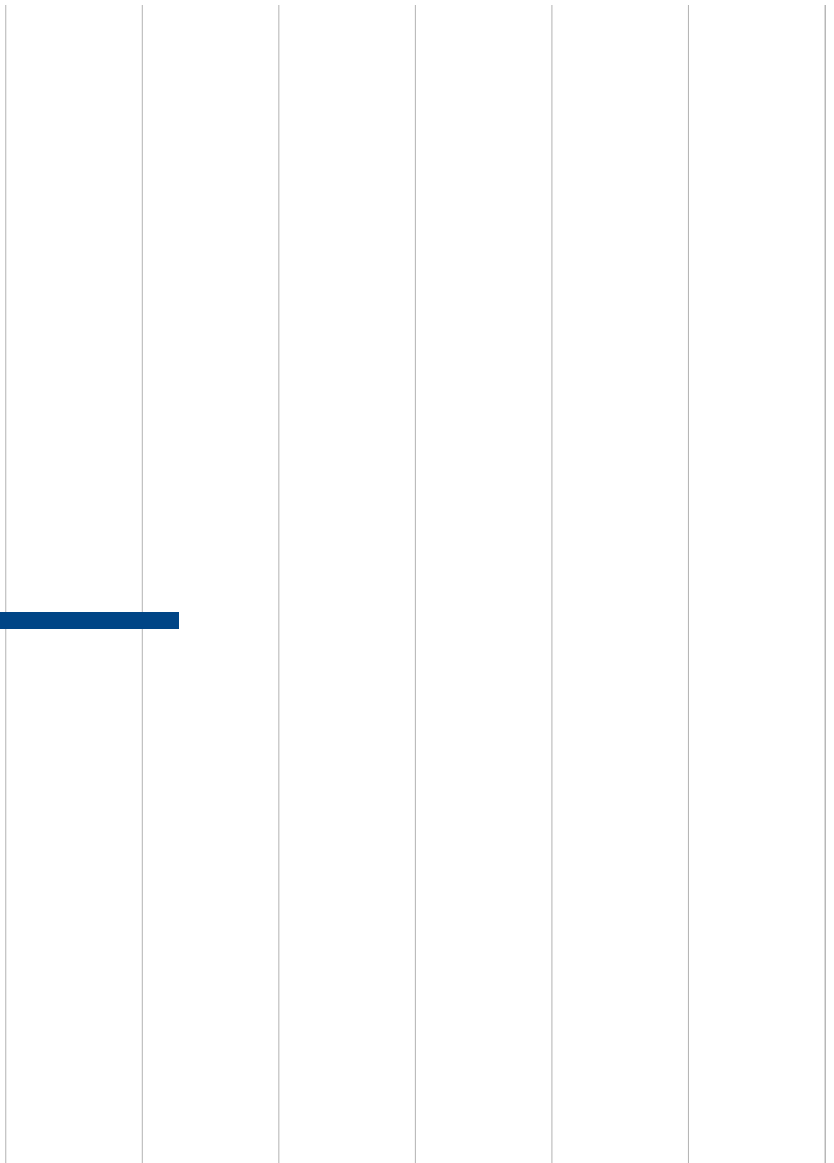
FIPS	County	PC Infection
40001	Adair	335.114573
40003	Alfalfa	17.37921446
40005	Atoka	7.226477815
40007	Beaver	413.6115811
40009	Beckham	27.63830669
40011	Blaine	21.08592514
40013	Bryan	25.42803865
40015	Caddo	383.0624288
40017	Canadian	80.3062715
40019	Carter	16.60543413
40021	Cherokee	59.57883924
40023	Choctaw	20.45268612
40025	Cimarron	46.44681839
40027	Cleveland	162.9572299
40029	Coal	0
40031	Comanche	170.2346747
40033	Cotton	86.56509695
40035	Craig	90.87096323
40037	Creek	115.915312
40039	Custer	41.32800661
40041	Delaware	217.6304027
40043	Dewey	40.86636698
40045	Ellis	0
40047	Garfield	37.75877071
40049	Garvin	57.53119269
40051	Grady	108.0088567
40053	Grant	46.23208507
40055	Greer	1133.825803
40057	Harmon	0
40059	Harper	26.33658151
40061	Haskell	39.46952952
40063	Hughes	0
40065	Jackson	84.17171029



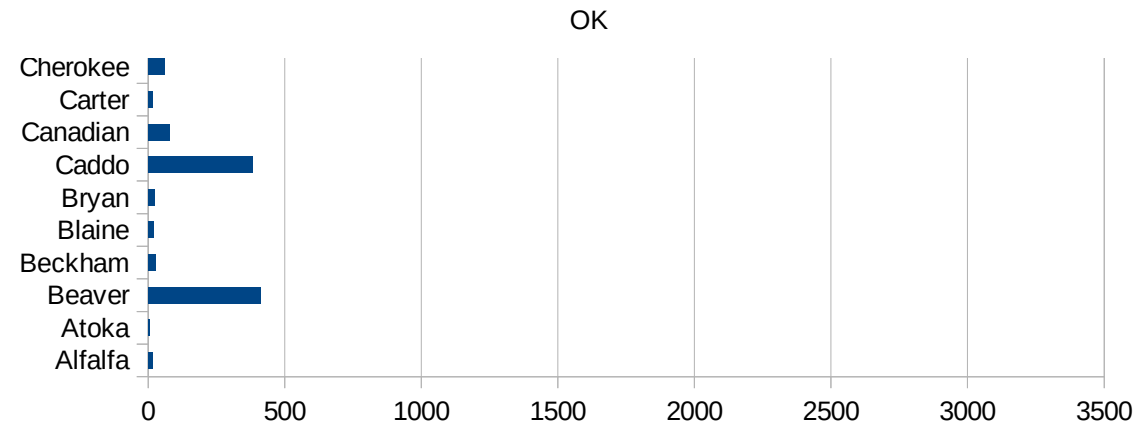
OK

40067 Jefferson	48.9955904
40069 Johnston	27.39976254
40071 Kay	110.9576323
40073 Kingfisher	63.22711179
40075 Kiowa	80.19246191
40077 Latimer	48.8710781
40079 Le Flore	26.01040416
40081 Lincoln	48.68270332
40083 Logan	38.06221057
40085 Love	29.60331557
40087 McClain	215.0806552
40089 McCurtain	27.52041097
40091 McIntosh	40.37345445
40093 Major	78.49293564
40095 Marshall	23.80102344
40097 Mayes	65.6822439
40099 Murray	14.33383502
40101 Muskogee	42.42122817
40103 Noble	62.00726371
40105 Nowata	225.0929732
40107 Okfuskee	16.53165813
40109 Oklahoma	130.5858574
40111 Okmulgee	41.73731577
40113 Osage	193.5593653
40115 Ottawa	112.2694467
40117 Pawnee	176.9371568
40119 Payne	53.63237445
40121 Pittsburg	88.88483716
40123 Pontotoc	26.1458415
40125 Pottawatomie	75.67522943
40127 Pushmataha	8.945343948
40129 Roger Mills	0
40131 Rogers	78.27448252
40133 Seminole	85.44226544

Major	
McIntosh	
McCurtain	
McClain	
Love	
Logan	
Lincoln	
Le Flore	
Latimer	
Kiowa	
Kingfisher	
Kay	
Johnston	
Jefferson	
Jackson	
Hughes	
Haskell	
Harper	
Harmon	
Greer	
Grant	
Grady	
Garvin	
Garfield	
Ellis	
Dewey	
Delaware	
Custer	
Creek	
Craig	
Cotton	
Comanche	
Coal	
Cleveland	
Cimarron	
Choctaw	



40135 Sequoyah	33.99791156
40137 Stephens	53.1607535
40139 Texas	2962.600831
40141 Tillman	285.7920523
40143 Tulsa	115.9849466
40145 Wagoner	166.0217201
40147 Washington	580.5991166
40149 Washita	8.987148378
40151 Woods	33.7192312
40153 Woodward	4.945109287



OK

FIPS

- 29001
- 29003
- 29005
- 29007
- 29009
- 29011
- 29013
- 29015
- 29017
- 29019
- 29021
- 29023
- 29025
- 29027
- 29029
- 29031
- 29033
- 29035
- 29037

This work is licensed under the Creative Commons Attribution-NoDerivatives 4.0 International License. To view a copy of this license, visit <http://creativecommons.org/licenses/by-nd/4.0/>.

Tom McKellips, DM  
[www.creatingtomorrow.us](http://www.creatingtomorrow.us)  
Page 334

OK

29039  
29041  
29043  
29045  
29047  
29049  
29051  
29053  
29055  
29057  
29059  
29061  
29063  
29065  
29067  
29069  
29071  
29073  
29075  
29077  
29079  
29081  
29083  
29085  
29087  
29089  
29091  
29093  
29095  
29097  
29099  
29101

29103

OK

29105  
29107  
29109  
29111  
29113  
29115  
29117  
29121  
29123  
29125  
29127  
29119  
29129  
29131  
29133  
29135  
29137  
29139  
29141  
29143  
29145  
29147  
29149  
29151  
29153  
29155  
29157  
29159  
29161  
29163  
29165  
29167  
29169  
29171

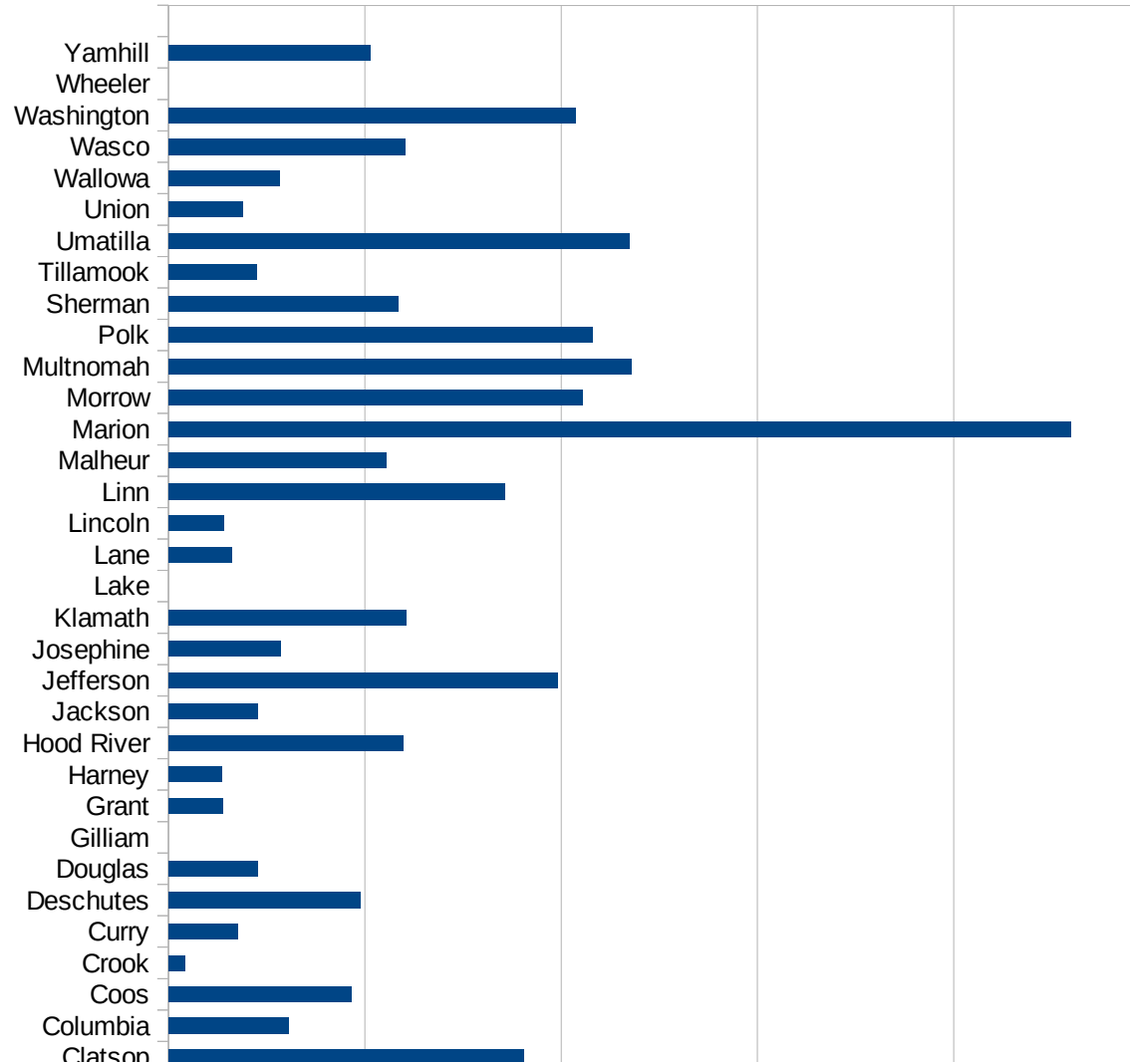


OK

29173  
29175  
29177  
29179  
29181  
29195  
29197  
29199  
29201  
29203  
29205  
29183  
29185  
29187  
29189  
29510  
29186  
29207  
29209  
29211  
29213  
29215  
  
29217  
29219  
29221  
29223  
29225  
29227  
29229

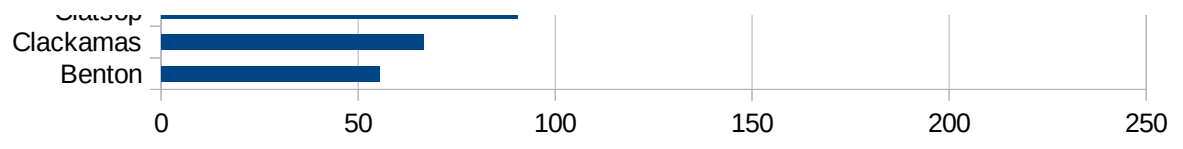
OR

FIPS	County	PC Infection
41001	Baker	18.74297139
41003	Benton	55.3739916
41005	Clackamas	66.57453584
41007	Clatsop	90.53415149
41009	Columbia	30.54775951
41011	Coos	46.59180916
41013	Crook	4.189885616
41015	Curry	17.53386227
41017	Deschutes	48.95935332
41019	Douglas	22.6689517
41021	Gilliam	0
41023	Grant	13.93534002
41025	Harney	13.64442625
41027	Hood River	59.75755506
41029	Jackson	22.77240349
41031	Jefferson	99.20634921
41033	Josephine	28.60641012
41035	Klamath	60.6033731
41037	Lake	0
41039	Lane	16.06908124
41041	Lincoln	14.17348344
41043	Linn	85.60097381
41045	Malheur	55.32953621
41047	Marion	229.7704026
41049	Morrow	105.5223356
41051	Multnomah	117.8745627
41053	Polk	107.9381467
41055	Sherman	58.54800937
41057	Tillamook	22.39892485
41059	Umatilla	117.3951184
41061	Union	18.89573334
41063	Wallowa	28.24459822
41065	Wasco	60.36596869



41067 Washington  
41069 Wheeler  
41071 Yamhill

103.7318365  
0  
51.40090839



OR

FIPS

29001  
29003  
29005  
29007  
29009  
29011  
29013  
29015  
29017  
29019  
29021  
29023  
29025  
29027  
29029  
29031  
29033  
29035  
29037

OR

29039  
29041  
29043  
29045  
29047  
29049  
29051  
29053  
29055  
29057  
29059  
29061  
29063  
29065  
29067  
29069  
29071  
29073  
29075  
29077  
29079  
29081  
29083  
29085  
29087  
29089  
29091  
29093  
29095  
29097  
29099  
29101

29103

OR

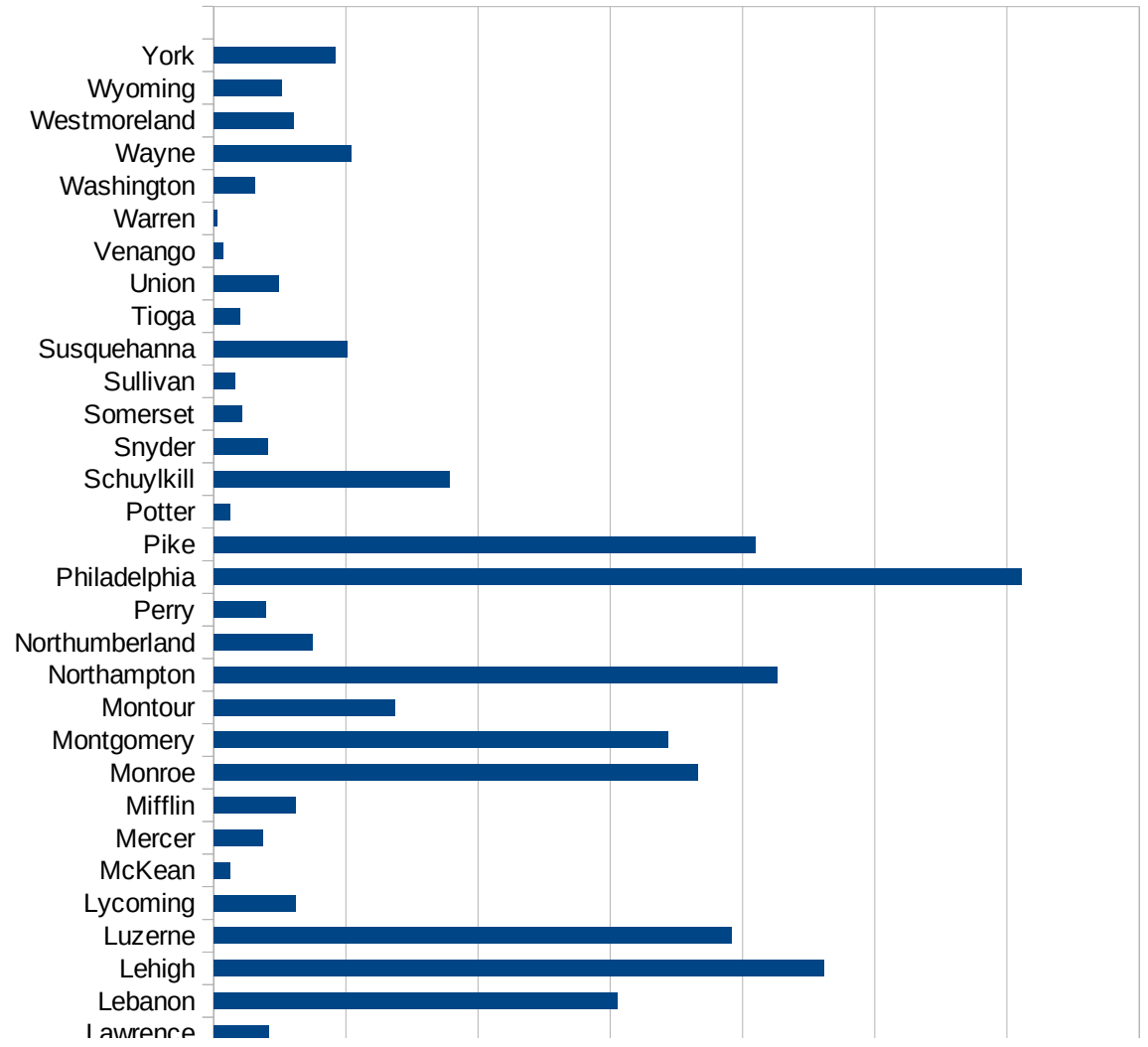
29105  
29107  
29109  
29111  
29113  
29115  
29117  
29121  
29123  
29125  
29127  
29119  
29129  
29131  
29133  
29135  
29137  
29139  
29141  
29143  
29145  
29147  
29149  
29151  
29153  
29155  
29157  
29159  
29161  
29163  
29165  
29167  
29169  
29171

OR

29173  
29175  
29177  
29179  
29181  
29195  
29197  
29199  
29201  
29203  
29205  
29183  
29185  
29187  
29189  
29510  
29186  
29207  
29209  
29211  
29213  
29215  
  
29217  
29219  
29221  
29223  
29225  
29227  
29229

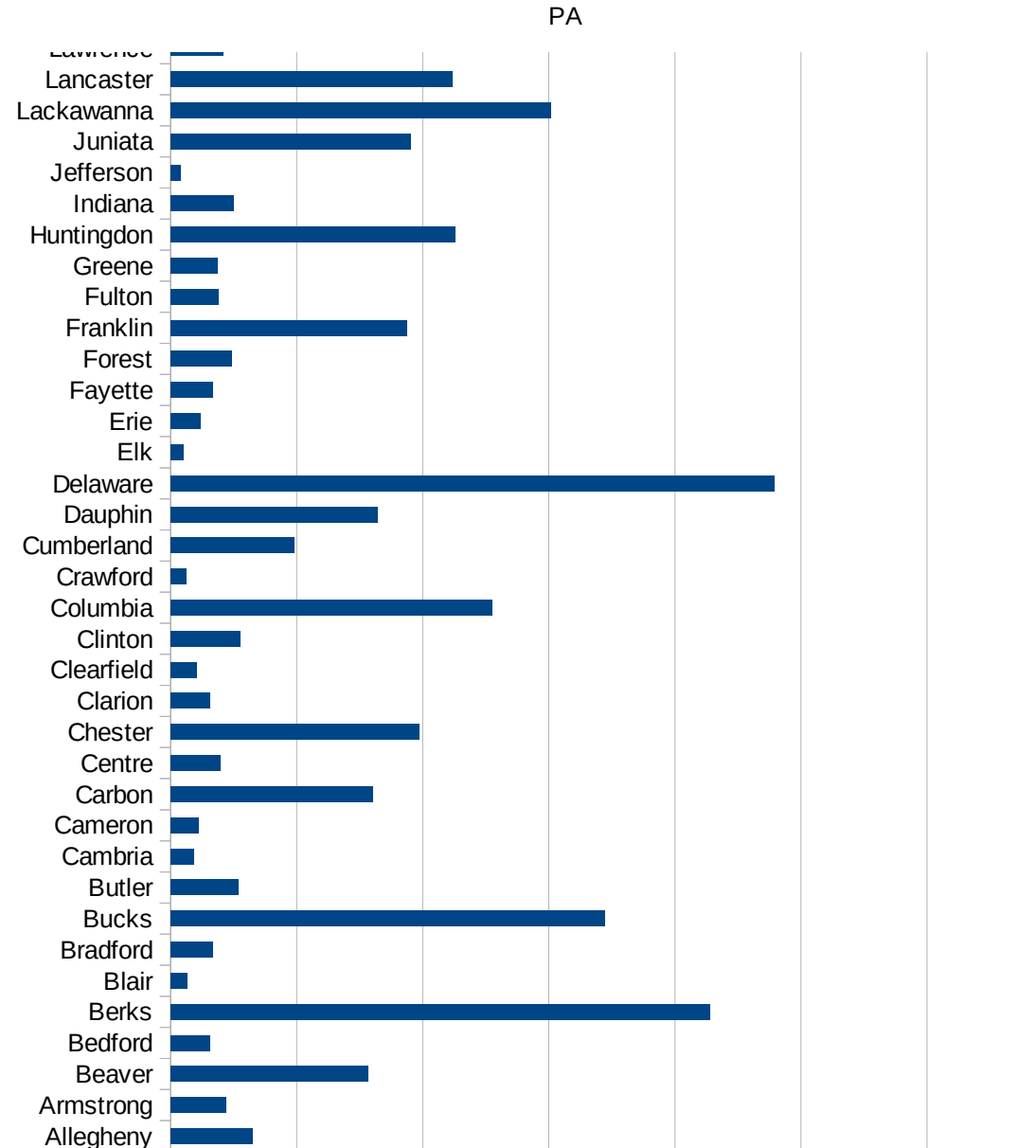
PA

FIPS	County	PC Infection
42001	Adams	177.9965179
42003	Allegheny	129.836875
42005	Armstrong	87.33892098
42007	Beaver	313.2170303
42009	Bedford	62.27167054
42011	Berks	855.1667016
42013	Blair	26.12415505
42015	Bradford	67.39762958
42017	Bucks	688.4804877
42019	Butler	107.5108575
42021	Cambria	37.1972975
42023	Cameron	44.52359751
42025	Carbon	320.7373846
42027	Centre	79.2358957
42029	Chester	394.601242
42031	Clarion	61.88916682
42033	Clearfield	41.56799516
42035	Clinton	111.1570675
42037	Columbia	510.2664385
42039	Crawford	24.6875845
42041	Cumberland	195.6861544
42043	Dauphin	329.1266235
42045	Delaware	957.7672284
42047	Elk	19.88796447
42049	Erie	47.41583689
42051	Fayette	66.69682078
42053	Forest	96.16705591
42055	Franklin	374.5923079
42057	Fulton	75.7419266
42059	Greene	73.96044486
42061	Huntingdon	451.6471838
42063	Indiana	99.40710761
42065	Jefferson	16.03996242





42067 Juniata	380.5051813
42069 Lackawanna	603.909997
42071 Lancaster	446.6872839
42073 Lawrence	83.54218881
42075 Lebanon	610.6967463
42077 Lehigh	922.5753871
42079 Luzerne	784.2063177
42081 Lycoming	124.0498311
42083 McKean	24.40929506
42085 Mercer	74.98893236
42087 Mifflin	123.3179006
42089 Monroe	732.7131033
42091 Montgomery	687.541938
42093 Montour	274.122807
42095 Northampton	852.9987828
42097 Northumberland	149.3143616
42099 Perry	78.02509807
42101 Philadelphia	1221.421366
42103 Pike	818.8368226
42105 Potter	24.06449284
42107 Schuylkill	356.1699761
42109 Snyder	81.40108535
42111 Somerset	43.27131112
42113 Sullivan	32.94350189
42115 Susquehanna	202.0251792
42117 Tioga	39.2512818
42119 Union	98.24718098
42121 Venango	13.65427379
42123 Warren	5.063547521
42125 Washington	62.21484861
42127 Wayne	208.6746236
42129 Westmoreland	120.6465285
42131 Wyoming	103.5273238
42133 York	184.7088716





FIPS

- 29001
- 29003
- 29005
- 29007
- 29009
- 29011
- 29013
- 29015
- 29017
- 29019
- 29021
- 29023
- 29025
- 29027
- 29029
- 29031
- 29033
- 29035
- 29037

PA

29039  
29041  
29043  
29045  
29047  
29049  
29051  
29053  
29055  
29057  
29059  
29061  
29063  
29065  
29067  
29069  
29071  
29073  
29075  
29077  
29079  
29081  
29083  
29085  
29087  
29089  
29091  
29093  
29095  
29097  
29099  
29101

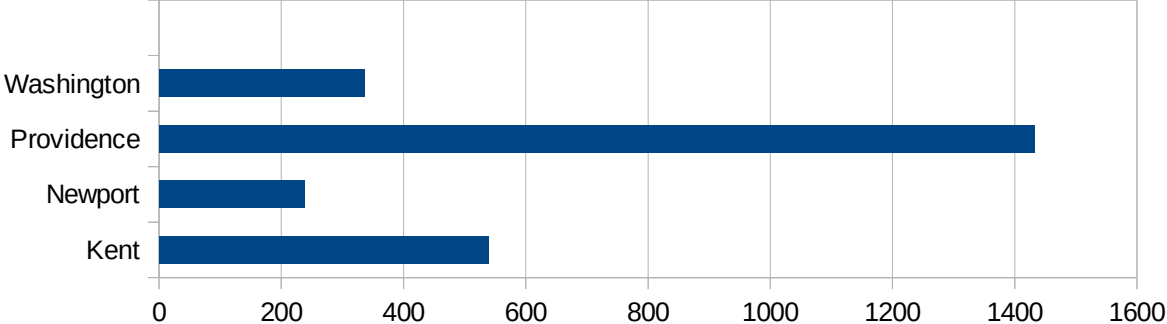
29103

29105  
29107  
29109  
29111  
29113  
29115  
29117  
29121  
29123  
29125  
29127  
29119  
29129  
29131  
29133  
29135  
29137  
29139  
29141  
29143  
29145  
29147  
29149  
29151  
29153  
29155  
29157  
29159  
29161  
29163  
29165  
29167  
29169  
29171

PA

29173  
29175  
29177  
29179  
29181  
29195  
29197  
29199  
29201  
29203  
29205  
29183  
29185  
29187  
29189  
29510  
29186  
29207  
29209  
29211  
29213  
29215  
  
29217  
29219  
29221  
29223  
29225  
29227  
29229

FIPS	County	PC Infection
44001	Bristol	353.5530021
44003	Kent	538.8713605
44005	Newport	238.6663759
44007	Providence	1432.515202
44009	Washington	336.8230847



FIPS

- 29001
- 29003
- 29005
- 29007
- 29009
- 29011
- 29013
- 29015
- 29017
- 29019
- 29021
- 29023
- 29025
- 29027
- 29029
- 29031
- 29033
- 29035
- 29037



RI

29039  
29041  
29043  
29045  
29047  
29049  
29051  
29053  
29055  
29057  
29059  
29061  
29063  
29065  
29067  
29069  
29071  
29073  
29075  
29077  
29079  
29081  
29083  
29085  
29087  
29089  
29091  
29093  
29095  
29097  
29099  
29101

29103

RI

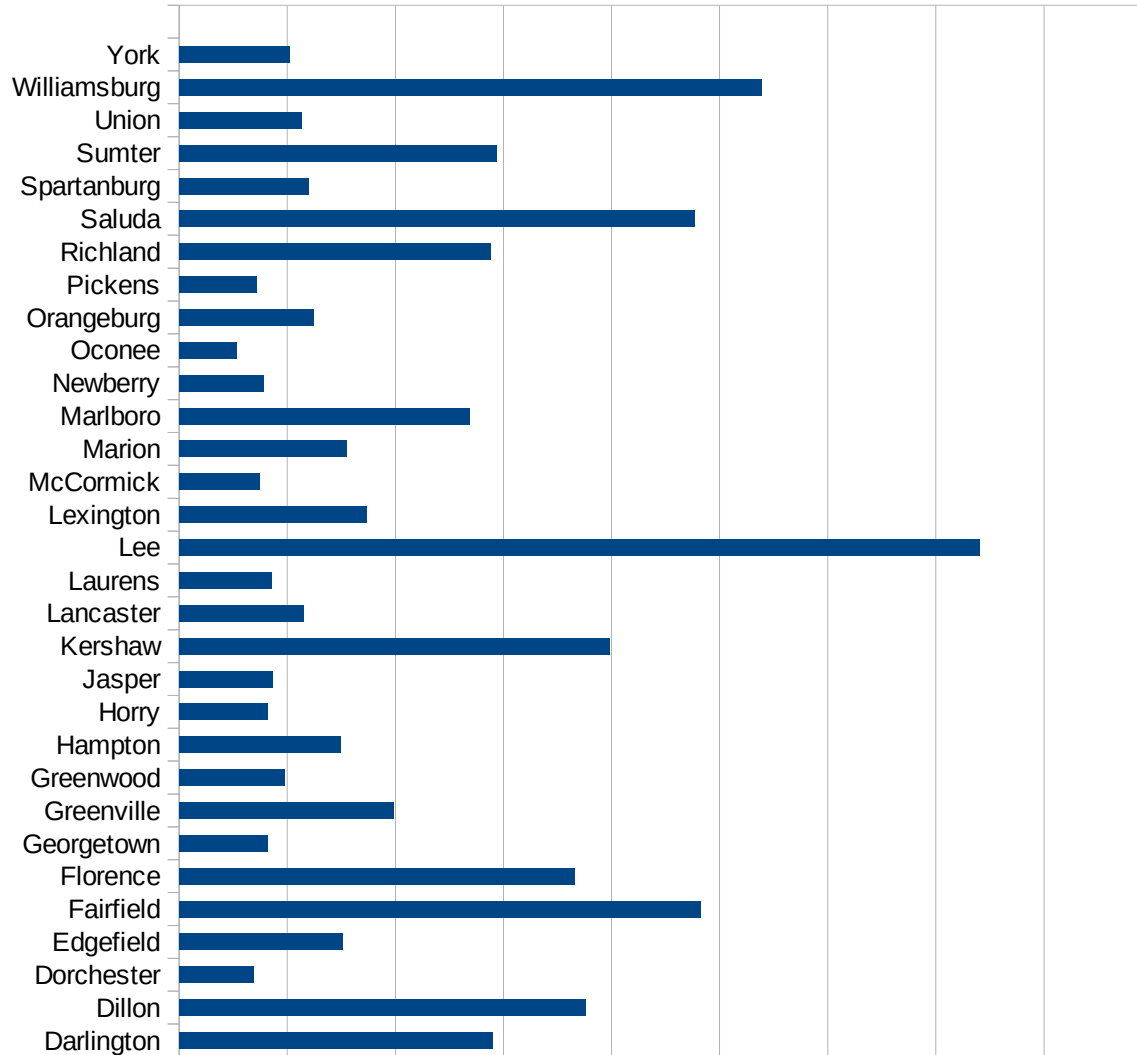
29105  
29107  
29109  
29111  
29113  
29115  
29117  
29121  
29123  
29125  
29127  
29119  
29129  
29131  
29133  
29135  
29137  
29139  
29141  
29143  
29145  
29147  
29149  
29151  
29153  
29155  
29157  
29159  
29161  
29163  
29165  
29167  
29169  
29171

RI

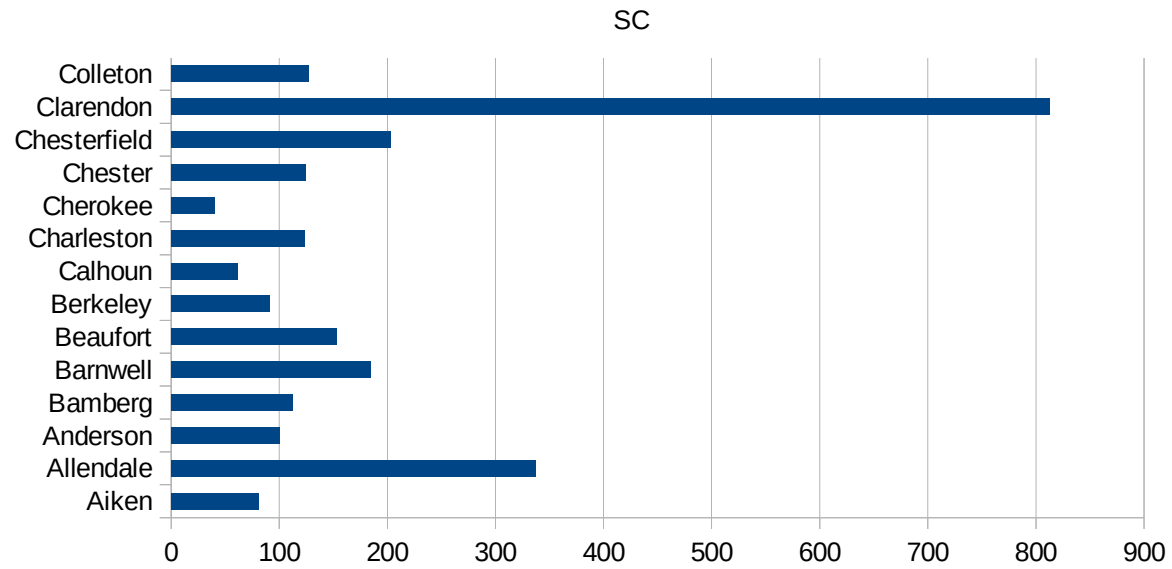
29173  
29175  
29177  
29179  
29181  
29195  
29197  
29199  
29201  
29203  
29205  
29183  
29185  
29187  
29189  
29510  
29186  
29207  
29209  
29211  
29213  
29215  
  
29217  
29219  
29221  
29223  
29225  
29227  
29229

SC

FIPS	County	PC Infection
45001	Abbeville	138.5436616
45003	Aiken	80.87319437
45005	Allendale	336.965068
45007	Anderson	100.7571752
45009	Bamberg	112.084063
45011	Barnwell	184.729064
45013	Beaufort	152.6110802
45015	Berkeley	90.91279157
45017	Calhoun	61.98347107
45019	Charleston	123.4278957
45021	Cherokee	40.29573566
45023	Chester	124.0271619
45025	Chesterfield	203.2609171
45027	Clarendon	813.0563798
45029	Colleton	127.4561869
45031	Darlington	290.4104668
45033	Dillon	375.8292755
45035	Dorchester	68.47311185
45037	Edgefield	151.5599586
45039	Fairfield	482.0998125
45041	Florence	365.5208854
45043	Georgetown	81.92902697
45045	Greenville	198.5558514
45047	Greenwood	97.53890954
45049	Hampton	149.8630562
45051	Horry	82.23230189
45053	Jasper	86.29318974
45055	Kershaw	397.9143798
45057	Lancaster	115.328161
45059	Laurens	85.08224617
45061	Lee	740.8703769
45063	Lexington	173.5404973
45065	McCormick	74.38894793



45067 Marion	154.6441574
45069 Marlboro	268.9597697
45071 Newberry	77.88161994
45073 Oconee	53.5892005
45075 Orangeburg	124.2321761
45077 Pickens	71.2359029
45079 Richland	288.487515
45081 Saluda	477.0249221
45083 Spartanburg	119.7879498
45085 Sumter	293.8636022
45087 Union	113.0974097
45089 Williamsburg	539.1099784
45091 York	102.1457912



FIPS

- 29001
- 29003
- 29005
- 29007
- 29009
- 29011
- 29013
- 29015
- 29017
- 29019
- 29021
- 29023
- 29025
- 29027
- 29029
- 29031
- 29033
- 29035
- 29037

SC

29039  
29041  
29043  
29045  
29047  
29049  
29051  
29053  
29055  
29057  
29059  
29061  
29063  
29065  
29067  
29069  
29071  
29073  
29075  
29077  
29079  
29081  
29083  
29085  
29087  
29089  
29091  
29093  
29095  
29097  
29099  
29101

29103

SC

29105  
29107  
29109  
29111  
29113  
29115  
29117  
29121  
29123  
29125  
29127  
29119  
29129  
29131  
29133  
29135  
29137  
29139  
29141  
29143  
29145  
29147  
29149  
29151  
29153  
29155  
29157  
29159  
29161  
29163  
29165  
29167  
29169  
29171

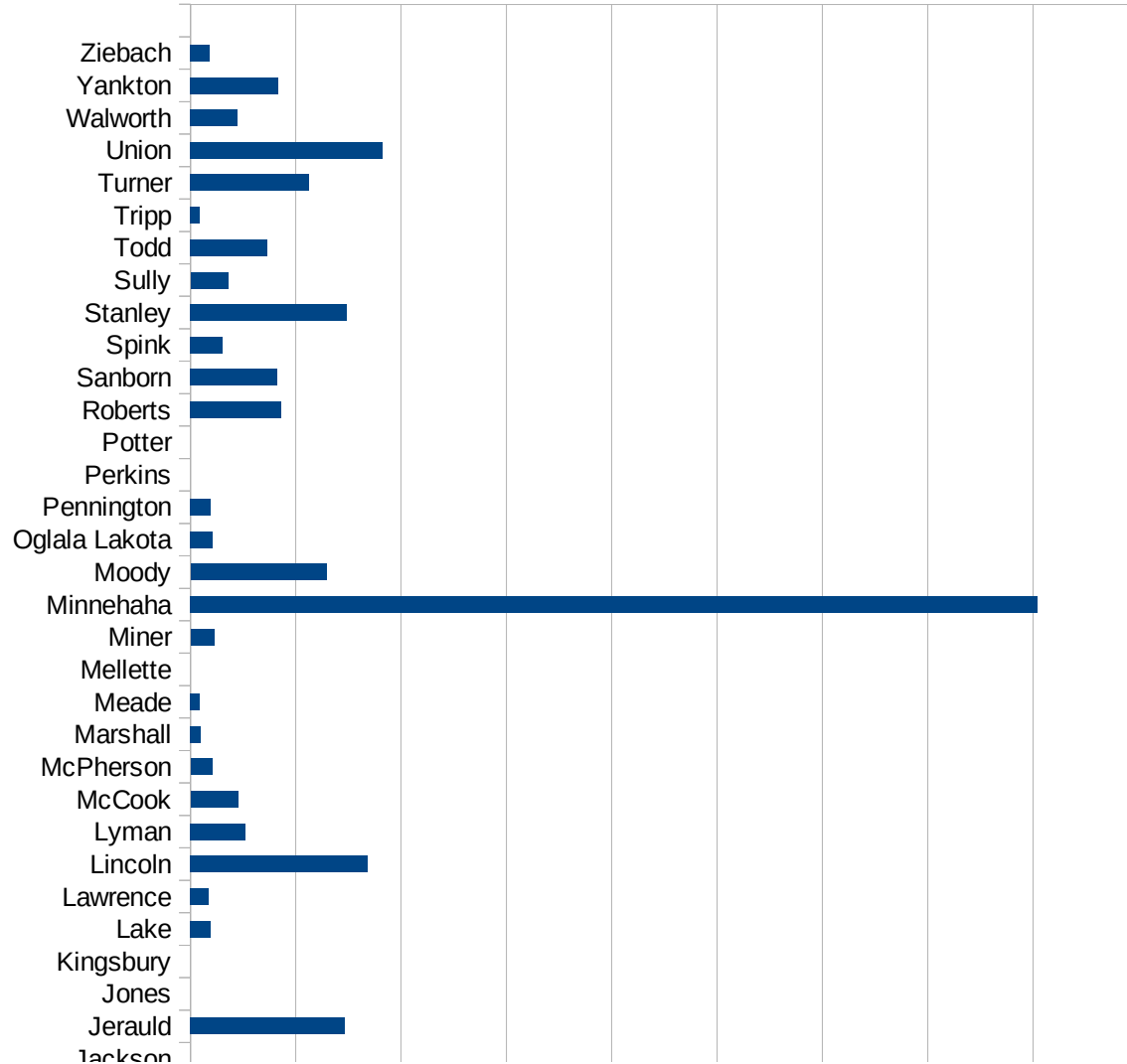


SC

29173  
29175  
29177  
29179  
29181  
29195  
29197  
29199  
29201  
29203  
29205  
29183  
29185  
29187  
29189  
29510  
29186  
29207  
29209  
29211  
29213  
29215  
  
29217  
29219  
29221  
29223  
29225  
29227  
29229

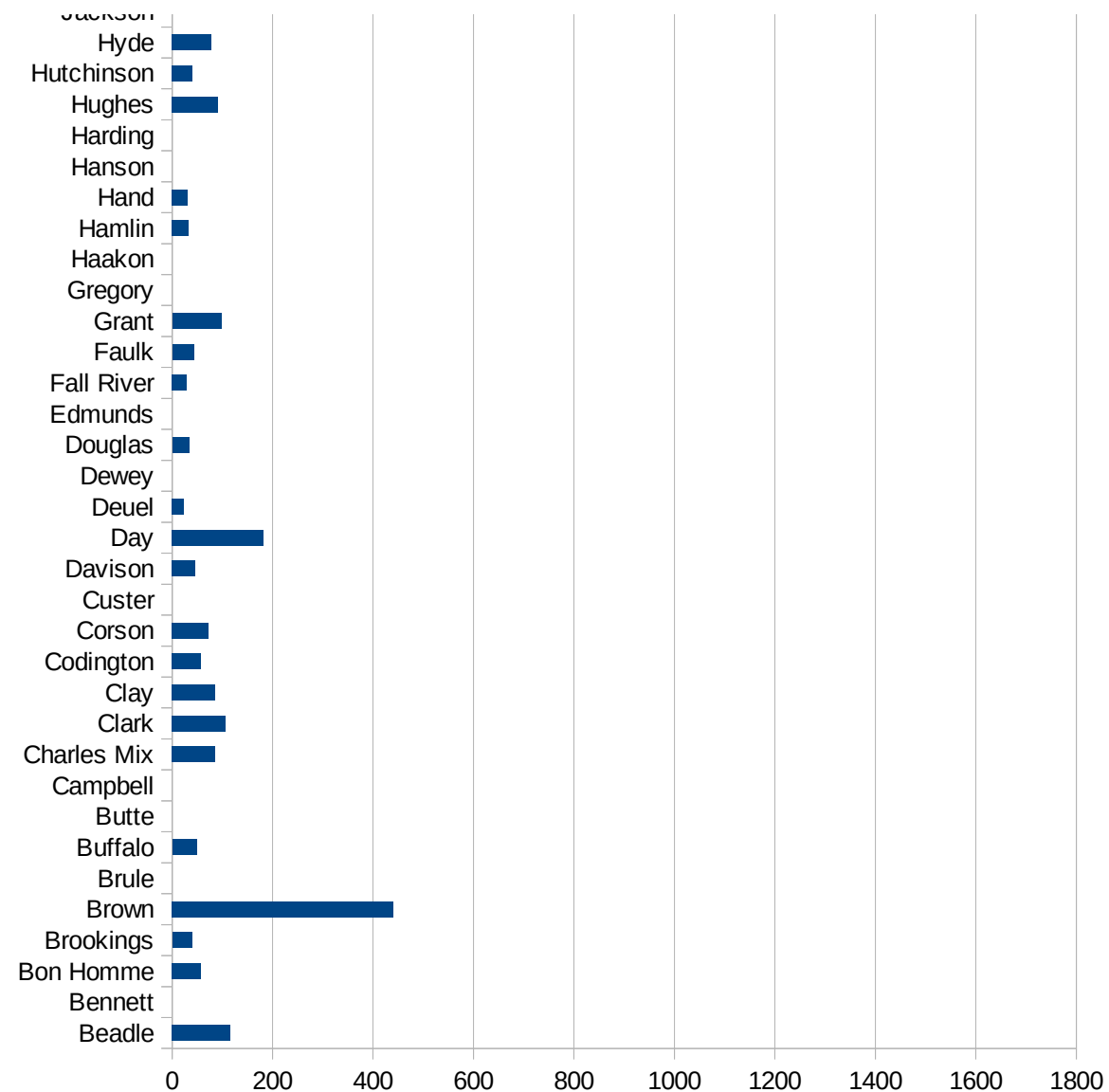
SD

FIPS	County	PC Infection
46003	Aurora	71.40307033
46005	Beadle	116.506911
46007	Bennett	0
46009	Bon Homme	57.30659026
46011	Brookings	39.73660309
46013	Brown	440.0244175
46015	Brule	0
46017	Buffalo	49.11591356
46019	Butte	0
46021	Campbell	0
46023	Charles Mix	85.67144999
46025	Clark	106.9804761
46027	Clay	85.46399829
46029	Codington	57.11226129
46031	Corson	72.02881152
46033	Custer	0
46035	Davison	45.4775139
46037	Day	181.6530427
46039	Deuel	23.05741296
46041	Dewey	0
46043	Douglas	34.07155026
46045	Edmunds	0
46047	Fall River	29.5945546
46049	Faulk	42.91845494
46051	Grant	97.94319295
46053	Gregory	0
46055	Haakon	0
46057	Hamlin	32.72786778
46059	Hand	30.65603924
46061	Hanson	0
46063	Harding	0
46065	Hughes	90.65155807
46067	Hutchinson	40.6504065



SD

46069 Hyde	78.00312012
46071 Jackson	0
46073 Jerauld	293.6857562
46075 Jones	0
46077 Kingsbury	0
46079 Lake	38.2936356
46081 Lawrence	34.96367662
46083 Lincoln	336.6946112
46085 Lyman	104.6846375
46087 McCook	90.15506671
46089 McPherson	41.54549231
46091 Marshall	19.56181534
46093 Meade	17.67159115
46095 Mellette	0
46097 Miner	45.18752824
46099 Minnehaha	1607.768722
46101 Moody	258.3979328
46102 Oglala Lakota	41.93165141
46103 Pennington	38.48597947
46105 Perkins	0
46107 Potter	0
46109 Roberts	172.2982674
46111 Sanborn	164.6768217
46115 Spink	61.58583526
46117 Stanley	297.8160159
46119 Sully	71.83908046
46121 Todd	145.8718273
46123 Tripp	18.25483753
46125 Turner	225.5460589
46127 Union	364.940137
46129 Walworth	89.49346698
46135 Yankton	166.1638025
46137 Ziebach	36.46973012



SD

SD

FIPS

29001  
29003  
29005  
29007  
29009  
29011  
29013  
29015  
29017  
29019  
29021  
29023  
29025  
29027  
29029  
29031  
29033  
29035  
29037

SD

29039  
29041  
29043  
29045  
29047  
29049  
29051  
29053  
29055  
29057  
29059  
29061  
29063  
29065  
29067  
29069  
29071  
29073  
29075  
29077  
29079  
29081  
29083  
29085  
29087  
29089  
29091  
29093  
29095  
29097  
29099  
29101

29103

SD

29105  
29107  
29109  
29111  
29113  
29115  
29117  
29121  
29123  
29125  
29127  
29119  
29129  
29131  
29133  
29135  
29137  
29139  
29141  
29143  
29145  
29147  
29149  
29151  
29153  
29155  
29157  
29159  
29161  
29163  
29165  
29167  
29169  
29171

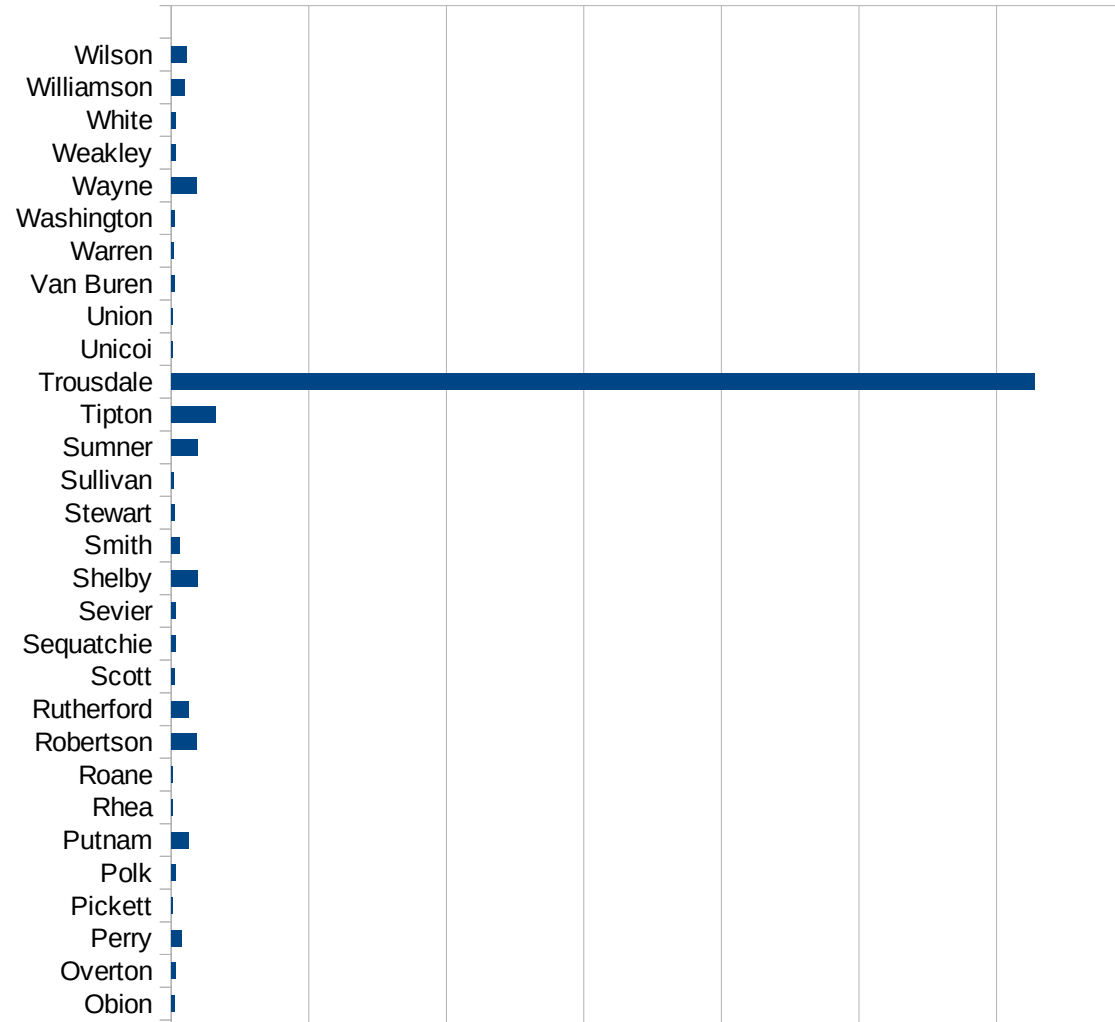
SD

29173  
29175  
29177  
29179  
29181  
29195  
29197  
29199  
29201  
29203  
29205  
29183  
29185  
29187  
29189  
29510  
29186  
29207  
29209  
29211  
29213  
29215  
  
29217  
29219  
29221  
29223  
29225  
29227  
29229



TN

FIPS	County	PC Infection
47001	Anderson	47.0698988
47003	Bedford	505.73025
47005	Benton	37.07365299
47007	Bledsoe	4100.304981
47009	Blount	57.09978759
47011	Bradley	75.89457213
47013	Campbell	42.94773009
47015	Cannon	89.89074817
47017	Carroll	85.65310493
47019	Carter	33.71723661
47021	Cheatham	217.6117115
47023	Chester	69.46052327
47025	Claiborne	22.04307847
47027	Clay	77.75042115
47029	Cocke	55.90652429
47031	Coffee	107.7199282
47033	Crockett	90.73143495
47035	Cumberland	147.4703802
47037	Davidson	547.9456011
47039	Decatur	42.71313856
47041	DeKalb	139.0406197
47043	Dickson	168.3942671
47045	Dyer	117.8992497
47047	Fayette	217.2464019
47049	Fentress	32.93626832
47051	Franklin	102.6497971
47053	Gibson	116.2197981
47055	Giles	30.50537234
47057	Grainger	25.9235256
47059	Greene	66.58271455
47061	Grundy	224.7864529
47063	Hamblen	38.71827038
47065	Hamilton	91.13718342

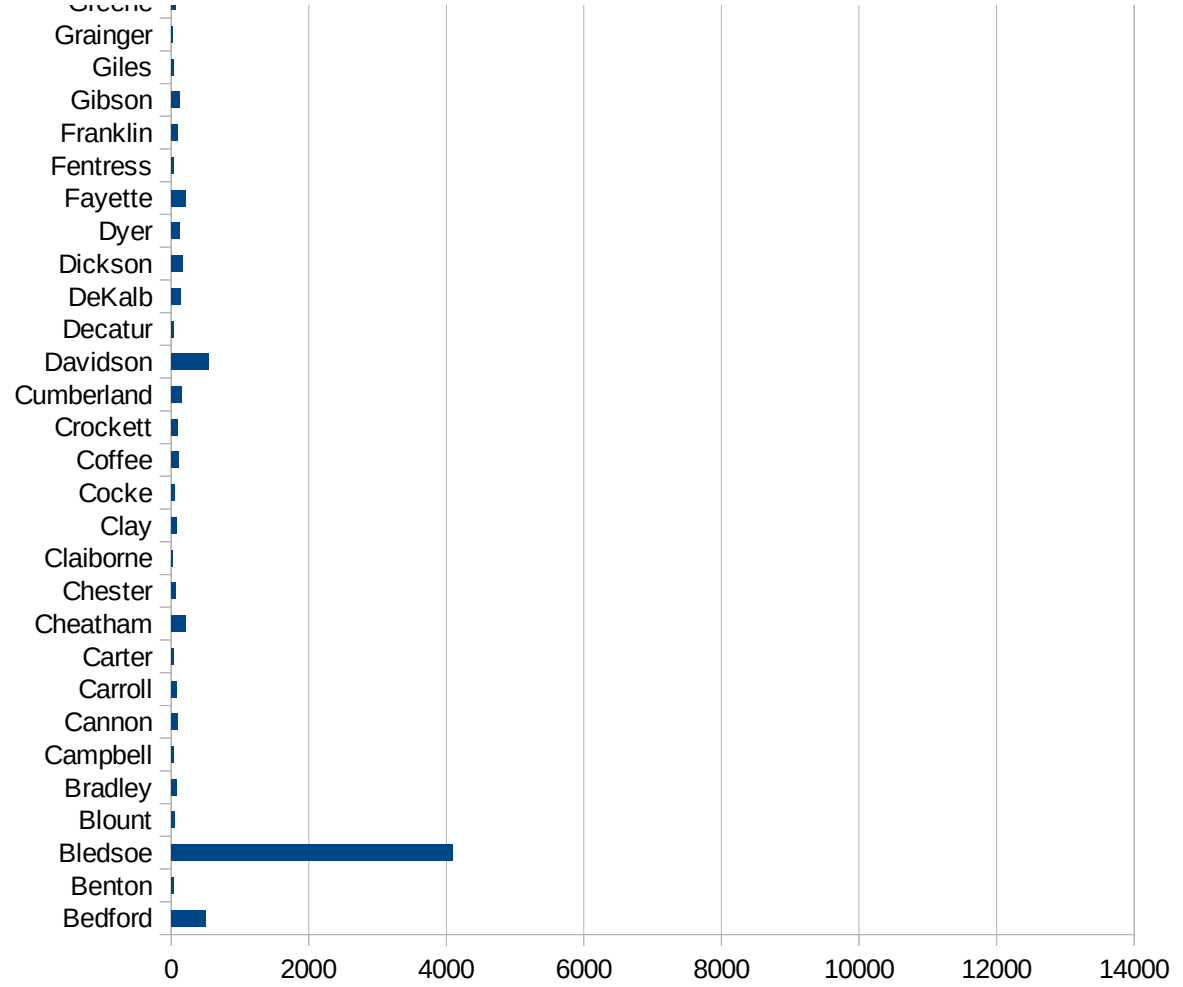


TN

47067 Hancock	0	Morgan
47069 Hardeman	713.7192704	Moore
47071 Hardin	34.91620112	Montgomery
47073 Hawkins	56.60711127	Monroe
47075 Haywood	167.2916066	Meigs
47077 Henderson	39.50156211	Maury
47079 Henry	52.53723963	Marshall
47081 Hickman	207.4771576	Marion
47083 Houston	72.61285247	Madison
47085 Humphreys	64.91398896	Macon
47087 Jackson	85.04847763	McNairy
47089 Jefferson	48.13745094	McMinn
47091 Johnson	84.37394533	Loudon
47093 Knox	64.9058972	Lincoln
47095 Lake	5410.875725	Lewis
47097 Lauderdale	166.5053243	Lawrence
47099 Lawrence	48.01756071	Lauderdale
47101 Lewis	16.54807215	Lake
47103 Lincoln	46.89744116	Knox
47105 Loudon	90.47385683	Johnson
47107 McMinn	230.8341935	Jefferson
47109 McNairy	46.45401053	Jackson
47111 Macon	309.0871626	Humphreys
47113 Madison	163.9260284	Houston
47115 Marion	104.9868766	Hickman
47117 Marshall	74.22141733	Henry
47119 Maury	63.5997456	Henderson
47121 Meigs	178.7745815	Haywood
47123 Monroe	81.97251763	Hawkins
47125 Montgomery	98.5676135	Hardin
47127 Moore	46.79457183	Hardeman
47129 Morgan	55.60962046	Hancock
47131 Obion	56.1667823	Hamilton
47133 Overton	63.44027551	Hamblen
		Grundy
		Greene

TN

47135 Perry	161.2103175
47137 Pickett	19.6772924
47139 Polk	71.01432122
47141 Putnam	261.2787438
47143 Rhea	21.18387604
47145 Roane	15.05457283
47147 Robertson	370.3599392
47149 Rutherford	250.5463388
47151 Scott	49.91152049
47153 Sequatchie	67.22237161
47155 Sevier	67.42123973
47157 Shelby	384.178062
47159 Smith	120.3490121
47161 Stewart	51.6186122
47163 Sullivan	36.15191415
47165 Sumner	386.8575306
47167 Tipton	652.7987529
47169 Trousdale	12549.94551
47171 Unicoi	16.89094083
47173 Union	20.31694433
47175 Van Buren	52.03816132
47177 Warren	34.24825089
47179 Washington	51.31913504
47181 Wayne	368.4019809
47183 Weakley	71.82403112
47185 White	62.71442801
47187 Williamson	199.3708168
47189 Wilson	224.7111111



TN

FIPS

29001  
29003  
29005  
29007  
29009  
29011  
29013  
29015  
29017  
29019  
29021  
29023  
29025  
29027  
29029  
29031  
29033  
29035  
29037

TN

29039  
29041  
29043  
29045  
29047  
29049  
29051  
29053  
29055  
29057  
29059  
29061  
29063  
29065  
29067  
29069  
29071  
29073  
29075  
29077  
29079  
29081  
29083  
29085  
29087  
29089  
29091  
29093  
29095  
29097  
29099  
29101

29103

TN

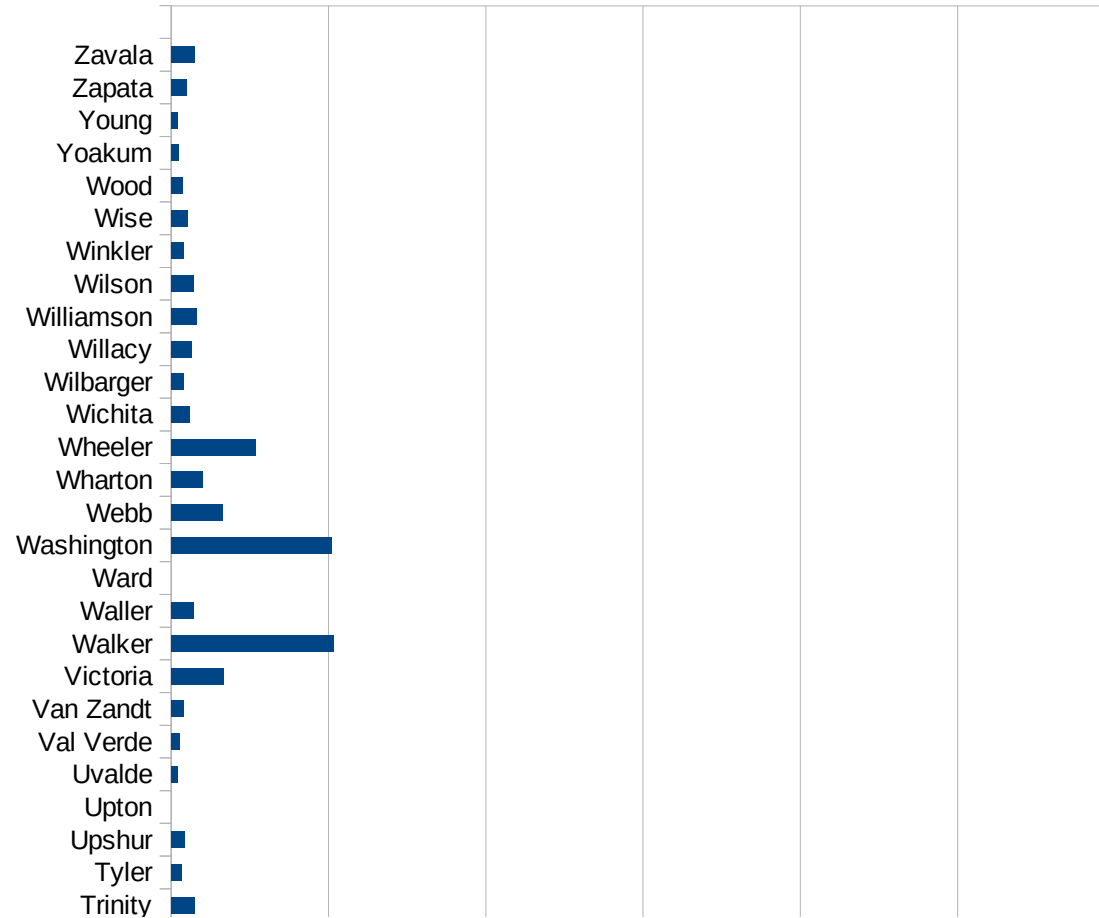
29105  
29107  
29109  
29111  
29113  
29115  
29117  
29121  
29123  
29125  
29127  
29119  
29129  
29131  
29133  
29135  
29137  
29139  
29141  
29143  
29145  
29147  
29149  
29151  
29153  
29155  
29157  
29159  
29161  
29163  
29165  
29167  
29169  
29171

TN

29173  
29175  
29177  
29179  
29181  
29195  
29197  
29199  
29201  
29203  
29205  
29183  
29185  
29187  
29189  
29510  
29186  
29207  
29209  
29211  
29213  
29215  
  
29217  
29219  
29221  
29223  
29225  
29227  
29229

TX

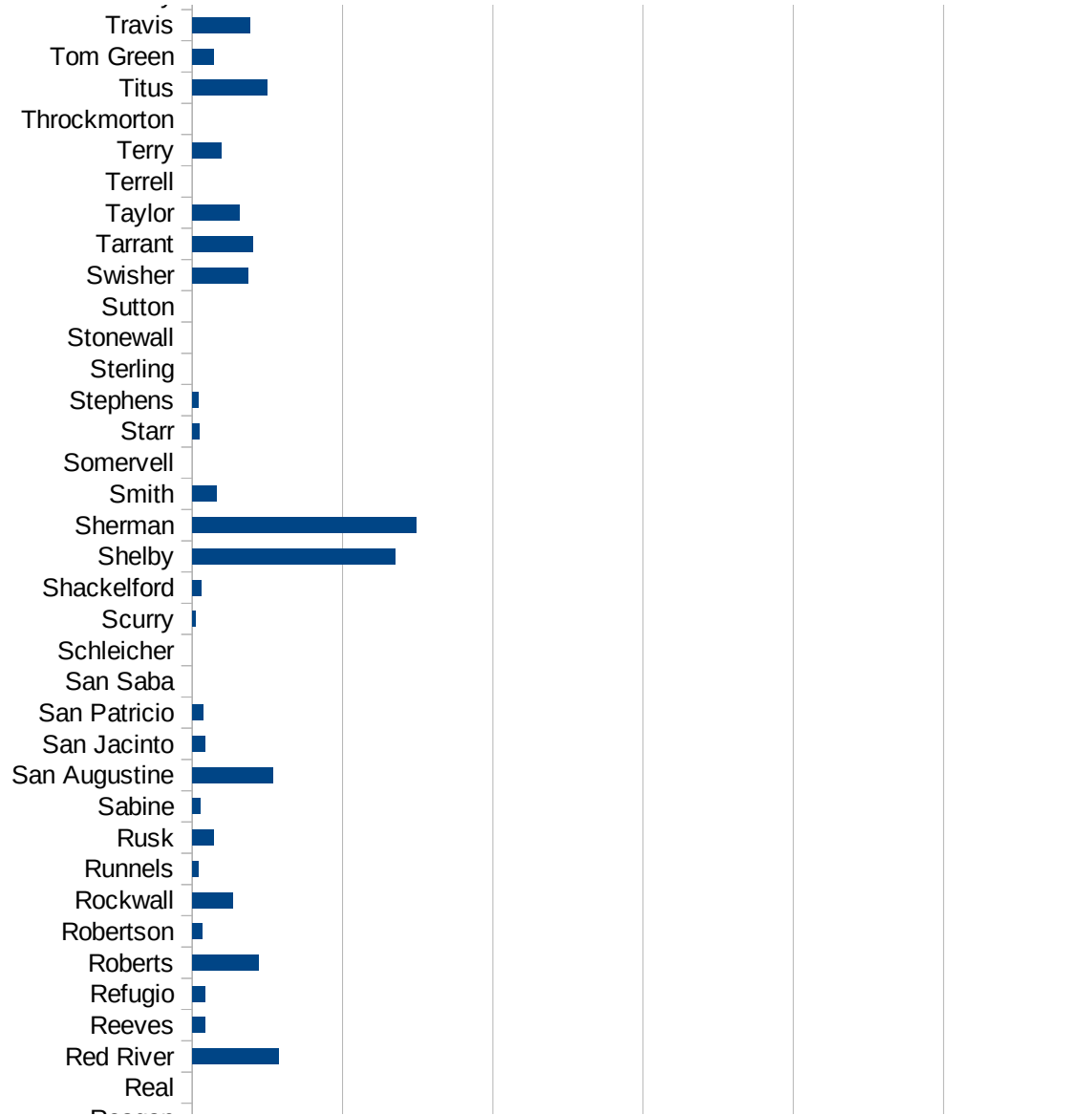
FIPS	County	PC Infection
48001	Anderson	89.56714953
48003	Andrews	121.3592233
48005	Angelina	150.4156524
48007	Aransas	12.60928043
48009	Archer	11.38174368
48011	Armstrong	105.7082452
48013	Atascosa	59.63029219
48015	Austin	56.68745207
48017	Bailey	42.69247189
48019	Bandera	26.28811777
48021	Bastrop	147.1670346
48023	Baylor	0
48025	Bee	18.41225028
48027	Bell	68.04595633
48029	Bexar	99.49402054
48031	Blanco	51.27328662
48033	Borden	0
48035	Bosque	32.10101118
48037	Bowie	129.3414189
48039	Brazoria	192.3284711
48041	Brazos	134.5046261
48043	Brewster	10.79097874
48045	Briscoe	65.96306069
48047	Brooks	14.05678943
48049	Brown	134.4794853
48051	Burleson	92.44657132
48053	Burnet	58.89529258
48055	Caldwell	80.93046917
48057	Calhoun	166.9681369
48059	Callahan	57.16735744
48061	Cameron	137.2939411
48063	Camp	122.7652881
48065	Carson	49.95836803





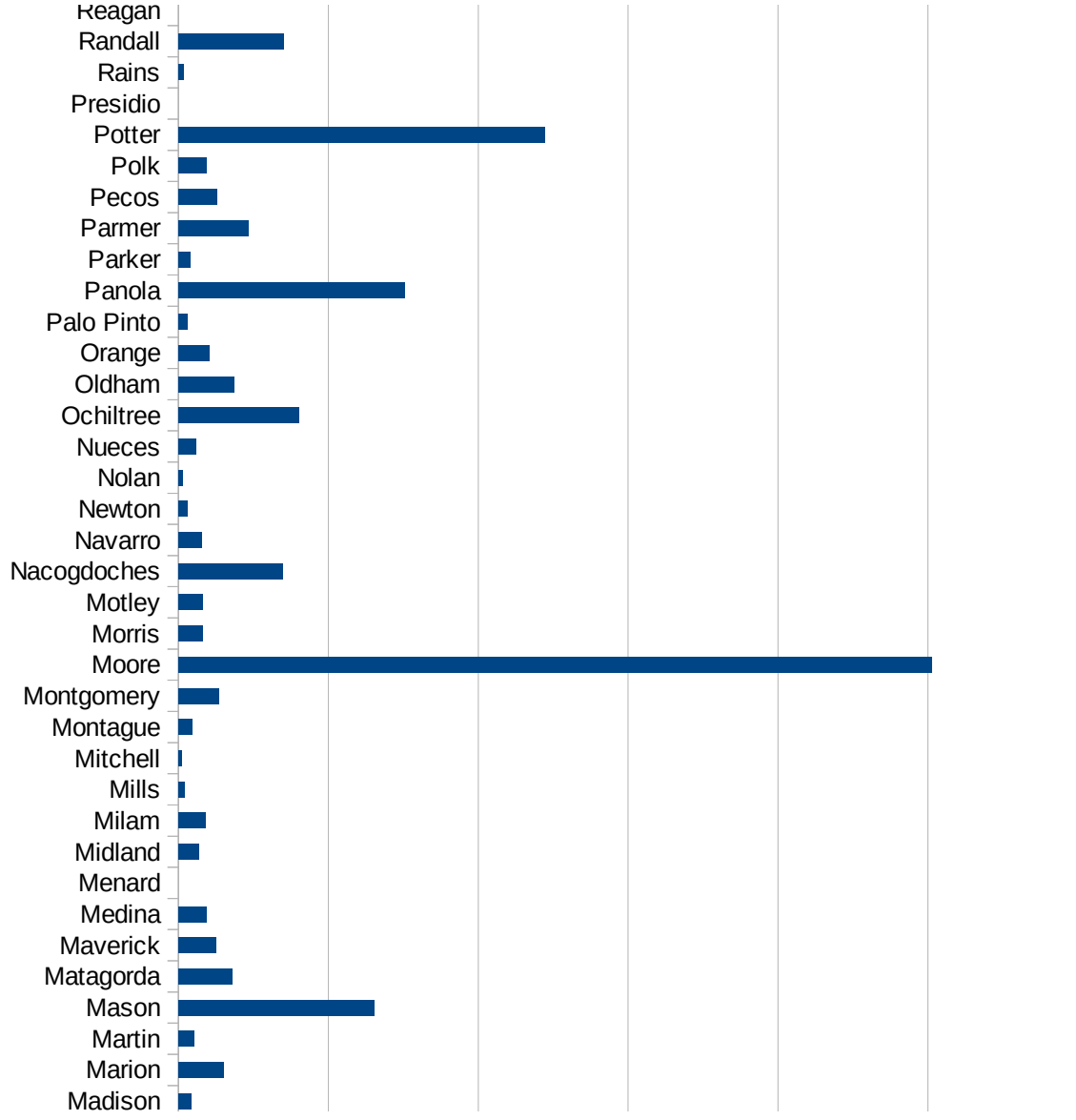
TX

48067 Cass	69.72343039	Travis
48069 Castro	352.2504892	Tom Green
48071 Chambers	122.4855137	Titus
48073 Cherokee	58.94432613	Throckmorton
48075 Childress	27.43107941	Terry
48077 Clay	28.69166029	Terrell
48079 Cochran	35.26093089	Taylor
48081 Coke	29.6735905	Tarrant
48083 Coleman	23.81803025	Swisher
48085 Collin	98.79161833	Sutton
48087 Collingsworth	135.0438893	Stonewall
48089 Colorado	84.8376302	Sterling
48091 Comal	45.83044085	Stephens
48093 Comanche	22.16639574	Starr
48095 Concho	23.38634238	Somervell
48097 Cooke	32.0402228	Smith
48099 Coryell	295.4229494	Sherman
48101 Cottle	287.9769618	Shelby
48103 Crane	41.71881519	Shackelford
48105 Crockett	0	Scurry
48107 Crosby	34.60806368	Schleicher
48109 Culberson	0	San Saba
48111 Dallam	291.6666667	San Patricio
48113 Dallas	266.7402641	San Jacinto
48115 Dawson	285.2840954	San Augustine
48117 Deaf Smith	634.3283582	Sabine
48119 Delta	18.69508319	Rusk
48121 Denton	118.2682548	Runnels
48123 DeWitt	84.21261208	Rockwall
48125 Dickens	44.46420631	Robertson
48127 Dimmit	9.701202949	Roberts
48129 Donley	783.3684845	Refugio
48131 Duval	44.5950767	Reeves
48133 Eastland	21.83167776	Red River
		Real



TX

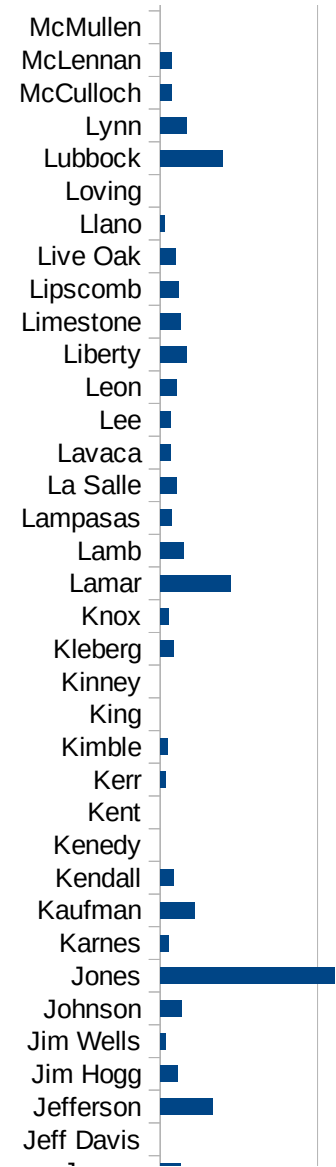
48135 Ector	63.53161777
48137 Edwards	0
48139 Ellis	134.309726
48141 El Paso	191.1370454
48143 Erath	35.33901899
48145 Falls	34.61205653
48147 Fannin	68.0156436
48149 Fayette	106.5130774
48151 Fisher	26.04845012
48153 Floyd	68.52835361
48155 Foard	0
48157 Fort Bend	186.7087724
48159 Franklin	37.15400334
48161 Freestone	40.38772213
48163 Frio	171.5785224
48165 Gaines	23.92230037
48167 Galveston	205.0963331
48169 Garza	60.80875646
48171 Gillespie	14.9231458
48173 Glasscock	72.04610951
48175 Goliad	92.29957806
48177 Gonzales	350.5233842
48179 Gray	401.9182462
48181 Grayson	96.27512296
48183 Gregg	114.7873605
48185 Grimes	222.1438646
48187 Guadalupe	64.75496964
48189 Hale	124.1501626
48191 Hall	0
48193 Hamilton	82.50825083
48195 Hansford	274.5744097
48197 Hardeman	0
48199 Hardin	202.772388
48201 Harris	192.609786



This work is licensed under the Creative Commons Attribution-NoDerivatives 4.0 International License. To view a copy of this license, visit <http://creativecommons.org/licenses/by-nd/4.0/>.

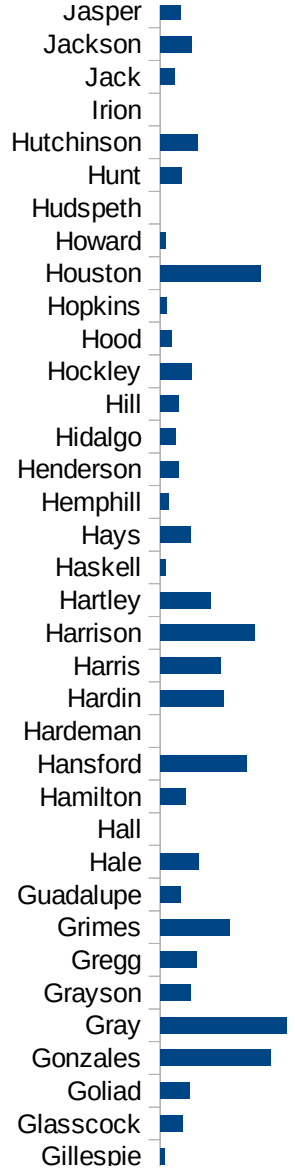
TX

48203 Harrison	299.7332374	McMullen
48205 Hartley	160.1708489	McLennan
48207 Haskell	17.20282126	McCulloch
48209 Hays	98.36905013	Lynn
48211 Hemphill	26.14379085	Lubbock
48213 Henderson	58.32391645	Loving
48215 Hidalgo	48.15581698	Llano
48217 Hill	60.51603675	Live Oak
48219 Hockley	100.0870322	Lipscomb
48221 Hood	36.34141104	Limestone
48223 Hopkins	21.73322467	Liberty
48225 Houston	319.3922914	Leon
48227 Howard	16.45684193	Lee
48229 Hudspeth	0	Lavaca
48231 Hunt	68.39874395	La Salle
48233 Hutchinson	117.9356543	Lampasas
48235 Irion	0	Lamb
48237 Jack	45.23351804	Lamar
48239 Jackson	100.8471158	Knox
48241 Jasper	64.11685995	Kleberg
48243 Jeff Davis	0	Kinney
48245 Jefferson	168.2346344	King
48247 Jim Hogg	57.16463415	Kimble
48249 Jim Wells	17.14761648	Kerr
48251 Johnson	69.44403919	Kent
48253 Jones	555.0789726	Kenedy
48255 Karnes	25.55910543	Kendall
48257 Kaufman	111.178492	Kaufman
48259 Kendall	43.82024934	Karnes
48261 Kenedy	0	Jones
48263 Kent	0	Johnson
48265 Kerr	19.08214865	Jim Wells
48267 Kimble	22.92526364	Jim Hogg
48269 King	0	Jefferson
		Jeff Davis



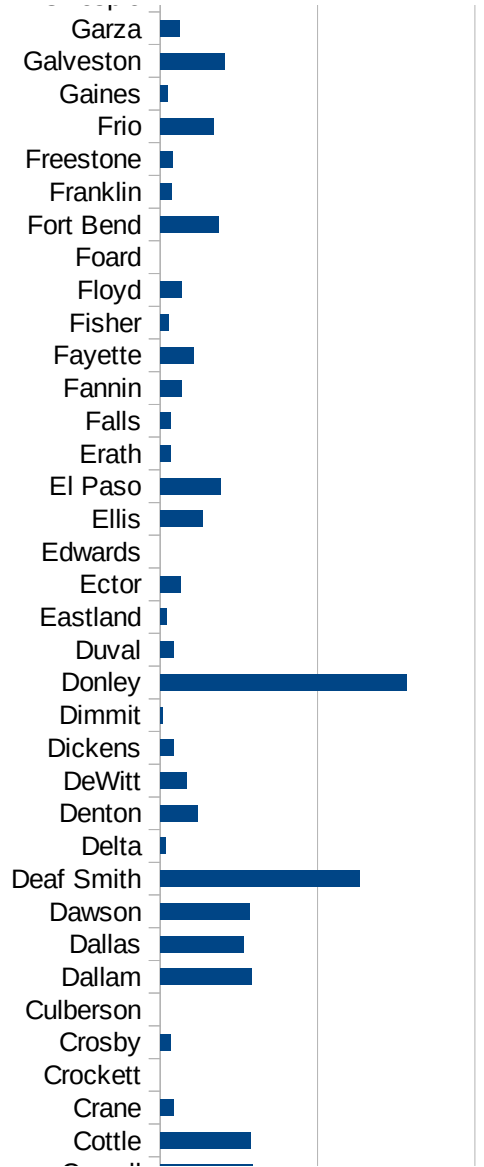
TX

48271 Kinney	0
48273 Kleberg	41.76170131
48275 Knox	27.37476047
48277 Lamar	223.2142857
48279 Lamb	75.999392
48281 Lampasas	37.68429978
48283 La Salle	53.11379631
48285 Lavaca	34.80855296
48287 Lee	34.99766682
48289 Leon	52.1134916
48291 Liberty	83.40766655
48293 Limestone	63.77822186
48295 Lipscomb	59.61251863
48297 Live Oak	49.31777084
48299 Llano	13.85937356
48301 Loving	0
48303 Lubbock	199.7319558
48305 Lynn	85.07742045
48307 McCulloch	37.56103668
48309 McLennan	37.70516914
48311 McMullen	0
48313 Madison	41.60310637
48315 Marion	151.0878324
48317 Martin	52.14670607
48319 Mason	654.2056075
48321 Matagorda	177.8288466
48323 Maverick	126.5281696
48325 Medina	94.26366332
48327 Menard	0
48329 Midland	67.2159835
48331 Milam	91.52043293
48333 Mills	20.32107295
48335 Mitchell	12.27747084
48337 Montague	45.92774036



TX

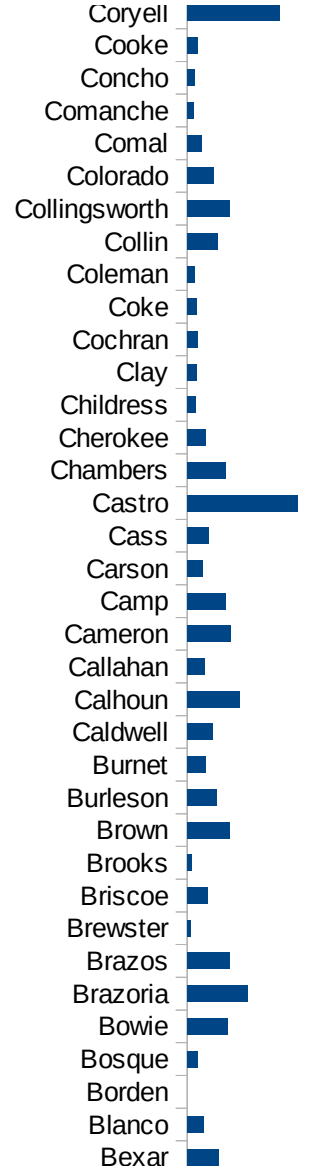
48339 Montgomery	135.0425181
48341 Moore	2513.381429
48343 Morris	81.04384472
48345 Motley	81.03727715
48347 Nacogdoches	348.4956857
48349 Navarro	76.66700293
48351 Newton	29.09937436
48353 Nolan	13.55840282
48355 Nueces	57.69257312
48357 Ochiltree	402.1312959
48359 Oldham	187.7053027
48361 Orange	104.1018523
48363 Palo Pinto	31.16883117
48365 Panola	756.0048384
48367 Parker	41.19360271
48369 Parmer	233.1711273
48371 Pecos	127.6079883
48373 Polk	93.94175611
48375 Potter	1221.917625
48377 Presidio	0
48379 Rains	16.44872111
48381 Randall	350.0377923
48383 Reagan	0
48385 Real	0
48387 Red River	287.4743326
48389 Reeves	44.60019114
48391 Refugio	42.66211604
48393 Roberts	221.4839424
48395 Robertson	34.71418653
48397 Rockwall	137.0992579
48399 Runnels	19.5427008
48401 Rusk	73.46189164
48403 Sabine	28.33128718
48405 San Augustine	267.249757



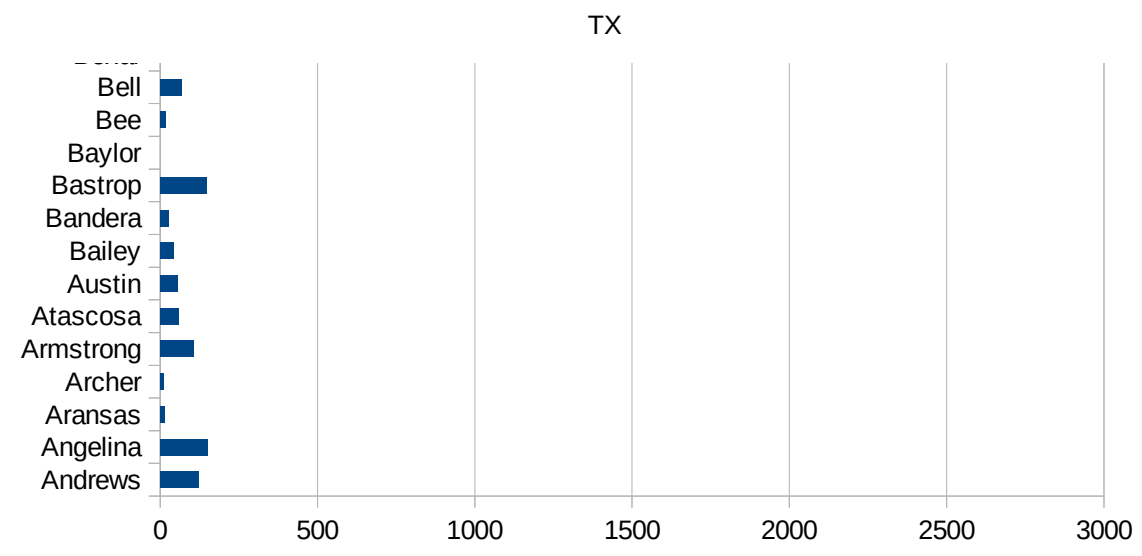
This work is licensed under the Creative Commons Attribution-NoDerivatives 4.0 International License. To view a copy of this license, visit <http://creativecommons.org/licenses/by-nd/4.0/>.

TX

48407 San Jacinto	41.78418469
48409 San Patricio	37.37311826
48411 San Saba	0
48413 Schleicher	0
48415 Scurry	11.85817621
48417 Shackelford	30.7408546
48419 Shelby	676.6858132
48421 Sherman	746.9957778
48423 Smith	82.09503043
48425 Somervell	0
48427 Starr	24.79659047
48429 Stephens	21.20216262
48431 Sterling	0
48433 Stonewall	0
48435 Sutton	0
48437 Swisher	187.6172608
48439 Tarrant	201.9731109
48441 Taylor	156.2045917
48443 Terrell	0
48445 Terry	97.66419793
48447 Throckmorton	0
48449 Titus	251.2638876
48451 Tom Green	72.76480891
48453 Travis	190.6717395
48455 Trinity	74.62686567
48457 Tyler	32.2640118
48459 Upshur	43.62578769
48461 Upton	0
48463 Uvalde	22.34969828
48465 Val Verde	26.41846854
48467 Van Zandt	39.27238972
48469 Victoria	167.3276471
48471 Walker	516.004415
48473 Waller	71.52806535



48475 Ward	0
48477 Washington	509.8553036
48479 Webb	163.459099
48481 Wharton	100.9154473
48483 Wheeler	269.6975535
48485 Wichita	59.06227284
48487 Wilbarger	39.00156006
48489 Willacy	65.07088078
48491 Williamson	79.58088577
48493 Wilson	71.67887862
48495 Winkler	38.86010363
48497 Wise	52.70478003
48499 Wood	37.66979104
48501 Yoakum	23.28017693
48503 Young	22.16680521
48505 Zapata	49.33051445
48507 Zavala	75.10640073



TX

FIPS

29001  
29003  
29005  
29007  
29009  
29011  
29013  
29015  
29017  
29019  
29021  
29023  
29025  
29027  
29029  
29031  
29033  
29035  
29037



TX

29039  
29041  
29043  
29045  
29047  
29049  
29051  
29053  
29055  
29057  
29059  
29061  
29063  
29065  
29067  
29069  
29071  
29073  
29075  
29077  
29079  
29081  
29083  
29085  
29087  
29089  
29091  
29093  
29095  
29097  
29099  
29101

29103

TX

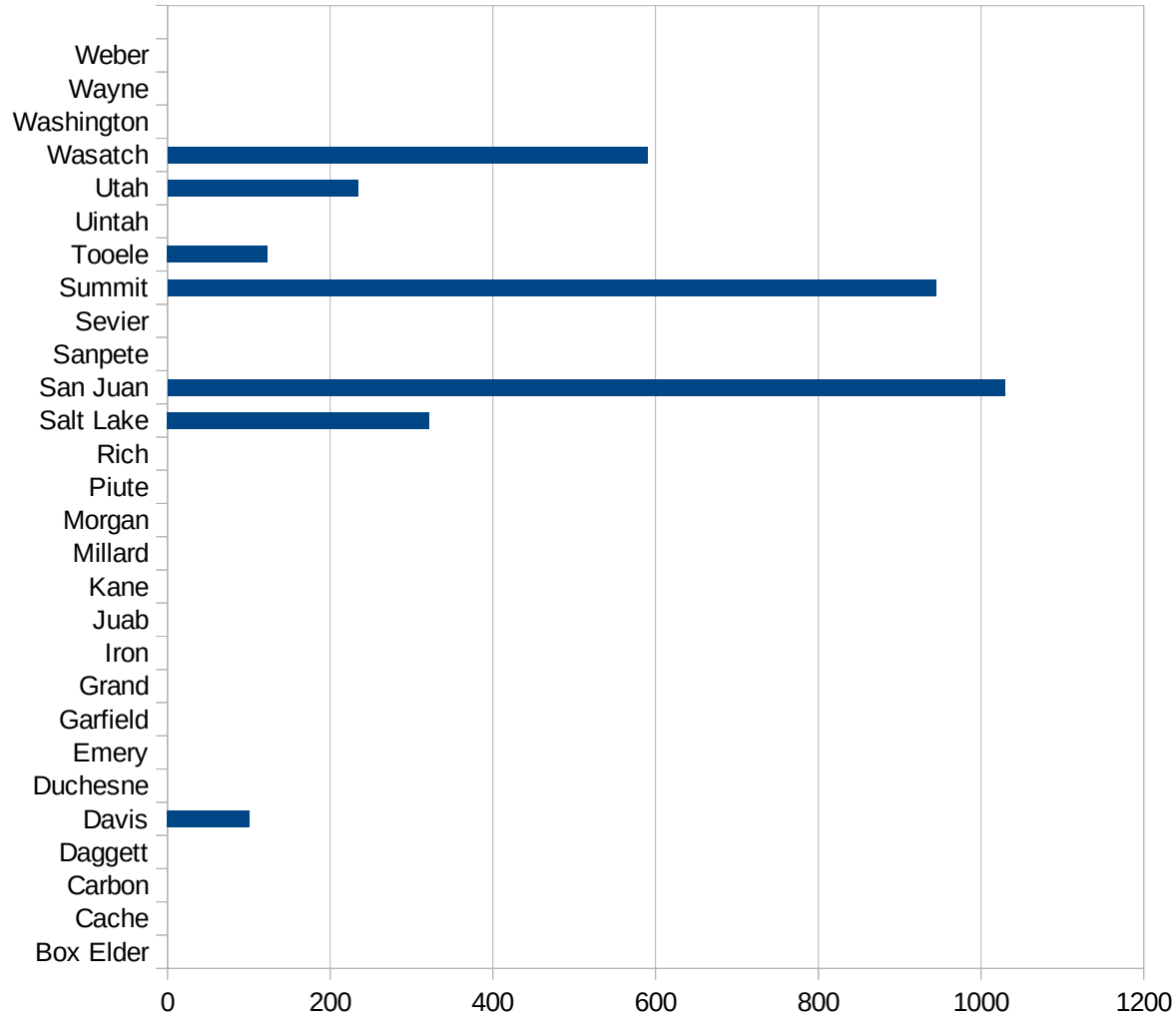
29105  
29107  
29109  
29111  
29113  
29115  
29117  
29121  
29123  
29125  
29127  
29119  
29129  
29131  
29133  
29135  
29137  
29139  
29141  
29143  
29145  
29147  
29149  
29151  
29153  
29155  
29157  
29159  
29161  
29163  
29165  
29167  
29169  
29171

TX

29173  
29175  
29177  
29179  
29181  
29195  
29197  
29199  
29201  
29203  
29205  
29183  
29185  
29187  
29189  
29510  
29186  
29207  
29209  
29211  
29213  
29215  
  
29217  
29219  
29221  
29223  
29225  
29227  
29229

UT

FIPS	County	PC Infection
49001	Beaver	0
49003	Box Elder	0
49005	Cache	0
49007	Carbon	0
49009	Daggett	0
49011	Davis	100.65024608
49013	Duchesne	0
49015	Emery	0
49017	Garfield	0
49019	Grand	0
49021	Iron	0
49023	Juab	0
49025	Kane	0
49027	Millard	0
49029	Morgan	0
49031	Piute	0
49033	Rich	0
49035	Salt Lake	321.78499141
49037	San Juan	1029.192828
49039	Sanpete	0
49041	Sevier	0
49043	Summit	944.36362769
49045	Tooele	123.02058449
49047	Uintah	0
49049	Utah	233.8427516
49051	Wasatch	589.65102286
49053	Washington	0
49055	Wayne	0
49057	Weber	0



UT

FIPS

29001  
29003  
29005  
29007  
29009  
29011  
29013  
29015  
29017  
29019  
29021  
29023  
29025  
29027  
29029  
29031  
29033  
29035  
29037

UT

29039  
29041  
29043  
29045  
29047  
29049  
29051  
29053  
29055  
29057  
29059  
29061  
29063  
29065  
29067  
29069  
29071  
29073  
29075  
29077  
29079  
29081  
29083  
29085  
29087  
29089  
29091  
29093  
29095  
29097  
29099  
29101

29103

UT

29105  
29107  
29109  
29111  
29113  
29115  
29117  
29121  
29123  
29125  
29127  
29119  
29129  
29131  
29133  
29135  
29137  
29139  
29141  
29143  
29145  
29147  
29149  
29151  
29153  
29155  
29157  
29159  
29161  
29163  
29165  
29167  
29169  
29171

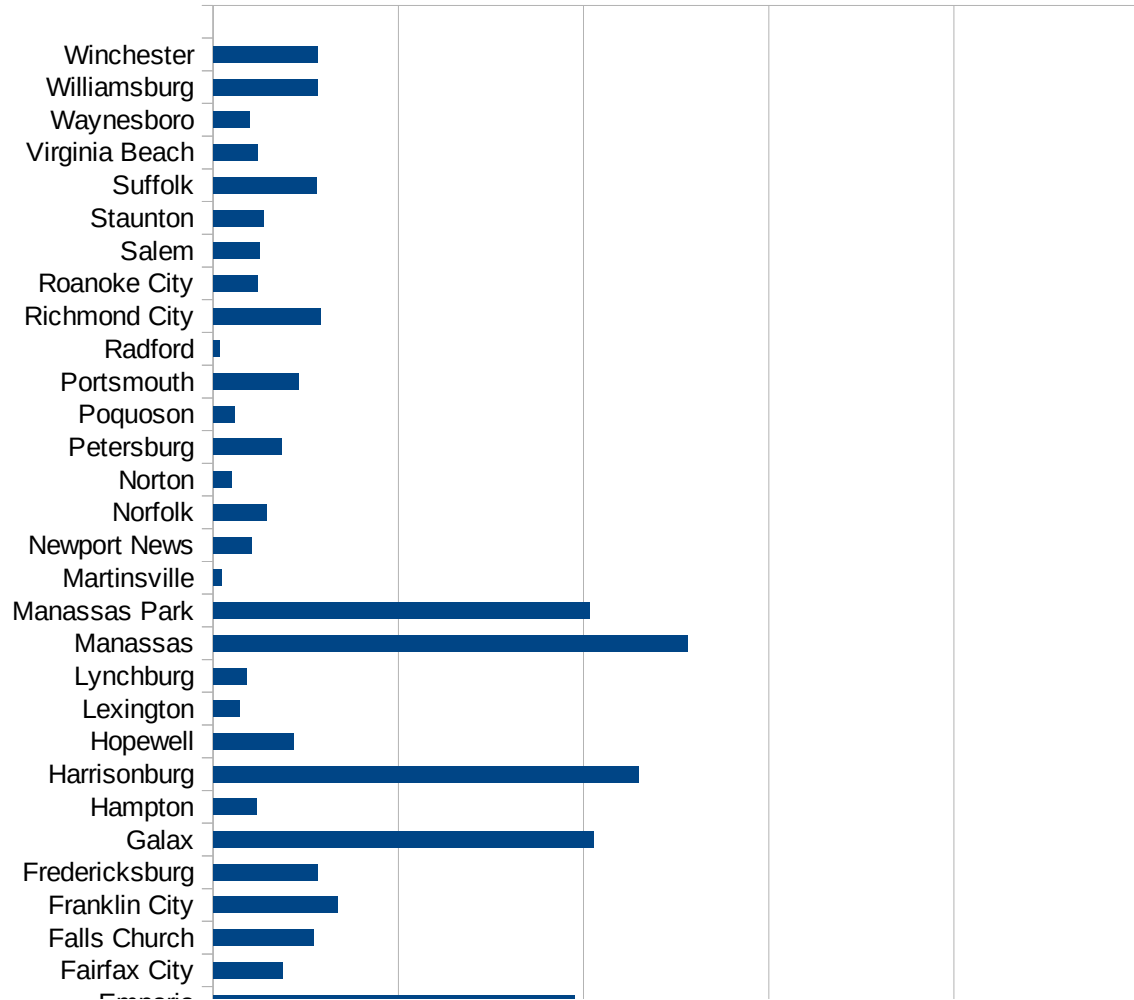
UT

29173  
29175  
29177  
29179  
29181  
29195  
29197  
29199  
29201  
29203  
29205  
29183  
29185  
29187  
29189  
29510  
29186  
29207  
29209  
29211  
29213  
29215  
  
29217  
29219  
29221  
29223  
29225  
29227  
29229



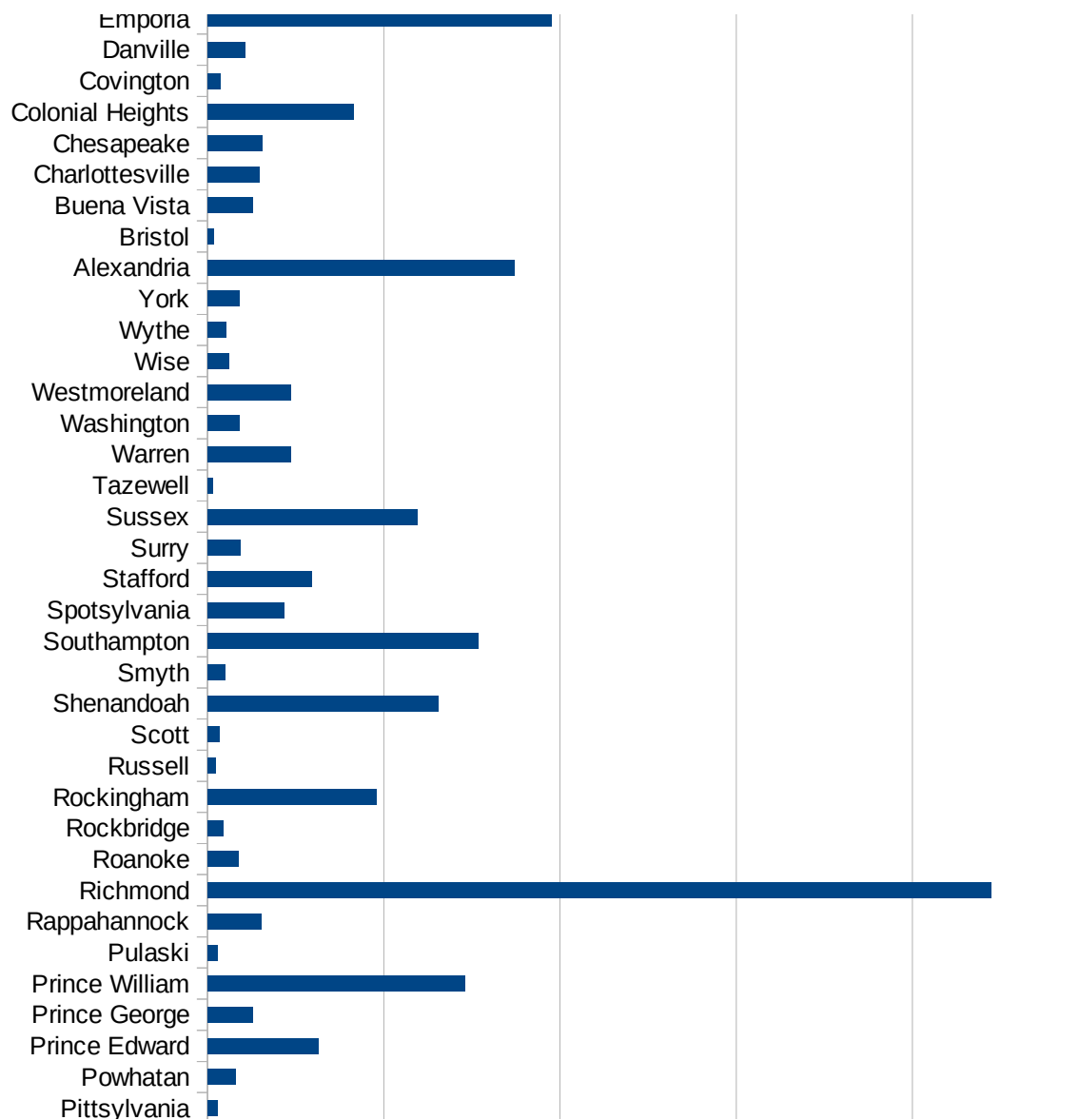
VA

FIPS	County	PC Infection
51001	Accomack	1999.259534
51003	Albemarle	122.334848
51005	Alleghany	40.24144869
51007	Amelia	130.6385922
51009	Amherst	69.47514685
51011	Appomattox	145.192854
51013	Arlington	645.8376312
51015	Augusta	98.06909896
51017	Bath	0
51019	Bedford	50.79558586
51021	Bland	0
51023	Botetourt	90.15235748
51025	Brunswick	122.0703125
51027	Buchanan	75.39701239
51029	Buckingham	2153.067828
51031	Campbell	23.64797264
51033	Caroline	136.4877161
51035	Carroll	141.7195303
51036	Charles City	316.9572108
51037	Charlotte	92.14273748
51041	Chesterfield	271.4054557
51043	Clarke	117.0557047
51045	Craig	78.98894155
51047	Culpeper	661.4088201
51049	Cumberland	183.5049444
51051	Dickenson	0
51053	Dinwiddie	126.1873883
51057	Essex	274.750435
51059	Fairfax	622.0916844
51061	Fauquier	290.0601344
51063	Floyd	25.32446977
51065	Fluvanna	294.9632229
51067	Franklin	53.38553252



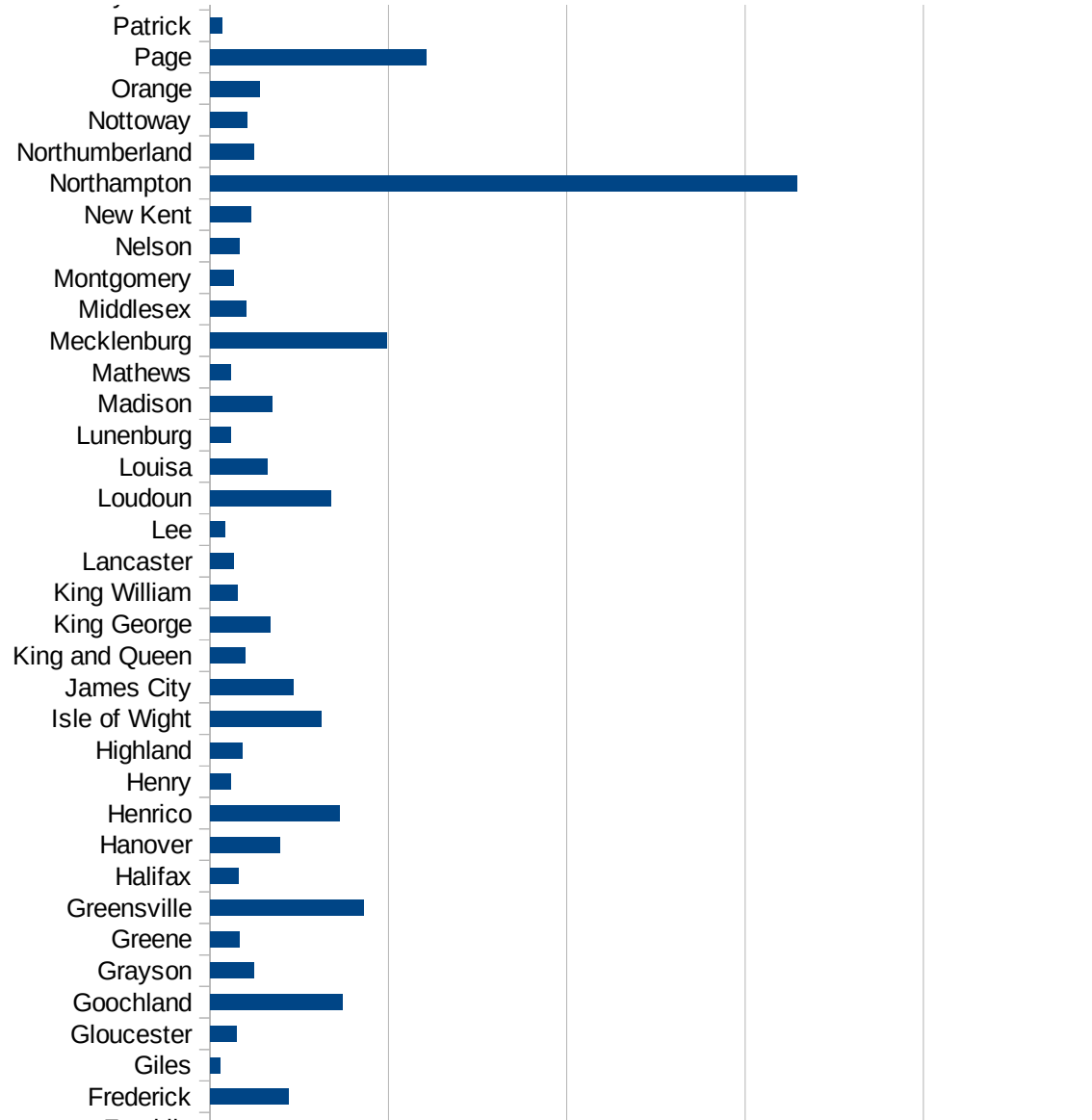
VA

51069 Frederick	220.7005829
51071 Giles	29.68416053
51073 Gloucester	74.96853999
51075 Goochland	369.9879539
51077 Grayson	121.5533235
51079 Greene	80.89387734
51081 Greensville	430.0335426
51083 Halifax	79.13247362
51085 Hanover	193.9592872
51087 Henrico	363.8450955
51089 Henry	58.87778934
51091 Highland	90.49773756
51093 Isle of Wight	311.2061267
51095 James City	234.3023941
51097 King and Queen	99.40357853
51099 King George	169.332079
51101 King William	76.74597084
51103 Lancaster	64.91699898
51105 Lee	42.47907905
51107 Loudoun	337.7166032
51109 Louisa	160.4219914
51111 Lunenburg	57.91825252
51113 Madison	172.9973674
51115 Mathews	56.80527153
51117 Mecklenburg	495.9216966
51119 Middlesex	102.145046
51121 Montgomery	66.67676921
51125 Nelson	80.8843354
51127 New Kent	116.1180832
51131 Northampton	1644.652748
51133 Northumberland	123.4872808
51135 Nottoway	103.7613489
51137 Orange	139.1769457
51139 Page	605.8580203

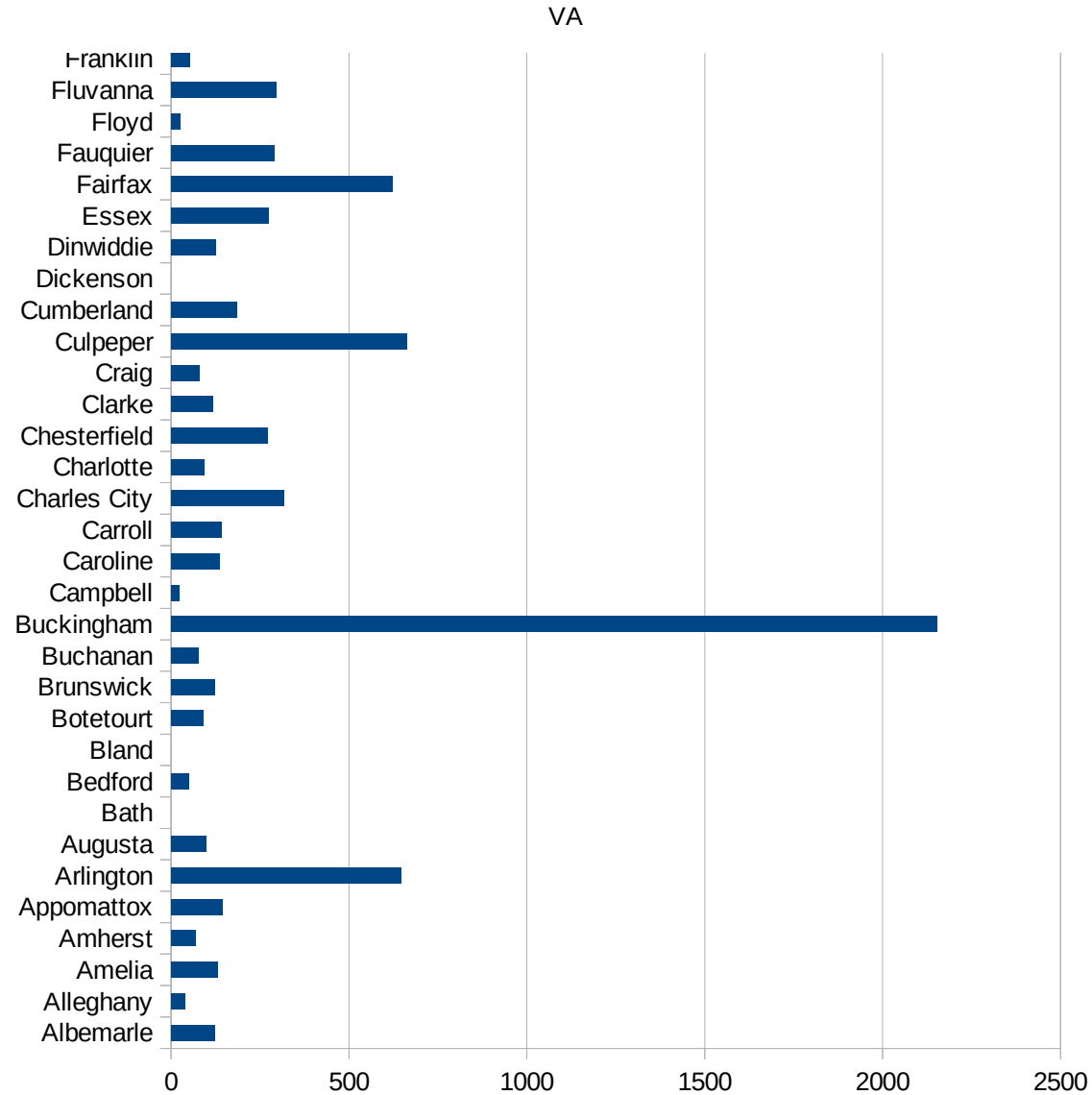


VA

51141 Patrick	33.95009336
51143 Pittsylvania	29.53288815
51145 Powhatan	78.79680702
51147 Prince Edward	313.7254902
51149 Prince George	128.6697127
51153 Prince William	730.9657252
51155 Pulaski	29.35478189
51157 Rappahannock	151.6822945
51159 Richmond	2223.94335
51161 Roanoke	88.2293538
51163 Rockbridge	43.95218003
51165 Rockingham	477.5737285
51167 Russell	22.43158367
51169 Scott	32.50673354
51171 Shenandoah	655.2176012
51173 Smyth	49.22551851
51175 Southampton	767.6560901
51177 Spotsylvania	216.7791534
51179 Stafford	294.7452654
51181 Surry	92.67840593
51183 Sussex	596.2445493
51185 Tazewell	14.68608493
51187 Warren	234.9823763
51191 Washington	90.07021801
51193 Westmoreland	235.5580482
51195 Wise	60.50720825
51197 Wythe	52.16665507
51199 York	91.38342717
51510 Alexandria	869.6193858
51520 Bristol	18.20167455
51530 Buena Vista	128.2667949
51540 Charlottesville	147.5569965
51550 Chesapeake	156.2023459
51570 Colonial Heights	414.9610273



51580 Covington	36.63003663
51590 Danville	105.6692797
51595 Emporia	976.3718024
51600 Fairfax City	187.1897127
51610 Falls Church	270.7825616
51620 Franklin City	336.9524523
51630 Fredericksburg	281.3615152
51640 Galax	1027.557216
51650 Hampton	117.6356719
51660 Harrisonburg	1147.446931
51670 Hopewell	216.8525403
51678 Lexington	70.06726457
51680 Lynchburg	88.88780654
51683 Manassas	1279.988473
51685 Manassas Park	1016.929566
51690 Martinsville	23.25220896
51700 Newport News	103.0085206
51710 Norfolk	142.9882496
51720 Norton	50.40322581
51730 Petersburg	183.7361802
51735 Poquoson	57.42411813
51740 Portsmouth	231.4227745
51750 Radford	16.35858008
51760 Richmond City	290.66845
51770 Roanoke City	120.0960769
51775 Salem	124.7903911
51790 Staunton	136.425648
51800 Suffolk	279.6512584
51810 Virginia Beach	118.8389765
51820 Waynesboro	97.22467739
51830 Williamsburg	281.9548872
51840 Winchester	281.0587733



VA

VA

FIPS

29001  
29003  
29005  
29007  
29009  
29011  
29013  
29015  
29017  
29019  
29021  
29023  
29025  
29027  
29029  
29031  
29033  
29035  
29037

VA

29039  
29041  
29043  
29045  
29047  
29049  
29051  
29053  
29055  
29057  
29059  
29061  
29063  
29065  
29067  
29069  
29071  
29073  
29075  
29077  
29079  
29081  
29083  
29085  
29087  
29089  
29091  
29093  
29095  
29097  
29099  
29101

29103

VA

29105  
29107  
29109  
29111  
29113  
29115  
29117  
29121  
29123  
29125  
29127  
29119  
29129  
29131  
29133  
29135  
29137  
29139  
29141  
29143  
29145  
29147  
29149  
29151  
29153  
29155  
29157  
29159  
29161  
29163  
29165  
29167  
29169  
29171

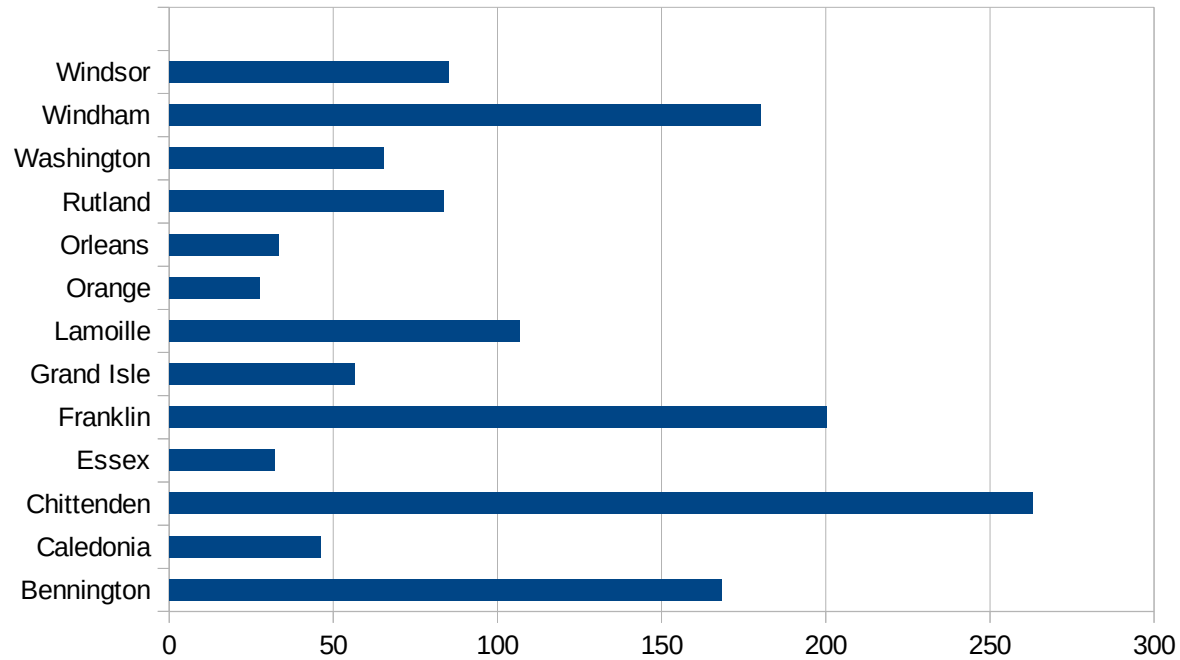


VA

29173  
29175  
29177  
29179  
29181  
29195  
29197  
29199  
29201  
29203  
29205  
29183  
29185  
29187  
29189  
29510  
29186  
29207  
29209  
29211  
29213  
29215  
  
29217  
29219  
29221  
29223  
29225  
29227  
29229

VT

FIPS	County	PC Infection
50001	Addison	167.6899359
50003	Bennington	168.3926918
50005	Caledonia	46.20157085
50007	Chittenden	263.1067253
50009	Essex	32
50011	Franklin	200.3197022
50013	Grand Isle	56.41748942
50015	Lamoille	106.7193676
50017	Orange	27.58715818
50019	Orleans	33.44854499
50021	Rutland	83.51513499
50023	Washington	65.35947712
50025	Windham	180.091683
50027	Windsor	85.01248056



FIPS

- 29001
- 29003
- 29005
- 29007
- 29009
- 29011
- 29013
- 29015
- 29017
- 29019
- 29021
- 29023
- 29025
- 29027
- 29029
- 29031
- 29033
- 29035
- 29037

VT

29039  
29041  
29043  
29045  
29047  
29049  
29051  
29053  
29055  
29057  
29059  
29061  
29063  
29065  
29067  
29069  
29071  
29073  
29075  
29077  
29079  
29081  
29083  
29085  
29087  
29089  
29091  
29093  
29095  
29097  
29099  
29101

29103

VT

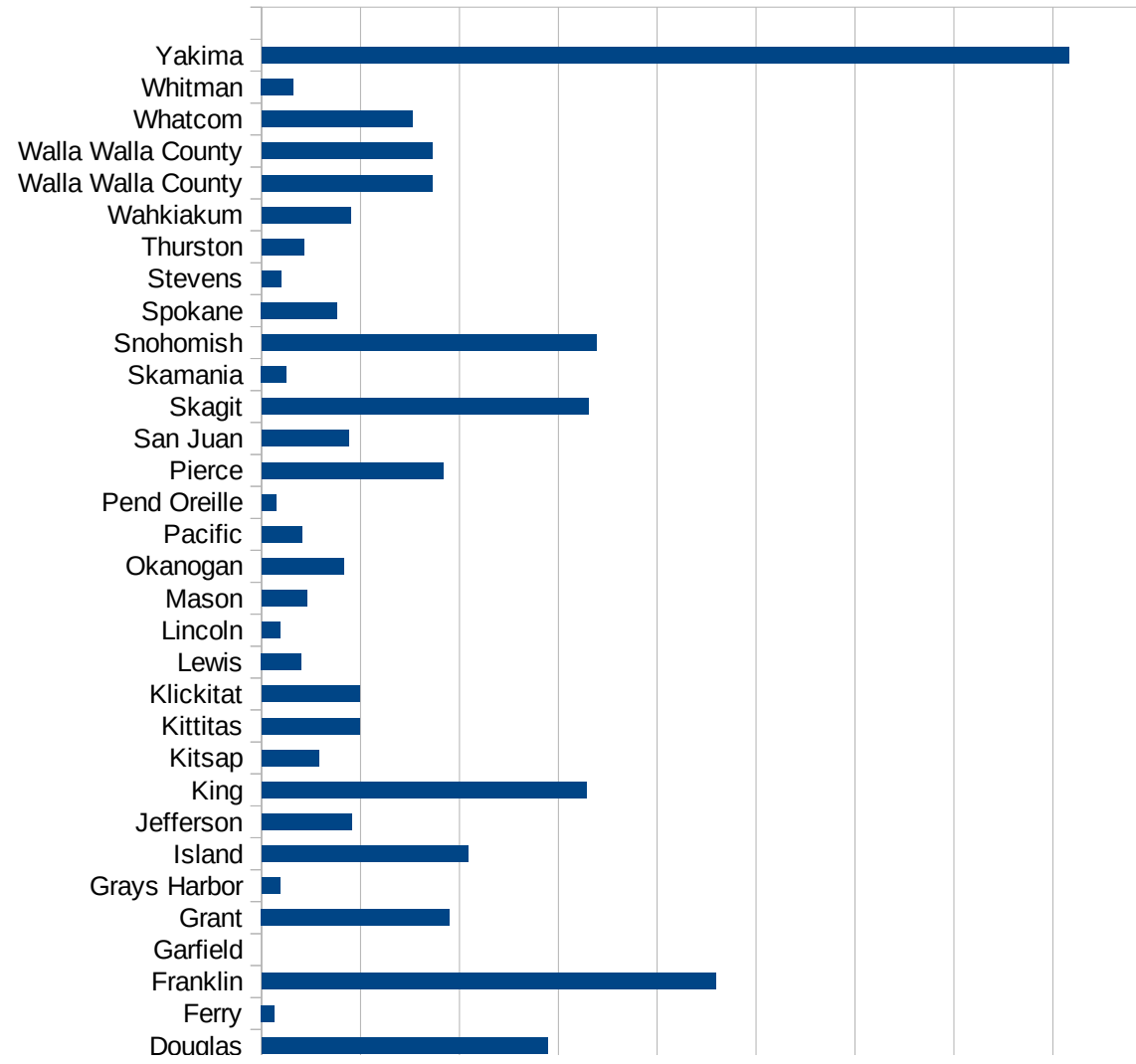
29105  
29107  
29109  
29111  
29113  
29115  
29117  
29121  
29123  
29125  
29127  
29119  
29129  
29131  
29133  
29135  
29137  
29139  
29141  
29143  
29145  
29147  
29149  
29151  
29153  
29155  
29157  
29159  
29161  
29163  
29165  
29167  
29169  
29171

VT

29173  
29175  
29177  
29179  
29181  
29195  
29197  
29199  
29201  
29203  
29205  
29183  
29185  
29187  
29189  
29510  
29186  
29207  
29209  
29211  
29213  
29215  
  
29217  
29219  
29221  
29223  
29225  
29227  
29229

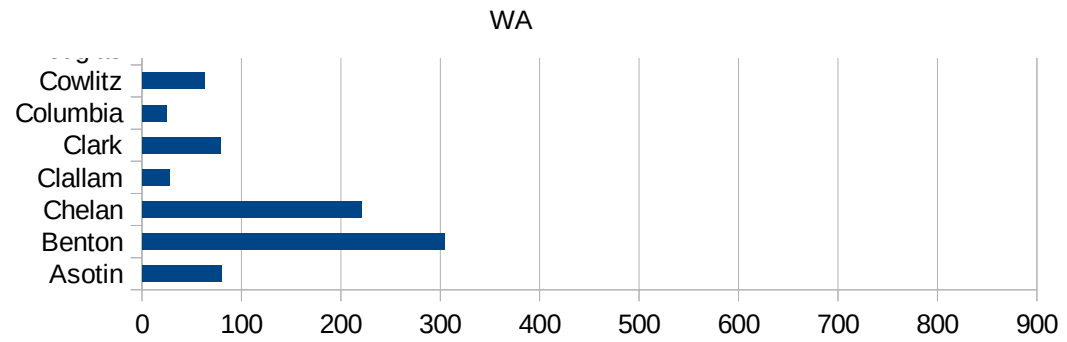
WA

FIPS	County	PC Infection
53001	Adams	253.0492434
53003	Asotin	79.61079169
53005	Benton	304.6409447
53007	Chelan	220.6760476
53009	Clallam	27.36619883
53011	Clark	79.27663186
53013	Columbia	24.63661
53015	Cowlitz	62.39276244
53017	Douglas	288.9971333
53019	Ferry	13.07360439
53021	Franklin	458.9441106
53023	Garfield	0
53025	Grant	190.0730497
53027	Grays Harbor	18.94426327
53029	Island	208.3826664
53031	Jefferson	91.39903558
53033	King	328.0100915
53035	Kitsap	58.19017439
53037	Kittitas	99.23148383
53039	Klickitat	99.51599041
53041	Lewis	40.19898498
53043	Lincoln	18.62197393
53045	Mason	45.79663242
53047	Okanogan	83.07224912
53049	Pacific	40.84225812
53051	Pend Oreille	14.70372004
53053	Pierce	183.5523208
53055	San Juan	87.57589911
53057	Skagit	329.9377564
53059	Skamania	25.1593425
53061	Snohomish	338.2005912
53063	Spokane	76.36539579
53065	Stevens	19.88510826



This work is licensed under the Creative Commons Attribution-NoDerivatives 4.0 International License. To view a copy of this license, visit <http://creativecommons.org/licenses/by-nd/4.0/>.

53067 Thurston	42.59493958
53069 Wahkiakum	90.37505648
53071 Walla Walla Cou	172.3515315
53071 Walla Walla Cou	172.3515315
53073 Whatcom	152.4248399
53075 Whitman	32.13432146
53077 Yakima	816.0797945





WA

FIPS

29001  
29003  
29005  
29007  
29009  
29011  
29013  
29015  
29017  
29019  
29021  
29023  
29025  
29027  
29029  
29031  
29033  
29035  
29037

WA

29039  
29041  
29043  
29045  
29047  
29049  
29051  
29053  
29055  
29057  
29059  
29061  
29063  
29065  
29067  
29069  
29071  
29073  
29075  
29077  
29079  
29081  
29083  
29085  
29087  
29089  
29091  
29093  
29095  
29097  
29099  
29101

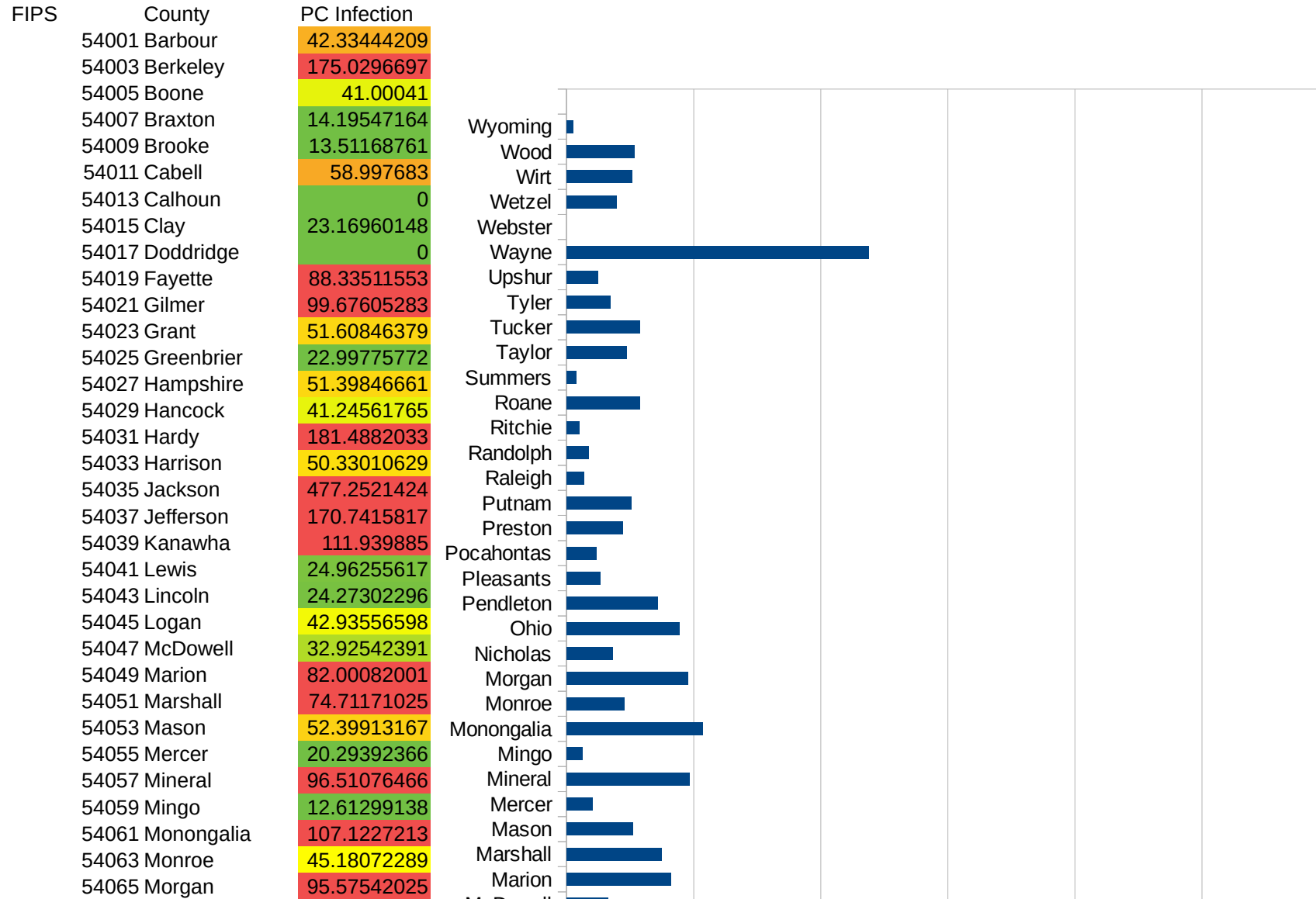
29103

WA

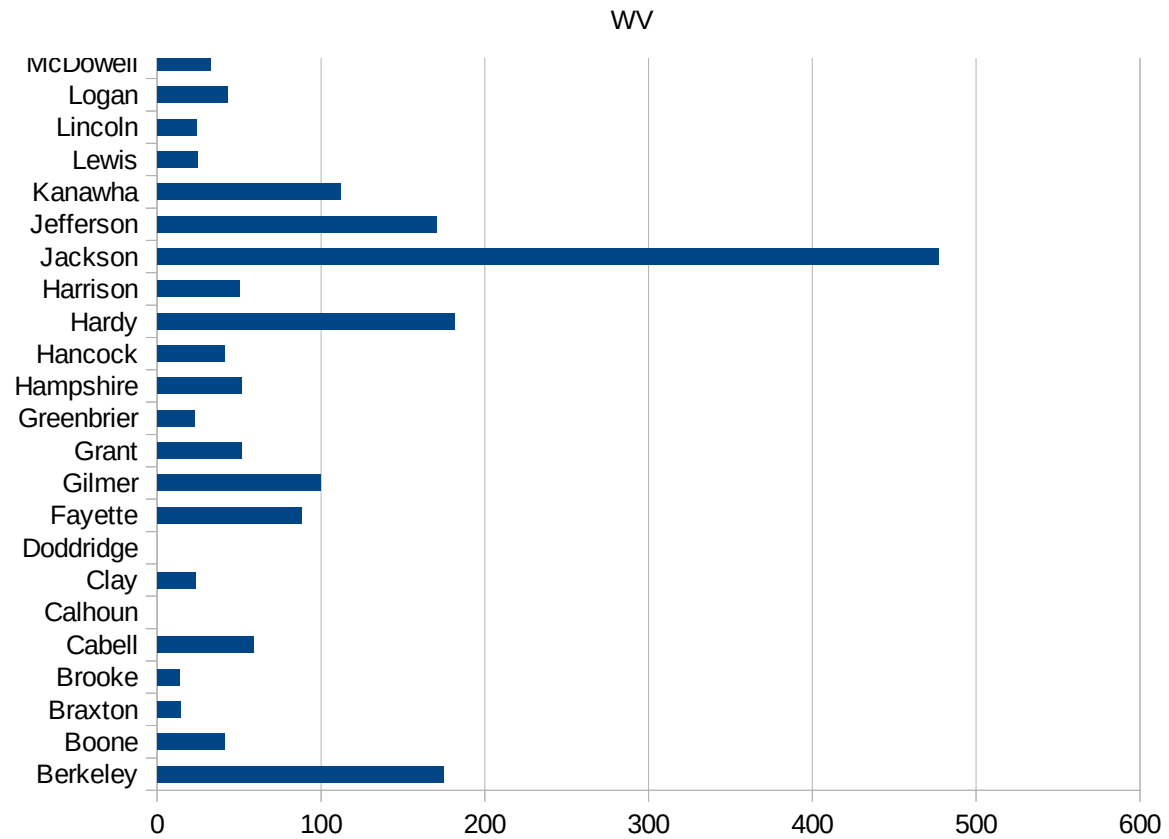
29105  
29107  
29109  
29111  
29113  
29115  
29117  
29121  
29123  
29125  
29127  
29119  
29129  
29131  
29133  
29135  
29137  
29139  
29141  
29143  
29145  
29147  
29149  
29151  
29153  
29155  
29157  
29159  
29161  
29163  
29165  
29167  
29169  
29171

WA

29173  
29175  
29177  
29179  
29181  
29195  
29197  
29199  
29201  
29203  
29205  
29183  
29185  
29187  
29189  
29510  
29186  
29207  
29209  
29211  
29213  
29215  
  
29217  
29219  
29221  
29223  
29225  
29227  
29229



54067 Nicholas	36.22896707
54069 Ohio	88.61214226
54071 Pendleton	71.4591968
54073 Pleasants	26.64180099
54075 Pocahontas	23.7699073
54077 Preston	44.32755105
54079 Putnam	51.16262658
54081 Raleigh	13.46728796
54083 Randolph	17.3472574
54085 Ritchie	10.28700751
54087 Roane	57.42176285
54089 Summers	7.836990596
54091 Taylor	47.44395683
54093 Tucker	57.51258088
54095 Tyler	34.30139492
54097 Upshur	24.57505632
54099 Wayne	237.8329662
54101 Webster	0
54103 Wetzel	39.29273084
54105 Wirt	51.45797599
54107 Wood	53.4422764
54109 Wyoming	4.810930434



FIPS

- 29001
- 29003
- 29005
- 29007
- 29009
- 29011
- 29013
- 29015
- 29017
- 29019
- 29021
- 29023
- 29025
- 29027
- 29029
- 29031
- 29033
- 29035
- 29037

WV

29039  
29041  
29043  
29045  
29047  
29049  
29051  
29053  
29055  
29057  
29059  
29061  
29063  
29065  
29067  
29069  
29071  
29073  
29075  
29077  
29079  
29081  
29083  
29085  
29087  
29089  
29091  
29093  
29095  
29097  
29099  
29101

29103



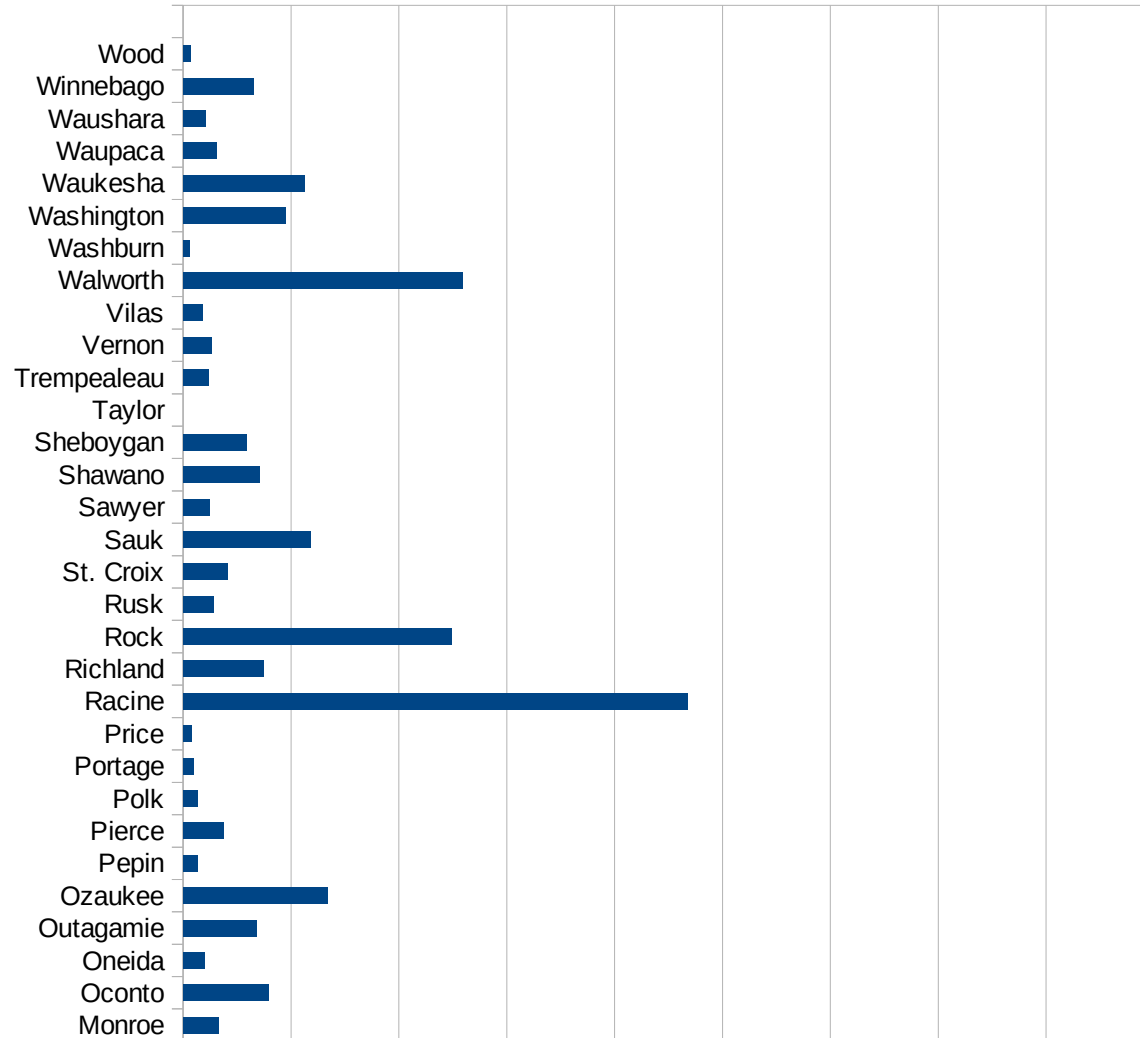
29105  
29107  
29109  
29111  
29113  
29115  
29117  
29121  
29123  
29125  
29127  
29119  
29129  
29131  
29133  
29135  
29137  
29139  
29141  
29143  
29145  
29147  
29149  
29151  
29153  
29155  
29157  
29159  
29161  
29163  
29165  
29167  
29169  
29171

WV

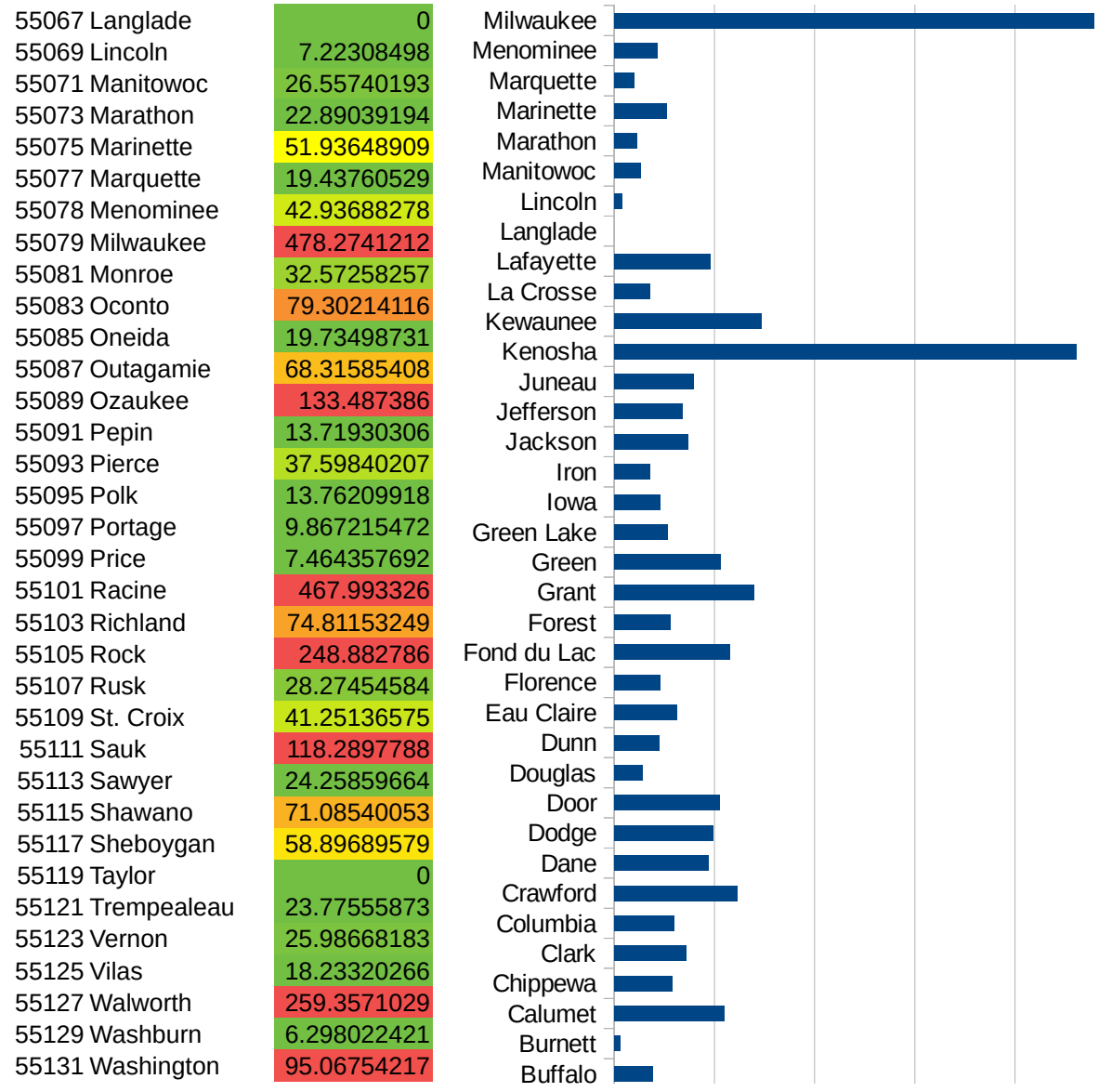
29173  
29175  
29177  
29179  
29181  
29195  
29197  
29199  
29201  
29203  
29205  
29183  
29185  
29187  
29189  
29510  
29186  
29207  
29209  
29211  
29213  
29215  
  
29217  
29219  
29221  
29223  
29225  
29227  
29229

WI

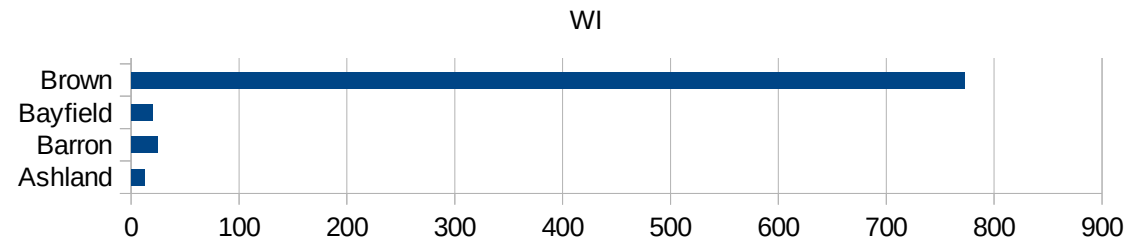
FIPS	County	PC Infection
55001	Adams	19.65795164
55003	Ashland	12.82051282
55005	Barron	24.35568152
55007	Bayfield	19.94415636
55009	Brown	772.27407
55011	Buffalo	38.0952381
55013	Burnett	6.496881497
55015	Calumet	109.6513088
55017	Chippewa	57.69080845
55019	Clark	72.02742804
55021	Columbia	59.27682276
55023	Crawford	122.7671721
55025	Dane	93.47965573
55027	Dodge	99.03582365
55029	Door	105.0344078
55031	Douglas	27.7726347
55033	Dunn	44.31543728
55035	Eau Claire	62.18072589
55037	Florence	46.28558204
55039	Fond du Lac	115.4599965
55041	Forest	55.61116672
55043	Grant	139.6593863
55045	Green	105.6080587
55047	Green Lake	52.85971033
55049	Iowa	46.27487274
55051	Iron	35.23608175
55053	Jackson	73.24934076
55055	Jefferson	68.13189395
55057	Juneau	78.89694556
55059	Kenosha	460.7478292
55061	Kewaunee	147.1814748
55063	La Crosse	35.52397869
55065	Lafayette	96.00960096



WI



55133 Waukesha	112.6349635
55135 Waupaca	31.2940072
55137 Waushara	20.60750938
55139 Winnebago	65.48941644
55141 Wood	6.844158511



FIPS

- 29001
- 29003
- 29005
- 29007
- 29009
- 29011
- 29013
- 29015
- 29017
- 29019
- 29021
- 29023
- 29025
- 29027
- 29029
- 29031
- 29033
- 29035
- 29037

29039  
29041  
29043  
29045  
29047  
29049  
29051  
29053  
29055  
29057  
29059  
29061  
29063  
29065  
29067  
29069  
29071  
29073  
29075  
29077  
29079  
29081  
29083  
29085  
29087  
29089  
29091  
29093  
29095  
29097  
29099  
29101

29103

29105  
29107  
29109  
29111  
29113  
29115  
29117  
29121  
29123  
29125  
29127  
29119  
29129  
29131  
29133  
29135  
29137  
29139  
29141  
29143  
29145  
29147  
29149  
29151  
29153  
29155  
29157  
29159  
29161  
29163  
29165  
29167  
29169  
29171



WI

29173  
29175  
29177  
29179  
29181  
29195  
29197  
29199  
29201  
29203  
29205  
29183  
29185  
29187  
29189  
29510  
29186  
29207  
29209  
29211  
29213  
29215  
  
29217  
29219  
29221  
29223  
29225  
29227  
29229