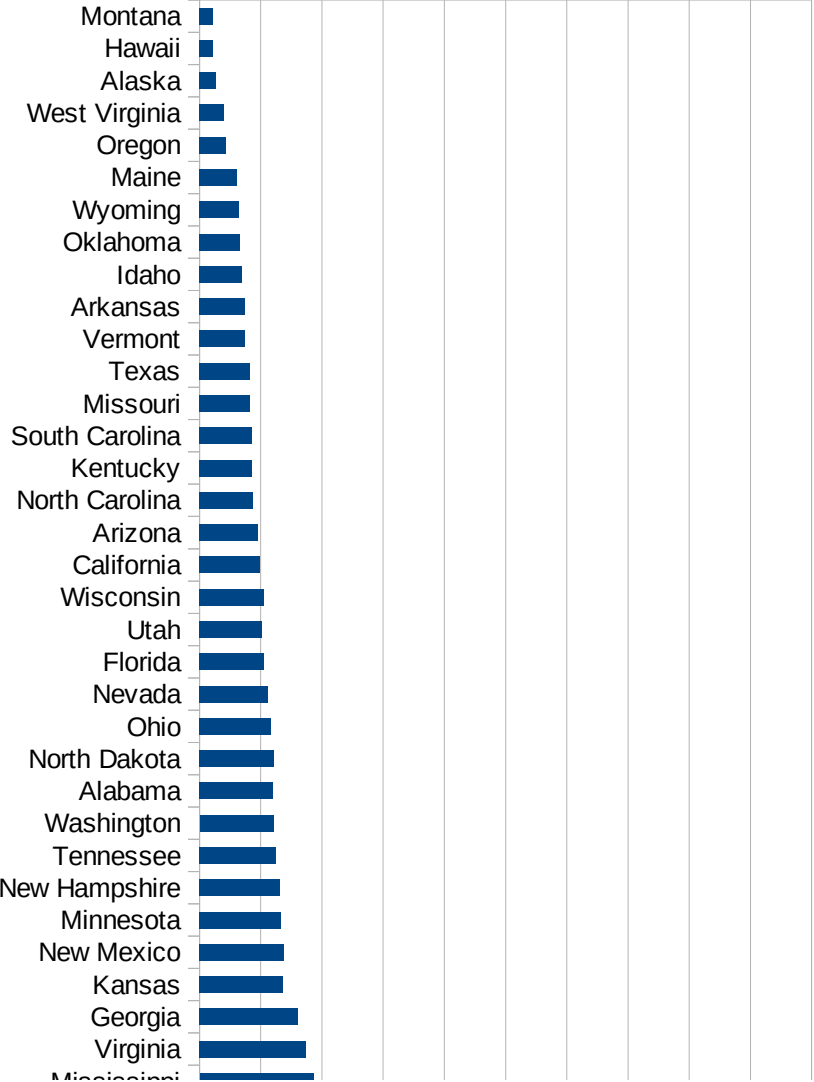


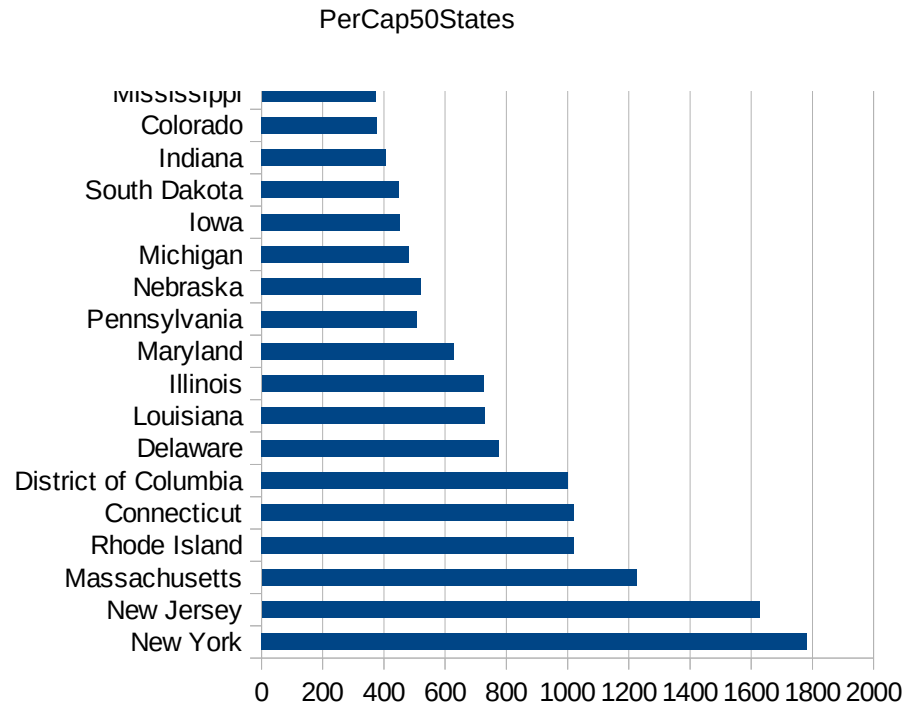
PerCap50States

Idx	State	Population	Cases per 100,000
33	New York	19542209	1781.94798755862
31	New Jersey	8908520	1626.91445941638
22	Massachusetts	6902149	1225.51686438528
40	Rhode Island	1057315	1020.41491892199
7	Connecticut	3572665	1020.13482932209
9	District of Columbia	702455	1002.48414489184
8	Delaware	967171	775.560888405463
19	Louisiana	4659978	730.582848245206
14	Illinois	12741080	724.624600112392
21	Maryland	6042718	628.326524587115
28	Nebraska	1929268	521.182127107276
39	Pennsylvania	12807060	508.977079829407
23	Michigan	9995915	481.026499324974
16	Iowa	3156145	453.496274727555
42	South Dakota	882235	448.746649135434
15	Indiana	6691878	407.658358386091
6	Colorado	5695564	378.469981199404
25	Mississippi	2986530	372.438917405819
47	Virginia	8517685	348.486707362388
11	Georgia	10519475	321.955230655522
32	New Mexico	2095428	275.21823703797
17	Kansas	2911505	272.676845823723
24	Minnesota	5611179	266.272025896875
30	New Hampshire	1356458	261.416129360437
43	Tennessee	6770010	249.970088670475
35	North Dakota	760077	243.133261498506
48	Washington	7535591	241.202050376673
1	Alabama	4887871	238.836090396003
36	Ohio	11689442	235.032604635876
29	Nevada	3034392	224.526033551367
10	Florida	21299325	210.016045109411
50	Wisconsin	5813568	209.630299327367
45	Utah	3161105	205.276319514853



This work is licensed under the Creative Commons Attribution-NoDerivatives 4.0 International License. To view a copy of this license, visit <http://creativecommons.org/licenses/by-nd/4.0/>.

Idx	State	Population	Cases per 100,000
5	California	39557045	199.016382543236
3	Arizona	7171646	190.555975573808
34	North Carolina	10383620	174.60192110266
18	Kentucky	4468402	171.358798962135
41	South Carolina	5084127	170.353730345446
44	Texas	28701845	165.327350907233
26	Missouri	6126452	164.793586891728
46	Vermont	626299	148.491375525109
4	Arkansas	3013825	147.553358273954
13	Idaho	1754208	137.89698827049
37	Oklahoma	3943079	132.814990518831
51	Wyoming	577737	128.259052129256
20	Maine	1338404	122.982298319491
38	Oregon	4190713	86.1905837980315
49	West Virginia	1805832	81.4029212019723
2	Alaska	737438	52.4789880640813
12	Hawaii	1420491	44.2804635861825
27	Montana	1062305	44.0551442382367



Counties_Cities

FIPS	County	State	Cases Per 100,000
47169	Trousdale	Tennessee	12549.94551398
31043	Dakota	Nebraska	7239.95419011
5079	Lincoln	Arkansas	7135.91870283
27105	Nobles	Minnesota	6171.31910235
47095	Lake	Tennessee	5410.87572527
31037	Colfax	Nebraska	4668.68853966
47007	Bledsoe	Tennessee	4113.85970857
18017	Cass	Indiana	4091.68752470
36087	Rockland	New York	3895.66926112
20057	Ford	Kansas	3868.62606232
39101	Marion	Ohio	3752.91160966
20175	Seward	Kansas	3480.25711662
39129	Pickaway	Ohio	3462.10790896
31047	Dawson	Nebraska	3391.11729723
20055	Finney	Kansas	3370.57168611
36119	Westchester	New York	3317.13538071
40139	Texas	Oklahoma	3216.81740406
34031	Passaic	New Jersey	2986.42983450
31151	Saline	Nebraska	2878.04878049
36059	Nassau	New York	2873.57464205
19115	Louisa	Iowa	2739.72602740
34017	Hudson	New Jersey	2669.58159101
34039	Union	New Jersey	2610.61843829
36071	Orange	New York	2586.45742517
35031	McKinley	New Mexico	2578.50325080
36103	Suffolk	New York	2561.75675667
48341	Moore	Texas	2531.99906912
13243	Randolph	Georgia	2473.29138007
51029	Buckingham	Virginia	2417.78928172
12077	Liberty	Florida	2353.08028852
31079	Hall	Nebraska	2311.42564968
13273	Terrell	Georgia	2310.99756126
36061	New York City	New York	2281.29240215

This work is licensed under the Creative Commons Attribution-NoDerivatives 4.0 International License. To view a copy of this license, visit <http://creativecommons.org/licenses/by-nd/4.0/>.

Counties_Cities

13099 Early	Georgia	2273.83624475
51159 Richmond	Virginia	2257.13653463
8075 Logan	Colorado	2252.87997027
16013 Blaine	Idaho	2247.68815539
19193 Woodbury	Iowa	2103.58985362
19171 Tama	Iowa	2094.17889257
51001 Accomack	Virginia	2060.96507466
19047 Crawford	Iowa	2028.20841590
25025 Suffolk	Massachusetts	2024.89433287
34013 Essex	New Jersey	2019.46316865
8087 Morgan	Colorado	1950.41669585
19127 Marshall	Iowa	1945.92431405
13037 Calhoun	Georgia	1936.39798489
22095 St. John the Baptist	Louisiana	1919.69247870
28123 Scott	Mississippi	1841.83547213
34003 Bergen	New Jersey	1841.16016791
13095 Dougherty	Georgia	1821.50959526
13141 Hancock	Georgia	1784.85864878
34023 Middlesex	New Jersey	1749.33860441
13205 Mitchell	Georgia	1748.37779380
48375 Potter	Texas	1738.43273603
22071 Orleans	Louisiana	1734.24448730
21031 Butler	Kentucky	1699.02912621
51131 Northampton	Virginia	1670.21729868
28051 Holmes	Mississippi	1634.32073544
46099 Minnehaha	South Dakota	1617.10114270
36105 Sullivan	New York	1611.96323081
22051 Jefferson	Louisiana	1608.56673525
22047 Iberville	Louisiana	1601.41804957
10005 Sussex	Delaware	1595.38742008
25009 Essex	Massachusetts	1557.47636719
34021 Mercer	New Jersey	1546.46562704
28079 Leake	Mississippi	1546.36910776
21177 Muhlenberg	Kentucky	1511.01579255

Counties_Cities

9001 Fairfield	Connecticut	1498.16226136
44007 Providence	Rhode Island	1432.51520239
13261 Sumter	Georgia	1395.75555780
51683 Manassas	Virginia	1378.44912466
1013 Butler	Alabama	1377.03252033
28099 Neshoba	Mississippi	1363.09012876
25023 Plymouth	Massachusetts	1348.49806613
31141 Platte	Nebraska	1342.80490364
22093 St. James	Louisiana	1340.49531777
4001 Apache	Arizona	1339.49706202
22041 Franklin	Louisiana	1329.62889462
5123 St. Francis	Arkansas	1316.87566335
34029 Ocean	New Jersey	1309.39697599
1085 Lowndes	Alabama	1283.33667536
28103 Noxubee	Mississippi	1271.95064072
34035 Somerset	New Jersey	1271.87737798
28007 Attala	Mississippi	1268.71766948
42101 Philadelphia	Pennsylvania	1237.64470015
19139 Muscatine	Iowa	1220.62009364
34027 Morris	New Jersey	1216.44261353
24033 Prince George's	Maryland	1213.12030687
36027 Dutchess	New York	1200.81166289
51640 Galax	Virginia	1198.81675230
22125 West Feliciana	Louisiana	1190.16817594
19013 Black Hawk	Iowa	1186.48420035
17031 Cook	Illinois	1181.58638570
20103 Leavenworth	Kansas	1177.59858393
9009 New Haven	Connecticut	1174.76271542
34025 Monmouth	New Jersey	1174.37080955
25017 Middlesex	Massachusetts	1169.43310085
51660 Harrisonburg	Virginia	1167.80485999
22089 St. Charles	Louisiana	1159.25036404
13177 Lee	Georgia	1155.75863459
49037 San Juan	Utah	1145.70522364

Counties_Cities

13093 Dooly	Georgia	1145.48372975
36079 Putnam	New York	1139.62706791
40055 Greer	Oklahoma	1133.82580313
4017 Navajo	Arizona	1120.91991489
28015 Carroll	Mississippi	1109.87791343
22087 St. Bernard	Louisiana	1093.72658976
25027 Worcester	Massachusetts	1091.30649861
25013 Hampden	Massachusetts	1091.18506142
26163 Wayne	Michigan	1084.21665404
22025 Catahoula	Louisiana	1082.43130724
29195 Saline	Missouri	1078.83817427
13315 Wilcox	Georgia	1078.07535179
13007 Baker	Georgia	1067.27037516
13139 Hall	Georgia	1061.59843283
34007 Camden	New Jersey	1061.17796473
51685 Manassas Park	Virginia	1057.37562836
22111 Union	Louisiana	1056.87416032
8051 Gunnison	Colorado	1055.31717500
34011 Cumberland	New Jersey	1054.50017222
35045 San Juan	New Mexico	1052.43796134
27145 Stearns	Minnesota	1051.76571055
25021 Norfolk	Massachusetts	1050.76922205
1059 Franklin	Alabama	1049.00679144
8037 Eagle	Colorado	1036.49555398
22007 Assumption	Louisiana	1026.90582960
13287 Turner	Georgia	1023.76137513
19179 Wapello	Iowa	1022.58201960
25005 Bristol	Massachusetts	1019.10918368
34041 Warren	New Jersey	1018.16050445
28069 Kemper	Mississippi	1007.28034307
12047 Hamilton	Florida	1006.28930818
13061 Clay	Georgia	1004.50294423
11001 District of Colum	District of Col	1002.48414489
20025 Clark	Kansas	997.50623441

Counties_Cities

13293 Upson	Georgia	984.16936868
1063 Greene	Alabama	983.84549982
42045 Delaware	Pennsylvania	983.61932958
1119 Sumter	Alabama	977.07036483
51595 Emporia	Virginia	976.37180238
1017 Chambers	Alabama	975.75487134
13321 Worth	Georgia	960.63845510
49043 Summit	Utah	953.90265423
27067 Kandiyohi	Minnesota	945.04725236
42077 Lehigh	Pennsylvania	934.52866069
9003 Hartford	Connecticut	929.65474287
20111 Lyon	Kansas	927.97701012
45061 Lee	South Carolina	921.71275230
20093 Kearny	Kansas	913.01039817
13137 Habersham	Georgia	912.13536618
22037 East Feliciana	Louisiana	911.68091168
17097 Lake	Illinois	910.63193461
51510 Alexandria	Virginia	909.48732324
28157 Wilkinson	Mississippi	887.17015469
53077 Yakima	Washington	881.70024578
1123 Tallapoosa	Alabama	881.54678124
1131 Wilcox	Alabama	875.12938741
42095 Northampton	Pennsylvania	872.35529368
34005 Burlington	New Jersey	870.03574444
28101 Newton	Mississippi	867.41593993
42011 Berks	Pennsylvania	867.06715665
36111 Ulster	New York	860.58712535
19049 Dallas	Iowa	857.17453981
13081 Crisp	Georgia	853.94451573
18097 Marion	Indiana	853.80288477
19005 Allamakee	Iowa	838.63504916
22075 Plaquemines	Louisiana	828.70568133
42103 Pike	Pennsylvania	822.41252928
13035 Butts	Georgia	814.28512380

Counties_Cities

45027 Clarendon	South Carolina	813.05637982
18031 Decatur	Indiana	809.88280958
17089 Kane	Illinois	797.99182353
31001 Adams	Nebraska	796.54723747
22031 De Soto	Louisiana	794.57646887
42079 Luzerne	Pennsylvania	791.13226674
55009 Brown	Wisconsin	785.94263758
22117 Washington	Louisiana	779.27096303
24045 Wicomico	Maryland	776.20039731
19183 Washington	Iowa	767.80633214
51175 Southampton	Virginia	767.65609007
28075 Lauderdale	Mississippi	767.42302535
22017 Caddo	Louisiana	767.32449099
31119 Madison	Nebraska	762.88426763
51153 Prince William	Virginia	761.30689236
24031 Montgomery	Maryland	758.90655892
48365 Panola	Texas	756.00483843
48129 Donley	Texas	753.23892739
22057 Lafourche	Louisiana	752.17856597
34037 Sussex	New Jersey	747.87462979
48421 Sherman	Texas	746.99577785
22077 Pointe Coupee	Louisiana	742.93527803
18181 White	Indiana	737.57924833
42089 Monroe	Pennsylvania	736.25278012
17157 Randolph	Illinois	735.06509687
17153 Pulaski	Illinois	732.19842577
13167 Johnson	Georgia	731.35558302
34033 Salem	New Jersey	729.95032504
8123 Weld	Colorado	725.72819395
47069 Hardeman	Tennessee	725.61459159
18071 Jackson	Indiana	725.44263336
17181 Union	Illinois	724.42254023
48319 Mason	Texas	724.29906542
26099 Macomb	Michigan	720.65563201

Counties_Cities

24029 Kent	Maryland	711.96409225
51183 Sussex	Virginia	711.93379016
28097 Montgomery	Mississippi	708.37074728
51047 Culpeper	Virginia	703.83154322
42091 Montgomery	Pennsylvania	699.61042911
42017 Bucks	Pennsylvania	698.98677958
20209 Wyandotte	Kansas	697.41840265
28129 Smith	Mississippi	693.66329209
28083 Leflore	Mississippi	691.58684602
37037 Chatham	North Carolina	689.09883920
13193 Macon	Georgia	684.77516549
28029 Copiah	Mississippi	683.17976387
51171 Shenandoah	Virginia	682.80571074
22033 East Baton Rouge	Louisiana	682.38100854
9005 Litchfield	Connecticut	681.35011126
48419 Shelby	Texas	680.62003305
28061 Jasper	Mississippi	669.58850743
13201 Miller	Georgia	668.30812522
8025 Crowley	Colorado	665.75623080
37191 Wayne	North Carolina	664.51382578
28017 Chickasaw	Mississippi	663.91008095
51139 Page	Virginia	660.17632558
10001 Kent	Delaware	658.63903668
51013 Arlington	Virginia	656.78403173
37131 Northampton	North Carolina	655.62106119
47167 Tipton	Tennessee	654.42263036
1023 Choctaw	Alabama	654.15466085
19099 Jasper	Iowa	651.46579805
31073 Gosper	Nebraska	651.30260521
1095 Marshall	Alabama	649.26281618
34001 Atlantic	New Jersey	646.50057077
28163 Yazoo	Mississippi	644.29340130
51059 Fairfax	Virginia	641.81717856
31053 Dodge	Nebraska	641.46122693

Counties_Cities

48117 Deaf Smith	Texas	639.65884861
34019 Hunterdon	New Jersey	637.45850506
26125 Oakland	Michigan	637.15006580
13275 Thomas	Georgia	636.69906407
8031 Denver	Colorado	634.75935530
13009 Baldwin	Georgia	633.60328403
42069 Lackawanna	Pennsylvania	629.52754598
28023 Clarke	Mississippi	628.04409126
18145 Shelby	Indiana	627.90124010
18081 Johnson	Indiana	627.30036806
37061 Duplin	North Carolina	625.25485932
28095 Monroe	Mississippi	624.22674615
17197 Will	Illinois	622.84236830
17043 DuPage	Illinois	622.44975980
17187 Warren	Illinois	622.35791451
34015 Gloucester	New Jersey	621.46543678
28077 Lawrence	Mississippi	618.22561220
42075 Lebanon	Pennsylvania	617.77318595
24510 Baltimore City	Maryland	617.26653333
13065 Clinch	Georgia	616.72683514
22013 Bienville	Louisiana	616.17072438
18117 Orange	Indiana	615.73195136
18063 Hendricks	Indiana	610.74552868
38017 Cass	North Dakota	609.31267767
20031 Coffey	Kansas	607.31203692
28065 Jefferson Davis	Mississippi	605.30532313
22005 Ascension	Louisiana	603.18275154
22073 Ouachita	Louisiana	602.68651885
49051 Wasatch	Utah	601.68471721
24011 Caroline	Maryland	600.52846505
30101 Toole	Montana	597.56851432
17091 Kankakee	Illinois	597.14244165
13259 Stewart	Georgia	596.87046298
22103 St. Tammany	Louisiana	591.99336719

Counties_Cities

27091 Martin	Minnesota	591.35708870
21227 Warren	Kentucky	591.17503657
37193 Wilkes	North Carolina	590.74930350
28085 Lincoln	Mississippi	590.55693612
4005 Coconino	Arizona	587.31292088
8117 Summit	Colorado	586.96423388
19153 Polk	Iowa	583.94430259
13001 Appling	Georgia	583.56297617
40147 Washington	Oklahoma	582.52801728
45089 Williamsburg	South Carolina	581.58531007
18089 Lake	Indiana	580.49879132
28161 Yalobusha	Mississippi	572.95029051
29021 Buchanan	Missouri	571.29308690
1065 Hale	Alabama	570.41966590
22127 Winn	Louisiana	566.01103722
48253 Jones	Texas	565.17131756
36021 Columbia	New York	564.12310568
8005 Arapahoe	Colorado	560.79789317
22121 West Baton Rouge	Louisiana	560.03329928
45081 Saluda	South Carolina	559.77414330
47037 Davidson	Tennessee	559.06333789
48471 Walker	Texas	558.77483444
28031 Covington	Mississippi	556.94053997
56013 Fremont	Wyoming	556.52525866
12086 Miami-Dade	Florida	556.42039832
28035 Forrest	Mississippi	554.40055440
9007 Middlesex	Connecticut	551.99714781
24005 Baltimore	Maryland	549.11030611
24021 Frederick	Maryland	548.41031418
28001 Adams	Mississippi	548.21749166
29211 Sullivan	Missouri	546.53592670
28021 Claiborne	Mississippi	544.32348367
31093 Howard	Nebraska	541.12554113
16063 Lincoln	Idaho	541.04477612

Counties_Cities

22101 St. Mary	Louisiana	540.44280146
34009 Cape May	New Jersey	540.19014693
13071 Colquitt	Georgia	539.56834532
44003 Kent	Rhode Island	538.87136048
29510 St. Louis City	Missouri	538.57177765
22105 Tangipahoa	Louisiana	537.46159654
25001 Barnstable	Massachusetts	537.45554395
45039 Fairfield	South Carolina	535.66645835
51117 Mecklenburg	Virginia	535.07340946
1091 Marengo	Alabama	534.98374069
28053 Humphreys	Mississippi	532.88119172
5069 Jefferson	Arkansas	531.46196083
20119 Meade	Kansas	530.63193439
36029 Erie	New York	529.18337014
13005 Bacon	Georgia	527.49217702
17007 Boone	Illinois	526.34526009
22083 Richland	Louisiana	524.96038035
1111 Randolph	Alabama	523.65236524
24017 Charles	Maryland	522.59091162
39099 Mahoning	Ohio	522.11703434
31081 Hamilton	Nebraska	517.24137931
48477 Washington	Texas	515.55201094
17017 Cass	Illinois	513.86623165
42037 Columbia	Pennsylvania	513.32192618
36001 Albany	New York	511.85704471
47003 Bedford	Tennessee	511.84795465
55101 Racine	Wisconsin	510.72315143
22109 Terrebonne	Louisiana	510.71418921
22099 St. Martin	Louisiana	507.26394510
18111 Newton	Indiana	506.74470059
17201 Winnebago	Illinois	505.48963148
8001 Adams	Colorado	503.05938250
22021 Caldwell	Louisiana	502.00803213
55079 Milwaukee	Wisconsin	501.89780437

Counties_Cities

37105 Lee	North Carolina	501.20419189
13033 Burke	Georgia	499.48713375
13319 Wilkinson	Georgia	498.00796813
28089 Madison	Mississippi	497.96459339
22045 Iberia	Louisiana	497.59659435
22081 Red River	Louisiana	495.45829893
46013 Brown	South Dakota	493.43778614
12051 Hendry	Florida	493.31023198
18005 Bartholomew	Indiana	493.03348519
28063 Jefferson	Mississippi	492.54151421
24003 Anne Arundel	Maryland	486.25855206
55059 Kenosha	Wisconsin	484.37592297
18055 Greene	Indiana	481.15978254
13253 Seminole	Georgia	481.05832832
13299 Ware	Georgia	479.26008969
27033 Cottonwood	Minnesota	478.85075818
21001 Adair	Kentucky	478.79260994
17079 Jasper	Illinois	478.61824992
21107 Hopkins	Kentucky	477.05689181
10003 New Castle	Delaware	476.81621926
51165 Rockingham	Virginia	476.34286840
5035 Crittenden	Arkansas	475.77675727
54035 Jackson	West Virginia	473.76855013
26145 Saginaw	Michigan	473.27044025
39013 Belmont	Ohio	471.07621658
21183 Ohio	Kentucky	469.13272720
20189 Stevens	Kansas	467.71001979
53021 Franklin	Washington	467.42344749
13197 Marion	Georgia	467.00993893
18047 Franklin	Indiana	466.22097115
28067 Jones	Mississippi	465.95872102
25015 Hampshire	Massachusetts	465.43336122
12039 Gadsden	Florida	461.93402188
42061 Huntingdon	Pennsylvania	460.50301098

Counties_Cities

31051 Dixon	Nebraska	455.42126467
27027 Clay	Minnesota	455.00742710
22035 East Carroll	Louisiana	454.73923547
19157 Poweshiek	Iowa	454.56976309
42071 Lancaster	Pennsylvania	454.41416448
26049 Genesee	Michigan	453.43727574
20187 Stanton	Kansas	452.94413689
39095 Lucas	Ohio	452.43185027
13263 Talbot	Georgia	446.42857143
13069 Coffee	Georgia	445.54800084
38035 Grand Forks	North Dakota	445.10385757
28113 Pike	Mississippi	444.86009655
36039 Greene	New York	444.29470847
5075 Lawrence	Arkansas	444.20104661
28143 Tunica	Mississippi	442.47787611
37015 Bertie	North Carolina	441.50110375
35019 Guadalupe	New Mexico	437.68716886
37181 Vance	North Carolina	437.39625858
13087 Decatur	Georgia	436.50047037
18107 Montgomery	Indiana	435.50826683
48381 Randall	Texas	435.16228691
13277 Tift	Georgia	433.80739937
56039 Teton	Wyoming	433.25679130
40007 Beaver	Oklahoma	432.41210754
6025 Imperial	California	432.27903447
19143 Osceola	Iowa	430.46357616
17027 Clinton	Illinois	430.40463349
51081 Greensville	Virginia	430.03354262
25011 Franklin	Massachusetts	428.39226076
37047 Columbus	North Carolina	427.63453418
22049 Jackson	Louisiana	427.61916740
51570 Colonial Heights	Virginia	426.17619021
29189 St. Louis	Missouri	424.89806358
17093 Kendall	Illinois	424.50064496

Counties_Cities

21109 Jackson	Kentucky	424.04404107
26081 Kent	Michigan	423.07421695
32013 Humboldt	Nevada	422.97152389
9013 Tolland	Connecticut	421.41252708
13307 Webster	Georgia	421.29452317
24027 Howard	Maryland	418.32200894
29155 Pemiscot	Missouri	417.89577188
48179 Gray	Texas	415.62000457
18095 Madison	Indiana	414.99217069
33011 Hillsborough	New Hampshire	414.93376231
28011 Bolivar	Mississippi	414.89803083
18061 Harrison	Indiana	413.87856258
17075 Iroquois	Illinois	412.98362556
28159 Winston	Mississippi	412.88191577
19021 Buena Vista	Iowa	412.59937607
26039 Crawford	Michigan	410.04244299
28025 Clay	Mississippi	407.51057464
21061 Edmonson	Kentucky	407.36516213
21083 Graves	Kentucky	407.32106011
31055 Douglas	Nebraska	406.61162856
1097 Mobile	Alabama	406.27711434
13027 Brooks	Georgia	406.11100367
20197 Wabaunsee	Kansas	405.85592115
18079 Jennings	Indiana	405.63543515
45033 Dillon	South Carolina	405.24200137
39029 Columbiana	Ohio	404.22734135
45055 Kershaw	South Carolina	404.01268447
37155 Robeson	North Carolina	402.78841851
42029 Chester	Pennsylvania	402.26340208
48357 Ochiltree	Texas	402.13129587
28013 Calhoun	Mississippi	401.77334442
26137 Otsego	Michigan	401.37847152
36073 Orleans	New York	401.35920418
20081 Haskell	Kansas	400.30022517

Counties_Cities

22091 St. Helena	Louisiana	399.53225492
17161 Rock Island	Illinois	397.27621849
16053 Jerome	Idaho	395.58609203
19113 Linn	Iowa	394.84925346
36093 Schenectady	New York	394.59285484
47165 Sumner	Tennessee	393.80386751
47157 Shelby	Tennessee	393.36841340
38087 Slope	North Dakota	393.18479685
25003 Berkshire	Massachusetts	391.77509735
38061 Mountrail	North Dakota	391.46604032
27053 Hennepin	Minnesota	391.44754603
21085 Grayson	Kentucky	391.32251814
18023 Clinton	Indiana	390.69767442
18143 Scott	Indiana	389.47985593
42055 Franklin	Pennsylvania	388.15513288
18015 Carroll	Indiana	387.53912655
22003 Allen	Louisiana	386.64323374
40015 Caddo	Oklahoma	386.51344170
1107 Pickens	Alabama	386.19721136
47147 Robertson	Tennessee	385.85027883
39111 Monroe	Ohio	384.33647571
46127 Union	South Dakota	384.14751264
1041 Crenshaw	Alabama	383.39120370
18011 Boone	Indiana	382.09525515
18043 Floyd	Indiana	381.84132372
42067 Juniata	Pennsylvania	380.50518135
47181 Wayne	Tennessee	380.48073439
1047 Dallas	Alabama	378.49125555
35006 Cibola	New Mexico	377.62656098
13257 Stephens	Georgia	376.41636259
18059 Hancock	Indiana	375.89553509
24013 Carroll	Maryland	375.82601571
45041 Florence	South Carolina	375.65413762
19167 Sioux	Iowa	375.26139391

Counties_Cities

18137 Ripley	Indiana	375.13585527
13101 Echols	Georgia	375.00000000
19103 Johnson	Iowa	374.85124950
17111 McHenry	Illinois	374.63136403
27101 Murray	Minnesota	374.57709038
51075 Goochland	Virginia	374.29013939
28005 Amite	Mississippi	373.19487263
51087 Henrico	Virginia	372.34898758
37159 Rowan	North Carolina	371.64984214
13089 DeKalb	Georgia	370.09720339
8053 Hinsdale	Colorado	369.91368681
6037 Los Angeles	California	369.69900999
16083 Twin Falls	Idaho	369.41950024
29133 Mississippi	Missouri	367.42651470
1129 Washington	Alabama	366.34509708
36063 Niagara	New York	365.91219058
18103 Miami	Indiana	365.50735232
13221 Oglethorpe	Georgia	365.35140162
37163 Sampson	North Carolina	364.63081130
36053 Madison	New York	364.43251642
22027 Claiborne	Louisiana	363.77320622
13131 Grady	Georgia	363.66575077
30037 Golden Valley	Montana	363.19612591
8063 Kit Carson	Colorado	362.97640653
26059 Hillsdale	Michigan	362.84946119
31121 Merrick	Nebraska	362.08457261
13015 Bartow	Georgia	361.81490114
13255 Spalding	Georgia	361.57337368
1101 Montgomery	Alabama	361.44098014
13229 Pierce	Georgia	361.02944969
42107 Schuylkill	Pennsylvania	360.39333554
48177 Gonzales	Texas	360.12676462
31023 Butler	Nebraska	359.89079176
13121 Fulton	Georgia	357.00885809

Counties_Cities

36115 Washington	New York	356.22661242
36113 Warren	New York	354.78098498
48347 Nacogdoches	Texas	354.58294654
33015 Rockingham	New Hampshire	354.16720573
44001 Bristol	Rhode Island	353.55300212
27063 Jackson	Minnesota	353.14297245
13237 Putnam	Georgia	353.06524829
28109 Pearl River	Mississippi	352.06817484
28091 Marion	Mississippi	352.01294760
51107 Loudoun	Virginia	351.48088976
13239 Quitman	Georgia	351.03115401
18141 St. Joseph	Indiana	349.74203294
45005 Allendale	South Carolina	348.19723689
13123 Gilmer	Georgia	347.22222222
24019 Dorchester	Maryland	346.89668104
13045 Carroll	Georgia	346.25511128
12121 Suwannee	Florida	346.22434432
18067 Howard	Indiana	346.01656023
13063 Clayton	Georgia	345.97655508
1011 Bullock	Alabama	345.23574670
20075 Hamilton	Kansas	345.22439586
13207 Monroe	Georgia	345.20348837
19077 Guthrie	Iowa	345.14925373
8015 Chaffee	Colorado	344.53487791
18109 Morgan	Indiana	343.71612756
46083 Lincoln	South Dakota	341.79604469
13199 Meriwether	Georgia	341.75052212
18019 Clark	Indiana	340.83162918
32015 Lander	Nevada	340.80717489
53061 Snohomish	Washington	340.28673422
1093 Marion	Alabama	339.34751201
48069 Castro	Texas	339.20417482
42043 Dauphin	Pennsylvania	338.50961938
39049 Franklin	Ohio	337.32732962

Counties_Cities

51620 Franklin City	Virginia	336.95245227
44009 Washington	Rhode Island	336.82308467
35043 Sandoval	New Mexico	336.13676909
28027 Coahoma	Mississippi	335.86706735
40001 Adair	Oklahoma	335.11457296
13085 Dawson	Georgia	334.88817127
8009 Baca	Colorado	334.72803347
22079 Rapides	Louisiana	334.70688255
22067 Morehouse	Louisiana	334.67202142
12079 Madison	Florida	334.61061039
26161 Washtenaw	Michigan	334.53471101
47111 Macon	Tennessee	333.81413559
53033 King	Washington	332.53282452
8065 Lake	Colorado	332.31083845
27131 Rice	Minnesota	332.21592532
17141 Ogle	Illinois	331.87361310
53057 Skagit	Washington	331.49774582
49035 Salt Lake	Utah	328.37859058
48225 Houston	Texas	328.02451552
27165 Watonwan	Minnesota	327.86885246
36065 Oneida	New York	327.12336166
26155 Shiawassee	Michigan	327.01783200
42025 Carbon	Pennsylvania	326.96529497
19149 Plymouth	Iowa	326.75831839
13235 Pulaski	Georgia	325.23263167
26021 Berrien	Michigan	324.37832893
28049 Hinds	Mississippi	323.93445389
51760 Richmond City	Virginia	323.88770145
18091 LaPorte	Indiana	322.70673684
9011 New London	Connecticut	322.35816241
21141 Logan	Kentucky	322.35355145
13133 Greene	Georgia	322.07029043
37065 Edgecombe	North Carolina	321.12296895
26007 Alpena	Michigan	320.87447109

Counties_Cities

8085 Montrose	Colorado	319.79911878
13013 Barrow	Georgia	319.27136829
28057 Itawamba	Mississippi	318.91822937
36067 Onondaga	New York	318.09687555
51147 Prince Edward	Virginia	318.08278867
13067 Cobb	Georgia	318.02236859
28147 Walthall	Mississippi	318.00898721
1109 Pike	Alabama	317.95548623
12011 Broward	Florida	317.79465576
6083 Santa Barbara	California	317.56198393
1005 Barbour	Alabama	317.51135405
45031 Darlington	South Carolina	317.35576779
1037 Coosa	Alabama	317.31217919
51036 Charles City	Virginia	316.95721078
18029 Dearborn	Indiana	316.73660426
26157 Tuscola	Michigan	316.09414274
37077 Granville	North Carolina	316.06088331
1031 Coffee	Alabama	315.93750602
17077 Jackson	Illinois	315.22666713
42007 Beaver	Pennsylvania	314.43104976
28139 Tippah	Mississippi	313.70766083
8097 Pitkin	Colorado	311.97771588
18113 Noble	Indiana	311.36918287
51093 Isle of Wight	Virginia	311.20612670
53005 Benton	Washington	310.58515829
18039 Elkhart	Indiana	310.37166764
8059 Jefferson	Colorado	310.22020464
18133 Putnam	Indiana	309.69586278
36037 Genesee	New York	309.50600755
37063 Durham	North Carolina	309.40301005
1025 Clarke	Alabama	309.36454849
13303 Washington	Georgia	309.03561268
22001 Acadia	Louisiana	308.73130728
39109 Miami	Ohio	307.84583231

Counties_Cities

6107 Tulare	California	306.09988816
13249 Schley	Georgia	305.57677617
37151 Randolph	North Carolina	305.54373531
51179 Stafford	Virginia	305.41477727
51630 Fredericksburg	Virginia	305.38018117
13301 Warren	Georgia	304.70386593
17177 Stephenson	Illinois	303.89024199
18057 Hamilton	Indiana	303.25430342
51065 Fluvanna	Virginia	302.43064631
28111 Perry	Mississippi	301.73497611
8014 Broomfield	Colorado	301.73098301
13097 Douglas	Georgia	301.38098547
48115 Dawson	Texas	301.13321182
27009 Benton	Minnesota	300.90023431
17163 St. Clair	Illinois	299.93219923
48203 Harrison	Texas	299.73323742
24015 Cecil	Maryland	299.53513703
48099 Coryell	Texas	299.43321570
40141 Tillman	Oklahoma	299.40119760
12099 Palm Beach	Florida	298.80055803
51061 Fauquier	Virginia	298.54969933
1087 Macon	Alabama	298.28081783
28119 Quitman	Mississippi	297.83009502
46117 Stanley	South Dakota	297.81601588
13311 White	Georgia	296.96363030
39107 Mercer	Ohio	295.41736859
36055 Monroe	New York	295.22919321
45079 Richland	South Carolina	294.75898267
47141 Putnam	Tennessee	294.25567267
45085 Sumter	South Carolina	293.86360222
46073 Jerauld	South Dakota	293.68575624
48195 Hansford	Texas	292.87937031
35053 Socorro	New Mexico	292.79952196
53017 Douglas	Washington	291.32775538

Counties_Cities

22119 Webster	Louisiana	291.25212640
18093 Lawrence	Indiana	291.23237278
48449 Titus	Texas	290.61847244
51830 Williamsburg	Virginia	288.66809882
5023 Cleburne	Arkansas	288.40376527
28149 Warren	Mississippi	288.02841303
48101 Cottle	Texas	287.97696184
48387 Red River	Texas	287.47433265
22029 Concordia	Louisiana	286.12303290
51800 Suffolk	Virginia	285.13461644
51840 Winchester	Virginia	284.61647929
51610 Falls Church	Virginia	284.32168968
13285 Troup	Georgia	284.14769969
51057 Essex	Virginia	283.90878286
21059 Daviess	Kentucky	283.86611806
13317 Wilkes	Georgia	283.51559336
27115 Pine	Minnesota	281.51816301
37195 Wilson	North Carolina	281.13682401
51041 Chesterfield	Virginia	280.58618988
28127 Simpson	Mississippi	280.29000673
13135 Gwinnett	Georgia	279.91519550
39157 Tuscarawas	Ohio	279.89932303
23005 Cumberland	Maine	279.67311289
26115 Monroe	Michigan	279.18292464
27109 Olmsted	Minnesota	278.35190079
22097 St. Landry	Louisiana	277.89860326
48111 Dallam	Texas	277.77777778
28073 Lamar	Mississippi	277.03492562
45069 Marlboro	South Carolina	276.53610122
39117 Morrow	Ohio	276.25882889
36035 Fulton	New York	276.16577410
28043 Grenada	Mississippi	275.46900974
13057 Cherokee	Georgia	275.42898064
48113 Dallas	Texas	274.85317154

Counties_Cities

13247 Rockdale	Georgia	274.85263925
36083 Rensselaer	New York	274.70804430
42093 Montour	Pennsylvania	274.12280702
31019 Buffalo	Nebraska	274.11065202
13269 Taylor	Georgia	273.66587884
13151 Henry	Georgia	273.65129007
31035 Clay	Nebraska	273.57579659
5139 Union	Arkansas	273.47543833
1081 Lee	Alabama	273.26904191
29135 Moniteau	Missouri	272.93592209
18131 Pulaski	Indiana	272.67623707
27147 Steele	Minnesota	271.71697959
24037 St. Mary's	Maryland	271.60406163
37093 Hoke	North Carolina	270.25052954
48483 Wheeler	Texas	269.69755346
26121 Muskegon	Michigan	269.60388967
1049 DeKalb	Alabama	268.96406808
22015 Bossier	Louisiana	268.89963439
8113 San Miguel	Colorado	268.58747406
28133 Sunflower	Mississippi	268.11734991
13017 Ben Hill	Georgia	268.06457378
31041 Custer	Nebraska	267.52767528
21117 Kenton	Kentucky	267.38773028
26077 Kalamazoo	Michigan	267.30094008
48405 San Augustine	Texas	267.24975705
55127 Walworth	Wisconsin	267.07032531
24025 Harford	Maryland	266.97538156
8017 Cheyenne	Colorado	266.52452026
19061 Dubuque	Iowa	266.38032503
13023 Bleckley	Georgia	264.83875993
50007 Chittenden	Vermont	263.71436210
37107 Lenoir	North Carolina	262.61254823
24047 Worcester	Maryland	262.43173880
18003 Allen	Indiana	262.42104057

Counties_Cities

26075 Jackson	Michigan	261.92679902
22069 Natchitoches	Louisiana	261.25869785
37197 Yadkin	North Carolina	261.03401433
12063 Jackson	Florida	260.84256288
47149 Rutherford	Tennessee	260.70362276
12013 Calhoun	Florida	260.50592994
31173 Thurston	Nebraska	260.16705464
9015 Windham	Connecticut	259.76911311
17081 Jefferson	Illinois	259.12215759
39035 Cuyahoga	Ohio	259.11338683
55105 Rock	Wisconsin	258.69097463
46101 Moody	South Dakota	258.39793282
8079 Mineral	Colorado	257.73195876
24009 Calvert	Maryland	257.60029564
13021 Bibb	Georgia	257.35654332
27123 Ramsey	Minnesota	257.35628215
19017 Bremer	Iowa	256.54387301
13225 Peach	Georgia	256.43843646
8013 Boulder	Colorado	256.07370016
26147 St. Clair	Michigan	256.06105299
32031 Washoe	Nevada	255.51010768
13189 McDuffie	Georgia	255.44563652
18065 Henry	Indiana	254.81137743
38025 Dunn	North Dakota	253.92428440
48369 Parmer	Texas	253.44687753
22019 Calcasieu	Louisiana	253.06234984
53001 Adams	Washington	253.04924338
22061 Lincoln	Louisiana	252.14001187
31167 Stanton	Nebraska	251.25628141
28151 Washington	Mississippi	250.76004705
17133 Monroe	Illinois	250.47327800
37153 Richmond	North Carolina	249.51544991
31109 Lancaster	Nebraska	249.31289241
13187 Lumpkin	Georgia	248.82415415

Counties_Cities

31105 Kimball	Nebraska	248.75621891
22059 LaSalle	Louisiana	248.03914996
22063 Livingston	Louisiana	246.47660264
6031 Kings	California	245.76192804
39061 Hamilton	Ohio	245.74988612
18053 Grant	Indiana	244.17617083
21233 Webster	Kentucky	244.06986500
28037 Franklin	Mississippi	243.96507447
19135 Monroe	Iowa	243.90243902
12021 Collier	Florida	243.86506309
36101 Steuben	New York	243.22518686
13245 Richmond	Georgia	243.11102732
18007 Benton	Indiana	242.69039639
21111 Jefferson	Kentucky	242.04527609
36017 Chenango	New York	241.92191181
28019 Choctaw	Mississippi	241.60425223
13003 Atkinson	Georgia	241.05098228
13105 Elbert	Georgia	240.58577406
54099 Wayne	West Virginia	240.33647106
21015 Boone	Kentucky	240.24389317
29157 Perry	Missouri	240.20887728
18139 Rush	Indiana	240.05281162
51187 Warren	Virginia	239.98200135
37089 Henderson	North Carolina	239.83280227
44005 Newport	Rhode Island	238.66637591
13217 Newton	Georgia	238.26695027
38013 Burke	North Dakota	238.09523810
22055 Lafayette	Louisiana	238.07366279
41047 Marion	Oregon	237.55434344
32003 Clark	Nevada	237.40313768
39137 Putnam	Ohio	236.82652457
18173 Warrick	Indiana	236.54642224
51069 Frederick	Virginia	236.54575293
49049 Utah	Utah	236.41421828

Counties_Cities

13231 Pike	Georgia	236.12750885
51193 Westmoreland	Virginia	235.55804823
28155 Webster	Mississippi	234.98161013
39007 Ashtabula	Ohio	234.88865867
27023 Chippewa	Minnesota	234.82053002
51740 Portsmouth	Virginia	234.59294953
51049 Cumberland	Virginia	234.47854012
51095 James City	Virginia	234.30239407
13155 Irwin	Georgia	234.09236008
39055 Geauga	Ohio	233.96539439
8109 Saguache	Colorado	233.81557796
8003 Alamosa	Colorado	233.77090451
8095 Phillips	Colorado	233.31777881
6075 San Francisco	California	232.53576058
6051 Mono	California	231.57894737
26069 Iosco	Michigan	231.25074758
47107 McMinn	Tennessee	230.83419349
36107 Tioga	New York	230.64250412
1051 Elmore	Alabama	229.58467156
17037 DeKalb	Illinois	229.49214061
8107 Routt	Colorado	229.27758132
6065 Riverside	California	229.23519989
48185 Grimes	Texas	229.19605078
37161 Rutherford	North Carolina	228.95280280
37119 Mecklenburg	North Carolina	228.90554081
18127 Porter	Indiana	228.78167860
18035 Delaware	Indiana	227.40738159
18169 Wabash	Indiana	226.98209719
1067 Henry	Alabama	226.62560288
51177 Spotsylvania	Virginia	226.46344552
13011 Banks	Georgia	226.45881609
16087 Washington	Idaho	226.35567365
39033 Crawford	Ohio	226.23345367
47189 Wilson	Tennessee	226.13333333

Counties_Cities

46125 Turner	South Dakota	225.54605888
19031 Cedar	Iowa	225.47914318
24001 Allegany	Maryland	225.43148996
26017 Bay	Michigan	225.16670997
40105 Nowata	Oklahoma	225.09297318
39155 Trumbull	Ohio	225.04493347
47061 Grundy	Tennessee	224.78645287
29201 Scott	Missouri	223.62057309
53007 Chelan	Washington	223.27223636
48277 Lamar	Texas	223.21428571
1007 Bibb	Alabama	223.21428571
24035 Queen Anne's	Maryland	222.88113669
40041 Delaware	Oklahoma	222.31062645
48393 Roberts	Texas	221.48394241
39097 Madison	Ohio	220.65611420
13129 Gordon	Georgia	220.16122042
24043 Washington	Maryland	219.97535216
22009 Avoyelles	Louisiana	219.95946814
26065 Ingham	Michigan	219.65258681
37139 Pasquotank	North Carolina	219.48081435
26025 Calhoun	Michigan	219.35205633
19087 Henry	Iowa	219.26546071
37187 Washington	North Carolina	219.24276920
1105 Perry	Alabama	218.81838074
22053 Jefferson Davis	Louisiana	218.47888037
13215 Muscogee	Georgia	218.37659662
37103 Jones	North Carolina	217.91013801
26023 Branch	Michigan	217.78001926
27003 Anoka	Minnesota	217.62908655
47021 Cheatham	Tennessee	217.61171147
13145 Harris	Georgia	217.54894851
47047 Fayette	Tennessee	217.24640186
51670 Hopewell	Virginia	216.85254027
39037 Darke	Ohio	216.27730257

Counties_Cities

17103 Lee	Illinois	216.22885194
12033 Escambia	Florida	216.14152516
13171 Lamar	Georgia	215.78947368
37091 Hertford	North Carolina	215.56278795
36007 Broome	New York	215.48688034
40087 McClain	Oklahoma	215.08065525
22065 Madison	Louisiana	215.03449512
24039 Somerset	Maryland	214.21616358
31123 Morrill	Nebraska	213.40162185
5135 Sharp	Arkansas	213.06000230
27133 Rock	Minnesota	212.44954323
17195 Whiteside	Illinois	212.13101787
37083 Halifax	North Carolina	211.57116305
27153 Todd	Minnesota	211.53689692
37023 Burke	North Carolina	211.32526388
12081 Manatee	Florida	211.21677578
28033 DeSoto	Mississippi	210.98785172
37017 Bladen	North Carolina	210.90689967
42127 Wayne	Pennsylvania	210.62485373
31185 York	Nebraska	210.57217543
5037 Cross	Arkansas	209.88246582
28145 Union	Mississippi	209.74620709
37079 Greene	North Carolina	209.40415001
18049 Fulton	Indiana	209.03842325
29107 Lafayette	Missouri	208.60175471
53029 Island	Washington	208.38266635
18025 Crawford	Indiana	208.37279788
6081 San Mateo	California	208.17496053
39073 Hocking	Ohio	207.85626211
47081 Hickman	Tennessee	207.47715756
48167 Galveston	Texas	205.98419604
46111 Sanborn	South Dakota	205.84602717
45045 Greenville	South Carolina	205.75131317
28105 Oktibbeha	Mississippi	205.64930745

Counties_Cities

45025 Chesterfield	South Carolina	205.44651834
21149 McLean	Kentucky	205.36100303
37123 Montgomery	North Carolina	205.34633860
18115 Ohio	Indiana	205.33880903
42041 Cumberland	Pennsylvania	204.83408439
48439 Tarrant	Texas	204.61108785
48199 Hardin	Texas	204.52042582
42115 Susquehanna	Pennsylvania	204.48890093
26087 Lapeer	Michigan	204.48039260
13219 Oconee	Georgia	203.70747606
8121 Washington	Colorado	203.70747606
17109 McDonough	Illinois	203.63879152
1027 Clay	Alabama	203.38983051
47187 Williamson	Tennessee	203.25466385
13153 Houston	Georgia	201.32630943
13025 Brantley	Georgia	201.09012012
13049 Charlton	Georgia	200.49352252
51085 Hanover	Virginia	200.48676321
48303 Lubbock	Texas	200.38254850
27047 Freeborn	Minnesota	200.36788858
50011 Franklin	Vermont	200.31970215
26093 Livingston	Michigan	200.28866669
12015 Charlotte	Florida	200.00216219
19009 Audubon	Iowa	199.78205594
18037 Dubois	Indiana	199.69458475
21213 Simpson	Kentucky	199.68697717
5025 Cleveland	Arkansas	199.55101023
26011 Arenac	Michigan	199.45482348
20069 Gray	Kansas	198.90601691
13175 Laurens	Georgia	198.62651875
28059 Jackson	Mississippi	198.21743895
1001 Autauga	Alabama	197.83816838
1127 Walker	Alabama	197.76804633
22039 Evangeline	Louisiana	197.35071614

Counties_Cities

1055 Etowah	Alabama	197.07124809
1073 Jefferson	Alabama	197.02715001
18013 Brown	Indiana	196.92792438
48141 El Paso	Texas	196.84617928
38089 Stark	North Dakota	196.79323806
12065 Jefferson	Florida	195.96864502
16069 Nez Perce	Idaho	195.50584043
31067 Gage	Nebraska	195.41245987
13077 Coweta	Georgia	195.38748423
28071 Lafayette	Mississippi	195.28041903
12119 Sumter	Florida	194.94539975
48039 Brazoria	Texas	194.75958941
28137 Tate	Mississippi	194.72165235
36121 Wyoming	New York	194.58650368
48201 Harris	Texas	194.22728253
48453 Travis	Texas	194.19528278
40113 Osage	Oklahoma	193.55936530
39167 Washington	Ohio	192.83517580
48157 Fort Bend	Texas	191.65890300
51600 Fairfax City	Virginia	191.25905429
20067 Grant	Kansas	190.83969466
21101 Henderson	Kentucky	190.82713693
39093 Lorain	Ohio	190.33093023
53025 Grant	Washington	190.07304970
28087 Lowndes	Mississippi	190.05599864
45011 Barnwell	South Carolina	189.46570671
37033 Caswell	North Carolina	189.44400388
8045 Garfield	Colorado	189.05805588
20207 Woodson	Kansas	188.50141376
13091 Dodge	Georgia	188.36029944
18151 Steuben	Indiana	187.93731568
48359 Oldham	Texas	187.70530267
48437 Swisher	Texas	187.61726079
13075 Cook	Georgia	186.45845473

Counties_Cities

42133 York	Pennsylvania	186.27042003
28093 Marshall	Mississippi	186.17246340
13233 Polk	Georgia	186.01365670
8035 Douglas	Colorado	185.83564777
12071 Lee	Florida	185.65881714
53053 Pierce	Washington	185.57184514
13159 Jasper	Georgia	185.18518519
37007 Anson	North Carolina	184.90975600
1117 Shelby	Alabama	184.50954304
39173 Wood	Ohio	184.39738018
13165 Jenkins	Georgia	184.26811010
37135 Orange	North Carolina	184.21250865
27017 Carlton	Minnesota	184.16720150
18027 Daviess	Indiana	184.02872055
12085 Martin	Florida	183.95147658
33013 Merrimack	New Hampshire	183.94516052
24041 Talbot	Maryland	183.94286951
13115 Floyd	Georgia	183.81038937
36091 Saratoga	New York	183.78279741
26067 Ionia	Michigan	183.77199813
51730 Petersburg	Virginia	183.73618019
39153 Summit	Ohio	183.60711399
28121 Rankin	Mississippi	183.23348624
56021 Laramie	Wyoming	182.87261558
13271 Telfair	Georgia	182.66565886
28153 Wayne	Mississippi	182.28396886
17119 Madison	Illinois	181.87936974
46109 Roberts	South Dakota	181.87039341
6003 Alpine	California	181.65304269
46037 Day	South Dakota	181.65304269
13113 Fayette	Georgia	181.56338413
54031 Hardy	West Virginia	181.48820327
8041 El Paso	Colorado	180.84879864
20085 Jackson	Kansas	180.72289157

Counties_Cities

51113 Madison	Virginia	180.51899210
13157 Jackson	Georgia	180.34137059
50025 Windham	Vermont	180.09168304
42001 Adams	Pennsylvania	179.94183502
21003 Allen	Kentucky	179.90720576
17145 Perry	Illinois	179.46538207
31153 Sarpy	Nebraska	179.44367041
37069 Franklin	North Carolina	179.10005921
31039 Cuming	Nebraska	178.97091723
18175 Washington	Indiana	178.93569051
37085 Harnett	North Carolina	178.81890116
47121 Meigs	Tennessee	178.77458150
29113 Lincoln	Missouri	178.55285511
40031 Comanche	Oklahoma	178.53880520
26139 Ottawa	Michigan	178.31693598
39133 Portage	Ohio	177.99382546
13053 Chattahoochee	Georgia	177.83601647
48321 Matagorda	Texas	177.82884657
36089 St. Lawrence	New York	177.70044518
8029 Delta	Colorado	177.68875392
56019 Johnson	Wyoming	177.30496454
13281 Towns	Georgia	177.18528518
40117 Pawnee	Oklahoma	176.93715680
51099 King George	Virginia	176.85794920
33017 Strafford	New Hampshire	176.80067645
54003 Berkeley	West Virginia	176.73727620
12007 Bradford	Florida	176.69118708
48163 Frio	Texas	176.62494954
26127 Oceana	Michigan	176.52582160
37025 Cabarrus	North Carolina	176.01801819
35001 Bernalillo	New Mexico	175.92430245
27167 Wilkin	Minnesota	175.88743204
4012 La Paz	Arizona	175.37207318
13211 Morgan	Georgia	175.03845542

Counties_Cities

46135 Yankton	South Dakota	174.90926582
21143 Lyon	Kentucky	174.80334624
29207 Stoddard	Missouri	174.62165308
27119 Polk	Minnesota	174.44257668
1021 Chilton	Alabama	174.39358594
17019 Champaign	Illinois	174.29982427
53071 Walla Walla Cou	Washington	173.99297462
53071 Walla Walla Cou	Washington	173.99297462
5119 Pulaski	Arkansas	173.93297341
19163 Scott	Iowa	173.70428721
13185 Lowndes	Georgia	173.65737915
18041 Fayette	Indiana	173.55838070
19105 Jones	Iowa	173.54415735
19095 Iowa	Iowa	173.47128431
1113 Russell	Alabama	173.06727125
13313 Whitfield	Georgia	172.97380408
19133 Monona	Iowa	172.83097131
19165 Shelby	Iowa	172.74140612
12107 Putnam	Florida	172.59280234
45063 Lexington	South Carolina	172.52365845
54037 Jefferson	West Virginia	172.50180423
39169 Wayne	Ohio	172.46285581
29183 St. Charles	Missouri	172.35246078
17095 Knox	Illinois	171.61558110
4019 Pima	Arizona	171.40277921
37143 Perquimans	North Carolina	171.36045299
4027 Yuma	Arizona	171.12309549
48245 Jefferson	Texas	170.97972165
31143 Polk	Nebraska	170.51913604
47097 Lauderdale	Tennessee	170.37754114
47043 Dickson	Tennessee	170.26531452
48479 Webb	Texas	169.98296546
27107 Norman	Minnesota	169.88416988
21067 Fayette	Kentucky	169.86842918

Counties_Cities

40145 Wagoner	Oklahoma	169.76657096
6073 San Diego	California	169.35039080
36051 Livingston	New York	169.23149920
13297 Walton	Georgia	168.97853545
5141 Van Buren	Arkansas	168.64422092
56009 Converse	Wyoming	168.62170088
50003 Bennington	Vermont	168.39269176
13117 Forsyth	Georgia	168.20786773
31099 Kearney	Nebraska	168.09290954
50001 Addison	Vermont	167.68993590
8039 Elbert	Colorado	167.41496081
12097 Osceola	Florida	167.39585315
48469 Victoria	Texas	167.32764709
47075 Haywood	Tennessee	167.29160658
48057 Calhoun	Texas	166.96813691
28045 Hancock	Mississippi	166.89905776
8019 Clear Creek	Colorado	166.57990630
26037 Clinton	Michigan	166.38935108
37125 Moore	North Carolina	166.19038933
47113 Madison	Tennessee	165.97510373
51157 Rappahannock	Virginia	165.47159404
40027 Cleveland	Oklahoma	165.44241645
31061 Franklin	Nebraska	165.39861065
37067 Forsyth	North Carolina	165.39215350
1125 Tuscaloosa	Alabama	165.14209400
29159 Pettis	Missouri	164.54327488
16047 Gooding	Idaho	164.51697815
16001 Ada	Idaho	164.47998366
37057 Davidson	North Carolina	164.45196682
45067 Marion	South Carolina	164.30941718
6029 Kern	California	164.25726278
13279 Toombs	Georgia	163.64785956
20171 Scott	Kansas	163.36532571
27039 Dodge	Minnesota	163.28882912

Counties_Cities

12027 DeSoto	Florida	162.71439622
47135 Perry	Tennessee	161.21031746
48063 Camp	Texas	161.12944065
4013 Maricopa	Arizona	160.87696993
39003 Allen	Ohio	160.72002572
51109 Louisa	Virginia	160.42199141
19155 Pottawattamie	Iowa	160.37120588
48205 Hartley	Texas	160.17084891
13029 Bryan	Georgia	160.06717573
13161 Jeff Davis	Georgia	159.69126356
48005 Angelina	Texas	159.60134111
19043 Clayton	Iowa	159.48963317
6071 San Bernardino	California	159.46745331
39123 Ottawa	Ohio	159.43486473
36015 Chemung	New York	159.04289411
19141 O'Brien	Iowa	158.95953757
45037 Edgefield	South Carolina	158.95312731
46005 Beadle	South Dakota	158.87306042
1033 Colbert	Alabama	158.86928892
5019 Clark	Arkansas	158.65101310
37127 Nash	North Carolina	158.48366236
48441 Taylor	Texas	157.65765766
5133 Sevier	Arkansas	157.53544548
28009 Benton	Mississippi	157.17567404
51550 Chesapeake	Virginia	156.61448931
27037 Dakota	Minnesota	156.55006899
5041 Desha	Arkansas	156.35858235
17115 Macon	Illinois	155.66506227
19015 Boone	Iowa	155.62134669
17167 Sangamon	Illinois	155.61971456
46121 Todd	South Dakota	155.59661577
37149 Polk	North Carolina	155.25690165
4023 Santa Cruz	Arizona	154.80208983
21211 Shelby	Kentucky	154.58180469

Counties_Cities

37117 Martin	North Carolina	154.38225045
13079 Crawford	Georgia	154.24581913
45013 Beaufort	South Carolina	154.20077895
1039 Covington	Alabama	154.11236684
53073 Whatcom	Washington	153.75412633
12023 Columbia	Florida	153.18497085
13059 Clarke	Georgia	153.14537030
36025 Delaware	New York	152.71632942
35021 Harding	New Mexico	152.67175573
42097 Northumberland	Pennsylvania	152.60806078
17009 Brown	Illinois	152.53203173
51035 Carroll	Virginia	151.84235389
48021 Bastrop	Texas	151.76600442
36057 Montgomery	New York	151.65301790
4021 Pinal	Arizona	151.63104008
13181 Lincoln	Georgia	151.61086545
27139 Scott	Minnesota	151.30851331
39017 Butler	Ohio	151.15932402
36095 Schoharie	New York	151.13998135
48315 Marion	Texas	151.08783239
18157 Tippecanoe	Indiana	150.73971240
13213 Murray	Georgia	150.29683625
13291 Union	Georgia	149.99375026
20129 Morton	Kansas	149.98125234
27141 Sherburne	Minnesota	149.94377109
45049 Hampton	South Carolina	149.86305617
18155 Switzerland	Indiana	149.29551180
39151 Stark	Ohio	148.82634415
37179 Union	North Carolina	148.78681520
19039 Clarke	Iowa	148.57264141
26005 Allegan	Michigan	148.30345956
5093 Mississippi	Arkansas	147.91823274
27169 Winona	Minnesota	147.56517462
51540 Charlottesville	Virginia	147.55699649

Counties_Cities

13223 Paulding	Georgia	147.52139670
26045 Eaton	Michigan	147.50605503
47035 Cumberland	Tennessee	147.47038024
55061 Kewaunee	Wisconsin	147.18147476
36043 Herkimer	New York	147.17060469
1035 Conecuh	Alabama	146.61562271
17129 Menard	Illinois	146.48437500
28107 Panola	Mississippi	146.29293698
48061 Cameron	Texas	146.02225011
26159 Van Buren	Michigan	145.79577987
36099 Seneca	New York	145.77259475
37081 Guilford	North Carolina	145.40821107
29099 Jefferson	Missouri	145.31061258
18171 Warren	Indiana	145.22570495
51011 Appomattox	Virginia	145.19285399
12019 Clay	Florida	144.85912103
8091 Ouray	Colorado	144.83757501
19073 Greene	Iowa	144.75002784
51137 Orange	Virginia	144.63486519
31137 Phelps	Nebraska	144.50867052
19051 Davis	Iowa	144.17211933
47041 DeKalb	Tennessee	144.00635614
37165 Scotland	North Carolina	143.63688595
17029 Coles	Illinois	143.46074482
51710 Norfolk	Virginia	143.39795801
17063 Grundy	Illinois	143.21588323
12049 Hardee	Florida	143.14553129
13149 Heard	Georgia	143.10968937
13163 Jefferson	Georgia	142.57939080
28117 Prentiss	Mississippi	142.20817697
31157 Scotts Bluff	Nebraska	141.70996693
31181 Webster	Nebraska	141.52278517
37185 Warren	North Carolina	141.36416418
6001 Alameda	California	141.05269347

Counties_Cities

20089 Jewell	Kansas	140.79549454
21037 Campbell	Kentucky	140.63036757
20047 Edwards	Kansas	140.40014040
19011 Benton	Iowa	140.39466500
27099 Mower	Minnesota	139.96151058
51133 Northumberland	Virginia	139.95225158
55043 Grant	Wisconsin	139.65938627
23031 York	Maine	139.65058260
1133 Winston	Alabama	139.47590871
37051 Cumberland	North Carolina	139.31935125
12035 Flagler	Florida	139.20244140
31171 Thomas	Nebraska	138.88888889
18159 Tipton	Indiana	138.81544157
35041 Roosevelt	New Mexico	138.71845489
13111 Fannin	Georgia	138.65352026
31159 Seward	Nebraska	138.58413212
45001 Abbeville	South Carolina	138.54366163
8069 Larimer	Colorado	138.36664594
51007 Amelia	Virginia	138.32321525
27093 Meeker	Minnesota	138.28270170
19075 Grundy	Iowa	138.16644993
21219 Todd	Kentucky	138.08788888
48037 Bowie	Texas	137.82282346
48139 Ellis	Texas	137.65353664
5011 Bradley	Arkansas	137.65256493
26149 St. Joseph	Michigan	137.60791573
48041 Brazos	Texas	137.59161750
48183 Gregg	Texas	137.42148787
48397 Rockwall	Texas	137.09925788
28125 Sharkey	Mississippi	137.08019191
22011 Beauregard	Louisiana	136.90172604
51033 Caroline	Virginia	136.48771611
26091 Lenawee	Michigan	136.36456150
13251 Screven	Georgia	136.31797962

Counties_Cities

19119 Lyon	Iowa	135.46693760
45029 Colleton	South Carolina	135.42219862
48087 Collingsworth	Texas	135.04388926
55023 Crawford	Wisconsin	135.04388926
48339 Montgomery	Texas	135.04251809
40109 Oklahoma	Oklahoma	135.00180423
18075 Jay	Indiana	134.84877673
5073 Lafayette	Arkansas	134.69021251
13119 Franklin	Georgia	134.64796073
55089 Ozaukee	Wisconsin	134.60912874
48049 Brown	Texas	134.47948529
36109 Tompkins	New York	134.25038670
12125 Union	Florida	133.86880857
30031 Gallatin	Montana	133.18316708
49045 Tooele	Utah	133.03388788
13073 Columbia	Georgia	132.86581849
21047 Christian	Kentucky	132.55012488
6059 Orange	California	132.51859403
12031 Duval	Florida	132.50107085
51790 Staunton	Virginia	132.41312896
29101 Johnson	Missouri	132.33430254
39175 Wyandot	Ohio	132.20879872
17003 Alexander	Illinois	132.01320132
12029 Dixie	Florida	131.73652695
56017 Hot Springs	Wyoming	131.72338090
26063 Huron	Michigan	131.55361612
8111 San Juan	Colorado	131.23359580
42003 Allegheny	Pennsylvania	130.90380253
5071 Johnson	Arkansas	130.88026326
51043 Clarke	Virginia	130.82696413
19089 Howard	Iowa	130.61935343
17073 Henry	Illinois	130.37278468
39045 Fairfield	Ohio	130.31030543
5051 Garland	Arkansas	130.10065151

Counties_Cities

39043 Erie	Ohio	130.00067011
35013 Dona Ana	New Mexico	129.64205919
35013 Dona Ana	New Mexico	129.64205919
18119 Owen	Indiana	129.52746462
17135 Montgomery	Illinois	129.36610608
19181 Warren	Iowa	129.26982137
29071 Franklin	Missouri	129.25629401
21207 Russell	Kentucky	129.06121991
19045 Clinton	Iowa	128.98232942
18073 Jasper	Indiana	128.85825592
45075 Orangeburg	South Carolina	128.83336784
28135 Tallahatchie	Mississippi	128.69092729
51149 Prince George	Virginia	128.66971273
42081 Lycoming	Pennsylvania	128.44876126
27151 Swift	Minnesota	128.41091493
51530 Buena Vista	Virginia	128.26679493
28131 Stone	Mississippi	128.22567719
17053 Ford	Illinois	128.16646562
39139 Richland	Ohio	127.99445082
51077 Grayson	Virginia	127.95086687
32023 Nye	Nevada	127.90543819
39171 Williams	Ohio	127.70351049
48371 Pecos	Texas	127.60798826
17121 Marion	Illinois	127.59170654
21081 Grant	Kentucky	127.38346403
19065 Fayette	Iowa	127.16174975
45023 Chester	South Carolina	127.12784100
48189 Hale	Texas	127.10611883
12087 Monroe	Florida	126.62108308
48323 Maverick	Texas	126.52816962
36069 Ontario	New York	126.52006117
32510 Carson City	Nevada	126.32186812
5031 Craighead	Arkansas	126.19981945
51053 Dinwiddie	Virginia	126.18738827

Counties_Cities

1069 Houston	Alabama	126.04801283
23027 Waldo	Maine	125.96362171
46051 Grant	South Dakota	125.92696236
27163 Washington	Minnesota	125.77111971
39041 Delaware	Ohio	125.47235214
38059 Morton	North Dakota	125.42209358
21007 Ballard	Kentucky	125.32898860
51003 Albemarle	Virginia	125.09428062
20059 Franklin	Kansas	124.84881589
6085 Santa Clara	California	124.79549126
51775 Salem	Virginia	124.79039114
45019 Charleston	South Carolina	124.65971102
18087 LaGrange	Indiana	124.58682939
2195 Petersburg	Alaska	124.18503570
21145 McCracken	Kentucky	123.95555964
16027 Canyon	Idaho	123.93791471
8119 Teller	Colorado	123.58968225
42087 Mifflin	Pennsylvania	123.31790057
13083 Dade	Georgia	123.25896709
13051 Chatham	Georgia	123.10033023
19019 Buchanan	Iowa	122.64729468
5121 Randolph	Arkansas	122.57633162
1045 Dale	Alabama	122.55903260
48071 Chambers	Texas	122.48551373
1077 Lauderdale	Alabama	122.31158063
31111 Lincoln	Nebraska	122.21116953
51025 Brunswick	Virginia	122.07031250
45083 Spartanburg	South Carolina	122.01804465
37001 Alamance	North Carolina	121.96880483
12001 Alachua	Florida	121.87171243
39163 Vinton	Ohio	121.77486871
1071 Jackson	Alabama	121.77207360
17189 Washington	Illinois	121.47195427
48003 Andrews	Texas	121.35922330

Counties_Cities

48121 Denton	Texas	121.06199305
37073 Gates	North Carolina	120.97122613
20019 Chautauqua	Kansas	120.88244183
18153 Sullivan	Indiana	120.83131948
8067 La Plata	Colorado	120.76007814
18135 Randolph	Indiana	120.71948815
22085 Sabine	Louisiana	120.67243675
42129 Westmoreland	Pennsylvania	120.64652849
41051 Multnomah	Oregon	120.58432281
8101 Pueblo	Colorado	120.57613906
47159 Smith	Tennessee	120.34901214
55039 Fond du Lac	Wisconsin	120.31125686
19085 Harrison	Iowa	120.27734541
51770 Roanoke City	Virginia	120.09607686
41059 Umatilla	Oregon	119.97523092
55111 Sauk	Wisconsin	119.84622329
8125 Yuma	Colorado	119.76047904
51810 Virginia Beach	Virginia	119.72749223
20163 Rooks	Kansas	119.68880910
40143 Tulsa	Oklahoma	119.68659387
55029 Door	Wisconsin	119.52191235
27079 Le Sueur	Minnesota	119.32336632
4015 Mohave	Arizona	119.30326891
17071 Henderson	Illinois	119.24280817
39103 Medina	Ohio	118.33923169
47053 Gibson	Tennessee	118.25874197
17041 Douglas	Illinois	118.07587659
12095 Orange	Florida	117.98833154
17125 Mason	Illinois	117.95060818
48233 Hutchinson	Texas	117.93565431
47045 Dyer	Tennessee	117.89924973
39011 Auglaize	Ohio	117.89363374
18149 Starke	Indiana	117.72400262
51650 Hampton	Virginia	117.63567190

Counties_Cities

38015 Burleigh	North Dakota	117.55691539
21035 Calloway	Kentucky	117.54184234
13283 Treutlen	Georgia	117.49155529
18009 Blackford	Indiana	117.35121542
27013 Blue Earth	Minnesota	117.16374746
20043 Doniphan	Kansas	117.15699037
31097 Johnson	Nebraska	116.86793923
12115 Sarasota	Florida	116.70470896
1003 Baldwin	Alabama	116.50200438
6019 Fresno	California	116.25100563
31177 Washington	Nebraska	116.12715924
51127 New Kent	Virginia	116.11808316
13173 Lanier	Georgia	116.05415861
5105 Perry	Arkansas	115.91962906
40037 Creek	Oklahoma	115.91531199
39165 Warren	Ohio	115.86187886
55133 Waukesha	Wisconsin	115.86019371
37101 Johnston	North Carolina	115.45577896
35057 Torrance	New Mexico	115.45122186
40051 Grady	Oklahoma	115.20944717
6041 Marin	California	115.14792079
13143 Haralson	Georgia	115.12545288
13107 Emanuel	Georgia	114.98319476
2130 Ketchikan Gateway	Alaska	114.95904584
20009 Barton	Kansas	114.89410593
21029 Bullitt	Kentucky	114.71709285
48149 Fayette	Texas	114.40293503
48257 Kaufman	Texas	114.28837990
45057 Lancaster	South Carolina	114.27972321
54039 Kanawha	West Virginia	114.15651634
56043 Washakie	Wyoming	114.14077362
20017 Chase	Kansas	114.11182959
19177 Van Buren	Iowa	113.96011396
1015 Calhoun	Alabama	113.75867410

Counties_Cities

16039 Elmore	Idaho	113.72390770
18161 Union	Indiana	113.68480887
31125 Nance	Nebraska	113.25028313
45087 Union	South Carolina	113.09740970
21105 Hickman	Kentucky	113.09658448
36019 Clinton	New York	112.77030795
36041 Hamilton	New York	112.76499774
37147 Pitt	North Carolina	112.27586514
21157 Marshall	Kentucky	112.21185598
36077 Otsego	New York	112.13576796
45009 Bamberg	South Carolina	112.08406305
4025 Yavapai	Arizona	112.07234701
22107 Tensas	Louisiana	112.05737338
55015 Calumet	Wisconsin	111.64496900
27171 Wright	Minnesota	111.47863204
23001 Androscoggin	Maine	111.44234252
51119 Middlesex	Virginia	111.43095923
5077 Lee	Arkansas	111.29660545
42035 Clinton	Pennsylvania	111.15706752
18163 Vanderburgh	Indiana	111.06567794
55045 Green	Wisconsin	111.02385659
40071 Kay	Oklahoma	110.95763230
18021 Clay	Indiana	110.81390906
17099 LaSalle	Illinois	110.57296902
23007 Franklin	Maine	110.37896779
12057 Hillsborough	Florida	110.30783193
20099 Labette	Kansas	110.19835704
18045 Fountain	Indiana	110.08501009
38053 McKenzie	North Dakota	110.03521127
13289 Twiggs	Georgia	109.91695164
37183 Wake	North Carolina	109.76787619
13227 Pickens	Georgia	109.44340213
22123 West Carroll	Louisiana	109.26971408
21023 Bracken	Kentucky	109.23655783

Counties_Cities

40115 Ottawa	Oklahoma	109.06174820
51015 Augusta	Virginia	108.67116371
47115 Marion	Tennessee	108.48643920
5111 Poinsett	Arkansas	108.45082172
1075 Lamar	Alabama	108.35018781
51590 Danville	Virginia	108.12670484
54061 Monongalia	West Virginia	108.06239429
41053 Polk	Oregon	107.93814675
12127 Volusia	Florida	107.93771391
12131 Walton	Florida	107.88091068
47031 Coffee	Tennessee	107.71992819
53037 Kittitas	Washington	107.67671649
37059 Davie	North Carolina	107.64514544
42019 Butler	Pennsylvania	107.51085753
20091 Johnson	Kansas	107.43780907
42131 Wyoming	Pennsylvania	107.22472824
27019 Carver	Minnesota	107.19355680
27161 Waseca	Minnesota	107.00337061
46025 Clark	South Dakota	106.98047606
13047 Catoosa	Georgia	106.79323643
48029 Bexar	Texas	106.74459694
50015 Lamoille	Vermont	106.71936759
13295 Walker	Georgia	106.61287999
18121 Parke	Indiana	106.33898505
1053 Escambia	Alabama	106.12822467
31065 Furnas	Nebraska	106.04453871
26113 Missaukee	Michigan	105.86911930
55027 Dodge	Wisconsin	105.86588045
45091 York	South Carolina	105.79385520
48011 Armstrong	Texas	105.70824524
6027 Inyo	California	105.63184522
18077 Jefferson	Indiana	105.56383507
41049 Morrow	Oregon	105.52233556
41067 Washington	Oregon	105.07031178

Counties_Cities

5061 Howard	Arkansas	104.93965970
13169 Jones	Georgia	104.83645513
51700 Newport News	Virginia	104.68800734
46085 Lyman	South Dakota	104.68463753
39089 Licking	Ohio	104.68285079
39047 Fayette	Ohio	104.65359660
19123 Mahaska	Iowa	104.54545455
8023 Costilla	Colorado	104.49320794
48181 Grayson	Texas	104.48462956
28081 Lee	Mississippi	104.45764184
37171 Surry	North Carolina	104.24195252
20177 Shawnee	Kansas	104.22593930
48361 Orange	Texas	104.10185230
28047 Harrison	Mississippi	104.04064844
20173 Sedgwick	Kansas	103.97054557
13019 Berrien	Georgia	103.88531062
51135 Nottoway	Virginia	103.76134890
1019 Cherokee	Alabama	103.71850031
5043 Drew	Arkansas	103.66652117
26057 Gratiot	Michigan	103.45082391
12103 Pinellas	Florida	103.35493397
8083 Montezuma	Colorado	103.21890053
49011 Davis	Utah	103.20915064
55131 Washington	Wisconsin	103.17407678
17137 Morgan	Illinois	103.01389216
45007 Anderson	South Carolina	102.75236680
42119 Union	Pennsylvania	102.71296193
47051 Franklin	Tennessee	102.64979709
26027 Cass	Michigan	102.60778658
39023 Clark	Ohio	102.53742988
36117 Wayne	New York	102.14958252
12105 Polk	Florida	101.97610482
20181 Sherman	Kansas	101.71215460
6099 Stanislaus	California	101.67056192

Counties_Cities

12113 Santa Rosa	Florida	101.47812366
1115 St. Clair	Alabama	101.47705491
37097 Iredell	North Carolina	101.43749825
17169 Schuyler	Illinois	101.34646011
21097 Harrison	Kentucky	101.18223453
48481 Wharton	Texas	100.91544727
48239 Jackson	Texas	100.84711577
48085 Collin	Texas	100.28393885
54057 Mineral	West Virginia	100.22271715
20087 Jefferson	Kansas	100.13175231
48219 Hockley	Texas	100.08703220
37041 Chowan	North Carolina	99.79328534
46027 Clay	South Dakota	99.70799801
54021 Gilmer	West Virginia	99.67605283
53039 Klickitat	Washington	99.51599041
27117 Pipestone	Minnesota	99.48049077
18123 Perry	Indiana	99.46602450
42063 Indiana	Pennsylvania	99.40710761
51097 King and Queen	Virginia	99.40357853
41031 Jefferson	Oregon	99.20634921
47125 Montgomery	Tennessee	99.05316824
18167 Vigo	Indiana	98.70932896
12055 Highlands	Florida	98.64926392
37005 Alleghany	North Carolina	98.55747693
19121 Madison	Iowa	98.46759801
5115 Pope	Arkansas	98.43750000
12111 St. Lucie	Florida	98.40312897
48209 Hays	Texas	98.36905013
23011 Kennebec	Maine	98.29378374
29227 Worth	Missouri	98.03921569
18105 Monroe	Indiana	98.01452521
48051 Burleson	Texas	97.88460493
13195 Madison	Georgia	97.80775717
19107 Keokuk	Iowa	97.79951100

Counties_Cities

1121 Talladega	Alabama	97.71007666
48445 Terry	Texas	97.66419793
27083 Lyon	Minnesota	97.54574896
45047 Greenwood	South Carolina	97.53890954
6069 San Benito	California	97.50231568
6013 Contra Costa	California	97.46004008
51820 Waynesboro	Virginia	97.22467739
37177 Tyrrell	North Carolina	96.82885500
27103 Nicollet	Minnesota	96.43483343
5091 Miller	Arkansas	96.34795375
48325 Medina	Texas	96.22748964
42053 Forest	Pennsylvania	96.16705591
17131 Mercer	Illinois	96.14768284
51079 Greene	Virginia	96.06147935
27005 Becker	Minnesota	96.01117221
55065 Lafayette	Wisconsin	96.00960096
37009 Ashe	North Carolina	95.90910768
5017 Chicot	Arkansas	95.80379383
55025 Dane	Wisconsin	95.69219196
5065 Izard	Arkansas	95.63746046
54065 Morgan	West Virginia	95.57542025
12129 Wakulla	Florida	95.49921444
26079 Kalkaska	Michigan	95.37701975
27061 Itasca	Minnesota	95.32677130
39065 Hardin	Ohio	95.29860229
39143 Sandusky	Ohio	95.23971496
37039 Cherokee	North Carolina	95.12736497
37027 Caldwell	North Carolina	95.08832242
31107 Knox	Nebraska	95.02316190
39085 Lake	Ohio	95.00507561
36003 Allegany	New York	94.76631488
53031 Jefferson	Washington	94.55072646
19057 Des Moines	Iowa	94.53727835
16081 Teton	Idaho	94.50171821

Counties_Cities

21033 Caldwell	Kentucky	94.37672041
12073 Leon	Florida	94.35832917
48373 Polk	Texas	93.94175611
39113 Montgomery	Ohio	93.92652316
31155 Saunders	Nebraska	93.88349059
47065 Hamilton	Tennessee	93.88227931
47087 Jackson	Tennessee	93.55332540
56007 Carbon	Wyoming	93.51412731
41007 Clatsop	Oregon	93.04898904
48001 Anderson	Texas	93.01203989
39027 Clinton	Ohio	92.73129324
21113 Jessamine	Kentucky	92.72997033
51181 Surry	Virginia	92.67840593
20005 Atchison	Kansas	92.63261903
18177 Wayne	Indiana	92.51395292
1103 Morgan	Alabama	92.36789292
48175 Goliad	Texas	92.29957806
13043 Candler	Georgia	92.28497601
26151 Sanilac	Michigan	92.27332330
51037 Charlotte	Virginia	92.14273748
12117 Seminole	Florida	92.12708836
17021 Christian	Illinois	91.85266832
45015 Berkeley	South Carolina	91.81739646
6095 Solano	California	91.80269139
12003 Baker	Florida	91.69458649
26015 Barry	Michigan	91.56760469
48331 Milam	Texas	91.52043293
17113 McLean	Illinois	91.42037170
51199 York	Virginia	91.38342717
30057 Madison	Montana	91.24087591
20113 McPherson	Kansas	91.10978729
54069 Ohio	West Virginia	91.00706502
40035 Craig	Oklahoma	90.87096323
12109 St. Johns	Florida	90.85152658

Counties_Cities

17015 Carroll	Illinois	90.83286752
29001 Adair	Missouri	90.76917005
16045 Gem	Idaho	90.73380969
47033 Crockett	Tennessee	90.73143495
27155 Traverse	Minnesota	90.68923821
46065 Hughes	South Dakota	90.65155807
27087 Mahnomen	Minnesota	90.59612249
51091 Highland	Virginia	90.49773756
17117 Macoupin	Illinois	90.48176020
47105 Loudon	Tennessee	90.47385683
53069 Wahkiakum	Washington	90.37505648
2110 Juneau	Alaska	90.30610656
37071 Gaston	North Carolina	90.19681753
1099 Monroe	Alabama	90.18844639
46087 McCook	South Dakota	90.15506671
51023 Botetourt	Virginia	90.15235748
51191 Washington	Virginia	90.07021801
47015 Cannon	Tennessee	89.89074817
19191 Winneshiek	Iowa	89.86968895
5003 Ashley	Arkansas	89.79347501
6111 Ventura	California	89.78021474
45053 Jasper	South Carolina	89.74491733
39081 Jefferson	Ohio	89.71064516
46129 Walworth	South Dakota	89.49346698
19023 Butler	Iowa	89.41467776
51161 Roanoke	Virginia	89.29235806
47017 Carroll	Tennessee	89.22198430
13127 Glynn	Georgia	89.18198993
48343 Morris	Texas	89.14822919
6077 San Joaquin	California	89.01761752
22043 Grant	Louisiana	88.96005693
51680 Lynchburg	Virginia	88.88780654
42005 Armstrong	Pennsylvania	88.87118275
13309 Wheeler	Georgia	88.84376190

Counties_Cities

16025 Camas	Idaho	88.73114463
17051 Fayette	Illinois	88.71871498
39019 Carroll	Ohio	88.62301983
32021 Mineral	Nevada	88.61320337
36123 Yates	New York	88.56326235
45003 Aiken	South Carolina	88.54729311
47123 Monroe	Tennessee	88.44403218
54019 Fayette	West Virginia	88.33511553
1079 Lawrence	Alabama	87.99344601
5053 Grant	Arkansas	87.97009017
26143 Roscommon	Michigan	87.92497069
26073 Isabella	Michigan	87.86599019
53047 Okanogan	Washington	87.81923479
21155 Marion	Kentucky	87.61080190
53055 San Juan	Washington	87.57589911
13039 Camden	Georgia	87.56078022
13209 Montgomery	Georgia	87.02273469
48291 Liberty	Texas	86.88298599
1029 Cleburne	Alabama	86.74184293
42099 Perry	Pennsylvania	86.69455341
40121 Pittsburg	Oklahoma	86.60573877
40033 Cotton	Oklahoma	86.56509695
18099 Marshall	Indiana	86.49022660
38027 Eddy	North Dakota	86.46779075
41043 Linn	Oregon	86.38630384
38067 Pembina	North Dakota	86.36821650
26141 Presque Isle	Michigan	86.35578584
8093 Park	Colorado	86.22547963
5059 Hot Spring	Arkansas	86.05085902
31033 Cheyenne	Nebraska	85.92910849
26105 Mason	Michigan	85.91065292
6043 Mariposa	California	85.85656230
17143 Peoria	Illinois	85.81504919
36031 Essex	New York	85.79088472

Counties_Cities

20157 Republic	Kansas	85.76329331
46023 Charles Mix	South Dakota	85.67144999
6079 San Luis Obispo	California	85.56036759
40133 Seminole	Oklahoma	85.44226544
12091 Okaloosa	Florida	85.39627248
48017 Bailey	Texas	85.38494379
27089 Marshall	Minnesota	85.19701810
45051 Horry	South Carolina	85.13803694
21215 Spencer	Kentucky	85.13355326
45059 Laurens	South Carolina	85.08224617
48305 Lynn	Texas	85.07742045
50027 Windsor	Vermont	85.01248056
29069 Dunklin	Missouri	84.96754240
16075 Payette	Idaho	84.92208399
31077 Greeley	Nebraska	84.88964346
2090 Fairbanks North	Alaska	84.87334674
48089 Colorado	Texas	84.83763020
36009 Cattaraugus	New York	84.59135867
31095 Jefferson	Nebraska	84.54276455
47091 Johnson	Tennessee	84.37394533
38099 Walsh	North Dakota	84.37236336
17085 Jo Daviess	Illinois	84.24599832
38037 Grant	North Dakota	84.24599832
32019 Lyon	Nevada	84.21731651
48123 DeWitt	Texas	84.21261208
40065 Jackson	Oklahoma	84.17171029
26111 Midland	Michigan	84.12551527
33003 Carroll	New Hampshire	84.05256360
26123 Newaygo	Michigan	83.85829993
54049 Marion	West Virginia	83.78344653
56027 Niobrara	Wyoming	83.75209380
35061 Valencia	New Mexico	83.70827666
48279 Lamb	Texas	83.59933121
33001 Belknap	New Hampshire	83.57641506

Counties_Cities

42073 Lawrence	Pennsylvania	83.54218881
45043 Georgetown	South Carolina	83.53547848
50021 Rutland	Vermont	83.51513499
48055 Caldwell	Texas	83.24276828
29081 Harrison	Missouri	83.19467554
6113 Yolo	California	83.02783928
13241 Rabun	Georgia	83.00231221
26117 Montcalm	Michigan	82.85392696
21185 Oldham	Kentucky	82.74409508
1043 Cullman	Alabama	82.69216941
51101 King William	Virginia	82.64950705
48193 Hamilton	Texas	82.50825083
17083 Jersey	Illinois	82.39117499
51145 Powhatan	Virginia	82.22275515
42085 Mercer	Pennsylvania	82.21678126
8099 Prowers	Colorado	82.20979941
18183 Whitley	Indiana	82.17409168
48423 Smith	Texas	82.09503043
12093 Okeechobee	Florida	81.85473193
48491 Williamson	Texas	81.69833727
36011 Cayuga	New York	81.66439821
37049 Craven	North Carolina	81.62313433
20161 Riley	Kansas	81.40781244
42109 Snyder	Pennsylvania	81.40108535
35049 Santa Fe	New Mexico	81.30298022
26129 Ogemaw	Michigan	81.13783887
48345 Motley	Texas	81.03727715
37145 Person	North Carolina	80.99830410
29143 New Madrid	Missouri	80.94357077
35009 Curry	New Mexico	80.91105852
51125 Nelson	Virginia	80.88433540
27045 Fillmore	Minnesota	80.72941400
29219 Warren	Missouri	80.66607127
55103 Richland	Wisconsin	80.56626575

Counties_Cities

29199 Scotland	Missouri	80.54772453
29041 Chariton	Missouri	80.52610388
45071 Newberry	South Carolina	80.47767394
21019 Boyd	Kentucky	80.44030483
39051 Fulton	Ohio	80.42388116
40017 Canadian	Oklahoma	80.30627150
53011 Clark	Washington	80.10675366
29033 Carroll	Missouri	80.06405124
21091 Hancock	Kentucky	79.92692396
53003 Asotin	Washington	79.61079169
29003 Andrew	Missouri	79.51382973
19035 Cherokee	Iowa	79.49827754
20097 Kiowa	Kansas	79.49125596
35039 Rio Arriba	New Mexico	79.47495257
21099 Hart	Kentucky	79.33989210
55083 Oconto	Wisconsin	79.30214116
6067 Sacramento	California	79.30044290
42027 Centre	Pennsylvania	79.23589570
51083 Halifax	Virginia	79.13247362
51045 Craig	Virginia	78.98894155
20179 Sheridan	Kansas	78.95775760
31003 Antelope	Nebraska	78.91414141
55057 Juneau	Wisconsin	78.89694556
29029 Camden	Missouri	78.57688530
28115 Pontotoc	Mississippi	78.53485377
40093 Major	Oklahoma	78.49293564
40131 Rogers	Oklahoma	78.27448252
20149 Pottawatomie	Kansas	78.26337686
26103 Marquette	Michigan	78.17667930
46069 Hyde	South Dakota	78.00312012
55041 Forest	Wisconsin	77.85563341
1009 Blount	Alabama	77.80082988
47027 Clay	Tennessee	77.75042115
17199 Williamson	Illinois	77.54712479

Counties_Cities

38081 Sargent	North Dakota	77.51937984
47117 Marshall	Tennessee	77.19027403
48401 Rusk	Texas	77.13498623
31021 Burt	Nebraska	77.06535142
40125 Pottawatomie	Oklahoma	77.05114270
21009 Barren	Kentucky	76.96486780
53063 Spokane	Washington	76.94833774
48349 Navarro	Texas	76.66700293
38093 Stutsman	North Dakota	76.49280490
19169 Story	Iowa	76.44870292
48247 Jim Hogg	Texas	76.21951220
1061 Geneva	Alabama	76.00516835
55115 Shawano	Wisconsin	75.98784195
47011 Bradley	Tennessee	75.89457213
21199 Pulaski	Kentucky	75.82439689
51009 Amherst	Virginia	75.79106929
42057 Fulton	Pennsylvania	75.74192660
21139 Livingston	Kentucky	75.74118156
12089 Nassau	Florida	75.72933172
29163 Pike	Missouri	75.65931690
16031 Cassia	Idaho	75.42742206
51027 Buchanan	Virginia	75.39701239
5129 Searcy	Arkansas	75.39582810
39141 Ross	Ohio	75.39223460
20023 Cheyenne	Kansas	75.18796992
48507 Zavala	Texas	75.10640073
21057 Cumberland	Kentucky	75.08634930
1089 Madison	Alabama	75.03021671
27125 Red Lake	Minnesota	75.01875469
51073 Gloucester	Virginia	74.96853999
55019 Clark	Wisconsin	74.90852517
13179 Liberty	Georgia	74.80039677
26031 Cheboygan	Michigan	74.76488411
54051 Marshall	West Virginia	74.71171025

Counties_Cities

21147 McCreary	Kentucky	74.67830882
48455 Trinity	Texas	74.62686567
21103 Henry	Kentucky	74.50639513
45065 McCormick	South Carolina	74.38894793
12017 Citrus	Florida	74.35999703
17035 Cumberland	Illinois	74.01924500
42059 Greene	Pennsylvania	73.96044486
6053 Monterey	California	73.92204668
27157 Wabasha	Minnesota	73.92007392
19079 Hamilton	Iowa	73.56875334
22113 Vermilion	Louisiana	73.54170149
38069 Pierce	North Dakota	73.51139427
48473 Waller	Texas	73.41038286
19091 Humboldt	Iowa	73.32146224
55053 Jackson	Wisconsin	73.24934076
23023 Sagadahoc	Maine	72.96402312
29051 Cole	Missouri	72.92046461
5045 Faulkner	Arkansas	72.91316123
35059 Union	New Mexico	72.85089849
45077 Pickens	South Carolina	72.83670970
21193 Perry	Kentucky	72.81925494
6097 Sonoma	California	72.80844578
13147 Hart	Georgia	72.79972413
6047 Merced	California	72.78947464
48451 Tom Green	Texas	72.76480891
47083 Houston	Tennessee	72.61285247
39025 Clermont	Ohio	72.51808085
5095 Monroe	Arkansas	72.46376812
31059 Fillmore	Nebraska	72.37199204
27097 Morrison	Minnesota	72.35671862
55087 Outagamie	Wisconsin	72.05187735
48173 Glasscock	Texas	72.04610951
56023 Lincoln	Wyoming	72.03869507
16067 Minidoka	Idaho	72.02881152

Counties_Cities

46031 Corson	South Dakota	72.02881152
28141 Tishomingo	Mississippi	71.96463452
46119 Sully	South Dakota	71.83908046
18085 Kosciusko	Indiana	71.83908046
47183 Weakley	Tennessee	71.82403112
37043 Clay	North Carolina	71.81973247
48251 Johnson	Texas	71.77829261
48493 Wilson	Texas	71.67887862
21203 Rockcastle	Kentucky	71.64179104
21239 Woodford	Kentucky	71.60893981
31175 Valley	Nebraska	71.59904535
54071 Pendleton	West Virginia	71.45919680
46003 Aurora	South Dakota	71.40307033
19083 Hardin	Iowa	71.14062129
8105 Rio Grande	Colorado	71.11111111
36023 Cortland	New York	71.09549798
31027 Cedar	Nebraska	71.03954535
29111 Lewis	Missouri	71.02993404
47139 Polk	Tennessee	71.01432122
48147 Fannin	Texas	70.84962875
37141 Pender	North Carolina	70.78279335
16003 Adams	Idaho	70.58823529
27081 Lincoln	Minnesota	70.50943064
36075 Oswego	New York	70.39983715
19055 Delaware	Iowa	70.30288828
12069 Lake	Florida	70.12721076
28039 George	Mississippi	70.10309278
51678 Lexington	Virginia	70.06726457
15009 Maui	Hawaii	69.97314706
39149 Shelby	Ohio	69.92000329
17105 Livingston	Illinois	69.90855960
19067 Floyd	Iowa	69.79252585
21179 Nelson	Kentucky	69.79128045
13191 McIntosh	Georgia	69.73500697

Counties_Cities

48027 Bell	Texas	69.73304615
21163 Meade	Kentucky	69.65000871
48329 Midland	Texas	69.53377603
47155 Sevier	Tennessee	69.46430760
47023 Chester	Tennessee	69.46052327
29169 Pulaski	Missouri	69.21213519
19069 Franklin	Iowa	69.14263137
45035 Dorchester	South Carolina	69.09559469
27049 Goodhue	Minnesota	68.96105855
20143 Ottawa	Kansas	68.94174423
21225 Union	Kentucky	68.94174423
31025 Cass	Nebraska	68.80996980
40075 Kiowa	Oklahoma	68.73639592
12067 Lafayette	Florida	68.71278058
21027 Breckinridge	Kentucky	68.66784383
29037 Cass	Missouri	68.60148255
29031 Cape Girardeau	Missouri	68.56881643
48153 Floyd	Texas	68.52835361
18101 Martin	Indiana	68.51326221
16073 Owyhee	Idaho	68.41700162
55139 Winnebago	Wisconsin	68.41305111
48231 Hunt	Texas	68.39874395
29049 Clinton	Missouri	68.39276991
39077 Huron	Ohio	68.37139341
39135 Preble	Ohio	68.29768032
2020 Anchorage	Alaska	68.25868326
55055 Jefferson	Wisconsin	68.13189395
40097 Mayes	Oklahoma	68.11491960
33009 Grafton	New Hampshire	67.93932239
41065 Wasco	Oregon	67.91171477
41005 Clackamas	Oregon	67.53590098
13103 Effingham	Georgia	67.53497347
42051 Fayette	Pennsylvania	67.46345091
42015 Bradford	Pennsylvania	67.39762958

Counties_Cities

17067 Hancock	Illinois	67.24949563
48135 Ector	Texas	67.23248871
47153 Sequatchie	Tennessee	67.22237161
56011 Crook	Wyoming	67.11409396
26051 Gladwin	Michigan	67.09555196
5029 Conway	Arkansas	67.01450385
35055 Taos	New Mexico	67.00167504
56025 Natrona	Wyoming	66.99108892
51089 Henry	Virginia	66.72816125
5125 Saline	Arkansas	66.71004192
51121 Montgomery	Virginia	66.67676921
48187 Guadalupe	Texas	66.58765746
47059 Greene	Tennessee	66.58271455
1083 Limestone	Alabama	66.54605195
42009 Bedford	Pennsylvania	66.42311524
47185 White	Tennessee	66.40351201
19129 Mills	Iowa	66.38783775
5063 Independence	Arkansas	66.35171718
21093 Hardin	Kentucky	66.14955236
17005 Bond	Illinois	66.14552014
12061 Indian River	Florida	66.06824087
48045 Briscoe	Texas	65.96306069
37111 McDowell	North Carolina	65.92392379
31163 Sherman	Nebraska	65.83278473
20155 Reno	Kansas	65.76625710
30007 Broadwater	Montana	65.73541495
29023 Butler	Missouri	65.66758132
12043 Glades	Florida	65.57854853
19145 Page	Iowa	65.57807069
39039 Defiance	Ohio	65.50504389
27043 Faribault	Minnesota	65.41648495
50023 Washington	Vermont	65.35947712
8047 Gilpin	Colorado	65.34879922
19101 Jefferson	Iowa	65.28480496

Counties_Cities

47093 Knox	Tennessee	65.12081738
48489 Willacy	Texas	65.07088078
51103 Lancaster	Virginia	64.91699898
47085 Humphreys	Tennessee	64.91398896
47119 Maury	Tennessee	64.65974136
48073 Cherokee	Texas	64.64861576
54087 Roane	West Virginia	64.59948320
6055 Napa	California	64.55453783
5137 Stone	Arkansas	64.22091996
48241 Jasper	Texas	64.11685995
17001 Adams	Illinois	63.93569895
48293 Limestone	Texas	63.77822186
48355 Nueces	Texas	63.76547555
5027 Columbia	Arkansas	63.72944725
29039 Cedar	Missouri	63.53688669
36045 Jefferson	New York	63.53183303
47133 Overton	Tennessee	63.44027551
48015 Austin	Texas	63.35656407
30085 Roosevelt	Montana	63.29686228
40073 Kingfisher	Oklahoma	63.22711179
37137 Pamlico	North Carolina	63.14127861
48067 Cass	Texas	63.08310369
26047 Emmet	Michigan	63.04791642
19197 Wright	Iowa	63.04176517
46102 Oglala Lakota	South Dakota	62.89747711
21039 Carlisle	Kentucky	62.87989939
56005 Campbell	Wyoming	62.85218899
55021 Columbia	Wisconsin	62.76369469
42125 Washington	Pennsylvania	62.69713426
18129 Posey	Indiana	62.64682850
53015 Cowlitz	Washington	62.39276244
20125 Montgomery	Kansas	62.26650062
13265 Taliaferro	Georgia	62.18905473
55035 Eau Claire	Wisconsin	62.18072589

Counties_Cities

40103 Noble	Oklahoma	62.00726371
45017 Calhoun	South Carolina	61.98347107
19041 Clay	Iowa	61.98090988
42031 Clarion	Pennsylvania	61.88916682
41045 Malheur	Oregon	61.83889341
29095 Jackson	Missouri	61.68723146
46115 Spink	South Dakota	61.58583526
23019 Penobscot	Maine	61.55027267
20107 Linn	Kansas	61.53846154
39059 Guernsey	Ohio	61.50376711
21221 Trigg	Kentucky	61.46281500
33005 Cheshire	New Hampshire	61.44353078
27111 Otter Tail	Minnesota	61.21199755
12083 Marion	Florida	61.11501568
5085 Lonoke	Arkansas	61.09398971
38071 Ramsey	North Dakota	60.97029875
55017 Chippewa	Wisconsin	60.80923053
48169 Garza	Texas	60.80875646
29139 Montgomery	Missouri	60.69013352
21209 Scott	Kentucky	60.68069462
41035 Klamath	Oregon	60.60337310
35037 Quay	New Mexico	60.58403005
48217 Hill	Texas	60.51603675
37035 Catawba	North Carolina	60.50979502
13055 Chattooga	Georgia	60.50826946
51195 Wise	Virginia	60.50720825
26135 Oscoda	Michigan	60.41565974
5149 Yell	Arkansas	60.36684467
21135 Lewis	Kentucky	60.34547786
12009 Brevard	Florida	60.14921697
54011 Cabell	West Virginia	60.07036815
19137 Montgomery	Iowa	59.98200540
30003 Big Horn	Montana	59.97900735
19125 Marion	Iowa	59.86769240

Counties_Cities

21021 Boyle	Kentucky	59.80066445
17173 Shelby	Illinois	59.79485764
41027 Hood River	Oregon	59.75755506
8089 Otero	Colorado	59.67881944
48013 Atascosa	Texas	59.63029219
18083 Knox	Indiana	59.62867597
48295 Lipscomb	Texas	59.61251863
40021 Cherokee	Oklahoma	59.57883924
5143 Washington	Arkansas	59.50346260
38105 Williams	North Dakota	59.40594059
39021 Champaign	Ohio	59.34871239
39067 Harrison	Ohio	59.31198102
39063 Hancock	Ohio	59.26511260
21131 Leslie	Kentucky	59.15409642
48485 Wichita	Texas	59.06227284
53035 Kitsap	Washington	58.93145049
55117 Sheboygan	Wisconsin	58.89689579
48053 Burnet	Texas	58.89529258
12075 Levy	Florida	58.86681383
37021 Buncombe	North Carolina	58.66392902
39125 Paulding	Ohio	58.63539446
41055 Sherman	Oregon	58.54800937
35017 Grant	New Mexico	58.50947122
19037 Chickasaw	Iowa	58.50885991
17033 Crawford	Illinois	58.48886053
48213 Henderson	Texas	58.32391645
13031 Bulloch	Georgia	58.21776030
12101 Pasco	Florida	58.18801772
8007 Archuleta	Colorado	58.11841627
51111 Lunenburg	Virginia	57.91825252
26001 Alcona	Michigan	57.90387956
18033 DeKalb	Indiana	57.83556193
17023 Clark	Illinois	57.70710439
20141 Osborne	Kansas	57.55395683

Counties_Cities

37055 Dare	North Carolina	57.53267034
54093 Tucker	West Virginia	57.51258088
51735 Poquoson	Virginia	57.42411813
37013 Beaufort	North Carolina	57.35041101
46009 Bon Homme	South Dakota	57.30659026
38073 Ransom	North Dakota	57.28470498
31011 Boone	Nebraska	57.26283642
6087 Santa Cruz	California	57.24599369
37169 Stokes	North Carolina	57.18433149
48059 Callahan	Texas	57.16735744
46029 Codrington	South Dakota	57.11226129
47009 Blount	Tennessee	57.09978759
19189 Winnebago	Iowa	57.04506560
55075 Marinette	Wisconsin	56.88282139
29177 Ray	Missouri	56.81073286
51115 Mathews	Virginia	56.80527153
21173 Montgomery	Kentucky	56.73155338
18179 Wells	Indiana	56.72551939
19001 Adair	Iowa	56.63315871
12053 Hernando	Florida	56.58449690
21011 Bath	Kentucky	56.52911249
50013 Grand Isle	Vermont	56.41748942
19007 Appanoose	Iowa	56.28366970
17087 Johnson	Illinois	56.19781631
47131 Obion	Tennessee	56.16678230
54053 Mason	West Virginia	56.14192679
30009 Carbon	Montana	56.00149337
21171 Monroe	Kentucky	55.98059339
47029 Cocke	Tennessee	55.90652429
35003 Catron	New Mexico	55.89714925
54107 Wood	West Virginia	55.81748869
51197 Wythe	Virginia	55.64443208
26097 Mackinac	Michigan	55.62250858
47129 Morgan	Tennessee	55.60962046

Counties_Cities

29019 Boone	Missouri	55.55401239
27065 Kanabec	Minnesota	55.53156044
20183 Smith	Kansas	55.50929781
40137 Stephens	Oklahoma	55.47209060
48313 Madison	Texas	55.47080849
38077 Richland	North Dakota	55.42213190
37099 Jackson	North Carolina	55.39271124
41003 Benton	Oregon	55.37399160
37045 Cleveland	North Carolina	55.30237083
18069 Huntington	Indiana	55.18763797
21049 Clark	Kentucky	55.17393583
21167 Mercer	Kentucky	55.11160099
40119 Payne	Oklahoma	54.85129205
47073 Hawkins	Tennessee	54.83813904
1057 Fayette	Alabama	54.76784519
37129 New Hanover	North Carolina	54.67680412
39031 Coshocton	Ohio	54.60154522
29229 Wright	Missouri	54.41288497
17139 Moultrie	Illinois	54.35890467
20127 Morris	Kansas	54.33798225
26119 Montmorency	Michigan	53.96654074
40049 Garvin	Oklahoma	53.93549315
37109 Lincoln	North Carolina	53.71851498
27025 Chisago	Minnesota	53.64614999
39159 Union	Ohio	53.60076078
30059 Meagher	Montana	53.59056806
8073 Lincoln	Colorado	53.47593583
56037 Sweetwater	Wyoming	53.42500755
51067 Franklin	Virginia	53.38553252
26029 Charlevoix	Michigan	53.34552660
37121 Mitchell	North Carolina	53.33333333
41071 Yamhill	Oregon	53.27003234
48283 La Salle	Texas	53.11379631
30111 Yellowstone	Montana	53.07955063

Counties_Cities

5055 Greene	Arkansas	52.95091009
56033 Sheridan	Wyoming	52.92230344
39091 Logan	Ohio	52.91238591
55047 Green Lake	Wisconsin	52.85971033
19111 Lee	Iowa	52.85567464
5007 Benton	Arkansas	52.82310130
23013 Knox	Maine	52.80229313
6023 Humboldt	California	52.79637465
48497 Wise	Texas	52.70478003
47079 Henry	Tennessee	52.53723963
4009 Graham	Arizona	52.53204455
29165 Platte	Missouri	52.43482060
38055 McLean	North Dakota	52.40540824
45073 Oconee	South Carolina	52.31326715
12133 Washington	Florida	52.25080386
48317 Martin	Texas	52.14670607
48289 Leon	Texas	52.11349160
8043 Fremont	Colorado	52.06055684
47175 Van Buren	Tennessee	52.03816132
54033 Harrison	West Virginia	51.81040353
37031 Carteret	North Carolina	51.78068005
47161 Stewart	Tennessee	51.61861220
54023 Grant	West Virginia	51.60846379
32005 Douglas	Nevada	51.58148844
37167 Stanly	North Carolina	51.55054370
40081 Lincoln	Oklahoma	51.54639175
28041 Greene	Mississippi	51.52362726
54105 Wirt	West Virginia	51.45797599
54027 Hampshire	West Virginia	51.39846661
12059 Holmes	Florida	51.34260923
47179 Washington	Tennessee	51.31913504
48031 Blanco	Texas	51.27328662
29027 Callaway	Missouri	51.23749694
38065 Oliver	North Dakota	51.22950820

Counties_Cities

54079 Putnam	West Virginia	51.16262658
29053 Cooper	Missouri	51.12764870
51019 Bedford	Virginia	50.79558586
27137 St. Louis	Minnesota	50.56219150
38103 Wells	North Dakota	50.54334091
40091 McIntosh	Oklahoma	50.46681807
39015 Brown	Ohio	50.45640108
51720 Norton	Virginia	50.40322581
20027 Clay	Kansas	50.01875703
48065 Carson	Texas	49.95836803
47151 Scott	Tennessee	49.91152049
21229 Washington	Kentucky	49.65243297
37157 Rockingham	North Carolina	49.61958320
26153 Schoolcraft	Michigan	49.57858205
29035 Carter	Missouri	49.55401388
20073 Greenwood	Kansas	49.54582989
23015 Lincoln	Maine	49.50206744
29187 St. Francois	Missouri	49.48119715
41017 Deschutes	Oregon	49.48019750
20045 Douglas	Kansas	49.40874205
48505 Zapata	Texas	49.33051445
48297 Live Oak	Texas	49.31777084
56041 Uinta	Wyoming	49.26351052
42049 Erie	Pennsylvania	49.25366002
51173 Smyth	Virginia	49.22551851
36049 Lewis	New York	49.15491360
46017 Buffalo	South Dakota	49.11591356
48215 Hidalgo	Texas	49.07966958
40067 Jefferson	Oklahoma	48.99559040
17191 Wayne	Illinois	48.98359050
40077 Latimer	Oklahoma	48.87107810
17147 Piatt	Illinois	48.79238839
20123 Mitchell	Kansas	48.78048780
38057 Mercer	North Dakota	48.38514576

Counties_Cities

51163 Rockbridge	Virginia	48.34739803
16065 Madison	Idaho	48.34113576
37003 Alexander	North Carolina	48.18890049
47089 Jefferson	Tennessee	48.13745094
5099 Nevada	Arkansas	48.04227720
47099 Lawrence	Tennessee	48.01756071
21195 Pike	Kentucky	47.94356358
30067 Park	Montana	47.80114723
54075 Pocahontas	West Virginia	47.53981459
20203 Wichita	Kansas	47.50593824
54091 Taylor	West Virginia	47.44395683
27041 Douglas	Minnesota	47.41333895
48091 Comal	Texas	47.17839499
29047 Clay	Missouri	47.08461023
26009 Antrim	Michigan	47.07896426
47001 Anderson	Tennessee	47.06989880
13305 Wayne	Georgia	46.96725711
40111 Okmulgee	Oklahoma	46.95448024
47103 Lincoln	Tennessee	46.89744116
17179 Tazewell	Illinois	46.85327368
47127 Moore	Tennessee	46.79457183
16037 Custer	Idaho	46.72897196
29015 Benton	Missouri	46.68534080
21161 Mason	Kentucky	46.64723032
31145 Red Willow	Nebraska	46.61570017
41011 Coos	Oregon	46.59180916
27143 Sibley	Minnesota	46.57971786
21151 Madison	Kentucky	46.55291876
55033 Dunn	Wisconsin	46.53120915
21165 Menifee	Kentucky	46.50441792
47109 McNairy	Tennessee	46.45401053
40025 Cimarron	Oklahoma	46.44681839
48159 Franklin	Texas	46.44250418
35005 Chaves	New Mexico	46.37573621

Counties_Cities

55037 Florence	Wisconsin	46.28558204
55049 Iowa	Wisconsin	46.27487274
40053 Grant	Oklahoma	46.23208507
50005 Caledonia	Vermont	46.20157085
48259 Kendall	Texas	46.01126180
26089 Leelanau	Michigan	45.94743613
48337 Montague	Texas	45.92774036
54103 Wetzell	West Virginia	45.84151932
20029 Cloud	Kansas	45.82426395
53045 Mason	Washington	45.79663242
5145 White	Arkansas	45.72764109
26035 Clare	Michigan	45.51809344
8081 Moffat	Colorado	45.49590537
46035 Davison	South Dakota	45.47751390
17011 Bureau	Illinois	45.46418937
48237 Jack	Texas	45.23351804
18165 Vermillion	Indiana	45.22255960
46097 Miner	South Dakota	45.18752824
54063 Monroe	West Virginia	45.18072289
39087 Lawrence	Ohio	45.10072495
27121 Pope	Minnesota	45.05722267
48273 Kleberg	Texas	44.97413987
21055 Crittenden	Kentucky	44.86819966
26101 Manistee	Michigan	44.84670581
12005 Bay	Florida	44.79537150
29181 Ripley	Missouri	44.77277815
29186 Ste. Genevieve	Missouri	44.72271914
21189 Owsley	Kentucky	44.72271914
30107 Wheatland	Montana	44.72271914
37199 Yancey	North Carolina	44.68524828
36097 Schuyler	New York	44.66279589
39057 Greene	Ohio	44.64418584
21071 Floyd	Kentucky	44.63662993
27085 McLeod	Minnesota	44.60178965

Counties_Cities

48389 Reeves	Texas	44.60019114
48131 Duval	Texas	44.59507670
42023 Cameron	Pennsylvania	44.52359751
19151 Pocahontas	Iowa	44.51038576
48125 Dickens	Texas	44.46420631
6039 Madera	California	44.39596124
54077 Preston	West Virginia	44.32755105
6061 Placer	California	44.25802940
21005 Anderson	Kentucky	44.12478489
20169 Saline	Kansas	44.11683609
46103 Pennington	South Dakota	43.85611614
19093 Ida	Iowa	43.85323783
38023 Divide	North Dakota	43.80201489
30035 Glacier	Montana	43.64588638
26107 Mecosta	Michigan	43.63302331
48459 Upshur	Texas	43.62578769
8055 Huerfano	Colorado	43.54768471
55109 St. Croix	Wisconsin	43.48116931
2240 Southeast Fairbanks	Alaska	43.36513443
17123 Marshall	Illinois	43.35009537
13267 Tattnall	Georgia	43.32243708
42111 Somerset	Pennsylvania	43.27131112
47077 Henderson	Tennessee	43.09261321
22023 Cameron	Louisiana	43.05396096
20061 Geary	Kansas	42.95269068
47013 Campbell	Tennessee	42.94773009
53067 Thurston	Washington	42.94407843
55078 Menominee	Wisconsin	42.93688278
54045 Logan	West Virginia	42.93556598
46049 Faulk	South Dakota	42.91845494
19071 Fremont	Iowa	42.90004290
29013 Bates	Missouri	42.89215686
47039 Decatur	Tennessee	42.71313856
53041 Lewis	Washington	42.71142154

Counties_Cities

48391 Refugio	Texas	42.66211604
17127 Massac	Illinois	42.61363636
31179 Wayne	Nebraska	42.53961502
27059 Isanti	Minnesota	42.53615573
51105 Lee	Virginia	42.47907905
40101 Muskogee	Oklahoma	42.42122817
5103 Ouachita	Arkansas	42.36211133
15003 Honolulu	Hawaii	42.34348216
54001 Barbour	West Virginia	42.33444209
38075 Renville	North Dakota	42.12299916
37173 Swain	North Carolina	42.12004212
20159 Rice	Kansas	41.96831392
21123 Larue	Kentucky	41.93751311
20115 Marion	Kansas	41.84100418
48407 San Jacinto	Texas	41.78418469
48103 Crane	Texas	41.71881519
39127 Perry	Ohio	41.62850720
42033 Clearfield	Pennsylvania	41.56799516
46089 McPherson	South Dakota	41.54549231
29115 Linn	Missouri	41.53858935
48457 Tyler	Texas	41.48230088
5057 Hempstead	Arkansas	41.39643991
38101 Ward	North Dakota	41.33207369
40039 Custer	Oklahoma	41.32800661
29083 Henry	Missouri	41.29955947
21191 Pendleton	Kentucky	41.29671691
35007 Colfax	New Mexico	41.28819158
54029 Hancock	West Virginia	41.24561765
48367 Parker	Texas	41.19360271
19097 Jackson	Iowa	41.16920543
19161 Sac	Iowa	41.15649758
30051 Liberty	Montana	41.15226337
6057 Nevada	California	41.12502006
2122 Kenai Peninsula	Alaska	41.00251140

Counties_Cities

54005 Boone	West Virginia	41.00041000
20011 Bourbon	Kansas	40.94724630
22115 Vernon	Louisiana	40.93327876
29225 Webster	Missouri	40.91129919
40043 Dewey	Oklahoma	40.86636698
53049 Pacific	Washington	40.84225812
4007 Gila	Arizona	40.82465809
46067 Hutchinson	South Dakota	40.65040650
37053 Currituck	North Carolina	40.63238771
8027 Custer	Colorado	40.37141704
45021 Cherokee	South Carolina	40.29573566
18125 Pike	Indiana	40.29008864
19195 Worth	Iowa	40.25224742
16055 Kootenai	Idaho	40.24643200
51005 Alleghany	Virginia	40.24144869
42021 Cambria	Pennsylvania	40.23381158
37019 Brunswick	North Carolina	40.22114316
27011 Big Stone	Minnesota	40.08819403
20021 Cherokee	Kansas	39.97002248
55093 Pierce	Wisconsin	39.94830220
48499 Wood	Texas	39.88566110
19033 Cerro Gordo	Iowa	39.86212395
27015 Brown	Minnesota	39.82318506
48285 Lavaca	Texas	39.78120338
46011 Brookings	South Dakota	39.73660309
19027 Carroll	Iowa	39.69435348
21017 Bourbon	Kentucky	39.63535474
17059 Gallatin	Illinois	39.54132068
23025 Somerset	Maine	39.53194181
40061 Haskell	Oklahoma	39.46952952
39119 Muskingum	Ohio	39.45093580
21073 Franklin	Kentucky	39.35845715
18147 Spencer	Indiana	39.35652088
29141 Morgan	Missouri	39.29659102

Counties_Cities

48467 Van Zandt	Texas	39.27238972
42117 Tioga	Pennsylvania	39.25128180
21231 Wayne	Kentucky	39.08540160
26041 Delta	Michigan	39.04398025
48487 Wilbarger	Texas	39.00156006
48495 Winkler	Texas	38.86010363
38051 McIntosh	North Dakota	38.68471954
29005 Atchison	Missouri	38.67723845
16077 Power	Idaho	38.61997940
26133 Osceola	Michigan	38.55875926
32017 Lincoln	Nevada	38.45414343
5101 Newton	Arkansas	38.43689942
31063 Frontier	Nebraska	38.34355828
12041 Gilchrist	Florida	38.34355828
46079 Lake	South Dakota	38.29363560
20063 Gove	Kansas	38.28483920
6101 Sutter	California	38.22037663
32007 Elko County	Nevada	38.12428517
32007 Elko County	Nevada	38.12428517
48309 McLennan	Texas	38.09793132
55011 Buffalo	Wisconsin	38.09523810
40083 Logan	Oklahoma	38.06221057
38003 Barnes	North Dakota	37.94346424
19131 Mitchell	Iowa	37.84653231
15001 Hawaii	Hawaii	37.81414348
40047 Garfield	Oklahoma	37.75877071
17183 Vermilion	Illinois	37.75746686
51143 Pittsylvania	Virginia	37.73646819
48281 Lampasas	Texas	37.68429978
20139 Osage	Kansas	37.63879305
20147 Phillips	Kansas	37.61519654
48307 McCulloch	Texas	37.56103668
36013 Chautauqua	New York	37.51787961
56015 Goshen	Wyoming	37.38038278

Counties_Cities

48409 San Patricio	Texas	37.37311826
13109 Evans	Georgia	37.30995243
55063 La Crosse	Wisconsin	37.21559672
47063 Hamblen	Tennessee	37.16953956
33019 Sullivan	New Hampshire	37.08511033
47005 Benton	Tennessee	37.07365299
27035 Crow Wing	Minnesota	36.98623804
39069 Henry	Ohio	36.91944178
21089 Greenup	Kentucky	36.86061018
20137 Norton	Kansas	36.83241252
47177 Warren	Tennessee	36.69455453
51580 Covington	Virginia	36.63003663
46123 Tripp	South Dakota	36.50967506
46137 Ziebach	South Dakota	36.46973012
29151 Osage	Missouri	36.45909290
17203 Woodford	Illinois	36.39861685
48221 Hood	Texas	36.34141104
4003 Cochise	Arizona	36.28618758
35047 San Miguel	New Mexico	36.24370266
30029 Flathead	Montana	36.23685190
54067 Nicholas	West Virginia	36.22896707
47163 Sullivan	Tennessee	36.15191415
29061 Daviess	Missouri	36.08805485
29221 Washington	Missouri	36.08226757
29077 Greene	Missouri	35.96838892
19187 Webster	Iowa	35.83537779
36033 Franklin	New York	35.79026902
31087 Hitchcock	Nebraska	35.63791875
37087 Haywood	North Carolina	35.50047603
37133 Onslow	North Carolina	35.41022749
30053 Lincoln	Montana	35.36425179
48161 Freestone	Texas	35.33925687
48143 Erath	Texas	35.33901899
48079 Cochran	Texas	35.26093089

Counties_Cities

55051 Iron	Wisconsin	35.23608175
21223 Trimble	Kentucky	35.23194363
21217 Taylor	Kentucky	35.22642765
48287 Lee	Texas	34.99766682
19059 Dickinson	Iowa	34.97930391
46081 Lawrence	South Dakota	34.96367662
47071 Hardin	Tennessee	34.91620112
5113 Polk	Arkansas	34.91445957
38063 Nelson	North Dakota	34.85535030
17155 Putnam	Illinois	34.84320557
39121 Noble	Ohio	34.83349589
26109 Menominee	Michigan	34.80833660
48395 Robertson	Texas	34.71418653
21125 Laurel	Kentucky	34.61405331
48145 Falls	Texas	34.61205653
48107 Crosby	Texas	34.60806368
17107 Logan	Illinois	34.57216940
27095 Mille Lacs	Minnesota	34.43130954
38049 McHenry	North Dakota	34.38789546
54095 Tyler	West Virginia	34.30139492
39115 Morgan	Ohio	34.23719529
27129 Renville	Minnesota	34.21845059
46043 Douglas	South Dakota	34.07155026
40135 Sequoyah	Oklahoma	33.99791156
39079 Jackson	Ohio	33.96739130
51141 Patrick	Virginia	33.95009336
39083 Knox	Ohio	33.92952353
40151 Woods	Oklahoma	33.71923120
47019 Carter	Tennessee	33.71723661
40089 McCurtain	Oklahoma	33.63605785
6017 El Dorado	California	33.56443848
30073 Pondera	Montana	33.48961822
50019 Orleans	Vermont	33.44854499
29055 Crawford	Missouri	33.39316275

Counties_Cities

13125 Glascock	Georgia	33.38898164
35029 Luna	New Mexico	33.38480157
55135 Waupaca	Wisconsin	33.24988265
27051 Grant	Minnesota	33.21707358
21235 Whitley	Kentucky	33.11075548
42113 Sullivan	Pennsylvania	32.94350189
29025 Caldwell	Missouri	32.93807642
47049 Fentress	Tennessee	32.93626832
54047 McDowell	West Virginia	32.92542391
29017 Bollinger	Missouri	32.87040841
26165 Wexford	Michigan	32.86918066
30023 Deer Lodge	Montana	32.85510897
30063 Missoula	Montana	32.83077001
46057 Hamlin	South Dakota	32.72786778
8077 Mesa	Colorado	32.63558454
55081 Monroe	Wisconsin	32.57258257
39071 Highland	Ohio	32.51428306
38011 Bowman	North Dakota	32.50975293
51169 Scott	Virginia	32.50673354
28003 Alcorn	Mississippi	32.49830738
55123 Vernon	Wisconsin	32.48335228
29175 Randolph	Missouri	32.30626338
20053 Ellsworth	Kansas	32.27888961
8049 Grand	Colorado	32.20611916
53075 Whitman	Washington	32.13432146
48035 Bosque	Texas	32.10101118
6021 Glenn	California	32.08899348
48097 Cooke	Texas	32.04022280
6115 Yuba	California	32.03444343
50009 Essex	Vermont	32.00000000
29179 Reynolds	Missouri	31.97953310
26095 Luce	Michigan	31.83192742
29063 DeKalb	Missouri	31.67062549
32033 White Pine	Nevada	31.66226913

Counties_Cities

40011 Blaine	Oklahoma	31.62888772
13183 Long	Georgia	31.58227182
30093 Silver Bow	Montana	31.43485840
35028 Los Alamos	New Mexico	31.41196796
17047 Edwards	Illinois	31.28911139
31131 Otoe	Nebraska	31.27932437
20013 Brown	Kansas	31.25651177
48363 Palo Pinto	Texas	31.16883117
2198 Prince of Wales-	Alaska	31.14294612
38031 Foster	North Dakota	31.09452736
51690 Martinsville	Virginia	31.00294528
48417 Shackelford	Texas	30.74085460
17061 Greene	Illinois	30.66544005
46059 Hand	South Dakota	30.65603924
27173 Yellow Medicine	Minnesota	30.62787136
56035 Sublette	Wyoming	30.57169061
41009 Columbia	Oregon	30.54775951
47055 Giles	Tennessee	30.50537234
27021 Cass	Minnesota	30.48883770
38029 Emmons	North Dakota	30.34901366
29119 McDonald	Missouri	30.33191784
29075 Gentry	Missouri	30.17501509
27073 Lac qui Parle	Minnesota	30.03905077
21169 Metcalfe	Kentucky	29.91026919
51167 Russell	Virginia	29.90877823
18051 Gibson	Indiana	29.89357886
51071 Giles	Virginia	29.68416053
48081 Coke	Texas	29.67359050
21043 Carter	Kentucky	29.62524071
40085 Love	Oklahoma	29.60331557
46047 Fall River	South Dakota	29.59455460
29089 Howard	Missouri	29.59455460
23017 Oxford	Maine	29.50466868
21053 Clinton	Kentucky	29.39447384

Counties_Cities

35015 Eddy	New Mexico	29.36096718
51155 Pulaski	Virginia	29.35478189
20079 Harvey	Kansas	29.23121894
15007 Kauai	Hawaii	29.11288869
48351 Newton	Texas	29.09937436
27159 Wadena	Minnesota	29.04232919
39001 Adams	Ohio	28.85586495
40123 Pontotoc	Oklahoma	28.76042565
31127 Nemaha	Nebraska	28.74389192
48077 Clay	Texas	28.69166029
41033 Josephine	Oregon	28.60641012
6009 Calaveras	California	28.50752160
17055 Franklin	Illinois	28.42303816
21137 Lincoln	Kentucky	28.40447979
48403 Sabine	Texas	28.33128718
55107 Rusk	Wisconsin	28.27454584
16019 Bonneville	Idaho	28.24036832
5109 Pike	Arkansas	28.10831069
19081 Hancock	Iowa	28.00597461
38079 Rolette	North Dakota	27.97007202
39005 Ashland	Ohio	27.90957298
20051 Ellis	Kansas	27.86485545
55031 Douglas	Wisconsin	27.77263470
42013 Blair	Pennsylvania	27.75691474
40009 Beckham	Oklahoma	27.63830669
50017 Orange	Vermont	27.58715818
8071 Las Animas	Colorado	27.58050059
40013 Bryan	Oklahoma	27.54704187
30083 Richland	Montana	27.49014936
48075 Childress	Texas	27.43107941
40069 Johnston	Oklahoma	27.39976254
48275 Knox	Texas	27.37476047
53009 Clallam	Washington	27.36619883
48133 Eastland	Texas	27.28959721

Counties_Cities

39147 Seneca	Ohio	27.17046751
20015 Butler	Kansas	26.96023366
54073 Pleasants	West Virginia	26.64180099
55071 Manitowoc	Wisconsin	26.55740193
26053 Gogebic	Michigan	26.49708532
21159 Martin	Kentucky	26.49474521
21119 Knott	Kentucky	26.44453259
48465 Val Verde	Texas	26.41846854
48427 Starr	Texas	26.34637737
40059 Harper	Oklahoma	26.33658151
48019 Bandera	Texas	26.28811777
48211 Hemphill	Texas	26.14379085
20191 Sumner	Kansas	26.09149417
48151 Fisher	Texas	26.04845012
40079 Le Flore	Oklahoma	26.01040416
47057 Grainger	Tennessee	25.92352560
17069 Hardin	Illinois	25.57544757
21121 Knox	Kentucky	25.55583951
17101 Lawrence	Illinois	25.37266096
17039 De Witt	Illinois	25.36622487
51063 Floyd	Virginia	25.32446977
18001 Adams	Indiana	25.25535975
56003 Big Horn	Wyoming	25.25039980
26085 Lake	Michigan	25.25039980
53059 Skamania	Washington	25.15934250
17165 Saline	Illinois	25.09830168
54041 Lewis	West Virginia	24.96255617
31101 Keith	Nebraska	24.93454681
26055 Grand Traverse	Michigan	24.84525726
32029 Storey	Nevada	24.82005460
30043 Jefferson	Montana	24.79953708
5117 Prairie	Arkansas	24.77086946
42039 Crawford	Pennsylvania	24.68758450
53013 Columbia	Washington	24.63661000

Counties_Cities

29123 Madison	Missouri	24.61437479
54097 Upshur	West Virginia	24.57505632
17065 Hamilton	Illinois	24.50079628
5049 Fulton	Arkansas	24.45187057
42083 McKean	Pennsylvania	24.40929506
21205 Rowan	Kentucky	24.40711060
29217 Vernon	Missouri	24.35697584
55005 Barron	Wisconsin	24.35568152
54043 Lincoln	West Virginia	24.27302296
55113 Sawyer	Wisconsin	24.25859664
29043 Christian	Missouri	24.14264856
27071 Koochiching	Minnesota	24.11575563
42105 Potter	Pennsylvania	24.06449284
29097 Jasper	Missouri	24.03925860
24023 Garrett	Maryland	24.00301752
20185 Stafford	Kansas	23.93489708
48165 Gaines	Texas	23.92230037
31129 Nuckolls	Nebraska	23.83790226
48083 Coleman	Texas	23.81803025
40095 Marshall	Oklahoma	23.80102344
16051 Jefferson	Idaho	23.77798159
55121 Trempealeau	Wisconsin	23.77555873
17151 Pope	Illinois	23.74169041
51031 Campbell	Virginia	23.64797264
55073 Marathon	Wisconsin	23.62879168
37075 Graham	North Carolina	23.57378595
27069 Kittson	Minnesota	23.54048964
48095 Concho	Texas	23.38634238
39053 Gallia	Ohio	23.34967811
56001 Albany	Wyoming	23.31545815
30049 Lewis and Clark	Montana	23.28966521
48501 Yoakum	Texas	23.28017693
54015 Clay	West Virginia	23.16960148
46039 Deuel	South Dakota	23.05741296

Counties_Cities

54025 Greenbrier	West Virginia	22.99775772
38085 Sioux	North Dakota	22.94630564
31045 Dawes	Nebraska	22.94630564
48267 Kimble	Texas	22.92526364
6005 Amador	California	22.85249981
21133 Letcher	Kentucky	22.83209279
29125 Maries	Missouri	22.80761774
39075 Holmes	Ohio	22.78319512
16043 Fremont	Idaho	22.78250304
21079 Garrard	Kentucky	22.77904328
41029 Jackson	Oregon	22.77240349
29087 Holt	Missouri	22.70663034
27029 Clearwater	Minnesota	22.70147560
21077 Gallatin	Kentucky	22.64492754
26019 Benzie	Michigan	22.53140314
29147 Nodaway	Missouri	22.41750359
41057 Tillamook	Oregon	22.39892485
19147 Palo Alto	Iowa	22.39892485
20007 Barber	Kansas	22.36135957
48463 Uvalde	Texas	22.34969828
21115 Johnson	Kentucky	22.33538819
29145 Newton	Missouri	22.31146809
5107 Phillips	Arkansas	22.18647734
48503 Young	Texas	22.16680521
48093 Comanche	Texas	22.16639574
47025 Claiborne	Tennessee	22.04307847
41019 Douglas	Oregon	21.76219363
48223 Hopkins	Texas	21.73322467
35025 Lea	New Mexico	21.54831851
30065 Musselshell	Montana	21.50075253
29213 Taney	Missouri	21.48535415
29185 St. Clair	Missouri	21.28791911
6063 Plumas	California	21.27206977
5015 Carroll	Arkansas	21.25925663

Counties_Cities

48429 Stephens	Texas	21.20216262
47143 Rhea	Tennessee	21.18387604
4011 Greenlee	Arizona	21.09037225
17013 Calhoun	Illinois	20.82465639
30013 Cascade	Montana	20.82236077
55137 Waushara	Wisconsin	20.60750938
20037 Crawford	Kansas	20.50283195
37175 Transylvania	North Carolina	20.45886307
32001 Churchill	Nevada	20.45826514
40023 Choctaw	Oklahoma	20.45268612
48333 Mills	Texas	20.32107295
47173 Union	Tennessee	20.31694433
53027 Grays Harbor	Washington	20.29742493
54055 Mercer	West Virginia	20.29392366
5021 Clay	Arkansas	20.20610224
17057 Fulton	Illinois	20.08954196
55007 Bayfield	Wisconsin	19.94415636
42047 Elk	Pennsylvania	19.88796447
53065 Stevens	Washington	19.88510826
29117 Livingston	Missouri	19.80720982
55085 Oneida	Wisconsin	19.73498731
26043 Dickinson	Michigan	19.69822322
47137 Pickett	Tennessee	19.67729240
27127 Redwood	Minnesota	19.67342121
55001 Adams	Wisconsin	19.65795164
29093 Iron	Missouri	19.65215682
48249 Jim Wells	Texas	19.59727598
29173 Ralls	Missouri	19.58480219
46091 Marshall	South Dakota	19.56181534
48399 Runnels	Texas	19.54270080
2170 Matanuska-Susit	Alaska	19.51491497
55077 Marquette	Wisconsin	19.43760529
27007 Beltrami	Minnesota	19.21147565
48255 Karnes	Texas	19.16932907

Counties_Cities

37095 Hyde	North Carolina	19.12045889
48265 Kerr	Texas	19.08214865
17159 Richland	Illinois	19.03191017
29149 Oregon	Missouri	18.97353192
41061 Union	Oregon	18.89573334
27001 Aitkin	Minnesota	18.86555150
2290 Yukon-Koyukuk	Alaska	18.77229210
48119 Delta	Texas	18.69508319
37029 Camden	North Carolina	18.67413632
21041 Carroll	Kentucky	18.62717705
53043 Lincoln	Washington	18.62197393
39145 Scioto	Ohio	18.54255516
17175 Stark	Illinois	18.42638659
48025 Bee	Texas	18.41225028
5083 Logan	Arkansas	18.40180338
6089 Shasta	California	18.32926016
29109 Lawrence	Missouri	18.24865090
23009 Hancock	Maine	18.24451296
55125 Vilas	Wisconsin	18.23320266
51520 Bristol	Virginia	18.20167455
16049 Idaho	Idaho	18.16750439
20077 Harper	Kansas	18.16200509
16085 Valley	Idaho	18.11430124
20121 Miami	Kansas	17.81472684
39131 Pike	Ohio	17.81451527
46093 Meade	South Dakota	17.67159115
17049 Effingham	Illinois	17.53975678
41015 Curry	Oregon	17.53386227
29127 Marion	Missouri	17.48740907
40003 Alfalfa	Oklahoma	17.37921446
31031 Cherry	Nebraska	17.35809755
5033 Crawford	Arkansas	17.34851591
54083 Randolph	West Virginia	17.34725740
48207 Haskell	Texas	17.20282126

Counties_Cities

12037 Franklin	Florida	17.04158146
8011 Bent	Colorado	17.00102006
47171 Unicoi	Tennessee	16.89094083
41039 Lane	Oregon	16.85936393
54059 Mingo	West Virginia	16.81732184
29009 Barry	Missouri	16.71961210
40019 Carter	Oklahoma	16.60543413
47101 Lewis	Tennessee	16.54807215
40107 Okfuskee	Oklahoma	16.53165813
29205 Shelby	Missouri	16.52892562
30047 Lake	Montana	16.52892562
48227 Howard	Texas	16.45684193
48379 Rains	Texas	16.44872111
51750 Radford	Virginia	16.35858008
21075 Fulton	Kentucky	16.33986928
19175 Union	Iowa	16.18253904
19173 Taylor	Iowa	16.15247941
37189 Watauga	North Carolina	16.08722853
16005 Bannock	Idaho	16.06646928
42065 Jefferson	Pennsylvania	16.03996242
29131 Miller	Missouri	15.78781181
8103 Rio Blanco	Colorado	15.78282828
21025 Breathitt	Kentucky	15.71585730
19185 Wayne	Iowa	15.62255898
5147 Woodruff	Arkansas	15.40832049
35027 Lincoln	New Mexico	15.34056044
17025 Clay	Illinois	15.09092281
47145 Roane	Tennessee	15.05457283
16057 Latah	Idaho	14.94991778
48171 Gillespie	Texas	14.92314580
6045 Mendocino	California	14.83916627
53051 Pend Oreille	Washington	14.70372004
51185 Tazewell	Virginia	14.68608493
17193 White	Illinois	14.63593121

Counties_Cities

29045 Clark	Missouri	14.61560947
5005 Baxter	Arkansas	14.41649247
6015 Del Norte	California	14.37401179
38005 Benson	North Dakota	14.36368860
40099 Murray	Oklahoma	14.33383502
54007 Braxton	West Virginia	14.19547164
41041 Lincoln	Oregon	14.17348344
16029 Caribou	Idaho	14.16430595
39161 Van Wert	Ohio	14.14377144
41063 Wallowa	Oregon	14.12229911
48047 Brooks	Texas	14.05678943
31139 Pierce	Nebraska	14.00168020
21181 Nicholas	Kentucky	13.95478649
41023 Grant	Oregon	13.93534002
5039 Dallas	Arkansas	13.92369813
12123 Taylor	Florida	13.87411553
6011 Colusa	California	13.87154945
48299 Llano	Texas	13.85937356
54013 Calhoun	West Virginia	13.78549766
55095 Polk	Wisconsin	13.76209918
55091 Pepin	Wisconsin	13.71930306
42121 Venango	Pennsylvania	13.65427379
41025 Harney	Oregon	13.64442625
29073 Gasconade	Missouri	13.60081605
48353 Nolan	Texas	13.55840282
54009 Brooke	West Virginia	13.51168761
35035 Otero	New Mexico	13.47688714
54081 Raleigh	West Virginia	13.46728796
19109 Kossuth	Iowa	13.41561578
29121 Macon	Missouri	13.19870653
53019 Ferry	Washington	13.07360439
39105 Meigs	Ohio	12.98364061
16011 Bingham	Idaho	12.97690112
55003 Ashland	Wisconsin	12.82051282

Counties_Cities

20003 Anderson	Kansas	12.69357705
33007 Coos	New Hampshire	12.66263573
48007 Aransas	Texas	12.60928043
31147 Richardson	Nebraska	12.59921885
21045 Casey	Kentucky	12.58811682
16059 Lemhi	Idaho	12.56123603
20133 Neosho	Kansas	12.53839885
29091 Howell	Missouri	12.47629504
38097 Traill	North Dakota	12.44245365
6033 Lake	California	12.42583331
48335 Mitchell	Texas	12.27747084
8021 Conejos	Colorado	12.19512195
39009 Athens	Ohio	12.15472971
26013 Baraga	Michigan	12.01923077
29059 Dallas	Missouri	11.93175039
48415 Scurry	Texas	11.85817621
5131 Sebastian	Arkansas	11.74140725
30081 Ravalli	Montana	11.58158065
2220 Sitka	Alaska	11.56470452
20205 Wilson	Kansas	11.54068090
6093 Siskiyou	California	11.43536730
48009 Archer	Texas	11.38174368
20035 Cowley	Kansas	11.35782838
37113 Macon	North Carolina	11.33626187
5001 Arkansas	Arkansas	11.25555743
5047 Franklin	Arkansas	11.22964627
5097 Montgomery	Arkansas	11.20573734
55069 Lincoln	Wisconsin	10.83462747
19063 Emmet	Iowa	10.80730574
48043 Brewster	Texas	10.79097874
27055 Houston	Minnesota	10.76542147
20041 Dickinson	Kansas	10.68547310
5009 Boone	Arkansas	10.67235859
20151 Pratt	Kansas	10.66325443

Counties_Cities

30001 Beaverhead	Montana	10.63377286
30095 Stillwater	Montana	10.48877701
23003 Aroostook	Maine	10.43048085
19025 Calhoun	Iowa	10.31034127
54085 Ritchie	West Virginia	10.28700751
2180 Nome	Alaska	9.99200639
21051 Clay	Kentucky	9.94777419
55097 Portage	Wisconsin	9.86721547
20131 Nemaha	Kansas	9.84736583
31089 Holt	Nebraska	9.82511299
48127 Dimmit	Texas	9.70120295
5127 Scott	Arkansas	9.69086152
54109 Wyoming	West Virginia	9.62186087
6007 Butte	California	9.51326668
29209 Stone	Missouri	9.44911651
27075 Lake	Minnesota	9.38262338
31013 Box Butte	Nebraska	9.28332714
21187 Owen	Kentucky	9.19117647
35051 Sierra	New Mexico	9.11743253
21087 Green	Kentucky	9.05059281
40149 Washita	Oklahoma	8.98714838
40127 Pushmataha	Oklahoma	8.94534395
16017 Bonner	Idaho	8.94314396
17185 Wabash	Illinois	8.65875833
29105 Laclede	Missouri	8.40030241
55141 Wood	Wisconsin	8.21299021
5081 Little River	Arkansas	8.11293201
21153 Magoffin	Kentucky	8.08930594
21197 Powell	Kentucky	8.03729304
26033 Chippewa	Michigan	7.99637498
6105 Trinity	California	7.97766254
29007 Audrain	Missouri	7.85145056
54089 Summers	West Virginia	7.83699060
19029 Cass	Iowa	7.73395205

Counties_Cities

21175 Morgan	Kentucky	7.49344324
2150 Kodiak Island	Alaska	7.49344324
55099 Price	Wisconsin	7.46435769
40005 Atoka	Oklahoma	7.22647781
27113 Pennington	Minnesota	7.05318098
21069 Fleming	Kentucky	6.92904656
27135 Roseau	Minnesota	6.60066007
55013 Burnett	Wisconsin	6.49688150
21127 Lawrence	Kentucky	6.42219511
17149 Pike	Illinois	6.40573954
23029 Washington	Maine	6.35122261
55129 Washburn	Wisconsin	6.29802242
41001 Baker	Oregon	6.24765713
29167 Polk	Missouri	6.21098724
12045 Gulf	Florida	6.18658748
30041 Hill	Montana	6.11733040
5087 Madison	Arkansas	6.06759299
5089 Marion	Arkansas	5.98014592
23021 Piscataquis	Maine	5.95238095
5067 Jackson	Arkansas	5.94848611
26061 Houghton	Michigan	5.52196361
2050 Bethel	Alaska	5.48967940
42123 Warren	Pennsylvania	5.06354752
40153 Woodward	Oklahoma	4.94510929
37115 Madison	North Carolina	4.59495474
29161 Phelps	Missouri	4.47107216
41013 Crook	Oregon	4.18988562
21095 Harlan	Kentucky	3.78658791
6109 Tuolumne	California	3.66710061
56029 Park	Wyoming	3.41017597
6103 Tehama	California	3.12910695
31169 Thayer	Nebraska	0.00000000
27149 Stevens	Minnesota	0.00000000
17045 Edgar	Illinois	0.00000000

Counties_Cities

31071 Garfield	Nebraska	0.00000000
46041 Dewey	South Dakota	0.00000000
35011 De Baca	New Mexico	0.00000000
31117 McPherson	Nebraska	0.00000000
30027 Fergus	Montana	0.00000000
19053 Decatur	Iowa	0.00000000
31091 Hooker	Nebraska	0.00000000
20049 Elk	Kansas	0.00000000
20201 Washington	Kansas	0.00000000
48261 Kenedy	Texas	0.00000000
15005 Kalawao	Hawaii	0.00000000
30103 Treasure	Montana	0.00000000
8057 Jackson	Colorado	0.00000000
8061 Kiowa	Colorado	0.00000000
31183 Wheeler	Nebraska	0.00000000
40057 Harmon	Oklahoma	0.00000000
48443 Terrell	Texas	0.00000000
16033 Clark	Idaho	0.00000000
40029 Coal	Oklahoma	0.00000000
38095 Towner	North Dakota	0.00000000
8115 Sedgwick	Colorado	0.00000000
35033 Mora	New Mexico	0.00000000
20195 Trego	Kansas	0.00000000
20033 Comanche	Kansas	0.00000000
38083 Sheridan	North Dakota	0.00000000
48271 Kinney	Texas	0.00000000
46007 Bennett	South Dakota	0.00000000
46021 Campbell	South Dakota	0.00000000
46055 Haakon	South Dakota	0.00000000
31103 Keya Paha	Nebraska	0.00000000
38039 Griggs	North Dakota	0.00000000
46077 Kingsbury	South Dakota	0.00000000
27031 Cook	Minnesota	0.00000000
2282 Yakutat	Alaska	0.00000000

Counties_Cities

48033 Borden	Texas	0.00000000
48243 Jeff Davis	Texas	0.00000000
48433 Stonewall	Texas	0.00000000
46033 Custer	South Dakota	0.00000000
46075 Jones	South Dakota	0.00000000
8033 Dolores	Colorado	0.00000000
19117 Lucas	Iowa	0.00000000
38001 Adams	North Dakota	0.00000000
27077 Lake of the Woo	Minnesota	0.00000000
38033 Golden Valley	North Dakota	0.00000000
2261 Valdez-Cordova	Alaska	0.00000000
2060 Bristol Bay	Alaska	0.00000000
41069 Wheeler	Oregon	0.00000000
31005 Arthur	Nebraska	0.00000000
2105 Hoonah-Angoon	Alaska	0.00000000
48413 Schleicher	Texas	0.00000000
29103 Knox	Missouri	0.00000000
41021 Gilliam	Oregon	0.00000000
46071 Jackson	South Dakota	0.00000000
46045 Edmunds	South Dakota	0.00000000
2230 Skagway	Alaska	0.00000000
16071 Oneida	Idaho	0.00000000
2013 Aleutians East	Alaska	0.00000000
16015 Boise	Idaho	0.00000000
30079 Prairie	Montana	0.00000000
46063 Harding	South Dakota	0.00000000
30033 Garfield	Montana	0.00000000
20135 Ness	Kansas	0.00000000
26071 Iron	Michigan	0.00000000
2275 Wrangell	Alaska	0.00000000
54017 Doddridge	West Virginia	0.00000000
48109 Culberson	Texas	0.00000000
38043 Kidder	North Dakota	0.00000000
38007 Billings	North Dakota	0.00000000

Counties_Cities

49019 Grand	Utah	0.00000000
46061 Hanson	South Dakota	0.00000000
2100 Haines	Alaska	0.00000000
31085 Hayes	Nebraska	0.00000000
38091 Steele	North Dakota	0.00000000
38009 Bottineau	North Dakota	0.00000000
2188 Northwest Arctic	Alaska	0.00000000
46107 Potter	South Dakota	0.00000000
5013 Calhoun	Arkansas	0.00000000
46095 Mellette	South Dakota	0.00000000
2070 Dillingham	Alaska	0.00000000
48155 Foard	Texas	0.00000000
53023 Garfield	Washington	0.00000000
30039 Granite	Montana	0.00000000
21201 Robertson	Kentucky	0.00000000
20071 Greeley	Kansas	0.00000000
48269 King	Texas	0.00000000
49015 Emery	Utah	0.00000000
30091 Sheridan	Montana	0.00000000
40045 Ellis	Oklahoma	0.00000000
48425 Somervell	Texas	0.00000000
46053 Gregory	South Dakota	0.00000000
29011 Barton	Missouri	0.00000000
30019 Daniels	Montana	0.00000000
16023 Butte	Idaho	0.00000000
29079 Grundy	Missouri	0.00000000
19003 Adams	Iowa	0.00000000
25007 Dukes	Massachusetts	0.00000000
31075 Grant	Nebraska	0.00000000
49055 Wayne	Utah	0.00000000
20083 Hodgeman	Kansas	0.00000000
31049 Deuel	Nebraska	0.00000000
46015 Brule	South Dakota	0.00000000
38047 Logan	North Dakota	0.00000000

Counties_Cities

48105	Crockett	Texas	0.00000000
26131	Ontonagon	Michigan	0.00000000
29057	Dade	Missouri	0.00000000
29203	Shannon	Missouri	0.00000000
30097	Sweet Grass	Montana	0.00000000
2016	Aleutians West	Alaska	0.00000000
48447	Throckmorton	Texas	0.00000000
48435	Sutton	Texas	0.00000000
41037	Lake	Oregon	0.00000000
2164	Lake and Penins	Alaska	0.00000000
16009	Benewah	Idaho	0.00000000
2068	Denali	Alaska	0.00000000
20165	Rush	Kansas	0.00000000
16007	Bear Lake	Idaho	0.00000000
38045	LaMoure	North Dakota	0.00000000
2158	Kusilvak	Alaska	0.00000000
31165	Sioux	Nebraska	0.00000000
48023	Baylor	Texas	0.00000000
16035	Clearwater	Idaho	0.00000000
32011	Eureka	Nevada	0.00000000
20039	Decatur	Kansas	0.00000000
49033	Rich	Utah	0.00000000
29067	Douglas	Missouri	0.00000000
30055	McCone	Montana	0.00000000
38041	Hettinger	North Dakota	0.00000000
6091	Sierra	California	0.00000000
21063	Elliott	Kentucky	0.00000000
38021	Dickey	North Dakota	0.00000000
49001	Beaver	Utah	0.00000000
20109	Logan	Kansas	0.00000000
2185	North Slope	Alaska	0.00000000
49017	Garfield	Utah	0.00000000
40063	Hughes	Oklahoma	0.00000000
48327	Menard	Texas	0.00000000

Counties_Cities

30025 Fallon	Montana	0.00000000
30061 Mineral	Montana	0.00000000
54101 Webster	West Virginia	0.00000000
16061 Lewis	Idaho	0.00000000
26003 Alger	Michigan	0.00000000
31015 Boyd	Nebraska	0.00000000
48263 Kent	Texas	0.00000000
16021 Boundary	Idaho	0.00000000
29085 Hickory	Missouri	0.00000000
37011 Avery	North Carolina	0.00000000
29153 Ozark	Missouri	0.00000000
49047 Uintah	Utah	0.00000000
29197 Schuyler	Missouri	0.00000000
20001 Allen	Kansas	0.00000000
48197 Hardeman	Texas	0.00000000
48377 Presidio	Texas	0.00000000
30071 Phillips	Montana	0.00000000
55119 Taylor	Wisconsin	0.00000000
16041 Franklin	Idaho	0.00000000
56031 Platte	Wyoming	0.00000000
17171 Scott	Illinois	0.00000000
30017 Custer	Montana	0.00000000
28055 Issaquena	Mississippi	0.00000000
31029 Chase	Nebraska	0.00000000
56045 Weston	Wyoming	0.00000000
36085 Richmond	New York	0.00000000
48235 Irion	Texas	0.00000000
20101 Lane	Kansas	0.00000000
49023 Juab	Utah	0.00000000
19159 Ringgold	Iowa	0.00000000
46019 Butte	South Dakota	0.00000000
48385 Real	Texas	0.00000000
31057 Dundy	Nebraska	0.00000000
29129 Mercer	Missouri	0.00000000

Counties_Cities

16079 Shoshone	Idaho	0.00000000
48383 Reagan	Texas	0.00000000
30015 Chouteau	Montana	0.00000000
20193 Thomas	Kansas	0.00000000
48411 San Saba	Texas	0.00000000
49041 Sevier	Utah	0.00000000
6049 Modoc	California	0.00000000
48475 Ward	Texas	0.00000000
25019 Nantucket	Massachusetts	0.00000000
30021 Dawson	Montana	0.00000000
46105 Perkins	South Dakota	0.00000000
31135 Perkins	Nebraska	0.00000000
30089 Sanders	Montana	0.00000000
32027 Pershing	Nevada	0.00000000
21129 Lee	Kentucky	0.00000000
27057 Hubbard	Minnesota	0.00000000
20095 Kingman	Kansas	0.00000000
40129 Roger Mills	Oklahoma	0.00000000
51017 Bath	Virginia	0.00000000
48229 Hudspeth	Texas	0.00000000
29065 Dent	Missouri	0.00000000
49003 Box Elder	Utah	0.00000000
30099 Teton	Montana	0.00000000
36005 Bronx	New York	0.00000000
47067 Hancock	Tennessee	0.00000000
29223 Wayne	Missouri	0.00000000
20145 Pawnee	Kansas	0.00000000
30005 Blaine	Montana	0.00000000
20167 Russell	Kansas	0.00000000
30077 Powell	Montana	0.00000000
21237 Wolfe	Kentucky	0.00000000
30105 Valley	Montana	0.00000000
49025 Kane	Utah	0.00000000
29137 Monroe	Missouri	0.00000000

Counties_Cities

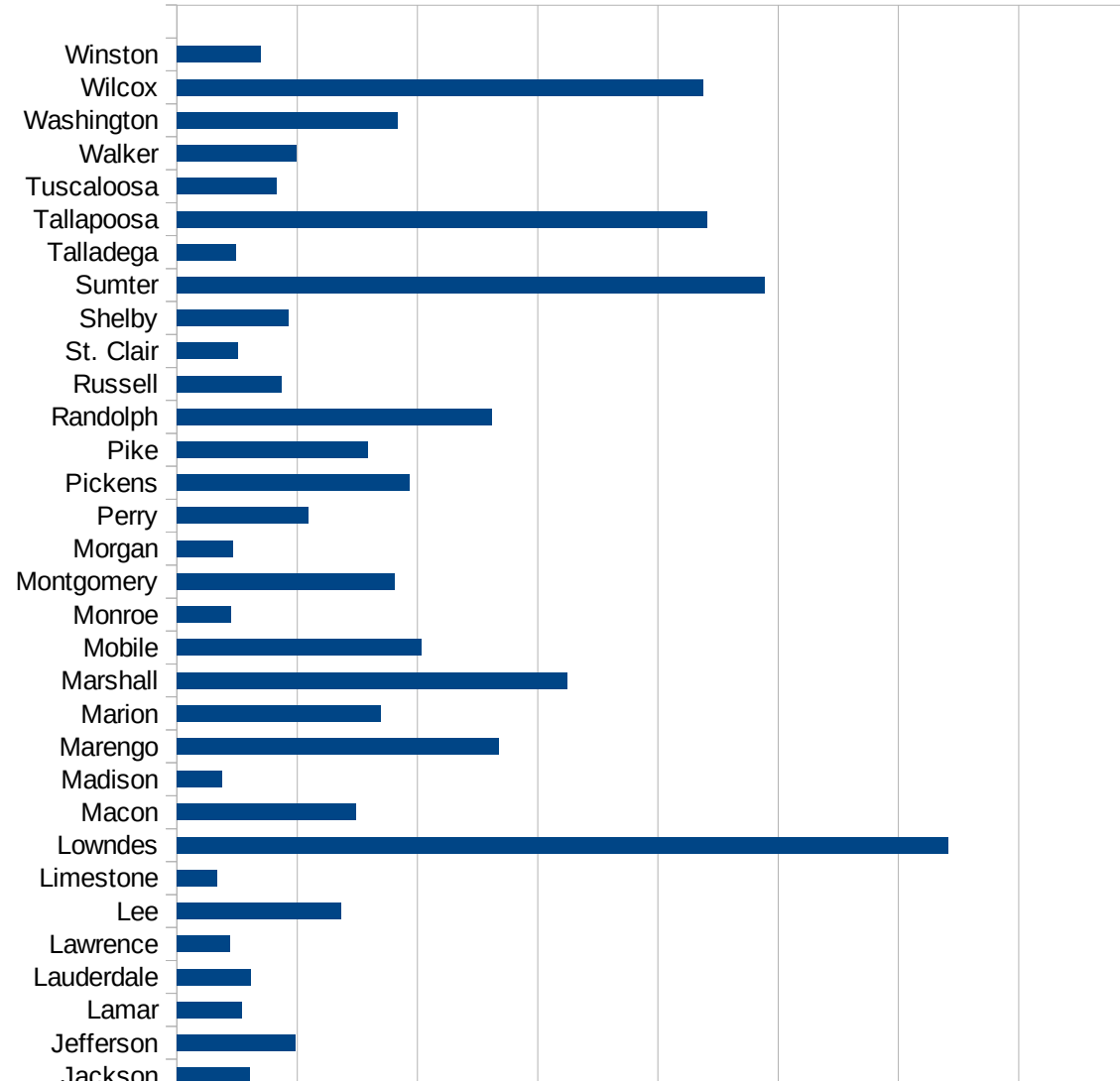
55067 Langlade	Wisconsin	0.00000000
49005 Cache	Utah	0.00000000
21065 Estill	Kentucky	0.00000000
49053 Washington	Utah	0.00000000
36081 Queens	New York	0.00000000
36047 Kings	New York	0.00000000
49057 Weber	Utah	0.00000000
49021 Iron	Utah	0.00000000
49013 Duchesne	Utah	0.00000000
49007 Carbon	Utah	0.00000000
35023 Hidalgo	New Mexico	0.00000000
31113 Logan	Nebraska	0.00000000
29215 Texas	Missouri	0.00000000
48301 Loving	Texas	0.00000000
49009 Daggett	Utah	0.00000000
48137 Edwards	Texas	0.00000000
51021 Bland	Virginia	0.00000000
48191 Hall	Texas	0.00000000
6035 Lassen	California	0.00000000
20065 Graham	Kansas	0.00000000
20105 Lincoln	Kansas	0.00000000
20117 Marshall	Kansas	0.00000000
20153 Rawlins	Kansas	0.00000000
20199 Wallace	Kansas	0.00000000
21013 Bell	Kentucky	0.00000000
26083 Keweenaw	Michigan	0.00000000
29171 Putnam	Missouri	0.00000000
30011 Carter	Montana	0.00000000
30045 Judith Basin	Montana	0.00000000
30069 Petroleum	Montana	0.00000000
30075 Powder River	Montana	0.00000000
30087 Rosebud	Montana	0.00000000
30109 Wibaux	Montana	0.00000000
38019 Cavalier	North Dakota	0.00000000

Counties_Cities

31007 Banner	Nebraska	0.00000000
31009 Blaine	Nebraska	0.00000000
31017 Brown	Nebraska	0.00000000
31069 Garden	Nebraska	0.00000000
31083 Harlan	Nebraska	0.00000000
31115 Loup	Nebraska	0.00000000
31133 Pawnee	Nebraska	0.00000000
31149 Rock	Nebraska	0.00000000
31161 Sheridan	Nebraska	0.00000000
32009 Esmeralda	Nevada	0.00000000
48311 McMullen	Texas	0.00000000
48431 Sterling	Texas	0.00000000
48461 Upton	Texas	0.00000000
49027 Millard	Utah	0.00000000
49029 Morgan	Utah	0.00000000
49031 Piute	Utah	0.00000000
49039 Sanpete	Utah	0.00000000
51051 Dickenson	Virginia	0.00000000

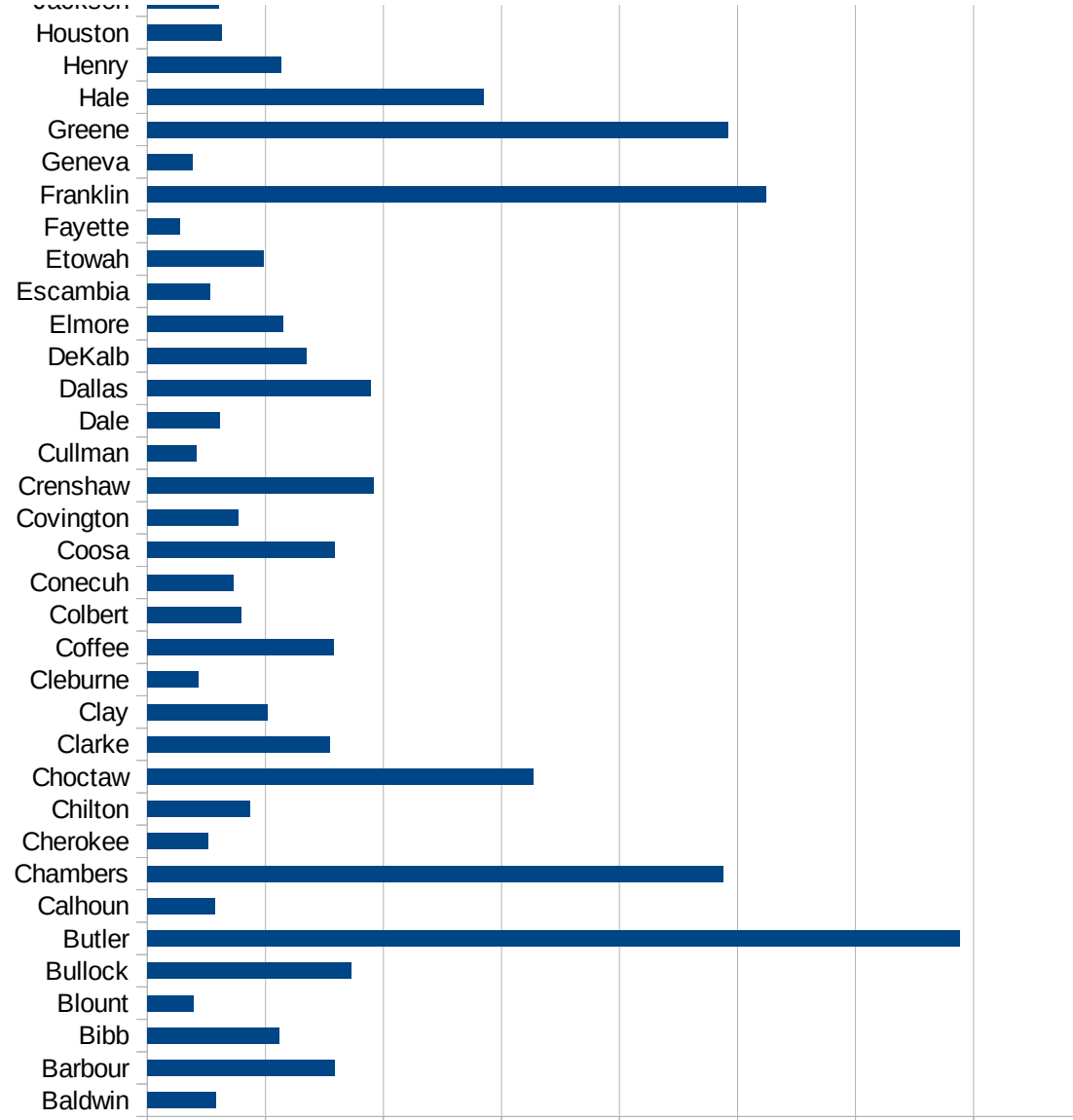
AL

FIPS	County	Current Inf. P/C
1001	Autauga	197.8381683783
1003	Baldwin	116.5020043849
1005	Barbour	317.5113540453
1007	Bibb	223.2142857143
1009	Blount	77.80082987552
1011	Bullock	345.2357466956
1013	Butler	1377.032520325
1015	Calhoun	113.7586740989
1017	Chambers	975.7548713372
1019	Cherokee	103.7185003073
1021	Chilton	174.3935859398
1023	Choctaw	654.154660852
1025	Clarke	309.364548495
1027	Clay	203.3898305085
1029	Cleburne	86.74184293054
1031	Coffee	315.9375060202
1033	Colbert	158.869288923
1035	Conecuh	146.6156227091
1037	Coosa	317.3121791881
1039	Covington	154.1123668415
1041	Crenshaw	383.3912037037
1043	Cullman	82.69216941109
1045	Dale	122.5590326007
1047	Dallas	378.4912555469
1049	DeKalb	268.9640680815
1051	Elmore	229.5846715596
1053	Escambia	106.1282246653
1055	Etowah	197.0712480854
1057	Fayette	54.76784518956
1059	Franklin	1049.006791442
1061	Geneva	76.00516835145
1063	Greene	983.8454998178
1065	Hale	570.4196658971



AL

1067 Henry	226.6256028822
1069 Houston	126.048012834
1071 Jackson	121.7720736045
1073 Jefferson	197.0271500076
1075 Lamar	108.350187807
1077 Lauderdale	122.3115806336
1079 Lawrence	87.9934460054
1081 Lee	273.2690419114
1083 Limestone	66.54605194751
1085 Lowndes	1283.336675356
1087 Macon	298.2808178318
1089 Madison	75.03021671455
1091 Marengo	534.9837406902
1093 Marion	339.3475120116
1095 Marshall	649.2628161775
1097 Mobile	406.2771143449
1099 Monroe	90.18844638534
1101 Montgomery	361.4409801429
1103 Morgan	92.36789292042
1105 Perry	218.818380744
1107 Pickens	386.1972113552
1109 Pike	317.9554862319
1111 Randolph	523.6523652365
1113 Russell	173.0672712483
1115 St. Clair	101.4770549104
1117 Shelby	184.5095430375
1119 Sumter	977.0703648255
1121 Talladega	97.71007666483
1123 Tallapoosa	881.5467812431
1125 Tuscaloosa	165.1420940018
1127 Walker	197.7680463342
1129 Washington	366.3450970815
1131 Wilcox	875.1293874094
1133 Winston	139.4759087067



AL
0 200 400 600 800 1000 1200 1400 1600

AL

FIPS

29001
29003
29005
29007
29009
29011
29013
29015
29017
29019
29021
29023
29025
29027
29029
29031
29033
29035
29037

AL

29039
29041
29043
29045
29047
29049
29051
29053
29055
29057
29059
29061
29063
29065
29067
29069
29071
29073
29075
29077
29079
29081
29083
29085
29087
29089
29091
29093
29095
29097
29099
29101

29103

AL

29105
29107
29109
29111
29113
29115
29117
29121
29123
29125
29127
29119
29129
29131
29133
29135
29137
29139
29141
29143
29145
29147
29149
29151
29153
29155
29157
29159
29161
29163
29165
29167
29169
29171

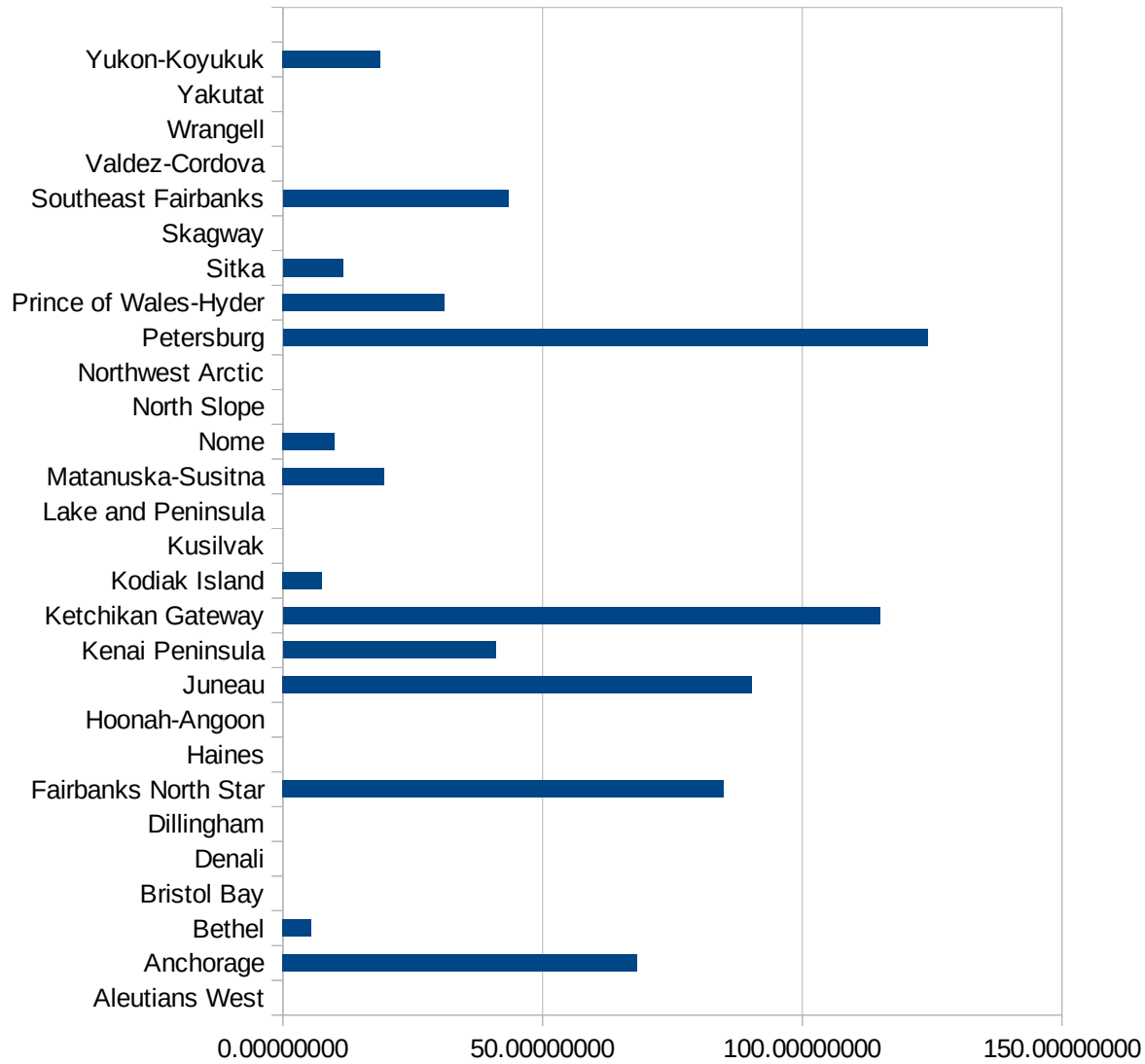
AL

29173
29175
29177
29179
29181
29195
29197
29199
29201
29203
29205
29183
29185
29187
29189
29510
29186
29207
29209
29211
29213
29215

29217
29219
29221
29223
29225
29227
29229

AK

FIPS	County	PC Infection
2013	Aleutians East	0.00000000
2016	Aleutians West	0.00000000
2020	Anchorage	68.25868326
2050	Bethel	5.48967940
2060	Bristol Bay	0.00000000
2068	Denali	0.00000000
2070	Dillingham	0.00000000
2090	Fairbanks North Star	84.87334674
2100	Haines	0.00000000
2105	Hoonah-Angoon	0.00000000
2110	Juneau	90.30610656
2122	Kenai Peninsula	41.00251140
2130	Ketchikan Gateway	###
2150	Kodiak Island	7.49344324
2158	Kusilvak	0.00000000
2164	Lake and Peninsula	0.00000000
2170	Matanuska-Susitna	19.51491497
2180	Nome	9.99200639
2185	North Slope	0.00000000
2188	Northwest Arctic	0.00000000
2195	Petersburg	###
2198	Prince of Wales-Hyder	31.14294612
2220	Sitka	11.56470452
2230	Skagway	0.00000000
2240	Southeast Fairbanks	43.36513443
2261	Valdez-Cordova	0.00000000
2275	Wrangell	0.00000000
2282	Yakutat	0.00000000
2290	Yukon-Koyukuk	18.77229210



AK

AK

FIPS

29001
29003
29005
29007
29009
29011
29013
29015
29017
29019
29021
29023
29025
29027
29029
29031
29033
29035
29037

AK

29039
29041
29043
29045
29047
29049
29051
29053
29055
29057
29059
29061
29063
29065
29067
29069
29071
29073
29075
29077
29079
29081
29083
29085
29087
29089
29091
29093
29095
29097
29099
29101

29103

AK

29105
29107
29109
29111
29113
29115
29117
29121
29123
29125
29127
29119
29129
29131
29133
29135
29137
29139
29141
29143
29145
29147
29149
29151
29153
29155
29157
29159
29161
29163
29165
29167
29169
29171

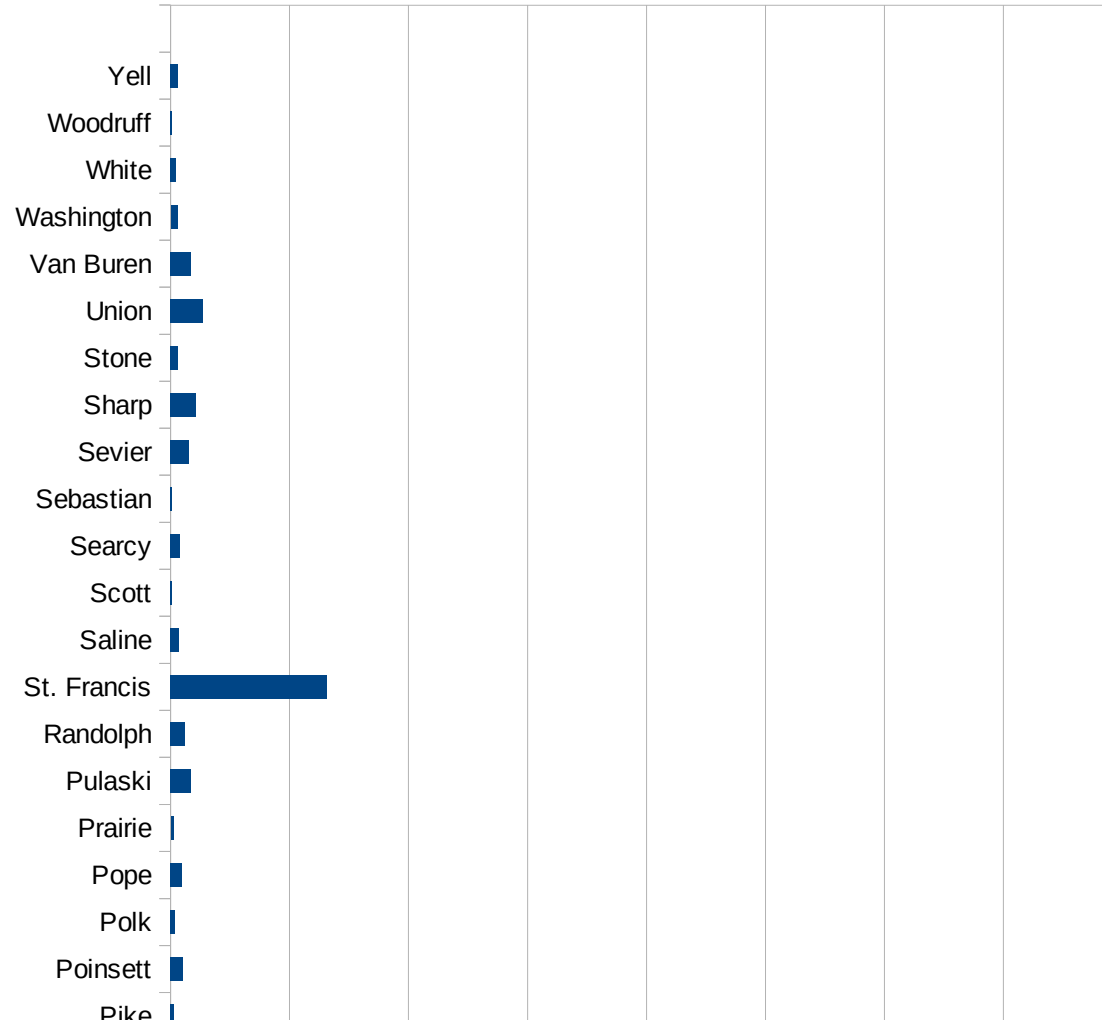
AK

29173
29175
29177
29179
29181
29195
29197
29199
29201
29203
29205
29183
29185
29187
29189
29510
29186
29207
29209
29211
29213
29215

29217
29219
29221
29223
29225
29227
29229

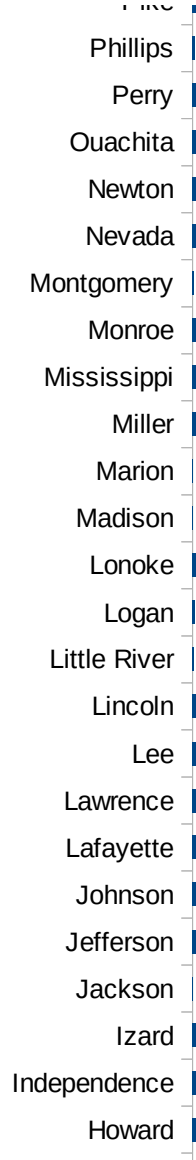
AR

FIPS	County	PC Infection
5001	Arkansas	11.2555574315
5003	Ashley	89.7934750075
5005	Baxter	14.4164924674
5007	Benton	52.823101303
5009	Boone	10.6723585912
5011	Bradley	137.652564926
5013	Calhoun	0
5015	Carroll	21.2592566347
5017	Chicot	95.8037938302
5019	Clark	158.6510131
5021	Clay	20.2061022429
5023	Cleburne	288.403765271
5025	Cleveland	199.551010227
5027	Columbia	63.7294472533
5029	Conway	67.0145038533
5031	Craighead	126.199819451
5033	Crawford	17.3485159133
5035	Crittenden	475.776757271
5037	Cross	209.882465819
5039	Dallas	13.9236981342
5041	Desha	156.358582349
5043	Drew	103.66652117
5045	Faulkner	72.9131612262
5047	Franklin	11.2296462661
5049	Fulton	24.4518705681
5051	Garland	130.100651512
5053	Grant	87.9700901693
5055	Greene	52.9509100938
5057	Hempstead	41.3964399062
5059	Hot Spring	86.050859025
5061	Howard	104.939659696
5063	Independence	66.3517171824



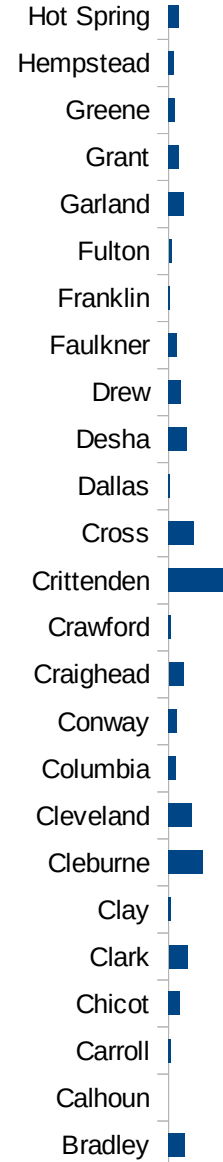
AR

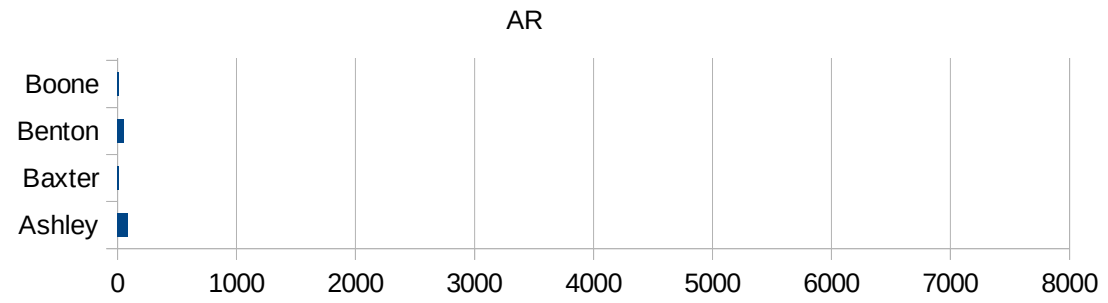
5065 IZARD	95.6374604576
5067 JACKSON	5.94848611028
5069 JEFFERSON	531.46196083
5071 JOHNSON	130.880263256
5073 LAFAYETTE	134.690212511
5075 LAWRENCE	444.201046611
5077 LEE	111.296605454
5079 LINCOLN	7135.91870283
5081 LITTLE RIVER	8.11293201363
5083 LOGAN	18.4018033767
5085 LONOKE	61.0939897091
5087 MADISON	6.06759298586
5089 MARION	5.98014591556
5091 MILLER	96.347953753
5093 MISSISSIPPI	147.918232741
5095 MONROE	72.4637681159
5097 MONTGOMERY	11.2057373375
5099 NEVADA	48.0422772039
5101 NEWTON	38.4368994234
5103 OUACHITA	42.3621113276
5105 PERRY	115.919629057
5107 PHILLIPS	22.1864773421
5109 PIKE	28.1083106905
5111 POINSETT	108.450821724
5113 POLK	34.914459574
5115 POPE	98.4375
5117 PRAIRIE	24.7708694575
5119 PULASKI	173.932973413
5121 RANDOLPH	122.576331625
5123 ST. FRANCIS	1316.87566335
5125 SALINE	66.7100419203
5127 SCOTT	9.69086151759
5129 SEARCY	75.3958280975
5131 SEBASTIAN	11.7414072468



AR

5133 Sevier	157.535445475
5135 Sharp	213.060002303
5137 Stone	64.2209199647
5139 Union	273.475438327
5141 Van Buren	168.644220924
5143 Washington	59.5034625951
5145 White	45.7276410888
5147 Woodruff	15.4083204931
5149 Yell	60.3668446715





AR

FIPS

29001
29003
29005
29007
29009
29011
29013
29015
29017
29019
29021
29023
29025
29027
29029
29031
29033
29035

AR

29037
29039
29041
29043
29045
29047
29049
29051
29053
29055
29057
29059
29061
29063
29065
29067
29069
29071
29073
29075
29077
29079
29081
29083
29085
29087
29089
29091
29093
29095
29097
29099
29101

AR

29103
29105
29107
29109
29111
29113
29115
29117
29121
29123
29125
29127
29119
29129
29131
29133
29135
29137
29139
29141
29143
29145
29147
29149
29151
29153
29155
29157
29159
29161
29163
29165
29167
29169

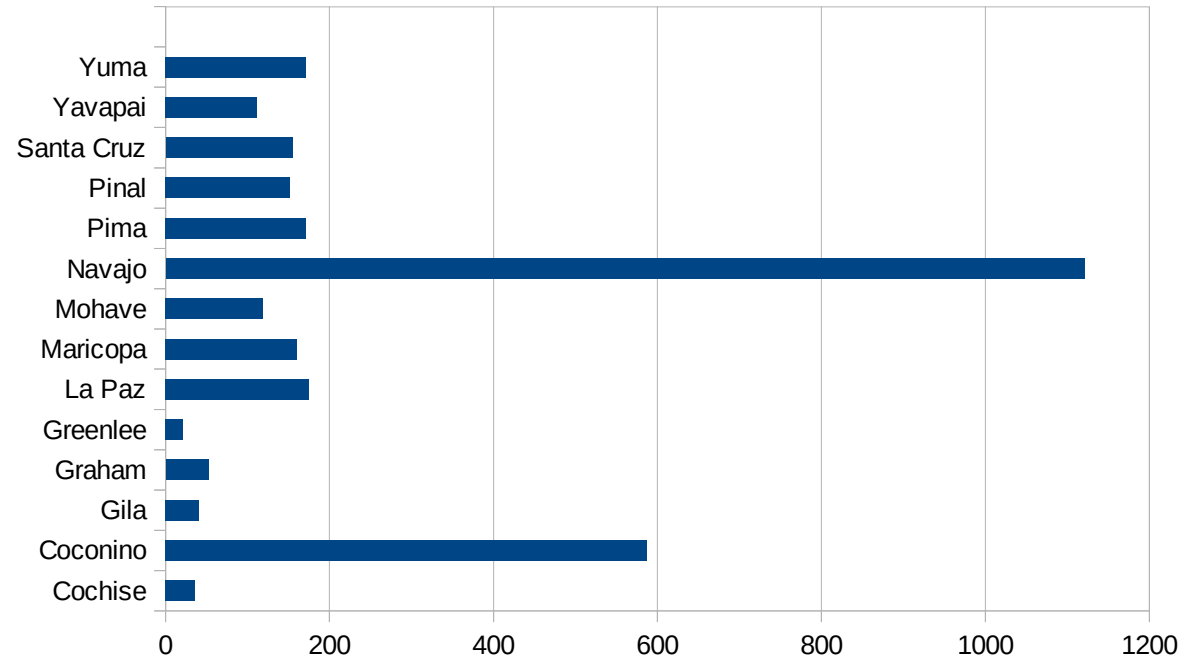
AR

29171
29173
29175
29177
29179
29181
29195
29197
29199
29201
29203
29205
29183
29185
29187
29189
29510
29186
29207
29209
29211
29213
29215

29217
29219
29221
29223
29225
29227
29229

AZ

FIPS	County	PC Infection
4001	Apache	1339.497062
4003	Cochise	36.28618758
4005	Coconino	587.3129209
4007	Gila	40.82465809
4009	Graham	52.53204455
4011	Greenlee	21.09037225
4012	La Paz	175.3720732
4013	Maricopa	160.8769699
4015	Mohave	119.3032689
4017	Navajo	1120.919915
4019	Pima	171.4027792
4021	Pinal	151.6310401
4023	Santa Cruz	154.8020898
4025	Yavapai	112.072347
4027	Yuma	171.1230955



AZ

FIPS

29001
29003
29005
29007
29009
29011
29013
29015
29017
29019
29021
29023
29025
29027
29029
29031
29033
29035
29037

AZ

29039
29041
29043
29045
29047
29049
29051
29053
29055
29057
29059
29061
29063
29065
29067
29069
29071
29073
29075
29077
29079
29081
29083
29085
29087
29089
29091
29093
29095
29097
29099
29101

29103

AZ

29105
29107
29109
29111
29113
29115
29117
29121
29123
29125
29127
29119
29129
29131
29133
29135
29137
29139
29141
29143
29145
29147
29149
29151
29153
29155
29157
29159
29161
29163
29165
29167
29169
29171

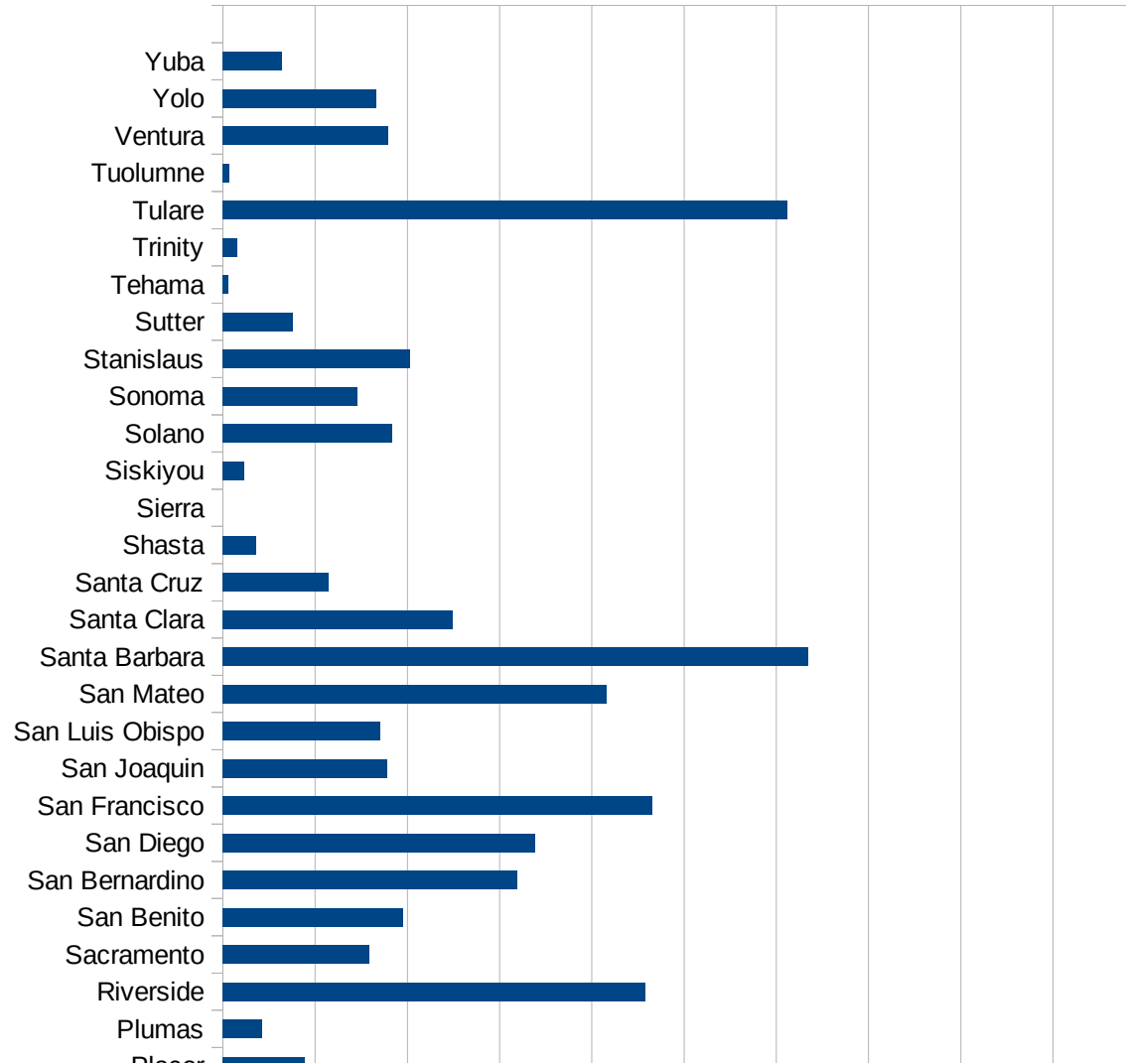
AZ

29173
29175
29177
29179
29181
29195
29197
29199
29201
29203
29205
29183
29185
29187
29189
29510
29186
29207
29209
29211
29213
29215

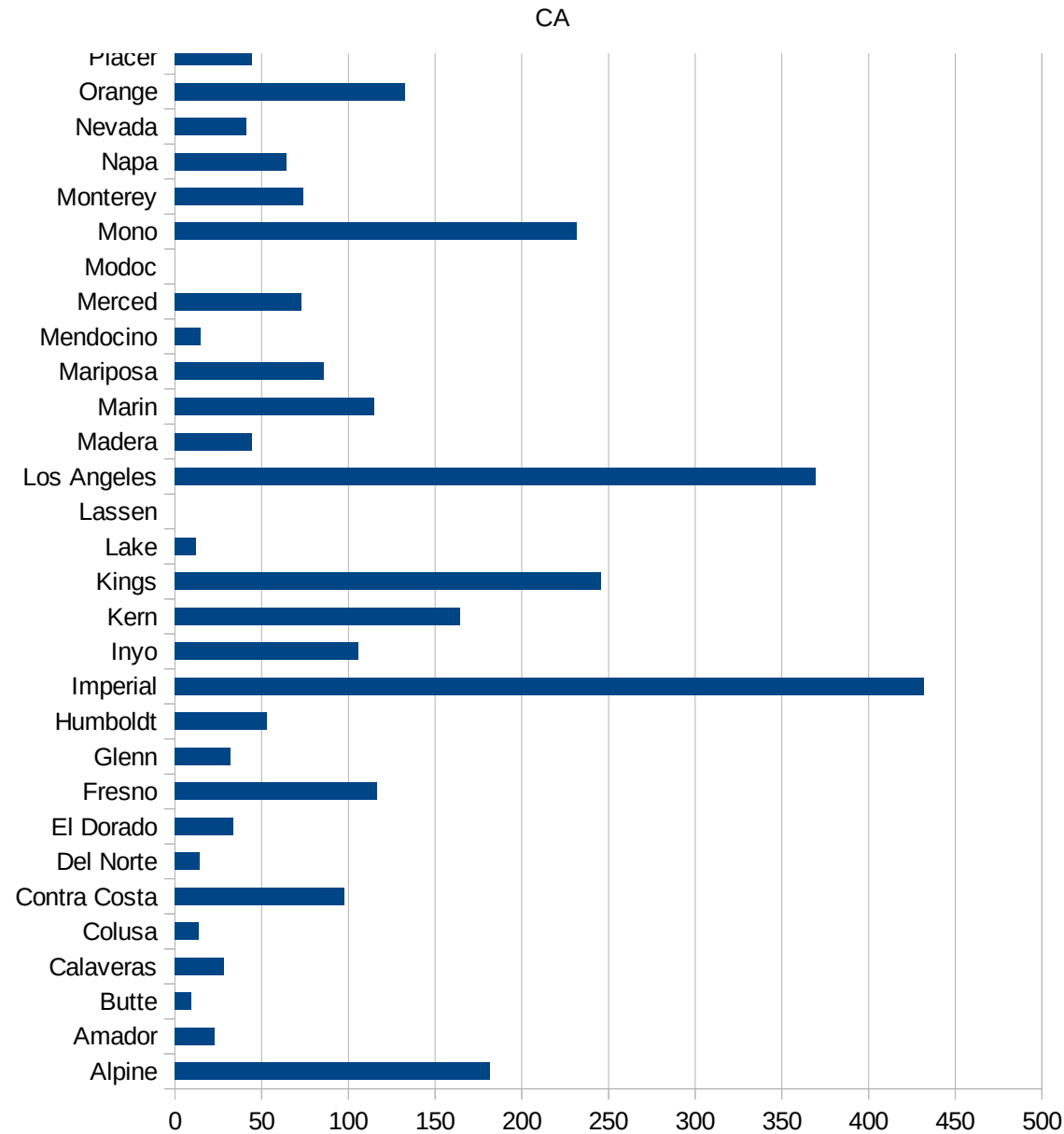
29217
29219
29221
29223
29225
29227
29229

CA

FIPS	County	PC Infection
6001	Alameda	141.0526935
6003	Alpine	181.6530427
6005	Amador	22.85249981
6007	Butte	9.513266683
6009	Calaveras	28.5075216
6011	Colusa	13.87154945
6013	Contra Costa	97.46004008
6015	Del Norte	14.37401179
6017	El Dorado	33.56443848
6019	Fresno	116.2510056
6021	Glenn	32.08899348
6023	Humboldt	52.79637465
6025	Imperial	432.2790345
6027	Inyo	105.6318452
6029	Kern	164.2572628
6031	Kings	245.761928
6033	Lake	12.42583331
6035	Lassen	0
6037	Los Angeles	369.69901
6039	Madera	44.39596124
6041	Marin	115.1479208
6043	Mariposa	85.8565623
6045	Mendocino	14.83916627
6047	Merced	72.78947464
6049	Modoc	0
6051	Mono	231.5789474
6053	Monterey	73.92204668
6055	Napa	64.55453783
6057	Nevada	41.12502006
6059	Orange	132.518594
6061	Placer	44.2580294
6063	Plumas	21.27206977
6065	Riverside	229.2351999



6067 Sacramento	79.3004429
6069 San Benito	97.50231568
6071 San Bernardino	159.4674533
6073 San Diego	169.3503908
6075 San Francisco	232.5357606
6077 San Joaquin	89.01761752
6079 San Luis Obispo	85.56036759
6081 San Mateo	208.1749605
6083 Santa Barbara	317.5619839
6085 Santa Clara	124.7954913
6087 Santa Cruz	57.24599369
6089 Shasta	18.32926016
6091 Sierra	0
6093 Siskiyou	11.4353673
6095 Solano	91.80269139
6097 Sonoma	72.80844578
6099 Stanislaus	101.6705619
6101 Sutter	38.22037663
6103 Tehama	3.129106953
6105 Trinity	7.977662545
6107 Tulare	306.0998882
6109 Tuolumne	3.667100607
6111 Ventura	89.78021474
6113 Yolo	83.02783928
6115 Yuba	32.03444343



CA

CA

FIPS

29001
29003
29005
29007
29009
29011
29013
29015
29017
29019
29021
29023
29025
29027
29029
29031
29033
29035
29037

CA

29039
29041
29043
29045
29047
29049
29051
29053
29055
29057
29059
29061
29063
29065
29067
29069
29071
29073
29075
29077
29079
29081
29083
29085
29087
29089
29091
29093
29095
29097
29099
29101

29103

CA

29105
29107
29109
29111
29113
29115
29117
29121
29123
29125
29127
29119
29129
29131
29133
29135
29137
29139
29141
29143
29145
29147
29149
29151
29153
29155
29157
29159
29161
29163
29165
29167
29169
29171

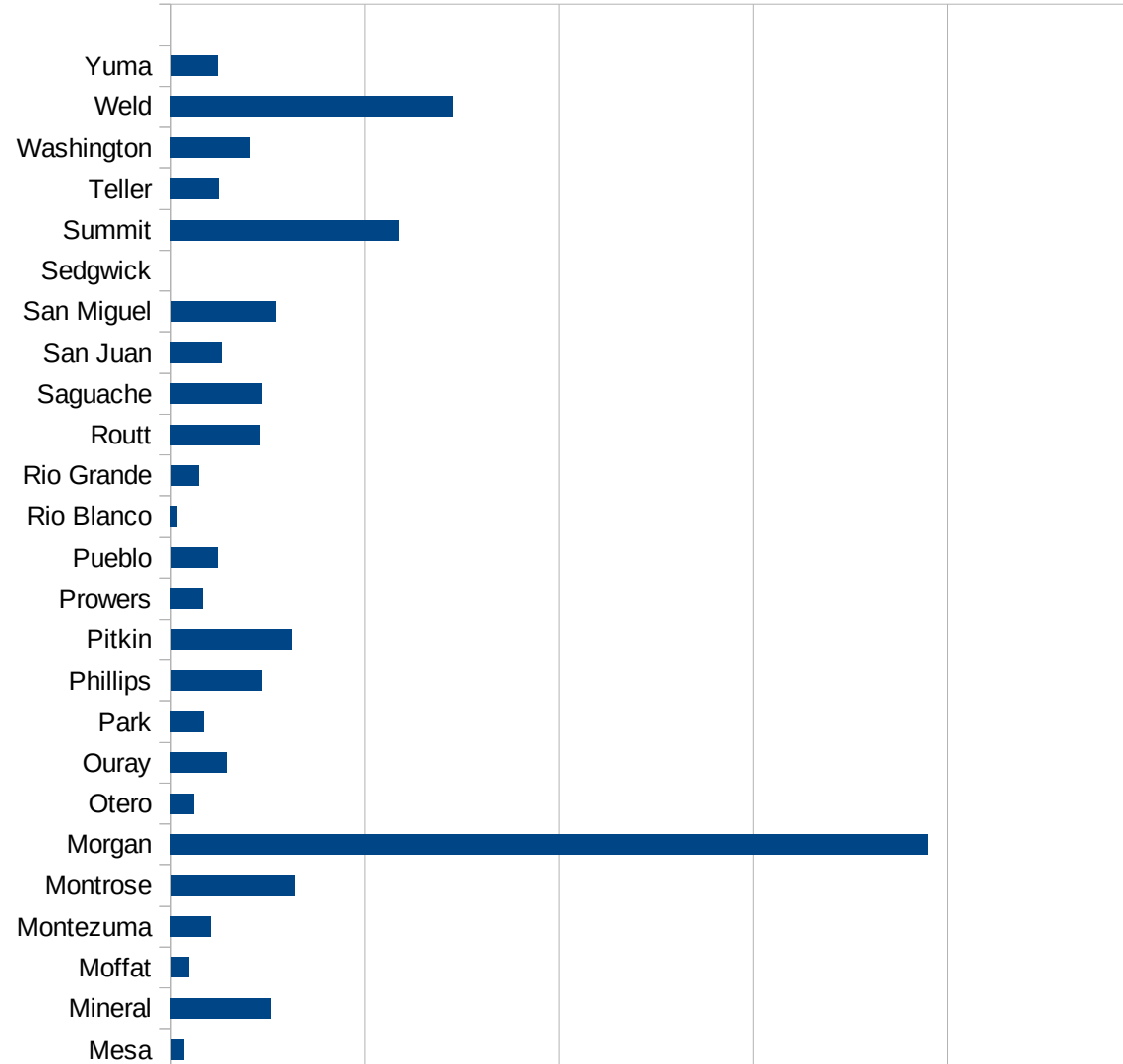
CA

29173
29175
29177
29179
29181
29195
29197
29199
29201
29203
29205
29183
29185
29187
29189
29510
29186
29207
29209
29211
29213
29215

29217
29219
29221
29223
29225
29227
29229

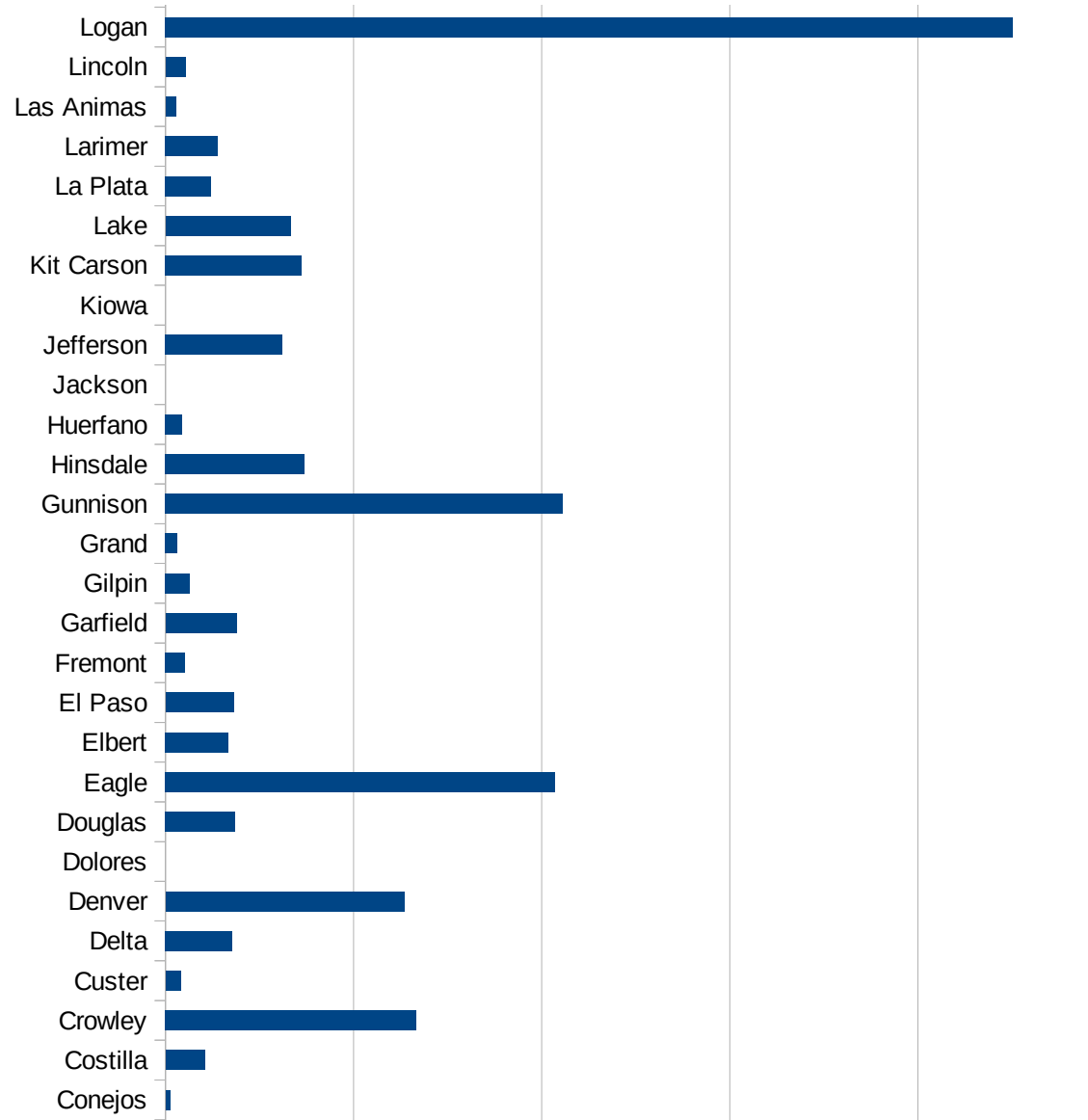
CO

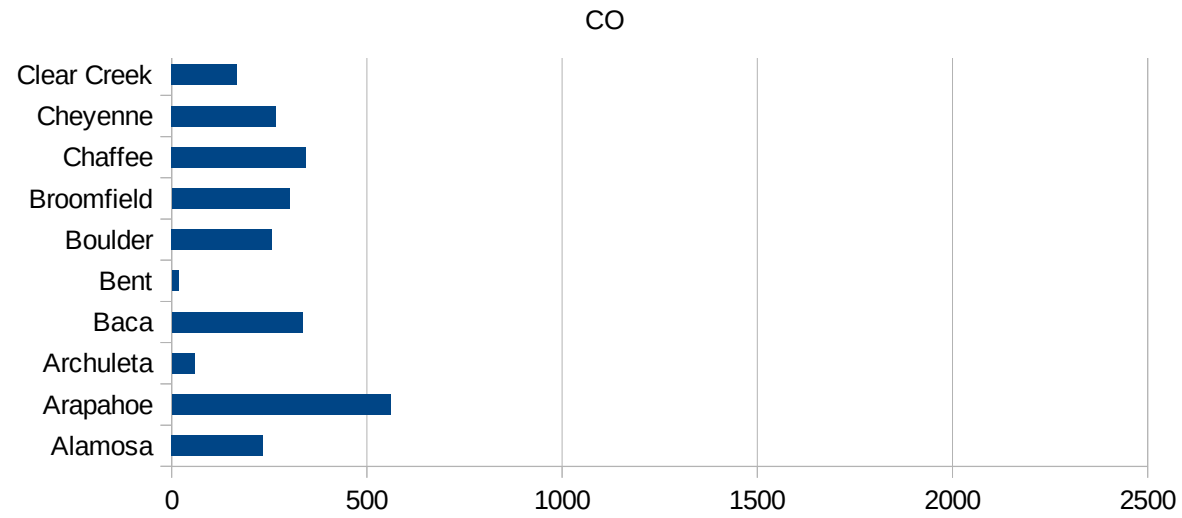
FIPS	County	PC Infection
8001	Adams	503.0593825
8003	Alamosa	233.77090451
8005	Arapahoe	560.79789317
8007	Archuleta	58.118416273
8009	Baca	334.72803347
8011	Bent	17.001020061
8013	Boulder	256.07370016
8014	Broomfield	301.73098301
8015	Chaffee	344.53487791
8017	Cheyenne	266.52452026
8019	Clear Creek	166.5799063
8021	Conejos	12.195121951
8023	Costilla	104.49320794
8025	Crowley	665.7562308
8027	Custer	40.371417037
8029	Delta	177.68875392
8031	Denver	634.7593553
8033	Dolores	0
8035	Douglas	185.83564777
8037	Eagle	1036.495554
8039	Elbert	167.41496081
8041	El Paso	180.84879864
8043	Fremont	52.06055684
8045	Garfield	189.05805588
8047	Gilpin	65.348799216
8049	Grand	32.206119163
8051	Gunnison	1055.317175
8053	Hinsdale	369.91368681
8055	Huerfano	43.547684715
8057	Jackson	0
8059	Jefferson	310.22020464
8061	Kiowa	0
8063	Kit Carson	362.97640653



CO

8065 Lake	332.31083845
8067 La Plata	120.76007814
8069 Larimer	138.36664594
8071 Las Animas	27.580500586
8073 Lincoln	53.475935829
8075 Logan	2252.8799703
8077 Mesa	32.635584536
8079 Mineral	257.73195876
8081 Moffat	45.495905369
8083 Montezuma	103.21890053
8085 Montrose	319.79911878
8087 Morgan	1950.4166958
8089 Otero	59.678819444
8091 Ouray	144.83757501
8093 Park	86.225479629
8095 Phillips	233.31777881
8097 Pitkin	311.97771588
8099 Prowers	82.209799408
8101 Pueblo	120.57613906
8103 Rio Blanco	15.782828283
8105 Rio Grande	71.111111111
8107 Routt	229.27758132
8109 Saguache	233.81557796
8111 San Juan	131.2335958
8113 San Miguel	268.58747406
8115 Sedgwick	0
8117 Summit	586.96423388
8119 Teller	123.58968225
8121 Washington	203.70747606
8123 Weld	725.72819395
8125 Yuma	119.76047904





CO

FIPS

29001
29003
29005
29007
29009
29011
29013
29015
29017
29019
29021
29023
29025
29027
29029
29031
29033
29035
29037

CO

29039
29041
29043
29045
29047
29049
29051
29053
29055
29057
29059
29061
29063
29065
29067
29069
29071
29073
29075
29077
29079
29081
29083
29085
29087
29089
29091
29093
29095
29097
29099
29101

29103

CO

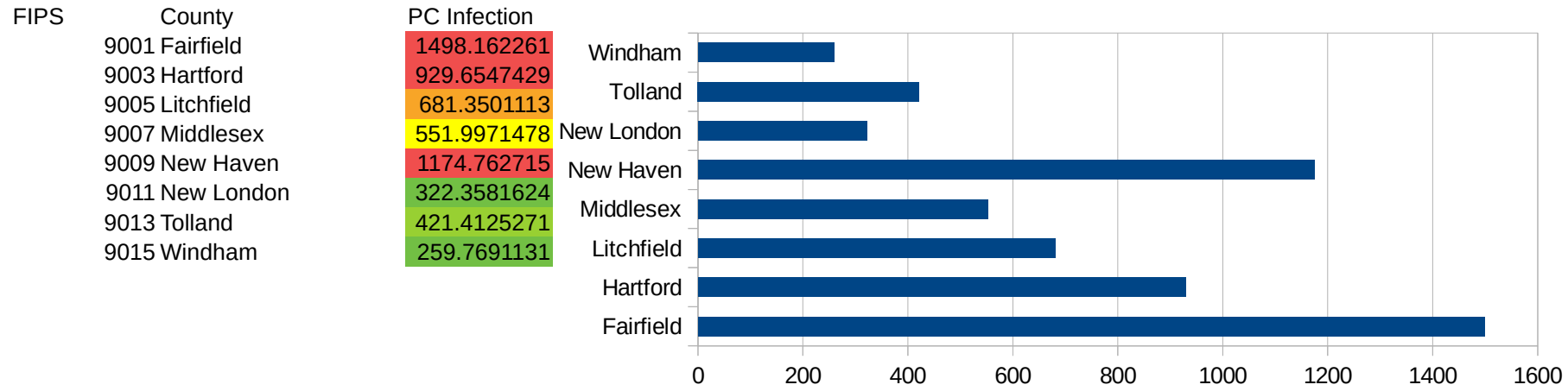
29105
29107
29109
29111
29113
29115
29117
29121
29123
29125
29127
29119
29129
29131
29133
29135
29137
29139
29141
29143
29145
29147
29149
29151
29153
29155
29157
29159
29161
29163
29165
29167
29169
29171

CO

29173
29175
29177
29179
29181
29195
29197
29199
29201
29203
29205
29183
29185
29187
29189
29510
29186
29207
29209
29211
29213
29215

29217
29219
29221
29223
29225
29227
29229

CT



CT

FIPS

29001
29003
29005
29007
29009
29011
29013
29015
29017
29019
29021
29023
29025
29027
29029
29031
29033
29035
29037

CT

29039
29041
29043
29045
29047
29049
29051
29053
29055
29057
29059
29061
29063
29065
29067
29069
29071
29073
29075
29077
29079
29081
29083
29085
29087
29089
29091
29093
29095
29097
29099
29101

29103

CT

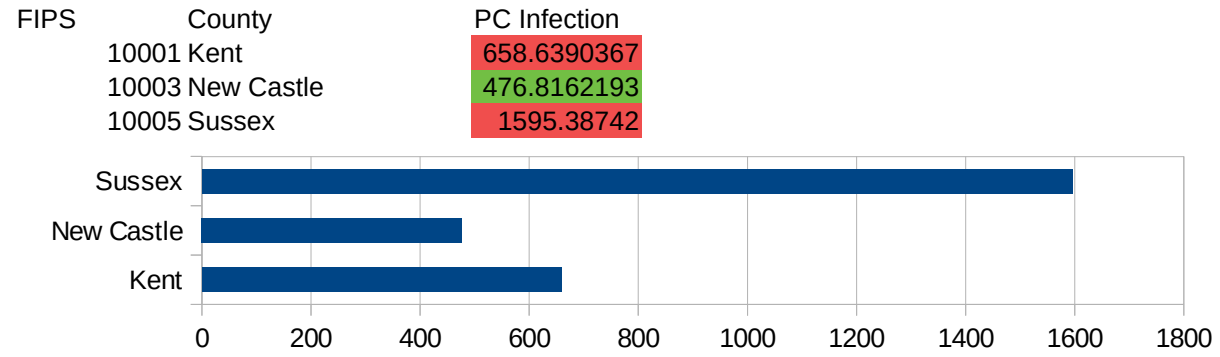
29105
29107
29109
29111
29113
29115
29117
29121
29123
29125
29127
29119
29129
29131
29133
29135
29137
29139
29141
29143
29145
29147
29149
29151
29153
29155
29157
29159
29161
29163
29165
29167
29169
29171

CT

29173
29175
29177
29179
29181
29195
29197
29199
29201
29203
29205
29183
29185
29187
29189
29510
29186
29207
29209
29211
29213
29215

29217
29219
29221
29223
29225
29227
29229

DE



DE

FIPS

29001
29003
29005
29007
29009
29011
29013
29015
29017
29019
29021
29023
29025
29027
29029
29031
29033
29035
29037

DE

29039
29041
29043
29045
29047
29049
29051
29053
29055
29057
29059
29061
29063
29065
29067
29069
29071
29073
29075
29077
29079
29081
29083
29085
29087
29089
29091
29093
29095
29097
29099
29101

29103

DE

29105
29107
29109
29111
29113
29115
29117
29121
29123
29125
29127
29119
29129
29131
29133
29135
29137
29139
29141
29143
29145
29147
29149
29151
29153
29155
29157
29159
29161
29163
29165
29167
29169
29171

DE

29173
29175
29177
29179
29181
29195
29197
29199
29201
29203
29205
29183
29185
29187
29189
29510
29186
29207
29209
29211
29213
29215

29217
29219
29221
29223
29225
29227
29229

DC

FIPS	County	PC Infection
11001	District of Columbia	1002.484145

DC

FIPS

29001
29003
29005
29007
29009
29011
29013
29015
29017
29019
29021
29023
29025
29027
29029
29031
29033
29035
29037

DC

29039
29041
29043
29045
29047
29049
29051
29053
29055
29057
29059
29061
29063
29065
29067
29069
29071
29073
29075
29077
29079
29081
29083
29085
29087
29089
29091
29093
29095
29097
29099
29101

29103

DC

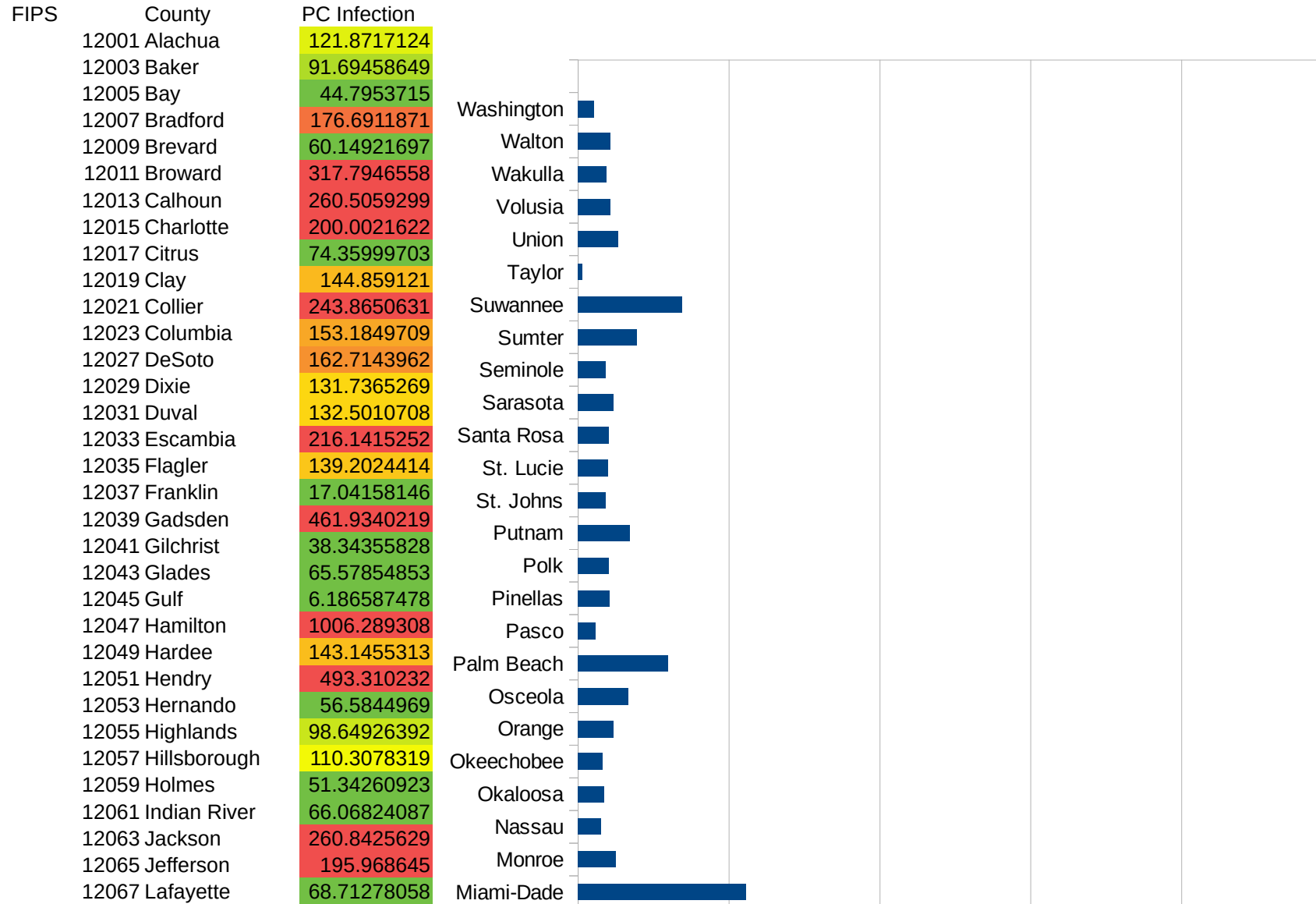
29105
29107
29109
29111
29113
29115
29117
29121
29123
29125
29127
29119
29129
29131
29133
29135
29137
29139
29141
29143
29145
29147
29149
29151
29153
29155
29157
29159
29161
29163
29165
29167
29169
29171

DC

29173
29175
29177
29179
29181
29195
29197
29199
29201
29203
29205
29183
29185
29187
29189
29510
29186
29207
29209
29211
29213
29215

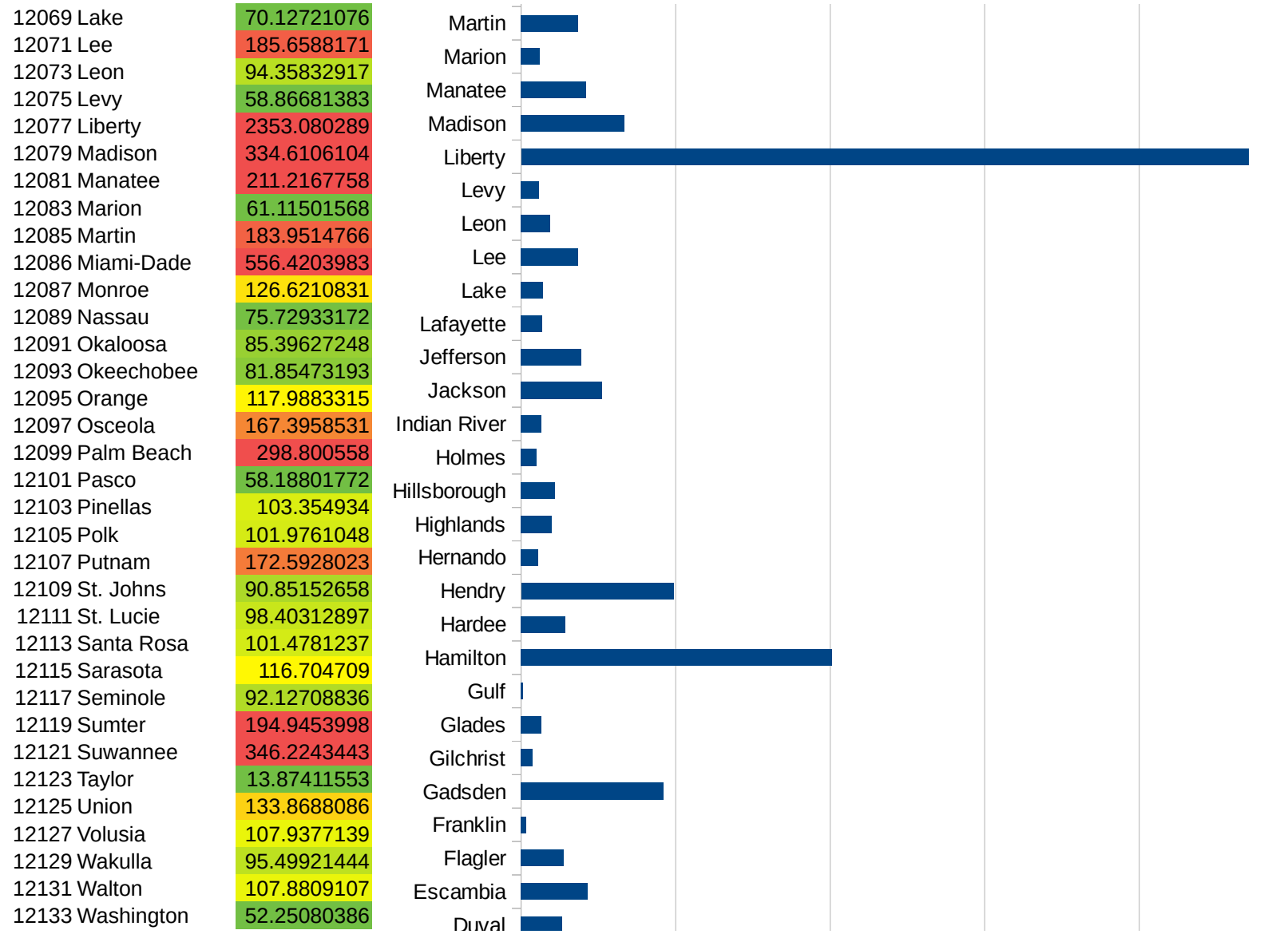
29217
29219
29221
29223
29225
29227
29229

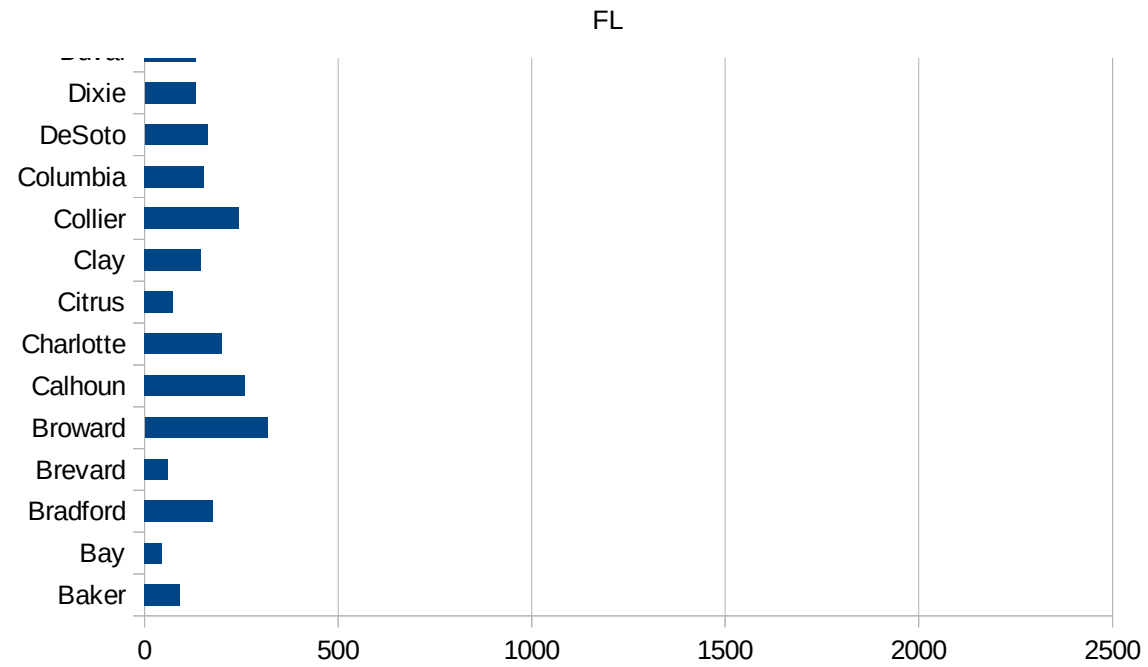
FL



This work is licensed under the Creative Commons Attribution-NoDerivatives 4.0 International License. To view a copy of this license, visit <http://creativecommons.org/licenses/by-nd/4.0/>.

FL





FL

FIPS

29001
29003
29005
29007
29009
29011
29013
29015
29017
29019
29021
29023
29025
29027
29029
29031
29033
29035
29037

FL

29039
29041
29043
29045
29047
29049
29051
29053
29055
29057
29059
29061
29063
29065
29067
29069
29071
29073
29075
29077
29079
29081
29083
29085
29087
29089
29091
29093
29095
29097
29099
29101

29103

FL

29105
29107
29109
29111
29113
29115
29117
29121
29123
29125
29127
29119
29129
29131
29133
29135
29137
29139
29141
29143
29145
29147
29149
29151
29153
29155
29157
29159
29161
29163
29165
29167
29169
29171

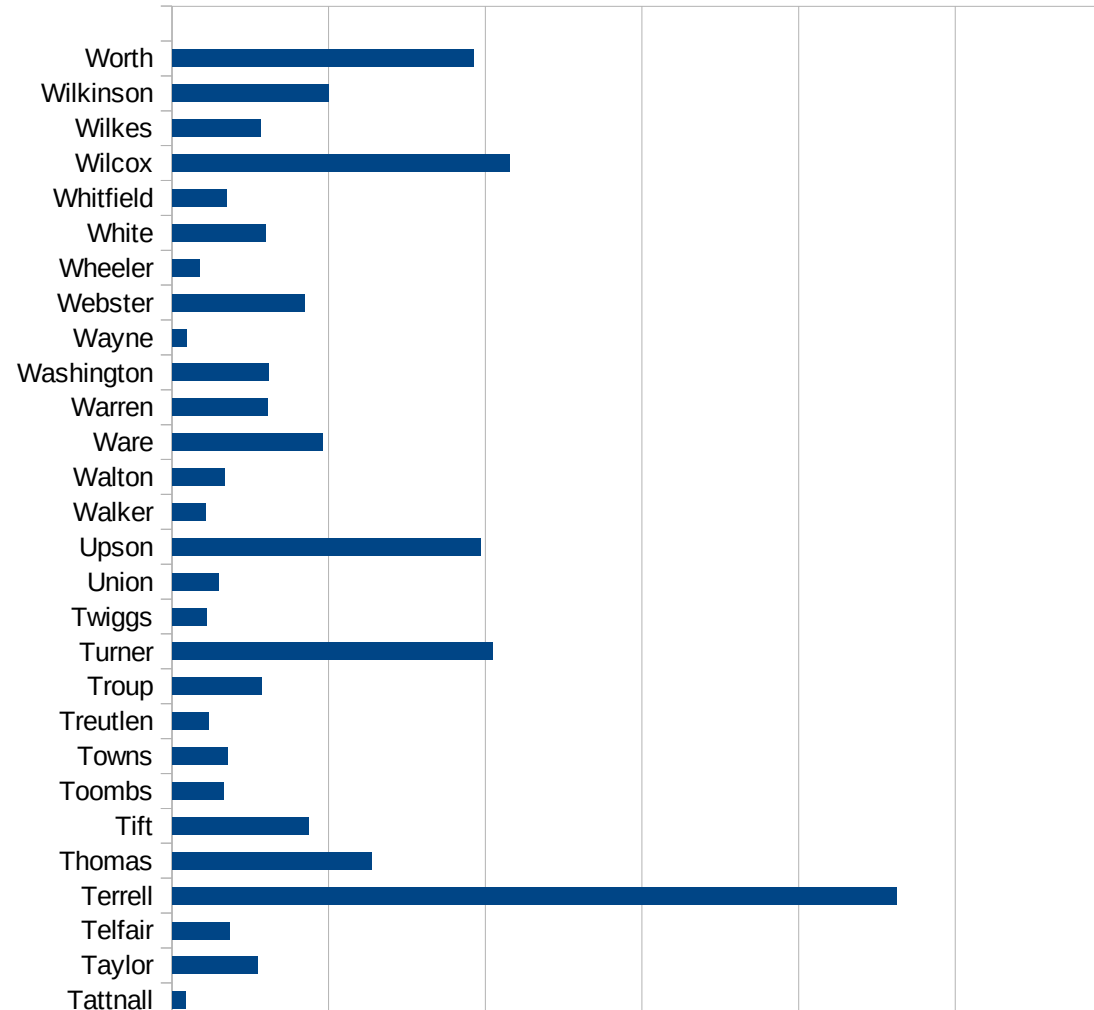
FL

29173
29175
29177
29179
29181
29195
29197
29199
29201
29203
29205
29183
29185
29187
29189
29510
29186
29207
29209
29211
29213
29215

29217
29219
29221
29223
29225
29227
29229

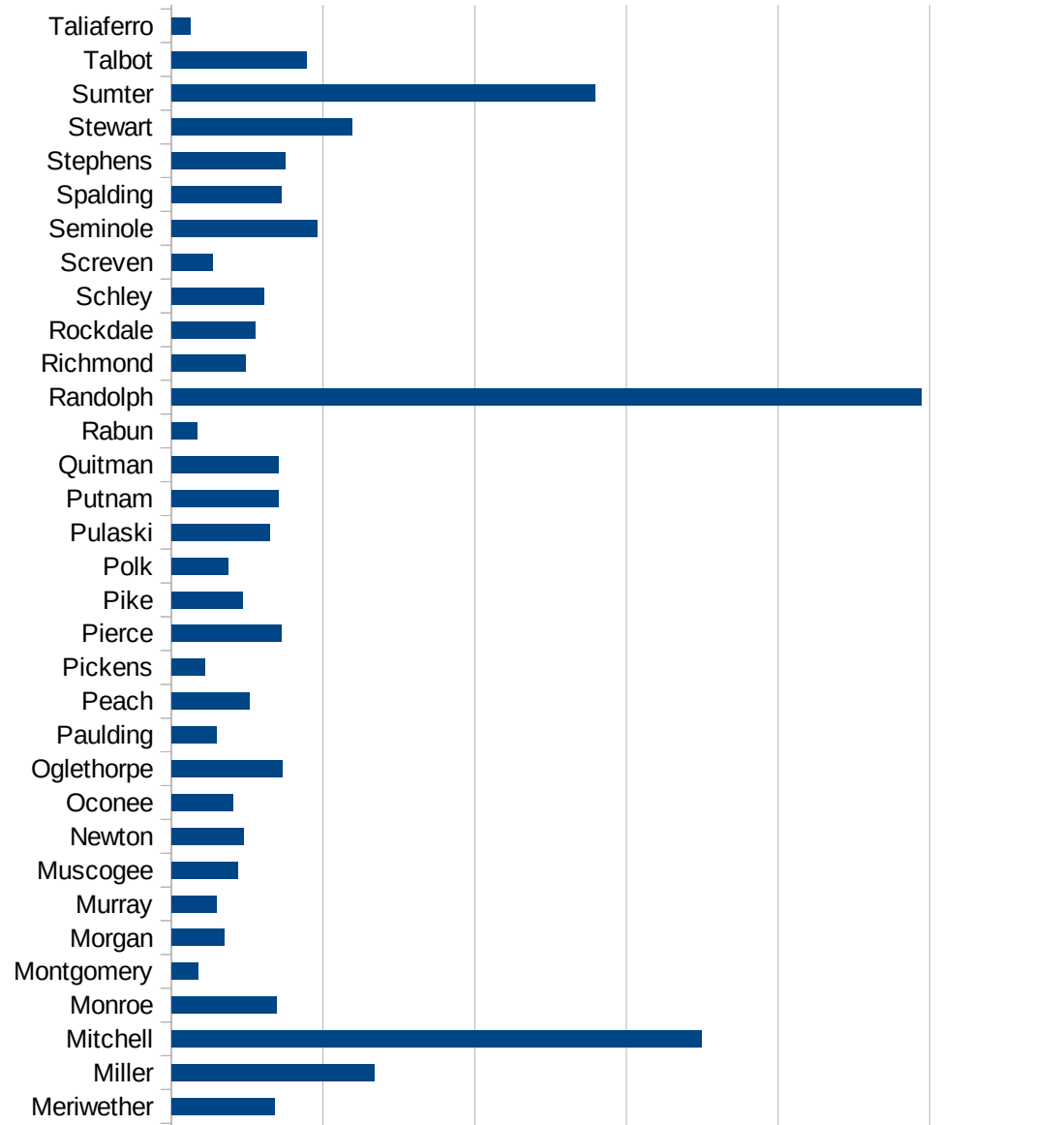
GA

FIPS	County	PC Infection
13001	Appling	583.5629762
13003	Atkinson	241.0509823
13005	Bacon	527.492177
13007	Baker	1067.270375
13009	Baldwin	633.603284
13011	Banks	226.4588161
13013	Barrow	319.2713683
13015	Bartow	361.8149011
13017	Ben Hill	268.0645738
13019	Berrien	103.8853106
13021	Bibb	257.3565433
13023	Bleckley	264.8387599
13025	Brantley	201.0901201
13027	Brooks	406.1110037
13029	Bryan	160.0671757
13031	Bulloch	58.2177603
13033	Burke	499.4871337
13035	Butts	814.2851238
13037	Calhoun	1936.397985
13039	Camden	87.56078022
13043	Candler	92.28497601
13045	Carroll	346.2551113
13047	Catoosa	106.7932364
13049	Charlton	200.4935225
13051	Chatham	123.1003302
13053	Chattahoochee	177.8360165
13055	Chattooga	60.50826946
13057	Cherokee	275.4289806
13059	Clarke	153.1453703
13061	Clay	1004.502944
13063	Clayton	345.9765551
13065	Clinch	616.7268351
13067	Cobb	318.0223686



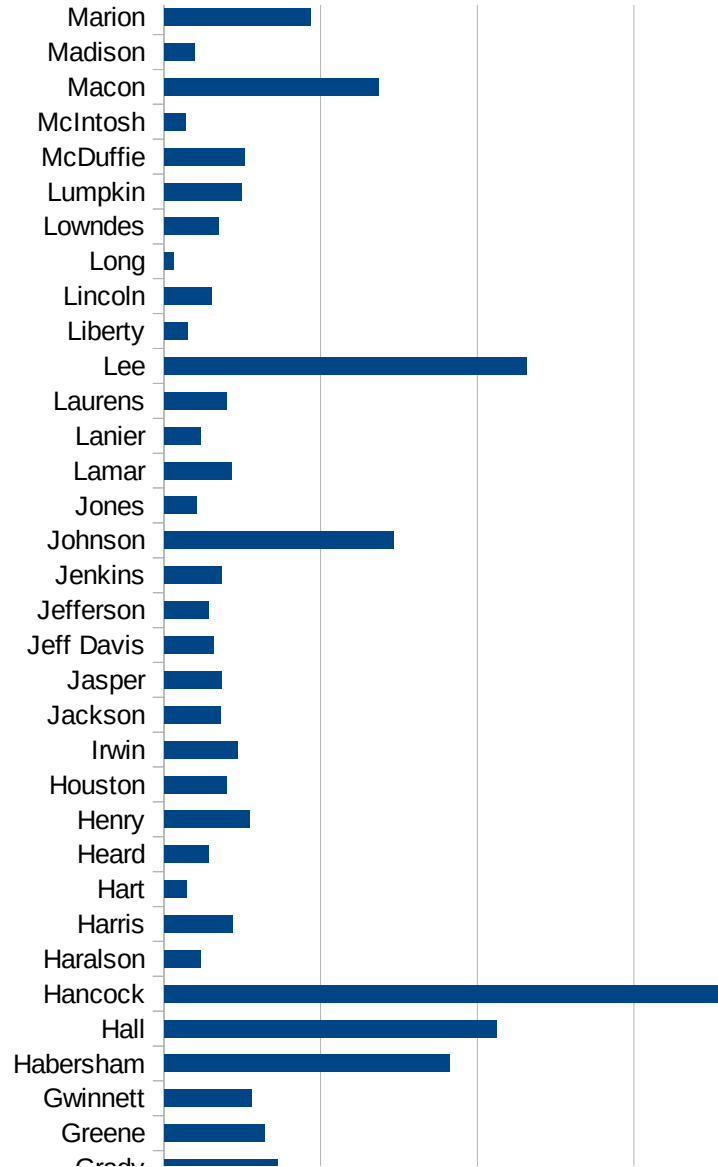
GA

13069 Coffee	445.5480008
13071 Colquitt	539.5683453
13073 Columbia	132.8658185
13075 Cook	186.4584547
13077 Coweta	195.3874842
13079 Crawford	154.2458191
13081 Crisp	853.9445157
13083 Dade	123.2589671
13085 Dawson	334.8881713
13087 Decatur	436.5004704
13089 DeKalb	370.0972034
13091 Dodge	188.3602994
13093 Dooly	1145.48373
13095 Dougherty	1821.509595
13097 Douglas	301.3809855
13099 Early	2273.836245
13101 Echols	375
13103 Effingham	67.53497347
13105 Elbert	240.5857741
13107 Emanuel	114.9831948
13109 Evans	37.30995243
13111 Fannin	138.6535203
13113 Fayette	181.5633841
13115 Floyd	183.8103894
13117 Forsyth	168.2078677
13119 Franklin	134.6479607
13121 Fulton	357.0088581
13123 Gilmer	347.2222222
13125 Glascock	33.38898164
13127 Glynn	89.18198993
13129 Gordon	220.1612204
13131 Grady	363.6657508
13133 Greene	322.0702904
13135 Gwinnett	279.9151955



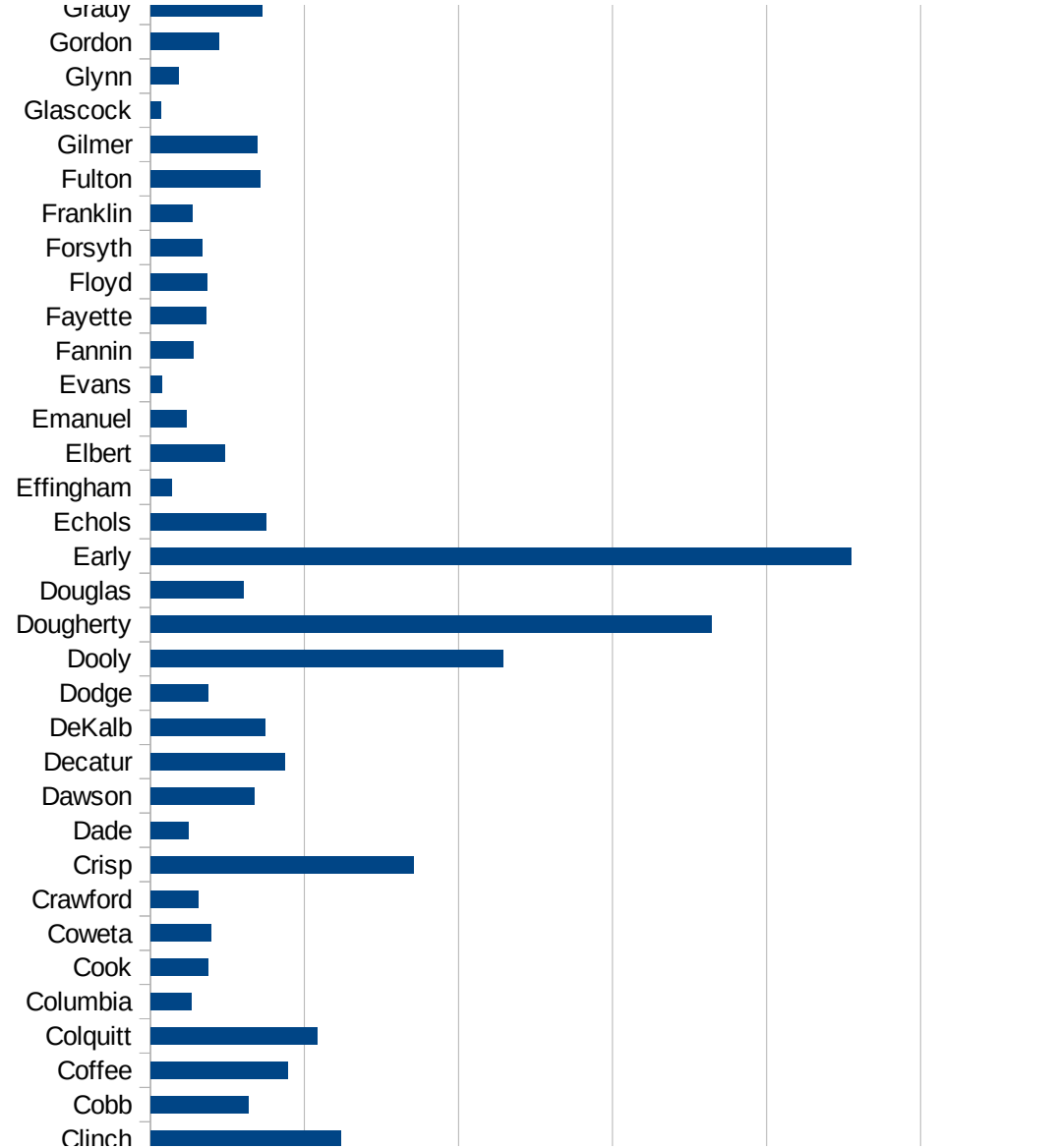
GA

13137 Habersham	912.1353662
13139 Hall	1061.598433
13141 Hancock	1784.858649
13143 Haralson	115.1254529
13145 Harris	217.5489485
13147 Hart	72.79972413
13149 Heard	143.1096894
13151 Henry	273.6512901
13153 Houston	201.3263094
13155 Irwin	234.0923601
13157 Jackson	180.3413706
13159 Jasper	185.1851852
13161 Jeff Davis	159.6912636
13163 Jefferson	142.5793908
13165 Jenkins	184.2681101
13167 Johnson	731.355583
13169 Jones	104.8364551
13171 Lamar	215.7894737
13173 Lanier	116.0541586
13175 Laurens	198.6265188
13177 Lee	1155.758635
13179 Liberty	74.80039677
13181 Lincoln	151.6108654
13183 Long	31.58227182
13185 Lowndes	173.6573791
13187 Lumpkin	248.8241541
13189 McDuffie	255.4456365
13191 McIntosh	69.73500697
13193 Macon	684.7751655
13195 Madison	97.80775717
13197 Marion	467.0099389
13199 Meriwether	341.7505221
13201 Miller	668.3081252
13205 Mitchell	1748.377794



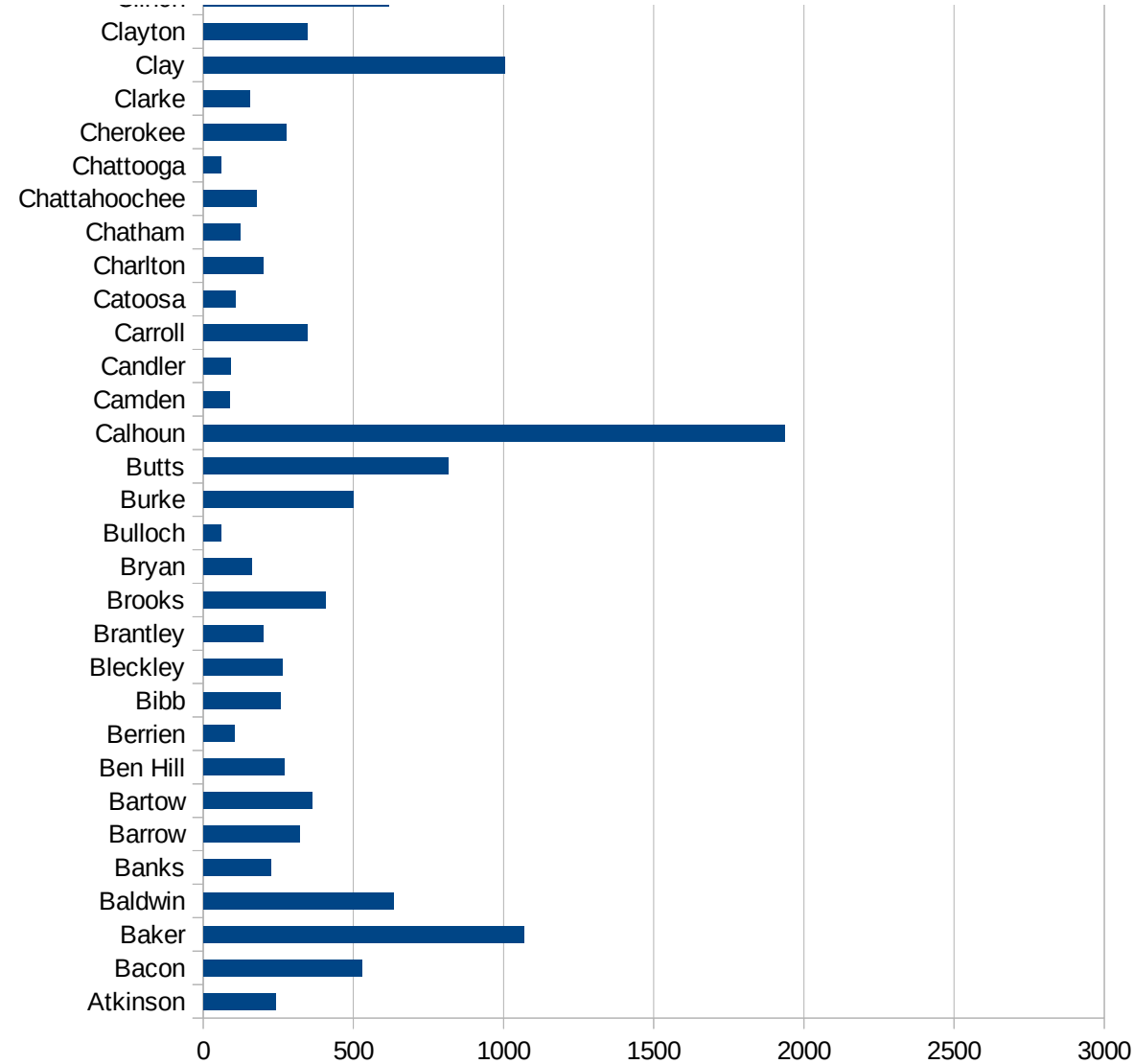
GA

13207 Monroe	345.2034884
13209 Montgomery	87.02273469
13211 Morgan	175.0384554
13213 Murray	150.2968363
13215 Muscogee	218.3765966
13217 Newton	238.2669503
13219 Oconee	203.7074761
13221 Oglethorpe	365.3514016
13223 Paulding	147.5213967
13225 Peach	256.4384365
13227 Pickens	109.4434021
13229 Pierce	361.0294497
13231 Pike	236.1275089
13233 Polk	186.0136567
13235 Pulaski	325.2326317
13237 Putnam	353.0652483
13239 Quitman	351.031154
13241 Rabun	83.00231221
13243 Randolph	2473.29138
13245 Richmond	243.1110273
13247 Rockdale	274.8526392
13249 Schley	305.5767762
13251 Screven	136.3179796
13253 Seminole	481.0583283
13255 Spalding	361.5733737
13257 Stephens	376.4163626
13259 Stewart	596.870463
13261 Sumter	1395.755558
13263 Talbot	446.4285714
13265 Taliaferro	62.18905473
13267 Tattnall	43.32243708
13269 Taylor	273.6658788
13271 Telfair	182.6656589
13273 Terrell	2310.997561



GA

13275 Thomas	636.6990641
13277 Tift	433.8073994
13279 Toombs	163.6478596
13281 Towns	177.1852852
13283 Treutlen	117.4915553
13285 Troup	284.1476997
13287 Turner	1023.761375
13289 Twigg	109.9169516
13291 Union	149.9937503
13293 Upson	984.1693687
13295 Walker	106.61288
13297 Walton	168.9785354
13299 Ware	479.2600897
13301 Warren	304.7038659
13303 Washington	309.0356127
13305 Wayne	46.96725711
13307 Webster	421.2945232
13309 Wheeler	88.8437619
13311 White	296.9636303
13313 Whitfield	172.9738041
13315 Wilcox	1078.075352
13317 Wilkes	283.5155934
13319 Wilkinson	498.0079681
13321 Worth	960.6384551



GA

FIPS

- 29001
- 29003
- 29005
- 29007
- 29009
- 29011
- 29013
- 29015
- 29017
- 29019
- 29021
- 29023
- 29025
- 29027
- 29029
- 29031
- 29033
- 29035
- 29037

GA

29039
29041
29043
29045
29047
29049
29051
29053
29055
29057
29059
29061
29063
29065
29067
29069
29071
29073
29075
29077
29079
29081
29083
29085
29087
29089
29091
29093
29095
29097
29099
29101

29103

29105
29107
29109
29111
29113
29115
29117
29121
29123
29125
29127
29119
29129
29131
29133
29135
29137
29139
29141
29143
29145
29147
29149
29151
29153
29155
29157
29159
29161
29163
29165
29167
29169
29171

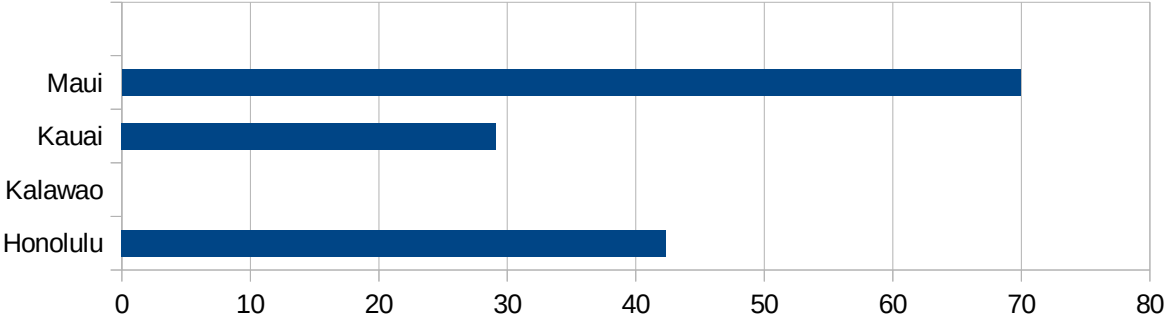
GA

29173
29175
29177
29179
29181
29195
29197
29199
29201
29203
29205
29183
29185
29187
29189
29510
29186
29207
29209
29211
29213
29215

29217
29219
29221
29223
29225
29227
29229

HI

FIPS	County	PC Infection
15001	Hawaii	37.81414348
15003	Honolulu	42.34348216
15005	Kalawao	0
15007	Kauai	29.11288869
15009	Maui	69.97314706



HI

FIPS

29001
29003
29005
29007
29009
29011
29013
29015
29017
29019
29021
29023
29025
29027
29029
29031
29033
29035
29037

HI

29039
29041
29043
29045
29047
29049
29051
29053
29055
29057
29059
29061
29063
29065
29067
29069
29071
29073
29075
29077
29079
29081
29083
29085
29087
29089
29091
29093
29095
29097
29099
29101

29103

HI

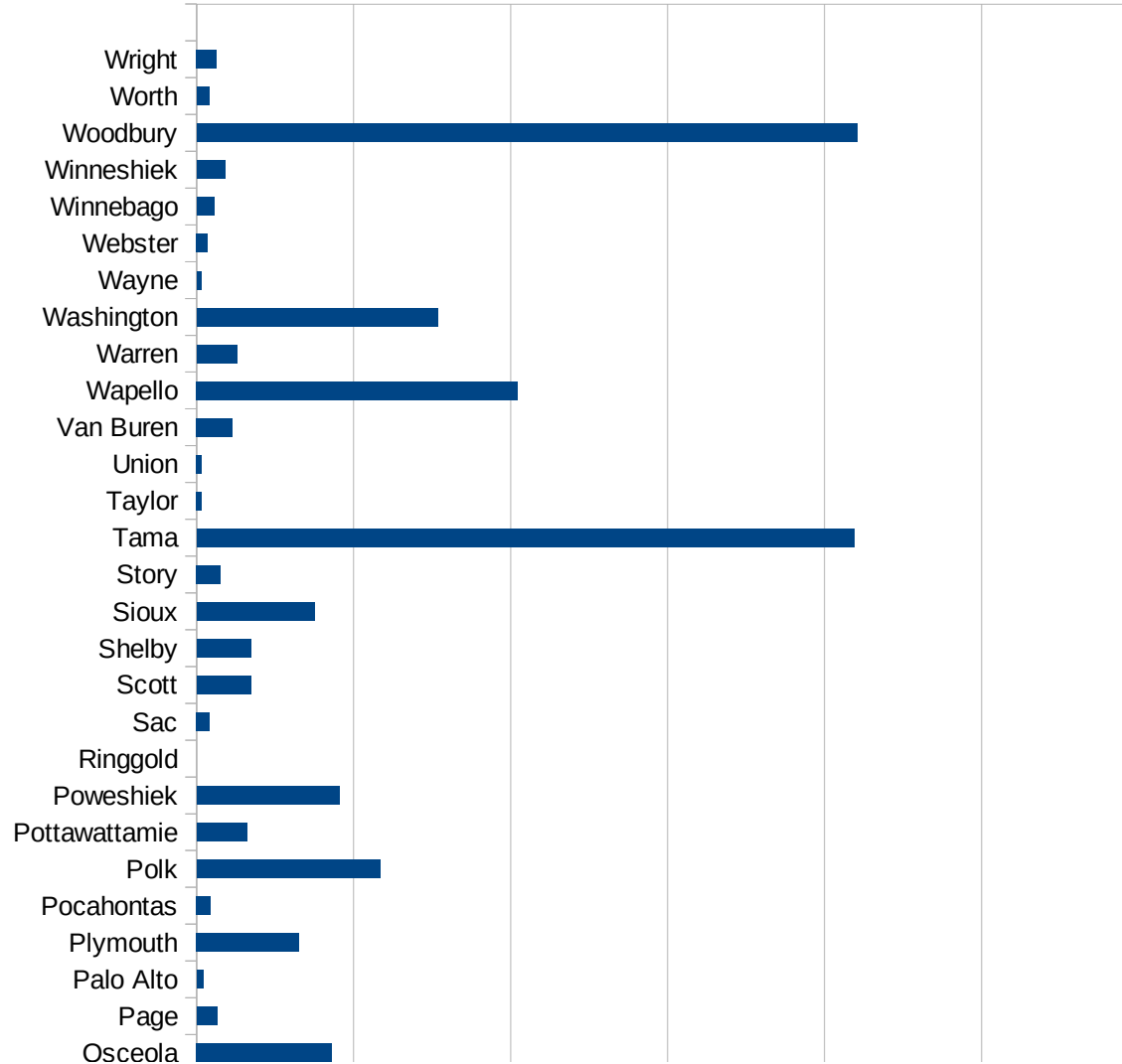
29105
29107
29109
29111
29113
29115
29117
29121
29123
29125
29127
29119
29129
29131
29133
29135
29137
29139
29141
29143
29145
29147
29149
29151
29153
29155
29157
29159
29161
29163
29165
29167
29169
29171

HI

29173
29175
29177
29179
29181
29195
29197
29199
29201
29203
29205
29183
29185
29187
29189
29510
29186
29207
29209
29211
29213
29215

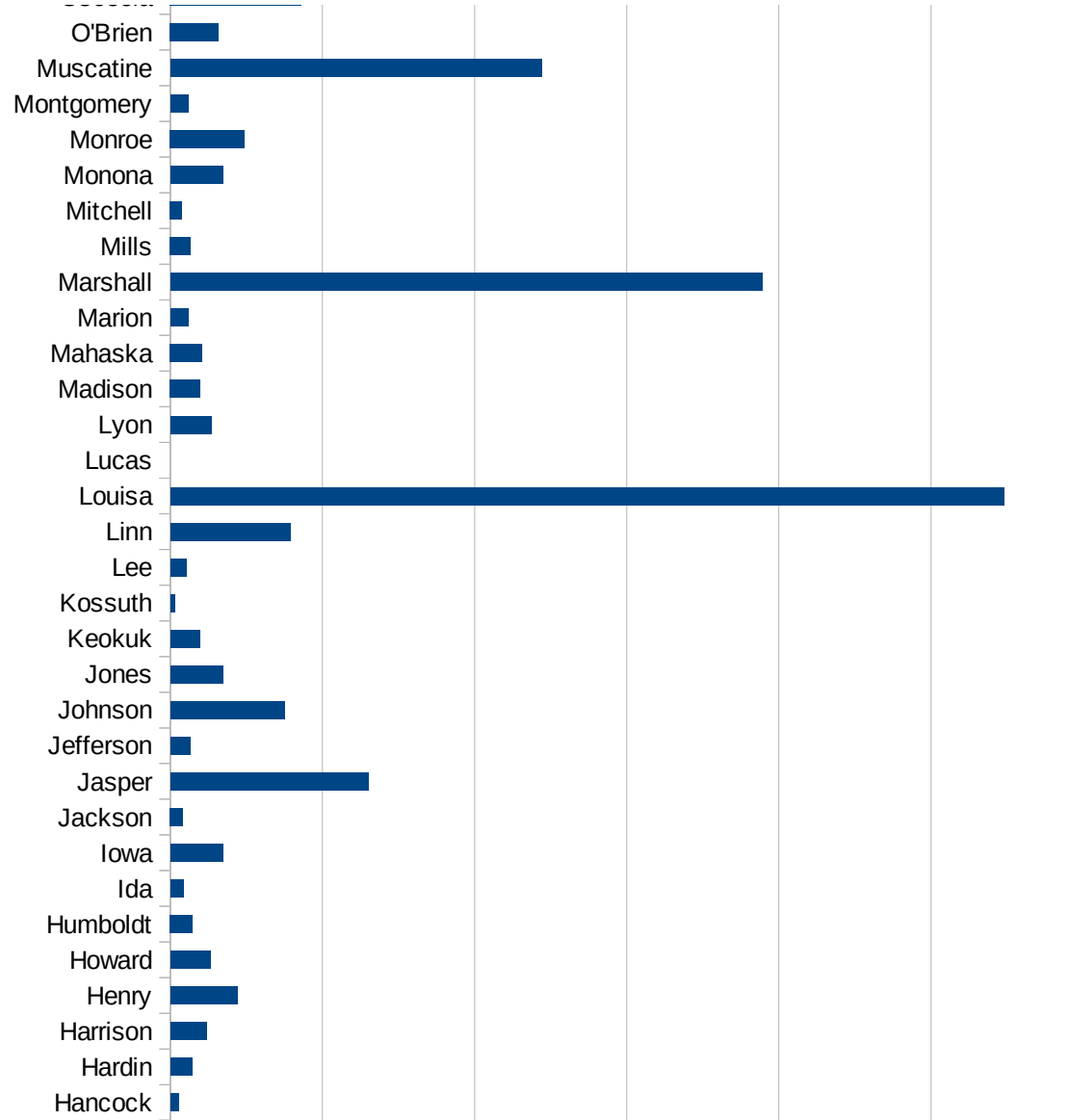
29217
29219
29221
29223
29225
29227
29229

FIPS	County	PC Infection
19001	Adair	56.63315871
19003	Adams	0
19005	Allamakee	838.6350492
19007	Appanoose	56.2836697
19009	Audubon	199.7820559
19011	Benton	140.394665
19013	Black Hawk	1186.4842
19015	Boone	155.6213467
19017	Bremer	256.543873
19019	Buchanan	122.6472947
19021	Buena Vista	412.5993761
19023	Butler	89.41467776
19025	Calhoun	10.31034127
19027	Carroll	39.69435348
19029	Cass	7.733952049
19031	Cedar	225.4791432
19033	Cerro Gordo	39.86212395
19035	Cherokee	79.49827754
19037	Chickasaw	58.50885991
19039	Clarke	148.5726414
19041	Clay	61.98090988
19043	Clayton	159.4896332
19045	Clinton	128.9823294
19047	Crawford	2028.208416
19049	Dallas	857.1745398
19051	Davis	144.1721193
19053	Decatur	0
19055	Delaware	70.30288828
19057	Des Moines	94.53727835
19059	Dickinson	34.97930391
19061	Dubuque	266.380325
19063	Emmet	10.80730574
19065	Fayette	127.1617497

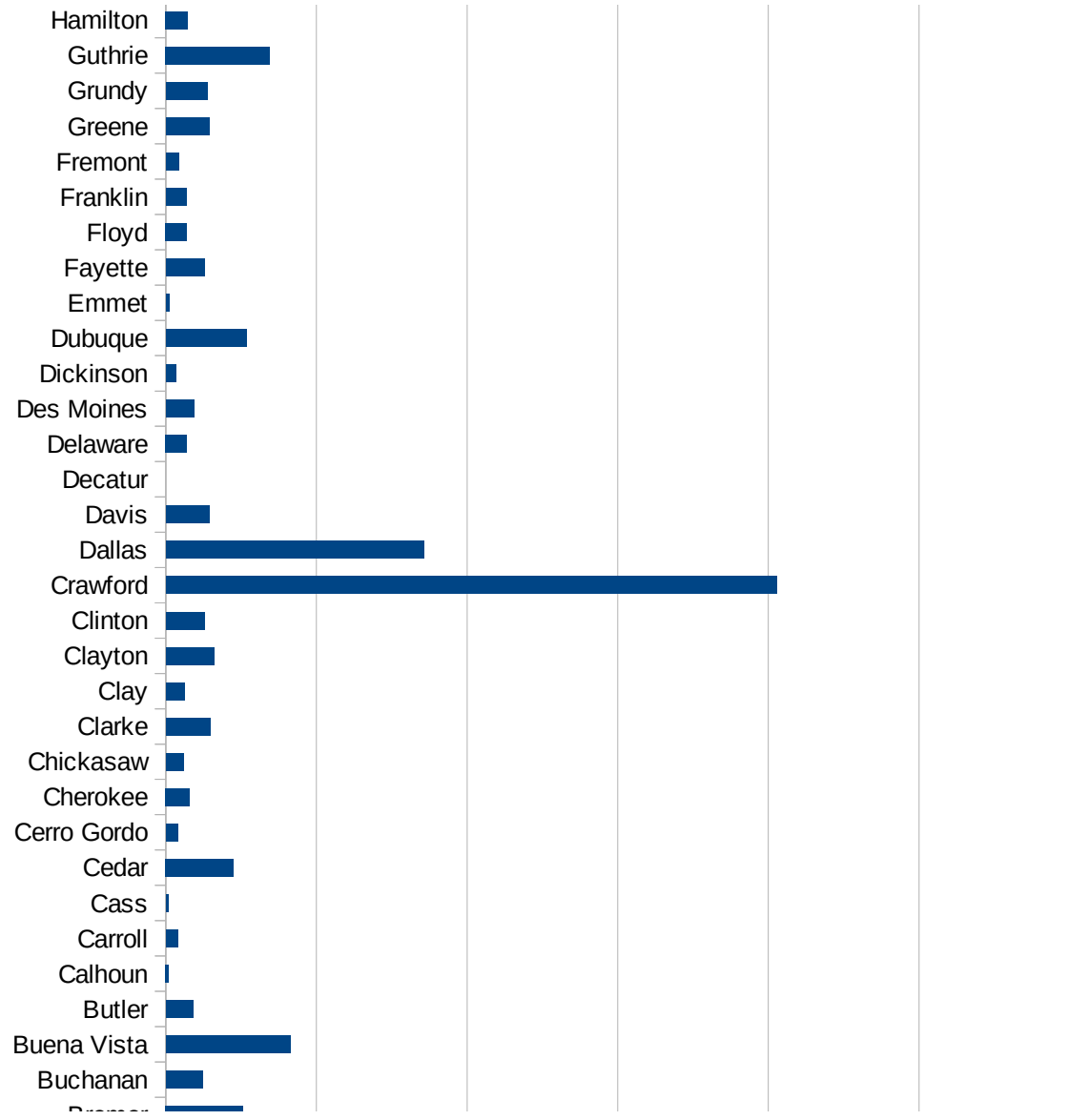


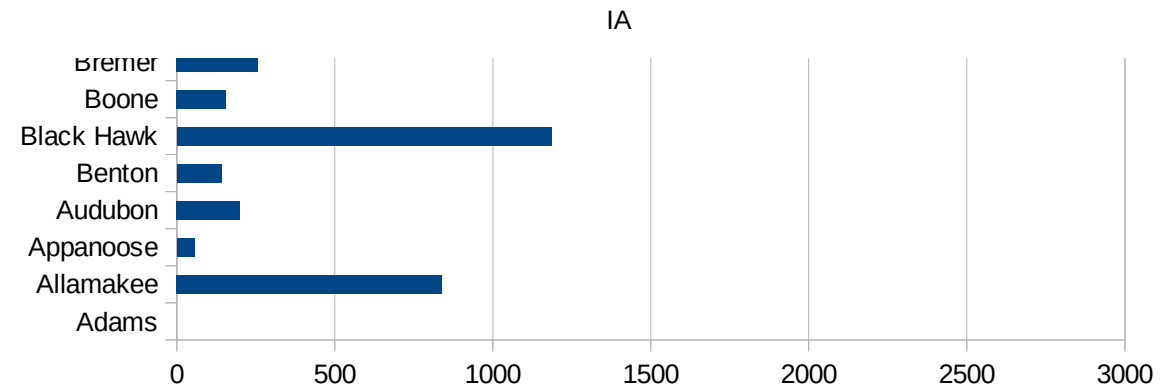
IA

19067 Floyd	69.79252585
19069 Franklin	69.14263137
19071 Fremont	42.9000429
19073 Greene	144.7500278
19075 Grundy	138.1664499
19077 Guthrie	345.1492537
19079 Hamilton	73.56875334
19081 Hancock	28.00597461
19083 Hardin	71.14062129
19085 Harrison	120.2773454
19087 Henry	219.2654607
19089 Howard	130.6193534
19091 Humboldt	73.32146224
19093 Ida	43.85323783
19095 Iowa	173.4712843
19097 Jackson	41.16920543
19099 Jasper	651.465798
19101 Jefferson	65.28480496
19103 Johnson	374.8512495
19105 Jones	173.5441573
19107 Keokuk	97.799511
19109 Kossuth	13.41561578
19111 Lee	52.85567464
19113 Linn	394.8492535
19115 Louisa	2739.726027
19117 Lucas	0
19119 Lyon	135.4669376
19121 Madison	98.46759801
19123 Mahaska	104.5454545
19125 Marion	59.8676924
19127 Marshall	1945.924314
19129 Mills	66.38783775
19131 Mitchell	37.84653231
19133 Monona	172.8309713



19135 Monroe	243.902439
19137 Montgomery	59.9820054
19139 Muscatine	1220.620094
19141 O'Brien	158.9595376
19143 Osceola	430.4635762
19145 Page	65.57807069
19147 Palo Alto	22.39892485
19149 Plymouth	326.7583184
19151 Pocahontas	44.51038576
19153 Polk	583.9443026
19155 Pottawattamie	160.3712059
19157 Poweshiek	454.5697631
19159 Ringgold	0
19161 Sac	41.15649758
19163 Scott	173.7042872
19165 Shelby	172.7414061
19167 Sioux	375.2613939
19169 Story	76.44870292
19171 Tama	2094.178893
19173 Taylor	16.15247941
19175 Union	16.18253904
19177 Van Buren	113.960114
19179 Wapello	1022.58202
19181 Warren	129.2698214
19183 Washington	767.8063321
19185 Wayne	15.62255898
19187 Webster	35.83537779
19189 Winnebago	57.0450656
19191 Winneshiek	89.86968895
19193 Woodbury	2103.589854
19195 Worth	40.25224742
19197 Wright	63.04176517





FIPS

- 29001
- 29003
- 29005
- 29007
- 29009
- 29011
- 29013
- 29015
- 29017
- 29019
- 29021
- 29023
- 29025
- 29027
- 29029
- 29031
- 29033
- 29035
- 29037

IA

29039
29041
29043
29045
29047
29049
29051
29053
29055
29057
29059
29061
29063
29065
29067
29069
29071
29073
29075
29077
29079
29081
29083
29085
29087
29089
29091
29093
29095
29097
29099
29101

29103

IA

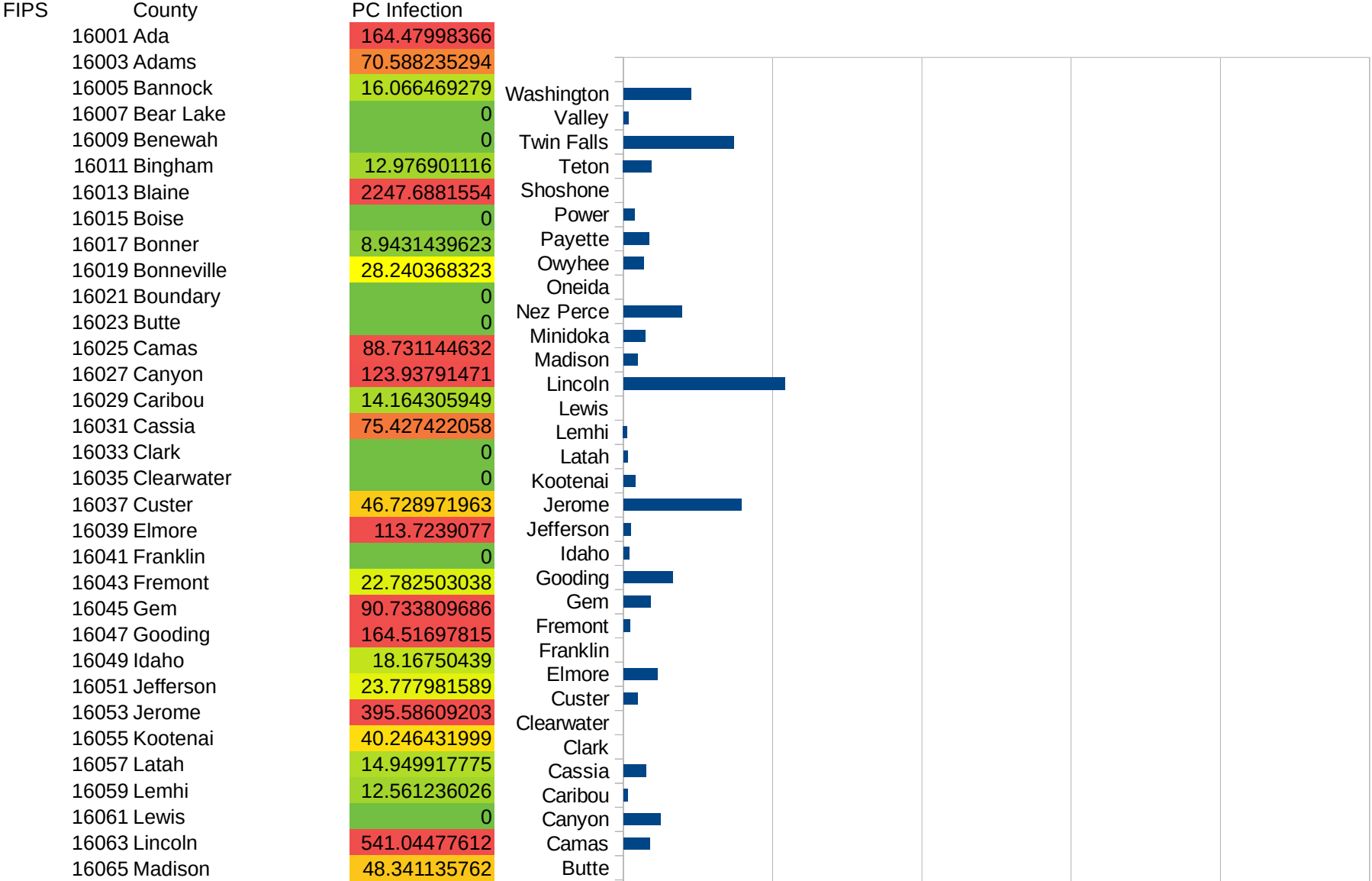
29105
29107
29109
29111
29113
29115
29117
29121
29123
29125
29127
29119
29129
29131
29133
29135
29137
29139
29141
29143
29145
29147
29149
29151
29153
29155
29157
29159
29161
29163
29165
29167
29169
29171

IA

29173
29175
29177
29179
29181
29195
29197
29199
29201
29203
29205
29183
29185
29187
29189
29510
29186
29207
29209
29211
29213
29215

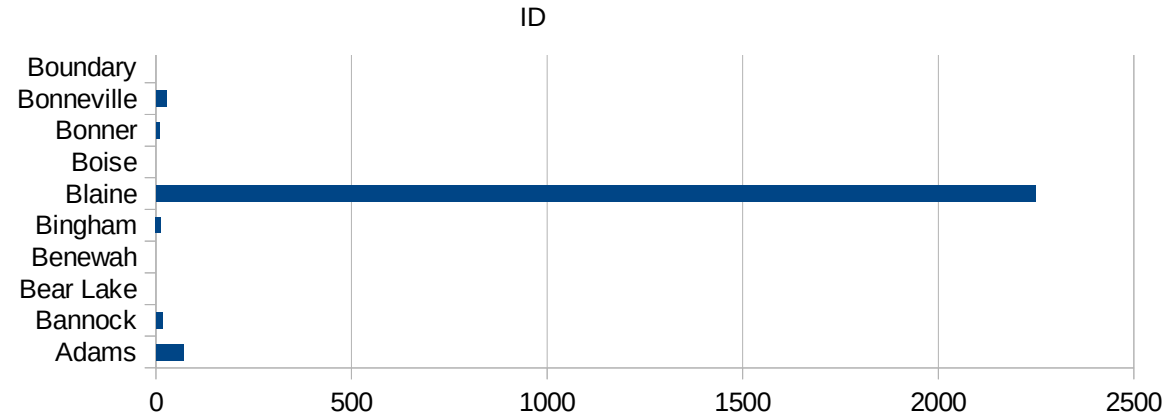
29217
29219
29221
29223
29225
29227
29229

ID



This work is licensed under the Creative Commons Attribution-NoDerivatives 4.0 International License. To view a copy of this license, visit <http://creativecommons.org/licenses/by-nd/4.0/>.

16067 Minidoka	72.028811525
16069 Nez Perce	195.50584043
16071 Oneida	0
16073 Owyhee	68.417001625
16075 Payette	84.922083988
16077 Power	38.619979403
16079 Shoshone	0
16081 Teton	94.501718213
16083 Twin Falls	369.41950024
16085 Valley	18.114301241
16087 Washington	226.35567365



ID

FIPS

29001
29003
29005
29007
29009
29011
29013
29015
29017
29019
29021
29023
29025
29027
29029
29031
29033
29035
29037

ID

29039
29041
29043
29045
29047
29049
29051
29053
29055
29057
29059
29061
29063
29065
29067
29069
29071
29073
29075
29077
29079
29081
29083
29085
29087
29089
29091
29093
29095
29097
29099
29101

29103

ID

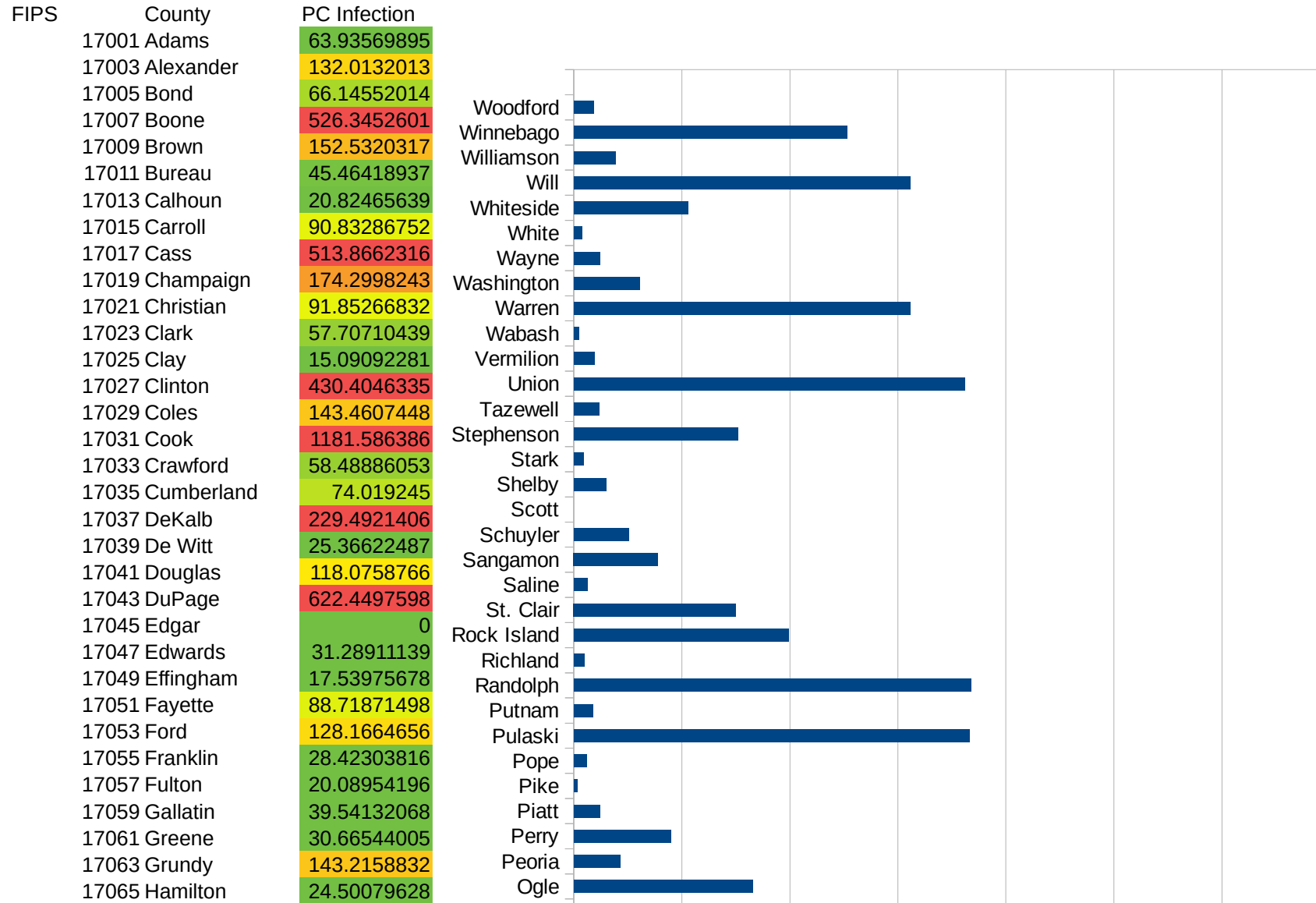
29105
29107
29109
29111
29113
29115
29117
29121
29123
29125
29127
29119
29129
29131
29133
29135
29137
29139
29141
29143
29145
29147
29149
29151
29153
29155
29157
29159
29161
29163
29165
29167
29169
29171

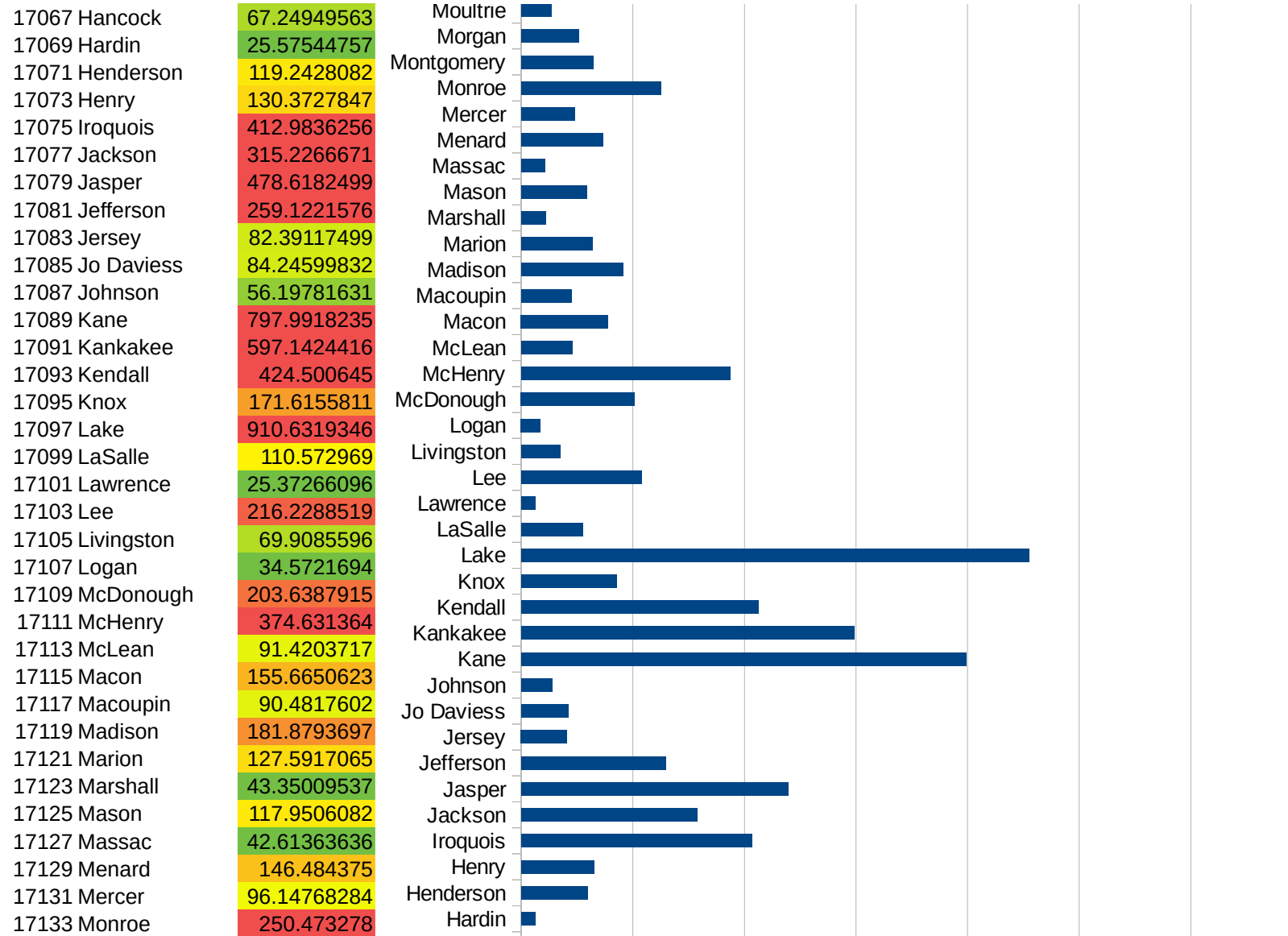
ID

29173
29175
29177
29179
29181
29195
29197
29199
29201
29203
29205
29183
29185
29187
29189
29510
29186
29207
29209
29211
29213
29215

29217
29219
29221
29223
29225
29227
29229

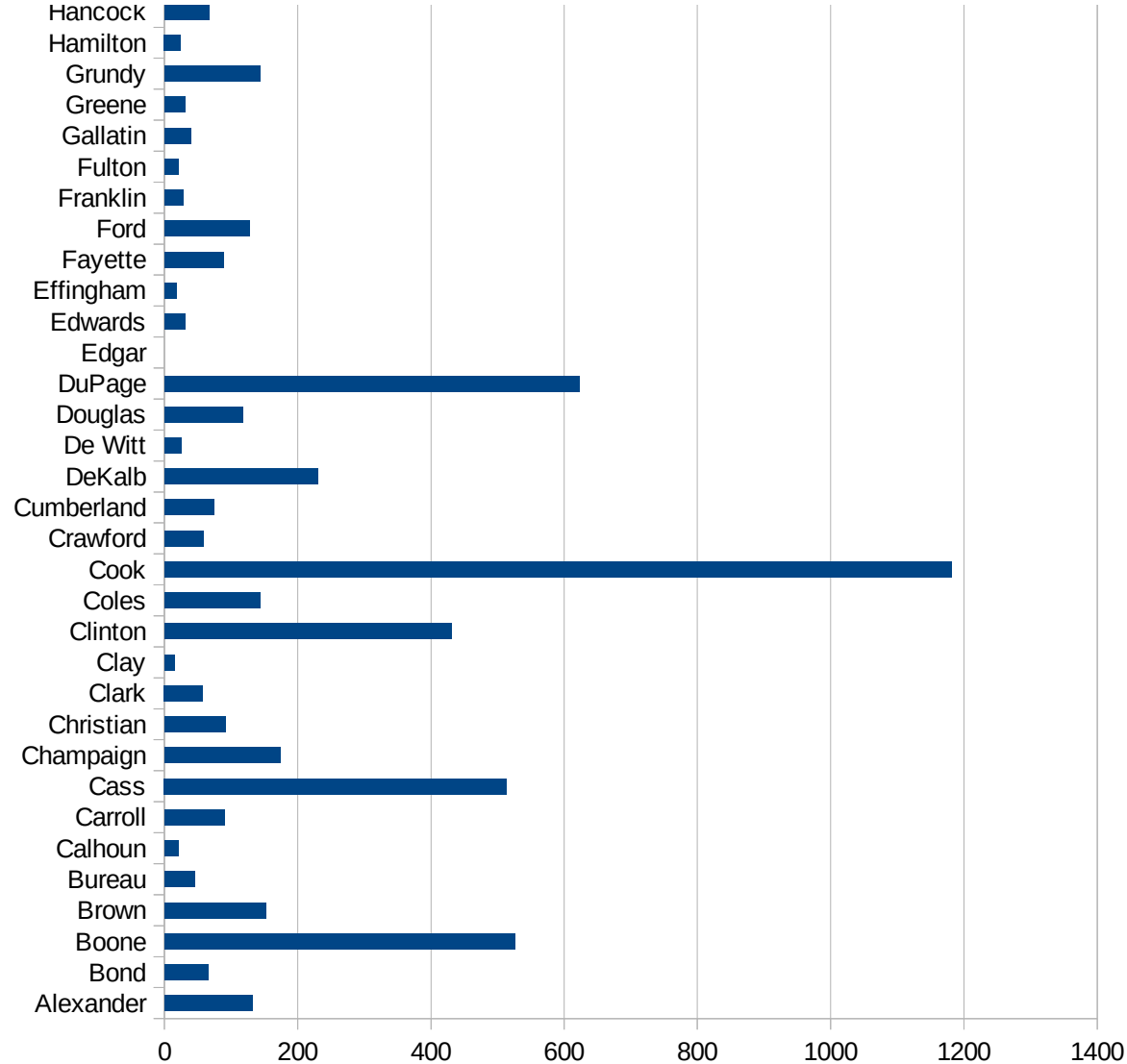
IL





IL

17135 Montgomery	129.3661061
17137 Morgan	103.0138922
17139 Moultrie	54.35890467
17141 Ogle	331.8736131
17143 Peoria	85.81504919
17145 Perry	179.4653821
17147 Piatt	48.79238839
17149 Pike	6.405739543
17151 Pope	23.74169041
17153 Pulaski	732.1984258
17155 Putnam	34.84320557
17157 Randolph	735.0650969
17159 Richland	19.03191017
17161 Rock Island	397.2762185
17163 St. Clair	299.9321992
17165 Saline	25.09830168
17167 Sangamon	155.6197146
17169 Schuyler	101.3464601
17171 Scott	0
17173 Shelby	59.79485764
17175 Stark	18.42638659
17177 Stephenson	303.890242
17179 Tazewell	46.85327368
17181 Union	724.4225402
17183 Vermilion	37.75746686
17185 Wabash	8.658758334
17187 Warren	622.3579145
17189 Washington	121.4719543
17191 Wayne	48.9835905
17193 White	14.63593121
17195 Whiteside	212.1310179
17197 Will	622.8423683
17199 Williamson	77.54712479
17201 Winnebago	505.4896315



IL

17203 Woodford

36.39861685

IL

FIPS

29001
29003
29005
29007
29009
29011
29013
29015
29017
29019
29021
29023
29025
29027
29029
29031
29033
29035
29037

IL

29039
29041
29043
29045
29047
29049
29051
29053
29055
29057
29059
29061
29063
29065
29067
29069
29071
29073
29075
29077
29079
29081
29083
29085
29087
29089
29091
29093
29095
29097
29099
29101

29103

IL

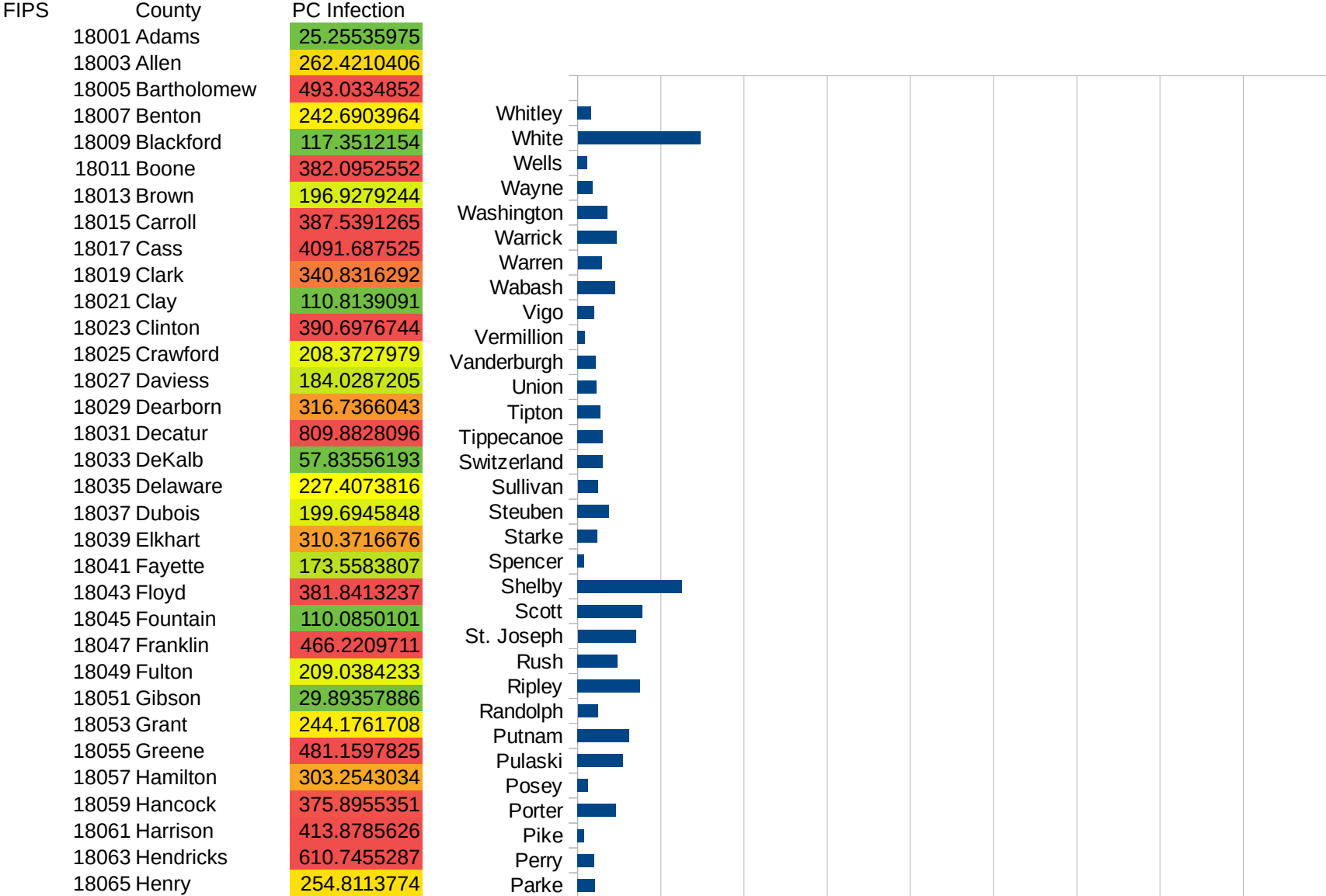
29105
29107
29109
29111
29113
29115
29117
29121
29123
29125
29127
29119
29129
29131
29133
29135
29137
29139
29141
29143
29145
29147
29149
29151
29153
29155
29157
29159
29161
29163
29165
29167
29169
29171

IL

29173
29175
29177
29179
29181
29195
29197
29199
29201
29203
29205
29183
29185
29187
29189
29510
29186
29207
29209
29211
29213
29215

29217
29219
29221
29223
29225
29227
29229

IN

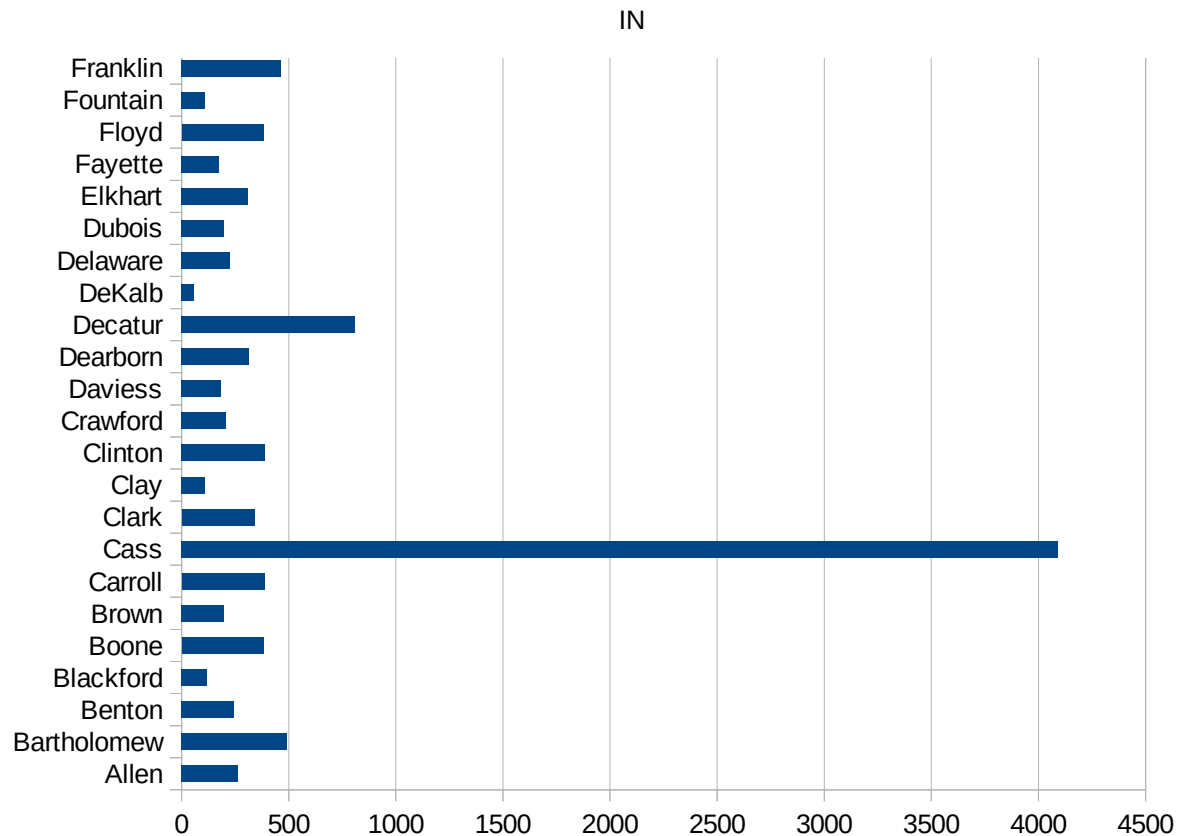


This work is licensed under the Creative Commons Attribution-NoDerivatives 4.0 International License. To view a copy of this license, visit <http://creativecommons.org/licenses/by-nd/4.0/>.

IN

18067 Howard	346.0165602	Owen
18069 Huntington	55.18763797	Orange
18071 Jackson	725.4426334	Ohio
18073 Jasper	128.8582559	Noble
18075 Jay	134.8487767	Newton
18077 Jefferson	105.5638351	Morgan
18079 Jennings	405.6354352	Montgomery
18081 Johnson	627.3003681	Monroe
18083 Knox	59.62867597	Miami
18085 Kosciusko	71.83908046	Martin
18087 LaGrange	124.5868294	Marshall
18089 Lake	580.4987913	Marion
18091 LaPorte	322.7067368	Madison
18093 Lawrence	291.2323728	Lawrence
18095 Madison	414.9921707	LaPorte
18097 Marion	853.8028848	Lake
18099 Marshall	86.4902266	LaGrange
18101 Martin	68.51326221	Kosciusko
18103 Miami	365.5073523	Knox
18105 Monroe	98.01452521	Johnson
18107 Montgomery	435.5082668	Jennings
18109 Morgan	343.7161276	Jefferson
18111 Newton	506.7447006	Jay
18113 Noble	311.3691829	Jasper
18115 Ohio	205.338809	Jackson
18117 Orange	615.7319514	Huntington
18119 Owen	129.5274646	Howard
18121 Parke	106.3389851	Henry
18123 Perry	99.4660245	Hendricks
18125 Pike	40.29008864	Harrison
18127 Porter	228.7816786	Hancock
18129 Posey	62.6468285	Hamilton
18131 Pulaski	272.6762371	Greene
18133 Putnam	309.6958628	Grant
		Gibson
		Fulton

18135 Randolph	120.7194881
18137 Ripley	375.1358553
18139 Rush	240.0528116
18141 St. Joseph	349.7420329
18143 Scott	389.4798559
18145 Shelby	627.9012401
18147 Spencer	39.35652088
18149 Starke	117.7240026
18151 Steuben	187.9373157
18153 Sullivan	120.8313195
18155 Switzerland	149.2955118
18157 Tippecanoe	150.7397124
18159 Tipton	138.8154416
18161 Union	113.6848089
18163 Vanderburgh	111.0656779
18165 Vermillion	45.2225596
18167 Vigo	98.70932896
18169 Wabash	226.9820972
18171 Warren	145.2257049
18173 Warrick	236.5464222
18175 Washington	178.9356905
18177 Wayne	92.51395292
18179 Wells	56.72551939
18181 White	737.5792483
18183 Whitley	82.17409168



IN

FIPS

29001
29003
29005
29007
29009
29011
29013
29015
29017
29019
29021
29023
29025
29027
29029
29031
29033
29035
29037

IN

29039
29041
29043
29045
29047
29049
29051
29053
29055
29057
29059
29061
29063
29065
29067
29069
29071
29073
29075
29077
29079
29081
29083
29085
29087
29089
29091
29093
29095
29097
29099
29101

29103

IN

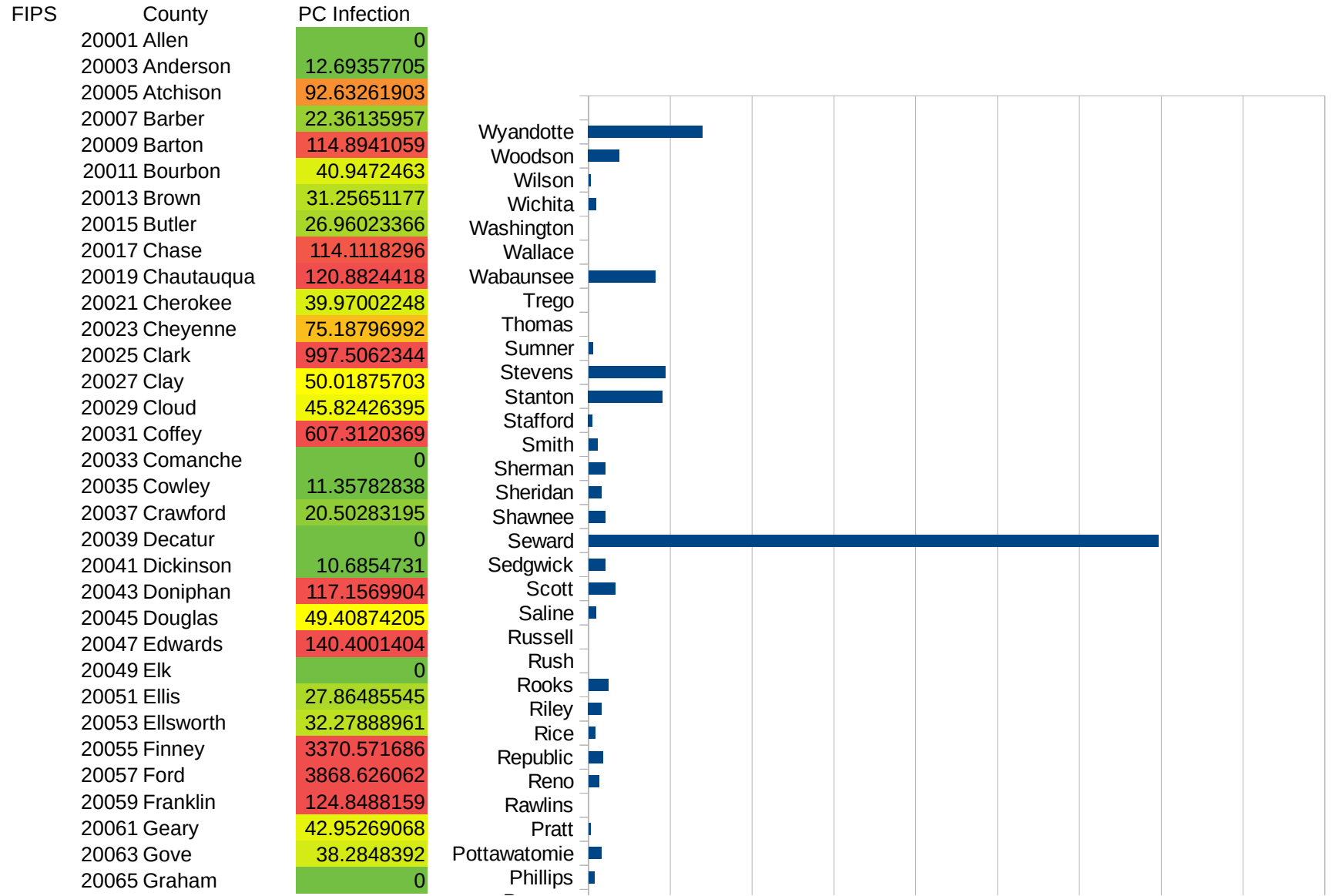
29105
29107
29109
29111
29113
29115
29117
29121
29123
29125
29127
29119
29129
29131
29133
29135
29137
29139
29141
29143
29145
29147
29149
29151
29153
29155
29157
29159
29161
29163
29165
29167
29169
29171

IN

29173
29175
29177
29179
29181
29195
29197
29199
29201
29203
29205
29183
29185
29187
29189
29510
29186
29207
29209
29211
29213
29215

29217
29219
29221
29223
29225
29227
29229

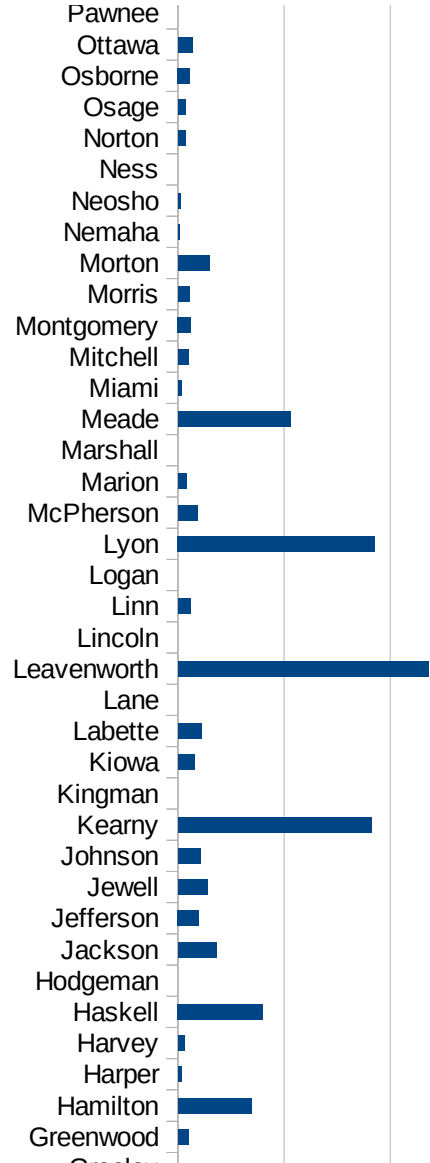
KS



This work is licensed under the Creative Commons Attribution-NoDerivatives 4.0 International License. To view a copy of this license, visit <http://creativecommons.org/licenses/by-nd/4.0/>.

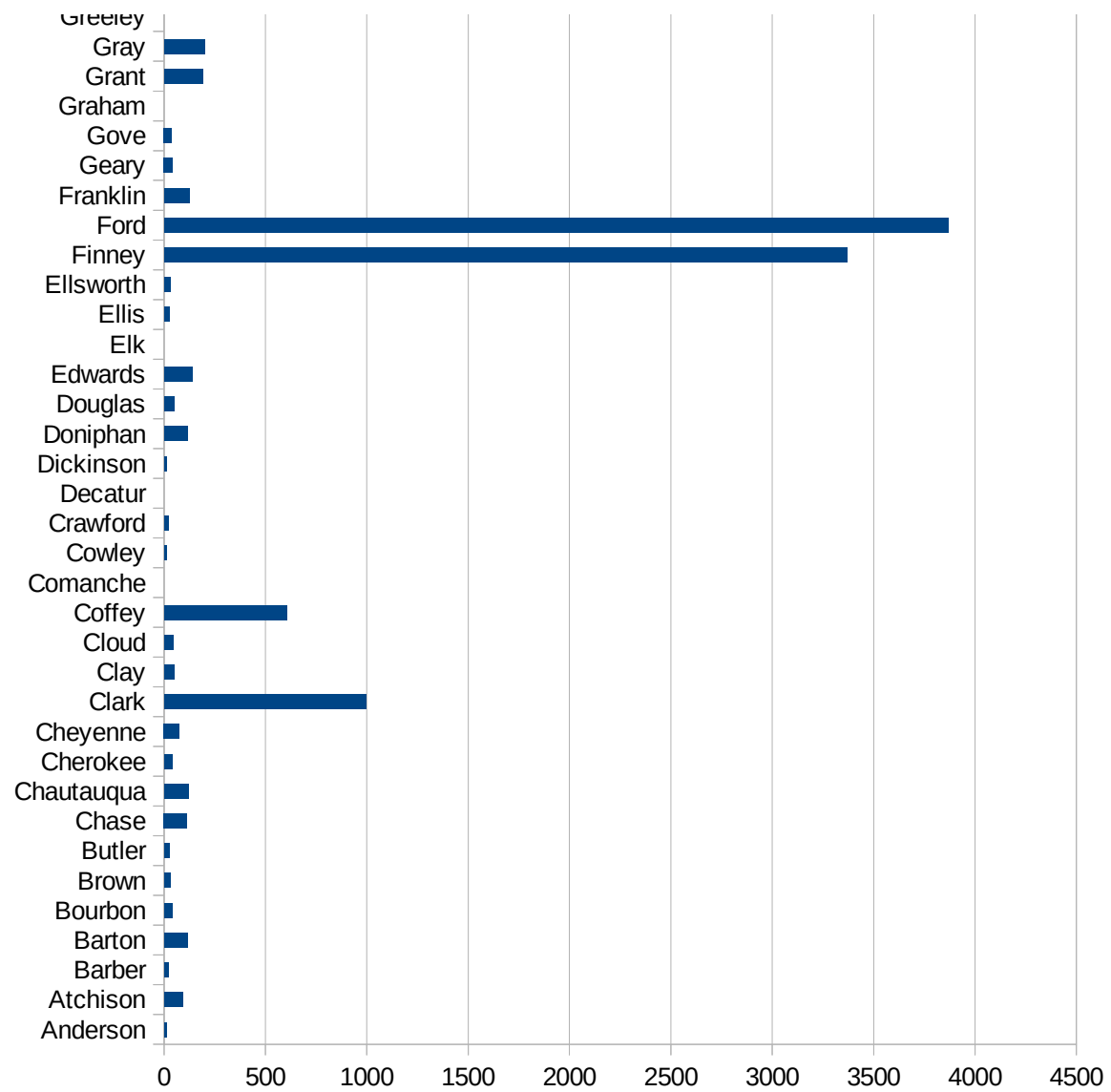
KS

20067 Grant	190.8396947
20069 Gray	198.9060169
20071 Greeley	0
20073 Greenwood	49.54582989
20075 Hamilton	345.2243959
20077 Harper	18.16200509
20079 Harvey	29.23121894
20081 Haskell	400.3002252
20083 Hodgeman	0
20085 Jackson	180.7228916
20087 Jefferson	100.1317523
20089 Jewell	140.7954945
20091 Johnson	107.4378091
20093 Kearny	913.0103982
20095 Kingman	0
20097 Kiowa	79.49125596
20099 Labette	110.198357
20101 Lane	0
20103 Leavenworth	1177.598584
20105 Lincoln	0
20107 Linn	61.53846154
20109 Logan	0
20111 Lyon	927.9770101
20113 McPherson	91.10978729
20115 Marion	41.84100418
20117 Marshall	0
20119 Meade	530.6319344
20121 Miami	17.81472684
20123 Mitchell	48.7804878
20125 Montgomery	62.26650062
20127 Morris	54.33798225
20129 Morton	149.9812523
20131 Nemaha	9.84736583
20133 Neosho	12.53839885



KS

20135 Ness	0
20137 Norton	36.83241252
20139 Osage	37.63879305
20141 Osborne	57.55395683
20143 Ottawa	68.94174423
20145 Pawnee	0
20147 Phillips	37.61519654
20149 Pottawatomie	78.26337686
20151 Pratt	10.66325443
20153 Rawlins	0
20155 Reno	65.7662571
20157 Republic	85.76329331
20159 Rice	41.96831392
20161 Riley	81.40781244
20163 Rooks	119.6888091
20165 Rush	0
20167 Russell	0
20169 Saline	44.11683609
20171 Scott	163.3653257
20173 Sedgwick	103.9705456
20175 Seward	3480.257117
20177 Shawnee	104.2259393
20179 Sheridan	78.9577576
20181 Sherman	101.7121546
20183 Smith	55.50929781
20185 Stafford	23.93489708
20187 Stanton	452.9441369
20189 Stevens	467.7100198
20191 Sumner	26.09149417
20193 Thomas	0
20195 Trego	0
20197 Wabaunsee	405.8559211
20199 Wallace	0
20201 Washington	0



KS

20203 Wichita	47.50593824
20205 Wilson	11.5406809
20207 Woodson	188.5014138
20209 Wyandotte	697.4184027

KS

FIPS

29001
29003
29005
29007
29009
29011
29013
29015
29017
29019
29021
29023
29025
29027
29029
29031
29033
29035
29037

KS

29039
29041
29043
29045
29047
29049
29051
29053
29055
29057
29059
29061
29063
29065
29067
29069
29071
29073
29075
29077
29079
29081
29083
29085
29087
29089
29091
29093
29095
29097
29099
29101

29103

KS

29105
29107
29109
29111
29113
29115
29117
29121
29123
29125
29127
29119
29129
29131
29133
29135
29137
29139
29141
29143
29145
29147
29149
29151
29153
29155
29157
29159
29161
29163
29165
29167
29169
29171

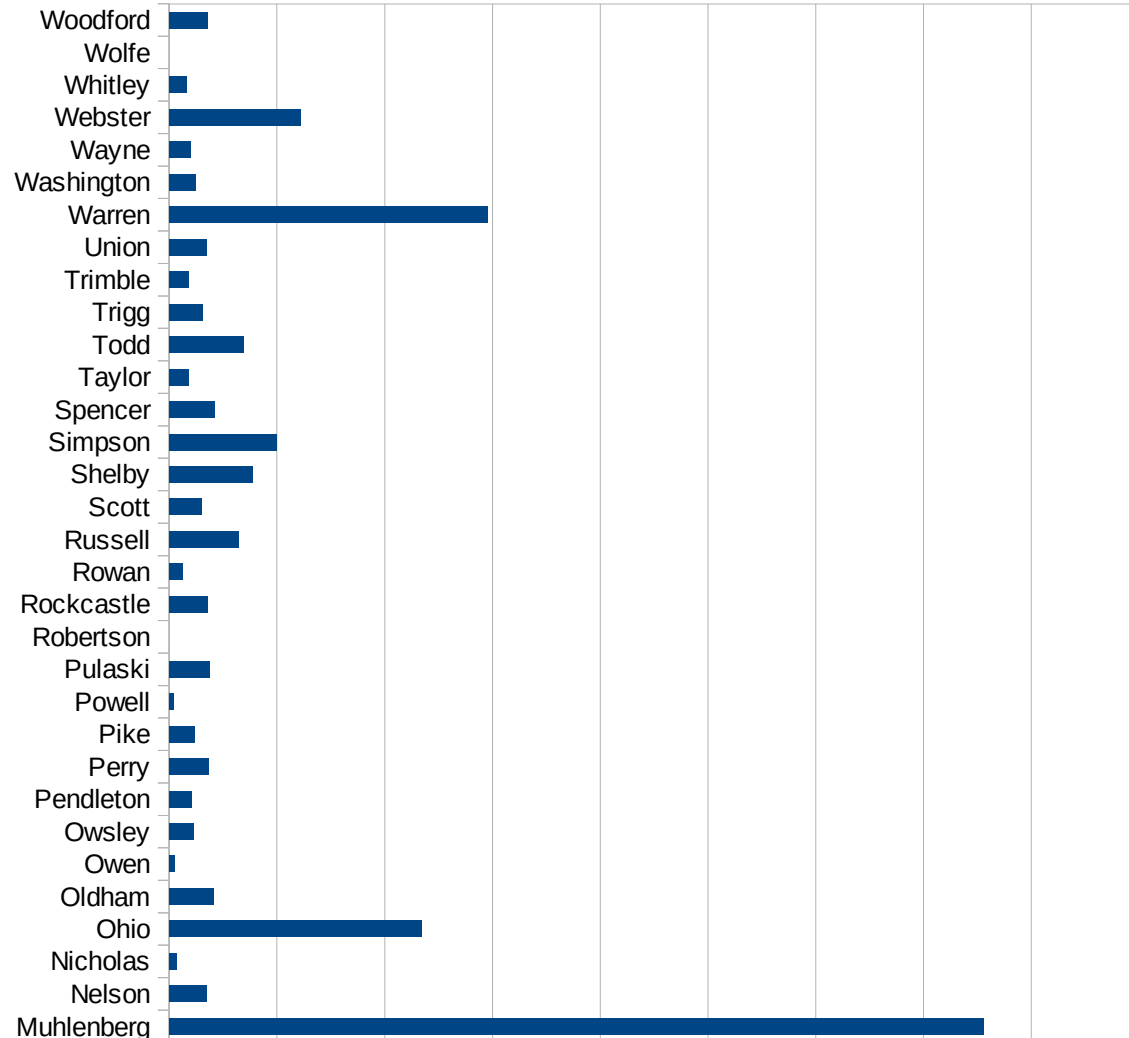
KS

29173
29175
29177
29179
29181
29195
29197
29199
29201
29203
29205
29183
29185
29187
29189
29510
29186
29207
29209
29211
29213
29215

29217
29219
29221
29223
29225
29227
29229

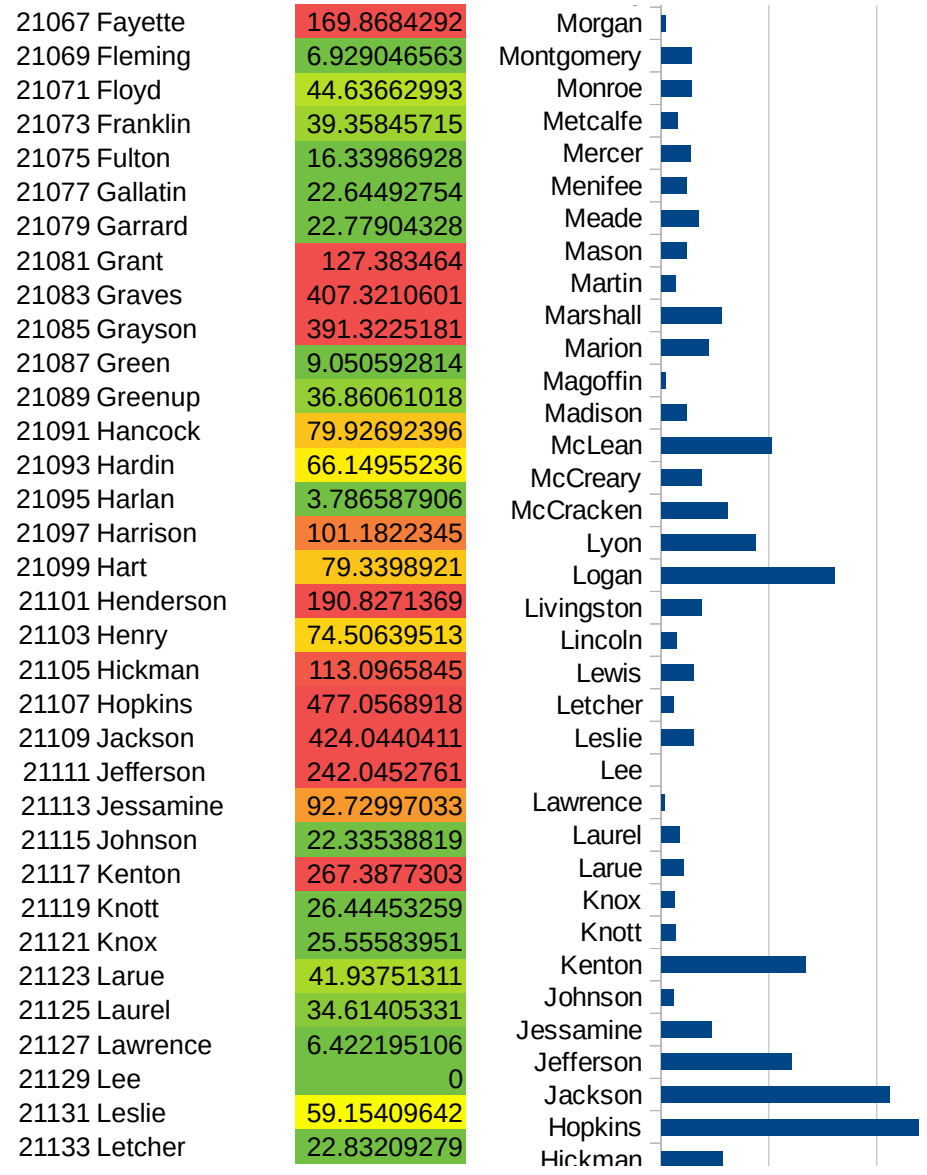
KY

FIPS	County	PC Infection
21001	Adair	478.7926099
21003	Allen	179.9072058
21005	Anderson	44.12478489
21007	Ballard	125.3289886
21009	Barren	76.9648678
21011	Bath	56.52911249
21013	Bell	0
21015	Boone	240.2438932
21017	Bourbon	39.63535474
21019	Boyd	80.44030483
21021	Boyle	59.80066445
21023	Bracken	109.2365578
21025	Breathitt	15.7158573
21027	Breckinridge	68.66784383
21029	Bullitt	114.7170928
21031	Butler	1699.029126
21033	Caldwell	94.37672041
21035	Calloway	117.5418423
21037	Campbell	140.6303676
21039	Carlisle	62.87989939
21041	Carroll	18.62717705
21043	Carter	29.62524071
21045	Casey	12.58811682
21047	Christian	132.5501249
21049	Clark	55.17393583
21051	Clay	9.947774186
21053	Clinton	29.39447384
21055	Crittenden	44.86819966
21057	Cumberland	75.0863493
21059	Daviess	283.8661181
21061	Edmonson	407.3651621
21063	Elliott	0
21065	Estill	0



This work is licensed under the Creative Commons Attribution-NoDerivatives 4.0 International License. To view a copy of this license, visit <http://creativecommons.org/licenses/by-nd/4.0/>.

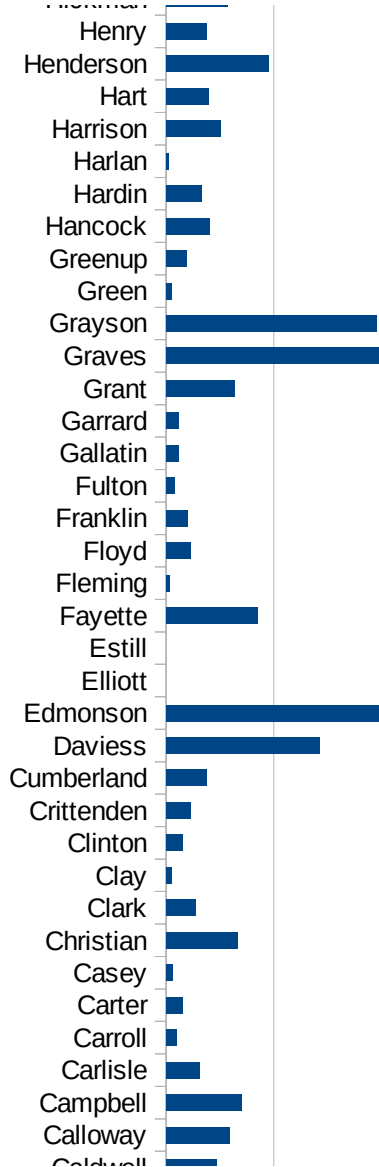
KY



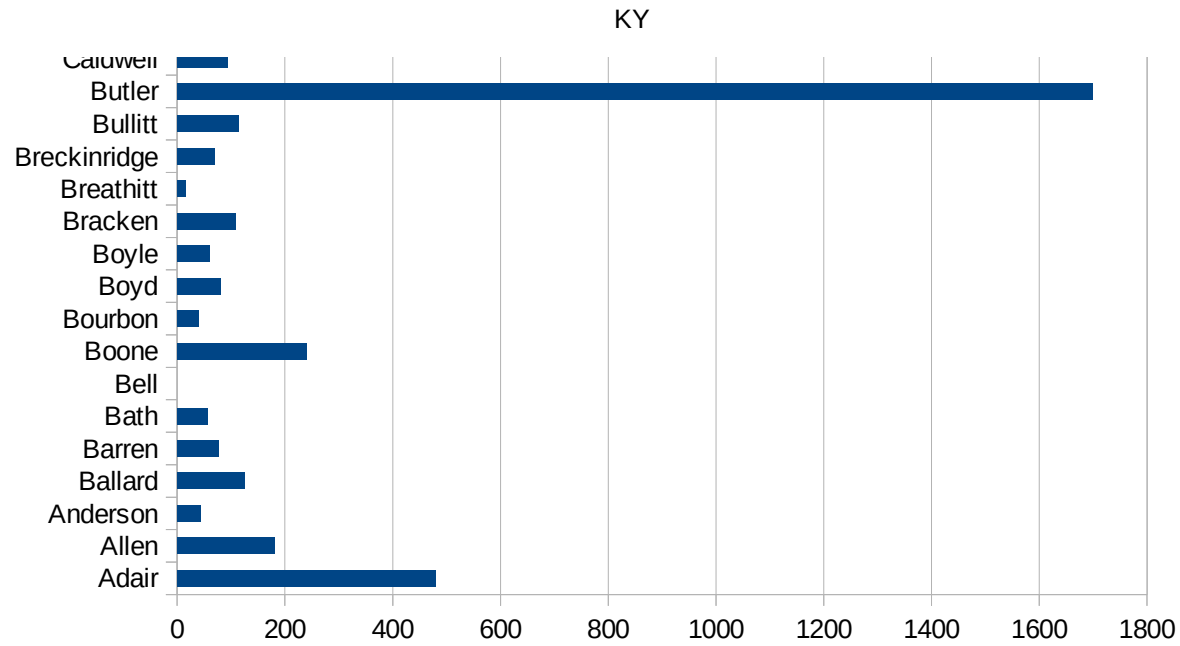
This work is licensed under the Creative Commons Attribution-NoDerivatives 4.0 International License. To view a copy of this license, visit <http://creativecommons.org/licenses/by-nd/4.0/>.

KY

21135 Lewis	60.34547786
21137 Lincoln	28.40447979
21139 Livingston	75.74118156
21141 Logan	322.3535514
21143 Lyon	174.8033462
21145 McCracken	123.9555596
21147 McCreary	74.67830882
21149 McLean	205.361003
21151 Madison	46.55291876
21153 Magoffin	8.089305938
21155 Marion	87.6108019
21157 Marshall	112.211856
21159 Martin	26.49474521
21161 Mason	46.64723032
21163 Meade	69.65000871
21165 Menifee	46.50441792
21167 Mercer	55.11160099
21169 Metcalfe	29.91026919
21171 Monroe	55.98059339
21173 Montgomery	56.73155338
21175 Morgan	7.493443237
21177 Muhlenberg	1511.015793
21179 Nelson	69.79128045
21181 Nicholas	13.95478649
21183 Ohio	469.1327272
21185 Oldham	82.74409508
21187 Owen	9.191176471
21189 Owsley	44.72271914
21191 Pendleton	41.29671691
21193 Perry	72.81925494
21195 Pike	47.94356358
21197 Powell	8.03729304
21199 Pulaski	75.82439689
21201 Robertson	0



21203 Rockcastle	71.64179104
21205 Rowan	24.4071106
21207 Russell	129.0612199
21209 Scott	60.68069462
21211 Shelby	154.5818047
21213 Simpson	199.6869772
21215 Spencer	85.13355326
21217 Taylor	35.22642765
21219 Todd	138.0878889
21221 Trigg	61.462815
21223 Trimble	35.23194363
21225 Union	68.94174423
21227 Warren	591.1750366
21229 Washington	49.65243297
21231 Wayne	39.0854016
21233 Webster	244.069865
21235 Whitley	33.11075548
21237 Wolfe	0
21239 Woodford	71.60893981



KY

FIPS

29001
29003
29005
29007
29009
29011
29013
29015
29017
29019
29021
29023
29025
29027
29029
29031
29033
29035
29037

KY

29039
29041
29043
29045
29047
29049
29051
29053
29055
29057
29059
29061
29063
29065
29067
29069
29071
29073
29075
29077
29079
29081
29083
29085
29087
29089
29091
29093
29095
29097
29099
29101

29103

KY

29105
29107
29109
29111
29113
29115
29117
29121
29123
29125
29127
29119
29129
29131
29133
29135
29137
29139
29141
29143
29145
29147
29149
29151
29153
29155
29157
29159
29161
29163
29165
29167
29169
29171

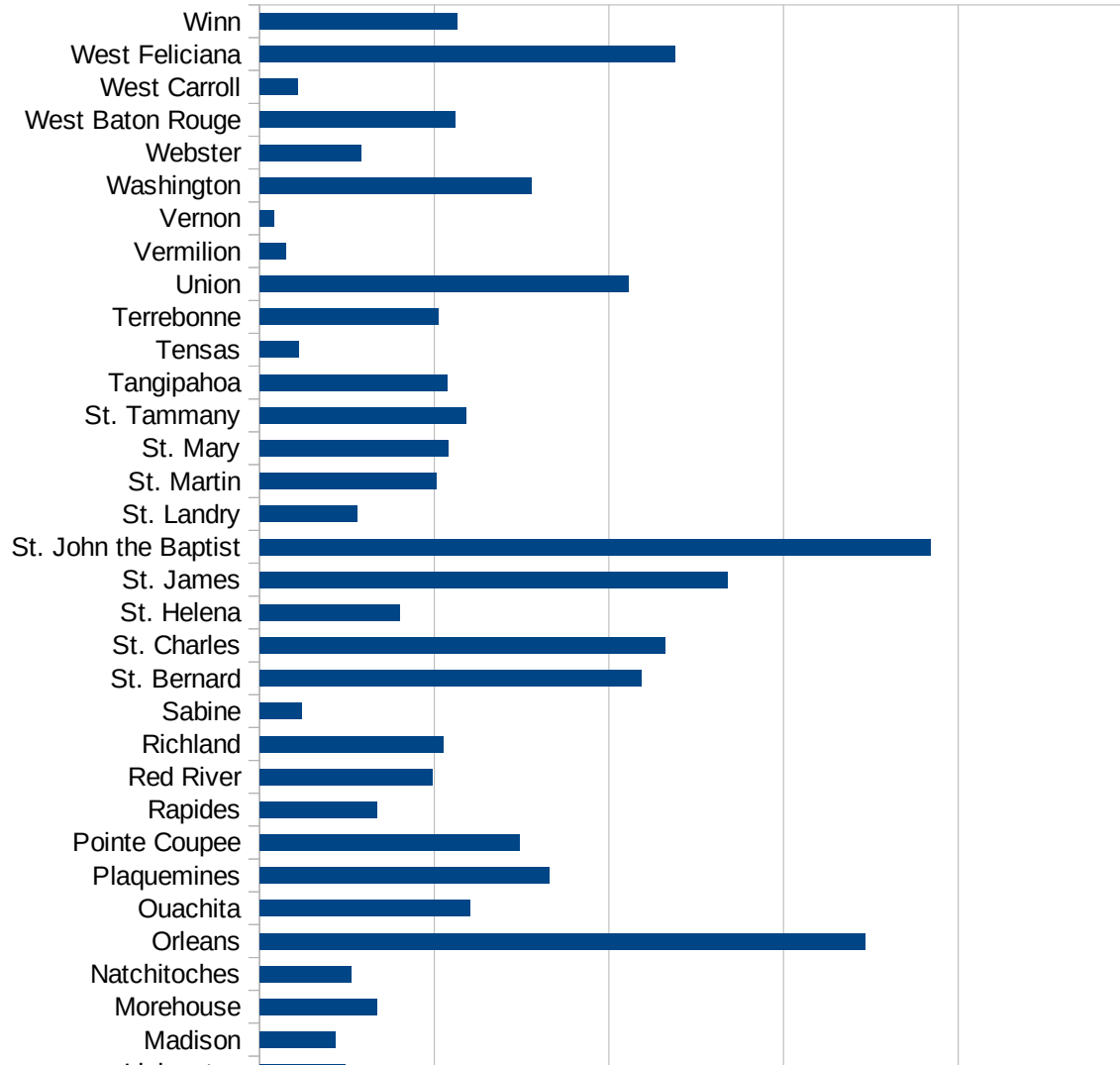
KY

29173
29175
29177
29179
29181
29195
29197
29199
29201
29203
29205
29183
29185
29187
29189
29510
29186
29207
29209
29211
29213
29215

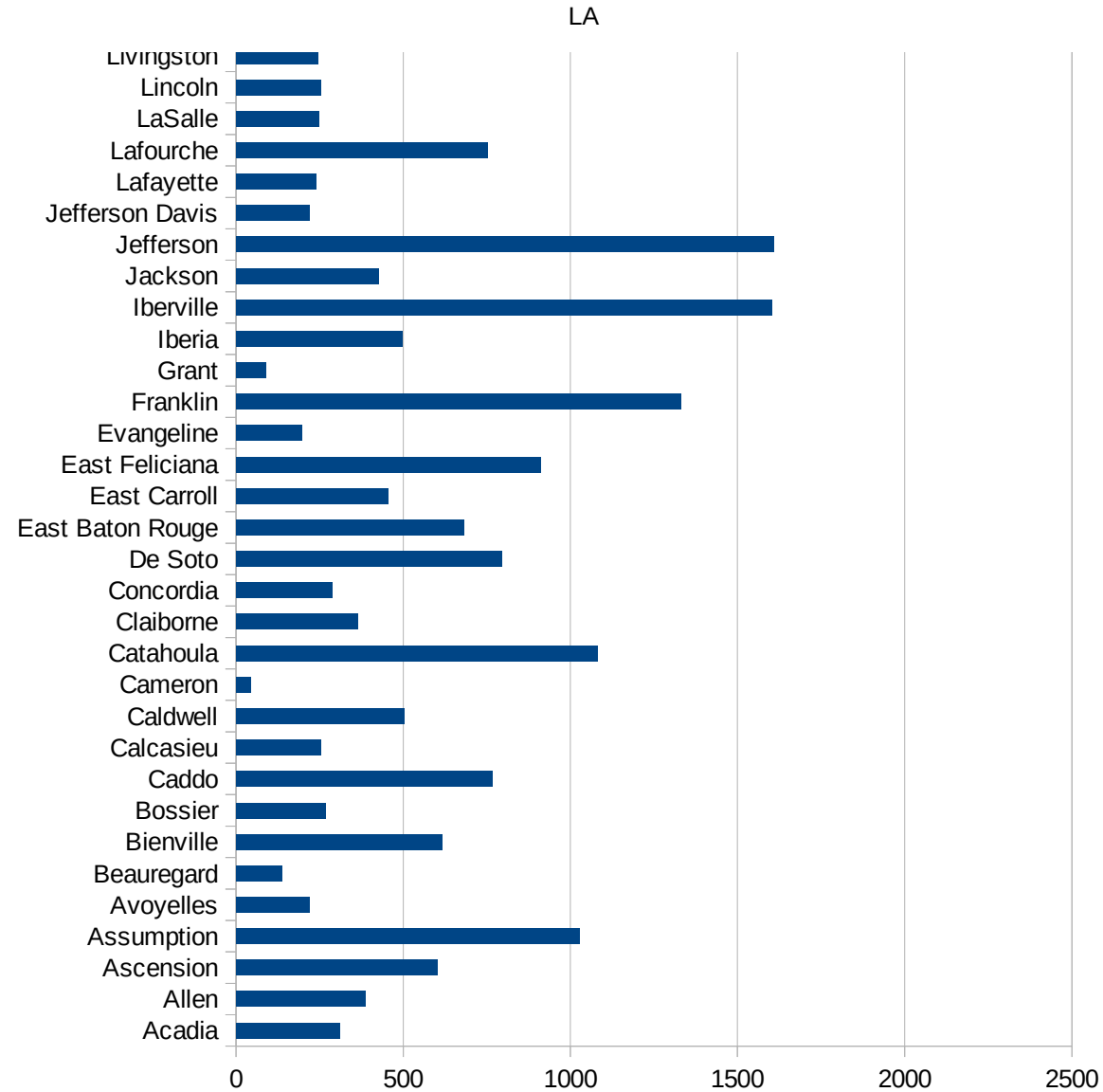
29217
29219
29221
29223
29225
29227
29229

LA

FIPS	County	PC Infection
22001	Acadia	308.7313073
22003	Allen	386.6432337
22005	Ascension	603.1827515
22007	Assumption	1026.90583
22009	Avoyelles	219.9594681
22011	Beauregard	136.901726
22013	Bienville	616.1707244
22015	Bossier	268.8996344
22017	Caddo	767.324491
22019	Calcasieu	253.0623498
22021	Caldwell	502.0080321
22023	Cameron	43.05396096
22025	Catahoula	1082.431307
22027	Claiborne	363.7732062
22029	Concordia	286.1230329
22031	De Soto	794.5764689
22033	East Baton Rouge	682.3810085
22035	East Carroll	454.7392355
22037	East Feliciana	911.6809117
22039	Evangeline	197.3507161
22041	Franklin	1329.628895
22043	Grant	88.96005693
22045	Iberia	497.5965944
22047	Iberville	1601.41805
22049	Jackson	427.6191674
22051	Jefferson	1608.566735
22053	Jefferson Davis	218.4788804
22055	Lafayette	238.0736628
22057	Lafourche	752.178566
22059	LaSalle	248.03915
22061	Lincoln	252.1400119
22063	Livingston	246.4766026
22065	Madison	215.0344951



22067 Morehouse	334.6720214
22069 Natchitoches	261.2586978
22071 Orleans	1734.244487
22073 Ouachita	602.6865189
22075 Plaquemines	828.7056813
22077 Pointe Coupee	742.935278
22079 Rapides	334.7068826
22081 Red River	495.4582989
22083 Richland	524.9603803
22085 Sabine	120.6724368
22087 St. Bernard	1093.72659
22089 St. Charles	1159.250364
22091 St. Helena	399.5322549
22093 St. James	1340.495318
22095 St. John the Baptist	1919.692479
22097 St. Landry	277.8986033
22099 St. Martin	507.2639451
22101 St. Mary	540.4428015
22103 St. Tammany	591.9933672
22105 Tangipahoa	537.4615965
22107 Tensas	112.0573734
22109 Terrebonne	510.7141892
22111 Union	1056.87416
22113 Vermilion	73.54170149
22115 Vernon	40.93327876
22117 Washington	779.270963
22119 Webster	291.2521264
22121 West Baton Rouge	560.0332993
22123 West Carroll	109.2697141
22125 West Feliciana	1190.168176
22127 Winn	566.0110372



LA

FIPS

29001
29003
29005
29007
29009
29011
29013
29015
29017
29019
29021
29023
29025
29027
29029
29031
29033
29035
29037

LA

29039
29041
29043
29045
29047
29049
29051
29053
29055
29057
29059
29061
29063
29065
29067
29069
29071
29073
29075
29077
29079
29081
29083
29085
29087
29089
29091
29093
29095
29097
29099
29101

29103

LA

29105
29107
29109
29111
29113
29115
29117
29121
29123
29125
29127
29119
29129
29131
29133
29135
29137
29139
29141
29143
29145
29147
29149
29151
29153
29155
29157
29159
29161
29163
29165
29167
29169
29171

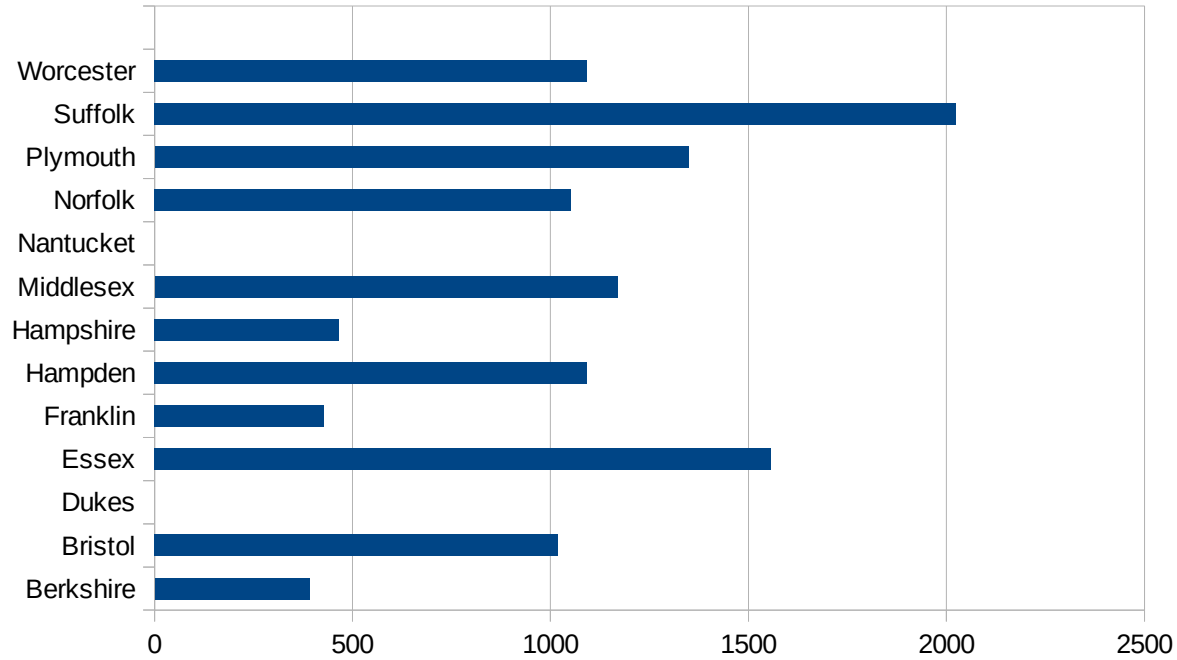
LA

29173
29175
29177
29179
29181
29195
29197
29199
29201
29203
29205
29183
29185
29187
29189
29510
29186
29207
29209
29211
29213
29215

29217
29219
29221
29223
29225
29227
29229

MA

FIPS	County	PC Infection
25001	Barnstable	537.4555439
25003	Berkshire	391.7750974
25005	Bristol	1019.109184
25007	Dukes	0
25009	Essex	1557.476367
25011	Franklin	428.3922608
25013	Hampden	1091.185061
25015	Hampshire	465.4333612
25017	Middlesex	1169.433101
25019	Nantucket	0
25021	Norfolk	1050.769222
25023	Plymouth	1348.498066
25025	Suffolk	2024.894333
25027	Worcester	1091.306499



MA

FIPS

29001
29003
29005
29007
29009
29011
29013
29015
29017
29019
29021
29023
29025
29027
29029
29031
29033
29035
29037

MA

29039
29041
29043
29045
29047
29049
29051
29053
29055
29057
29059
29061
29063
29065
29067
29069
29071
29073
29075
29077
29079
29081
29083
29085
29087
29089
29091
29093
29095
29097
29099
29101

29103

MA

29105
29107
29109
29111
29113
29115
29117
29121
29123
29125
29127
29119
29129
29131
29133
29135
29137
29139
29141
29143
29145
29147
29149
29151
29153
29155
29157
29159
29161
29163
29165
29167
29169
29171

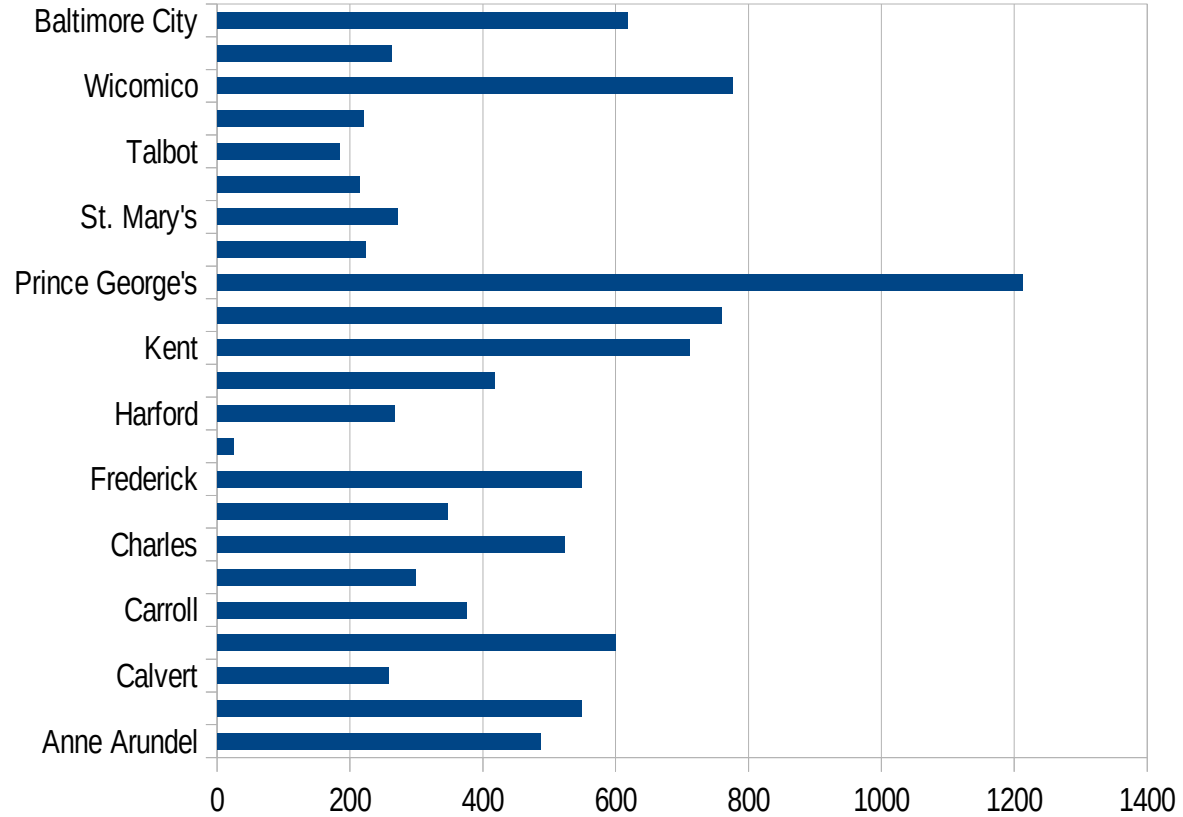
MA

29173
29175
29177
29179
29181
29195
29197
29199
29201
29203
29205
29183
29185
29187
29189
29510
29186
29207
29209
29211
29213
29215

29217
29219
29221
29223
29225
29227
29229

MD

FIPS	County	PC Infection
24001	Allegany	225.43149
24003	Anne Arundel	486.2585521
24005	Baltimore	549.1103061
24009	Calvert	257.6002956
24011	Caroline	600.528465
24013	Carroll	375.8260157
24015	Cecil	299.535137
24017	Charles	522.5909116
24019	Dorchester	346.896681
24021	Frederick	548.4103142
24023	Garrett	24.00301752
24025	Harford	266.9753816
24027	Howard	418.3220089
24029	Kent	711.9640922
24031	Montgomery	758.9065589
24033	Prince George's	1213.120307
24035	Queen Anne's	222.8811367
24037	St. Mary's	271.6040616
24039	Somerset	214.2161636
24041	Talbot	183.9428695
24043	Washington	219.9753522
24045	Wicomico	776.2003973
24047	Worcester	262.4317388
24510	Baltimore City	617.2665333



MD

FIPS

29001
29003
29005
29007
29009
29011
29013
29015
29017
29019
29021
29023
29025
29027
29029
29031
29033
29035
29037

MD

29039
29041
29043
29045
29047
29049
29051
29053
29055
29057
29059
29061
29063
29065
29067
29069
29071
29073
29075
29077
29079
29081
29083
29085
29087
29089
29091
29093
29095
29097
29099
29101

29103

MD

29105
29107
29109
29111
29113
29115
29117
29121
29123
29125
29127
29119
29129
29131
29133
29135
29137
29139
29141
29143
29145
29147
29149
29151
29153
29155
29157
29159
29161
29163
29165
29167
29169
29171

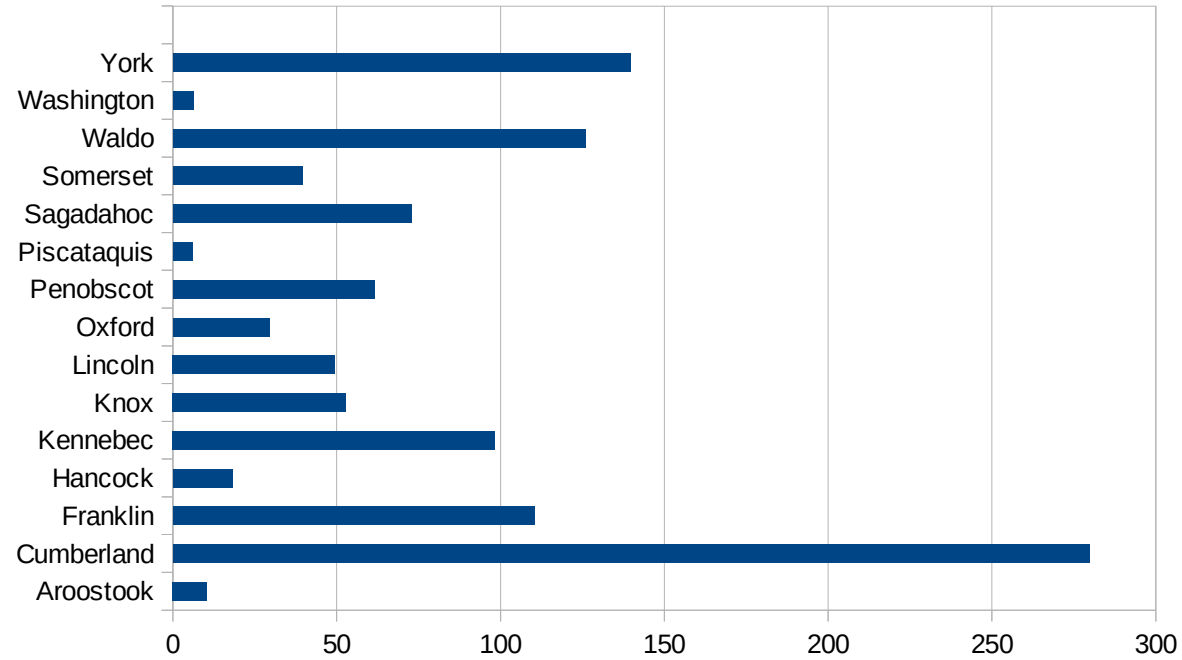
MD

29173
29175
29177
29179
29181
29195
29197
29199
29201
29203
29205
29183
29185
29187
29189
29510
29186
29207
29209
29211
29213
29215

29217
29219
29221
29223
29225
29227
29229

ME

FIPS	County	PC Infection
23001	Androscoggin	111.4423425
23003	Aroostook	10.43048085
23005	Cumberland	279.6731129
23007	Franklin	110.3789678
23009	Hancock	18.24451296
23011	Kennebec	98.29378374
23013	Knox	52.80229313
23015	Lincoln	49.50206744
23017	Oxford	29.50466868
23019	Penobscot	61.55027267
23021	Piscataquis	5.952380952
23023	Sagadahoc	72.96402312
23025	Somerset	39.53194181
23027	Waldo	125.9636217
23029	Washington	6.35122261
23031	York	139.6505826



ME

FIPS

29001
29003
29005
29007
29009
29011
29013
29015
29017
29019
29021
29023
29025
29027
29029
29031
29033
29035
29037

ME

29039
29041
29043
29045
29047
29049
29051
29053
29055
29057
29059
29061
29063
29065
29067
29069
29071
29073
29075
29077
29079
29081
29083
29085
29087
29089
29091
29093
29095
29097
29099
29101

29103

ME

29105
29107
29109
29111
29113
29115
29117
29121
29123
29125
29127
29119
29129
29131
29133
29135
29137
29139
29141
29143
29145
29147
29149
29151
29153
29155
29157
29159
29161
29163
29165
29167
29169
29171

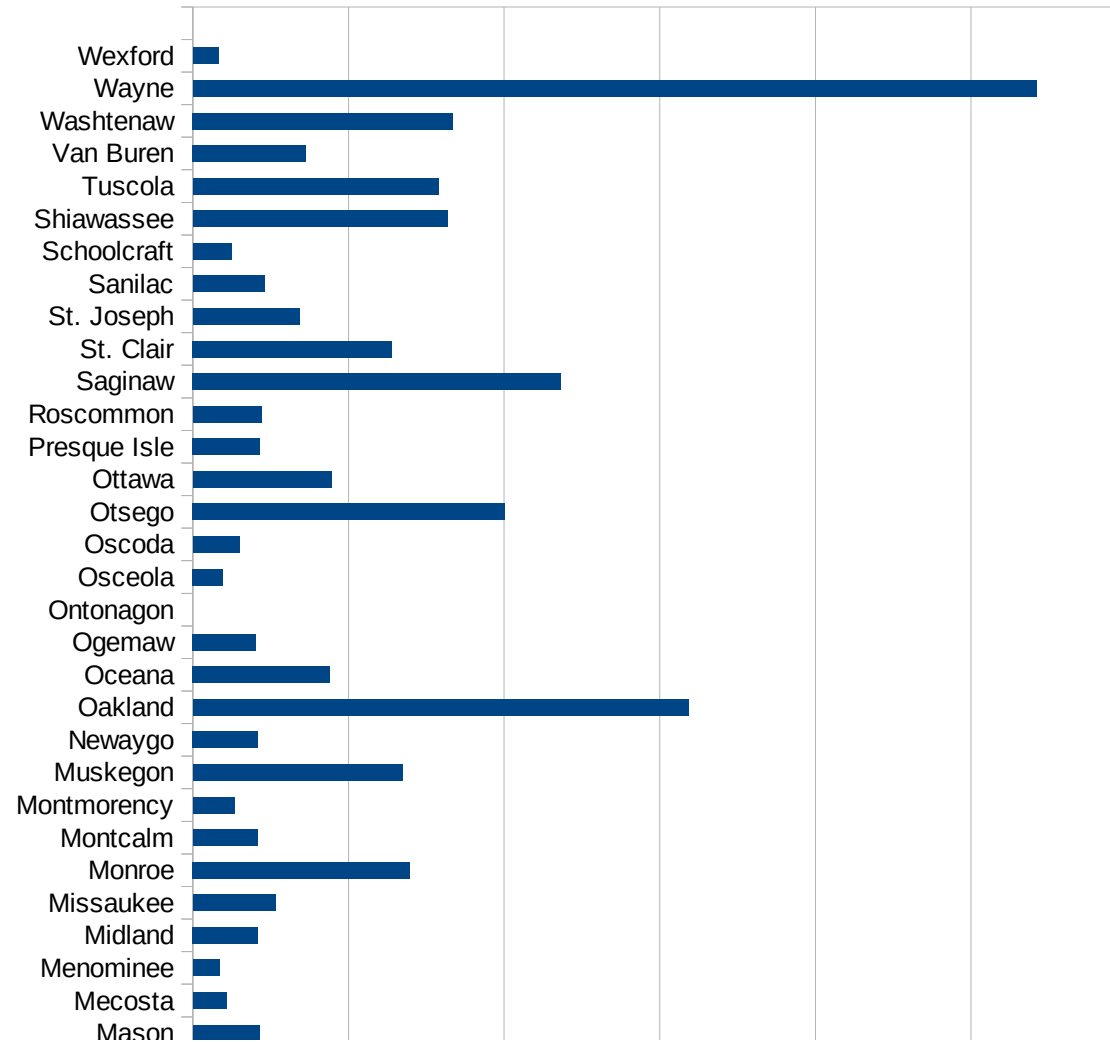
ME

29173
29175
29177
29179
29181
29195
29197
29199
29201
29203
29205
29183
29185
29187
29189
29510
29186
29207
29209
29211
29213
29215

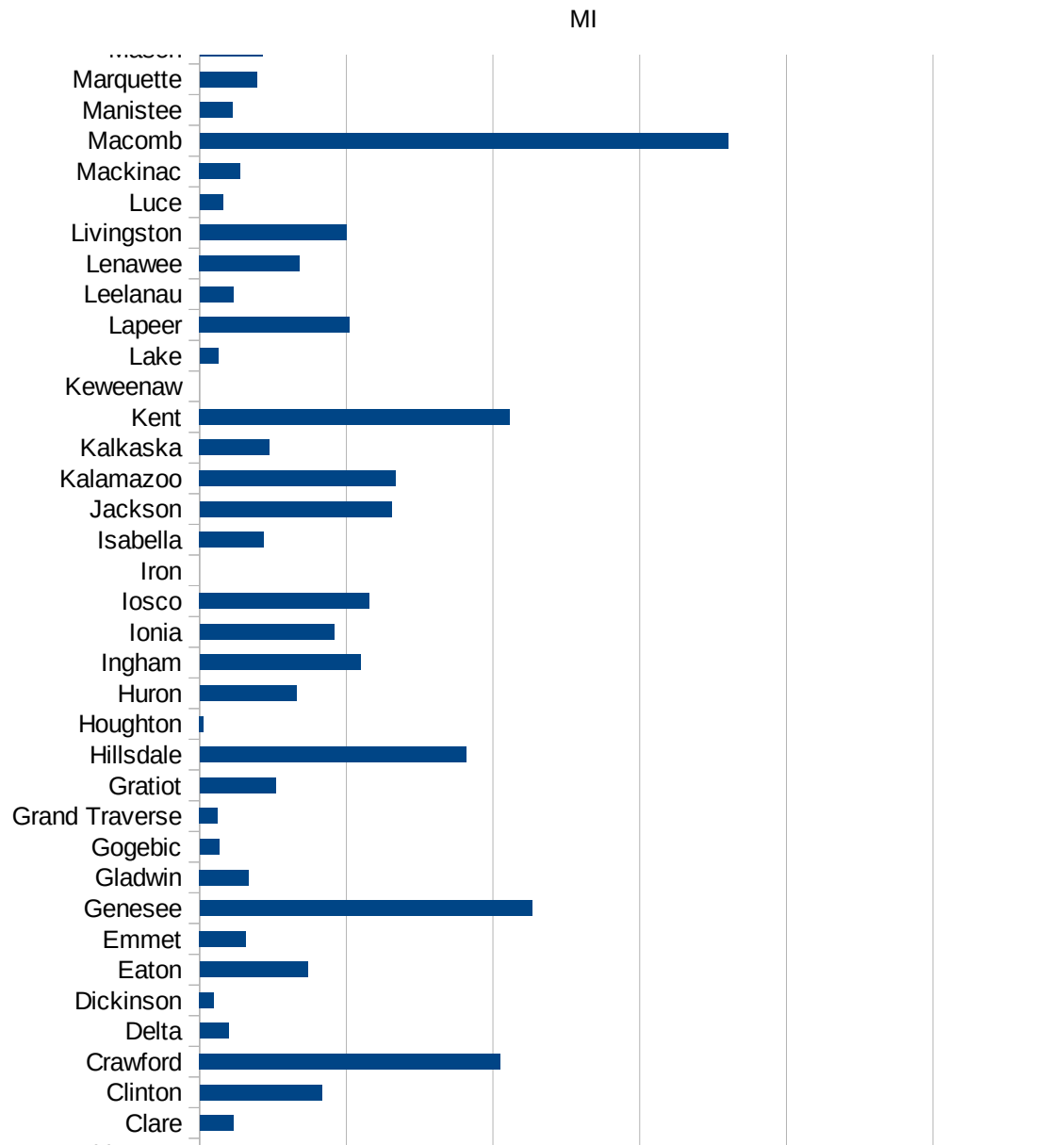
29217
29219
29221
29223
29225
29227
29229

MI

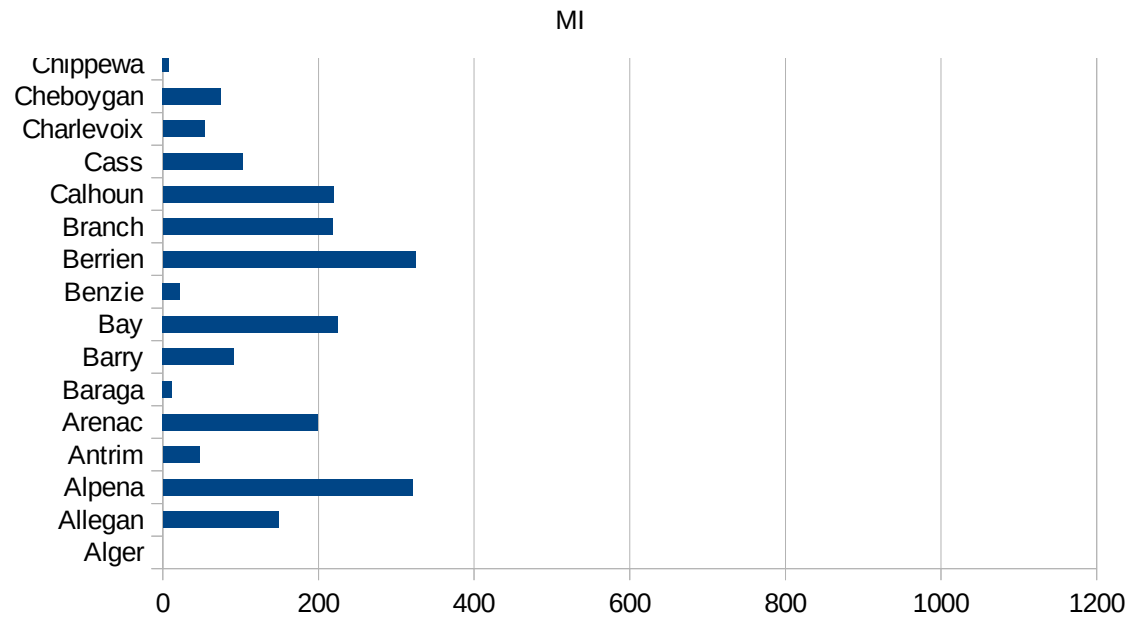
FIPS	County	PC Infection
26001	Alcona	57.90387956
26003	Alger	0
26005	Allegan	148.3034596
26007	Alpena	320.8744711
26009	Antrim	47.07896426
26011	Arenac	199.4548235
26013	Baraga	12.01923077
26015	Barry	91.56760469
26017	Bay	225.16671
26019	Benzie	22.53140314
26021	Berrien	324.3783289
26023	Branch	217.7800193
26025	Calhoun	219.3520563
26027	Cass	102.6077866
26029	Charlevoix	53.3455266
26031	Cheboygan	74.76488411
26033	Chippewa	7.996374977
26035	Clare	45.51809344
26037	Clinton	166.3893511
26039	Crawford	410.042443
26041	Delta	39.04398025
26043	Dickinson	19.69822322
26045	Eaton	147.506055
26047	Emmet	63.04791642
26049	Genesee	453.4372757
26051	Gladwin	67.09555196
26053	Gogebic	26.49708532
26055	Grand Traverse	24.84525726
26057	Gratiot	103.4508239
26059	Hillsdale	362.8494612
26061	Houghton	5.52196361
26063	Huron	131.5536161
26065	Ingham	219.6525868



26067 Ionia	183.7719981
26069 Iosco	231.2507476
26071 Iron	0
26073 Isabella	87.86599019
26075 Jackson	261.926799
26077 Kalamazoo	267.3009401
26079 Kalkaska	95.37701975
26081 Kent	423.0742169
26083 Keweenaw	0
26085 Lake	25.2503998
26087 Lapeer	204.4803926
26089 Leelanau	45.94743613
26091 Lenawee	136.3645615
26093 Livingston	200.2886667
26095 Luce	31.83192742
26097 Mackinac	55.62250858
26099 Macomb	720.655632
26101 Manistee	44.84670581
26103 Marquette	78.1766793
26105 Mason	85.91065292
26107 Mecosta	43.63302331
26109 Menominee	34.8083366
26111 Midland	84.12551527
26113 Missaukee	105.8691193
26115 Monroe	279.1829246
26117 Montcalm	82.85392696
26119 Montmorency	53.96654074
26121 Muskegon	269.6038897
26123 Newaygo	83.85829993
26125 Oakland	637.1500658
26127 Oceana	176.5258216
26129 Ogemaw	81.13783887
26131 Ontonagon	0
26133 Osceola	38.55875926



26135 Oscoda	60.41565974
26137 Otsego	401.3784715
26139 Ottawa	178.316936
26141 Presque Isle	86.35578584
26143 Roscommon	87.92497069
26145 Saginaw	473.2704403
26147 St. Clair	256.061053
26149 St. Joseph	137.6079157
26151 Sanilac	92.2733233
26153 Schoolcraft	49.57858205
26155 Shiawassee	327.017832
26157 Tuscola	316.0941427
26159 Van Buren	145.7957799
26161 Washtenaw	334.534711
26163 Wayne	1084.216654
26165 Wexford	32.86918066



FIPS

- 29001
- 29003
- 29005
- 29007
- 29009
- 29011
- 29013
- 29015
- 29017
- 29019
- 29021
- 29023
- 29025
- 29027
- 29029
- 29031
- 29033
- 29035
- 29037

MI

29039
29041
29043
29045
29047
29049
29051
29053
29055
29057
29059
29061
29063
29065
29067
29069
29071
29073
29075
29077
29079
29081
29083
29085
29087
29089
29091
29093
29095
29097
29099
29101

29103

MI

29105
29107
29109
29111
29113
29115
29117
29121
29123
29125
29127
29119
29129
29131
29133
29135
29137
29139
29141
29143
29145
29147
29149
29151
29153
29155
29157
29159
29161
29163
29165
29167
29169
29171

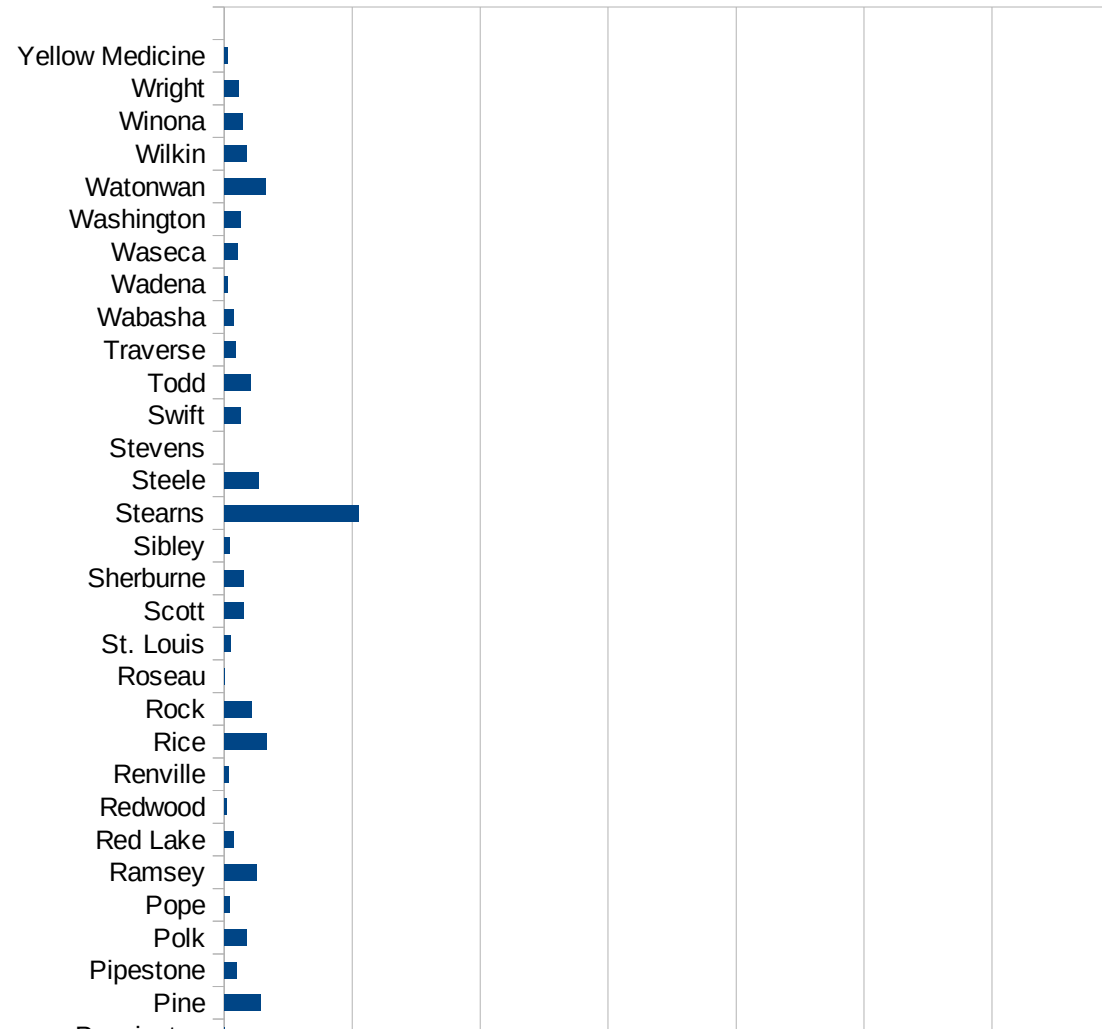
MI

29173
29175
29177
29179
29181
29195
29197
29199
29201
29203
29205
29183
29185
29187
29189
29510
29186
29207
29209
29211
29213
29215

29217
29219
29221
29223
29225
29227
29229

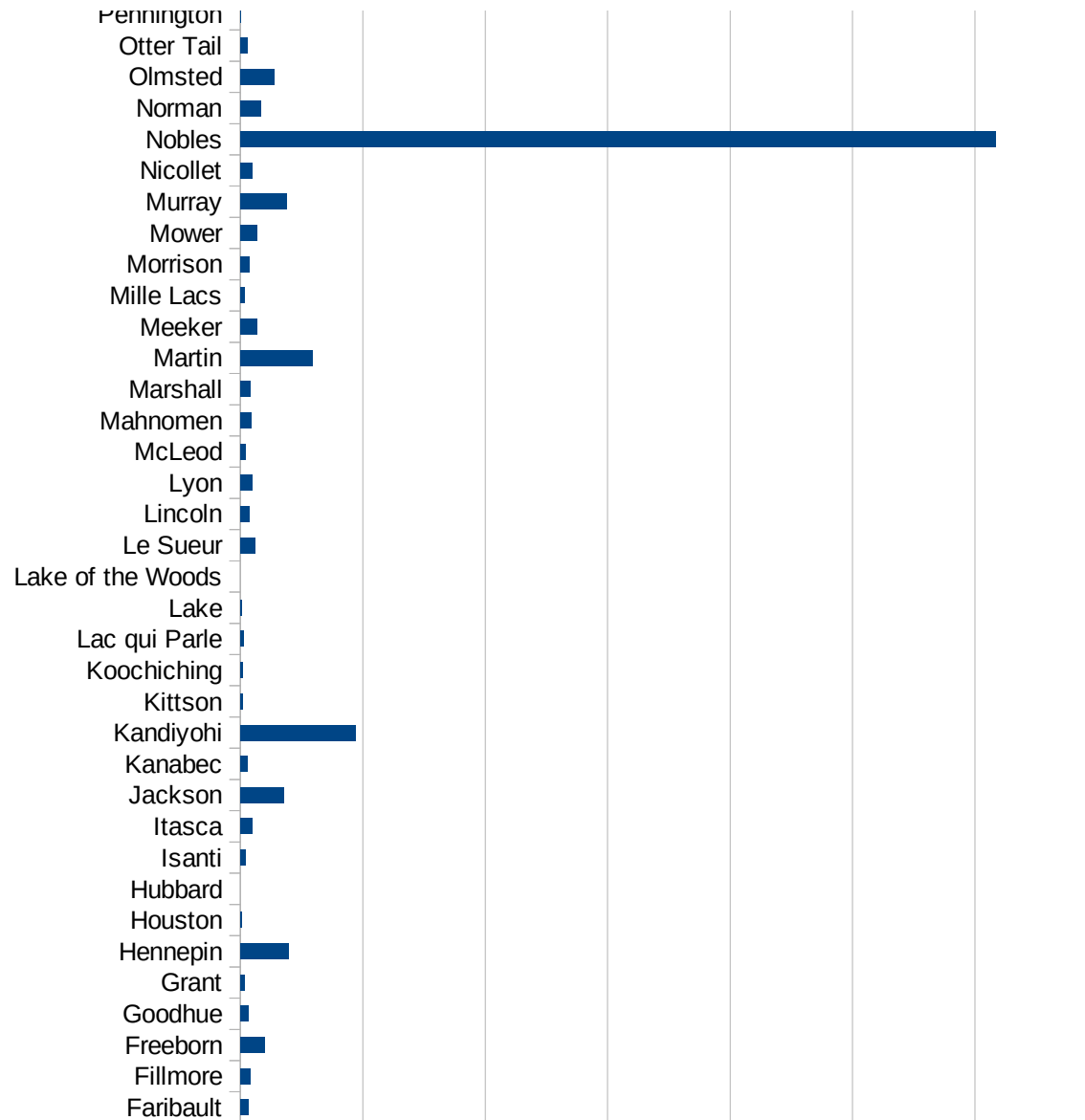
MN

FIPS	County	PC Infection
27001	Aitkin	18.8655515
27003	Anoka	217.6290866
27005	Becker	96.01117221
27007	Beltrami	19.21147565
27009	Benton	300.9002343
27011	Big Stone	40.08819403
27013	Blue Earth	117.1637475
27015	Brown	39.82318506
27017	Carlton	184.1672015
27019	Carver	107.1935568
27021	Cass	30.4888377
27023	Chippewa	234.82053
27025	Chisago	53.64614999
27027	Clay	455.0074271
27029	Clearwater	22.7014756
27031	Cook	0
27033	Cottonwood	478.8507582
27035	Crow Wing	36.98623804
27037	Dakota	156.550069
27039	Dodge	163.2888291
27041	Douglas	47.41333895
27043	Faribault	65.41648495
27045	Fillmore	80.729414
27047	Freeborn	200.3678886
27049	Goodhue	68.96105855
27051	Grant	33.21707358
27053	Hennepin	391.447546
27055	Houston	10.76542147
27057	Hubbard	0
27059	Isanti	42.53615573
27061	Itasca	95.3267713
27063	Jackson	353.1429725
27065	Kanabec	55.53156044

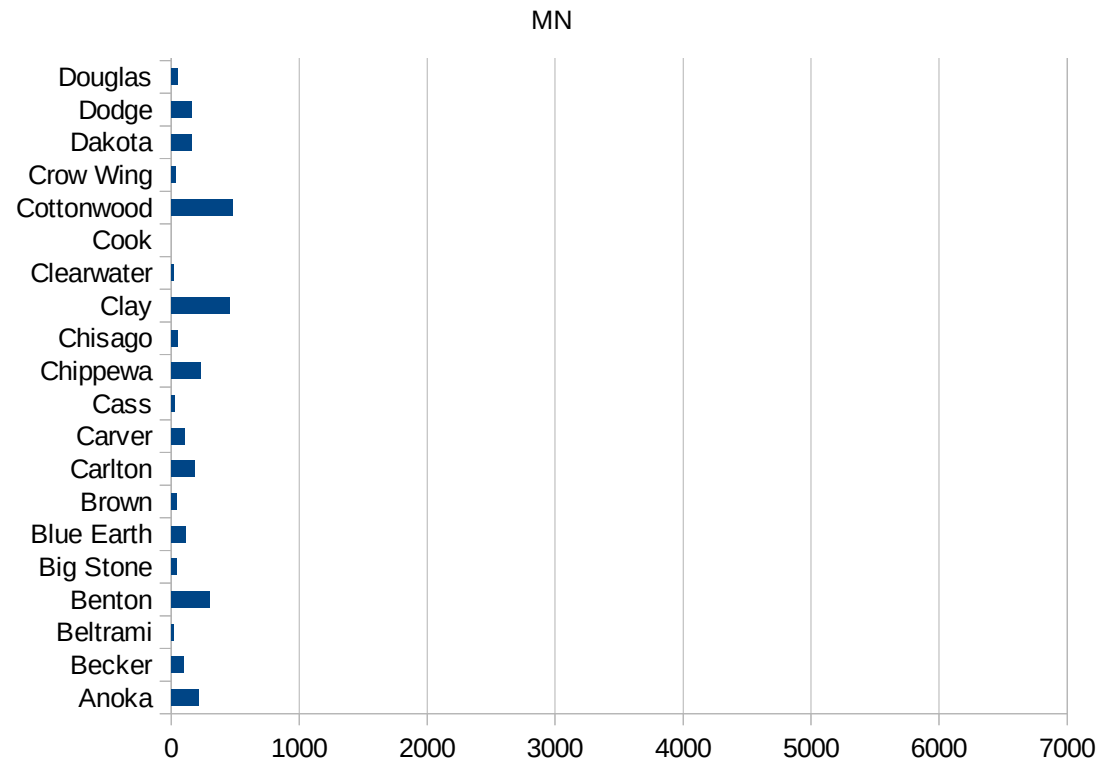


MN

27067 Kandiyohi	945.0472524
27069 Kittson	23.54048964
27071 Koochiching	24.11575563
27073 Lac qui Parle	30.03905077
27075 Lake	9.382623381
27077 Lake of the Woo	0
27079 Le Sueur	119.3233663
27081 Lincoln	70.50943064
27083 Lyon	97.54574896
27085 McLeod	44.60178965
27087 Mahnomen	90.59612249
27089 Marshall	85.1970181
27091 Martin	591.3570887
27093 Meeker	138.2827017
27095 Mille Lacs	34.43130954
27097 Morrison	72.35671862
27099 Mower	139.9615106
27101 Murray	374.5770904
27103 Nicollet	96.43483343
27105 Nobles	6171.319102
27107 Norman	169.8841699
27109 Olmsted	278.3519008
27111 Otter Tail	61.21199755
27113 Pennington	7.053180985
27115 Pine	281.518163
27117 Pipestone	99.48049077
27119 Polk	174.4425767
27121 Pope	45.05722267
27123 Ramsey	257.3562821
27125 Red Lake	75.01875469
27127 Redwood	19.67342121
27129 Renville	34.21845059
27131 Rice	332.2159253
27133 Rock	212.4495432



27135 Roseau	6.600660066
27137 St. Louis	50.5621915
27139 Scott	151.3085133
27141 Sherburne	149.9437711
27143 Sibley	46.57971786
27145 Stearns	1051.765711
27147 Steele	271.7169796
27149 Stevens	0
27151 Swift	128.4109149
27153 Todd	211.5368969
27155 Traverse	90.68923821
27157 Wabasha	73.92007392
27159 Wadena	29.04232919
27161 Waseca	107.0033706
27163 Washington	125.7711197
27165 Watonwan	327.8688525
27167 Wilkin	175.887432
27169 Winona	147.5651746
27171 Wright	111.478632
27173 Yellow Medicine	30.62787136



MN

FIPS

29001
29003
29005
29007
29009
29011
29013
29015
29017
29019
29021
29023
29025
29027
29029
29031
29033
29035
29037

MN

29039
29041
29043
29045
29047
29049
29051
29053
29055
29057
29059
29061
29063
29065
29067
29069
29071
29073
29075
29077
29079
29081
29083
29085
29087
29089
29091
29093
29095
29097
29099
29101

29103

MN

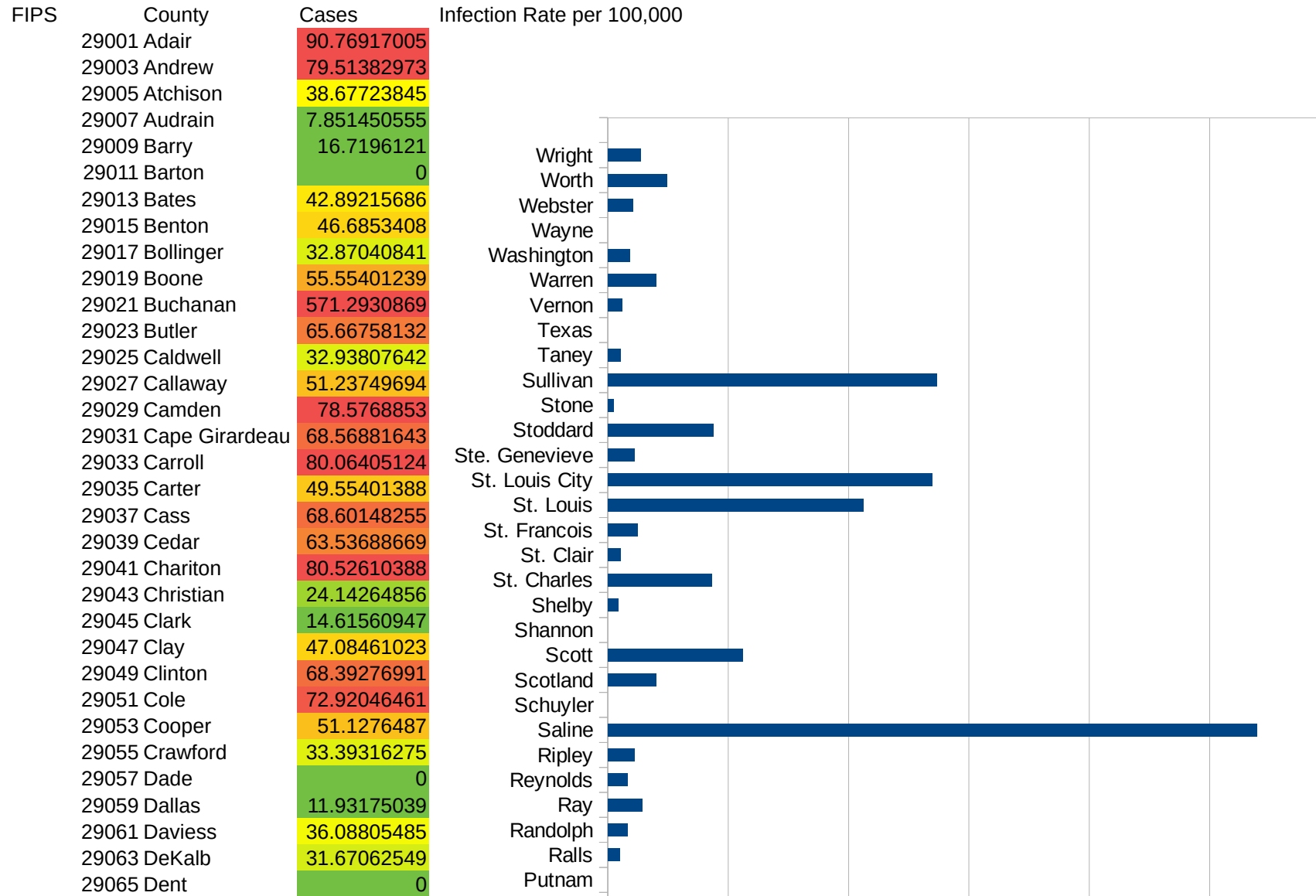
29105
29107
29109
29111
29113
29115
29117
29121
29123
29125
29127
29119
29129
29131
29133
29135
29137
29139
29141
29143
29145
29147
29149
29151
29153
29155
29157
29159
29161
29163
29165
29167
29169
29171

MN

29173
29175
29177
29179
29181
29195
29197
29199
29201
29203
29205
29183
29185
29187
29189
29510
29186
29207
29209
29211
29213
29215

29217
29219
29221
29223
29225
29227
29229

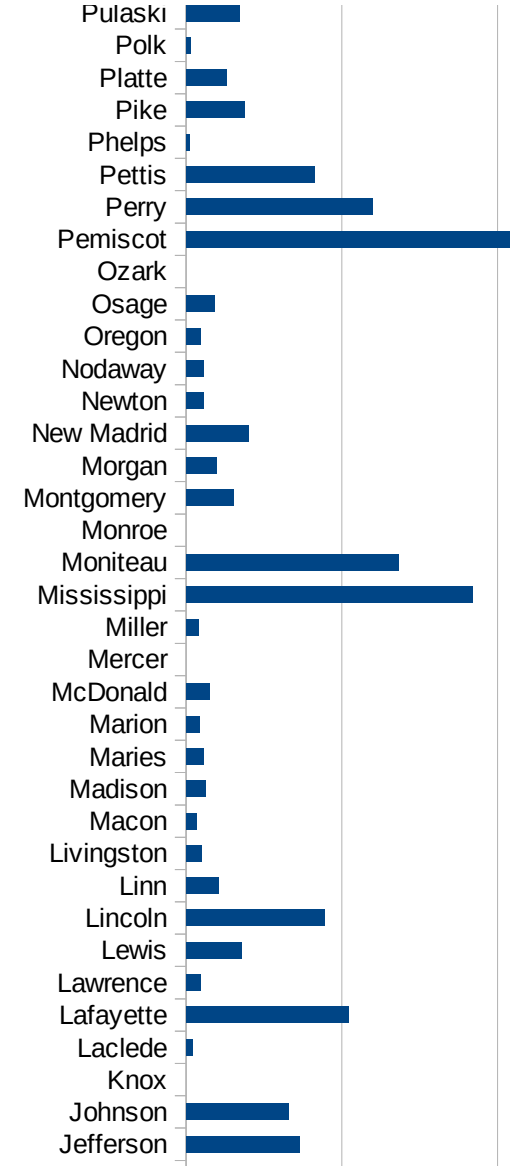
MO



This work is licensed under the Creative Commons Attribution-NoDerivatives 4.0 International License. To view a copy of this license, visit <http://creativecommons.org/licenses/by-nd/4.0/>.

MO


29067 Douglas	0
29069 Dunklin	84.9675424
29071 Franklin	129.256294
29073 Gasconade	13.60081605
29075 Gentry	30.17501509
29077 Greene	35.96838892
29079 Grundy	0
29081 Harrison	83.19467554
29083 Henry	41.29955947
29085 Hickory	0
29087 Holt	22.70663034
29089 Howard	29.5945546
29091 Howell	12.47629504
29093 Iron	19.65215682
29095 Jackson	61.68723146
29097 Jasper	24.0392586
29099 Jefferson	145.3106126
29101 Johnson	132.3343025
29103 Knox	0
29105 Laclede	8.400302411
29107 Lafayette	208.6017547
29109 Lawrence	18.2486509
29111 Lewis	71.02993404
29113 Lincoln	178.5528551
29115 Linn	41.53858935
29117 Livingston	19.80720982
29121 Macon	13.19870653
29123 Madison	24.61437479
29125 Maries	22.80761774
29127 Marion	17.48740907
29119 McDonald	30.33191784
29129 Mercer	0
29131 Miller	15.78781181
29133 Mississippi	367.4265147



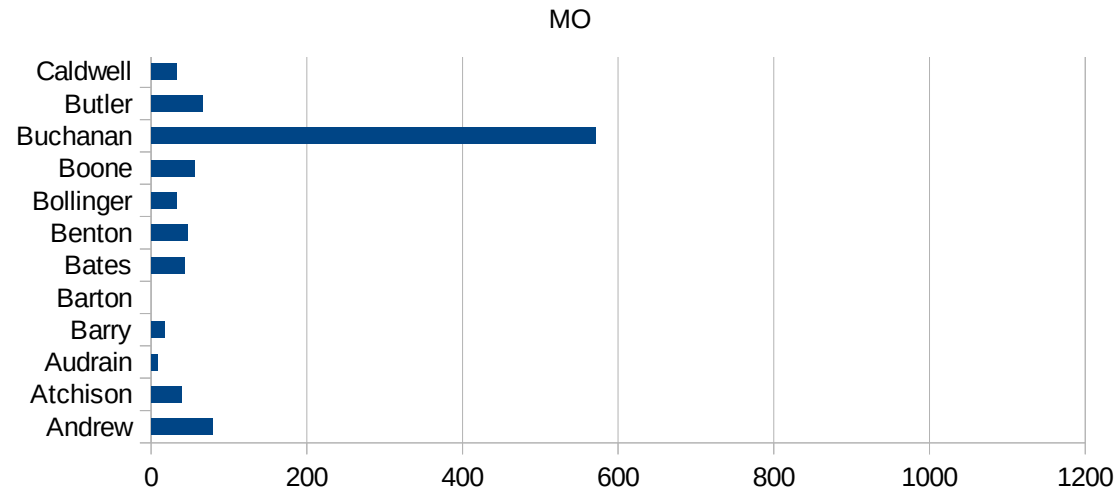
This work is licensed under the Creative Commons Attribution-NoDerivatives 4.0 International License. To view a copy of this license, visit <http://creativecommons.org/licenses/by-nd/4.0/>.

MO

29135 Moniteau	272.9359221
29137 Monroe	0
29139 Montgomery	60.69013352
29141 Morgan	39.29659102
29143 New Madrid	80.94357077
29145 Newton	22.31146809
29147 Nodaway	22.41750359
29149 Oregon	18.97353192
29151 Osage	36.4590929
29153 Ozark	0
29155 Pemiscot	417.8957719
29157 Perry	240.2088773
29159 Pettis	164.5432749
29161 Phelps	4.471072163
29163 Pike	75.6593169
29165 Platte	52.4348206
29167 Polk	6.210987236
29169 Pulaski	69.21213519
29171 Putnam	0
29173 Ralls	19.58480219
29175 Randolph	32.30626338
29177 Ray	56.81073286
29179 Reynolds	31.9795331
29181 Ripley	44.77277815
29195 Saline	1078.838174
29197 Schuyler	0
29199 Scotland	80.54772453
29201 Scott	223.6205731
29203 Shannon	0
29205 Shelby	16.52892562
29183 St. Charles	172.3524608
29185 St. Clair	21.28791911
29187 St. Francois	49.48119715
29189 St. Louis	424.8980636



29510 St. Louis City	538.5717777
29186 Ste. Genevieve	44.72271914
29207 Stoddard	174.6216531
29209 Stone	9.449116508
29211 Sullivan	546.5359267
29213 Taney	21.48535415
29215 Texas	0
29217 Vernon	24.35697584
29219 Warren	80.66607127
29221 Washington	36.08226757
29223 Wayne	0
29225 Webster	40.91129919
29227 Worth	98.03921569
29229 Wright	54.41288497



MO

FIPS

29001
29003
29005
29007
29009
29011
29013
29015
29017
29019
29021
29023
29025
29027
29029
29031
29033
29035
29037

MO

29039
29041
29043
29045
29047
29049
29051
29053
29055
29057
29059
29061
29063
29065
29067
29069
29071
29073
29075
29077
29079
29081
29083
29085
29087
29089
29091
29093
29095
29097
29099
29101

29103

MO

29105
29107
29109
29111
29113
29115
29117
29121
29123
29125
29127
29119
29129
29131
29133
29135
29137
29139
29141
29143
29145
29147
29149
29151
29153
29155
29157
29159
29161
29163
29165
29167
29169
29171

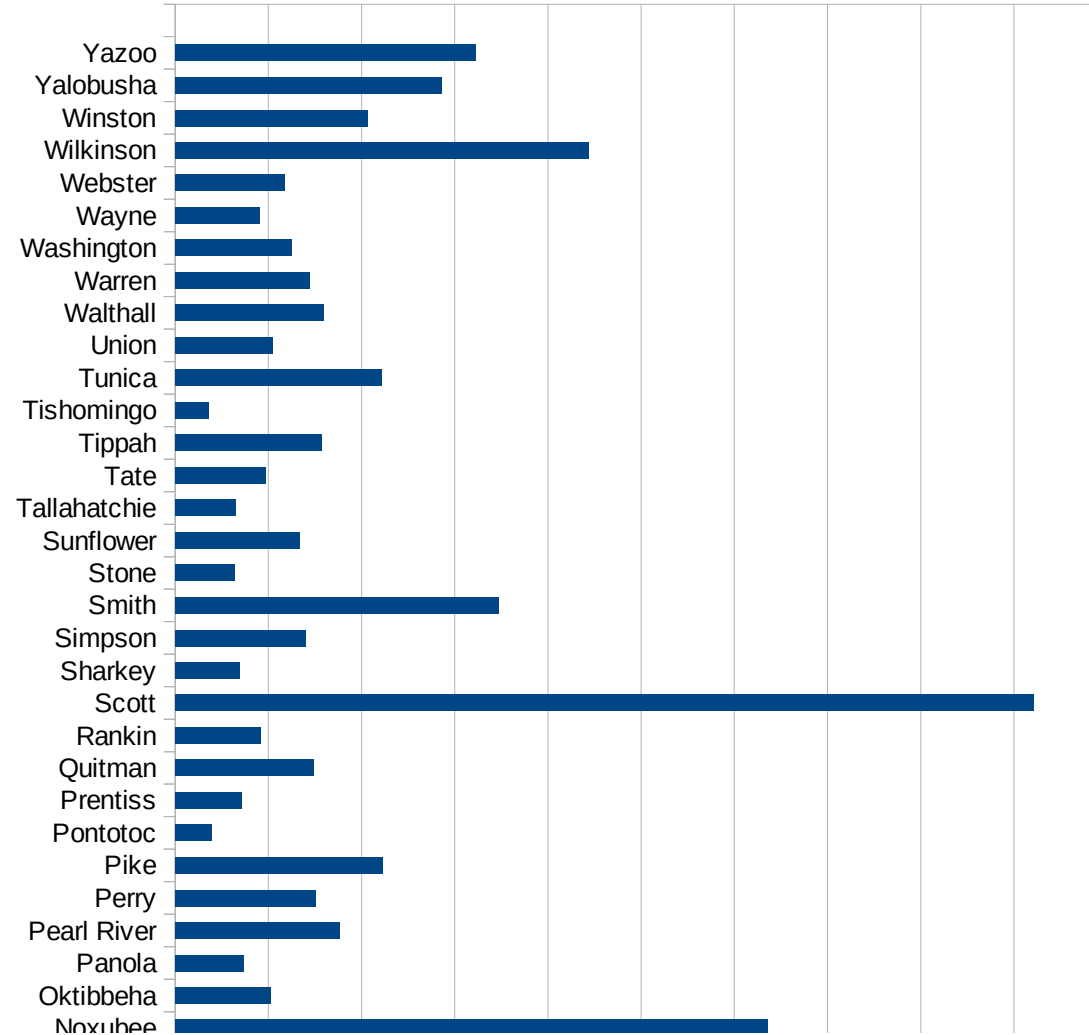
MO

29173
29175
29177
29179
29181
29195
29197
29199
29201
29203
29205
29183
29185
29187
29189
29510
29186
29207
29209
29211
29213
29215

29217
29219
29221
29223
29225
29227
29229

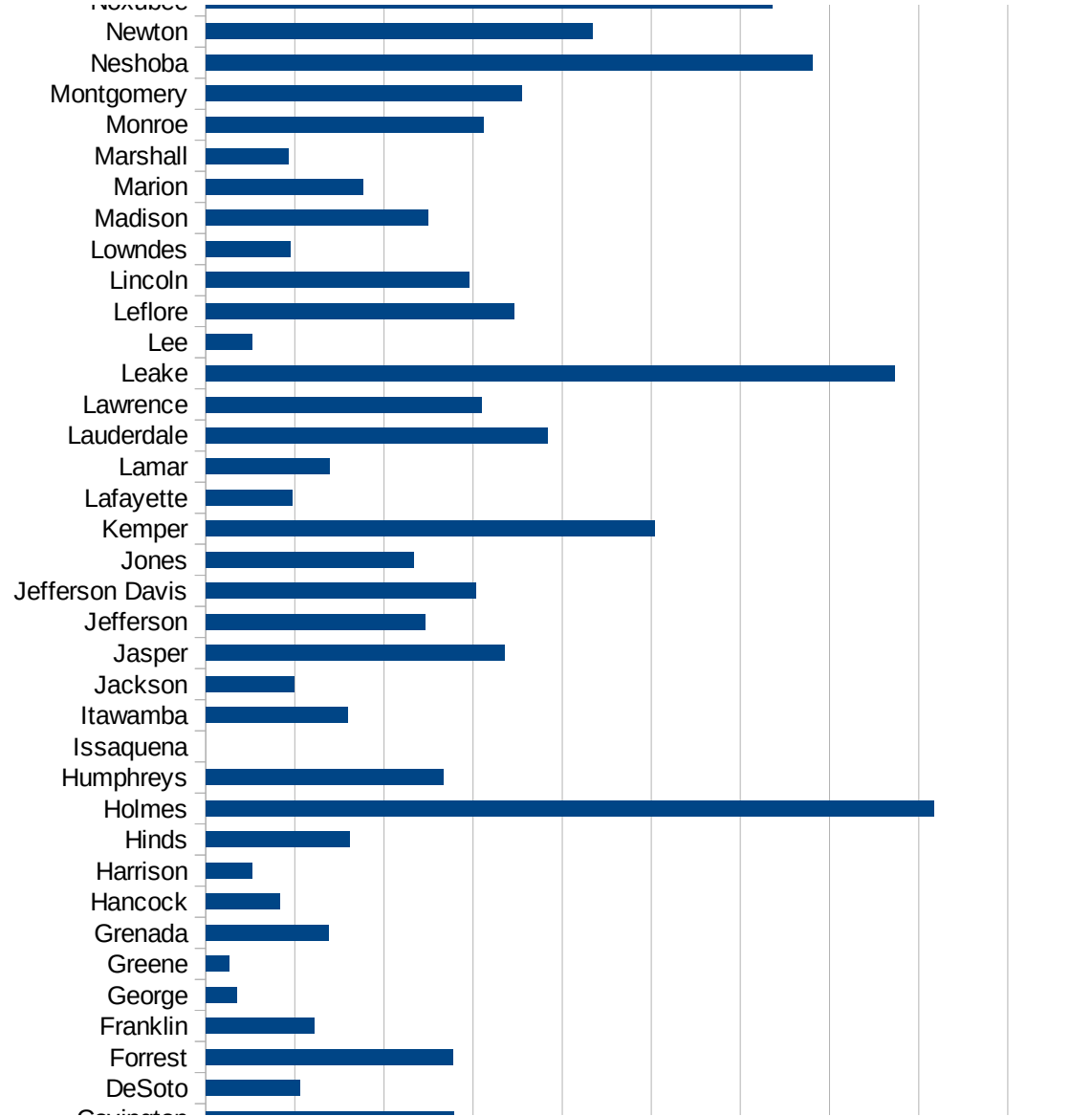
MS

FIPS	County	PC Infection
28001	Adams	548.2174917
28003	Alcorn	32.49830738
28005	Amite	373.1948726
28007	Attala	1268.717669
28009	Benton	157.175674
28011	Bolivar	414.8980308
28013	Calhoun	401.7733444
28015	Carroll	1109.877913
28017	Chickasaw	663.910081
28019	Choctaw	241.6042522
28021	Claiborne	544.3234837
28023	Clarke	628.0440913
28025	Clay	407.5105746
28027	Coahoma	335.8670674
28029	Copiah	683.1797639
28031	Covington	556.94054
28033	DeSoto	210.9878517
28035	Forrest	554.4005544
28037	Franklin	243.9650745
28039	George	70.10309278
28041	Greene	51.52362726
28043	Grenada	275.4690097
28045	Hancock	166.8990578
28047	Harrison	104.0406484
28049	Hinds	323.9344539
28051	Holmes	1634.320735
28053	Humphreys	532.8811917
28055	Issaquena	0
28057	Itawamba	318.9182294
28059	Jackson	198.2174389
28061	Jasper	669.5885074
28063	Jefferson	492.5415142
28065	Jefferson Davis	605.3053231

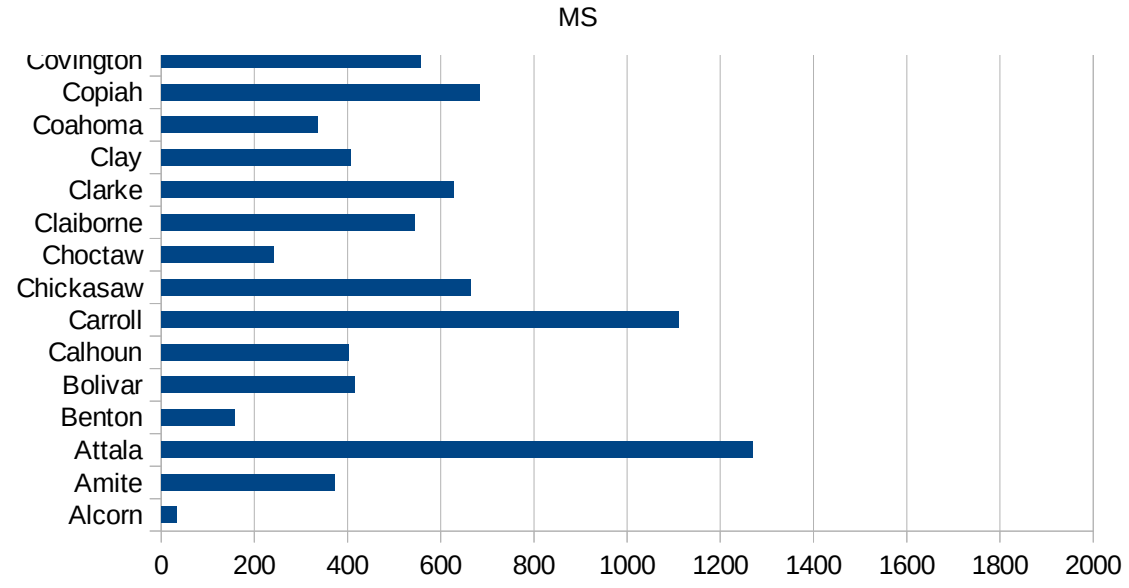


MS

28067 Jones	465.958721
28069 Kemper	1007.280343
28071 Lafayette	195.280419
28073 Lamar	277.0349256
28075 Lauderdale	767.4230253
28077 Lawrence	618.2256122
28079 Leake	1546.369108
28081 Lee	104.4576418
28083 Leflore	691.586846
28085 Lincoln	590.5569361
28087 Lowndes	190.0559986
28089 Madison	497.9645934
28091 Marion	352.0129476
28093 Marshall	186.1724634
28095 Monroe	624.2267461
28097 Montgomery	708.3707473
28099 Neshoba	1363.090129
28101 Newton	867.4159399
28103 Noxubee	1271.950641
28105 Oktibbeha	205.6493074
28107 Panola	146.292937
28109 Pearl River	352.0681748
28111 Perry	301.7349761
28113 Pike	444.8600966
28115 Pontotoc	78.53485377
28117 Prentiss	142.208177
28119 Quitman	297.830095
28121 Rankin	183.2334862
28123 Scott	1841.835472
28125 Sharkey	137.0801919
28127 Simpson	280.2900067
28129 Smith	693.6632921
28131 Stone	128.2256772
28133 Sunflower	268.1173499



28135 Tallahatchie	128.6909273
28137 Tate	194.7216524
28139 Tippah	313.7076608
28141 Tishomingo	71.96463452
28143 Tunica	442.4778761
28145 Union	209.7462071
28147 Walthall	318.0089872
28149 Warren	288.028413
28151 Washington	250.760047
28153 Wayne	182.2839689
28155 Webster	234.9816101
28157 Wilkinson	887.1701547
28159 Winston	412.8819158
28161 Yalobusha	572.9502905
28163 Yazoo	644.2934013



MS

FIPS

29001
29003
29005
29007
29009
29011
29013
29015
29017
29019
29021
29023
29025
29027
29029
29031
29033
29035
29037

MS

29039
29041
29043
29045
29047
29049
29051
29053
29055
29057
29059
29061
29063
29065
29067
29069
29071
29073
29075
29077
29079
29081
29083
29085
29087
29089
29091
29093
29095
29097
29099
29101

29103

MS

29105
29107
29109
29111
29113
29115
29117
29121
29123
29125
29127
29119
29129
29131
29133
29135
29137
29139
29141
29143
29145
29147
29149
29151
29153
29155
29157
29159
29161
29163
29165
29167
29169
29171

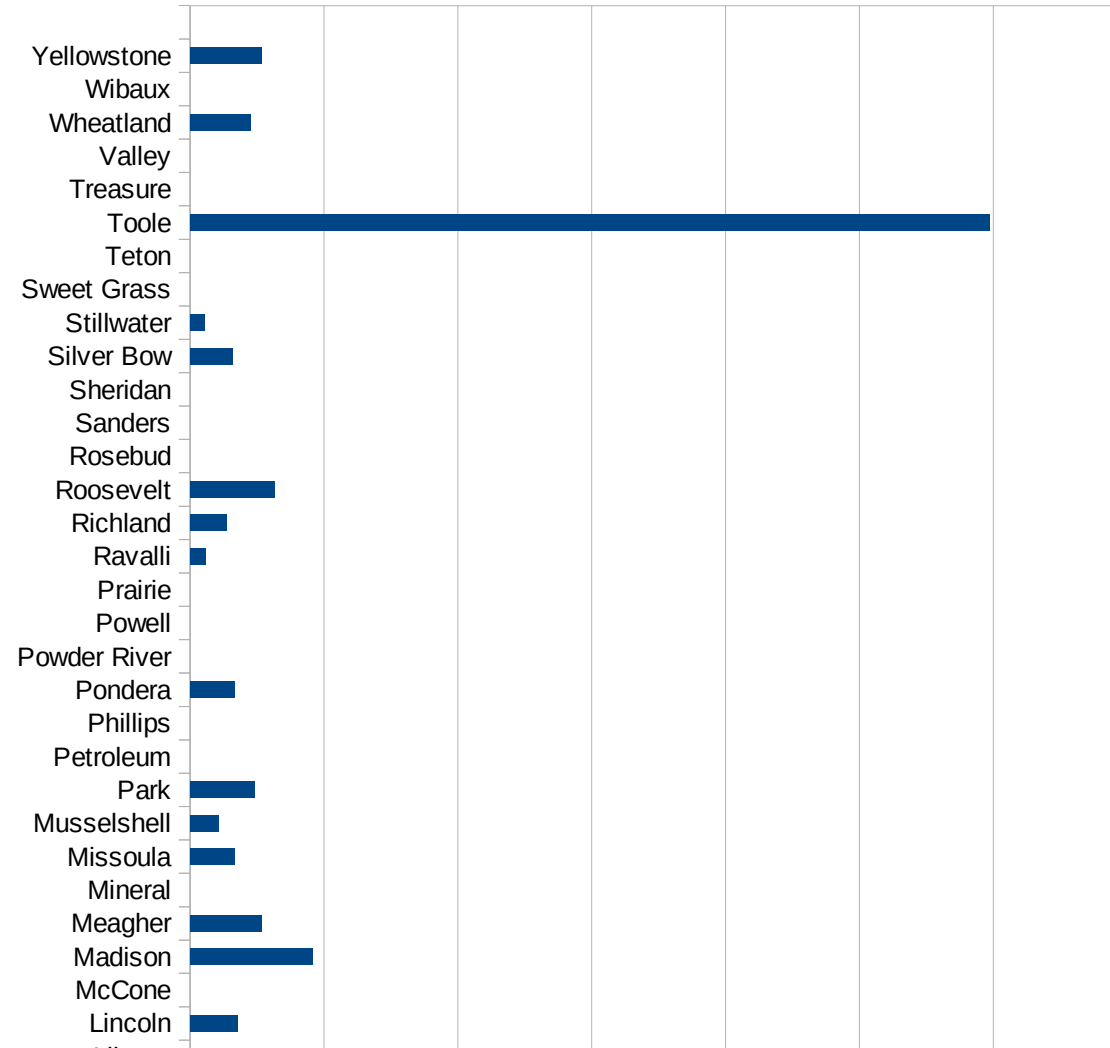
MS

29173
29175
29177
29179
29181
29195
29197
29199
29201
29203
29205
29183
29185
29187
29189
29510
29186
29207
29209
29211
29213
29215

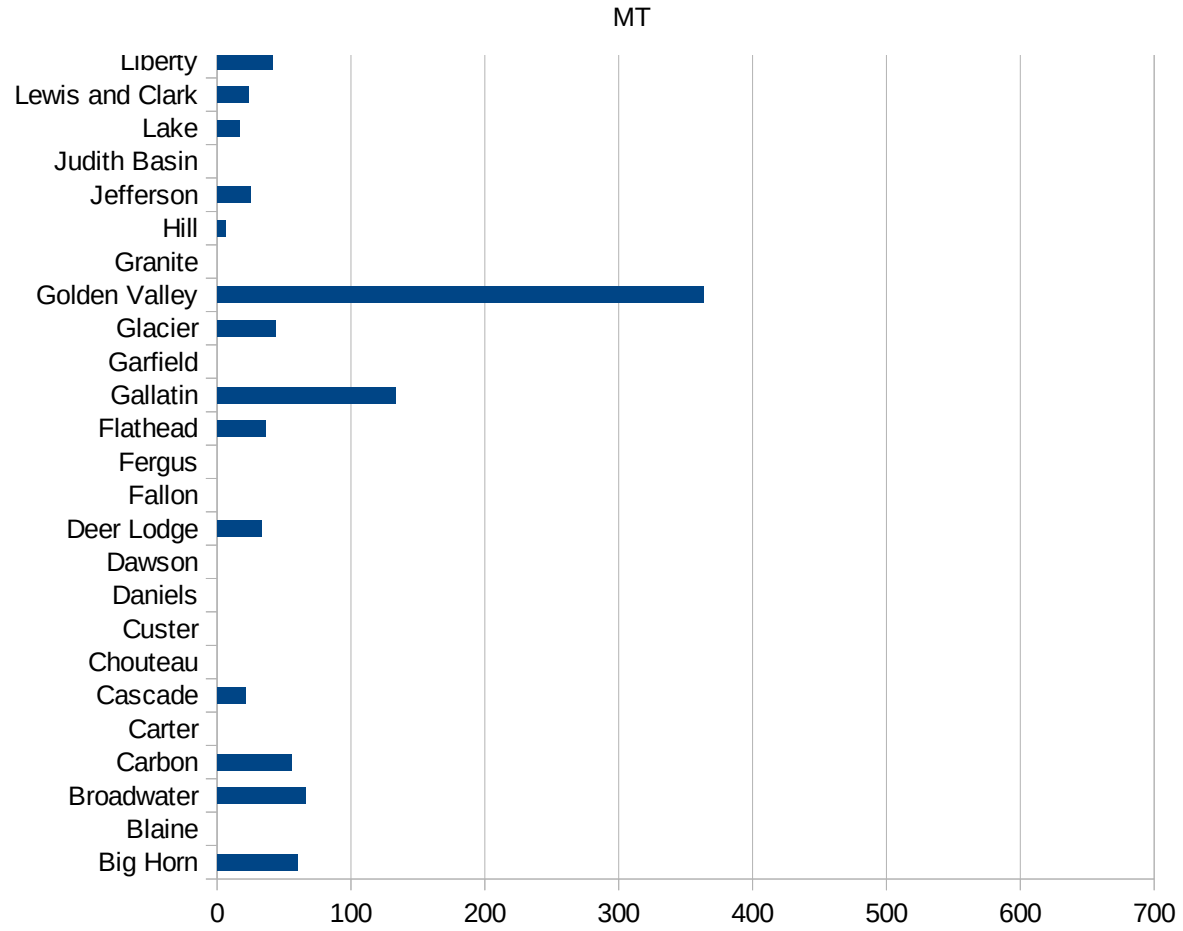
29217
29219
29221
29223
29225
29227
29229

MT

FIPS	County	PC Infection
30001	Beaverhead	10.63377286
30003	Big Horn	59.97900735
30005	Blaine	0
30007	Broadwater	65.73541495
30009	Carbon	56.00149337
30011	Carter	0
30013	Cascade	20.82236077
30015	Chouteau	0
30017	Custer	0
30019	Daniels	0
30021	Dawson	0
30023	Deer Lodge	32.85510897
30025	Fallon	0
30027	Fergus	0
30029	Flathead	36.2368519
30031	Gallatin	133.1831671
30033	Garfield	0
30035	Glacier	43.64588638
30037	Golden Valley	363.1961259
30039	Granite	0
30041	Hill	6.117330397
30043	Jefferson	24.79953708
30045	Judith Basin	0
30047	Lake	16.52892562
30049	Lewis and Clark	23.28966521
30051	Liberty	41.15226337
30053	Lincoln	35.36425179
30055	McCone	0
30057	Madison	91.24087591
30059	Meagher	53.59056806
30061	Mineral	0
30063	Missoula	32.83077001
30065	Musselshell	21.50075253



30067 Park	47.80114723
30069 Petroleum	0
30071 Phillips	0
30073 Pondera	33.48961822
30075 Powder River	0
30077 Powell	0
30079 Prairie	0
30081 Ravalli	11.58158065
30083 Richland	27.49014936
30085 Roosevelt	63.29686228
30087 Rosebud	0
30089 Sanders	0
30091 Sheridan	0
30093 Silver Bow	31.4348584
30095 Stillwater	10.48877701
30097 Sweet Grass	0
30099 Teton	0
30101 Toole	597.5685143
30103 Treasure	0
30105 Valley	0
30107 Wheatland	44.72271914
30109 Wibaux	0
30111 Yellowstone	53.07955063



MT

FIPS

29001
29003
29005
29007
29009
29011
29013
29015
29017
29019
29021
29023
29025
29027
29029
29031
29033
29035
29037

MT

29039
29041
29043
29045
29047
29049
29051
29053
29055
29057
29059
29061
29063
29065
29067
29069
29071
29073
29075
29077
29079
29081
29083
29085
29087
29089
29091
29093
29095
29097
29099
29101

29103

MT

29105
29107
29109
29111
29113
29115
29117
29121
29123
29125
29127
29119
29129
29131
29133
29135
29137
29139
29141
29143
29145
29147
29149
29151
29153
29155
29157
29159
29161
29163
29165
29167
29169
29171

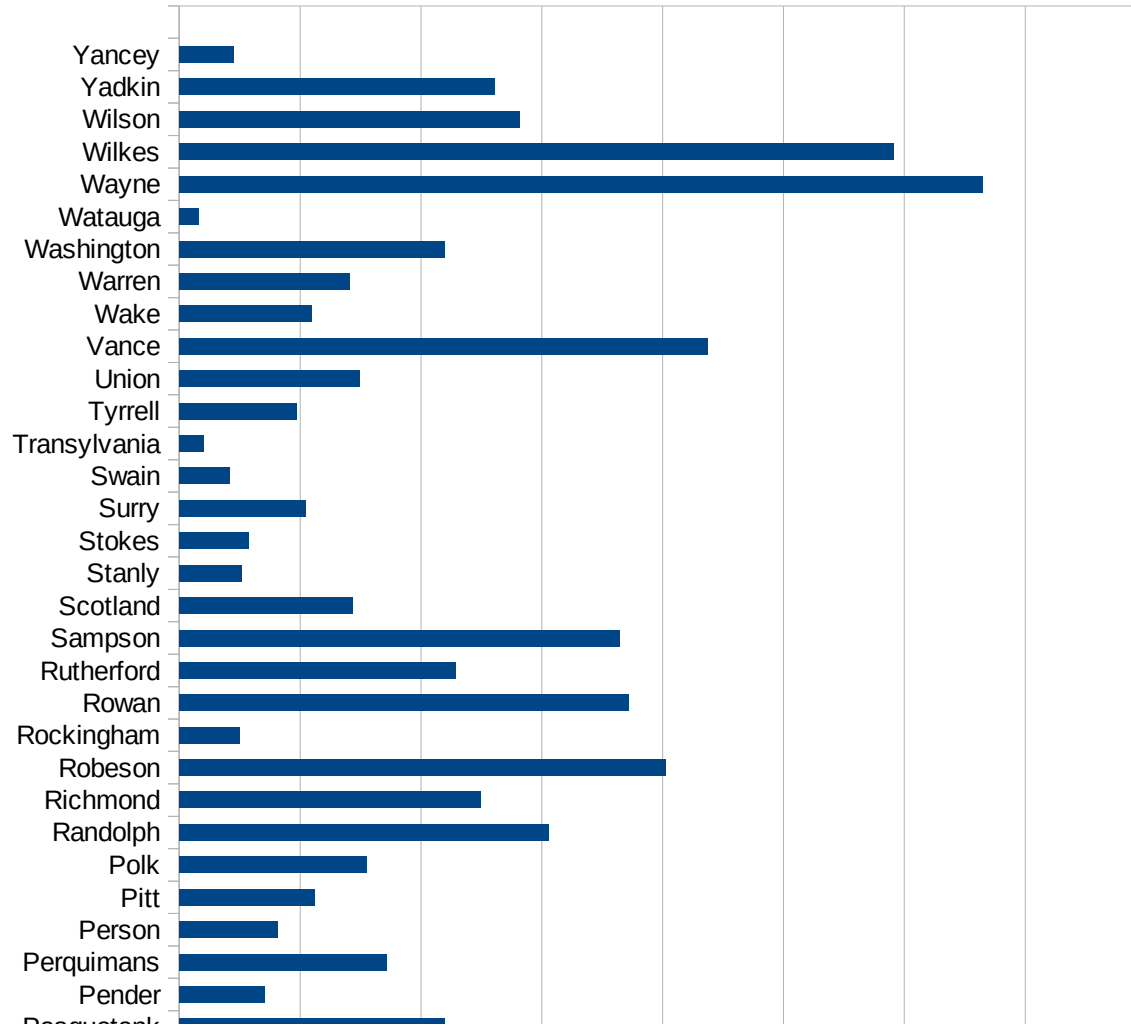
MT

29173
29175
29177
29179
29181
29195
29197
29199
29201
29203
29205
29183
29185
29187
29189
29510
29186
29207
29209
29211
29213
29215

29217
29219
29221
29223
29225
29227
29229

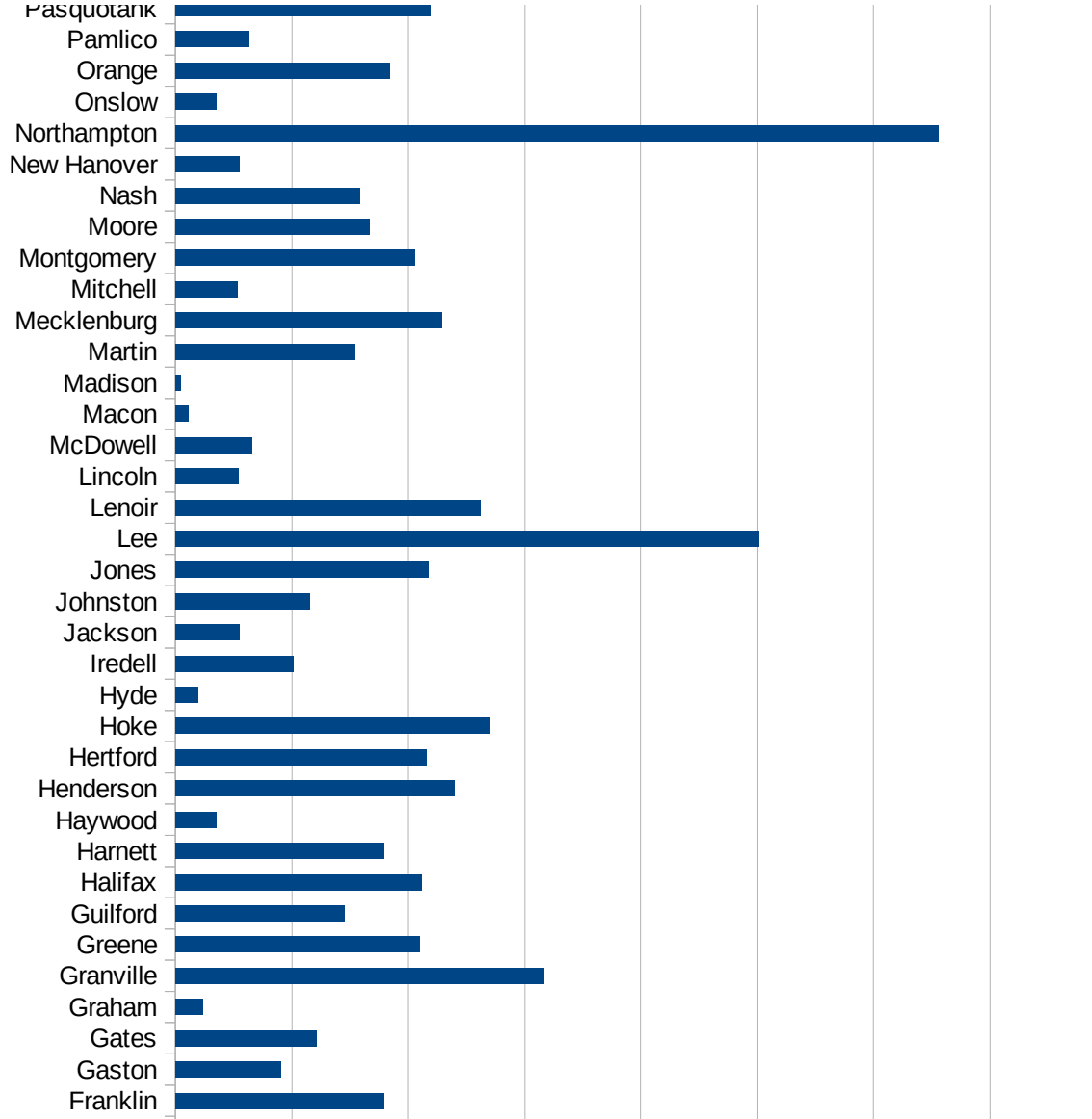
NC

FIPS	County	PC Infection
37001	Alamance	121.9688048
37003	Alexander	48.18890049
37005	Alleghany	98.55747693
37007	Anson	184.909756
37009	Ashe	95.90910768
37011	Avery	0
37013	Beaufort	57.35041101
37015	Bertie	441.5011038
37017	Bladen	210.9068997
37019	Brunswick	40.22114316
37021	Buncombe	58.66392902
37023	Burke	211.3252639
37025	Cabarrus	176.0180182
37027	Caldwell	95.08832242
37029	Camden	18.67413632
37031	Carteret	51.78068005
37033	Caswell	189.4440039
37035	Catawba	60.50979502
37037	Chatham	689.0988392
37039	Cherokee	95.12736497
37041	Chowan	99.79328534
37043	Clay	71.81973247
37045	Cleveland	55.30237083
37047	Columbus	427.6345342
37049	Craven	81.62313433
37051	Cumberland	139.3193512
37053	Currituck	40.63238771
37055	Dare	57.53267034
37057	Davidson	164.4519668
37059	Davie	107.6451454
37061	Duplin	625.2548593
37063	Durham	309.40301
37065	Edgecombe	321.1229689

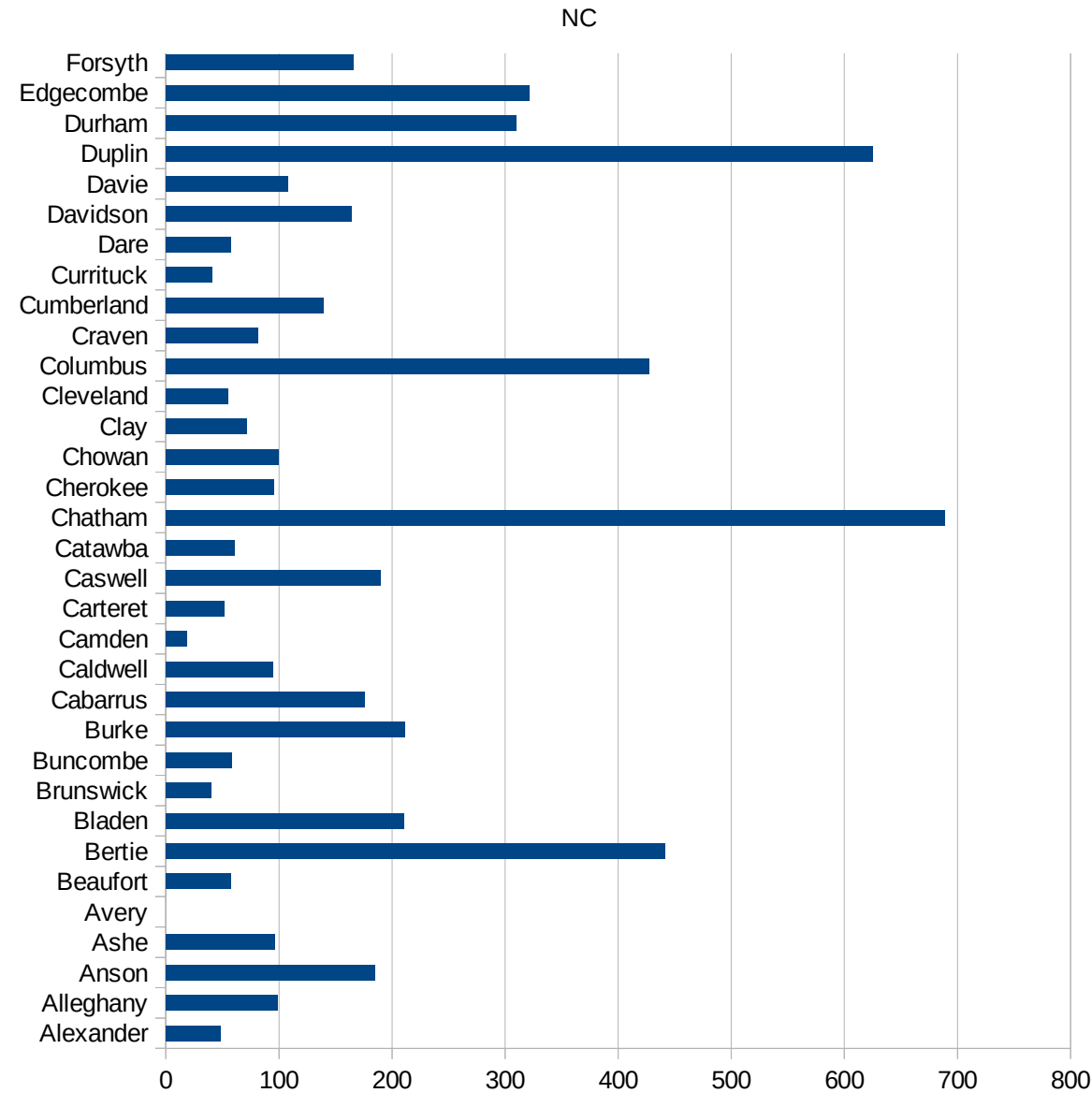


NC

37067 Forsyth	165.3921535
37069 Franklin	179.1000592
37071 Gaston	90.19681753
37073 Gates	120.9712261
37075 Graham	23.57378595
37077 Granville	316.0608833
37079 Greene	209.40415
37081 Guilford	145.4082111
37083 Halifax	211.571163
37085 Harnett	178.8189012
37087 Haywood	35.50047603
37089 Henderson	239.8328023
37091 Hertford	215.5627879
37093 Hoke	270.2505295
37095 Hyde	19.12045889
37097 Iredell	101.4374982
37099 Jackson	55.39271124
37101 Johnston	115.455779
37103 Jones	217.910138
37105 Lee	501.2041919
37107 Lenoir	262.6125482
37109 Lincoln	53.71851498
37111 McDowell	65.92392379
37113 Macon	11.33626187
37115 Madison	4.59495474
37117 Martin	154.3822505
37119 Mecklenburg	228.9055408
37121 Mitchell	53.33333333
37123 Montgomery	205.3463386
37125 Moore	166.1903893
37127 Nash	158.4836624
37129 New Hanover	54.67680412
37131 Northampton	655.6210612
37133 Onslow	35.41022749



37135 Orange	184.2125086
37137 Pamlico	63.14127861
37139 Pasquotank	219.4808143
37141 Pender	70.78279335
37143 Perquimans	171.360453
37145 Person	80.9983041
37147 Pitt	112.2758651
37149 Polk	155.2569017
37151 Randolph	305.5437353
37153 Richmond	249.5154499
37155 Robeson	402.7884185
37157 Rockingham	49.6195832
37159 Rowan	371.6498421
37161 Rutherford	228.9528028
37163 Sampson	364.6308113
37165 Scotland	143.636886
37167 Stanly	51.5505437
37169 Stokes	57.18433149
37171 Surry	104.2419525
37173 Swain	42.12004212
37175 Transylvania	20.45886307
37177 Tyrrell	96.828855
37179 Union	148.7868152
37181 Vance	437.3962586
37183 Wake	109.7678762
37185 Warren	141.3641642
37187 Washington	219.2427692
37189 Watauga	16.08722853
37191 Wayne	664.5138258
37193 Wilkes	590.7493035
37195 Wilson	281.136824
37197 Yadkin	261.0340143
37199 Yancey	44.68524828



NC

NC

FIPS

29001
29003
29005
29007
29009
29011
29013
29015
29017
29019
29021
29023
29025
29027
29029
29031
29033
29035
29037

NC

29039
29041
29043
29045
29047
29049
29051
29053
29055
29057
29059
29061
29063
29065
29067
29069
29071
29073
29075
29077
29079
29081
29083
29085
29087
29089
29091
29093
29095
29097
29099
29101

29103

NC

29105
29107
29109
29111
29113
29115
29117
29121
29123
29125
29127
29119
29129
29131
29133
29135
29137
29139
29141
29143
29145
29147
29149
29151
29153
29155
29157
29159
29161
29163
29165
29167
29169
29171

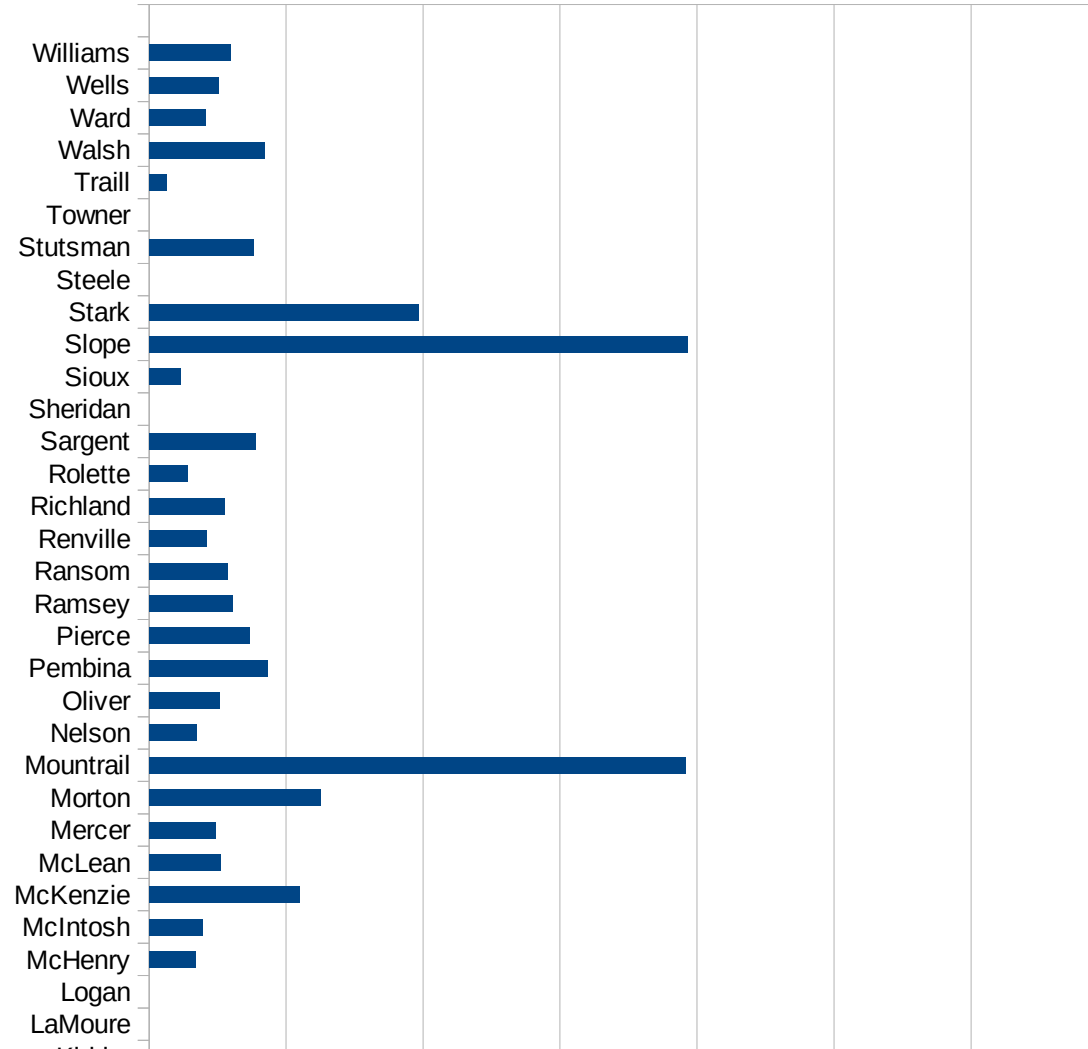
NC

29173
29175
29177
29179
29181
29195
29197
29199
29201
29203
29205
29183
29185
29187
29189
29510
29186
29207
29209
29211
29213
29215

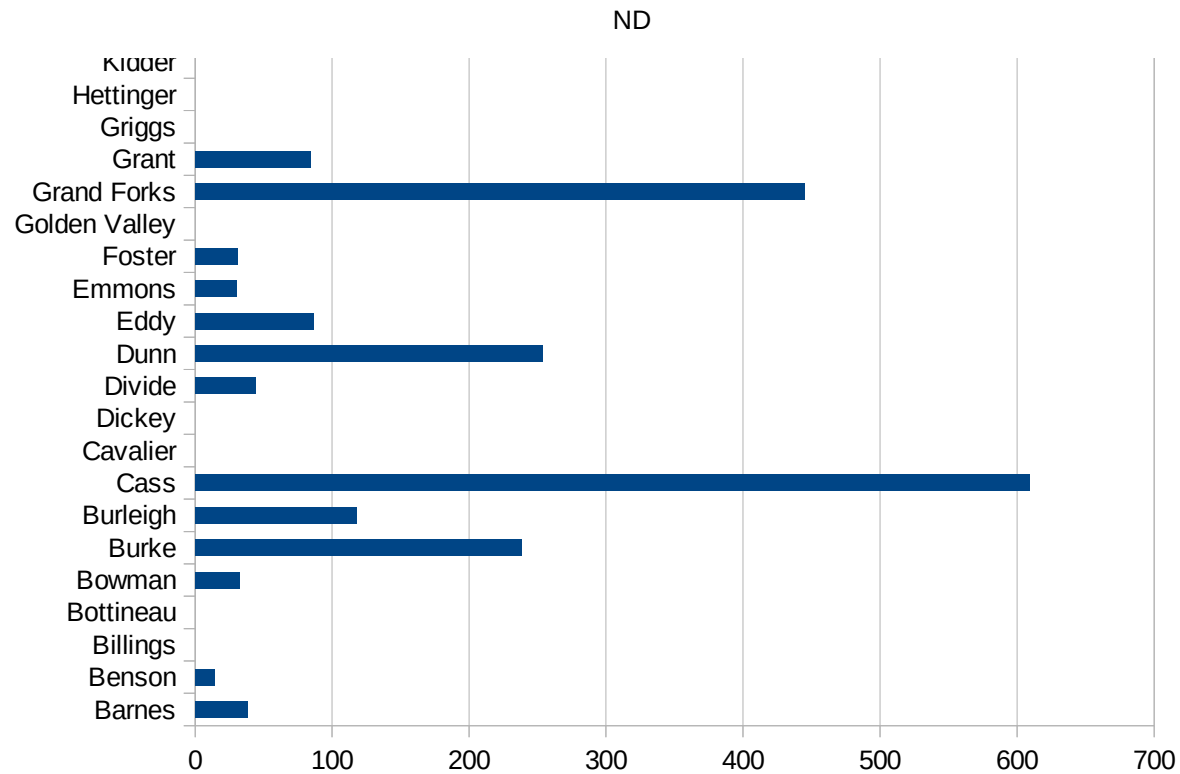
29217
29219
29221
29223
29225
29227
29229

ND

FIPS	County	PC Infection
38001	Adams	0
38003	Barnes	37.94346424
38005	Benson	14.3636886
38007	Billings	0
38009	Bottineau	0
38011	Bowman	32.50975293
38013	Burke	238.0952381
38015	Burleigh	117.5569154
38017	Cass	609.3126777
38019	Cavalier	0
38021	Dickey	0
38023	Divide	43.80201489
38025	Dunn	253.9242844
38027	Eddy	86.46779075
38029	Emmons	30.34901366
38031	Foster	31.09452736
38033	Golden Valley	0
38035	Grand Forks	445.1038576
38037	Grant	84.24599832
38039	Griggs	0
38041	Hettinger	0
38043	Kidder	0
38045	LaMoure	0
38047	Logan	0
38049	McHenry	34.38789546
38051	McIntosh	38.68471954
38053	McKenzie	110.0352113
38055	McLean	52.40540824
38057	Mercer	48.38514576
38059	Morton	125.4220936
38061	Mountrail	391.4660403
38063	Nelson	34.8553503
38065	Oliver	51.2295082



38067 Pembina	86.3682165
38069 Pierce	73.51139427
38071 Ramsey	60.97029875
38073 Ransom	57.28470498
38075 Renville	42.12299916
38077 Richland	55.4221319
38079 Rolette	27.97007202
38081 Sargent	77.51937984
38083 Sheridan	0
38085 Sioux	22.94630564
38087 Slope	393.1847969
38089 Stark	196.7932381
38091 Steele	0
38093 Stutsman	76.4928049
38095 Towner	0
38097 Traill	12.44245365
38099 Walsh	84.37236336
38101 Ward	41.33207369
38103 Wells	50.54334091
38105 Williams	59.40594059



ND

FIPS

- 29001
- 29003
- 29005
- 29007
- 29009
- 29011
- 29013
- 29015
- 29017
- 29019
- 29021
- 29023
- 29025
- 29027
- 29029
- 29031
- 29033
- 29035
- 29037

ND

29039
29041
29043
29045
29047
29049
29051
29053
29055
29057
29059
29061
29063
29065
29067
29069
29071
29073
29075
29077
29079
29081
29083
29085
29087
29089
29091
29093
29095
29097
29099
29101

29103

ND

29105
29107
29109
29111
29113
29115
29117
29121
29123
29125
29127
29119
29129
29131
29133
29135
29137
29139
29141
29143
29145
29147
29149
29151
29153
29155
29157
29159
29161
29163
29165
29167
29169
29171

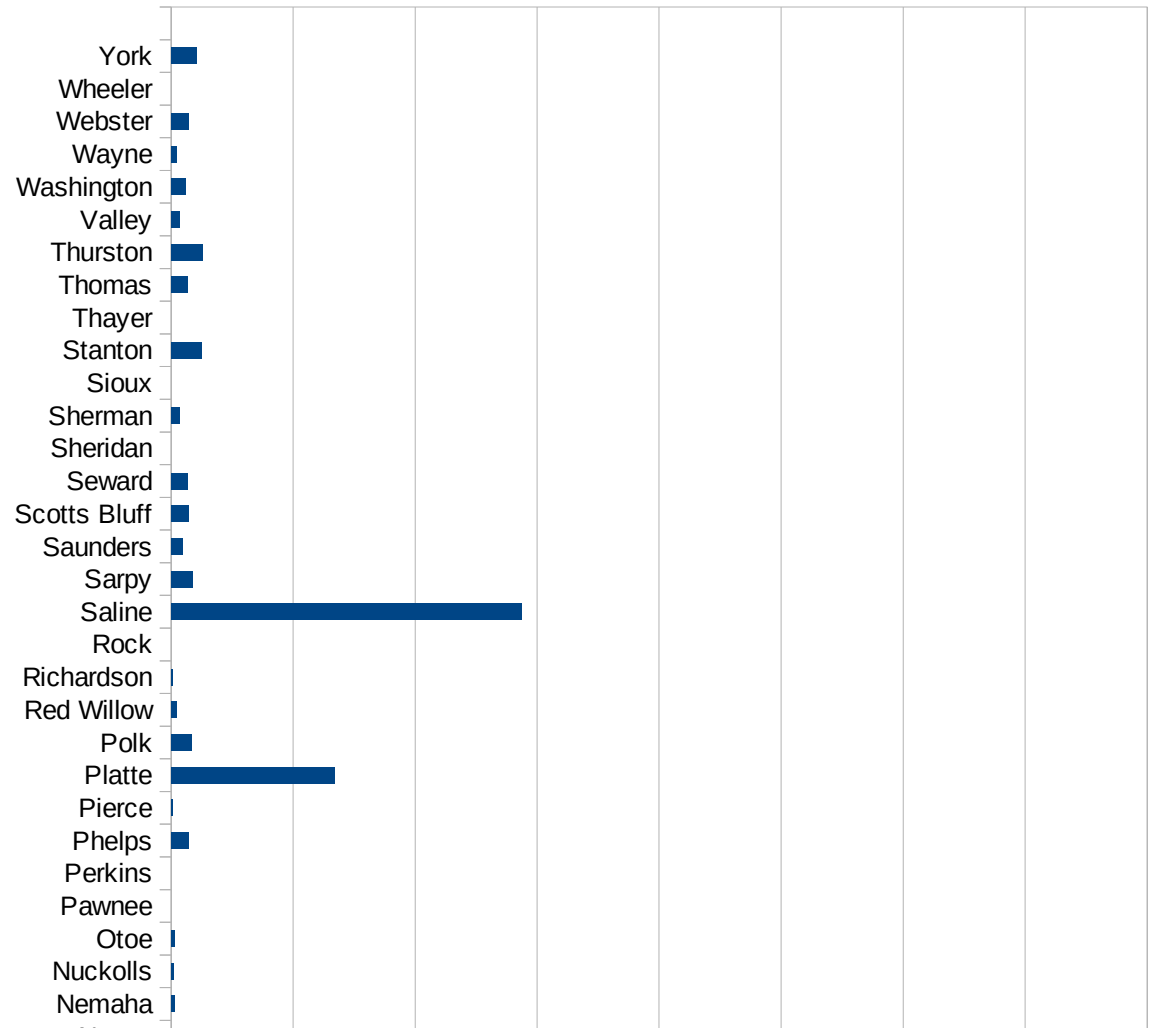
ND

29173
29175
29177
29179
29181
29195
29197
29199
29201
29203
29205
29183
29185
29187
29189
29510
29186
29207
29209
29211
29213
29215

29217
29219
29221
29223
29225
29227
29229

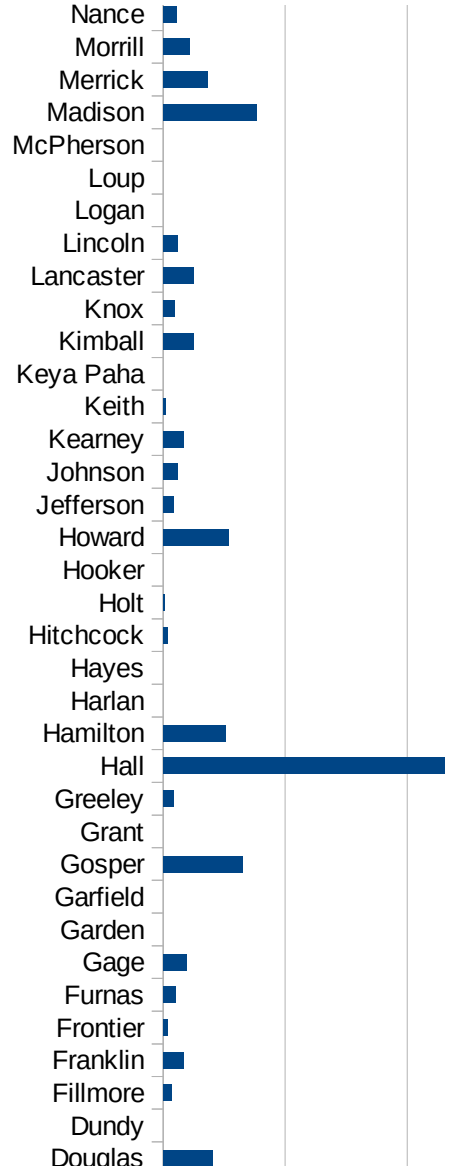
NE

FIPS	County	PC Infection
31001	Adams	796.5472375
31003	Antelope	78.91414141
31005	Arthur	0
31007	Banner	0
31009	Blaine	0
31011	Boone	57.26283642
31013	Box Butte	9.283327144
31015	Boyd	0
31017	Brown	0
31019	Buffalo	274.110652
31021	Burt	77.06535142
31023	Butler	359.8907918
31025	Cass	68.8099698
31027	Cedar	71.03954535
31029	Chase	0
31031	Cherry	17.35809755
31033	Cheyenne	85.92910849
31035	Clay	273.5757966
31037	Colfax	4668.68854
31039	Cuming	178.9709172
31041	Custer	267.5276753
31043	Dakota	7239.95419
31045	Dawes	22.94630564
31047	Dawson	3391.117297
31049	Deuel	0
31051	Dixon	455.4212647
31053	Dodge	641.4612269
31055	Douglas	406.6116286
31057	Dundy	0
31059	Fillmore	72.37199204
31061	Franklin	165.3986107
31063	Frontier	38.34355828
31065	Furnas	106.0445387

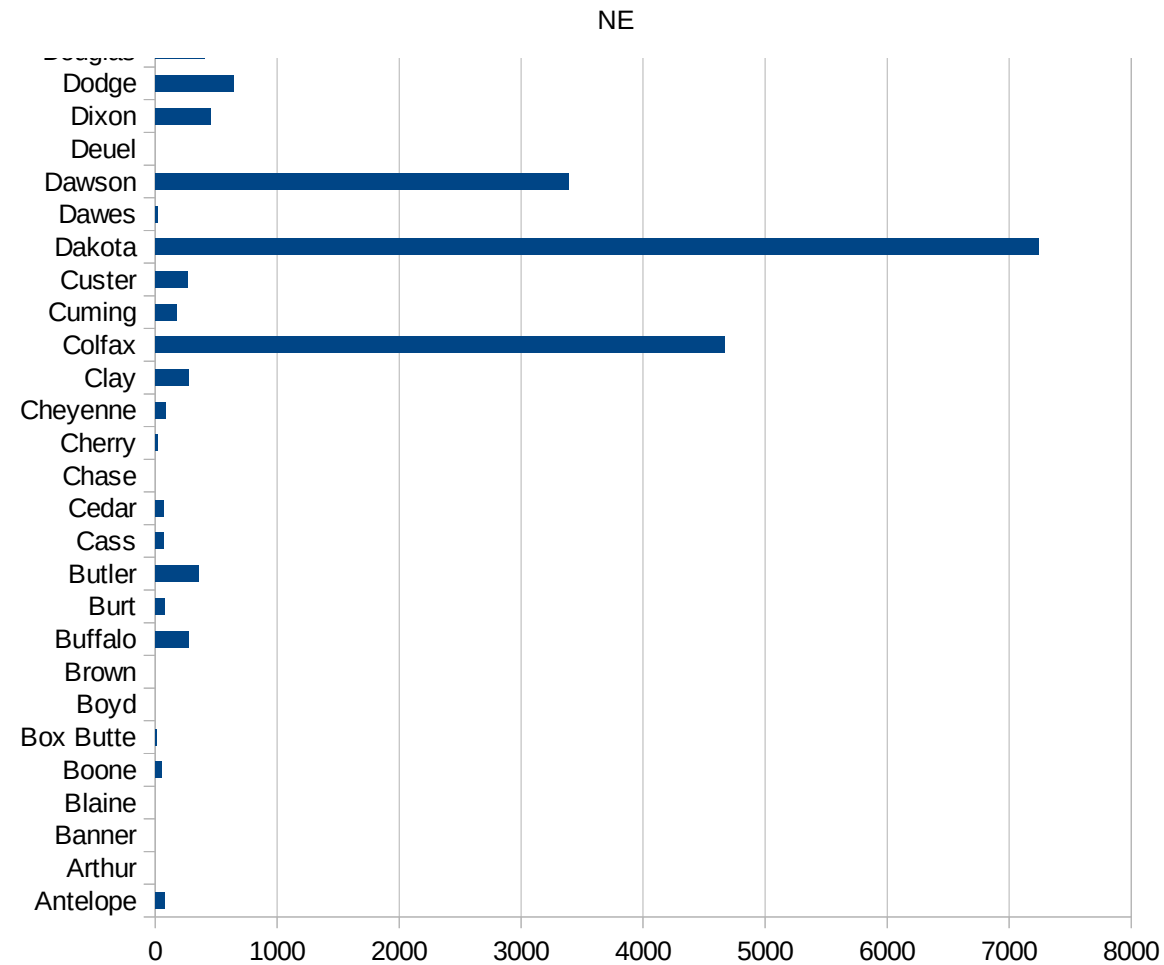


NE

31067 Gage	195.4124599
31069 Garden	0
31071 Garfield	0
31073 Gosper	651.3026052
31075 Grant	0
31077 Greeley	84.88964346
31079 Hall	2311.42565
31081 Hamilton	517.2413793
31083 Harlan	0
31085 Hayes	0
31087 Hitchcock	35.63791875
31089 Holt	9.825112989
31091 Hooker	0
31093 Howard	541.1255411
31095 Jefferson	84.54276455
31097 Johnson	116.8679392
31099 Kearney	168.0929095
31101 Keith	24.93454681
31103 Keya Paha	0
31105 Kimball	248.7562189
31107 Knox	95.0231619
31109 Lancaster	249.3128924
31111 Lincoln	122.2111695
31113 Logan	0
31115 Loup	0
31117 McPherson	0
31119 Madison	762.8842676
31121 Merrick	362.0845726
31123 Morrill	213.4016219
31125 Nance	113.2502831
31127 Nemaha	28.74389192
31129 Nuckolls	23.83790226
31131 Otoe	31.27932437
31133 Pawnee	0



31135 Perkins	0
31137 Phelps	144.5086705
31139 Pierce	14.0016802
31141 Platte	1342.804904
31143 Polk	170.519136
31145 Red Willow	46.61570017
31147 Richardson	12.59921885
31149 Rock	0
31151 Saline	2878.04878
31153 Sarpy	179.4436704
31155 Saunders	93.88349059
31157 Scotts Bluff	141.7099669
31159 Seward	138.5841321
31161 Sheridan	0
31163 Sherman	65.83278473
31165 Sioux	0
31167 Stanton	251.2562814
31169 Thayer	0
31171 Thomas	138.8888889
31173 Thurston	260.1670546
31175 Valley	71.59904535
31177 Washington	116.1271592
31179 Wayne	42.53961502
31181 Webster	141.5227852
31183 Wheeler	0
31185 York	210.5721754



NE

FIPS

29001
29003
29005
29007
29009
29011
29013
29015
29017
29019
29021
29023
29025
29027
29029
29031
29033
29035
29037

NE

29039
29041
29043
29045
29047
29049
29051
29053
29055
29057
29059
29061
29063
29065
29067
29069
29071
29073
29075
29077
29079
29081
29083
29085
29087
29089
29091
29093
29095
29097
29099
29101

29103

NE

29105
29107
29109
29111
29113
29115
29117
29121
29123
29125
29127
29119
29129
29131
29133
29135
29137
29139
29141
29143
29145
29147
29149
29151
29153
29155
29157
29159
29161
29163
29165
29167
29169
29171

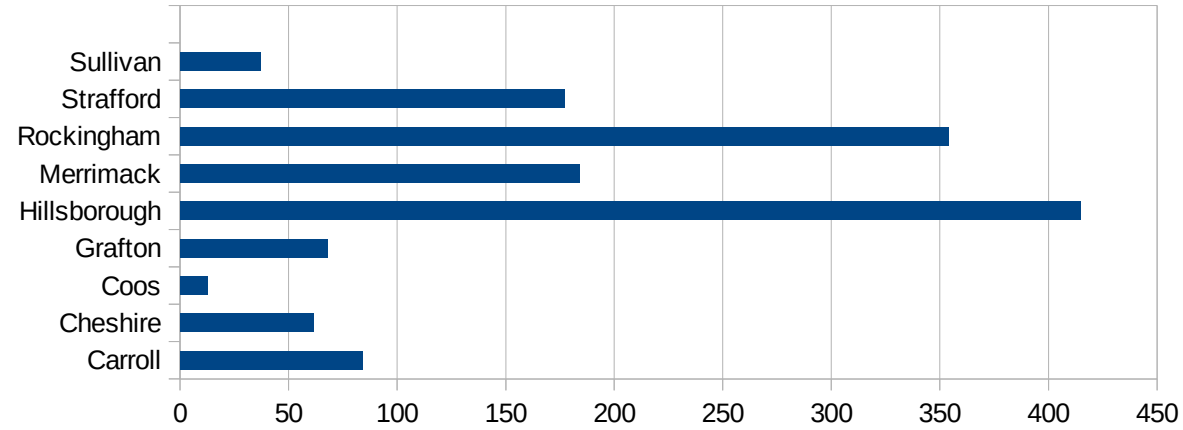
NE

29173
29175
29177
29179
29181
29195
29197
29199
29201
29203
29205
29183
29185
29187
29189
29510
29186
29207
29209
29211
29213
29215

29217
29219
29221
29223
29225
29227
29229

NH

FIPS	County	Cases	Per Capita Cases 100,000
33001	Belknap	83.57641506	
33003	Carroll	84.0525636	
33005	Cheshire	61.44353078	
33007	Coos	12.66263573	
33009	Grafton	67.93932239	
33011	Hillsborough	414.9337623	
33013	Merrimack	183.9451605	
33015	Rockingham	354.1672057	
33017	Strafford	176.8006765	
33019	Sullivan	37.08511033	



NH

FIPS

29001
29003
29005
29007
29009
29011
29013
29015
29017
29019
29021
29023
29025
29027
29029
29031
29033
29035
29037

NH

29039
29041
29043
29045
29047
29049
29051
29053
29055
29057
29059
29061
29063
29065
29067
29069
29071
29073
29075
29077
29079
29081
29083
29085
29087
29089
29091
29093
29095
29097
29099
29101

29103

NH

29105
29107
29109
29111
29113
29115
29117
29121
29123
29125
29127
29119
29129
29131
29133
29135
29137
29139
29141
29143
29145
29147
29149
29151
29153
29155
29157
29159
29161
29163
29165
29167
29169
29171

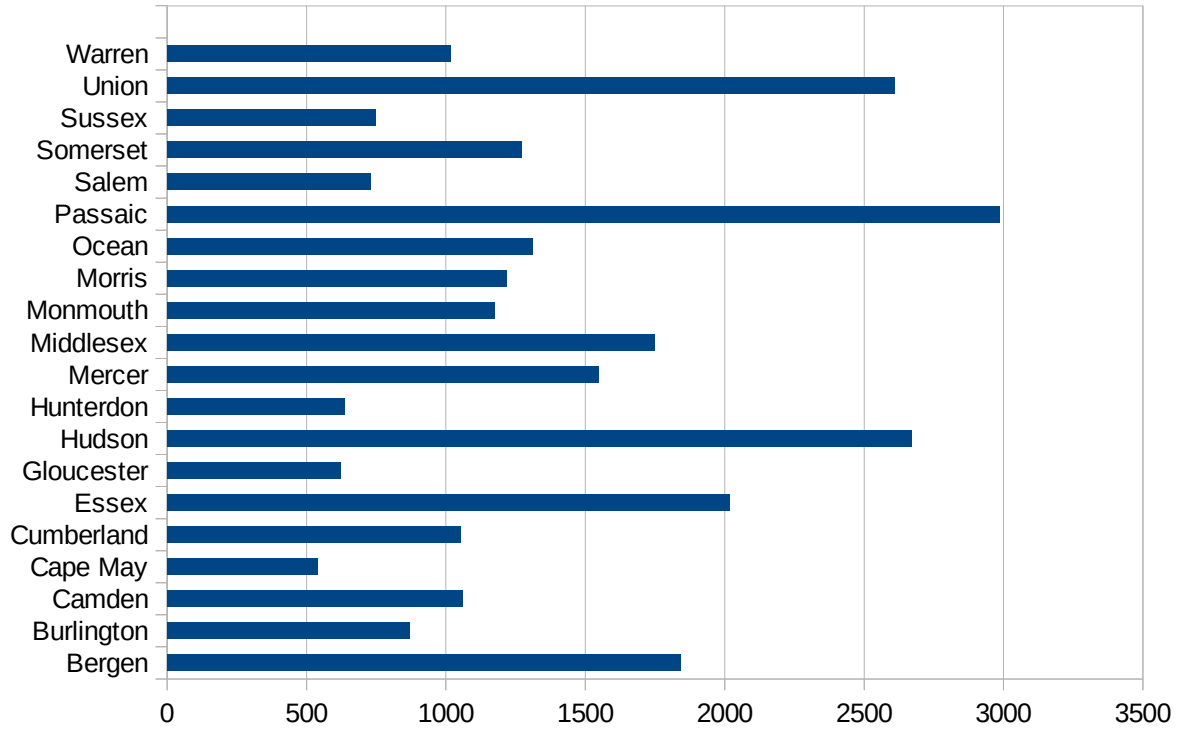
NH

29173
29175
29177
29179
29181
29195
29197
29199
29201
29203
29205
29183
29185
29187
29189
29510
29186
29207
29209
29211
29213
29215

29217
29219
29221
29223
29225
29227
29229

NJ

FIPS	County	PC Infection
34001	Atlantic	646.5005708
34003	Bergen	1841.160168
34005	Burlington	870.0357444
34007	Camden	1061.177965
34009	Cape May	540.1901469
34011	Cumberland	1054.500172
34013	Essex	2019.463169
34015	Gloucester	621.4654368
34017	Hudson	2669.581591
34019	Hunterdon	637.4585051
34021	Mercer	1546.465627
34023	Middlesex	1749.338604
34025	Monmouth	1174.37081
34027	Morris	1216.442614
34029	Ocean	1309.396976
34031	Passaic	2986.429834
34033	Salem	729.950325
34035	Somerset	1271.877378
34037	Sussex	747.8746298
34039	Union	2610.618438
34041	Warren	1018.160504



FIPS

- 29001
- 29003
- 29005
- 29007
- 29009
- 29011
- 29013
- 29015
- 29017
- 29019
- 29021
- 29023
- 29025
- 29027
- 29029
- 29031
- 29033
- 29035
- 29037

NJ

29039
29041
29043
29045
29047
29049
29051
29053
29055
29057
29059
29061
29063
29065
29067
29069
29071
29073
29075
29077
29079
29081
29083
29085
29087
29089
29091
29093
29095
29097
29099
29101

29103

NJ

29105
29107
29109
29111
29113
29115
29117
29121
29123
29125
29127
29119
29129
29131
29133
29135
29137
29139
29141
29143
29145
29147
29149
29151
29153
29155
29157
29159
29161
29163
29165
29167
29169
29171

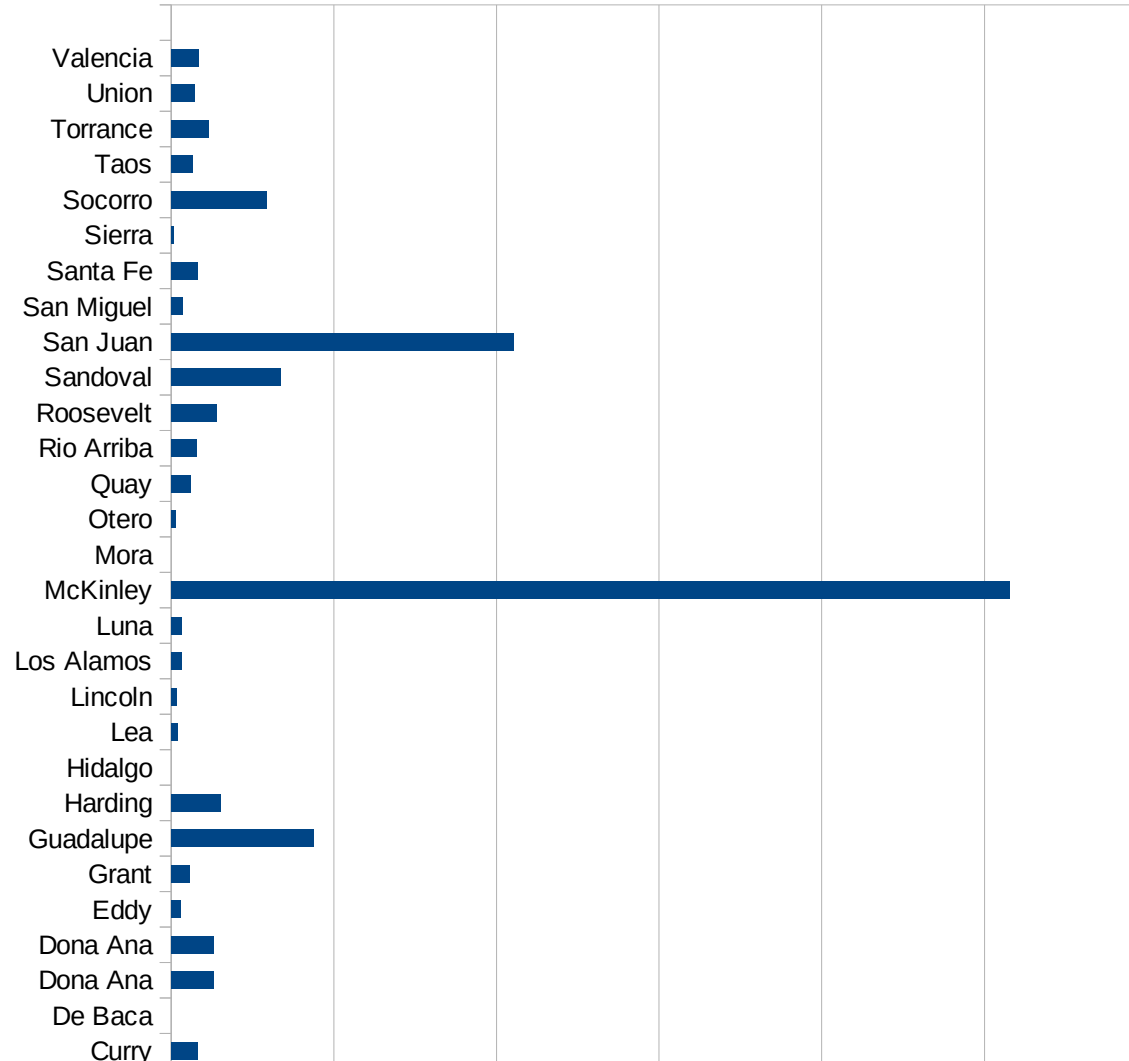
NJ

29173
29175
29177
29179
29181
29195
29197
29199
29201
29203
29205
29183
29185
29187
29189
29510
29186
29207
29209
29211
29213
29215

29217
29219
29221
29223
29225
29227
29229

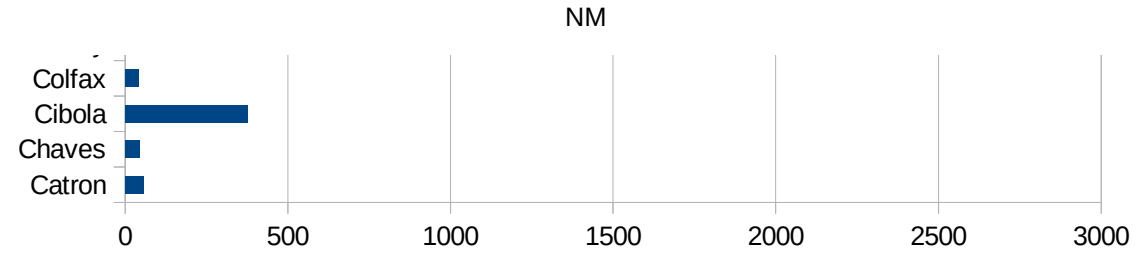
NM

FIPS	County	PC Infection
35001	Bernalillo	175.9243025
35003	Catron	55.89714925
35005	Chaves	46.37573621
35006	Cibola	377.626561
35007	Colfax	41.28819158
35009	Curry	80.91105852
35011	De Baca	0
35013	Dona Ana	129.6420592
35013	Dona Ana	129.6420592
35015	Eddy	29.36096718
35017	Grant	58.50947122
35019	Guadalupe	437.6871689
35021	Harding	152.6717557
35023	Hidalgo	0
35025	Lea	21.54831851
35027	Lincoln	15.34056044
35028	Los Alamos	31.41196796
35029	Luna	33.38480157
35031	McKinley	2578.503251
35033	Mora	0
35035	Otero	13.47688714
35037	Quay	60.58403005
35039	Rio Arriba	79.47495257
35041	Roosevelt	138.7184549
35043	Sandoval	336.1367691
35045	San Juan	1052.437961
35047	San Miguel	36.24370266
35049	Santa Fe	81.30298022
35051	Sierra	9.117432531
35053	Socorro	292.799522
35055	Taos	67.00167504
35057	Torrance	115.4512219
35059	Union	72.85089849



35061 Valencia

83.70827666



NM

FIPS

29001
29003
29005
29007
29009
29011
29013
29015
29017
29019
29021
29023
29025
29027
29029
29031
29033
29035
29037

NM

29039
29041
29043
29045
29047
29049
29051
29053
29055
29057
29059
29061
29063
29065
29067
29069
29071
29073
29075
29077
29079
29081
29083
29085
29087
29089
29091
29093
29095
29097
29099
29101

29103

NM

29105
29107
29109
29111
29113
29115
29117
29121
29123
29125
29127
29119
29129
29131
29133
29135
29137
29139
29141
29143
29145
29147
29149
29151
29153
29155
29157
29159
29161
29163
29165
29167
29169
29171

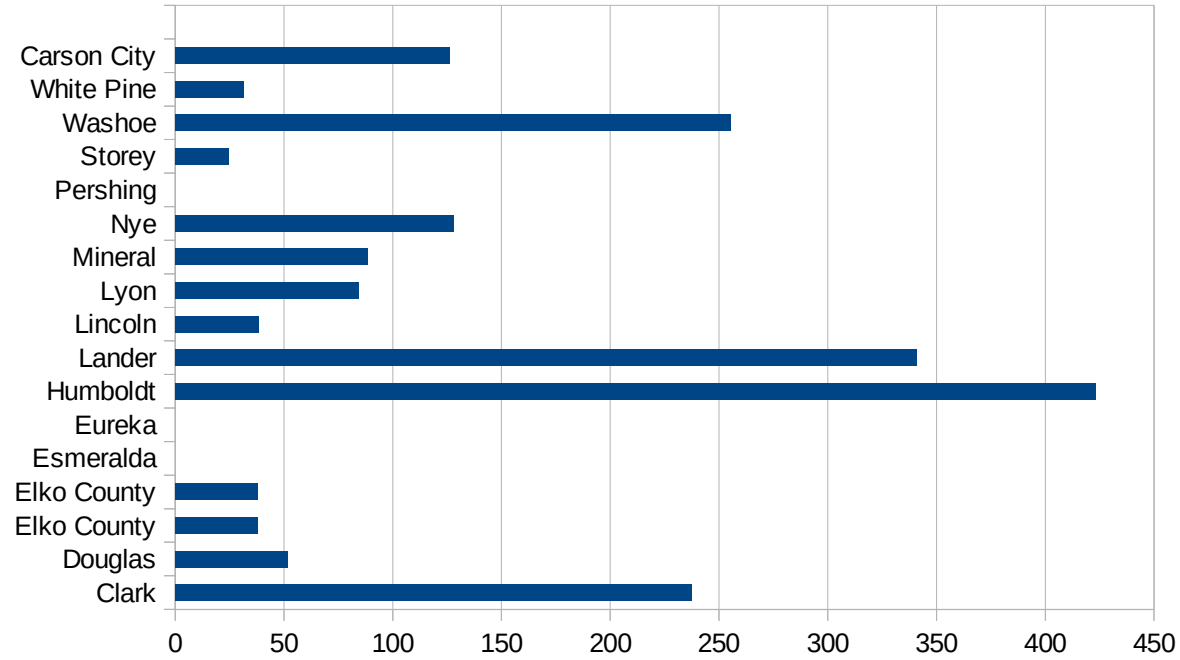
NM

29173
29175
29177
29179
29181
29195
29197
29199
29201
29203
29205
29183
29185
29187
29189
29510
29186
29207
29209
29211
29213
29215

29217
29219
29221
29223
29225
29227
29229

NV

FIPS	County	PC Infection
32001	Churchill	20.45826514
32003	Clark	237.4031377
32005	Douglas	51.58148844
32007	Elko County	38.12428517
32007	Elko County	38.12428517
32009	Esmeralda	0
32011	Eureka	0
32013	Humboldt	422.9715239
32015	Lander	340.8071749
32017	Lincoln	38.45414343
32019	Lyon	84.21731651
32021	Mineral	88.61320337
32023	Nye	127.9054382
32027	Pershing	0
32029	Storey	24.8200546
32031	Washoe	255.5101077
32033	White Pine	31.66226913
32510	Carson City	126.3218681



NV

FIPS

29001
29003
29005
29007
29009
29011
29013
29015
29017
29019
29021
29023
29025
29027
29029
29031
29033
29035
29037

NV

29039
29041
29043
29045
29047
29049
29051
29053
29055
29057
29059
29061
29063
29065
29067
29069
29071
29073
29075
29077
29079
29081
29083
29085
29087
29089
29091
29093
29095
29097
29099
29101

29103

NV

29105
29107
29109
29111
29113
29115
29117
29121
29123
29125
29127
29119
29129
29131
29133
29135
29137
29139
29141
29143
29145
29147
29149
29151
29153
29155
29157
29159
29161
29163
29165
29167
29169
29171

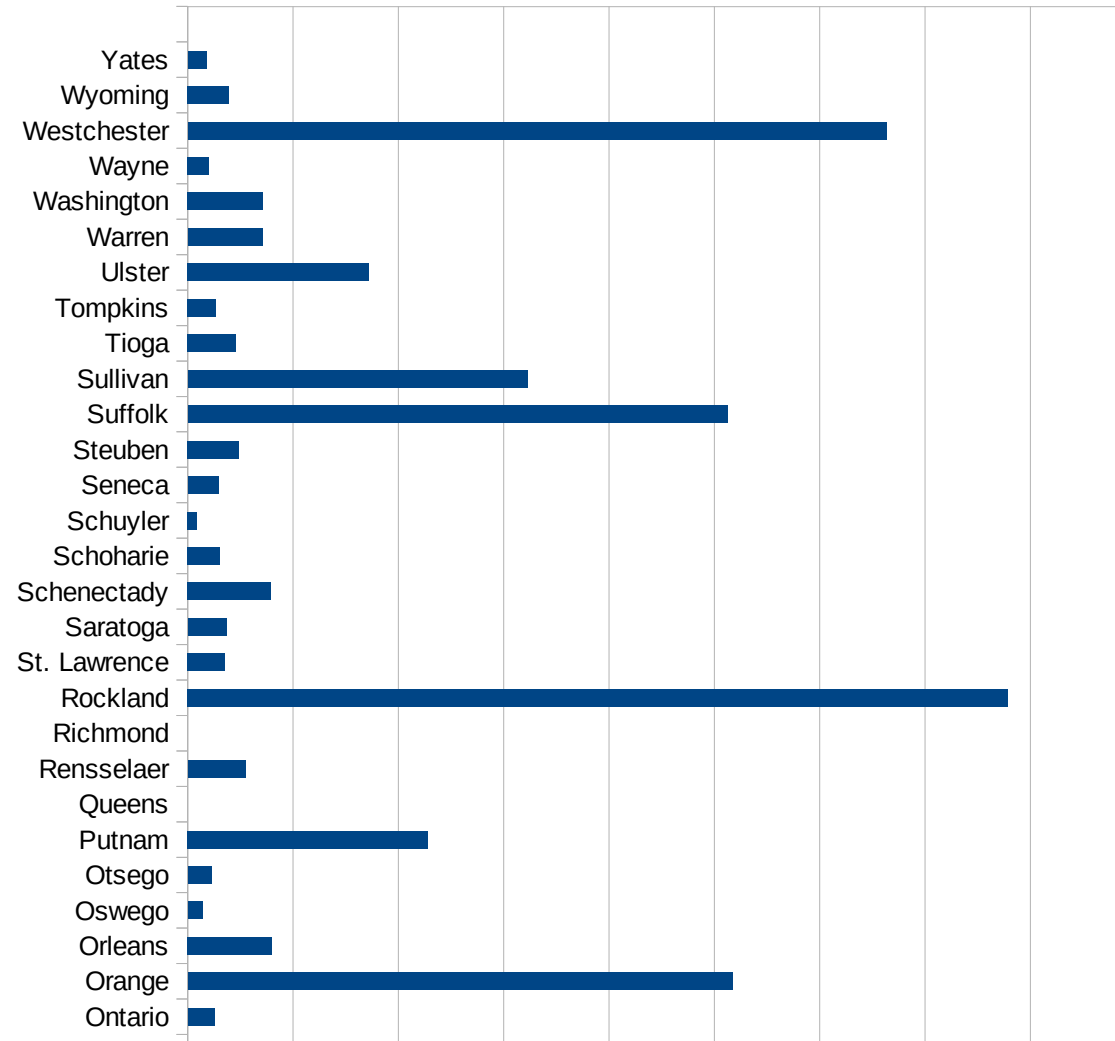
NV

29173
29175
29177
29179
29181
29195
29197
29199
29201
29203
29205
29183
29185
29187
29189
29510
29186
29207
29209
29211
29213
29215

29217
29219
29221
29223
29225
29227
29229

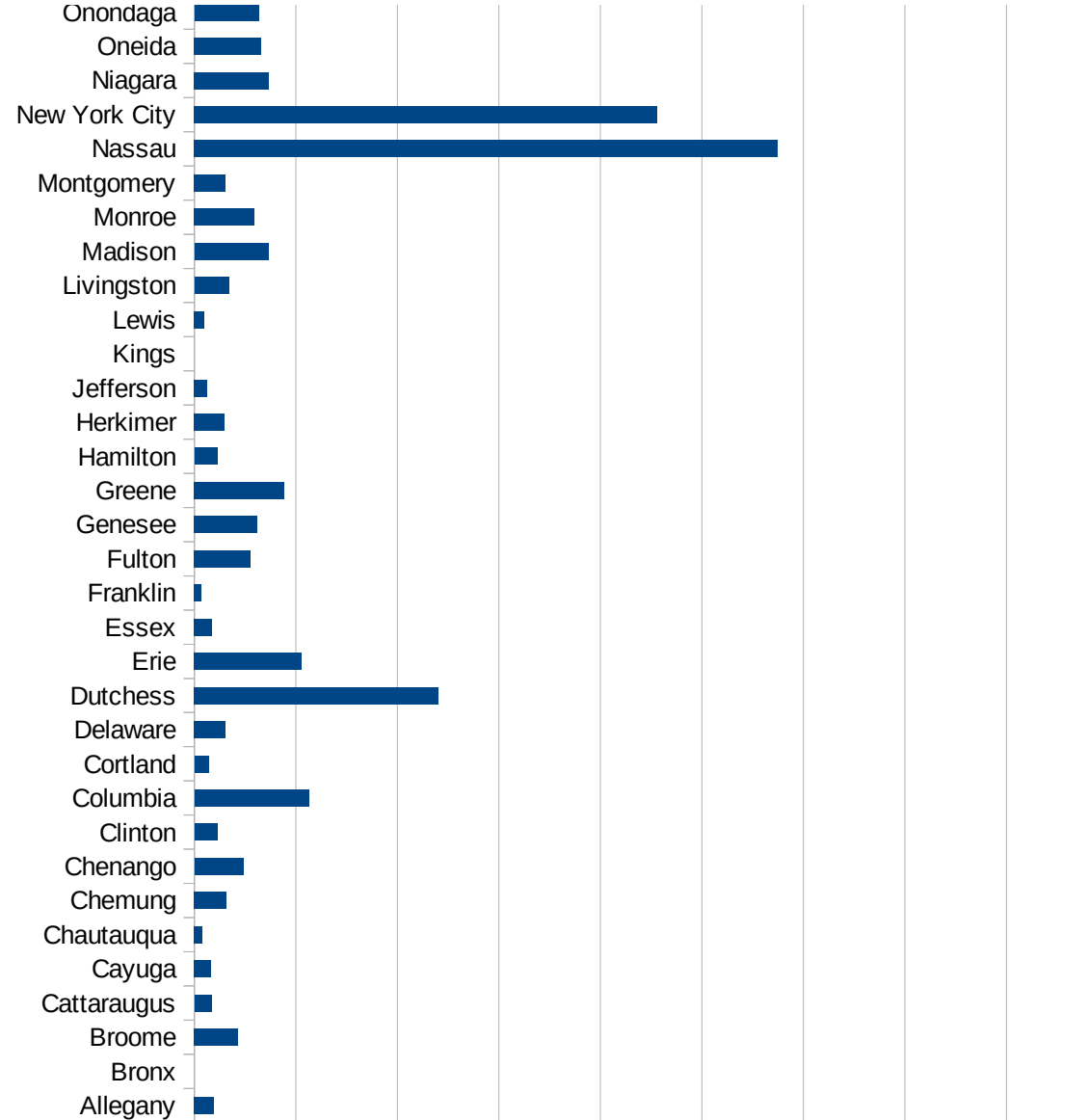
NY

FIPS	County	PC Infection
36001	Albany	511.857044709
36003	Allegany	94.7663148826
36005	Bronx	0
36007	Broome	215.486880345
36009	Cattaraugus	84.5913586674
36011	Cayuga	81.6643982112
36013	Chautauqua	37.5178796145
36015	Chemung	159.042894106
36017	Chenango	241.921911814
36019	Clinton	112.77030795
36021	Columbia	564.123105681
36023	Cortland	71.0954979821
36025	Delaware	152.716329418
36027	Dutchess	1200.81166289
36029	Erie	529.183370138
36031	Essex	85.7908847185
36033	Franklin	35.7902690235
36035	Fulton	276.165774104
36037	Genesee	309.506007546
36039	Greene	444.294708471
36041	Hamilton	112.764997745
36043	Herkimer	147.170604693
36045	Jefferson	63.5318330276
36047	Kings	0
36049	Lewis	49.1549136008
36051	Livingston	169.231499201
36053	Madison	364.432516421
36055	Monroe	295.229193211
36057	Montgomery	151.653017895
36059	Nassau	2873.57464205
36061	New York City	2281.29240215
36063	Niagara	365.912190578
36065	Oneida	327.123361661



NY

36067 Onondaga	318.096875548
36069 Ontario	126.520061167
36071 Orange	2586.45742517
36073 Orleans	401.359204176
36075 Oswego	70.3998371474
36077 Otsego	112.135767963
36079 Putnam	1139.62706791
36081 Queens	0
36083 Rensselaer	274.708044305
36085 Richmond	0
36087 Rockland	3895.66926112
36089 St. Lawrence	177.700445177
36091 Saratoga	183.782797409
36093 Schenectady	394.592854844
36095 Schoharie	151.139981349
36097 Schuyler	44.662795891
36099 Seneca	145.772594752
36101 Steuben	243.225186855
36103 Suffolk	2561.75675667
36105 Sullivan	1611.96323081
36107 Tioga	230.642504119
36109 Tompkins	134.250386699
36111 Ulster	860.587125348
36113 Warren	354.780984984
36115 Washington	356.226612416
36117 Wayne	102.149582519
36119 Westchester	3317.13538071
36121 Wyoming	194.58650368
36123 Yates	88.5632623485



NY
0 500 1000 1500 2000 2500 3000 3500 4000 4500

NY

FIPS

29001
29003
29005
29007
29009
29011
29013
29015
29017
29019
29021
29023
29025
29027
29029
29031
29033
29035
29037

NY

29039
29041
29043
29045
29047
29049
29051
29053
29055
29057
29059
29061
29063
29065
29067
29069
29071
29073
29075
29077
29079
29081
29083
29085
29087
29089
29091
29093
29095
29097
29099
29101

29103

NY

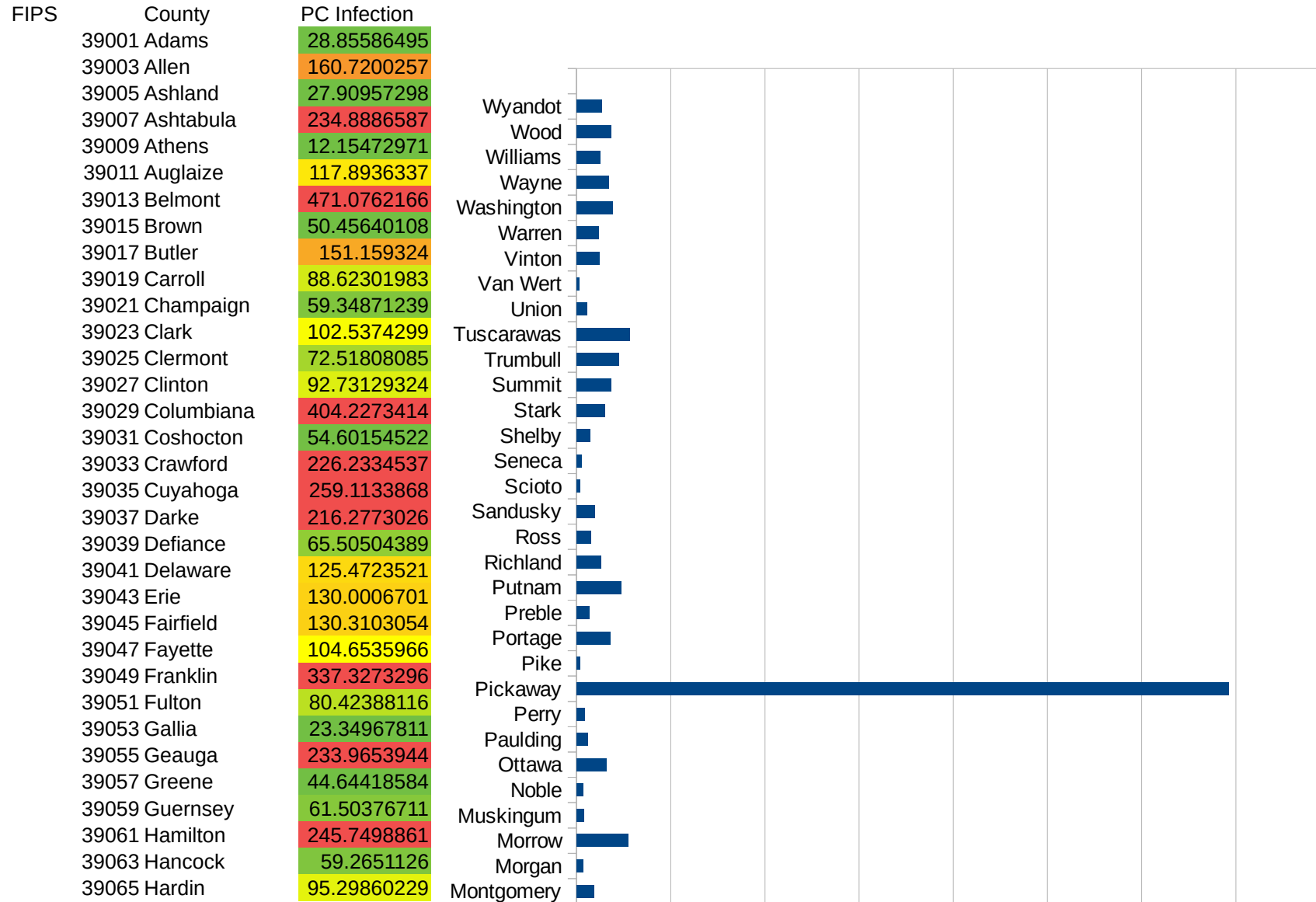
29105
29107
29109
29111
29113
29115
29117
29121
29123
29125
29127
29119
29129
29131
29133
29135
29137
29139
29141
29143
29145
29147
29149
29151
29153
29155
29157
29159
29161
29163
29165
29167
29169
29171

NY

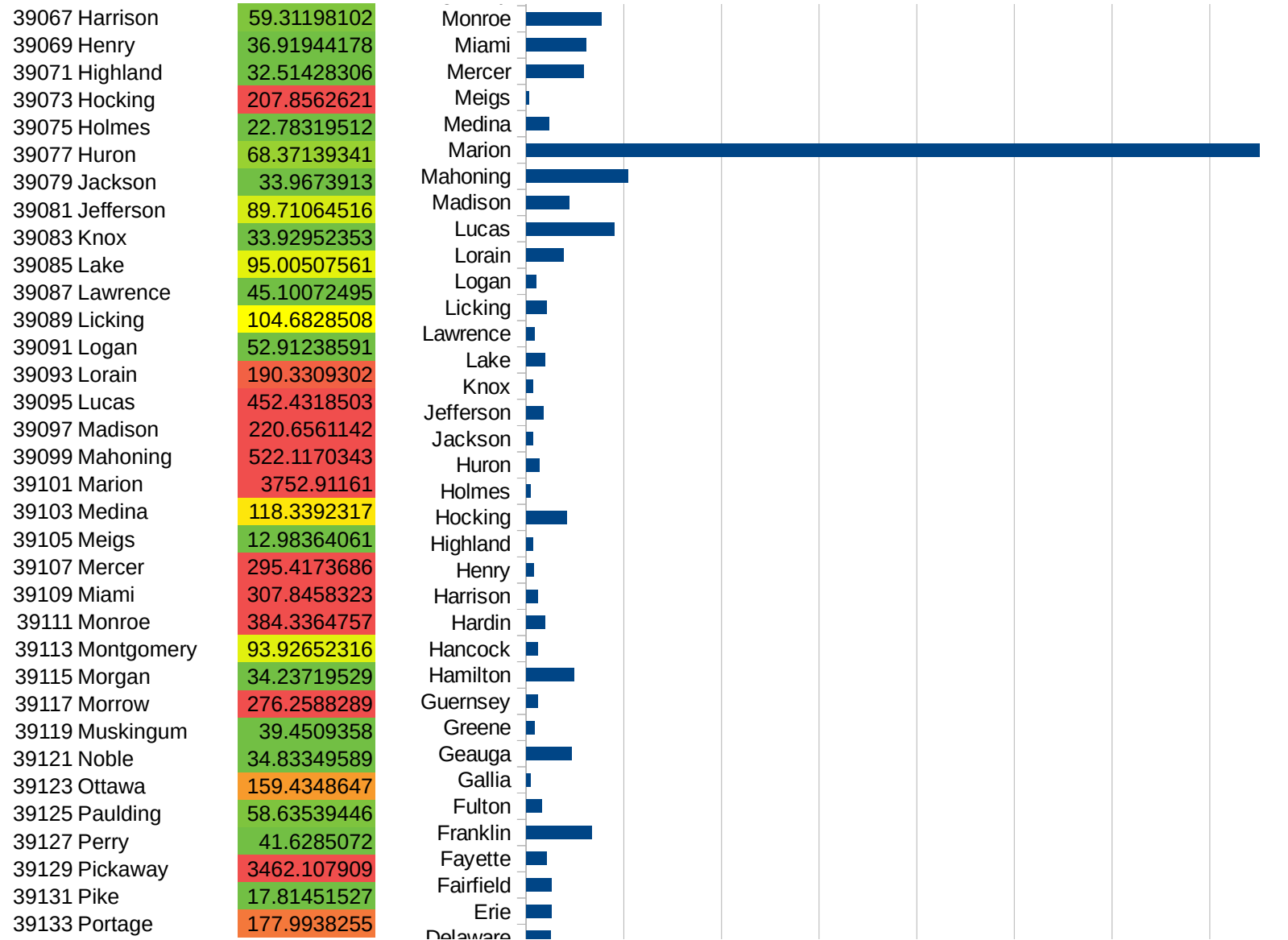
29173
29175
29177
29179
29181
29195
29197
29199
29201
29203
29205
29183
29185
29187
29189
29510
29186
29207
29209
29211
29213
29215

29217
29219
29221
29223
29225
29227
29229

OH

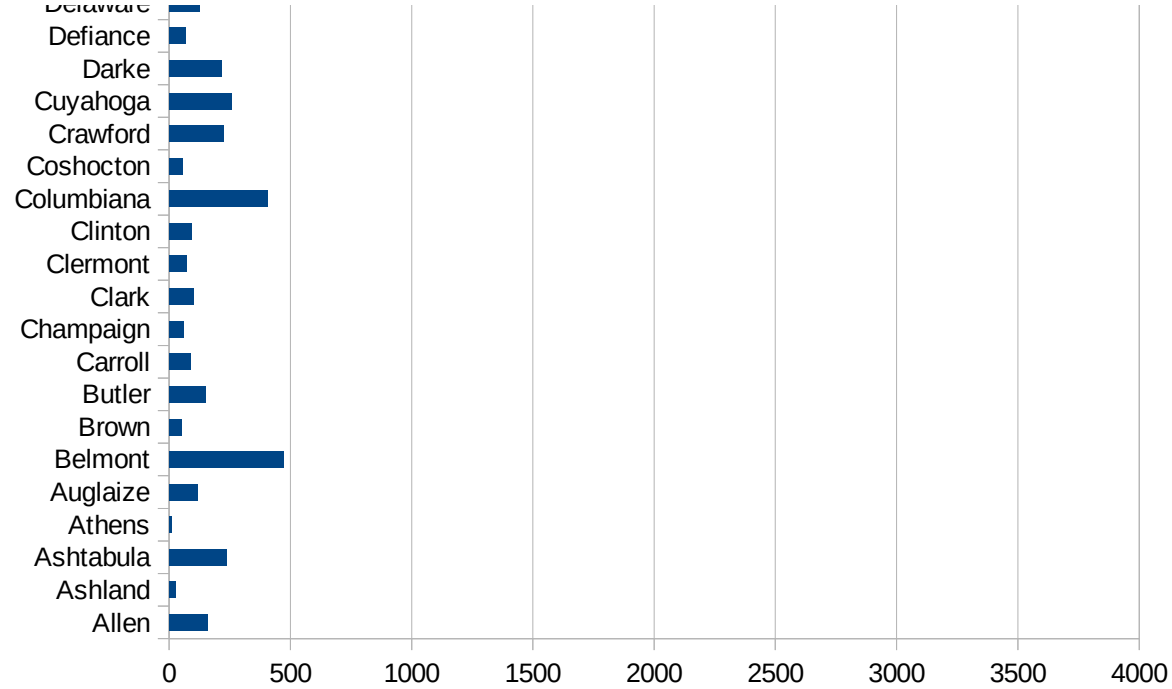


OH



OH

39135 Preble	68.29768032
39137 Putnam	236.8265246
39139 Richland	127.9944508
39141 Ross	75.3922346
39143 Sandusky	95.23971496
39145 Scioto	18.54255516
39147 Seneca	27.17046751
39149 Shelby	69.92000329
39151 Stark	148.8263441
39153 Summit	183.607114
39155 Trumbull	225.0449335
39157 Tuscarawas	279.899323
39159 Union	53.60076078
39161 Van Wert	14.14377144
39163 Vinton	121.7748687
39165 Warren	115.8618789
39167 Washington	192.8351758
39169 Wayne	172.4628558
39171 Williams	127.7035105
39173 Wood	184.3973802
39175 Wyandot	132.2087987



OH

FIPS

29001
29003
29005
29007
29009
29011
29013
29015
29017
29019
29021
29023
29025
29027
29029
29031
29033
29035
29037

OH

29039
29041
29043
29045
29047
29049
29051
29053
29055
29057
29059
29061
29063
29065
29067
29069
29071
29073
29075
29077
29079
29081
29083
29085
29087
29089
29091
29093
29095
29097
29099
29101

29103

OH

29105
29107
29109
29111
29113
29115
29117
29121
29123
29125
29127
29119
29129
29131
29133
29135
29137
29139
29141
29143
29145
29147
29149
29151
29153
29155
29157
29159
29161
29163
29165
29167
29169
29171

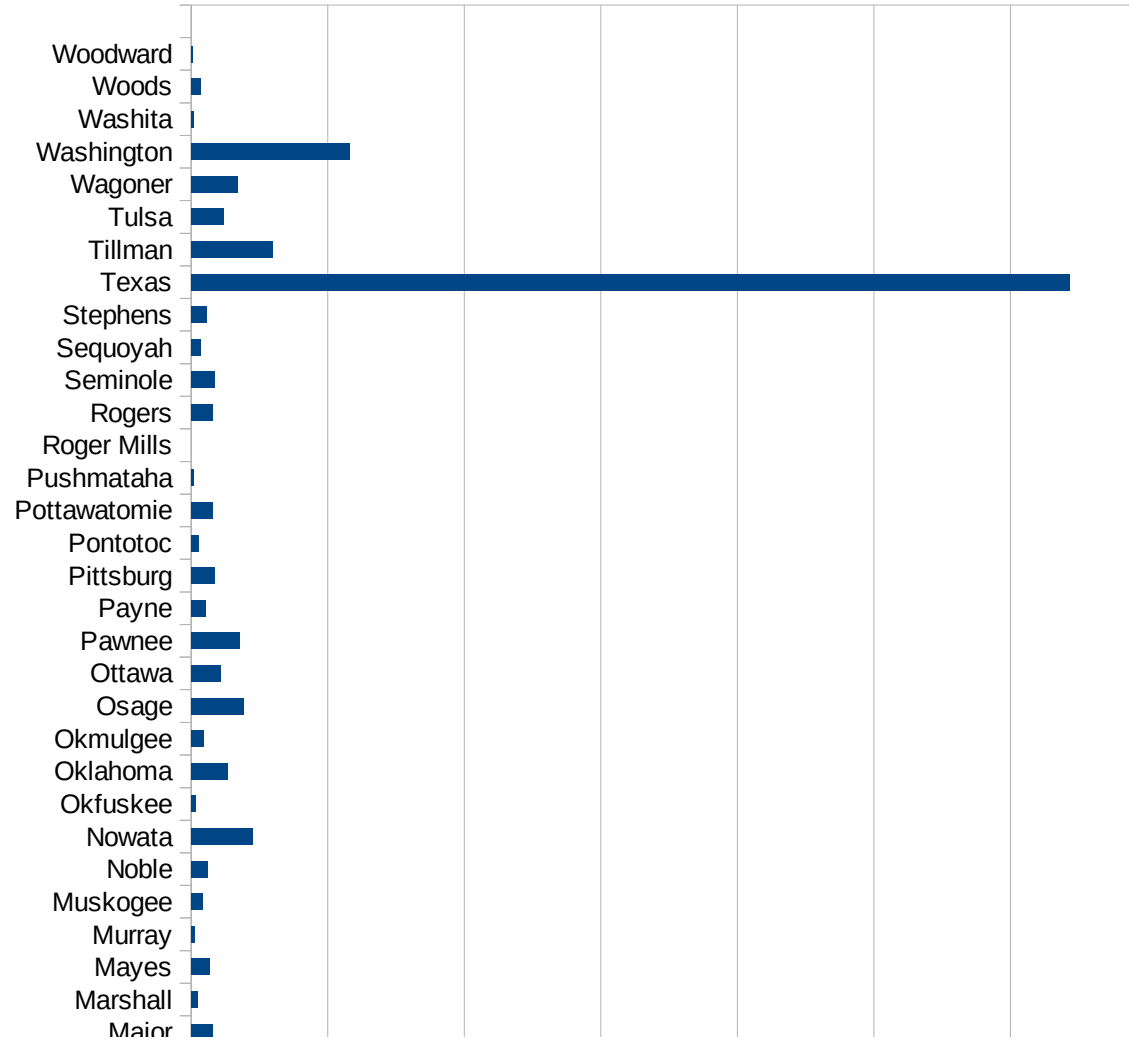
OH

29173
29175
29177
29179
29181
29195
29197
29199
29201
29203
29205
29183
29185
29187
29189
29510
29186
29207
29209
29211
29213
29215

29217
29219
29221
29223
29225
29227
29229

OK

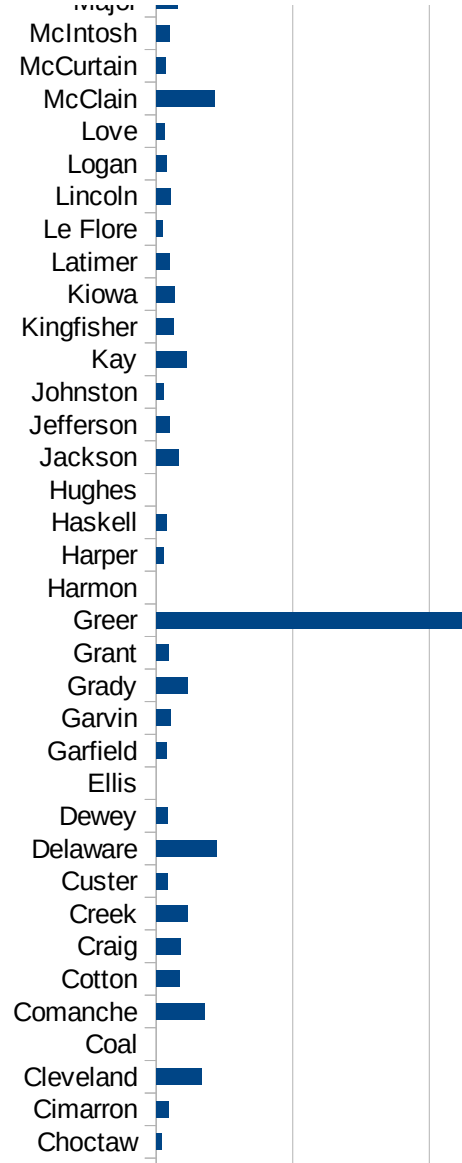
FIPS	County	PC Infection
40001	Adair	335.114573
40003	Alfalfa	17.37921446
40005	Atoka	7.226477815
40007	Beaver	432.4121075
40009	Beckham	27.63830669
40011	Blaine	31.62888772
40013	Bryan	27.54704187
40015	Caddo	386.5134417
40017	Canadian	80.3062715
40019	Carter	16.60543413
40021	Cherokee	59.57883924
40023	Choctaw	20.45268612
40025	Cimarron	46.44681839
40027	Cleveland	165.4424165
40029	Coal	0
40031	Comanche	178.5388052
40033	Cotton	86.56509695
40035	Craig	90.87096323
40037	Creek	115.915312
40039	Custer	41.32800661
40041	Delaware	222.3106264
40043	Dewey	40.86636698
40045	Ellis	0
40047	Garfield	37.75877071
40049	Garvin	53.93549315
40051	Grady	115.2094472
40053	Grant	46.23208507
40055	Greer	1133.825803
40057	Harmon	0
40059	Harper	26.33658151
40061	Haskell	39.46952952
40063	Hughes	0
40065	Jackson	84.17171029



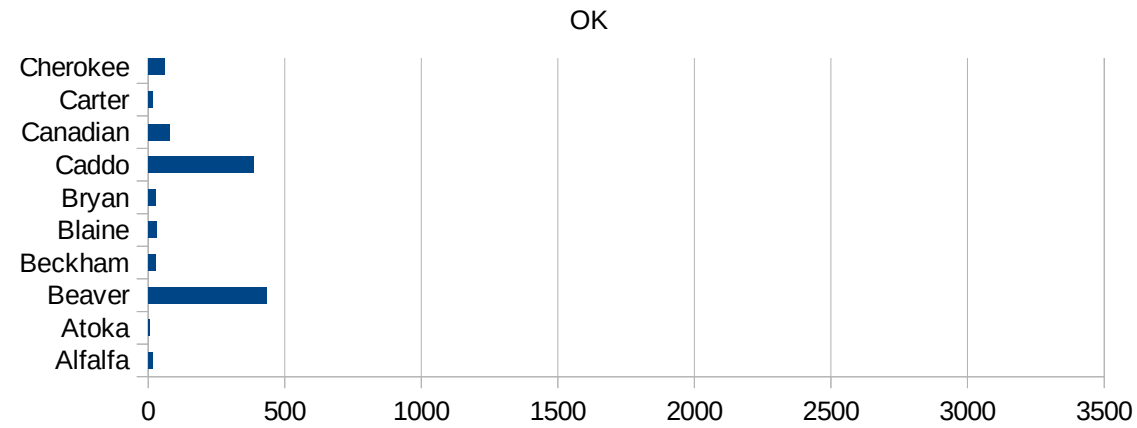
This work is licensed under the Creative Commons Attribution-NoDerivatives 4.0 International License. To view a copy of this license, visit <http://creativecommons.org/licenses/by-nd/4.0/>.

OK

40067 Jefferson	48.9955904
40069 Johnston	27.39976254
40071 Kay	110.9576323
40073 Kingfisher	63.22711179
40075 Kiowa	68.73639592
40077 Latimer	48.8710781
40079 Le Flore	26.01040416
40081 Lincoln	51.54639175
40083 Logan	38.06221057
40085 Love	29.60331557
40087 McClain	215.0806552
40089 McCurtain	33.63605785
40091 McIntosh	50.46681807
40093 Major	78.49293564
40095 Marshall	23.80102344
40097 Mayes	68.1149196
40099 Murray	14.33383502
40101 Muskogee	42.42122817
40103 Noble	62.00726371
40105 Nowata	225.0929732
40107 Okfuskee	16.53165813
40109 Oklahoma	135.0018042
40111 Okmulgee	46.95448024
40113 Osage	193.5593653
40115 Ottawa	109.0617482
40117 Pawnee	176.9371568
40119 Payne	54.85129205
40121 Pittsburg	86.60573877
40123 Pontotoc	28.76042565
40125 Pottawatomie	77.0511427
40127 Pushmataha	8.945343948
40129 Roger Mills	0
40131 Rogers	78.27448252
40133 Seminole	85.44226544



40135 Sequoyah	33.99791156
40137 Stephens	55.4720906
40139 Texas	3216.817404
40141 Tillman	299.4011976
40143 Tulsa	119.6865939
40145 Wagoner	169.766571
40147 Washington	582.5280173
40149 Washita	8.987148378
40151 Woods	33.7192312
40153 Woodward	4.945109287



OK

FIPS

29001
29003
29005
29007
29009
29011
29013
29015
29017
29019
29021
29023
29025
29027
29029
29031
29033
29035
29037

OK

29039
29041
29043
29045
29047
29049
29051
29053
29055
29057
29059
29061
29063
29065
29067
29069
29071
29073
29075
29077
29079
29081
29083
29085
29087
29089
29091
29093
29095
29097
29099
29101

29103

OK

29105
29107
29109
29111
29113
29115
29117
29121
29123
29125
29127
29119
29129
29131
29133
29135
29137
29139
29141
29143
29145
29147
29149
29151
29153
29155
29157
29159
29161
29163
29165
29167
29169
29171

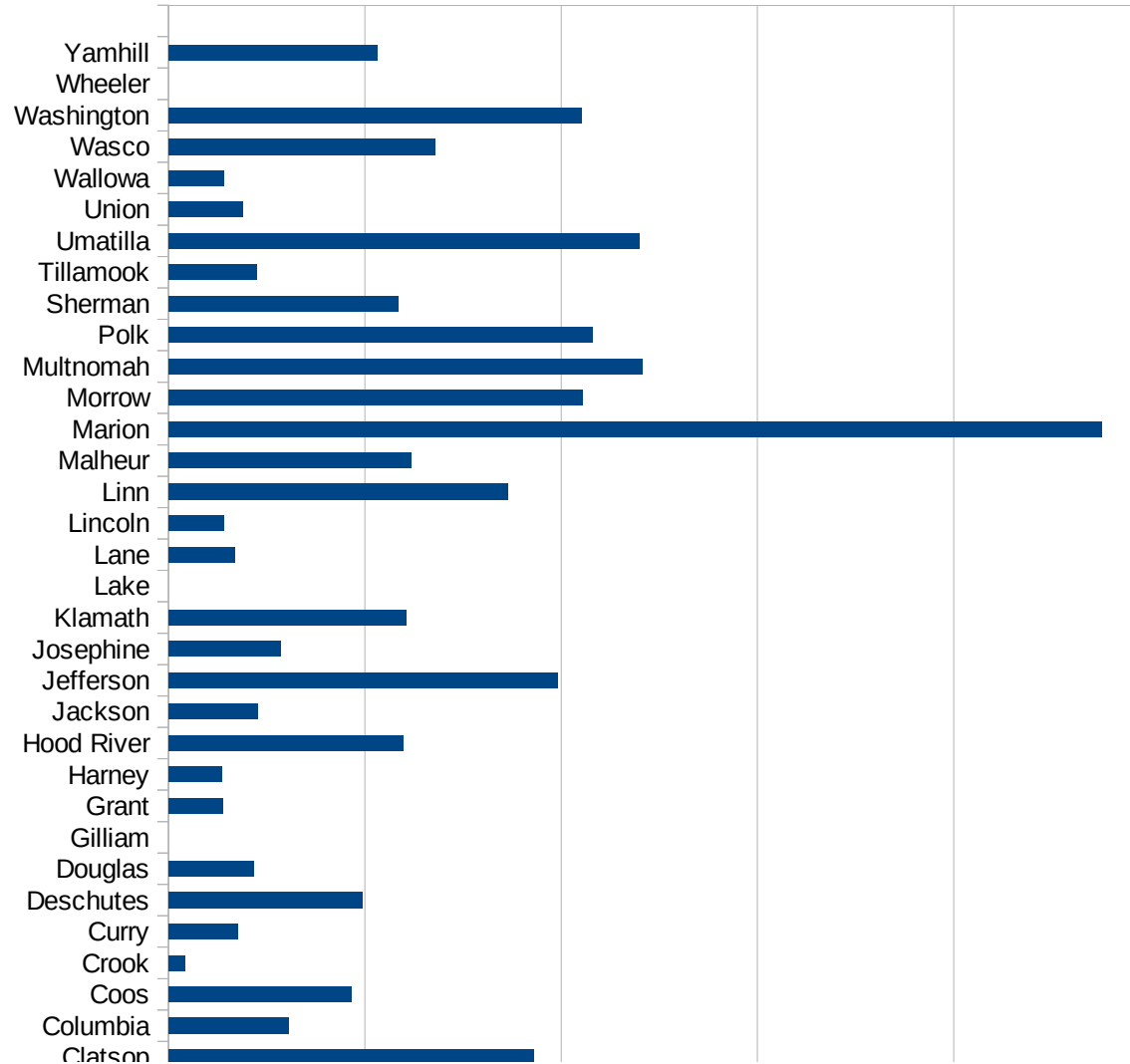
OK

29173
29175
29177
29179
29181
29195
29197
29199
29201
29203
29205
29183
29185
29187
29189
29510
29186
29207
29209
29211
29213
29215

29217
29219
29221
29223
29225
29227
29229

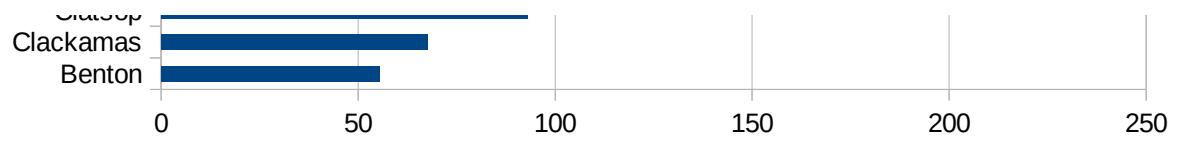
OR

FIPS	County	PC Infection
41001	Baker	6.247657129
41003	Benton	55.3739916
41005	Clackamas	67.53590098
41007	Clatsop	93.04898904
41009	Columbia	30.54775951
41011	Coos	46.59180916
41013	Crook	4.189885616
41015	Curry	17.53386227
41017	Deschutes	49.4801975
41019	Douglas	21.76219363
41021	Gilliam	0
41023	Grant	13.93534002
41025	Harney	13.64442625
41027	Hood River	59.75755506
41029	Jackson	22.77240349
41031	Jefferson	99.20634921
41033	Josephine	28.60641012
41035	Klamath	60.6033731
41037	Lake	0
41039	Lane	16.85936393
41041	Lincoln	14.17348344
41043	Linn	86.38630384
41045	Malheur	61.83889341
41047	Marion	237.5543434
41049	Morrow	105.5223356
41051	Multnomah	120.5843228
41053	Polk	107.9381467
41055	Sherman	58.54800937
41057	Tillamook	22.39892485
41059	Umatilla	119.9752309
41061	Union	18.89573334
41063	Wallowa	14.12229911
41065	Wasco	67.91171477



41067 Washington
41069 Wheeler
41071 Yamhill

105.0703118
0
53.27003234



OR

FIPS

29001
29003
29005
29007
29009
29011
29013
29015
29017
29019
29021
29023
29025
29027
29029
29031
29033
29035
29037

This work is licensed under the Creative Commons Attribution-NoDerivatives 4.0 International License. To view a copy of this license, visit <http://creativecommons.org/licenses/by-nd/4.0/>.

Tom McKellips, DM
www.creatingtomorrow.us
Page 339

OR

29039
29041
29043
29045
29047
29049
29051
29053
29055
29057
29059
29061
29063
29065
29067
29069
29071
29073
29075
29077
29079
29081
29083
29085
29087
29089
29091
29093
29095
29097
29099
29101

29103

OR

29105
29107
29109
29111
29113
29115
29117
29121
29123
29125
29127
29119
29129
29131
29133
29135
29137
29139
29141
29143
29145
29147
29149
29151
29153
29155
29157
29159
29161
29163
29165
29167
29169
29171

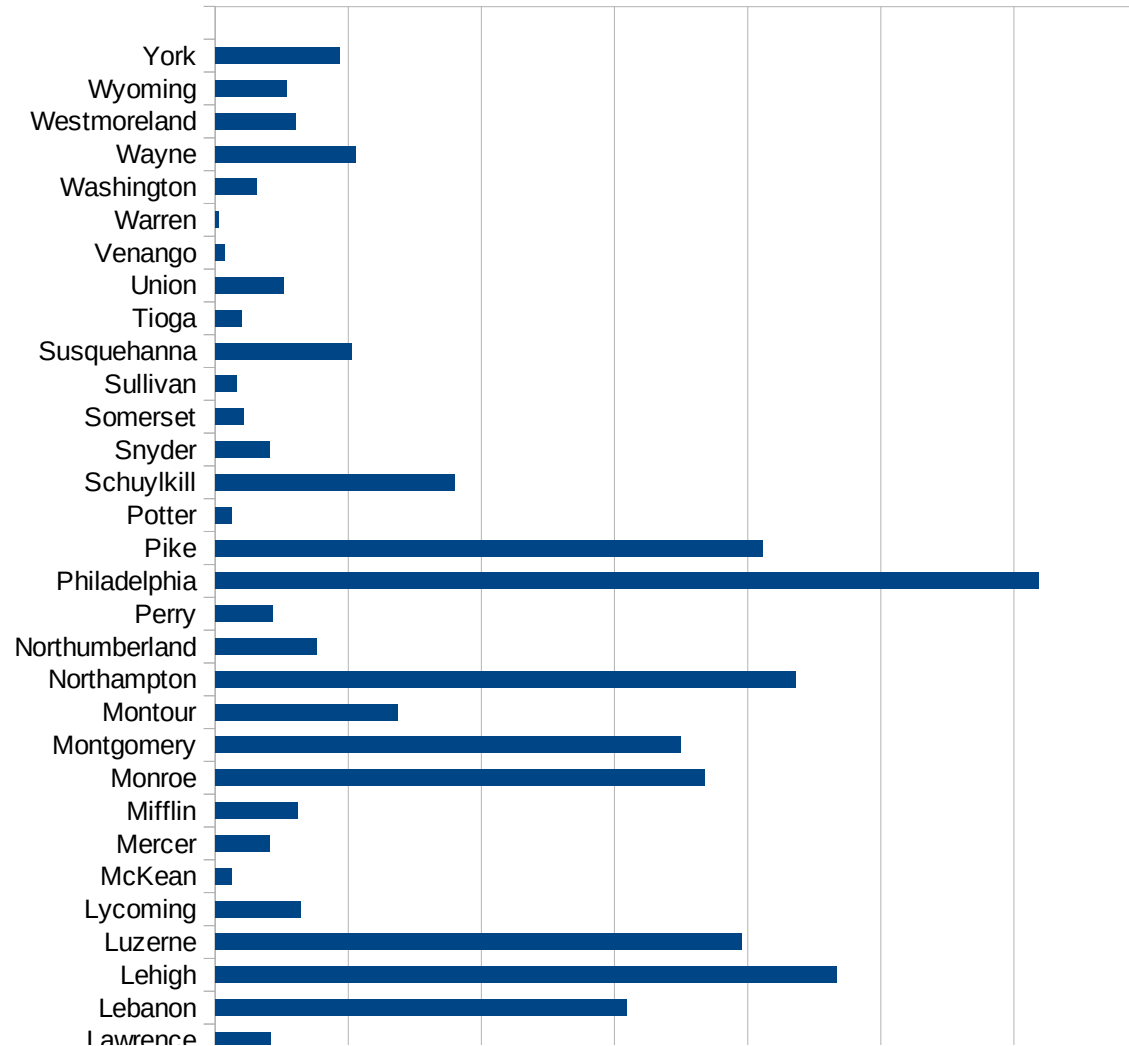
OR

29173
29175
29177
29179
29181
29195
29197
29199
29201
29203
29205
29183
29185
29187
29189
29510
29186
29207
29209
29211
29213
29215

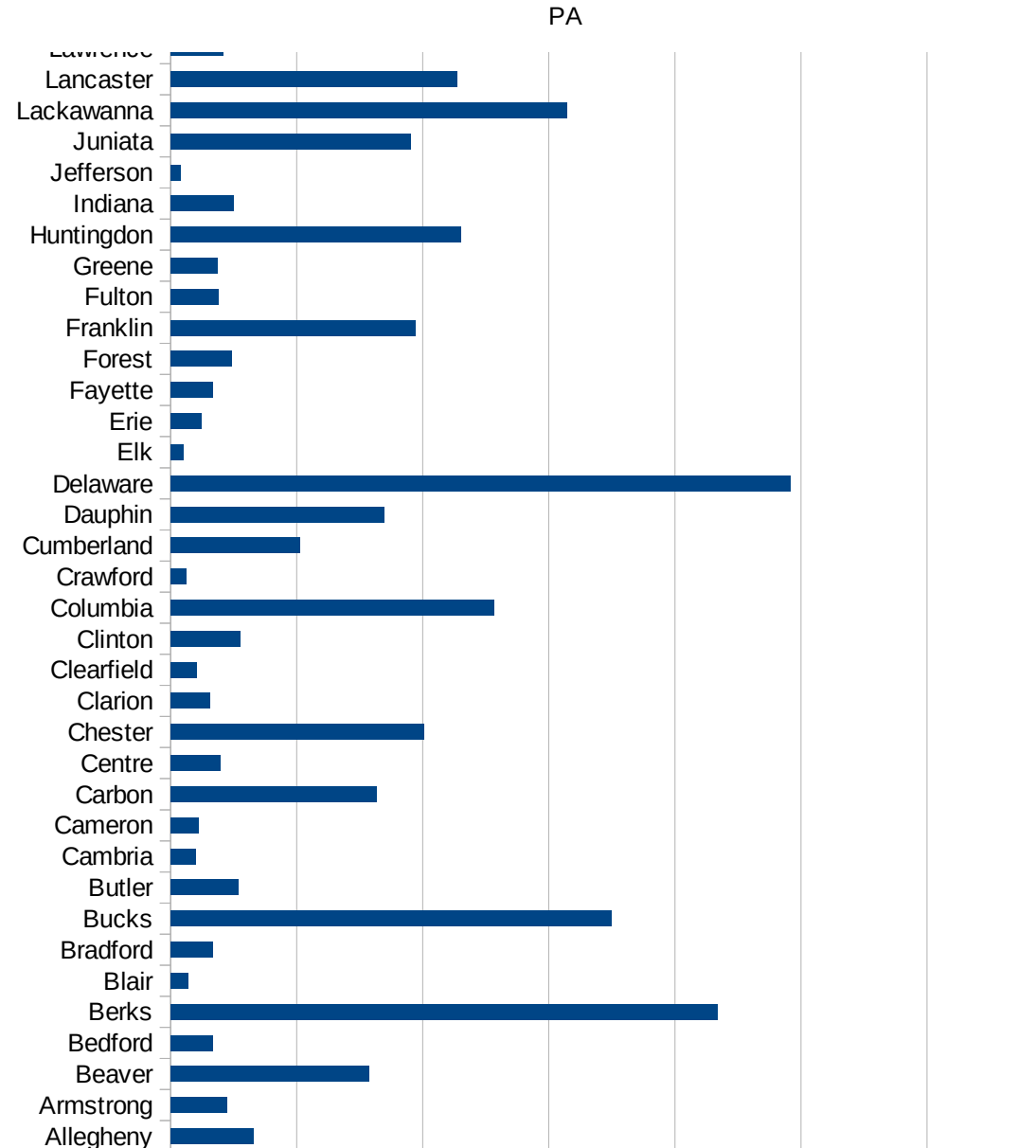
29217
29219
29221
29223
29225
29227
29229

PA

FIPS	County	PC Infection
42001	Adams	179.941835
42003	Allegheny	130.9038025
42005	Armstrong	88.87118275
42007	Beaver	314.4310498
42009	Bedford	66.42311524
42011	Berks	867.0671566
42013	Blair	27.75691474
42015	Bradford	67.39762958
42017	Bucks	698.9867796
42019	Butler	107.5108575
42021	Cambria	40.23381158
42023	Cameron	44.52359751
42025	Carbon	326.965295
42027	Centre	79.2358957
42029	Chester	402.2634021
42031	Clarion	61.88916682
42033	Clearfield	41.56799516
42035	Clinton	111.1570675
42037	Columbia	513.3219262
42039	Crawford	24.6875845
42041	Cumberland	204.8340844
42043	Dauphin	338.5096194
42045	Delaware	983.6193296
42047	Elk	19.88796447
42049	Erie	49.25366002
42051	Fayette	67.46345091
42053	Forest	96.16705591
42055	Franklin	388.1551329
42057	Fulton	75.7419266
42059	Greene	73.96044486
42061	Huntingdon	460.503011
42063	Indiana	99.40710761
42065	Jefferson	16.03996242



42067 Juniata	380.5051813
42069 Lackawanna	629.527546
42071 Lancaster	454.4141645
42073 Lawrence	83.54218881
42075 Lebanon	617.773186
42077 Lehigh	934.5286607
42079 Luzerne	791.1322667
42081 Lycoming	128.4487613
42083 McKean	24.40929506
42085 Mercer	82.21678126
42087 Mifflin	123.3179006
42089 Monroe	736.2527801
42091 Montgomery	699.6104291
42093 Montour	274.122807
42095 Northampton	872.3552937
42097 Northumberland	152.6080608
42099 Perry	86.69455341
42101 Philadelphia	1237.6447
42103 Pike	822.4125293
42105 Potter	24.06449284
42107 Schuylkill	360.3933355
42109 Snyder	81.40108535
42111 Somerset	43.27131112
42113 Sullivan	32.94350189
42115 Susquehanna	204.4889009
42117 Tioga	39.2512818
42119 Union	102.7129619
42121 Venango	13.65427379
42123 Warren	5.063547521
42125 Washington	62.69713426
42127 Wayne	210.6248537
42129 Westmoreland	120.6465285
42131 Wyoming	107.2247282
42133 York	186.27042





FIPS

- 29001
- 29003
- 29005
- 29007
- 29009
- 29011
- 29013
- 29015
- 29017
- 29019
- 29021
- 29023
- 29025
- 29027
- 29029
- 29031
- 29033
- 29035
- 29037

PA

29039
29041
29043
29045
29047
29049
29051
29053
29055
29057
29059
29061
29063
29065
29067
29069
29071
29073
29075
29077
29079
29081
29083
29085
29087
29089
29091
29093
29095
29097
29099
29101

29103

PA

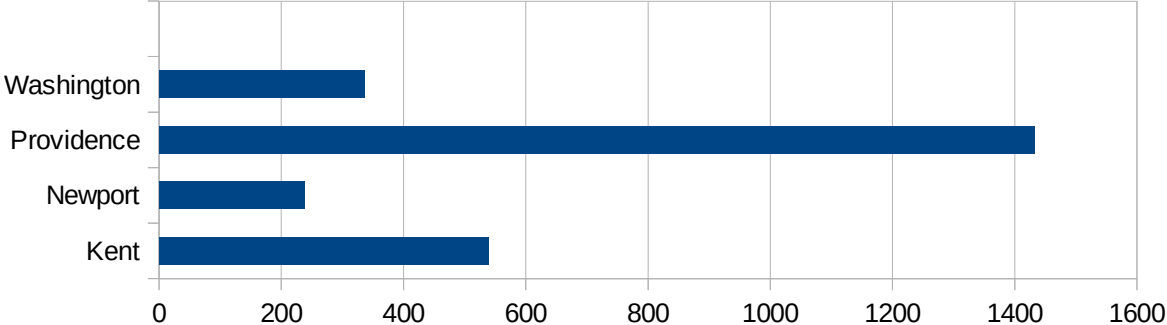
29105
29107
29109
29111
29113
29115
29117
29121
29123
29125
29127
29119
29129
29131
29133
29135
29137
29139
29141
29143
29145
29147
29149
29151
29153
29155
29157
29159
29161
29163
29165
29167
29169
29171

PA

29173
29175
29177
29179
29181
29195
29197
29199
29201
29203
29205
29183
29185
29187
29189
29510
29186
29207
29209
29211
29213
29215

29217
29219
29221
29223
29225
29227
29229

FIPS	County	PC Infection
44001	Bristol	353.5530021
44003	Kent	538.8713605
44005	Newport	238.6663759
44007	Providence	1432.515202
44009	Washington	336.8230847



RI

FIPS

29001
29003
29005
29007
29009
29011
29013
29015
29017
29019
29021
29023
29025
29027
29029
29031
29033
29035
29037

RI

29039
29041
29043
29045
29047
29049
29051
29053
29055
29057
29059
29061
29063
29065
29067
29069
29071
29073
29075
29077
29079
29081
29083
29085
29087
29089
29091
29093
29095
29097
29099
29101

29103

RI

29105
29107
29109
29111
29113
29115
29117
29121
29123
29125
29127
29119
29129
29131
29133
29135
29137
29139
29141
29143
29145
29147
29149
29151
29153
29155
29157
29159
29161
29163
29165
29167
29169
29171

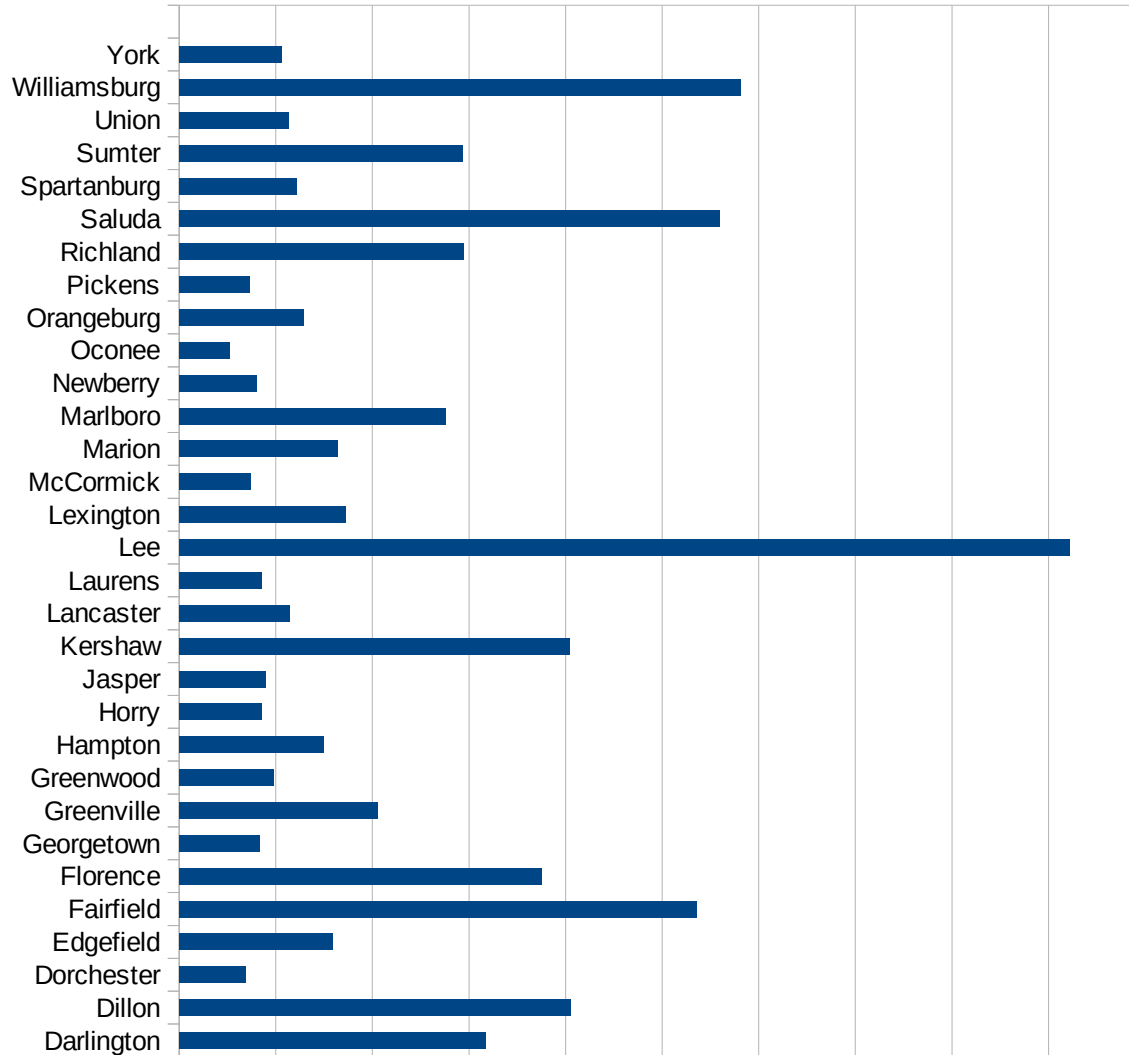
RI

29173
29175
29177
29179
29181
29195
29197
29199
29201
29203
29205
29183
29185
29187
29189
29510
29186
29207
29209
29211
29213
29215

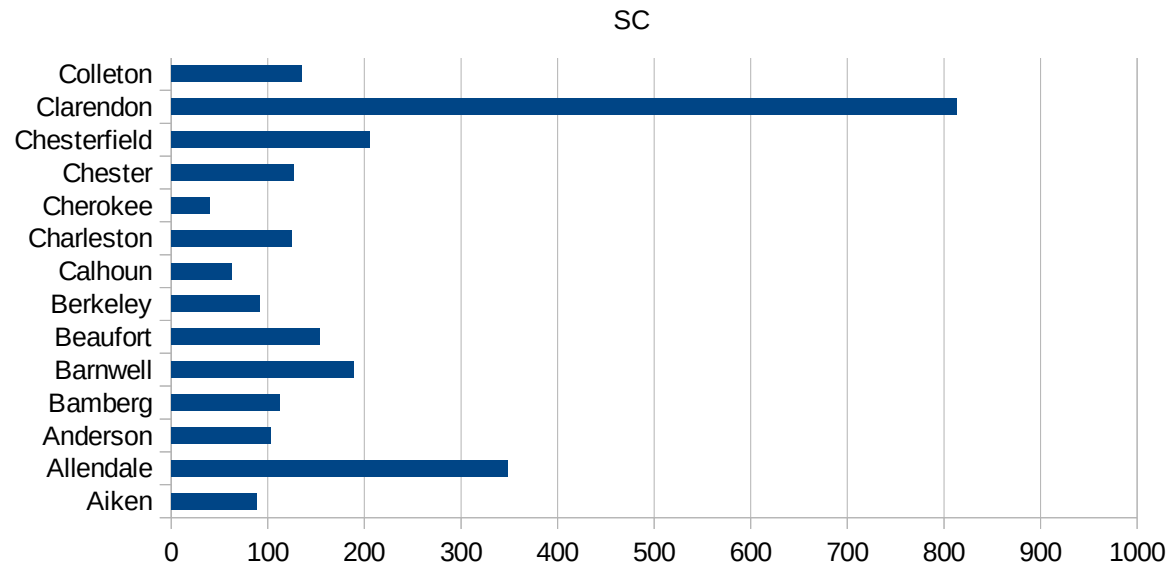
29217
29219
29221
29223
29225
29227
29229

SC

FIPS	County	PC Infection
45001	Abbeville	138.5436616
45003	Aiken	88.54729311
45005	Allendale	348.1972369
45007	Anderson	102.7523668
45009	Bamberg	112.084063
45011	Barnwell	189.4657067
45013	Beaufort	154.200779
45015	Berkeley	91.81739646
45017	Calhoun	61.98347107
45019	Charleston	124.659711
45021	Cherokee	40.29573566
45023	Chester	127.127841
45025	Chesterfield	205.4465183
45027	Clarendon	813.0563798
45029	Colleton	135.4221986
45031	Darlington	317.3557678
45033	Dillon	405.2420014
45035	Dorchester	69.09559469
45037	Edgefield	158.9531273
45039	Fairfield	535.6664584
45041	Florence	375.6541376
45043	Georgetown	83.53547848
45045	Greenville	205.7513132
45047	Greenwood	97.53890954
45049	Hampton	149.8630562
45051	Horry	85.13803694
45053	Jasper	89.74491733
45055	Kershaw	404.0126845
45057	Lancaster	114.2797232
45059	Laurens	85.08224617
45061	Lee	921.7127523
45063	Lexington	172.5236585
45065	McCormick	74.38894793



45067 Marion	164.3094172
45069 Marlboro	276.5361012
45071 Newberry	80.47767394
45073 Oconee	52.31326715
45075 Orangeburg	128.8333678
45077 Pickens	72.8367097
45079 Richland	294.7589827
45081 Saluda	559.7741433
45083 Spartanburg	122.0180447
45085 Sumter	293.8636022
45087 Union	113.0974097
45089 Williamsburg	581.5853101
45091 York	105.7938552



SC

FIPS

29001
29003
29005
29007
29009
29011
29013
29015
29017
29019
29021
29023
29025
29027
29029
29031
29033
29035
29037

SC

29039
29041
29043
29045
29047
29049
29051
29053
29055
29057
29059
29061
29063
29065
29067
29069
29071
29073
29075
29077
29079
29081
29083
29085
29087
29089
29091
29093
29095
29097
29099
29101

29103

SC

29105
29107
29109
29111
29113
29115
29117
29121
29123
29125
29127
29119
29129
29131
29133
29135
29137
29139
29141
29143
29145
29147
29149
29151
29153
29155
29157
29159
29161
29163
29165
29167
29169
29171

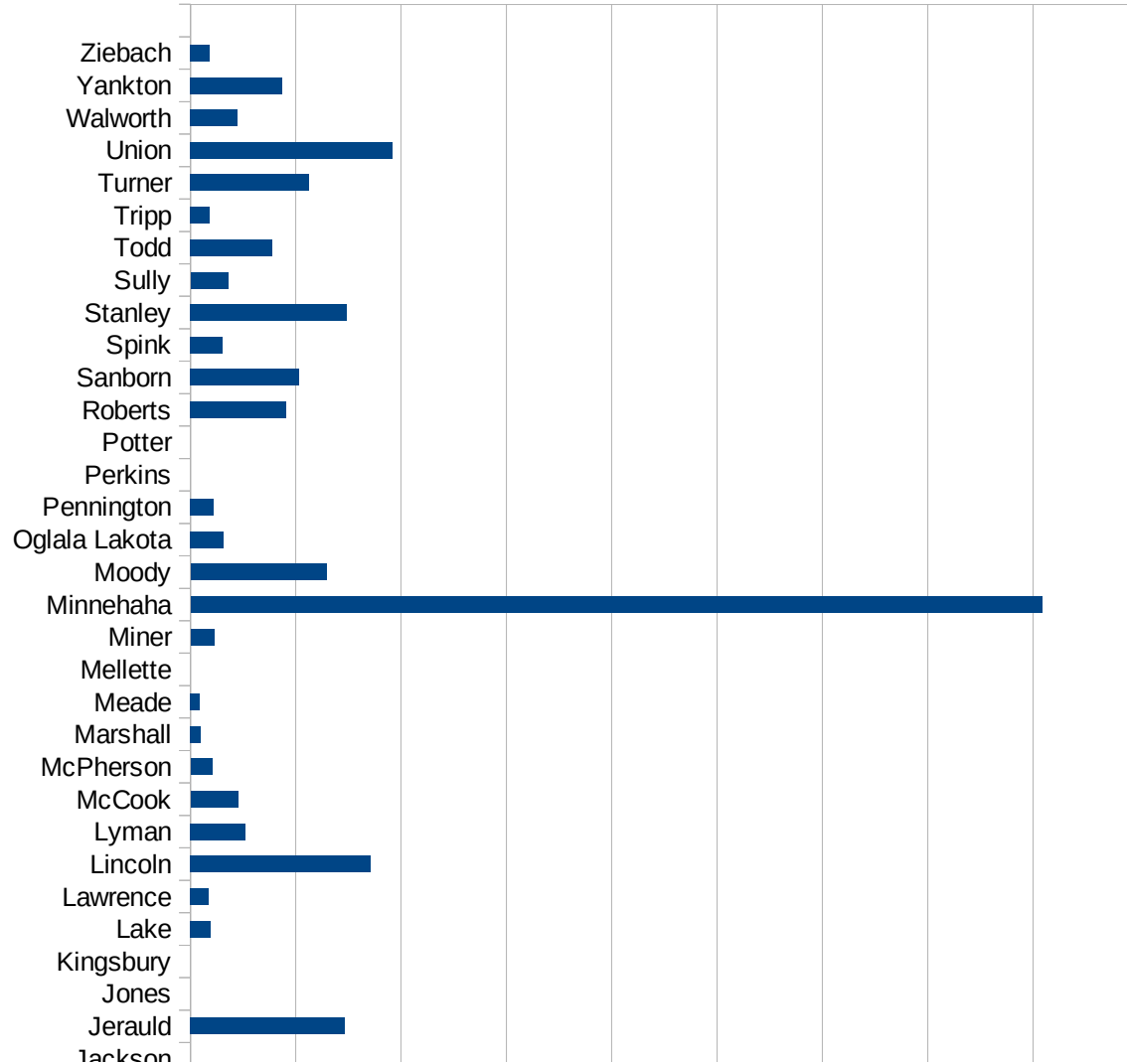
SC

29173
29175
29177
29179
29181
29195
29197
29199
29201
29203
29205
29183
29185
29187
29189
29510
29186
29207
29209
29211
29213
29215

29217
29219
29221
29223
29225
29227
29229

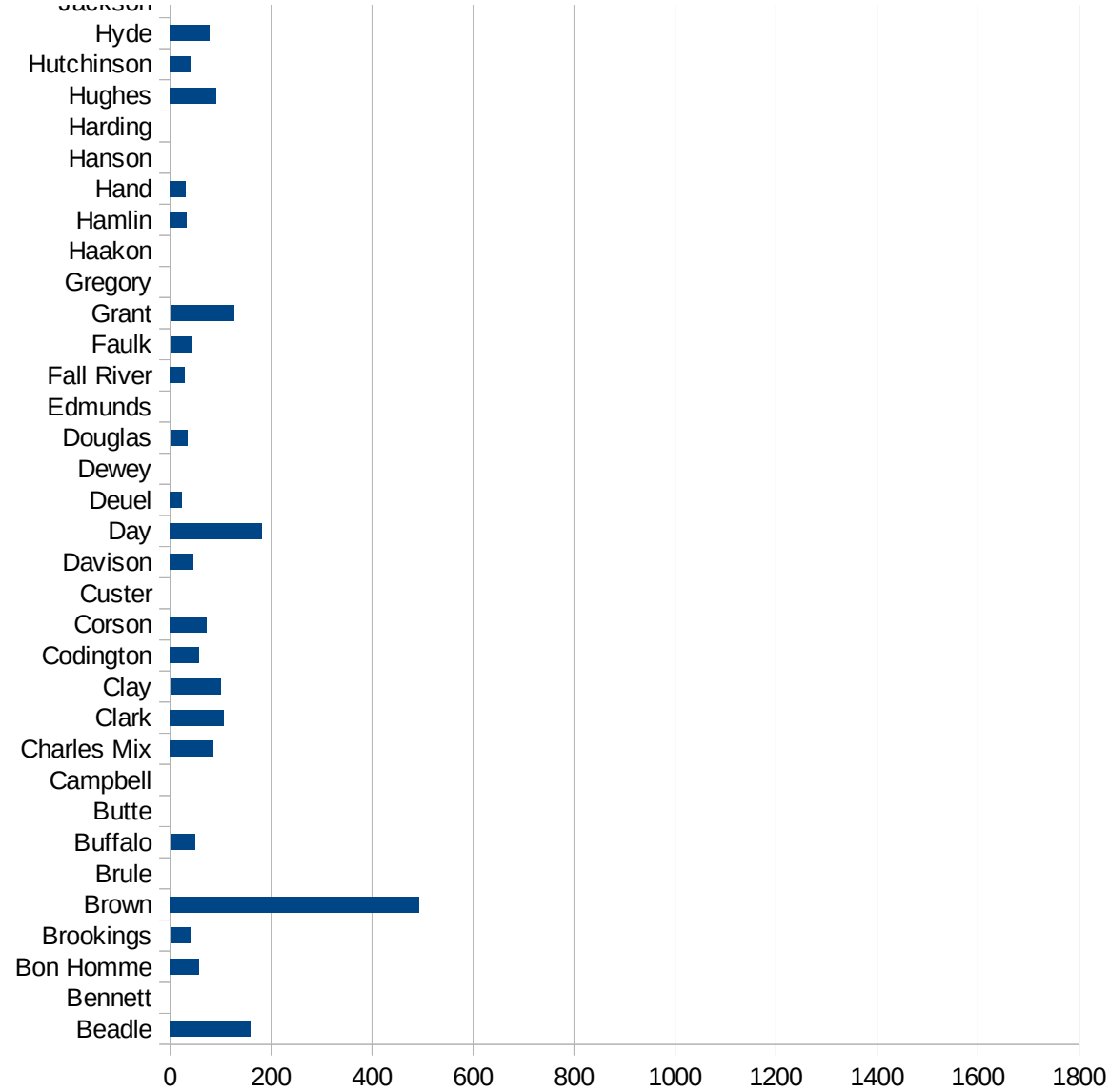
SD

FIPS	County	PC Infection
46003	Aurora	71.40307033
46005	Beadle	158.8730604
46007	Bennett	0
46009	Bon Homme	57.30659026
46011	Brookings	39.73660309
46013	Brown	493.4377861
46015	Brule	0
46017	Buffalo	49.11591356
46019	Butte	0
46021	Campbell	0
46023	Charles Mix	85.67144999
46025	Clark	106.9804761
46027	Clay	99.70799801
46029	Codington	57.11226129
46031	Corson	72.02881152
46033	Custer	0
46035	Davison	45.4775139
46037	Day	181.6530427
46039	Deuel	23.05741296
46041	Dewey	0
46043	Douglas	34.07155026
46045	Edmunds	0
46047	Fall River	29.5945546
46049	Faulk	42.91845494
46051	Grant	125.9269624
46053	Gregory	0
46055	Haakon	0
46057	Hamlin	32.72786778
46059	Hand	30.65603924
46061	Hanson	0
46063	Harding	0
46065	Hughes	90.65155807
46067	Hutchinson	40.6504065



SD

46069 Hyde	78.00312012
46071 Jackson	0
46073 Jerauld	293.6857562
46075 Jones	0
46077 Kingsbury	0
46079 Lake	38.2936356
46081 Lawrence	34.96367662
46083 Lincoln	341.7960447
46085 Lyman	104.6846375
46087 McCook	90.15506671
46089 McPherson	41.54549231
46091 Marshall	19.56181534
46093 Meade	17.67159115
46095 Mellette	0
46097 Miner	45.18752824
46099 Minnehaha	1617.101143
46101 Moody	258.3979328
46102 Oglala Lakota	62.89747711
46103 Pennington	43.85611614
46105 Perkins	0
46107 Potter	0
46109 Roberts	181.8703934
46111 Sanborn	205.8460272
46115 Spink	61.58583526
46117 Stanley	297.8160159
46119 Sully	71.83908046
46121 Todd	155.5966158
46123 Tripp	36.50967506
46125 Turner	225.5460589
46127 Union	384.1475126
46129 Walworth	89.49346698
46135 Yankton	174.9092658
46137 Ziebach	36.46973012



SD

SD

FIPS

29001
29003
29005
29007
29009
29011
29013
29015
29017
29019
29021
29023
29025
29027
29029
29031
29033
29035
29037

SD

29039
29041
29043
29045
29047
29049
29051
29053
29055
29057
29059
29061
29063
29065
29067
29069
29071
29073
29075
29077
29079
29081
29083
29085
29087
29089
29091
29093
29095
29097
29099
29101

29103

SD

29105
29107
29109
29111
29113
29115
29117
29121
29123
29125
29127
29119
29129
29131
29133
29135
29137
29139
29141
29143
29145
29147
29149
29151
29153
29155
29157
29159
29161
29163
29165
29167
29169
29171

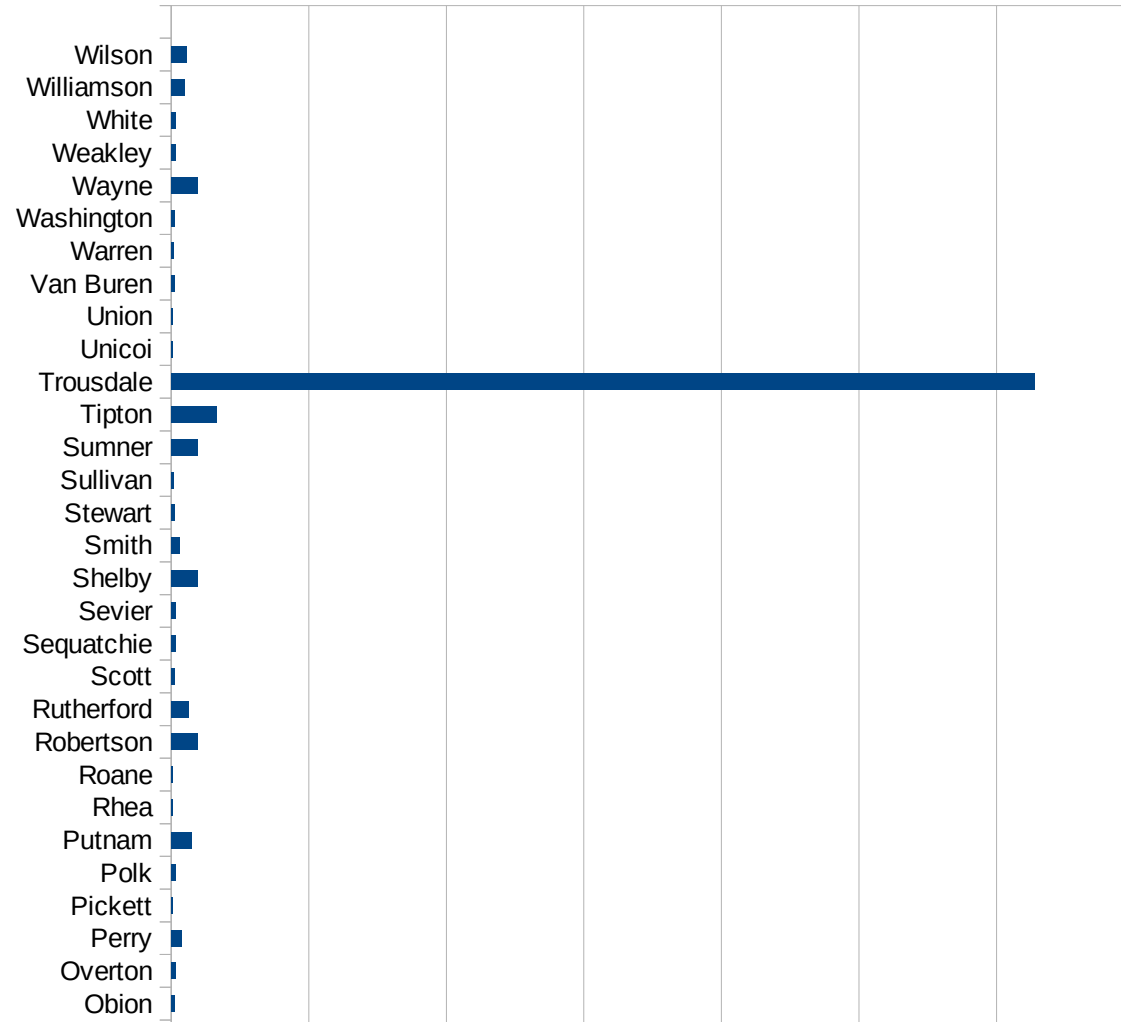
SD

29173
29175
29177
29179
29181
29195
29197
29199
29201
29203
29205
29183
29185
29187
29189
29510
29186
29207
29209
29211
29213
29215

29217
29219
29221
29223
29225
29227
29229

TN

FIPS	County	PC Infection
47001	Anderson	47.0698988
47003	Bedford	511.8479546
47005	Benton	37.07365299
47007	Bledsoe	4113.859709
47009	Blount	57.09978759
47011	Bradley	75.89457213
47013	Campbell	42.94773009
47015	Cannon	89.89074817
47017	Carroll	89.2219843
47019	Carter	33.71723661
47021	Cheatham	217.6117115
47023	Chester	69.46052327
47025	Claiborne	22.04307847
47027	Clay	77.75042115
47029	Cocke	55.90652429
47031	Coffee	107.7199282
47033	Crockett	90.73143495
47035	Cumberland	147.4703802
47037	Davidson	559.0633379
47039	Decatur	42.71313856
47041	DeKalb	144.0063561
47043	Dickson	170.2653145
47045	Dyer	117.8992497
47047	Fayette	217.2464019
47049	Fentress	32.93626832
47051	Franklin	102.6497971
47053	Gibson	118.258742
47055	Giles	30.50537234
47057	Grainger	25.9235256
47059	Greene	66.58271455
47061	Grundy	224.7864529
47063	Hamblen	37.16953956
47065	Hamilton	93.88227931

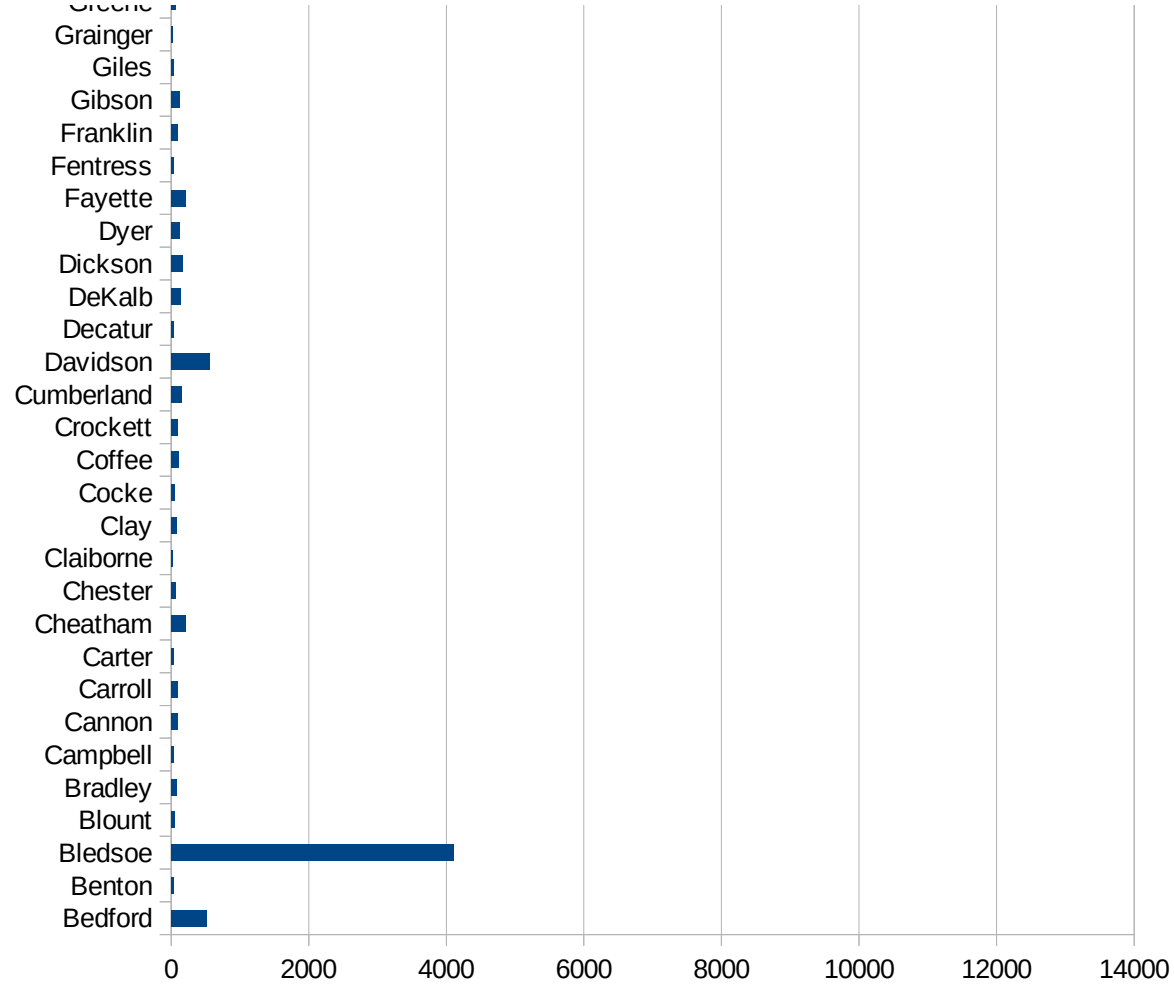


TN

47067 Hancock	0	Morgan
47069 Hardeman	725.6145916	Moore
47071 Hardin	34.91620112	Montgomery
47073 Hawkins	54.83813904	Monroe
47075 Haywood	167.2916066	Meigs
47077 Henderson	43.09261321	Maury
47079 Henry	52.53723963	Marshall
47081 Hickman	207.4771576	Marion
47083 Houston	72.61285247	Madison
47085 Humphreys	64.91398896	Macon
47087 Jackson	93.5533254	McNairy
47089 Jefferson	48.13745094	McMinn
47091 Johnson	84.37394533	Loudon
47093 Knox	65.12081738	Lincoln
47095 Lake	5410.875725	Lewis
47097 Lauderdale	170.3775411	Lawrence
47099 Lawrence	48.01756071	Lauderdale
47101 Lewis	16.54807215	Lake
47103 Lincoln	46.89744116	Knox
47105 Loudon	90.47385683	Johnson
47107 McMinn	230.8341935	Jefferson
47109 McNairy	46.45401053	Jackson
47111 Macon	333.8141356	Humphreys
47113 Madison	165.9751037	Houston
47115 Marion	108.4864392	Hickman
47117 Marshall	77.19027403	Henry
47119 Maury	64.65974136	Henderson
47121 Meigs	178.7745815	Haywood
47123 Monroe	88.44403218	Hawkins
47125 Montgomery	99.05316824	Hardin
47127 Moore	46.79457183	Hardeman
47129 Morgan	55.60962046	Hancock
47131 Obion	56.1667823	Hamilton
47133 Overton	63.44027551	Hamblen
		Grundy
		Greene

TN

47135 Perry	161.2103175
47137 Pickett	19.6772924
47139 Polk	71.01432122
47141 Putnam	294.2556727
47143 Rhea	21.18387604
47145 Roane	15.05457283
47147 Robertson	385.8502788
47149 Rutherford	260.7036228
47151 Scott	49.91152049
47153 Sequatchie	67.22237161
47155 Sevier	69.4643076
47157 Shelby	393.3684134
47159 Smith	120.3490121
47161 Stewart	51.6186122
47163 Sullivan	36.15191415
47165 Sumner	393.8038675
47167 Tipton	654.4226304
47169 Trousdale	12549.94551
47171 Unicoi	16.89094083
47173 Union	20.31694433
47175 Van Buren	52.03816132
47177 Warren	36.69455453
47179 Washington	51.31913504
47181 Wayne	380.4807344
47183 Weakley	71.82403112
47185 White	66.40351201
47187 Williamson	203.2546639
47189 Wilson	226.1333333



TN

FIPS

29001
29003
29005
29007
29009
29011
29013
29015
29017
29019
29021
29023
29025
29027
29029
29031
29033
29035
29037

TN

29039
29041
29043
29045
29047
29049
29051
29053
29055
29057
29059
29061
29063
29065
29067
29069
29071
29073
29075
29077
29079
29081
29083
29085
29087
29089
29091
29093
29095
29097
29099
29101

29103

TN

29105
29107
29109
29111
29113
29115
29117
29121
29123
29125
29127
29119
29129
29131
29133
29135
29137
29139
29141
29143
29145
29147
29149
29151
29153
29155
29157
29159
29161
29163
29165
29167
29169
29171

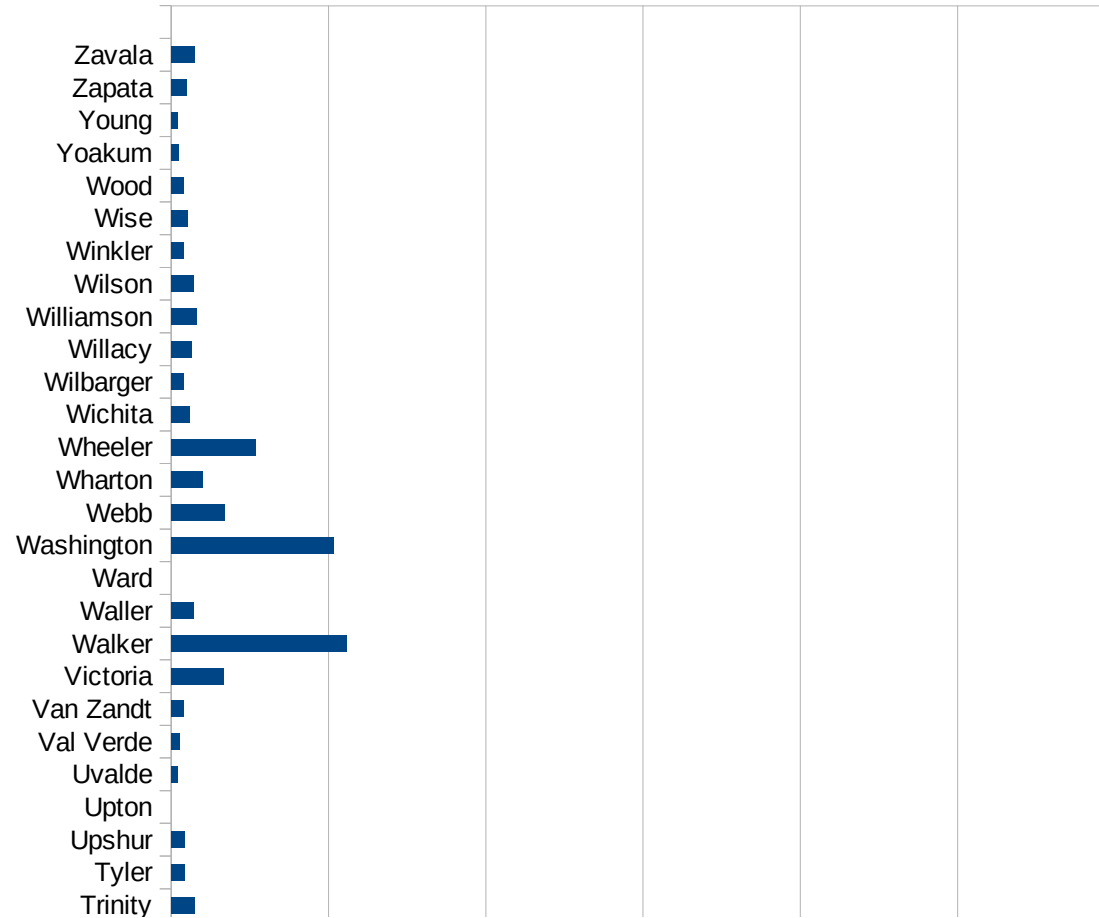
TN

29173
29175
29177
29179
29181
29195
29197
29199
29201
29203
29205
29183
29185
29187
29189
29510
29186
29207
29209
29211
29213
29215

29217
29219
29221
29223
29225
29227
29229

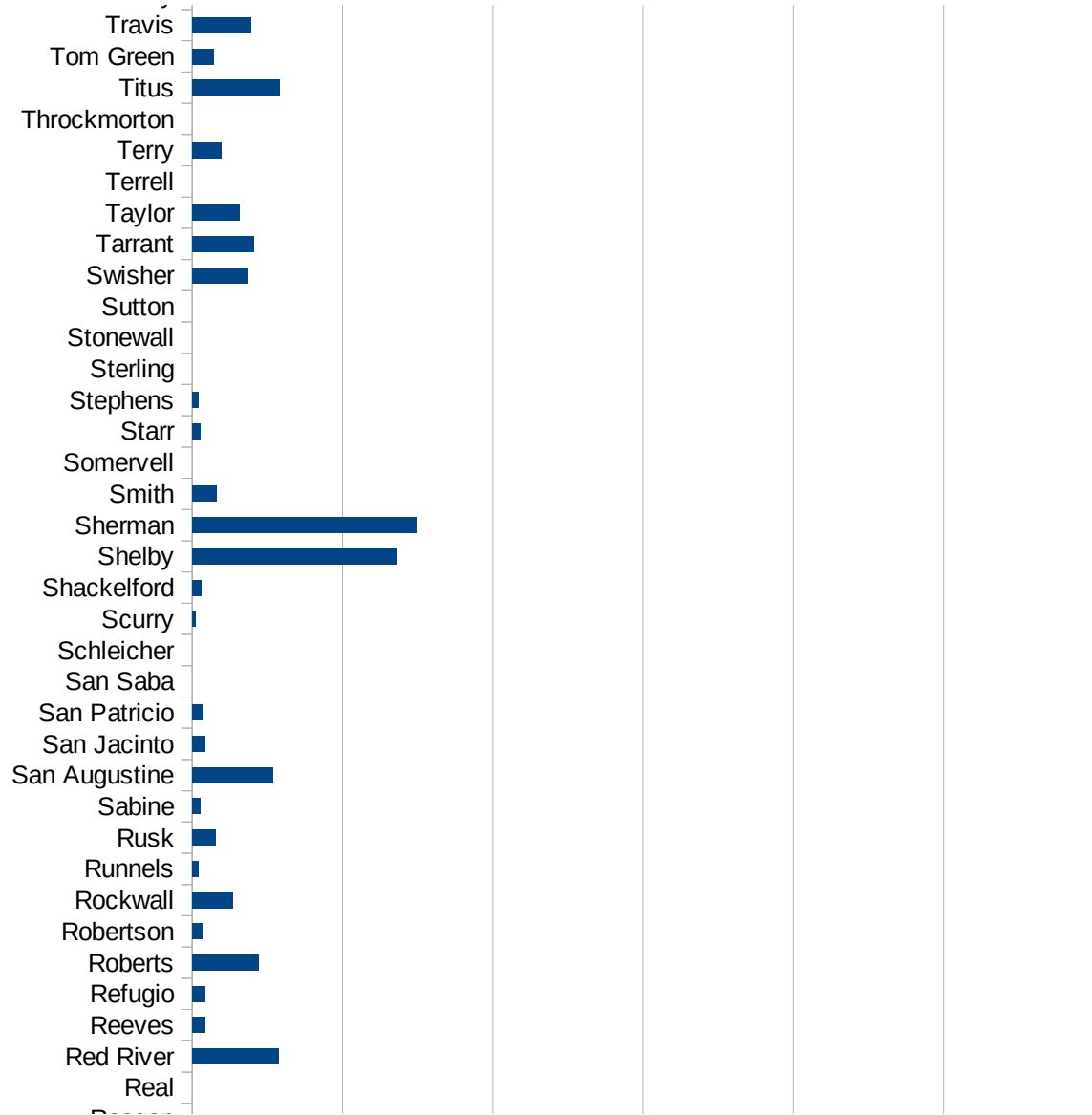
TX

FIPS	County	PC Infection
48001	Anderson	93.01203989
48003	Andrews	121.3592233
48005	Angelina	159.6013411
48007	Aransas	12.60928043
48009	Archer	11.38174368
48011	Armstrong	105.7082452
48013	Atascosa	59.63029219
48015	Austin	63.35656407
48017	Bailey	85.38494379
48019	Bandera	26.28811777
48021	Bastrop	151.7660044
48023	Baylor	0
48025	Bee	18.41225028
48027	Bell	69.73304615
48029	Bexar	106.7445969
48031	Blanco	51.27328662
48033	Borden	0
48035	Bosque	32.10101118
48037	Bowie	137.8228235
48039	Brazoria	194.7595894
48041	Brazos	137.5916175
48043	Brewster	10.79097874
48045	Briscoe	65.96306069
48047	Brooks	14.05678943
48049	Brown	134.4794853
48051	Burleson	97.88460493
48053	Burnet	58.89529258
48055	Caldwell	83.24276828
48057	Calhoun	166.9681369
48059	Callahan	57.16735744
48061	Cameron	146.0222501
48063	Camp	161.1294407
48065	Carson	49.95836803



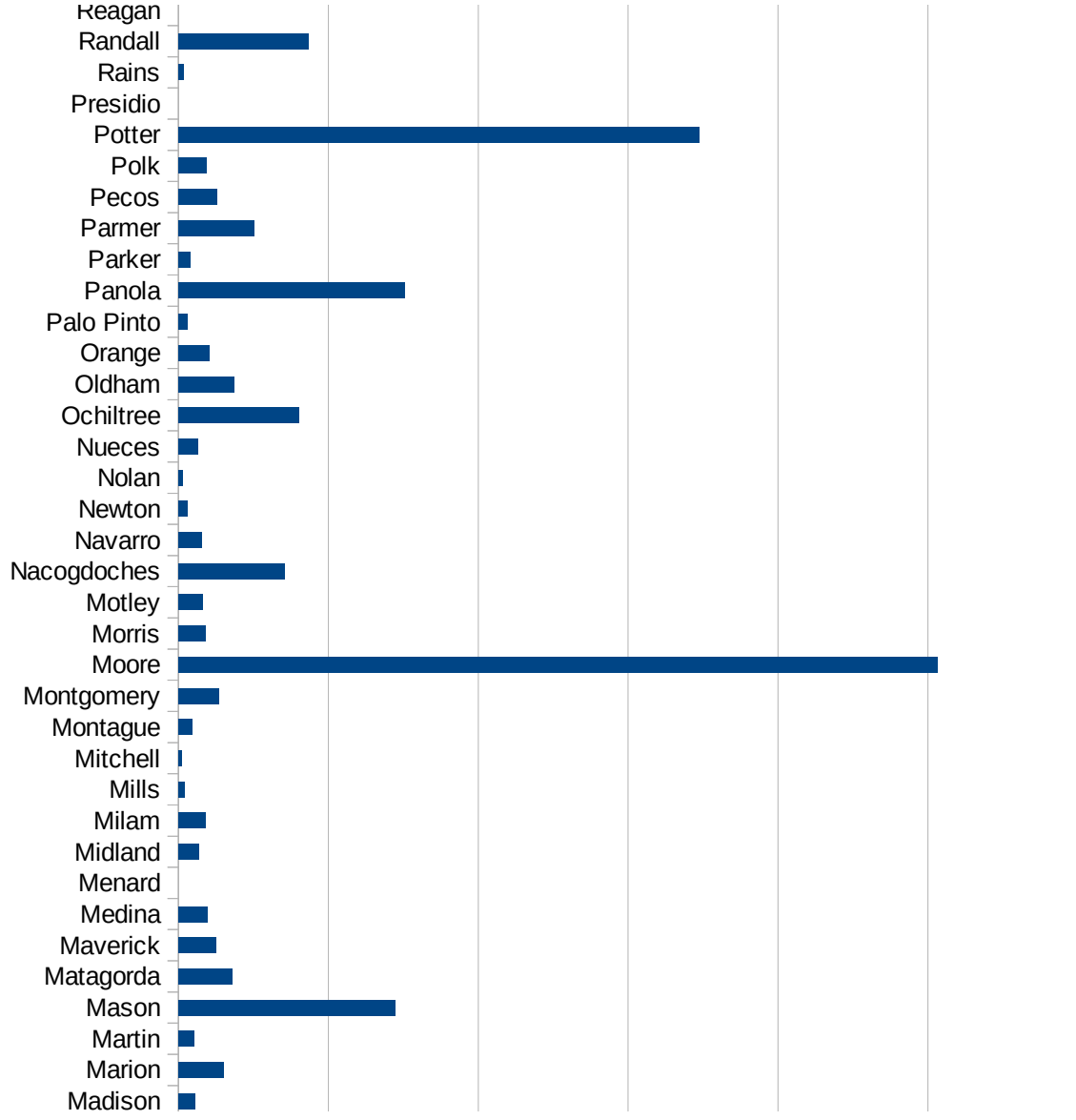
TX

48067 Cass	63.08310369	Travis
48069 Castro	339.2041748	Tom Green
48071 Chambers	122.4855137	Titus
48073 Cherokee	64.64861576	Throckmorton
48075 Childress	27.43107941	Terry
48077 Clay	28.69166029	Terrell
48079 Cochran	35.26093089	Taylor
48081 Coke	29.6735905	Tarrant
48083 Coleman	23.81803025	Swisher
48085 Collin	100.2839389	Sutton
48087 Collingsworth	135.0438893	Stonewall
48089 Colorado	84.8376302	Sterling
48091 Comal	47.17839499	Stephens
48093 Comanche	22.16639574	Starr
48095 Concho	23.38634238	Somervell
48097 Cooke	32.0402228	Smith
48099 Coryell	299.4332157	Sherman
48101 Cottle	287.9769618	Shelby
48103 Crane	41.71881519	Shackelford
48105 Crockett	0	Scurry
48107 Crosby	34.60806368	Schleicher
48109 Culberson	0	San Saba
48111 Dallam	277.7777778	San Patricio
48113 Dallas	274.8531715	San Jacinto
48115 Dawson	301.1332118	San Augustine
48117 Deaf Smith	639.6588486	Sabine
48119 Delta	18.69508319	Rusk
48121 Denton	121.0619931	Runnels
48123 DeWitt	84.21261208	Rockwall
48125 Dickens	44.46420631	Robertson
48127 Dimmit	9.701202949	Roberts
48129 Donley	753.2389274	Refugio
48131 Duval	44.5950767	Reeves
48133 Eastland	27.28959721	Red River
		Real



TX

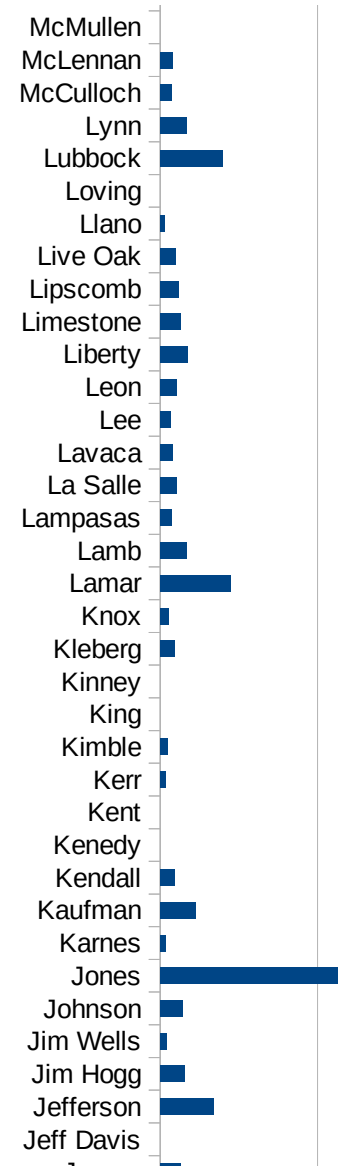
48135 Ector	67.23248871
48137 Edwards	0
48139 Ellis	137.6535366
48141 El Paso	196.8461793
48143 Erath	35.33901899
48145 Falls	34.61205653
48147 Fannin	70.84962875
48149 Fayette	114.402935
48151 Fisher	26.04845012
48153 Floyd	68.52835361
48155 Foard	0
48157 Fort Bend	191.658903
48159 Franklin	46.44250418
48161 Freestone	35.33925687
48163 Frio	176.6249495
48165 Gaines	23.92230037
48167 Galveston	205.984196
48169 Garza	60.80875646
48171 Gillespie	14.9231458
48173 Glasscock	72.04610951
48175 Goliad	92.29957806
48177 Gonzales	360.1267646
48179 Gray	415.6200046
48181 Grayson	104.4846296
48183 Gregg	137.4214879
48185 Grimes	229.1960508
48187 Guadalupe	66.58765746
48189 Hale	127.1061188
48191 Hall	0
48193 Hamilton	82.50825083
48195 Hansford	292.8793703
48197 Hardeman	0
48199 Hardin	204.5204258
48201 Harris	194.2272825



This work is licensed under the Creative Commons Attribution-NoDerivatives 4.0 International License. To view a copy of this license, visit <http://creativecommons.org/licenses/by-nd/4.0/>.

TX

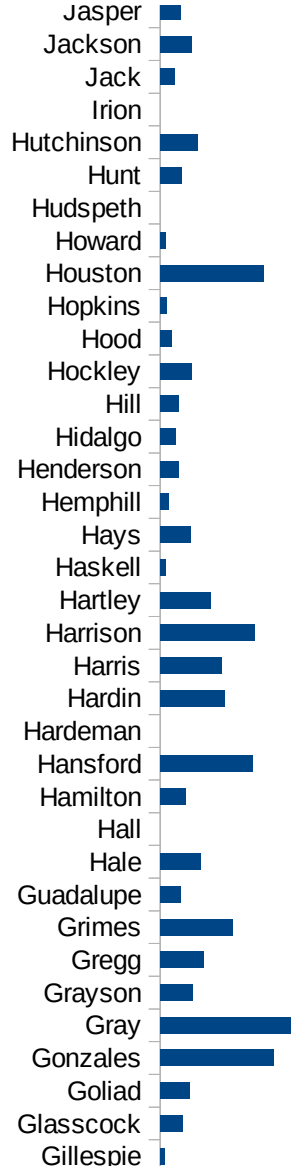
48203 Harrison	299.7332374	McMullen
48205 Hartley	160.1708489	McLennan
48207 Haskell	17.20282126	McCulloch
48209 Hays	98.36905013	Lynn
48211 Hemphill	26.14379085	Lubbock
48213 Henderson	58.32391645	Loving
48215 Hidalgo	49.07966958	Llano
48217 Hill	60.51603675	Live Oak
48219 Hockley	100.0870322	Lipscomb
48221 Hood	36.34141104	Limestone
48223 Hopkins	21.73322467	Liberty
48225 Houston	328.0245155	Leon
48227 Howard	16.45684193	Lee
48229 Hudspeth	0	Lavaca
48231 Hunt	68.39874395	La Salle
48233 Hutchinson	117.9356543	Lampasas
48235 Irion	0	Lamb
48237 Jack	45.23351804	Lamar
48239 Jackson	100.8471158	Knox
48241 Jasper	64.11685995	Kleberg
48243 Jeff Davis	0	Kinney
48245 Jefferson	170.9797216	King
48247 Jim Hogg	76.2195122	Kimble
48249 Jim Wells	19.59727598	Kerr
48251 Johnson	71.77829261	Kent
48253 Jones	565.1713176	Kenedy
48255 Karnes	19.16932907	Kendall
48257 Kaufman	114.2883799	Kaufman
48259 Kendall	46.0112618	Karnes
48261 Kenedy	0	Jones
48263 Kent	0	Johnson
48265 Kerr	19.08214865	Jim Wells
48267 Kimble	22.92526364	Jim Hogg
48269 King	0	Jefferson
		Jeff Davis



This work is licensed under the Creative Commons Attribution-NoDerivatives 4.0 International License. To view a copy of this license, visit <http://creativecommons.org/licenses/by-nd/4.0/>.

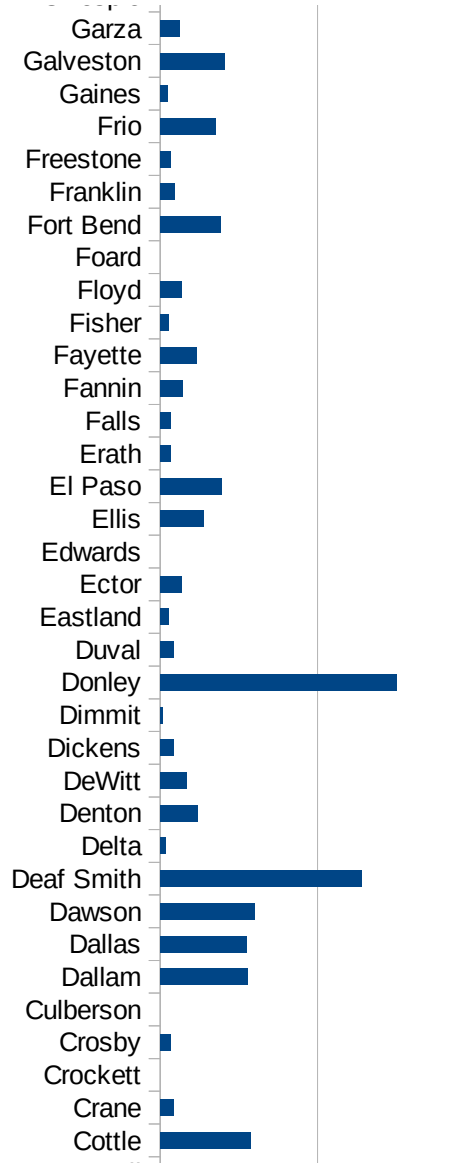
TX

48271 Kinney	0
48273 Kleberg	44.97413987
48275 Knox	27.37476047
48277 Lamar	223.2142857
48279 Lamb	83.59933121
48281 Lampasas	37.68429978
48283 La Salle	53.11379631
48285 Lavaca	39.78120338
48287 Lee	34.99766682
48289 Leon	52.1134916
48291 Liberty	86.88298599
48293 Limestone	63.77822186
48295 Lipscomb	59.61251863
48297 Live Oak	49.31777084
48299 Llano	13.85937356
48301 Loving	0
48303 Lubbock	200.3825485
48305 Lynn	85.07742045
48307 McCulloch	37.56103668
48309 McLennan	38.09793132
48311 McMullen	0
48313 Madison	55.47080849
48315 Marion	151.0878324
48317 Martin	52.14670607
48319 Mason	724.2990654
48321 Matagorda	177.8288466
48323 Maverick	126.5281696
48325 Medina	96.22748964
48327 Menard	0
48329 Midland	69.53377603
48331 Milam	91.52043293
48333 Mills	20.32107295
48335 Mitchell	12.27747084
48337 Montague	45.92774036



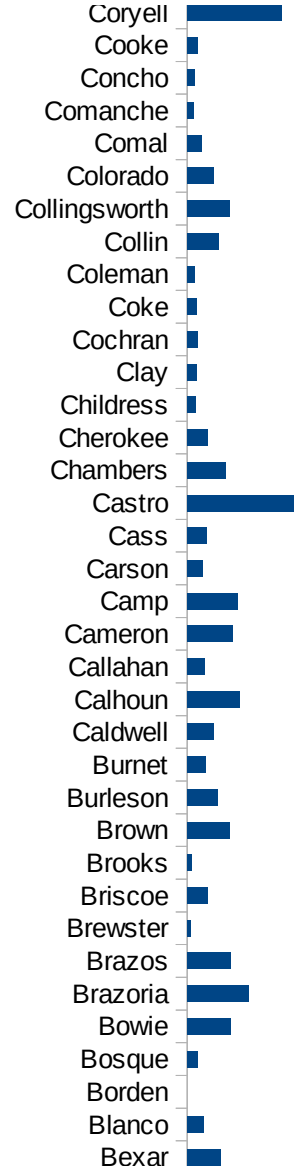
TX

48339 Montgomery	135.0425181
48341 Moore	2531.999069
48343 Morris	89.14822919
48345 Motley	81.03727715
48347 Nacogdoches	354.5829465
48349 Navarro	76.66700293
48351 Newton	29.09937436
48353 Nolan	13.55840282
48355 Nueces	63.76547555
48357 Ochiltree	402.1312959
48359 Oldham	187.7053027
48361 Orange	104.1018523
48363 Palo Pinto	31.16883117
48365 Panola	756.0048384
48367 Parker	41.19360271
48369 Parmer	253.4468775
48371 Pecos	127.6079883
48373 Polk	93.94175611
48375 Potter	1738.432736
48377 Presidio	0
48379 Rains	16.44872111
48381 Randall	435.1622869
48383 Reagan	0
48385 Real	0
48387 Red River	287.4743326
48389 Reeves	44.60019114
48391 Refugio	42.66211604
48393 Roberts	221.4839424
48395 Robertson	34.71418653
48397 Rockwall	137.0992579
48399 Runnels	19.5427008
48401 Rusk	77.13498623
48403 Sabine	28.33128718
48405 San Augustine	267.249757

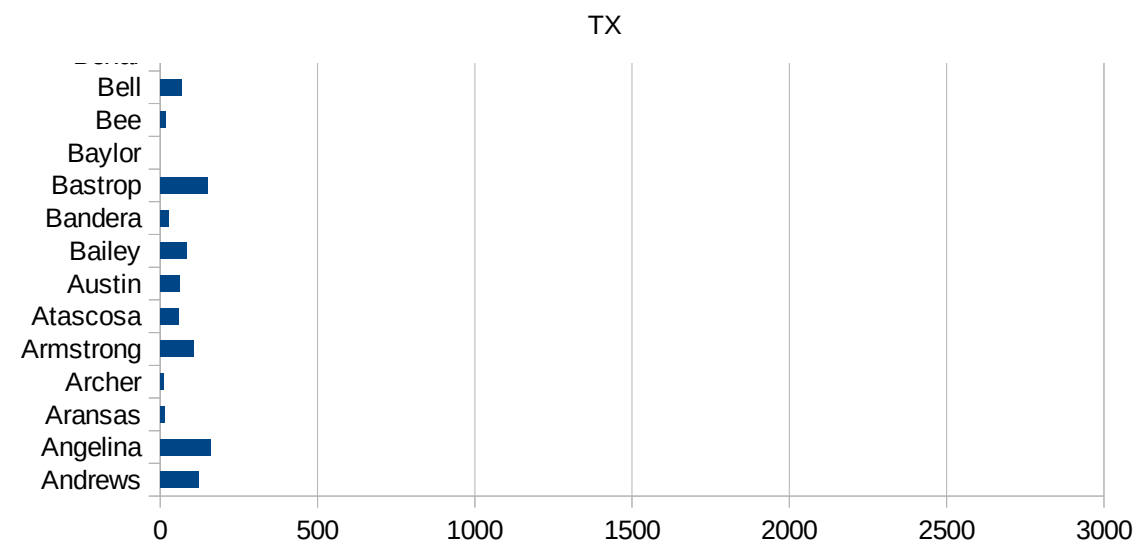


TX

48407 San Jacinto	41.78418469
48409 San Patricio	37.37311826
48411 San Saba	0
48413 Schleicher	0
48415 Scurry	11.85817621
48417 Shackelford	30.7408546
48419 Shelby	680.620033
48421 Sherman	746.9957778
48423 Smith	82.09503043
48425 Somervell	0
48427 Starr	26.34637737
48429 Stephens	21.20216262
48431 Sterling	0
48433 Stonewall	0
48435 Sutton	0
48437 Swisher	187.6172608
48439 Tarrant	204.6110878
48441 Taylor	157.6576577
48443 Terrell	0
48445 Terry	97.66419793
48447 Throckmorton	0
48449 Titus	290.6184724
48451 Tom Green	72.76480891
48453 Travis	194.1952828
48455 Trinity	74.62686567
48457 Tyler	41.48230088
48459 Upshur	43.62578769
48461 Upton	0
48463 Uvalde	22.34969828
48465 Val Verde	26.41846854
48467 Van Zandt	39.27238972
48469 Victoria	167.3276471
48471 Walker	558.7748344
48473 Waller	73.41038286



48475 Ward	0
48477 Washington	515.5520109
48479 Webb	169.9829655
48481 Wharton	100.9154473
48483 Wheeler	269.6975535
48485 Wichita	59.06227284
48487 Wilbarger	39.00156006
48489 Willacy	65.07088078
48491 Williamson	81.69833727
48493 Wilson	71.67887862
48495 Winkler	38.86010363
48497 Wise	52.70478003
48499 Wood	39.8856611
48501 Yoakum	23.28017693
48503 Young	22.16680521
48505 Zapata	49.33051445
48507 Zavala	75.10640073



TX

FIPS

29001
29003
29005
29007
29009
29011
29013
29015
29017
29019
29021
29023
29025
29027
29029
29031
29033
29035
29037

TX

29039
29041
29043
29045
29047
29049
29051
29053
29055
29057
29059
29061
29063
29065
29067
29069
29071
29073
29075
29077
29079
29081
29083
29085
29087
29089
29091
29093
29095
29097
29099
29101

29103

TX

29105
29107
29109
29111
29113
29115
29117
29121
29123
29125
29127
29119
29129
29131
29133
29135
29137
29139
29141
29143
29145
29147
29149
29151
29153
29155
29157
29159
29161
29163
29165
29167
29169
29171

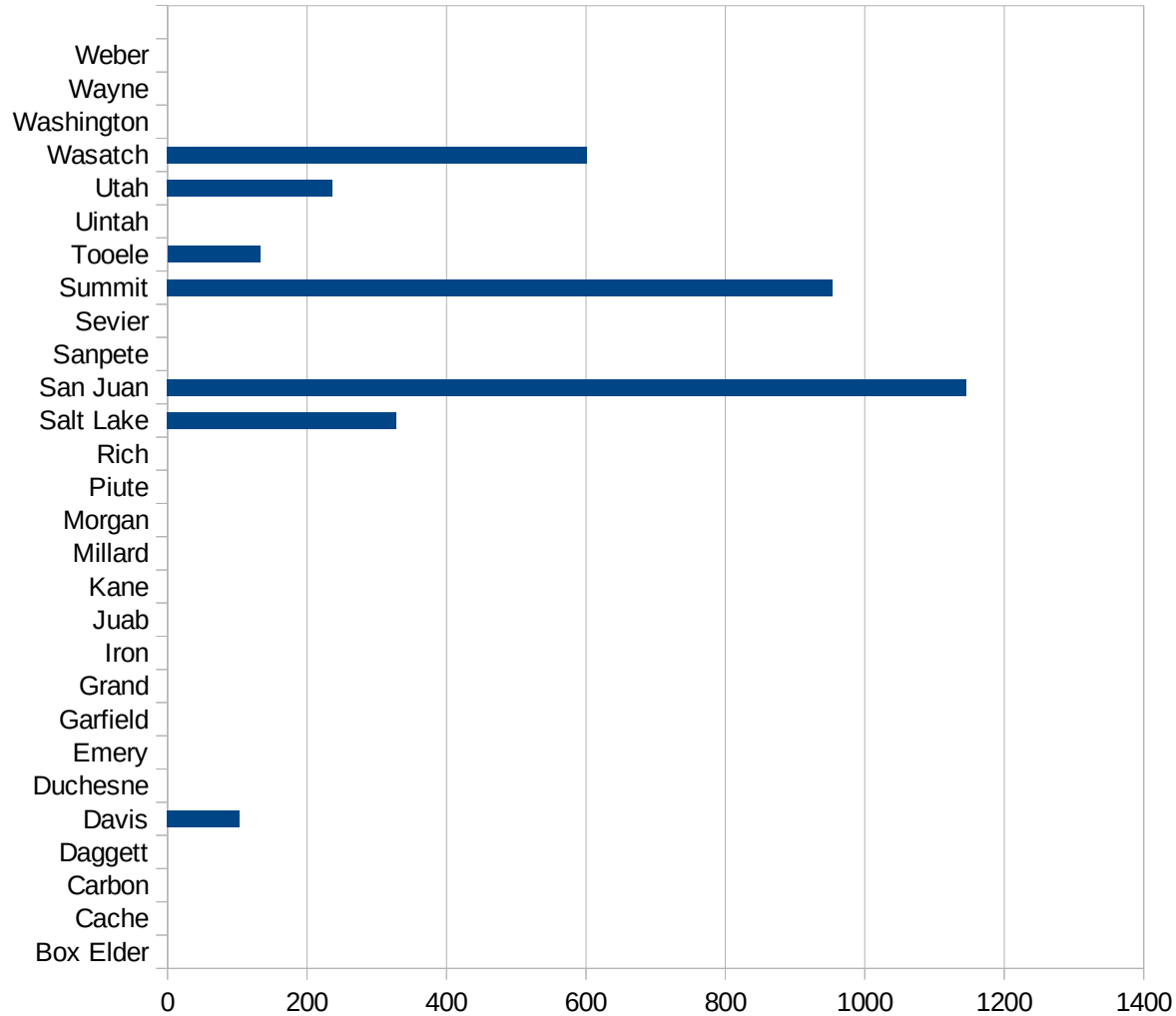
TX

29173
29175
29177
29179
29181
29195
29197
29199
29201
29203
29205
29183
29185
29187
29189
29510
29186
29207
29209
29211
29213
29215

29217
29219
29221
29223
29225
29227
29229

UT

FIPS	County	PC Infection
49001	Beaver	0
49003	Box Elder	0
49005	Cache	0
49007	Carbon	0
49009	Daggett	0
49011	Davis	103.20915064
49013	Duchesne	0
49015	Emery	0
49017	Garfield	0
49019	Grand	0
49021	Iron	0
49023	Juab	0
49025	Kane	0
49027	Millard	0
49029	Morgan	0
49031	Piute	0
49033	Rich	0
49035	Salt Lake	328.37859058
49037	San Juan	1145.7052236
49039	Sanpete	0
49041	Sevier	0
49043	Summit	953.90265423
49045	Tooele	133.03388788
49047	Uintah	0
49049	Utah	236.41421828
49051	Wasatch	601.68471721
49053	Washington	0
49055	Wayne	0
49057	Weber	0



UT

FIPS

29001
29003
29005
29007
29009
29011
29013
29015
29017
29019
29021
29023
29025
29027
29029
29031
29033
29035
29037

UT

29039
29041
29043
29045
29047
29049
29051
29053
29055
29057
29059
29061
29063
29065
29067
29069
29071
29073
29075
29077
29079
29081
29083
29085
29087
29089
29091
29093
29095
29097
29099
29101

29103

UT

29105
29107
29109
29111
29113
29115
29117
29121
29123
29125
29127
29119
29129
29131
29133
29135
29137
29139
29141
29143
29145
29147
29149
29151
29153
29155
29157
29159
29161
29163
29165
29167
29169
29171

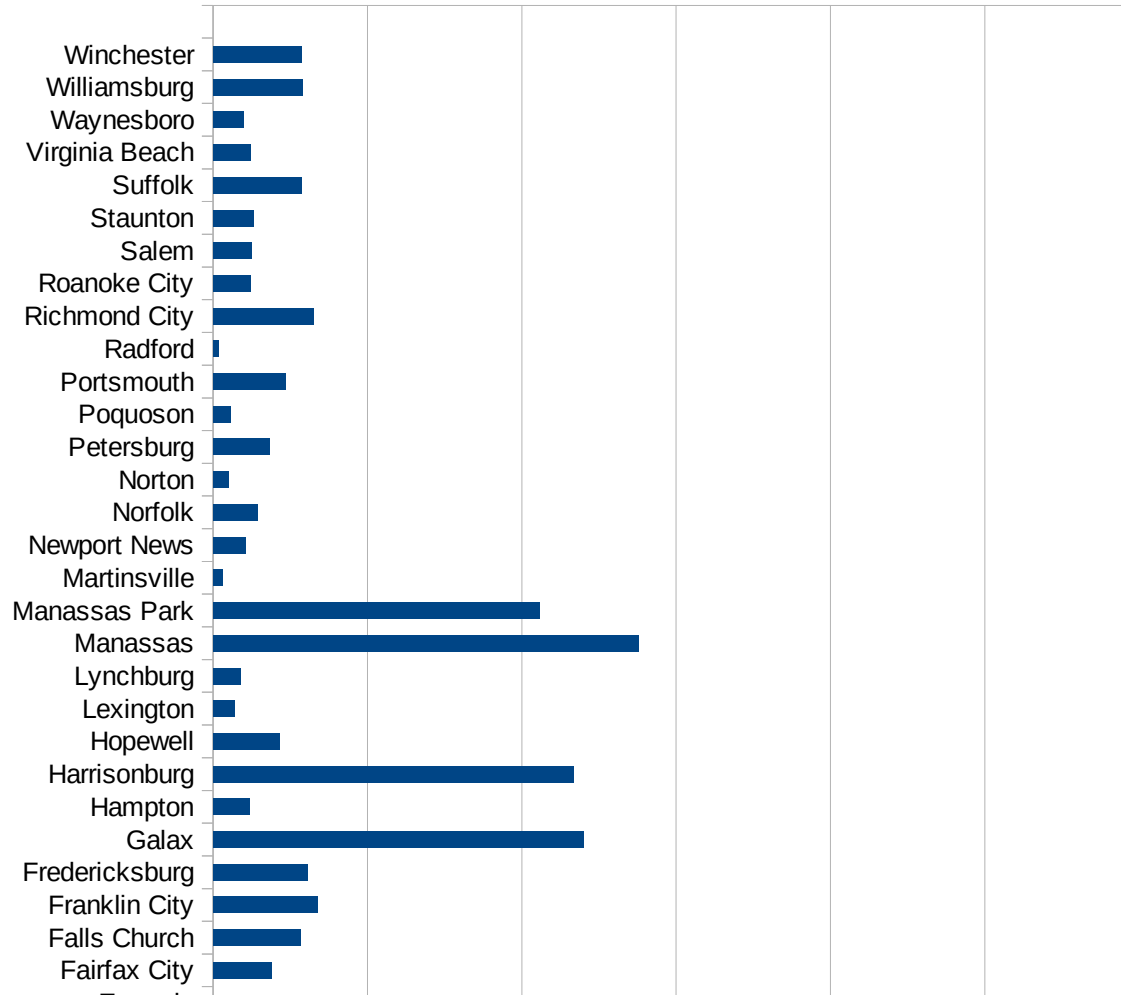
UT

29173
29175
29177
29179
29181
29195
29197
29199
29201
29203
29205
29183
29185
29187
29189
29510
29186
29207
29209
29211
29213
29215

29217
29219
29221
29223
29225
29227
29229

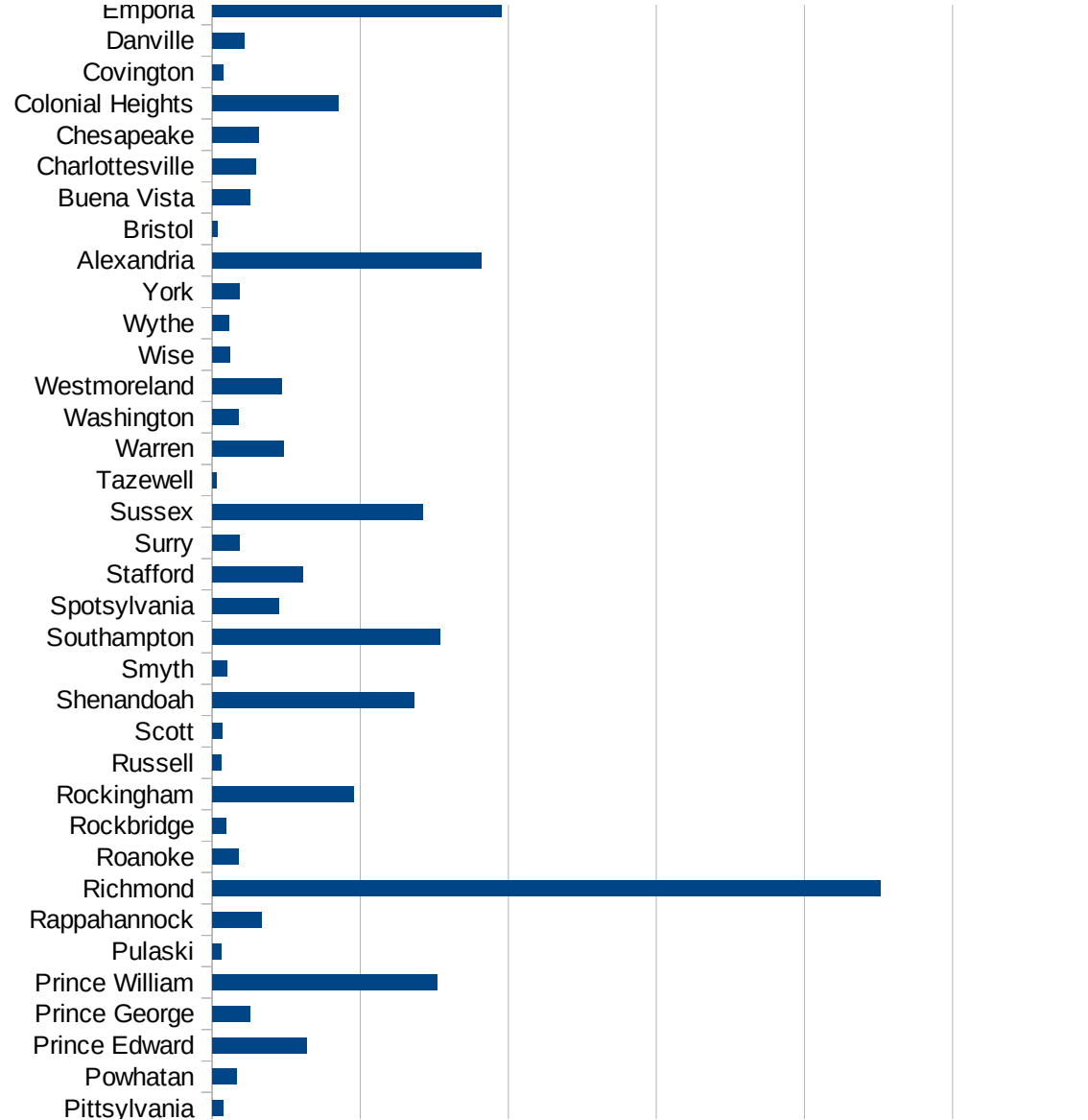
VA

FIPS	County	PC Infection
51001	Accomack	2060.965075
51003	Albemarle	125.0942806
51005	Alleghany	40.24144869
51007	Amelia	138.3232152
51009	Amherst	75.79106929
51011	Appomattox	145.192854
51013	Arlington	656.7840317
51015	Augusta	108.6711637
51017	Bath	0
51019	Bedford	50.79558586
51021	Bland	0
51023	Botetourt	90.15235748
51025	Brunswick	122.0703125
51027	Buchanan	75.39701239
51029	Buckingham	2417.789282
51031	Campbell	23.64797264
51033	Caroline	136.4877161
51035	Carroll	151.8423539
51036	Charles City	316.9572108
51037	Charlotte	92.14273748
51041	Chesterfield	280.5861899
51043	Clarke	130.8269641
51045	Craig	78.98894155
51047	Culpeper	703.8315432
51049	Cumberland	234.4785401
51051	Dickenson	0
51053	Dinwiddie	126.1873883
51057	Essex	283.9087829
51059	Fairfax	641.8171786
51061	Fauquier	298.5496993
51063	Floyd	25.32446977
51065	Fluvanna	302.4306463
51067	Franklin	53.38553252



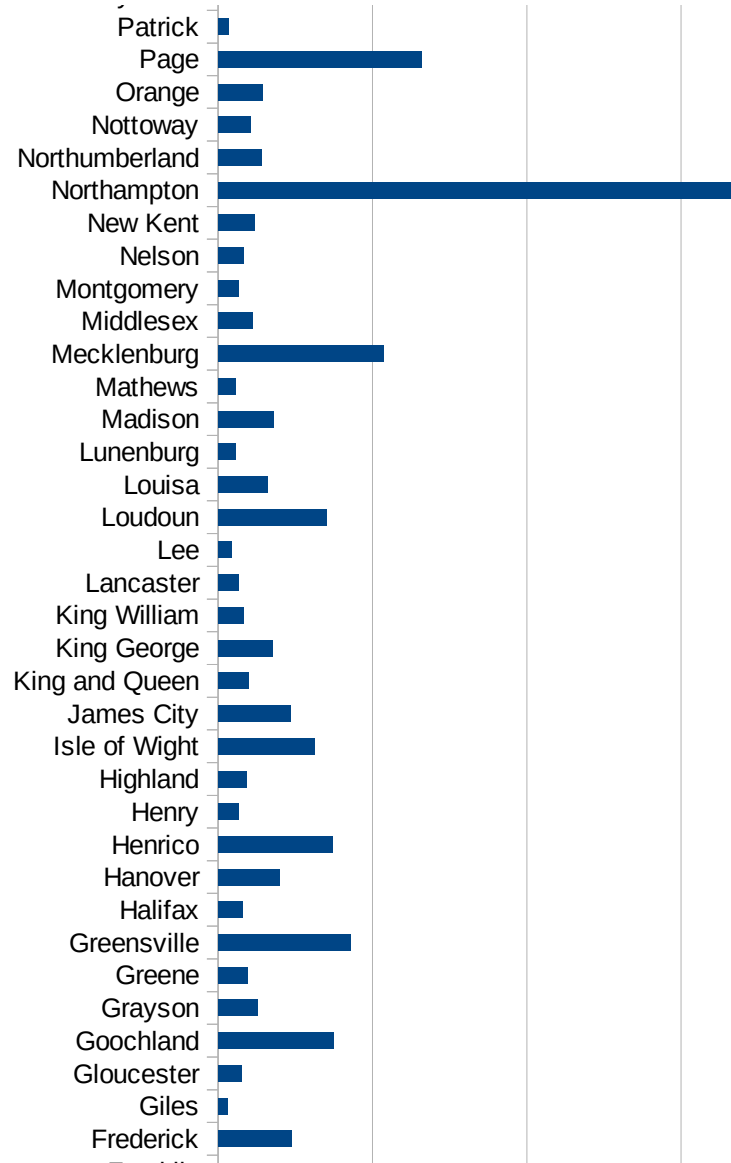
VA

51069 Frederick	236.5457529
51071 Giles	29.68416053
51073 Gloucester	74.96853999
51075 Goochland	374.2901394
51077 Grayson	127.9508669
51079 Greene	96.06147935
51081 Greensville	430.0335426
51083 Halifax	79.13247362
51085 Hanover	200.4867632
51087 Henrico	372.3489876
51089 Henry	66.72816125
51091 Highland	90.49773756
51093 Isle of Wight	311.2061267
51095 James City	234.3023941
51097 King and Queen	99.40357853
51099 King George	176.8579492
51101 King William	82.64950705
51103 Lancaster	64.91699898
51105 Lee	42.47907905
51107 Loudoun	351.4808898
51109 Louisa	160.4219914
51111 Lunenburg	57.91825252
51113 Madison	180.5189921
51115 Mathews	56.80527153
51117 Mecklenburg	535.0734095
51119 Middlesex	111.4309592
51121 Montgomery	66.67676921
51125 Nelson	80.8843354
51127 New Kent	116.1180832
51131 Northampton	1670.217299
51133 Northumberland	139.9522516
51135 Nottoway	103.7613489
51137 Orange	144.6348652
51139 Page	660.1763256



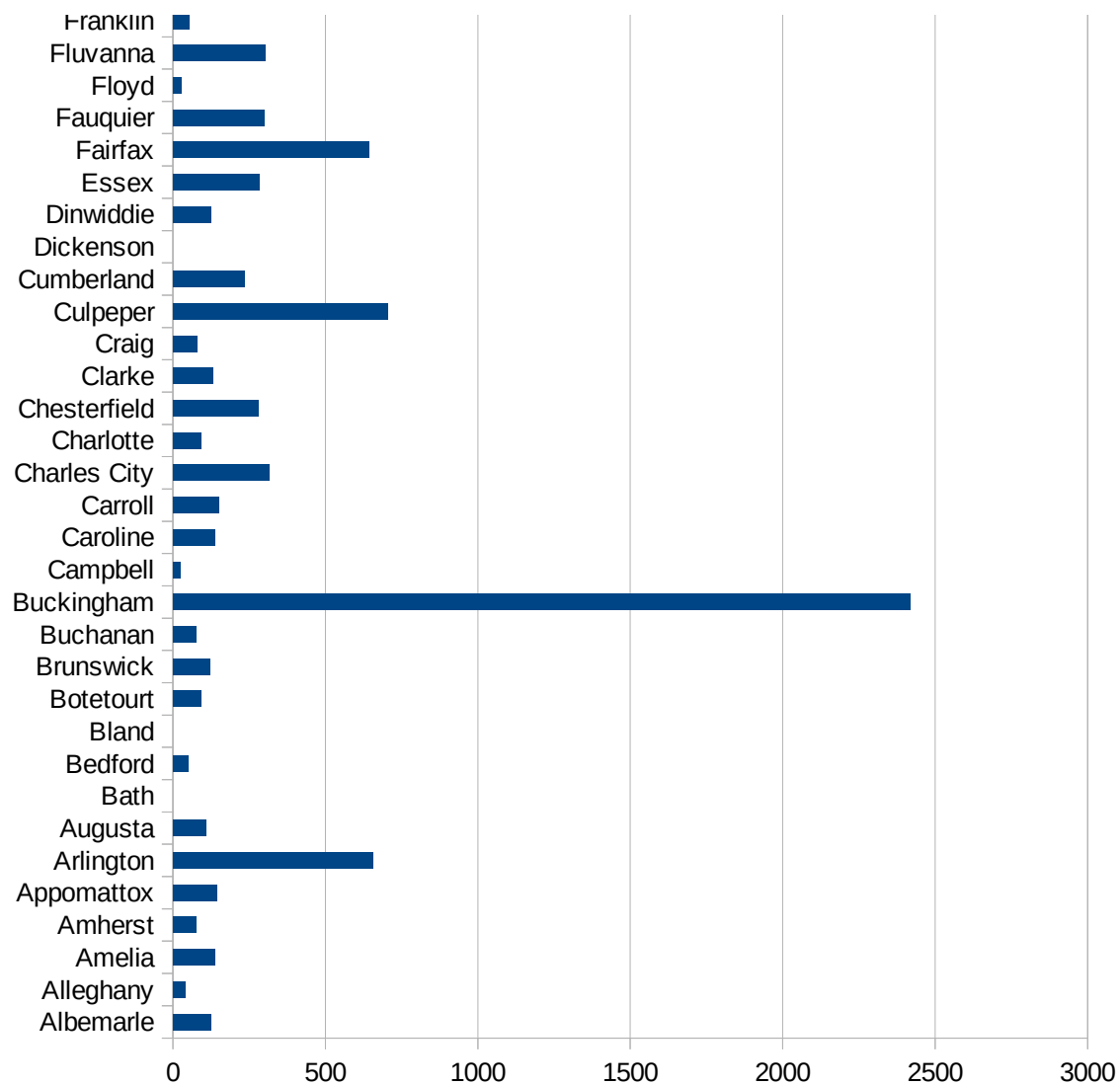
VA

51141 Patrick	33.95009336
51143 Pittsylvania	37.73646819
51145 Powhatan	82.22275515
51147 Prince Edward	318.0827887
51149 Prince George	128.6697127
51153 Prince William	761.3068924
51155 Pulaski	29.35478189
51157 Rappahannock	165.471594
51159 Richmond	2257.136535
51161 Roanoke	89.29235806
51163 Rockbridge	48.34739803
51165 Rockingham	476.3428684
51167 Russell	29.90877823
51169 Scott	32.50673354
51171 Shenandoah	682.8057107
51173 Smyth	49.22551851
51175 Southampton	767.6560901
51177 Spotsylvania	226.4634455
51179 Stafford	305.4147773
51181 Surry	92.67840593
51183 Sussex	711.9337902
51185 Tazewell	14.68608493
51187 Warren	239.9820013
51191 Washington	90.07021801
51193 Westmoreland	235.5580482
51195 Wise	60.50720825
51197 Wythe	55.64443208
51199 York	91.38342717
51510 Alexandria	909.4873232
51520 Bristol	18.20167455
51530 Buena Vista	128.2667949
51540 Charlottesville	147.5569965
51550 Chesapeake	156.6144893
51570 Colonial Heights	426.1761902



VA

51580 Covington	36.63003663
51590 Danville	108.1267048
51595 Emporia	976.3718024
51600 Fairfax City	191.2590543
51610 Falls Church	284.3216897
51620 Franklin City	336.9524523
51630 Fredericksburg	305.3801812
51640 Galax	1198.816752
51650 Hampton	117.6356719
51660 Harrisonburg	1167.80486
51670 Hopewell	216.8525403
51678 Lexington	70.06726457
51680 Lynchburg	88.88780654
51683 Manassas	1378.449125
51685 Manassas Park	1057.375628
51690 Martinsville	31.00294528
51700 Newport News	104.6880073
51710 Norfolk	143.397958
51720 Norton	50.40322581
51730 Petersburg	183.7361802
51735 Poquoson	57.42411813
51740 Portsmouth	234.5929495
51750 Radford	16.35858008
51760 Richmond City	323.8877014
51770 Roanoke City	120.0960769
51775 Salem	124.7903911
51790 Staunton	132.413129
51800 Suffolk	285.1346164
51810 Virginia Beach	119.7274922
51820 Waynesboro	97.22467739
51830 Williamsburg	288.6680988
51840 Winchester	284.6164793



VA

VA

FIPS

29001
29003
29005
29007
29009
29011
29013
29015
29017
29019
29021
29023
29025
29027
29029
29031
29033
29035
29037

VA

29039
29041
29043
29045
29047
29049
29051
29053
29055
29057
29059
29061
29063
29065
29067
29069
29071
29073
29075
29077
29079
29081
29083
29085
29087
29089
29091
29093
29095
29097
29099
29101

29103

VA

29105
29107
29109
29111
29113
29115
29117
29121
29123
29125
29127
29119
29129
29131
29133
29135
29137
29139
29141
29143
29145
29147
29149
29151
29153
29155
29157
29159
29161
29163
29165
29167
29169
29171

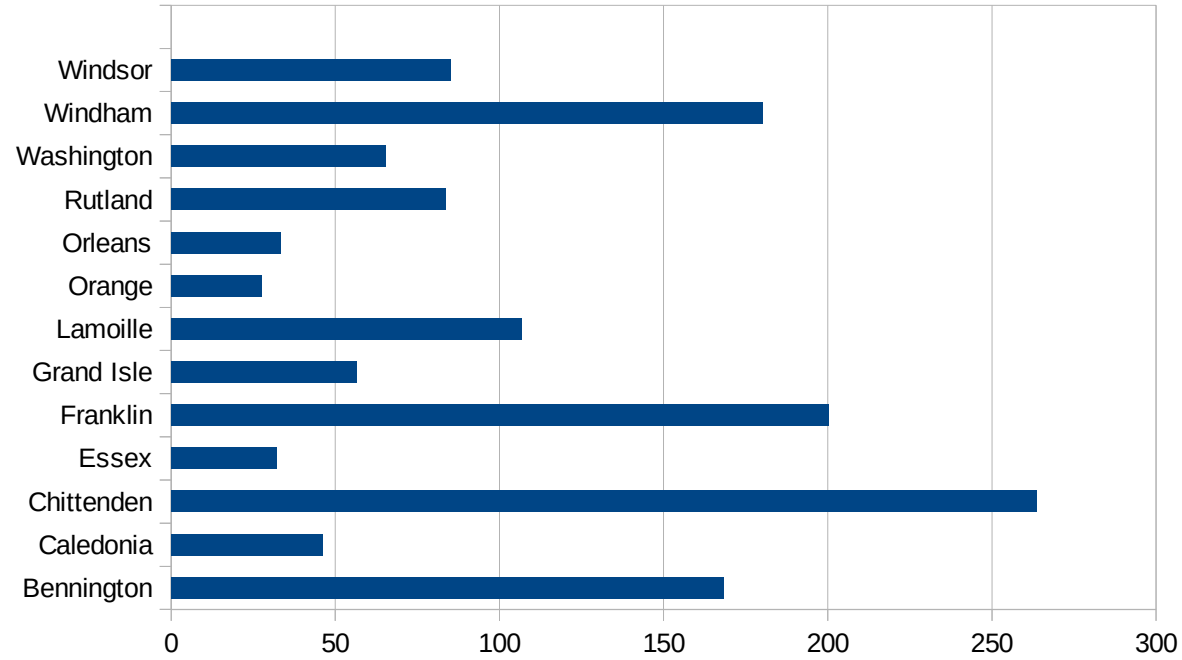
VA

29173
29175
29177
29179
29181
29195
29197
29199
29201
29203
29205
29183
29185
29187
29189
29510
29186
29207
29209
29211
29213
29215

29217
29219
29221
29223
29225
29227
29229

VT

FIPS	County	PC Infection
50001	Addison	167.6899359
50003	Bennington	168.3926918
50005	Caledonia	46.20157085
50007	Chittenden	263.7143621
50009	Essex	32
50011	Franklin	200.3197022
50013	Grand Isle	56.41748942
50015	Lamoille	106.7193676
50017	Orange	27.58715818
50019	Orleans	33.44854499
50021	Rutland	83.51513499
50023	Washington	65.35947712
50025	Windham	180.091683
50027	Windsor	85.01248056



FIPS

- 29001
- 29003
- 29005
- 29007
- 29009
- 29011
- 29013
- 29015
- 29017
- 29019
- 29021
- 29023
- 29025
- 29027
- 29029
- 29031
- 29033
- 29035
- 29037

VT

29039
29041
29043
29045
29047
29049
29051
29053
29055
29057
29059
29061
29063
29065
29067
29069
29071
29073
29075
29077
29079
29081
29083
29085
29087
29089
29091
29093
29095
29097
29099
29101

29103

VT

29105
29107
29109
29111
29113
29115
29117
29121
29123
29125
29127
29119
29129
29131
29133
29135
29137
29139
29141
29143
29145
29147
29149
29151
29153
29155
29157
29159
29161
29163
29165
29167
29169
29171

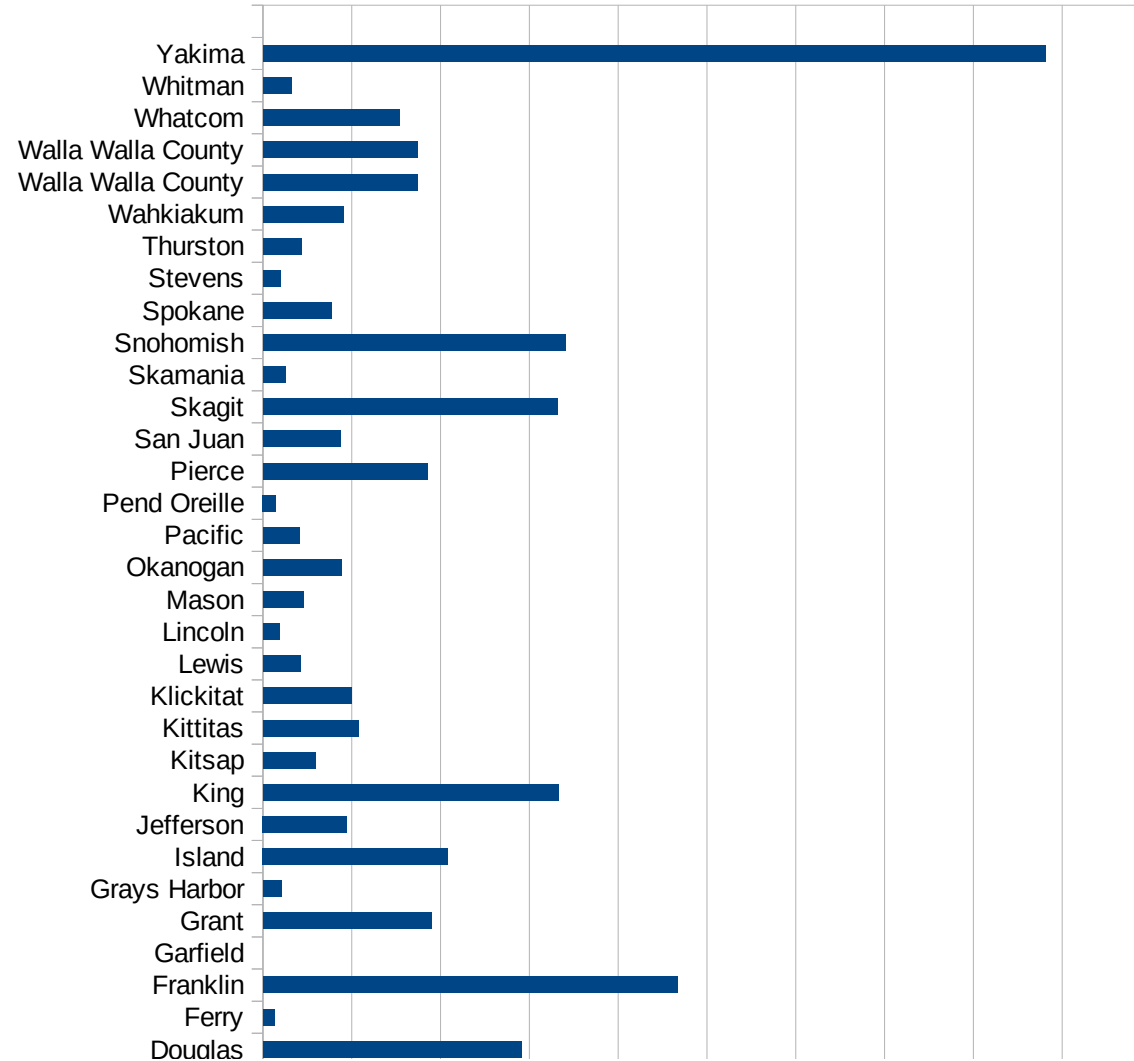
VT

29173
29175
29177
29179
29181
29195
29197
29199
29201
29203
29205
29183
29185
29187
29189
29510
29186
29207
29209
29211
29213
29215

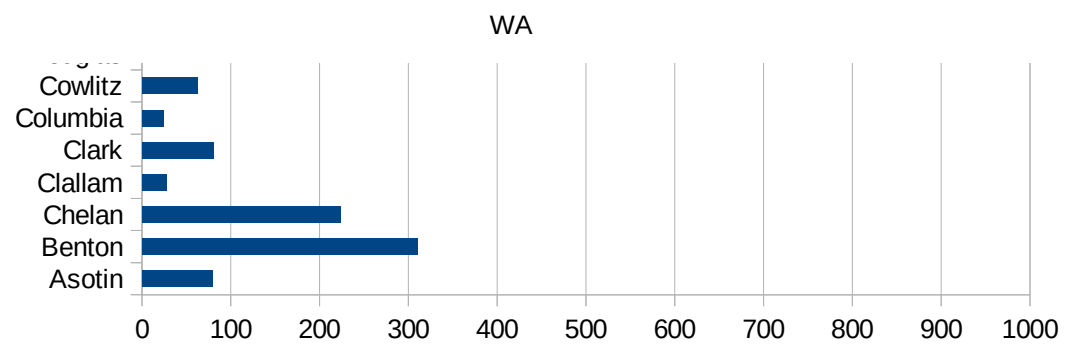
29217
29219
29221
29223
29225
29227
29229

WA

FIPS	County	PC Infection
53001	Adams	253.0492434
53003	Asotin	79.61079169
53005	Benton	310.5851583
53007	Chelan	223.2722364
53009	Clallam	27.36619883
53011	Clark	80.10675366
53013	Columbia	24.63661
53015	Cowlitz	62.39276244
53017	Douglas	291.3277554
53019	Ferry	13.07360439
53021	Franklin	467.4234475
53023	Garfield	0
53025	Grant	190.0730497
53027	Grays Harbor	20.29742493
53029	Island	208.3826664
53031	Jefferson	94.55072646
53033	King	332.5328245
53035	Kitsap	58.93145049
53037	Kittitas	107.6767165
53039	Klickitat	99.51599041
53041	Lewis	42.71142154
53043	Lincoln	18.62197393
53045	Mason	45.79663242
53047	Okanogan	87.81923479
53049	Pacific	40.84225812
53051	Pend Oreille	14.70372004
53053	Pierce	185.5718451
53055	San Juan	87.57589911
53057	Skagit	331.4977458
53059	Skamania	25.1593425
53061	Snohomish	340.2867342
53063	Spokane	76.94833774
53065	Stevens	19.88510826



53067 Thurston	42.94407843
53069 Wahkiakum	90.37505648
53071 Walla Walla Cou	173.9929746
53071 Walla Walla Cou	173.9929746
53073 Whatcom	153.7541263
53075 Whitman	32.13432146
53077 Yakima	881.7002458



WA

FIPS

29001
29003
29005
29007
29009
29011
29013
29015
29017
29019
29021
29023
29025
29027
29029
29031
29033
29035
29037

WA

29039
29041
29043
29045
29047
29049
29051
29053
29055
29057
29059
29061
29063
29065
29067
29069
29071
29073
29075
29077
29079
29081
29083
29085
29087
29089
29091
29093
29095
29097
29099
29101

29103

WA

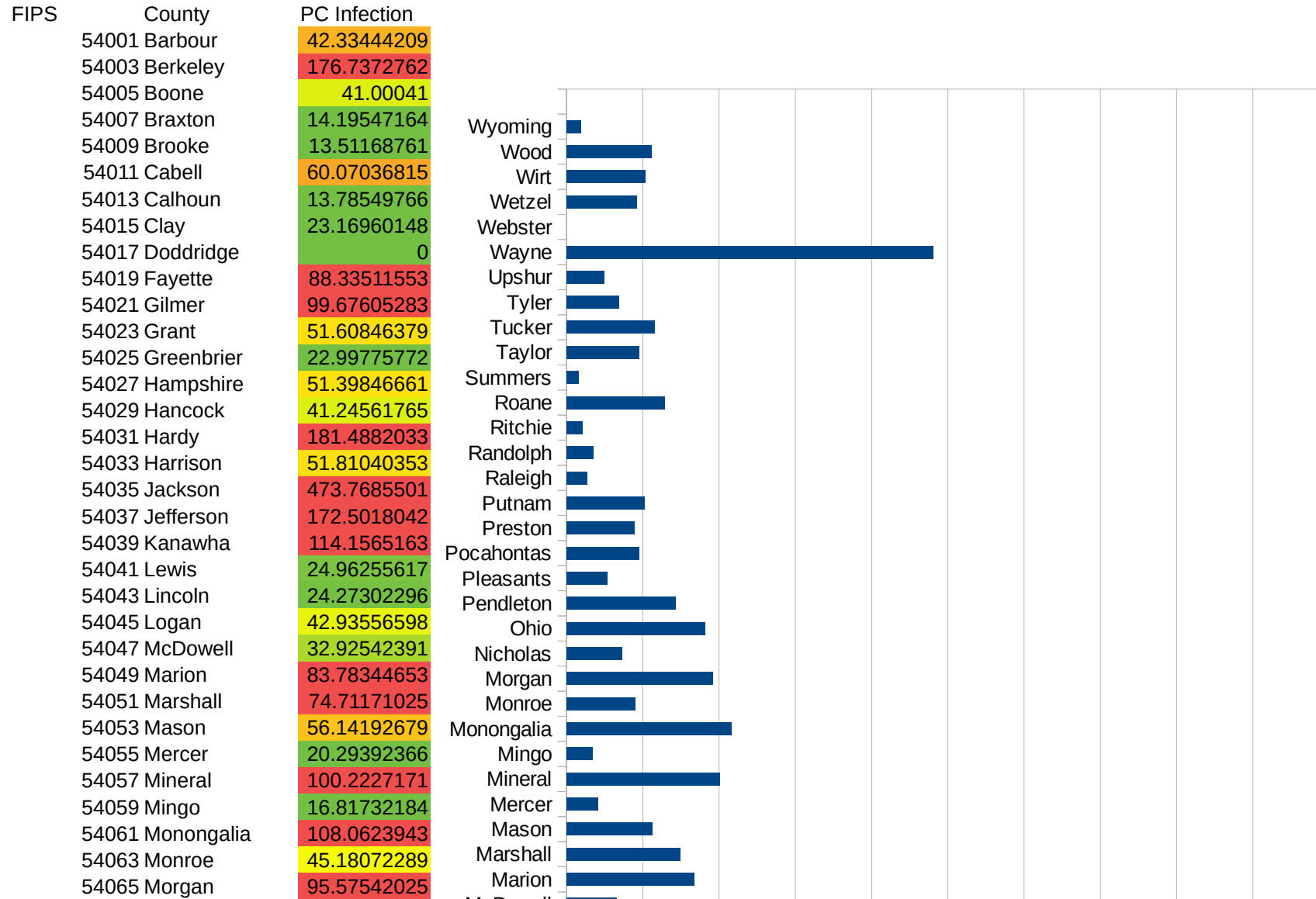
29105
29107
29109
29111
29113
29115
29117
29121
29123
29125
29127
29119
29129
29131
29133
29135
29137
29139
29141
29143
29145
29147
29149
29151
29153
29155
29157
29159
29161
29163
29165
29167
29169
29171

WA

29173
29175
29177
29179
29181
29195
29197
29199
29201
29203
29205
29183
29185
29187
29189
29510
29186
29207
29209
29211
29213
29215

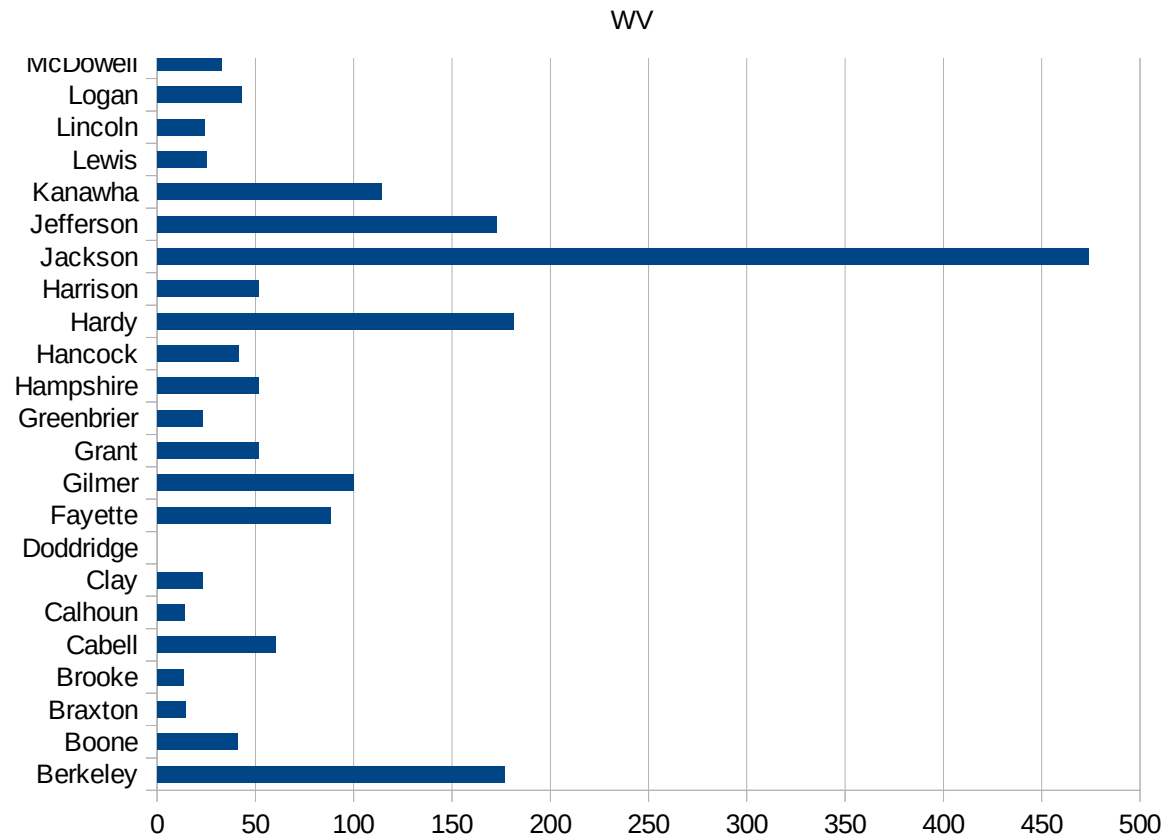
29217
29219
29221
29223
29225
29227
29229

WV



This work is licensed under the Creative Commons Attribution-NoDerivatives 4.0 International License. To view a copy of this license, visit <http://creativecommons.org/licenses/by-nd/4.0/>.

54067 Nicholas	36.22896707
54069 Ohio	91.00706502
54071 Pendleton	71.4591968
54073 Pleasants	26.64180099
54075 Pocahontas	47.53981459
54077 Preston	44.32755105
54079 Putnam	51.16262658
54081 Raleigh	13.46728796
54083 Randolph	17.3472574
54085 Ritchie	10.28700751
54087 Roane	64.5994832
54089 Summers	7.836990596
54091 Taylor	47.44395683
54093 Tucker	57.51258088
54095 Tyler	34.30139492
54097 Upshur	24.57505632
54099 Wayne	240.3364711
54101 Webster	0
54103 Wetzel	45.84151932
54105 Wirt	51.45797599
54107 Wood	55.81748869
54109 Wyoming	9.621860868



FIPS

- 29001
- 29003
- 29005
- 29007
- 29009
- 29011
- 29013
- 29015
- 29017
- 29019
- 29021
- 29023
- 29025
- 29027
- 29029
- 29031
- 29033
- 29035
- 29037

WV

29039
29041
29043
29045
29047
29049
29051
29053
29055
29057
29059
29061
29063
29065
29067
29069
29071
29073
29075
29077
29079
29081
29083
29085
29087
29089
29091
29093
29095
29097
29099
29101

29103

29105
29107
29109
29111
29113
29115
29117
29121
29123
29125
29127
29119
29129
29131
29133
29135
29137
29139
29141
29143
29145
29147
29149
29151
29153
29155
29157
29159
29161
29163
29165
29167
29169
29171

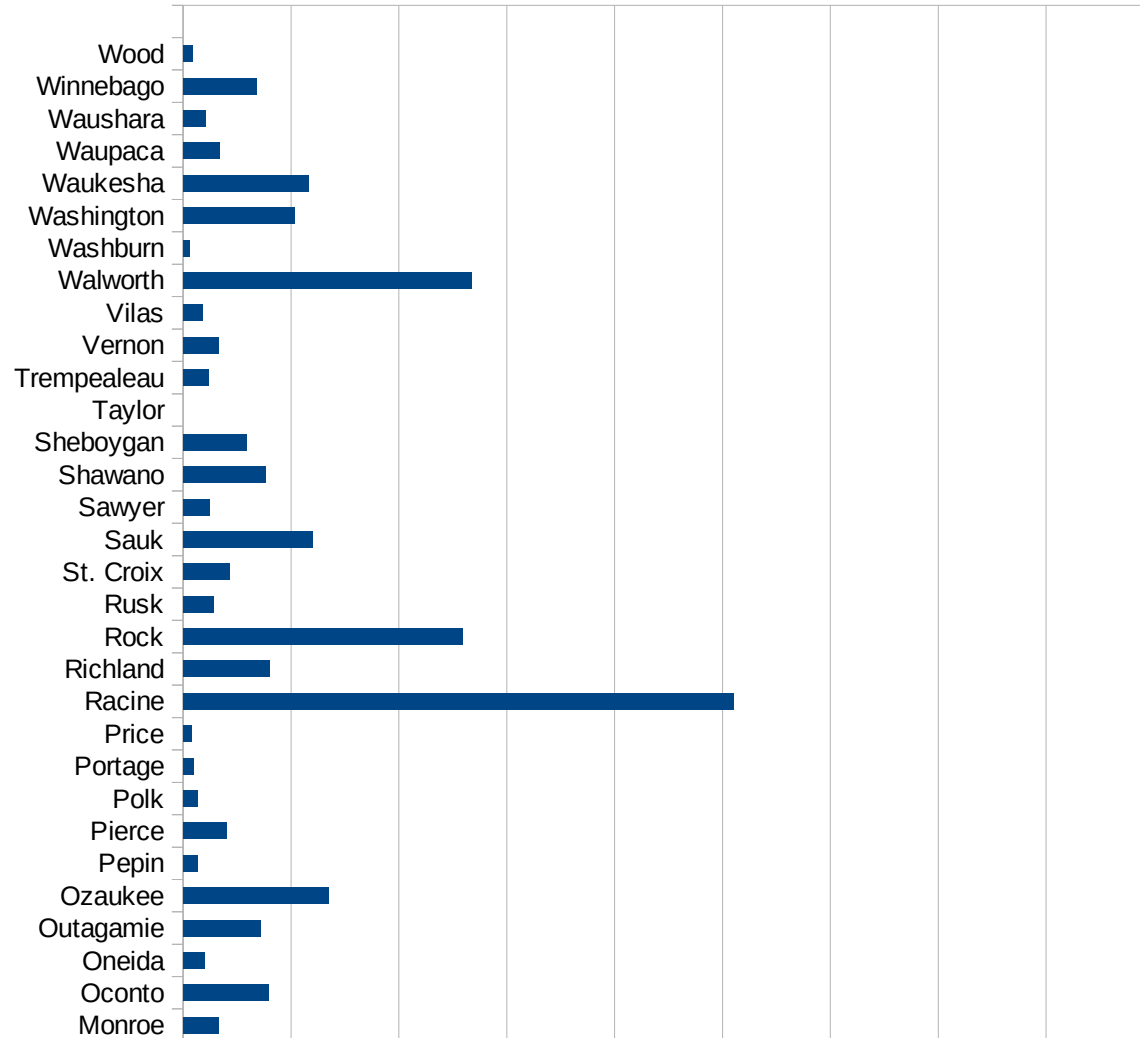
WV

29173
29175
29177
29179
29181
29195
29197
29199
29201
29203
29205
29183
29185
29187
29189
29510
29186
29207
29209
29211
29213
29215

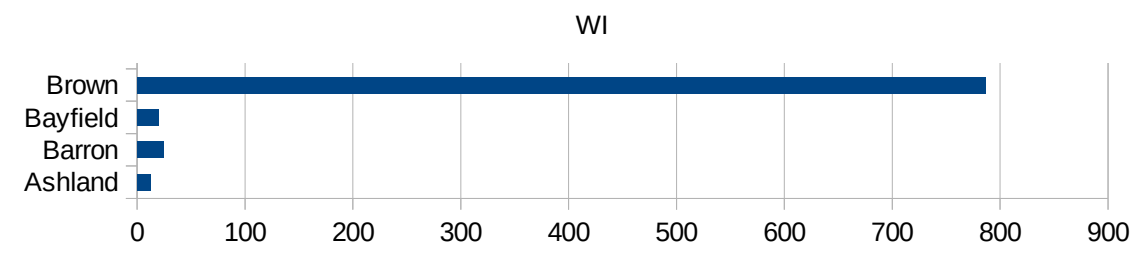
29217
29219
29221
29223
29225
29227
29229

WI

FIPS	County	PC Infection
55001	Adams	19.65795164
55003	Ashland	12.82051282
55005	Barron	24.35568152
55007	Bayfield	19.94415636
55009	Brown	785.9426376
55011	Buffalo	38.0952381
55013	Burnett	6.496881497
55015	Calumet	111.644969
55017	Chippewa	60.80923053
55019	Clark	74.90852517
55021	Columbia	62.76369469
55023	Crawford	135.0438893
55025	Dane	95.69219196
55027	Dodge	105.8658805
55029	Door	119.5219124
55031	Douglas	27.7726347
55033	Dunn	46.53120915
55035	Eau Claire	62.18072589
55037	Florence	46.28558204
55039	Fond du Lac	120.3112569
55041	Forest	77.85563341
55043	Grant	139.6593863
55045	Green	111.0238566
55047	Green Lake	52.85971033
55049	Iowa	46.27487274
55051	Iron	35.23608175
55053	Jackson	73.24934076
55055	Jefferson	68.13189395
55057	Juneau	78.89694556
55059	Kenosha	484.375923
55061	Kewaunee	147.1814748
55063	La Crosse	37.21559672
55065	Lafayette	96.00960096



55133 Waukesha	115.8601937
55135 Waupaca	33.24988265
55137 Waushara	20.60750938
55139 Winnebago	68.41305111
55141 Wood	8.212990213



FIPS

- 29001
- 29003
- 29005
- 29007
- 29009
- 29011
- 29013
- 29015
- 29017
- 29019
- 29021
- 29023
- 29025
- 29027
- 29029
- 29031
- 29033
- 29035
- 29037

29039
29041
29043
29045
29047
29049
29051
29053
29055
29057
29059
29061
29063
29065
29067
29069
29071
29073
29075
29077
29079
29081
29083
29085
29087
29089
29091
29093
29095
29097
29099
29101

29103

29105
29107
29109
29111
29113
29115
29117
29121
29123
29125
29127
29119
29129
29131
29133
29135
29137
29139
29141
29143
29145
29147
29149
29151
29153
29155
29157
29159
29161
29163
29165
29167
29169
29171

WI

29173
29175
29177
29179
29181
29195
29197
29199
29201
29203
29205
29183
29185
29187
29189
29510
29186
29207
29209
29211
29213
29215

29217
29219
29221
29223
29225
29227
29229