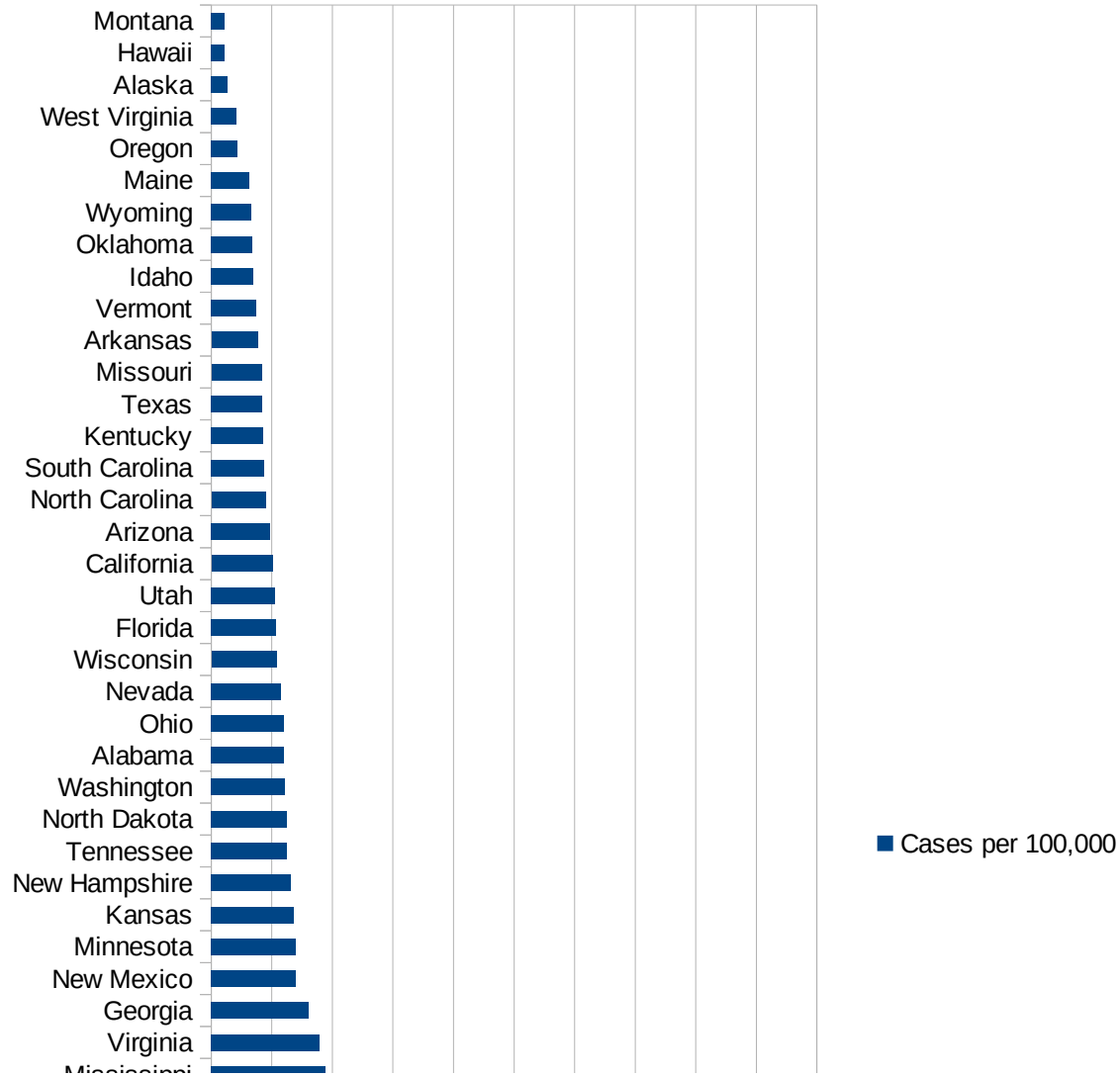


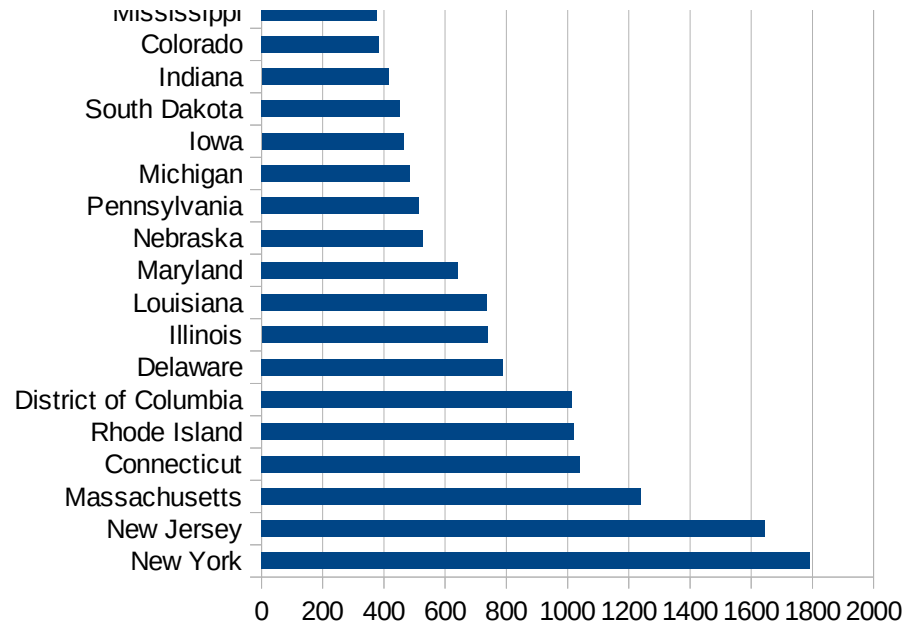
PerCap50States

Idx	State	Population	Cases per 100,000
33	New York	19542209	1791.6142438145
31	New Jersey	8908520	1644.53803774364
22	Massachusetts	6902149	1241.01928254519
7	Connecticut	3572665	1041.49143566497
40	Rhode Island	1057315	1020.41491892199
9	District of Columbia	702455	1014.01513264195
8	Delaware	967171	787.658025313
14	Illinois	12741080	738.084997504136
19	Louisiana	4659978	737.34253681026
21	Maryland	6042718	642.161358514496
28	Nebraska	1929268	527.505769027424
39	Pennsylvania	12807060	512.998299375501
23	Michigan	9995915	484.157778452498
16	Iowa	3156145	463.952068108404
42	South Dakota	882235	451.920406694361
15	Indiana	6691878	415.100215514987
6	Colorado	5695564	383.719680790173
25	Mississippi	2986530	378.231593186742
47	Virginia	8517685	356.763604195271
11	Georgia	10519475	322.668193992571
32	New Mexico	2095428	279.513302294328
24	Minnesota	5611179	278.7114793522
17	Kansas	2911505	273.157696792552
30	New Hampshire	1356458	264.364985867605
43	Tennessee	6770010	251.388107255381
35	North Dakota	760077	249.974673618594
48	Washington	7535591	243.27222642524
1	Alabama	4887871	240.820594487866
36	Ohio	11689442	238.87367763149
29	Nevada	3034392	229.007985784302
50	Wisconsin	5813568	215.75390534694
10	Florida	21299325	213.664048039081
45	Utah	3161105	210.116399170543



Idx	State	Population	Cases per 100,000
5	California	39557045	202.659222902014
3	Arizona	7171646	194.446295871269
34	North Carolina	10383620	179.831311238277
41	South Carolina	5084127	173.402434675609
18	Kentucky	4468402	171.358798962135
44	Texas	28701845	168.616338078615
26	Missouri	6126452	166.703338245366
4	Arkansas	3013825	153.525835109869
46	Vermont	626299	149.289716253738
13	Idaho	1754208	137.89698827049
37	Oklahoma	3943079	134.666335622492
51	Wyoming	577737	130.509210938541
20	Maine	1338404	125.896216687936
38	Oregon	4190713	86.4530689646368
49	West Virginia	1805832	82.6211962131583
2	Alaska	737438	52.4789880640813
12	Hawaii	1420491	44.3508617794833
27	Montana	1062305	44.0551442382367

PerCap50States



Counties_Cities

FIPS	County	State	Cases Per 100,000
47169	Trousdale	Tennessee	12559.02651653
31043	Dakota	Nebraska	7259.87153314
5079	Lincoln	Arkansas	7135.91870283
27105	Nobles	Minnesota	6207.80879402
47095	Lake	Tennessee	5451.35609230
31037	Colfax	Nebraska	4742.21119382
47007	Bledsoe	Tennessee	4113.85970857
18017	Cass	Indiana	4091.68752470
36087	Rockland	New York	3917.16176177
20057	Ford	Kansas	3868.62606232
39101	Marion	Ohio	3831.06534265
20175	Seward	Kansas	3480.25711662
39129	Pickaway	Ohio	3474.15900561
40139	Texas	Oklahoma	3402.59105353
31047	Dawson	Nebraska	3395.33510481
20055	Finney	Kansas	3370.57168611
36119	Westchester	New York	3330.26047631
34031	Passaic	New Jersey	3021.00097356
51159	Richmond	Virginia	2887.80703696
36059	Nassau	New York	2881.15741017
31151	Saline	Nebraska	2878.04878049
19115	Louisa	Iowa	2748.67938043
34017	Hudson	New Jersey	2736.14363201
34039	Union	New Jersey	2634.45070216
35031	McKinley	New Mexico	2611.70286347
36071	Orange	New York	2603.21350121
36103	Suffolk	New York	2573.57235501
48341	Moore	Texas	2569.23434955
13243	Randolph	Georgia	2473.29138007
51029	Buckingham	Virginia	2417.78928172
12077	Liberty	Florida	2353.08028852
31079	Hall	Nebraska	2321.16480270
13273	Terrell	Georgia	2310.99756126

This work is licensed under the Creative Commons Attribution-NoDerivatives 4.0 International License. To view a copy of this license, visit <http://creativecommons.org/licenses/by-nd/4.0/>.

Counties_Cities

36061 New York City	New York	2293.11559294
13099 Early	Georgia	2273.83624475
8075 Logan	Colorado	2262.17019695
16013 Blaine	Idaho	2247.68815539
19047 Crawford	Iowa	2214.71033920
19193 Woodbury	Iowa	2160.15369762
51001 Accomack	Virginia	2122.67061582
19171 Tama	Iowa	2106.01041174
25025 Suffolk	Massachusetts	2041.36998112
34013 Essex	New Jersey	2026.09009874
19127 Marshall	Iowa	1985.94332308
8087 Morgan	Colorado	1964.42327894
13037 Calhoun	Georgia	1936.39798489
22095 St. John the Baptist	Louisiana	1919.69247870
13141 Hancock	Georgia	1904.64781984
34003 Bergen	New Jersey	1853.43741593
28123 Scott	Mississippi	1852.44105066
13095 Dougherty	Georgia	1820.41362077
48375 Potter	Texas	1779.38619952
34023 Middlesex	New Jersey	1767.89986561
13205 Mitchell	Georgia	1748.37779380
22071 Orleans	Louisiana	1741.40550273
21031 Butler	Kentucky	1699.02912621
51131 Northampton	Virginia	1687.26033234
28051 Holmes	Mississippi	1662.69435932
10005 Sussex	Delaware	1630.71447886
36105 Sullivan	New York	1630.50676839
46099 Minnehaha	South Dakota	1625.39662789
22051 Jefferson	Louisiana	1621.69883263
22047 Iberville	Louisiana	1607.53033220
25009 Essex	Massachusetts	1576.19542698
34021 Mercer	New Jersey	1575.12891720
28079 Leake	Mississippi	1550.76220182
21177 Muhlenberg	Kentucky	1511.01579255

Counties_Cities

9001 Fairfield	Connecticut	1509.60508485
44007 Providence	Rhode Island	1432.51520239
51683 Manassas	Virginia	1426.47871089
13261 Sumter	Georgia	1395.75555780
28099 Neshoba	Mississippi	1390.55793991
1013 Butler	Alabama	1382.11382114
4001 Apache	Arizona	1365.95282520
25023 Plymouth	Massachusetts	1363.35914400
28007 Attala	Mississippi	1355.83991288
22041 Franklin	Louisiana	1354.43540385
31141 Platte	Nebraska	1351.79690076
22093 St. James	Louisiana	1345.24884727
5123 St. Francis	Arkansas	1340.46149613
34029 Ocean	New Jersey	1315.21430198
34035 Somerset	New Jersey	1284.86188112
1085 Lowndes	Alabama	1283.33667536
49037 San Juan	Utah	1281.63635187
28103 Noxubee	Mississippi	1271.95064072
51640 Galax	Virginia	1245.52389849
24033 Prince George's	Maryland	1244.46282228
19139 Muscatine	Iowa	1239.25551492
42101 Philadelphia	Pennsylvania	1237.64470015
34027 Morris	New Jersey	1221.29867187
36027 Dutchess	New York	1206.25906482
22125 West Feliciana	Louisiana	1203.10478655
17031 Cook	Illinois	1201.00538694
19013 Black Hawk	Iowa	1198.56806235
25017 Middlesex	Massachusetts	1184.66799693
9009 New Haven	Connecticut	1184.55726312
34025 Monmouth	New Jersey	1181.13024138
20103 Leavenworth	Kansas	1177.59858393
51660 Harrisonburg	Virginia	1169.65558085
22089 St. Charles	Louisiana	1159.25036404
4017 Navajo	Arizona	1152.60989633

Counties_Cities

13177 Lee	Georgia	1149.03910765
36079 Putnam	New York	1148.72790519
13093 Dooly	Georgia	1145.48372975
40055 Greer	Oklahoma	1133.82580313
25027 Worcester	Massachusetts	1113.57314714
28015 Carroll	Mississippi	1109.87791343
25013 Hampden	Massachusetts	1106.49098864
22025 Catahoula	Louisiana	1103.24729392
29195 Saline	Missouri	1096.30923782
22087 St. Bernard	Louisiana	1095.86695490
26163 Wayne	Michigan	1087.01043906
22111 Union	Louisiana	1083.74384236
51685 Manassas Park	Virginia	1080.48766395
13315 Wilcox	Georgia	1078.07535179
19179 Wapello	Iowa	1076.55162619
34007 Camden	New Jersey	1075.77138034
27145 Stearns	Minnesota	1075.62666399
35045 San Juan	New Mexico	1074.83025839
13007 Baker	Georgia	1067.27037516
34011 Cumberland	New Jersey	1065.09816390
1059 Franklin	Alabama	1064.94914390
13139 Hall	Georgia	1064.56655520
8051 Gunnison	Colorado	1061.11562101
25021 Norfolk	Massachusetts	1059.55871095
25005 Bristol	Massachusetts	1040.73954562
13061 Clay	Georgia	1039.14097679
8037 Eagle	Colorado	1036.49555398
22007 Assumption	Louisiana	1031.39013453
12047 Hamilton	Florida	1027.25366876
13287 Turner	Georgia	1023.76137513
34041 Warren	New Jersey	1019.10587168
51595 Emporia	Virginia	1015.42667448
11001 District of Colum	District of Col	1014.01513264
1119 Sumter	Alabama	1000.70916397

Counties_Cities

20025 Clark	Kansas	997.50623441
28069 Kemper	Mississippi	997.30727037
42045 Delaware	Pennsylvania	994.95175750
13293 Upson	Georgia	991.79858859
1063 Greene	Alabama	983.84549982
9003 Hartford	Connecticut	977.15126185
1017 Chambers	Alabama	975.75487134
13321 Worth	Georgia	965.56480615
27067 Kandiyohi	Minnesota	961.38140240
45061 Lee	South Carolina	956.71450239
49043 Summit	Utah	956.28741087
42077 Lehigh	Pennsylvania	942.67861994
20111 Lyon	Kansas	927.97701012
17097 Lake	Illinois	925.89950231
13137 Habersham	Georgia	925.35471931
51510 Alexandria	Virginia	919.45430761
20093 Kearny	Kansas	913.01039817
22037 East Feliciana	Louisiana	911.68091168
53077 Yakima	Washington	896.01743516
28157 Wilkinson	Mississippi	887.17015469
42095 Northampton	Pennsylvania	886.79065769
1131 Wilcox	Alabama	884.53938082
1123 Tallapoosa	Alabama	884.01609996
34005 Burlington	New Jersey	883.95631635
42011 Berks	Pennsylvania	875.15946610
28101 Newton	Mississippi	872.07946649
18097 Marion	Indiana	869.72461688
36111 Ulster	New York	868.98582859
19049 Dallas	Iowa	860.50121978
13081 Crisp	Georgia	853.94451573
45027 Clarendon	South Carolina	848.66468843
22075 Plaquemines	Louisiana	828.70568133
19005 Allamakee	Iowa	824.17582418
17089 Kane	Illinois	822.88812016

Counties_Cities

42103 Pike	Pennsylvania	822.41252928
18031 Decatur	Indiana	821.07934612
13035 Butts	Georgia	814.28512380
22031 De Soto	Louisiana	809.15585362
31001 Adams	Nebraska	799.72073244
55009 Brown	Wisconsin	795.81438085
42079 Luzerne	Pennsylvania	795.22487297
24045 Wicomico	Maryland	792.67406367
22117 Washington	Louisiana	783.56446696
51153 Prince William	Virginia	783.31492209
24031 Montgomery	Maryland	779.61782955
19183 Washington	Iowa	776.83934782
28075 Lauderdale	Mississippi	776.71707583
22017 Caddo	Louisiana	772.67600300
51175 Southampton	Virginia	767.65609007
22077 Pointe Coupee	Louisiana	765.72470374
31119 Madison	Nebraska	765.70976492
22057 Lafourche	Louisiana	756.25541456
48365 Panola	Texas	756.00483843
48129 Donley	Texas	753.23892739
34037 Sussex	New Jersey	752.84625601
48421 Sherman	Texas	746.99577785
18181 White	Indiana	741.72295197
18071 Jackson	Indiana	741.31169096
42089 Monroe	Pennsylvania	739.79245695
17157 Randolph	Illinois	735.06509687
34033 Salem	New Jersey	733.14485601
17153 Pulaski	Illinois	732.19842577
13167 Johnson	Georgia	731.35558302
8123 Weld	Colorado	730.18246608
26099 Macomb	Michigan	725.34263723
17181 Union	Illinois	724.42254023
48319 Mason	Texas	724.29906542
47069 Hardeman	Tennessee	721.64948454

Counties_Cities

51047 Culpeper	Virginia	721.18629360
5069 Jefferson	Arkansas	720.85033914
28097 Montgomery	Mississippi	718.34780006
51183 Sussex	Virginia	711.93379016
42091 Montgomery	Pennsylvania	708.66179743
24029 Kent	Maryland	706.80493216
42017 Bucks	Pennsylvania	706.62771910
28029 Copiah	Mississippi	704.20067968
9005 Litchfield	Connecticut	700.67527649
28129 Smith	Mississippi	699.91251094
20209 Wyandotte	Kansas	698.02327551
51171 Shenandoah	Virginia	696.59976550
37037 Chatham	North Carolina	693.20061800
13193 Macon	Georgia	692.38377844
28083 Leflore	Mississippi	691.58684602
48419 Shelby	Texas	688.48847274
22033 East Baton Rouge	Louisiana	688.05050844
28061 Jasper	Mississippi	675.67567568
37191 Wayne	North Carolina	675.06166429
51139 Page	Virginia	672.71131910
10001 Kent	Delaware	670.40044805
28017 Chickasaw	Mississippi	669.73385359
51013 Arlington	Virginia	669.41449388
8025 Crowley	Colorado	665.75623080
28163 Yazoo	Mississippi	665.53384310
19099 Jasper	Iowa	664.92583520
51059 Fairfax	Virginia	664.14956617
34001 Atlantic	New Jersey	662.32401132
37061 Duplin	North Carolina	659.23610167
31053 Dodge	Nebraska	657.76956321
37131 Northampton	North Carolina	655.62106119
47167 Tipton	Tennessee	654.42263036
1023 Choctaw	Alabama	654.15466085
31073 Gosper	Nebraska	651.30260521

Counties_Cities

13201 Miller	Georgia	650.72106929
48117 Deaf Smith	Texas	650.31982942
8031 Denver	Colorado	649.83279646
1095 Marshall	Alabama	649.26281618
34019 Hunterdon	New Jersey	647.88235483
28023 Clarke	Mississippi	647.26993079
18145 Shelby	Indiana	643.59877111
13009 Baldwin	Georgia	640.29627647
26125 Oakland	Michigan	638.73837457
42069 Lackawanna	Pennsylvania	637.59232992
13275 Thomas	Georgia	636.69906407
17043 DuPage	Illinois	635.80335326
18081 Johnson	Indiana	634.98159706
28085 Lincoln	Mississippi	634.41017395
17187 Warren	Illinois	634.10051667
17197 Will	Illinois	633.82010949
38017 Cass	North Dakota	631.90021816
24510 Baltimore City	Maryland	630.37867534
34015 Gloucester	New Jersey	628.67182782
28077 Lawrence	Mississippi	626.25451626
18117 Orange	Indiana	625.99415055
28095 Monroe	Mississippi	624.22674615
22013 Bienville	Louisiana	623.68500150
42075 Lebanon	Pennsylvania	618.48082992
18063 Hendricks	Indiana	617.93077020
37193 Wilkes	North Carolina	617.00482810
13065 Clinch	Georgia	616.72683514
22073 Ouachita	Louisiana	612.39682797
17091 Kankakee	Illinois	608.04915291
49051 Wasatch	Utah	607.70156438
20031 Coffey	Kansas	607.31203692
22005 Ascension	Louisiana	606.39117043
4005 Coconino	Arizona	606.21333669
28065 Jefferson Davis	Mississippi	605.30532313

Counties_Cities

19153 Polk	Iowa	599.74877054
30101 Toole	Montana	597.56851432
13259 Stewart	Georgia	596.87046298
27091 Martin	Minnesota	596.41142280
22103 St. Tammany	Louisiana	596.25509955
22127 Winn	Louisiana	594.31158908
45081 Saluda	South Carolina	593.84735202
21227 Warren	Kentucky	591.17503657
8117 Summit	Colorado	590.18931209
18089 Lake	Indiana	586.89831569
40147 Washington	Oklahoma	584.45691800
13001 Appling	Georgia	583.56297617
45089 Williamsburg	South Carolina	581.58531007
48471 Walker	Texas	580.84988962
29211 Sullivan	Missouri	578.68509886
1065 Hale	Alabama	577.21037621
28035 Forrest	Mississippi	574.39095901
24011 Caroline	Maryland	573.50468412
28161 Yalobusha	Mississippi	572.95029051
29021 Buchanan	Missouri	571.29308690
8005 Arapahoe	Colorado	568.62940811
36021 Columbia	New York	567.46111222
12086 Miami-Dade	Florida	566.99405160
48253 Jones	Texas	565.17131756
56013 Fremont	Wyoming	564.11423946
47037 Davidson	Tennessee	562.09544794
22121 West Baton Rou	Louisiana	560.03329928
9007 Middlesex	Connecticut	558.75880552
24005 Baltimore	Maryland	558.16356462
28031 Covington	Mississippi	556.94053997
24021 Frederick	Maryland	556.62473401
31093 Howard	Nebraska	556.58627087
28001 Adams	Mississippi	551.42344191
22101 St. Mary	Louisiana	550.48820669

Counties_Cities

29510 St. Louis City	Missouri	546.16659732
28053 Humphreys	Mississippi	544.99212789
22105 Tangipahoa	Louisiana	544.93672305
51117 Mecklenburg	Virginia	544.86133768
45039 Fairfield	South Carolina	544.59423266
28021 Claiborne	Mississippi	544.32348367
34009 Cape May	New Jersey	543.43128781
17007 Boone	Illinois	541.27704052
16063 Lincoln	Idaho	541.04477612
1091 Marengo	Alabama	540.22867932
13071 Colquitt	Georgia	539.56834532
44003 Kent	Rhode Island	538.87136048
25001 Barnstable	Massachusetts	538.86126899
31081 Hamilton	Nebraska	538.79310345
36029 Erie	New York	538.64278111
13005 Bacon	Georgia	536.43272240
24017 Charles	Maryland	531.87866479
20119 Meade	Kansas	530.63193439
1111 Randolph	Alabama	528.05280528
39099 Mahoning	Ohio	527.77801970
22109 Terrebonne	Louisiana	526.92733807
22083 Richland	Louisiana	524.96038035
17201 Winnebago	Illinois	524.49829450
17017 Cass	Illinois	522.02283850
55079 Milwaukee	Wisconsin	521.51389842
28063 Jefferson	Mississippi	520.68674360
55101 Racine	Wisconsin	517.33610060
37105 Lee	North Carolina	515.84976893
48477 Washington	Texas	515.55201094
36001 Albany	New York	514.13630636
47003 Bedford	Tennessee	513.88718953
42037 Columbia	Pennsylvania	513.32192618
19021 Buena Vista	Iowa	513.23337023
22099 St. Martin	Louisiana	510.99382705

Counties_Cities

8001 Adams	Colorado	510.48317144
12051 Hendry	Florida	507.74858023
18005 Bartholomew	Indiana	507.53447005
18111 Newton	Indiana	506.74470059
28089 Madison	Mississippi	504.59149863
22021 Caldwell	Louisiana	502.00803213
13033 Burke	Georgia	499.48713375
46013 Brown	South Dakota	498.52477363
13319 Wilkinson	Georgia	498.00796813
22045 Iberia	Louisiana	497.59659435
27033 Cottonwood	Minnesota	496.58597145
24003 Anne Arundel	Maryland	495.80664929
22081 Red River	Louisiana	495.45829893
55059 Kenosha	Wisconsin	495.00856518
18055 Greene	Indiana	493.65743923
28067 Jones	Mississippi	492.25106265
12039 Gadsden	Florida	485.90229660
39013 Belmont	Ohio	485.88993408
5035 Crittenden	Arkansas	484.05113566
22035 East Carroll	Louisiana	483.16043769
13253 Seminole	Georgia	481.05832832
10003 New Castle	Delaware	479.49797527
13299 Ware	Georgia	479.26008969
13197 Marion	Georgia	478.98455275
51165 Rockingham	Virginia	478.80458865
21001 Adair	Kentucky	478.79260994
26145 Saginaw	Michigan	478.51153040
21107 Hopkins	Kentucky	477.05689181
25015 Hampshire	Massachusetts	475.34938490
42061 Huntingdon	Pennsylvania	473.78675168
54035 Jackson	West Virginia	473.76855013
9013 Tolland	Connecticut	473.75779381
31051 Dixon	Nebraska	472.93746716
53021 Franklin	Washington	470.60319883

Counties_Cities

21183 Ohio	Kentucky	469.13272720
17079 Jasper	Illinois	468.21350536
20189 Stevens	Kansas	467.71001979
18047 Franklin	Indiana	466.22097115
42071 Lancaster	Pennsylvania	461.40515162
19157 Poweshiek	Iowa	459.91764265
26049 Genesee	Michigan	458.59835042
27027 Clay	Minnesota	458.13462591
37015 Bertie	North Carolina	457.26900032
39095 Lucas	Ohio	455.92104192
20187 Stanton	Kansas	452.94413689
18107 Montgomery	Indiana	451.15527043
38035 Grand Forks	North Dakota	447.92991381
13069 Coffee	Georgia	447.86856334
13263 Talbot	Georgia	446.42857143
36039 Greene	New York	446.40037060
13277 Tift	Georgia	446.13147322
28159 Winston	Mississippi	445.91246903
28113 Pike	Mississippi	444.86009655
5075 Lawrence	Arkansas	444.20104661
28143 Tunica	Mississippi	442.47787611
48381 Randall	Texas	441.76677356
17093 Kendall	Illinois	440.13602783
35019 Guadalupe	New Mexico	437.68716886
37181 Vance	North Carolina	437.39625858
13087 Decatur	Georgia	436.50047037
25011 Franklin	Massachusetts	434.02900103
22049 Jackson	Louisiana	433.90768457
56039 Teton	Wyoming	433.25679130
37047 Columbus	North Carolina	433.02488546
40007 Beaver	Oklahoma	432.41210754
6025 Imperial	California	432.27903447
26081 Kent	Michigan	432.09857660
19143 Osceola	Iowa	430.46357616

Counties_Cities

51081 Greensville	Virginia	430.03354262
29189 St. Louis	Missouri	430.01369183
17027 Clinton	Illinois	427.74781477
24027 Howard	Maryland	426.36666295
51570 Colonial Heights	Virginia	426.17619021
21109 Jackson	Kentucky	424.04404107
17075 Iroquois	Illinois	423.85161571
32013 Humboldt	Nevada	422.97152389
45033 Dillon	South Carolina	421.58240465
18061 Harrison	Indiana	421.31350682
13307 Webster	Georgia	421.29452317
33011 Hillsborough	New Hampshire	420.71345488
18079 Jennings	Indiana	420.12241498
18095 Madison	Indiana	418.84897525
29155 Pemiscot	Missouri	417.89577188
31055 Douglas	Nebraska	416.66666667
48179 Gray	Texas	415.62000457
18023 Clinton	Indiana	415.50387597
28011 Bolivar	Mississippi	411.70650752
36073 Orleans	New York	411.20850980
1097 Mobile	Alabama	411.11086942
38061 Mountrail	North Dakota	411.03934234
13257 Stephens	Georgia	410.98521221
26039 Crawford	Michigan	410.04244299
27053 Hennepin	Minnesota	409.55100252
39029 Columbiana	Ohio	409.09755028
28025 Clay	Mississippi	407.51057464
21061 Edmonson	Kentucky	407.36516213
21083 Graves	Kentucky	407.32106011
13027 Brooks	Georgia	406.11100367
20197 Wabaunsee	Kansas	405.85592115
42029 Chester	Pennsylvania	405.71137409
45055 Kershaw	South Carolina	404.01268447
37155 Robeson	North Carolina	402.78841851

Counties_Cities

17161 Rock Island	Illinois	402.15504924
48357 Ochiltree	Texas	402.13129587
18143 Scott	Indiana	402.04372225
28013 Calhoun	Mississippi	401.77334442
26137 Otsego	Michigan	401.37847152
42055 Franklin	Pennsylvania	401.07210902
20081 Haskell	Kansas	400.30022517
22091 St. Helena	Louisiana	399.53225492
36093 Schenectady	New York	399.09880914
39111 Monroe	Ohio	398.83973894
47157 Shelby	Tennessee	398.17731821
19113 Linn	Iowa	396.61987792
16053 Jerome	Idaho	395.58609203
47165 Sumner	Tennessee	394.87253472
40015 Caddo	Oklahoma	393.41546744
25003 Berkshire	Massachusetts	393.35802704
38087 Slope	North Dakota	393.18479685
18015 Carroll	Indiana	392.50757689
21085 Grayson	Kentucky	391.32251814
1107 Pickens	Alabama	391.21275955
22003 Allen	Louisiana	390.54872095
19167 Sioux	Iowa	386.71975708
47147 Robertson	Tennessee	385.85027883
18011 Boone	Indiana	385.08037433
46127 Union	South Dakota	384.14751264
24013 Carroll	Maryland	383.54440150
37163 Sampson	North Carolina	383.49102568
1041 Crenshaw	Alabama	383.39120370
17111 McHenry	Illinois	382.08510225
18043 Floyd	Indiana	381.84132372
35006 Cibola	New Mexico	381.36543782
18059 Hancock	Indiana	381.13449726
1047 Dallas	Alabama	381.10154007
42067 Juniata	Pennsylvania	380.50518135

Counties_Cities

47181 Wayne	Tennessee	380.48073439
51087 Henrico	Virginia	380.24545877
48177 Gonzales	Texas	379.33352540
45041 Florence	South Carolina	379.27315629
36063 Niagara	New York	376.36682460
19103 Johnson	Iowa	376.17347613
6037 Los Angeles	California	376.14103503
18137 Ripley	Indiana	375.13585527
31121 Merrick	Nebraska	375.01616449
13101 Echols	Georgia	375.00000000
27101 Murray	Minnesota	374.57709038
51075 Goochland	Virginia	374.29013939
27165 Watonwan	Minnesota	373.40619308
28005 Amite	Mississippi	373.19487263
37159 Rowan	North Carolina	372.35774660
45005 Allendale	South Carolina	370.66157475
13089 DeKalb	Georgia	370.36155853
8053 Hinsdale	Colorado	369.91368681
42107 Schuylkill	Pennsylvania	369.54394757
16083 Twin Falls	Idaho	369.41950024
29133 Mississippi	Missouri	367.42651470
1129 Washington	Alabama	366.34509708
13229 Pierce	Georgia	366.18701325
18103 Miami	Indiana	365.50735232
13221 Oglethorpe	Georgia	365.35140162
1101 Montgomery	Alabama	364.54157679
36053 Madison	New York	364.43251642
22027 Claiborne	Louisiana	363.77320622
13131 Grady	Georgia	363.66575077
27063 Jackson	Minnesota	363.23277167
30037 Golden Valley	Montana	363.19612591
22079 Rapides	Louisiana	363.04590922
8063 Kit Carson	Colorado	362.97640653
26059 Hillsdale	Michigan	362.84946119

Counties_Cities

48347 Nacogdoches	Texas	362.19202264
51620 Franklin City	Virginia	361.91189317
13015 Bartow	Georgia	361.81490114
13255 Spalding	Georgia	361.57337368
36113 Warren	New York	361.00521279
27131 Rice	Minnesota	360.77747546
28091 Marion	Mississippi	360.10519927
31023 Butler	Nebraska	359.89079176
18141 St. Joseph	Indiana	358.60561138
22067 Morehouse	Louisiana	358.29592881
13121 Fulton	Georgia	358.15159116
36115 Washington	New York	357.86067945
12121 Suwannee	Florida	357.53886538
33015 Rockingham	New Hampshire	357.07816907
51107 Loudoun	Virginia	355.41354307
13123 Gilmer	Georgia	353.71235722
44001 Bristol	Rhode Island	353.55300212
13237 Putnam	Georgia	353.06524829
48069 Castro	Texas	352.25048924
28109 Pearl River	Mississippi	352.06817484
13239 Quitman	Georgia	351.03115401
13063 Clayton	Georgia	348.04827098
18109 Morgan	Indiana	347.99475155
42043 Dauphin	Pennsylvania	347.53173077
24019 Dorchester	Maryland	346.89668104
18067 Howard	Indiana	346.01656023
18019 Clark	Indiana	345.94410361
13045 Carroll	Georgia	345.40852177
1011 Bullock	Alabama	345.23574670
20075 Hamilton	Kansas	345.22439586
13207 Monroe	Georgia	345.20348837
19077 Guthrie	Iowa	345.14925373
8015 Chaffee	Colorado	344.53487791
39049 Franklin	Ohio	342.89857285

Counties_Cities

13199 Meriwether	Georgia	341.75052212
53061 Snohomish	Washington	341.63659144
32015 Lander	Nevada	340.80717489
46083 Lincoln	South Dakota	340.09556685
12079 Madison	Florida	340.00755572
40001 Adair	Oklahoma	339.64314827
35043 Sandoval	New Mexico	339.58079337
1093 Marion	Alabama	339.34751201
26021 Berrien	Michigan	338.65097541
49035 Salt Lake	Utah	336.88086321
44009 Washington	Rhode Island	336.82308467
28027 Coahoma	Mississippi	335.86706735
17177 Stephenson	Illinois	335.17306102
13085 Dawson	Georgia	334.88817127
26161 Washtenaw	Michigan	334.80427967
8009 Baca	Colorado	334.72803347
53033 King	Washington	334.59268311
17141 Ogle	Illinois	333.83736229
47111 Macon	Tennessee	333.81413559
42025 Carbon	Pennsylvania	333.19320535
8065 Lake	Colorado	332.31083845
28057 Itawamba	Mississippi	331.67495854
53057 Skagit	Washington	331.49774582
51760 Richmond City	Virginia	331.31832348
36065 Oneida	New York	331.04361500
19149 Plymouth	Iowa	330.74317593
6083 Santa Barbara	California	330.10321884
26155 Shiawassee	Michigan	329.95072736
48225 Houston	Texas	328.02451552
9011 New London	Connecticut	327.23101835
37065 Edgecombe	North Carolina	326.89164503
45031 Darlington	South Carolina	326.33753480
28049 Hinds	Mississippi	326.04340216
37077 Granville	North Carolina	326.04175331

Counties_Cities

1005 Barbour	Alabama	325.54961617
18091 LaPorte	Indiana	325.43383603
13235 Pulaski	Georgia	325.23263167
36067 Onondaga	New York	325.02614717
18039 Elkhart	Indiana	324.96594668
39107 Mercer	Ohio	324.71495886
26157 Tuscola	Michigan	323.71086907
27009 Benton	Minnesota	323.09779258
21141 Logan	Kentucky	322.35355145
8085 Montrose	Colorado	322.16800114
13133 Greene	Georgia	322.07029043
26007 Alpena	Michigan	320.87447109
12011 Broward	Florida	319.94711110
1031 Coffee	Alabama	319.79040244
18113 Noble	Indiana	319.78456619
51630 Fredericksburg	Virginia	319.10513313
36035 Fulton	New York	319.08342819
18029 Dearborn	Indiana	318.75403486
22001 Acadia	Louisiana	318.37916064
51147 Prince Edward	Virginia	318.08278867
13013 Barrow	Georgia	318.03388236
28147 Walthall	Mississippi	318.00898721
1109 Pike	Alabama	317.95548623
13067 Cobb	Georgia	317.89024463
18133 Putnam	Indiana	317.63678234
37151 Randolph	North Carolina	317.40273873
1037 Coosa	Alabama	317.31217919
51036 Charles City	Virginia	316.95721078
37063 Durham	North Carolina	315.71735719
8059 Jefferson	Colorado	315.56288594
17077 Jackson	Illinois	315.22666713
42007 Beaver	Pennsylvania	313.82404001
28139 Tippah	Mississippi	313.70766083
53005 Benton	Washington	313.55726507

Counties_Cities

36037 Genesee	New York	312.98360314
39109 Miami	Ohio	312.55295513
8097 Pitkin	Colorado	311.97771588
51179 Stafford	Virginia	311.41637770
51093 Isle of Wight	Virginia	311.20612670
1025 Clarke	Alabama	309.36454849
18057 Hamilton	Indiana	309.31333047
13303 Washington	Georgia	309.03561268
17163 St. Clair	Illinois	308.35941301
6107 Tulare	California	306.95851338
13249 Schley	Georgia	305.57677617
48111 Dallam	Texas	305.55555556
13301 Warren	Georgia	304.70386593
8014 Broomfield	Colorado	304.61836084
12099 Palm Beach	Florida	304.45354156
36055 Monroe	New York	304.11839337
48203 Harrison	Texas	302.73056979
51065 Fluvanna	Virginia	302.43064631
28111 Perry	Mississippi	301.73497611
51061 Fauquier	Virginia	301.37955430
45085 Sumter	South Carolina	301.37449301
48115 Dawson	Texas	301.13321182
13097 Douglas	Georgia	300.69290103
24015 Cecil	Maryland	299.53513703
48099 Coryell	Texas	299.43321570
40141 Tillman	Oklahoma	299.40119760
45079 Richland	South Carolina	298.61834742
1087 Macon	Alabama	298.28081783
47141 Putnam	Tennessee	298.06070292
51610 Falls Church	Virginia	297.86081776
28119 Quitman	Mississippi	297.83009502
46117 Stanley	South Dakota	297.81601588
13311 White	Georgia	296.96363030
46073 Jerauld	South Dakota	293.68575624

Counties_Cities

53017 Douglas	Washington	293.65837742
48195 Hansford	Texas	292.87937031
35053 Socorro	New Mexico	292.79952196
37195 Wilson	North Carolina	292.18586950
22119 Webster	Louisiana	291.25212640
18093 Lawrence	Indiana	291.23237278
22029 Concordia	Louisiana	291.23237278
48449 Titus	Texas	290.61847244
31035 Clay	Nebraska	289.66849051
51800 Suffolk	Virginia	289.52130285
51830 Williamsburg	Virginia	288.66809882
5023 Cleburne	Arkansas	288.40376527
28149 Warren	Mississippi	288.02841303
48101 Cottle	Texas	287.97696184
48387 Red River	Texas	287.47433265
27109 Olmsted	Minnesota	286.67046334
39157 Tuscarawas	Ohio	286.40860962
13285 Troup	Georgia	285.57557758
27147 Steele	Minnesota	285.30282857
26115 Monroe	Michigan	285.16541588
23005 Cumberland	Maine	285.12350242
51840 Winchester	Virginia	284.61647929
28127 Simpson	Mississippi	284.02720682
51057 Essex	Virginia	283.90878286
21059 Daviess	Kentucky	283.86611806
13317 Wilkes	Georgia	283.51559336
51041 Chesterfield	Virginia	283.45516933
48113 Dallas	Texas	282.62488191
27115 Pine	Minnesota	281.51816301
13057 Cherokee	Georgia	280.93756025
28073 Lamar	Mississippi	280.23764152
28043 Grenada	Mississippi	280.21847542
26121 Muskegon	Michigan	279.97327004
13135 Gwinnett	Georgia	279.59184333

Counties_Cities

22097 St. Landry	Louisiana	279.10685805
27123 Ramsey	Minnesota	278.07564385
24037 St. Mary's	Maryland	277.81722644
45069 Marlboro	South Carolina	276.53610122
39117 Morrow	Ohio	276.25882889
36083 Rensselaer	New York	275.33523162
13247 Rockdale	Georgia	274.85263925
37197 Yadkin	North Carolina	274.35207629
12013 Calhoun	Florida	274.21676836
42093 Montour	Pennsylvania	274.12280702
31019 Buffalo	Nebraska	274.11065202
1081 Lee	Alabama	273.87901745
13269 Taylor	Georgia	273.66587884
13151 Henry	Georgia	273.65129007
5139 Union	Arkansas	273.47543833
37107 Lenoir	North Carolina	273.33142775
29135 Moniteau	Missouri	272.93592209
18131 Pulaski	Indiana	272.67623707
19061 Dubuque	Iowa	272.57521630
37093 Hoke	North Carolina	272.07654664
24025 Harford	Maryland	270.51930256
22015 Bossier	Louisiana	270.47214687
18037 Dubois	Indiana	270.17502643
55127 Walworth	Wisconsin	269.96278370
48483 Wheeler	Texas	269.69755346
32031 Washoe	Nevada	269.68125651
28037 Franklin	Mississippi	269.64560863
1049 DeKalb	Alabama	268.96406808
8113 San Miguel	Colorado	268.58747406
22059 LaSalle	Louisiana	268.15043239
13017 Ben Hill	Georgia	268.06457378
31041 Custer	Nebraska	267.52767528
9015 Windham	Connecticut	267.45964606
21117 Kenton	Kentucky	267.38773028

Counties_Cities

48405 San Augustine	Texas	267.24975705
12063 Jackson	Florida	267.05310009
39035 Cuyahoga	Ohio	266.99210601
26077 Kalamazoo	Michigan	266.92339638
50007 Chittenden	Vermont	266.75254600
8017 Cheyenne	Colorado	266.52452026
28019 Choctaw	Mississippi	265.76467746
18003 Allen	Indiana	265.35163087
13023 Bleckley	Georgia	264.83875993
24047 Worcester	Maryland	264.36138394
28133 Sunflower	Mississippi	264.23159122
6031 Kings	California	263.59948734
48369 Parmer	Texas	263.58475264
55105 Rock	Wisconsin	262.98205714
24009 Calvert	Maryland	261.94797996
26075 Jackson	Michigan	261.29716729
22069 Natchitoches	Louisiana	261.25869785
47149 Rutherford	Tennessee	260.70362276
31173 Thurston	Nebraska	260.16705464
17081 Jefferson	Illinois	259.12215759
18065 Henry	Indiana	258.95465186
8013 Boulder	Colorado	258.83377597
13021 Bibb	Georgia	258.66292172
46101 Moody	South Dakota	258.39793282
8079 Mineral	Colorado	257.73195876
19017 Bremer	Iowa	256.54387301
22061 Lincoln	Louisiana	256.37765912
13189 McDuffie	Georgia	255.44563652
28151 Washington	Mississippi	255.19827797
22019 Calcasieu	Louisiana	254.53936744
38025 Dunn	North Dakota	253.92428440
17133 Monroe	Illinois	253.38575797
53001 Adams	Washington	253.04924338
26147 St. Clair	Michigan	252.92304989

Counties_Cities

13225 Peach	Georgia	252.77503022
31109 Lancaster	Nebraska	252.14957513
27023 Chippewa	Minnesota	251.59342503
31167 Stanton	Nebraska	251.25628141
39061 Hamilton	Ohio	250.64774135
12021 Collier	Florida	250.47029232
37153 Richmond	North Carolina	249.51544991
22063 Livingston	Louisiana	249.34260964
13187 Lumpkin	Georgia	248.82415415
31105 Kimball	Nebraska	248.75621891
24035 Queen Anne's	Maryland	248.75126863
51187 Warren	Virginia	247.48143889
18053 Grant	Indiana	247.20941519
36017 Chenango	New York	246.12924941
18139 Rush	Indiana	246.05413191
8003 Alamosa	Colorado	245.75915603
20171 Scott	Kansas	245.04798856
36101 Steuben	New York	244.26907178
27153 Todd	Minnesota	244.08103490
21233 Webster	Kentucky	244.06986500
19135 Monroe	Iowa	243.90243902
51095 James City	Virginia	243.46505753
13245 Richmond	Georgia	243.11102732
22055 Lafayette	Louisiana	243.01636859
39137 Putnam	Ohio	242.74718769
18007 Benton	Indiana	242.69039639
37089 Henderson	North Carolina	242.40243944
21111 Jefferson	Kentucky	242.04527609
18035 Delaware	Indiana	241.34806399
13003 Atkinson	Georgia	241.05098228
17037 DeKalb	Illinois	241.01475855
49049 Utah	Utah	240.59285164
13105 Elbert	Georgia	240.58577406
32003 Clark	Nevada	240.45021457

Counties_Cities

54099 Wayne	West Virginia	240.33647106
21015 Boone	Kentucky	240.24389317
29157 Perry	Missouri	240.20887728
18173 Warrick	Indiana	239.74299551
51069 Frederick	Virginia	238.80934865
44005 Newport	Rhode Island	238.66637591
6051 Mono	California	238.59649123
41047 Marion	Oregon	238.41922576
38013 Burke	North Dakota	238.09523810
39007 Ashtabula	Ohio	237.96580267
51740 Portsmouth	Virginia	237.76312452
37119 Mecklenburg	North Carolina	236.85872853
6075 San Francisco	California	236.72457418
13217 Newton	Georgia	236.44114989
13231 Pike	Georgia	236.12750885
51193 Westmoreland	Virginia	235.55804823
28155 Webster	Mississippi	234.98161013
51049 Cumberland	Virginia	234.47854012
1051 Elmore	Alabama	234.46945181
19087 Henry	Iowa	234.21537848
13155 Irwin	Georgia	234.09236008
39055 Geauga	Ohio	233.96539439
8109 Saguache	Colorado	233.81557796
8095 Phillips	Colorado	233.31777881
48277 Lamar	Texas	233.26898327
36107 Tioga	New York	232.70181219
51177 Spotsylvania	Virginia	232.42300988
18127 Porter	Indiana	232.31953961
27003 Anoka	Minnesota	232.04348060
26017 Bay	Michigan	231.90246625
26069 Iosco	Michigan	231.25074758
47107 McMinn	Tennessee	230.83419349
39037 Darke	Ohio	229.91641175
8107 Routt	Colorado	229.27758132

Counties_Cities

6065 Riverside	California	229.23519989
48185 Grimes	Texas	229.19605078
37161 Rutherford	North Carolina	228.95280280
53007 Chelan	Washington	228.46461395
22009 Avoyelles	Louisiana	227.37383224
18169 Wabash	Indiana	226.98209719
24001 Allegany	Maryland	226.84043677
1067 Henry	Alabama	226.62560288
39155 Trumbull	Ohio	226.55530215
13011 Banks	Georgia	226.45881609
16087 Washington	Idaho	226.35567365
39033 Crawford	Ohio	226.23345367
29201 Scott	Missouri	226.22081231
47189 Wilson	Tennessee	226.13333333
51670 Hopewell	Virginia	225.70366437
46125 Turner	South Dakota	225.54605888
19031 Cedar	Iowa	225.47914318
40105 Nowata	Oklahoma	225.09297318
47061 Grundy	Tennessee	224.78645287
24043 Washington	Maryland	223.95081033
26025 Calhoun	Michigan	223.81345409
1007 Bibb	Alabama	223.21428571
40041 Delaware	Oklahoma	222.31062645
47047 Fayette	Tennessee	222.18382008
24039 Somerset	Maryland	222.00584226
37139 Pasquotank	North Carolina	222.00358233
13129 Gordon	Georgia	221.89477334
48393 Roberts	Texas	221.48394241
26065 Ingham	Michigan	221.36061626
39097 Madison	Ohio	220.65611420
37091 Hertford	North Carolina	219.78950928
17195 Whiteside	Illinois	219.32189983
37187 Washington	North Carolina	219.24276920
1105 Perry	Alabama	218.81838074

Counties_Cities

22053 Jefferson Davis	Louisiana	218.47888037
13215 Muscogee	Georgia	218.37659662
12033 Escambia	Florida	218.35998656
20067 Grant	Kansas	218.10250818
37103 Jones	North Carolina	217.91013801
31185 York	Nebraska	217.83328493
26023 Branch	Michigan	217.78001926
47021 Cheatham	Tennessee	217.61171147
17103 Lee	Illinois	216.22885194
36007 Broome	New York	216.00864035
13171 Lamar	Georgia	215.78947368
37023 Burke	North Carolina	215.75092386
40087 McClain	Oklahoma	215.08065525
22065 Madison	Louisiana	215.03449512
12081 Manatee	Florida	215.01563865
39073 Hocking	Ohio	214.90223710
13145 Harris	Georgia	214.64829587
37079 Greene	North Carolina	214.16333524
18049 Fulton	Indiana	214.01552857
37017 Bladen	North Carolina	213.91985538
17109 McDonough	Illinois	213.65381405
31123 Morrill	Nebraska	213.40162185
5135 Sharp	Arkansas	213.06000230
45045 Greenville	South Carolina	212.94677497
27133 Rock	Minnesota	212.44954323
28033 DeSoto	Mississippi	212.08674678
37083 Halifax	North Carolina	211.57116305
42127 Wayne	Pennsylvania	210.62485373
5037 Cross	Arkansas	209.88246582
45025 Chesterfield	South Carolina	209.81772086
28145 Union	Mississippi	209.74620709
28105 Oktibbeha	Mississippi	209.68164681
48439 Tarrant	Texas	208.63999816
29107 Lafayette	Missouri	208.60175471

Counties_Cities

53029 Island	Washington	208.38266635
18025 Crawford	Indiana	208.37279788
6081 San Mateo	California	208.17496053
42041 Cumberland	Pennsylvania	207.61823700
47081 Hickman	Tennessee	207.47715756
48167 Galveston	Texas	207.46396756
28087 Lowndes	Mississippi	207.02528424
46111 Sanborn	South Dakota	205.84602717
12015 Charlotte	Florida	205.40762603
21149 McLean	Kentucky	205.36100303
37123 Montgomery	North Carolina	205.34633860
18115 Ohio	Indiana	205.33880903
48141 El Paso	Texas	205.29093984
51085 Hanover	Virginia	205.14924608
48199 Hardin	Texas	204.52042582
42115 Susquehanna	Pennsylvania	204.48890093
26087 Lapeer	Michigan	204.48039260
8121 Washington	Colorado	203.70747606
18013 Brown	Indiana	203.49218853
1027 Clay	Alabama	203.38983051
47187 Williamson	Tennessee	203.25466385
56043 Washakie	Wyoming	202.91693088
1073 Jefferson	Alabama	202.18413469
13153 Houston	Georgia	201.96952447
48201 Harris	Texas	201.44216843
48303 Lubbock	Texas	201.35843754
26093 Livingston	Michigan	201.33456052
13219 Oconee	Georgia	201.16113261
13025 Brantley	Georgia	201.09012012
13049 Charlton	Georgia	200.49352252
27047 Freeborn	Minnesota	200.36788858
50011 Franklin	Vermont	200.31970215
46037 Day	South Dakota	199.81834696
19009 Audubon	Iowa	199.78205594

Counties_Cities

21213 Simpson	Kentucky	199.68697717
28059 Jackson	Mississippi	199.61333640
5025 Cleveland	Arkansas	199.55101023
12085 Martin	Florida	199.48791886
26011 Arenac	Michigan	199.45482348
1055 Etowah	Alabama	199.02244856
28071 Lafayette	Mississippi	198.93052032
20069 Gray	Kansas	198.90601691
13175 Laurens	Georgia	198.62651875
28137 Tate	Mississippi	198.19882472
1001 Autauga	Alabama	197.83816838
1127 Walker	Alabama	197.76804633
48157 Fort Bend	Texas	197.75137144
22039 Evangeline	Louisiana	197.35071614
37007 Anson	North Carolina	196.96908791
38089 Stark	North Dakota	196.79323806
48039 Brazoria	Texas	196.38033495
12065 Jefferson	Florida	195.96864502
16069 Nez Perce	Idaho	195.50584043
12119 Sumter	Florida	194.94539975
13077 Coweta	Georgia	194.70191411
36121 Wyoming	New York	194.58650368
48453 Travis	Texas	194.19528278
40113 Osage	Oklahoma	193.55936530
18027 Daviess	Indiana	193.07931336
12071 Lee	Florida	192.94735029
39167 Washington	Ohio	192.83517580
8045 Garfield	Colorado	192.40421616
39093 Lorain	Ohio	192.26978521
28153 Wayne	Mississippi	192.13715637
51600 Fairfax City	Virginia	191.25905429
53025 Grant	Washington	191.10047159
17019 Champaign	Illinois	190.96784025
21101 Henderson	Kentucky	190.82713693

Counties_Cities

31067 Gage	Nebraska	190.75978225
39173 Wood	Ohio	190.51845504
31039 Cuming	Nebraska	190.15659955
42133 York	Pennsylvania	189.83967359
45011 Barnwell	South Carolina	189.46570671
37033 Caswell	North Carolina	189.44400388
20207 Woodson	Kansas	188.50141376
53053 Pierce	Washington	188.48893581
13091 Dodge	Georgia	188.36029944
37135 Orange	North Carolina	188.32133783
20085 Jackson	Kansas	188.25301205
18151 Steuben	Indiana	187.93731568
26127 Oceana	Michigan	187.79342723
48359 Oldham	Texas	187.70530267
48437 Swisher	Texas	187.61726079
8035 Douglas	Colorado	186.71085490
13075 Cook	Georgia	186.45845473
28093 Marshall	Mississippi	186.17246340
13233 Polk	Georgia	186.01365670
40031 Comanche	Oklahoma	186.01252263
36091 Saratoga	New York	185.95517090
31153 Sarpy	Nebraska	185.40705523
26067 Ionia	Michigan	185.32938795
17119 Madison	Illinois	185.28251803
39153 Summit	Ohio	185.26788186
13159 Jasper	Georgia	185.18518519
28121 Rankin	Mississippi	185.18277865
1117 Shelby	Alabama	184.97313485
13165 Jenkins	Georgia	184.26811010
17145 Perry	Illinois	184.18815528
27017 Carlton	Minnesota	184.16720150
8041 El Paso	Colorado	184.07073696
33013 Merrimack	New Hampshire	183.94516052
24041 Talbot	Maryland	183.94286951

Counties_Cities

42001 Adams	Pennsylvania	183.83246929
13115 Floyd	Georgia	183.81038937
51730 Petersburg	Virginia	183.73618019
37085 Harnett	North Carolina	183.28937369
56021 Laramie	Wyoming	182.87261558
26139 Ottawa	Michigan	182.79207144
13271 Telfair	Georgia	182.66565886
13113 Fayette	Georgia	182.44475978
18041 Fayette	Indiana	182.23629974
29113 Lincoln	Missouri	182.01990084
46109 Roberts	South Dakota	181.87039341
6003 Alpine	California	181.65304269
54031 Hardy	West Virginia	181.48820327
19165 Shelby	Iowa	181.37847642
51099 King George	Virginia	180.62088429
37069 Franklin	North Carolina	180.58022499
51113 Madison	Virginia	180.51899210
19039 Clarke	Iowa	180.40963600
13157 Jackson	Georgia	180.34137059
4012 La Paz	Arizona	180.11185894
21003 Allen	Kentucky	179.90720576
37025 Cabarrus	North Carolina	179.80335191
19095 Iowa	Iowa	179.66668732
54003 Berkeley	West Virginia	179.29868600
39133 Portage	Ohio	179.22136908
18175 Washington	Indiana	178.93569051
47121 Meigs	Tennessee	178.77458150
33017 Strafford	New Hampshire	178.33807364
35001 Bernalillo	New Mexico	178.28174704
13053 Chattahoochee	Georgia	177.83601647
48321 Matagorda	Texas	177.82884657
50025 Windham	Vermont	177.75283001
36089 St. Lawrence	New York	177.70044518
8029 Delta	Colorado	177.68875392

Counties_Cities

56019 Johnson	Wyoming	177.30496454
13281 Towns	Georgia	177.18528518
19163 Scott	Iowa	177.16683114
40117 Pawnee	Oklahoma	176.93715680
12007 Bradford	Florida	176.69118708
12107 Putnam	Florida	176.63794615
48163 Frio	Texas	176.62494954
12027 DeSoto	Florida	176.05164181
54037 Jefferson	West Virginia	176.02224921
27167 Wilkin	Minnesota	175.88743204
53071 Walla Walla Cou	Washington	175.63441778
53071 Walla Walla Cou	Washington	175.63441778
13211 Morgan	Georgia	175.03845542
46135 Yankton	South Dakota	174.90926582
45063 Lexington	South Carolina	174.89628244
21143 Lyon	Kentucky	174.80334624
5119 Pulaski	Arkansas	174.69695426
29207 Stoddard	Missouri	174.62165308
4019 Pima	Arizona	174.57868696
6073 San Diego	California	174.55472991
13185 Lowndes	Georgia	174.51706914
27119 Polk	Minnesota	174.44257668
27037 Dakota	Minnesota	174.41464143
1021 Chilton	Alabama	174.39358594
29183 St. Charles	Missouri	174.10604687
36051 Livingston	New York	173.97630759
17095 Knox	Illinois	173.61111111
19105 Jones	Iowa	173.54415735
39169 Wayne	Ohio	173.32517009
1113 Russell	Alabama	173.06727125
13313 Whitfield	Georgia	172.97380408
48479 Webb	Texas	172.88246167
37057 Davidson	North Carolina	172.85462206
19133 Monona	Iowa	172.83097131

Counties_Cities

47043 Dickson	Tennessee	172.13636194
19155 Pottawattamie	Iowa	172.13176098
37067 Forsyth	North Carolina	171.72295363
37143 Perquimans	North Carolina	171.36045299
8039 Elbert	Colorado	171.21984628
4027 Yuma	Arizona	171.12309549
40145 Wagoner	Oklahoma	171.01485457
48245 Jefferson	Texas	170.97972165
31143 Polk	Nebraska	170.51913604
47097 Lauderdale	Tennessee	170.37754114
27107 Norman	Minnesota	169.88416988
21067 Fayette	Kentucky	169.86842918
12097 Osceola	Florida	169.02633224
28045 Hancock	Mississippi	169.01170406
13297 Walton	Georgia	168.97853545
6029 Kern	California	168.94076925
26037 Clinton	Michigan	168.91040186
5141 Van Buren	Arkansas	168.64422092
13117 Forsyth	Georgia	168.63050057
56009 Converse	Wyoming	168.62170088
50003 Bennington	Vermont	168.39269176
31099 Kearney	Nebraska	168.09290954
27039 Dodge	Minnesota	168.09144174
50001 Addison	Vermont	167.68993590
12125 Union	Florida	167.33601071
48469 Victoria	Texas	167.32764709
47075 Haywood	Tennessee	167.29160658
47113 Madison	Tennessee	166.99964141
48057 Calhoun	Texas	166.96813691
8019 Clear Creek	Colorado	166.57990630
37125 Moore	North Carolina	166.19038933
1033 Colbert	Alabama	166.17362405
40027 Cleveland	Oklahoma	166.15246974
51157 Rappahannock	Virginia	165.47159404

Counties_Cities

31061 Franklin	Nebraska	165.39861065
1125 Tuscaloosa	Alabama	165.14209400
16047 Gooding	Idaho	164.51697815
16001 Ada	Idaho	164.47998366
45067 Marion	South Carolina	164.30941718
46005 Beadle	South Dakota	164.16882911
4013 Maricopa	Arizona	164.14166605
13279 Toombs	Georgia	163.64785956
5133 Sevier	Arkansas	163.37009160
39003 Allen	Ohio	162.66814724
45037 Edgefield	South Carolina	162.64971167
29159 Pettis	Missouri	162.19265667
51035 Carroll	Virginia	161.96517749
6071 San Bernardino	California	161.67780207
27139 Scott	Minnesota	161.48621600
4023 Santa Cruz	Arizona	161.25217690
47135 Perry	Tennessee	161.21031746
48063 Camp	Texas	161.12944065
19119 Lyon	Iowa	160.86698840
51109 Louisa	Virginia	160.42199141
48205 Hartley	Texas	160.17084891
13029 Bryan	Georgia	160.06717573
13161 Jeff Davis	Georgia	159.69126356
48005 Angelina	Texas	159.60134111
19043 Clayton	Iowa	159.48963317
39123 Ottawa	Ohio	159.43486473
19015 Boone	Iowa	159.41698930
17029 Coles	Illinois	159.18247028
36015 Chemung	New York	159.04289411
19141 O'Brien	Iowa	158.95953757
5019 Clark	Arkansas	158.65101310
37081 Guilford	North Carolina	158.52493114
37127 Nash	North Carolina	158.48366236
51550 Chesapeake	Virginia	158.26306288

Counties_Cities

48441 Taylor	Texas	157.65765766
17115 Macon	Illinois	157.57506303
12023 Columbia	Florida	157.44010893
28009 Benton	Mississippi	157.17567404
17167 Sangamon	Illinois	157.15543543
18157 Tippecanoe	Indiana	156.95578302
53073 Whatcom	Washington	156.41269912
5041 Desha	Arkansas	156.35858235
27141 Sherburne	Minnesota	156.19142821
46121 Todd	South Dakota	155.59661577
37149 Polk	North Carolina	155.25690165
4021 Pinal	Arizona	154.98570911
36025 Delaware	New York	154.96215779
42097 Northumberland	Pennsylvania	154.80386022
45013 Beaufort	South Carolina	154.73067854
21211 Shelby	Kentucky	154.58180469
39017 Butler	Ohio	154.55910120
37117 Martin	North Carolina	154.38225045
13079 Crawford	Georgia	154.24581913
1039 Covington	Alabama	154.11236684
13059 Clarke	Georgia	153.14537030
51137 Orange	Virginia	152.82174435
35021 Harding	New Mexico	152.67175573
26005 Allegan	Michigan	152.56505323
17009 Brown	Illinois	152.53203173
48021 Bastrop	Texas	151.76600442
36057 Montgomery	New York	151.65301790
13181 Lincoln	Georgia	151.61086545
36095 Schoharie	New York	151.13998135
48315 Marion	Texas	151.08783239
13213 Murray	Georgia	150.29683625
39151 Stark	Ohio	150.17197113
31157 Scotts Bluff	Nebraska	150.04584734
13291 Union	Georgia	149.99375026

Counties_Cities

20129 Morton	Kansas	149.98125234
45049 Hampton	South Carolina	149.86305617
37165 Scotland	North Carolina	149.38236139
18155 Switzerland	Indiana	149.29551180
37179 Union	North Carolina	149.21070926
47035 Cumberland	Tennessee	149.14618001
36099 Seneca	New York	148.68804665
26159 Van Buren	Michigan	148.44661224
26045 Eaton	Michigan	148.41658624
51133 Northumberland	Virginia	148.18473697
5093 Mississippi	Arkansas	147.91823274
27169 Winona	Minnesota	147.56517462
51540 Charlottesville	Virginia	147.55699649
55061 Kewaunee	Wisconsin	147.18147476
36043 Herkimer	New York	147.17060469
27093 Meeker	Minnesota	146.92537055
13223 Paulding	Georgia	146.91180415
12049 Hardee	Florida	146.81592953
12019 Clay	Florida	146.71035581
1035 Conecuh	Alabama	146.61562271
37185 Warren	North Carolina	146.41288433
28107 Panola	Mississippi	146.29293698
29099 Jefferson	Missouri	146.20208873
48061 Cameron	Texas	146.02225011
18171 Warren	Indiana	145.22570495
51011 Appomattox	Virginia	145.19285399
17063 Grundy	Illinois	145.17774464
27099 Mower	Minnesota	144.96013596
8091 Ouray	Colorado	144.83757501
19073 Greene	Iowa	144.75002784
31137 Phelps	Nebraska	144.50867052
31159 Seward	Nebraska	144.35847096
19051 Davis	Iowa	144.17211933
47041 DeKalb	Tennessee	144.00635614

Counties_Cities

1133 Winston	Alabama	143.70245139
6001 Alameda	California	143.51256605
51710 Norfolk	Virginia	143.39795801
13119 Franklin	Georgia	143.33492594
13149 Heard	Georgia	143.10968937
23031 York	Maine	143.04486760
45001 Abbeville	South Carolina	142.61847520
13163 Jefferson	Georgia	142.57939080
28117 Prentiss	Mississippi	142.20817697
31181 Webster	Nebraska	141.52278517
26063 Huron	Michigan	141.17949047
19181 Warren	Iowa	141.02162332
48037 Bowie	Texas	141.00335015
26149 St. Joseph	Michigan	140.88429468
37051 Cumberland	North Carolina	140.82387988
20089 Jewell	Kansas	140.79549454
21037 Campbell	Kentucky	140.63036757
20047 Edwards	Kansas	140.40014040
19011 Benton	Iowa	140.39466500
48041 Brazos	Texas	140.23761014
18153 Sullivan	Indiana	140.16433059
27163 Washington	Minnesota	140.04575600
18075 Jay	Indiana	139.66480447
55043 Grant	Wisconsin	139.65938627
22011 Beauregard	Louisiana	139.58607360
8069 Larimer	Colorado	139.50781415
12035 Flagler	Florida	139.20244140
27151 Swift	Minnesota	139.11182451
31171 Thomas	Nebraska	138.88888889
18159 Tipton	Indiana	138.81544157
35041 Roosevelt	New Mexico	138.71845489
13111 Fannin	Georgia	138.65352026
26091 Lenawee	Michigan	138.39985346
17129 Menard	Illinois	138.34635417

Counties_Cities

51007 Amelia	Virginia	138.32321525
19075 Grundy	Iowa	138.16644993
21219 Todd	Kentucky	138.08788888
45029 Colleton	South Carolina	138.07753585
48139 Ellis	Texas	137.65353664
5011 Bradley	Arkansas	137.65256493
48183 Gregg	Texas	137.42148787
6059 Orange	California	137.35228979
48397 Rockwall	Texas	137.09925788
28125 Sharkey	Mississippi	137.08019191
55089 Ozaukee	Wisconsin	136.85261422
39043 Erie	Ohio	136.70173558
51033 Caroline	Virginia	136.48771611
51790 Staunton	Virginia	136.42564802
31097 Johnson	Nebraska	136.34592910
13251 Screven	Georgia	136.31797962
28135 Tallahatchie	Mississippi	135.84042325
40109 Oklahoma	Oklahoma	135.50648387
36109 Tompkins	New York	135.22321559
35013 Dona Ana	New Mexico	135.15874256
35013 Dona Ana	New Mexico	135.15874256
12031 Duval	Florida	135.13214851
48087 Collingsworth	Texas	135.04388926
55023 Crawford	Wisconsin	135.04388926
48339 Montgomery	Texas	135.04251809
55039 Fond du Lac	Wisconsin	134.86503794
5073 Lafayette	Arkansas	134.69021251
48049 Brown	Texas	134.47948529
51077 Grayson	Virginia	134.34841021
12087 Monroe	Florida	133.28535061
30031 Gallatin	Montana	133.18316708
49045 Tooele	Utah	133.03388788
36069 Ontario	New York	132.89157504
13073 Columbia	Georgia	132.86581849

Counties_Cities

17135 Montgomery	Illinois	132.86248733
21047 Christian	Kentucky	132.55012488
29101 Johnson	Missouri	132.33430254
39175 Wyandot	Ohio	132.20879872
17003 Alexander	Illinois	132.01320132
12029 Dixie	Florida	131.73652695
56017 Hot Springs	Wyoming	131.72338090
39045 Fairfield	Ohio	131.59415080
42003 Allegheny	Pennsylvania	131.56037333
39139 Richland	Ohio	131.29753342
8111 San Juan	Colorado	131.23359580
19045 Clinton	Iowa	131.13203491
5071 Johnson	Arkansas	130.88026326
51043 Clarke	Virginia	130.82696413
19089 Howard	Iowa	130.61935343
37001 Alamance	North Carolina	130.38044654
17073 Henry	Illinois	130.37278468
45023 Chester	South Carolina	130.22852005
5051 Garland	Arkansas	130.10065151
48189 Hale	Texas	130.06207508
18119 Owen	Indiana	129.52746462
42081 Lycoming	Pennsylvania	129.32854730
29071 Franklin	Missouri	129.25629401
21207 Russell	Kentucky	129.06121991
5031 Craighead	Arkansas	128.96331915
18073 Jasper	Indiana	128.85825592
45075 Orangeburg	South Carolina	128.83336784
18135 Randolph	Indiana	128.76745403
51149 Prince George	Virginia	128.66971273
38059 Morton	North Dakota	128.63804470
51530 Buena Vista	Virginia	128.26679493
28131 Stone	Mississippi	128.22567719
17053 Ford	Illinois	128.16646562
32510 Carson City	Nevada	128.12646624

Counties_Cities

32023 Nye	Nevada	127.90543819
39171 Williams	Ohio	127.70351049
48371 Pecos	Texas	127.60798826
17121 Marion	Illinois	127.59170654
21081 Grant	Kentucky	127.38346403
31065 Furnas	Nebraska	127.25344645
19065 Fayette	Iowa	127.16174975
45083 Spartanburg	South Carolina	127.11540422
51003 Albemarle	Virginia	126.93390239
6085 Santa Clara	California	126.60187761
48323 Maverick	Texas	126.52816962
51053 Dinwiddie	Virginia	126.18738827
1069 Houston	Alabama	126.04801283
23027 Waldo	Maine	125.96362171
39041 Delaware	Ohio	125.96057141
46051 Grant	South Dakota	125.92696236
21007 Ballard	Kentucky	125.32898860
31111 Lincoln	Nebraska	125.05328975
45019 Charleston	South Carolina	124.90607408
20059 Franklin	Kansas	124.84881589
48071 Chambers	Texas	124.84100438
51775 Salem	Virginia	124.79039114
18087 LaGrange	Indiana	124.58682939
2195 Petersburg	Alaska	124.18503570
21145 McCracken	Kentucky	123.95555964
16027 Canyon	Idaho	123.93791471
37171 Surry	North Carolina	123.70045033
8119 Teller	Colorado	123.58968225
42087 Mifflin	Pennsylvania	123.31790057
13083 Dade	Georgia	123.25896709
27013 Blue Earth	Minnesota	123.09608910
12001 Alachua	Florida	122.98300464
27079 Le Sueur	Minnesota	122.83287710
13051 Chatham	Georgia	122.75454278

Counties_Cities

19019 Buchanan	Iowa	122.64729468
5121 Randolph	Arkansas	122.57633162
1045 Dale	Alabama	122.55903260
5077 Lee	Arkansas	122.42626600
48121 Denton	Texas	122.34245644
1077 Lauderdale	Alabama	122.31158063
18149 Starke	Indiana	122.08415086
6041 Marin	California	122.07990264
51025 Brunswick	Virginia	122.07031250
37101 Johnston	North Carolina	121.86998890
42129 Westmoreland	Pennsylvania	121.78739401
39163 Vinton	Ohio	121.77486871
1071 Jackson	Alabama	121.77207360
8101 Pueblo	Colorado	121.76996222
51810 Virginia Beach	Virginia	121.72665258
23001 Androscoggin	Maine	121.65789058
17189 Washington	Illinois	121.47195427
37049 Craven	North Carolina	121.46299751
48003 Andrews	Texas	121.35922330
41051 Multnomah	Oregon	121.20017737
37073 Gates	North Carolina	120.97122613
20019 Chautauqua	Kansas	120.88244183
8067 La Plata	Colorado	120.76007814
22085 Sabine	Louisiana	120.67243675
39103 Medina	Ohio	120.57204738
40143 Tulsa	Oklahoma	120.45777037
47159 Smith	Tennessee	120.34901214
19085 Harrison	Iowa	120.27734541
51770 Roanoke City	Virginia	120.09607686
41059 Umatilla	Oregon	119.97523092
12095 Orange	Florida	119.87150933
6019 Fresno	California	119.87127916
51650 Hampton	Virginia	119.86926061
55111 Sauk	Wisconsin	119.84622329

Counties_Cities

8125 Yuma	Colorado	119.76047904
20163 Rooks	Kansas	119.68880910
55027 Dodge	Wisconsin	119.52599406
55029 Door	Wisconsin	119.52191235
4015 Mohave	Arizona	119.30326891
17071 Henderson	Illinois	119.24280817
55045 Green	Wisconsin	119.14755341
45009 Bamberg	South Carolina	119.08931699
12115 Sarasota	Florida	119.04817702
27171 Wright	Minnesota	118.81275257
20009 Barton	Kansas	118.72390946
38015 Burleigh	North Dakota	118.60653071
39165 Warren	Ohio	118.44615868
22123 West Carroll	Louisiana	118.37552358
47053 Gibson	Tennessee	118.25874197
55133 Waukesha	Wisconsin	118.09304541
17041 Douglas	Illinois	118.07587659
17125 Mason	Illinois	117.95060818
48233 Hutchinson	Texas	117.93565431
47045 Dyer	Tennessee	117.89924973
39011 Auglaize	Ohio	117.89363374
21035 Calloway	Kentucky	117.54184234
13283 Treutlen	Georgia	117.49155529
18009 Blackford	Indiana	117.35121542
40037 Creek	Oklahoma	117.31188202
20043 Doniphan	Kansas	117.15699037
1003 Baldwin	Alabama	116.50200438
45057 Lancaster	South Carolina	116.37659887
31177 Washington	Nebraska	116.12715924
51127 New Kent	Virginia	116.11808316
13173 Lanier	Georgia	116.05415861
5105 Perry	Arkansas	115.91962906
35057 Torrance	New Mexico	115.45122186
40051 Grady	Oklahoma	115.20944717

Counties_Cities

13143 Haralson	Georgia	115.12545288
37147 Pitt	North Carolina	115.05497071
13107 Emanuel	Georgia	114.98319476
2130 Ketchikan Gatew	Alaska	114.95904584
21029 Bullitt	Kentucky	114.71709285
54039 Kanawha	West Virginia	114.71067419
18021 Clay	Indiana	114.63507833
48149 Fayette	Texas	114.40293503
18163 Vanderburgh	Indiana	114.38107131
48257 Kaufman	Texas	114.28837990
26027 Cass	Michigan	114.22376241
20017 Chase	Kansas	114.11182959
5115 Pope	Arkansas	114.06250000
36019 Clinton	New York	114.00954210
19177 Van Buren	Iowa	113.96011396
1015 Calhoun	Alabama	113.75867410
42035 Clinton	Pennsylvania	113.74211560
16039 Elmore	Idaho	113.72390770
18161 Union	Indiana	113.68480887
55015 Calumet	Wisconsin	113.63862916
31125 Nance	Nebraska	113.25028313
45087 Union	South Carolina	113.09740970
21105 Hickman	Kentucky	113.09658448
4025 Yavapai	Arizona	112.93444199
36041 Hamilton	New York	112.76499774
12057 Hillsborough	Florida	112.32608248
40115 Ottawa	Oklahoma	112.26944667
21157 Marshall	Kentucky	112.21185598
36077 Otsego	New York	112.13576796
22107 Tensas	Louisiana	112.05737338
47115 Marion	Tennessee	111.98600175
51119 Middlesex	Virginia	111.43095923
51015 Augusta	Virginia	111.32167990
37183 Wake	North Carolina	110.95801997

Counties_Cities

40071 Kay	Oklahoma	110.95763230
23007 Franklin	Maine	110.37896779
19197 Wright	Iowa	110.32308905
20099 Labette	Kansas	110.19835704
18045 Fountain	Indiana	110.08501009
38053 McKenzie	North Dakota	110.03521127
54061 Monongalia	West Virginia	109.94174027
13289 Twiggs	Georgia	109.91695164
53037 Kittitas	Washington	109.78802466
48181 Grayson	Texas	109.70886104
17099 LaSalle	Illinois	109.65914283
13227 Pickens	Georgia	109.44340213
21023 Bracken	Kentucky	109.23655783
28081 Lee	Mississippi	109.15236732
27019 Carver	Minnesota	109.12497224
41053 Polk	Oregon	109.11138747
19123 Mahaska	Iowa	109.09090909
55131 Washington	Wisconsin	109.06973831
18077 Jefferson	Indiana	108.66865375
53039 Klickitat	Washington	108.56289863
12127 Volusia	Florida	108.48562109
5111 Poinsett	Arkansas	108.45082172
1075 Lamar	Alabama	108.35018781
39047 Fayette	Ohio	108.14204982
51590 Danville	Virginia	108.12670484
27103 Nicollet	Minnesota	108.12390415
20091 Johnson	Kansas	108.10720352
51700 Newport News	Virginia	108.04698084
42019 Butler	Pennsylvania	108.04308950
12131 Walton	Florida	107.88091068
47031 Coffee	Tennessee	107.71992819
37059 Davie	North Carolina	107.64514544
19107 Keokuk	Iowa	107.57946210
42131 Wyoming	Pennsylvania	107.22472824

Counties_Cities

46003 Aurora	South Dakota	107.10460550
27161 Waseca	Minnesota	107.00337061
46025 Clark	South Dakota	106.98047606
45091 York	South Carolina	106.88827439
46027 Clay	South Dakota	106.82999786
5149 Yell	Arkansas	106.80287903
48029 Bexar	Texas	106.74459694
50015 Lamoille	Vermont	106.71936759
13295 Walker	Georgia	106.61287999
36117 Wayne	New York	106.59086872
18121 Parke	Indiana	106.33898505
1053 Escambia	Alabama	106.12822467
17137 Morgan	Illinois	105.95714622
26113 Missaukee	Michigan	105.86911930
48011 Armstrong	Texas	105.70824524
6027 Inyo	California	105.63184522
41049 Morrow	Oregon	105.52233556
37097 Iredell	North Carolina	105.36049542
13047 Catoosa	Georgia	105.30999703
39089 Licking	Ohio	105.25177932
18167 Vigo	Indiana	105.22786955
41067 Washington	Oregon	105.07031178
42119 Union	Pennsylvania	104.94585241
5061 Howard	Arkansas	104.93965970
13169 Jones	Georgia	104.83645513
12103 Pinellas	Florida	104.79041916
46085 Lyman	South Dakota	104.68463753
49011 Davis	Utah	104.63076429
8023 Costilla	Colorado	104.49320794
20177 Shawnee	Kansas	104.22593930
20173 Sedgwick	Kansas	104.16524697
48361 Orange	Texas	104.10185230
28047 Harrison	Mississippi	104.04064844
12105 Polk	Florida	103.95348082

Counties_Cities

54057 Mineral	West Virginia	103.93466964
13019 Berrien	Georgia	103.88531062
6099 Stanislaus	California	103.85311423
51135 Nottoway	Virginia	103.76134890
1019 Cherokee	Alabama	103.71850031
5043 Drew	Arkansas	103.66652117
26057 Gratiot	Michigan	103.45082391
39023 Clark	Ohio	103.28045473
45007 Anderson	South Carolina	103.25116469
8083 Montezuma	Colorado	103.21890053
47051 Franklin	Tennessee	102.64979709
29001 Adair	Missouri	102.60862702
18105 Monroe	Indiana	102.09846376
12113 Santa Rosa	Florida	102.03569577
27061 Itasca	Minnesota	101.97747628
20181 Sherman	Kansas	101.71215460
1115 St. Clair	Alabama	101.47705491
27083 Lyon	Minnesota	101.44757891
17169 Schuyler	Illinois	101.34646011
37027 Caldwell	North Carolina	101.18372771
21097 Harrison	Kentucky	101.18223453
48085 Collin	Texas	101.07984313
48481 Wharton	Texas	100.91544727
48239 Jackson	Texas	100.84711577
12111 St. Lucie	Florida	100.58294512
20087 Jefferson	Kansas	100.13175231
55041 Forest	Wisconsin	100.10010010
48219 Hockley	Texas	100.08703220
47125 Montgomery	Tennessee	100.02427774
37041 Chowan	North Carolina	99.79328534
54021 Gilmer	West Virginia	99.67605283
6013 Contra Costa	California	99.63354677
37009 Ashe	North Carolina	99.59791951
27117 Pipestone	Minnesota	99.48049077

Counties_Cities

18123 Perry	Indiana	99.46602450
42063 Indiana	Pennsylvania	99.40710761
51097 King and Queen	Virginia	99.40357853
41031 Jefferson	Oregon	99.20634921
6069 San Benito	California	99.12735427
23011 Kennebec	Maine	99.11289860
55025 Dane	Wisconsin	99.01099631
12055 Highlands	Florida	98.64926392
12129 Wakulla	Florida	98.57983426
37005 Alleghany	North Carolina	98.55747693
19121 Madison	Iowa	98.46759801
48209 Hays	Texas	98.36905013
17113 McLean	Illinois	98.36369107
48325 Medina	Texas	98.19131596
29227 Worth	Missouri	98.03921569
48051 Burleson	Texas	97.88460493
40035 Craig	Oklahoma	97.86103733
17015 Carroll	Illinois	97.82001118
13195 Madison	Georgia	97.80775717
1121 Talladega	Alabama	97.71007666
48445 Terry	Texas	97.66419793
45047 Greenwood	South Carolina	97.53890954
51820 Waynesboro	Virginia	97.22467739
39085 Lake	Ohio	97.17414127
37177 Tyrrell	North Carolina	96.82885500
31033 Cheyenne	Nebraska	96.67024705
46023 Charles Mix	South Dakota	96.38038124
5091 Miller	Arkansas	96.34795375
19023 Butler	Iowa	96.29272990
42053 Forest	Pennsylvania	96.16705591
51079 Greene	Virginia	96.06147935
27005 Becker	Minnesota	96.01117221
55065 Lafayette	Wisconsin	96.00960096
5017 Chicot	Arkansas	95.80379383

Counties_Cities

12073 Leon	Florida	95.72584119
5065 Izard	Arkansas	95.63746046
54065 Morgan	West Virginia	95.57542025
48331 Milam	Texas	95.49958219
26079 Kalkaska	Michigan	95.37701975
39065 Hardin	Ohio	95.29860229
47065 Hamilton	Tennessee	95.25482725
39143 Sandusky	Ohio	95.23971496
37039 Cherokee	North Carolina	95.12736497
54075 Pocahontas	West Virginia	95.07962919
31107 Knox	Nebraska	95.02316190
53047 Okanogan	Washington	94.93971328
1099 Monroe	Alabama	94.93520672
17021 Christian	Illinois	94.91442393
36003 Allegany	New York	94.76631488
26151 Sanilac	Michigan	94.70156865
39113 Montgomery	Ohio	94.67793534
53031 Jefferson	Washington	94.55072646
19057 Des Moines	Iowa	94.53727835
16081 Teton	Idaho	94.50171821
21033 Caldwell	Kentucky	94.37672041
48373 Polk	Texas	93.94175611
31155 Saunders	Nebraska	93.88349059
38099 Walsh	North Dakota	93.74707040
47087 Jackson	Tennessee	93.55332540
56007 Carbon	Wyoming	93.51412731
22043 Grant	Louisiana	93.40805978
1103 Morgan	Alabama	93.20760104
51023 Botetourt	Virginia	93.15743607
41007 Clatsop	Oregon	93.04898904
48001 Anderson	Texas	93.01203989
18099 Marshall	Indiana	92.97699360
39081 Jefferson	Ohio	92.75168398
39027 Clinton	Ohio	92.73129324

Counties_Cities

21113 Jessamine	Kentucky	92.72997033
51181 Surry	Virginia	92.67840593
20005 Atchison	Kansas	92.63261903
36123 Yates	New York	92.58886518
18177 Wayne	Indiana	92.51395292
12117 Seminole	Florida	92.34084030
39019 Carroll	Ohio	92.31564566
48175 Goliad	Texas	92.29957806
13043 Candler	Georgia	92.28497601
51037 Charlotte	Virginia	92.14273748
6095 Solano	California	91.80269139
12003 Baker	Florida	91.69458649
26015 Barry	Michigan	91.56760469
6077 San Joaquin	California	91.54199771
51199 York	Virginia	91.38342717
30057 Madison	Montana	91.24087591
20113 McPherson	Kansas	91.10978729
37071 Gaston	North Carolina	91.09429830
54069 Ohio	West Virginia	91.00706502
45015 Berkeley	South Carolina	90.91279157
45003 Aiken	South Carolina	90.90855426
12109 St. Johns	Florida	90.85152658
16045 Gem	Idaho	90.73380969
47033 Crockett	Tennessee	90.73143495
27155 Traverse	Minnesota	90.68923821
46065 Hughes	South Dakota	90.65155807
27087 Mahnomen	Minnesota	90.59612249
51091 Highland	Virginia	90.49773756
17117 Macoupin	Illinois	90.48176020
47105 Loudon	Tennessee	90.47385683
53069 Wahkiakum	Washington	90.37505648
51161 Roanoke	Virginia	90.35536233
2110 Juneau	Alaska	90.30610656
33003 Carroll	New Hampshire	90.20275118

Counties_Cities

46087 McCook	South Dakota	90.15506671
51191 Washington	Virginia	90.07021801
47015 Cannon	Tennessee	89.89074817
19191 Winneshiek	Iowa	89.86968895
5003 Ashley	Arkansas	89.79347501
6111 Ventura	California	89.78021474
45053 Jasper	South Carolina	89.74491733
17131 Mercer	Illinois	89.73783732
46129 Walworth	South Dakota	89.49346698
26105 Mason	Michigan	89.34707904
47017 Carroll	Tennessee	89.22198430
48343 Morris	Texas	89.14822919
13241 Rabun	Georgia	88.93104879
51680 Lynchburg	Virginia	88.88780654
42005 Armstrong	Pennsylvania	88.87118275
13309 Wheeler	Georgia	88.84376190
16025 Camas	Idaho	88.73114463
17051 Fayette	Illinois	88.71871498
32021 Mineral	Nevada	88.61320337
36031 Essex	New York	88.47184987
47123 Monroe	Tennessee	88.44403218
54019 Fayette	West Virginia	88.33511553
17143 Peoria	Illinois	88.02963111
13127 Glynn	Georgia	88.00854270
1079 Lawrence	Alabama	87.99344601
5053 Grant	Arkansas	87.97009017
26123 Newaygo	Michigan	87.94894870
26143 Roscommon	Michigan	87.92497069
26073 Isabella	Michigan	87.86599019
21155 Marion	Kentucky	87.61080190
53055 San Juan	Washington	87.57589911
13039 Camden	Georgia	87.56078022
13209 Montgomery	Georgia	87.02273469
48291 Liberty	Texas	86.88298599

Counties_Cities

33001 Belknap	New Hampshire	86.85392154
1029 Cleburne	Alabama	86.74184293
42099 Perry	Pennsylvania	86.69455341
40121 Pittsburg	Oklahoma	86.60573877
45051 Horry	South Carolina	86.59090447
40033 Cotton	Oklahoma	86.56509695
38027 Eddy	North Dakota	86.46779075
38067 Pembina	North Dakota	86.36821650
26141 Presque Isle	Michigan	86.35578584
35061 Valencia	New Mexico	86.32416030
8093 Park	Colorado	86.22547963
5059 Hot Spring	Arkansas	86.05085902
6043 Mariposa	California	85.85656230
20157 Republic	Kansas	85.76329331
41043 Linn	Oregon	85.60097381
54049 Marion	West Virginia	85.56607305
6079 San Luis Obispo	California	85.56036759
40133 Seminole	Oklahoma	85.44226544
12091 Okaloosa	Florida	85.39627248
48017 Bailey	Texas	85.38494379
50021 Rutland	Vermont	85.21952550
27089 Marshall	Minnesota	85.19701810
29003 Andrew	Missouri	85.19338899
21215 Spencer	Kentucky	85.13355326
45059 Laurens	South Carolina	85.08224617
48305 Lynn	Texas	85.07742045
50027 Windsor	Vermont	85.01248056
29069 Dunklin	Missouri	84.96754240
16075 Payette	Idaho	84.92208399
31077 Greeley	Nebraska	84.88964346
48491 Williamson	Texas	84.87451453
2090 Fairbanks North	Alaska	84.87334674
48089 Colorado	Texas	84.83763020
36009 Cattaraugus	New York	84.59135867

Counties_Cities

31095 Jefferson	Nebraska	84.54276455
47091 Johnson	Tennessee	84.37394533
12093 Okeechobee	Florida	84.26222404
17085 Jo Daviess	Illinois	84.24599832
38037 Grant	North Dakota	84.24599832
32019 Lyon	Nevada	84.21731651
48123 DeWitt	Texas	84.21261208
40065 Jackson	Oklahoma	84.17171029
26111 Midland	Michigan	84.12551527
51678 Lexington	Virginia	84.08071749
56027 Niobrara	Wyoming	83.75209380
48279 Lamb	Texas	83.59933121
42073 Lawrence	Pennsylvania	83.54218881
45043 Georgetown	South Carolina	83.53547848
6113 Yolo	California	83.48154332
48055 Caldwell	Texas	83.24276828
29081 Harrison	Missouri	83.19467554
29049 Clinton	Missouri	83.04836346
35009 Curry	New Mexico	82.93383498
26117 Montcalm	Michigan	82.85392696
21185 Oldham	Kentucky	82.74409508
1043 Cullman	Alabama	82.69216941
51101 King William	Virginia	82.64950705
48193 Hamilton	Texas	82.50825083
17083 Jersey	Illinois	82.39117499
51145 Powhatan	Virginia	82.22275515
42085 Mercer	Pennsylvania	82.21678126
8099 Prowers	Colorado	82.20979941
18183 Whitley	Indiana	82.17409168
48423 Smith	Texas	82.09503043
35049 Santa Fe	New Mexico	81.96939809
36011 Cayuga	New York	81.66439821
20161 Riley	Kansas	81.40781244
42109 Snyder	Pennsylvania	81.40108535

Counties_Cities

26129 Ogemaw	Michigan	81.13783887
48345 Motley	Texas	81.03727715
40017 Canadian	Oklahoma	80.99856695
37145 Person	North Carolina	80.99830410
29143 New Madrid	Missouri	80.94357077
51125 Nelson	Virginia	80.88433540
27045 Fillmore	Minnesota	80.72941400
55019 Clark	Wisconsin	80.67071941
29219 Warren	Missouri	80.66607127
55103 Richland	Wisconsin	80.56626575
29199 Scotland	Missouri	80.54772453
29041 Chariton	Missouri	80.52610388
53011 Clark	Washington	80.52181456
45071 Newberry	South Carolina	80.47767394
42027 Centre	Pennsylvania	80.46435920
21019 Boyd	Kentucky	80.44030483
39051 Fulton	Ohio	80.42388116
6067 Sacramento	California	80.27385259
29033 Carroll	Missouri	80.06405124
21091 Hancock	Kentucky	79.92692396
53003 Asotin	Washington	79.61079169
1009 Blount	Alabama	79.52973721
19035 Cherokee	Iowa	79.49827754
20097 Kiowa	Kansas	79.49125596
35039 Rio Arriba	New Mexico	79.47495257
21099 Hart	Kentucky	79.33989210
55083 Oconto	Wisconsin	79.30214116
51083 Halifax	Virginia	79.13247362
51045 Craig	Virginia	78.98894155
20179 Sheridan	Kansas	78.95775760
51009 Amherst	Virginia	78.94903051
31003 Antelope	Nebraska	78.91414141
55057 Juneau	Wisconsin	78.89694556
29029 Camden	Missouri	78.57688530

Counties_Cities

28115 Pontotoc	Mississippi	78.53485377
40093 Major	Oklahoma	78.49293564
40125 Pottawatomie	Oklahoma	78.42705596
6053 Monterey	California	78.28390657
40131 Rogers	Oklahoma	78.27448252
20149 Pottawatomie	Kansas	78.26337686
26103 Marquette	Michigan	78.17667930
46069 Hyde	South Dakota	78.00312012
54051 Marshall	West Virginia	77.96004548
47027 Clay	Tennessee	77.75042115
53063 Spokane	Washington	77.72559368
17199 Williamson	Illinois	77.54712479
38081 Sargent	North Dakota	77.51937984
47117 Marshall	Tennessee	77.19027403
48401 Rusk	Texas	77.13498623
31021 Burt	Nebraska	77.06535142
21009 Barren	Kentucky	76.96486780
47139 Polk	Tennessee	76.93218132
12089 Nassau	Florida	76.89439836
47011 Bradley	Tennessee	76.83154216
48349 Navarro	Texas	76.66700293
13147 Hart	Georgia	76.63128856
38093 Stutsman	North Dakota	76.49280490
19169 Story	Iowa	76.44870292
38073 Ransom	North Dakota	76.37960665
48247 Jim Hogg	Texas	76.21951220
1061 Geneva	Alabama	76.00516835
55115 Shawano	Wisconsin	75.98784195
21199 Pulaski	Kentucky	75.82439689
23023 Sagadahoc	Maine	75.77033171
42057 Fulton	Pennsylvania	75.74192660
21139 Livingston	Kentucky	75.74118156
12017 Citrus	Florida	75.71199697
29163 Pike	Missouri	75.65931690

Counties_Cities

16031 Cassia	Idaho	75.42742206
51027 Buchanan	Virginia	75.39701239
5129 Searcy	Arkansas	75.39582810
39141 Ross	Ohio	75.39223460
27097 Morrison	Minnesota	75.37158190
48473 Waller	Texas	75.29270037
20023 Cheyenne	Kansas	75.18796992
48507 Zavala	Texas	75.10640073
21057 Cumberland	Kentucky	75.08634930
1089 Madison	Alabama	75.03021671
27125 Red Lake	Minnesota	75.01875469
51073 Gloucester	Virginia	74.96853999
13179 Liberty	Georgia	74.80039677
26031 Cheboygan	Michigan	74.76488411
21147 McCreary	Kentucky	74.67830882
48455 Trinity	Texas	74.62686567
6097 Sonoma	California	74.60865460
5045 Faulkner	Arkansas	74.51564829
21103 Henry	Kentucky	74.50639513
45077 Pickens	South Carolina	74.43751651
45065 McCormick	South Carolina	74.38894793
55087 Outagamie	Wisconsin	74.18674779
17035 Cumberland	Illinois	74.01924500
39025 Clermont	Ohio	73.97817644
42059 Greene	Pennsylvania	73.96044486
27157 Wabasha	Minnesota	73.92007392
19079 Hamilton	Iowa	73.56875334
22113 Vermilion	Louisiana	73.54170149
38069 Pierce	North Dakota	73.51139427
19091 Humboldt	Iowa	73.32146224
55053 Jackson	Wisconsin	73.24934076
29051 Cole	Missouri	72.92046461
35059 Union	New Mexico	72.85089849
21193 Perry	Kentucky	72.81925494

Counties_Cities

6047 Merced	California	72.78947464
48451 Tom Green	Texas	72.76480891
17105 Livingston	Illinois	72.70490199
27043 Faribault	Minnesota	72.68498328
47083 Houston	Tennessee	72.61285247
5095 Monroe	Arkansas	72.46376812
37141 Pender	North Carolina	72.39149320
31059 Fillmore	Nebraska	72.37199204
48173 Glasscock	Texas	72.04610951
56023 Lincoln	Wyoming	72.03869507
16067 Minidoka	Idaho	72.02881152
46031 Corson	South Dakota	72.02881152
28141 Tishomingo	Mississippi	71.96463452
55139 Winnebago	Wisconsin	71.92141270
46119 Sully	South Dakota	71.83908046
47183 Weakley	Tennessee	71.82403112
37043 Clay	North Carolina	71.81973247
48251 Johnson	Texas	71.77829261
48493 Wilson	Texas	71.67887862
21203 Rockcastle	Kentucky	71.64179104
21239 Woodford	Kentucky	71.60893981
31175 Valley	Nebraska	71.59904535
54071 Pendleton	West Virginia	71.45919680
36075 Oswego	New York	71.24802796
19083 Hardin	Iowa	71.14062129
27049 Goodhue	Minnesota	71.11609163
8105 Rio Grande	Colorado	71.11111111
36023 Cortland	New York	71.09549798
31027 Cedar	Nebraska	71.03954535
29111 Lewis	Missouri	71.02993404
48147 Fannin	Texas	70.84962875
19001 Adair	Iowa	70.79144839
56025 Natrona	Wyoming	70.78303735
39135 Preble	Ohio	70.73688319

Counties_Cities

12069 Lake	Florida	70.68822845
51089 Henry	Virginia	70.65334720
16003 Adams	Idaho	70.58823529
18085 Kosciusko	Indiana	70.57874571
27081 Lincoln	Minnesota	70.50943064
55055 Jefferson	Wisconsin	70.48126960
45035 Dorchester	South Carolina	70.34056036
48135 Ector	Texas	70.31654783
19055 Delaware	Iowa	70.30288828
28039 George	Mississippi	70.10309278
39077 Huron	Ohio	70.08067824
15009 Maui	Hawaii	69.97314706
39149 Shelby	Ohio	69.92000329
46102 Oglala Lakota	South Dakota	69.88608568
19067 Floyd	Iowa	69.79252585
21179 Nelson	Kentucky	69.79128045
13191 McIntosh	Georgia	69.73500697
48027 Bell	Texas	69.73304615
21163 Meade	Kentucky	69.65000871
48329 Midland	Texas	69.53377603
47155 Sevier	Tennessee	69.46430760
47023 Chester	Tennessee	69.46052327
19069 Franklin	Iowa	69.14263137
20143 Ottawa	Kansas	68.94174423
21225 Union	Kentucky	68.94174423
31025 Cass	Nebraska	68.80996980
40075 Kiowa	Oklahoma	68.73639592
12067 Lafayette	Florida	68.71278058
21027 Breckinridge	Kentucky	68.66784383
29037 Cass	Missouri	68.60148255
29031 Cape Girardeau	Missouri	68.56881643
48153 Floyd	Texas	68.52835361
18101 Martin	Indiana	68.51326221
16073 Owyhee	Idaho	68.41700162

Counties_Cities

48231 Hunt	Texas	68.39874395
2020 Anchorage	Alaska	68.25868326
42051 Fayette	Pennsylvania	68.23008103
40097 Mayes	Oklahoma	68.11491960
33009 Grafton	New Hampshire	67.93932239
41065 Wasco	Oregon	67.91171477
41005 Clackamas	Oregon	67.53590098
13103 Effingham	Georgia	67.53497347
5125 Saline	Arkansas	67.53362268
42015 Bradford	Pennsylvania	67.39762958
12061 Indian River	Florida	67.33878396
29169 Pulaski	Missouri	67.28957588
17067 Hancock	Illinois	67.24949563
47153 Sequatchie	Tennessee	67.22237161
48187 Guadalupe	Texas	67.19855340
56011 Crook	Wyoming	67.11409396
26051 Gladwin	Michigan	67.09555196
5029 Conway	Arkansas	67.01450385
35055 Taos	New Mexico	67.00167504
47119 Maury	Tennessee	66.77973288
51121 Montgomery	Virginia	66.67676921
48065 Carson	Texas	66.61115737
47059 Greene	Tennessee	66.58271455
1083 Limestone	Alabama	66.54605195
42009 Bedford	Pennsylvania	66.42311524
47185 White	Tennessee	66.40351201
19129 Mills	Iowa	66.38783775
5063 Independence	Arkansas	66.35171718
21093 Hardin	Kentucky	66.14955236
17005 Bond	Illinois	66.14552014
37169 Stokes	North Carolina	65.98192095
48045 Briscoe	Texas	65.96306069
37111 McDowell	North Carolina	65.92392379
31163 Sherman	Nebraska	65.83278473

Counties_Cities

20155 Reno	Kansas	65.76625710
30007 Broadwater	Montana	65.73541495
29023 Butler	Missouri	65.66758132
12043 Glades	Florida	65.57854853
19145 Page	Iowa	65.57807069
39039 Defiance	Ohio	65.50504389
50023 Washington	Vermont	65.35947712
8047 Gilpin	Colorado	65.34879922
19101 Jefferson	Iowa	65.28480496
47093 Knox	Tennessee	65.12081738
48489 Willacy	Texas	65.07088078
51103 Lancaster	Virginia	64.91699898
47085 Humphreys	Tennessee	64.91398896
37021 Buncombe	North Carolina	64.83907944
48073 Cherokee	Texas	64.64861576
27111 Otter Tail	Minnesota	64.61266408
54087 Roane	West Virginia	64.59948320
6055 Napa	California	64.55453783
19007 Appanoose	Iowa	64.32419394
48355 Nueces	Texas	64.31755759
5137 Stone	Arkansas	64.22091996
48241 Jasper	Texas	64.11685995
17001 Adams	Illinois	63.93569895
48293 Limestone	Texas	63.77822186
5027 Columbia	Arkansas	63.72944725
37013 Beaufort	North Carolina	63.72267890
29095 Jackson	Missouri	63.68635470
29039 Cedar	Missouri	63.53688669
36045 Jefferson	New York	63.53183303
47133 Overton	Tennessee	63.44027551
48015 Austin	Texas	63.35656407
30085 Roosevelt	Montana	63.29686228
40073 Kingfisher	Oklahoma	63.22711179
42125 Washington	Pennsylvania	63.17941991

Counties_Cities

37137 Pamlico	North Carolina	63.14127861
55035 Eau Claire	Wisconsin	63.13735244
48067 Cass	Texas	63.08310369
26047 Emmet	Michigan	63.04791642
37035 Catawba	North Carolina	63.03103648
38055 McLean	North Dakota	62.88648989
21039 Carlisle	Kentucky	62.87989939
19125 Marion	Iowa	62.86107702
56005 Campbell	Wyoming	62.85218899
47131 Obion	Tennessee	62.77463905
55021 Columbia	Wisconsin	62.76369469
18129 Posey	Indiana	62.64682850
53015 Cowlitz	Washington	62.39276244
20125 Montgomery	Kansas	62.26650062
13265 Taliaferro	Georgia	62.18905473
40103 Noble	Oklahoma	62.00726371
45017 Calhoun	South Carolina	61.98347107
42031 Clarion	Pennsylvania	61.88916682
41045 Malheur	Oregon	61.83889341
12083 Marion	Florida	61.67060673
46115 Spink	South Dakota	61.58583526
23019 Penobscot	Maine	61.55027267
20107 Linn	Kansas	61.53846154
39059 Guernsey	Ohio	61.50376711
21221 Trigg	Kentucky	61.46281500
33005 Cheshire	New Hampshire	61.44353078
12075 Levy	Florida	61.31959774
12009 Brevard	Florida	61.15449636
17139 Moultrie	Illinois	61.15376775
54011 Cabell	West Virginia	61.14305329
5085 Lonoke	Arkansas	61.09398971
38071 Ramsey	North Dakota	60.97029875
55017 Chippewa	Wisconsin	60.80923053
48169 Garza	Texas	60.80875646

Counties_Cities

27025 Chisago	Minnesota	60.79896999
29139 Montgomery	Missouri	60.69013352
46029 Codington	South Dakota	60.68177762
21209 Scott	Kentucky	60.68069462
41035 Klamath	Oregon	60.60337310
35037 Quay	New Mexico	60.58403005
39159 Union	Ohio	60.51698798
48217 Hill	Texas	60.51603675
13055 Chattooga	Georgia	60.50826946
51195 Wise	Virginia	60.50720825
36049 Lewis	New York	60.49835520
26135 Oscoda	Michigan	60.41565974
5143 Washington	Arkansas	60.34748334
21135 Lewis	Kentucky	60.34547786
18033 DeKalb	Indiana	60.14898441
19137 Montgomery	Iowa	59.98200540
30003 Big Horn	Montana	59.97900735
27143 Sibley	Minnesota	59.88820868
21021 Boyle	Kentucky	59.80066445
17173 Shelby	Illinois	59.79485764
55117 Sheboygan	Wisconsin	59.76302661
41027 Hood River	Oregon	59.75755506
8089 Otero	Colorado	59.67881944
48013 Atascosa	Texas	59.63029219
18083 Knox	Indiana	59.62867597
48295 Lipscomb	Texas	59.61251863
40021 Cherokee	Oklahoma	59.57883924
38105 Williams	North Dakota	59.40594059
55075 Marinette	Wisconsin	59.35598754
39021 Champaign	Ohio	59.34871239
39067 Harrison	Ohio	59.31198102
53035 Kitsap	Washington	59.30208855
39063 Hancock	Ohio	59.26511260
21131 Leslie	Kentucky	59.15409642

Counties_Cities

48485 Wichita	Texas	59.06227284
48053 Burnet	Texas	58.89529258
40077 Latimer	Oklahoma	58.64529372
39125 Paulding	Ohio	58.63539446
12101 Pasco	Florida	58.55864203
41055 Sherman	Oregon	58.54800937
35017 Grant	New Mexico	58.50947122
19037 Chickasaw	Iowa	58.50885991
17033 Crawford	Illinois	58.48886053
48213 Henderson	Texas	58.32391645
13031 Bulloch	Georgia	58.21776030
55047 Green Lake	Wisconsin	58.14568136
8007 Archuleta	Colorado	58.11841627
6087 Santa Cruz	California	57.97524202
18069 Huntington	Indiana	57.94701987
51111 Lunenburg	Virginia	57.91825252
26001 Alcona	Michigan	57.90387956
29019 Boone	Missouri	57.77617288
17023 Clark	Illinois	57.70710439
20141 Osborne	Kansas	57.55395683
37055 Dare	North Carolina	57.53267034
54093 Tucker	West Virginia	57.51258088
51735 Poquoson	Virginia	57.42411813
46009 Bon Homme	South Dakota	57.30659026
37109 Lincoln	North Carolina	57.29974931
31011 Boone	Nebraska	57.26283642
48059 Callahan	Texas	57.16735744
12053 Hernando	Florida	57.10842742
47009 Blount	Tennessee	57.09978759
19189 Winnebago	Iowa	57.04506560
29177 Ray	Missouri	56.81073286
51115 Mathews	Virginia	56.80527153
21173 Montgomery	Kentucky	56.73155338
18179 Wells	Indiana	56.72551939

Counties_Cities

21011 Bath	Kentucky	56.52911249
6023 Humboldt	California	56.46278956
50013 Grand Isle	Vermont	56.41748942
37003 Alexander	North Carolina	56.22038390
17087 Johnson	Illinois	56.19781631
54053 Mason	West Virginia	56.14192679
30009 Carbon	Montana	56.00149337
21171 Monroe	Kentucky	55.98059339
47029 Cocke	Tennessee	55.90652429
35003 Catron	New Mexico	55.89714925
54107 Wood	West Virginia	55.81748869
19041 Clay	Iowa	55.78281889
51197 Wythe	Virginia	55.64443208
26097 Mackinac	Michigan	55.62250858
47129 Morgan	Tennessee	55.60962046
27065 Kanabec	Minnesota	55.53156044
20183 Smith	Kansas	55.50929781
40137 Stephens	Oklahoma	55.47209060
48313 Madison	Texas	55.47080849
38077 Richland	North Dakota	55.42213190
37099 Jackson	North Carolina	55.39271124
41003 Benton	Oregon	55.37399160
37045 Cleveland	North Carolina	55.30237083
21049 Clark	Kentucky	55.17393583
21167 Mercer	Kentucky	55.11160099
17191 Wayne	Illinois	55.10653931
17147 Piatt	Illinois	54.89143694
40119 Payne	Oklahoma	54.85129205
47073 Hawkins	Tennessee	54.83813904
1057 Fayette	Alabama	54.76784519
37129 New Hanover	North Carolina	54.67680412
5007 Benton	Arkansas	54.65723676
29229 Wright	Missouri	54.41288497
20127 Morris	Kansas	54.33798225

Counties_Cities

18147 Spencer	Indiana	54.11521621
26119 Montmorency	Michigan	53.96654074
40049 Garvin	Oklahoma	53.93549315
30059 Meagher	Montana	53.59056806
8073 Lincoln	Colorado	53.47593583
56037 Sweetwater	Wyoming	53.42500755
51067 Franklin	Virginia	53.38553252
26029 Charlevoix	Michigan	53.34552660
37121 Mitchell	North Carolina	53.33333333
41071 Yamhill	Oregon	53.27003234
48283 La Salle	Texas	53.11379631
30111 Yellowstone	Montana	53.07955063
5055 Greene	Arkansas	52.95091009
56033 Sheridan	Wyoming	52.92230344
19111 Lee	Iowa	52.85567464
48497 Wise	Texas	52.70478003
38091 Steele	North Dakota	52.54860746
47079 Henry	Tennessee	52.53723963
4009 Graham	Arizona	52.53204455
29165 Platte	Missouri	52.43482060
45073 Oconee	South Carolina	52.31326715
12133 Washington	Florida	52.25080386
48317 Martin	Texas	52.14670607
48289 Leon	Texas	52.11349160
8043 Fremont	Colorado	52.06055684
47175 Van Buren	Tennessee	52.03816132
48107 Crosby	Texas	51.91209552
39031 Coshocton	Ohio	51.87146796
54033 Harrison	West Virginia	51.81040353
37031 Carteret	North Carolina	51.78068005
47161 Stewart	Tennessee	51.61861220
54023 Grant	West Virginia	51.60846379
32005 Douglas	Nevada	51.58148844
37167 Stanly	North Carolina	51.55054370

Counties_Cities

40081 Lincoln	Oklahoma	51.54639175
28041 Greene	Mississippi	51.52362726
54105 Wirt	West Virginia	51.45797599
54027 Hampshire	West Virginia	51.39846661
12059 Holmes	Florida	51.34260923
47179 Washington	Tennessee	51.31913504
48031 Blanco	Texas	51.27328662
29027 Callaway	Missouri	51.23749694
38065 Oliver	North Dakota	51.22950820
54079 Putnam	West Virginia	51.16262658
29053 Cooper	Missouri	51.12764870
27137 St. Louis	Minnesota	51.06280725
51019 Bedford	Virginia	50.79558586
37157 Rockingham	North Carolina	50.72224060
39091 Logan	Ohio	50.70770316
38103 Wells	North Dakota	50.54334091
40091 McIntosh	Oklahoma	50.46681807
39015 Brown	Ohio	50.45640108
51720 Norton	Virginia	50.40322581
42049 Erie	Pennsylvania	50.35635391
23013 Knox	Maine	50.28789822
36097 Schuyler	New York	50.24564538
27085 McLeod	Minnesota	50.17701335
27059 Isanti	Minnesota	50.04253616
20027 Clay	Kansas	50.01875703
41017 Deschutes	Oregon	50.00104169
47151 Scott	Tennessee	49.91152049
21229 Washington	Kentucky	49.65243297
26153 Schoolcraft	Michigan	49.57858205
29035 Carter	Missouri	49.55401388
20073 Greenwood	Kansas	49.54582989
23015 Lincoln	Maine	49.50206744
29187 St. Francois	Missouri	49.48119715
20045 Douglas	Kansas	49.40874205

Counties_Cities

48505 Zapata	Texas	49.33051445
48297 Live Oak	Texas	49.31777084
56041 Uinta	Wyoming	49.26351052
51173 Smyth	Virginia	49.22551851
46017 Buffalo	South Dakota	49.11591356
46057 Hamlin	South Dakota	49.09180167
48215 Hidalgo	Texas	49.07966958
55109 St. Croix	Wisconsin	49.05567819
40067 Jefferson	Oklahoma	48.99559040
20123 Mitchell	Kansas	48.78048780
38057 Mercer	North Dakota	48.38514576
51163 Rockbridge	Virginia	48.34739803
16065 Madison	Idaho	48.34113576
47089 Jefferson	Tennessee	48.13745094
5099 Nevada	Arkansas	48.04227720
47099 Lawrence	Tennessee	48.01756071
21195 Pike	Kentucky	47.94356358
30067 Park	Montana	47.80114723
17179 Tazewell	Illinois	47.60897165
20203 Wichita	Kansas	47.50593824
54091 Taylor	West Virginia	47.44395683
27041 Douglas	Minnesota	47.41333895
53045 Mason	Washington	47.32318683
48091 Comal	Texas	47.17839499
29047 Clay	Missouri	47.08461023
26009 Antrim	Michigan	47.07896426
47001 Anderson	Tennessee	47.06989880
55093 Pierce	Wisconsin	46.99800258
13305 Wayne	Georgia	46.96725711
40111 Okmulgee	Oklahoma	46.95448024
51005 Alleghany	Virginia	46.94835681
47103 Lincoln	Tennessee	46.89744116
47127 Moore	Tennessee	46.79457183
16037 Custer	Idaho	46.72897196

Counties_Cities

29015 Benton	Missouri	46.68534080
19081 Hancock	Iowa	46.67662435
21161 Mason	Kentucky	46.64723032
31145 Red Willow	Nebraska	46.61570017
41011 Coos	Oregon	46.59180916
21151 Madison	Kentucky	46.55291876
46103 Pennington	South Dakota	46.54118447
55033 Dunn	Wisconsin	46.53120915
21165 Menifee	Kentucky	46.50441792
47109 McNairy	Tennessee	46.45401053
40025 Cimarron	Oklahoma	46.44681839
48159 Franklin	Texas	46.44250418
35005 Chaves	New Mexico	46.37573621
55037 Florence	Wisconsin	46.28558204
55049 Iowa	Wisconsin	46.27487274
40053 Grant	Oklahoma	46.23208507
50005 Caledonia	Vermont	46.20157085
48259 Kendall	Texas	46.01126180
54045 Logan	West Virginia	46.00239212
26089 Leelanau	Michigan	45.94743613
48337 Montague	Texas	45.92774036
54103 Wetzel	West Virginia	45.84151932
20029 Cloud	Kansas	45.82426395
5145 White	Arkansas	45.72764109
26035 Clare	Michigan	45.51809344
8081 Moffat	Colorado	45.49590537
46035 Davison	South Dakota	45.47751390
17011 Bureau	Illinois	45.46418937
12005 Bay	Florida	45.33507478
29075 Gentry	Missouri	45.26252263
48237 Jack	Texas	45.23351804
18165 Vermillion	Indiana	45.22255960
46097 Miner	South Dakota	45.18752824
54063 Monroe	West Virginia	45.18072289

Counties_Cities

39087 Lawrence	Ohio	45.10072495
27121 Pope	Minnesota	45.05722267
6039 Madera	California	45.03018925
48273 Kleberg	Texas	44.97413987
21055 Crittenden	Kentucky	44.86819966
26101 Manistee	Michigan	44.84670581
29181 Ripley	Missouri	44.77277815
29186 Ste. Genevieve	Missouri	44.72271914
21189 Owsley	Kentucky	44.72271914
30107 Wheatland	Montana	44.72271914
37199 Yancey	North Carolina	44.68524828
39057 Greene	Ohio	44.64418584
21071 Floyd	Kentucky	44.63662993
42111 Somerset	Pennsylvania	44.62353959
48389 Reeves	Texas	44.60019114
48131 Duval	Texas	44.59507670
42023 Cameron	Pennsylvania	44.52359751
6061 Placer	California	44.51238589
19151 Pocahontas	Iowa	44.51038576
48125 Dickens	Texas	44.46420631
54077 Preston	West Virginia	44.32755105
21005 Anderson	Kentucky	44.12478489
20169 Saline	Kansas	44.11683609
40101 Muskogee	Oklahoma	43.88402914
19093 Ida	Iowa	43.85323783
38023 Divide	North Dakota	43.80201489
30035 Glacier	Montana	43.64588638
48459 Upshur	Texas	43.62578769
8055 Huerfano	Colorado	43.54768471
2240 Southeast Fairbanks	Alaska	43.36513443
17123 Marshall	Illinois	43.35009537
13267 Tattnall	Georgia	43.32243708
53067 Thurston	Washington	43.29321728
47077 Henderson	Tennessee	43.09261321

Counties_Cities

22023 Cameron	Louisiana	43.05396096
20061 Geary	Kansas	42.95269068
47013 Campbell	Tennessee	42.94773009
55078 Menominee	Wisconsin	42.93688278
46049 Faulk	South Dakota	42.91845494
19071 Fremont	Iowa	42.90004290
29013 Bates	Missouri	42.89215686
26133 Osceola	Michigan	42.84306585
47039 Decatur	Tennessee	42.71313856
53041 Lewis	Washington	42.71142154
48391 Refugio	Texas	42.66211604
17127 Massac	Illinois	42.61363636
31179 Wayne	Nebraska	42.53961502
51105 Lee	Virginia	42.47907905
5103 Ouachita	Arkansas	42.36211133
15003 Honolulu	Hawaii	42.34348216
54001 Barbour	West Virginia	42.33444209
32033 White Pine	Nevada	42.21635884
19033 Cerro Gordo	Iowa	42.20695477
38075 Renville	North Dakota	42.12299916
37173 Swain	North Carolina	42.12004212
20159 Rice	Kansas	41.96831392
21123 Larue	Kentucky	41.93751311
20115 Marion	Kansas	41.84100418
48407 San Jacinto	Texas	41.78418469
48103 Crane	Texas	41.71881519
39127 Perry	Ohio	41.62850720
42033 Clearfield	Pennsylvania	41.56799516
46089 McPherson	South Dakota	41.54549231
29115 Linn	Missouri	41.53858935
48457 Tyler	Texas	41.48230088
5057 Hempstead	Arkansas	41.39643991
26107 Mecosta	Michigan	41.33654840
38101 Ward	North Dakota	41.33207369

Counties_Cities

40039 Custer	Oklahoma	41.32800661
29083 Henry	Missouri	41.29955947
21191 Pendleton	Kentucky	41.29671691
35007 Colfax	New Mexico	41.28819158
54029 Hancock	West Virginia	41.24561765
48367 Parker	Texas	41.19360271
19097 Jackson	Iowa	41.16920543
19161 Sac	Iowa	41.15649758
30051 Liberty	Montana	41.15226337
6057 Nevada	California	41.12502006
2122 Kenai Peninsula	Alaska	41.00251140
54005 Boone	West Virginia	41.00041000
42021 Cambria	Pennsylvania	40.99294010
20011 Bourbon	Kansas	40.94724630
22115 Vernon	Louisiana	40.93327876
29225 Webster	Missouri	40.91129919
40043 Dewey	Oklahoma	40.86636698
53049 Pacific	Washington	40.84225812
4007 Gila	Arizona	40.82465809
46067 Hutchinson	South Dakota	40.65040650
37053 Currituck	North Carolina	40.63238771
39119 Muskingum	Ohio	40.61125744
8027 Custer	Colorado	40.37141704
37087 Haywood	North Carolina	40.34145003
45021 Cherokee	South Carolina	40.29573566
18125 Pike	Indiana	40.29008864
19195 Worth	Iowa	40.25224742
16055 Kootenai	Idaho	40.24643200
37019 Brunswick	North Carolina	40.22114316
27011 Big Stone	Minnesota	40.08819403
20021 Cherokee	Kansas	39.97002248
5113 Polk	Arkansas	39.90223951
48499 Wood	Texas	39.88566110
27015 Brown	Minnesota	39.82318506

Counties_Cities

48285 Lavaca	Texas	39.78120338
46011 Brookings	South Dakota	39.73660309
19027 Carroll	Iowa	39.69435348
21017 Bourbon	Kentucky	39.63535474
17059 Gallatin	Illinois	39.54132068
23025 Somerset	Maine	39.53194181
40061 Haskell	Oklahoma	39.46952952
51143 Pittsylvania	Virginia	39.37718420
21073 Franklin	Kentucky	39.35845715
29141 Morgan	Missouri	39.29659102
48467 Van Zandt	Texas	39.27238972
6101 Sutter	California	39.25335978
42117 Tioga	Pennsylvania	39.25128180
21231 Wayne	Kentucky	39.08540160
17183 Vermilion	Illinois	39.05944848
26041 Delta	Michigan	39.04398025
48487 Wilbarger	Texas	39.00156006
48409 San Patricio	Texas	38.86804299
48495 Winkler	Texas	38.86010363
51690 Martinsville	Virginia	38.75368160
47063 Hamblen	Tennessee	38.71827038
38051 McIntosh	North Dakota	38.68471954
29005 Atchison	Missouri	38.67723845
16077 Power	Idaho	38.61997940
27035 Crow Wing	Minnesota	38.52733129
32017 Lincoln	Nevada	38.45414343
5101 Newton	Arkansas	38.43689942
31063 Frontier	Nebraska	38.34355828
12041 Gilchrist	Florida	38.34355828
15001 Hawaii	Hawaii	38.31169800
46079 Lake	South Dakota	38.29363560
20063 Gove	Kansas	38.28483920
27095 Mille Lacs	Minnesota	38.25701060
32007 Elko County	Nevada	38.12428517

Counties_Cities

32007 Elko County	Nevada	38.12428517
48309 McLennan	Texas	38.09793132
55011 Buffalo	Wisconsin	38.09523810
40083 Logan	Oklahoma	38.06221057
55063 La Crosse	Wisconsin	38.06140573
38003 Barnes	North Dakota	37.94346424
19131 Mitchell	Iowa	37.84653231
40047 Garfield	Oklahoma	37.75877071
48281 Lampasas	Texas	37.68429978
20139 Osage	Kansas	37.63879305
20147 Phillips	Kansas	37.61519654
29055 Crawford	Missouri	37.56730809
48307 McCulloch	Texas	37.56103668
31131 Otoe	Nebraska	37.53518924
36013 Chautauqua	New York	37.51787961
56015 Goshen	Wyoming	37.38038278
13109 Evans	Georgia	37.30995243
39071 Highland	Ohio	37.15918064
33019 Sullivan	New Hampshire	37.08511033
47005 Benton	Tennessee	37.07365299
39069 Henry	Ohio	36.91944178
21089 Greenup	Kentucky	36.86061018
20137 Norton	Kansas	36.83241252
47177 Warren	Tennessee	36.69455453
51580 Covington	Virginia	36.63003663
46123 Tripp	South Dakota	36.50967506
46137 Ziebach	South Dakota	36.46973012
29151 Osage	Missouri	36.45909290
17203 Woodford	Illinois	36.39861685
48221 Hood	Texas	36.34141104
27159 Wadena	Minnesota	36.30291149
4003 Cochise	Arizona	36.28618758
35047 San Miguel	New Mexico	36.24370266
30029 Flathead	Montana	36.23685190

Counties_Cities

54067 Nicholas	West Virginia	36.22896707
47163 Sullivan	Tennessee	36.15191415
29061 Daviess	Missouri	36.08805485
29221 Washington	Missouri	36.08226757
29077 Greene	Missouri	35.96838892
37133 Onslow	North Carolina	35.91608788
19187 Webster	Iowa	35.83537779
36033 Franklin	New York	35.79026902
55123 Vernon	Wisconsin	35.73168751
31087 Hitchcock	Nebraska	35.63791875
39083 Knox	Ohio	35.54521513
30053 Lincoln	Montana	35.36425179
48161 Freestone	Texas	35.33925687
48143 Erath	Texas	35.33901899
48079 Cochran	Texas	35.26093089
55051 Iron	Wisconsin	35.23608175
21223 Trimble	Kentucky	35.23194363
21217 Taylor	Kentucky	35.22642765
48287 Lee	Texas	34.99766682
19059 Dickinson	Iowa	34.97930391
46081 Lawrence	South Dakota	34.96367662
47071 Hardin	Tennessee	34.91620112
38063 Nelson	North Dakota	34.85535030
17155 Putnam	Illinois	34.84320557
39121 Noble	Ohio	34.83349589
26109 Menominee	Michigan	34.80833660
48395 Robertson	Texas	34.71418653
21125 Laurel	Kentucky	34.61405331
48145 Falls	Texas	34.61205653
17107 Logan	Illinois	34.57216940
38049 McHenry	North Dakota	34.38789546
54095 Tyler	West Virginia	34.30139492
39115 Morgan	Ohio	34.23719529
27129 Renville	Minnesota	34.21845059

Counties_Cities

46043 Douglas	South Dakota	34.07155026
40135 Sequoyah	Oklahoma	33.99791156
39079 Jackson	Ohio	33.96739130
55121 Trempealeau	Wisconsin	33.96508389
51141 Patrick	Virginia	33.95009336
47055 Giles	Tennessee	33.89485815
40151 Woods	Oklahoma	33.71923120
47019 Carter	Tennessee	33.71723661
40089 McCurtain	Oklahoma	33.63605785
6017 El Dorado	California	33.56443848
30073 Pondera	Montana	33.48961822
50019 Orleans	Vermont	33.44854499
13125 Glascock	Georgia	33.38898164
35029 Luna	New Mexico	33.38480157
55135 Waupaca	Wisconsin	33.24988265
27051 Grant	Minnesota	33.21707358
26053 Gogebic	Michigan	33.12135665
21235 Whitley	Kentucky	33.11075548
42113 Sullivan	Pennsylvania	32.94350189
29025 Caldwell	Missouri	32.93807642
47049 Fentress	Tennessee	32.93626832
54047 McDowell	West Virginia	32.92542391
29017 Bollinger	Missouri	32.87040841
26165 Wexford	Michigan	32.86918066
30023 Deer Lodge	Montana	32.85510897
30063 Missoula	Montana	32.83077001
8077 Mesa	Colorado	32.63558454
5049 Fulton	Arkansas	32.60249409
55081 Monroe	Wisconsin	32.57258257
38011 Bowman	North Dakota	32.50975293
51169 Scott	Virginia	32.50673354
28003 Alcorn	Mississippi	32.49830738
29175 Randolph	Missouri	32.30626338
19173 Taylor	Iowa	32.30495881

Counties_Cities

20053 Ellsworth	Kansas	32.27888961
8049 Grand	Colorado	32.20611916
53075 Whitman	Washington	32.13432146
48035 Bosque	Texas	32.10101118
6021 Glenn	California	32.08899348
48097 Cooke	Texas	32.04022280
6115 Yuba	California	32.03444343
50009 Essex	Vermont	32.00000000
29179 Reynolds	Missouri	31.97953310
26095 Luce	Michigan	31.83192742
29063 DeKalb	Missouri	31.67062549
40011 Blaine	Oklahoma	31.62888772
13183 Long	Georgia	31.58227182
30093 Silver Bow	Montana	31.43485840
35028 Los Alamos	New Mexico	31.41196796
17047 Edwards	Illinois	31.28911139
20013 Brown	Kansas	31.25651177
54041 Lewis	West Virginia	31.20319521
48363 Palo Pinto	Texas	31.16883117
2198 Prince of Wales-	Alaska	31.14294612
38031 Foster	North Dakota	31.09452736
42013 Blair	Pennsylvania	31.02243412
48417 Shackelford	Texas	30.74085460
17061 Greene	Illinois	30.66544005
46059 Hand	South Dakota	30.65603924
27173 Yellow Medicine	Minnesota	30.62787136
56035 Sublette	Wyoming	30.57169061
41009 Columbia	Oregon	30.54775951
27021 Cass	Minnesota	30.48883770
38029 Emmons	North Dakota	30.34901366
29119 McDonald	Missouri	30.33191784
27073 Lac qui Parle	Minnesota	30.03905077
21169 Metcalfe	Kentucky	29.91026919
51167 Russell	Virginia	29.90877823

Counties_Cities

18051 Gibson	Indiana	29.89357886
51071 Giles	Virginia	29.68416053
48081 Coke	Texas	29.67359050
40013 Bryan	Oklahoma	29.66604509
21043 Carter	Kentucky	29.62524071
40085 Love	Oklahoma	29.60331557
46047 Fall River	South Dakota	29.59455460
29089 Howard	Missouri	29.59455460
23017 Oxford	Maine	29.50466868
21053 Clinton	Kentucky	29.39447384
35015 Eddy	New Mexico	29.36096718
51155 Pulaski	Virginia	29.35478189
20079 Harvey	Kansas	29.23121894
15007 Kauai	Hawaii	29.11288869
48351 Newton	Texas	29.09937436
39001 Adams	Ohio	28.85586495
40123 Pontotoc	Oklahoma	28.76042565
6015 Del Norte	California	28.74802357
31127 Nemaha	Nebraska	28.74389192
48077 Clay	Texas	28.69166029
41033 Josephine	Oregon	28.60641012
6009 Calaveras	California	28.50752160
17055 Franklin	Illinois	28.42303816
21137 Lincoln	Kentucky	28.40447979
48403 Sabine	Texas	28.33128718
55107 Rusk	Wisconsin	28.27454584
16019 Bonneville	Idaho	28.24036832
5109 Pike	Arkansas	28.10831069
38079 Rolette	North Dakota	27.97007202
39005 Ashland	Ohio	27.90957298
20051 Ellis	Kansas	27.86485545
55071 Manitowoc	Wisconsin	27.82204011
55031 Douglas	Wisconsin	27.77263470
5107 Phillips	Arkansas	27.73309668

Counties_Cities

40009 Beckham	Oklahoma	27.63830669
50017 Orange	Vermont	27.58715818
8071 Las Animas	Colorado	27.58050059
54013 Calhoun	West Virginia	27.57099531
30083 Richland	Montana	27.49014936
19003 Adams	Iowa	27.43484225
48075 Childress	Texas	27.43107941
40069 Johnston	Oklahoma	27.39976254
48275 Knox	Texas	27.37476047
53009 Clallam	Washington	27.36619883
48133 Eastland	Texas	27.28959721
40023 Choctaw	Oklahoma	27.27024816
39147 Seneca	Ohio	27.17046751
20015 Butler	Kansas	26.96023366
42083 McKean	Pennsylvania	26.85022457
54073 Pleasants	West Virginia	26.64180099
21159 Martin	Kentucky	26.49474521
21119 Knott	Kentucky	26.44453259
48465 Val Verde	Texas	26.41846854
48427 Starr	Texas	26.34637737
40059 Harper	Oklahoma	26.33658151
48019 Bandera	Texas	26.28811777
48211 Hemphill	Texas	26.14379085
20191 Sumner	Kansas	26.09149417
48151 Fisher	Texas	26.04845012
40079 Le Flore	Oklahoma	26.01040416
47057 Grainger	Tennessee	25.92352560
54025 Greenbrier	West Virginia	25.87247743
17069 Hardin	Illinois	25.57544757
21121 Knox	Kentucky	25.55583951
17101 Lawrence	Illinois	25.37266096
17039 De Witt	Illinois	25.36622487
51063 Floyd	Virginia	25.32446977
18001 Adams	Indiana	25.25535975

Counties_Cities

56003 Big Horn	Wyoming	25.25039980
26085 Lake	Michigan	25.25039980
53059 Skamania	Washington	25.15934250
17165 Saline	Illinois	25.09830168
39075 Holmes	Ohio	25.06151463
31101 Keith	Nebraska	24.93454681
38097 Traill	North Dakota	24.88490730
26055 Grand Traverse	Michigan	24.84525726
32029 Storey	Nevada	24.82005460
30043 Jefferson	Montana	24.79953708
5117 Prairie	Arkansas	24.77086946
42039 Crawford	Pennsylvania	24.68758450
53013 Columbia	Washington	24.63661000
29123 Madison	Missouri	24.61437479
54097 Upshur	West Virginia	24.57505632
17065 Hamilton	Illinois	24.50079628
21205 Rowan	Kentucky	24.40711060
55073 Marathon	Wisconsin	24.36719142
29217 Vernon	Missouri	24.35697584
55005 Barron	Wisconsin	24.35568152
54083 Randolph	West Virginia	24.28616036
54043 Lincoln	West Virginia	24.27302296
55113 Sawyer	Wisconsin	24.25859664
29043 Christian	Missouri	24.14264856
27071 Koochiching	Minnesota	24.11575563
42105 Potter	Pennsylvania	24.06449284
29097 Jasper	Missouri	24.03925860
20185 Stafford	Kansas	23.93489708
48165 Gaines	Texas	23.92230037
31129 Nuckolls	Nebraska	23.83790226
48083 Coleman	Texas	23.81803025
40095 Marshall	Oklahoma	23.80102344
16051 Jefferson	Idaho	23.77798159
17151 Pope	Illinois	23.74169041

Counties_Cities

51031 Campbell	Virginia	23.64797264
37075 Graham	North Carolina	23.57378595
27069 Kittson	Minnesota	23.54048964
48095 Concho	Texas	23.38634238
39053 Gallia	Ohio	23.34967811
56001 Albany	Wyoming	23.31545815
30049 Lewis and Clark	Montana	23.28966521
48501 Yoakum	Texas	23.28017693
54015 Clay	West Virginia	23.16960148
46039 Deuel	South Dakota	23.05741296
35025 Lea	New Mexico	22.98487308
17057 Fulton	Illinois	22.95947652
38085 Sioux	North Dakota	22.94630564
48267 Kimble	Texas	22.92526364
6005 Amador	California	22.85249981
21133 Letcher	Kentucky	22.83209279
29125 Maries	Missouri	22.80761774
16043 Fremont	Idaho	22.78250304
21079 Garrard	Kentucky	22.77904328
41029 Jackson	Oregon	22.77240349
29087 Holt	Missouri	22.70663034
27029 Clearwater	Minnesota	22.70147560
41019 Douglas	Oregon	22.66895170
21077 Gallatin	Kentucky	22.64492754
26019 Benzie	Michigan	22.53140314
29147 Nodaway	Missouri	22.41750359
41057 Tillamook	Oregon	22.39892485
19147 Palo Alto	Iowa	22.39892485
20007 Barber	Kansas	22.36135957
48463 Uvalde	Texas	22.34969828
21115 Johnson	Kentucky	22.33538819
29145 Newton	Missouri	22.31146809
48503 Young	Texas	22.16680521
48093 Comanche	Texas	22.16639574

Counties_Cities

47025 Claiborne	Tennessee	22.04307847
48223 Hopkins	Texas	21.73322467
30065 Musselshell	Montana	21.50075253
29213 Taney	Missouri	21.48535415
29185 St. Clair	Missouri	21.28791911
6063 Plumas	California	21.27206977
48429 Stephens	Texas	21.20216262
47143 Rhea	Tennessee	21.18387604
4011 Greenlee	Arizona	21.09037225
17013 Calhoun	Illinois	20.82465639
30013 Cascade	Montana	20.82236077
55137 Waushara	Wisconsin	20.60750938
24023 Garrett	Maryland	20.57401502
20037 Crawford	Kansas	20.50283195
37175 Transylvania	North Carolina	20.45886307
32001 Churchill	Nevada	20.45826514
48333 Mills	Texas	20.32107295
47173 Union	Tennessee	20.31694433
53027 Grays Harbor	Washington	20.29742493
54055 Mercer	West Virginia	20.29392366
5021 Clay	Arkansas	20.20610224
19109 Kossuth	Iowa	20.12342367
23009 Hancock	Maine	20.06896426
55007 Bayfield	Wisconsin	19.94415636
42047 Elk	Pennsylvania	19.88796447
53065 Stevens	Washington	19.88510826
29117 Livingston	Missouri	19.80720982
55085 Oneida	Wisconsin	19.73498731
26043 Dickinson	Michigan	19.69822322
47137 Pickett	Tennessee	19.67729240
27127 Redwood	Minnesota	19.67342121
55001 Adams	Wisconsin	19.65795164
29093 Iron	Missouri	19.65215682
48249 Jim Wells	Texas	19.59727598

Counties_Cities

29173 Ralls	Missouri	19.58480219
46091 Marshall	South Dakota	19.56181534
48399 Runnels	Texas	19.54270080
2170 Matanuska-Susit	Alaska	19.51491497
55077 Marquette	Wisconsin	19.43760529
27007 Beltrami	Minnesota	19.21147565
48255 Karnes	Texas	19.16932907
37095 Hyde	North Carolina	19.12045889
48265 Kerr	Texas	19.08214865
17159 Richland	Illinois	19.03191017
29149 Oregon	Missouri	18.97353192
41061 Union	Oregon	18.89573334
6089 Shasta	California	18.88469229
27001 Aitkin	Minnesota	18.86555150
2290 Yukon-Koyukuk	Alaska	18.77229210
48119 Delta	Texas	18.69508319
40019 Carter	Oklahoma	18.68111339
37029 Camden	North Carolina	18.67413632
21041 Carroll	Kentucky	18.62717705
53043 Lincoln	Washington	18.62197393
39145 Scioto	Ohio	18.54255516
17175 Stark	Illinois	18.42638659
48025 Bee	Texas	18.41225028
5083 Logan	Arkansas	18.40180338
29109 Lawrence	Missouri	18.24865090
55125 Vilas	Wisconsin	18.23320266
51520 Bristol	Virginia	18.20167455
16049 Idaho	Idaho	18.16750439
20077 Harper	Kansas	18.16200509
16085 Valley	Idaho	18.11430124
20121 Miami	Kansas	17.81472684
39131 Pike	Ohio	17.81451527
5015 Carroll	Arkansas	17.71604720
46093 Meade	South Dakota	17.67159115

Counties_Cities

17049 Effingham	Illinois	17.53975678
41015 Curry	Oregon	17.53386227
29127 Marion	Missouri	17.48740907
40003 Alfalfa	Oklahoma	17.37921446
31031 Cherry	Nebraska	17.35809755
5033 Crawford	Arkansas	17.34851591
48207 Haskell	Texas	17.20282126
12037 Franklin	Florida	17.04158146
8011 Bent	Colorado	17.00102006
47171 Unicoi	Tennessee	16.89094083
41039 Lane	Oregon	16.85936393
54059 Mingo	West Virginia	16.81732184
29009 Barry	Missouri	16.71961210
47101 Lewis	Tennessee	16.54807215
40107 Okfuskee	Oklahoma	16.53165813
29205 Shelby	Missouri	16.52892562
30047 Lake	Montana	16.52892562
48227 Howard	Texas	16.45684193
48379 Rains	Texas	16.44872111
51750 Radford	Virginia	16.35858008
21075 Fulton	Kentucky	16.33986928
41041 Lincoln	Oregon	16.19826679
19175 Union	Iowa	16.18253904
37189 Watauga	North Carolina	16.08722853
16005 Bannock	Idaho	16.06646928
42065 Jefferson	Pennsylvania	16.03996242
6045 Mendocino	California	15.98064060
23029 Washington	Maine	15.87805653
29131 Miller	Missouri	15.78781181
8103 Rio Blanco	Colorado	15.78282828
21025 Breathitt	Kentucky	15.71585730
19185 Wayne	Iowa	15.62255898
42121 Venango	Pennsylvania	15.60488433
19029 Cass	Iowa	15.46790410

Counties_Cities

5147 Woodruff	Arkansas	15.40832049
35027 Lincoln	New Mexico	15.34056044
17025 Clay	Illinois	15.09092281
47145 Roane	Tennessee	15.05457283
16057 Latah	Idaho	14.94991778
48171 Gillespie	Texas	14.92314580
53051 Pend Oreille	Washington	14.70372004
51185 Tazewell	Virginia	14.68608493
17193 White	Illinois	14.63593121
29045 Clark	Missouri	14.61560947
5005 Baxter	Arkansas	14.41649247
38005 Benson	North Dakota	14.36368860
40099 Murray	Oklahoma	14.33383502
54007 Braxton	West Virginia	14.19547164
16029 Caribou	Idaho	14.16430595
39161 Van Wert	Ohio	14.14377144
41063 Wallowa	Oregon	14.12229911
48047 Brooks	Texas	14.05678943
31139 Pierce	Nebraska	14.00168020
21181 Nicholas	Kentucky	13.95478649
41023 Grant	Oregon	13.93534002
5039 Dallas	Arkansas	13.92369813
12123 Taylor	Florida	13.87411553
6011 Colusa	California	13.87154945
48299 Llano	Texas	13.85937356
55095 Polk	Wisconsin	13.76209918
55091 Pepin	Wisconsin	13.71930306
41025 Harney	Oregon	13.64442625
29073 Gasconade	Missouri	13.60081605
48353 Nolan	Texas	13.55840282
54009 Brooke	West Virginia	13.51168761
54081 Raleigh	West Virginia	13.46728796
29121 Macon	Missouri	13.19870653
53019 Ferry	Washington	13.07360439

Counties_Cities

39105 Meigs	Ohio	12.98364061
16011 Bingham	Idaho	12.97690112
55003 Ashland	Wisconsin	12.82051282
20003 Anderson	Kansas	12.69357705
33007 Coos	New Hampshire	12.66263573
48007 Aransas	Texas	12.60928043
31147 Richardson	Nebraska	12.59921885
21045 Casey	Kentucky	12.58811682
16059 Lemhi	Idaho	12.56123603
20133 Neosho	Kansas	12.53839885
5131 Sebastian	Arkansas	12.52416773
29091 Howell	Missouri	12.47629504
6033 Lake	California	12.42583331
48335 Mitchell	Texas	12.27747084
8021 Conejos	Colorado	12.19512195
39009 Athens	Ohio	12.15472971
26013 Baraga	Michigan	12.01923077
35035 Otero	New Mexico	11.97945523
29059 Dallas	Missouri	11.93175039
48415 Scurry	Texas	11.85817621
30081 Ravalli	Montana	11.58158065
19117 Lucas	Iowa	11.56737999
2220 Sitka	Alaska	11.56470452
20205 Wilson	Kansas	11.54068090
31045 Dawes	Nebraska	11.47315282
6093 Siskiyou	California	11.43536730
48009 Archer	Texas	11.38174368
20035 Cowley	Kansas	11.35782838
37113 Macon	North Carolina	11.33626187
5001 Arkansas	Arkansas	11.25555743
5047 Franklin	Arkansas	11.22964627
5097 Montgomery	Arkansas	11.20573734
55069 Lincoln	Wisconsin	10.83462747
19063 Emmet	Iowa	10.80730574

Counties_Cities

48043 Brewster	Texas	10.79097874
27055 Houston	Minnesota	10.76542147
20041 Dickinson	Kansas	10.68547310
5009 Boone	Arkansas	10.67235859
20151 Pratt	Kansas	10.66325443
30001 Beaverhead	Montana	10.63377286
30095 Stillwater	Montana	10.48877701
23003 Aroostook	Maine	10.43048085
19025 Calhoun	Iowa	10.31034127
54085 Ritchie	West Virginia	10.28700751
2180 Nome	Alaska	9.99200639
21051 Clay	Kentucky	9.94777419
55097 Portage	Wisconsin	9.86721547
20131 Nemaha	Kansas	9.84736583
31089 Holt	Nebraska	9.82511299
48127 Dimmit	Texas	9.70120295
5127 Scott	Arkansas	9.69086152
54109 Wyoming	West Virginia	9.62186087
6007 Butte	California	9.51326668
29209 Stone	Missouri	9.44911651
27075 Lake	Minnesota	9.38262338
31013 Box Butte	Nebraska	9.28332714
21187 Owen	Kentucky	9.19117647
37115 Madison	North Carolina	9.18990948
35051 Sierra	New Mexico	9.11743253
21087 Green	Kentucky	9.05059281
40149 Washita	Oklahoma	8.98714838
40127 Pushmataha	Oklahoma	8.94534395
16017 Bonner	Idaho	8.94314396
17185 Wabash	Illinois	8.65875833
29105 Laclede	Missouri	8.40030241
55141 Wood	Wisconsin	8.21299021
5081 Little River	Arkansas	8.11293201
21153 Magoffin	Kentucky	8.08930594

Counties_Cities

21197 Powell	Kentucky	8.03729304
6105 Trinity	California	7.97766254
29007 Audrain	Missouri	7.85145056
54089 Summers	West Virginia	7.83699060
21175 Morgan	Kentucky	7.49344324
2150 Kodiak Island	Alaska	7.49344324
55099 Price	Wisconsin	7.46435769
40005 Atoka	Oklahoma	7.22647781
27113 Pennington	Minnesota	7.05318098
21069 Fleming	Kentucky	6.92904656
27135 Roseau	Minnesota	6.60066007
55013 Burnett	Wisconsin	6.49688150
21127 Lawrence	Kentucky	6.42219511
17149 Pike	Illinois	6.40573954
55129 Washburn	Wisconsin	6.29802242
41001 Baker	Oregon	6.24765713
29167 Polk	Missouri	6.21098724
12045 Gulf	Florida	6.18658748
30041 Hill	Montana	6.11733040
5087 Madison	Arkansas	6.06759299
5089 Marion	Arkansas	5.98014592
23021 Piscataquis	Maine	5.95238095
5067 Jackson	Arkansas	5.94848611
26061 Houghton	Michigan	5.52196361
2050 Bethel	Alaska	5.48967940
26033 Chippewa	Michigan	5.33091665
42123 Warren	Pennsylvania	5.06354752
40153 Woodward	Oklahoma	4.94510929
29161 Phelps	Missouri	4.47107216
41013 Crook	Oregon	4.18988562
21095 Harlan	Kentucky	3.78658791
6109 Tuolumne	California	3.66710061
56029 Park	Wyoming	3.41017597
6103 Tehama	California	3.12910695

Counties_Cities

31169 Thayer	Nebraska	0.00000000
27149 Stevens	Minnesota	0.00000000
17045 Edgar	Illinois	0.00000000
31071 Garfield	Nebraska	0.00000000
46041 Dewey	South Dakota	0.00000000
35011 De Baca	New Mexico	0.00000000
31117 McPherson	Nebraska	0.00000000
30027 Fergus	Montana	0.00000000
19053 Decatur	Iowa	0.00000000
31091 Hooker	Nebraska	0.00000000
20049 Elk	Kansas	0.00000000
20201 Washington	Kansas	0.00000000
48261 Kenedy	Texas	0.00000000
15005 Kalawao	Hawaii	0.00000000
30103 Treasure	Montana	0.00000000
8057 Jackson	Colorado	0.00000000
8061 Kiowa	Colorado	0.00000000
31183 Wheeler	Nebraska	0.00000000
40057 Harmon	Oklahoma	0.00000000
48443 Terrell	Texas	0.00000000
16033 Clark	Idaho	0.00000000
40029 Coal	Oklahoma	0.00000000
38095 Towner	North Dakota	0.00000000
8115 Sedgwick	Colorado	0.00000000
35033 Mora	New Mexico	0.00000000
20195 Trego	Kansas	0.00000000
20033 Comanche	Kansas	0.00000000
38083 Sheridan	North Dakota	0.00000000
48271 Kinney	Texas	0.00000000
46007 Bennett	South Dakota	0.00000000
46021 Campbell	South Dakota	0.00000000
46055 Haakon	South Dakota	0.00000000
31103 Keya Paha	Nebraska	0.00000000
38039 Griggs	North Dakota	0.00000000

Counties_Cities

46077 Kingsbury	South Dakota	0.00000000
27031 Cook	Minnesota	0.00000000
2282 Yakutat	Alaska	0.00000000
48033 Borden	Texas	0.00000000
48243 Jeff Davis	Texas	0.00000000
48433 Stonewall	Texas	0.00000000
46033 Custer	South Dakota	0.00000000
46075 Jones	South Dakota	0.00000000
8033 Dolores	Colorado	0.00000000
38001 Adams	North Dakota	0.00000000
27077 Lake of the Woo	Minnesota	0.00000000
38033 Golden Valley	North Dakota	0.00000000
2261 Valdez-Cordova	Alaska	0.00000000
2060 Bristol Bay	Alaska	0.00000000
41069 Wheeler	Oregon	0.00000000
31005 Arthur	Nebraska	0.00000000
2105 Hoonah-Angoon	Alaska	0.00000000
48413 Schleicher	Texas	0.00000000
29103 Knox	Missouri	0.00000000
41021 Gilliam	Oregon	0.00000000
46071 Jackson	South Dakota	0.00000000
46045 Edmunds	South Dakota	0.00000000
2230 Skagway	Alaska	0.00000000
16071 Oneida	Idaho	0.00000000
2013 Aleutians East	Alaska	0.00000000
16015 Boise	Idaho	0.00000000
30079 Prairie	Montana	0.00000000
46063 Harding	South Dakota	0.00000000
30033 Garfield	Montana	0.00000000
20135 Ness	Kansas	0.00000000
26071 Iron	Michigan	0.00000000
2275 Wrangell	Alaska	0.00000000
54017 Doddridge	West Virginia	0.00000000
48109 Culberson	Texas	0.00000000

Counties_Cities

38043 Kidder	North Dakota	0.00000000
38007 Billings	North Dakota	0.00000000
49019 Grand	Utah	0.00000000
46061 Hanson	South Dakota	0.00000000
2100 Haines	Alaska	0.00000000
31085 Hayes	Nebraska	0.00000000
38009 Bottineau	North Dakota	0.00000000
2188 Northwest Arctic	Alaska	0.00000000
46107 Potter	South Dakota	0.00000000
5013 Calhoun	Arkansas	0.00000000
46095 Mellette	South Dakota	0.00000000
2070 Dillingham	Alaska	0.00000000
48155 Foard	Texas	0.00000000
53023 Garfield	Washington	0.00000000
30039 Granite	Montana	0.00000000
21201 Robertson	Kentucky	0.00000000
20071 Greeley	Kansas	0.00000000
48269 King	Texas	0.00000000
49015 Emery	Utah	0.00000000
30091 Sheridan	Montana	0.00000000
40045 Ellis	Oklahoma	0.00000000
48425 Somervell	Texas	0.00000000
46053 Gregory	South Dakota	0.00000000
29011 Barton	Missouri	0.00000000
30019 Daniels	Montana	0.00000000
16023 Butte	Idaho	0.00000000
29079 Grundy	Missouri	0.00000000
25007 Dukes	Massachusetts	0.00000000
31075 Grant	Nebraska	0.00000000
49055 Wayne	Utah	0.00000000
20083 Hodgeman	Kansas	0.00000000
31049 Deuel	Nebraska	0.00000000
46015 Brule	South Dakota	0.00000000
38047 Logan	North Dakota	0.00000000

Counties_Cities

48105	Crockett	Texas	0.00000000
26131	Ontonagon	Michigan	0.00000000
29057	Dade	Missouri	0.00000000
29203	Shannon	Missouri	0.00000000
30097	Sweet Grass	Montana	0.00000000
2016	Aleutians West	Alaska	0.00000000
48447	Throckmorton	Texas	0.00000000
48435	Sutton	Texas	0.00000000
41037	Lake	Oregon	0.00000000
2164	Lake and Penins	Alaska	0.00000000
16009	Benewah	Idaho	0.00000000
2068	Denali	Alaska	0.00000000
20165	Rush	Kansas	0.00000000
16007	Bear Lake	Idaho	0.00000000
38045	LaMoure	North Dakota	0.00000000
2158	Kusilvak	Alaska	0.00000000
31165	Sioux	Nebraska	0.00000000
48023	Baylor	Texas	0.00000000
16035	Clearwater	Idaho	0.00000000
32011	Eureka	Nevada	0.00000000
20039	Decatur	Kansas	0.00000000
49033	Rich	Utah	0.00000000
29067	Douglas	Missouri	0.00000000
30055	McCone	Montana	0.00000000
38041	Hettinger	North Dakota	0.00000000
6091	Sierra	California	0.00000000
21063	Elliott	Kentucky	0.00000000
38021	Dickey	North Dakota	0.00000000
49001	Beaver	Utah	0.00000000
20109	Logan	Kansas	0.00000000
2185	North Slope	Alaska	0.00000000
49017	Garfield	Utah	0.00000000
40063	Hughes	Oklahoma	0.00000000
48327	Menard	Texas	0.00000000

Counties_Cities

30025 Fallon	Montana	0.00000000
30061 Mineral	Montana	0.00000000
54101 Webster	West Virginia	0.00000000
16061 Lewis	Idaho	0.00000000
26003 Alger	Michigan	0.00000000
31015 Boyd	Nebraska	0.00000000
48263 Kent	Texas	0.00000000
16021 Boundary	Idaho	0.00000000
29085 Hickory	Missouri	0.00000000
37011 Avery	North Carolina	0.00000000
29153 Ozark	Missouri	0.00000000
49047 Uintah	Utah	0.00000000
29197 Schuyler	Missouri	0.00000000
20001 Allen	Kansas	0.00000000
48197 Hardeman	Texas	0.00000000
48377 Presidio	Texas	0.00000000
30071 Phillips	Montana	0.00000000
55119 Taylor	Wisconsin	0.00000000
16041 Franklin	Idaho	0.00000000
56031 Platte	Wyoming	0.00000000
17171 Scott	Illinois	0.00000000
30017 Custer	Montana	0.00000000
28055 Issaquena	Mississippi	0.00000000
31029 Chase	Nebraska	0.00000000
56045 Weston	Wyoming	0.00000000
36085 Richmond	New York	0.00000000
48235 Irion	Texas	0.00000000
20101 Lane	Kansas	0.00000000
49023 Juab	Utah	0.00000000
19159 Ringgold	Iowa	0.00000000
46019 Butte	South Dakota	0.00000000
48385 Real	Texas	0.00000000
31057 Dundy	Nebraska	0.00000000
29129 Mercer	Missouri	0.00000000

Counties_Cities

16079 Shoshone	Idaho	0.00000000
48383 Reagan	Texas	0.00000000
30015 Chouteau	Montana	0.00000000
20193 Thomas	Kansas	0.00000000
48411 San Saba	Texas	0.00000000
49041 Sevier	Utah	0.00000000
6049 Modoc	California	0.00000000
48475 Ward	Texas	0.00000000
25019 Nantucket	Massachusetts	0.00000000
30021 Dawson	Montana	0.00000000
46105 Perkins	South Dakota	0.00000000
31135 Perkins	Nebraska	0.00000000
30089 Sanders	Montana	0.00000000
32027 Pershing	Nevada	0.00000000
21129 Lee	Kentucky	0.00000000
27057 Hubbard	Minnesota	0.00000000
20095 Kingman	Kansas	0.00000000
40129 Roger Mills	Oklahoma	0.00000000
51017 Bath	Virginia	0.00000000
48229 Hudspeth	Texas	0.00000000
29065 Dent	Missouri	0.00000000
49003 Box Elder	Utah	0.00000000
30099 Teton	Montana	0.00000000
36005 Bronx	New York	0.00000000
47067 Hancock	Tennessee	0.00000000
29223 Wayne	Missouri	0.00000000
20145 Pawnee	Kansas	0.00000000
30005 Blaine	Montana	0.00000000
20167 Russell	Kansas	0.00000000
30077 Powell	Montana	0.00000000
21237 Wolfe	Kentucky	0.00000000
30105 Valley	Montana	0.00000000
49025 Kane	Utah	0.00000000
29137 Monroe	Missouri	0.00000000

Counties_Cities

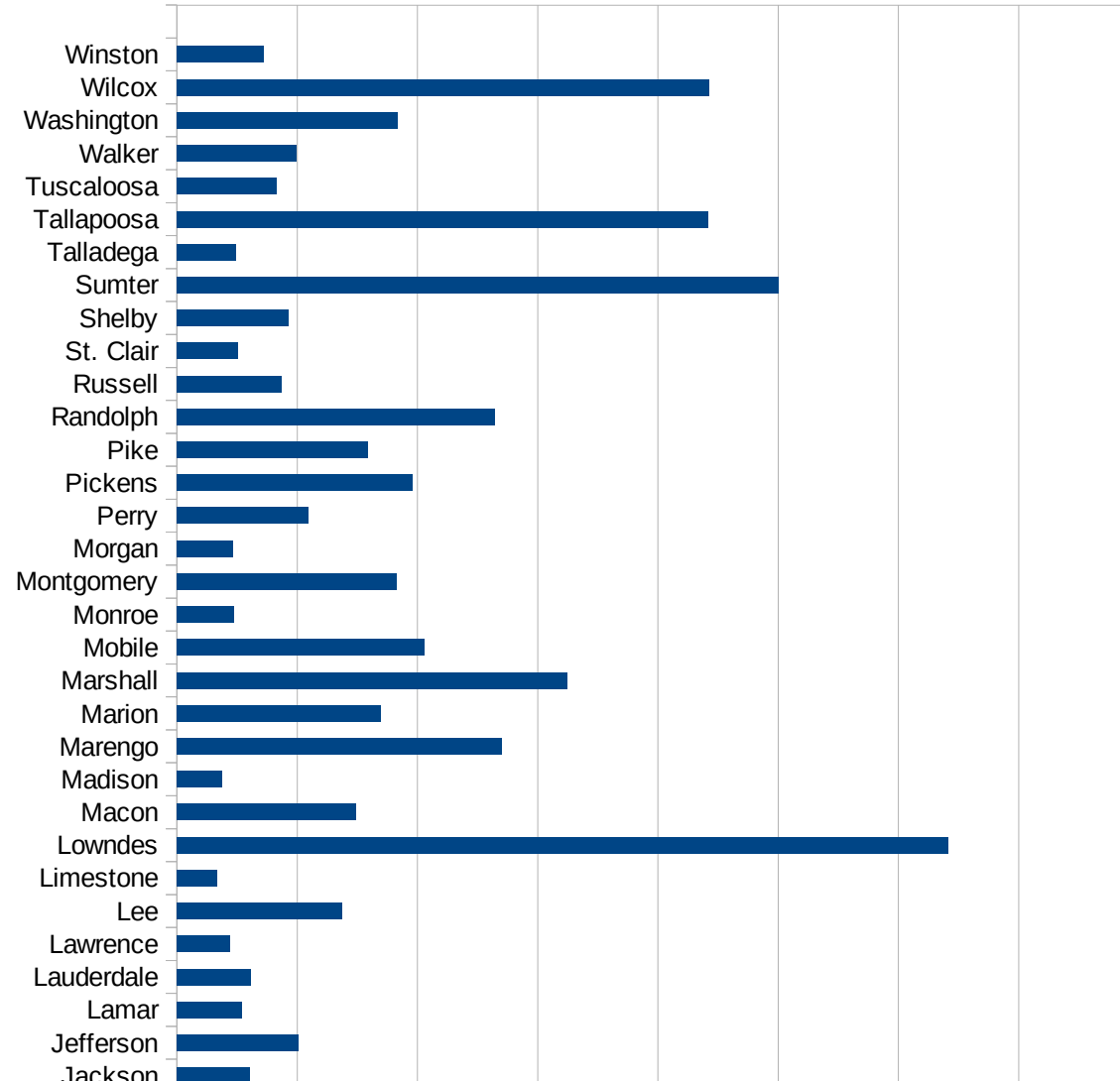
55067 Langlade	Wisconsin	0.00000000
49005 Cache	Utah	0.00000000
21065 Estill	Kentucky	0.00000000
49053 Washington	Utah	0.00000000
36081 Queens	New York	0.00000000
36047 Kings	New York	0.00000000
49057 Weber	Utah	0.00000000
49021 Iron	Utah	0.00000000
49013 Duchesne	Utah	0.00000000
49007 Carbon	Utah	0.00000000
35023 Hidalgo	New Mexico	0.00000000
31113 Logan	Nebraska	0.00000000
29215 Texas	Missouri	0.00000000
48301 Loving	Texas	0.00000000
49009 Daggett	Utah	0.00000000
48137 Edwards	Texas	0.00000000
51021 Bland	Virginia	0.00000000
48191 Hall	Texas	0.00000000
6035 Lassen	California	0.00000000
20065 Graham	Kansas	0.00000000
20105 Lincoln	Kansas	0.00000000
20117 Marshall	Kansas	0.00000000
20153 Rawlins	Kansas	0.00000000
20199 Wallace	Kansas	0.00000000
21013 Bell	Kentucky	0.00000000
26083 Keweenaw	Michigan	0.00000000
29171 Putnam	Missouri	0.00000000
30011 Carter	Montana	0.00000000
30045 Judith Basin	Montana	0.00000000
30069 Petroleum	Montana	0.00000000
30075 Powder River	Montana	0.00000000
30087 Rosebud	Montana	0.00000000
30109 Wibaux	Montana	0.00000000
38019 Cavalier	North Dakota	0.00000000

Counties_Cities

31007 Banner	Nebraska	0.00000000
31009 Blaine	Nebraska	0.00000000
31017 Brown	Nebraska	0.00000000
31069 Garden	Nebraska	0.00000000
31083 Harlan	Nebraska	0.00000000
31115 Loup	Nebraska	0.00000000
31133 Pawnee	Nebraska	0.00000000
31149 Rock	Nebraska	0.00000000
31161 Sheridan	Nebraska	0.00000000
32009 Esmeralda	Nevada	0.00000000
48311 McMullen	Texas	0.00000000
48431 Sterling	Texas	0.00000000
48461 Upton	Texas	0.00000000
49027 Millard	Utah	0.00000000
49029 Morgan	Utah	0.00000000
49031 Piute	Utah	0.00000000
49039 Sanpete	Utah	0.00000000
51051 Dickenson	Virginia	0.00000000

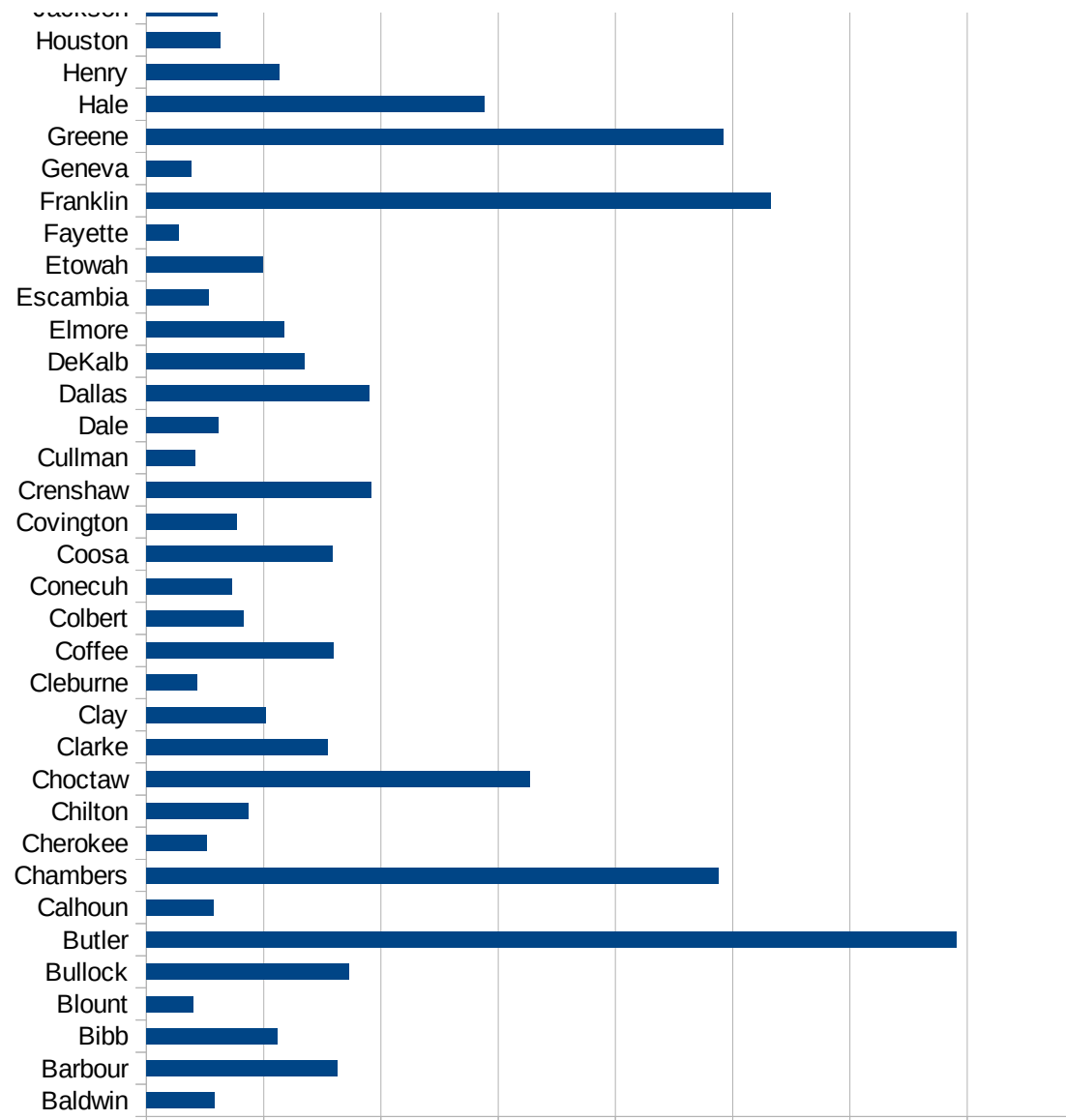
AL

FIPS	County	Current Inf. P/C
1001	Autauga	197.8381683783
1003	Baldwin	116.5020043849
1005	Barbour	325.549616173
1007	Bibb	223.2142857143
1009	Blount	79.52973720609
1011	Bullock	345.2357466956
1013	Butler	1382.113821138
1015	Calhoun	113.7586740989
1017	Chambers	975.7548713372
1019	Cherokee	103.7185003073
1021	Chilton	174.3935859398
1023	Choctaw	654.154660852
1025	Clarke	309.364548495
1027	Clay	203.3898305085
1029	Cleburne	86.74184293054
1031	Coffee	319.790402435
1033	Colbert	166.1736240459
1035	Conecuh	146.6156227091
1037	Coosa	317.3121791881
1039	Covington	154.1123668415
1041	Crenshaw	383.3912037037
1043	Cullman	82.69216941109
1045	Dale	122.5590326007
1047	Dallas	381.1015400679
1049	DeKalb	268.9640680815
1051	Elmore	234.4694518055
1053	Escambia	106.1282246653
1055	Etowah	199.0224485615
1057	Fayette	54.76784518956
1059	Franklin	1064.949143896
1061	Geneva	76.00516835145
1063	Greene	983.8454998178
1065	Hale	577.2103762054



AL

1067 Henry	226.6256028822
1069 Houston	126.048012834
1071 Jackson	121.7720736045
1073 Jefferson	202.1841346883
1075 Lamar	108.350187807
1077 Lauderdale	122.3115806336
1079 Lawrence	87.9934460054
1081 Lee	273.8790174514
1083 Limestone	66.54605194751
1085 Lowndes	1283.336675356
1087 Macon	298.2808178318
1089 Madison	75.03021671455
1091 Marengo	540.2286793245
1093 Marion	339.3475120116
1095 Marshall	649.2628161775
1097 Mobile	411.1108694234
1099 Monroe	94.93520672141
1101 Montgomery	364.5415767863
1103 Morgan	93.20760103788
1105 Perry	218.818380744
1107 Pickens	391.2127595546
1109 Pike	317.9554862319
1111 Randolph	528.0528052805
1113 Russell	173.0672712483
1115 St. Clair	101.4770549104
1117 Shelby	184.9731348542
1119 Sumter	1000.709163974
1121 Talladega	97.71007666483
1123 Tallapoosa	884.016099958
1125 Tuscaloosa	165.1420940018
1127 Walker	197.7680463342
1129 Washington	366.3450970815
1131 Wilcox	884.5393808224
1133 Winston	143.7024513948



AL
0 200 400 600 800 1000 1200 1400 1600

AL

FIPS

29001
29003
29005
29007
29009
29011
29013
29015
29017
29019
29021
29023
29025
29027
29029
29031
29033
29035
29037

AL

29039
29041
29043
29045
29047
29049
29051
29053
29055
29057
29059
29061
29063
29065
29067
29069
29071
29073
29075
29077
29079
29081
29083
29085
29087
29089
29091
29093
29095
29097
29099
29101

29103

AL

29105
29107
29109
29111
29113
29115
29117
29121
29123
29125
29127
29119
29129
29131
29133
29135
29137
29139
29141
29143
29145
29147
29149
29151
29153
29155
29157
29159
29161
29163
29165
29167
29169
29171

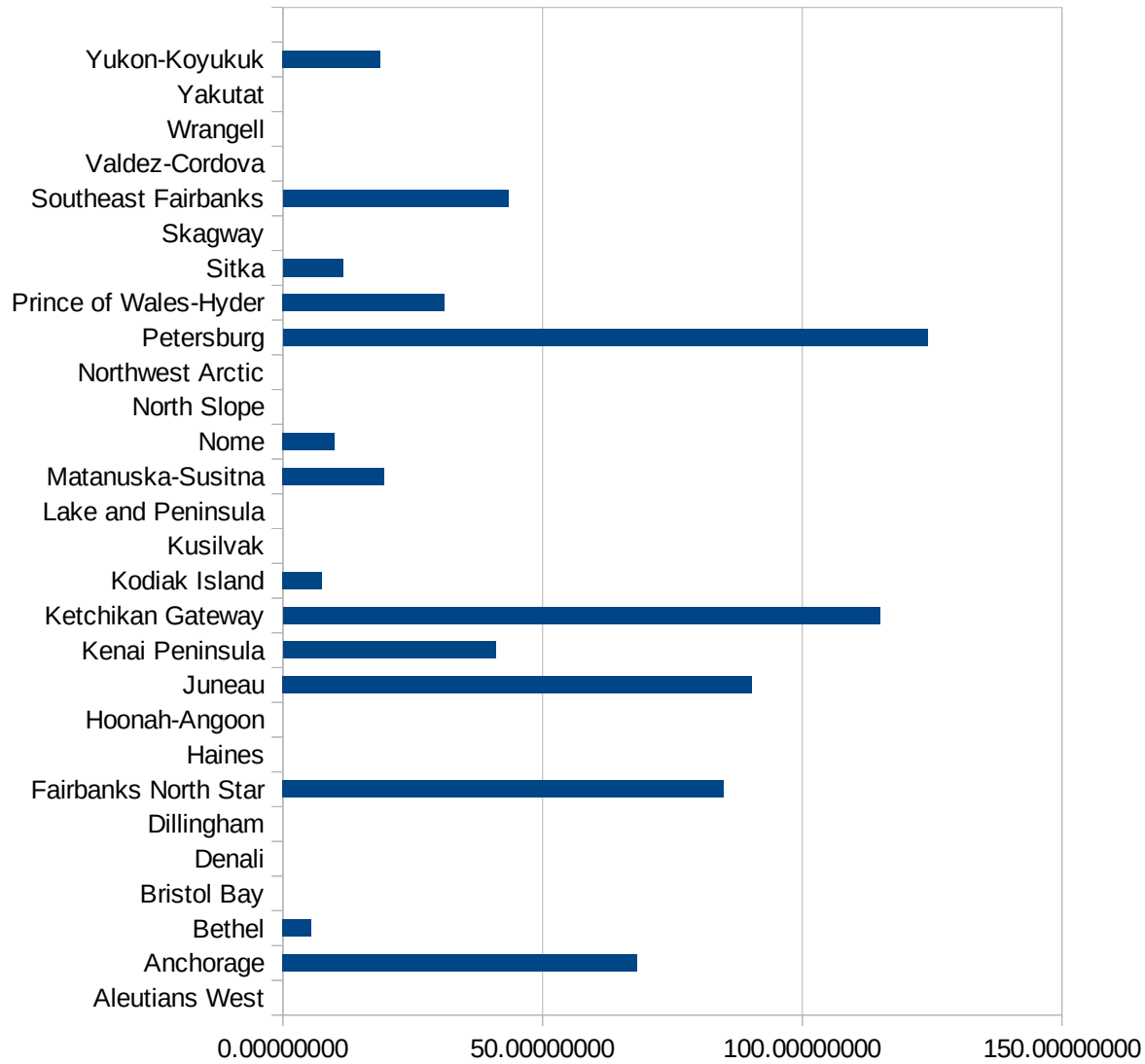
AL

29173
29175
29177
29179
29181
29195
29197
29199
29201
29203
29205
29183
29185
29187
29189
29510
29186
29207
29209
29211
29213
29215

29217
29219
29221
29223
29225
29227
29229

AK

FIPS	County	PC Infection
2013	Aleutians East	0.00000000
2016	Aleutians West	0.00000000
2020	Anchorage	68.25868326
2050	Bethel	5.48967940
2060	Bristol Bay	0.00000000
2068	Denali	0.00000000
2070	Dillingham	0.00000000
2090	Fairbanks North Star	84.87334674
2100	Haines	0.00000000
2105	Hoonah-Angoon	0.00000000
2110	Juneau	90.30610656
2122	Kenai Peninsula	41.00251140
2130	Ketchikan Gateway	###
2150	Kodiak Island	7.49344324
2158	Kusilvak	0.00000000
2164	Lake and Peninsula	0.00000000
2170	Matanuska-Susitna	19.51491497
2180	Nome	9.99200639
2185	North Slope	0.00000000
2188	Northwest Arctic	0.00000000
2195	Petersburg	###
2198	Prince of Wales-Hyder	31.14294612
2220	Sitka	11.56470452
2230	Skagway	0.00000000
2240	Southeast Fairbanks	43.36513443
2261	Valdez-Cordova	0.00000000
2275	Wrangell	0.00000000
2282	Yakutat	0.00000000
2290	Yukon-Koyukuk	18.77229210



AK

AK

FIPS

29001
29003
29005
29007
29009
29011
29013
29015
29017
29019
29021
29023
29025
29027
29029
29031
29033
29035
29037

AK

29039
29041
29043
29045
29047
29049
29051
29053
29055
29057
29059
29061
29063
29065
29067
29069
29071
29073
29075
29077
29079
29081
29083
29085
29087
29089
29091
29093
29095
29097
29099
29101

29103

AK

29105
29107
29109
29111
29113
29115
29117
29121
29123
29125
29127
29119
29129
29131
29133
29135
29137
29139
29141
29143
29145
29147
29149
29151
29153
29155
29157
29159
29161
29163
29165
29167
29169
29171

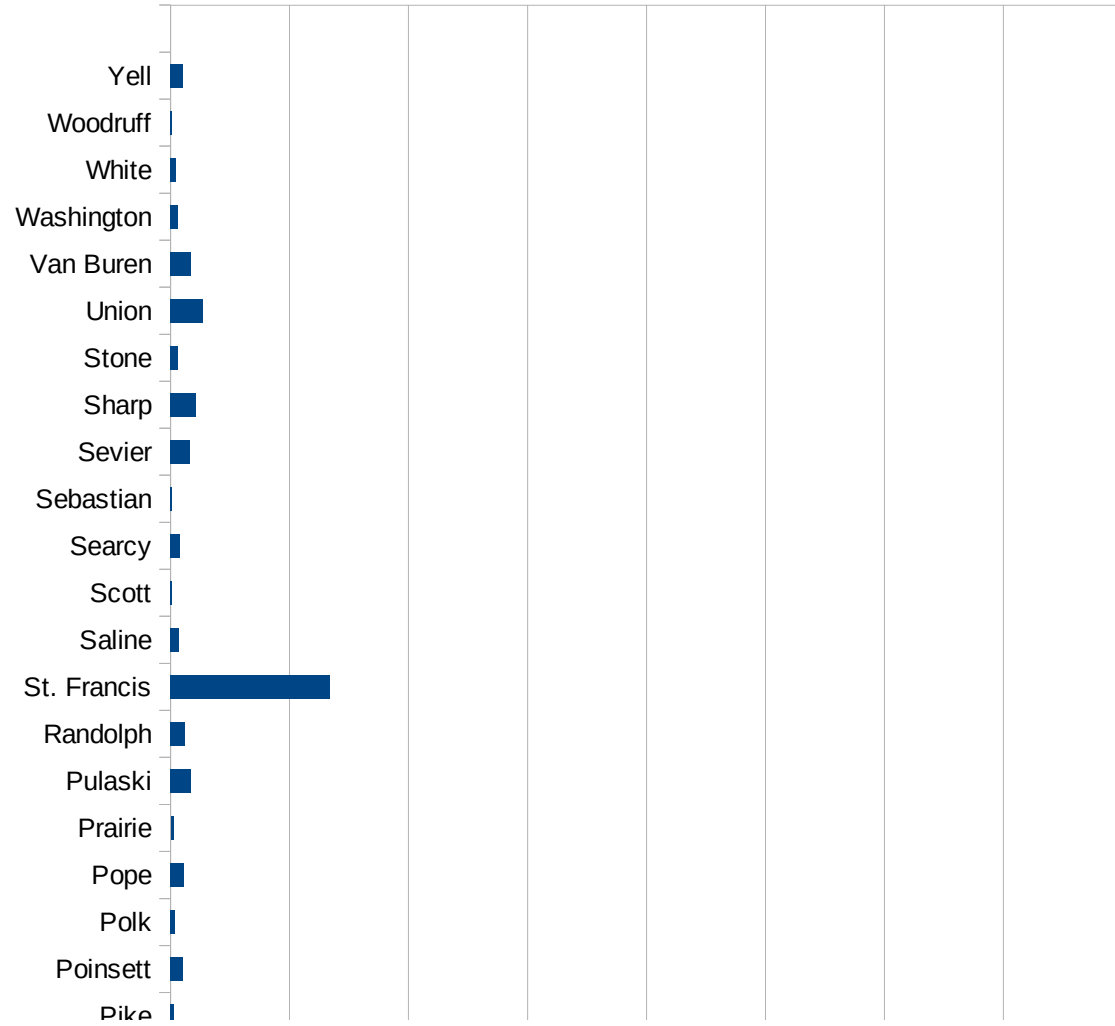
AK

29173
29175
29177
29179
29181
29195
29197
29199
29201
29203
29205
29183
29185
29187
29189
29510
29186
29207
29209
29211
29213
29215

29217
29219
29221
29223
29225
29227
29229

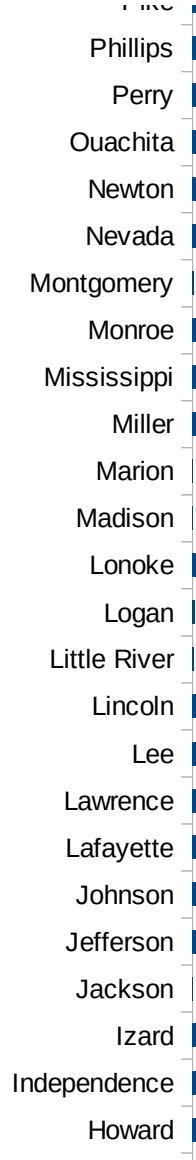
AR

FIPS	County	PC Infection
5001	Arkansas	11.2555574315
5003	Ashley	89.7934750075
5005	Baxter	14.4164924674
5007	Benton	54.6572367649
5009	Boone	10.6723585912
5011	Bradley	137.652564926
5013	Calhoun	0
5015	Carroll	17.7160471955
5017	Chicot	95.8037938302
5019	Clark	158.6510131
5021	Clay	20.2061022429
5023	Cleburne	288.403765271
5025	Cleveland	199.551010227
5027	Columbia	63.7294472533
5029	Conway	67.0145038533
5031	Craighead	128.963319147
5033	Crawford	17.3485159133
5035	Crittenden	484.051135658
5037	Cross	209.882465819
5039	Dallas	13.9236981342
5041	Desha	156.358582349
5043	Drew	103.66652117
5045	Faulkner	74.5156482861
5047	Franklin	11.2296462661
5049	Fulton	32.6024940908
5051	Garland	130.100651512
5053	Grant	87.9700901693
5055	Greene	52.9509100938
5057	Hempstead	41.3964399062
5059	Hot Spring	86.050859025
5061	Howard	104.939659696
5063	Independence	66.3517171824



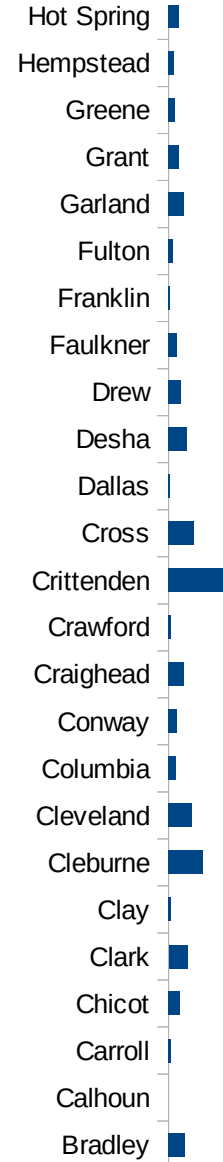
AR

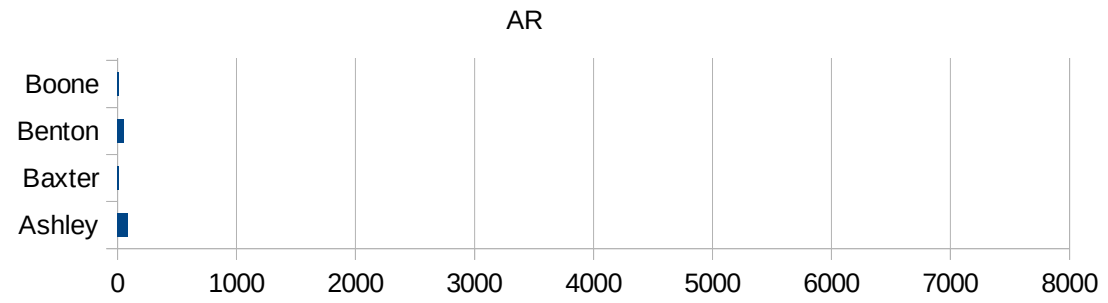
5065 IZARD	95.6374604576
5067 JACKSON	5.94848611028
5069 JEFFERSON	720.850339137
5071 JOHNSON	130.880263256
5073 LAFAYETTE	134.690212511
5075 LAWRENCE	444.201046611
5077 LEE	122.426265999
5079 LINCOLN	7135.91870283
5081 LITTLE RIVER	8.11293201363
5083 LOGAN	18.4018033767
5085 LONOKE	61.0939897091
5087 MADISON	6.06759298586
5089 MARION	5.98014591556
5091 MILLER	96.347953753
5093 MISSISSIPPI	147.918232741
5095 MONROE	72.4637681159
5097 MONTGOMERY	11.2057373375
5099 NEVADA	48.0422772039
5101 NEWTON	38.4368994234
5103 OUACHITA	42.3621113276
5105 PERRY	115.919629057
5107 PHILLIPS	27.7330966776
5109 PIKE	28.1083106905
5111 POINSETT	108.450821724
5113 POLK	39.9022395132
5115 POPE	114.0625
5117 PRAIRIE	24.7708694575
5119 PULASKI	174.696954263
5121 RANDOLPH	122.576331625
5123 ST. FRANCIS	1340.46149613
5125 SALINE	67.5336226847
5127 SCOTT	9.69086151759
5129 SEARCY	75.3958280975
5131 SEBASTIAN	12.5241677299



AR

5133 Sevier	163.370091604
5135 Sharp	213.060002303
5137 Stone	64.2209199647
5139 Union	273.475438327
5141 Van Buren	168.644220924
5143 Washington	60.3474833411
5145 White	45.7276410888
5147 Woodruff	15.4083204931
5149 Yell	106.802879034





AR

FIPS

29001
29003
29005
29007
29009
29011
29013
29015
29017
29019
29021
29023
29025
29027
29029
29031
29033
29035

AR

29037
29039
29041
29043
29045
29047
29049
29051
29053
29055
29057
29059
29061
29063
29065
29067
29069
29071
29073
29075
29077
29079
29081
29083
29085
29087
29089
29091
29093
29095
29097
29099
29101

AR

29103
29105
29107
29109
29111
29113
29115
29117
29121
29123
29125
29127
29119
29129
29131
29133
29135
29137
29139
29141
29143
29145
29147
29149
29151
29153
29155
29157
29159
29161
29163
29165
29167
29169

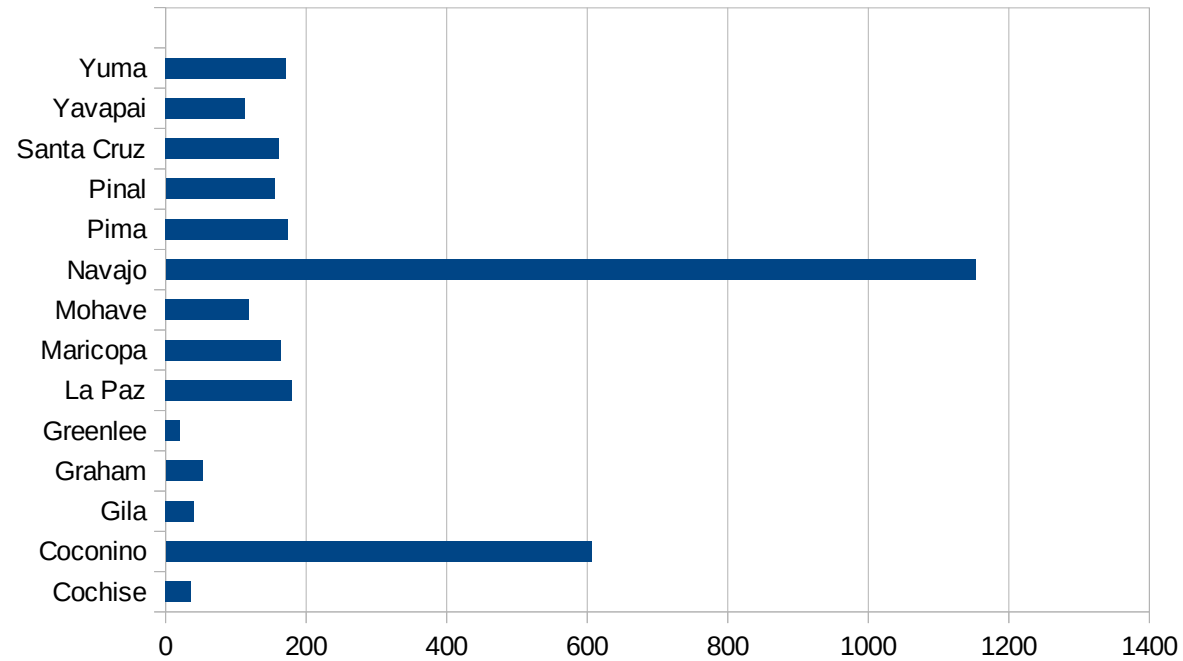
AR

29171
29173
29175
29177
29179
29181
29195
29197
29199
29201
29203
29205
29183
29185
29187
29189
29510
29186
29207
29209
29211
29213
29215

29217
29219
29221
29223
29225
29227
29229

AZ

FIPS	County	PC Infection
4001	Apache	1365.952825
4003	Cochise	36.28618758
4005	Coconino	606.2133367
4007	Gila	40.82465809
4009	Graham	52.53204455
4011	Greenlee	21.09037225
4012	La Paz	180.1118589
4013	Maricopa	164.141666
4015	Mohave	119.3032689
4017	Navajo	1152.609896
4019	Pima	174.578687
4021	Pinal	154.9857091
4023	Santa Cruz	161.2521769
4025	Yavapai	112.934442
4027	Yuma	171.1230955



AZ

FIPS

29001
29003
29005
29007
29009
29011
29013
29015
29017
29019
29021
29023
29025
29027
29029
29031
29033
29035
29037

AZ

29039
29041
29043
29045
29047
29049
29051
29053
29055
29057
29059
29061
29063
29065
29067
29069
29071
29073
29075
29077
29079
29081
29083
29085
29087
29089
29091
29093
29095
29097
29099
29101

29103

AZ

29105
29107
29109
29111
29113
29115
29117
29121
29123
29125
29127
29119
29129
29131
29133
29135
29137
29139
29141
29143
29145
29147
29149
29151
29153
29155
29157
29159
29161
29163
29165
29167
29169
29171

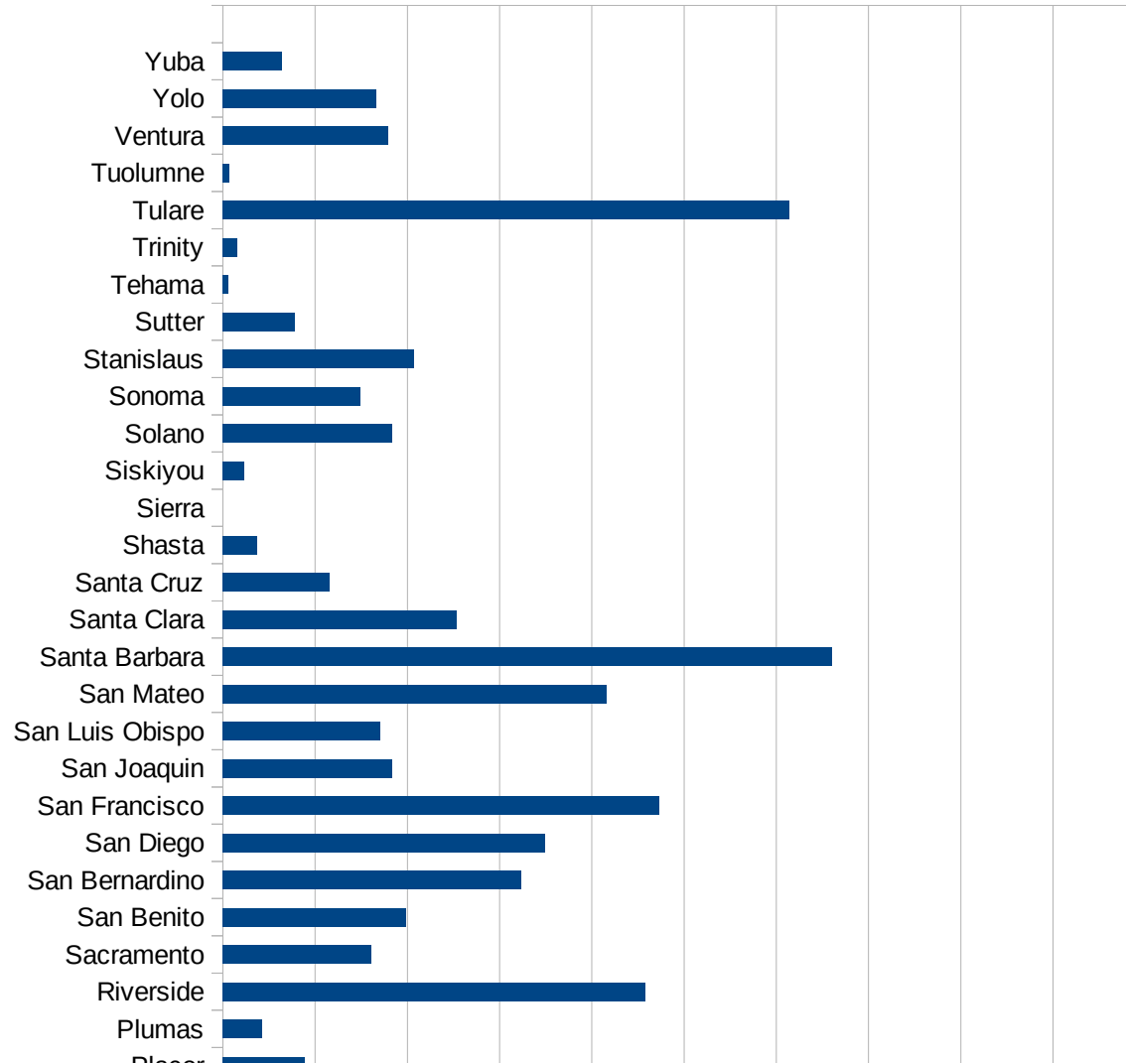
AZ

29173
29175
29177
29179
29181
29195
29197
29199
29201
29203
29205
29183
29185
29187
29189
29510
29186
29207
29209
29211
29213
29215

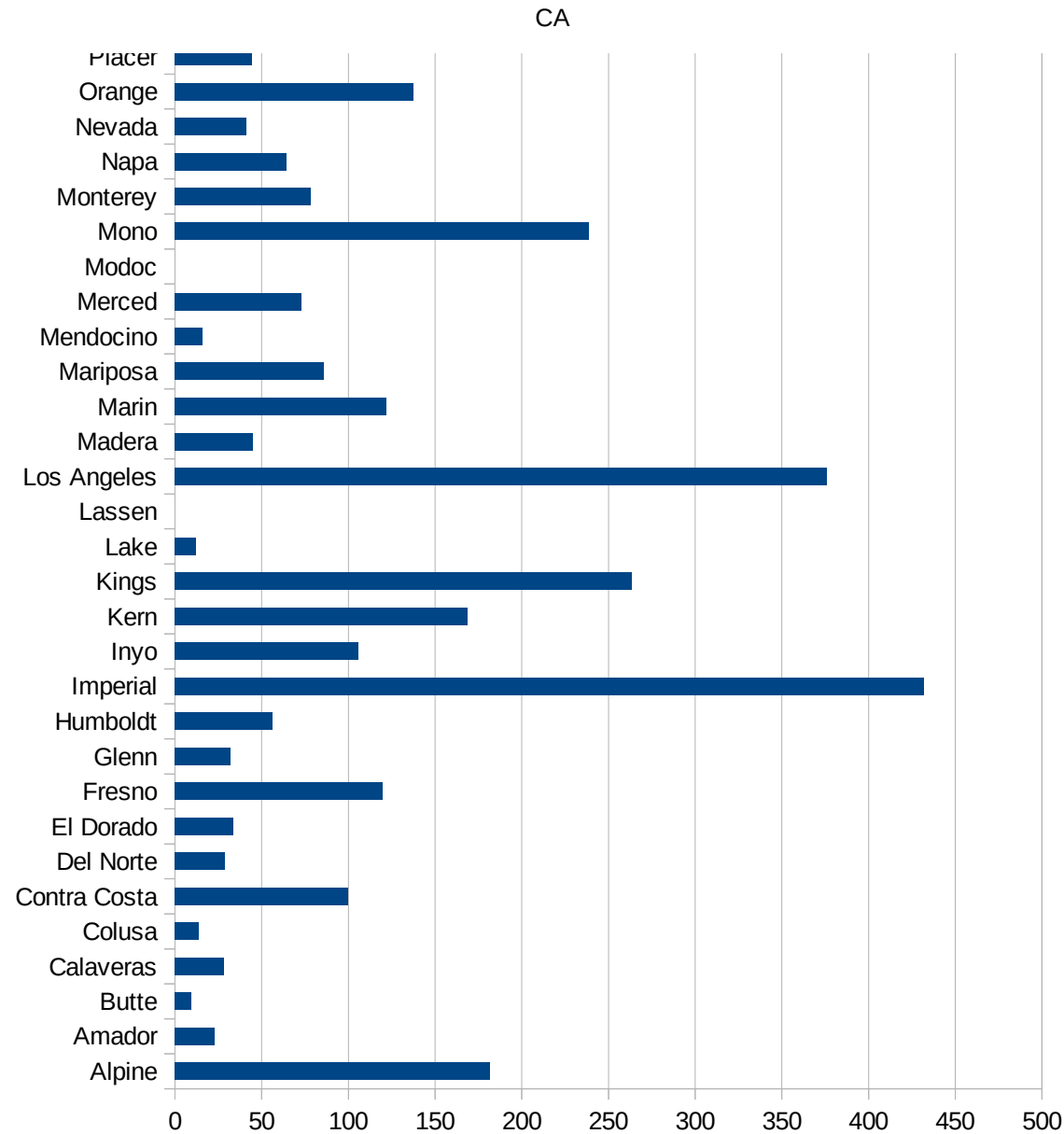
29217
29219
29221
29223
29225
29227
29229

CA

FIPS	County	PC Infection
6001	Alameda	143.512566
6003	Alpine	181.6530427
6005	Amador	22.85249981
6007	Butte	9.513266683
6009	Calaveras	28.5075216
6011	Colusa	13.87154945
6013	Contra Costa	99.63354677
6015	Del Norte	28.74802357
6017	El Dorado	33.56443848
6019	Fresno	119.8712792
6021	Glenn	32.08899348
6023	Humboldt	56.46278956
6025	Imperial	432.2790345
6027	Inyo	105.6318452
6029	Kern	168.9407693
6031	Kings	263.5994873
6033	Lake	12.42583331
6035	Lassen	0
6037	Los Angeles	376.141035
6039	Madera	45.03018925
6041	Marin	122.0799026
6043	Mariposa	85.8565623
6045	Mendocino	15.9806406
6047	Merced	72.78947464
6049	Modoc	0
6051	Mono	238.5964912
6053	Monterey	78.28390657
6055	Napa	64.55453783
6057	Nevada	41.12502006
6059	Orange	137.3522898
6061	Placer	44.51238589
6063	Plumas	21.27206977
6065	Riverside	229.2351999



6067 Sacramento	80.27385259
6069 San Benito	99.12735427
6071 San Bernardino	161.6778021
6073 San Diego	174.5547299
6075 San Francisco	236.7245742
6077 San Joaquin	91.54199771
6079 San Luis Obispo	85.56036759
6081 San Mateo	208.1749605
6083 Santa Barbara	330.1032188
6085 Santa Clara	126.6018776
6087 Santa Cruz	57.97524202
6089 Shasta	18.88469229
6091 Sierra	0
6093 Siskiyou	11.4353673
6095 Solano	91.80269139
6097 Sonoma	74.6086546
6099 Stanislaus	103.8531142
6101 Sutter	39.25335978
6103 Tehama	3.129106953
6105 Trinity	7.977662545
6107 Tulare	306.9585134
6109 Tuolumne	3.667100607
6111 Ventura	89.78021474
6113 Yolo	83.48154332
6115 Yuba	32.03444343



CA

CA

FIPS

29001
29003
29005
29007
29009
29011
29013
29015
29017
29019
29021
29023
29025
29027
29029
29031
29033
29035
29037

CA

29039
29041
29043
29045
29047
29049
29051
29053
29055
29057
29059
29061
29063
29065
29067
29069
29071
29073
29075
29077
29079
29081
29083
29085
29087
29089
29091
29093
29095
29097
29099
29101

29103

CA

29105
29107
29109
29111
29113
29115
29117
29121
29123
29125
29127
29119
29129
29131
29133
29135
29137
29139
29141
29143
29145
29147
29149
29151
29153
29155
29157
29159
29161
29163
29165
29167
29169
29171

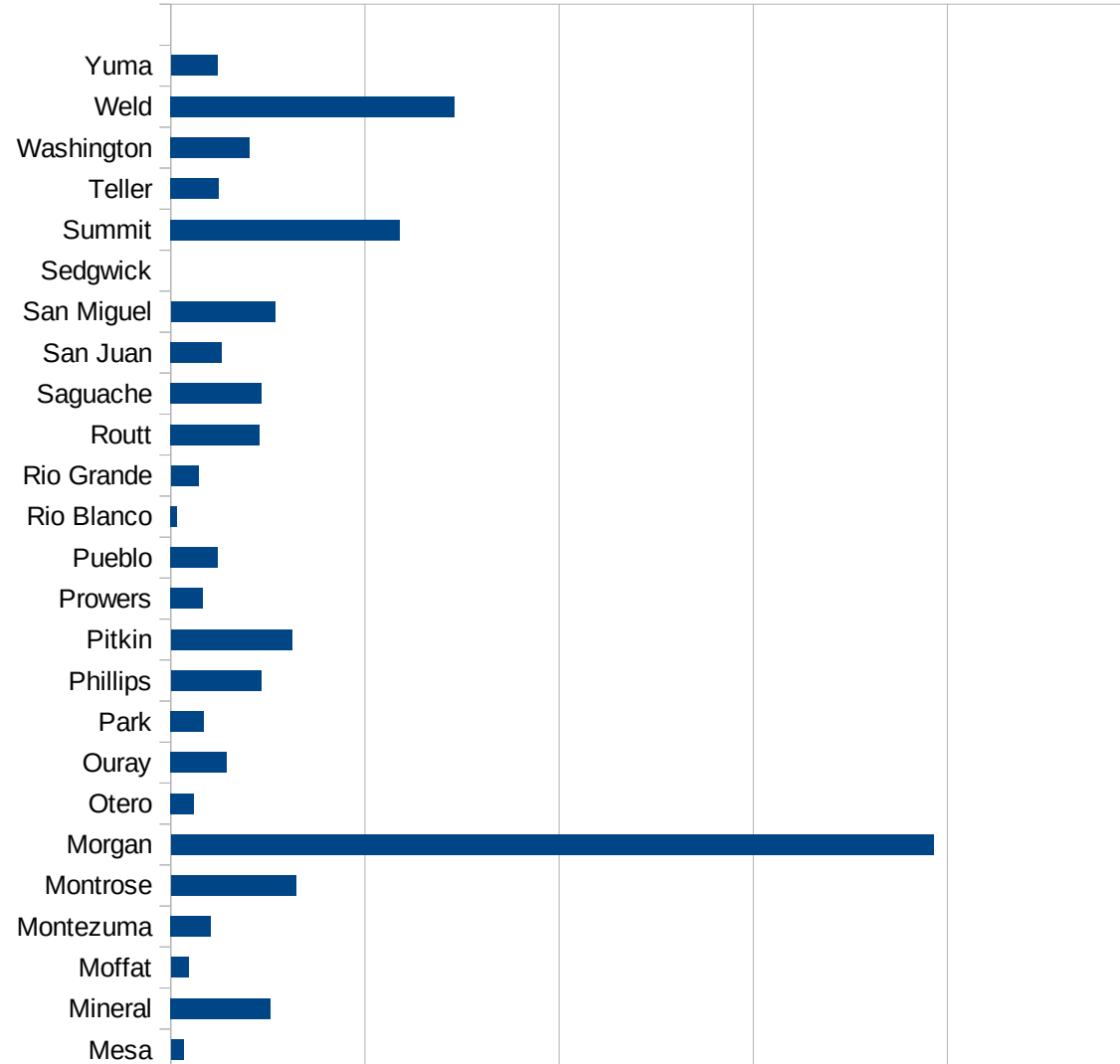
CA

29173
29175
29177
29179
29181
29195
29197
29199
29201
29203
29205
29183
29185
29187
29189
29510
29186
29207
29209
29211
29213
29215

29217
29219
29221
29223
29225
29227
29229

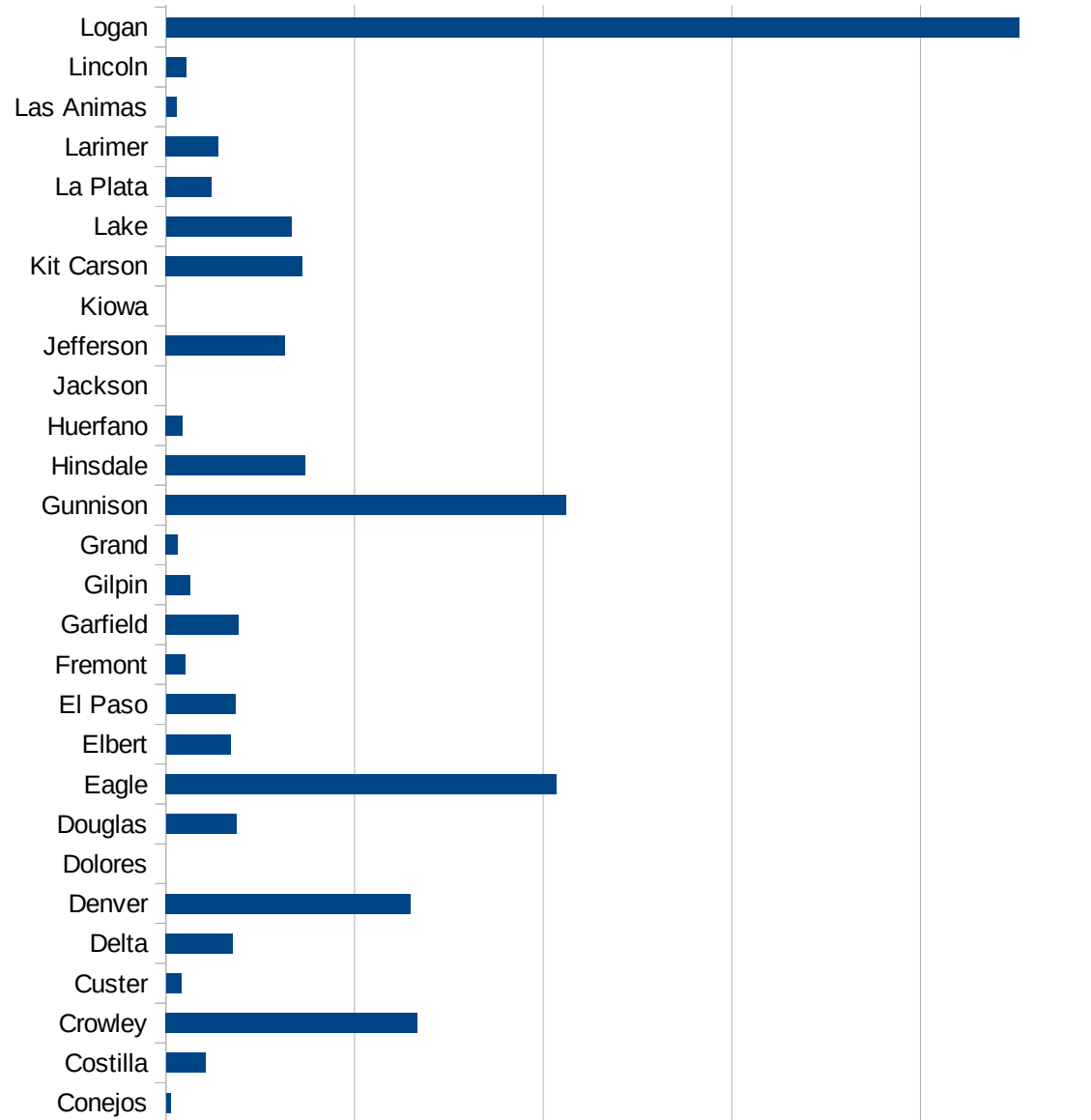
CO

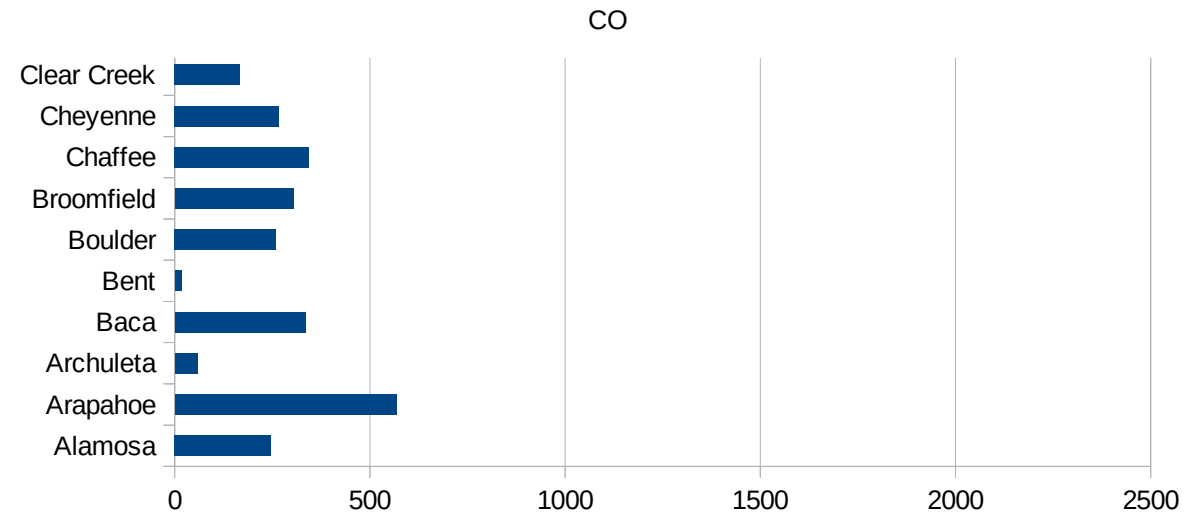
FIPS	County	PC Infection
8001	Adams	510.48317144
8003	Alamosa	245.75915603
8005	Arapahoe	568.62940811
8007	Archuleta	58.118416273
8009	Baca	334.72803347
8011	Bent	17.001020061
8013	Boulder	258.83377597
8014	Broomfield	304.61836084
8015	Chaffee	344.53487791
8017	Cheyenne	266.52452026
8019	Clear Creek	166.5799063
8021	Conejos	12.195121951
8023	Costilla	104.49320794
8025	Crowley	665.7562308
8027	Custer	40.371417037
8029	Delta	177.68875392
8031	Denver	649.83279646
8033	Dolores	0
8035	Douglas	186.7108549
8037	Eagle	1036.495554
8039	Elbert	171.21984628
8041	El Paso	184.07073696
8043	Fremont	52.06055684
8045	Garfield	192.40421616
8047	Gilpin	65.348799216
8049	Grand	32.206119163
8051	Gunnison	1061.115621
8053	Hinsdale	369.91368681
8055	Huerfano	43.547684715
8057	Jackson	0
8059	Jefferson	315.56288594
8061	Kiowa	0
8063	Kit Carson	362.97640653



CO

8065 Lake	332.31083845
8067 La Plata	120.76007814
8069 Larimer	139.50781415
8071 Las Animas	27.580500586
8073 Lincoln	53.475935829
8075 Logan	2262.170197
8077 Mesa	32.635584536
8079 Mineral	257.73195876
8081 Moffat	45.495905369
8083 Montezuma	103.21890053
8085 Montrose	322.16800114
8087 Morgan	1964.4232789
8089 Otero	59.678819444
8091 Ouray	144.83757501
8093 Park	86.225479629
8095 Phillips	233.31777881
8097 Pitkin	311.97771588
8099 Prowers	82.209799408
8101 Pueblo	121.76996222
8103 Rio Blanco	15.782828283
8105 Rio Grande	71.111111111
8107 Routt	229.27758132
8109 Saguache	233.81557796
8111 San Juan	131.2335958
8113 San Miguel	268.58747406
8115 Sedgwick	0
8117 Summit	590.18931209
8119 Teller	123.58968225
8121 Washington	203.70747606
8123 Weld	730.18246608
8125 Yuma	119.76047904





CO

FIPS

29001
29003
29005
29007
29009
29011
29013
29015
29017
29019
29021
29023
29025
29027
29029
29031
29033
29035
29037

CO

29039
29041
29043
29045
29047
29049
29051
29053
29055
29057
29059
29061
29063
29065
29067
29069
29071
29073
29075
29077
29079
29081
29083
29085
29087
29089
29091
29093
29095
29097
29099
29101

29103

CO

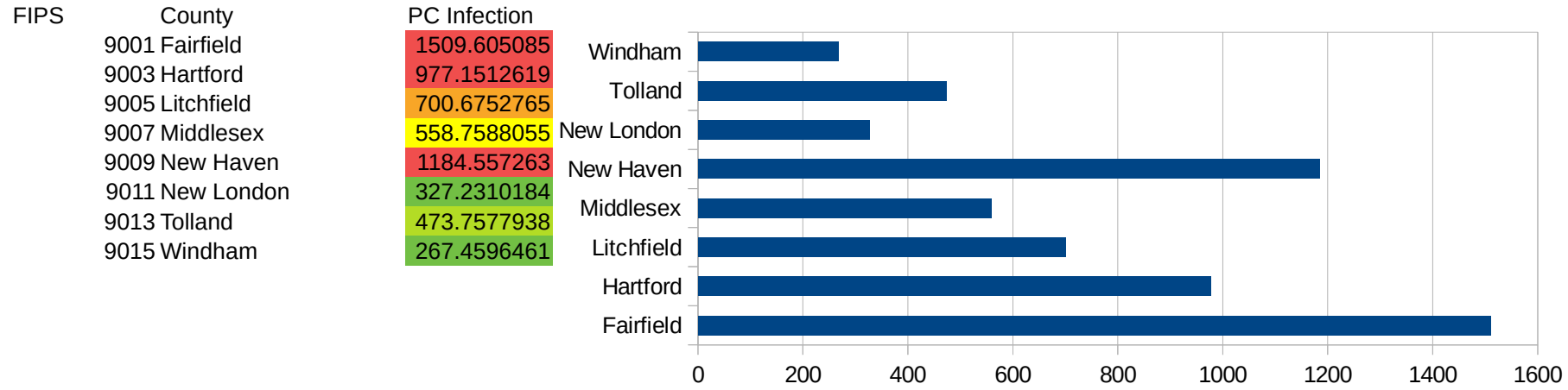
29105
29107
29109
29111
29113
29115
29117
29121
29123
29125
29127
29119
29129
29131
29133
29135
29137
29139
29141
29143
29145
29147
29149
29151
29153
29155
29157
29159
29161
29163
29165
29167
29169
29171

CO

29173
29175
29177
29179
29181
29195
29197
29199
29201
29203
29205
29183
29185
29187
29189
29510
29186
29207
29209
29211
29213
29215

29217
29219
29221
29223
29225
29227
29229

CT



CT

FIPS

29001
29003
29005
29007
29009
29011
29013
29015
29017
29019
29021
29023
29025
29027
29029
29031
29033
29035
29037

CT

29039
29041
29043
29045
29047
29049
29051
29053
29055
29057
29059
29061
29063
29065
29067
29069
29071
29073
29075
29077
29079
29081
29083
29085
29087
29089
29091
29093
29095
29097
29099
29101

29103

CT

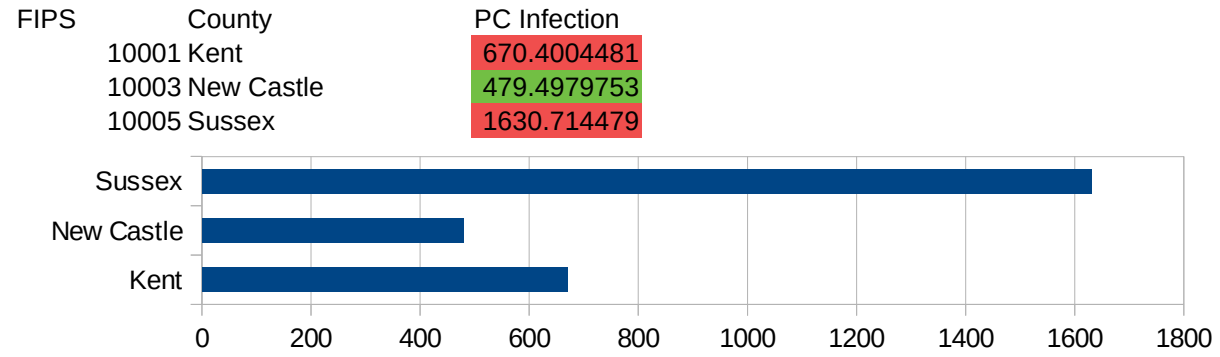
29105
29107
29109
29111
29113
29115
29117
29121
29123
29125
29127
29119
29129
29131
29133
29135
29137
29139
29141
29143
29145
29147
29149
29151
29153
29155
29157
29159
29161
29163
29165
29167
29169
29171

CT

29173
29175
29177
29179
29181
29195
29197
29199
29201
29203
29205
29183
29185
29187
29189
29510
29186
29207
29209
29211
29213
29215

29217
29219
29221
29223
29225
29227
29229

DE



DE

FIPS

29001
29003
29005
29007
29009
29011
29013
29015
29017
29019
29021
29023
29025
29027
29029
29031
29033
29035
29037

DE

29039
29041
29043
29045
29047
29049
29051
29053
29055
29057
29059
29061
29063
29065
29067
29069
29071
29073
29075
29077
29079
29081
29083
29085
29087
29089
29091
29093
29095
29097
29099
29101

29103

DE

29105
29107
29109
29111
29113
29115
29117
29121
29123
29125
29127
29119
29129
29131
29133
29135
29137
29139
29141
29143
29145
29147
29149
29151
29153
29155
29157
29159
29161
29163
29165
29167
29169
29171

DE

29173
29175
29177
29179
29181
29195
29197
29199
29201
29203
29205
29183
29185
29187
29189
29510
29186
29207
29209
29211
29213
29215

29217
29219
29221
29223
29225
29227
29229

DC

FIPS	County	PC Infection
11001	District of Columbia	1014.015133

DC

FIPS

- 29001
- 29003
- 29005
- 29007
- 29009
- 29011
- 29013
- 29015
- 29017
- 29019
- 29021
- 29023
- 29025
- 29027
- 29029
- 29031
- 29033
- 29035
- 29037

DC

29039
29041
29043
29045
29047
29049
29051
29053
29055
29057
29059
29061
29063
29065
29067
29069
29071
29073
29075
29077
29079
29081
29083
29085
29087
29089
29091
29093
29095
29097
29099
29101

29103

DC

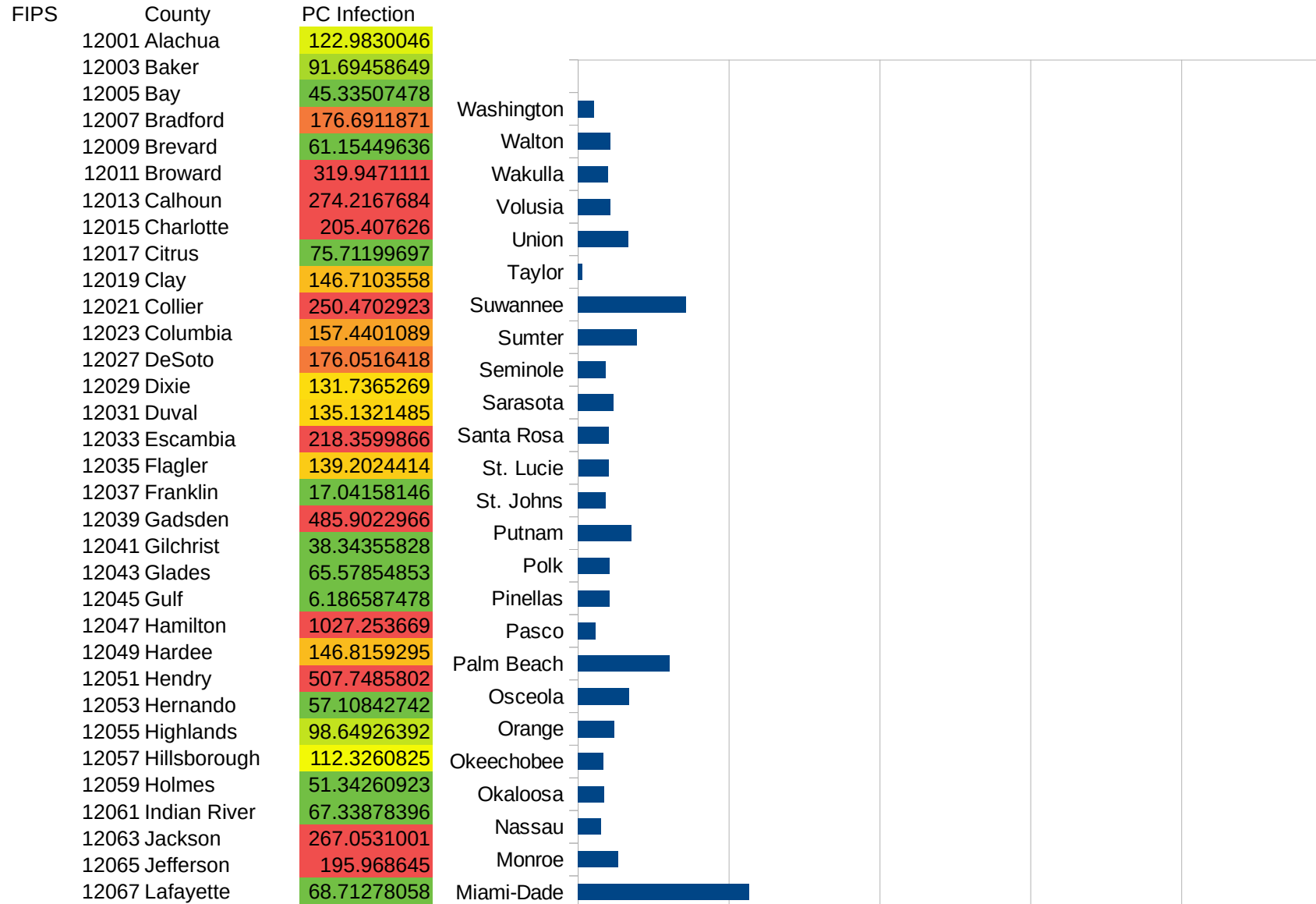
29105
29107
29109
29111
29113
29115
29117
29121
29123
29125
29127
29119
29129
29131
29133
29135
29137
29139
29141
29143
29145
29147
29149
29151
29153
29155
29157
29159
29161
29163
29165
29167
29169
29171

DC

29173
29175
29177
29179
29181
29195
29197
29199
29201
29203
29205
29183
29185
29187
29189
29510
29186
29207
29209
29211
29213
29215

29217
29219
29221
29223
29225
29227
29229

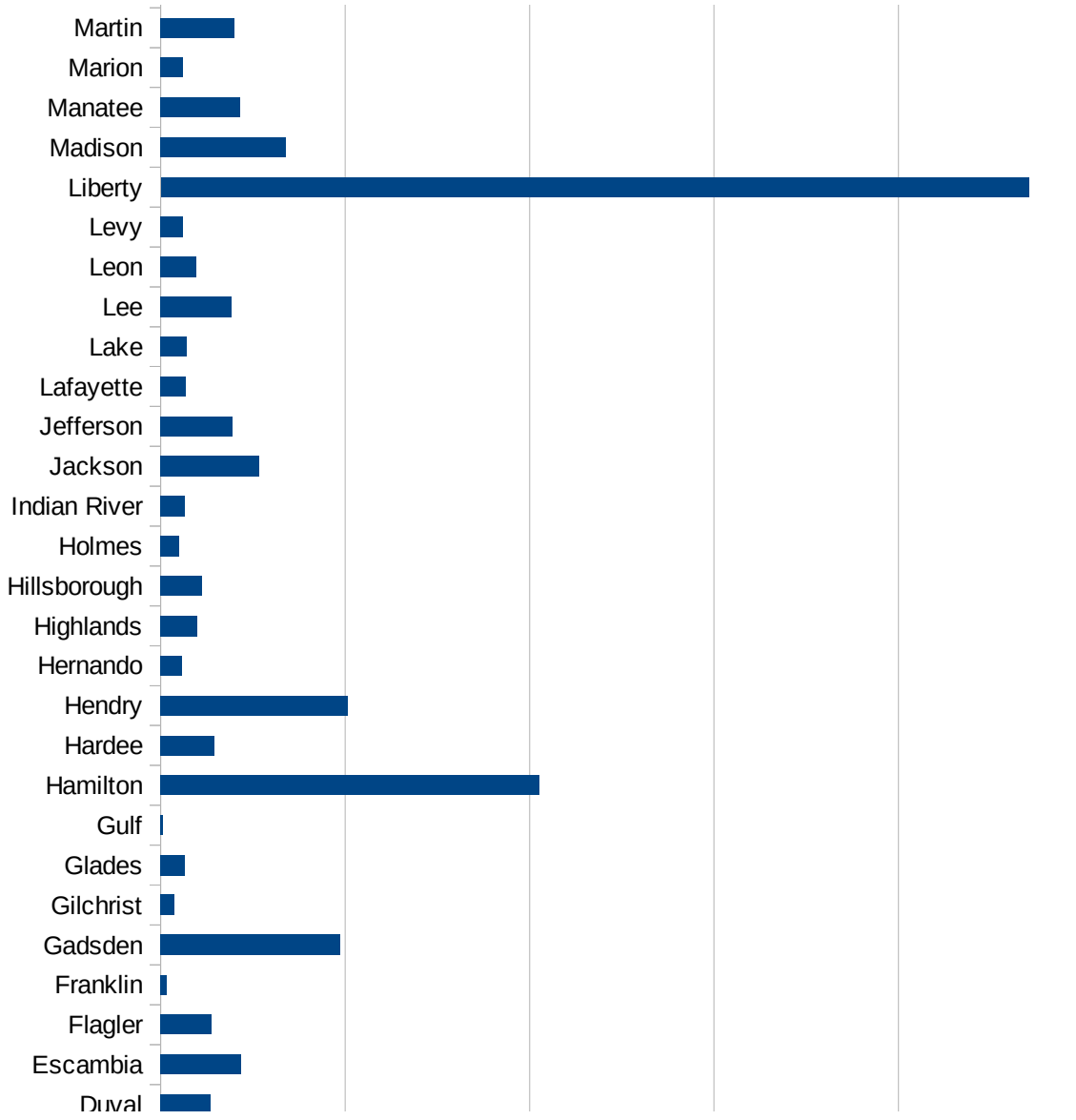
FL

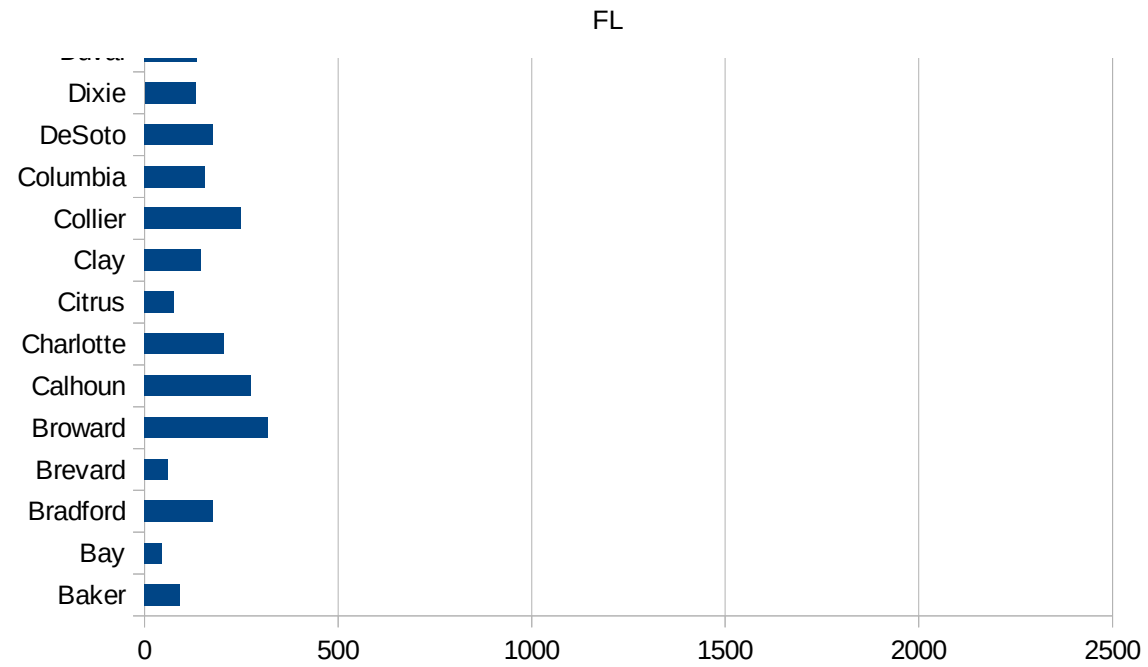


This work is licensed under the Creative Commons Attribution-NoDerivatives 4.0 International License. To view a copy of this license, visit <http://creativecommons.org/licenses/by-nd/4.0/>.

FL

12069 Lake	70.68822845
12071 Lee	192.9473503
12073 Leon	95.72584119
12075 Levy	61.31959774
12077 Liberty	2353.080289
12079 Madison	340.0075557
12081 Manatee	215.0156387
12083 Marion	61.67060673
12085 Martin	199.4879189
12086 Miami-Dade	566.9940516
12087 Monroe	133.2853506
12089 Nassau	76.89439836
12091 Okaloosa	85.39627248
12093 Okeechobee	84.26222404
12095 Orange	119.8715093
12097 Osceola	169.0263322
12099 Palm Beach	304.4535416
12101 Pasco	58.55864203
12103 Pinellas	104.7904192
12105 Polk	103.9534808
12107 Putnam	176.6379461
12109 St. Johns	90.85152658
12111 St. Lucie	100.5829451
12113 Santa Rosa	102.0356958
12115 Sarasota	119.048177
12117 Seminole	92.3408403
12119 Sumter	194.9453998
12121 Suwannee	357.5388654
12123 Taylor	13.87411553
12125 Union	167.3360107
12127 Volusia	108.4856211
12129 Wakulla	98.57983426
12131 Walton	107.8809107
12133 Washington	52.25080386





FL

FIPS

29001
29003
29005
29007
29009
29011
29013
29015
29017
29019
29021
29023
29025
29027
29029
29031
29033
29035
29037

FL

29039
29041
29043
29045
29047
29049
29051
29053
29055
29057
29059
29061
29063
29065
29067
29069
29071
29073
29075
29077
29079
29081
29083
29085
29087
29089
29091
29093
29095
29097
29099
29101

29103

FL

29105
29107
29109
29111
29113
29115
29117
29121
29123
29125
29127
29119
29129
29131
29133
29135
29137
29139
29141
29143
29145
29147
29149
29151
29153
29155
29157
29159
29161
29163
29165
29167
29169
29171

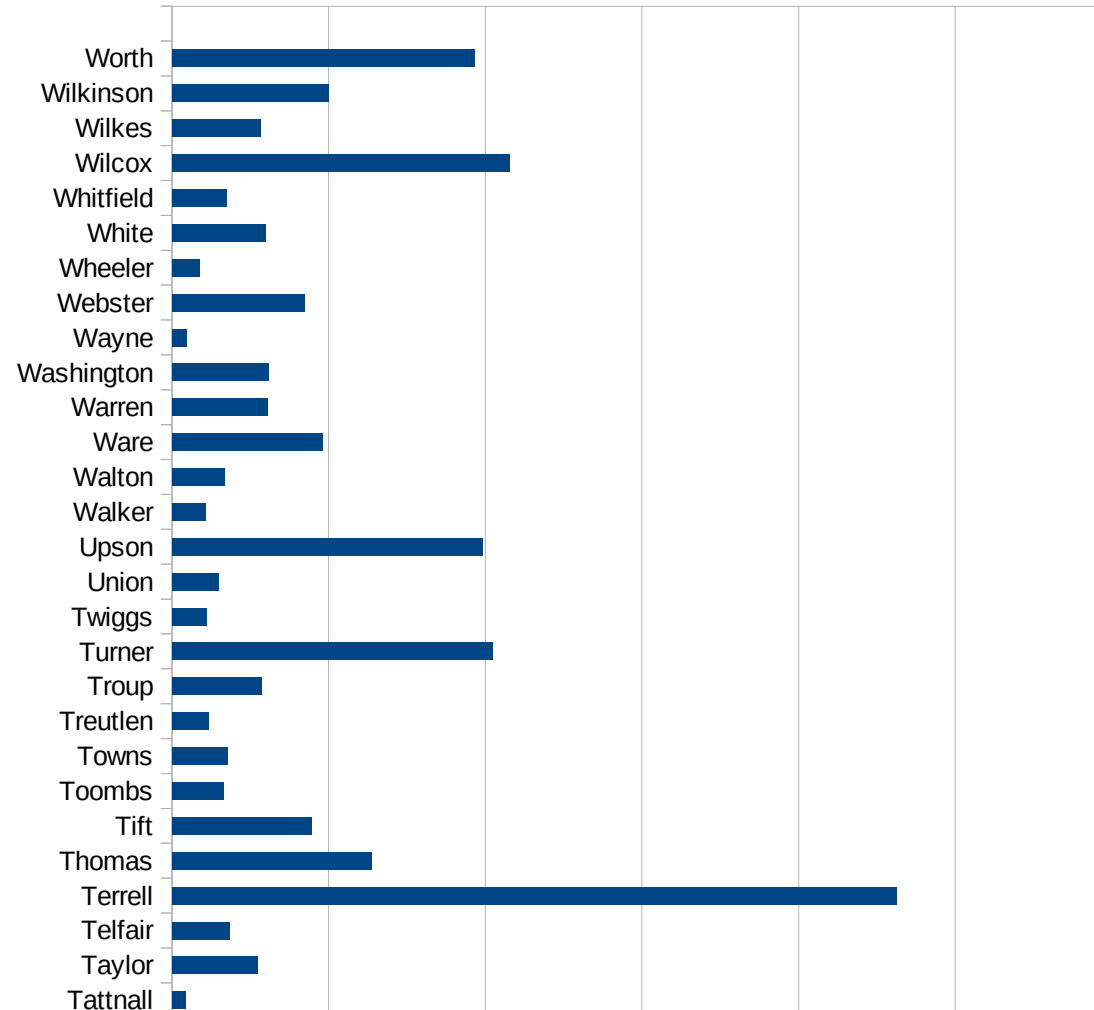
FL

29173
29175
29177
29179
29181
29195
29197
29199
29201
29203
29205
29183
29185
29187
29189
29510
29186
29207
29209
29211
29213
29215

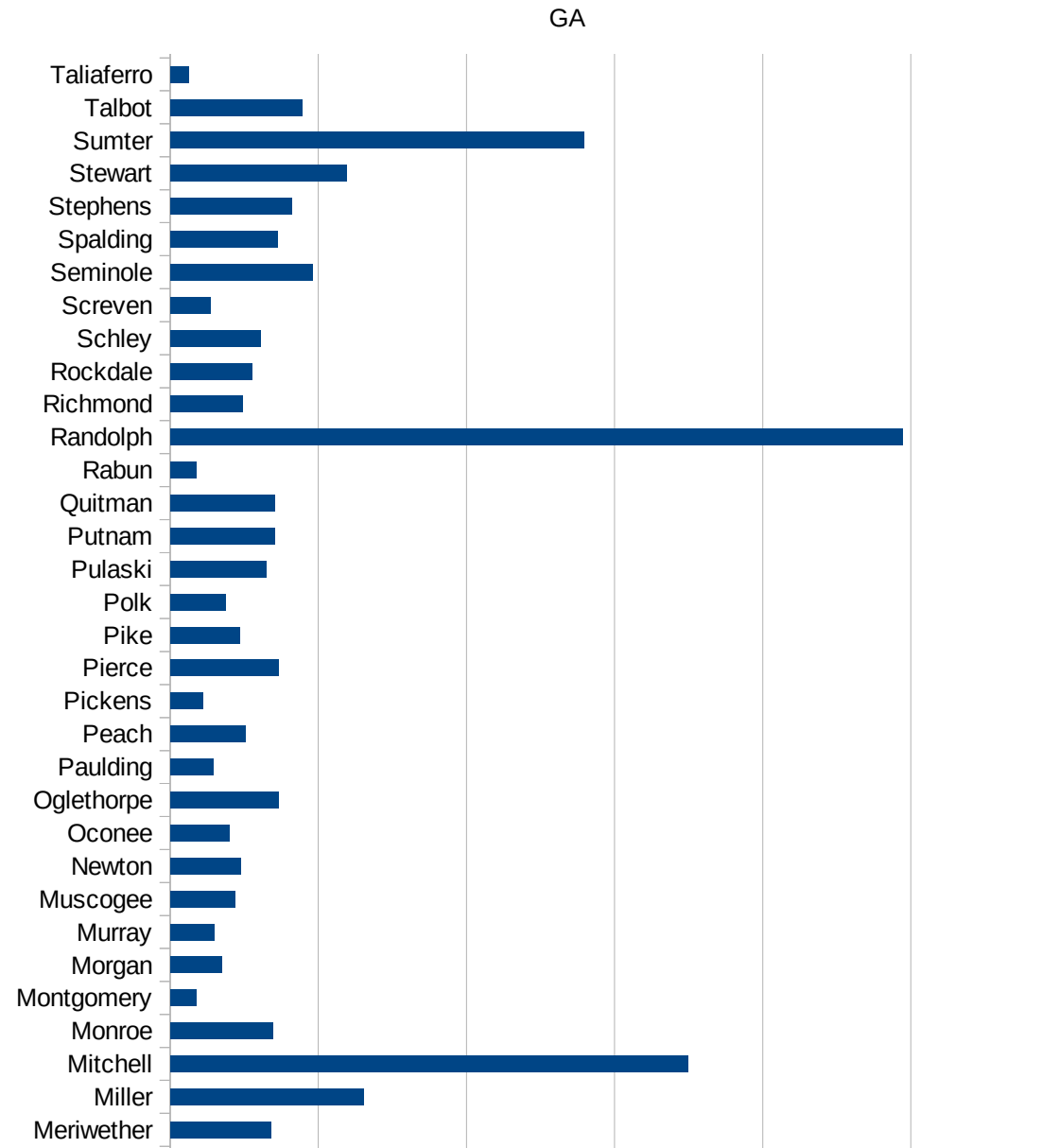
29217
29219
29221
29223
29225
29227
29229

GA

FIPS	County	PC Infection
13001	Appling	583.5629762
13003	Atkinson	241.0509823
13005	Bacon	536.4327224
13007	Baker	1067.270375
13009	Baldwin	640.2962765
13011	Banks	226.4588161
13013	Barrow	318.0338824
13015	Bartow	361.8149011
13017	Ben Hill	268.0645738
13019	Berrien	103.8853106
13021	Bibb	258.6629217
13023	Bleckley	264.8387599
13025	Brantley	201.0901201
13027	Brooks	406.1110037
13029	Bryan	160.0671757
13031	Bulloch	58.2177603
13033	Burke	499.4871337
13035	Butts	814.2851238
13037	Calhoun	1936.397985
13039	Camden	87.56078022
13043	Candler	92.28497601
13045	Carroll	345.4085218
13047	Catoosa	105.309997
13049	Charlton	200.4935225
13051	Chatham	122.7545428
13053	Chattahoochee	177.8360165
13055	Chattooga	60.50826946
13057	Cherokee	280.9375603
13059	Clarke	153.1453703
13061	Clay	1039.140977
13063	Clayton	348.048271
13065	Clinch	616.7268351
13067	Cobb	317.8902446

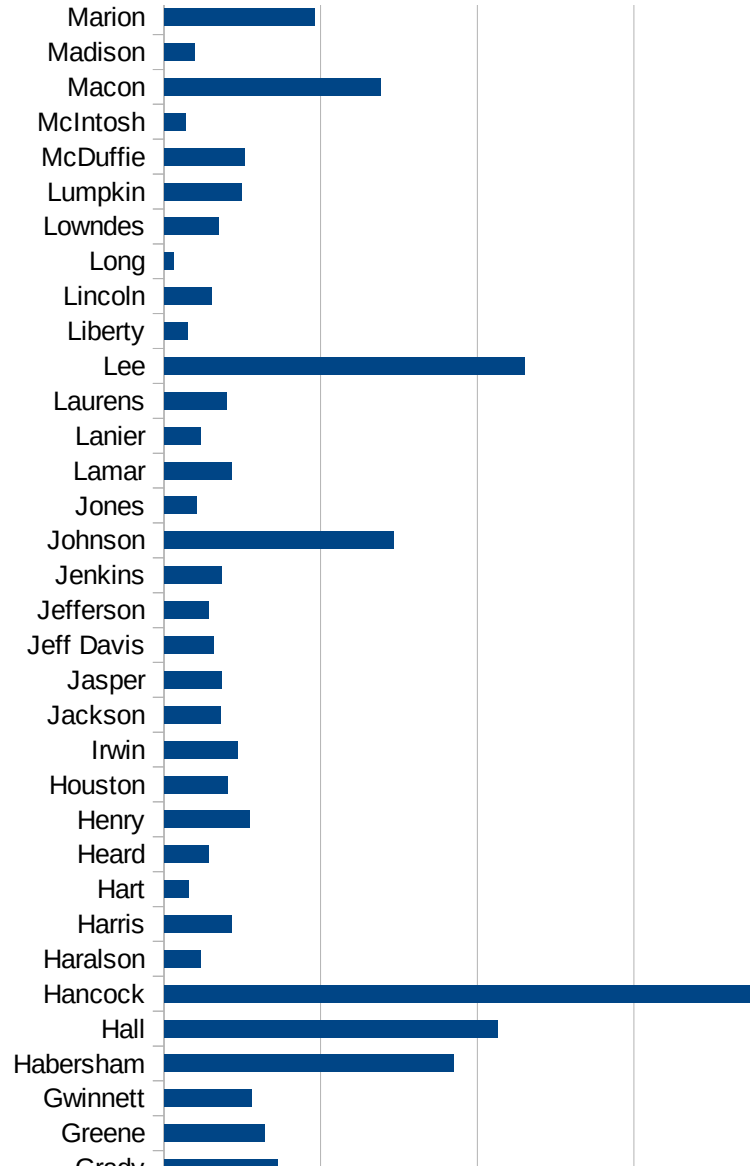


13069 Coffee	447.8685633
13071 Colquitt	539.5683453
13073 Columbia	132.8658185
13075 Cook	186.4584547
13077 Coweta	194.7019141
13079 Crawford	154.2458191
13081 Crisp	853.9445157
13083 Dade	123.2589671
13085 Dawson	334.8881713
13087 Decatur	436.5004704
13089 DeKalb	370.3615585
13091 Dodge	188.3602994
13093 Dooly	1145.48373
13095 Dougherty	1820.413621
13097 Douglas	300.692901
13099 Early	2273.836245
13101 Echols	375
13103 Effingham	67.53497347
13105 Elbert	240.5857741
13107 Emanuel	114.9831948
13109 Evans	37.30995243
13111 Fannin	138.6535203
13113 Fayette	182.4447598
13115 Floyd	183.8103894
13117 Forsyth	168.6305006
13119 Franklin	143.3349259
13121 Fulton	358.1515912
13123 Gilmer	353.7123572
13125 Glascock	33.38898164
13127 Glynn	88.0085427
13129 Gordon	221.8947733
13131 Grady	363.6657508
13133 Greene	322.0702904
13135 Gwinnett	279.5918433



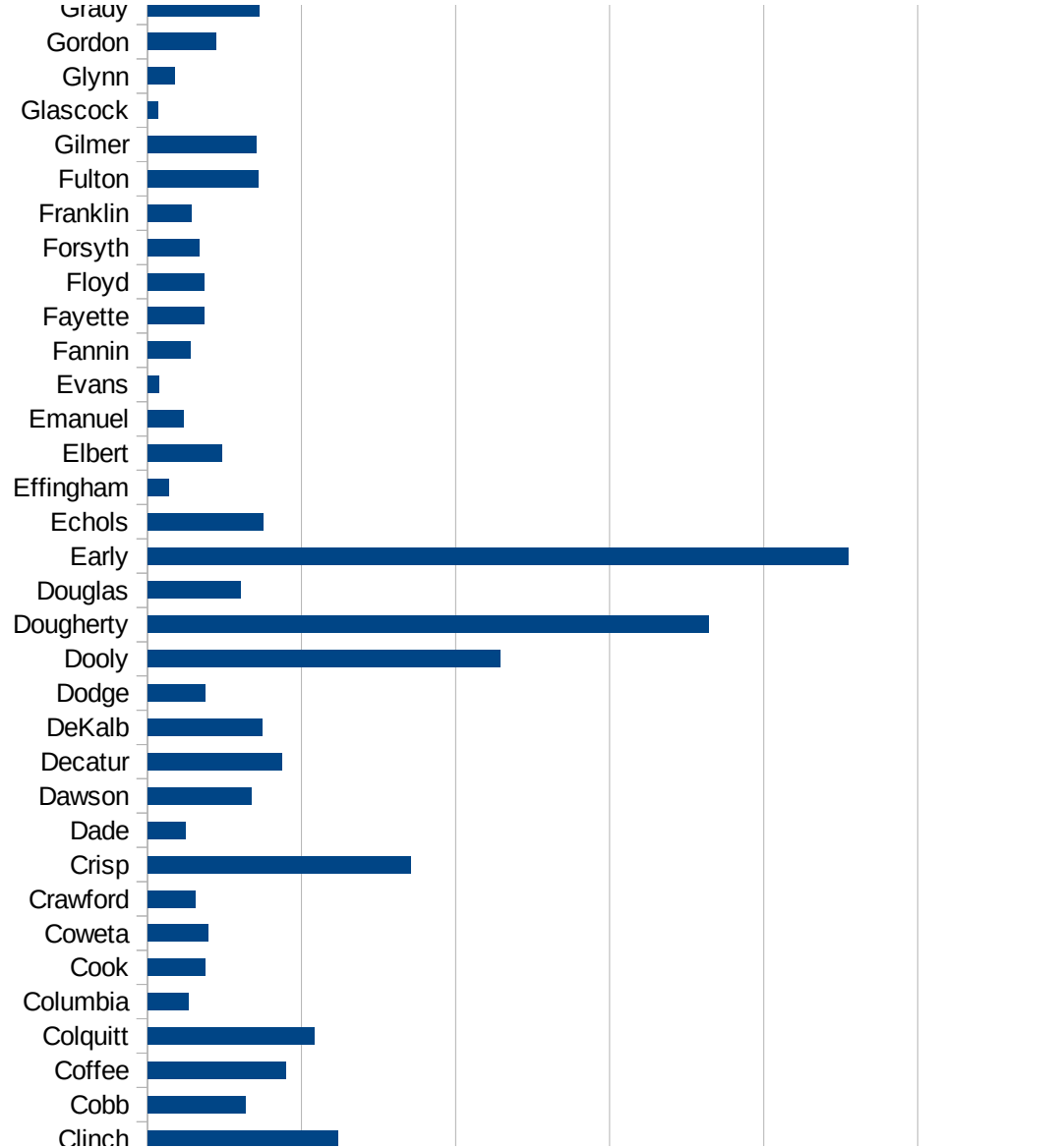
GA

13137 Habersham	925.3547193
13139 Hall	1064.566555
13141 Hancock	1904.64782
13143 Haralson	115.1254529
13145 Harris	214.6482959
13147 Hart	76.63128856
13149 Heard	143.1096894
13151 Henry	273.6512901
13153 Houston	201.9695245
13155 Irwin	234.0923601
13157 Jackson	180.3413706
13159 Jasper	185.1851852
13161 Jeff Davis	159.6912636
13163 Jefferson	142.5793908
13165 Jenkins	184.2681101
13167 Johnson	731.355583
13169 Jones	104.8364551
13171 Lamar	215.7894737
13173 Lanier	116.0541586
13175 Laurens	198.6265188
13177 Lee	1149.039108
13179 Liberty	74.80039677
13181 Lincoln	151.6108654
13183 Long	31.58227182
13185 Lowndes	174.5170691
13187 Lumpkin	248.8241541
13189 McDuffie	255.4456365
13191 McIntosh	69.73500697
13193 Macon	692.3837784
13195 Madison	97.80775717
13197 Marion	478.9845527
13199 Meriwether	341.7505221
13201 Miller	650.7210693
13205 Mitchell	1748.377794



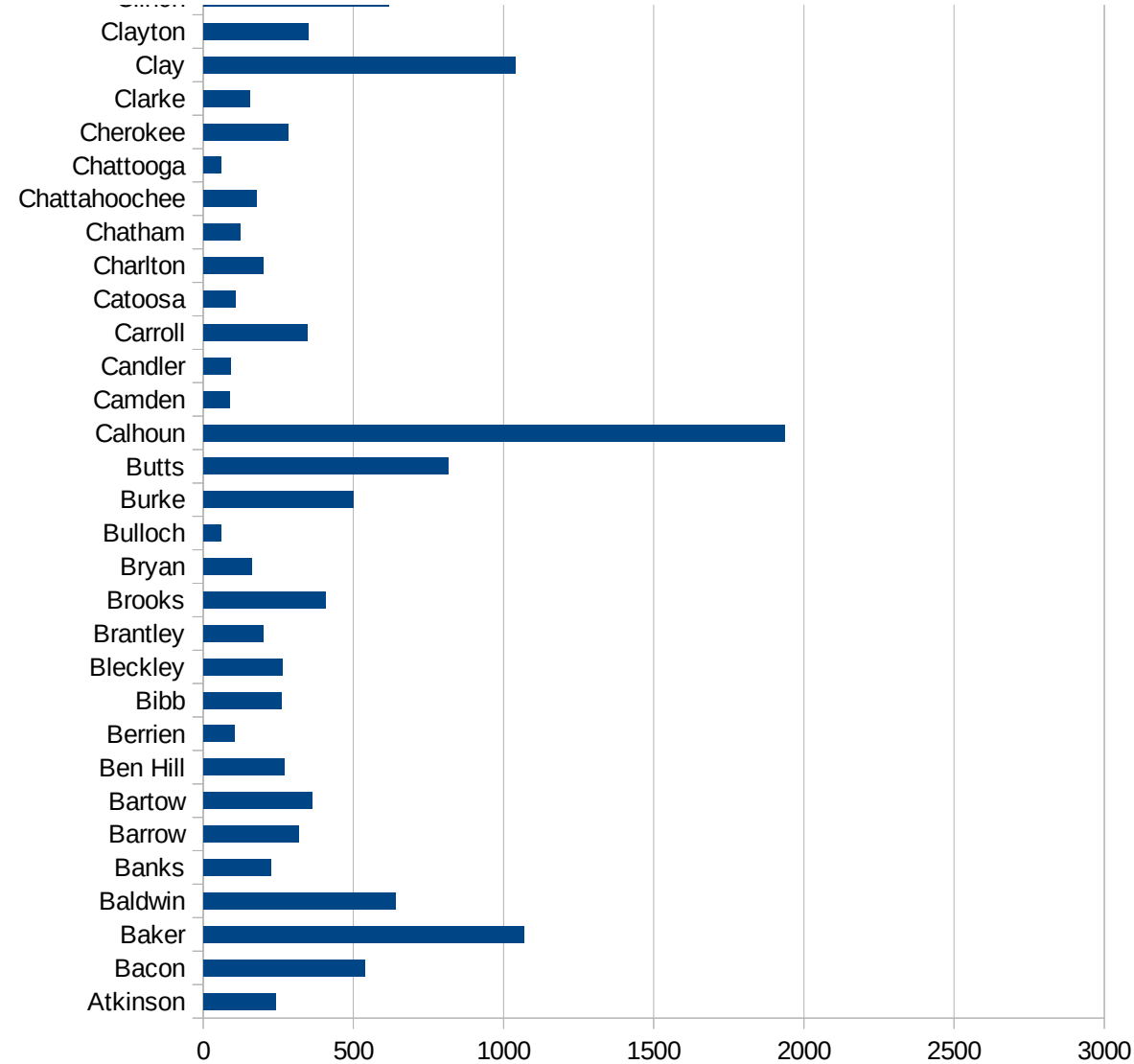
GA

13207 Monroe	345.2034884
13209 Montgomery	87.02273469
13211 Morgan	175.0384554
13213 Murray	150.2968363
13215 Muscogee	218.3765966
13217 Newton	236.4411499
13219 Oconee	201.1611326
13221 Oglethorpe	365.3514016
13223 Paulding	146.9118042
13225 Peach	252.7750302
13227 Pickens	109.4434021
13229 Pierce	366.1870133
13231 Pike	236.1275089
13233 Polk	186.0136567
13235 Pulaski	325.2326317
13237 Putnam	353.0652483
13239 Quitman	351.031154
13241 Rabun	88.93104879
13243 Randolph	2473.29138
13245 Richmond	243.1110273
13247 Rockdale	274.8526392
13249 Schley	305.5767762
13251 Screven	136.3179796
13253 Seminole	481.0583283
13255 Spalding	361.5733737
13257 Stephens	410.9852122
13259 Stewart	596.870463
13261 Sumter	1395.755558
13263 Talbot	446.4285714
13265 Taliaferro	62.18905473
13267 Tattnall	43.32243708
13269 Taylor	273.6658788
13271 Telfair	182.6656589
13273 Terrell	2310.997561



GA

13275 Thomas	636.6990641
13277 Tift	446.1314732
13279 Toombs	163.6478596
13281 Towns	177.1852852
13283 Treutlen	117.4915553
13285 Troup	285.5755776
13287 Turner	1023.761375
13289 Twigg	109.9169516
13291 Union	149.9937503
13293 Upson	991.7985886
13295 Walker	106.61288
13297 Walton	168.9785354
13299 Ware	479.2600897
13301 Warren	304.7038659
13303 Washington	309.0356127
13305 Wayne	46.96725711
13307 Webster	421.2945232
13309 Wheeler	88.8437619
13311 White	296.9636303
13313 Whitfield	172.9738041
13315 Wilcox	1078.075352
13317 Wilkes	283.5155934
13319 Wilkinson	498.0079681
13321 Worth	965.5648061



GA

GA

FIPS

29001
29003
29005
29007
29009
29011
29013
29015
29017
29019
29021
29023
29025
29027
29029
29031
29033
29035
29037

GA

29039
29041
29043
29045
29047
29049
29051
29053
29055
29057
29059
29061
29063
29065
29067
29069
29071
29073
29075
29077
29079
29081
29083
29085
29087
29089
29091
29093
29095
29097
29099
29101

29103

29105
29107
29109
29111
29113
29115
29117
29121
29123
29125
29127
29119
29129
29131
29133
29135
29137
29139
29141
29143
29145
29147
29149
29151
29153
29155
29157
29159
29161
29163
29165
29167
29169
29171

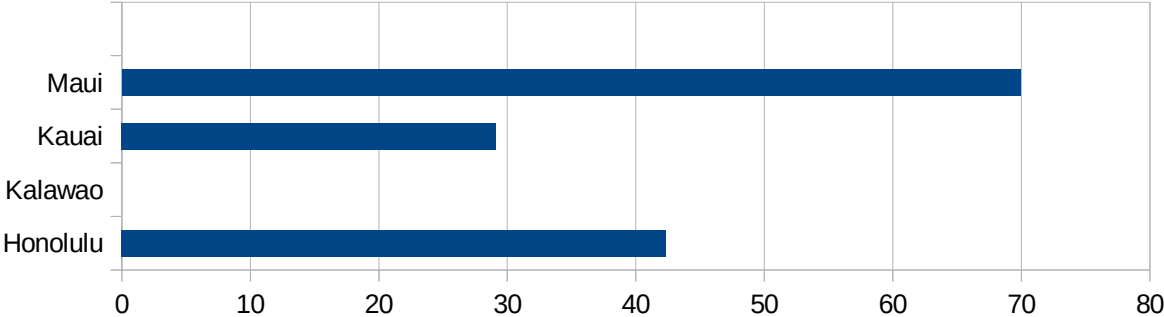
GA

29173
29175
29177
29179
29181
29195
29197
29199
29201
29203
29205
29183
29185
29187
29189
29510
29186
29207
29209
29211
29213
29215

29217
29219
29221
29223
29225
29227
29229

HI

FIPS	County	PC Infection
15001	Hawaii	38.311698
15003	Honolulu	42.34348216
15005	Kalawao	0
15007	Kauai	29.11288869
15009	Maui	69.97314706



HI

FIPS

29001
29003
29005
29007
29009
29011
29013
29015
29017
29019
29021
29023
29025
29027
29029
29031
29033
29035
29037

HI

29039
29041
29043
29045
29047
29049
29051
29053
29055
29057
29059
29061
29063
29065
29067
29069
29071
29073
29075
29077
29079
29081
29083
29085
29087
29089
29091
29093
29095
29097
29099
29101

29103

HI

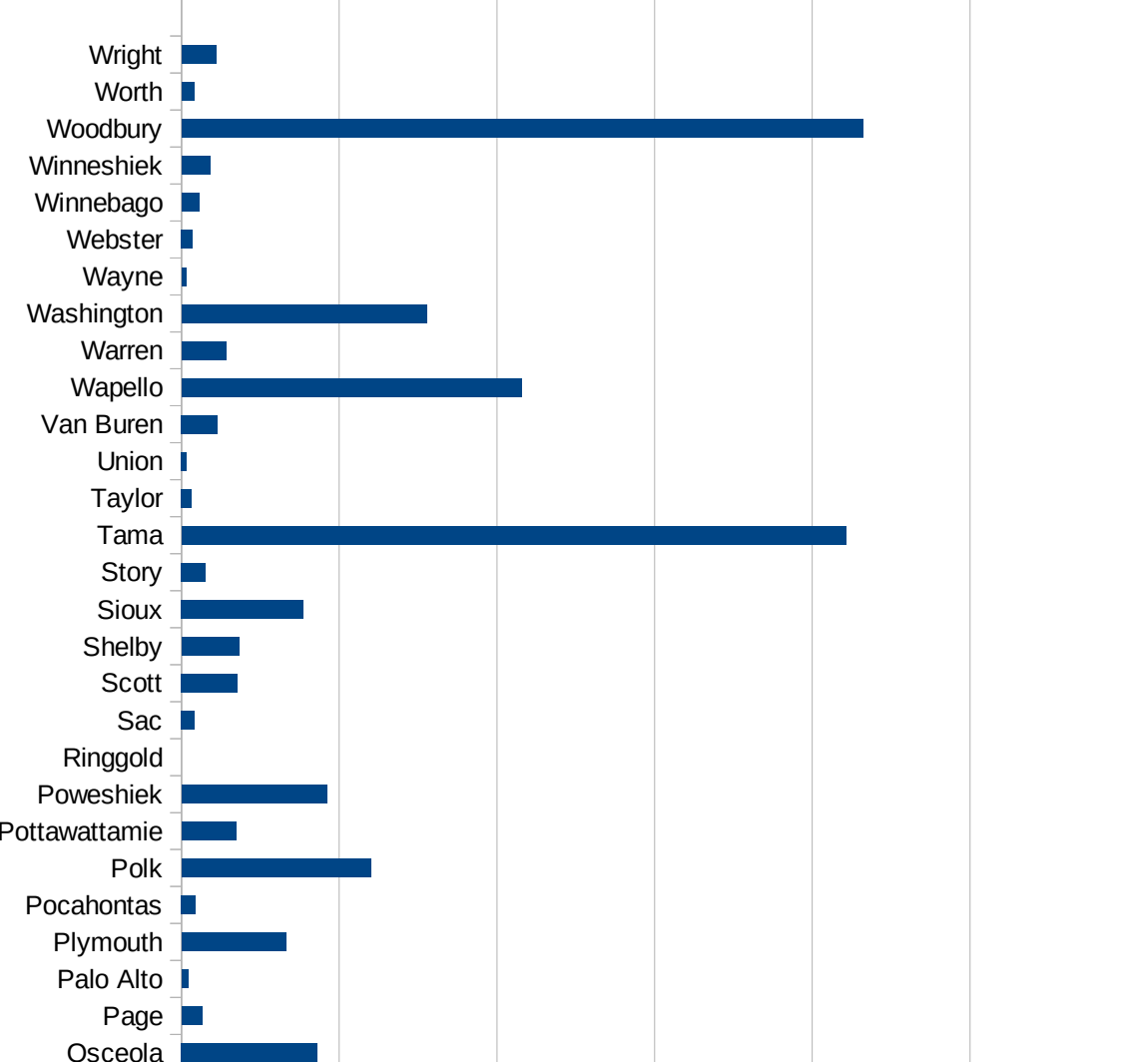
29105
29107
29109
29111
29113
29115
29117
29121
29123
29125
29127
29119
29129
29131
29133
29135
29137
29139
29141
29143
29145
29147
29149
29151
29153
29155
29157
29159
29161
29163
29165
29167
29169
29171

HI

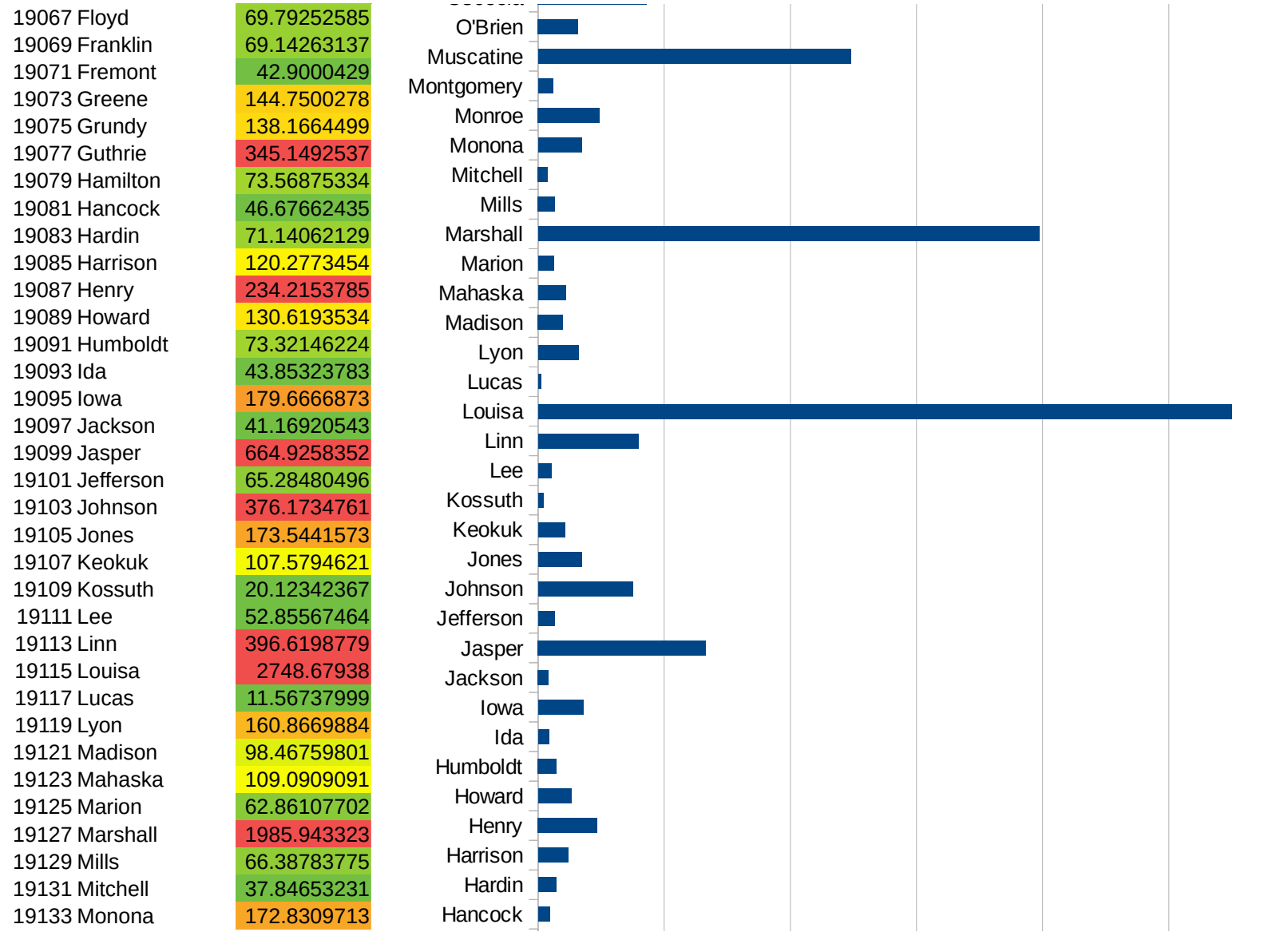
29173
29175
29177
29179
29181
29195
29197
29199
29201
29203
29205
29183
29185
29187
29189
29510
29186
29207
29209
29211
29213
29215

29217
29219
29221
29223
29225
29227
29229

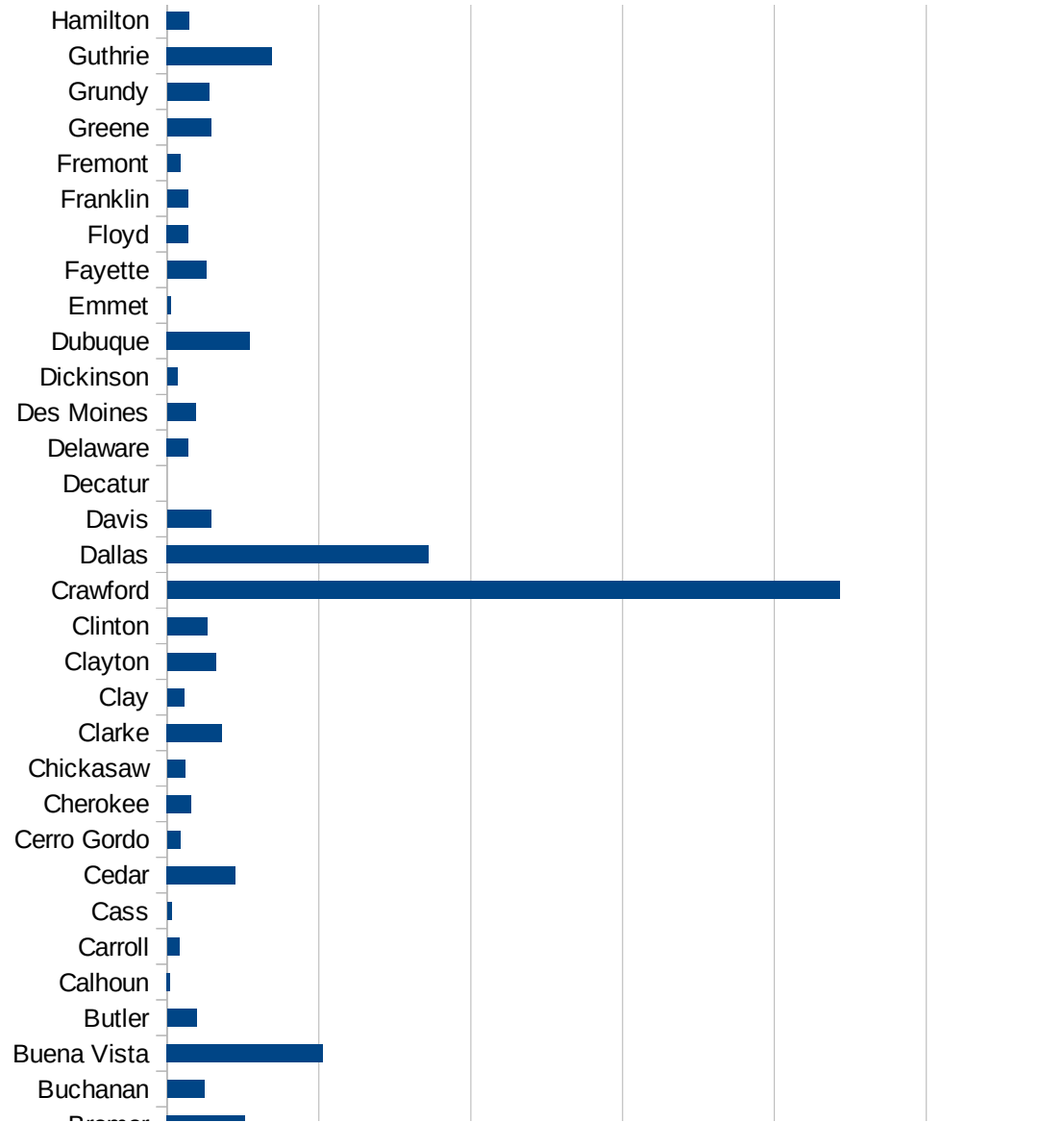
FIPS	County	PC Infection
19001	Adair	70.79144839
19003	Adams	27.43484225
19005	Allamakee	824.1758242
19007	Appanoose	64.32419394
19009	Audubon	199.7820559
19011	Benton	140.394665
19013	Black Hawk	1198.568062
19015	Boone	159.4169893
19017	Bremer	256.543873
19019	Buchanan	122.6472947
19021	Buena Vista	513.2333702
19023	Butler	96.2927299
19025	Calhoun	10.31034127
19027	Carroll	39.69435348
19029	Cass	15.4679041
19031	Cedar	225.4791432
19033	Cerro Gordo	42.20695477
19035	Cherokee	79.49827754
19037	Chickasaw	58.50885991
19039	Clarke	180.409636
19041	Clay	55.78281889
19043	Clayton	159.4896332
19045	Clinton	131.1320349
19047	Crawford	2214.710339
19049	Dallas	860.5012198
19051	Davis	144.1721193
19053	Decatur	0
19055	Delaware	70.30288828
19057	Des Moines	94.53727835
19059	Dickinson	34.97930391
19061	Dubuque	272.5752163
19063	Emmet	10.80730574
19065	Fayette	127.1617497

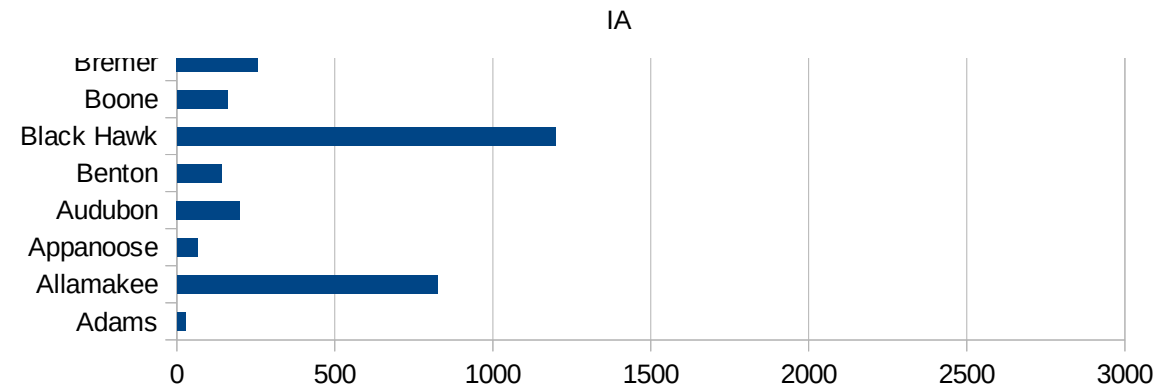


IA



19135 Monroe	243.902439
19137 Montgomery	59.9820054
19139 Muscatine	1239.255515
19141 O'Brien	158.9595376
19143 Osceola	430.4635762
19145 Page	65.57807069
19147 Palo Alto	22.39892485
19149 Plymouth	330.7431759
19151 Pocahontas	44.51038576
19153 Polk	599.7487705
19155 Pottawattamie	172.131761
19157 Poweshiek	459.9176427
19159 Ringgold	0
19161 Sac	41.15649758
19163 Scott	177.1668311
19165 Shelby	181.3784764
19167 Sioux	386.7197571
19169 Story	76.44870292
19171 Tama	2106.010412
19173 Taylor	32.30495881
19175 Union	16.18253904
19177 Van Buren	113.960114
19179 Wapello	1076.551626
19181 Warren	141.0216233
19183 Washington	776.8393478
19185 Wayne	15.62255898
19187 Webster	35.83537779
19189 Winnebago	57.0450656
19191 Winneshiek	89.86968895
19193 Woodbury	2160.153698
19195 Worth	40.25224742
19197 Wright	110.323089





FIPS

- 29001
- 29003
- 29005
- 29007
- 29009
- 29011
- 29013
- 29015
- 29017
- 29019
- 29021
- 29023
- 29025
- 29027
- 29029
- 29031
- 29033
- 29035
- 29037

IA

29039
29041
29043
29045
29047
29049
29051
29053
29055
29057
29059
29061
29063
29065
29067
29069
29071
29073
29075
29077
29079
29081
29083
29085
29087
29089
29091
29093
29095
29097
29099
29101

29103

IA

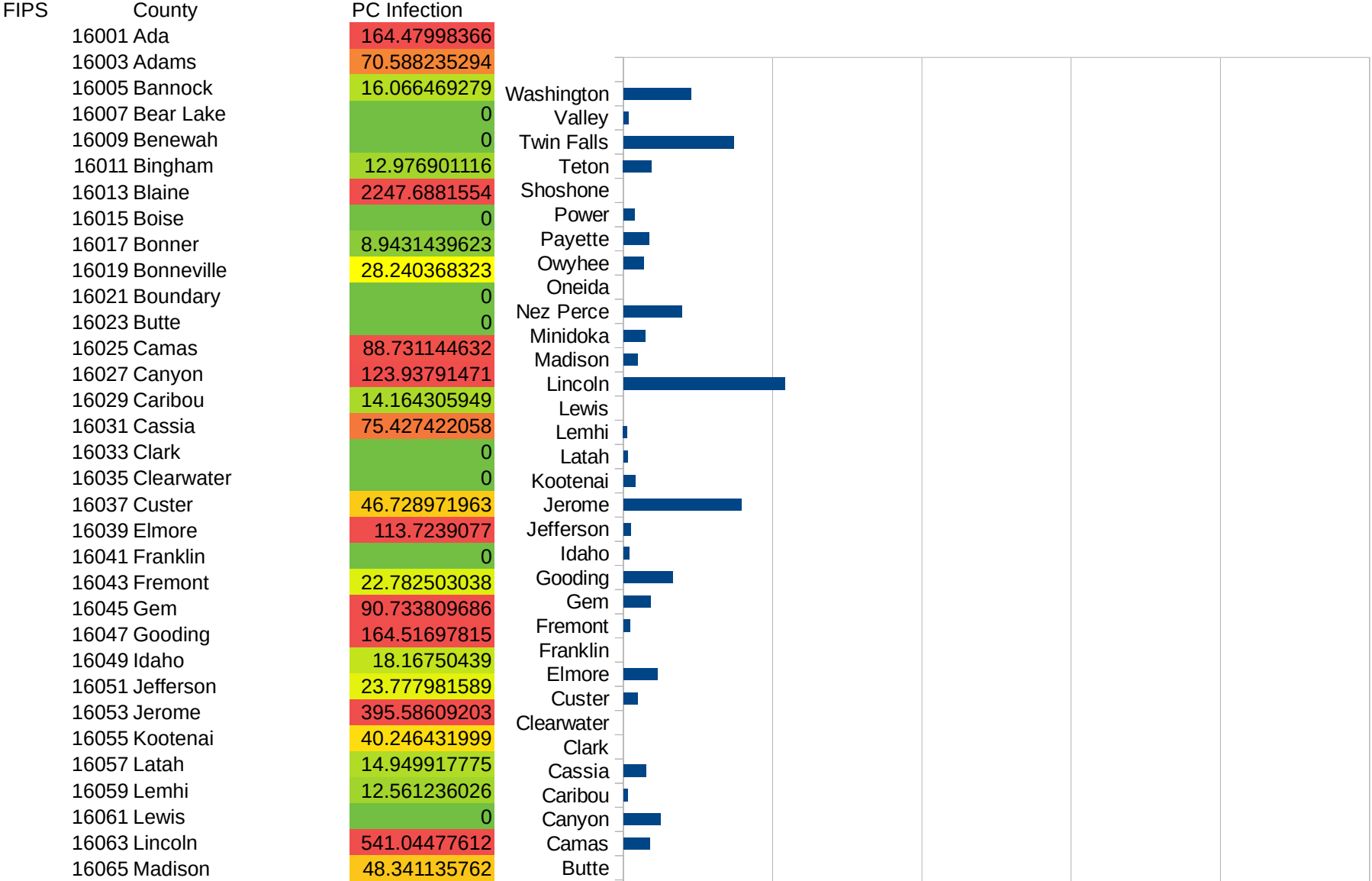
29105
29107
29109
29111
29113
29115
29117
29121
29123
29125
29127
29119
29129
29131
29133
29135
29137
29139
29141
29143
29145
29147
29149
29151
29153
29155
29157
29159
29161
29163
29165
29167
29169
29171

IA

29173
29175
29177
29179
29181
29195
29197
29199
29201
29203
29205
29183
29185
29187
29189
29510
29186
29207
29209
29211
29213
29215

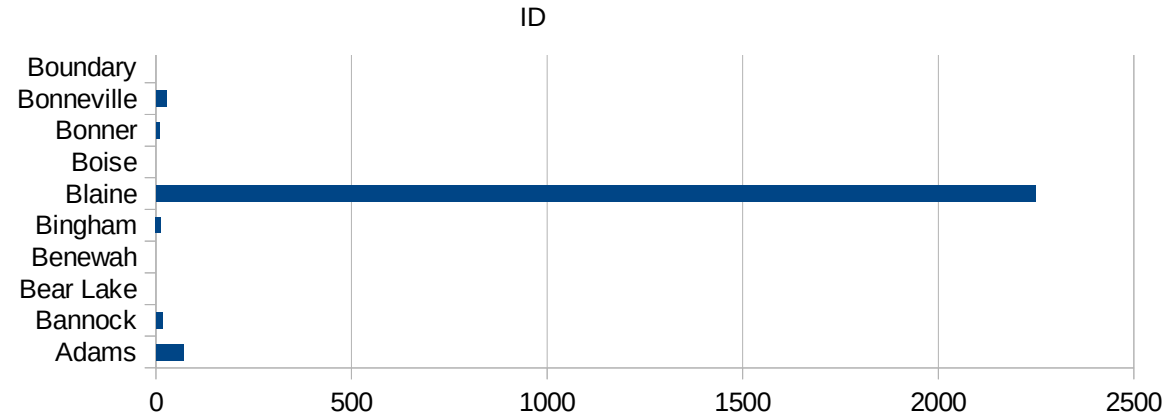
29217
29219
29221
29223
29225
29227
29229

ID



This work is licensed under the Creative Commons Attribution-NoDerivatives 4.0 International License. To view a copy of this license, visit <http://creativecommons.org/licenses/by-nd/4.0/>.

16067 Minidoka	72.028811525
16069 Nez Perce	195.50584043
16071 Oneida	0
16073 Owyhee	68.417001625
16075 Payette	84.922083988
16077 Power	38.619979403
16079 Shoshone	0
16081 Teton	94.501718213
16083 Twin Falls	369.41950024
16085 Valley	18.114301241
16087 Washington	226.35567365



ID

FIPS

29001
29003
29005
29007
29009
29011
29013
29015
29017
29019
29021
29023
29025
29027
29029
29031
29033
29035
29037

ID

29039
29041
29043
29045
29047
29049
29051
29053
29055
29057
29059
29061
29063
29065
29067
29069
29071
29073
29075
29077
29079
29081
29083
29085
29087
29089
29091
29093
29095
29097
29099
29101

29103

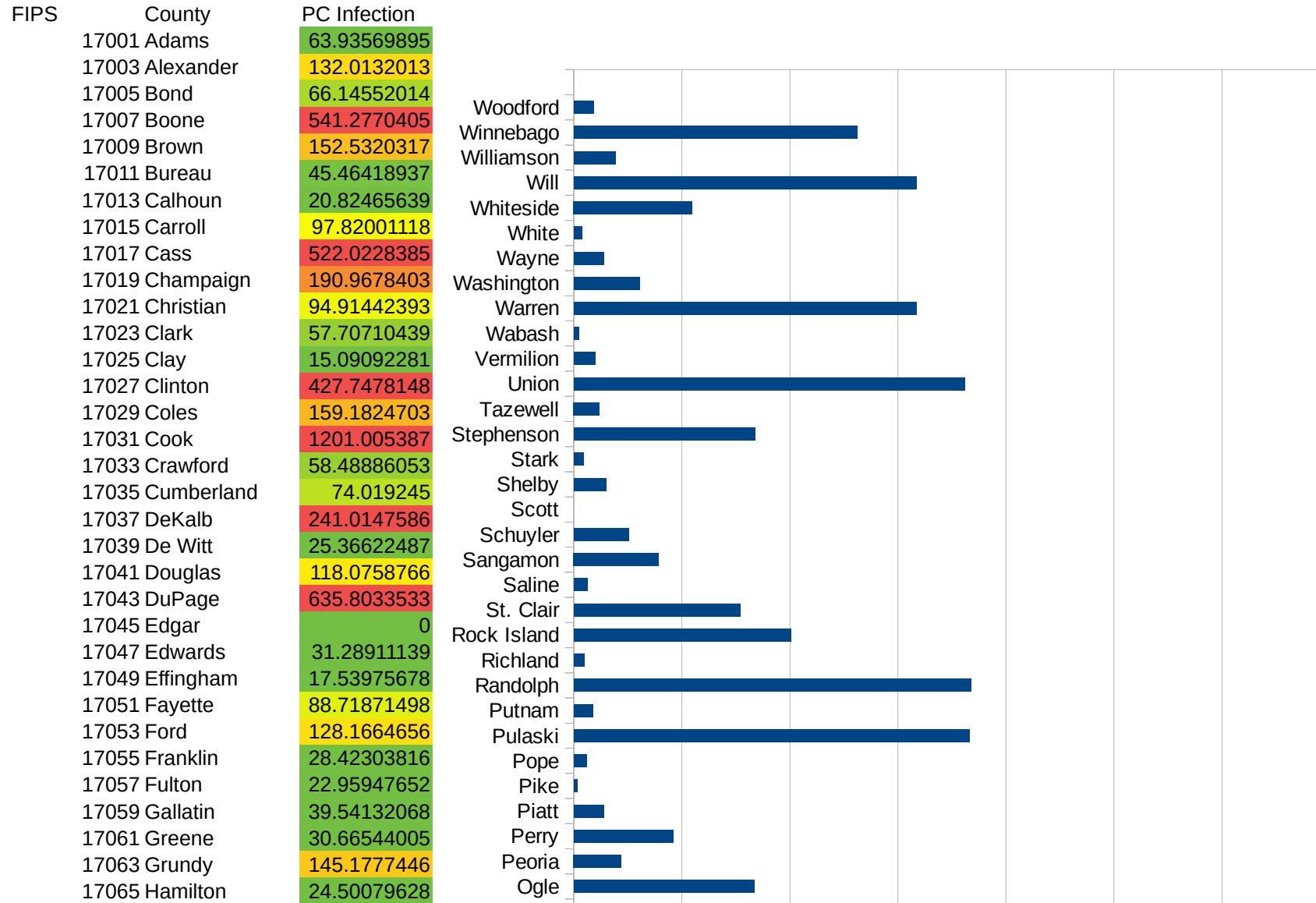
ID

29105
29107
29109
29111
29113
29115
29117
29121
29123
29125
29127
29119
29129
29131
29133
29135
29137
29139
29141
29143
29145
29147
29149
29151
29153
29155
29157
29159
29161
29163
29165
29167
29169
29171

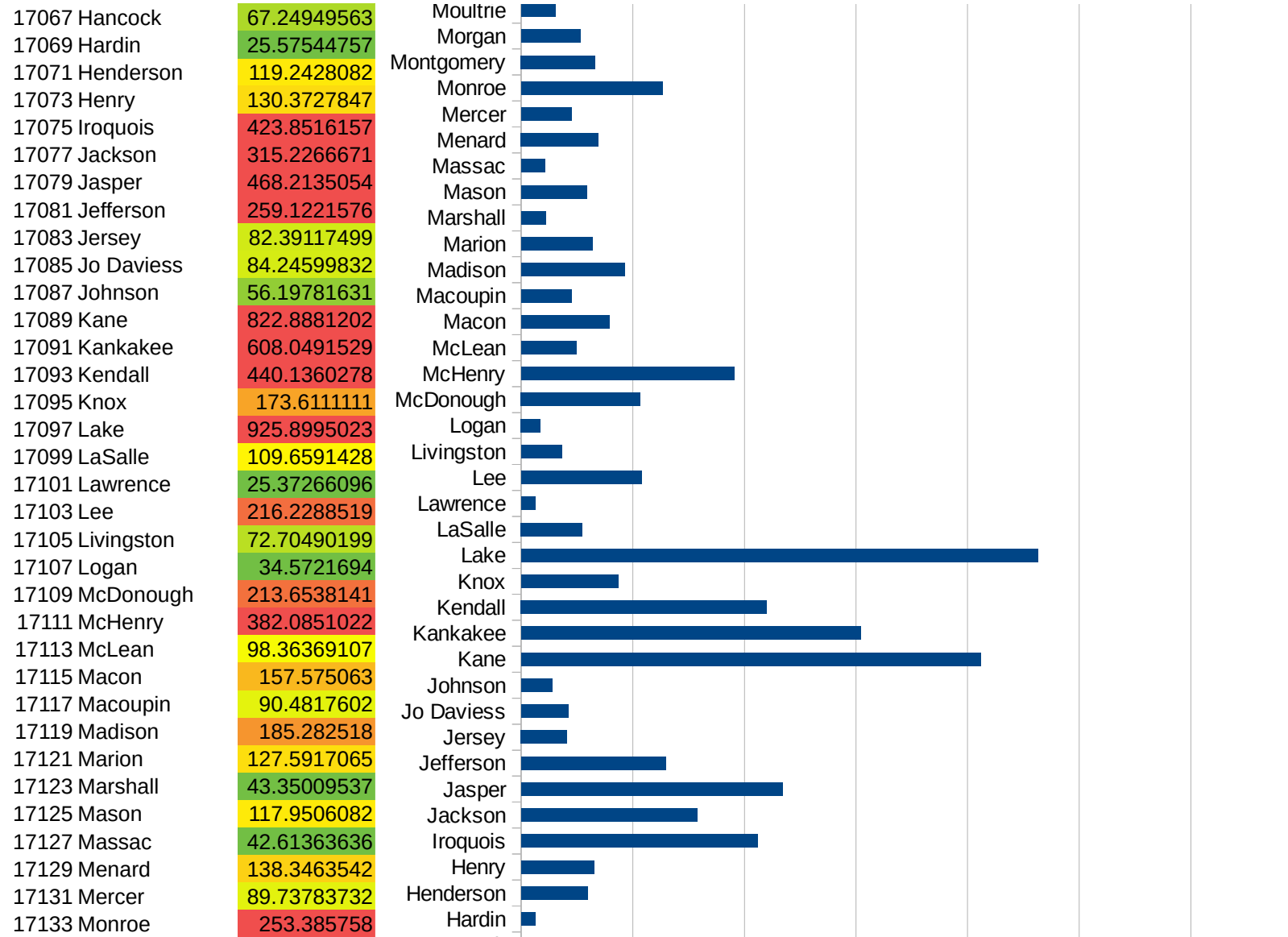
ID

29173
29175
29177
29179
29181
29195
29197
29199
29201
29203
29205
29183
29185
29187
29189
29510
29186
29207
29209
29211
29213
29215

29217
29219
29221
29223
29225
29227
29229

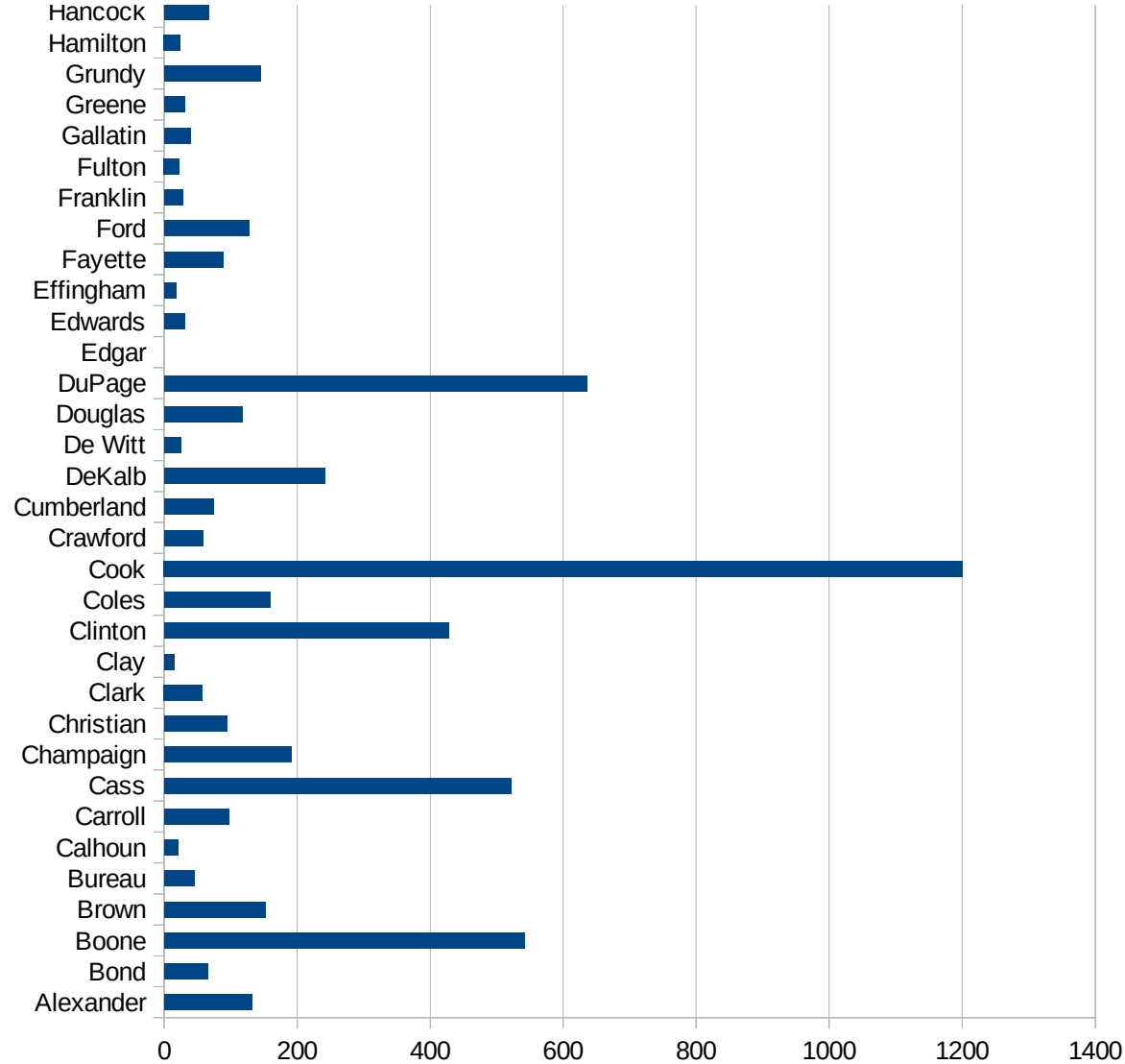


IL



IL

17135 Montgomery	132.8624873
17137 Morgan	105.9571462
17139 Moultrie	61.15376775
17141 Ogle	333.8373623
17143 Peoria	88.02963111
17145 Perry	184.1881553
17147 Piatt	54.89143694
17149 Pike	6.405739543
17151 Pope	23.74169041
17153 Pulaski	732.1984258
17155 Putnam	34.84320557
17157 Randolph	735.0650969
17159 Richland	19.03191017
17161 Rock Island	402.1550492
17163 St. Clair	308.359413
17165 Saline	25.09830168
17167 Sangamon	157.1554354
17169 Schuyler	101.3464601
17171 Scott	0
17173 Shelby	59.79485764
17175 Stark	18.42638659
17177 Stephenson	335.173061
17179 Tazewell	47.60897165
17181 Union	724.4225402
17183 Vermilion	39.05944848
17185 Wabash	8.658758334
17187 Warren	634.1005167
17189 Washington	121.4719543
17191 Wayne	55.10653931
17193 White	14.63593121
17195 Whiteside	219.3218998
17197 Will	633.8201095
17199 Williamson	77.54712479
17201 Winnebago	524.4982945



IL

17203 Woodford

36.39861685

IL

FIPS

29001
29003
29005
29007
29009
29011
29013
29015
29017
29019
29021
29023
29025
29027
29029
29031
29033
29035
29037

IL

29039
29041
29043
29045
29047
29049
29051
29053
29055
29057
29059
29061
29063
29065
29067
29069
29071
29073
29075
29077
29079
29081
29083
29085
29087
29089
29091
29093
29095
29097
29099
29101

29103

IL

29105
29107
29109
29111
29113
29115
29117
29121
29123
29125
29127
29119
29129
29131
29133
29135
29137
29139
29141
29143
29145
29147
29149
29151
29153
29155
29157
29159
29161
29163
29165
29167
29169
29171

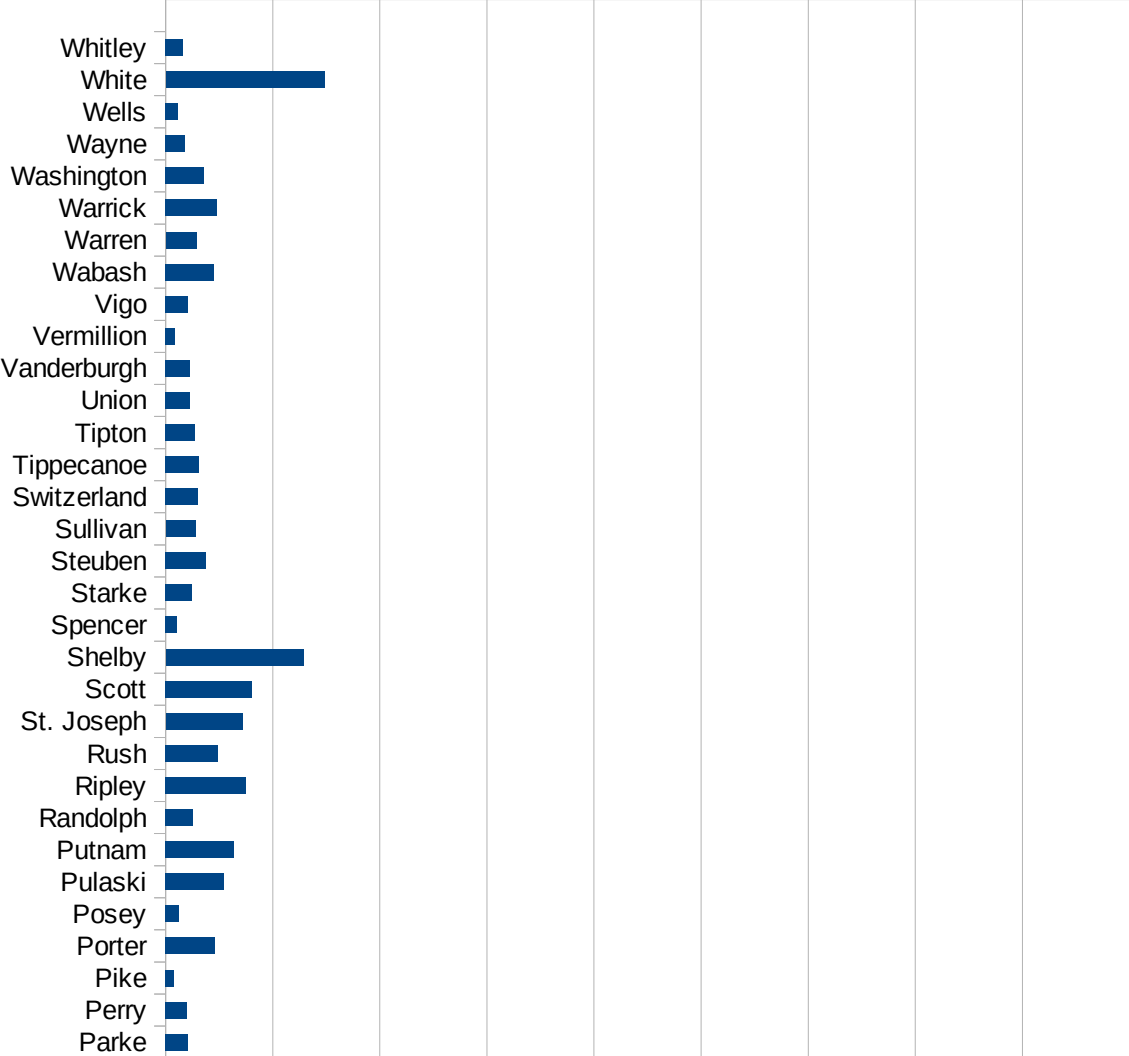
IL

29173
29175
29177
29179
29181
29195
29197
29199
29201
29203
29205
29183
29185
29187
29189
29510
29186
29207
29209
29211
29213
29215

29217
29219
29221
29223
29225
29227
29229

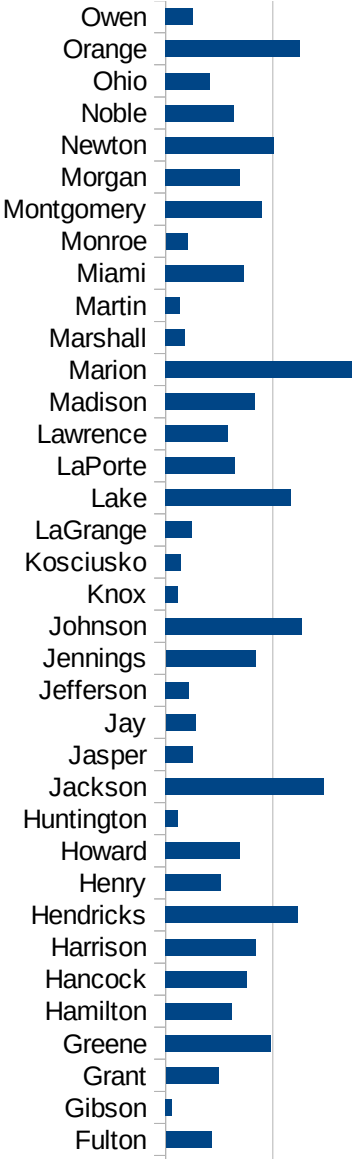
IN

FIPS	County	PC Infection
18001	Adams	25.25535975
18003	Allen	265.3516309
18005	Bartholomew	507.53447
18007	Benton	242.6903964
18009	Blackford	117.3512154
18011	Boone	385.0803743
18013	Brown	203.4921885
18015	Carroll	392.5075769
18017	Cass	4091.687525
18019	Clark	345.9441036
18021	Clay	114.6350783
18023	Clinton	415.503876
18025	Crawford	208.3727979
18027	Daviess	193.0793134
18029	Dearborn	318.7540349
18031	Decatur	821.0793461
18033	DeKalb	60.14898441
18035	Delaware	241.348064
18037	Dubois	270.1750264
18039	Elkhart	324.9659467
18041	Fayette	182.2362997
18043	Floyd	381.8413237
18045	Fountain	110.0850101
18047	Franklin	466.2209711
18049	Fulton	214.0155286
18051	Gibson	29.89357886
18053	Grant	247.2094152
18055	Greene	493.6574392
18057	Hamilton	309.3133305
18059	Hancock	381.1344973
18061	Harrison	421.3135068
18063	Hendricks	617.9307702
18065	Henry	258.9546519

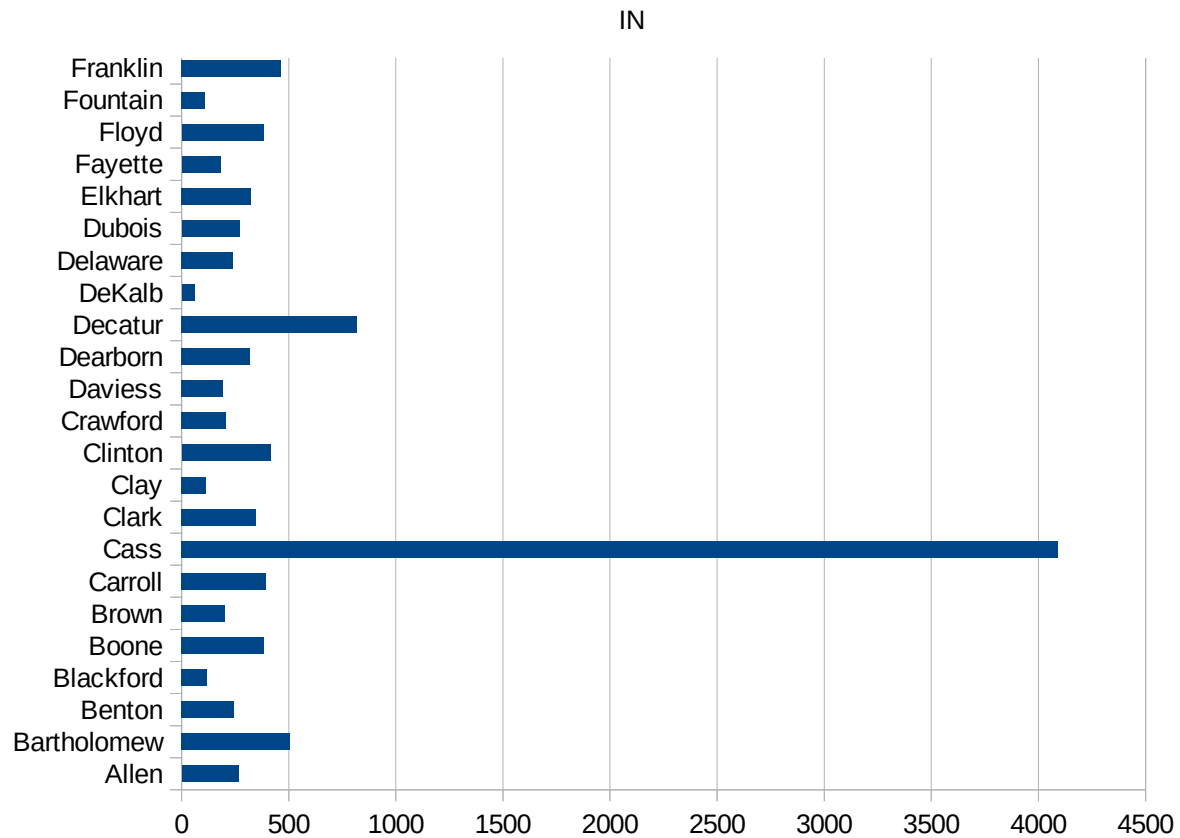


IN

18067 Howard	346.0165602
18069 Huntington	57.94701987
18071 Jackson	741.311691
18073 Jasper	128.8582559
18075 Jay	139.6648045
18077 Jefferson	108.6686538
18079 Jennings	420.122415
18081 Johnson	634.9815971
18083 Knox	59.62867597
18085 Kosciusko	70.57874571
18087 LaGrange	124.5868294
18089 Lake	586.8983157
18091 LaPorte	325.433836
18093 Lawrence	291.2323728
18095 Madison	418.8489752
18097 Marion	869.7246169
18099 Marshall	92.9769936
18101 Martin	68.51326221
18103 Miami	365.5073523
18105 Monroe	102.0984638
18107 Montgomery	451.1552704
18109 Morgan	347.9947516
18111 Newton	506.7447006
18113 Noble	319.7845662
18115 Ohio	205.338809
18117 Orange	625.9941505
18119 Owen	129.5274646
18121 Parke	106.3389851
18123 Perry	99.4660245
18125 Pike	40.29008864
18127 Porter	232.3195396
18129 Posey	62.6468285
18131 Pulaski	272.6762371
18133 Putnam	317.6367823



18135 Randolph	128.767454
18137 Ripley	375.1358553
18139 Rush	246.0541319
18141 St. Joseph	358.6056114
18143 Scott	402.0437223
18145 Shelby	643.5987711
18147 Spencer	54.11521621
18149 Starke	122.0841509
18151 Steuben	187.9373157
18153 Sullivan	140.1643306
18155 Switzerland	149.2955118
18157 Tippecanoe	156.955783
18159 Tipton	138.8154416
18161 Union	113.6848089
18163 Vanderburgh	114.3810713
18165 Vermillion	45.2225596
18167 Vigo	105.2278696
18169 Wabash	226.9820972
18171 Warren	145.2257049
18173 Warrick	239.7429955
18175 Washington	178.9356905
18177 Wayne	92.51395292
18179 Wells	56.72551939
18181 White	741.722952
18183 Whitley	82.17409168



IN

FIPS

29001
29003
29005
29007
29009
29011
29013
29015
29017
29019
29021
29023
29025
29027
29029
29031
29033
29035
29037

IN

29039
29041
29043
29045
29047
29049
29051
29053
29055
29057
29059
29061
29063
29065
29067
29069
29071
29073
29075
29077
29079
29081
29083
29085
29087
29089
29091
29093
29095
29097
29099
29101

29103

IN

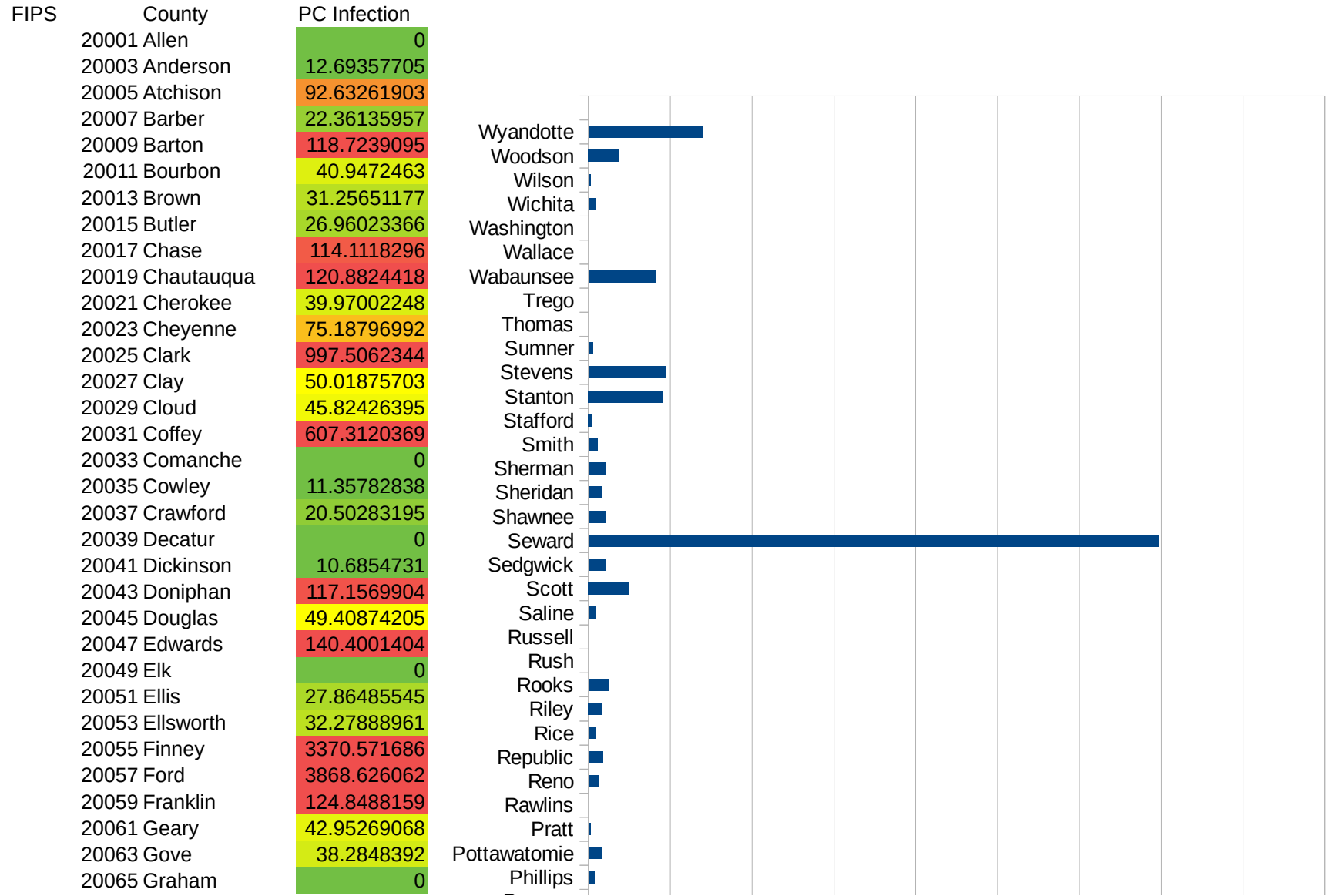
29105
29107
29109
29111
29113
29115
29117
29121
29123
29125
29127
29119
29129
29131
29133
29135
29137
29139
29141
29143
29145
29147
29149
29151
29153
29155
29157
29159
29161
29163
29165
29167
29169
29171

IN

29173
29175
29177
29179
29181
29195
29197
29199
29201
29203
29205
29183
29185
29187
29189
29510
29186
29207
29209
29211
29213
29215

29217
29219
29221
29223
29225
29227
29229

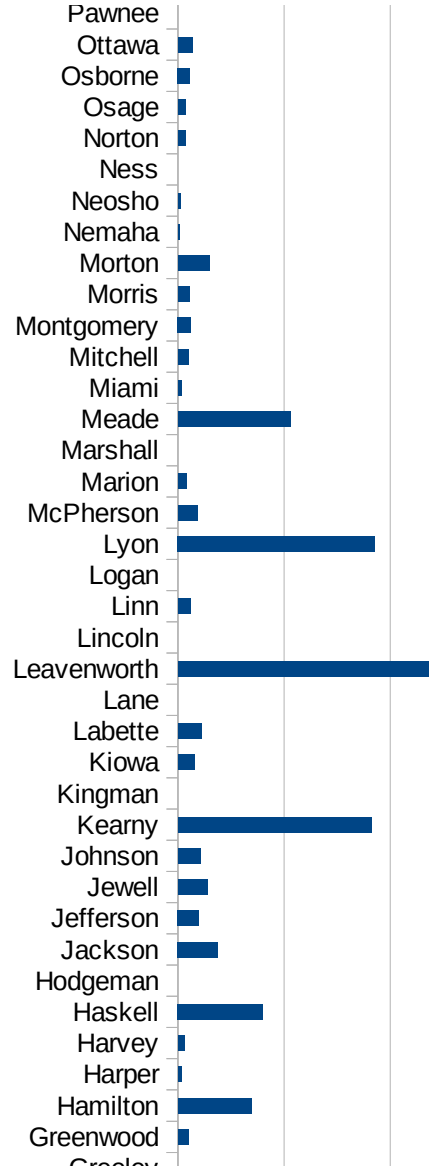
KS



This work is licensed under the Creative Commons Attribution-NoDerivatives 4.0 International License. To view a copy of this license, visit <http://creativecommons.org/licenses/by-nd/4.0/>.

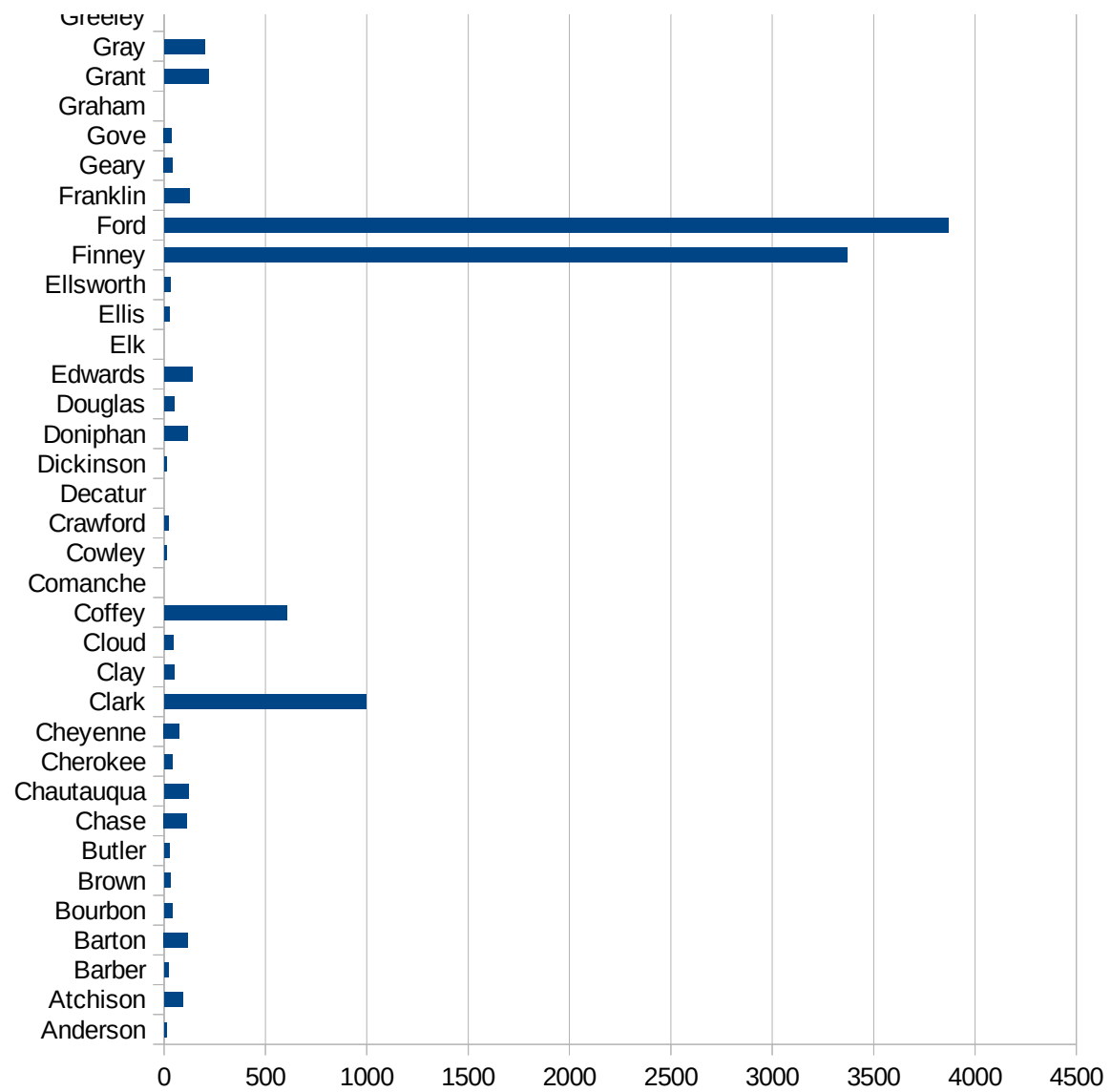
KS

20067 Grant	218.1025082
20069 Gray	198.9060169
20071 Greeley	0
20073 Greenwood	49.54582989
20075 Hamilton	345.2243959
20077 Harper	18.16200509
20079 Harvey	29.23121894
20081 Haskell	400.3002252
20083 Hodgeman	0
20085 Jackson	188.253012
20087 Jefferson	100.1317523
20089 Jewell	140.7954945
20091 Johnson	108.1072035
20093 Kearny	913.0103982
20095 Kingman	0
20097 Kiowa	79.49125596
20099 Labette	110.198357
20101 Lane	0
20103 Leavenworth	1177.598584
20105 Lincoln	0
20107 Linn	61.53846154
20109 Logan	0
20111 Lyon	927.9770101
20113 McPherson	91.10978729
20115 Marion	41.84100418
20117 Marshall	0
20119 Meade	530.6319344
20121 Miami	17.81472684
20123 Mitchell	48.7804878
20125 Montgomery	62.26650062
20127 Morris	54.33798225
20129 Morton	149.9812523
20131 Nemaha	9.84736583
20133 Neosho	12.53839885



KS

20135 Ness	0
20137 Norton	36.83241252
20139 Osage	37.63879305
20141 Osborne	57.55395683
20143 Ottawa	68.94174423
20145 Pawnee	0
20147 Phillips	37.61519654
20149 Pottawatomie	78.26337686
20151 Pratt	10.66325443
20153 Rawlins	0
20155 Reno	65.7662571
20157 Republic	85.76329331
20159 Rice	41.96831392
20161 Riley	81.40781244
20163 Rooks	119.6888091
20165 Rush	0
20167 Russell	0
20169 Saline	44.11683609
20171 Scott	245.0479886
20173 Sedgwick	104.165247
20175 Seward	3480.257117
20177 Shawnee	104.2259393
20179 Sheridan	78.9577576
20181 Sherman	101.7121546
20183 Smith	55.50929781
20185 Stafford	23.93489708
20187 Stanton	452.9441369
20189 Stevens	467.7100198
20191 Sumner	26.09149417
20193 Thomas	0
20195 Trego	0
20197 Wabaunsee	405.8559211
20199 Wallace	0
20201 Washington	0



KS

20203 Wichita	47.50593824
20205 Wilson	11.5406809
20207 Woodson	188.5014138
20209 Wyandotte	698.0232755

KS

FIPS

29001
29003
29005
29007
29009
29011
29013
29015
29017
29019
29021
29023
29025
29027
29029
29031
29033
29035
29037

KS

29039
29041
29043
29045
29047
29049
29051
29053
29055
29057
29059
29061
29063
29065
29067
29069
29071
29073
29075
29077
29079
29081
29083
29085
29087
29089
29091
29093
29095
29097
29099
29101

29103

KS

29105
29107
29109
29111
29113
29115
29117
29121
29123
29125
29127
29119
29129
29131
29133
29135
29137
29139
29141
29143
29145
29147
29149
29151
29153
29155
29157
29159
29161
29163
29165
29167
29169
29171

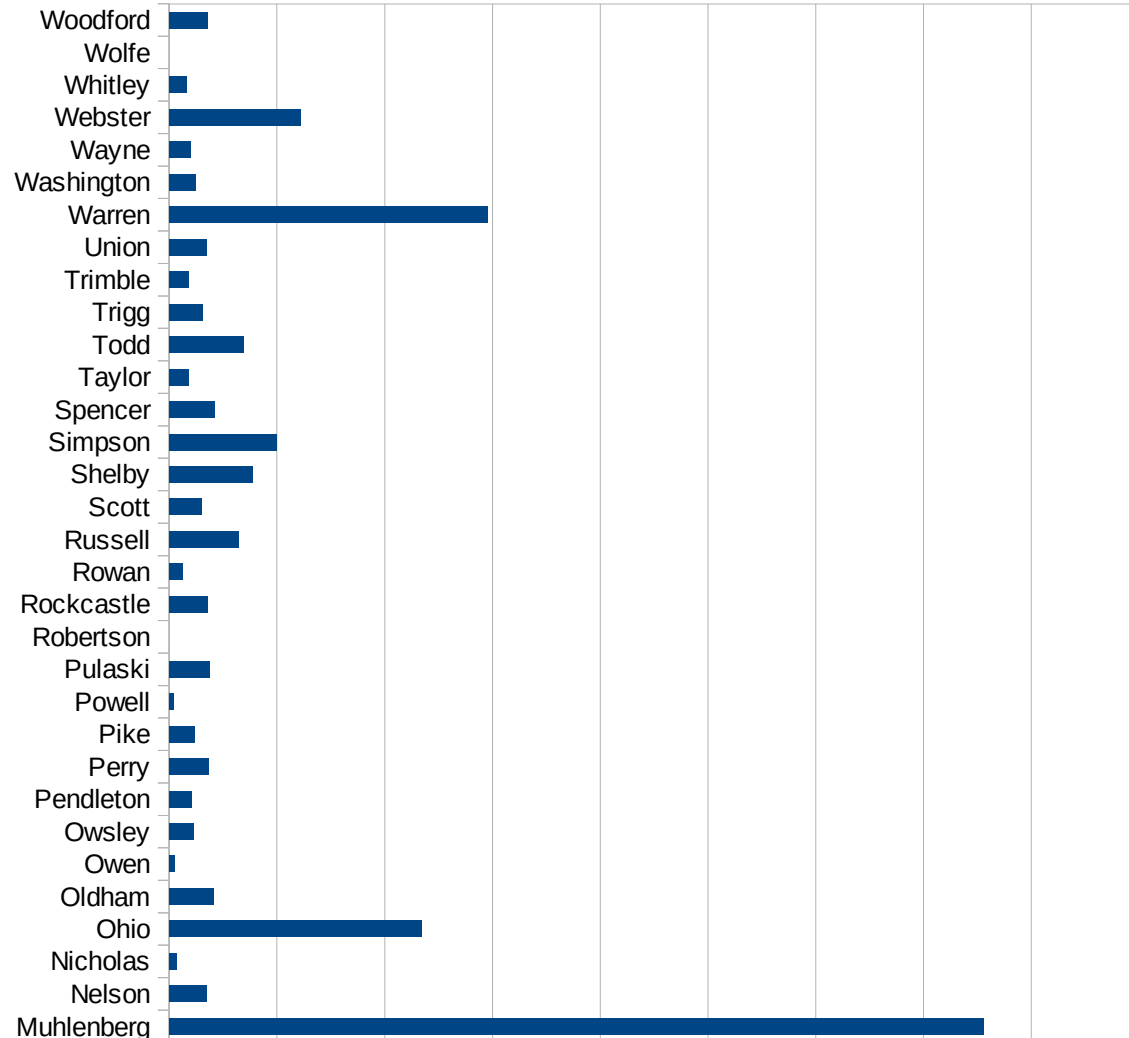
KS

29173
29175
29177
29179
29181
29195
29197
29199
29201
29203
29205
29183
29185
29187
29189
29510
29186
29207
29209
29211
29213
29215

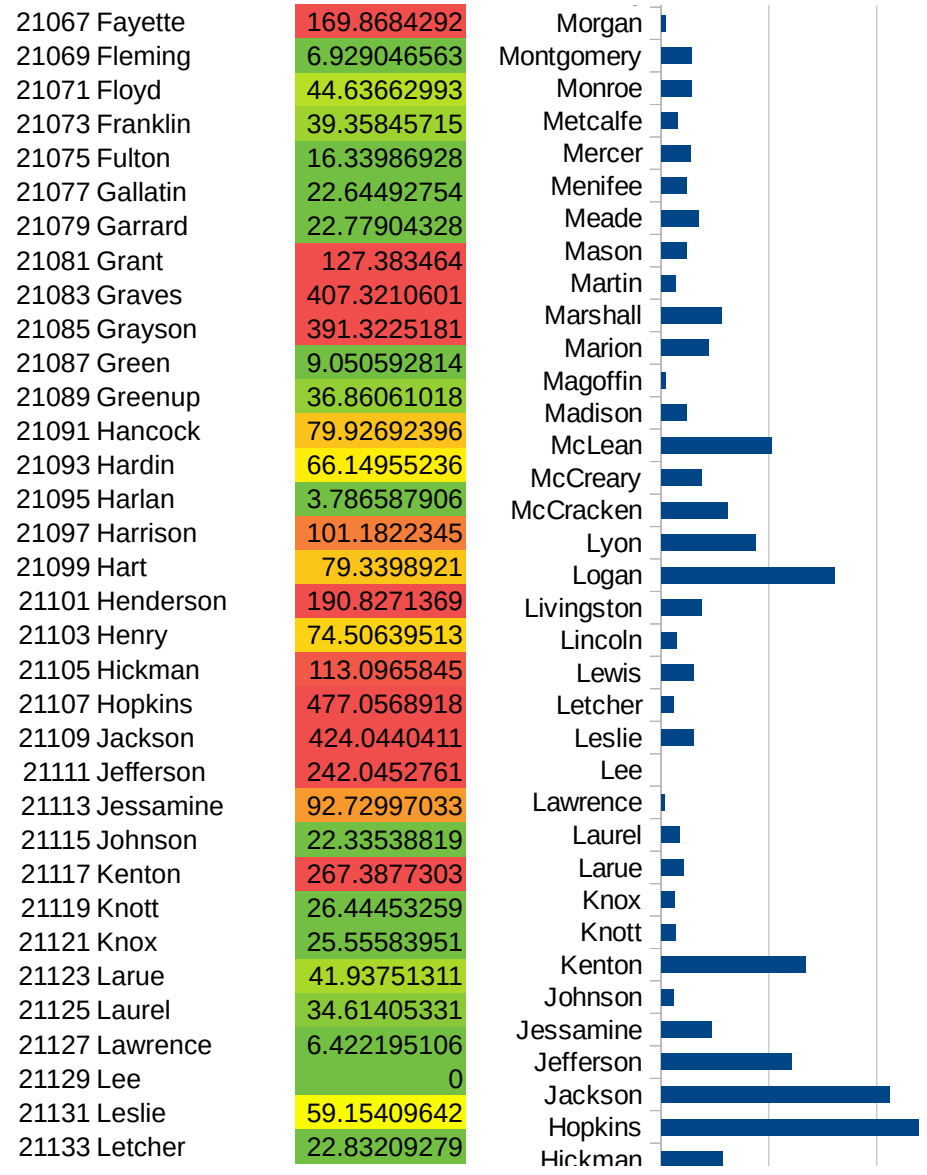
29217
29219
29221
29223
29225
29227
29229

KY

FIPS	County	PC Infection
21001	Adair	478.7926099
21003	Allen	179.9072058
21005	Anderson	44.12478489
21007	Ballard	125.3289886
21009	Barren	76.9648678
21011	Bath	56.52911249
21013	Bell	0
21015	Boone	240.2438932
21017	Bourbon	39.63535474
21019	Boyd	80.44030483
21021	Boyle	59.80066445
21023	Bracken	109.2365578
21025	Breathitt	15.7158573
21027	Breckinridge	68.66784383
21029	Bullitt	114.7170928
21031	Butler	1699.029126
21033	Caldwell	94.37672041
21035	Calloway	117.5418423
21037	Campbell	140.6303676
21039	Carlisle	62.87989939
21041	Carroll	18.62717705
21043	Carter	29.62524071
21045	Casey	12.58811682
21047	Christian	132.5501249
21049	Clark	55.17393583
21051	Clay	9.947774186
21053	Clinton	29.39447384
21055	Crittenden	44.86819966
21057	Cumberland	75.0863493
21059	Daviess	283.8661181
21061	Edmonson	407.3651621
21063	Elliott	0
21065	Estill	0

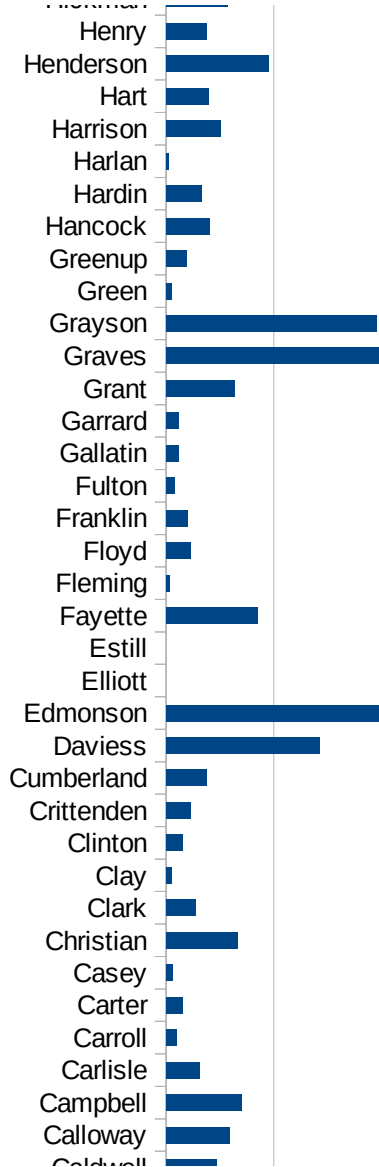


KY

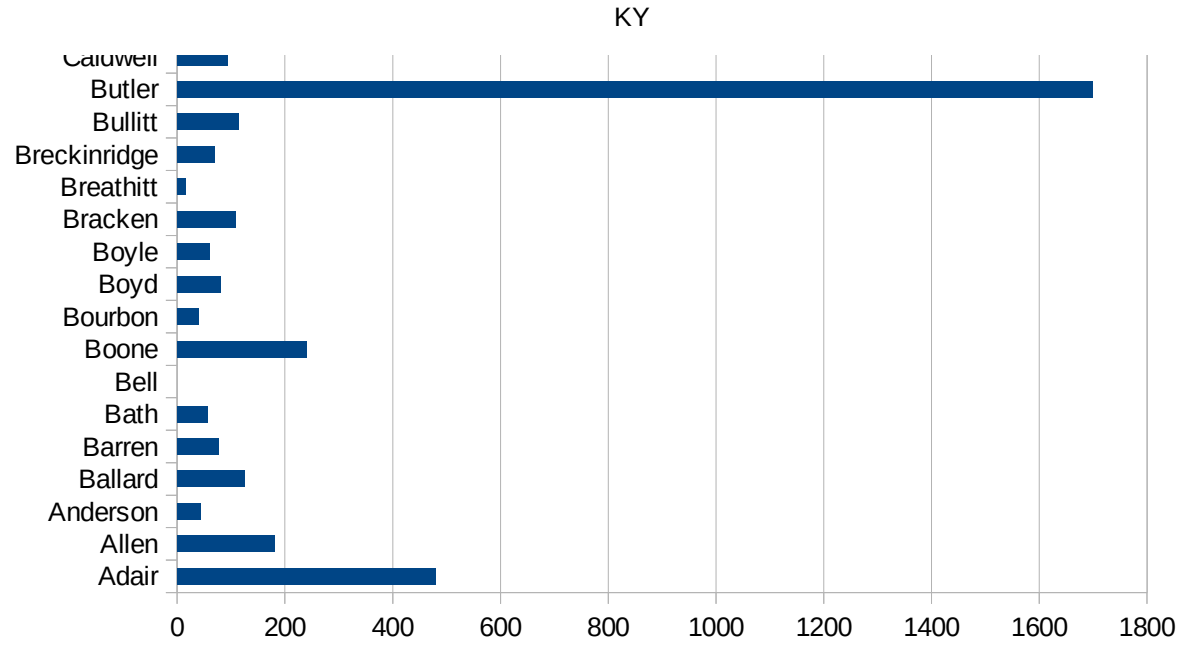


KY

21135 Lewis	60.34547786
21137 Lincoln	28.40447979
21139 Livingston	75.74118156
21141 Logan	322.3535514
21143 Lyon	174.8033462
21145 McCracken	123.9555596
21147 McCreary	74.67830882
21149 McLean	205.361003
21151 Madison	46.55291876
21153 Magoffin	8.089305938
21155 Marion	87.6108019
21157 Marshall	112.211856
21159 Martin	26.49474521
21161 Mason	46.64723032
21163 Meade	69.65000871
21165 Menifee	46.50441792
21167 Mercer	55.11160099
21169 Metcalfe	29.91026919
21171 Monroe	55.98059339
21173 Montgomery	56.73155338
21175 Morgan	7.493443237
21177 Muhlenberg	1511.015793
21179 Nelson	69.79128045
21181 Nicholas	13.95478649
21183 Ohio	469.1327272
21185 Oldham	82.74409508
21187 Owen	9.191176471
21189 Owsley	44.72271914
21191 Pendleton	41.29671691
21193 Perry	72.81925494
21195 Pike	47.94356358
21197 Powell	8.03729304
21199 Pulaski	75.82439689
21201 Robertson	0



21203 Rockcastle	71.64179104
21205 Rowan	24.4071106
21207 Russell	129.0612199
21209 Scott	60.68069462
21211 Shelby	154.5818047
21213 Simpson	199.6869772
21215 Spencer	85.13355326
21217 Taylor	35.22642765
21219 Todd	138.0878889
21221 Trigg	61.462815
21223 Trimble	35.23194363
21225 Union	68.94174423
21227 Warren	591.1750366
21229 Washington	49.65243297
21231 Wayne	39.0854016
21233 Webster	244.069865
21235 Whitley	33.11075548
21237 Wolfe	0
21239 Woodford	71.60893981



KY

FIPS

29001
29003
29005
29007
29009
29011
29013
29015
29017
29019
29021
29023
29025
29027
29029
29031
29033
29035
29037

KY

29039
29041
29043
29045
29047
29049
29051
29053
29055
29057
29059
29061
29063
29065
29067
29069
29071
29073
29075
29077
29079
29081
29083
29085
29087
29089
29091
29093
29095
29097
29099
29101

29103

KY

29105
29107
29109
29111
29113
29115
29117
29121
29123
29125
29127
29119
29129
29131
29133
29135
29137
29139
29141
29143
29145
29147
29149
29151
29153
29155
29157
29159
29161
29163
29165
29167
29169
29171

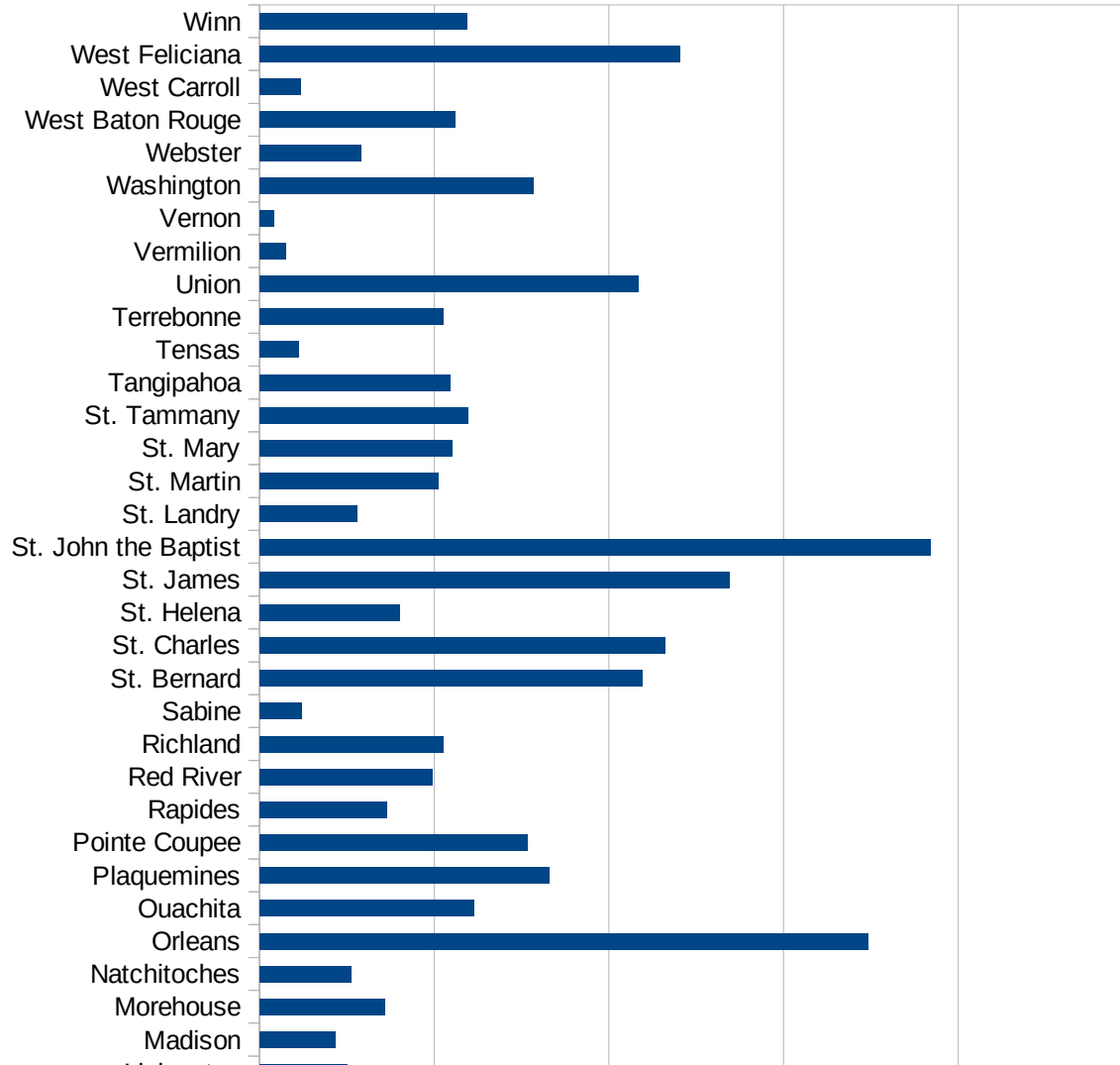
KY

29173
29175
29177
29179
29181
29195
29197
29199
29201
29203
29205
29183
29185
29187
29189
29510
29186
29207
29209
29211
29213
29215

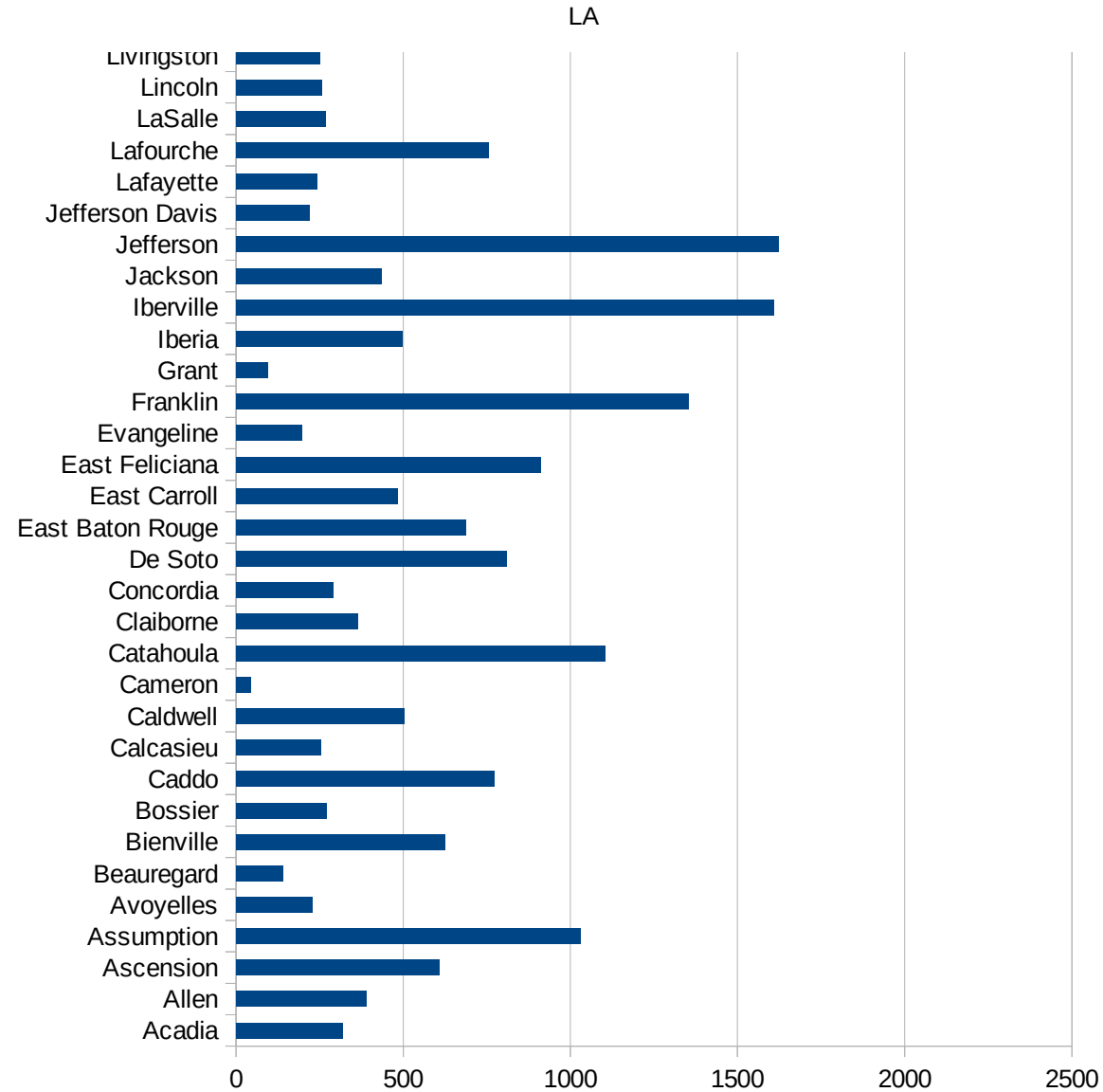
29217
29219
29221
29223
29225
29227
29229

LA

FIPS	County	PC Infection
22001	Acadia	318.3791606
22003	Allen	390.548721
22005	Ascension	606.3911704
22007	Assumption	1031.390135
22009	Avoyelles	227.3738322
22011	Beauregard	139.5860736
22013	Bienville	623.6850015
22015	Bossier	270.4721469
22017	Caddo	772.676003
22019	Calcasieu	254.5393674
22021	Caldwell	502.0080321
22023	Cameron	43.05396096
22025	Catahoula	1103.247294
22027	Claiborne	363.7732062
22029	Concordia	291.2323728
22031	De Soto	809.1558536
22033	East Baton Rouge	688.0505084
22035	East Carroll	483.1604377
22037	East Feliciana	911.6809117
22039	Evangeline	197.3507161
22041	Franklin	1354.435404
22043	Grant	93.40805978
22045	Iberia	497.5965944
22047	Iberville	1607.530332
22049	Jackson	433.9076846
22051	Jefferson	1621.698833
22053	Jefferson Davis	218.4788804
22055	Lafayette	243.0163686
22057	Lafourche	756.2554146
22059	LaSalle	268.1504324
22061	Lincoln	256.3776591
22063	Livingston	249.3426096
22065	Madison	215.0344951



22067 Morehouse	358.2959288
22069 Natchitoches	261.2586978
22071 Orleans	1741.405503
22073 Ouachita	612.396828
22075 Plaquemines	828.7056813
22077 Pointe Coupee	765.7247037
22079 Rapides	363.0459092
22081 Red River	495.4582989
22083 Richland	524.9603803
22085 Sabine	120.6724368
22087 St. Bernard	1095.866955
22089 St. Charles	1159.250364
22091 St. Helena	399.5322549
22093 St. James	1345.248847
22095 St. John the Baptist	1919.692479
22097 St. Landry	279.1068581
22099 St. Martin	510.993827
22101 St. Mary	550.4882067
22103 St. Tammany	596.2550996
22105 Tangipahoa	544.9367231
22107 Tensas	112.0573734
22109 Terrebonne	526.9273381
22111 Union	1083.743842
22113 Vermilion	73.54170149
22115 Vernon	40.93327876
22117 Washington	783.564467
22119 Webster	291.2521264
22121 West Baton Rouge	560.0332993
22123 West Carroll	118.3755236
22125 West Feliciana	1203.104787
22127 Winn	594.3115891



LA

FIPS

29001
29003
29005
29007
29009
29011
29013
29015
29017
29019
29021
29023
29025
29027
29029
29031
29033
29035
29037

LA

29039
29041
29043
29045
29047
29049
29051
29053
29055
29057
29059
29061
29063
29065
29067
29069
29071
29073
29075
29077
29079
29081
29083
29085
29087
29089
29091
29093
29095
29097
29099
29101

29103

LA

29105
29107
29109
29111
29113
29115
29117
29121
29123
29125
29127
29119
29129
29131
29133
29135
29137
29139
29141
29143
29145
29147
29149
29151
29153
29155
29157
29159
29161
29163
29165
29167
29169
29171

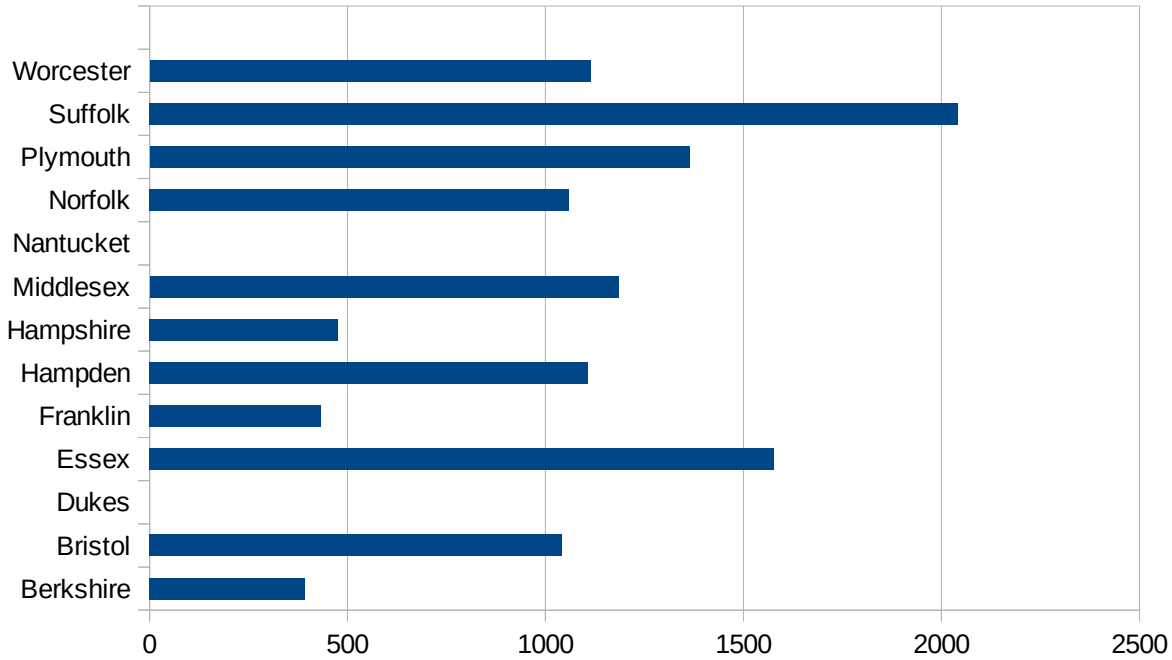
LA

29173
29175
29177
29179
29181
29195
29197
29199
29201
29203
29205
29183
29185
29187
29189
29510
29186
29207
29209
29211
29213
29215

29217
29219
29221
29223
29225
29227
29229

MA

FIPS	County	PC Infection
25001	Barnstable	538.861269
25003	Berkshire	393.358027
25005	Bristol	1040.739546
25007	Dukes	0
25009	Essex	1576.195427
25011	Franklin	434.029001
25013	Hampden	1106.490989
25015	Hampshire	475.3493849
25017	Middlesex	1184.667997
25019	Nantucket	0
25021	Norfolk	1059.558711
25023	Plymouth	1363.359144
25025	Suffolk	2041.369981
25027	Worcester	1113.573147



MA

FIPS

29001
29003
29005
29007
29009
29011
29013
29015
29017
29019
29021
29023
29025
29027
29029
29031
29033
29035
29037

MA

29039
29041
29043
29045
29047
29049
29051
29053
29055
29057
29059
29061
29063
29065
29067
29069
29071
29073
29075
29077
29079
29081
29083
29085
29087
29089
29091
29093
29095
29097
29099
29101

29103

MA

29105
29107
29109
29111
29113
29115
29117
29121
29123
29125
29127
29119
29129
29131
29133
29135
29137
29139
29141
29143
29145
29147
29149
29151
29153
29155
29157
29159
29161
29163
29165
29167
29169
29171

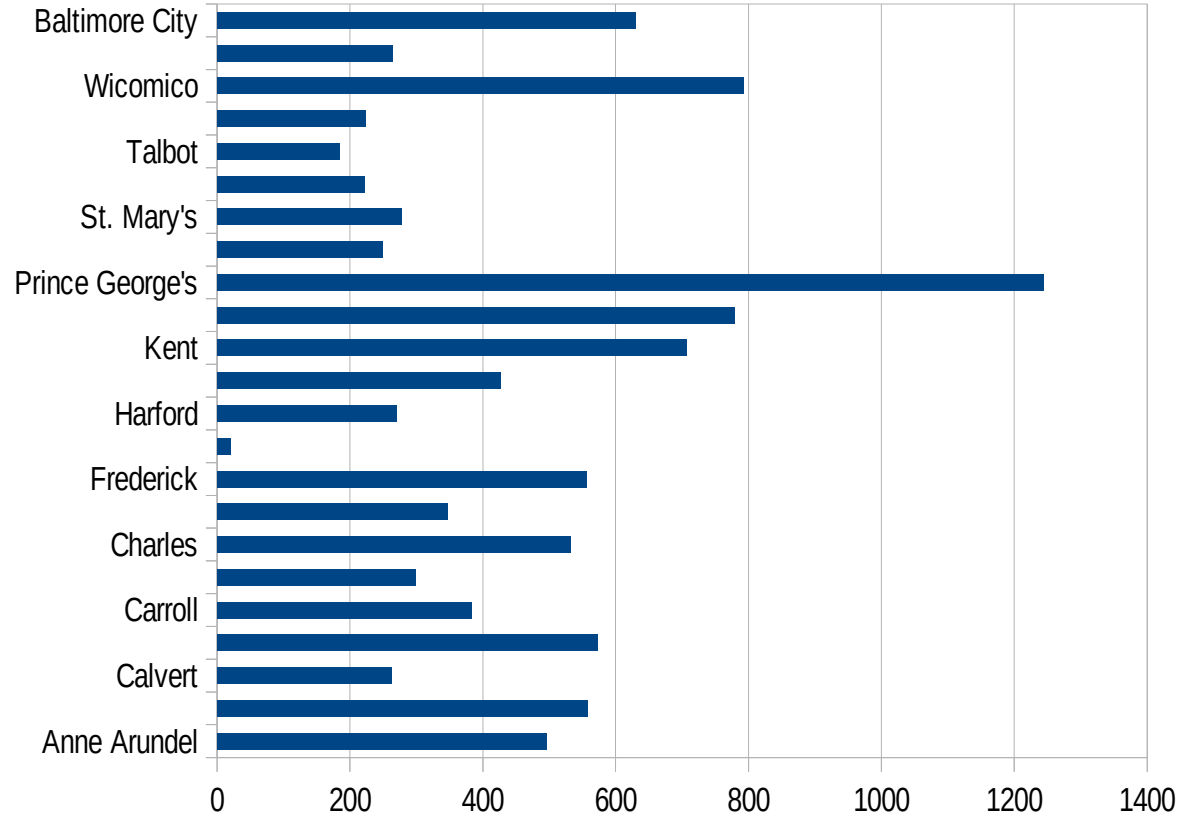
MA

29173
29175
29177
29179
29181
29195
29197
29199
29201
29203
29205
29183
29185
29187
29189
29510
29186
29207
29209
29211
29213
29215

29217
29219
29221
29223
29225
29227
29229

MD

FIPS	County	PC Infection
24001	Allegany	226.8404368
24003	Anne Arundel	495.8066493
24005	Baltimore	558.1635646
24009	Calvert	261.94798
24011	Caroline	573.5046841
24013	Carroll	383.5444015
24015	Cecil	299.535137
24017	Charles	531.8786648
24019	Dorchester	346.896681
24021	Frederick	556.624734
24023	Garrett	20.57401502
24025	Harford	270.5193026
24027	Howard	426.366663
24029	Kent	706.8049322
24031	Montgomery	779.6178296
24033	Prince George's	1244.462822
24035	Queen Anne's	248.7512686
24037	St. Mary's	277.8172264
24039	Somerset	222.0058423
24041	Talbot	183.9428695
24043	Washington	223.9508103
24045	Wicomico	792.6740637
24047	Worcester	264.3613839
24510	Baltimore City	630.3786753



MD

FIPS

29001
29003
29005
29007
29009
29011
29013
29015
29017
29019
29021
29023
29025
29027
29029
29031
29033
29035
29037

MD

29039
29041
29043
29045
29047
29049
29051
29053
29055
29057
29059
29061
29063
29065
29067
29069
29071
29073
29075
29077
29079
29081
29083
29085
29087
29089
29091
29093
29095
29097
29099
29101

29103

MD

29105
29107
29109
29111
29113
29115
29117
29121
29123
29125
29127
29119
29129
29131
29133
29135
29137
29139
29141
29143
29145
29147
29149
29151
29153
29155
29157
29159
29161
29163
29165
29167
29169
29171

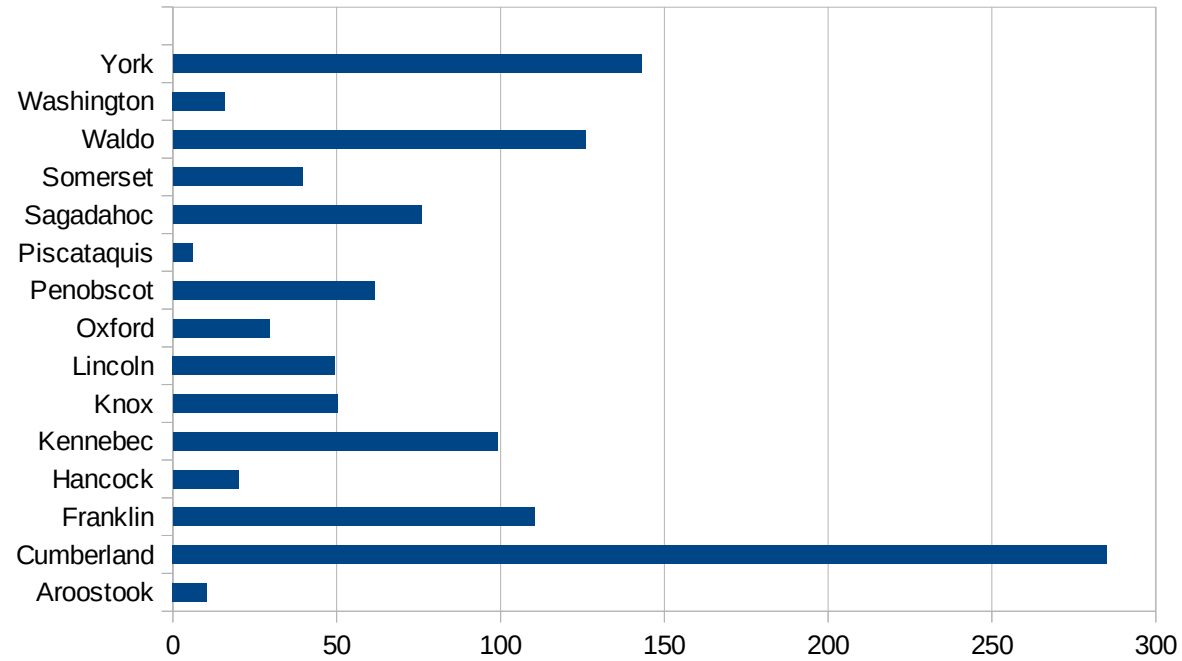
MD

29173
29175
29177
29179
29181
29195
29197
29199
29201
29203
29205
29183
29185
29187
29189
29510
29186
29207
29209
29211
29213
29215

29217
29219
29221
29223
29225
29227
29229

ME

FIPS	County	PC Infection
23001	Androscoggin	121.6578906
23003	Aroostook	10.43048085
23005	Cumberland	285.1235024
23007	Franklin	110.3789678
23009	Hancock	20.06896426
23011	Kennebec	99.1128986
23013	Knox	50.28789822
23015	Lincoln	49.50206744
23017	Oxford	29.50466868
23019	Penobscot	61.55027267
23021	Piscataquis	5.952380952
23023	Sagadahoc	75.77033171
23025	Somerset	39.53194181
23027	Waldo	125.9636217
23029	Washington	15.87805653
23031	York	143.0448676



ME

FIPS

29001
29003
29005
29007
29009
29011
29013
29015
29017
29019
29021
29023
29025
29027
29029
29031
29033
29035
29037

ME

29039
29041
29043
29045
29047
29049
29051
29053
29055
29057
29059
29061
29063
29065
29067
29069
29071
29073
29075
29077
29079
29081
29083
29085
29087
29089
29091
29093
29095
29097
29099
29101

29103

ME

29105
29107
29109
29111
29113
29115
29117
29121
29123
29125
29127
29119
29129
29131
29133
29135
29137
29139
29141
29143
29145
29147
29149
29151
29153
29155
29157
29159
29161
29163
29165
29167
29169
29171

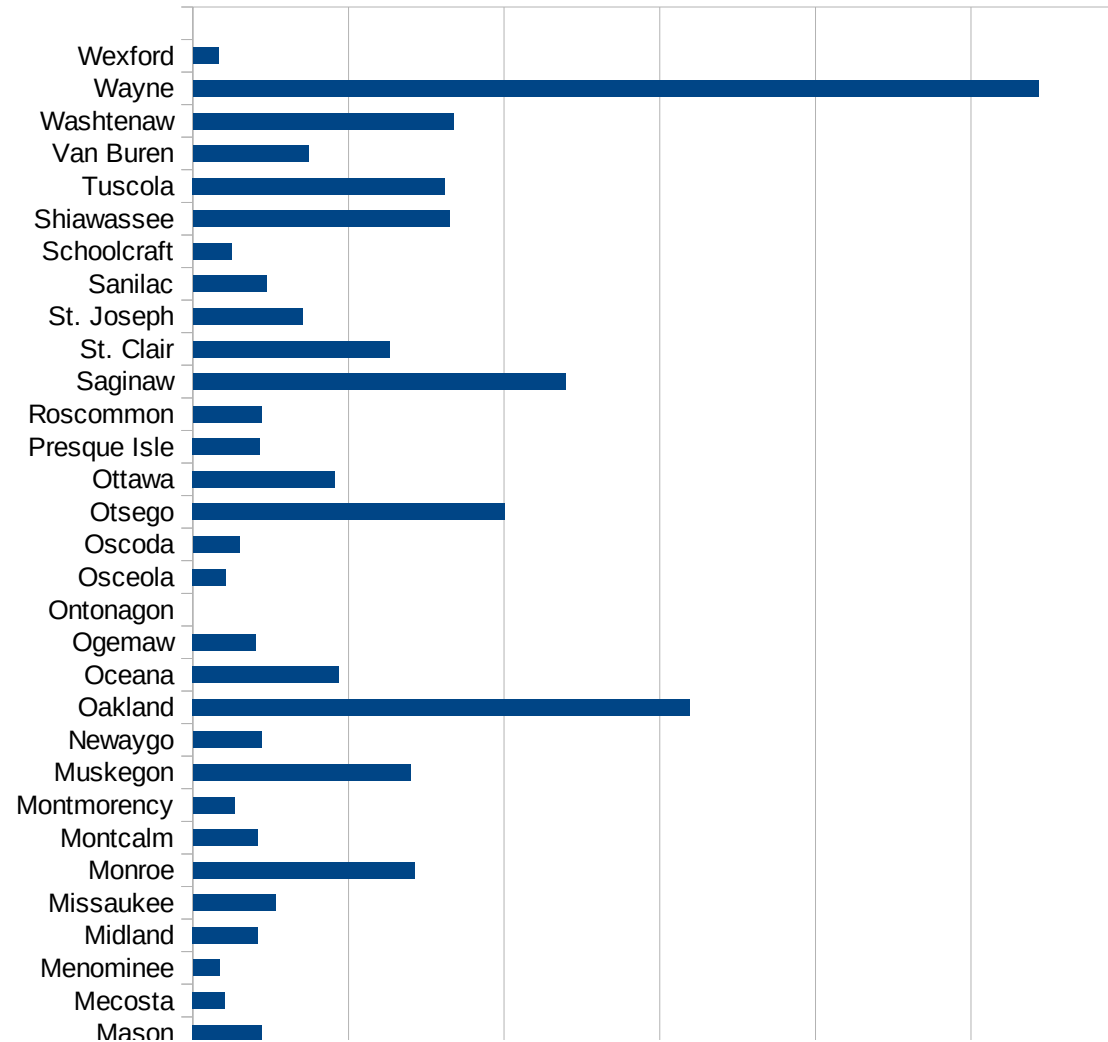
ME

29173
29175
29177
29179
29181
29195
29197
29199
29201
29203
29205
29183
29185
29187
29189
29510
29186
29207
29209
29211
29213
29215

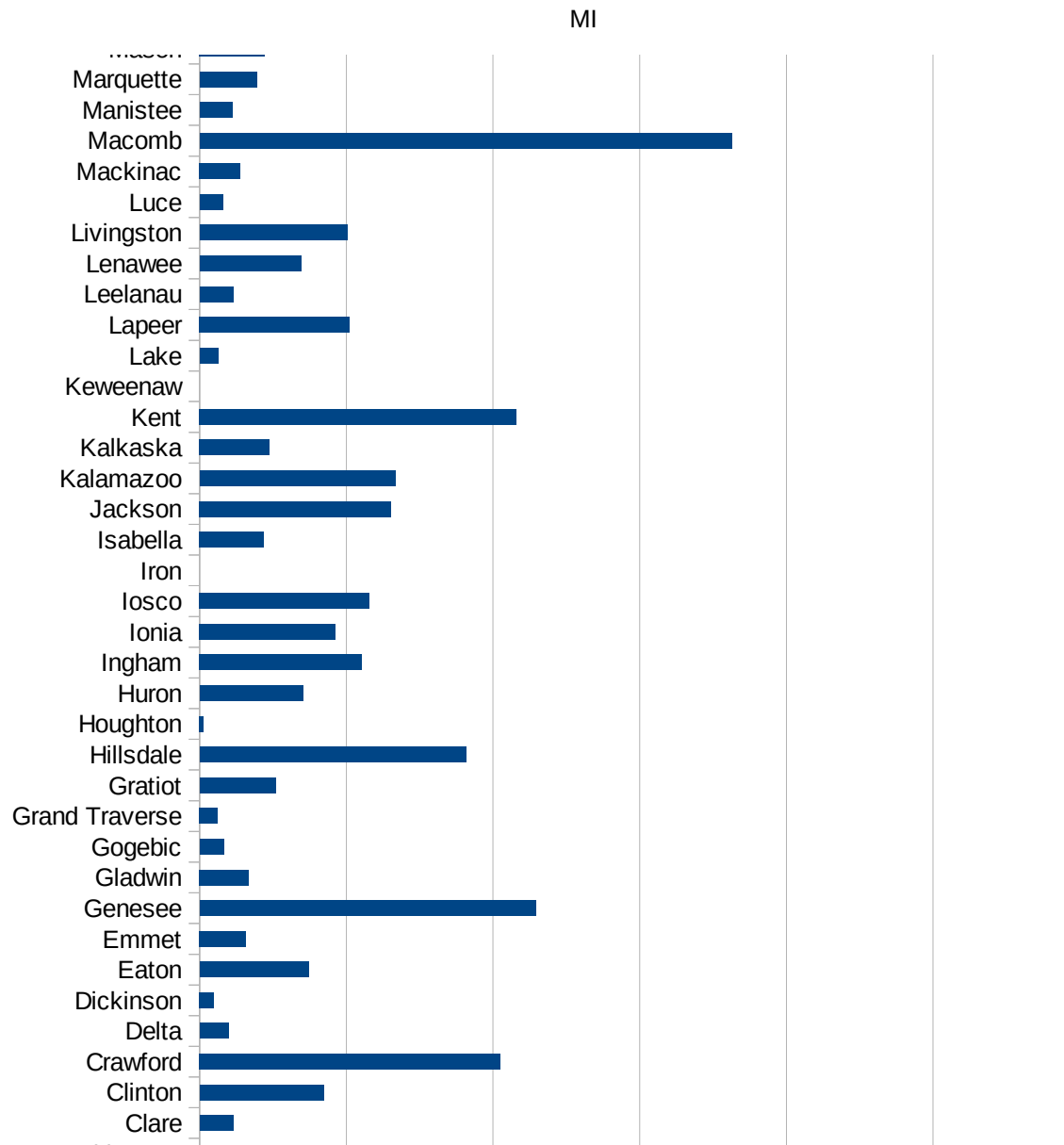
29217
29219
29221
29223
29225
29227
29229

MI

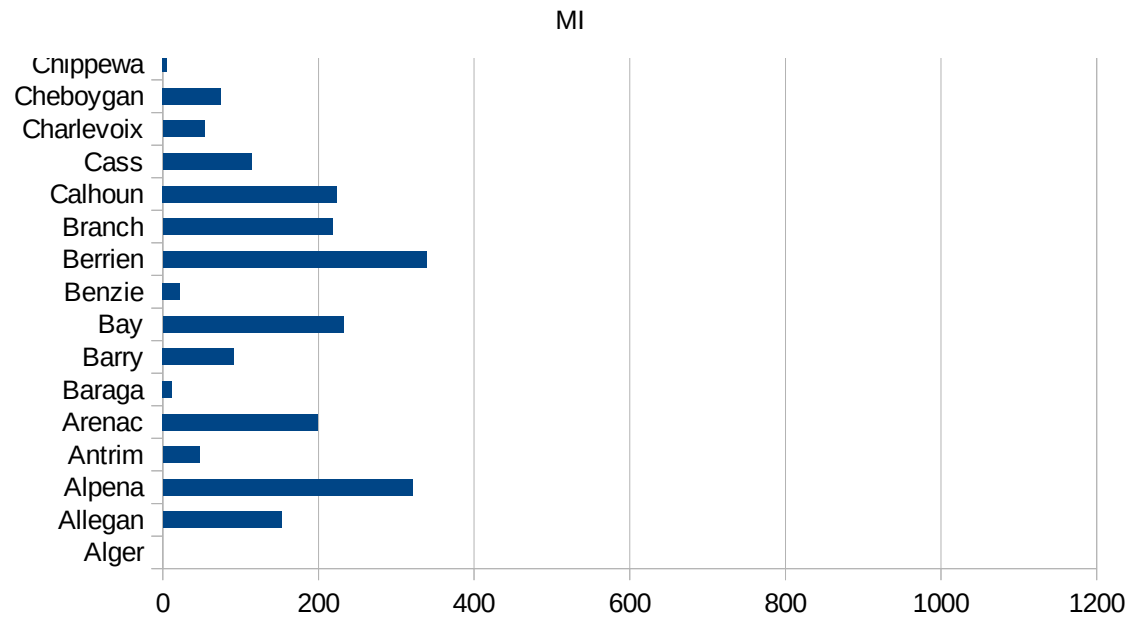
FIPS	County	PC Infection
26001	Alcona	57.90387956
26003	Alger	0
26005	Allegan	152.5650532
26007	Alpena	320.8744711
26009	Antrim	47.07896426
26011	Arenac	199.4548235
26013	Baraga	12.01923077
26015	Barry	91.56760469
26017	Bay	231.9024662
26019	Benzie	22.53140314
26021	Berrien	338.6509754
26023	Branch	217.7800193
26025	Calhoun	223.8134541
26027	Cass	114.2237624
26029	Charlevoix	53.3455266
26031	Cheboygan	74.76488411
26033	Chippewa	5.330916651
26035	Clare	45.51809344
26037	Clinton	168.9104019
26039	Crawford	410.042443
26041	Delta	39.04398025
26043	Dickinson	19.69822322
26045	Eaton	148.4165862
26047	Emmet	63.04791642
26049	Genesee	458.5983504
26051	Gladwin	67.09555196
26053	Gogebic	33.12135665
26055	Grand Traverse	24.84525726
26057	Gratiot	103.4508239
26059	Hillsdale	362.8494612
26061	Houghton	5.52196361
26063	Huron	141.1794905
26065	Ingham	221.3606163



26067 Ionia	185.3293879
26069 Iosco	231.2507476
26071 Iron	0
26073 Isabella	87.86599019
26075 Jackson	261.2971673
26077 Kalamazoo	266.9233964
26079 Kalkaska	95.37701975
26081 Kent	432.0985766
26083 Keweenaw	0
26085 Lake	25.2503998
26087 Lapeer	204.4803926
26089 Leelanau	45.94743613
26091 Lenawee	138.3998535
26093 Livingston	201.3345605
26095 Luce	31.83192742
26097 Mackinac	55.62250858
26099 Macomb	725.3426372
26101 Manistee	44.84670581
26103 Marquette	78.1766793
26105 Mason	89.34707904
26107 Mecosta	41.3365484
26109 Menominee	34.8083366
26111 Midland	84.12551527
26113 Missaukee	105.8691193
26115 Monroe	285.1654159
26117 Montcalm	82.85392696
26119 Montmorency	53.96654074
26121 Muskegon	279.97327
26123 Newaygo	87.9489487
26125 Oakland	638.7383746
26127 Oceana	187.7934272
26129 Ogemaw	81.13783887
26131 Ontonagon	0
26133 Osceola	42.84306585



26135 Oscoda	60.41565974
26137 Otsego	401.3784715
26139 Ottawa	182.7920714
26141 Presque Isle	86.35578584
26143 Roscommon	87.92497069
26145 Saginaw	478.5115304
26147 St. Clair	252.9230499
26149 St. Joseph	140.8842947
26151 Sanilac	94.70156865
26153 Schoolcraft	49.57858205
26155 Shiawassee	329.9507274
26157 Tuscola	323.7108691
26159 Van Buren	148.4466122
26161 Washtenaw	334.8042797
26163 Wayne	1087.010439
26165 Wexford	32.86918066



FIPS

- 29001
- 29003
- 29005
- 29007
- 29009
- 29011
- 29013
- 29015
- 29017
- 29019
- 29021
- 29023
- 29025
- 29027
- 29029
- 29031
- 29033
- 29035
- 29037

MI

29039
29041
29043
29045
29047
29049
29051
29053
29055
29057
29059
29061
29063
29065
29067
29069
29071
29073
29075
29077
29079
29081
29083
29085
29087
29089
29091
29093
29095
29097
29099
29101

29103

MI

29105
29107
29109
29111
29113
29115
29117
29121
29123
29125
29127
29119
29129
29131
29133
29135
29137
29139
29141
29143
29145
29147
29149
29151
29153
29155
29157
29159
29161
29163
29165
29167
29169
29171

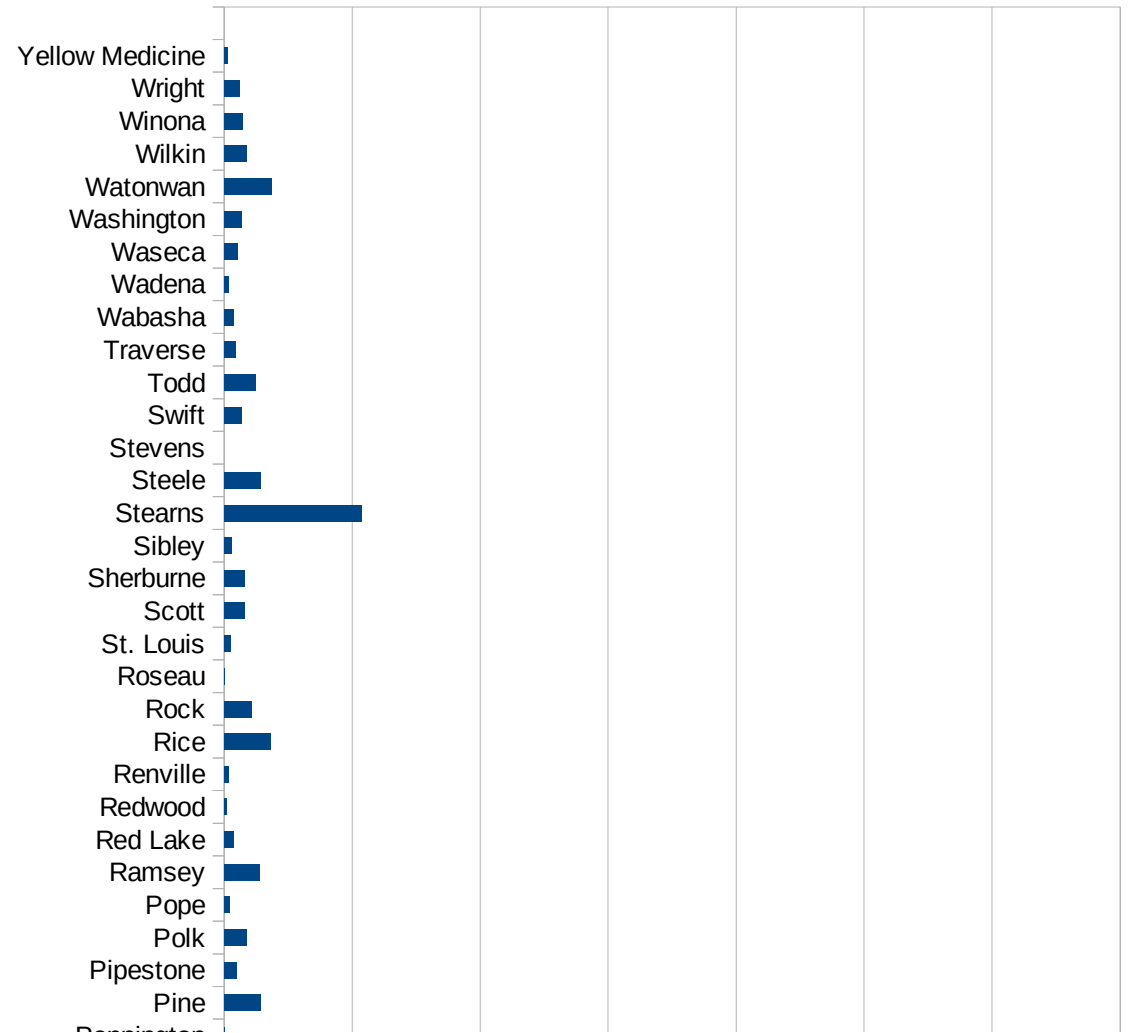
MI

29173
29175
29177
29179
29181
29195
29197
29199
29201
29203
29205
29183
29185
29187
29189
29510
29186
29207
29209
29211
29213
29215

29217
29219
29221
29223
29225
29227
29229

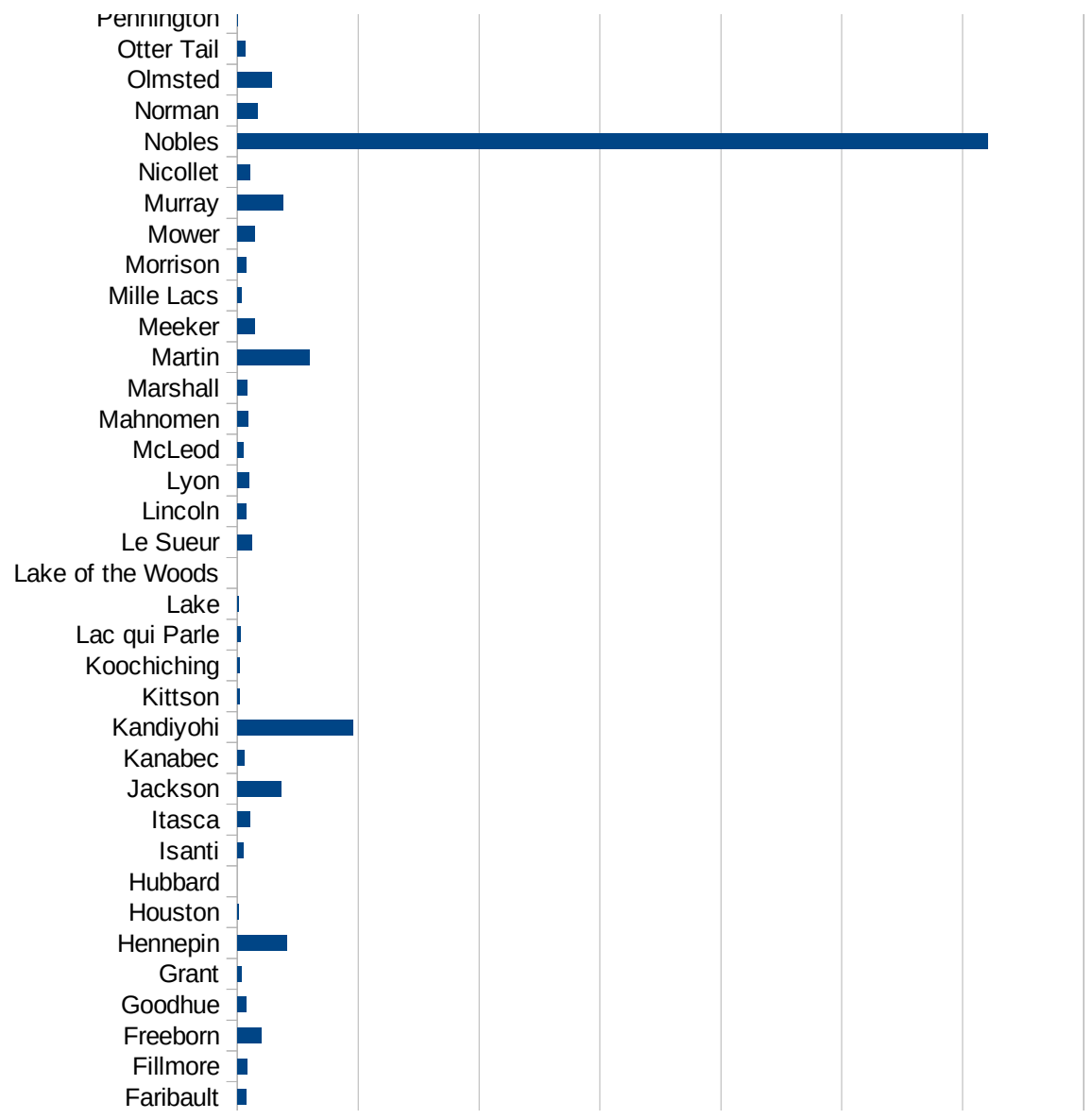
MN

FIPS	County	PC Infection
27001	Aitkin	18.8655515
27003	Anoka	232.0434806
27005	Becker	96.01117221
27007	Beltrami	19.21147565
27009	Benton	323.0977926
27011	Big Stone	40.08819403
27013	Blue Earth	123.0960891
27015	Brown	39.82318506
27017	Carlton	184.1672015
27019	Carver	109.1249722
27021	Cass	30.4888377
27023	Chippewa	251.593425
27025	Chisago	60.79896999
27027	Clay	458.1346259
27029	Clearwater	22.7014756
27031	Cook	0
27033	Cottonwood	496.5859714
27035	Crow Wing	38.52733129
27037	Dakota	174.4146414
27039	Dodge	168.0914417
27041	Douglas	47.41333895
27043	Faribault	72.68498328
27045	Fillmore	80.729414
27047	Freeborn	200.3678886
27049	Goodhue	71.11609163
27051	Grant	33.21707358
27053	Hennepin	409.5510025
27055	Houston	10.76542147
27057	Hubbard	0
27059	Isanti	50.04253616
27061	Itasca	101.9774763
27063	Jackson	363.2327717
27065	Kanabec	55.53156044

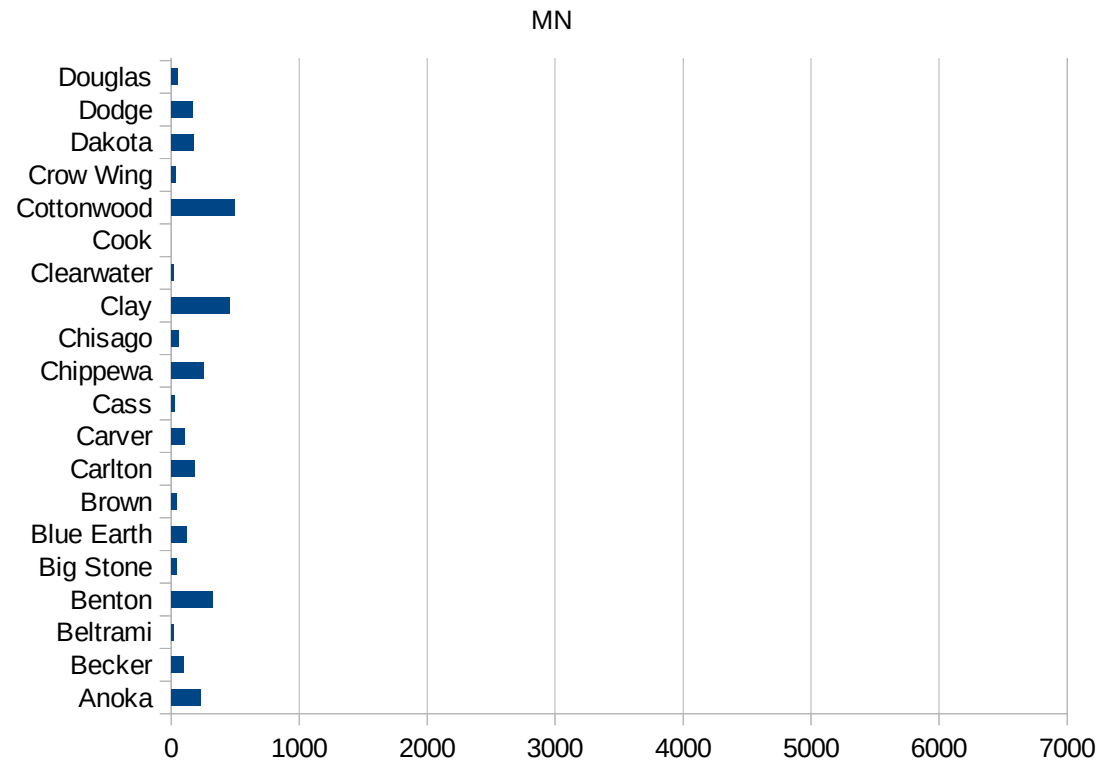


MN

27067 Kandiyohi	961.3814024
27069 Kittson	23.54048964
27071 Koochiching	24.11575563
27073 Lac qui Parle	30.03905077
27075 Lake	9.382623381
27077 Lake of the Woo	0
27079 Le Sueur	122.8328771
27081 Lincoln	70.50943064
27083 Lyon	101.4475789
27085 McLeod	50.17701335
27087 Mahnommen	90.59612249
27089 Marshall	85.1970181
27091 Martin	596.4114228
27093 Meeker	146.9253706
27095 Mille Lacs	38.2570106
27097 Morrison	75.3715819
27099 Mower	144.960136
27101 Murray	374.5770904
27103 Nicollet	108.1239041
27105 Nobles	6207.808794
27107 Norman	169.8841699
27109 Olmsted	286.6704633
27111 Otter Tail	64.61266408
27113 Pennington	7.053180985
27115 Pine	281.518163
27117 Pipestone	99.48049077
27119 Polk	174.4425767
27121 Pope	45.05722267
27123 Ramsey	278.0756438
27125 Red Lake	75.01875469
27127 Redwood	19.67342121
27129 Renville	34.21845059
27131 Rice	360.7774755
27133 Rock	212.4495432



27135 Roseau	6.600660066
27137 St. Louis	51.06280725
27139 Scott	161.486216
27141 Sherburne	156.1914282
27143 Sibley	59.88820868
27145 Stearns	1075.626664
27147 Steele	285.3028286
27149 Stevens	0
27151 Swift	139.1118245
27153 Todd	244.0810349
27155 Traverse	90.68923821
27157 Wabasha	73.92007392
27159 Wadena	36.30291149
27161 Waseca	107.0033706
27163 Washington	140.045756
27165 Watonwan	373.4061931
27167 Wilkin	175.887432
27169 Winona	147.5651746
27171 Wright	118.8127526
27173 Yellow Medicine	30.62787136



MN

FIPS

29001
29003
29005
29007
29009
29011
29013
29015
29017
29019
29021
29023
29025
29027
29029
29031
29033
29035
29037

MN

29039
29041
29043
29045
29047
29049
29051
29053
29055
29057
29059
29061
29063
29065
29067
29069
29071
29073
29075
29077
29079
29081
29083
29085
29087
29089
29091
29093
29095
29097
29099
29101

29103

MN

29105
29107
29109
29111
29113
29115
29117
29121
29123
29125
29127
29119
29129
29131
29133
29135
29137
29139
29141
29143
29145
29147
29149
29151
29153
29155
29157
29159
29161
29163
29165
29167
29169
29171

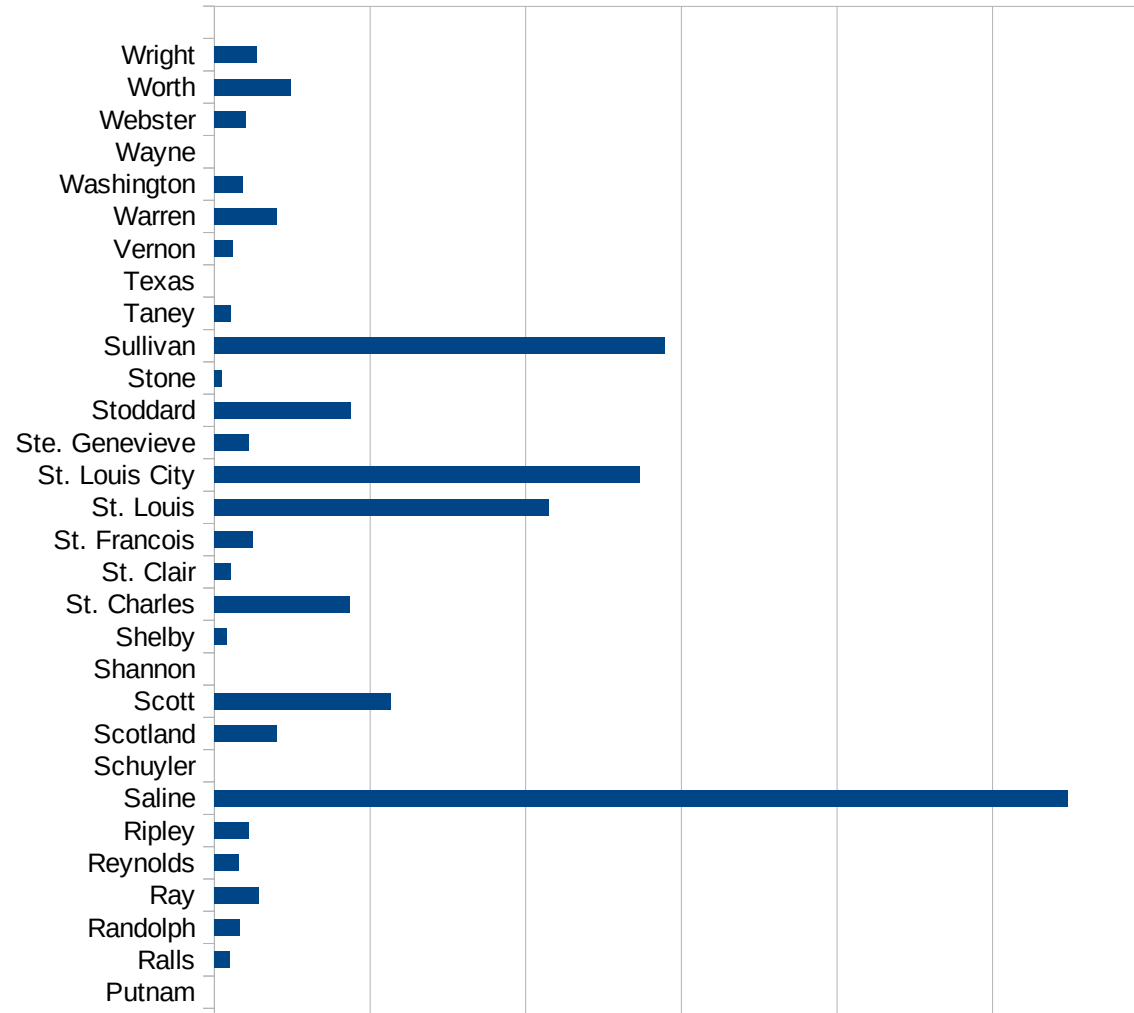
MN

29173
29175
29177
29179
29181
29195
29197
29199
29201
29203
29205
29183
29185
29187
29189
29510
29186
29207
29209
29211
29213
29215

29217
29219
29221
29223
29225
29227
29229

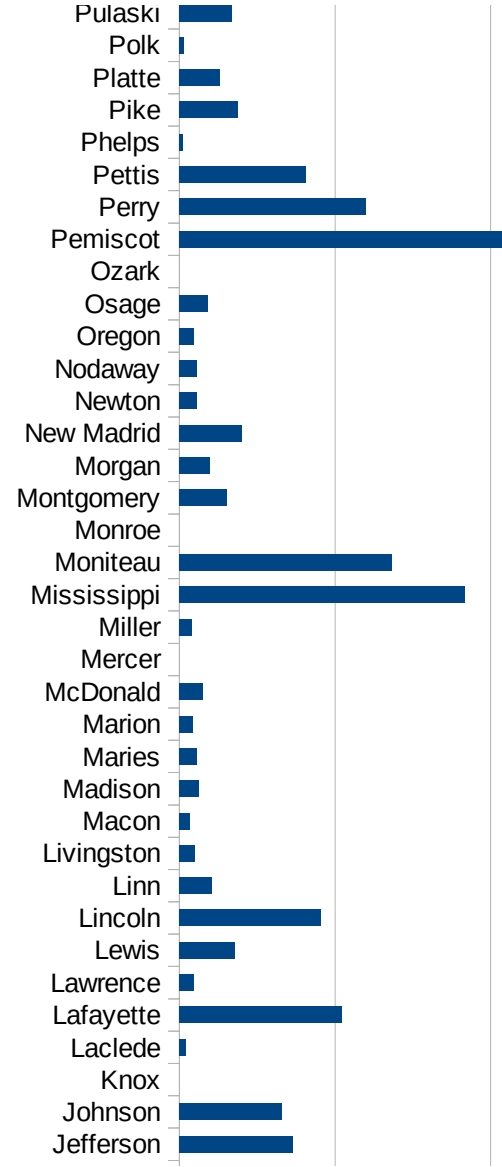
MO

FIPS	County	Cases	Infection Rate per 100,000
29001	Adair	102.608627	
29003	Andrew	85.19338899	
29005	Atchison	38.67723845	
29007	Audrain	7.851450555	
29009	Barry	16.7196121	
29011	Barton	0	
29013	Bates	42.89215686	
29015	Benton	46.6853408	
29017	Bollinger	32.87040841	
29019	Boone	57.77617288	
29021	Buchanan	571.2930869	
29023	Butler	65.66758132	
29025	Caldwell	32.93807642	
29027	Callaway	51.23749694	
29029	Camden	78.5768853	
29031	Cape Girardeau	68.56881643	
29033	Carroll	80.06405124	
29035	Carter	49.55401388	
29037	Cass	68.60148255	
29039	Cedar	63.53688669	
29041	Chariton	80.52610388	
29043	Christian	24.14264856	
29045	Clark	14.61560947	
29047	Clay	47.08461023	
29049	Clinton	83.04836346	
29051	Cole	72.92046461	
29053	Cooper	51.1276487	
29055	Crawford	37.56730809	
29057	Dade	0	
29059	Dallas	11.93175039	
29061	Daviess	36.08805485	
29063	DeKalb	31.67062549	
29065	Dent	0	




MO

29067 Douglas	0
29069 Dunklin	84.9675424
29071 Franklin	129.256294
29073 Gasconade	13.60081605
29075 Gentry	45.26252263
29077 Greene	35.96838892
29079 Grundy	0
29081 Harrison	83.19467554
29083 Henry	41.29955947
29085 Hickory	0
29087 Holt	22.70663034
29089 Howard	29.5945546
29091 Howell	12.47629504
29093 Iron	19.65215682
29095 Jackson	63.6863547
29097 Jasper	24.0392586
29099 Jefferson	146.2020887
29101 Johnson	132.3343025
29103 Knox	0
29105 Laclede	8.400302411
29107 Lafayette	208.6017547
29109 Lawrence	18.2486509
29111 Lewis	71.02993404
29113 Lincoln	182.0199008
29115 Linn	41.53858935
29117 Livingston	19.80720982
29121 Macon	13.19870653
29123 Madison	24.61437479
29125 Maries	22.80761774
29127 Marion	17.48740907
29119 McDonald	30.33191784
29129 Mercer	0
29131 Miller	15.78781181
29133 Mississippi	367.4265147

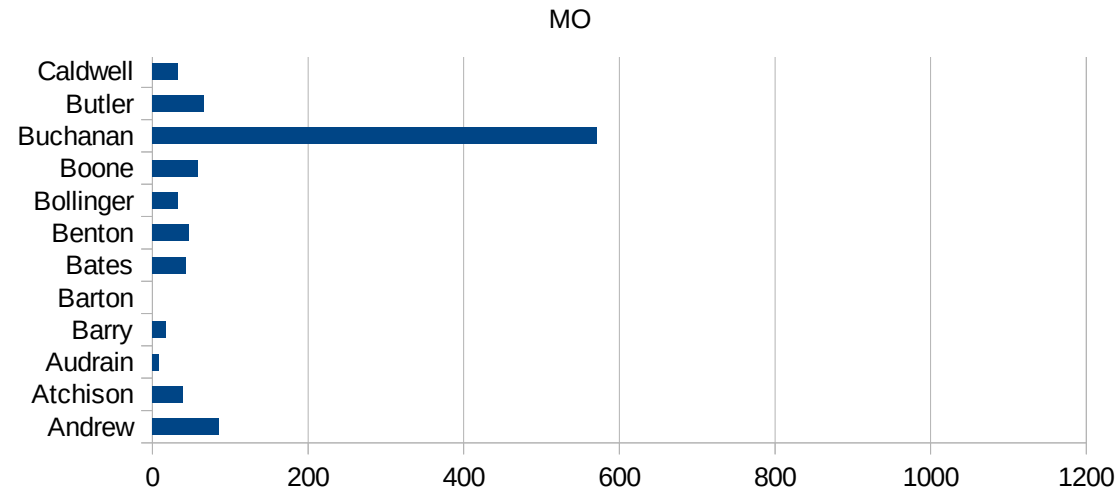


MO

29135 Moniteau	272.9359221
29137 Monroe	0
29139 Montgomery	60.69013352
29141 Morgan	39.29659102
29143 New Madrid	80.94357077
29145 Newton	22.31146809
29147 Nodaway	22.41750359
29149 Oregon	18.97353192
29151 Osage	36.4590929
29153 Ozark	0
29155 Pemiscot	417.8957719
29157 Perry	240.2088773
29159 Pettis	162.1926567
29161 Phelps	4.471072163
29163 Pike	75.6593169
29165 Platte	52.4348206
29167 Polk	6.210987236
29169 Pulaski	67.28957588
29171 Putnam	0
29173 Ralls	19.58480219
29175 Randolph	32.30626338
29177 Ray	56.81073286
29179 Reynolds	31.9795331
29181 Ripley	44.77277815
29195 Saline	1096.309238
29197 Schuyler	0
29199 Scotland	80.54772453
29201 Scott	226.2208123
29203 Shannon	0
29205 Shelby	16.52892562
29183 St. Charles	174.1060469
29185 St. Clair	21.28791911
29187 St. Francois	49.48119715
29189 St. Louis	430.0136918



29510 St. Louis City	546.1665973
29186 Ste. Genevieve	44.72271914
29207 Stoddard	174.6216531
29209 Stone	9.449116508
29211 Sullivan	578.6850989
29213 Taney	21.48535415
29215 Texas	0
29217 Vernon	24.35697584
29219 Warren	80.66607127
29221 Washington	36.08226757
29223 Wayne	0
29225 Webster	40.91129919
29227 Worth	98.03921569
29229 Wright	54.41288497



MO

FIPS

29001
29003
29005
29007
29009
29011
29013
29015
29017
29019
29021
29023
29025
29027
29029
29031
29033
29035
29037

MO

29039
29041
29043
29045
29047
29049
29051
29053
29055
29057
29059
29061
29063
29065
29067
29069
29071
29073
29075
29077
29079
29081
29083
29085
29087
29089
29091
29093
29095
29097
29099
29101

29103

MO

29105
29107
29109
29111
29113
29115
29117
29121
29123
29125
29127
29119
29129
29131
29133
29135
29137
29139
29141
29143
29145
29147
29149
29151
29153
29155
29157
29159
29161
29163
29165
29167
29169
29171

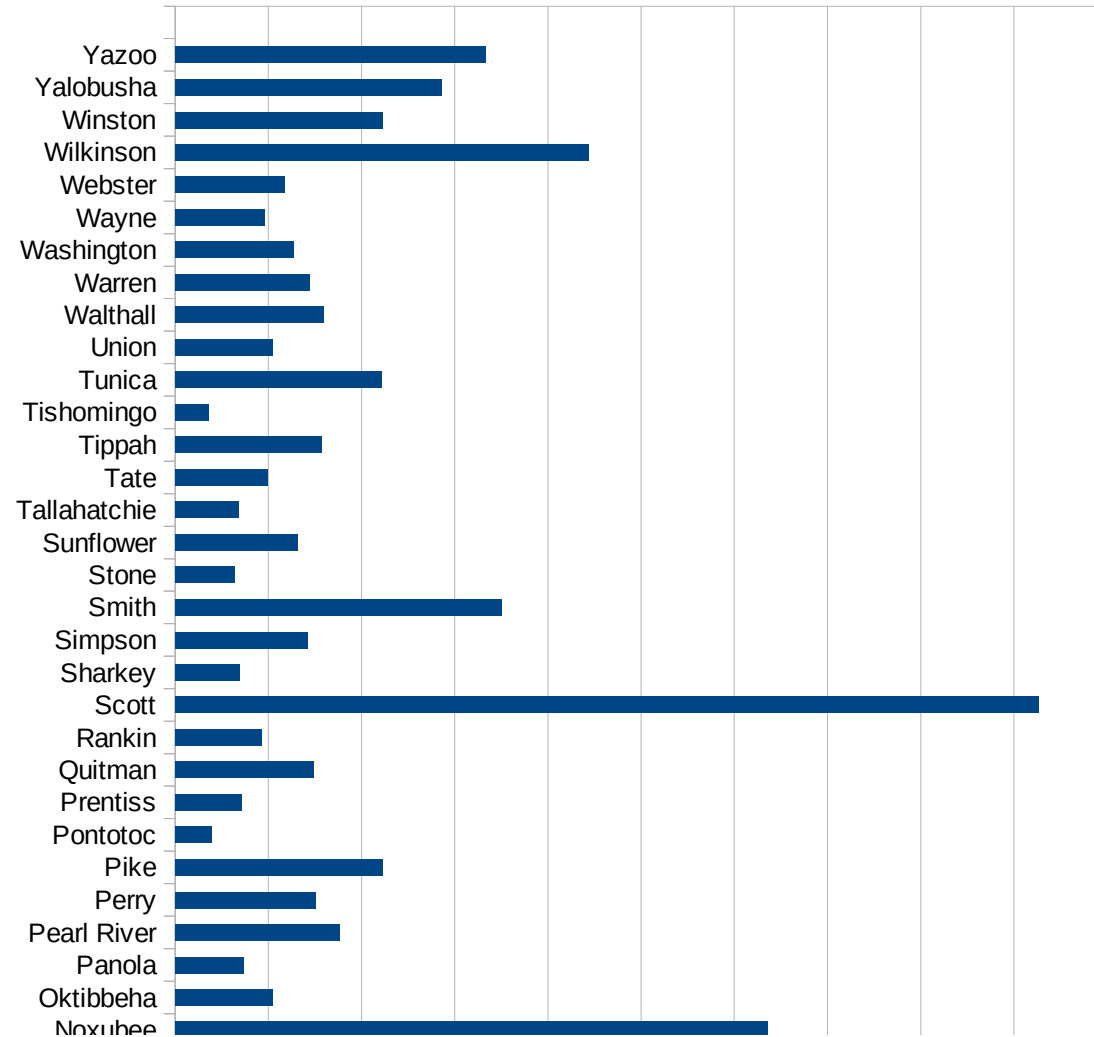
MO

29173
29175
29177
29179
29181
29195
29197
29199
29201
29203
29205
29183
29185
29187
29189
29510
29186
29207
29209
29211
29213
29215

29217
29219
29221
29223
29225
29227
29229

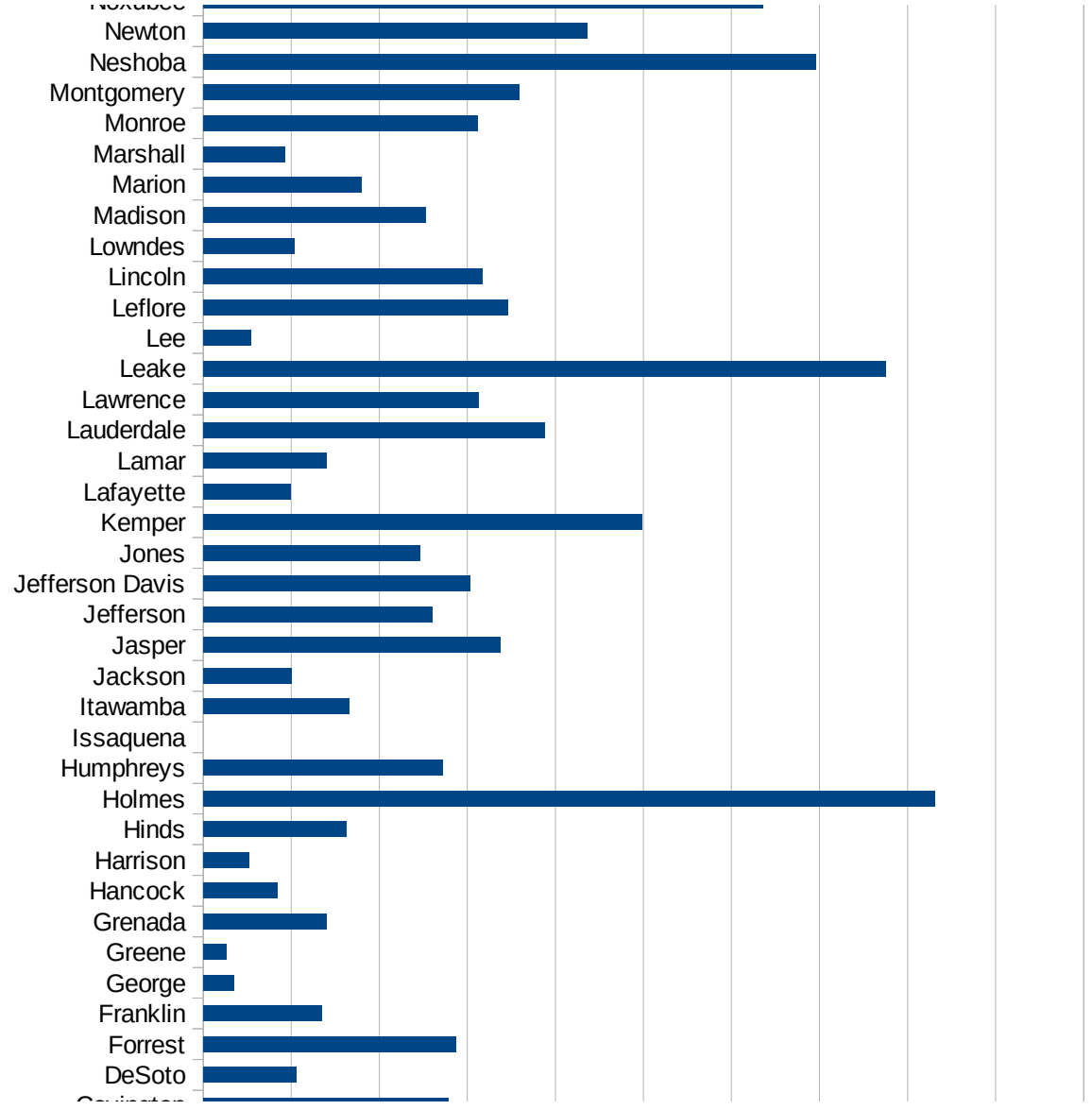
MS

FIPS	County	PC Infection
28001	Adams	551.4234419
28003	Alcorn	32.49830738
28005	Amite	373.1948726
28007	Attala	1355.839913
28009	Benton	157.175674
28011	Bolivar	411.7065075
28013	Calhoun	401.7733444
28015	Carroll	1109.877913
28017	Chickasaw	669.7338536
28019	Choctaw	265.7646775
28021	Claiborne	544.3234837
28023	Clarke	647.2699308
28025	Clay	407.5105746
28027	Coahoma	335.8670674
28029	Copiah	704.2006797
28031	Covington	556.94054
28033	DeSoto	212.0867468
28035	Forrest	574.390959
28037	Franklin	269.6456086
28039	George	70.10309278
28041	Greene	51.52362726
28043	Grenada	280.2184754
28045	Hancock	169.0117041
28047	Harrison	104.0406484
28049	Hinds	326.0434022
28051	Holmes	1662.694359
28053	Humphreys	544.9921279
28055	Issaquena	0
28057	Itawamba	331.6749585
28059	Jackson	199.6133364
28061	Jasper	675.6756757
28063	Jefferson	520.6867436
28065	Jefferson Davis	605.3053231

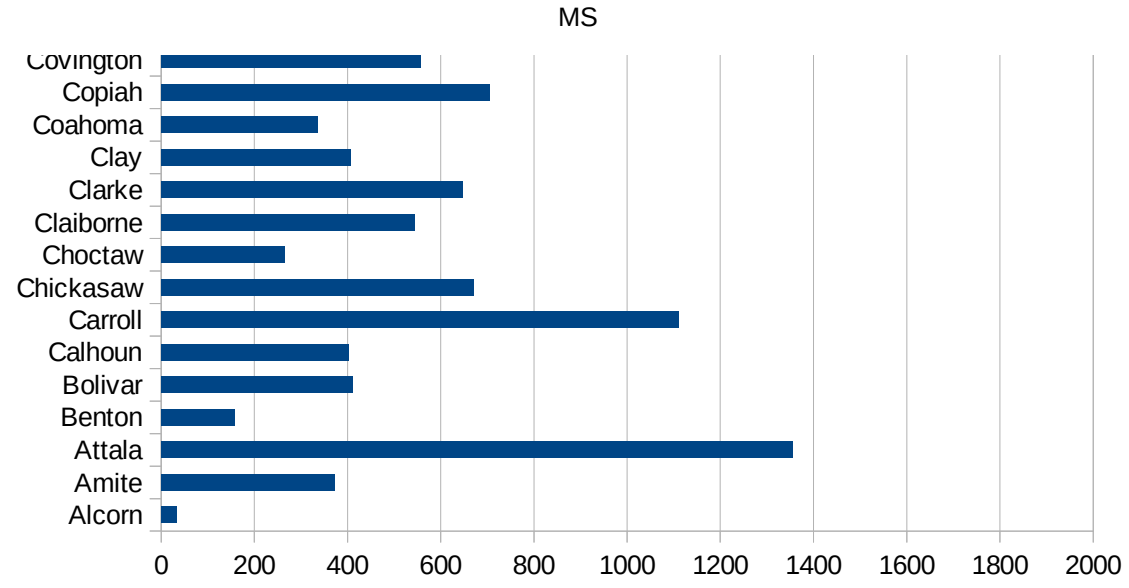


MS

28067 Jones	492.2510626
28069 Kemper	997.3072704
28071 Lafayette	198.9305203
28073 Lamar	280.2376415
28075 Lauderdale	776.7170758
28077 Lawrence	626.2545163
28079 Leake	1550.762202
28081 Lee	109.1523673
28083 Leflore	691.586846
28085 Lincoln	634.410174
28087 Lowndes	207.0252842
28089 Madison	504.5914986
28091 Marion	360.1051993
28093 Marshall	186.1724634
28095 Monroe	624.2267461
28097 Montgomery	718.3478001
28099 Neshoba	1390.55794
28101 Newton	872.0794665
28103 Noxubee	1271.950641
28105 Oktibbeha	209.6816468
28107 Panola	146.292937
28109 Pearl River	352.0681748
28111 Perry	301.7349761
28113 Pike	444.8600966
28115 Pontotoc	78.53485377
28117 Prentiss	142.208177
28119 Quitman	297.830095
28121 Rankin	185.1827787
28123 Scott	1852.441051
28125 Sharkey	137.0801919
28127 Simpson	284.0272068
28129 Smith	699.9125109
28131 Stone	128.2256772
28133 Sunflower	264.2315912



28135 Tallahatchie	135.8404233
28137 Tate	198.1988247
28139 Tippah	313.7076608
28141 Tishomingo	71.96463452
28143 Tunica	442.4778761
28145 Union	209.7462071
28147 Walthall	318.0089872
28149 Warren	288.028413
28151 Washington	255.198278
28153 Wayne	192.1371564
28155 Webster	234.9816101
28157 Wilkinson	887.1701547
28159 Winston	445.912469
28161 Yalobusha	572.9502905
28163 Yazoo	665.5338431



MS

FIPS

29001
29003
29005
29007
29009
29011
29013
29015
29017
29019
29021
29023
29025
29027
29029
29031
29033
29035
29037

MS

29039
29041
29043
29045
29047
29049
29051
29053
29055
29057
29059
29061
29063
29065
29067
29069
29071
29073
29075
29077
29079
29081
29083
29085
29087
29089
29091
29093
29095
29097
29099
29101

29103

MS

29105
29107
29109
29111
29113
29115
29117
29121
29123
29125
29127
29119
29129
29131
29133
29135
29137
29139
29141
29143
29145
29147
29149
29151
29153
29155
29157
29159
29161
29163
29165
29167
29169
29171

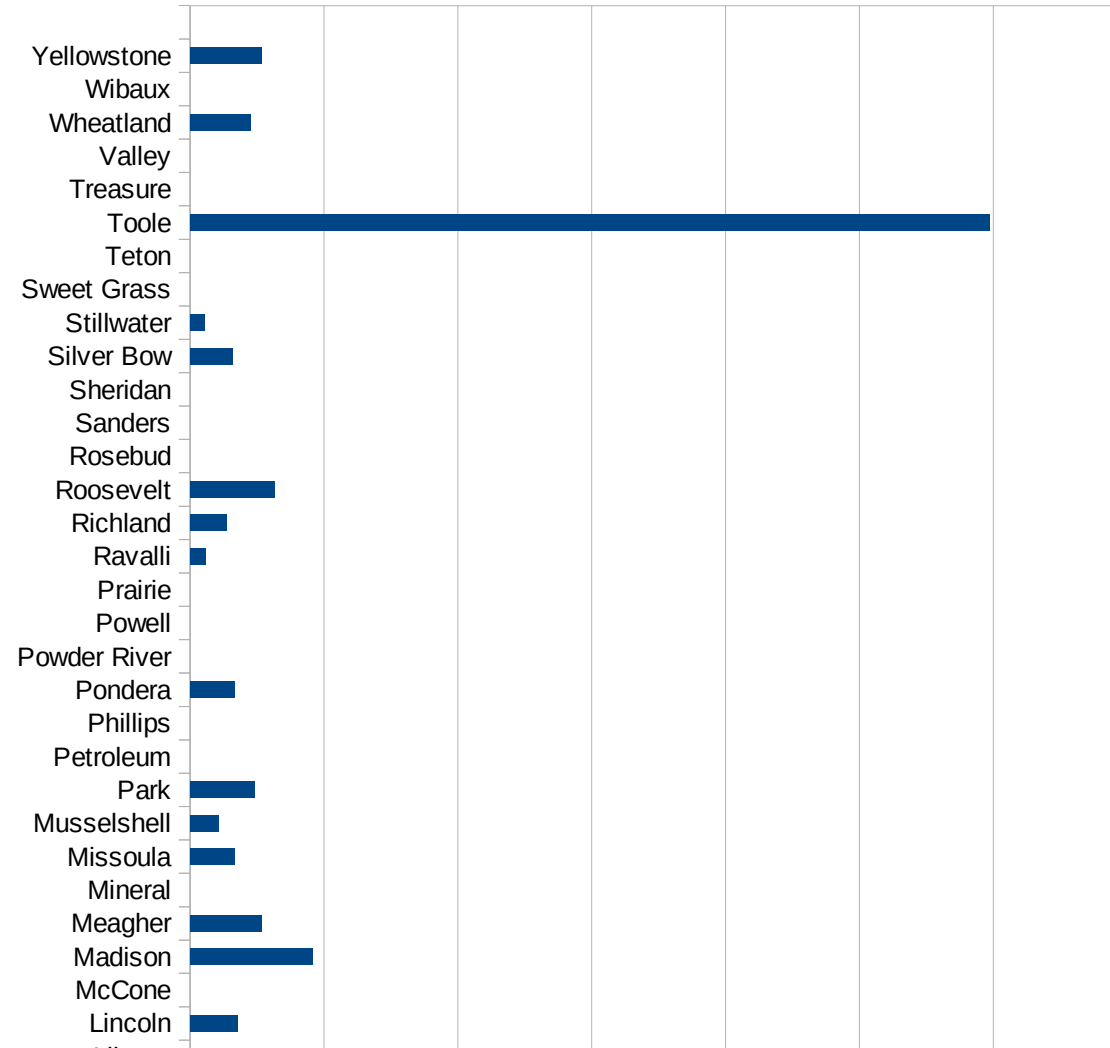
MS

29173
29175
29177
29179
29181
29195
29197
29199
29201
29203
29205
29183
29185
29187
29189
29510
29186
29207
29209
29211
29213
29215

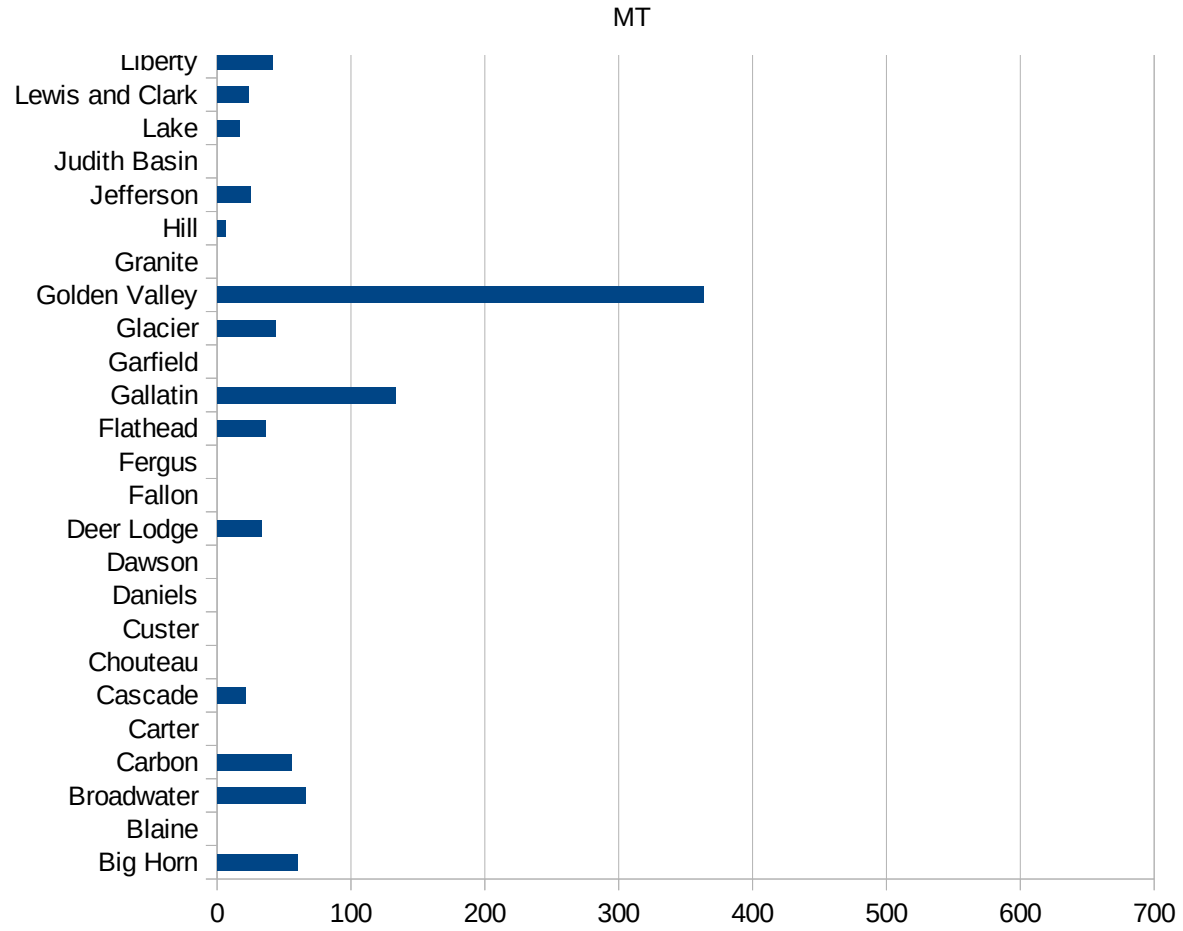
29217
29219
29221
29223
29225
29227
29229

MT

FIPS	County	PC Infection
30001	Beaverhead	10.63377286
30003	Big Horn	59.97900735
30005	Blaine	0
30007	Broadwater	65.73541495
30009	Carbon	56.00149337
30011	Carter	0
30013	Cascade	20.82236077
30015	Chouteau	0
30017	Custer	0
30019	Daniels	0
30021	Dawson	0
30023	Deer Lodge	32.85510897
30025	Fallon	0
30027	Fergus	0
30029	Flathead	36.2368519
30031	Gallatin	133.1831671
30033	Garfield	0
30035	Glacier	43.64588638
30037	Golden Valley	363.1961259
30039	Granite	0
30041	Hill	6.117330397
30043	Jefferson	24.79953708
30045	Judith Basin	0
30047	Lake	16.52892562
30049	Lewis and Clark	23.28966521
30051	Liberty	41.15226337
30053	Lincoln	35.36425179
30055	McCone	0
30057	Madison	91.24087591
30059	Meagher	53.59056806
30061	Mineral	0
30063	Missoula	32.83077001
30065	Musselshell	21.50075253



30067 Park	47.80114723
30069 Petroleum	0
30071 Phillips	0
30073 Pondera	33.48961822
30075 Powder River	0
30077 Powell	0
30079 Prairie	0
30081 Ravalli	11.58158065
30083 Richland	27.49014936
30085 Roosevelt	63.29686228
30087 Rosebud	0
30089 Sanders	0
30091 Sheridan	0
30093 Silver Bow	31.4348584
30095 Stillwater	10.48877701
30097 Sweet Grass	0
30099 Teton	0
30101 Toole	597.5685143
30103 Treasure	0
30105 Valley	0
30107 Wheatland	44.72271914
30109 Wibaux	0
30111 Yellowstone	53.07955063



MT

FIPS

29001
29003
29005
29007
29009
29011
29013
29015
29017
29019
29021
29023
29025
29027
29029
29031
29033
29035
29037

MT

29039
29041
29043
29045
29047
29049
29051
29053
29055
29057
29059
29061
29063
29065
29067
29069
29071
29073
29075
29077
29079
29081
29083
29085
29087
29089
29091
29093
29095
29097
29099
29101

29103

MT

29105
29107
29109
29111
29113
29115
29117
29121
29123
29125
29127
29119
29129
29131
29133
29135
29137
29139
29141
29143
29145
29147
29149
29151
29153
29155
29157
29159
29161
29163
29165
29167
29169
29171

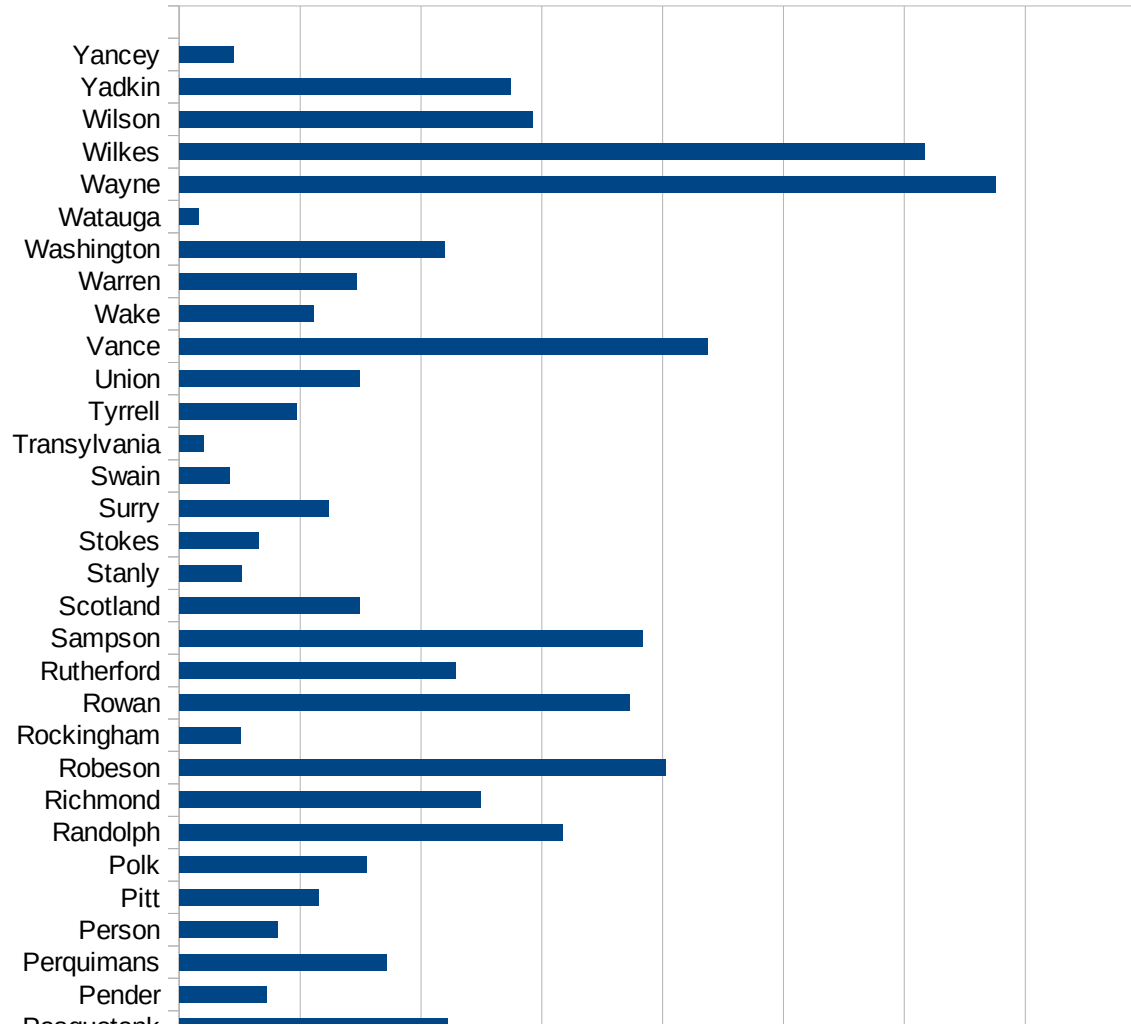
MT

29173
29175
29177
29179
29181
29195
29197
29199
29201
29203
29205
29183
29185
29187
29189
29510
29186
29207
29209
29211
29213
29215

29217
29219
29221
29223
29225
29227
29229

NC

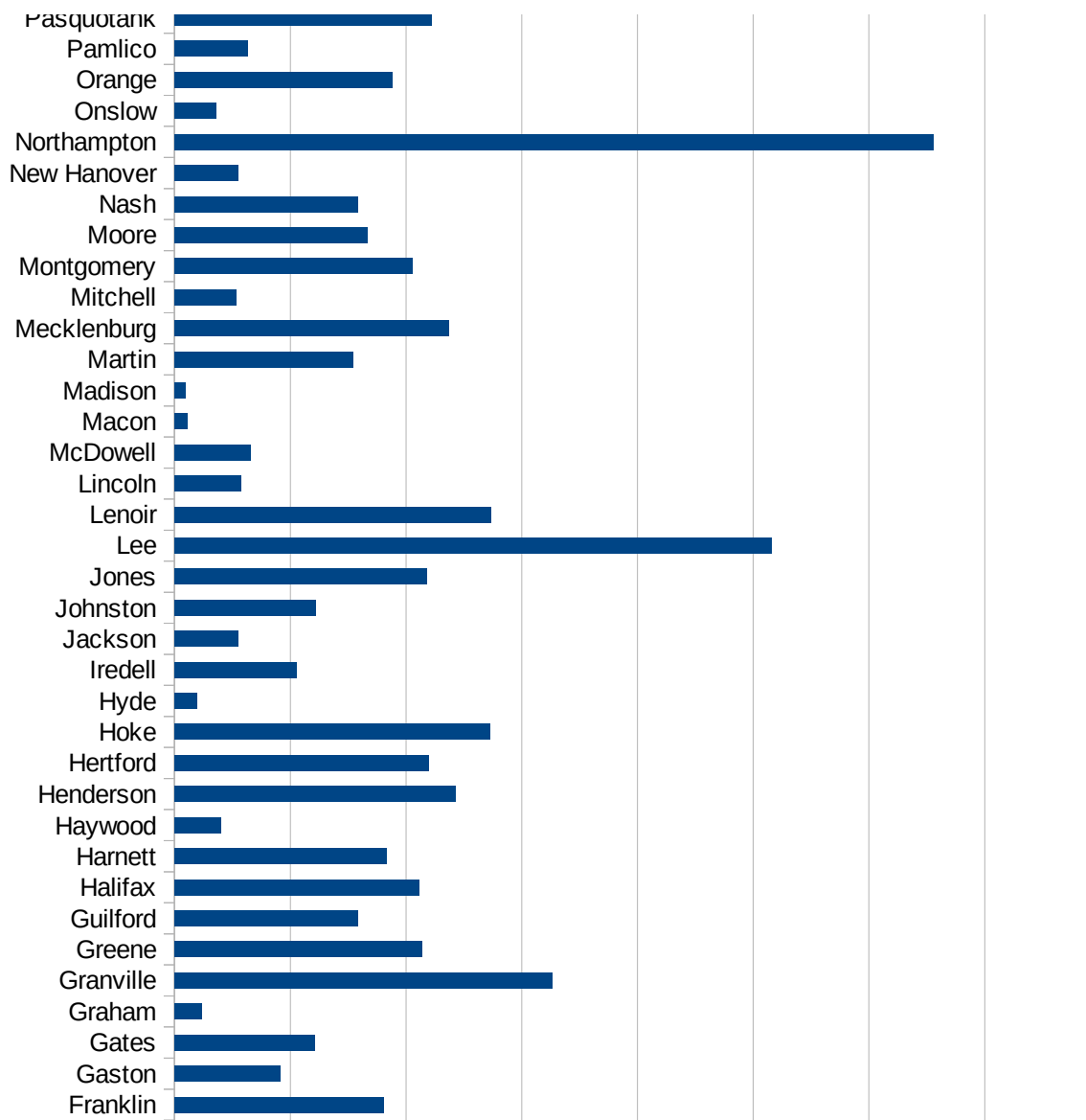
FIPS	County	PC Infection
37001	Alamance	130.3804465
37003	Alexander	56.2203839
37005	Alleghany	98.55747693
37007	Anson	196.9690879
37009	Ashe	99.59791951
37011	Avery	0
37013	Beaufort	63.7226789
37015	Bertie	457.2690003
37017	Bladen	213.9198554
37019	Brunswick	40.22114316
37021	Buncombe	64.83907944
37023	Burke	215.7509239
37025	Cabarrus	179.8033519
37027	Caldwell	101.1837277
37029	Camden	18.67413632
37031	Carteret	51.78068005
37033	Caswell	189.4440039
37035	Catawba	63.03103648
37037	Chatham	693.200618
37039	Cherokee	95.12736497
37041	Chowan	99.79328534
37043	Clay	71.81973247
37045	Cleveland	55.30237083
37047	Columbus	433.0248855
37049	Craven	121.4629975
37051	Cumberland	140.8238799
37053	Currituck	40.63238771
37055	Dare	57.53267034
37057	Davidson	172.8546221
37059	Davie	107.6451454
37061	Duplin	659.2361017
37063	Durham	315.7173572
37065	Edgecombe	326.891645



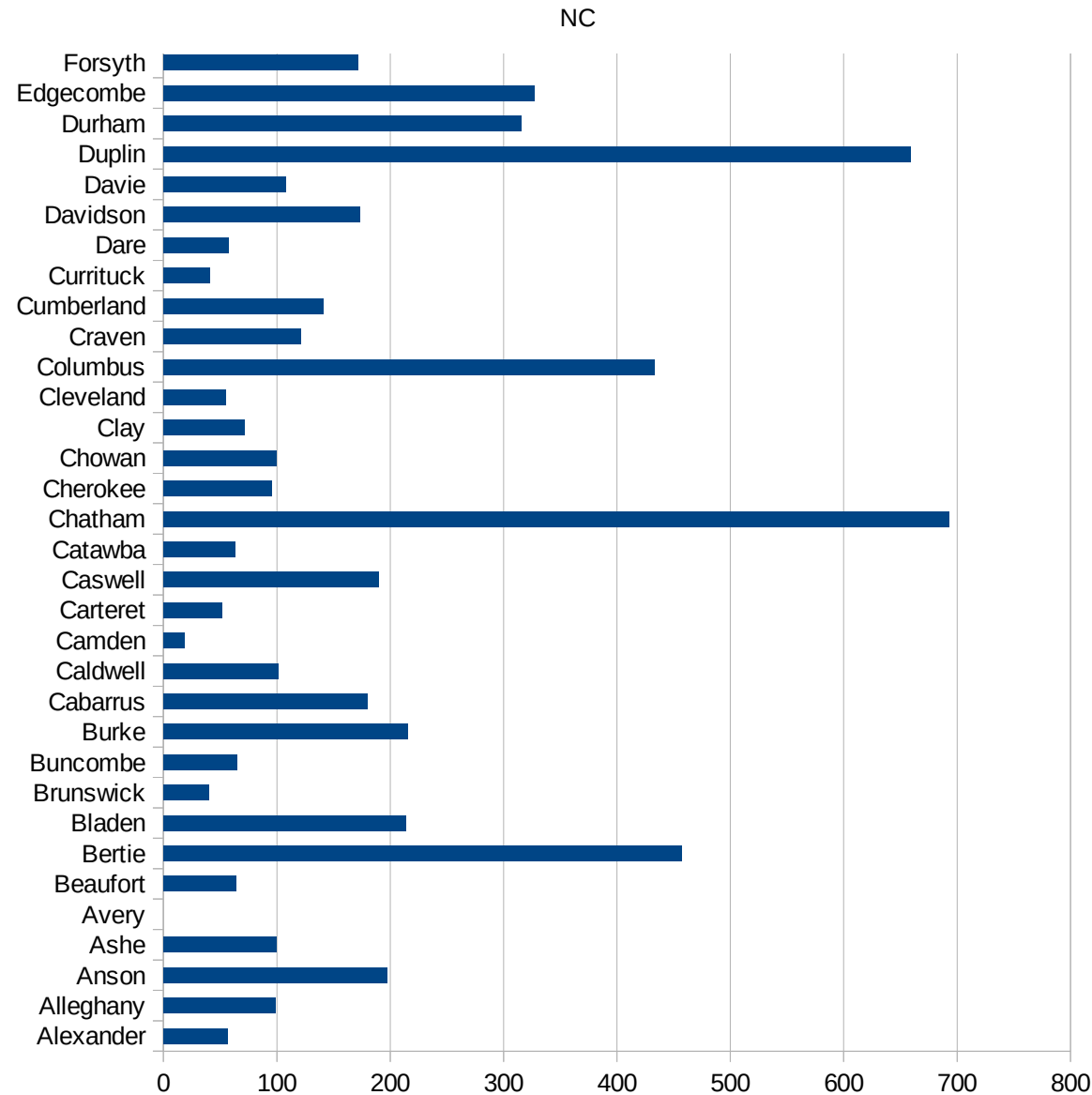
This work is licensed under the Creative Commons Attribution-NoDerivatives 4.0 International License. To view a copy of this license, visit <http://creativecommons.org/licenses/by-nd/4.0/>.

NC

37067 Forsyth	171.7229536
37069 Franklin	180.580225
37071 Gaston	91.0942983
37073 Gates	120.9712261
37075 Graham	23.57378595
37077 Granville	326.0417533
37079 Greene	214.1633352
37081 Guilford	158.5249311
37083 Halifax	211.571163
37085 Harnett	183.2893737
37087 Haywood	40.34145003
37089 Henderson	242.4024394
37091 Hertford	219.7895093
37093 Hoke	272.0765466
37095 Hyde	19.12045889
37097 Iredell	105.3604954
37099 Jackson	55.39271124
37101 Johnston	121.8699889
37103 Jones	217.910138
37105 Lee	515.8497689
37107 Lenoir	273.3314278
37109 Lincoln	57.29974931
37111 McDowell	65.92392379
37113 Macon	11.33626187
37115 Madison	9.189909479
37117 Martin	154.3822505
37119 Mecklenburg	236.8587285
37121 Mitchell	53.33333333
37123 Montgomery	205.3463386
37125 Moore	166.1903893
37127 Nash	158.4836624
37129 New Hanover	54.67680412
37131 Northampton	655.6210612
37133 Onslow	35.91608788



37135 Orange	188.3213378
37137 Pamlico	63.14127861
37139 Pasquotank	222.0035823
37141 Pender	72.3914932
37143 Perquimans	171.360453
37145 Person	80.9983041
37147 Pitt	115.0549707
37149 Polk	155.2569017
37151 Randolph	317.4027387
37153 Richmond	249.5154499
37155 Robeson	402.7884185
37157 Rockingham	50.7222406
37159 Rowan	372.3577466
37161 Rutherford	228.9528028
37163 Sampson	383.4910257
37165 Scotland	149.3823614
37167 Stanly	51.5505437
37169 Stokes	65.98192095
37171 Surry	123.7004503
37173 Swain	42.12004212
37175 Transylvania	20.45886307
37177 Tyrrell	96.828855
37179 Union	149.2107093
37181 Vance	437.3962586
37183 Wake	110.95802
37185 Warren	146.4128843
37187 Washington	219.2427692
37189 Watauga	16.08722853
37191 Wayne	675.0616643
37193 Wilkes	617.0048281
37195 Wilson	292.1858695
37197 Yadkin	274.3520763
37199 Yancey	44.68524828



NC

NC

FIPS

29001
29003
29005
29007
29009
29011
29013
29015
29017
29019
29021
29023
29025
29027
29029
29031
29033
29035
29037

NC

29039
29041
29043
29045
29047
29049
29051
29053
29055
29057
29059
29061
29063
29065
29067
29069
29071
29073
29075
29077
29079
29081
29083
29085
29087
29089
29091
29093
29095
29097
29099
29101

29103

NC

29105
29107
29109
29111
29113
29115
29117
29121
29123
29125
29127
29119
29129
29131
29133
29135
29137
29139
29141
29143
29145
29147
29149
29151
29153
29155
29157
29159
29161
29163
29165
29167
29169
29171

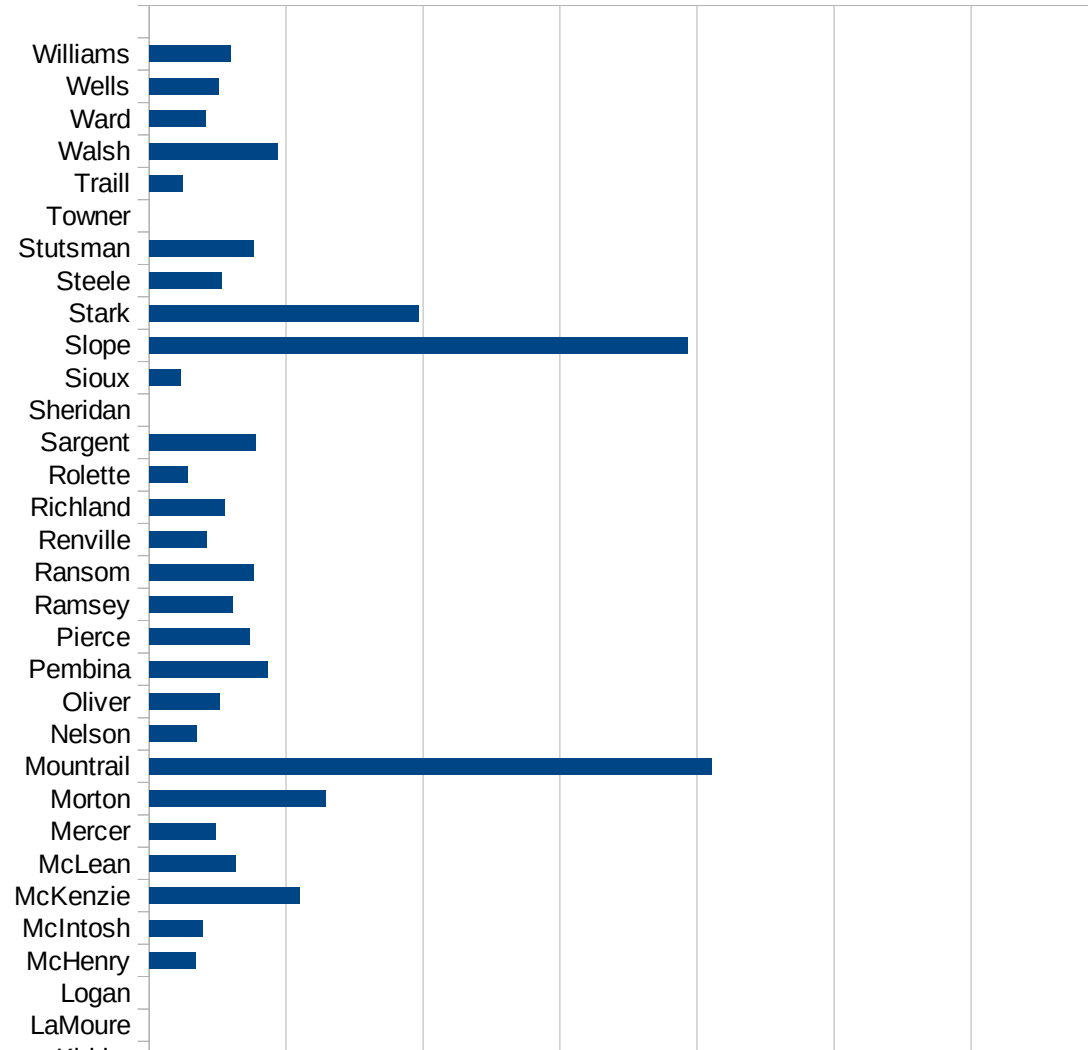
NC

29173
29175
29177
29179
29181
29195
29197
29199
29201
29203
29205
29183
29185
29187
29189
29510
29186
29207
29209
29211
29213
29215

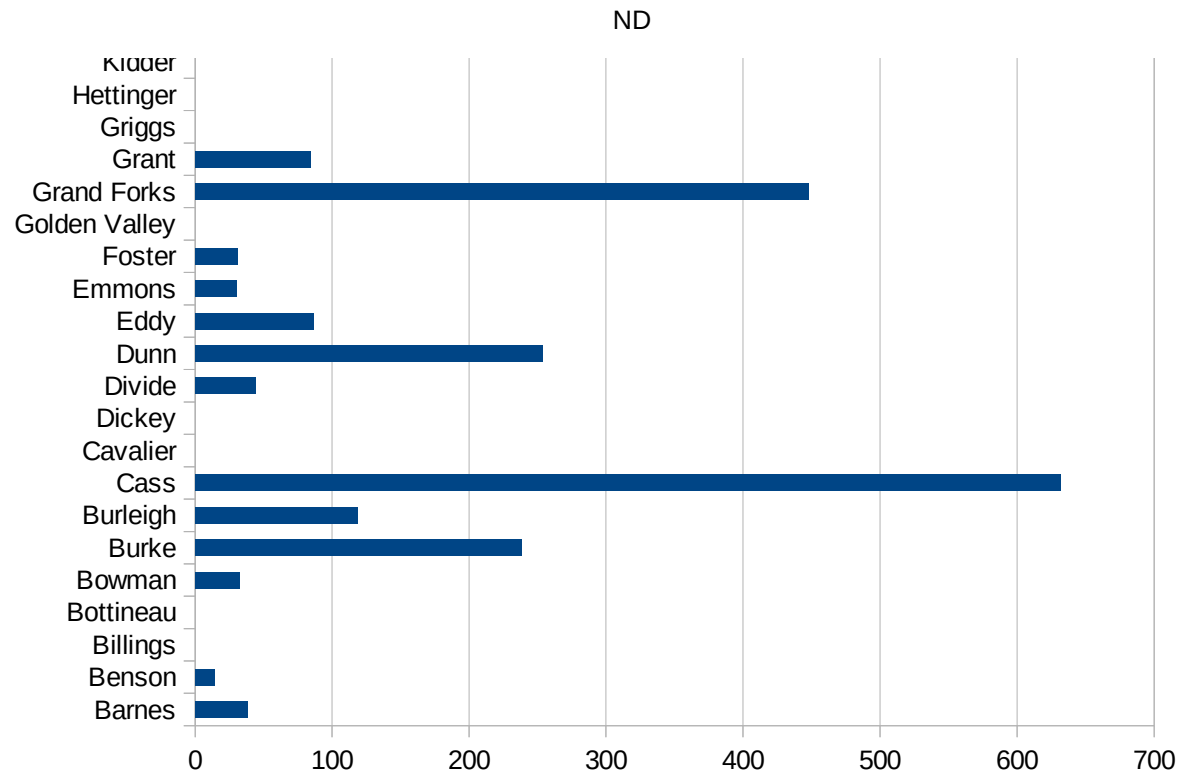
29217
29219
29221
29223
29225
29227
29229

ND

FIPS	County	PC Infection
38001	Adams	0
38003	Barnes	37.94346424
38005	Benson	14.3636886
38007	Billings	0
38009	Bottineau	0
38011	Bowman	32.50975293
38013	Burke	238.0952381
38015	Burleigh	118.6065307
38017	Cass	631.9002182
38019	Cavalier	0
38021	Dickey	0
38023	Divide	43.80201489
38025	Dunn	253.9242844
38027	Eddy	86.46779075
38029	Emmons	30.34901366
38031	Foster	31.09452736
38033	Golden Valley	0
38035	Grand Forks	447.9299138
38037	Grant	84.24599832
38039	Griggs	0
38041	Hettinger	0
38043	Kidder	0
38045	LaMoure	0
38047	Logan	0
38049	McHenry	34.38789546
38051	McIntosh	38.68471954
38053	McKenzie	110.0352113
38055	McLean	62.88648989
38057	Mercer	48.38514576
38059	Morton	128.6380447
38061	Mountrail	411.0393423
38063	Nelson	34.8553503
38065	Oliver	51.2295082



38067 Pembina	86.3682165
38069 Pierce	73.51139427
38071 Ramsey	60.97029875
38073 Ransom	76.37960665
38075 Renville	42.12299916
38077 Richland	55.4221319
38079 Rolette	27.97007202
38081 Sargent	77.51937984
38083 Sheridan	0
38085 Sioux	22.94630564
38087 Slope	393.1847969
38089 Stark	196.7932381
38091 Steele	52.54860746
38093 Stutsman	76.4928049
38095 Towner	0
38097 Traill	24.8849073
38099 Walsh	93.7470704
38101 Ward	41.33207369
38103 Wells	50.54334091
38105 Williams	59.40594059



ND

FIPS

29001
29003
29005
29007
29009
29011
29013
29015
29017
29019
29021
29023
29025
29027
29029
29031
29033
29035
29037

ND

29039
29041
29043
29045
29047
29049
29051
29053
29055
29057
29059
29061
29063
29065
29067
29069
29071
29073
29075
29077
29079
29081
29083
29085
29087
29089
29091
29093
29095
29097
29099
29101

29103

ND

29105
29107
29109
29111
29113
29115
29117
29121
29123
29125
29127
29119
29129
29131
29133
29135
29137
29139
29141
29143
29145
29147
29149
29151
29153
29155
29157
29159
29161
29163
29165
29167
29169
29171

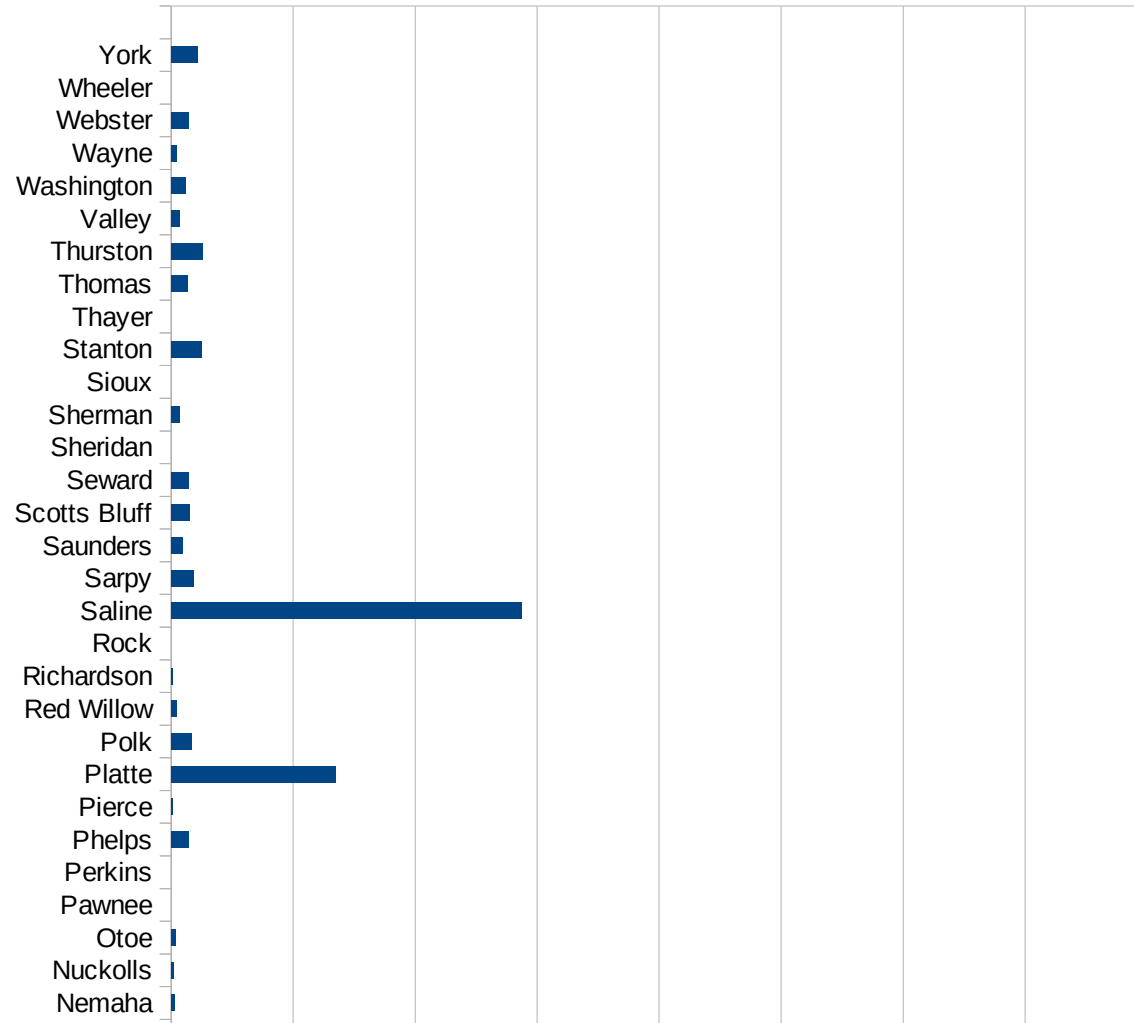
ND

29173
29175
29177
29179
29181
29195
29197
29199
29201
29203
29205
29183
29185
29187
29189
29510
29186
29207
29209
29211
29213
29215

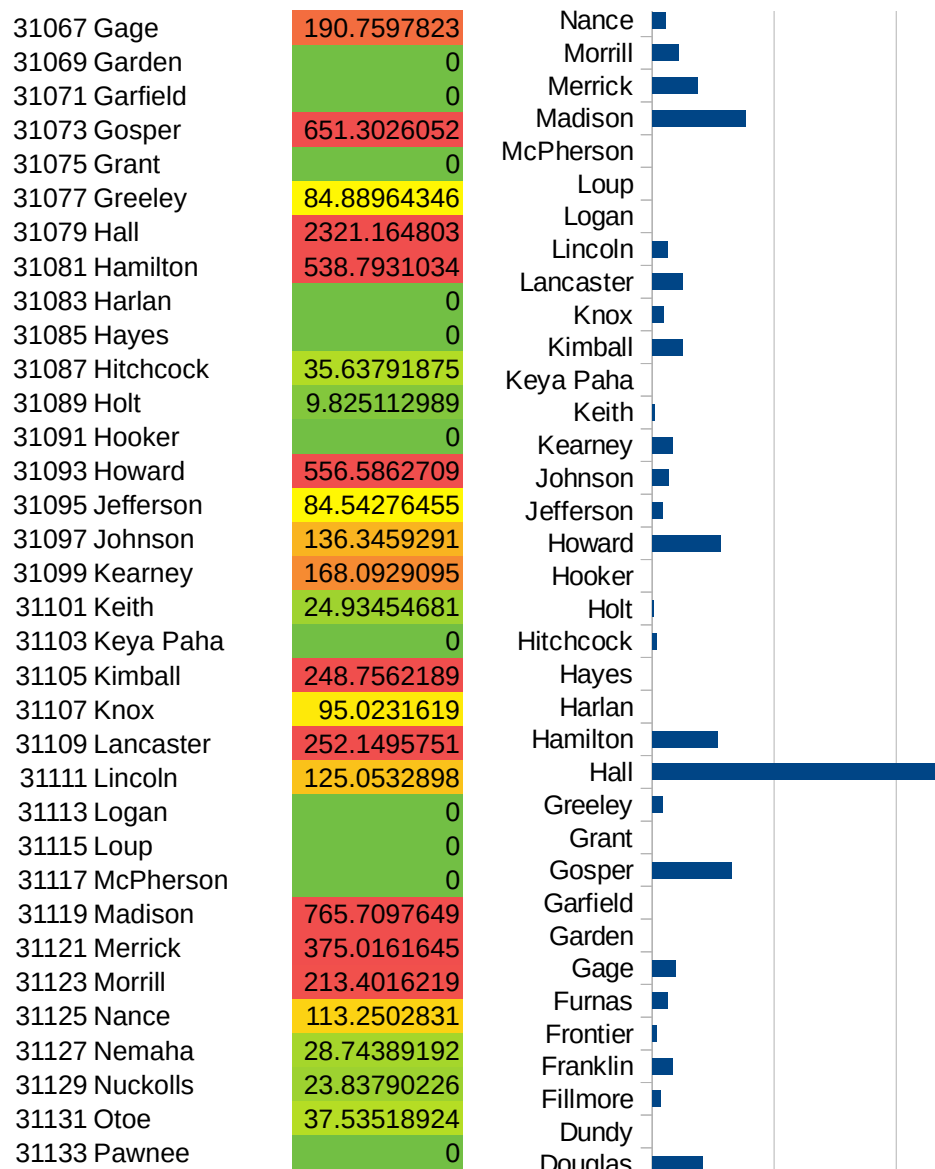
29217
29219
29221
29223
29225
29227
29229

NE

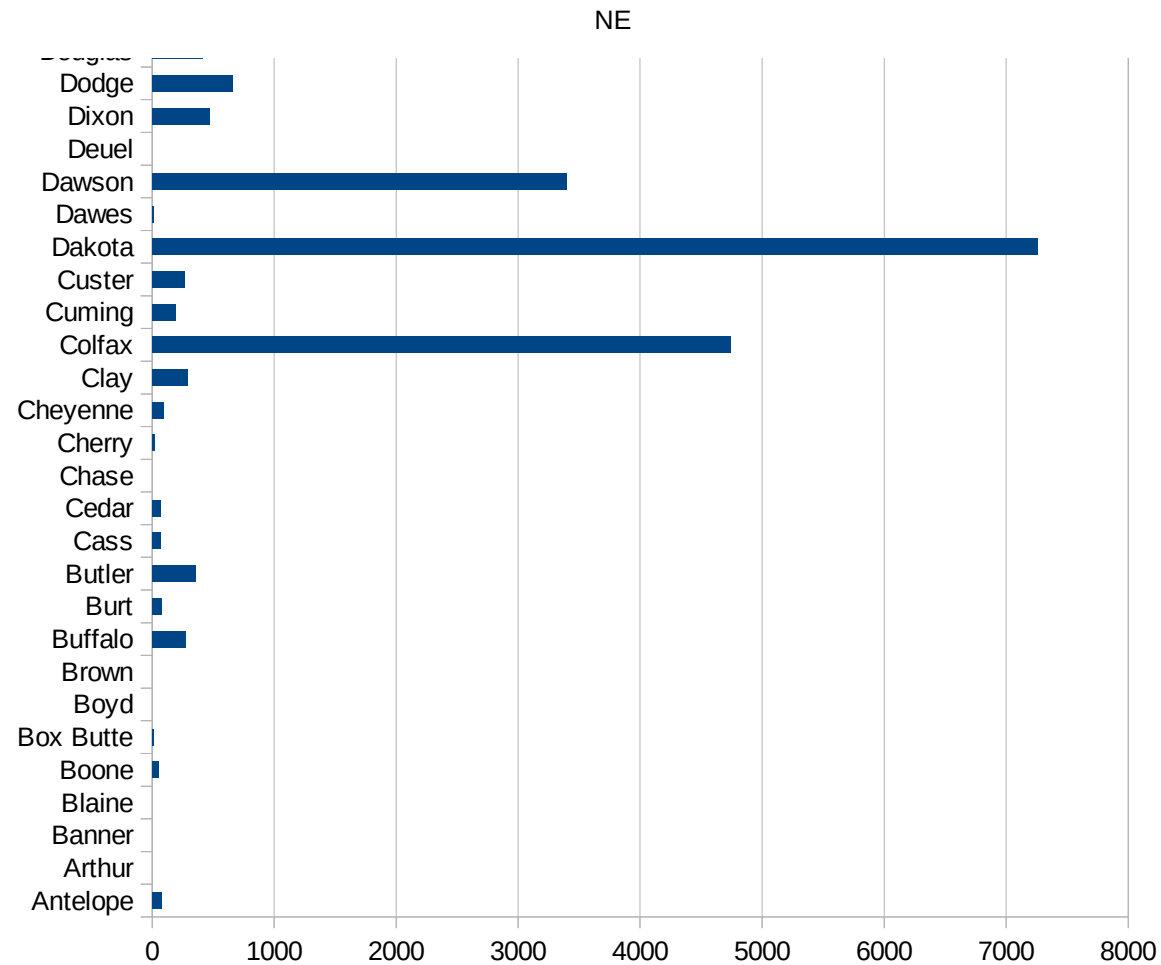
FIPS	County	PC Infection
31001	Adams	799.7207324
31003	Antelope	78.91414141
31005	Arthur	0
31007	Banner	0
31009	Blaine	0
31011	Boone	57.26283642
31013	Box Butte	9.283327144
31015	Boyd	0
31017	Brown	0
31019	Buffalo	274.110652
31021	Burt	77.06535142
31023	Butler	359.8907918
31025	Cass	68.8099698
31027	Cedar	71.03954535
31029	Chase	0
31031	Cherry	17.35809755
31033	Cheyenne	96.67024705
31035	Clay	289.6684905
31037	Colfax	4742.211194
31039	Cuming	190.1565996
31041	Custer	267.5276753
31043	Dakota	7259.871533
31045	Dawes	11.47315282
31047	Dawson	3395.335105
31049	Deuel	0
31051	Dixon	472.9374672
31053	Dodge	657.7695632
31055	Douglas	416.6666667
31057	Dundy	0
31059	Fillmore	72.37199204
31061	Franklin	165.3986107
31063	Frontier	38.34355828
31065	Furnas	127.2534464



NE



31135 Perkins	0
31137 Phelps	144.5086705
31139 Pierce	14.0016802
31141 Platte	1351.796901
31143 Polk	170.519136
31145 Red Willow	46.61570017
31147 Richardson	12.59921885
31149 Rock	0
31151 Saline	2878.04878
31153 Sarpy	185.4070552
31155 Saunders	93.88349059
31157 Scotts Bluff	150.0458473
31159 Seward	144.358471
31161 Sheridan	0
31163 Sherman	65.83278473
31165 Sioux	0
31167 Stanton	251.2562814
31169 Thayer	0
31171 Thomas	138.8888889
31173 Thurston	260.1670546
31175 Valley	71.59904535
31177 Washington	116.1271592
31179 Wayne	42.53961502
31181 Webster	141.5227852
31183 Wheeler	0
31185 York	217.8332849



NE

FIPS

29001
29003
29005
29007
29009
29011
29013
29015
29017
29019
29021
29023
29025
29027
29029
29031
29033
29035
29037

NE

29039
29041
29043
29045
29047
29049
29051
29053
29055
29057
29059
29061
29063
29065
29067
29069
29071
29073
29075
29077
29079
29081
29083
29085
29087
29089
29091
29093
29095
29097
29099
29101

29103

NE

29105
29107
29109
29111
29113
29115
29117
29121
29123
29125
29127
29119
29129
29131
29133
29135
29137
29139
29141
29143
29145
29147
29149
29151
29153
29155
29157
29159
29161
29163
29165
29167
29169
29171

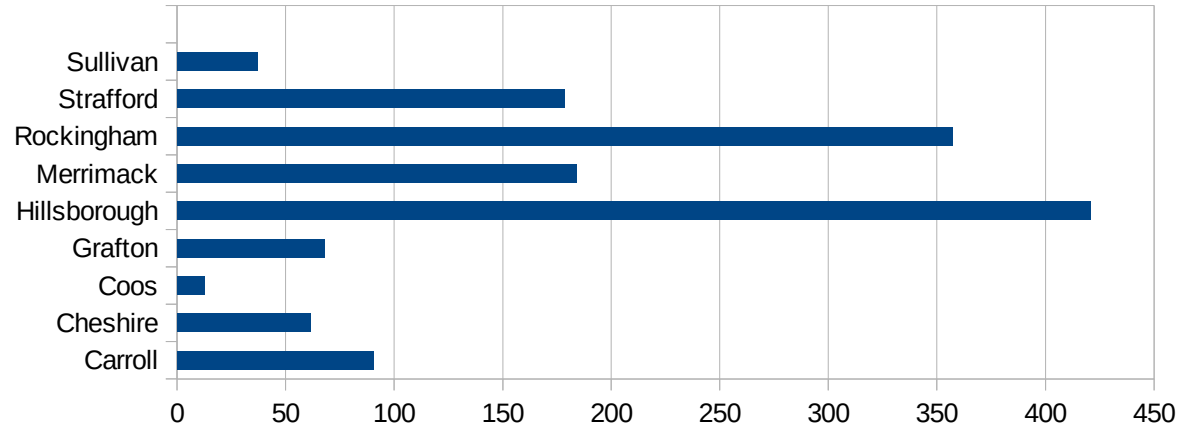
NE

29173
29175
29177
29179
29181
29195
29197
29199
29201
29203
29205
29183
29185
29187
29189
29510
29186
29207
29209
29211
29213
29215

29217
29219
29221
29223
29225
29227
29229

NH

FIPS	County	Cases	Per Capita Cases 100,000
33001	Belknap	86.85392154	
33003	Carroll	90.20275118	
33005	Cheshire	61.44353078	
33007	Coos	12.66263573	
33009	Grafton	67.93932239	
33011	Hillsborough	420.7134549	
33013	Merrimack	183.9451605	
33015	Rockingham	357.0781691	
33017	Strafford	178.3380736	
33019	Sullivan	37.08511033	



NH

FIPS

29001
29003
29005
29007
29009
29011
29013
29015
29017
29019
29021
29023
29025
29027
29029
29031
29033
29035
29037

NH

29039
29041
29043
29045
29047
29049
29051
29053
29055
29057
29059
29061
29063
29065
29067
29069
29071
29073
29075
29077
29079
29081
29083
29085
29087
29089
29091
29093
29095
29097
29099
29101

29103

NH

29105
29107
29109
29111
29113
29115
29117
29121
29123
29125
29127
29119
29129
29131
29133
29135
29137
29139
29141
29143
29145
29147
29149
29151
29153
29155
29157
29159
29161
29163
29165
29167
29169
29171

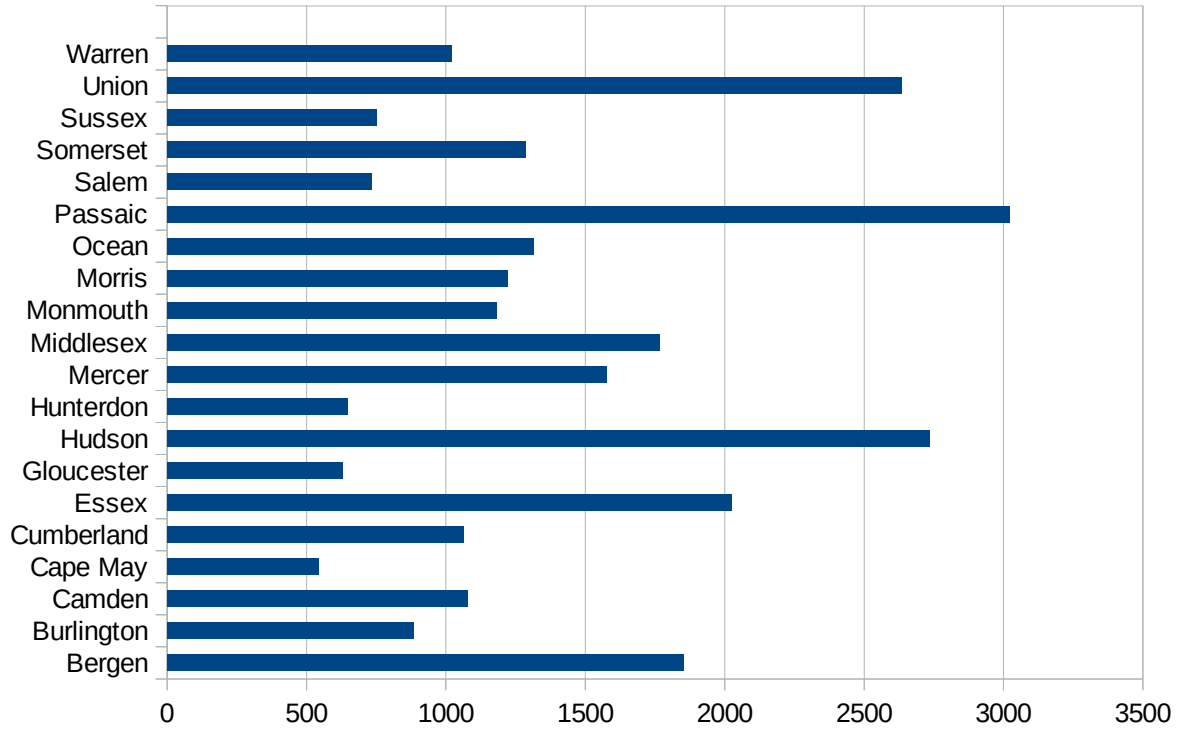
NH

29173
29175
29177
29179
29181
29195
29197
29199
29201
29203
29205
29183
29185
29187
29189
29510
29186
29207
29209
29211
29213
29215

29217
29219
29221
29223
29225
29227
29229

NJ

FIPS	County	PC Infection
34001	Atlantic	662.3240113
34003	Bergen	1853.437416
34005	Burlington	883.9563163
34007	Camden	1075.77138
34009	Cape May	543.4312878
34011	Cumberland	1065.098164
34013	Essex	2026.090099
34015	Gloucester	628.6718278
34017	Hudson	2736.143632
34019	Hunterdon	647.8823548
34021	Mercer	1575.128917
34023	Middlesex	1767.899866
34025	Monmouth	1181.130241
34027	Morris	1221.298672
34029	Ocean	1315.214302
34031	Passaic	3021.000974
34033	Salem	733.144856
34035	Somerset	1284.861881
34037	Sussex	752.846256
34039	Union	2634.450702
34041	Warren	1019.105872



NJ

FIPS

29001
29003
29005
29007
29009
29011
29013
29015
29017
29019
29021
29023
29025
29027
29029
29031
29033
29035
29037

NJ

29039
29041
29043
29045
29047
29049
29051
29053
29055
29057
29059
29061
29063
29065
29067
29069
29071
29073
29075
29077
29079
29081
29083
29085
29087
29089
29091
29093
29095
29097
29099
29101

29103

NJ

29105
29107
29109
29111
29113
29115
29117
29121
29123
29125
29127
29119
29129
29131
29133
29135
29137
29139
29141
29143
29145
29147
29149
29151
29153
29155
29157
29159
29161
29163
29165
29167
29169
29171

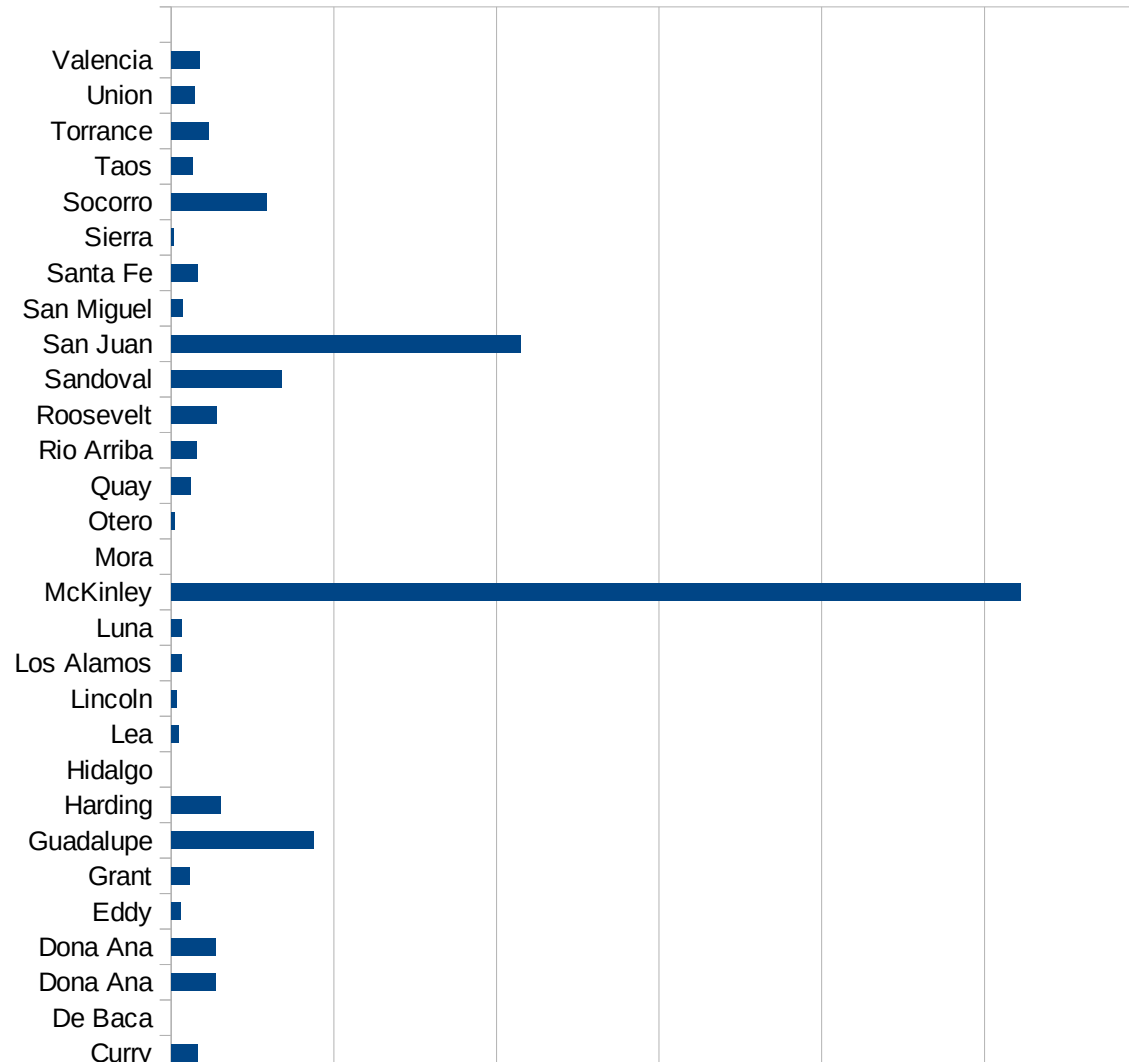
NJ

29173
29175
29177
29179
29181
29195
29197
29199
29201
29203
29205
29183
29185
29187
29189
29510
29186
29207
29209
29211
29213
29215

29217
29219
29221
29223
29225
29227
29229

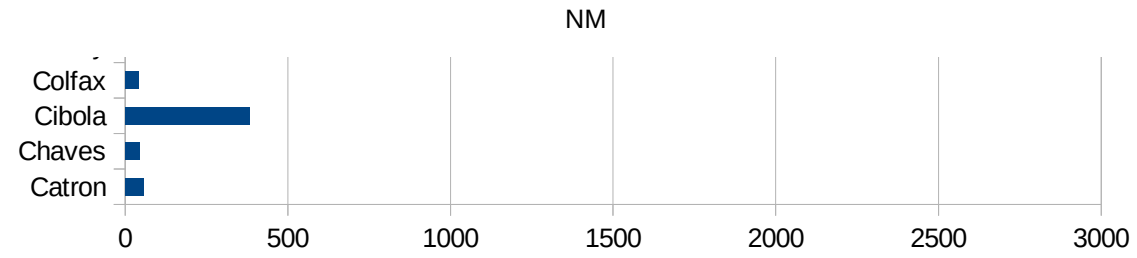
NM

FIPS	County	PC Infection
35001	Bernalillo	178.281747
35003	Catron	55.89714925
35005	Chaves	46.37573621
35006	Cibola	381.3654378
35007	Colfax	41.28819158
35009	Curry	82.93383498
35011	De Baca	0
35013	Dona Ana	135.1587426
35013	Dona Ana	135.1587426
35015	Eddy	29.36096718
35017	Grant	58.50947122
35019	Guadalupe	437.6871689
35021	Harding	152.6717557
35023	Hidalgo	0
35025	Lea	22.98487308
35027	Lincoln	15.34056044
35028	Los Alamos	31.41196796
35029	Luna	33.38480157
35031	McKinley	2611.702863
35033	Mora	0
35035	Otero	11.97945523
35037	Quay	60.58403005
35039	Rio Arriba	79.47495257
35041	Roosevelt	138.7184549
35043	Sandoval	339.5807934
35045	San Juan	1074.830258
35047	San Miguel	36.24370266
35049	Santa Fe	81.96939809
35051	Sierra	9.117432531
35053	Socorro	292.799522
35055	Taos	67.00167504
35057	Torrance	115.4512219
35059	Union	72.85089849



35061 Valencia

86.3241603



NM

FIPS

29001
29003
29005
29007
29009
29011
29013
29015
29017
29019
29021
29023
29025
29027
29029
29031
29033
29035
29037

NM

29039
29041
29043
29045
29047
29049
29051
29053
29055
29057
29059
29061
29063
29065
29067
29069
29071
29073
29075
29077
29079
29081
29083
29085
29087
29089
29091
29093
29095
29097
29099
29101

29103

NM

29105
29107
29109
29111
29113
29115
29117
29121
29123
29125
29127
29119
29129
29131
29133
29135
29137
29139
29141
29143
29145
29147
29149
29151
29153
29155
29157
29159
29161
29163
29165
29167
29169
29171

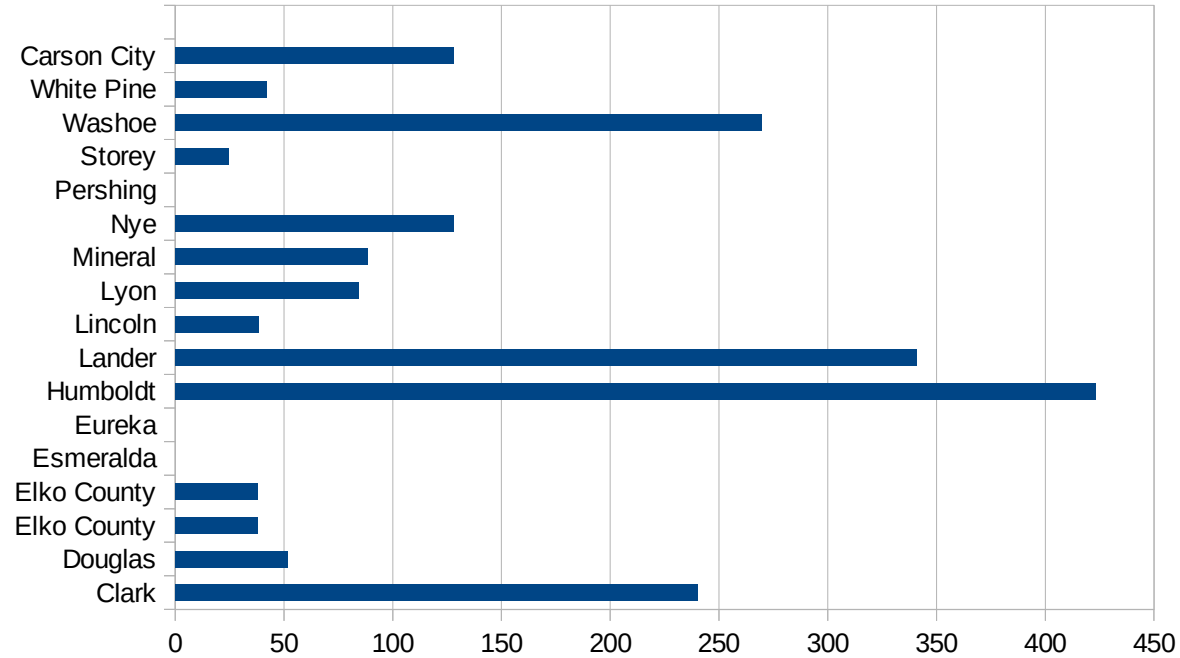
NM

29173
29175
29177
29179
29181
29195
29197
29199
29201
29203
29205
29183
29185
29187
29189
29510
29186
29207
29209
29211
29213
29215

29217
29219
29221
29223
29225
29227
29229

NV

FIPS	County	PC Infection
32001	Churchill	20.45826514
32003	Clark	240.4502146
32005	Douglas	51.58148844
32007	Elko County	38.12428517
32007	Elko County	38.12428517
32009	Esmeralda	0
32011	Eureka	0
32013	Humboldt	422.9715239
32015	Lander	340.8071749
32017	Lincoln	38.45414343
32019	Lyon	84.21731651
32021	Mineral	88.61320337
32023	Nye	127.9054382
32027	Pershing	0
32029	Storey	24.8200546
32031	Washoe	269.6812565
32033	White Pine	42.21635884
32510	Carson City	128.1264662



NV

FIPS

29001
29003
29005
29007
29009
29011
29013
29015
29017
29019
29021
29023
29025
29027
29029
29031
29033
29035
29037

NV

29039
29041
29043
29045
29047
29049
29051
29053
29055
29057
29059
29061
29063
29065
29067
29069
29071
29073
29075
29077
29079
29081
29083
29085
29087
29089
29091
29093
29095
29097
29099
29101

29103

NV

29105
29107
29109
29111
29113
29115
29117
29121
29123
29125
29127
29119
29129
29131
29133
29135
29137
29139
29141
29143
29145
29147
29149
29151
29153
29155
29157
29159
29161
29163
29165
29167
29169
29171

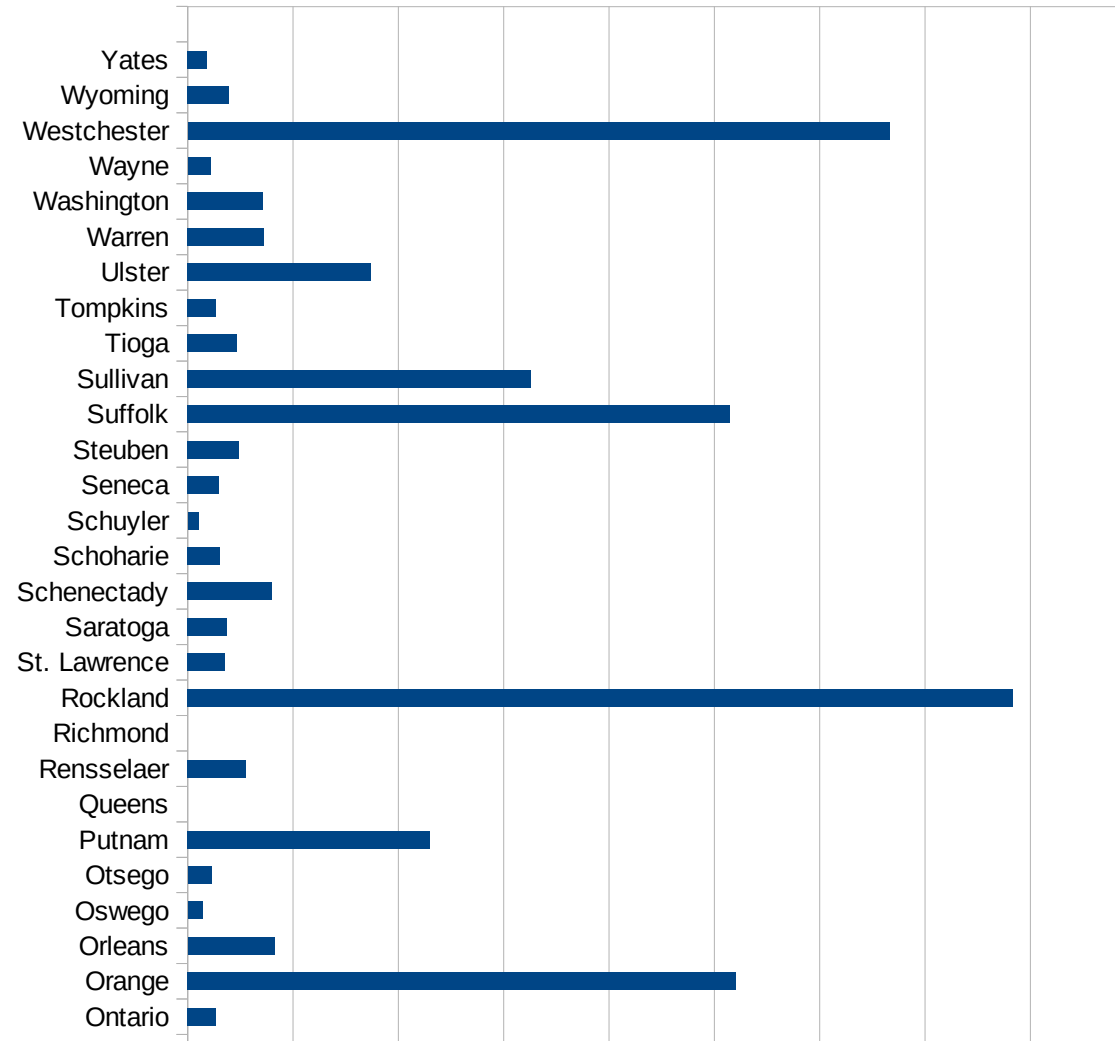
NV

29173
29175
29177
29179
29181
29195
29197
29199
29201
29203
29205
29183
29185
29187
29189
29510
29186
29207
29209
29211
29213
29215

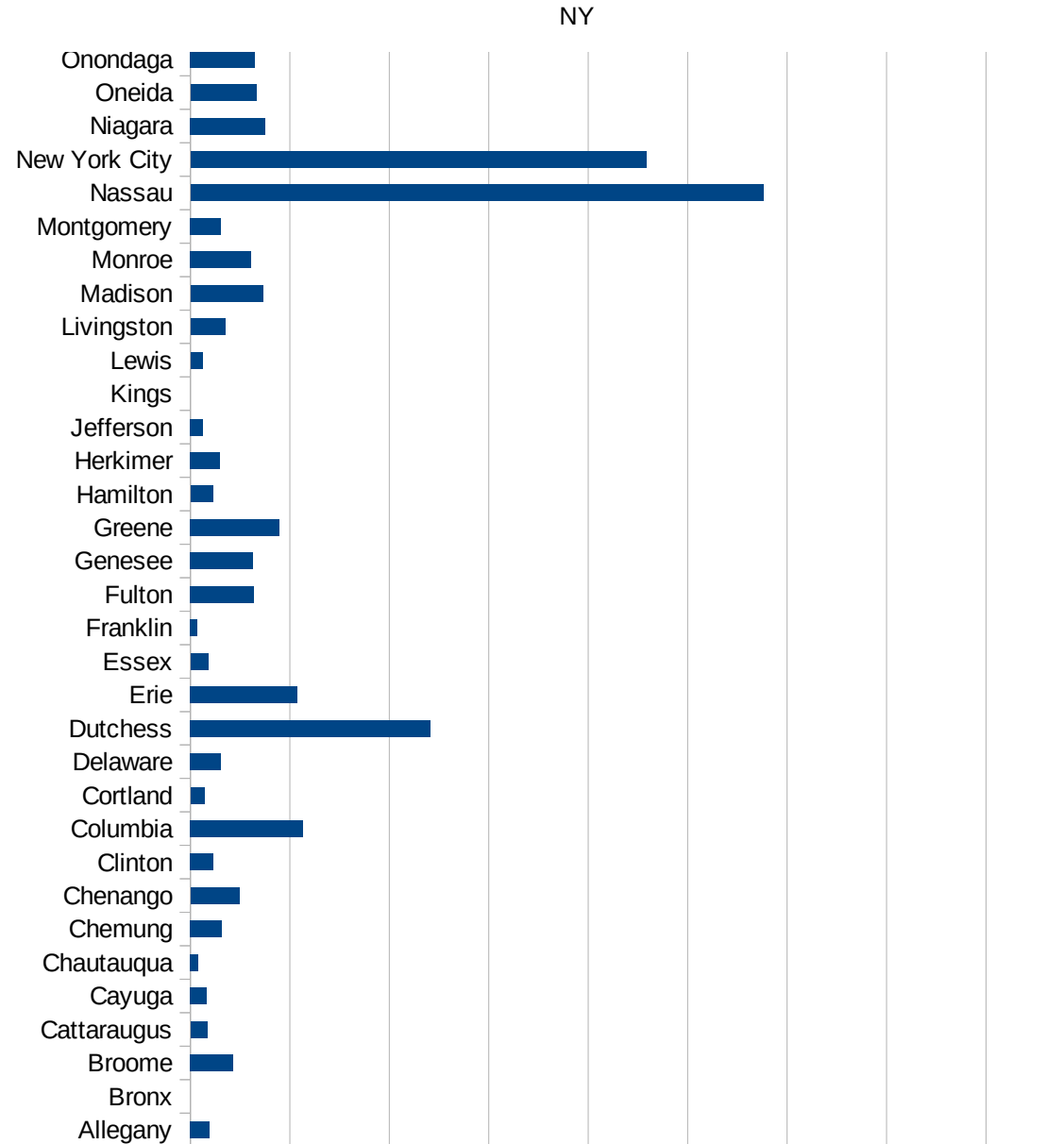
29217
29219
29221
29223
29225
29227
29229

NY

FIPS	County	PC Infection
36001	Albany	514.136306359
36003	Allegany	94.7663148826
36005	Bronx	0
36007	Broome	216.008640346
36009	Cattaraugus	84.5913586674
36011	Cayuga	81.6643982112
36013	Chautauqua	37.5178796145
36015	Chemung	159.042894106
36017	Chenango	246.129249411
36019	Clinton	114.009542103
36021	Columbia	567.461112224
36023	Cortland	71.0954979821
36025	Delaware	154.962157792
36027	Dutchess	1206.25906482
36029	Erie	538.64278111
36031	Essex	88.471849866
36033	Franklin	35.7902690235
36035	Fulton	319.083428188
36037	Genesee	312.983603137
36039	Greene	446.400370597
36041	Hamilton	112.764997745
36043	Herkimer	147.170604693
36045	Jefferson	63.5318330276
36047	Kings	0
36049	Lewis	60.498355201
36051	Livingston	173.97630759
36053	Madison	364.432516421
36055	Monroe	304.118393371
36057	Montgomery	151.653017895
36059	Nassau	2881.15741017
36061	New York City	2293.11559294
36063	Niagara	376.366824595
36065	Oneida	331.043614996



36067 Onondaga	325.026147173
36069 Ontario	132.891575038
36071 Orange	2603.21350121
36073 Orleans	411.2085098
36075 Oswego	71.2480279564
36077 Otsego	112.135767963
36079 Putnam	1148.72790519
36081 Queens	0
36083 Rensselaer	275.33523162
36085 Richmond	0
36087 Rockland	3917.16176177
36089 St. Lawrence	177.700445177
36091 Saratoga	185.955170901
36093 Schenectady	399.098809141
36095 Schoharie	151.139981349
36097 Schuyler	50.2456453774
36099 Seneca	148.688046647
36101 Steuben	244.269071778
36103 Suffolk	2573.57235501
36105 Sullivan	1630.50676839
36107 Tioga	232.701812191
36109 Tompkins	135.223215589
36111 Ulster	868.985828588
36113 Warren	361.005212791
36115 Washington	357.860679445
36117 Wayne	106.590868716
36119 Westchester	3330.26047631
36121 Wyoming	194.58650368
36123 Yates	92.5888651826



NY
0 500 1000 1500 2000 2500 3000 3500 4000 4500

NY

FIPS

29001
29003
29005
29007
29009
29011
29013
29015
29017
29019
29021
29023
29025
29027
29029
29031
29033
29035
29037

NY

29039
29041
29043
29045
29047
29049
29051
29053
29055
29057
29059
29061
29063
29065
29067
29069
29071
29073
29075
29077
29079
29081
29083
29085
29087
29089
29091
29093
29095
29097
29099
29101

29103

NY

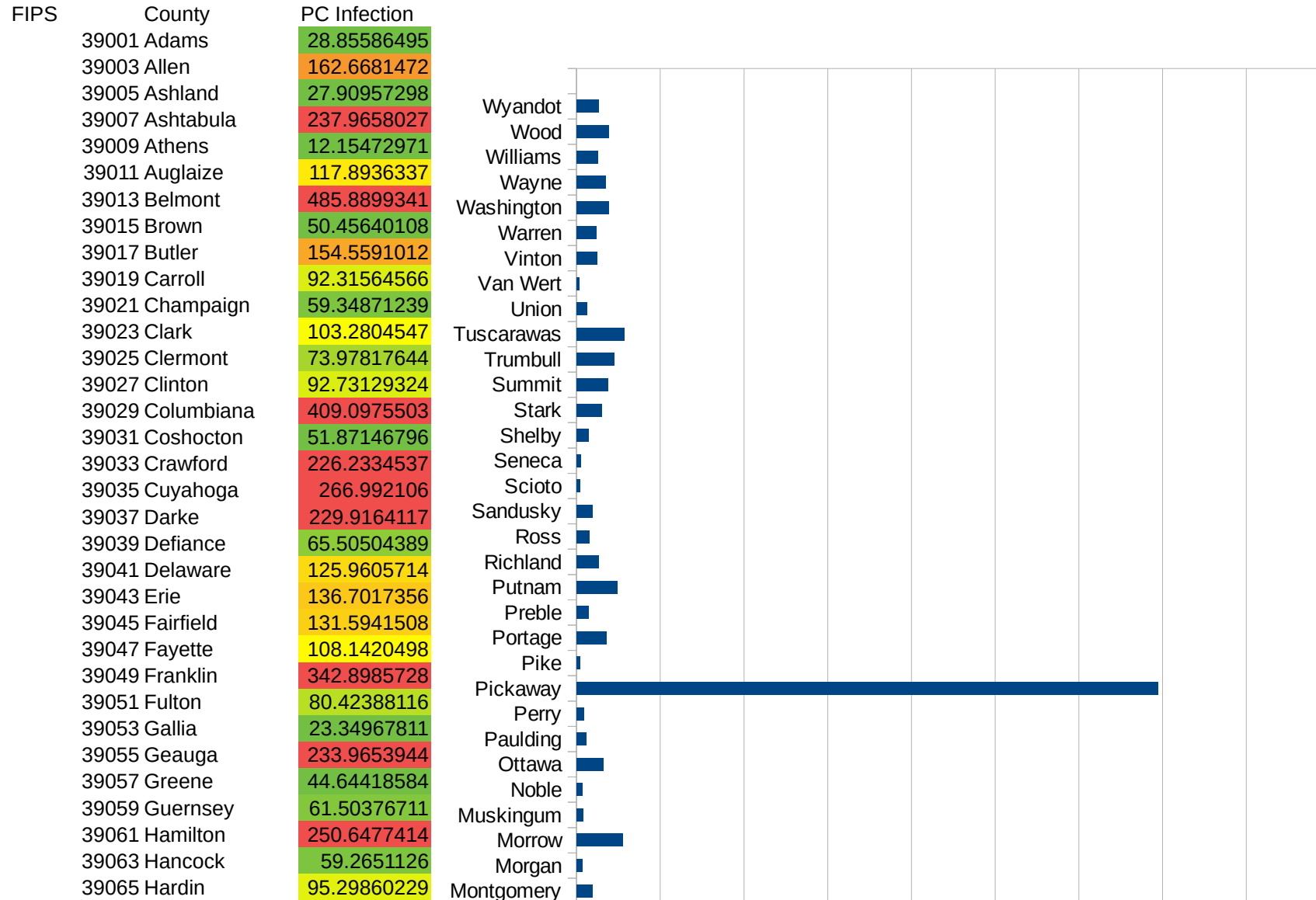
29105
29107
29109
29111
29113
29115
29117
29121
29123
29125
29127
29119
29129
29131
29133
29135
29137
29139
29141
29143
29145
29147
29149
29151
29153
29155
29157
29159
29161
29163
29165
29167
29169
29171

NY

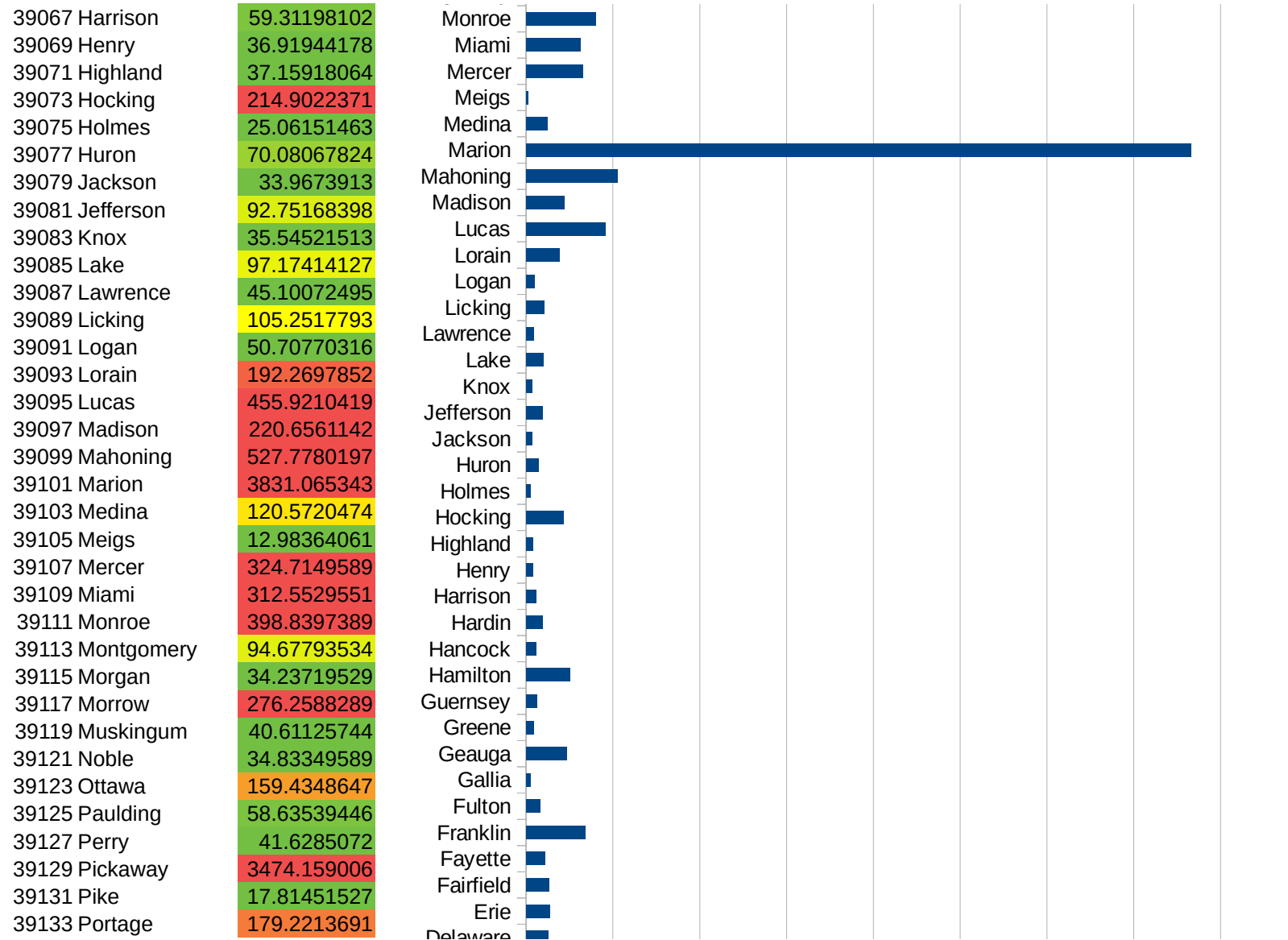
29173
29175
29177
29179
29181
29195
29197
29199
29201
29203
29205
29183
29185
29187
29189
29510
29186
29207
29209
29211
29213
29215

29217
29219
29221
29223
29225
29227
29229

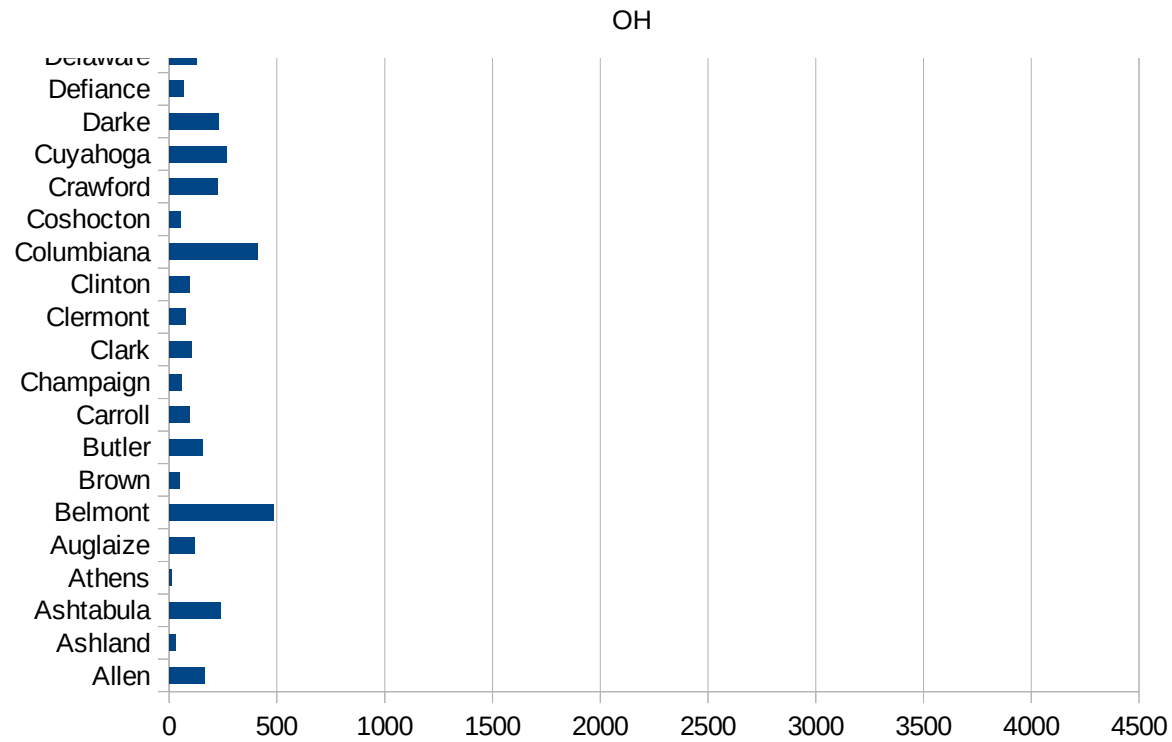
OH



OH



39135 Preble	70.73688319
39137 Putnam	242.7471877
39139 Richland	131.2975334
39141 Ross	75.3922346
39143 Sandusky	95.23971496
39145 Scioto	18.54255516
39147 Seneca	27.17046751
39149 Shelby	69.92000329
39151 Stark	150.1719711
39153 Summit	185.2678819
39155 Trumbull	226.5553021
39157 Tuscarawas	286.4086096
39159 Union	60.51698798
39161 Van Wert	14.14377144
39163 Vinton	121.7748687
39165 Warren	118.4461587
39167 Washington	192.8351758
39169 Wayne	173.3251701
39171 Williams	127.7035105
39173 Wood	190.518455
39175 Wyandot	132.2087987



OH

FIPS

29001
29003
29005
29007
29009
29011
29013
29015
29017
29019
29021
29023
29025
29027
29029
29031
29033
29035
29037

OH

29039
29041
29043
29045
29047
29049
29051
29053
29055
29057
29059
29061
29063
29065
29067
29069
29071
29073
29075
29077
29079
29081
29083
29085
29087
29089
29091
29093
29095
29097
29099
29101

29103

OH

29105
29107
29109
29111
29113
29115
29117
29121
29123
29125
29127
29119
29129
29131
29133
29135
29137
29139
29141
29143
29145
29147
29149
29151
29153
29155
29157
29159
29161
29163
29165
29167
29169
29171

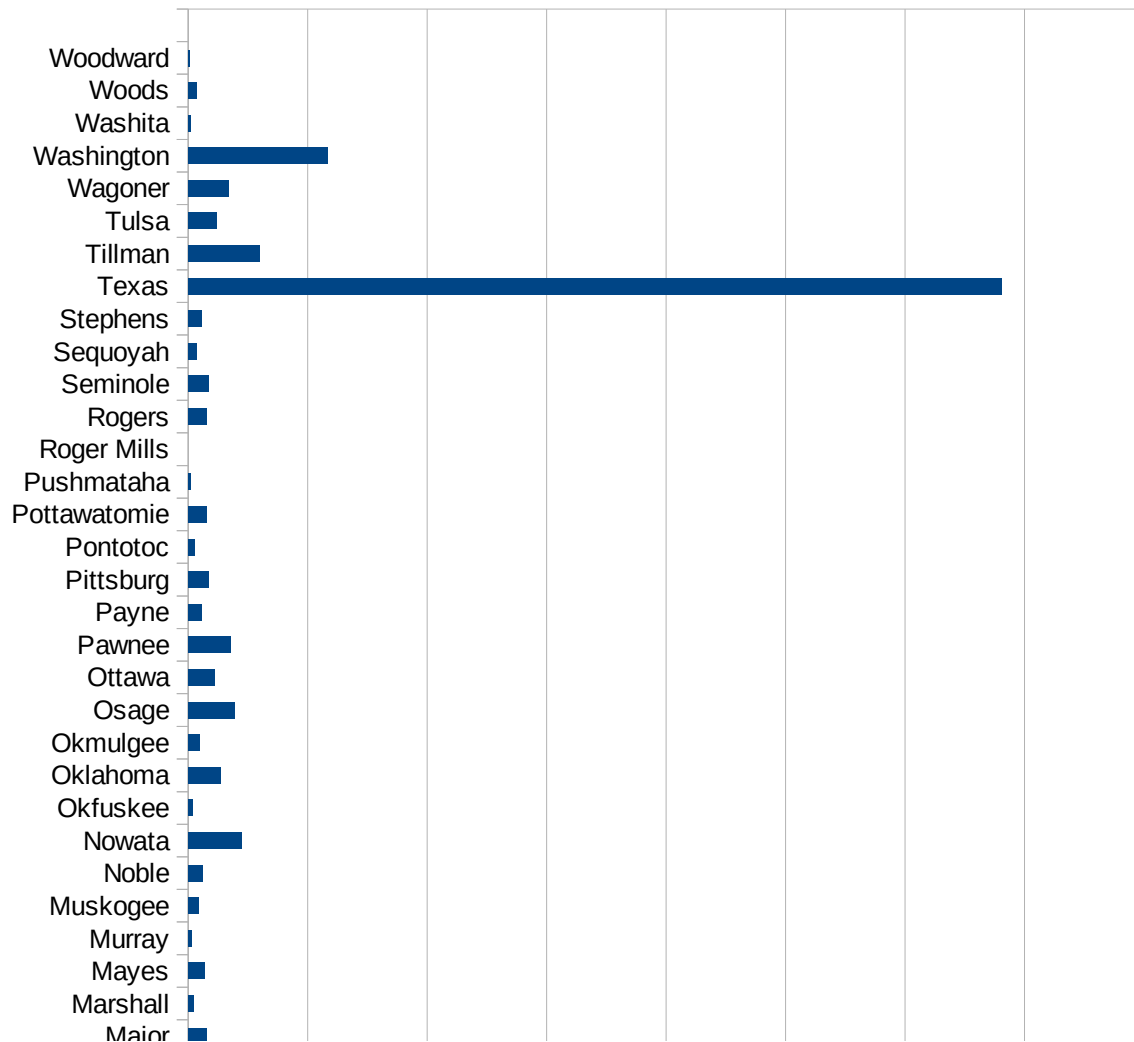
OH

29173
29175
29177
29179
29181
29195
29197
29199
29201
29203
29205
29183
29185
29187
29189
29510
29186
29207
29209
29211
29213
29215

29217
29219
29221
29223
29225
29227
29229

OK

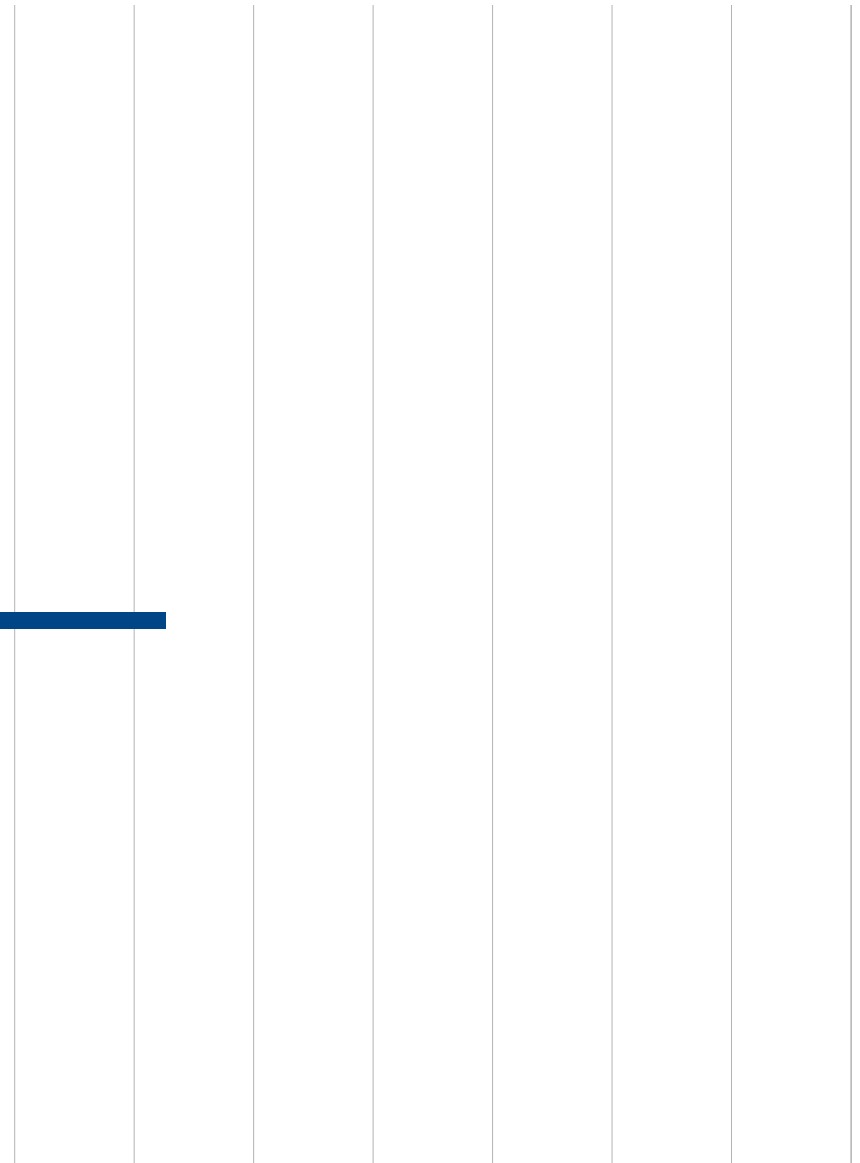
FIPS	County	PC Infection
40001	Adair	339.6431483
40003	Alfalfa	17.37921446
40005	Atoka	7.226477815
40007	Beaver	432.4121075
40009	Beckham	27.63830669
40011	Blaine	31.62888772
40013	Bryan	29.66604509
40015	Caddo	393.4154674
40017	Canadian	80.99856695
40019	Carter	18.68111339
40021	Cherokee	59.57883924
40023	Choctaw	27.27024816
40025	Cimarron	46.44681839
40027	Cleveland	166.1524697
40029	Coal	0
40031	Comanche	186.0125226
40033	Cotton	86.56509695
40035	Craig	97.86103733
40037	Creek	117.311882
40039	Custer	41.32800661
40041	Delaware	222.3106264
40043	Dewey	40.86636698
40045	Ellis	0
40047	Garfield	37.75877071
40049	Garvin	53.93549315
40051	Grady	115.2094472
40053	Grant	46.23208507
40055	Greer	1133.825803
40057	Harmon	0
40059	Harper	26.33658151
40061	Haskell	39.46952952
40063	Hughes	0
40065	Jackson	84.17171029



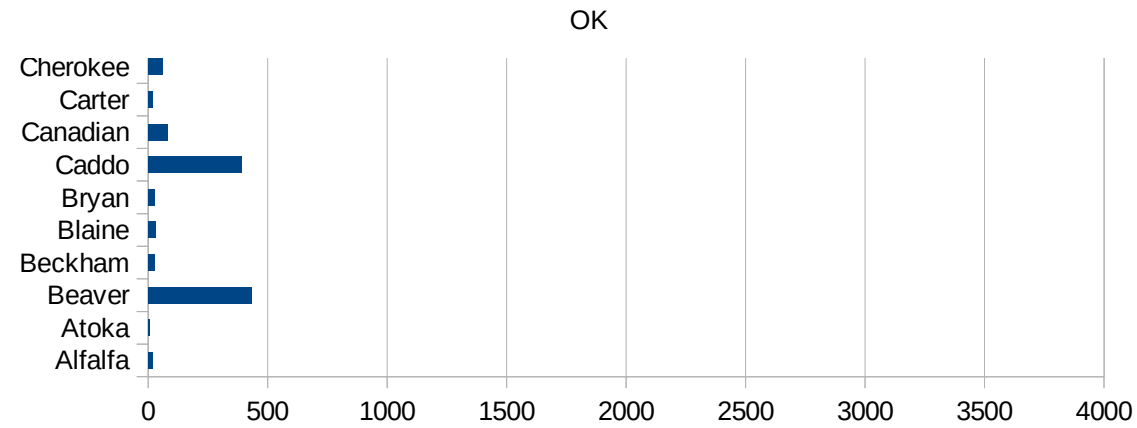
OK

40067 Jefferson	48.9955904
40069 Johnston	27.39976254
40071 Kay	110.9576323
40073 Kingfisher	63.22711179
40075 Kiowa	68.73639592
40077 Latimer	58.64529372
40079 Le Flore	26.01040416
40081 Lincoln	51.54639175
40083 Logan	38.06221057
40085 Love	29.60331557
40087 McClain	215.0806552
40089 McCurtain	33.63605785
40091 McIntosh	50.46681807
40093 Major	78.49293564
40095 Marshall	23.80102344
40097 Mayes	68.1149196
40099 Murray	14.33383502
40101 Muskogee	43.88402914
40103 Noble	62.00726371
40105 Nowata	225.0929732
40107 Okfuskee	16.53165813
40109 Oklahoma	135.5064839
40111 Okmulgee	46.95448024
40113 Osage	193.5593653
40115 Ottawa	112.2694467
40117 Pawnee	176.9371568
40119 Payne	54.85129205
40121 Pittsburg	86.60573877
40123 Pontotoc	28.76042565
40125 Pottawatomie	78.42705596
40127 Pushmataha	8.945343948
40129 Roger Mills	0
40131 Rogers	78.27448252
40133 Seminole	85.44226544

Major	
McIntosh	
McCurtain	
McClain	
Love	
Logan	
Lincoln	
Le Flore	
Latimer	
Kiowa	
Kingfisher	
Kay	
Johnston	
Jefferson	
Jackson	
Hughes	
Haskell	
Harper	
Harmon	
Greer	
Grant	
Grady	
Garvin	
Garfield	
Ellis	
Dewey	
Delaware	
Custer	
Creek	
Craig	
Cotton	
Comanche	
Coal	
Cleveland	
Cimarron	
Choctaw	



40135 Sequoyah	33.99791156
40137 Stephens	55.4720906
40139 Texas	3402.591054
40141 Tillman	299.4011976
40143 Tulsa	120.4577704
40145 Wagoner	171.0148546
40147 Washington	584.456918
40149 Washita	8.987148378
40151 Woods	33.7192312
40153 Woodward	4.945109287



OK

FIPS

29001
29003
29005
29007
29009
29011
29013
29015
29017
29019
29021
29023
29025
29027
29029
29031
29033
29035
29037

OK

29039
29041
29043
29045
29047
29049
29051
29053
29055
29057
29059
29061
29063
29065
29067
29069
29071
29073
29075
29077
29079
29081
29083
29085
29087
29089
29091
29093
29095
29097
29099
29101

29103

OK

29105
29107
29109
29111
29113
29115
29117
29121
29123
29125
29127
29119
29129
29131
29133
29135
29137
29139
29141
29143
29145
29147
29149
29151
29153
29155
29157
29159
29161
29163
29165
29167
29169
29171

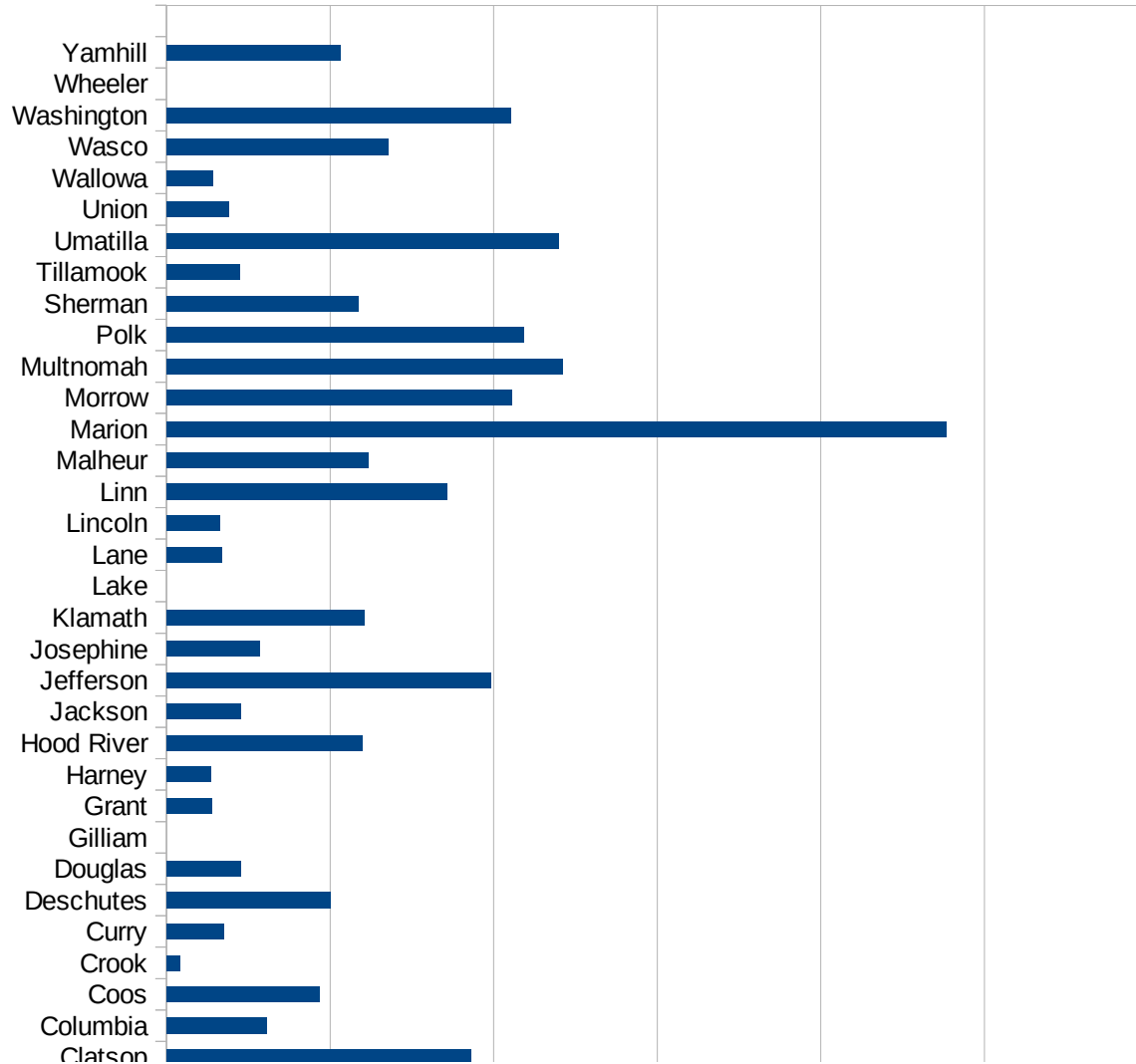
OK

29173
29175
29177
29179
29181
29195
29197
29199
29201
29203
29205
29183
29185
29187
29189
29510
29186
29207
29209
29211
29213
29215

29217
29219
29221
29223
29225
29227
29229

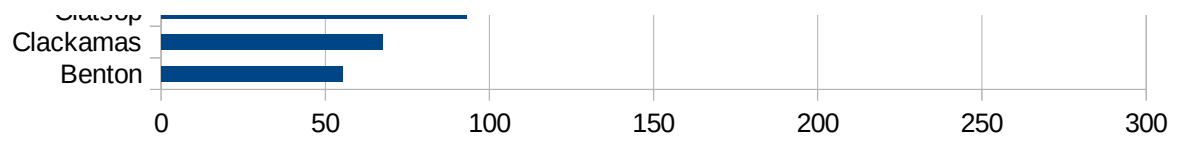
OR

FIPS	County	PC Infection
41001	Baker	6.247657129
41003	Benton	55.3739916
41005	Clackamas	67.53590098
41007	Clatsop	93.04898904
41009	Columbia	30.54775951
41011	Coos	46.59180916
41013	Crook	4.189885616
41015	Curry	17.53386227
41017	Deschutes	50.00104169
41019	Douglas	22.6689517
41021	Gilliam	0
41023	Grant	13.93534002
41025	Harney	13.64442625
41027	Hood River	59.75755506
41029	Jackson	22.77240349
41031	Jefferson	99.20634921
41033	Josephine	28.60641012
41035	Klamath	60.6033731
41037	Lake	0
41039	Lane	16.85936393
41041	Lincoln	16.19826679
41043	Linn	85.60097381
41045	Malheur	61.83889341
41047	Marion	238.4192258
41049	Morrow	105.5223356
41051	Multnomah	121.2001774
41053	Polk	109.1113875
41055	Sherman	58.54800937
41057	Tillamook	22.39892485
41059	Umatilla	119.9752309
41061	Union	18.89573334
41063	Wallowa	14.12229911
41065	Wasco	67.91171477



41067 Washington
41069 Wheeler
41071 Yamhill

105.0703118
0
53.27003234



OR

FIPS

29001
29003
29005
29007
29009
29011
29013
29015
29017
29019
29021
29023
29025
29027
29029
29031
29033
29035
29037

This work is licensed under the Creative Commons Attribution-NoDerivatives 4.0 International License. To view a copy of this license, visit <http://creativecommons.org/licenses/by-nd/4.0/>.

Tom McKellips, DM
www.creatingtomorrow.us
Page 339

OR

29039
29041
29043
29045
29047
29049
29051
29053
29055
29057
29059
29061
29063
29065
29067
29069
29071
29073
29075
29077
29079
29081
29083
29085
29087
29089
29091
29093
29095
29097
29099
29101

29103

OR

29105
29107
29109
29111
29113
29115
29117
29121
29123
29125
29127
29119
29129
29131
29133
29135
29137
29139
29141
29143
29145
29147
29149
29151
29153
29155
29157
29159
29161
29163
29165
29167
29169
29171

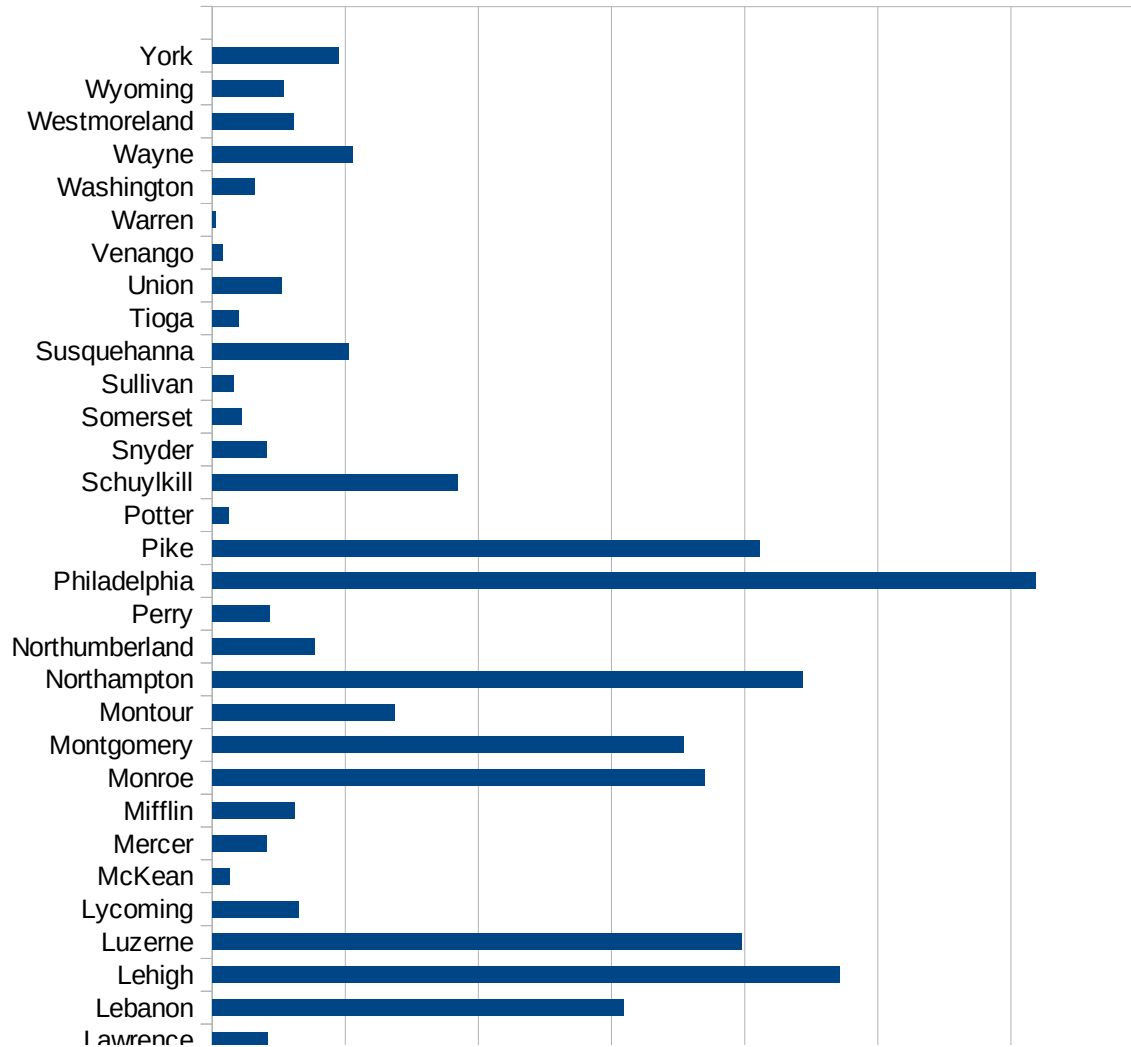
OR

29173
29175
29177
29179
29181
29195
29197
29199
29201
29203
29205
29183
29185
29187
29189
29510
29186
29207
29209
29211
29213
29215

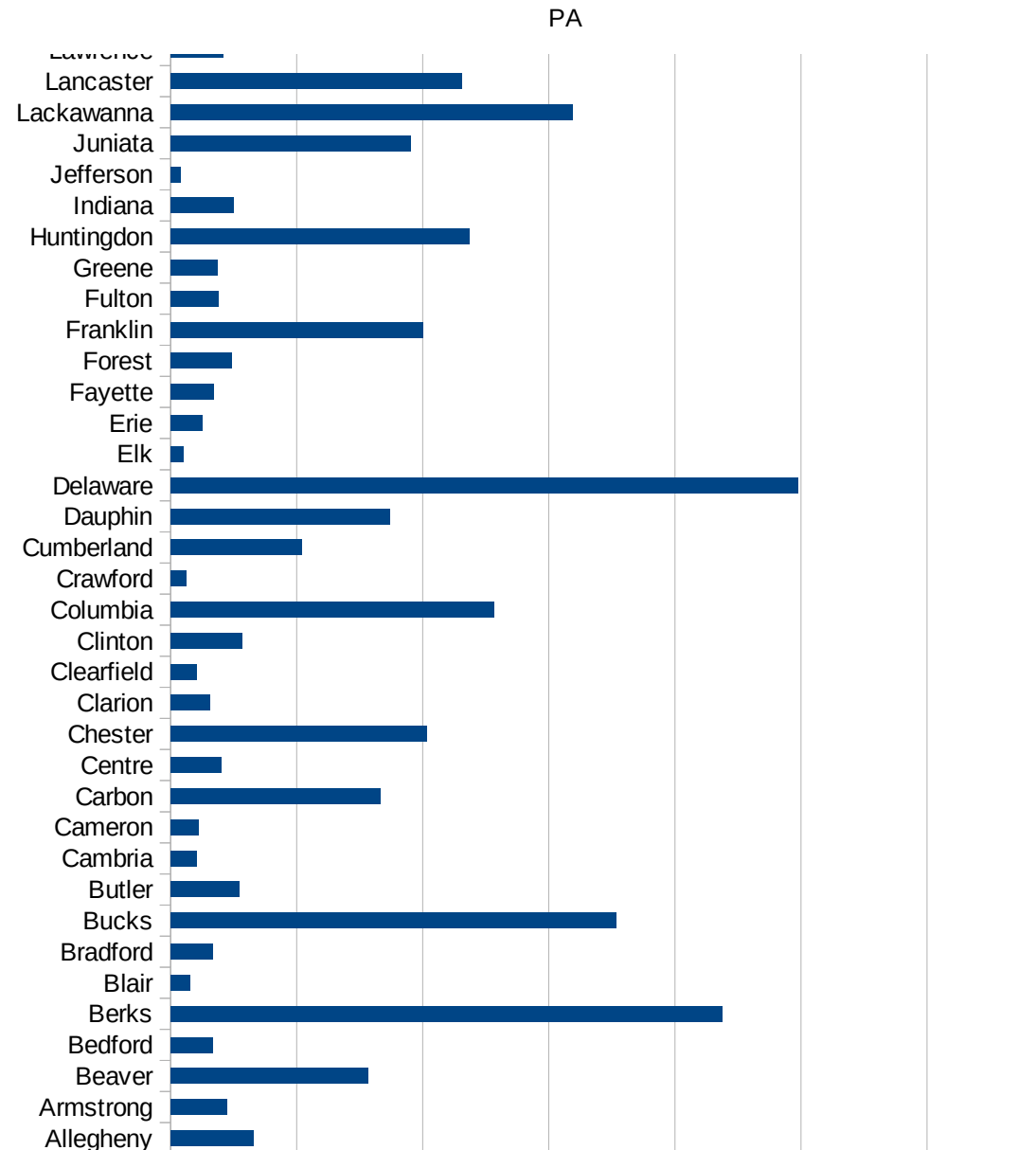
29217
29219
29221
29223
29225
29227
29229

PA

FIPS	County	PC Infection
42001	Adams	183.8324693
42003	Allegheny	131.5603733
42005	Armstrong	88.87118275
42007	Beaver	313.82404
42009	Bedford	66.42311524
42011	Berks	875.1594661
42013	Blair	31.02243412
42015	Bradford	67.39762958
42017	Bucks	706.6277191
42019	Butler	108.0430895
42021	Cambria	40.9929401
42023	Cameron	44.52359751
42025	Carbon	333.1932053
42027	Centre	80.4643592
42029	Chester	405.7113741
42031	Clarion	61.88916682
42033	Clearfield	41.56799516
42035	Clinton	113.7421156
42037	Columbia	513.3219262
42039	Crawford	24.6875845
42041	Cumberland	207.618237
42043	Dauphin	347.5317308
42045	Delaware	994.9517575
42047	Elk	19.88796447
42049	Erie	50.35635391
42051	Fayette	68.23008103
42053	Forest	96.16705591
42055	Franklin	401.072109
42057	Fulton	75.7419266
42059	Greene	73.96044486
42061	Huntingdon	473.7867517
42063	Indiana	99.40710761
42065	Jefferson	16.03996242



42067 Juniata	380.5051813
42069 Lackawanna	637.5923299
42071 Lancaster	461.4051516
42073 Lawrence	83.54218881
42075 Lebanon	618.4808299
42077 Lehigh	942.6786199
42079 Luzerne	795.224873
42081 Lycoming	129.3285473
42083 McKean	26.85022457
42085 Mercer	82.21678126
42087 Mifflin	123.3179006
42089 Monroe	739.7924569
42091 Montgomery	708.6617974
42093 Montour	274.122807
42095 Northampton	886.7906577
42097 Northumberland	154.8038602
42099 Perry	86.69455341
42101 Philadelphia	1237.6447
42103 Pike	822.4125293
42105 Potter	24.06449284
42107 Schuylkill	369.5439476
42109 Snyder	81.40108535
42111 Somerset	44.62353959
42113 Sullivan	32.94350189
42115 Susquehanna	204.4889009
42117 Tioga	39.2512818
42119 Union	104.9458524
42121 Venango	15.60488433
42123 Warren	5.063547521
42125 Washington	63.17941991
42127 Wayne	210.6248537
42129 Westmoreland	121.787394
42131 Wyoming	107.2247282
42133 York	189.8396736





FIPS

- 29001
- 29003
- 29005
- 29007
- 29009
- 29011
- 29013
- 29015
- 29017
- 29019
- 29021
- 29023
- 29025
- 29027
- 29029
- 29031
- 29033
- 29035
- 29037

PA

29039
29041
29043
29045
29047
29049
29051
29053
29055
29057
29059
29061
29063
29065
29067
29069
29071
29073
29075
29077
29079
29081
29083
29085
29087
29089
29091
29093
29095
29097
29099
29101

29103

PA

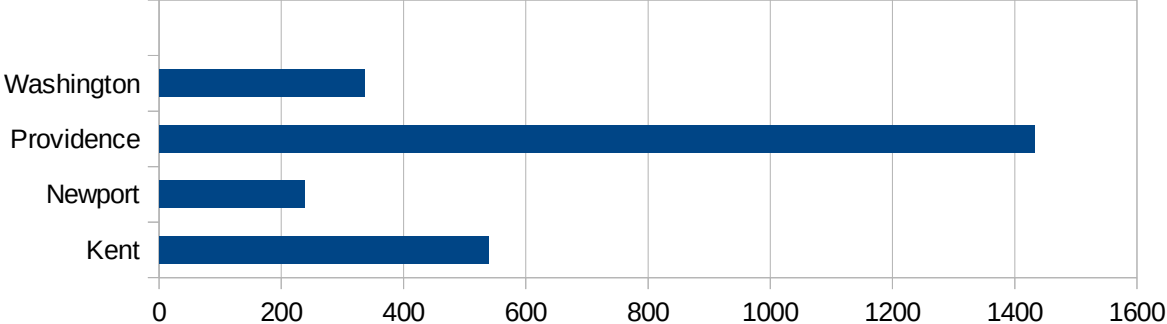
29105
29107
29109
29111
29113
29115
29117
29121
29123
29125
29127
29119
29129
29131
29133
29135
29137
29139
29141
29143
29145
29147
29149
29151
29153
29155
29157
29159
29161
29163
29165
29167
29169
29171

PA

29173
29175
29177
29179
29181
29195
29197
29199
29201
29203
29205
29183
29185
29187
29189
29510
29186
29207
29209
29211
29213
29215

29217
29219
29221
29223
29225
29227
29229

FIPS	County	PC Infection
44001	Bristol	353.5530021
44003	Kent	538.8713605
44005	Newport	238.6663759
44007	Providence	1432.515202
44009	Washington	336.8230847



RI

FIPS

29001
29003
29005
29007
29009
29011
29013
29015
29017
29019
29021
29023
29025
29027
29029
29031
29033
29035
29037

RI

29039
29041
29043
29045
29047
29049
29051
29053
29055
29057
29059
29061
29063
29065
29067
29069
29071
29073
29075
29077
29079
29081
29083
29085
29087
29089
29091
29093
29095
29097
29099
29101

29103

RI

29105
29107
29109
29111
29113
29115
29117
29121
29123
29125
29127
29119
29129
29131
29133
29135
29137
29139
29141
29143
29145
29147
29149
29151
29153
29155
29157
29159
29161
29163
29165
29167
29169
29171

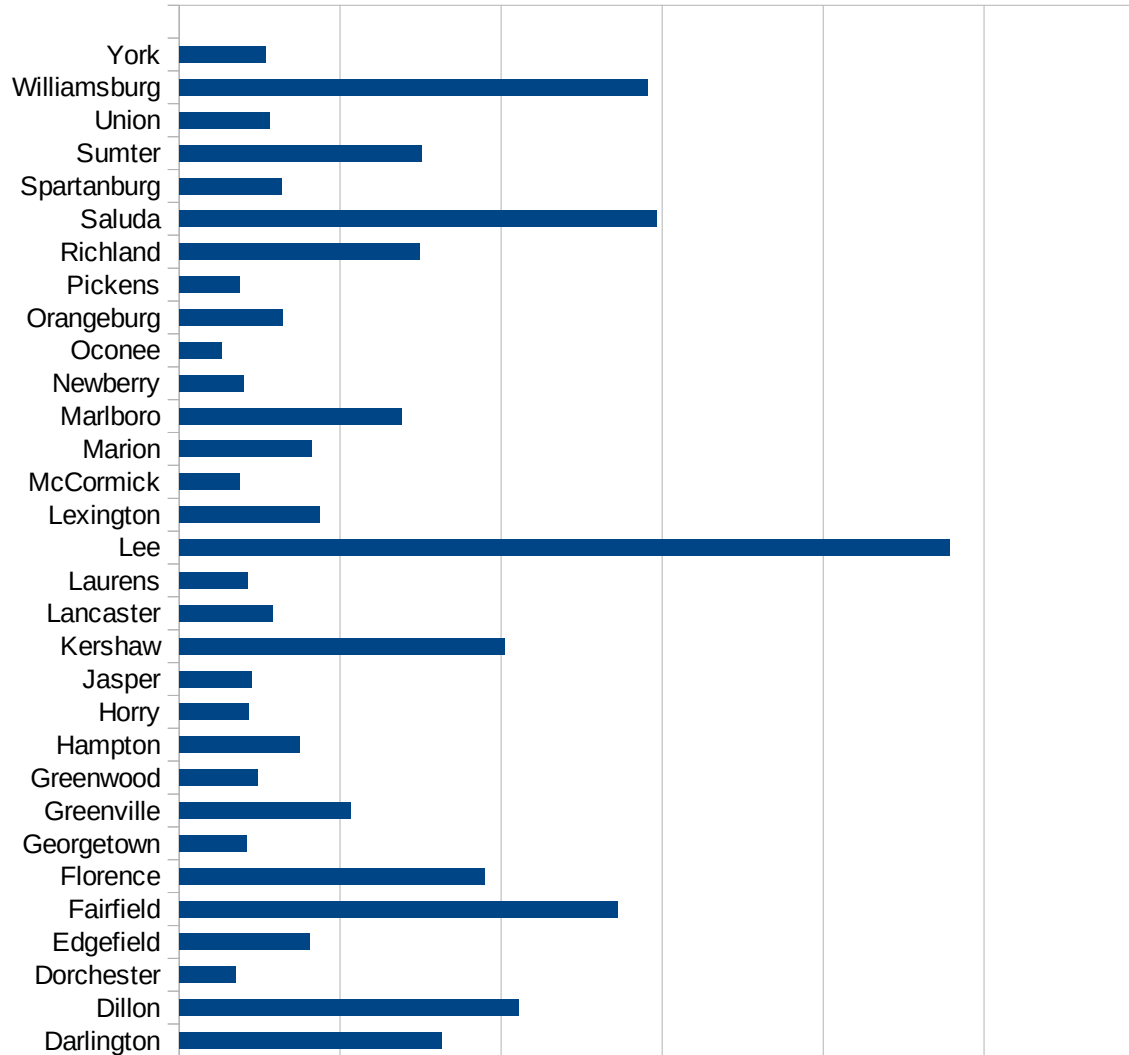
RI

29173
29175
29177
29179
29181
29195
29197
29199
29201
29203
29205
29183
29185
29187
29189
29510
29186
29207
29209
29211
29213
29215

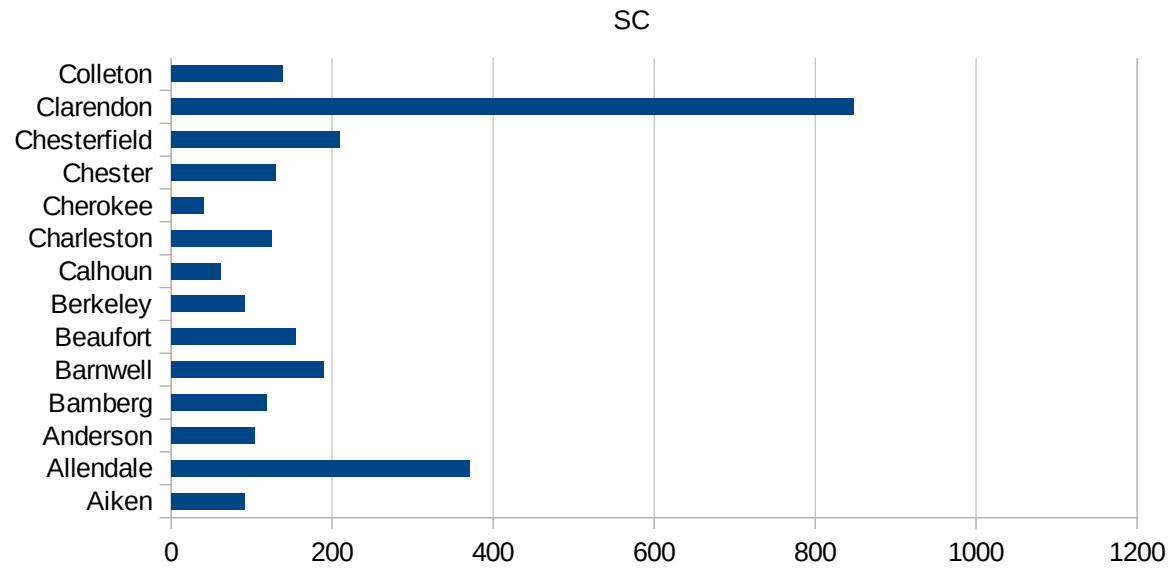
29217
29219
29221
29223
29225
29227
29229

SC

FIPS	County	PC Infection
45001	Abbeville	142.6184752
45003	Aiken	90.90855426
45005	Allendale	370.6615748
45007	Anderson	103.2511647
45009	Bamberg	119.089317
45011	Barnwell	189.4657067
45013	Beaufort	154.7306785
45015	Berkeley	90.91279157
45017	Calhoun	61.98347107
45019	Charleston	124.9060741
45021	Cherokee	40.29573566
45023	Chester	130.22852
45025	Chesterfield	209.8177209
45027	Clarendon	848.6646884
45029	Colleton	138.0775358
45031	Darlington	326.3375348
45033	Dillon	421.5824047
45035	Dorchester	70.34056036
45037	Edgefield	162.6497117
45039	Fairfield	544.5942327
45041	Florence	379.2731563
45043	Georgetown	83.53547848
45045	Greenville	212.946775
45047	Greenwood	97.53890954
45049	Hampton	149.8630562
45051	Horry	86.59090447
45053	Jasper	89.74491733
45055	Kershaw	404.0126845
45057	Lancaster	116.3765989
45059	Laurens	85.08224617
45061	Lee	956.7145024
45063	Lexington	174.8962824
45065	McCormick	74.38894793



45067 Marion	164.3094172
45069 Marlboro	276.5361012
45071 Newberry	80.47767394
45073 Oconee	52.31326715
45075 Orangeburg	128.8333678
45077 Pickens	74.43751651
45079 Richland	298.6183474
45081 Saluda	593.847352
45083 Spartanburg	127.1154042
45085 Sumter	301.374493
45087 Union	113.0974097
45089 Williamsburg	581.5853101
45091 York	106.8882744



SC

FIPS

29001
29003
29005
29007
29009
29011
29013
29015
29017
29019
29021
29023
29025
29027
29029
29031
29033
29035
29037

SC

29039
29041
29043
29045
29047
29049
29051
29053
29055
29057
29059
29061
29063
29065
29067
29069
29071
29073
29075
29077
29079
29081
29083
29085
29087
29089
29091
29093
29095
29097
29099
29101

29103

SC

29105
29107
29109
29111
29113
29115
29117
29121
29123
29125
29127
29119
29129
29131
29133
29135
29137
29139
29141
29143
29145
29147
29149
29151
29153
29155
29157
29159
29161
29163
29165
29167
29169
29171

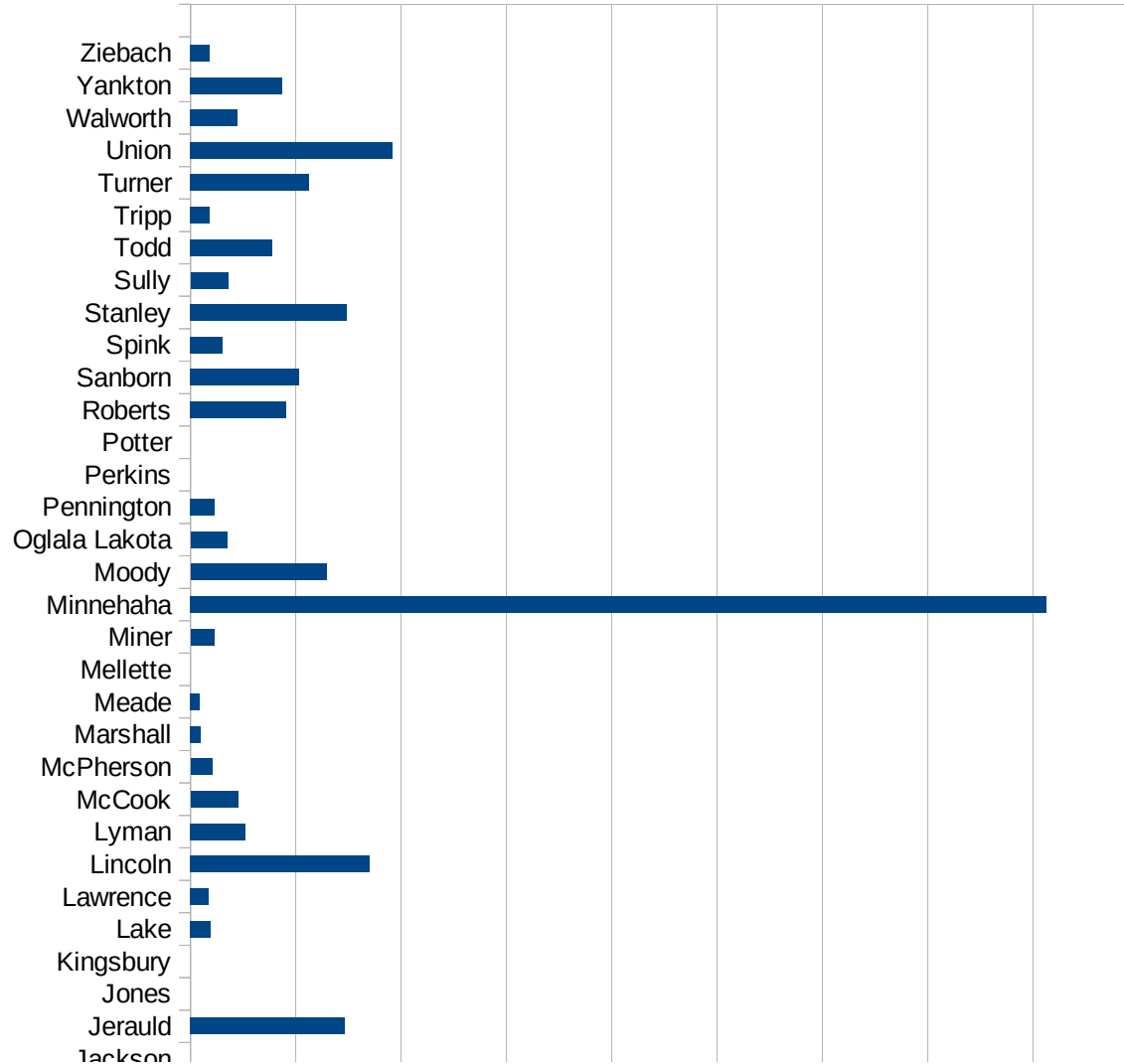
SC

29173
29175
29177
29179
29181
29195
29197
29199
29201
29203
29205
29183
29185
29187
29189
29510
29186
29207
29209
29211
29213
29215

29217
29219
29221
29223
29225
29227
29229

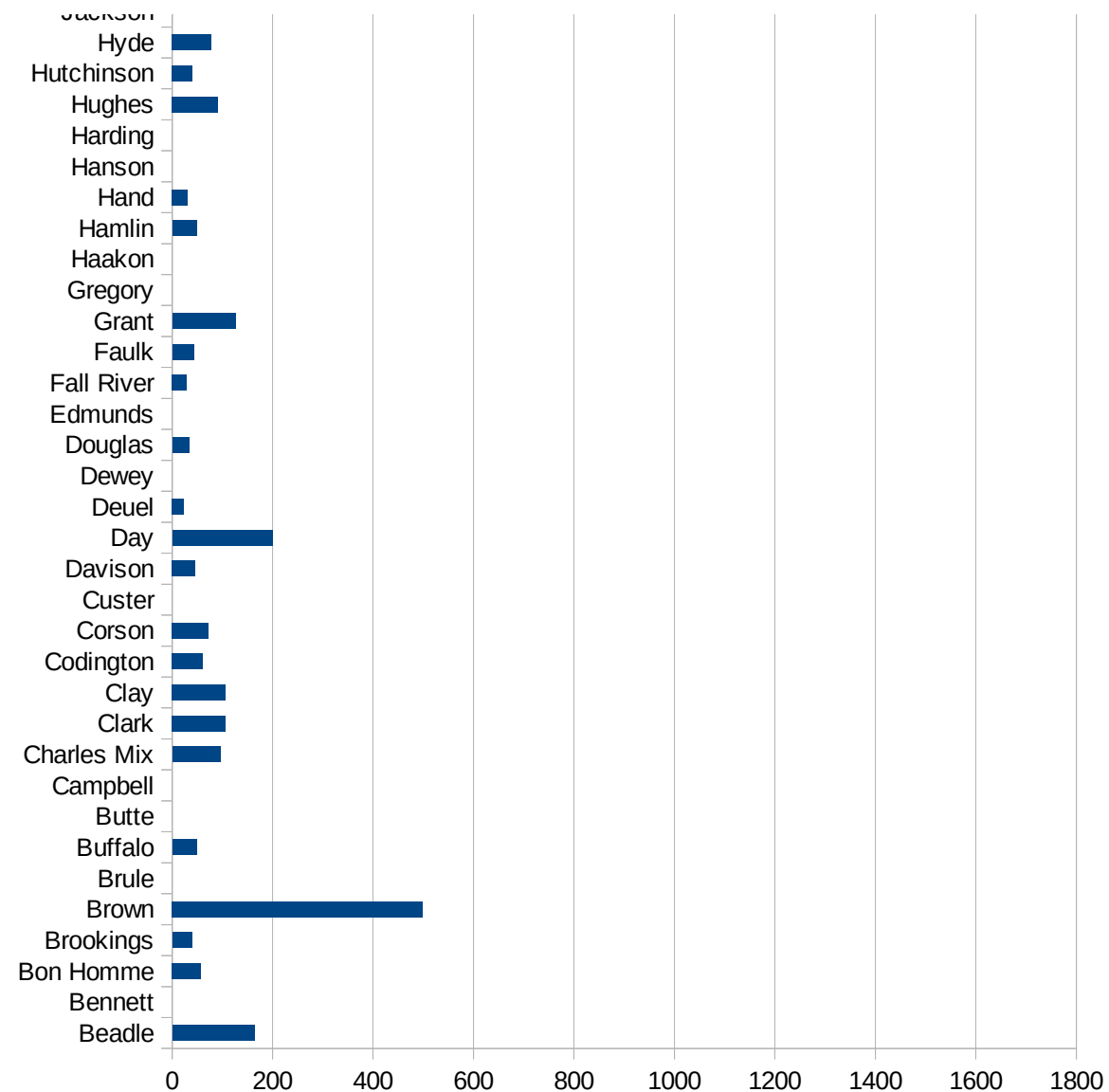
SD

FIPS	County	PC Infection
46003	Aurora	107.1046055
46005	Beadle	164.1688291
46007	Bennett	0
46009	Bon Homme	57.30659026
46011	Brookings	39.73660309
46013	Brown	498.5247736
46015	Brule	0
46017	Buffalo	49.11591356
46019	Butte	0
46021	Campbell	0
46023	Charles Mix	96.38038124
46025	Clark	106.9804761
46027	Clay	106.8299979
46029	Codington	60.68177762
46031	Corson	72.02881152
46033	Custer	0
46035	Davison	45.4775139
46037	Day	199.818347
46039	Deuel	23.05741296
46041	Dewey	0
46043	Douglas	34.07155026
46045	Edmunds	0
46047	Fall River	29.5945546
46049	Faulk	42.91845494
46051	Grant	125.9269624
46053	Gregory	0
46055	Haakon	0
46057	Hamlin	49.09180167
46059	Hand	30.65603924
46061	Hanson	0
46063	Harding	0
46065	Hughes	90.65155807
46067	Hutchinson	40.6504065



SD

46069 Hyde	78.00312012
46071 Jackson	0
46073 Jerauld	293.6857562
46075 Jones	0
46077 Kingsbury	0
46079 Lake	38.2936356
46081 Lawrence	34.96367662
46083 Lincoln	340.0955669
46085 Lyman	104.6846375
46087 McCook	90.15506671
46089 McPherson	41.54549231
46091 Marshall	19.56181534
46093 Meade	17.67159115
46095 Mellette	0
46097 Miner	45.18752824
46099 Minnehaha	1625.396628
46101 Moody	258.3979328
46102 Oglala Lakota	69.88608568
46103 Pennington	46.54118447
46105 Perkins	0
46107 Potter	0
46109 Roberts	181.8703934
46111 Sanborn	205.8460272
46115 Spink	61.58583526
46117 Stanley	297.8160159
46119 Sully	71.83908046
46121 Todd	155.5966158
46123 Tripp	36.50967506
46125 Turner	225.5460589
46127 Union	384.1475126
46129 Walworth	89.49346698
46135 Yankton	174.9092658
46137 Ziebach	36.46973012



SD

SD

FIPS

29001
29003
29005
29007
29009
29011
29013
29015
29017
29019
29021
29023
29025
29027
29029
29031
29033
29035
29037

SD

29039
29041
29043
29045
29047
29049
29051
29053
29055
29057
29059
29061
29063
29065
29067
29069
29071
29073
29075
29077
29079
29081
29083
29085
29087
29089
29091
29093
29095
29097
29099
29101

29103

SD

29105
29107
29109
29111
29113
29115
29117
29121
29123
29125
29127
29119
29129
29131
29133
29135
29137
29139
29141
29143
29145
29147
29149
29151
29153
29155
29157
29159
29161
29163
29165
29167
29169
29171

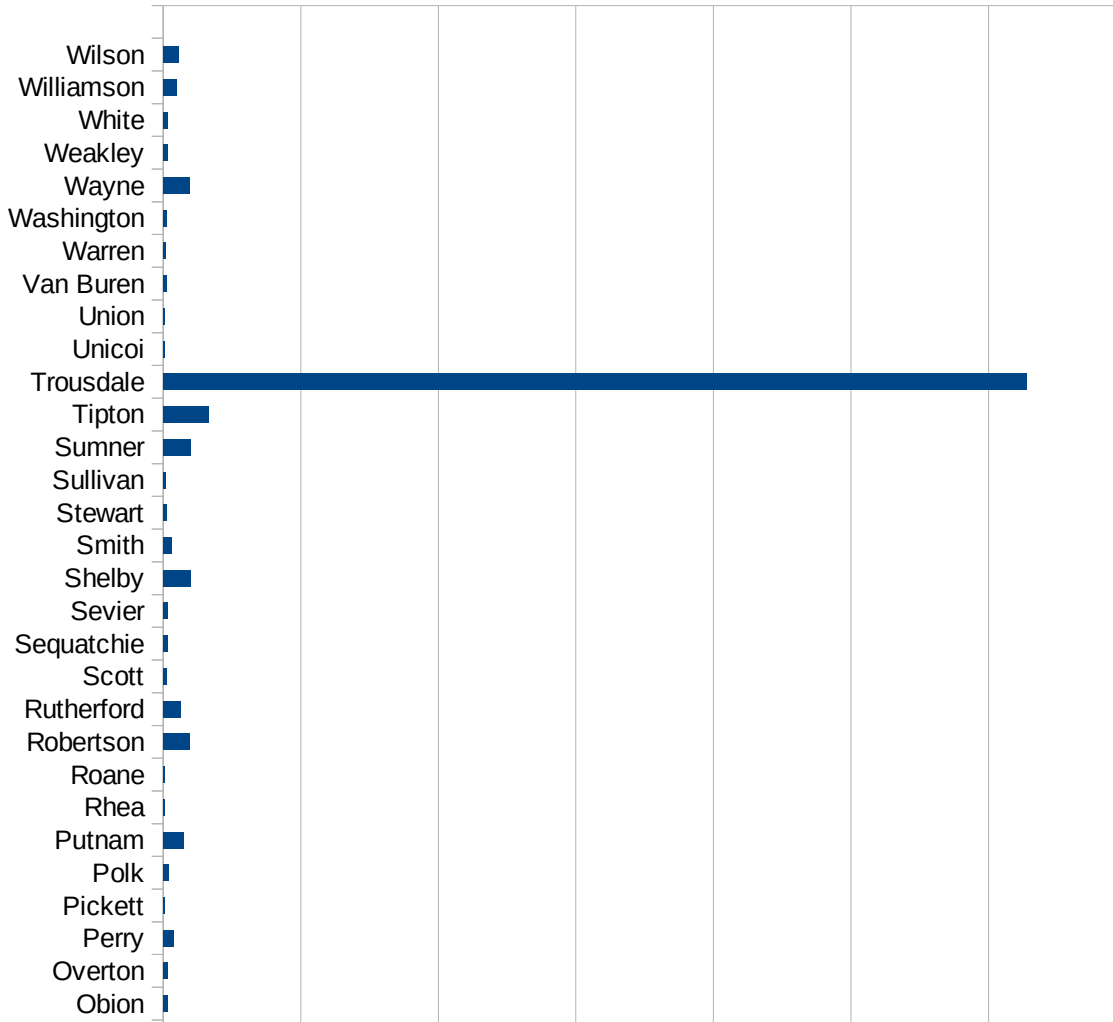
SD

29173
29175
29177
29179
29181
29195
29197
29199
29201
29203
29205
29183
29185
29187
29189
29510
29186
29207
29209
29211
29213
29215

29217
29219
29221
29223
29225
29227
29229

TN

FIPS	County	PC Infection
47001	Anderson	47.0698988
47003	Bedford	513.8871895
47005	Benton	37.07365299
47007	Bledsoe	4113.859709
47009	Blount	57.09978759
47011	Bradley	76.83154216
47013	Campbell	42.94773009
47015	Cannon	89.89074817
47017	Carroll	89.2219843
47019	Carter	33.71723661
47021	Cheatham	217.6117115
47023	Chester	69.46052327
47025	Claiborne	22.04307847
47027	Clay	77.75042115
47029	Cocke	55.90652429
47031	Coffee	107.7199282
47033	Crockett	90.73143495
47035	Cumberland	149.14618
47037	Davidson	562.0954479
47039	Decatur	42.71313856
47041	DeKalb	144.0063561
47043	Dickson	172.1363619
47045	Dyer	117.8992497
47047	Fayette	222.1838201
47049	Fentress	32.93626832
47051	Franklin	102.6497971
47053	Gibson	118.258742
47055	Giles	33.89485815
47057	Grainger	25.9235256
47059	Greene	66.58271455
47061	Grundy	224.7864529
47063	Hamblen	38.71827038
47065	Hamilton	95.25482725

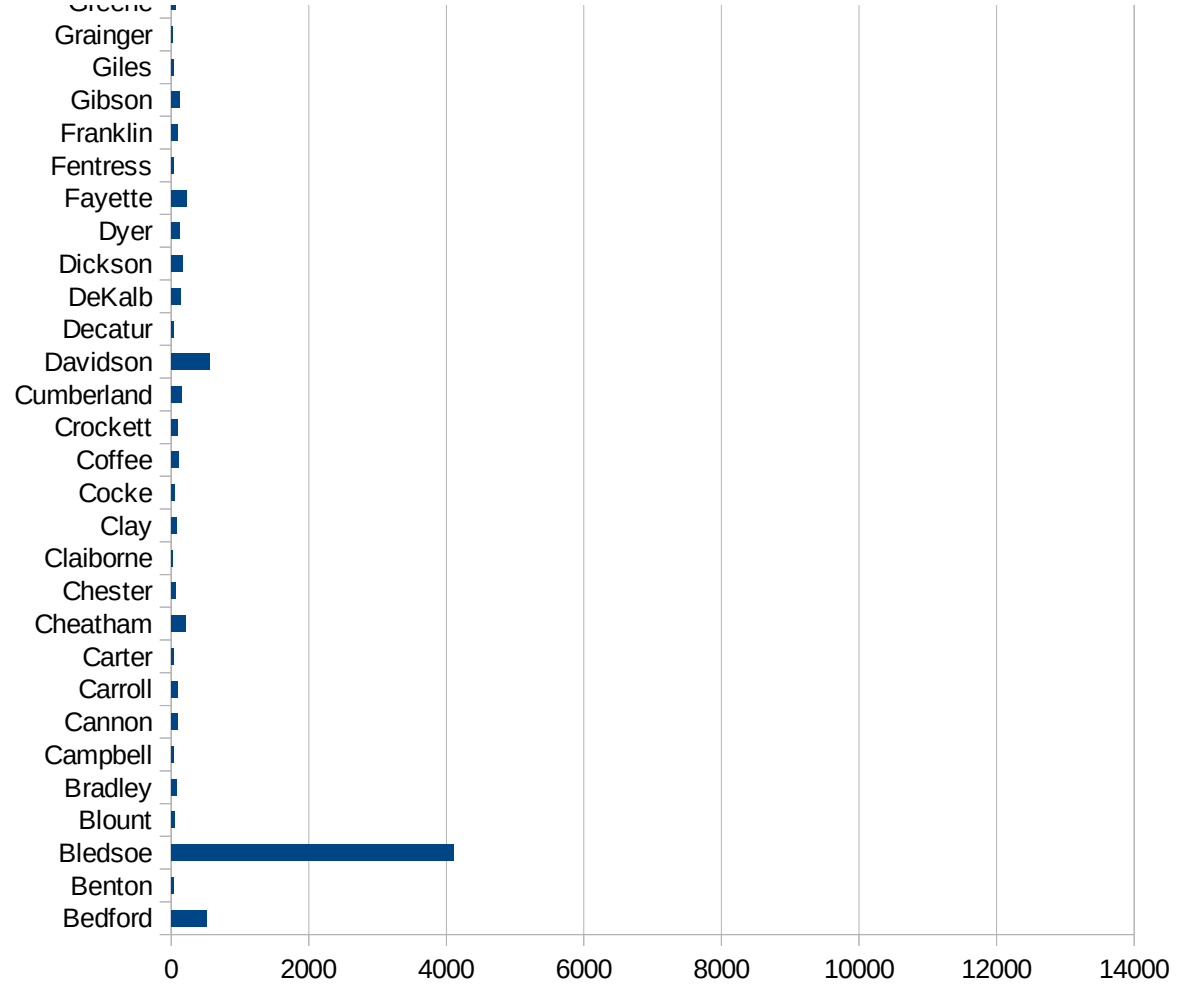


TN

47067 Hancock	0	Morgan
47069 Hardeman	721.6494845	Moore
47071 Hardin	34.91620112	Montgomery
47073 Hawkins	54.83813904	Monroe
47075 Haywood	167.2916066	Meigs
47077 Henderson	43.09261321	Maury
47079 Henry	52.53723963	Marshall
47081 Hickman	207.4771576	Marion
47083 Houston	72.61285247	Madison
47085 Humphreys	64.91398896	Macon
47087 Jackson	93.5533254	McNairy
47089 Jefferson	48.13745094	McMinn
47091 Johnson	84.37394533	Loudon
47093 Knox	65.12081738	Lincoln
47095 Lake	5451.356092	Lewis
47097 Lauderdale	170.3775411	Lawrence
47099 Lawrence	48.01756071	Lauderdale
47101 Lewis	16.54807215	Lake
47103 Lincoln	46.89744116	Knox
47105 Loudon	90.47385683	Johnson
47107 McMinn	230.8341935	Jefferson
47109 McNairy	46.45401053	Jackson
47111 Macon	333.8141356	Humphreys
47113 Madison	166.9996414	Houston
47115 Marion	111.9860017	Hickman
47117 Marshall	77.19027403	Henry
47119 Maury	66.77973288	Henderson
47121 Meigs	178.7745815	Haywood
47123 Monroe	88.44403218	Hawkins
47125 Montgomery	100.0242777	Hardin
47127 Moore	46.79457183	Hardeman
47129 Morgan	55.60962046	Hancock
47131 Obion	62.77463905	Hamilton
47133 Overton	63.44027551	Hamblen
		Grundy
		Greene

TN

47135 Perry	161.2103175
47137 Pickett	19.6772924
47139 Polk	76.93218132
47141 Putnam	298.0607029
47143 Rhea	21.18387604
47145 Roane	15.05457283
47147 Robertson	385.8502788
47149 Rutherford	260.7036228
47151 Scott	49.91152049
47153 Sequatchie	67.22237161
47155 Sevier	69.4643076
47157 Shelby	398.1773182
47159 Smith	120.3490121
47161 Stewart	51.6186122
47163 Sullivan	36.15191415
47165 Sumner	394.8725347
47167 Tipton	654.4226304
47169 Trousdale	12559.02652
47171 Unicoi	16.89094083
47173 Union	20.31694433
47175 Van Buren	52.03816132
47177 Warren	36.69455453
47179 Washington	51.31913504
47181 Wayne	380.4807344
47183 Weakley	71.82403112
47185 White	66.40351201
47187 Williamson	203.2546639
47189 Wilson	226.1333333



TN

FIPS

29001
29003
29005
29007
29009
29011
29013
29015
29017
29019
29021
29023
29025
29027
29029
29031
29033
29035
29037

TN

29039
29041
29043
29045
29047
29049
29051
29053
29055
29057
29059
29061
29063
29065
29067
29069
29071
29073
29075
29077
29079
29081
29083
29085
29087
29089
29091
29093
29095
29097
29099
29101

29103

TN

29105
29107
29109
29111
29113
29115
29117
29121
29123
29125
29127
29119
29129
29131
29133
29135
29137
29139
29141
29143
29145
29147
29149
29151
29153
29155
29157
29159
29161
29163
29165
29167
29169
29171

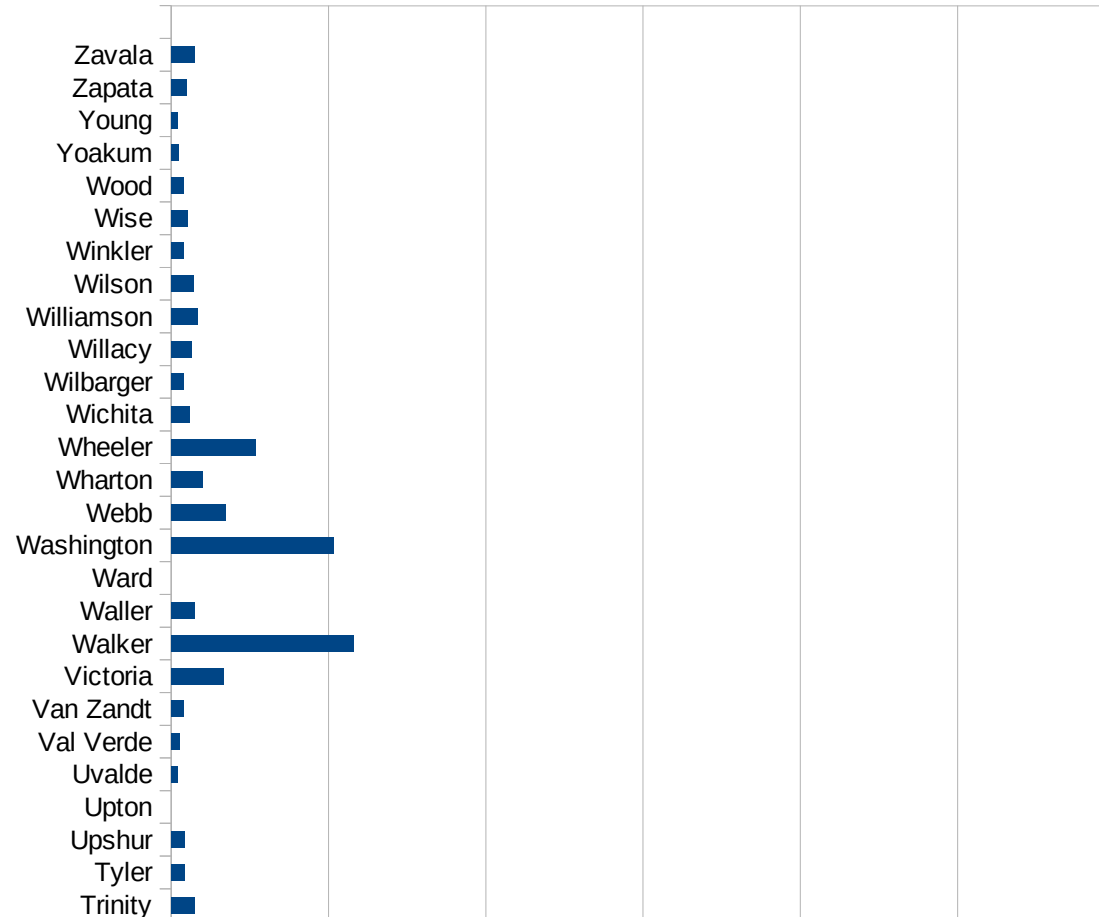
TN

29173
29175
29177
29179
29181
29195
29197
29199
29201
29203
29205
29183
29185
29187
29189
29510
29186
29207
29209
29211
29213
29215

29217
29219
29221
29223
29225
29227
29229

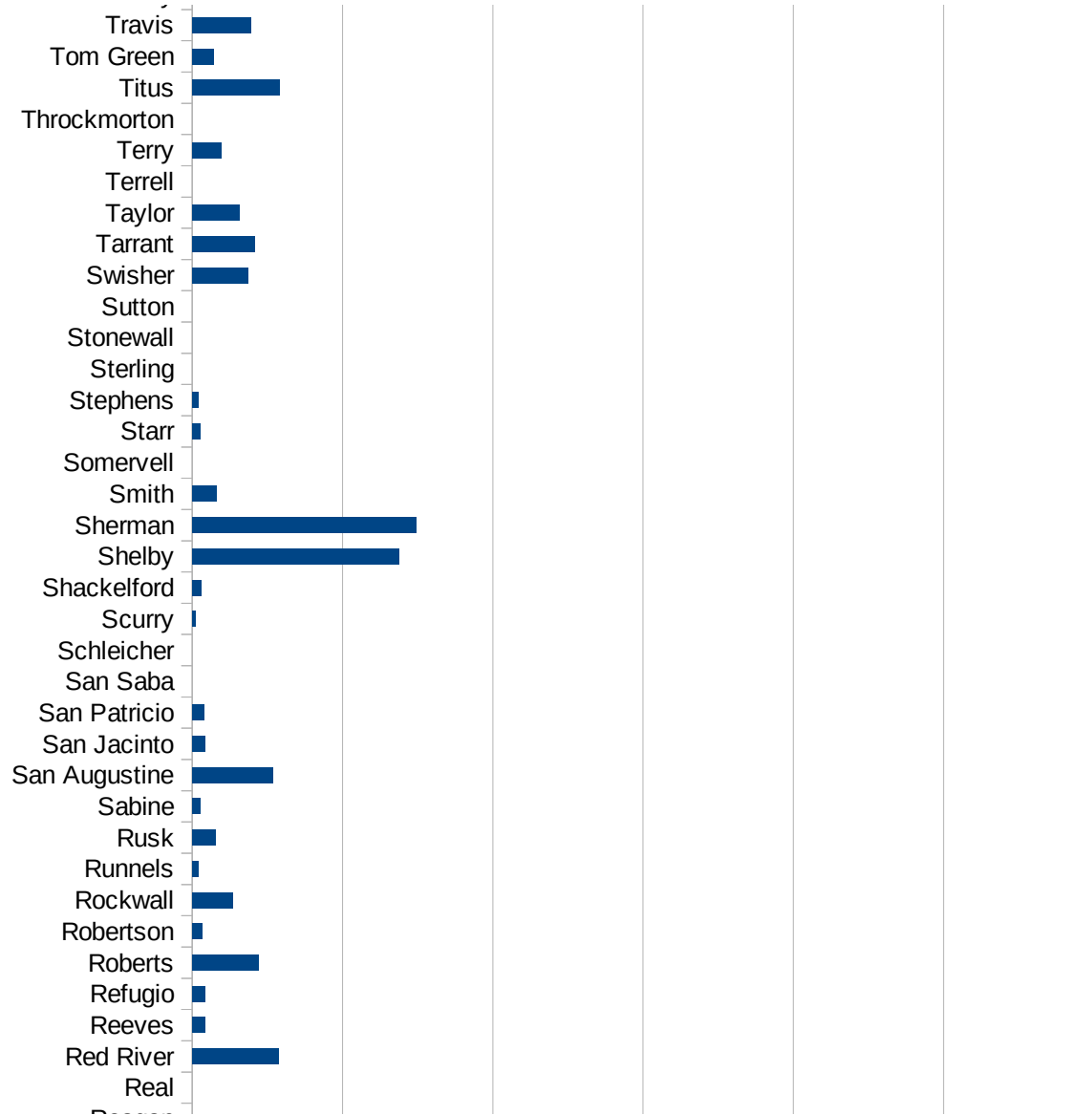
TX

FIPS	County	PC Infection
48001	Anderson	93.01203989
48003	Andrews	121.3592233
48005	Angelina	159.6013411
48007	Aransas	12.60928043
48009	Archer	11.38174368
48011	Armstrong	105.7082452
48013	Atascosa	59.63029219
48015	Austin	63.35656407
48017	Bailey	85.38494379
48019	Bandera	26.28811777
48021	Bastrop	151.7660044
48023	Baylor	0
48025	Bee	18.41225028
48027	Bell	69.73304615
48029	Bexar	106.7445969
48031	Blanco	51.27328662
48033	Borden	0
48035	Bosque	32.10101118
48037	Bowie	141.0033502
48039	Brazoria	196.380335
48041	Brazos	140.2376101
48043	Brewster	10.79097874
48045	Briscoe	65.96306069
48047	Brooks	14.05678943
48049	Brown	134.4794853
48051	Burleson	97.88460493
48053	Burnet	58.89529258
48055	Caldwell	83.24276828
48057	Calhoun	166.9681369
48059	Callahan	57.16735744
48061	Cameron	146.0222501
48063	Camp	161.1294407
48065	Carson	66.61115737



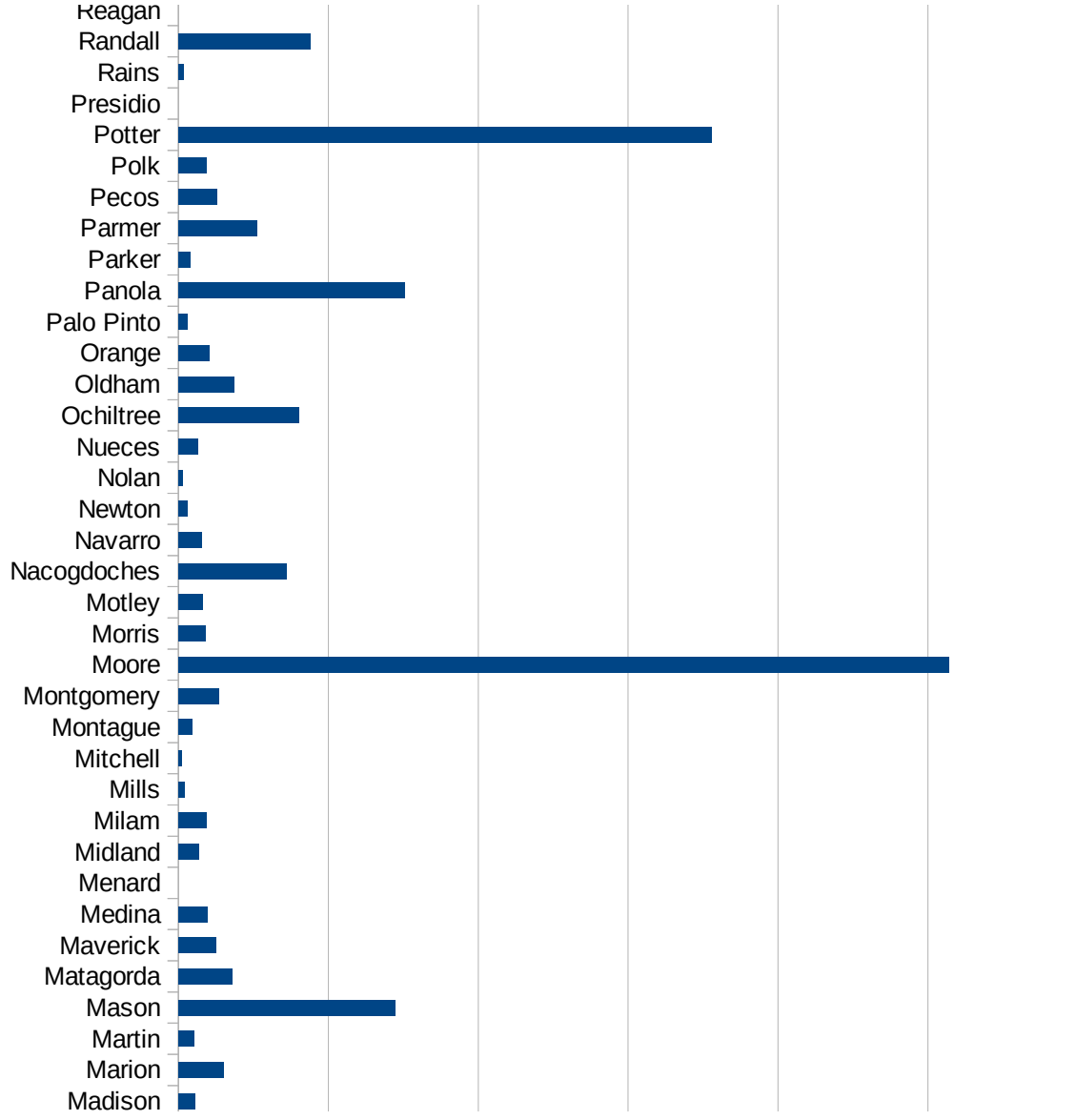
TX

48067 Cass	63.08310369	Travis
48069 Castro	352.2504892	Tom Green
48071 Chambers	124.8410044	Titus
48073 Cherokee	64.64861576	Throckmorton
48075 Childress	27.43107941	Terry
48077 Clay	28.69166029	Terrell
48079 Cochran	35.26093089	Taylor
48081 Coke	29.6735905	Tarrant
48083 Coleman	23.81803025	Swisher
48085 Collin	101.0798431	Sutton
48087 Collingsworth	135.0438893	Stonewall
48089 Colorado	84.8376302	Sterling
48091 Comal	47.17839499	Stephens
48093 Comanche	22.16639574	Starr
48095 Concho	23.38634238	Somervell
48097 Cooke	32.0402228	Smith
48099 Coryell	299.4332157	Sherman
48101 Cottle	287.9769618	Shelby
48103 Crane	41.71881519	Shackelford
48105 Crockett	0	Scurry
48107 Crosby	51.91209552	Schleicher
48109 Culberson	0	San Saba
48111 Dallam	305.5555556	San Patricio
48113 Dallas	282.6248819	San Jacinto
48115 Dawson	301.1332118	San Augustine
48117 Deaf Smith	650.3198294	Sabine
48119 Delta	18.69508319	Rusk
48121 Denton	122.3424564	Runnels
48123 DeWitt	84.21261208	Rockwall
48125 Dickens	44.46420631	Robertson
48127 Dimmit	9.701202949	Roberts
48129 Donley	753.2389274	Refugio
48131 Duval	44.5950767	Reeves
48133 Eastland	27.28959721	Red River
		Real



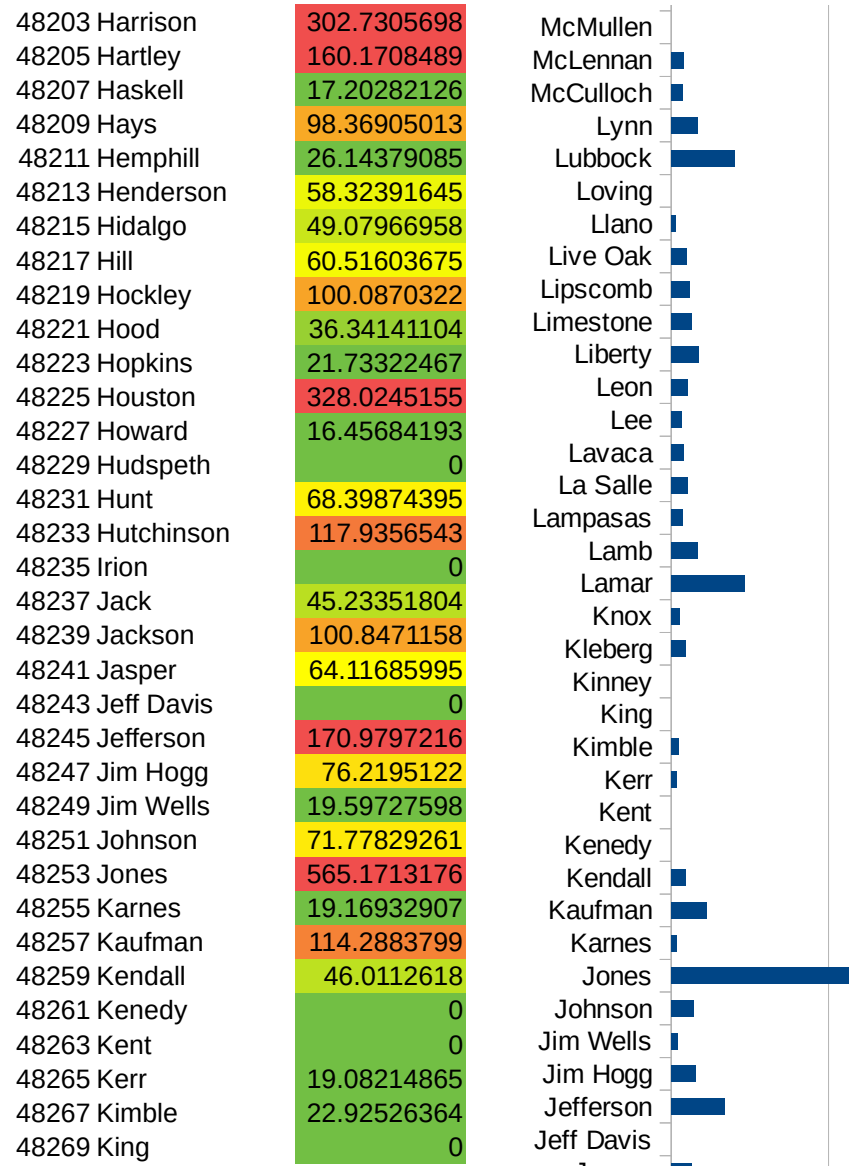
TX

48135 Ector	70.31654783
48137 Edwards	0
48139 Ellis	137.6535366
48141 El Paso	205.2909398
48143 Erath	35.33901899
48145 Falls	34.61205653
48147 Fannin	70.84962875
48149 Fayette	114.402935
48151 Fisher	26.04845012
48153 Floyd	68.52835361
48155 Foard	0
48157 Fort Bend	197.7513714
48159 Franklin	46.44250418
48161 Freestone	35.33925687
48163 Frio	176.6249495
48165 Gaines	23.92230037
48167 Galveston	207.4639676
48169 Garza	60.80875646
48171 Gillespie	14.9231458
48173 Glasscock	72.04610951
48175 Goliad	92.29957806
48177 Gonzales	379.3335254
48179 Gray	415.6200046
48181 Grayson	109.708861
48183 Gregg	137.4214879
48185 Grimes	229.1960508
48187 Guadalupe	67.1985534
48189 Hale	130.0620751
48191 Hall	0
48193 Hamilton	82.50825083
48195 Hansford	292.8793703
48197 Hardeman	0
48199 Hardin	204.5204258
48201 Harris	201.4421684



This work is licensed under the Creative Commons Attribution-NoDerivatives 4.0 International License. To view a copy of this license, visit <http://creativecommons.org/licenses/by-nd/4.0/>.

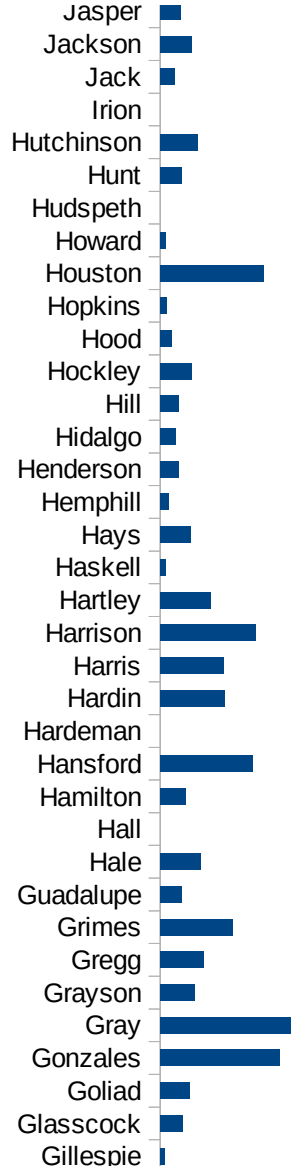
TX



This work is licensed under the Creative Commons Attribution-NoDerivatives 4.0 International License. To view a copy of this license, visit <http://creativecommons.org/licenses/by-nd/4.0/>.

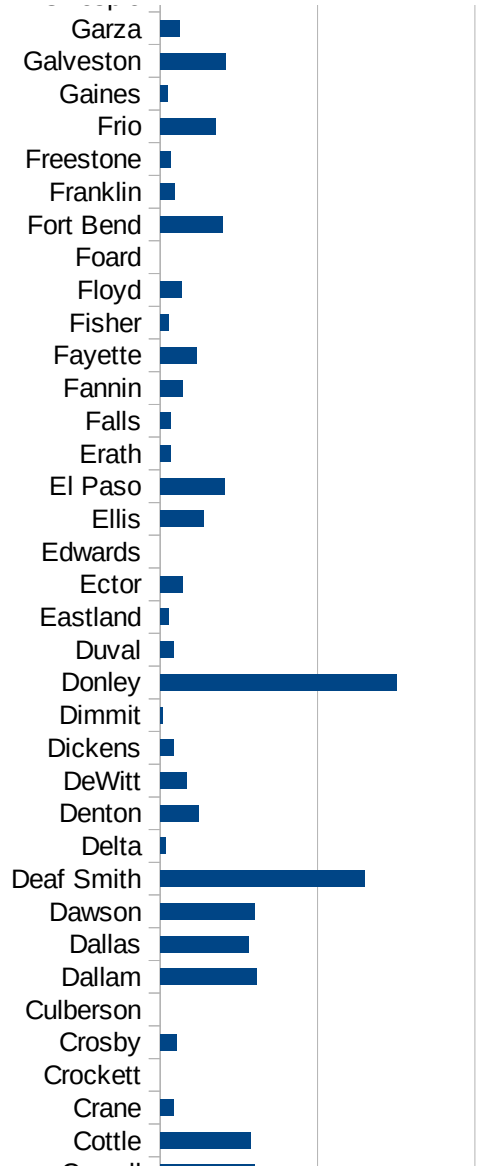
TX

48271 Kinney	0
48273 Kleberg	44.97413987
48275 Knox	27.37476047
48277 Lamar	233.2689833
48279 Lamb	83.59933121
48281 Lampasas	37.68429978
48283 La Salle	53.11379631
48285 Lavaca	39.78120338
48287 Lee	34.99766682
48289 Leon	52.1134916
48291 Liberty	86.88298599
48293 Limestone	63.77822186
48295 Lipscomb	59.61251863
48297 Live Oak	49.31777084
48299 Llano	13.85937356
48301 Loving	0
48303 Lubbock	201.3584375
48305 Lynn	85.07742045
48307 McCulloch	37.56103668
48309 McLennan	38.09793132
48311 McMullen	0
48313 Madison	55.47080849
48315 Marion	151.0878324
48317 Martin	52.14670607
48319 Mason	724.2990654
48321 Matagorda	177.8288466
48323 Maverick	126.5281696
48325 Medina	98.19131596
48327 Menard	0
48329 Midland	69.53377603
48331 Milam	95.49958219
48333 Mills	20.32107295
48335 Mitchell	12.27747084
48337 Montague	45.92774036



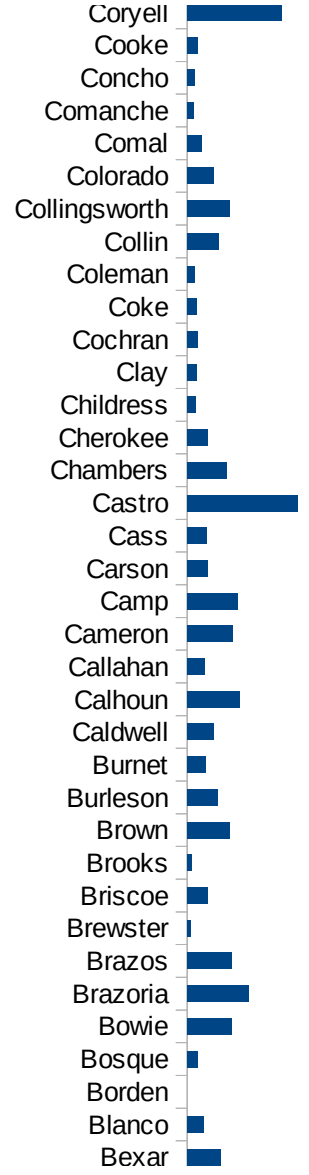
TX

48339 Montgomery	135.0425181
48341 Moore	2569.23435
48343 Morris	89.14822919
48345 Motley	81.03727715
48347 Nacogdoches	362.1920226
48349 Navarro	76.66700293
48351 Newton	29.09937436
48353 Nolan	13.55840282
48355 Nueces	64.31755759
48357 Ochiltree	402.1312959
48359 Oldham	187.7053027
48361 Orange	104.1018523
48363 Palo Pinto	31.16883117
48365 Panola	756.0048384
48367 Parker	41.19360271
48369 Parmer	263.5847526
48371 Pecos	127.6079883
48373 Polk	93.94175611
48375 Potter	1779.3862
48377 Presidio	0
48379 Rains	16.44872111
48381 Randall	441.7667736
48383 Reagan	0
48385 Real	0
48387 Red River	287.4743326
48389 Reeves	44.60019114
48391 Refugio	42.66211604
48393 Roberts	221.4839424
48395 Robertson	34.71418653
48397 Rockwall	137.0992579
48399 Runnels	19.5427008
48401 Rusk	77.13498623
48403 Sabine	28.33128718
48405 San Augustine	267.249757

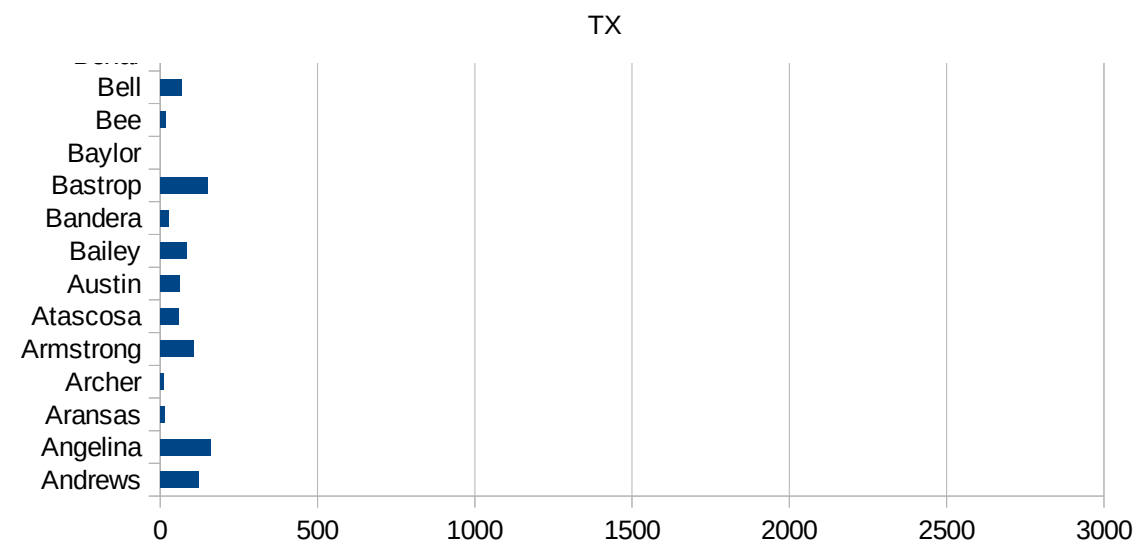


TX

48407 San Jacinto	41.78418469
48409 San Patricio	38.86804299
48411 San Saba	0
48413 Schleicher	0
48415 Scurry	11.85817621
48417 Shackelford	30.7408546
48419 Shelby	688.4884727
48421 Sherman	746.9957778
48423 Smith	82.09503043
48425 Somervell	0
48427 Starr	26.34637737
48429 Stephens	21.20216262
48431 Sterling	0
48433 Stonewall	0
48435 Sutton	0
48437 Swisher	187.6172608
48439 Tarrant	208.6399982
48441 Taylor	157.6576577
48443 Terrell	0
48445 Terry	97.66419793
48447 Throckmorton	0
48449 Titus	290.6184724
48451 Tom Green	72.76480891
48453 Travis	194.1952828
48455 Trinity	74.62686567
48457 Tyler	41.48230088
48459 Upshur	43.62578769
48461 Upton	0
48463 Uvalde	22.34969828
48465 Val Verde	26.41846854
48467 Van Zandt	39.27238972
48469 Victoria	167.3276471
48471 Walker	580.8498896
48473 Waller	75.29270037



48475 Ward	0
48477 Washington	515.5520109
48479 Webb	172.8824617
48481 Wharton	100.9154473
48483 Wheeler	269.6975535
48485 Wichita	59.06227284
48487 Wilbarger	39.00156006
48489 Willacy	65.07088078
48491 Williamson	84.87451453
48493 Wilson	71.67887862
48495 Winkler	38.86010363
48497 Wise	52.70478003
48499 Wood	39.8856611
48501 Yoakum	23.28017693
48503 Young	22.16680521
48505 Zapata	49.33051445
48507 Zavala	75.10640073



TX

FIPS

29001
29003
29005
29007
29009
29011
29013
29015
29017
29019
29021
29023
29025
29027
29029
29031
29033
29035
29037

TX

29039
29041
29043
29045
29047
29049
29051
29053
29055
29057
29059
29061
29063
29065
29067
29069
29071
29073
29075
29077
29079
29081
29083
29085
29087
29089
29091
29093
29095
29097
29099
29101

29103

TX

29105
29107
29109
29111
29113
29115
29117
29121
29123
29125
29127
29119
29129
29131
29133
29135
29137
29139
29141
29143
29145
29147
29149
29151
29153
29155
29157
29159
29161
29163
29165
29167
29169
29171

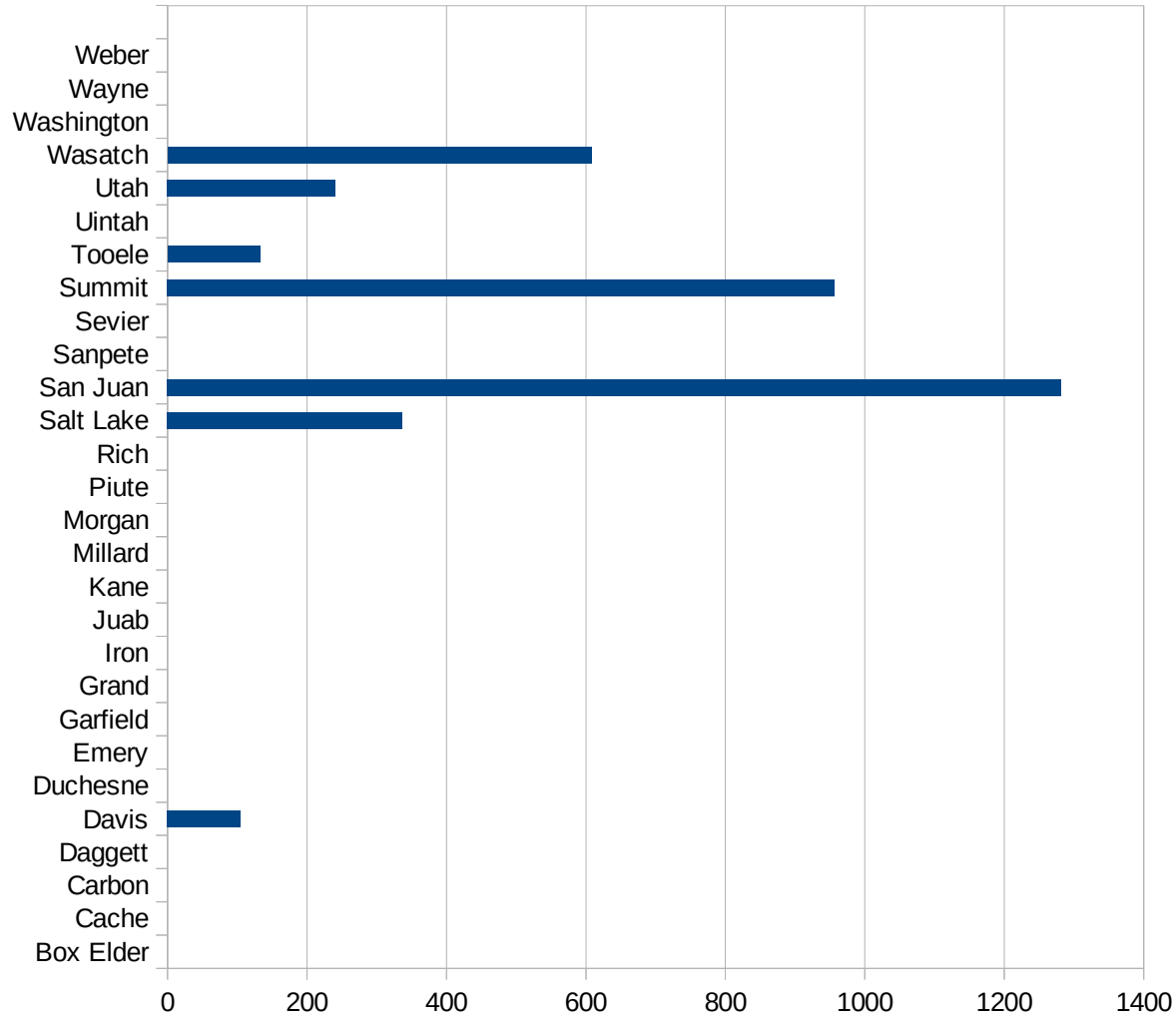
TX

29173
29175
29177
29179
29181
29195
29197
29199
29201
29203
29205
29183
29185
29187
29189
29510
29186
29207
29209
29211
29213
29215

29217
29219
29221
29223
29225
29227
29229

UT

FIPS	County	PC Infection
49001	Beaver	0
49003	Box Elder	0
49005	Cache	0
49007	Carbon	0
49009	Daggett	0
49011	Davis	104.63076429
49013	Duchesne	0
49015	Emery	0
49017	Garfield	0
49019	Grand	0
49021	Iron	0
49023	Juab	0
49025	Kane	0
49027	Millard	0
49029	Morgan	0
49031	Piute	0
49033	Rich	0
49035	Salt Lake	336.88086321
49037	San Juan	1281.6363519
49039	Sanpete	0
49041	Sevier	0
49043	Summit	956.28741087
49045	Tooele	133.03388788
49047	Uintah	0
49049	Utah	240.59285164
49051	Wasatch	607.70156438
49053	Washington	0
49055	Wayne	0
49057	Weber	0



UT

FIPS

29001
29003
29005
29007
29009
29011
29013
29015
29017
29019
29021
29023
29025
29027
29029
29031
29033
29035
29037

UT

29039
29041
29043
29045
29047
29049
29051
29053
29055
29057
29059
29061
29063
29065
29067
29069
29071
29073
29075
29077
29079
29081
29083
29085
29087
29089
29091
29093
29095
29097
29099
29101

29103

UT

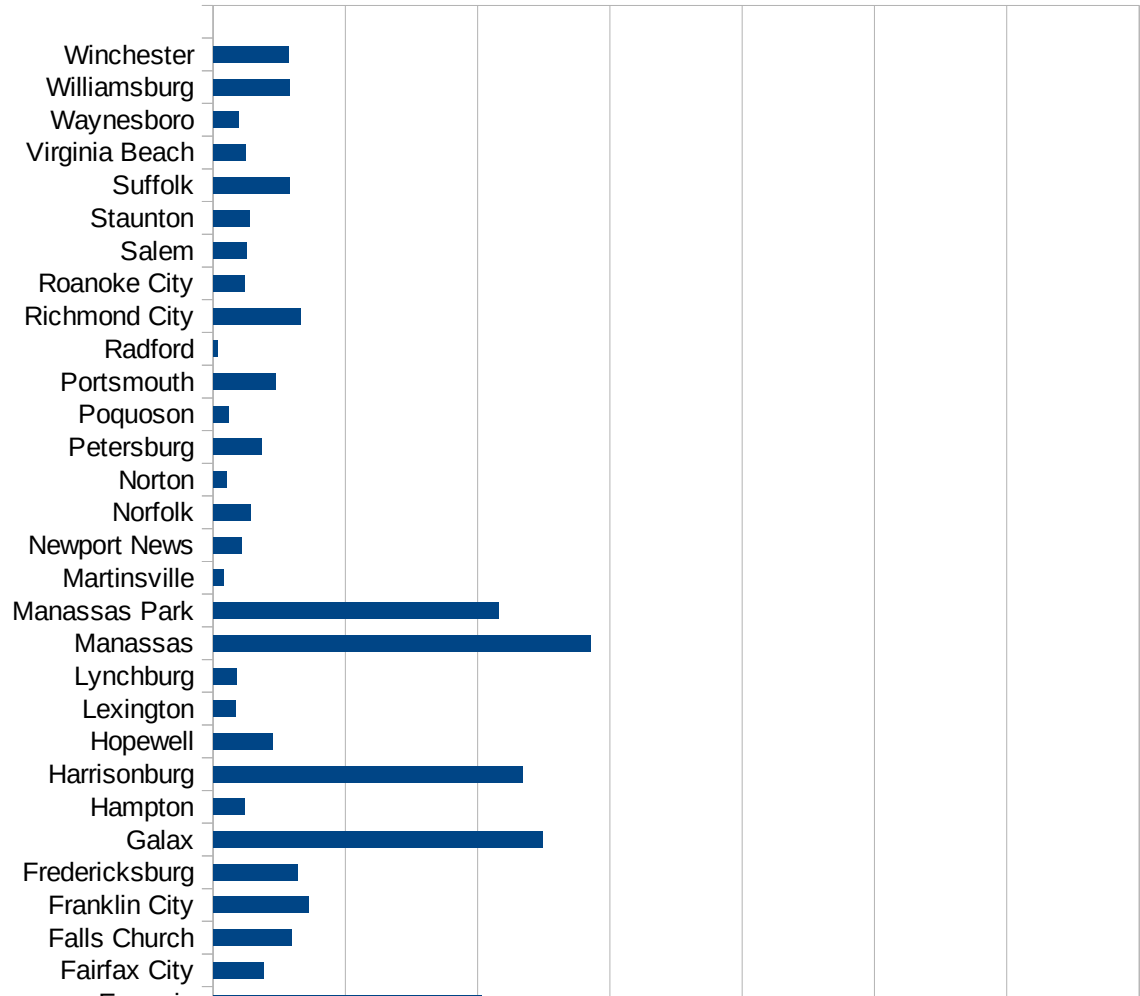
29105
29107
29109
29111
29113
29115
29117
29121
29123
29125
29127
29119
29129
29131
29133
29135
29137
29139
29141
29143
29145
29147
29149
29151
29153
29155
29157
29159
29161
29163
29165
29167
29169
29171

UT

29173
29175
29177
29179
29181
29195
29197
29199
29201
29203
29205
29183
29185
29187
29189
29510
29186
29207
29209
29211
29213
29215

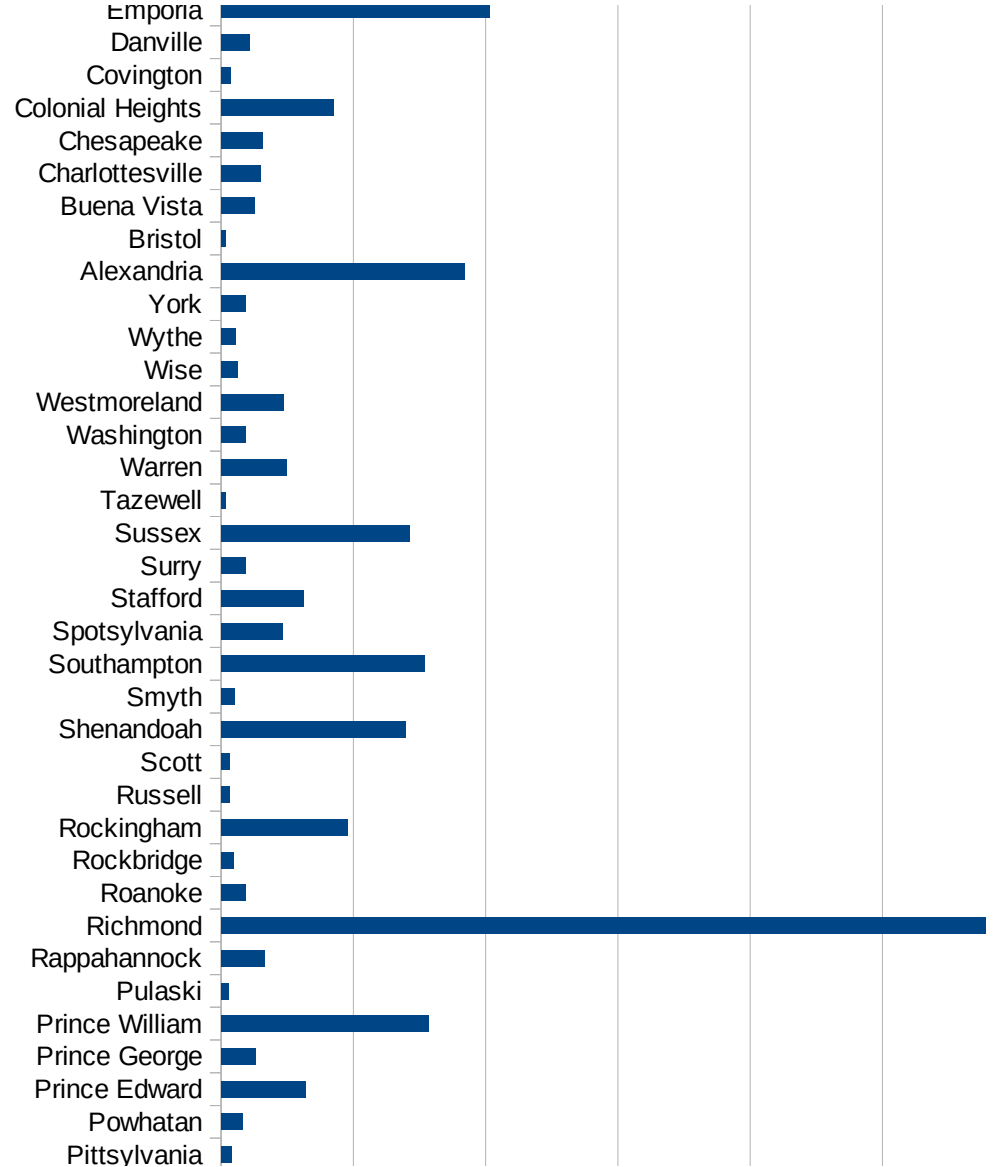
29217
29219
29221
29223
29225
29227
29229

FIPS	County	PC Infection
51001	Accomack	2122.670616
51003	Albemarle	126.9339024
51005	Alleghany	46.94835681
51007	Amelia	138.3232152
51009	Amherst	78.94903051
51011	Appomattox	145.192854
51013	Arlington	669.4144939
51015	Augusta	111.3216799
51017	Bath	0
51019	Bedford	50.79558586
51021	Bland	0
51023	Botetourt	93.15743607
51025	Brunswick	122.0703125
51027	Buchanan	75.39701239
51029	Buckingham	2417.789282
51031	Campbell	23.64797264
51033	Caroline	136.4877161
51035	Carroll	161.9651775
51036	Charles City	316.9572108
51037	Charlotte	92.14273748
51041	Chesterfield	283.4551693
51043	Clarke	130.8269641
51045	Craig	78.98894155
51047	Culpeper	721.1862936
51049	Cumberland	234.4785401
51051	Dickenson	0
51053	Dinwiddie	126.1873883
51057	Essex	283.9087829
51059	Fairfax	664.1495662
51061	Fauquier	301.3795543
51063	Floyd	25.32446977
51065	Fluvanna	302.4306463
51067	Franklin	53.38553252



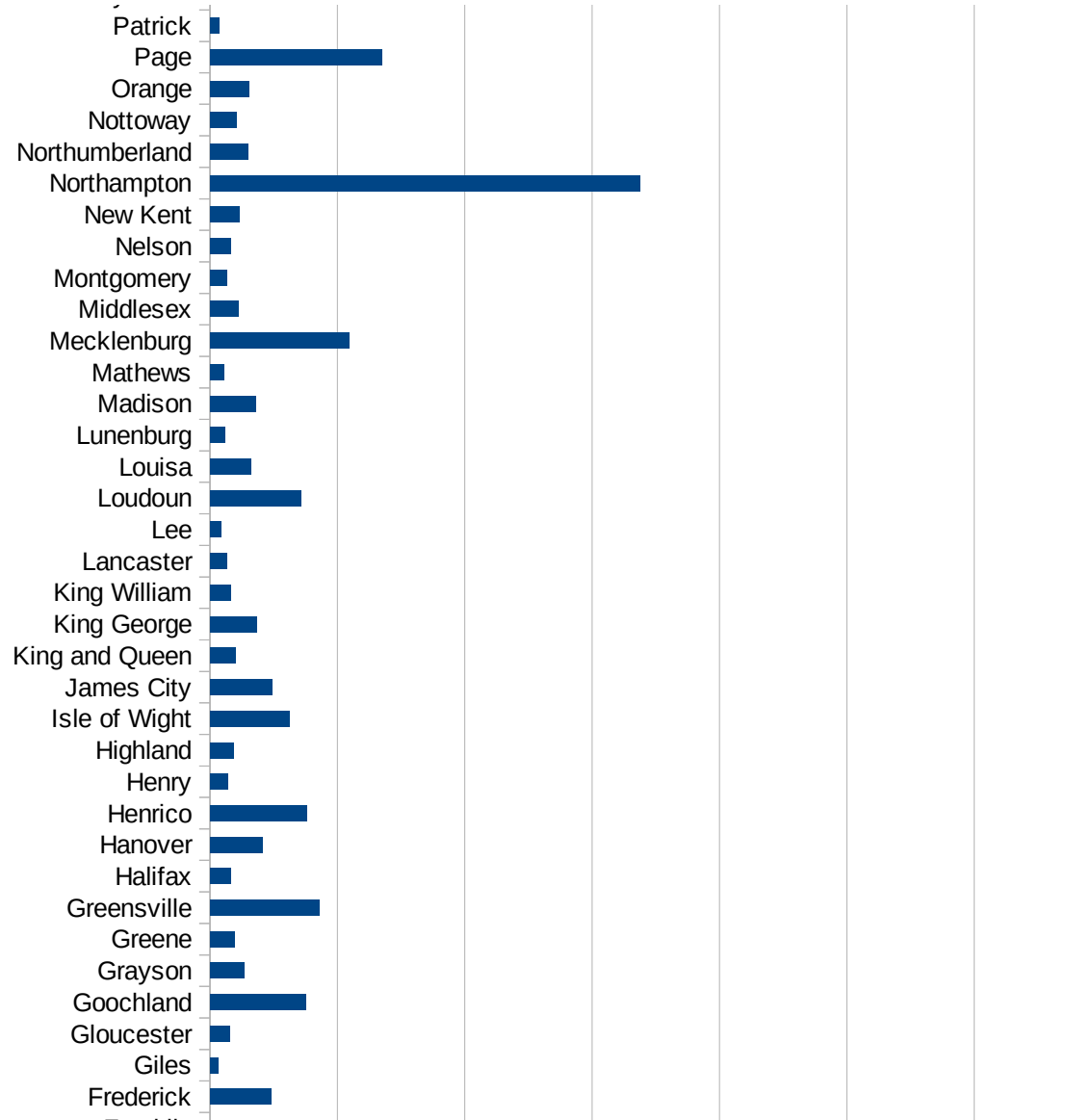
VA

51069 Frederick	238.8093487
51071 Giles	29.68416053
51073 Gloucester	74.96853999
51075 Goochland	374.2901394
51077 Grayson	134.3484102
51079 Greene	96.06147935
51081 Greensville	430.0335426
51083 Halifax	79.13247362
51085 Hanover	205.1492461
51087 Henrico	380.2454588
51089 Henry	70.6533472
51091 Highland	90.49773756
51093 Isle of Wight	311.2061267
51095 James City	243.4650575
51097 King and Queen	99.40357853
51099 King George	180.6208843
51101 King William	82.64950705
51103 Lancaster	64.91699898
51105 Lee	42.47907905
51107 Loudoun	355.4135431
51109 Louisa	160.4219914
51111 Lunenburg	57.91825252
51113 Madison	180.5189921
51115 Mathews	56.80527153
51117 Mecklenburg	544.8613377
51119 Middlesex	111.4309592
51121 Montgomery	66.67676921
51125 Nelson	80.8843354
51127 New Kent	116.1180832
51131 Northampton	1687.260332
51133 Northumberland	148.184737
51135 Nottoway	103.7613489
51137 Orange	152.8217444
51139 Page	672.7113191

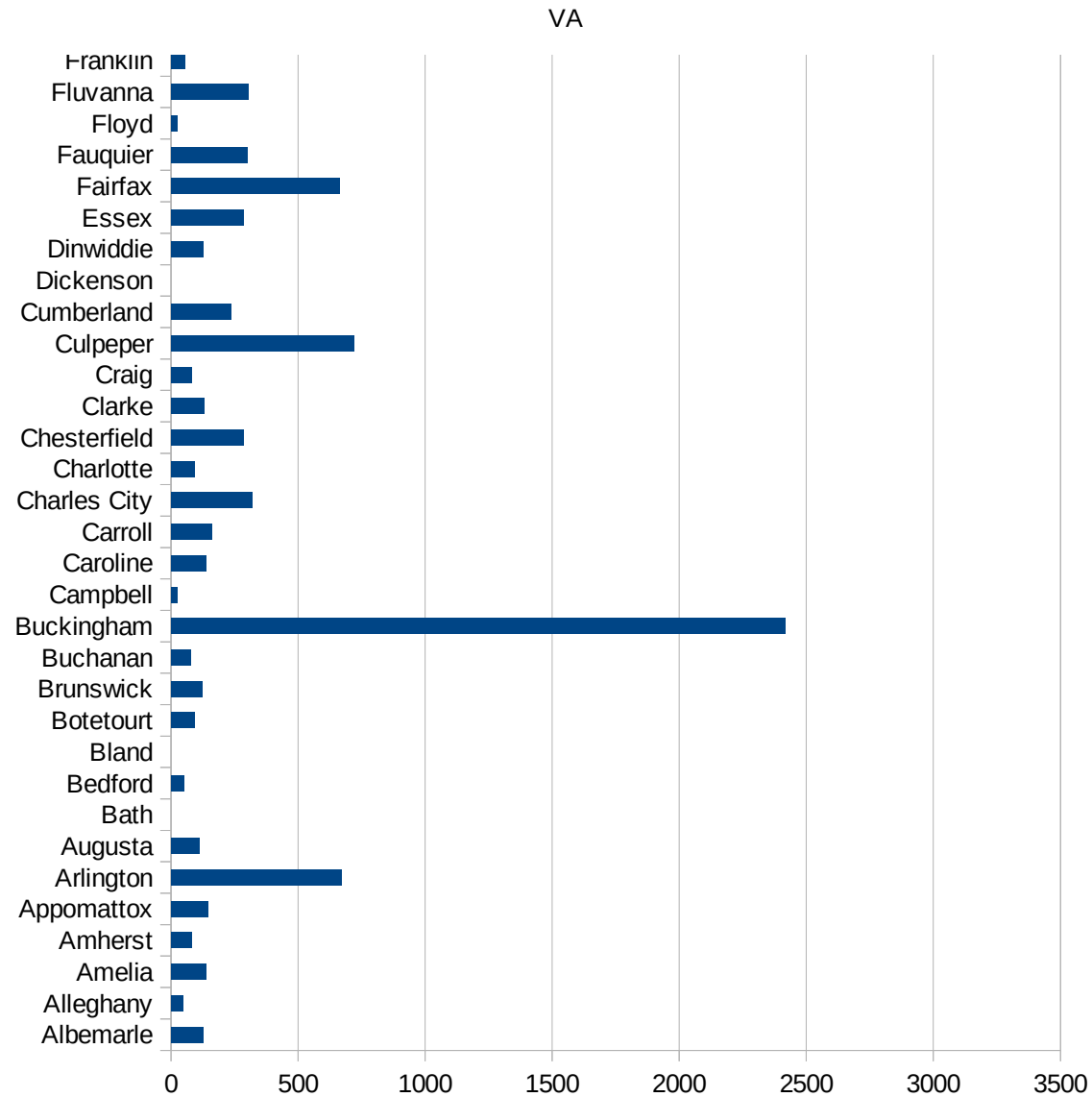


VA

51141 Patrick	33.95009336
51143 Pittsylvania	39.3771842
51145 Powhatan	82.22275515
51147 Prince Edward	318.0827887
51149 Prince George	128.6697127
51153 Prince William	783.3149221
51155 Pulaski	29.35478189
51157 Rappahannock	165.471594
51159 Richmond	2887.807037
51161 Roanoke	90.35536233
51163 Rockbridge	48.34739803
51165 Rockingham	478.8045886
51167 Russell	29.90877823
51169 Scott	32.50673354
51171 Shenandoah	696.5997655
51173 Smyth	49.22551851
51175 Southampton	767.6560901
51177 Spotsylvania	232.4230099
51179 Stafford	311.4163777
51181 Surry	92.67840593
51183 Sussex	711.9337902
51185 Tazewell	14.68608493
51187 Warren	247.4814389
51191 Washington	90.07021801
51193 Westmoreland	235.5580482
51195 Wise	60.50720825
51197 Wythe	55.64443208
51199 York	91.38342717
51510 Alexandria	919.4543076
51520 Bristol	18.20167455
51530 Buena Vista	128.2667949
51540 Charlottesville	147.5569965
51550 Chesapeake	158.2630629
51570 Colonial Heights	426.1761902



51580 Covington	36.63003663
51590 Danville	108.1267048
51595 Emporia	1015.426674
51600 Fairfax City	191.2590543
51610 Falls Church	297.8608178
51620 Franklin City	361.9118932
51630 Fredericksburg	319.1051331
51640 Galax	1245.523898
51650 Hampton	119.8692606
51660 Harrisonburg	1169.655581
51670 Hopewell	225.7036644
51678 Lexington	84.08071749
51680 Lynchburg	88.88780654
51683 Manassas	1426.478711
51685 Manassas Park	1080.487664
51690 Martinsville	38.7536816
51700 Newport News	108.0469808
51710 Norfolk	143.397958
51720 Norton	50.40322581
51730 Petersburg	183.7361802
51735 Poquoson	57.42411813
51740 Portsmouth	237.7631245
51750 Radford	16.35858008
51760 Richmond City	331.3183235
51770 Roanoke City	120.0960769
51775 Salem	124.7903911
51790 Staunton	136.425648
51800 Suffolk	289.5213028
51810 Virginia Beach	121.7266526
51820 Waynesboro	97.22467739
51830 Williamsburg	288.6680988
51840 Winchester	284.6164793



VA

VA

FIPS

29001
29003
29005
29007
29009
29011
29013
29015
29017
29019
29021
29023
29025
29027
29029
29031
29033
29035
29037

VA

29039
29041
29043
29045
29047
29049
29051
29053
29055
29057
29059
29061
29063
29065
29067
29069
29071
29073
29075
29077
29079
29081
29083
29085
29087
29089
29091
29093
29095
29097
29099
29101

29103

VA

29105
29107
29109
29111
29113
29115
29117
29121
29123
29125
29127
29119
29129
29131
29133
29135
29137
29139
29141
29143
29145
29147
29149
29151
29153
29155
29157
29159
29161
29163
29165
29167
29169
29171

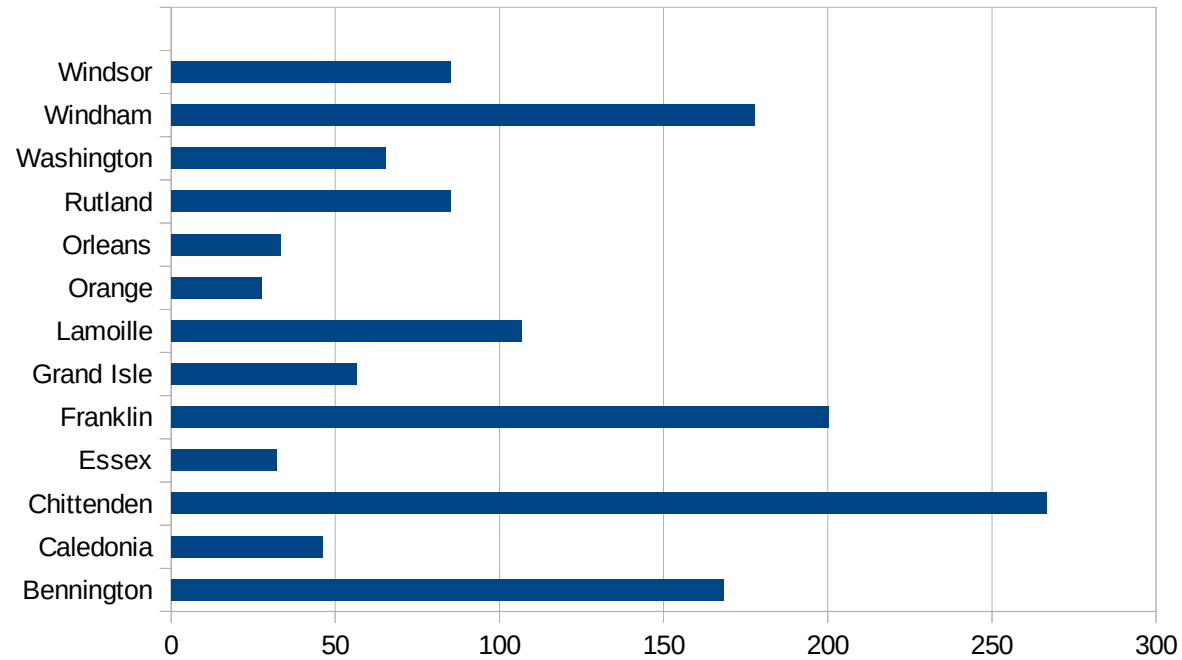
VA

29173
29175
29177
29179
29181
29195
29197
29199
29201
29203
29205
29183
29185
29187
29189
29510
29186
29207
29209
29211
29213
29215

29217
29219
29221
29223
29225
29227
29229

VT

FIPS	County	PC Infection
50001	Addison	167.6899359
50003	Bennington	168.3926918
50005	Caledonia	46.20157085
50007	Chittenden	266.752546
50009	Essex	32
50011	Franklin	200.3197022
50013	Grand Isle	56.41748942
50015	Lamoille	106.7193676
50017	Orange	27.58715818
50019	Orleans	33.44854499
50021	Rutland	85.2195255
50023	Washington	65.35947712
50025	Windham	177.75283
50027	Windsor	85.01248056



FIPS

- 29001
- 29003
- 29005
- 29007
- 29009
- 29011
- 29013
- 29015
- 29017
- 29019
- 29021
- 29023
- 29025
- 29027
- 29029
- 29031
- 29033
- 29035
- 29037

VT

29039
29041
29043
29045
29047
29049
29051
29053
29055
29057
29059
29061
29063
29065
29067
29069
29071
29073
29075
29077
29079
29081
29083
29085
29087
29089
29091
29093
29095
29097
29099
29101

29103

VT

29105
29107
29109
29111
29113
29115
29117
29121
29123
29125
29127
29119
29129
29131
29133
29135
29137
29139
29141
29143
29145
29147
29149
29151
29153
29155
29157
29159
29161
29163
29165
29167
29169
29171

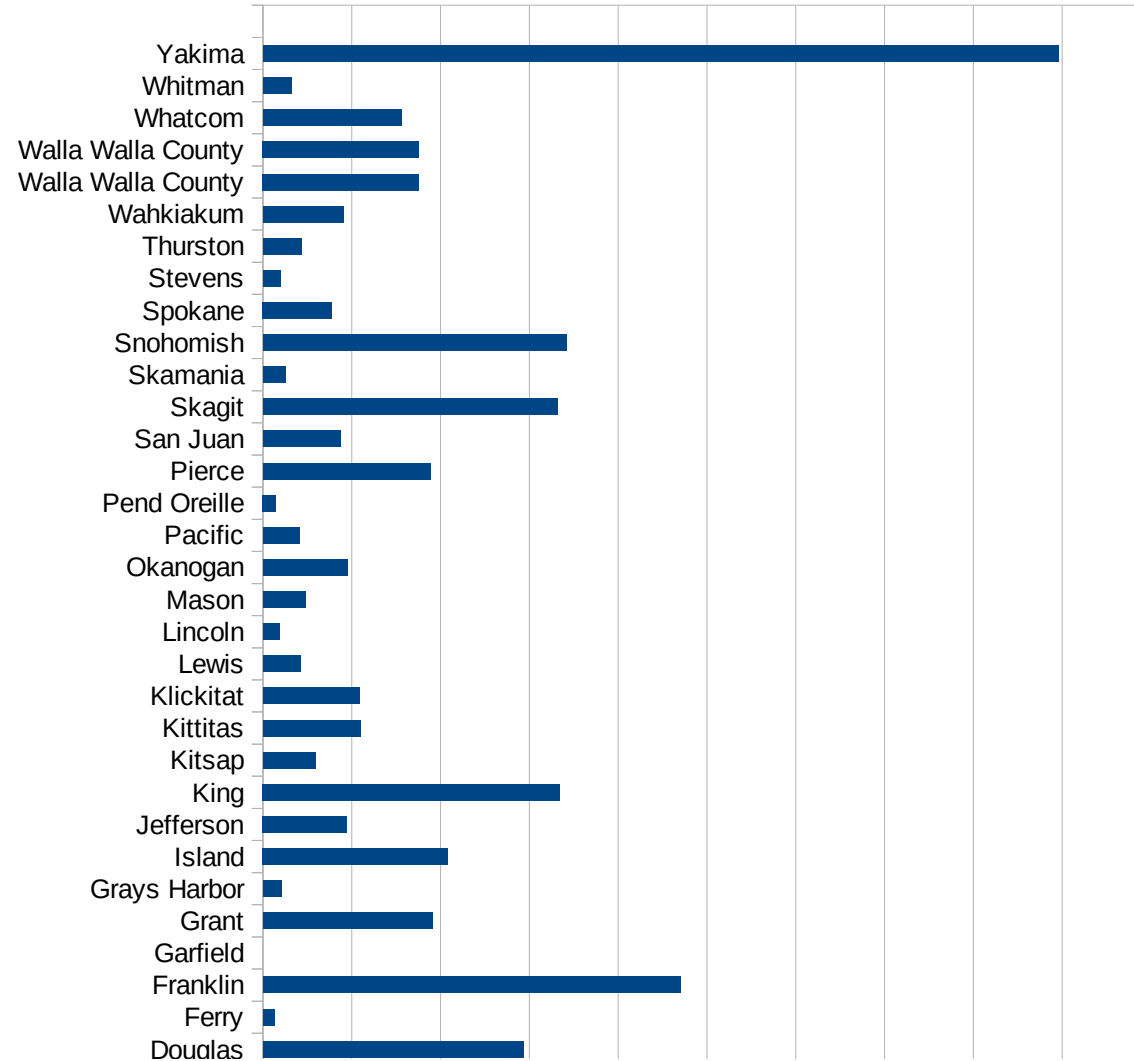
VT

29173
29175
29177
29179
29181
29195
29197
29199
29201
29203
29205
29183
29185
29187
29189
29510
29186
29207
29209
29211
29213
29215

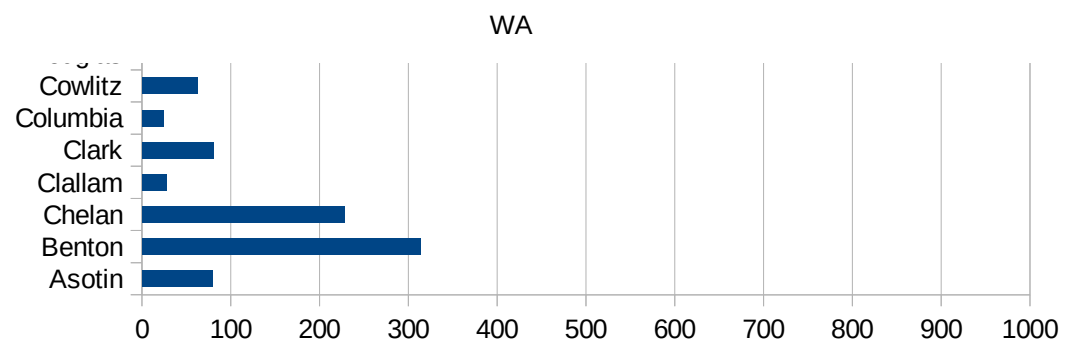
29217
29219
29221
29223
29225
29227
29229

WA

FIPS	County	PC Infection
53001	Adams	253.0492434
53003	Asotin	79.61079169
53005	Benton	313.5572651
53007	Chelan	228.4646139
53009	Clallam	27.36619883
53011	Clark	80.52181456
53013	Columbia	24.63661
53015	Cowlitz	62.39276244
53017	Douglas	293.6583774
53019	Ferry	13.07360439
53021	Franklin	470.6031988
53023	Garfield	0
53025	Grant	191.1004716
53027	Grays Harbor	20.29742493
53029	Island	208.3826664
53031	Jefferson	94.55072646
53033	King	334.5926831
53035	Kitsap	59.30208855
53037	Kittitas	109.7880247
53039	Klickitat	108.5628986
53041	Lewis	42.71142154
53043	Lincoln	18.62197393
53045	Mason	47.32318683
53047	Okanogan	94.93971328
53049	Pacific	40.84225812
53051	Pend Oreille	14.70372004
53053	Pierce	188.4889358
53055	San Juan	87.57589911
53057	Skagit	331.4977458
53059	Skamania	25.1593425
53061	Snohomish	341.6365914
53063	Spokane	77.72559368
53065	Stevens	19.88510826



53067 Thurston	43.29321728
53069 Wahkiakum	90.37505648
53071 Walla Walla Cou	175.6344178
53071 Walla Walla Cou	175.6344178
53073 Whatcom	156.4126991
53075 Whitman	32.13432146
53077 Yakima	896.0174352



WA

FIPS

29001
29003
29005
29007
29009
29011
29013
29015
29017
29019
29021
29023
29025
29027
29029
29031
29033
29035
29037

WA

29039
29041
29043
29045
29047
29049
29051
29053
29055
29057
29059
29061
29063
29065
29067
29069
29071
29073
29075
29077
29079
29081
29083
29085
29087
29089
29091
29093
29095
29097
29099
29101

29103

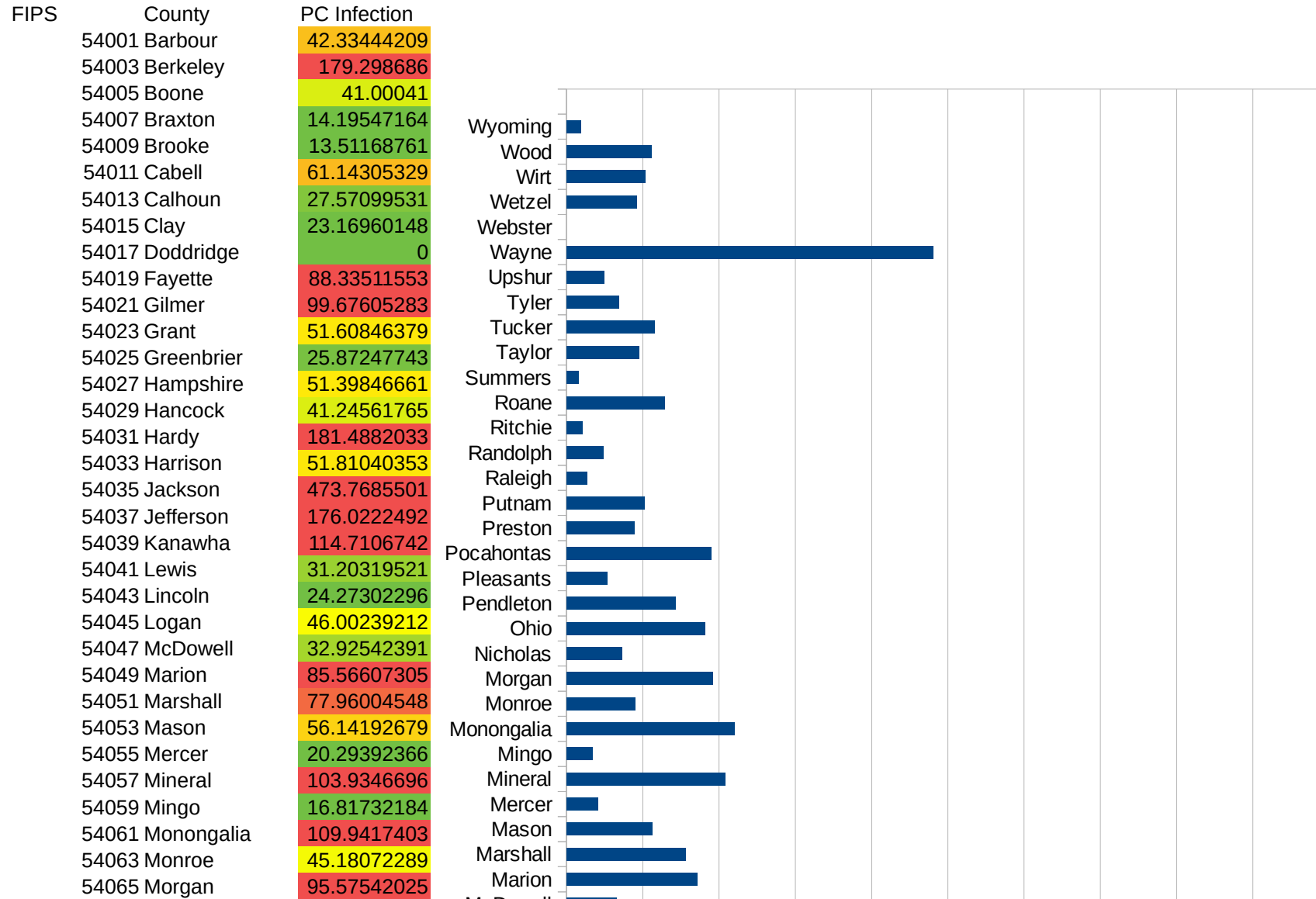
WA

29105
29107
29109
29111
29113
29115
29117
29121
29123
29125
29127
29119
29129
29131
29133
29135
29137
29139
29141
29143
29145
29147
29149
29151
29153
29155
29157
29159
29161
29163
29165
29167
29169
29171

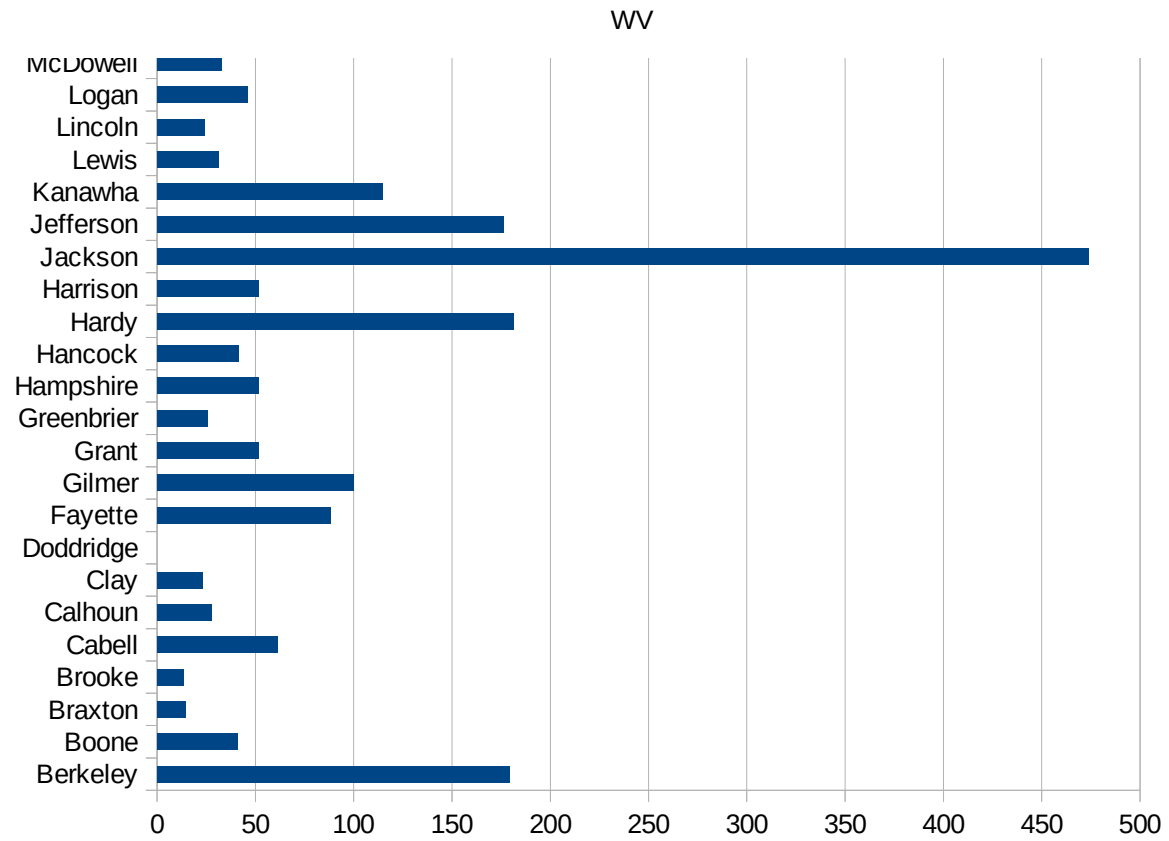
WA

29173
29175
29177
29179
29181
29195
29197
29199
29201
29203
29205
29183
29185
29187
29189
29510
29186
29207
29209
29211
29213
29215

29217
29219
29221
29223
29225
29227
29229



54067 Nicholas	36.22896707
54069 Ohio	91.00706502
54071 Pendleton	71.4591968
54073 Pleasants	26.64180099
54075 Pocahontas	95.07962919
54077 Preston	44.32755105
54079 Putnam	51.16262658
54081 Raleigh	13.46728796
54083 Randolph	24.28616036
54085 Ritchie	10.28700751
54087 Roane	64.5994832
54089 Summers	7.836990596
54091 Taylor	47.44395683
54093 Tucker	57.51258088
54095 Tyler	34.30139492
54097 Upshur	24.57505632
54099 Wayne	240.3364711
54101 Webster	0
54103 Wetzel	45.84151932
54105 Wirt	51.45797599
54107 Wood	55.81748869
54109 Wyoming	9.621860868



FIPS

- 29001
- 29003
- 29005
- 29007
- 29009
- 29011
- 29013
- 29015
- 29017
- 29019
- 29021
- 29023
- 29025
- 29027
- 29029
- 29031
- 29033
- 29035
- 29037

WV

29039
29041
29043
29045
29047
29049
29051
29053
29055
29057
29059
29061
29063
29065
29067
29069
29071
29073
29075
29077
29079
29081
29083
29085
29087
29089
29091
29093
29095
29097
29099
29101

29103

29105
29107
29109
29111
29113
29115
29117
29121
29123
29125
29127
29119
29129
29131
29133
29135
29137
29139
29141
29143
29145
29147
29149
29151
29153
29155
29157
29159
29161
29163
29165
29167
29169
29171

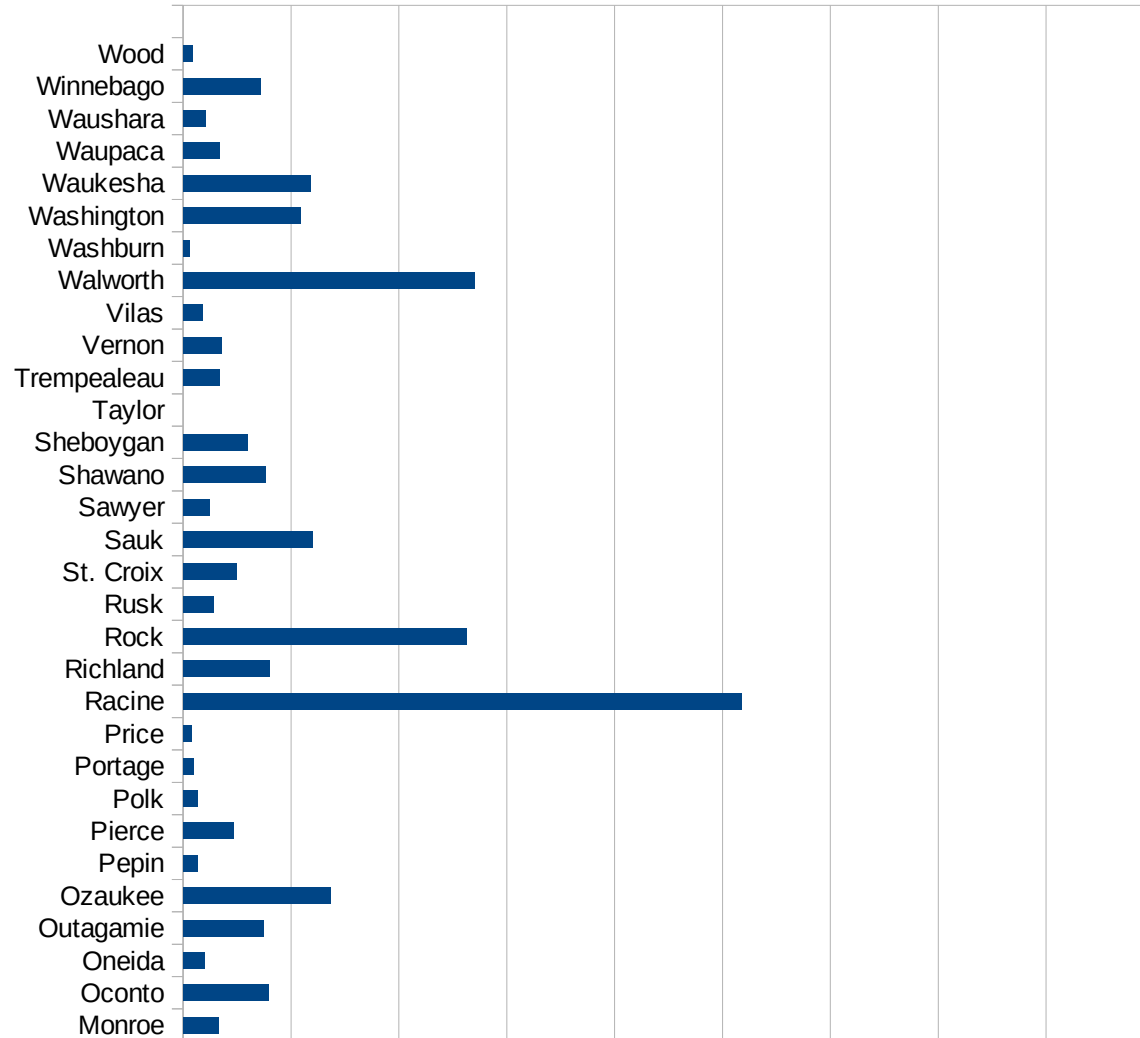
WV

29173
29175
29177
29179
29181
29195
29197
29199
29201
29203
29205
29183
29185
29187
29189
29510
29186
29207
29209
29211
29213
29215

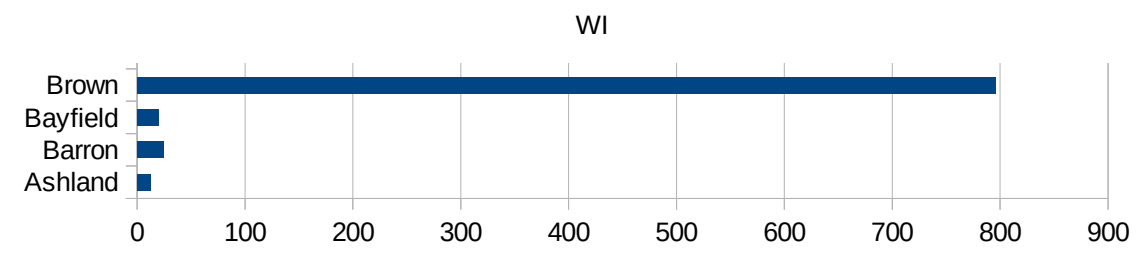
29217
29219
29221
29223
29225
29227
29229

WI

FIPS	County	PC Infection
55001	Adams	19.65795164
55003	Ashland	12.82051282
55005	Barron	24.35568152
55007	Bayfield	19.94415636
55009	Brown	795.8143809
55011	Buffalo	38.0952381
55013	Burnett	6.496881497
55015	Calumet	113.6386292
55017	Chippewa	60.80923053
55019	Clark	80.67071941
55021	Columbia	62.76369469
55023	Crawford	135.0438893
55025	Dane	99.01099631
55027	Dodge	119.5259941
55029	Door	119.5219124
55031	Douglas	27.7726347
55033	Dunn	46.53120915
55035	Eau Claire	63.13735244
55037	Florence	46.28558204
55039	Fond du Lac	134.8650379
55041	Forest	100.1001001
55043	Grant	139.6593863
55045	Green	119.1475534
55047	Green Lake	58.14568136
55049	Iowa	46.27487274
55051	Iron	35.23608175
55053	Jackson	73.24934076
55055	Jefferson	70.4812696
55057	Juneau	78.89694556
55059	Kenosha	495.0085652
55061	Kewaunee	147.1814748
55063	La Crosse	38.06140573
55065	Lafayette	96.00960096



55133 Waukesha	118.0930454
55135 Waupaca	33.24988265
55137 Waushara	20.60750938
55139 Winnebago	71.9214127
55141 Wood	8.212990213



FIPS

- 29001
- 29003
- 29005
- 29007
- 29009
- 29011
- 29013
- 29015
- 29017
- 29019
- 29021
- 29023
- 29025
- 29027
- 29029
- 29031
- 29033
- 29035
- 29037

29039
29041
29043
29045
29047
29049
29051
29053
29055
29057
29059
29061
29063
29065
29067
29069
29071
29073
29075
29077
29079
29081
29083
29085
29087
29089
29091
29093
29095
29097
29099
29101

29103

29105
29107
29109
29111
29113
29115
29117
29121
29123
29125
29127
29119
29129
29131
29133
29135
29137
29139
29141
29143
29145
29147
29149
29151
29153
29155
29157
29159
29161
29163
29165
29167
29169
29171

WI

29173
29175
29177
29179
29181
29195
29197
29199
29201
29203
29205
29183
29185
29187
29189
29510
29186
29207
29209
29211
29213
29215

29217
29219
29221
29223
29225
29227
29229