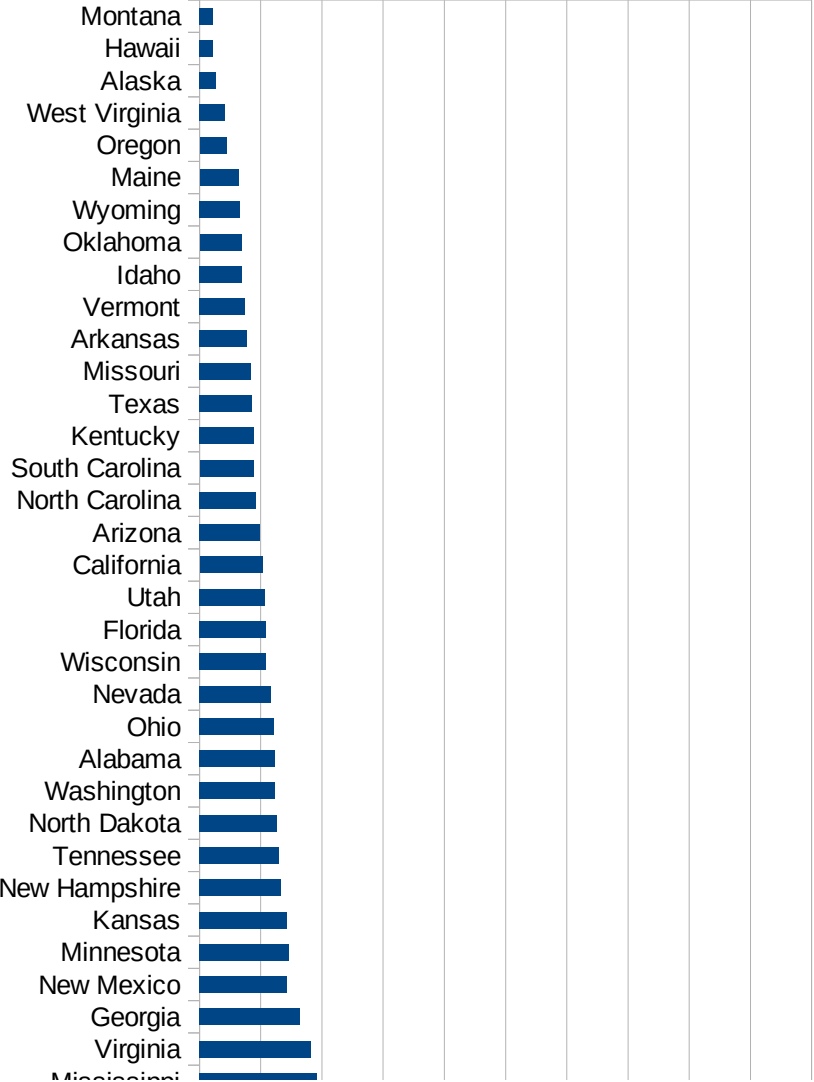


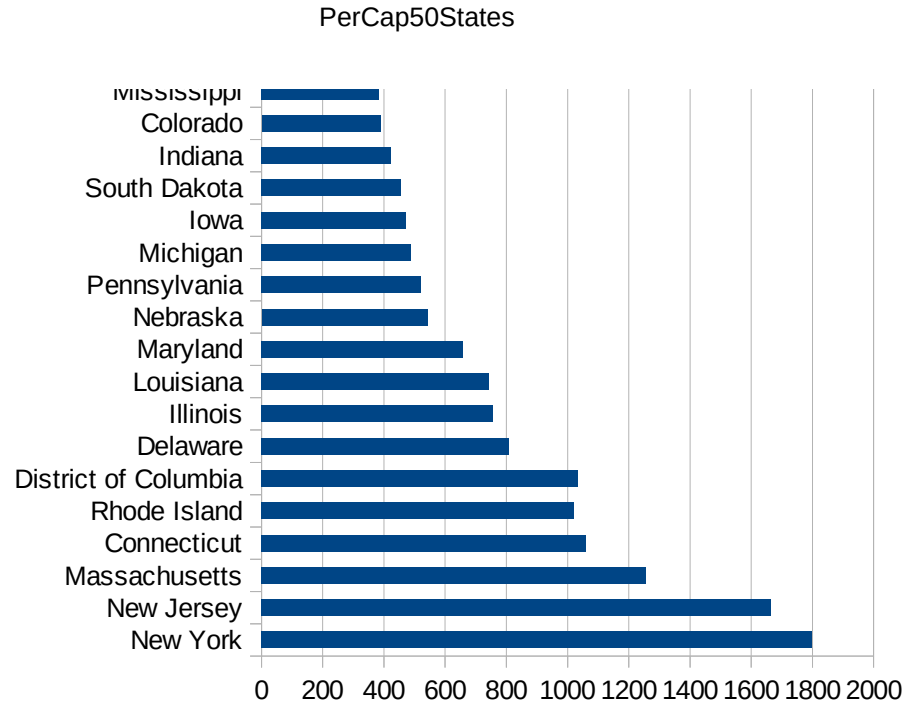
PerCap50States

Idx	State	Population	Cases per 100,000
33	New York	19542209	1798.01065478319
31	New Jersey	8908520	1664.02500078576
22	Massachusetts	6902149	1256.15949467333
7	Connecticut	3572665	1060.35690443968
9	District of Columbia	702455	1034.94174004029
40	Rhode Island	1057315	1020.41491892199
8	Delaware	967171	808.336891821612
14	Illinois	12741080	756.011264351217
19	Louisiana	4659978	743.286770881751
21	Maryland	6042718	658.015151459989
28	Nebraska	1929268	542.330044348426
39	Pennsylvania	12807060	520.564438676792
23	Michigan	9995915	487.018947239948
16	Iowa	3156145	473.552387485366
42	South Dakota	882235	456.454346064257
15	Indiana	6691878	422.228259391459
6	Colorado	5695564	388.442654669494
25	Mississippi	2986530	382.785372991398
47	Virginia	8517685	365.592294150347
11	Georgia	10519475	327.183628460546
24	Minnesota	5611179	291.27568377341
32	New Mexico	2095428	285.908177231573
17	Kansas	2911505	285.178971013273
30	New Hampshire	1356458	266.871513898698
43	Tennessee	6770010	259.098583310807
35	North Dakota	760077	254.053207767108
1	Alabama	4887871	247.265118085154
48	Washington	7535591	246.25805726452
36	Ohio	11689442	243.41623834568
29	Nevada	3034392	232.699005270249
50	Wisconsin	5813568	218.230869579577
10	Florida	21299325	217.673564772593
45	Utah	3161105	213.754367539199



This work is licensed under the Creative Commons Attribution-NoDerivatives 4.0 International License. To view a copy of this license, visit <http://creativecommons.org/licenses/by-nd/4.0/>.

Idx	State	Population	Cases per 100,000
5	California	39557045	205.9228640562
3	Arizona	7171646	198.11351536314
34	North Carolina	10383620	184.974026399271
18	Kentucky	4468402	176.86412278931
41	South Carolina	5084127	175.880736260129
44	Texas	28701845	171.337417507481
26	Missouri	6126452	168.792638871569
4	Arkansas	3013825	155.383939014375
46	Vermont	626299	149.289716253738
13	Idaho	1754208	139.949196446488
37	Oklahoma	3943079	136.898094103618
51	Wyoming	577737	132.586280608651
20	Maine	1338404	127.913544789167
38	Oregon	4190713	87.9802553885222
49	West Virginia	1805832	83.1749575818792
2	Alaska	737438	52.4789880640813
12	Hawaii	1420491	44.3508617794833
27	Montana	1062305	44.2434140854086



Counties\_Cities

FIPS	County	State	Cases Per 100,000
47169	Trousdale	Tennessee	12559.02651653
31043	Dakota	Nebraska	7349.49957676
5079	Lincoln	Arkansas	7210.64036464
27105	Nobles	Minnesota	6326.40029192
47095	Lake	Tennessee	5451.35609230
31037	Colfax	Nebraska	4852.49517508
20057	Ford	Kansas	4131.25590179
47007	Bledsoe	Tennessee	4113.85970857
18017	Cass	Indiana	4089.05282571
36087	Rockland	New York	3922.99544052
39101	Marion	Ohio	3850.98688243
40139	Texas	Oklahoma	3676.36274749
20055	Finney	Kansas	3594.54808664
20175	Seward	Kansas	3581.26721763
39129	Pickaway	Ohio	3479.32376132
31047	Dawson	Nebraska	3420.64195031
36119	Westchester	New York	3340.49185004
34031	Passaic	New Jersey	3035.50495718
31151	Saline	Nebraska	3010.45296167
51159	Richmond	Virginia	2909.93582651
36059	Nassau	New York	2887.70951078
19115	Louisa	Iowa	2775.53943952
34017	Hudson	New Jersey	2736.14363201
35031	McKinley	New Mexico	2701.61848112
34039	Union	New Jersey	2670.46788289
48341	Moore	Texas	2639.05050035
36071	Orange	New York	2608.97340235
36103	Suffolk	New York	2580.79674943
13243	Randolph	Georgia	2473.29138007
51029	Buckingham	Virginia	2453.08547562
12077	Liberty	Florida	2353.08028852
31079	Hall	Nebraska	2326.03437921
13273	Terrell	Georgia	2310.99756126

This work is licensed under the Creative Commons Attribution-NoDerivatives 4.0 International License. To view a copy of this license, visit <http://creativecommons.org/licenses/by-nd/4.0/>.

Counties\_Cities

36061 New York City	New York	2300.70005672
8075 Logan	Colorado	2266.81531029
13099 Early	Georgia	2254.31833707
16013 Blaine	Idaho	2247.68815539
19047 Crawford	Iowa	2238.02307961
19193 Woodbury	Iowa	2221.59373507
51001 Accomack	Virginia	2128.84116994
19171 Tama	Iowa	2117.84193090
34013 Essex	New Jersey	2089.60859850
25025 Suffolk	Massachusetts	2065.15437559
19127 Marshall	Iowa	2010.95520372
8087 Morgan	Colorado	1978.42986204
13141 Hancock	Georgia	1928.60565405
22095 St. John the Baptist	Louisiana	1922.00815117
13037 Calhoun	Georgia	1920.65491184
28123 Scott	Mississippi	1880.72259342
34003 Bergen	New Jersey	1863.89976641
13095 Dougherty	Georgia	1823.70154423
48375 Potter	Texas	1779.38619952
34023 Middlesex	New Jersey	1778.02418990
13205 Mitchell	Georgia	1752.88392213
22071 Orleans	Louisiana	1744.73025989
21031 Butler	Kentucky	1699.02912621
28051 Holmes	Mississippi	1691.06798320
51131 Northampton	Virginia	1687.26033234
10005 Sussex	Delaware	1683.92313530
36105 Sullivan	New York	1650.37484437
46099 Minnehaha	South Dakota	1633.17364524
22051 Jefferson	Louisiana	1626.30658609
22047 Iberville	Louisiana	1610.58647352
34021 Mercer	New Jersey	1608.92996693
25009 Essex	Massachusetts	1592.00544370
28079 Leake	Mississippi	1585.90695427
9001 Fairfield	Connecticut	1529.84193011

Counties\_Cities

21177 Muhlenberg	Kentucky	1527.26327419
51683 Manassas	Virginia	1508.12900747
49037 San Juan	Utah	1469.35076704
28099 Neshoba	Mississippi	1452.36051502
1013 Butler	Alabama	1448.17073171
44007 Providence	Rhode Island	1432.51520239
13261 Sumter	Georgia	1409.20862342
31141 Platte	Nebraska	1384.76755687
25023 Plymouth	Massachusetts	1377.83421985
4001 Apache	Arizona	1375.69968532
5123 St. Francis	Arkansas	1371.90927316
22041 Franklin	Louisiana	1354.43540385
28007 Attala	Mississippi	1350.39477267
22093 St. James	Louisiana	1350.00237676
1085 Lowndes	Alabama	1333.46701424
28103 Noxubee	Mississippi	1328.90365449
34029 Ocean	New Jersey	1328.67725642
20103 Leavenworth	Kansas	1293.14583538
34035 Somerset	New Jersey	1291.80708048
51640 Galax	Virginia	1276.66199595
24033 Prince George's	Maryland	1276.57515385
42101 Philadelphia	Pennsylvania	1259.54935744
19139 Muscatine	Iowa	1239.25551492
34027 Morris	New Jersey	1232.62947466
17031 Cook	Illinois	1229.41967106
22125 West Feliciana	Louisiana	1216.04139715
19013 Black Hawk	Iowa	1210.65192436
36027 Dutchess	New York	1209.32322840
9009 New Haven	Connecticut	1205.42897787
25017 Middlesex	Massachusetts	1198.04497886
34025 Monmouth	New Jersey	1192.23502223
13093 Dooly	Georgia	1181.96410331
51660 Harrisonburg	Virginia	1171.50630170
4017 Navajo	Arizona	1163.47503282

Counties\_Cities

22089 St. Charles	Louisiana	1163.03258382
36079 Putnam	New York	1153.78392590
13177 Lee	Georgia	1145.67934417
51685 Manassas Park	Virginia	1144.04576183
25027 Worcester	Massachusetts	1136.44159699
40055 Greer	Oklahoma	1133.82580313
19179 Wapello	Iowa	1124.84022156
25013 Hampden	Massachusetts	1119.03334566
34011 Cumberland	New Jersey	1112.12675198
28015 Carroll	Mississippi	1109.87791343
22025 Catahoula	Louisiana	1103.24729392
35045 San Juan	New Mexico	1100.42145502
34007 Camden	New Jersey	1099.04196199
22087 St. Bernard	Louisiana	1098.00732005
1059 Franklin	Alabama	1096.83384880
29195 Saline	Missouri	1096.30923782
27145 Stearns	Minnesota	1092.58049932
26163 Wayne	Michigan	1090.60244838
22111 Union	Louisiana	1088.22212270
13315 Wilcox	Georgia	1078.07535179
51595 Emporia	Virginia	1074.00898262
1119 Sumter	Alabama	1071.62556142
13139 Hall	Georgia	1070.50279993
13007 Baker	Georgia	1067.27037516
25021 Norfolk	Massachusetts	1066.64700845
25005 Bristol	Massachusetts	1063.07909975
13287 Turner	Georgia	1061.67846309
1063 Greene	Alabama	1056.72294425
20025 Clark	Kansas	1047.38154613
13061 Clay	Georgia	1039.14097679
8051 Gunnison	Colorado	1037.92183695
8037 Eagle	Colorado	1036.49555398
11001 District of Colum	District of Col	1034.94174004
22007 Assumption	Louisiana	1031.39013453

Counties\_Cities

12047 Hamilton	Florida	1027.25366876
34041 Warren	New Jersey	1026.66880950
28069 Kemper	Mississippi	1017.25341578
20093 Kearny	Kansas	1014.45599797
42045 Delaware	Pennsylvania	1007.34660054
9003 Hartford	Connecticut	1003.36396336
13137 Habersham	Georgia	1002.46761258
13293 Upson	Georgia	995.61319855
45061 Lee	South Carolina	991.71625248
1017 Chambers	Alabama	978.72973375
13321 Worth	Georgia	970.49115720
27067 Kandiyohi	Minnesota	968.38175242
49043 Summit	Utah	956.28741087
42077 Lehigh	Pennsylvania	948.38359142
17097 Lake	Illinois	948.15875987
53077 Yakima	Washington	942.54830063
51510 Alexandria	Virginia	940.63414938
20111 Lyon	Kansas	933.96395857
22037 East Feliciana	Louisiana	916.86091686
1123 Tallapoosa	Alabama	903.77064968
28101 Newton	Mississippi	895.39709929
34005 Burlington	New Jersey	894.95805866
42095 Northampton	Pennsylvania	894.66449261
1131 Wilcox	Alabama	893.94937424
28157 Wilkinson	Mississippi	887.17015469
42011 Berks	Pennsylvania	885.15584836
18097 Marion	Indiana	880.51368536
19049 Dallas	Iowa	873.80793968
36111 Ulster	New York	871.78539633
13081 Crisp	Georgia	871.64284766
45027 Clarendon	South Carolina	860.53412463
17089 Kane	Illinois	858.07987780
22075 Plaquemines	Louisiana	828.70568133
42103 Pike	Pennsylvania	824.20038260

Counties\_Cities

19005 Allamakee	Iowa	824.17582418
13035 Butts	Georgia	822.55197784
18031 Decatur	Indiana	821.07934612
22031 De Soto	Louisiana	816.44554600
24045 Wicomico	Maryland	811.08580842
51183 Sussex	Virginia	809.82468630
51153 Prince William	Virginia	803.18624990
31001 Adams	Nebraska	799.72073244
24031 Montgomery	Maryland	799.66405939
55009 Brown	Wisconsin	798.09247545
42079 Luzerne	Pennsylvania	797.11376816
22117 Washington	Louisiana	794.29822678
48129 Donley	Texas	783.36848448
28075 Lauderdale	Mississippi	782.02796181
22017 Caddo	Louisiana	781.32075316
51175 Southampton	Virginia	779.02877289
19183 Washington	Iowa	776.83934782
22077 Pointe Coupee	Louisiana	770.28258888
13167 Johnson	Georgia	762.25793160
31119 Madison	Nebraska	760.05877034
18181 White	Indiana	758.29776654
22057 Lafourche	Louisiana	758.29383886
48365 Panola	Texas	756.00483843
34037 Sussex	New Jersey	753.55648833
18071 Jackson	Indiana	752.64673211
51047 Culpeper	Virginia	748.18257197
48421 Sherman	Texas	746.99577785
37061 Duplin	North Carolina	744.18920756
42089 Monroe	Pennsylvania	742.74218764
34033 Salem	New Jersey	742.72844890
17157 Randolph	Illinois	738.17977948
51171 Shenandoah	Virginia	733.38391153
8123 Weld	Colorado	733.36408902
17153 Pulaski	Illinois	732.19842577



Counties\_Cities

26099 Macomb	Michigan	726.71444364
47069 Hardeman	Tennessee	725.61459159
42091 Montgomery	Pennsylvania	725.55768497
17181 Union	Illinois	724.42254023
48319 Mason	Texas	724.29906542
31053 Dodge	Nebraska	723.00290832
24029 Kent	Maryland	722.28241242
5069 Jefferson	Arkansas	720.85033914
42017 Bucks	Pennsylvania	718.88505958
28129 Smith	Mississippi	718.66016748
28097 Montgomery	Mississippi	718.34780006
28029 Copiah	Mississippi	714.71113758
13193 Macon	Georgia	707.60100434
9005 Litchfield	Connecticut	706.74889985
20209 Wyandotte	Kansas	705.28174978
37191 Wayne	North Carolina	703.45969103
37037 Chatham	North Carolina	700.03691601
28061 Jasper	Mississippi	693.93718042
22033 East Baton Rouge	Louisiana	693.03966836
28083 Leflore	Mississippi	691.58684602
51013 Arlington	Virginia	689.62323331
48419 Shelby	Texas	688.48847274
10001 Kent	Delaware	682.72192663
51059 Fairfax	Virginia	681.52885614
34001 Atlantic	New Jersey	680.78469195
34019 Hunterdon	New Jersey	678.35206954
28017 Chickasaw	Mississippi	675.55762623
51139 Page	Virginia	672.71131910
28163 Yazoo	Mississippi	672.61399037
19099 Jasper	Iowa	670.30985006
18145 Shelby	Indiana	666.02381540
8025 Crowley	Colorado	665.75623080
1023 Choctaw	Alabama	661.94221634
37131 Northampton	North Carolina	660.70339500

Counties\_Cities

8031 Denver	Colorado	658.76520603
47167 Tipton	Tennessee	657.67038535
1095 Marshall	Alabama	657.58669844
34015 Gloucester	New Jersey	654.40893867
17043 DuPage	Illinois	654.32607968
28023 Clarke	Mississippi	653.67854396
31073 Gosper	Nebraska	651.30260521
48117 Deaf Smith	Texas	650.31982942
13275 Thomas	Georgia	647.94816415
13009 Baldwin	Georgia	646.98926890
42069 Lackawanna	Pennsylvania	646.60591196
38017 Cass	North Dakota	646.22402433
17197 Will	Illinois	643.49785501
18081 Johnson	Indiana	641.38262122
17187 Warren	Illinois	639.97181775
26125 Oakland	Michigan	639.29428264
28085 Lincoln	Mississippi	637.33372314
24510 Baltimore City	Maryland	635.68992274
13201 Miller	Georgia	633.13401337
13065 Clinch	Georgia	631.76895307
22013 Bienville	Louisiana	631.19927863
4005 Coconino	Arizona	630.71387571
22127 Winn	Louisiana	629.68727890
13259 Stewart	Georgia	629.13373125
28077 Lawrence	Mississippi	626.25451626
18117 Orange	Indiana	625.99415055
18063 Hendricks	Indiana	622.12216108
42075 Lebanon	Pennsylvania	620.60376184
37193 Wilkes	North Carolina	619.92210861
22073 Ouachita	Louisiana	618.87036737
28095 Monroe	Mississippi	618.60308177
1065 Hale	Alabama	617.95463806
21227 Warren	Kentucky	617.07703559
19153 Polk	Iowa	615.96374414

Counties\_Cities

17091 Kankakee	Illinois	611.68472333
49051 Wasatch	Utah	610.70998797
22005 Ascension	Louisiana	609.59958932
20031 Coffey	Kansas	607.31203692
27091 Martin	Minnesota	606.52009098
28065 Jefferson Davis	Mississippi	605.30532313
24011 Caroline	Maryland	600.52846505
8117 Summit	Colorado	599.86454672
13001 Appling	Georgia	599.77305884
45081 Saluda	South Carolina	598.71495327
22103 St. Tammany	Louisiana	598.19225062
30101 Toole	Montana	597.56851432
18089 Lake	Indiana	595.77507530
28161 Yalobusha	Mississippi	589.08973531
28035 Forrest	Mississippi	589.05058905
29021 Buchanan	Missouri	587.09961500
47037 Davidson	Tennessee	587.07425926
40147 Washington	Oklahoma	584.45691800
48471 Walker	Texas	583.60927152
45089 Williamsburg	South Carolina	581.58531007
29211 Sullivan	Missouri	578.68509886
8005 Arapahoe	Colorado	578.45719156
36021 Columbia	New York	577.47513185
9007 Middlesex	Connecticut	575.35560173
12086 Miami-Dade	Florida	574.45354672
24005 Baltimore	Maryland	573.25232880
17007 Boone	Illinois	573.00707393
28031 Covington	Mississippi	572.85312682
45039 Fairfield	South Carolina	571.37755558
24021 Frederick	Maryland	571.09775942
19021 Buena Vista	Iowa	568.58206702
56013 Fremont	Wyoming	566.64389972
48253 Jones	Texas	565.17131756
22121 West Baton Rou	Louisiana	560.03329928

Counties\_Cities

28053 Humphreys	Mississippi	557.10306407
31093 Howard	Nebraska	556.58627087
29510 St. Louis City	Missouri	555.41246475
13071 Colquitt	Georgia	554.92191613
28001 Adams	Mississippi	554.62939215
22101 St. Mary	Louisiana	552.49728774
51117 Mecklenburg	Virginia	551.38662316
13197 Marion	Georgia	550.83223566
31081 Hamilton	Nebraska	549.56896552
22105 Tangipahoa	Louisiana	547.17926101
34009 Cape May	New Jersey	546.67242869
1091 Marengo	Alabama	545.47361796
13005 Bacon	Georgia	545.37326777
28021 Claiborne	Mississippi	544.32348367
36029 Erie	New York	542.88320672
25001 Barnstable	Massachusetts	541.20414408
16063 Lincoln	Idaho	541.04477612
17201 Winnebago	Illinois	541.04287158
44003 Kent	Rhode Island	538.87136048
24017 Charles	Maryland	536.83213315
12051 Hendry	Florida	534.21888536
39099 Mahoning	Ohio	533.87446547
22109 Terrebonne	Louisiana	531.43099053
20119 Meade	Kansas	530.63193439
22083 Richland	Louisiana	529.91283677
1111 Randolph	Alabama	528.05280528
55079 Milwaukee	Wisconsin	527.84167070
55101 Racine	Wisconsin	525.98380336
22035 East Carroll	Louisiana	525.79224101
36001 Albany	New York	524.23017938
37105 Lee	North Carolina	523.98620061
12039 Gadsden	Florida	522.94417571
18005 Bartholomew	Indiana	522.03545491
17017 Cass	Illinois	522.02283850

Counties\_Cities

28063 Jefferson	Mississippi	520.68674360
47003 Bedford	Tennessee	517.96565928
13033 Burke	Georgia	517.32595995
8001 Adams	Colorado	515.75796885
48477 Washington	Texas	515.55201094
42037 Columbia	Pennsylvania	514.84967001
27033 Cottonwood	Minnesota	514.32118471
28089 Madison	Mississippi	514.05850611
22099 St. Martin	Louisiana	510.99382705
46013 Brown	South Dakota	508.69874860
22081 Red River	Louisiana	507.25492509
18111 Newton	Indiana	506.74470059
39013 Belmont	Ohio	505.14776683
24003 Anne Arundel	Maryland	502.22991471
22021 Caldwell	Louisiana	502.00803213
55059 Kenosha	Wisconsin	500.91558863
22045 Iberia	Louisiana	500.41583851
18055 Greene	Indiana	499.90626757
28067 Jones	Mississippi	499.55449088
13319 Wilkinson	Georgia	498.00796813
21001 Adair	Kentucky	494.40541244
5035 Crittenden	Arkansas	490.25691945
10003 New Castle	Delaware	489.50986439
51165 Rockingham	Virginia	488.65146965
13299 Ware	Georgia	487.66816143
26145 Saginaw	Michigan	487.42138365
9013 Tolland	Connecticut	487.00976007
27027 Clay	Minnesota	484.71581581
53021 Franklin	Washington	483.32220420
6025 Imperial	California	481.77663383
13087 Decatur	Georgia	481.65569144
21183 Ohio	Kentucky	481.58757836
13253 Seminole	Georgia	481.05832832
25015 Hampshire	Massachusetts	479.68764525

Counties\_Cities

13263 Talbot	Georgia	478.31632653
21107 Hopkins	Kentucky	474.83802254
42061 Huntingdon	Pennsylvania	473.78675168
31051 Dixon	Nebraska	472.93746716
54035 Jackson	West Virginia	470.28495785
42071 Lancaster	Pennsylvania	469.49997884
17079 Jasper	Illinois	468.21350536
37015 Bertie	North Carolina	467.78093136
20189 Stevens	Kansas	467.71001979
18047 Franklin	Indiana	466.22097115
13069 Coffee	Georgia	464.11250087
39095 Lucas	Ohio	461.96897411
22003 Allen	Louisiana	460.84749072
19157 Poweshiek	Iowa	459.91764265
26049 Genesee	Michigan	459.33564681
28159 Winston	Mississippi	456.92265345
13277 Tift	Georgia	455.99073230
20187 Stanton	Kansas	452.94413689
17093 Kendall	Illinois	452.64433413
18107 Montgomery	Indiana	451.15527043
28113 Pike	Mississippi	449.91532492
37047 Columbus	North Carolina	449.19593927
36039 Greene	New York	448.50603272
38035 Grand Forks	North Dakota	447.92991381
19143 Osceola	Iowa	447.01986755
5075 Lawrence	Arkansas	444.20104661
28143 Tunica	Mississippi	442.47787611
48381 Randall	Texas	441.76677356
32013 Humboldt	Nevada	440.84356011
18023 Clinton	Indiana	440.31007752
22049 Jackson	Louisiana	440.19620174
26081 Kent	Michigan	438.67565228
24027 Howard	Maryland	438.12423421
35019 Guadalupe	New Mexico	437.68716886

Counties\_Cities

37181 Vance	North Carolina	437.39625858
13257 Stephens	Georgia	434.03111196
25011 Franklin	Massachusetts	434.02900103
29189 St. Louis	Missouri	433.72502997
56039 Teton	Wyoming	433.25679130
40007 Beaver	Oklahoma	432.41210754
31055 Douglas	Nebraska	431.48461756
51081 Greensville	Virginia	430.03354262
27053 Hennepin	Minnesota	429.48068488
18061 Harrison	Indiana	428.74845105
45033 Dillon	South Carolina	428.11856597
17027 Clinton	Illinois	427.74781477
17075 Iroquois	Illinois	427.47427909
51570 Colonial Heights	Virginia	426.17619021
18095 Madison	Indiana	425.01986254
33011 Hillsborough	New Hampshire	424.80740379
48179 Gray	Texas	424.75451016
16053 Jerome	Idaho	424.73454091
21109 Jackson	Kentucky	424.04404107
39029 Columbiana	Ohio	422.73413529
13307 Webster	Georgia	421.29452317
18079 Jennings	Indiana	420.12241498
1097 Mobile	Alabama	419.32825306
29155 Pemiscot	Missouri	417.89577188
24013 Carroll	Maryland	417.38655457
40015 Caddo	Oklahoma	414.12154467
47147 Robertson	Tennessee	414.01453276
22001 Acadia	Louisiana	413.24971860
21083 Graves	Kentucky	412.68054774
13027 Brooks	Georgia	412.55721008
42029 Chester	Pennsylvania	412.41576413
48357 Ochiltree	Texas	412.18457826
28011 Bolivar	Mississippi	411.70650752
45055 Kershaw	South Carolina	411.63556531

Counties\_Cities

1107 Pickens	Alabama	411.27495235
17161 Rock Island	Illinois	411.21573493
36073 Orleans	New York	411.20850980
38061 Mountrail	North Dakota	411.03934234
47157 Shelby	Tennessee	411.00106437
26039 Crawford	Michigan	410.04244299
48177 Gonzales	Texas	408.14366657
42055 Franklin	Pennsylvania	407.53059709
28025 Clay	Mississippi	407.51057464
21061 Edmonson	Kentucky	407.36516213
37163 Sampson	North Carolina	407.06629365
21085 Grayson	Kentucky	406.51950914
18143 Scott	Indiana	406.23167769
39111 Monroe	Ohio	406.09137056
20197 Wabaunsee	Kansas	405.85592115
36093 Schenectady	New York	404.89217895
37155 Robeson	North Carolina	402.78841851
28013 Calhoun	Mississippi	401.77334442
26137 Otsego	Michigan	401.37847152
20081 Haskell	Kansas	400.30022517
47165 Sumner	Tennessee	400.21587078
13101 Echols	Georgia	400.00000000
22091 St. Helena	Louisiana	399.53225492
51620 Franklin City	Virginia	399.35105454
27101 Murray	Minnesota	398.74335428
19167 Sioux	Iowa	398.17812026
19113 Linn	Iowa	397.94784626
46127 Union	South Dakota	396.95242973
1011 Bullock	Alabama	394.55513908
1047 Dallas	Alabama	394.15296267
25003 Berkshire	Massachusetts	393.35802704
38087 Slope	North Dakota	393.18479685
18015 Carroll	Indiana	392.50757689
17111 McHenry	Illinois	391.80736948



Counties\_Cities

45041 Florence	South Carolina	390.85401603
27131 Rice	Minnesota	390.84226508
36063 Niagara	New York	388.72230116
18011 Boone	Indiana	388.06549351
18043 Floyd	Indiana	386.98396781
13229 Pierce	Georgia	386.81726752
51087 Henrico	Virginia	386.31966738
35006 Cibola	New Mexico	385.10431466
31023 Butler	Nebraska	384.71084636
1041 Crenshaw	Alabama	383.39120370
18059 Hancock	Indiana	382.44423780
37159 Rowan	North Carolina	382.26840906
1101 Montgomery	Alabama	382.25927189
22079 Rapides	Louisiana	382.19390022
24019 Dorchester	Maryland	381.27382961
6037 Los Angeles	California	380.56436098
42067 Juniata	Pennsylvania	380.50518135
47181 Wayne	Tennessee	380.48073439
19103 Johnson	Iowa	379.47904271
16083 Twin Falls	Idaho	378.71307257
18137 Ripley	Indiana	378.64179785
51075 Goochland	Virginia	378.59232490
18037 Dubois	Indiana	378.24503700
13089 DeKalb	Georgia	377.49914745
31121 Merrick	Nebraska	375.01616449
27165 Watonwan	Minnesota	373.40619308
28005 Amite	Mississippi	373.19487263
1129 Washington	Alabama	372.45084870
42107 Schuylkill	Pennsylvania	372.35952051
13015 Bartow	Georgia	372.15246974
13131 Grady	Georgia	371.74721190
47111 Macon	Tennessee	370.90459510
45005 Allendale	South Carolina	370.66157475
8053 Hinsdale	Colorado	369.91368681

Counties\_Cities

29133 Mississippi	Missouri	367.42651470
22067 Morehouse	Louisiana	366.17056461
13255 Spalding	Georgia	366.11195159
18103 Miami	Indiana	365.50735232
13221 Oglethorpe	Georgia	365.35140162
51107 Loudoun	Virginia	365.24517635
26059 Hillsdale	Michigan	365.03530132
36053 Madison	New York	364.43251642
36113 Warren	New York	364.11732669
22027 Claiborne	Louisiana	363.77320622
48347 Nacogdoches	Texas	363.71383787
18141 St. Joseph	Indiana	363.40671638
27063 Jackson	Minnesota	363.23277167
30037 Golden Valley	Montana	363.19612591
8063 Kit Carson	Colorado	362.97640653
13237 Putnam	Georgia	362.23577422
12121 Suwannee	Florida	362.06467380
18019 Clark	Indiana	361.28152693
18067 Howard	Indiana	360.58567856
13123 Gilmer	Georgia	360.20249221
28091 Marion	Mississippi	360.10519927
33015 Rockingham	New Hampshire	359.98913240
36115 Washington	New York	357.86067945
13121 Fulton	Georgia	357.19931360
19077 Guthrie	Iowa	354.47761194
44001 Bristol	Rhode Island	353.55300212
42043 Dauphin	Pennsylvania	352.94499760
18109 Morgan	Indiana	352.27337555
48069 Castro	Texas	352.25048924
28109 Pearl River	Mississippi	352.06817484
13239 Quitman	Georgia	351.03115401
28027 Coahoma	Mississippi	349.12497790
39049 Franklin	Ohio	349.08036328
17177 Stephenson	Illinois	348.57998346

Counties\_Cities

13063 Clayton	Georgia	348.39355696
1093 Marion	Alabama	346.06726472
13045 Carroll	Georgia	345.40852177
12079 Madison	Florida	345.40450105
20075 Hamilton	Kansas	345.22439586
13207 Monroe	Georgia	345.20348837
48369 Parmer	Texas	344.68775345
8015 Chaffee	Colorado	344.53487791
39107 Mercer	Ohio	344.24668571
53061 Snohomish	Washington	343.23187725
19149 Plymouth	Iowa	342.69774856
26021 Berrien	Michigan	342.54351535
49035 Salt Lake	Utah	341.99957836
46083 Lincoln	South Dakota	341.79604469
1005 Barbour	Alabama	341.62614043
48225 Houston	Texas	340.97285166
35043 Sandoval	New Mexico	340.95840307
21141 Logan	Kentucky	340.87961762
32015 Lander	Nevada	340.80717489
51760 Richmond City	Virginia	340.49732716
27009 Benton	Minnesota	340.36256012
40001 Adair	Oklahoma	339.64314827
36035 Fulton	New York	339.60926275
13133 Greene	Georgia	339.02135835
17141 Ogle	Illinois	337.76486067
44009 Washington	Rhode Island	336.82308467
53033 King	Washington	336.51820310
36065 Oneida	New York	336.27061944
28057 Itawamba	Mississippi	335.92720160
26161 Washtenaw	Michigan	335.61298566
51147 Prince Edward	Virginia	335.51198257
13085 Dawson	Georgia	334.88817127
8009 Baca	Colorado	334.72803347
37077 Granville	North Carolina	334.35914497

Counties\_Cities

18039 Elkhart	Indiana	334.20899008
42025 Carbon	Pennsylvania	333.19320535
26155 Shiawassee	Michigan	332.88362271
45031 Darlington	South Carolina	332.32537948
8065 Lake	Colorado	332.31083845
53057 Skagit	Washington	332.27774051
13199 Meriwether	Georgia	332.25745206
51036 Charles City	Virginia	331.36435672
6083 Santa Barbara	California	330.10321884
1031 Coffee	Alabama	329.42264347
51630 Fredericksburg	Virginia	329.39884710
36067 Onondaga	New York	329.14040220
37065 Edgecombe	North Carolina	328.81453706
13303 Washington	Georgia	328.65692142
9011 New London	Connecticut	328.35552357
26157 Tuscola	Michigan	327.51923223
18091 LaPorte	Indiana	327.25190215
28049 Hinds	Mississippi	325.62161250
13013 Barrow	Georgia	325.45879791
13235 Pulaski	Georgia	325.23263167
12011 Broward	Florida	323.99577709
42007 Beaver	Pennsylvania	323.53619599
51179 Stafford	Virginia	322.75273406
8085 Montrose	Colorado	322.16800114
51093 Isle of Wight	Virginia	322.03068763
37151 Randolph	North Carolina	321.58826935
1109 Pike	Alabama	320.95506629
13067 Cobb	Georgia	320.92909568
26007 Alpena	Michigan	320.87447109
18113 Noble	Indiana	319.78456619
18029 Dearborn	Indiana	318.75403486
8059 Jefferson	Colorado	318.66508799
37063 Durham	North Carolina	318.55881341
53005 Benton	Washington	318.51077636

Counties\_Cities

28147 Walthall	Mississippi	318.00898721
18133 Putnam	Indiana	317.63678234
8097 Pitkin	Colorado	317.54874652
1037 Coosa	Alabama	317.31217919
24047 Worcester	Maryland	316.46180267
51061 Fauquier	Virginia	315.52882915
17077 Jackson	Illinois	315.22666713
28139 Tippah	Mississippi	313.70766083
1025 Clarke	Alabama	313.54515050
12099 Palm Beach	Florida	313.47139624
36037 Genesee	New York	312.98360314
18057 Hamilton	Indiana	312.94874669
39109 Miami	Ohio	312.55295513
17163 St. Clair	Illinois	312.18996472
36055 Monroe	New York	310.17921166
24015 Cecil	Maryland	309.26030381
48449 Titus	Texas	308.78212696
6107 Tulare	California	308.24645119
8014 Broomfield	Colorado	307.50573866
51065 Fluvanna	Virginia	306.16435799
37195 Wilson	North Carolina	305.69025842
13249 Schley	Georgia	305.57677617
48111 Dallam	Texas	305.55555556
13301 Warren	Georgia	304.70386593
47141 Putnam	Tennessee	304.40242000
18093 Lawrence	Indiana	304.37067531
13317 Wilkes	Georgia	303.76670717
48203 Harrison	Texas	302.73056979
45085 Sumter	South Carolina	302.31335436
13097 Douglas	Georgia	302.06906992
28111 Perry	Mississippi	301.73497611
27147 Steele	Minnesota	301.60584735
22119 Webster	Louisiana	301.56193618
45079 Richland	South Carolina	301.51287098

Counties\_Cities

48115 Dawson	Texas	301.13321182
53017 Douglas	Washington	300.65024355
48099 Coryell	Texas	299.43321570
40141 Tillman	Oklahoma	299.40119760
51840 Winchester	Virginia	298.84730326
1087 Macon	Alabama	298.28081783
51610 Falls Church	Virginia	297.86081776
28119 Quitman	Mississippi	297.83009502
46117 Stanley	South Dakota	297.81601588
27153 Todd	Minnesota	296.96525913
26121 Muskegon	Michigan	295.52734060
27123 Ramsey	Minnesota	295.34177859
16087 Washington	Idaho	295.24653085
51800 Suffolk	Virginia	295.00466085
27109 Olmsted	Minnesota	294.98902590
46073 Jerauld	South Dakota	293.68575624
48195 Hansford	Texas	292.87937031
35053 Socorro	New Mexico	292.79952196
39157 Tuscarawas	Ohio	291.83301510
28127 Simpson	Mississippi	291.50160700
22029 Concordia	Louisiana	291.23237278
48113 Dallas	Texas	291.11689714
37197 Yadkin	North Carolina	290.33375063
13311 White	Georgia	290.29029029
23005 Cumberland	Maine	290.23324261
21059 Daviess	Kentucky	289.80060136
31035 Clay	Nebraska	289.66849051
24037 St. Mary's	Maryland	289.35596109
13135 Gwinnett	Georgia	288.86127222
51830 Williamsburg	Virginia	288.66809882
5023 Cleburne	Arkansas	288.40376527
28149 Warren	Mississippi	288.02841303
48101 Cottle	Texas	287.97696184
26115 Monroe	Michigan	287.82430088

Counties\_Cities

48387 Red River	Texas	287.47433265
51041 Chesterfield	Virginia	287.47174055
13285 Troup	Georgia	287.00345546
28043 Grenada	Mississippi	284.96794111
19061 Dubuque	Iowa	284.96499886
13057 Cherokee	Georgia	284.47879000
21117 Kenton	Kentucky	284.25001957
45069 Marlboro	South Carolina	284.11243276
22097 St. Landry	Louisiana	283.93987724
51057 Essex	Virginia	283.90878286
19135 Monroe	Iowa	282.41335045
37107 Lenoir	North Carolina	282.26382735
27115 Pine	Minnesota	281.51816301
31109 Lancaster	Nebraska	281.14677627
12013 Calhoun	Florida	281.07218756
18131 Pulaski	Indiana	280.69612639
28073 Lamar	Mississippi	280.23764152
13017 Ben Hill	Georgia	279.97855483
39117 Morrow	Ohio	279.10685805
36083 Rensselaer	New York	278.47116820
28019 Choctaw	Mississippi	277.84489007
37093 Hoke	North Carolina	277.55459791
13247 Rockdale	Georgia	275.95646511
1081 Lee	Alabama	275.70894407
18003 Allen	Indiana	275.20907098
9015 Windham	Connecticut	275.15017902
1049 DeKalb	Alabama	274.56748617
39035 Cuyahoga	Ohio	274.14726934
42093 Montour	Pennsylvania	274.12280702
31019 Buffalo	Nebraska	274.11065202
55127 Walworth	Wisconsin	273.81939490
24025 Harford	Maryland	273.66945455
13269 Taylor	Georgia	273.66587884
46101 Moody	South Dakota	273.59781122

Counties\_Cities

5139 Union	Arkansas	273.47543833
28151 Washington	Mississippi	272.95120165
29135 Moniteau	Missouri	272.93592209
13151 Henry	Georgia	272.34818869
47149 Rutherford	Tennessee	272.09209271
22015 Bossier	Louisiana	272.04465935
32031 Washoe	Nevada	271.82840027
26077 Kalamazoo	Michigan	271.45392079
12063 Jackson	Florida	271.19345823
21015 Boone	Kentucky	269.89424707
48483 Wheeler	Texas	269.69755346
28037 Franklin	Mississippi	269.64560863
8113 San Miguel	Colorado	268.58747406
27023 Chippewa	Minnesota	268.36632003
22059 LaSalle	Louisiana	268.15043239
31041 Custer	Nebraska	267.52767528
48405 San Augustine	Texas	267.24975705
50007 Chittenden	Vermont	266.75254600
8017 Cheyenne	Colorado	266.52452026
22069 Natchitoches	Louisiana	266.43213741
24009 Calvert	Maryland	266.29566427
18007 Benton	Indiana	265.80376748
12021 Collier	Florida	265.79442413
18065 Henry	Indiana	265.16956351
13003 Atkinson	Georgia	265.15608051
55105 Rock	Wisconsin	264.82109251
28133 Sunflower	Mississippi	264.23159122
6031 Kings	California	263.59948734
8013 Boulder	Colorado	262.82055214
17081 Jefferson	Illinois	261.76626124
26075 Jackson	Michigan	261.29716729
31173 Thurston	Nebraska	260.16705464
13021 Bibb	Georgia	259.31611091
17133 Monroe	Illinois	259.21071793



Counties\_Cities

18035 Delaware	Indiana	257.90262433
8079 Mineral	Colorado	257.73195876
13023 Bleckley	Georgia	257.04938464
24035 Queen Anne's	Maryland	256.71130923
19017 Bremer	Iowa	256.54387301
22061 Lincoln	Louisiana	256.37765912
37153 Richmond	North Carolina	256.19889946
22019 Calcasieu	Louisiana	256.01638505
13189 McDuffie	Georgia	255.44563652
26147 St. Clair	Michigan	255.43345237
39061 Hamilton	Ohio	254.93336468
38025 Dunn	North Dakota	253.92428440
53001 Adams	Washington	253.04924338
13225 Peach	Georgia	252.77503022
18139 Rush	Indiana	252.05545220
13187 Lumpkin	Georgia	251.85859505
18053 Grant	Indiana	251.75928173
8003 Alamosa	Colorado	251.75328178
17037 DeKalb	Illinois	251.57715833
31167 Stanton	Nebraska	251.25628141
13105 Elbert	Georgia	251.04602510
22063 Livingston	Louisiana	250.77561315
31105 Kimball	Nebraska	248.75621891
39137 Putnam	Ohio	248.66785080
21111 Jefferson	Kentucky	248.66420858
20069 Gray	Kansas	248.63252113
8109 Saguache	Colorado	248.42905159
36017 Chenango	New York	248.23291821
51187 Warren	Virginia	247.48143889
46111 Sanborn	South Dakota	247.01523261
37089 Henderson	North Carolina	246.68516805
22055 Lafayette	Louisiana	246.31150580
27003 Anoka	Minnesota	245.60996911
51069 Frederick	Virginia	245.60013582

Counties\_Cities

29157 Perry	Missouri	245.43080940
36101 Steuben	New York	245.31295670
20171 Scott	Kansas	245.04798856
32003 Clark	Nevada	244.79678014
51095 James City	Virginia	244.77400945
49049 Utah	Utah	244.28933500
21233 Webster	Kentucky	244.06986500
13245 Richmond	Georgia	243.60717227
41047 Marion	Oregon	243.03193146
6065 Riverside	California	242.86363647
37079 Greene	North Carolina	242.71844660
37119 Mecklenburg	North Carolina	242.43510153
18173 Warrick	Indiana	241.34128215
6075 San Francisco	California	241.25302132
13217 Newton	Georgia	241.00565085
51740 Portsmouth	Virginia	240.93329952
1051 Elmore	Alabama	240.57542711
54099 Wayne	West Virginia	240.33647106
18127 Porter	Indiana	238.80561812
44005 Newport	Rhode Island	238.66637591
37103 Jones	North Carolina	238.66348449
26017 Bay	Michigan	238.63822253
6051 Mono	California	238.59649123
38013 Burke	North Dakota	238.09523810
39007 Ashtabula	Ohio	237.96580267
51177 Spotsylvania	Virginia	237.63762869
24039 Somerset	Maryland	237.58519961
13231 Pike	Georgia	236.12750885
39037 Darke	Ohio	235.76174425
51193 Westmoreland	Virginia	235.55804823
26069 Iosco	Michigan	235.23782943
39055 Geauga	Ohio	235.02887346
51670 Hopewell	Virginia	234.55478846
51049 Cumberland	Virginia	234.47854012

Counties\_Cities

13155 Irwin	Georgia	234.09236008
39033 Crawford	Ohio	233.45367028
20085 Jackson	Kansas	233.43373494
8095 Phillips	Colorado	233.31777881
48277 Lamar	Texas	233.26898327
8107 Routt	Colorado	233.16364202
36107 Tioga	New York	232.70181219
47189 Wilson	Tennessee	232.53333333
1067 Henry	Alabama	232.43651578
39155 Trumbull	Ohio	232.09332065
47047 Fayette	Tennessee	232.05865653
20067 Grant	Kansas	231.73391494
24001 Allegany	Maryland	231.06727721
53007 Chelan	Washington	231.06080274
47107 McMinn	Tennessee	230.83419349
12085 Martin	Florida	230.56080342
22009 Avoyelles	Louisiana	229.84528694
1105 Perry	Alabama	229.75929978
19087 Henry	Iowa	229.23207256
48185 Grimes	Texas	229.19605078
37161 Rutherford	North Carolina	228.95280280
47021 Cheatham	Tennessee	227.50315290
24043 Washington	Maryland	227.26369214
18169 Wabash	Indiana	226.98209719
13215 Muscogee	Georgia	226.61722291
13011 Banks	Georgia	226.45881609
29201 Scott	Missouri	226.22081231
26025 Calhoun	Michigan	226.04415297
46125 Turner	South Dakota	225.54605888
19031 Cedar	Iowa	225.47914318
40105 Nowata	Oklahoma	225.09297318
54031 Hardy	West Virginia	225.04537205
47061 Grundy	Tennessee	224.78645287
28155 Webster	Mississippi	224.76501839

Counties\_Cities

8121 Washington	Colorado	224.07822367
12033 Escambia	Florida	224.06460160
37091 Hertford	North Carolina	224.01623061
37083 Halifax	North Carolina	223.43496658
1007 Bibb	Alabama	223.21428571
39097 Madison	Ohio	222.90770720
18115 Ohio	Indiana	222.45037645
40041 Delaware	Oklahoma	222.31062645
37139 Pasquotank	North Carolina	222.00358233
13129 Gordon	Georgia	221.89477334
26065 Ingham	Michigan	221.70222215
22053 Jefferson Davis	Louisiana	221.64524096
48393 Roberts	Texas	221.48394241
17195 Whiteside	Illinois	221.11962032
36007 Broome	New York	220.70448035
37017 Bladen	North Carolina	219.94576680
12081 Manatee	Florida	219.57427410
37187 Washington	North Carolina	219.24276920
37023 Burke	North Carolina	219.07016884
18049 Fulton	Indiana	218.99263388
1127 Walker	Alabama	218.17268604
31185 York	Nebraska	217.83328493
26023 Branch	Michigan	217.78001926
6081 San Mateo	California	217.14129778
45045 Greenville	South Carolina	217.03068573
28145 Union	Mississippi	216.73774733
17103 Lee	Illinois	216.22885194
5037 Cross	Arkansas	215.87910770
1001 Autauga	Alabama	215.82345641
13171 Lamar	Georgia	215.78947368
40087 McClain	Oklahoma	215.08065525
22065 Madison	Louisiana	215.03449512
39073 Hocking	Ohio	214.90223710
28033 DeSoto	Mississippi	214.83398443

Counties\_Cities

13145 Harris	Georgia	214.64829587
18027 Daviess	Indiana	214.19736326
45025 Chesterfield	South Carolina	214.18892337
28087 Lowndes	Mississippi	213.81299847
17109 McDonough	Illinois	213.65381405
31123 Morrill	Nebraska	213.40162185
48439 Tarrant	Texas	213.29243030
5135 Sharp	Arkansas	213.06000230
13091 Dodge	Georgia	212.50905578
27133 Rock	Minnesota	212.44954323
28105 Oktibbeha	Mississippi	211.69781649
48141 El Paso	Texas	210.76219316
42127 Wayne	Pennsylvania	210.62485373
12015 Charlotte	Florida	210.27254349
18013 Brown	Indiana	210.05645267
51085 Hanover	Virginia	209.81172894
42115 Susquehanna	Pennsylvania	209.41634433
37123 Montgomery	North Carolina	209.01323751
4027 Yuma	Arizona	208.83617439
42041 Cumberland	Pennsylvania	208.81144525
29107 Lafayette	Missouri	208.60175471
53029 Island	Washington	208.38266635
18025 Crawford	Indiana	208.37279788
48167 Galveston	Texas	207.75992187
47081 Hickman	Tennessee	207.47715756
48039 Brazoria	Texas	207.18530524
47187 Williamson	Tennessee	207.13851093
13025 Brantley	Georgia	206.38196539
26011 Arenac	Michigan	206.10331760
1073 Jefferson	Alabama	205.52100713
21213 Simpson	Kentucky	205.08392250
48201 Harris	Texas	205.06025281
13153 Houston	Georgia	204.54238466
48199 Hardin	Texas	204.52042582

Counties\_Cities

26087 Lapeer	Michigan	204.48039260
13219 Oconee	Georgia	203.70747606
1027 Clay	Alabama	203.38983051
56043 Washakie	Wyoming	202.91693088
26127 Oceana	Michigan	202.81690141
26093 Livingston	Michigan	201.85750743
48303 Lubbock	Texas	201.35843754
48437 Swisher	Texas	201.01849370
37007 Anson	North Carolina	200.98886522
1055 Etowah	Alabama	200.97364904
13175 Laurens	Georgia	200.73956683
13049 Charlton	Georgia	200.49352252
27047 Freeborn	Minnesota	200.36788858
50011 Franklin	Vermont	200.31970215
28059 Jackson	Mississippi	200.31128513
46037 Day	South Dakota	199.81834696
19009 Audubon	Iowa	199.78205594
21101 Henderson	Kentucky	199.60079840
5025 Cleveland	Arkansas	199.55101023
17019 Champaign	Illinois	199.06373373
28071 Lafayette	Mississippi	198.93052032
19165 Shelby	Iowa	198.65261703
48157 Fort Bend	Texas	197.87829787
22039 Evangeline	Louisiana	197.35071614
36121 Wyoming	New York	197.08120244
48453 Travis	Texas	196.91802076
38089 Stark	North Dakota	196.79323806
39173 Wood	Ohio	196.63952990
12071 Lee	Florida	196.26031990
12065 Jefferson	Florida	195.96864502
46005 Beadle	South Dakota	195.94344119
12119 Sumter	Florida	195.72207465
16069 Nez Perce	Idaho	195.50584043
39093 Lorain	Ohio	195.50121017

Counties\_Cities

31067 Gage	Nebraska	195.41245987
13077 Coweta	Georgia	195.38748423
21149 McLean	Kentucky	194.55252918
37033 Caswell	North Carolina	193.84967839
18151 Steuben	Indiana	193.72000231
40113 Osage	Oklahoma	193.55936530
39167 Washington	Ohio	192.83517580
28153 Wayne	Mississippi	192.13715637
53025 Grant	Washington	192.12789348
26139 Ottawa	Michigan	192.08658354
51600 Fairfax City	Virginia	191.25905429
28137 Tate	Mississippi	191.24447999
42133 York	Pennsylvania	191.17814368
19039 Clarke	Iowa	191.02196753
13115 Floyd	Georgia	190.95857118
8045 Garfield	Colorado	190.73113602
31039 Cuming	Nebraska	190.15659955
51730 Petersburg	Virginia	190.07191054
39153 Summit	Ohio	189.69659616
37135 Orange	North Carolina	189.69094756
45011 Barnwell	South Carolina	189.46570671
8035 Douglas	Colorado	189.33647630
53053 Pierce	Washington	189.27430638
31153 Sarpy	Nebraska	189.20193647
56019 Johnson	Wyoming	189.12529551
28093 Marshall	Mississippi	188.99325830
13271 Telfair	Georgia	188.96447468
8041 El Paso	Colorado	188.83360230
42001 Adams	Pennsylvania	188.69576213
36091 Saratoga	New York	188.56201909
27037 Dakota	Minnesota	188.51825125
20207 Woodson	Kansas	188.50141376
13233 Polk	Georgia	188.36825995
48359 Oldham	Texas	187.70530267

Counties\_Cities

13157 Jackson	Georgia	187.44142455
1117 Shelby	Alabama	187.29109394
40031 Comanche	Oklahoma	186.84293568
5133 Sevier	Arkansas	186.70867612
33013 Merrimack	New Hampshire	186.59185348
28121 Rankin	Mississippi	186.48230692
17119 Madison	Illinois	186.41690079
26067 Ionia	Michigan	185.32938795
13159 Jasper	Georgia	185.18518519
13113 Fayette	Georgia	185.08888673
21003 Allen	Kentucky	184.64160591
13165 Jenkins	Georgia	184.26811010
17145 Perry	Illinois	184.18815528
27017 Carlton	Minnesota	184.16720150
48063 Camp	Texas	184.14793217
37067 Forsyth	North Carolina	184.12077056
37085 Harnett	North Carolina	184.03445244
24041 Talbot	Maryland	183.94286951
54003 Berkeley	West Virginia	183.56770233
37069 Franklin	North Carolina	183.54055654
56021 Laramie	Wyoming	182.87261558
18041 Fayette	Indiana	182.23629974
37025 Cabarrus	North Carolina	182.16918549
29113 Lincoln	Missouri	182.01990084
46109 Roberts	South Dakota	181.87039341
19155 Pottawattamie	Iowa	181.75403334
1113 Russell	Alabama	181.72063481
39133 Portage	Ohio	181.67645633
6003 Alpine	California	181.65304269
29207 Stoddard	Missouri	181.46956105
12027 DeSoto	Florida	181.38654005
12107 Putnam	Florida	180.68308995
13313 Whitfield	Georgia	180.66152870
13075 Cook	Georgia	180.63162802



Counties\_Cities

51099 King George	Virginia	180.62088429
51113 Madison	Virginia	180.51899210
13211 Morgan	Georgia	180.34265104
4012 La Paz	Arizona	180.11185894
33017 Strafford	New Hampshire	179.87547083
19095 Iowa	Iowa	179.66668732
35001 Bernalillo	New Mexico	179.46046934
46135 Yankton	South Dakota	179.28199746
18175 Washington	Indiana	178.93569051
1021 Chilton	Alabama	178.92328947
8039 Elbert	Colorado	178.82961723
13185 Lowndes	Georgia	178.81551912
47121 Meigs	Tennessee	178.77458150
19163 Scott	Iowa	178.32101245
13053 Chattahoochee	Georgia	177.83601647
48321 Matagorda	Texas	177.82884657
54037 Jefferson	West Virginia	177.78247170
50025 Windham	Vermont	177.75283001
36089 St. Lawrence	New York	177.70044518
8029 Delta	Colorado	177.68875392
27119 Polk	Minnesota	177.61425989
17095 Knox	Illinois	177.60217114
13281 Towns	Georgia	177.18528518
47105 Loudon	Tennessee	177.17796962
40117 Pawnee	Oklahoma	176.93715680
12007 Bradford	Florida	176.69118708
48163 Frio	Texas	176.62494954
5119 Pulaski	Arkansas	176.47957625
29183 St. Charles	Missouri	176.36065754
1125 Tuscaloosa	Alabama	176.15156694
27167 Wilkin	Minnesota	175.88743204
37057 Davidson	North Carolina	175.85557036
27139 Scott	Minnesota	175.73499976
4019 Pima	Arizona	175.63732288

Counties\_Cities

53071 Walla Walla Cou	Washington	175.63441778
53071 Walla Walla Cou	Washington	175.63441778
45063 Lexington	South Carolina	175.57417500
20047 Edwards	Kansas	175.50017550
13297 Walton	Georgia	175.39544186
21143 Lyon	Kentucky	174.80334624
6073 San Diego	California	174.55472991
21067 Fayette	Kentucky	174.19235283
39169 Wayne	Ohio	174.18748437
47043 Dickson	Tennessee	174.00740935
36051 Livingston	New York	173.97630759
19105 Jones	Iowa	173.54415735
27039 Dodge	Minnesota	172.89405437
48479 Webb	Texas	172.88246167
19133 Monona	Iowa	172.83097131
6029 Kern	California	171.39403455
37143 Perquimans	North Carolina	171.36045299
13117 Forsyth	Georgia	171.16629757
28045 Hancock	Mississippi	171.12435036
16047 Gooding	Idaho	171.09765728
13279 Toombs	Georgia	171.08639863
40145 Wagoner	Oklahoma	171.01485457
48245 Jefferson	Texas	170.97972165
19043 Clayton	Iowa	170.88174983
13029 Bryan	Georgia	170.56338398
31143 Polk	Nebraska	170.51913604
12097 Osceola	Florida	170.38506481
47097 Lauderdale	Tennessee	170.37754114
26037 Clinton	Michigan	170.17092724
27107 Norman	Minnesota	169.88416988
1033 Colbert	Alabama	169.82579161
48469 Victoria	Texas	169.50073342
37125 Moore	North Carolina	169.23045743
5141 Van Buren	Arkansas	168.64422092

Counties\_Cities

56009 Converse	Wyoming	168.62170088
50003 Bennington	Vermont	168.39269176
31099 Kearney	Nebraska	168.09290954
17009 Brown	Illinois	167.78523490
4023 Santa Cruz	Arizona	167.70226398
50001 Addison	Vermont	167.68993590
45067 Marion	South Carolina	167.53117046
12125 Union	Florida	167.33601071
47075 Haywood	Tennessee	167.29160658
17029 Coles	Illinois	167.04333301
47113 Madison	Tennessee	166.99964141
48057 Calhoun	Texas	166.96813691
8019 Clear Creek	Colorado	166.57990630
4013 Maricopa	Arizona	166.40881613
13161 Jeff Davis	Georgia	166.34506621
40027 Cleveland	Oklahoma	166.15246974
16001 Ada	Idaho	165.96945311
51157 Rappahannock	Virginia	165.47159404
6071 San Bernardino	California	165.45381453
31061 Franklin	Nebraska	165.39861065
51035 Carroll	Virginia	165.33945202
46121 Todd	South Dakota	165.32140426
1133 Winston	Alabama	164.83516484
13181 Lincoln	Georgia	164.24510423
22123 West Carroll	Louisiana	163.90457112
51137 Orange	Virginia	163.73758323
39003 Allen	Ohio	163.64220800
37081 Guilford	North Carolina	163.39685573
51109 Louisa	Virginia	163.14100821
37127 Nash	North Carolina	162.73825732
45037 Edgefield	South Carolina	162.64971167
27099 Mower	Minnesota	162.45532479
29159 Pettis	Missouri	162.19265667
39043 Erie	Ohio	162.16578436

Counties\_Cities

39123 Ottawa	Ohio	161.88770880
27141 Sherburne	Minnesota	161.39780915
17115 Macon	Illinois	161.39506456
47135 Perry	Tennessee	161.21031746
19119 Lyon	Iowa	160.86698840
12023 Columbia	Florida	160.27686765
48205 Hartley	Texas	160.17084891
39151 Stark	Ohio	160.12961079
48005 Angelina	Texas	159.60134111
39017 Butler	Ohio	159.52800632
51550 Chesapeake	Virginia	159.49949306
19015 Boone	Iowa	159.41698930
36015 Chemung	New York	159.04289411
18157 Tippecanoe	Indiana	159.02780656
19141 O'Brien	Iowa	158.95953757
37117 Martin	North Carolina	158.79317189
5019 Clark	Arkansas	158.65101310
53073 Whatcom	Washington	158.62817644
18155 Switzerland	Indiana	158.62648129
26005 Allegan	Michigan	158.53128436
17167 Sangamon	Illinois	158.17924934
51011 Appomattox	Virginia	157.81831955
48441 Taylor	Texas	157.65765766
19197 Wright	Iowa	157.60441292
28009 Benton	Mississippi	157.17567404
13059 Clarke	Georgia	157.07217466
42097 Northumberland	Pennsylvania	156.99965965
4021 Pinal	Arizona	156.99851053
1039 Covington	Alabama	156.81609258
21211 Shelby	Kentucky	156.64289542
5041 Desha	Arkansas	156.35858235
47035 Cumberland	Tennessee	155.84937912
45013 Beaufort	South Carolina	155.79047770
27093 Meeker	Minnesota	155.56803941

Counties\_Cities

37149 Polk	North Carolina	155.25690165
45049 Hampton	South Carolina	155.03074776
36025 Delaware	New York	154.96215779
1035 Conecuh	Alabama	154.76093508
36095 Schoharie	New York	154.35572563
13079 Crawford	Georgia	154.24581913
13291 Union	Georgia	154.16024332
12049 Hardee	Florida	154.15672600
18075 Jay	Indiana	154.11288769
45029 Colleton	South Carolina	154.00955921
51007 Amelia	Virginia	153.69246138
56017 Hot Springs	Wyoming	153.67727772
13213 Murray	Georgia	152.80178352
35021 Harding	New Mexico	152.67175573
26159 Van Buren	Michigan	152.42286078
37165 Scotland	North Carolina	152.25509911
48323 Maverick	Texas	152.17577157
48021 Bastrop	Texas	151.76600442
37179 Union	North Carolina	151.75407362
36057 Montgomery	New York	151.65301790
48315 Marion	Texas	151.08783239
19181 Warren	Iowa	150.81479160
5093 Mississippi	Arkansas	150.34312180
26045 Eaton	Michigan	150.23764864
28135 Tallahatchie	Mississippi	150.13941517
31159 Seward	Nebraska	150.13280979
31157 Scotts Bluff	Nebraska	150.04584734
20129 Morton	Kansas	149.98125234
12029 Dixie	Florida	149.70059880
51540 Charlottesville	Virginia	149.63526404
13163 Jefferson	Georgia	149.06027220
47041 DeKalb	Tennessee	148.97209256
36043 Herkimer	New York	148.78786409
36099 Seneca	New York	148.68804665

Counties\_Cities

51133 Northumberland	Virginia	148.18473697
12019 Clay	Florida	148.09878189
51710 Norfolk	Virginia	147.90475098
27169 Winona	Minnesota	147.56517462
6001 Alameda	California	147.41236404
55061 Kewaunee	Wisconsin	147.18147476
17063 Grundy	Illinois	147.13960606
29099 Jefferson	Missouri	147.09356488
29227 Worth	Missouri	147.05882353
13223 Paulding	Georgia	146.91180415
23031 York	Maine	146.43915259
37185 Warren	North Carolina	146.41288433
13111 Fannin	Georgia	146.35649361
28107 Panola	Mississippi	146.29293698
48061 Cameron	Texas	146.02225011
27163 Washington	Minnesota	145.83277071
18171 Warren	Indiana	145.22570495
8091 Ouray	Colorado	144.83757501
19073 Greene	Iowa	144.75002784
31137 Phelps	Nebraska	144.50867052
51530 Buena Vista	Virginia	144.30014430
19051 Davis	Iowa	144.17211933
35041 Roosevelt	New Mexico	144.05378008
21037 Campbell	Kentucky	143.85091034
55043 Grant	Wisconsin	143.53881367
13251 Screven	Georgia	143.49261013
13119 Franklin	Georgia	143.33492594
48041 Brazos	Texas	143.32460156
13149 Heard	Georgia	143.10968937
12035 Flagler	Florida	142.77173477
45001 Abbeville	South Carolina	142.61847520
26149 St. Joseph	Michigan	142.52248415
28117 Prentiss	Mississippi	142.20817697
35013 Dona Ana	New Mexico	142.05459678

Counties\_Cities

35013 Dona Ana	New Mexico	142.05459678
37051 Cumberland	North Carolina	141.72659706
31181 Webster	Nebraska	141.52278517
8069 Larimer	Colorado	141.21956647
55023 Crawford	Wisconsin	141.18224787
26063 Huron	Michigan	141.17949047
48037 Bowie	Texas	141.00335015
20089 Jewell	Kansas	140.79549454
19011 Benton	Iowa	140.39466500
22011 Beauregard	Louisiana	139.58607360
21081 Grant	Kentucky	139.32566379
6059 Orange	California	139.17277261
27151 Swift	Minnesota	139.11182451
31171 Thomas	Nebraska	138.88888889
18159 Tipton	Indiana	138.81544157
26091 Lenawee	Michigan	138.39985346
17129 Menard	Illinois	138.34635417
48339 Montgomery	Texas	138.25781614
19075 Grundy	Iowa	138.16644993
21219 Todd	Kentucky	138.08788888
55039 Fond du Lac	Wisconsin	137.77579415
48139 Ellis	Texas	137.65353664
5011 Bradley	Arkansas	137.65256493
48183 Gregg	Texas	137.42148787
13073 Columbia	Georgia	137.40270009
36109 Tompkins	New York	137.16887337
48397 Rockwall	Texas	137.09925788
28125 Sharkey	Mississippi	137.08019191
55089 Ozaukee	Wisconsin	136.85261422
12031 Duval	Florida	136.81603821
39175 Wyandot	Ohio	136.76772282
51149 Prince George	Virginia	136.54745024
51033 Caroline	Virginia	136.48771611
17135 Montgomery	Illinois	136.35886857

Counties\_Cities

31097 Johnson	Nebraska	136.34592910
17053 Ford	Illinois	135.70566948
40109 Oklahoma	Oklahoma	135.63265378
21047 Christian	Kentucky	135.34065382
18153 Sullivan	Indiana	135.33107782
48087 Collingsworth	Texas	135.04388926
36069 Ontario	New York	134.71200757
5073 Lafayette	Arkansas	134.69021251
42003 Allegheny	Pennsylvania	134.67908461
37001 Alamance	North Carolina	134.58626739
48049 Brown	Texas	134.47948529
49045 Tooele	Utah	134.46435979
51077 Grayson	Virginia	134.34841021
29101 Johnson	Missouri	134.19816596
5077 Lee	Arkansas	133.55592654
39045 Fairfield	Ohio	133.51991886
17041 Douglas	Illinois	133.47707788
51053 Dinwiddie	Virginia	133.19779873
30031 Gallatin	Montana	133.18316708
39139 Richland	Ohio	132.94907472
51790 Staunton	Virginia	132.41312896
17073 Henry	Illinois	132.40985944
48233 Hutchinson	Texas	132.08793282
37171 Surry	North Carolina	132.03980653
17003 Alexander	Illinois	132.01320132
12087 Monroe	Florida	131.95249710
19123 Mahaska	Iowa	131.81818182
8111 San Juan	Colorado	131.23359580
19045 Clinton	Iowa	131.13203491
5051 Garland	Arkansas	131.10918369
42081 Lycoming	Pennsylvania	131.08811937
5071 Johnson	Arkansas	130.88026326
1069 Houston	Alabama	130.82255877
19089 Howard	Iowa	130.61935343



Counties\_Cities

45023 Chester	South Carolina	130.22852005
29071 Franklin	Missouri	130.22089322
21145 McCracken	Kentucky	130.07682184
48189 Hale	Texas	130.06207508
5149 Yell	Arkansas	130.02089622
45075 Orangeburg	South Carolina	129.98366577
5031 Craighead	Arkansas	129.88448571
45083 Spartanburg	South Carolina	129.66408400
8101 Pueblo	Colorado	129.52981275
18119 Owen	Indiana	129.52746462
23001 Androscoggin	Maine	129.08738008
27013 Blue Earth	Minnesota	129.02843075
18073 Jasper	Indiana	128.85825592
18135 Randolph	Indiana	128.76745403
38059 Morton	North Dakota	128.63804470
39041 Delaware	Ohio	128.40166776
28131 Stone	Mississippi	128.22567719
32510 Carson City	Nevada	128.12646624
51770 Roanoke City	Virginia	128.10248199
32023 Nye	Nevada	127.90543819
31111 Lincoln	Nebraska	127.89540998
51003 Albemarle	Virginia	127.85371328
37101 Johnston	North Carolina	127.79079808
39171 Williams	Ohio	127.70351049
48371 Pecos	Texas	127.60798826
17121 Marion	Illinois	127.59170654
19085 Harrison	Iowa	127.35248337
31065 Furnas	Nebraska	127.25344645
19065 Fayette	Iowa	127.16174975
18087 LaGrange	Indiana	127.12941775
6085 Santa Clara	California	126.60187761
41059 Umatilla	Oregon	126.42551215
27171 Wright	Minnesota	126.14687310
23027 Waldo	Maine	125.96362171

Counties\_Cities

46051 Grant	South Dakota	125.92696236
18009 Blackford	Indiana	125.73344510
13051 Chatham	Georgia	125.52084234
45019 Charleston	South Carolina	125.39880021
47159 Smith	Tennessee	125.36355431
37049 Craven	North Carolina	125.34981343
21007 Ballard	Kentucky	125.32898860
39103 Medina	Ohio	125.03767876
20059 Franklin	Kansas	124.84881589
48071 Chambers	Texas	124.84100438
12001 Alachua	Florida	124.83515832
51775 Salem	Virginia	124.79039114
1045 Dale	Alabama	124.60168314
1077 Lauderdale	Alabama	124.47638737
48121 Denton	Texas	124.43776017
2195 Petersburg	Alaska	124.18503570
51043 Clarke	Virginia	123.94133444
16027 Canyon	Idaho	123.93791471
51810 Virginia Beach	Virginia	123.72581294
1071 Jackson	Alabama	123.70496366
8119 Teller	Colorado	123.58968225
21207 Russell	Kentucky	123.44986252
42087 Mifflin	Pennsylvania	123.31790057
13083 Dade	Georgia	123.25896709
42129 Westmoreland	Pennsylvania	123.21347590
55027 Dodge	Wisconsin	122.94102246
27079 Le Sueur	Minnesota	122.83287710
41051 Multnomah	Oregon	122.67822831
19019 Buchanan	Iowa	122.64729468
5121 Randolph	Arkansas	122.57633162
18149 Starke	Indiana	122.08415086
6041 Marin	California	122.07990264
51025 Brunswick	Virginia	122.07031250
39165 Warren	Ohio	121.89186512

Counties\_Cities

55045 Green	Wisconsin	121.85545235
39163 Vinton	Ohio	121.77486871
38015 Burleigh	North Dakota	121.75537665
12095 Orange	Florida	121.60982729
17189 Washington	Illinois	121.47195427
12115 Sarasota	Florida	121.39164507
40143 Tulsa	Oklahoma	121.38318218
21023 Bracken	Kentucky	121.37395315
48003 Andrews	Texas	121.35922330
51650 Hampton	Virginia	121.35831975
18077 Jefferson	Indiana	121.08792846
18163 Vanderburgh	Indiana	121.01185806
37073 Gates	North Carolina	120.97122613
21029 Bullitt	Kentucky	120.88467848
20019 Chautauqua	Kansas	120.88244183
8067 La Plata	Colorado	120.76007814
26057 Gratiot	Michigan	120.69262790
22085 Sabine	Louisiana	120.67243675
53037 Kittitas	Washington	120.34456549
47053 Gibson	Tennessee	120.29768580
39011 Auglaize	Ohio	120.07684918
6019 Fresno	California	119.87127916
55111 Sauk	Wisconsin	119.84622329
4015 Mohave	Arizona	119.78048199
20163 Rooks	Kansas	119.68880910
55133 Waukesha	Wisconsin	119.58161321
55029 Door	Wisconsin	119.52191235
1003 Baldwin	Alabama	119.25402024
17071 Henderson	Illinois	119.24280817
45009 Bamberg	South Carolina	119.08931699
13227 Pickens	Georgia	118.82426517
5115 Pope	Arkansas	118.75000000
20009 Barton	Kansas	118.72390946
40037 Creek	Oklahoma	118.70845204

Counties\_Cities

18021 Clay	Indiana	118.45624761
37147 Pitt	North Carolina	118.38989740
17125 Mason	Illinois	117.95060818
47045 Dyer	Tennessee	117.89924973
21035 Calloway	Kentucky	117.54184234
13283 Treutlen	Georgia	117.49155529
51037 Charlotte	Virginia	117.27257497
20043 Doniphan	Kansas	117.15699037
51135 Nottoway	Virginia	116.73151751
36019 Clinton	New York	116.48801041
1015 Calhoun	Alabama	116.38387427
45057 Lancaster	South Carolina	116.37659887
26027 Cass	Michigan	116.15975839
31177 Washington	Nebraska	116.12715924
51127 New Kent	Virginia	116.11808316
5105 Perry	Arkansas	115.91962906
55015 Calumet	Wisconsin	115.63228932
47115 Marion	Tennessee	115.48556430
35057 Torrance	New Mexico	115.45122186
21157 Marshall	Kentucky	115.41790901
51700 Newport News	Virginia	115.32475675
40051 Grady	Oklahoma	115.20944717
20099 Labette	Kansas	115.20737327
13143 Haralson	Georgia	115.12545288
4025 Yavapai	Arizona	115.08967943
12057 Hillsborough	Florida	115.04028150
13107 Emanuel	Georgia	114.98319476
2130 Ketchikan Gatew	Alaska	114.95904584
37183 Wake	North Carolina	114.71155035
29001 Adair	Missouri	114.44808398
48149 Fayette	Texas	114.40293503
48257 Kaufman	Texas	114.28837990
13019 Berrien	Georgia	114.27384168
20017 Chase	Kansas	114.11182959

Counties\_Cities

27103 Nicollet	Minnesota	113.96843951
19177 Van Buren	Iowa	113.96011396
48325 Medina	Texas	113.90192651
42119 Union	Pennsylvania	113.87741431
48017 Bailey	Texas	113.84659172
42035 Clinton	Pennsylvania	113.74211560
16039 Elmore	Idaho	113.72390770
18161 Union	Indiana	113.68480887
12131 Walton	Florida	113.48511384
48181 Grayson	Texas	113.44045496
31125 Nance	Nebraska	113.25028313
40071 Kay	Oklahoma	113.22207378
45087 Union	South Carolina	113.09740970
21105 Hickman	Kentucky	113.09658448
27019 Carver	Minnesota	112.98780311
36041 Hamilton	New York	112.76499774
51015 Augusta	Virginia	112.64693799
5111 Poinsett	Arkansas	112.62200717
54039 Kanawha	West Virginia	112.49404280
40115 Ottawa	Oklahoma	112.26944667
36077 Otsego	New York	112.13576796
22107 Tensas	Louisiana	112.05737338
39047 Fayette	Ohio	111.63050303
20177 Shawnee	Kansas	111.54992422
51119 Middlesex	Virginia	111.43095923
42131 Wyoming	Pennsylvania	110.92213266
45091 York	South Carolina	110.90114476
17099 LaSalle	Illinois	110.57296902
27117 Pipestone	Minnesota	110.53387863
12127 Volusia	Florida	110.49461407
23007 Franklin	Maine	110.37896779
18045 Fountain	Indiana	110.08501009
38053 McKenzie	North Dakota	110.03521127
39023 Clark	Ohio	109.96767842

Counties\_Cities

13289 Twiggs	Georgia	109.91695164
18167 Vigo	Indiana	109.88396998
55131 Washington	Wisconsin	109.80669600
8125 Yuma	Colorado	109.78043912
20091 Johnson	Kansas	109.61334103
47031 Coffee	Tennessee	109.51526032
28081 Lee	Mississippi	109.15236732
41053 Polk	Oregon	109.11138747
54061 Monongalia	West Virginia	109.00206728
27061 Itasca	Minnesota	108.62818125
53039 Klickitat	Washington	108.56289863
1075 Lamar	Alabama	108.35018781
51590 Danville	Virginia	108.12670484
39089 Licking	Ohio	108.09642201
42019 Butler	Pennsylvania	108.04308950
12103 Pinellas	Florida	107.76392421
36117 Wayne	New York	107.70119026
54057 Mineral	West Virginia	107.64662212
37059 Davie	North Carolina	107.64514544
17113 McLean	Illinois	107.62145023
37097 Iredell	North Carolina	107.60220809
19107 Keokuk	Iowa	107.57946210
1019 Cherokee	Alabama	107.55992624
37005 Alleghany	North Carolina	107.51724756
46003 Aurora	South Dakota	107.10460550
27161 Waseca	Minnesota	107.00337061
46025 Clark	South Dakota	106.98047606
37041 Chowan	North Carolina	106.92137715
46027 Clay	South Dakota	106.82999786
48029 Bexar	Texas	106.74459694
41067 Washington	Oregon	106.74340592
50015 Lamoille	Vermont	106.71936759
13295 Walker	Georgia	106.61287999
13173 Lanier	Georgia	106.38297872

Counties\_Cities

18121 Parke	Indiana	106.33898505
1053 Escambia	Alabama	106.12822467
51820 Waynesboro	Virginia	106.06328443
17137 Morgan	Illinois	105.95714622
26113 Missaukee	Michigan	105.86911930
48011 Armstrong	Texas	105.70824524
47123 Monroe	Tennessee	105.70140432
6027 Inyo	California	105.63184522
41049 Morrow	Oregon	105.52233556
20087 Jefferson	Kansas	105.40184453
5017 Chicot	Arkansas	105.38417321
12105 Polk	Florida	105.36589224
13047 Catoosa	Georgia	105.30999703
49011 Davis	Utah	105.19940975
5061 Howard	Arkansas	104.93965970
37027 Caldwell	North Carolina	104.84097088
13169 Jones	Georgia	104.83645513
46085 Lyman	South Dakota	104.68463753
28047 Harrison	Mississippi	104.52455843
8023 Costilla	Colorado	104.49320794
20173 Sedgwick	Kansas	104.35994837
48361 Orange	Texas	104.10185230
12111 St. Lucie	Florida	104.00837049
6099 Stanislaus	California	103.85311423
5043 Drew	Arkansas	103.66652117
12093 Okeechobee	Florida	103.52216096
47125 Montgomery	Tennessee	103.42316096
48481 Wharton	Texas	103.31819602
37009 Ashe	North Carolina	103.28673134
8083 Montezuma	Colorado	103.21890053
12113 Santa Rosa	Florida	103.15083998
45007 Anderson	South Carolina	102.75236680
47051 Franklin	Tennessee	102.64979709
1115 St. Clair	Alabama	102.60457774

Counties\_Cities

19093 Ida	Iowa	102.32422161
48085 Collin	Texas	102.27369954
26123 Newaygo	Michigan	102.26621942
20181 Sherman	Kansas	101.71215460
1121 Talladega	Alabama	101.46815654
27083 Lyon	Minnesota	101.44757891
18105 Monroe	Indiana	101.41780733
17169 Schuyler	Illinois	101.34646011
21097 Harrison	Kentucky	101.18223453
48239 Jackson	Texas	100.84711577
36123 Yates	New York	100.64007085
6013 Contra Costa	California	100.41600918
45047 Greenwood	South Carolina	100.36612431
1079 Lawrence	Alabama	100.13047304
55041 Forest	Wisconsin	100.10010010
48219 Hockley	Texas	100.08703220
19191 Winneshiek	Iowa	99.85520995
54021 Gilmer	West Virginia	99.67605283
19057 Des Moines	Iowa	99.64740150
18123 Perry	Indiana	99.46602450
42063 Indiana	Pennsylvania	99.40710761
51097 King and Queen	Virginia	99.40357853
41031 Jefferson	Oregon	99.20634921
55025 Dane	Wisconsin	99.19537432
12073 Leon	Florida	99.14462123
6069 San Benito	California	99.12735427
23011 Kennebec	Maine	99.11289860
12055 Highlands	Florida	98.64926392
12129 Wakulla	Florida	98.57983426
31155 Saunders	Nebraska	98.57766512
19121 Madison	Iowa	98.46759801
48209 Hays	Texas	98.36905013
39085 Lake	Ohio	98.04176753
47065 Hamilton	Tennessee	97.99992314



Counties\_Cities

17021 Christian	Illinois	97.97617954
48051 Burleson	Texas	97.88460493
40035 Craig	Oklahoma	97.86103733
22043 Grant	Louisiana	97.85606263
17015 Carroll	Illinois	97.82001118
13195 Madison	Georgia	97.80775717
39113 Montgomery	Ohio	97.68358409
48445 Terry	Texas	97.66419793
1103 Morgan	Alabama	97.40614163
39143 Sandusky	Ohio	96.94042416
37177 Tyrrell	North Carolina	96.82885500
31033 Cheyenne	Nebraska	96.67024705
29003 Andrew	Missouri	96.55250753
21113 Jessamine	Kentucky	96.43916914
46023 Charles Mix	South Dakota	96.38038124
5091 Miller	Arkansas	96.34795375
19023 Butler	Iowa	96.29272990
42053 Forest	Pennsylvania	96.16705591
51079 Greene	Virginia	96.06147935
46031 Corson	South Dakota	96.03841537
27005 Becker	Minnesota	96.01117221
55065 Lafayette	Wisconsin	96.00960096
39019 Carroll	Ohio	96.00827148
5065 IZard	Arkansas	95.63746046
54065 Morgan	West Virginia	95.57542025
41007 Clatsop	Oregon	95.56382658
48331 Milam	Texas	95.49958219
38073 Ransom	North Dakota	95.47450831
26079 Kalkaska	Michigan	95.37701975
39065 Hardin	Ohio	95.29860229
37039 Cherokee	North Carolina	95.12736497
39027 Clinton	Ohio	95.10901871
54075 Pocahontas	West Virginia	95.07962919
31107 Knox	Nebraska	95.02316190

Counties\_Cities

53047 Okanogan	Washington	94.93971328
1099 Monroe	Alabama	94.93520672
36003 Allegany	New York	94.76631488
26151 Sanilac	Michigan	94.70156865
31003 Antelope	Nebraska	94.69696970
53031 Jefferson	Washington	94.55072646
16081 Teton	Idaho	94.50171821
21033 Caldwell	Kentucky	94.37672041
48373 Polk	Texas	93.94175611
38099 Walsh	North Dakota	93.74707040
47087 Jackson	Tennessee	93.55332540
56007 Carbon	Wyoming	93.51412731
16075 Payette	Idaho	93.41429239
37071 Gaston	North Carolina	93.33800023
26015 Barry	Michigan	93.20274049
45053 Jasper	South Carolina	93.19664492
51023 Botetourt	Virginia	93.15743607
13039 Camden	Georgia	93.14976619
48001 Anderson	Texas	93.01203989
12117 Seminole	Florida	92.98209614
6077 San Joaquin	California	92.87061887
51199 York	Virginia	92.85735342
26105 Mason	Michigan	92.78350515
39081 Jefferson	Ohio	92.75168398
51181 Surry	Virginia	92.67840593
20005 Atchison	Kansas	92.63261903
18177 Wayne	Indiana	92.51395292
48175 Goliad	Texas	92.29957806
13043 Candler	Georgia	92.28497601
45015 Berkeley	South Carolina	91.81739646
6095 Solano	California	91.80269139
12003 Baker	Florida	91.69458649
45003 Aiken	South Carolina	91.49886955
51161 Roanoke	Virginia	91.41836659

Counties\_Cities

12109 St. Johns	Florida	91.24482323
30057 Madison	Montana	91.24087591
20113 McPherson	Kansas	91.10978729
18099 Marshall	Indiana	90.81473793
16045 Gem	Idaho	90.73380969
47033 Crockett	Tennessee	90.73143495
27155 Traverse	Minnesota	90.68923821
46065 Hughes	South Dakota	90.65155807
27087 Mahnomen	Minnesota	90.59612249
51091 Highland	Virginia	90.49773756
17117 Macoupin	Illinois	90.48176020
53069 Wahkiakum	Washington	90.37505648
13127 Glynn	Georgia	90.35543717
2110 Juneau	Alaska	90.30610656
33003 Carroll	New Hampshire	90.20275118
46087 McCook	South Dakota	90.15506671
51680 Lynchburg	Virginia	90.10544773
51191 Washington	Virginia	90.07021801
47015 Cannon	Tennessee	89.89074817
5003 Ashley	Arkansas	89.79347501
6111 Ventura	California	89.78021474
17131 Mercer	Illinois	89.73783732
46129 Walworth	South Dakota	89.49346698
47017 Carroll	Tennessee	89.22198430
48343 Morris	Texas	89.14822919
35061 Valencia	New Mexico	88.94004395
13241 Rabun	Georgia	88.93104879
17085 Jo Daviess	Illinois	88.92633155
40121 Pittsburg	Oklahoma	88.88483716
42005 Armstrong	Pennsylvania	88.87118275
42099 Perry	Pennsylvania	88.86191725
13309 Wheeler	Georgia	88.84376190
16025 Camas	Idaho	88.73114463
17051 Fayette	Illinois	88.71871498

Counties\_Cities

32021 Mineral	Nevada	88.61320337
54069 Ohio	West Virginia	88.61214226
17143 Peoria	Illinois	88.58327658
51101 King William	Virginia	88.55304327
36031 Essex	New York	88.47184987
29069 Dunklin	Missouri	88.36624409
54019 Fayette	West Virginia	88.33511553
5053 Grant	Arkansas	87.97009017
26143 Roscommon	Michigan	87.92497069
26073 Isabella	Michigan	87.86599019
21155 Marion	Kentucky	87.61080190
53055 San Juan	Washington	87.57589911
36009 Cattaraugus	New York	87.19416970
13209 Montgomery	Georgia	87.02273469
17083 Jersey	Illinois	86.96846249
48291 Liberty	Texas	86.88298599
45051 Horry	South Carolina	86.88147797
33001 Belknap	New Hampshire	86.85392154
1029 Cleburne	Alabama	86.74184293
6079 San Luis Obispo	California	86.61666843
40033 Cotton	Oklahoma	86.56509695
38027 Eddy	North Dakota	86.46779075
38067 Pembina	North Dakota	86.36821650
26141 Presque Isle	Michigan	86.35578584
8093 Park	Colorado	86.22547963
5059 Hot Spring	Arkansas	86.05085902
32019 Lyon	Nevada	86.00917431
26117 Montcalm	Michigan	85.98049025
12091 Okaloosa	Florida	85.87873729
6043 Mariposa	California	85.85656230
20157 Republic	Kansas	85.76329331
48491 Williamson	Texas	85.75678599
45071 Newberry	South Carolina	85.66978193
41043 Linn	Oregon	85.60097381

Counties\_Cities

54049 Marion	West Virginia	85.56607305
40133 Seminole	Oklahoma	85.44226544
26111 Midland	Michigan	85.32730834
50021 Rutland	Vermont	85.21952550
27089 Marshall	Minnesota	85.19701810
21215 Spencer	Kentucky	85.13355326
45059 Laurens	South Carolina	85.08224617
48305 Lynn	Texas	85.07742045
50027 Windsor	Vermont	85.01248056
19001 Adair	Iowa	84.94973807
42085 Mercer	Pennsylvania	84.92722460
31077 Greeley	Nebraska	84.88964346
2090 Fairbanks North	Alaska	84.87334674
48089 Colorado	Texas	84.83763020
21099 Hart	Kentucky	84.62921824
35039 Rio Arriba	New Mexico	84.60236887
31095 Jefferson	Nebraska	84.54276455
51089 Henry	Virginia	84.39149805
47091 Johnson	Tennessee	84.37394533
13147 Hart	Georgia	84.29441741
36011 Cayuga	New York	84.25691879
38037 Grant	North Dakota	84.24599832
48123 DeWitt	Texas	84.21261208
40065 Jackson	Oklahoma	84.17171029
51678 Lexington	Virginia	84.08071749
56027 Niobrara	Wyoming	83.75209380
1061 Geneva	Alabama	83.60568519
48279 Lamb	Texas	83.59933121
42073 Lawrence	Pennsylvania	83.54218881
45043 Georgetown	South Carolina	83.53547848
37145 Person	North Carolina	83.52950110
6113 Yolo	California	83.48154332
17035 Cumberland	Illinois	83.27165063
48065 Carson	Texas	83.26394671

Counties\_Cities

48055 Caldwell	Texas	83.24276828
29081 Harrison	Missouri	83.19467554
29049 Clinton	Missouri	83.04836346
35009 Curry	New Mexico	82.93383498
47139 Polk	Tennessee	82.85004143
39051 Fulton	Ohio	82.78928943
1043 Cullman	Alabama	82.69216941
55057 Juneau	Wisconsin	82.65394297
35049 Santa Fe	New Mexico	82.63581596
21019 Boyd	Kentucky	82.55715495
48193 Hamilton	Texas	82.50825083
20149 Pottawatomie	Kansas	82.38250196
51145 Powhatan	Virginia	82.22275515
8099 Prowers	Colorado	82.20979941
18183 Whitley	Indiana	82.17409168
48423 Smith	Texas	82.09503043
42027 Centre	Pennsylvania	81.69282270
40017 Canadian	Oklahoma	81.69086239
20161 Riley	Kansas	81.40781244
27097 Morrison	Minnesota	81.40130845
42109 Snyder	Pennsylvania	81.40108535
1009 Blount	Alabama	81.25864454
21185 Oldham	Kentucky	81.23965699
54051 Marshall	West Virginia	81.20838070
26129 Ogemaw	Michigan	81.13783887
48345 Motley	Texas	81.03727715
29143 New Madrid	Missouri	80.94357077
55115 Shawano	Wisconsin	80.89028336
51125 Nelson	Virginia	80.88433540
6067 Sacramento	California	80.79300443
27045 Fillmore	Minnesota	80.72941400
55019 Clark	Wisconsin	80.67071941
29219 Warren	Missouri	80.66607127
55103 Richland	Wisconsin	80.56626575

Counties\_Cities

29199 Scotland	Missouri	80.54772453
29041 Chariton	Missouri	80.52610388
19169 Story	Iowa	80.52596708
53011 Clark	Washington	80.52181456
31025 Cass	Nebraska	80.27829810
47117 Marshall	Tennessee	80.15913072
29033 Carroll	Missouri	80.06405124
27111 Otter Tail	Minnesota	79.91566347
19129 Mills	Iowa	79.66540530
16031 Cassia	Idaho	79.61783439
53003 Asotin	Washington	79.61079169
19035 Cherokee	Iowa	79.49827754
20097 Kiowa	Kansas	79.49125596
55083 Oconto	Wisconsin	79.30214116
37169 Stokes	North Carolina	79.17830514
51083 Halifax	Virginia	79.13247362
51045 Craig	Virginia	78.98894155
20179 Sheridan	Kansas	78.95775760
51009 Amherst	Virginia	78.94903051
37141 Pender	North Carolina	78.82629259
6047 Merced	California	78.61263261
29029 Camden	Missouri	78.57688530
28115 Pontotoc	Mississippi	78.53485377
40093 Major	Oklahoma	78.49293564
40125 Pottawatomie	Oklahoma	78.42705596
56025 Natrona	Wyoming	78.36693421
53063 Spokane	Washington	78.30853563
18101 Martin	Indiana	78.30087110
6053 Monterey	California	78.28390657
40131 Rogers	Oklahoma	78.27448252
26103 Marquette	Michigan	78.17667930
46069 Hyde	South Dakota	78.00312012
47183 Weakley	Tennessee	77.80936705
47011 Bradley	Tennessee	77.76851219

Counties\_Cities

47027 Clay	Tennessee	77.75042115
17199 Williamson	Illinois	77.54712479
38081 Sargent	North Dakota	77.51937984
6097 Sonoma	California	77.40897944
21199 Pulaski	Kentucky	77.37183356
48401 Rusk	Texas	77.13498623
31021 Burt	Nebraska	77.06535142
21009 Barren	Kentucky	76.96486780
12089 Nassau	Florida	76.89439836
48349 Navarro	Texas	76.66700293
21193 Perry	Kentucky	76.65184731
38093 Stutsman	North Dakota	76.49280490
13179 Liberty	Georgia	76.42649235
48247 Jim Hogg	Texas	76.21951220
21093 Hardin	Kentucky	76.11729312
1089 Madison	Alabama	75.84872817
55087 Outagamie	Wisconsin	75.78790062
23023 Sagadahoc	Maine	75.77033171
42057 Fulton	Pennsylvania	75.74192660
21139 Livingston	Kentucky	75.74118156
12017 Citrus	Florida	75.71199697
29163 Pike	Missouri	75.65931690
17105 Livingston	Illinois	75.50124437
51027 Buchanan	Virginia	75.39701239
5129 Searcy	Arkansas	75.39582810
39141 Ross	Ohio	75.39223460
5045 Faulkner	Arkansas	75.31689182
48473 Waller	Texas	75.29270037
22113 Vermilion	Louisiana	75.21310379
20023 Cheyenne	Kansas	75.18796992
48507 Zavala	Texas	75.10640073
21057 Cumberland	Kentucky	75.08634930
27125 Red Lake	Minnesota	75.01875469
51073 Gloucester	Virginia	74.96853999



Counties\_Cities

26031 Cheboygan	Michigan	74.76488411
21147 McCreary	Kentucky	74.67830882
48455 Trinity	Texas	74.62686567
21103 Henry	Kentucky	74.50639513
45077 Pickens	South Carolina	74.43751651
45065 McCormick	South Carolina	74.38894793
39025 Clermont	Ohio	73.97817644
42059 Greene	Pennsylvania	73.96044486
27157 Wabasha	Minnesota	73.92007392
48451 Tom Green	Texas	73.61091134
19079 Hamilton	Iowa	73.56875334
38069 Pierce	North Dakota	73.51139427
19091 Humboldt	Iowa	73.32146224
27049 Goodhue	Minnesota	73.27112471
55053 Jackson	Wisconsin	73.24934076
36023 Cortland	New York	73.18654204
39135 Preble	Ohio	73.17608606
18085 Kosciusko	Indiana	73.09941520
29051 Cole	Missouri	72.92046461
12043 Glades	Florida	72.86505392
17067 Hancock	Illinois	72.85362026
35059 Union	New Mexico	72.85089849
27043 Faribault	Minnesota	72.68498328
47083 Houston	Tennessee	72.61285247
55139 Winnebago	Wisconsin	72.50613963
47133 Overton	Tennessee	72.50317201
5095 Monroe	Arkansas	72.46376812
31059 Fillmore	Nebraska	72.37199204
13103 Effingham	Georgia	72.35890014
47119 Maury	Tennessee	72.07971168
48173 Glasscock	Texas	72.04610951
56023 Lincoln	Wyoming	72.03869507
16067 Minidoka	Idaho	72.02881152
21179 Nelson	Kentucky	71.97225797

Counties\_Cities

28141 Tishomingo	Mississippi	71.96463452
46119 Sully	South Dakota	71.83908046
37043 Clay	North Carolina	71.81973247
39077 Huron	Ohio	71.78996308
48251 Johnson	Texas	71.77829261
48493 Wilson	Texas	71.67887862
55055 Jefferson	Wisconsin	71.65595743
21203 Rockcastle	Kentucky	71.64179104
46009 Bon Homme	South Dakota	71.63323782
21239 Woodford	Kentucky	71.60893981
31175 Valley	Nebraska	71.59904535
54071 Pendleton	West Virginia	71.45919680
12069 Lake	Florida	71.24924613
36075 Oswego	New York	71.24802796
19083 Hardin	Iowa	71.14062129
8105 Rio Grande	Colorado	71.11111111
31027 Cedar	Nebraska	71.03954535
37137 Pamlico	North Carolina	71.03393844
29111 Lewis	Missouri	71.02993404
45035 Dorchester	South Carolina	70.96304319
48147 Fannin	Texas	70.84962875
39039 Defiance	Ohio	70.74544740
16003 Adams	Idaho	70.58823529
27081 Lincoln	Minnesota	70.50943064
47155 Sevier	Tennessee	70.48584154
29023 Butler	Missouri	70.35812285
37111 McDowell	North Carolina	70.31885204
48135 Ector	Texas	70.31654783
19055 Delaware	Iowa	70.30288828
28039 George	Mississippi	70.10309278
47185 White	Tennessee	70.09259601
35055 Taos	New Mexico	70.04720573
15009 Maui	Hawaii	69.97314706
37035 Catawba	North Carolina	69.96445050

Counties\_Cities

39149 Shelby	Ohio	69.92000329
46102 Oglala Lakota	South Dakota	69.88608568
19067 Floyd	Iowa	69.79252585
42051 Fayette	Pennsylvania	69.76334128
13191 McIntosh	Georgia	69.73500697
48027 Bell	Texas	69.73304615
21163 Meade	Kentucky	69.65000871
48329 Midland	Texas	69.53377603
47023 Chester	Tennessee	69.46052327
47175 Van Buren	Tennessee	69.38421509
19069 Franklin	Iowa	69.14263137
33009 Grafton	New Hampshire	69.05308177
5063 Independence	Arkansas	69.00578587
20143 Ottawa	Kansas	68.94174423
21225 Union	Kentucky	68.94174423
41005 Clackamas	Oregon	68.73760740
40075 Kiowa	Oklahoma	68.73639592
12067 Lafayette	Florida	68.71278058
21027 Breckinridge	Kentucky	68.66784383
29037 Cass	Missouri	68.60148255
29031 Cape Girardeau	Missouri	68.56881643
48153 Floyd	Texas	68.52835361
21091 Hancock	Kentucky	68.50879196
16073 Owyhee	Idaho	68.41700162
48231 Hunt	Texas	68.39874395
41045 Malheur	Oregon	68.34825061
2020 Anchorage	Alaska	68.25868326
40097 Mayes	Oklahoma	68.11491960
5027 Columbia	Arkansas	67.97807707
37021 Buncombe	North Carolina	67.92665465
41065 Wasco	Oregon	67.91171477
1083 Limestone	Alabama	67.58583401
5125 Saline	Arkansas	67.53362268
42015 Bradford	Pennsylvania	67.39762958

Counties\_Cities

12061 Indian River	Florida	67.33878396
47153 Sequatchie	Tennessee	67.22237161
48187 Guadalupe	Texas	67.19855340
56011 Crook	Wyoming	67.11409396
26051 Gladwin	Michigan	67.09555196
5029 Conway	Arkansas	67.01450385
55035 Eau Claire	Wisconsin	66.96385865
51121 Montgomery	Virginia	66.67676921
47059 Greene	Tennessee	66.58271455
19189 Winnebago	Iowa	66.55257654
27143 Sibley	Minnesota	66.54245409
42009 Bedford	Pennsylvania	66.42311524
48067 Cass	Texas	66.40326704
47093 Knox	Tennessee	66.19541833
27025 Chisago	Minnesota	66.16358499
17005 Bond	Illinois	66.14552014
6055 Napa	California	65.98908311
48045 Briscoe	Texas	65.96306069
19125 Marion	Iowa	65.85446164
31163 Sherman	Nebraska	65.83278473
20155 Reno	Kansas	65.76625710
30007 Broadwater	Montana	65.73541495
19145 Page	Iowa	65.57807069
50023 Washington	Vermont	65.35947712
8047 Gilpin	Colorado	65.34879922
19101 Jefferson	Iowa	65.28480496
48489 Willacy	Texas	65.07088078
51103 Lancaster	Virginia	64.91699898
47085 Humphreys	Tennessee	64.91398896
29095 Jackson	Missouri	64.82871084
48073 Cherokee	Texas	64.64861576
54087 Roane	West Virginia	64.59948320
48355 Nueces	Texas	64.59359861
19007 Appanoose	Iowa	64.32419394

Counties\_Cities

36049 Lewis	New York	64.27950240
5137 Stone	Arkansas	64.22091996
42125 Washington	Pennsylvania	64.14399120
48241 Jasper	Texas	64.11685995
39059 Guernsey	Ohio	64.06642407
39159 Union	Ohio	63.97510158
17001 Adams	Illinois	63.93569895
55017 Chippewa	Wisconsin	63.92765261
48293 Limestone	Texas	63.77822186
37013 Beaufort	North Carolina	63.72267890
29039 Cedar	Missouri	63.53688669
36045 Jefferson	New York	63.53183303
29169 Pulaski	Missouri	63.44445726
48015 Austin	Texas	63.35656407
30085 Roosevelt	Montana	63.29686228
40073 Kingfisher	Oklahoma	63.22711179
26047 Emmet	Michigan	63.04791642
38055 McLean	North Dakota	62.88648989
21039 Carlisle	Kentucky	62.87989939
56005 Campbell	Wyoming	62.85218899
47131 Obion	Tennessee	62.77463905
55021 Columbia	Wisconsin	62.76369469
33005 Cheshire	New Hampshire	62.75083995
18129 Posey	Indiana	62.64682850
20027 Clay	Kansas	62.52344629
53015 Cowlitz	Washington	62.39276244
20125 Montgomery	Kansas	62.26650062
13265 Taliaferro	Georgia	62.18905473
40103 Noble	Oklahoma	62.00726371
21165 Menifee	Kentucky	62.00589056
51690 Martinsville	Virginia	62.00589056
45017 Calhoun	South Carolina	61.98347107
12083 Marion	Florida	61.94840226
42031 Clarion	Pennsylvania	61.88916682

Counties\_Cities

55075 Marinette	Wisconsin	61.82915368
12059 Holmes	Florida	61.61113108
46115 Spink	South Dakota	61.58583526
23019 Penobscot	Maine	61.55027267
20107 Linn	Kansas	61.53846154
12009 Brevard	Florida	61.48958949
21221 Trigg	Kentucky	61.46281500
12075 Levy	Florida	61.31959774
5143 Washington	Arkansas	61.19150409
29177 Ray	Missouri	61.18078923
5085 Lonoke	Arkansas	61.09398971
38071 Ramsey	North Dakota	60.97029875
48169 Garza	Texas	60.80875646
29139 Montgomery	Missouri	60.69013352
46029 Codington	South Dakota	60.68177762
41035 Klamath	Oregon	60.60337310
35037 Quay	New Mexico	60.58403005
39063 Hancock	Ohio	60.58211511
48217 Hill	Texas	60.51603675
13055 Chattooga	Georgia	60.50826946
51195 Wise	Virginia	60.50720825
26135 Oscoda	Michigan	60.41565974
51005 Alleghany	Virginia	60.36217304
21135 Lewis	Kentucky	60.34547786
37129 New Hanover	North Carolina	60.27364234
37055 Dare	North Carolina	60.27232131
27011 Big Stone	Minnesota	60.13229104
40137 Stephens	Oklahoma	60.09476482
54011 Cabell	West Virginia	60.07036815
30003 Big Horn	Montana	59.97900735
21021 Boyle	Kentucky	59.80066445
17173 Shelby	Illinois	59.79485764
55117 Sheboygan	Wisconsin	59.76302661
41027 Hood River	Oregon	59.75755506

Counties\_Cities

8089 Otero	Colorado	59.67881944
48013 Atascosa	Texas	59.63029219
18083 Knox	Indiana	59.62867597
48295 Lipscomb	Texas	59.61251863
40021 Cherokee	Oklahoma	59.57883924
6087 Santa Cruz	California	59.43373867
38105 Williams	North Dakota	59.40594059
39021 Champaign	Ohio	59.34871239
39067 Harrison	Ohio	59.31198102
53035 Kitsap	Washington	59.30208855
21131 Leslie	Kentucky	59.15409642
56041 Uinta	Wyoming	59.11621262
12101 Pasco	Florida	59.11457851
48485 Wichita	Texas	59.06227284
18147 Spencer	Indiana	59.03478133
21209 Scott	Kentucky	58.89596830
48053 Burnet	Texas	58.89529258
47079 Henry	Tennessee	58.71809135
40077 Latimer	Oklahoma	58.64529372
39125 Paulding	Ohio	58.63539446
41003 Benton	Oregon	58.63128522
41055 Sherman	Oregon	58.54800937
35017 Grant	New Mexico	58.50947122
19037 Chickasaw	Iowa	58.50885991
17033 Crawford	Illinois	58.48886053
29019 Boone	Missouri	58.33171301
48213 Henderson	Texas	58.32391645
13031 Bulloch	Georgia	58.21776030
55047 Green Lake	Wisconsin	58.14568136
8007 Archuleta	Colorado	58.11841627
18069 Huntington	Indiana	57.94701987
21049 Clark	Kentucky	57.93263262
51111 Lunenburg	Virginia	57.91825252
26001 Alcona	Michigan	57.90387956

Counties\_Cities

47009 Blount	Tennessee	57.86111809
18033 DeKalb	Indiana	57.83556193
17023 Clark	Illinois	57.70710439
12053 Hernando	Florida	57.63235795
20141 Osborne	Kansas	57.55395683
48297 Live Oak	Texas	57.53739931
54093 Tucker	West Virginia	57.51258088
51735 Poquoson	Virginia	57.42411813
21005 Anderson	Kentucky	57.36222036
37109 Lincoln	North Carolina	57.29974931
31011 Boone	Nebraska	57.26283642
48059 Callahan	Texas	57.16735744
54107 Wood	West Virginia	57.00509483
51115 Mathews	Virginia	56.80527153
21173 Montgomery	Kentucky	56.73155338
18179 Wells	Indiana	56.72551939
21011 Bath	Kentucky	56.52911249
6023 Humboldt	California	56.46278956
50013 Grand Isle	Vermont	56.41748942
29119 McDonald	Missouri	56.33070457
37045 Cleveland	North Carolina	56.32648881
37003 Alexander	North Carolina	56.22038390
17087 Johnson	Illinois	56.19781631
54053 Mason	West Virginia	56.14192679
30009 Carbon	Montana	56.00149337
21171 Monroe	Kentucky	55.98059339
47029 Cocke	Tennessee	55.90652429
35003 Catron	New Mexico	55.89714925
37199 Yancey	North Carolina	55.85656035
36097 Schuyler	New York	55.82849486
19111 Lee	Iowa	55.79210101
19041 Clay	Iowa	55.78281889
48159 Franklin	Texas	55.73100502
51197 Wythe	Virginia	55.64443208



Counties\_Cities

26097 Mackinac	Michigan	55.62250858
47129 Morgan	Tennessee	55.60962046
27065 Kanabec	Minnesota	55.53156044
20183 Smith	Kansas	55.50929781
48313 Madison	Texas	55.47080849
38077 Richland	North Dakota	55.42213190
37099 Jackson	North Carolina	55.39271124
27041 Douglas	Minnesota	55.31556211
41071 Yamhill	Oregon	55.13915628
21167 Mercer	Kentucky	55.11160099
17191 Wayne	Illinois	55.10653931
5007 Benton	Arkansas	55.02406386
17147 Piatt	Illinois	54.89143694
40119 Payne	Oklahoma	54.85129205
47073 Hawkins	Tennessee	54.83813904
1057 Fayette	Alabama	54.76784519
39031 Coshocton	Ohio	54.60154522
47151 Scott	Tennessee	54.44893144
29229 Wright	Missouri	54.41288497
40081 Lincoln	Oklahoma	54.41008018
17139 Moultrie	Illinois	54.35890467
20127 Morris	Kansas	54.33798225
26119 Montmorency	Michigan	53.96654074
40049 Garvin	Oklahoma	53.93549315
30111 Yellowstone	Montana	53.70401594
30059 Meagher	Montana	53.59056806
55109 St. Croix	Wisconsin	53.51528530
8073 Lincoln	Colorado	53.47593583
56037 Sweetwater	Wyoming	53.42500755
51067 Franklin	Virginia	53.38553252
26029 Charlevoix	Michigan	53.34552660
37121 Mitchell	North Carolina	53.33333333
42049 Erie	Pennsylvania	53.29687092
48283 La Salle	Texas	53.11379631

Counties\_Cities

21151 Madison	Kentucky	53.04867487
5055 Greene	Arkansas	52.95091009
56033 Sheridan	Wyoming	52.92230344
39091 Logan	Ohio	52.91238591
39015 Brown	Ohio	52.74987386
48497 Wise	Texas	52.70478003
41017 Deschutes	Oregon	52.60526261
27137 St. Louis	Minnesota	52.56465453
38091 Steele	North Dakota	52.54860746
4009 Graham	Arizona	52.53204455
29165 Platte	Missouri	52.43482060
45073 Oconee	South Carolina	52.31326715
12133 Washington	Florida	52.25080386
29181 Ripley	Missouri	52.23490784
48317 Martin	Texas	52.14670607
48289 Leon	Texas	52.11349160
20013 Brown	Kansas	52.09418629
51019 Bedford	Virginia	52.06547551
8043 Fremont	Colorado	52.06055684
48107 Crosby	Texas	51.91209552
46103 Pennington	South Dakota	51.91132114
54033 Harrison	West Virginia	51.81040353
37031 Carteret	North Carolina	51.78068005
47161 Stewart	Tennessee	51.61861220
54023 Grant	West Virginia	51.60846379
32005 Douglas	Nevada	51.58148844
37167 Stanly	North Carolina	51.55054370
28041 Greene	Mississippi	51.52362726
54105 Wirt	West Virginia	51.45797599
19161 Sac	Iowa	51.44562198
54027 Hampshire	West Virginia	51.39846661
47179 Washington	Tennessee	51.31913504
48031 Blanco	Texas	51.27328662
29027 Callaway	Missouri	51.23749694

Counties\_Cities

38065 Oliver	North Dakota	51.22950820
54079 Putnam	West Virginia	51.16262658
29053 Cooper	Missouri	51.12764870
48215 Hidalgo	Texas	50.81189322
37157 Rockingham	North Carolina	50.72224060
38103 Wells	North Dakota	50.54334091
40091 McIntosh	Oklahoma	50.46681807
51720 Norton	Virginia	50.40322581
53045 Mason	Washington	50.37629566
23013 Knox	Maine	50.28789822
27085 McLeod	Minnesota	50.17701335
19137 Montgomery	Iowa	49.98500450
26153 Schoolcraft	Michigan	49.57858205
29035 Carter	Missouri	49.55401388
20073 Greenwood	Kansas	49.54582989
23015 Lincoln	Maine	49.50206744
29187 St. Francois	Missouri	49.48119715
20045 Douglas	Kansas	49.40874205
55093 Pierce	Wisconsin	49.34790271
48505 Zapata	Texas	49.33051445
51173 Smyth	Virginia	49.22551851
46017 Buffalo	South Dakota	49.11591356
46057 Hamlin	South Dakota	49.09180167
40067 Jefferson	Oklahoma	48.99559040
20123 Mitchell	Kansas	48.78048780
26035 Clare	Michigan	48.76938583
42111 Somerset	Pennsylvania	48.68022501
38057 Mercer	North Dakota	48.38514576
47001 Anderson	Tennessee	48.37739599
51163 Rockbridge	Virginia	48.34739803
16065 Madison	Idaho	48.34113576
47089 Jefferson	Tennessee	48.13745094
5099 Nevada	Arkansas	48.04227720
47099 Lawrence	Tennessee	48.01756071

Counties\_Cities

21195 Pike	Kentucky	47.94356358
35005 Chaves	New Mexico	47.92159409
30067 Park	Montana	47.80114723
17179 Tazewell	Illinois	47.60897165
27059 Isanti	Minnesota	47.54040935
29047 Clay	Missouri	47.49051205
54091 Taylor	West Virginia	47.44395683
13267 Tattnall	Georgia	47.26084046
48091 Comal	Texas	47.17839499
26009 Antrim	Michigan	47.07896426
5145 White	Arkansas	46.99785334
13305 Wayne	Georgia	46.96725711
40111 Okmulgee	Oklahoma	46.95448024
47103 Lincoln	Tennessee	46.89744116
47127 Moore	Tennessee	46.79457183
16037 Custer	Idaho	46.72897196
29015 Benton	Missouri	46.68534080
19081 Hancock	Iowa	46.67662435
21161 Mason	Kentucky	46.64723032
13109 Evans	Georgia	46.63744054
31145 Red Willow	Nebraska	46.61570017
41011 Coos	Oregon	46.59180916
47109 McNairy	Tennessee	46.45401053
40025 Cimarron	Oklahoma	46.44681839
39057 Greene	Ohio	46.42995327
55037 Florence	Wisconsin	46.28558204
55049 Iowa	Wisconsin	46.27487274
27035 Crow Wing	Minnesota	46.23279755
40053 Grant	Oklahoma	46.23208507
50005 Caledonia	Vermont	46.20157085
48259 Kendall	Texas	46.01126180
54045 Logan	West Virginia	46.00239212
26089 Leelanau	Michigan	45.94743613
48337 Montague	Texas	45.92774036

Counties\_Cities

27095 Mille Lacs	Minnesota	45.90841272
38085 Sioux	North Dakota	45.89261129
12005 Bay	Florida	45.87477805
54103 Wetzel	West Virginia	45.84151932
20029 Cloud	Kansas	45.82426395
8081 Moffat	Colorado	45.49590537
46035 Davison	South Dakota	45.47751390
17011 Bureau	Illinois	45.46418937
51141 Patrick	Virginia	45.26679115
29075 Gentry	Missouri	45.26252263
48237 Jack	Texas	45.23351804
18165 Vermillion	Indiana	45.22255960
46097 Miner	South Dakota	45.18752824
54063 Monroe	West Virginia	45.18072289
39087 Lawrence	Ohio	45.10072495
27073 Lac qui Parle	Minnesota	45.05857615
27121 Pope	Minnesota	45.05722267
6039 Madera	California	45.03018925
48273 Kleberg	Texas	44.97413987
21055 Crittenden	Kentucky	44.86819966
26101 Manistee	Michigan	44.84670581
29186 Ste. Genevieve	Missouri	44.72271914
21189 Owsley	Kentucky	44.72271914
30107 Wheatland	Montana	44.72271914
21071 Floyd	Kentucky	44.63662993
48389 Reeves	Texas	44.60019114
48131 Duval	Texas	44.59507670
42023 Cameron	Pennsylvania	44.52359751
6061 Placer	California	44.51238589
19151 Pocahontas	Iowa	44.51038576
48125 Dickens	Texas	44.46420631
54077 Preston	West Virginia	44.32755105
55033 Dunn	Wisconsin	44.31543728
20169 Saline	Kansas	44.11683609

Counties\_Cities

53041 Lewis	Washington	43.96763982
29025 Caldwell	Missouri	43.91743522
20139 Osage	Kansas	43.91192522
40101 Muskogee	Oklahoma	43.88402914
38023 Divide	North Dakota	43.80201489
30035 Glacier	Montana	43.64588638
48459 Upshur	Texas	43.62578769
8055 Huerfano	Colorado	43.54768471
29225 Webster	Missouri	43.46825539
2240 Southeast Fairbanks	Alaska	43.36513443
17123 Marshall	Illinois	43.35009537
53067 Thurston	Washington	43.29321728
47005 Benton	Tennessee	43.25259516
31127 Nemaha	Nebraska	43.11583788
47077 Henderson	Tennessee	43.09261321
22023 Cameron	Louisiana	43.05396096
22115 Vernon	Louisiana	42.97994269
20061 Geary	Kansas	42.95269068
47013 Campbell	Tennessee	42.94773009
55078 Menominee	Wisconsin	42.93688278
46049 Faulk	South Dakota	42.91845494
19071 Fremont	Iowa	42.90004290
29013 Bates	Missouri	42.89215686
26133 Osceola	Michigan	42.84306585
47039 Decatur	Tennessee	42.71313856
48391 Refugio	Texas	42.66211604
17127 Massac	Illinois	42.61363636
31179 Wayne	Nebraska	42.53961502
51105 Lee	Virginia	42.47907905
37019 Brunswick	North Carolina	42.41502369
5103 Ouachita	Arkansas	42.36211133
15003 Honolulu	Hawaii	42.34348216
54001 Barbour	West Virginia	42.33444209
32033 White Pine	Nevada	42.21635884

Counties\_Cities

19033 Cerro Gordo	Iowa	42.20695477
38075 Renville	North Dakota	42.12299916
37173 Swain	North Carolina	42.12004212
45021 Cherokee	South Carolina	42.04772417
20159 Rice	Kansas	41.96831392
37087 Haywood	North Carolina	41.95510803
21123 Larue	Kentucky	41.93751311
20115 Marion	Kansas	41.84100418
48407 San Jacinto	Texas	41.78418469
39119 Muskingum	Ohio	41.77157908
48103 Crane	Texas	41.71881519
39127 Perry	Ohio	41.62850720
17203 Woodford	Illinois	41.59841926
42033 Clearfield	Pennsylvania	41.56799516
46089 McPherson	South Dakota	41.54549231
29115 Linn	Missouri	41.53858935
48457 Tyler	Texas	41.48230088
5057 Hempstead	Arkansas	41.39643991
21229 Washington	Kentucky	41.37702747
26107 Mecosta	Michigan	41.33654840
38101 Ward	North Dakota	41.33207369
40039 Custer	Oklahoma	41.32800661
6101 Sutter	California	41.31932608
29083 Henry	Missouri	41.29955947
21191 Pendleton	Kentucky	41.29671691
35007 Colfax	New Mexico	41.28819158
54029 Hancock	West Virginia	41.24561765
48367 Parker	Texas	41.19360271
19097 Jackson	Iowa	41.16920543
30051 Liberty	Montana	41.15226337
6057 Nevada	California	41.12502006
2122 Kenai Peninsula	Alaska	41.00251140
54005 Boone	West Virginia	41.00041000
42021 Cambria	Pennsylvania	40.99294010

Counties\_Cities

20011 Bourbon	Kansas	40.94724630
40043 Dewey	Oklahoma	40.86636698
16055 Kootenai	Idaho	40.86560788
53049 Pacific	Washington	40.84225812
4007 Gila	Arizona	40.82465809
47055 Giles	Tennessee	40.67382978
46067 Hutchinson	South Dakota	40.65040650
37053 Currituck	North Carolina	40.63238771
8027 Custer	Colorado	40.37141704
17183 Vermilion	Illinois	40.36143010
18125 Pike	Indiana	40.29008864
19195 Worth	Iowa	40.25224742
27071 Koochiching	Minnesota	40.19292605
32007 Elko County	Nevada	40.03049943
32007 Elko County	Nevada	40.03049943
20021 Cherokee	Kansas	39.97002248
5113 Polk	Arkansas	39.90223951
48499 Wood	Texas	39.88566110
27015 Brown	Minnesota	39.82318506
48285 Lavaca	Texas	39.78120338
46011 Brookings	South Dakota	39.73660309
19027 Carroll	Iowa	39.69435348
21017 Bourbon	Kentucky	39.63535474
17059 Gallatin	Illinois	39.54132068
23025 Somerset	Maine	39.53194181
40085 Love	Oklahoma	39.47108743
40061 Haskell	Oklahoma	39.46952952
51143 Pittsylvania	Virginia	39.37718420
47137 Pickett	Tennessee	39.35458481
29141 Morgan	Missouri	39.29659102
48467 Van Zandt	Texas	39.27238972
42117 Tioga	Pennsylvania	39.25128180
47177 Warren	Tennessee	39.14085816
21231 Wayne	Kentucky	39.08540160



Counties\_Cities

26041 Delta	Michigan	39.04398025
48487 Wilbarger	Texas	39.00156006
48409 San Patricio	Texas	38.86804299
48495 Winkler	Texas	38.86010363
47071 Hardin	Tennessee	38.79577902
47063 Hamblen	Tennessee	38.71827038
38051 McIntosh	North Dakota	38.68471954
29005 Atchison	Missouri	38.67723845
16077 Power	Idaho	38.61997940
48309 McLennan	Texas	38.49069350
32017 Lincoln	Nevada	38.45414343
5101 Newton	Arkansas	38.43689942
31063 Frontier	Nebraska	38.34355828
12041 Gilchrist	Florida	38.34355828
15001 Hawaii	Hawaii	38.31169800
36013 Chautauqua	New York	38.29950211
46079 Lake	South Dakota	38.29363560
20063 Gove	Kansas	38.28483920
55011 Buffalo	Wisconsin	38.09523810
40083 Logan	Oklahoma	38.06221057
55063 La Crosse	Wisconsin	38.06140573
38003 Barnes	North Dakota	37.94346424
37133 Onslow	North Carolina	37.93952945
19131 Mitchell	Iowa	37.84653231
40047 Garfield	Oklahoma	37.75877071
48281 Lampasas	Texas	37.68429978
20147 Phillips	Kansas	37.61519654
29055 Crawford	Missouri	37.56730809
48307 McCulloch	Texas	37.56103668
31131 Otoe	Nebraska	37.53518924
56015 Goshen	Wyoming	37.38038278
55121 Trempealeau	Wisconsin	37.36159228
33019 Sullivan	New Hampshire	37.08511033
39069 Henry	Ohio	36.91944178

Counties\_Cities

21089 Greenup	Kentucky	36.86061018
17175 Stark	Illinois	36.85277317
20137 Norton	Kansas	36.83241252
29077 Greene	Missouri	36.65350109
51580 Covington	Virginia	36.63003663
46123 Tripp	South Dakota	36.50967506
46137 Ziebach	South Dakota	36.46973012
29151 Osage	Missouri	36.45909290
48221 Hood	Texas	36.34141104
27159 Wadena	Minnesota	36.30291149
4003 Cochise	Arizona	36.28618758
35047 San Miguel	New Mexico	36.24370266
30029 Flathead	Montana	36.23685190
54067 Nicholas	West Virginia	36.22896707
47163 Sullivan	Tennessee	36.15191415
29061 Daviess	Missouri	36.08805485
29221 Washington	Missouri	36.08226757
40013 Bryan	Oklahoma	36.02305476
19187 Webster	Iowa	35.83537779
36033 Franklin	New York	35.79026902
55123 Vernon	Wisconsin	35.73168751
40095 Marshall	Oklahoma	35.70153517
31087 Hitchcock	Nebraska	35.63791875
39083 Knox	Ohio	35.54521513
21073 Franklin	Kentucky	35.42261143
30053 Lincoln	Montana	35.36425179
48161 Freestone	Texas	35.33925687
48143 Erath	Texas	35.33901899
48079 Cochran	Texas	35.26093089
55051 Iron	Wisconsin	35.23608175
21223 Trimble	Kentucky	35.23194363
21217 Taylor	Kentucky	35.22642765
20135 Ness	Kansas	35.21126761
6017 El Dorado	California	35.13777153

Counties\_Cities

48287 Lee	Texas	34.99766682
19059 Dickinson	Iowa	34.97930391
46081 Lawrence	South Dakota	34.96367662
38063 Nelson	North Dakota	34.85535030
39071 Highland	Ohio	34.83673185
39121 Noble	Ohio	34.83349589
26109 Menominee	Michigan	34.80833660
48395 Robertson	Texas	34.71418653
21125 Laurel	Kentucky	34.61405331
48145 Falls	Texas	34.61205653
17107 Logan	Illinois	34.57216940
38049 McHenry	North Dakota	34.38789546
54095 Tyler	West Virginia	34.30139492
39115 Morgan	Ohio	34.23719529
27129 Renville	Minnesota	34.21845059
40023 Choctaw	Oklahoma	34.08781020
46043 Douglas	South Dakota	34.07155026
40135 Sequoyah	Oklahoma	33.99791156
39079 Jackson	Ohio	33.96739130
21077 Gallatin	Kentucky	33.96739130
27021 Cass	Minnesota	33.87648633
40151 Woods	Oklahoma	33.71923120
47019 Carter	Tennessee	33.71723661
40089 McCurtain	Oklahoma	33.63605785
19109 Kossuth	Iowa	33.53903944
30073 Pondera	Montana	33.48961822
50019 Orleans	Vermont	33.44854499
13125 Glascock	Georgia	33.38898164
35029 Luna	New Mexico	33.38480157
6115 Yuba	California	33.31582117
55135 Waupaca	Wisconsin	33.24988265
27051 Grant	Minnesota	33.21707358
26053 Gogebic	Michigan	33.12135665
21235 Whitley	Kentucky	33.11075548

Counties\_Cities

42113 Sullivan	Pennsylvania	32.94350189
47049 Fentress	Tennessee	32.93626832
54047 McDowell	West Virginia	32.92542391
29017 Bollinger	Missouri	32.87040841
26165 Wexford	Michigan	32.86918066
30023 Deer Lodge	Montana	32.85510897
30063 Missoula	Montana	32.83077001
21075 Fulton	Kentucky	32.67973856
8077 Mesa	Colorado	32.63558454
5049 Fulton	Arkansas	32.60249409
55081 Monroe	Wisconsin	32.57258257
38011 Bowman	North Dakota	32.50975293
51169 Scott	Virginia	32.50673354
28003 Alcorn	Mississippi	32.49830738
29175 Randolph	Missouri	32.30626338
19173 Taylor	Iowa	32.30495881
20053 Ellsworth	Kansas	32.27888961
8049 Grand	Colorado	32.20611916
20079 Harvey	Kansas	32.15434084
53075 Whitman	Washington	32.13432146
48035 Bosque	Texas	32.10101118
6021 Glenn	California	32.08899348
48097 Cooke	Texas	32.04022280
50009 Essex	Vermont	32.00000000
29179 Reynolds	Missouri	31.97953310
26095 Luce	Michigan	31.83192742
29063 DeKalb	Missouri	31.67062549
40011 Blaine	Oklahoma	31.62888772
13183 Long	Georgia	31.58227182
30093 Silver Bow	Montana	31.43485840
35028 Los Alamos	New Mexico	31.41196796
17047 Edwards	Illinois	31.28911139
54041 Lewis	West Virginia	31.20319521
48363 Palo Pinto	Texas	31.16883117

Counties\_Cities

2198 Prince of Wales-	Alaska	31.14294612
38031 Foster	North Dakota	31.09452736
42013 Blair	Pennsylvania	31.02243412
48417 Shackelford	Texas	30.74085460
17061 Greene	Illinois	30.66544005
46059 Hand	South Dakota	30.65603924
27173 Yellow Medicine	Minnesota	30.62787136
56035 Sublette	Wyoming	30.57169061
41009 Columbia	Oregon	30.54775951
38029 Emmons	North Dakota	30.34901366
47143 Rhea	Tennessee	30.26268006
55031 Douglas	Wisconsin	30.08702092
21169 Metcalfe	Kentucky	29.91026919
51167 Russell	Virginia	29.90877823
18051 Gibson	Indiana	29.89357886
51071 Giles	Virginia	29.68416053
48081 Coke	Texas	29.67359050
21043 Carter	Kentucky	29.62524071
39075 Holmes	Ohio	29.61815365
46047 Fall River	South Dakota	29.59455460
29089 Howard	Missouri	29.59455460
20131 Nemaha	Kansas	29.54209749
23017 Oxford	Maine	29.50466868
21053 Clinton	Kentucky	29.39447384
35015 Eddy	New Mexico	29.36096718
51155 Pulaski	Virginia	29.35478189
15007 Kauai	Hawaii	29.11288869
48351 Newton	Texas	29.09937436
39001 Adams	Ohio	28.85586495
55137 Waushara	Wisconsin	28.85051313
40123 Pontotoc	Oklahoma	28.76042565
6015 Del Norte	California	28.74802357
48077 Clay	Texas	28.69166029
41033 Josephine	Oregon	28.60641012

Counties\_Cities

6009 Calaveras	California	28.50752160
17055 Franklin	Illinois	28.42303816
21137 Lincoln	Kentucky	28.40447979
48403 Sabine	Texas	28.33128718
55107 Rusk	Wisconsin	28.27454584
16019 Bonneville	Idaho	28.24036832
5109 Pike	Arkansas	28.10831069
18001 Adams	Indiana	28.06151083
38079 Rolette	North Dakota	27.97007202
21041 Carroll	Kentucky	27.94076558
39005 Ashland	Ohio	27.90957298
20051 Ellis	Kansas	27.86485545
55071 Manitowoc	Wisconsin	27.82204011
5107 Phillips	Arkansas	27.73309668
40009 Beckham	Oklahoma	27.63830669
50017 Orange	Vermont	27.58715818
8071 Las Animas	Colorado	27.58050059
54013 Calhoun	West Virginia	27.57099531
30083 Richland	Montana	27.49014936
29145 Newton	Missouri	27.46026842
19003 Adams	Iowa	27.43484225
48075 Childress	Texas	27.43107941
40069 Johnston	Oklahoma	27.39976254
48275 Knox	Texas	27.37476047
53009 Clallam	Washington	27.36619883
48133 Eastland	Texas	27.28959721
39147 Seneca	Ohio	27.17046751
40019 Carter	Oklahoma	26.98383046
20015 Butler	Kansas	26.96023366
5021 Clay	Arkansas	26.94146966
42083 McKean	Pennsylvania	26.85022457
54073 Pleasants	West Virginia	26.64180099
21159 Martin	Kentucky	26.49474521
21119 Knott	Kentucky	26.44453259

Counties\_Cities

48465 Val Verde	Texas	26.41846854
48427 Starr	Texas	26.34637737
40059 Harper	Oklahoma	26.33658151
48019 Bandera	Texas	26.28811777
48211 Hemphill	Texas	26.14379085
20191 Sumner	Kansas	26.09149417
48151 Fisher	Texas	26.04845012
40079 Le Flore	Oklahoma	26.01040416
47057 Grainger	Tennessee	25.92352560
56001 Albany	Wyoming	25.90606461
54025 Greenbrier	West Virginia	25.87247743
35025 Lea	New Mexico	25.85798222
17069 Hardin	Illinois	25.57544757
21121 Knox	Kentucky	25.55583951
6005 Amador	California	25.39166646
17101 Lawrence	Illinois	25.37266096
17039 De Witt	Illinois	25.36622487
51063 Floyd	Virginia	25.32446977
56003 Big Horn	Wyoming	25.25039980
26085 Lake	Michigan	25.25039980
47025 Claiborne	Tennessee	25.19208968
53059 Skamania	Washington	25.15934250
27001 Aitkin	Minnesota	25.15406867
17165 Saline	Illinois	25.09830168
31101 Keith	Nebraska	24.93454681
38097 Traill	North Dakota	24.88490730
26055 Grand Traverse	Michigan	24.84525726
32029 Storey	Nevada	24.82005460
30043 Jefferson	Montana	24.79953708
5117 Prairie	Arkansas	24.77086946
42039 Crawford	Pennsylvania	24.68758450
53013 Columbia	Washington	24.63661000
29123 Madison	Missouri	24.61437479
54097 Upshur	West Virginia	24.57505632

Counties\_Cities

17065 Hamilton	Illinois	24.50079628
21205 Rowan	Kentucky	24.40711060
55073 Marathon	Wisconsin	24.36719142
29217 Vernon	Missouri	24.35697584
55005 Barron	Wisconsin	24.35568152
54083 Randolph	West Virginia	24.28616036
54043 Lincoln	West Virginia	24.27302296
55113 Sawyer	Wisconsin	24.25859664
29043 Christian	Missouri	24.14264856
42105 Potter	Pennsylvania	24.06449284
29097 Jasper	Missouri	24.03925860
24023 Garrett	Maryland	24.00301752
20185 Stafford	Kansas	23.93489708
48165 Gaines	Texas	23.92230037
31129 Nuckolls	Nebraska	23.83790226
48083 Coleman	Texas	23.81803025
16051 Jefferson	Idaho	23.77798159
17151 Pope	Illinois	23.74169041
51031 Campbell	Virginia	23.64797264
35023 Hidalgo	New Mexico	23.58490566
37075 Graham	North Carolina	23.57378595
27069 Kittson	Minnesota	23.54048964
48095 Concho	Texas	23.38634238
39053 Gallia	Ohio	23.34967811
30049 Lewis and Clark	Montana	23.28966521
48501 Yoakum	Texas	23.28017693
41029 Jackson	Oregon	23.22785156
54015 Clay	West Virginia	23.16960148
12123 Taylor	Florida	23.12352588
46039 Deuel	South Dakota	23.05741296
17057 Fulton	Illinois	22.95947652
48267 Kimble	Texas	22.92526364
21133 Letcher	Kentucky	22.83209279
29125 Maries	Missouri	22.80761774



Counties\_Cities

16043 Fremont	Idaho	22.78250304
29087 Holt	Missouri	22.70663034
27029 Clearwater	Minnesota	22.70147560
41061 Union	Oregon	22.67488001
41019 Douglas	Oregon	22.66895170
26019 Benzie	Michigan	22.53140314
29147 Nodaway	Missouri	22.41750359
41057 Tillamook	Oregon	22.39892485
19147 Palo Alto	Iowa	22.39892485
20007 Barber	Kansas	22.36135957
48463 Uvalde	Texas	22.34969828
21115 Johnson	Kentucky	22.33538819
48503 Young	Texas	22.16680521
48093 Comanche	Texas	22.16639574
54055 Mercer	West Virginia	21.98508397
48223 Hopkins	Texas	21.73322467
30065 Musselshell	Montana	21.50075253
29213 Taney	Missouri	21.48535415
29185 St. Clair	Missouri	21.28791911
6063 Plumas	California	21.27206977
5015 Carroll	Arkansas	21.25925663
48429 Stephens	Texas	21.20216262
4011 Greenlee	Arizona	21.09037225
17013 Calhoun	Illinois	20.82465639
30013 Cascade	Montana	20.82236077
21069 Fleming	Kentucky	20.78713969
20037 Crawford	Kansas	20.50283195
37175 Transylvania	North Carolina	20.45886307
32001 Churchill	Nevada	20.45826514
48333 Mills	Texas	20.32107295
47173 Union	Tennessee	20.31694433
53027 Grays Harbor	Washington	20.29742493
23009 Hancock	Maine	20.06896426
55007 Bayfield	Wisconsin	19.94415636

Counties\_Cities

42047 Elk	Pennsylvania	19.88796447
53065 Stevens	Washington	19.88510826
29117 Livingston	Missouri	19.80720982
55085 Oneida	Wisconsin	19.73498731
26043 Dickinson	Michigan	19.69822322
27127 Redwood	Minnesota	19.67342121
37189 Watauga	North Carolina	19.66216820
55001 Adams	Wisconsin	19.65795164
29093 Iron	Missouri	19.65215682
48249 Jim Wells	Texas	19.59727598
29173 Ralls	Missouri	19.58480219
46091 Marshall	South Dakota	19.56181534
48399 Runnels	Texas	19.54270080
2170 Matanuska-Susit	Alaska	19.51491497
55077 Marquette	Wisconsin	19.43760529
27007 Beltrami	Minnesota	19.21147565
48255 Karnes	Texas	19.16932907
37095 Hyde	North Carolina	19.12045889
48265 Kerr	Texas	19.08214865
17159 Richland	Illinois	19.03191017
29149 Oregon	Missouri	18.97353192
6089 Shasta	California	18.88469229
2290 Yukon-Koyukuk	Alaska	18.77229210
48119 Delta	Texas	18.69508319
37029 Camden	North Carolina	18.67413632
53043 Lincoln	Washington	18.62197393
39145 Scioto	Ohio	18.54255516
48025 Bee	Texas	18.41225028
5083 Logan	Arkansas	18.40180338
21187 Owen	Kentucky	18.38235294
16005 Bannock	Idaho	18.36167918
29109 Lawrence	Missouri	18.24865090
55125 Vilas	Wisconsin	18.23320266
51520 Bristol	Virginia	18.20167455

Counties\_Cities

16049 Idaho	Idaho	18.16750439
20077 Harper	Kansas	18.16200509
16085 Valley	Idaho	18.11430124
20121 Miami	Kansas	17.81472684
39131 Pike	Ohio	17.81451527
39161 Van Wert	Ohio	17.67971430
46093 Meade	South Dakota	17.67159115
17049 Effingham	Illinois	17.53975678
41015 Curry	Oregon	17.53386227
29127 Marion	Missouri	17.48740907
17155 Putnam	Illinois	17.42160279
40003 Alfalfa	Oklahoma	17.37921446
31031 Cherry	Nebraska	17.35809755
5033 Crawford	Arkansas	17.34851591
48207 Haskell	Texas	17.20282126
41039 Lane	Oregon	17.12279149
21079 Garrard	Kentucky	17.08428246
12037 Franklin	Florida	17.04158146
8011 Bent	Colorado	17.00102006
47145 Roane	Tennessee	16.93639443
47171 Unicoi	Tennessee	16.89094083
29009 Barry	Missouri	16.71961210
47101 Lewis	Tennessee	16.54807215
40107 Okfuskee	Oklahoma	16.53165813
29205 Shelby	Missouri	16.52892562
30047 Lake	Montana	16.52892562
48227 Howard	Texas	16.45684193
48379 Rains	Texas	16.44872111
51750 Radford	Virginia	16.35858008
41041 Lincoln	Oregon	16.19826679
19175 Union	Iowa	16.18253904
54081 Raleigh	West Virginia	16.16074555
42065 Jefferson	Pennsylvania	16.03996242
6045 Mendocino	California	15.98064060

Counties\_Cities

29131 Miller	Missouri	15.78781181
8103 Rio Blanco	Colorado	15.78282828
21025 Breathitt	Kentucky	15.71585730
19185 Wayne	Iowa	15.62255898
42121 Venango	Pennsylvania	15.60488433
6033 Lake	California	15.53229163
19029 Cass	Iowa	15.46790410
5147 Woodruff	Arkansas	15.40832049
35027 Lincoln	New Mexico	15.34056044
17025 Clay	Illinois	15.09092281
16057 Latah	Idaho	14.94991778
48171 Gillespie	Texas	14.92314580
53051 Pend Oreille	Washington	14.70372004
51185 Tazewell	Virginia	14.68608493
17193 White	Illinois	14.63593121
29045 Clark	Missouri	14.61560947
54109 Wyoming	West Virginia	14.43279130
5005 Baxter	Arkansas	14.41649247
38005 Benson	North Dakota	14.36368860
40099 Murray	Oklahoma	14.33383502
54007 Braxton	West Virginia	14.19547164
37113 Macon	North Carolina	14.17032733
16029 Caribou	Idaho	14.16430595
41063 Wallowa	Oregon	14.12229911
27113 Pennington	Minnesota	14.10636197
48047 Brooks	Texas	14.05678943
31139 Pierce	Nebraska	14.00168020
21181 Nicholas	Kentucky	13.95478649
41023 Grant	Oregon	13.93534002
5039 Dallas	Arkansas	13.92369813
30081 Ravalli	Montana	13.89789678
6011 Colusa	California	13.87154945
48299 Llano	Texas	13.85937356
55095 Polk	Wisconsin	13.76209918

Counties\_Cities

6093 Siskiyou	California	13.72244076
55091 Pepin	Wisconsin	13.71930306
39009 Athens	Ohio	13.67407092
41025 Harney	Oregon	13.64442625
29073 Gasconade	Missouri	13.60081605
48353 Nolan	Texas	13.55840282
54009 Brooke	West Virginia	13.51168761
29121 Macon	Missouri	13.19870653
53019 Ferry	Washington	13.07360439
55013 Burnett	Wisconsin	12.99376299
39105 Meigs	Ohio	12.98364061
16011 Bingham	Idaho	12.97690112
55003 Ashland	Wisconsin	12.82051282
20003 Anderson	Kansas	12.69357705
33007 Coos	New Hampshire	12.66263573
54059 Mingo	West Virginia	12.61299138
48007 Aransas	Texas	12.60928043
31147 Richardson	Nebraska	12.59921885
29209 Stone	Missouri	12.59882201
21045 Casey	Kentucky	12.58811682
16059 Lemhi	Idaho	12.56123603
20133 Neosho	Kansas	12.53839885
5131 Sebastian	Arkansas	12.52416773
29091 Howell	Missouri	12.47629504
48335 Mitchell	Texas	12.27747084
8021 Conejos	Colorado	12.19512195
26013 Baraga	Michigan	12.01923077
35035 Otero	New Mexico	11.97945523
29059 Dallas	Missouri	11.93175039
48415 Scurry	Texas	11.85817621
19117 Lucas	Iowa	11.56737999
2220 Sitka	Alaska	11.56470452
20205 Wilson	Kansas	11.54068090
31045 Dawes	Nebraska	11.47315282

Counties\_Cities

48009 Archer	Texas	11.38174368
20035 Cowley	Kansas	11.35782838
5001 Arkansas	Arkansas	11.25555743
5047 Franklin	Arkansas	11.22964627
5097 Montgomery	Arkansas	11.20573734
55069 Lincoln	Wisconsin	10.83462747
19063 Emmet	Iowa	10.80730574
48043 Brewster	Texas	10.79097874
27055 Houston	Minnesota	10.76542147
20041 Dickinson	Kansas	10.68547310
5009 Boone	Arkansas	10.67235859
20151 Pratt	Kansas	10.66325443
30001 Beaverhead	Montana	10.63377286
30095 Stillwater	Montana	10.48877701
23003 Aroostook	Maine	10.43048085
6007 Butte	California	10.37810911
19025 Calhoun	Iowa	10.31034127
54085 Ritchie	West Virginia	10.28700751
2180 Nome	Alaska	9.99200639
21051 Clay	Kentucky	9.94777419
55097 Portage	Wisconsin	9.86721547
31089 Holt	Nebraska	9.82511299
48127 Dimmit	Texas	9.70120295
5127 Scott	Arkansas	9.69086152
55141 Wood	Wisconsin	9.58182191
27075 Lake	Minnesota	9.38262338
31013 Box Butte	Nebraska	9.28332714
37115 Madison	North Carolina	9.18990948
35051 Sierra	New Mexico	9.11743253
21087 Green	Kentucky	9.05059281
40149 Washita	Oklahoma	8.98714838
40127 Pushmataha	Oklahoma	8.94534395
16017 Bonner	Idaho	8.94314396
17185 Wabash	Illinois	8.65875833

Counties\_Cities

29105 Laclede	Missouri	8.40030241
5081 Little River	Arkansas	8.11293201
21153 Magoffin	Kentucky	8.08930594
21197 Powell	Kentucky	8.03729304
6105 Trinity	California	7.97766254
29007 Audrain	Missouri	7.85145056
54089 Summers	West Virginia	7.83699060
21175 Morgan	Kentucky	7.49344324
2150 Kodiak Island	Alaska	7.49344324
55099 Price	Wisconsin	7.46435769
40005 Atoka	Oklahoma	7.22647781
27135 Roseau	Minnesota	6.60066007
21127 Lawrence	Kentucky	6.42219511
17149 Pike	Illinois	6.40573954
23029 Washington	Maine	6.35122261
55129 Washburn	Wisconsin	6.29802242
41001 Baker	Oregon	6.24765713
29167 Polk	Missouri	6.21098724
12045 Gulf	Florida	6.18658748
30041 Hill	Montana	6.11733040
5087 Madison	Arkansas	6.06759299
5089 Marion	Arkansas	5.98014592
23021 Piscataquis	Maine	5.95238095
5067 Jackson	Arkansas	5.94848611
26061 Houghton	Michigan	5.52196361
2050 Bethel	Alaska	5.48967940
26033 Chippewa	Michigan	5.33091665
42123 Warren	Pennsylvania	5.06354752
40153 Woodward	Oklahoma	4.94510929
29161 Phelps	Missouri	4.47107216
41013 Crook	Oregon	4.18988562
21095 Harlan	Kentucky	3.78658791
21013 Bell	Kentucky	3.76378486
6109 Tuolumne	California	3.66710061

Counties\_Cities

56029 Park	Wyoming	3.41017597
6103 Tehama	California	3.12910695
20203 Wichita	Kansas	0.00000000
31169 Thayer	Nebraska	0.00000000
27149 Stevens	Minnesota	0.00000000
17045 Edgar	Illinois	0.00000000
31071 Garfield	Nebraska	0.00000000
46041 Dewey	South Dakota	0.00000000
35011 De Baca	New Mexico	0.00000000
31117 McPherson	Nebraska	0.00000000
30027 Fergus	Montana	0.00000000
19053 Decatur	Iowa	0.00000000
31091 Hooker	Nebraska	0.00000000
20049 Elk	Kansas	0.00000000
20201 Washington	Kansas	0.00000000
48261 Kenedy	Texas	0.00000000
15005 Kalawao	Hawaii	0.00000000
30103 Treasure	Montana	0.00000000
8057 Jackson	Colorado	0.00000000
8061 Kiowa	Colorado	0.00000000
31183 Wheeler	Nebraska	0.00000000
40057 Harmon	Oklahoma	0.00000000
48443 Terrell	Texas	0.00000000
16033 Clark	Idaho	0.00000000
40029 Coal	Oklahoma	0.00000000
38095 Towner	North Dakota	0.00000000
8115 Sedgwick	Colorado	0.00000000
35033 Mora	New Mexico	0.00000000
20195 Trego	Kansas	0.00000000
20033 Comanche	Kansas	0.00000000
38083 Sheridan	North Dakota	0.00000000
48271 Kinney	Texas	0.00000000
46007 Bennett	South Dakota	0.00000000
46021 Campbell	South Dakota	0.00000000



Counties\_Cities

46055 Haakon	South Dakota	0.00000000
31103 Keya Paha	Nebraska	0.00000000
38039 Griggs	North Dakota	0.00000000
46077 Kingsbury	South Dakota	0.00000000
27031 Cook	Minnesota	0.00000000
2282 Yakutat	Alaska	0.00000000
48033 Borden	Texas	0.00000000
48243 Jeff Davis	Texas	0.00000000
48433 Stonewall	Texas	0.00000000
46033 Custer	South Dakota	0.00000000
46075 Jones	South Dakota	0.00000000
8033 Dolores	Colorado	0.00000000
38001 Adams	North Dakota	0.00000000
27077 Lake of the Woo	Minnesota	0.00000000
38033 Golden Valley	North Dakota	0.00000000
2261 Valdez-Cordova	Alaska	0.00000000
2060 Bristol Bay	Alaska	0.00000000
41069 Wheeler	Oregon	0.00000000
31005 Arthur	Nebraska	0.00000000
2105 Hoonah-Angoon	Alaska	0.00000000
48413 Schleicher	Texas	0.00000000
29103 Knox	Missouri	0.00000000
41021 Gilliam	Oregon	0.00000000
46071 Jackson	South Dakota	0.00000000
46045 Edmunds	South Dakota	0.00000000
2230 Skagway	Alaska	0.00000000
16071 Oneida	Idaho	0.00000000
2013 Aleutians East	Alaska	0.00000000
16015 Boise	Idaho	0.00000000
30079 Prairie	Montana	0.00000000
46063 Harding	South Dakota	0.00000000
30033 Garfield	Montana	0.00000000
26071 Iron	Michigan	0.00000000
2275 Wrangell	Alaska	0.00000000

Counties\_Cities

54017 Doddridge	West Virginia	0.00000000
48109 Culberson	Texas	0.00000000
38043 Kidder	North Dakota	0.00000000
38007 Billings	North Dakota	0.00000000
49019 Grand	Utah	0.00000000
46061 Hanson	South Dakota	0.00000000
2100 Haines	Alaska	0.00000000
31085 Hayes	Nebraska	0.00000000
38009 Bottineau	North Dakota	0.00000000
2188 Northwest Arctic	Alaska	0.00000000
46107 Potter	South Dakota	0.00000000
5013 Calhoun	Arkansas	0.00000000
46095 Mellette	South Dakota	0.00000000
2070 Dillingham	Alaska	0.00000000
48155 Foard	Texas	0.00000000
53023 Garfield	Washington	0.00000000
30039 Granite	Montana	0.00000000
21201 Robertson	Kentucky	0.00000000
20071 Greeley	Kansas	0.00000000
48269 King	Texas	0.00000000
49015 Emery	Utah	0.00000000
30091 Sheridan	Montana	0.00000000
40045 Ellis	Oklahoma	0.00000000
48425 Somervell	Texas	0.00000000
46053 Gregory	South Dakota	0.00000000
29011 Barton	Missouri	0.00000000
30019 Daniels	Montana	0.00000000
16023 Butte	Idaho	0.00000000
29079 Grundy	Missouri	0.00000000
25007 Dukes	Massachusetts	0.00000000
31075 Grant	Nebraska	0.00000000
49055 Wayne	Utah	0.00000000
20083 Hodgeman	Kansas	0.00000000
31049 Deuel	Nebraska	0.00000000

Counties\_Cities

46015 Brule	South Dakota	0.00000000
38047 Logan	North Dakota	0.00000000
48105 Crockett	Texas	0.00000000
26131 Ontonagon	Michigan	0.00000000
29057 Dade	Missouri	0.00000000
29203 Shannon	Missouri	0.00000000
30097 Sweet Grass	Montana	0.00000000
2016 Aleutians West	Alaska	0.00000000
48447 Throckmorton	Texas	0.00000000
48435 Sutton	Texas	0.00000000
41037 Lake	Oregon	0.00000000
2164 Lake and Penins	Alaska	0.00000000
16009 Benewah	Idaho	0.00000000
2068 Denali	Alaska	0.00000000
20165 Rush	Kansas	0.00000000
16007 Bear Lake	Idaho	0.00000000
38045 LaMoure	North Dakota	0.00000000
2158 Kusilvak	Alaska	0.00000000
31165 Sioux	Nebraska	0.00000000
48023 Baylor	Texas	0.00000000
16035 Clearwater	Idaho	0.00000000
32011 Eureka	Nevada	0.00000000
20039 Decatur	Kansas	0.00000000
49033 Rich	Utah	0.00000000
29067 Douglas	Missouri	0.00000000
30055 McCone	Montana	0.00000000
38041 Hettinger	North Dakota	0.00000000
6091 Sierra	California	0.00000000
21063 Elliott	Kentucky	0.00000000
38021 Dickey	North Dakota	0.00000000
49001 Beaver	Utah	0.00000000
20109 Logan	Kansas	0.00000000
2185 North Slope	Alaska	0.00000000
49017 Garfield	Utah	0.00000000

Counties\_Cities

40063 Hughes	Oklahoma	0.00000000
48327 Menard	Texas	0.00000000
30025 Fallon	Montana	0.00000000
30061 Mineral	Montana	0.00000000
54101 Webster	West Virginia	0.00000000
16061 Lewis	Idaho	0.00000000
26003 Alger	Michigan	0.00000000
31015 Boyd	Nebraska	0.00000000
48263 Kent	Texas	0.00000000
16021 Boundary	Idaho	0.00000000
29085 Hickory	Missouri	0.00000000
37011 Avery	North Carolina	0.00000000
29153 Ozark	Missouri	0.00000000
49047 Uintah	Utah	0.00000000
29197 Schuyler	Missouri	0.00000000
20001 Allen	Kansas	0.00000000
48197 Hardeman	Texas	0.00000000
48377 Presidio	Texas	0.00000000
30071 Phillips	Montana	0.00000000
55119 Taylor	Wisconsin	0.00000000
16041 Franklin	Idaho	0.00000000
56031 Platte	Wyoming	0.00000000
17171 Scott	Illinois	0.00000000
30017 Custer	Montana	0.00000000
28055 Issaquena	Mississippi	0.00000000
31029 Chase	Nebraska	0.00000000
56045 Weston	Wyoming	0.00000000
36085 Richmond	New York	0.00000000
48235 Irion	Texas	0.00000000
20101 Lane	Kansas	0.00000000
49023 Juab	Utah	0.00000000
19159 Ringgold	Iowa	0.00000000
46019 Butte	South Dakota	0.00000000
48385 Real	Texas	0.00000000

Counties\_Cities

31057 Dundy	Nebraska	0.00000000
29129 Mercer	Missouri	0.00000000
16079 Shoshone	Idaho	0.00000000
48383 Reagan	Texas	0.00000000
30015 Chouteau	Montana	0.00000000
20193 Thomas	Kansas	0.00000000
48411 San Saba	Texas	0.00000000
49041 Sevier	Utah	0.00000000
6049 Modoc	California	0.00000000
48475 Ward	Texas	0.00000000
25019 Nantucket	Massachusetts	0.00000000
30021 Dawson	Montana	0.00000000
46105 Perkins	South Dakota	0.00000000
31135 Perkins	Nebraska	0.00000000
30089 Sanders	Montana	0.00000000
32027 Pershing	Nevada	0.00000000
21129 Lee	Kentucky	0.00000000
27057 Hubbard	Minnesota	0.00000000
20095 Kingman	Kansas	0.00000000
40129 Roger Mills	Oklahoma	0.00000000
51017 Bath	Virginia	0.00000000
48229 Hudspeth	Texas	0.00000000
29065 Dent	Missouri	0.00000000
49003 Box Elder	Utah	0.00000000
30099 Teton	Montana	0.00000000
36005 Bronx	New York	0.00000000
47067 Hancock	Tennessee	0.00000000
29223 Wayne	Missouri	0.00000000
20145 Pawnee	Kansas	0.00000000
30005 Blaine	Montana	0.00000000
20167 Russell	Kansas	0.00000000
30077 Powell	Montana	0.00000000
21237 Wolfe	Kentucky	0.00000000
30105 Valley	Montana	0.00000000

Counties\_Cities

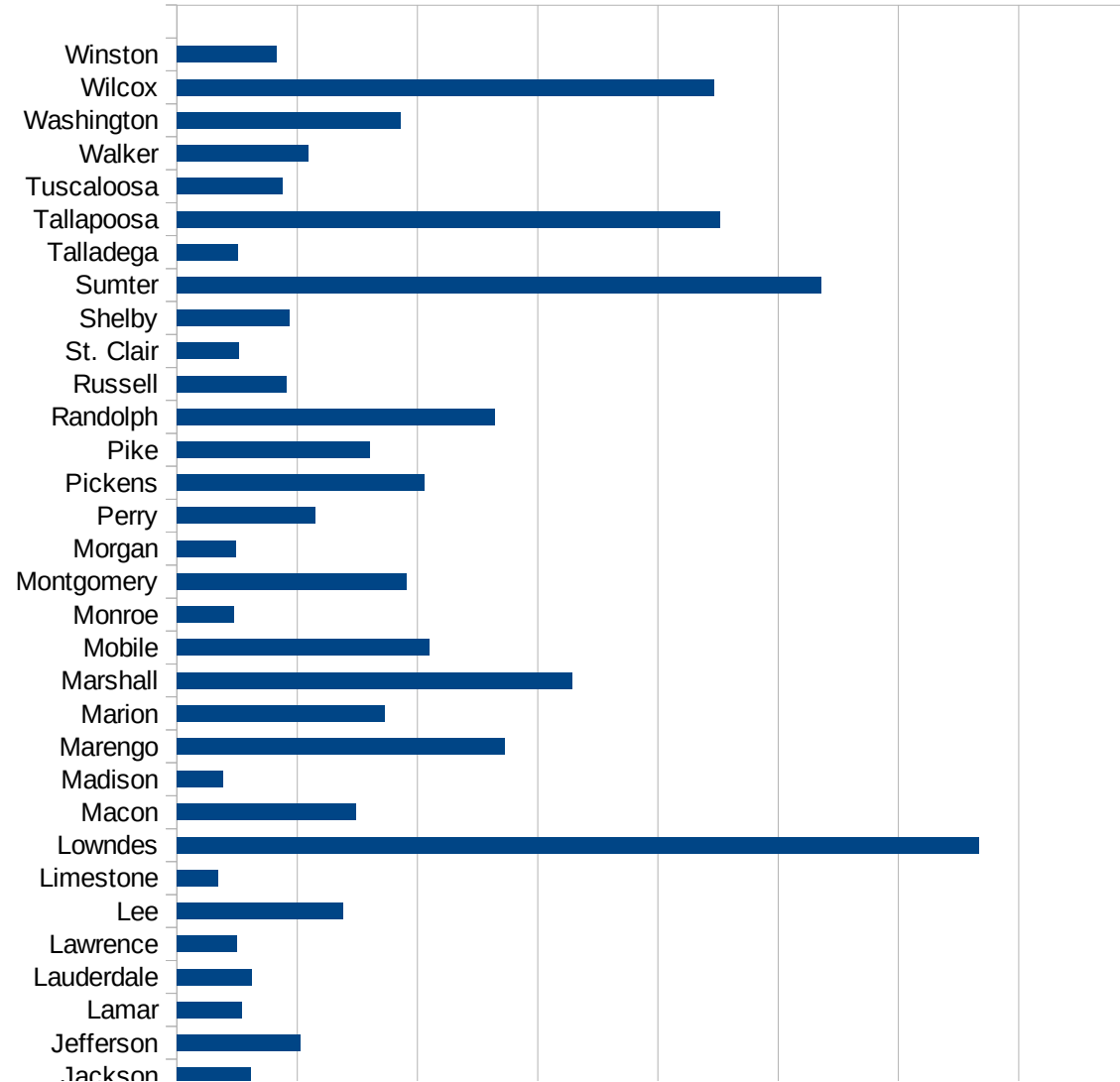
49025 Kane	Utah	0.00000000
29137 Monroe	Missouri	0.00000000
55067 Langlade	Wisconsin	0.00000000
49005 Cache	Utah	0.00000000
21065 Estill	Kentucky	0.00000000
49053 Washington	Utah	0.00000000
36081 Queens	New York	0.00000000
36047 Kings	New York	0.00000000
49057 Weber	Utah	0.00000000
49021 Iron	Utah	0.00000000
49013 Duchesne	Utah	0.00000000
49007 Carbon	Utah	0.00000000
31113 Logan	Nebraska	0.00000000
29215 Texas	Missouri	0.00000000
48301 Loving	Texas	0.00000000
49009 Daggett	Utah	0.00000000
48137 Edwards	Texas	0.00000000
51021 Bland	Virginia	0.00000000
48191 Hall	Texas	0.00000000
6035 Lassen	California	0.00000000
20065 Graham	Kansas	0.00000000
20105 Lincoln	Kansas	0.00000000
20117 Marshall	Kansas	0.00000000
20153 Rawlins	Kansas	0.00000000
20199 Wallace	Kansas	0.00000000
26083 Keweenaw	Michigan	0.00000000
29171 Putnam	Missouri	0.00000000
30011 Carter	Montana	0.00000000
30045 Judith Basin	Montana	0.00000000
30069 Petroleum	Montana	0.00000000
30075 Powder River	Montana	0.00000000
30087 Rosebud	Montana	0.00000000
30109 Wibaux	Montana	0.00000000
38019 Cavalier	North Dakota	0.00000000

Counties\_Cities

31007 Banner	Nebraska	0.00000000
31009 Blaine	Nebraska	0.00000000
31017 Brown	Nebraska	0.00000000
31069 Garden	Nebraska	0.00000000
31083 Harlan	Nebraska	0.00000000
31115 Loup	Nebraska	0.00000000
31133 Pawnee	Nebraska	0.00000000
31149 Rock	Nebraska	0.00000000
31161 Sheridan	Nebraska	0.00000000
32009 Esmeralda	Nevada	0.00000000
48311 McMullen	Texas	0.00000000
48431 Sterling	Texas	0.00000000
48461 Upton	Texas	0.00000000
49027 Millard	Utah	0.00000000
49029 Morgan	Utah	0.00000000
49031 Piute	Utah	0.00000000
49039 Sanpete	Utah	0.00000000
51051 Dickenson	Virginia	0.00000000

AL

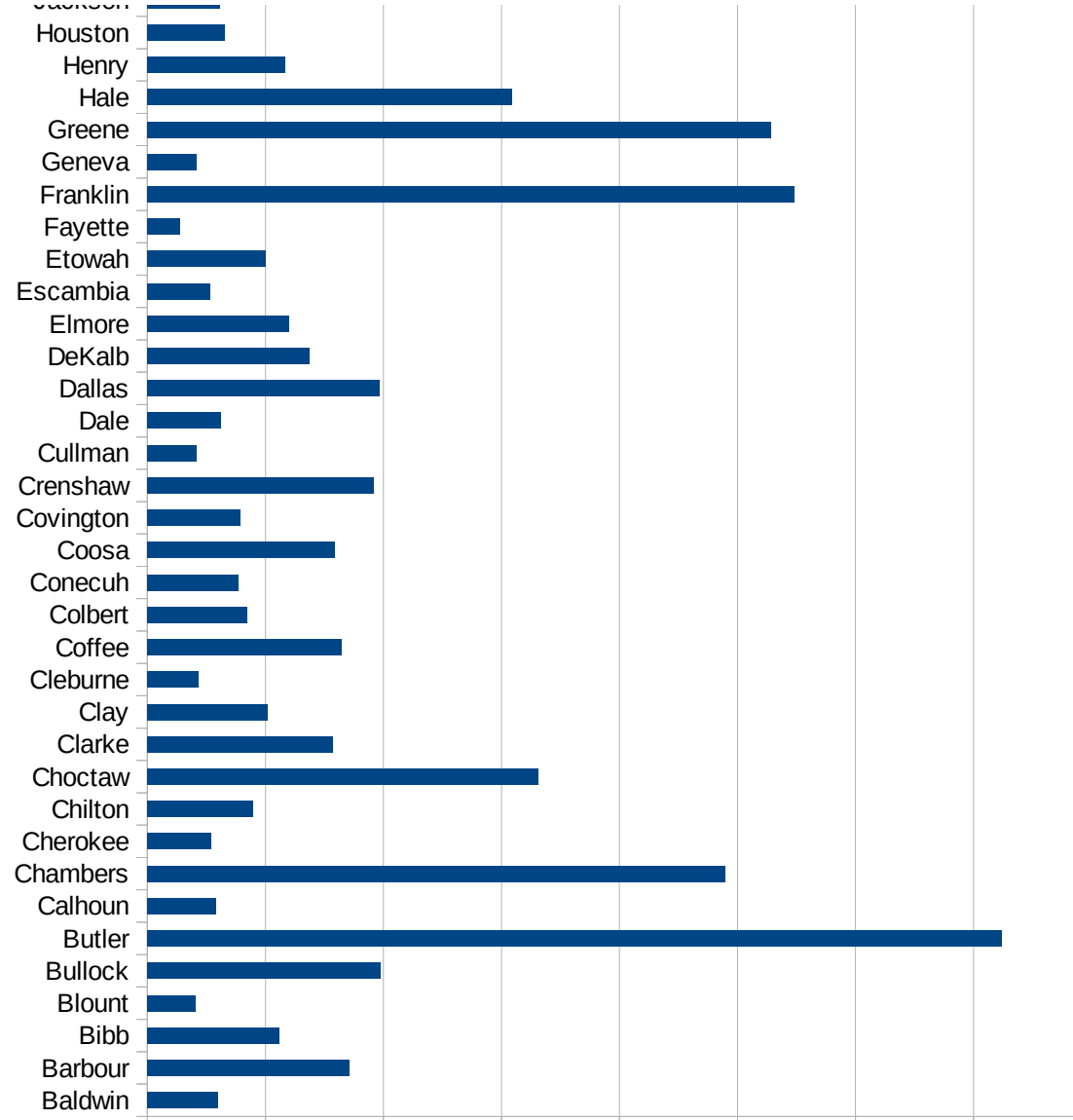
FIPS	County	Current Inf. P/C
1001	Autauga	215.8234564127
1003	Baldwin	119.2540202365
1005	Barbour	341.6261404284
1007	Bibb	223.2142857143
1009	Blount	81.25864453665
1011	Bullock	394.5551390807
1013	Butler	1448.170731707
1015	Calhoun	116.3838742704
1017	Chambers	978.7297337498
1019	Cherokee	107.5599262446
1021	Chilton	178.9232894707
1023	Choctaw	661.9422163383
1025	Clarke	313.5451505017
1027	Clay	203.3898305085
1029	Cleburne	86.74184293054
1031	Coffee	329.4226434722
1033	Colbert	169.8257916073
1035	Conecuh	154.7609350819
1037	Coosa	317.3121791881
1039	Covington	156.8160925756
1041	Crenshaw	383.3912037037
1043	Cullman	82.69216941109
1045	Dale	124.601683144
1047	Dallas	394.1529626729
1049	DeKalb	274.5674861666
1051	Elmore	240.575427113
1053	Escambia	106.1282246653
1055	Etowah	200.9736490376
1057	Fayette	54.76784518956
1059	Franklin	1096.833848803
1061	Geneva	83.60568518659
1063	Greene	1056.722944249
1065	Hale	617.9546380551





AL

1067 Henry	232.4365157766
1069 Houston	130.8225587747
1071 Jackson	123.7049636617
1073 Jefferson	205.5210071288
1075 Lamar	108.350187807
1077 Lauderdale	124.4763873705
1079 Lawrence	100.1304730406
1081 Lee	275.7089440713
1083 Limestone	67.58583400919
1085 Lowndes	1333.467014237
1087 Macon	298.2808178318
1089 Madison	75.84872816962
1091 Marengo	545.4736179587
1093 Marion	346.0672647247
1095 Marshall	657.5866984362
1097 Mobile	419.3282530567
1099 Monroe	94.93520672141
1101 Montgomery	382.2592718913
1103 Morgan	97.40614162517
1105 Perry	229.7592997812
1107 Pickens	411.2749523523
1109 Pike	320.9550662907
1111 Randolph	528.0528052805
1113 Russell	181.7206348108
1115 St. Clair	102.6045777427
1117 Shelby	187.2910939376
1119 Sumter	1071.625561421
1121 Talladega	101.4681565366
1123 Tallapoosa	903.7706496778
1125 Tuscaloosa	176.1515669352
1127 Walker	218.1726860354
1129 Washington	372.4508486995
1131 Wilcox	893.9493742354
1133 Winston	164.8351648352



AL  
0 200 400 600 800 1000 1200 1400 1600

AL

FIPS

29001  
29003  
29005  
29007  
29009  
29011  
29013  
29015  
29017  
29019  
29021  
29023  
29025  
29027  
29029  
29031  
29033  
29035  
29037

AL

29039  
29041  
29043  
29045  
29047  
29049  
29051  
29053  
29055  
29057  
29059  
29061  
29063  
29065  
29067  
29069  
29071  
29073  
29075  
29077  
29079  
29081  
29083  
29085  
29087  
29089  
29091  
29093  
29095  
29097  
29099  
29101

29103

AL

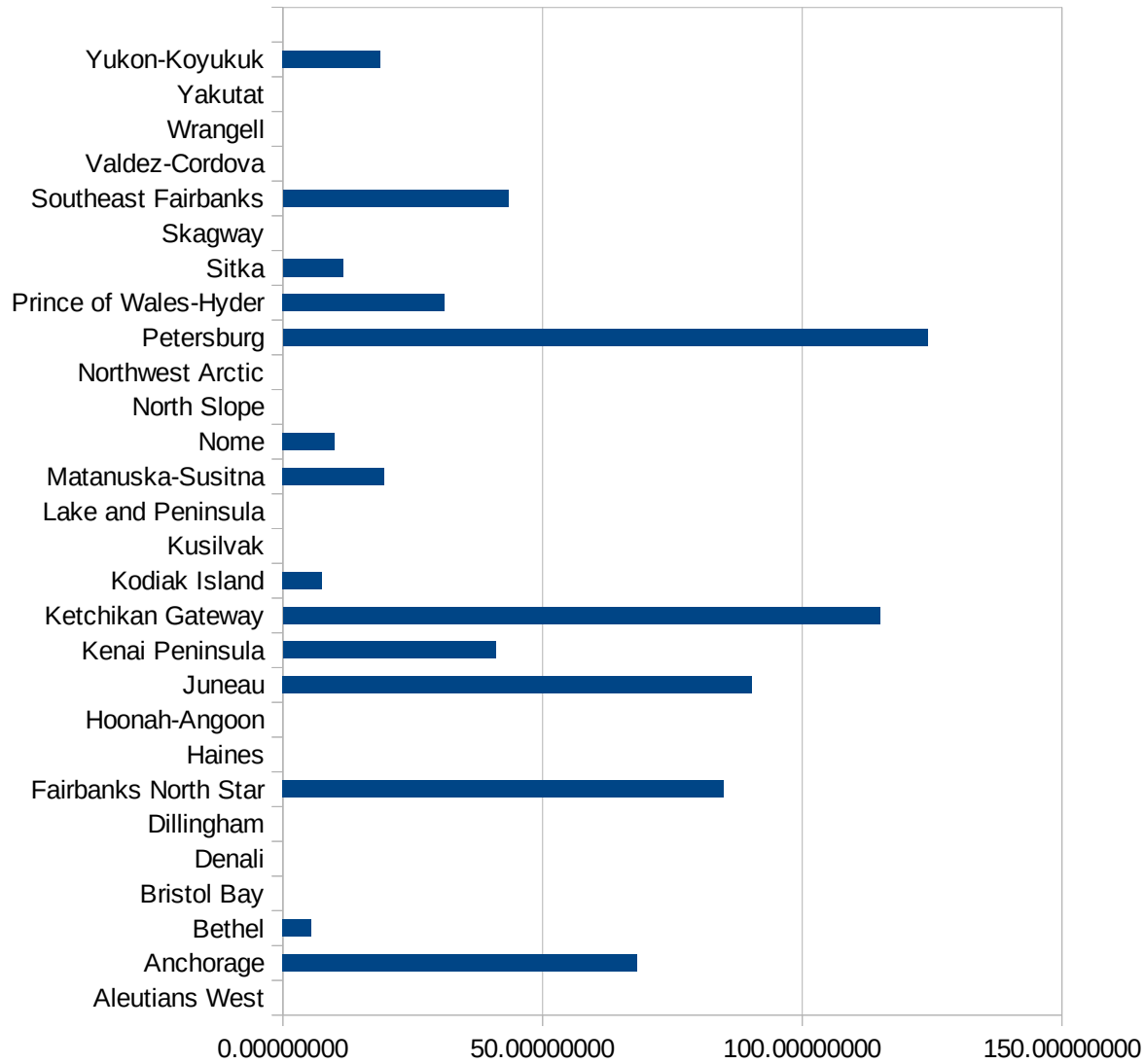
29105  
29107  
29109  
29111  
29113  
29115  
29117  
29121  
29123  
29125  
29127  
29119  
29129  
29131  
29133  
29135  
29137  
29139  
29141  
29143  
29145  
29147  
29149  
29151  
29153  
29155  
29157  
29159  
29161  
29163  
29165  
29167  
29169  
29171

AL

29173  
29175  
29177  
29179  
29181  
29195  
29197  
29199  
29201  
29203  
29205  
29183  
29185  
29187  
29189  
29510  
29186  
29207  
29209  
29211  
29213  
29215  
  
29217  
29219  
29221  
29223  
29225  
29227  
29229

AK

FIPS	County	PC Infection
2013	Aleutians East	0.00000000
2016	Aleutians West	0.00000000
2020	Anchorage	68.25868326
2050	Bethel	5.48967940
2060	Bristol Bay	0.00000000
2068	Denali	0.00000000
2070	Dillingham	0.00000000
2090	Fairbanks North Star	84.87334674
2100	Haines	0.00000000
2105	Hoonah-Angoon	0.00000000
2110	Juneau	90.30610656
2122	Kenai Peninsula	41.00251140
2130	Ketchikan Gateway	###
2150	Kodiak Island	7.49344324
2158	Kusilvak	0.00000000
2164	Lake and Peninsula	0.00000000
2170	Matanuska-Susitna	19.51491497
2180	Nome	9.99200639
2185	North Slope	0.00000000
2188	Northwest Arctic	0.00000000
2195	Petersburg	###
2198	Prince of Wales-Hyder	31.14294612
2220	Sitka	11.56470452
2230	Skagway	0.00000000
2240	Southeast Fairbanks	43.36513443
2261	Valdez-Cordova	0.00000000
2275	Wrangell	0.00000000
2282	Yakutat	0.00000000
2290	Yukon-Koyukuk	18.77229210



AK



AK

FIPS

29001  
29003  
29005  
29007  
29009  
29011  
29013  
29015  
29017  
29019  
29021  
29023  
29025  
29027  
29029  
29031  
29033  
29035  
29037

AK

29039  
29041  
29043  
29045  
29047  
29049  
29051  
29053  
29055  
29057  
29059  
29061  
29063  
29065  
29067  
29069  
29071  
29073  
29075  
29077  
29079  
29081  
29083  
29085  
29087  
29089  
29091  
29093  
29095  
29097  
29099  
29101

29103

AK

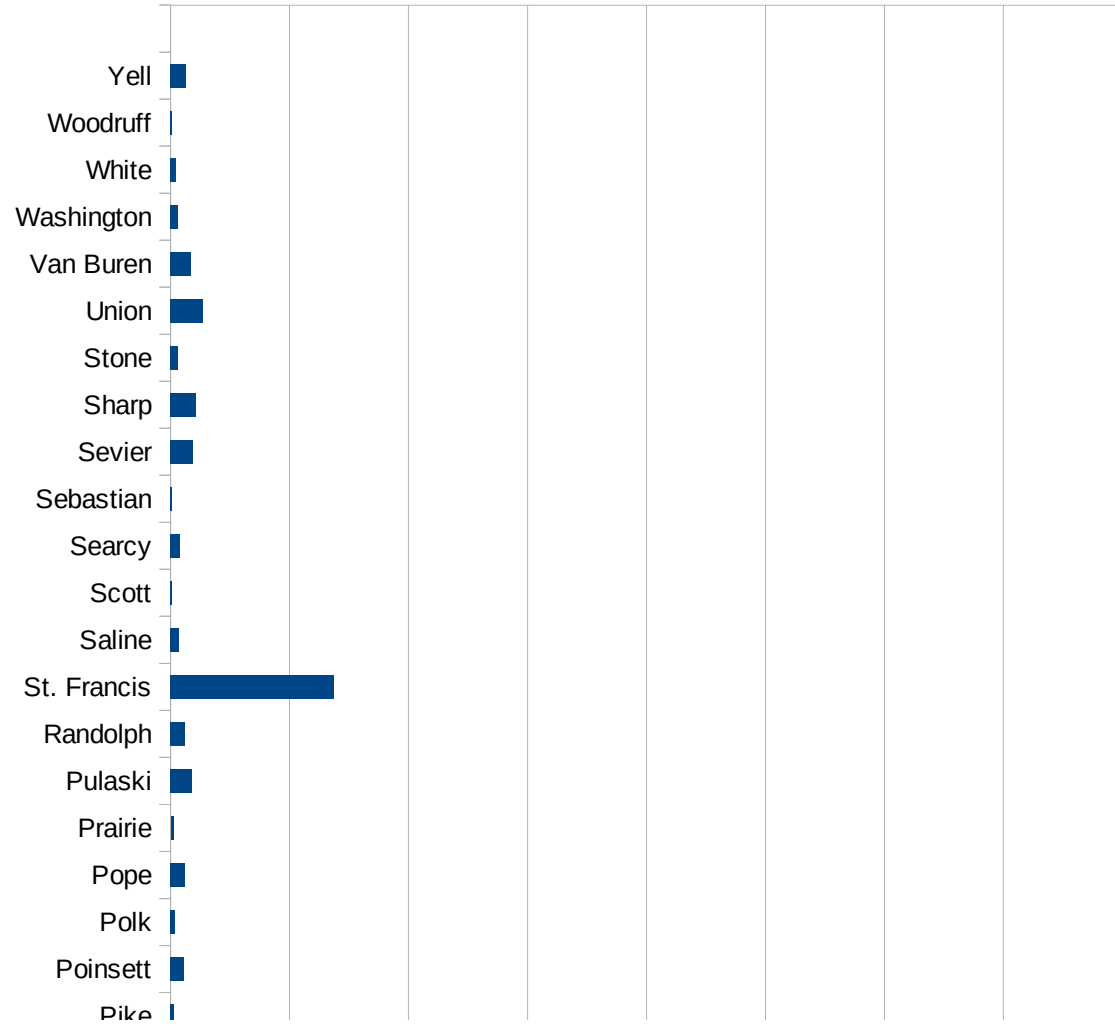
29105  
29107  
29109  
29111  
29113  
29115  
29117  
29121  
29123  
29125  
29127  
29119  
29129  
29131  
29133  
29135  
29137  
29139  
29141  
29143  
29145  
29147  
29149  
29151  
29153  
29155  
29157  
29159  
29161  
29163  
29165  
29167  
29169  
29171

AK

29173  
29175  
29177  
29179  
29181  
29195  
29197  
29199  
29201  
29203  
29205  
29183  
29185  
29187  
29189  
29510  
29186  
29207  
29209  
29211  
29213  
29215  
  
29217  
29219  
29221  
29223  
29225  
29227  
29229

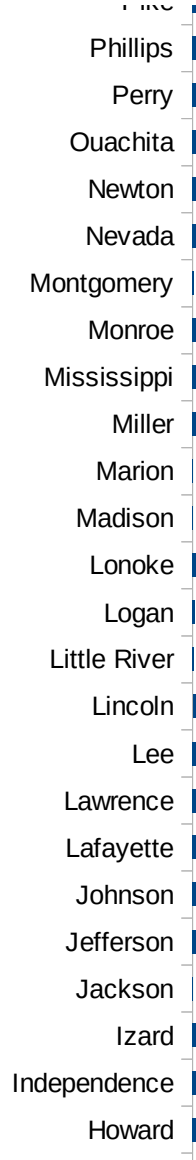
AR

FIPS	County	PC Infection
5001	Arkansas	11.2555574315
5003	Ashley	89.7934750075
5005	Baxter	14.4164924674
5007	Benton	55.0240638573
5009	Boone	10.6723585912
5011	Bradley	137.652564926
5013	Calhoun	0
5015	Carroll	21.2592566347
5017	Chicot	105.384173213
5019	Clark	158.6510131
5021	Clay	26.9414696572
5023	Cleburne	288.403765271
5025	Cleveland	199.551010227
5027	Columbia	67.9780770701
5029	Conway	67.0145038533
5031	Craighead	129.884485713
5033	Crawford	17.3485159133
5035	Crittenden	490.256919449
5037	Cross	215.8791077
5039	Dallas	13.9236981342
5041	Desha	156.358582349
5043	Drew	103.66652117
5045	Faulkner	75.3168918161
5047	Franklin	11.2296462661
5049	Fulton	32.6024940908
5051	Garland	131.109183694
5053	Grant	87.9700901693
5055	Greene	52.9509100938
5057	Hempstead	41.3964399062
5059	Hot Spring	86.050859025
5061	Howard	104.939659696
5063	Independence	69.0057858697



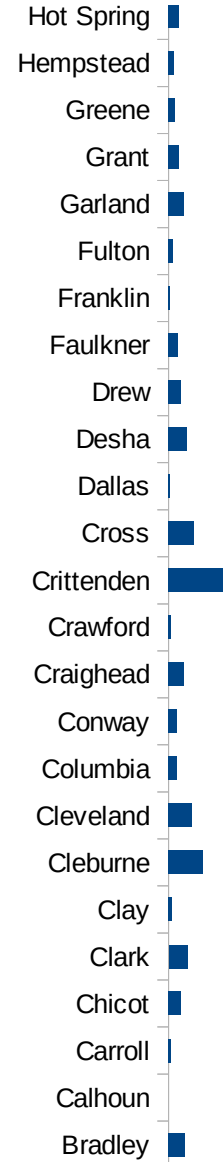
AR

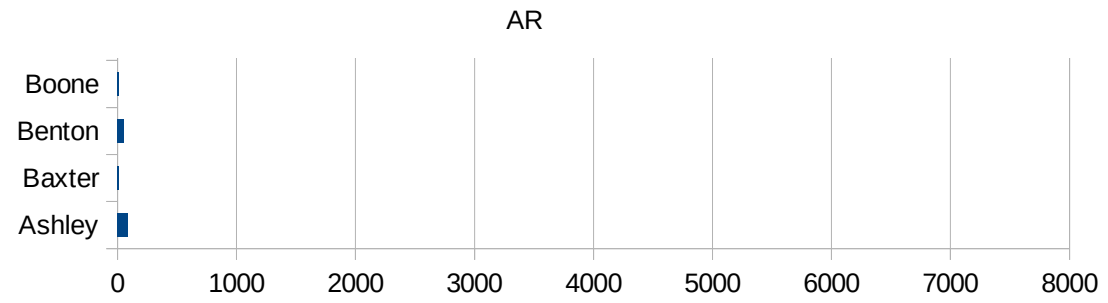
5065 IZARD	95.6374604576
5067 JACKSON	5.94848611028
5069 JEFFERSON	720.850339137
5071 JOHNSON	130.880263256
5073 LAFAYETTE	134.690212511
5075 LAWRENCE	444.201046611
5077 LEE	133.555926544
5079 LINCOLN	7210.64036464
5081 LITTLE RIVER	8.11293201363
5083 LOGAN	18.4018033767
5085 LONOKE	61.0939897091
5087 MADISON	6.06759298586
5089 MARION	5.98014591556
5091 MILLER	96.347953753
5093 MISSISSIPPI	150.343121802
5095 MONROE	72.4637681159
5097 MONTGOMERY	11.2057373375
5099 NEVADA	48.0422772039
5101 NEWTON	38.4368994234
5103 OUACHITA	42.3621113276
5105 PERRY	115.919629057
5107 PHILLIPS	27.7330966776
5109 PIKE	28.1083106905
5111 POINSETT	112.622007174
5113 POLK	39.9022395132
5115 POPE	118.75
5117 PRAIRIE	24.7708694575
5119 PULASKI	176.479576245
5121 RANDOLPH	122.576331625
5123 ST. FRANCIS	1371.90927316
5125 SALINE	67.5336226847
5127 SCOTT	9.69086151759
5129 SEARCY	75.3958280975
5131 SEBASTIAN	12.5241677299



AR

5133 Sevier	186.708676119
5135 Sharp	213.060002303
5137 Stone	64.2209199647
5139 Union	273.475438327
5141 Van Buren	168.644220924
5143 Washington	61.1915040872
5145 White	46.9978533413
5147 Woodruff	15.4083204931
5149 Yell	130.020896215







AR

FIPS

29001  
29003  
29005  
29007  
29009  
29011  
29013  
29015  
29017  
29019  
29021  
29023  
29025  
29027  
29029  
29031  
29033  
29035

AR

29037  
29039  
29041  
29043  
29045  
29047  
29049  
29051  
29053  
29055  
29057  
29059  
29061  
29063  
29065  
29067  
29069  
29071  
29073  
29075  
29077  
29079  
29081  
29083  
29085  
29087  
29089  
29091  
29093  
29095  
29097  
29099  
29101

AR

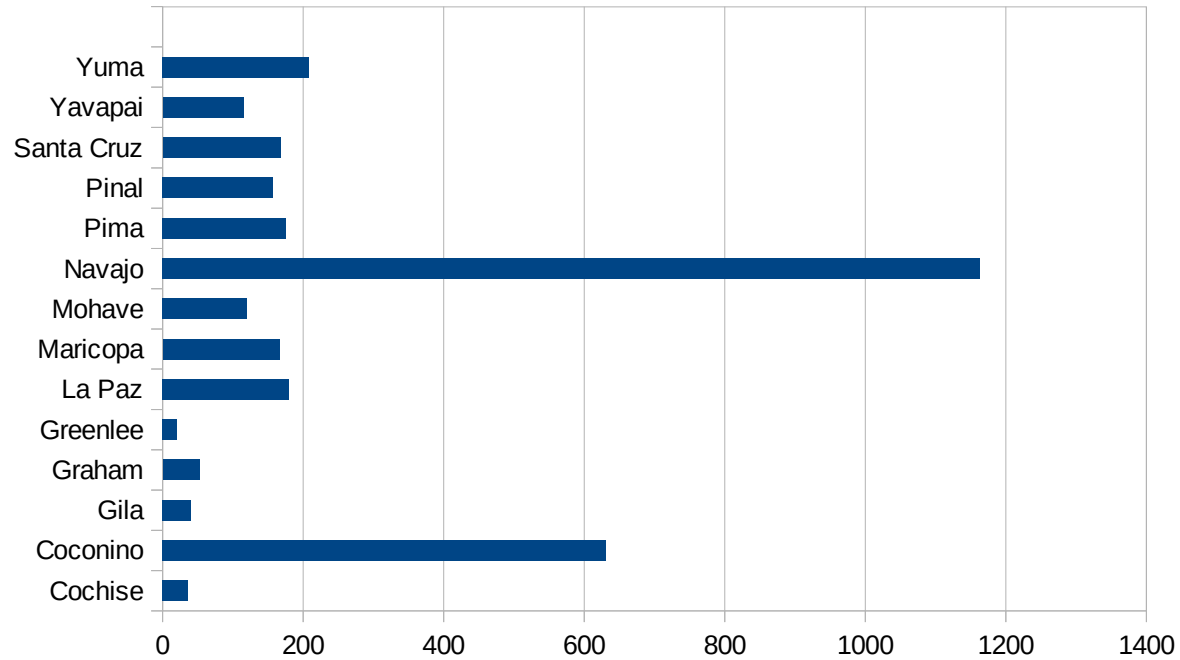
29103  
29105  
29107  
29109  
29111  
29113  
29115  
29117  
29121  
29123  
29125  
29127  
29119  
29129  
29131  
29133  
29135  
29137  
29139  
29141  
29143  
29145  
29147  
29149  
29151  
29153  
29155  
29157  
29159  
29161  
29163  
29165  
29167  
29169

AR

29171  
29173  
29175  
29177  
29179  
29181  
29195  
29197  
29199  
29201  
29203  
29205  
29183  
29185  
29187  
29189  
29510  
29186  
29207  
29209  
29211  
29213  
29215  
  
29217  
29219  
29221  
29223  
29225  
29227  
29229

AZ

FIPS	County	PC Infection
4001	Apache	1375.699685
4003	Cochise	36.28618758
4005	Coconino	630.7138757
4007	Gila	40.82465809
4009	Graham	52.53204455
4011	Greenlee	21.09037225
4012	La Paz	180.1118589
4013	Maricopa	166.4088161
4015	Mohave	119.780482
4017	Navajo	1163.475033
4019	Pima	175.6373229
4021	Pinal	156.9985105
4023	Santa Cruz	167.702264
4025	Yavapai	115.0896794
4027	Yuma	208.8361744



AZ

FIPS

29001  
29003  
29005  
29007  
29009  
29011  
29013  
29015  
29017  
29019  
29021  
29023  
29025  
29027  
29029  
29031  
29033  
29035  
29037

AZ

29039  
29041  
29043  
29045  
29047  
29049  
29051  
29053  
29055  
29057  
29059  
29061  
29063  
29065  
29067  
29069  
29071  
29073  
29075  
29077  
29079  
29081  
29083  
29085  
29087  
29089  
29091  
29093  
29095  
29097  
29099  
29101

29103

AZ

29105  
29107  
29109  
29111  
29113  
29115  
29117  
29121  
29123  
29125  
29127  
29119  
29129  
29131  
29133  
29135  
29137  
29139  
29141  
29143  
29145  
29147  
29149  
29151  
29153  
29155  
29157  
29159  
29161  
29163  
29165  
29167  
29169  
29171

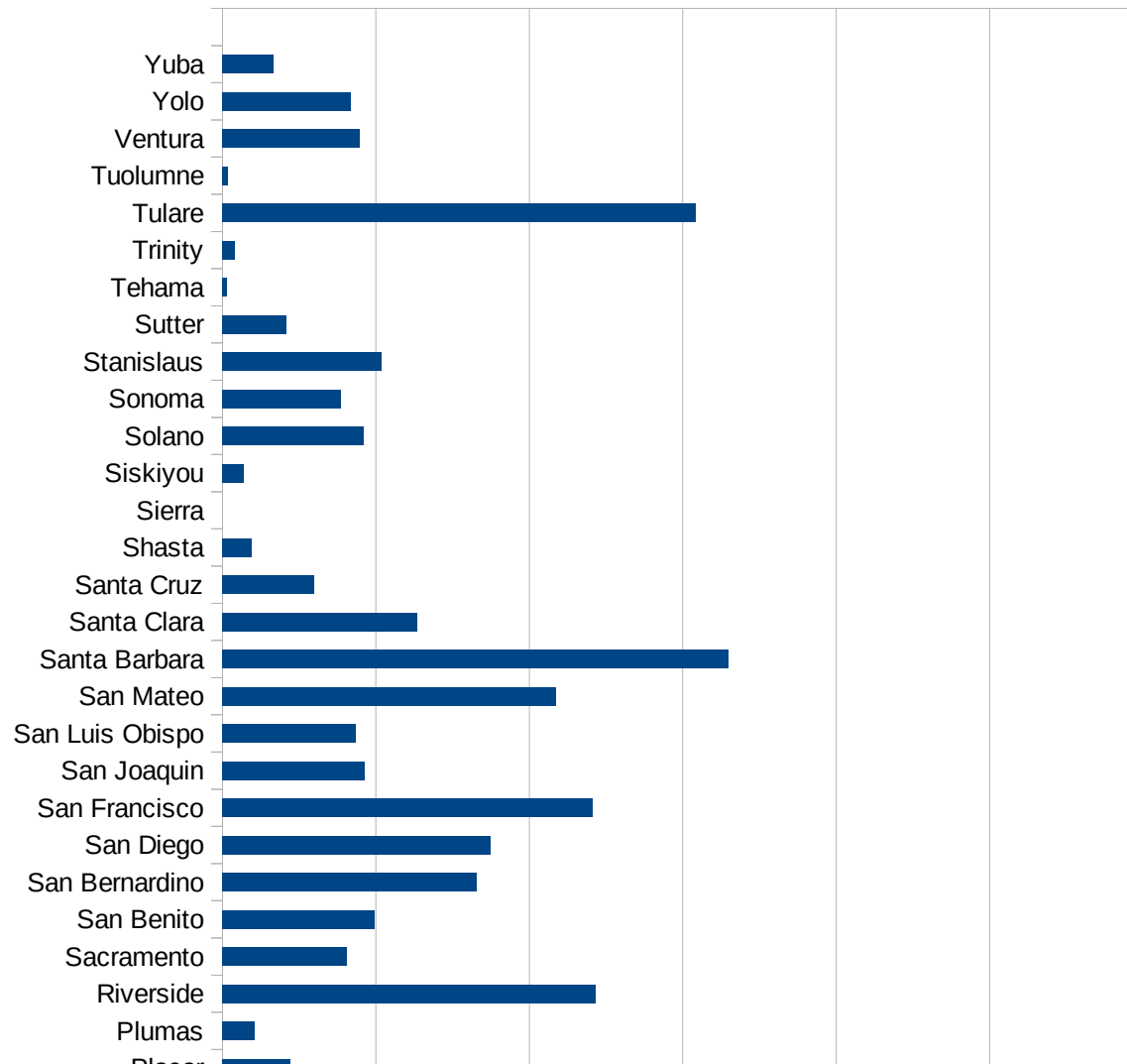


AZ

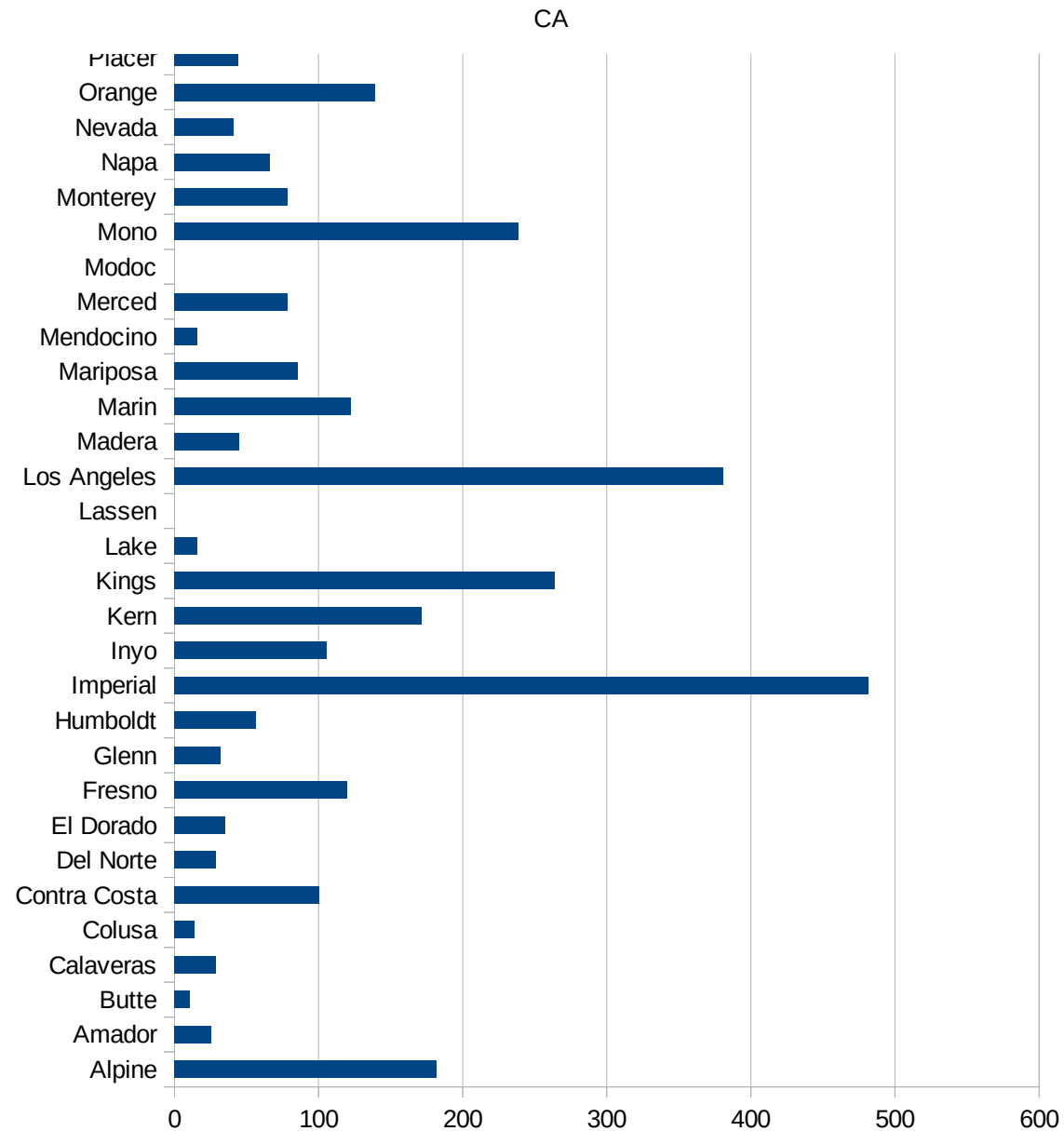
29173  
29175  
29177  
29179  
29181  
29195  
29197  
29199  
29201  
29203  
29205  
29183  
29185  
29187  
29189  
29510  
29186  
29207  
29209  
29211  
29213  
29215  
  
29217  
29219  
29221  
29223  
29225  
29227  
29229

CA

FIPS	County	PC Infection
6001	Alameda	147.412364
6003	Alpine	181.6530427
6005	Amador	25.39166646
6007	Butte	10.37810911
6009	Calaveras	28.5075216
6011	Colusa	13.87154945
6013	Contra Costa	100.4160092
6015	Del Norte	28.74802357
6017	El Dorado	35.13777153
6019	Fresno	119.8712792
6021	Glenn	32.08899348
6023	Humboldt	56.46278956
6025	Imperial	481.7766338
6027	Inyo	105.6318452
6029	Kern	171.3940346
6031	Kings	263.5994873
6033	Lake	15.53229163
6035	Lassen	0
6037	Los Angeles	380.564361
6039	Madera	45.03018925
6041	Marin	122.0799026
6043	Mariposa	85.8565623
6045	Mendocino	15.9806406
6047	Merced	78.61263261
6049	Modoc	0
6051	Mono	238.5964912
6053	Monterey	78.28390657
6055	Napa	65.98908311
6057	Nevada	41.12502006
6059	Orange	139.1727726
6061	Placer	44.51238589
6063	Plumas	21.27206977
6065	Riverside	242.8636365



6067 Sacramento	80.79300443
6069 San Benito	99.12735427
6071 San Bernardino	165.4538145
6073 San Diego	174.5547299
6075 San Francisco	241.2530213
6077 San Joaquin	92.87061887
6079 San Luis Obispo	86.61666843
6081 San Mateo	217.1412978
6083 Santa Barbara	330.1032188
6085 Santa Clara	126.6018776
6087 Santa Cruz	59.43373867
6089 Shasta	18.88469229
6091 Sierra	0
6093 Siskiyou	13.72244076
6095 Solano	91.80269139
6097 Sonoma	77.40897944
6099 Stanislaus	103.8531142
6101 Sutter	41.31932608
6103 Tehama	3.129106953
6105 Trinity	7.977662545
6107 Tulare	308.2464512
6109 Tuolumne	3.667100607
6111 Ventura	89.78021474
6113 Yolo	83.48154332
6115 Yuba	33.31582117



CA

CA

FIPS

29001  
29003  
29005  
29007  
29009  
29011  
29013  
29015  
29017  
29019  
29021  
29023  
29025  
29027  
29029  
29031  
29033  
29035  
29037

CA

29039  
29041  
29043  
29045  
29047  
29049  
29051  
29053  
29055  
29057  
29059  
29061  
29063  
29065  
29067  
29069  
29071  
29073  
29075  
29077  
29079  
29081  
29083  
29085  
29087  
29089  
29091  
29093  
29095  
29097  
29099  
29101

29103

CA

29105  
29107  
29109  
29111  
29113  
29115  
29117  
29121  
29123  
29125  
29127  
29119  
29129  
29131  
29133  
29135  
29137  
29139  
29141  
29143  
29145  
29147  
29149  
29151  
29153  
29155  
29157  
29159  
29161  
29163  
29165  
29167  
29169  
29171

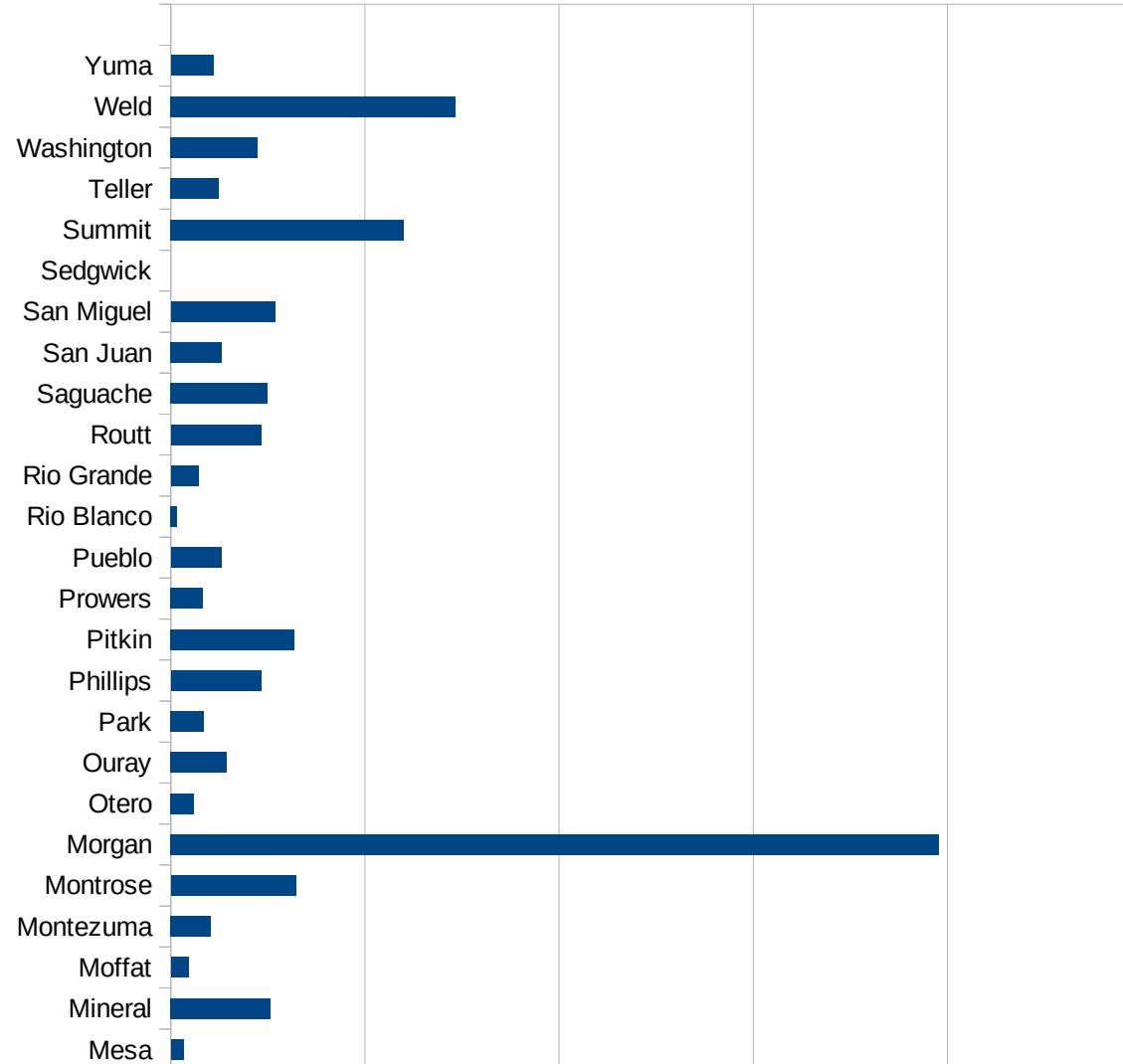
CA

29173  
29175  
29177  
29179  
29181  
29195  
29197  
29199  
29201  
29203  
29205  
29183  
29185  
29187  
29189  
29510  
29186  
29207  
29209  
29211  
29213  
29215  
  
29217  
29219  
29221  
29223  
29225  
29227  
29229



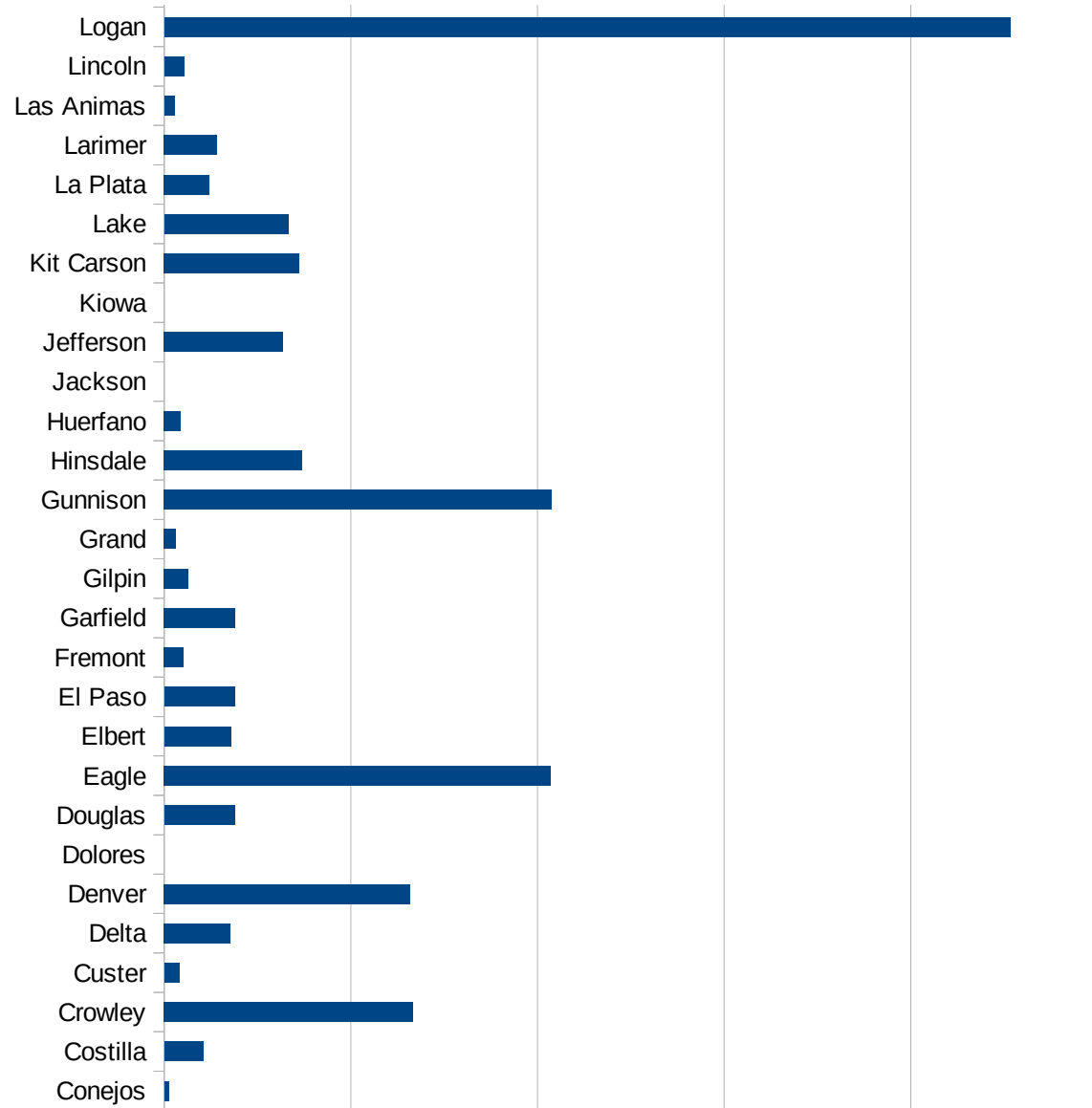
CO

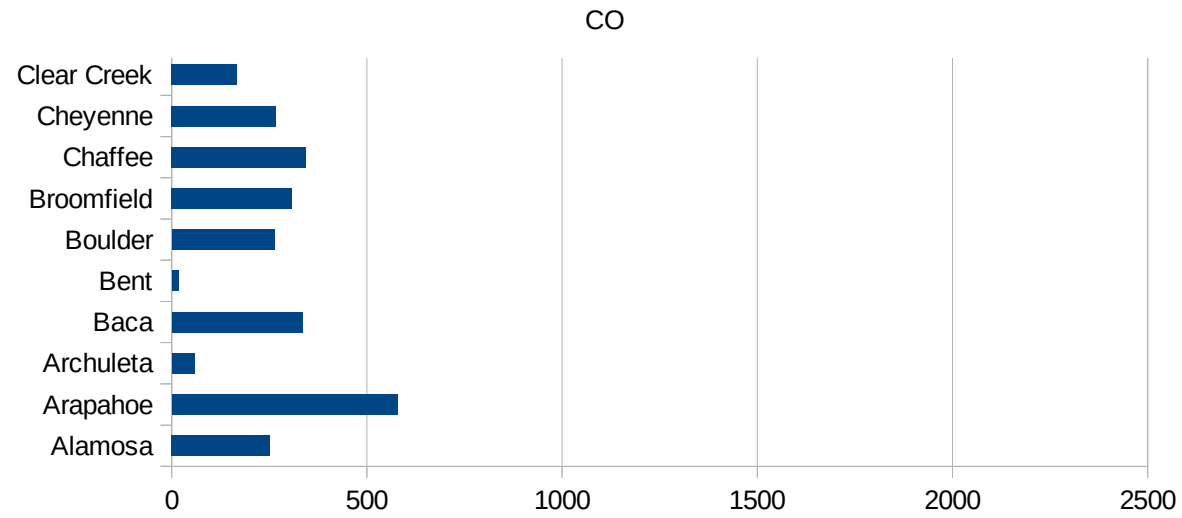
FIPS	County	PC Infection
8001	Adams	515.75796885
8003	Alamosa	251.75328178
8005	Arapahoe	578.45719156
8007	Archuleta	58.118416273
8009	Baca	334.72803347
8011	Bent	17.001020061
8013	Boulder	262.82055214
8014	Broomfield	307.50573866
8015	Chaffee	344.53487791
8017	Cheyenne	266.52452026
8019	Clear Creek	166.5799063
8021	Conejos	12.195121951
8023	Costilla	104.49320794
8025	Crowley	665.7562308
8027	Custer	40.371417037
8029	Delta	177.68875392
8031	Denver	658.76520603
8033	Dolores	0
8035	Douglas	189.3364763
8037	Eagle	1036.495554
8039	Elbert	178.82961723
8041	El Paso	188.8336023
8043	Fremont	52.06055684
8045	Garfield	190.73113602
8047	Gilpin	65.348799216
8049	Grand	32.206119163
8051	Gunnison	1037.9218369
8053	Hinsdale	369.91368681
8055	Huerfano	43.547684715
8057	Jackson	0
8059	Jefferson	318.66508799
8061	Kiowa	0
8063	Kit Carson	362.97640653



CO

8065 Lake	332.31083845
8067 La Plata	120.76007814
8069 Larimer	141.21956647
8071 Las Animas	27.580500586
8073 Lincoln	53.475935829
8075 Logan	2266.8153103
8077 Mesa	32.635584536
8079 Mineral	257.73195876
8081 Moffat	45.495905369
8083 Montezuma	103.21890053
8085 Montrose	322.16800114
8087 Morgan	1978.429862
8089 Otero	59.678819444
8091 Ouray	144.83757501
8093 Park	86.225479629
8095 Phillips	233.31777881
8097 Pitkin	317.54874652
8099 Prowers	82.209799408
8101 Pueblo	129.52981275
8103 Rio Blanco	15.782828283
8105 Rio Grande	71.111111111
8107 Routt	233.16364202
8109 Saguache	248.42905159
8111 San Juan	131.2335958
8113 San Miguel	268.58747406
8115 Sedgwick	0
8117 Summit	599.86454672
8119 Teller	123.58968225
8121 Washington	224.07822367
8123 Weld	733.36408902
8125 Yuma	109.78043912





CO

FIPS

29001  
29003  
29005  
29007  
29009  
29011  
29013  
29015  
29017  
29019  
29021  
29023  
29025  
29027  
29029  
29031  
29033  
29035  
29037

CO

29039  
29041  
29043  
29045  
29047  
29049  
29051  
29053  
29055  
29057  
29059  
29061  
29063  
29065  
29067  
29069  
29071  
29073  
29075  
29077  
29079  
29081  
29083  
29085  
29087  
29089  
29091  
29093  
29095  
29097  
29099  
29101

29103

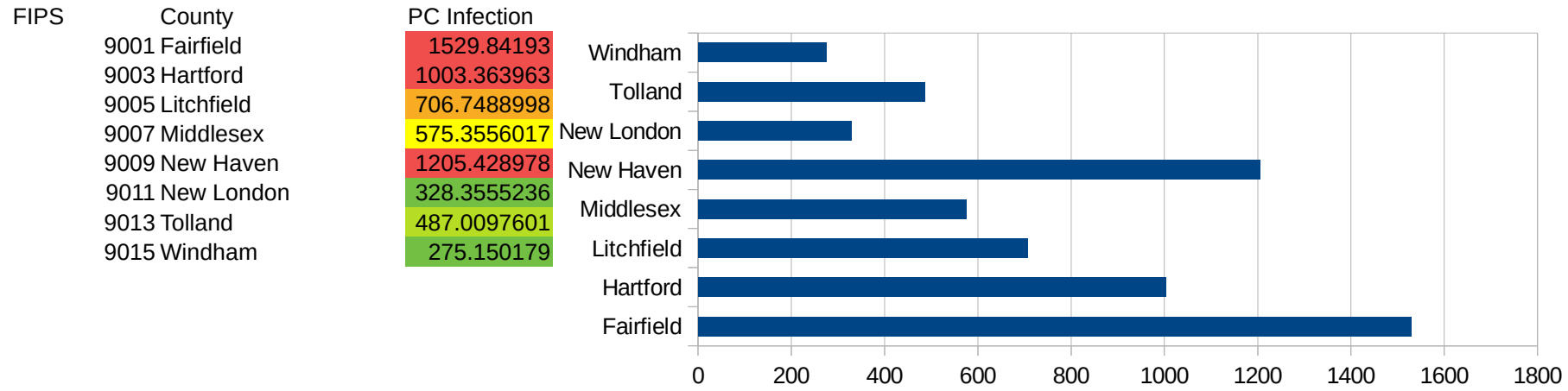
CO

29105  
29107  
29109  
29111  
29113  
29115  
29117  
29121  
29123  
29125  
29127  
29119  
29129  
29131  
29133  
29135  
29137  
29139  
29141  
29143  
29145  
29147  
29149  
29151  
29153  
29155  
29157  
29159  
29161  
29163  
29165  
29167  
29169  
29171

CO

29173  
29175  
29177  
29179  
29181  
29195  
29197  
29199  
29201  
29203  
29205  
29183  
29185  
29187  
29189  
29510  
29186  
29207  
29209  
29211  
29213  
29215  
  
29217  
29219  
29221  
29223  
29225  
29227  
29229

CT





CT

FIPS

29001  
29003  
29005  
29007  
29009  
29011  
29013  
29015  
29017  
29019  
29021  
29023  
29025  
29027  
29029  
29031  
29033  
29035  
29037

CT

29039  
29041  
29043  
29045  
29047  
29049  
29051  
29053  
29055  
29057  
29059  
29061  
29063  
29065  
29067  
29069  
29071  
29073  
29075  
29077  
29079  
29081  
29083  
29085  
29087  
29089  
29091  
29093  
29095  
29097  
29099  
29101

29103

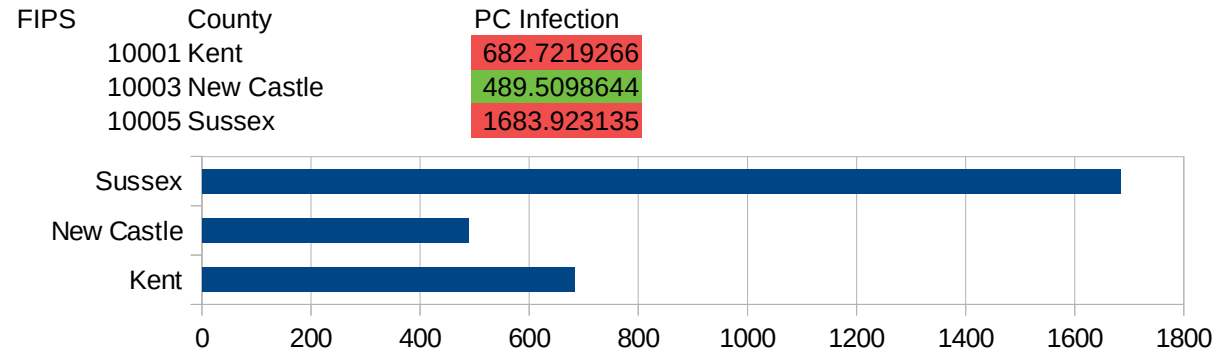
CT

29105  
29107  
29109  
29111  
29113  
29115  
29117  
29121  
29123  
29125  
29127  
29119  
29129  
29131  
29133  
29135  
29137  
29139  
29141  
29143  
29145  
29147  
29149  
29151  
29153  
29155  
29157  
29159  
29161  
29163  
29165  
29167  
29169  
29171

CT

29173  
29175  
29177  
29179  
29181  
29195  
29197  
29199  
29201  
29203  
29205  
29183  
29185  
29187  
29189  
29510  
29186  
29207  
29209  
29211  
29213  
29215  
  
29217  
29219  
29221  
29223  
29225  
29227  
29229

DE



DE

FIPS

29001  
29003  
29005  
29007  
29009  
29011  
29013  
29015  
29017  
29019  
29021  
29023  
29025  
29027  
29029  
29031  
29033  
29035  
29037

DE

29039  
29041  
29043  
29045  
29047  
29049  
29051  
29053  
29055  
29057  
29059  
29061  
29063  
29065  
29067  
29069  
29071  
29073  
29075  
29077  
29079  
29081  
29083  
29085  
29087  
29089  
29091  
29093  
29095  
29097  
29099  
29101

29103

DE

29105  
29107  
29109  
29111  
29113  
29115  
29117  
29121  
29123  
29125  
29127  
29119  
29129  
29131  
29133  
29135  
29137  
29139  
29141  
29143  
29145  
29147  
29149  
29151  
29153  
29155  
29157  
29159  
29161  
29163  
29165  
29167  
29169  
29171



DE

29173  
29175  
29177  
29179  
29181  
29195  
29197  
29199  
29201  
29203  
29205  
29183  
29185  
29187  
29189  
29510  
29186  
29207  
29209  
29211  
29213  
29215  
  
29217  
29219  
29221  
29223  
29225  
29227  
29229

DC

FIPS	County	PC Infection
11001	District of Columbia	1034.94174

DC

FIPS

29001  
29003  
29005  
29007  
29009  
29011  
29013  
29015  
29017  
29019  
29021  
29023  
29025  
29027  
29029  
29031  
29033  
29035  
29037

DC

29039  
29041  
29043  
29045  
29047  
29049  
29051  
29053  
29055  
29057  
29059  
29061  
29063  
29065  
29067  
29069  
29071  
29073  
29075  
29077  
29079  
29081  
29083  
29085  
29087  
29089  
29091  
29093  
29095  
29097  
29099  
29101

29103

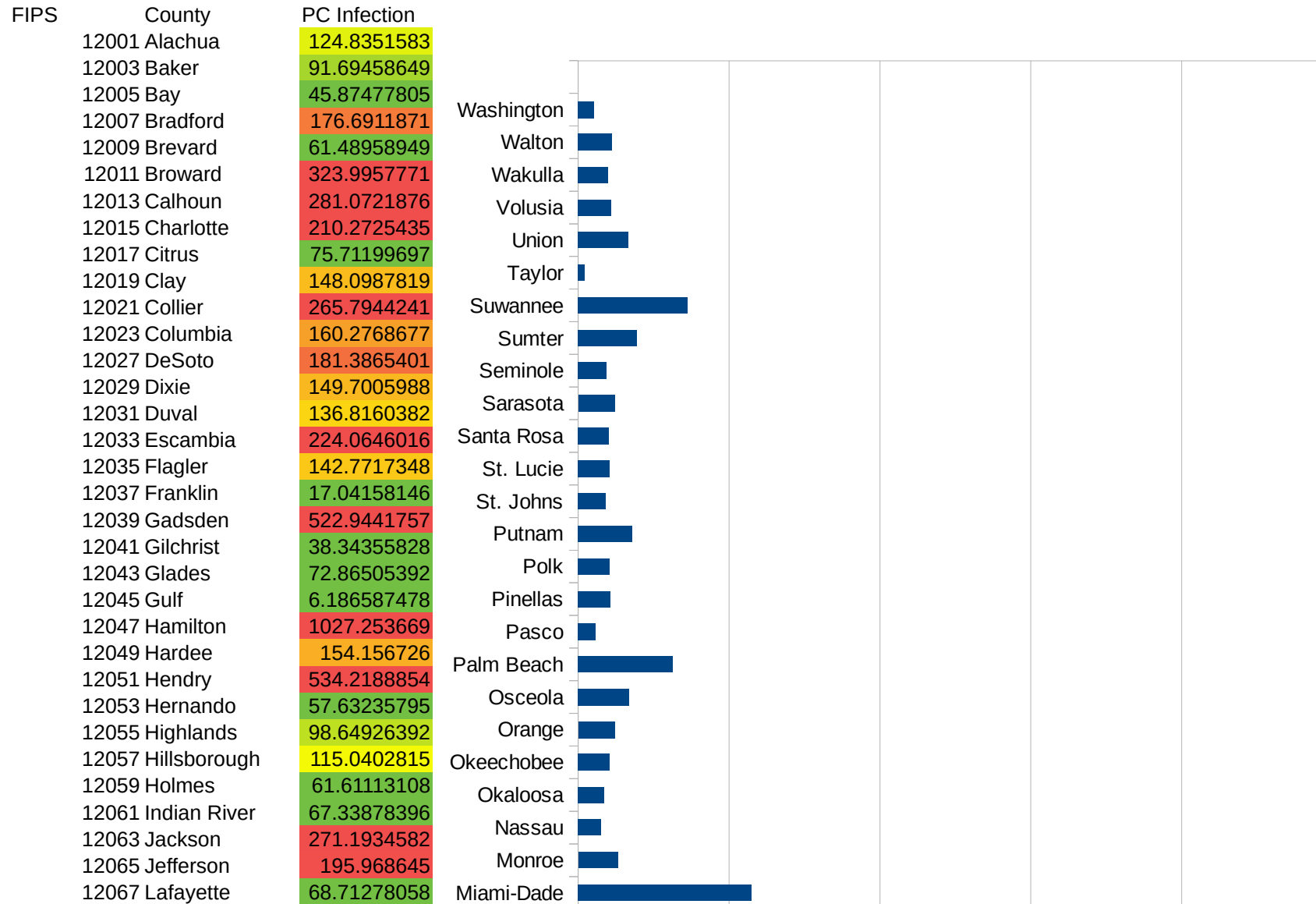
DC

29105  
29107  
29109  
29111  
29113  
29115  
29117  
29121  
29123  
29125  
29127  
29119  
29129  
29131  
29133  
29135  
29137  
29139  
29141  
29143  
29145  
29147  
29149  
29151  
29153  
29155  
29157  
29159  
29161  
29163  
29165  
29167  
29169  
29171

DC

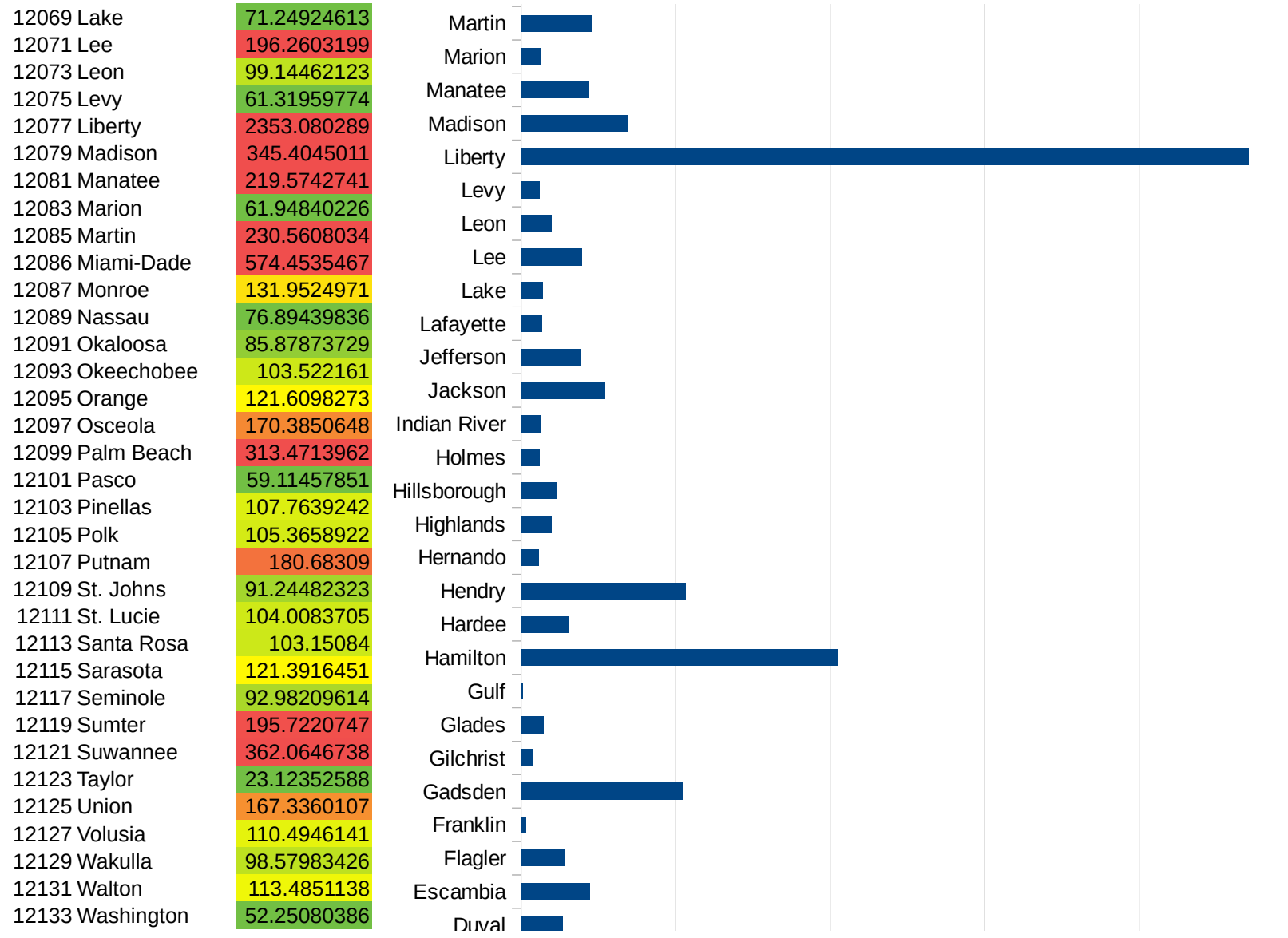
29173  
29175  
29177  
29179  
29181  
29195  
29197  
29199  
29201  
29203  
29205  
29183  
29185  
29187  
29189  
29510  
29186  
29207  
29209  
29211  
29213  
29215  
  
29217  
29219  
29221  
29223  
29225  
29227  
29229

FL

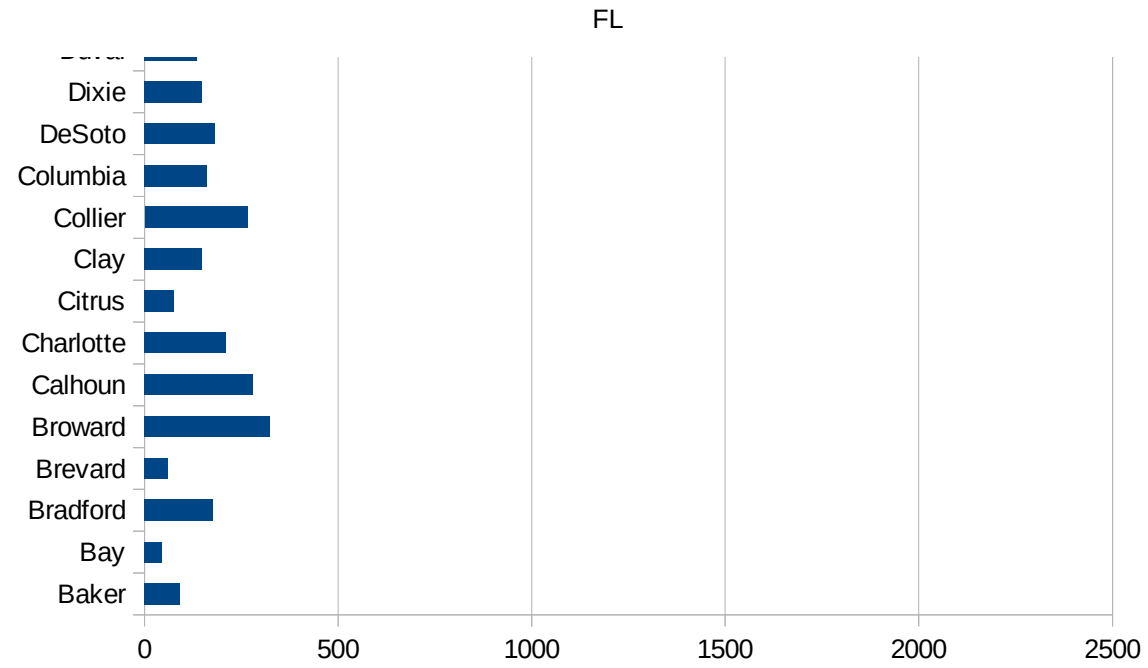


This work is licensed under the Creative Commons Attribution-NoDerivatives 4.0 International License. To view a copy of this license, visit <http://creativecommons.org/licenses/by-nd/4.0/>.

FL







FL

FIPS

29001  
29003  
29005  
29007  
29009  
29011  
29013  
29015  
29017  
29019  
29021  
29023  
29025  
29027  
29029  
29031  
29033  
29035  
29037

FL

29039  
29041  
29043  
29045  
29047  
29049  
29051  
29053  
29055  
29057  
29059  
29061  
29063  
29065  
29067  
29069  
29071  
29073  
29075  
29077  
29079  
29081  
29083  
29085  
29087  
29089  
29091  
29093  
29095  
29097  
29099  
29101

29103

FL

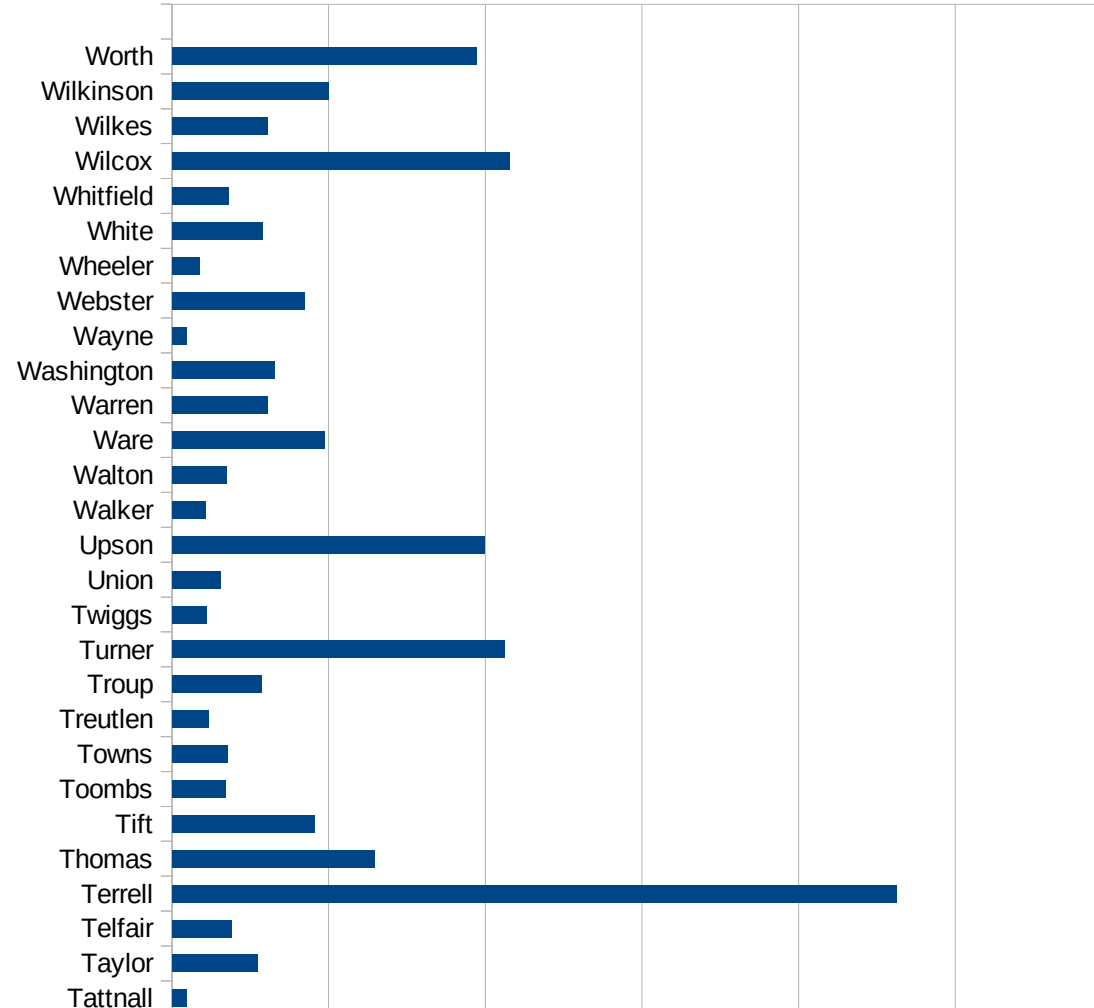
29105  
29107  
29109  
29111  
29113  
29115  
29117  
29121  
29123  
29125  
29127  
29119  
29129  
29131  
29133  
29135  
29137  
29139  
29141  
29143  
29145  
29147  
29149  
29151  
29153  
29155  
29157  
29159  
29161  
29163  
29165  
29167  
29169  
29171

FL

29173  
29175  
29177  
29179  
29181  
29195  
29197  
29199  
29201  
29203  
29205  
29183  
29185  
29187  
29189  
29510  
29186  
29207  
29209  
29211  
29213  
29215  
  
29217  
29219  
29221  
29223  
29225  
29227  
29229

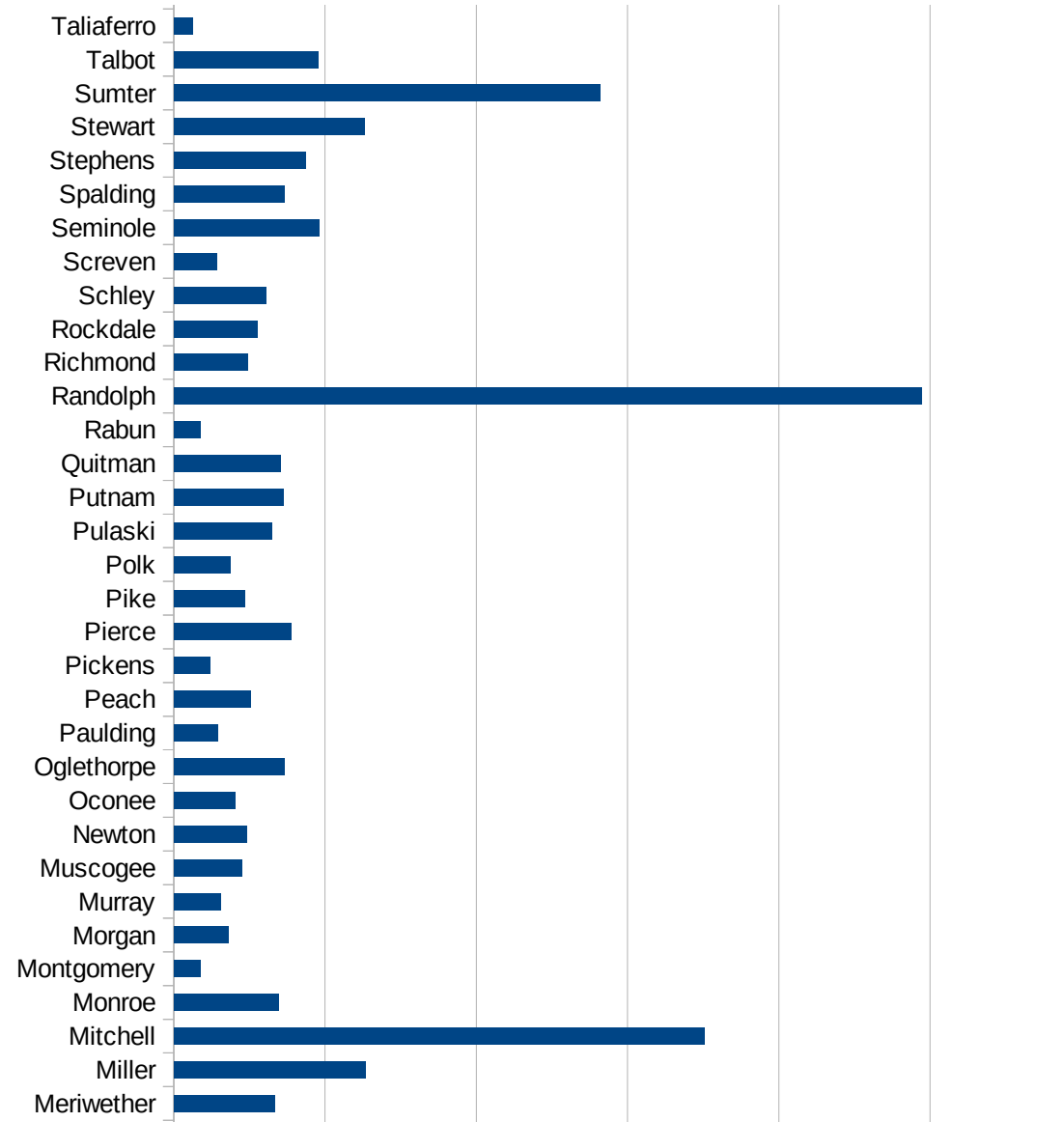
GA

FIPS	County	PC Infection
13001	Appling	599.7730588
13003	Atkinson	265.1560805
13005	Bacon	545.3732678
13007	Baker	1067.270375
13009	Baldwin	646.9892689
13011	Banks	226.4588161
13013	Barrow	325.4587979
13015	Bartow	372.1524697
13017	Ben Hill	279.9785548
13019	Berrien	114.2738417
13021	Bibb	259.3161109
13023	Bleckley	257.0493846
13025	Brantley	206.3819654
13027	Brooks	412.5572101
13029	Bryan	170.563384
13031	Bulloch	58.2177603
13033	Burke	517.32596
13035	Butts	822.5519778
13037	Calhoun	1920.654912
13039	Camden	93.14976619
13043	Candler	92.28497601
13045	Carroll	345.4085218
13047	Catoosa	105.309997
13049	Charlton	200.4935225
13051	Chatham	125.5208423
13053	Chattahoochee	177.8360165
13055	Chattooga	60.50826946
13057	Cherokee	284.47879
13059	Clarke	157.0721747
13061	Clay	1039.140977
13063	Clayton	348.393557
13065	Clinch	631.7689531
13067	Cobb	320.9290957



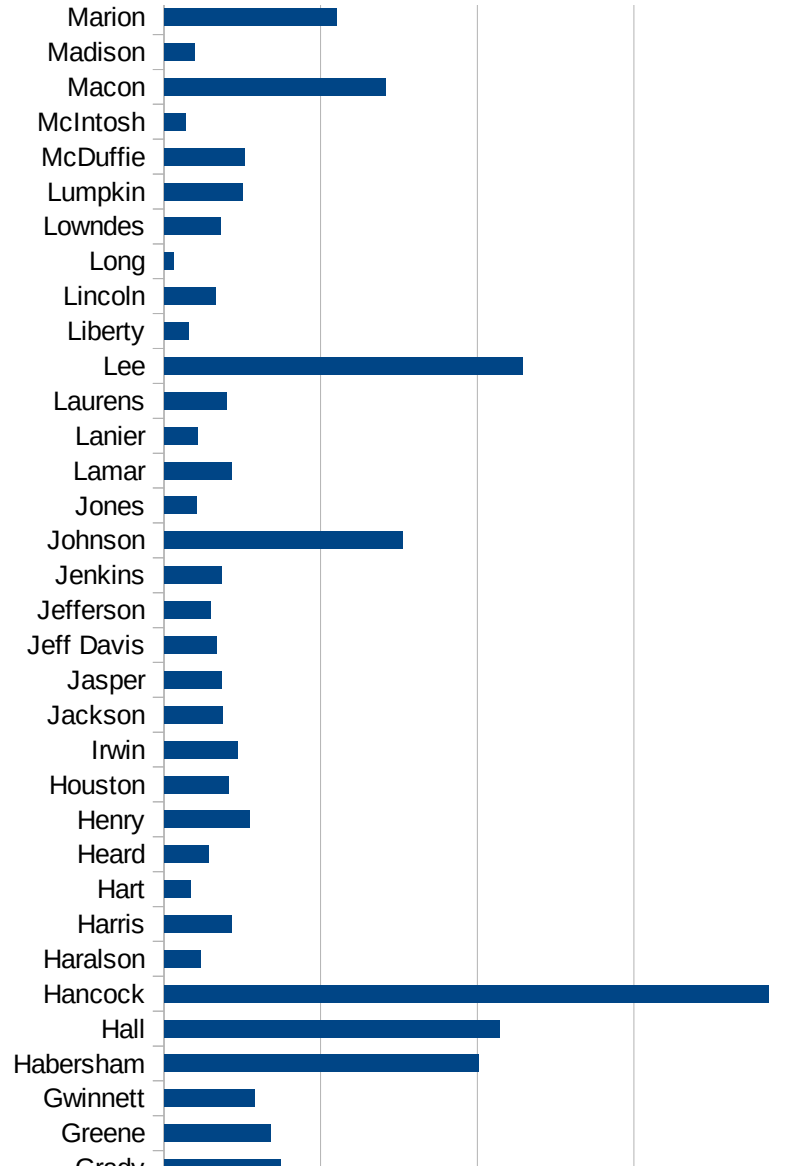
GA

13069 Coffee	464.1125009
13071 Colquitt	554.9219161
13073 Columbia	137.4027001
13075 Cook	180.631628
13077 Coweta	195.3874842
13079 Crawford	154.2458191
13081 Crisp	871.6428477
13083 Dade	123.2589671
13085 Dawson	334.8881713
13087 Decatur	481.6556914
13089 DeKalb	377.4991475
13091 Dodge	212.5090558
13093 Dooly	1181.964103
13095 Dougherty	1823.701544
13097 Douglas	302.0690699
13099 Early	2254.318337
13101 Echols	400
13103 Effingham	72.35890014
13105 Elbert	251.0460251
13107 Emanuel	114.9831948
13109 Evans	46.63744054
13111 Fannin	146.3564936
13113 Fayette	185.0888867
13115 Floyd	190.9585712
13117 Forsyth	171.1662976
13119 Franklin	143.3349259
13121 Fulton	357.1993136
13123 Gilmer	360.2024922
13125 Glascock	33.38898164
13127 Glynn	90.35543717
13129 Gordon	221.8947733
13131 Grady	371.7472119
13133 Greene	339.0213583
13135 Gwinnett	288.8612722



GA

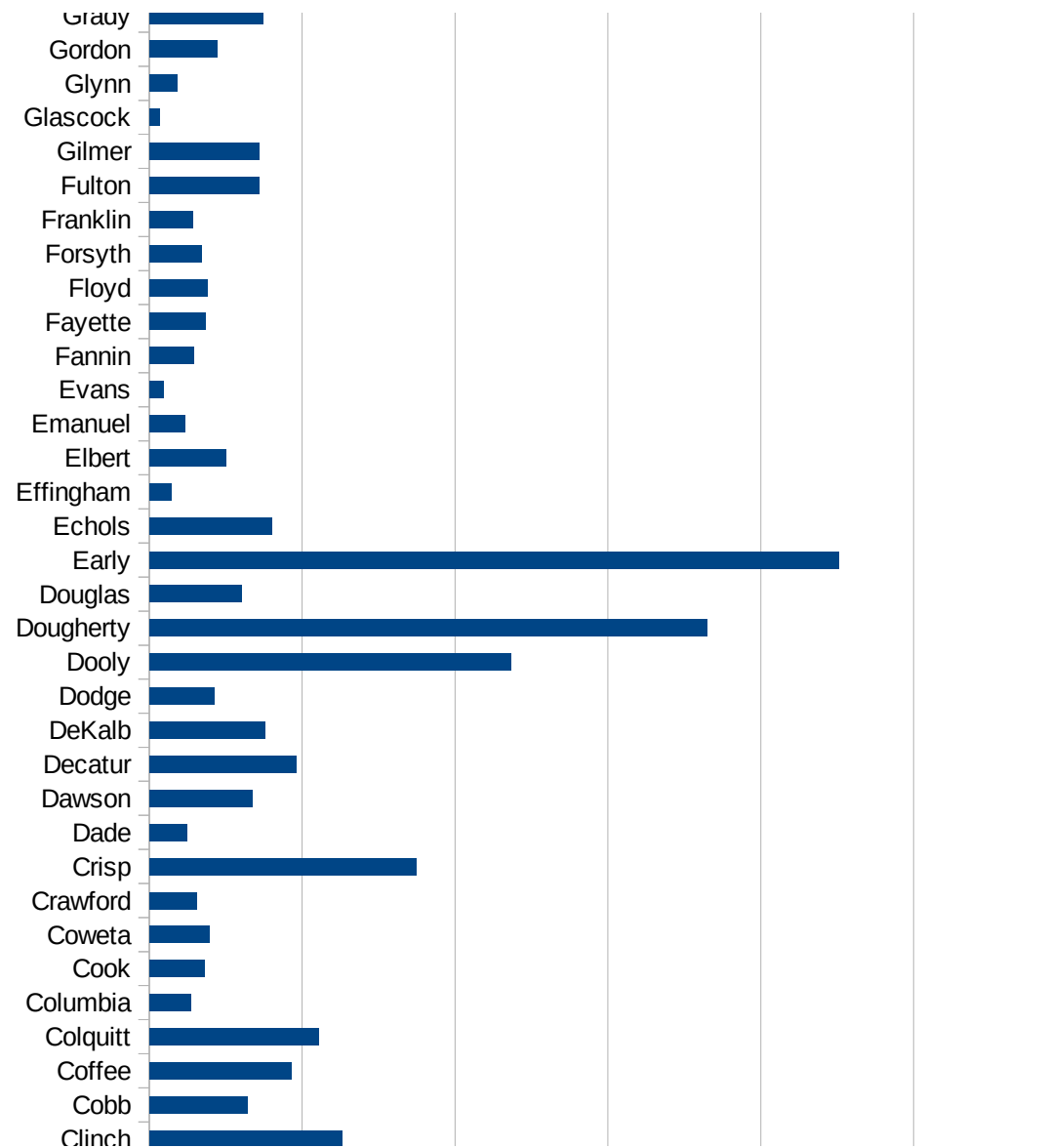
13137 Habersham	1002.467613
13139 Hall	1070.5028
13141 Hancock	1928.605654
13143 Haralson	115.1254529
13145 Harris	214.6482959
13147 Hart	84.29441741
13149 Heard	143.1096894
13151 Henry	272.3481887
13153 Houston	204.5423847
13155 Irwin	234.0923601
13157 Jackson	187.4414246
13159 Jasper	185.1851852
13161 Jeff Davis	166.3450662
13163 Jefferson	149.0602722
13165 Jenkins	184.2681101
13167 Johnson	762.2579316
13169 Jones	104.8364551
13171 Lamar	215.7894737
13173 Lanier	106.3829787
13175 Laurens	200.7395668
13177 Lee	1145.679344
13179 Liberty	76.42649235
13181 Lincoln	164.2451042
13183 Long	31.58227182
13185 Lowndes	178.8155191
13187 Lumpkin	251.8585951
13189 McDuffie	255.4456365
13191 McIntosh	69.73500697
13193 Macon	707.6010043
13195 Madison	97.80775717
13197 Marion	550.8322357
13199 Meriwether	332.2574521
13201 Miller	633.1340134
13205 Mitchell	1752.883922



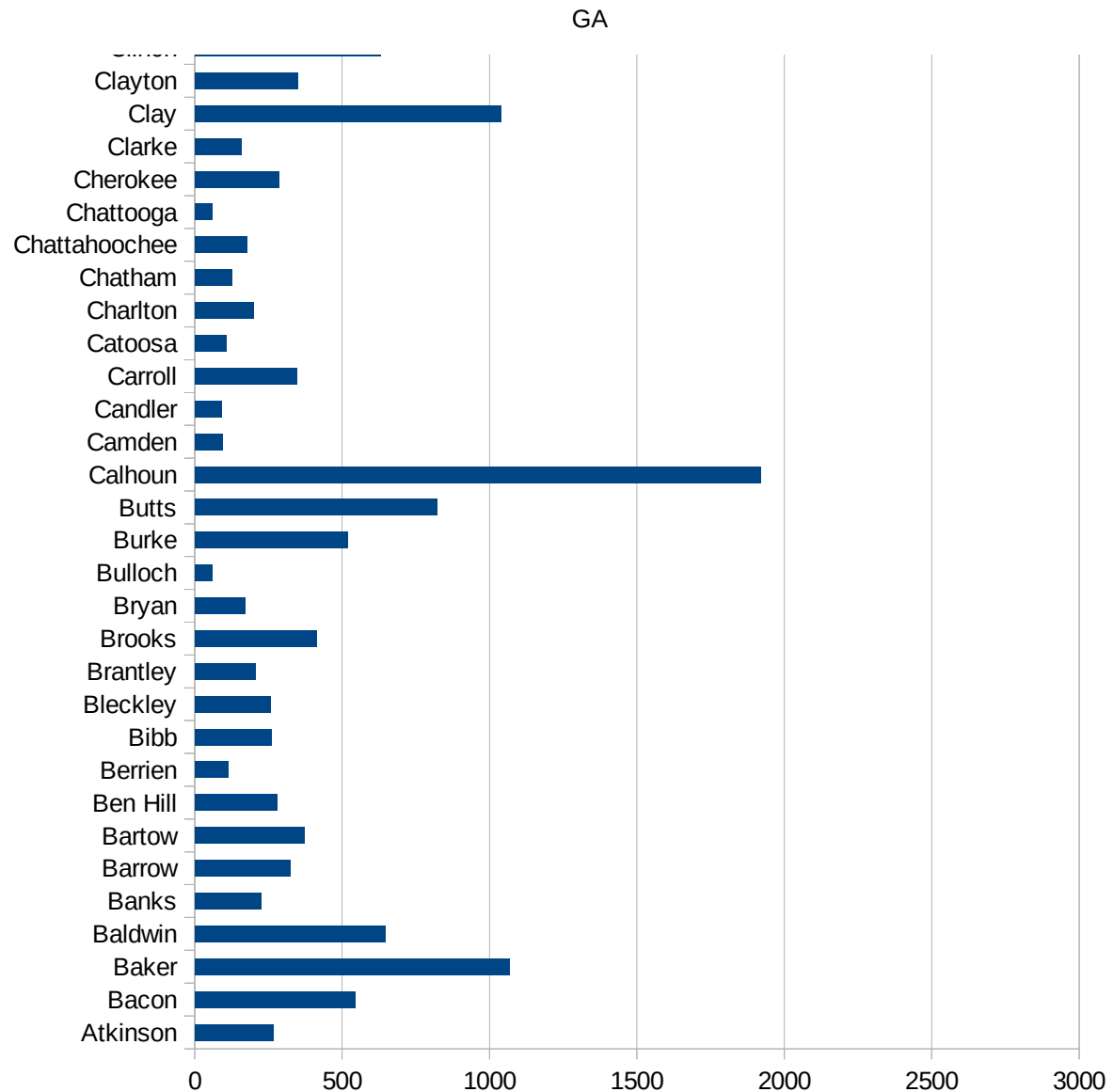


GA

13207 Monroe	345.2034884
13209 Montgomery	87.02273469
13211 Morgan	180.342651
13213 Murray	152.8017835
13215 Muscogee	226.6172229
13217 Newton	241.0056509
13219 Oconee	203.7074761
13221 Oglethorpe	365.3514016
13223 Paulding	146.9118042
13225 Peach	252.7750302
13227 Pickens	118.8242652
13229 Pierce	386.8172675
13231 Pike	236.1275089
13233 Polk	188.3682599
13235 Pulaski	325.2326317
13237 Putnam	362.2357742
13239 Quitman	351.031154
13241 Rabun	88.93104879
13243 Randolph	2473.29138
13245 Richmond	243.6071723
13247 Rockdale	275.9564651
13249 Schley	305.5767762
13251 Screven	143.4926101
13253 Seminole	481.0583283
13255 Spalding	366.1119516
13257 Stephens	434.031112
13259 Stewart	629.1337312
13261 Sumter	1409.208623
13263 Talbot	478.3163265
13265 Taliaferro	62.18905473
13267 Tattnall	47.26084046
13269 Taylor	273.6658788
13271 Telfair	188.9644747
13273 Terrell	2310.997561



13275 Thomas	647.9481641
13277 Tift	455.9907323
13279 Toombs	171.0863986
13281 Towns	177.1852852
13283 Treutlen	117.4915553
13285 Troup	287.0034555
13287 Turner	1061.678463
13289 Twigg	109.9169516
13291 Union	154.1602433
13293 Upson	995.6131986
13295 Walker	106.61288
13297 Walton	175.3954419
13299 Ware	487.6681614
13301 Warren	304.7038659
13303 Washington	328.6569214
13305 Wayne	46.96725711
13307 Webster	421.2945232
13309 Wheeler	88.8437619
13311 White	290.2902903
13313 Whitfield	180.6615287
13315 Wilcox	1078.075352
13317 Wilkes	303.7667072
13319 Wilkinson	498.0079681
13321 Worth	970.4911572



GA

GA

FIPS

29001  
29003  
29005  
29007  
29009  
29011  
29013  
29015  
29017  
29019  
29021  
29023  
29025  
29027  
29029  
29031  
29033  
29035  
29037

GA

29039  
29041  
29043  
29045  
29047  
29049  
29051  
29053  
29055  
29057  
29059  
29061  
29063  
29065  
29067  
29069  
29071  
29073  
29075  
29077  
29079  
29081  
29083  
29085  
29087  
29089  
29091  
29093  
29095  
29097  
29099  
29101

29103

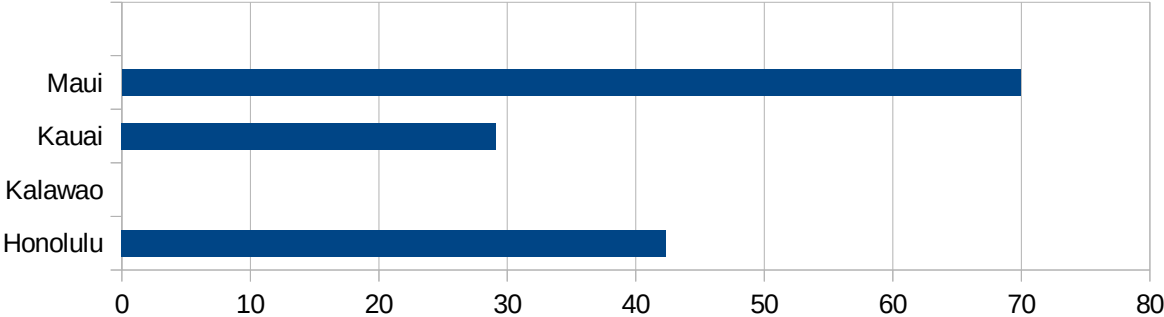
29105  
29107  
29109  
29111  
29113  
29115  
29117  
29121  
29123  
29125  
29127  
29119  
29129  
29131  
29133  
29135  
29137  
29139  
29141  
29143  
29145  
29147  
29149  
29151  
29153  
29155  
29157  
29159  
29161  
29163  
29165  
29167  
29169  
29171

GA

29173  
29175  
29177  
29179  
29181  
29195  
29197  
29199  
29201  
29203  
29205  
29183  
29185  
29187  
29189  
29510  
29186  
29207  
29209  
29211  
29213  
29215  
  
29217  
29219  
29221  
29223  
29225  
29227  
29229

HI

FIPS	County	PC Infection
15001	Hawaii	38.311698
15003	Honolulu	42.34348216
15005	Kalawao	0
15007	Kauai	29.11288869
15009	Maui	69.97314706





HI

FIPS

29001  
29003  
29005  
29007  
29009  
29011  
29013  
29015  
29017  
29019  
29021  
29023  
29025  
29027  
29029  
29031  
29033  
29035  
29037

HI

29039  
29041  
29043  
29045  
29047  
29049  
29051  
29053  
29055  
29057  
29059  
29061  
29063  
29065  
29067  
29069  
29071  
29073  
29075  
29077  
29079  
29081  
29083  
29085  
29087  
29089  
29091  
29093  
29095  
29097  
29099  
29101

29103

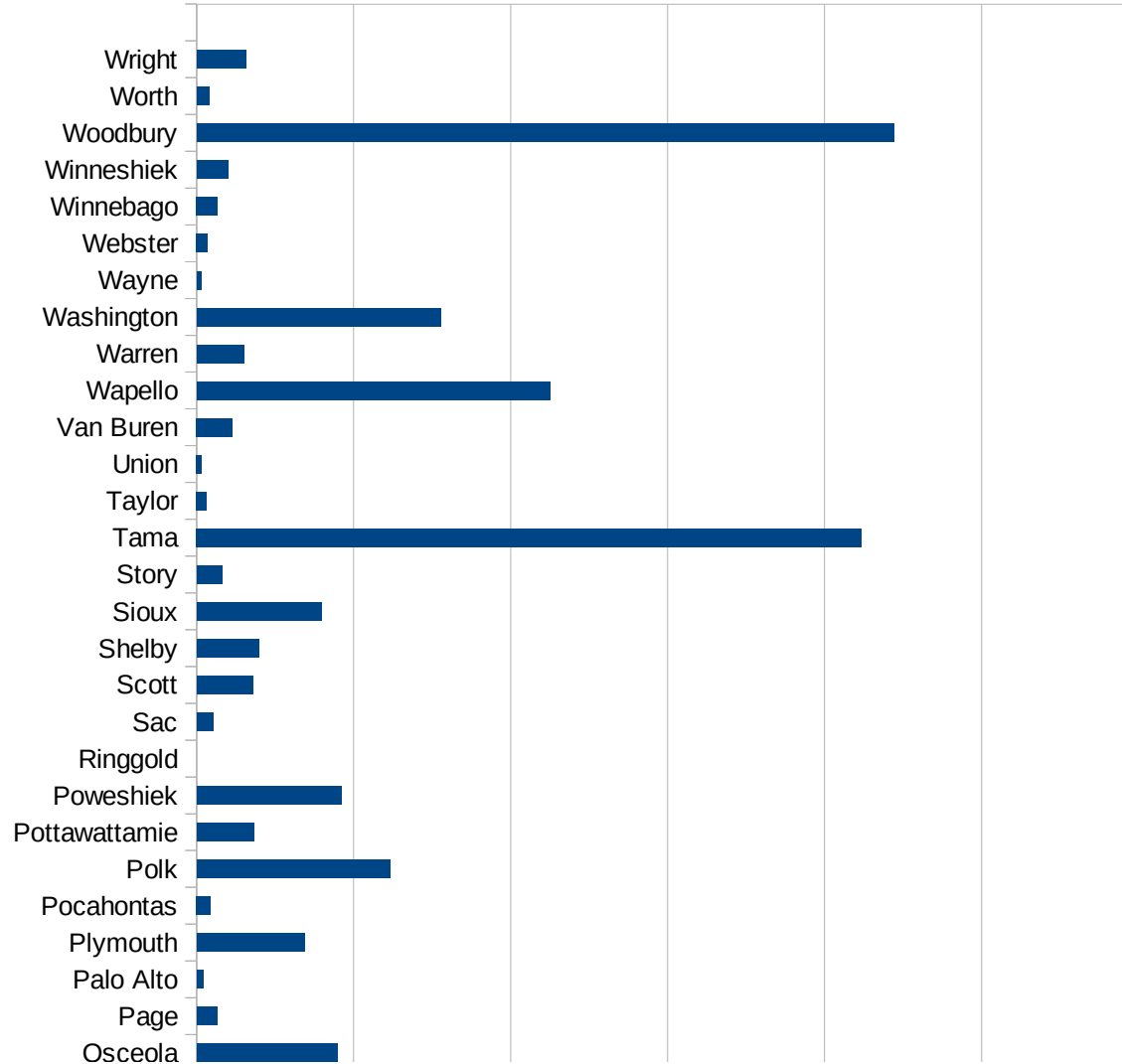
HI

29105  
29107  
29109  
29111  
29113  
29115  
29117  
29121  
29123  
29125  
29127  
29119  
29129  
29131  
29133  
29135  
29137  
29139  
29141  
29143  
29145  
29147  
29149  
29151  
29153  
29155  
29157  
29159  
29161  
29163  
29165  
29167  
29169  
29171

HI

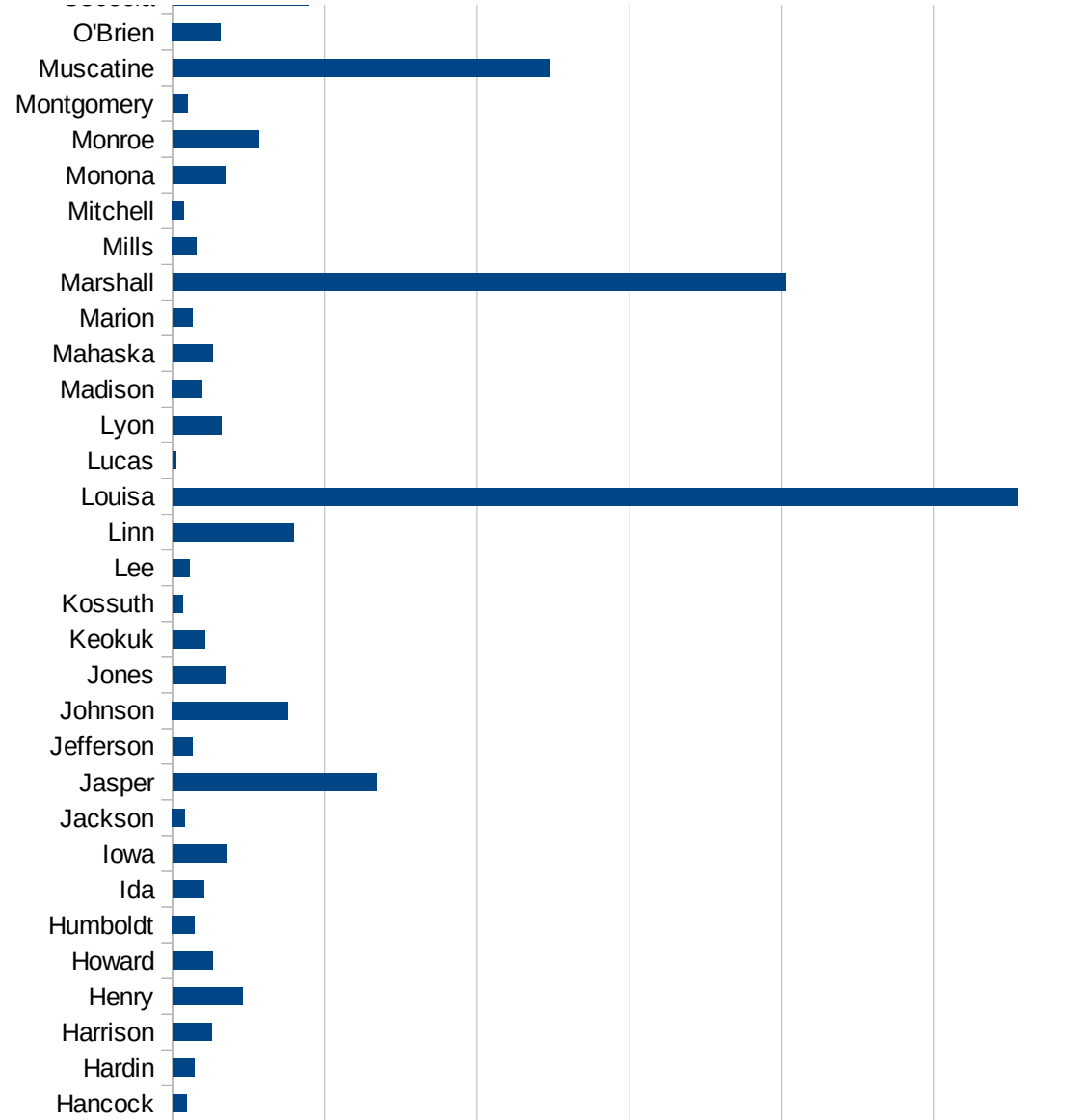
29173  
29175  
29177  
29179  
29181  
29195  
29197  
29199  
29201  
29203  
29205  
29183  
29185  
29187  
29189  
29510  
29186  
29207  
29209  
29211  
29213  
29215  
  
29217  
29219  
29221  
29223  
29225  
29227  
29229

FIPS	County	PC Infection
19001	Adair	84.94973807
19003	Adams	27.43484225
19005	Allamakee	824.1758242
19007	Appanoose	64.32419394
19009	Audubon	199.7820559
19011	Benton	140.394665
19013	Black Hawk	1210.651924
19015	Boone	159.4169893
19017	Bremer	256.543873
19019	Buchanan	122.6472947
19021	Buena Vista	568.582067
19023	Butler	96.2927299
19025	Calhoun	10.31034127
19027	Carroll	39.69435348
19029	Cass	15.4679041
19031	Cedar	225.4791432
19033	Cerro Gordo	42.20695477
19035	Cherokee	79.49827754
19037	Chickasaw	58.50885991
19039	Clarke	191.0219675
19041	Clay	55.78281889
19043	Clayton	170.8817498
19045	Clinton	131.1320349
19047	Crawford	2238.02308
19049	Dallas	873.8079397
19051	Davis	144.1721193
19053	Decatur	0
19055	Delaware	70.30288828
19057	Des Moines	99.6474015
19059	Dickinson	34.97930391
19061	Dubuque	284.9649989
19063	Emmet	10.80730574
19065	Fayette	127.1617497

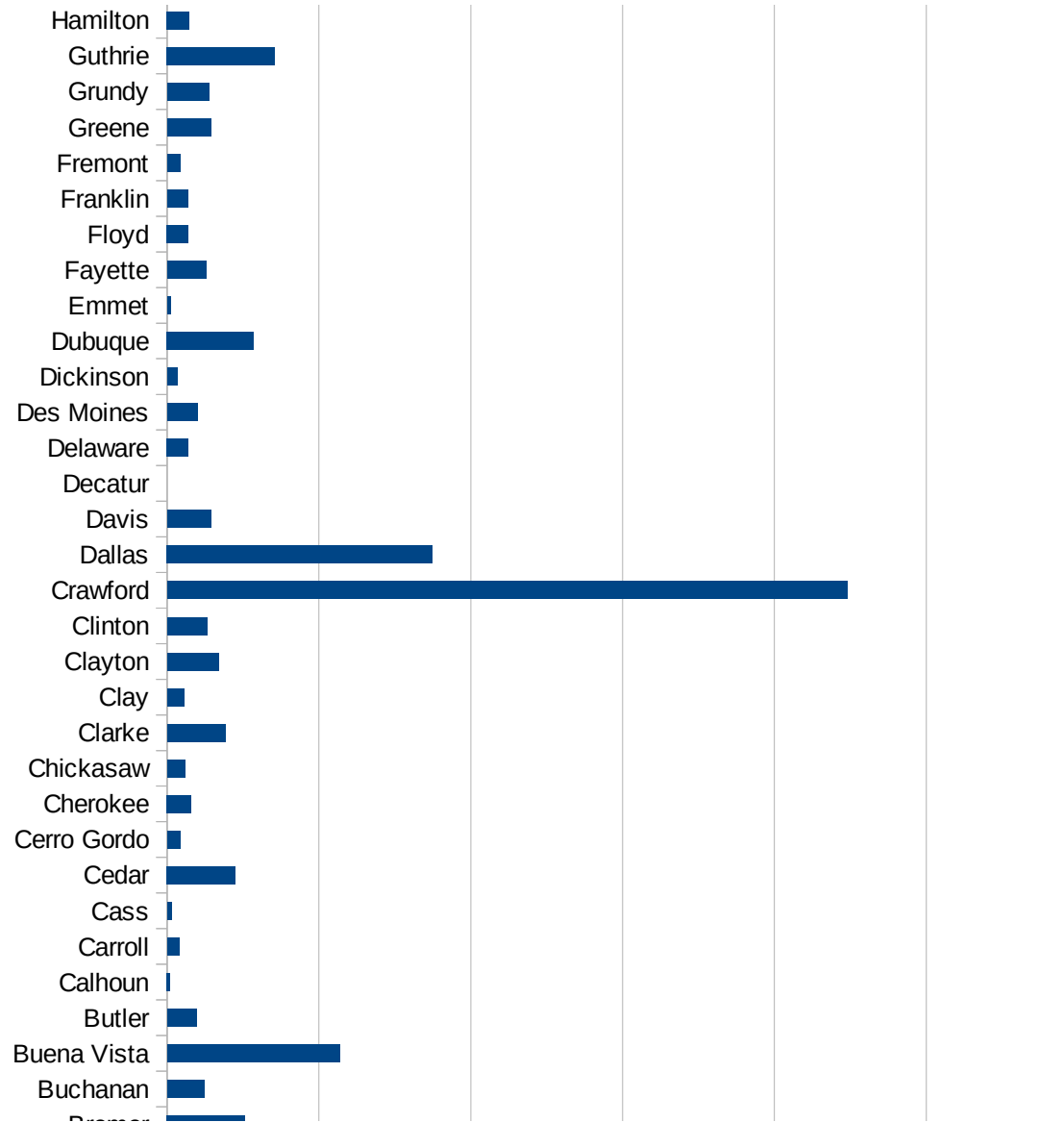


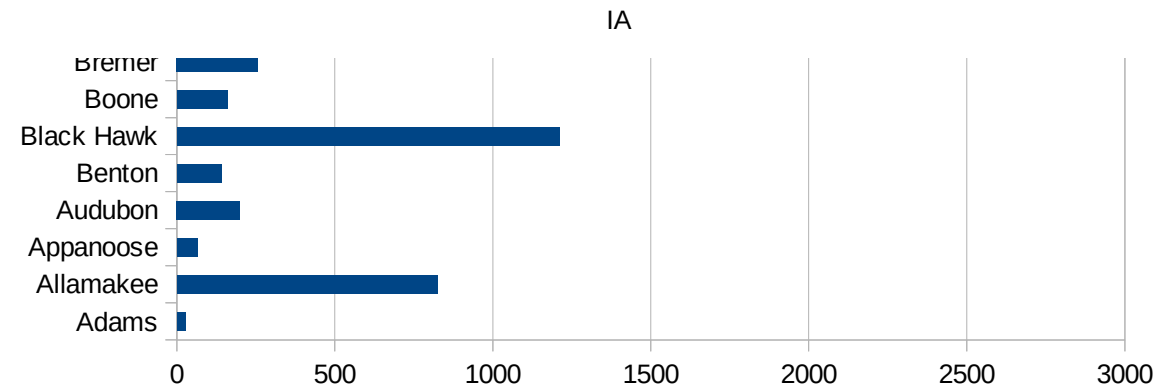
IA

19067 Floyd	69.79252585
19069 Franklin	69.14263137
19071 Fremont	42.9000429
19073 Greene	144.7500278
19075 Grundy	138.1664499
19077 Guthrie	354.4776119
19079 Hamilton	73.56875334
19081 Hancock	46.67662435
19083 Hardin	71.14062129
19085 Harrison	127.3524834
19087 Henry	229.2320726
19089 Howard	130.6193534
19091 Humboldt	73.32146224
19093 Ida	102.3242216
19095 Iowa	179.6666873
19097 Jackson	41.16920543
19099 Jasper	670.3098501
19101 Jefferson	65.28480496
19103 Johnson	379.4790427
19105 Jones	173.5441573
19107 Keokuk	107.5794621
19109 Kossuth	33.53903944
19111 Lee	55.79210101
19113 Linn	397.9478463
19115 Louisa	2775.53944
19117 Lucas	11.56737999
19119 Lyon	160.8669884
19121 Madison	98.46759801
19123 Mahaska	131.8181818
19125 Marion	65.85446164
19127 Marshall	2010.955204
19129 Mills	79.6654053
19131 Mitchell	37.84653231
19133 Monona	172.8309713



19135 Monroe	282.4133504
19137 Montgomery	49.9850045
19139 Muscatine	1239.255515
19141 O'Brien	158.9595376
19143 Osceola	447.0198675
19145 Page	65.57807069
19147 Palo Alto	22.39892485
19149 Plymouth	342.6977486
19151 Pocahontas	44.51038576
19153 Polk	615.9637441
19155 Pottawattamie	181.7540333
19157 Poweshiek	459.9176427
19159 Ringgold	0
19161 Sac	51.44562198
19163 Scott	178.3210124
19165 Shelby	198.652617
19167 Sioux	398.1781203
19169 Story	80.52596708
19171 Tama	2117.841931
19173 Taylor	32.30495881
19175 Union	16.18253904
19177 Van Buren	113.960114
19179 Wapello	1124.840222
19181 Warren	150.8147916
19183 Washington	776.8393478
19185 Wayne	15.62255898
19187 Webster	35.83537779
19189 Winnebago	66.55257654
19191 Winneshiek	99.85520995
19193 Woodbury	2221.593735
19195 Worth	40.25224742
19197 Wright	157.6044129







FIPS

- 29001
- 29003
- 29005
- 29007
- 29009
- 29011
- 29013
- 29015
- 29017
- 29019
- 29021
- 29023
- 29025
- 29027
- 29029
- 29031
- 29033
- 29035
- 29037

IA

29039  
29041  
29043  
29045  
29047  
29049  
29051  
29053  
29055  
29057  
29059  
29061  
29063  
29065  
29067  
29069  
29071  
29073  
29075  
29077  
29079  
29081  
29083  
29085  
29087  
29089  
29091  
29093  
29095  
29097  
29099  
29101

29103

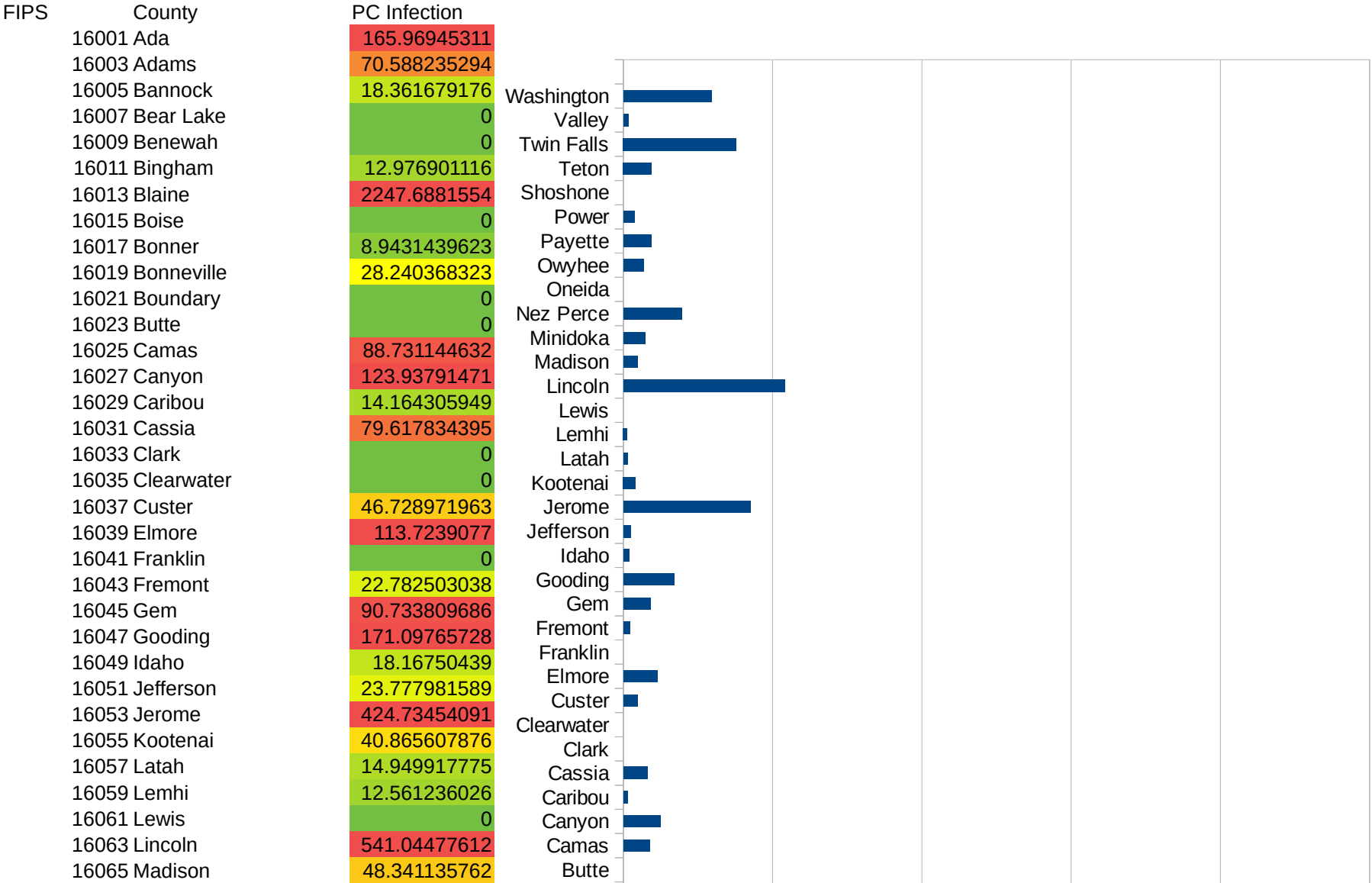
IA

29105  
29107  
29109  
29111  
29113  
29115  
29117  
29121  
29123  
29125  
29127  
29119  
29129  
29131  
29133  
29135  
29137  
29139  
29141  
29143  
29145  
29147  
29149  
29151  
29153  
29155  
29157  
29159  
29161  
29163  
29165  
29167  
29169  
29171

IA

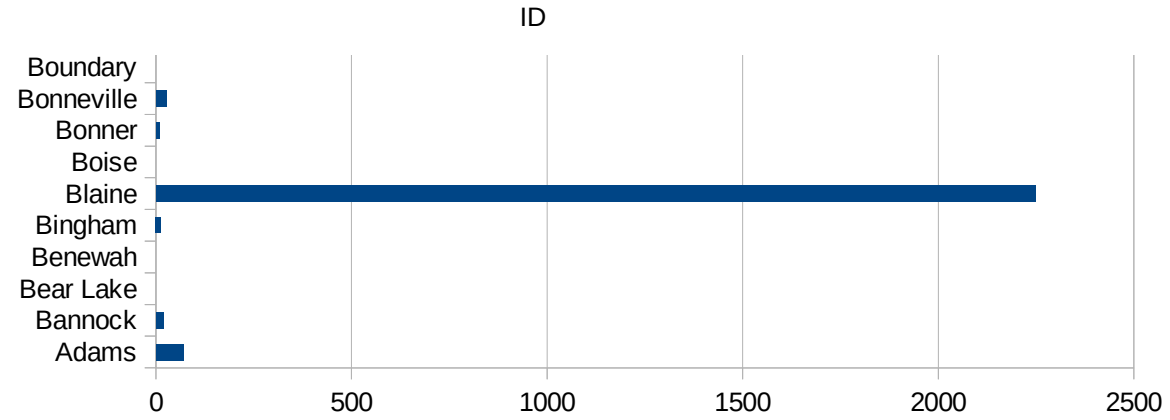
29173  
29175  
29177  
29179  
29181  
29195  
29197  
29199  
29201  
29203  
29205  
29183  
29185  
29187  
29189  
29510  
29186  
29207  
29209  
29211  
29213  
29215  
  
29217  
29219  
29221  
29223  
29225  
29227  
29229

ID



This work is licensed under the Creative Commons Attribution-NoDerivatives 4.0 International License. To view a copy of this license, visit <http://creativecommons.org/licenses/by-nd/4.0/>.

16067 Minidoka	72.028811525
16069 Nez Perce	195.50584043
16071 Oneida	0
16073 Owyhee	68.417001625
16075 Payette	93.414292387
16077 Power	38.619979403
16079 Shoshone	0
16081 Teton	94.501718213
16083 Twin Falls	378.71307257
16085 Valley	18.114301241
16087 Washington	295.24653085



ID

FIPS

29001  
29003  
29005  
29007  
29009  
29011  
29013  
29015  
29017  
29019  
29021  
29023  
29025  
29027  
29029  
29031  
29033  
29035  
29037

ID

29039  
29041  
29043  
29045  
29047  
29049  
29051  
29053  
29055  
29057  
29059  
29061  
29063  
29065  
29067  
29069  
29071  
29073  
29075  
29077  
29079  
29081  
29083  
29085  
29087  
29089  
29091  
29093  
29095  
29097  
29099  
29101

29103

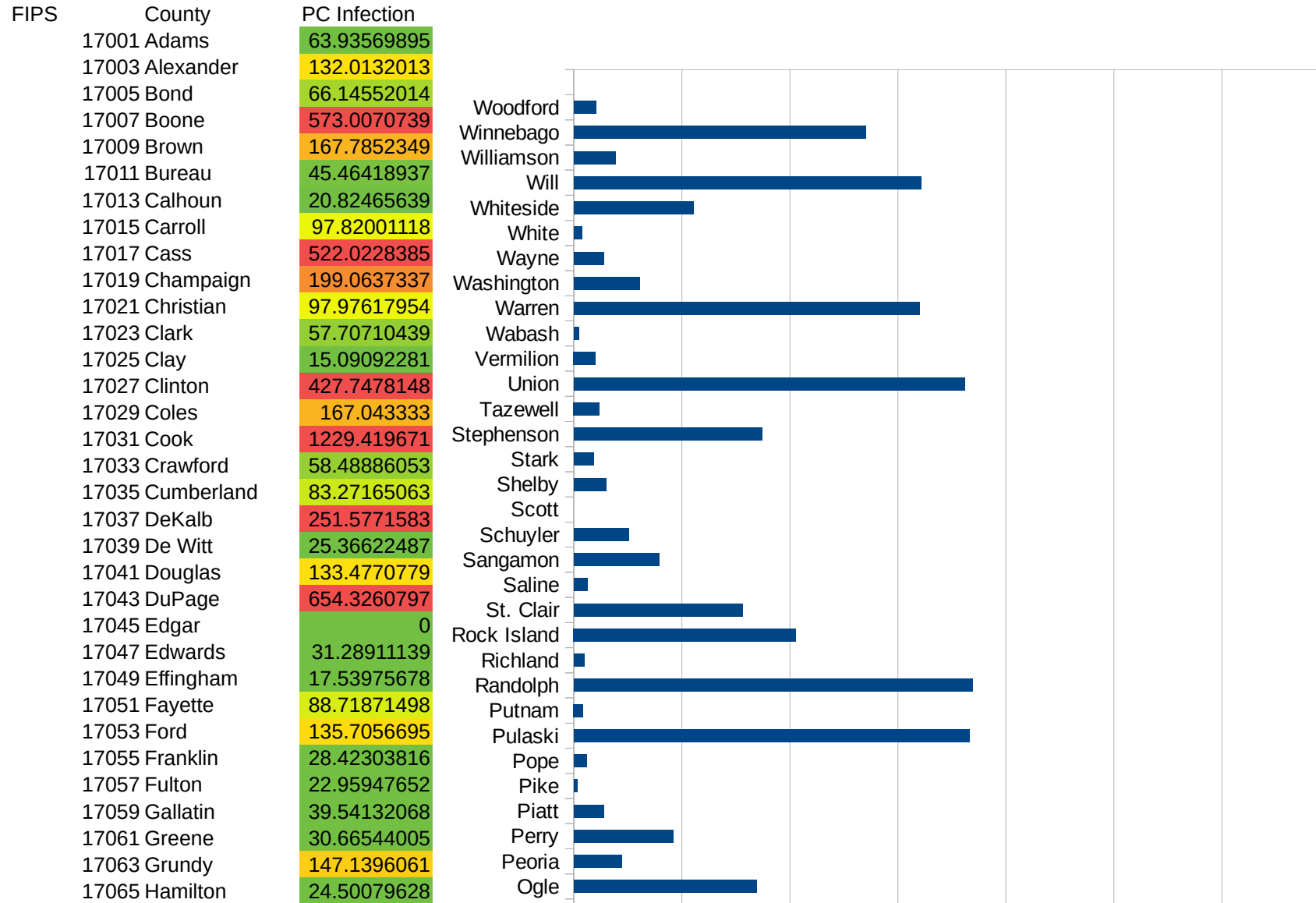


ID

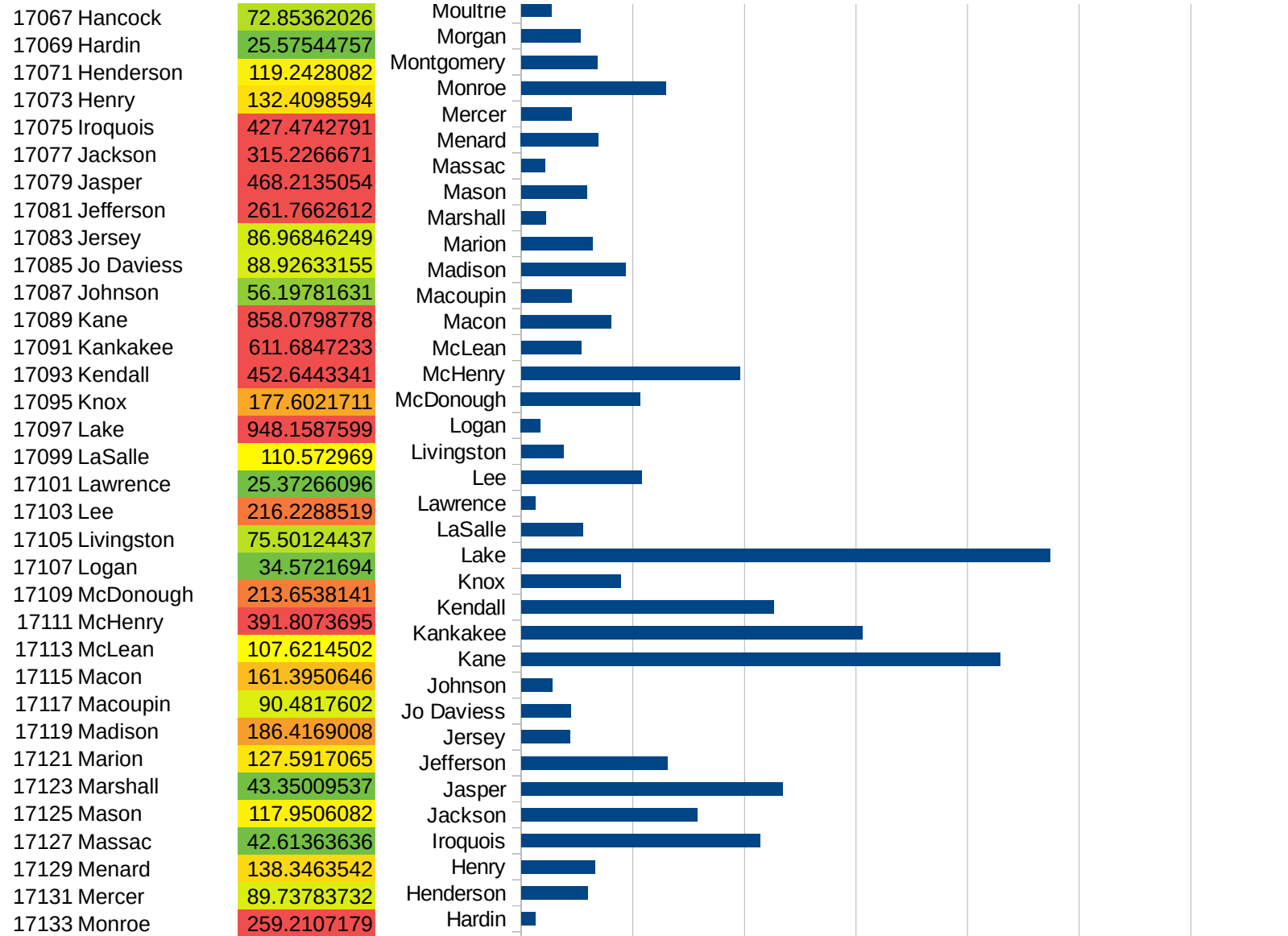
29105  
29107  
29109  
29111  
29113  
29115  
29117  
29121  
29123  
29125  
29127  
29119  
29129  
29131  
29133  
29135  
29137  
29139  
29141  
29143  
29145  
29147  
29149  
29151  
29153  
29155  
29157  
29159  
29161  
29163  
29165  
29167  
29169  
29171

ID

29173  
29175  
29177  
29179  
29181  
29195  
29197  
29199  
29201  
29203  
29205  
29183  
29185  
29187  
29189  
29510  
29186  
29207  
29209  
29211  
29213  
29215  
  
29217  
29219  
29221  
29223  
29225  
29227  
29229

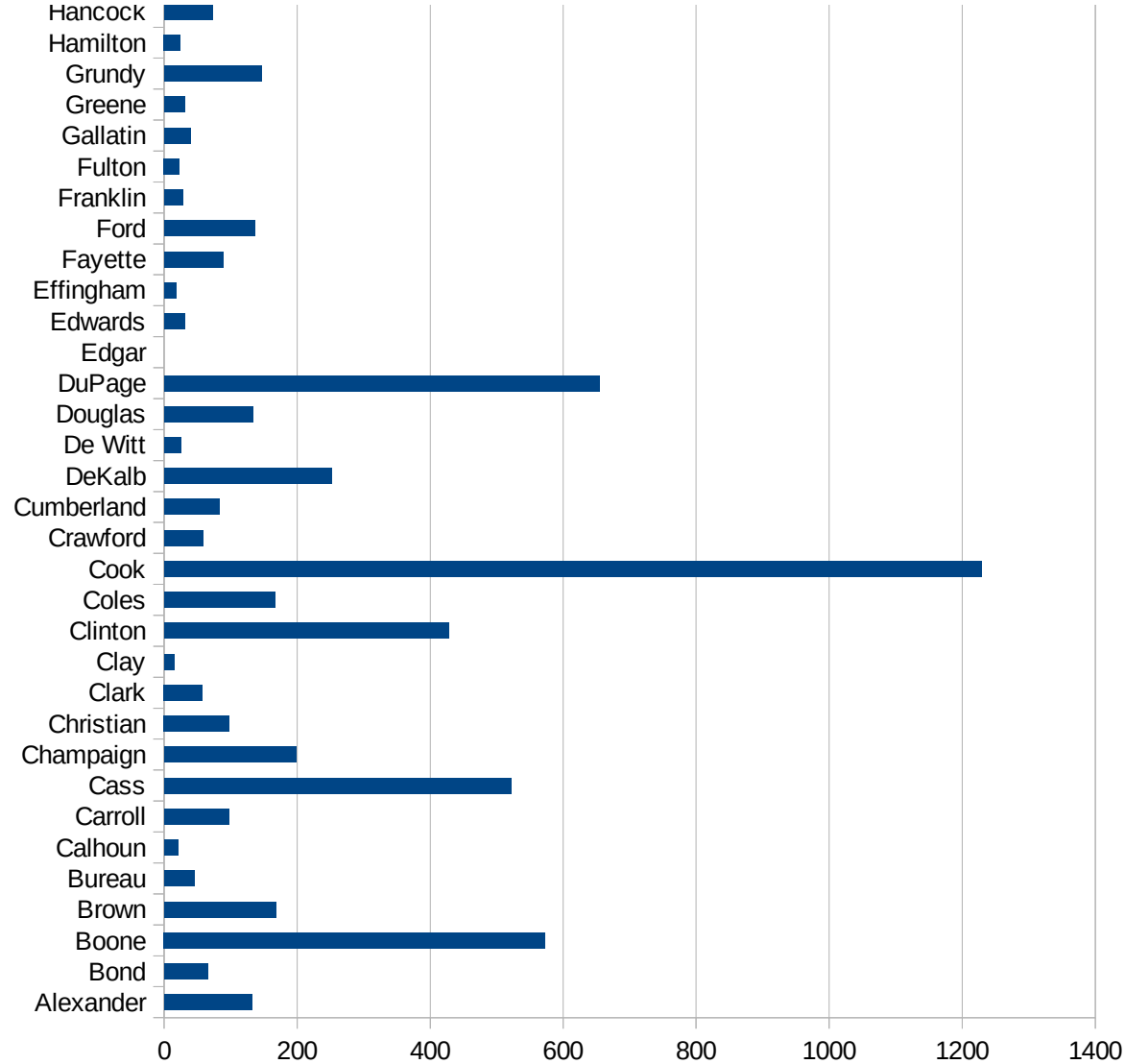


IL



IL

17135 Montgomery	136.3588686
17137 Morgan	105.9571462
17139 Moultrie	54.35890467
17141 Ogle	337.7648607
17143 Peoria	88.58327658
17145 Perry	184.1881553
17147 Piatt	54.89143694
17149 Pike	6.405739543
17151 Pope	23.74169041
17153 Pulaski	732.1984258
17155 Putnam	17.42160279
17157 Randolph	738.1797795
17159 Richland	19.03191017
17161 Rock Island	411.2157349
17163 St. Clair	312.1899647
17165 Saline	25.09830168
17167 Sangamon	158.1792493
17169 Schuyler	101.3464601
17171 Scott	0
17173 Shelby	59.79485764
17175 Stark	36.85277317
17177 Stephenson	348.5799835
17179 Tazewell	47.60897165
17181 Union	724.4225402
17183 Vermilion	40.3614301
17185 Wabash	8.658758334
17187 Warren	639.9718178
17189 Washington	121.4719543
17191 Wayne	55.10653931
17193 White	14.63593121
17195 Whiteside	221.1196203
17197 Will	643.497855
17199 Williamson	77.54712479
17201 Winnebago	541.0428716



IL

17203 Woodford

41.59841926

IL

FIPS

- 29001
- 29003
- 29005
- 29007
- 29009
- 29011
- 29013
- 29015
- 29017
- 29019
- 29021
- 29023
- 29025
- 29027
- 29029
- 29031
- 29033
- 29035
- 29037

IL

29039  
29041  
29043  
29045  
29047  
29049  
29051  
29053  
29055  
29057  
29059  
29061  
29063  
29065  
29067  
29069  
29071  
29073  
29075  
29077  
29079  
29081  
29083  
29085  
29087  
29089  
29091  
29093  
29095  
29097  
29099  
29101

29103



IL

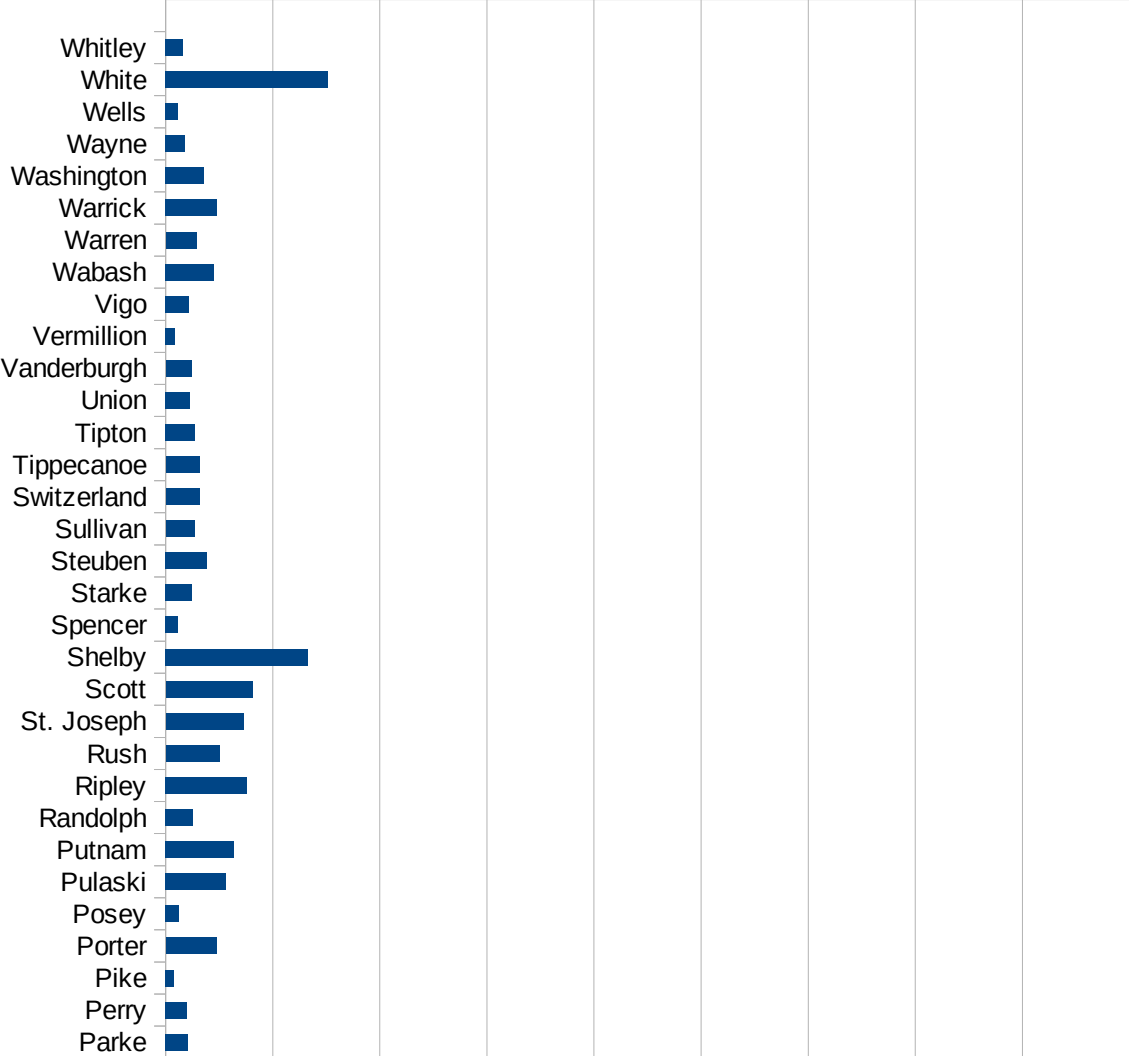
29105  
29107  
29109  
29111  
29113  
29115  
29117  
29121  
29123  
29125  
29127  
29119  
29129  
29131  
29133  
29135  
29137  
29139  
29141  
29143  
29145  
29147  
29149  
29151  
29153  
29155  
29157  
29159  
29161  
29163  
29165  
29167  
29169  
29171

IL

29173  
29175  
29177  
29179  
29181  
29195  
29197  
29199  
29201  
29203  
29205  
29183  
29185  
29187  
29189  
29510  
29186  
29207  
29209  
29211  
29213  
29215  
  
29217  
29219  
29221  
29223  
29225  
29227  
29229

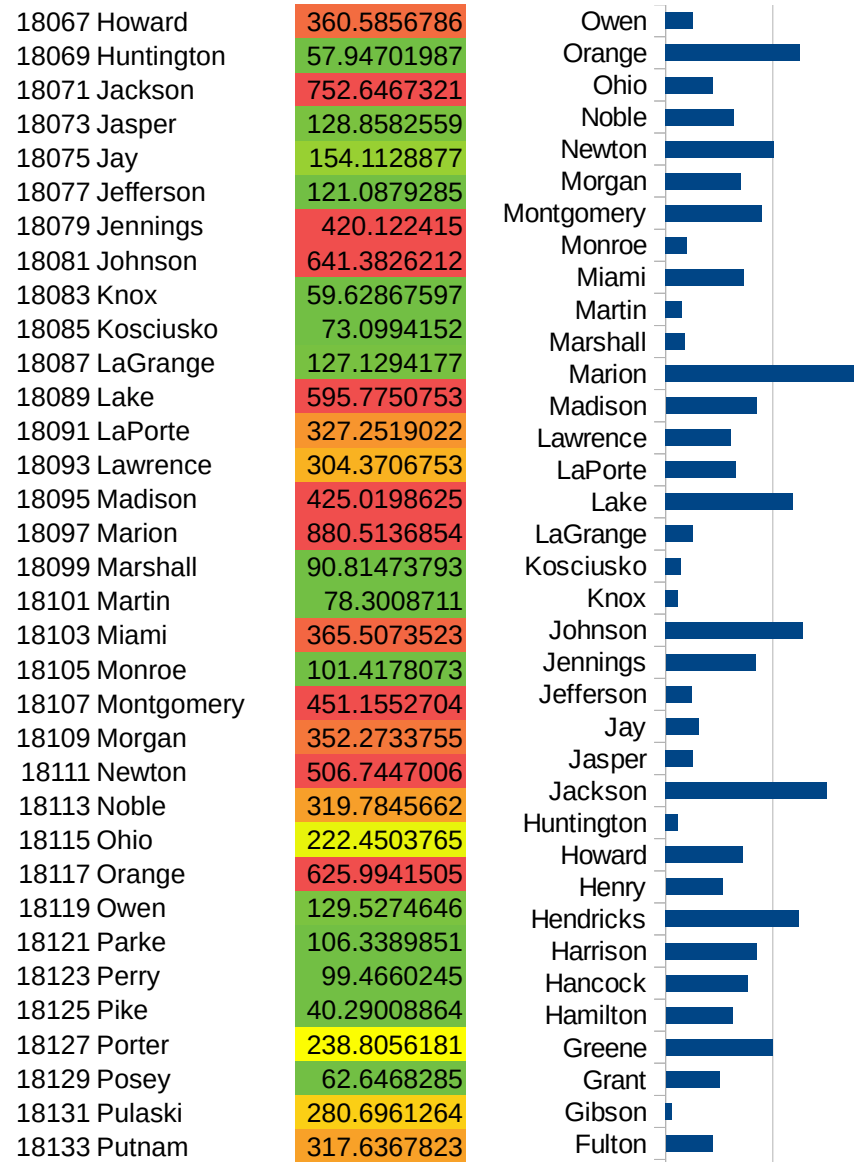
IN

FIPS	County	PC Infection
18001	Adams	28.06151083
18003	Allen	275.209071
18005	Bartholomew	522.0354549
18007	Benton	265.8037675
18009	Blackford	125.7334451
18011	Boone	388.0654935
18013	Brown	210.0564527
18015	Carroll	392.5075769
18017	Cass	4089.052826
18019	Clark	361.2815269
18021	Clay	118.4562476
18023	Clinton	440.3100775
18025	Crawford	208.3727979
18027	Daviess	214.1973633
18029	Dearborn	318.7540349
18031	Decatur	821.0793461
18033	DeKalb	57.83556193
18035	Delaware	257.9026243
18037	Dubois	378.245037
18039	Elkhart	334.2089901
18041	Fayette	182.2362997
18043	Floyd	386.9839678
18045	Fountain	110.0850101
18047	Franklin	466.2209711
18049	Fulton	218.9926339
18051	Gibson	29.89357886
18053	Grant	251.7592817
18055	Greene	499.9062676
18057	Hamilton	312.9487467
18059	Hancock	382.4442378
18061	Harrison	428.7484511
18063	Hendricks	622.1221611
18065	Henry	265.1695635

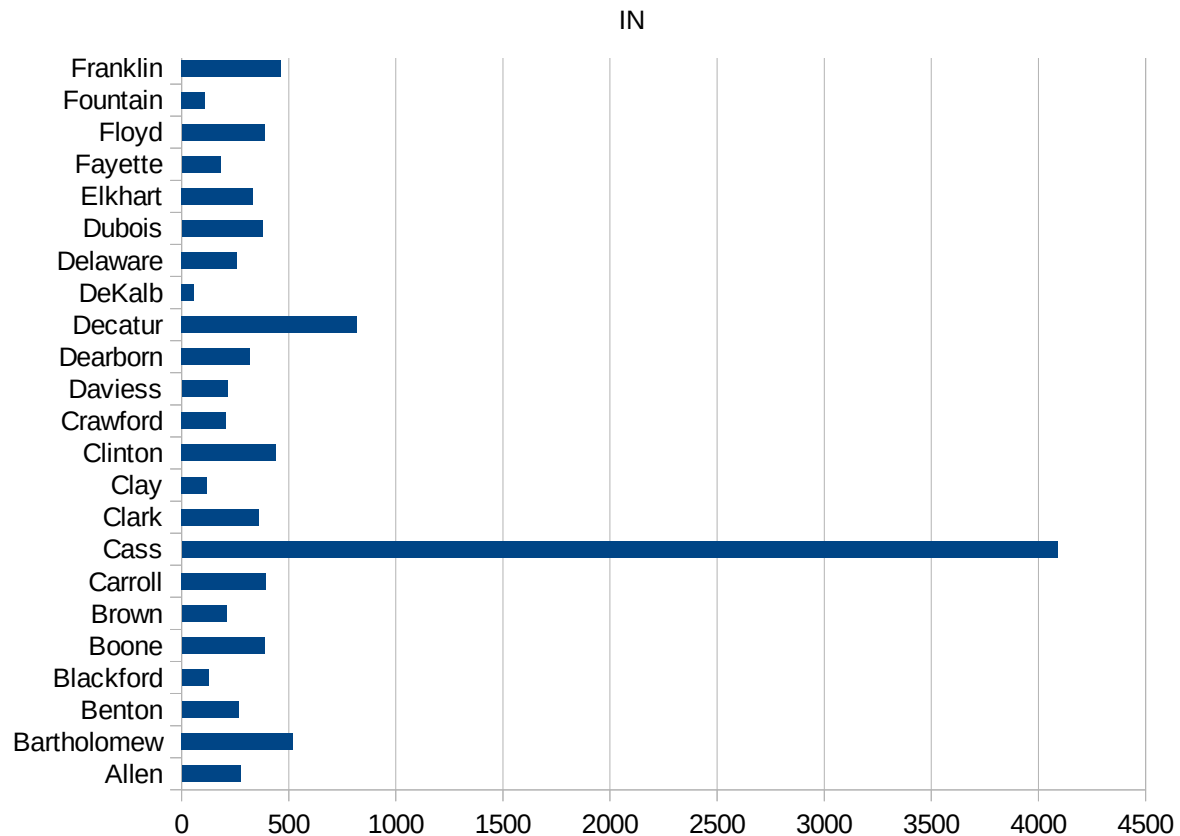


This work is licensed under the Creative Commons Attribution-NoDerivatives 4.0 International License. To view a copy of this license, visit <http://creativecommons.org/licenses/by-nd/4.0/>.

IN



18135 Randolph	128.767454
18137 Ripley	378.6417978
18139 Rush	252.0554522
18141 St. Joseph	363.4067164
18143 Scott	406.2316777
18145 Shelby	666.0238154
18147 Spencer	59.03478133
18149 Starke	122.0841509
18151 Steuben	193.7200023
18153 Sullivan	135.3310778
18155 Switzerland	158.6264813
18157 Tippecanoe	159.0278066
18159 Tipton	138.8154416
18161 Union	113.6848089
18163 Vanderburgh	121.0118581
18165 Vermillion	45.2225596
18167 Vigo	109.88397
18169 Wabash	226.9820972
18171 Warren	145.2257049
18173 Warrick	241.3412821
18175 Washington	178.9356905
18177 Wayne	92.51395292
18179 Wells	56.72551939
18181 White	758.2977665
18183 Whitley	82.17409168



IN

FIPS

29001  
29003  
29005  
29007  
29009  
29011  
29013  
29015  
29017  
29019  
29021  
29023  
29025  
29027  
29029  
29031  
29033  
29035  
29037

IN

29039  
29041  
29043  
29045  
29047  
29049  
29051  
29053  
29055  
29057  
29059  
29061  
29063  
29065  
29067  
29069  
29071  
29073  
29075  
29077  
29079  
29081  
29083  
29085  
29087  
29089  
29091  
29093  
29095  
29097  
29099  
29101

29103

IN

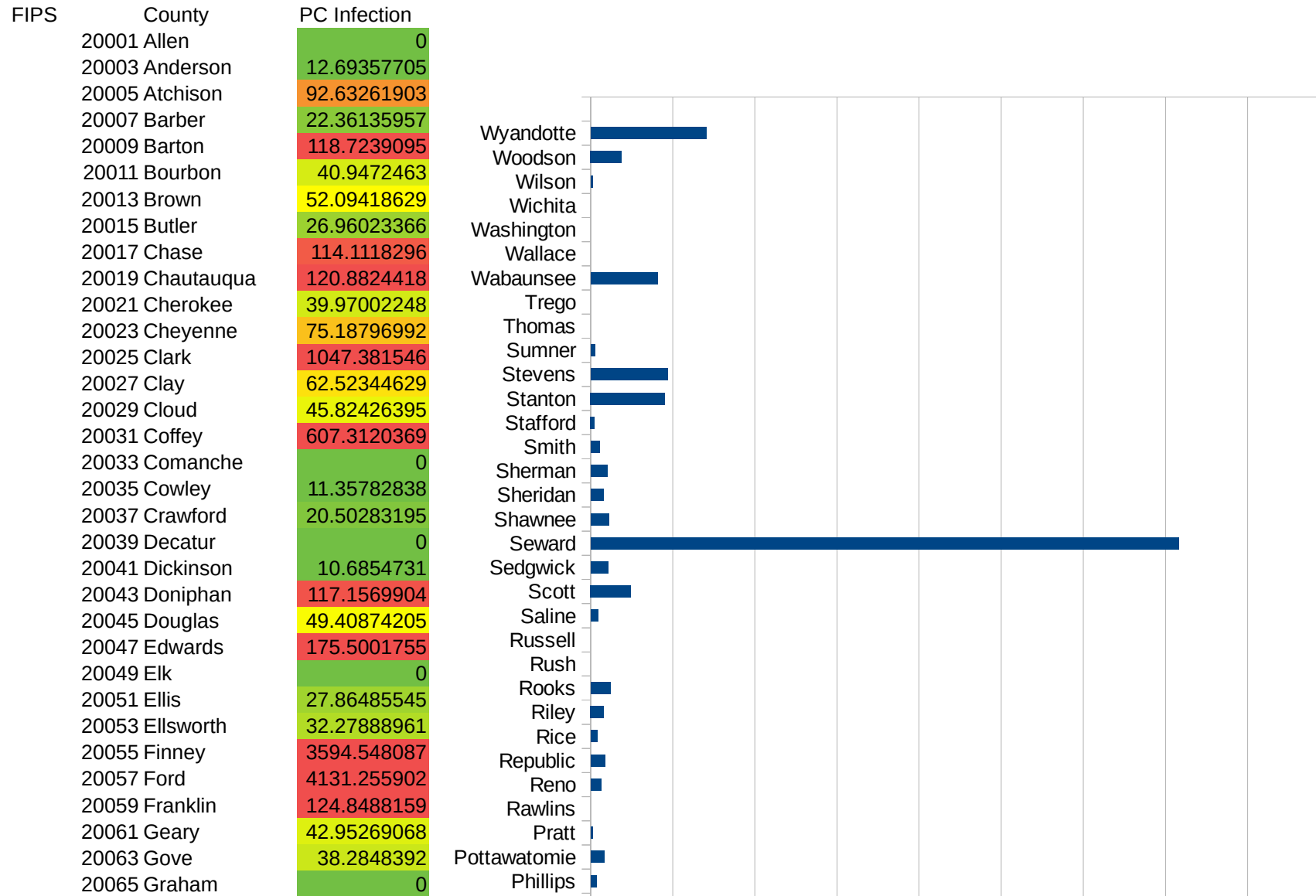
29105  
29107  
29109  
29111  
29113  
29115  
29117  
29121  
29123  
29125  
29127  
29119  
29129  
29131  
29133  
29135  
29137  
29139  
29141  
29143  
29145  
29147  
29149  
29151  
29153  
29155  
29157  
29159  
29161  
29163  
29165  
29167  
29169  
29171



IN

29173  
29175  
29177  
29179  
29181  
29195  
29197  
29199  
29201  
29203  
29205  
29183  
29185  
29187  
29189  
29510  
29186  
29207  
29209  
29211  
29213  
29215  
  
29217  
29219  
29221  
29223  
29225  
29227  
29229

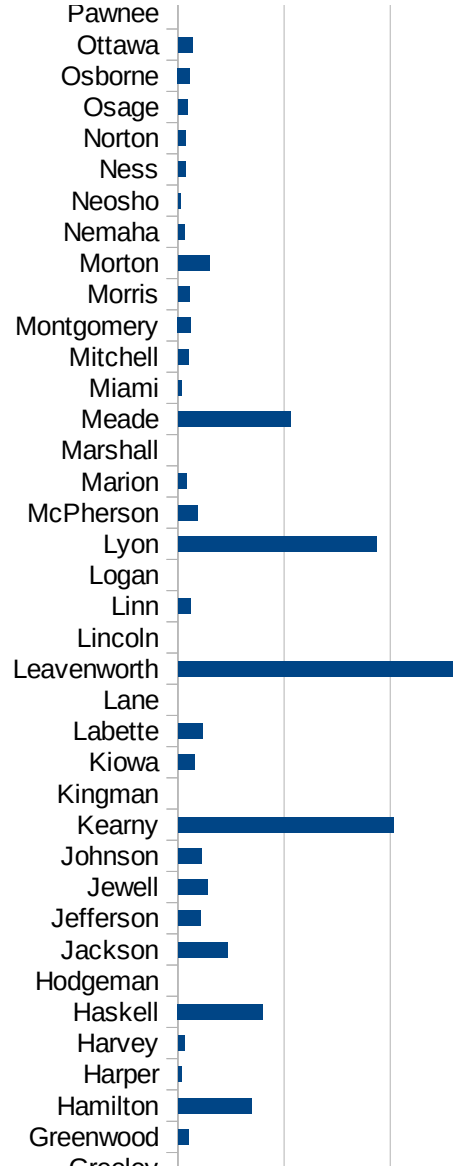
KS



This work is licensed under the Creative Commons Attribution-NoDerivatives 4.0 International License. To view a copy of this license, visit <http://creativecommons.org/licenses/by-nd/4.0/>.

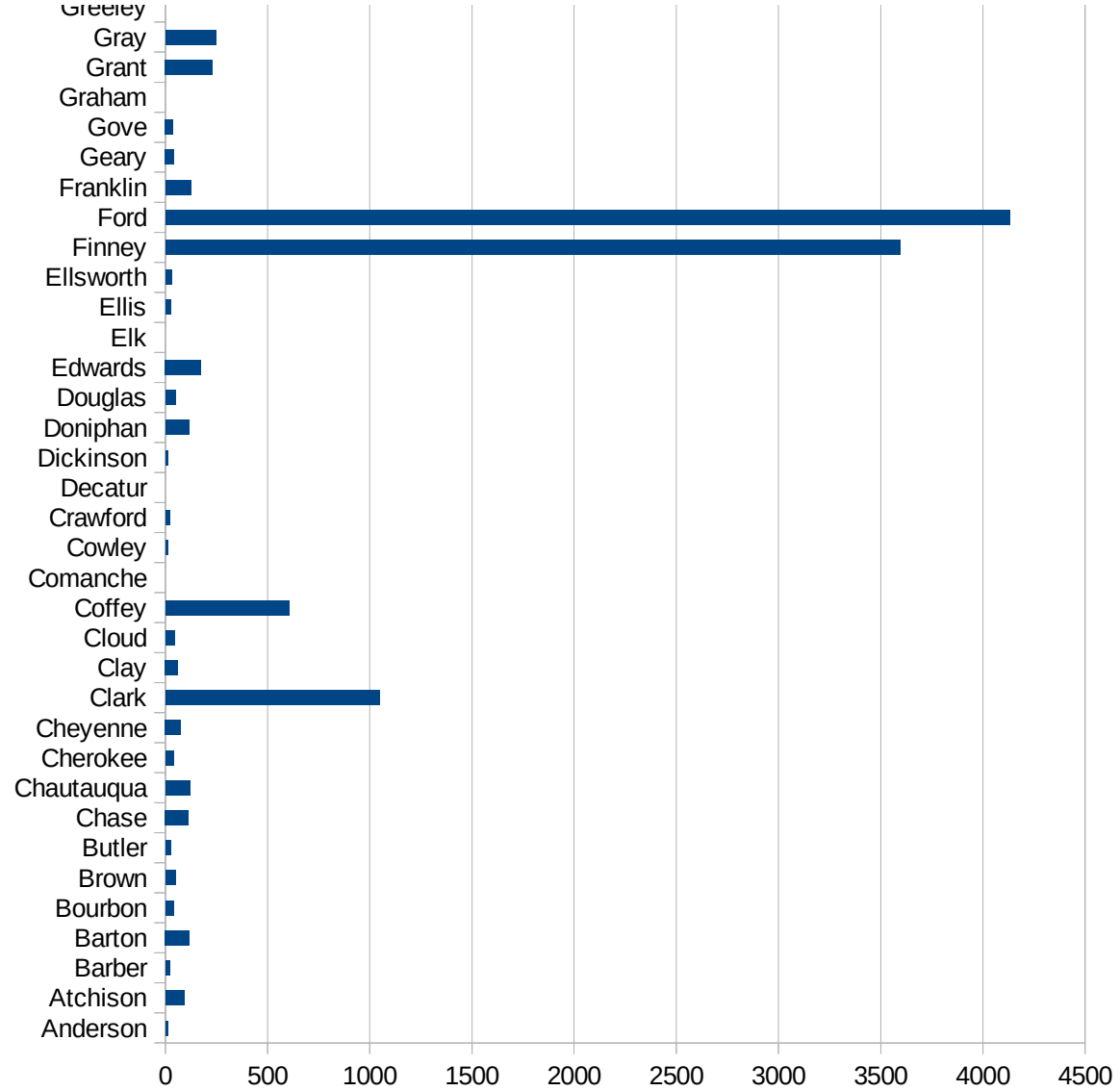
KS

20067 Grant	231.7339149
20069 Gray	248.6325211
20071 Greeley	0
20073 Greenwood	49.54582989
20075 Hamilton	345.2243959
20077 Harper	18.16200509
20079 Harvey	32.15434084
20081 Haskell	400.3002252
20083 Hodgeman	0
20085 Jackson	233.4337349
20087 Jefferson	105.4018445
20089 Jewell	140.7954945
20091 Johnson	109.613341
20093 Kearny	1014.455998
20095 Kingman	0
20097 Kiowa	79.49125596
20099 Labette	115.2073733
20101 Lane	0
20103 Leavenworth	1293.145835
20105 Lincoln	0
20107 Linn	61.53846154
20109 Logan	0
20111 Lyon	933.9639586
20113 McPherson	91.10978729
20115 Marion	41.84100418
20117 Marshall	0
20119 Meade	530.6319344
20121 Miami	17.81472684
20123 Mitchell	48.7804878
20125 Montgomery	62.26650062
20127 Morris	54.33798225
20129 Morton	149.9812523
20131 Nemaha	29.54209749
20133 Neosho	12.53839885



KS

20135 Ness	35.21126761
20137 Norton	36.83241252
20139 Osage	43.91192522
20141 Osborne	57.55395683
20143 Ottawa	68.94174423
20145 Pawnee	0
20147 Phillips	37.61519654
20149 Pottawatomie	82.38250196
20151 Pratt	10.66325443
20153 Rawlins	0
20155 Reno	65.7662571
20157 Republic	85.76329331
20159 Rice	41.96831392
20161 Riley	81.40781244
20163 Rooks	119.6888091
20165 Rush	0
20167 Russell	0
20169 Saline	44.11683609
20171 Scott	245.0479886
20173 Sedgwick	104.3599484
20175 Seward	3581.267218
20177 Shawnee	111.5499242
20179 Sheridan	78.9577576
20181 Sherman	101.7121546
20183 Smith	55.50929781
20185 Stafford	23.93489708
20187 Stanton	452.9441369
20189 Stevens	467.7100198
20191 Sumner	26.09149417
20193 Thomas	0
20195 Trego	0
20197 Wabaunsee	405.8559211
20199 Wallace	0
20201 Washington	0



KS

20203 Wichita	0
20205 Wilson	11.5406809
20207 Woodson	188.5014138
20209 Wyandotte	705.2817498

KS

FIPS

29001  
29003  
29005  
29007  
29009  
29011  
29013  
29015  
29017  
29019  
29021  
29023  
29025  
29027  
29029  
29031  
29033  
29035  
29037

KS

29039  
29041  
29043  
29045  
29047  
29049  
29051  
29053  
29055  
29057  
29059  
29061  
29063  
29065  
29067  
29069  
29071  
29073  
29075  
29077  
29079  
29081  
29083  
29085  
29087  
29089  
29091  
29093  
29095  
29097  
29099  
29101

29103

KS

29105  
29107  
29109  
29111  
29113  
29115  
29117  
29121  
29123  
29125  
29127  
29119  
29129  
29131  
29133  
29135  
29137  
29139  
29141  
29143  
29145  
29147  
29149  
29151  
29153  
29155  
29157  
29159  
29161  
29163  
29165  
29167  
29169  
29171

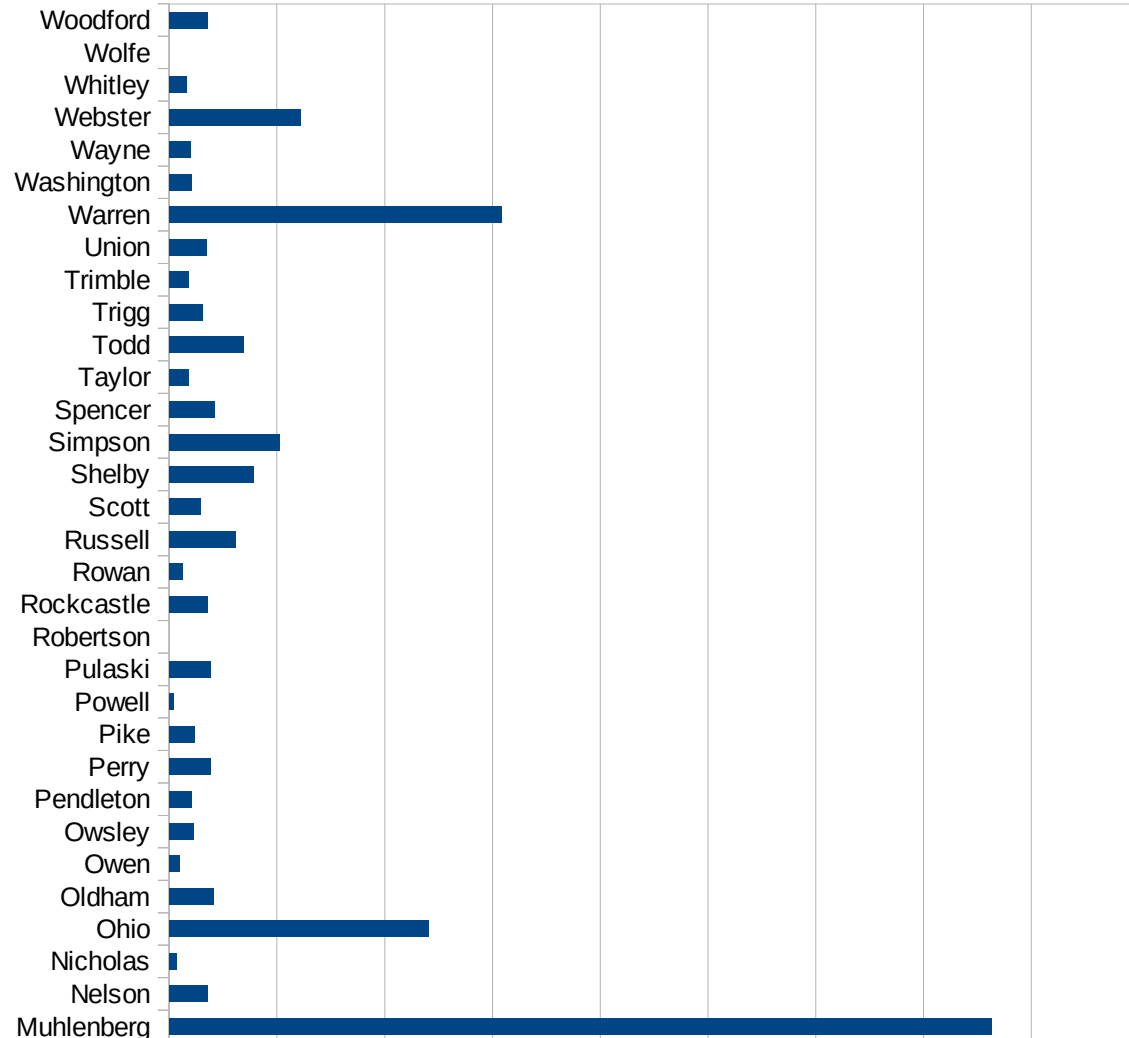


KS

29173  
29175  
29177  
29179  
29181  
29195  
29197  
29199  
29201  
29203  
29205  
29183  
29185  
29187  
29189  
29510  
29186  
29207  
29209  
29211  
29213  
29215  
  
29217  
29219  
29221  
29223  
29225  
29227  
29229

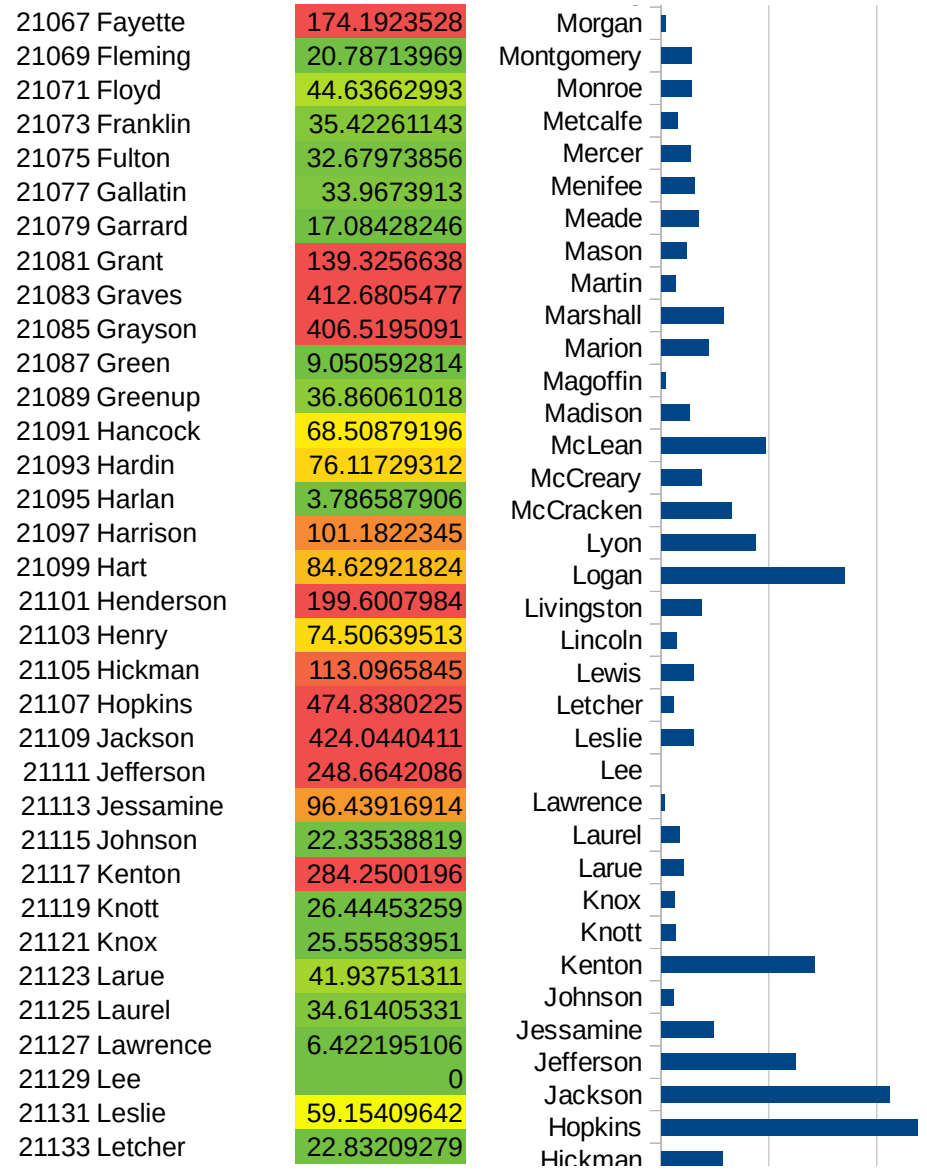
KY

FIPS	County	PC Infection
21001	Adair	494.4054124
21003	Allen	184.6416059
21005	Anderson	57.36222036
21007	Ballard	125.3289886
21009	Barren	76.9648678
21011	Bath	56.52911249
21013	Bell	3.763784862
21015	Boone	269.8942471
21017	Bourbon	39.63535474
21019	Boyd	82.55715495
21021	Boyle	59.80066445
21023	Bracken	121.3739531
21025	Breathitt	15.7158573
21027	Breckinridge	68.66784383
21029	Bullitt	120.8846785
21031	Butler	1699.029126
21033	Caldwell	94.37672041
21035	Calloway	117.5418423
21037	Campbell	143.8509103
21039	Carlisle	62.87989939
21041	Carroll	27.94076558
21043	Carter	29.62524071
21045	Casey	12.58811682
21047	Christian	135.3406538
21049	Clark	57.93263262
21051	Clay	9.947774186
21053	Clinton	29.39447384
21055	Crittenden	44.86819966
21057	Cumberland	75.0863493
21059	Daviess	289.8006014
21061	Edmonson	407.3651621
21063	Elliott	0
21065	Estill	0



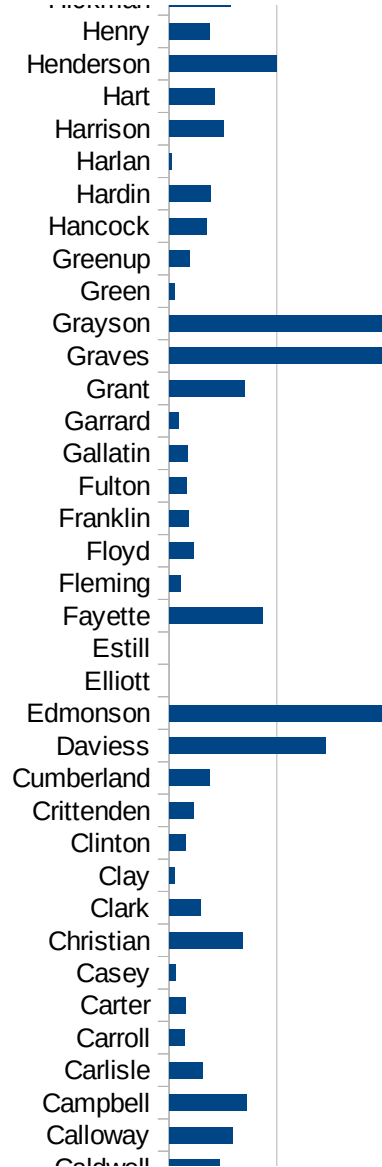
This work is licensed under the Creative Commons Attribution-NoDerivatives 4.0 International License. To view a copy of this license, visit <http://creativecommons.org/licenses/by-nd/4.0/>.

KY

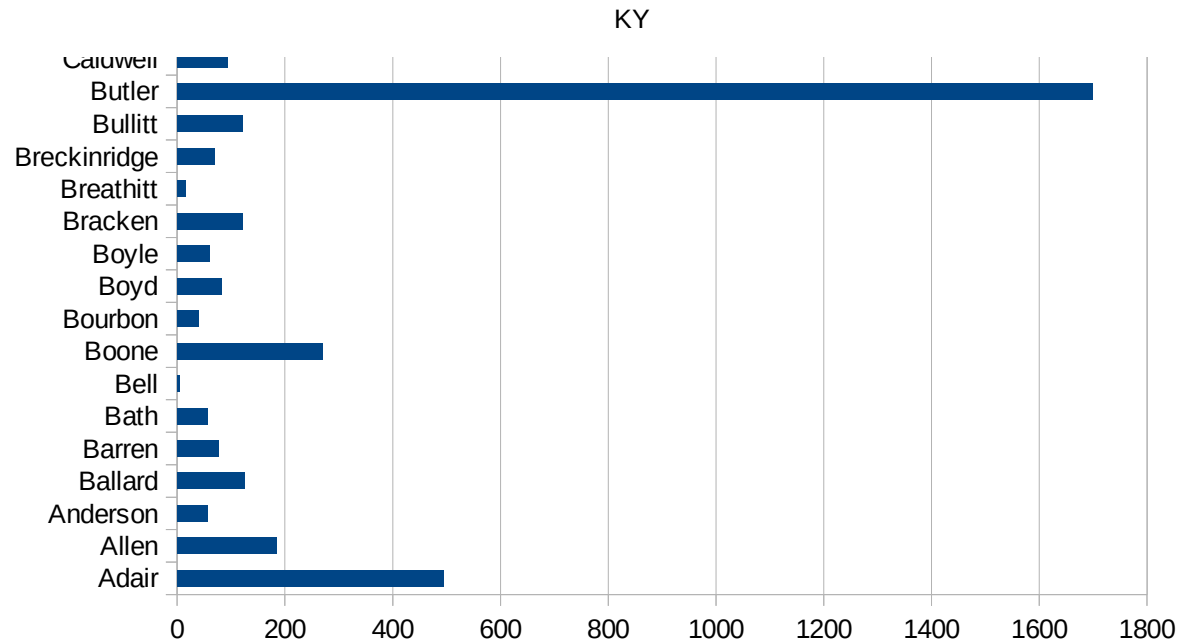


KY

21135 Lewis	60.34547786
21137 Lincoln	28.40447979
21139 Livingston	75.74118156
21141 Logan	340.8796176
21143 Lyon	174.8033462
21145 McCracken	130.0768218
21147 McCreary	74.67830882
21149 McLean	194.5525292
21151 Madison	53.04867487
21153 Magoffin	8.089305938
21155 Marion	87.6108019
21157 Marshall	115.417909
21159 Martin	26.49474521
21161 Mason	46.64723032
21163 Meade	69.65000871
21165 Menifee	62.00589056
21167 Mercer	55.11160099
21169 Metcalfe	29.91026919
21171 Monroe	55.98059339
21173 Montgomery	56.73155338
21175 Morgan	7.493443237
21177 Muhlenberg	1527.263274
21179 Nelson	71.97225797
21181 Nicholas	13.95478649
21183 Ohio	481.5875784
21185 Oldham	81.23965699
21187 Owen	18.38235294
21189 Owsley	44.72271914
21191 Pendleton	41.29671691
21193 Perry	76.65184731
21195 Pike	47.94356358
21197 Powell	8.03729304
21199 Pulaski	77.37183356
21201 Robertson	0



21203 Rockcastle	71.64179104
21205 Rowan	24.4071106
21207 Russell	123.4498625
21209 Scott	58.8959683
21211 Shelby	156.6428954
21213 Simpson	205.0839225
21215 Spencer	85.13355326
21217 Taylor	35.22642765
21219 Todd	138.0878889
21221 Trigg	61.462815
21223 Trimble	35.23194363
21225 Union	68.94174423
21227 Warren	617.0770356
21229 Washington	41.37702747
21231 Wayne	39.0854016
21233 Webster	244.069865
21235 Whitley	33.11075548
21237 Wolfe	0
21239 Woodford	71.60893981



KY

FIPS

29001  
29003  
29005  
29007  
29009  
29011  
29013  
29015  
29017  
29019  
29021  
29023  
29025  
29027  
29029  
29031  
29033  
29035  
29037

KY

29039  
29041  
29043  
29045  
29047  
29049  
29051  
29053  
29055  
29057  
29059  
29061  
29063  
29065  
29067  
29069  
29071  
29073  
29075  
29077  
29079  
29081  
29083  
29085  
29087  
29089  
29091  
29093  
29095  
29097  
29099  
29101

29103

KY

29105  
29107  
29109  
29111  
29113  
29115  
29117  
29121  
29123  
29125  
29127  
29119  
29129  
29131  
29133  
29135  
29137  
29139  
29141  
29143  
29145  
29147  
29149  
29151  
29153  
29155  
29157  
29159  
29161  
29163  
29165  
29167  
29169  
29171

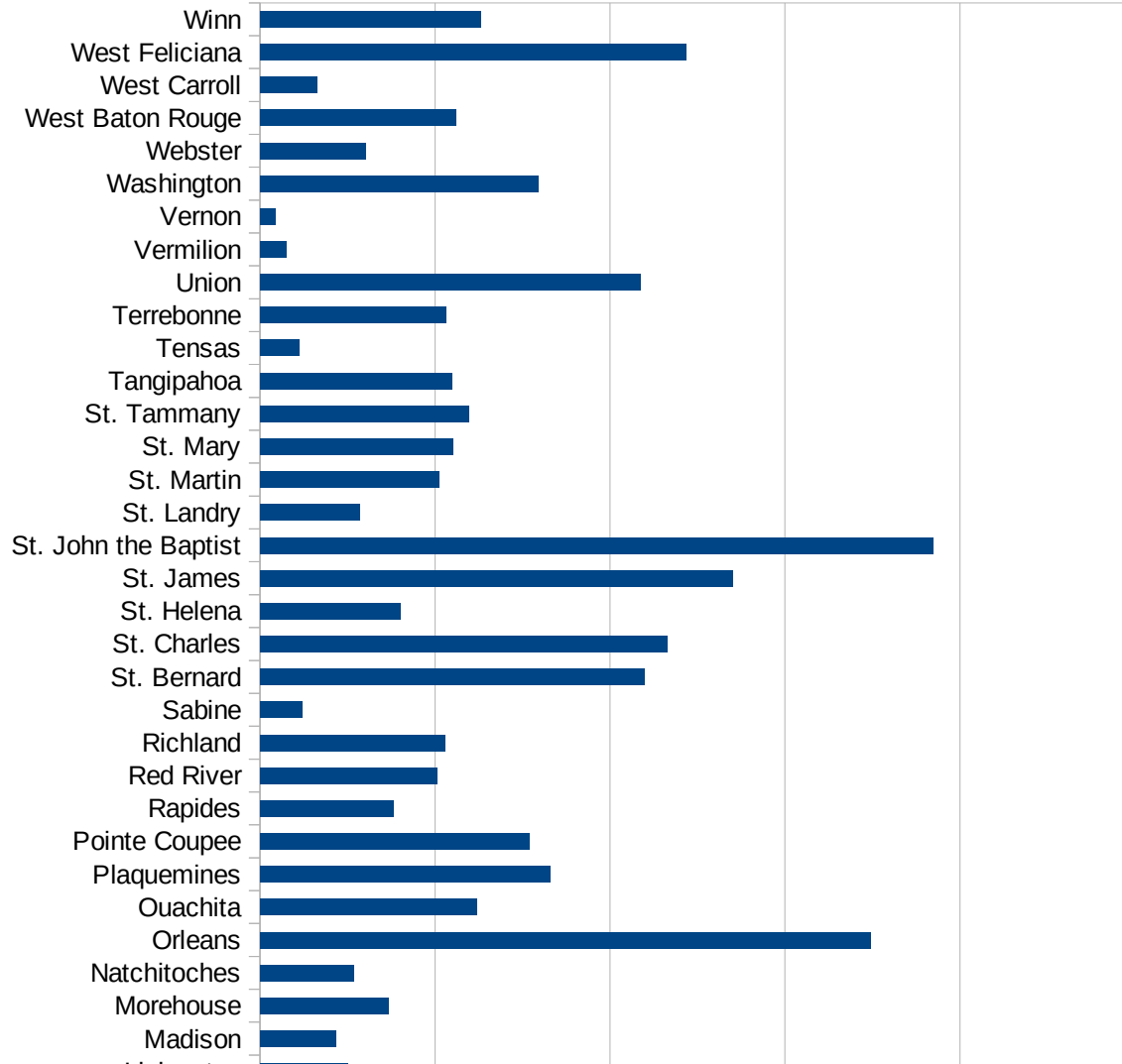


KY

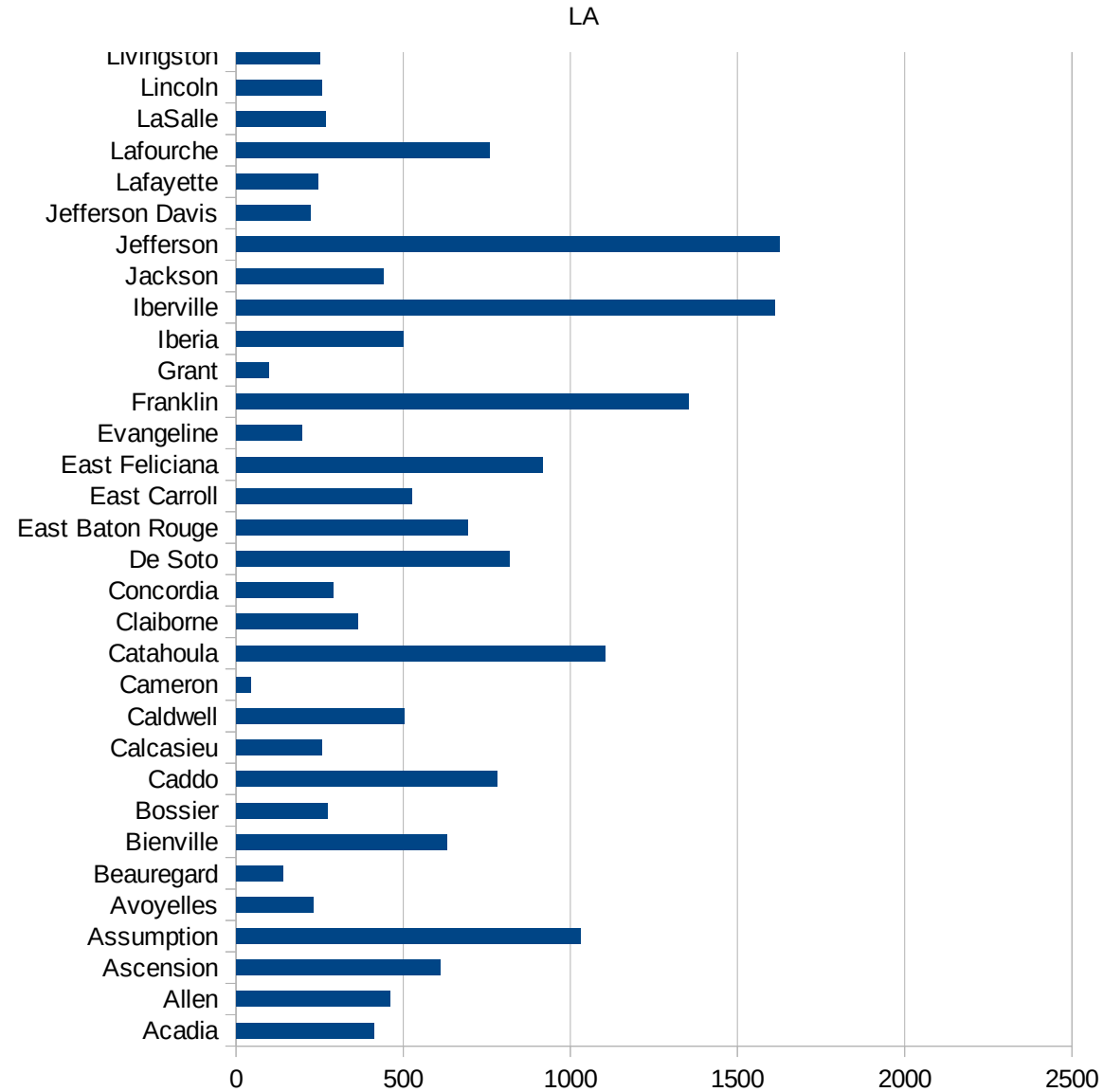
29173  
29175  
29177  
29179  
29181  
29195  
29197  
29199  
29201  
29203  
29205  
29183  
29185  
29187  
29189  
29510  
29186  
29207  
29209  
29211  
29213  
29215  
  
29217  
29219  
29221  
29223  
29225  
29227  
29229

LA

FIPS	County	PC Infection
22001	Acadia	413.2497186
22003	Allen	460.8474907
22005	Ascension	609.5995893
22007	Assumption	1031.390135
22009	Avoyelles	229.8452869
22011	Beauregard	139.5860736
22013	Bienville	631.1992786
22015	Bossier	272.0446594
22017	Caddo	781.3207532
22019	Calcasieu	256.016385
22021	Caldwell	502.0080321
22023	Cameron	43.05396096
22025	Catahoula	1103.247294
22027	Claiborne	363.7732062
22029	Concordia	291.2323728
22031	De Soto	816.445546
22033	East Baton Rouge	693.0396684
22035	East Carroll	525.792241
22037	East Feliciana	916.8609169
22039	Evangeline	197.3507161
22041	Franklin	1354.435404
22043	Grant	97.85606263
22045	Iberia	500.4158385
22047	Iberville	1610.586474
22049	Jackson	440.1962017
22051	Jefferson	1626.306586
22053	Jefferson Davis	221.645241
22055	Lafayette	246.3115058
22057	Lafourche	758.2938389
22059	LaSalle	268.1504324
22061	Lincoln	256.3776591
22063	Livingston	250.7756131
22065	Madison	215.0344951



22067 Morehouse	366.1705646
22069 Natchitoches	266.4321374
22071 Orleans	1744.73026
22073 Ouachita	618.8703674
22075 Plaquemines	828.7056813
22077 Pointe Coupee	770.2825889
22079 Rapides	382.1939002
22081 Red River	507.2549251
22083 Richland	529.9128368
22085 Sabine	120.6724368
22087 St. Bernard	1098.00732
22089 St. Charles	1163.032584
22091 St. Helena	399.5322549
22093 St. James	1350.002377
22095 St. John the Baptist	1922.008151
22097 St. Landry	283.9398772
22099 St. Martin	510.993827
22101 St. Mary	552.4972877
22103 St. Tammany	598.1922506
22105 Tangipahoa	547.179261
22107 Tensas	112.0573734
22109 Terrebonne	531.4309905
22111 Union	1088.222123
22113 Vermilion	75.21310379
22115 Vernon	42.97994269
22117 Washington	794.2982268
22119 Webster	301.5619362
22121 West Baton Rouge	560.0332993
22123 West Carroll	163.9045711
22125 West Feliciana	1216.041397
22127 Winn	629.6872789



LA

FIPS

29001  
29003  
29005  
29007  
29009  
29011  
29013  
29015  
29017  
29019  
29021  
29023  
29025  
29027  
29029  
29031  
29033  
29035  
29037

LA

29039  
29041  
29043  
29045  
29047  
29049  
29051  
29053  
29055  
29057  
29059  
29061  
29063  
29065  
29067  
29069  
29071  
29073  
29075  
29077  
29079  
29081  
29083  
29085  
29087  
29089  
29091  
29093  
29095  
29097  
29099  
29101

29103

LA

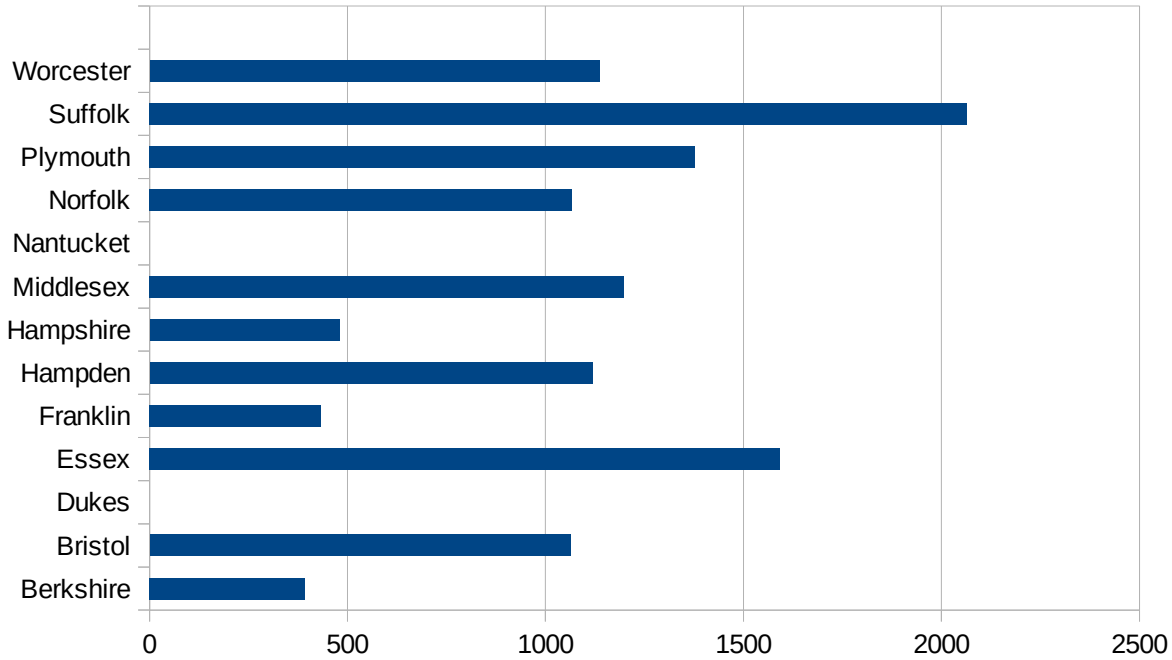
29105  
29107  
29109  
29111  
29113  
29115  
29117  
29121  
29123  
29125  
29127  
29119  
29129  
29131  
29133  
29135  
29137  
29139  
29141  
29143  
29145  
29147  
29149  
29151  
29153  
29155  
29157  
29159  
29161  
29163  
29165  
29167  
29169  
29171

LA

29173  
29175  
29177  
29179  
29181  
29195  
29197  
29199  
29201  
29203  
29205  
29183  
29185  
29187  
29189  
29510  
29186  
29207  
29209  
29211  
29213  
29215  
  
29217  
29219  
29221  
29223  
29225  
29227  
29229

MA

FIPS	County	PC Infection
25001	Barnstable	541.2041441
25003	Berkshire	393.358027
25005	Bristol	1063.0791
25007	Dukes	0
25009	Essex	1592.005444
25011	Franklin	434.029001
25013	Hampden	1119.033346
25015	Hampshire	479.6876453
25017	Middlesex	1198.044979
25019	Nantucket	0
25021	Norfolk	1066.647008
25023	Plymouth	1377.83422
25025	Suffolk	2065.154376
25027	Worcester	1136.441597





MA

FIPS

29001  
29003  
29005  
29007  
29009  
29011  
29013  
29015  
29017  
29019  
29021  
29023  
29025  
29027  
29029  
29031  
29033  
29035  
29037

MA

29039  
29041  
29043  
29045  
29047  
29049  
29051  
29053  
29055  
29057  
29059  
29061  
29063  
29065  
29067  
29069  
29071  
29073  
29075  
29077  
29079  
29081  
29083  
29085  
29087  
29089  
29091  
29093  
29095  
29097  
29099  
29101

29103

MA

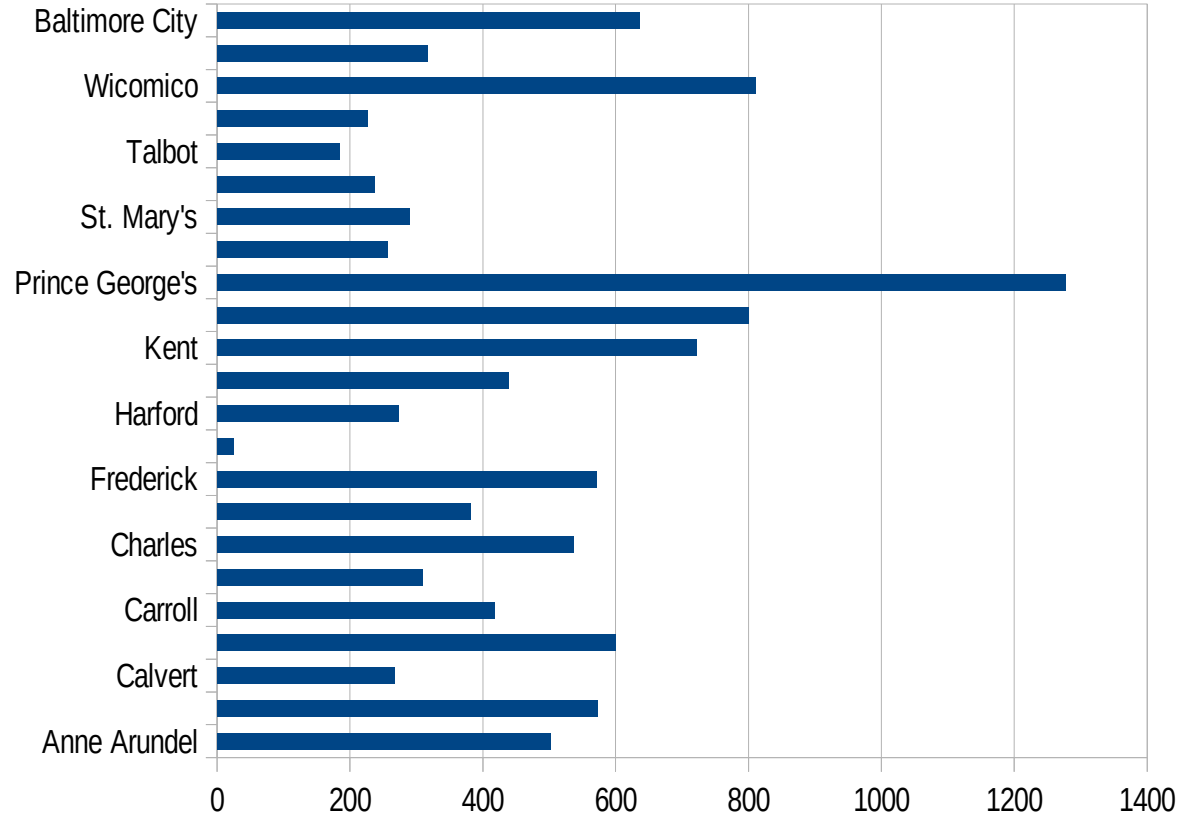
29105  
29107  
29109  
29111  
29113  
29115  
29117  
29121  
29123  
29125  
29127  
29119  
29129  
29131  
29133  
29135  
29137  
29139  
29141  
29143  
29145  
29147  
29149  
29151  
29153  
29155  
29157  
29159  
29161  
29163  
29165  
29167  
29169  
29171

MA

29173  
29175  
29177  
29179  
29181  
29195  
29197  
29199  
29201  
29203  
29205  
29183  
29185  
29187  
29189  
29510  
29186  
29207  
29209  
29211  
29213  
29215  
  
29217  
29219  
29221  
29223  
29225  
29227  
29229

MD

FIPS	County	PC Infection
24001	Allegany	231.0672772
24003	Anne Arundel	502.2299147
24005	Baltimore	573.2523288
24009	Calvert	266.2956643
24011	Caroline	600.528465
24013	Carroll	417.3865546
24015	Cecil	309.2603038
24017	Charles	536.8321331
24019	Dorchester	381.2738296
24021	Frederick	571.0977594
24023	Garrett	24.00301752
24025	Harford	273.6694546
24027	Howard	438.1242342
24029	Kent	722.2824124
24031	Montgomery	799.6640594
24033	Prince George's	1276.575154
24035	Queen Anne's	256.7113092
24037	St. Mary's	289.3559611
24039	Somerset	237.5851996
24041	Talbot	183.9428695
24043	Washington	227.2636921
24045	Wicomico	811.0858084
24047	Worcester	316.4618027
24510	Baltimore City	635.6899227



MD

FIPS

29001  
29003  
29005  
29007  
29009  
29011  
29013  
29015  
29017  
29019  
29021  
29023  
29025  
29027  
29029  
29031  
29033  
29035  
29037

MD

29039  
29041  
29043  
29045  
29047  
29049  
29051  
29053  
29055  
29057  
29059  
29061  
29063  
29065  
29067  
29069  
29071  
29073  
29075  
29077  
29079  
29081  
29083  
29085  
29087  
29089  
29091  
29093  
29095  
29097  
29099  
29101

29103

MD

29105  
29107  
29109  
29111  
29113  
29115  
29117  
29121  
29123  
29125  
29127  
29119  
29129  
29131  
29133  
29135  
29137  
29139  
29141  
29143  
29145  
29147  
29149  
29151  
29153  
29155  
29157  
29159  
29161  
29163  
29165  
29167  
29169  
29171

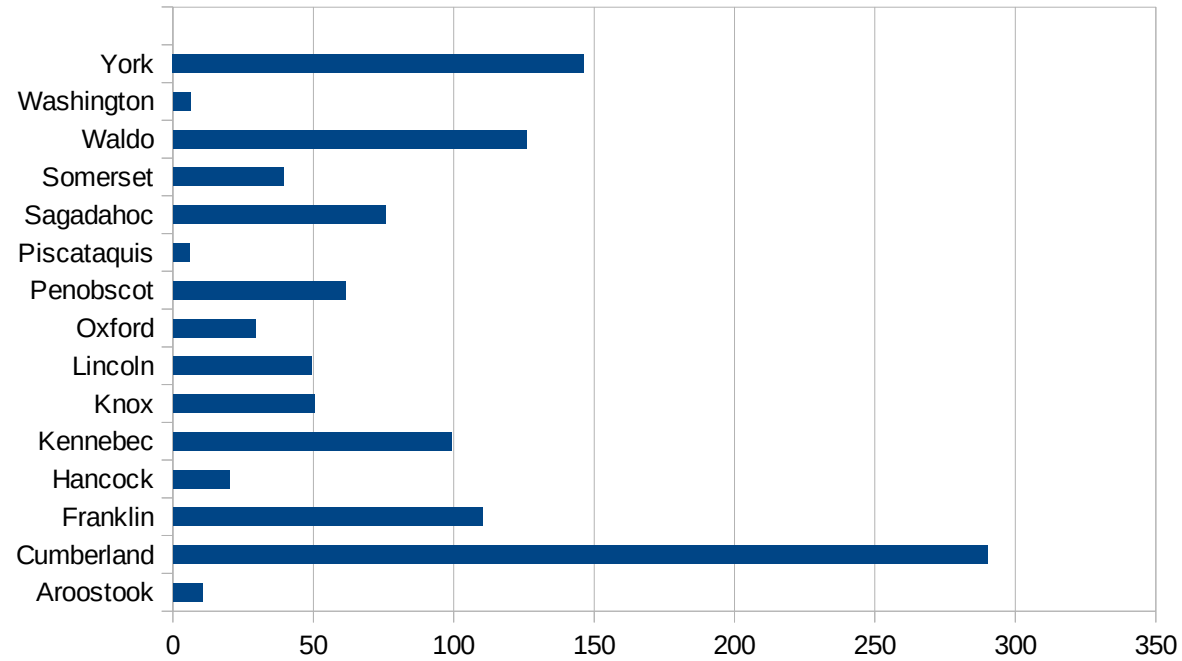


MD

29173  
29175  
29177  
29179  
29181  
29195  
29197  
29199  
29201  
29203  
29205  
29183  
29185  
29187  
29189  
29510  
29186  
29207  
29209  
29211  
29213  
29215  
  
29217  
29219  
29221  
29223  
29225  
29227  
29229

ME

FIPS	County	PC Infection
23001	Androscoggin	129.0873801
23003	Aroostook	10.43048085
23005	Cumberland	290.2332426
23007	Franklin	110.3789678
23009	Hancock	20.06896426
23011	Kennebec	99.1128986
23013	Knox	50.28789822
23015	Lincoln	49.50206744
23017	Oxford	29.50466868
23019	Penobscot	61.55027267
23021	Piscataquis	5.952380952
23023	Sagadahoc	75.77033171
23025	Somerset	39.53194181
23027	Waldo	125.9636217
23029	Washington	6.35122261
23031	York	146.4391526



ME

FIPS

29001  
29003  
29005  
29007  
29009  
29011  
29013  
29015  
29017  
29019  
29021  
29023  
29025  
29027  
29029  
29031  
29033  
29035  
29037

ME

29039  
29041  
29043  
29045  
29047  
29049  
29051  
29053  
29055  
29057  
29059  
29061  
29063  
29065  
29067  
29069  
29071  
29073  
29075  
29077  
29079  
29081  
29083  
29085  
29087  
29089  
29091  
29093  
29095  
29097  
29099  
29101

29103

ME

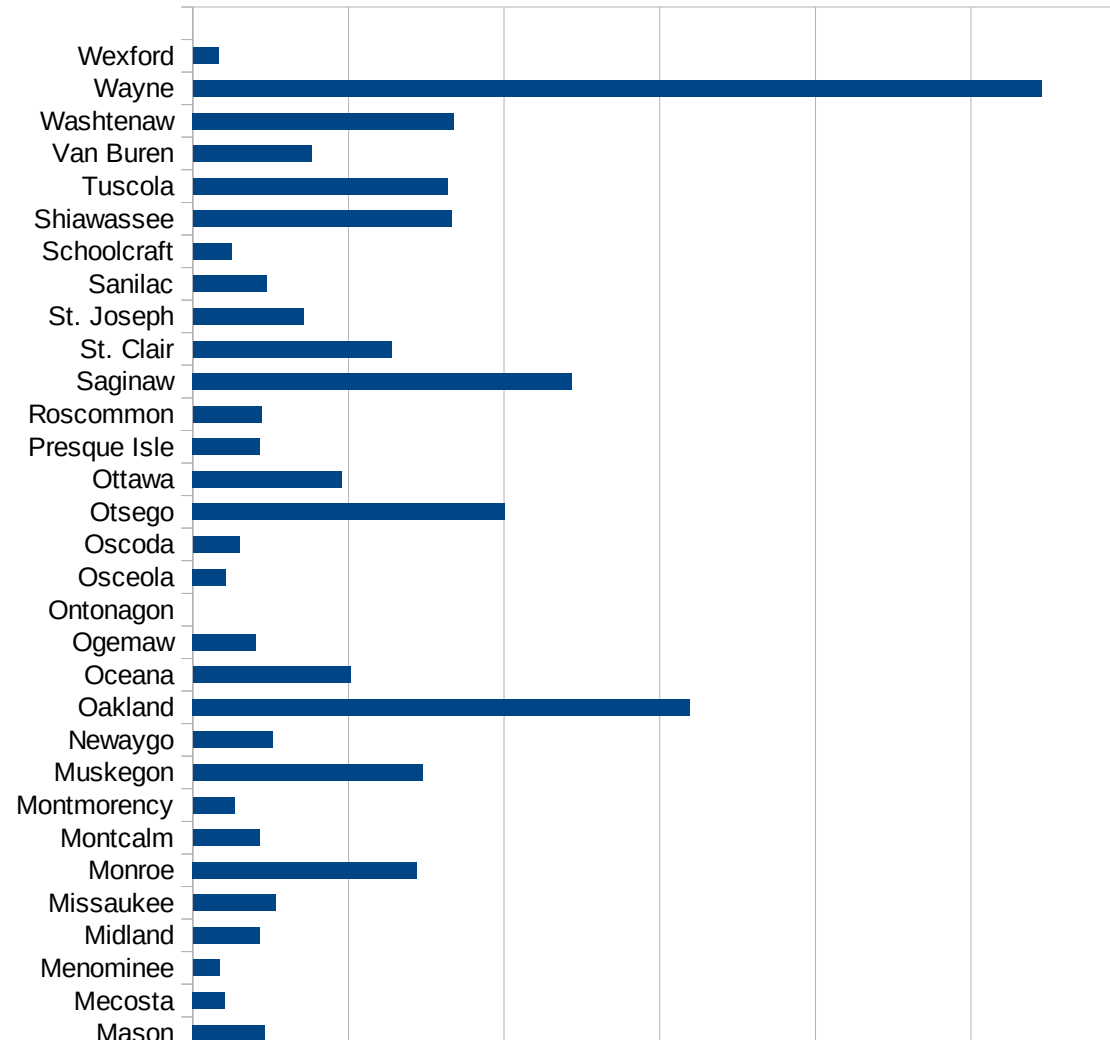
29105  
29107  
29109  
29111  
29113  
29115  
29117  
29121  
29123  
29125  
29127  
29119  
29129  
29131  
29133  
29135  
29137  
29139  
29141  
29143  
29145  
29147  
29149  
29151  
29153  
29155  
29157  
29159  
29161  
29163  
29165  
29167  
29169  
29171

ME

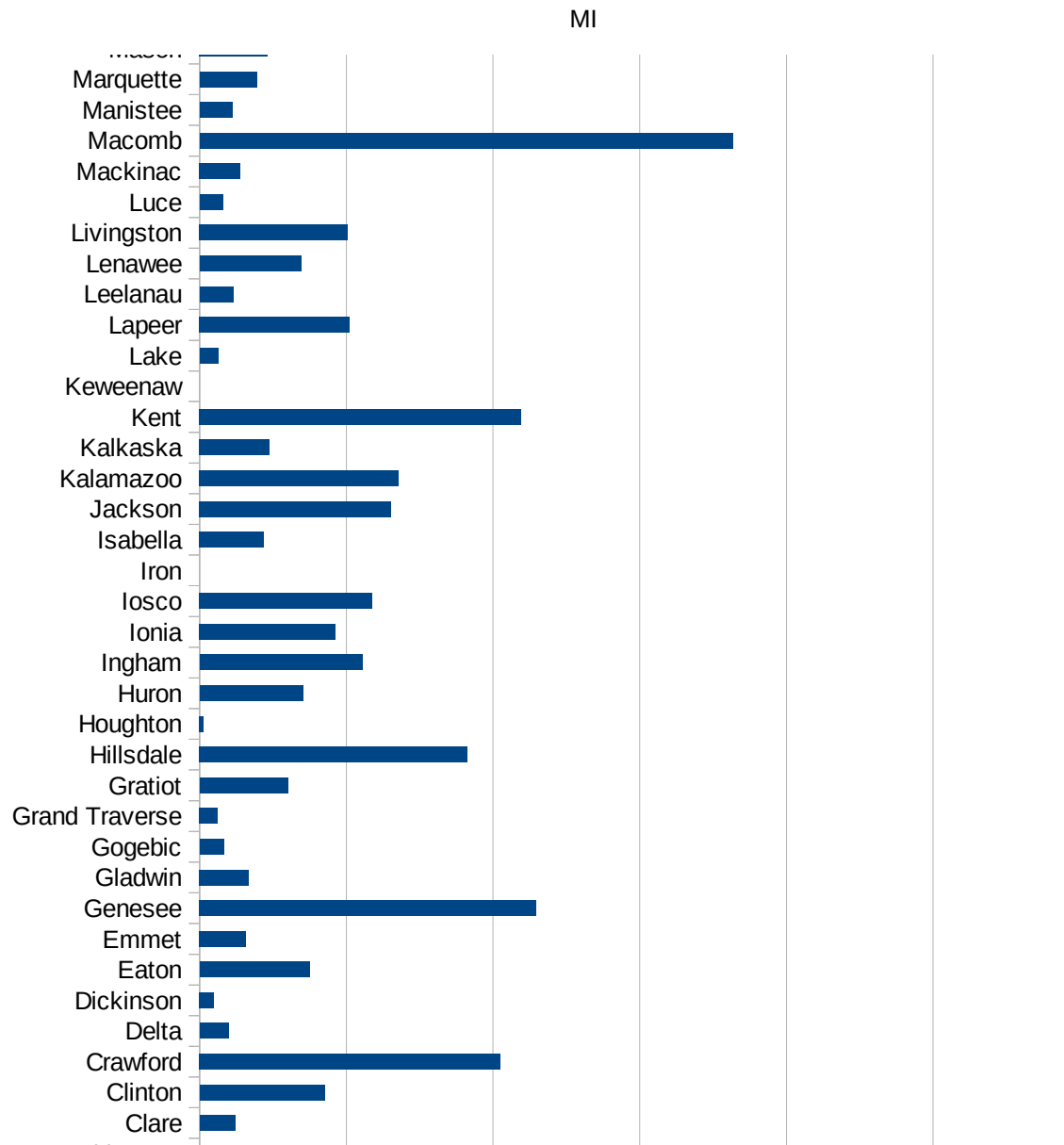
29173  
29175  
29177  
29179  
29181  
29195  
29197  
29199  
29201  
29203  
29205  
29183  
29185  
29187  
29189  
29510  
29186  
29207  
29209  
29211  
29213  
29215  
  
29217  
29219  
29221  
29223  
29225  
29227  
29229

MI

FIPS	County	PC Infection
26001	Alcona	57.90387956
26003	Alger	0
26005	Allegan	158.5312844
26007	Alpena	320.8744711
26009	Antrim	47.07896426
26011	Arenac	206.1033176
26013	Baraga	12.01923077
26015	Barry	93.20274049
26017	Bay	238.6382225
26019	Benzie	22.53140314
26021	Berrien	342.5435154
26023	Branch	217.7800193
26025	Calhoun	226.044153
26027	Cass	116.1597584
26029	Charlevoix	53.3455266
26031	Cheboygan	74.76488411
26033	Chippewa	5.330916651
26035	Clare	48.76938583
26037	Clinton	170.1709272
26039	Crawford	410.042443
26041	Delta	39.04398025
26043	Dickinson	19.69822322
26045	Eaton	150.2376486
26047	Emmet	63.04791642
26049	Genesee	459.3356468
26051	Gladwin	67.09555196
26053	Gogebic	33.12135665
26055	Grand Traverse	24.84525726
26057	Gratiot	120.6926279
26059	Hillsdale	365.0353013
26061	Houghton	5.52196361
26063	Huron	141.1794905
26065	Ingham	221.7022221

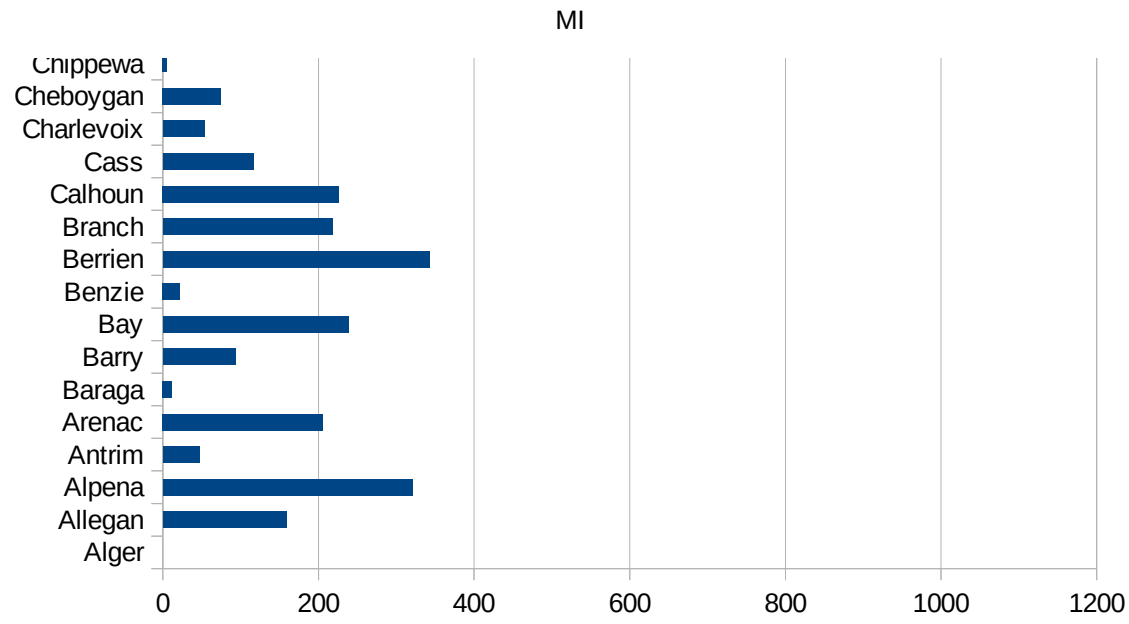


26067 Ionia	185.3293879
26069 Iosco	235.2378294
26071 Iron	0
26073 Isabella	87.86599019
26075 Jackson	261.2971673
26077 Kalamazoo	271.4539208
26079 Kalkaska	95.37701975
26081 Kent	438.6756523
26083 Keweenaw	0
26085 Lake	25.2503998
26087 Lapeer	204.4803926
26089 Leelanau	45.94743613
26091 Lenawee	138.3998535
26093 Livingston	201.8575074
26095 Luce	31.83192742
26097 Mackinac	55.62250858
26099 Macomb	726.7144436
26101 Manistee	44.84670581
26103 Marquette	78.1766793
26105 Mason	92.78350515
26107 Mecosta	41.3365484
26109 Menominee	34.8083366
26111 Midland	85.32730834
26113 Missaukee	105.8691193
26115 Monroe	287.8243009
26117 Montcalm	85.98049025
26119 Montmorency	53.96654074
26121 Muskegon	295.5273406
26123 Newaygo	102.2662194
26125 Oakland	639.2942826
26127 Oceana	202.8169014
26129 Ogemaw	81.13783887
26131 Ontonagon	0
26133 Osceola	42.84306585





26135 Oscoda	60.41565974
26137 Otsego	401.3784715
26139 Ottawa	192.0865835
26141 Presque Isle	86.35578584
26143 Roscommon	87.92497069
26145 Saginaw	487.4213836
26147 St. Clair	255.4334524
26149 St. Joseph	142.5224842
26151 Sanilac	94.70156865
26153 Schoolcraft	49.57858205
26155 Shiawassee	332.8836227
26157 Tuscola	327.5192322
26159 Van Buren	152.4228608
26161 Washtenaw	335.6129857
26163 Wayne	1090.602448
26165 Wexford	32.86918066



MI

FIPS

29001  
29003  
29005  
29007  
29009  
29011  
29013  
29015  
29017  
29019  
29021  
29023  
29025  
29027  
29029  
29031  
29033  
29035  
29037

MI

29039  
29041  
29043  
29045  
29047  
29049  
29051  
29053  
29055  
29057  
29059  
29061  
29063  
29065  
29067  
29069  
29071  
29073  
29075  
29077  
29079  
29081  
29083  
29085  
29087  
29089  
29091  
29093  
29095  
29097  
29099  
29101

29103

MI

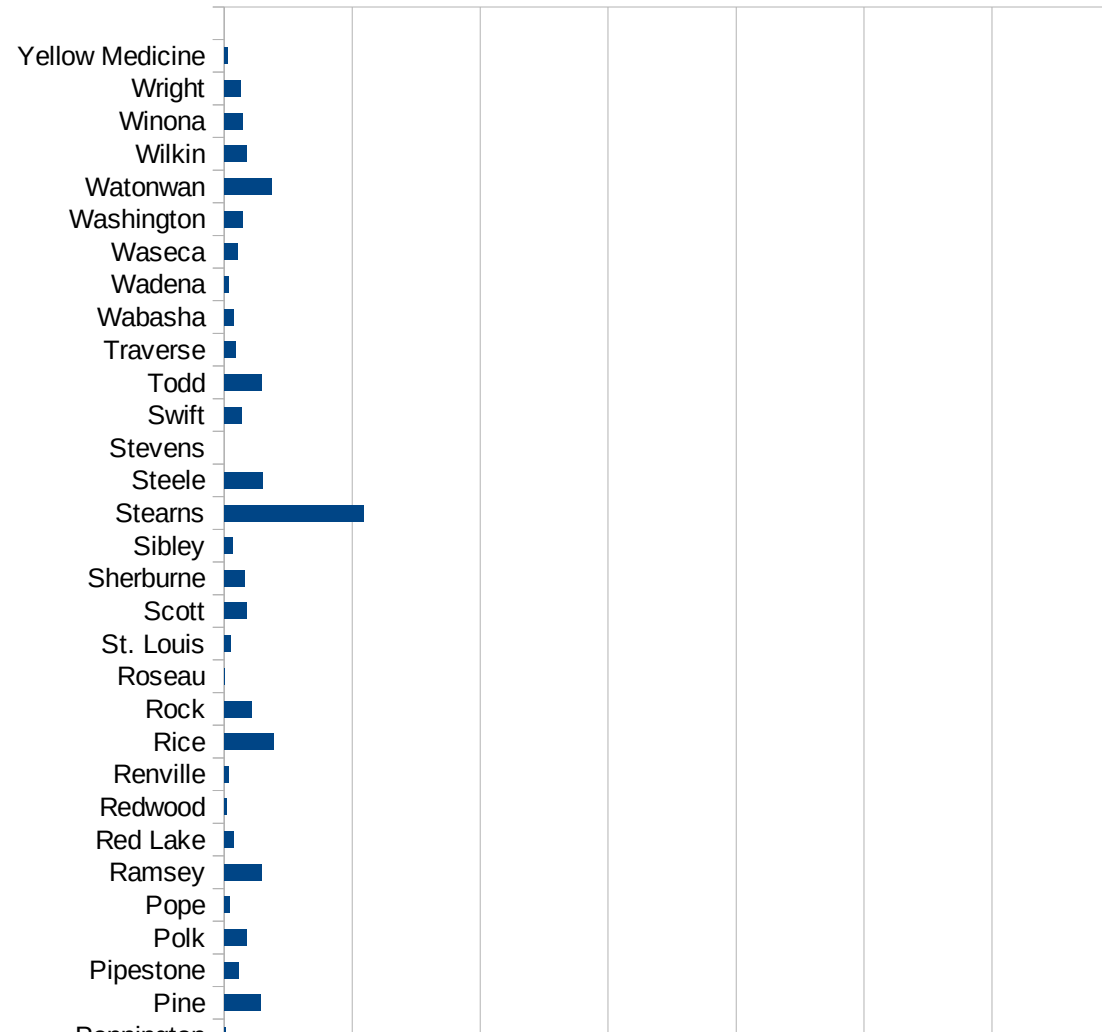
29105  
29107  
29109  
29111  
29113  
29115  
29117  
29121  
29123  
29125  
29127  
29119  
29129  
29131  
29133  
29135  
29137  
29139  
29141  
29143  
29145  
29147  
29149  
29151  
29153  
29155  
29157  
29159  
29161  
29163  
29165  
29167  
29169  
29171

MI

29173  
29175  
29177  
29179  
29181  
29195  
29197  
29199  
29201  
29203  
29205  
29183  
29185  
29187  
29189  
29510  
29186  
29207  
29209  
29211  
29213  
29215  
  
29217  
29219  
29221  
29223  
29225  
29227  
29229

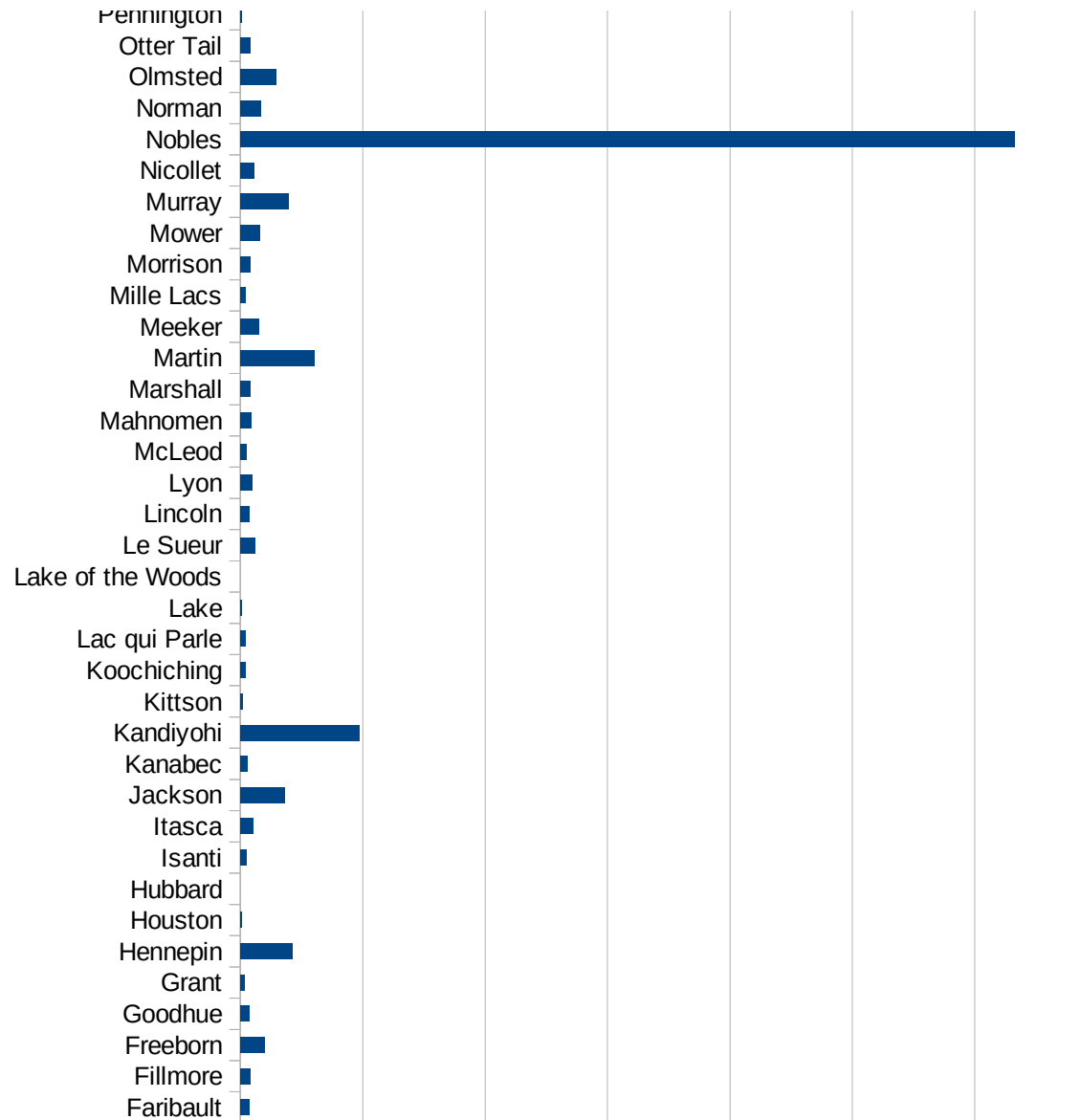
MN

FIPS	County	PC Infection
27001	Aitkin	25.15406867
27003	Anoka	245.6099691
27005	Becker	96.01117221
27007	Beltrami	19.21147565
27009	Benton	340.3625601
27011	Big Stone	60.13229104
27013	Blue Earth	129.0284307
27015	Brown	39.82318506
27017	Carlton	184.1672015
27019	Carver	112.9878031
27021	Cass	33.87648633
27023	Chippewa	268.36632
27025	Chisago	66.16358499
27027	Clay	484.7158158
27029	Clearwater	22.7014756
27031	Cook	0
27033	Cottonwood	514.3211847
27035	Crow Wing	46.23279755
27037	Dakota	188.5182512
27039	Dodge	172.8940544
27041	Douglas	55.31556211
27043	Faribault	72.68498328
27045	Fillmore	80.729414
27047	Freeborn	200.3678886
27049	Goodhue	73.27112471
27051	Grant	33.21707358
27053	Hennepin	429.4806849
27055	Houston	10.76542147
27057	Hubbard	0
27059	Isanti	47.54040935
27061	Itasca	108.6281813
27063	Jackson	363.2327717
27065	Kanabec	55.53156044

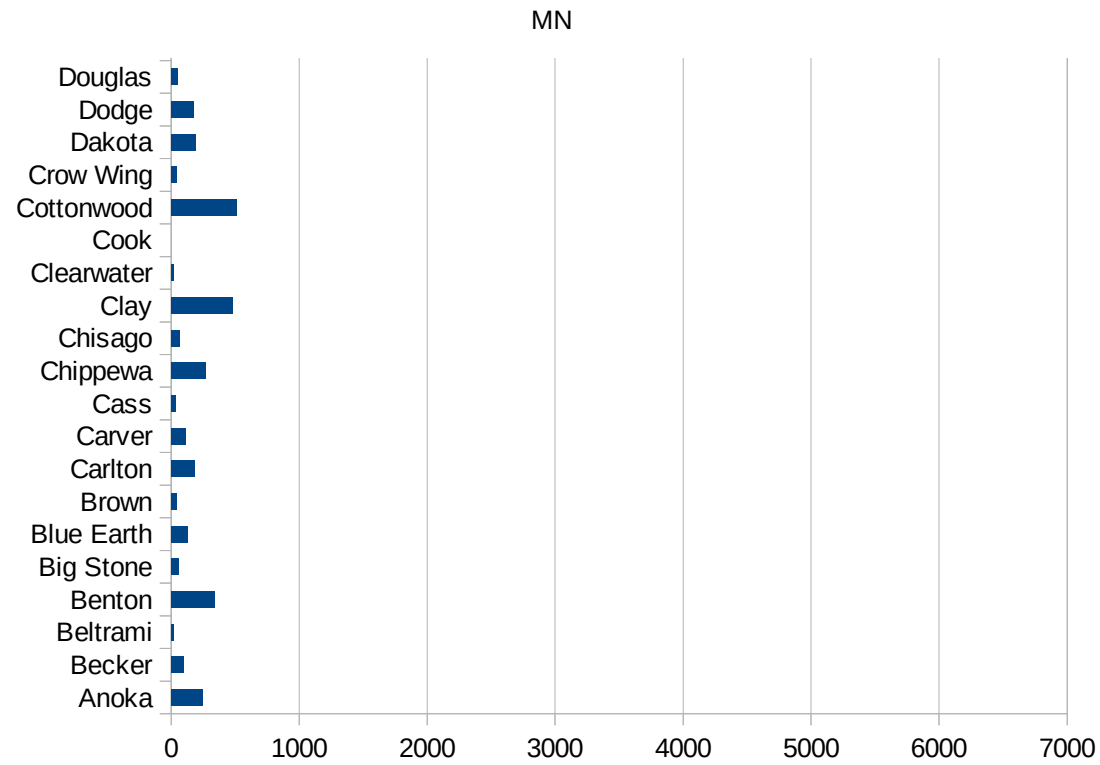


MN

27067 Kandiyohi	968.3817524
27069 Kittson	23.54048964
27071 Koochiching	40.19292605
27073 Lac qui Parle	45.05857615
27075 Lake	9.382623381
27077 Lake of the Woo	0
27079 Le Sueur	122.8328771
27081 Lincoln	70.50943064
27083 Lyon	101.4475789
27085 McLeod	50.17701335
27087 Mahnomen	90.59612249
27089 Marshall	85.1970181
27091 Martin	606.520091
27093 Meeker	155.5680394
27095 Mille Lacs	45.90841272
27097 Morrison	81.40130845
27099 Mower	162.4553248
27101 Murray	398.7433543
27103 Nicollet	113.9684395
27105 Nobles	6326.400292
27107 Norman	169.8841699
27109 Olmsted	294.9890259
27111 Otter Tail	79.91566347
27113 Pennington	14.10636197
27115 Pine	281.518163
27117 Pipestone	110.5338786
27119 Polk	177.6142599
27121 Pope	45.05722267
27123 Ramsey	295.3417786
27125 Red Lake	75.01875469
27127 Redwood	19.67342121
27129 Renville	34.21845059
27131 Rice	390.8422651
27133 Rock	212.4495432



27135 Roseau	6.600660066
27137 St. Louis	52.56465453
27139 Scott	175.7349998
27141 Sherburne	161.3978092
27143 Sibley	66.54245409
27145 Stearns	1092.580499
27147 Steele	301.6058473
27149 Stevens	0
27151 Swift	139.1118245
27153 Todd	296.9652591
27155 Traverse	90.68923821
27157 Wabasha	73.92007392
27159 Wadena	36.30291149
27161 Waseca	107.0033706
27163 Washington	145.8327707
27165 Watonwan	373.4061931
27167 Wilkin	175.887432
27169 Winona	147.5651746
27171 Wright	126.1468731
27173 Yellow Medicine	30.62787136





MN

FIPS

29001  
29003  
29005  
29007  
29009  
29011  
29013  
29015  
29017  
29019  
29021  
29023  
29025  
29027  
29029  
29031  
29033  
29035  
29037

MN

29039  
29041  
29043  
29045  
29047  
29049  
29051  
29053  
29055  
29057  
29059  
29061  
29063  
29065  
29067  
29069  
29071  
29073  
29075  
29077  
29079  
29081  
29083  
29085  
29087  
29089  
29091  
29093  
29095  
29097  
29099  
29101

29103

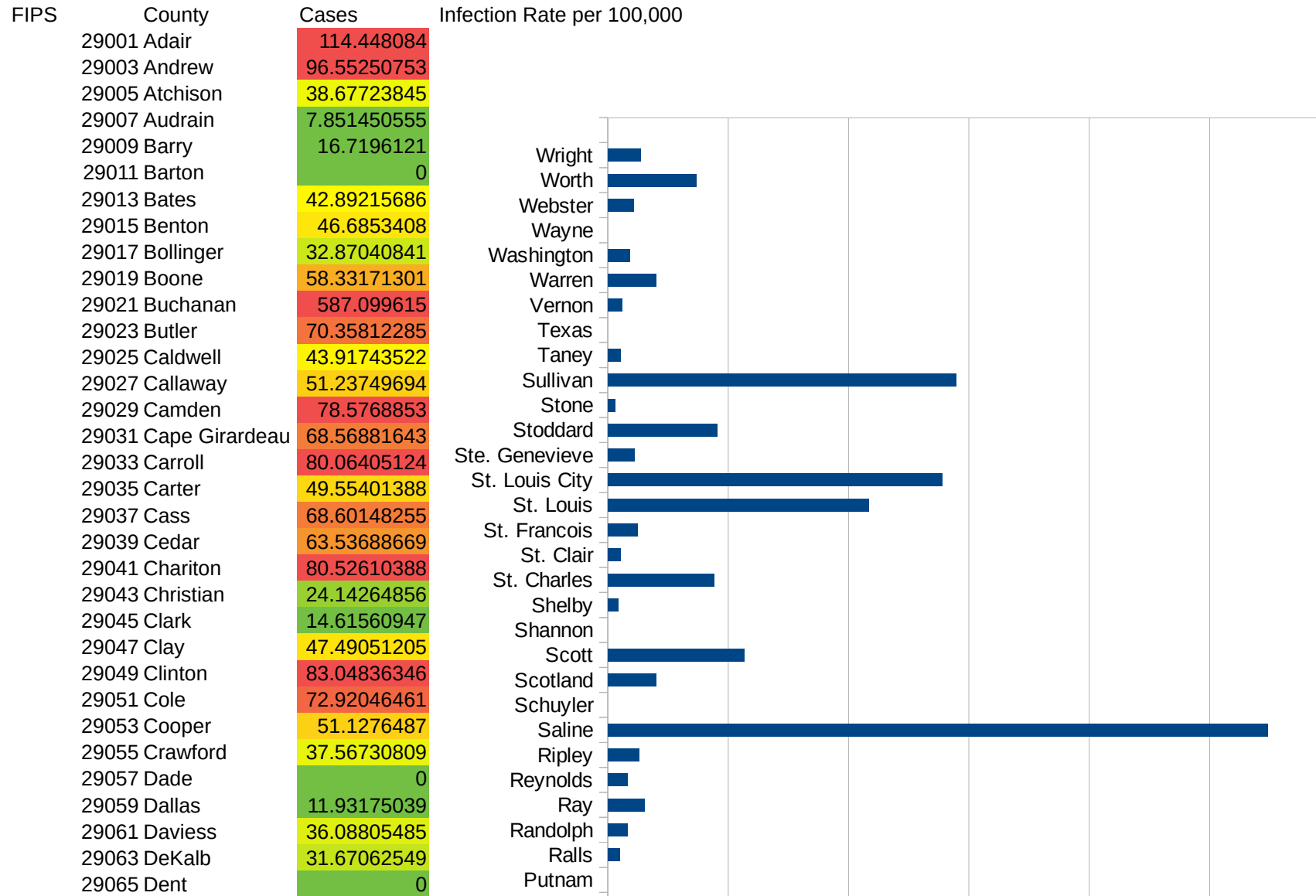
MN

29105  
29107  
29109  
29111  
29113  
29115  
29117  
29121  
29123  
29125  
29127  
29119  
29129  
29131  
29133  
29135  
29137  
29139  
29141  
29143  
29145  
29147  
29149  
29151  
29153  
29155  
29157  
29159  
29161  
29163  
29165  
29167  
29169  
29171

MN

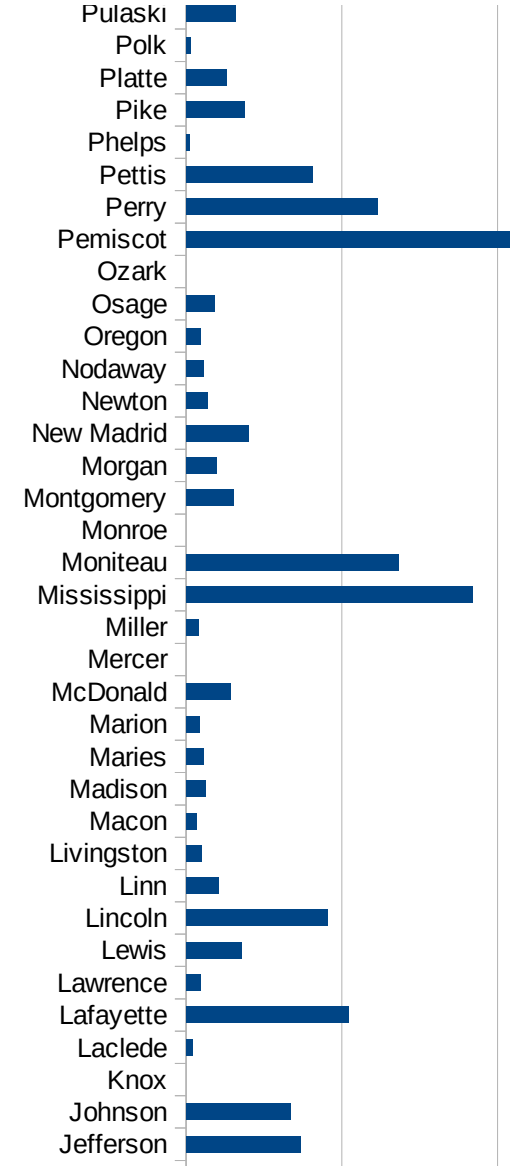
29173  
29175  
29177  
29179  
29181  
29195  
29197  
29199  
29201  
29203  
29205  
29183  
29185  
29187  
29189  
29510  
29186  
29207  
29209  
29211  
29213  
29215  
  
29217  
29219  
29221  
29223  
29225  
29227  
29229

MO



MO


29067 Douglas	0
29069 Dunklin	88.36624409
29071 Franklin	130.2208932
29073 Gasconade	13.60081605
29075 Gentry	45.26252263
29077 Greene	36.65350109
29079 Grundy	0
29081 Harrison	83.19467554
29083 Henry	41.29955947
29085 Hickory	0
29087 Holt	22.70663034
29089 Howard	29.5945546
29091 Howell	12.47629504
29093 Iron	19.65215682
29095 Jackson	64.82871084
29097 Jasper	24.0392586
29099 Jefferson	147.0935649
29101 Johnson	134.198166
29103 Knox	0
29105 Laclede	8.400302411
29107 Lafayette	208.6017547
29109 Lawrence	18.2486509
29111 Lewis	71.02993404
29113 Lincoln	182.0199008
29115 Linn	41.53858935
29117 Livingston	19.80720982
29121 Macon	13.19870653
29123 Madison	24.61437479
29125 Maries	22.80761774
29127 Marion	17.48740907
29119 McDonald	56.33070457
29129 Mercer	0
29131 Miller	15.78781181
29133 Mississippi	367.4265147



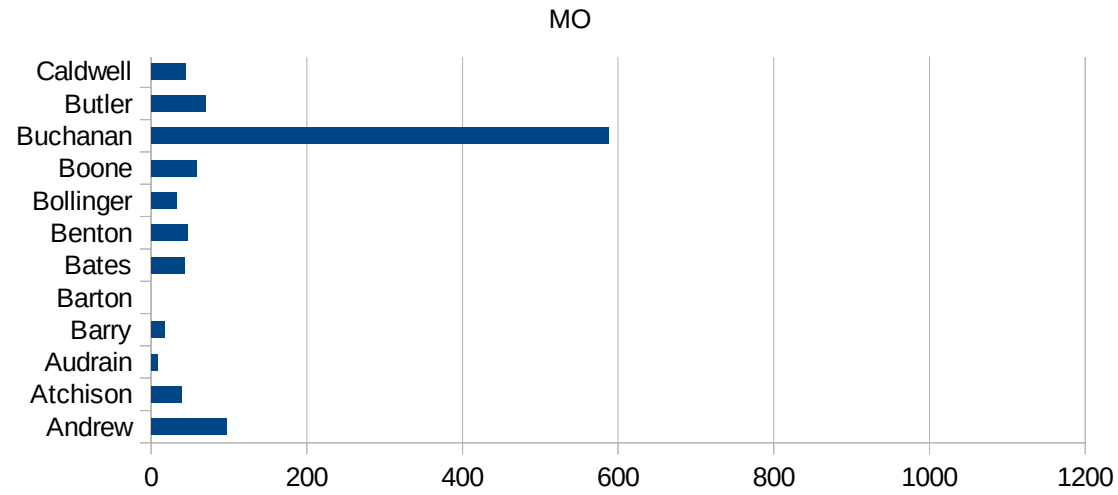
This work is licensed under the Creative Commons Attribution-NoDerivatives 4.0 International License. To view a copy of this license, visit <http://creativecommons.org/licenses/by-nd/4.0/>.

MO

29135 Moniteau	272.9359221
29137 Monroe	0
29139 Montgomery	60.69013352
29141 Morgan	39.29659102
29143 New Madrid	80.94357077
29145 Newton	27.46026842
29147 Nodaway	22.41750359
29149 Oregon	18.97353192
29151 Osage	36.4590929
29153 Ozark	0
29155 Pemiscot	417.8957719
29157 Perry	245.4308094
29159 Pettis	162.1926567
29161 Phelps	4.471072163
29163 Pike	75.6593169
29165 Platte	52.4348206
29167 Polk	6.210987236
29169 Pulaski	63.44445726
29171 Putnam	0
29173 Ralls	19.58480219
29175 Randolph	32.30626338
29177 Ray	61.18078923
29179 Reynolds	31.9795331
29181 Ripley	52.23490784
29195 Saline	1096.309238
29197 Schuyler	0
29199 Scotland	80.54772453
29201 Scott	226.2208123
29203 Shannon	0
29205 Shelby	16.52892562
29183 St. Charles	176.3606575
29185 St. Clair	21.28791911
29187 St. Francois	49.48119715
29189 St. Louis	433.72503



29510 St. Louis City	555.4124648
29186 Ste. Genevieve	44.72271914
29207 Stoddard	181.469561
29209 Stone	12.59882201
29211 Sullivan	578.6850989
29213 Taney	21.48535415
29215 Texas	0
29217 Vernon	24.35697584
29219 Warren	80.66607127
29221 Washington	36.08226757
29223 Wayne	0
29225 Webster	43.46825539
29227 Worth	147.0588235
29229 Wright	54.41288497





MO

FIPS

29001  
29003  
29005  
29007  
29009  
29011  
29013  
29015  
29017  
29019  
29021  
29023  
29025  
29027  
29029  
29031  
29033  
29035  
29037

MO

29039  
29041  
29043  
29045  
29047  
29049  
29051  
29053  
29055  
29057  
29059  
29061  
29063  
29065  
29067  
29069  
29071  
29073  
29075  
29077  
29079  
29081  
29083  
29085  
29087  
29089  
29091  
29093  
29095  
29097  
29099  
29101

29103

MO

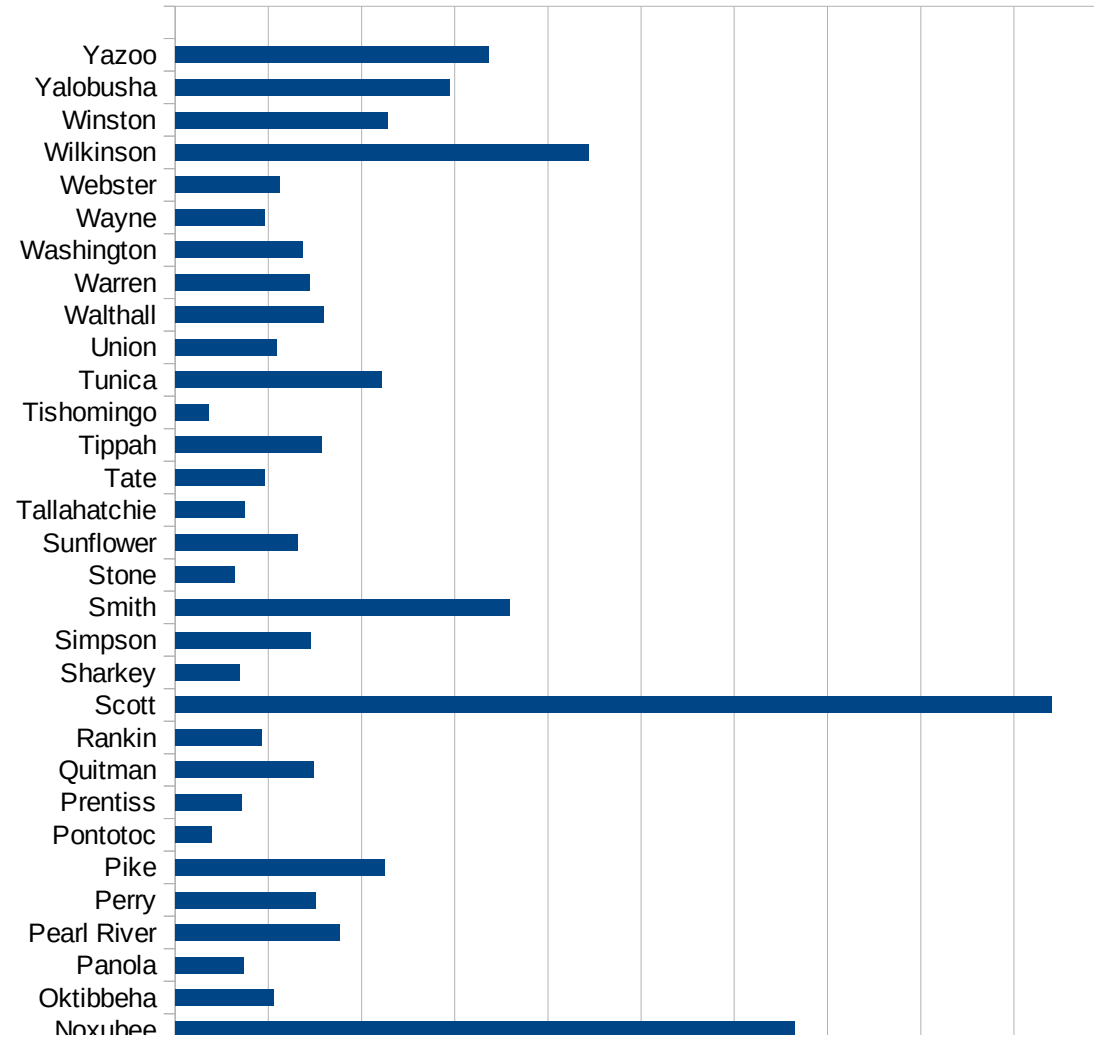
29105  
29107  
29109  
29111  
29113  
29115  
29117  
29121  
29123  
29125  
29127  
29119  
29129  
29131  
29133  
29135  
29137  
29139  
29141  
29143  
29145  
29147  
29149  
29151  
29153  
29155  
29157  
29159  
29161  
29163  
29165  
29167  
29169  
29171

MO

29173  
29175  
29177  
29179  
29181  
29195  
29197  
29199  
29201  
29203  
29205  
29183  
29185  
29187  
29189  
29510  
29186  
29207  
29209  
29211  
29213  
29215  
  
29217  
29219  
29221  
29223  
29225  
29227  
29229

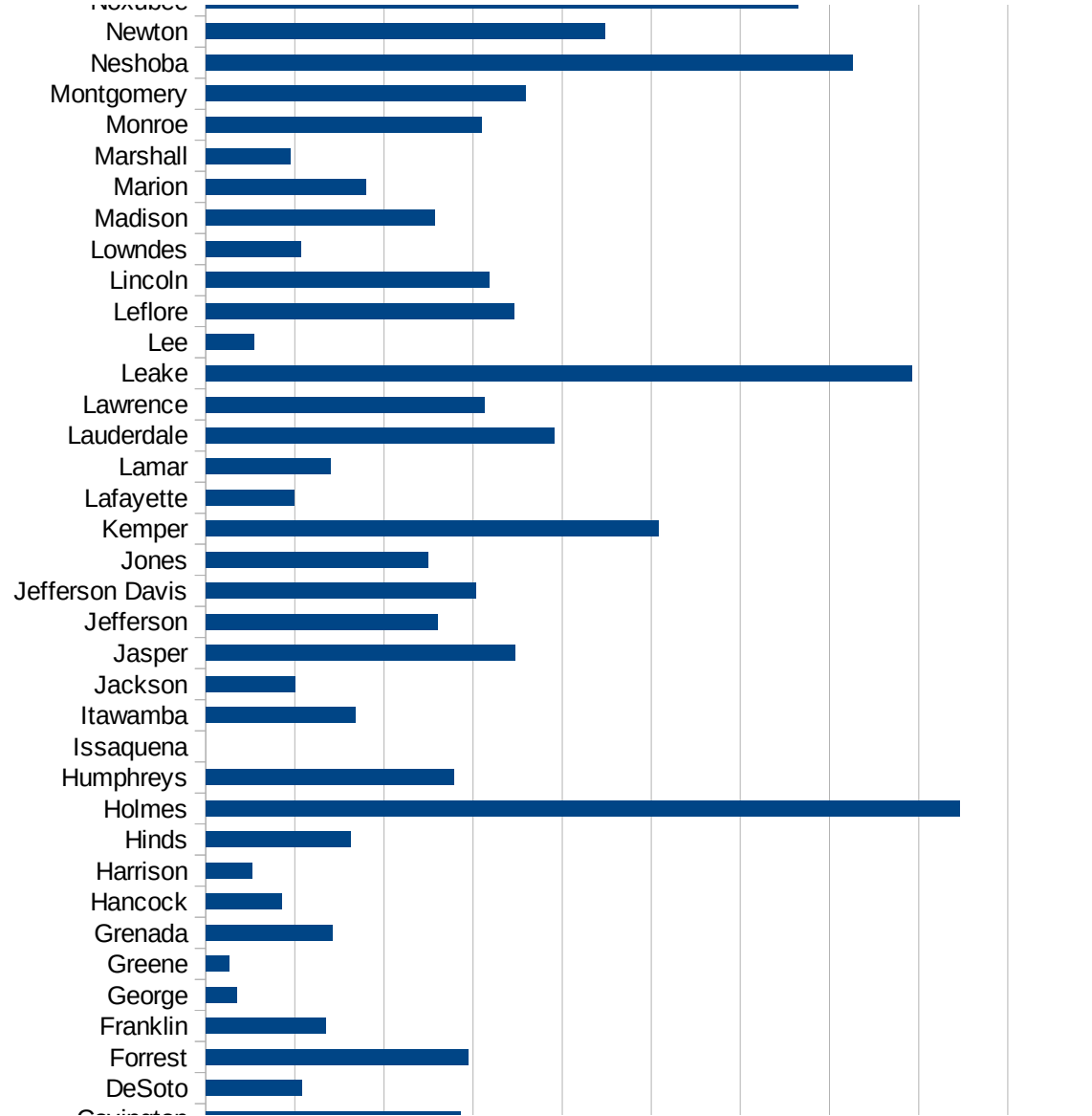
MS

FIPS	County	PC Infection
28001	Adams	554.6293922
28003	Alcorn	32.49830738
28005	Amite	373.1948726
28007	Attala	1350.394773
28009	Benton	157.175674
28011	Bolivar	411.7065075
28013	Calhoun	401.7733444
28015	Carroll	1109.877913
28017	Chickasaw	675.5576262
28019	Choctaw	277.8448901
28021	Claiborne	544.3234837
28023	Clarke	653.678544
28025	Clay	407.5105746
28027	Coahoma	349.1249779
28029	Copiah	714.7111376
28031	Covington	572.8531268
28033	DeSoto	214.8339844
28035	Forrest	589.0505891
28037	Franklin	269.6456086
28039	George	70.10309278
28041	Greene	51.52362726
28043	Grenada	284.9679411
28045	Hancock	171.1243504
28047	Harrison	104.5245584
28049	Hinds	325.6216125
28051	Holmes	1691.067983
28053	Humphreys	557.1030641
28055	Issaquena	0
28057	Itawamba	335.9272016
28059	Jackson	200.3112851
28061	Jasper	693.9371804
28063	Jefferson	520.6867436
28065	Jefferson Davis	605.3053231

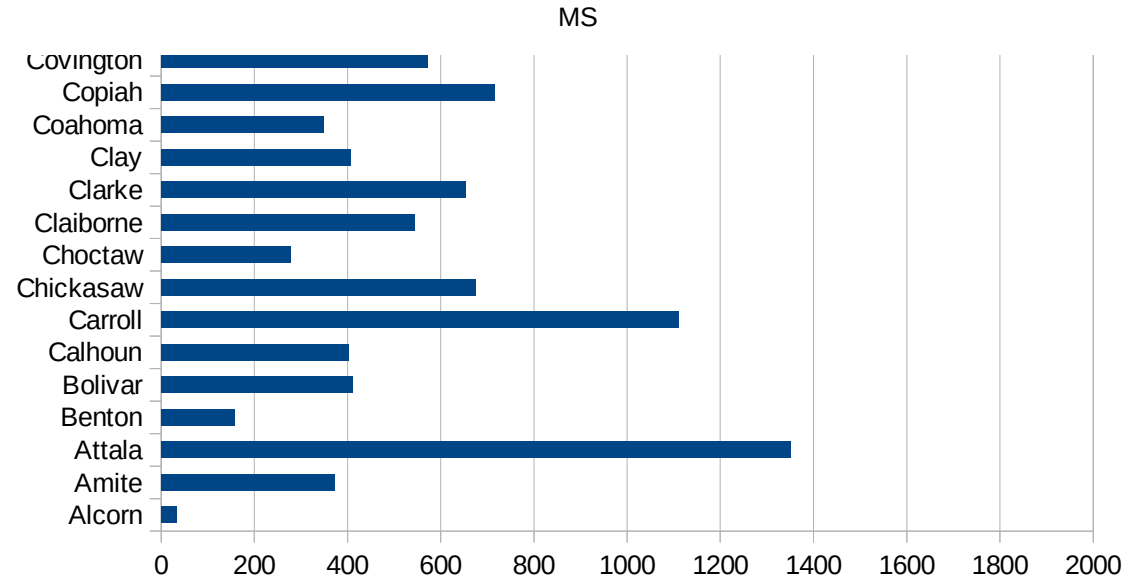


MS

28067 Jones	499.5544909
28069 Kemper	1017.253416
28071 Lafayette	198.9305203
28073 Lamar	280.2376415
28075 Lauderdale	782.0279618
28077 Lawrence	626.2545163
28079 Leake	1585.906954
28081 Lee	109.1523673
28083 Leflore	691.586846
28085 Lincoln	637.3337231
28087 Lowndes	213.8129985
28089 Madison	514.0585061
28091 Marion	360.1051993
28093 Marshall	188.9932583
28095 Monroe	618.6030818
28097 Montgomery	718.3478001
28099 Neshoba	1452.360515
28101 Newton	895.3970993
28103 Noxubee	1328.903654
28105 Oktibbeha	211.6978165
28107 Panola	146.292937
28109 Pearl River	352.0681748
28111 Perry	301.7349761
28113 Pike	449.9153249
28115 Pontotoc	78.53485377
28117 Prentiss	142.208177
28119 Quitman	297.830095
28121 Rankin	186.4823069
28123 Scott	1880.722593
28125 Sharkey	137.0801919
28127 Simpson	291.501607
28129 Smith	718.6601675
28131 Stone	128.2256772
28133 Sunflower	264.2315912



28135 Tallahatchie	150.1394152
28137 Tate	191.24448
28139 Tippah	313.7076608
28141 Tishomingo	71.96463452
28143 Tunica	442.4778761
28145 Union	216.7377473
28147 Walthall	318.0089872
28149 Warren	288.028413
28151 Washington	272.9512017
28153 Wayne	192.1371564
28155 Webster	224.7650184
28157 Wilkinson	887.1701547
28159 Winston	456.9226535
28161 Yalobusha	589.0897353
28163 Yazoo	672.6139904



MS

FIPS

29001  
29003  
29005  
29007  
29009  
29011  
29013  
29015  
29017  
29019  
29021  
29023  
29025  
29027  
29029  
29031  
29033  
29035  
29037



MS

29039  
29041  
29043  
29045  
29047  
29049  
29051  
29053  
29055  
29057  
29059  
29061  
29063  
29065  
29067  
29069  
29071  
29073  
29075  
29077  
29079  
29081  
29083  
29085  
29087  
29089  
29091  
29093  
29095  
29097  
29099  
29101

29103

MS

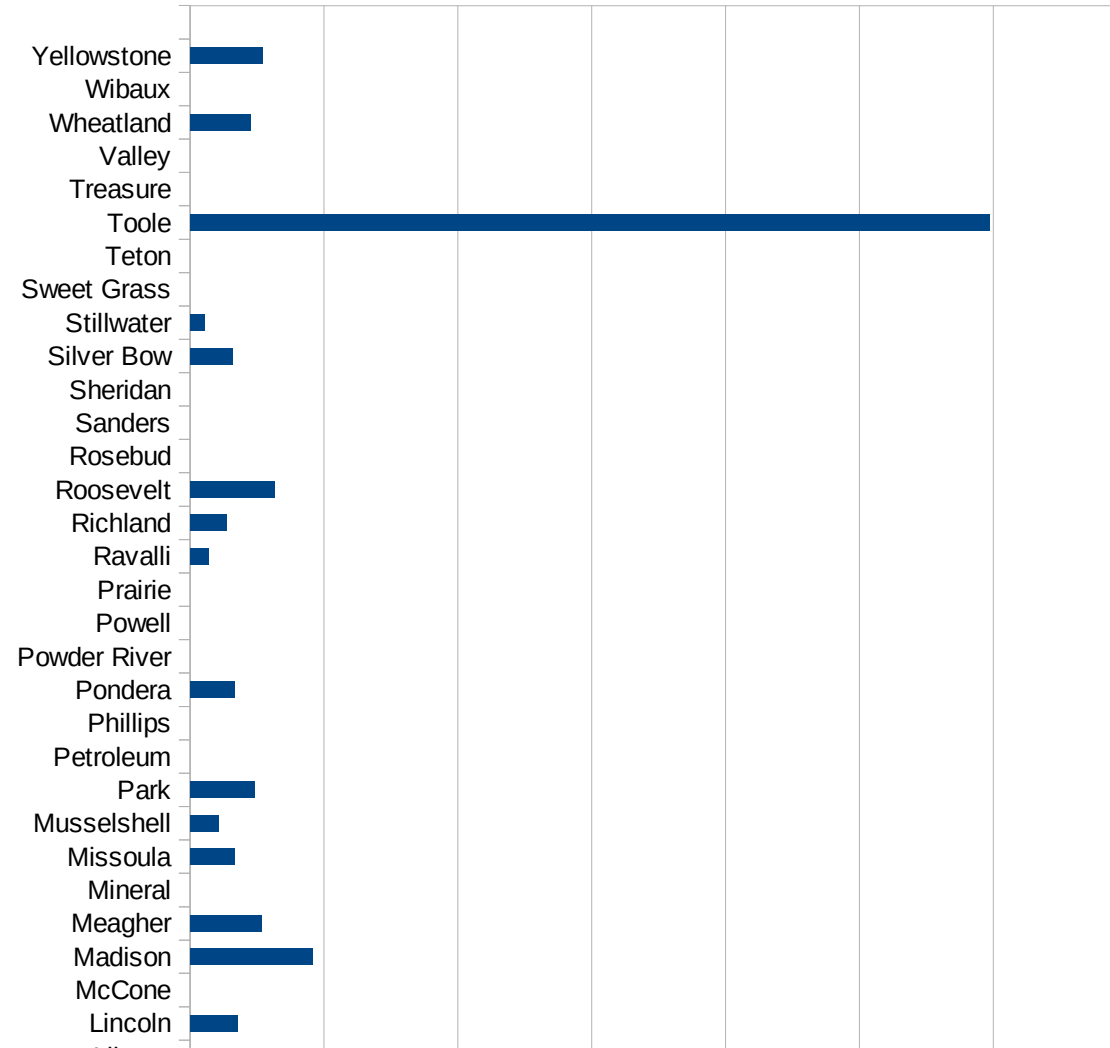
29105  
29107  
29109  
29111  
29113  
29115  
29117  
29121  
29123  
29125  
29127  
29119  
29129  
29131  
29133  
29135  
29137  
29139  
29141  
29143  
29145  
29147  
29149  
29151  
29153  
29155  
29157  
29159  
29161  
29163  
29165  
29167  
29169  
29171

MS

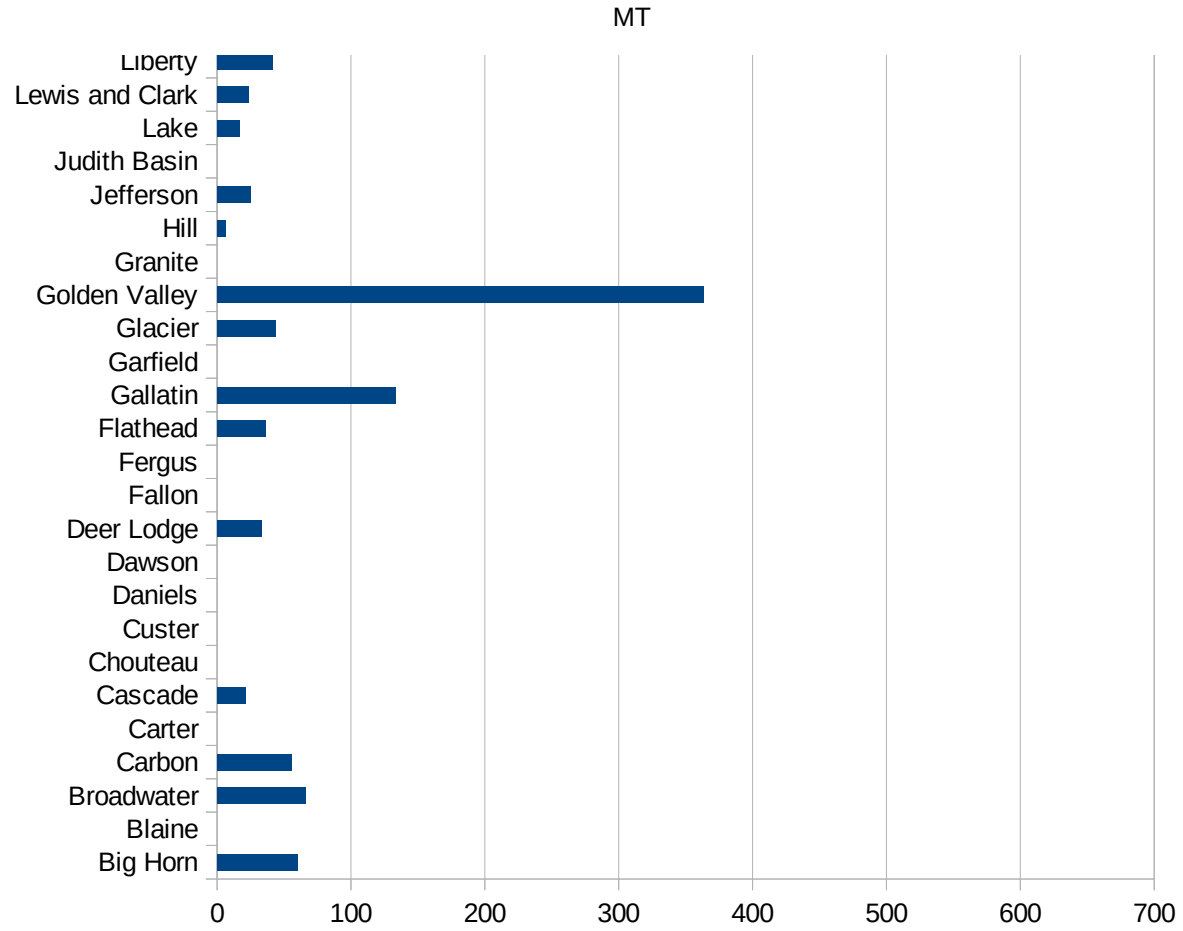
29173  
29175  
29177  
29179  
29181  
29195  
29197  
29199  
29201  
29203  
29205  
29183  
29185  
29187  
29189  
29510  
29186  
29207  
29209  
29211  
29213  
29215  
  
29217  
29219  
29221  
29223  
29225  
29227  
29229

MT

FIPS	County	PC Infection
30001	Beaverhead	10.63377286
30003	Big Horn	59.97900735
30005	Blaine	0
30007	Broadwater	65.73541495
30009	Carbon	56.00149337
30011	Carter	0
30013	Cascade	20.82236077
30015	Chouteau	0
30017	Custer	0
30019	Daniels	0
30021	Dawson	0
30023	Deer Lodge	32.85510897
30025	Fallon	0
30027	Fergus	0
30029	Flathead	36.2368519
30031	Gallatin	133.1831671
30033	Garfield	0
30035	Glacier	43.64588638
30037	Golden Valley	363.1961259
30039	Granite	0
30041	Hill	6.117330397
30043	Jefferson	24.79953708
30045	Judith Basin	0
30047	Lake	16.52892562
30049	Lewis and Clark	23.28966521
30051	Liberty	41.15226337
30053	Lincoln	35.36425179
30055	McCone	0
30057	Madison	91.24087591
30059	Meagher	53.59056806
30061	Mineral	0
30063	Missoula	32.83077001
30065	Musselshell	21.50075253



30067 Park	47.80114723
30069 Petroleum	0
30071 Phillips	0
30073 Pondera	33.48961822
30075 Powder River	0
30077 Powell	0
30079 Prairie	0
30081 Ravalli	13.89789678
30083 Richland	27.49014936
30085 Roosevelt	63.29686228
30087 Rosebud	0
30089 Sanders	0
30091 Sheridan	0
30093 Silver Bow	31.4348584
30095 Stillwater	10.48877701
30097 Sweet Grass	0
30099 Teton	0
30101 Toole	597.5685143
30103 Treasure	0
30105 Valley	0
30107 Wheatland	44.72271914
30109 Wibaux	0
30111 Yellowstone	53.70401594



MT

FIPS

29001  
29003  
29005  
29007  
29009  
29011  
29013  
29015  
29017  
29019  
29021  
29023  
29025  
29027  
29029  
29031  
29033  
29035  
29037

MT

29039  
29041  
29043  
29045  
29047  
29049  
29051  
29053  
29055  
29057  
29059  
29061  
29063  
29065  
29067  
29069  
29071  
29073  
29075  
29077  
29079  
29081  
29083  
29085  
29087  
29089  
29091  
29093  
29095  
29097  
29099  
29101

29103

MT

29105  
29107  
29109  
29111  
29113  
29115  
29117  
29121  
29123  
29125  
29127  
29119  
29129  
29131  
29133  
29135  
29137  
29139  
29141  
29143  
29145  
29147  
29149  
29151  
29153  
29155  
29157  
29159  
29161  
29163  
29165  
29167  
29169  
29171

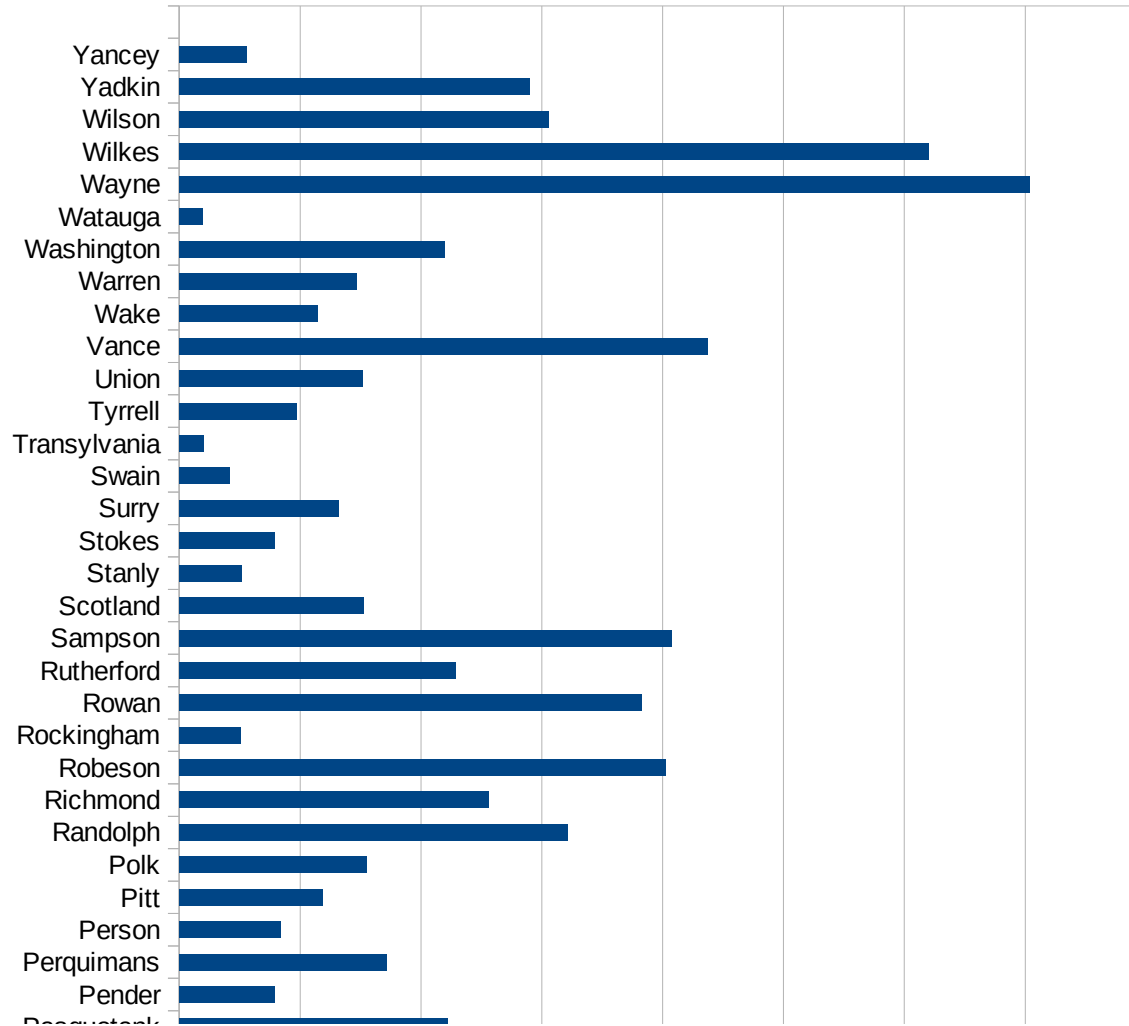


MT

29173  
29175  
29177  
29179  
29181  
29195  
29197  
29199  
29201  
29203  
29205  
29183  
29185  
29187  
29189  
29510  
29186  
29207  
29209  
29211  
29213  
29215  
  
29217  
29219  
29221  
29223  
29225  
29227  
29229

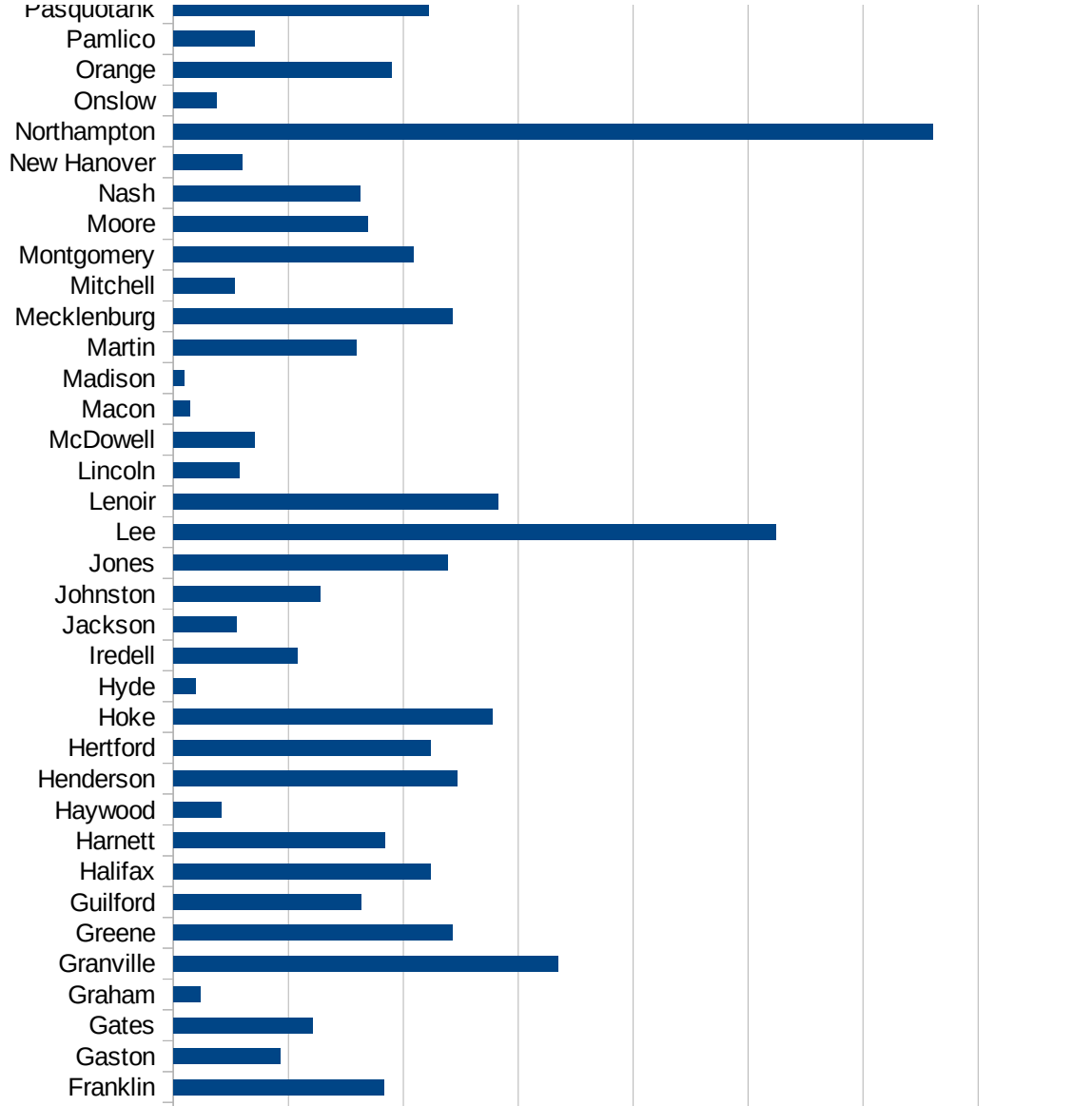
NC

FIPS	County	PC Infection
37001	Alamance	134.5862674
37003	Alexander	56.2203839
37005	Alleghany	107.5172476
37007	Anson	200.9888652
37009	Ashe	103.2867313
37011	Avery	0
37013	Beaufort	63.7226789
37015	Bertie	467.7809314
37017	Bladen	219.9457668
37019	Brunswick	42.41502369
37021	Buncombe	67.92665465
37023	Burke	219.0701688
37025	Cabarrus	182.1691855
37027	Caldwell	104.8409709
37029	Camden	18.67413632
37031	Carteret	51.78068005
37033	Caswell	193.8496784
37035	Catawba	69.9644505
37037	Chatham	700.036916
37039	Cherokee	95.12736497
37041	Chowan	106.9213771
37043	Clay	71.81973247
37045	Cleveland	56.32648881
37047	Columbus	449.1959393
37049	Craven	125.3498134
37051	Cumberland	141.7265971
37053	Currituck	40.63238771
37055	Dare	60.27232131
37057	Davidson	175.8555704
37059	Davie	107.6451454
37061	Duplin	744.1892076
37063	Durham	318.5588134
37065	Edgecombe	328.8145371

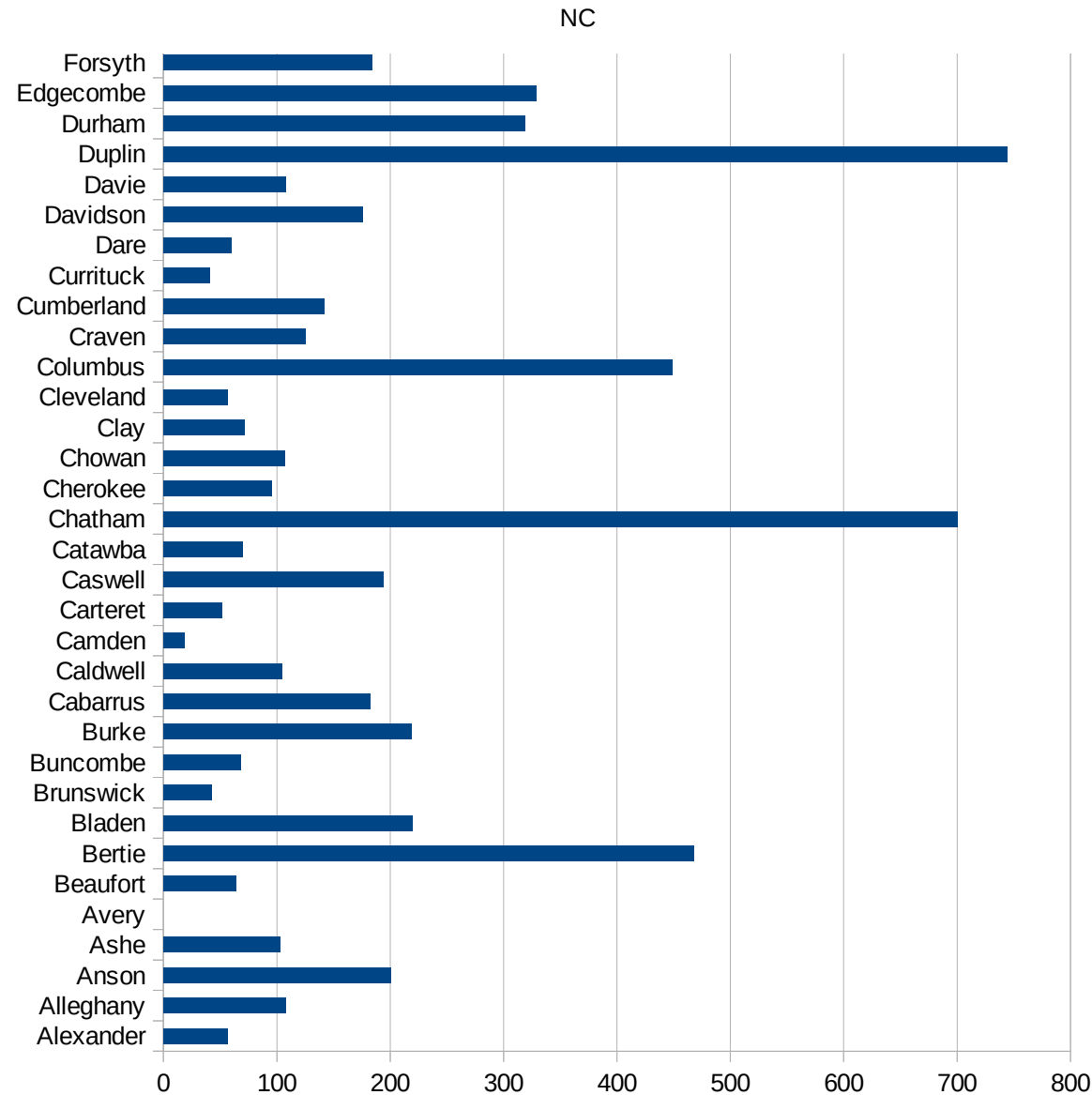


NC

37067 Forsyth	184.1207706
37069 Franklin	183.5405565
37071 Gaston	93.33800023
37073 Gates	120.9712261
37075 Graham	23.57378595
37077 Granville	334.359145
37079 Greene	242.7184466
37081 Guilford	163.3968557
37083 Halifax	223.4349666
37085 Harnett	184.0344524
37087 Haywood	41.95510803
37089 Henderson	246.6851681
37091 Hertford	224.0162306
37093 Hoke	277.5545979
37095 Hyde	19.12045889
37097 Iredell	107.6022081
37099 Jackson	55.39271124
37101 Johnston	127.7907981
37103 Jones	238.6634845
37105 Lee	523.9862006
37107 Lenoir	282.2638274
37109 Lincoln	57.29974931
37111 McDowell	70.31885204
37113 Macon	14.17032733
37115 Madison	9.189909479
37117 Martin	158.7931719
37119 Mecklenburg	242.4351015
37121 Mitchell	53.33333333
37123 Montgomery	209.0132375
37125 Moore	169.2304574
37127 Nash	162.7382573
37129 New Hanover	60.27364234
37131 Northampton	660.703395
37133 Onslow	37.93952945



37135 Orange	189.6909476
37137 Pamlico	71.03393844
37139 Pasquotank	222.0035823
37141 Pender	78.82629259
37143 Perquimans	171.360453
37145 Person	83.5295011
37147 Pitt	118.3898974
37149 Polk	155.2569017
37151 Randolph	321.5882694
37153 Richmond	256.1988995
37155 Robeson	402.7884185
37157 Rockingham	50.7222406
37159 Rowan	382.2684091
37161 Rutherford	228.9528028
37163 Sampson	407.0662937
37165 Scotland	152.2550991
37167 Stanly	51.5505437
37169 Stokes	79.17830514
37171 Surry	132.0398065
37173 Swain	42.12004212
37175 Transylvania	20.45886307
37177 Tyrrell	96.828855
37179 Union	151.7540736
37181 Vance	437.3962586
37183 Wake	114.7115503
37185 Warren	146.4128843
37187 Washington	219.2427692
37189 Watauga	19.6621682
37191 Wayne	703.459691
37193 Wilkes	619.9221086
37195 Wilson	305.6902584
37197 Yadkin	290.3337506
37199 Yancey	55.85656035



NC

NC

FIPS

- 29001
- 29003
- 29005
- 29007
- 29009
- 29011
- 29013
- 29015
- 29017
- 29019
- 29021
- 29023
- 29025
- 29027
- 29029
- 29031
- 29033
- 29035
- 29037

NC

29039  
29041  
29043  
29045  
29047  
29049  
29051  
29053  
29055  
29057  
29059  
29061  
29063  
29065  
29067  
29069  
29071  
29073  
29075  
29077  
29079  
29081  
29083  
29085  
29087  
29089  
29091  
29093  
29095  
29097  
29099  
29101

29103

NC

29105  
29107  
29109  
29111  
29113  
29115  
29117  
29121  
29123  
29125  
29127  
29119  
29129  
29131  
29133  
29135  
29137  
29139  
29141  
29143  
29145  
29147  
29149  
29151  
29153  
29155  
29157  
29159  
29161  
29163  
29165  
29167  
29169  
29171

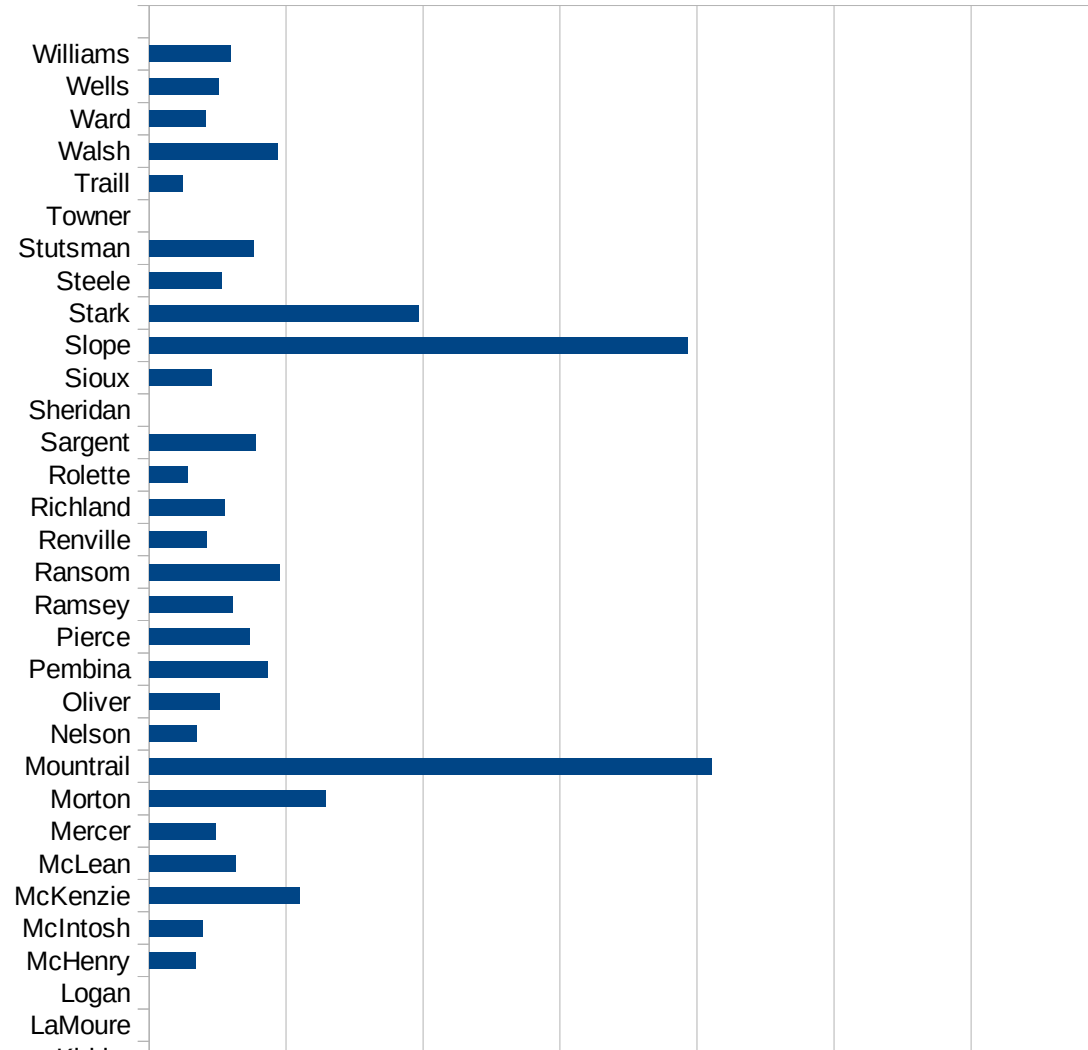


NC

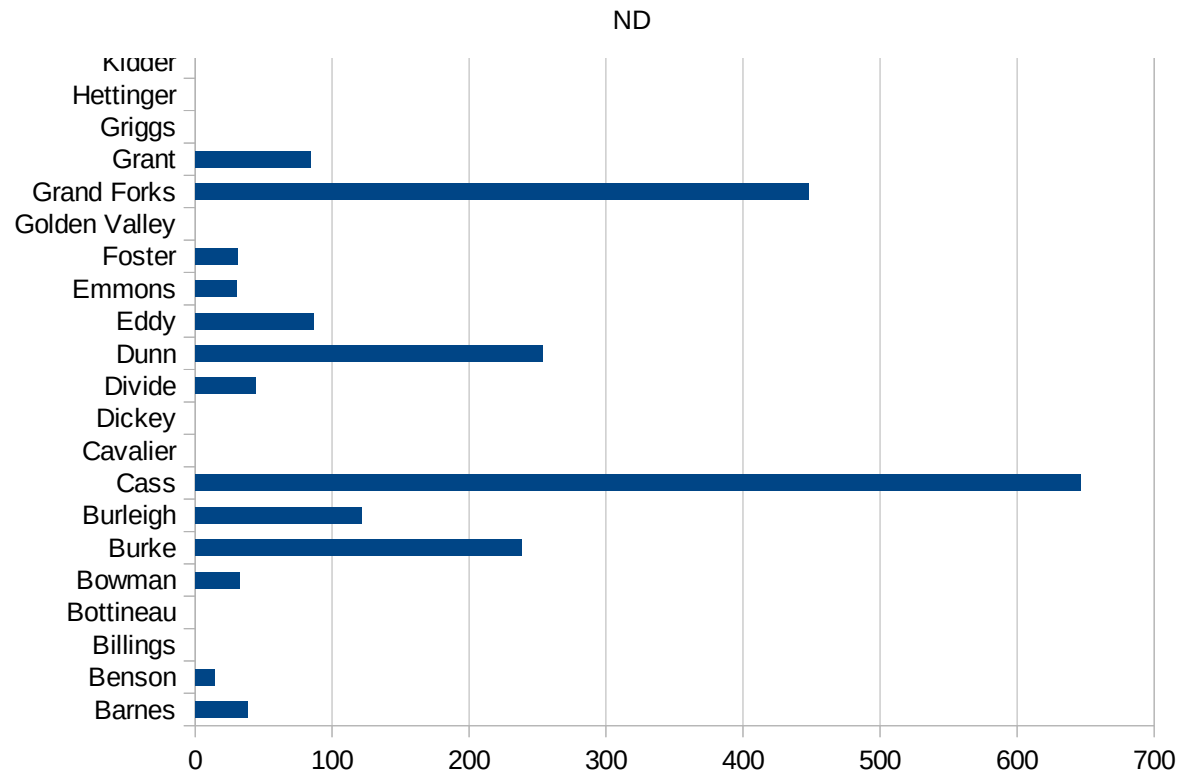
29173  
29175  
29177  
29179  
29181  
29195  
29197  
29199  
29201  
29203  
29205  
29183  
29185  
29187  
29189  
29510  
29186  
29207  
29209  
29211  
29213  
29215  
  
29217  
29219  
29221  
29223  
29225  
29227  
29229

ND

FIPS	County	PC Infection
38001	Adams	0
38003	Barnes	37.94346424
38005	Benson	14.3636886
38007	Billings	0
38009	Bottineau	0
38011	Bowman	32.50975293
38013	Burke	238.0952381
38015	Burleigh	121.7553767
38017	Cass	646.2240243
38019	Cavalier	0
38021	Dickey	0
38023	Divide	43.80201489
38025	Dunn	253.9242844
38027	Eddy	86.46779075
38029	Emmons	30.34901366
38031	Foster	31.09452736
38033	Golden Valley	0
38035	Grand Forks	447.9299138
38037	Grant	84.24599832
38039	Griggs	0
38041	Hettinger	0
38043	Kidder	0
38045	LaMoure	0
38047	Logan	0
38049	McHenry	34.38789546
38051	McIntosh	38.68471954
38053	McKenzie	110.0352113
38055	McLean	62.88648989
38057	Mercer	48.38514576
38059	Morton	128.6380447
38061	Mountrail	411.0393423
38063	Nelson	34.8553503
38065	Oliver	51.2295082



38067 Pembina	86.3682165
38069 Pierce	73.51139427
38071 Ramsey	60.97029875
38073 Ransom	95.47450831
38075 Renville	42.12299916
38077 Richland	55.4221319
38079 Rolette	27.97007202
38081 Sargent	77.51937984
38083 Sheridan	0
38085 Sioux	45.89261129
38087 Slope	393.1847969
38089 Stark	196.7932381
38091 Steele	52.54860746
38093 Stutsman	76.4928049
38095 Towner	0
38097 Traill	24.8849073
38099 Walsh	93.7470704
38101 Ward	41.33207369
38103 Wells	50.54334091
38105 Williams	59.40594059



ND

FIPS

29001  
29003  
29005  
29007  
29009  
29011  
29013  
29015  
29017  
29019  
29021  
29023  
29025  
29027  
29029  
29031  
29033  
29035  
29037

ND

29039  
29041  
29043  
29045  
29047  
29049  
29051  
29053  
29055  
29057  
29059  
29061  
29063  
29065  
29067  
29069  
29071  
29073  
29075  
29077  
29079  
29081  
29083  
29085  
29087  
29089  
29091  
29093  
29095  
29097  
29099  
29101

29103

ND

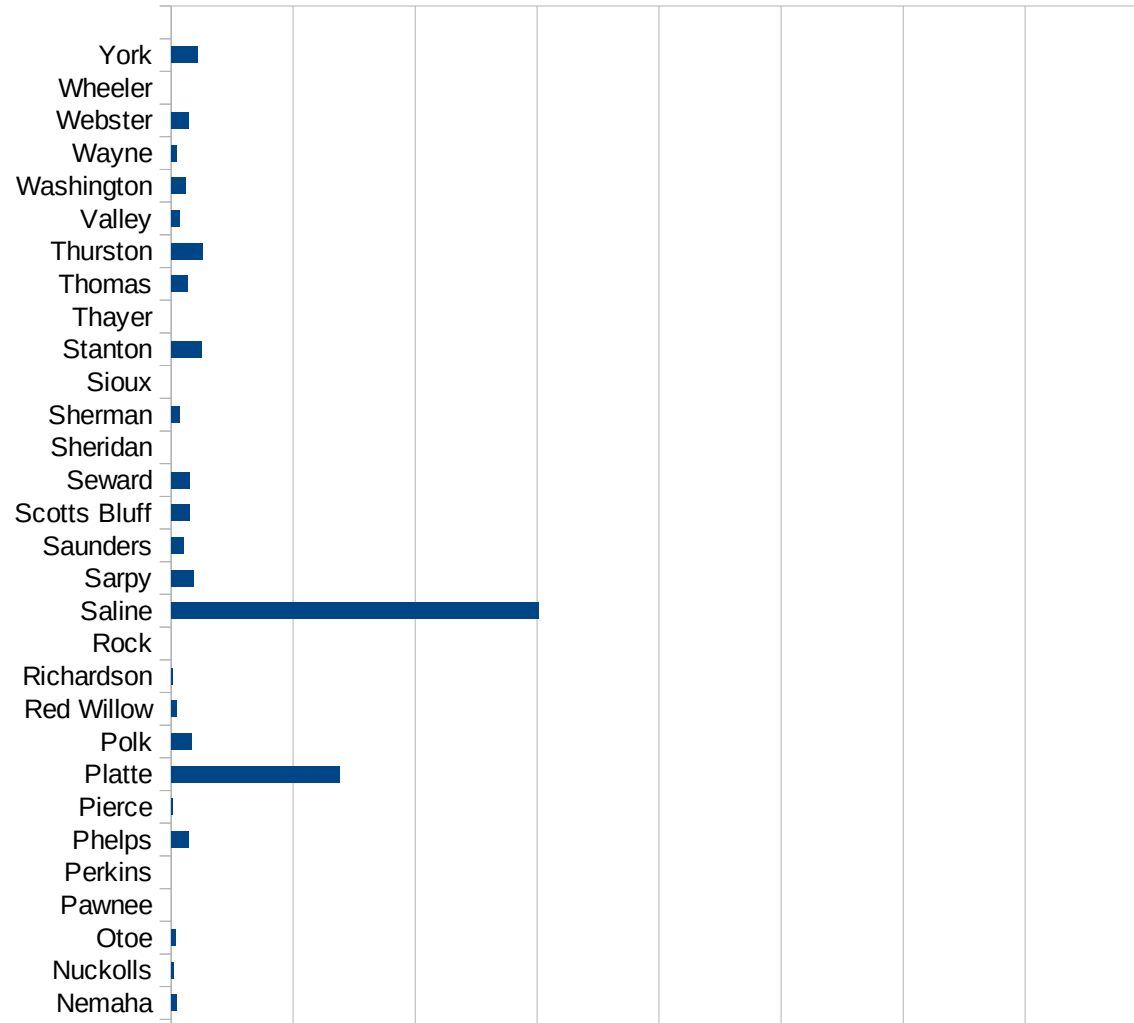
29105  
29107  
29109  
29111  
29113  
29115  
29117  
29121  
29123  
29125  
29127  
29119  
29129  
29131  
29133  
29135  
29137  
29139  
29141  
29143  
29145  
29147  
29149  
29151  
29153  
29155  
29157  
29159  
29161  
29163  
29165  
29167  
29169  
29171

ND

29173  
29175  
29177  
29179  
29181  
29195  
29197  
29199  
29201  
29203  
29205  
29183  
29185  
29187  
29189  
29510  
29186  
29207  
29209  
29211  
29213  
29215  
  
29217  
29219  
29221  
29223  
29225  
29227  
29229

NE

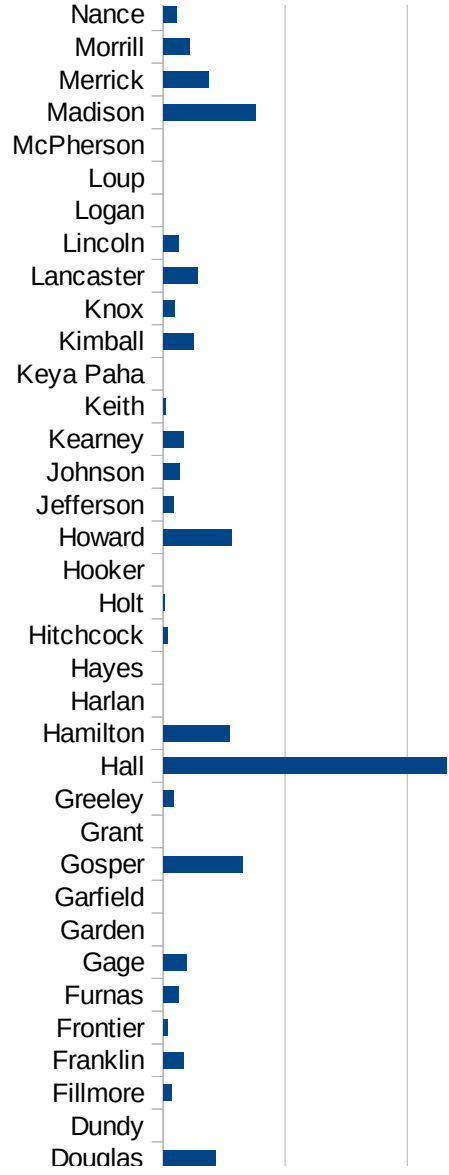
FIPS	County	PC Infection
31001	Adams	799.7207324
31003	Antelope	94.6969697
31005	Arthur	0
31007	Banner	0
31009	Blaine	0
31011	Boone	57.26283642
31013	Box Butte	9.283327144
31015	Boyd	0
31017	Brown	0
31019	Buffalo	274.110652
31021	Burt	77.06535142
31023	Butler	384.7108464
31025	Cass	80.2782981
31027	Cedar	71.03954535
31029	Chase	0
31031	Cherry	17.35809755
31033	Cheyenne	96.67024705
31035	Clay	289.6684905
31037	Colfax	4852.495175
31039	Cuming	190.1565996
31041	Custer	267.5276753
31043	Dakota	7349.499577
31045	Dawes	11.47315282
31047	Dawson	3420.64195
31049	Deuel	0
31051	Dixon	472.9374672
31053	Dodge	723.0029083
31055	Douglas	431.4846176
31057	Dundy	0
31059	Fillmore	72.37199204
31061	Franklin	165.3986107
31063	Frontier	38.34355828
31065	Furnas	127.2534464



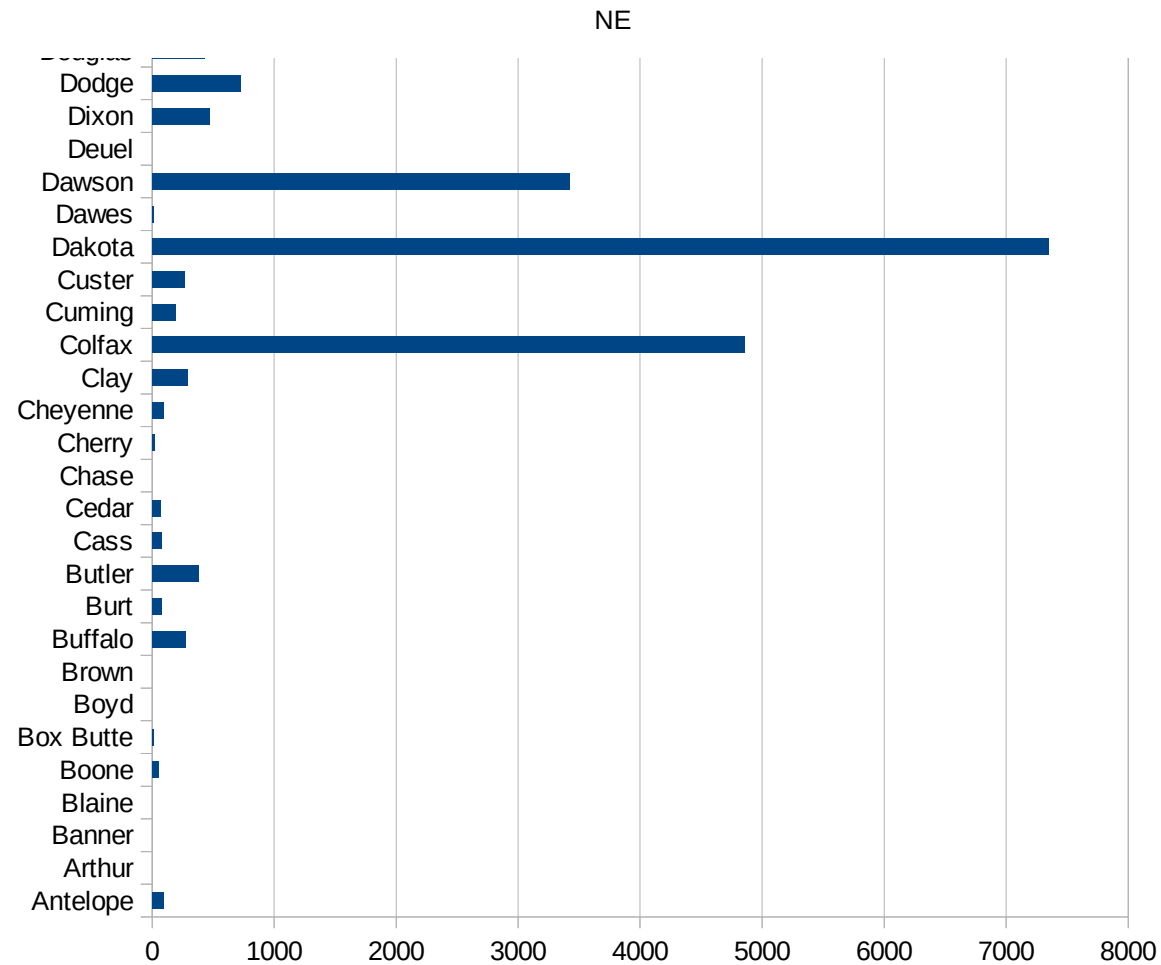


NE

31067 Gage	195.4124599
31069 Garden	0
31071 Garfield	0
31073 Gosper	651.3026052
31075 Grant	0
31077 Greeley	84.88964346
31079 Hall	2326.034379
31081 Hamilton	549.5689655
31083 Harlan	0
31085 Hayes	0
31087 Hitchcock	35.63791875
31089 Holt	9.825112989
31091 Hooker	0
31093 Howard	556.5862709
31095 Jefferson	84.54276455
31097 Johnson	136.3459291
31099 Kearney	168.0929095
31101 Keith	24.93454681
31103 Keya Paha	0
31105 Kimball	248.7562189
31107 Knox	95.0231619
31109 Lancaster	281.1467763
31111 Lincoln	127.89541
31113 Logan	0
31115 Loup	0
31117 McPherson	0
31119 Madison	760.0587703
31121 Merrick	375.0161645
31123 Morrill	213.4016219
31125 Nance	113.2502831
31127 Nemaha	43.11583788
31129 Nuckolls	23.83790226
31131 Otoe	37.53518924
31133 Pawnee	0



31135 Perkins	0
31137 Phelps	144.5086705
31139 Pierce	14.0016802
31141 Platte	1384.767557
31143 Polk	170.519136
31145 Red Willow	46.61570017
31147 Richardson	12.59921885
31149 Rock	0
31151 Saline	3010.452962
31153 Sarpy	189.2019365
31155 Saunders	98.57766512
31157 Scotts Bluff	150.0458473
31159 Seward	150.1328098
31161 Sheridan	0
31163 Sherman	65.83278473
31165 Sioux	0
31167 Stanton	251.2562814
31169 Thayer	0
31171 Thomas	138.8888889
31173 Thurston	260.1670546
31175 Valley	71.59904535
31177 Washington	116.1271592
31179 Wayne	42.53961502
31181 Webster	141.5227852
31183 Wheeler	0
31185 York	217.8332849



NE

FIPS

29001  
29003  
29005  
29007  
29009  
29011  
29013  
29015  
29017  
29019  
29021  
29023  
29025  
29027  
29029  
29031  
29033  
29035  
29037

NE

29039  
29041  
29043  
29045  
29047  
29049  
29051  
29053  
29055  
29057  
29059  
29061  
29063  
29065  
29067  
29069  
29071  
29073  
29075  
29077  
29079  
29081  
29083  
29085  
29087  
29089  
29091  
29093  
29095  
29097  
29099  
29101

29103

NE

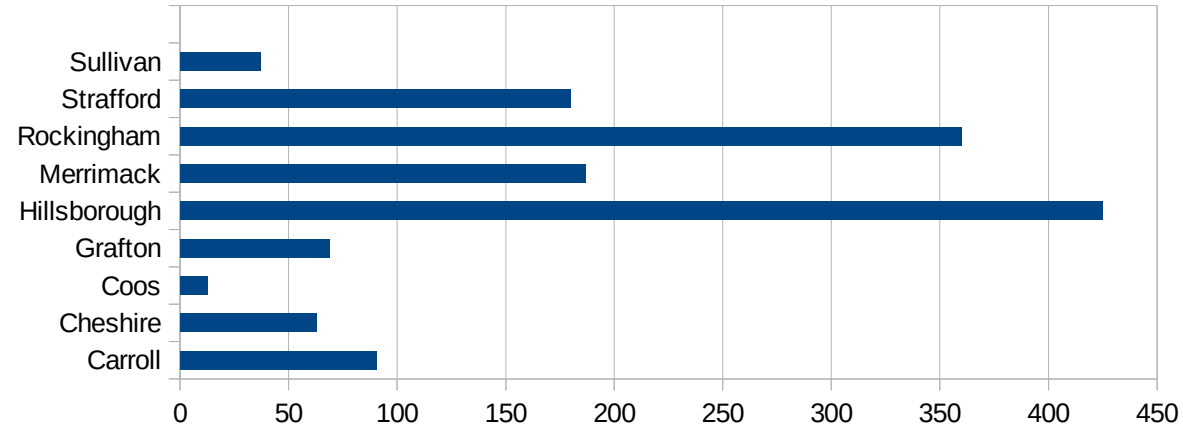
29105  
29107  
29109  
29111  
29113  
29115  
29117  
29121  
29123  
29125  
29127  
29119  
29129  
29131  
29133  
29135  
29137  
29139  
29141  
29143  
29145  
29147  
29149  
29151  
29153  
29155  
29157  
29159  
29161  
29163  
29165  
29167  
29169  
29171

NE

29173  
29175  
29177  
29179  
29181  
29195  
29197  
29199  
29201  
29203  
29205  
29183  
29185  
29187  
29189  
29510  
29186  
29207  
29209  
29211  
29213  
29215  
  
29217  
29219  
29221  
29223  
29225  
29227  
29229

NH

FIPS	County	Cases	Per Capita Cases 100,000
33001	Belknap	86.85392154	
33003	Carroll	90.20275118	
33005	Cheshire	62.75083995	
33007	Coos	12.66263573	
33009	Grafton	69.05308177	
33011	Hillsborough	424.8074038	
33013	Merrimack	186.5918535	
33015	Rockingham	359.9891324	
33017	Strafford	179.8754708	
33019	Sullivan	37.08511033	



NH

FIPS

29001  
29003  
29005  
29007  
29009  
29011  
29013  
29015  
29017  
29019  
29021  
29023  
29025  
29027  
29029  
29031  
29033  
29035  
29037



NH

29039  
29041  
29043  
29045  
29047  
29049  
29051  
29053  
29055  
29057  
29059  
29061  
29063  
29065  
29067  
29069  
29071  
29073  
29075  
29077  
29079  
29081  
29083  
29085  
29087  
29089  
29091  
29093  
29095  
29097  
29099  
29101

29103

NH

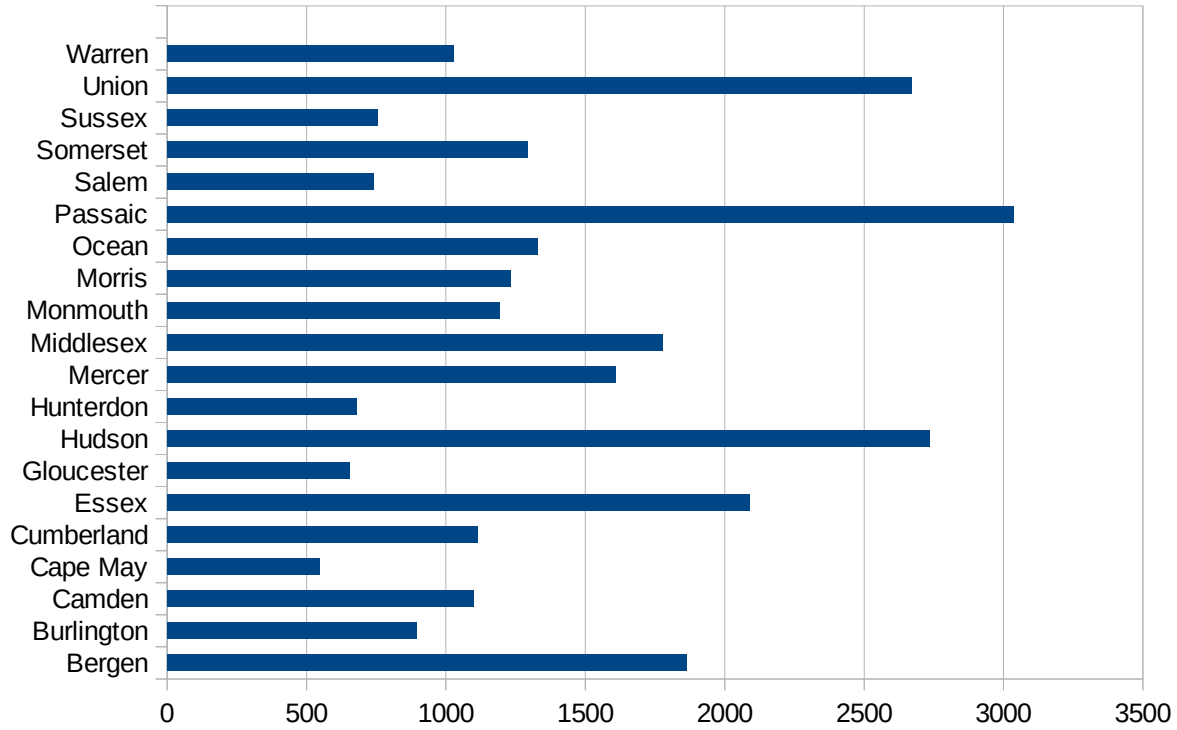
29105  
29107  
29109  
29111  
29113  
29115  
29117  
29121  
29123  
29125  
29127  
29119  
29129  
29131  
29133  
29135  
29137  
29139  
29141  
29143  
29145  
29147  
29149  
29151  
29153  
29155  
29157  
29159  
29161  
29163  
29165  
29167  
29169  
29171

NH

29173  
29175  
29177  
29179  
29181  
29195  
29197  
29199  
29201  
29203  
29205  
29183  
29185  
29187  
29189  
29510  
29186  
29207  
29209  
29211  
29213  
29215  
  
29217  
29219  
29221  
29223  
29225  
29227  
29229

NJ

FIPS	County	PC Infection
34001	Atlantic	680.784692
34003	Bergen	1863.899766
34005	Burlington	894.9580587
34007	Camden	1099.041962
34009	Cape May	546.6724287
34011	Cumberland	1112.126752
34013	Essex	2089.608599
34015	Gloucester	654.4089387
34017	Hudson	2736.143632
34019	Hunterdon	678.3520695
34021	Mercer	1608.929967
34023	Middlesex	1778.02419
34025	Monmouth	1192.235022
34027	Morris	1232.629475
34029	Ocean	1328.677256
34031	Passaic	3035.504957
34033	Salem	742.7284489
34035	Somerset	1291.80708
34037	Sussex	753.5564883
34039	Union	2670.467883
34041	Warren	1026.668809



FIPS

- 29001
- 29003
- 29005
- 29007
- 29009
- 29011
- 29013
- 29015
- 29017
- 29019
- 29021
- 29023
- 29025
- 29027
- 29029
- 29031
- 29033
- 29035
- 29037

NJ

29039  
29041  
29043  
29045  
29047  
29049  
29051  
29053  
29055  
29057  
29059  
29061  
29063  
29065  
29067  
29069  
29071  
29073  
29075  
29077  
29079  
29081  
29083  
29085  
29087  
29089  
29091  
29093  
29095  
29097  
29099  
29101

29103

NJ

29105  
29107  
29109  
29111  
29113  
29115  
29117  
29121  
29123  
29125  
29127  
29119  
29129  
29131  
29133  
29135  
29137  
29139  
29141  
29143  
29145  
29147  
29149  
29151  
29153  
29155  
29157  
29159  
29161  
29163  
29165  
29167  
29169  
29171

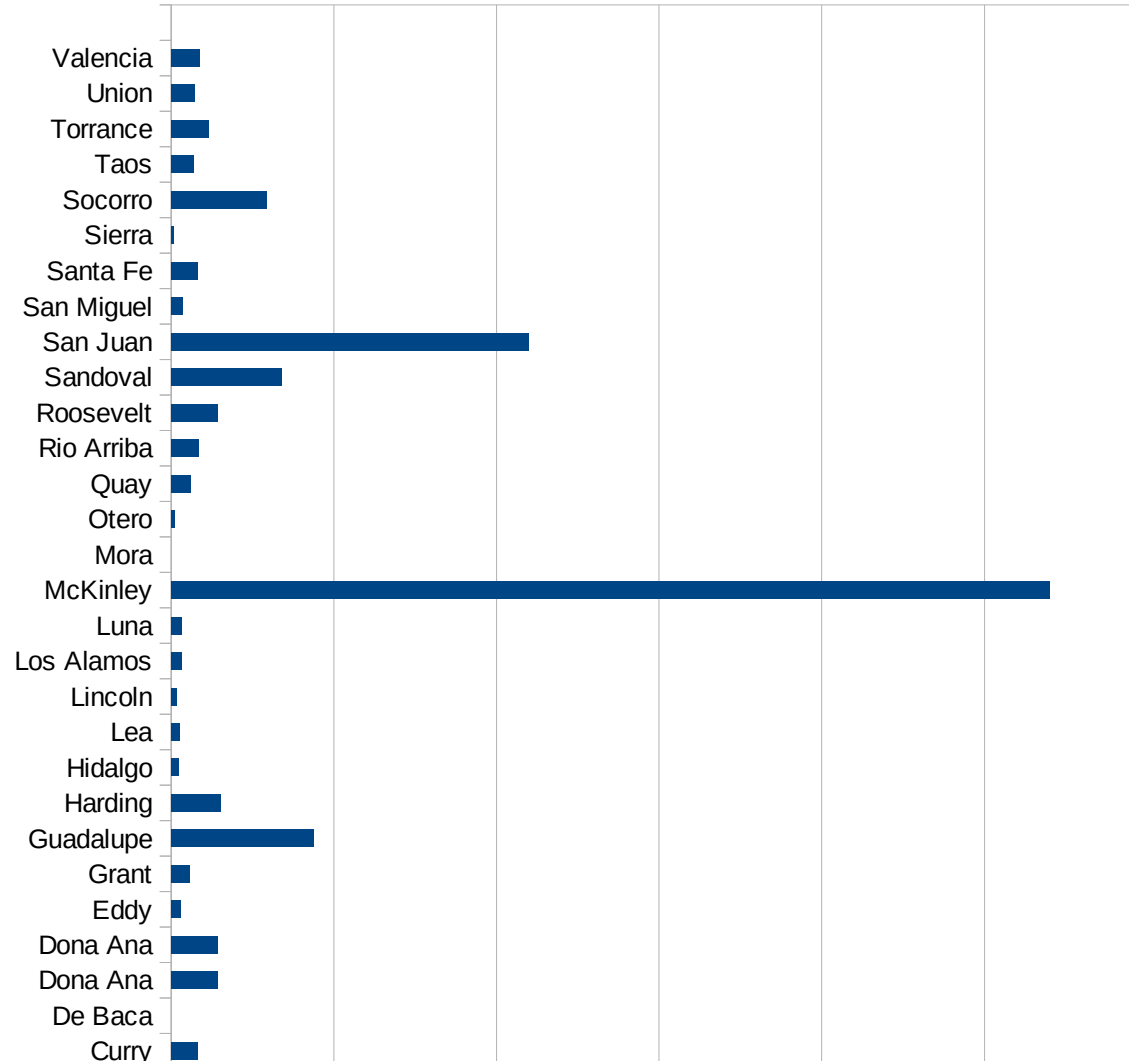
NJ

29173  
29175  
29177  
29179  
29181  
29195  
29197  
29199  
29201  
29203  
29205  
29183  
29185  
29187  
29189  
29510  
29186  
29207  
29209  
29211  
29213  
29215  
  
29217  
29219  
29221  
29223  
29225  
29227  
29229



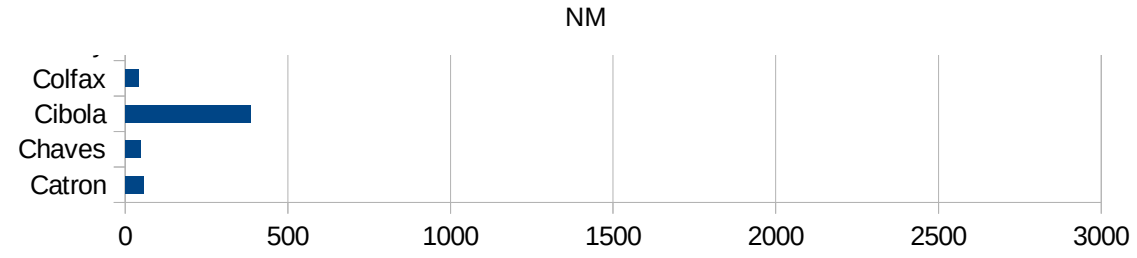
NM

FIPS	County	PC Infection
35001	Bernalillo	179.4604693
35003	Catron	55.89714925
35005	Chaves	47.92159409
35006	Cibola	385.1043147
35007	Colfax	41.28819158
35009	Curry	82.93383498
35011	De Baca	0
35013	Dona Ana	142.0545968
35013	Dona Ana	142.0545968
35015	Eddy	29.36096718
35017	Grant	58.50947122
35019	Guadalupe	437.6871689
35021	Harding	152.6717557
35023	Hidalgo	23.58490566
35025	Lea	25.85798222
35027	Lincoln	15.34056044
35028	Los Alamos	31.41196796
35029	Luna	33.38480157
35031	McKinley	2701.618481
35033	Mora	0
35035	Otero	11.97945523
35037	Quay	60.58403005
35039	Rio Arriba	84.60236887
35041	Roosevelt	144.0537801
35043	Sandoval	340.9584031
35045	San Juan	1100.421455
35047	San Miguel	36.24370266
35049	Santa Fe	82.63581596
35051	Sierra	9.117432531
35053	Socorro	292.799522
35055	Taos	70.04720573
35057	Torrance	115.4512219
35059	Union	72.85089849



35061 Valencia

88.94004395



NM

FIPS

29001  
29003  
29005  
29007  
29009  
29011  
29013  
29015  
29017  
29019  
29021  
29023  
29025  
29027  
29029  
29031  
29033  
29035  
29037

NM

29039  
29041  
29043  
29045  
29047  
29049  
29051  
29053  
29055  
29057  
29059  
29061  
29063  
29065  
29067  
29069  
29071  
29073  
29075  
29077  
29079  
29081  
29083  
29085  
29087  
29089  
29091  
29093  
29095  
29097  
29099  
29101

29103

NM

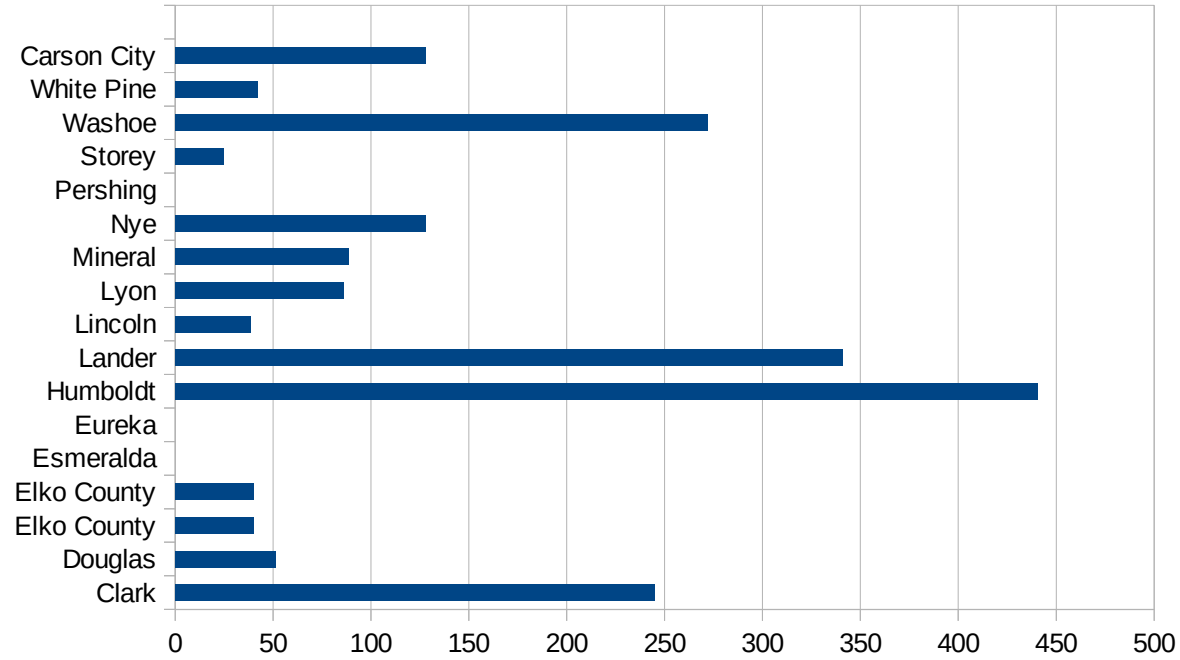
29105  
29107  
29109  
29111  
29113  
29115  
29117  
29121  
29123  
29125  
29127  
29119  
29129  
29131  
29133  
29135  
29137  
29139  
29141  
29143  
29145  
29147  
29149  
29151  
29153  
29155  
29157  
29159  
29161  
29163  
29165  
29167  
29169  
29171

NM

29173  
29175  
29177  
29179  
29181  
29195  
29197  
29199  
29201  
29203  
29205  
29183  
29185  
29187  
29189  
29510  
29186  
29207  
29209  
29211  
29213  
29215  
  
29217  
29219  
29221  
29223  
29225  
29227  
29229

NV

FIPS	County	PC Infection
32001	Churchill	20.45826514
32003	Clark	244.7967801
32005	Douglas	51.58148844
32007	Elko County	40.03049943
32007	Elko County	40.03049943
32009	Esmeralda	0
32011	Eureka	0
32013	Humboldt	440.8435601
32015	Lander	340.8071749
32017	Lincoln	38.45414343
32019	Lyon	86.00917431
32021	Mineral	88.61320337
32023	Nye	127.9054382
32027	Pershing	0
32029	Storey	24.8200546
32031	Washoe	271.8284003
32033	White Pine	42.21635884
32510	Carson City	128.1264662



NV

FIPS

29001  
29003  
29005  
29007  
29009  
29011  
29013  
29015  
29017  
29019  
29021  
29023  
29025  
29027  
29029  
29031  
29033  
29035  
29037



NV

29039  
29041  
29043  
29045  
29047  
29049  
29051  
29053  
29055  
29057  
29059  
29061  
29063  
29065  
29067  
29069  
29071  
29073  
29075  
29077  
29079  
29081  
29083  
29085  
29087  
29089  
29091  
29093  
29095  
29097  
29099  
29101

29103

NV

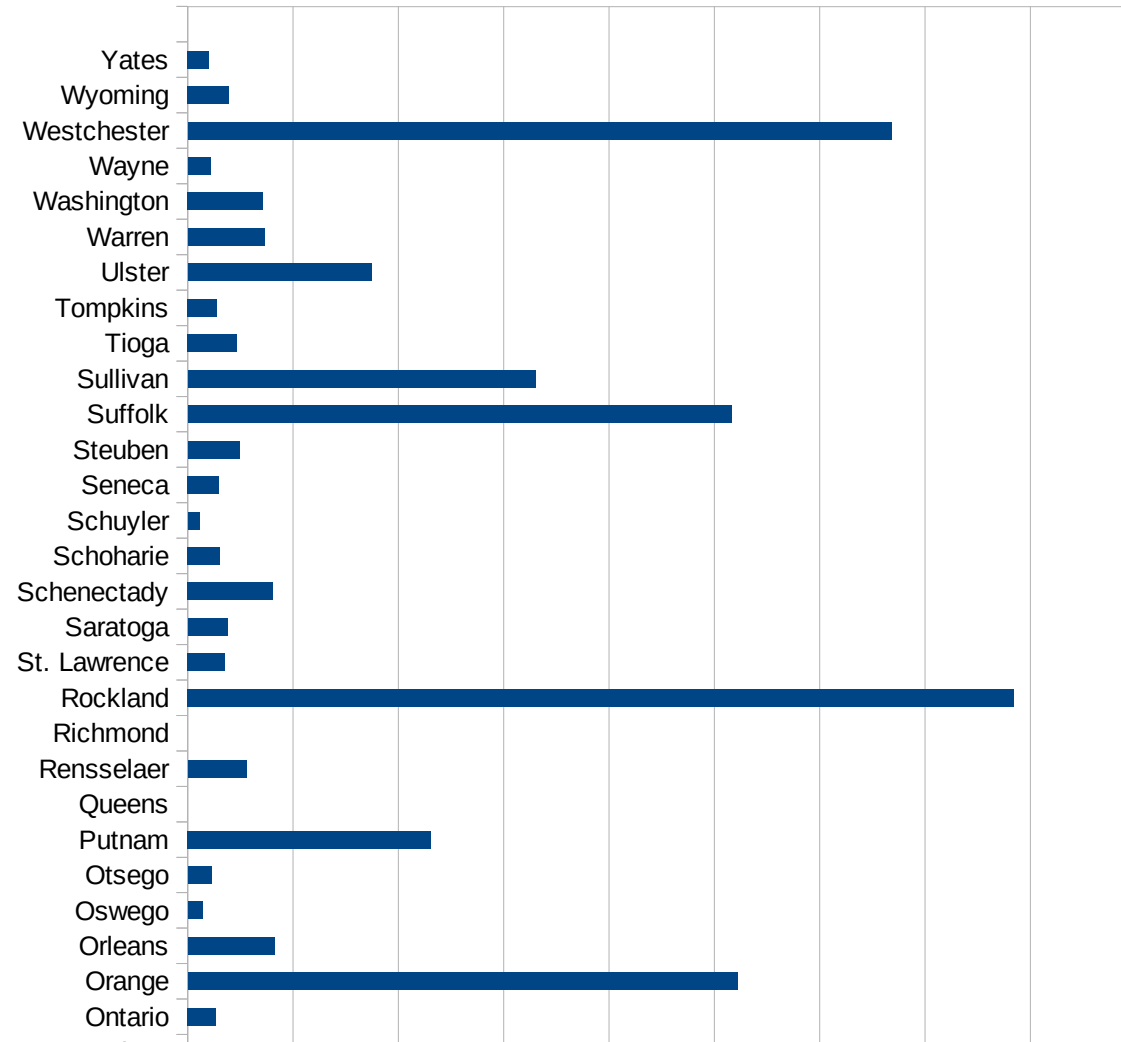
29105  
29107  
29109  
29111  
29113  
29115  
29117  
29121  
29123  
29125  
29127  
29119  
29129  
29131  
29133  
29135  
29137  
29139  
29141  
29143  
29145  
29147  
29149  
29151  
29153  
29155  
29157  
29159  
29161  
29163  
29165  
29167  
29169  
29171

NV

29173  
29175  
29177  
29179  
29181  
29195  
29197  
29199  
29201  
29203  
29205  
29183  
29185  
29187  
29189  
29510  
29186  
29207  
29209  
29211  
29213  
29215  
  
29217  
29219  
29221  
29223  
29225  
29227  
29229

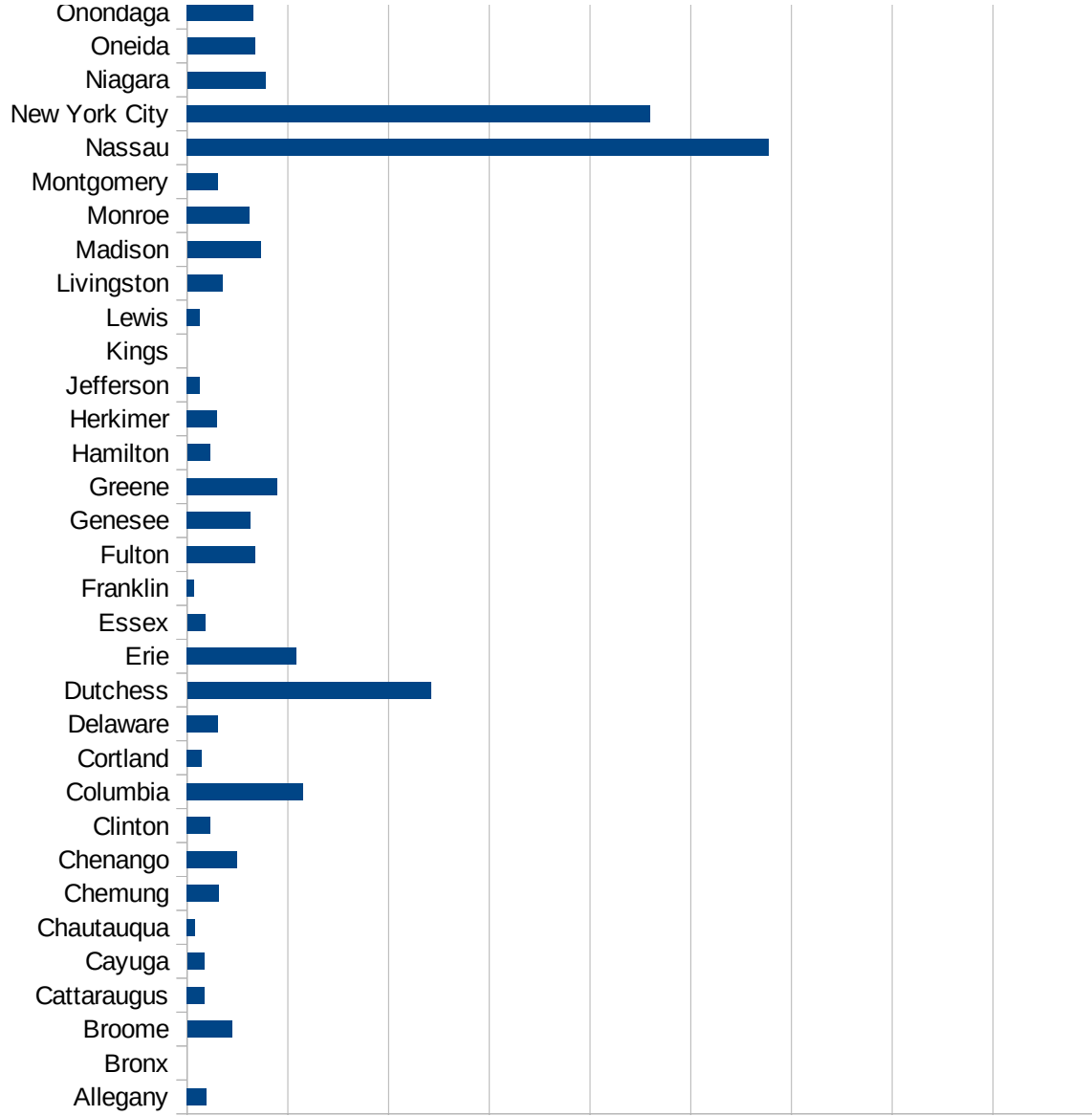
NY

FIPS	County	PC Infection
36001	Albany	524.230179378
36003	Allegany	94.7663148826
36005	Bronx	0
36007	Broome	220.704480353
36009	Cattaraugus	87.1941697033
36011	Cayuga	84.2569187893
36013	Chautauqua	38.2995021065
36015	Chemung	159.042894106
36017	Chenango	248.232918209
36019	Clinton	116.48801041
36021	Columbia	577.475131851
36023	Cortland	73.1865420404
36025	Delaware	154.962157792
36027	Dutchess	1209.3232284
36029	Erie	542.883206719
36031	Essex	88.471849866
36033	Franklin	35.7902690235
36035	Fulton	339.609262749
36037	Genesee	312.983603137
36039	Greene	448.506032722
36041	Hamilton	112.764997745
36043	Herkimer	148.787864086
36045	Jefferson	63.5318330276
36047	Kings	0
36049	Lewis	64.279502401
36051	Livingston	173.97630759
36053	Madison	364.432516421
36055	Monroe	310.179211663
36057	Montgomery	151.653017895
36059	Nassau	2887.70951078
36061	New York City	2300.70005672
36063	Niagara	388.72230116
36065	Oneida	336.270619444



NY

36067 Onondaga	329.140402201
36069 Ontario	134.712007573
36071 Orange	2608.97340235
36073 Orleans	411.2085098
36075 Oswego	71.2480279564
36077 Otsego	112.135767963
36079 Putnam	1153.7839259
36081 Queens	0
36083 Rensselaer	278.471168199
36085 Richmond	0
36087 Rockland	3922.99544052
36089 St. Lawrence	177.700445177
36091 Saratoga	188.562019091
36093 Schenectady	404.892178951
36095 Schoharie	154.355725633
36097 Schuyler	55.8284948638
36099 Seneca	148.688046647
36101 Steuben	245.3129567
36103 Suffolk	2580.79674943
36105 Sullivan	1650.37484437
36107 Tioga	232.701812191
36109 Tompkins	137.168873367
36111 Ulster	871.785396335
36113 Warren	364.117326694
36115 Washington	357.860679445
36117 Wayne	107.701190265
36119 Westchester	3340.49185004
36121 Wyoming	197.081202445
36123 Yates	100.640070851



NY  
0 500 1000 1500 2000 2500 3000 3500 4000 4500

NY

FIPS

29001  
29003  
29005  
29007  
29009  
29011  
29013  
29015  
29017  
29019  
29021  
29023  
29025  
29027  
29029  
29031  
29033  
29035  
29037

NY

29039  
29041  
29043  
29045  
29047  
29049  
29051  
29053  
29055  
29057  
29059  
29061  
29063  
29065  
29067  
29069  
29071  
29073  
29075  
29077  
29079  
29081  
29083  
29085  
29087  
29089  
29091  
29093  
29095  
29097  
29099  
29101

29103



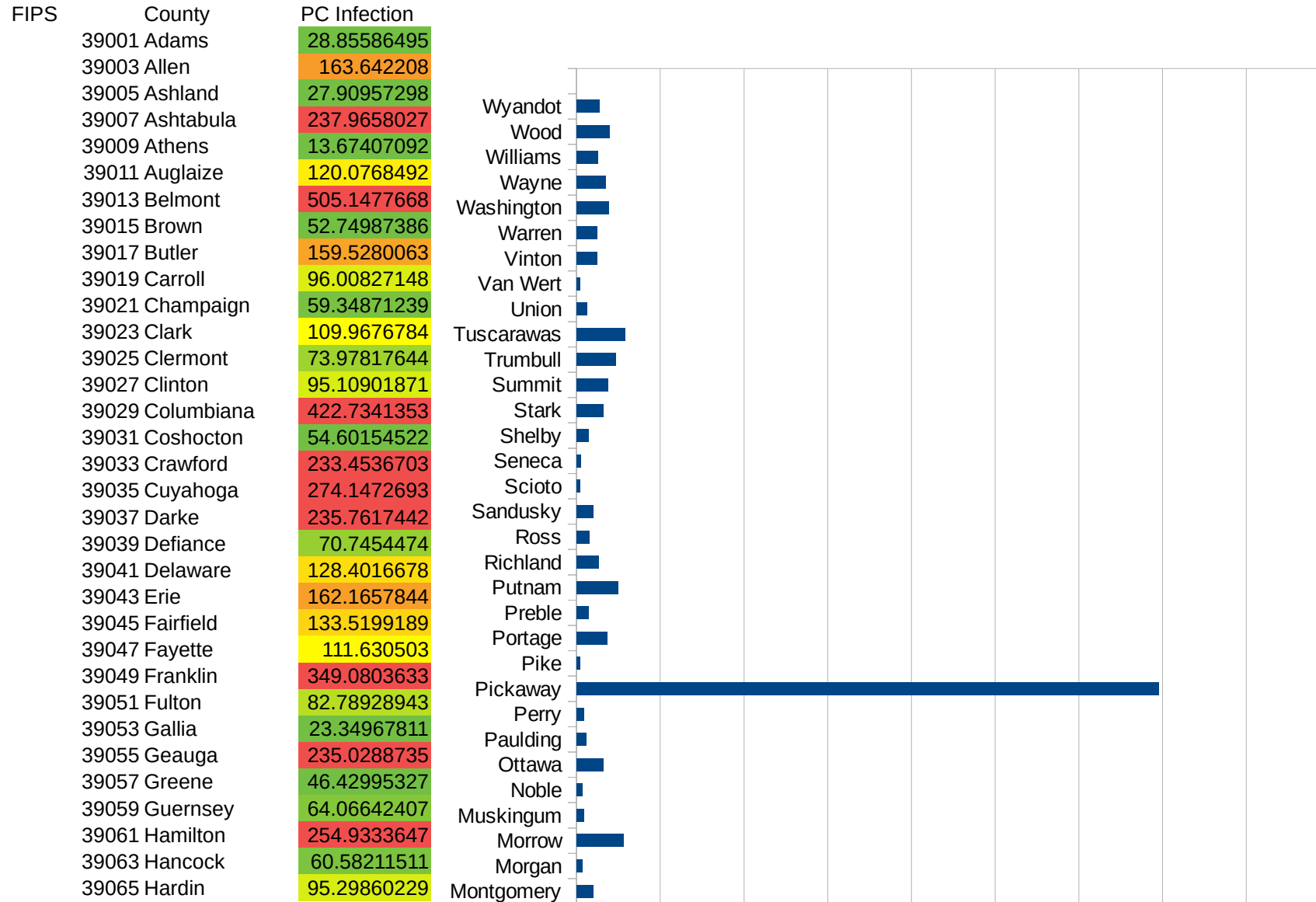
NY

29105  
29107  
29109  
29111  
29113  
29115  
29117  
29121  
29123  
29125  
29127  
29119  
29129  
29131  
29133  
29135  
29137  
29139  
29141  
29143  
29145  
29147  
29149  
29151  
29153  
29155  
29157  
29159  
29161  
29163  
29165  
29167  
29169  
29171

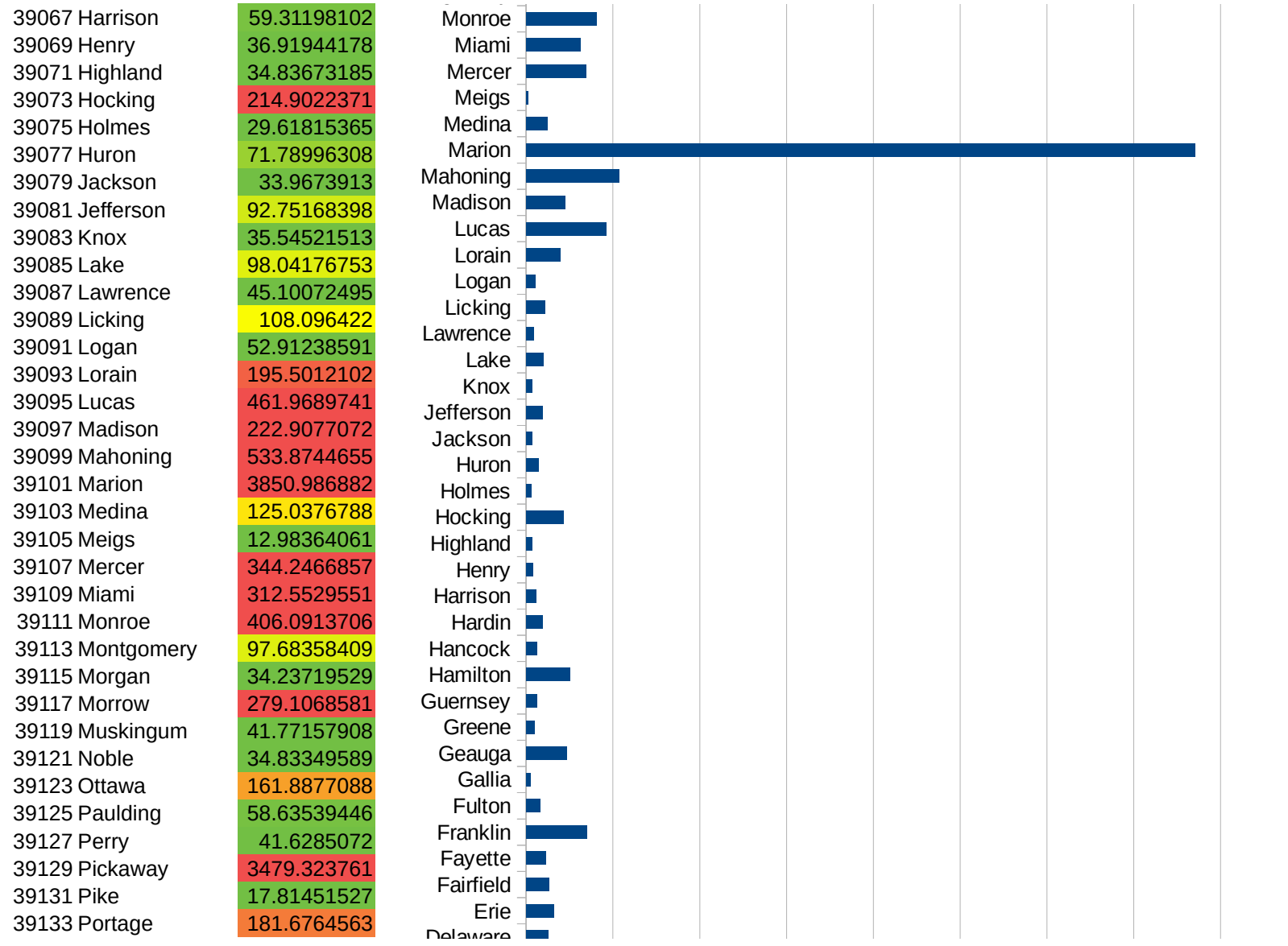
NY

29173  
29175  
29177  
29179  
29181  
29195  
29197  
29199  
29201  
29203  
29205  
29183  
29185  
29187  
29189  
29510  
29186  
29207  
29209  
29211  
29213  
29215  
  
29217  
29219  
29221  
29223  
29225  
29227  
29229

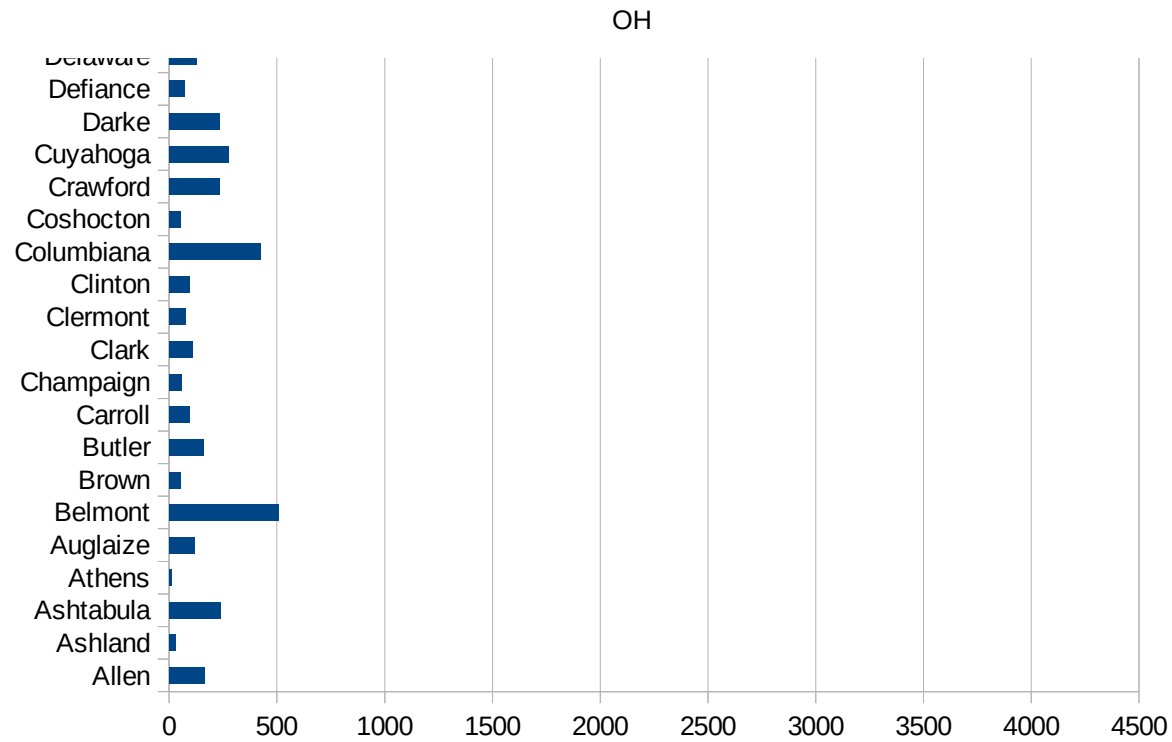
OH



OH



39135 Preble	73.17608606
39137 Putnam	248.6678508
39139 Richland	132.9490747
39141 Ross	75.3922346
39143 Sandusky	96.94042416
39145 Scioto	18.54255516
39147 Seneca	27.17046751
39149 Shelby	69.92000329
39151 Stark	160.1296108
39153 Summit	189.6965962
39155 Trumbull	232.0933206
39157 Tuscarawas	291.8330151
39159 Union	63.97510158
39161 Van Wert	17.6797143
39163 Vinton	121.7748687
39165 Warren	121.8918651
39167 Washington	192.8351758
39169 Wayne	174.1874844
39171 Williams	127.7035105
39173 Wood	196.6395299
39175 Wyandot	136.7677228



OH

FIPS

29001  
29003  
29005  
29007  
29009  
29011  
29013  
29015  
29017  
29019  
29021  
29023  
29025  
29027  
29029  
29031  
29033  
29035  
29037

OH

29039  
29041  
29043  
29045  
29047  
29049  
29051  
29053  
29055  
29057  
29059  
29061  
29063  
29065  
29067  
29069  
29071  
29073  
29075  
29077  
29079  
29081  
29083  
29085  
29087  
29089  
29091  
29093  
29095  
29097  
29099  
29101

29103

OH

29105  
29107  
29109  
29111  
29113  
29115  
29117  
29121  
29123  
29125  
29127  
29119  
29129  
29131  
29133  
29135  
29137  
29139  
29141  
29143  
29145  
29147  
29149  
29151  
29153  
29155  
29157  
29159  
29161  
29163  
29165  
29167  
29169  
29171

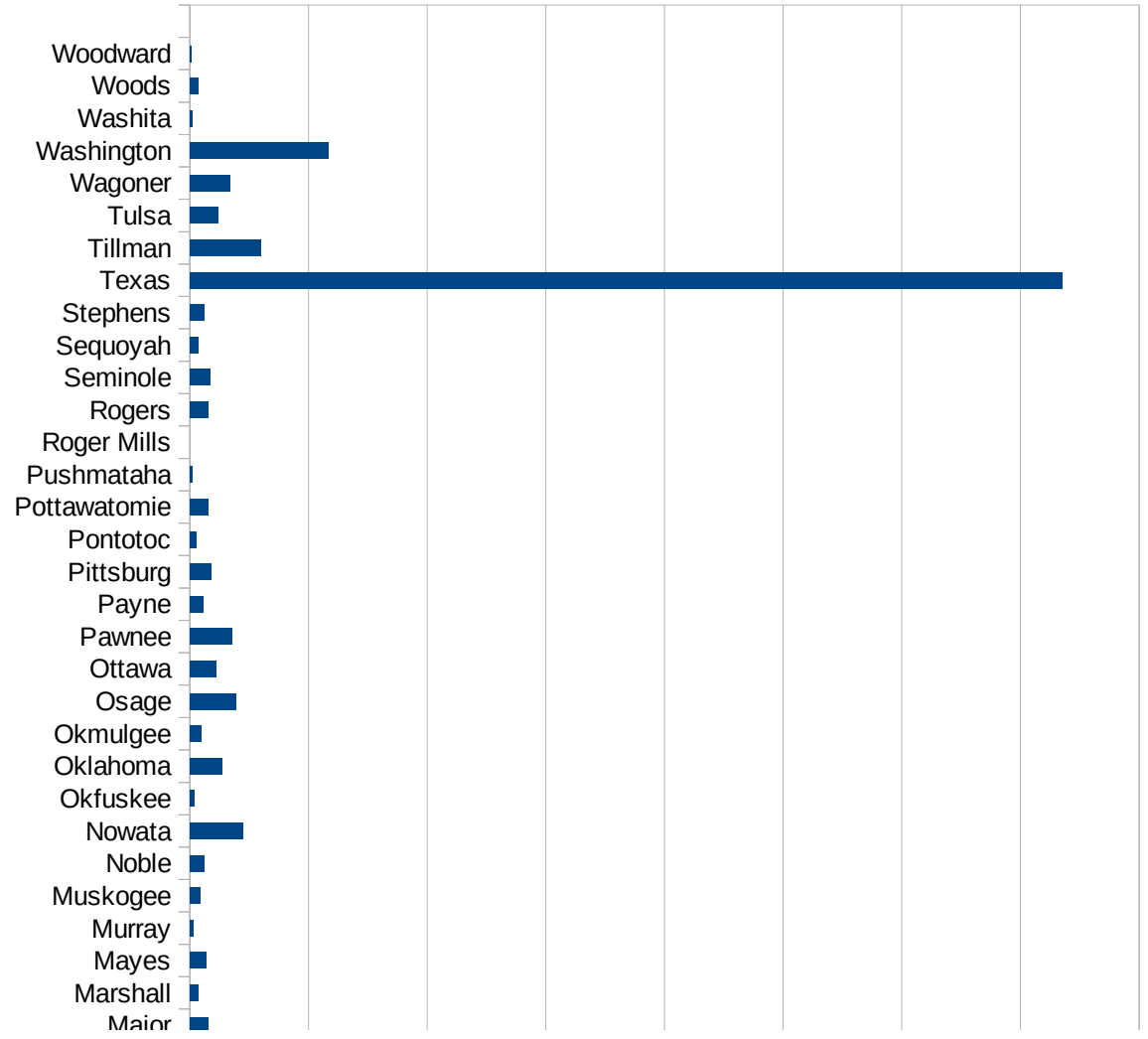


OH

29173  
29175  
29177  
29179  
29181  
29195  
29197  
29199  
29201  
29203  
29205  
29183  
29185  
29187  
29189  
29510  
29186  
29207  
29209  
29211  
29213  
29215  
  
29217  
29219  
29221  
29223  
29225  
29227  
29229

OK

FIPS	County	PC Infection
40001	Adair	339.6431483
40003	Alfalfa	17.37921446
40005	Atoka	7.226477815
40007	Beaver	432.4121075
40009	Beckham	27.63830669
40011	Blaine	31.62888772
40013	Bryan	36.02305476
40015	Caddo	414.1215447
40017	Canadian	81.69086239
40019	Carter	26.98383046
40021	Cherokee	59.57883924
40023	Choctaw	34.0878102
40025	Cimarron	46.44681839
40027	Cleveland	166.1524697
40029	Coal	0
40031	Comanche	186.8429357
40033	Cotton	86.56509695
40035	Craig	97.86103733
40037	Creek	118.708452
40039	Custer	41.32800661
40041	Delaware	222.3106264
40043	Dewey	40.86636698
40045	Ellis	0
40047	Garfield	37.75877071
40049	Garvin	53.93549315
40051	Grady	115.2094472
40053	Grant	46.23208507
40055	Greer	1133.825803
40057	Harmon	0
40059	Harper	26.33658151
40061	Haskell	39.46952952
40063	Hughes	0
40065	Jackson	84.17171029



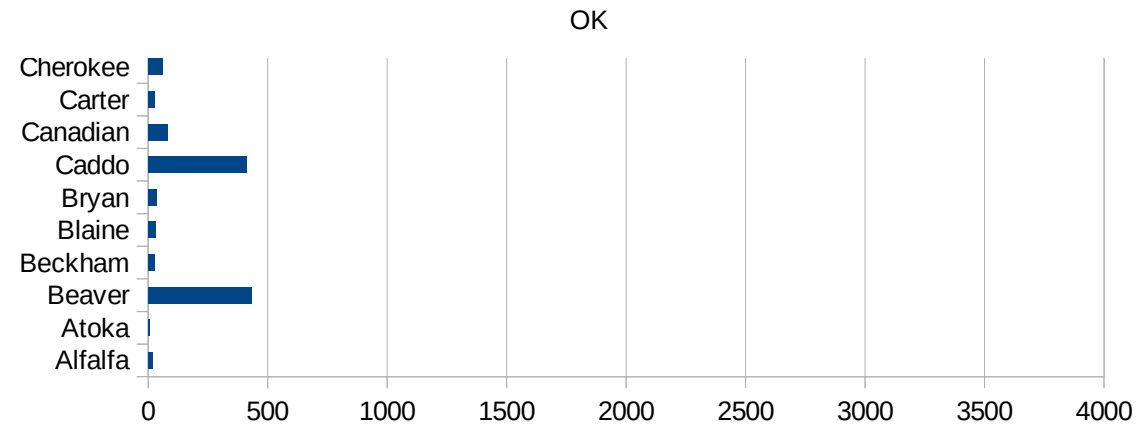
This work is licensed under the Creative Commons Attribution-NoDerivatives 4.0 International License. To view a copy of this license, visit <http://creativecommons.org/licenses/by-nd/4.0/>.

OK

40067 Jefferson	48.9955904
40069 Johnston	27.39976254
40071 Kay	113.2220738
40073 Kingfisher	63.22711179
40075 Kiowa	68.73639592
40077 Latimer	58.64529372
40079 Le Flore	26.01040416
40081 Lincoln	54.41008018
40083 Logan	38.06221057
40085 Love	39.47108743
40087 McClain	215.0806552
40089 McCurtain	33.63605785
40091 McIntosh	50.46681807
40093 Major	78.49293564
40095 Marshall	35.70153517
40097 Mayes	68.1149196
40099 Murray	14.33383502
40101 Muskogee	43.88402914
40103 Noble	62.00726371
40105 Nowata	225.0929732
40107 Okfuskee	16.53165813
40109 Oklahoma	135.6326538
40111 Okmulgee	46.95448024
40113 Osage	193.5593653
40115 Ottawa	112.2694467
40117 Pawnee	176.9371568
40119 Payne	54.85129205
40121 Pittsburg	88.88483716
40123 Pontotoc	28.76042565
40125 Pottawatomie	78.42705596
40127 Pushmataha	8.945343948
40129 Roger Mills	0
40131 Rogers	78.27448252
40133 Seminole	85.44226544

Major	
McIntosh	
McCurtain	
McClain	
Love	
Logan	
Lincoln	
Le Flore	
Latimer	
Kiowa	
Kingfisher	
Kay	
Johnston	
Jefferson	
Jackson	
Hughes	
Haskell	
Harper	
Harmon	
Greer	
Grant	
Grady	
Garvin	
Garfield	
Ellis	
Dewey	
Delaware	
Custer	
Creek	
Craig	
Cotton	
Comanche	
Coal	
Cleveland	
Cimarron	
Choctaw	

40135 Sequoyah	33.99791156
40137 Stephens	60.09476482
40139 Texas	3676.362747
40141 Tillman	299.4011976
40143 Tulsa	121.3831822
40145 Wagoner	171.0148546
40147 Washington	584.456918
40149 Washita	8.987148378
40151 Woods	33.7192312
40153 Woodward	4.945109287



OK

FIPS

- 29001
- 29003
- 29005
- 29007
- 29009
- 29011
- 29013
- 29015
- 29017
- 29019
- 29021
- 29023
- 29025
- 29027
- 29029
- 29031
- 29033
- 29035
- 29037

OK

29039  
29041  
29043  
29045  
29047  
29049  
29051  
29053  
29055  
29057  
29059  
29061  
29063  
29065  
29067  
29069  
29071  
29073  
29075  
29077  
29079  
29081  
29083  
29085  
29087  
29089  
29091  
29093  
29095  
29097  
29099  
29101

29103

OK

29105  
29107  
29109  
29111  
29113  
29115  
29117  
29121  
29123  
29125  
29127  
29119  
29129  
29131  
29133  
29135  
29137  
29139  
29141  
29143  
29145  
29147  
29149  
29151  
29153  
29155  
29157  
29159  
29161  
29163  
29165  
29167  
29169  
29171

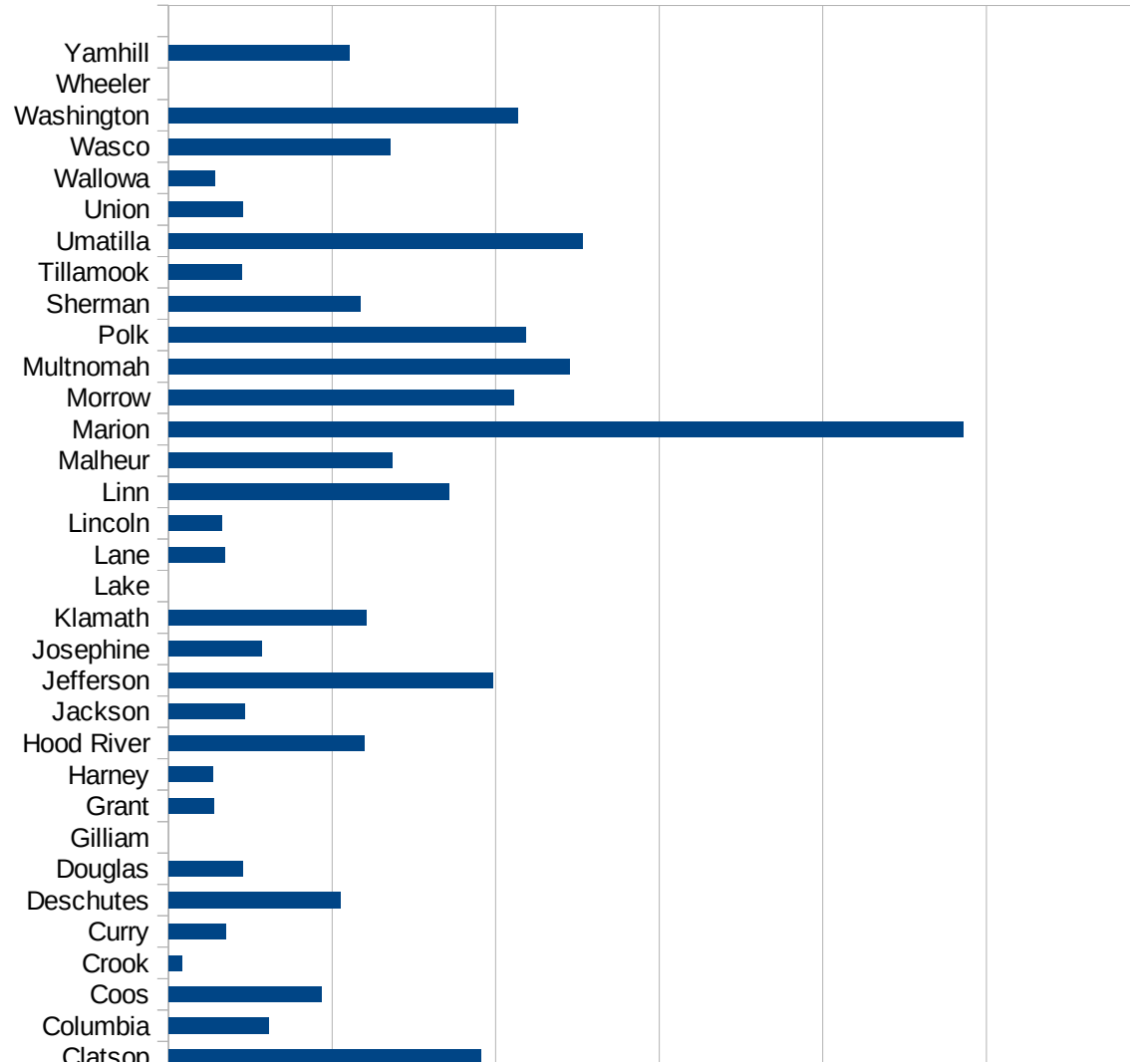
OK

29173  
29175  
29177  
29179  
29181  
29195  
29197  
29199  
29201  
29203  
29205  
29183  
29185  
29187  
29189  
29510  
29186  
29207  
29209  
29211  
29213  
29215  
  
29217  
29219  
29221  
29223  
29225  
29227  
29229



OR

FIPS	County	PC Infection
41001	Baker	6.247657129
41003	Benton	58.63128522
41005	Clackamas	68.7376074
41007	Clatsop	95.56382658
41009	Columbia	30.54775951
41011	Coos	46.59180916
41013	Crook	4.189885616
41015	Curry	17.53386227
41017	Deschutes	52.60526261
41019	Douglas	22.6689517
41021	Gilliam	0
41023	Grant	13.93534002
41025	Harney	13.64442625
41027	Hood River	59.75755506
41029	Jackson	23.22785156
41031	Jefferson	99.20634921
41033	Josephine	28.60641012
41035	Klamath	60.6033731
41037	Lake	0
41039	Lane	17.12279149
41041	Lincoln	16.19826679
41043	Linn	85.60097381
41045	Malheur	68.34825061
41047	Marion	243.0319315
41049	Morrow	105.5223356
41051	Multnomah	122.6782283
41053	Polk	109.1113875
41055	Sherman	58.54800937
41057	Tillamook	22.39892485
41059	Umatilla	126.4255122
41061	Union	22.67488001
41063	Wallowa	14.12229911
41065	Wasco	67.91171477



41067 Washington	106.7434059
41069 Wheeler	0
41071 Yamhill	55.13915628



OR

FIPS

29001  
29003  
29005  
29007  
29009  
29011  
29013  
29015  
29017  
29019  
29021  
29023  
29025  
29027  
29029  
29031  
29033  
29035  
29037

This work is licensed under the Creative Commons Attribution-  
NoDerivatives 4.0 International License. To view a copy of this license, visit  
<http://creativecommons.org/licenses/by-nd/4.0/>.

Tom McKellips, DM  
[www.creatingtomorrow.us](http://www.creatingtomorrow.us)  
Page 339

OR

29039  
29041  
29043  
29045  
29047  
29049  
29051  
29053  
29055  
29057  
29059  
29061  
29063  
29065  
29067  
29069  
29071  
29073  
29075  
29077  
29079  
29081  
29083  
29085  
29087  
29089  
29091  
29093  
29095  
29097  
29099  
29101

29103

OR

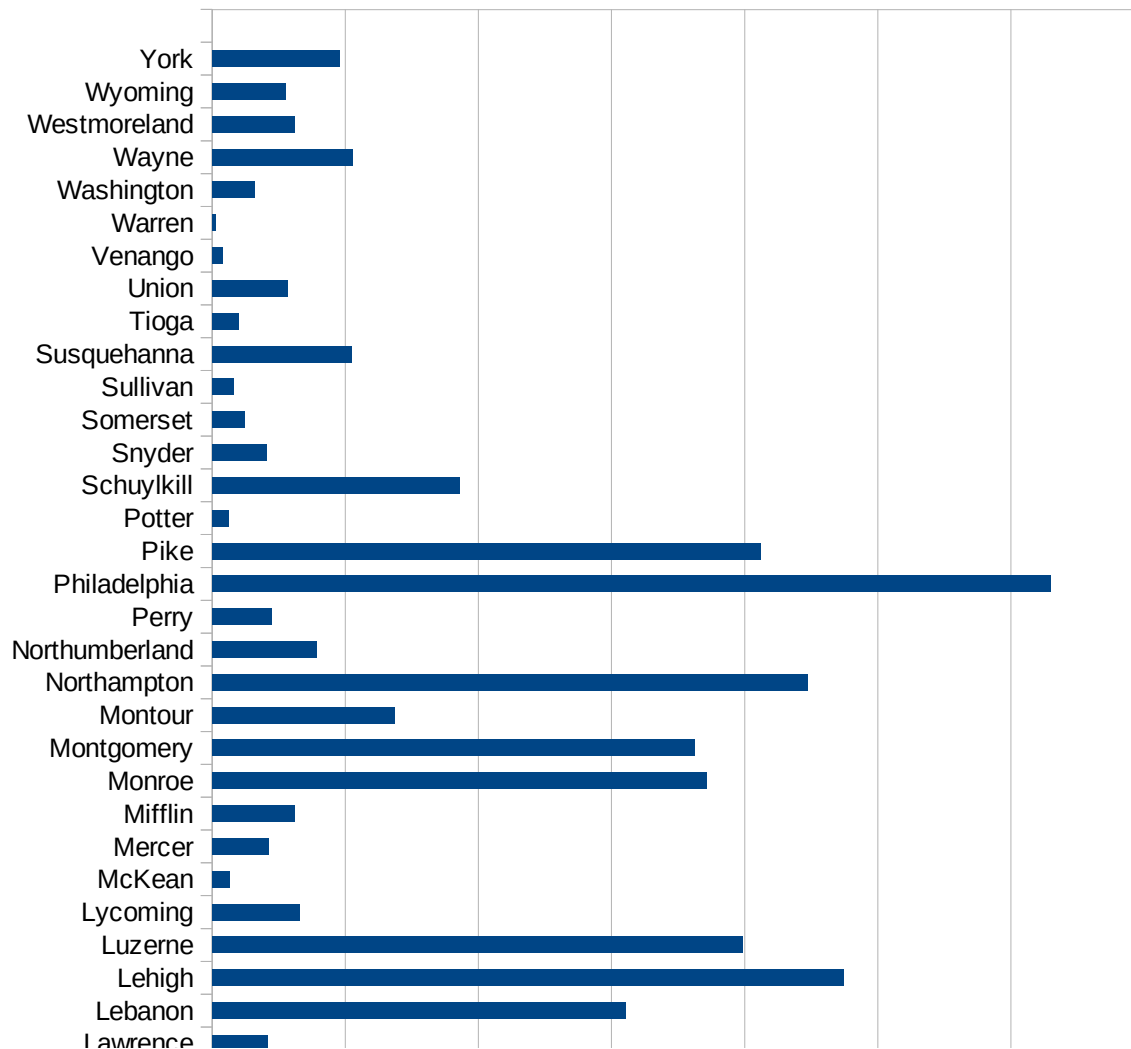
29105  
29107  
29109  
29111  
29113  
29115  
29117  
29121  
29123  
29125  
29127  
29119  
29129  
29131  
29133  
29135  
29137  
29139  
29141  
29143  
29145  
29147  
29149  
29151  
29153  
29155  
29157  
29159  
29161  
29163  
29165  
29167  
29169  
29171

OR

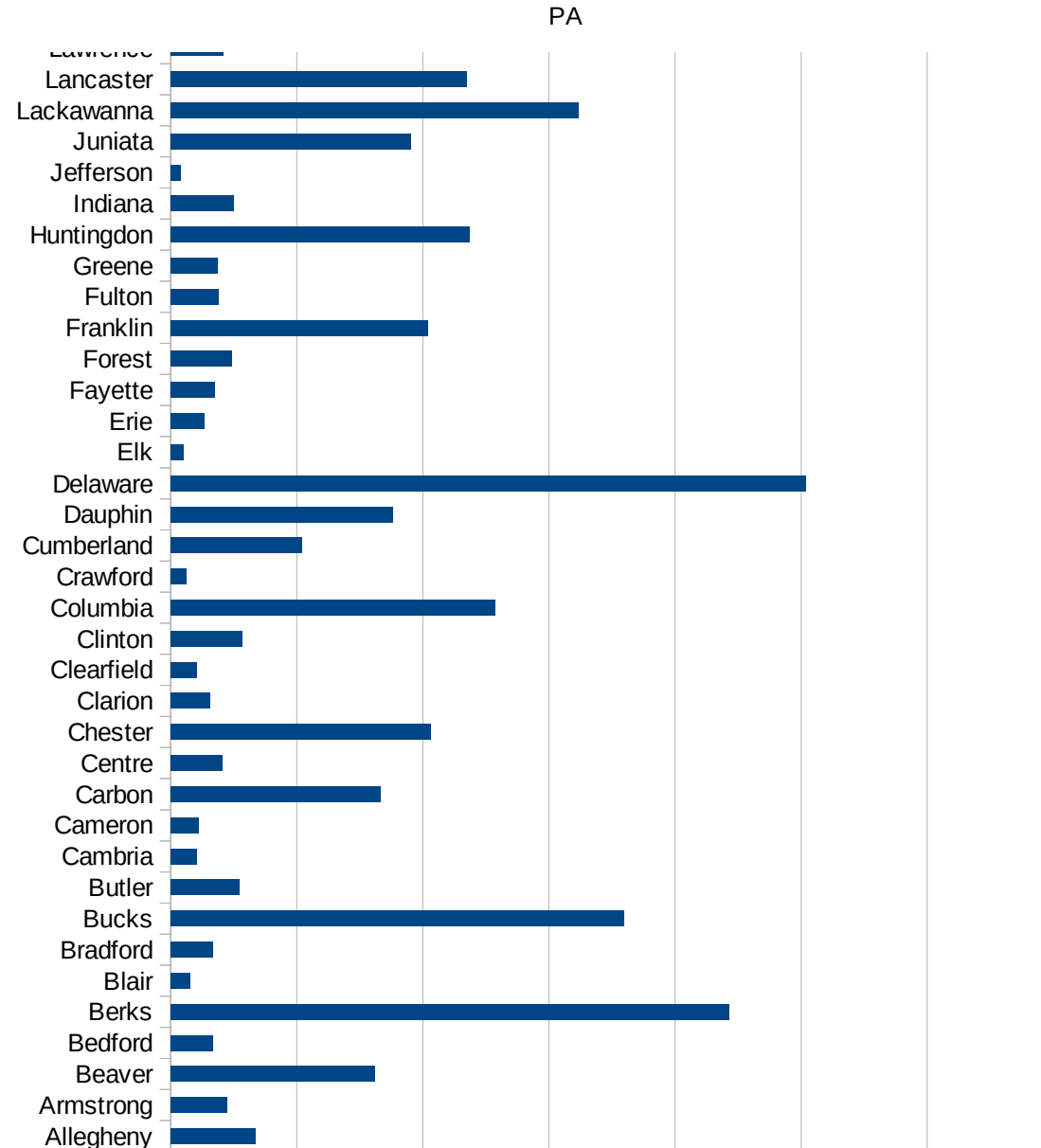
29173  
29175  
29177  
29179  
29181  
29195  
29197  
29199  
29201  
29203  
29205  
29183  
29185  
29187  
29189  
29510  
29186  
29207  
29209  
29211  
29213  
29215  
  
29217  
29219  
29221  
29223  
29225  
29227  
29229

PA

FIPS	County	PC Infection
42001	Adams	188.6957621
42003	Allegheny	134.6790846
42005	Armstrong	88.87118275
42007	Beaver	323.536196
42009	Bedford	66.42311524
42011	Berks	885.1558484
42013	Blair	31.02243412
42015	Bradford	67.39762958
42017	Bucks	718.8850596
42019	Butler	108.0430895
42021	Cambria	40.9929401
42023	Cameron	44.52359751
42025	Carbon	333.1932053
42027	Centre	81.6928227
42029	Chester	412.4157641
42031	Clarion	61.88916682
42033	Clearfield	41.56799516
42035	Clinton	113.7421156
42037	Columbia	514.84967
42039	Crawford	24.6875845
42041	Cumberland	208.8114453
42043	Dauphin	352.9449976
42045	Delaware	1007.346601
42047	Elk	19.88796447
42049	Erie	53.29687092
42051	Fayette	69.76334128
42053	Forest	96.16705591
42055	Franklin	407.5305971
42057	Fulton	75.7419266
42059	Greene	73.96044486
42061	Huntingdon	473.7867517
42063	Indiana	99.40710761
42065	Jefferson	16.03996242



42067 Juniata	380.5051813
42069 Lackawanna	646.605912
42071 Lancaster	469.4999788
42073 Lawrence	83.54218881
42075 Lebanon	620.6037618
42077 Lehigh	948.3835914
42079 Luzerne	797.1137682
42081 Lycoming	131.0881194
42083 McKean	26.85022457
42085 Mercer	84.9272246
42087 Mifflin	123.3179006
42089 Monroe	742.7421876
42091 Montgomery	725.557685
42093 Montour	274.122807
42095 Northampton	894.6644926
42097 Northumberland	156.9996597
42099 Perry	88.86191725
42101 Philadelphia	1259.549357
42103 Pike	824.2003826
42105 Potter	24.06449284
42107 Schuylkill	372.3595205
42109 Snyder	81.40108535
42111 Somerset	48.68022501
42113 Sullivan	32.94350189
42115 Susquehanna	209.4163443
42117 Tioga	39.2512818
42119 Union	113.8774143
42121 Venango	15.60488433
42123 Warren	5.063547521
42125 Washington	64.1439912
42127 Wayne	210.6248537
42129 Westmoreland	123.2134759
42131 Wyoming	110.9221327
42133 York	191.1781437







FIPS

- 29001
- 29003
- 29005
- 29007
- 29009
- 29011
- 29013
- 29015
- 29017
- 29019
- 29021
- 29023
- 29025
- 29027
- 29029
- 29031
- 29033
- 29035
- 29037

PA

29039  
29041  
29043  
29045  
29047  
29049  
29051  
29053  
29055  
29057  
29059  
29061  
29063  
29065  
29067  
29069  
29071  
29073  
29075  
29077  
29079  
29081  
29083  
29085  
29087  
29089  
29091  
29093  
29095  
29097  
29099  
29101

29103

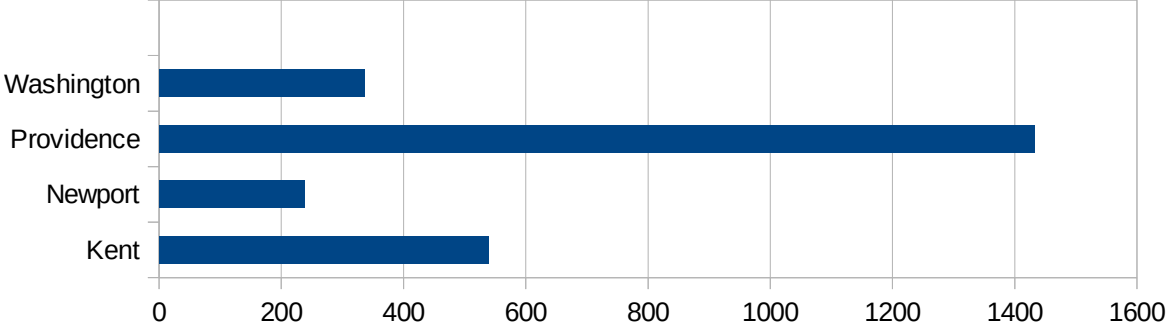
PA

29105  
29107  
29109  
29111  
29113  
29115  
29117  
29121  
29123  
29125  
29127  
29119  
29129  
29131  
29133  
29135  
29137  
29139  
29141  
29143  
29145  
29147  
29149  
29151  
29153  
29155  
29157  
29159  
29161  
29163  
29165  
29167  
29169  
29171

PA

29173  
29175  
29177  
29179  
29181  
29195  
29197  
29199  
29201  
29203  
29205  
29183  
29185  
29187  
29189  
29510  
29186  
29207  
29209  
29211  
29213  
29215  
  
29217  
29219  
29221  
29223  
29225  
29227  
29229

FIPS	County	PC Infection
44001	Bristol	353.5530021
44003	Kent	538.8713605
44005	Newport	238.6663759
44007	Providence	1432.515202
44009	Washington	336.8230847



RI

FIPS

29001  
29003  
29005  
29007  
29009  
29011  
29013  
29015  
29017  
29019  
29021  
29023  
29025  
29027  
29029  
29031  
29033  
29035  
29037

RI

29039  
29041  
29043  
29045  
29047  
29049  
29051  
29053  
29055  
29057  
29059  
29061  
29063  
29065  
29067  
29069  
29071  
29073  
29075  
29077  
29079  
29081  
29083  
29085  
29087  
29089  
29091  
29093  
29095  
29097  
29099  
29101

29103



RI

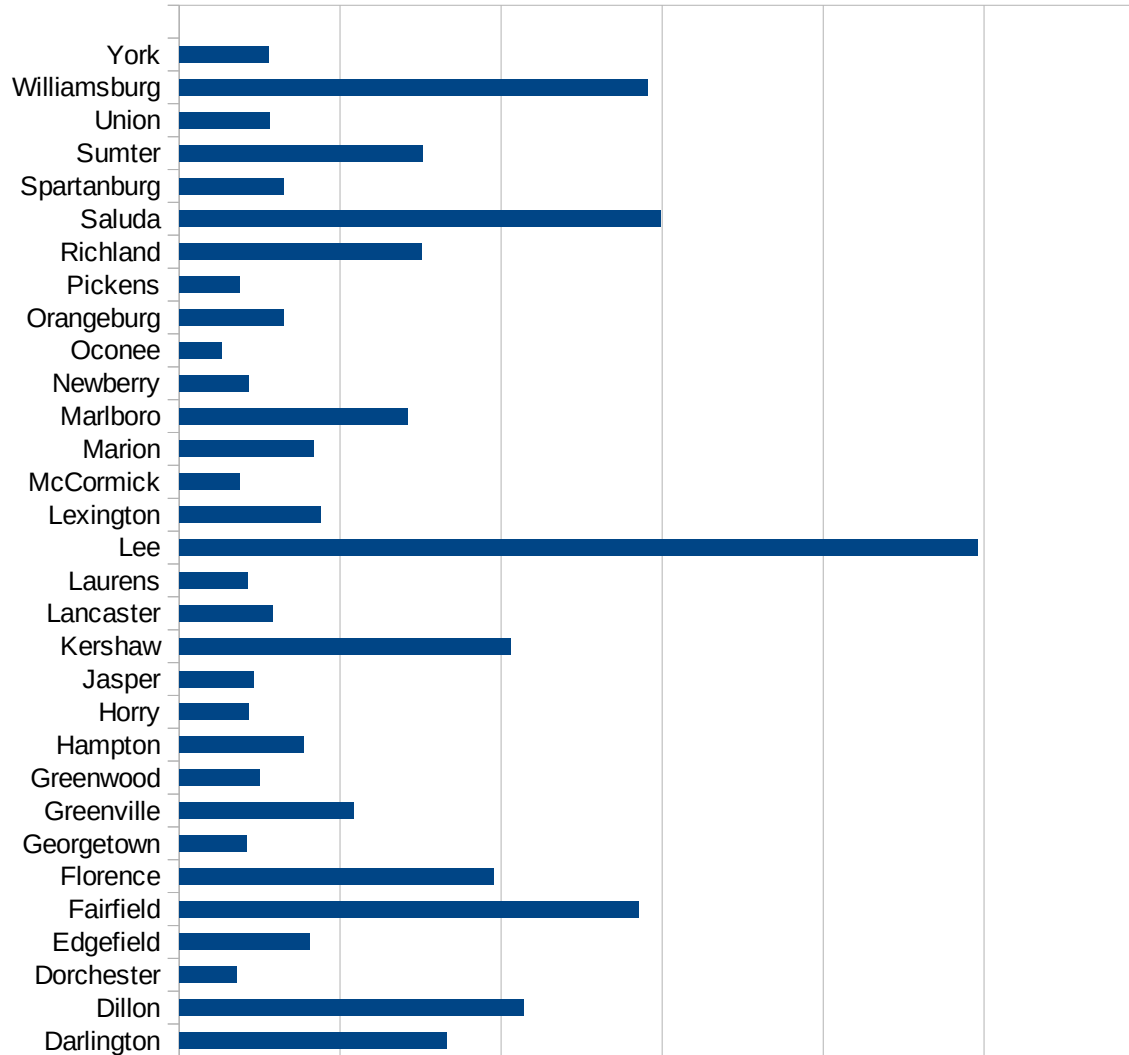
29105  
29107  
29109  
29111  
29113  
29115  
29117  
29121  
29123  
29125  
29127  
29119  
29129  
29131  
29133  
29135  
29137  
29139  
29141  
29143  
29145  
29147  
29149  
29151  
29153  
29155  
29157  
29159  
29161  
29163  
29165  
29167  
29169  
29171

RI

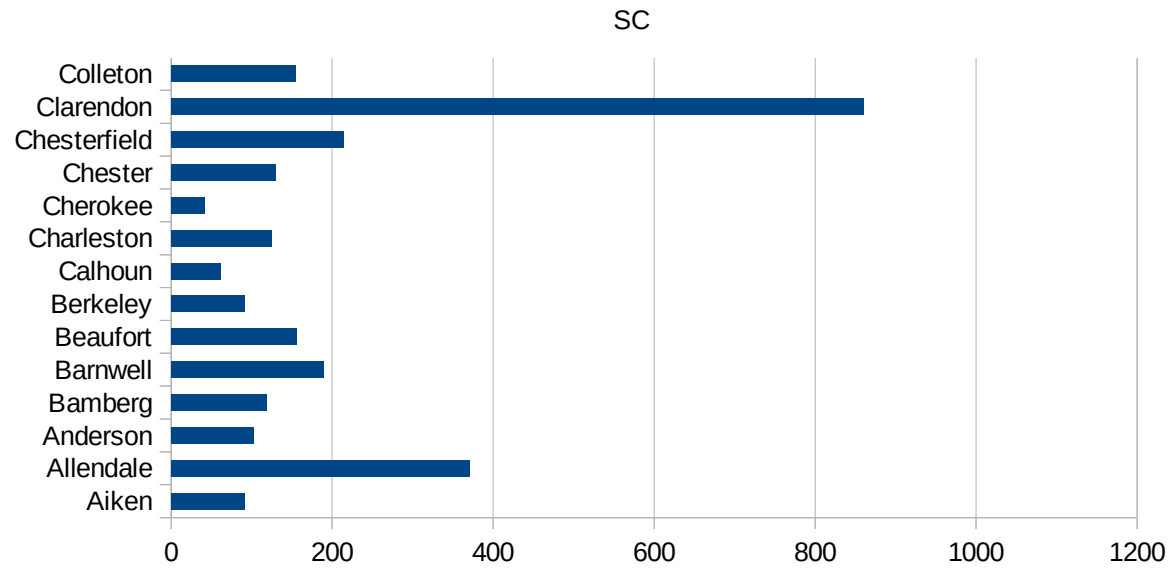
29173  
29175  
29177  
29179  
29181  
29195  
29197  
29199  
29201  
29203  
29205  
29183  
29185  
29187  
29189  
29510  
29186  
29207  
29209  
29211  
29213  
29215  
  
29217  
29219  
29221  
29223  
29225  
29227  
29229

SC

FIPS	County	PC Infection
45001	Abbeville	142.6184752
45003	Aiken	91.49886955
45005	Allendale	370.6615748
45007	Anderson	102.7523668
45009	Bamberg	119.089317
45011	Barnwell	189.4657067
45013	Beaufort	155.7904777
45015	Berkeley	91.81739646
45017	Calhoun	61.98347107
45019	Charleston	125.3988002
45021	Cherokee	42.04772417
45023	Chester	130.22852
45025	Chesterfield	214.1889234
45027	Clarendon	860.5341246
45029	Colleton	154.0095592
45031	Darlington	332.3253795
45033	Dillon	428.118566
45035	Dorchester	70.96304319
45037	Edgefield	162.6497117
45039	Fairfield	571.3775556
45041	Florence	390.854016
45043	Georgetown	83.53547848
45045	Greenville	217.0306857
45047	Greenwood	100.3661243
45049	Hampton	155.0307478
45051	Horry	86.88147797
45053	Jasper	93.19664492
45055	Kershaw	411.6355653
45057	Lancaster	116.3765989
45059	Laurens	85.08224617
45061	Lee	991.7162525
45063	Lexington	175.574175
45065	McCormick	74.38894793



45067 Marion	167.5311705
45069 Marlboro	284.1124328
45071 Newberry	85.66978193
45073 Oconee	52.31326715
45075 Orangeburg	129.9836658
45077 Pickens	74.43751651
45079 Richland	301.512871
45081 Saluda	598.7149533
45083 Spartanburg	129.664084
45085 Sumter	302.3133544
45087 Union	113.0974097
45089 Williamsburg	581.5853101
45091 York	110.9011448



SC

FIPS

29001  
29003  
29005  
29007  
29009  
29011  
29013  
29015  
29017  
29019  
29021  
29023  
29025  
29027  
29029  
29031  
29033  
29035  
29037

SC

29039  
29041  
29043  
29045  
29047  
29049  
29051  
29053  
29055  
29057  
29059  
29061  
29063  
29065  
29067  
29069  
29071  
29073  
29075  
29077  
29079  
29081  
29083  
29085  
29087  
29089  
29091  
29093  
29095  
29097  
29099  
29101

29103

SC

29105  
29107  
29109  
29111  
29113  
29115  
29117  
29121  
29123  
29125  
29127  
29119  
29129  
29131  
29133  
29135  
29137  
29139  
29141  
29143  
29145  
29147  
29149  
29151  
29153  
29155  
29157  
29159  
29161  
29163  
29165  
29167  
29169  
29171

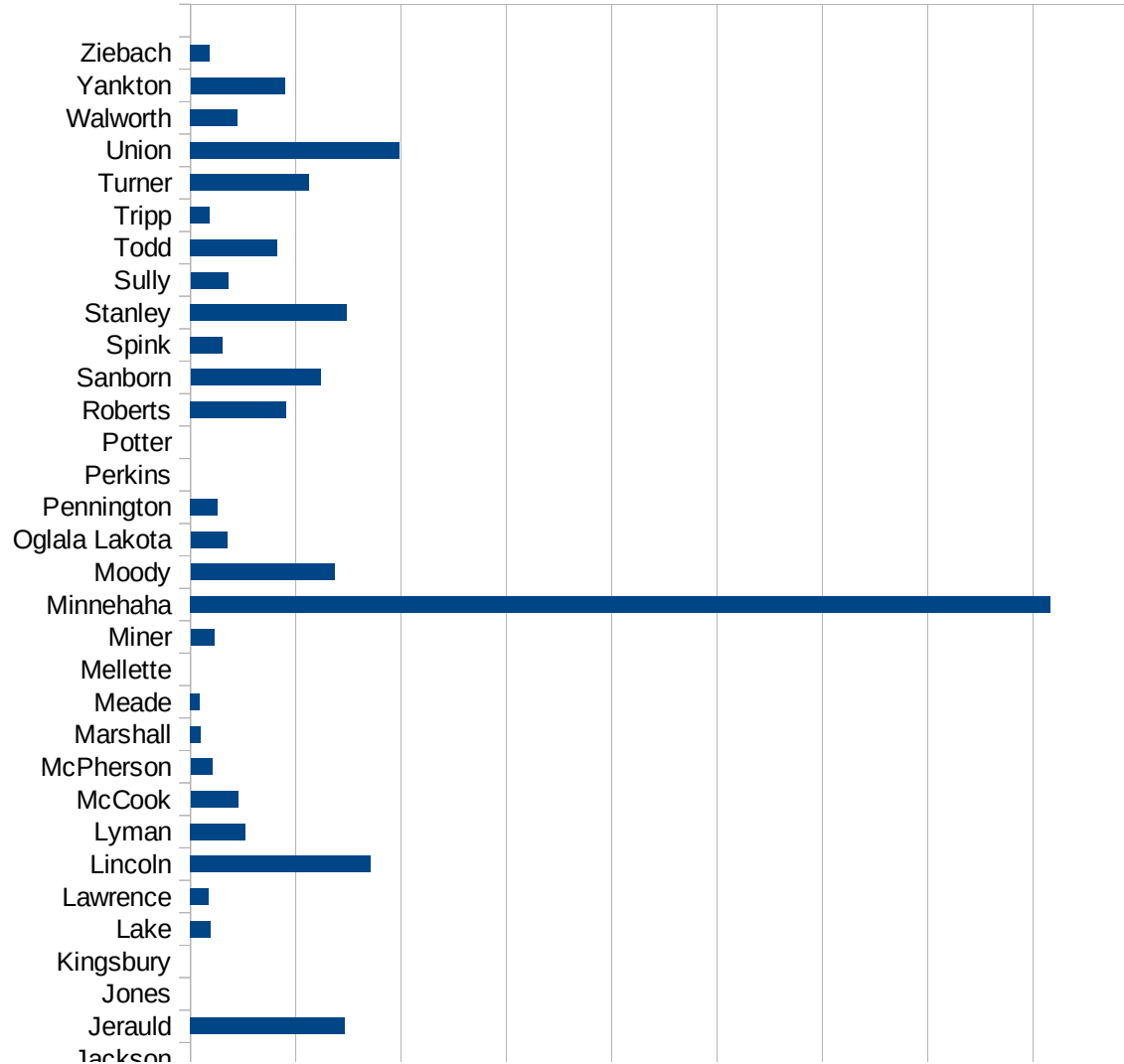
SC

29173  
29175  
29177  
29179  
29181  
29195  
29197  
29199  
29201  
29203  
29205  
29183  
29185  
29187  
29189  
29510  
29186  
29207  
29209  
29211  
29213  
29215  
  
29217  
29219  
29221  
29223  
29225  
29227  
29229



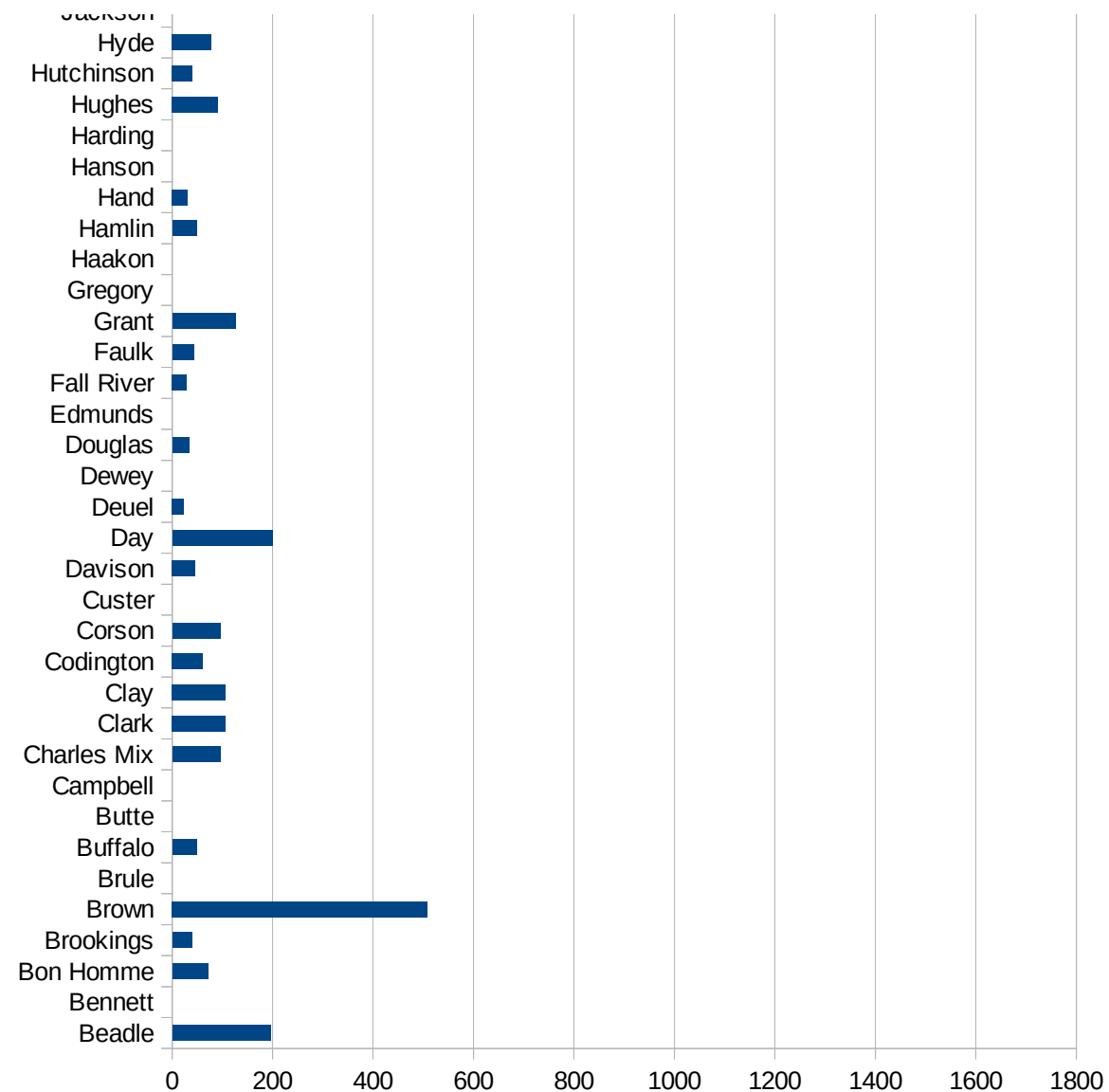
SD

FIPS	County	PC Infection
46003	Aurora	107.1046055
46005	Beadle	195.9434412
46007	Bennett	0
46009	Bon Homme	71.63323782
46011	Brookings	39.73660309
46013	Brown	508.6987486
46015	Brule	0
46017	Buffalo	49.11591356
46019	Butte	0
46021	Campbell	0
46023	Charles Mix	96.38038124
46025	Clark	106.9804761
46027	Clay	106.8299979
46029	Codington	60.68177762
46031	Corson	96.03841537
46033	Custer	0
46035	Davison	45.4775139
46037	Day	199.818347
46039	Deuel	23.05741296
46041	Dewey	0
46043	Douglas	34.07155026
46045	Edmunds	0
46047	Fall River	29.5945546
46049	Faulk	42.91845494
46051	Grant	125.9269624
46053	Gregory	0
46055	Haakon	0
46057	Hamlin	49.09180167
46059	Hand	30.65603924
46061	Hanson	0
46063	Harding	0
46065	Hughes	90.65155807
46067	Hutchinson	40.6504065



SD

46069 Hyde	78.00312012
46071 Jackson	0
46073 Jerauld	293.6857562
46075 Jones	0
46077 Kingsbury	0
46079 Lake	38.2936356
46081 Lawrence	34.96367662
46083 Lincoln	341.7960447
46085 Lyman	104.6846375
46087 McCook	90.15506671
46089 McPherson	41.54549231
46091 Marshall	19.56181534
46093 Meade	17.67159115
46095 Mellette	0
46097 Miner	45.18752824
46099 Minnehaha	1633.173645
46101 Moody	273.5978112
46102 Oglala Lakota	69.88608568
46103 Pennington	51.91132114
46105 Perkins	0
46107 Potter	0
46109 Roberts	181.8703934
46111 Sanborn	247.0152326
46115 Spink	61.58583526
46117 Stanley	297.8160159
46119 Sully	71.83908046
46121 Todd	165.3214043
46123 Tripp	36.50967506
46125 Turner	225.5460589
46127 Union	396.9524297
46129 Walworth	89.49346698
46135 Yankton	179.2819975
46137 Ziebach	36.46973012



SD

SD

FIPS

29001  
29003  
29005  
29007  
29009  
29011  
29013  
29015  
29017  
29019  
29021  
29023  
29025  
29027  
29029  
29031  
29033  
29035  
29037

SD

29039  
29041  
29043  
29045  
29047  
29049  
29051  
29053  
29055  
29057  
29059  
29061  
29063  
29065  
29067  
29069  
29071  
29073  
29075  
29077  
29079  
29081  
29083  
29085  
29087  
29089  
29091  
29093  
29095  
29097  
29099  
29101

29103

SD

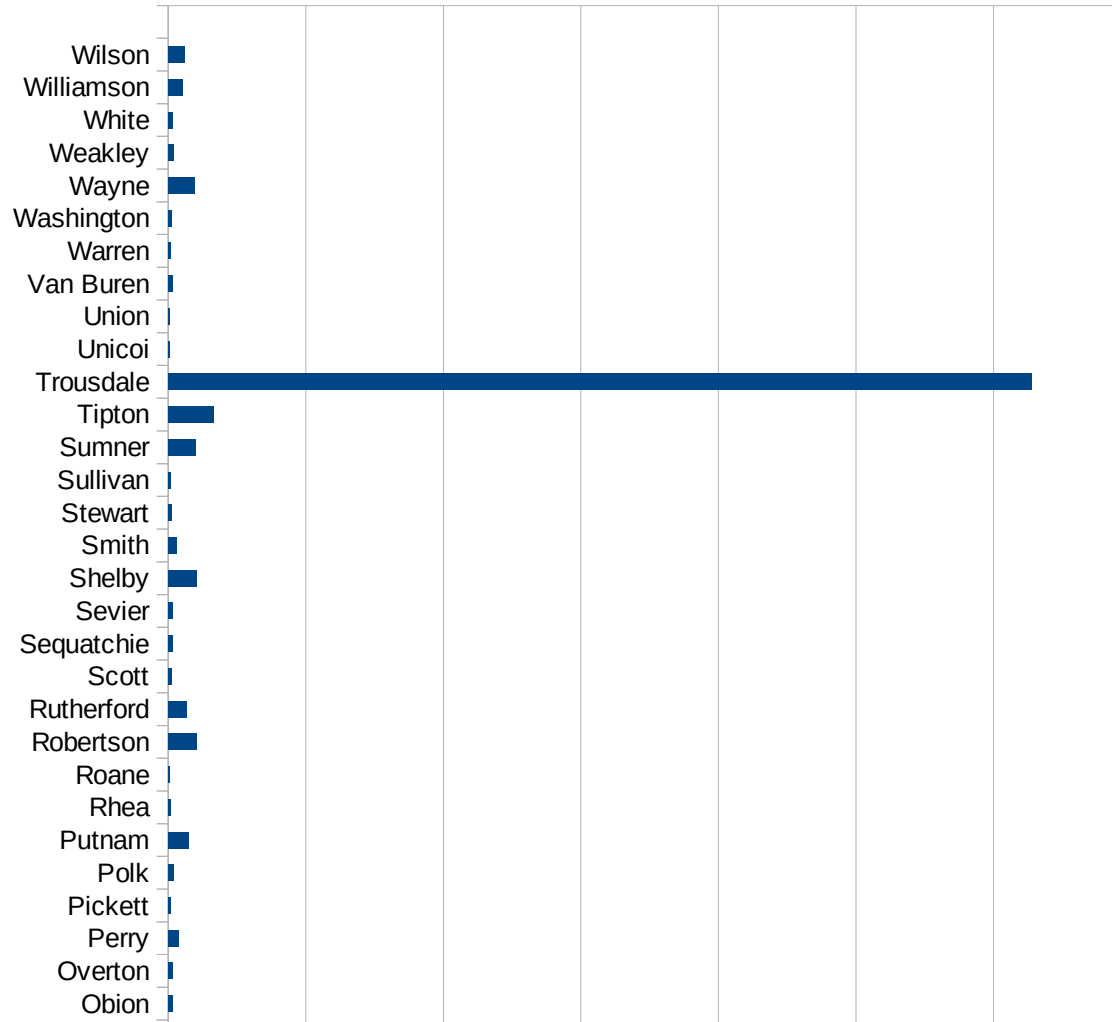
29105  
29107  
29109  
29111  
29113  
29115  
29117  
29121  
29123  
29125  
29127  
29119  
29129  
29131  
29133  
29135  
29137  
29139  
29141  
29143  
29145  
29147  
29149  
29151  
29153  
29155  
29157  
29159  
29161  
29163  
29165  
29167  
29169  
29171

SD

29173  
29175  
29177  
29179  
29181  
29195  
29197  
29199  
29201  
29203  
29205  
29183  
29185  
29187  
29189  
29510  
29186  
29207  
29209  
29211  
29213  
29215  
  
29217  
29219  
29221  
29223  
29225  
29227  
29229


TN

FIPS	County	PC Infection
47001	Anderson	48.37739599
47003	Bedford	517.9656593
47005	Benton	43.25259516
47007	Bledsoe	4113.859709
47009	Blount	57.86111809
47011	Bradley	77.76851219
47013	Campbell	42.94773009
47015	Cannon	89.89074817
47017	Carroll	89.2219843
47019	Carter	33.71723661
47021	Cheatham	227.5031529
47023	Chester	69.46052327
47025	Claiborne	25.19208968
47027	Clay	77.75042115
47029	Cocke	55.90652429
47031	Coffee	109.5152603
47033	Crockett	90.73143495
47035	Cumberland	155.8493791
47037	Davidson	587.0742593
47039	Decatur	42.71313856
47041	DeKalb	148.9720926
47043	Dickson	174.0074093
47045	Dyer	117.8992497
47047	Fayette	232.0586565
47049	Fentress	32.93626832
47051	Franklin	102.6497971
47053	Gibson	120.2976858
47055	Giles	40.67382978
47057	Grainger	25.9235256
47059	Greene	66.58271455
47061	Grundy	224.7864529
47063	Hamblen	38.71827038
47065	Hamilton	97.99992314



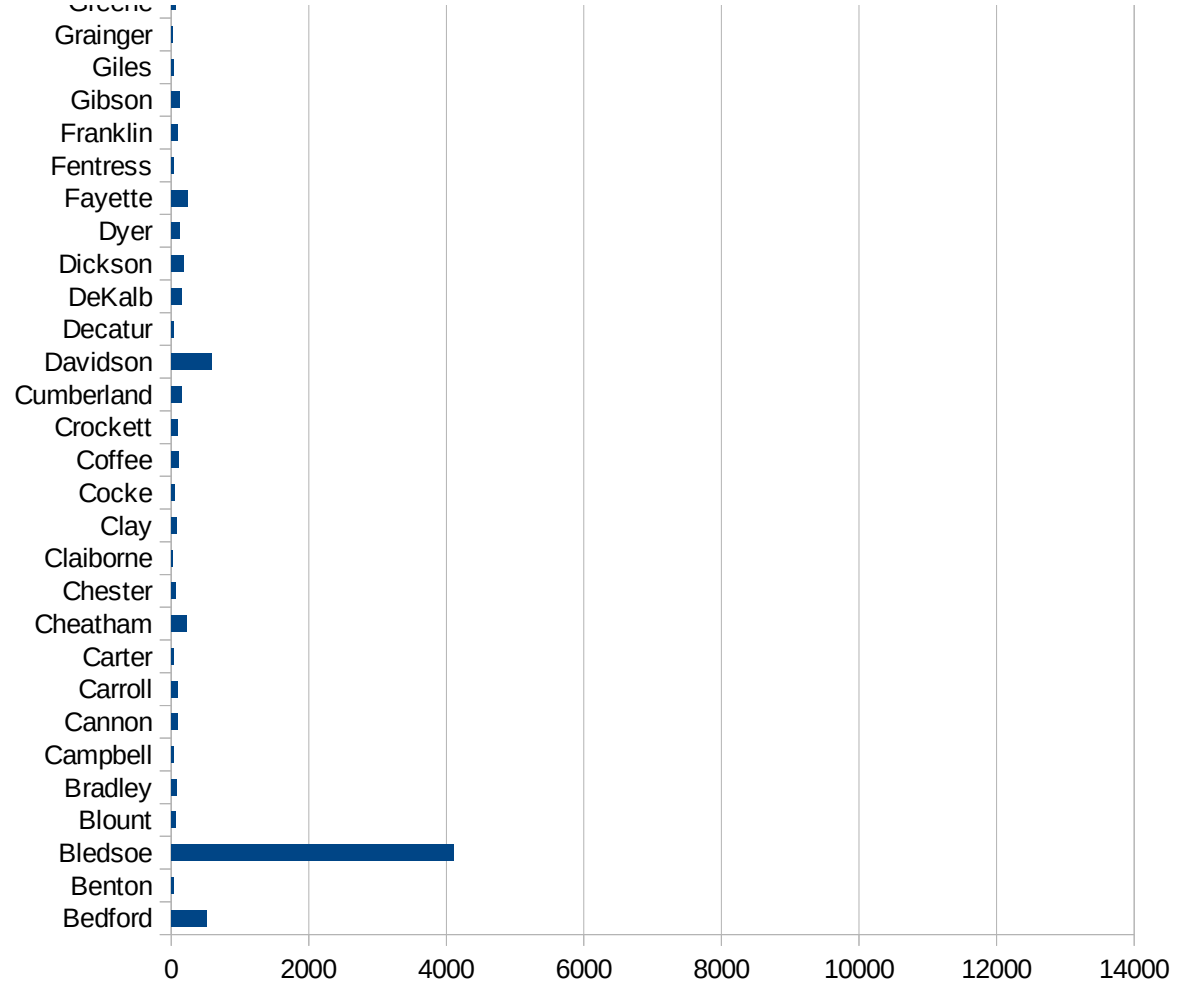


TN



TN

47135 Perry	161.2103175
47137 Pickett	39.35458481
47139 Polk	82.85004143
47141 Putnam	304.40242
47143 Rhea	30.26268006
47145 Roane	16.93639443
47147 Robertson	414.0145328
47149 Rutherford	272.0920927
47151 Scott	54.44893144
47153 Sequatchie	67.22237161
47155 Sevier	70.48584154
47157 Shelby	411.0010644
47159 Smith	125.3635543
47161 Stewart	51.6186122
47163 Sullivan	36.15191415
47165 Sumner	400.2158708
47167 Tipton	657.6703853
47169 Trousdale	12559.02652
47171 Unicoi	16.89094083
47173 Union	20.31694433
47175 Van Buren	69.38421509
47177 Warren	39.14085816
47179 Washington	51.31913504
47181 Wayne	380.4807344
47183 Weakley	77.80936705
47185 White	70.09259601
47187 Williamson	207.1385109
47189 Wilson	232.5333333



TN

FIPS

29001  
29003  
29005  
29007  
29009  
29011  
29013  
29015  
29017  
29019  
29021  
29023  
29025  
29027  
29029  
29031  
29033  
29035  
29037

TN

29039  
29041  
29043  
29045  
29047  
29049  
29051  
29053  
29055  
29057  
29059  
29061  
29063  
29065  
29067  
29069  
29071  
29073  
29075  
29077  
29079  
29081  
29083  
29085  
29087  
29089  
29091  
29093  
29095  
29097  
29099  
29101

29103

TN

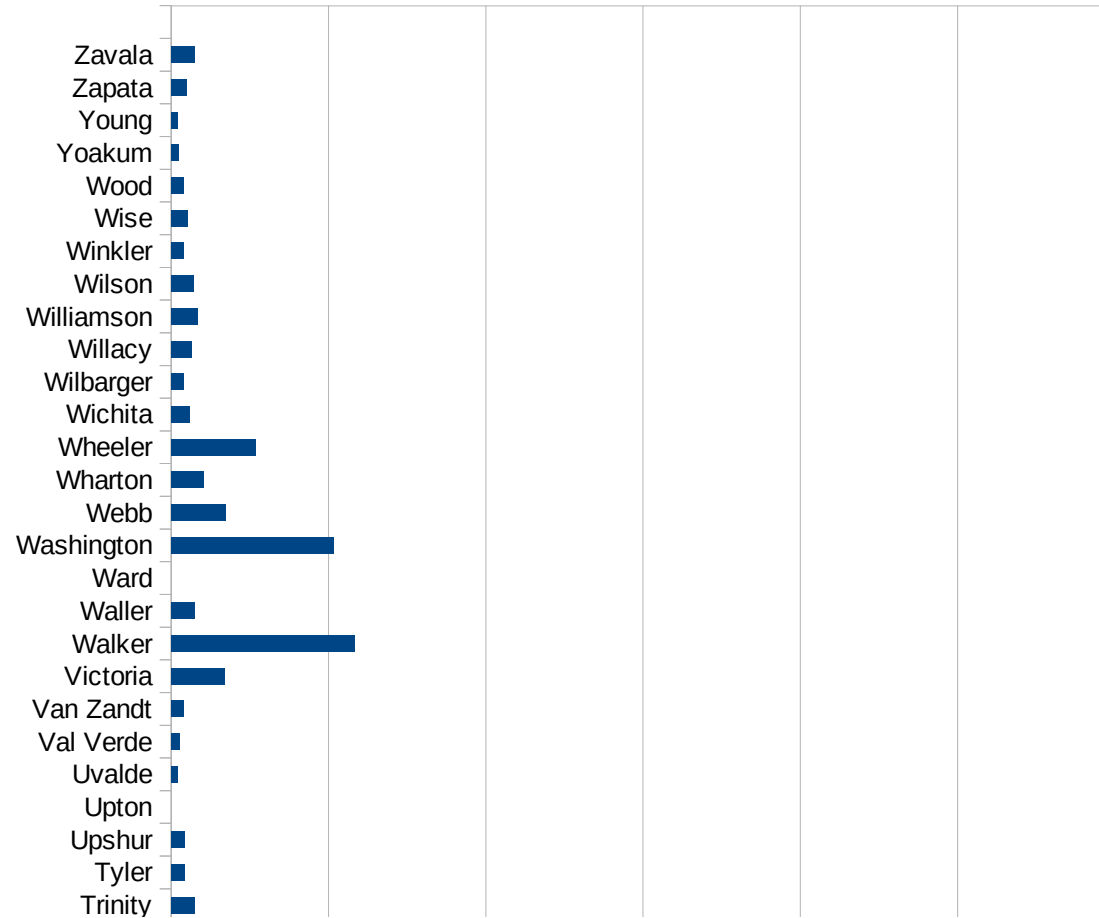
29105  
29107  
29109  
29111  
29113  
29115  
29117  
29121  
29123  
29125  
29127  
29119  
29129  
29131  
29133  
29135  
29137  
29139  
29141  
29143  
29145  
29147  
29149  
29151  
29153  
29155  
29157  
29159  
29161  
29163  
29165  
29167  
29169  
29171

TN

29173  
29175  
29177  
29179  
29181  
29195  
29197  
29199  
29201  
29203  
29205  
29183  
29185  
29187  
29189  
29510  
29186  
29207  
29209  
29211  
29213  
29215  
  
29217  
29219  
29221  
29223  
29225  
29227  
29229

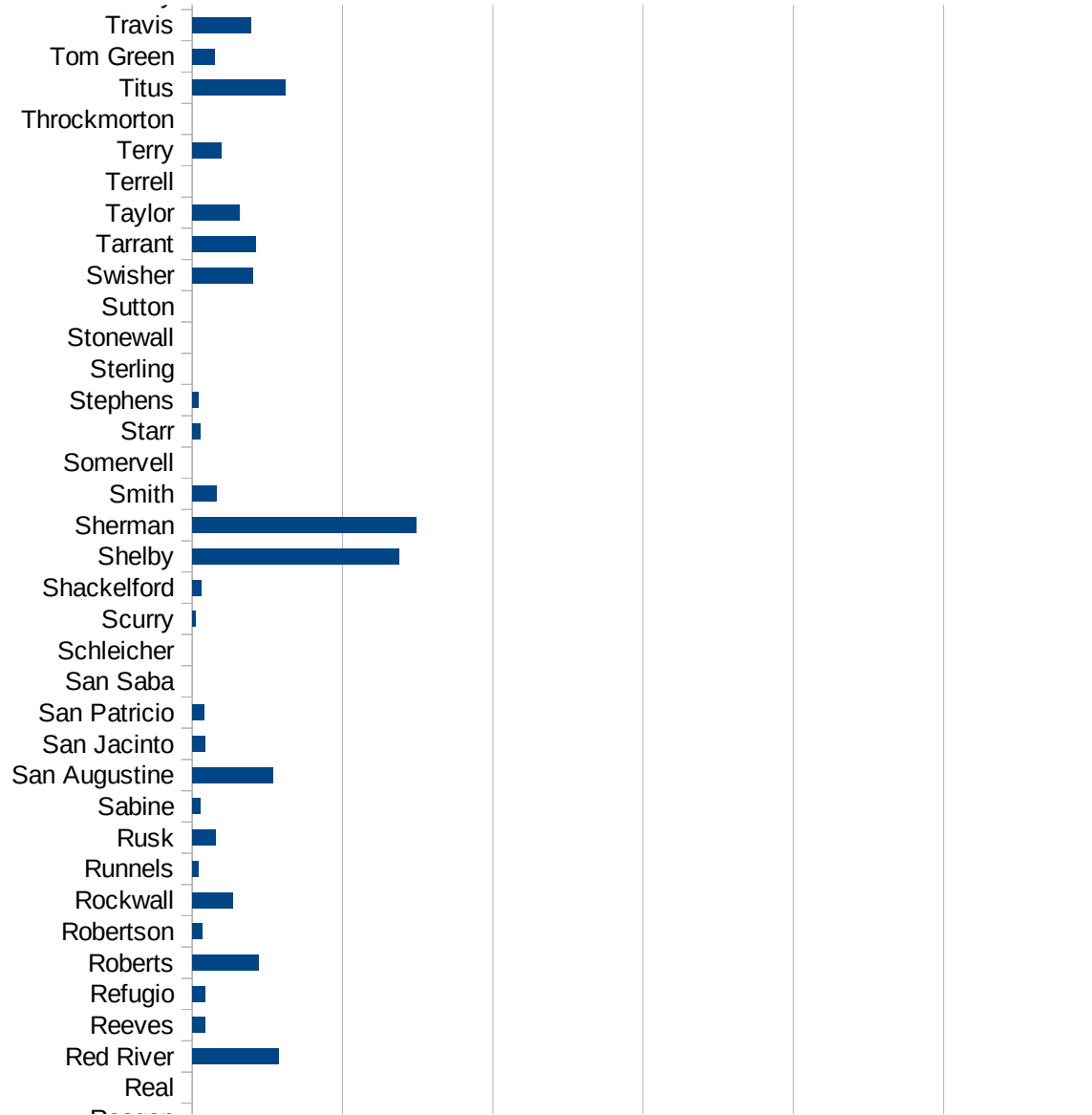
TX

FIPS	County	PC Infection
48001	Anderson	93.01203989
48003	Andrews	121.3592233
48005	Angelina	159.6013411
48007	Aransas	12.60928043
48009	Archer	11.38174368
48011	Armstrong	105.7082452
48013	Atascosa	59.63029219
48015	Austin	63.35656407
48017	Bailey	113.8465917
48019	Bandera	26.28811777
48021	Bastrop	151.7660044
48023	Baylor	0
48025	Bee	18.41225028
48027	Bell	69.73304615
48029	Bexar	106.7445969
48031	Blanco	51.27328662
48033	Borden	0
48035	Bosque	32.10101118
48037	Bowie	141.0033502
48039	Brazoria	207.1853052
48041	Brazos	143.3246016
48043	Brewster	10.79097874
48045	Briscoe	65.96306069
48047	Brooks	14.05678943
48049	Brown	134.4794853
48051	Burleson	97.88460493
48053	Burnet	58.89529258
48055	Caldwell	83.24276828
48057	Calhoun	166.9681369
48059	Callahan	57.16735744
48061	Cameron	146.0222501
48063	Camp	184.1479322
48065	Carson	83.26394671



TX

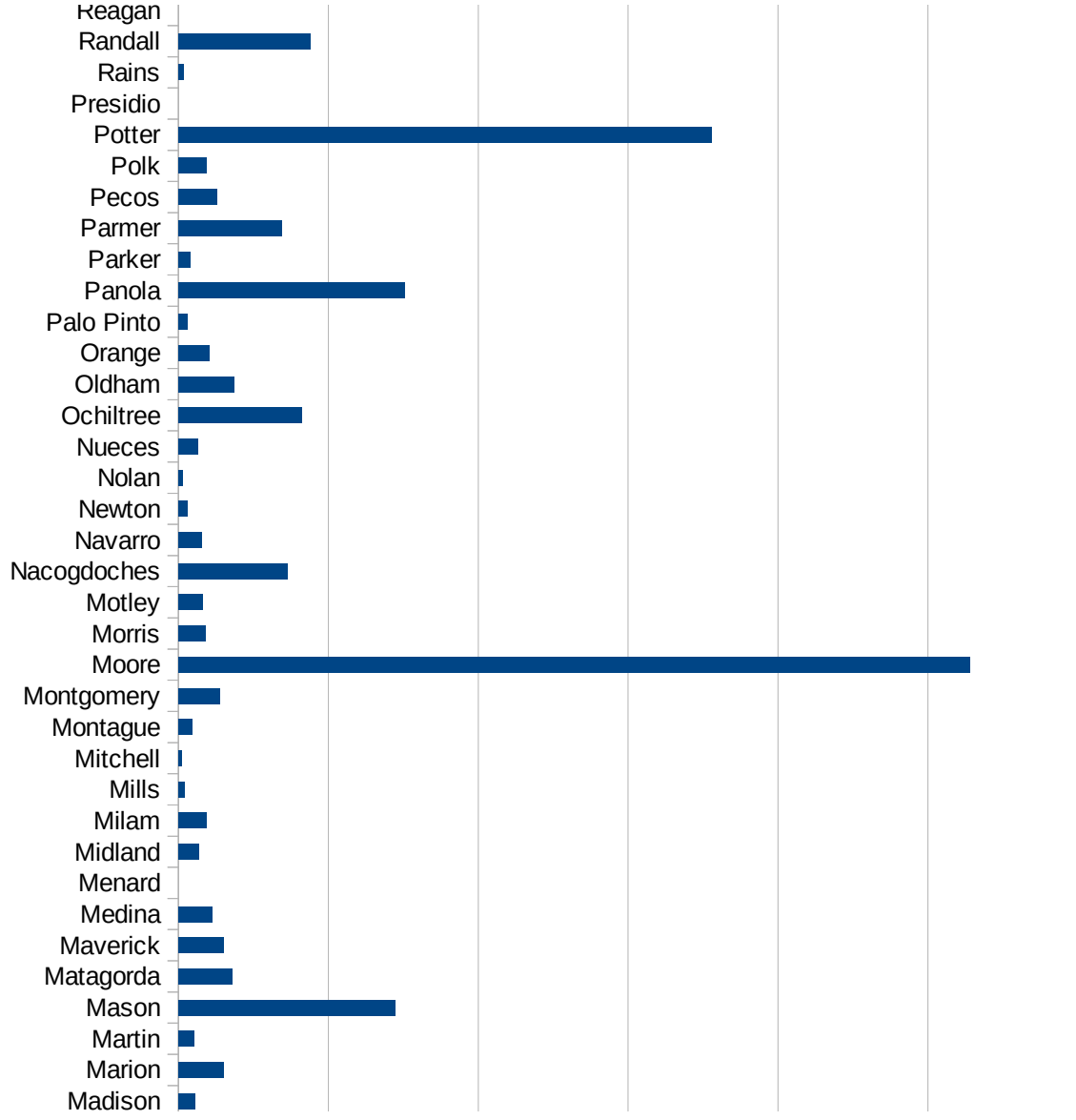
48067 Cass	66.40326704	Travis
48069 Castro	352.2504892	Tom Green
48071 Chambers	124.8410044	Titus
48073 Cherokee	64.64861576	Throckmorton
48075 Childress	27.43107941	Terry
48077 Clay	28.69166029	Terrell
48079 Cochran	35.26093089	Taylor
48081 Coke	29.6735905	Tarrant
48083 Coleman	23.81803025	Swisher
48085 Collin	102.2736995	Sutton
48087 Collingsworth	135.0438893	Stonewall
48089 Colorado	84.8376302	Sterling
48091 Comal	47.17839499	Stephens
48093 Comanche	22.16639574	Starr
48095 Concho	23.38634238	Somervell
48097 Cooke	32.0402228	Smith
48099 Coryell	299.4332157	Sherman
48101 Cottle	287.9769618	Shelby
48103 Crane	41.71881519	Shackelford
48105 Crockett	0	Scurry
48107 Crosby	51.91209552	Schleicher
48109 Culberson	0	San Saba
48111 Dallam	305.5555556	San Patricio
48113 Dallas	291.1168971	San Jacinto
48115 Dawson	301.1332118	San Augustine
48117 Deaf Smith	650.3198294	Sabine
48119 Delta	18.69508319	Rusk
48121 Denton	124.4377602	Runnels
48123 DeWitt	84.21261208	Rockwall
48125 Dickens	44.46420631	Robertson
48127 Dimmit	9.701202949	Roberts
48129 Donley	783.3684845	Refugio
48131 Duval	44.5950767	Reeves
48133 Eastland	27.28959721	Red River
		Real



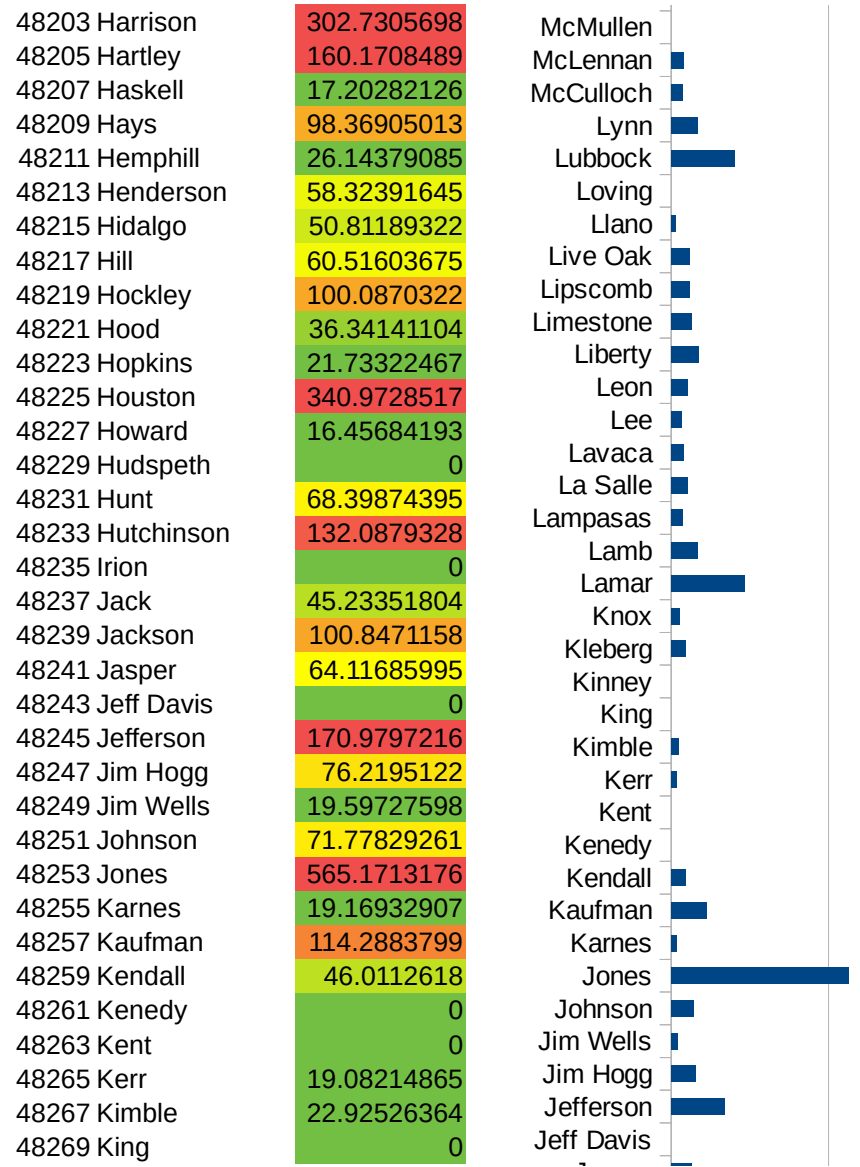


TX

48135 Ector	70.31654783
48137 Edwards	0
48139 Ellis	137.6535366
48141 El Paso	210.7621932
48143 Erath	35.33901899
48145 Falls	34.61205653
48147 Fannin	70.84962875
48149 Fayette	114.402935
48151 Fisher	26.04845012
48153 Floyd	68.52835361
48155 Foard	0
48157 Fort Bend	197.8782979
48159 Franklin	55.73100502
48161 Freestone	35.33925687
48163 Frio	176.6249495
48165 Gaines	23.92230037
48167 Galveston	207.7599219
48169 Garza	60.80875646
48171 Gillespie	14.9231458
48173 Glasscock	72.04610951
48175 Goliad	92.29957806
48177 Gonzales	408.1436666
48179 Gray	424.7545102
48181 Grayson	113.440455
48183 Gregg	137.4214879
48185 Grimes	229.1960508
48187 Guadalupe	67.1985534
48189 Hale	130.0620751
48191 Hall	0
48193 Hamilton	82.50825083
48195 Hansford	292.8793703
48197 Hardeman	0
48199 Hardin	204.5204258
48201 Harris	205.0602528



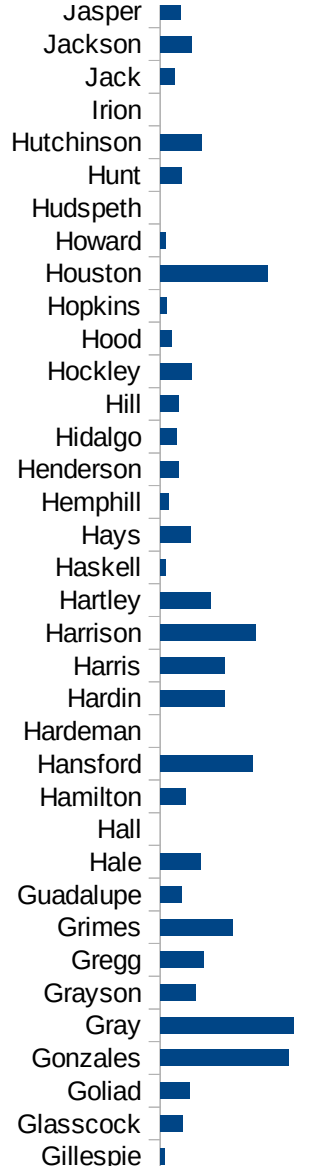
TX



This work is licensed under the Creative Commons Attribution-NoDerivatives 4.0 International License. To view a copy of this license, visit <http://creativecommons.org/licenses/by-nd/4.0/>.

TX

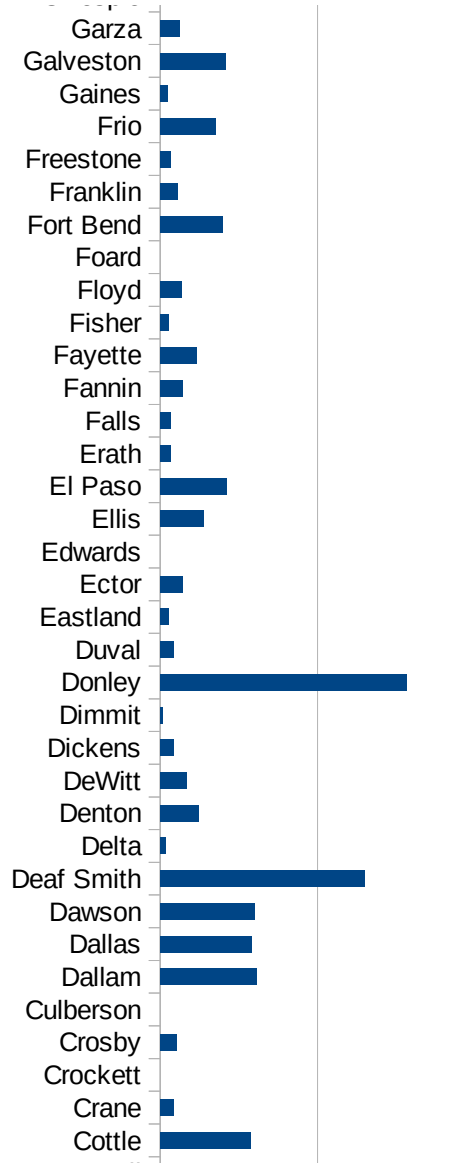
48271 Kinney	0
48273 Kleberg	44.97413987
48275 Knox	27.37476047
48277 Lamar	233.2689833
48279 Lamb	83.59933121
48281 Lampasas	37.68429978
48283 La Salle	53.11379631
48285 Lavaca	39.78120338
48287 Lee	34.99766682
48289 Leon	52.1134916
48291 Liberty	86.88298599
48293 Limestone	63.77822186
48295 Lipscomb	59.61251863
48297 Live Oak	57.53739931
48299 Llano	13.85937356
48301 Loving	0
48303 Lubbock	201.3584375
48305 Lynn	85.07742045
48307 McCulloch	37.56103668
48309 McLennan	38.4906935
48311 McMullen	0
48313 Madison	55.47080849
48315 Marion	151.0878324
48317 Martin	52.14670607
48319 Mason	724.2990654
48321 Matagorda	177.8288466
48323 Maverick	152.1757716
48325 Medina	113.9019265
48327 Menard	0
48329 Midland	69.53377603
48331 Milam	95.49958219
48333 Mills	20.32107295
48335 Mitchell	12.27747084
48337 Montague	45.92774036



This work is licensed under the Creative Commons Attribution-NoDerivatives 4.0 International License. To view a copy of this license, visit <http://creativecommons.org/licenses/by-nd/4.0/>.

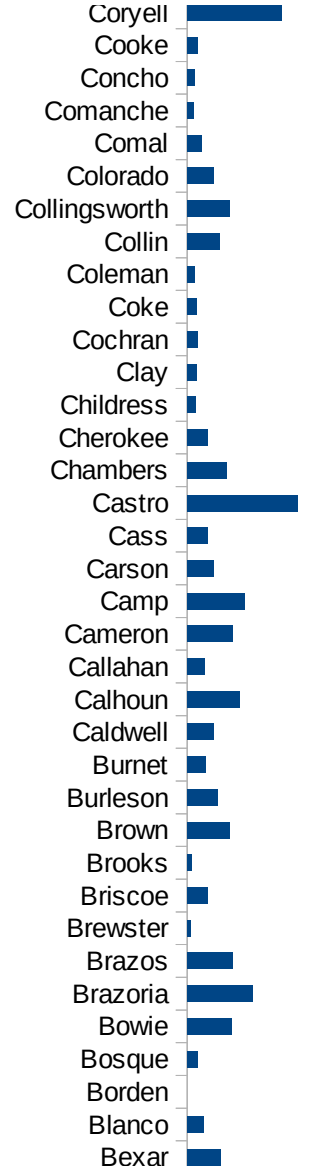
TX

48339 Montgomery	138.2578161
48341 Moore	2639.0505
48343 Morris	89.14822919
48345 Motley	81.03727715
48347 Nacogdoches	363.7138379
48349 Navarro	76.66700293
48351 Newton	29.09937436
48353 Nolan	13.55840282
48355 Nueces	64.59359861
48357 Ochiltree	412.1845783
48359 Oldham	187.7053027
48361 Orange	104.1018523
48363 Palo Pinto	31.16883117
48365 Panola	756.0048384
48367 Parker	41.19360271
48369 Parmer	344.6877534
48371 Pecos	127.6079883
48373 Polk	93.94175611
48375 Potter	1779.3862
48377 Presidio	0
48379 Rains	16.44872111
48381 Randall	441.7667736
48383 Reagan	0
48385 Real	0
48387 Red River	287.4743326
48389 Reeves	44.60019114
48391 Refugio	42.66211604
48393 Roberts	221.4839424
48395 Robertson	34.71418653
48397 Rockwall	137.0992579
48399 Runnels	19.5427008
48401 Rusk	77.13498623
48403 Sabine	28.33128718
48405 San Augustine	267.249757

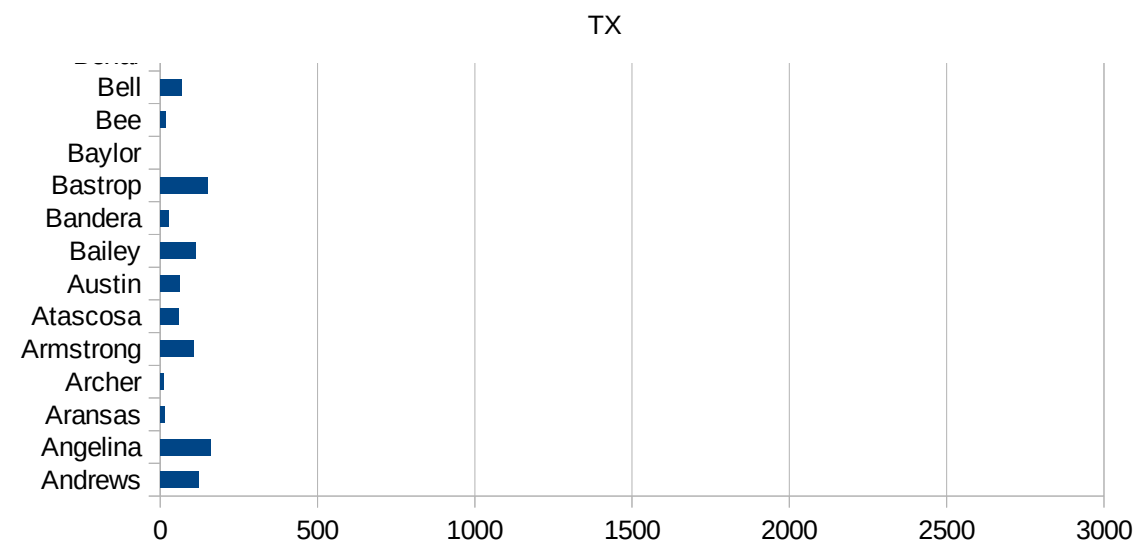


TX

48407 San Jacinto	41.78418469
48409 San Patricio	38.86804299
48411 San Saba	0
48413 Schleicher	0
48415 Scurry	11.85817621
48417 Shackelford	30.7408546
48419 Shelby	688.4884727
48421 Sherman	746.9957778
48423 Smith	82.09503043
48425 Somervell	0
48427 Starr	26.34637737
48429 Stephens	21.20216262
48431 Sterling	0
48433 Stonewall	0
48435 Sutton	0
48437 Swisher	201.0184937
48439 Tarrant	213.2924303
48441 Taylor	157.6576577
48443 Terrell	0
48445 Terry	97.66419793
48447 Throckmorton	0
48449 Titus	308.782127
48451 Tom Green	73.61091134
48453 Travis	196.9180208
48455 Trinity	74.62686567
48457 Tyler	41.48230088
48459 Upshur	43.62578769
48461 Upton	0
48463 Uvalde	22.34969828
48465 Val Verde	26.41846854
48467 Van Zandt	39.27238972
48469 Victoria	169.5007334
48471 Walker	583.6092715
48473 Waller	75.29270037



48475 Ward	0
48477 Washington	515.5520109
48479 Webb	172.8824617
48481 Wharton	103.318196
48483 Wheeler	269.6975535
48485 Wichita	59.06227284
48487 Wilbarger	39.00156006
48489 Willacy	65.07088078
48491 Williamson	85.75678599
48493 Wilson	71.67887862
48495 Winkler	38.86010363
48497 Wise	52.70478003
48499 Wood	39.8856611
48501 Yoakum	23.28017693
48503 Young	22.16680521
48505 Zapata	49.33051445
48507 Zavala	75.10640073



TX

FIPS

29001  
29003  
29005  
29007  
29009  
29011  
29013  
29015  
29017  
29019  
29021  
29023  
29025  
29027  
29029  
29031  
29033  
29035  
29037

TX

29039  
29041  
29043  
29045  
29047  
29049  
29051  
29053  
29055  
29057  
29059  
29061  
29063  
29065  
29067  
29069  
29071  
29073  
29075  
29077  
29079  
29081  
29083  
29085  
29087  
29089  
29091  
29093  
29095  
29097  
29099  
29101

29103



TX

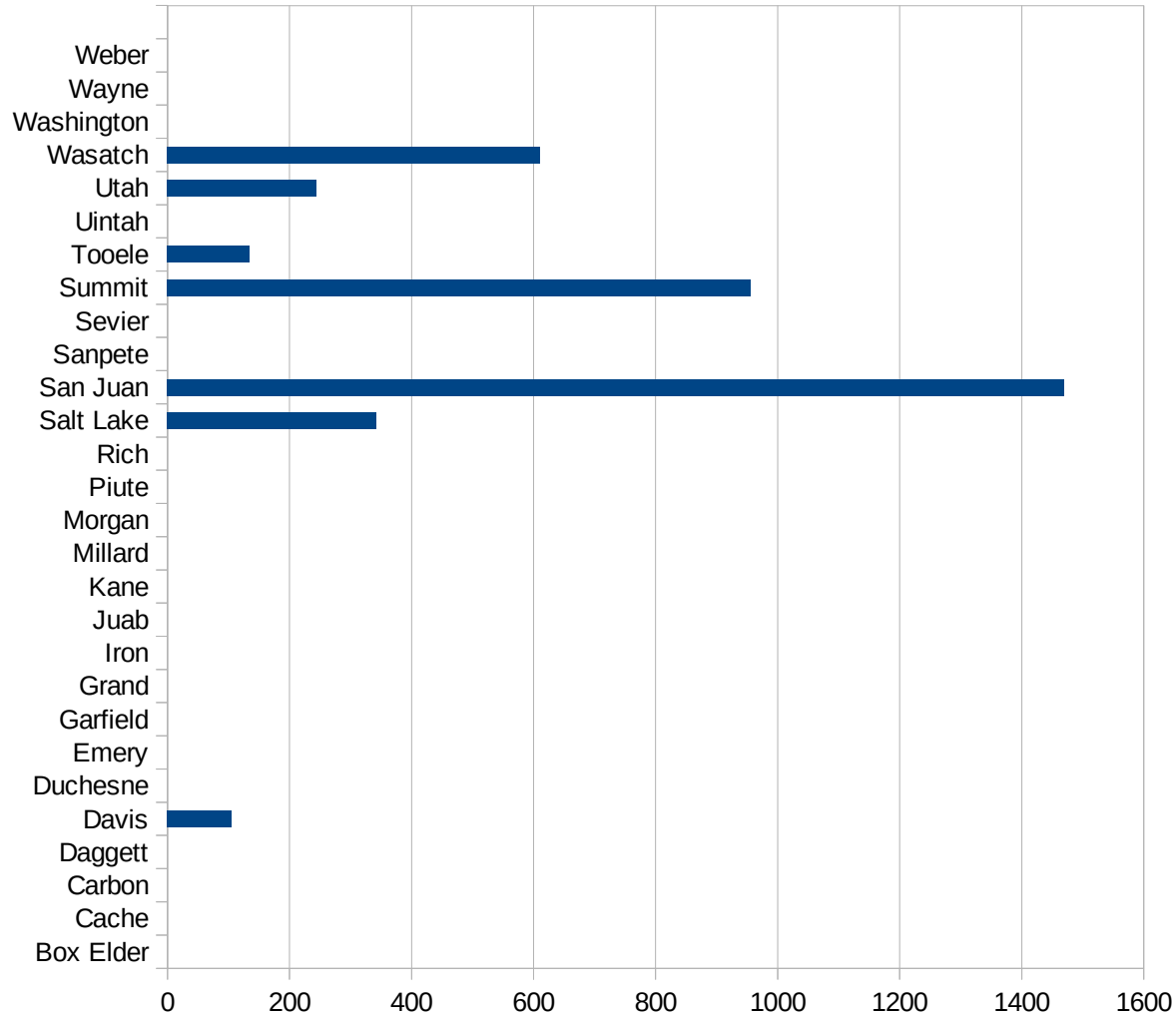
29105  
29107  
29109  
29111  
29113  
29115  
29117  
29121  
29123  
29125  
29127  
29119  
29129  
29131  
29133  
29135  
29137  
29139  
29141  
29143  
29145  
29147  
29149  
29151  
29153  
29155  
29157  
29159  
29161  
29163  
29165  
29167  
29169  
29171

TX

29173  
29175  
29177  
29179  
29181  
29195  
29197  
29199  
29201  
29203  
29205  
29183  
29185  
29187  
29189  
29510  
29186  
29207  
29209  
29211  
29213  
29215  
  
29217  
29219  
29221  
29223  
29225  
29227  
29229

UT

FIPS	County	PC Infection
49001	Beaver	0
49003	Box Elder	0
49005	Cache	0
49007	Carbon	0
49009	Daggett	0
49011	Davis	105.19940975
49013	Duchesne	0
49015	Emery	0
49017	Garfield	0
49019	Grand	0
49021	Iron	0
49023	Juab	0
49025	Kane	0
49027	Millard	0
49029	Morgan	0
49031	Piute	0
49033	Rich	0
49035	Salt Lake	341.99957836
49037	San Juan	1469.350767
49039	Sanpete	0
49041	Sevier	0
49043	Summit	956.28741087
49045	Tooele	134.46435979
49047	Uintah	0
49049	Utah	244.289335
49051	Wasatch	610.70998797
49053	Washington	0
49055	Wayne	0
49057	Weber	0



UT

FIPS

29001  
29003  
29005  
29007  
29009  
29011  
29013  
29015  
29017  
29019  
29021  
29023  
29025  
29027  
29029  
29031  
29033  
29035  
29037

UT

29039  
29041  
29043  
29045  
29047  
29049  
29051  
29053  
29055  
29057  
29059  
29061  
29063  
29065  
29067  
29069  
29071  
29073  
29075  
29077  
29079  
29081  
29083  
29085  
29087  
29089  
29091  
29093  
29095  
29097  
29099  
29101

29103

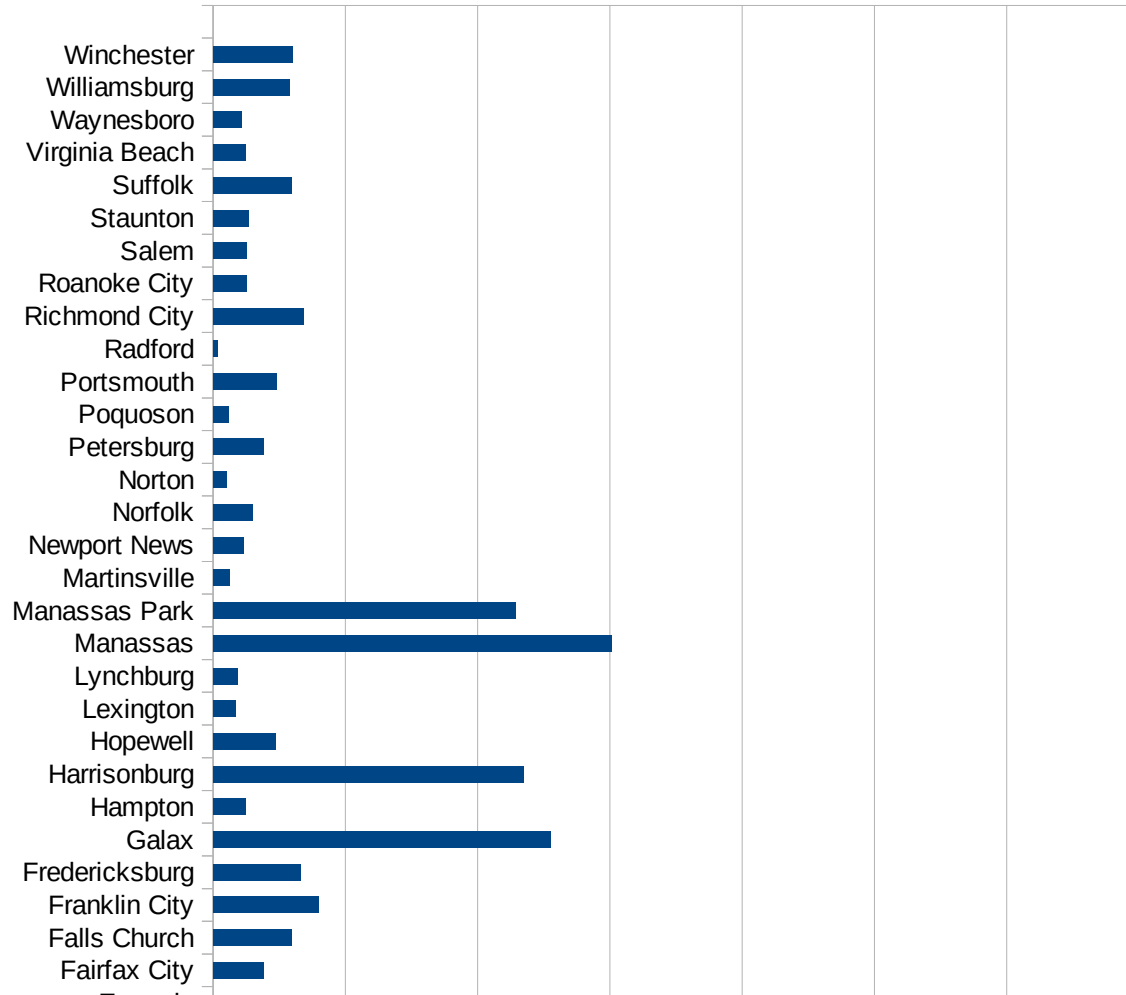
UT

29105  
29107  
29109  
29111  
29113  
29115  
29117  
29121  
29123  
29125  
29127  
29119  
29129  
29131  
29133  
29135  
29137  
29139  
29141  
29143  
29145  
29147  
29149  
29151  
29153  
29155  
29157  
29159  
29161  
29163  
29165  
29167  
29169  
29171

UT

29173  
29175  
29177  
29179  
29181  
29195  
29197  
29199  
29201  
29203  
29205  
29183  
29185  
29187  
29189  
29510  
29186  
29207  
29209  
29211  
29213  
29215  
  
29217  
29219  
29221  
29223  
29225  
29227  
29229

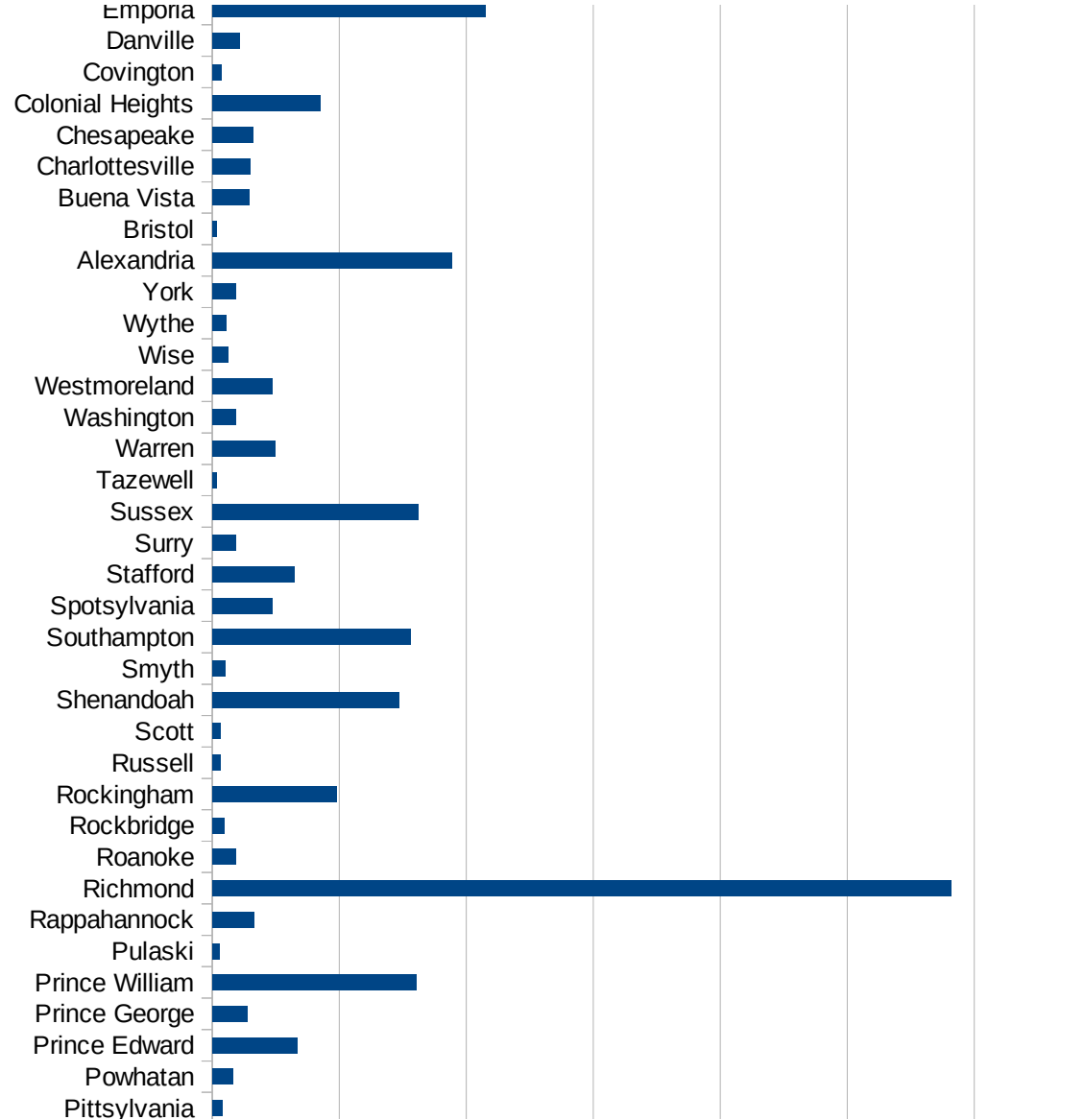
FIPS	County	PC Infection
51001	Accomack	2128.84117
51003	Albemarle	127.8537133
51005	Alleghany	60.36217304
51007	Amelia	153.6924614
51009	Amherst	78.94903051
51011	Appomattox	157.8183196
51013	Arlington	689.6232333
51015	Augusta	112.646938
51017	Bath	0
51019	Bedford	52.06547551
51021	Bland	0
51023	Botetourt	93.15743607
51025	Brunswick	122.0703125
51027	Buchanan	75.39701239
51029	Buckingham	2453.085476
51031	Campbell	23.64797264
51033	Caroline	136.4877161
51035	Carroll	165.339452
51036	Charles City	331.3643567
51037	Charlotte	117.272575
51041	Chesterfield	287.4717406
51043	Clarke	123.9413344
51045	Craig	78.98894155
51047	Culpeper	748.182572
51049	Cumberland	234.4785401
51051	Dickenson	0
51053	Dinwiddie	133.1977987
51057	Essex	283.9087829
51059	Fairfax	681.5288561
51061	Fauquier	315.5288291
51063	Floyd	25.32446977
51065	Fluvanna	306.164358
51067	Franklin	53.38553252





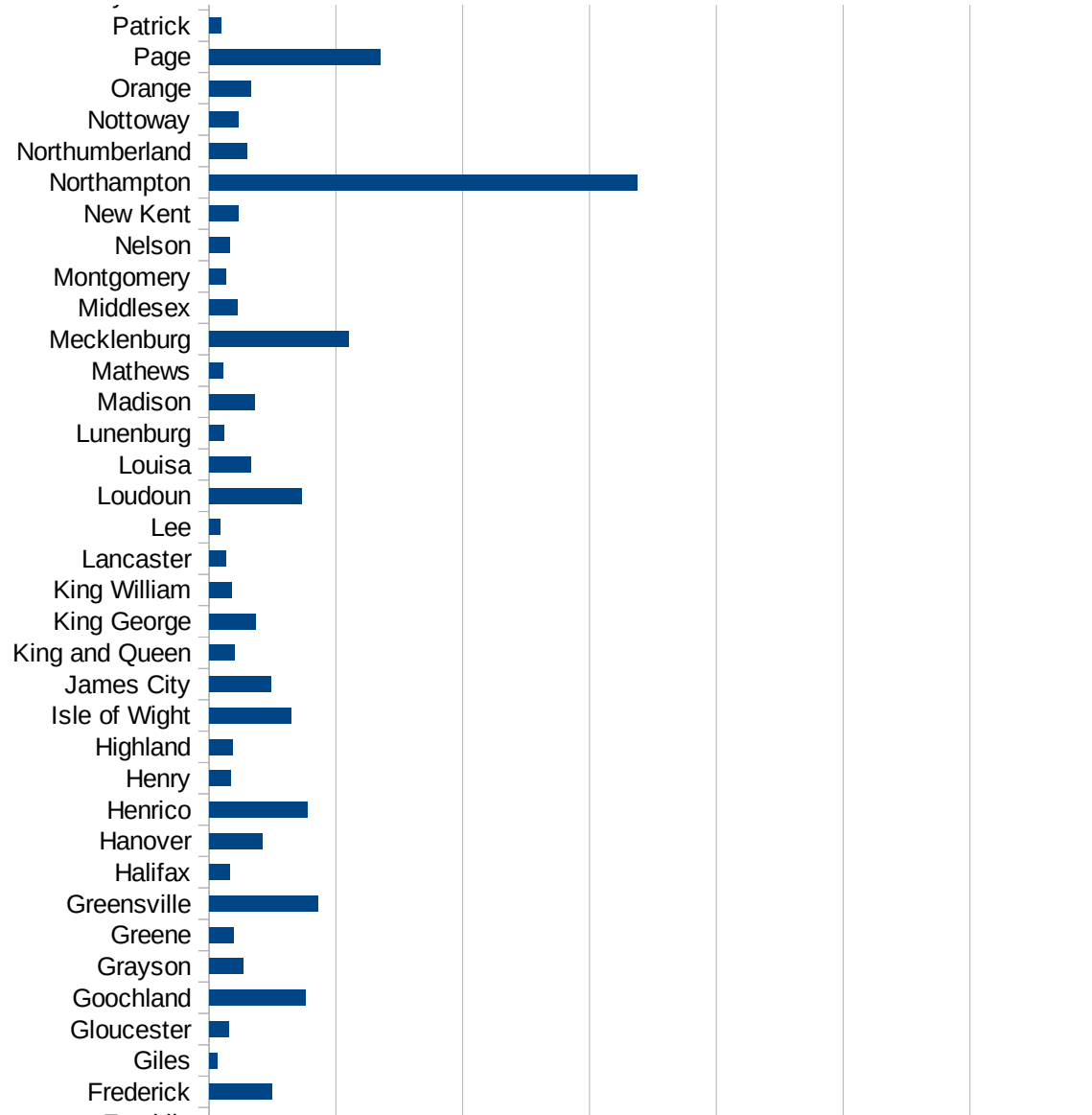
VA

51069 Frederick	245.6001358
51071 Giles	29.68416053
51073 Gloucester	74.96853999
51075 Goochland	378.5923249
51077 Grayson	134.3484102
51079 Greene	96.06147935
51081 Greensville	430.0335426
51083 Halifax	79.13247362
51085 Hanover	209.8117289
51087 Henrico	386.3196674
51089 Henry	84.39149805
51091 Highland	90.49773756
51093 Isle of Wight	322.0306876
51095 James City	244.7740095
51097 King and Queen	99.40357853
51099 King George	180.6208843
51101 King William	88.55304327
51103 Lancaster	64.91699898
51105 Lee	42.47907905
51107 Loudoun	365.2451764
51109 Louisa	163.1410082
51111 Lunenburg	57.91825252
51113 Madison	180.5189921
51115 Mathews	56.80527153
51117 Mecklenburg	551.3866232
51119 Middlesex	111.4309592
51121 Montgomery	66.67676921
51125 Nelson	80.8843354
51127 New Kent	116.1180832
51131 Northampton	1687.260332
51133 Northumberland	148.184737
51135 Nottoway	116.7315175
51137 Orange	163.7375832
51139 Page	672.7113191

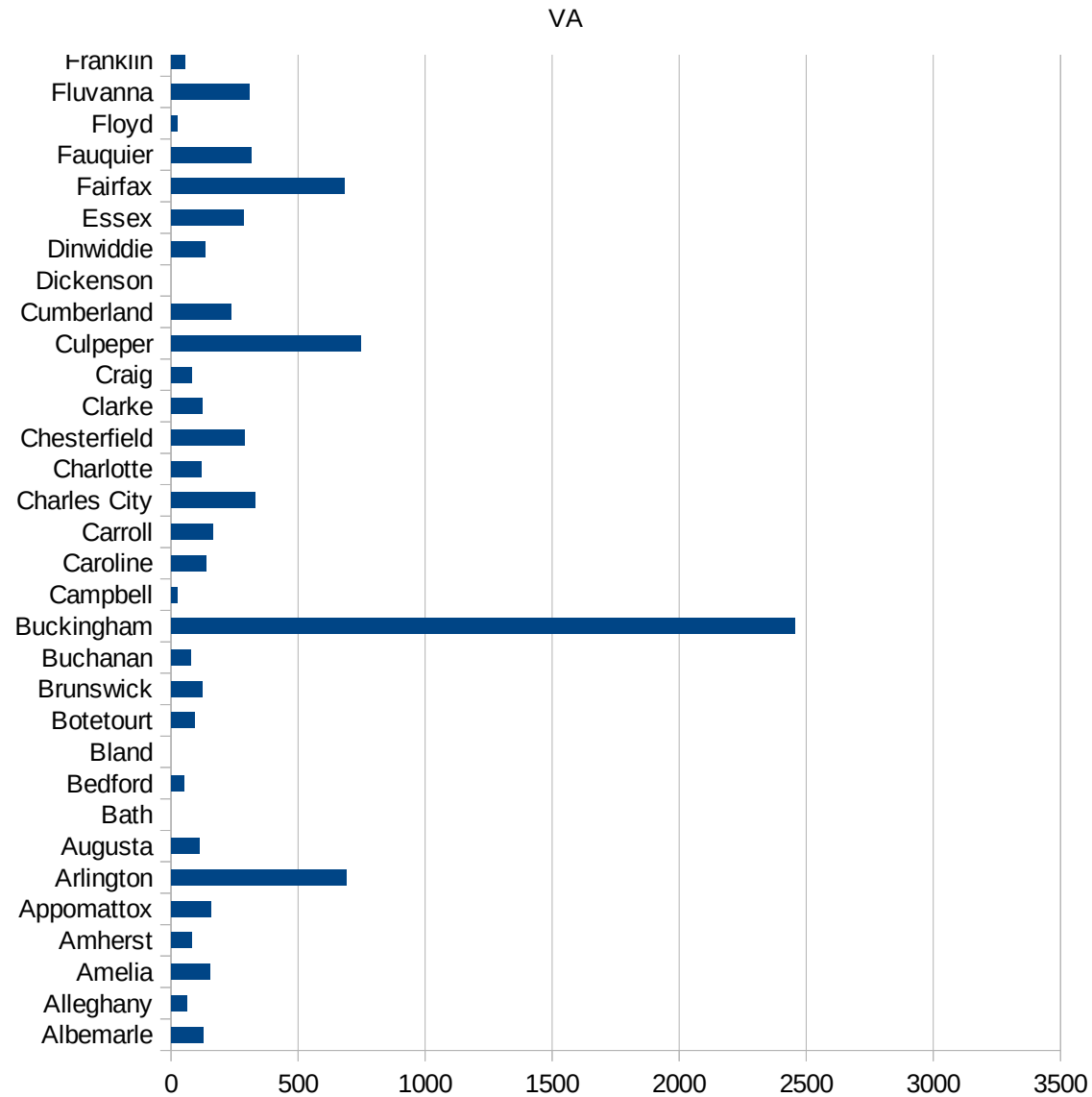


VA

51141 Patrick	45.26679115
51143 Pittsylvania	39.3771842
51145 Powhatan	82.22275515
51147 Prince Edward	335.5119826
51149 Prince George	136.5474502
51153 Prince William	803.1862499
51155 Pulaski	29.35478189
51157 Rappahannock	165.471594
51159 Richmond	2909.935827
51161 Roanoke	91.41836659
51163 Rockbridge	48.34739803
51165 Rockingham	488.6514696
51167 Russell	29.90877823
51169 Scott	32.50673354
51171 Shenandoah	733.3839115
51173 Smyth	49.22551851
51175 Southampton	779.0287729
51177 Spotsylvania	237.6376287
51179 Stafford	322.7527341
51181 Surry	92.67840593
51183 Sussex	809.8246863
51185 Tazewell	14.68608493
51187 Warren	247.4814389
51191 Washington	90.07021801
51193 Westmoreland	235.5580482
51195 Wise	60.50720825
51197 Wythe	55.64443208
51199 York	92.85735342
51510 Alexandria	940.6341494
51520 Bristol	18.20167455
51530 Buena Vista	144.3001443
51540 Charlottesville	149.635264
51550 Chesapeake	159.4994931
51570 Colonial Heights	426.1761902



51580 Covington	36.63003663
51590 Danville	108.1267048
51595 Emporia	1074.008983
51600 Fairfax City	191.2590543
51610 Falls Church	297.8608178
51620 Franklin City	399.3510545
51630 Fredericksburg	329.3988471
51640 Galax	1276.661996
51650 Hampton	121.3583197
51660 Harrisonburg	1171.506302
51670 Hopewell	234.5547885
51678 Lexington	84.08071749
51680 Lynchburg	90.10544773
51683 Manassas	1508.129007
51685 Manassas Park	1144.045762
51690 Martinsville	62.00589056
51700 Newport News	115.3247568
51710 Norfolk	147.904751
51720 Norton	50.40322581
51730 Petersburg	190.0719105
51735 Poquoson	57.42411813
51740 Portsmouth	240.9332995
51750 Radford	16.35858008
51760 Richmond City	340.4973272
51770 Roanoke City	128.102482
51775 Salem	124.7903911
51790 Staunton	132.413129
51800 Suffolk	295.0046609
51810 Virginia Beach	123.7258129
51820 Waynesboro	106.0632844
51830 Williamsburg	288.6680988
51840 Winchester	298.8473033



VA

VA

FIPS

29001  
29003  
29005  
29007  
29009  
29011  
29013  
29015  
29017  
29019  
29021  
29023  
29025  
29027  
29029  
29031  
29033  
29035  
29037

VA

29039  
29041  
29043  
29045  
29047  
29049  
29051  
29053  
29055  
29057  
29059  
29061  
29063  
29065  
29067  
29069  
29071  
29073  
29075  
29077  
29079  
29081  
29083  
29085  
29087  
29089  
29091  
29093  
29095  
29097  
29099  
29101

29103

VA

29105  
29107  
29109  
29111  
29113  
29115  
29117  
29121  
29123  
29125  
29127  
29119  
29129  
29131  
29133  
29135  
29137  
29139  
29141  
29143  
29145  
29147  
29149  
29151  
29153  
29155  
29157  
29159  
29161  
29163  
29165  
29167  
29169  
29171

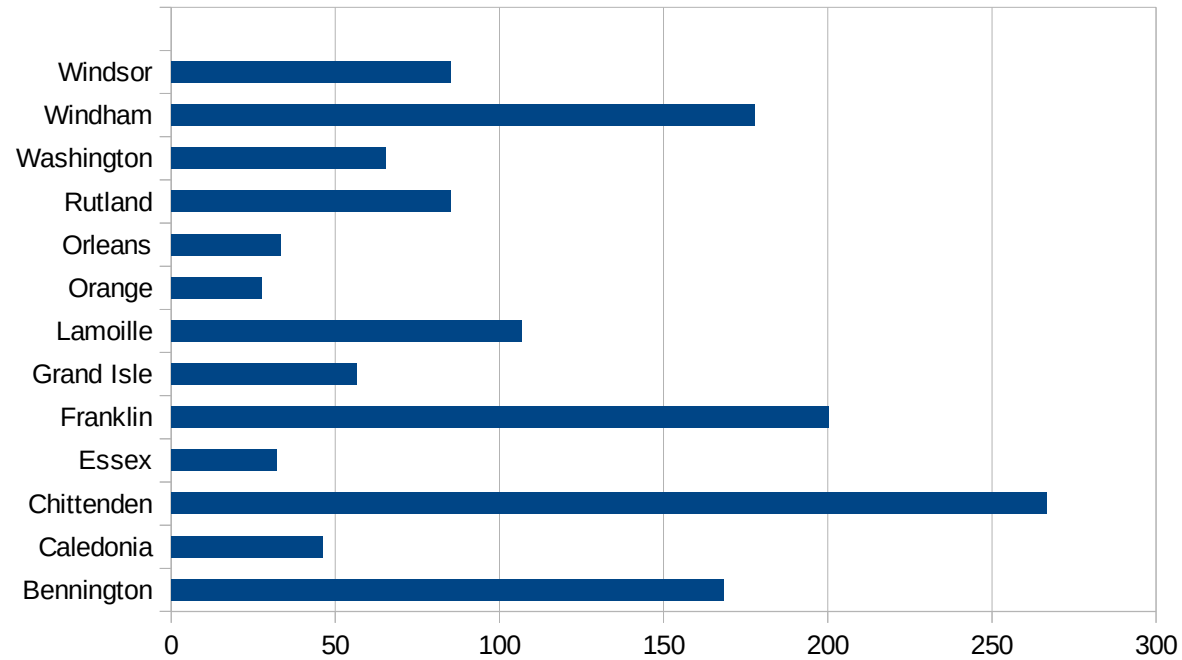
VA

29173  
29175  
29177  
29179  
29181  
29195  
29197  
29199  
29201  
29203  
29205  
29183  
29185  
29187  
29189  
29510  
29186  
29207  
29209  
29211  
29213  
29215  
  
29217  
29219  
29221  
29223  
29225  
29227  
29229



VT

FIPS	County	PC Infection
50001	Addison	167.6899359
50003	Bennington	168.3926918
50005	Caledonia	46.20157085
50007	Chittenden	266.752546
50009	Essex	32
50011	Franklin	200.3197022
50013	Grand Isle	56.41748942
50015	Lamoille	106.7193676
50017	Orange	27.58715818
50019	Orleans	33.44854499
50021	Rutland	85.2195255
50023	Washington	65.35947712
50025	Windham	177.75283
50027	Windsor	85.01248056



FIPS

- 29001
- 29003
- 29005
- 29007
- 29009
- 29011
- 29013
- 29015
- 29017
- 29019
- 29021
- 29023
- 29025
- 29027
- 29029
- 29031
- 29033
- 29035
- 29037

VT

29039  
29041  
29043  
29045  
29047  
29049  
29051  
29053  
29055  
29057  
29059  
29061  
29063  
29065  
29067  
29069  
29071  
29073  
29075  
29077  
29079  
29081  
29083  
29085  
29087  
29089  
29091  
29093  
29095  
29097  
29099  
29101

29103

VT

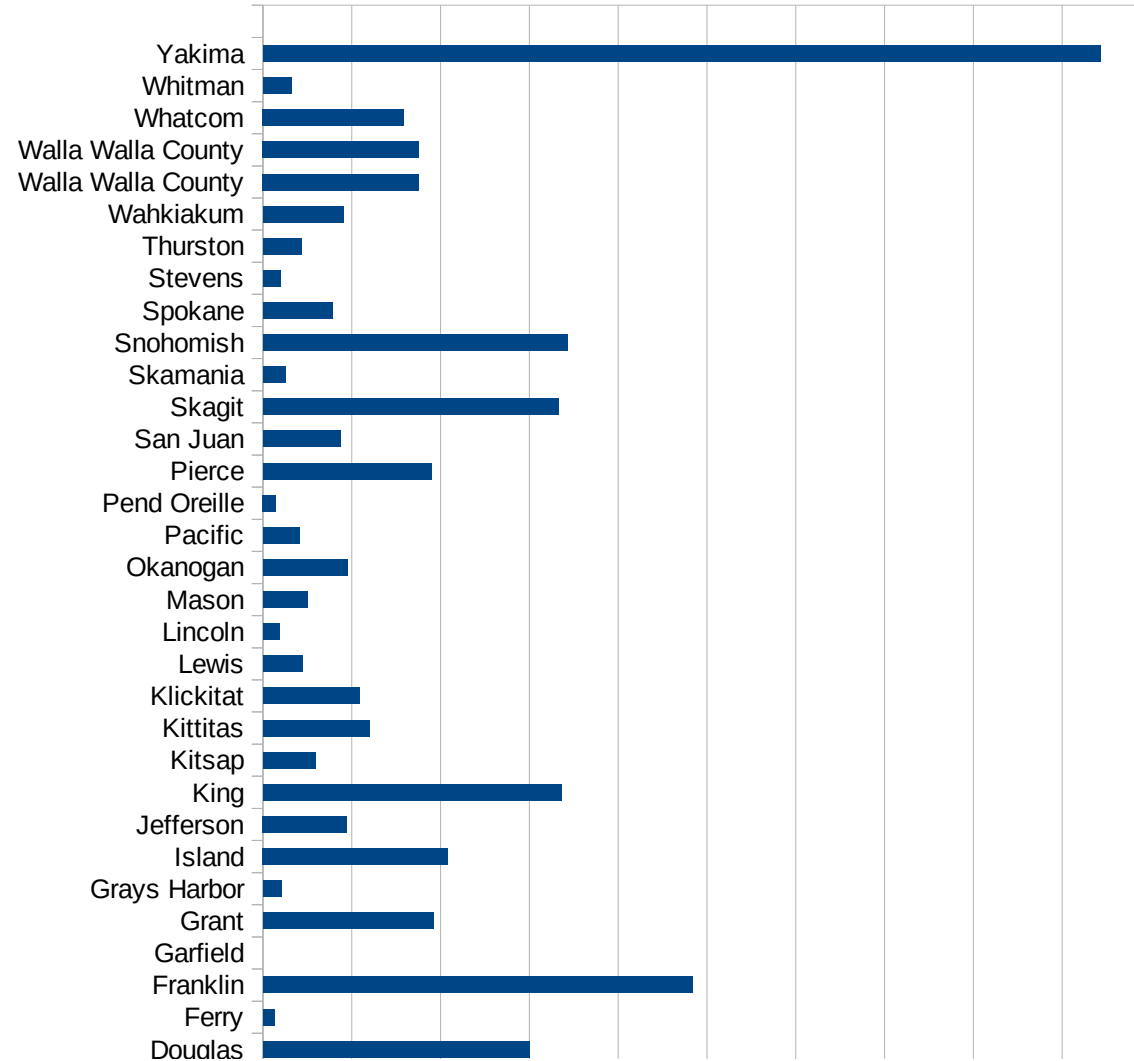
29105  
29107  
29109  
29111  
29113  
29115  
29117  
29121  
29123  
29125  
29127  
29119  
29129  
29131  
29133  
29135  
29137  
29139  
29141  
29143  
29145  
29147  
29149  
29151  
29153  
29155  
29157  
29159  
29161  
29163  
29165  
29167  
29169  
29171

VT

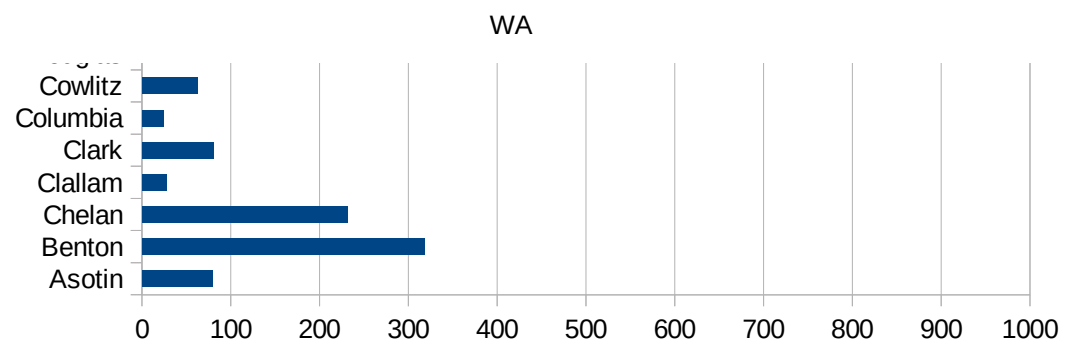
29173  
29175  
29177  
29179  
29181  
29195  
29197  
29199  
29201  
29203  
29205  
29183  
29185  
29187  
29189  
29510  
29186  
29207  
29209  
29211  
29213  
29215  
  
29217  
29219  
29221  
29223  
29225  
29227  
29229

WA

FIPS	County	PC Infection
53001	Adams	253.0492434
53003	Asotin	79.61079169
53005	Benton	318.5107764
53007	Chelan	231.0608027
53009	Clallam	27.36619883
53011	Clark	80.52181456
53013	Columbia	24.63661
53015	Cowlitz	62.39276244
53017	Douglas	300.6502436
53019	Ferry	13.07360439
53021	Franklin	483.3222042
53023	Garfield	0
53025	Grant	192.1278935
53027	Grays Harbor	20.29742493
53029	Island	208.3826664
53031	Jefferson	94.55072646
53033	King	336.5182031
53035	Kitsap	59.30208855
53037	Kittitas	120.3445655
53039	Klickitat	108.5628986
53041	Lewis	43.96763982
53043	Lincoln	18.62197393
53045	Mason	50.37629566
53047	Okanogan	94.93971328
53049	Pacific	40.84225812
53051	Pend Oreille	14.70372004
53053	Pierce	189.2743064
53055	San Juan	87.57589911
53057	Skagit	332.2777405
53059	Skamania	25.1593425
53061	Snohomish	343.2318772
53063	Spokane	78.30853563
53065	Stevens	19.88510826



53067 Thurston	43.29321728
53069 Wahkiakum	90.37505648
53071 Walla Walla Cou	175.6344178
53071 Walla Walla Cou	175.6344178
53073 Whatcom	158.6281764
53075 Whitman	32.13432146
53077 Yakima	942.5483006



WA

FIPS

29001  
29003  
29005  
29007  
29009  
29011  
29013  
29015  
29017  
29019  
29021  
29023  
29025  
29027  
29029  
29031  
29033  
29035  
29037



WA

29039  
29041  
29043  
29045  
29047  
29049  
29051  
29053  
29055  
29057  
29059  
29061  
29063  
29065  
29067  
29069  
29071  
29073  
29075  
29077  
29079  
29081  
29083  
29085  
29087  
29089  
29091  
29093  
29095  
29097  
29099  
29101

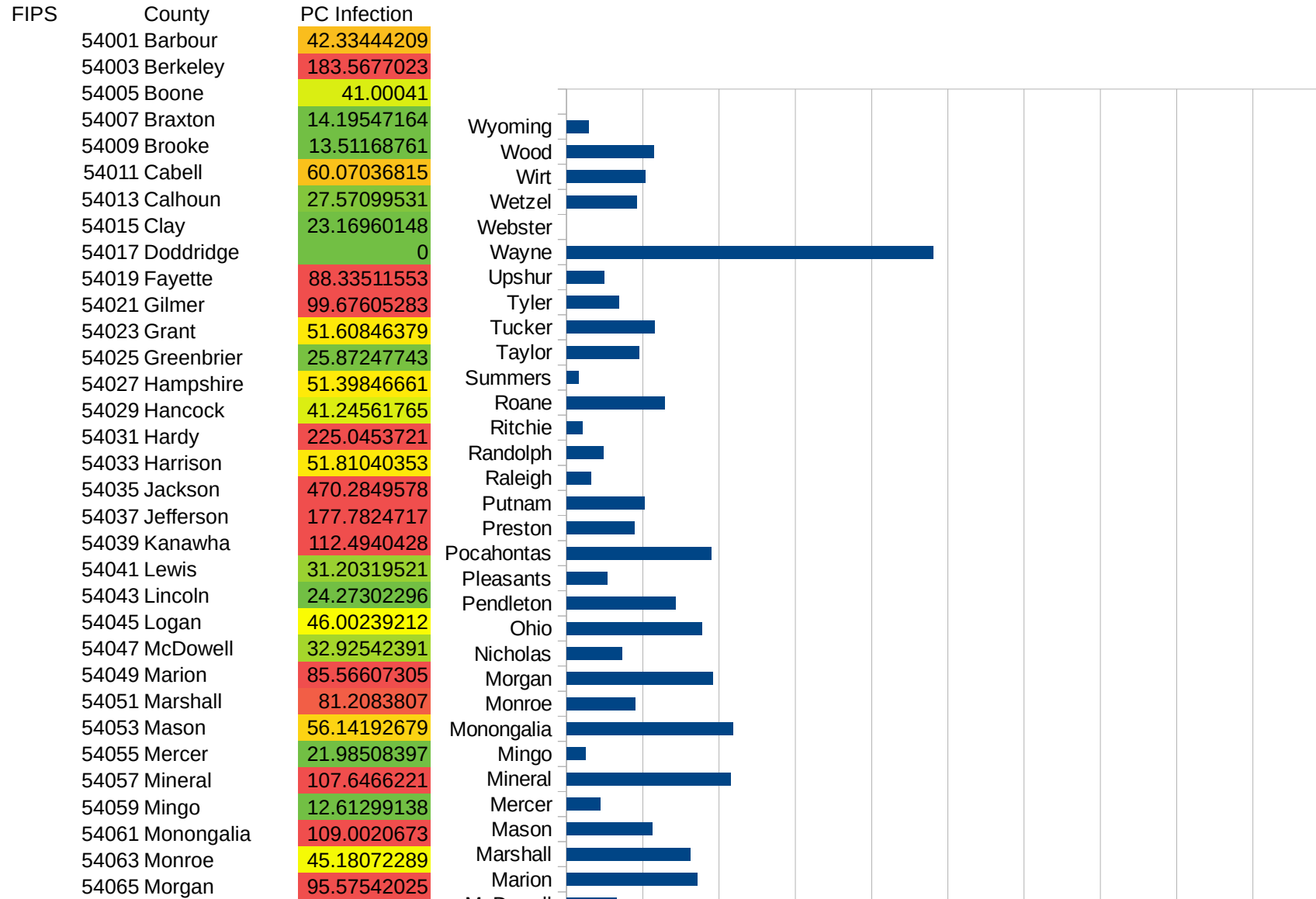
29103

WA

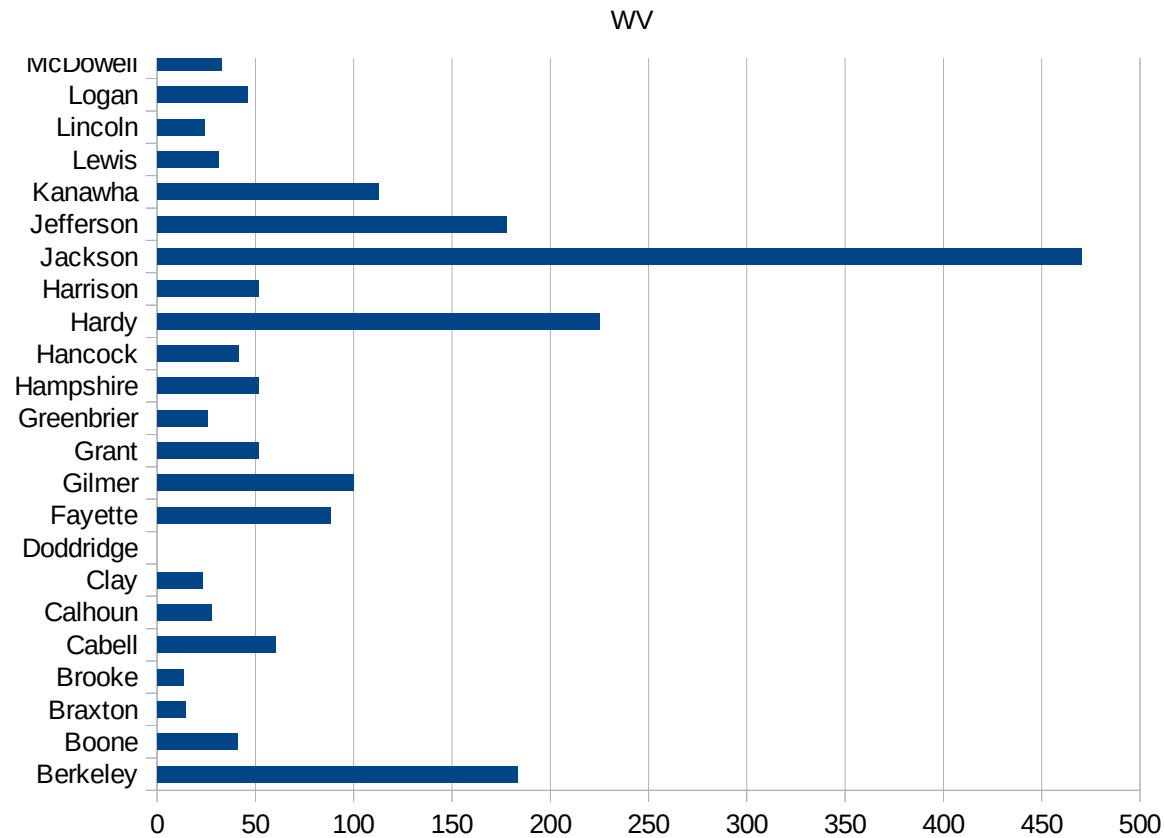
29105  
29107  
29109  
29111  
29113  
29115  
29117  
29121  
29123  
29125  
29127  
29119  
29129  
29131  
29133  
29135  
29137  
29139  
29141  
29143  
29145  
29147  
29149  
29151  
29153  
29155  
29157  
29159  
29161  
29163  
29165  
29167  
29169  
29171

WA

29173  
29175  
29177  
29179  
29181  
29195  
29197  
29199  
29201  
29203  
29205  
29183  
29185  
29187  
29189  
29510  
29186  
29207  
29209  
29211  
29213  
29215  
  
29217  
29219  
29221  
29223  
29225  
29227  
29229



54067 Nicholas	36.22896707
54069 Ohio	88.61214226
54071 Pendleton	71.4591968
54073 Pleasants	26.64180099
54075 Pocahontas	95.07962919
54077 Preston	44.32755105
54079 Putnam	51.16262658
54081 Raleigh	16.16074555
54083 Randolph	24.28616036
54085 Ritchie	10.28700751
54087 Roane	64.5994832
54089 Summers	7.836990596
54091 Taylor	47.44395683
54093 Tucker	57.51258088
54095 Tyler	34.30139492
54097 Upshur	24.57505632
54099 Wayne	240.3364711
54101 Webster	0
54103 Wetzel	45.84151932
54105 Wirt	51.45797599
54107 Wood	57.00509483
54109 Wyoming	14.4327913



FIPS

- 29001
- 29003
- 29005
- 29007
- 29009
- 29011
- 29013
- 29015
- 29017
- 29019
- 29021
- 29023
- 29025
- 29027
- 29029
- 29031
- 29033
- 29035
- 29037

WV

29039  
29041  
29043  
29045  
29047  
29049  
29051  
29053  
29055  
29057  
29059  
29061  
29063  
29065  
29067  
29069  
29071  
29073  
29075  
29077  
29079  
29081  
29083  
29085  
29087  
29089  
29091  
29093  
29095  
29097  
29099  
29101

29103

29105  
29107  
29109  
29111  
29113  
29115  
29117  
29121  
29123  
29125  
29127  
29119  
29129  
29131  
29133  
29135  
29137  
29139  
29141  
29143  
29145  
29147  
29149  
29151  
29153  
29155  
29157  
29159  
29161  
29163  
29165  
29167  
29169  
29171

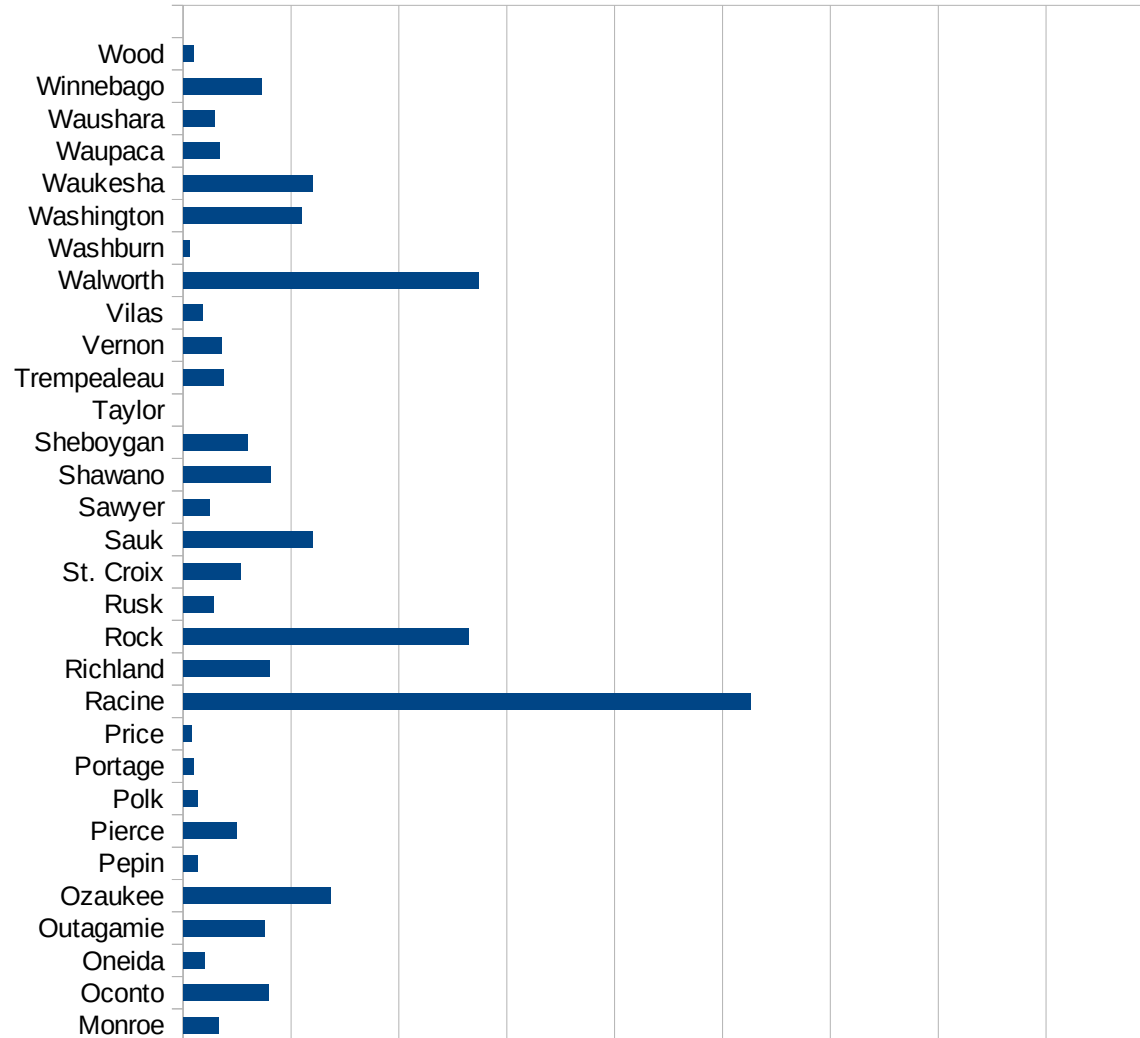


WV

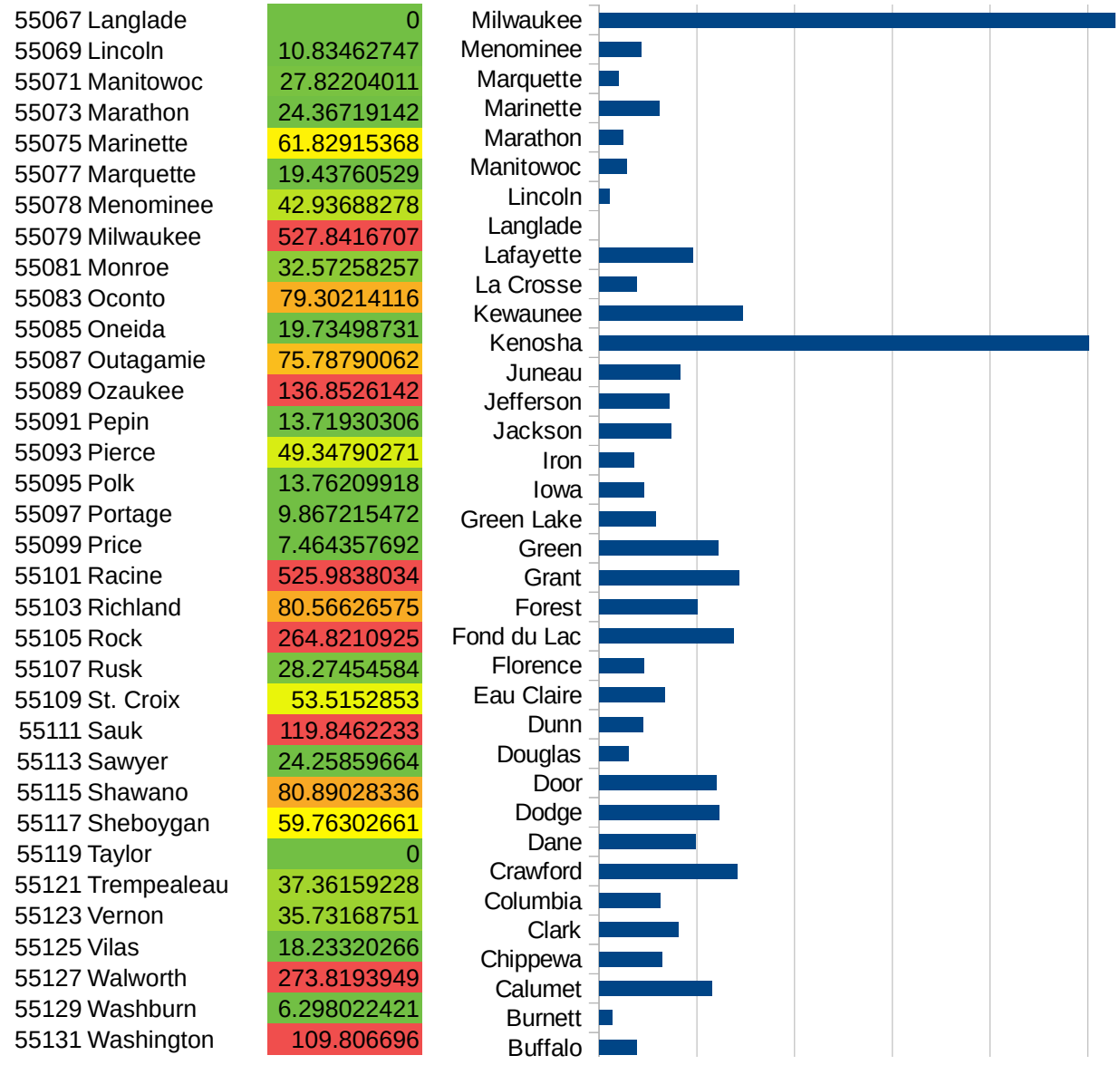
29173  
29175  
29177  
29179  
29181  
29195  
29197  
29199  
29201  
29203  
29205  
29183  
29185  
29187  
29189  
29510  
29186  
29207  
29209  
29211  
29213  
29215  
  
29217  
29219  
29221  
29223  
29225  
29227  
29229

WI

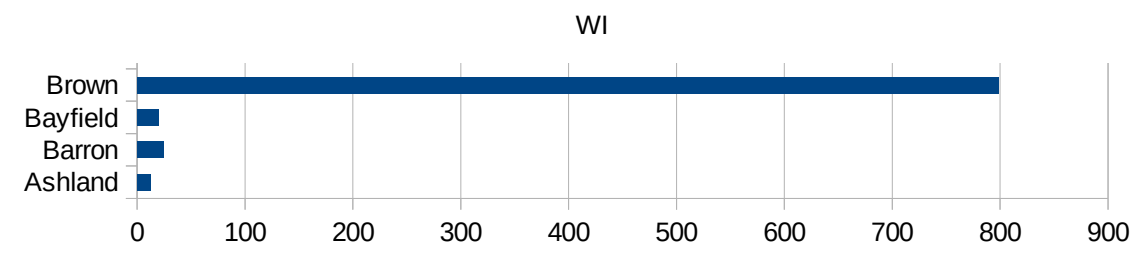
FIPS	County	PC Infection
55001	Adams	19.65795164
55003	Ashland	12.82051282
55005	Barron	24.35568152
55007	Bayfield	19.94415636
55009	Brown	798.0924755
55011	Buffalo	38.0952381
55013	Burnett	12.99376299
55015	Calumet	115.6322893
55017	Chippewa	63.92765261
55019	Clark	80.67071941
55021	Columbia	62.76369469
55023	Crawford	141.1822479
55025	Dane	99.19537432
55027	Dodge	122.9410225
55029	Door	119.5219124
55031	Douglas	30.08702092
55033	Dunn	44.31543728
55035	Eau Claire	66.96385865
55037	Florence	46.28558204
55039	Fond du Lac	137.7757942
55041	Forest	100.1001001
55043	Grant	143.5388137
55045	Green	121.8554524
55047	Green Lake	58.14568136
55049	Iowa	46.27487274
55051	Iron	35.23608175
55053	Jackson	73.24934076
55055	Jefferson	71.65595743
55057	Juneau	82.65394297
55059	Kenosha	500.9155886
55061	Kewaunee	147.1814748
55063	La Crosse	38.06140573
55065	Lafayette	96.00960096



WI



55133 Waukesha	119.5816132
55135 Waupaca	33.24988265
55137 Waushara	28.85051313
55139 Winnebago	72.50613963
55141 Wood	9.581821915



FIPS

- 29001
- 29003
- 29005
- 29007
- 29009
- 29011
- 29013
- 29015
- 29017
- 29019
- 29021
- 29023
- 29025
- 29027
- 29029
- 29031
- 29033
- 29035
- 29037

29039  
29041  
29043  
29045  
29047  
29049  
29051  
29053  
29055  
29057  
29059  
29061  
29063  
29065  
29067  
29069  
29071  
29073  
29075  
29077  
29079  
29081  
29083  
29085  
29087  
29089  
29091  
29093  
29095  
29097  
29099  
29101

29103

29105  
29107  
29109  
29111  
29113  
29115  
29117  
29121  
29123  
29125  
29127  
29119  
29129  
29131  
29133  
29135  
29137  
29139  
29141  
29143  
29145  
29147  
29149  
29151  
29153  
29155  
29157  
29159  
29161  
29163  
29165  
29167  
29169  
29171

WI

29173  
29175  
29177  
29179  
29181  
29195  
29197  
29199  
29201  
29203  
29205  
29183  
29185  
29187  
29189  
29510  
29186  
29207  
29209  
29211  
29213  
29215  
  
29217  
29219  
29221  
29223  
29225  
29227  
29229