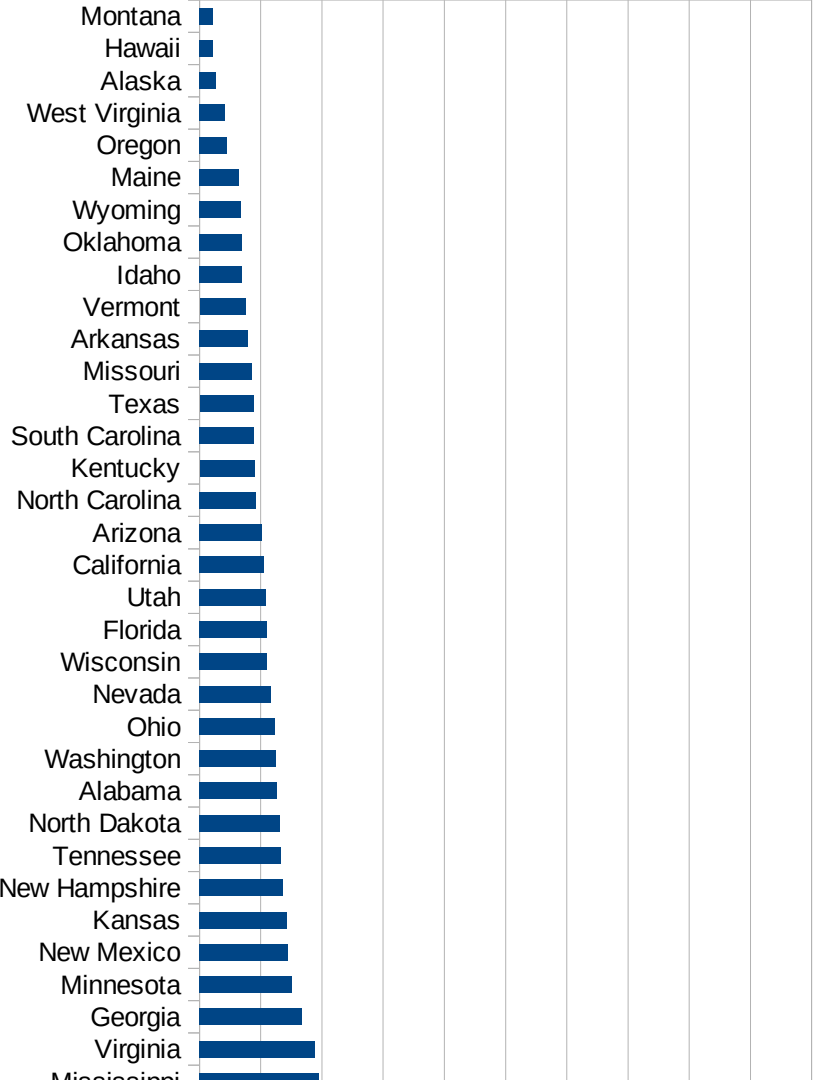


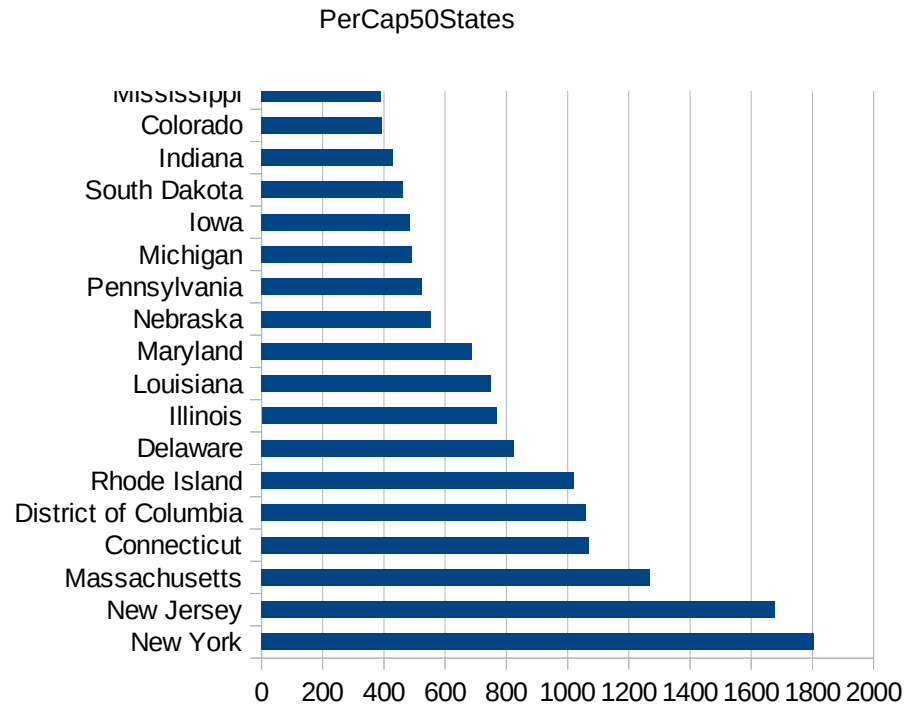
PerCap50States

Idx	State	Population	Cases per 100,000
33	New York	19542209	1805.55330259747
31	New Jersey	8908520	1676.55233416999
22	Massachusetts	6902149	1269.15544709336
7	Connecticut	3572665	1069.565716349
9	District of Columbia	702455	1058.28843128741
40	Rhode Island	1057315	1020.41491892199
8	Delaware	967171	825.810534021388
14	Illinois	12741080	768.168789458978
19	Louisiana	4659978	750.346890049696
21	Maryland	6042718	687.538289888755
28	Nebraska	1929268	554.199831231327
39	Pennsylvania	12807060	525.577298771147
23	Michigan	9995915	491.150635034412
16	Iowa	3156145	484.483444201708
42	South Dakota	882235	463.028558150606
15	Indiana	6691878	428.952829086245
6	Colorado	5695564	393.587009117973
25	Mississippi	2986530	391.89293260071
47	Virginia	8517685	377.391274741905
11	Georgia	10519475	333.457705826574
24	Minnesota	5611179	302.8597020341
32	New Mexico	2095428	290.441857224395
17	Kansas	2911505	286.896295901948
30	New Hampshire	1356458	273.506441039826
43	Tennessee	6770010	265.021765108176
35	North Dakota	760077	262.34184168183
1	Alabama	4887871	253.198171555673
48	Washington	7535591	248.938669840229
36	Ohio	11689442	247.676493026784
29	Nevada	3034392	233.852448859607
50	Wisconsin	5813568	221.636695399452
10	Florida	21299325	220.030446974259
45	Utah	3161105	217.803584506051



This work is licensed under the Creative Commons Attribution-NoDerivatives 4.0 International License. To view a copy of this license, visit <http://creativecommons.org/licenses/by-nd/4.0/>.

Idx	State	Population	Cases per 100,000
5	California	39557045	211.724611886454
3	Arizona	7171646	203.24483389169
34	North Carolina	10383620	185.282204086821
18	Kentucky	4468402	179.840578354409
41	South Carolina	5084127	178.123009122313
44	Texas	28701845	176.12805030478
26	Missouri	6126452	171.2410380429
4	Arkansas	3013825	159.033785969657
46	Vermont	626299	149.768720690916
13	Idaho	1754208	139.949196446488
37	Oklahoma	3943079	139.205935260237
51	Wyoming	577737	134.317172000409
20	Maine	1338404	130.005588745999
38	Oregon	4190713	88.9108846155773
49	West Virginia	1805832	83.1749575818792
2	Alaska	737438	54.1062435079288
12	Hawaii	1420491	44.4212599727841
27	Montana	1062305	44.3375490089946



Counties_Cities

FIPS	County	State	Cases Per 100,000
47169	Trousdale	Tennessee	12568.10751907
31043	Dakota	Nebraska	7349.49957676
5079	Lincoln	Arkansas	7210.64036464
27105	Nobles	Minnesota	6358.32877212
47095	Lake	Tennessee	5437.86263662
31037	Colfax	Nebraska	4889.25650216
20057	Ford	Kansas	4163.71576959
47007	Bledsoe	Tennessee	4113.85970857
18017	Cass	Indiana	4110.13041760
36087	Rockland	New York	3929.44319072
39101	Marion	Ohio	3867.84356994
40139	Texas	Oklahoma	3832.80371547
20055	Finney	Kansas	3635.51937942
20175	Seward	Kansas	3581.26721763
39129	Pickaway	Ohio	3486.21010226
31047	Dawson	Nebraska	3420.64195031
36119	Westchester	New York	3348.65627958
34031	Passaic	New Jersey	3053.98263496
31151	Saline	Nebraska	3038.32752613
51159	Richmond	Virginia	2932.06461607
36059	Nassau	New York	2892.86284834
19115	Louisa	Iowa	2820.30620467
34017	Hudson	New Jersey	2762.91636406
35031	McKinley	New Mexico	2748.65126574
34039	Union	New Jersey	2693.40419699
48341	Moore	Texas	2676.28578078
36071	Orange	New York	2614.99511717
36103	Suffolk	New York	2587.75107303
13243	Randolph	Georgia	2473.29138007
51029	Buckingham	Virginia	2464.85087358
12077	Liberty	Florida	2353.08028852
31079	Hall	Nebraska	2329.28076355
13273	Terrell	Georgia	2310.99756126

This work is licensed under the Creative Commons Attribution-NoDerivatives 4.0 International License. To view a copy of this license, visit <http://creativecommons.org/licenses/by-nd/4.0/>.

Counties_Cities

36061 New York City	New York	2307.73681982
19047 Crawford	Iowa	2296.30493064
19193 Woodbury	Iowa	2284.00901121
13099 Early	Georgia	2283.59519859
8075 Logan	Colorado	2266.81531029
16013 Blaine	Idaho	2247.68815539
51001 Accomack	Virginia	2162.77921757
19171 Tama	Iowa	2141.50496924
34013 Essex	New Jersey	2093.98487309
25025 Suffolk	Massachusetts	2084.23144198
19127 Marshall	Iowa	2043.47064856
13141 Hancock	Georgia	2036.41590800
8087 Morgan	Colorado	2009.94467400
28123 Scott	Mississippi	1944.35606462
22095 St. John the Baptist	Louisiana	1924.32382364
13037 Calhoun	Georgia	1920.65491184
34003 Bergen	New Jersey	1870.62556315
13095 Dougherty	Georgia	1828.08544217
48375 Potter	Texas	1792.75875903
34023 Middlesex	New Jersey	1787.90745885
13205 Mitchell	Georgia	1775.41456381
28051 Holmes	Mississippi	1759.16468051
22071 Orleans	Louisiana	1756.75053580
51131 Northampton	Virginia	1738.38943332
10005 Sussex	Delaware	1702.67700601
21031 Butler	Kentucky	1699.02912621
36105 Sullivan	New York	1666.26930515
46099 Minnehaha	South Dakota	1640.95066260
22051 Jefferson	Louisiana	1634.60054233
51683 Manassas	Virginia	1633.00593165
34021 Mercer	New Jersey	1627.31773798
22047 Iberville	Louisiana	1613.64261483
25009 Essex	Massachusetts	1612.36874524
28079 Leake	Mississippi	1599.08623644

Counties_Cities

49037 San Juan	Utah	1540.55278659
9001 Fairfield	Connecticut	1538.63595187
21177 Muhlenberg	Kentucky	1520.76428154
1013 Butler	Alabama	1498.98373984
28099 Neshoba	Mississippi	1472.96137339
31141 Platte	Nebraska	1441.71687198
44007 Providence	Rhode Island	1432.51520239
4001 Apache	Arizona	1424.43398591
5123 St. Francis	Arkansas	1423.01191085
13261 Sumter	Georgia	1415.93515622
28007 Attala	Mississippi	1410.29131500
1085 Lowndes	Alabama	1403.64948867
25023 Plymouth	Massachusetts	1389.22127952
28103 Noxubee	Mississippi	1376.36449929
22041 Franklin	Louisiana	1359.39670570
22093 St. James	Louisiana	1350.00237676
24033 Prince George's	Maryland	1346.07855644
34029 Ocean	New Jersey	1340.81053634
34035 Somerset	New Jersey	1302.07389692
20103 Leavenworth	Kansas	1294.37506146
51640 Galax	Virginia	1276.66199595
42101 Philadelphia	Pennsylvania	1270.84887806
36027 Dutchess	New York	1263.11632246
17031 Cook	Illinois	1248.74215639
19139 Muscatine	Iowa	1236.92608726
34027 Morris	New Jersey	1234.24816077
19013 Black Hawk	Iowa	1229.53295873
22125 West Feliciana	Louisiana	1228.97800776
9009 New Haven	Connecticut	1215.80653436
25017 Middlesex	Massachusetts	1207.89192389
34025 Monmouth	New Jersey	1202.21323110
51660 Harrisonburg	Virginia	1197.41639369
4017 Navajo	Arizona	1195.16501426
13093 Dooly	Georgia	1181.96410331

Counties_Cities

36079 Putnam	New York	1171.98560045
51685 Manassas Park	Virginia	1167.15779742
1119 Sumter	Alabama	1166.18075802
34011 Cumberland	New Jersey	1165.11671038
22089 St. Charles	Louisiana	1163.03258382
1059 Franklin	Alabama	1160.60325862
25027 Worcester	Massachusetts	1153.29203372
13177 Lee	Georgia	1152.39887112
19179 Wapello	Iowa	1150.40477205
25013 Hampden	Massachusetts	1134.12669056
40055 Greer	Oklahoma	1133.82580313
51595 Emporia	Virginia	1132.59129076
35045 San Juan	New Mexico	1126.01265165
29195 Saline	Missouri	1122.51583315
27145 Stearns	Minnesota	1118.95313206
34007 Camden	New Jersey	1113.04375264
28015 Carroll	Mississippi	1109.87791343
22087 St. Bernard	Louisiana	1104.42841549
22025 Catahoula	Louisiana	1103.24729392
13315 Wilcox	Georgia	1100.77167499
26163 Wayne	Michigan	1099.95307581
22111 Union	Louisiana	1097.17868339
13139 Hall	Georgia	1083.85935057
25005 Bristol	Massachusetts	1077.97213584
13287 Turner	Georgia	1074.31749242
25021 Norfolk	Massachusetts	1072.45941241
11001 District of Colum	District of Col	1058.28843129
1063 Greene	Alabama	1056.72294425
20025 Clark	Kansas	1047.38154613
28069 Kemper	Mississippi	1047.17263389
13061 Clay	Georgia	1039.14097679
8037 Eagle	Colorado	1038.31396723
8051 Gunnison	Colorado	1037.92183695
13007 Baker	Georgia	1034.92884864

Counties_Cities

34041 Warren	New Jersey	1031.39564564
22007 Assumption	Louisiana	1031.39013453
12047 Hamilton	Florida	1027.25366876
42045 Delaware	Pennsylvania	1018.85609764
13293 Upson	Georgia	1018.50085829
45061 Lee	South Carolina	1015.05075254
20093 Kearny	Kansas	1014.45599797
9003 Hartford	Connecticut	1013.78183191
13137 Habersham	Georgia	1006.87406363
13321 Worth	Georgia	990.19656141
27067 Kandiyohi	Minnesota	980.04900245
1017 Chambers	Alabama	978.72973375
53077 Yakima	Washington	971.97807879
51510 Alexandria	Virginia	961.81399115
49043 Summit	Utah	961.05692414
17097 Lake	Illinois	957.29076298
42077 Lehigh	Pennsylvania	954.36022820
20111 Lyon	Kansas	948.93132970
22037 East Feliciana	Louisiana	927.22092722
1123 Tallapoosa	Alabama	916.11724325
28101 Newton	Mississippi	914.05120552
1131 Wilcox	Alabama	912.76936106
42095 Northampton	Pennsylvania	904.83486272
34005 Burlington	New Jersey	898.10141361
18097 Marion	Indiana	894.65469743
42011 Berks	Pennsylvania	888.96399398
28157 Wilkinson	Mississippi	887.17015469
13081 Crisp	Georgia	884.91659661
19049 Dallas	Iowa	881.57019295
17089 Kane	Illinois	876.42451742
36111 Ulster	New York	876.26470473
51183 Sussex	Virginia	872.11889294
51047 Culpeper	Virginia	871.59413024
45027 Clarendon	South Carolina	869.43620178

Counties_Cities

24031 Montgomery	Maryland	850.30216604
13167 Johnson	Georgia	844.66419448
51153 Prince William	Virginia	840.57853341
42103 Pike	Pennsylvania	838.50320920
22075 Plaquemines	Louisiana	837.24903887
19005 Allamakee	Iowa	831.40543667
22031 De Soto	Louisiana	823.73523837
13035 Butts	Georgia	822.55197784
18031 Decatur	Indiana	821.07934612
48129 Donley	Texas	813.49804158
24045 Wicomico	Maryland	813.02388682
31001 Adams	Nebraska	809.24121735
22117 Washington	Louisiana	805.03198660
55009 Brown	Wisconsin	804.16739439
42079 Luzerne	Pennsylvania	804.03971717
28075 Lauderdale	Mississippi	799.28834128
22077 Pointe Coupee	Louisiana	788.51412944
22017 Caddo	Louisiana	787.08391994
19183 Washington	Iowa	781.35585565
51175 Southampton	Virginia	779.02877289
18181 White	Indiana	770.72887747
31119 Madison	Nebraska	765.70976492
22057 Lafourche	Louisiana	764.40911176
18071 Jackson	Indiana	761.71476502
34037 Sussex	New Jersey	756.39741760
51171 Shenandoah	Virginia	756.37400280
48365 Panola	Texas	756.00483843
34033 Salem	New Jersey	750.71477630
28129 Smith	Mississippi	749.90626172
42089 Monroe	Pennsylvania	747.46175674
48421 Sherman	Texas	746.99577785
31053 Dodge	Nebraska	744.74735669
37061 Duplin	North Carolina	744.18920756
24029 Kent	Maryland	742.91905278

Counties_Cities

17157 Randolph	Illinois	741.29446209
8123 Weld	Colorado	740.04549721
28097 Montgomery	Mississippi	738.30190562
17153 Pulaski	Illinois	732.19842577
42091 Montgomery	Pennsylvania	731.71261544
5069 Jefferson	Arkansas	729.65910092
42017 Bucks	Pennsylvania	727.95867525
26099 Macomb	Michigan	727.85761564
47069 Hardeman	Tennessee	725.61459159
28029 Copiah	Mississippi	725.22159549
17181 Union	Illinois	724.42254023
48319 Mason	Texas	724.29906542
28023 Clarke	Mississippi	724.17328890
1023 Choctaw	Alabama	716.45510474
22033 East Baton Rouge	Louisiana	713.22308802
9005 Litchfield	Connecticut	712.27037563
51013 Arlington	Virginia	710.67400356
20209 Wyandotte	Kansas	710.12073262
34019 Hunterdon	New Jersey	709.62361884
48117 Deaf Smith	Texas	708.95522388
13193 Macon	Georgia	707.60100434
28061 Jasper	Mississippi	706.11151692
37191 Wayne	North Carolina	703.45969103
37037 Chatham	North Carolina	700.03691601
28083 Leflore	Mississippi	698.50271448
51059 Fairfax	Virginia	696.90952776
10001 Kent	Delaware	693.36320358
34001 Atlantic	New Jersey	692.46389807
51139 Page	Virginia	689.42464380
48419 Shelby	Texas	688.48847274
28163 Yazoo	Mississippi	679.69413764
38017 Cass	North Dakota	677.07529915
13065 Clinch	Georgia	676.89530686
28017 Chickasaw	Mississippi	675.55762623

Counties_Cities

19099 Jasper	Iowa	673.00185749
8031 Denver	Colorado	668.53502900
18145 Shelby	Indiana	668.26631983
8025 Crowley	Colorado	665.75623080
17043 DuPage	Illinois	664.55665531
24510 Baltimore City	Maryland	664.23787749
34015 Gloucester	New Jersey	664.01746006
1095 Marshall	Alabama	663.82961013
47167 Tipton	Tennessee	660.91814034
37131 Northampton	North Carolina	660.70339500
4005 Coconino	Arizona	660.11452252
17197 Will	Illinois	658.66447112
22035 East Carroll	Louisiana	653.68765099
1065 Hale	Alabama	651.90818960
42069 Lackawanna	Pennsylvania	651.82430157
13009 Baldwin	Georgia	651.45126386
31073 Gosper	Nebraska	651.30260521
18081 Johnson	Indiana	650.34405505
13275 Thomas	Georgia	650.19798416
17187 Warren	Illinois	645.84311884
13259 Stewart	Georgia	645.26536538
28077 Lawrence	Mississippi	642.31232437
19153 Polk	Iowa	642.03085361
26125 Oakland	Michigan	641.51791493
49051 Wasatch	Utah	637.78580024
28085 Lincoln	Mississippi	637.33372314
22127 Winn	Louisiana	636.76241687
13005 Bacon	Georgia	634.77872150
13201 Miller	Georgia	633.13401337
22013 Bienville	Louisiana	631.19927863
21227 Warren	Kentucky	630.78985861
17091 Kankakee	Illinois	629.86257544
18063 Hendricks	Indiana	628.70863247
18117 Orange	Indiana	625.99415055

Counties_Cities

22073 Ouachita	Louisiana	625.34390678
24011 Caroline	Maryland	624.54960365
42075 Lebanon	Pennsylvania	622.72669375
27091 Martin	Minnesota	621.68309325
37193 Wilkes	North Carolina	619.92210861
8117 Summit	Colorado	619.21501596
28095 Monroe	Mississippi	618.60308177
28065 Jefferson Davis	Mississippi	614.20687200
29021 Buchanan	Missouri	613.06748258
22005 Ascension	Louisiana	611.20379877
13001 Appling	Georgia	610.57978062
48471 Walker	Texas	609.82339956
1091 Marengo	Alabama	608.41288157
18089 Lake	Indiana	608.16125150
20031 Coffey	Kansas	607.31203692
28161 Yalobusha	Mississippi	605.22918012
22103 St. Tammany	Louisiana	604.00370383
47037 Davidson	Tennessee	602.66796807
45081 Saluda	South Carolina	598.71495327
45039 Fairfield	South Carolina	598.16087849
30101 Toole	Montana	597.56851432
29211 Sullivan	Missouri	594.75968494
24005 Baltimore	Maryland	593.89375820
28053 Humphreys	Mississippi	593.43587259
45089 Williamsburg	South Carolina	591.38730968
19021 Buena Vista	Iowa	588.70886585
8005 Arapahoe	Colorado	587.67073854
31093 Howard	Nebraska	587.50773036
40147 Washington	Oklahoma	586.38581872
17007 Boone	Illinois	586.07238181
36021 Columbia	New York	584.15114494
28031 Covington	Mississippi	583.46151806
24021 Frederick	Maryland	583.22380774
9007 Middlesex	Connecticut	582.11725944

Counties_Cities

51117 Mecklenburg	Virginia	580.75040783
48253 Jones	Texas	580.30983499
28035 Forrest	Mississippi	579.72173357
12086 Miami-Dade	Florida	577.27801575
56013 Fremont	Wyoming	576.76254079
28001 Adams	Mississippi	567.45319313
28021 Claiborne	Mississippi	566.54076872
13071 Colquitt	Georgia	565.88875241
29510 St. Louis City	Missouri	563.00728442
13197 Marion	Georgia	562.80684948
31081 Hamilton	Nebraska	560.34482759
22121 West Baton Rou	Louisiana	560.03329928
34009 Cape May	New Jersey	559.63699222
22101 St. Mary	Louisiana	556.51544983
22105 Tangipahoa	Louisiana	554.65438753
24017 Charles	Maryland	554.16927240
25001 Barnstable	Massachusetts	551.51279444
17201 Winnebago	Illinois	550.54720309
36029 Erie	New York	547.66727664
39099 Mahoning	Ohio	543.01913413
16063 Lincoln	Idaho	541.04477612
55101 Racine	Wisconsin	539.71839010
12051 Hendry	Florida	539.03166811
36001 Albany	New York	538.88257570
44003 Kent	Rhode Island	538.87136048
17017 Cass	Illinois	538.33605220
55079 Milwaukee	Wisconsin	535.32953456
22083 Richland	Louisiana	534.86529319
28063 Jefferson	Mississippi	534.75935829
22109 Terrebonne	Louisiana	532.33172103
28089 Madison	Mississippi	531.09911957
20119 Meade	Kansas	530.63193439
18005 Bartholomew	Indiana	529.28594734
1111 Randolph	Alabama	528.05280528

Counties_Cities

12039 Gadsden	Florida	527.30204384
13033 Burke	Georgia	526.24537305
13101 Echols	Georgia	525.00000000
48477 Washington	Texas	524.09707189
47003 Bedford	Tennessee	524.08336392
37105 Lee	North Carolina	523.98620061
27033 Cottonwood	Minnesota	523.18879135
28067 Jones	Mississippi	522.92546121
8001 Adams	Colorado	522.59566920
46013 Brown	South Dakota	521.41621732
24003 Anne Arundel	Maryland	517.50687029
42037 Columbia	Pennsylvania	514.84967001
1011 Bullock	Alabama	512.92168080
22099 St. Martin	Louisiana	512.85876802
22003 Allen	Louisiana	511.61882445
55059 Kenosha	Wisconsin	511.54823085
9013 Tolland	Connecticut	510.20070103
13319 Wilkinson	Georgia	509.07481186
10003 New Castle	Delaware	508.63972396
39013 Belmont	Ohio	508.11051033
22081 Red River	Louisiana	507.25492509
18111 Newton	Indiana	506.74470059
22045 Iberia	Louisiana	504.64470475
18055 Greene	Indiana	503.03068175
22021 Caldwell	Louisiana	502.00803213
5035 Crittenden	Arkansas	498.53129784
27027 Clay	Minnesota	497.22461105
13299 Ware	Georgia	496.07623318
6025 Imperial	California	496.07594032
51165 Rockingham	Virginia	493.57491015
13253 Seminole	Georgia	493.08478653
13087 Decatur	Georgia	492.94449671
26145 Saginaw	Michigan	492.66247379
53021 Franklin	Washington	491.80154112

Counties_Cities

21001 Adair	Kentucky	489.20114494
18107 Montgomery	Indiana	487.66494550
21183 Ohio	Kentucky	485.73919542
13069 Coffee	Georgia	484.99756341
25015 Hampshire	Massachusetts	483.40615413
13263 Talbot	Georgia	478.31632653
21107 Hopkins	Kentucky	477.05689181
42071 Lancaster	Pennsylvania	477.04288603
42061 Huntingdon	Pennsylvania	473.78675168
28159 Winston	Mississippi	473.43793009
31051 Dixon	Nebraska	472.93746716
22049 Jackson	Louisiana	471.63878757
54035 Jackson	West Virginia	470.28495785
5075 Lawrence	Arkansas	468.54082999
17079 Jasper	Illinois	468.21350536
37015 Bertie	North Carolina	467.78093136
20189 Stevens	Kansas	467.71001979
18047 Franklin	Indiana	466.22097115
19157 Poweshiek	Iowa	465.26552222
28113 Pike	Mississippi	465.08101003
39095 Lucas	Ohio	464.99294020
26049 Genesee	Michigan	464.74248695
51081 Greensville	Virginia	464.43622603
19143 Osceola	Iowa	463.57615894
13277 Tift	Georgia	463.38517660
17093 Kendall	Illinois	462.80733299
18023 Clinton	Indiana	462.01550388
31055 Douglas	Nebraska	455.65198984
24027 Howard	Maryland	453.28531294
20187 Stanton	Kansas	452.94413689
28143 Tunica	Mississippi	452.53419147
36039 Greene	New York	450.61169485
37047 Columbus	North Carolina	449.19593927
26081 Kent	Michigan	448.77069867

Counties_Cities

27053 Hennepin	Minnesota	448.61635600
48381 Randall	Texas	448.37126021
38035 Grand Forks	North Dakota	447.92991381
28025 Clay	Mississippi	443.61910657
39029 Columbiana	Ohio	441.24092924
32013 Humboldt	Nevada	440.84356011
29189 St. Louis	Missouri	438.74035177
17027 Clinton	Illinois	438.37508967
33011 Hillsborough	New Hampshire	438.29335311
13257 Stephens	Georgia	437.87209526
35019 Guadalupe	New Mexico	437.68716886
37181 Vance	North Carolina	437.39625858
25011 Franklin	Massachusetts	434.02900103
56039 Teton	Wyoming	433.25679130
40007 Beaver	Oklahoma	432.41210754
51570 Colonial Heights	Virginia	431.78377166
45033 Dillon	South Carolina	431.38664662
18061 Harrison	Indiana	431.22676580
17075 Iroquois	Illinois	431.09694247
29155 Pemiscot	Missouri	430.18682399
48179 Gray	Texas	429.32176296
18095 Madison	Indiana	426.56258437
13027 Brooks	Georgia	425.44962290
16053 Jerome	Idaho	424.73454091
21109 Jackson	Kentucky	424.04404107
18079 Jennings	Indiana	423.74415994
1097 Mobile	Alabama	423.19525712
24013 Carroll	Maryland	422.73005243
31023 Butler	Nebraska	421.94092827
1107 Pickens	Alabama	421.30604875
13307 Webster	Georgia	421.29452317
22001 Acadia	Louisiana	421.28959640
42029 Chester	Pennsylvania	421.22724817
40015 Caddo	Oklahoma	421.02357042

Counties_Cities

47157 Shelby	Tennessee	420.61887399
47147 Robertson	Tennessee	419.64738354
19167 Sioux	Iowa	418.23025581
13229 Pierce	Georgia	417.76264892
42055 Franklin	Pennsylvania	415.92663158
1047 Dallas	Alabama	415.03523884
45055 Kershaw	South Carolina	414.68471765
21085 Grayson	Kentucky	414.11800464
17161 Rock Island	Illinois	414.00363821
36073 Orleans	New York	413.67083621
48177 Gonzales	Texas	412.94535677
21083 Graves	Kentucky	412.68054774
28011 Bolivar	Mississippi	411.70650752
18143 Scott	Indiana	410.41963314
47165 Sumner	Tennessee	410.36820929
26039 Crawford	Michigan	410.04244299
28013 Calhoun	Mississippi	408.70047104
21061 Edmonson	Kentucky	407.36516213
37163 Sampson	North Carolina	407.06629365
36093 Schenectady	New York	406.17959446
39111 Monroe	Ohio	406.09137056
27131 Rice	Minnesota	405.87465989
20197 Wabaunsee	Kansas	405.85592115
35006 Cibola	New Mexico	403.79869887
37155 Robeson	North Carolina	402.78841851
48357 Ochiltree	Texas	402.13129587
1101 Montgomery	Alabama	401.74873651
36063 Niagara	New York	401.55298836
26137 Otsego	Michigan	401.37847152
20081 Haskell	Kansas	400.30022517
22091 St. Helena	Louisiana	399.53225492
51620 Franklin City	Virginia	399.35105454
27101 Murray	Minnesota	398.74335428
19113 Linn	Iowa	397.94784626

Counties_Cities

46127 Union	South Dakota	396.95242973
17111 McHenry	Illinois	396.66850309
45041 Florence	South Carolina	395.92064216
51087 Henrico	Virginia	394.51984900
18059 Hancock	Indiana	394.23190266
25003 Berkshire	Massachusetts	393.35802704
38087 Slope	North Dakota	393.18479685
18015 Carroll	Indiana	392.50757689
6037 Los Angeles	California	391.59793689
18043 Floyd	Indiana	390.84095087
48449 Titus	Texas	390.51857234
18011 Boone	Indiana	389.55805311
22079 Rapides	Louisiana	386.02349841
13089 DeKalb	Georgia	385.69415696
13015 Bartow	Georgia	385.30937523
1041 Crenshaw	Alabama	383.39120370
47111 Macon	Tennessee	383.26808160
37159 Rowan	North Carolina	382.26840906
38061 Mountrail	North Dakota	381.67938931
24019 Dorchester	Maryland	381.27382961
18037 Dubois	Indiana	380.59438506
42067 Juniata	Pennsylvania	380.50518135
47181 Wayne	Tennessee	380.48073439
19103 Johnson	Iowa	379.47904271
16083 Twin Falls	Idaho	378.71307257
51075 Goochland	Virginia	378.59232490
13123 Gilmer	Georgia	376.42782970
28091 Marion	Mississippi	376.28970261
42107 Schuylkill	Pennsylvania	375.87898668
28027 Coahoma	Mississippi	375.64079901
51107 Loudoun	Virginia	375.32260047
18137 Ripley	Indiana	375.13585527
31121 Merrick	Nebraska	375.01616449
18141 St. Joseph	Indiana	374.48618944

Counties_Cities

27165	Watowan	Minnesota	373.40619308
19077	Guthrie	Iowa	373.13432836
1129	Washington	Alabama	372.45084870
13255	Spalding	Georgia	372.16338880
13221	Oglethorpe	Georgia	371.99415438
13131	Grady	Georgia	371.74721190
45005	Allendale	South Carolina	370.66157475
13207	Monroe	Georgia	370.63953488
8053	Hinsdale	Colorado	369.91368681
33015	Rockingham	New Hampshire	368.07514167
18067	Howard	Indiana	367.87023772
29133	Mississippi	Missouri	367.42651470
36053	Madison	New York	367.25757469
13237	Putnam	Georgia	366.82103719
48347	Nacogdoches	Texas	366.75746831
18019	Clark	Indiana	366.39400136
22067	Morehouse	Louisiana	366.17056461
36113	Warren	New York	365.67338365
18103	Miami	Indiana	365.50735232
48069	Castro	Texas	365.29680365
28005	Amite	Mississippi	365.08194061
48369	Parmer	Texas	364.96350365
22027	Claiborne	Louisiana	363.77320622
27063	Jackson	Minnesota	363.23277167
30037	Golden Valley	Montana	363.19612591
8063	Kit Carson	Colorado	362.97640653
47141	Putnam	Tennessee	362.74621717
12121	Suwannee	Florida	362.06467380
1005	Barbour	Alabama	361.72179575
51147	Prince Edward	Virginia	361.65577342
13121	Fulton	Georgia	361.38933487
39107	Mercer	Ohio	361.33694670
13105	Elbert	Georgia	360.87866109
26059	Hillsdale	Michigan	360.66362106

Counties_Cities

36067 Onondaga	New York	360.53866425
36115 Washington	New York	359.49474647
39049 Franklin	Ohio	359.15439212
17177 Stephenson	Illinois	357.51793176
42043 Dauphin	Pennsylvania	356.91472661
18039 Elkhart	Indiana	356.58688461
18109 Morgan	Indiana	356.55199954
1093 Marion	Alabama	356.14689379
19149 Plymouth	Iowa	354.65232118
51760 Richmond City	Virginia	354.48438040
27153 Todd	Minnesota	353.91750061
13045 Carroll	Georgia	353.87441691
44001 Bristol	Rhode Island	353.55300212
28109 Pearl River	Mississippi	352.06817484
13239 Quitman	Georgia	351.03115401
27009 Benton	Minnesota	350.22814157
48225 Houston	Texas	349.60507575
26021 Berrien	Michigan	349.03108193
13063 Clayton	Georgia	348.73884295
40001 Adair	Oklahoma	348.70029889
49035 Salt Lake	Utah	348.67993542
46083 Lincoln	South Dakota	348.59795603
21141 Logan	Kentucky	348.29004409
51630 Fredericksburg	Virginia	346.55503706
53061 Snohomish	Washington	345.80887740
51036 Charles City	Virginia	345.77150267
12079 Madison	Florida	345.40450105
20075 Hamilton	Kansas	345.22439586
26155 Shiawassee	Michigan	344.61520413
8015 Chaffee	Colorado	344.53487791
51061 Fauquier	Virginia	343.82737885
35043 Sandoval	New Mexico	343.02481764
13085 Dawson	Georgia	342.86169916
36065 Oneida	New York	341.93320759

Counties_Cities

51840 Winchester	Virginia	341.53977515
32015 Lander	Nevada	340.80717489
45031 Darlington	South Carolina	339.81018532
6083 Santa Barbara	California	339.73309565
17141 Ogle	Illinois	339.72860986
36035 Fulton	New York	339.60926275
13133 Greene	Georgia	339.02135835
53033 King	Washington	338.75717984
1025 Clarke	Alabama	338.62876254
26161 Washtenaw	Michigan	337.23039764
1031 Coffee	Alabama	337.12843630
44009 Washington	Rhode Island	336.82308467
28057 Itawamba	Mississippi	335.92720160
8009 Baca	Colorado	334.72803347
37077 Granville	North Carolina	334.35914497
51179 Stafford	Virginia	334.08909042
13303 Washington	Georgia	333.56224860
42025 Carbon	Pennsylvania	333.19320535
8065 Lake	Colorado	332.31083845
53057 Skagit	Washington	332.27774051
13199 Meriwether	Georgia	332.25745206
28049 Hinds	Mississippi	331.52666765
13067 Cobb	Georgia	330.70626862
13013 Barrow	Georgia	330.40874160
6107 Tulare	California	330.35605041
1109 Pike	Alabama	329.95380647
9011 New London	Connecticut	329.85486386
26157 Tuscola	Michigan	329.42341382
37065 Edgecombe	North Carolina	328.81453706
37063 Durham	North Carolina	328.34605148
18091 LaPorte	Indiana	327.25190215
12011 Broward	Florida	326.40447711
18133 Putnam	Indiana	325.57770190
13235 Pulaski	Georgia	325.23263167

Counties_Cities

13249 Schley	Georgia	324.67532468
8059 Jefferson	Colorado	324.35245841
42007 Beaver	Pennsylvania	324.14320574
17077 Jackson	Illinois	323.93458611
53005 Benton	Washington	322.96893653
8085 Montrose	Colorado	322.16800114
51093 Isle of Wight	Virginia	322.03068763
37151 Randolph	North Carolina	321.58826935
26007 Alpena	Michigan	320.87447109
51057 Essex	Virginia	320.54217419
36055 Monroe	New York	320.01120578
18113 Noble	Indiana	319.78456619
18029 Dearborn	Indiana	318.75403486
17163 St. Clair	Illinois	318.70190264
28073 Lamar	Mississippi	318.67023236
8097 Pitkin	Colorado	317.54874652
24047 Worcester	Maryland	316.46180267
36037 Genesee	New York	316.46119873
12099 Palm Beach	Florida	316.23059058
48405 San Augustine	Texas	315.84062196
18057 Hamilton	Indiana	315.67530886
24015 Cecil	Maryland	314.12288721
28139 Tippah	Mississippi	313.70766083
27123 Ramsey	Minnesota	312.60791334
39109 Miami	Ohio	312.55295513
27147 Steele	Minnesota	312.47452653
28111 Perry	Mississippi	310.11650323
8014 Broomfield	Colorado	308.94942758
18093 Lawrence	Indiana	308.75010949
1037 Coosa	Alabama	307.97946804
48203 Harrison	Texas	307.22656835
22119 Webster	Louisiana	306.71684107
27109 Olmsted	Minnesota	306.50703558
12063 Jackson	Florida	306.38650243

Counties_Cities

13097 Douglas	Georgia	306.19757657
51065 Fluvanna	Virginia	306.16435799
31035 Clay	Nebraska	305.76118442
37195 Wilson	North Carolina	305.69025842
45079 Richland	South Carolina	305.61344603
48111 Dallam	Texas	305.55555556
13301 Warren	Georgia	304.70386593
28147 Walthall	Mississippi	304.18250951
13285 Troup	Georgia	304.13799012
13317 Wilkes	Georgia	303.76670717
45085 Sumter	South Carolina	303.25221571
53017 Douglas	Washington	302.98086559
48099 Coryell	Texas	302.10672655
48115 Dawson	Texas	301.13321182
13311 White	Georgia	300.30030030
24037 St. Mary's	Maryland	300.00710076
48113 Dallas	Texas	299.64682315
40141 Tillman	Oklahoma	299.40119760
51041 Chesterfield	Virginia	299.23455628
5139 Union	Arkansas	299.03389051
26121 Muskegon	Michigan	298.98380072
13135 Gwinnett	Georgia	298.66962139
51610 Falls Church	Virginia	297.86081776
28119 Quitman	Mississippi	297.83009502
46117 Stanley	South Dakota	297.81601588
48387 Red River	Texas	295.68788501
19061 Dubuque	Iowa	295.28981766
16087 Washington	Idaho	295.24653085
39157 Tuscarawas	Ohio	295.08765839
51800 Suffolk	Virginia	295.00466085
23005 Cumberland	Maine	293.98038541
46073 Jerauld	South Dakota	293.68575624
13057 Cherokee	Georgia	293.13512939
48195 Hansford	Texas	292.87937031

Counties_Cities

1087 Macon	Alabama	292.85753023
35053 Socorro	New Mexico	292.79952196
21059 Daviess	Kentucky	292.76784301
28149 Warren	Mississippi	292.35966736
28127 Simpson	Mississippi	291.50160700
22029 Concordia	Louisiana	291.23237278
37197 Yadkin	North Carolina	290.33375063
51830 Williamsburg	Virginia	288.66809882
21117 Kenton	Kentucky	288.46559190
5023 Cleburne	Arkansas	288.40376527
48101 Cottle	Texas	287.97696184
45069 Marlboro	South Carolina	287.90059853
26115 Monroe	Michigan	287.82430088
39117 Morrow	Ohio	287.65094555
31109 Lancaster	Nebraska	287.45051565
22097 St. Landry	Louisiana	286.35638683
13017 Ben Hill	Georgia	285.93554536
27023 Chippewa	Minnesota	285.13921503
28043 Grenada	Mississippi	284.96794111
28151 Washington	Mississippi	284.04677895
18065 Henry	Indiana	283.81429844
19135 Monroe	Iowa	282.41335045
37107 Lenoir	North Carolina	282.26382735
27115 Pine	Minnesota	281.51816301
18131 Pulaski	Indiana	280.69612639
18003 Allen	Indiana	280.53741698
24025 Harford	Maryland	279.18222054
26077 Kalamazoo	Michigan	279.00479480
47149 Rutherford	Tennessee	278.86361538
9015 Windham	Connecticut	278.56819366
36083 Rensselaer	New York	278.47116820
39035 Cuyahoga	Ohio	278.40820930
13247 Rockdale	Georgia	278.16411683
32031 Washoe	Nevada	278.05511718

Counties_Cities

28019 Choctaw	Mississippi	277.84489007
37093 Hoke	North Carolina	277.55459791
24009 Calvert	Maryland	277.16487506
38025 Dunn	North Dakota	277.00831025
55127 Walworth	Wisconsin	276.71185329
6031 Kings	California	274.83054319
1081 Lee	Alabama	274.48899299
21015 Boone	Kentucky	274.45583998
12013 Calhoun	Florida	274.21676836
42093 Montour	Pennsylvania	274.12280702
31019 Buffalo	Nebraska	274.11065202
13269 Taylor	Georgia	273.66587884
22015 Bossier	Louisiana	273.61717184
46101 Moody	South Dakota	273.59781122
1049 DeKalb	Alabama	273.16663165
29135 Moniteau	Missouri	272.93592209
12021 Collier	Florida	272.13544419
48483 Wheeler	Texas	269.69755346
28037 Franklin	Mississippi	269.64560863
8113 San Miguel	Colorado	268.58747406
55105 Rock	Wisconsin	268.49916324
13021 Bibb	Georgia	268.46075966
5133 Sevier	Arkansas	268.39372192
22059 LaSalle	Louisiana	268.15043239
31041 Custer	Nebraska	267.52767528
8013 Boulder	Colorado	267.11400340
50007 Chittenden	Vermont	266.75254600
8017 Cheyenne	Colorado	266.52452026
22069 Natchitoches	Louisiana	266.43213741
18007 Benton	Indiana	265.80376748
13151 Henry	Georgia	265.39831466
13003 Atkinson	Georgia	265.15608051
13023 Bleckley	Georgia	264.83875993
24035 Queen Anne's	Maryland	264.67134982

Counties_Cities

17081 Jefferson	Illinois	264.41036489
28133 Sunflower	Mississippi	264.23159122
26075 Jackson	Michigan	263.18606247
8109 Saguache	Colorado	263.04252521
17133 Monroe	Illinois	262.12319790
39061 Hamilton	Ohio	261.79036200
19017 Bremer	Iowa	260.55237103
31173 Thurston	Nebraska	260.16705464
27003 Anoka	Minnesota	259.74172797
26069 Iosco	Michigan	259.16032056
18035 Delaware	Indiana	258.77391698
26147 St. Clair	Michigan	258.57145547
22061 Lincoln	Louisiana	258.49648275
8003 Alamosa	Colorado	257.74740754
8079 Mineral	Colorado	257.73195876
51187 Warren	Virginia	257.48068895
17037 DeKalb	Illinois	257.33846730
51670 Hopewell	Virginia	256.68259869
22019 Calcasieu	Louisiana	256.50872425
37153 Richmond	North Carolina	256.19889946
1067 Henry	Alabama	255.68016735
13189 McDuffie	Georgia	255.44563652
22063 Livingston	Louisiana	255.07462366
51049 Cumberland	Virginia	254.86797839
21111 Jefferson	Kentucky	254.24487714
18053 Grant	Indiana	253.27590391
53001 Adams	Washington	253.04924338
1051 Elmore	Alabama	252.78737773
13225 Peach	Georgia	252.77503022
51177 Spotsylvania	Virginia	252.53653958
51069 Frederick	Virginia	252.39092298
18139 Rush	Indiana	252.05545220
13187 Lumpkin	Georgia	251.85859505
31167 Stanton	Nebraska	251.25628141

Counties_Cities

51740 Portsmouth	Virginia	250.44382450
39007 Ashtabula	Ohio	250.27437867
46125 Turner	South Dakota	249.28774929
22055 Lafayette	Louisiana	249.19475085
31105 Kimball	Nebraska	248.75621891
39137 Putnam	Ohio	248.66785080
20069 Gray	Kansas	248.63252113
36017 Chenango	New York	248.23291821
51095 James City	Virginia	247.39191330
49049 Utah	Utah	247.02151835
46111 Sanborn	South Dakota	247.01523261
6065 Riverside	California	246.98481041
6075 San Francisco	California	246.68715789
37089 Henderson	North Carolina	246.68516805
41047 Marion	Oregon	246.49146073
36101 Steuben	New York	246.35684162
12085 Martin	Florida	246.09724570
13245 Richmond	Georgia	245.59175209
39037 Darke	Ohio	245.50396508
29157 Perry	Missouri	245.43080940
20067 Grant	Kansas	245.36532170
20171 Scott	Kansas	245.04798856
32003 Clark	Nevada	244.79678014
19039 Clarke	Iowa	244.08362517
21233 Webster	Kentucky	244.06986500
18127 Porter	Indiana	242.93312263
13217 Newton	Georgia	242.83145124
37079 Greene	North Carolina	242.71844660
37119 Mecklenburg	North Carolina	242.43510153
13011 Banks	Georgia	242.25826838
22065 Madison	Louisiana	241.91380701
24039 Somerset	Maryland	241.48003895
18173 Warrick	Indiana	241.34128215
51193 Westmoreland	Virginia	241.16657319

Counties_Cities

20085 Jackson	Kansas	240.96385542
1105 Perry	Alabama	240.70021882
26017 Bay	Michigan	240.56272432
17109 McDonough	Illinois	240.36054081
47189 Wilson	Tennessee	240.35555556
39055 Geauga	Ohio	240.34626878
54099 Wayne	West Virginia	240.33647106
44005 Newport	Rhode Island	238.66637591
37103 Jones	North Carolina	238.66348449
6051 Mono	California	238.59649123
38013 Burke	North Dakota	238.09523810
51730 Petersburg	Virginia	237.58988817
40087 McClain	Oklahoma	237.58909591
53007 Chelan	Washington	236.25318033
13231 Pike	Georgia	236.12750885
39155 Trumbull	Ohio	236.12097046
39033 Crawford	Ohio	235.86040915
47107 McMinn	Tennessee	234.58759501
47047 Fayette	Tennessee	234.52736564
19087 Henry	Iowa	234.21537848
13155 Irwin	Georgia	234.09236008
24001 Allegany	Maryland	233.88517083
5037 Cross	Arkansas	233.86903334
8095 Phillips	Colorado	233.31777881
48277 Lamar	Texas	233.26898327
24043 Washington	Maryland	233.22687940
13025 Brantley	Georgia	232.84119172
36107 Tioga	New York	232.70181219
22009 Avoyelles	Louisiana	232.31674163
1127 Walker	Alabama	232.29897506
13215 Muscogee	Georgia	232.28265348
47061 Grundy	Tennessee	232.27933463
13171 Lamar	Georgia	231.57894737
19031 Cedar	Iowa	230.84769421

Counties_Cities

47021 Cheatham	Tennessee	229.97601325
8107 Routt	Colorado	229.27758132
48185 Grimes	Texas	229.19605078
26025 Calhoun	Michigan	229.01841814
37161 Rutherford	North Carolina	228.95280280
13129 Gordon	Georgia	228.82898500
1001 Autauga	Alabama	228.41315804
12033 Escambia	Florida	227.86767829
46005 Beadle	South Dakota	227.71805328
1007 Bibb	Alabama	227.67857143
28145 Union	Mississippi	227.22505768
18169 Wabash	Indiana	226.98209719
39097 Madison	Ohio	225.15930020
40105 Nowata	Oklahoma	225.09297318
54031 Hardy	West Virginia	225.04537205
12081 Manatee	Florida	224.89268212
22053 Jefferson Davis	Louisiana	224.81160155
28155 Webster	Mississippi	224.76501839
17195 Whiteside	Illinois	224.71506130
40041 Delaware	Oklahoma	224.65073831
8121 Washington	Colorado	224.07822367
37091 Hertford	North Carolina	224.01623061
28087 Lowndes	Mississippi	223.99456983
18049 Fulton	Indiana	223.96973920
36007 Broome	New York	223.83504036
13049 Charlton	Georgia	223.62739050
29201 Scott	Missouri	223.62057309
37083 Halifax	North Carolina	223.43496658
45045 Greenville	South Carolina	222.67037201
18115 Ohio	Indiana	222.45037645
26065 Ingham	Michigan	222.04382804
37139 Pasquotank	North Carolina	222.00358233
28033 DeSoto	Mississippi	221.97680233
28153 Wayne	Mississippi	221.69671889

Counties_Cities

48393 Roberts	Texas	221.48394241
45025 Chesterfield	South Carolina	220.74572715
48141 El Paso	Texas	220.27741633
37017 Bladen	North Carolina	219.94576680
37187 Washington	North Carolina	219.24276920
6081 San Mateo	California	219.22044845
17103 Lee	Illinois	219.15086345
37023 Burke	North Carolina	219.07016884
5135 Sharp	Arkansas	218.81838074
48439 Tarrant	Texas	218.66431071
26127 Oceana	Michigan	217.84037559
31185 York	Nebraska	217.83328493
26023 Branch	Michigan	217.78001926
51085 Hanover	Virginia	216.33920495
28105 Oktibbeha	Mississippi	215.73015585
39073 Hocking	Ohio	214.90223710
42041 Cumberland	Pennsylvania	214.77748655
13145 Harris	Georgia	214.64829587
42127 Wayne	Pennsylvania	214.52531399
18027 Daviess	Indiana	214.19736326
31123 Morrill	Nebraska	213.40162185
13091 Dodge	Georgia	212.50905578
27133 Rock	Minnesota	212.44954323
48039 Brazoria	Texas	212.31766613
47187 Williamson	Tennessee	212.31697371
5025 Cleveland	Arkansas	212.02294837
12015 Charlotte	Florida	211.89418264
21213 Simpson	Kentucky	210.48086783
48201 Harris	Texas	209.82761105
1055 Etowah	Alabama	209.75405118
42115 Susquehanna	Pennsylvania	209.41634433
37123 Montgomery	North Carolina	209.01323751
48167 Galveston	Texas	208.94373909
4027 Yuma	Arizona	208.83617439

Counties_Cities

29107 Lafayette	Missouri	208.60175471
4023 Santa Cruz	Arizona	208.55281546
53029 Island	Washington	208.38266635
18025 Crawford	Indiana	208.37279788
13153 Houston	Georgia	207.75845989
47081 Hickman	Tennessee	207.47715756
1073 Jefferson	Alabama	207.34111937
19165 Shelby	Iowa	207.28968734
17019 Champaign	Illinois	207.15962721
13175 Laurens	Georgia	207.07871104
27047 Freeborn	Minnesota	206.93732755
48199 Hardin	Texas	206.26846365
13219 Oconee	Georgia	206.25381952
26011 Arenac	Michigan	206.10331760
26087 Lapeer	Michigan	204.48039260
18013 Brown	Indiana	203.49218853
1027 Clay	Alabama	203.38983051
48453 Travis	Texas	203.16430202
51113 Madison	Virginia	203.08386612
48303 Lubbock	Texas	202.98491926
56043 Washakie	Wyoming	202.91693088
12071 Lee	Florida	201.42855250
26093 Livingston	Michigan	201.33456052
48437 Swisher	Texas	201.01849370
37007 Anson	North Carolina	200.98886522
22039 Evangeline	Louisiana	200.34087851
50011 Franklin	Vermont	200.31970215
28059 Jackson	Mississippi	200.31128513
31067 Gage	Nebraska	200.06513749
46037 Day	South Dakota	199.81834696
19009 Audubon	Iowa	199.78205594
21101 Henderson	Kentucky	199.60079840
18151 Steuben	Indiana	199.50268895
48063 Camp	Texas	199.49359319

Counties_Cities

13115 Floyd	Georgia	199.12792182
28071 Lafayette	Mississippi	198.93052032
29207 Stoddard	Missouri	198.58933096
31153 Sarpy	Nebraska	198.41807665
48157 Fort Bend	Texas	197.87829787
27037 Dakota	Minnesota	197.68559763
26139 Ottawa	Michigan	197.25020138
39093 Lorain	Ohio	197.11692265
36121 Wyoming	New York	197.08120244
38089 Stark	North Dakota	196.79323806
13077 Coweta	Georgia	196.75862447
39173 Wood	Ohio	196.63952990
12119 Sumter	Florida	196.49874955
12065 Jefferson	Florida	195.96864502
48205 Hartley	Texas	195.76437088
40113 Osage	Oklahoma	195.68639129
16069 Nez Perce	Idaho	195.50584043
13271 Telfair	Georgia	195.26329050
13079 Crawford	Georgia	194.83682416
21149 McLean	Kentucky	194.55252918
45011 Barnwell	South Carolina	194.20234937
21003 Allen	Kentucky	194.11040621
37033 Caswell	North Carolina	193.84967839
42133 York	Pennsylvania	193.18584880
39167 Washington	Ohio	192.83517580
8045 Garfield	Colorado	192.40421616
39153 Summit	Ohio	192.28001284
28121 Rankin	Mississippi	191.68042001
26067 Ionia	Michigan	191.55894720
46109 Roberts	South Dakota	191.44251938
51600 Fairfax City	Virginia	191.25905429
28137 Tate	Mississippi	191.24447999
53053 Pierce	Washington	191.18163489
53025 Grant	Washington	191.10047159

Counties_Cities

8035 Douglas	Colorado	190.79515485
13157 Jackson	Georgia	190.28144614
1133 Winston	Alabama	190.19442096
40031 Comanche	Oklahoma	190.16458787
31039 Cuming	Nebraska	190.15659955
8041 El Paso	Colorado	190.09436077
37135 Orange	North Carolina	189.69094756
36091 Saratoga	New York	189.43096849
56019 Johnson	Wyoming	189.12529551
19197 Wright	Iowa	189.12529551
28093 Marshall	Mississippi	188.99325830
17145 Perry	Illinois	188.91092850
42001 Adams	Pennsylvania	188.69576213
17119 Madison	Illinois	188.68566632
1113 Russell	Alabama	188.64332566
20207 Woodson	Kansas	188.50141376
13233 Polk	Georgia	188.36825995
27039 Dodge	Minnesota	187.30189223
1117 Shelby	Alabama	187.29109394
33013 Merrimack	New Hampshire	187.25352672
13053 Chattahoochee	Georgia	187.19580681
27017 Carlton	Minnesota	186.95761364
13113 Fayette	Georgia	186.85163804
13313 Whitfield	Georgia	186.42732217
19155 Pottawattamie	Iowa	186.03059883
47097 Lauderdale	Tennessee	185.86640852
19095 Iowa	Iowa	185.86209033
1125 Tuscaloosa	Alabama	185.24634892
13159 Jasper	Georgia	185.18518519
56021 Laramie	Wyoming	184.89330747
33017 Strafford	New Hampshire	184.48766239
19133 Monona	Iowa	184.35303606
13165 Jenkins	Georgia	184.26811010
37067 Forsyth	North Carolina	184.12077056

Counties_Cities

21067 Fayette	Kentucky	184.07560689
12027 DeSoto	Florida	184.05398917
37085 Harnett	North Carolina	184.03445244
24041 Talbot	Maryland	183.94286951
27139 Scott	Minnesota	183.87716191
46135 Yankton	South Dakota	183.65472911
54003 Berkeley	West Virginia	183.56770233
37069 Franklin	North Carolina	183.54055654
51137 Orange	Virginia	182.84030128
47105 Loudon	Tennessee	182.83258567
39133 Portage	Ohio	182.29022814
18041 Fayette	Indiana	182.23629974
37025 Cabarrus	North Carolina	182.16918549
29113 Lincoln	Missouri	182.01990084
4019 Pima	Arizona	181.70041951
6003 Alpine	California	181.65304269
5119 Pulaski	Arkansas	181.57278191
1021 Chilton	Alabama	181.18814124
12107 Putnam	Florida	180.68308995
13075 Cook	Georgia	180.63162802
51099 King George	Virginia	180.62088429
35001 Bernalillo	New Mexico	180.49185135
13211 Morgan	Georgia	180.34265104
6073 San Diego	California	180.23762893
4012 La Paz	Arizona	180.11185894
50025 Windham	Vermont	180.09168304
27099 Mower	Minnesota	179.95051361
13185 Lowndes	Georgia	179.67520912
1033 Colbert	Alabama	178.95621051
18175 Washington	Indiana	178.93569051
8039 Elbert	Colorado	178.82961723
47121 Meigs	Tennessee	178.77458150
29183 St. Charles	Missouri	178.36475593
19163 Scott	Iowa	178.32101245

Counties_Cities

48321 Matagorda	Texas	177.82884657
54037 Jefferson	West Virginia	177.78247170
36089 St. Lawrence	New York	177.70044518
8029 Delta	Colorado	177.68875392
39169 Wayne	Ohio	177.63674149
27119 Polk	Minnesota	177.61425989
17095 Knox	Illinois	177.60217114
13297 Walton	Georgia	177.53441066
13281 Towns	Georgia	177.18528518
40117 Pawnee	Oklahoma	176.93715680
48245 Jefferson	Texas	176.86205152
48005 Angelina	Texas	176.82450742
12007 Bradford	Florida	176.69118708
48163 Frio	Texas	176.62494954
51530 Buena Vista	Virginia	176.36684303
56009 Converse	Wyoming	175.95307918
27167 Wilkin	Minnesota	175.88743204
37057 Davidson	North Carolina	175.85557036
36051 Livingston	New York	175.55791039
20047 Edwards	Kansas	175.50017550
6029 Kern	California	175.18544455
45063 Lexington	South Carolina	174.89628244
21143 Lyon	Kentucky	174.80334624
19015 Boone	Iowa	174.59955971
13117 Forsyth	Georgia	174.12472740
12125 Union	Florida	174.02945114
47043 Dickson	Tennessee	174.00740935
53071 Walla Walla Cou	Washington	173.99297462
53071 Walla Walla Cou	Washington	173.99297462
48479 Webb	Texas	173.60733573
19105 Jones	Iowa	173.54415735
13029 Bryan	Georgia	173.18743604
22123 West Carroll	Louisiana	173.01038062
13161 Jeff Davis	Georgia	172.99886885

Counties_Cities

26037 Clinton	Michigan	171.43145263
37143 Perquimans	North Carolina	171.36045299
28045 Hancock	Mississippi	171.12435036
16047 Gooding	Idaho	171.09765728
13279 Toombs	Georgia	171.08639863
1035 Conecuh	Alabama	171.05155983
40145 Wagoner	Oklahoma	171.01485457
12097 Osceola	Florida	170.92855784
19043 Clayton	Iowa	170.88174983
27141 Sherburne	Minnesota	170.76929485
45067 Marion	South Carolina	170.75292374
6071 San Bernardino	California	170.70339284
48469 Victoria	Texas	170.58727658
31143 Polk	Nebraska	170.51913604
19181 Warren	Iowa	170.40112817
48021 Bastrop	Texas	170.16188374
27107 Norman	Minnesota	169.88416988
4013 Maricopa	Arizona	169.62816925
37125 Moore	North Carolina	169.23045743
51035 Carroll	Virginia	168.71372655
5141 Van Buren	Arkansas	168.64422092
50003 Bennington	Vermont	168.39269176
13149 Heard	Georgia	168.36434043
19123 Mahaska	Iowa	168.18181818
31099 Kearney	Nebraska	168.09290954
18155 Switzerland	Indiana	167.95745078
50001 Addison	Vermont	167.68993590
47075 Haywood	Tennessee	167.29160658
39017 Butler	Ohio	167.11212465
17029 Coles	Illinois	167.04333301
48057 Calhoun	Texas	166.96813691
40027 Cleveland	Oklahoma	166.86252303
8019 Clear Creek	Colorado	166.57990630
39003 Allen	Ohio	166.56439029

Counties_Cities

39043 Erie	Ohio	166.18642364
47113 Madison	Tennessee	165.97510373
16001 Ada	Idaho	165.96945311
51157 Rappahannock	Virginia	165.47159404
31061 Franklin	Nebraska	165.39861065
46121 Todd	South Dakota	165.32140426
51133 Northumberland	Virginia	164.64970775
29159 Pettis	Missouri	164.54327488
13181 Lincoln	Georgia	164.24510423
27093 Meeker	Minnesota	164.21070827
39151 Stark	Ohio	164.16649174
37081 Guilford	North Carolina	163.39685573
51550 Chesapeake	Virginia	163.20878360
51109 Louisa	Virginia	163.14100821
37127 Nash	North Carolina	162.73825732
45037 Edgefield	South Carolina	162.64971167
17115 Macon	Illinois	162.35006494
18157 Tippecanoe	Indiana	162.13584186
13163 Jefferson	Georgia	162.02203500
12049 Hardee	Florida	161.49752248
48441 Taylor	Texas	161.29032258
47135 Perry	Tennessee	161.21031746
4021 Pinal	Arizona	161.02411336
19119 Lyon	Iowa	160.86698840
21211 Shelby	Kentucky	160.76507688
48323 Maverick	Texas	160.72497222
13213 Murray	Georgia	160.31662534
12023 Columbia	Florida	160.27686765
28125 Sharkey	Mississippi	159.92689056
17167 Sangamon	Illinois	159.20306325
42097 Northumberland	Pennsylvania	159.19545909
53073 Whatcom	Washington	159.07127191
36015 Chemung	New York	159.04289411
47041 DeKalb	Tennessee	158.90356540

Counties_Cities

37117 Martin	North Carolina	158.79317189
5019 Clark	Arkansas	158.65101310
45013 Beaufort	South Carolina	158.43997562
51053 Dinwiddie	Virginia	157.73423534
5093 Mississippi	Arkansas	157.61778899
47035 Cumberland	Tennessee	157.52517889
28009 Benton	Mississippi	157.17567404
13059 Clarke	Georgia	157.07217466
46085 Lyman	South Dakota	157.02695629
39123 Ottawa	Ohio	156.98202065
17063 Grundy	Illinois	156.94891313
26005 Allegan	Michigan	156.82664689
1039 Covington	Alabama	156.81609258
5041 Desha	Arkansas	156.35858235
12029 Dixie	Florida	155.68862275
37149 Polk	North Carolina	155.25690165
45049 Hampton	South Carolina	155.03074776
36025 Delaware	New York	154.96215779
36095 Schoharie	New York	154.35572563
13291 Union	Georgia	154.16024332
18075 Jay	Indiana	154.11288769
45029 Colleton	South Carolina	154.00955921
26159 Van Buren	Michigan	153.74827696
51007 Amelia	Virginia	153.69246138
56017 Hot Springs	Wyoming	153.67727772
27163 Washington	Minnesota	153.54879032
35021 Harding	New Mexico	152.67175573
17009 Brown	Illinois	152.53203173
37165 Scotland	North Carolina	152.25509911
28107 Panola	Mississippi	152.14465446
55061 Kewaunee	Wisconsin	152.08752392
37179 Union	North Carolina	151.75407362
19141 O'Brien	Iowa	151.73410405
36057 Montgomery	New York	151.65301790

Counties_Cities

51710 Norfolk	Virginia	151.59212704
51011 Appomattox	Virginia	151.50558677
6001 Alameda	California	151.31216203
48315 Marion	Texas	151.08783239
13223 Paulding	Georgia	150.56935944
26045 Eaton	Michigan	150.23764864
28135 Tallahatchie	Mississippi	150.13941517
31159 Seward	Nebraska	150.13280979
31157 Scotts Bluff	Nebraska	150.04584734
20129 Morton	Kansas	149.98125234
48061 Cameron	Texas	149.79665399
51540 Charlottesville	Virginia	149.63526404
12035 Flagler	Florida	149.01799816
23031 York	Maine	148.86364187
36043 Herkimer	New York	148.78786409
36099 Seneca	New York	148.68804665
12019 Clay	Florida	148.56159058
27169 Winona	Minnesota	147.56517462
29099 Jefferson	Missouri	147.53930295
26149 St. Joseph	Michigan	147.43705257
46017 Buffalo	South Dakota	147.34774067
49045 Tooele	Utah	147.33860701
29227 Worth	Missouri	147.05882353
51149 Prince George	Virginia	147.05110026
48041 Brazos	Texas	146.85259175
48371 Pecos	Texas	146.74918650
45001 Abbeville	South Carolina	146.69328878
35013 Dona Ana	New Mexico	146.65183292
35013 Dona Ana	New Mexico	146.65183292
37185 Warren	North Carolina	146.41288433
13111 Fannin	Georgia	146.35649361
55043 Grant	Wisconsin	145.47852737
47159 Smith	Tennessee	145.42172300
48037 Bowie	Texas	145.24405242

Counties_Cities

18171 Warren	Indiana	145.22570495
8069 Larimer	Colorado	144.92836317
21037 Campbell	Kentucky	144.92442460
48189 Hale	Texas	144.84185634
8091 Ouray	Colorado	144.83757501
19073 Greene	Iowa	144.75002784
31137 Phelps	Nebraska	144.50867052
19051 Davis	Iowa	144.17211933
35041 Roosevelt	New Mexico	144.05378008
48139 Ellis	Texas	143.78385608
48339 Montgomery	Texas	143.50382874
13251 Screven	Georgia	143.49261013
13119 Franklin	Georgia	143.33492594
51033 Caroline	Virginia	142.98713116
18009 Blackford	Indiana	142.49790444
26091 Lenawee	Michigan	142.47043738
48017 Bailey	Texas	142.30823965
28117 Prentiss	Mississippi	142.20817697
37051 Cumberland	North Carolina	141.72659706
31181 Webster	Nebraska	141.52278517
48233 Hutchinson	Texas	141.52278517
39175 Wyandot	Ohio	141.32664691
6059 Orange	California	141.24435650
55023 Crawford	Wisconsin	141.18224787
26063 Huron	Michigan	141.17949047
20089 Jewell	Kansas	140.79549454
48359 Oldham	Texas	140.77897701
55039 Fond du Lac	Wisconsin	140.68655037
19011 Benton	Iowa	140.39466500
23001 Androscoggin	Maine	140.23161434
55089 Ozaukee	Wisconsin	140.21784244
48183 Gregg	Texas	139.84657295
22011 Beauregard	Louisiana	139.58607360
21081 Grant	Kentucky	139.32566379

Counties_Cities

5149 Yell	Arkansas	139.30810309
27151 Swift	Minnesota	139.11182451
31171 Thomas	Nebraska	138.88888889
18159 Tipton	Indiana	138.81544157
12031 Duval	Florida	138.71041412
36069 Ontario	New York	138.35287264
17129 Menard	Illinois	138.34635417
19075 Grundy	Iowa	138.16644993
36109 Tompkins	New York	138.14170226
21219 Todd	Kentucky	138.08788888
39045 Fairfield	Ohio	138.01337767
27013 Blue Earth	Minnesota	137.92694321
13073 Columbia	Georgia	137.40270009
40109 Oklahoma	Oklahoma	137.14669271
48397 Rockwall	Texas	137.09925788
21047 Christian	Kentucky	136.73591829
17135 Montgomery	Illinois	136.35886857
31097 Johnson	Nebraska	136.34592910
39139 Richland	Ohio	136.25215733
42003 Allegheny	Pennsylvania	136.07429755
17053 Ford	Illinois	135.70566948
5031 Craighead	Arkansas	135.41148510
32510 Carson City	Nevada	135.34485870
18153 Sullivan	Indiana	135.33107782
51770 Roanoke City	Virginia	135.10808647
48087 Collingsworth	Texas	135.04388926
5073 Lafayette	Arkansas	134.69021251
1069 Houston	Alabama	134.64219553
37001 Alamance	North Carolina	134.58626739
48049 Brown	Texas	134.47948529
51077 Grayson	Virginia	134.34841021
29101 Johnson	Missouri	134.19816596
38073 Ransom	North Dakota	133.66431163
5077 Lee	Arkansas	133.55592654

Counties_Cities

27171 Wright	Minnesota	133.48099363
17041 Douglas	Illinois	133.47707788
30031 Gallatin	Montana	133.18316708
17073 Henry	Illinois	132.40985944
45075 Orangeburg	South Carolina	132.28426162
18087 LaGrange	Indiana	132.21459446
37171 Surry	North Carolina	132.03980653
17003 Alexander	Illinois	132.01320132
12087 Monroe	Florida	131.95249710
8111 San Juan	Colorado	131.23359580
19045 Clinton	Iowa	131.13203491
5051 Garland	Arkansas	131.10918369
42081 Lycoming	Pennsylvania	131.08811937
13051 Chatham	Georgia	131.05344145
45083 Spartanburg	South Carolina	130.93842390
5071 Johnson	Arkansas	130.88026326
51043 Clarke	Virginia	130.82696413
8101 Pueblo	Colorado	130.72363591
19089 Howard	Iowa	130.61935343
41059 Umatilla	Oregon	130.29568089
17121 Marion	Illinois	130.24986709
29071 Franklin	Missouri	130.22089322
21145 McCracken	Kentucky	130.07682184
39041 Delaware	Ohio	129.86632556
51003 Albemarle	Virginia	129.69333505
48071 Chambers	Texas	129.55198568
18119 Owen	Indiana	129.52746462
6019 Fresno	California	129.42477876
6041 Marin	California	129.39699460
53037 Kittitas	Washington	128.78979816
51775 Salem	Virginia	128.69009086
1045 Dale	Alabama	128.68698423
38059 Morton	North Dakota	128.63804470
17189 Washington	Illinois	128.61736334

Counties_Cities

5011 Bradley	Arkansas	128.47572726
51790 Staunton	Virginia	128.40060990
28131 Stone	Mississippi	128.22567719
51025 Brunswick	Virginia	128.17382813
6085 Santa Clara	California	128.15020877
5121 Randolph	Arkansas	128.14798306
32023 Nye	Nevada	127.90543819
31111 Lincoln	Nebraska	127.89540998
8067 La Plata	Colorado	127.86361215
39103 Medina	Ohio	127.82869838
37101 Johnston	North Carolina	127.79079808
39171 Williams	Ohio	127.70351049
12131 Walton	Florida	127.49562172
19085 Harrison	Iowa	127.35248337
31065 Furnas	Nebraska	127.25344645
19065 Fayette	Iowa	127.16174975
45023 Chester	South Carolina	127.12784100
45019 Charleston	South Carolina	126.87697860
48121 Denton	Texas	126.64946966
27079 Le Sueur	Minnesota	126.34238787
45009 Bamberg	South Carolina	126.09457093
23027 Waldo	Maine	125.96362171
46051 Grant	South Dakota	125.92696236
18073 Jasper	Indiana	125.86155229
27103 Nicollet	Minnesota	125.65751023
12001 Alachua	Florida	125.57601980
1077 Lauderdale	Alabama	125.55879074
37049 Craven	North Carolina	125.34981343
21007 Ballard	Kentucky	125.32898860
4015 Mohave	Arizona	125.02982582
12115 Sarasota	Florida	124.90684714
20059 Franklin	Kansas	124.84881589
22085 Sabine	Louisiana	124.83355526
55045 Green	Wisconsin	124.56335130

Counties_Cities

18077 Jefferson	Indiana	124.19274714
2195 Petersburg	Alaska	124.18503570
51810 Virginia Beach	Virginia	124.17007079
55027 Dodge	Wisconsin	124.07936526
51690 Martinsville	Virginia	124.01178112
16027 Canyon	Idaho	123.93791471
41051 Multnomah	Oregon	123.78676652
51820 Waynesboro	Virginia	123.74049850
40143 Tulsa	Oklahoma	123.69671170
27019 Carver	Minnesota	123.61058802
8119 Teller	Colorado	123.58968225
21207 Russell	Kentucky	123.44986252
42087 Mifflin	Pennsylvania	123.31790057
13083 Dade	Georgia	123.25896709
18163 Vanderburgh	Indiana	123.22212030
26057 Gratiot	Michigan	123.15574275
48181 Grayson	Texas	123.14259913
12095 Orange	Florida	123.05842559
42129 Westmoreland	Pennsylvania	122.92825952
38015 Burleigh	North Dakota	122.80499197
39165 Warren	Ohio	122.75329173
19019 Buchanan	Iowa	122.64729468
48149 Fayette	Texas	122.29279262
18021 Clay	Indiana	122.27741689
13289 Twiggs	Georgia	122.12994626
21029 Bullitt	Kentucky	122.11819561
51650 Hampton	Virginia	122.10284931
55133 Waukesha	Wisconsin	122.06255954
13227 Pickens	Georgia	121.95121951
35057 Torrance	New Mexico	121.86517863
39163 Vinton	Ohio	121.77486871
1071 Jackson	Alabama	121.77207360
21023 Bracken	Kentucky	121.37395315
48003 Andrews	Texas	121.35922330

Counties_Cities

37073 Gates	North Carolina	120.97122613
20019 Chautauqua	Kansas	120.88244183
18135 Randolph	Indiana	120.71948815
51127 New Kent	Virginia	120.58416328
47045 Dyer	Tennessee	120.57877814
48257 Kaufman	Texas	120.50815568
47053 Gibson	Tennessee	120.29768580
1003 Baldwin	Alabama	120.17135885
21035 Calloway	Kentucky	120.09709978
39011 Auglaize	Ohio	120.07684918
55111 Sauk	Wisconsin	119.84622329
20163 Rooks	Kansas	119.68880910
55029 Door	Wisconsin	119.52191235
13019 Berrien	Georgia	119.46810721
17071 Henderson	Illinois	119.24280817
47115 Marion	Tennessee	118.98512686
5115 Pope	Arkansas	118.75000000
20009 Barton	Kansas	118.72390946
40037 Creek	Oklahoma	118.70845204
13143 Haralson	Georgia	118.51149562
37147 Pitt	North Carolina	118.38989740
26027 Cass	Michigan	118.09575436
17125 Mason	Illinois	117.95060818
18149 Starke	Indiana	117.72400262
13283 Treutlen	Georgia	117.49155529
38053 McKenzie	North Dakota	117.37089202
19107 Keokuk	Iowa	117.35941320
51037 Charlotte	Virginia	117.27257497
20043 Doniphan	Kansas	117.15699037
40051 Grady	Oklahoma	117.00959479
51700 Newport News	Virginia	117.00424350
19093 Ida	Iowa	116.94196755
5111 Poinsett	Arkansas	116.79319263
51135 Nottoway	Virginia	116.73151751

Counties_Cities

36019 Clinton	New York	116.48801041
1015 Calhoun	Alabama	116.38387427
42035 Clinton	Pennsylvania	116.32716369
12057 Hillsborough	Florida	116.22339389
31177 Washington	Nebraska	116.12715924
4025 Yavapai	Arizona	115.95177441
5105 Perry	Arkansas	115.91962906
48325 Medina	Texas	115.86575283
55015 Calumet	Wisconsin	115.63228932
21157 Marshall	Kentucky	115.41790901
51015 Augusta	Virginia	115.29745418
39023 Clark	Ohio	115.16885240
13107 Emanuel	Georgia	114.98319476
2130 Ketchikan Gateway	Alaska	114.95904584
37183 Wake	North Carolina	114.71155035
48029 Bexar	Texas	114.70009048
29001 Adair	Missouri	114.44808398
55131 Washington	Wisconsin	114.22844215
20017 Chase	Kansas	114.11182959
19177 Van Buren	Iowa	113.96011396
16039 Elmore	Idaho	113.72390770
18161 Union	Indiana	113.68480887
31125 Nance	Nebraska	113.25028313
45057 Lancaster	South Carolina	113.23128538
40071 Kay	Oklahoma	113.22207378
47031 Coffee	Tennessee	113.10592460
45087 Union	South Carolina	113.09740970
21105 Hickman	Kentucky	113.09658448
53039 Klickitat	Washington	113.08635274
36041 Hamilton	New York	112.76499774
28081 Lee	Mississippi	112.67341142
54039 Kanawha	West Virginia	112.49404280
45091 York	South Carolina	112.36037035
27161 Waseca	Minnesota	112.35353914

Counties_Cities

40115 Ottawa	Oklahoma	112.26944667
36077 Otsego	New York	112.13576796
20177 Shawnee	Kansas	112.11330768
22107 Tensas	Louisiana	112.05737338
12127 Volusia	Florida	111.77306415
42119 Union	Pennsylvania	111.64452384
51119 Middlesex	Virginia	111.43095923
1019 Cherokee	Alabama	111.40135218
42131 Wyoming	Pennsylvania	110.92213266
8083 Montezuma	Colorado	110.86474501
18167 Vigo	Indiana	110.81519006
50015 Lamoille	Vermont	110.67193676
17099 LaSalle	Illinois	110.57296902
47087 Jackson	Tennessee	110.56302092
27117 Pipestone	Minnesota	110.53387863
31003 Antelope	Nebraska	110.47979798
23007 Franklin	Maine	110.37896779
20099 Labette	Kansas	110.19835704
18045 Fountain	Indiana	110.08501009
47123 Monroe	Tennessee	110.01574735
20091 Johnson	Kansas	109.94803826
8125 Yuma	Colorado	109.78043912
42019 Butler	Pennsylvania	109.63978540
13295 Walker	Georgia	109.49430918
17113 McLean	Illinois	109.35728007
41053 Polk	Oregon	109.11138747
54061 Monongalia	West Virginia	109.00206728
12103 Pinellas	Florida	108.89180543
36117 Wayne	New York	108.81151181
48051 Burleson	Texas	108.76067214
27061 Itasca	Minnesota	108.62818125
1075 Lamar	Alabama	108.35018781
12093 Okeechobee	Florida	108.33714520
13169 Jones	Georgia	108.33100363

Counties_Cities

13047 Catoosa	Georgia	108.27647582
12105 Polk	Florida	108.19071509
39047 Fayette	Ohio	108.14204982
51590 Danville	Virginia	108.12670484
39089 Licking	Ohio	108.09642201
28141 Tishomingo	Mississippi	107.94695178
29003 Andrew	Missouri	107.91162606
6099 Stanislaus	California	107.85446014
8093 Park	Colorado	107.78184954
41067 Washington	Oregon	107.74726240
54057 Mineral	West Virginia	107.64662212
37059 Davie	North Carolina	107.64514544
37097 Iredell	North Carolina	107.60220809
37005 Alleghany	North Carolina	107.51724756
46003 Aurora	South Dakota	107.10460550
46023 Charles Mix	South Dakota	107.08931249
46025 Clark	South Dakota	106.98047606
37041 Chowan	North Carolina	106.92137715
46027 Clay	South Dakota	106.82999786
13173 Lanier	Georgia	106.38297872
1079 Lawrence	Alabama	106.19898656
1053 Escambia	Alabama	106.12822467
49011 Davis	Utah	106.05237793
26113 Missaukee	Michigan	105.86911930
48445 Terry	Texas	105.80288109
48481 Wharton	Texas	105.72094476
48011 Armstrong	Texas	105.70824524
6027 Inyo	California	105.63184522
41049 Morrow	Oregon	105.52233556
28047 Harrison	Mississippi	105.49237842
39143 Sandusky	Ohio	105.44397014
20087 Jefferson	Kansas	105.40184453
5017 Chicot	Arkansas	105.38417321
48343 Morris	Texas	105.35699814

Counties_Cities

45007 Anderson	South Carolina	105.24635628
12111 St. Lucie	Florida	104.94257741
5061 Howard	Arkansas	104.93965970
47125 Montgomery	Tennessee	104.87982520
40035 Craig	Oklahoma	104.85111142
19191 Winneshiek	Iowa	104.84797044
37027 Caldwell	North Carolina	104.84097088
20173 Sedgwick	Kansas	104.74935116
18123 Perry	Indiana	104.70107842
36123 Yates	New York	104.66567368
8023 Costilla	Colorado	104.49320794
48219 Hockley	Texas	104.43864230
26123 Newaygo	Michigan	104.31154381
48085 Collin	Texas	104.16397220
48361 Orange	Texas	104.10185230
12073 Leon	Florida	103.93091329
12113 Santa Rosa	Florida	103.70841209
5043 Drew	Arkansas	103.66652117
6013 Contra Costa	California	103.63279909
47065 Hamilton	Tennessee	103.49011491
18105 Monroe	Indiana	103.45977661
48001 Anderson	Texas	103.34671099
37009 Ashe	North Carolina	103.28673134
31155 Saunders	Nebraska	103.27183965
17137 Morgan	Illinois	103.01389216
5065 Izard	Arkansas	102.99418819
47051 Franklin	Tennessee	102.64979709
1115 St. Clair	Alabama	102.60457774
6069 San Benito	California	102.37743146
45047 Greenwood	South Carolina	101.77973170
42063 Indiana	Pennsylvania	101.77394350
20181 Sherman	Kansas	101.71215460
12055 Highlands	Florida	101.49491577
1121 Talladega	Alabama	101.46815654

Counties_Cities

27083 Lyon	Minnesota	101.44757891
17169 Schuyler	Illinois	101.34646011
21097 Harrison	Kentucky	101.18223453
13195 Madison	Georgia	101.18043845
48239 Jackson	Texas	100.84711577
18121 Parke	Indiana	100.43126366
39085 Lake	Ohio	100.21083318
56007 Carbon	Wyoming	100.19370784
55041 Forest	Wisconsin	100.10010010
48373 Polk	Texas	99.93803842
1103 Morgan	Alabama	99.92526598
39113 Montgomery	Ohio	99.74996760
55025 Dane	Wisconsin	99.74850838
54021 Gilmer	West Virginia	99.67605283
19057 Des Moines	Iowa	99.64740150
48331 Milam	Texas	99.47873145
51097 King and Queen	Virginia	99.40357853
41031 Jefferson	Oregon	99.20634921
12129 Wakulla	Florida	98.57983426
19121 Madison	Iowa	98.46759801
48209 Hays	Texas	98.36905013
23011 Kennebec	Maine	98.29378374
17085 Jo Daviess	Illinois	98.28699803
17021 Christian	Illinois	97.97617954
22043 Grant	Louisiana	97.85606263
17015 Carroll	Illinois	97.82001118
47033 Crockett	Tennessee	97.71077610
39027 Clinton	Ohio	97.48674418
6111 Ventura	California	96.94853032
37177 Tyrrell	North Carolina	96.82885500
31033 Cheyenne	Nebraska	96.67024705
5091 Miller	Arkansas	96.34795375
46065 Hughes	South Dakota	96.31728045
19023 Butler	Iowa	96.29272990

Counties_Cities

6095 Solano	California	96.28087145
42053 Forest	Pennsylvania	96.16705591
51079 Greene	Virginia	96.06147935
46031 Corson	South Dakota	96.03841537
55065 Lafayette	Wisconsin	96.00960096
39019 Carroll	Ohio	96.00827148
54065 Morgan	West Virginia	95.57542025
41007 Clatsop	Oregon	95.56382658
26079 Kalkaska	Michigan	95.37701975
39065 Hardin	Ohio	95.29860229
18099 Marshall	Indiana	95.13924926
37039 Cherokee	North Carolina	95.12736497
54075 Pocahontas	West Virginia	95.07962919
29081 Harrison	Missouri	95.07962919
31107 Knox	Nebraska	95.02316190
13039 Camden	Georgia	95.01276152
53047 Okanogan	Washington	94.93971328
1099 Monroe	Alabama	94.93520672
26015 Barry	Michigan	94.83787629
5003 Ashley	Arkansas	94.78200140
36003 Allegany	New York	94.76631488
12043 Glades	Florida	94.72457010
26151 Sanilac	Michigan	94.70156865
21113 Jessamine	Kentucky	94.58456973
53031 Jefferson	Washington	94.55072646
16081 Teton	Idaho	94.50171821
12117 Seminole	Florida	94.47835975
21033 Caldwell	Kentucky	94.37672041
6077 San Joaquin	California	94.19924003
18177 Wayne	Indiana	94.03057510
38099 Walsh	North Dakota	93.74707040
51161 Roanoke	Virginia	93.54437511
2110 Juneau	Alaska	93.42011024
16075 Payette	Idaho	93.41429239

Counties_Cities

37071 Gaston	North Carolina	93.33800023
45053 Jasper	South Carolina	93.19664492
51023 Botetourt	Virginia	93.15743607
27005 Becker	Minnesota	93.10174275
51199 York	Virginia	92.85735342
26105 Mason	Michigan	92.78350515
39081 Jefferson	Ohio	92.75168398
13127 Glynn	Georgia	92.70233164
17117 Macoupin	Illinois	92.68863240
51181 Surry	Virginia	92.67840593
20005 Atchison	Kansas	92.63261903
48175 Goliad	Texas	92.29957806
13043 Candler	Georgia	92.28497601
45003 Aiken	South Carolina	92.08918483
13147 Hart	Georgia	91.95754627
51191 Washington	Virginia	91.90838572
45015 Berkeley	South Carolina	91.81739646
12003 Baker	Florida	91.69458649
12109 St. Johns	Florida	91.63811988
26111 Midland	Michigan	91.33627372
51680 Lynchburg	Virginia	91.32308891
30057 Madison	Montana	91.24087591
36031 Essex	New York	91.15281501
20113 McPherson	Kansas	91.10978729
16045 Gem	Idaho	90.73380969
27155 Traverse	Minnesota	90.68923821
27087 Mahnomen	Minnesota	90.59612249
51091 Highland	Virginia	90.49773756
8099 Prowers	Colorado	90.43077935
53069 Wahkiakum	Washington	90.37505648
51089 Henry	Virginia	90.27927698
33003 Carroll	New Hampshire	90.20275118
48055 Caldwell	Texas	90.17966564
46087 McCook	South Dakota	90.15506671

Counties_Cities

47015 Cannon	Tennessee	89.89074817
36009 Cattaraugus	New York	89.79698074
17131 Mercer	Illinois	89.73783732
17143 Peoria	Illinois	89.69056754
48089 Colorado	Texas	89.55083188
46129 Walworth	South Dakota	89.49346698
47017 Carroll	Tennessee	89.22198430
35061 Valencia	New Mexico	88.94004395
13241 Rabun	Georgia	88.93104879
40121 Pittsburg	Oklahoma	88.88483716
42005 Armstrong	Pennsylvania	88.87118275
42099 Perry	Pennsylvania	88.86191725
13309 Wheeler	Georgia	88.84376190
16025 Camas	Idaho	88.73114463
17051 Fayette	Illinois	88.71871498
32021 Mineral	Nevada	88.61320337
54069 Ohio	West Virginia	88.61214226
51101 King William	Virginia	88.55304327
48491 Williamson	Texas	88.40360037
29069 Dunklin	Missouri	88.36624409
54019 Fayette	West Virginia	88.33511553
36011 Cayuga	New York	88.14569966
45051 Horry	South Carolina	88.04377199
5053 Grant	Arkansas	87.97009017
26143 Roscommon	Michigan	87.92497069
31025 Cass	Nebraska	87.92385030
26073 Isabella	Michigan	87.86599019
32019 Lyon	Nevada	87.80103211
51125 Nelson	Virginia	87.62469668
21155 Marion	Kentucky	87.61080190
53055 San Juan	Washington	87.57589911
26117 Montcalm	Michigan	87.54377189
27097 Morrison	Minnesota	87.43103500
1061 Geneva	Alabama	87.40594360

Counties_Cities

13209 Montgomery	Georgia	87.02273469
35009 Curry	New Mexico	86.97938791
6079 San Luis Obispo	California	86.96876871
17083 Jersey	Illinois	86.96846249
48291 Liberty	Texas	86.88298599
33001 Belknap	New Hampshire	86.85392154
12091 Okaloosa	Florida	86.84366693
50027 Windsor	Vermont	86.82125674
1029 Cleburne	Alabama	86.74184293
42085 Mercer	Pennsylvania	86.73418682
27111 Otter Tail	Minnesota	86.71699653
40033 Cotton	Oklahoma	86.56509695
38027 Eddy	North Dakota	86.46779075
38067 Pembina	North Dakota	86.36821650
26141 Presque Isle	Michigan	86.35578584
5059 Hot Spring	Arkansas	86.05085902
26129 Ogemaw	Michigan	85.91065292
2090 Fairbanks North	Alaska	85.88374372
6043 Mariposa	California	85.85656230
20157 Republic	Kansas	85.76329331
21185 Oldham	Kentucky	85.75297127
45071 Newberry	South Carolina	85.66978193
48153 Floyd	Texas	85.66044201
51145 Powhatan	Virginia	85.64870328
41043 Linn	Oregon	85.60097381
54049 Marion	West Virginia	85.56607305
40133 Seminole	Oklahoma	85.44226544
50021 Rutland	Vermont	85.21952550
27089 Marshall	Minnesota	85.19701810
21215 Spencer	Kentucky	85.13355326
45059 Laurens	South Carolina	85.08224617
48305 Lynn	Texas	85.07742045
51083 Halifax	Virginia	84.99413834
19001 Adair	Iowa	84.94973807

Counties_Cities

31077 Greeley	Nebraska	84.88964346
51027 Buchanan	Virginia	84.82163894
47083 Houston	Tennessee	84.71499455
42073 Lawrence	Pennsylvania	84.70249698
21099 Hart	Kentucky	84.62921824
35039 Rio Arriba	New Mexico	84.60236887
31095 Jefferson	Nebraska	84.54276455
47091 Johnson	Tennessee	84.37394533
38037 Grant	North Dakota	84.24599832
48123 DeWitt	Texas	84.21261208
40065 Jackson	Oklahoma	84.17171029
51678 Lexington	Virginia	84.08071749
35049 Santa Fe	New Mexico	83.96865170
6113 Yolo	California	83.93524736
1043 Cullman	Alabama	83.89060665
56027 Niobrara	Wyoming	83.75209380
48279 Lamb	Texas	83.59933121
55019 Clark	Wisconsin	83.55181653
45043 Georgetown	South Carolina	83.53547848
37145 Person	North Carolina	83.52950110
48423 Smith	Texas	83.39812615
17035 Cumberland	Illinois	83.27165063
48065 Carson	Texas	83.26394671
40017 Canadian	Oklahoma	83.07545328
29049 Clinton	Missouri	83.04836346
47139 Polk	Tennessee	82.85004143
39051 Fulton	Ohio	82.78928943
55057 Juneau	Wisconsin	82.65394297
42057 Fulton	Pennsylvania	82.62755629
19169 Story	Iowa	82.56459915
21019 Boyd	Kentucky	82.55715495
48193 Hamilton	Texas	82.50825083
20149 Pottawatomie	Kansas	82.38250196
47133 Overton	Tennessee	81.56606852

Counties_Cities

20161 Riley	Kansas	81.40781244
42109 Snyder	Pennsylvania	81.40108535
1009 Blount	Alabama	81.25864454
54051 Marshall	West Virginia	81.20838070
53011 Clark	Washington	81.14440591
6067 Sacramento	California	81.11747433
42027 Centre	Pennsylvania	81.07859095
48345 Motley	Texas	81.03727715
29143 New Madrid	Missouri	80.94357077
48473 Waller	Texas	80.93965290
56025 Natrona	Wyoming	80.89489983
55115 Shawano	Wisconsin	80.89028336
47183 Weakley	Tennessee	80.80203501
6047 Merced	California	80.79631685
27045 Fillmore	Minnesota	80.72941400
21103 Henry	Kentucky	80.71526139
29219 Warren	Missouri	80.66607127
55103 Richland	Wisconsin	80.56626575
29199 Scotland	Missouri	80.54772453
29041 Chariton	Missouri	80.52610388
6053 Monterey	California	80.12047916
29033 Carroll	Missouri	80.06405124
8105 Rio Grande	Colorado	80.00000000
27043 Faribault	Minnesota	79.95348161
53063 Spokane	Washington	79.86304750
19129 Mills	Iowa	79.66540530
16031 Cassia	Idaho	79.61783439
53003 Asotin	Washington	79.61079169
19035 Cherokee	Iowa	79.49827754
20097 Kiowa	Kansas	79.49125596
48251 Johnson	Texas	79.36461622
55083 Oconto	Wisconsin	79.30214116
18183 Whitley	Indiana	79.23930269
37169 Stokes	North Carolina	79.17830514

Counties_Cities

51045 Craig	Virginia	78.98894155
20179 Sheridan	Kansas	78.95775760
51009 Amherst	Virginia	78.94903051
37141 Pender	North Carolina	78.82629259
47129 Morgan	Tennessee	78.78029566
47011 Bradley	Tennessee	78.70548221
29029 Camden	Missouri	78.57688530
28115 Pontotoc	Mississippi	78.53485377
40093 Major	Oklahoma	78.49293564
40125 Pottawatomie	Oklahoma	78.42705596
28039 George	Mississippi	78.35051546
18101 Martin	Indiana	78.30087110
40131 Rogers	Oklahoma	78.27448252
6097 Sonoma	California	78.20907225
26103 Marquette	Michigan	78.17667930
46069 Hyde	South Dakota	78.00312012
55087 Outagamie	Wisconsin	77.92277106
47027 Clay	Tennessee	77.75042115
27049 Goodhue	Minnesota	77.58119087
17199 Williamson	Illinois	77.54712479
38081 Sargent	North Dakota	77.51937984
47185 White	Tennessee	77.47076401
21199 Pulaski	Kentucky	77.37183356
47117 Marshall	Tennessee	77.19027403
48401 Rusk	Texas	77.13498623
31021 Burt	Nebraska	77.06535142
12017 Citrus	Florida	77.06399692
21093 Hardin	Kentucky	77.02345138
21009 Barren	Kentucky	76.96486780
12089 Nassau	Florida	76.89439836
13191 McIntosh	Georgia	76.70850767
39141 Ross	Ohio	76.69210071
48349 Navarro	Texas	76.66700293
21193 Perry	Kentucky	76.65184731

Counties_Cities

48147 Fannin	Texas	76.51759905
38093 Stutsman	North Dakota	76.49280490
5027 Columbia	Arkansas	76.47533670
13179 Liberty	Georgia	76.42649235
48247 Jim Hogg	Texas	76.21951220
5045 Faulkner	Arkansas	76.11813535
39025 Clermont	Ohio	75.92497055
1089 Madison	Alabama	75.84872817
23023 Sagadahoc	Maine	75.77033171
21139 Livingston	Kentucky	75.74118156
29163 Pike	Missouri	75.65931690
18085 Kosciusko	Indiana	75.62008469
13103 Effingham	Georgia	75.57485126
17105 Livingston	Illinois	75.50124437
36075 Oswego	New York	75.48898200
5129 Searcy	Arkansas	75.39582810
36023 Cortland	New York	75.27758610
47119 Maury	Tennessee	75.25969896
45077 Pickens	South Carolina	75.23791991
22113 Vermilion	Louisiana	75.21310379
20023 Cheyenne	Kansas	75.18796992
48507 Zavala	Texas	75.10640073
21057 Cumberland	Kentucky	75.08634930
29023 Butler	Missouri	75.04866437
27125 Red Lake	Minnesota	75.01875469
51073 Gloucester	Virginia	74.96853999
26031 Cheboygan	Michigan	74.76488411
21147 McCreary	Kentucky	74.67830882
48455 Trinity	Texas	74.62686567
45065 McCormick	South Carolina	74.38894793
21179 Nelson	Kentucky	74.15323548
42059 Greene	Pennsylvania	73.96044486
27157 Wabasha	Minnesota	73.92007392
55139 Winnebago	Wisconsin	73.67559350

Counties_Cities

48493 Wilson	Texas	73.66995859
48451 Tom Green	Texas	73.61091134
21027 Breckinridge	Kentucky	73.57268982
19079 Hamilton	Iowa	73.56875334
38069 Pierce	North Dakota	73.51139427
39077 Huron	Ohio	73.49924791
38055 McLean	North Dakota	73.36757153
39039 Defiance	Ohio	73.36564915
19091 Humboldt	Iowa	73.32146224
55053 Jackson	Wisconsin	73.24934076
39135 Preble	Ohio	73.17608606
48027 Bell	Texas	73.10722581
29051 Cole	Missouri	72.92046461
35059 Union	New Mexico	72.85089849
55055 Jefferson	Wisconsin	72.83064526
48241 Jasper	Texas	72.47992864
5095 Monroe	Arkansas	72.46376812
31059 Fillmore	Nebraska	72.37199204
48293 Limestone	Texas	72.28198478
17005 Bond	Illinois	72.15874925
12069 Lake	Florida	72.09077266
48173 Glasscock	Texas	72.04610951
56023 Lincoln	Wyoming	72.03869507
16067 Minidoka	Idaho	72.02881152
46119 Sully	South Dakota	71.83908046
37043 Clay	North Carolina	71.81973247
20107 Linn	Kansas	71.79487179
55035 Eau Claire	Wisconsin	71.74699141
21203 Rockcastle	Kentucky	71.64179104
21239 Woodford	Kentucky	71.60893981
31175 Valley	Nebraska	71.59904535
54071 Pendleton	West Virginia	71.45919680
19083 Hardin	Iowa	71.14062129
31027 Cedar	Nebraska	71.03954535

Counties_Cities

37137 Pamlico	North Carolina	71.03393844
29111 Lewis	Missouri	71.02993404
45035 Dorchester	South Carolina	70.96304319
48135 Ector	Texas	70.93335965
48329 Midland	Texas	70.69267230
16003 Adams	Idaho	70.58823529
42051 Fayette	Pennsylvania	70.52997140
27081 Lincoln	Minnesota	70.50943064
48231 Hunt	Texas	70.47143316
37111 McDowell	North Carolina	70.31885204
2020 Anchorage	Alaska	70.31673401
19055 Delaware	Iowa	70.30288828
33009 Grafton	New Hampshire	70.16684116
15009 Maui	Hawaii	69.97314706
37035 Catawba	North Carolina	69.96445050
39149 Shelby	Ohio	69.92000329
46102 Oglala Lakota	South Dakota	69.88608568
19067 Floyd	Iowa	69.79252585
48067 Cass	Texas	69.72343039
38071 Ramsey	North Dakota	69.68034143
21163 Meade	Kentucky	69.65000871
47155 Sevier	Tennessee	69.46430760
47023 Chester	Tennessee	69.46052327
47175 Van Buren	Tennessee	69.38421509
19069 Franklin	Iowa	69.14263137
5063 Independence	Arkansas	69.00578587
17173 Shelby	Illinois	68.99406651
20143 Ottawa	Kansas	68.94174423
21225 Union	Kentucky	68.94174423
40075 Kiowa	Oklahoma	68.73639592
12067 Lafayette	Florida	68.71278058
12061 Indian River	Florida	68.60932706
29037 Cass	Missouri	68.60148255
13055 Chattooga	Georgia	68.57603873

Counties_Cities

29031 Cape Girardeau	Missouri	68.56881643
21091 Hancock	Kentucky	68.50879196
48073 Cherokee	Texas	68.45147551
16073 Owyhee	Idaho	68.41700162
41045 Malheur	Oregon	68.34825061
41005 Clackamas	Oregon	68.25692483
40097 Mayes	Oklahoma	68.11491960
36049 Lewis	New York	68.06064960
27025 Chisago	Minnesota	67.95178999
37021 Buncombe	North Carolina	67.92665465
41065 Wasco	Oregon	67.91171477
38077 Richland	North Dakota	67.73816122
1083 Limestone	Alabama	67.58583401
5125 Saline	Arkansas	67.53362268
42015 Bradford	Pennsylvania	67.39762958
47093 Knox	Tennessee	67.27001928
17067 Hancock	Illinois	67.24949563
48187 Guadalupe	Texas	67.19855340
56011 Crook	Wyoming	67.11409396
26051 Gladwin	Michigan	67.09555196
5029 Conway	Arkansas	67.01450385
35055 Taos	New Mexico	67.00167504
48355 Nueces	Texas	66.80192677
48015 Austin	Texas	66.69112008
51121 Montgomery	Virginia	66.67676921
39059 Guernsey	Ohio	66.62908103
47059 Greene	Tennessee	66.58271455
19189 Winnebago	Iowa	66.55257654
27143 Sibley	Minnesota	66.54245409
42009 Bedford	Pennsylvania	66.42311524
46103 Pennington	South Dakota	66.23168560
29035 Carter	Missouri	66.07201850
6055 Napa	California	65.98908311
48045 Briscoe	Texas	65.96306069

Counties_Cities

39067 Harrison	Ohio	65.90220113
19125 Marion	Iowa	65.85446164
31163 Sherman	Nebraska	65.83278473
20155 Reno	Kansas	65.76625710
30007 Broadwater	Montana	65.73541495
19145 Page	Iowa	65.57807069
55017 Chippewa	Wisconsin	65.48686365
50023 Washington	Vermont	65.35947712
8047 Gilpin	Colorado	65.34879922
19101 Jefferson	Iowa	65.28480496
29095 Jackson	Missouri	65.25709439
48489 Willacy	Texas	65.07088078
48159 Franklin	Texas	65.01950585
51103 Lancaster	Virginia	64.91699898
47085 Humphreys	Tennessee	64.91398896
54087 Roane	West Virginia	64.59948320
19007 Appanoose	Iowa	64.32419394
5137 Stone	Arkansas	64.22091996
33005 Cheshire	New Hampshire	64.05814911
17001 Adams	Illinois	63.93569895
18179 Wells	Indiana	63.81620932
5143 Washington	Arkansas	63.72356633
37013 Beaufort	North Carolina	63.72267890
48013 Atascosa	Texas	63.60564500
29039 Cedar	Missouri	63.53688669
36045 Jefferson	New York	63.53183303
29169 Pulaski	Missouri	63.44445726
53015 Cowlitz	Washington	63.31030306
30085 Roosevelt	Montana	63.29686228
48217 Hill	Texas	63.26676569
40073 Kingfisher	Oklahoma	63.22711179
21021 Boyle	Kentucky	63.12292359
6023 Humboldt	California	63.06233639
26047 Emmet	Michigan	63.04791642

Counties_Cities

21039 Carlisle	Kentucky	62.87989939
56005 Campbell	Wyoming	62.85218899
47131 Obion	Tennessee	62.77463905
55021 Columbia	Wisconsin	62.76369469
42125 Washington	Pennsylvania	62.69713426
18129 Posey	Indiana	62.64682850
20027 Clay	Kansas	62.52344629
5085 Lonoke	Arkansas	62.45163392
20125 Montgomery	Kansas	62.26650062
39159 Union	Ohio	62.24604478
12083 Marion	Florida	62.22619778
23019 Penobscot	Maine	62.21210356
13265 Taliaferro	Georgia	62.18905473
12009 Brevard	Florida	62.15977576
40103 Noble	Oklahoma	62.00726371
21165 Menifee	Kentucky	62.00589056
45017 Calhoun	South Carolina	61.98347107
42031 Clarion	Pennsylvania	61.88916682
55075 Marinette	Wisconsin	61.82915368
47079 Henry	Tennessee	61.80851721
19161 Sac	Iowa	61.73474637
46115 Spink	South Dakota	61.58583526
21221 Trigg	Kentucky	61.46281500
12075 Levy	Florida	61.31959774
29177 Ray	Missouri	61.18078923
48169 Garza	Texas	60.80875646
29139 Montgomery	Missouri	60.69013352
46029 Codington	South Dakota	60.68177762
29119 McDonald	Missouri	60.66383569
55117 Sheboygan	Wisconsin	60.62915743
41035 Klamath	Oregon	60.60337310
12101 Pasco	Florida	60.59707577
35037 Quay	New Mexico	60.58403005
27041 Douglas	Minnesota	60.58371088

Counties_Cities

39063 Hancock	Ohio	60.58211511
48485 Wichita	Texas	60.57669009
51195 Wise	Virginia	60.50720825
47153 Sequatchie	Tennessee	60.50013444
26135 Oscoda	Michigan	60.41565974
51005 Alleghany	Virginia	60.36217304
37129 New Hanover	North Carolina	60.27364234
37055 Dare	North Carolina	60.27232131
6087 Santa Cruz	California	60.16298700
18033 DeKalb	Indiana	60.14898441
27011 Big Stone	Minnesota	60.13229104
40137 Stephens	Oklahoma	60.09476482
54011 Cabell	West Virginia	60.07036815
30003 Big Horn	Montana	59.97900735
29229 Wright	Missouri	59.85417347
41027 Hood River	Oregon	59.75755506
8089 Otero	Colorado	59.67881944
53035 Kitsap	Washington	59.67272660
18083 Knox	Indiana	59.62867597
48295 Lipscomb	Texas	59.61251863
40021 Cherokee	Oklahoma	59.57883924
48213 Henderson	Texas	59.53899804
38105 Williams	North Dakota	59.40594059
39021 Champaign	Ohio	59.34871239
21131 Leslie	Kentucky	59.15409642
18147 Spencer	Indiana	59.03478133
47161 Stewart	Tennessee	58.99269965
21209 Scott	Kentucky	58.89596830
48053 Burnet	Texas	58.89529258
29019 Boone	Missouri	58.88725313
19111 Lee	Iowa	58.72852738
46091 Marshall	South Dakota	58.68544601
40077 Latimer	Oklahoma	58.64529372
39125 Paulding	Ohio	58.63539446

Counties_Cities

41003 Benton	Oregon	58.63128522
41055 Sherman	Oregon	58.54800937
35017 Grant	New Mexico	58.50947122
19037 Chickasaw	Iowa	58.50885991
17033 Crawford	Illinois	58.48886053
13031 Bulloch	Georgia	58.21776030
55047 Green Lake	Wisconsin	58.14568136
8007 Archuleta	Colorado	58.11841627
41071 Yamhill	Oregon	57.94284219
21049 Clark	Kentucky	57.93263262
51111 Lunenburg	Virginia	57.91825252
26001 Alcona	Michigan	57.90387956
47009 Blount	Tennessee	57.86111809
17023 Clark	Illinois	57.70710439
20141 Osborne	Kansas	57.55395683
48297 Live Oak	Texas	57.53739931
54093 Tucker	West Virginia	57.51258088
51735 Poquoson	Virginia	57.42411813
21005 Anderson	Kentucky	57.36222036
39031 Coshocton	Ohio	57.33162248
46009 Bon Homme	South Dakota	57.30659026
37109 Lincoln	North Carolina	57.29974931
31011 Boone	Nebraska	57.26283642
19071 Fremont	Iowa	57.20005720
48059 Callahan	Texas	57.16735744
51163 Rockbridge	Virginia	57.13783404
12053 Hernando	Florida	57.10842742
54107 Wood	West Virginia	57.00509483
5007 Benton	Arkansas	56.85819932
51115 Mathews	Virginia	56.80527153
21173 Montgomery	Kentucky	56.73155338
21011 Bath	Kentucky	56.52911249
50013 Grand Isle	Vermont	56.41748942
37045 Cleveland	North Carolina	56.32648881

Counties_Cities

29165 Platte	Missouri	56.31888139
12133 Washington	Florida	56.27009646
37003 Alexander	North Carolina	56.22038390
17087 Johnson	Illinois	56.19781631
54053 Mason	West Virginia	56.14192679
30009 Carbon	Montana	56.00149337
21171 Monroe	Kentucky	55.98059339
47029 Cocke	Tennessee	55.90652429
35003 Catron	New Mexico	55.89714925
37199 Yancey	North Carolina	55.85656035
36097 Schuyler	New York	55.82849486
19041 Clay	Iowa	55.78281889
56037 Sweetwater	Wyoming	55.74783396
41017 Deschutes	Oregon	55.73032772
51197 Wythe	Virginia	55.64443208
48497 Wise	Texas	55.63282337
26097 Mackinac	Michigan	55.62250858
27065 Kanabec	Minnesota	55.53156044
20183 Smith	Kansas	55.50929781
48313 Madison	Texas	55.47080849
37099 Jackson	North Carolina	55.39271124
18069 Huntington	Indiana	55.18763797
5055 Greene	Arkansas	55.15719801
21167 Mercer	Kentucky	55.11160099
17191 Wayne	Illinois	55.10653931
17147 Piatt	Illinois	54.89143694
40119 Payne	Oklahoma	54.85129205
47073 Hawkins	Tennessee	54.83813904
1057 Fayette	Alabama	54.76784519
47179 Washington	Tennessee	54.42938565
40081 Lincoln	Oklahoma	54.41008018
17139 Moultrie	Illinois	54.35890467
20127 Morris	Kansas	54.33798225
30111 Yellowstone	Montana	54.32848124

Counties_Cities

56041 Uinta	Wyoming	54.18986157
21151 Madison	Kentucky	54.13130088
42049 Erie	Pennsylvania	54.03200018
26119 Montmorency	Michigan	53.96654074
40049 Garvin	Oklahoma	53.93549315
30059 Meagher	Montana	53.59056806
27137 St. Louis	Minnesota	53.56588604
55109 St. Croix	Wisconsin	53.51528530
8073 Lincoln	Colorado	53.47593583
51067 Franklin	Virginia	53.38553252
26029 Charlevoix	Michigan	53.34552660
37121 Mitchell	North Carolina	53.33333333
48283 La Salle	Texas	53.11379631
56033 Sheridan	Wyoming	52.92230344
39091 Logan	Ohio	52.91238591
21135 Lewis	Kentucky	52.80229313
39015 Brown	Ohio	52.74987386
38091 Steele	North Dakota	52.54860746
4009 Graham	Arizona	52.53204455
45073 Oconee	South Carolina	52.31326715
29181 Ripley	Missouri	52.23490784
48317 Martin	Texas	52.14670607
48289 Leon	Texas	52.11349160
48151 Fisher	Texas	52.09690023
20013 Brown	Kansas	52.09418629
51019 Bedford	Virginia	52.06547551
8043 Fremont	Colorado	52.06055684
48107 Crosby	Texas	51.91209552
54033 Harrison	West Virginia	51.81040353
37031 Carteret	North Carolina	51.78068005
48215 Hidalgo	Texas	51.73574582
55093 Pierce	Wisconsin	51.69780284
54023 Grant	West Virginia	51.60846379
32005 Douglas	Nevada	51.58148844

Counties_Cities

37167 Stanly	North Carolina	51.55054370
28041 Greene	Mississippi	51.52362726
54105 Wirt	West Virginia	51.45797599
54027 Hampshire	West Virginia	51.39846661
6039 Madera	California	51.37246943
12059 Holmes	Florida	51.34260923
48031 Blanco	Texas	51.27328662
29027 Callaway	Missouri	51.23749694
38065 Oliver	North Dakota	51.22950820
13267 Tattnall	Georgia	51.19924383
54079 Putnam	West Virginia	51.16262658
29053 Cooper	Missouri	51.12764870
20045 Douglas	Kansas	51.05570012
51141 Patrick	Virginia	50.92514004
37157 Rockingham	North Carolina	50.72224060
38103 Wells	North Dakota	50.54334091
26089 Leelanau	Michigan	50.54217975
40091 McIntosh	Oklahoma	50.46681807
51720 Norton	Virginia	50.40322581
48259 Kendall	Texas	50.39328674
53045 Mason	Washington	50.37629566
23013 Knox	Maine	50.28789822
27085 McLeod	Minnesota	50.17701335
19137 Montgomery	Iowa	49.98500450
29047 Clay	Missouri	49.92592292
47151 Scott	Tennessee	49.91152049
47103 Lincoln	Tennessee	49.82853123
27095 Mille Lacs	Minnesota	49.73411378
26153 Schoolcraft	Michigan	49.57858205
20073 Greenwood	Kansas	49.54582989
23015 Lincoln	Maine	49.50206744
29187 St. Francois	Missouri	49.48119715
47049 Fentress	Tennessee	49.40440248
48505 Zapata	Texas	49.33051445

Counties_Cities

51173 Smyth	Virginia	49.22551851
46057 Hamlin	South Dakota	49.09180167
40067 Jefferson	Oklahoma	48.99559040
20123 Mitchell	Kansas	48.78048780
26035 Clare	Michigan	48.76938583
48499 Wood	Texas	48.74914135
42111 Somerset	Pennsylvania	48.68022501
19173 Taylor	Iowa	48.45743822
38057 Mercer	North Dakota	48.38514576
47001 Anderson	Tennessee	48.37739599
17179 Tazewell	Illinois	48.36466961
16065 Madison	Idaho	48.34113576
47089 Jefferson	Tennessee	48.13745094
5099 Nevada	Arkansas	48.04227720
47099 Lawrence	Tennessee	48.01756071
21195 Pike	Kentucky	47.94356358
35005 Chaves	New Mexico	47.92159409
48091 Comal	Texas	47.85237206
30067 Park	Montana	47.80114723
27059 Isanti	Minnesota	47.54040935
54091 Taylor	West Virginia	47.44395683
26009 Antrim	Michigan	47.07896426
5145 White	Arkansas	46.99785334
13305 Wayne	Georgia	46.96725711
40111 Okmulgee	Oklahoma	46.95448024
48487 Wilbarger	Texas	46.80187207
47127 Moore	Tennessee	46.79457183
16037 Custer	Idaho	46.72897196
6015 Del Norte	California	46.71553831
29015 Benton	Missouri	46.68534080
19081 Hancock	Iowa	46.67662435
21161 Mason	Kentucky	46.64723032
13109 Evans	Georgia	46.63744054
31145 Red Willow	Nebraska	46.61570017

Counties_Cities

41011 Coos	Oregon	46.59180916
47109 McNairy	Tennessee	46.45401053
40025 Cimarron	Oklahoma	46.44681839
39057 Greene	Ohio	46.42995327
12005 Bay	Florida	46.41448132
55037 Florence	Wisconsin	46.28558204
55049 Iowa	Wisconsin	46.27487274
27035 Crow Wing	Minnesota	46.23279755
40053 Grant	Oklahoma	46.23208507
50005 Caledonia	Vermont	46.20157085
48457 Tyler	Texas	46.09144543
54045 Logan	West Virginia	46.00239212
48337 Montague	Texas	45.92774036
38085 Sioux	North Dakota	45.89261129
54103 Wetzel	West Virginia	45.84151932
20029 Cloud	Kansas	45.82426395
48367 Parker	Texas	45.52977141
8081 Moffat	Colorado	45.49590537
46035 Davison	South Dakota	45.47751390
17011 Bureau	Illinois	45.46418937
47143 Rhea	Tennessee	45.39402009
29075 Gentry	Missouri	45.26252263
48237 Jack	Texas	45.23351804
18165 Vermillion	Indiana	45.22255960
46097 Miner	South Dakota	45.18752824
54063 Monroe	West Virginia	45.18072289
39087 Lawrence	Ohio	45.10072495
27073 Lac qui Parle	Minnesota	45.05857615
27121 Pope	Minnesota	45.05722267
6061 Placer	California	45.02109887
48273 Kleberg	Texas	44.97413987
21055 Crittenden	Kentucky	44.86819966
26101 Manistee	Michigan	44.84670581
29186 Ste. Genevieve	Missouri	44.72271914

Counties_Cities

21189 Owsley	Kentucky	44.72271914
30107 Wheatland	Montana	44.72271914
21071 Floyd	Kentucky	44.63662993
48389 Reeves	Texas	44.60019114
48131 Duval	Texas	44.59507670
42023 Cameron	Pennsylvania	44.52359751
19151 Pocahontas	Iowa	44.51038576
48125 Dickens	Texas	44.46420631
2122 Kenai Peninsula	Alaska	44.41938735
39127 Perry	Ohio	44.40374102
46047 Fall River	South Dakota	44.39183190
54077 Preston	West Virginia	44.32755105
55033 Dunn	Wisconsin	44.31543728
39069 Henry	Ohio	44.30333013
20169 Saline	Kansas	44.11683609
39119 Muskingum	Ohio	44.09222236
53041 Lewis	Washington	43.96763982
29025 Caldwell	Missouri	43.91743522
20139 Osage	Kansas	43.91192522
40101 Muskogee	Oklahoma	43.88402914
12041 Gilchrist	Florida	43.82120947
38023 Divide	North Dakota	43.80201489
45021 Cherokee	South Carolina	43.79971267
30035 Glacier	Montana	43.64588638
26107 Mecosta	Michigan	43.63302331
48459 Upshur	Texas	43.62578769
27159 Wadena	Minnesota	43.56349379
8055 Huerfano	Colorado	43.54768471
29225 Webster	Missouri	43.46825539
2240 Southeast Fairbanks	Alaska	43.36513443
17123 Marshall	Illinois	43.35009537
53067 Thurston	Washington	43.29321728
47005 Benton	Tennessee	43.25259516
31127 Nemaha	Nebraska	43.11583788

Counties_Cities

47077 Henderson	Tennessee	43.09261321
22023 Cameron	Louisiana	43.05396096
22115 Vernon	Louisiana	42.97994269
20061 Geary	Kansas	42.95269068
47013 Campbell	Tennessee	42.94773009
55078 Menominee	Wisconsin	42.93688278
46049 Faulk	South Dakota	42.91845494
29013 Bates	Missouri	42.89215686
26133 Osceola	Michigan	42.84306585
6021 Glenn	California	42.78532463
47039 Decatur	Tennessee	42.71313856
48391 Refugio	Texas	42.66211604
51143 Pittsylvania	Virginia	42.65861622
17127 Massac	Illinois	42.61363636
31179 Wayne	Nebraska	42.53961502
51105 Lee	Virginia	42.47907905
37019 Brunswick	North Carolina	42.41502369
5103 Ouachita	Arkansas	42.36211133
15003 Honolulu	Hawaii	42.34348216
54001 Barbour	West Virginia	42.33444209
32033 White Pine	Nevada	42.21635884
38075 Renville	North Dakota	42.12299916
37173 Swain	North Carolina	42.12004212
20159 Rice	Kansas	41.96831392
37087 Haywood	North Carolina	41.95510803
21123 Larue	Kentucky	41.93751311
20115 Marion	Kansas	41.84100418
26041 Delta	Michigan	41.83283599
48407 San Jacinto	Texas	41.78418469
48103 Crane	Texas	41.71881519
17203 Woodford	Illinois	41.59841926
42033 Clearfield	Pennsylvania	41.56799516
46089 McPherson	South Dakota	41.54549231
29115 Linn	Missouri	41.53858935

Counties_Cities

5057 Hempstead	Arkansas	41.39643991
21229 Washington	Kentucky	41.37702747
38101 Ward	North Dakota	41.33207369
40039 Custer	Oklahoma	41.32800661
6101 Sutter	California	41.31932608
29083 Henry	Missouri	41.29955947
21191 Pendleton	Kentucky	41.29671691
35007 Colfax	New Mexico	41.28819158
54029 Hancock	West Virginia	41.24561765
19097 Jackson	Iowa	41.16920543
30051 Liberty	Montana	41.15226337
6057 Nevada	California	41.12502006
48467 Van Zandt	Texas	41.05749835
54005 Boone	West Virginia	41.00041000
42021 Cambria	Pennsylvania	40.99294010
20011 Bourbon	Kansas	40.94724630
40023 Choctaw	Oklahoma	40.90537224
40043 Dewey	Oklahoma	40.86636698
16055 Kootenai	Idaho	40.86560788
53049 Pacific	Washington	40.84225812
27173 Yellow Medicine	Minnesota	40.83716182
48287 Lee	Texas	40.83061129
4007 Gila	Arizona	40.82465809
19059 Dickinson	Iowa	40.80918790
47055 Giles	Tennessee	40.67382978
46067 Hutchinson	South Dakota	40.65040650
37053 Currituck	North Carolina	40.63238771
48395 Robertson	Texas	40.49988429
8027 Custer	Colorado	40.37141704
18125 Pike	Indiana	40.29008864
40013 Bryan	Oklahoma	40.26106120
19195 Worth	Iowa	40.25224742
27071 Koochiching	Minnesota	40.19292605
32007 Elko County	Nevada	40.03049943

Counties_Cities

32007 Elko County	Nevada	40.03049943
20021 Cherokee	Kansas	39.97002248
5113 Polk	Arkansas	39.90223951
19033 Cerro Gordo	Iowa	39.86212395
27015 Brown	Minnesota	39.82318506
48285 Lavaca	Texas	39.78120338
55063 La Crosse	Wisconsin	39.75302377
46011 Brookings	South Dakota	39.73660309
21017 Bourbon	Kentucky	39.63535474
17059 Gallatin	Illinois	39.54132068
23025 Somerset	Maine	39.53194181
40085 Love	Oklahoma	39.47108743
40061 Haskell	Oklahoma	39.46952952
20131 Nemaha	Kansas	39.38946332
21073 Franklin	Kentucky	39.35845715
47137 Pickett	Tennessee	39.35458481
29141 Morgan	Missouri	39.29659102
42117 Tioga	Pennsylvania	39.25128180
47177 Warren	Tennessee	39.14085816
21231 Wayne	Kentucky	39.08540160
17183 Vermilion	Illinois	39.05944848
55123 Vernon	Wisconsin	38.98002274
48409 San Patricio	Texas	38.86804299
48495 Winkler	Texas	38.86010363
15001 Hawaii	Hawaii	38.80925252
47071 Hardin	Tennessee	38.79577902
38051 McIntosh	North Dakota	38.68471954
29005 Atchison	Missouri	38.67723845
16077 Power	Idaho	38.61997940
48309 McLennan	Texas	38.49069350
32017 Lincoln	Nevada	38.45414343
5101 Newton	Arkansas	38.43689942
31063 Frontier	Nebraska	38.34355828
36013 Chautauqua	New York	38.29950211

Counties_Cities

46079 Lake	South Dakota	38.29363560
20063 Gove	Kansas	38.28483920
55011 Buffalo	Wisconsin	38.09523810
40083 Logan	Oklahoma	38.06221057
38003 Barnes	North Dakota	37.94346424
37133 Onslow	North Carolina	37.93952945
19131 Mitchell	Iowa	37.84653231
48403 Sabine	Texas	37.77504958
40047 Garfield	Oklahoma	37.75877071
48281 Lampasas	Texas	37.68429978
20147 Phillips	Kansas	37.61519654
29055 Crawford	Missouri	37.56730809
48307 McCulloch	Texas	37.56103668
31131 Otoe	Nebraska	37.53518924
56015 Goshen	Wyoming	37.38038278
55121 Trempealeau	Wisconsin	37.36159228
27021 Cass	Minnesota	37.26413496
47063 Hamblen	Tennessee	37.16953956
55135 Waupaca	Wisconsin	37.16163355
39083 Knox	Ohio	37.16090673
33019 Sullivan	New Hampshire	37.08511033
48093 Comanche	Texas	36.94399291
21089 Greenup	Kentucky	36.86061018
17175 Stark	Illinois	36.85277317
20137 Norton	Kansas	36.83241252
40089 McCurtain	Oklahoma	36.69388130
29077 Greene	Missouri	36.65350109
51580 Covington	Virginia	36.63003663
46123 Tripp	South Dakota	36.50967506
46137 Ziebach	South Dakota	36.46973012
29151 Osage	Missouri	36.45909290
48221 Hood	Texas	36.34141104
4003 Cochise	Arizona	36.28618758
35047 San Miguel	New Mexico	36.24370266

Counties_Cities

30029 Flathead	Montana	36.23685190
54067 Nicholas	West Virginia	36.22896707
47163 Sullivan	Tennessee	36.15191415
29061 Daviess	Missouri	36.08805485
29221 Washington	Missouri	36.08226757
6115 Yuba	California	35.87857665
21235 Whitley	Kentucky	35.86998510
19187 Webster	Iowa	35.83537779
36033 Franklin	New York	35.79026902
40095 Marshall	Oklahoma	35.70153517
48427 Starr	Texas	35.64509880
31087 Hitchcock	Nebraska	35.63791875
30053 Lincoln	Montana	35.36425179
48161 Freestone	Texas	35.33925687
48143 Erath	Texas	35.33901899
48079 Cochran	Texas	35.26093089
55051 Iron	Wisconsin	35.23608175
21223 Trimble	Kentucky	35.23194363
21217 Taylor	Kentucky	35.22642765
20135 Ness	Kansas	35.21126761
6017 El Dorado	California	35.13777153
46081 Lawrence	South Dakota	34.96367662
38063 Nelson	North Dakota	34.85535030
39071 Highland	Ohio	34.83673185
39121 Noble	Ohio	34.83349589
26109 Menominee	Michigan	34.80833660
19027 Carroll	Iowa	34.73255929
55031 Douglas	Wisconsin	34.71579337
21125 Laurel	Kentucky	34.61405331
48145 Falls	Texas	34.61205653
17107 Logan	Illinois	34.57216940
48207 Haskell	Texas	34.40564253
38049 McHenry	North Dakota	34.38789546
54095 Tyler	West Virginia	34.30139492

Counties_Cities

39115 Morgan	Ohio	34.23719529
27129 Renville	Minnesota	34.21845059
46043 Douglas	South Dakota	34.07155026
40135 Sequoyah	Oklahoma	33.99791156
39079 Jackson	Ohio	33.96739130
21077 Gallatin	Kentucky	33.96739130
40151 Woods	Oklahoma	33.71923120
47019 Carter	Tennessee	33.71723661
30073 Pondera	Montana	33.48961822
50019 Orleans	Vermont	33.44854499
13125 Glascock	Georgia	33.38898164
35029 Luna	New Mexico	33.38480157
21043 Carter	Kentucky	33.32839579
27051 Grant	Minnesota	33.21707358
26053 Gogebic	Michigan	33.12135665
42113 Sullivan	Pennsylvania	32.94350189
54047 McDowell	West Virginia	32.92542391
29017 Bollinger	Missouri	32.87040841
26165 Wexford	Michigan	32.86918066
30023 Deer Lodge	Montana	32.85510897
30063 Missoula	Montana	32.83077001
21075 Fulton	Kentucky	32.67973856
8077 Mesa	Colorado	32.63558454
5049 Fulton	Arkansas	32.60249409
55081 Monroe	Wisconsin	32.57258257
38011 Bowman	North Dakota	32.50975293
51169 Scott	Virginia	32.50673354
28003 Alcorn	Mississippi	32.49830738
29175 Randolph	Missouri	32.30626338
20053 Ellsworth	Kansas	32.27888961
8049 Grand	Colorado	32.20611916
20079 Harvey	Kansas	32.15434084
53075 Whitman	Washington	32.13432146
48035 Bosque	Texas	32.10101118

Counties_Cities

48097 Cooke	Texas	32.04022280
50009 Essex	Vermont	32.00000000
29179 Reynolds	Missouri	31.97953310
29185 St. Clair	Missouri	31.93187866
26095 Luce	Michigan	31.83192742
29063 DeKalb	Missouri	31.67062549
4011 Greenlee	Arizona	31.63555837
40011 Blaine	Oklahoma	31.62888772
55071 Manitowoc	Wisconsin	31.61595468
13183 Long	Georgia	31.58227182
30093 Silver Bow	Montana	31.43485840
35028 Los Alamos	New Mexico	31.41196796
17047 Edwards	Illinois	31.28911139
54041 Lewis	West Virginia	31.20319521
48363 Palo Pinto	Texas	31.16883117
2198 Prince of Wales-	Alaska	31.14294612
40019 Carter	Oklahoma	31.13518899
38031 Foster	North Dakota	31.09452736
42013 Blair	Pennsylvania	31.02243412
48417 Shackelford	Texas	30.74085460
17061 Greene	Illinois	30.66544005
46059 Hand	South Dakota	30.65603924
56035 Sublette	Wyoming	30.57169061
41009 Columbia	Oregon	30.54775951
38029 Emmons	North Dakota	30.34901366
21169 Metcalfe	Kentucky	29.91026919
51167 Russell	Virginia	29.90877823
18051 Gibson	Indiana	29.89357886
51071 Giles	Virginia	29.68416053
48081 Coke	Texas	29.67359050
39075 Holmes	Ohio	29.61815365
29089 Howard	Missouri	29.59455460
23017 Oxford	Maine	29.50466868
21053 Clinton	Kentucky	29.39447384

Counties_Cities

35015 Eddy	New Mexico	29.36096718
51155 Pulaski	Virginia	29.35478189
15007 Kauai	Hawaii	29.11288869
48351 Newton	Texas	29.09937436
39001 Adams	Ohio	28.85586495
55137 Waushara	Wisconsin	28.85051313
40123 Pontotoc	Oklahoma	28.76042565
48165 Gaines	Texas	28.70676044
17057 Fulton	Illinois	28.69934565
48077 Clay	Texas	28.69166029
41033 Josephine	Oregon	28.60641012
6009 Calaveras	California	28.50752160
17055 Franklin	Illinois	28.42303816
21137 Lincoln	Kentucky	28.40447979
55107 Rusk	Wisconsin	28.27454584
16019 Bonneville	Idaho	28.24036832
5109 Pike	Arkansas	28.10831069
18001 Adams	Indiana	28.06151083
38079 Rolette	North Dakota	27.97007202
21041 Carroll	Kentucky	27.94076558
39005 Ashland	Ohio	27.90957298
20051 Ellis	Kansas	27.86485545
5107 Phillips	Arkansas	27.73309668
40009 Beckham	Oklahoma	27.63830669
50017 Orange	Vermont	27.58715818
8071 Las Animas	Colorado	27.58050059
54013 Calhoun	West Virginia	27.57099531
30083 Richland	Montana	27.49014936
29145 Newton	Missouri	27.46026842
19003 Adams	Iowa	27.43484225
48075 Childress	Texas	27.43107941
40069 Johnston	Oklahoma	27.39976254
48275 Knox	Texas	27.37476047
53009 Clallam	Washington	27.36619883

Counties_Cities

48133 Eastland	Texas	27.28959721
39147 Seneca	Ohio	27.17046751
20015 Butler	Kansas	26.96023366
5021 Clay	Arkansas	26.94146966
29147 Nodaway	Missouri	26.90100430
42083 McKean	Pennsylvania	26.85022457
19109 Kossuth	Iowa	26.83123155
54073 Pleasants	West Virginia	26.64180099
21159 Martin	Kentucky	26.49474521
21119 Knott	Kentucky	26.44453259
48465 Val Verde	Texas	26.41846854
40059 Harper	Oklahoma	26.33658151
48019 Bandera	Texas	26.28811777
48211 Hemphill	Texas	26.14379085
20191 Sumner	Kansas	26.09149417
40079 Le Flore	Oklahoma	26.01040416
47057 Grainger	Tennessee	25.92352560
56001 Albany	Wyoming	25.90606461
54025 Greenbrier	West Virginia	25.87247743
35025 Lea	New Mexico	25.85798222
17069 Hardin	Illinois	25.57544757
48255 Karnes	Texas	25.55910543
21121 Knox	Kentucky	25.55583951
6005 Amador	California	25.39166646
17101 Lawrence	Illinois	25.37266096
17039 De Witt	Illinois	25.36622487
51063 Floyd	Virginia	25.32446977
56003 Big Horn	Wyoming	25.25039980
26085 Lake	Michigan	25.25039980
47025 Claiborne	Tennessee	25.19208968
53059 Skamania	Washington	25.15934250
27001 Aitkin	Minnesota	25.15406867
55073 Marathon	Wisconsin	25.10559116
17165 Saline	Illinois	25.09830168

Counties_Cities

31101 Keith	Nebraska	24.93454681
38097 Traill	North Dakota	24.88490730
26055 Grand Traverse	Michigan	24.84525726
32029 Storey	Nevada	24.82005460
30043 Jefferson	Montana	24.79953708
5117 Prairie	Arkansas	24.77086946
42039 Crawford	Pennsylvania	24.68758450
53013 Columbia	Washington	24.63661000
29123 Madison	Missouri	24.61437479
54097 Upshur	West Virginia	24.57505632
32001 Churchill	Nevada	24.54991817
17065 Hamilton	Illinois	24.50079628
21205 Rowan	Kentucky	24.40711060
29217 Vernon	Missouri	24.35697584
55005 Barron	Wisconsin	24.35568152
54083 Randolph	West Virginia	24.28616036
54043 Lincoln	West Virginia	24.27302296
55113 Sawyer	Wisconsin	24.25859664
29043 Christian	Missouri	24.14264856
42105 Potter	Pennsylvania	24.06449284
29097 Jasper	Missouri	24.03925860
24023 Garrett	Maryland	24.00301752
20185 Stafford	Kansas	23.93489708
31129 Nuckolls	Nebraska	23.83790226
48083 Coleman	Texas	23.81803025
16051 Jefferson	Idaho	23.77798159
17151 Pope	Illinois	23.74169041
41029 Jackson	Oregon	23.68329963
51031 Campbell	Virginia	23.64797264
35023 Hidalgo	New Mexico	23.58490566
37075 Graham	North Carolina	23.57378595
29007 Audrain	Missouri	23.55435167
27069 Kittson	Minnesota	23.54048964
48095 Concho	Texas	23.38634238

Counties_Cities

39053 Gallia	Ohio	23.34967811
30049 Lewis and Clark	Montana	23.28966521
48501 Yoakum	Texas	23.28017693
54015 Clay	West Virginia	23.16960148
19117 Lucas	Iowa	23.13475998
12123 Taylor	Florida	23.12352588
46039 Deuel	South Dakota	23.05741296
31045 Dawes	Nebraska	22.94630564
48267 Kimble	Texas	22.92526364
21133 Letcher	Kentucky	22.83209279
29125 Maries	Missouri	22.80761774
16043 Fremont	Idaho	22.78250304
29087 Holt	Missouri	22.70663034
27029 Clearwater	Minnesota	22.70147560
41061 Union	Oregon	22.67488001
41019 Douglas	Oregon	22.66895170
17025 Clay	Illinois	22.63638421
26019 Benzie	Michigan	22.53140314
41057 Tillamook	Oregon	22.39892485
19147 Palo Alto	Iowa	22.39892485
20007 Barber	Kansas	22.36135957
48463 Uvalde	Texas	22.34969828
21115 Johnson	Kentucky	22.33538819
48503 Young	Texas	22.16680521
53065 Stevens	Washington	22.09456474
54055 Mercer	West Virginia	21.98508397
41015 Curry	Oregon	21.91732784
48223 Hopkins	Texas	21.73322467
19063 Emmet	Iowa	21.61461148
30065 Musselshell	Montana	21.50075253
29213 Taney	Missouri	21.48535415
39131 Pike	Ohio	21.37741832
6063 Plumas	California	21.27206977
5015 Carroll	Arkansas	21.25925663

Counties_Cities

48429 Stephens	Texas	21.20216262
27113 Pennington	Minnesota	21.15954295
29109 Lawrence	Missouri	20.85560103
17013 Calhoun	Illinois	20.82465639
30013 Cascade	Montana	20.82236077
21069 Fleming	Kentucky	20.78713969
19025 Calhoun	Iowa	20.62068254
20037 Crawford	Kansas	20.50283195
37175 Transylvania	North Carolina	20.45886307
2170 Matanuska-Susit	Alaska	20.44419664
48333 Mills	Texas	20.32107295
47173 Union	Tennessee	20.31694433
53027 Grays Harbor	Washington	20.29742493
19159 Ringgold	Iowa	20.12882448
23009 Hancock	Maine	20.06896426
55007 Bayfield	Wisconsin	19.94415636
42047 Elk	Pennsylvania	19.88796447
29117 Livingston	Missouri	19.80720982
39009 Athens	Ohio	19.75143578
55085 Oneida	Wisconsin	19.73498731
26043 Dickinson	Michigan	19.69822322
27127 Redwood	Minnesota	19.67342121
37189 Watauga	North Carolina	19.66216820
55001 Adams	Wisconsin	19.65795164
29093 Iron	Missouri	19.65215682
48249 Jim Wells	Texas	19.59727598
29173 Ralls	Missouri	19.58480219
48399 Runnels	Texas	19.54270080
55077 Marquette	Wisconsin	19.43760529
27007 Beltrami	Minnesota	19.21147565
37095 Hyde	North Carolina	19.12045889
48265 Kerr	Texas	19.08214865
17159 Richland	Illinois	19.03191017
29149 Oregon	Missouri	18.97353192

Counties_Cities

5033 Crawford	Arkansas	18.92565372
6089 Shasta	California	18.88469229
2290 Yukon-Koyukuk	Alaska	18.77229210
48119 Delta	Texas	18.69508319
37029 Camden	North Carolina	18.67413632
48171 Gillespie	Texas	18.65393225
53043 Lincoln	Washington	18.62197393
39145 Scioto	Ohio	18.54255516
48025 Bee	Texas	18.41225028
5083 Logan	Arkansas	18.40180338
16005 Bannock	Idaho	18.36167918
55125 Vilas	Wisconsin	18.23320266
51520 Bristol	Virginia	18.20167455
16049 Idaho	Idaho	18.16750439
20077 Harper	Kansas	18.16200509
16085 Valley	Idaho	18.11430124
29059 Dallas	Missouri	17.89762558
20121 Miami	Kansas	17.81472684
39161 Van Wert	Ohio	17.67971430
46093 Meade	South Dakota	17.67159115
17049 Effingham	Illinois	17.53975678
29127 Marion	Missouri	17.48740907
17155 Putnam	Illinois	17.42160279
40003 Alfalfa	Oklahoma	17.37921446
31031 Cherry	Nebraska	17.35809755
41039 Lane	Oregon	17.12279149
6033 Lake	California	17.08552080
21079 Garrard	Kentucky	17.08428246
12037 Franklin	Florida	17.04158146
8011 Bent	Colorado	17.00102006
47145 Roane	Tennessee	16.93639443
47171 Unicoi	Tennessee	16.89094083
29009 Barry	Missouri	16.71961210
47101 Lewis	Tennessee	16.54807215

Counties_Cities

40107 Okfuskee	Oklahoma	16.53165813
29205 Shelby	Missouri	16.52892562
30047 Lake	Montana	16.52892562
48411 San Saba	Texas	16.51800463
48227 Howard	Texas	16.45684193
48379 Rains	Texas	16.44872111
51750 Radford	Virginia	16.35858008
41041 Lincoln	Oregon	16.19826679
19175 Union	Iowa	16.18253904
54081 Raleigh	West Virginia	16.16074555
55095 Polk	Wisconsin	16.05578238
42065 Jefferson	Pennsylvania	16.03996242
6045 Mendocino	California	15.98064060
29131 Miller	Missouri	15.78781181
8103 Rio Blanco	Colorado	15.78282828
21025 Breathitt	Kentucky	15.71585730
19185 Wayne	Iowa	15.62255898
42121 Venango	Pennsylvania	15.60488433
38009 Bottineau	North Dakota	15.59819061
19029 Cass	Iowa	15.46790410
5147 Woodruff	Arkansas	15.40832049
35027 Lincoln	New Mexico	15.34056044
47067 Hancock	Tennessee	15.26950679
16057 Latah	Idaho	14.94991778
21051 Clay	Kentucky	14.92166128
53051 Pend Oreille	Washington	14.70372004
51185 Tazewell	Virginia	14.68608493
17193 White	Illinois	14.63593121
29045 Clark	Missouri	14.61560947
54109 Wyoming	West Virginia	14.43279130
5005 Baxter	Arkansas	14.41649247
38005 Benson	North Dakota	14.36368860
40099 Murray	Oklahoma	14.33383502
54007 Braxton	West Virginia	14.19547164

Counties_Cities

37113 Macon	North Carolina	14.17032733
16029 Caribou	Idaho	14.16430595
41063 Wallowa	Oregon	14.12229911
48047 Brooks	Texas	14.05678943
31139 Pierce	Nebraska	14.00168020
21181 Nicholas	Kentucky	13.95478649
41023 Grant	Oregon	13.93534002
21237 Wolfe	Kentucky	13.93339836
5039 Dallas	Arkansas	13.92369813
30081 Ravalli	Montana	13.89789678
6011 Colusa	California	13.87154945
48299 Llano	Texas	13.85937356
6093 Siskiyou	California	13.72244076
55091 Pepin	Wisconsin	13.71930306
41025 Harney	Oregon	13.64442625
29073 Gasconade	Missouri	13.60081605
48353 Nolan	Texas	13.55840282
54009 Brooke	West Virginia	13.51168761
5009 Boone	Arkansas	13.34044824
5131 Sebastian	Arkansas	13.30692821
29121 Macon	Missouri	13.19870653
53019 Ferry	Washington	13.07360439
39105 Meigs	Ohio	12.98364061
16011 Bingham	Idaho	12.97690112
55003 Ashland	Wisconsin	12.82051282
20003 Anderson	Kansas	12.69357705
33007 Coos	New Hampshire	12.66263573
54059 Mingo	West Virginia	12.61299138
48007 Aransas	Texas	12.60928043
31147 Richardson	Nebraska	12.59921885
29209 Stone	Missouri	12.59882201
21045 Casey	Kentucky	12.58811682
16059 Lemhi	Idaho	12.56123603
20133 Neosho	Kansas	12.53839885

Counties_Cities

29091 Howell	Missouri	12.47629504
48335 Mitchell	Texas	12.27747084
8021 Conejos	Colorado	12.19512195
5087 Madison	Arkansas	12.13518597
26013 Baraga	Michigan	12.01923077
35035 Otero	New Mexico	11.97945523
48415 Scurry	Texas	11.85817621
2220 Sitka	Alaska	11.56470452
20205 Wilson	Kansas	11.54068090
48009 Archer	Texas	11.38174368
20035 Cowley	Kansas	11.35782838
5001 Arkansas	Arkansas	11.25555743
6007 Butte	California	11.24295153
5047 Franklin	Arkansas	11.22964627
5097 Montgomery	Arkansas	11.20573734
2050 Bethel	Alaska	10.97935881
55141 Wood	Wisconsin	10.95065362
55069 Lincoln	Wisconsin	10.83462747
48043 Brewster	Texas	10.79097874
27055 Houston	Minnesota	10.76542147
20041 Dickinson	Kansas	10.68547310
20151 Pratt	Kansas	10.66325443
30001 Beaverhead	Montana	10.63377286
30095 Stillwater	Montana	10.48877701
23003 Aroostook	Maine	10.43048085
54085 Ritchie	West Virginia	10.28700751
2180 Nome	Alaska	9.99200639
55097 Portage	Wisconsin	9.86721547
31089 Holt	Nebraska	9.82511299
48127 Dimmit	Texas	9.70120295
5127 Scott	Arkansas	9.69086152
27075 Lake	Minnesota	9.38262338
31013 Box Butte	Nebraska	9.28332714
21187 Owen	Kentucky	9.19117647

Counties_Cities

37115 Madison	North Carolina	9.18990948
35051 Sierra	New Mexico	9.11743253
21087 Green	Kentucky	9.05059281
40149 Washita	Oklahoma	8.98714838
40127 Pushmataha	Oklahoma	8.94534395
16017 Bonner	Idaho	8.94314396
17185 Wabash	Illinois	8.65875833
29105 Laclede	Missouri	8.40030241
5081 Little River	Arkansas	8.11293201
21153 Magoffin	Kentucky	8.08930594
21197 Powell	Kentucky	8.03729304
6105 Trinity	California	7.97766254
54089 Summers	West Virginia	7.83699060
21175 Morgan	Kentucky	7.49344324
2150 Kodiak Island	Alaska	7.49344324
55099 Price	Wisconsin	7.46435769
40005 Atoka	Oklahoma	7.22647781
29161 Phelps	Missouri	6.70660824
27135 Roseau	Minnesota	6.60066007
55013 Burnett	Wisconsin	6.49688150
21127 Lawrence	Kentucky	6.42219511
17149 Pike	Illinois	6.40573954
23029 Washington	Maine	6.35122261
55129 Washburn	Wisconsin	6.29802242
41001 Baker	Oregon	6.24765713
29167 Polk	Missouri	6.21098724
12045 Gulf	Florida	6.18658748
30041 Hill	Montana	6.11733040
5089 Marion	Arkansas	5.98014592
23021 Piscataquis	Maine	5.95238095
5067 Jackson	Arkansas	5.94848611
37011 Avery	North Carolina	5.71265353
26061 Houghton	Michigan	5.52196361
26033 Chippewa	Michigan	5.33091665

Counties_Cities

42123 Warren	Pennsylvania	5.06354752
40153 Woodward	Oklahoma	4.94510929
41013 Crook	Oregon	4.18988562
21095 Harlan	Kentucky	3.78658791
21013 Bell	Kentucky	3.76378486
6109 Tuolumne	California	3.66710061
56029 Park	Wyoming	3.41017597
6103 Tehama	California	3.12910695
20203 Wichita	Kansas	0.00000000
31169 Thayer	Nebraska	0.00000000
27149 Stevens	Minnesota	0.00000000
17045 Edgar	Illinois	0.00000000
31071 Garfield	Nebraska	0.00000000
46041 Dewey	South Dakota	0.00000000
35011 De Baca	New Mexico	0.00000000
31117 McPherson	Nebraska	0.00000000
30027 Fergus	Montana	0.00000000
19053 Decatur	Iowa	0.00000000
31091 Hooker	Nebraska	0.00000000
20049 Elk	Kansas	0.00000000
20201 Washington	Kansas	0.00000000
48261 Kenedy	Texas	0.00000000
15005 Kalawao	Hawaii	0.00000000
30103 Treasure	Montana	0.00000000
8057 Jackson	Colorado	0.00000000
8061 Kiowa	Colorado	0.00000000
31183 Wheeler	Nebraska	0.00000000
40057 Harmon	Oklahoma	0.00000000
48443 Terrell	Texas	0.00000000
16033 Clark	Idaho	0.00000000
40029 Coal	Oklahoma	0.00000000
38095 Towner	North Dakota	0.00000000
8115 Sedgwick	Colorado	0.00000000
35033 Mora	New Mexico	0.00000000

Counties_Cities

20195 Trego	Kansas	0.00000000
20033 Comanche	Kansas	0.00000000
38083 Sheridan	North Dakota	0.00000000
48271 Kinney	Texas	0.00000000
46007 Bennett	South Dakota	0.00000000
46021 Campbell	South Dakota	0.00000000
46055 Haakon	South Dakota	0.00000000
31103 Keya Paha	Nebraska	0.00000000
38039 Griggs	North Dakota	0.00000000
46077 Kingsbury	South Dakota	0.00000000
27031 Cook	Minnesota	0.00000000
2282 Yakutat	Alaska	0.00000000
48033 Borden	Texas	0.00000000
48243 Jeff Davis	Texas	0.00000000
48433 Stonewall	Texas	0.00000000
46033 Custer	South Dakota	0.00000000
46075 Jones	South Dakota	0.00000000
8033 Dolores	Colorado	0.00000000
38001 Adams	North Dakota	0.00000000
27077 Lake of the Woo	Minnesota	0.00000000
38033 Golden Valley	North Dakota	0.00000000
2261 Valdez-Cordova	Alaska	0.00000000
2060 Bristol Bay	Alaska	0.00000000
41069 Wheeler	Oregon	0.00000000
31005 Arthur	Nebraska	0.00000000
2105 Hoonah-Angoon	Alaska	0.00000000
48413 Schleicher	Texas	0.00000000
29103 Knox	Missouri	0.00000000
41021 Gilliam	Oregon	0.00000000
46071 Jackson	South Dakota	0.00000000
46045 Edmunds	South Dakota	0.00000000
2230 Skagway	Alaska	0.00000000
16071 Oneida	Idaho	0.00000000
2013 Aleutians East	Alaska	0.00000000

Counties_Cities

16015 Boise	Idaho	0.00000000
30079 Prairie	Montana	0.00000000
46063 Harding	South Dakota	0.00000000
30033 Garfield	Montana	0.00000000
26071 Iron	Michigan	0.00000000
2275 Wrangell	Alaska	0.00000000
54017 Doddridge	West Virginia	0.00000000
48109 Culberson	Texas	0.00000000
38043 Kidder	North Dakota	0.00000000
38007 Billings	North Dakota	0.00000000
49019 Grand	Utah	0.00000000
46061 Hanson	South Dakota	0.00000000
2100 Haines	Alaska	0.00000000
31085 Hayes	Nebraska	0.00000000
2188 Northwest Arctic	Alaska	0.00000000
46107 Potter	South Dakota	0.00000000
5013 Calhoun	Arkansas	0.00000000
46095 Mellette	South Dakota	0.00000000
2070 Dillingham	Alaska	0.00000000
48155 Foard	Texas	0.00000000
53023 Garfield	Washington	0.00000000
30039 Granite	Montana	0.00000000
21201 Robertson	Kentucky	0.00000000
20071 Greeley	Kansas	0.00000000
48269 King	Texas	0.00000000
49015 Emery	Utah	0.00000000
30091 Sheridan	Montana	0.00000000
40045 Ellis	Oklahoma	0.00000000
48425 Somervell	Texas	0.00000000
46053 Gregory	South Dakota	0.00000000
29011 Barton	Missouri	0.00000000
30019 Daniels	Montana	0.00000000
16023 Butte	Idaho	0.00000000
29079 Grundy	Missouri	0.00000000

Counties_Cities

25007 Dukes	Massachusetts	0.00000000
31075 Grant	Nebraska	0.00000000
49055 Wayne	Utah	0.00000000
20083 Hodgeman	Kansas	0.00000000
31049 Deuel	Nebraska	0.00000000
46015 Brule	South Dakota	0.00000000
38047 Logan	North Dakota	0.00000000
48105 Crockett	Texas	0.00000000
26131 Ontonagon	Michigan	0.00000000
29057 Dade	Missouri	0.00000000
29203 Shannon	Missouri	0.00000000
30097 Sweet Grass	Montana	0.00000000
2016 Aleutians West	Alaska	0.00000000
48447 Throckmorton	Texas	0.00000000
48435 Sutton	Texas	0.00000000
41037 Lake	Oregon	0.00000000
2164 Lake and Penins	Alaska	0.00000000
16009 Benewah	Idaho	0.00000000
2068 Denali	Alaska	0.00000000
20165 Rush	Kansas	0.00000000
16007 Bear Lake	Idaho	0.00000000
38045 LaMoure	North Dakota	0.00000000
2158 Kusilvak	Alaska	0.00000000
31165 Sioux	Nebraska	0.00000000
48023 Baylor	Texas	0.00000000
16035 Clearwater	Idaho	0.00000000
32011 Eureka	Nevada	0.00000000
20039 Decatur	Kansas	0.00000000
49033 Rich	Utah	0.00000000
29067 Douglas	Missouri	0.00000000
30055 McCone	Montana	0.00000000
38041 Hettinger	North Dakota	0.00000000
6091 Sierra	California	0.00000000
21063 Elliott	Kentucky	0.00000000

Counties_Cities

38021 Dickey	North Dakota	0.00000000
49001 Beaver	Utah	0.00000000
20109 Logan	Kansas	0.00000000
2185 North Slope	Alaska	0.00000000
49017 Garfield	Utah	0.00000000
40063 Hughes	Oklahoma	0.00000000
48327 Menard	Texas	0.00000000
30025 Fallon	Montana	0.00000000
30061 Mineral	Montana	0.00000000
54101 Webster	West Virginia	0.00000000
16061 Lewis	Idaho	0.00000000
26003 Alger	Michigan	0.00000000
31015 Boyd	Nebraska	0.00000000
48263 Kent	Texas	0.00000000
16021 Boundary	Idaho	0.00000000
29085 Hickory	Missouri	0.00000000
29153 Ozark	Missouri	0.00000000
49047 Uintah	Utah	0.00000000
29197 Schuyler	Missouri	0.00000000
20001 Allen	Kansas	0.00000000
48197 Hardeman	Texas	0.00000000
48377 Presidio	Texas	0.00000000
30071 Phillips	Montana	0.00000000
55119 Taylor	Wisconsin	0.00000000
16041 Franklin	Idaho	0.00000000
56031 Platte	Wyoming	0.00000000
17171 Scott	Illinois	0.00000000
30017 Custer	Montana	0.00000000
28055 Issaquena	Mississippi	0.00000000
31029 Chase	Nebraska	0.00000000
56045 Weston	Wyoming	0.00000000
36085 Richmond	New York	0.00000000
48235 Irion	Texas	0.00000000
20101 Lane	Kansas	0.00000000

Counties_Cities

49023 Juab	Utah	0.00000000
46019 Butte	South Dakota	0.00000000
48385 Real	Texas	0.00000000
31057 Dundy	Nebraska	0.00000000
29129 Mercer	Missouri	0.00000000
16079 Shoshone	Idaho	0.00000000
48383 Reagan	Texas	0.00000000
30015 Chouteau	Montana	0.00000000
20193 Thomas	Kansas	0.00000000
49041 Sevier	Utah	0.00000000
6049 Modoc	California	0.00000000
48475 Ward	Texas	0.00000000
25019 Nantucket	Massachusetts	0.00000000
30021 Dawson	Montana	0.00000000
46105 Perkins	South Dakota	0.00000000
31135 Perkins	Nebraska	0.00000000
30089 Sanders	Montana	0.00000000
32027 Pershing	Nevada	0.00000000
21129 Lee	Kentucky	0.00000000
27057 Hubbard	Minnesota	0.00000000
20095 Kingman	Kansas	0.00000000
40129 Roger Mills	Oklahoma	0.00000000
51017 Bath	Virginia	0.00000000
48229 Hudspeth	Texas	0.00000000
29065 Dent	Missouri	0.00000000
49003 Box Elder	Utah	0.00000000
30099 Teton	Montana	0.00000000
36005 Bronx	New York	0.00000000
29223 Wayne	Missouri	0.00000000
20145 Pawnee	Kansas	0.00000000
30005 Blaine	Montana	0.00000000
20167 Russell	Kansas	0.00000000
30077 Powell	Montana	0.00000000
30105 Valley	Montana	0.00000000

Counties_Cities

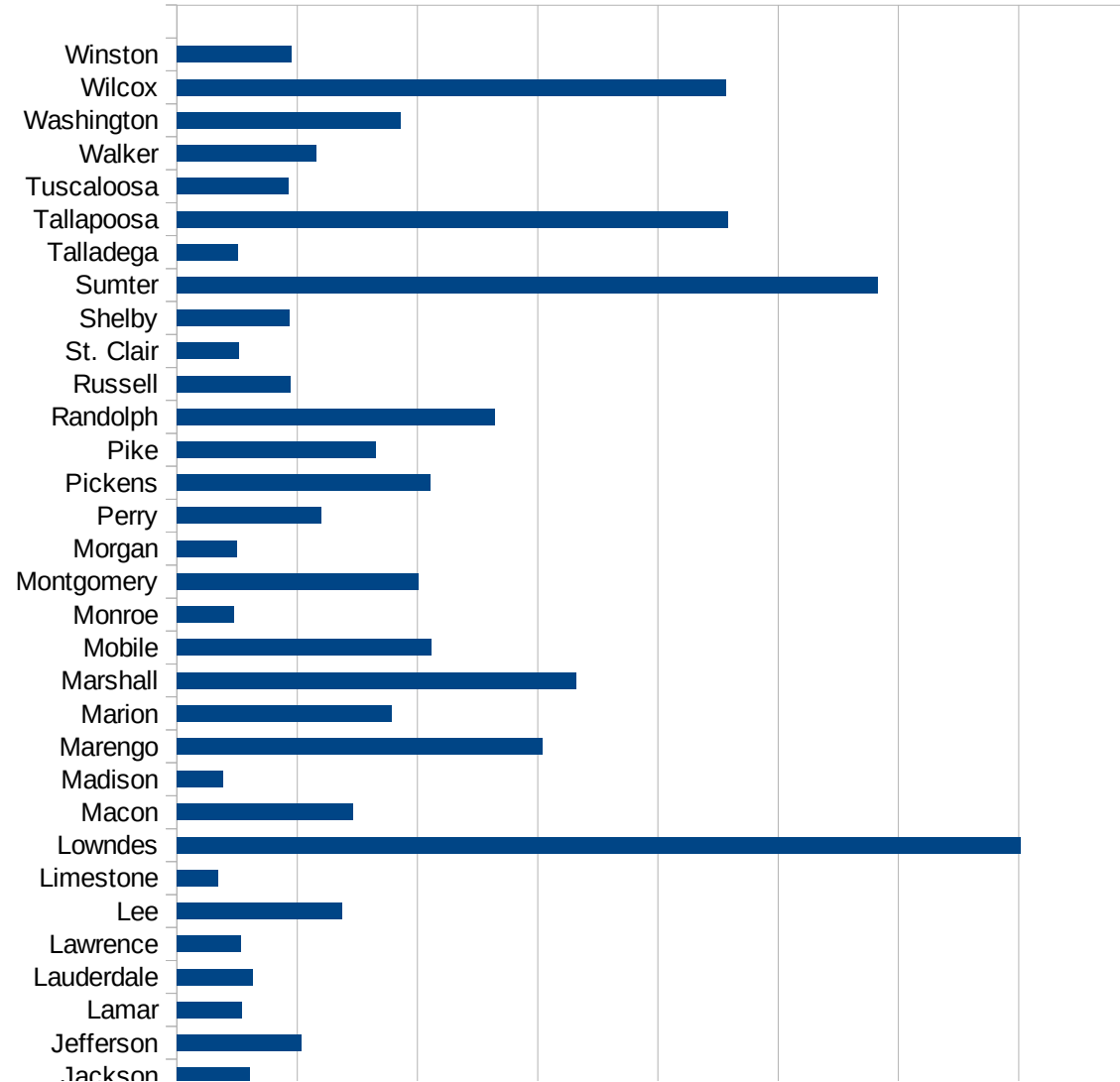
49025 Kane	Utah	0.00000000
29137 Monroe	Missouri	0.00000000
55067 Langlade	Wisconsin	0.00000000
49005 Cache	Utah	0.00000000
21065 Estill	Kentucky	0.00000000
49053 Washington	Utah	0.00000000
36081 Queens	New York	0.00000000
36047 Kings	New York	0.00000000
49057 Weber	Utah	0.00000000
49021 Iron	Utah	0.00000000
49013 Duchesne	Utah	0.00000000
49007 Carbon	Utah	0.00000000
31113 Logan	Nebraska	0.00000000
29215 Texas	Missouri	0.00000000
48301 Loving	Texas	0.00000000
49009 Daggett	Utah	0.00000000
48137 Edwards	Texas	0.00000000
51021 Bland	Virginia	0.00000000
48191 Hall	Texas	0.00000000
6035 Lassen	California	0.00000000
20065 Graham	Kansas	0.00000000
20105 Lincoln	Kansas	0.00000000
20117 Marshall	Kansas	0.00000000
20153 Rawlins	Kansas	0.00000000
20199 Wallace	Kansas	0.00000000
26083 Keweenaw	Michigan	0.00000000
29171 Putnam	Missouri	0.00000000
30011 Carter	Montana	0.00000000
30045 Judith Basin	Montana	0.00000000
30069 Petroleum	Montana	0.00000000
30075 Powder River	Montana	0.00000000
30087 Rosebud	Montana	0.00000000
30109 Wibaux	Montana	0.00000000
38019 Cavalier	North Dakota	0.00000000

Counties_Cities

31007 Banner	Nebraska	0.00000000
31009 Blaine	Nebraska	0.00000000
31017 Brown	Nebraska	0.00000000
31069 Garden	Nebraska	0.00000000
31083 Harlan	Nebraska	0.00000000
31115 Loup	Nebraska	0.00000000
31133 Pawnee	Nebraska	0.00000000
31149 Rock	Nebraska	0.00000000
31161 Sheridan	Nebraska	0.00000000
32009 Esmeralda	Nevada	0.00000000
48311 McMullen	Texas	0.00000000
48431 Sterling	Texas	0.00000000
48461 Upton	Texas	0.00000000
49027 Millard	Utah	0.00000000
49029 Morgan	Utah	0.00000000
49031 Piute	Utah	0.00000000
49039 Sanpete	Utah	0.00000000
51051 Dickenson	Virginia	0.00000000

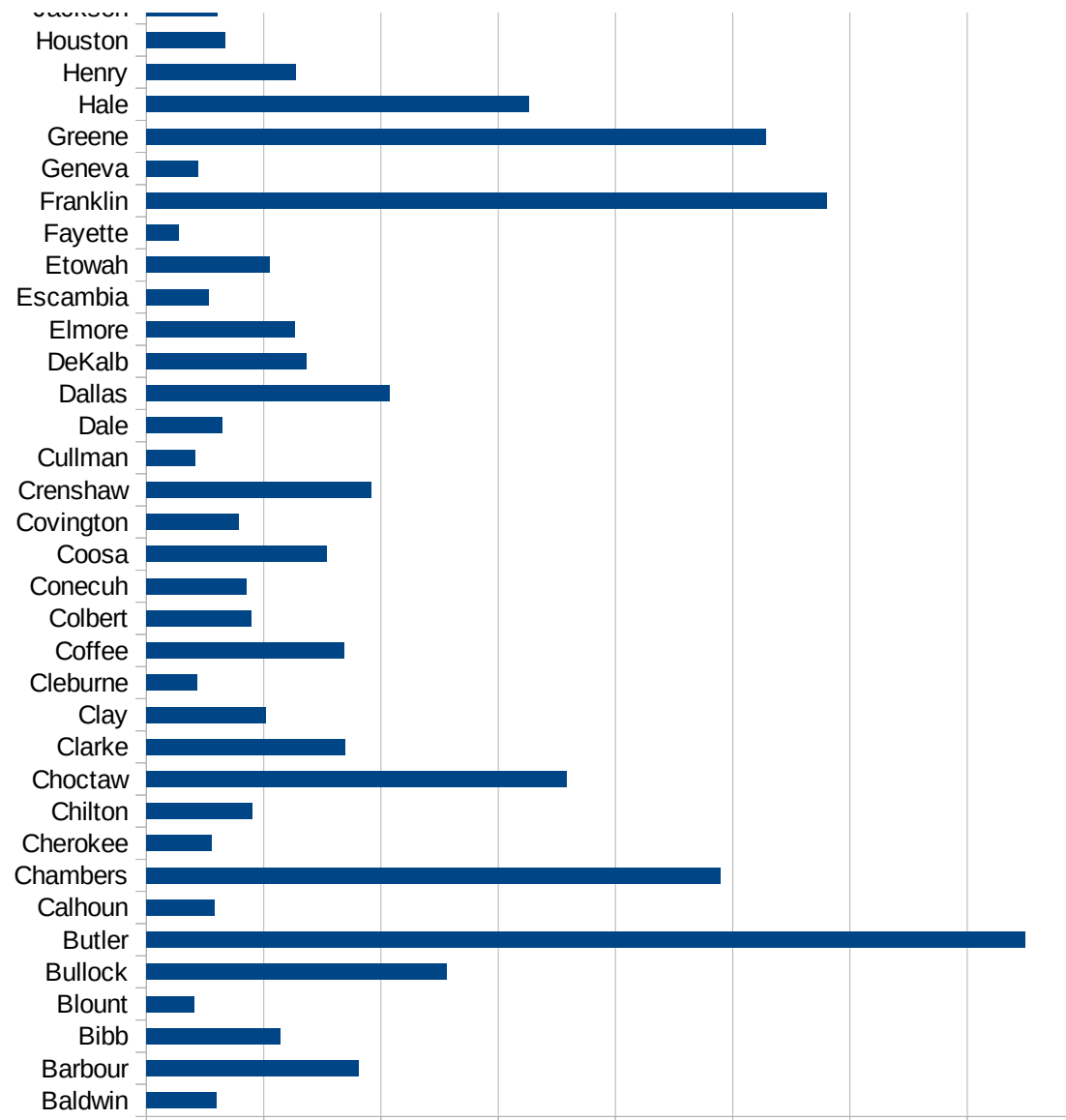
AL

FIPS	County	Current Inf. P/C
1001	Autauga	228.4131580367
1003	Baldwin	120.1713588537
1005	Barbour	361.7217957478
1007	Bibb	227.6785714286
1009	Blount	81.25864453665
1011	Bullock	512.9216808049
1013	Butler	1498.983739837
1015	Calhoun	116.3838742704
1017	Chambers	978.7297337498
1019	Cherokee	111.4013521819
1021	Chilton	181.1881412362
1023	Choctaw	716.4551047426
1025	Clarke	338.6287625418
1027	Clay	203.3898305085
1029	Cleburne	86.74184293054
1031	Coffee	337.128436302
1033	Colbert	178.9562105109
1035	Conecuh	171.0515598273
1037	Coosa	307.9794680355
1039	Covington	156.8160925756
1041	Crenshaw	383.3912037037
1043	Cullman	83.89060664893
1045	Dale	128.6869842307
1047	Dallas	415.035238841
1049	DeKalb	273.1666316453
1051	Elmore	252.7873777278
1053	Escambia	106.1282246653
1055	Etowah	209.75405118
1057	Fayette	54.76784518956
1059	Franklin	1160.603258617
1061	Geneva	87.40594360417
1063	Greene	1056.722944249
1065	Hale	651.9081895966



AL

1067 Henry	255.6801673543
1069 Houston	134.6421955272
1071 Jackson	121.7720736045
1073 Jefferson	207.341119369
1075 Lamar	108.350187807
1077 Lauderdale	125.558790739
1079 Lawrence	106.1989865582
1081 Lee	274.4889929914
1083 Limestone	67.58583400919
1085 Lowndes	1403.649488671
1087 Macon	292.8575302348
1089 Madison	75.84872816962
1091 Marengo	608.4128815693
1093 Marion	356.1468937943
1095 Marshall	663.8296101302
1097 Mobile	423.1952571195
1099 Monroe	94.93520672141
1101 Montgomery	401.7487365069
1103 Morgan	99.92526597755
1105 Perry	240.7002188184
1107 Pickens	421.3060487511
1109 Pike	329.9538064671
1111 Randolph	528.0528052805
1113 Russell	188.6433256607
1115 St. Clair	102.6045777427
1117 Shelby	187.2910939376
1119 Sumter	1166.180758018
1121 Talladega	101.4681565366
1123 Tallapoosa	916.1172432526
1125 Tuscaloosa	185.2463489237
1127 Walker	232.2989750593
1129 Washington	372.4508486995
1131 Wilcox	912.7693610614
1133 Winston	190.1944209637



AL
0 200 400 600 800 1000 1200 1400 1600

AL

FIPS

29001
29003
29005
29007
29009
29011
29013
29015
29017
29019
29021
29023
29025
29027
29029
29031
29033
29035
29037

AL

29039
29041
29043
29045
29047
29049
29051
29053
29055
29057
29059
29061
29063
29065
29067
29069
29071
29073
29075
29077
29079
29081
29083
29085
29087
29089
29091
29093
29095
29097
29099
29101

29103

AL

29105
29107
29109
29111
29113
29115
29117
29121
29123
29125
29127
29119
29129
29131
29133
29135
29137
29139
29141
29143
29145
29147
29149
29151
29153
29155
29157
29159
29161
29163
29165
29167
29169
29171

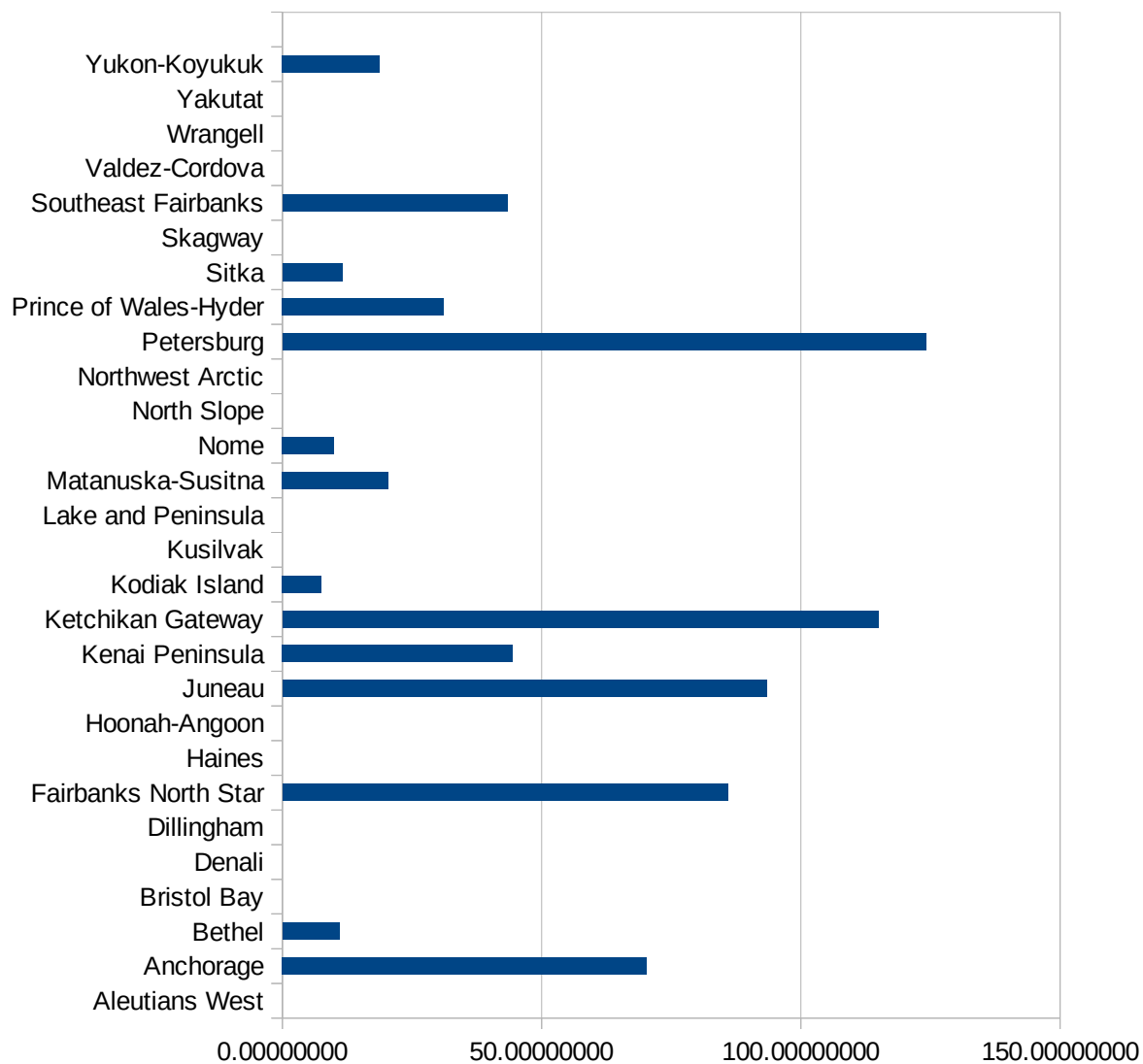
AL

29173
29175
29177
29179
29181
29195
29197
29199
29201
29203
29205
29183
29185
29187
29189
29510
29186
29207
29209
29211
29213
29215

29217
29219
29221
29223
29225
29227
29229

AK

FIPS	County	PC Infection
2013	Aleutians East	0.00000000
2016	Aleutians West	0.00000000
2020	Anchorage	70.31673401
2050	Bethel	10.97935881
2060	Bristol Bay	0.00000000
2068	Denali	0.00000000
2070	Dillingham	0.00000000
2090	Fairbanks North Star	85.88374372
2100	Haines	0.00000000
2105	Hoonah-Angoon	0.00000000
2110	Juneau	93.42011024
2122	Kenai Peninsula	44.41938735
2130	Ketchikan Gateway	###
2150	Kodiak Island	7.49344324
2158	Kusilvak	0.00000000
2164	Lake and Peninsula	0.00000000
2170	Matanuska-Susitna	20.44419664
2180	Nome	9.99200639
2185	North Slope	0.00000000
2188	Northwest Arctic	0.00000000
2195	Petersburg	###
2198	Prince of Wales-Hyder	31.14294612
2220	Sitka	11.56470452
2230	Skagway	0.00000000
2240	Southeast Fairbanks	43.36513443
2261	Valdez-Cordova	0.00000000
2275	Wrangell	0.00000000
2282	Yakutat	0.00000000
2290	Yukon-Koyukuk	18.77229210



AK

AK

FIPS

29001
29003
29005
29007
29009
29011
29013
29015
29017
29019
29021
29023
29025
29027
29029
29031
29033
29035
29037

AK

29039
29041
29043
29045
29047
29049
29051
29053
29055
29057
29059
29061
29063
29065
29067
29069
29071
29073
29075
29077
29079
29081
29083
29085
29087
29089
29091
29093
29095
29097
29099
29101

29103

AK

29105
29107
29109
29111
29113
29115
29117
29121
29123
29125
29127
29119
29129
29131
29133
29135
29137
29139
29141
29143
29145
29147
29149
29151
29153
29155
29157
29159
29161
29163
29165
29167
29169
29171

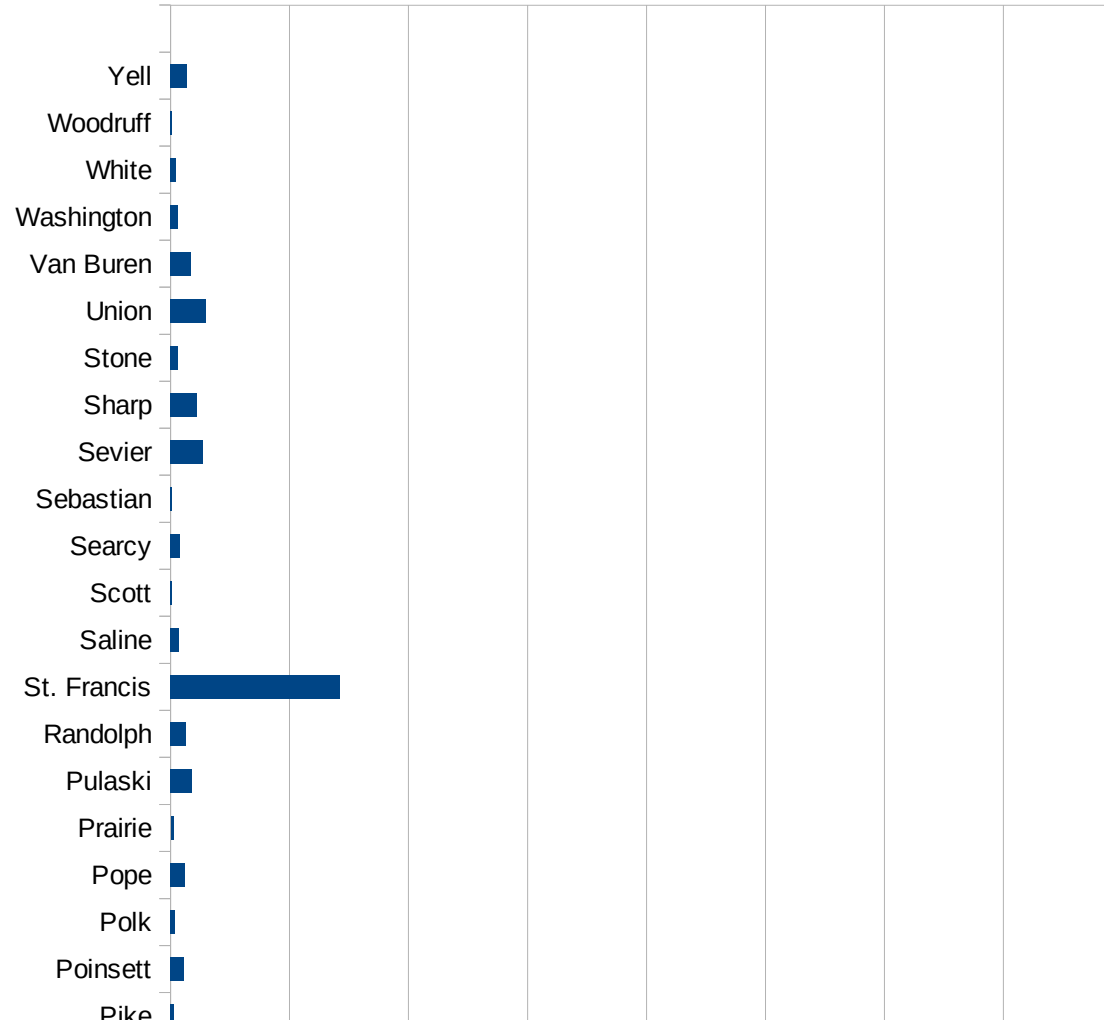
AK

29173
29175
29177
29179
29181
29195
29197
29199
29201
29203
29205
29183
29185
29187
29189
29510
29186
29207
29209
29211
29213
29215

29217
29219
29221
29223
29225
29227
29229

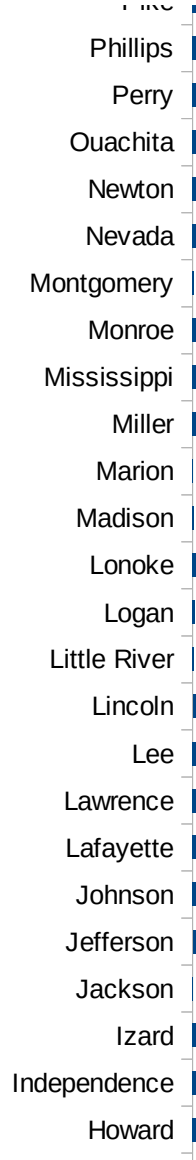
AR

FIPS	County	PC Infection
5001	Arkansas	11.2555574315
5003	Ashley	94.7820013968
5005	Baxter	14.4164924674
5007	Benton	56.8581993192
5009	Boone	13.3404482391
5011	Bradley	128.475727264
5013	Calhoun	0
5015	Carroll	21.2592566347
5017	Chicot	105.384173213
5019	Clark	158.6510131
5021	Clay	26.9414696572
5023	Cleburne	288.403765271
5025	Cleveland	212.022948366
5027	Columbia	76.4753367039
5029	Conway	67.0145038533
5031	Craighead	135.411485105
5033	Crawford	18.9256537236
5035	Crittenden	498.531297836
5037	Cross	233.869033341
5039	Dallas	13.9236981342
5041	Desha	156.358582349
5043	Drew	103.66652117
5045	Faulkner	76.1181353461
5047	Franklin	11.2296462661
5049	Fulton	32.6024940908
5051	Garland	131.109183694
5053	Grant	87.9700901693
5055	Greene	55.1571980143
5057	Hempstead	41.3964399062
5059	Hot Spring	86.050859025
5061	Howard	104.939659696
5063	Independence	69.0057858697



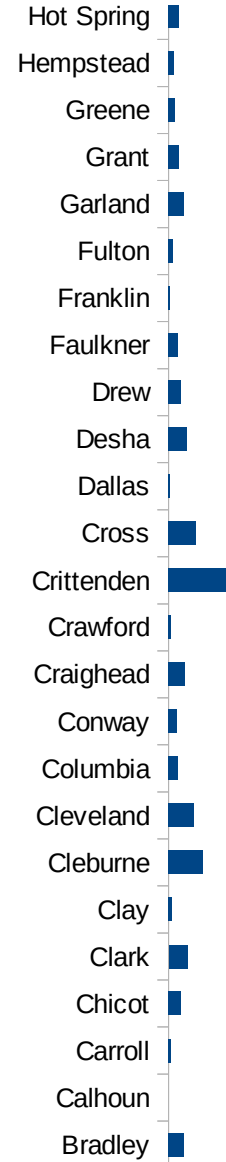
AR

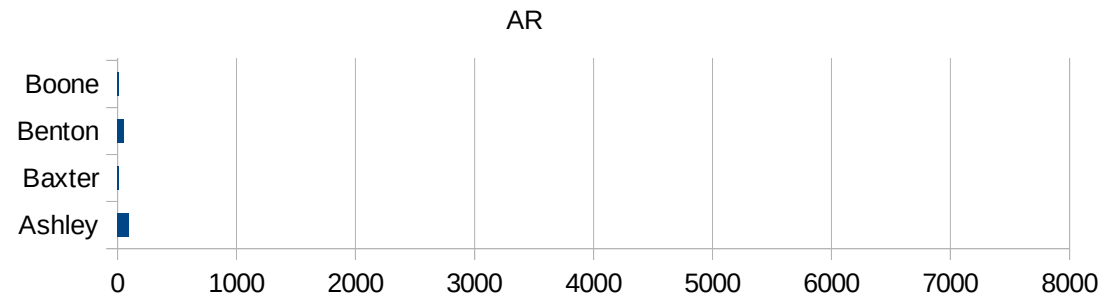
5065 IZARD	102.994188185
5067 JACKSON	5.94848611028
5069 JEFFERSON	729.659100919
5071 JOHNSON	130.880263256
5073 LAFAYETTE	134.690212511
5075 LAWRENCE	468.540829987
5077 LEE	133.555926544
5079 LINCOLN	7210.64036464
5081 LITTLE RIVER	8.11293201363
5083 LOGAN	18.4018033767
5085 LONOKE	62.4516339248
5087 MADISON	12.1351859717
5089 MARION	5.98014591556
5091 MILLER	96.347953753
5093 MISSISSIPPI	157.617788986
5095 MONROE	72.4637681159
5097 MONTGOMERY	11.2057373375
5099 NEVADA	48.0422772039
5101 NEWTON	38.4368994234
5103 OUACHITA	42.3621113276
5105 PERRY	115.919629057
5107 PHILLIPS	27.7330966776
5109 PIKE	28.1083106905
5111 POINSETT	116.793192625
5113 POLK	39.9022395132
5115 POPE	118.75
5117 PRAIRIE	24.7708694575
5119 PULASKI	181.572781909
5121 RANDOLPH	128.147983062
5123 ST. FRANCIS	1423.01191085
5125 SALINE	67.5336226847
5127 SCOTT	9.69086151759
5129 SEARCY	75.3958280975
5131 SEBASTIAN	13.306928213



AR

5133 Sevier	268.393721921
5135 Sharp	218.818380744
5137 Stone	64.2209199647
5139 Union	299.033890508
5141 Van Buren	168.644220924
5143 Washington	63.7235663253
5145 White	46.9978533413
5147 Woodruff	15.4083204931
5149 Yell	139.308103088





AR

FIPS

29001
29003
29005
29007
29009
29011
29013
29015
29017
29019
29021
29023
29025
29027
29029
29031
29033
29035

AR

29037
29039
29041
29043
29045
29047
29049
29051
29053
29055
29057
29059
29061
29063
29065
29067
29069
29071
29073
29075
29077
29079
29081
29083
29085
29087
29089
29091
29093
29095
29097
29099
29101

AR

29103
29105
29107
29109
29111
29113
29115
29117
29121
29123
29125
29127
29119
29129
29131
29133
29135
29137
29139
29141
29143
29145
29147
29149
29151
29153
29155
29157
29159
29161
29163
29165
29167
29169

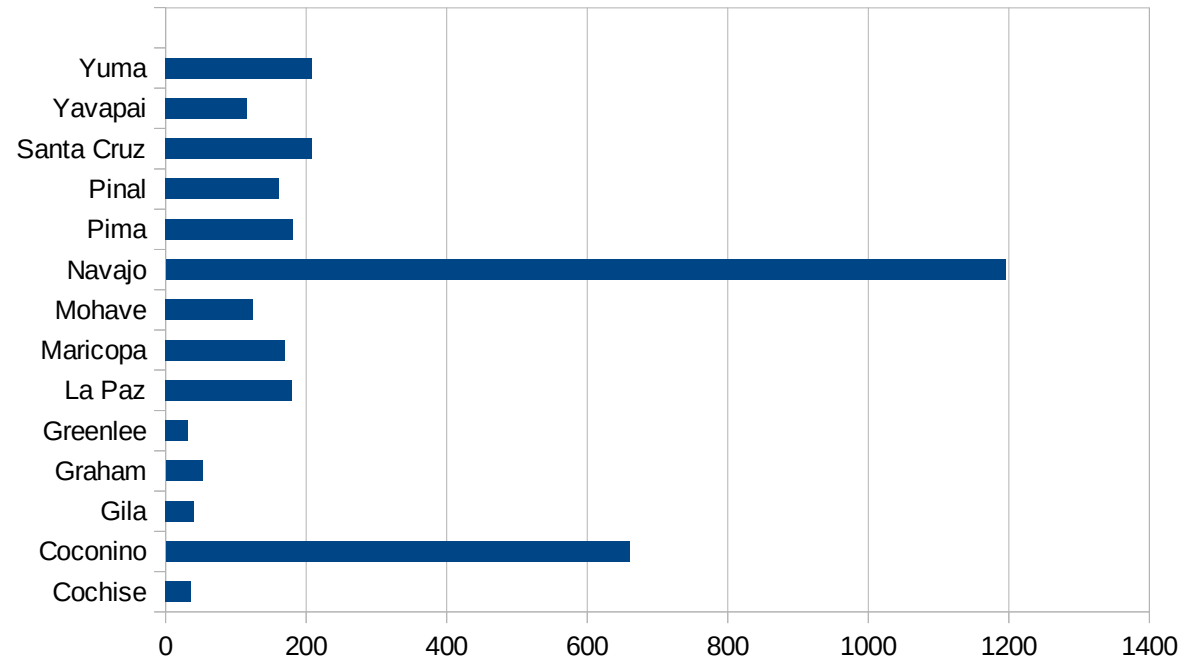
AR

29171
29173
29175
29177
29179
29181
29195
29197
29199
29201
29203
29205
29183
29185
29187
29189
29510
29186
29207
29209
29211
29213
29215

29217
29219
29221
29223
29225
29227
29229

AZ

FIPS	County	PC Infection
4001	Apache	1424.433986
4003	Cochise	36.28618758
4005	Coconino	660.1145225
4007	Gila	40.82465809
4009	Graham	52.53204455
4011	Greenlee	31.63555837
4012	La Paz	180.1118589
4013	Maricopa	169.6281692
4015	Mohave	125.0298258
4017	Navajo	1195.165014
4019	Pima	181.7004195
4021	Pinal	161.0241134
4023	Santa Cruz	208.5528155
4025	Yavapai	115.9517744
4027	Yuma	208.8361744



AZ

FIPS

29001
29003
29005
29007
29009
29011
29013
29015
29017
29019
29021
29023
29025
29027
29029
29031
29033
29035
29037

AZ

29039
29041
29043
29045
29047
29049
29051
29053
29055
29057
29059
29061
29063
29065
29067
29069
29071
29073
29075
29077
29079
29081
29083
29085
29087
29089
29091
29093
29095
29097
29099
29101

29103

AZ

29105
29107
29109
29111
29113
29115
29117
29121
29123
29125
29127
29119
29129
29131
29133
29135
29137
29139
29141
29143
29145
29147
29149
29151
29153
29155
29157
29159
29161
29163
29165
29167
29169
29171

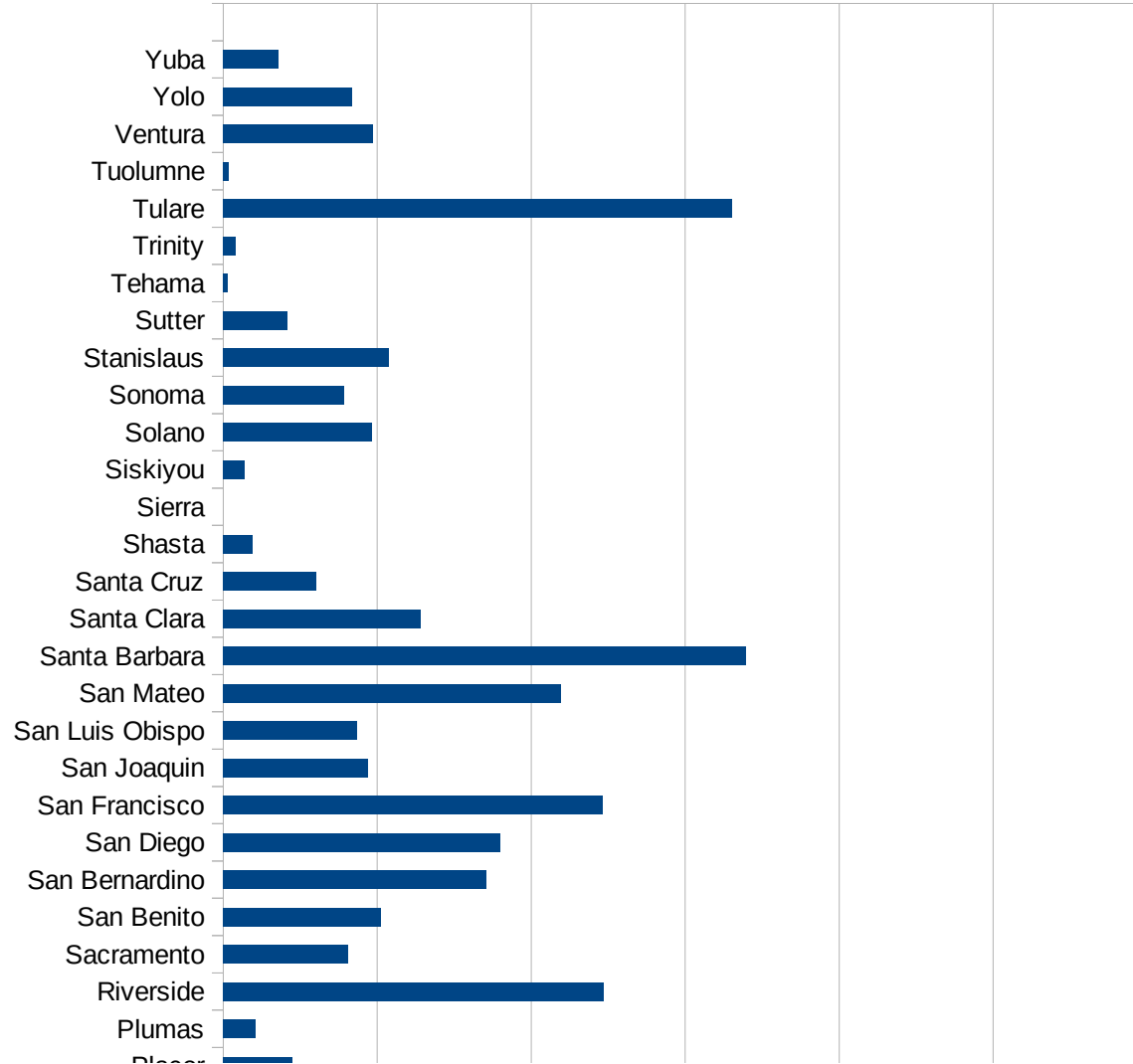
AZ

29173
29175
29177
29179
29181
29195
29197
29199
29201
29203
29205
29183
29185
29187
29189
29510
29186
29207
29209
29211
29213
29215

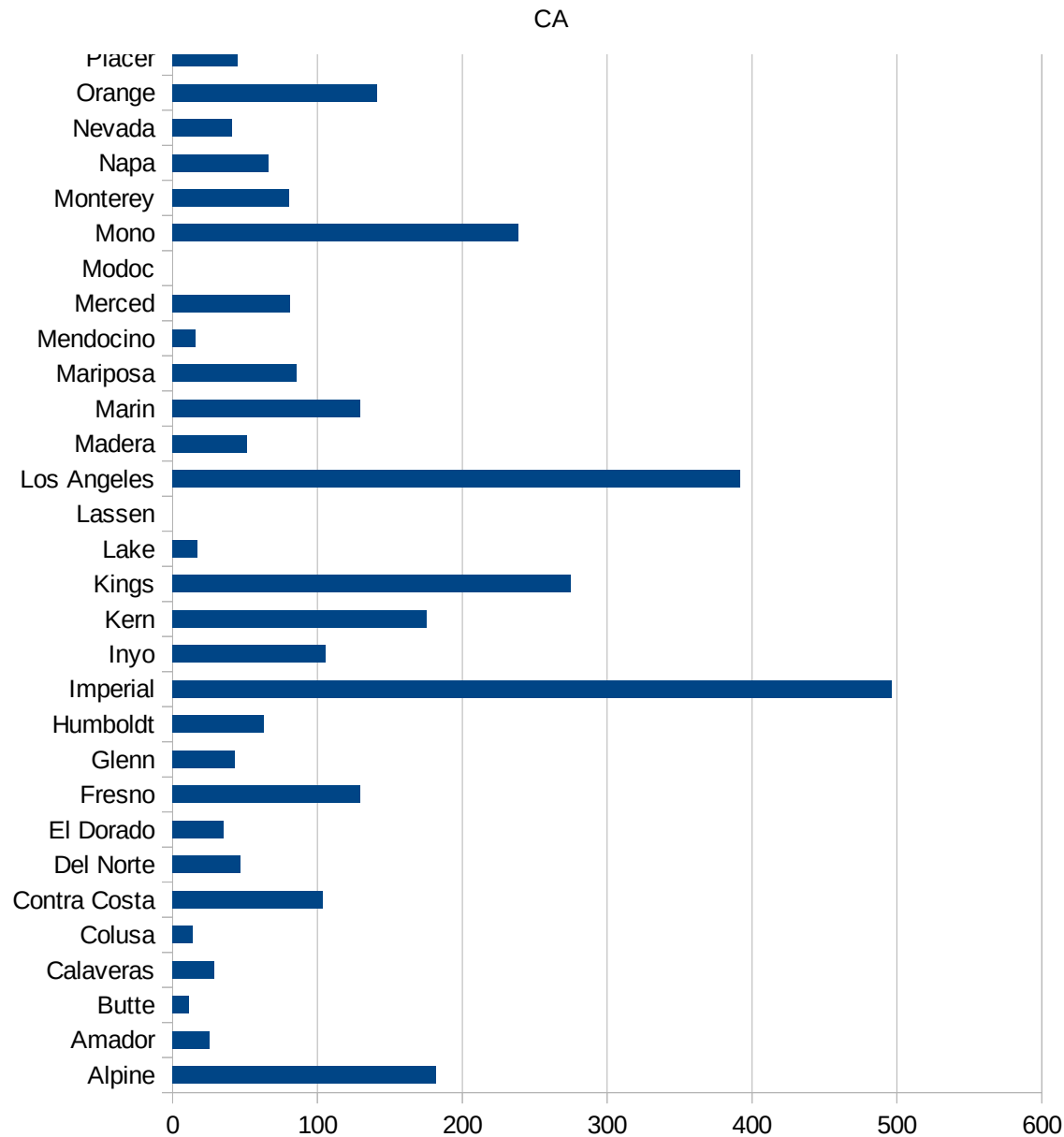
29217
29219
29221
29223
29225
29227
29229

CA

FIPS	County	PC Infection
6001	Alameda	151.312162
6003	Alpine	181.6530427
6005	Amador	25.39166646
6007	Butte	11.24295153
6009	Calaveras	28.5075216
6011	Colusa	13.87154945
6013	Contra Costa	103.6327991
6015	Del Norte	46.71553831
6017	El Dorado	35.13777153
6019	Fresno	129.4247788
6021	Glenn	42.78532463
6023	Humboldt	63.06233639
6025	Imperial	496.0759403
6027	Inyo	105.6318452
6029	Kern	175.1854446
6031	Kings	274.8305432
6033	Lake	17.0855208
6035	Lassen	0
6037	Los Angeles	391.5979369
6039	Madera	51.37246943
6041	Marin	129.3969946
6043	Mariposa	85.8565623
6045	Mendocino	15.9806406
6047	Merced	80.79631685
6049	Modoc	0
6051	Mono	238.5964912
6053	Monterey	80.12047916
6055	Napa	65.98908311
6057	Nevada	41.12502006
6059	Orange	141.2443565
6061	Placer	45.02109887
6063	Plumas	21.27206977
6065	Riverside	246.9848104



6067 Sacramento	81.11747433
6069 San Benito	102.3774315
6071 San Bernardino	170.7033928
6073 San Diego	180.2376289
6075 San Francisco	246.6871579
6077 San Joaquin	94.19924003
6079 San Luis Obispo	86.96876871
6081 San Mateo	219.2204484
6083 Santa Barbara	339.7330956
6085 Santa Clara	128.1502088
6087 Santa Cruz	60.162987
6089 Shasta	18.88469229
6091 Sierra	0
6093 Siskiyou	13.72244076
6095 Solano	96.28087145
6097 Sonoma	78.20907225
6099 Stanislaus	107.8544601
6101 Sutter	41.31932608
6103 Tehama	3.129106953
6105 Trinity	7.977662545
6107 Tulare	330.3560504
6109 Tuolumne	3.667100607
6111 Ventura	96.94853032
6113 Yolo	83.93524736
6115 Yuba	35.87857665



CA

CA

FIPS

29001
29003
29005
29007
29009
29011
29013
29015
29017
29019
29021
29023
29025
29027
29029
29031
29033
29035
29037

CA

29039
29041
29043
29045
29047
29049
29051
29053
29055
29057
29059
29061
29063
29065
29067
29069
29071
29073
29075
29077
29079
29081
29083
29085
29087
29089
29091
29093
29095
29097
29099
29101

29103

CA

29105
29107
29109
29111
29113
29115
29117
29121
29123
29125
29127
29119
29129
29131
29133
29135
29137
29139
29141
29143
29145
29147
29149
29151
29153
29155
29157
29159
29161
29163
29165
29167
29169
29171

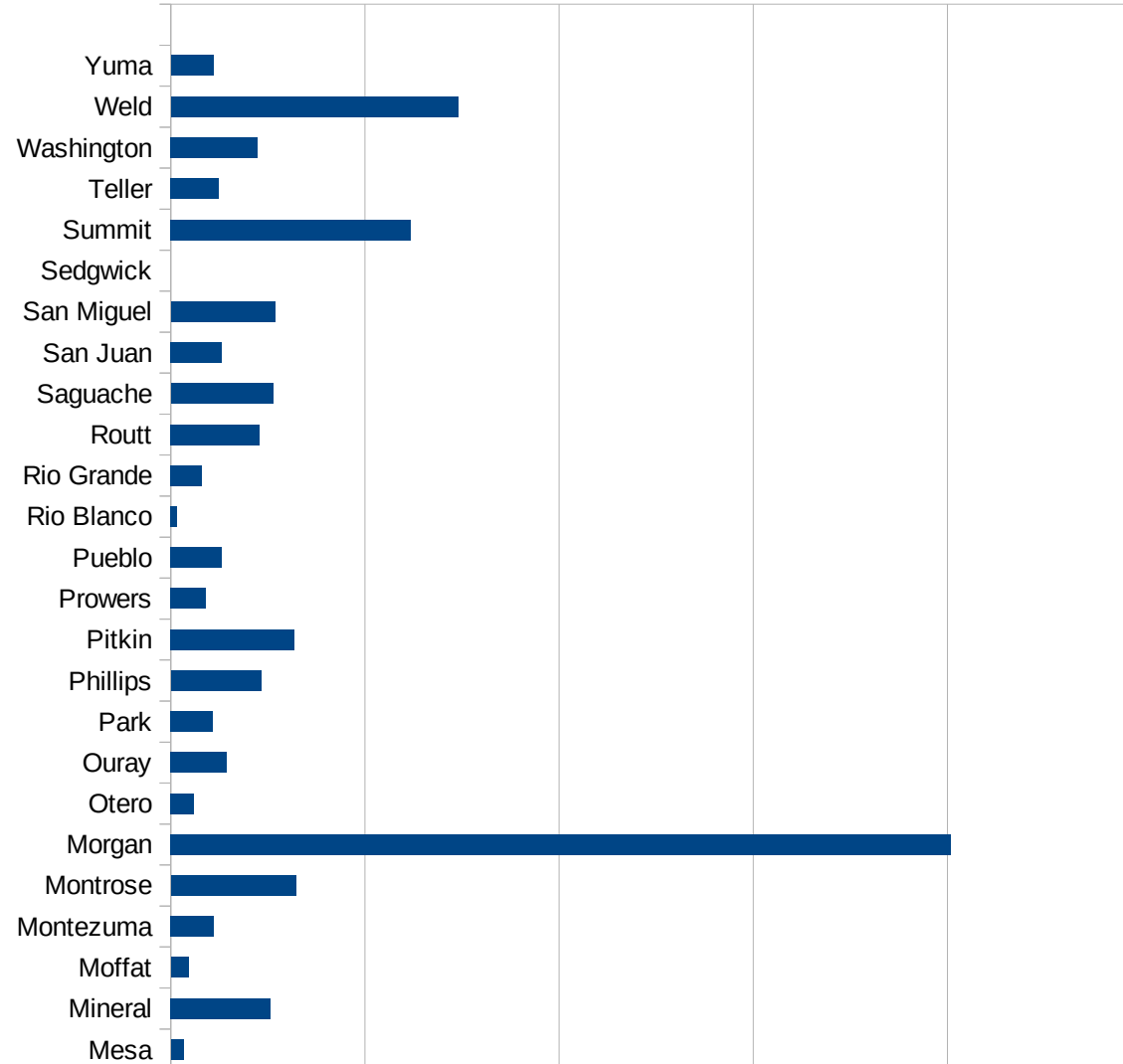
CA

29173
29175
29177
29179
29181
29195
29197
29199
29201
29203
29205
29183
29185
29187
29189
29510
29186
29207
29209
29211
29213
29215

29217
29219
29221
29223
29225
29227
29229

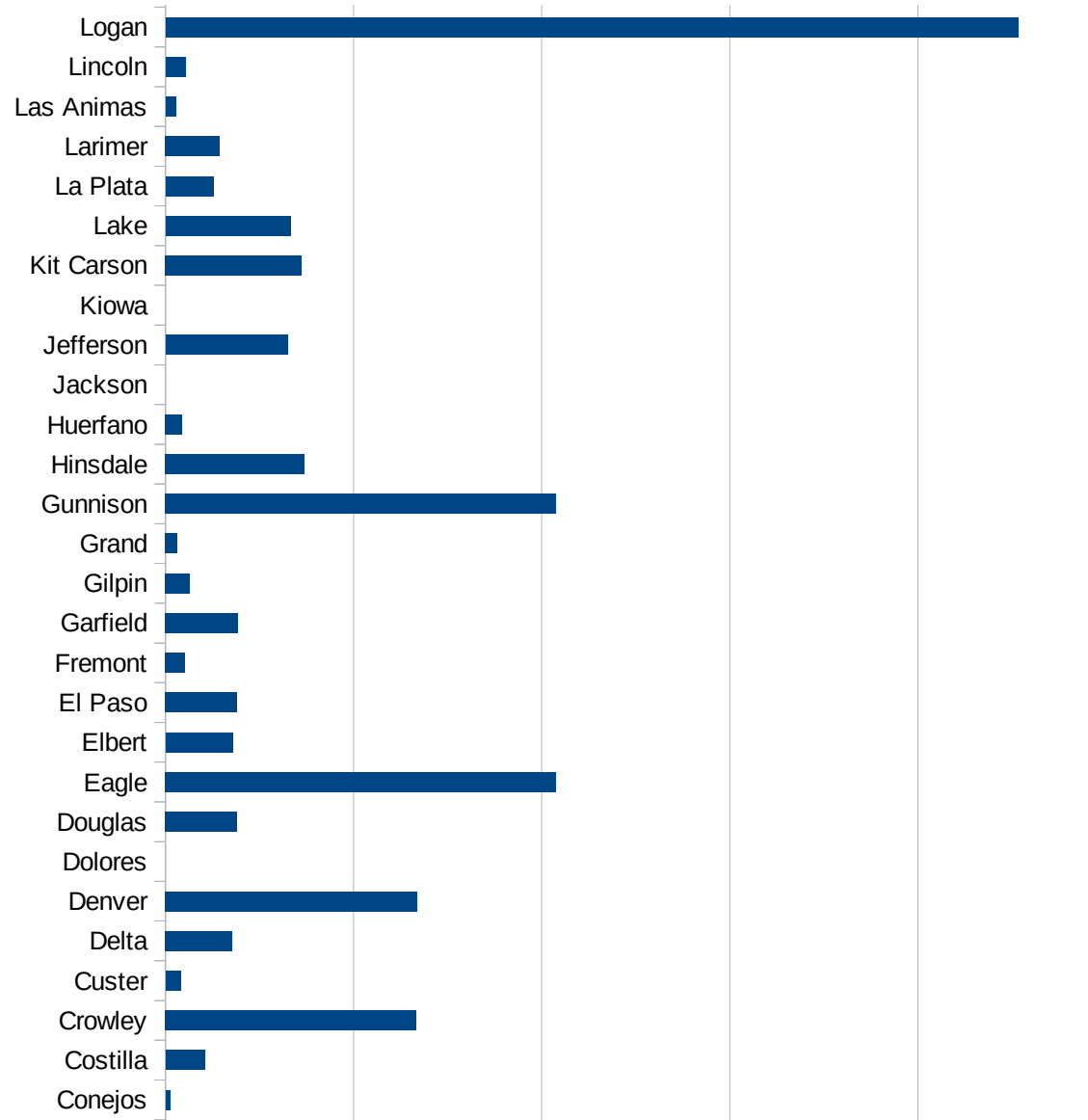
CO

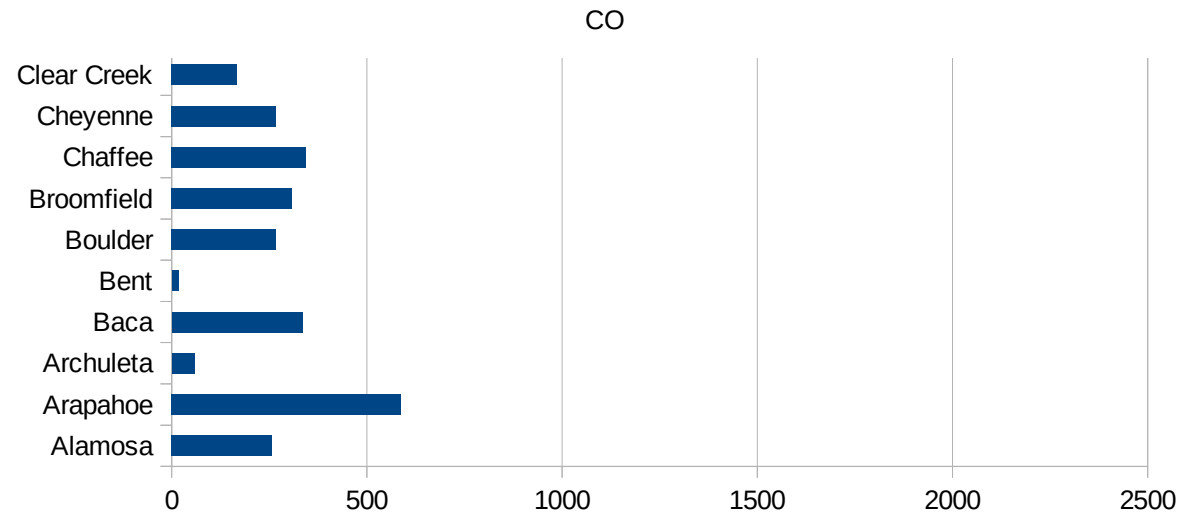
FIPS	County	PC Infection
8001	Adams	522.5956692
8003	Alamosa	257.74740754
8005	Arapahoe	587.67073854
8007	Archuleta	58.118416273
8009	Baca	334.72803347
8011	Bent	17.001020061
8013	Boulder	267.1140034
8014	Broomfield	308.94942758
8015	Chaffee	344.53487791
8017	Cheyenne	266.52452026
8019	Clear Creek	166.5799063
8021	Conejos	12.195121951
8023	Costilla	104.49320794
8025	Crowley	665.7562308
8027	Custer	40.371417037
8029	Delta	177.68875392
8031	Denver	668.535029
8033	Dolores	0
8035	Douglas	190.79515485
8037	Eagle	1038.3139672
8039	Elbert	178.82961723
8041	El Paso	190.09436077
8043	Fremont	52.06055684
8045	Garfield	192.40421616
8047	Gilpin	65.348799216
8049	Grand	32.206119163
8051	Gunnison	1037.9218369
8053	Hinsdale	369.91368681
8055	Huerfano	43.547684715
8057	Jackson	0
8059	Jefferson	324.35245841
8061	Kiowa	0
8063	Kit Carson	362.97640653



CO

8065 Lake	332.31083845
8067 La Plata	127.86361215
8069 Larimer	144.92836317
8071 Las Animas	27.580500586
8073 Lincoln	53.475935829
8075 Logan	2266.8153103
8077 Mesa	32.635584536
8079 Mineral	257.73195876
8081 Moffat	45.495905369
8083 Montezuma	110.86474501
8085 Montrose	322.16800114
8087 Morgan	2009.944674
8089 Otero	59.678819444
8091 Ouray	144.83757501
8093 Park	107.78184954
8095 Phillips	233.31777881
8097 Pitkin	317.54874652
8099 Prowers	90.430779349
8101 Pueblo	130.72363591
8103 Rio Blanco	15.782828283
8105 Rio Grande	80
8107 Routt	229.27758132
8109 Saguache	263.04252521
8111 San Juan	131.2335958
8113 San Miguel	268.58747406
8115 Sedgwick	0
8117 Summit	619.21501596
8119 Teller	123.58968225
8121 Washington	224.07822367
8123 Weld	740.04549721
8125 Yuma	109.78043912





CO

FIPS

29001
29003
29005
29007
29009
29011
29013
29015
29017
29019
29021
29023
29025
29027
29029
29031
29033
29035
29037

CO

29039
29041
29043
29045
29047
29049
29051
29053
29055
29057
29059
29061
29063
29065
29067
29069
29071
29073
29075
29077
29079
29081
29083
29085
29087
29089
29091
29093
29095
29097
29099
29101

29103

CO

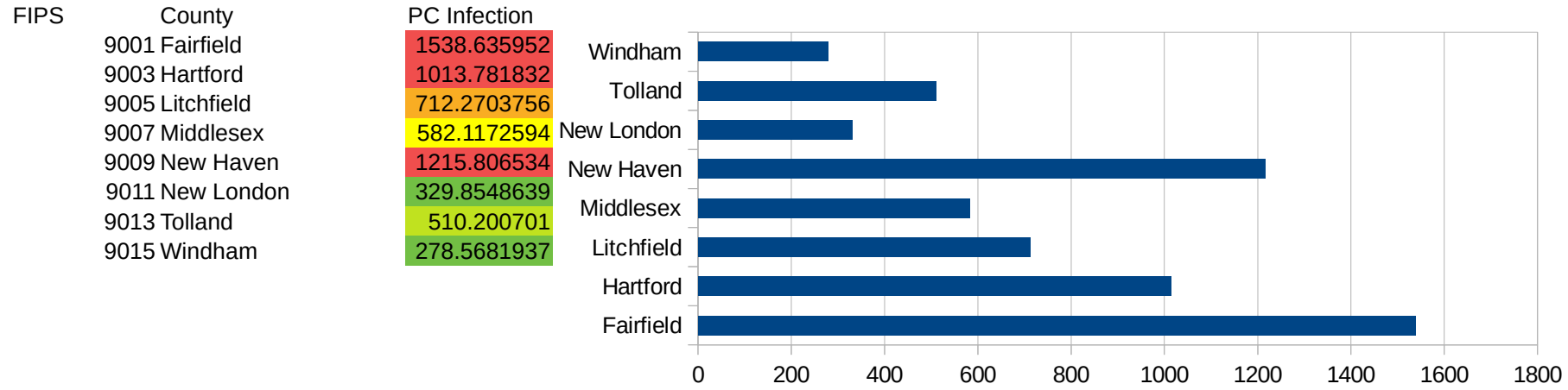
29105
29107
29109
29111
29113
29115
29117
29121
29123
29125
29127
29119
29129
29131
29133
29135
29137
29139
29141
29143
29145
29147
29149
29151
29153
29155
29157
29159
29161
29163
29165
29167
29169
29171

CO

29173
29175
29177
29179
29181
29195
29197
29199
29201
29203
29205
29183
29185
29187
29189
29510
29186
29207
29209
29211
29213
29215

29217
29219
29221
29223
29225
29227
29229

CT



CT

FIPS

29001
29003
29005
29007
29009
29011
29013
29015
29017
29019
29021
29023
29025
29027
29029
29031
29033
29035
29037

CT

29039
29041
29043
29045
29047
29049
29051
29053
29055
29057
29059
29061
29063
29065
29067
29069
29071
29073
29075
29077
29079
29081
29083
29085
29087
29089
29091
29093
29095
29097
29099
29101

29103

CT

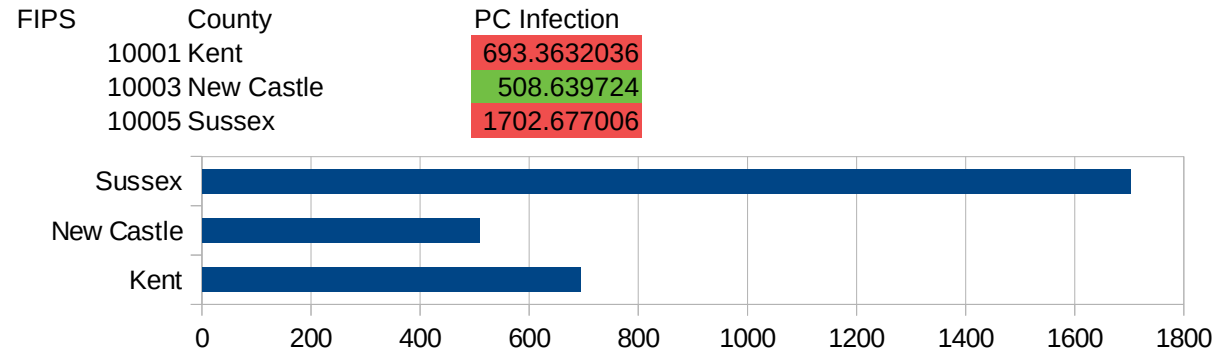
29105
29107
29109
29111
29113
29115
29117
29121
29123
29125
29127
29119
29129
29131
29133
29135
29137
29139
29141
29143
29145
29147
29149
29151
29153
29155
29157
29159
29161
29163
29165
29167
29169
29171

CT

29173
29175
29177
29179
29181
29195
29197
29199
29201
29203
29205
29183
29185
29187
29189
29510
29186
29207
29209
29211
29213
29215

29217
29219
29221
29223
29225
29227
29229

DE



DE

FIPS

29001
29003
29005
29007
29009
29011
29013
29015
29017
29019
29021
29023
29025
29027
29029
29031
29033
29035
29037

DE

29039
29041
29043
29045
29047
29049
29051
29053
29055
29057
29059
29061
29063
29065
29067
29069
29071
29073
29075
29077
29079
29081
29083
29085
29087
29089
29091
29093
29095
29097
29099
29101

29103

DE

29105
29107
29109
29111
29113
29115
29117
29121
29123
29125
29127
29119
29129
29131
29133
29135
29137
29139
29141
29143
29145
29147
29149
29151
29153
29155
29157
29159
29161
29163
29165
29167
29169
29171

DE

29173
29175
29177
29179
29181
29195
29197
29199
29201
29203
29205
29183
29185
29187
29189
29510
29186
29207
29209
29211
29213
29215

29217
29219
29221
29223
29225
29227
29229

DC

FIPS	County	PC Infection
11001	District of Columbia	1058.288431

DC

FIPS

29001
29003
29005
29007
29009
29011
29013
29015
29017
29019
29021
29023
29025
29027
29029
29031
29033
29035
29037

DC

29039
29041
29043
29045
29047
29049
29051
29053
29055
29057
29059
29061
29063
29065
29067
29069
29071
29073
29075
29077
29079
29081
29083
29085
29087
29089
29091
29093
29095
29097
29099
29101

29103

DC

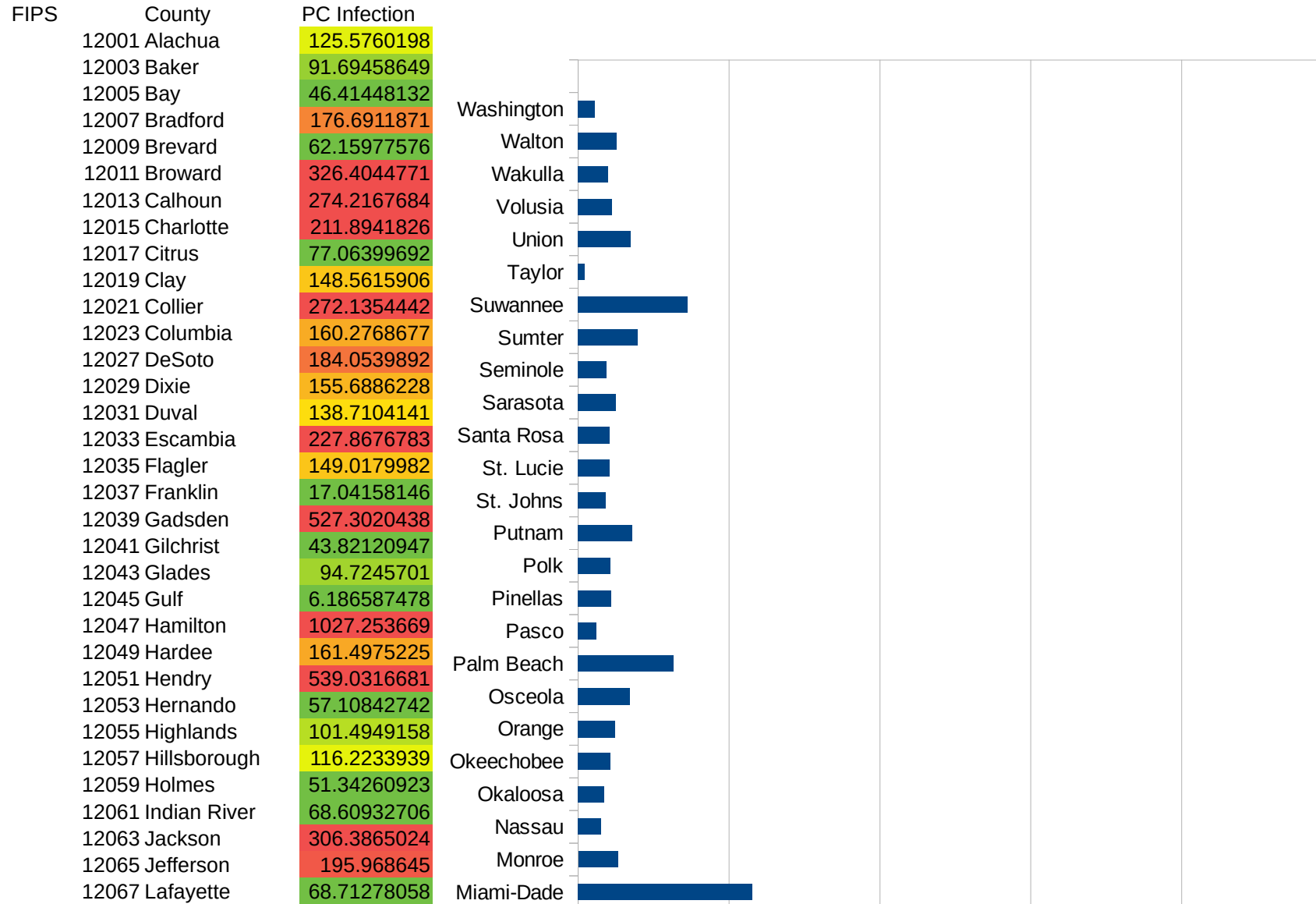
29105
29107
29109
29111
29113
29115
29117
29121
29123
29125
29127
29119
29129
29131
29133
29135
29137
29139
29141
29143
29145
29147
29149
29151
29153
29155
29157
29159
29161
29163
29165
29167
29169
29171

DC

29173
29175
29177
29179
29181
29195
29197
29199
29201
29203
29205
29183
29185
29187
29189
29510
29186
29207
29209
29211
29213
29215

29217
29219
29221
29223
29225
29227
29229

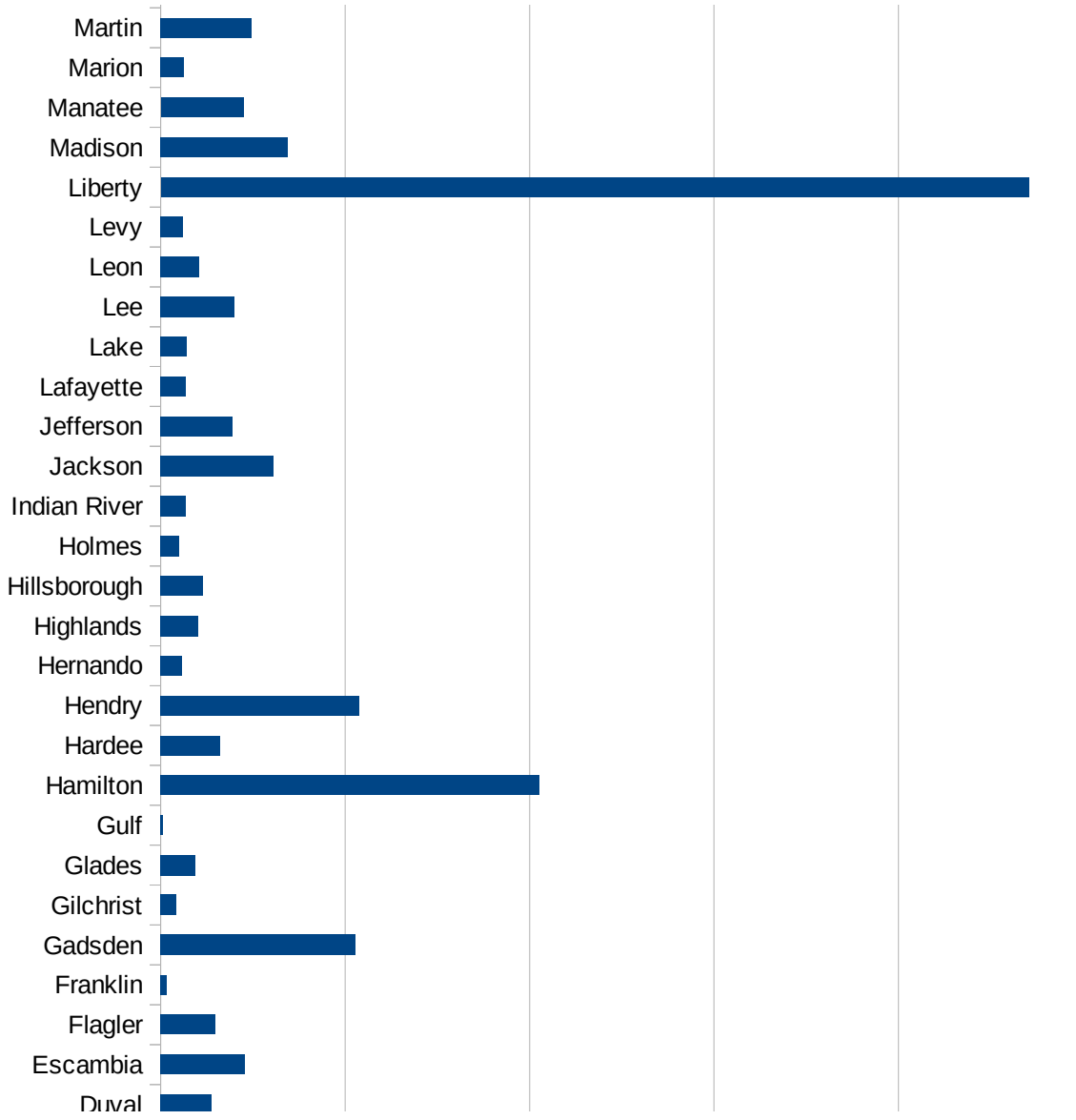
FL

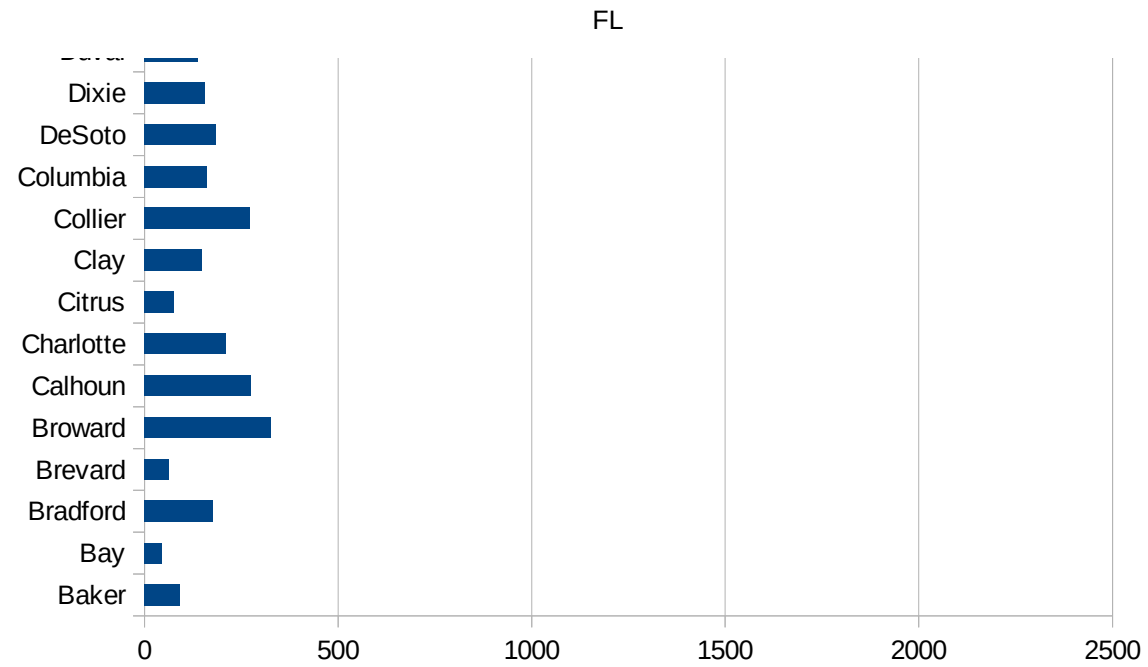


This work is licensed under the Creative Commons Attribution-NoDerivatives 4.0 International License. To view a copy of this license, visit <http://creativecommons.org/licenses/by-nd/4.0/>.

FL

12069 Lake	72.09077266
12071 Lee	201.4285525
12073 Leon	103.9309133
12075 Levy	61.31959774
12077 Liberty	2353.080289
12079 Madison	345.4045011
12081 Manatee	224.8926821
12083 Marion	62.22619778
12085 Martin	246.0972457
12086 Miami-Dade	577.2780157
12087 Monroe	131.9524971
12089 Nassau	76.89439836
12091 Okaloosa	86.84366693
12093 Okeechobee	108.3371452
12095 Orange	123.0584256
12097 Osceola	170.9285578
12099 Palm Beach	316.2305906
12101 Pasco	60.59707577
12103 Pinellas	108.8918054
12105 Polk	108.1907151
12107 Putnam	180.68309
12109 St. Johns	91.63811988
12111 St. Lucie	104.9425774
12113 Santa Rosa	103.7084121
12115 Sarasota	124.9068471
12117 Seminole	94.47835975
12119 Sumter	196.4987496
12121 Suwannee	362.0646738
12123 Taylor	23.12352588
12125 Union	174.0294511
12127 Volusia	111.7730642
12129 Wakulla	98.57983426
12131 Walton	127.4956217
12133 Washington	56.27009646





FL

FIPS

29001
29003
29005
29007
29009
29011
29013
29015
29017
29019
29021
29023
29025
29027
29029
29031
29033
29035
29037

FL

29039
29041
29043
29045
29047
29049
29051
29053
29055
29057
29059
29061
29063
29065
29067
29069
29071
29073
29075
29077
29079
29081
29083
29085
29087
29089
29091
29093
29095
29097
29099
29101

29103

FL

29105
29107
29109
29111
29113
29115
29117
29121
29123
29125
29127
29119
29129
29131
29133
29135
29137
29139
29141
29143
29145
29147
29149
29151
29153
29155
29157
29159
29161
29163
29165
29167
29169
29171

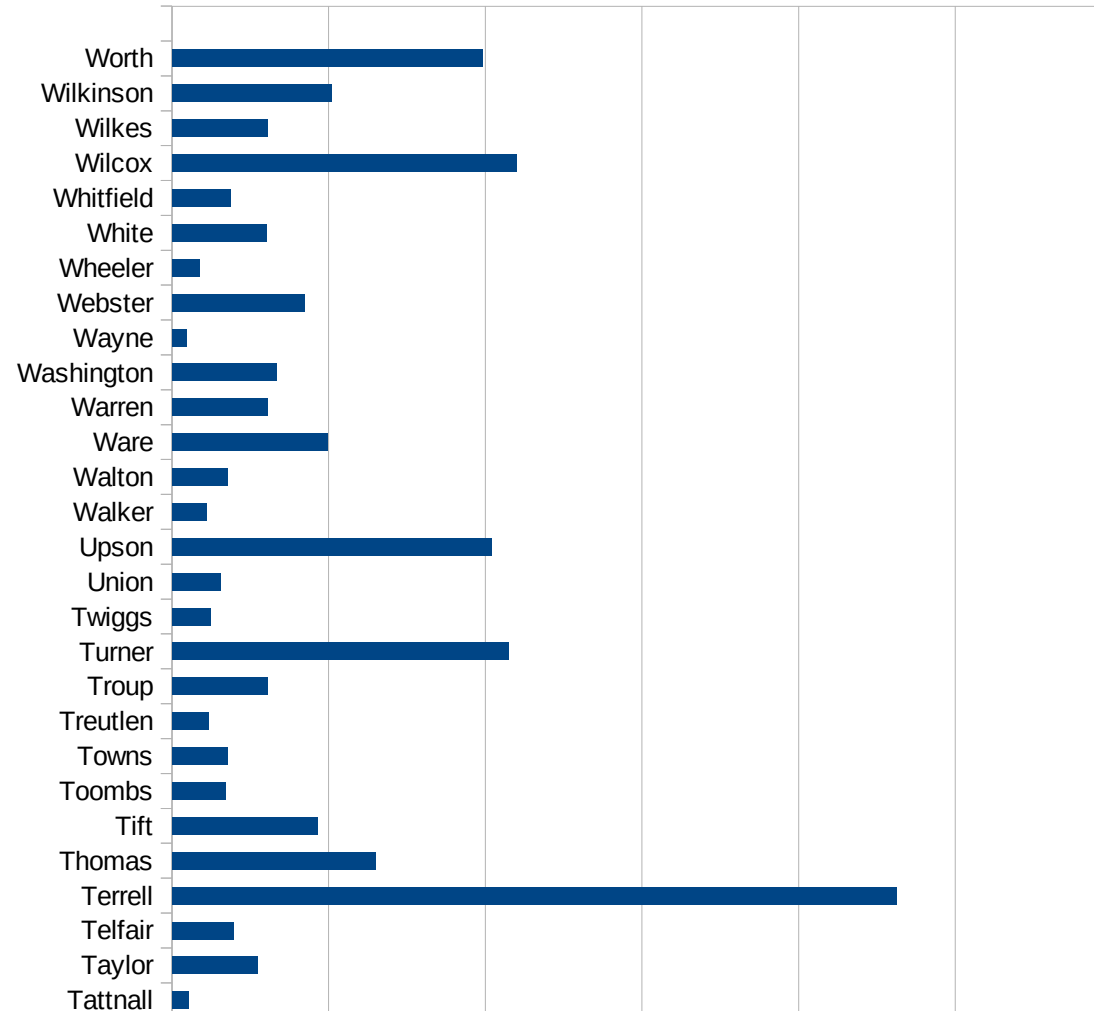
FL

29173
29175
29177
29179
29181
29195
29197
29199
29201
29203
29205
29183
29185
29187
29189
29510
29186
29207
29209
29211
29213
29215

29217
29219
29221
29223
29225
29227
29229

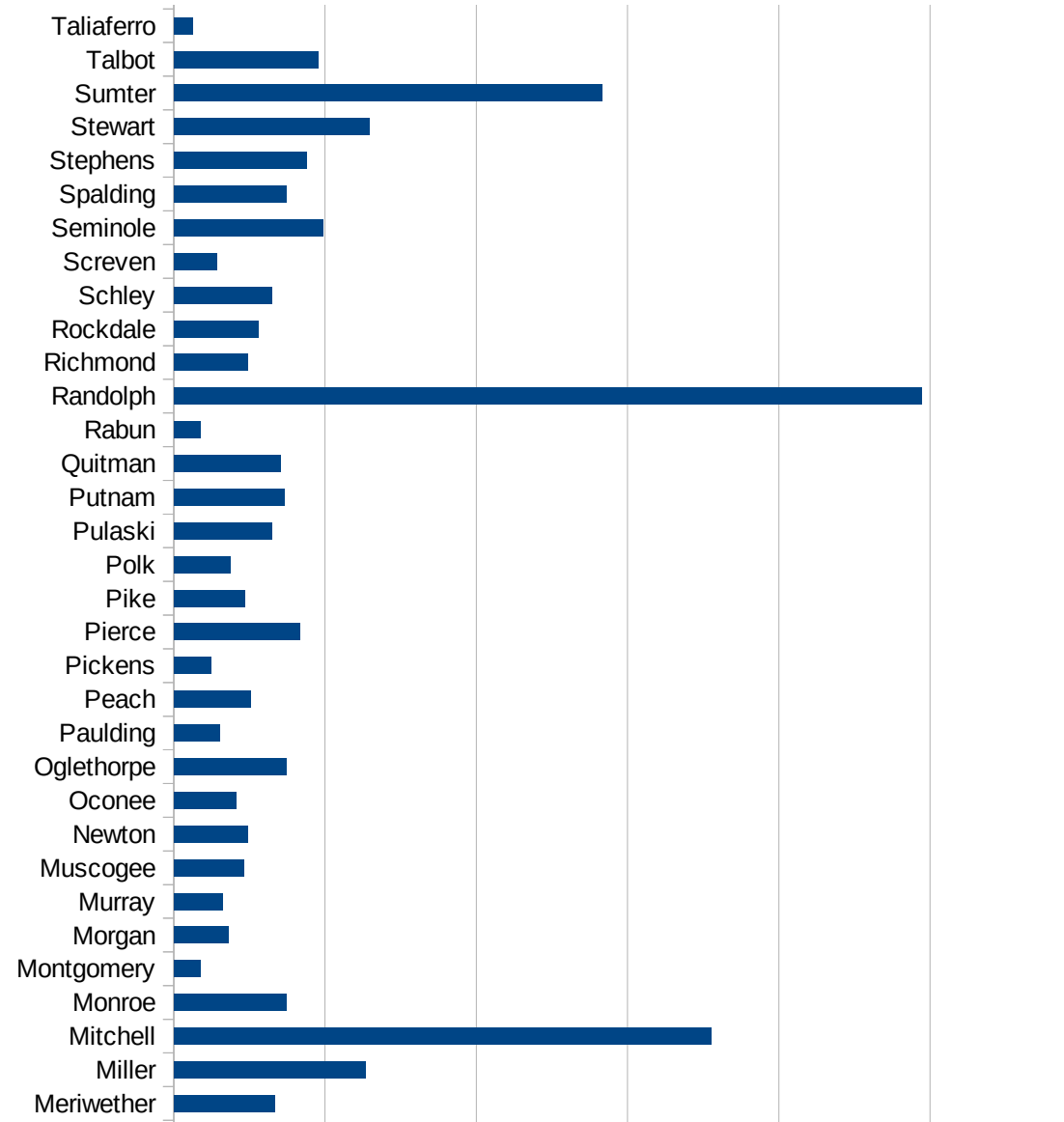
GA

FIPS	County	PC Infection
13001	Appling	610.5797806
13003	Atkinson	265.1560805
13005	Bacon	634.7787215
13007	Baker	1034.928849
13009	Baldwin	651.4512639
13011	Banks	242.2582684
13013	Barrow	330.4087416
13015	Bartow	385.3093752
13017	Ben Hill	285.9355454
13019	Berrien	119.4681072
13021	Bibb	268.4607597
13023	Bleckley	264.8387599
13025	Brantley	232.8411917
13027	Brooks	425.4496229
13029	Bryan	173.187436
13031	Bulloch	58.2177603
13033	Burke	526.2453731
13035	Butts	822.5519778
13037	Calhoun	1920.654912
13039	Camden	95.01276152
13043	Candler	92.28497601
13045	Carroll	353.8744169
13047	Catoosa	108.2764758
13049	Charlton	223.6273905
13051	Chatham	131.0534414
13053	Chattahoochee	187.1958068
13055	Chattooga	68.57603873
13057	Cherokee	293.1351294
13059	Clarke	157.0721747
13061	Clay	1039.140977
13063	Clayton	348.7388429
13065	Clinch	676.8953069
13067	Cobb	330.7062686



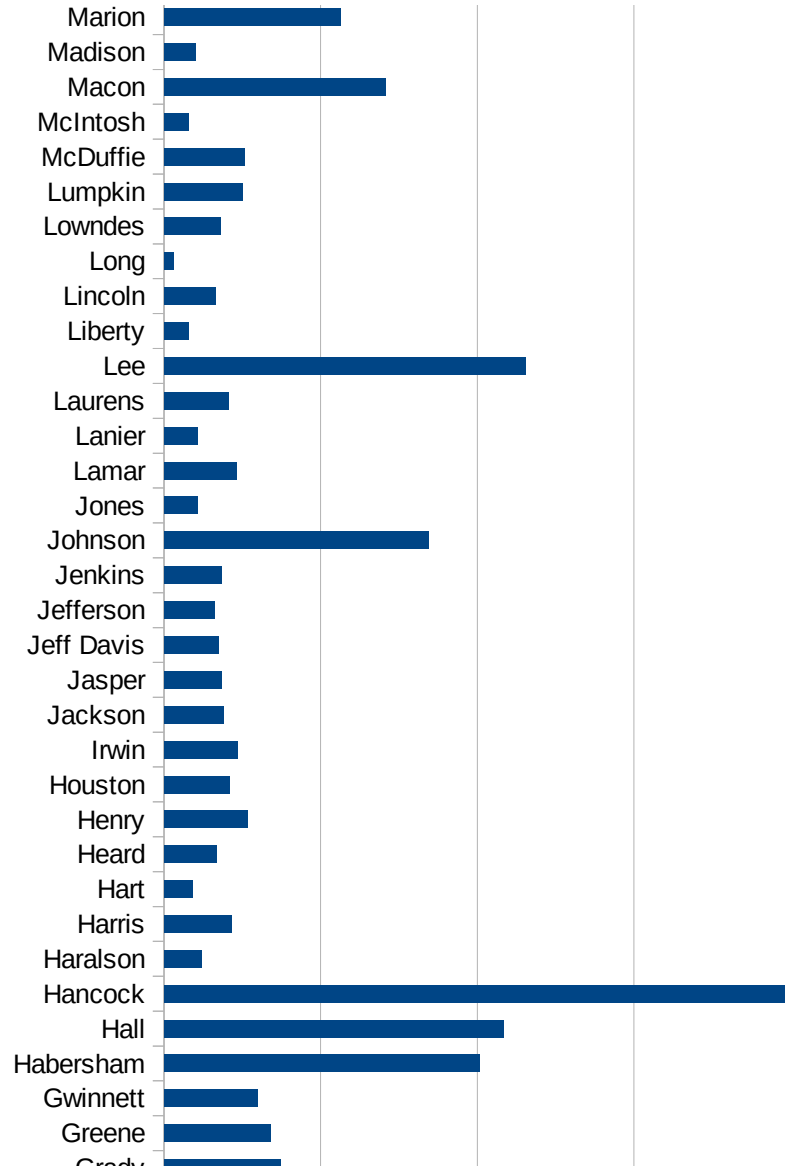
GA

13069 Coffee	484.9975634
13071 Colquitt	565.8887524
13073 Columbia	137.4027001
13075 Cook	180.631628
13077 Coweta	196.7586245
13079 Crawford	194.8368242
13081 Crisp	884.9165966
13083 Dade	123.2589671
13085 Dawson	342.8616992
13087 Decatur	492.9444967
13089 DeKalb	385.694157
13091 Dodge	212.5090558
13093 Dooly	1181.964103
13095 Dougherty	1828.085442
13097 Douglas	306.1975766
13099 Early	2283.595199
13101 Echols	525
13103 Effingham	75.57485126
13105 Elbert	360.8786611
13107 Emanuel	114.9831948
13109 Evans	46.63744054
13111 Fannin	146.3564936
13113 Fayette	186.851638
13115 Floyd	199.1279218
13117 Forsyth	174.1247274
13119 Franklin	143.3349259
13121 Fulton	361.3893349
13123 Gilmer	376.4278297
13125 Glascock	33.38898164
13127 Glynn	92.70233164
13129 Gordon	228.828985
13131 Grady	371.7472119
13133 Greene	339.0213583
13135 Gwinnett	298.6696214



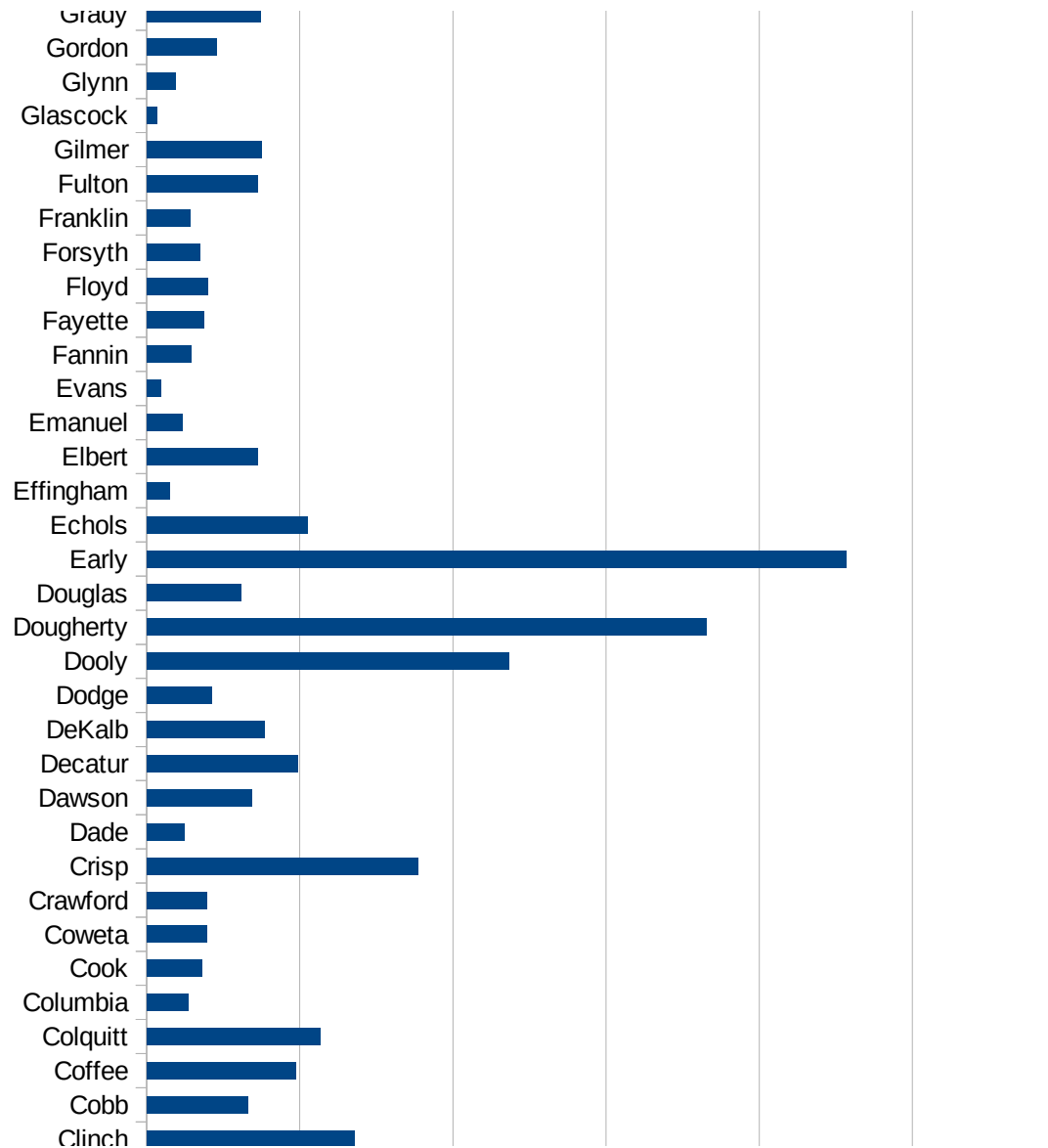
GA

13137 Habersham	1006.874064
13139 Hall	1083.859351
13141 Hancock	2036.415908
13143 Haralson	118.5114956
13145 Harris	214.6482959
13147 Hart	91.95754627
13149 Heard	168.3643404
13151 Henry	265.3983147
13153 Houston	207.7584599
13155 Irwin	234.0923601
13157 Jackson	190.2814461
13159 Jasper	185.1851852
13161 Jeff Davis	172.9988689
13163 Jefferson	162.022035
13165 Jenkins	184.2681101
13167 Johnson	844.6641945
13169 Jones	108.3310036
13171 Lamar	231.5789474
13173 Lanier	106.3829787
13175 Laurens	207.078711
13177 Lee	1152.398871
13179 Liberty	76.42649235
13181 Lincoln	164.2451042
13183 Long	31.58227182
13185 Lowndes	179.6752091
13187 Lumpkin	251.8585951
13189 McDuffie	255.4456365
13191 McIntosh	76.70850767
13193 Macon	707.6010043
13195 Madison	101.1804384
13197 Marion	562.8068495
13199 Meriwether	332.2574521
13201 Miller	633.1340134
13205 Mitchell	1775.414564

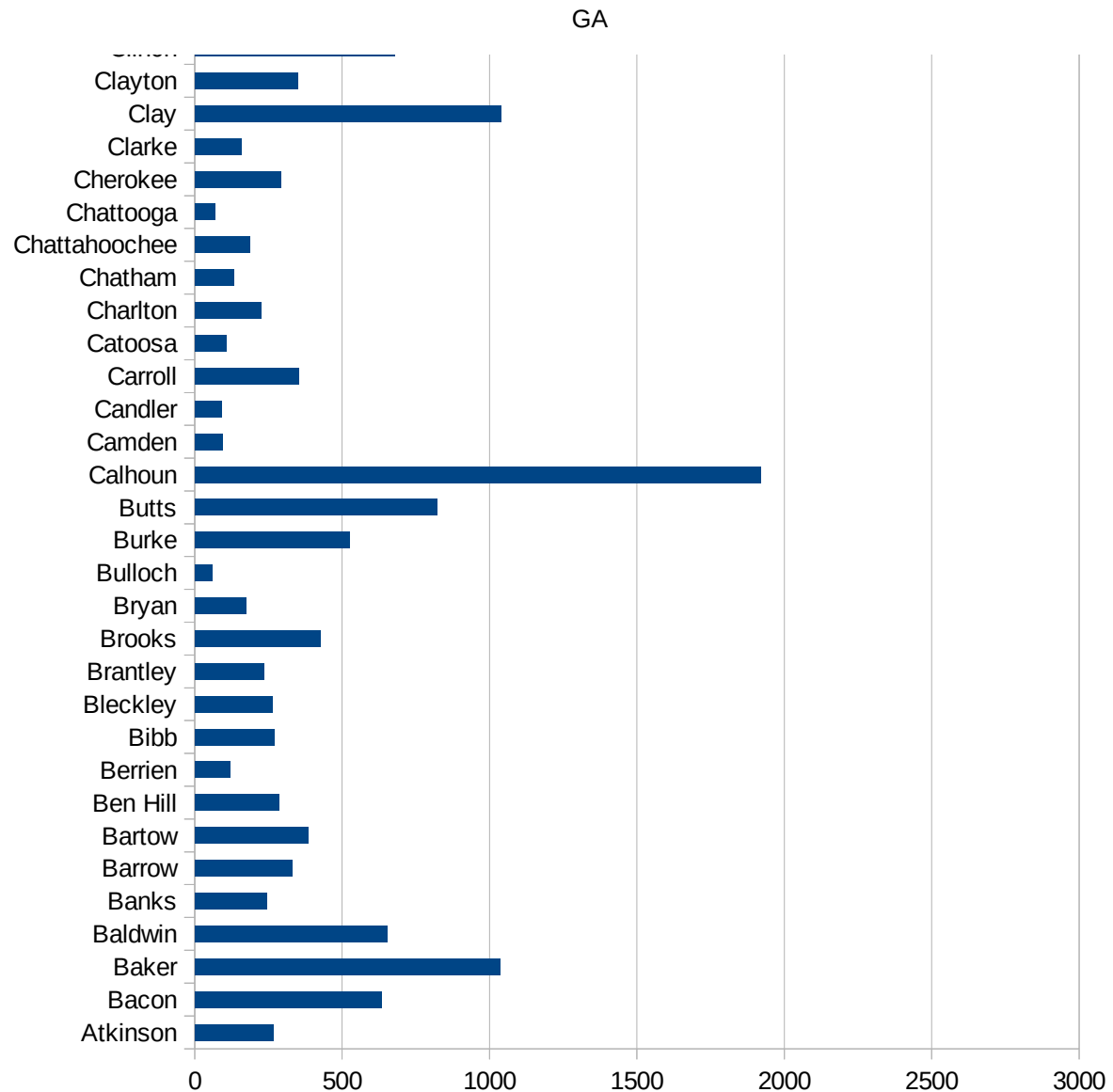


GA

13207 Monroe	370.6395349
13209 Montgomery	87.02273469
13211 Morgan	180.342651
13213 Murray	160.3166253
13215 Muscogee	232.2826535
13217 Newton	242.8314512
13219 Oconee	206.2538195
13221 Oglethorpe	371.9941544
13223 Paulding	150.5693594
13225 Peach	252.7750302
13227 Pickens	121.9512195
13229 Pierce	417.7626489
13231 Pike	236.1275089
13233 Polk	188.3682599
13235 Pulaski	325.2326317
13237 Putnam	366.8210372
13239 Quitman	351.031154
13241 Rabun	88.93104879
13243 Randolph	2473.29138
13245 Richmond	245.5917521
13247 Rockdale	278.1641168
13249 Schley	324.6753247
13251 Screven	143.4926101
13253 Seminole	493.0847865
13255 Spalding	372.1633888
13257 Stephens	437.8720953
13259 Stewart	645.2653654
13261 Sumter	1415.935156
13263 Talbot	478.3163265
13265 Taliaferro	62.18905473
13267 Tattnall	51.19924383
13269 Taylor	273.6658788
13271 Telfair	195.2632905
13273 Terrell	2310.997561



13275 Thomas	650.1979842
13277 Tift	463.3851766
13279 Toombs	171.0863986
13281 Towns	177.1852852
13283 Treutlen	117.4915553
13285 Troup	304.1379901
13287 Turner	1074.317492
13289 Twigg	122.1299463
13291 Union	154.1602433
13293 Upson	1018.500858
13295 Walker	109.4943092
13297 Walton	177.5344107
13299 Ware	496.0762332
13301 Warren	304.7038659
13303 Washington	333.5622486
13305 Wayne	46.96725711
13307 Webster	421.2945232
13309 Wheeler	88.8437619
13311 White	300.3003003
13313 Whitfield	186.4273222
13315 Wilcox	1100.771675
13317 Wilkes	303.7667072
13319 Wilkinson	509.0748119
13321 Worth	990.1965614



GA

GA

FIPS

29001
29003
29005
29007
29009
29011
29013
29015
29017
29019
29021
29023
29025
29027
29029
29031
29033
29035
29037

GA

29039
29041
29043
29045
29047
29049
29051
29053
29055
29057
29059
29061
29063
29065
29067
29069
29071
29073
29075
29077
29079
29081
29083
29085
29087
29089
29091
29093
29095
29097
29099
29101

29103

29105
29107
29109
29111
29113
29115
29117
29121
29123
29125
29127
29119
29129
29131
29133
29135
29137
29139
29141
29143
29145
29147
29149
29151
29153
29155
29157
29159
29161
29163
29165
29167
29169
29171

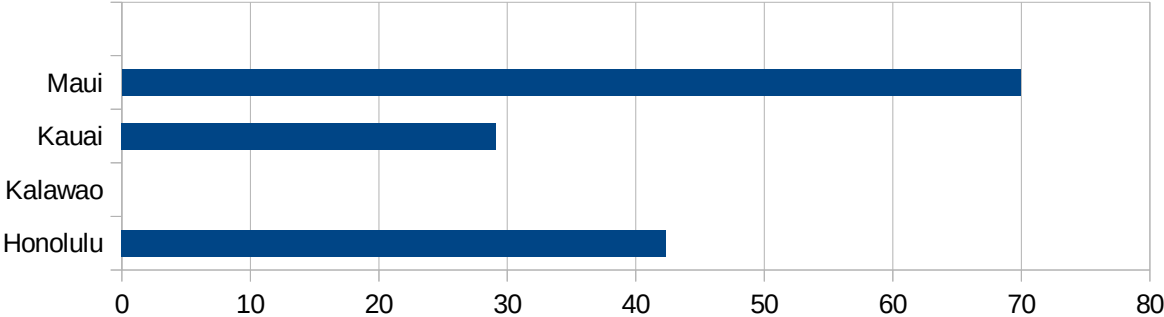
GA

29173
29175
29177
29179
29181
29195
29197
29199
29201
29203
29205
29183
29185
29187
29189
29510
29186
29207
29209
29211
29213
29215

29217
29219
29221
29223
29225
29227
29229

HI

FIPS	County	PC Infection
15001	Hawaii	38.80925252
15003	Honolulu	42.34348216
15005	Kalawao	0
15007	Kauai	29.11288869
15009	Maui	69.97314706



HI

FIPS

29001
29003
29005
29007
29009
29011
29013
29015
29017
29019
29021
29023
29025
29027
29029
29031
29033
29035
29037

HI

29039
29041
29043
29045
29047
29049
29051
29053
29055
29057
29059
29061
29063
29065
29067
29069
29071
29073
29075
29077
29079
29081
29083
29085
29087
29089
29091
29093
29095
29097
29099
29101

29103

HI

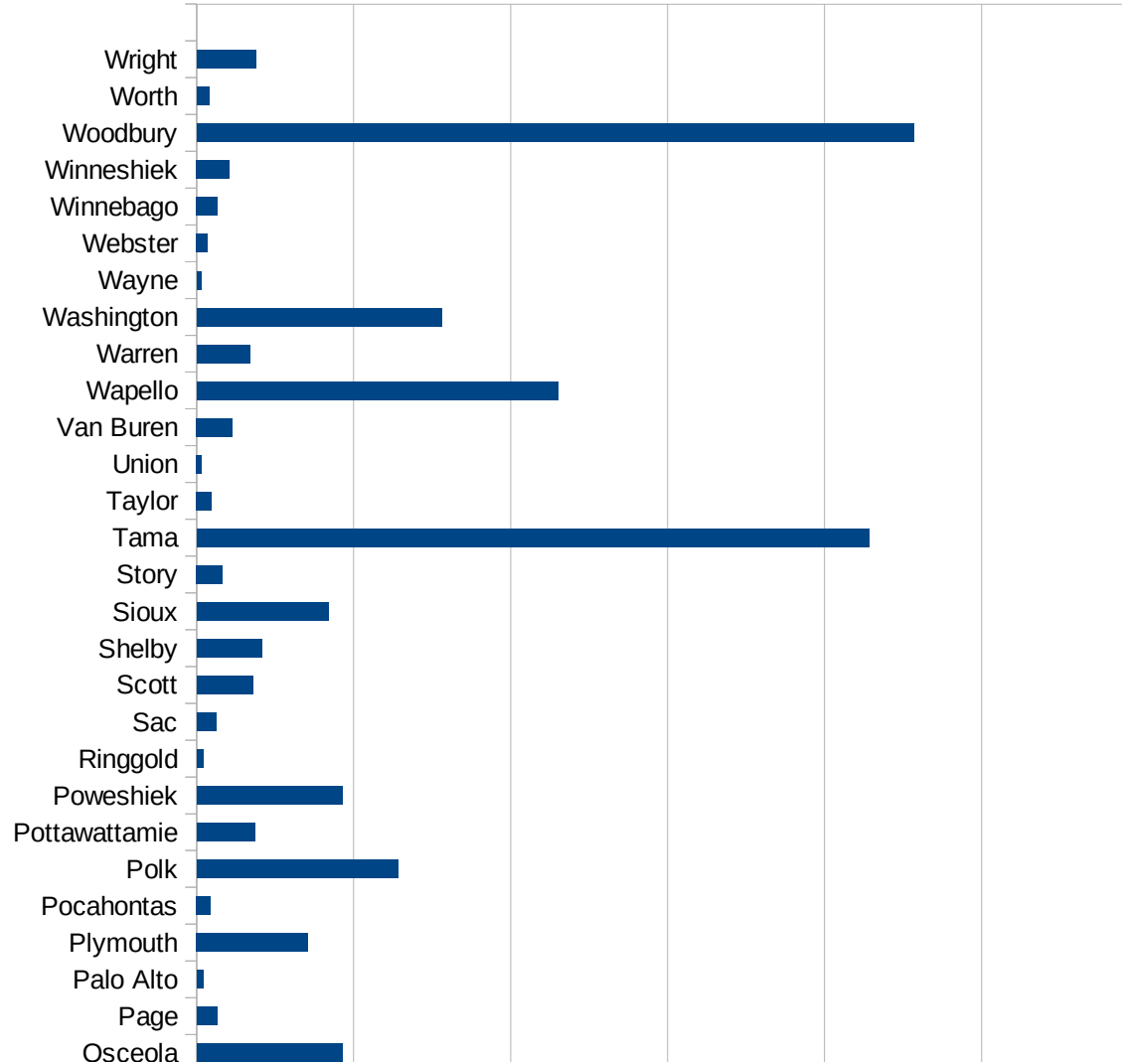
29105
29107
29109
29111
29113
29115
29117
29121
29123
29125
29127
29119
29129
29131
29133
29135
29137
29139
29141
29143
29145
29147
29149
29151
29153
29155
29157
29159
29161
29163
29165
29167
29169
29171

HI

29173
29175
29177
29179
29181
29195
29197
29199
29201
29203
29205
29183
29185
29187
29189
29510
29186
29207
29209
29211
29213
29215

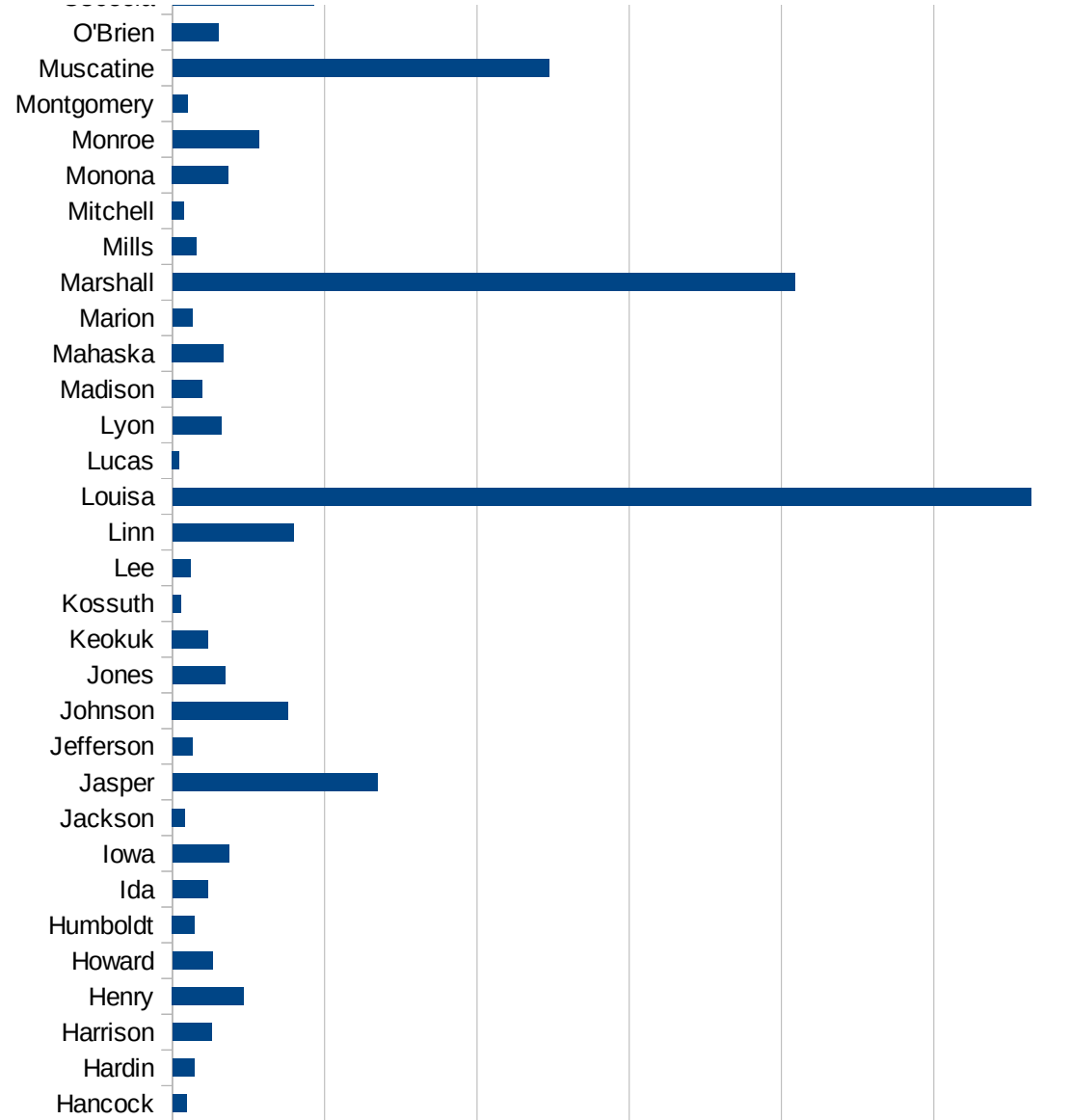
29217
29219
29221
29223
29225
29227
29229

FIPS	County	PC Infection
19001	Adair	84.94973807
19003	Adams	27.43484225
19005	Allamakee	831.4054367
19007	Appanoose	64.32419394
19009	Audubon	199.7820559
19011	Benton	140.394665
19013	Black Hawk	1229.532959
19015	Boone	174.5995597
19017	Bremer	260.552371
19019	Buchanan	122.6472947
19021	Buena Vista	588.7088659
19023	Butler	96.2927299
19025	Calhoun	20.62068254
19027	Carroll	34.73255929
19029	Cass	15.4679041
19031	Cedar	230.8476942
19033	Cerro Gordo	39.86212395
19035	Cherokee	79.49827754
19037	Chickasaw	58.50885991
19039	Clarke	244.0836252
19041	Clay	55.78281889
19043	Clayton	170.8817498
19045	Clinton	131.1320349
19047	Crawford	2296.304931
19049	Dallas	881.5701929
19051	Davis	144.1721193
19053	Decatur	0
19055	Delaware	70.30288828
19057	Des Moines	99.6474015
19059	Dickinson	40.8091879
19061	Dubuque	295.2898177
19063	Emmet	21.61461148
19065	Fayette	127.1617497

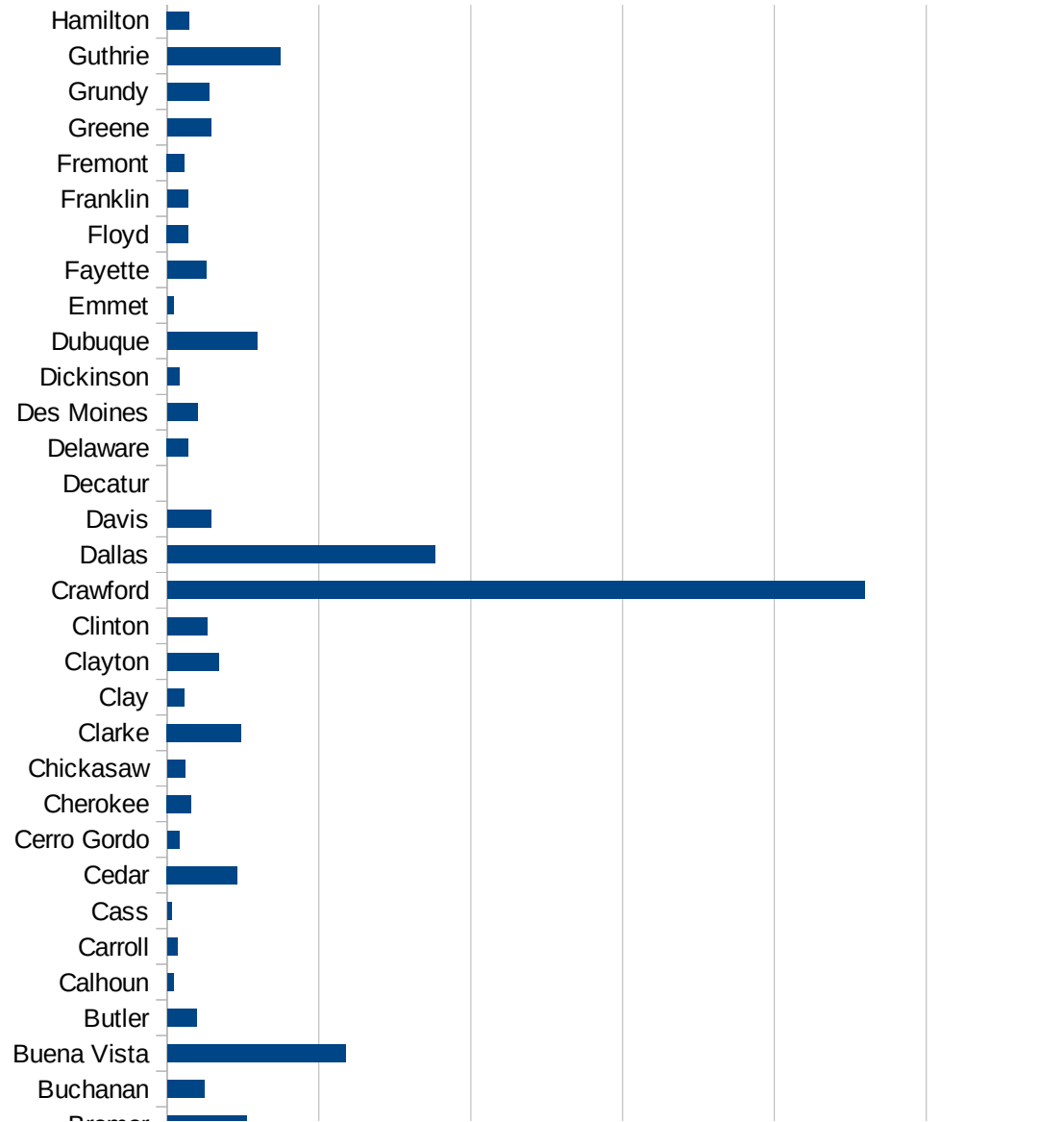


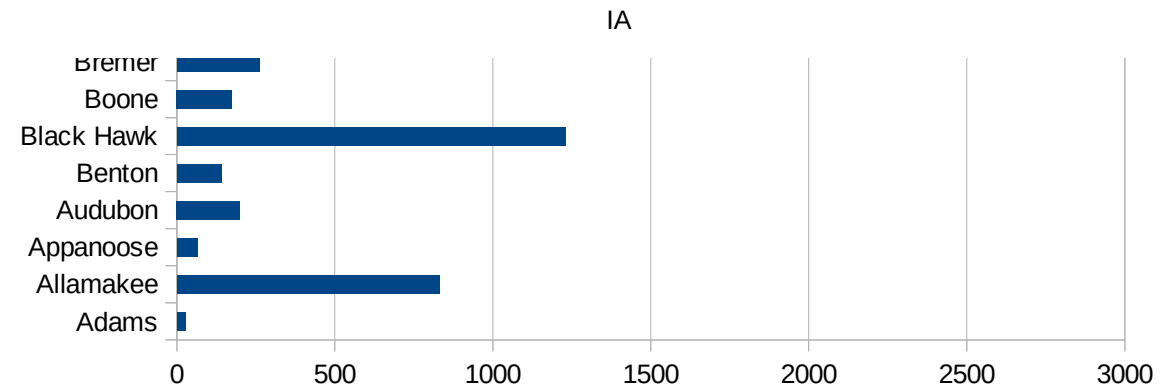
IA

19067 Floyd	69.79252585
19069 Franklin	69.14263137
19071 Fremont	57.2000572
19073 Greene	144.7500278
19075 Grundy	138.1664499
19077 Guthrie	373.1343284
19079 Hamilton	73.56875334
19081 Hancock	46.67662435
19083 Hardin	71.14062129
19085 Harrison	127.3524834
19087 Henry	234.2153785
19089 Howard	130.6193534
19091 Humboldt	73.32146224
19093 Ida	116.9419675
19095 Iowa	185.8620903
19097 Jackson	41.16920543
19099 Jasper	673.0018575
19101 Jefferson	65.28480496
19103 Johnson	379.4790427
19105 Jones	173.5441573
19107 Keokuk	117.3594132
19109 Kossuth	26.83123155
19111 Lee	58.72852738
19113 Linn	397.9478463
19115 Louisa	2820.306205
19117 Lucas	23.13475998
19119 Lyon	160.8669884
19121 Madison	98.46759801
19123 Mahaska	168.1818182
19125 Marion	65.85446164
19127 Marshall	2043.470649
19129 Mills	79.6654053
19131 Mitchell	37.84653231
19133 Monona	184.3530361



19135 Monroe	282.4133504
19137 Montgomery	49.9850045
19139 Muscatine	1236.926087
19141 O'Brien	151.734104
19143 Osceola	463.5761589
19145 Page	65.57807069
19147 Palo Alto	22.39892485
19149 Plymouth	354.6523212
19151 Pocahontas	44.51038576
19153 Polk	642.0308536
19155 Pottawattamie	186.0305988
19157 Poweshiek	465.2655222
19159 Ringgold	20.12882448
19161 Sac	61.73474637
19163 Scott	178.3210124
19165 Shelby	207.2896873
19167 Sioux	418.2302558
19169 Story	82.56459915
19171 Tama	2141.504969
19173 Taylor	48.45743822
19175 Union	16.18253904
19177 Van Buren	113.960114
19179 Wapello	1150.404772
19181 Warren	170.4011282
19183 Washington	781.3558557
19185 Wayne	15.62255898
19187 Webster	35.83537779
19189 Winnebago	66.55257654
19191 Winneshiek	104.8479704
19193 Woodbury	2284.009011
19195 Worth	40.25224742
19197 Wright	189.1252955





FIPS

- 29001
- 29003
- 29005
- 29007
- 29009
- 29011
- 29013
- 29015
- 29017
- 29019
- 29021
- 29023
- 29025
- 29027
- 29029
- 29031
- 29033
- 29035
- 29037

IA

29039
29041
29043
29045
29047
29049
29051
29053
29055
29057
29059
29061
29063
29065
29067
29069
29071
29073
29075
29077
29079
29081
29083
29085
29087
29089
29091
29093
29095
29097
29099
29101

29103


29105
29107
29109
29111
29113
29115
29117
29121
29123
29125
29127
29119
29129
29131
29133
29135
29137
29139
29141
29143
29145
29147
29149
29151
29153
29155
29157
29159
29161
29163
29165
29167
29169
29171

IA

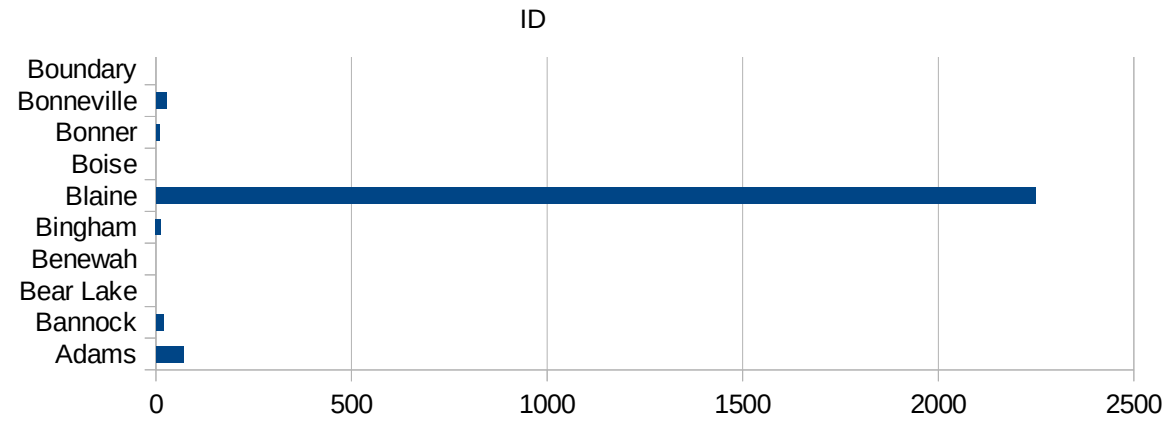
29173
29175
29177
29179
29181
29195
29197
29199
29201
29203
29205
29183
29185
29187
29189
29510
29186
29207
29209
29211
29213
29215

29217
29219
29221
29223
29225
29227
29229

ID



16067 Minidoka	72.028811525
16069 Nez Perce	195.50584043
16071 Oneida	0
16073 Owyhee	68.417001625
16075 Payette	93.414292387
16077 Power	38.619979403
16079 Shoshone	0
16081 Teton	94.501718213
16083 Twin Falls	378.71307257
16085 Valley	18.114301241
16087 Washington	295.24653085



ID

FIPS

29001
29003
29005
29007
29009
29011
29013
29015
29017
29019
29021
29023
29025
29027
29029
29031
29033
29035
29037

ID

29039
29041
29043
29045
29047
29049
29051
29053
29055
29057
29059
29061
29063
29065
29067
29069
29071
29073
29075
29077
29079
29081
29083
29085
29087
29089
29091
29093
29095
29097
29099
29101

29103

ID

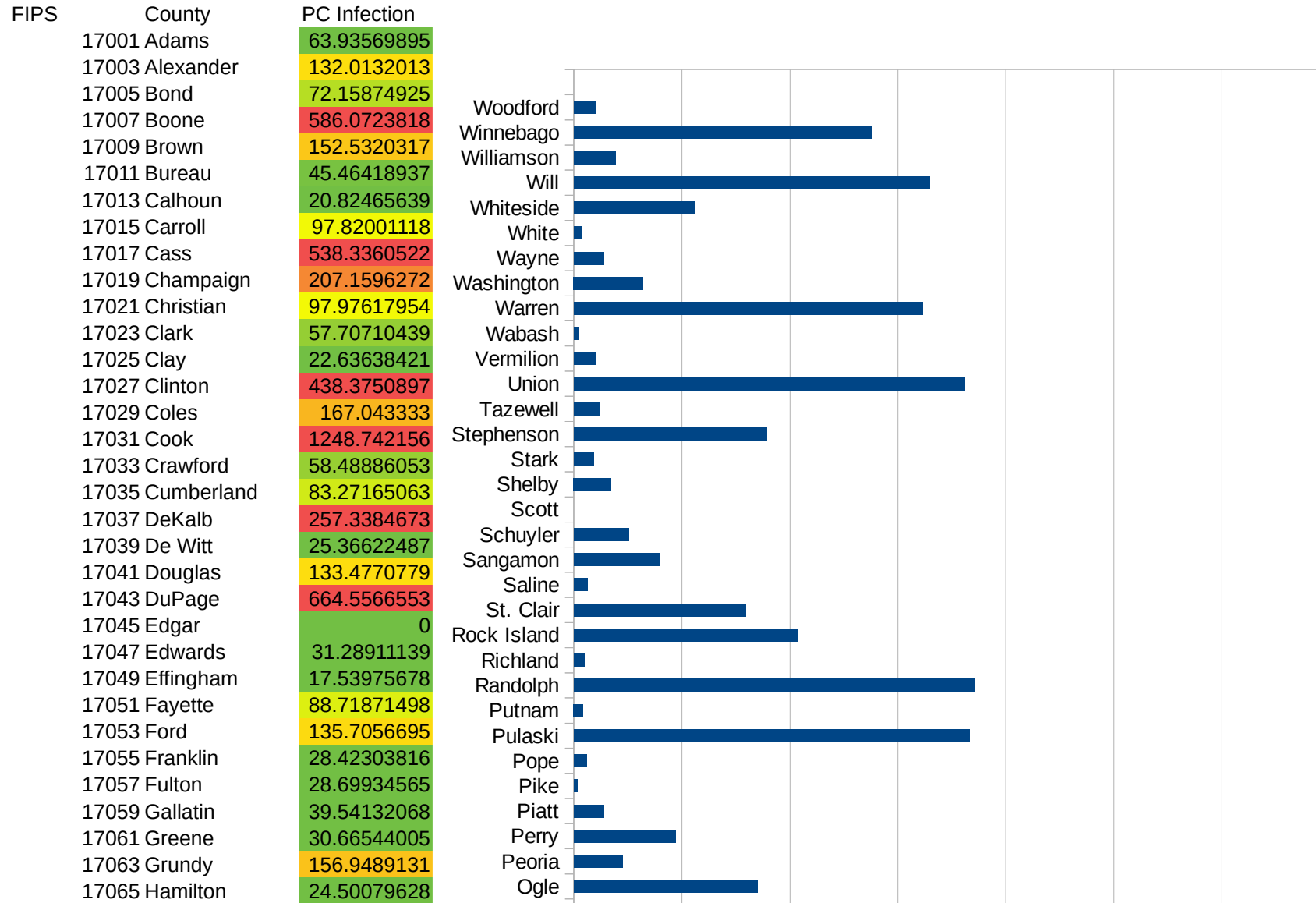
29105
29107
29109
29111
29113
29115
29117
29121
29123
29125
29127
29119
29129
29131
29133
29135
29137
29139
29141
29143
29145
29147
29149
29151
29153
29155
29157
29159
29161
29163
29165
29167
29169
29171

ID

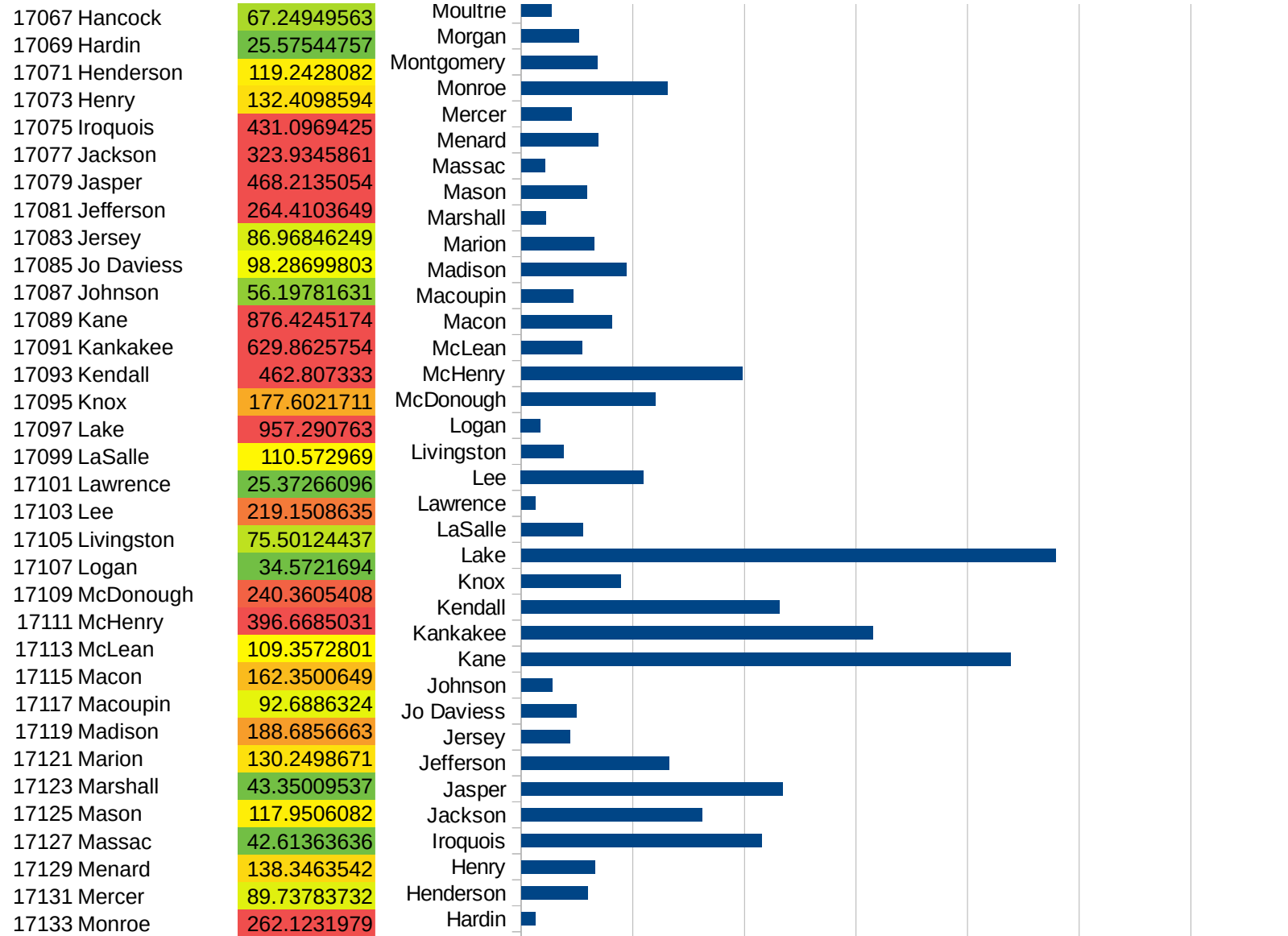
29173
29175
29177
29179
29181
29195
29197
29199
29201
29203
29205
29183
29185
29187
29189
29510
29186
29207
29209
29211
29213
29215

29217
29219
29221
29223
29225
29227
29229

IL

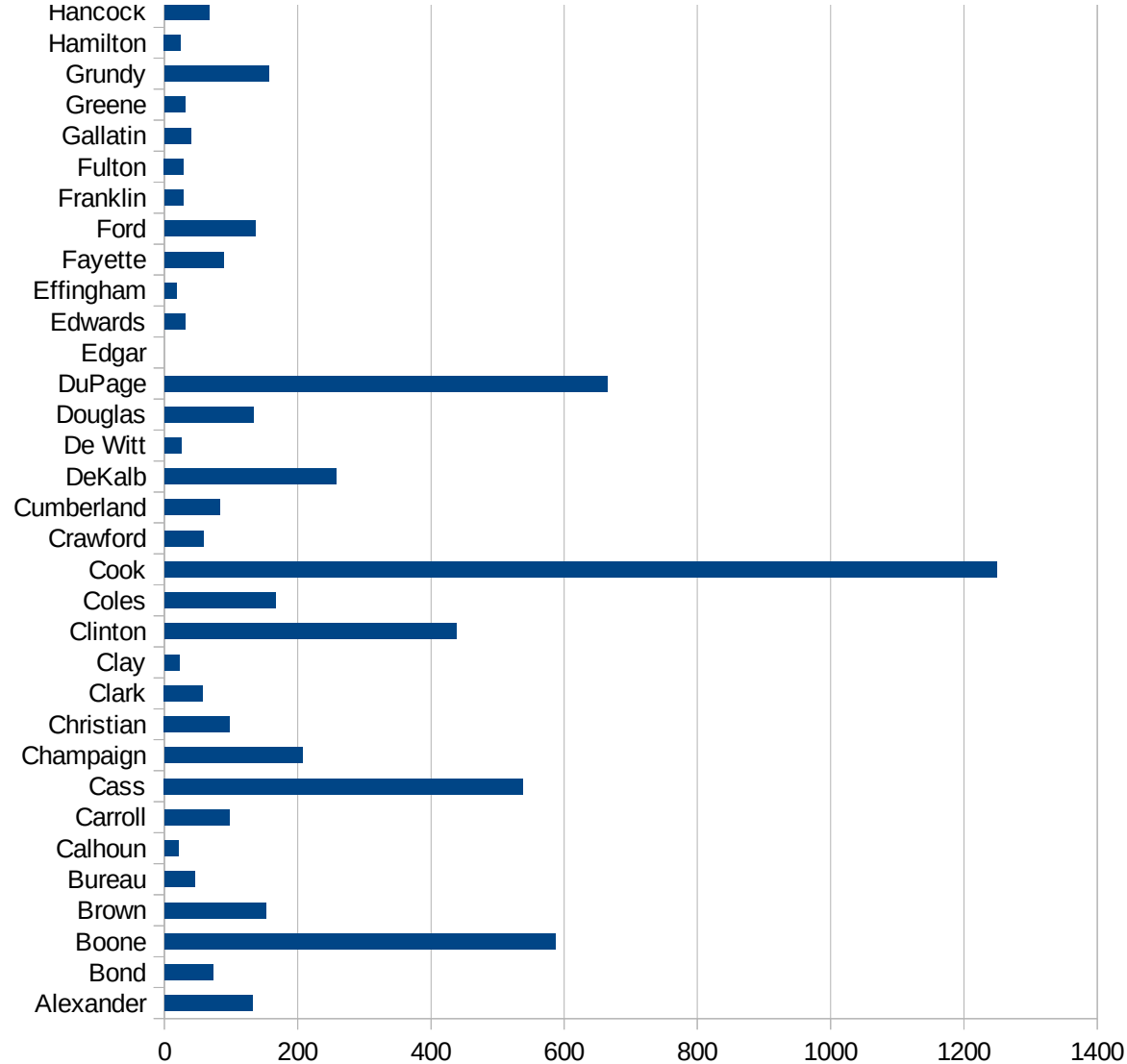


IL



IL

17135 Montgomery	136.3588686
17137 Morgan	103.0138922
17139 Moultrie	54.35890467
17141 Ogle	339.7286099
17143 Peoria	89.69056754
17145 Perry	188.9109285
17147 Piatt	54.89143694
17149 Pike	6.405739543
17151 Pope	23.74169041
17153 Pulaski	732.1984258
17155 Putnam	17.42160279
17157 Randolph	741.2944621
17159 Richland	19.03191017
17161 Rock Island	414.0036382
17163 St. Clair	318.7019026
17165 Saline	25.09830168
17167 Sangamon	159.2030633
17169 Schuyler	101.3464601
17171 Scott	0
17173 Shelby	68.99406651
17175 Stark	36.85277317
17177 Stephenson	357.5179318
17179 Tazewell	48.36466961
17181 Union	724.4225402
17183 Vermilion	39.05944848
17185 Wabash	8.658758334
17187 Warren	645.8431188
17189 Washington	128.6173633
17191 Wayne	55.10653931
17193 White	14.63593121
17195 Whiteside	224.7150613
17197 Will	658.6644711
17199 Williamson	77.54712479
17201 Winnebago	550.5472031



IL

17203 Woodford

41.59841926

IL

FIPS

29001
29003
29005
29007
29009
29011
29013
29015
29017
29019
29021
29023
29025
29027
29029
29031
29033
29035
29037

IL

29039
29041
29043
29045
29047
29049
29051
29053
29055
29057
29059
29061
29063
29065
29067
29069
29071
29073
29075
29077
29079
29081
29083
29085
29087
29089
29091
29093
29095
29097
29099
29101

29103

IL

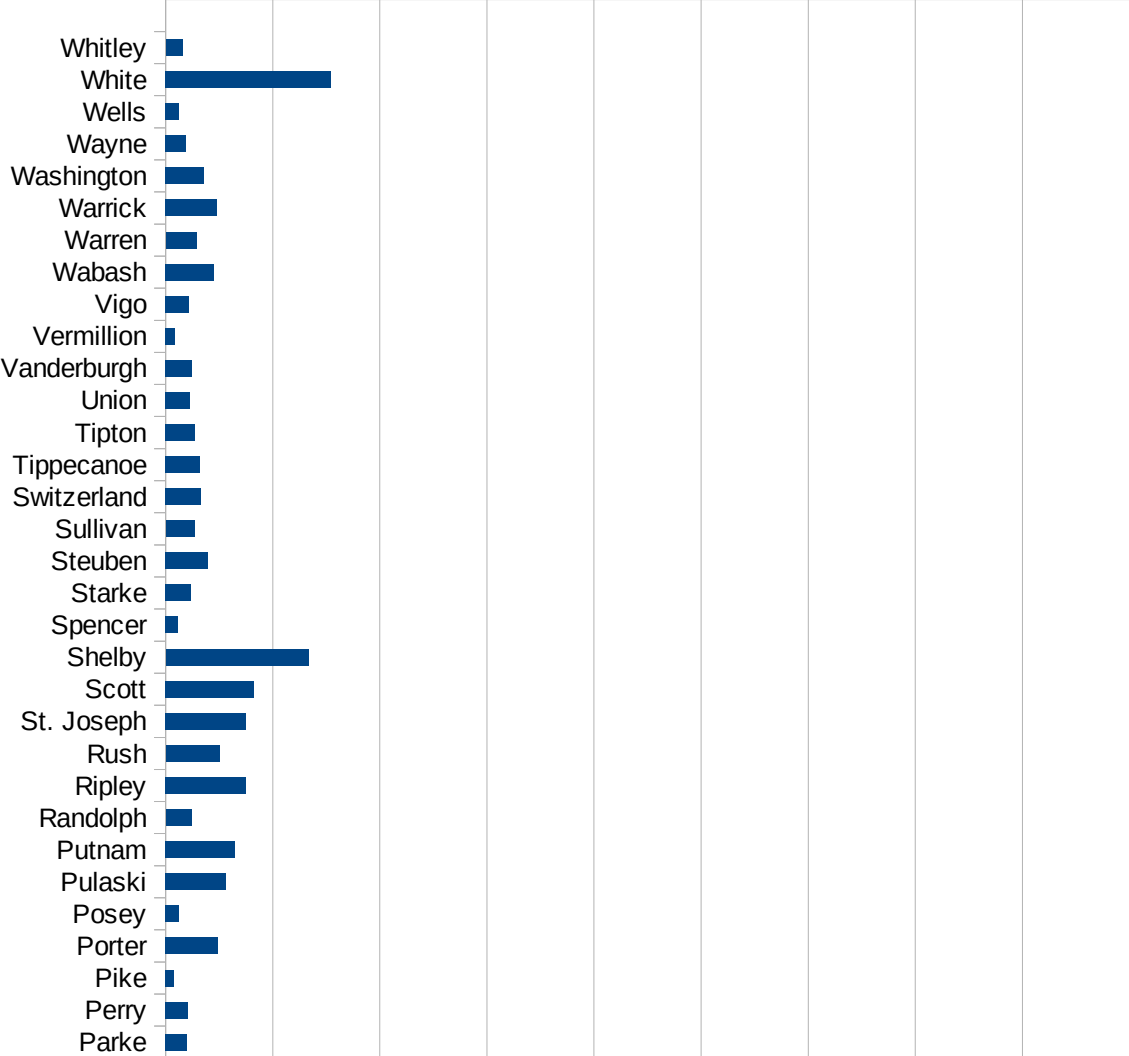
29105
29107
29109
29111
29113
29115
29117
29121
29123
29125
29127
29119
29129
29131
29133
29135
29137
29139
29141
29143
29145
29147
29149
29151
29153
29155
29157
29159
29161
29163
29165
29167
29169
29171

IL

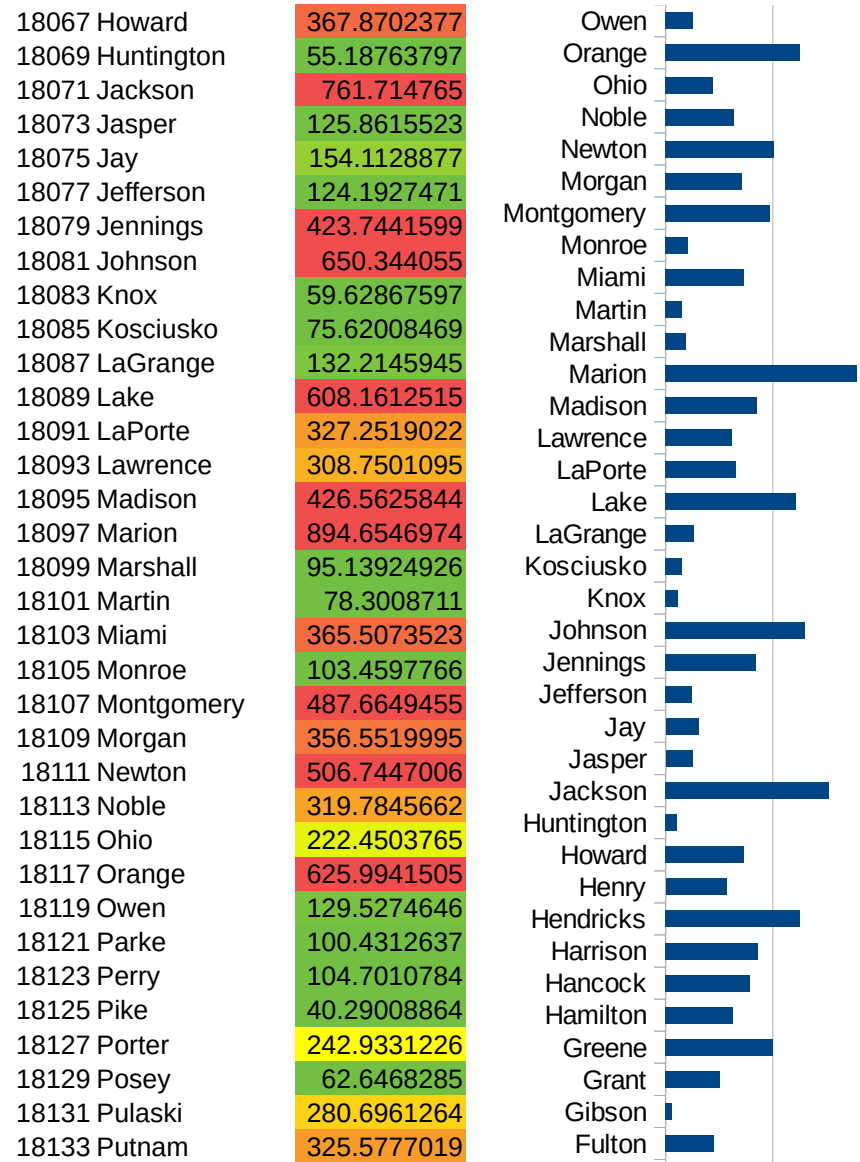
29173
29175
29177
29179
29181
29195
29197
29199
29201
29203
29205
29183
29185
29187
29189
29510
29186
29207
29209
29211
29213
29215

29217
29219
29221
29223
29225
29227
29229

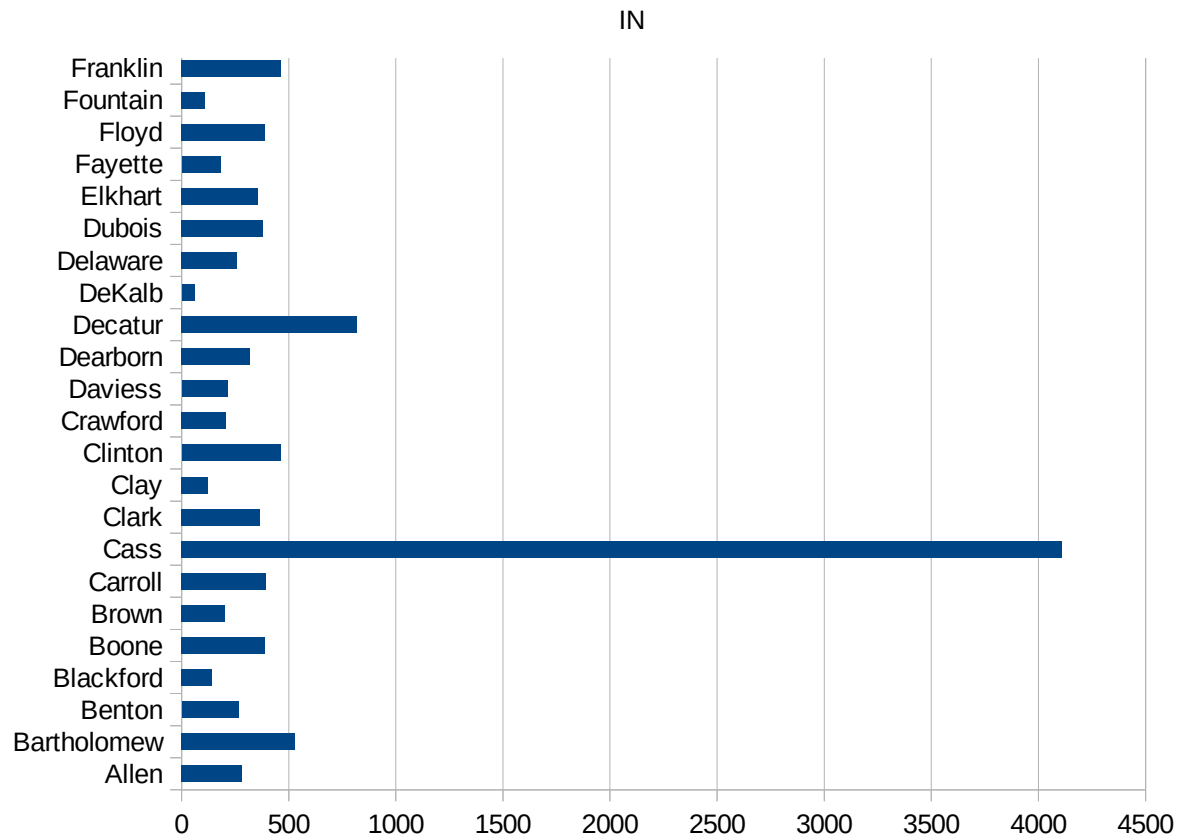
FIPS	County	PC Infection
18001	Adams	28.06151083
18003	Allen	280.537417
18005	Bartholomew	529.2859473
18007	Benton	265.8037675
18009	Blackford	142.4979044
18011	Boone	389.5580531
18013	Brown	203.4921885
18015	Carroll	392.5075769
18017	Cass	4110.130418
18019	Clark	366.3940014
18021	Clay	122.2774169
18023	Clinton	462.0155039
18025	Crawford	208.3727979
18027	Daviess	214.1973633
18029	Dearborn	318.7540349
18031	Decatur	821.0793461
18033	DeKalb	60.14898441
18035	Delaware	258.773917
18037	Dubois	380.5943851
18039	Elkhart	356.5868846
18041	Fayette	182.2362997
18043	Floyd	390.8409509
18045	Fountain	110.0850101
18047	Franklin	466.2209711
18049	Fulton	223.9697392
18051	Gibson	29.89357886
18053	Grant	253.2759039
18055	Greene	503.0306817
18057	Hamilton	315.6753089
18059	Hancock	394.2319027
18061	Harrison	431.2267658
18063	Hendricks	628.7086325
18065	Henry	283.8142984



IN



18135 Randolph	120.7194881
18137 Ripley	375.1358553
18139 Rush	252.0554522
18141 St. Joseph	374.4861894
18143 Scott	410.4196331
18145 Shelby	668.2663198
18147 Spencer	59.03478133
18149 Starke	117.7240026
18151 Steuben	199.5026889
18153 Sullivan	135.3310778
18155 Switzerland	167.9574508
18157 Tippecanoe	162.1358419
18159 Tipton	138.8154416
18161 Union	113.6848089
18163 Vanderburgh	123.2221203
18165 Vermillion	45.2225596
18167 Vigo	110.8151901
18169 Wabash	226.9820972
18171 Warren	145.2257049
18173 Warrick	241.3412821
18175 Washington	178.9356905
18177 Wayne	94.0305751
18179 Wells	63.81620932
18181 White	770.7288775
18183 Whitley	79.23930269



IN

FIPS

29001
29003
29005
29007
29009
29011
29013
29015
29017
29019
29021
29023
29025
29027
29029
29031
29033
29035
29037

IN

29039
29041
29043
29045
29047
29049
29051
29053
29055
29057
29059
29061
29063
29065
29067
29069
29071
29073
29075
29077
29079
29081
29083
29085
29087
29089
29091
29093
29095
29097
29099
29101

29103

IN

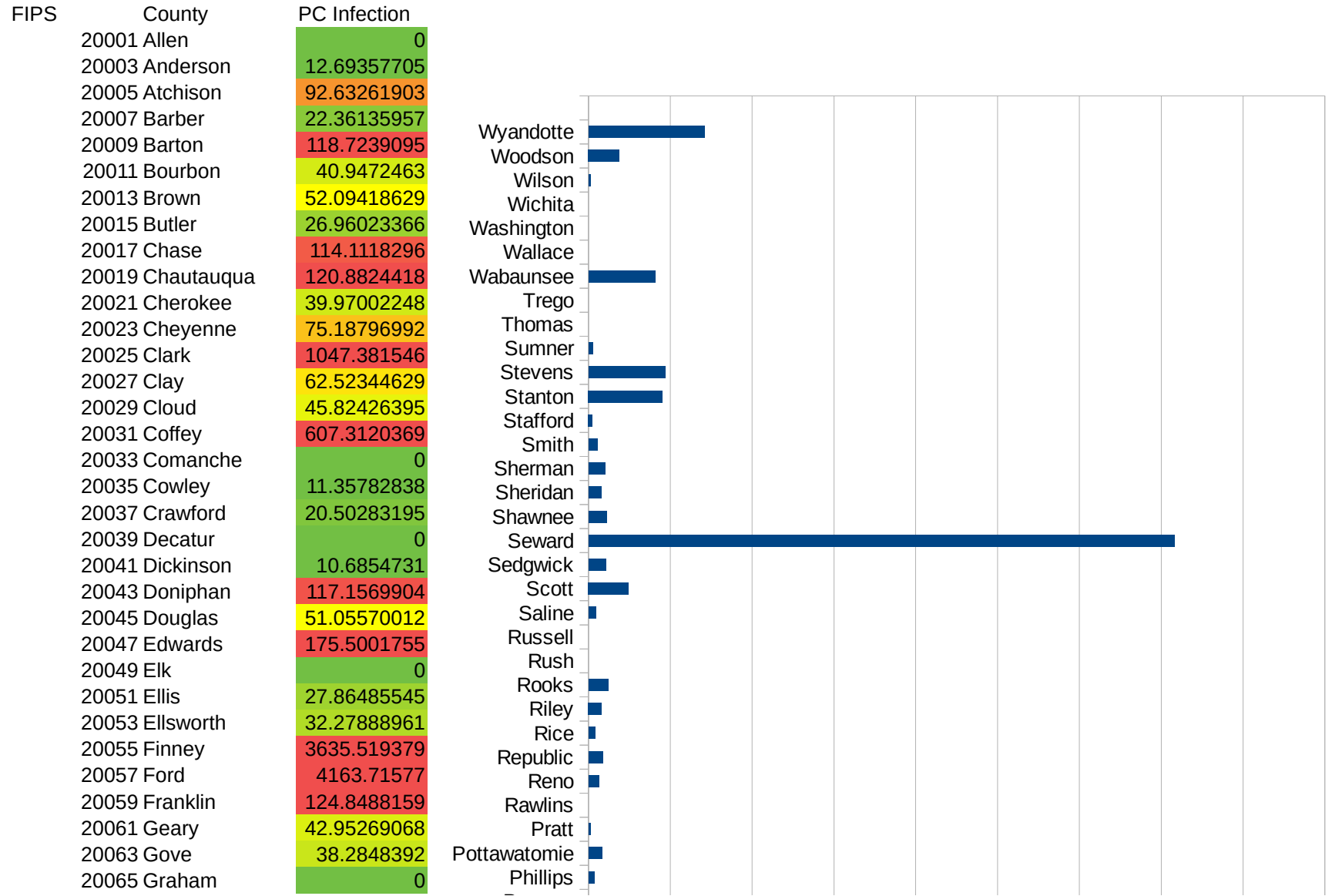
29105
29107
29109
29111
29113
29115
29117
29121
29123
29125
29127
29119
29129
29131
29133
29135
29137
29139
29141
29143
29145
29147
29149
29151
29153
29155
29157
29159
29161
29163
29165
29167
29169
29171

IN

29173
29175
29177
29179
29181
29195
29197
29199
29201
29203
29205
29183
29185
29187
29189
29510
29186
29207
29209
29211
29213
29215

29217
29219
29221
29223
29225
29227
29229

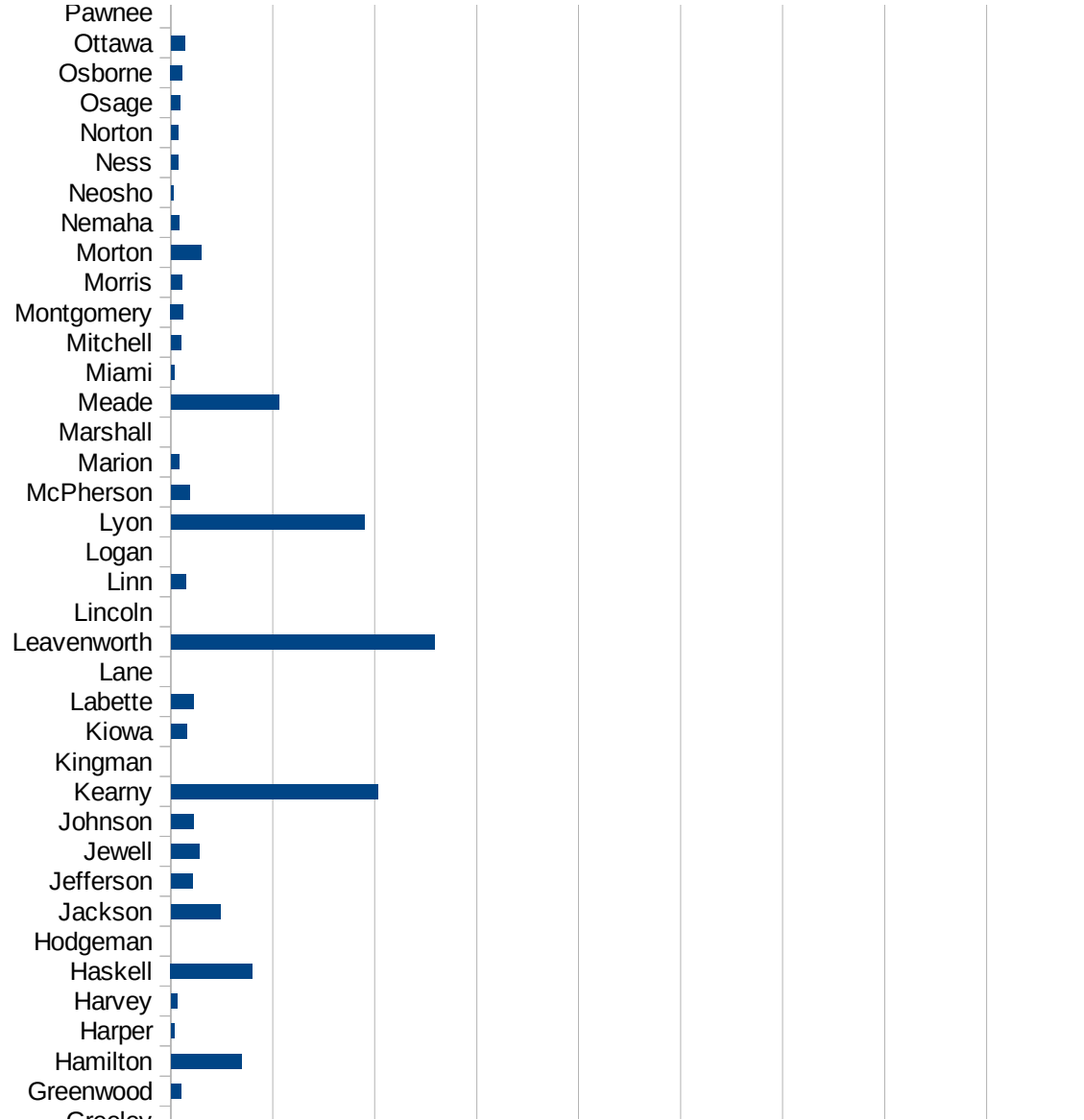
KS



This work is licensed under the Creative Commons Attribution-NoDerivatives 4.0 International License. To view a copy of this license, visit <http://creativecommons.org/licenses/by-nd/4.0/>.

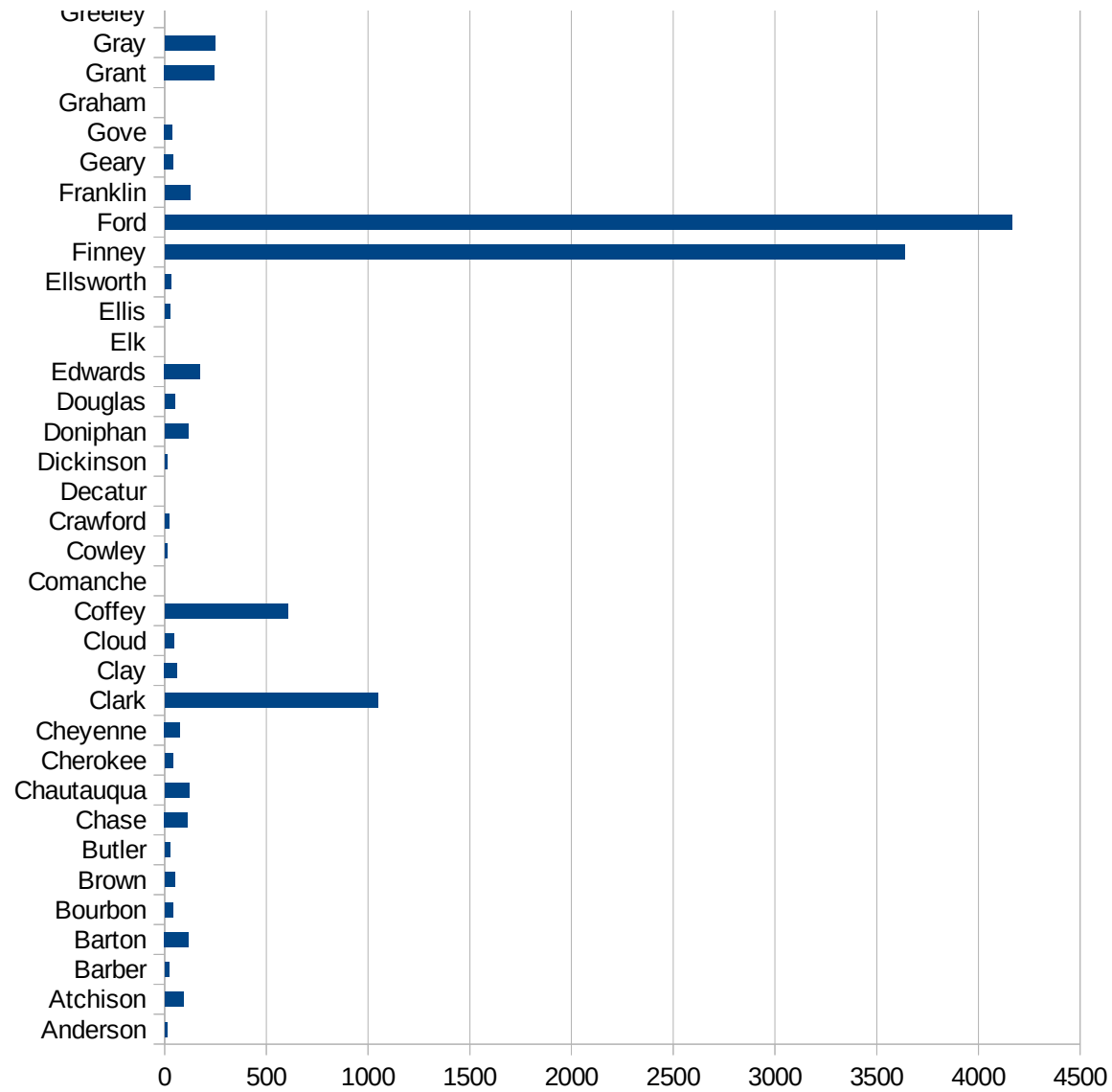
KS

20067 Grant	245.3653217
20069 Gray	248.6325211
20071 Greeley	0
20073 Greenwood	49.54582989
20075 Hamilton	345.2243959
20077 Harper	18.16200509
20079 Harvey	32.15434084
20081 Haskell	400.3002252
20083 Hodgeman	0
20085 Jackson	240.9638554
20087 Jefferson	105.4018445
20089 Jewell	140.7954945
20091 Johnson	109.9480383
20093 Kearny	1014.455998
20095 Kingman	0
20097 Kiowa	79.49125596
20099 Labette	110.198357
20101 Lane	0
20103 Leavenworth	1294.375061
20105 Lincoln	0
20107 Linn	71.79487179
20109 Logan	0
20111 Lyon	948.9313297
20113 McPherson	91.10978729
20115 Marion	41.84100418
20117 Marshall	0
20119 Meade	530.6319344
20121 Miami	17.81472684
20123 Mitchell	48.7804878
20125 Montgomery	62.26650062
20127 Morris	54.33798225
20129 Morton	149.9812523
20131 Nemaha	39.38946332
20133 Neosho	12.53839885



KS

20135 Ness	35.21126761
20137 Norton	36.83241252
20139 Osage	43.91192522
20141 Osborne	57.55395683
20143 Ottawa	68.94174423
20145 Pawnee	0
20147 Phillips	37.61519654
20149 Pottawatomie	82.38250196
20151 Pratt	10.66325443
20153 Rawlins	0
20155 Reno	65.7662571
20157 Republic	85.76329331
20159 Rice	41.96831392
20161 Riley	81.40781244
20163 Rooks	119.6888091
20165 Rush	0
20167 Russell	0
20169 Saline	44.11683609
20171 Scott	245.0479886
20173 Sedgwick	104.7493512
20175 Seward	3581.267218
20177 Shawnee	112.1133077
20179 Sheridan	78.9577576
20181 Sherman	101.7121546
20183 Smith	55.50929781
20185 Stafford	23.93489708
20187 Stanton	452.9441369
20189 Stevens	467.7100198
20191 Sumner	26.09149417
20193 Thomas	0
20195 Trego	0
20197 Wabaunsee	405.8559211
20199 Wallace	0
20201 Washington	0



KS

20203 Wichita	0
20205 Wilson	11.5406809
20207 Woodson	188.5014138
20209 Wyandotte	710.1207326

KS

FIPS

29001
29003
29005
29007
29009
29011
29013
29015
29017
29019
29021
29023
29025
29027
29029
29031
29033
29035
29037

KS

29039
29041
29043
29045
29047
29049
29051
29053
29055
29057
29059
29061
29063
29065
29067
29069
29071
29073
29075
29077
29079
29081
29083
29085
29087
29089
29091
29093
29095
29097
29099
29101

29103

KS

29105
29107
29109
29111
29113
29115
29117
29121
29123
29125
29127
29119
29129
29131
29133
29135
29137
29139
29141
29143
29145
29147
29149
29151
29153
29155
29157
29159
29161
29163
29165
29167
29169
29171

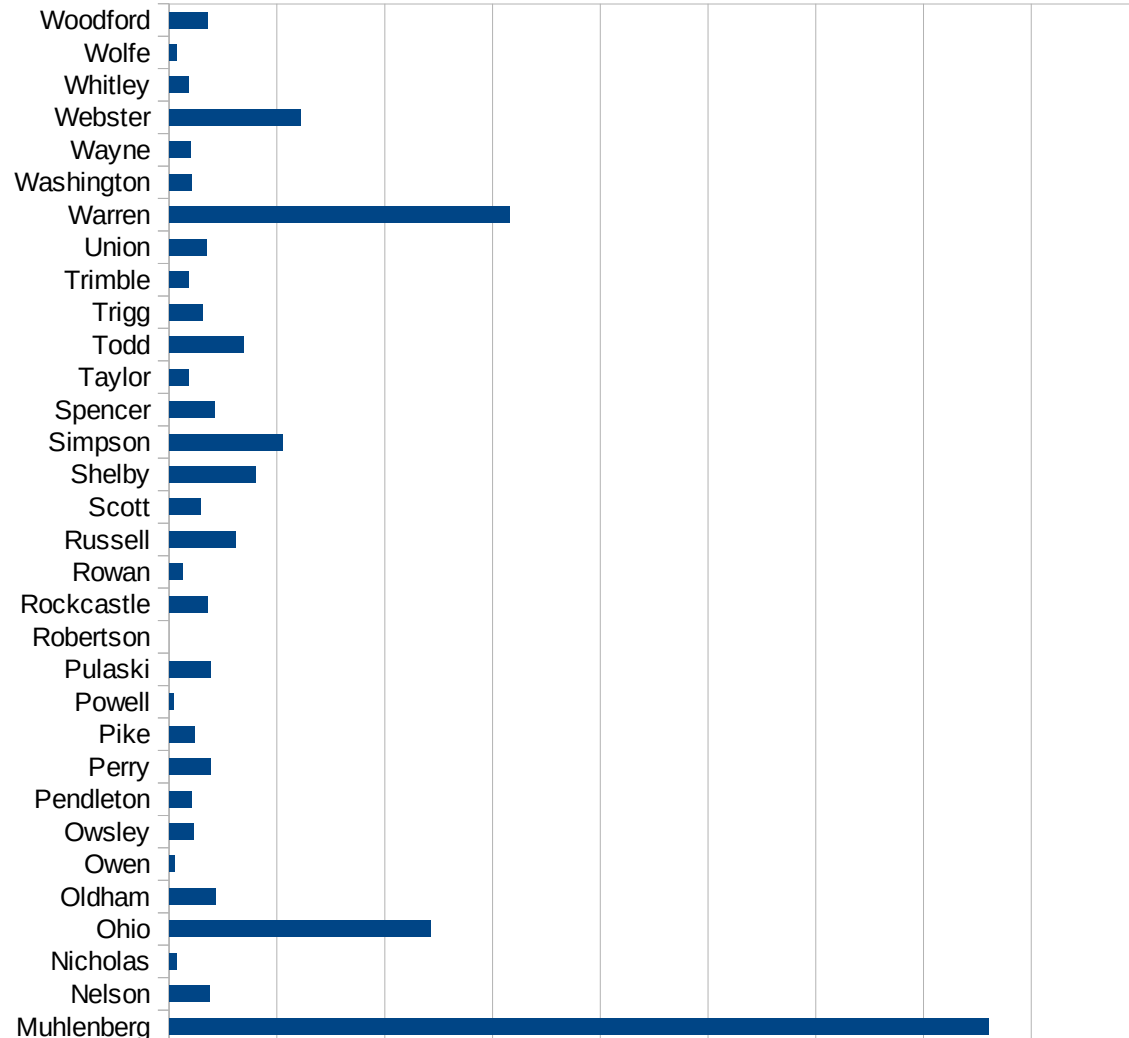
KS

29173
29175
29177
29179
29181
29195
29197
29199
29201
29203
29205
29183
29185
29187
29189
29510
29186
29207
29209
29211
29213
29215

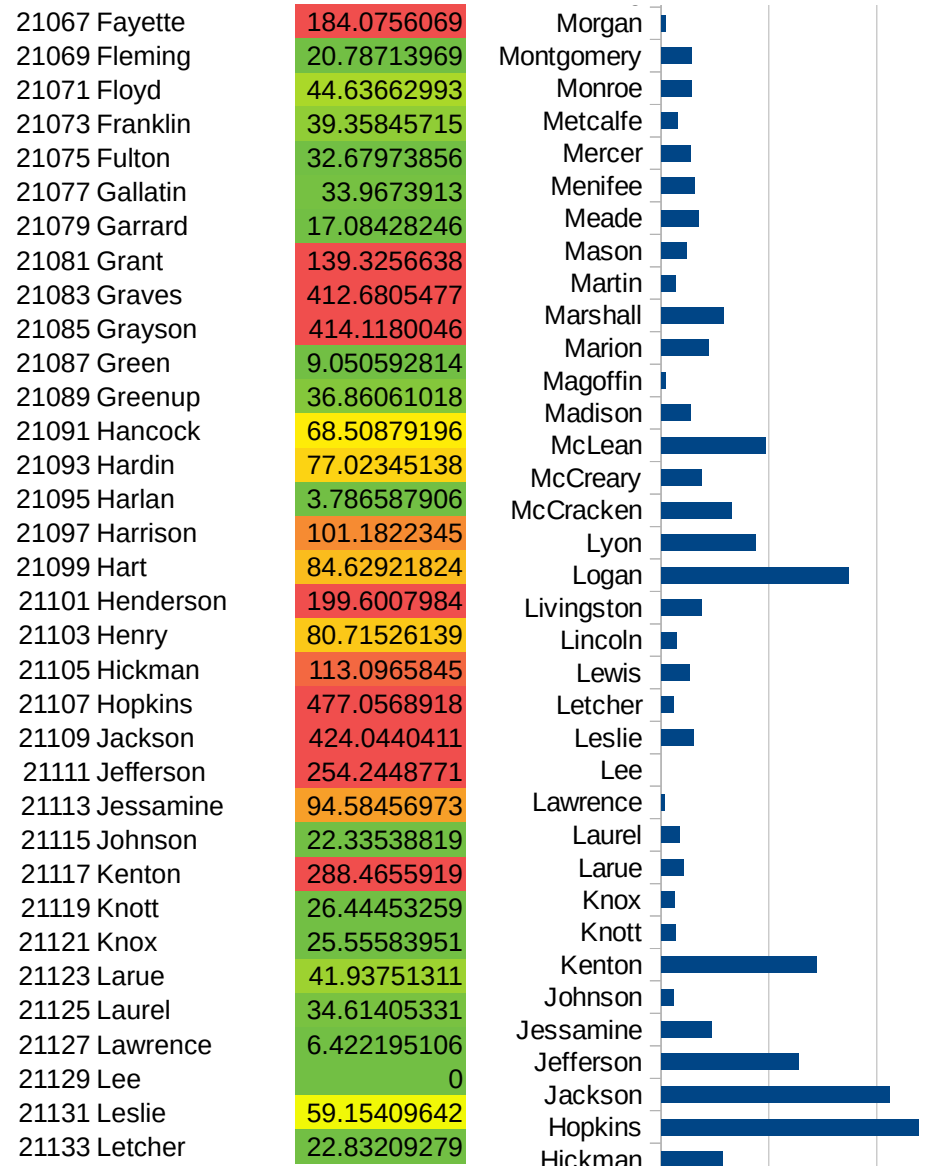
29217
29219
29221
29223
29225
29227
29229

KY

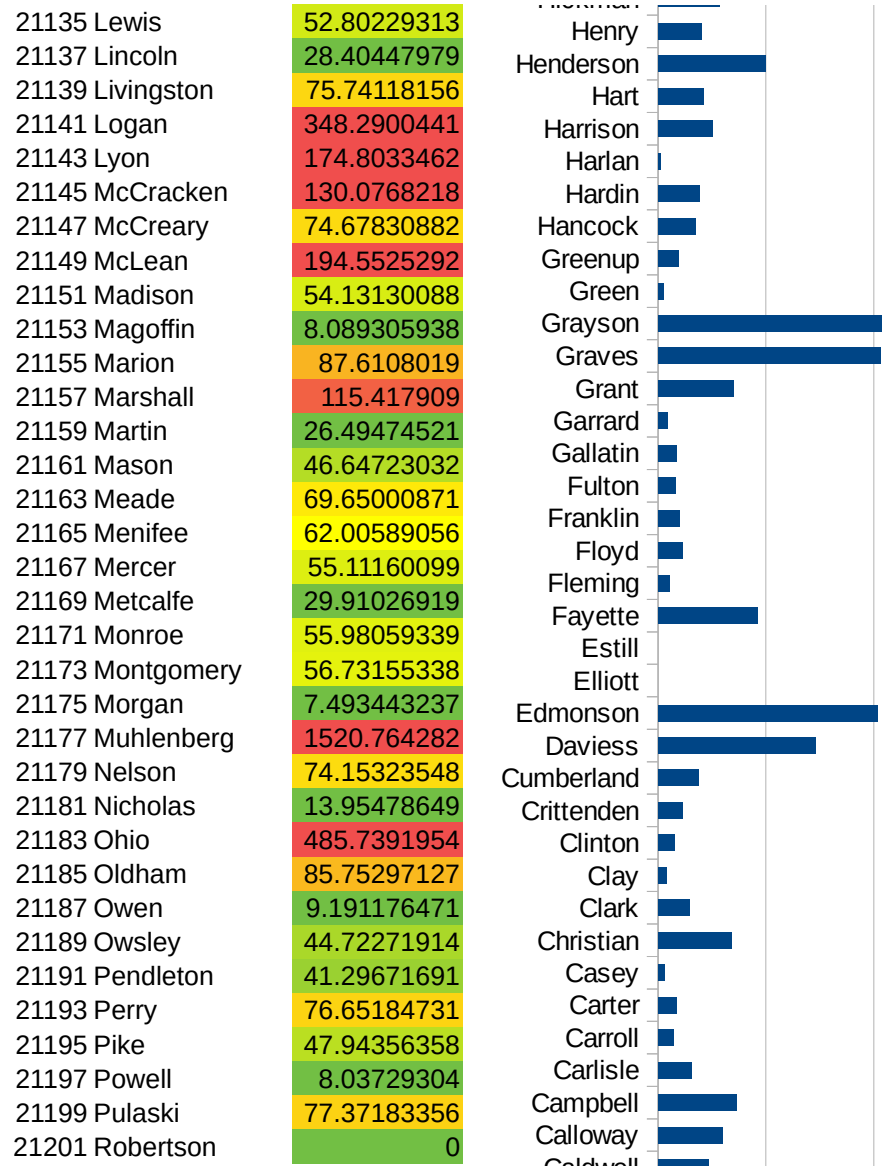
FIPS	County	PC Infection
21001	Adair	489.2011449
21003	Allen	194.1104062
21005	Anderson	57.36222036
21007	Ballard	125.3289886
21009	Barren	76.9648678
21011	Bath	56.52911249
21013	Bell	3.763784862
21015	Boone	274.45584
21017	Bourbon	39.63535474
21019	Boyd	82.55715495
21021	Boyle	63.12292359
21023	Bracken	121.3739531
21025	Breathitt	15.7158573
21027	Breckinridge	73.57268982
21029	Bullitt	122.1181956
21031	Butler	1699.029126
21033	Caldwell	94.37672041
21035	Calloway	120.0970998
21037	Campbell	144.9244246
21039	Carlisle	62.87989939
21041	Carroll	27.94076558
21043	Carter	33.32839579
21045	Casey	12.58811682
21047	Christian	136.7359183
21049	Clark	57.93263262
21051	Clay	14.92166128
21053	Clinton	29.39447384
21055	Crittenden	44.86819966
21057	Cumberland	75.0863493
21059	Daviess	292.767843
21061	Edmonson	407.3651621
21063	Elliott	0
21065	Estill	0



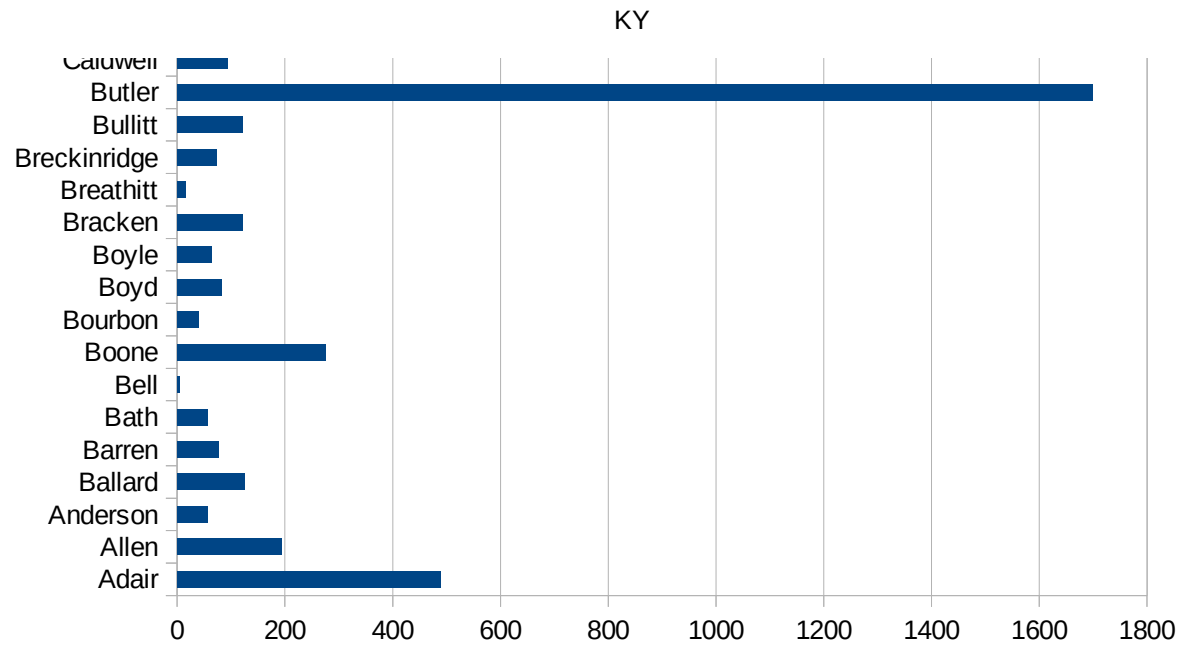
KY



KY



21203 Rockcastle	71.64179104
21205 Rowan	24.4071106
21207 Russell	123.4498625
21209 Scott	58.8959683
21211 Shelby	160.7650769
21213 Simpson	210.4808678
21215 Spencer	85.13355326
21217 Taylor	35.22642765
21219 Todd	138.0878889
21221 Trigg	61.462815
21223 Trimble	35.23194363
21225 Union	68.94174423
21227 Warren	630.7898586
21229 Washington	41.37702747
21231 Wayne	39.0854016
21233 Webster	244.069865
21235 Whitley	35.8699851
21237 Wolfe	13.93339836
21239 Woodford	71.60893981



KY

FIPS

29001
29003
29005
29007
29009
29011
29013
29015
29017
29019
29021
29023
29025
29027
29029
29031
29033
29035
29037

KY

29039
29041
29043
29045
29047
29049
29051
29053
29055
29057
29059
29061
29063
29065
29067
29069
29071
29073
29075
29077
29079
29081
29083
29085
29087
29089
29091
29093
29095
29097
29099
29101

29103

KY

29105
29107
29109
29111
29113
29115
29117
29121
29123
29125
29127
29119
29129
29131
29133
29135
29137
29139
29141
29143
29145
29147
29149
29151
29153
29155
29157
29159
29161
29163
29165
29167
29169
29171

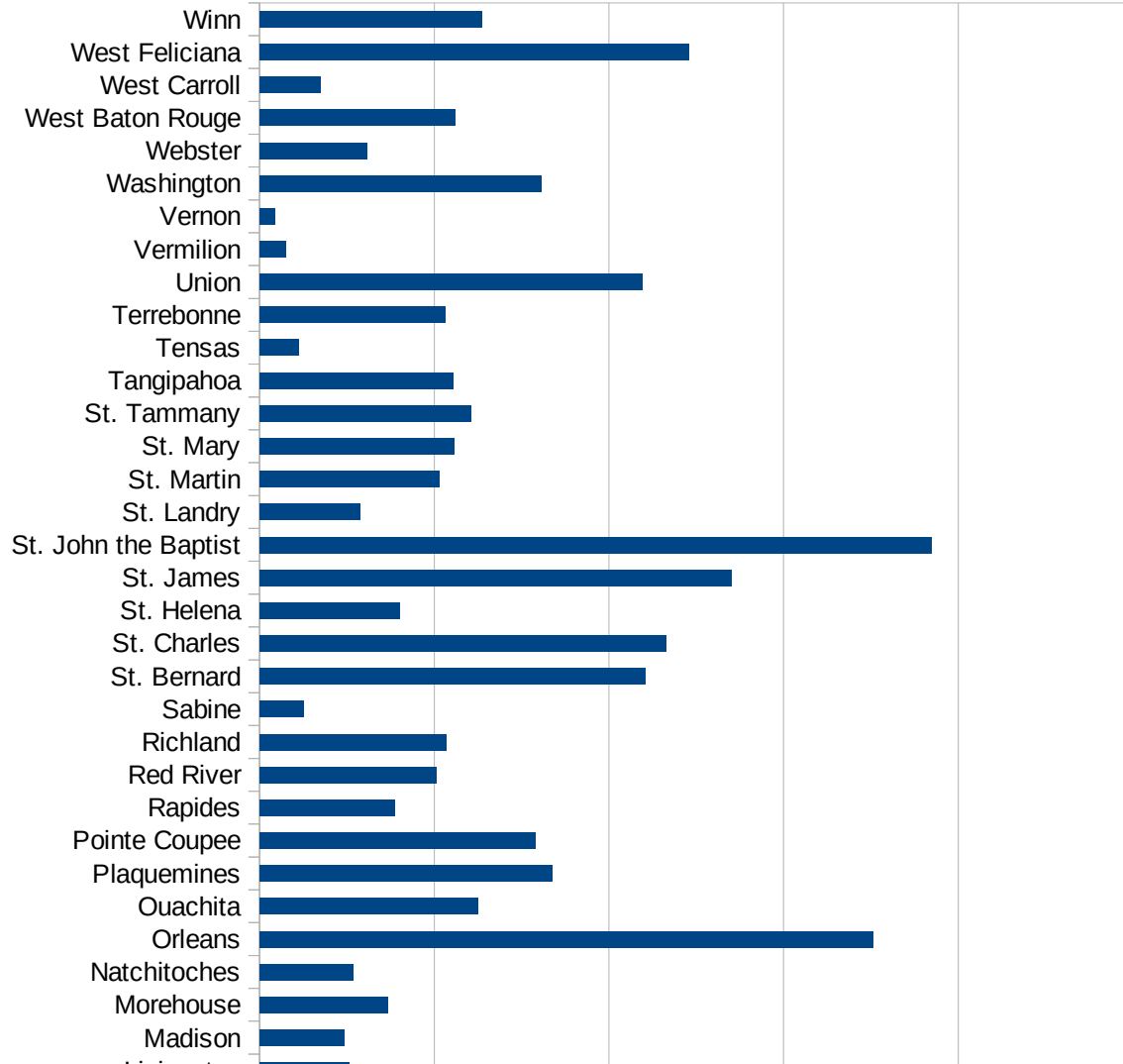
KY

29173
29175
29177
29179
29181
29195
29197
29199
29201
29203
29205
29183
29185
29187
29189
29510
29186
29207
29209
29211
29213
29215

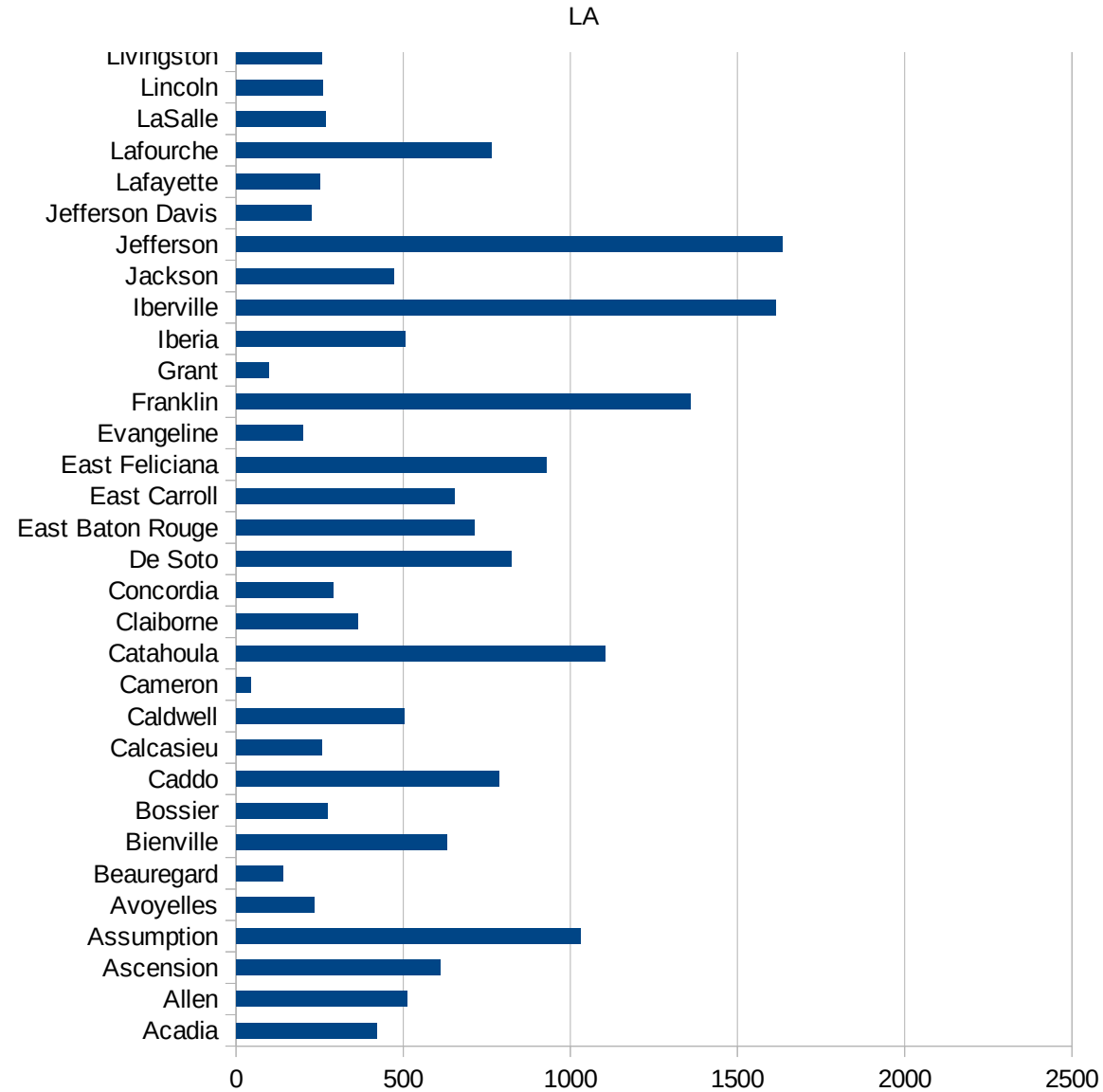
29217
29219
29221
29223
29225
29227
29229

LA

FIPS	County	PC Infection
22001	Acadia	421.2895964
22003	Allen	511.6188244
22005	Ascension	611.2037988
22007	Assumption	1031.390135
22009	Avoyelles	232.3167416
22011	Beauregard	139.5860736
22013	Bienville	631.1992786
22015	Bossier	273.6171718
22017	Caddo	787.0839199
22019	Calcasieu	256.5087243
22021	Caldwell	502.0080321
22023	Cameron	43.05396096
22025	Catahoula	1103.247294
22027	Claiborne	363.7732062
22029	Concordia	291.2323728
22031	De Soto	823.7352384
22033	East Baton Rouge	713.223088
22035	East Carroll	653.687651
22037	East Feliciana	927.2209272
22039	Evangeline	200.3408785
22041	Franklin	1359.396706
22043	Grant	97.85606263
22045	Iberia	504.6447048
22047	Iberville	1613.642615
22049	Jackson	471.6387876
22051	Jefferson	1634.600542
22053	Jefferson Davis	224.8116015
22055	Lafayette	249.1947508
22057	Lafourche	764.4091118
22059	LaSalle	268.1504324
22061	Lincoln	258.4964828
22063	Livingston	255.0746237
22065	Madison	241.913807



22067 Morehouse	366.1705646
22069 Natchitoches	266.4321374
22071 Orleans	1756.750536
22073 Ouachita	625.3439068
22075 Plaquemines	837.2490389
22077 Pointe Coupee	788.5141294
22079 Rapides	386.0234984
22081 Red River	507.2549251
22083 Richland	534.8652932
22085 Sabine	124.8335553
22087 St. Bernard	1104.428415
22089 St. Charles	1163.032584
22091 St. Helena	399.5322549
22093 St. James	1350.002377
22095 St. John the Baptist	1924.323824
22097 St. Landry	286.3563868
22099 St. Martin	512.858768
22101 St. Mary	556.5154498
22103 St. Tammany	604.0037038
22105 Tangipahoa	554.6543875
22107 Tensas	112.0573734
22109 Terrebonne	532.331721
22111 Union	1097.178683
22113 Vermilion	75.21310379
22115 Vernon	42.97994269
22117 Washington	805.0319866
22119 Webster	306.7168411
22121 West Baton Rouge	560.0332993
22123 West Carroll	173.0103806
22125 West Feliciana	1228.978008
22127 Winn	636.7624169



LA

FIPS

29001
29003
29005
29007
29009
29011
29013
29015
29017
29019
29021
29023
29025
29027
29029
29031
29033
29035
29037

LA

29039
29041
29043
29045
29047
29049
29051
29053
29055
29057
29059
29061
29063
29065
29067
29069
29071
29073
29075
29077
29079
29081
29083
29085
29087
29089
29091
29093
29095
29097
29099
29101

29103

LA

29105
29107
29109
29111
29113
29115
29117
29121
29123
29125
29127
29119
29129
29131
29133
29135
29137
29139
29141
29143
29145
29147
29149
29151
29153
29155
29157
29159
29161
29163
29165
29167
29169
29171

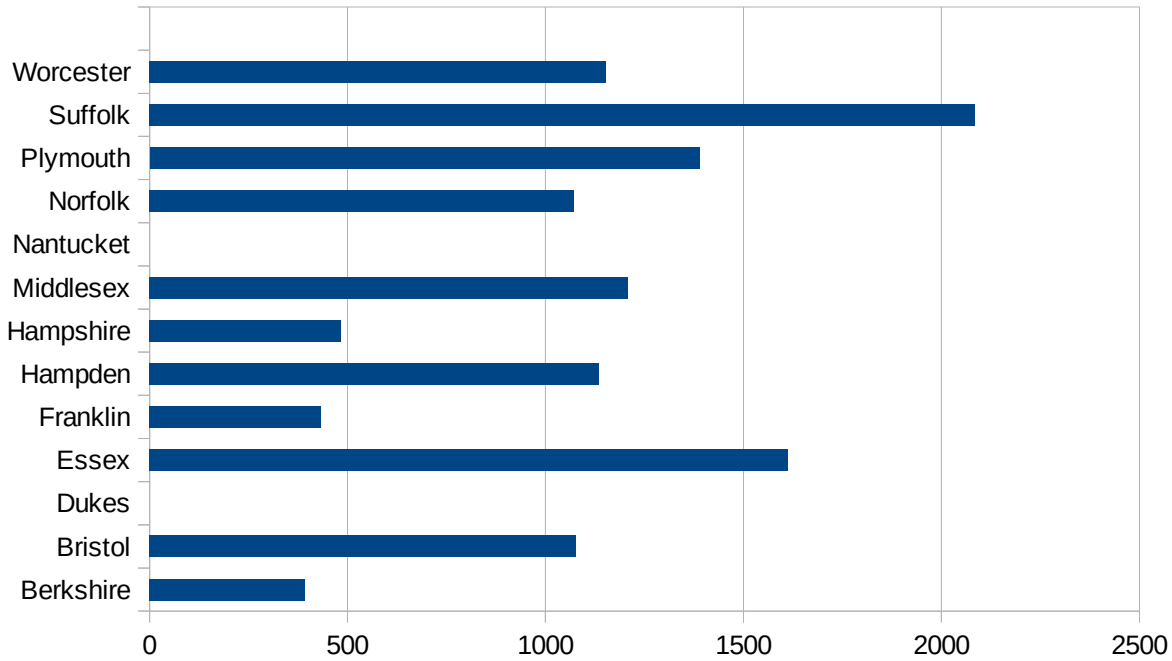
LA

29173
29175
29177
29179
29181
29195
29197
29199
29201
29203
29205
29183
29185
29187
29189
29510
29186
29207
29209
29211
29213
29215

29217
29219
29221
29223
29225
29227
29229

MA

FIPS	County	PC Infection
25001	Barnstable	551.5127944
25003	Berkshire	393.358027
25005	Bristol	1077.972136
25007	Dukes	0
25009	Essex	1612.368745
25011	Franklin	434.029001
25013	Hampden	1134.126691
25015	Hampshire	483.4061541
25017	Middlesex	1207.891924
25019	Nantucket	0
25021	Norfolk	1072.459412
25023	Plymouth	1389.22128
25025	Suffolk	2084.231442
25027	Worcester	1153.292034



MA

FIPS

29001
29003
29005
29007
29009
29011
29013
29015
29017
29019
29021
29023
29025
29027
29029
29031
29033
29035
29037

MA

29039
29041
29043
29045
29047
29049
29051
29053
29055
29057
29059
29061
29063
29065
29067
29069
29071
29073
29075
29077
29079
29081
29083
29085
29087
29089
29091
29093
29095
29097
29099
29101

29103

MA

29105
29107
29109
29111
29113
29115
29117
29121
29123
29125
29127
29119
29129
29131
29133
29135
29137
29139
29141
29143
29145
29147
29149
29151
29153
29155
29157
29159
29161
29163
29165
29167
29169
29171

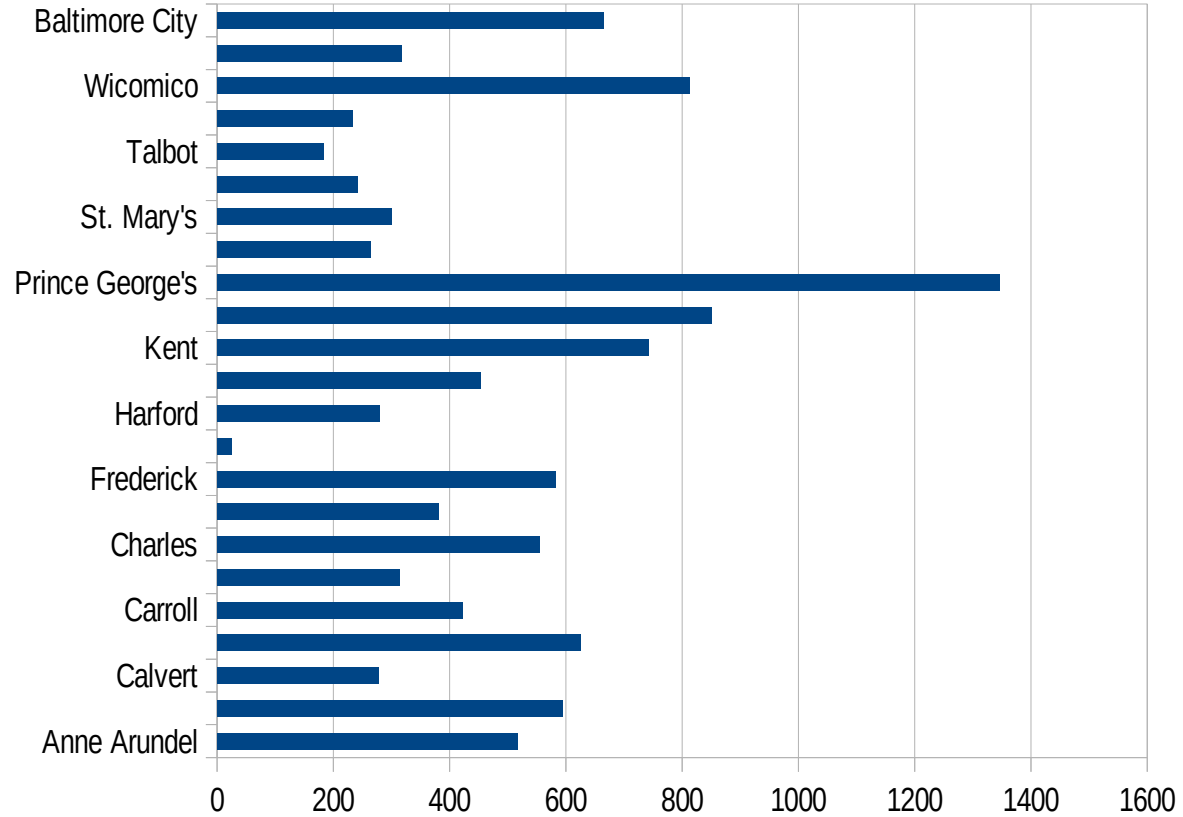
MA

29173
29175
29177
29179
29181
29195
29197
29199
29201
29203
29205
29183
29185
29187
29189
29510
29186
29207
29209
29211
29213
29215

29217
29219
29221
29223
29225
29227
29229

MD

FIPS	County	PC Infection
24001	Allegany	233.8851708
24003	Anne Arundel	517.5068703
24005	Baltimore	593.8937582
24009	Calvert	277.1648751
24011	Caroline	624.5496037
24013	Carroll	422.7300524
24015	Cecil	314.1228872
24017	Charles	554.1692724
24019	Dorchester	381.2738296
24021	Frederick	583.2238077
24023	Garrett	24.00301752
24025	Harford	279.1822205
24027	Howard	453.2853129
24029	Kent	742.9190528
24031	Montgomery	850.302166
24033	Prince George's	1346.078556
24035	Queen Anne's	264.6713498
24037	St. Mary's	300.0071008
24039	Somerset	241.4800389
24041	Talbot	183.9428695
24043	Washington	233.2268794
24045	Wicomico	813.0238868
24047	Worcester	316.4618027
24510	Baltimore City	664.2378775



MD

FIPS

29001
29003
29005
29007
29009
29011
29013
29015
29017
29019
29021
29023
29025
29027
29029
29031
29033
29035
29037

MD

29039
29041
29043
29045
29047
29049
29051
29053
29055
29057
29059
29061
29063
29065
29067
29069
29071
29073
29075
29077
29079
29081
29083
29085
29087
29089
29091
29093
29095
29097
29099
29101

29103

MD

29105
29107
29109
29111
29113
29115
29117
29121
29123
29125
29127
29119
29129
29131
29133
29135
29137
29139
29141
29143
29145
29147
29149
29151
29153
29155
29157
29159
29161
29163
29165
29167
29169
29171

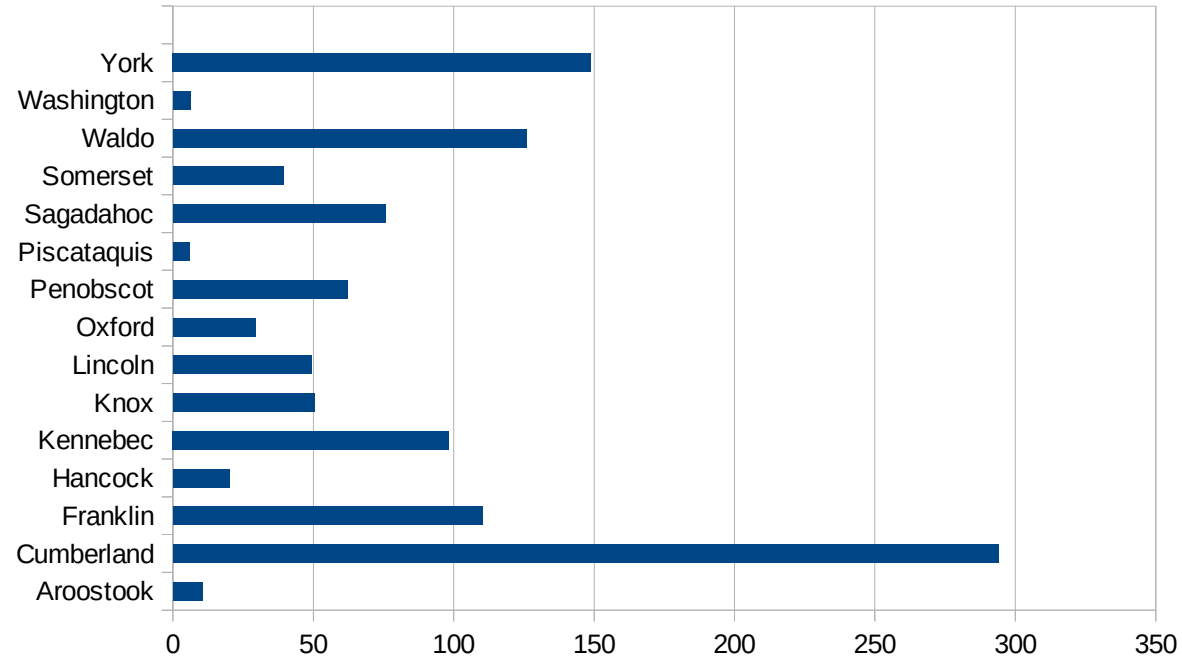
MD

29173
29175
29177
29179
29181
29195
29197
29199
29201
29203
29205
29183
29185
29187
29189
29510
29186
29207
29209
29211
29213
29215

29217
29219
29221
29223
29225
29227
29229

ME

FIPS	County	PC Infection
23001	Androscoggin	140.2316143
23003	Aroostook	10.43048085
23005	Cumberland	293.9803854
23007	Franklin	110.3789678
23009	Hancock	20.06896426
23011	Kennebec	98.29378374
23013	Knox	50.28789822
23015	Lincoln	49.50206744
23017	Oxford	29.50466868
23019	Penobscot	62.21210356
23021	Piscataquis	5.952380952
23023	Sagadahoc	75.77033171
23025	Somerset	39.53194181
23027	Waldo	125.9636217
23029	Washington	6.35122261
23031	York	148.8636419



ME

FIPS

29001
29003
29005
29007
29009
29011
29013
29015
29017
29019
29021
29023
29025
29027
29029
29031
29033
29035
29037

ME

29039
29041
29043
29045
29047
29049
29051
29053
29055
29057
29059
29061
29063
29065
29067
29069
29071
29073
29075
29077
29079
29081
29083
29085
29087
29089
29091
29093
29095
29097
29099
29101

29103

ME

29105
29107
29109
29111
29113
29115
29117
29121
29123
29125
29127
29119
29129
29131
29133
29135
29137
29139
29141
29143
29145
29147
29149
29151
29153
29155
29157
29159
29161
29163
29165
29167
29169
29171

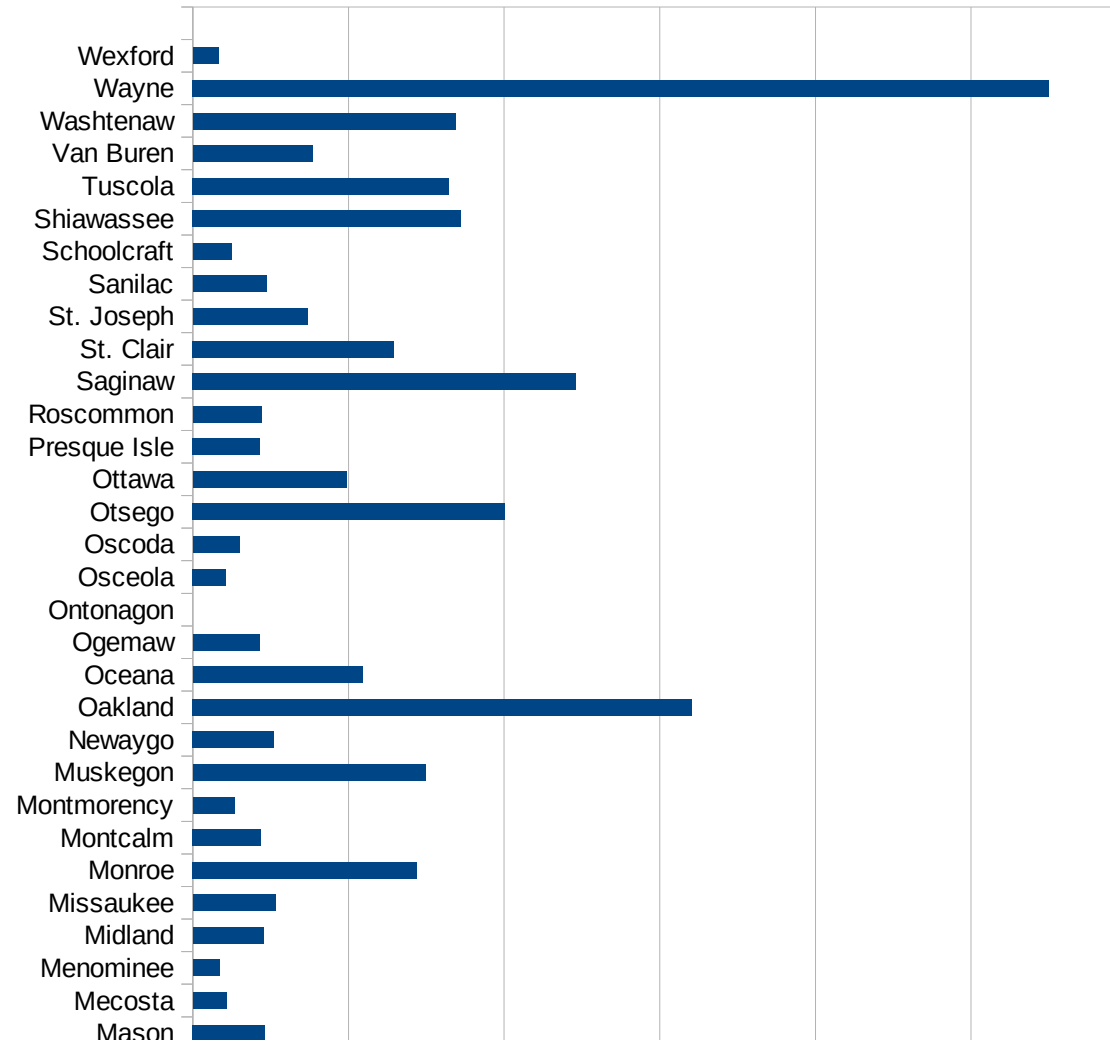
ME

29173
29175
29177
29179
29181
29195
29197
29199
29201
29203
29205
29183
29185
29187
29189
29510
29186
29207
29209
29211
29213
29215

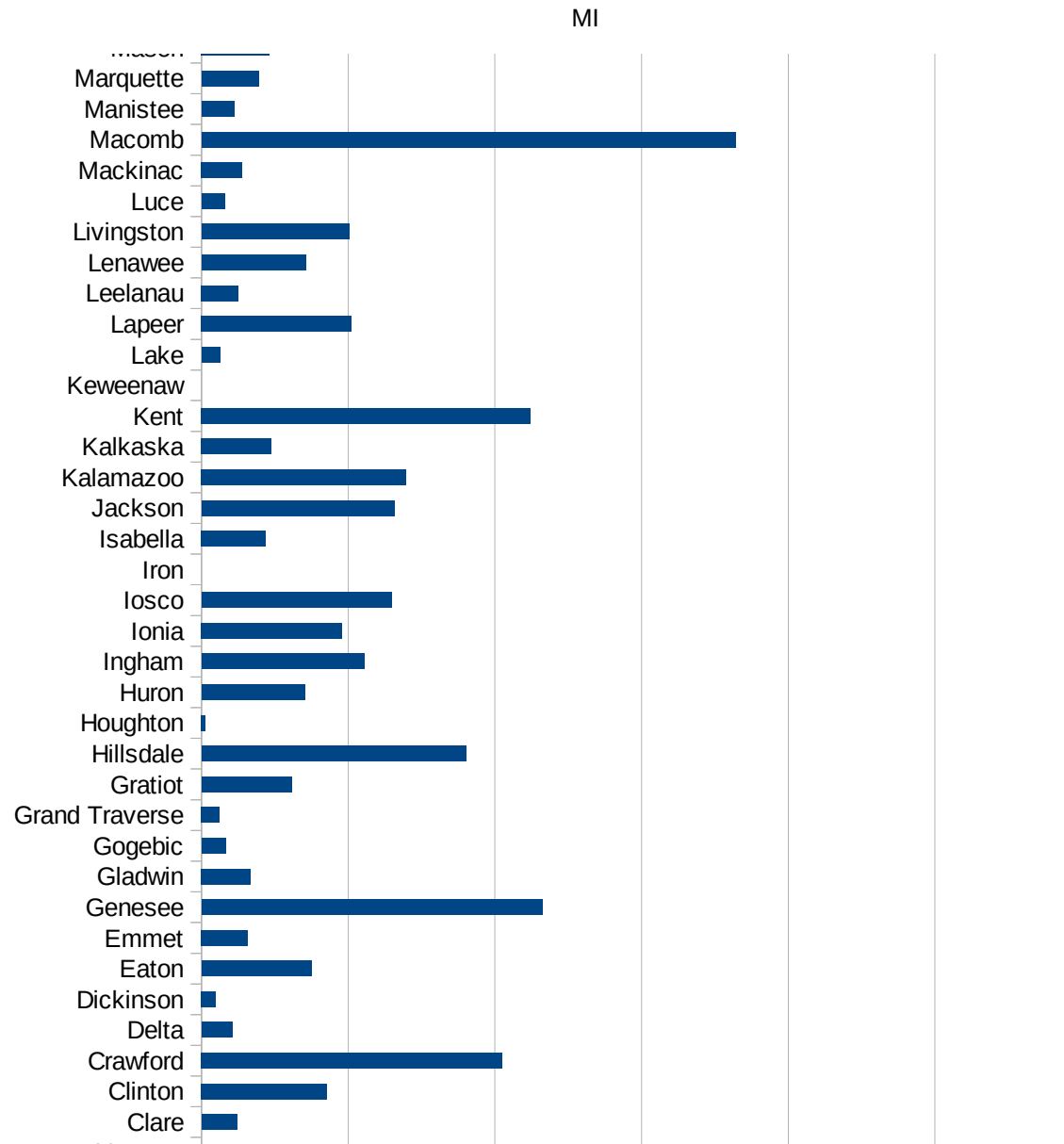
29217
29219
29221
29223
29225
29227
29229

MI

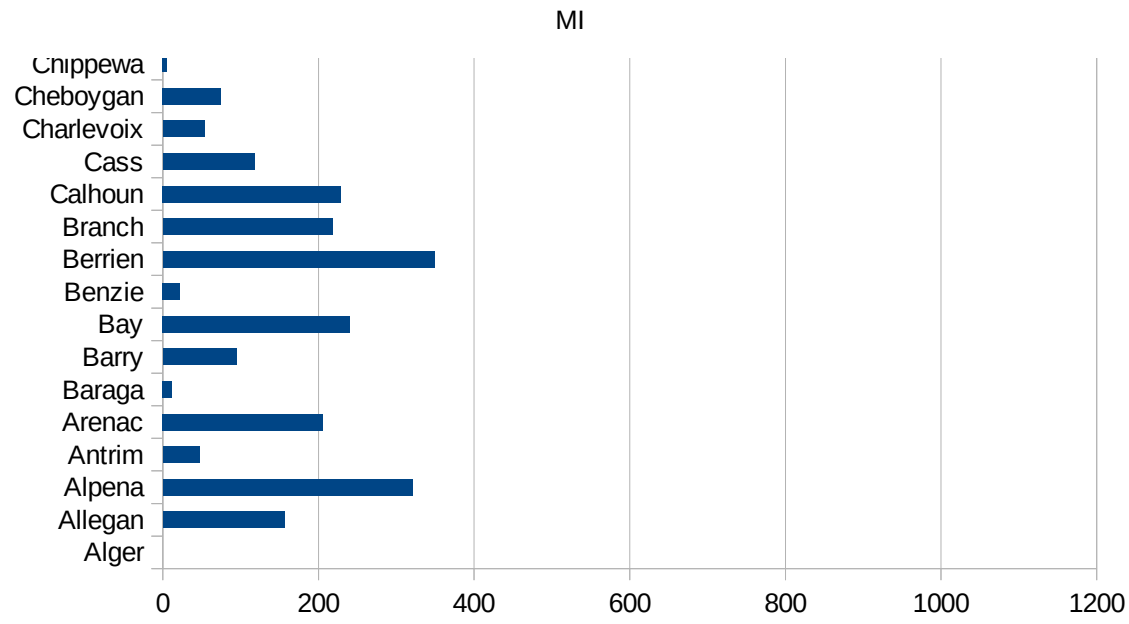
FIPS	County	PC Infection
26001	Alcona	57.90387956
26003	Alger	0
26005	Allegan	156.8266469
26007	Alpena	320.8744711
26009	Antrim	47.07896426
26011	Arenac	206.1033176
26013	Baraga	12.01923077
26015	Barry	94.83787629
26017	Bay	240.5627243
26019	Benzie	22.53140314
26021	Berrien	349.0310819
26023	Branch	217.7800193
26025	Calhoun	229.0184181
26027	Cass	118.0957544
26029	Charlevoix	53.3455266
26031	Cheboygan	74.76488411
26033	Chippewa	5.330916651
26035	Clare	48.76938583
26037	Clinton	171.4314526
26039	Crawford	410.042443
26041	Delta	41.83283599
26043	Dickinson	19.69822322
26045	Eaton	150.2376486
26047	Emmet	63.04791642
26049	Genesee	464.7424869
26051	Gladwin	67.09555196
26053	Gogebic	33.12135665
26055	Grand Traverse	24.84525726
26057	Gratiot	123.1557428
26059	Hillsdale	360.6636211
26061	Houghton	5.52196361
26063	Huron	141.1794905
26065	Ingham	222.043828



26067 Ionia	191.5589472
26069 Iosco	259.1603206
26071 Iron	0
26073 Isabella	87.86599019
26075 Jackson	263.1860625
26077 Kalamazoo	279.0047948
26079 Kalkaska	95.37701975
26081 Kent	448.7706987
26083 Keweenaw	0
26085 Lake	25.2503998
26087 Lapeer	204.4803926
26089 Leelanau	50.54217975
26091 Lenawee	142.4704374
26093 Livingston	201.3345605
26095 Luce	31.83192742
26097 Mackinac	55.62250858
26099 Macomb	727.8576156
26101 Manistee	44.84670581
26103 Marquette	78.1766793
26105 Mason	92.78350515
26107 Mecosta	43.63302331
26109 Menominee	34.8083366
26111 Midland	91.33627372
26113 Missaukee	105.8691193
26115 Monroe	287.8243009
26117 Montcalm	87.54377189
26119 Montmorency	53.96654074
26121 Muskegon	298.9838007
26123 Newaygo	104.3115438
26125 Oakland	641.5179149
26127 Oceana	217.8403756
26129 Ogemaw	85.91065292
26131 Ontonagon	0
26133 Osceola	42.84306585



26135 Oscoda	60.41565974
26137 Otsego	401.3784715
26139 Ottawa	197.2502014
26141 Presque Isle	86.35578584
26143 Roscommon	87.92497069
26145 Saginaw	492.6624738
26147 St. Clair	258.5714555
26149 St. Joseph	147.4370526
26151 Sanilac	94.70156865
26153 Schoolcraft	49.57858205
26155 Shiawassee	344.6152041
26157 Tuscola	329.4234138
26159 Van Buren	153.748277
26161 Washtenaw	337.2303976
26163 Wayne	1099.953076
26165 Wexford	32.86918066



FIPS

- 29001
- 29003
- 29005
- 29007
- 29009
- 29011
- 29013
- 29015
- 29017
- 29019
- 29021
- 29023
- 29025
- 29027
- 29029
- 29031
- 29033
- 29035
- 29037

MI

29039
29041
29043
29045
29047
29049
29051
29053
29055
29057
29059
29061
29063
29065
29067
29069
29071
29073
29075
29077
29079
29081
29083
29085
29087
29089
29091
29093
29095
29097
29099
29101

29103

MI

29105
29107
29109
29111
29113
29115
29117
29121
29123
29125
29127
29119
29129
29131
29133
29135
29137
29139
29141
29143
29145
29147
29149
29151
29153
29155
29157
29159
29161
29163
29165
29167
29169
29171

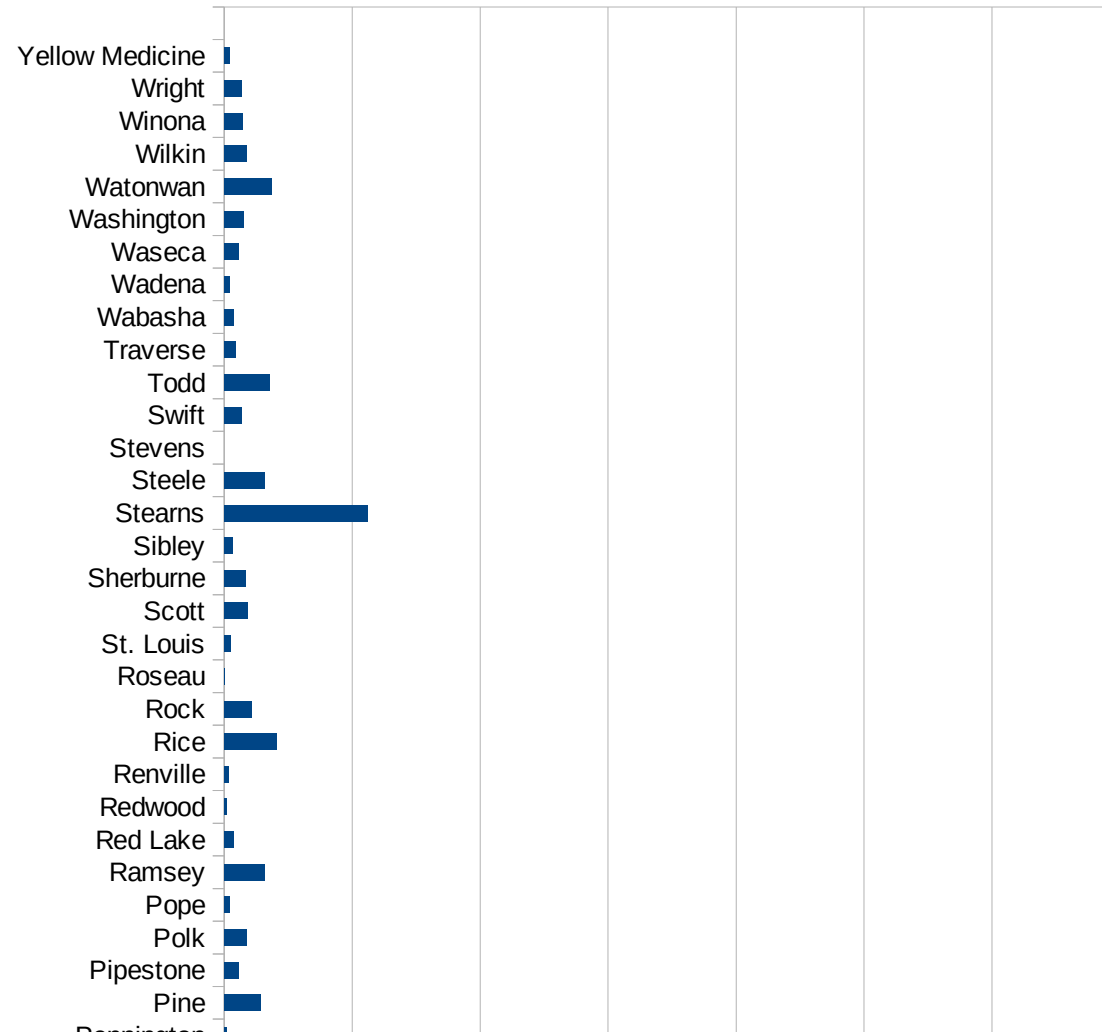
MI

29173
29175
29177
29179
29181
29195
29197
29199
29201
29203
29205
29183
29185
29187
29189
29510
29186
29207
29209
29211
29213
29215

29217
29219
29221
29223
29225
29227
29229

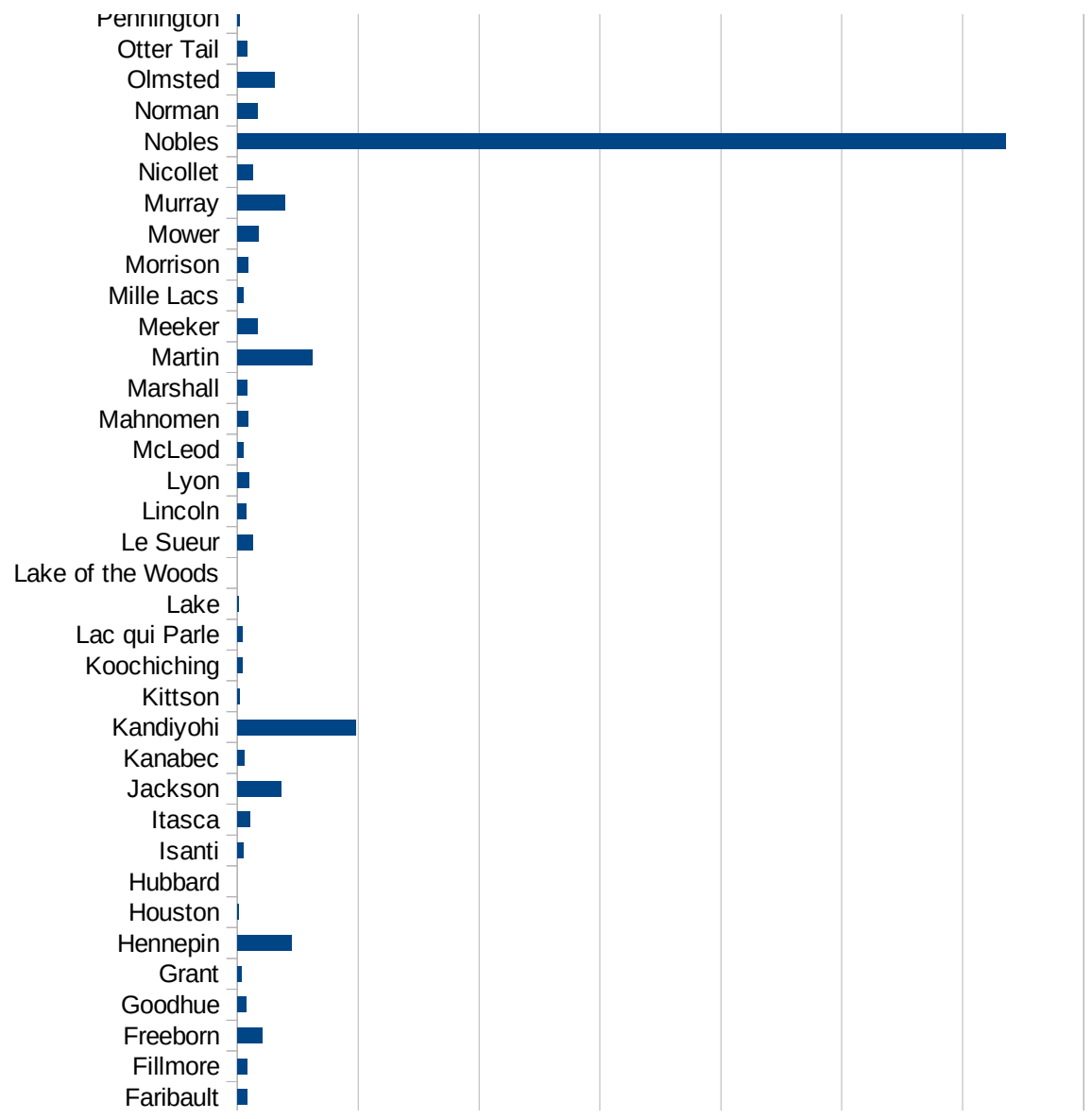
MN

FIPS	County	PC Infection
27001	Aitkin	25.15406867
27003	Anoka	259.741728
27005	Becker	93.10174275
27007	Beltrami	19.21147565
27009	Benton	350.2281416
27011	Big Stone	60.13229104
27013	Blue Earth	137.9269432
27015	Brown	39.82318506
27017	Carlton	186.9576136
27019	Carver	123.610588
27021	Cass	37.26413496
27023	Chippewa	285.139215
27025	Chisago	67.95178999
27027	Clay	497.2246111
27029	Clearwater	22.7014756
27031	Cook	0
27033	Cottonwood	523.1887913
27035	Crow Wing	46.23279755
27037	Dakota	197.6855976
27039	Dodge	187.3018922
27041	Douglas	60.58371088
27043	Faribault	79.95348161
27045	Fillmore	80.729414
27047	Freeborn	206.9373276
27049	Goodhue	77.58119087
27051	Grant	33.21707358
27053	Hennepin	448.616356
27055	Houston	10.76542147
27057	Hubbard	0
27059	Isanti	47.54040935
27061	Itasca	108.6281813
27063	Jackson	363.2327717
27065	Kanabec	55.53156044

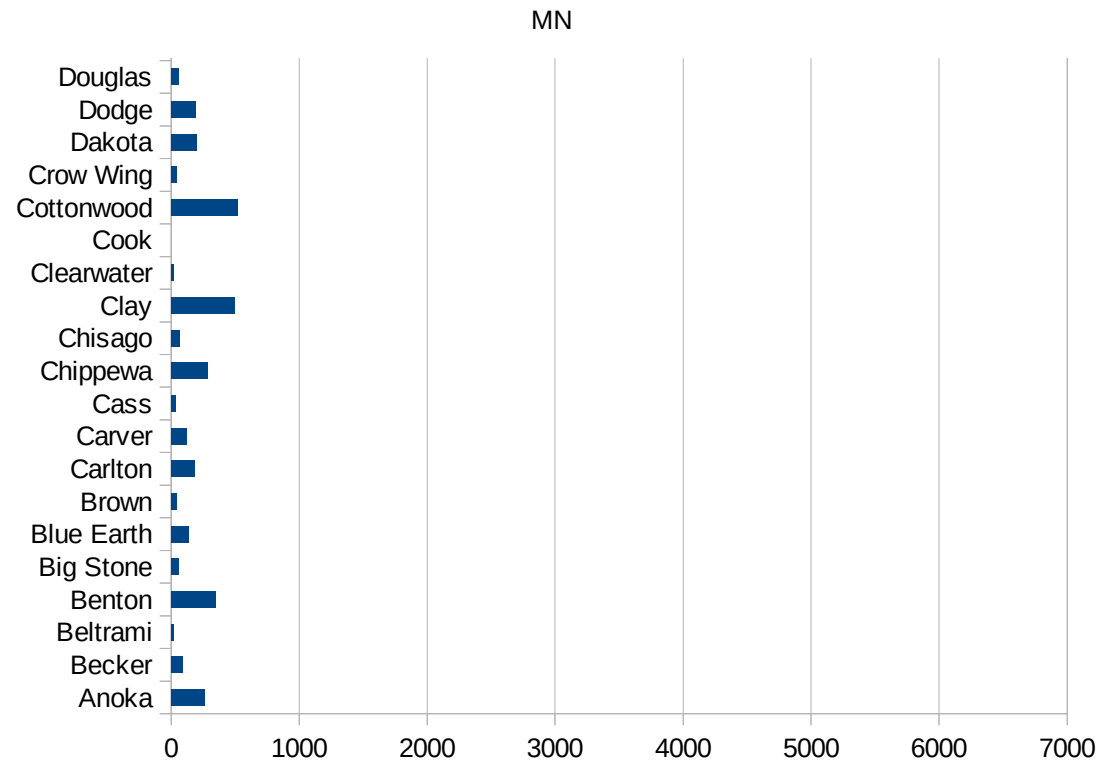


MN

27067 Kandiyohi	980.0490025
27069 Kittson	23.54048964
27071 Koochiching	40.19292605
27073 Lac qui Parle	45.05857615
27075 Lake	9.382623381
27077 Lake of the Woo	0
27079 Le Sueur	126.3423879
27081 Lincoln	70.50943064
27083 Lyon	101.4475789
27085 McLeod	50.17701335
27087 Mahnommen	90.59612249
27089 Marshall	85.1970181
27091 Martin	621.6830933
27093 Meeker	164.2107083
27095 Mille Lacs	49.73411378
27097 Morrison	87.431035
27099 Mower	179.9505136
27101 Murray	398.7433543
27103 Nicollet	125.6575102
27105 Nobles	6358.328772
27107 Norman	169.8841699
27109 Olmsted	306.5070356
27111 Otter Tail	86.71699653
27113 Pennington	21.15954295
27115 Pine	281.518163
27117 Pipestone	110.5338786
27119 Polk	177.6142599
27121 Pope	45.05722267
27123 Ramsey	312.6079133
27125 Red Lake	75.01875469
27127 Redwood	19.67342121
27129 Renville	34.21845059
27131 Rice	405.8746599
27133 Rock	212.4495432



27135 Roseau	6.600660066
27137 St. Louis	53.56588604
27139 Scott	183.8771619
27141 Sherburne	170.7692948
27143 Sibley	66.54245409
27145 Stearns	1118.953132
27147 Steele	312.4745265
27149 Stevens	0
27151 Swift	139.1118245
27153 Todd	353.9175006
27155 Traverse	90.68923821
27157 Wabasha	73.92007392
27159 Wadena	43.56349379
27161 Waseca	112.3535391
27163 Washington	153.5487903
27165 Watonwan	373.4061931
27167 Wilkin	175.887432
27169 Winona	147.5651746
27171 Wright	133.4809936
27173 Yellow Medicine	40.83716182



MN

FIPS

29001
29003
29005
29007
29009
29011
29013
29015
29017
29019
29021
29023
29025
29027
29029
29031
29033
29035
29037

MN

29039
29041
29043
29045
29047
29049
29051
29053
29055
29057
29059
29061
29063
29065
29067
29069
29071
29073
29075
29077
29079
29081
29083
29085
29087
29089
29091
29093
29095
29097
29099
29101

29103

MN

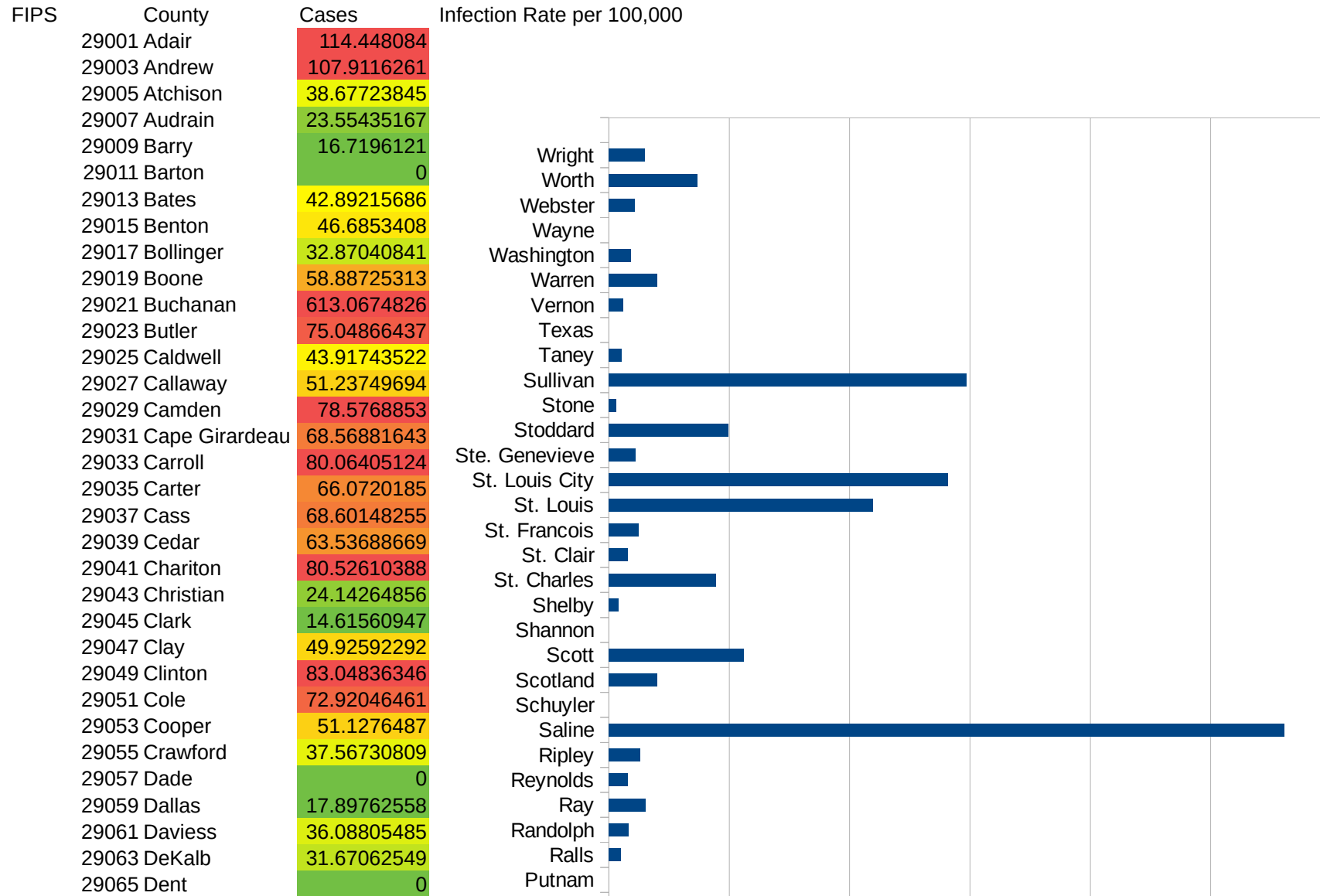
29105
29107
29109
29111
29113
29115
29117
29121
29123
29125
29127
29119
29129
29131
29133
29135
29137
29139
29141
29143
29145
29147
29149
29151
29153
29155
29157
29159
29161
29163
29165
29167
29169
29171

MN

29173
29175
29177
29179
29181
29195
29197
29199
29201
29203
29205
29183
29185
29187
29189
29510
29186
29207
29209
29211
29213
29215

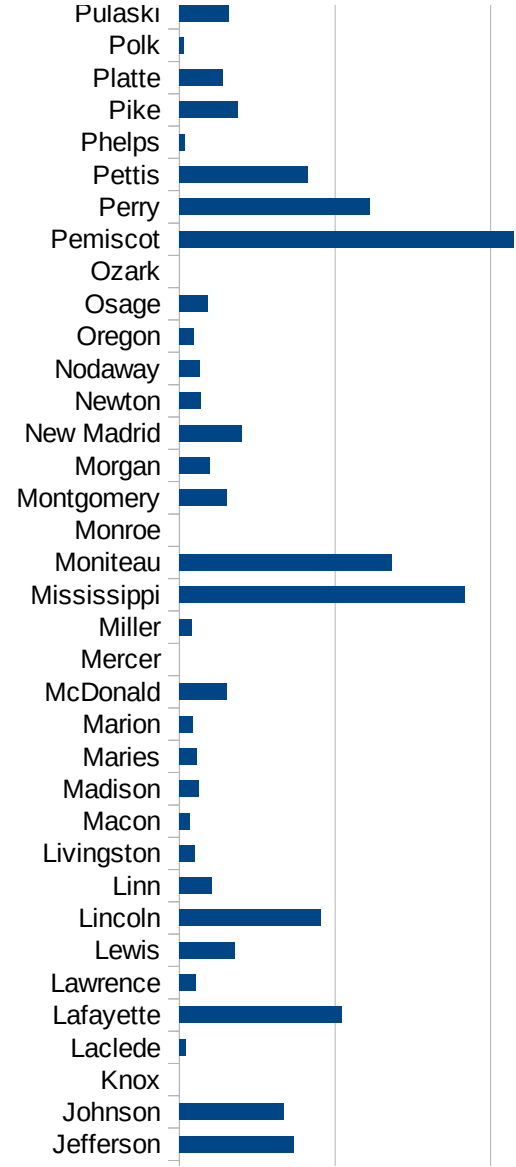
29217
29219
29221
29223
29225
29227
29229

MO




MO

29067 Douglas	0
29069 Dunklin	88.36624409
29071 Franklin	130.2208932
29073 Gasconade	13.60081605
29075 Gentry	45.26252263
29077 Greene	36.65350109
29079 Grundy	0
29081 Harrison	95.07962919
29083 Henry	41.29955947
29085 Hickory	0
29087 Holt	22.70663034
29089 Howard	29.5945546
29091 Howell	12.47629504
29093 Iron	19.65215682
29095 Jackson	65.25709439
29097 Jasper	24.0392586
29099 Jefferson	147.539303
29101 Johnson	134.198166
29103 Knox	0
29105 Laclede	8.400302411
29107 Lafayette	208.6017547
29109 Lawrence	20.85560103
29111 Lewis	71.02993404
29113 Lincoln	182.0199008
29115 Linn	41.53858935
29117 Livingston	19.80720982
29121 Macon	13.19870653
29123 Madison	24.61437479
29125 Maries	22.80761774
29127 Marion	17.48740907
29119 McDonald	60.66383569
29129 Mercer	0
29131 Miller	15.78781181
29133 Mississippi	367.4265147

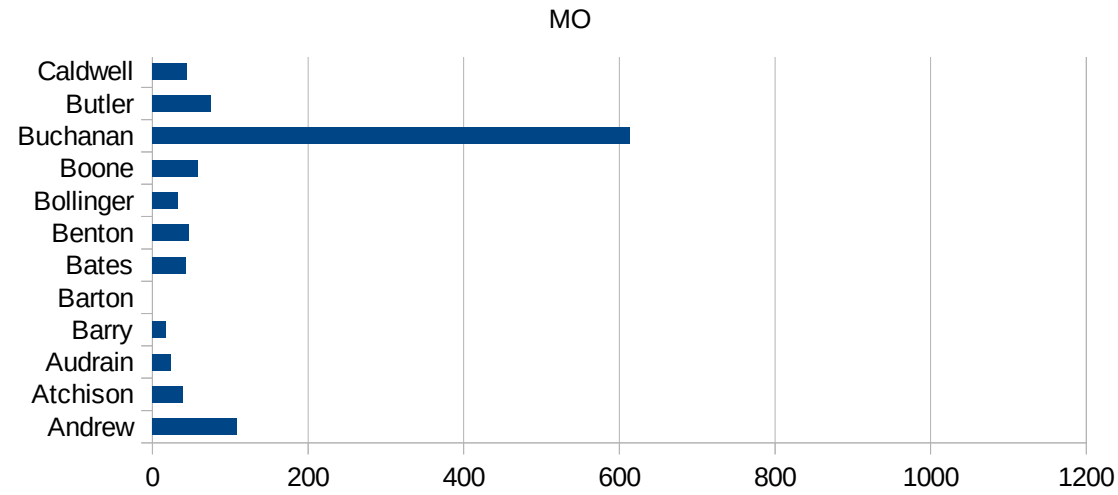


MO

29135 Moniteau	272.9359221
29137 Monroe	0
29139 Montgomery	60.69013352
29141 Morgan	39.29659102
29143 New Madrid	80.94357077
29145 Newton	27.46026842
29147 Nodaway	26.9010043
29149 Oregon	18.97353192
29151 Osage	36.4590929
29153 Ozark	0
29155 Pemiscot	430.186824
29157 Perry	245.4308094
29159 Pettis	164.5432749
29161 Phelps	6.706608245
29163 Pike	75.6593169
29165 Platte	56.31888139
29167 Polk	6.210987236
29169 Pulaski	63.44445726
29171 Putnam	0
29173 Ralls	19.58480219
29175 Randolph	32.30626338
29177 Ray	61.18078923
29179 Reynolds	31.9795331
29181 Ripley	52.23490784
29195 Saline	1122.515833
29197 Schuyler	0
29199 Scotland	80.54772453
29201 Scott	223.6205731
29203 Shannon	0
29205 Shelby	16.52892562
29183 St. Charles	178.3647559
29185 St. Clair	31.93187866
29187 St. Francois	49.48119715
29189 St. Louis	438.7403518



29510 St. Louis City	563.0072844
29186 Ste. Genevieve	44.72271914
29207 Stoddard	198.589331
29209 Stone	12.59882201
29211 Sullivan	594.7596849
29213 Taney	21.48535415
29215 Texas	0
29217 Vernon	24.35697584
29219 Warren	80.66607127
29221 Washington	36.08226757
29223 Wayne	0
29225 Webster	43.46825539
29227 Worth	147.0588235
29229 Wright	59.85417347



MO

FIPS

29001
29003
29005
29007
29009
29011
29013
29015
29017
29019
29021
29023
29025
29027
29029
29031
29033
29035
29037

MO

29039
29041
29043
29045
29047
29049
29051
29053
29055
29057
29059
29061
29063
29065
29067
29069
29071
29073
29075
29077
29079
29081
29083
29085
29087
29089
29091
29093
29095
29097
29099
29101

29103

MO

29105
29107
29109
29111
29113
29115
29117
29121
29123
29125
29127
29119
29129
29131
29133
29135
29137
29139
29141
29143
29145
29147
29149
29151
29153
29155
29157
29159
29161
29163
29165
29167
29169
29171

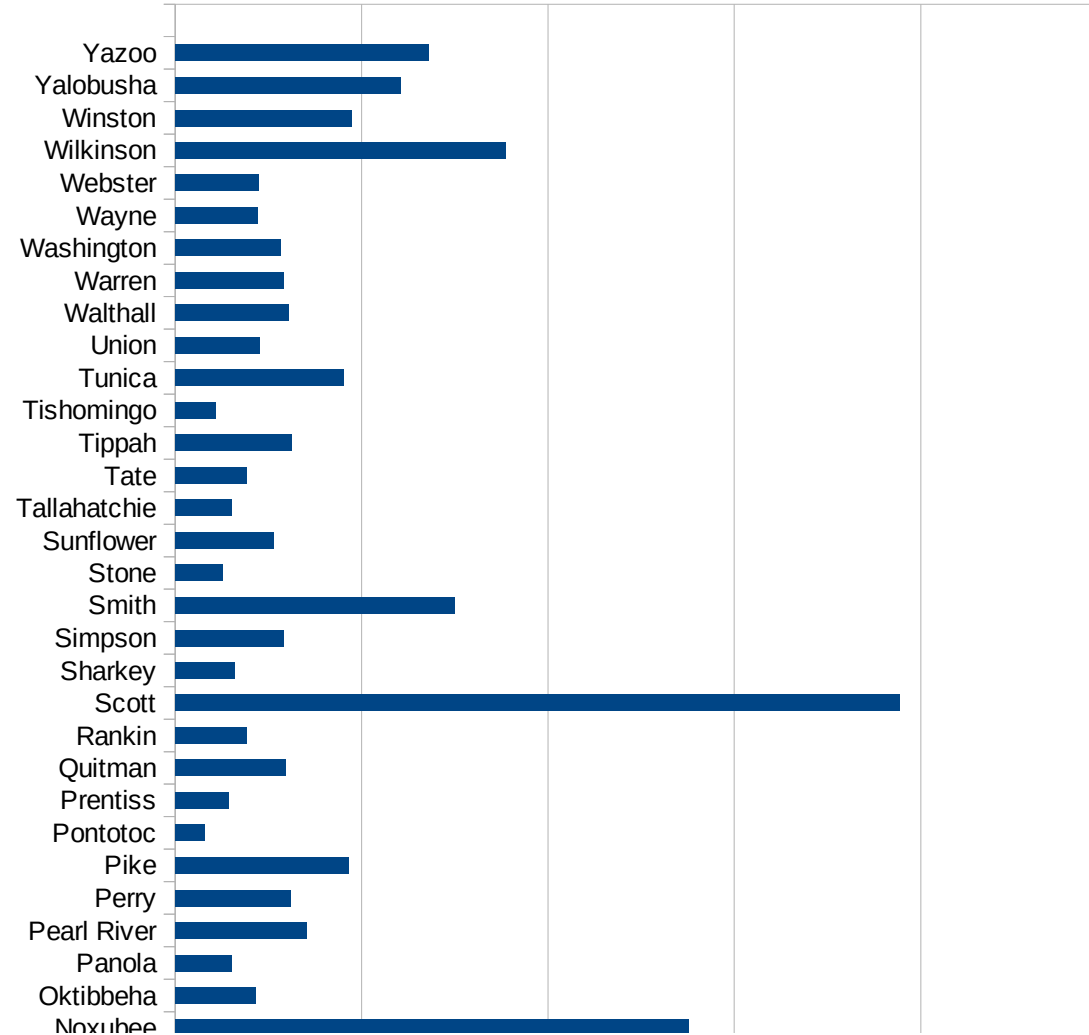
MO

29173
29175
29177
29179
29181
29195
29197
29199
29201
29203
29205
29183
29185
29187
29189
29510
29186
29207
29209
29211
29213
29215

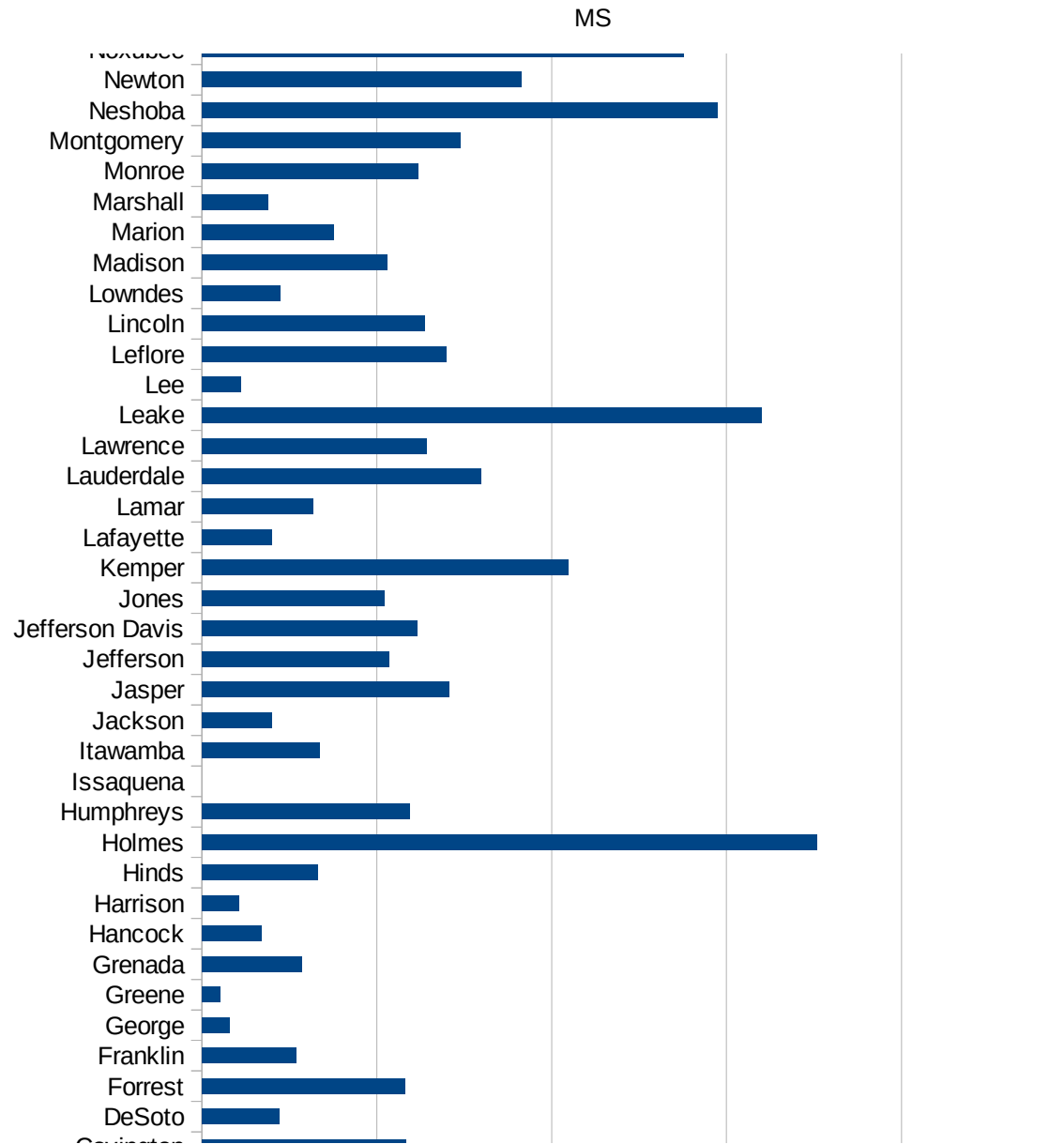
29217
29219
29221
29223
29225
29227
29229

MS

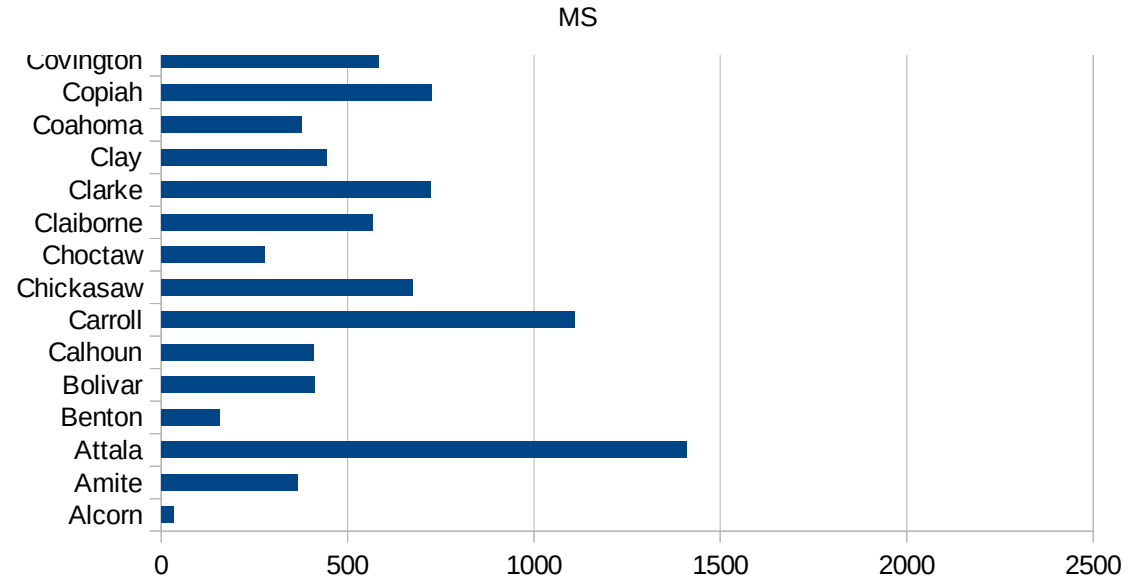
FIPS	County	PC Infection
28001	Adams	567.4531931
28003	Alcorn	32.49830738
28005	Amite	365.0819406
28007	Attala	1410.291315
28009	Benton	157.175674
28011	Bolivar	411.7065075
28013	Calhoun	408.700471
28015	Carroll	1109.877913
28017	Chickasaw	675.5576262
28019	Choctaw	277.8448901
28021	Claiborne	566.5407687
28023	Clarke	724.1732889
28025	Clay	443.6191066
28027	Coahoma	375.640799
28029	Copiah	725.2215955
28031	Covington	583.4615181
28033	DeSoto	221.9768023
28035	Forrest	579.7217336
28037	Franklin	269.6456086
28039	George	78.35051546
28041	Greene	51.52362726
28043	Grenada	284.9679411
28045	Hancock	171.1243504
28047	Harrison	105.4923784
28049	Hinds	331.5266677
28051	Holmes	1759.164681
28053	Humphreys	593.4358726
28055	Issaquena	0
28057	Itawamba	335.9272016
28059	Jackson	200.3112851
28061	Jasper	706.1115169
28063	Jefferson	534.7593583
28065	Jefferson Davis	614.206872



28067 Jones	522.9254612
28069 Kemper	1047.172634
28071 Lafayette	198.9305203
28073 Lamar	318.6702324
28075 Lauderdale	799.2883413
28077 Lawrence	642.3123244
28079 Leake	1599.086236
28081 Lee	112.6734114
28083 Leflore	698.5027145
28085 Lincoln	637.3337231
28087 Lowndes	223.9945698
28089 Madison	531.0991196
28091 Marion	376.2897026
28093 Marshall	188.9932583
28095 Monroe	618.6030818
28097 Montgomery	738.3019056
28099 Neshoba	1472.961373
28101 Newton	914.0512055
28103 Noxubee	1376.364499
28105 Oktibbeha	215.7301558
28107 Panola	152.1446545
28109 Pearl River	352.0681748
28111 Perry	310.1165032
28113 Pike	465.08101
28115 Pontotoc	78.53485377
28117 Prentiss	142.208177
28119 Quitman	297.830095
28121 Rankin	191.68042
28123 Scott	1944.356065
28125 Sharkey	159.9268906
28127 Simpson	291.501607
28129 Smith	749.9062617
28131 Stone	128.2256772
28133 Sunflower	264.2315912



28135 Tallahatchie	150.1394152
28137 Tate	191.24448
28139 Tippah	313.7076608
28141 Tishomingo	107.9469518
28143 Tunica	452.5341915
28145 Union	227.2250577
28147 Walthall	304.1825095
28149 Warren	292.3596674
28151 Washington	284.046779
28153 Wayne	221.6967189
28155 Webster	224.7650184
28157 Wilkinson	887.1701547
28159 Winston	473.4379301
28161 Yalobusha	605.2291801
28163 Yazoo	679.6941376



MS

FIPS

29001
29003
29005
29007
29009
29011
29013
29015
29017
29019
29021
29023
29025
29027
29029
29031
29033
29035
29037

MS

29039
29041
29043
29045
29047
29049
29051
29053
29055
29057
29059
29061
29063
29065
29067
29069
29071
29073
29075
29077
29079
29081
29083
29085
29087
29089
29091
29093
29095
29097
29099
29101

29103

MS

29105
29107
29109
29111
29113
29115
29117
29121
29123
29125
29127
29119
29129
29131
29133
29135
29137
29139
29141
29143
29145
29147
29149
29151
29153
29155
29157
29159
29161
29163
29165
29167
29169
29171

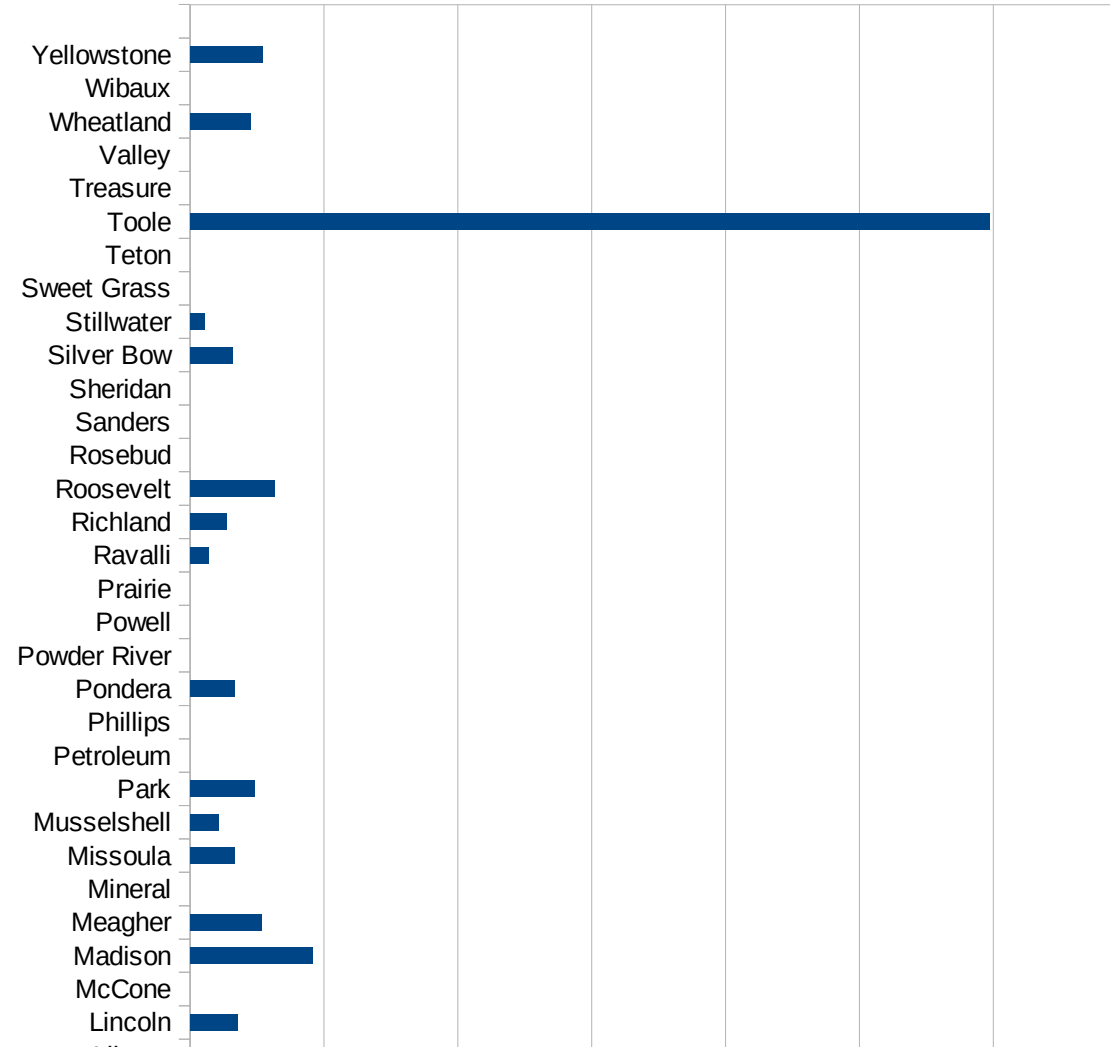
MS

29173
29175
29177
29179
29181
29195
29197
29199
29201
29203
29205
29183
29185
29187
29189
29510
29186
29207
29209
29211
29213
29215

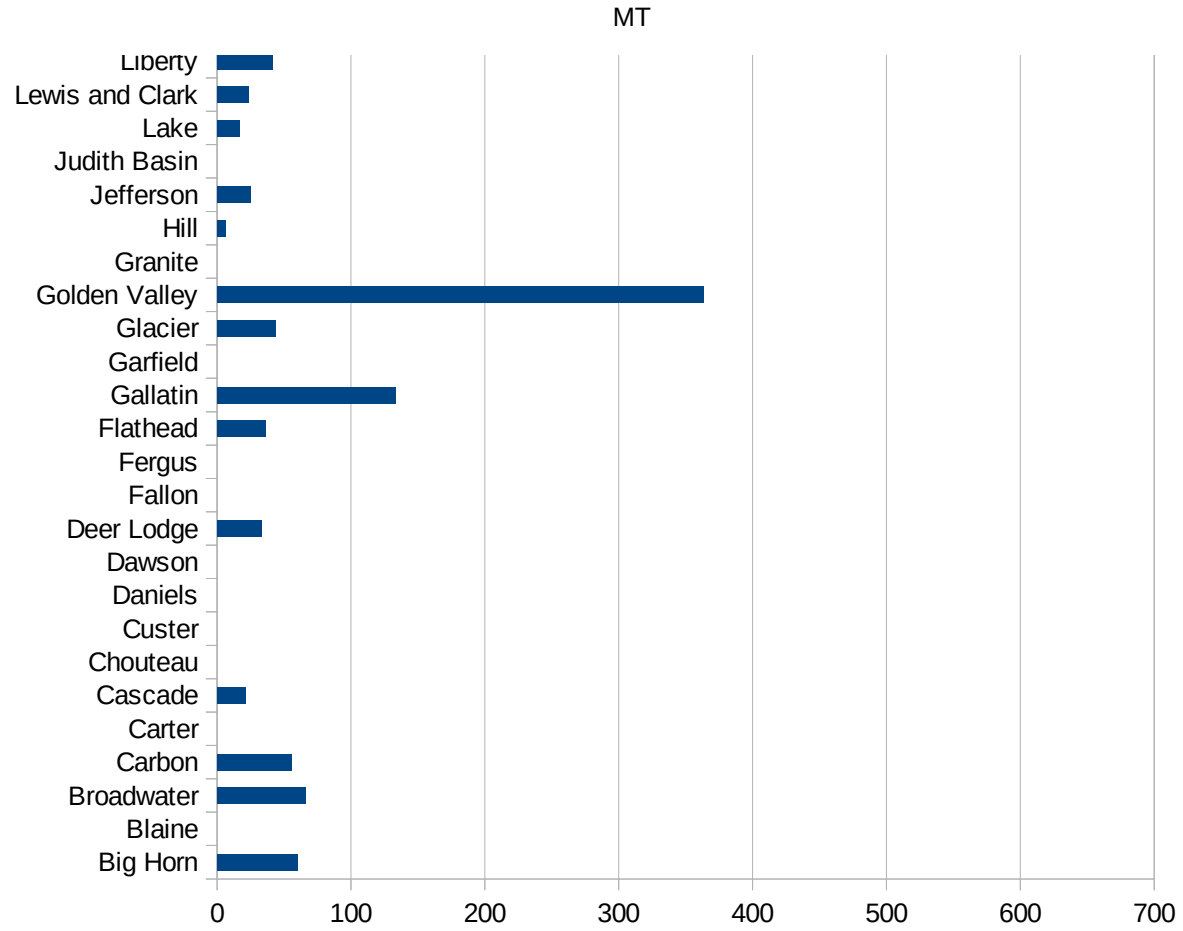
29217
29219
29221
29223
29225
29227
29229

MT

FIPS	County	PC Infection
30001	Beaverhead	10.63377286
30003	Big Horn	59.97900735
30005	Blaine	0
30007	Broadwater	65.73541495
30009	Carbon	56.00149337
30011	Carter	0
30013	Cascade	20.82236077
30015	Chouteau	0
30017	Custer	0
30019	Daniels	0
30021	Dawson	0
30023	Deer Lodge	32.85510897
30025	Fallon	0
30027	Fergus	0
30029	Flathead	36.2368519
30031	Gallatin	133.1831671
30033	Garfield	0
30035	Glacier	43.64588638
30037	Golden Valley	363.1961259
30039	Granite	0
30041	Hill	6.117330397
30043	Jefferson	24.79953708
30045	Judith Basin	0
30047	Lake	16.52892562
30049	Lewis and Clark	23.28966521
30051	Liberty	41.15226337
30053	Lincoln	35.36425179
30055	McCone	0
30057	Madison	91.24087591
30059	Meagher	53.59056806
30061	Mineral	0
30063	Missoula	32.83077001
30065	Musselshell	21.50075253



30067 Park	47.80114723
30069 Petroleum	0
30071 Phillips	0
30073 Pondera	33.48961822
30075 Powder River	0
30077 Powell	0
30079 Prairie	0
30081 Ravalli	13.89789678
30083 Richland	27.49014936
30085 Roosevelt	63.29686228
30087 Rosebud	0
30089 Sanders	0
30091 Sheridan	0
30093 Silver Bow	31.4348584
30095 Stillwater	10.48877701
30097 Sweet Grass	0
30099 Teton	0
30101 Toole	597.5685143
30103 Treasure	0
30105 Valley	0
30107 Wheatland	44.72271914
30109 Wibaux	0
30111 Yellowstone	54.32848124



MT

FIPS

29001
29003
29005
29007
29009
29011
29013
29015
29017
29019
29021
29023
29025
29027
29029
29031
29033
29035
29037

MT

29039
29041
29043
29045
29047
29049
29051
29053
29055
29057
29059
29061
29063
29065
29067
29069
29071
29073
29075
29077
29079
29081
29083
29085
29087
29089
29091
29093
29095
29097
29099
29101

29103

MT

29105
29107
29109
29111
29113
29115
29117
29121
29123
29125
29127
29119
29129
29131
29133
29135
29137
29139
29141
29143
29145
29147
29149
29151
29153
29155
29157
29159
29161
29163
29165
29167
29169
29171

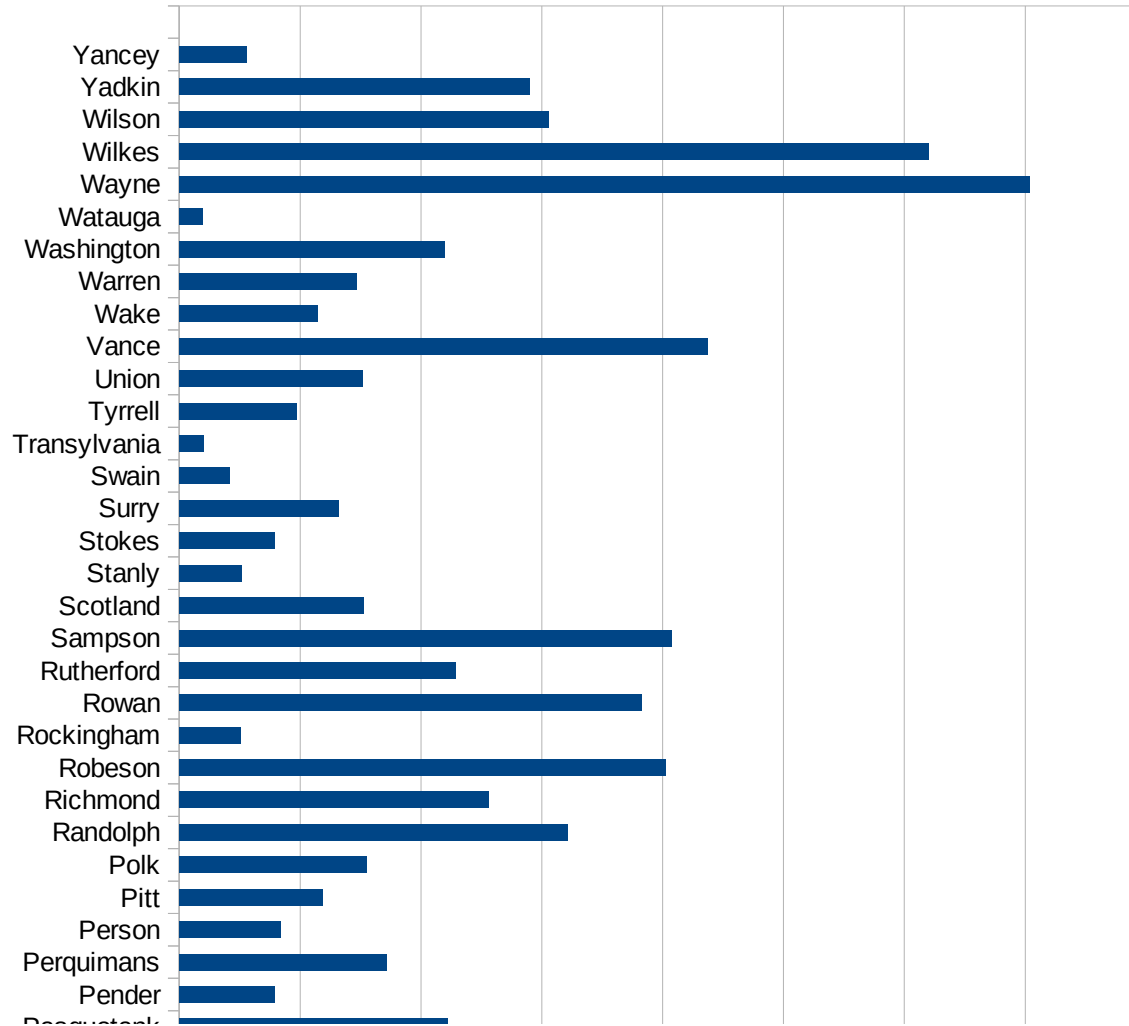
MT

29173
29175
29177
29179
29181
29195
29197
29199
29201
29203
29205
29183
29185
29187
29189
29510
29186
29207
29209
29211
29213
29215

29217
29219
29221
29223
29225
29227
29229

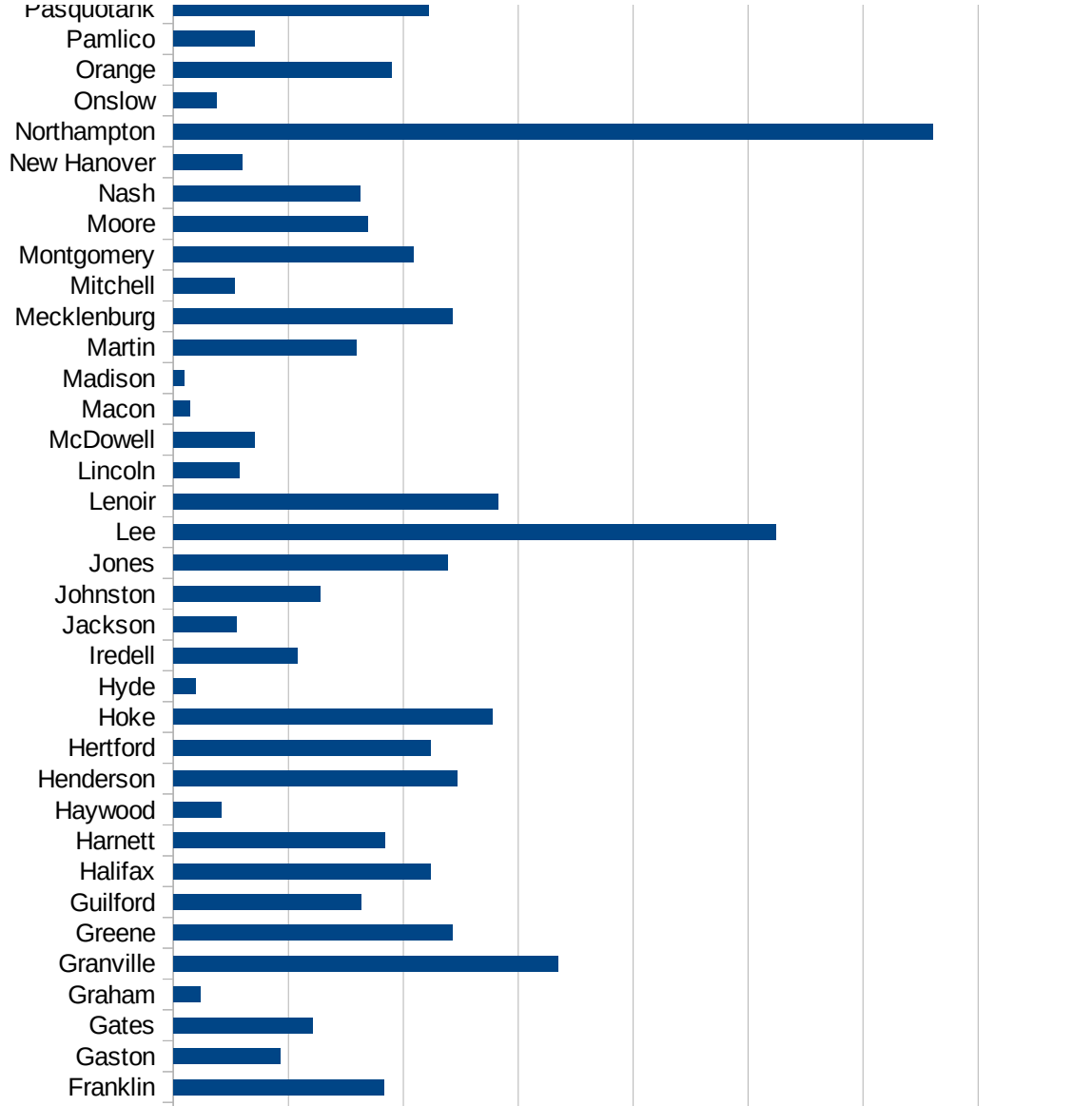
NC

FIPS	County	PC Infection
37001	Alamance	134.5862674
37003	Alexander	56.2203839
37005	Alleghany	107.5172476
37007	Anson	200.9888652
37009	Ashe	103.2867313
37011	Avery	5.712653528
37013	Beaufort	63.7226789
37015	Bertie	467.7809314
37017	Bladen	219.9457668
37019	Brunswick	42.41502369
37021	Buncombe	67.92665465
37023	Burke	219.0701688
37025	Cabarrus	182.1691855
37027	Caldwell	104.8409709
37029	Camden	18.67413632
37031	Carteret	51.78068005
37033	Caswell	193.8496784
37035	Catawba	69.9644505
37037	Chatham	700.036916
37039	Cherokee	95.12736497
37041	Chowan	106.9213771
37043	Clay	71.81973247
37045	Cleveland	56.32648881
37047	Columbus	449.1959393
37049	Craven	125.3498134
37051	Cumberland	141.7265971
37053	Currituck	40.63238771
37055	Dare	60.27232131
37057	Davidson	175.8555704
37059	Davie	107.6451454
37061	Duplin	744.1892076
37063	Durham	328.3460515
37065	Edgecombe	328.8145371

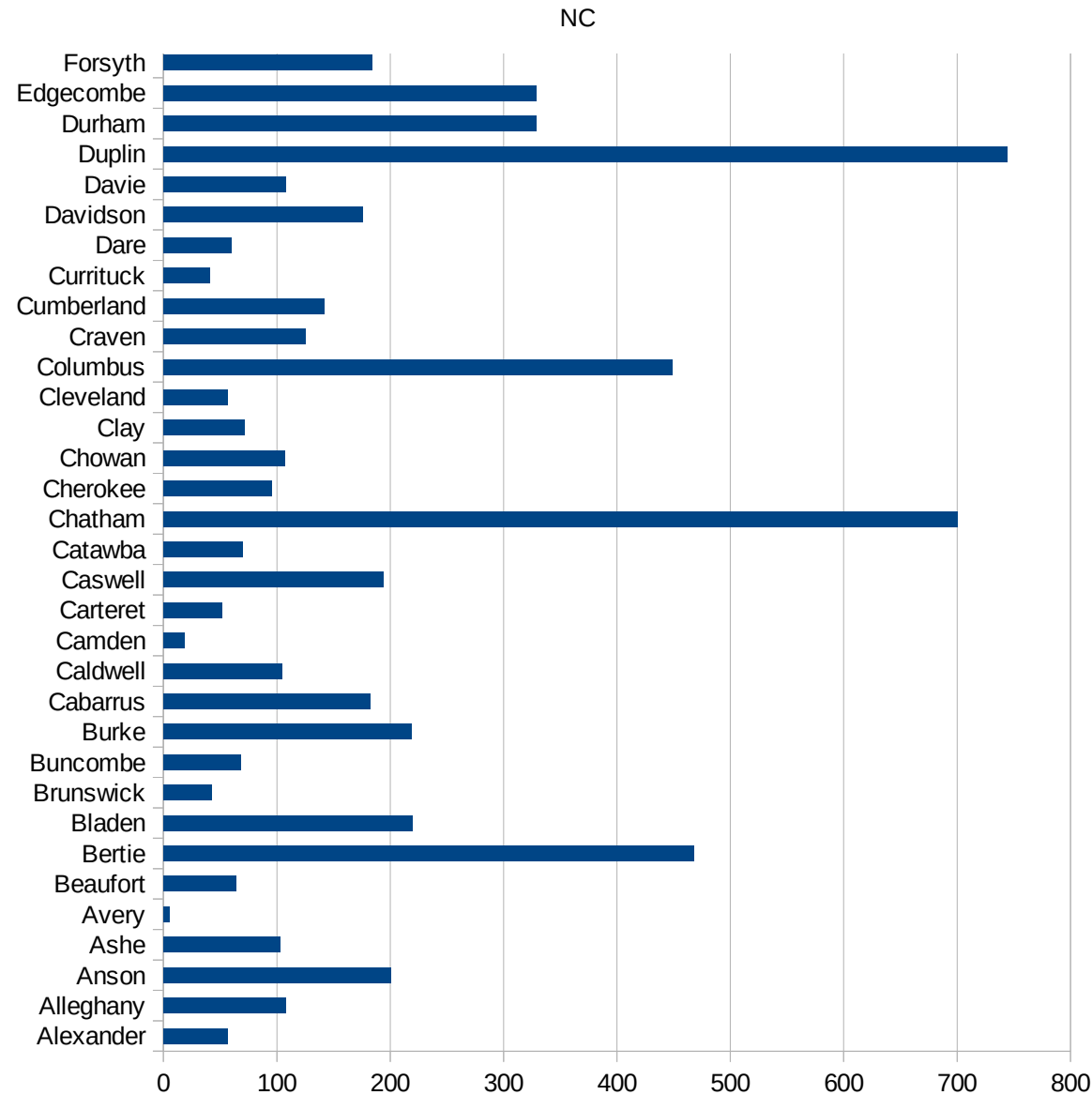


NC

37067 Forsyth	184.1207706
37069 Franklin	183.5405565
37071 Gaston	93.33800023
37073 Gates	120.9712261
37075 Graham	23.57378595
37077 Granville	334.359145
37079 Greene	242.7184466
37081 Guilford	163.3968557
37083 Halifax	223.4349666
37085 Harnett	184.0344524
37087 Haywood	41.95510803
37089 Henderson	246.6851681
37091 Hertford	224.0162306
37093 Hoke	277.5545979
37095 Hyde	19.12045889
37097 Iredell	107.6022081
37099 Jackson	55.39271124
37101 Johnston	127.7907981
37103 Jones	238.6634845
37105 Lee	523.9862006
37107 Lenoir	282.2638274
37109 Lincoln	57.29974931
37111 McDowell	70.31885204
37113 Macon	14.17032733
37115 Madison	9.189909479
37117 Martin	158.7931719
37119 Mecklenburg	242.4351015
37121 Mitchell	53.33333333
37123 Montgomery	209.0132375
37125 Moore	169.2304574
37127 Nash	162.7382573
37129 New Hanover	60.27364234
37131 Northampton	660.703395
37133 Onslow	37.93952945



37135 Orange	189.6909476
37137 Pamlico	71.03393844
37139 Pasquotank	222.0035823
37141 Pender	78.82629259
37143 Perquimans	171.360453
37145 Person	83.5295011
37147 Pitt	118.3898974
37149 Polk	155.2569017
37151 Randolph	321.5882694
37153 Richmond	256.1988995
37155 Robeson	402.7884185
37157 Rockingham	50.7222406
37159 Rowan	382.2684091
37161 Rutherford	228.9528028
37163 Sampson	407.0662937
37165 Scotland	152.2550991
37167 Stanly	51.5505437
37169 Stokes	79.17830514
37171 Surry	132.0398065
37173 Swain	42.12004212
37175 Transylvania	20.45886307
37177 Tyrrell	96.828855
37179 Union	151.7540736
37181 Vance	437.3962586
37183 Wake	114.7115503
37185 Warren	146.4128843
37187 Washington	219.2427692
37189 Watauga	19.6621682
37191 Wayne	703.459691
37193 Wilkes	619.9221086
37195 Wilson	305.6902584
37197 Yadkin	290.3337506
37199 Yancey	55.85656035



NC

NC

FIPS

- 29001
- 29003
- 29005
- 29007
- 29009
- 29011
- 29013
- 29015
- 29017
- 29019
- 29021
- 29023
- 29025
- 29027
- 29029
- 29031
- 29033
- 29035
- 29037

NC

29039
29041
29043
29045
29047
29049
29051
29053
29055
29057
29059
29061
29063
29065
29067
29069
29071
29073
29075
29077
29079
29081
29083
29085
29087
29089
29091
29093
29095
29097
29099
29101

29103

NC

29105
29107
29109
29111
29113
29115
29117
29121
29123
29125
29127
29119
29129
29131
29133
29135
29137
29139
29141
29143
29145
29147
29149
29151
29153
29155
29157
29159
29161
29163
29165
29167
29169
29171

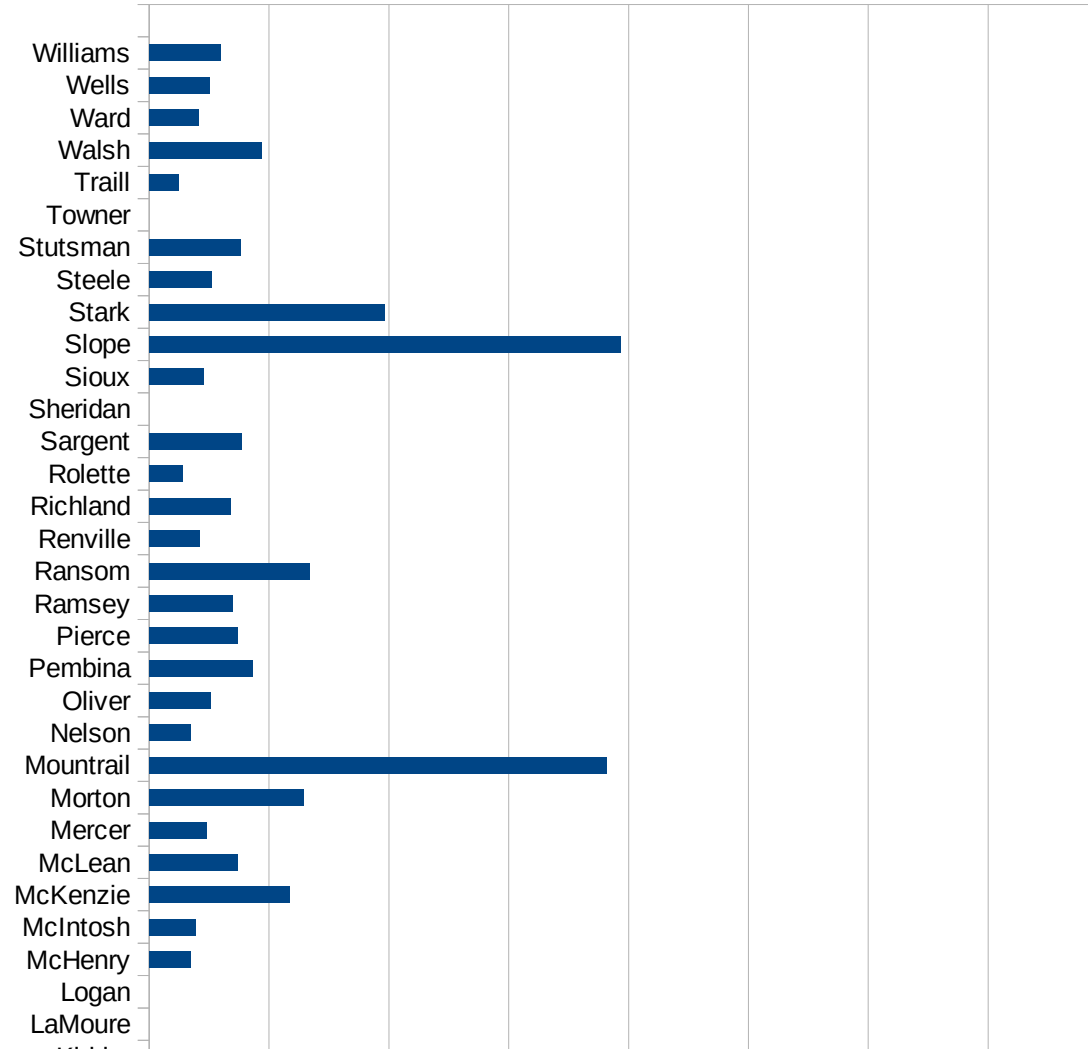
NC

29173
29175
29177
29179
29181
29195
29197
29199
29201
29203
29205
29183
29185
29187
29189
29510
29186
29207
29209
29211
29213
29215

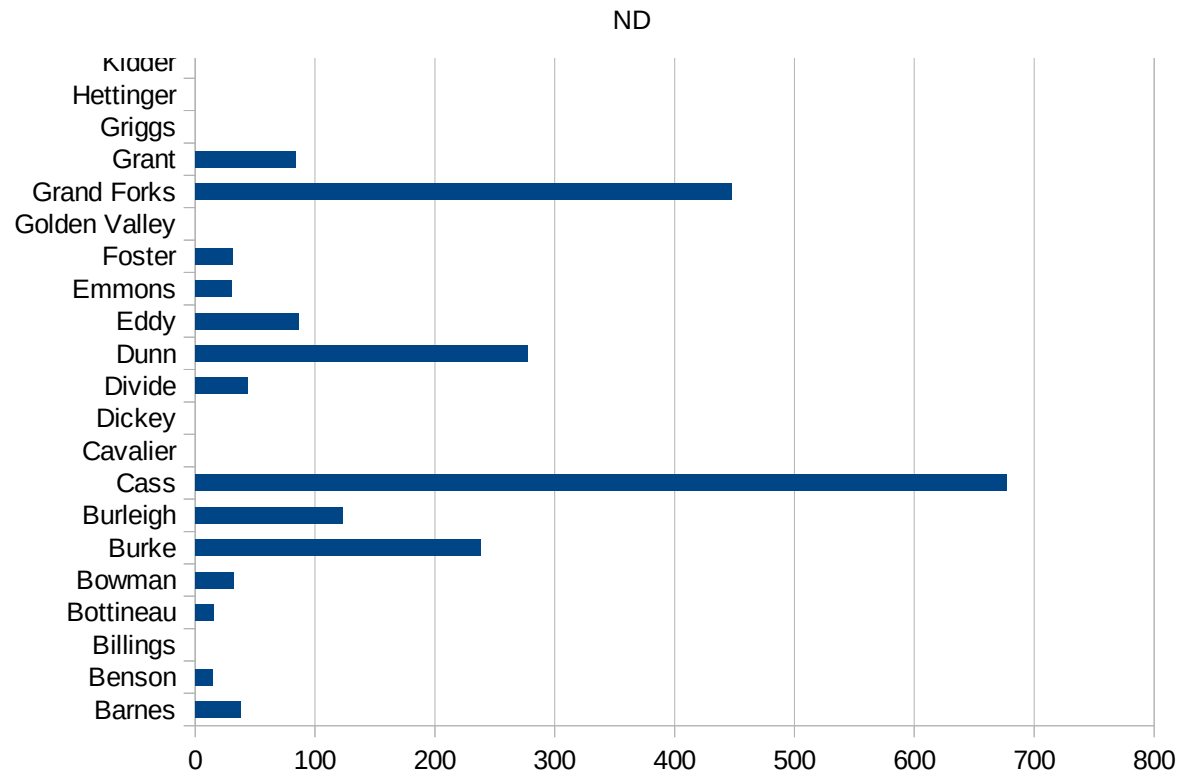
29217
29219
29221
29223
29225
29227
29229

ND

FIPS	County	PC Infection
38001	Adams	0
38003	Barnes	37.94346424
38005	Benson	14.3636886
38007	Billings	0
38009	Bottineau	15.59819061
38011	Bowman	32.50975293
38013	Burke	238.0952381
38015	Burleigh	122.804992
38017	Cass	677.0752991
38019	Cavalier	0
38021	Dickey	0
38023	Divide	43.80201489
38025	Dunn	277.0083102
38027	Eddy	86.46779075
38029	Emmons	30.34901366
38031	Foster	31.09452736
38033	Golden Valley	0
38035	Grand Forks	447.9299138
38037	Grant	84.24599832
38039	Griggs	0
38041	Hettinger	0
38043	Kidder	0
38045	LaMoure	0
38047	Logan	0
38049	McHenry	34.38789546
38051	McIntosh	38.68471954
38053	McKenzie	117.370892
38055	McLean	73.36757153
38057	Mercer	48.38514576
38059	Morton	128.6380447
38061	Mountrail	381.6793893
38063	Nelson	34.8553503
38065	Oliver	51.2295082



38067 Pembina	86.3682165
38069 Pierce	73.51139427
38071 Ramsey	69.68034143
38073 Ransom	133.6643116
38075 Renville	42.12299916
38077 Richland	67.73816122
38079 Rolette	27.97007202
38081 Sargent	77.51937984
38083 Sheridan	0
38085 Sioux	45.89261129
38087 Slope	393.1847969
38089 Stark	196.7932381
38091 Steele	52.54860746
38093 Stutsman	76.4928049
38095 Towner	0
38097 Traill	24.8849073
38099 Walsh	93.7470704
38101 Ward	41.33207369
38103 Wells	50.54334091
38105 Williams	59.40594059



ND

FIPS

- 29001
- 29003
- 29005
- 29007
- 29009
- 29011
- 29013
- 29015
- 29017
- 29019
- 29021
- 29023
- 29025
- 29027
- 29029
- 29031
- 29033
- 29035
- 29037

ND

29039
29041
29043
29045
29047
29049
29051
29053
29055
29057
29059
29061
29063
29065
29067
29069
29071
29073
29075
29077
29079
29081
29083
29085
29087
29089
29091
29093
29095
29097
29099
29101

29103

ND

29105
29107
29109
29111
29113
29115
29117
29121
29123
29125
29127
29119
29129
29131
29133
29135
29137
29139
29141
29143
29145
29147
29149
29151
29153
29155
29157
29159
29161
29163
29165
29167
29169
29171

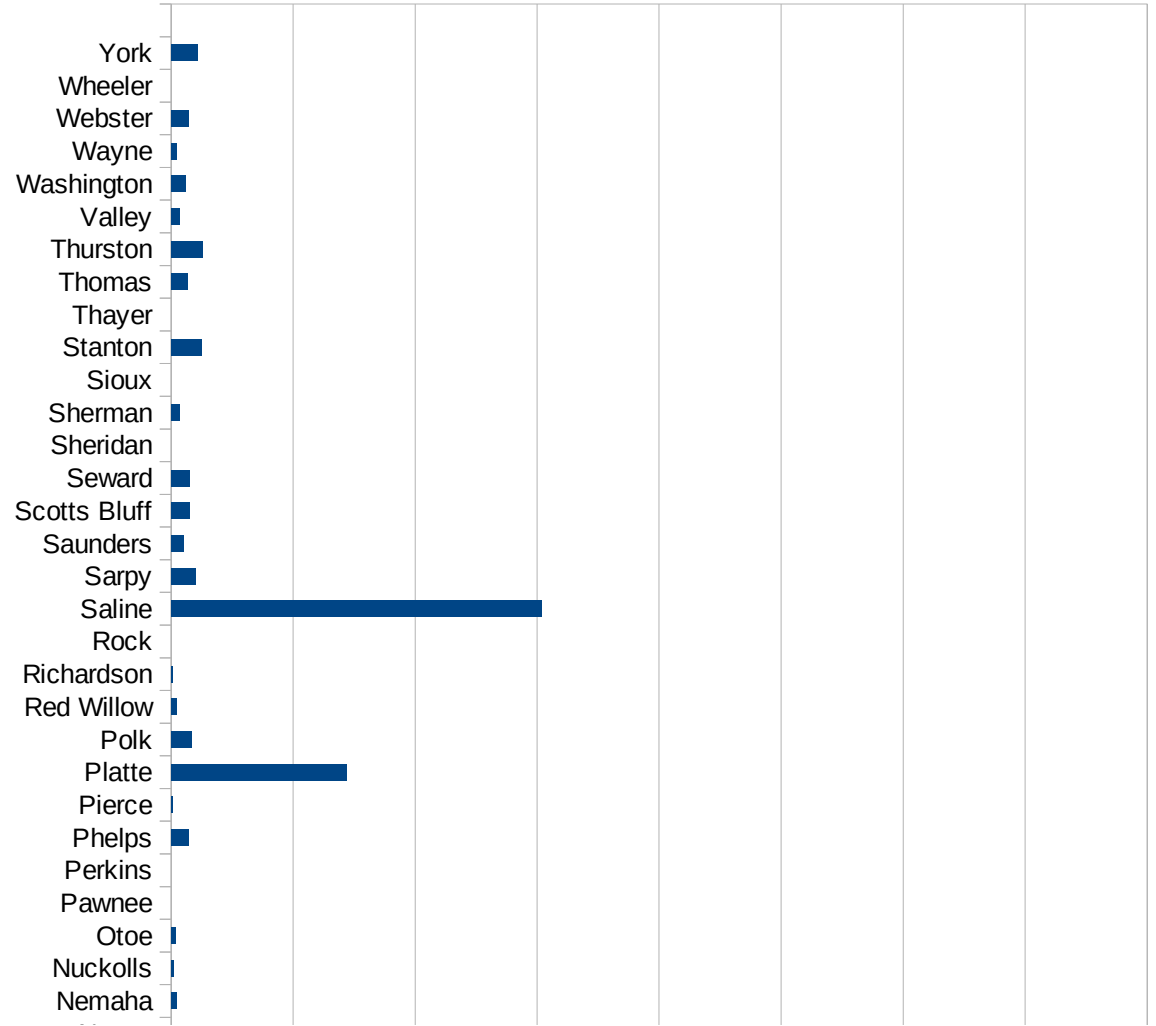
ND

29173
29175
29177
29179
29181
29195
29197
29199
29201
29203
29205
29183
29185
29187
29189
29510
29186
29207
29209
29211
29213
29215

29217
29219
29221
29223
29225
29227
29229

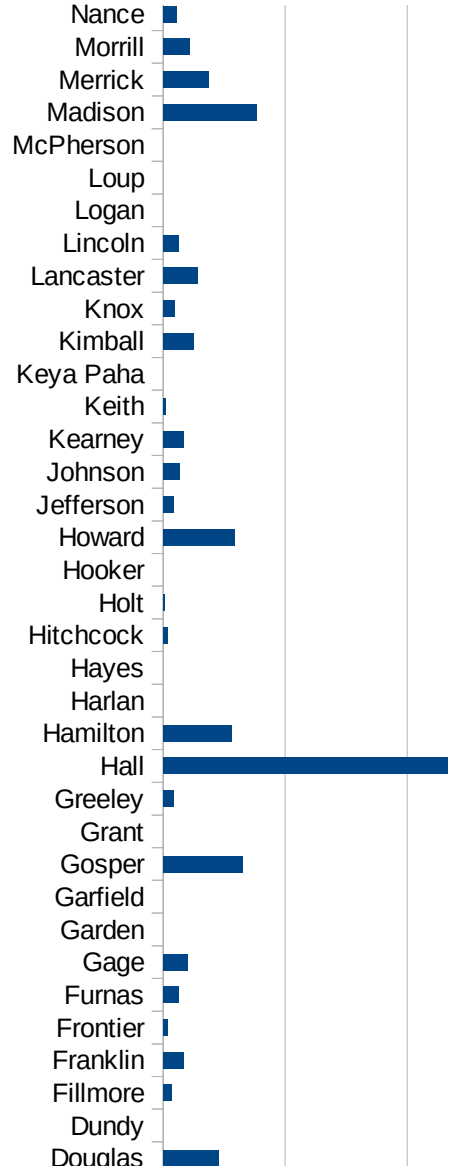
NE

FIPS	County	PC Infection
31001	Adams	809.2412174
31003	Antelope	110.479798
31005	Arthur	0
31007	Banner	0
31009	Blaine	0
31011	Boone	57.26283642
31013	Box Butte	9.283327144
31015	Boyd	0
31017	Brown	0
31019	Buffalo	274.110652
31021	Burt	77.06535142
31023	Butler	421.9409283
31025	Cass	87.9238503
31027	Cedar	71.03954535
31029	Chase	0
31031	Cherry	17.35809755
31033	Cheyenne	96.67024705
31035	Clay	305.7611844
31037	Colfax	4889.256502
31039	Cuming	190.1565996
31041	Custer	267.5276753
31043	Dakota	7349.499577
31045	Dawes	22.94630564
31047	Dawson	3420.64195
31049	Deuel	0
31051	Dixon	472.9374672
31053	Dodge	744.7473567
31055	Douglas	455.6519898
31057	Dundy	0
31059	Fillmore	72.37199204
31061	Franklin	165.3986107
31063	Frontier	38.34355828
31065	Furnas	127.2534464

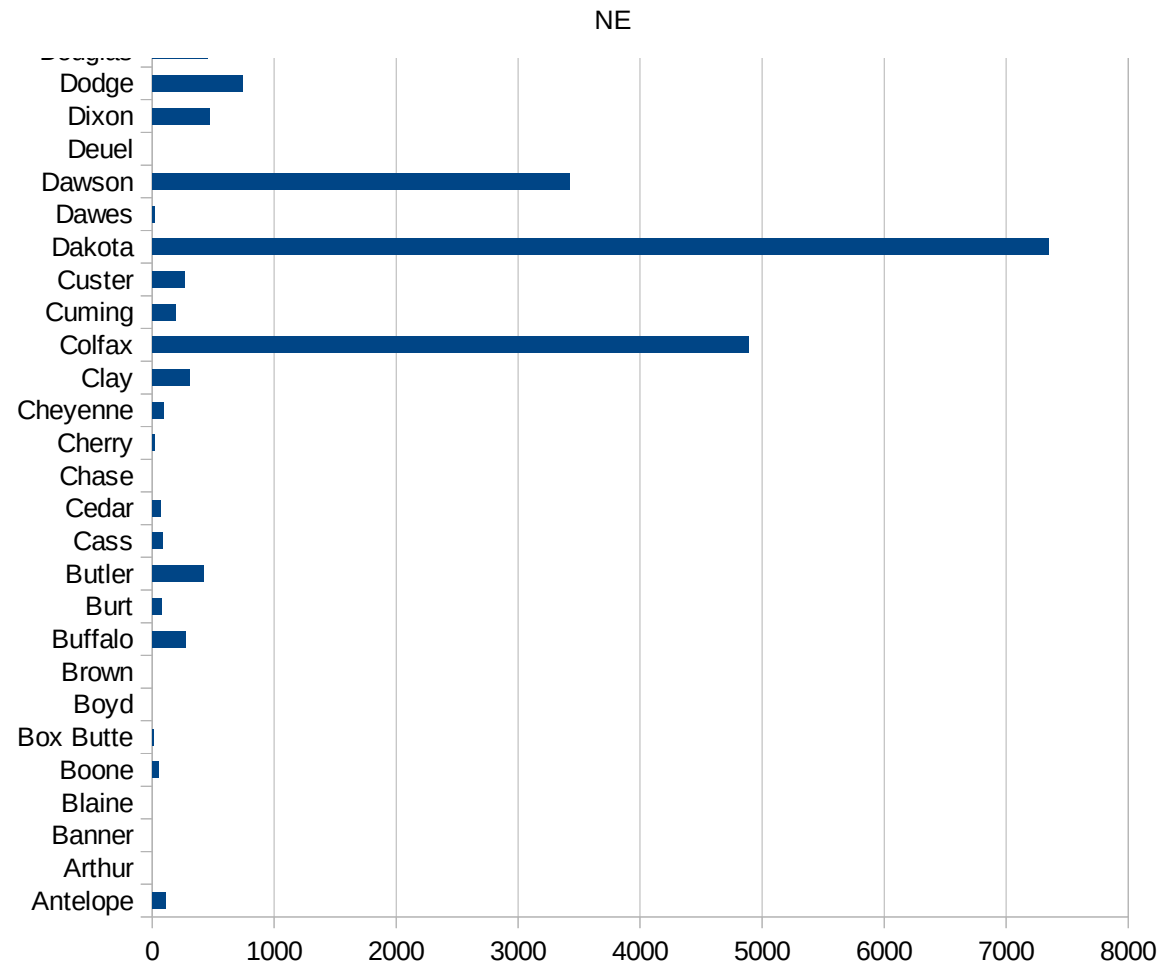


NE

31067 Gage	200.0651375
31069 Garden	0
31071 Garfield	0
31073 Gosper	651.3026052
31075 Grant	0
31077 Greeley	84.88964346
31079 Hall	2329.280764
31081 Hamilton	560.3448276
31083 Harlan	0
31085 Hayes	0
31087 Hitchcock	35.63791875
31089 Holt	9.825112989
31091 Hooker	0
31093 Howard	587.5077304
31095 Jefferson	84.54276455
31097 Johnson	136.3459291
31099 Kearney	168.0929095
31101 Keith	24.93454681
31103 Keya Paha	0
31105 Kimball	248.7562189
31107 Knox	95.0231619
31109 Lancaster	287.4505156
31111 Lincoln	127.89541
31113 Logan	0
31115 Loup	0
31117 McPherson	0
31119 Madison	765.7097649
31121 Merrick	375.0161645
31123 Morrill	213.4016219
31125 Nance	113.2502831
31127 Nemaha	43.11583788
31129 Nuckolls	23.83790226
31131 Otoe	37.53518924
31133 Pawnee	0



31135 Perkins	0
31137 Phelps	144.5086705
31139 Pierce	14.0016802
31141 Platte	1441.716872
31143 Polk	170.519136
31145 Red Willow	46.61570017
31147 Richardson	12.59921885
31149 Rock	0
31151 Saline	3038.327526
31153 Sarpy	198.4180766
31155 Saunders	103.2718396
31157 Scotts Bluff	150.0458473
31159 Seward	150.1328098
31161 Sheridan	0
31163 Sherman	65.83278473
31165 Sioux	0
31167 Stanton	251.2562814
31169 Thayer	0
31171 Thomas	138.8888889
31173 Thurston	260.1670546
31175 Valley	71.59904535
31177 Washington	116.1271592
31179 Wayne	42.53961502
31181 Webster	141.5227852
31183 Wheeler	0
31185 York	217.8332849



NE

FIPS

29001
29003
29005
29007
29009
29011
29013
29015
29017
29019
29021
29023
29025
29027
29029
29031
29033
29035
29037

NE

29039
29041
29043
29045
29047
29049
29051
29053
29055
29057
29059
29061
29063
29065
29067
29069
29071
29073
29075
29077
29079
29081
29083
29085
29087
29089
29091
29093
29095
29097
29099
29101

29103

NE

29105
29107
29109
29111
29113
29115
29117
29121
29123
29125
29127
29119
29129
29131
29133
29135
29137
29139
29141
29143
29145
29147
29149
29151
29153
29155
29157
29159
29161
29163
29165
29167
29169
29171

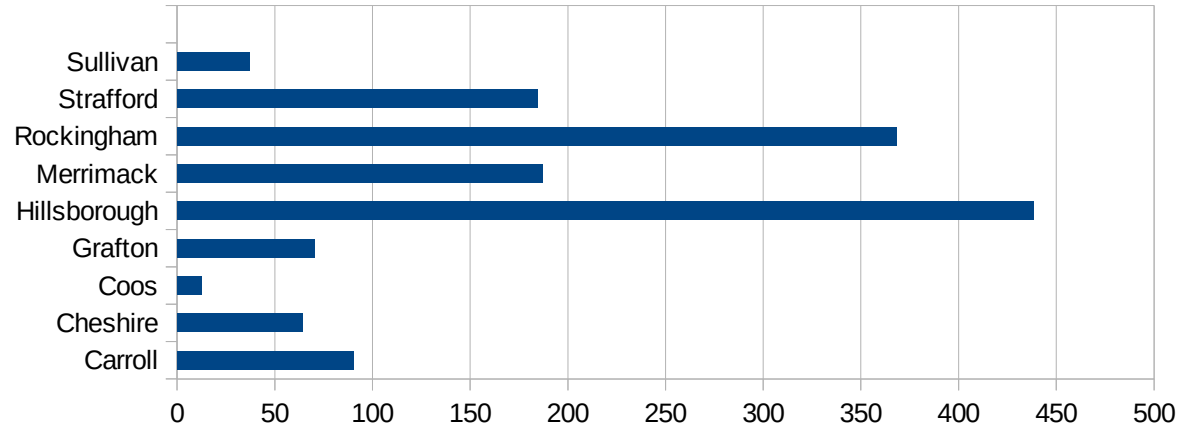
NE

29173
29175
29177
29179
29181
29195
29197
29199
29201
29203
29205
29183
29185
29187
29189
29510
29186
29207
29209
29211
29213
29215

29217
29219
29221
29223
29225
29227
29229

NH

FIPS	County	Cases	Per Capita Cases 100,000
33001	Belknap	86.85392154	
33003	Carroll	90.20275118	
33005	Cheshire	64.05814911	
33007	Coos	12.66263573	
33009	Grafton	70.16684116	
33011	Hillsborough	438.2933531	
33013	Merrimack	187.2535267	
33015	Rockingham	368.0751417	
33017	Strafford	184.4876624	
33019	Sullivan	37.08511033	



NH

FIPS

29001
29003
29005
29007
29009
29011
29013
29015
29017
29019
29021
29023
29025
29027
29029
29031
29033
29035
29037

NH

29039
29041
29043
29045
29047
29049
29051
29053
29055
29057
29059
29061
29063
29065
29067
29069
29071
29073
29075
29077
29079
29081
29083
29085
29087
29089
29091
29093
29095
29097
29099
29101

29103

NH

29105
29107
29109
29111
29113
29115
29117
29121
29123
29125
29127
29119
29129
29131
29133
29135
29137
29139
29141
29143
29145
29147
29149
29151
29153
29155
29157
29159
29161
29163
29165
29167
29169
29171

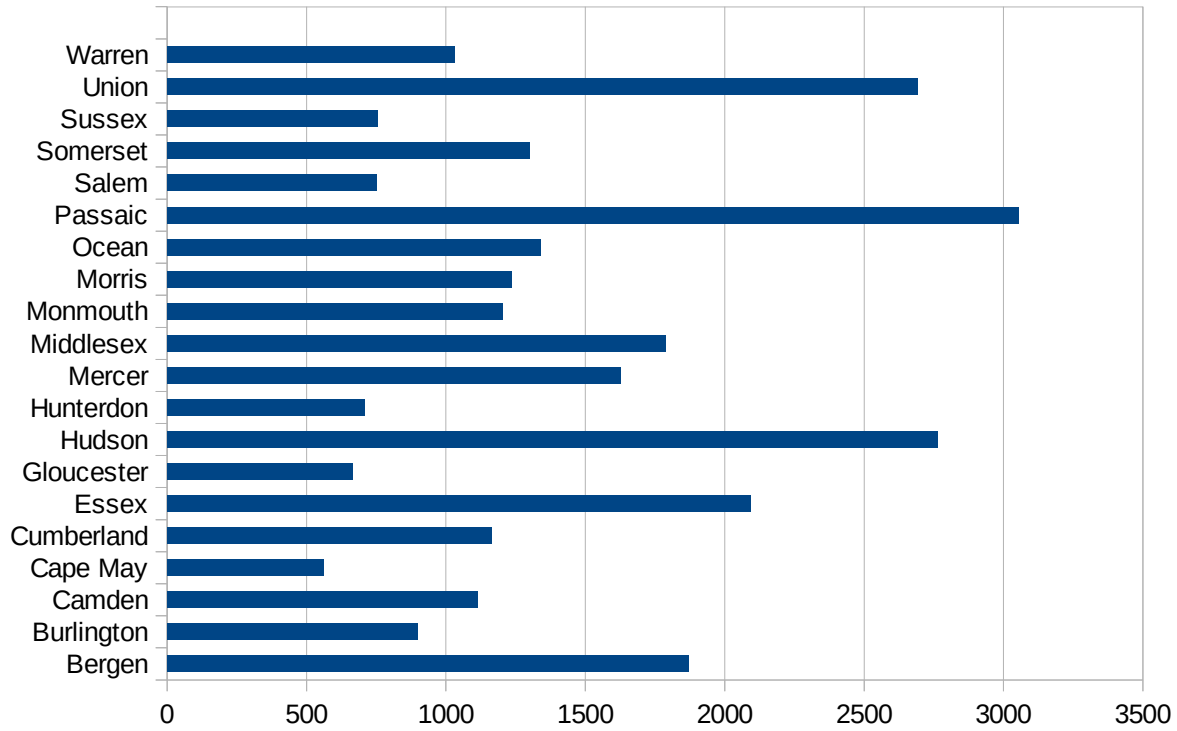
NH

29173
29175
29177
29179
29181
29195
29197
29199
29201
29203
29205
29183
29185
29187
29189
29510
29186
29207
29209
29211
29213
29215

29217
29219
29221
29223
29225
29227
29229

NJ

FIPS	County	PC Infection
34001	Atlantic	692.4638981
34003	Bergen	1870.625563
34005	Burlington	898.1014136
34007	Camden	1113.043753
34009	Cape May	559.6369922
34011	Cumberland	1165.11671
34013	Essex	2093.984873
34015	Gloucester	664.0174601
34017	Hudson	2762.916364
34019	Hunterdon	709.6236188
34021	Mercer	1627.317738
34023	Middlesex	1787.907459
34025	Monmouth	1202.213231
34027	Morris	1234.248161
34029	Ocean	1340.810536
34031	Passaic	3053.982635
34033	Salem	750.7147763
34035	Somerset	1302.073897
34037	Sussex	756.3974176
34039	Union	2693.404197
34041	Warren	1031.395646



FIPS

- 29001
- 29003
- 29005
- 29007
- 29009
- 29011
- 29013
- 29015
- 29017
- 29019
- 29021
- 29023
- 29025
- 29027
- 29029
- 29031
- 29033
- 29035
- 29037

NJ

29039
29041
29043
29045
29047
29049
29051
29053
29055
29057
29059
29061
29063
29065
29067
29069
29071
29073
29075
29077
29079
29081
29083
29085
29087
29089
29091
29093
29095
29097
29099
29101

29103

NJ

29105
29107
29109
29111
29113
29115
29117
29121
29123
29125
29127
29119
29129
29131
29133
29135
29137
29139
29141
29143
29145
29147
29149
29151
29153
29155
29157
29159
29161
29163
29165
29167
29169
29171

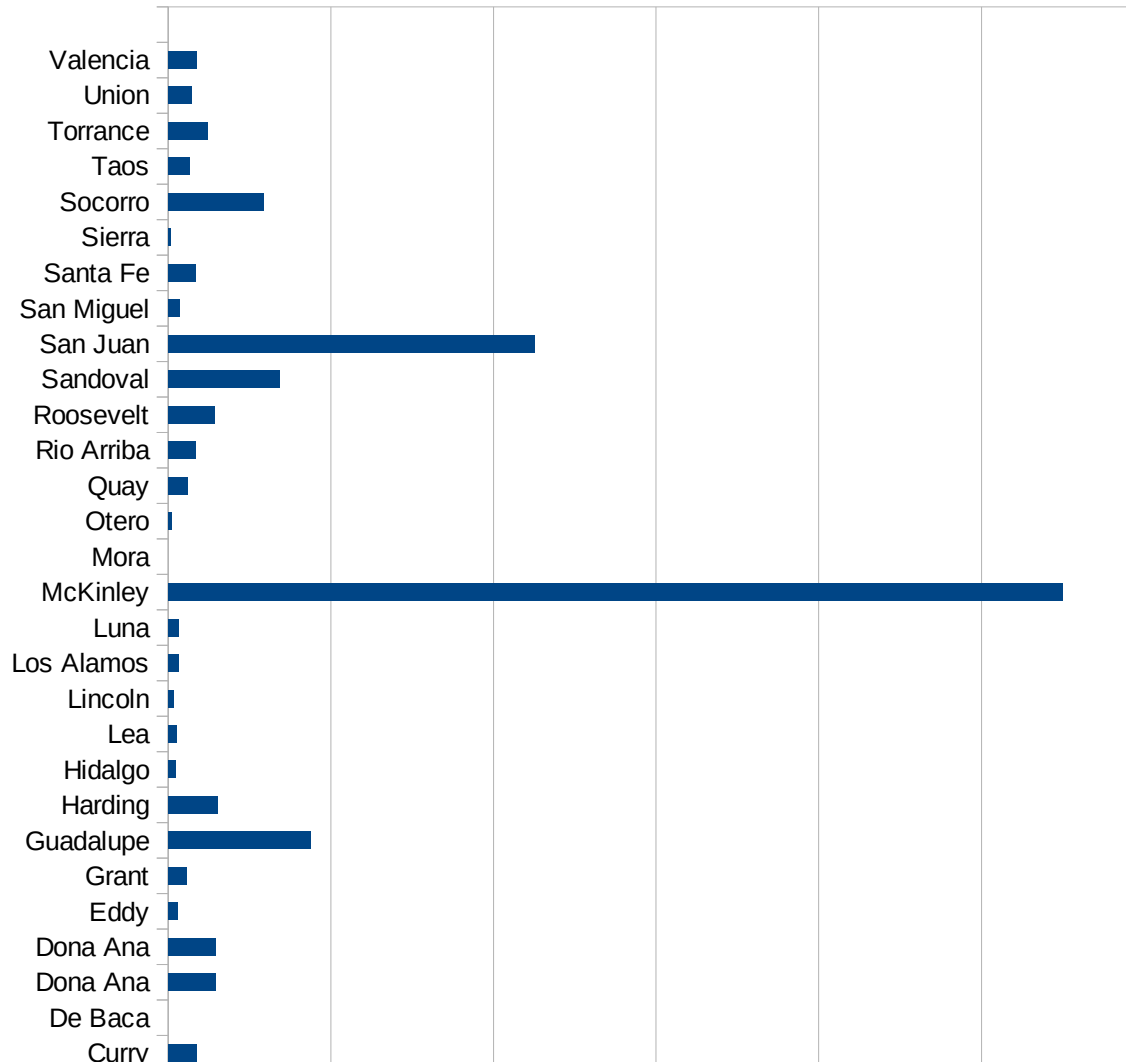
NJ

29173
29175
29177
29179
29181
29195
29197
29199
29201
29203
29205
29183
29185
29187
29189
29510
29186
29207
29209
29211
29213
29215

29217
29219
29221
29223
29225
29227
29229

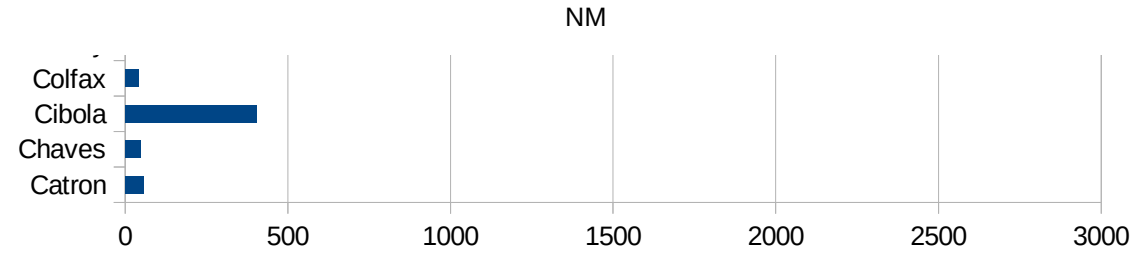
NM

FIPS	County	PC Infection
35001	Bernalillo	180.4918513
35003	Catron	55.89714925
35005	Chaves	47.92159409
35006	Cibola	403.7986989
35007	Colfax	41.28819158
35009	Curry	86.97938791
35011	De Baca	0
35013	Dona Ana	146.6518329
35013	Dona Ana	146.6518329
35015	Eddy	29.36096718
35017	Grant	58.50947122
35019	Guadalupe	437.6871689
35021	Harding	152.6717557
35023	Hidalgo	23.58490566
35025	Lea	25.85798222
35027	Lincoln	15.34056044
35028	Los Alamos	31.41196796
35029	Luna	33.38480157
35031	McKinley	2748.651266
35033	Mora	0
35035	Otero	11.97945523
35037	Quay	60.58403005
35039	Rio Arriba	84.60236887
35041	Roosevelt	144.0537801
35043	Sandoval	343.0248176
35045	San Juan	1126.012652
35047	San Miguel	36.24370266
35049	Santa Fe	83.9686517
35051	Sierra	9.117432531
35053	Socorro	292.799522
35055	Taos	67.00167504
35057	Torrance	121.8651786
35059	Union	72.85089849



35061 Valencia

88.94004395



NM

FIPS

29001
29003
29005
29007
29009
29011
29013
29015
29017
29019
29021
29023
29025
29027
29029
29031
29033
29035
29037

NM

29039
29041
29043
29045
29047
29049
29051
29053
29055
29057
29059
29061
29063
29065
29067
29069
29071
29073
29075
29077
29079
29081
29083
29085
29087
29089
29091
29093
29095
29097
29099
29101

29103

NM

29105
29107
29109
29111
29113
29115
29117
29121
29123
29125
29127
29119
29129
29131
29133
29135
29137
29139
29141
29143
29145
29147
29149
29151
29153
29155
29157
29159
29161
29163
29165
29167
29169
29171

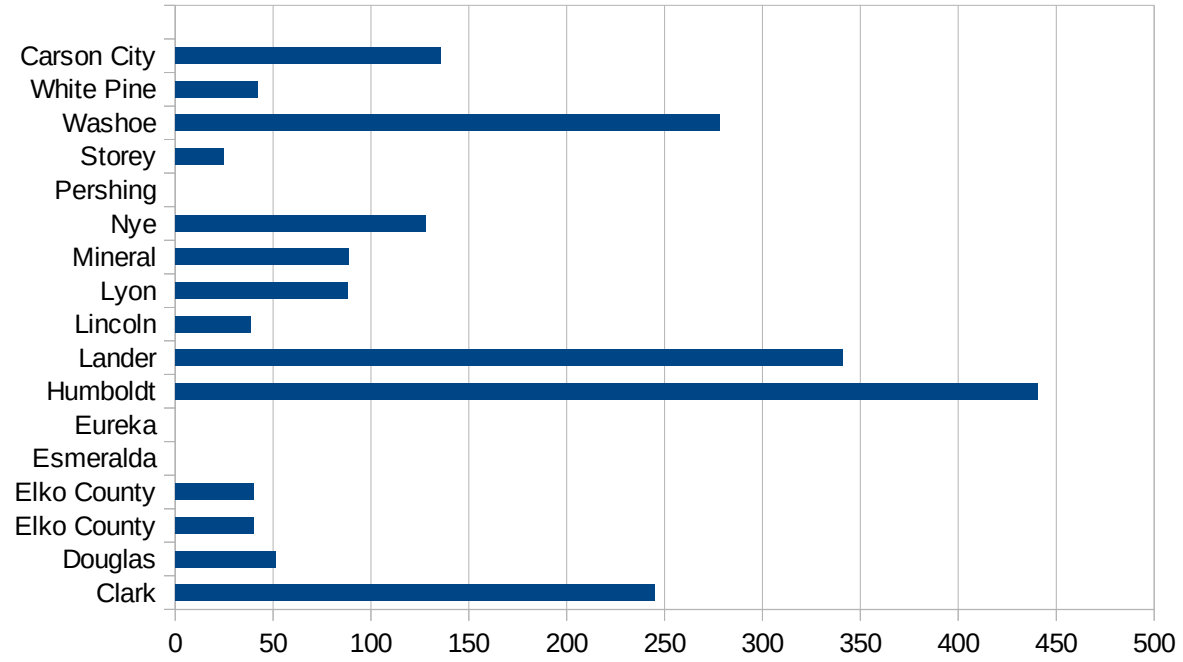
NM

29173
29175
29177
29179
29181
29195
29197
29199
29201
29203
29205
29183
29185
29187
29189
29510
29186
29207
29209
29211
29213
29215

29217
29219
29221
29223
29225
29227
29229

NV

FIPS	County	PC Infection
32001	Churchill	24.54991817
32003	Clark	244.7967801
32005	Douglas	51.58148844
32007	Elko County	40.03049943
32007	Elko County	40.03049943
32009	Esmeralda	0
32011	Eureka	0
32013	Humboldt	440.8435601
32015	Lander	340.8071749
32017	Lincoln	38.45414343
32019	Lyon	87.80103211
32021	Mineral	88.61320337
32023	Nye	127.9054382
32027	Pershing	0
32029	Storey	24.8200546
32031	Washoe	278.0551172
32033	White Pine	42.21635884
32510	Carson City	135.3448587



NV

FIPS

29001
29003
29005
29007
29009
29011
29013
29015
29017
29019
29021
29023
29025
29027
29029
29031
29033
29035
29037

NV

29039
29041
29043
29045
29047
29049
29051
29053
29055
29057
29059
29061
29063
29065
29067
29069
29071
29073
29075
29077
29079
29081
29083
29085
29087
29089
29091
29093
29095
29097
29099
29101

29103

NV

29105
29107
29109
29111
29113
29115
29117
29121
29123
29125
29127
29119
29129
29131
29133
29135
29137
29139
29141
29143
29145
29147
29149
29151
29153
29155
29157
29159
29161
29163
29165
29167
29169
29171

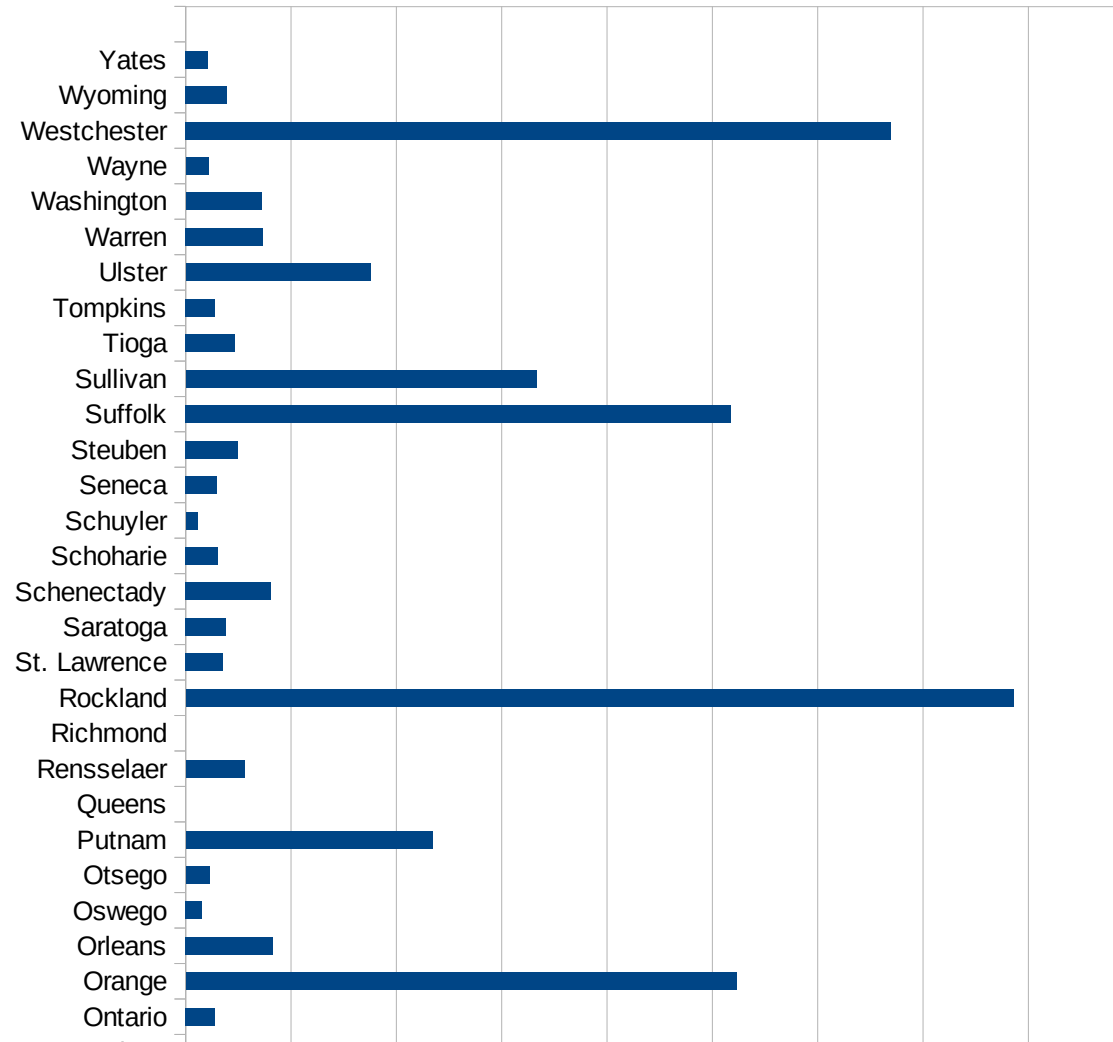
NV

29173
29175
29177
29179
29181
29195
29197
29199
29201
29203
29205
29183
29185
29187
29189
29510
29186
29207
29209
29211
29213
29215

29217
29219
29221
29223
29225
29227
29229

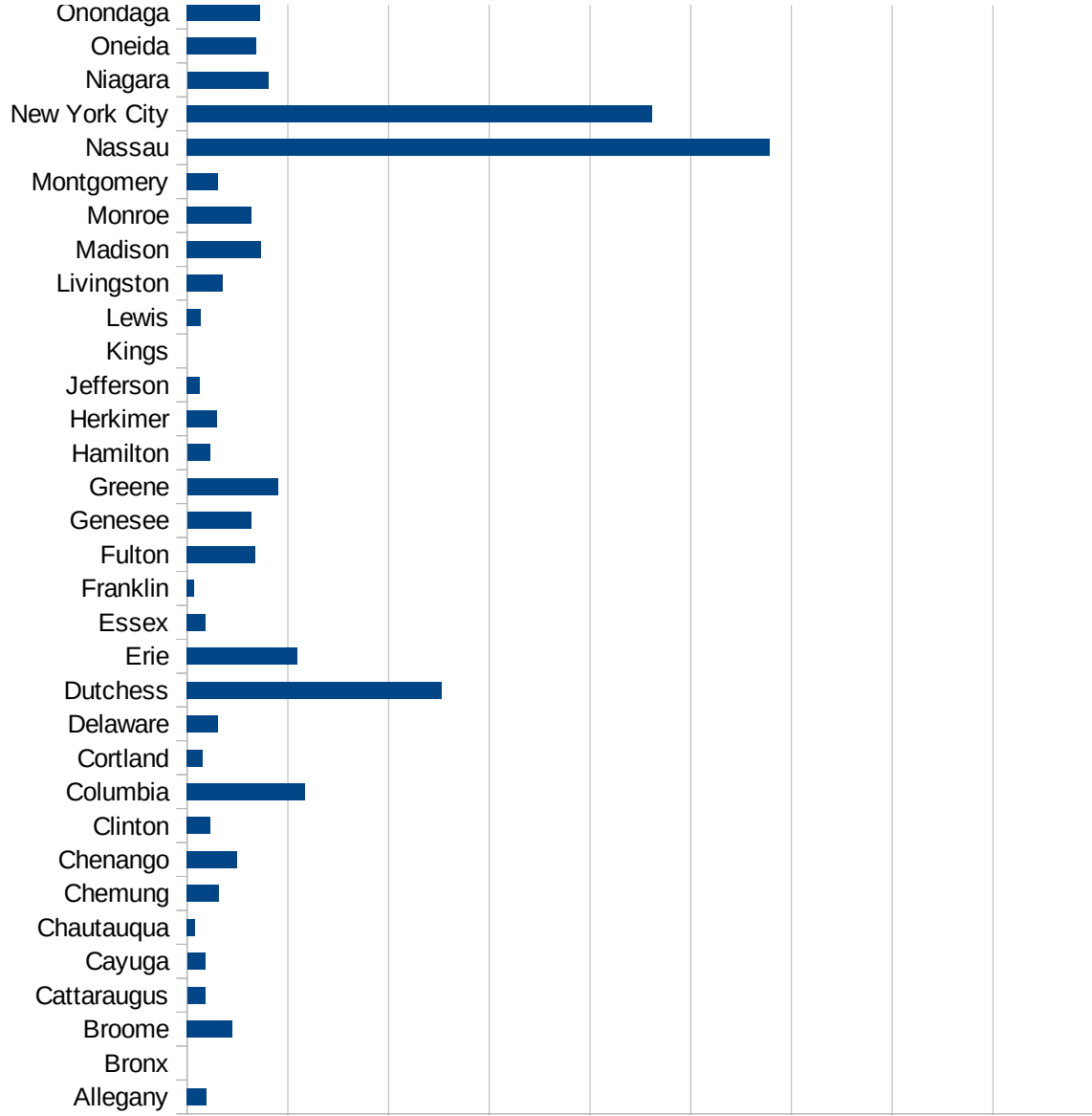
NY

FIPS	County	PC Infection
36001	Albany	538.882575696
36003	Allegany	94.7663148826
36005	Bronx	0
36007	Broome	223.835040358
36009	Cattaraugus	89.7969807392
36011	Cayuga	88.1456996565
36013	Chautauqua	38.2995021065
36015	Chemung	159.042894106
36017	Chenango	248.232918209
36019	Clinton	116.48801041
36021	Columbia	584.151144936
36023	Cortland	75.2775860987
36025	Delaware	154.962157792
36027	Dutchess	1263.11632246
36029	Erie	547.667276636
36031	Essex	91.1528150134
36033	Franklin	35.7902690235
36035	Fulton	339.609262749
36037	Genesee	316.461198727
36039	Greene	450.611694847
36041	Hamilton	112.764997745
36043	Herkimer	148.787864086
36045	Jefferson	63.5318330276
36047	Kings	0
36049	Lewis	68.0606496011
36051	Livingston	175.557910386
36053	Madison	367.257574687
36055	Monroe	320.01120578
36057	Montgomery	151.653017895
36059	Nassau	2892.86284834
36061	New York City	2307.73681982
36063	Niagara	401.552988362
36065	Oneida	341.933207595



NY

36067 Onondaga	360.538664253
36069 Ontario	138.352872643
36071 Orange	2614.99511717
36073 Orleans	413.670836206
36075 Oswego	75.4889820014
36077 Otsego	112.135767963
36079 Putnam	1171.98560045
36081 Queens	0
36083 Rensselaer	278.471168199
36085 Richmond	0
36087 Rockland	3929.44319072
36089 St. Lawrence	177.700445177
36091 Saratoga	189.430968488
36093 Schenectady	406.179594464
36095 Schoharie	154.355725633
36097 Schuyler	55.8284948638
36099 Seneca	148.688046647
36101 Steuben	246.356841622
36103 Suffolk	2587.75107303
36105 Sullivan	1666.26930515
36107 Tioga	232.701812191
36109 Tompkins	138.141702256
36111 Ulster	876.26470473
36113 Warren	365.673383646
36115 Washington	359.494746475
36117 Wayne	108.811511814
36119 Westchester	3348.65627958
36121 Wyoming	197.081202445
36123 Yates	104.665673685



NY
0 500 1000 1500 2000 2500 3000 3500 4000 4500

NY

FIPS

29001
29003
29005
29007
29009
29011
29013
29015
29017
29019
29021
29023
29025
29027
29029
29031
29033
29035
29037

NY

29039
29041
29043
29045
29047
29049
29051
29053
29055
29057
29059
29061
29063
29065
29067
29069
29071
29073
29075
29077
29079
29081
29083
29085
29087
29089
29091
29093
29095
29097
29099
29101

29103

NY

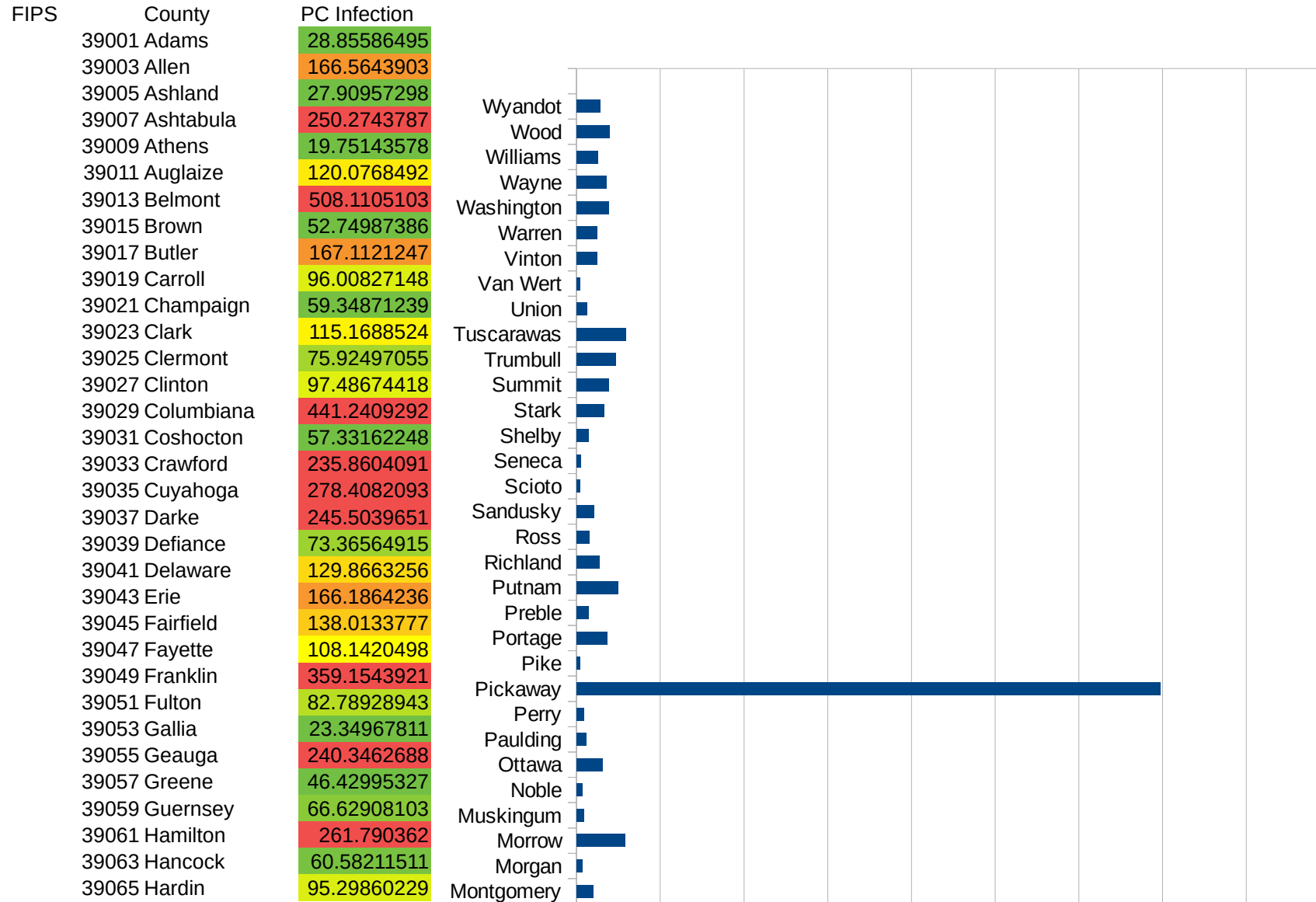
29105
29107
29109
29111
29113
29115
29117
29121
29123
29125
29127
29119
29129
29131
29133
29135
29137
29139
29141
29143
29145
29147
29149
29151
29153
29155
29157
29159
29161
29163
29165
29167
29169
29171

NY

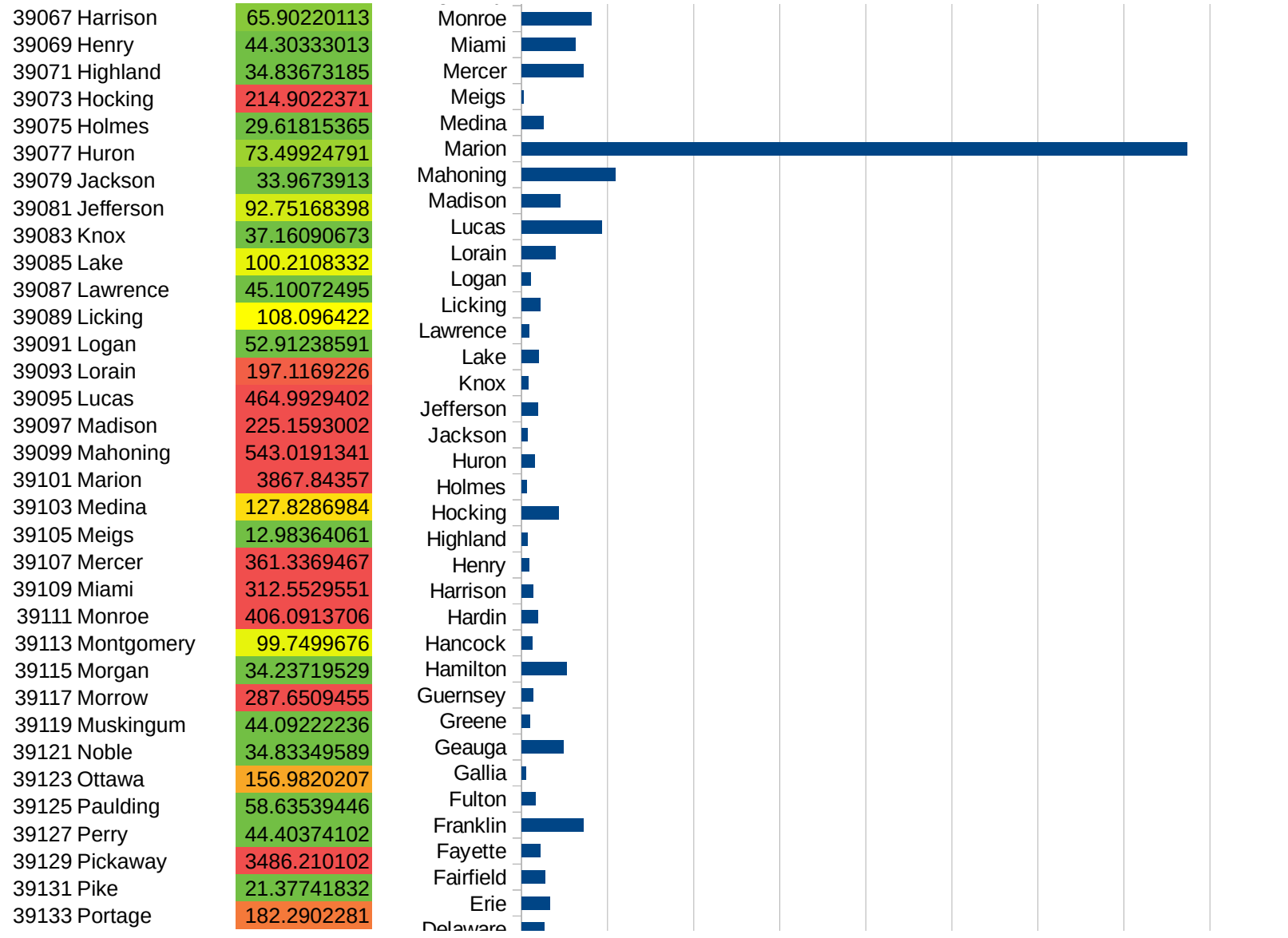
29173
29175
29177
29179
29181
29195
29197
29199
29201
29203
29205
29183
29185
29187
29189
29510
29186
29207
29209
29211
29213
29215

29217
29219
29221
29223
29225
29227
29229

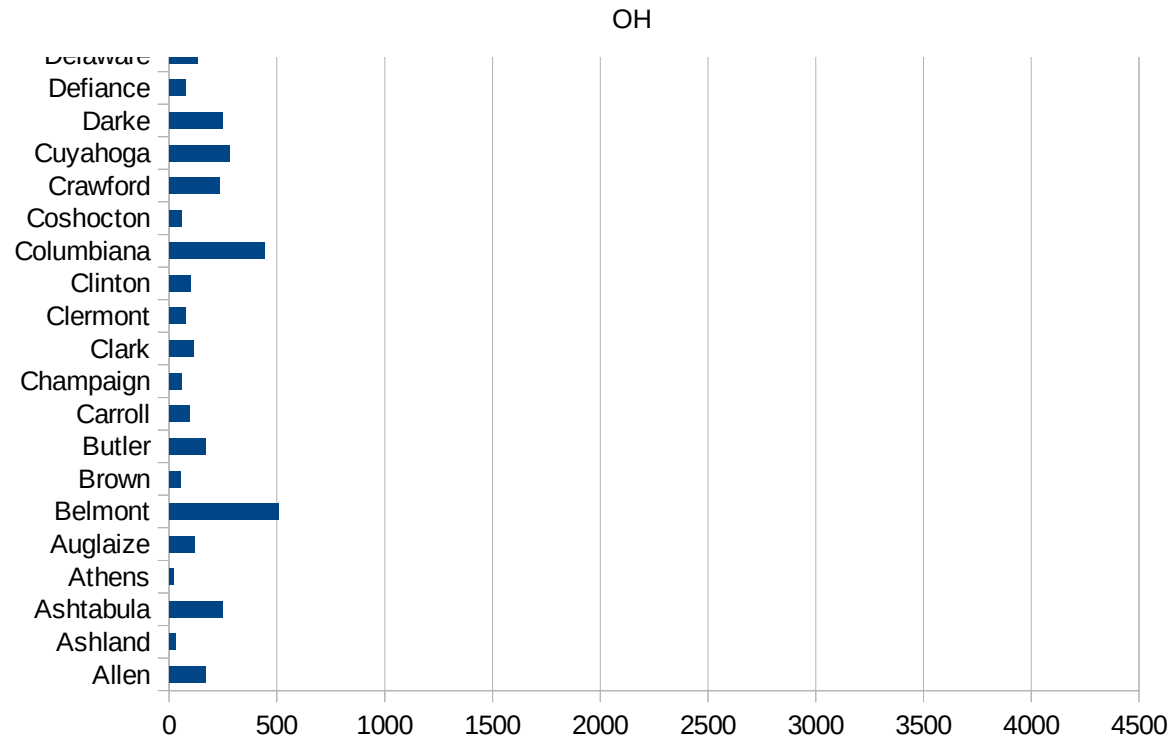
OH



OH



39135 Preble	73.17608606
39137 Putnam	248.6678508
39139 Richland	136.2521573
39141 Ross	76.69210071
39143 Sandusky	105.4439701
39145 Scioto	18.54255516
39147 Seneca	27.17046751
39149 Shelby	69.92000329
39151 Stark	164.1664917
39153 Summit	192.2800128
39155 Trumbull	236.1209705
39157 Tuscarawas	295.0876584
39159 Union	62.24604478
39161 Van Wert	17.6797143
39163 Vinton	121.7748687
39165 Warren	122.7532917
39167 Washington	192.8351758
39169 Wayne	177.6367415
39171 Williams	127.7035105
39173 Wood	196.6395299
39175 Wyandot	141.3266469



OH

FIPS

29001
29003
29005
29007
29009
29011
29013
29015
29017
29019
29021
29023
29025
29027
29029
29031
29033
29035
29037

OH

29039
29041
29043
29045
29047
29049
29051
29053
29055
29057
29059
29061
29063
29065
29067
29069
29071
29073
29075
29077
29079
29081
29083
29085
29087
29089
29091
29093
29095
29097
29099
29101

29103

OH

29105
29107
29109
29111
29113
29115
29117
29121
29123
29125
29127
29119
29129
29131
29133
29135
29137
29139
29141
29143
29145
29147
29149
29151
29153
29155
29157
29159
29161
29163
29165
29167
29169
29171

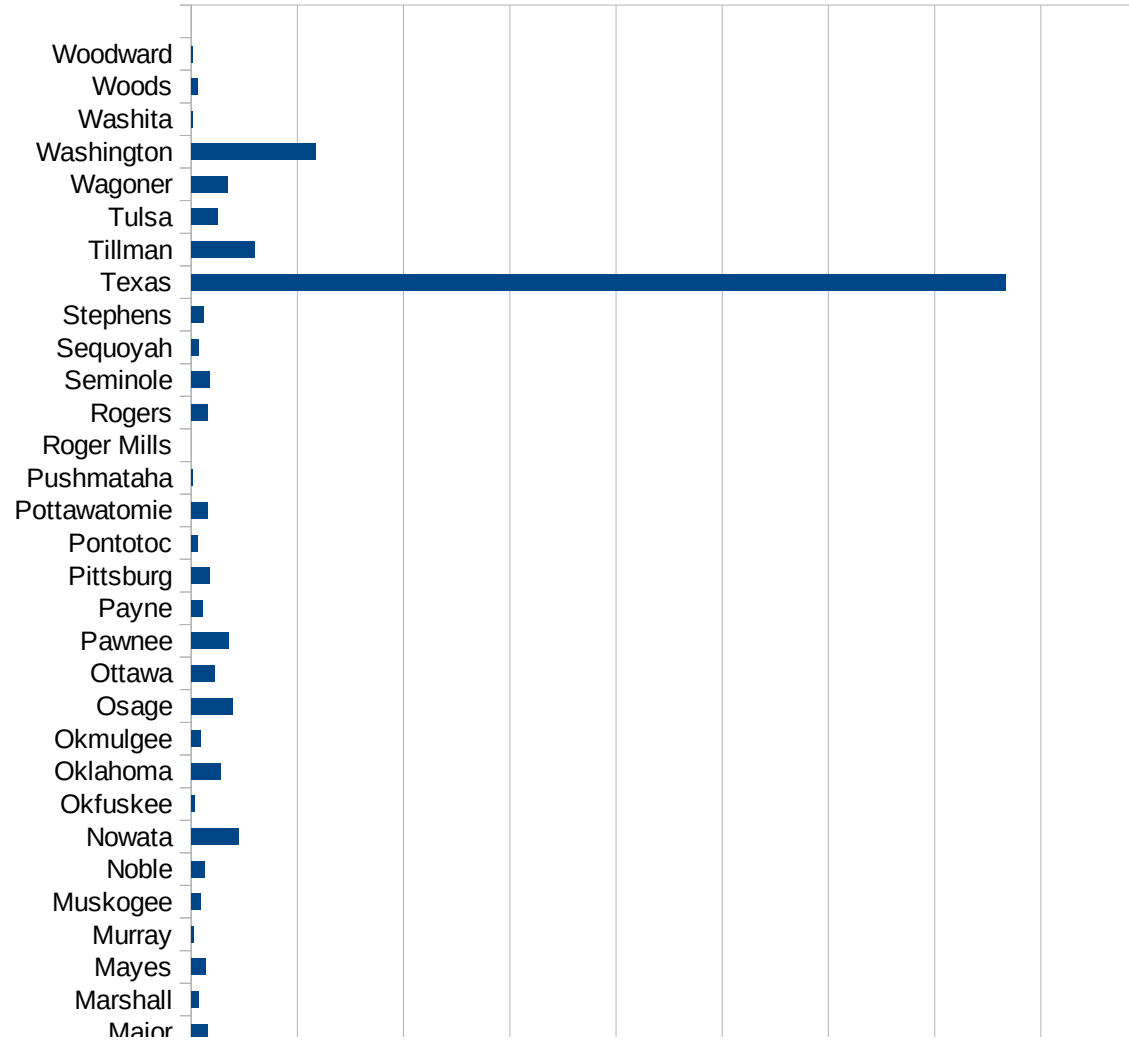
OH

29173
29175
29177
29179
29181
29195
29197
29199
29201
29203
29205
29183
29185
29187
29189
29510
29186
29207
29209
29211
29213
29215

29217
29219
29221
29223
29225
29227
29229

OK


FIPS	County	PC Infection
40001	Adair	348.7002989
40003	Alfalfa	17.37921446
40005	Atoka	7.226477815
40007	Beaver	432.4121075
40009	Beckham	27.63830669
40011	Blaine	31.62888772
40013	Bryan	40.2610612
40015	Caddo	421.0235704
40017	Canadian	83.07545328
40019	Carter	31.13518899
40021	Cherokee	59.57883924
40023	Choctaw	40.90537224
40025	Cimarron	46.44681839
40027	Cleveland	166.862523
40029	Coal	0
40031	Comanche	190.1645879
40033	Cotton	86.56509695
40035	Craig	104.8511114
40037	Creek	118.708452
40039	Custer	41.32800661
40041	Delaware	224.6507383
40043	Dewey	40.86636698
40045	Ellis	0
40047	Garfield	37.75877071
40049	Garvin	53.93549315
40051	Grady	117.0095948
40053	Grant	46.23208507
40055	Greer	1133.825803
40057	Harmon	0
40059	Harper	26.33658151
40061	Haskell	39.46952952
40063	Hughes	0
40065	Jackson	84.17171029



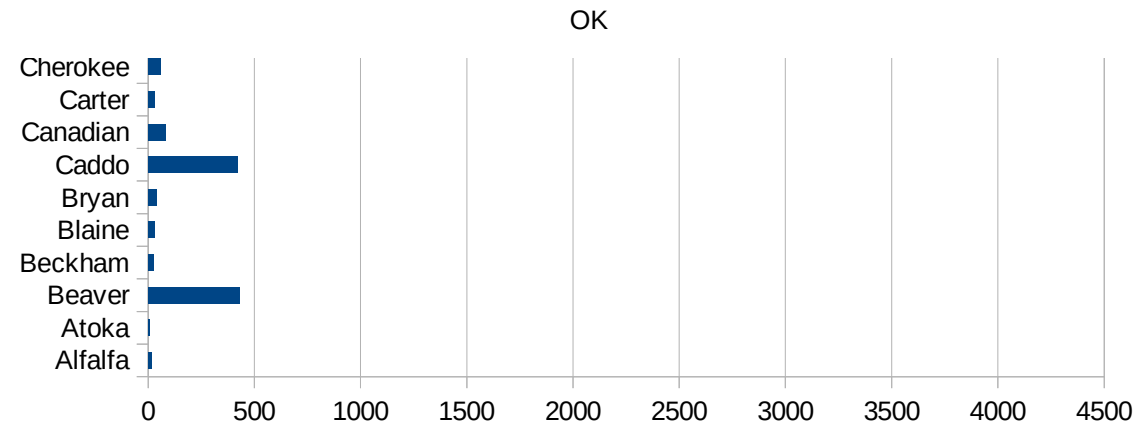
OK

40067 Jefferson	48.9955904
40069 Johnston	27.39976254
40071 Kay	113.2220738
40073 Kingfisher	63.22711179
40075 Kiowa	68.73639592
40077 Latimer	58.64529372
40079 Le Flore	26.01040416
40081 Lincoln	54.41008018
40083 Logan	38.06221057
40085 Love	39.47108743
40087 McClain	237.5890959
40089 McCurtain	36.6938813
40091 McIntosh	50.46681807
40093 Major	78.49293564
40095 Marshall	35.70153517
40097 Mayes	68.1149196
40099 Murray	14.33383502
40101 Muskogee	43.88402914
40103 Noble	62.00726371
40105 Nowata	225.0929732
40107 Okfuskee	16.53165813
40109 Oklahoma	137.1466927
40111 Okmulgee	46.95448024
40113 Osage	195.6863913
40115 Ottawa	112.2694467
40117 Pawnee	176.9371568
40119 Payne	54.85129205
40121 Pittsburg	88.88483716
40123 Pontotoc	28.76042565
40125 Pottawatomie	78.42705596
40127 Pushmataha	8.945343948
40129 Roger Mills	0
40131 Rogers	78.27448252
40133 Seminole	85.44226544

Osage	
McIntosh	
McCurtain	
McClain	
Love	
Logan	
Lincoln	
Le Flore	
Latimer	
Kiowa	
Kingfisher	
Kay	
Johnston	
Jefferson	
Jackson	
Hughes	
Haskell	
Harper	
Harmon	
Greer	
Grant	
Grady	
Garvin	
Garfield	
Ellis	
Dewey	
Delaware	
Custer	
Creek	
Craig	
Cotton	
Comanche	
Coal	
Cleveland	
Cimarron	
Choctaw	



40135 Sequoyah	33.99791156
40137 Stephens	60.09476482
40139 Texas	3832.803715
40141 Tillman	299.4011976
40143 Tulsa	123.6967117
40145 Wagoner	171.0148546
40147 Washington	586.3858187
40149 Washita	8.987148378
40151 Woods	33.7192312
40153 Woodward	4.945109287



OK

FIPS

- 29001
- 29003
- 29005
- 29007
- 29009
- 29011
- 29013
- 29015
- 29017
- 29019
- 29021
- 29023
- 29025
- 29027
- 29029
- 29031
- 29033
- 29035
- 29037

This work is licensed under the Creative Commons Attribution-NoDerivatives 4.0 International License. To view a copy of this license, visit <http://creativecommons.org/licenses/by-nd/4.0/>.

Tom McKellips, DM
www.creatingtomorrow.us
Page 333

OK

29039
29041
29043
29045
29047
29049
29051
29053
29055
29057
29059
29061
29063
29065
29067
29069
29071
29073
29075
29077
29079
29081
29083
29085
29087
29089
29091
29093
29095
29097
29099
29101

29103

OK

29105
29107
29109
29111
29113
29115
29117
29121
29123
29125
29127
29119
29129
29131
29133
29135
29137
29139
29141
29143
29145
29147
29149
29151
29153
29155
29157
29159
29161
29163
29165
29167
29169
29171

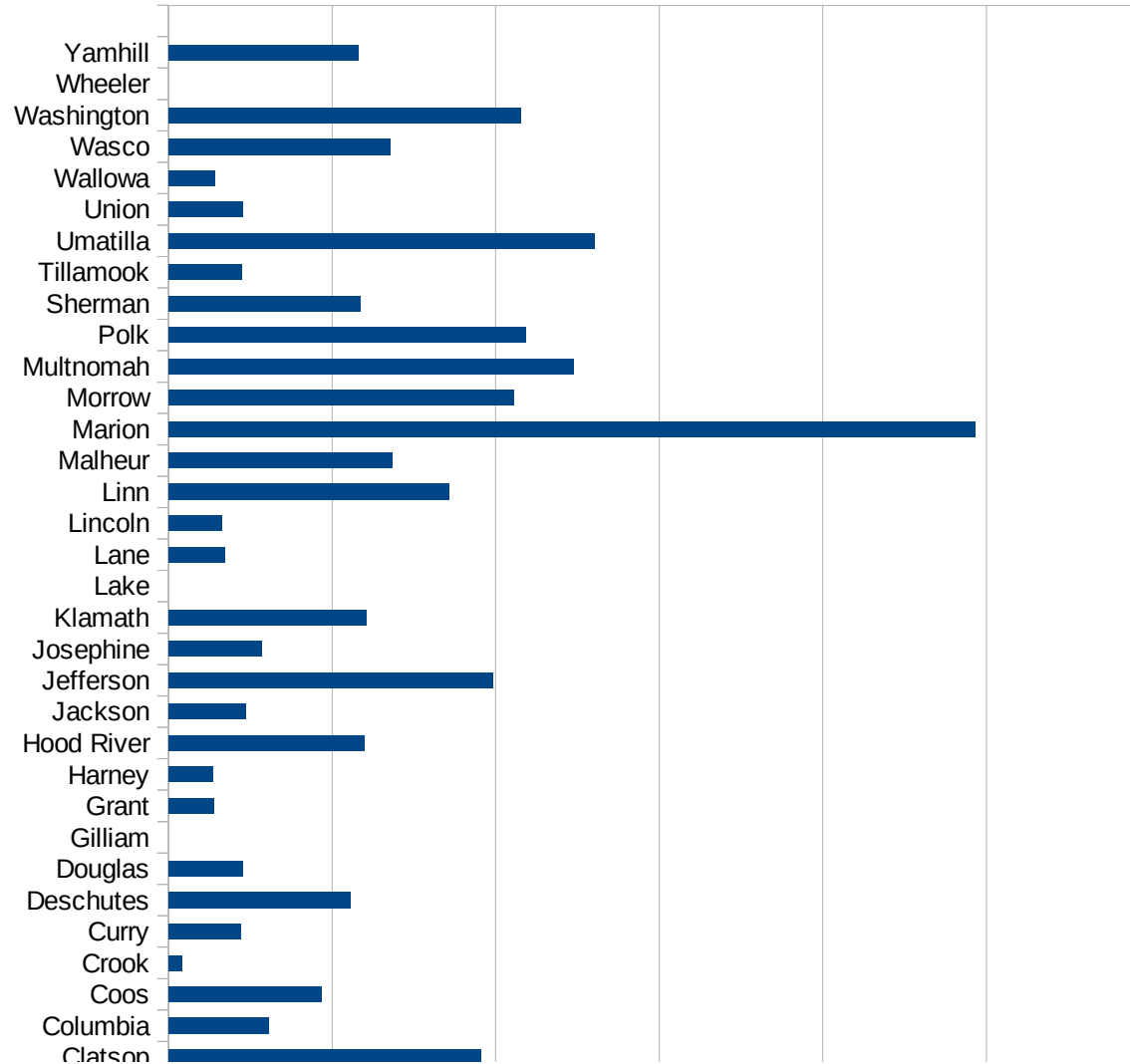
OK

29173
29175
29177
29179
29181
29195
29197
29199
29201
29203
29205
29183
29185
29187
29189
29510
29186
29207
29209
29211
29213
29215

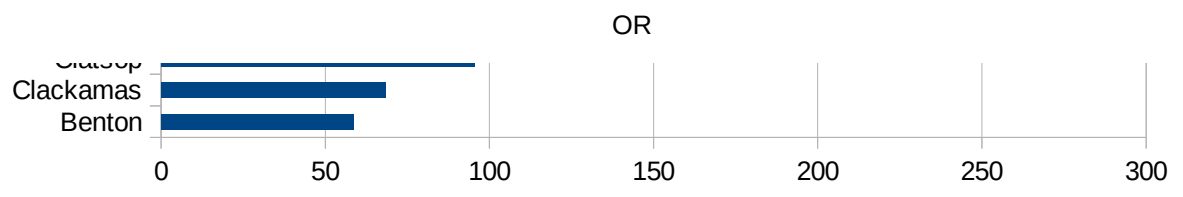
29217
29219
29221
29223
29225
29227
29229

OR

FIPS	County	PC Infection
41001	Baker	6.247657129
41003	Benton	58.63128522
41005	Clackamas	68.25692483
41007	Clatsop	95.56382658
41009	Columbia	30.54775951
41011	Coos	46.59180916
41013	Crook	4.189885616
41015	Curry	21.91732784
41017	Deschutes	55.73032772
41019	Douglas	22.6689517
41021	Gilliam	0
41023	Grant	13.93534002
41025	Harney	13.64442625
41027	Hood River	59.75755506
41029	Jackson	23.68329963
41031	Jefferson	99.20634921
41033	Josephine	28.60641012
41035	Klamath	60.6033731
41037	Lake	0
41039	Lane	17.12279149
41041	Lincoln	16.19826679
41043	Linn	85.60097381
41045	Malheur	68.34825061
41047	Marion	246.4914607
41049	Morrow	105.5223356
41051	Multnomah	123.7867665
41053	Polk	109.1113875
41055	Sherman	58.54800937
41057	Tillamook	22.39892485
41059	Umatilla	130.2956809
41061	Union	22.67488001
41063	Wallowa	14.12229911
41065	Wasco	67.91171477



41067 Washington	107.7472624
41069 Wheeler	0
41071 Yamhill	57.94284219



OR

FIPS

29001
29003
29005
29007
29009
29011
29013
29015
29017
29019
29021
29023
29025
29027
29029
29031
29033
29035
29037

This work is licensed under the Creative Commons Attribution-NoDerivatives 4.0 International License. To view a copy of this license, visit <http://creativecommons.org/licenses/by-nd/4.0/>.

Tom McKellips, DM
www.creatingtomorrow.us
Page 339

OR

29039
29041
29043
29045
29047
29049
29051
29053
29055
29057
29059
29061
29063
29065
29067
29069
29071
29073
29075
29077
29079
29081
29083
29085
29087
29089
29091
29093
29095
29097
29099
29101

29103

OR

29105
29107
29109
29111
29113
29115
29117
29121
29123
29125
29127
29119
29129
29131
29133
29135
29137
29139
29141
29143
29145
29147
29149
29151
29153
29155
29157
29159
29161
29163
29165
29167
29169
29171

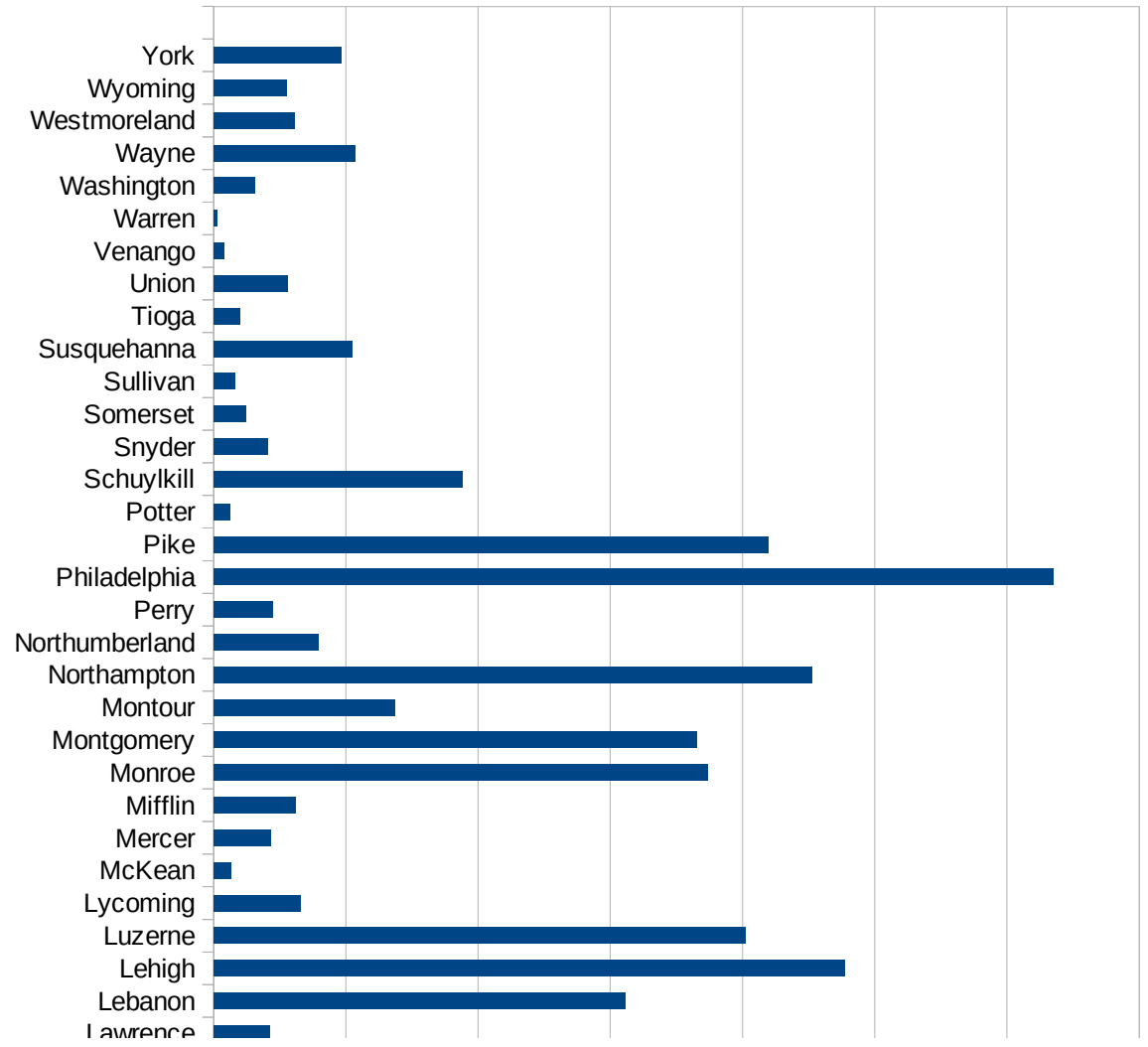
OR

29173
29175
29177
29179
29181
29195
29197
29199
29201
29203
29205
29183
29185
29187
29189
29510
29186
29207
29209
29211
29213
29215

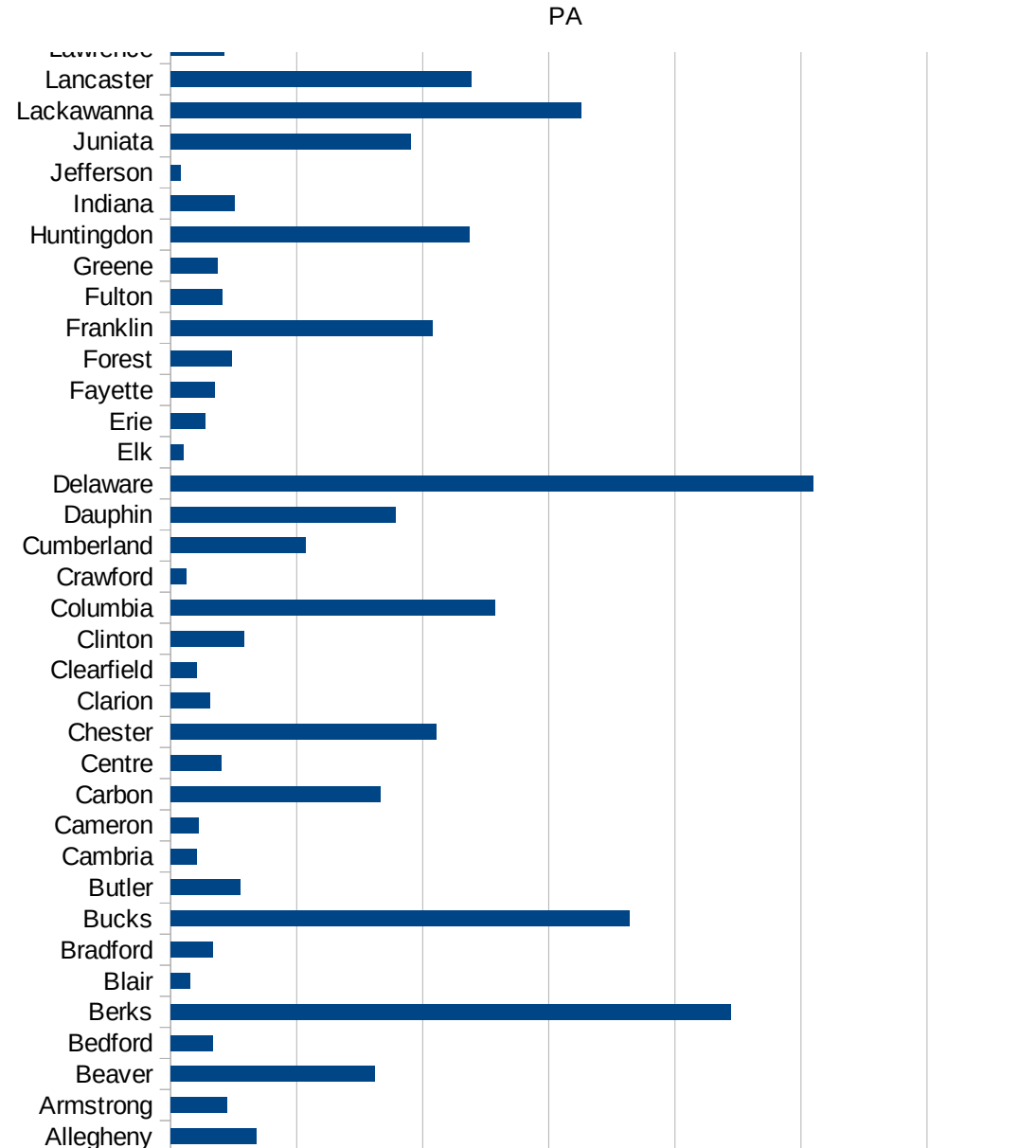
29217
29219
29221
29223
29225
29227
29229

PA

FIPS	County	PC Infection
42001	Adams	188.6957621
42003	Allegheny	136.0742976
42005	Armstrong	88.87118275
42007	Beaver	324.1432057
42009	Bedford	66.42311524
42011	Berks	888.963994
42013	Blair	31.02243412
42015	Bradford	67.39762958
42017	Bucks	727.9586753
42019	Butler	109.6397854
42021	Cambria	40.9929401
42023	Cameron	44.52359751
42025	Carbon	333.1932053
42027	Centre	81.07859095
42029	Chester	421.2272482
42031	Clarion	61.88916682
42033	Clearfield	41.56799516
42035	Clinton	116.3271637
42037	Columbia	514.84967
42039	Crawford	24.6875845
42041	Cumberland	214.7774865
42043	Dauphin	356.9147266
42045	Delaware	1018.856098
42047	Elk	19.88796447
42049	Erie	54.03200018
42051	Fayette	70.5299714
42053	Forest	96.16705591
42055	Franklin	415.9266316
42057	Fulton	82.62755629
42059	Greene	73.96044486
42061	Huntingdon	473.7867517
42063	Indiana	101.7739435
42065	Jefferson	16.03996242



42067 Juniata	380.5051813
42069 Lackawanna	651.8243016
42071 Lancaster	477.042886
42073 Lawrence	84.70249698
42075 Lebanon	622.7266937
42077 Lehigh	954.3602282
42079 Luzerne	804.0397172
42081 Lycoming	131.0881194
42083 McKean	26.85022457
42085 Mercer	86.73418682
42087 Mifflin	123.3179006
42089 Monroe	747.4617567
42091 Montgomery	731.7126154
42093 Montour	274.122807
42095 Northampton	904.8348627
42097 Northumberland	159.1954591
42099 Perry	88.86191725
42101 Philadelphia	1270.848878
42103 Pike	838.5032092
42105 Potter	24.06449284
42107 Schuylkill	375.8789867
42109 Snyder	81.40108535
42111 Somerset	48.68022501
42113 Sullivan	32.94350189
42115 Susquehanna	209.4163443
42117 Tioga	39.2512818
42119 Union	111.6445238
42121 Venango	15.60488433
42123 Warren	5.063547521
42125 Washington	62.69713426
42127 Wayne	214.525314
42129 Westmoreland	122.9282595
42131 Wyoming	110.9221327
42133 York	193.1858488





FIPS

- 29001
- 29003
- 29005
- 29007
- 29009
- 29011
- 29013
- 29015
- 29017
- 29019
- 29021
- 29023
- 29025
- 29027
- 29029
- 29031
- 29033
- 29035
- 29037

PA

29039
29041
29043
29045
29047
29049
29051
29053
29055
29057
29059
29061
29063
29065
29067
29069
29071
29073
29075
29077
29079
29081
29083
29085
29087
29089
29091
29093
29095
29097
29099
29101

29103

PA

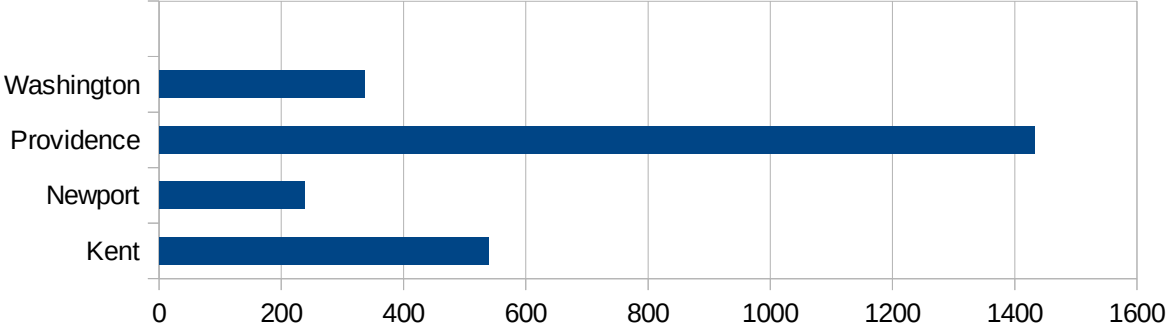
29105
29107
29109
29111
29113
29115
29117
29121
29123
29125
29127
29119
29129
29131
29133
29135
29137
29139
29141
29143
29145
29147
29149
29151
29153
29155
29157
29159
29161
29163
29165
29167
29169
29171

PA

29173
29175
29177
29179
29181
29195
29197
29199
29201
29203
29205
29183
29185
29187
29189
29510
29186
29207
29209
29211
29213
29215

29217
29219
29221
29223
29225
29227
29229

FIPS	County	PC Infection
44001	Bristol	353.5530021
44003	Kent	538.8713605
44005	Newport	238.6663759
44007	Providence	1432.515202
44009	Washington	336.8230847



RI

FIPS

29001
29003
29005
29007
29009
29011
29013
29015
29017
29019
29021
29023
29025
29027
29029
29031
29033
29035
29037

RI

29039
29041
29043
29045
29047
29049
29051
29053
29055
29057
29059
29061
29063
29065
29067
29069
29071
29073
29075
29077
29079
29081
29083
29085
29087
29089
29091
29093
29095
29097
29099
29101

29103

RI

29105
29107
29109
29111
29113
29115
29117
29121
29123
29125
29127
29119
29129
29131
29133
29135
29137
29139
29141
29143
29145
29147
29149
29151
29153
29155
29157
29159
29161
29163
29165
29167
29169
29171

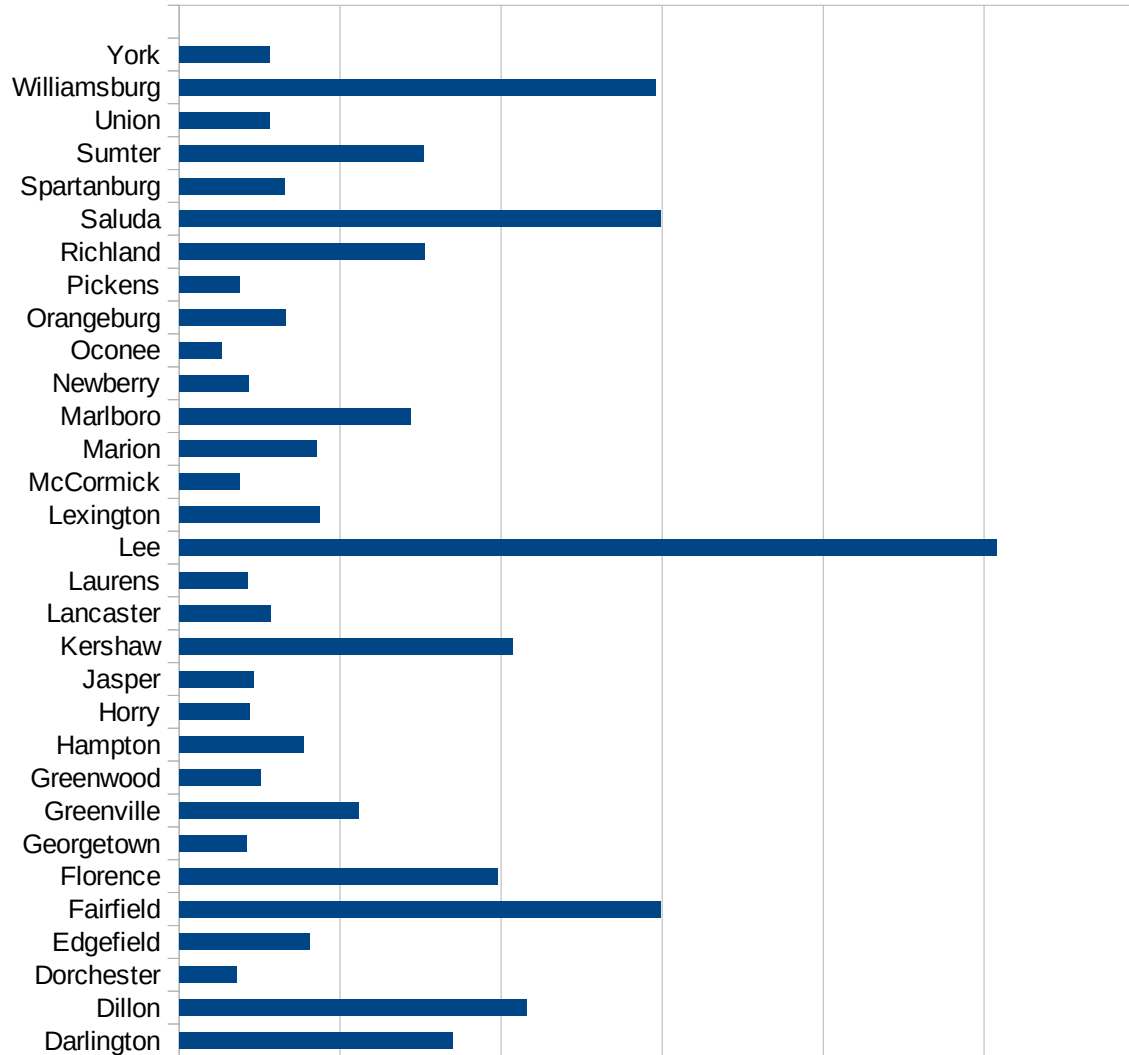
RI

29173
29175
29177
29179
29181
29195
29197
29199
29201
29203
29205
29183
29185
29187
29189
29510
29186
29207
29209
29211
29213
29215

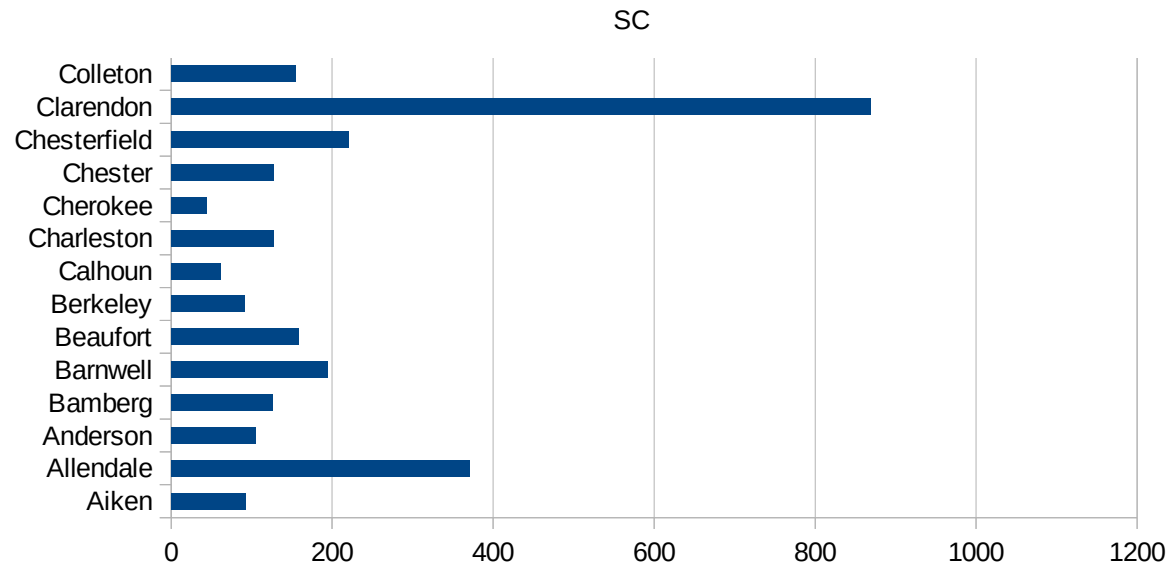
29217
29219
29221
29223
29225
29227
29229

SC

FIPS	County	PC Infection
45001	Abbeville	146.6932888
45003	Aiken	92.08918483
45005	Allendale	370.6615748
45007	Anderson	105.2463563
45009	Bamberg	126.0945709
45011	Barnwell	194.2023494
45013	Beaufort	158.4399756
45015	Berkeley	91.81739646
45017	Calhoun	61.98347107
45019	Charleston	126.8769786
45021	Cherokee	43.79971267
45023	Chester	127.127841
45025	Chesterfield	220.7457271
45027	Clarendon	869.4362018
45029	Colleton	154.0095592
45031	Darlington	339.8101853
45033	Dillon	431.3866466
45035	Dorchester	70.96304319
45037	Edgefield	162.6497117
45039	Fairfield	598.1608785
45041	Florence	395.9206422
45043	Georgetown	83.53547848
45045	Greenville	222.670372
45047	Greenwood	101.7797317
45049	Hampton	155.0307478
45051	Horry	88.04377199
45053	Jasper	93.19664492
45055	Kershaw	414.6847176
45057	Lancaster	113.2312854
45059	Laurens	85.08224617
45061	Lee	1015.050753
45063	Lexington	174.8962824
45065	McCormick	74.38894793



45067 Marion	170.7529237
45069 Marlboro	287.9005985
45071 Newberry	85.66978193
45073 Oconee	52.31326715
45075 Orangeburg	132.2842616
45077 Pickens	75.23791991
45079 Richland	305.613446
45081 Saluda	598.7149533
45083 Spartanburg	130.9384239
45085 Sumter	303.2522157
45087 Union	113.0974097
45089 Williamsburg	591.3873097
45091 York	112.3603704



FIPS

- 29001
- 29003
- 29005
- 29007
- 29009
- 29011
- 29013
- 29015
- 29017
- 29019
- 29021
- 29023
- 29025
- 29027
- 29029
- 29031
- 29033
- 29035
- 29037

SC

29039
29041
29043
29045
29047
29049
29051
29053
29055
29057
29059
29061
29063
29065
29067
29069
29071
29073
29075
29077
29079
29081
29083
29085
29087
29089
29091
29093
29095
29097
29099
29101

29103

SC

29105
29107
29109
29111
29113
29115
29117
29121
29123
29125
29127
29119
29129
29131
29133
29135
29137
29139
29141
29143
29145
29147
29149
29151
29153
29155
29157
29159
29161
29163
29165
29167
29169
29171

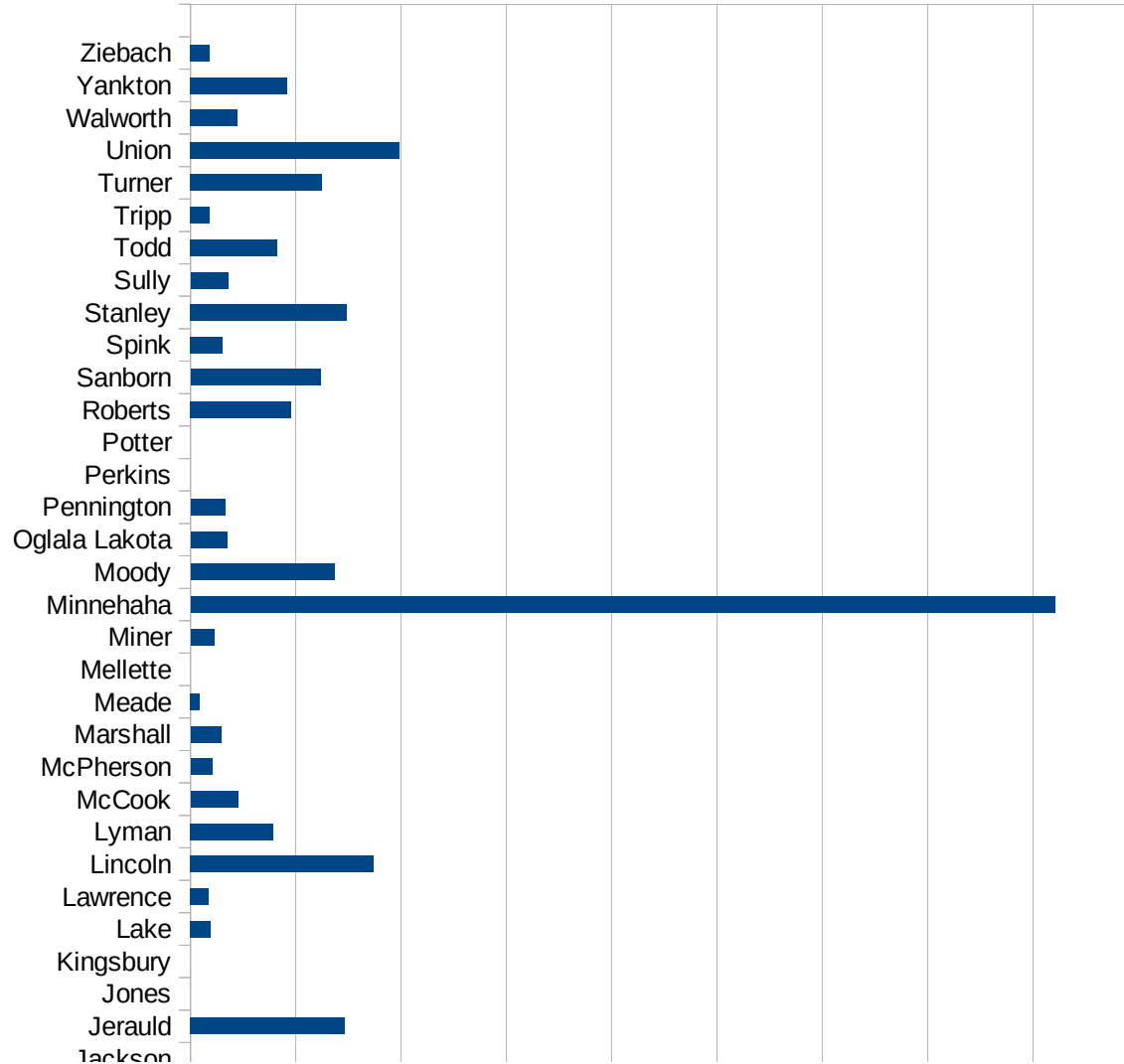
SC

29173
29175
29177
29179
29181
29195
29197
29199
29201
29203
29205
29183
29185
29187
29189
29510
29186
29207
29209
29211
29213
29215

29217
29219
29221
29223
29225
29227
29229

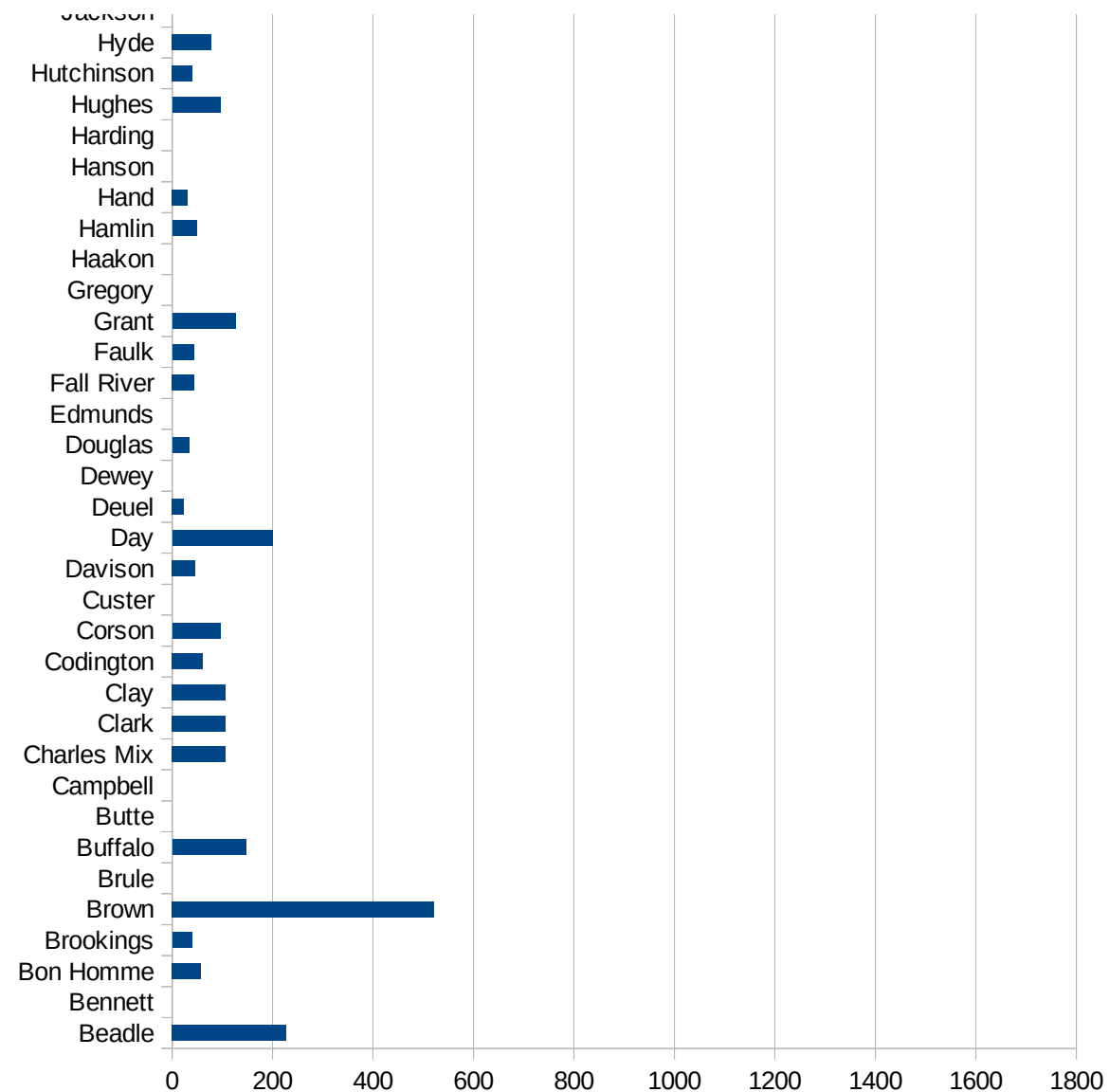
SD

FIPS	County	PC Infection
46003	Aurora	107.1046055
46005	Beadle	227.7180533
46007	Bennett	0
46009	Bon Homme	57.30659026
46011	Brookings	39.73660309
46013	Brown	521.4162173
46015	Brule	0
46017	Buffalo	147.3477407
46019	Butte	0
46021	Campbell	0
46023	Charles Mix	107.0893125
46025	Clark	106.9804761
46027	Clay	106.8299979
46029	Codington	60.68177762
46031	Corson	96.03841537
46033	Custer	0
46035	Davison	45.4775139
46037	Day	199.818347
46039	Deuel	23.05741296
46041	Dewey	0
46043	Douglas	34.07155026
46045	Edmunds	0
46047	Fall River	44.3918319
46049	Faulk	42.91845494
46051	Grant	125.9269624
46053	Gregory	0
46055	Haakon	0
46057	Hamlin	49.09180167
46059	Hand	30.65603924
46061	Hanson	0
46063	Harding	0
46065	Hughes	96.31728045
46067	Hutchinson	40.6504065



SD

46069 Hyde	78.00312012
46071 Jackson	0
46073 Jerauld	293.6857562
46075 Jones	0
46077 Kingsbury	0
46079 Lake	38.2936356
46081 Lawrence	34.96367662
46083 Lincoln	348.597956
46085 Lyman	157.0269563
46087 McCook	90.15506671
46089 McPherson	41.54549231
46091 Marshall	58.68544601
46093 Meade	17.67159115
46095 Mellette	0
46097 Miner	45.18752824
46099 Minnehaha	1640.950663
46101 Moody	273.5978112
46102 Oglala Lakota	69.88608568
46103 Pennington	66.2316856
46105 Perkins	0
46107 Potter	0
46109 Roberts	191.4425194
46111 Sanborn	247.0152326
46115 Spink	61.58583526
46117 Stanley	297.8160159
46119 Sully	71.83908046
46121 Todd	165.3214043
46123 Tripp	36.50967506
46125 Turner	249.2877493
46127 Union	396.9524297
46129 Walworth	89.49346698
46135 Yankton	183.6547291
46137 Ziebach	36.46973012



SD

SD

FIPS

29001
29003
29005
29007
29009
29011
29013
29015
29017
29019
29021
29023
29025
29027
29029
29031
29033
29035
29037

SD

29039
29041
29043
29045
29047
29049
29051
29053
29055
29057
29059
29061
29063
29065
29067
29069
29071
29073
29075
29077
29079
29081
29083
29085
29087
29089
29091
29093
29095
29097
29099
29101

29103

SD

29105
29107
29109
29111
29113
29115
29117
29121
29123
29125
29127
29119
29129
29131
29133
29135
29137
29139
29141
29143
29145
29147
29149
29151
29153
29155
29157
29159
29161
29163
29165
29167
29169
29171

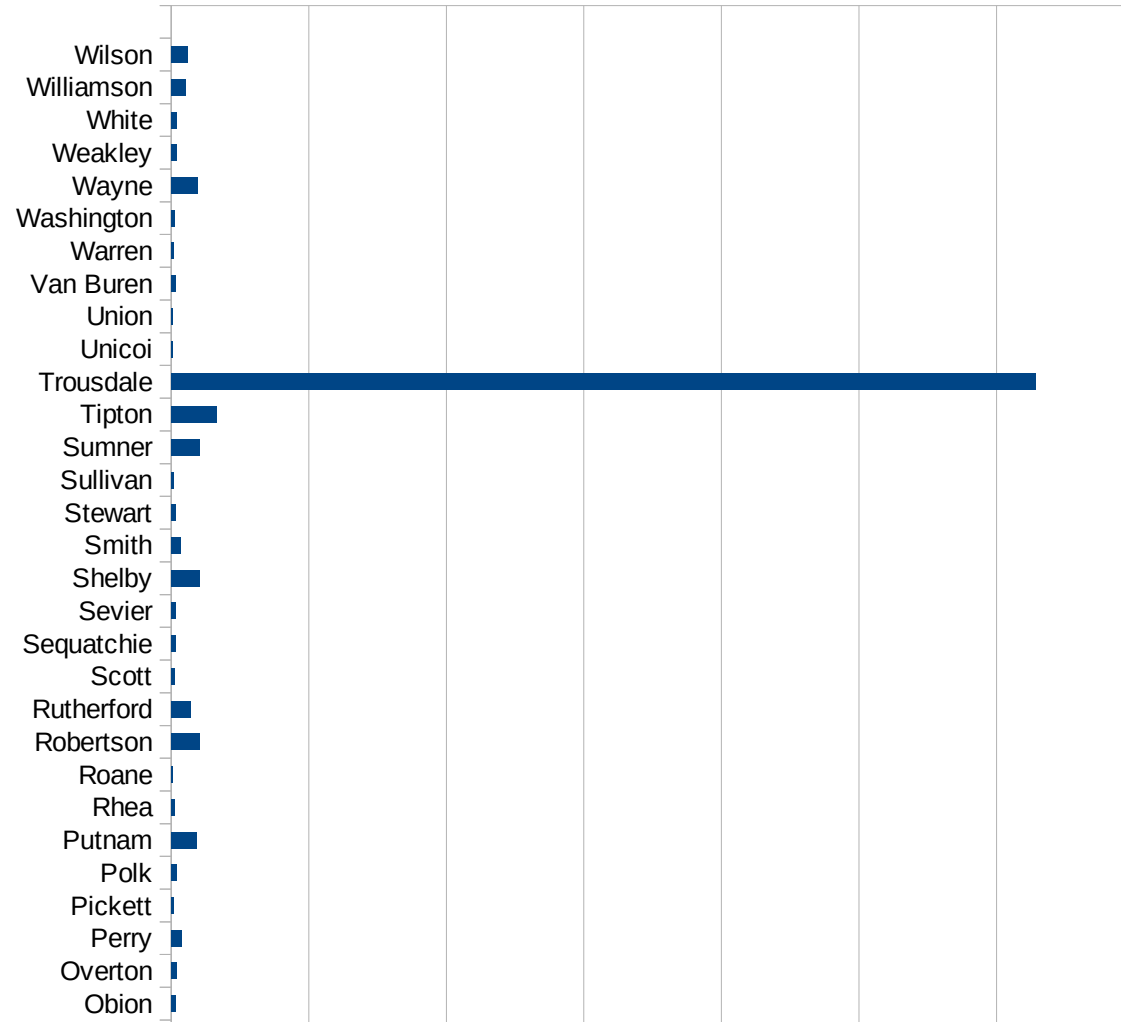
SD

29173
29175
29177
29179
29181
29195
29197
29199
29201
29203
29205
29183
29185
29187
29189
29510
29186
29207
29209
29211
29213
29215

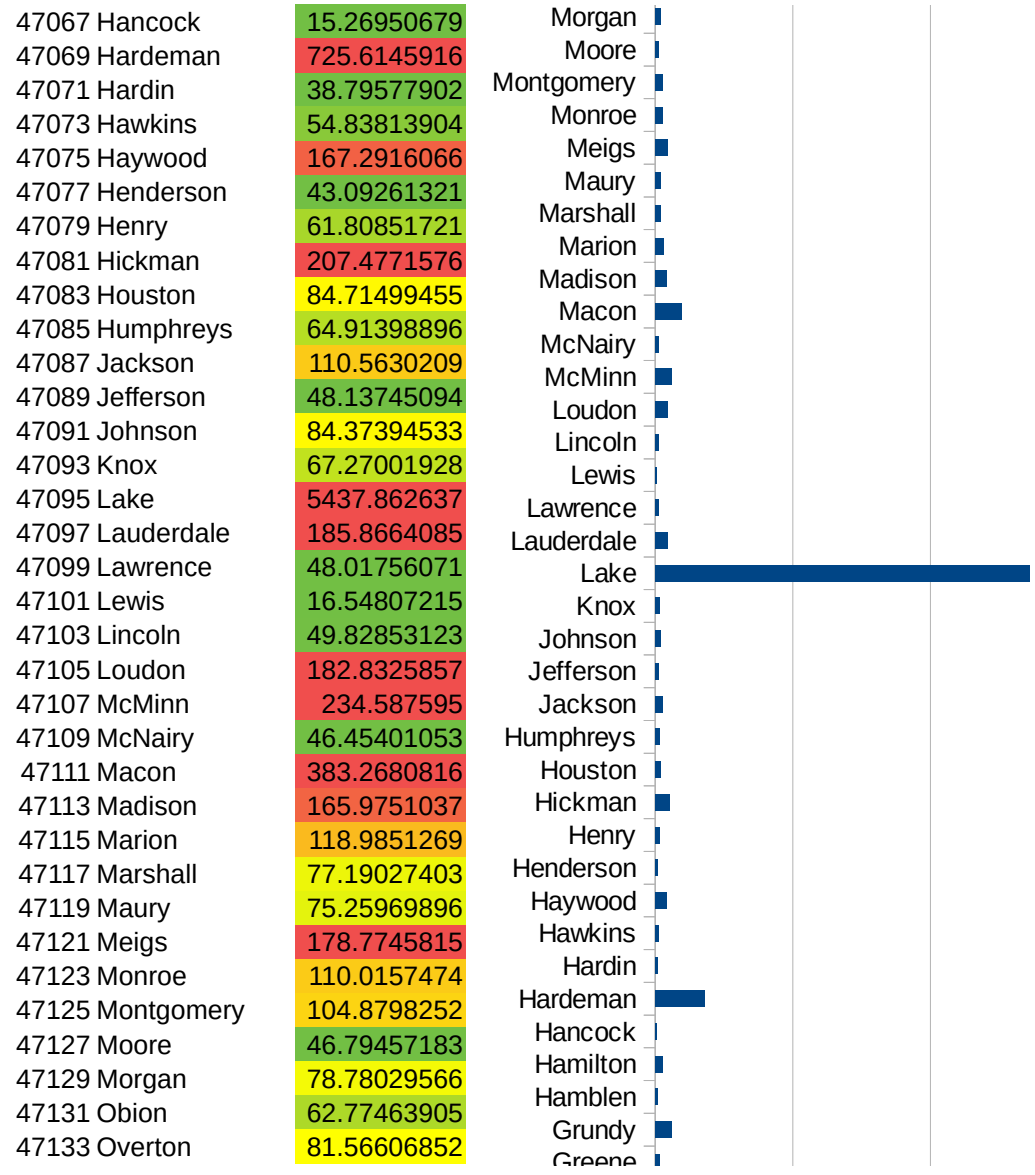
29217
29219
29221
29223
29225
29227
29229

TN

FIPS	County	PC Infection
47001	Anderson	48.37739599
47003	Bedford	524.0833639
47005	Benton	43.25259516
47007	Bledsoe	4113.859709
47009	Blount	57.86111809
47011	Bradley	78.70548221
47013	Campbell	42.94773009
47015	Cannon	89.89074817
47017	Carroll	89.2219843
47019	Carter	33.71723661
47021	Cheatham	229.9760133
47023	Chester	69.46052327
47025	Claiborne	25.19208968
47027	Clay	77.75042115
47029	Cocke	55.90652429
47031	Coffee	113.1059246
47033	Crockett	97.7107761
47035	Cumberland	157.5251789
47037	Davidson	602.6679681
47039	Decatur	42.71313856
47041	DeKalb	158.9035654
47043	Dickson	174.0074093
47045	Dyer	120.5787781
47047	Fayette	234.5273656
47049	Fentress	49.40440248
47051	Franklin	102.6497971
47053	Gibson	120.2976858
47055	Giles	40.67382978
47057	Grainger	25.9235256
47059	Greene	66.58271455
47061	Grundy	232.2793346
47063	Hamblen	37.16953956
47065	Hamilton	103.4901149

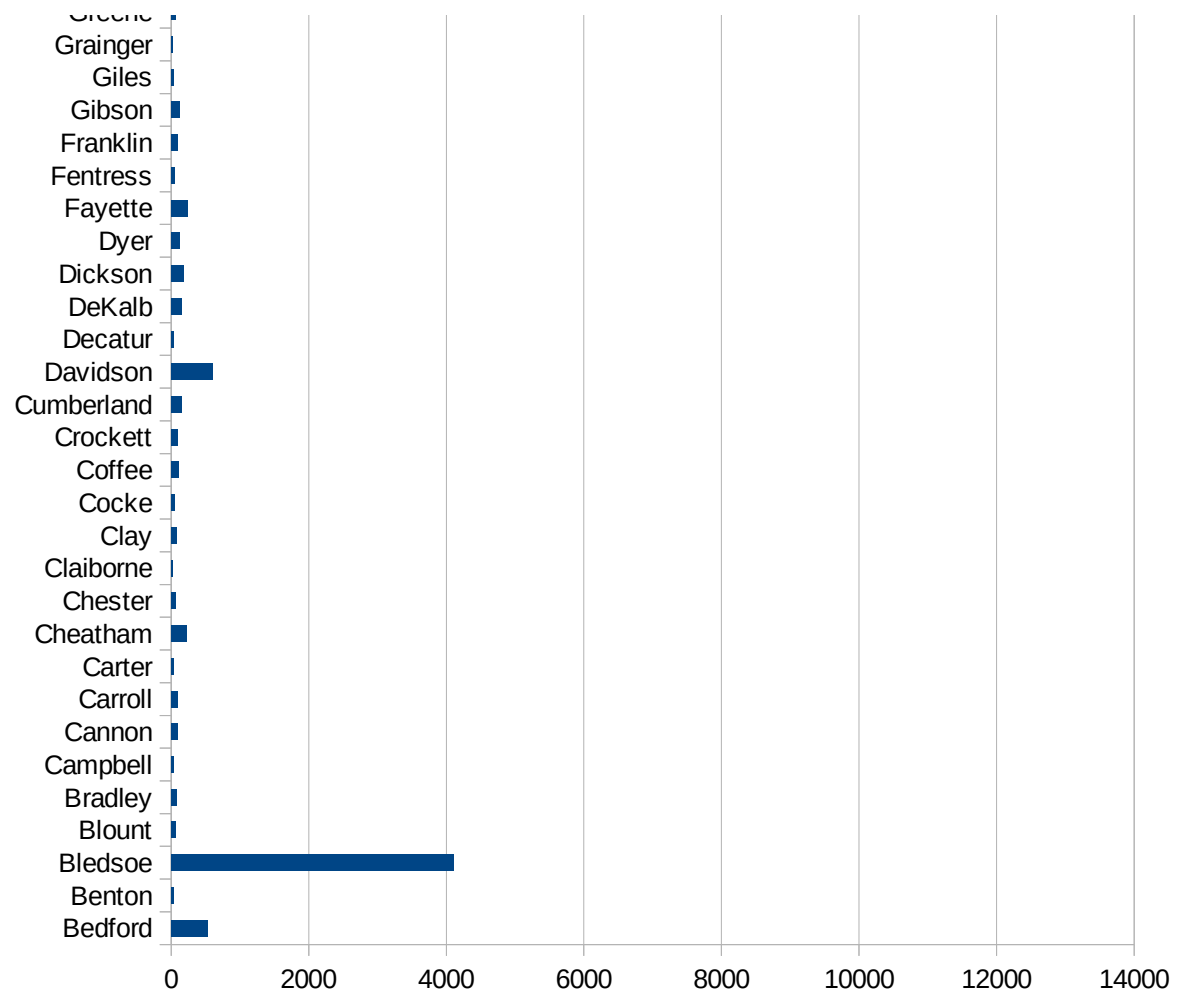


TN



TN

47135 Perry	161.2103175
47137 Pickett	39.35458481
47139 Polk	82.85004143
47141 Putnam	362.7462172
47143 Rhea	45.39402009
47145 Roane	16.93639443
47147 Robertson	419.6473835
47149 Rutherford	278.8636154
47151 Scott	49.91152049
47153 Sequatchie	60.50013444
47155 Sevier	69.4643076
47157 Shelby	420.618874
47159 Smith	145.421723
47161 Stewart	58.99269965
47163 Sullivan	36.15191415
47165 Sumner	410.3682093
47167 Tipton	660.9181403
47169 Trousdale	12568.10752
47171 Unicoi	16.89094083
47173 Union	20.31694433
47175 Van Buren	69.38421509
47177 Warren	39.14085816
47179 Washington	54.42938565
47181 Wayne	380.4807344
47183 Weakley	80.80203501
47185 White	77.47076401
47187 Williamson	212.3169737
47189 Wilson	240.3555556



TN

FIPS

29001
29003
29005
29007
29009
29011
29013
29015
29017
29019
29021
29023
29025
29027
29029
29031
29033
29035
29037

TN

29039
29041
29043
29045
29047
29049
29051
29053
29055
29057
29059
29061
29063
29065
29067
29069
29071
29073
29075
29077
29079
29081
29083
29085
29087
29089
29091
29093
29095
29097
29099
29101

29103

TN

29105
29107
29109
29111
29113
29115
29117
29121
29123
29125
29127
29119
29129
29131
29133
29135
29137
29139
29141
29143
29145
29147
29149
29151
29153
29155
29157
29159
29161
29163
29165
29167
29169
29171

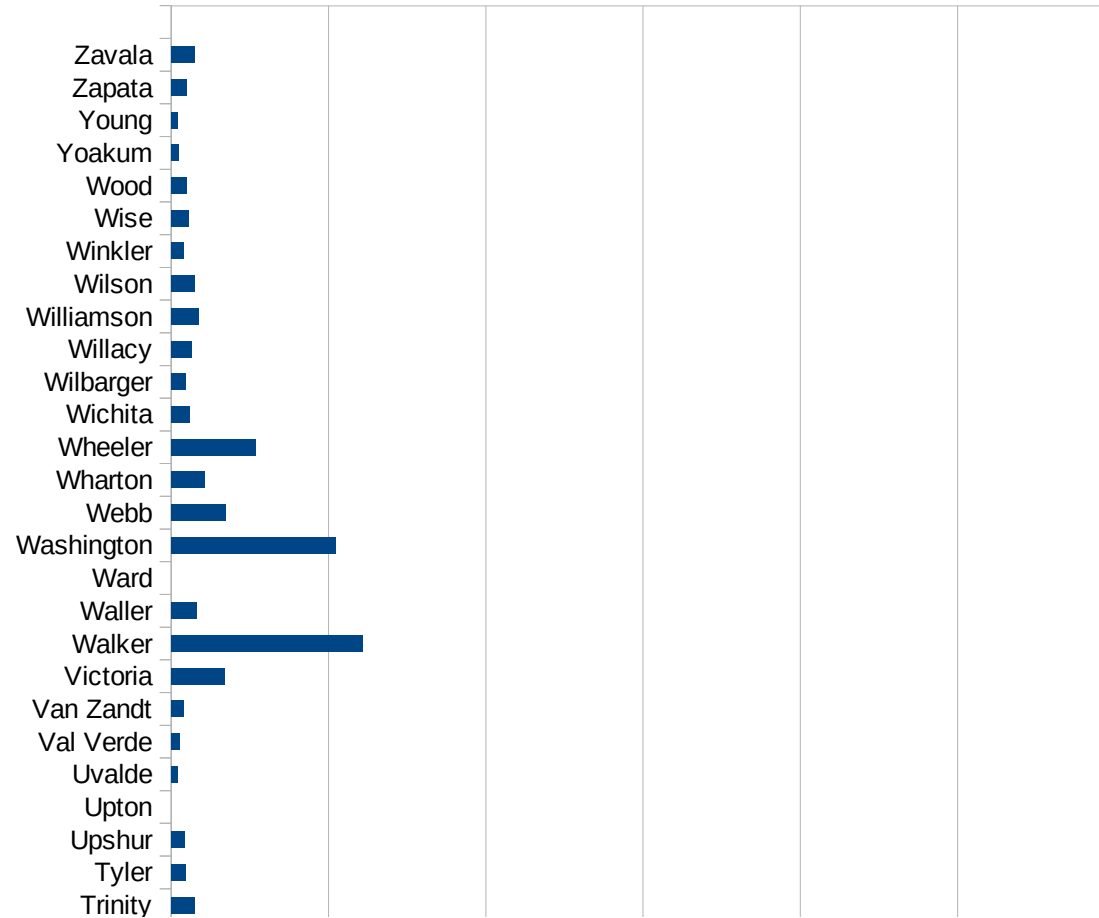
TN

29173
29175
29177
29179
29181
29195
29197
29199
29201
29203
29205
29183
29185
29187
29189
29510
29186
29207
29209
29211
29213
29215

29217
29219
29221
29223
29225
29227
29229

TX

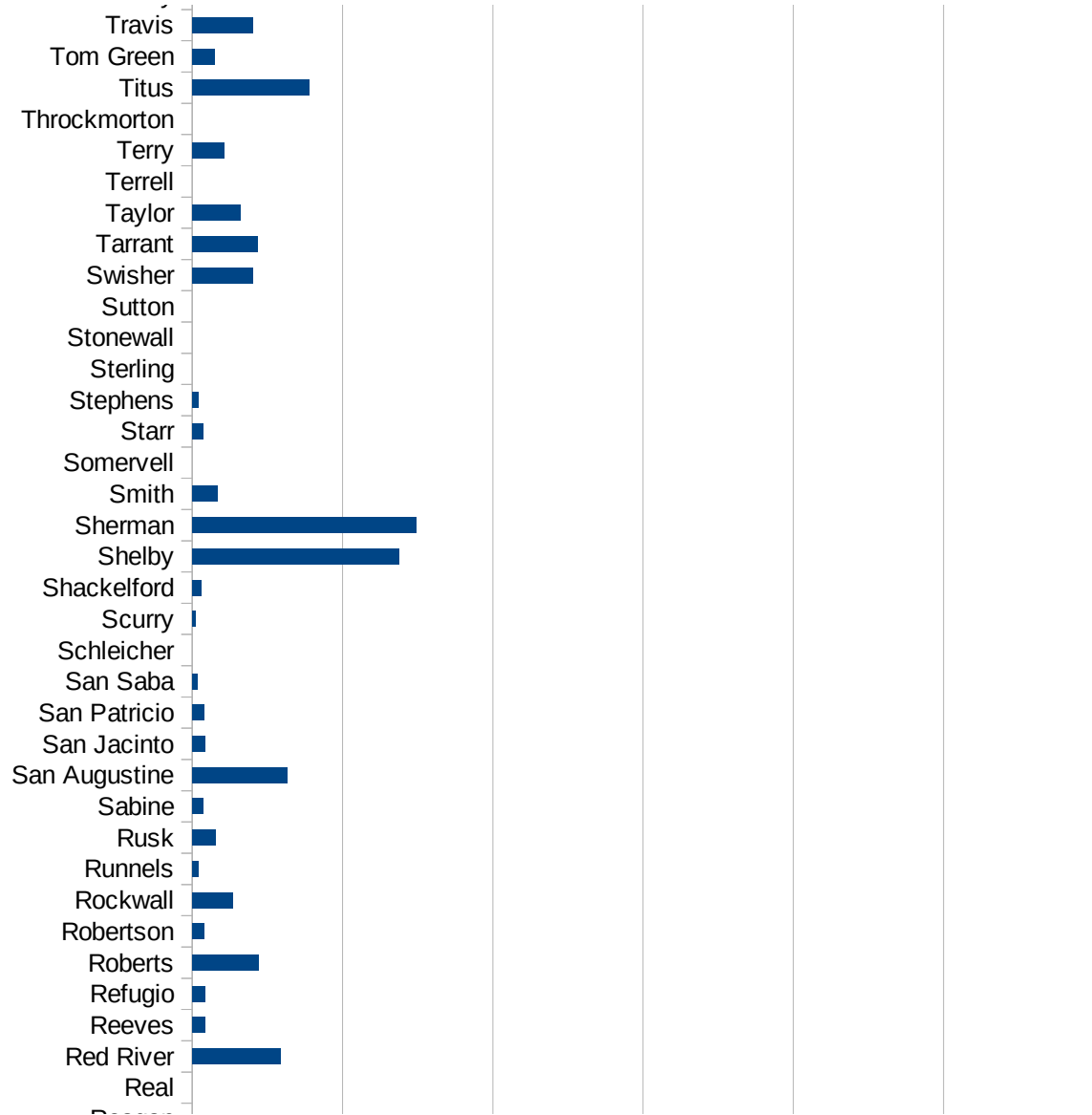
FIPS	County	PC Infection
48001	Anderson	103.346711
48003	Andrews	121.3592233
48005	Angelina	176.8245074
48007	Aransas	12.60928043
48009	Archer	11.38174368
48011	Armstrong	105.7082452
48013	Atascosa	63.605645
48015	Austin	66.69112008
48017	Bailey	142.3082396
48019	Bandera	26.28811777
48021	Bastrop	170.1618837
48023	Baylor	0
48025	Bee	18.41225028
48027	Bell	73.10722581
48029	Bexar	114.7000905
48031	Blanco	51.27328662
48033	Borden	0
48035	Bosque	32.10101118
48037	Bowie	145.2440524
48039	Brazoria	212.3176661
48041	Brazos	146.8525917
48043	Brewster	10.79097874
48045	Briscoe	65.96306069
48047	Brooks	14.05678943
48049	Brown	134.4794853
48051	Burleson	108.7606721
48053	Burnet	58.89529258
48055	Caldwell	90.17966564
48057	Calhoun	166.9681369
48059	Callahan	57.16735744
48061	Cameron	149.796654
48063	Camp	199.4935932
48065	Carson	83.26394671



This work is licensed under the Creative Commons Attribution-NoDerivatives 4.0 International License. To view a copy of this license, visit <http://creativecommons.org/licenses/by-nd/4.0/>.

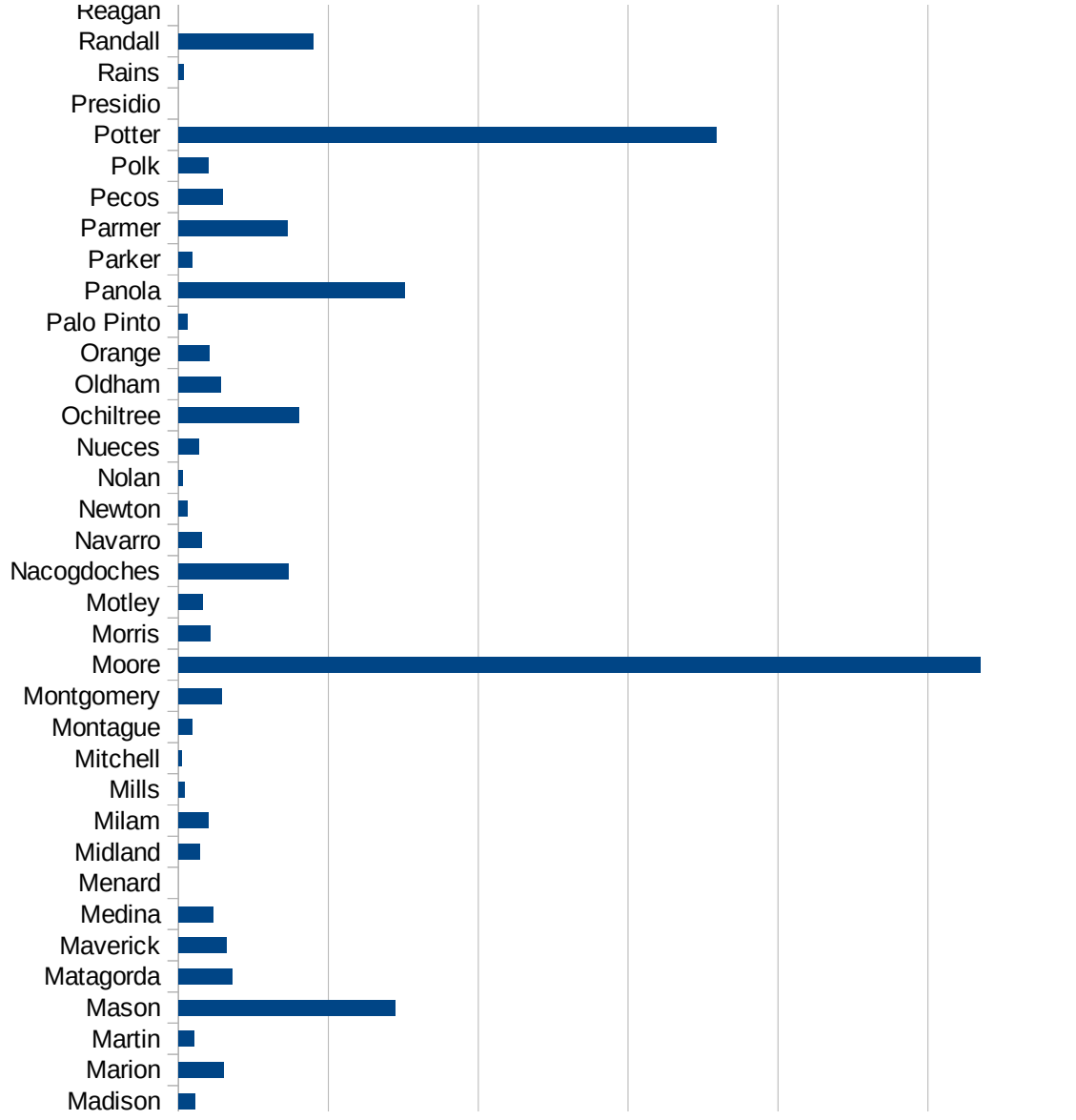
TX

48067 Cass	69.72343039	Travis
48069 Castro	365.2968037	Tom Green
48071 Chambers	129.5519857	Titus
48073 Cherokee	68.45147551	Throckmorton
48075 Childress	27.43107941	Terry
48077 Clay	28.69166029	Terrell
48079 Cochran	35.26093089	Taylor
48081 Coke	29.6735905	Tarrant
48083 Coleman	23.81803025	Swisher
48085 Collin	104.1639722	Sutton
48087 Collingsworth	135.0438893	Stonewall
48089 Colorado	89.55083188	Sterling
48091 Comal	47.85237206	Stephens
48093 Comanche	36.94399291	Starr
48095 Concho	23.38634238	Somervell
48097 Cooke	32.0402228	Smith
48099 Coryell	302.1067266	Sherman
48101 Cottle	287.9769618	Shelby
48103 Crane	41.71881519	Shackelford
48105 Crockett	0	Scurry
48107 Crosby	51.91209552	Schleicher
48109 Culberson	0	San Saba
48111 Dallam	305.5555556	San Patricio
48113 Dallas	299.6468232	San Jacinto
48115 Dawson	301.1332118	San Augustine
48117 Deaf Smith	708.9552239	Sabine
48119 Delta	18.69508319	Rusk
48121 Denton	126.6494697	Runnels
48123 DeWitt	84.21261208	Rockwall
48125 Dickens	44.46420631	Robertson
48127 Dimmit	9.701202949	Roberts
48129 Donley	813.4980416	Refugio
48131 Duval	44.5950767	Reeves
48133 Eastland	27.28959721	Red River
		Real



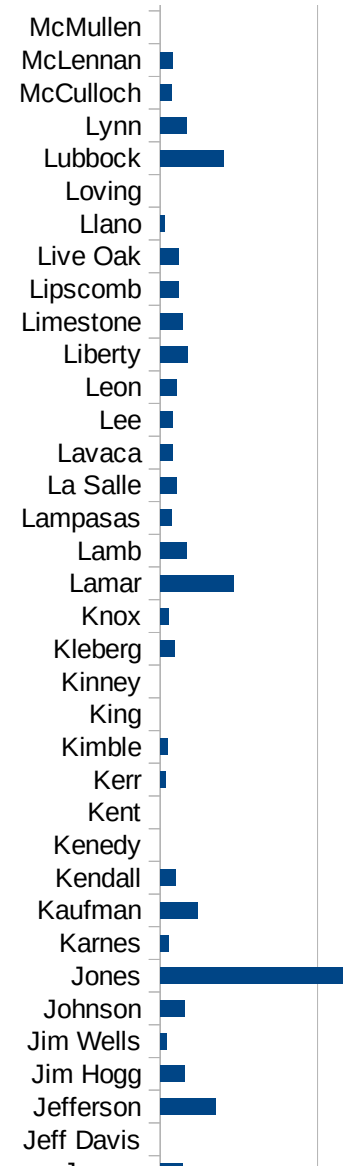
TX

48135 Ector	70.93335965
48137 Edwards	0
48139 Ellis	143.7838561
48141 El Paso	220.2774163
48143 Erath	35.33901899
48145 Falls	34.61205653
48147 Fannin	76.51759905
48149 Fayette	122.2927926
48151 Fisher	52.09690023
48153 Floyd	85.66044201
48155 Foard	0
48157 Fort Bend	197.8782979
48159 Franklin	65.01950585
48161 Freestone	35.33925687
48163 Frio	176.6249495
48165 Gaines	28.70676044
48167 Galveston	208.9437391
48169 Garza	60.80875646
48171 Gillespie	18.65393225
48173 Glasscock	72.04610951
48175 Goliad	92.29957806
48177 Gonzales	412.9453568
48179 Gray	429.321763
48181 Grayson	123.1425991
48183 Gregg	139.846573
48185 Grimes	229.1960508
48187 Guadalupe	67.1985534
48189 Hale	144.8418563
48191 Hall	0
48193 Hamilton	82.50825083
48195 Hansford	292.8793703
48197 Hardeman	0
48199 Hardin	206.2684636
48201 Harris	209.827611



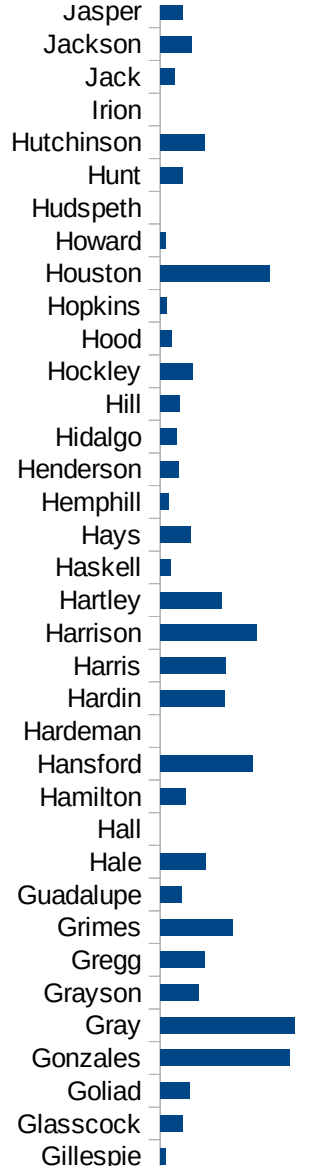
TX

48203 Harrison	307.2265684	McMullen
48205 Hartley	195.7643709	McLennan
48207 Haskell	34.40564253	McCulloch
48209 Hays	98.36905013	Lynn
48211 Hemphill	26.14379085	Lubbock
48213 Henderson	59.53899804	Loving
48215 Hidalgo	51.73574582	Llano
48217 Hill	63.26676569	Live Oak
48219 Hockley	104.4386423	Lipscomb
48221 Hood	36.34141104	Limestone
48223 Hopkins	21.73322467	Liberty
48225 Houston	349.6050757	Leon
48227 Howard	16.45684193	Lee
48229 Hudspeth	0	Lavaca
48231 Hunt	70.47143316	La Salle
48233 Hutchinson	141.5227852	Lampasas
48235 Irion	0	Lamb
48237 Jack	45.23351804	Lamar
48239 Jackson	100.8471158	Knox
48241 Jasper	72.47992864	Kleberg
48243 Jeff Davis	0	Kinney
48245 Jefferson	176.8620515	King
48247 Jim Hogg	76.2195122	Kimble
48249 Jim Wells	19.59727598	Kerr
48251 Johnson	79.36461622	Kent
48253 Jones	580.309835	Kenedy
48255 Karnes	25.55910543	Kendall
48257 Kaufman	120.5081557	Kaufman
48259 Kendall	50.39328674	Karnes
48261 Kenedy	0	Jones
48263 Kent	0	Johnson
48265 Kerr	19.08214865	Jim Wells
48267 Kimble	22.92526364	Jim Hogg
48269 King	0	Jefferson
		Jeff Davis



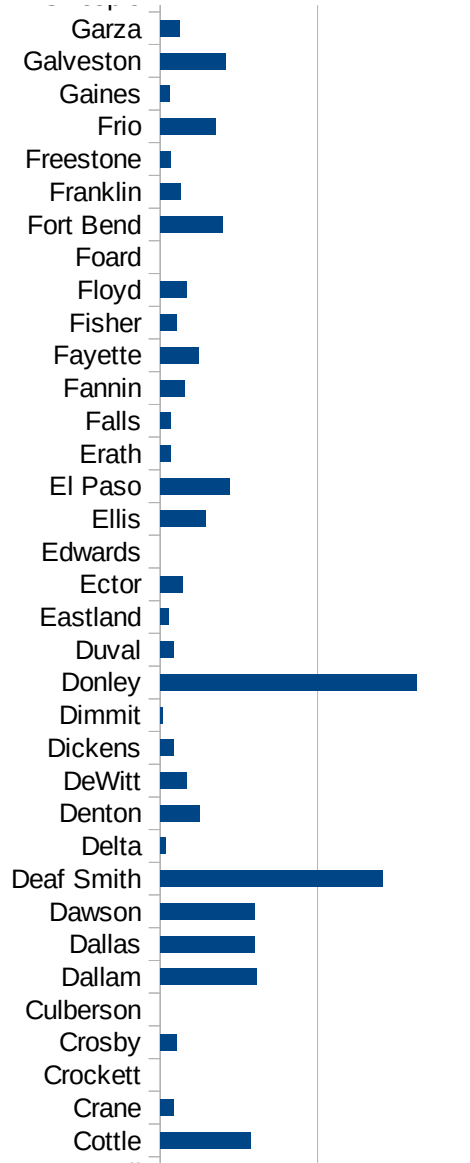
TX

48271 Kinney	0
48273 Kleberg	44.97413987
48275 Knox	27.37476047
48277 Lamar	233.2689833
48279 Lamb	83.59933121
48281 Lampasas	37.68429978
48283 La Salle	53.11379631
48285 Lavaca	39.78120338
48287 Lee	40.83061129
48289 Leon	52.1134916
48291 Liberty	86.88298599
48293 Limestone	72.28198478
48295 Lipscomb	59.61251863
48297 Live Oak	57.53739931
48299 Llano	13.85937356
48301 Loving	0
48303 Lubbock	202.9849193
48305 Lynn	85.07742045
48307 McCulloch	37.56103668
48309 McLennan	38.4906935
48311 McMullen	0
48313 Madison	55.47080849
48315 Marion	151.0878324
48317 Martin	52.14670607
48319 Mason	724.2990654
48321 Matagorda	177.8288466
48323 Maverick	160.7249722
48325 Medina	115.8657528
48327 Menard	0
48329 Midland	70.6926723
48331 Milam	99.47873145
48333 Mills	20.32107295
48335 Mitchell	12.27747084
48337 Montague	45.92774036



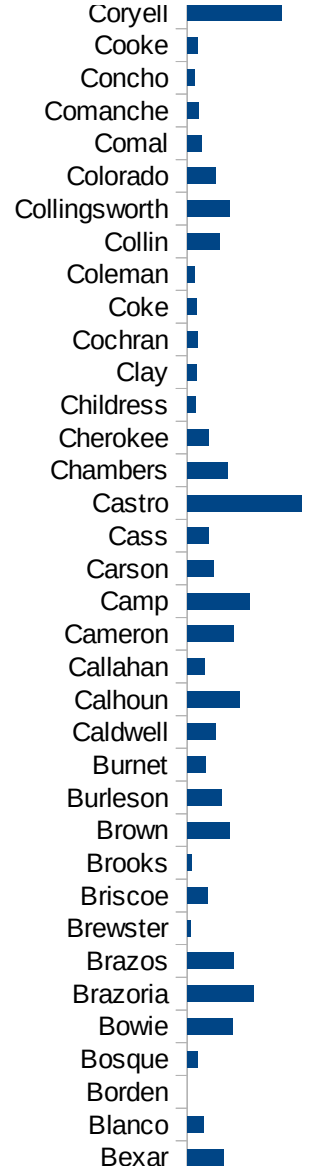
TX

48339 Montgomery	143.5038287
48341 Moore	2676.285781
48343 Morris	105.3569981
48345 Motley	81.03727715
48347 Nacogdoches	366.7574683
48349 Navarro	76.66700293
48351 Newton	29.09937436
48353 Nolan	13.55840282
48355 Nueces	66.80192677
48357 Ochiltree	402.1312959
48359 Oldham	140.778977
48361 Orange	104.1018523
48363 Palo Pinto	31.16883117
48365 Panola	756.0048384
48367 Parker	45.52977141
48369 Parmer	364.9635036
48371 Pecos	146.7491865
48373 Polk	99.93803842
48375 Potter	1792.758759
48377 Presidio	0
48379 Rains	16.44872111
48381 Randall	448.3712602
48383 Reagan	0
48385 Real	0
48387 Red River	295.687885
48389 Reeves	44.60019114
48391 Refugio	42.66211604
48393 Roberts	221.4839424
48395 Robertson	40.49988429
48397 Rockwall	137.0992579
48399 Runnels	19.5427008
48401 Rusk	77.13498623
48403 Sabine	37.77504958
48405 San Augustine	315.840622

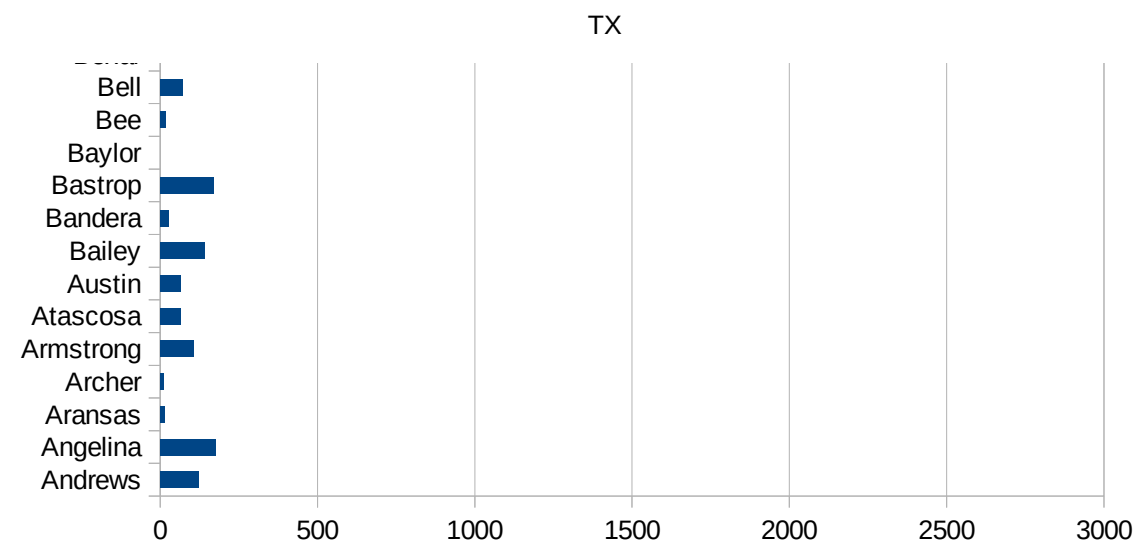


TX

48407 San Jacinto	41.78418469
48409 San Patricio	38.86804299
48411 San Saba	16.51800463
48413 Schleicher	0
48415 Scurry	11.85817621
48417 Shackelford	30.7408546
48419 Shelby	688.4884727
48421 Sherman	746.9957778
48423 Smith	83.39812615
48425 Somervell	0
48427 Starr	35.6450988
48429 Stephens	21.20216262
48431 Sterling	0
48433 Stonewall	0
48435 Sutton	0
48437 Swisher	201.0184937
48439 Tarrant	218.6643107
48441 Taylor	161.2903226
48443 Terrell	0
48445 Terry	105.8028811
48447 Throckmorton	0
48449 Titus	390.5185723
48451 Tom Green	73.61091134
48453 Travis	203.164302
48455 Trinity	74.62686567
48457 Tyler	46.09144543
48459 Upshur	43.62578769
48461 Upton	0
48463 Uvalde	22.34969828
48465 Val Verde	26.41846854
48467 Van Zandt	41.05749835
48469 Victoria	170.5872766
48471 Walker	609.8233996
48473 Waller	80.9396529



48475 Ward	0
48477 Washington	524.0970719
48479 Webb	173.6073357
48481 Wharton	105.7209448
48483 Wheeler	269.6975535
48485 Wichita	60.57669009
48487 Wilbarger	46.80187207
48489 Willacy	65.07088078
48491 Williamson	88.40360037
48493 Wilson	73.66995859
48495 Winkler	38.86010363
48497 Wise	55.63282337
48499 Wood	48.74914135
48501 Yoakum	23.28017693
48503 Young	22.16680521
48505 Zapata	49.33051445
48507 Zavala	75.10640073



TX

FIPS

29001
29003
29005
29007
29009
29011
29013
29015
29017
29019
29021
29023
29025
29027
29029
29031
29033
29035
29037

TX

29039
29041
29043
29045
29047
29049
29051
29053
29055
29057
29059
29061
29063
29065
29067
29069
29071
29073
29075
29077
29079
29081
29083
29085
29087
29089
29091
29093
29095
29097
29099
29101

29103

TX

29105
29107
29109
29111
29113
29115
29117
29121
29123
29125
29127
29119
29129
29131
29133
29135
29137
29139
29141
29143
29145
29147
29149
29151
29153
29155
29157
29159
29161
29163
29165
29167
29169
29171

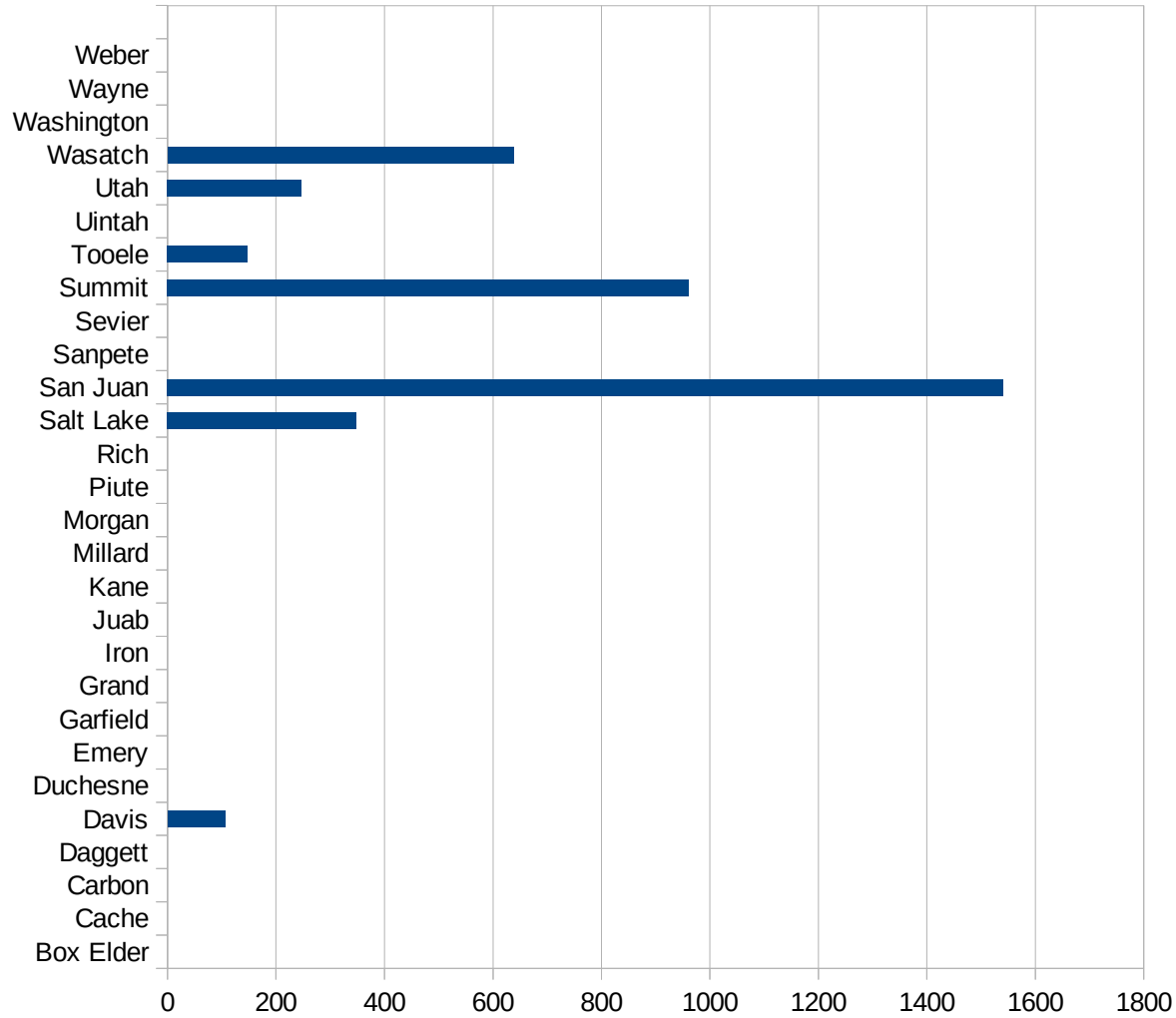
TX

29173
29175
29177
29179
29181
29195
29197
29199
29201
29203
29205
29183
29185
29187
29189
29510
29186
29207
29209
29211
29213
29215

29217
29219
29221
29223
29225
29227
29229

UT

FIPS	County	PC Infection
49001	Beaver	0
49003	Box Elder	0
49005	Cache	0
49007	Carbon	0
49009	Daggett	0
49011	Davis	106.05237793
49013	Duchesne	0
49015	Emery	0
49017	Garfield	0
49019	Grand	0
49021	Iron	0
49023	Juab	0
49025	Kane	0
49027	Millard	0
49029	Morgan	0
49031	Piute	0
49033	Rich	0
49035	Salt Lake	348.67993542
49037	San Juan	1540.5527866
49039	Sanpete	0
49041	Sevier	0
49043	Summit	961.05692414
49045	Tooele	147.33860701
49047	Uintah	0
49049	Utah	247.02151835
49051	Wasatch	637.78580024
49053	Washington	0
49055	Wayne	0
49057	Weber	0



UT

FIPS

29001
29003
29005
29007
29009
29011
29013
29015
29017
29019
29021
29023
29025
29027
29029
29031
29033
29035
29037

UT

29039
29041
29043
29045
29047
29049
29051
29053
29055
29057
29059
29061
29063
29065
29067
29069
29071
29073
29075
29077
29079
29081
29083
29085
29087
29089
29091
29093
29095
29097
29099
29101

29103

UT

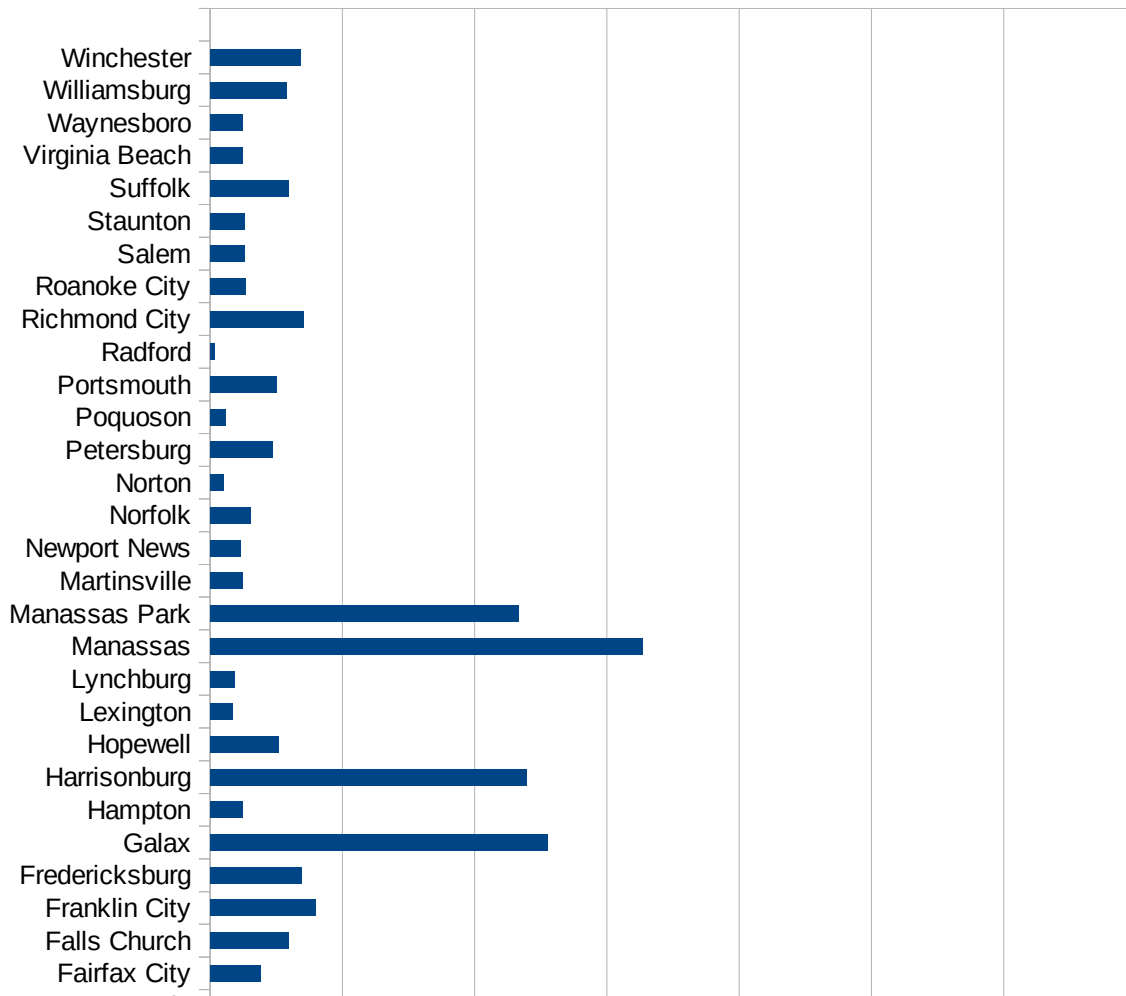
29105
29107
29109
29111
29113
29115
29117
29121
29123
29125
29127
29119
29129
29131
29133
29135
29137
29139
29141
29143
29145
29147
29149
29151
29153
29155
29157
29159
29161
29163
29165
29167
29169
29171

UT

29173
29175
29177
29179
29181
29195
29197
29199
29201
29203
29205
29183
29185
29187
29189
29510
29186
29207
29209
29211
29213
29215

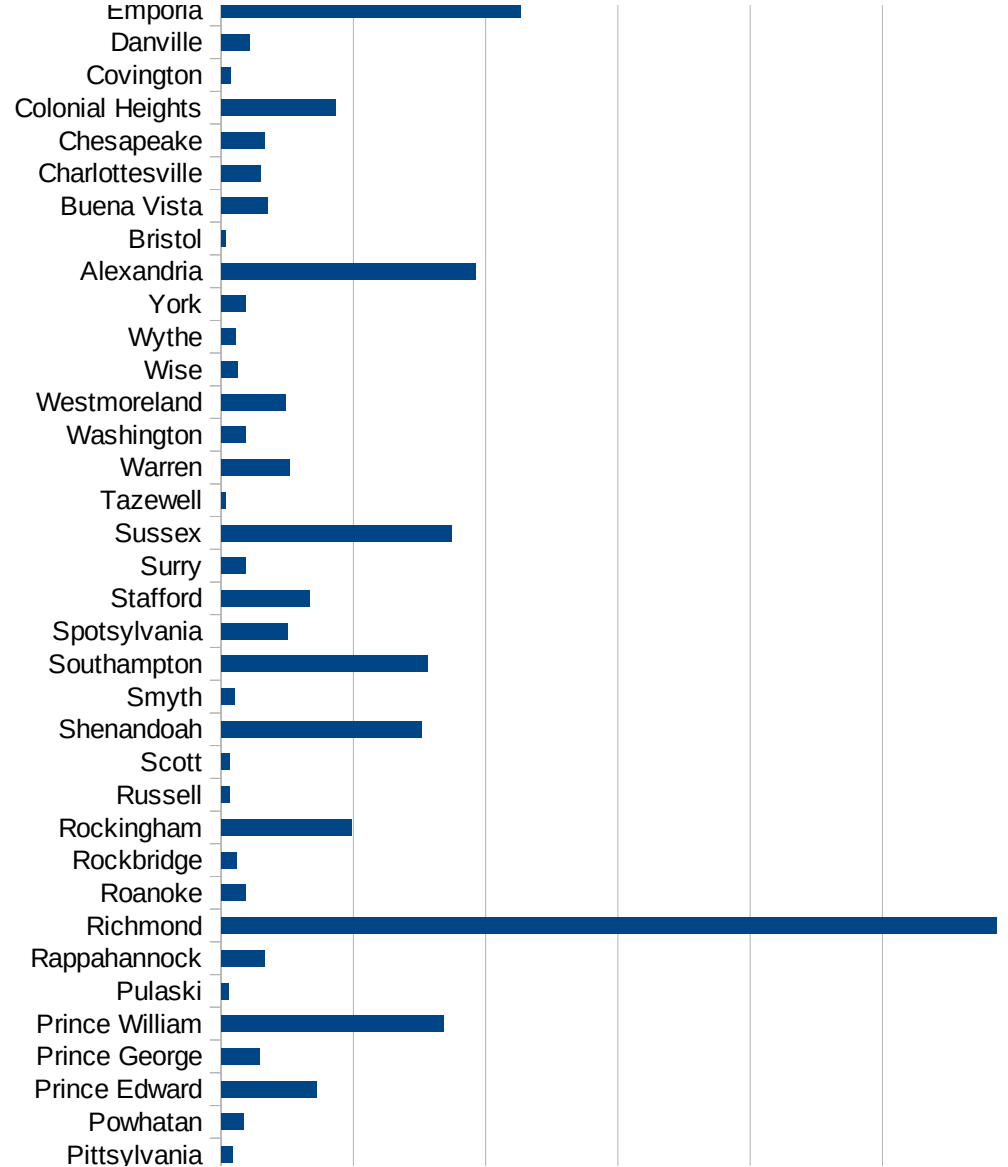
29217
29219
29221
29223
29225
29227
29229

FIPS	County	PC Infection
51001	Accomack	2162.779218
51003	Albemarle	129.6933351
51005	Alleghany	60.36217304
51007	Amelia	153.6924614
51009	Amherst	78.94903051
51011	Appomattox	151.5055868
51013	Arlington	710.6740036
51015	Augusta	115.2974542
51017	Bath	0
51019	Bedford	52.06547551
51021	Bland	0
51023	Botetourt	93.15743607
51025	Brunswick	128.1738281
51027	Buchanan	84.82163894
51029	Buckingham	2464.850874
51031	Campbell	23.64797264
51033	Caroline	142.9871312
51035	Carroll	168.7137265
51036	Charles City	345.7715027
51037	Charlotte	117.272575
51041	Chesterfield	299.2345563
51043	Clarke	130.8269641
51045	Craig	78.98894155
51047	Culpeper	871.5941302
51049	Cumberland	254.8679784
51051	Dickenson	0
51053	Dinwiddie	157.7342353
51057	Essex	320.5421742
51059	Fairfax	696.9095278
51061	Fauquier	343.8273788
51063	Floyd	25.32446977
51065	Fluvanna	306.164358
51067	Franklin	53.38553252



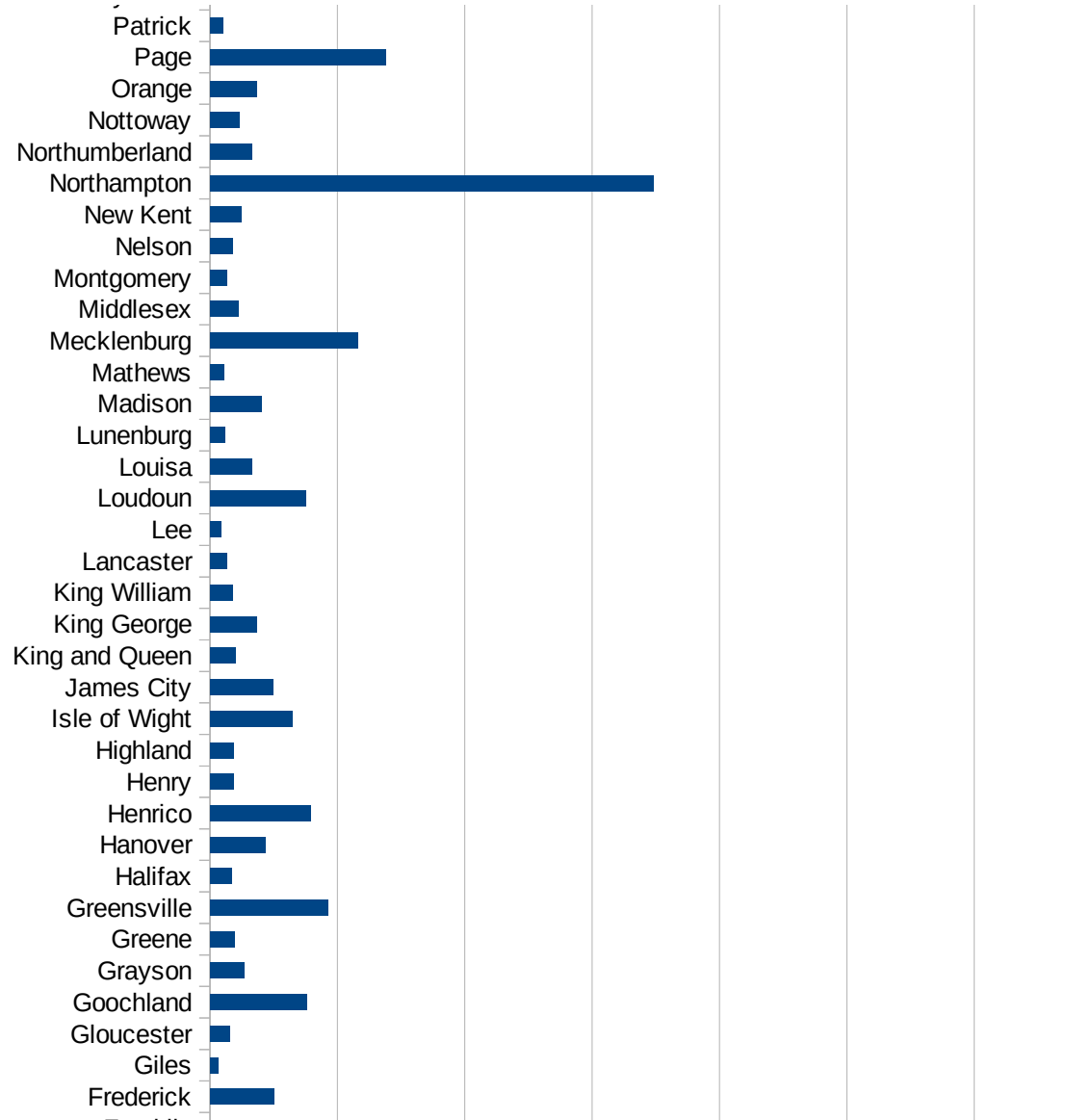
VA

51069 Frederick	252.390923
51071 Giles	29.68416053
51073 Gloucester	74.96853999
51075 Goochland	378.5923249
51077 Grayson	134.3484102
51079 Greene	96.06147935
51081 Greensville	464.436226
51083 Halifax	84.99413834
51085 Hanover	216.339205
51087 Henrico	394.519849
51089 Henry	90.27927698
51091 Highland	90.49773756
51093 Isle of Wight	322.0306876
51095 James City	247.3919133
51097 King and Queen	99.40357853
51099 King George	180.6208843
51101 King William	88.55304327
51103 Lancaster	64.91699898
51105 Lee	42.47907905
51107 Loudoun	375.3226005
51109 Louisa	163.1410082
51111 Lunenburg	57.91825252
51113 Madison	203.0838661
51115 Mathews	56.80527153
51117 Mecklenburg	580.7504078
51119 Middlesex	111.4309592
51121 Montgomery	66.67676921
51125 Nelson	87.62469668
51127 New Kent	120.5841633
51131 Northampton	1738.389433
51133 Northumberland	164.6497077
51135 Nottoway	116.7315175
51137 Orange	182.8403013
51139 Page	689.4246438

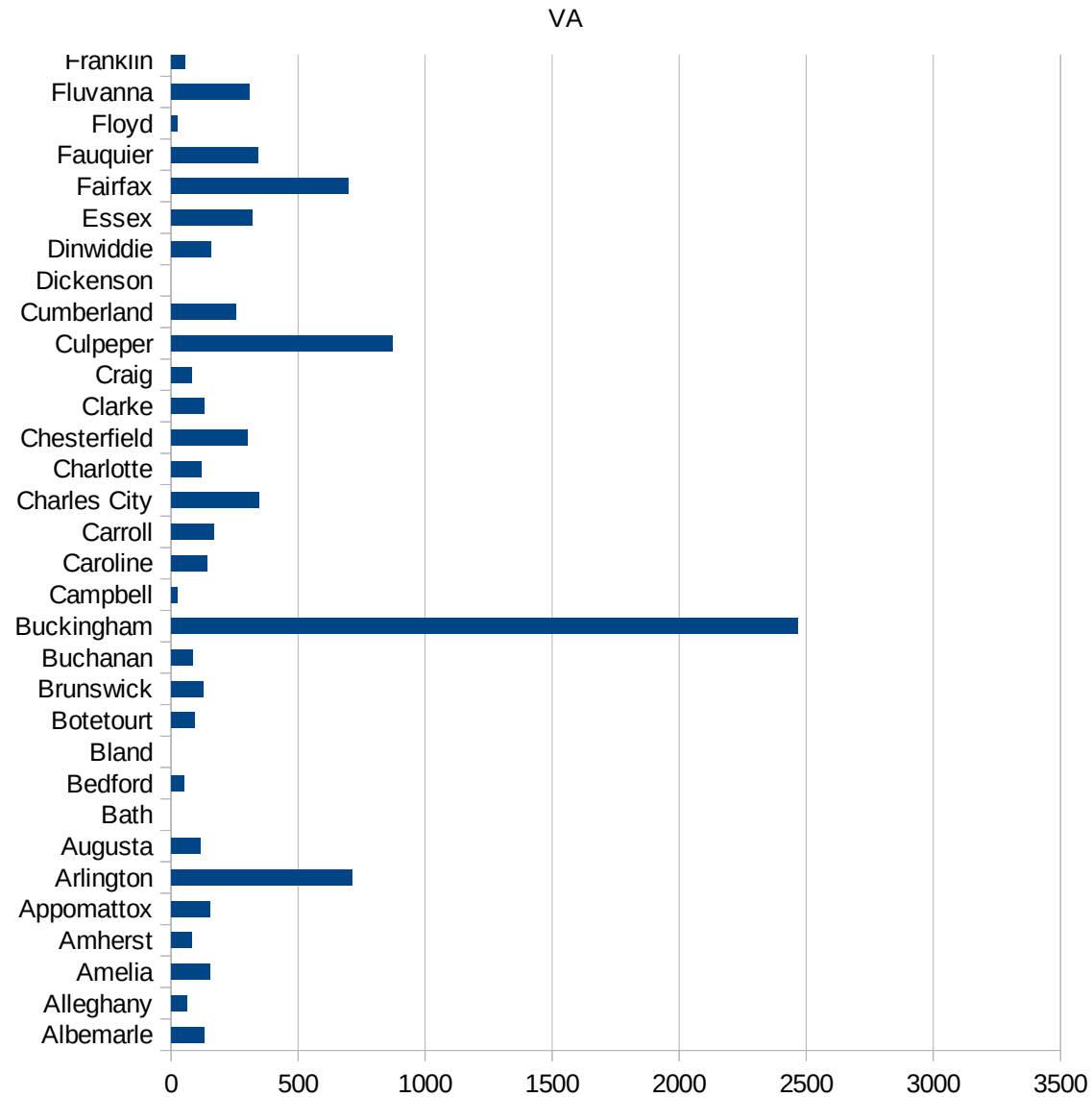


VA

51141 Patrick	50.92514004
51143 Pittsylvania	42.65861622
51145 Powhatan	85.64870328
51147 Prince Edward	361.6557734
51149 Prince George	147.0511003
51153 Prince William	840.5785334
51155 Pulaski	29.35478189
51157 Rappahannock	165.471594
51159 Richmond	2932.064616
51161 Roanoke	93.54437511
51163 Rockbridge	57.13783404
51165 Rockingham	493.5749101
51167 Russell	29.90877823
51169 Scott	32.50673354
51171 Shenandoah	756.3740028
51173 Smyth	49.22551851
51175 Southampton	779.0287729
51177 Spotsylvania	252.5365396
51179 Stafford	334.0890904
51181 Surry	92.67840593
51183 Sussex	872.1188929
51185 Tazewell	14.68608493
51187 Warren	257.4806889
51191 Washington	91.90838572
51193 Westmoreland	241.1665732
51195 Wise	60.50720825
51197 Wythe	55.64443208
51199 York	92.85735342
51510 Alexandria	961.8139912
51520 Bristol	18.20167455
51530 Buena Vista	176.366843
51540 Charlottesville	149.635264
51550 Chesapeake	163.2087836
51570 Colonial Heights	431.7837717



51580 Covington	36.63003663
51590 Danville	108.1267048
51595 Emporia	1132.591291
51600 Fairfax City	191.2590543
51610 Falls Church	297.8608178
51620 Franklin City	399.3510545
51630 Fredericksburg	346.5550371
51640 Galax	1276.661996
51650 Hampton	122.1028493
51660 Harrisonburg	1197.416394
51670 Hopewell	256.6825987
51678 Lexington	84.08071749
51680 Lynchburg	91.32308891
51683 Manassas	1633.005932
51685 Manassas Park	1167.157797
51690 Martinsville	124.0117811
51700 Newport News	117.0042435
51710 Norfolk	151.592127
51720 Norton	50.40322581
51730 Petersburg	237.5898882
51735 Poquoson	57.42411813
51740 Portsmouth	250.4438245
51750 Radford	16.35858008
51760 Richmond City	354.4843804
51770 Roanoke City	135.1080865
51775 Salem	128.6900909
51790 Staunton	128.4006099
51800 Suffolk	295.0046609
51810 Virginia Beach	124.1700708
51820 Waynesboro	123.7404985
51830 Williamsburg	288.6680988
51840 Winchester	341.5397752



VA

VA

FIPS

29001
29003
29005
29007
29009
29011
29013
29015
29017
29019
29021
29023
29025
29027
29029
29031
29033
29035
29037

VA

29039
29041
29043
29045
29047
29049
29051
29053
29055
29057
29059
29061
29063
29065
29067
29069
29071
29073
29075
29077
29079
29081
29083
29085
29087
29089
29091
29093
29095
29097
29099
29101

29103

VA

29105
29107
29109
29111
29113
29115
29117
29121
29123
29125
29127
29119
29129
29131
29133
29135
29137
29139
29141
29143
29145
29147
29149
29151
29153
29155
29157
29159
29161
29163
29165
29167
29169
29171

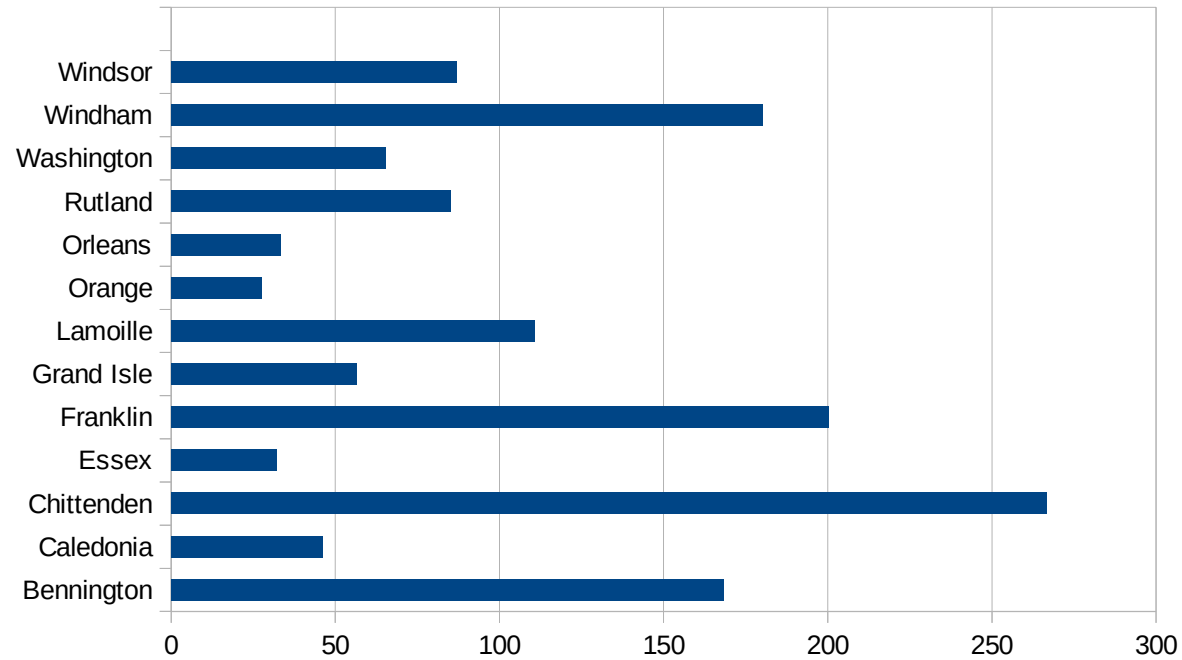
VA

29173
29175
29177
29179
29181
29195
29197
29199
29201
29203
29205
29183
29185
29187
29189
29510
29186
29207
29209
29211
29213
29215

29217
29219
29221
29223
29225
29227
29229

VT

FIPS	County	PC Infection
50001	Addison	167.6899359
50003	Bennington	168.3926918
50005	Caledonia	46.20157085
50007	Chittenden	266.752546
50009	Essex	32
50011	Franklin	200.3197022
50013	Grand Isle	56.41748942
50015	Lamoille	110.6719368
50017	Orange	27.58715818
50019	Orleans	33.44854499
50021	Rutland	85.2195255
50023	Washington	65.35947712
50025	Windham	180.091683
50027	Windsor	86.82125674



FIPS

- 29001
- 29003
- 29005
- 29007
- 29009
- 29011
- 29013
- 29015
- 29017
- 29019
- 29021
- 29023
- 29025
- 29027
- 29029
- 29031
- 29033
- 29035
- 29037

VT

29039
29041
29043
29045
29047
29049
29051
29053
29055
29057
29059
29061
29063
29065
29067
29069
29071
29073
29075
29077
29079
29081
29083
29085
29087
29089
29091
29093
29095
29097
29099
29101

29103

VT

29105
29107
29109
29111
29113
29115
29117
29121
29123
29125
29127
29119
29129
29131
29133
29135
29137
29139
29141
29143
29145
29147
29149
29151
29153
29155
29157
29159
29161
29163
29165
29167
29169
29171

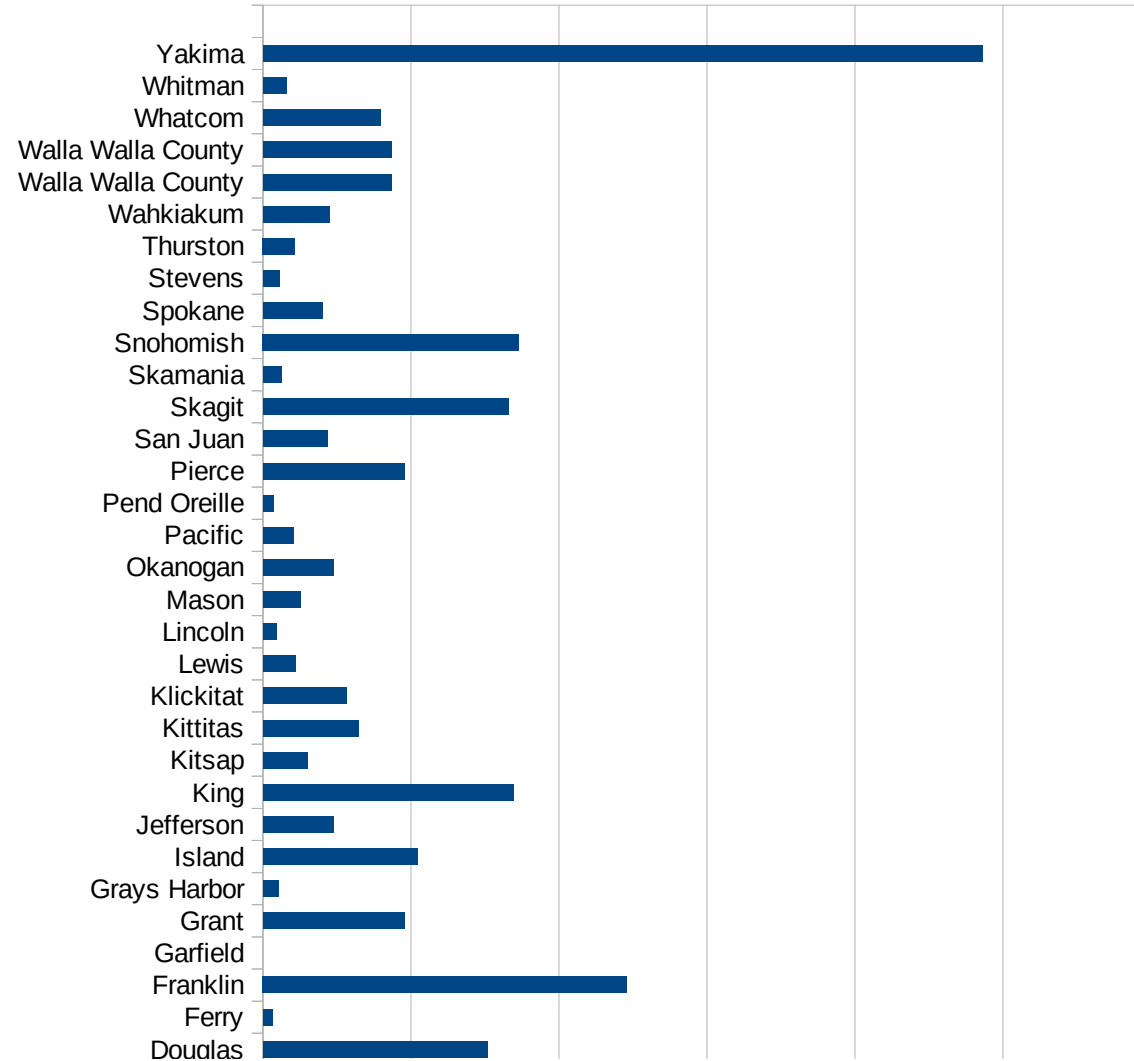
VT

29173
29175
29177
29179
29181
29195
29197
29199
29201
29203
29205
29183
29185
29187
29189
29510
29186
29207
29209
29211
29213
29215

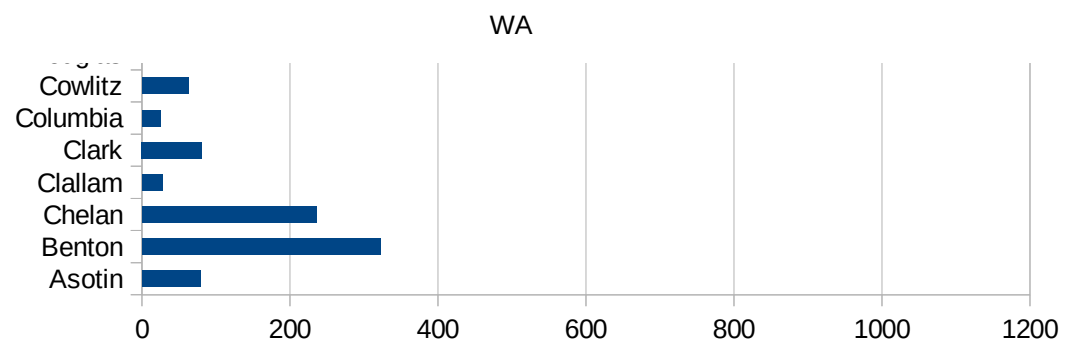
29217
29219
29221
29223
29225
29227
29229

WA

FIPS	County	PC Infection
53001	Adams	253.0492434
53003	Asotin	79.61079169
53005	Benton	322.9689365
53007	Chelan	236.2531803
53009	Clallam	27.36619883
53011	Clark	81.14440591
53013	Columbia	24.63661
53015	Cowlitz	63.31030306
53017	Douglas	302.9808656
53019	Ferry	13.07360439
53021	Franklin	491.8015411
53023	Garfield	0
53025	Grant	191.1004716
53027	Grays Harbor	20.29742493
53029	Island	208.3826664
53031	Jefferson	94.55072646
53033	King	338.7571798
53035	Kitsap	59.6727266
53037	Kittitas	128.7897982
53039	Klickitat	113.0863527
53041	Lewis	43.96763982
53043	Lincoln	18.62197393
53045	Mason	50.37629566
53047	Okanogan	94.93971328
53049	Pacific	40.84225812
53051	Pend Oreille	14.70372004
53053	Pierce	191.1816349
53055	San Juan	87.57589911
53057	Skagit	332.2777405
53059	Skamania	25.1593425
53061	Snohomish	345.8088774
53063	Spokane	79.8630475
53065	Stevens	22.09456474



53067 Thurston	43.29321728
53069 Wahkiakum	90.37505648
53071 Walla Walla Cou	173.9929746
53071 Walla Walla Cou	173.9929746
53073 Whatcom	159.0712719
53075 Whitman	32.13432146
53077 Yakima	971.9780788



WA

FIPS

29001
29003
29005
29007
29009
29011
29013
29015
29017
29019
29021
29023
29025
29027
29029
29031
29033
29035
29037

WA

29039
29041
29043
29045
29047
29049
29051
29053
29055
29057
29059
29061
29063
29065
29067
29069
29071
29073
29075
29077
29079
29081
29083
29085
29087
29089
29091
29093
29095
29097
29099
29101

29103

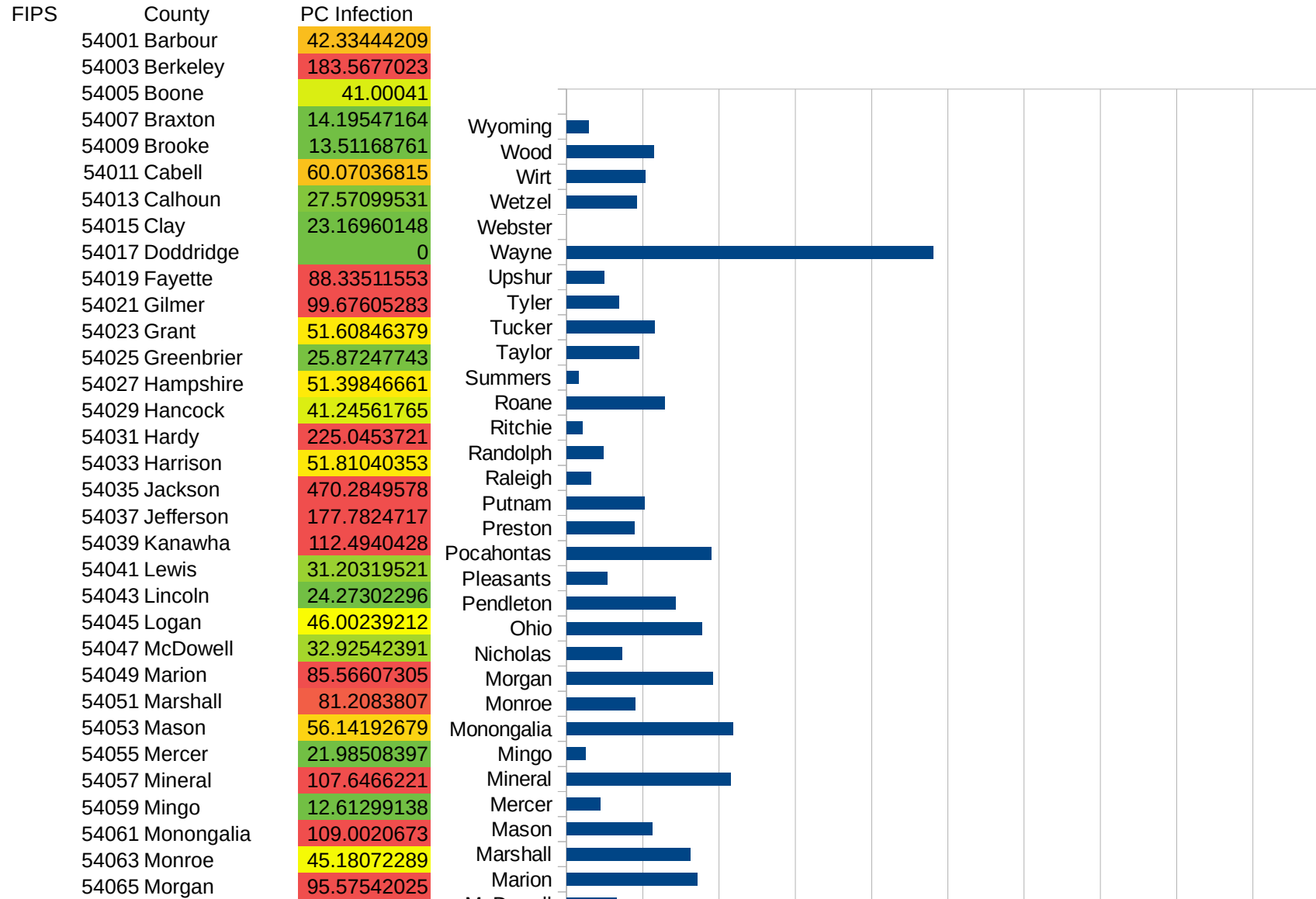
WA

29105
29107
29109
29111
29113
29115
29117
29121
29123
29125
29127
29119
29129
29131
29133
29135
29137
29139
29141
29143
29145
29147
29149
29151
29153
29155
29157
29159
29161
29163
29165
29167
29169
29171

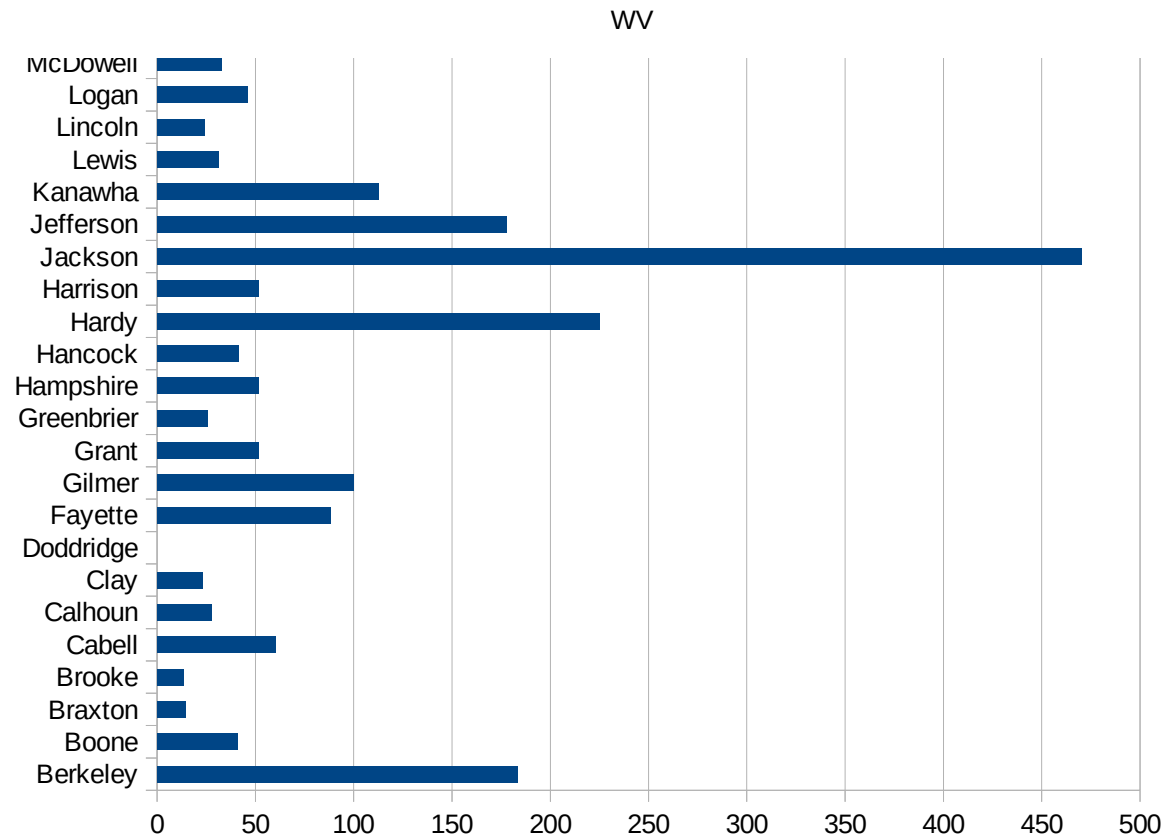
WA

29173
29175
29177
29179
29181
29195
29197
29199
29201
29203
29205
29183
29185
29187
29189
29510
29186
29207
29209
29211
29213
29215

29217
29219
29221
29223
29225
29227
29229



54067 Nicholas	36.22896707
54069 Ohio	88.61214226
54071 Pendleton	71.4591968
54073 Pleasants	26.64180099
54075 Pocahontas	95.07962919
54077 Preston	44.32755105
54079 Putnam	51.16262658
54081 Raleigh	16.16074555
54083 Randolph	24.28616036
54085 Ritchie	10.28700751
54087 Roane	64.5994832
54089 Summers	7.836990596
54091 Taylor	47.44395683
54093 Tucker	57.51258088
54095 Tyler	34.30139492
54097 Upshur	24.57505632
54099 Wayne	240.3364711
54101 Webster	0
54103 Wetzel	45.84151932
54105 Wirt	51.45797599
54107 Wood	57.00509483
54109 Wyoming	14.4327913



FIPS

- 29001
- 29003
- 29005
- 29007
- 29009
- 29011
- 29013
- 29015
- 29017
- 29019
- 29021
- 29023
- 29025
- 29027
- 29029
- 29031
- 29033
- 29035
- 29037

WV

29039
29041
29043
29045
29047
29049
29051
29053
29055
29057
29059
29061
29063
29065
29067
29069
29071
29073
29075
29077
29079
29081
29083
29085
29087
29089
29091
29093
29095
29097
29099
29101

29103

29105
29107
29109
29111
29113
29115
29117
29121
29123
29125
29127
29119
29129
29131
29133
29135
29137
29139
29141
29143
29145
29147
29149
29151
29153
29155
29157
29159
29161
29163
29165
29167
29169
29171

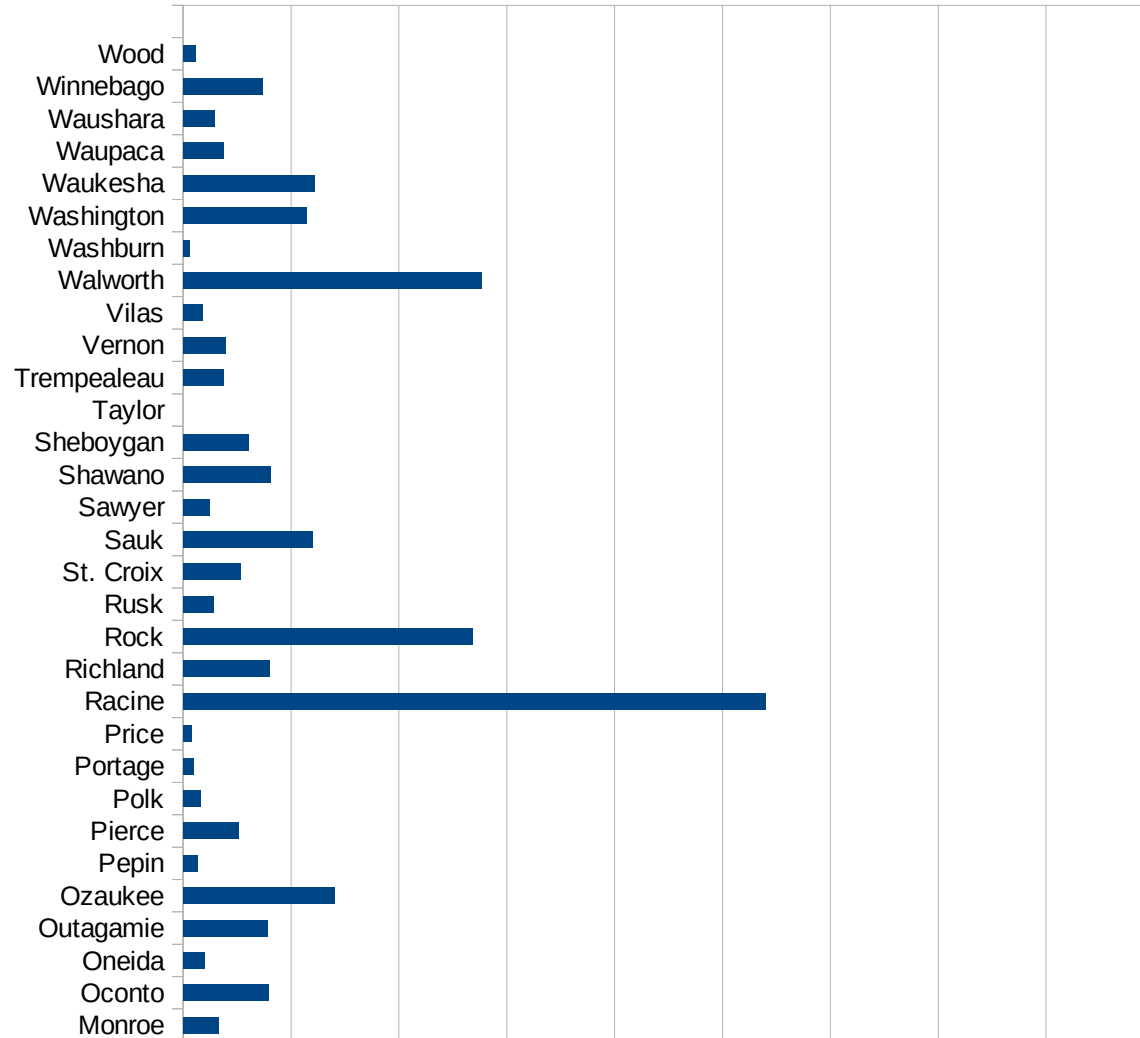
WV

29173
29175
29177
29179
29181
29195
29197
29199
29201
29203
29205
29183
29185
29187
29189
29510
29186
29207
29209
29211
29213
29215

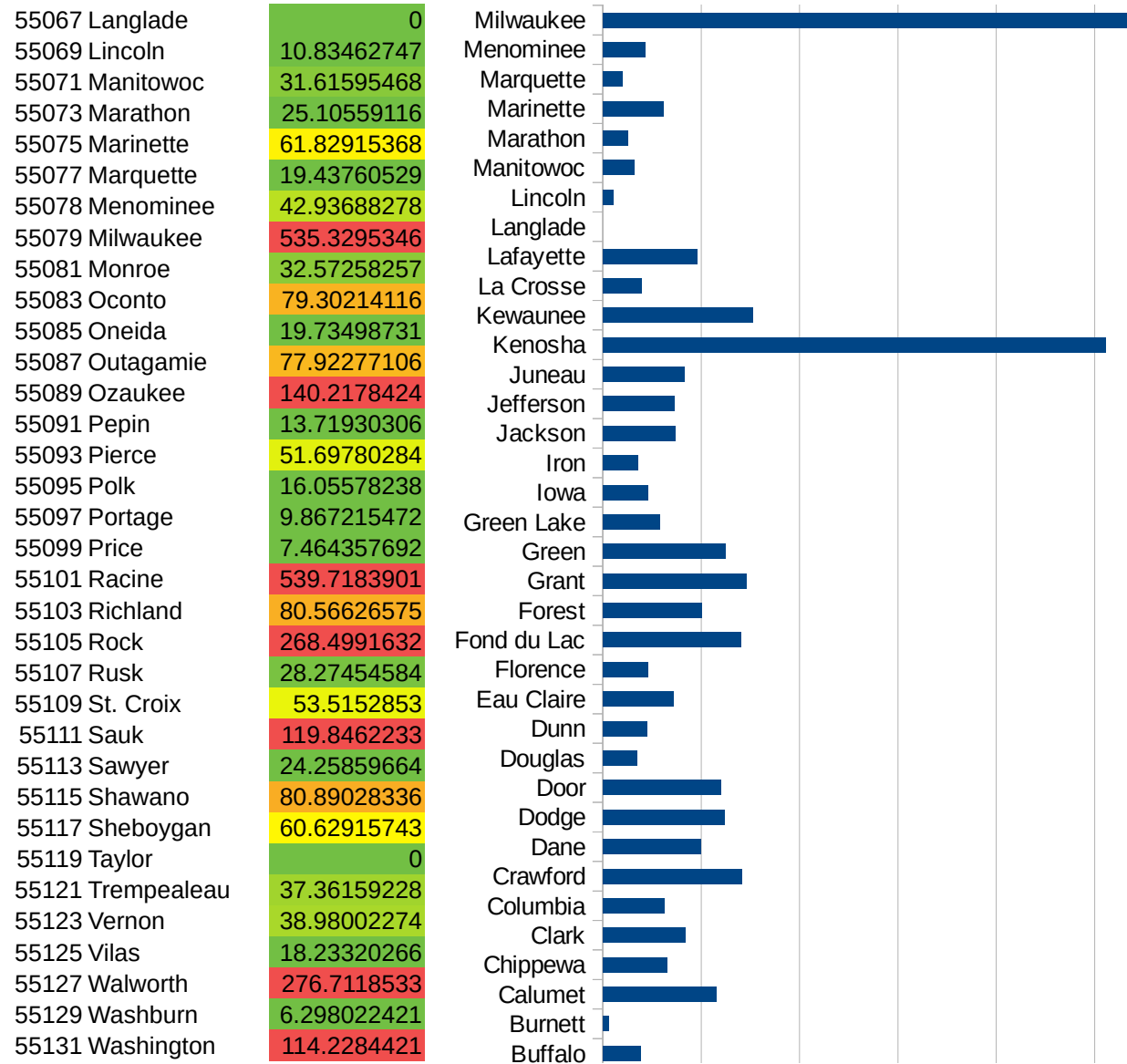
29217
29219
29221
29223
29225
29227
29229

WI

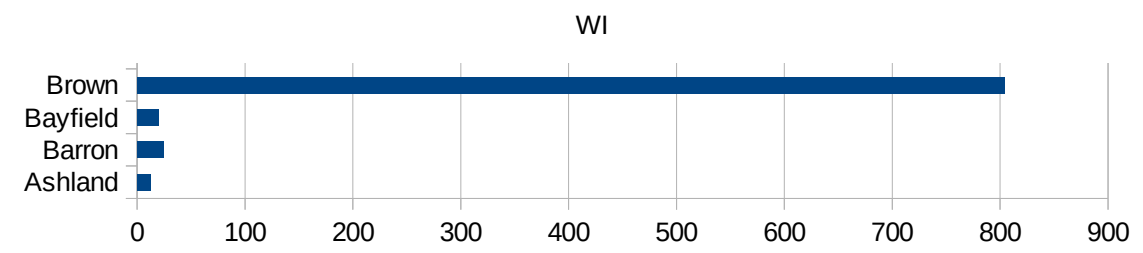
FIPS	County	PC Infection
55001	Adams	19.65795164
55003	Ashland	12.82051282
55005	Barron	24.35568152
55007	Bayfield	19.94415636
55009	Brown	804.1673944
55011	Buffalo	38.0952381
55013	Burnett	6.496881497
55015	Calumet	115.6322893
55017	Chippewa	65.48686365
55019	Clark	83.55181653
55021	Columbia	62.76369469
55023	Crawford	141.1822479
55025	Dane	99.74850838
55027	Dodge	124.0793653
55029	Door	119.5219124
55031	Douglas	34.71579337
55033	Dunn	44.31543728
55035	Eau Claire	71.74699141
55037	Florence	46.28558204
55039	Fond du Lac	140.6865504
55041	Forest	100.1001001
55043	Grant	145.4785274
55045	Green	124.5633513
55047	Green Lake	58.14568136
55049	Iowa	46.27487274
55051	Iron	35.23608175
55053	Jackson	73.24934076
55055	Jefferson	72.83064526
55057	Juneau	82.65394297
55059	Kenosha	511.5482308
55061	Kewaunee	152.0875239
55063	La Crosse	39.75302377
55065	Lafayette	96.00960096



WI



55133 Waukesha	122.0625595
55135 Waupaca	37.16163355
55137 Waushara	28.85051313
55139 Winnebago	73.6755935
55141 Wood	10.95065362



FIPS

- 29001
- 29003
- 29005
- 29007
- 29009
- 29011
- 29013
- 29015
- 29017
- 29019
- 29021
- 29023
- 29025
- 29027
- 29029
- 29031
- 29033
- 29035
- 29037

29039
29041
29043
29045
29047
29049
29051
29053
29055
29057
29059
29061
29063
29065
29067
29069
29071
29073
29075
29077
29079
29081
29083
29085
29087
29089
29091
29093
29095
29097
29099
29101

29103

29105
29107
29109
29111
29113
29115
29117
29121
29123
29125
29127
29119
29129
29131
29133
29135
29137
29139
29141
29143
29145
29147
29149
29151
29153
29155
29157
29159
29161
29163
29165
29167
29169
29171

WI

29173
29175
29177
29179
29181
29195
29197
29199
29201
29203
29205
29183
29185
29187
29189
29510
29186
29207
29209
29211
29213
29215

29217
29219
29221
29223
29225
29227
29229