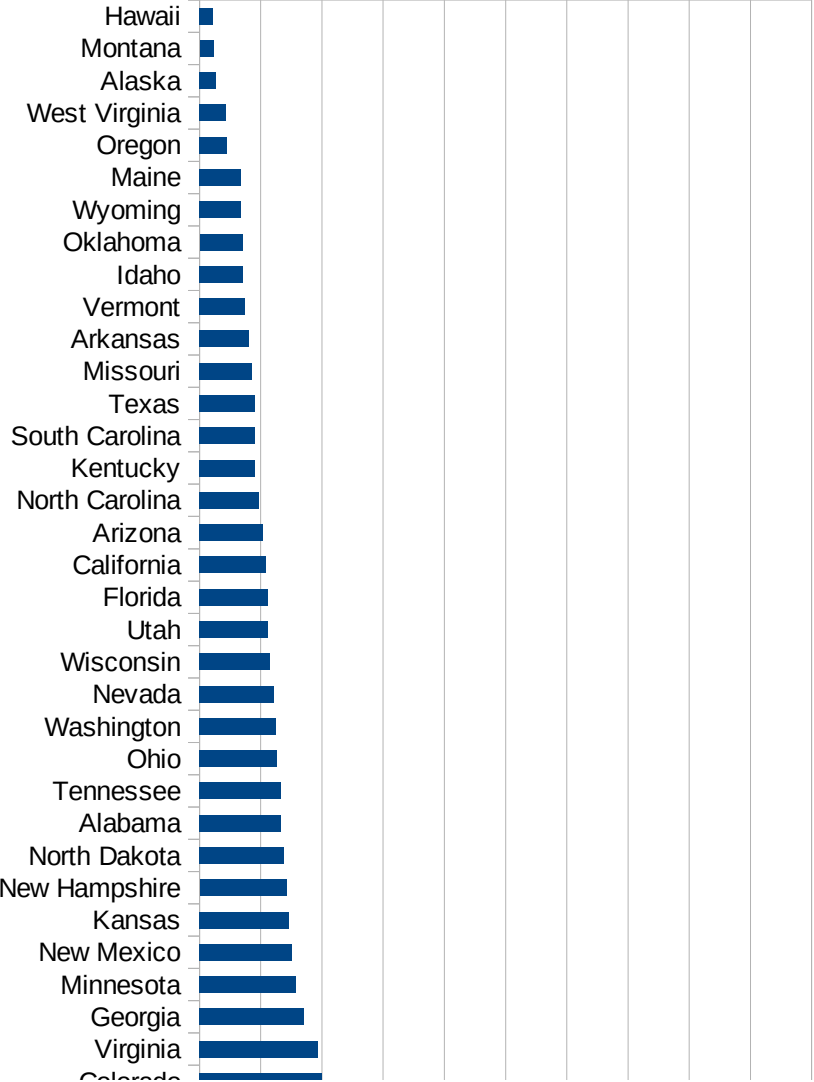


PerCap50States

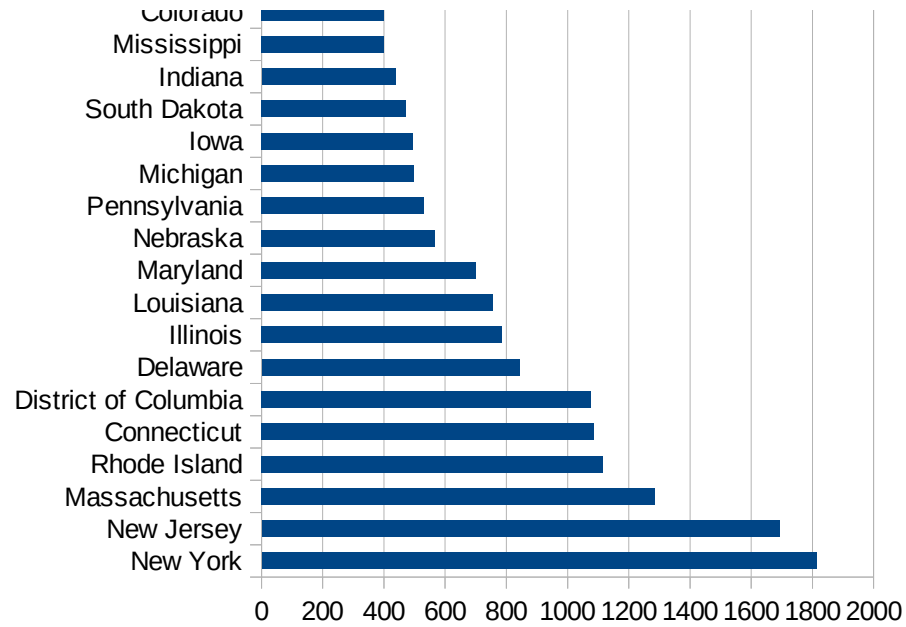
Idx	State	Population	Cases per 100,000
33	New York	19542209	1813.35692397927
31	New Jersey	8908520	1692.4921311284
22	Massachusetts	6902149	1284.20872977387
40	Rhode Island	1057315	1116.03448357396
7	Connecticut	3572665	1086.44387313112
9	District of Columbia	702455	1074.94430248201
8	Delaware	967171	842.250232895734
14	Illinois	12741080	786.872070499518
19	Louisiana	4659978	756.312583449965
21	Maryland	6042718	700.396741995903
28	Nebraska	1929268	567.676445159511
39	Pennsylvania	12807060	531.940976305257
23	Michigan	9995915	496.88297669598
16	Iowa	3156145	494.654079581261
42	South Dakota	882235	473.456618701366
15	Indiana	6691878	437.455673878095
25	Mississippi	2986530	400.699139134715
6	Colorado	5695564	399.082514040752
47	Virginia	8517685	386.349107768132
11	Georgia	10519475	339.655733769984
24	Minnesota	5611179	314.336790895461
32	New Mexico	2095428	300.988628576119
17	Kansas	2911505	292.185656559065
30	New Hampshire	1356458	284.12232446563
35	North Dakota	760077	275.629969068923
1	Alabama	4887871	267.028323783504
43	Tennessee	6770010	265.021765108176
36	Ohio	11689442	251.816981512035
48	Washington	7535591	251.115008763082
29	Nevada	3034392	243.475463947967
50	Wisconsin	5813568	230.718897585786
45	Utah	3161105	222.960009237276
10	Florida	21299325	222.500008803096



This work is licensed under the Creative Commons Attribution-NoDerivatives 4.0 International License. To view a copy of this license, visit <http://creativecommons.org/licenses/by-nd/4.0/>.

Idx	State	Population	Cases per 100,000
5	California	39557045	217.399959981844
3	Arizona	7171646	207.846288006965
34	North Carolina	10383620	195.134259535692
18	Kentucky	4468402	182.05613550437
41	South Carolina	5084127	180.463627285471
44	Texas	28701845	180.033722570796
26	Missouri	6126452	173.085498751969
4	Arkansas	3013825	161.588678838353
46	Vermont	626299	149.60905254519
13	Idaho	1754208	142.856491362484
37	Oklahoma	3943079	140.296453608969
51	Wyoming	577737	136.221152531342
20	Maine	1338404	135.758709627287
38	Oregon	4190713	90.700556206068
49	West Virginia	1805832	86.774406478565
2	Alaska	737438	54.3774527485701
27	Montana	1062305	44.9964934740964
12	Hawaii	1420491	44.5620563593856

PerCap50States



Counties_Cities

FIPS	County	State	Cases Per 100,000
47169	Trousdale	Tennessee	12568.10751907
31043	Dakota	Nebraska	7344.52024100
5079	Lincoln	Arkansas	7218.11253082
27105	Nobles	Minnesota	6367.45119504
47095	Lake	Tennessee	5437.86263662
31037	Colfax	Nebraska	5137.39545998
20057	Ford	Kansas	4240.43909348
18017	Cass	Indiana	4120.66921354
47007	Bledsoe	Tennessee	4113.85970857
36087	Rockland	New York	3939.57536959
39101	Marion	Ohio	3892.36238813
40139	Texas	Oklahoma	3867.02517722
20055	Finney	Kansas	3722.92480402
20175	Seward	Kansas	3719.00826446
39129	Pickaway	Ohio	3493.09644320
31047	Dawson	Nebraska	3424.85975790
36119	Westchester	New York	3360.54120867
31151	Saline	Nebraska	3121.95121951
34031	Passaic	New Jersey	3064.91029385
51159	Richmond	Virginia	2909.93582651
36059	Nassau	New York	2898.23704322
19115	Louisa	Iowa	2882.97967589
35031	McKinley	New Mexico	2813.66717388
34017	Hudson	New Jersey	2792.64740904
34039	Union	New Jersey	2709.71048279
48341	Moore	Texas	2694.90342099
36071	Orange	New York	2629.39487002
36103	Suffolk	New York	2593.42256023
13243	Randolph	Georgia	2487.92624030
51029	Buckingham	Virginia	2464.85087358
19047	Crawford	Iowa	2389.55589230
13273	Terrell	Georgia	2357.44977355
12077	Liberty	Florida	2353.08028852

This work is licensed under the Creative Commons Attribution-NoDerivatives 4.0 International License. To view a copy of this license, visit <http://creativecommons.org/licenses/by-nd/4.0/>.

Counties_Cities

31079 Hall	Nebraska	2339.01991657
36061 New York City	New York	2316.41668496
19193 Woodbury	Iowa	2303.51378500
13099 Early	Georgia	2303.11310628
8075 Logan	Colorado	2271.46042363
16013 Blaine	Idaho	2252.11273837
51001 Accomack	Virginia	2187.46143404
19171 Tama	Iowa	2176.99952674
34013 Essex	New Jersey	2119.61733855
25025 Suffolk	Massachusetts	2101.20259845
19127 Marshall	Iowa	2068.48252920
8087 Morgan	Colorado	2027.45290286
13141 Hancock	Georgia	2024.43699090
28123 Scott	Mississippi	2004.45434298
22095 St. John the Baptist	Louisiana	1926.63949611
13037 Calhoun	Georgia	1920.65491184
34003 Bergen	New Jersey	1870.19852844
48375 Potter	Texas	1832.87643755
13095 Dougherty	Georgia	1832.46934011
28051 Holmes	Mississippi	1815.91192827
34023 Middlesex	New Jersey	1802.37077927
13205 Mitchell	Georgia	1784.42682048
22071 Orleans	Louisiana	1760.58679406
51131 Northampton	Virginia	1746.91095015
10005 Sussex	Delaware	1727.10065159
21031 Butler	Kentucky	1699.02912621
51683 Manassas	Virginia	1678.63403857
36105 Sullivan	New York	1678.19015073
34021 Mercer	New Jersey	1666.25654726
46099 Minnehaha	South Dakota	1649.76461561
22051 Jefferson	Louisiana	1642.20333555
25009 Essex	Massachusetts	1634.12332825
22047 Iberville	Louisiana	1622.81103878
28079 Leake	Mississippi	1612.26551860

Counties_Cities

49037 San Juan	Utah	1592.33607353
1013 Butler	Alabama	1585.36585366
44007 Providence	Rhode Island	1568.34631904
9001 Fairfield	Connecticut	1559.50850954
1085 Lowndes	Alabama	1554.04050531
28099 Neshoba	Mississippi	1551.93133047
21177 Muhlenberg	Kentucky	1520.76428154
31141 Platte	Nebraska	1513.65284896
4001 Apache	Arizona	1503.80127545
5123 St. Francis	Arkansas	1434.80482723
13261 Sumter	Georgia	1429.38822184
28007 Attala	Mississippi	1410.29131500
25023 Plymouth	Massachusetts	1405.04736245
28103 Noxubee	Mississippi	1376.36449929
24033 Prince George's	Maryland	1368.73314652
22041 Franklin	Louisiana	1359.39670570
34029 Ocean	New Jersey	1357.09904912
22093 St. James	Louisiana	1350.00237676
13101 Echols	Georgia	1325.00000000
34035 Somerset	New Jersey	1313.24660893
20103 Leavenworth	Kansas	1300.52119186
1119 Sumter	Alabama	1292.25435348
42101 Philadelphia	Pennsylvania	1285.17843774
17031 Cook	Illinois	1278.12159962
51640 Galax	Virginia	1276.66199595
1059 Franklin	Alabama	1272.19972579
36027 Dutchess	New York	1267.88279915
51660 Harrisonburg	Virginia	1249.23657765
19139 Muscatine	Iowa	1246.24379790
34027 Morris	New Jersey	1242.13925557
22125 West Feliciana	Louisiana	1241.91461837
19013 Black Hawk	Iowa	1235.57488973
9009 New Haven	Connecticut	1234.46281570
4017 Navajo	Arizona	1232.28756395

Counties_Cities

25017 Middlesex	Massachusetts	1220.52574016
34025 Monmouth	New Jersey	1213.63988966
34011 Cumberland	New Jersey	1212.14529847
51685 Manassas Park	Virginia	1196.04784191
13093 Dooly	Georgia	1189.26017802
19179 Wapello	Iowa	1184.49083937
36079 Putnam	New York	1181.08643773
25027 Worcester	Massachusetts	1177.12336566
35045 San Juan	New Mexico	1165.19917149
22089 St. Charles	Louisiana	1163.03258382
13177 Lee	Georgia	1159.11839806
25013 Hampden	Massachusetts	1151.77102333
27145 Stearns	Minnesota	1149.72120360
40055 Greer	Oklahoma	1133.82580313
51595 Emporia	Virginia	1132.59129076
34007 Camden	New Jersey	1131.58133463
29195 Saline	Missouri	1122.51583315
28015 Carroll	Mississippi	1119.96771264
13315 Wilcox	Georgia	1112.11983659
22087 St. Bernard	Louisiana	1108.70914578
26163 Wayne	Michigan	1107.93531875
22025 Catahoula	Louisiana	1103.24729392
13139 Hall	Georgia	1103.15214595
22111 Union	Louisiana	1097.17868339
28069 Kemper	Mississippi	1097.03799741
25005 Bristol	Massachusetts	1093.04246997
25021 Norfolk	Massachusetts	1078.41358231
11001 District of Colum	District of Col	1074.94430248
13287 Turner	Georgia	1074.31749242
12047 Hamilton	Florida	1069.18238994
20025 Clark	Kansas	1047.38154613
22007 Assumption	Louisiana	1044.84304933
1063 Greene	Alabama	1044.57670351
8037 Eagle	Colorado	1040.13238048

Counties_Cities

34041 Warren	New Jersey	1039.90395069
13061 Clay	Georgia	1039.14097679
13137 Habersham	Georgia	1035.51599542
13007 Baker	Georgia	1034.92884864
42045 Delaware	Pennsylvania	1034.79232440
9003 Hartford	Connecticut	1034.39352882
45061 Lee	South Carolina	1020.88437755
8051 Gunnison	Colorado	1020.52649890
13293 Upson	Georgia	1018.50085829
1131 Wilcox	Alabama	1016.27928860
13321 Worth	Georgia	1014.82831667
20093 Kearny	Kansas	1014.45599797
1023 Choctaw	Alabama	1004.59465774
53077 Yakima	Washington	1001.40785696
27067 Kandiyohi	Minnesota	994.04970249
17097 Lake	Illinois	985.25752249
1017 Chambers	Alabama	984.67945858
51510 Alexandria	Virginia	982.37089641
42077 Lehigh	Pennsylvania	964.41184461
49043 Summit	Utah	961.05692414
28101 Newton	Mississippi	960.68647111
51047 Culpeper	Virginia	952.58296535
20111 Lyon	Kansas	948.93132970
1123 Tallapoosa	Alabama	935.87179297
22037 East Feliciana	Louisiana	927.22092722
42095 Northampton	Pennsylvania	911.72446827
34005 Burlington	New Jersey	911.12388411
28157 Wilkinson	Mississippi	909.91810737
18097 Marion	Indiana	906.70074476
17089 Kane	Illinois	900.94643365
13081 Crisp	Georgia	898.19034556
42011 Berks	Pennsylvania	895.62824882
19049 Dallas	Iowa	889.33244622
51183 Sussex	Virginia	881.01806532

Counties_Cities

36111 Ulster	New York	879.62418603
51153 Prince William	Virginia	866.21895639
45027 Clarendon	South Carolina	860.53412463
24031 Montgomery	Maryland	859.99276056
13035 Butts	Georgia	847.35253999
22075 Plaquemines	Louisiana	841.52071764
42103 Pike	Pennsylvania	840.29106252
19005 Allamakee	Iowa	838.63504916
22031 De Soto	Louisiana	831.02493075
24045 Wicomico	Maryland	821.74523959
18031 Decatur	Indiana	821.07934612
28075 Lauderdale	Mississippi	817.87644224
31119 Madison	Nebraska	816.56871609
22077 Pointe Coupee	Louisiana	815.86144029
31001 Adams	Nebraska	812.41471232
55009 Brown	Wisconsin	810.62199576
42079 Luzerne	Pennsylvania	809.70640273
22117 Washington	Louisiana	807.17873857
13167 Johnson	Georgia	803.46106304
37061 Duplin	North Carolina	798.55919532
22017 Caddo	Louisiana	798.19859873
51171 Shenandoah	Virginia	793.15814884
48129 Donley	Texas	783.36848448
19183 Washington	Iowa	781.35585565
51175 Southampton	Virginia	779.02877289
18181 White	Indiana	779.01628476
28023 Clarke	Mississippi	769.03358113
34033 Salem	New Jersey	768.28469660
22057 Lafourche	Louisiana	767.46674820
31053 Dodge	Nebraska	766.49180506
18071 Jackson	Indiana	766.24878148
17157 Randolph	Illinois	766.21192301
48471 Walker	Texas	761.58940397
34037 Sussex	New Jersey	759.23834686

Counties_Cities

28129 Smith	Mississippi	756.15548056
48365 Panola	Texas	756.00483843
42089 Monroe	Pennsylvania	753.95116426
28061 Jasper	Mississippi	748.72169467
28097 Montgomery	Mississippi	748.27895840
24029 Kent	Maryland	748.07821287
48421 Sherman	Texas	746.99577785
8123 Weld	Colorado	743.86344474
42091 Montgomery	Pennsylvania	742.69494234
37037 Chatham	North Carolina	742.42196366
42017 Bucks	Pennsylvania	742.12625061
48117 Deaf Smith	Texas	740.93816631
28029 Copiah	Mississippi	739.23553936
34019 Hunterdon	New Jersey	737.68782975
17181 Union	Illinois	736.29831958
5069 Jefferson	Arkansas	732.59535485
17153 Pulaski	Illinois	732.19842577
26099 Macomb	Michigan	730.71554565
22033 East Baton Rouge	Louisiana	728.64412776
51013 Arlington	Virginia	727.51461976
47069 Hardeman	Tennessee	725.61459159
48319 Mason	Texas	724.29906542
13193 Macon	Georgia	722.81823024
37191 Wayne	North Carolina	720.49850708
1065 Hale	Alabama	719.81529268
20209 Wyandotte	Kansas	719.19382546
9005 Litchfield	Connecticut	717.23970383
8025 Crowley	Colorado	716.96824855
51059 Fairfax	Virginia	709.33572009
28083 Leflore	Mississippi	708.87651717
34001 Atlantic	New Jersey	706.40359569
38017 Cass	North Dakota	703.51924899
10001 Kent	Delaware	701.76421171
48419 Shelby	Texas	696.35691242

Counties_Cities

51139 Page	Virginia	693.60297497
13065 Clinch	Georgia	691.93742479
24510 Baltimore City	Maryland	689.13434966
28163 Yazoo	Mississippi	686.77428491
28017 Chickasaw	Mississippi	681.38139887
13275 Thomas	Georgia	679.44564435
17043 DuPage	Illinois	679.31022228
8031 Denver	Colorado	678.02571417
17197 Will	Illinois	678.01996216
18145 Shelby	Indiana	677.23633754
34015 Gloucester	New Jersey	674.65546588
19099 Jasper	Iowa	673.00185749
4005 Coconino	Arizona	672.71479973
1095 Marshall	Alabama	666.95106598
37131 Northampton	North Carolina	665.78572881
42069 Lackawanna	Pennsylvania	664.15867700
19153 Polk	Iowa	662.96664231
47167 Tipton	Tennessee	660.91814034
13009 Baldwin	Georgia	660.37525378
18081 Johnson	Indiana	658.66538646
37193 Wilkes	North Carolina	657.84675525
21227 Warren	Kentucky	657.45368113
22035 East Carroll	Louisiana	653.68765099
49051 Wasatch	Utah	652.82791817
31073 Gosper	Nebraska	651.30260521
28085 Lincoln	Mississippi	649.02791989
17187 Warren	Illinois	645.84311884
13259 Stewart	Georgia	645.26536538
26125 Oakland	Michigan	644.61511705
28077 Lawrence	Mississippi	642.31232437
17091 Kankakee	Illinois	638.95150149
22127 Winn	Louisiana	636.76241687
28095 Monroe	Mississippi	635.47407491
18063 Hendricks	Indiana	634.69633373

Counties_Cities

29021 Buchanan	Missouri	634.51919929
22073 Ouachita	Louisiana	634.40686195
13201 Miller	Georgia	633.13401337
1011 Bullock	Alabama	631.28822253
22013 Bienville	Louisiana	631.19927863
24011 Caroline	Maryland	630.55488830
42075 Lebanon	Pennsylvania	626.26491360
18117 Orange	Indiana	625.99415055
8117 Summit	Colorado	625.66517238
18089 Lake	Indiana	624.26328056
19021 Buena Vista	Iowa	623.93076381
27091 Martin	Minnesota	621.68309325
13001 Appling	Georgia	621.38650240
28031 Covington	Mississippi	620.59088739
45039 Fairfield	South Carolina	620.48031426
1091 Marengo	Alabama	618.90275884
45081 Saluda	South Carolina	618.18535826
22005 Ascension	Louisiana	616.01642710
28065 Jefferson Davis	Mississippi	614.20687200
22003 Allen	Louisiana	613.16149190
22103 St. Tammany	Louisiana	609.04029662
13005 Bacon	Georgia	607.95708538
20031 Coffey	Kansas	607.31203692
24005 Baltimore	Maryland	606.56832011
28161 Yalobusha	Mississippi	605.22918012
17007 Boone	Illinois	604.73710734
47037 Davidson	Tennessee	602.66796807
24021 Frederick	Maryland	599.65264739
45089 Williamsburg	South Carolina	597.92197608
30101 Toole	Montana	597.56851432
8005 Arapahoe	Colorado	597.19140376
29211 Sullivan	Missouri	594.75968494
28053 Humphreys	Mississippi	593.43587259
9007 Middlesex	Connecticut	593.18179024

Counties_Cities

48253 Jones	Texas	590.40217995
56013 Fremont	Wyoming	589.41084212
31093 Howard	Nebraska	587.50773036
40147 Washington	Oklahoma	586.38581872
44003 Kent	Rhode Island	584.64186109
36021 Columbia	New York	584.15114494
28035 Forrest	Mississippi	583.71981449
51117 Mecklenburg	Virginia	580.75040783
12086 Miami-Dade	Florida	580.60944075
13071 Colquitt	Georgia	574.66222144
34009 Cape May	New Jersey	573.68193604
28001 Adams	Mississippi	570.65914337
24017 Charles	Maryland	570.26804456
17201 Winnebago	Illinois	568.49982927
55101 Racine	Wisconsin	567.18756359
29510 St. Louis City	Missouri	566.96979903
55079 Milwaukee	Wisconsin	566.65200733
28021 Claiborne	Mississippi	566.54076872
22101 St. Mary	Louisiana	564.55177402
22121 West Baton Rou	Louisiana	563.81730806
13197 Marion	Georgia	562.80684948
22105 Tangipahoa	Louisiana	562.12951404
25001 Barnstable	Massachusetts	560.88429477
31081 Hamilton	Nebraska	560.34482759
36029 Erie	New York	557.88778964
37105 Lee	North Carolina	554.90464102
12051 Hendry	Florida	548.65723361
36001 Albany	New York	547.67401349
17017 Cass	Illinois	546.49265905
39099 Mahoning	Ohio	545.19643619
13033 Burke	Georgia	544.08419926
28089 Madison	Mississippi	542.45952854
13319 Wilkinson	Georgia	542.27534307
6025 Imperial	California	541.72372640

Counties_Cities

18005 Bartholomew	Indiana	541.37010139
16063 Lincoln	Idaho	541.04477612
46013 Brown	South Dakota	536.67717977
13299 Ware	Georgia	535.31390135
22109 Terrebonne	Louisiana	535.03391250
22083 Richland	Louisiana	534.86529319
28063 Jefferson	Mississippi	534.75935829
8001 Adams	Colorado	534.70816695
28067 Jones	Mississippi	534.61094638
12039 Gadsden	Florida	533.83884604
20119 Meade	Kansas	530.63193439
48477 Washington	Texas	529.79377920
1111 Randolph	Alabama	528.05280528
13087 Decatur	Georgia	526.81091251
24003 Anne Arundel	Maryland	526.53416222
55059 Kenosha	Wisconsin	525.13438478
10003 New Castle	Delaware	524.37269257
47003 Bedford	Tennessee	524.08336392
27033 Cottonwood	Minnesota	523.18879135
39013 Belmont	Ohio	521.44285608
9013 Tolland	Connecticut	520.80227404
42037 Columbia	Pennsylvania	519.43290149
5035 Crittenden	Arkansas	517.14864921
37015 Bertie	North Carolina	515.08462104
27027 Clay	Minnesota	512.86060511
22099 St. Martin	Louisiana	512.85876802
51165 Rockingham	Virginia	509.57609177
22081 Red River	Louisiana	507.25492509
18111 Newton	Indiana	506.74470059
18055 Greene	Indiana	506.15509592
22045 Iberia	Louisiana	506.05432683
18023 Clinton	Indiana	505.42635659
22021 Caldwell	Louisiana	502.00803213
26145 Saginaw	Michigan	501.57232704

Counties_Cities

18107 Montgomery	Indiana	498.09628123
13263 Talbot	Georgia	494.26020408
53021 Franklin	Washington	493.92137535
13253 Seminole	Georgia	493.08478653
25015 Hampshire	Massachusetts	490.84317189
46073 Jerauld	South Dakota	489.47626040
21001 Adair	Kentucky	489.20114494
13069 Coffee	Georgia	487.31812591
21183 Ohio	Kentucky	485.73919542
19143 Osceola	Iowa	480.13245033
13277 Tift	Georgia	478.17406522
42071 Lancaster	Pennsylvania	478.14672610
22049 Jackson	Louisiana	477.92730474
21107 Hopkins	Kentucky	477.05689181
17093 Kendall	Illinois	476.87917758
42061 Huntingdon	Pennsylvania	476.00070847
31055 Douglas	Nebraska	474.88004516
28159 Winston	Mississippi	473.43793009
51081 Greenville	Virginia	473.03689688
31051 Dixon	Nebraska	472.93746716
26049 Genesee	Michigan	470.64085802
19157 Poweshiek	Iowa	470.61340179
54035 Jackson	West Virginia	470.28495785
28113 Pike	Mississippi	470.13623840
39095 Lucas	Ohio	470.11042129
5075 Lawrence	Arkansas	468.54082999
17079 Jasper	Illinois	468.21350536
20189 Stevens	Kansas	467.71001979
18047 Franklin	Indiana	466.22097115
37047 Columbus	North Carolina	465.36699308
33011 Hillsborough	New Hampshire	465.26525177
26081 Kent	Michigan	464.37213400
27053 Hennepin	Minnesota	463.54376749
24027 Howard	Maryland	462.25819626

Counties_Cities

31023 Butler	Nebraska	459.17101018
16053 Jerome	Idaho	458.04705392
19167 Sioux	Iowa	455.46993612
37181 Vance	North Carolina	453.09766273
20187 Stanton	Kansas	452.94413689
32013 Humboldt	Nevada	452.75825092
36039 Greene	New York	452.71735697
28143 Tunica	Mississippi	452.53419147
48381 Randall	Texas	452.04041946
38035 Grand Forks	North Dakota	450.75597004
13257 Stephens	Georgia	449.39504513
1047 Dallas	Alabama	448.96893761
51570 Colonial Heights	Virginia	448.60651601
37155 Robeson	North Carolina	448.30123416
27153 Todd	Minnesota	447.48189732
39029 Columbiana	Ohio	445.13709638
17027 Clinton	Illinois	443.68872712
28025 Clay	Mississippi	443.61910657
27131 Rice	Minnesota	443.45564692
29189 St. Louis	Missouri	442.35138348
45033 Dillon	South Carolina	441.19088859
1097 Mobile	Alabama	440.35508765
1101 Montgomery	Alabama	440.28472336
21109 Jackson	Kentucky	438.92277935
18079 Jennings	Indiana	438.23113976
18095 Madison	Indiana	438.13299805
35019 Guadalupe	New Mexico	437.68716886
25011 Franklin	Massachusetts	435.43818610
46127 Union	South Dakota	435.36718100
40015 Caddo	Oklahoma	434.82762191
48179 Gray	Texas	433.88901576
18061 Harrison	Indiana	433.70508055
56039 Teton	Wyoming	433.25679130
13229 Pierce	Georgia	433.23533963

Counties_Cities

40007 Beaver	Oklahoma	432.41210754
1107 Pickens	Alabama	431.33714515
17075 Iroquois	Illinois	431.09694247
29155 Pemiscot	Missouri	430.18682399
48449 Titus	Texas	429.87315715
37163 Sampson	North Carolina	429.06987709
39111 Monroe	Ohio	427.84626541
42055 Franklin	Pennsylvania	427.55191010
24013 Carroll	Maryland	427.47982830
35006 Cibola	New Mexico	426.23195992
13027 Brooks	Georgia	425.44962290
42029 Chester	Pennsylvania	424.67522019
18143 Scott	Indiana	422.98349946
48177 Gonzales	Texas	422.54873716
13307 Webster	Georgia	421.29452317
22001 Acadia	Louisiana	421.28959640
28011 Bolivar	Mississippi	421.28107746
36073 Orleans	New York	421.05781542
47157 Shelby	Tennessee	420.61887399
20197 Wabaunsee	Kansas	420.35077547
47147 Robertson	Tennessee	419.64738354
45055 Kershaw	South Carolina	419.25844615
17161 Rock Island	Illinois	418.18549315
21085 Grayson	Kentucky	417.91725238
26039 Crawford	Michigan	417.23617006
21061 Edmonson	Kentucky	415.51246537
36053 Madison	New York	412.45850696
48357 Ochiltree	Texas	412.18457826
47165 Sumner	Tennessee	410.36820929
22091 St. Helena	Louisiana	409.27694407
28013 Calhoun	Mississippi	408.70047104
36063 Niagara	New York	407.73072664
36093 Schenectady	New York	407.46700998
21083 Graves	Kentucky	407.32106011

Counties_Cities

44001 Bristol	Rhode Island	406.99706058
17111 McHenry	Illinois	406.71484590
6037 Los Angeles	California	404.67989865
18015 Carroll	Indiana	402.44447757
18067 Howard	Indiana	401.86484715
26137 Otsego	Michigan	401.37847152
51087 Henrico	Virginia	401.20147846
51620 Franklin City	Virginia	399.35105454
19113 Linn	Iowa	399.27581460
27101 Murray	Minnesota	398.74335428
45041 Florence	South Carolina	398.09205336
37159 Rowan	North Carolina	397.84230720
18059 Hancock	Indiana	396.85138374
25003 Berkshire	Massachusetts	395.73242157
39107 Mercer	Ohio	395.51746869
48369 Parmer	Texas	395.37712895
22079 Rapides	Louisiana	395.21453409
16083 Twin Falls	Idaho	394.97682415
13015 Bartow	Georgia	393.76738591
13089 DeKalb	Georgia	393.75698889
18043 Floyd	Indiana	393.41227292
38087 Slope	North Dakota	393.18479685
18011 Boone	Indiana	392.54317229
28091 Marion	Mississippi	392.47420595
13207 Monroe	Georgia	392.44186047
28005 Amite	Mississippi	389.42073665
18141 St. Joseph	Indiana	389.25882018
51107 Loudoun	Virginia	388.10372373
31121 Merrick	Nebraska	387.94775637
1005 Barbour	Alabama	385.83658213
20075 Hamilton	Kansas	383.58266206
47111 Macon	Tennessee	383.26808160
19103 Johnson	Iowa	382.78460928
27165 Watonwan	Minnesota	382.51366120

Counties_Cities

38061 Mountrail	North Dakota	381.67938931
24019 Dorchester	Maryland	381.27382961
42107 Schuylkill	Pennsylvania	380.80623931
18037 Dubois	Indiana	380.59438506
13237 Putnam	Georgia	380.57682608
42067 Juniata	Pennsylvania	380.50518135
47181 Wayne	Tennessee	380.48073439
28027 Coahoma	Mississippi	380.06010253
13255 Spalding	Georgia	379.72768533
13123 Gilmer	Georgia	379.67289720
13085 Dawson	Georgia	378.74257465
51075 Goochland	Virginia	378.59232490
1129 Washington	Alabama	378.55660032
18039 Elkhart	Indiana	377.99182720
1041 Crenshaw	Alabama	376.15740741
13131 Grady	Georgia	375.78794246
20081 Haskell	Kansas	375.28146110
18137 Ripley	Indiana	375.13585527
33015 Rockingham	New Hampshire	374.86738945
51147 Prince Edward	Virginia	374.72766885
21141 Logan	Kentucky	374.22653674
35043 Sandoval	New Mexico	373.33223125
18019 Clark	Indiana	373.21063395
19077 Guthrie	Iowa	373.13432836
1025 Clarke	Alabama	372.07357860
36067 Onondaga	New York	372.01527038
13221 Oglethorpe	Georgia	371.99415438
18103 Miami	Indiana	371.13054236
45005 Allendale	South Carolina	370.66157475
31103 Keya Paha	Nebraska	370.37037037
22067 Morehouse	Louisiana	370.10788251
51840 Winchester	Virginia	370.00142308
8053 Hinsdale	Colorado	369.91368681
48347 Nacogdoches	Texas	369.80109875

Counties_Cities

29133 Mississippi	Missouri	367.42651470
44009 Washington	Rhode Island	366.14650615
39049 Franklin	Ohio	365.79409296
36113 Warren	New York	365.67338365
48069 Castro	Texas	365.29680365
42043 Dauphin	Pennsylvania	365.21506909
26059 Hillsdale	Michigan	365.03530132
27009 Benton	Minnesota	365.02651375
51760 Richmond City	Virginia	364.97467032
22027 Claiborne	Louisiana	363.77320622
27063 Jackson	Minnesota	363.23277167
30037 Golden Valley	Montana	363.19612591
8063 Kit Carson	Colorado	362.97640653
1109 Pike	Alabama	362.94918711
1093 Marion	Alabama	362.86664651
47141 Putnam	Tennessee	362.74621717
12121 Suwannee	Florida	362.06467380
13121 Fulton	Georgia	361.19887936
36115 Washington	New York	361.12881350
13105 Elbert	Georgia	360.87866109
26155 Shiawassee	Michigan	360.74612858
46005 Beadle	South Dakota	360.11227030
13045 Carroll	Georgia	359.80054351
17177 Stephenson	Illinois	359.75241883
26021 Berrien	Michigan	358.11367514
49035 Salt Lake	Utah	357.70275534
13063 Clayton	Georgia	357.02570654
18109 Morgan	Indiana	356.55199954
12079 Madison	Florida	356.19839171
28109 Pearl River	Mississippi	355.67913048
46083 Lincoln	South Dakota	355.39986736
51061 Fauquier	Virginia	355.14679873
19149 Plymouth	Iowa	354.65232118
19197 Wright	Iowa	354.60992908

Counties_Cities

1031 Coffee	Alabama	354.46647017
12063 Jackson	Florida	354.00062105
40001 Adair	Oklahoma	353.22887420
13239 Quitman	Georgia	351.03115401
48225 Houston	Texas	349.60507575
36065 Oneida	New York	349.33813056
37063 Durham	North Carolina	348.86767970
13303 Washington	Georgia	348.27823016
45031 Darlington	South Carolina	347.29499117
53061 Snohomish	Washington	346.79059174
51630 Fredericksburg	Virginia	346.55503706
13199 Meriwether	Georgia	346.49705715
37077 Granville	North Carolina	346.00349330
51036 Charles City	Virginia	345.77150267
8065 Lake	Colorado	345.09202454
8015 Chaffee	Colorado	344.53487791
28057 Itawamba	Mississippi	344.43168772
36035 Fulton	New York	343.34123267
51179 Stafford	Virginia	342.75806882
17141 Ogle	Illinois	341.69235905
13067 Cobb	Georgia	341.40830928
42025 Carbon	Pennsylvania	340.97809333
32015 Lander	Nevada	340.80717489
53033 King	Washington	340.41402262
6083 Santa Barbara	California	340.40494752
26161 Washtenaw	Michigan	339.92608427
37151 Randolph	North Carolina	339.02798027
13133 Greene	Georgia	339.02135835
28049 Hinds	Mississippi	337.43172280
13013 Barrow	Georgia	336.59617122
9011 New London	Connecticut	335.85222502
27123 Ramsey	Minnesota	335.50826048
8009 Baca	Colorado	334.72803347
37065 Edgecombe	North Carolina	334.58321315

Counties_Cities

18133 Putnam	Indiana	333.51862146
6107 Tulare	California	333.14658235
8059 Jefferson	Colorado	332.96968632
53057 Skagit	Washington	332.27774051
36055 Monroe	New York	331.99815751
18091 LaPorte	Indiana	331.79706746
26157 Tuscola	Michigan	331.32759540
17163 St. Clair	Illinois	328.66133709
48387 Red River	Texas	328.54209446
12011 Broward	Florida	328.35193670
28073 Lamar	Mississippi	328.27838007
37197 Yadkin	North Carolina	327.62432411
42007 Beaver	Pennsylvania	327.17825448
53005 Benton	Washington	326.93174557
24047 Worcester	Maryland	326.11002837
18113 Noble	Indiana	326.09610368
17077 Jackson	Illinois	325.67616991
51093 Isle of Wight	Virginia	324.73682786
8085 Montrose	Colorado	322.16800114
12099 Palm Beach	Florida	321.41249215
26007 Alpena	Michigan	320.87447109
51057 Essex	Virginia	320.54217419
36037 Genesee	New York	319.93879432
18057 Hamilton	Indiana	319.31072508
24015 Cecil	Maryland	318.98547060
18029 Dearborn	Indiana	318.75403486
28111 Perry	Mississippi	318.49803034
28147 Walthall	Mississippi	318.00898721
8097 Pitkin	Colorado	317.54874652
39109 Miami	Ohio	317.26007795
13235 Pulaski	Georgia	316.19839191
48405 San Augustine	Texas	315.84062196
51041 Chesterfield	Virginia	315.58773913
27147 Steele	Minnesota	315.19169633

Counties_Cities

16087 Washington	Idaho	314.92963291
1087 Macon	Alabama	314.55068062
37195 Wilson	North Carolina	314.28396047
48185 Grimes	Texas	313.82228491
28139 Tippah	Mississippi	313.70766083
27109 Olmsted	Minnesota	312.26604043
48195 Hansford	Texas	311.18433095
13097 Douglas	Georgia	311.01416766
45079 Richland	South Carolina	310.43765196
8014 Broomfield	Colorado	310.39311649
5139 Union	Arkansas	309.25727138
48115 Dawson	Texas	309.05777003
48203 Harrison	Texas	308.72523454
28151 Washington	Mississippi	308.45704902
1037 Coosa	Alabama	307.97946804
53017 Douglas	Washington	307.64210968
13285 Troup	Georgia	306.99374589
22119 Webster	Louisiana	306.71684107
18093 Lawrence	Indiana	306.56039240
51065 Fluvanna	Virginia	306.16435799
31035 Clay	Nebraska	305.76118442
19061 Dubuque	Iowa	305.61463646
13249 Schley	Georgia	305.57677617
48111 Dallam	Texas	305.55555556
26121 Muskegon	Michigan	305.32064428
39157 Tuscarawas	Ohio	304.85158827
18131 Pulaski	Indiana	304.75579437
13301 Warren	Georgia	304.70386593
45085 Sumter	South Carolina	304.19107706
13135 Gwinnett	Georgia	303.95104017
13317 Wilkes	Georgia	303.76670717
13311 White	Georgia	303.63697030
23005 Cumberland	Maine	303.51856709
37093 Hoke	North Carolina	303.11883719

Counties_Cities

45069 Marlboro	South Carolina	303.05326161
27023 Chippewa	Minnesota	301.91211003
24037 St. Mary's	Maryland	301.78229071
48099 Coryell	Texas	300.76997113
51800 Suffolk	Virginia	300.48801886
48113 Dallas	Texas	299.64682315
32031 Washoe	Nevada	299.52655480
40141 Tillman	Oklahoma	299.40119760
28043 Grenada	Mississippi	299.21633816
13057 Cherokee	Georgia	298.25023903
51610 Falls Church	Virginia	297.86081776
28119 Quitman	Mississippi	297.83009502
46117 Stanley	South Dakota	297.81601588
39117 Morrow	Ohio	296.19503304
22065 Madison	Louisiana	295.67243079
28127 Simpson	Mississippi	295.23880709
18003 Allen	Indiana	294.65753388
28149 Warren	Mississippi	294.52529453
31109 Lancaster	Nebraska	294.38462896
37107 Lenoir	North Carolina	292.98270687
35053 Socorro	New Mexico	292.79952196
21059 Daviess	Kentucky	292.76784301
21117 Kenton	Kentucky	292.68116422
5023 Cleburne	Arkansas	292.40937312
22029 Concordia	Louisiana	291.23237278
26115 Monroe	Michigan	291.14790713
28019 Choctaw	Mississippi	289.92510268
13003 Atkinson	Georgia	289.26117874
48483 Wheeler	Texas	288.96166442
51830 Williamsburg	Virginia	288.66809882
1049 DeKalb	Alabama	288.57603138
46111 Sanborn	South Dakota	288.18443804
48101 Cottle	Texas	287.97696184
18065 Henry	Indiana	287.95757287

Counties_Cities

22097 St. Landry	Louisiana	286.35638683
13017 Ben Hill	Georgia	285.93554536
5133 Sevier	Arkansas	285.89766031
46003 Aurora	South Dakota	285.61228133
55127 Walworth	Wisconsin	285.38922848
36083 Rensselaer	New York	284.11585404
24025 Harford	Maryland	283.90744853
26077 Kalamazoo	Michigan	283.53531921
26069 Iosco	Michigan	283.08281169
28037 Franklin	Mississippi	282.48587571
19135 Monroe	Iowa	282.41335045
39035 Cuyahoga	Ohio	282.34756889
27115 Pine	Minnesota	281.51816301
24009 Calvert	Maryland	281.51255937
1081 Lee	Alabama	281.19872393
9015 Windham	Connecticut	281.13170465
12021 Collier	Florida	279.53330092
1067 Henry	Alabama	278.92381893
47149 Rutherford	Tennessee	278.86361538
22015 Bossier	Louisiana	277.54845304
18007 Benton	Indiana	277.36045302
55105 Rock	Wisconsin	277.08132827
13247 Rockdale	Georgia	277.06029097
38025 Dunn	North Dakota	277.00831025
1051 Elmore	Alabama	275.99008390
6031 Kings	California	274.83054319
12013 Calhoun	Florida	274.21676836
42093 Montour	Pennsylvania	274.12280702
31019 Buffalo	Nebraska	274.11065202
31173 Thurston	Nebraska	273.86005751
13269 Taylor	Georgia	273.66587884
46101 Moody	South Dakota	273.59781122
29135 Moniteau	Missouri	272.93592209
21015 Boone	Kentucky	272.93530901

Counties_Cities

28133 Sunflower	Mississippi	272.00310861
51670 Hopewell	Virginia	269.95928483
27003 Anoka	Minnesota	269.91659436
37153 Richmond	North Carolina	269.56579856
8013 Boulder	Colorado	269.26072903
24035 Queen Anne's	Maryland	268.65137012
8113 San Miguel	Colorado	268.58747406
22059 LaSalle	Louisiana	268.15043239
13151 Henry	Georgia	267.13578316
13187 Lumpkin	Georgia	267.03079958
50007 Chittenden	Vermont	266.75254600
8017 Cheyenne	Colorado	266.52452026
13021 Bibb	Georgia	266.50119207
22069 Natchitoches	Louisiana	266.43213741
20171 Scott	Kansas	265.46865428
39061 Hamilton	Ohio	265.34130704
20069 Gray	Kansas	265.20802254
26075 Jackson	Michigan	265.07495766
17037 DeKalb	Illinois	265.02021259
51069 Frederick	Virginia	264.84069945
13189 McDuffie	Georgia	264.73456876
17081 Jefferson	Illinois	264.41036489
8109 Saguache	Colorado	263.04252521
26147 St. Clair	Michigan	262.96465981
51187 Warren	Virginia	262.48031398
8111 San Juan	Colorado	262.46719160
17133 Monroe	Illinois	262.12319790
51177 Spotsylvania	Virginia	261.47588611
46125 Turner	South Dakota	261.15859449
39037 Darke	Ohio	261.09151842
19017 Bremer	Iowa	260.55237103
12085 Martin	Florida	260.39077260
18035 Delaware	Indiana	258.77391698
22061 Lincoln	Louisiana	258.49648275

Counties_Cities

31041 Custer	Nebraska	258.30258303
8003 Alamosa	Colorado	257.74740754
8079 Mineral	Colorado	257.73195876
1127 Walker	Alabama	257.41237777
13023 Bleckley	Georgia	257.04938464
22019 Calcasieu	Louisiana	256.50872425
22063 Livingston	Louisiana	256.50762716
39007 Ashtabula	Ohio	256.42866667
37089 Henderson	North Carolina	256.10717100
21111 Jefferson	Kentucky	255.41292405
51049 Cumberland	Virginia	254.86797839
18053 Grant	Indiana	254.79252609
51740 Portsmouth	Virginia	254.67072449
37119 Mecklenburg	North Carolina	254.13634323
37091 Hertford	North Carolina	253.60327994
51730 Petersburg	Virginia	253.42921405
41047 Marion	Oregon	253.41051928
32003 Clark	Nevada	253.17624158
53001 Adams	Washington	253.04924338
13225 Peach	Georgia	252.77503022
6065 Riverside	California	252.33009542
49049 Utah	Utah	252.16445172
18139 Rush	Indiana	252.05545220
1105 Perry	Alabama	251.64113786
31167 Stanton	Nebraska	251.25628141
28153 Wayne	Mississippi	251.25628141
13217 Newton	Georgia	251.04755297
22055 Lafayette	Louisiana	250.01853515
44005 Newport	Rhode Island	249.56991592
37123 Montgomery	North Carolina	249.34912544
24039 Somerset	Maryland	249.26971762
38097 Traill	North Dakota	248.84907304
39137 Putnam	Ohio	248.66785080
13245 Richmond	Georgia	248.56862181

Counties_Cities

20085 Jackson	Kansas	248.49397590
18127 Porter	Indiana	248.23991415
36017 Chenango	New York	248.23291821
26127 Oceana	Michigan	247.88732394
36101 Steuben	New York	247.40072654
51095 James City	Virginia	247.39191330
6075 San Francisco	California	247.36642496
37083 Halifax	North Carolina	247.16257365
18173 Warrick	Indiana	246.13614206
39055 Geauga	Ohio	245.66366411
46017 Buffalo	South Dakota	245.57956778
29157 Perry	Missouri	245.43080940
26017 Bay	Michigan	245.37397881
20067 Grant	Kansas	245.36532170
48277 Lamar	Texas	245.33462033
1001 Autauga	Alabama	244.59991727
19087 Henry	Iowa	244.18199033
19039 Clarke	Iowa	244.08362517
21233 Webster	Kentucky	244.06986500
37017 Bladen	North Carolina	244.04941247
17109 McDonough	Illinois	243.69888166
13025 Brantley	Georgia	243.42488226
39033 Crawford	Ohio	243.08062575
37079 Greene	North Carolina	242.71844660
13011 Banks	Georgia	242.25826838
13231 Pike	Georgia	241.49404315
53007 Chelan	Washington	241.44555792
24043 Washington	Maryland	241.17779574
39155 Trumbull	Ohio	240.65207651
47189 Wilson	Tennessee	240.35555556
54099 Wayne	West Virginia	240.33647106
5037 Cross	Arkansas	239.86567522
54031 Hardy	West Virginia	239.56442831
37103 Jones	North Carolina	238.66348449

Counties_Cities

6051 Mono	California	238.59649123
38013 Burke	North Dakota	238.09523810
26025 Calhoun	Michigan	237.94121365
40087 McClain	Oklahoma	237.58909591
22009 Avoyelles	Louisiana	237.25965103
51193 Westmoreland	Virginia	235.55804823
46085 Lyman	South Dakota	235.54043444
13215 Muscogee	Georgia	234.85784920
36107 Tioga	New York	234.76112026
47107 McMinn	Tennessee	234.58759501
47047 Fayette	Tennessee	234.52736564
13155 Irwin	Georgia	234.09236008
18049 Fulton	Indiana	233.92394983
24001 Allegany	Maryland	233.88517083
8095 Phillips	Colorado	233.31777881
37023 Burke	North Carolina	232.34714877
13129 Gordon	Georgia	232.29609084
47061 Grundy	Tennessee	232.27933463
1007 Bibb	Alabama	232.14285714
21213 Simpson	Kentucky	232.06864914
37161 Rutherford	North Carolina	231.94564990
13171 Lamar	Georgia	231.57894737
5135 Sharp	Arkansas	230.33513763
17195 Whiteside	Illinois	230.10822277
47021 Cheatham	Tennessee	229.97601325
28033 DeSoto	Mississippi	229.66906775
39097 Madison	Ohio	229.66248621
48141 El Paso	Texas	229.55475892
45025 Chesterfield	South Carolina	229.48813219
8107 Routt	Colorado	229.27758132
12033 Escambia	Florida	229.13537051
28087 Lowndes	Mississippi	229.08535551
29201 Scott	Missouri	228.82105154
26065 Ingham	Michigan	227.85112815

Counties_Cities

36007 Broome	New York	227.48736036
28145 Union	Mississippi	227.22505768
37139 Pasquotank	North Carolina	227.04911829
13091 Dodge	Georgia	226.99830959
18169 Wabash	Indiana	226.98209719
12081 Manatee	Florida	226.15896975
40105 Nowata	Oklahoma	225.09297318
22053 Jefferson Davis	Louisiana	224.81160155
17019 Champaign	Illinois	224.78010125
28155 Webster	Mississippi	224.76501839
40041 Delaware	Oklahoma	224.65073831
45045 Greenville	South Carolina	224.61509141
8121 Washington	Colorado	224.07822367
48439 Tarrant	Texas	222.69322102
48063 Camp	Texas	222.51208471
18115 Ohio	Indiana	222.45037645
26023 Branch	Michigan	222.36486177
39073 Hocking	Ohio	221.94821208
51085 Hanover	Virginia	221.93418439
28105 Oktibbeha	Mississippi	221.77866489
48393 Roberts	Texas	221.48394241
31105 Kimball	Nebraska	221.11663903
6081 San Mateo	California	220.51991761
19031 Cedar	Iowa	220.11059215
27047 Freeborn	Minnesota	220.07620549
4023 Santa Cruz	Arizona	219.30296059
37187 Washington	North Carolina	219.24276920
17103 Lee	Illinois	219.15086345
31185 York	Nebraska	217.83328493
1055 Etowah	Alabama	217.55885308
13145 Harris	Georgia	217.54894851
1073 Jefferson	Alabama	217.35173669
42041 Cumberland	Pennsylvania	216.76616698
4027 Yuma	Arizona	216.37879016

Counties_Cities

51035 Carroll	Virginia	215.95356998
13049 Charlton	Georgia	215.91610117
12015 Charlotte	Florida	215.13746095
48201 Harris	Texas	214.85036348
48039 Brazoria	Texas	214.74878444
42127 Wayne	Pennsylvania	214.52531399
42115 Susquehanna	Pennsylvania	214.34378773
18027 Daviess	Indiana	214.19736326
31123 Morrill	Nebraska	213.40162185
12027 DeSoto	Florida	213.39592947
26011 Arenac	Michigan	212.75181171
27133 Rock	Minnesota	212.44954323
13115 Floyd	Georgia	212.40311661
47187 Williamson	Tennessee	212.31697371
26139 Ottawa	Michigan	212.05257251
5025 Cleveland	Arkansas	212.02294837
29107 Lafayette	Missouri	211.66942757
48167 Galveston	Texas	211.60732783
48199 Hardin	Texas	211.51257713
1133 Winston	Alabama	211.32713440
54003 Berkeley	West Virginia	209.18180033
29207 Stoddard	Missouri	208.86119291
13219 Oconee	Georgia	208.80016297
13153 Houston	Georgia	208.40167493
53029 Island	Washington	208.38266635
18025 Crawford	Indiana	208.37279788
27037 Dakota	Minnesota	208.02824483
48453 Travis	Texas	207.80897270
47081 Hickman	Tennessee	207.47715756
19133 Monona	Iowa	207.39716557
19165 Shelby	Iowa	207.28968734
31153 Sarpy	Nebraska	207.09209093
26087 Lapeer	Michigan	206.75239696
1125 Tuscaloosa	Alabama	206.30794932

Counties_Cities

48157 Fort Bend	Texas	205.74773627
18151 Steuben	Indiana	205.28537559
48303 Lubbock	Texas	204.93669733
19123 Mahaska	Iowa	204.54545455
12071 Lee	Florida	204.34396576
13075 Cook	Georgia	203.93893486
21003 Allen	Kentucky	203.57920651
18013 Brown	Indiana	203.49218853
1027 Clay	Alabama	203.38983051
51113 Madison	Virginia	203.08386612
56043 Washakie	Wyoming	202.91693088
38059 Morton	North Dakota	202.60492041
13233 Polk	Georgia	202.49587944
54037 Jefferson	West Virginia	202.42558659
26093 Livingston	Michigan	202.38045434
28121 Rankin	Mississippi	201.42688204
31039 Cuming	Nebraska	201.34228188
48437 Swisher	Texas	201.01849370
28059 Jackson	Mississippi	201.00923386
37007 Anson	North Carolina	200.98886522
1033 Colbert	Alabama	200.86921588
1113 Russell	Alabama	200.75803465
28071 Lafayette	Mississippi	200.75557097
16069 Nez Perce	Idaho	200.45535538
39093 Lorain	Ohio	200.34834761
22039 Evangeline	Louisiana	200.34087851
50011 Franklin	Vermont	200.31970215
31067 Gage	Nebraska	200.06513749
46037 Day	South Dakota	199.81834696
19009 Audubon	Iowa	199.78205594
21101 Henderson	Kentucky	199.60079840
39153 Summit	Ohio	198.73855454
13175 Laurens	Georgia	198.62651875
37033 Caswell	North Carolina	198.25535289

Counties_Cities

13313 Whitfield	Georgia	197.95890911
37135 Orange	North Carolina	197.90860594
37067 Forsyth	North Carolina	197.57372085
27139 Scott	Minnesota	197.44743217
36121 Wyoming	New York	197.08120244
38089 Stark	North Dakota	196.79323806
12119 Sumter	Florida	196.49874955
13077 Coweta	Georgia	196.07305435
12065 Jefferson	Florida	195.96864502
48205 Hartley	Texas	195.76437088
40113 Osage	Oklahoma	195.68639129
27017 Carlton	Minnesota	195.32885007
27099 Mower	Minnesota	194.94638974
13079 Crawford	Georgia	194.83682416
28137 Tate	Mississippi	194.72165235
21149 McLean	Kentucky	194.55252918
13157 Jackson	Georgia	194.54147852
42133 York	Pennsylvania	194.52431889
39173 Wood	Ohio	194.34412683
13185 Lowndes	Georgia	194.28993905
45011 Barnwell	South Carolina	194.20234937
8041 El Paso	Colorado	194.15680473
37069 Franklin	North Carolina	193.90171699
13149 Heard	Georgia	193.61899150
53025 Grant	Washington	193.15531537
26067 Ionia	Michigan	193.11633702
39167 Washington	Ohio	192.83517580
53053 Pierce	Washington	192.52798444
46135 Yankton	South Dakota	192.40019240
8035 Douglas	Colorado	192.25383341
27039 Dodge	Minnesota	192.10450485
19095 Iowa	Iowa	192.05749334
1117 Shelby	Alabama	191.92701210
33013 Merrimack	New Hampshire	191.88523939

Counties_Cities

28093 Marshall	Mississippi	191.81405320
42001 Adams	Pennsylvania	191.61373783
46109 Roberts	South Dakota	191.44251938
51600 Fairfax City	Virginia	191.25905429
16047 Gooding	Idaho	190.83969466
8045 Garfield	Colorado	190.73113602
36091 Saratoga	New York	190.29991788
40031 Comanche	Oklahoma	190.16458787
37085 Harnett	North Carolina	189.99508248
17119 Madison	Illinois	189.82004908
4012 La Paz	Arizona	189.59143047
13181 Lincoln	Georgia	189.51358181
13113 Fayette	Georgia	189.49576499
37025 Cabarrus	North Carolina	189.26668622
35001 Bernalillo	New Mexico	189.18492827
56019 Johnson	Wyoming	189.12529551
17145 Perry	Illinois	188.91092850
20207 Woodson	Kansas	188.50141376
37057 Davidson	North Carolina	188.45955322
51137 Orange	Virginia	188.29822072
1021 Chilton	Alabama	187.98269653
19155 Pottawattamie	Iowa	187.09974020
24041 Talbot	Maryland	186.64791171
18041 Fayette	Indiana	186.57525925
18175 Washington	Indiana	186.09311813
33017 Strafford	New Hampshire	186.02505957
19015 Boone	Iowa	185.98648751
47097 Lauderdale	Tennessee	185.86640852
27141 Sherburne	Minnesota	185.34716148
13159 Jasper	Georgia	185.18518519
48037 Bowie	Texas	184.47054832
5119 Pulaski	Arkansas	184.37404502
13165 Jenkins	Georgia	184.26811010
13297 Walton	Georgia	183.95131707

Counties_Cities

56021 Laramie	Wyoming	183.88296153
6073 San Diego	California	183.64736834
13117 Forsyth	Georgia	183.42264974
4019 Pima	Arizona	183.14401394
39133 Portage	Ohio	182.90399995
47105 Loudon	Tennessee	182.83258567
13271 Telfair	Georgia	182.66565886
8039 Elbert	Colorado	182.63450270
21067 Fayette	Kentucky	182.53134845
12107 Putnam	Florida	182.03147122
29113 Lincoln	Missouri	182.01990084
37185 Warren	North Carolina	181.75392538
6003 Alpine	California	181.65304269
27119 Polk	Minnesota	180.78594310
19163 Scott	Iowa	180.62937507
51099 King George	Virginia	180.62088429
48321 Matagorda	Texas	180.56467498
36089 St. Lawrence	New York	180.47701463
45067 Marion	South Carolina	180.41818358
13211 Morgan	Georgia	180.34265104
39169 Wayne	Ohio	180.22368432
50025 Windham	Vermont	180.09168304
48245 Jefferson	Texas	179.60713880
17095 Knox	Illinois	179.59770115
1035 Conecuh	Alabama	179.19687220
6029 Kern	California	178.97685456
47121 Meigs	Tennessee	178.77458150
29183 St. Charles	Missouri	178.36475593
48479 Webb	Texas	178.31901707
31137 Phelps	Nebraska	177.85682526
13053 Chattahoochee	Georgia	177.83601647
8029 Delta	Colorado	177.68875392
13281 Towns	Georgia	177.18528518
40117 Pawnee	Oklahoma	176.93715680

Counties_Cities

48005 Angelina	Texas	176.82450742
12007 Bradford	Florida	176.69118708
48163 Frio	Texas	176.62494954
5149 Yell	Arkansas	176.45693058
51530 Buena Vista	Virginia	176.36684303
56009 Converse	Wyoming	175.95307918
45063 Lexington	South Carolina	175.91312129
27167 Wilkin	Minnesota	175.88743204
13029 Bryan	Georgia	175.81148810
56017 Hot Springs	Wyoming	175.63117453
36051 Livingston	New York	175.55791039
20047 Edwards	Kansas	175.50017550
39017 Butler	Ohio	175.48080695
37125 Moore	North Carolina	175.31059362
13279 Toombs	Georgia	174.80566817
21143 Lyon	Kentucky	174.80334624
48021 Bastrop	Texas	174.76085357
6071 San Bernardino	California	174.75569890
12125 Union	Florida	174.02945114
47043 Dickson	Tennessee	174.00740935
53071 Walla Walla Cou	Washington	173.99297462
53071 Walla Walla Cou	Washington	173.99297462
19105 Jones	Iowa	173.54415735
4013 Maricopa	Arizona	173.30095238
22123 West Carroll	Louisiana	173.01038062
13161 Jeff Davis	Georgia	172.99886885
17029 Coles	Illinois	172.93898005
51133 Northumberland	Virginia	172.88219313
27093 Meeker	Minnesota	172.85337712
12097 Osceola	Florida	172.83078345
12049 Hardee	Florida	172.50871720
37117 Martin	North Carolina	172.02593622
23001 Androscoggin	Maine	171.80694472
37081 Guilford	North Carolina	171.64165121

Counties_Cities

48057 Calhoun	Texas	171.60614072
18157 Tippecanoe	Indiana	171.45994779
26037 Clinton	Michigan	171.43145263
37143 Perquimans	North Carolina	171.36045299
28045 Hancock	Mississippi	171.12435036
40145 Wagoner	Oklahoma	171.01485457
19043 Clayton	Iowa	170.88174983
48469 Victoria	Texas	170.58727658
31143 Polk	Nebraska	170.51913604
19181 Warren	Iowa	170.40112817
27107 Norman	Minnesota	169.88416988
37149 Polk	North Carolina	169.81223618
21211 Shelby	Kentucky	169.00943980
5141 Van Buren	Arkansas	168.64422092
16001 Ada	Idaho	168.52282931
13163 Jefferson	Georgia	168.50291640
50003 Bennington	Vermont	168.39269176
31099 Kearney	Nebraska	168.09290954
17115 Macon	Illinois	168.08006723
37127 Nash	North Carolina	168.05650102
18155 Switzerland	Indiana	167.95745078
50001 Addison	Vermont	167.68993590
40027 Cleveland	Oklahoma	167.57257632
39003 Allen	Ohio	167.53845105
47075 Haywood	Tennessee	167.29160658
39151 Stark	Ohio	166.85774570
8019 Clear Creek	Colorado	166.57990630
45037 Edgefield	South Carolina	166.34629602
39043 Erie	Ohio	166.18642364
47113 Madison	Tennessee	165.97510373
51109 Louisa	Virginia	165.86002501
51157 Rappahannock	Virginia	165.47159404
31061 Franklin	Nebraska	165.39861065
13213 Murray	Georgia	165.32651988

Counties_Cities

46121 Todd	South Dakota	165.32140426
51550 Chesapeake	Virginia	165.26950056
51053 Dinwiddie	Virginia	164.74464580
42097 Northumberland	Pennsylvania	164.68495768
29159 Pettis	Missouri	164.54327488
48441 Taylor	Texas	163.46992153
17167 Sangamon	Illinois	163.29831890
12023 Columbia	Florida	163.11362637
17063 Grundy	Illinois	162.83449737
26005 Allegan	Michigan	162.79287802
4021 Pinal	Arizona	161.91869177
51007 Amelia	Virginia	161.37708445
47135 Perry	Tennessee	161.21031746
45013 Beaufort	South Carolina	161.08947354
37165 Scotland	North Carolina	160.87331227
19119 Lyon	Iowa	160.86698840
5093 Mississippi	Arkansas	160.04267805
28125 Sharkey	Mississippi	159.92689056
27163 Washington	Minnesota	159.72160601
1039 Covington	Alabama	159.51981831
53073 Whatcom	Washington	159.51436737
45029 Colleton	South Carolina	159.32023367
13223 Paulding	Georgia	159.10365512
36015 Chemung	New York	159.04289411
48323 Maverick	Texas	159.01513209
47041 DeKalb	Tennessee	158.90356540
5019 Clark	Arkansas	158.65101310
13291 Union	Georgia	158.32673639
28107 Panola	Mississippi	157.99637194
47035 Cumberland	Tennessee	157.52517889
28009 Benton	Mississippi	157.17567404
13059 Clarke	Georgia	157.07217466
39123 Ottawa	Ohio	156.98202065
5041 Desha	Arkansas	156.35858235

Counties_Cities

12029 Dixie	Florida	155.68862275
45049 Hampton	South Carolina	155.03074776
51690 Martinsville	Virginia	155.01472640
36025 Delaware	New York	154.96215779
36069 Ontario	New York	154.73676546
37179 Union	North Carolina	154.72133204
36095 Schoharie	New York	154.35572563
12019 Clay	Florida	154.11529490
18075 Jay	Indiana	154.11288769
37051 Cumberland	North Carolina	153.76282611
26159 Van Buren	Michigan	153.74827696
6001 Alameda	California	153.59204393
23031 York	Maine	153.22772258
48371 Pecos	Texas	153.12958591
48061 Cameron	Texas	153.09925739
26045 Eaton	Michigan	152.96924226
31157 Scotts Bluff	Nebraska	152.82447414
35021 Harding	New Mexico	152.67175573
17009 Brown	Illinois	152.53203173
55061 Kewaunee	Wisconsin	152.08752392
13119 Franklin	Georgia	152.02189115
19141 O'Brien	Iowa	151.73410405
36057 Montgomery	New York	151.65301790
36099 Seneca	New York	151.60349854
51710 Norfolk	Virginia	151.59212704
51011 Appomattox	Virginia	151.50558677
55043 Grant	Wisconsin	151.29766846
48315 Marion	Texas	151.08783239
48233 Hutchinson	Texas	150.95763751
12035 Flagler	Florida	150.80264485
26149 St. Joseph	Michigan	150.71343152
39175 Wyandot	Ohio	150.44449510
36043 Herkimer	New York	150.40512348
48041 Brazos	Texas	150.38058194

Counties_Cities

13111 Fannin	Georgia	150.20798028
28135 Tallahatchie	Mississippi	150.13941517
31159 Seward	Nebraska	150.13280979
20129 Morton	Kansas	149.98125234
35013 Dona Ana	New Mexico	149.86989822
35013 Dona Ana	New Mexico	149.86989822
51540 Charlottesville	Virginia	149.63526404
6059 Orange	California	148.84016412
49045 Tooele	Utah	148.76907892
48181 Grayson	Texas	148.51743774
27169 Winona	Minnesota	147.56517462
29099 Jefferson	Missouri	147.53930295
48139 Ellis	Texas	147.12766669
21037 Campbell	Kentucky	147.07145311
29227 Worth	Missouri	147.05882353
51149 Prince George	Virginia	147.05110026
45001 Abbeville	South Carolina	146.69328878
51033 Caroline	Virginia	146.23683868
8069 Larimer	Colorado	146.06953138
55089 Ozaukee	Wisconsin	145.82655614
48339 Montgomery	Texas	145.70376951
47159 Smith	Tennessee	145.42172300
27013 Blue Earth	Minnesota	145.34237027
18171 Warren	Indiana	145.22570495
27171 Wright	Minnesota	145.21558647
1045 Dale	Alabama	145.02818858
48049 Brown	Texas	145.02689590
48189 Hale	Texas	144.84185634
8091 Ouray	Colorado	144.83757501
19073 Greene	Iowa	144.75002784
19051 Davis	Iowa	144.17211933
35041 Roosevelt	New Mexico	144.05378008
18073 Jasper	Indiana	143.84177405
55039 Fond du Lac	Wisconsin	143.59730658

Counties_Cities

13251 Screven	Georgia	143.49261013
21081 Grant	Kentucky	143.30639704
26091 Lenawee	Michigan	142.47043738
18087 LaGrange	Indiana	142.38494788
48017 Bailey	Texas	142.30823965
1069 Houston	Alabama	142.28146903
28117 Prentiss	Mississippi	142.20817697
48397 Rockwall	Texas	142.06662229
37171 Surry	North Carolina	141.76905543
31181 Webster	Nebraska	141.52278517
55023 Crawford	Wisconsin	141.18224787
36109 Tompkins	New York	141.06018892
5031 Craighead	Arkansas	140.93848450
20089 Jewell	Kansas	140.79549454
48359 Oldham	Texas	140.77897701
51077 Grayson	Virginia	140.74595355
12031 Duval	Florida	140.60479003
37001 Alamance	North Carolina	140.59458290
19011 Benton	Iowa	140.39466500
18153 Sullivan	Indiana	140.16433059
48183 Gregg	Texas	139.84657295
22011 Beauregard	Louisiana	139.58607360
53037 Kittitas	Washington	139.34633899
39045 Fairfield	Ohio	139.29722304
27151 Swift	Minnesota	139.11182451
32510 Carson City	Nevada	138.95405493
28131 Stone	Mississippi	138.91115029
31171 Thomas	Nebraska	138.88888889
18159 Tipton	Indiana	138.81544157
13073 Columbia	Georgia	138.69895198
42003 Allegheny	Pennsylvania	138.45436669
17129 Menard	Illinois	138.34635417
19075 Grundy	Iowa	138.16644993
21219 Todd	Kentucky	138.08788888

Counties_Cities

26057 Gratiot	Michigan	137.93443188
40109 Oklahoma	Oklahoma	137.90371217
39139 Richland	Ohio	137.07792798
36123 Yates	New York	136.87049636
19019 Buchanan	Iowa	136.79890561
21047 Christian	Kentucky	136.73591829
48071 Chambers	Texas	136.61845762
17135 Montgomery	Illinois	136.35886857
31097 Johnson	Nebraska	136.34592910
37101 Johnston	North Carolina	136.17861108
12131 Walton	Florida	135.90192644
17053 Ford	Illinois	135.70566948
41059 Umatilla	Oregon	135.45590588
39041 Delaware	Ohio	135.23673752
51770 Roanoke City	Virginia	135.10808647
48087 Collingsworth	Texas	135.04388926
5073 Lafayette	Arkansas	134.69021251
45075 Orangeburg	South Carolina	134.58485748
6019 Fresno	California	134.55349960
18119 Owen	Indiana	134.32477812
29101 Johnson	Missouri	134.19816596
29001 Adair	Missouri	134.18051225
13051 Chatham	Georgia	134.16552845
18009 Blackford	Indiana	134.11567477
42081 Lycoming	Pennsylvania	133.72747748
5121 Randolph	Arkansas	133.71963450
38073 Ransom	North Dakota	133.66431163
5077 Lee	Arkansas	133.55592654
17041 Douglas	Illinois	133.47707788
12087 Monroe	Florida	133.28535061
30031 Gallatin	Montana	133.18316708
55045 Green	Wisconsin	132.68704812
51790 Staunton	Virginia	132.41312896
39103 Medina	Ohio	132.29432976

Counties_Cities

45083 Spartanburg	South Carolina	132.21276379
6041 Marin	California	132.09276532
17003 Alexander	Illinois	132.01320132
26063 Huron	Michigan	131.55361612
8101 Pueblo	Colorado	131.32054749
29071 Franklin	Missouri	131.18549243
37049 Craven	North Carolina	131.18003731
19045 Clinton	Iowa	131.13203491
5051 Garland	Arkansas	131.10918369
5071 Johnson	Arkansas	130.88026326
51043 Clarke	Virginia	130.82696413
31111 Lincoln	Nebraska	130.73753020
19089 Howard	Iowa	130.61935343
51003 Albemarle	Virginia	130.61314594
39171 Williams	Ohio	130.42060646
17073 Henry	Illinois	130.37278468
17121 Marion	Illinois	130.24986709
21145 McCracken	Kentucky	130.07682184
48121 Denton	Texas	129.90883101
13019 Berrien	Georgia	129.85663827
22085 Sabine	Louisiana	128.99467377
26123 Newaygo	Michigan	128.85543647
37059 Davie	North Carolina	128.70615215
51775 Salem	Virginia	128.69009086
17189 Washington	Illinois	128.61736334
6085 Santa Clara	California	128.61470811
27103 Nicollet	Minnesota	128.57977791
5011 Bradley	Arkansas	128.47572726
48257 Kaufman	Texas	128.28287540
35057 Torrance	New Mexico	128.27913540
51025 Brunswick	Virginia	128.17382813
51820 Waynesboro	Virginia	128.15980202
32023 Nye	Nevada	127.90543819
8067 La Plata	Colorado	127.86361215

Counties_Cities

26027 Cass	Michigan	127.77573423
8119 Teller	Colorado	127.57644620
1071 Jackson	Alabama	127.57074378
55133 Waukesha	Wisconsin	127.52064147
55027 Dodge	Wisconsin	127.49439366
12001 Alachua	Florida	127.42817348
4015 Mohave	Arizona	127.41589120
19085 Harrison	Iowa	127.35248337
18077 Jefferson	Indiana	127.29756582
31065 Furnas	Nebraska	127.25344645
19065 Fayette	Iowa	127.16174975
19107 Keokuk	Iowa	127.13936430
45023 Chester	South Carolina	127.12784100
13309 Wheeler	Georgia	126.91965986
45019 Charleston	South Carolina	126.87697860
37147 Pitt	North Carolina	126.72721411
1077 Lauderdale	Alabama	126.64119411
27019 Carver	Minnesota	126.50771118
27079 Le Sueur	Minnesota	126.34238787
54057 Mineral	West Virginia	126.20638456
18021 Clay	Indiana	126.09858617
45009 Bamberg	South Carolina	126.09457093
12115 Sarasota	Florida	126.07858117
23027 Waldo	Maine	125.96362171
38015 Burleigh	North Dakota	125.95383792
46051 Grant	South Dakota	125.92696236
31177 Washington	Nebraska	125.80442251
39165 Warren	Ohio	125.76828486
51037 Charlotte	Virginia	125.64918747
40143 Tulsa	Oklahoma	125.54753532
41051 Multnomah	Oregon	125.38798837
51810 Virginia Beach	Virginia	125.28071543
16027 Canyon	Idaho	125.28020260
42119 Union	Pennsylvania	125.04186670

Counties_Cities

20059 Franklin	Kansas	124.84881589
21029 Bullitt	Kentucky	124.58522987
39011 Auglaize	Ohio	124.44328006
18163 Vanderburgh	Indiana	124.32725143
2195 Petersburg	Alaska	124.18503570
1003 Baldwin	Alabama	123.84071332
12095 Orange	Florida	123.71029483
21207 Russell	Kentucky	123.44986252
5115 Pope	Arkansas	123.43750000
39023 Clark	Ohio	123.34212579
42087 Mifflin	Pennsylvania	123.31790057
13083 Dade	Georgia	123.25896709
42129 Westmoreland	Pennsylvania	123.21347590
55029 Door	Wisconsin	123.14378848
19121 Madison	Iowa	123.08449751
51650 Hampton	Virginia	122.84737888
21035 Calloway	Kentucky	122.65235722
40051 Grady	Oklahoma	122.41003762
55041 Forest	Wisconsin	122.34456679
48149 Fayette	Texas	122.29279262
20177 Shawnee	Kansas	122.25420988
13289 Twiggs	Georgia	122.12994626
18149 Starke	Indiana	122.08415086
13227 Pickens	Georgia	121.95121951
39163 Vinton	Ohio	121.77486871
21023 Bracken	Kentucky	121.37395315
48003 Andrews	Texas	121.35922330
37073 Gates	North Carolina	120.97122613
20019 Chautauqua	Kansas	120.88244183
18135 Randolph	Indiana	120.71948815
51127 New Kent	Virginia	120.58416328
47045 Dyer	Tennessee	120.57877814
47053 Gibson	Tennessee	120.29768580
55131 Washington	Wisconsin	120.12410368

Counties_Cities

55111 Sauk	Wisconsin	119.84622329
20163 Rooks	Kansas	119.68880910
37183 Wake	North Carolina	119.65522450
55015 Calumet	Wisconsin	119.61960964
17071 Henderson	Illinois	119.24280817
1015 Calhoun	Alabama	119.00907444
47115 Marion	Tennessee	118.98512686
54075 Pocahontas	West Virginia	118.84953649
17099 LaSalle	Illinois	118.79740473
20009 Barton	Kansas	118.72390946
40037 Creek	Oklahoma	118.70845204
12057 Hillsborough	Florida	118.52002383
13143 Haralson	Georgia	118.51149562
51700 Newport News	Virginia	118.12390134
12093 Okeechobee	Florida	117.96711366
17125 Mason	Illinois	117.95060818
48325 Medina	Texas	117.82957915
27161 Waseca	Minnesota	117.70370767
4025 Yavapai	Arizona	117.67596436
48219 Hockley	Texas	117.49347258
13283 Treutlen	Georgia	117.49155529
38053 McKenzie	North Dakota	117.37089202
18167 Vigo	Indiana	117.33373065
20043 Doniphan	Kansas	117.15699037
19093 Ida	Iowa	116.94196755
5111 Poinsett	Arkansas	116.79319263
51135 Nottoway	Virginia	116.73151751
13295 Walker	Georgia	116.69788215
51015 Augusta	Virginia	116.62271227
12043 Glades	Florida	116.58408627
36019 Clinton	New York	116.48801041
42035 Clinton	Pennsylvania	116.32716369
13173 Lanier	Georgia	116.05415861
5105 Perry	Arkansas	115.91962906

Counties_Cities

17169 Schuyler	Illinois	115.82452584
45091 York	South Carolina	115.64362793
21157 Marshall	Kentucky	115.41790901
1019 Cherokee	Alabama	115.24277812
13107 Emanuel	Georgia	114.98319476
2130 Ketchikan Gatew	Alaska	114.95904584
48029 Bexar	Texas	114.70009048
8083 Montezuma	Colorado	114.68766725
36117 Wayne	New York	114.36311956
13047 Catoosa	Georgia	114.20943340
20017 Chase	Kansas	114.11182959
19177 Van Buren	Iowa	113.96011396
16039 Elmore	Idaho	113.72390770
23007 Franklin	Maine	113.72378500
18161 Union	Indiana	113.68480887
54039 Kanawha	West Virginia	113.60235850
29003 Andrew	Missouri	113.59118532
48343 Morris	Texas	113.46138261
31125 Nance	Nebraska	113.25028313
45057 Lancaster	South Carolina	113.23128538
40071 Kay	Oklahoma	113.22207378
37097 Iredell	North Carolina	113.20648976
47031 Coffee	Tennessee	113.10592460
45087 Union	South Carolina	113.09740970
21105 Hickman	Kentucky	113.09658448
12127 Volusia	Florida	112.86887851
21007 Ballard	Kentucky	112.79608974
36041 Hamilton	New York	112.76499774
40115 Ottawa	Oklahoma	112.26944667
37027 Caldwell	North Carolina	112.15545722
36077 Otsego	New York	112.13576796
54021 Gilmer	West Virginia	112.13555943
39089 Licking	Ohio	112.07892177
22107 Tensas	Louisiana	112.05737338

Counties_Cities

20091 Johnson	Kansas	111.95622160
13169 Jones	Georgia	111.82555214
39047 Fayette	Ohio	111.63050303
28081 Lee	Mississippi	111.49973005
51119 Middlesex	Virginia	111.43095923
12105 Polk	Florida	111.01553794
42131 Wyoming	Pennsylvania	110.92213266
54061 Monongalia	West Virginia	110.88141327
27061 Itasca	Minnesota	110.84508291
1103 Morgan	Alabama	110.84147150
13043 Candler	Georgia	110.74197121
42019 Butler	Pennsylvania	110.70424934
20087 Jefferson	Kansas	110.67193676
51590 Danville	Virginia	110.58412995
47087 Jackson	Tennessee	110.56302092
27117 Pipestone	Minnesota	110.53387863
48481 Wharton	Texas	110.52644225
17113 McLean	Illinois	110.51449997
31003 Antelope	Nebraska	110.47979798
41053 Polk	Oregon	110.28462820
12103 Pinellas	Florida	110.22475597
20099 Labette	Kansas	110.19835704
41067 Washington	Oregon	110.08959419
18045 Fountain	Indiana	110.08501009
47123 Monroe	Tennessee	110.01574735
19057 Des Moines	Iowa	109.86764781
12113 Santa Rosa	Florida	109.84170528
8125 Yuma	Colorado	109.78043912
49011 Davis	Utah	109.74857341
6099 Stanislaus	California	108.76385693
48051 Burleson	Texas	108.76067214
53039 Klickitat	Washington	108.56289863
1075 Lamar	Alabama	108.35018781
18099 Marshall	Indiana	108.11278326

Counties_Cities

28141 Tishomingo	Mississippi	107.94695178
13195 Madison	Georgia	107.92580101
8093 Park	Colorado	107.78184954
37005 Alleghany	North Carolina	107.51724756
39143 Sandusky	Ohio	107.14467933
1115 St. Clair	Alabama	107.11466907
46023 Charles Mix	South Dakota	107.08931249
46025 Clark	South Dakota	106.98047606
37041 Chowan	North Carolina	106.92137715
48209 Hays	Texas	106.90335129
56007 Carbon	Wyoming	106.87328836
46027 Clay	South Dakota	106.82999786
48085 Collin	Texas	106.75066110
50015 Lamoille	Vermont	106.71936759
48361 Orange	Texas	106.49499832
28047 Harrison	Mississippi	106.46019840
45007 Anderson	South Carolina	106.24395208
1079 Lawrence	Alabama	106.19898656
1053 Escambia	Alabama	106.12822467
26113 Missaukee	Michigan	105.86911930
48445 Terry	Texas	105.80288109
48011 Armstrong	Texas	105.70824524
37039 Cherokee	North Carolina	105.69707219
6027 Inyo	California	105.63184522
41007 Clatsop	Oregon	105.62317674
41049 Morrow	Oregon	105.52233556
5017 Chicot	Arkansas	105.38417321
6013 Contra Costa	California	105.11078364
48001 Anderson	Texas	105.06915617
20005 Atchison	Kansas	104.98363490
20173 Sedgwick	Kansas	104.94405255
5061 Howard	Arkansas	104.93965970
47125 Montgomery	Tennessee	104.87982520
40035 Craig	Oklahoma	104.85111142

Counties_Cities

18105 Monroe	Indiana	104.82108946
18123 Perry	Indiana	104.70107842
12111 St. Lucie	Florida	104.63117511
12073 Leon	Florida	104.61466930
1099 Monroe	Alabama	104.42872739
6069 San Benito	California	104.00247006
55025 Dane	Wisconsin	103.80482480
5043 Drew	Arkansas	103.66652117
47065 Hamilton	Tennessee	103.49011491
48331 Milam	Texas	103.45788071
37009 Ashe	North Carolina	103.28673134
31155 Saunders	Nebraska	103.27183965
38099 Walsh	North Dakota	103.12177744
5065 Izard	Arkansas	102.99418819
17085 Jo Daviess	Illinois	102.96733127
1121 Talladega	Alabama	102.72084983
47051 Franklin	Tennessee	102.64979709
39027 Clinton	Ohio	102.24219512
55065 Lafayette	Wisconsin	102.01020102
39085 Lake	Ohio	101.94608570
45047 Greenwood	South Carolina	101.77973170
42063 Indiana	Pennsylvania	101.77394350
20181 Sherman	Kansas	101.71215460
12055 Highlands	Florida	101.49491577
27083 Lyon	Minnesota	101.44757891
39113 Montgomery	Ohio	101.25279197
51079 Greene	Virginia	101.11734668
26079 Kalkaska	Michigan	100.98743268
48239 Jackson	Texas	100.84711577
18121 Parke	Indiana	100.43126366
17137 Morgan	Illinois	100.07063810
48373 Polk	Texas	99.93803842
19191 Winneshiek	Iowa	99.85520995
13147 Hart	Georgia	99.62067512

Counties_Cities

51097 King and Queen	Virginia	99.40357853
31025 Cass	Nebraska	99.39217860
41031 Jefferson	Oregon	99.20634921
23011 Kennebec	Maine	99.11289860
1061 Geneva	Alabama	98.80671886
12129 Wakulla	Florida	98.57983426
6111 Ventura	California	98.35869076
51089 Henry	Virginia	98.12964889
17021 Christian	Illinois	97.97617954
22043 Grant	Louisiana	97.85606263
46102 Oglala Lakota	South Dakota	97.84051995
47033 Crockett	Tennessee	97.71077610
6095 Solano	California	97.40041647
13039 Camden	Georgia	96.87575684
37177 Tyrrell	North Carolina	96.82885500
31033 Cheyenne	Nebraska	96.67024705
45053 Jasper	South Carolina	96.64837251
21049 Clark	Kentucky	96.55438771
5091 Miller	Arkansas	96.34795375
46065 Hughes	South Dakota	96.31728045
19023 Butler	Iowa	96.29272990
26105 Mason	Michigan	96.21993127
42053 Forest	Pennsylvania	96.16705591
46031 Corson	South Dakota	96.03841537
16067 Minidoka	Idaho	96.03841537
39019 Carroll	Ohio	96.00827148
21097 Harrison	Kentucky	95.85685377
54065 Morgan	West Virginia	95.57542025
18177 Wayne	Indiana	95.54719728
26129 Ogemaw	Michigan	95.45628102
39065 Hardin	Ohio	95.29860229
21099 Hart	Kentucky	95.20787052
6077 San Joaquin	California	95.12927484
29081 Harrison	Missouri	95.07962919

Counties_Cities

13127 Glynn	Georgia	95.04922611
31107 Knox	Nebraska	95.02316190
53047 Okanogan	Washington	94.93971328
12117 Seminole	Florida	94.90586364
5003 Ashley	Arkansas	94.78200140
36003 Allegany	New York	94.76631488
26151 Sanilac	Michigan	94.70156865
20113 McPherson	Kansas	94.61400988
21113 Jessamine	Kentucky	94.58456973
53031 Jefferson	Washington	94.55072646
16081 Teton	Idaho	94.50171821
45003 Aiken	South Carolina	94.45044598
21033 Caldwell	Kentucky	94.37672041
39081 Jefferson	Ohio	94.27220338
37071 Gaston	North Carolina	94.23548100
26117 Montcalm	Michigan	93.79689845
51161 Roanoke	Virginia	93.54437511
27097 Morrison	Minnesota	93.46076155
2110 Juneau	Alaska	93.42011024
16075 Payette	Idaho	93.41429239
26015 Barry	Michigan	93.20274049
51023 Botetourt	Virginia	93.15743607
27005 Becker	Minnesota	93.10174275
21165 Menifee	Kentucky	93.00883584
51199 York	Virginia	92.85735342
45015 Berkeley	South Carolina	92.72200135
51181 Surry	Virginia	92.67840593
17035 Cumberland	Illinois	92.52405625
17143 Peoria	Illinois	92.45879494
48175 Goliad	Texas	92.29957806
26073 Isabella	Michigan	92.11757036
51191 Washington	Virginia	91.90838572
12003 Baker	Florida	91.69458649
12109 St. Johns	Florida	91.63811988

Counties_Cities

35061 Valencia	New Mexico	91.55592759
17083 Jersey	Illinois	91.54574999
48291 Liberty	Texas	91.51674525
26111 Midland	Michigan	91.33627372
51680 Lynchburg	Virginia	91.32308891
30057 Madison	Montana	91.24087591
45051 Horry	South Carolina	91.24008055
36031 Essex	New York	91.15281501
36009 Cattaraugus	New York	91.09838626
42099 Perry	Pennsylvania	91.02928109
35009 Curry	New Mexico	91.02494083
17015 Carroll	Illinois	90.83286752
16045 Gem	Idaho	90.73380969
27155 Traverse	Minnesota	90.68923821
54019 Fayette	West Virginia	90.65972384
27087 Mahanomen	Minnesota	90.59612249
48491 Williamson	Texas	90.52105188
51091 Highland	Virginia	90.49773756
17117 Macoupin	Illinois	90.48176020
31059 Fillmore	Nebraska	90.46499005
8099 Prowers	Colorado	90.43077935
53069 Wahkiakum	Washington	90.37505648
33003 Carroll	New Hampshire	90.20275118
48055 Caldwell	Texas	90.17966564
46087 McCook	South Dakota	90.15506671
47015 Cannon	Tennessee	89.89074817
48089 Colorado	Texas	89.55083188
42057 Fulton	Pennsylvania	89.51318598
46129 Walworth	South Dakota	89.49346698
47017 Carroll	Tennessee	89.22198430
13241 Rabun	Georgia	88.93104879
40121 Pittsburg	Oklahoma	88.88483716
42005 Armstrong	Pennsylvania	88.87118275
12091 Okaloosa	Florida	88.77352619

Counties_Cities

21185 Oldham	Kentucky	88.76184745
16025 Camas	Idaho	88.73114463
17051 Fayette	Illinois	88.71871498
32021 Mineral	Nevada	88.61320337
54069 Ohio	West Virginia	88.61214226
51101 King William	Virginia	88.55304327
33001 Belknap	New Hampshire	88.49267477
29069 Dunklin	Missouri	88.36624409
19035 Cherokee	Iowa	88.33141949
36011 Cayuga	New York	88.14569966
5053 Grant	Arkansas	87.97009017
29049 Clinton	Missouri	87.93356131
26143 Roscommon	Michigan	87.92497069
32019 Lyon	Nevada	87.80103211
6079 San Luis Obispo	California	87.67296926
51125 Nelson	Virginia	87.62469668
21155 Marion	Kentucky	87.61080190
53055 San Juan	Washington	87.57589911
13209 Montgomery	Georgia	87.02273469
50027 Windsor	Vermont	86.82125674
1029 Cleburne	Alabama	86.74184293
42085 Mercer	Pennsylvania	86.73418682
27111 Otter Tail	Minnesota	86.71699653
40033 Cotton	Oklahoma	86.56509695
20149 Pottawatomie	Kansas	86.50162705
38027 Eddy	North Dakota	86.46779075
55019 Clark	Wisconsin	86.43291365
41043 Linn	Oregon	86.38630384
38067 Pembina	North Dakota	86.36821650
26141 Presque Isle	Michigan	86.35578584
19129 Mills	Iowa	86.30418907
37145 Person	North Carolina	86.06069810
5059 Hot Spring	Arkansas	86.05085902
21009 Barren	Kentucky	86.01955813

Counties_Cities

2090 Fairbanks North	Alaska	85.88374372
6043 Mariposa	California	85.85656230
37169 Stokes	North Carolina	85.77649724
20157 Republic	Kansas	85.76329331
45071 Newberry	South Carolina	85.66978193
48153 Floyd	Texas	85.66044201
51145 Powhatan	Virginia	85.64870328
54049 Marion	West Virginia	85.56607305
40133 Seminole	Oklahoma	85.44226544
35049 Santa Fe	New Mexico	85.30148744
50021 Rutland	Vermont	85.21952550
27089 Marshall	Minnesota	85.19701810
45043 Georgetown	South Carolina	85.14192999
21215 Spencer	Kentucky	85.13355326
1043 Cullman	Alabama	85.08904389
45059 Laurens	South Carolina	85.08224617
48305 Lynn	Texas	85.07742045
51083 Halifax	Virginia	84.99413834
5027 Columbia	Arkansas	84.97259634
19001 Adair	Iowa	84.94973807
31077 Greeley	Nebraska	84.88964346
51027 Buchanan	Virginia	84.82163894
47083 Houston	Tennessee	84.71499455
48473 Waller	Texas	84.70428792
42073 Lawrence	Pennsylvania	84.70249698
35039 Rio Arriba	New Mexico	84.60236887
31095 Jefferson	Nebraska	84.54276455
47091 Johnson	Tennessee	84.37394533
38037 Grant	North Dakota	84.24599832
48123 DeWitt	Texas	84.21261208
40065 Jackson	Oklahoma	84.17171029
51678 Lexington	Virginia	84.08071749
6113 Yolo	California	83.93524736
16031 Cassia	Idaho	83.80824673

Counties_Cities

56027 Niobrara	Wyoming	83.75209380
48279 Lamb	Texas	83.59933121
19169 Story	Iowa	83.58391519
48507 Zavala	Texas	83.45155637
56025 Natrona	Wyoming	83.42286545
48423 Smith	Texas	83.39812615
21027 Breckinridge	Kentucky	83.38238179
55115 Shawano	Wisconsin	83.34150407
17131 Mercer	Illinois	83.32799180
48065 Carson	Texas	83.26394671
40017 Canadian	Oklahoma	83.07545328
48251 Johnson	Texas	82.86599635
47139 Polk	Tennessee	82.85004143
39051 Fulton	Ohio	82.78928943
55057 Juneau	Wisconsin	82.65394297
26031 Cheboygan	Michigan	82.63487192
21019 Boyd	Kentucky	82.55715495
48193 Hamilton	Texas	82.50825083
6047 Merced	California	82.25210635
6097 Sonoma	California	82.20953631
18183 Whitley	Indiana	82.17409168
17199 Williamson	Illinois	82.02099738
55083 Oconto	Wisconsin	81.94554586
27049 Goodhue	Minnesota	81.89125703
40023 Choctaw	Oklahoma	81.81074448
42027 Centre	Pennsylvania	81.69282270
28115 Pontotoc	Mississippi	81.67624792
55087 Outagamie	Wisconsin	81.65879433
47133 Overton	Tennessee	81.56606852
6067 Sacramento	California	81.44194422
20161 Riley	Kansas	81.40781244
42109 Snyder	Pennsylvania	81.40108535
53011 Clark	Washington	81.35193636
38093 Stutsman	North Dakota	81.27360520

Counties_Cities

1009 Blount	Alabama	81.25864454
54051 Marshall	West Virginia	81.20838070
48345 Motley	Texas	81.03727715
29143 New Madrid	Missouri	80.94357077
47183 Weakley	Tennessee	80.80203501
27045 Fillmore	Minnesota	80.72941400
21103 Henry	Kentucky	80.71526139
48349 Navarro	Texas	80.70210834
29219 Warren	Missouri	80.66607127
53063 Spokane	Washington	80.64030344
55103 Richland	Wisconsin	80.56626575
29199 Scotland	Missouri	80.54772453
29041 Chariton	Missouri	80.52610388
37141 Pender	North Carolina	80.43499244
12089 Nassau	Florida	80.38959829
19079 Hamilton	Iowa	80.25682183
6053 Monterey	California	80.12047916
29033 Carroll	Missouri	80.06405124
38077 Richland	North Dakota	80.05419053
21093 Hardin	Kentucky	79.74192613
29023 Butler	Missouri	79.73920589
53003 Asotin	Washington	79.61079169
20097 Kiowa	Kansas	79.49125596
48147 Fannin	Texas	79.35158420
51045 Craig	Virginia	78.98894155
20179 Sheridan	Kansas	78.95775760
51009 Amherst	Virginia	78.94903051
47129 Morgan	Tennessee	78.78029566
20131 Nemaha	Kansas	78.77892664
47011 Bradley	Tennessee	78.70548221
39039 Defiance	Ohio	78.60605267
29029 Camden	Missouri	78.57688530
23023 Sagadahoc	Maine	78.57664029
40093 Major	Oklahoma	78.49293564

Counties_Cities

8023 Costilla	Colorado	78.36990596
55139 Winnebago	Wisconsin	78.35340896
28039 George	Mississippi	78.35051546
18101 Martin	Indiana	78.30087110
17105 Livingston	Illinois	78.29758676
40131 Rogers	Oklahoma	78.27448252
26103 Marquette	Michigan	78.17667930
46069 Hyde	South Dakota	78.00312012
39141 Ross	Ohio	77.99196683
39025 Clermont	Ohio	77.87176467
1089 Madison	Alabama	77.75858823
47027 Clay	Tennessee	77.75042115
12017 Citrus	Florida	77.73999689
51073 Gloucester	Virginia	77.64598784
45077 Pickens	South Carolina	77.63913012
21203 Rockcastle	Kentucky	77.61194030
38081 Sargent	North Dakota	77.51937984
47185 White	Tennessee	77.47076401
21199 Pulaski	Kentucky	77.37183356
26001 Alcona	Michigan	77.20517275
47117 Marshall	Tennessee	77.19027403
13103 Effingham	Georgia	77.18282682
48401 Rusk	Texas	77.13498623
19083 Hardin	Iowa	77.06900640
31021 Burt	Nebraska	77.06535142
40125 Pottawatomie	Oklahoma	77.05114270
13191 McIntosh	Georgia	76.70850767
13055 Chattooga	Georgia	76.64380799
48135 Ector	Texas	76.48466606
13179 Liberty	Georgia	76.42649235
36075 Oswego	New York	76.33717281
37035 Catawba	North Carolina	76.26755414
48247 Jim Hogg	Texas	76.21951220
19055 Delaware	Iowa	76.16146230

Counties_Cities

5045 Faulkner	Arkansas	76.11813535
46103 Pennington	South Dakota	76.07693616
19189 Winnebago	Iowa	76.06008747
21139 Livingston	Kentucky	75.74118156
29163 Pike	Missouri	75.65931690
18085 Kosciusko	Indiana	75.62008469
5129 Searcy	Arkansas	75.39582810
36023 Cortland	New York	75.27758610
47119 Maury	Tennessee	75.25969896
22113 Vermilion	Louisiana	75.21310379
39077 Huron	Ohio	75.20853275
20023 Cheyenne	Kansas	75.18796992
21057 Cumberland	Kentucky	75.08634930
48027 Bell	Texas	75.07549727
27125 Red Lake	Minnesota	75.01875469
21147 McCreary	Kentucky	74.67830882
48455 Trinity	Texas	74.62686567
55035 Eau Claire	Wisconsin	74.61687107
48451 Tom Green	Texas	74.45701377
45065 McCormick	South Carolina	74.38894793
48159 Franklin	Texas	74.30800669
21179 Nelson	Kentucky	74.15323548
42059 Greene	Pennsylvania	73.96044486
27157 Wabasha	Minnesota	73.92007392
48493 Wilson	Texas	73.66995859
38069 Pierce	North Dakota	73.51139427
45035 Dorchester	South Carolina	73.45297453
38055 McLean	North Dakota	73.36757153
19091 Humboldt	Iowa	73.32146224
55053 Jackson	Wisconsin	73.24934076
27143 Sibley	Minnesota	73.19669949
39135 Preble	Ohio	73.17608606
12069 Lake	Florida	72.93229919
29051 Cole	Missouri	72.92046461

Counties_Cities

35059 Union	New Mexico	72.85089849
55055 Jefferson	Wisconsin	72.83064526
21193 Perry	Kentucky	72.81925494
27043 Faribault	Minnesota	72.68498328
37111 McDowell	North Carolina	72.51631617
26135 Oscoda	Michigan	72.49879169
48241 Jasper	Texas	72.47992864
5095 Monroe	Arkansas	72.46376812
48293 Limestone	Texas	72.28198478
48073 Cherokee	Texas	72.25433526
17005 Bond	Illinois	72.15874925
48173 Glasscock	Texas	72.04610951
56023 Lincoln	Wyoming	72.03869507
19161 Sac	Iowa	72.02387077
39149 Shelby	Ohio	71.97647398
19125 Marion	Iowa	71.84123088
46119 Sully	South Dakota	71.83908046
37043 Clay	North Carolina	71.81973247
20107 Linn	Kansas	71.79487179
39059 Guernsey	Ohio	71.75439496
1083 Limestone	Alabama	71.74496226
5063 Independence	Arkansas	71.65985456
21239 Woodford	Kentucky	71.60893981
31175 Valley	Nebraska	71.59904535
48231 Hunt	Texas	71.50777777
54071 Pendleton	West Virginia	71.45919680
42051 Fayette	Pennsylvania	71.29660153
33009 Grafton	New Hampshire	71.28060054
8105 Rio Grande	Colorado	71.11111111
31027 Cedar	Nebraska	71.03954535
37137 Pamlico	North Carolina	71.03393844
29111 Lewis	Missouri	71.02993404
18179 Wells	Indiana	70.90689924
19101 Jefferson	Iowa	70.72520538

Counties_Cities

48329 Midland	Texas	70.69267230
29007 Audrain	Missouri	70.66305500
2020 Anchorage	Alaska	70.65974247
37021 Buncombe	North Carolina	70.62828296
16003 Adams	Idaho	70.58823529
8089 Otero	Colorado	70.52951389
27081 Lincoln	Minnesota	70.50943064
29037 Cass	Missouri	70.50707929
37013 Beaufort	North Carolina	70.09494679
15009 Maui	Hawaii	69.97314706
29031 Cape Girardeau	Missouri	69.83860932
19067 Floyd	Iowa	69.79252585
48067 Cass	Texas	69.72343039
48489 Willacy	Texas	69.71880084
38063 Nelson	North Dakota	69.71070059
38071 Ramsey	North Dakota	69.68034143
21163 Meade	Kentucky	69.65000871
48187 Guadalupe	Texas	69.64213716
47155 Sevier	Tennessee	69.46430760
47023 Chester	Tennessee	69.46052327
47175 Van Buren	Tennessee	69.38421509
55075 Marinette	Wisconsin	69.24865212
19069 Franklin	Iowa	69.14263137
17173 Shelby	Illinois	68.99406651
20143 Ottawa	Kansas	68.94174423
21225 Union	Kentucky	68.94174423
40075 Kiowa	Oklahoma	68.73639592
12067 Lafayette	Florida	68.71278058
54105 Wirt	West Virginia	68.61063465
12061 Indian River	Florida	68.60932706
21091 Hancock	Kentucky	68.50879196
48355 Nueces	Texas	68.45817288
16073 Owyhee	Idaho	68.41700162
41045 Malheur	Oregon	68.34825061

Counties_Cities

41005 Clackamas	Oregon	68.25692483
40097 Mayes	Oklahoma	68.11491960
36049 Lewis	New York	68.06064960
27025 Chisago	Minnesota	67.95178999
41065 Wasco	Oregon	67.91171477
5125 Saline	Arkansas	67.53362268
6055 Napa	California	67.42362840
42015 Bradford	Pennsylvania	67.39762958
47093 Knox	Tennessee	67.27001928
17067 Hancock	Illinois	67.24949563
56011 Crook	Wyoming	67.11409396
26051 Gladwin	Michigan	67.09555196
51005 Alleghany	Virginia	67.06908115
55017 Chippewa	Wisconsin	67.04607469
5029 Conway	Arkansas	67.01450385
35055 Taos	New Mexico	67.00167504
19037 Chickasaw	Iowa	66.86726847
48015 Austin	Texas	66.69112008
51121 Montgomery	Virginia	66.67676921
47059 Greene	Tennessee	66.58271455
21021 Boyle	Kentucky	66.44518272
42009 Bedford	Pennsylvania	66.42311524
12075 Levy	Florida	66.22516556
21005 Anderson	Kentucky	66.18717734
29035 Carter	Missouri	66.07201850
48045 Briscoe	Texas	65.96306069
39067 Harrison	Ohio	65.90220113
31163 Sherman	Nebraska	65.83278473
20155 Reno	Kansas	65.76625710
30007 Broadwater	Montana	65.73541495
19145 Page	Iowa	65.57807069
17001 Adams	Illinois	65.45797750
50023 Washington	Vermont	65.35947712
19081 Hancock	Iowa	65.34727409

Counties_Cities

29095 Jackson	Missouri	65.25709439
56005 Campbell	Wyoming	65.01950585
5143 Washington	Arkansas	64.98959744
51103 Lancaster	Virginia	64.91699898
47085 Humphreys	Tennessee	64.91398896
19063 Emmet	Iowa	64.84383443
19173 Taylor	Iowa	64.60991762
6023 Humboldt	California	64.52890235
39021 Champaign	Ohio	64.50946999
55021 Columbia	Wisconsin	64.50713065
42031 Clarion	Pennsylvania	64.46788210
19007 Appanoose	Iowa	64.32419394
53015 Cowlitz	Washington	64.22784369
5137 Stone	Arkansas	64.22091996
20101 Lane	Kansas	64.10256410
33005 Cheshire	New Hampshire	64.05814911
5055 Greene	Arkansas	63.98234970
39159 Union	Ohio	63.97510158
39125 Paulding	Ohio	63.96588486
18147 Spencer	Indiana	63.95434644
48013 Atascosa	Texas	63.60564500
29039 Cedar	Missouri	63.53688669
36045 Jefferson	New York	63.53183303
29169 Pulaski	Missouri	63.44445726
12083 Marion	Florida	63.33737989
30085 Roosevelt	Montana	63.29686228
48217 Hill	Texas	63.26676569
55117 Sheboygan	Wisconsin	63.22754989
40073 Kingfisher	Oklahoma	63.22711179
27041 Douglas	Minnesota	63.21778527
26047 Emmet	Michigan	63.04791642
21039 Carlisle	Kentucky	62.87989939
23019 Penobscot	Maine	62.87393445
47131 Obion	Tennessee	62.77463905

Counties_Cities

42125 Washington	Pennsylvania	62.69713426
18129 Posey	Indiana	62.64682850
20027 Clay	Kansas	62.52344629
5085 Lonoke	Arkansas	62.45163392
18083 Knox	Indiana	62.33907033
12009 Brevard	Florida	62.32732232
37099 Jackson	North Carolina	62.31680015
20125 Montgomery	Kansas	62.26650062
38105 Williams	North Dakota	62.23479491
13265 Taliaferro	Georgia	62.18905473
48485 Wichita	Texas	62.09110734
37109 Lincoln	North Carolina	62.07472842
40103 Noble	Oklahoma	62.00726371
45017 Calhoun	South Carolina	61.98347107
47079 Henry	Tennessee	61.80851721
46115 Spink	South Dakota	61.58583526
37003 Alexander	North Carolina	61.57470618
21221 Trigg	Kentucky	61.46281500
37045 Cleveland	North Carolina	61.44707870
6087 Santa Cruz	California	61.25685949
29177 Ray	Missouri	61.18078923
37129 New Hanover	North Carolina	61.13469437
55093 Pierce	Wisconsin	61.09740336
48169 Garza	Texas	60.80875646
12101 Pasco	Florida	60.78238793
29139 Montgomery	Missouri	60.69013352
46029 Codington	South Dakota	60.68177762
21209 Scott	Kentucky	60.68069462
29119 McDonald	Missouri	60.66383569
41035 Klamath	Oregon	60.60337310
35037 Quay	New Mexico	60.58403005
39063 Hancock	Ohio	60.58211511
51195 Wise	Virginia	60.50720825
47153 Sequatchie	Tennessee	60.50013444

Counties_Cities

41017 Deschutes	Oregon	60.41792537
29075 Gentry	Missouri	60.35003018
21173 Montgomery	Kentucky	60.27727547
37055 Dare	North Carolina	60.27232131
18033 DeKalb	Indiana	60.14898441
27011 Big Stone	Minnesota	60.13229104
39031 Coshocton	Ohio	60.06169975
30003 Big Horn	Montana	59.97900735
42049 Erie	Pennsylvania	59.91303421
29229 Wright	Missouri	59.85417347
48031 Blanco	Texas	59.81883439
5007 Benton	Arkansas	59.79281606
41027 Hood River	Oregon	59.75755506
41003 Benton	Oregon	59.71704976
53035 Kitsap	Washington	59.67272660
48295 Lipscomb	Texas	59.61251863
40021 Cherokee	Oklahoma	59.57883924
48213 Henderson	Texas	59.53899804
13031 Bulloch	Georgia	59.51148830
46047 Fall River	South Dakota	59.18910920
21131 Leslie	Kentucky	59.15409642
54011 Cabell	West Virginia	58.99768300
47161 Stewart	Tennessee	58.99269965
48053 Burnet	Texas	58.89529258
29019 Boone	Missouri	58.88725313
41071 Yamhill	Oregon	58.87740416
19111 Lee	Iowa	58.72852738
46091 Marshall	South Dakota	58.68544601
27035 Crow Wing	Minnesota	58.56154356
41055 Sherman	Oregon	58.54800937
35017 Grant	New Mexico	58.50947122
17033 Crawford	Illinois	58.48886053
29165 Platte	Missouri	58.26091178
55047 Green Lake	Wisconsin	58.14568136

Counties_Cities

8007 Archuleta	Colorado	58.11841627
56037 Sweetwater	Wyoming	58.07066038
29005 Atchison	Missouri	58.01585767
55109 St. Croix	Wisconsin	57.97489241
51111 Lunenburg	Virginia	57.91825252
47009 Blount	Tennessee	57.86111809
40137 Stephens	Oklahoma	57.78342771
17023 Clark	Illinois	57.70710439
20141 Osborne	Kansas	57.55395683
48297 Live Oak	Texas	57.53739931
54093 Tucker	West Virginia	57.51258088
51735 Poquoson	Virginia	57.42411813
54087 Roane	West Virginia	57.42176285
27095 Mille Lacs	Minnesota	57.38551590
46009 Bon Homme	South Dakota	57.30659026
31011 Boone	Nebraska	57.26283642
19071 Fremont	Iowa	57.20005720
48059 Callahan	Texas	57.16735744
51163 Rockbridge	Virginia	57.13783404
54107 Wood	West Virginia	57.00509483
51115 Mathews	Virginia	56.80527153
51141 Patrick	Virginia	56.58348894
21011 Bath	Kentucky	56.52911249
12059 Holmes	Florida	56.47687015
50013 Grand Isle	Vermont	56.41748942
48505 Zapata	Texas	56.37773080
12133 Washington	Florida	56.27009646
17087 Johnson	Illinois	56.19781631
54053 Mason	West Virginia	56.14192679
12053 Hernando	Florida	56.06056637
30009 Carbon	Montana	56.00149337
21171 Monroe	Kentucky	55.98059339
47029 Cocke	Tennessee	55.90652429
35003 Catron	New Mexico	55.89714925

Counties_Cities

37199 Yancey	North Carolina	55.85656035
36097 Schuyler	New York	55.82849486
19041 Clay	Iowa	55.78281889
51197 Wythe	Virginia	55.64443208
48497 Wise	Texas	55.63282337
26097 Mackinac	Michigan	55.62250858
27065 Kanabec	Minnesota	55.53156044
20183 Smith	Kansas	55.50929781
48313 Madison	Texas	55.47080849
26035 Clare	Michigan	55.27197061
18069 Huntington	Indiana	55.18763797
4009 Graham	Arizona	55.15864677
39091 Logan	Ohio	55.11706865
21167 Mercer	Kentucky	55.11160099
17191 Wayne	Illinois	55.10653931
27137 St. Louis	Minnesota	55.06773331
51580 Covington	Virginia	54.94505495
29025 Caldwell	Missouri	54.89679403
19003 Adams	Iowa	54.86968450
40119 Payne	Oklahoma	54.85129205
47073 Hawkins	Tennessee	54.83813904
54033 Harrison	West Virginia	54.77099802
1057 Fayette	Alabama	54.76784519
47179 Washington	Tennessee	54.42938565
40081 Lincoln	Oklahoma	54.41008018
17139 Moultrie	Illinois	54.35890467
20127 Morris	Kansas	54.33798225
30111 Yellowstone	Montana	54.32848124
56041 Uinta	Wyoming	54.18986157
27121 Pope	Minnesota	54.06866721
37157 Rockingham	North Carolina	54.03021281
26119 Montmorency	Michigan	53.96654074
40049 Garvin	Oklahoma	53.93549315
6015 Del Norte	California	53.90254420

Counties_Cities

32005 Douglas	Nevada	53.64474797
30059 Meagher	Montana	53.59056806
48131 Duval	Texas	53.51409204
8073 Lincoln	Colorado	53.47593583
51067 Franklin	Virginia	53.38553252
26029 Charlevoix	Michigan	53.34552660
37121 Mitchell	North Carolina	53.33333333
37167 Stanly	North Carolina	53.16149819
48283 La Salle	Texas	53.11379631
27085 McLeod	Minnesota	52.96462521
54079 Putnam	West Virginia	52.92685509
56033 Sheridan	Wyoming	52.92230344
21135 Lewis	Kentucky	52.80229313
48215 Hidalgo	Texas	52.77508000
39015 Brown	Ohio	52.74987386
48259 Kendall	Texas	52.58429920
38091 Steele	North Dakota	52.54860746
19187 Webster	Iowa	52.37478292
45073 Oconee	South Carolina	52.31326715
29181 Ripley	Missouri	52.23490784
48317 Martin	Texas	52.14670607
48289 Leon	Texas	52.11349160
48151 Fisher	Texas	52.09690023
20013 Brown	Kansas	52.09418629
51019 Bedford	Virginia	52.06547551
8043 Fremont	Colorado	52.06055684
6039 Madera	California	52.00669745
48107 Crosby	Texas	51.91209552
37031 Carteret	North Carolina	51.78068005
18165 Vermillion	Indiana	51.68292525
54023 Grant	West Virginia	51.60846379
28041 Greene	Mississippi	51.52362726
54027 Hampshire	West Virginia	51.39846661
29027 Callaway	Missouri	51.23749694

Counties_Cities

38065 Oliver	North Dakota	51.22950820
13267 Tattnall	Georgia	51.19924383
29053 Cooper	Missouri	51.12764870
20045 Douglas	Kansas	51.05570012
27173 Yellow Medicine	Minnesota	51.04645227
35005 Chaves	New Mexico	51.01330984
16065 Madison	Idaho	50.88540607
29047 Clay	Missouri	50.73772654
39057 Greene	Ohio	50.59674395
38103 Wells	North Dakota	50.54334091
26089 Leelanau	Michigan	50.54217975
40091 McIntosh	Oklahoma	50.46681807
51720 Norton	Virginia	50.40322581
53045 Mason	Washington	50.37629566
13305 Wayne	Georgia	50.32206119
23013 Knox	Maine	50.28789822
27059 Isanti	Minnesota	50.04253616
42111 Somerset	Pennsylvania	50.03245348
19137 Montgomery	Iowa	49.98500450
47151 Scott	Tennessee	49.91152049
47103 Lincoln	Tennessee	49.82853123
26153 Schoolcraft	Michigan	49.57858205
20073 Greenwood	Kansas	49.54582989
23015 Lincoln	Maine	49.50206744
29187 St. Francois	Missouri	49.48119715
47049 Fentress	Tennessee	49.40440248
51173 Smyth	Virginia	49.22551851
17179 Tazewell	Illinois	49.12036757
46057 Hamlin	South Dakota	49.09180167
8047 Gilpin	Colorado	49.01159941
40067 Jefferson	Oklahoma	48.99559040
40077 Latimer	Oklahoma	48.87107810
17147 Piatt	Illinois	48.79238839
20123 Mitchell	Kansas	48.78048780

Counties_Cities

48499 Wood	Texas	48.74914135
21151 Madison	Kentucky	48.71817080
48091 Comal	Texas	48.52634913
38057 Mercer	North Dakota	48.38514576
47001 Anderson	Tennessee	48.37739599
47089 Jefferson	Tennessee	48.13745094
5099 Nevada	Arkansas	48.04227720
47099 Lawrence	Tennessee	48.01756071
21195 Pike	Kentucky	47.94356358
30067 Park	Montana	47.80114723
54091 Taylor	West Virginia	47.44395683
40061 Haskell	Oklahoma	47.36343543
26009 Antrim	Michigan	47.07896426
5145 White	Arkansas	46.99785334
19109 Kossuth	Iowa	46.95465522
40111 Okmulgee	Oklahoma	46.95448024
19033 Cerro Gordo	Iowa	46.89661641
48487 Wilbarger	Texas	46.80187207
47127 Moore	Tennessee	46.79457183
39087 Lawrence	Ohio	46.77112217
16037 Custer	Idaho	46.72897196
29015 Benton	Missouri	46.68534080
21161 Mason	Kentucky	46.64723032
19059 Dickinson	Iowa	46.63907188
13109 Evans	Georgia	46.63744054
31145 Red Willow	Nebraska	46.61570017
41011 Coos	Oregon	46.59180916
47109 McNairy	Tennessee	46.45401053
40025 Cimarron	Oklahoma	46.44681839
12005 Bay	Florida	46.41448132
39119 Muskingum	Ohio	46.41286565
55037 Florence	Wisconsin	46.28558204
55049 Iowa	Wisconsin	46.27487274
48367 Parker	Texas	46.25246620

Counties_Cities

40053 Grant	Oklahoma	46.23208507
50005 Caledonia	Vermont	46.20157085
48457 Tyler	Texas	46.09144543
20061 Geary	Kansas	46.02074001
54045 Logan	West Virginia	46.00239212
5057 Hempstead	Arkansas	45.99604434
48337 Montague	Texas	45.92774036
38085 Sioux	North Dakota	45.89261129
54103 Wetzel	West Virginia	45.84151932
20029 Cloud	Kansas	45.82426395
8081 Moffat	Colorado	45.49590537
46035 Davison	South Dakota	45.47751390
17011 Bureau	Illinois	45.46418937
47143 Rhea	Tennessee	45.39402009
37019 Brunswick	North Carolina	45.34019774
48237 Jack	Texas	45.23351804
46097 Miner	South Dakota	45.18752824
37087 Haywood	North Carolina	45.18242404
54063 Monroe	West Virginia	45.18072289
27073 Lac qui Parle	Minnesota	45.05857615
48273 Kleberg	Texas	44.97413987
5113 Polk	Arkansas	44.89001945
21055 Crittenden	Kentucky	44.86819966
26101 Manistee	Michigan	44.84670581
6061 Placer	California	44.76674238
29186 Ste. Genevieve	Missouri	44.72271914
21189 Owsley	Kentucky	44.72271914
30107 Wheatland	Montana	44.72271914
21071 Floyd	Kentucky	44.63662993
26041 Delta	Michigan	44.62169172
48389 Reeves	Texas	44.60019114
42023 Cameron	Pennsylvania	44.52359751
19151 Pocahontas	Iowa	44.51038576
48125 Dickens	Texas	44.46420631

Counties_Cities

2122 Kenai Peninsula	Alaska	44.41938735
54077 Preston	West Virginia	44.32755105
55033 Dunn	Wisconsin	44.31543728
39069 Henry	Ohio	44.30333013
17203 Woodford	Illinois	44.19832046
20169 Saline	Kansas	44.11683609
53041 Lewis	Washington	43.96763982
20139 Osage	Kansas	43.91192522
40101 Muskogee	Oklahoma	43.88402914
12041 Gilchrist	Florida	43.82120947
38023 Divide	North Dakota	43.80201489
45021 Cherokee	South Carolina	43.79971267
30035 Glacier	Montana	43.64588638
26107 Mecosta	Michigan	43.63302331
48459 Upshur	Texas	43.62578769
27159 Wadena	Minnesota	43.56349379
8055 Huerfano	Colorado	43.54768471
29225 Webster	Missouri	43.46825539
2240 Southeast Fairbanks	Alaska	43.36513443
17123 Marshall	Illinois	43.35009537
21073 Franklin	Kentucky	43.29430286
53067 Thurston	Washington	43.29321728
47005 Benton	Tennessee	43.25259516
31127 Nemaha	Nebraska	43.11583788
47077 Henderson	Tennessee	43.09261321
22023 Cameron	Louisiana	43.05396096
22115 Vernon	Louisiana	42.97994269
47013 Campbell	Tennessee	42.94773009
55078 Menominee	Wisconsin	42.93688278
46049 Faulk	South Dakota	42.91845494
29013 Bates	Missouri	42.89215686
26133 Osceola	Michigan	42.84306585
48467 Van Zandt	Texas	42.84260697
38101 Ward	North Dakota	42.80821918

Counties_Cities

6021 Glenn	California	42.78532463
47039 Decatur	Tennessee	42.71313856
48391 Refugio	Texas	42.66211604
51143 Pittsylvania	Virginia	42.65861622
17127 Massac	Illinois	42.61363636
31179 Wayne	Nebraska	42.53961502
51105 Lee	Virginia	42.47907905
15003 Honolulu	Hawaii	42.44551465
5103 Ouachita	Arkansas	42.36211133
54001 Barbour	West Virginia	42.33444209
32033 White Pine	Nevada	42.21635884
38075 Renville	North Dakota	42.12299916
37173 Swain	North Carolina	42.12004212
20159 Rice	Kansas	41.96831392
21123 Larue	Kentucky	41.93751311
20115 Marion	Kansas	41.84100418
48407 San Jacinto	Texas	41.78418469
48103 Crane	Texas	41.71881519
39127 Perry	Ohio	41.62850720
42033 Clearfield	Pennsylvania	41.56799516
46089 McPherson	South Dakota	41.54549231
29115 Linn	Missouri	41.53858935
21229 Washington	Kentucky	41.37702747
40039 Custer	Oklahoma	41.32800661
6101 Sutter	California	41.31932608
29083 Henry	Missouri	41.29955947
21191 Pendleton	Kentucky	41.29671691
35007 Colfax	New Mexico	41.28819158
54029 Hancock	West Virginia	41.24561765
19097 Jackson	Iowa	41.16920543
30051 Liberty	Montana	41.15226337
6057 Nevada	California	41.12502006
54005 Boone	West Virginia	41.00041000
42021 Cambria	Pennsylvania	40.99294010

Counties_Cities

20011 Bourbon	Kansas	40.94724630
40043 Dewey	Oklahoma	40.86636698
16055 Kootenai	Idaho	40.86560788
53049 Pacific	Washington	40.84225812
4007 Gila	Arizona	40.82465809
47055 Giles	Tennessee	40.67382978
46067 Hutchinson	South Dakota	40.65040650
37053 Currituck	North Carolina	40.63238771
48395 Robertson	Texas	40.49988429
37133 Onslow	North Carolina	40.46883141
8027 Custer	Colorado	40.37141704
17183 Vermilion	Illinois	40.36143010
18125 Pike	Indiana	40.29008864
40013 Bryan	Oklahoma	40.26106120
19195 Worth	Iowa	40.25224742
27071 Koochiching	Minnesota	40.19292605
32007 Elko County	Nevada	40.03049943
32007 Elko County	Nevada	40.03049943
20021 Cherokee	Kansas	39.97002248
27015 Brown	Minnesota	39.82318506
48285 Lavaca	Texas	39.78120338
55063 La Crosse	Wisconsin	39.75302377
40089 McCurtain	Oklahoma	39.75170474
46011 Brookings	South Dakota	39.73660309
21017 Bourbon	Kentucky	39.63535474
29063 DeKalb	Missouri	39.58828187
17059 Gallatin	Illinois	39.54132068
23025 Somerset	Maine	39.53194181
40085 Love	Oklahoma	39.47108743
40047 Garfield	Oklahoma	39.40045639
47137 Pickett	Tennessee	39.35458481
15001 Hawaii	Hawaii	39.30680704
29141 Morgan	Missouri	39.29659102
42117 Tioga	Pennsylvania	39.25128180

Counties_Cities

47177 Warren	Tennessee	39.14085816
21231 Wayne	Kentucky	39.08540160
36013 Chautauqua	New York	39.08112460
55123 Vernon	Wisconsin	38.98002274
48409 San Patricio	Texas	38.86804299
48495 Winkler	Texas	38.86010363
47071 Hardin	Tennessee	38.79577902
38051 McIntosh	North Dakota	38.68471954
16077 Power	Idaho	38.61997940
48309 McLennan	Texas	38.49069350
32017 Lincoln	Nevada	38.45414343
5101 Newton	Arkansas	38.43689942
31063 Frontier	Nebraska	38.34355828
17061 Greene	Illinois	38.33180006
46079 Lake	South Dakota	38.29363560
20063 Gove	Kansas	38.28483920
55011 Buffalo	Wisconsin	38.09523810
40083 Logan	Oklahoma	38.06221057
29077 Greene	Missouri	38.02372543
48221 Hood	Texas	37.99329336
38003 Barnes	North Dakota	37.94346424
19131 Mitchell	Iowa	37.84653231
48403 Sabine	Texas	37.77504958
48281 Lampasas	Texas	37.68429978
20147 Phillips	Kansas	37.61519654
29055 Crawford	Missouri	37.56730809
48307 McCulloch	Texas	37.56103668
31131 Otoe	Nebraska	37.53518924
56015 Goshen	Wyoming	37.38038278
55121 Trempealeau	Wisconsin	37.36159228
27021 Cass	Minnesota	37.26413496
21041 Carroll	Kentucky	37.25435410
47063 Hamblen	Tennessee	37.16953956
55135 Waupaca	Wisconsin	37.16163355

Counties_Cities

39083 Knox	Ohio	37.16090673
39071 Highland	Ohio	37.15918064
33019 Sullivan	New Hampshire	37.08511033
48093 Comanche	Texas	36.94399291
21089 Greenup	Kentucky	36.86061018
17175 Stark	Illinois	36.85277317
20137 Norton	Kansas	36.83241252
46123 Tripp	South Dakota	36.50967506
46137 Ziebach	South Dakota	36.46973012
29151 Osage	Missouri	36.45909290
4003 Cochise	Arizona	36.28618758
35047 San Miguel	New Mexico	36.24370266
30029 Flathead	Montana	36.23685190
54067 Nicholas	West Virginia	36.22896707
47163 Sullivan	Tennessee	36.15191415
29061 Daviess	Missouri	36.08805485
29221 Washington	Missouri	36.08226757
6115 Yuba	California	35.87857665
21235 Whitley	Kentucky	35.86998510
29147 Nodaway	Missouri	35.86800574
36033 Franklin	New York	35.79026902
40095 Marshall	Oklahoma	35.70153517
48427 Starr	Texas	35.64509880
31087 Hitchcock	Nebraska	35.63791875
30053 Lincoln	Montana	35.36425179
48161 Freestone	Texas	35.33925687
48143 Erath	Texas	35.33901899
48079 Cochran	Texas	35.26093089
55051 Iron	Wisconsin	35.23608175
21223 Trimble	Kentucky	35.23194363
21217 Taylor	Kentucky	35.22642765
20135 Ness	Kansas	35.21126761
6017 El Dorado	California	35.13777153
48287 Lee	Texas	34.99766682

Counties_Cities

46081 Lawrence	South Dakota	34.96367662
48501 Yoakum	Texas	34.92026539
39121 Noble	Ohio	34.83349589
26109 Menominee	Michigan	34.80833660
19027 Carroll	Iowa	34.73255929
55031 Douglas	Wisconsin	34.71579337
19117 Lucas	Iowa	34.70213997
48363 Palo Pinto	Texas	34.63203463
21125 Laurel	Kentucky	34.61405331
48145 Falls	Texas	34.61205653
17107 Logan	Illinois	34.57216940
48207 Haskell	Texas	34.40564253
38049 McHenry	North Dakota	34.38789546
54095 Tyler	West Virginia	34.30139492
39115 Morgan	Ohio	34.23719529
27129 Renville	Minnesota	34.21845059
39075 Holmes	Ohio	34.17479267
46043 Douglas	South Dakota	34.07155026
40135 Sequoyah	Oklahoma	33.99791156
39079 Jackson	Ohio	33.96739130
21077 Gallatin	Kentucky	33.96739130
40151 Woods	Oklahoma	33.71923120
47019 Carter	Tennessee	33.71723661
30073 Pondera	Montana	33.48961822
50019 Orleans	Vermont	33.44854499
13125 Glascock	Georgia	33.38898164
35029 Luna	New Mexico	33.38480157
21043 Carter	Kentucky	33.32839579
27051 Grant	Minnesota	33.21707358
26053 Gogebic	Michigan	33.12135665
48191 Hall	Texas	33.02509908
42113 Sullivan	Pennsylvania	32.94350189
54047 McDowell	West Virginia	32.92542391
18051 Gibson	Indiana	32.88293675

Counties_Cities

55071 Manitowoc	Wisconsin	32.88059286
29017 Bollinger	Missouri	32.87040841
26165 Wexford	Michigan	32.86918066
30023 Deer Lodge	Montana	32.85510897
30063 Missoula	Montana	32.83077001
21075 Fulton	Kentucky	32.67973856
8077 Mesa	Colorado	32.63558454
5049 Fulton	Arkansas	32.60249409
53009 Clallam	Washington	32.57880814
55081 Monroe	Wisconsin	32.57258257
38011 Bowman	North Dakota	32.50975293
51169 Scott	Virginia	32.50673354
28003 Alcorn	Mississippi	32.49830738
19175 Union	Iowa	32.36507808
29175 Randolph	Missouri	32.30626338
20053 Ellsworth	Kansas	32.27888961
8049 Grand	Colorado	32.20611916
20079 Harvey	Kansas	32.15434084
53075 Whitman	Washington	32.13432146
48035 Bosque	Texas	32.10101118
48097 Cooke	Texas	32.04022280
50009 Essex	Vermont	32.00000000
29179 Reynolds	Missouri	31.97953310
29185 St. Clair	Missouri	31.93187866
42013 Blair	Pennsylvania	31.83881396
26095 Luce	Michigan	31.83192742
4011 Greenlee	Arizona	31.63555837
39005 Ashland	Ohio	31.63084938
40011 Blaine	Oklahoma	31.62888772
13183 Long	Georgia	31.58227182
30093 Silver Bow	Montana	31.43485840
35028 Los Alamos	New Mexico	31.41196796
17047 Edwards	Illinois	31.28911139
23017 Oxford	Maine	31.24023743

Counties_Cities

54083 Randolph	West Virginia	31.22506332
54041 Lewis	West Virginia	31.20319521
2198 Prince of Wales-	Alaska	31.14294612
40019 Carter	Oklahoma	31.13518899
38031 Foster	North Dakota	31.09452736
41033 Josephine	Oregon	30.89492293
18001 Adams	Indiana	30.86766191
48417 Shackelford	Texas	30.74085460
46059 Hand	South Dakota	30.65603924
56035 Sublette	Wyoming	30.57169061
41009 Columbia	Oregon	30.54775951
38029 Emmons	North Dakota	30.34901366
30081 Ravalli	Montana	30.11210970
21169 Metcalfe	Kentucky	29.91026919
51167 Russell	Virginia	29.90877823
48223 Hopkins	Texas	29.88318392
51071 Giles	Virginia	29.68416053
48081 Coke	Texas	29.67359050
29089 Howard	Missouri	29.59455460
21053 Clinton	Kentucky	29.39447384
35015 Eddy	New Mexico	29.36096718
51155 Pulaski	Virginia	29.35478189
29217 Vernon	Missouri	29.22837101
15007 Kauai	Hawaii	29.11288869
48351 Newton	Texas	29.09937436
39147 Seneca	Ohio	28.98183201
39001 Adams	Ohio	28.85586495
55137 Waushara	Wisconsin	28.85051313
40123 Pontotoc	Oklahoma	28.76042565
48165 Gaines	Texas	28.70676044
17057 Fulton	Illinois	28.69934565
48077 Clay	Texas	28.69166029
6009 Calaveras	California	28.50752160
21205 Rowan	Kentucky	28.47496237

Counties_Cities

17055 Franklin	Illinois	28.42303816
21137 Lincoln	Kentucky	28.40447979
55107 Rusk	Wisconsin	28.27454584
5109 Pike	Arkansas	28.10831069
37029 Camden	North Carolina	28.01120448
38079 Rolette	North Dakota	27.97007202
20051 Ellis	Kansas	27.86485545
5107 Phillips	Arkansas	27.73309668
40009 Beckham	Oklahoma	27.63830669
50017 Orange	Vermont	27.58715818
8071 Las Animas	Colorado	27.58050059
54013 Calhoun	West Virginia	27.57099531
30083 Richland	Montana	27.49014936
29145 Newton	Missouri	27.46026842
48075 Childress	Texas	27.43107941
40069 Johnston	Oklahoma	27.39976254
16019 Bonneville	Idaho	27.38459959
48275 Knox	Texas	27.37476047
48133 Eastland	Texas	27.28959721
20015 Butler	Kansas	26.96023366
5021 Clay	Arkansas	26.94146966
42083 McKean	Pennsylvania	26.85022457
39053 Gallia	Ohio	26.68534641
54073 Pleasants	West Virginia	26.64180099
21159 Martin	Kentucky	26.49474521
21119 Knott	Kentucky	26.44453259
48465 Val Verde	Texas	26.41846854
40059 Harper	Oklahoma	26.33658151
48019 Bandera	Texas	26.28811777
48211 Hemphill	Texas	26.14379085
20191 Sumner	Kansas	26.09149417
40079 Le Flore	Oklahoma	26.01040416
47057 Grainger	Tennessee	25.92352560
56001 Albany	Wyoming	25.90606461

Counties_Cities

54025 Greenbrier	West Virginia	25.87247743
35025 Lea	New Mexico	25.85798222
55073 Marathon	Wisconsin	25.84399090
17069 Hardin	Illinois	25.57544757
48255 Karnes	Texas	25.55910543
21121 Knox	Kentucky	25.55583951
6005 Amador	California	25.39166646
17101 Lawrence	Illinois	25.37266096
17039 De Witt	Illinois	25.36622487
51063 Floyd	Virginia	25.32446977
56003 Big Horn	Wyoming	25.25039980
26085 Lake	Michigan	25.25039980
47025 Claiborne	Tennessee	25.19208968
53059 Skamania	Washington	25.15934250
27001 Aitkin	Minnesota	25.15406867
17165 Saline	Illinois	25.09830168
31101 Keith	Nebraska	24.93454681
26055 Grand Traverse	Michigan	24.84525726
32029 Storey	Nevada	24.82005460
30043 Jefferson	Montana	24.79953708
5117 Prairie	Arkansas	24.77086946
42039 Crawford	Pennsylvania	24.68758450
53013 Columbia	Washington	24.63661000
29123 Madison	Missouri	24.61437479
54097 Upshur	West Virginia	24.57505632
32001 Churchill	Nevada	24.54991817
17065 Hamilton	Illinois	24.50079628
55005 Barron	Wisconsin	24.35568152
54043 Lincoln	West Virginia	24.27302296
55113 Sawyer	Wisconsin	24.25859664
29043 Christian	Missouri	24.14264856
42105 Potter	Pennsylvania	24.06449284
29097 Jasper	Missouri	24.03925860
24023 Garrett	Maryland	24.00301752

Counties_Cities

20185 Stafford	Kansas	23.93489708
31129 Nuckolls	Nebraska	23.83790226
48083 Coleman	Texas	23.81803025
16051 Jefferson	Idaho	23.77798159
17151 Pope	Illinois	23.74169041
41029 Jackson	Oregon	23.68329963
51031 Campbell	Virginia	23.64797264
35023 Hidalgo	New Mexico	23.58490566
37075 Graham	North Carolina	23.57378595
27069 Kittson	Minnesota	23.54048964
48095 Concho	Texas	23.38634238
37175 Transylvania	North Carolina	23.38155780
30049 Lewis and Clark	Montana	23.28966521
19029 Cass	Iowa	23.20185615
54015 Clay	West Virginia	23.16960148
12123 Taylor	Florida	23.12352588
46039 Deuel	South Dakota	23.05741296
48267 Kimble	Texas	22.92526364
29125 Maries	Missouri	22.80761774
16043 Fremont	Idaho	22.78250304
29087 Holt	Missouri	22.70663034
27029 Clearwater	Minnesota	22.70147560
41061 Union	Oregon	22.67488001
41019 Douglas	Oregon	22.66895170
26019 Benzie	Michigan	22.53140314
41057 Tillamook	Oregon	22.39892485
19147 Palo Alto	Iowa	22.39892485
20007 Barber	Kansas	22.36135957
48463 Uvalde	Texas	22.34969828
21115 Johnson	Kentucky	22.33538819
48503 Young	Texas	22.16680521
53065 Stevens	Washington	22.09456474
54055 Mercer	West Virginia	21.98508397
41015 Curry	Oregon	21.91732784

Counties_Cities

51750 Radford	Virginia	21.81144010
30065 Musselshell	Montana	21.50075253
29213 Taney	Missouri	21.48535415
48025 Bee	Texas	21.48095866
37189 Watauga	North Carolina	21.44963804
39131 Pike	Ohio	21.37741832
6063 Plumas	California	21.27206977
5015 Carroll	Arkansas	21.25925663
48429 Stephens	Texas	21.20216262
27113 Pennington	Minnesota	21.15954295
48265 Kerr	Texas	20.99036351
29109 Lawrence	Missouri	20.85560103
17013 Calhoun	Illinois	20.82465639
30013 Cascade	Montana	20.82236077
19025 Calhoun	Iowa	20.62068254
20037 Crawford	Kansas	20.50283195
2170 Matanuska-Susit	Alaska	20.44419664
48333 Mills	Texas	20.32107295
47173 Union	Tennessee	20.31694433
53027 Grays Harbor	Washington	20.29742493
19159 Ringgold	Iowa	20.12882448
23009 Hancock	Maine	20.06896426
55007 Bayfield	Wisconsin	19.94415636
42047 Elk	Pennsylvania	19.88796447
29117 Livingston	Missouri	19.80720982
39009 Athens	Ohio	19.75143578
55085 Oneida	Wisconsin	19.73498731
26043 Dickinson	Michigan	19.69822322
27127 Redwood	Minnesota	19.67342121
55001 Adams	Wisconsin	19.65795164
29093 Iron	Missouri	19.65215682
48249 Jim Wells	Texas	19.59727598
29173 Ralls	Missouri	19.58480219
48399 Runnels	Texas	19.54270080

Counties_Cities

55077 Marquette	Wisconsin	19.43760529
27007 Beltrami	Minnesota	19.21147565
37095 Hyde	North Carolina	19.12045889
17159 Richland	Illinois	19.03191017
29149 Oregon	Missouri	18.97353192
5033 Crawford	Arkansas	18.92565372
6089 Shasta	California	18.88469229
54081 Raleigh	West Virginia	18.85420314
2290 Yukon-Koyukuk	Alaska	18.77229210
48119 Delta	Texas	18.69508319
48171 Gillespie	Texas	18.65393225
6033 Lake	California	18.63874996
53043 Lincoln	Washington	18.62197393
39145 Scioto	Ohio	18.54255516
6011 Colusa	California	18.49539927
5083 Logan	Arkansas	18.40180338
16005 Bannock	Idaho	18.36167918
21133 Letcher	Kentucky	18.26567423
55125 Vilas	Wisconsin	18.23320266
51520 Bristol	Virginia	18.20167455
16049 Idaho	Idaho	18.16750439
20077 Harper	Kansas	18.16200509
40029 Coal	Oklahoma	18.11594203
16085 Valley	Idaho	18.11430124
29059 Dallas	Missouri	17.89762558
40127 Pushmataha	Oklahoma	17.89068790
20121 Miami	Kansas	17.81472684
46093 Meade	South Dakota	17.67159115
17049 Effingham	Illinois	17.53975678
29127 Marion	Missouri	17.48740907
17155 Putnam	Illinois	17.42160279
41039 Lane	Oregon	17.38621905
40003 Alfalfa	Oklahoma	17.37921446
31031 Cherry	Nebraska	17.35809755

Counties_Cities

6045 Mendocino	California	17.12211492
21079 Garrard	Kentucky	17.08428246
12037 Franklin	Florida	17.04158146
8011 Bent	Colorado	17.00102006
47145 Roane	Tennessee	16.93639443
47171 Unicoi	Tennessee	16.89094083
48007 Aransas	Texas	16.81237391
29009 Barry	Missouri	16.71961210
47101 Lewis	Tennessee	16.54807215
40107 Okfuskee	Oklahoma	16.53165813
29205 Shelby	Missouri	16.52892562
30047 Lake	Montana	16.52892562
48411 San Saba	Texas	16.51800463
48227 Howard	Texas	16.45684193
48379 Rains	Texas	16.44872111
41041 Lincoln	Oregon	16.19826679
55095 Polk	Wisconsin	16.05578238
42065 Jefferson	Pennsylvania	16.03996242
29131 Miller	Missouri	15.78781181
8103 Rio Blanco	Colorado	15.78282828
21025 Breathitt	Kentucky	15.71585730
19185 Wayne	Iowa	15.62255898
42121 Venango	Pennsylvania	15.60488433
38009 Bottineau	North Dakota	15.59819061
5147 Woodruff	Arkansas	15.40832049
35027 Lincoln	New Mexico	15.34056044
47067 Hancock	Tennessee	15.26950679
17025 Clay	Illinois	15.09092281
16057 Latah	Idaho	14.94991778
21051 Clay	Kentucky	14.92166128
53051 Pend Oreille	Washington	14.70372004
51185 Tazewell	Virginia	14.68608493
17193 White	Illinois	14.63593121
29045 Clark	Missouri	14.61560947

Counties_Cities

54109 Wyoming	West Virginia	14.43279130
5005 Baxter	Arkansas	14.41649247
38005 Benson	North Dakota	14.36368860
40099 Murray	Oklahoma	14.33383502
54007 Braxton	West Virginia	14.19547164
37113 Macon	North Carolina	14.17032733
16029 Caribou	Idaho	14.16430595
39161 Van Wert	Ohio	14.14377144
41063 Wallowa	Oregon	14.12229911
5131 Sebastian	Arkansas	14.08968870
48047 Brooks	Texas	14.05678943
31139 Pierce	Nebraska	14.00168020
21181 Nicholas	Kentucky	13.95478649
41023 Grant	Oregon	13.93534002
21237 Wolfe	Kentucky	13.93339836
5039 Dallas	Arkansas	13.92369813
48299 Llano	Texas	13.85937356
21069 Fleming	Kentucky	13.85809313
6093 Siskiyou	California	13.72244076
55091 Pepin	Wisconsin	13.71930306
41025 Harney	Oregon	13.64442625
29073 Gasconade	Missouri	13.60081605
48353 Nolan	Texas	13.55840282
54009 Brooke	West Virginia	13.51168761
5009 Boone	Arkansas	13.34044824
21063 Elliott	Kentucky	13.31912627
29121 Macon	Missouri	13.19870653
53019 Ferry	Washington	13.07360439
2188 Northwest Arctic	Alaska	13.03611002
39105 Meigs	Ohio	12.98364061
16011 Bingham	Idaho	12.97690112
6007 Butte	California	12.97263639
55003 Ashland	Wisconsin	12.82051282
20003 Anderson	Kansas	12.69357705

Counties_Cities

33007 Coos	New Hampshire	12.66263573
54059 Mingo	West Virginia	12.61299138
31147 Richardson	Nebraska	12.59921885
29209 Stone	Missouri	12.59882201
21045 Casey	Kentucky	12.58811682
16059 Lemhi	Idaho	12.56123603
20133 Neosho	Kansas	12.53839885
29091 Howell	Missouri	12.47629504
48335 Mitchell	Texas	12.27747084
8021 Conejos	Colorado	12.19512195
5087 Madison	Arkansas	12.13518597
26013 Baraga	Michigan	12.01923077
35035 Otero	New Mexico	11.97945523
23003 Aroostook	Maine	11.92054954
48415 Scurry	Texas	11.85817621
2220 Sitka	Alaska	11.56470452
20205 Wilson	Kansas	11.54068090
31045 Dawes	Nebraska	11.47315282
48009 Archer	Texas	11.38174368
20035 Cowley	Kansas	11.35782838
5001 Arkansas	Arkansas	11.25555743
5047 Franklin	Arkansas	11.22964627
5097 Montgomery	Arkansas	11.20573734
2050 Bethel	Alaska	10.97935881
55141 Wood	Wisconsin	10.95065362
55069 Lincoln	Wisconsin	10.83462747
48043 Brewster	Texas	10.79097874
27055 Houston	Minnesota	10.76542147
20041 Dickinson	Kansas	10.68547310
20151 Pratt	Kansas	10.66325443
30001 Beaverhead	Montana	10.63377286
30095 Stillwater	Montana	10.48877701
54085 Ritchie	West Virginia	10.28700751
2180 Nome	Alaska	9.99200639

Counties_Cities

55097 Portage	Wisconsin	9.86721547
31089 Holt	Nebraska	9.82511299
48127 Dimmit	Texas	9.70120295
5127 Scott	Arkansas	9.69086152
27075 Lake	Minnesota	9.38262338
31013 Box Butte	Nebraska	9.28332714
21187 Owen	Kentucky	9.19117647
37115 Madison	North Carolina	9.18990948
35051 Sierra	New Mexico	9.11743253
21087 Green	Kentucky	9.05059281
40149 Washita	Oklahoma	8.98714838
16017 Bonner	Idaho	8.94314396
17185 Wabash	Illinois	8.65875833
29105 Laclede	Missouri	8.40030241
5081 Little River	Arkansas	8.11293201
21153 Magoffin	Kentucky	8.08930594
21197 Powell	Kentucky	8.03729304
6105 Trinity	California	7.97766254
54089 Summers	West Virginia	7.83699060
21175 Morgan	Kentucky	7.49344324
2150 Kodiak Island	Alaska	7.49344324
55099 Price	Wisconsin	7.46435769
40005 Atoka	Oklahoma	7.22647781
56029 Park	Wyoming	6.82035193
29161 Phelps	Missouri	6.70660824
27135 Roseau	Minnesota	6.60066007
55013 Burnett	Wisconsin	6.49688150
21127 Lawrence	Kentucky	6.42219511
17149 Pike	Illinois	6.40573954
23029 Washington	Maine	6.35122261
55129 Washburn	Wisconsin	6.29802242
41001 Baker	Oregon	6.24765713
29167 Polk	Missouri	6.21098724
12045 Gulf	Florida	6.18658748

Counties_Cities

30041 Hill	Montana	6.11733040
5089 Marion	Arkansas	5.98014592
23021 Piscataquis	Maine	5.95238095
5067 Jackson	Arkansas	5.94848611
37011 Avery	North Carolina	5.71265353
26061 Houghton	Michigan	5.52196361
26033 Chippewa	Michigan	5.33091665
42123 Warren	Pennsylvania	5.06354752
40153 Woodward	Oklahoma	4.94510929
41013 Crook	Oregon	4.18988562
21095 Harlan	Kentucky	3.78658791
21013 Bell	Kentucky	3.76378486
6109 Tuolumne	California	3.66710061
6103 Tehama	California	3.12910695
20203 Wichita	Kansas	0.00000000
31169 Thayer	Nebraska	0.00000000
27149 Stevens	Minnesota	0.00000000
17045 Edgar	Illinois	0.00000000
31071 Garfield	Nebraska	0.00000000
46041 Dewey	South Dakota	0.00000000
35011 De Baca	New Mexico	0.00000000
31117 McPherson	Nebraska	0.00000000
30027 Fergus	Montana	0.00000000
19053 Decatur	Iowa	0.00000000
31091 Hooker	Nebraska	0.00000000
20049 Elk	Kansas	0.00000000
20201 Washington	Kansas	0.00000000
48261 Kenedy	Texas	0.00000000
15005 Kalawao	Hawaii	0.00000000
30103 Treasure	Montana	0.00000000
8057 Jackson	Colorado	0.00000000
8061 Kiowa	Colorado	0.00000000
31183 Wheeler	Nebraska	0.00000000
40057 Harmon	Oklahoma	0.00000000

Counties_Cities

48443 Terrell	Texas	0.00000000
16033 Clark	Idaho	0.00000000
38095 Towner	North Dakota	0.00000000
8115 Sedgwick	Colorado	0.00000000
35033 Mora	New Mexico	0.00000000
20195 Trego	Kansas	0.00000000
20033 Comanche	Kansas	0.00000000
38083 Sheridan	North Dakota	0.00000000
48271 Kinney	Texas	0.00000000
46007 Bennett	South Dakota	0.00000000
46021 Campbell	South Dakota	0.00000000
46055 Haakon	South Dakota	0.00000000
38039 Griggs	North Dakota	0.00000000
46077 Kingsbury	South Dakota	0.00000000
27031 Cook	Minnesota	0.00000000
2282 Yakutat	Alaska	0.00000000
48033 Borden	Texas	0.00000000
48243 Jeff Davis	Texas	0.00000000
48433 Stonewall	Texas	0.00000000
46033 Custer	South Dakota	0.00000000
46075 Jones	South Dakota	0.00000000
8033 Dolores	Colorado	0.00000000
38001 Adams	North Dakota	0.00000000
27077 Lake of the Woo	Minnesota	0.00000000
38033 Golden Valley	North Dakota	0.00000000
2261 Valdez-Cordova	Alaska	0.00000000
2060 Bristol Bay	Alaska	0.00000000
41069 Wheeler	Oregon	0.00000000
31005 Arthur	Nebraska	0.00000000
2105 Hoonah-Angoon	Alaska	0.00000000
48413 Schleicher	Texas	0.00000000
29103 Knox	Missouri	0.00000000
41021 Gilliam	Oregon	0.00000000
46071 Jackson	South Dakota	0.00000000

Counties_Cities

46045 Edmunds	South Dakota	0.00000000
2230 Skagway	Alaska	0.00000000
16071 Oneida	Idaho	0.00000000
2013 Aleutians East	Alaska	0.00000000
16015 Boise	Idaho	0.00000000
30079 Prairie	Montana	0.00000000
46063 Harding	South Dakota	0.00000000
30033 Garfield	Montana	0.00000000
26071 Iron	Michigan	0.00000000
2275 Wrangell	Alaska	0.00000000
54017 Doddridge	West Virginia	0.00000000
48109 Culberson	Texas	0.00000000
38043 Kidder	North Dakota	0.00000000
38007 Billings	North Dakota	0.00000000
49019 Grand	Utah	0.00000000
46061 Hanson	South Dakota	0.00000000
2100 Haines	Alaska	0.00000000
31085 Hayes	Nebraska	0.00000000
46107 Potter	South Dakota	0.00000000
5013 Calhoun	Arkansas	0.00000000
46095 Mellette	South Dakota	0.00000000
2070 Dillingham	Alaska	0.00000000
48155 Foard	Texas	0.00000000
53023 Garfield	Washington	0.00000000
30039 Granite	Montana	0.00000000
21201 Robertson	Kentucky	0.00000000
20071 Greeley	Kansas	0.00000000
48269 King	Texas	0.00000000
49015 Emery	Utah	0.00000000
30091 Sheridan	Montana	0.00000000
40045 Ellis	Oklahoma	0.00000000
48425 Somervell	Texas	0.00000000
46053 Gregory	South Dakota	0.00000000
29011 Barton	Missouri	0.00000000

Counties_Cities

30019 Daniels	Montana	0.00000000
16023 Butte	Idaho	0.00000000
29079 Grundy	Missouri	0.00000000
25007 Dukes	Massachusetts	0.00000000
31075 Grant	Nebraska	0.00000000
49055 Wayne	Utah	0.00000000
20083 Hodgeman	Kansas	0.00000000
31049 Deuel	Nebraska	0.00000000
46015 Brule	South Dakota	0.00000000
38047 Logan	North Dakota	0.00000000
48105 Crockett	Texas	0.00000000
26131 Ontonagon	Michigan	0.00000000
29057 Dade	Missouri	0.00000000
29203 Shannon	Missouri	0.00000000
30097 Sweet Grass	Montana	0.00000000
2016 Aleutians West	Alaska	0.00000000
48447 Throckmorton	Texas	0.00000000
48435 Sutton	Texas	0.00000000
41037 Lake	Oregon	0.00000000
2164 Lake and Penins	Alaska	0.00000000
16009 Benewah	Idaho	0.00000000
2068 Denali	Alaska	0.00000000
20165 Rush	Kansas	0.00000000
16007 Bear Lake	Idaho	0.00000000
38045 LaMoure	North Dakota	0.00000000
2158 Kusilvak	Alaska	0.00000000
31165 Sioux	Nebraska	0.00000000
48023 Baylor	Texas	0.00000000
16035 Clearwater	Idaho	0.00000000
32011 Eureka	Nevada	0.00000000
20039 Decatur	Kansas	0.00000000
49033 Rich	Utah	0.00000000
29067 Douglas	Missouri	0.00000000
30055 McCone	Montana	0.00000000

Counties_Cities

38041 Hettinger	North Dakota	0.00000000
6091 Sierra	California	0.00000000
38021 Dickey	North Dakota	0.00000000
49001 Beaver	Utah	0.00000000
20109 Logan	Kansas	0.00000000
2185 North Slope	Alaska	0.00000000
49017 Garfield	Utah	0.00000000
40063 Hughes	Oklahoma	0.00000000
48327 Menard	Texas	0.00000000
30025 Fallon	Montana	0.00000000
30061 Mineral	Montana	0.00000000
54101 Webster	West Virginia	0.00000000
16061 Lewis	Idaho	0.00000000
26003 Alger	Michigan	0.00000000
31015 Boyd	Nebraska	0.00000000
48263 Kent	Texas	0.00000000
16021 Boundary	Idaho	0.00000000
29085 Hickory	Missouri	0.00000000
29153 Ozark	Missouri	0.00000000
49047 Uintah	Utah	0.00000000
29197 Schuyler	Missouri	0.00000000
20001 Allen	Kansas	0.00000000
48197 Hardeman	Texas	0.00000000
48377 Presidio	Texas	0.00000000
30071 Phillips	Montana	0.00000000
55119 Taylor	Wisconsin	0.00000000
16041 Franklin	Idaho	0.00000000
56031 Platte	Wyoming	0.00000000
17171 Scott	Illinois	0.00000000
30017 Custer	Montana	0.00000000
28055 Issaquena	Mississippi	0.00000000
31029 Chase	Nebraska	0.00000000
56045 Weston	Wyoming	0.00000000
36085 Richmond	New York	0.00000000

Counties_Cities

48235 Irion	Texas	0.00000000
49023 Juab	Utah	0.00000000
46019 Butte	South Dakota	0.00000000
48385 Real	Texas	0.00000000
31057 Dundy	Nebraska	0.00000000
29129 Mercer	Missouri	0.00000000
16079 Shoshone	Idaho	0.00000000
48383 Reagan	Texas	0.00000000
30015 Chouteau	Montana	0.00000000
20193 Thomas	Kansas	0.00000000
49041 Sevier	Utah	0.00000000
6049 Modoc	California	0.00000000
48475 Ward	Texas	0.00000000
25019 Nantucket	Massachusetts	0.00000000
30021 Dawson	Montana	0.00000000
46105 Perkins	South Dakota	0.00000000
31135 Perkins	Nebraska	0.00000000
30089 Sanders	Montana	0.00000000
32027 Pershing	Nevada	0.00000000
21129 Lee	Kentucky	0.00000000
27057 Hubbard	Minnesota	0.00000000
20095 Kingman	Kansas	0.00000000
40129 Roger Mills	Oklahoma	0.00000000
51017 Bath	Virginia	0.00000000
48229 Hudspeth	Texas	0.00000000
29065 Dent	Missouri	0.00000000
49003 Box Elder	Utah	0.00000000
30099 Teton	Montana	0.00000000
36005 Bronx	New York	0.00000000
29223 Wayne	Missouri	0.00000000
20145 Pawnee	Kansas	0.00000000
30005 Blaine	Montana	0.00000000
20167 Russell	Kansas	0.00000000
30077 Powell	Montana	0.00000000

Counties_Cities

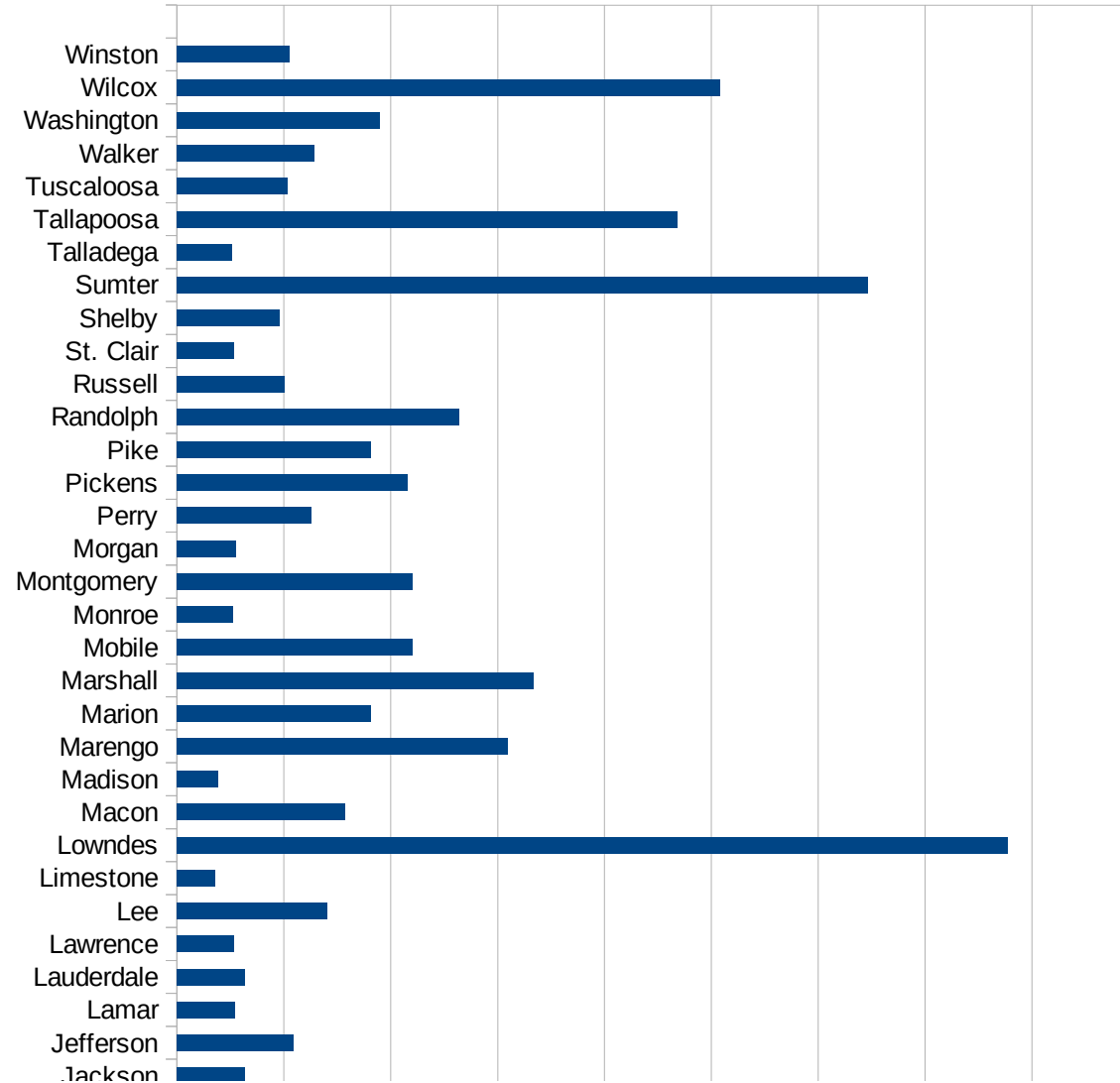
30105 Valley	Montana	0.00000000
49025 Kane	Utah	0.00000000
29137 Monroe	Missouri	0.00000000
55067 Langlade	Wisconsin	0.00000000
49005 Cache	Utah	0.00000000
21065 Estill	Kentucky	0.00000000
49053 Washington	Utah	0.00000000
36081 Queens	New York	0.00000000
36047 Kings	New York	0.00000000
49057 Weber	Utah	0.00000000
49021 Iron	Utah	0.00000000
49013 Duchesne	Utah	0.00000000
49007 Carbon	Utah	0.00000000
31113 Logan	Nebraska	0.00000000
29215 Texas	Missouri	0.00000000
48301 Loving	Texas	0.00000000
49009 Daggett	Utah	0.00000000
48137 Edwards	Texas	0.00000000
51021 Bland	Virginia	0.00000000
6035 Lassen	California	0.00000000
20065 Graham	Kansas	0.00000000
20105 Lincoln	Kansas	0.00000000
20117 Marshall	Kansas	0.00000000
20153 Rawlins	Kansas	0.00000000
20199 Wallace	Kansas	0.00000000
26083 Keweenaw	Michigan	0.00000000
29171 Putnam	Missouri	0.00000000
30011 Carter	Montana	0.00000000
30045 Judith Basin	Montana	0.00000000
30069 Petroleum	Montana	0.00000000
30075 Powder River	Montana	0.00000000
30087 Rosebud	Montana	0.00000000
30109 Wibaux	Montana	0.00000000
38019 Cavalier	North Dakota	0.00000000

Counties_Cities

31007 Banner	Nebraska	0.00000000
31009 Blaine	Nebraska	0.00000000
31017 Brown	Nebraska	0.00000000
31069 Garden	Nebraska	0.00000000
31083 Harlan	Nebraska	0.00000000
31115 Loup	Nebraska	0.00000000
31133 Pawnee	Nebraska	0.00000000
31149 Rock	Nebraska	0.00000000
31161 Sheridan	Nebraska	0.00000000
32009 Esmeralda	Nevada	0.00000000
48311 McMullen	Texas	0.00000000
48431 Sterling	Texas	0.00000000
48461 Upton	Texas	0.00000000
49027 Millard	Utah	0.00000000
49029 Morgan	Utah	0.00000000
49031 Piute	Utah	0.00000000
49039 Sanpete	Utah	0.00000000
51051 Dickenson	Virginia	0.00000000

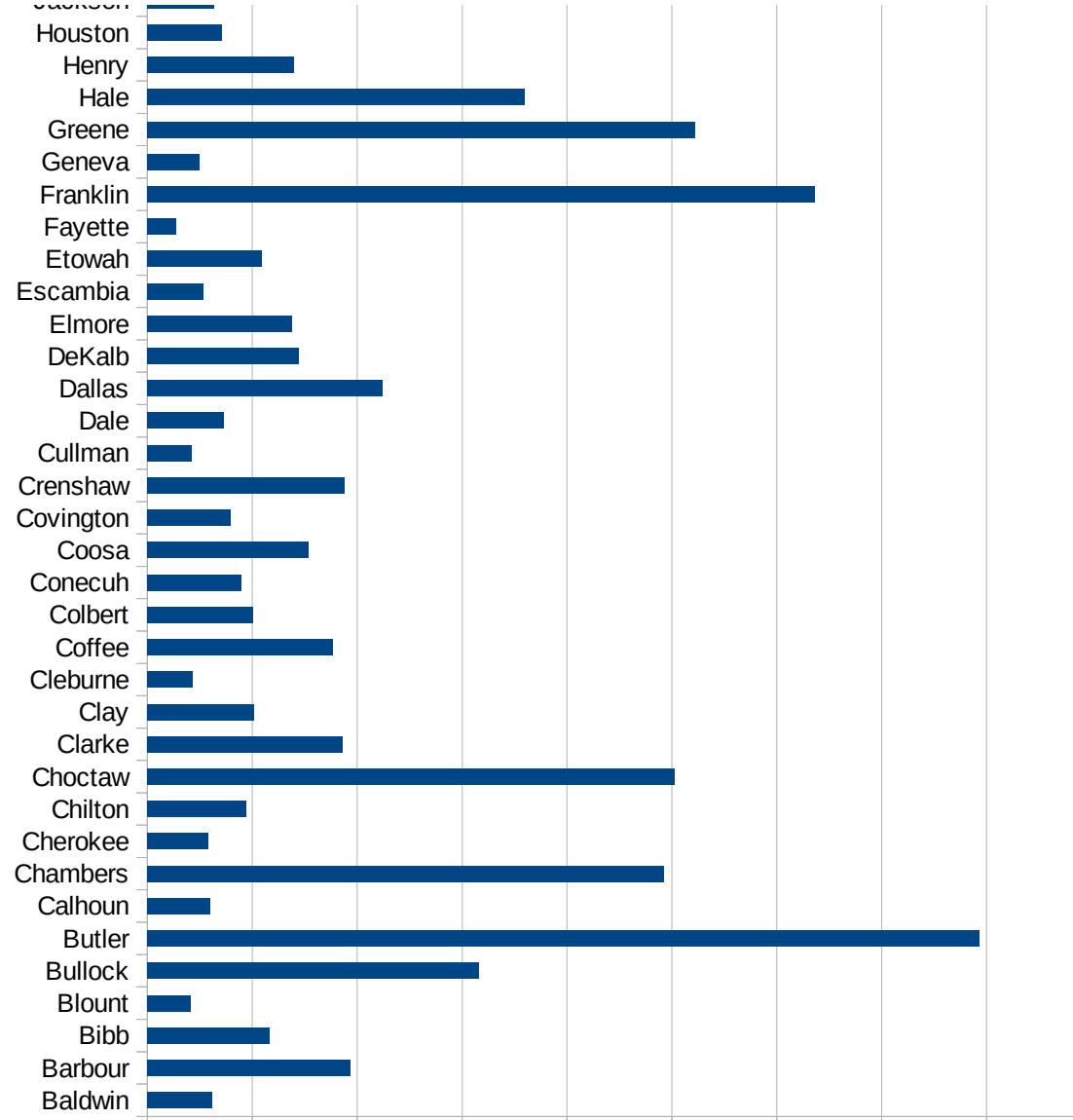
AL

FIPS	County	Current Inf. P/C
1001	Autauga	244.5999172677
1003	Baldwin	123.8407133225
1005	Barbour	385.8365821309
1007	Bibb	232.1428571429
1009	Blount	81.25864453665
1011	Bullock	631.2882225291
1013	Butler	1585.365853659
1015	Calhoun	119.0090744419
1017	Chambers	984.679458575
1019	Cherokee	115.2427781192
1021	Chilton	187.9826965325
1023	Choctaw	1004.594657737
1025	Clarke	372.0735785953
1027	Clay	203.3898305085
1029	Cleburne	86.74184293054
1031	Coffee	354.466470169
1033	Colbert	200.8692158796
1035	Conecuh	179.1968722
1037	Coosa	307.9794680355
1039	Covington	159.5198183096
1041	Crenshaw	376.1574074074
1043	Cullman	85.08904388677
1045	Dale	145.0281885775
1047	Dallas	448.9689376142
1049	DeKalb	288.5760313791
1051	Elmore	275.9900838961
1053	Escambia	106.1282246653
1055	Etowah	217.5588530844
1057	Fayette	54.76784518956
1059	Franklin	1272.199725792
1061	Geneva	98.80671885688
1063	Greene	1044.57670351
1065	Hale	719.8152926796



AL

1067 Henry	278.923818932
1069 Houston	142.2814690323
1071 Jackson	127.5707437761
1073 Jefferson	217.3517366904
1075 Lamar	108.350187807
1077 Lauderdale	126.6411941074
1079 Lawrence	106.1989865582
1081 Lee	281.1987239312
1083 Limestone	71.74496225591
1085 Lowndes	1554.040505314
1087 Macon	314.5506806226
1089 Madison	77.75858823144
1091 Marengo	618.9027588377
1093 Marion	362.8666465074
1095 Marshall	666.9510659772
1097 Mobile	440.3550876481
1099 Monroe	104.4287273936
1101 Montgomery	440.2847233603
1103 Morgan	110.8414715045
1105 Perry	251.6411378556
1107 Pickens	431.33714515
1109 Pike	362.9491871138
1111 Randolph	528.0528052805
1113 Russell	200.7580346481
1115 St. Clair	107.114669072
1117 Shelby	191.9270121044
1119 Sumter	1292.254353479
1121 Talladega	102.7208498271
1123 Tallapoosa	935.8717929723
1125 Tuscaloosa	206.3079493181
1127 Walker	257.4123777684
1129 Washington	378.5566003175
1131 Wilcox	1016.279288605
1133 Winston	211.3271344041



AL
0 200 400 600 800 1000 1200 1400 1600 1800

AL

FIPS

29001
29003
29005
29007
29009
29011
29013
29015
29017
29019
29021
29023
29025
29027
29029
29031
29033
29035
29037

AL

29039
29041
29043
29045
29047
29049
29051
29053
29055
29057
29059
29061
29063
29065
29067
29069
29071
29073
29075
29077
29079
29081
29083
29085
29087
29089
29091
29093
29095
29097
29099
29101

29103

AL

29105
29107
29109
29111
29113
29115
29117
29121
29123
29125
29127
29119
29129
29131
29133
29135
29137
29139
29141
29143
29145
29147
29149
29151
29153
29155
29157
29159
29161
29163
29165
29167
29169
29171

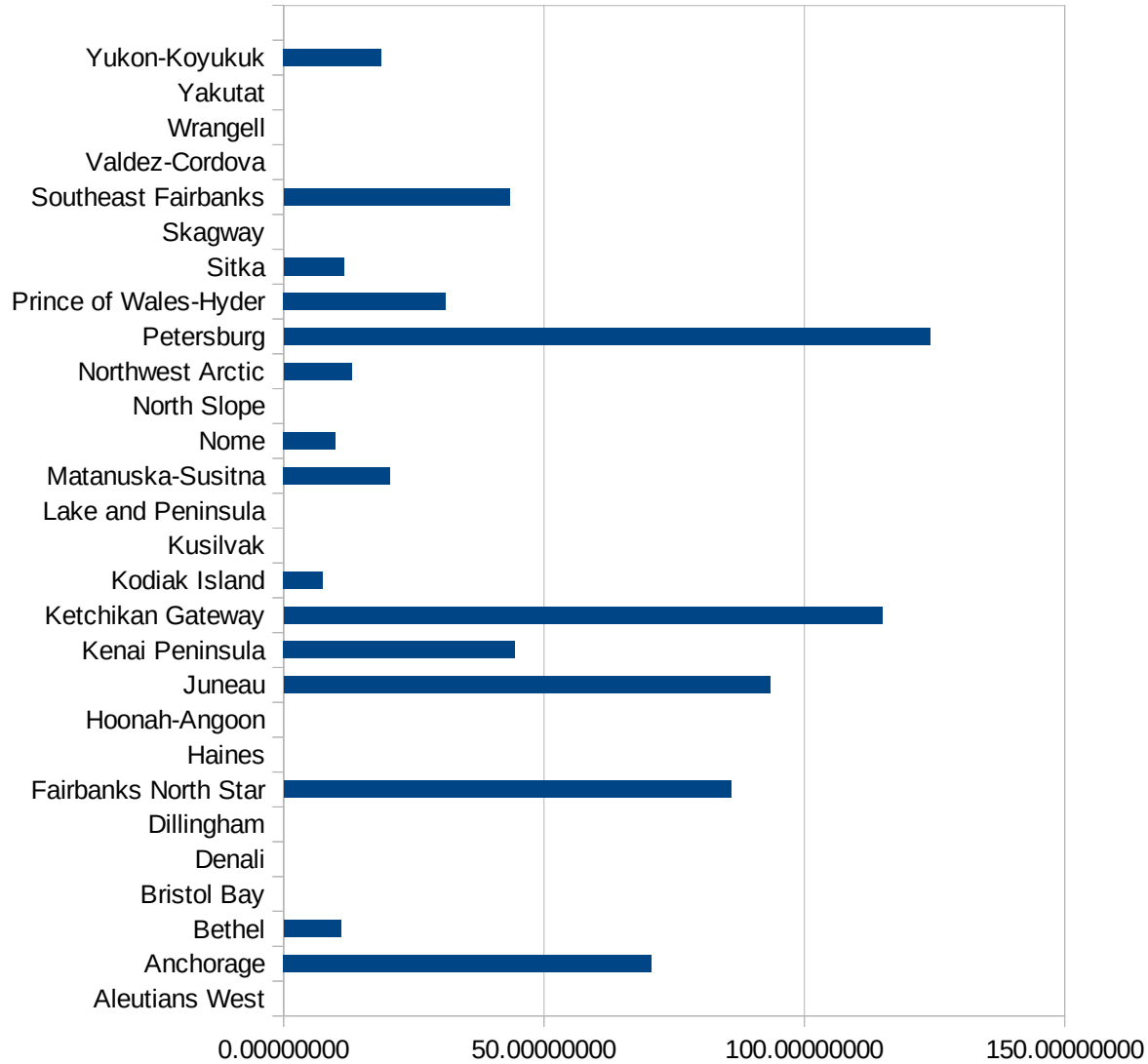
AL

29173
29175
29177
29179
29181
29195
29197
29199
29201
29203
29205
29183
29185
29187
29189
29510
29186
29207
29209
29211
29213
29215

29217
29219
29221
29223
29225
29227
29229

AK

FIPS	County	PC Infection
2013	Aleutians East	0.00000000
2016	Aleutians West	0.00000000
2020	Anchorage	70.65974247
2050	Bethel	10.97935881
2060	Bristol Bay	0.00000000
2068	Denali	0.00000000
2070	Dillingham	0.00000000
2090	Fairbanks North Star	85.88374372
2100	Haines	0.00000000
2105	Hoonah-Angoon	0.00000000
2110	Juneau	93.42011024
2122	Kenai Peninsula	44.41938735
2130	Ketchikan Gateway	###
2150	Kodiak Island	7.49344324
2158	Kusilvak	0.00000000
2164	Lake and Peninsula	0.00000000
2170	Matanuska-Susitna	20.44419664
2180	Nome	9.99200639
2185	North Slope	0.00000000
2188	Northwest Arctic	13.03611002
2195	Petersburg	###
2198	Prince of Wales-Hyder	31.14294612
2220	Sitka	11.56470452
2230	Skagway	0.00000000
2240	Southeast Fairbanks	43.36513443
2261	Valdez-Cordova	0.00000000
2275	Wrangell	0.00000000
2282	Yakutat	0.00000000
2290	Yukon-Koyukuk	18.77229210



AK

AK

FIPS

29001
29003
29005
29007
29009
29011
29013
29015
29017
29019
29021
29023
29025
29027
29029
29031
29033
29035
29037

AK

29039
29041
29043
29045
29047
29049
29051
29053
29055
29057
29059
29061
29063
29065
29067
29069
29071
29073
29075
29077
29079
29081
29083
29085
29087
29089
29091
29093
29095
29097
29099
29101

29103

AK

29105
29107
29109
29111
29113
29115
29117
29121
29123
29125
29127
29119
29129
29131
29133
29135
29137
29139
29141
29143
29145
29147
29149
29151
29153
29155
29157
29159
29161
29163
29165
29167
29169
29171

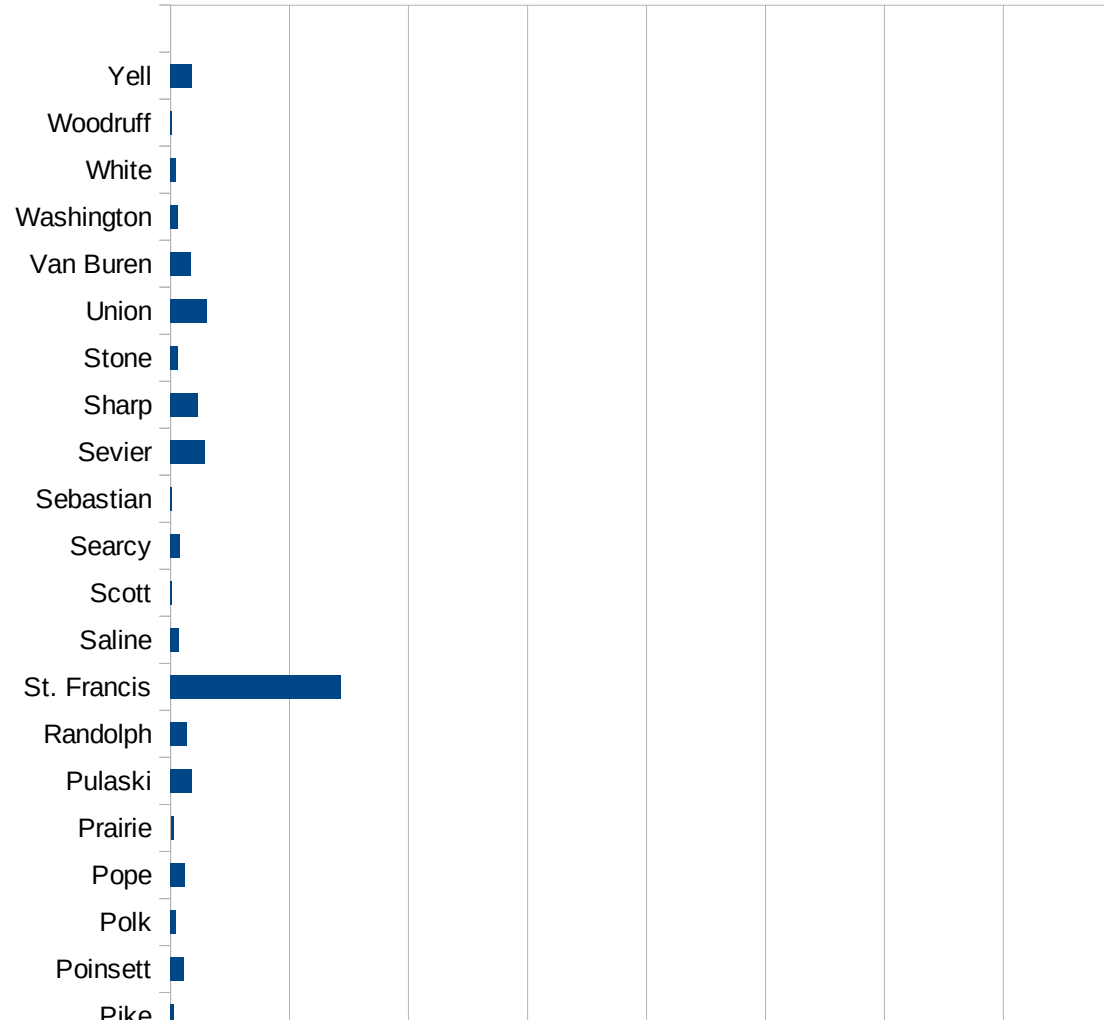
AK

29173
29175
29177
29179
29181
29195
29197
29199
29201
29203
29205
29183
29185
29187
29189
29510
29186
29207
29209
29211
29213
29215

29217
29219
29221
29223
29225
29227
29229

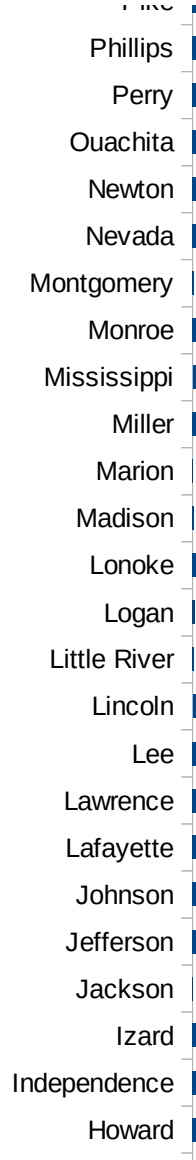
AR

FIPS	County	PC Infection
5001	Arkansas	11.2555574315
5003	Ashley	94.7820013968
5005	Baxter	14.4164924674
5007	Benton	59.7928160582
5009	Boone	13.3404482391
5011	Bradley	128.475727264
5013	Calhoun	0
5015	Carroll	21.2592566347
5017	Chicot	105.384173213
5019	Clark	158.6510131
5021	Clay	26.9414696572
5023	Cleburne	292.409373122
5025	Cleveland	212.022948366
5027	Columbia	84.9725963377
5029	Conway	67.0145038533
5031	Craighead	140.938484497
5033	Crawford	18.9256537236
5035	Crittenden	517.148649208
5037	Cross	239.865675222
5039	Dallas	13.9236981342
5041	Desha	156.358582349
5043	Drew	103.66652117
5045	Faulkner	76.1181353461
5047	Franklin	11.2296462661
5049	Fulton	32.6024940908
5051	Garland	131.109183694
5053	Grant	87.9700901693
5055	Greene	63.9823496966
5057	Hempstead	45.9960443402
5059	Hot Spring	86.050859025
5061	Howard	104.939659696
5063	Independence	71.659854557



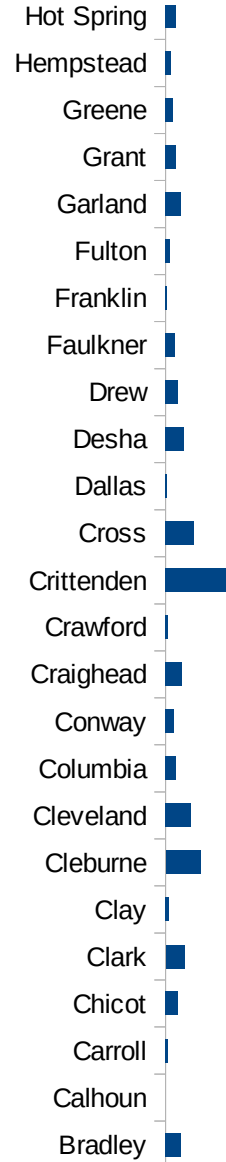
AR

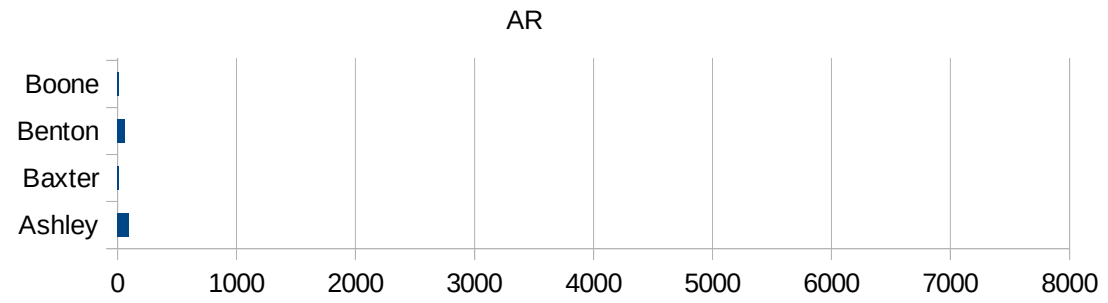
5065 IZARD	102.994188185
5067 JACKSON	5.94848611028
5069 JEFFERSON	732.595354846
5071 JOHNSON	130.880263256
5073 LAFAYETTE	134.690212511
5075 LAWRENCE	468.540829987
5077 LEE	133.555926544
5079 LINCOLN	7218.11253082
5081 LITTLE RIVER	8.11293201363
5083 LOGAN	18.4018033767
5085 LONOKE	62.4516339248
5087 MADISON	12.1351859717
5089 MARION	5.98014591556
5091 MILLER	96.347953753
5093 MISSISSIPPI	160.042678047
5095 MONROE	72.4637681159
5097 MONTGOMERY	11.2057373375
5099 NEVADA	48.0422772039
5101 NEWTON	38.4368994234
5103 OUACHITA	42.3621113276
5105 PERRY	115.919629057
5107 PHILLIPS	27.7330966776
5109 PIKE	28.1083106905
5111 POINSETT	116.793192625
5113 POLK	44.8900194523
5115 POPE	123.4375
5117 PRAIRIE	24.7708694575
5119 PULASKI	184.374045024
5121 RANDOLPH	133.7196345
5123 ST. FRANCIS	1434.80482723
5125 SALINE	67.5336226847
5127 SCOTT	9.69086151759
5129 SEARCY	75.3958280975
5131 SEBASTIAN	14.0896886962



AR

5133 Sevier	285.897660307
5135 Sharp	230.335137625
5137 Stone	64.2209199647
5139 Union	309.25727138
5141 Van Buren	168.644220924
5143 Washington	64.9895974443
5145 White	46.9978533413
5147 Woodruff	15.4083204931
5149 Yell	176.456930578





AR

FIPS

29001
29003
29005
29007
29009
29011
29013
29015
29017
29019
29021
29023
29025
29027
29029
29031
29033
29035

AR

29037
29039
29041
29043
29045
29047
29049
29051
29053
29055
29057
29059
29061
29063
29065
29067
29069
29071
29073
29075
29077
29079
29081
29083
29085
29087
29089
29091
29093
29095
29097
29099
29101

AR

29103
29105
29107
29109
29111
29113
29115
29117
29121
29123
29125
29127
29119
29129
29131
29133
29135
29137
29139
29141
29143
29145
29147
29149
29151
29153
29155
29157
29159
29161
29163
29165
29167
29169

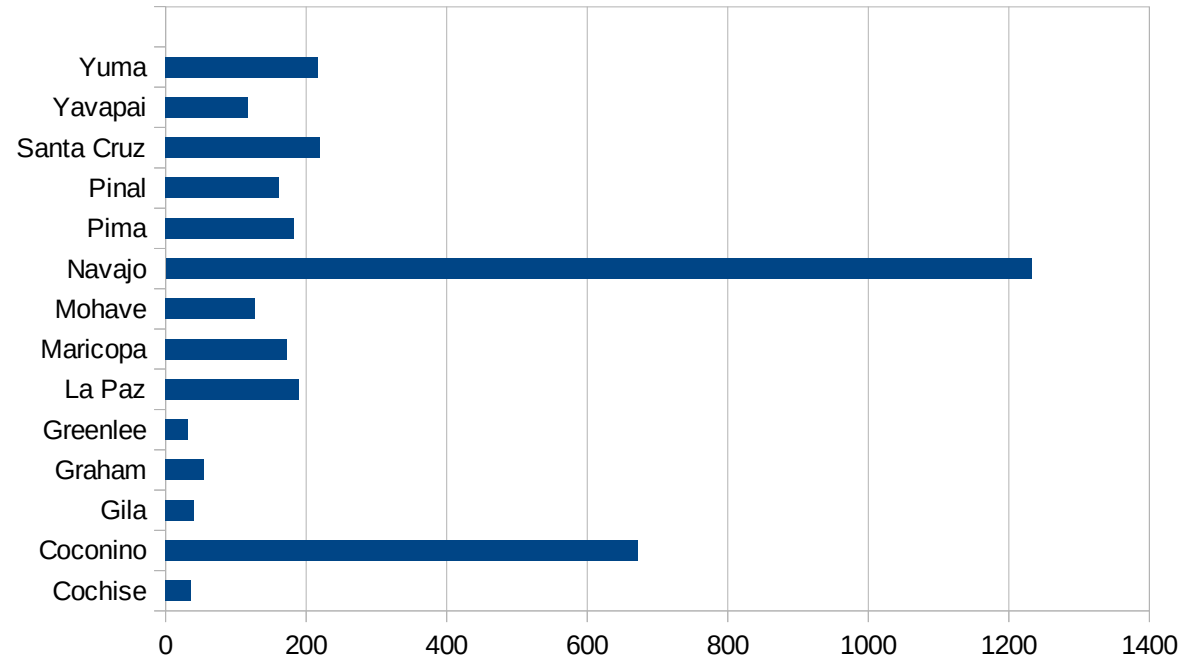
AR

29171
29173
29175
29177
29179
29181
29195
29197
29199
29201
29203
29205
29183
29185
29187
29189
29510
29186
29207
29209
29211
29213
29215

29217
29219
29221
29223
29225
29227
29229

AZ

FIPS	County	PC Infection
4001	Apache	1503.801275
4003	Cochise	36.28618758
4005	Coconino	672.7147997
4007	Gila	40.82465809
4009	Graham	55.15864677
4011	Greenlee	31.63555837
4012	La Paz	189.5914305
4013	Maricopa	173.3009524
4015	Mohave	127.4158912
4017	Navajo	1232.287564
4019	Pima	183.1440139
4021	Pinal	161.9186918
4023	Santa Cruz	219.3029606
4025	Yavapai	117.6759644
4027	Yuma	216.3787902



AZ

FIPS

29001
29003
29005
29007
29009
29011
29013
29015
29017
29019
29021
29023
29025
29027
29029
29031
29033
29035
29037

AZ

29039
29041
29043
29045
29047
29049
29051
29053
29055
29057
29059
29061
29063
29065
29067
29069
29071
29073
29075
29077
29079
29081
29083
29085
29087
29089
29091
29093
29095
29097
29099
29101

29103

AZ

29105
29107
29109
29111
29113
29115
29117
29121
29123
29125
29127
29119
29129
29131
29133
29135
29137
29139
29141
29143
29145
29147
29149
29151
29153
29155
29157
29159
29161
29163
29165
29167
29169
29171

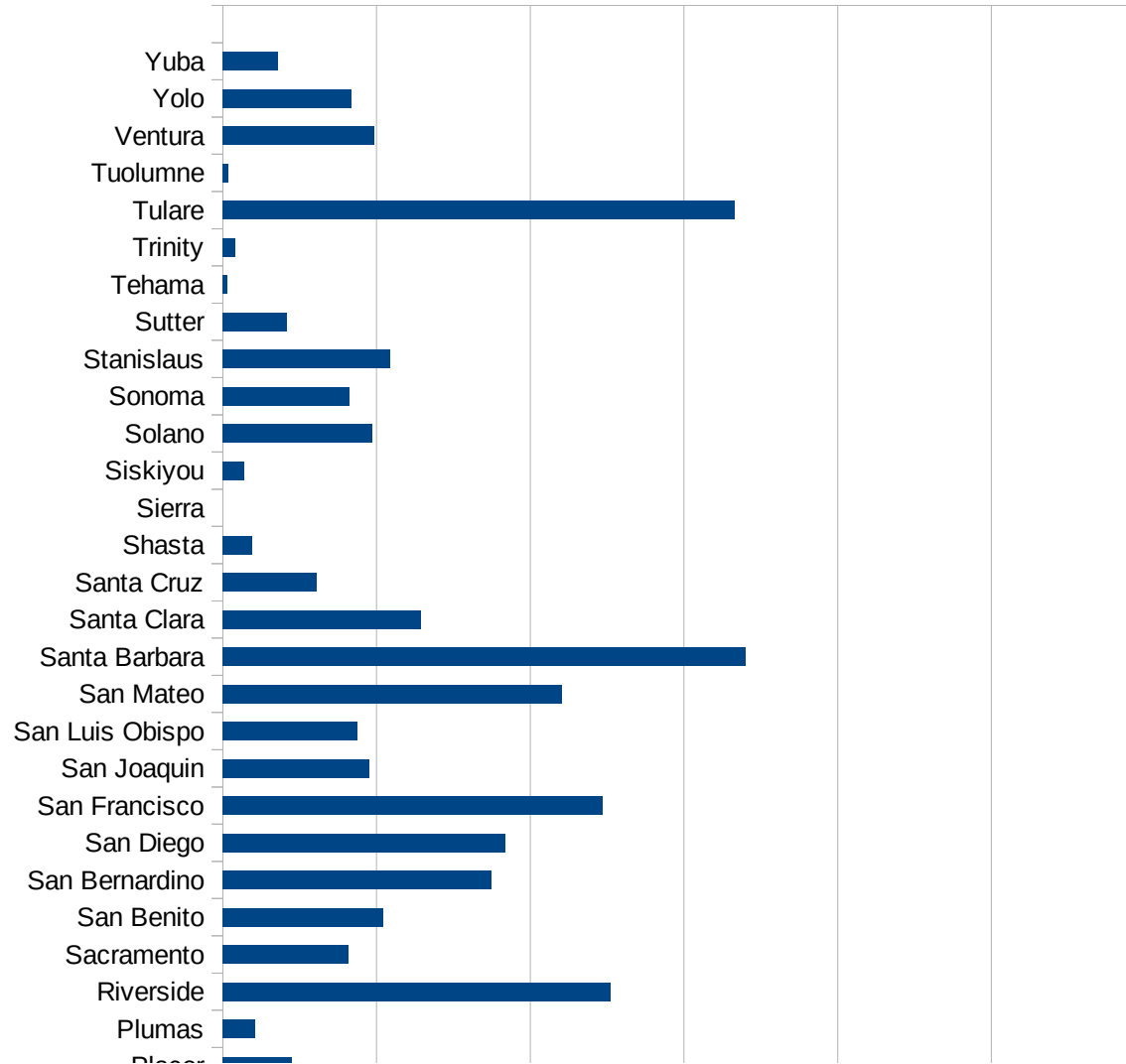
AZ

29173
29175
29177
29179
29181
29195
29197
29199
29201
29203
29205
29183
29185
29187
29189
29510
29186
29207
29209
29211
29213
29215

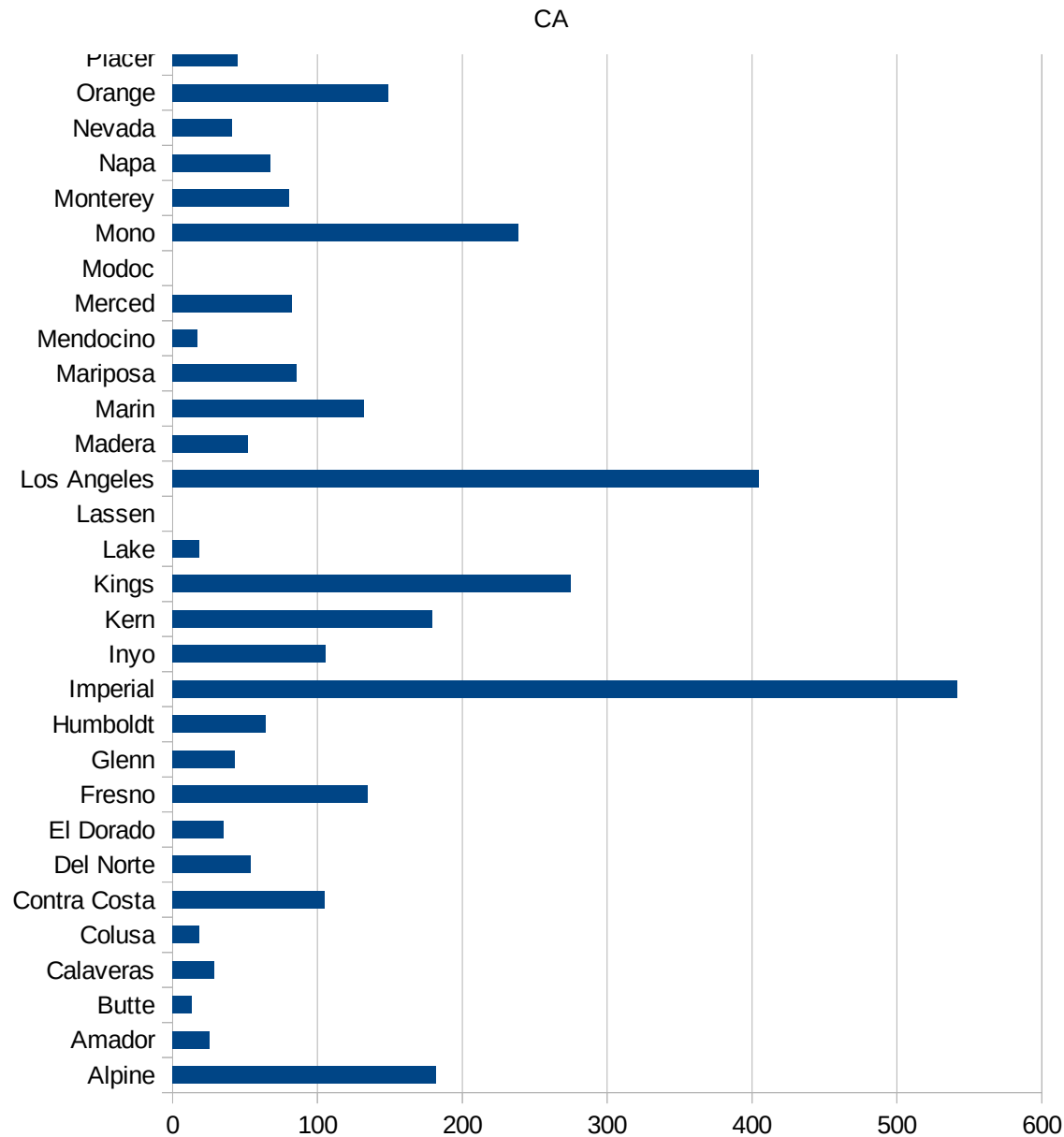
29217
29219
29221
29223
29225
29227
29229

CA

FIPS	County	PC Infection
6001	Alameda	153.5920439
6003	Alpine	181.6530427
6005	Amador	25.39166646
6007	Butte	12.97263639
6009	Calaveras	28.5075216
6011	Colusa	18.49539927
6013	Contra Costa	105.1107836
6015	Del Norte	53.9025442
6017	El Dorado	35.13777153
6019	Fresno	134.5534996
6021	Glenn	42.78532463
6023	Humboldt	64.52890235
6025	Imperial	541.7237264
6027	Inyo	105.6318452
6029	Kern	178.9768546
6031	Kings	274.8305432
6033	Lake	18.63874996
6035	Lassen	0
6037	Los Angeles	404.6798986
6039	Madera	52.00669745
6041	Marin	132.0927653
6043	Mariposa	85.8565623
6045	Mendocino	17.12211492
6047	Merced	82.25210635
6049	Modoc	0
6051	Mono	238.5964912
6053	Monterey	80.12047916
6055	Napa	67.4236284
6057	Nevada	41.12502006
6059	Orange	148.8401641
6061	Placer	44.76674238
6063	Plumas	21.27206977
6065	Riverside	252.3300954



6067 Sacramento	81.44194422
6069 San Benito	104.0024701
6071 San Bernardino	174.7556989
6073 San Diego	183.6473683
6075 San Francisco	247.366425
6077 San Joaquin	95.12927484
6079 San Luis Obispo	87.67296926
6081 San Mateo	220.5199176
6083 Santa Barbara	340.4049475
6085 Santa Clara	128.6147081
6087 Santa Cruz	61.25685949
6089 Shasta	18.88469229
6091 Sierra	0
6093 Siskiyou	13.72244076
6095 Solano	97.40041647
6097 Sonoma	82.20953631
6099 Stanislaus	108.7638569
6101 Sutter	41.31932608
6103 Tehama	3.129106953
6105 Trinity	7.977662545
6107 Tulare	333.1465823
6109 Tuolumne	3.667100607
6111 Ventura	98.35869076
6113 Yolo	83.93524736
6115 Yuba	35.87857665



CA

CA

FIPS

29001
29003
29005
29007
29009
29011
29013
29015
29017
29019
29021
29023
29025
29027
29029
29031
29033
29035
29037

CA

29039
29041
29043
29045
29047
29049
29051
29053
29055
29057
29059
29061
29063
29065
29067
29069
29071
29073
29075
29077
29079
29081
29083
29085
29087
29089
29091
29093
29095
29097
29099
29101

29103

CA

29105
29107
29109
29111
29113
29115
29117
29121
29123
29125
29127
29119
29129
29131
29133
29135
29137
29139
29141
29143
29145
29147
29149
29151
29153
29155
29157
29159
29161
29163
29165
29167
29169
29171

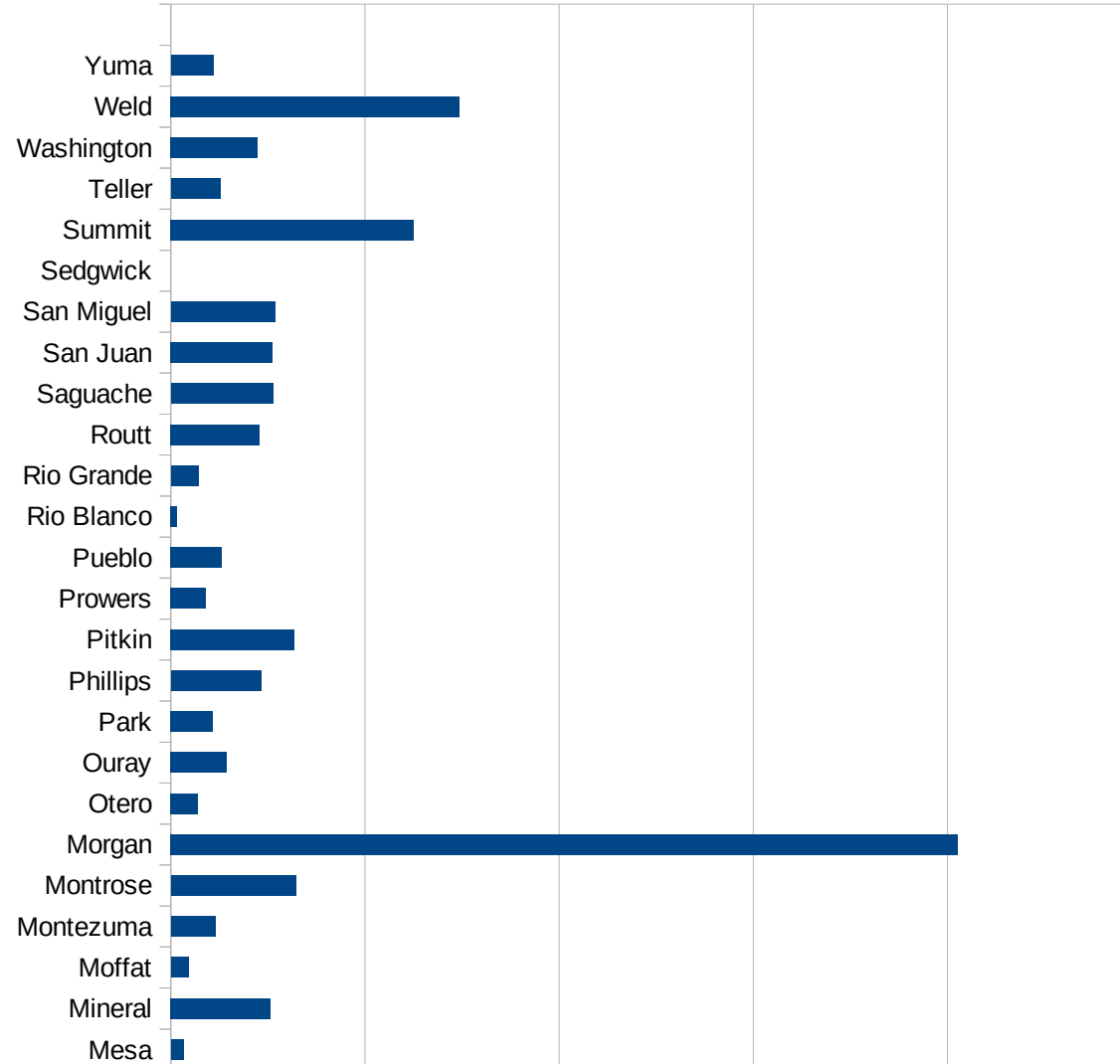
CA

29173
29175
29177
29179
29181
29195
29197
29199
29201
29203
29205
29183
29185
29187
29189
29510
29186
29207
29209
29211
29213
29215

29217
29219
29221
29223
29225
29227
29229

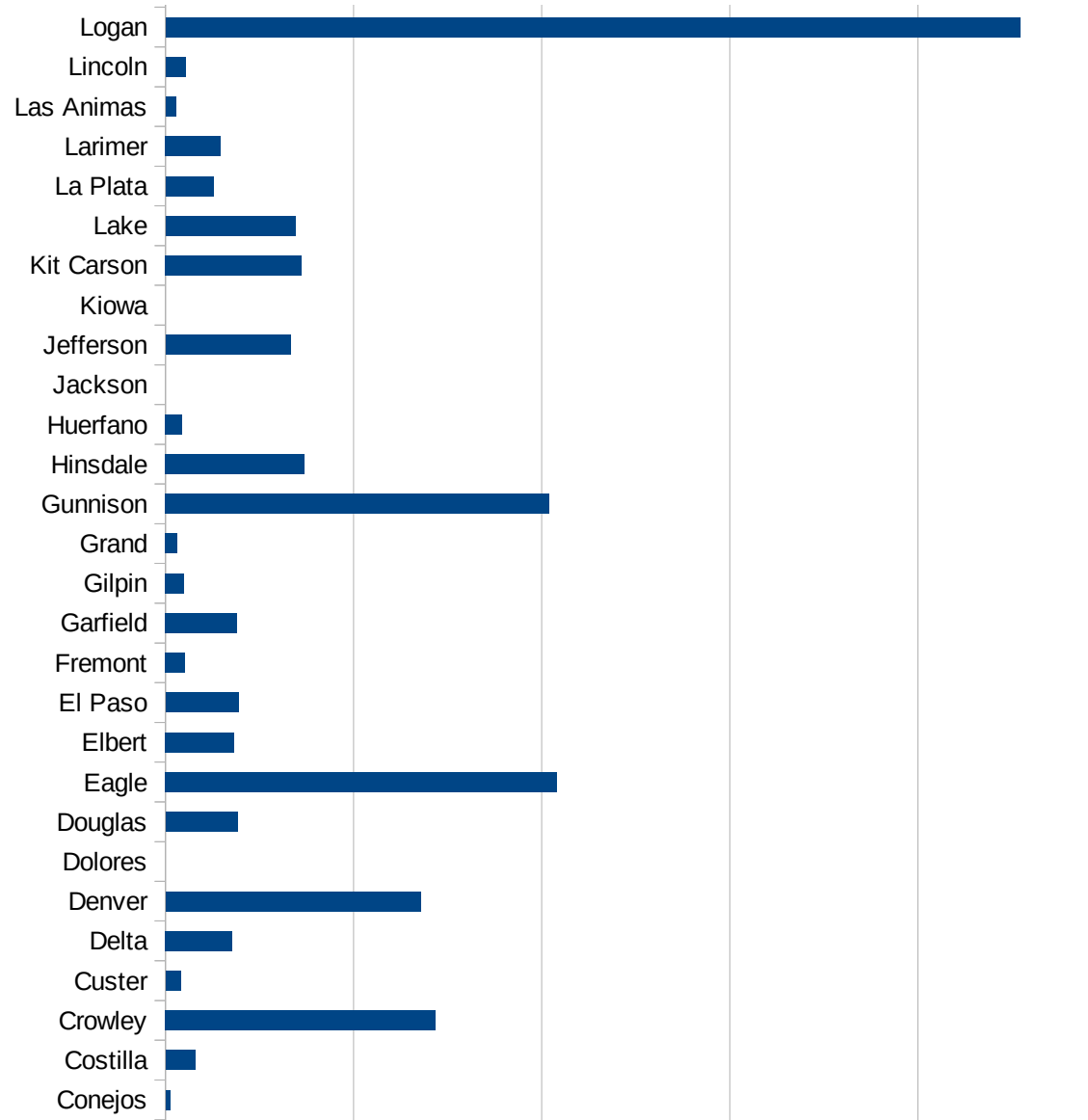
CO

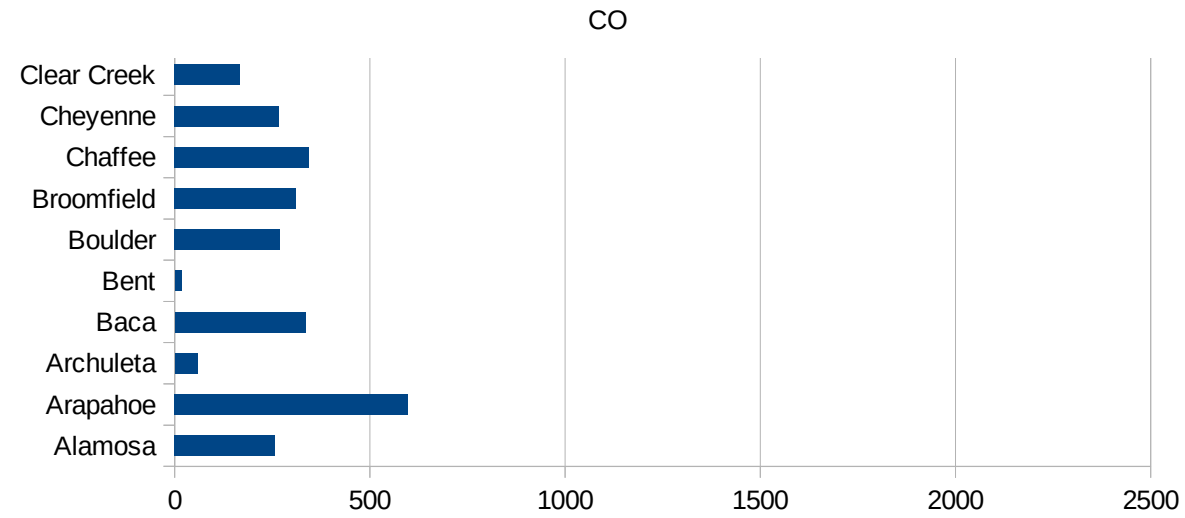
FIPS	County	PC Infection
8001	Adams	534.70816695
8003	Alamosa	257.74740754
8005	Arapahoe	597.19140376
8007	Archuleta	58.118416273
8009	Baca	334.72803347
8011	Bent	17.001020061
8013	Boulder	269.26072903
8014	Broomfield	310.39311649
8015	Chaffee	344.53487791
8017	Cheyenne	266.52452026
8019	Clear Creek	166.5799063
8021	Conejos	12.195121951
8023	Costilla	78.369905956
8025	Crowley	716.96824855
8027	Custer	40.371417037
8029	Delta	177.68875392
8031	Denver	678.02571417
8033	Dolores	0
8035	Douglas	192.25383341
8037	Eagle	1040.1323805
8039	Elbert	182.6345027
8041	El Paso	194.15680473
8043	Fremont	52.06055684
8045	Garfield	190.73113602
8047	Gilpin	49.011599412
8049	Grand	32.206119163
8051	Gunnison	1020.5264989
8053	Hinsdale	369.91368681
8055	Huerfano	43.547684715
8057	Jackson	0
8059	Jefferson	332.96968632
8061	Kiowa	0
8063	Kit Carson	362.97640653



CO

8065 Lake	345.09202454
8067 La Plata	127.86361215
8069 Larimer	146.06953138
8071 Las Animas	27.580500586
8073 Lincoln	53.475935829
8075 Logan	2271.4604236
8077 Mesa	32.635584536
8079 Mineral	257.73195876
8081 Moffat	45.495905369
8083 Montezuma	114.68766725
8085 Montrose	322.16800114
8087 Morgan	2027.4529029
8089 Otero	70.529513889
8091 Ouray	144.83757501
8093 Park	107.78184954
8095 Phillips	233.31777881
8097 Pitkin	317.54874652
8099 Prowers	90.430779349
8101 Pueblo	131.32054749
8103 Rio Blanco	15.782828283
8105 Rio Grande	71.111111111
8107 Routt	229.27758132
8109 Saguache	263.04252521
8111 San Juan	262.4671916
8113 San Miguel	268.58747406
8115 Sedgwick	0
8117 Summit	625.66517238
8119 Teller	127.5764462
8121 Washington	224.07822367
8123 Weld	743.86344474
8125 Yuma	109.78043912





CO

FIPS

29001
29003
29005
29007
29009
29011
29013
29015
29017
29019
29021
29023
29025
29027
29029
29031
29033
29035
29037

CO

29039
29041
29043
29045
29047
29049
29051
29053
29055
29057
29059
29061
29063
29065
29067
29069
29071
29073
29075
29077
29079
29081
29083
29085
29087
29089
29091
29093
29095
29097
29099
29101

29103

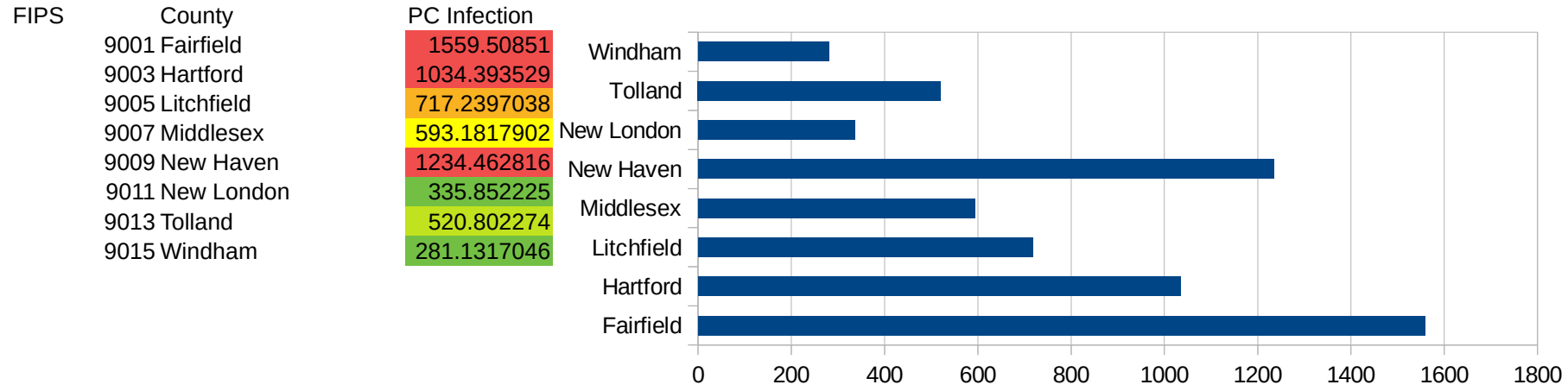
29105
29107
29109
29111
29113
29115
29117
29121
29123
29125
29127
29119
29129
29131
29133
29135
29137
29139
29141
29143
29145
29147
29149
29151
29153
29155
29157
29159
29161
29163
29165
29167
29169
29171

CO

29173
29175
29177
29179
29181
29195
29197
29199
29201
29203
29205
29183
29185
29187
29189
29510
29186
29207
29209
29211
29213
29215

29217
29219
29221
29223
29225
29227
29229

CT



CT

FIPS

29001
29003
29005
29007
29009
29011
29013
29015
29017
29019
29021
29023
29025
29027
29029
29031
29033
29035
29037

CT

29039
29041
29043
29045
29047
29049
29051
29053
29055
29057
29059
29061
29063
29065
29067
29069
29071
29073
29075
29077
29079
29081
29083
29085
29087
29089
29091
29093
29095
29097
29099
29101

29103

CT

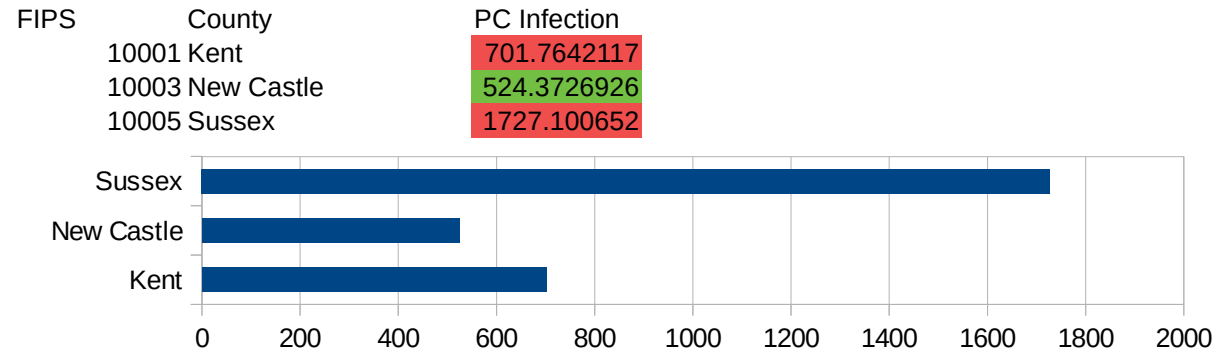
29105
29107
29109
29111
29113
29115
29117
29121
29123
29125
29127
29119
29129
29131
29133
29135
29137
29139
29141
29143
29145
29147
29149
29151
29153
29155
29157
29159
29161
29163
29165
29167
29169
29171

CT

29173
29175
29177
29179
29181
29195
29197
29199
29201
29203
29205
29183
29185
29187
29189
29510
29186
29207
29209
29211
29213
29215

29217
29219
29221
29223
29225
29227
29229

DE



DE

FIPS

29001
29003
29005
29007
29009
29011
29013
29015
29017
29019
29021
29023
29025
29027
29029
29031
29033
29035
29037

DE

29039
29041
29043
29045
29047
29049
29051
29053
29055
29057
29059
29061
29063
29065
29067
29069
29071
29073
29075
29077
29079
29081
29083
29085
29087
29089
29091
29093
29095
29097
29099
29101

29103

DE

29105
29107
29109
29111
29113
29115
29117
29121
29123
29125
29127
29119
29129
29131
29133
29135
29137
29139
29141
29143
29145
29147
29149
29151
29153
29155
29157
29159
29161
29163
29165
29167
29169
29171

DE

29173
29175
29177
29179
29181
29195
29197
29199
29201
29203
29205
29183
29185
29187
29189
29510
29186
29207
29209
29211
29213
29215

29217
29219
29221
29223
29225
29227
29229

DC

FIPS	County	PC Infection
11001	District of Columbia	1074.944302

DC

FIPS

29001
29003
29005
29007
29009
29011
29013
29015
29017
29019
29021
29023
29025
29027
29029
29031
29033
29035
29037

DC

29039
29041
29043
29045
29047
29049
29051
29053
29055
29057
29059
29061
29063
29065
29067
29069
29071
29073
29075
29077
29079
29081
29083
29085
29087
29089
29091
29093
29095
29097
29099
29101

29103

DC

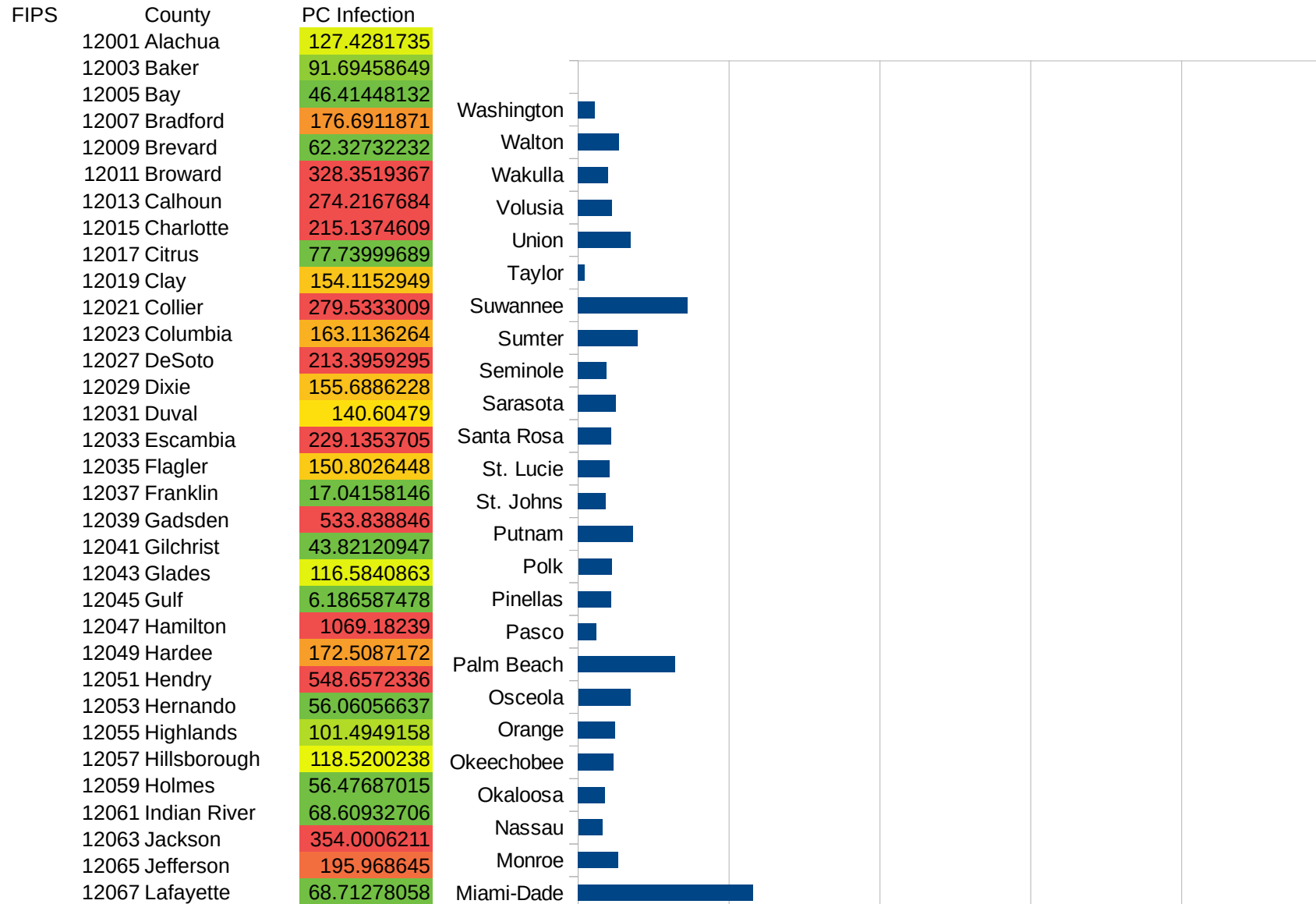
29105
29107
29109
29111
29113
29115
29117
29121
29123
29125
29127
29119
29129
29131
29133
29135
29137
29139
29141
29143
29145
29147
29149
29151
29153
29155
29157
29159
29161
29163
29165
29167
29169
29171

DC

29173
29175
29177
29179
29181
29195
29197
29199
29201
29203
29205
29183
29185
29187
29189
29510
29186
29207
29209
29211
29213
29215

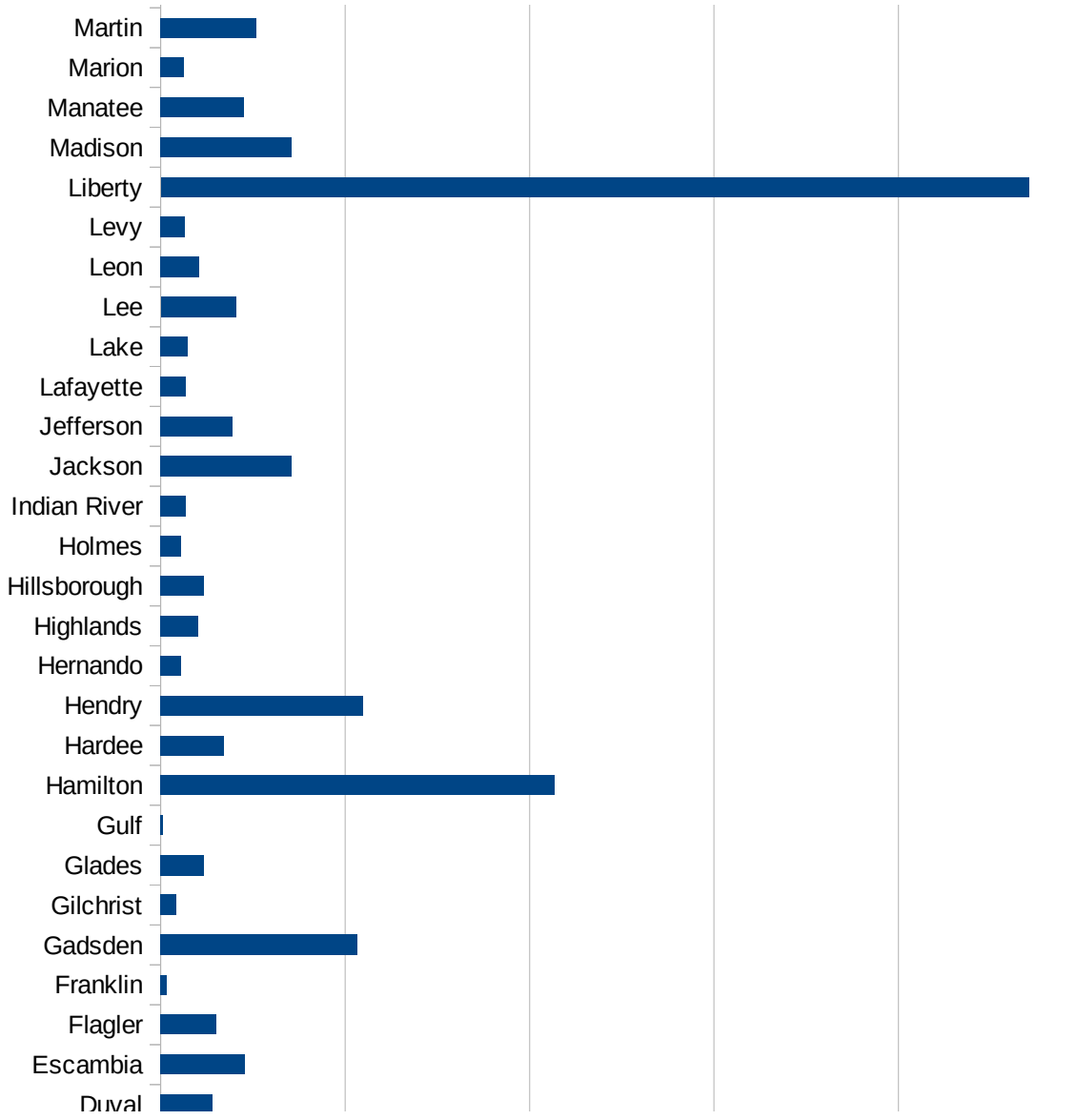
29217
29219
29221
29223
29225
29227
29229

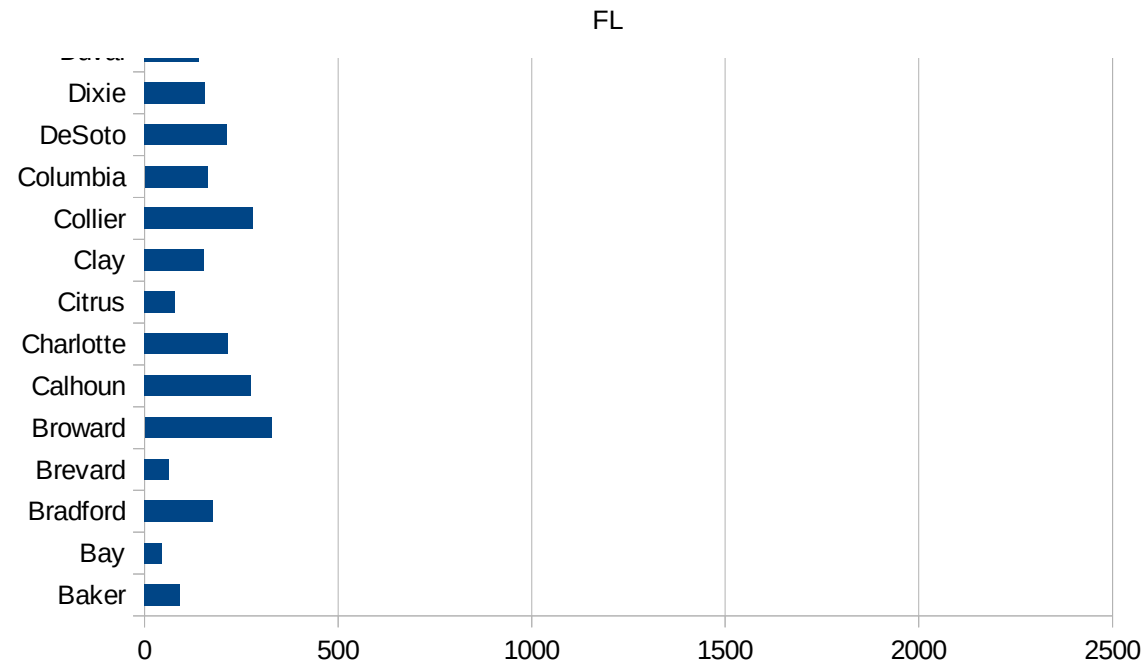
FL



FL

12069 Lake	72.93229919
12071 Lee	204.3439658
12073 Leon	104.6146693
12075 Levy	66.22516556
12077 Liberty	2353.080289
12079 Madison	356.1983917
12081 Manatee	226.1589697
12083 Marion	63.33737989
12085 Martin	260.3907726
12086 Miami-Dade	580.6094408
12087 Monroe	133.2853506
12089 Nassau	80.38959829
12091 Okaloosa	88.77352619
12093 Okeechobee	117.9671137
12095 Orange	123.7102948
12097 Osceola	172.8307834
12099 Palm Beach	321.4124922
12101 Pasco	60.78238793
12103 Pinellas	110.224756
12105 Polk	111.0155379
12107 Putnam	182.0314712
12109 St. Johns	91.63811988
12111 St. Lucie	104.6311751
12113 Santa Rosa	109.8417053
12115 Sarasota	126.0785812
12117 Seminole	94.90586364
12119 Sumter	196.4987496
12121 Suwannee	362.0646738
12123 Taylor	23.12352588
12125 Union	174.0294511
12127 Volusia	112.8688785
12129 Wakulla	98.57983426
12131 Walton	135.9019264
12133 Washington	56.27009646





FL

FIPS

29001
29003
29005
29007
29009
29011
29013
29015
29017
29019
29021
29023
29025
29027
29029
29031
29033
29035
29037

FL

29039
29041
29043
29045
29047
29049
29051
29053
29055
29057
29059
29061
29063
29065
29067
29069
29071
29073
29075
29077
29079
29081
29083
29085
29087
29089
29091
29093
29095
29097
29099
29101

29103

FL

29105
29107
29109
29111
29113
29115
29117
29121
29123
29125
29127
29119
29129
29131
29133
29135
29137
29139
29141
29143
29145
29147
29149
29151
29153
29155
29157
29159
29161
29163
29165
29167
29169
29171

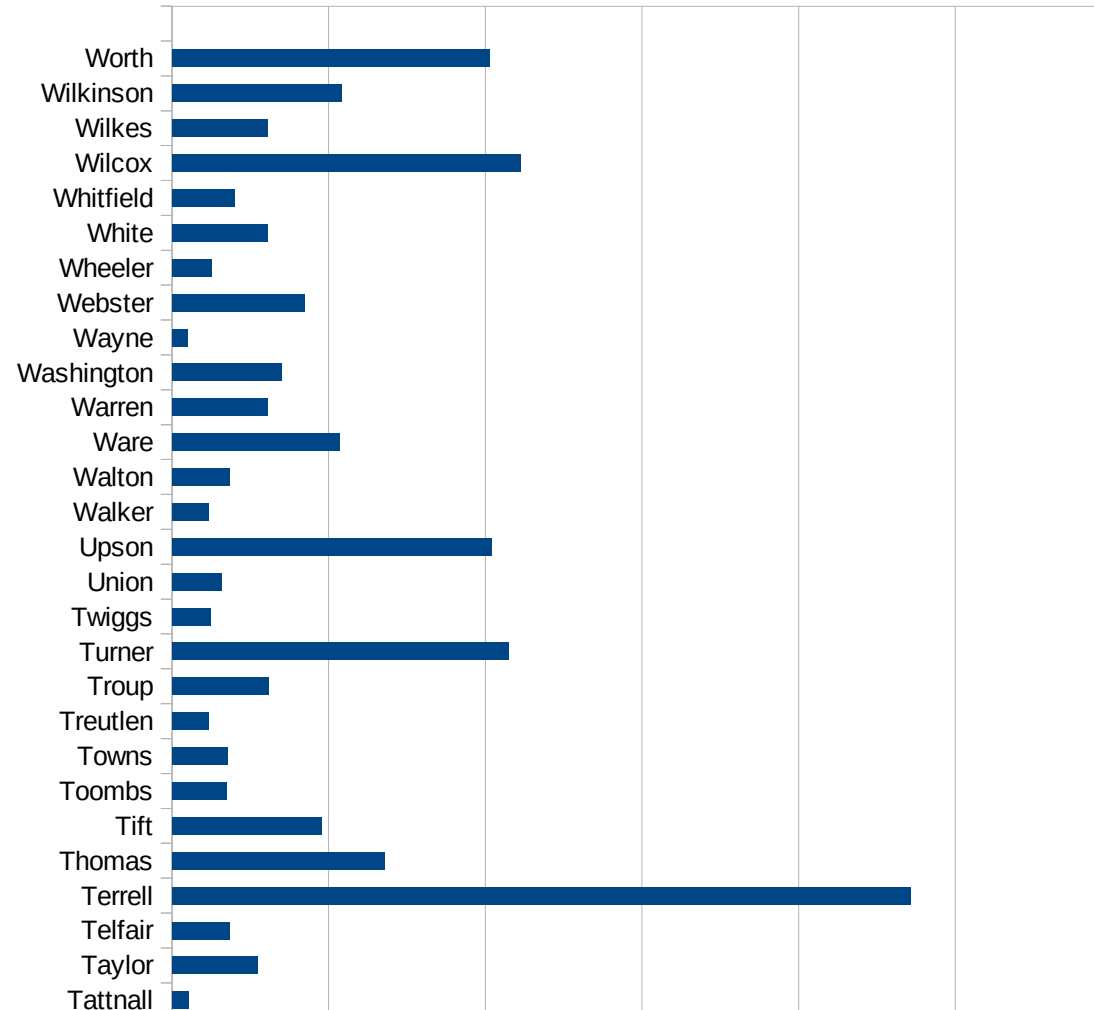
FL

29173
29175
29177
29179
29181
29195
29197
29199
29201
29203
29205
29183
29185
29187
29189
29510
29186
29207
29209
29211
29213
29215

29217
29219
29221
29223
29225
29227
29229

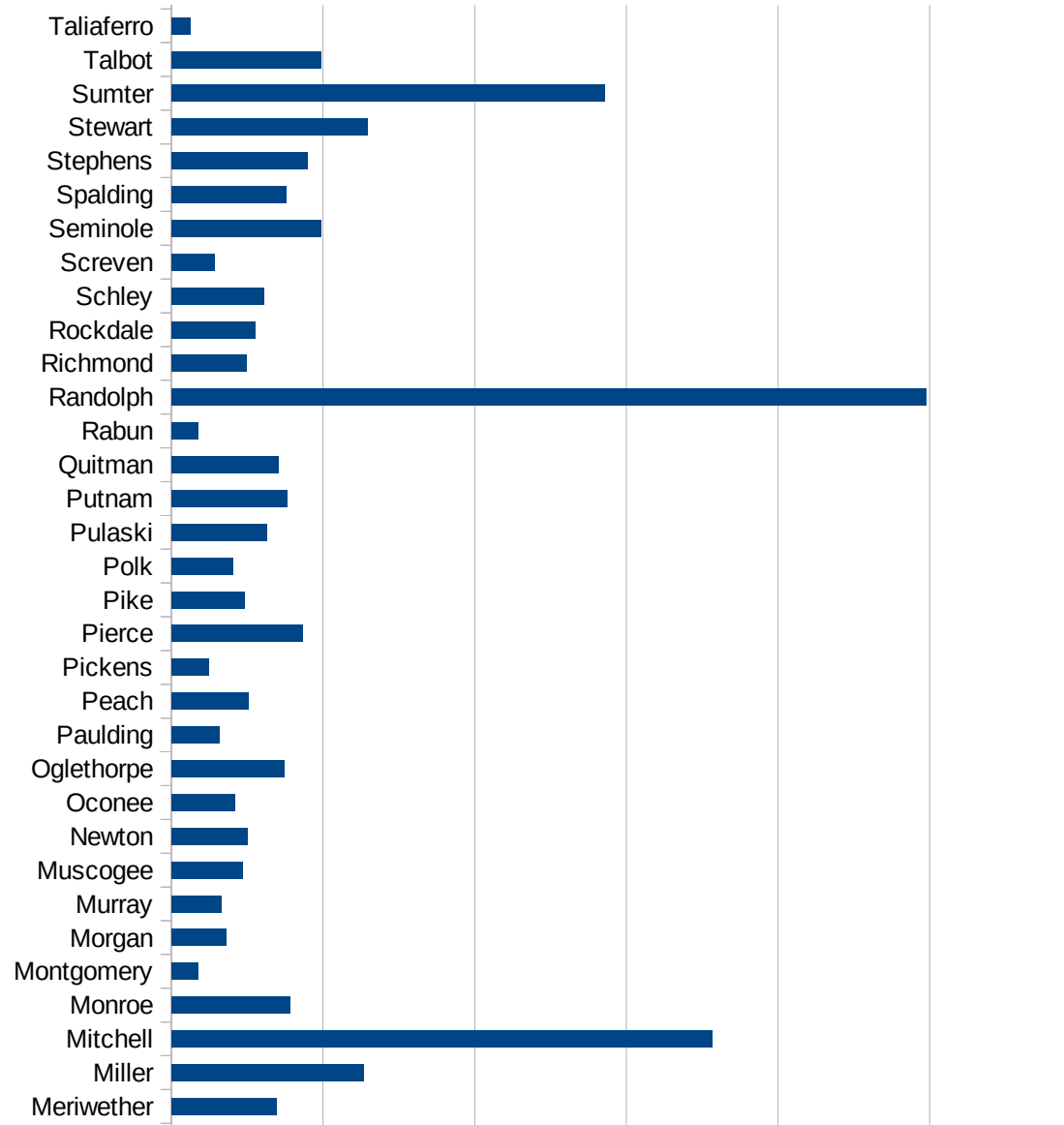
GA

FIPS	County	PC Infection
13001	Appling	621.3865024
13003	Atkinson	289.2611787
13005	Bacon	607.9570854
13007	Baker	1034.928849
13009	Baldwin	660.3752538
13011	Banks	242.2582684
13013	Barrow	336.5961712
13015	Bartow	393.7673859
13017	Ben Hill	285.9355454
13019	Berrien	129.8566383
13021	Bibb	266.5011921
13023	Bleckley	257.0493846
13025	Brantley	243.4248823
13027	Brooks	425.4496229
13029	Bryan	175.8114881
13031	Bulloch	59.5114883
13033	Burke	544.0841993
13035	Butts	847.35254
13037	Calhoun	1920.654912
13039	Camden	96.87575684
13043	Candler	110.7419712
13045	Carroll	359.8005435
13047	Catoosa	114.2094334
13049	Charlton	215.9161012
13051	Chatham	134.1655284
13053	Chattahoochee	177.8360165
13055	Chattooga	76.64380799
13057	Cherokee	298.250239
13059	Clarke	157.0721747
13061	Clay	1039.140977
13063	Clayton	357.0257065
13065	Clinch	691.9374248
13067	Cobb	341.4083093



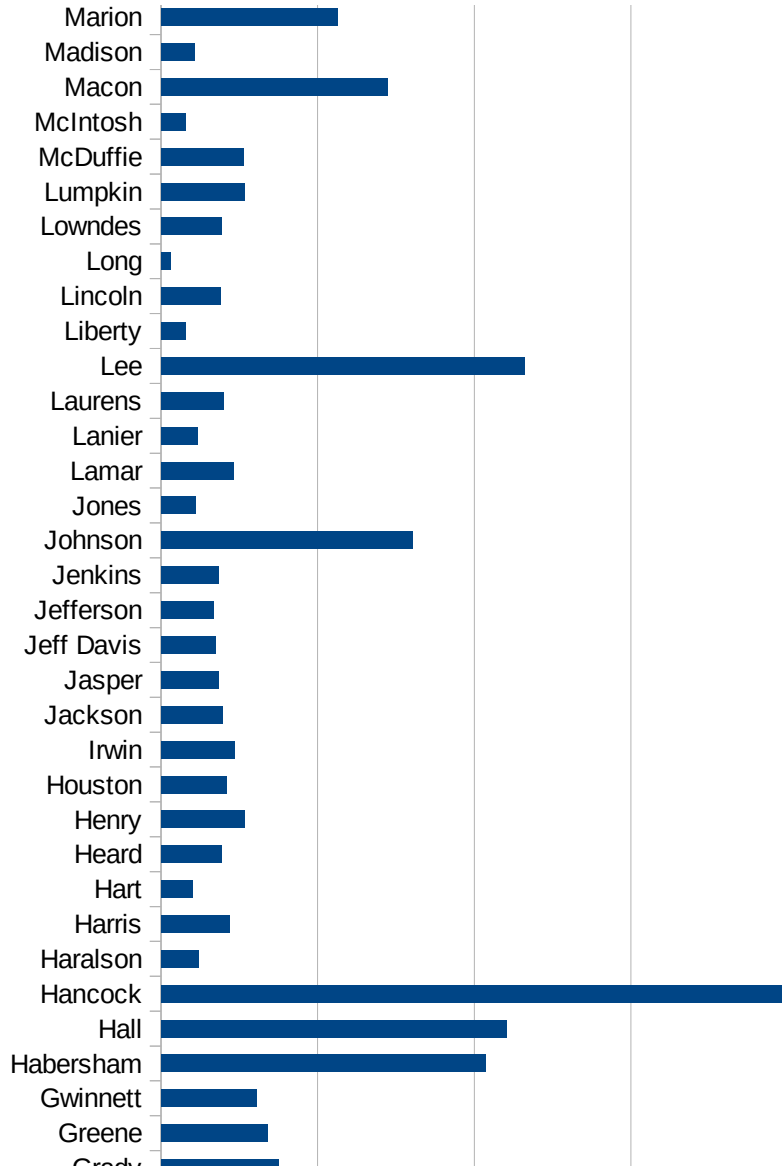
GA

13069 Coffee	487.3181259
13071 Colquitt	574.6622214
13073 Columbia	138.698952
13075 Cook	203.9389349
13077 Coweta	196.0730544
13079 Crawford	194.8368242
13081 Crisp	898.1903456
13083 Dade	123.2589671
13085 Dawson	378.7425747
13087 Decatur	526.8109125
13089 DeKalb	393.7569889
13091 Dodge	226.9983096
13093 Dooly	1189.260178
13095 Dougherty	1832.46934
13097 Douglas	311.0141677
13099 Early	2303.113106
13101 Echols	1325
13103 Effingham	77.18282682
13105 Elbert	360.8786611
13107 Emanuel	114.9831948
13109 Evans	46.63744054
13111 Fannin	150.2079803
13113 Fayette	189.495765
13115 Floyd	212.4031166
13117 Forsyth	183.4226497
13119 Franklin	152.0218912
13121 Fulton	361.1988794
13123 Gilmer	379.6728972
13125 Glascock	33.38898164
13127 Glynn	95.04922611
13129 Gordon	232.2960908
13131 Grady	375.7879425
13133 Greene	339.0213583
13135 Gwinnett	303.9510402



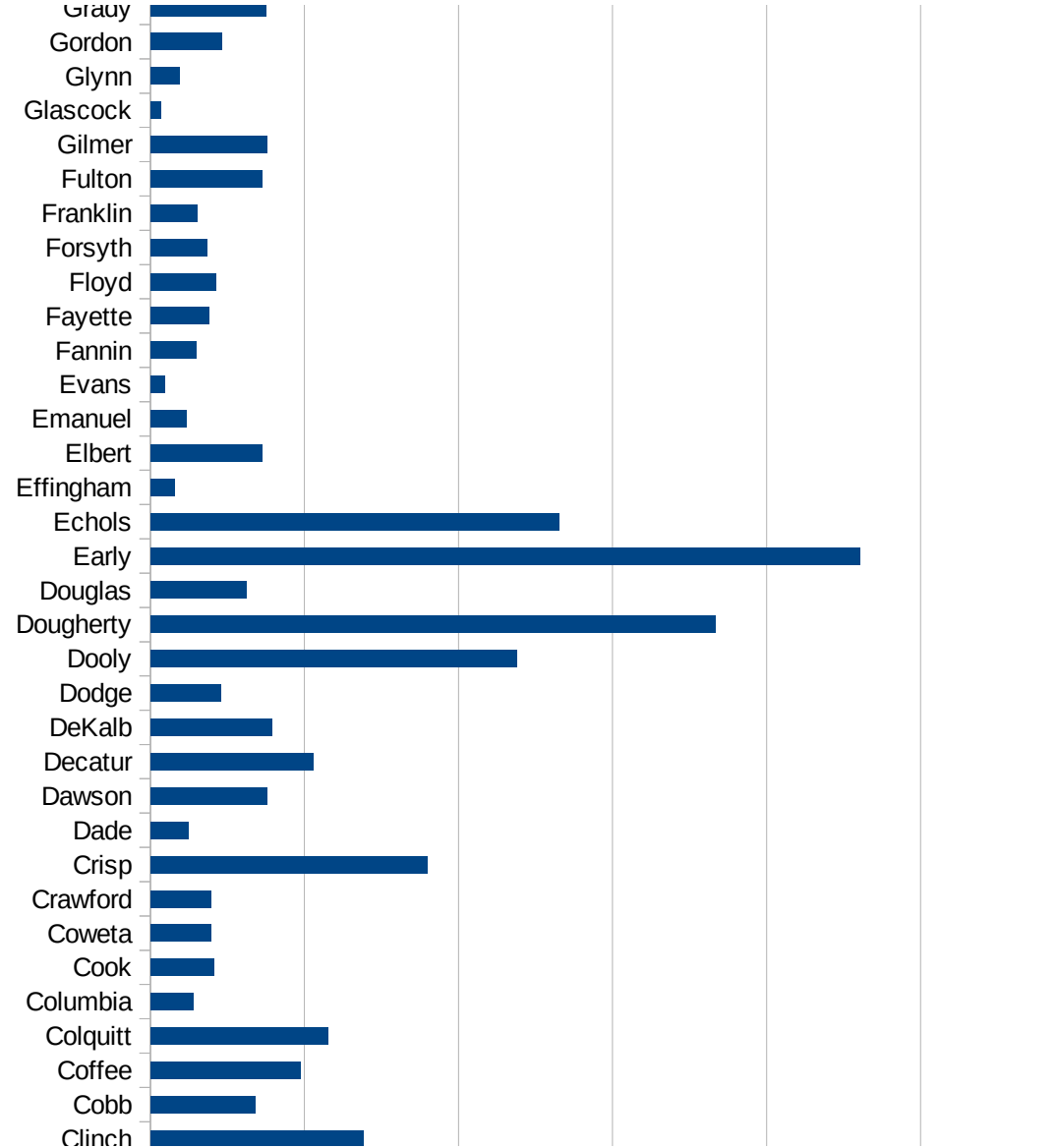
GA

13137 Habersham	1035.515995
13139 Hall	1103.152146
13141 Hancock	2024.436991
13143 Haralson	118.5114956
13145 Harris	217.5489485
13147 Hart	99.62067512
13149 Heard	193.6189915
13151 Henry	267.1357832
13153 Houston	208.4016749
13155 Irwin	234.0923601
13157 Jackson	194.5414785
13159 Jasper	185.1851852
13161 Jeff Davis	172.9988689
13163 Jefferson	168.5029164
13165 Jenkins	184.2681101
13167 Johnson	803.461063
13169 Jones	111.8255521
13171 Lamar	231.5789474
13173 Lanier	116.0541586
13175 Laurens	198.6265188
13177 Lee	1159.118398
13179 Liberty	76.42649235
13181 Lincoln	189.5135818
13183 Long	31.58227182
13185 Lowndes	194.289939
13187 Lumpkin	267.0307996
13189 McDuffie	264.7345688
13191 McIntosh	76.70850767
13193 Macon	722.8182302
13195 Madison	107.925801
13197 Marion	562.8068495
13199 Meriwether	346.4970571
13201 Miller	633.1340134
13205 Mitchell	1784.42682



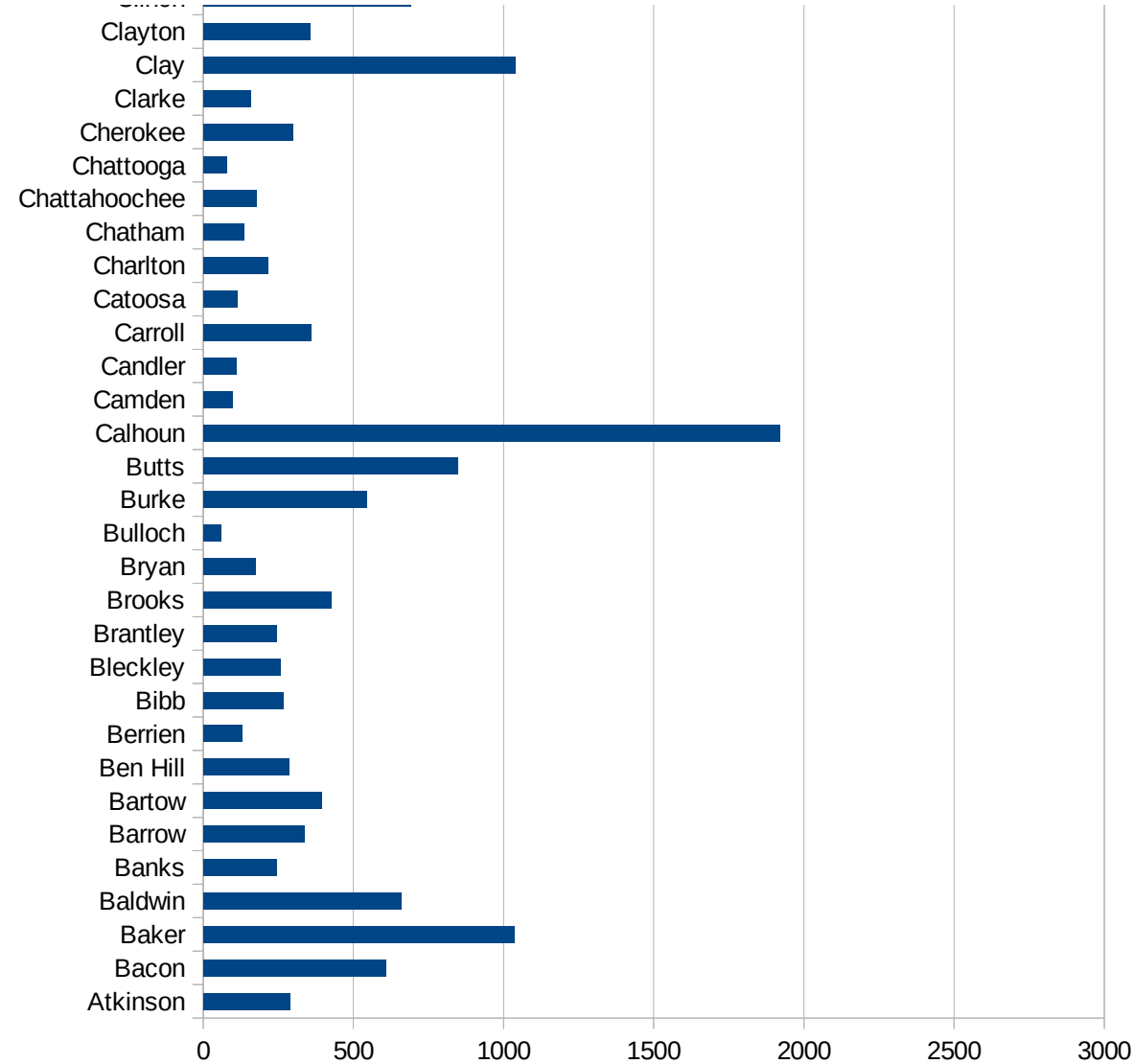
GA

13207 Monroe	392.4418605
13209 Montgomery	87.02273469
13211 Morgan	180.342651
13213 Murray	165.3265199
13215 Muscogee	234.8578492
13217 Newton	251.047553
13219 Oconee	208.800163
13221 Oglethorpe	371.9941544
13223 Paulding	159.1036551
13225 Peach	252.7750302
13227 Pickens	121.9512195
13229 Pierce	433.2353396
13231 Pike	241.4940431
13233 Polk	202.4958794
13235 Pulaski	316.1983919
13237 Putnam	380.5768261
13239 Quitman	351.031154
13241 Rabun	88.93104879
13243 Randolph	2487.92624
13245 Richmond	248.5686218
13247 Rockdale	277.060291
13249 Schley	305.5767762
13251 Screven	143.4926101
13253 Seminole	493.0847865
13255 Spalding	379.7276853
13257 Stephens	449.3950451
13259 Stewart	645.2653654
13261 Sumter	1429.388222
13263 Talbot	494.2602041
13265 Taliaferro	62.18905473
13267 Tattnall	51.19924383
13269 Taylor	273.6658788
13271 Telfair	182.6656589
13273 Terrell	2357.449774



GA

13275 Thomas	679.4456443
13277 Tift	478.1740652
13279 Toombs	174.8056682
13281 Towns	177.1852852
13283 Treutlen	117.4915553
13285 Troup	306.9937459
13287 Turner	1074.317492
13289 Twiggs	122.1299463
13291 Union	158.3267364
13293 Upson	1018.500858
13295 Walker	116.6978821
13297 Walton	183.9513171
13299 Ware	535.3139013
13301 Warren	304.7038659
13303 Washington	348.2782302
13305 Wayne	50.32206119
13307 Webster	421.2945232
13309 Wheeler	126.9196599
13311 White	303.6369703
13313 Whitfield	197.9589091
13315 Wilcox	1112.119837
13317 Wilkes	303.7667072
13319 Wilkinson	542.2753431
13321 Worth	1014.828317



GA

FIPS

- 29001
- 29003
- 29005
- 29007
- 29009
- 29011
- 29013
- 29015
- 29017
- 29019
- 29021
- 29023
- 29025
- 29027
- 29029
- 29031
- 29033
- 29035
- 29037

29039
29041
29043
29045
29047
29049
29051
29053
29055
29057
29059
29061
29063
29065
29067
29069
29071
29073
29075
29077
29079
29081
29083
29085
29087
29089
29091
29093
29095
29097
29099
29101

29103

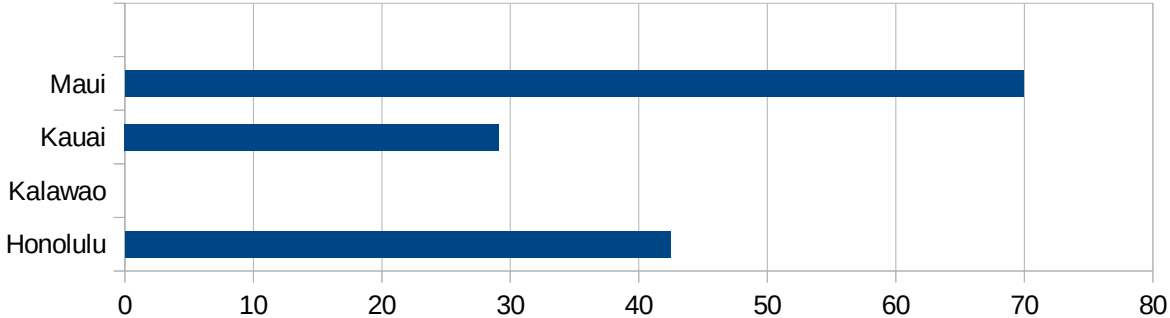
29105
29107
29109
29111
29113
29115
29117
29121
29123
29125
29127
29119
29129
29131
29133
29135
29137
29139
29141
29143
29145
29147
29149
29151
29153
29155
29157
29159
29161
29163
29165
29167
29169
29171

GA

29173
29175
29177
29179
29181
29195
29197
29199
29201
29203
29205
29183
29185
29187
29189
29510
29186
29207
29209
29211
29213
29215

29217
29219
29221
29223
29225
29227
29229

FIPS	County	PC Infection
15001	Hawaii	39.30680704
15003	Honolulu	42.44551465
15005	Kalawao	0
15007	Kauai	29.11288869
15009	Maui	69.97314706



HI

FIPS

29001
29003
29005
29007
29009
29011
29013
29015
29017
29019
29021
29023
29025
29027
29029
29031
29033
29035
29037

HI

29039
29041
29043
29045
29047
29049
29051
29053
29055
29057
29059
29061
29063
29065
29067
29069
29071
29073
29075
29077
29079
29081
29083
29085
29087
29089
29091
29093
29095
29097
29099
29101

29103

HI

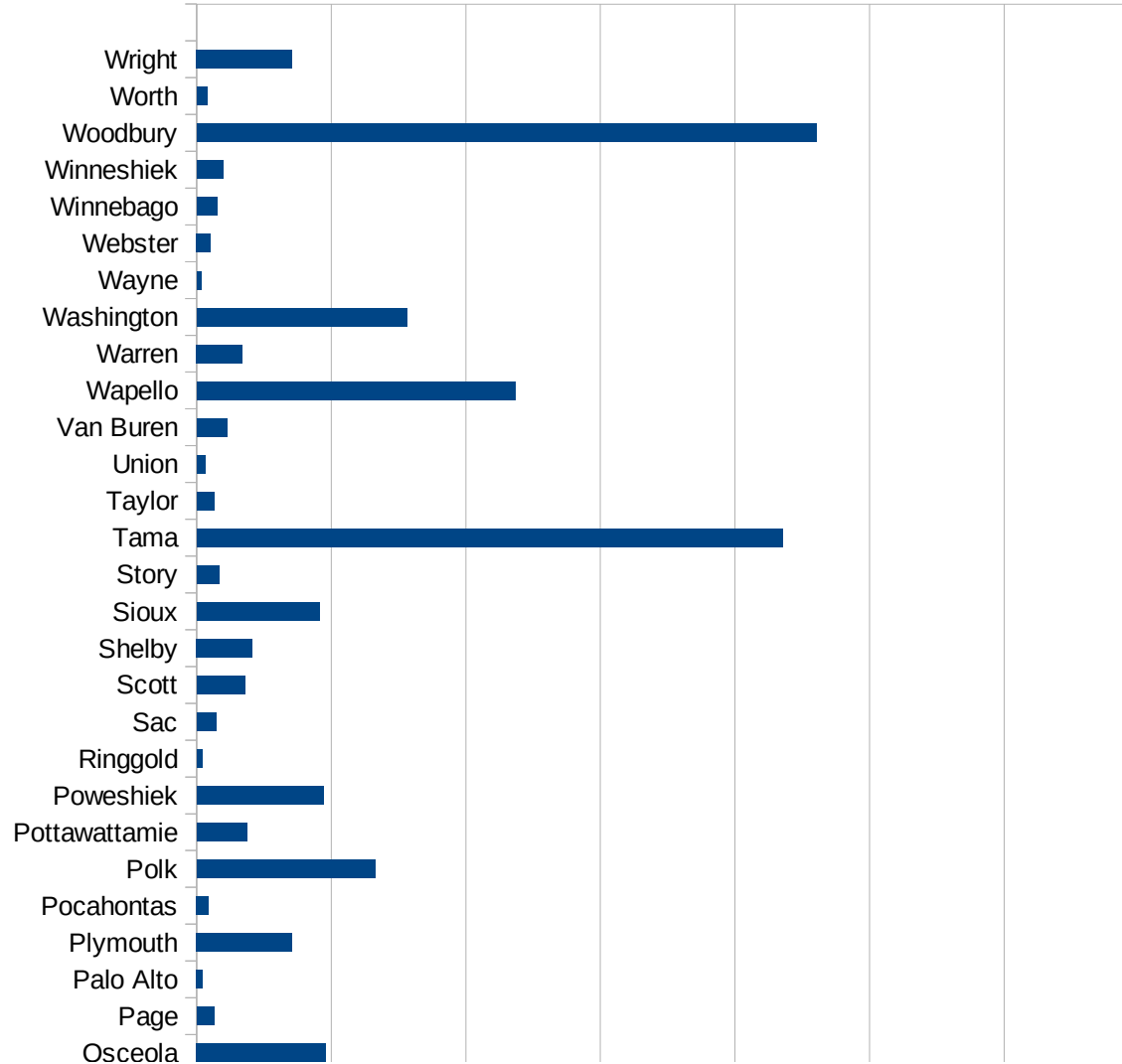
29105
29107
29109
29111
29113
29115
29117
29121
29123
29125
29127
29119
29129
29131
29133
29135
29137
29139
29141
29143
29145
29147
29149
29151
29153
29155
29157
29159
29161
29163
29165
29167
29169
29171

HI

29173
29175
29177
29179
29181
29195
29197
29199
29201
29203
29205
29183
29185
29187
29189
29510
29186
29207
29209
29211
29213
29215

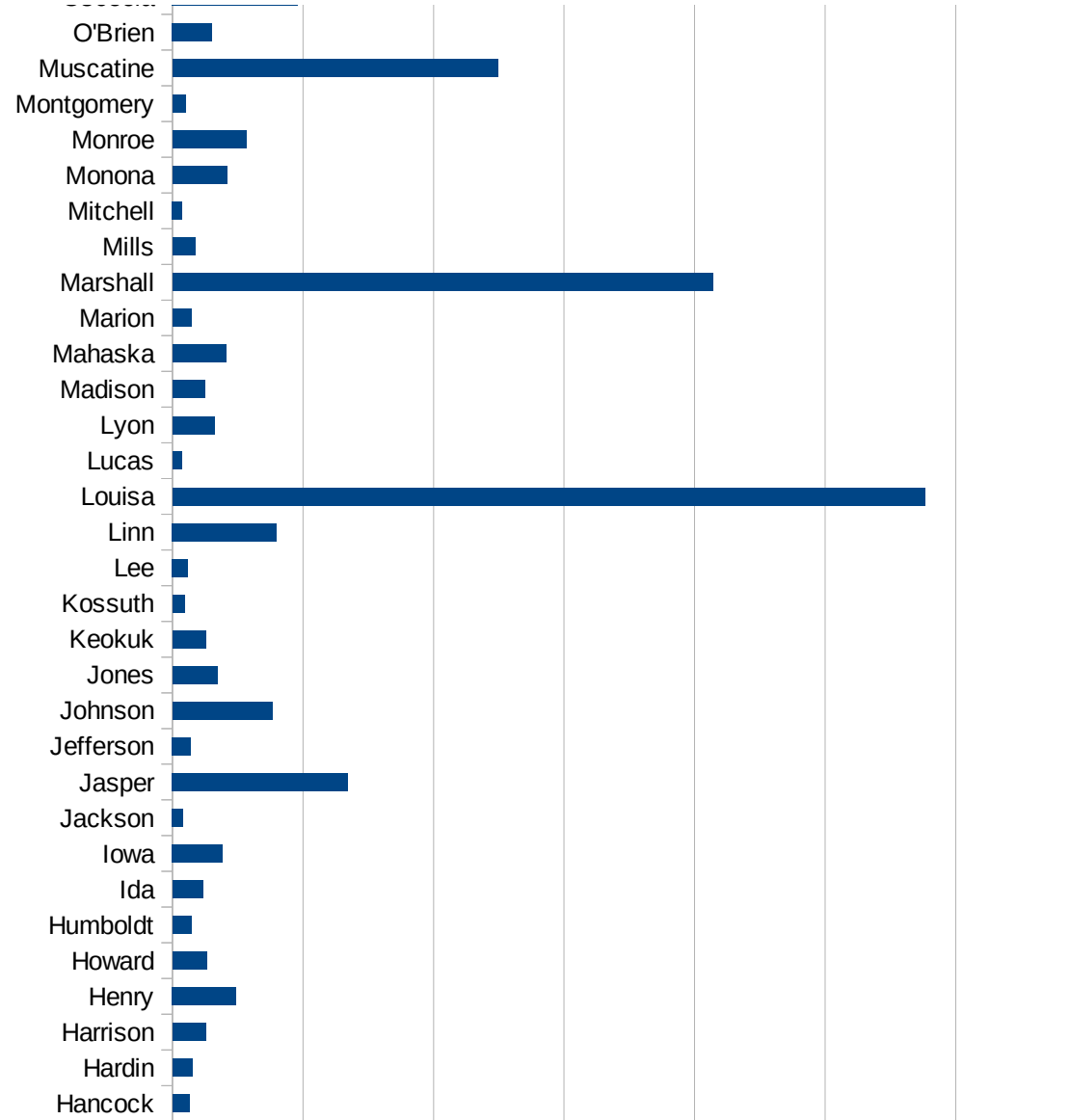
29217
29219
29221
29223
29225
29227
29229

FIPS	County	PC Infection
19001	Adair	84.94973807
19003	Adams	54.8696845
19005	Allamakee	838.6350492
19007	Appanoose	64.32419394
19009	Audubon	199.7820559
19011	Benton	140.394665
19013	Black Hawk	1235.57489
19015	Boone	185.9864875
19017	Bremer	260.552371
19019	Buchanan	136.7989056
19021	Buena Vista	623.9307638
19023	Butler	96.2927299
19025	Calhoun	20.62068254
19027	Carroll	34.73255929
19029	Cass	23.20185615
19031	Cedar	220.1105922
19033	Cerro Gordo	46.89661641
19035	Cherokee	88.33141949
19037	Chickasaw	66.86726847
19039	Clarke	244.0836252
19041	Clay	55.78281889
19043	Clayton	170.8817498
19045	Clinton	131.1320349
19047	Crawford	2389.555892
19049	Dallas	889.3324462
19051	Davis	144.1721193
19053	Decatur	0
19055	Delaware	76.1614623
19057	Des Moines	109.8676478
19059	Dickinson	46.63907188
19061	Dubuque	305.6146365
19063	Emmet	64.84383443
19065	Fayette	127.1617497

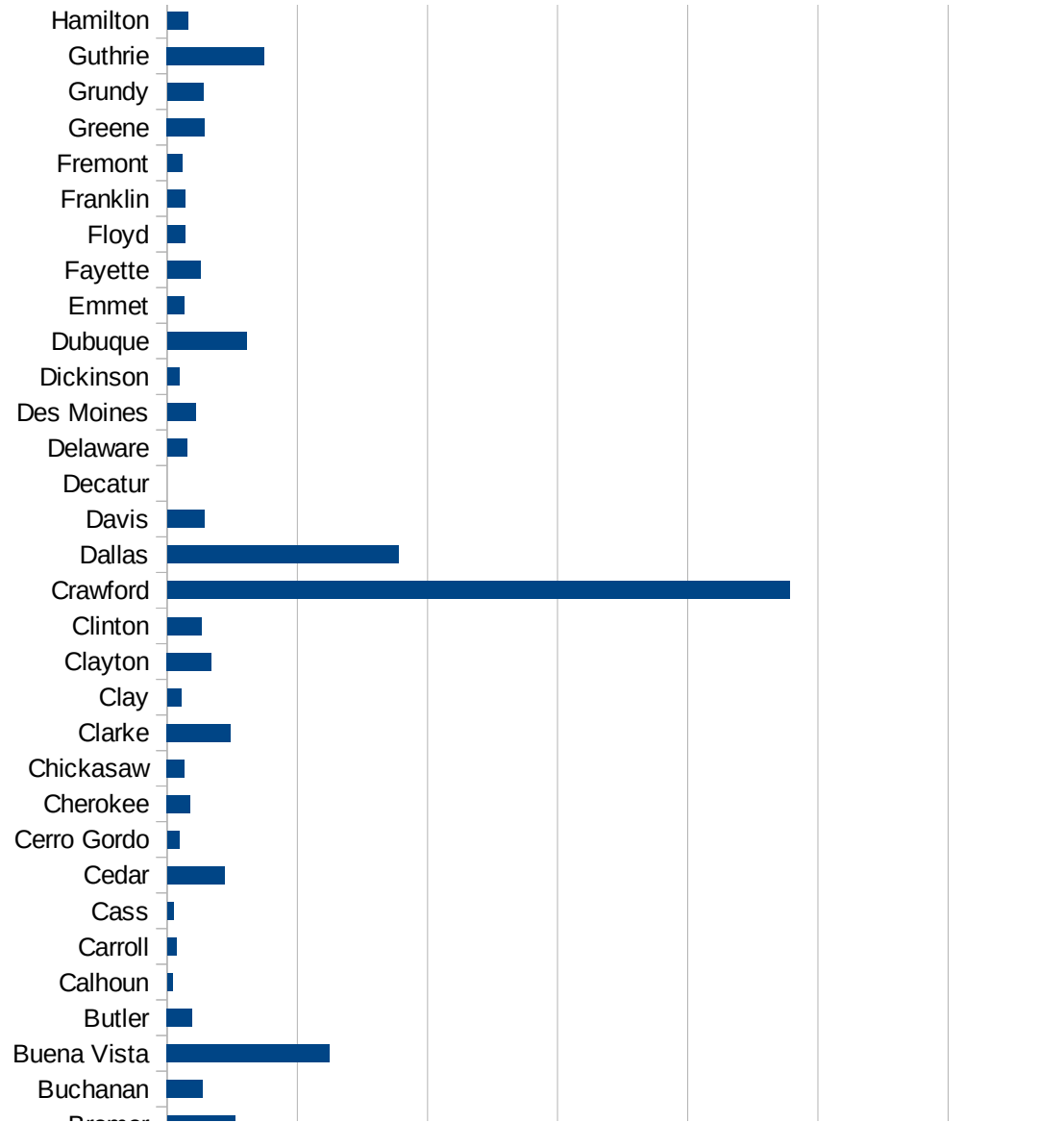


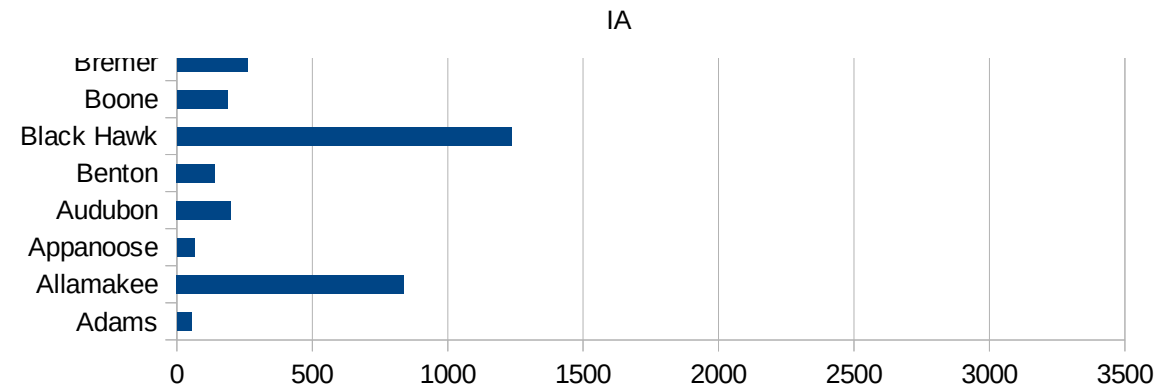
IA

19067 Floyd	69.79252585
19069 Franklin	69.14263137
19071 Fremont	57.2000572
19073 Greene	144.7500278
19075 Grundy	138.1664499
19077 Guthrie	373.1343284
19079 Hamilton	80.25682183
19081 Hancock	65.34727409
19083 Hardin	77.0690064
19085 Harrison	127.3524834
19087 Henry	244.1819903
19089 Howard	130.6193534
19091 Humboldt	73.32146224
19093 Ida	116.9419675
19095 Iowa	192.0574933
19097 Jackson	41.16920543
19099 Jasper	673.0018575
19101 Jefferson	70.72520538
19103 Johnson	382.7846093
19105 Jones	173.5441573
19107 Keokuk	127.1393643
19109 Kossuth	46.95465522
19111 Lee	58.72852738
19113 Linn	399.2758146
19115 Louisa	2882.979676
19117 Lucas	34.70213997
19119 Lyon	160.8669884
19121 Madison	123.0844975
19123 Mahaska	204.5454545
19125 Marion	71.84123088
19127 Marshall	2068.482529
19129 Mills	86.30418907
19131 Mitchell	37.84653231
19133 Monona	207.3971656



19135 Monroe	282.4133504
19137 Montgomery	49.9850045
19139 Muscatine	1246.243798
19141 O'Brien	151.734104
19143 Osceola	480.1324503
19145 Page	65.57807069
19147 Palo Alto	22.39892485
19149 Plymouth	354.6523212
19151 Pocahontas	44.51038576
19153 Polk	662.9666423
19155 Pottawattamie	187.0997402
19157 Poweshiek	470.6134018
19159 Ringgold	20.12882448
19161 Sac	72.02387077
19163 Scott	180.6293751
19165 Shelby	207.2896873
19167 Sioux	455.4699361
19169 Story	83.58391519
19171 Tama	2176.999527
19173 Taylor	64.60991762
19175 Union	32.36507808
19177 Van Buren	113.960114
19179 Wapello	1184.490839
19181 Warren	170.4011282
19183 Washington	781.3558557
19185 Wayne	15.62255898
19187 Webster	52.37478292
19189 Winnebago	76.06008747
19191 Winneshiek	99.85520995
19193 Woodbury	2303.513785
19195 Worth	40.25224742
19197 Wright	354.6099291





FIPS

- 29001
- 29003
- 29005
- 29007
- 29009
- 29011
- 29013
- 29015
- 29017
- 29019
- 29021
- 29023
- 29025
- 29027
- 29029
- 29031
- 29033
- 29035
- 29037

IA

29039
29041
29043
29045
29047
29049
29051
29053
29055
29057
29059
29061
29063
29065
29067
29069
29071
29073
29075
29077
29079
29081
29083
29085
29087
29089
29091
29093
29095
29097
29099
29101

29103


29105
29107
29109
29111
29113
29115
29117
29121
29123
29125
29127
29119
29129
29131
29133
29135
29137
29139
29141
29143
29145
29147
29149
29151
29153
29155
29157
29159
29161
29163
29165
29167
29169
29171

IA

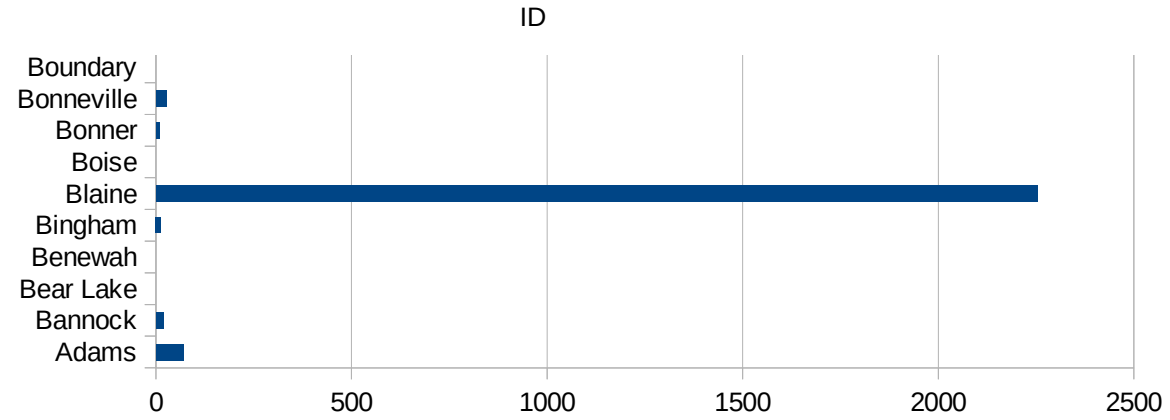
29173
29175
29177
29179
29181
29195
29197
29199
29201
29203
29205
29183
29185
29187
29189
29510
29186
29207
29209
29211
29213
29215

29217
29219
29221
29223
29225
29227
29229

ID



16067 Minidoka	96.038415366
16069 Nez Perce	200.45535538
16071 Oneida	0
16073 Owyhee	68.417001625
16075 Payette	93.414292387
16077 Power	38.619979403
16079 Shoshone	0
16081 Teton	94.501718213
16083 Twin Falls	394.97682415
16085 Valley	18.114301241
16087 Washington	314.92963291



ID

FIPS

29001
29003
29005
29007
29009
29011
29013
29015
29017
29019
29021
29023
29025
29027
29029
29031
29033
29035
29037

ID

29039
29041
29043
29045
29047
29049
29051
29053
29055
29057
29059
29061
29063
29065
29067
29069
29071
29073
29075
29077
29079
29081
29083
29085
29087
29089
29091
29093
29095
29097
29099
29101

29103

ID

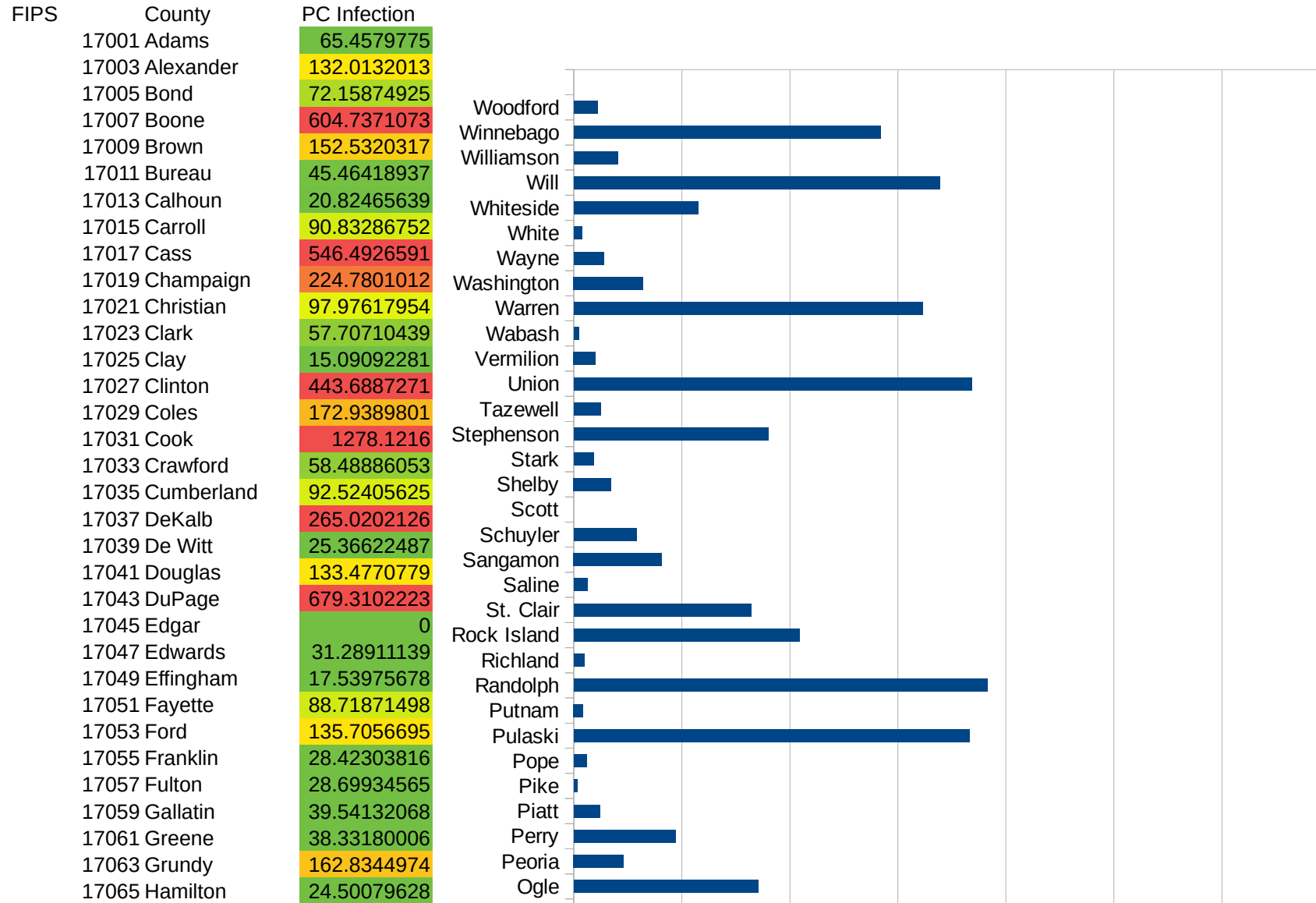
29105
29107
29109
29111
29113
29115
29117
29121
29123
29125
29127
29119
29129
29131
29133
29135
29137
29139
29141
29143
29145
29147
29149
29151
29153
29155
29157
29159
29161
29163
29165
29167
29169
29171

ID

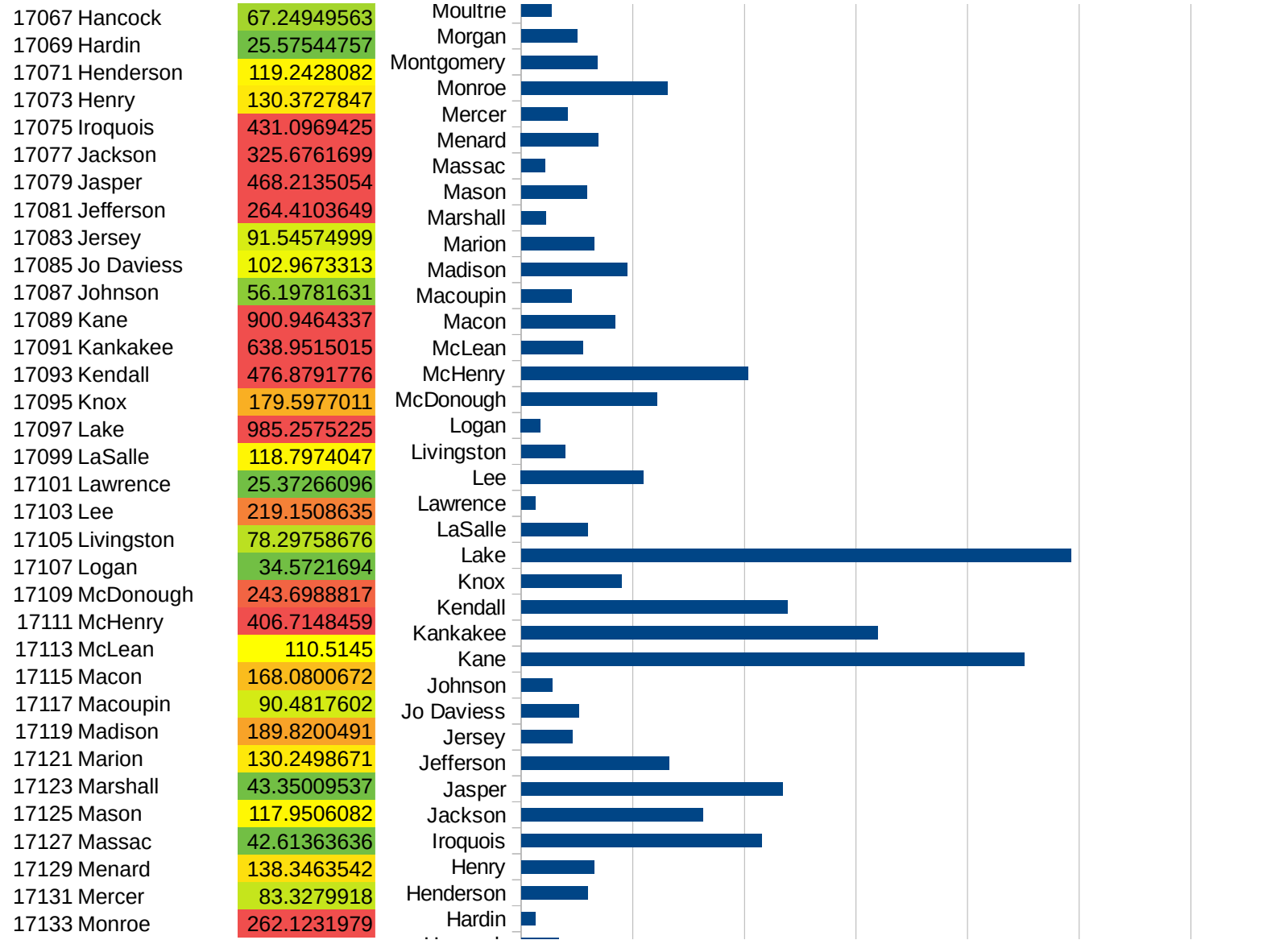
29173
29175
29177
29179
29181
29195
29197
29199
29201
29203
29205
29183
29185
29187
29189
29510
29186
29207
29209
29211
29213
29215

29217
29219
29221
29223
29225
29227
29229

IL

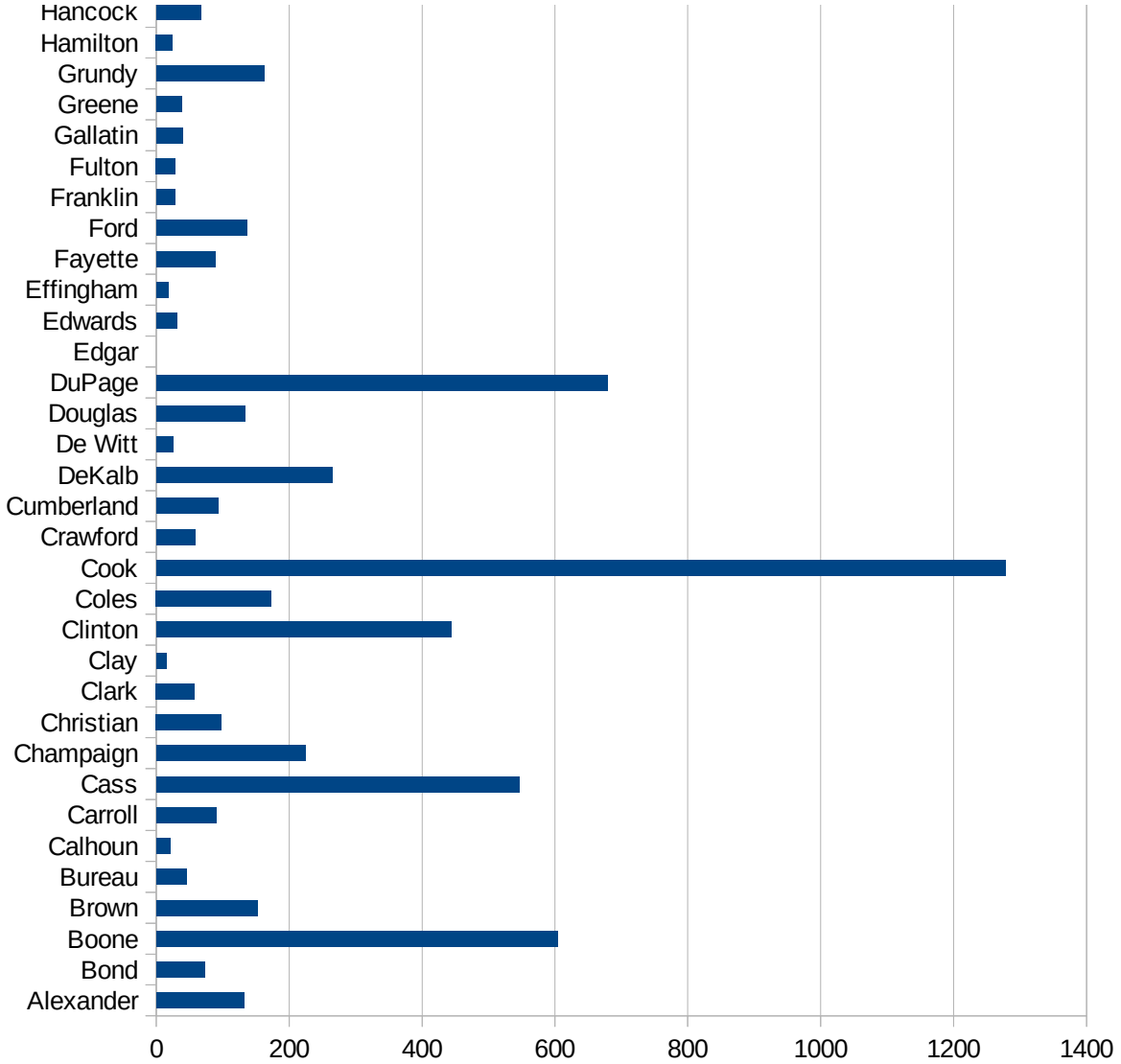


IL



IL

17135 Montgomery	136.3588686
17137 Morgan	100.0706381
17139 Moultrie	54.35890467
17141 Ogle	341.6923591
17143 Peoria	92.45879494
17145 Perry	188.9109285
17147 Piatt	48.79238839
17149 Pike	6.405739543
17151 Pope	23.74169041
17153 Pulaski	732.1984258
17155 Putnam	17.42160279
17157 Randolph	766.211923
17159 Richland	19.03191017
17161 Rock Island	418.1854931
17163 St. Clair	328.6613371
17165 Saline	25.09830168
17167 Sangamon	163.2983189
17169 Schuyler	115.8245258
17171 Scott	0
17173 Shelby	68.99406651
17175 Stark	36.85277317
17177 Stephenson	359.7524188
17179 Tazewell	49.12036757
17181 Union	736.2983196
17183 Vermilion	40.3614301
17185 Wabash	8.658758334
17187 Warren	645.8431188
17189 Washington	128.6173633
17191 Wayne	55.10653931
17193 White	14.63593121
17195 Whiteside	230.1082228
17197 Will	678.0199622
17199 Williamson	82.02099738
17201 Winnebago	568.4998293



IL

17203 Woodford

44.19832046

IL

FIPS

29001
29003
29005
29007
29009
29011
29013
29015
29017
29019
29021
29023
29025
29027
29029
29031
29033
29035
29037

IL

29039
29041
29043
29045
29047
29049
29051
29053
29055
29057
29059
29061
29063
29065
29067
29069
29071
29073
29075
29077
29079
29081
29083
29085
29087
29089
29091
29093
29095
29097
29099
29101

29103

IL

29105
29107
29109
29111
29113
29115
29117
29121
29123
29125
29127
29119
29129
29131
29133
29135
29137
29139
29141
29143
29145
29147
29149
29151
29153
29155
29157
29159
29161
29163
29165
29167
29169
29171

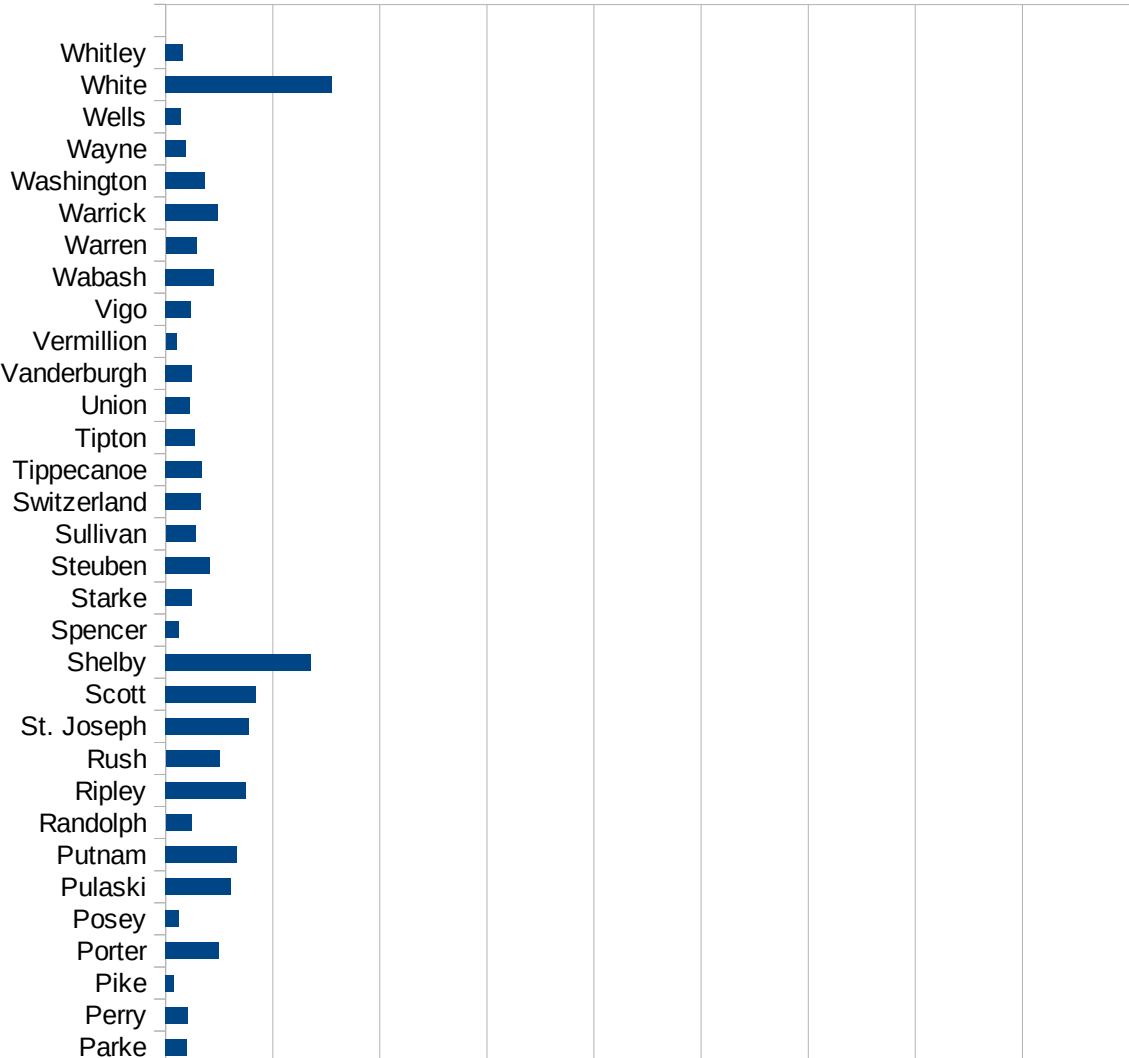
IL

29173
29175
29177
29179
29181
29195
29197
29199
29201
29203
29205
29183
29185
29187
29189
29510
29186
29207
29209
29211
29213
29215

29217
29219
29221
29223
29225
29227
29229

IN

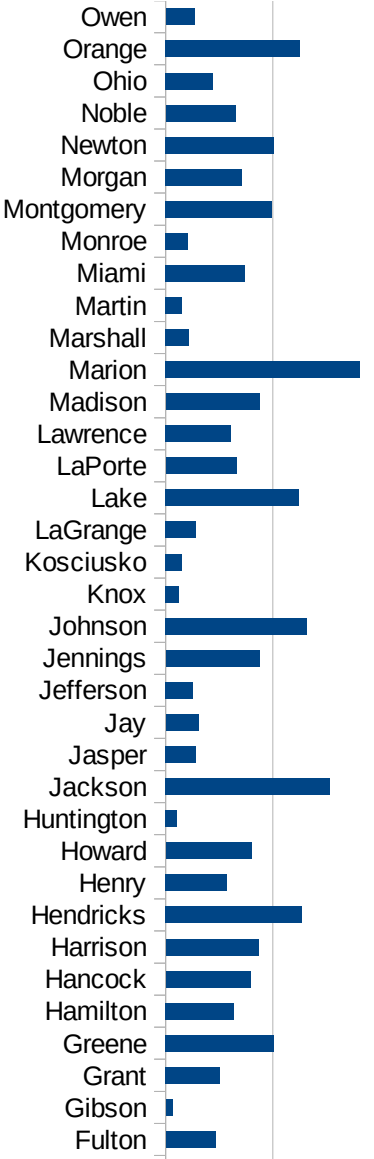
FIPS	County	PC Infection
18001	Adams	30.86766191
18003	Allen	294.6575339
18005	Bartholomew	541.3701014
18007	Benton	277.360453
18009	Blackford	134.1156748
18011	Boone	392.5431723
18013	Brown	203.4921885
18015	Carroll	402.4444776
18017	Cass	4120.669214
18019	Clark	373.2106339
18021	Clay	126.0985862
18023	Clinton	505.4263566
18025	Crawford	208.3727979
18027	Daviess	214.1973633
18029	Dearborn	318.7540349
18031	Decatur	821.0793461
18033	DeKalb	60.14898441
18035	Delaware	258.773917
18037	Dubois	380.5943851
18039	Elkhart	377.9918272
18041	Fayette	186.5752593
18043	Floyd	393.4122729
18045	Fountain	110.0850101
18047	Franklin	466.2209711
18049	Fulton	233.9239498
18051	Gibson	32.88293675
18053	Grant	254.7925261
18055	Greene	506.1550959
18057	Hamilton	319.3107251
18059	Hancock	396.8513837
18061	Harrison	433.7050805
18063	Hendricks	634.6963337
18065	Henry	287.9575729



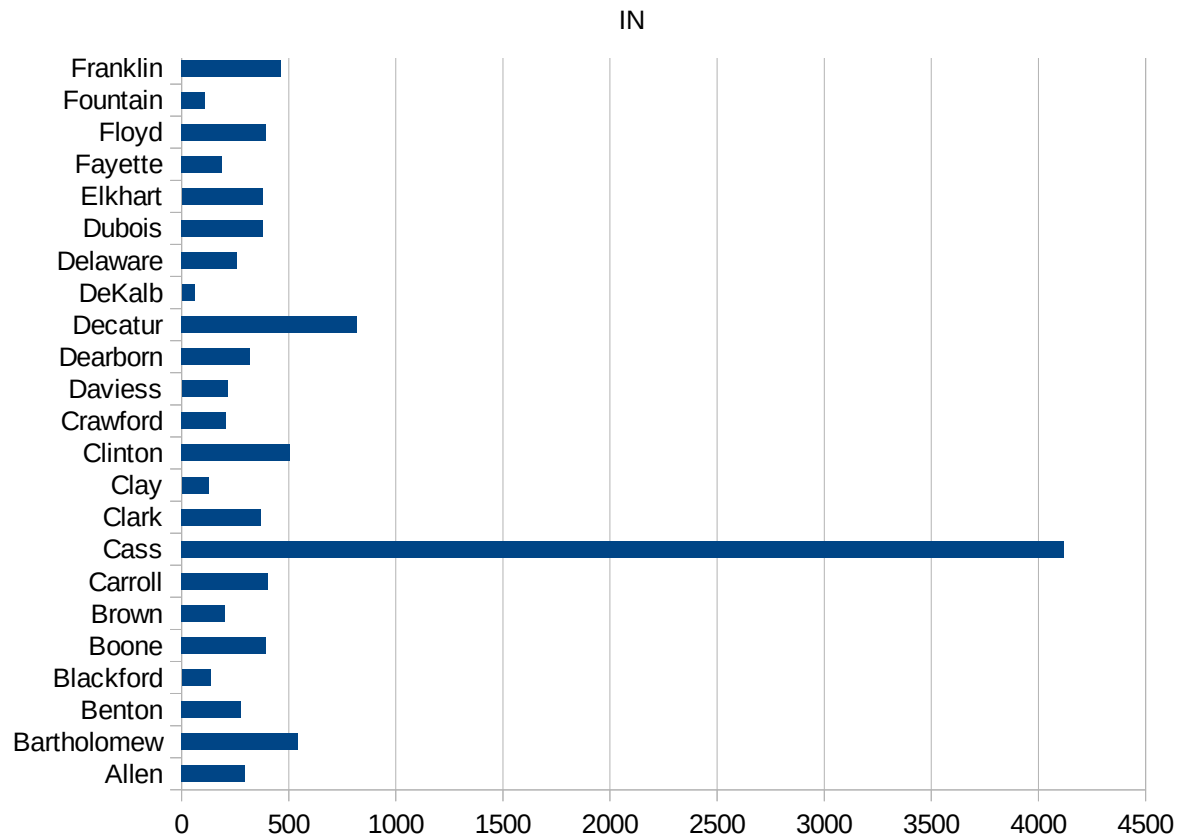
This work is licensed under the Creative Commons Attribution-NoDerivatives 4.0 International License. To view a copy of this license, visit <http://creativecommons.org/licenses/by-nd/4.0/>.

IN

18067 Howard	401.8648471
18069 Huntington	55.18763797
18071 Jackson	766.2487815
18073 Jasper	143.841774
18075 Jay	154.1128877
18077 Jefferson	127.2975658
18079 Jennings	438.2311398
18081 Johnson	658.6653865
18083 Knox	62.33907033
18085 Kosciusko	75.62008469
18087 LaGrange	142.3849479
18089 Lake	624.2632806
18091 LaPorte	331.7970675
18093 Lawrence	306.5603924
18095 Madison	438.132998
18097 Marion	906.7007448
18099 Marshall	108.1127833
18101 Martin	78.3008711
18103 Miami	371.1305424
18105 Monroe	104.8210895
18107 Montgomery	498.0962812
18109 Morgan	356.5519995
18111 Newton	506.7447006
18113 Noble	326.0961037
18115 Ohio	222.4503765
18117 Orange	625.9941505
18119 Owen	134.3247781
18121 Parke	100.4312637
18123 Perry	104.7010784
18125 Pike	40.29008864
18127 Porter	248.2399141
18129 Posey	62.6468285
18131 Pulaski	304.7557944
18133 Putnam	333.5186215



18135 Randolph	120.7194881
18137 Ripley	375.1358553
18139 Rush	252.0554522
18141 St. Joseph	389.2588202
18143 Scott	422.9834995
18145 Shelby	677.2363375
18147 Spencer	63.95434644
18149 Starke	122.0841509
18151 Steuben	205.2853756
18153 Sullivan	140.1643306
18155 Switzerland	167.9574508
18157 Tippecanoe	171.4599478
18159 Tipton	138.8154416
18161 Union	113.6848089
18163 Vanderburgh	124.3272514
18165 Vermillion	51.68292525
18167 Vigo	117.3337307
18169 Wabash	226.9820972
18171 Warren	145.2257049
18173 Warrick	246.1361421
18175 Washington	186.0931181
18177 Wayne	95.54719728
18179 Wells	70.90689924
18181 White	779.0162848
18183 Whitley	82.17409168



IN

FIPS

29001
29003
29005
29007
29009
29011
29013
29015
29017
29019
29021
29023
29025
29027
29029
29031
29033
29035
29037

IN

29039
29041
29043
29045
29047
29049
29051
29053
29055
29057
29059
29061
29063
29065
29067
29069
29071
29073
29075
29077
29079
29081
29083
29085
29087
29089
29091
29093
29095
29097
29099
29101

29103

IN

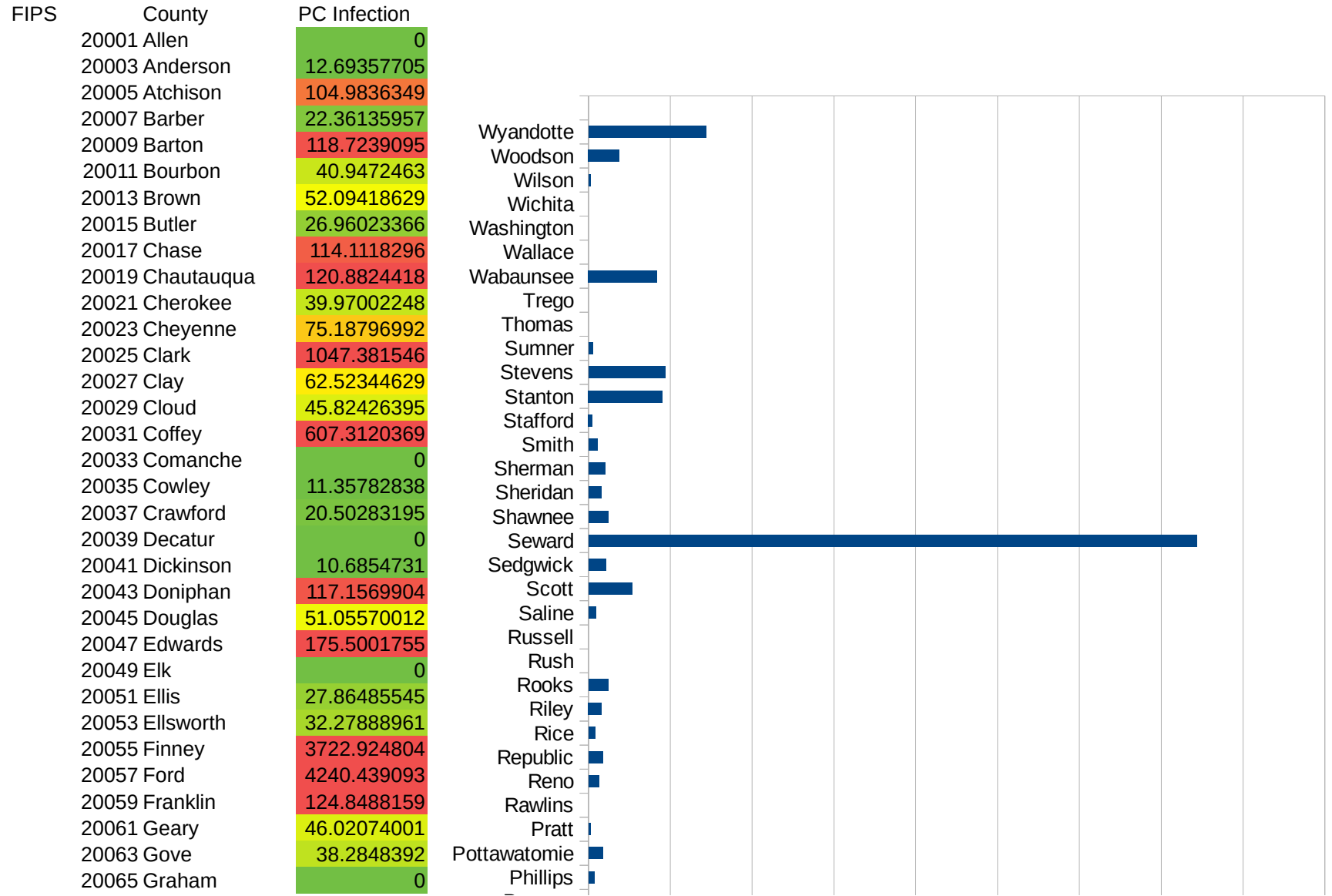
29105
29107
29109
29111
29113
29115
29117
29121
29123
29125
29127
29119
29129
29131
29133
29135
29137
29139
29141
29143
29145
29147
29149
29151
29153
29155
29157
29159
29161
29163
29165
29167
29169
29171

IN

29173
29175
29177
29179
29181
29195
29197
29199
29201
29203
29205
29183
29185
29187
29189
29510
29186
29207
29209
29211
29213
29215

29217
29219
29221
29223
29225
29227
29229

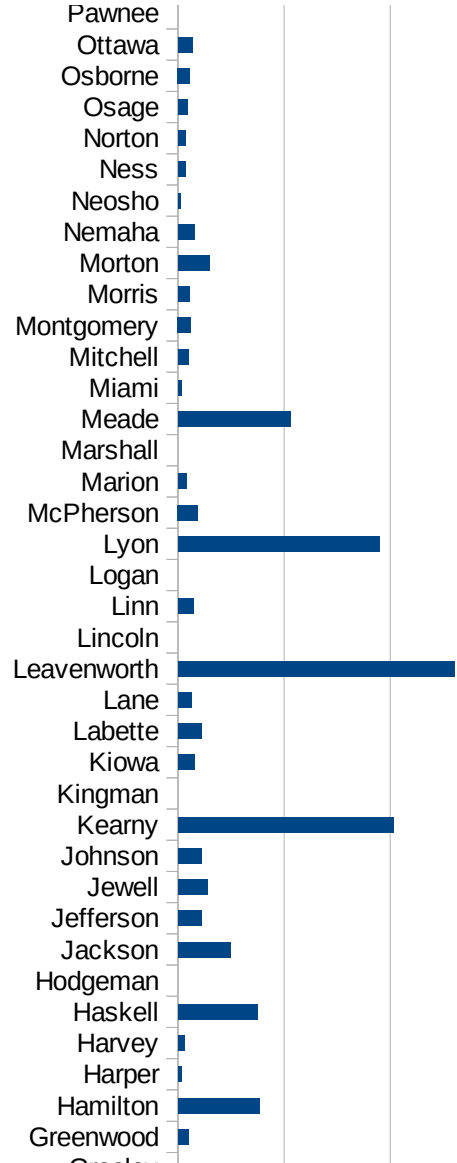
KS



This work is licensed under the Creative Commons Attribution-NoDerivatives 4.0 International License. To view a copy of this license, visit <http://creativecommons.org/licenses/by-nd/4.0/>.

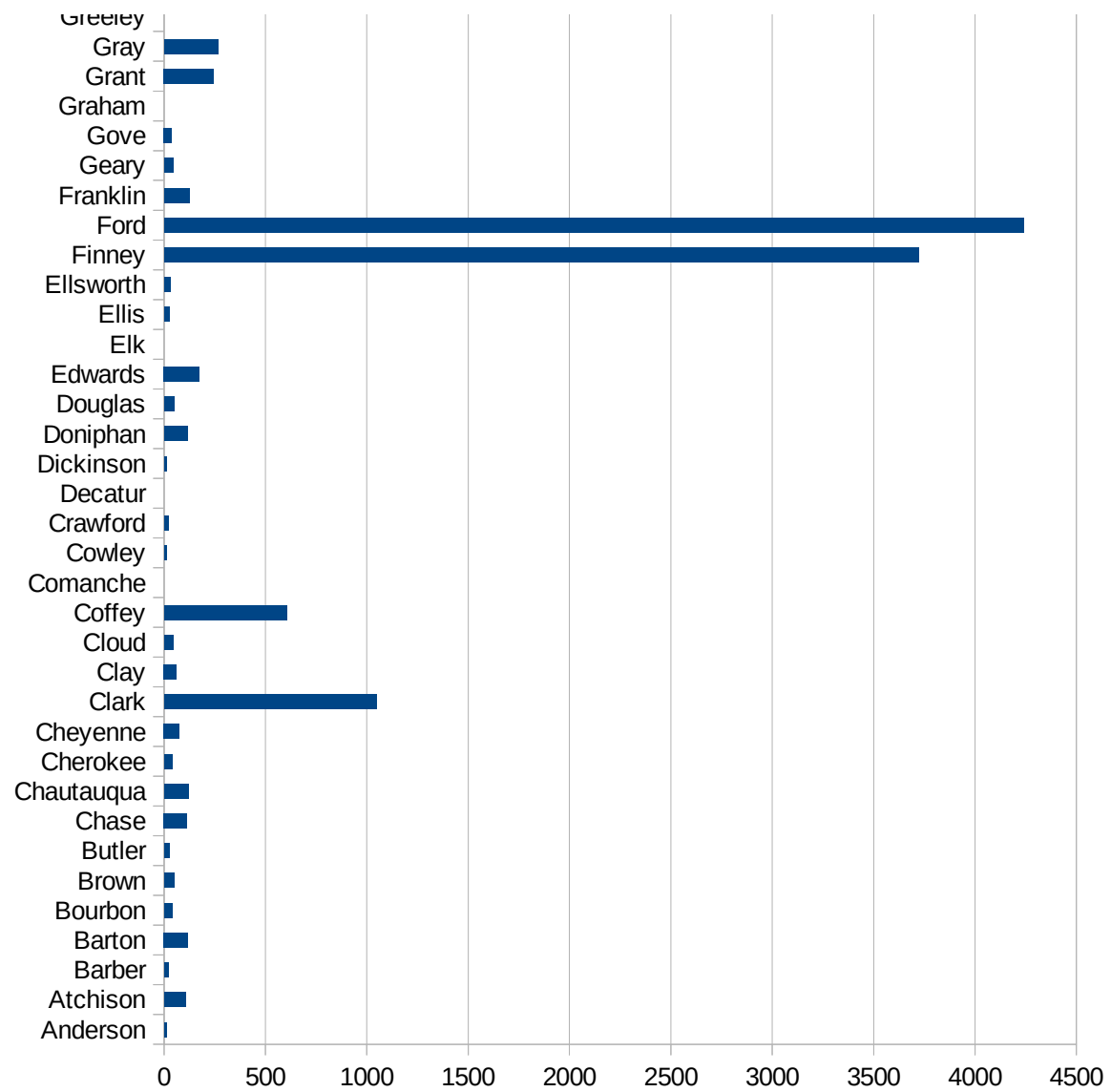
KS

20067 Grant	245.3653217
20069 Gray	265.2080225
20071 Greeley	0
20073 Greenwood	49.54582989
20075 Hamilton	383.5826621
20077 Harper	18.16200509
20079 Harvey	32.15434084
20081 Haskell	375.2814611
20083 Hodgeman	0
20085 Jackson	248.4939759
20087 Jefferson	110.6719368
20089 Jewell	140.7954945
20091 Johnson	111.9562216
20093 Kearny	1014.455998
20095 Kingman	0
20097 Kiowa	79.49125596
20099 Labette	110.198357
20101 Lane	64.1025641
20103 Leavenworth	1300.521192
20105 Lincoln	0
20107 Linn	71.79487179
20109 Logan	0
20111 Lyon	948.9313297
20113 McPherson	94.61400988
20115 Marion	41.84100418
20117 Marshall	0
20119 Meade	530.6319344
20121 Miami	17.81472684
20123 Mitchell	48.7804878
20125 Montgomery	62.26650062
20127 Morris	54.33798225
20129 Morton	149.9812523
20131 Nemaha	78.77892664
20133 Neosho	12.53839885



KS

20135 Ness	35.21126761
20137 Norton	36.83241252
20139 Osage	43.91192522
20141 Osborne	57.55395683
20143 Ottawa	68.94174423
20145 Pawnee	0
20147 Phillips	37.61519654
20149 Pottawatomie	86.50162705
20151 Pratt	10.66325443
20153 Rawlins	0
20155 Reno	65.7662571
20157 Republic	85.76329331
20159 Rice	41.96831392
20161 Riley	81.40781244
20163 Rooks	119.6888091
20165 Rush	0
20167 Russell	0
20169 Saline	44.11683609
20171 Scott	265.4686543
20173 Sedgwick	104.9440526
20175 Seward	3719.008264
20177 Shawnee	122.2542099
20179 Sheridan	78.9577576
20181 Sherman	101.7121546
20183 Smith	55.50929781
20185 Stafford	23.93489708
20187 Stanton	452.9441369
20189 Stevens	467.7100198
20191 Sumner	26.09149417
20193 Thomas	0
20195 Trego	0
20197 Wabaunsee	420.3507755
20199 Wallace	0
20201 Washington	0



KS

20203 Wichita	0
20205 Wilson	11.5406809
20207 Woodson	188.5014138
20209 Wyandotte	719.1938255

KS

FIPS

29001
29003
29005
29007
29009
29011
29013
29015
29017
29019
29021
29023
29025
29027
29029
29031
29033
29035
29037

KS

29039
29041
29043
29045
29047
29049
29051
29053
29055
29057
29059
29061
29063
29065
29067
29069
29071
29073
29075
29077
29079
29081
29083
29085
29087
29089
29091
29093
29095
29097
29099
29101

29103

KS

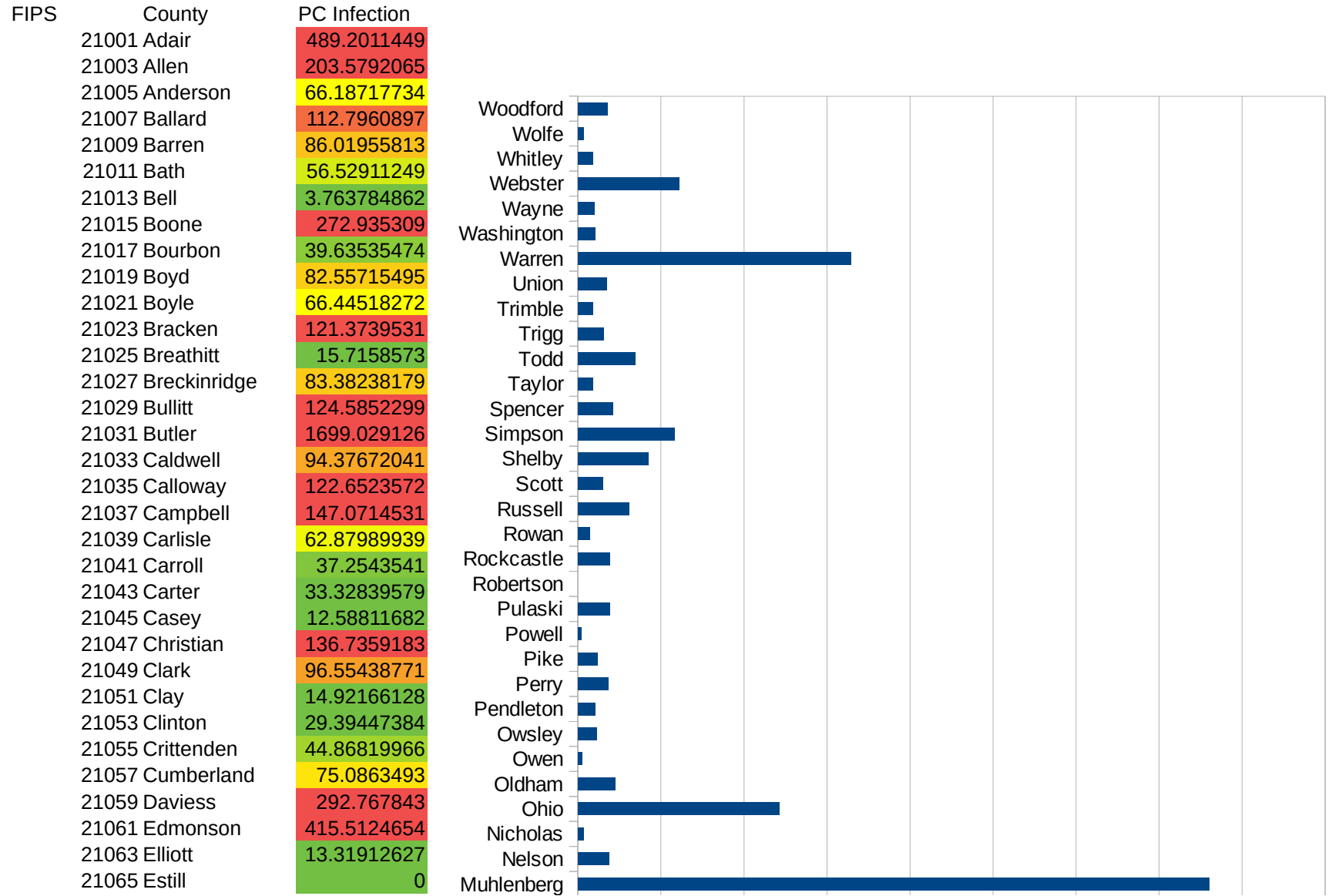
29105
29107
29109
29111
29113
29115
29117
29121
29123
29125
29127
29119
29129
29131
29133
29135
29137
29139
29141
29143
29145
29147
29149
29151
29153
29155
29157
29159
29161
29163
29165
29167
29169
29171

KS

29173
29175
29177
29179
29181
29195
29197
29199
29201
29203
29205
29183
29185
29187
29189
29510
29186
29207
29209
29211
29213
29215

29217
29219
29221
29223
29225
29227
29229

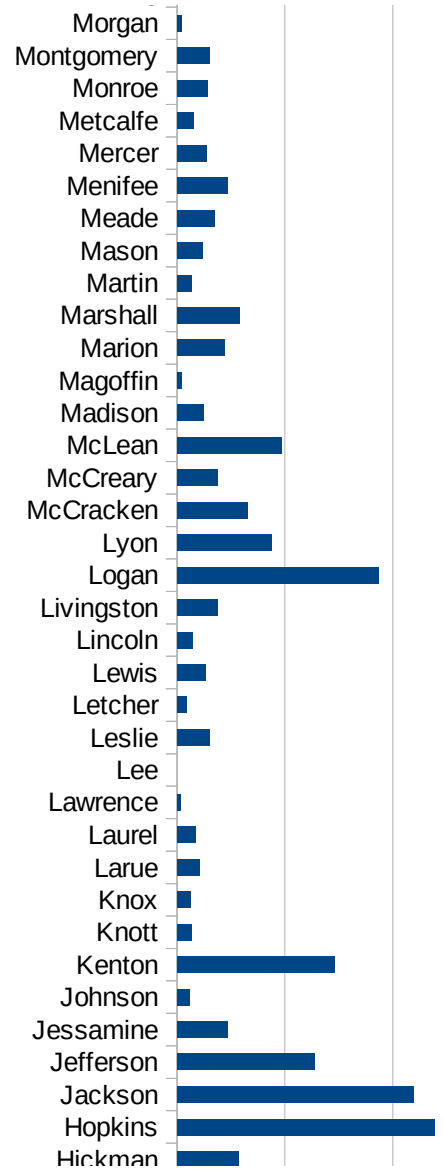
KY



This work is licensed under the Creative Commons Attribution-NoDerivatives 4.0 International License. To view a copy of this license, visit <http://creativecommons.org/licenses/by-nd/4.0/>.

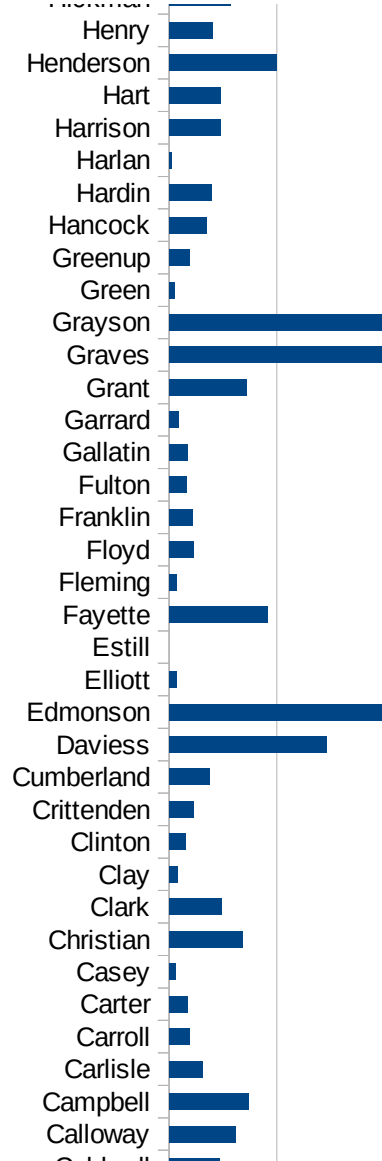
KY

21067 Fayette	182.5313484
21069 Fleming	13.85809313
21071 Floyd	44.63662993
21073 Franklin	43.29430286
21075 Fulton	32.67973856
21077 Gallatin	33.9673913
21079 Garrard	17.08428246
21081 Grant	143.306397
21083 Graves	407.3210601
21085 Grayson	417.9172524
21087 Green	9.050592814
21089 Greenup	36.86061018
21091 Hancock	68.50879196
21093 Hardin	79.74192613
21095 Harlan	3.786587906
21097 Harrison	95.85685377
21099 Hart	95.20787052
21101 Henderson	199.6007984
21103 Henry	80.71526139
21105 Hickman	113.0965845
21107 Hopkins	477.0568918
21109 Jackson	438.9227793
21111 Jefferson	255.412924
21113 Jessamine	94.58456973
21115 Johnson	22.33538819
21117 Kenton	292.6811642
21119 Knott	26.44453259
21121 Knox	25.55583951
21123 Larue	41.93751311
21125 Laurel	34.61405331
21127 Lawrence	6.422195106
21129 Lee	0
21131 Leslie	59.15409642
21133 Letcher	18.26567423

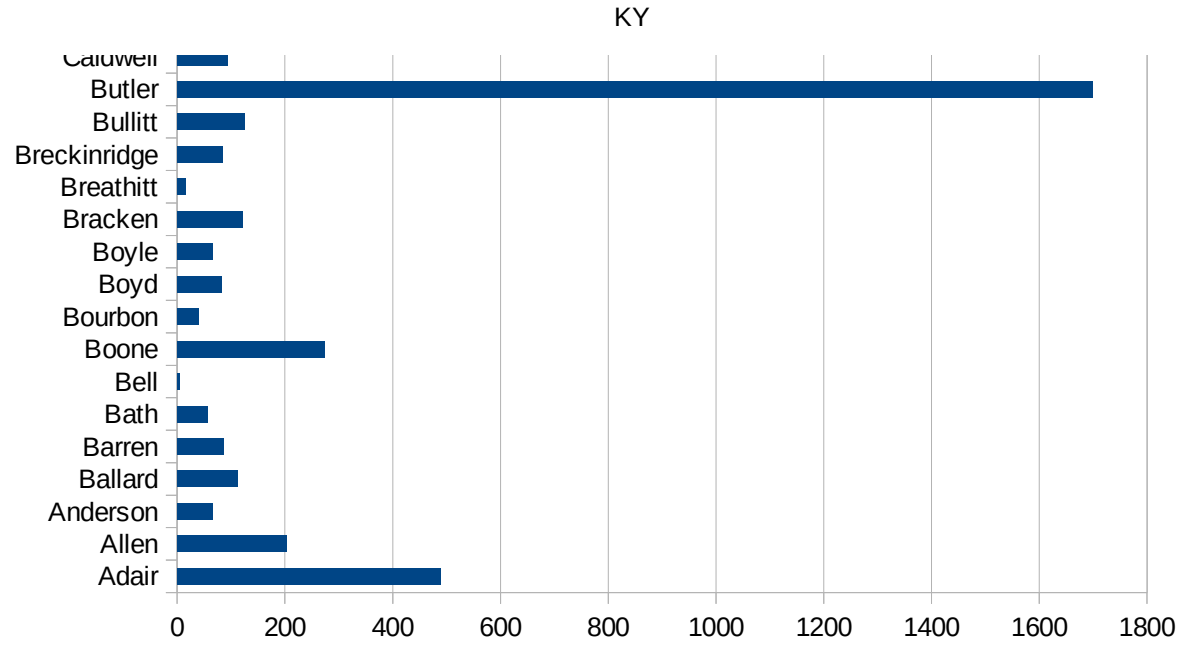


KY

21135 Lewis	52.80229313
21137 Lincoln	28.40447979
21139 Livingston	75.74118156
21141 Logan	374.2265367
21143 Lyon	174.8033462
21145 McCracken	130.0768218
21147 McCreary	74.67830882
21149 McLean	194.5525292
21151 Madison	48.7181708
21153 Magoffin	8.089305938
21155 Marion	87.6108019
21157 Marshall	115.417909
21159 Martin	26.49474521
21161 Mason	46.64723032
21163 Meade	69.65000871
21165 Menifee	93.00883584
21167 Mercer	55.11160099
21169 Metcalfe	29.91026919
21171 Monroe	55.98059339
21173 Montgomery	60.27727547
21175 Morgan	7.493443237
21177 Muhlenberg	1520.764282
21179 Nelson	74.15323548
21181 Nicholas	13.95478649
21183 Ohio	485.7391954
21185 Oldham	88.76184745
21187 Owen	9.191176471
21189 Owsley	44.72271914
21191 Pendleton	41.29671691
21193 Perry	72.81925494
21195 Pike	47.94356358
21197 Powell	8.03729304
21199 Pulaski	77.37183356
21201 Robertson	0



21203 Rockcastle	77.6119403
21205 Rowan	28.47496237
21207 Russell	123.4498625
21209 Scott	60.68069462
21211 Shelby	169.0094398
21213 Simpson	232.0686491
21215 Spencer	85.13355326
21217 Taylor	35.22642765
21219 Todd	138.0878889
21221 Trigg	61.462815
21223 Trimble	35.23194363
21225 Union	68.94174423
21227 Warren	657.4536811
21229 Washington	41.37702747
21231 Wayne	39.0854016
21233 Webster	244.069865
21235 Whitley	35.8699851
21237 Wolfe	13.93339836
21239 Woodford	71.60893981



KY

FIPS

29001
29003
29005
29007
29009
29011
29013
29015
29017
29019
29021
29023
29025
29027
29029
29031
29033
29035
29037

KY

29039
29041
29043
29045
29047
29049
29051
29053
29055
29057
29059
29061
29063
29065
29067
29069
29071
29073
29075
29077
29079
29081
29083
29085
29087
29089
29091
29093
29095
29097
29099
29101

29103

KY

29105
29107
29109
29111
29113
29115
29117
29121
29123
29125
29127
29119
29129
29131
29133
29135
29137
29139
29141
29143
29145
29147
29149
29151
29153
29155
29157
29159
29161
29163
29165
29167
29169
29171

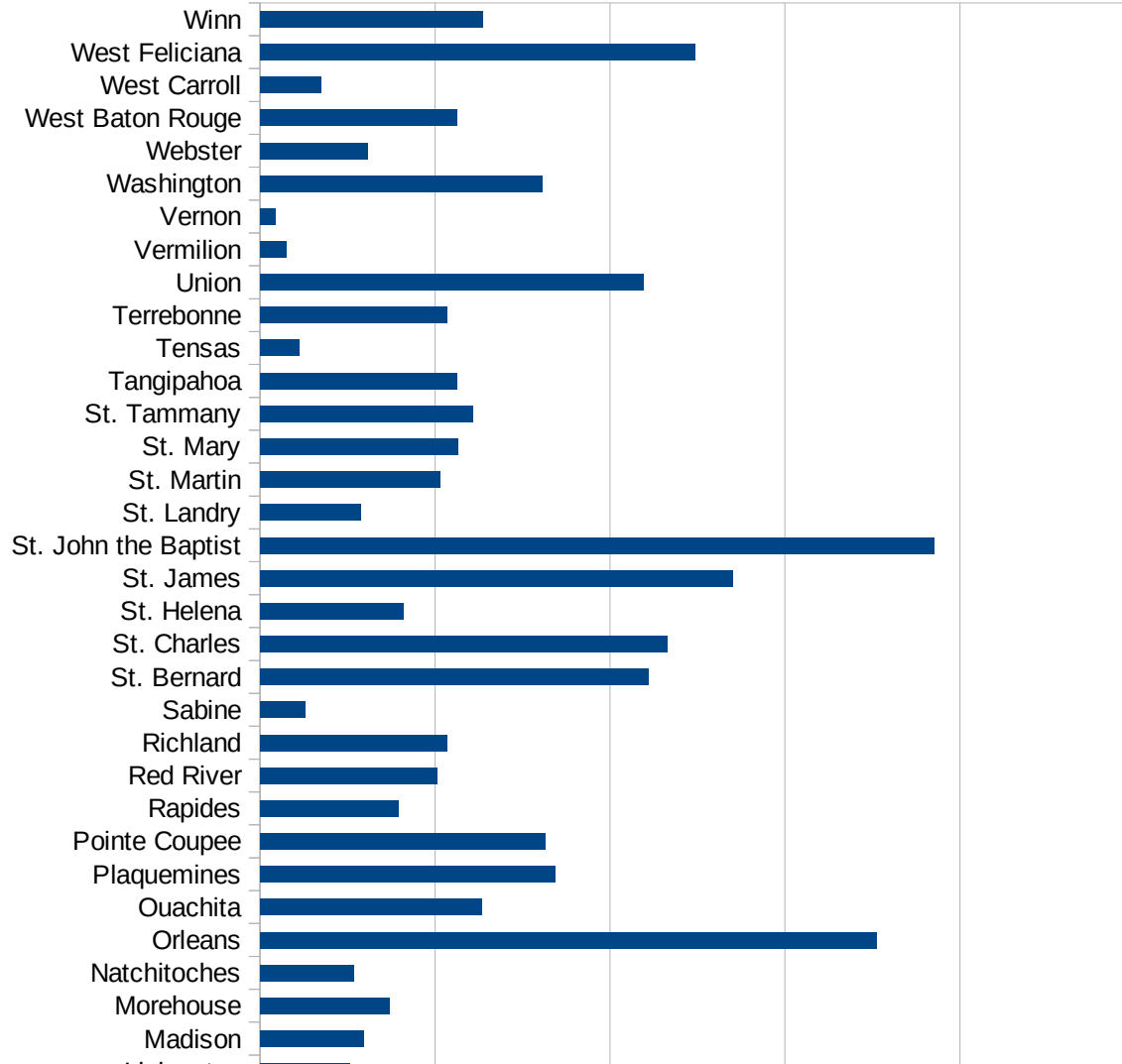
KY

29173
29175
29177
29179
29181
29195
29197
29199
29201
29203
29205
29183
29185
29187
29189
29510
29186
29207
29209
29211
29213
29215

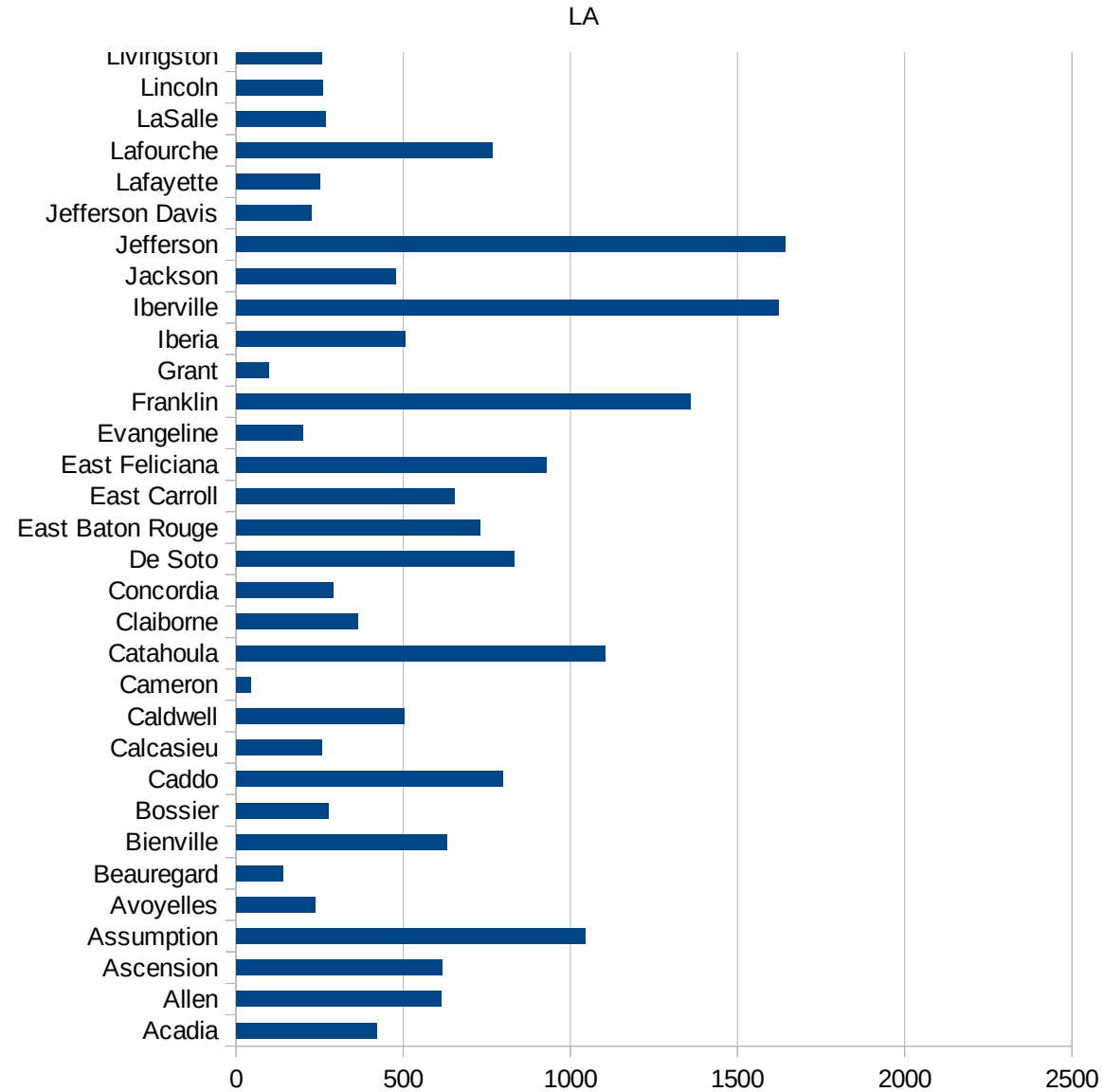
29217
29219
29221
29223
29225
29227
29229

LA

FIPS	County	PC Infection
22001	Acadia	421.2895964
22003	Allen	613.1614919
22005	Ascension	616.0164271
22007	Assumption	1044.843049
22009	Avoyelles	237.259651
22011	Beauregard	139.5860736
22013	Bienville	631.1992786
22015	Bossier	277.548453
22017	Caddo	798.1985987
22019	Calcasieu	256.5087243
22021	Caldwell	502.0080321
22023	Cameron	43.05396096
22025	Catahoula	1103.247294
22027	Claiborne	363.7732062
22029	Concordia	291.2323728
22031	De Soto	831.0249307
22033	East Baton Rouge	728.6441278
22035	East Carroll	653.687651
22037	East Feliciana	927.2209272
22039	Evangeline	200.3408785
22041	Franklin	1359.396706
22043	Grant	97.85606263
22045	Iberia	506.0543268
22047	Iberville	1622.811039
22049	Jackson	477.9273047
22051	Jefferson	1642.203336
22053	Jefferson Davis	224.8116015
22055	Lafayette	250.0185351
22057	Lafourche	767.4667482
22059	LaSalle	268.1504324
22061	Lincoln	258.4964828
22063	Livingston	256.5076272
22065	Madison	295.6724308



22067 Morehouse	370.1078825
22069 Natchitoches	266.4321374
22071 Orleans	1760.586794
22073 Ouachita	634.406862
22075 Plaquemines	841.5207176
22077 Pointe Coupee	815.8614403
22079 Rapides	395.2145341
22081 Red River	507.2549251
22083 Richland	534.8652932
22085 Sabine	128.9946738
22087 St. Bernard	1108.709146
22089 St. Charles	1163.032584
22091 St. Helena	409.2769441
22093 St. James	1350.002377
22095 St. John the Baptist	1926.639496
22097 St. Landry	286.3563868
22099 St. Martin	512.858768
22101 St. Mary	564.551774
22103 St. Tammany	609.0402966
22105 Tangipahoa	562.129514
22107 Tensas	112.0573734
22109 Terrebonne	535.0339125
22111 Union	1097.178683
22113 Vermilion	75.21310379
22115 Vernon	42.97994269
22117 Washington	807.1787386
22119 Webster	306.7168411
22121 West Baton Rouge	563.8173081
22123 West Carroll	173.0103806
22125 West Feliciana	1241.914618
22127 Winn	636.7624169



LA

FIPS

29001
29003
29005
29007
29009
29011
29013
29015
29017
29019
29021
29023
29025
29027
29029
29031
29033
29035
29037

LA

29039
29041
29043
29045
29047
29049
29051
29053
29055
29057
29059
29061
29063
29065
29067
29069
29071
29073
29075
29077
29079
29081
29083
29085
29087
29089
29091
29093
29095
29097
29099
29101

29103

LA

29105
29107
29109
29111
29113
29115
29117
29121
29123
29125
29127
29119
29129
29131
29133
29135
29137
29139
29141
29143
29145
29147
29149
29151
29153
29155
29157
29159
29161
29163
29165
29167
29169
29171

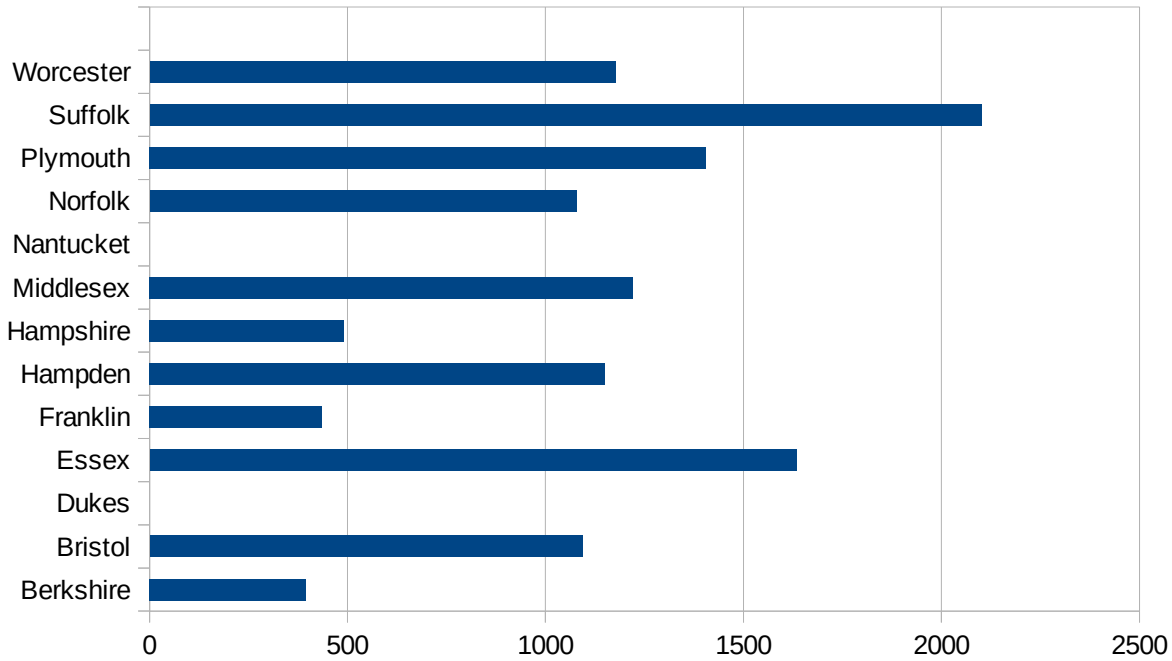
LA

29173
29175
29177
29179
29181
29195
29197
29199
29201
29203
29205
29183
29185
29187
29189
29510
29186
29207
29209
29211
29213
29215

29217
29219
29221
29223
29225
29227
29229

MA

FIPS	County	PC Infection
25001	Barnstable	560.8842948
25003	Berkshire	395.7324216
25005	Bristol	1093.04247
25007	Dukes	0
25009	Essex	1634.123328
25011	Franklin	435.4381861
25013	Hampden	1151.771023
25015	Hampshire	490.8431719
25017	Middlesex	1220.52574
25019	Nantucket	0
25021	Norfolk	1078.413582
25023	Plymouth	1405.047362
25025	Suffolk	2101.202598
25027	Worcester	1177.123366



MA

FIPS

29001
29003
29005
29007
29009
29011
29013
29015
29017
29019
29021
29023
29025
29027
29029
29031
29033
29035
29037

MA

29039
29041
29043
29045
29047
29049
29051
29053
29055
29057
29059
29061
29063
29065
29067
29069
29071
29073
29075
29077
29079
29081
29083
29085
29087
29089
29091
29093
29095
29097
29099
29101

29103

MA

29105
29107
29109
29111
29113
29115
29117
29121
29123
29125
29127
29119
29129
29131
29133
29135
29137
29139
29141
29143
29145
29147
29149
29151
29153
29155
29157
29159
29161
29163
29165
29167
29169
29171

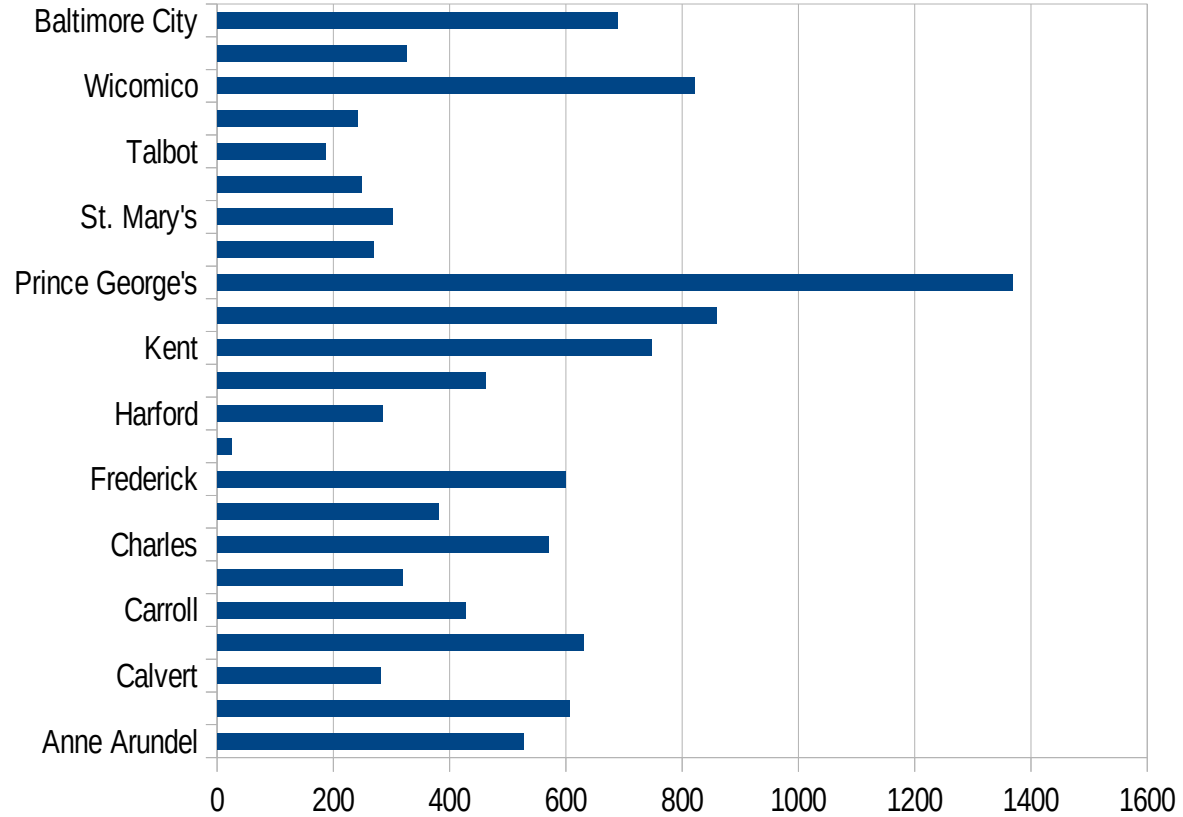
MA

29173
29175
29177
29179
29181
29195
29197
29199
29201
29203
29205
29183
29185
29187
29189
29510
29186
29207
29209
29211
29213
29215

29217
29219
29221
29223
29225
29227
29229

MD

FIPS	County	PC Infection
24001	Allegany	233.8851708
24003	Anne Arundel	526.5341622
24005	Baltimore	606.5683201
24009	Calvert	281.5125594
24011	Caroline	630.5548883
24013	Carroll	427.4798283
24015	Cecil	318.9854706
24017	Charles	570.2680446
24019	Dorchester	381.2738296
24021	Frederick	599.6526474
24023	Garrett	24.00301752
24025	Harford	283.9074485
24027	Howard	462.2581963
24029	Kent	748.0782129
24031	Montgomery	859.9927606
24033	Prince George's	1368.733147
24035	Queen Anne's	268.6513701
24037	St. Mary's	301.7822907
24039	Somerset	249.2697176
24041	Talbot	186.6479117
24043	Washington	241.1777957
24045	Wicomico	821.7452396
24047	Worcester	326.1100284
24510	Baltimore City	689.1343497



MD

FIPS

29001
29003
29005
29007
29009
29011
29013
29015
29017
29019
29021
29023
29025
29027
29029
29031
29033
29035
29037

MD

29039
29041
29043
29045
29047
29049
29051
29053
29055
29057
29059
29061
29063
29065
29067
29069
29071
29073
29075
29077
29079
29081
29083
29085
29087
29089
29091
29093
29095
29097
29099
29101

29103

MD

29105
29107
29109
29111
29113
29115
29117
29121
29123
29125
29127
29119
29129
29131
29133
29135
29137
29139
29141
29143
29145
29147
29149
29151
29153
29155
29157
29159
29161
29163
29165
29167
29169
29171

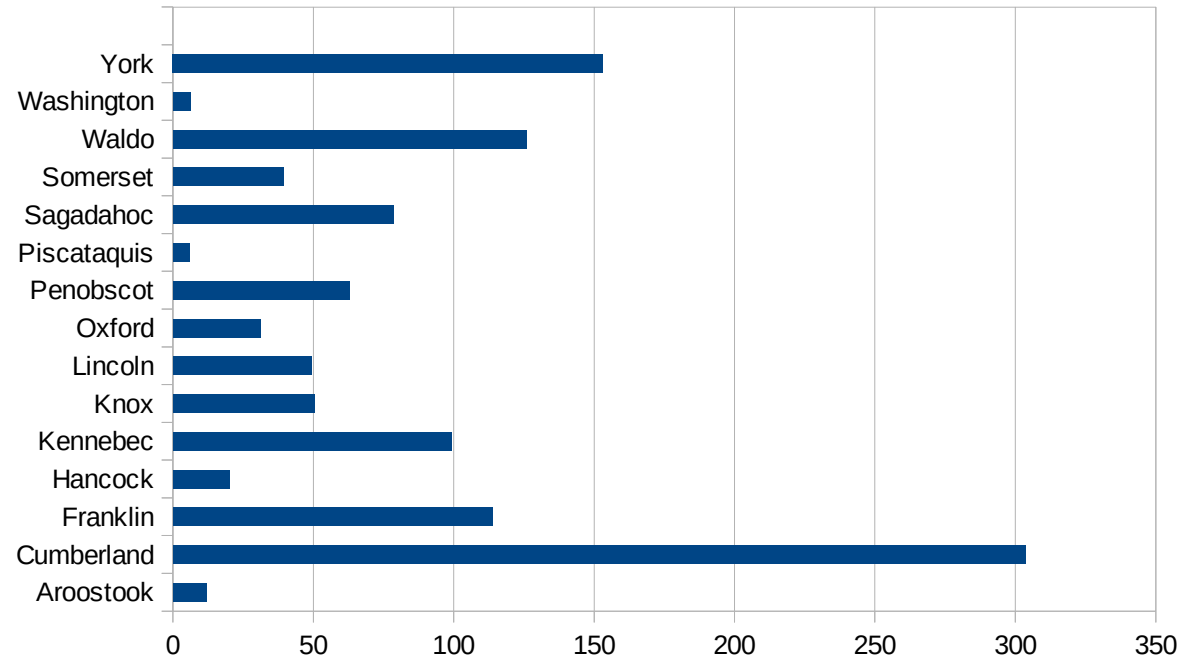
MD

29173
29175
29177
29179
29181
29195
29197
29199
29201
29203
29205
29183
29185
29187
29189
29510
29186
29207
29209
29211
29213
29215

29217
29219
29221
29223
29225
29227
29229

ME

FIPS	County	PC Infection
23001	Androscoggin	171.8069447
23003	Aroostook	11.92054954
23005	Cumberland	303.5185671
23007	Franklin	113.723785
23009	Hancock	20.06896426
23011	Kennebec	99.1128986
23013	Knox	50.28789822
23015	Lincoln	49.50206744
23017	Oxford	31.24023743
23019	Penobscot	62.87393445
23021	Piscataquis	5.952380952
23023	Sagadahoc	78.57664029
23025	Somerset	39.53194181
23027	Waldo	125.9636217
23029	Washington	6.35122261
23031	York	153.2277226



ME

FIPS

29001
29003
29005
29007
29009
29011
29013
29015
29017
29019
29021
29023
29025
29027
29029
29031
29033
29035
29037

ME

29039
29041
29043
29045
29047
29049
29051
29053
29055
29057
29059
29061
29063
29065
29067
29069
29071
29073
29075
29077
29079
29081
29083
29085
29087
29089
29091
29093
29095
29097
29099
29101

29103

ME

29105
29107
29109
29111
29113
29115
29117
29121
29123
29125
29127
29119
29129
29131
29133
29135
29137
29139
29141
29143
29145
29147
29149
29151
29153
29155
29157
29159
29161
29163
29165
29167
29169
29171

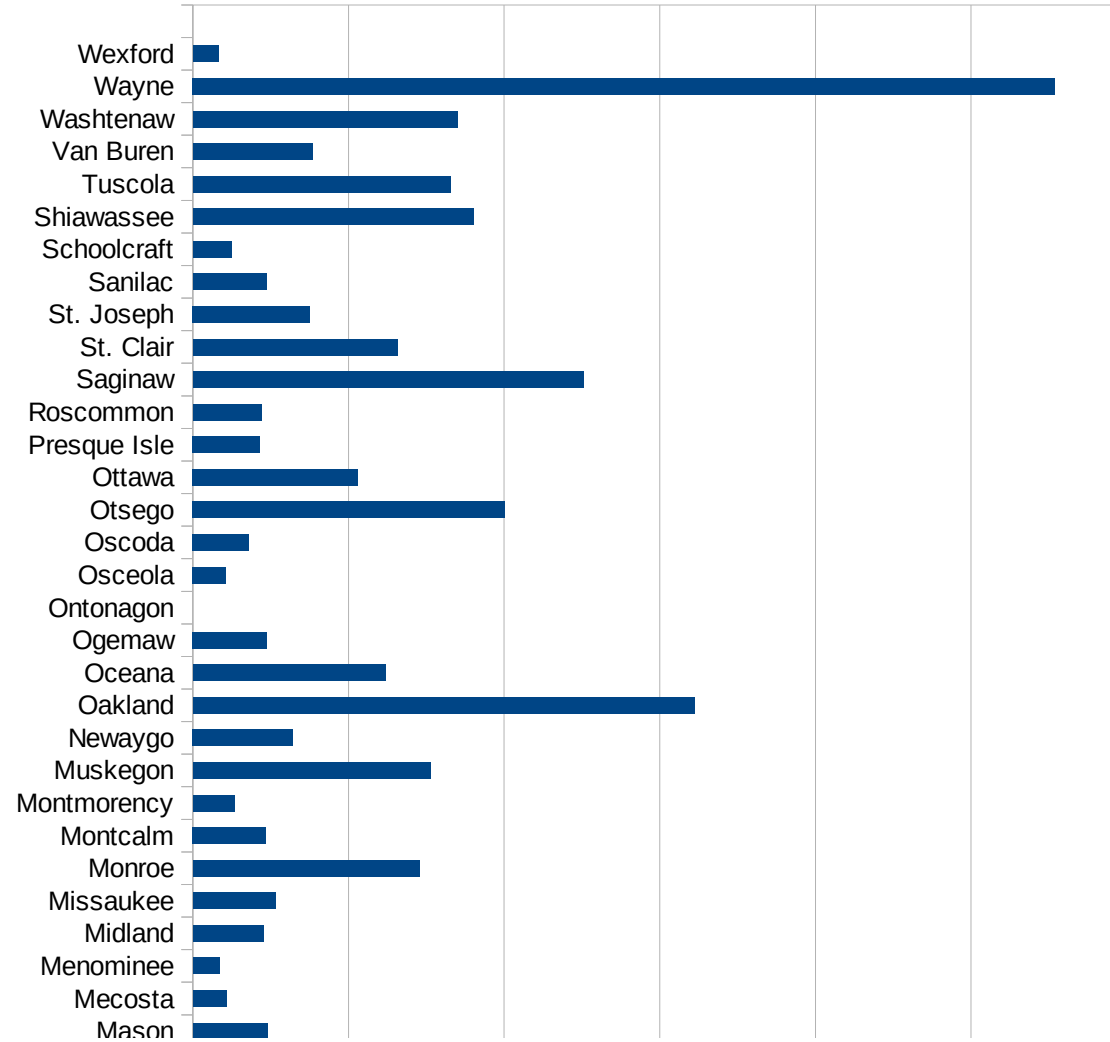
ME

29173
29175
29177
29179
29181
29195
29197
29199
29201
29203
29205
29183
29185
29187
29189
29510
29186
29207
29209
29211
29213
29215

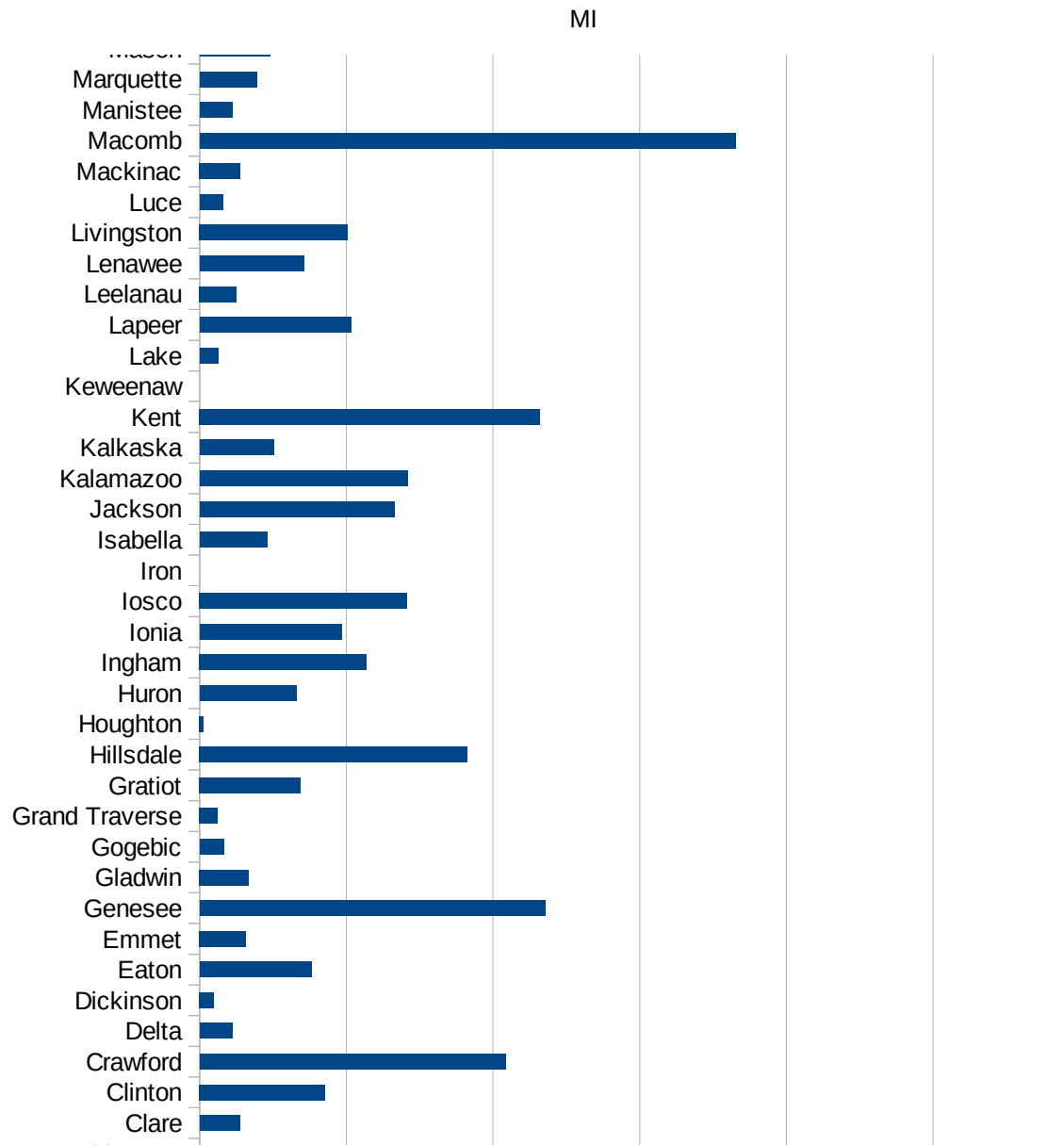
29217
29219
29221
29223
29225
29227
29229

MI

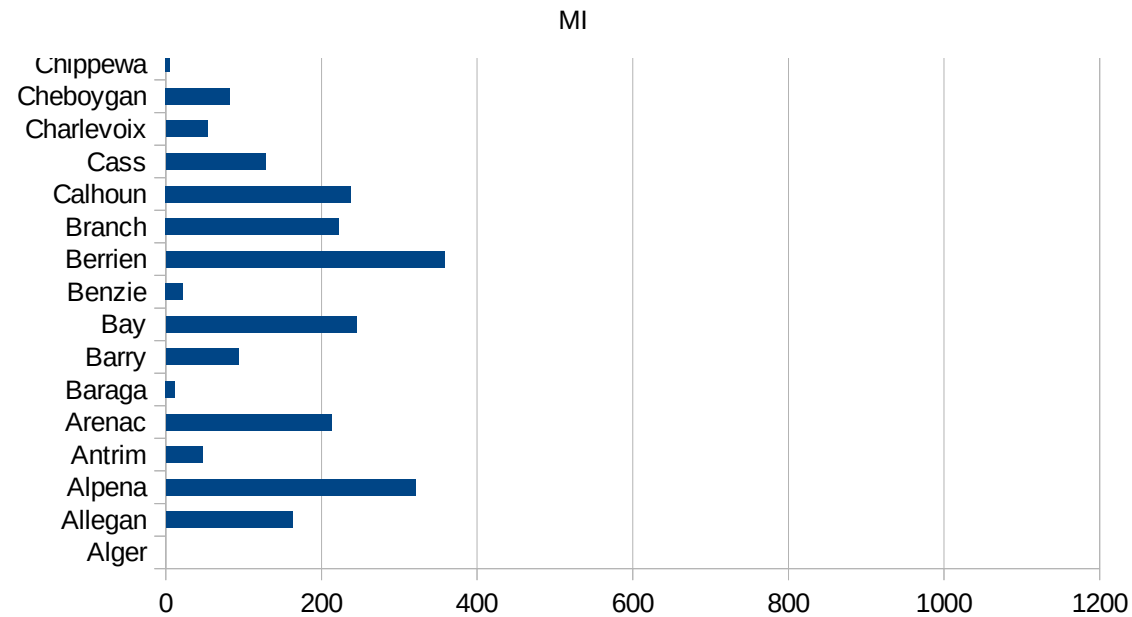
FIPS	County	PC Infection
26001	Alcona	77.20517275
26003	Alger	0
26005	Allegan	162.792878
26007	Alpena	320.8744711
26009	Antrim	47.07896426
26011	Arenac	212.7518117
26013	Baraga	12.01923077
26015	Barry	93.20274049
26017	Bay	245.3739788
26019	Benzie	22.53140314
26021	Berrien	358.1136751
26023	Branch	222.3648618
26025	Calhoun	237.9412136
26027	Cass	127.7757342
26029	Charlevoix	53.3455266
26031	Cheboygan	82.63487192
26033	Chippewa	5.330916651
26035	Clare	55.27197061
26037	Clinton	171.4314526
26039	Crawford	417.2361701
26041	Delta	44.62169172
26043	Dickinson	19.69822322
26045	Eaton	152.9692423
26047	Emmet	63.04791642
26049	Genesee	470.640858
26051	Gladwin	67.09555196
26053	Gogebic	33.12135665
26055	Grand Traverse	24.84525726
26057	Gratiot	137.9344319
26059	Hillsdale	365.0353013
26061	Houghton	5.52196361
26063	Huron	131.5536161
26065	Ingham	227.8511282



26067 Ionia	193.116337
26069 Iosco	283.0828117
26071 Iron	0
26073 Isabella	92.11757036
26075 Jackson	265.0749577
26077 Kalamazoo	283.5353192
26079 Kalkaska	100.9874327
26081 Kent	464.372134
26083 Keweenaw	0
26085 Lake	25.2503998
26087 Lapeer	206.752397
26089 Leelanau	50.54217975
26091 Lenawee	142.4704374
26093 Livingston	202.3804543
26095 Luce	31.83192742
26097 Mackinac	55.62250858
26099 Macomb	730.7155457
26101 Manistee	44.84670581
26103 Marquette	78.1766793
26105 Mason	96.21993127
26107 Mecosta	43.63302331
26109 Menominee	34.8083366
26111 Midland	91.33627372
26113 Missaukee	105.8691193
26115 Monroe	291.1479071
26117 Montcalm	93.79689845
26119 Montmorency	53.96654074
26121 Muskegon	305.3206443
26123 Newaygo	128.8554365
26125 Oakland	644.615117
26127 Oceana	247.8873239
26129 Ogemaw	95.45628102
26131 Ontonagon	0
26133 Osceola	42.84306585



26135 Oscoda	72.49879169
26137 Otsego	401.3784715
26139 Ottawa	212.0525725
26141 Presque Isle	86.35578584
26143 Roscommon	87.92497069
26145 Saginaw	501.572327
26147 St. Clair	262.9646598
26149 St. Joseph	150.7134315
26151 Sanilac	94.70156865
26153 Schoolcraft	49.57858205
26155 Shiawassee	360.7461286
26157 Tuscola	331.3275954
26159 Van Buren	153.748277
26161 Washtenaw	339.9260843
26163 Wayne	1107.935319
26165 Wexford	32.86918066



MI

FIPS

29001
29003
29005
29007
29009
29011
29013
29015
29017
29019
29021
29023
29025
29027
29029
29031
29033
29035
29037

MI

29039
29041
29043
29045
29047
29049
29051
29053
29055
29057
29059
29061
29063
29065
29067
29069
29071
29073
29075
29077
29079
29081
29083
29085
29087
29089
29091
29093
29095
29097
29099
29101

29103

MI

29105
29107
29109
29111
29113
29115
29117
29121
29123
29125
29127
29119
29129
29131
29133
29135
29137
29139
29141
29143
29145
29147
29149
29151
29153
29155
29157
29159
29161
29163
29165
29167
29169
29171

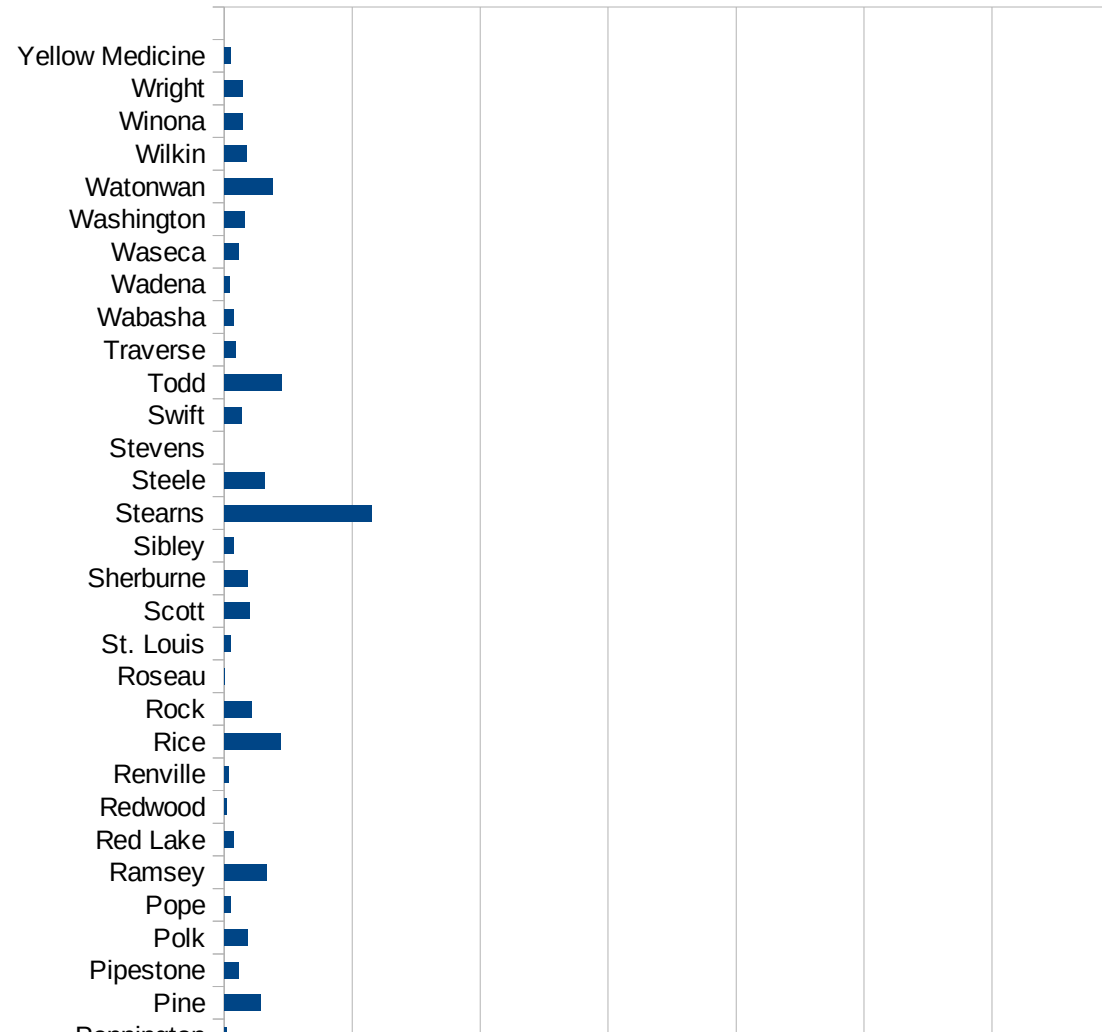
MI

29173
29175
29177
29179
29181
29195
29197
29199
29201
29203
29205
29183
29185
29187
29189
29510
29186
29207
29209
29211
29213
29215

29217
29219
29221
29223
29225
29227
29229

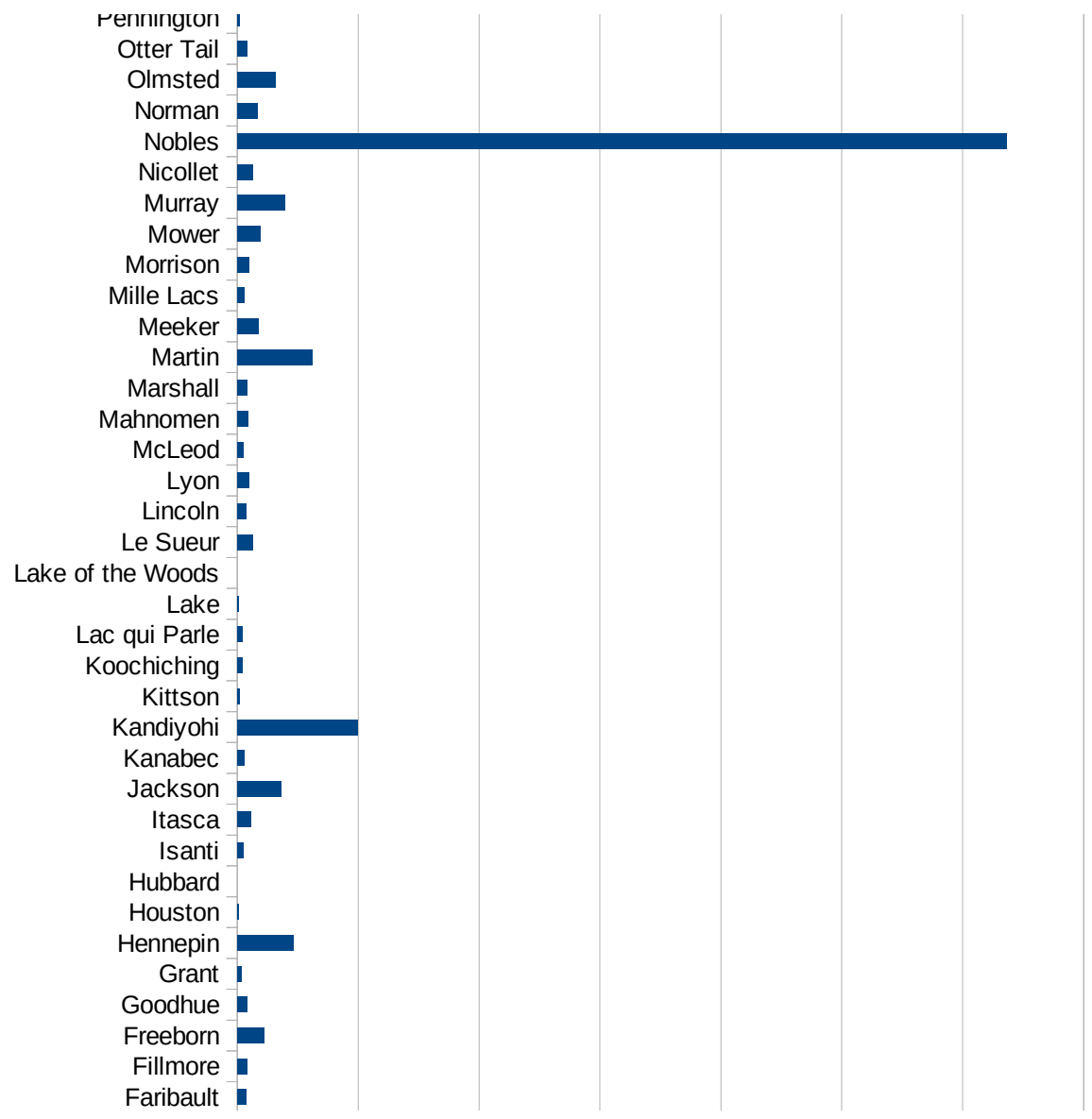
MN

FIPS	County	PC Infection
27001	Aitkin	25.15406867
27003	Anoka	269.9165944
27005	Becker	93.10174275
27007	Beltrami	19.21147565
27009	Benton	365.0265138
27011	Big Stone	60.13229104
27013	Blue Earth	145.3423703
27015	Brown	39.82318506
27017	Carlton	195.3288501
27019	Carver	126.5077112
27021	Cass	37.26413496
27023	Chippewa	301.91211
27025	Chisago	67.95178999
27027	Clay	512.8606051
27029	Clearwater	22.7014756
27031	Cook	0
27033	Cottonwood	523.1887913
27035	Crow Wing	58.56154356
27037	Dakota	208.0282448
27039	Dodge	192.1045049
27041	Douglas	63.21778527
27043	Faribault	72.68498328
27045	Fillmore	80.729414
27047	Freeborn	220.0762055
27049	Goodhue	81.89125703
27051	Grant	33.21707358
27053	Hennepin	463.5437675
27055	Houston	10.76542147
27057	Hubbard	0
27059	Isanti	50.04253616
27061	Itasca	110.8450829
27063	Jackson	363.2327717
27065	Kanabec	55.53156044

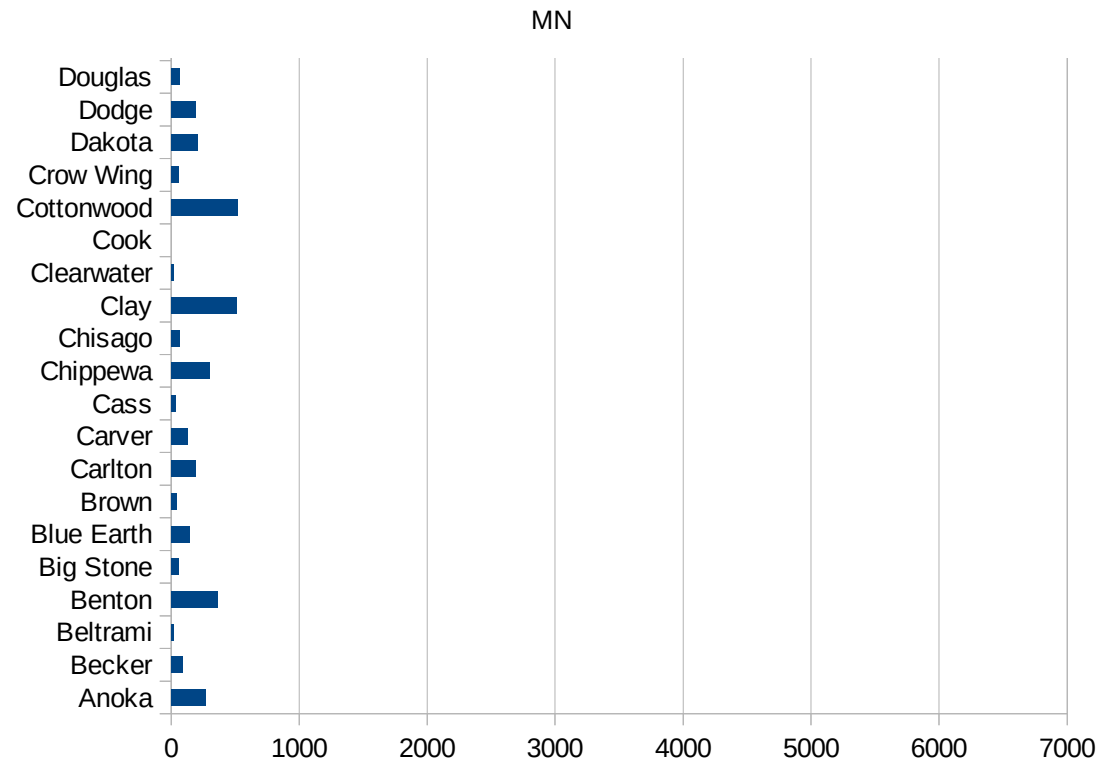


MN

27067 Kandiyohi	994.0497025
27069 Kittson	23.54048964
27071 Koochiching	40.19292605
27073 Lac qui Parle	45.05857615
27075 Lake	9.382623381
27077 Lake of the Woo	0
27079 Le Sueur	126.3423879
27081 Lincoln	70.50943064
27083 Lyon	101.4475789
27085 McLeod	52.96462521
27087 Mahnomen	90.59612249
27089 Marshall	85.1970181
27091 Martin	621.6830933
27093 Meeker	172.8533771
27095 Mille Lacs	57.3855159
27097 Morrison	93.46076155
27099 Mower	194.9463897
27101 Murray	398.7433543
27103 Nicollet	128.5797779
27105 Nobles	6367.451195
27107 Norman	169.8841699
27109 Olmsted	312.2660404
27111 Otter Tail	86.71699653
27113 Pennington	21.15954295
27115 Pine	281.518163
27117 Pipestone	110.5338786
27119 Polk	180.7859431
27121 Pope	54.06866721
27123 Ramsey	335.5082605
27125 Red Lake	75.01875469
27127 Redwood	19.67342121
27129 Renville	34.21845059
27131 Rice	443.4556469
27133 Rock	212.4495432



27135 Roseau	6.600660066
27137 St. Louis	55.06773331
27139 Scott	197.4474322
27141 Sherburne	185.3471615
27143 Sibley	73.19669949
27145 Stearns	1149.721204
27147 Steele	315.1916963
27149 Stevens	0
27151 Swift	139.1118245
27153 Todd	447.4818973
27155 Traverse	90.68923821
27157 Wabasha	73.92007392
27159 Wadena	43.56349379
27161 Waseca	117.7037077
27163 Washington	159.721606
27165 Watonwan	382.5136612
27167 Wilkin	175.887432
27169 Winona	147.5651746
27171 Wright	145.2155865
27173 Yellow Medicine	51.04645227



MN

FIPS

29001
29003
29005
29007
29009
29011
29013
29015
29017
29019
29021
29023
29025
29027
29029
29031
29033
29035
29037

MN

29039
29041
29043
29045
29047
29049
29051
29053
29055
29057
29059
29061
29063
29065
29067
29069
29071
29073
29075
29077
29079
29081
29083
29085
29087
29089
29091
29093
29095
29097
29099
29101

29103

MN

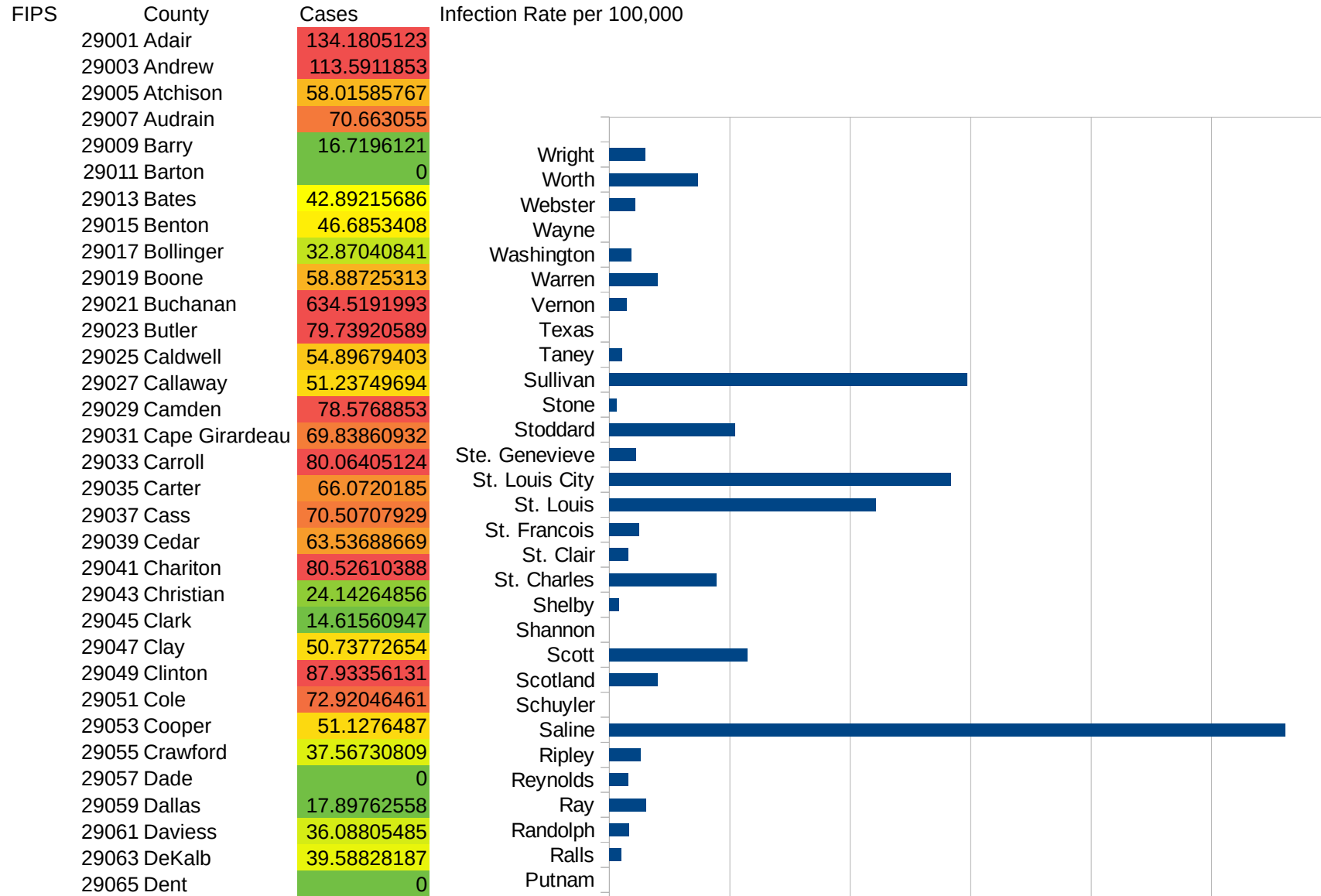
29105
29107
29109
29111
29113
29115
29117
29121
29123
29125
29127
29119
29129
29131
29133
29135
29137
29139
29141
29143
29145
29147
29149
29151
29153
29155
29157
29159
29161
29163
29165
29167
29169
29171

MN

29173
29175
29177
29179
29181
29195
29197
29199
29201
29203
29205
29183
29185
29187
29189
29510
29186
29207
29209
29211
29213
29215

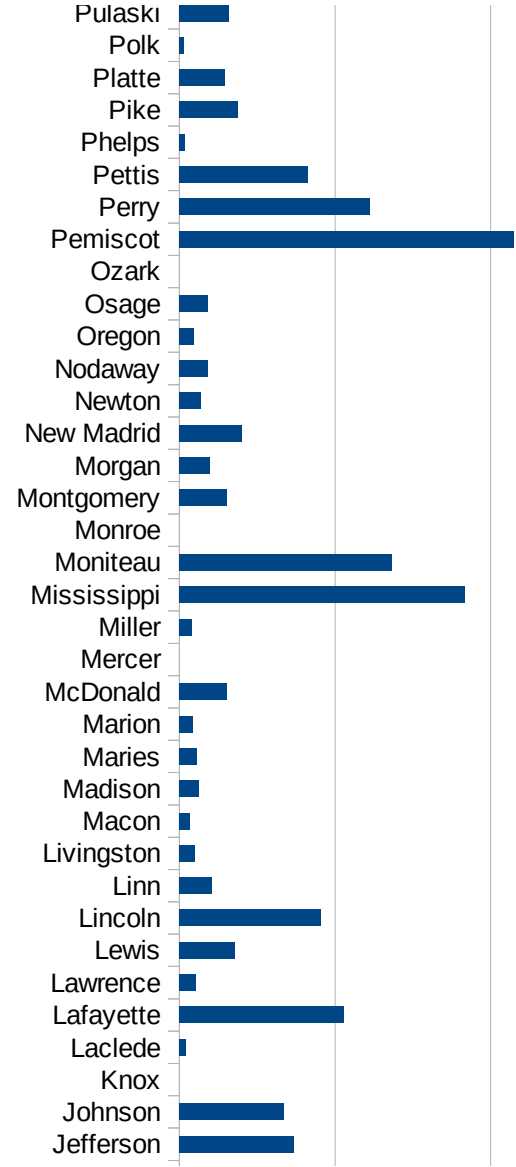
29217
29219
29221
29223
29225
29227
29229

MO




MO

29067 Douglas	0
29069 Dunklin	88.36624409
29071 Franklin	131.1854924
29073 Gasconade	13.60081605
29075 Gentry	60.35003018
29077 Greene	38.02372543
29079 Grundy	0
29081 Harrison	95.07962919
29083 Henry	41.29955947
29085 Hickory	0
29087 Holt	22.70663034
29089 Howard	29.5945546
29091 Howell	12.47629504
29093 Iron	19.65215682
29095 Jackson	65.25709439
29097 Jasper	24.0392586
29099 Jefferson	147.539303
29101 Johnson	134.198166
29103 Knox	0
29105 Laclede	8.400302411
29107 Lafayette	211.6694276
29109 Lawrence	20.85560103
29111 Lewis	71.02993404
29113 Lincoln	182.0199008
29115 Linn	41.53858935
29117 Livingston	19.80720982
29121 Macon	13.19870653
29123 Madison	24.61437479
29125 Maries	22.80761774
29127 Marion	17.48740907
29119 McDonald	60.66383569
29129 Mercer	0
29131 Miller	15.78781181
29133 Mississippi	367.4265147

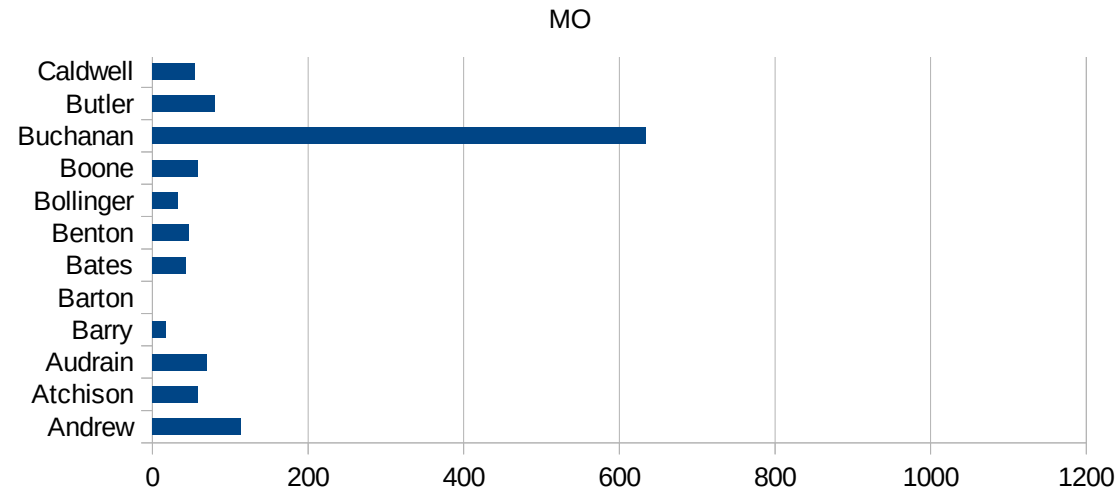


MO

29135 Moniteau	272.9359221
29137 Monroe	0
29139 Montgomery	60.69013352
29141 Morgan	39.29659102
29143 New Madrid	80.94357077
29145 Newton	27.46026842
29147 Nodaway	35.86800574
29149 Oregon	18.97353192
29151 Osage	36.4590929
29153 Ozark	0
29155 Pemiscot	430.186824
29157 Perry	245.4308094
29159 Pettis	164.5432749
29161 Phelps	6.706608245
29163 Pike	75.6593169
29165 Platte	58.26091178
29167 Polk	6.210987236
29169 Pulaski	63.44445726
29171 Putnam	0
29173 Ralls	19.58480219
29175 Randolph	32.30626338
29177 Ray	61.18078923
29179 Reynolds	31.9795331
29181 Ripley	52.23490784
29195 Saline	1122.515833
29197 Schuyler	0
29199 Scotland	80.54772453
29201 Scott	228.8210515
29203 Shannon	0
29205 Shelby	16.52892562
29183 St. Charles	178.3647559
29185 St. Clair	31.93187866
29187 St. Francois	49.48119715
29189 St. Louis	442.3513835



29510 St. Louis City	566.969799
29186 Ste. Genevieve	44.72271914
29207 Stoddard	208.8611929
29209 Stone	12.59882201
29211 Sullivan	594.7596849
29213 Taney	21.48535415
29215 Texas	0
29217 Vernon	29.22837101
29219 Warren	80.66607127
29221 Washington	36.08226757
29223 Wayne	0
29225 Webster	43.46825539
29227 Worth	147.0588235
29229 Wright	59.85417347



MO

FIPS

29001
29003
29005
29007
29009
29011
29013
29015
29017
29019
29021
29023
29025
29027
29029
29031
29033
29035
29037

MO

29039
29041
29043
29045
29047
29049
29051
29053
29055
29057
29059
29061
29063
29065
29067
29069
29071
29073
29075
29077
29079
29081
29083
29085
29087
29089
29091
29093
29095
29097
29099
29101

29103

MO

29105
29107
29109
29111
29113
29115
29117
29121
29123
29125
29127
29119
29129
29131
29133
29135
29137
29139
29141
29143
29145
29147
29149
29151
29153
29155
29157
29159
29161
29163
29165
29167
29169
29171

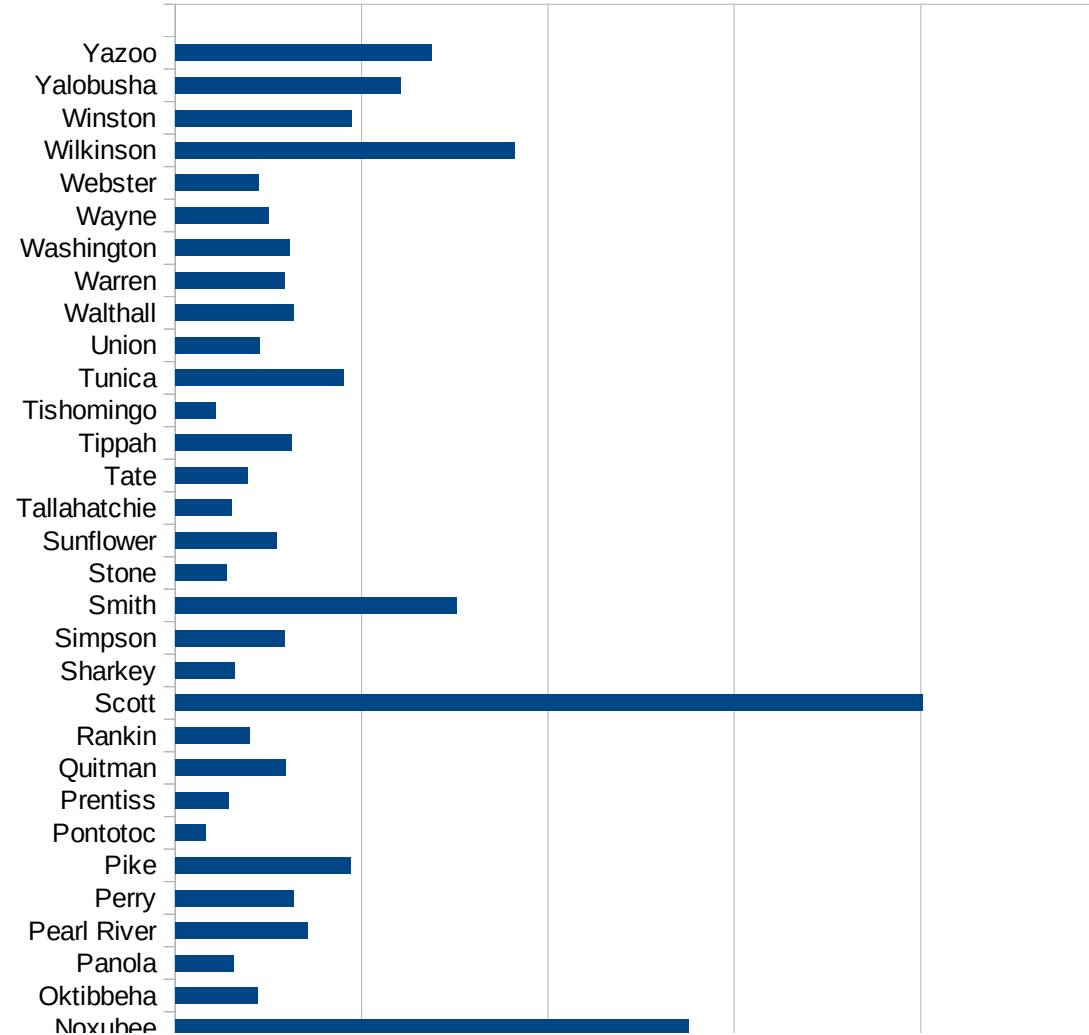
MO

29173
29175
29177
29179
29181
29195
29197
29199
29201
29203
29205
29183
29185
29187
29189
29510
29186
29207
29209
29211
29213
29215

29217
29219
29221
29223
29225
29227
29229

MS

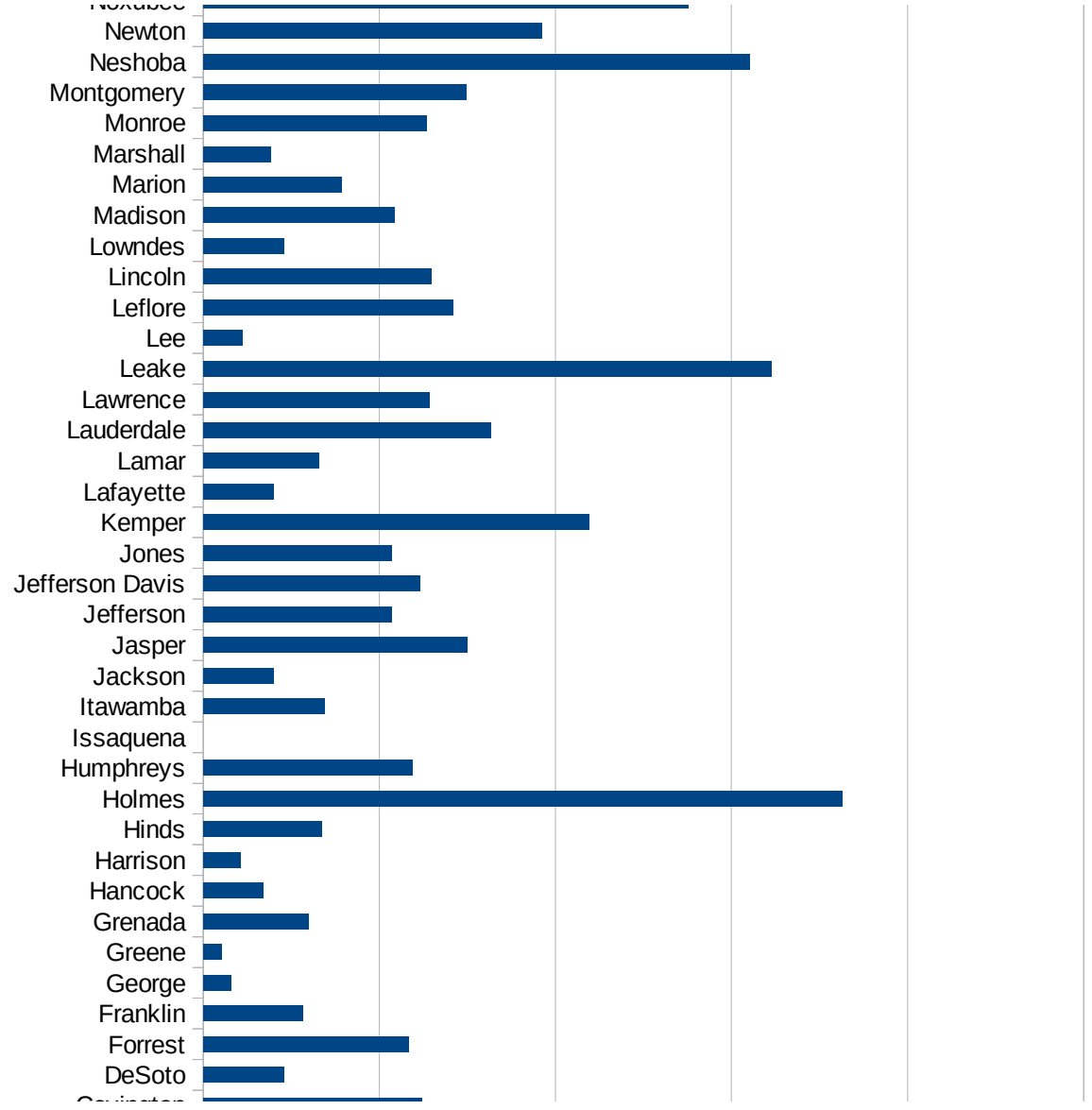
FIPS	County	PC Infection
28001	Adams	570.6591434
28003	Alcorn	32.49830738
28005	Amite	389.4207367
28007	Attala	1410.291315
28009	Benton	157.175674
28011	Bolivar	421.2810775
28013	Calhoun	408.700471
28015	Carroll	1119.967713
28017	Chickasaw	681.3813989
28019	Choctaw	289.9251027
28021	Claiborne	566.5407687
28023	Clarke	769.0335811
28025	Clay	443.6191066
28027	Coahoma	380.0601025
28029	Copiah	739.2355394
28031	Covington	620.5908874
28033	DeSoto	229.6690678
28035	Forrest	583.7198145
28037	Franklin	282.4858757
28039	George	78.35051546
28041	Greene	51.52362726
28043	Grenada	299.2163382
28045	Hancock	171.1243504
28047	Harrison	106.4601984
28049	Hinds	337.4317228
28051	Holmes	1815.911928
28053	Humphreys	593.4358726
28055	Issaquena	0
28057	Itawamba	344.4316877
28059	Jackson	201.0092339
28061	Jasper	748.7216947
28063	Jefferson	534.7593583
28065	Jefferson Davis	614.206872



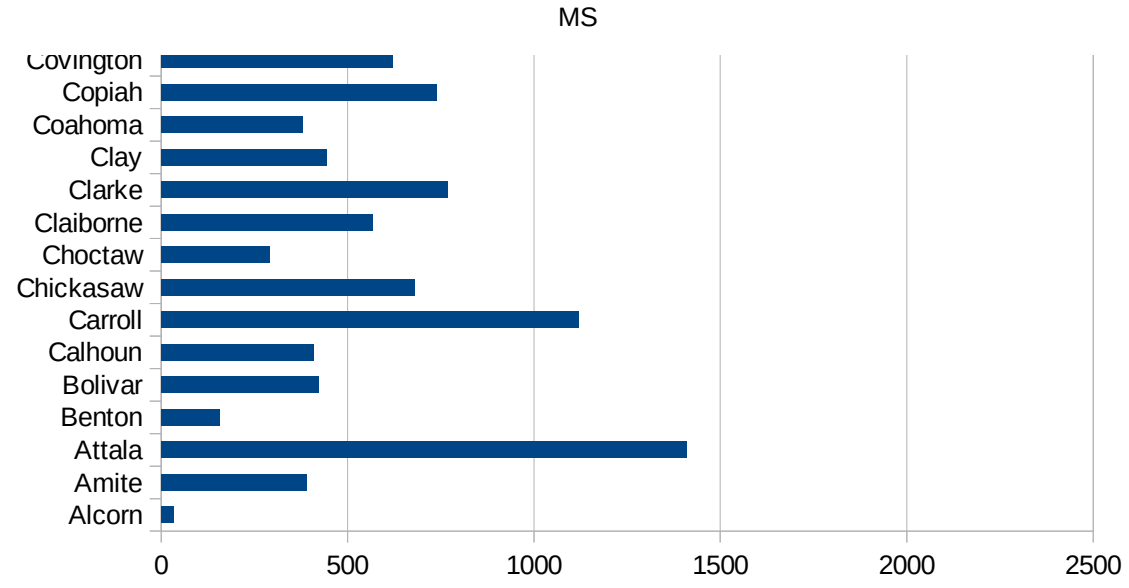
This work is licensed under the Creative Commons Attribution-NoDerivatives 4.0 International License. To view a copy of this license, visit <http://creativecommons.org/licenses/by-nd/4.0/>.

MS

28067 Jones	534.6109464
28069 Kemper	1097.037997
28071 Lafayette	200.755571
28073 Lamar	328.2783801
28075 Lauderdale	817.8764422
28077 Lawrence	642.3123244
28079 Leake	1612.265519
28081 Lee	111.4997301
28083 Leflore	708.8765172
28085 Lincoln	649.0279199
28087 Lowndes	229.0853555
28089 Madison	542.4595285
28091 Marion	392.4742059
28093 Marshall	191.8140532
28095 Monroe	635.4740749
28097 Montgomery	748.2789584
28099 Neshoba	1551.93133
28101 Newton	960.6864711
28103 Noxubee	1376.364499
28105 Oktibbeha	221.7786649
28107 Panola	157.9963719
28109 Pearl River	355.6791305
28111 Perry	318.4980303
28113 Pike	470.1362384
28115 Pontotoc	81.67624792
28117 Prentiss	142.208177
28119 Quitman	297.830095
28121 Rankin	201.426882
28123 Scott	2004.454343
28125 Sharkey	159.9268906
28127 Simpson	295.2388071
28129 Smith	756.1554806
28131 Stone	138.9111503
28133 Sunflower	272.0031086



28135 Tallahatchie	150.1394152
28137 Tate	194.7216524
28139 Tippah	313.7076608
28141 Tishomingo	107.9469518
28143 Tunica	452.5341915
28145 Union	227.2250577
28147 Walthall	318.0089872
28149 Warren	294.5252945
28151 Washington	308.457049
28153 Wayne	251.2562814
28155 Webster	224.7650184
28157 Wilkinson	909.9181074
28159 Winston	473.4379301
28161 Yazobusha	605.2291801
28163 Yazoo	686.7742849



MS

FIPS

29001
29003
29005
29007
29009
29011
29013
29015
29017
29019
29021
29023
29025
29027
29029
29031
29033
29035
29037

MS

29039
29041
29043
29045
29047
29049
29051
29053
29055
29057
29059
29061
29063
29065
29067
29069
29071
29073
29075
29077
29079
29081
29083
29085
29087
29089
29091
29093
29095
29097
29099
29101

29103

MS

29105
29107
29109
29111
29113
29115
29117
29121
29123
29125
29127
29119
29129
29131
29133
29135
29137
29139
29141
29143
29145
29147
29149
29151
29153
29155
29157
29159
29161
29163
29165
29167
29169
29171

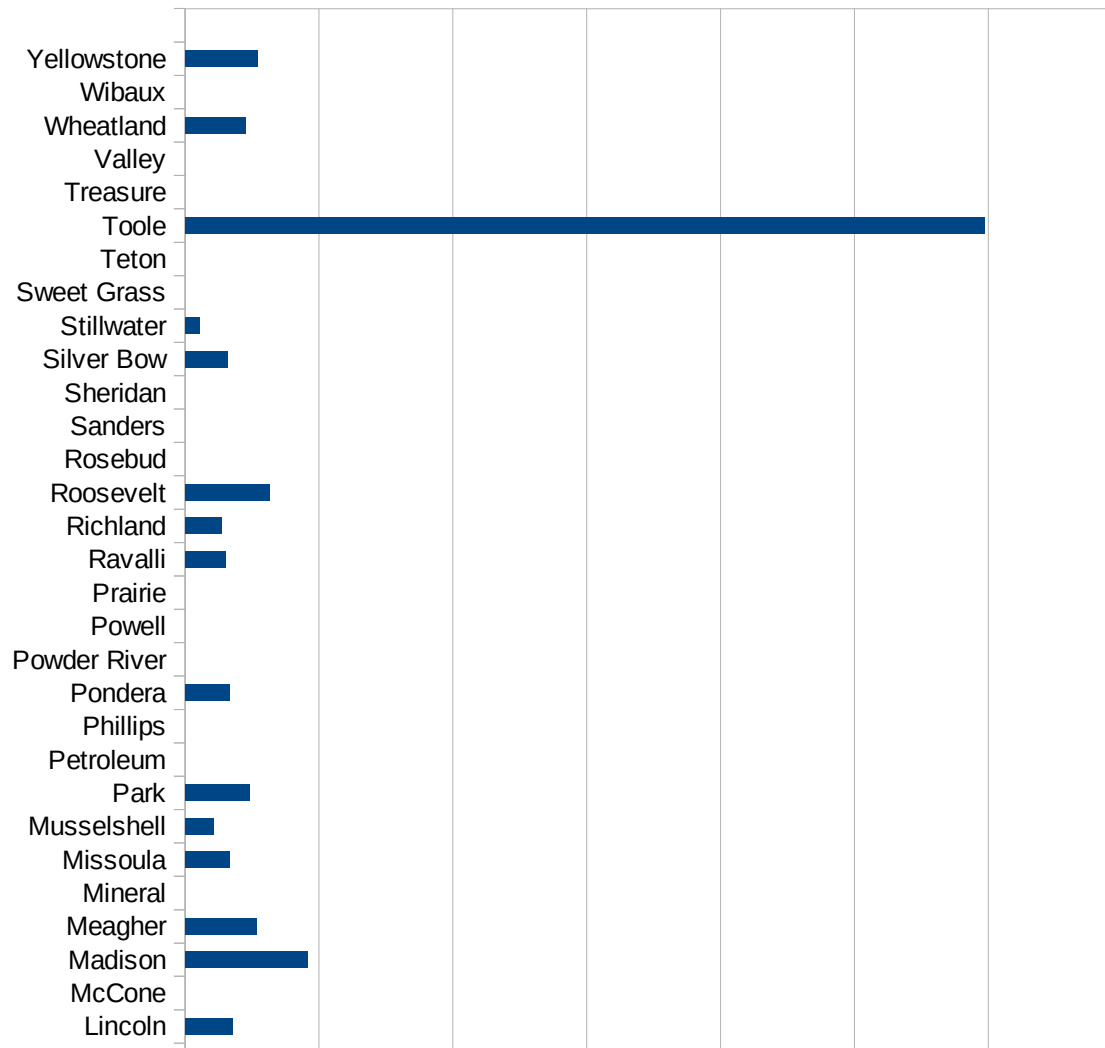
MS

29173
29175
29177
29179
29181
29195
29197
29199
29201
29203
29205
29183
29185
29187
29189
29510
29186
29207
29209
29211
29213
29215

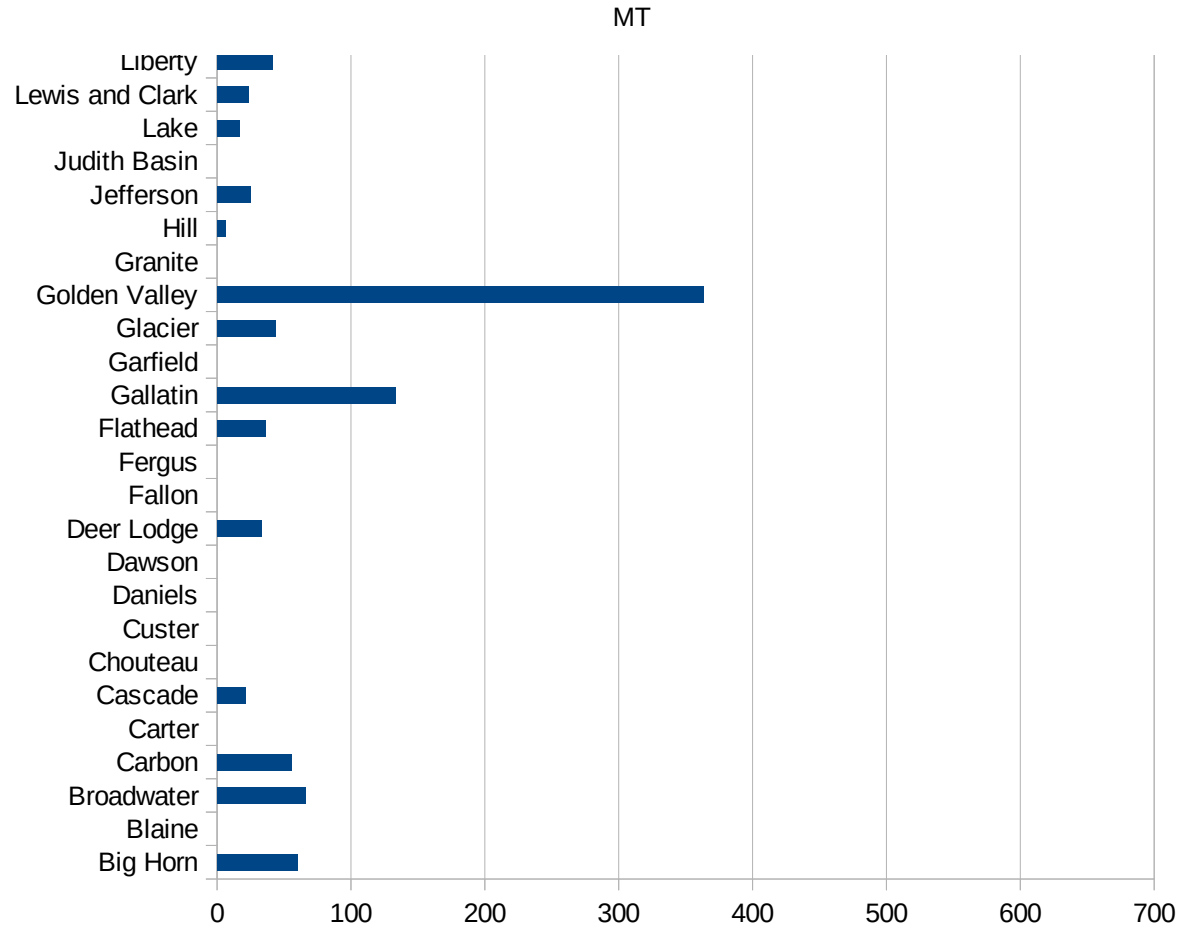
29217
29219
29221
29223
29225
29227
29229

MT

FIPS	County	PC Infection
30001	Beaverhead	10.63377286
30003	Big Horn	59.97900735
30005	Blaine	0
30007	Broadwater	65.73541495
30009	Carbon	56.00149337
30011	Carter	0
30013	Cascade	20.82236077
30015	Chouteau	0
30017	Custer	0
30019	Daniels	0
30021	Dawson	0
30023	Deer Lodge	32.85510897
30025	Fallon	0
30027	Fergus	0
30029	Flathead	36.2368519
30031	Gallatin	133.1831671
30033	Garfield	0
30035	Glacier	43.64588638
30037	Golden Valley	363.1961259
30039	Granite	0
30041	Hill	6.117330397
30043	Jefferson	24.79953708
30045	Judith Basin	0
30047	Lake	16.52892562
30049	Lewis and Clark	23.28966521
30051	Liberty	41.15226337
30053	Lincoln	35.36425179
30055	McCone	0
30057	Madison	91.24087591
30059	Meagher	53.59056806
30061	Mineral	0
30063	Missoula	32.83077001
30065	Musselshell	21.50075253



30067 Park	47.80114723
30069 Petroleum	0
30071 Phillips	0
30073 Pondera	33.48961822
30075 Powder River	0
30077 Powell	0
30079 Prairie	0
30081 Ravalli	30.1121097
30083 Richland	27.49014936
30085 Roosevelt	63.29686228
30087 Rosebud	0
30089 Sanders	0
30091 Sheridan	0
30093 Silver Bow	31.4348584
30095 Stillwater	10.48877701
30097 Sweet Grass	0
30099 Teton	0
30101 Toole	597.5685143
30103 Treasure	0
30105 Valley	0
30107 Wheatland	44.72271914
30109 Wibaux	0
30111 Yellowstone	54.32848124



MT

FIPS

29001
29003
29005
29007
29009
29011
29013
29015
29017
29019
29021
29023
29025
29027
29029
29031
29033
29035
29037

MT

29039
29041
29043
29045
29047
29049
29051
29053
29055
29057
29059
29061
29063
29065
29067
29069
29071
29073
29075
29077
29079
29081
29083
29085
29087
29089
29091
29093
29095
29097
29099
29101

29103

MT

29105
29107
29109
29111
29113
29115
29117
29121
29123
29125
29127
29119
29129
29131
29133
29135
29137
29139
29141
29143
29145
29147
29149
29151
29153
29155
29157
29159
29161
29163
29165
29167
29169
29171

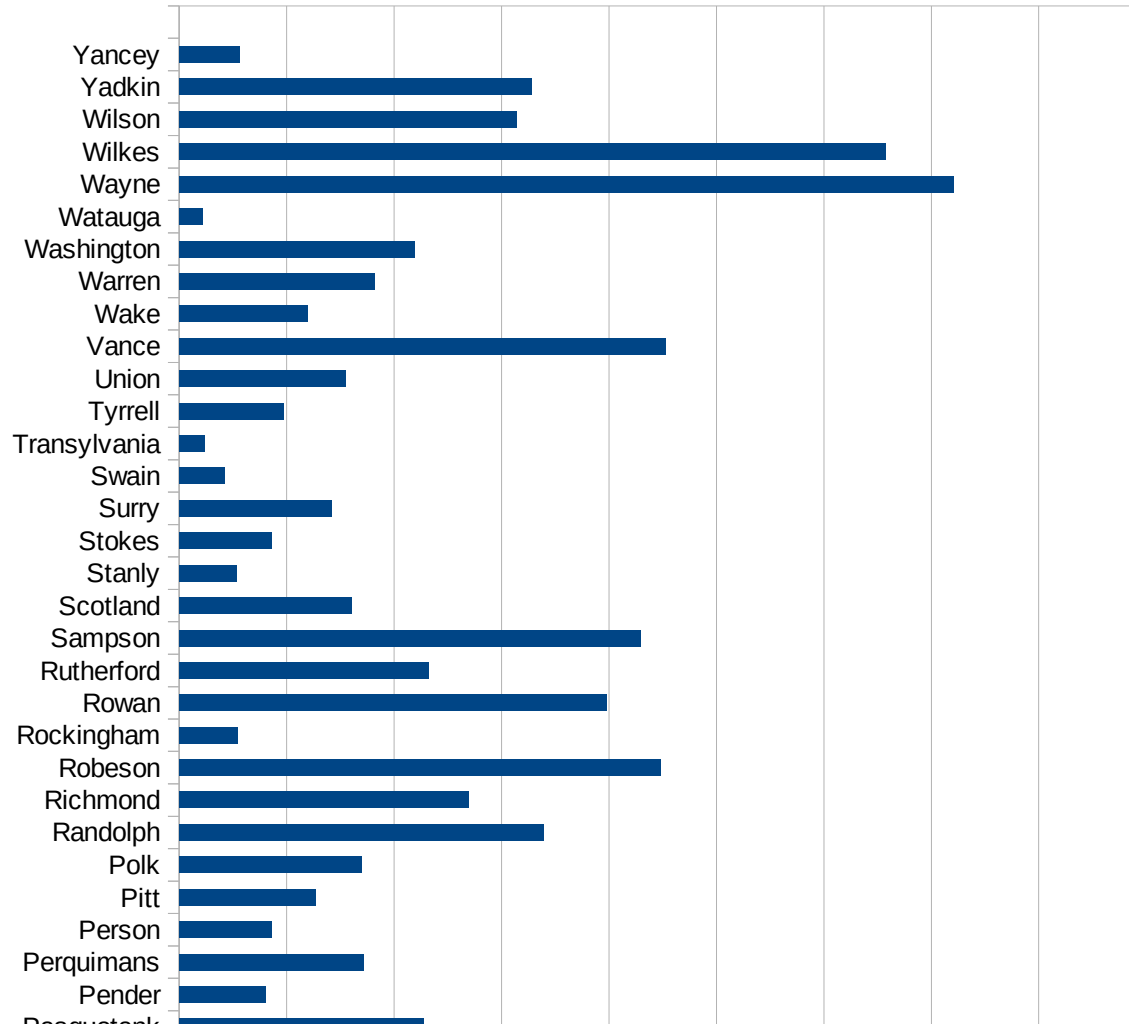
MT

29173
29175
29177
29179
29181
29195
29197
29199
29201
29203
29205
29183
29185
29187
29189
29510
29186
29207
29209
29211
29213
29215

29217
29219
29221
29223
29225
29227
29229

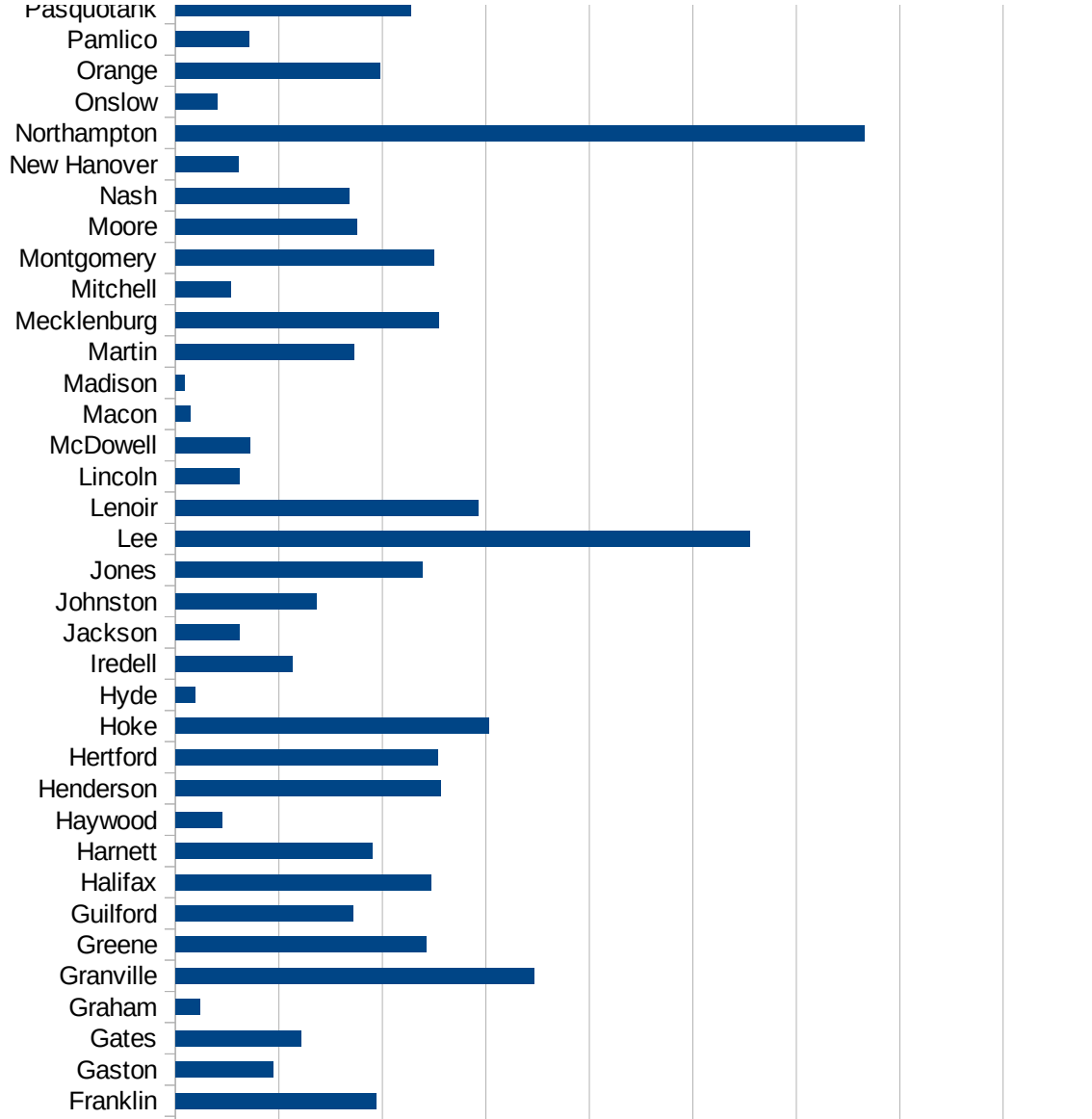
NC

FIPS	County	PC Infection
37001	Alamance	140.5945829
37003	Alexander	61.57470618
37005	Alleghany	107.5172476
37007	Anson	200.9888652
37009	Ashe	103.2867313
37011	Avery	5.712653528
37013	Beaufort	70.09494679
37015	Bertie	515.084621
37017	Bladen	244.0494125
37019	Brunswick	45.34019774
37021	Buncombe	70.62828296
37023	Burke	232.3471488
37025	Cabarrus	189.2666862
37027	Caldwell	112.1554572
37029	Camden	28.01120448
37031	Carteret	51.78068005
37033	Caswell	198.2553529
37035	Catawba	76.26755414
37037	Chatham	742.4219637
37039	Cherokee	105.6970722
37041	Chowan	106.9213771
37043	Clay	71.81973247
37045	Cleveland	61.4470787
37047	Columbus	465.3669931
37049	Craven	131.1800373
37051	Cumberland	153.7628261
37053	Currituck	40.63238771
37055	Dare	60.27232131
37057	Davidson	188.4595532
37059	Davie	128.7061522
37061	Duplin	798.5591953
37063	Durham	348.8676797
37065	Edgecombe	334.5832132

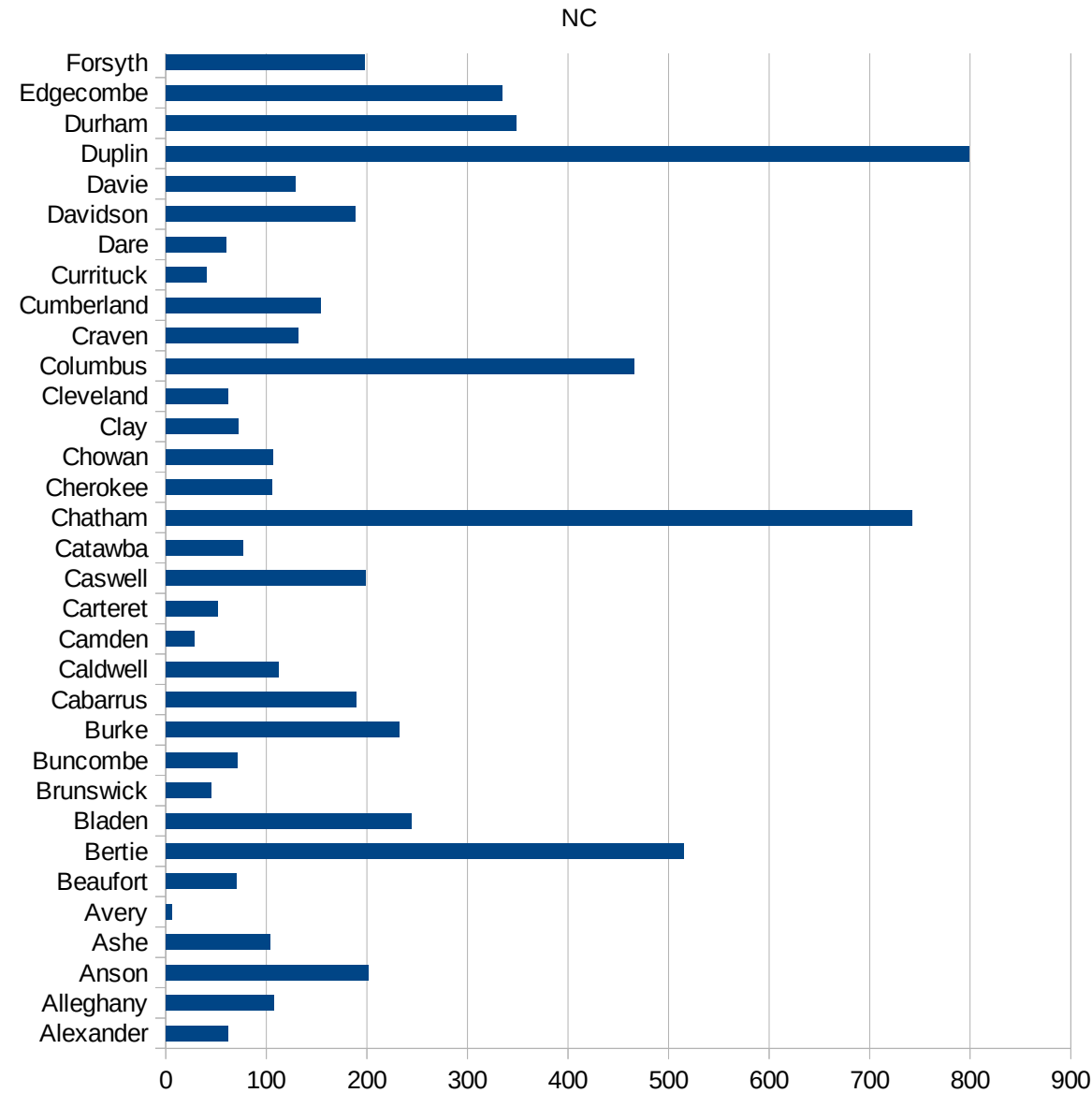


NC

37067 Forsyth	197.5737208
37069 Franklin	193.901717
37071 Gaston	94.235481
37073 Gates	120.9712261
37075 Graham	23.57378595
37077 Granville	346.0034933
37079 Greene	242.7184466
37081 Guilford	171.6416512
37083 Halifax	247.1625737
37085 Harnett	189.9950825
37087 Haywood	45.18242404
37089 Henderson	256.107171
37091 Hertford	253.6032799
37093 Hoke	303.1188372
37095 Hyde	19.12045889
37097 Iredell	113.2064898
37099 Jackson	62.31680015
37101 Johnston	136.1786111
37103 Jones	238.6634845
37105 Lee	554.904641
37107 Lenoir	292.9827069
37109 Lincoln	62.07472842
37111 McDowell	72.51631617
37113 Macon	14.17032733
37115 Madison	9.189909479
37117 Martin	172.0259362
37119 Mecklenburg	254.1363432
37121 Mitchell	53.33333333
37123 Montgomery	249.3491254
37125 Moore	175.3105936
37127 Nash	168.056501
37129 New Hanover	61.13469437
37131 Northampton	665.7857288
37133 Onslow	40.46883141



37135 Orange	197.9086059
37137 Pamlico	71.03393844
37139 Pasquotank	227.0491183
37141 Pender	80.43499244
37143 Perquimans	171.360453
37145 Person	86.0606981
37147 Pitt	126.7272141
37149 Polk	169.8122362
37151 Randolph	339.0279803
37153 Richmond	269.5657986
37155 Robeson	448.3012342
37157 Rockingham	54.03021281
37159 Rowan	397.8423072
37161 Rutherford	231.9456499
37163 Sampson	429.0698771
37165 Scotland	160.8733123
37167 Stanly	53.16149819
37169 Stokes	85.77649724
37171 Surry	141.7690554
37173 Swain	42.12004212
37175 Transylvania	23.3815578
37177 Tyrrell	96.828855
37179 Union	154.721332
37181 Vance	453.0976627
37183 Wake	119.6552245
37185 Warren	181.7539254
37187 Washington	219.2427692
37189 Watauga	21.44963804
37191 Wayne	720.4985071
37193 Wilkes	657.8467553
37195 Wilson	314.2839605
37197 Yadkin	327.6243241
37199 Yancey	55.85656035



NC

NC

FIPS

29001
29003
29005
29007
29009
29011
29013
29015
29017
29019
29021
29023
29025
29027
29029
29031
29033
29035
29037

NC

29039
29041
29043
29045
29047
29049
29051
29053
29055
29057
29059
29061
29063
29065
29067
29069
29071
29073
29075
29077
29079
29081
29083
29085
29087
29089
29091
29093
29095
29097
29099
29101

29103

NC

29105
29107
29109
29111
29113
29115
29117
29121
29123
29125
29127
29119
29129
29131
29133
29135
29137
29139
29141
29143
29145
29147
29149
29151
29153
29155
29157
29159
29161
29163
29165
29167
29169
29171

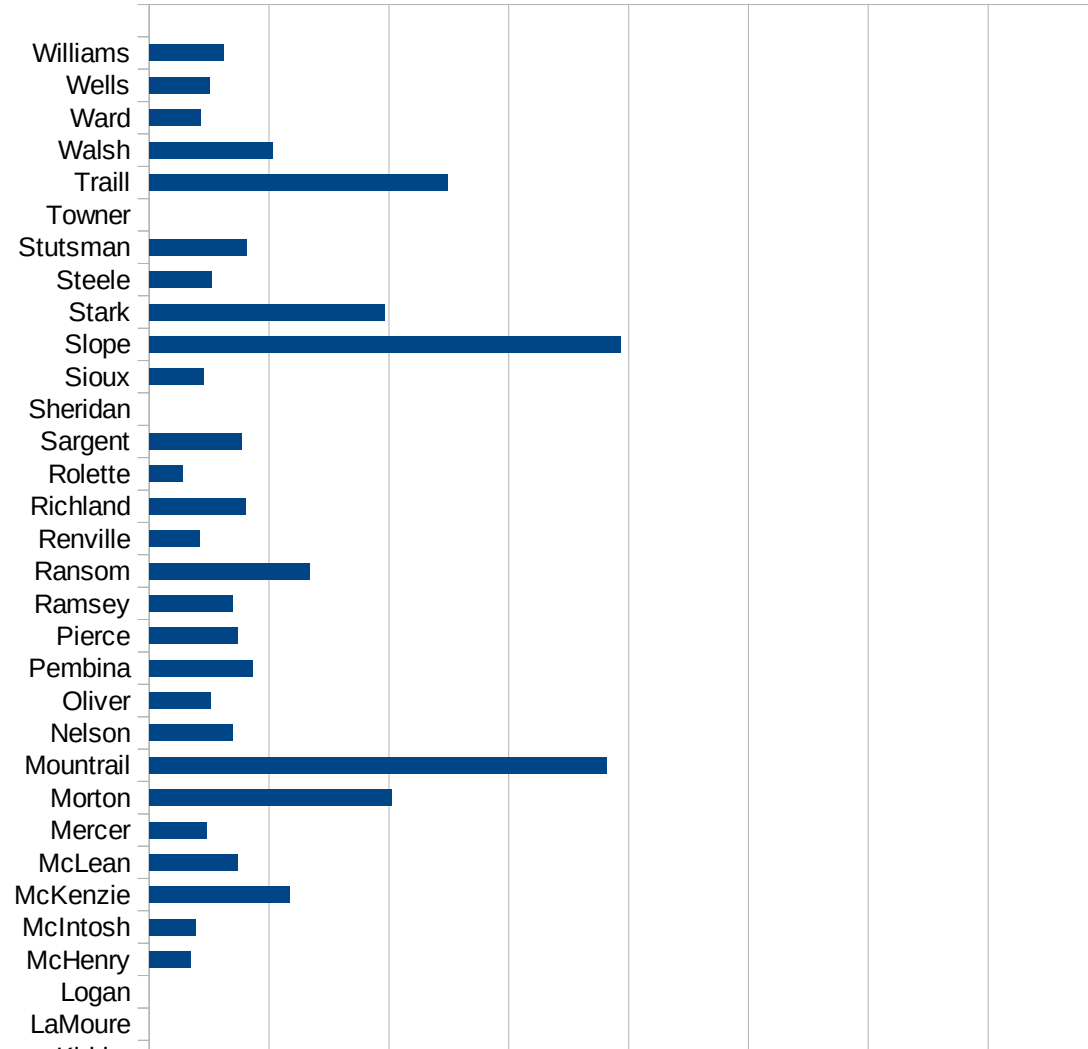
NC

29173
29175
29177
29179
29181
29195
29197
29199
29201
29203
29205
29183
29185
29187
29189
29510
29186
29207
29209
29211
29213
29215

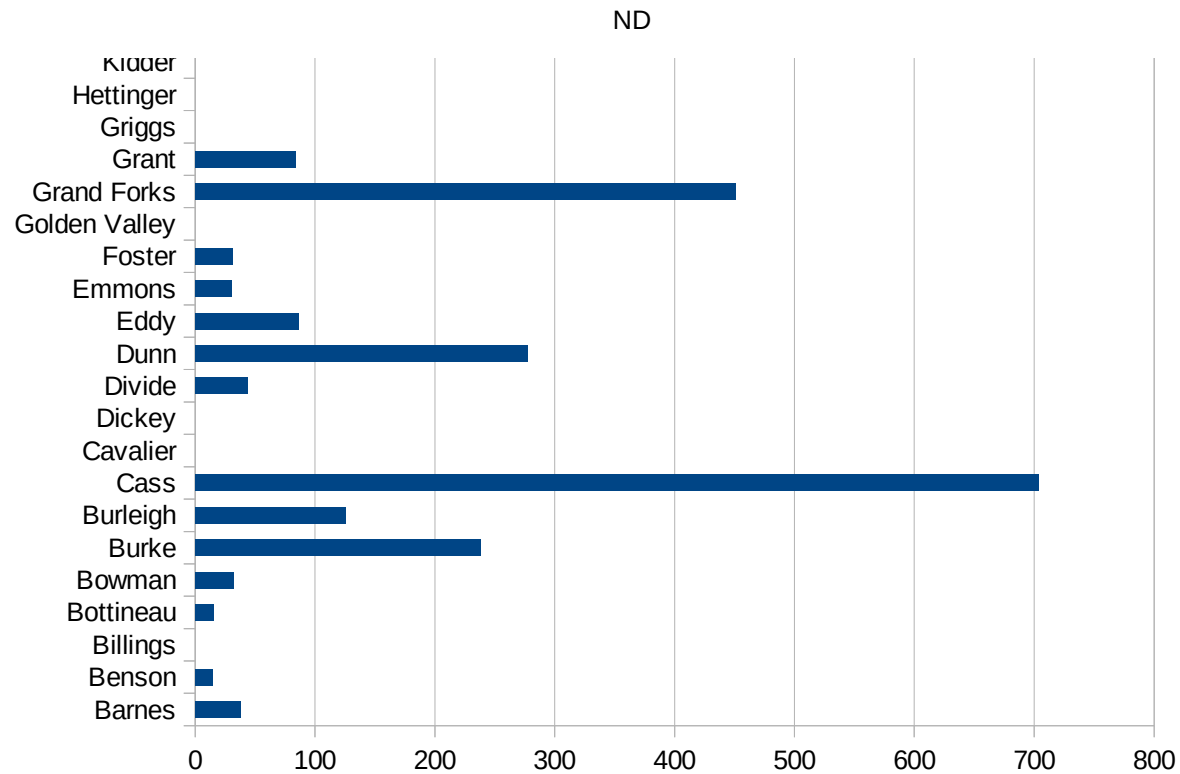
29217
29219
29221
29223
29225
29227
29229

ND

FIPS	County	PC Infection
38001	Adams	0
38003	Barnes	37.94346424
38005	Benson	14.3636886
38007	Billings	0
38009	Bottineau	15.59819061
38011	Bowman	32.50975293
38013	Burke	238.0952381
38015	Burleigh	125.9538379
38017	Cass	703.519249
38019	Cavalier	0
38021	Dickey	0
38023	Divide	43.80201489
38025	Dunn	277.0083102
38027	Eddy	86.46779075
38029	Emmons	30.34901366
38031	Foster	31.09452736
38033	Golden Valley	0
38035	Grand Forks	450.75597
38037	Grant	84.24599832
38039	Griggs	0
38041	Hettinger	0
38043	Kidder	0
38045	LaMoure	0
38047	Logan	0
38049	McHenry	34.38789546
38051	McIntosh	38.68471954
38053	McKenzie	117.370892
38055	McLean	73.36757153
38057	Mercer	48.38514576
38059	Morton	202.6049204
38061	Mountrail	381.6793893
38063	Nelson	69.71070059
38065	Oliver	51.2295082



38067 Pembina	86.3682165
38069 Pierce	73.51139427
38071 Ramsey	69.68034143
38073 Ransom	133.6643116
38075 Renville	42.12299916
38077 Richland	80.05419053
38079 Rolette	27.97007202
38081 Sargent	77.51937984
38083 Sheridan	0
38085 Sioux	45.89261129
38087 Slope	393.1847969
38089 Stark	196.7932381
38091 Steele	52.54860746
38093 Stutsman	81.2736052
38095 Towner	0
38097 Traill	248.849073
38099 Walsh	103.1217774
38101 Ward	42.80821918
38103 Wells	50.54334091
38105 Williams	62.23479491



ND

FIPS

29001
29003
29005
29007
29009
29011
29013
29015
29017
29019
29021
29023
29025
29027
29029
29031
29033
29035
29037

ND

29039
29041
29043
29045
29047
29049
29051
29053
29055
29057
29059
29061
29063
29065
29067
29069
29071
29073
29075
29077
29079
29081
29083
29085
29087
29089
29091
29093
29095
29097
29099
29101

29103

ND

29105
29107
29109
29111
29113
29115
29117
29121
29123
29125
29127
29119
29129
29131
29133
29135
29137
29139
29141
29143
29145
29147
29149
29151
29153
29155
29157
29159
29161
29163
29165
29167
29169
29171

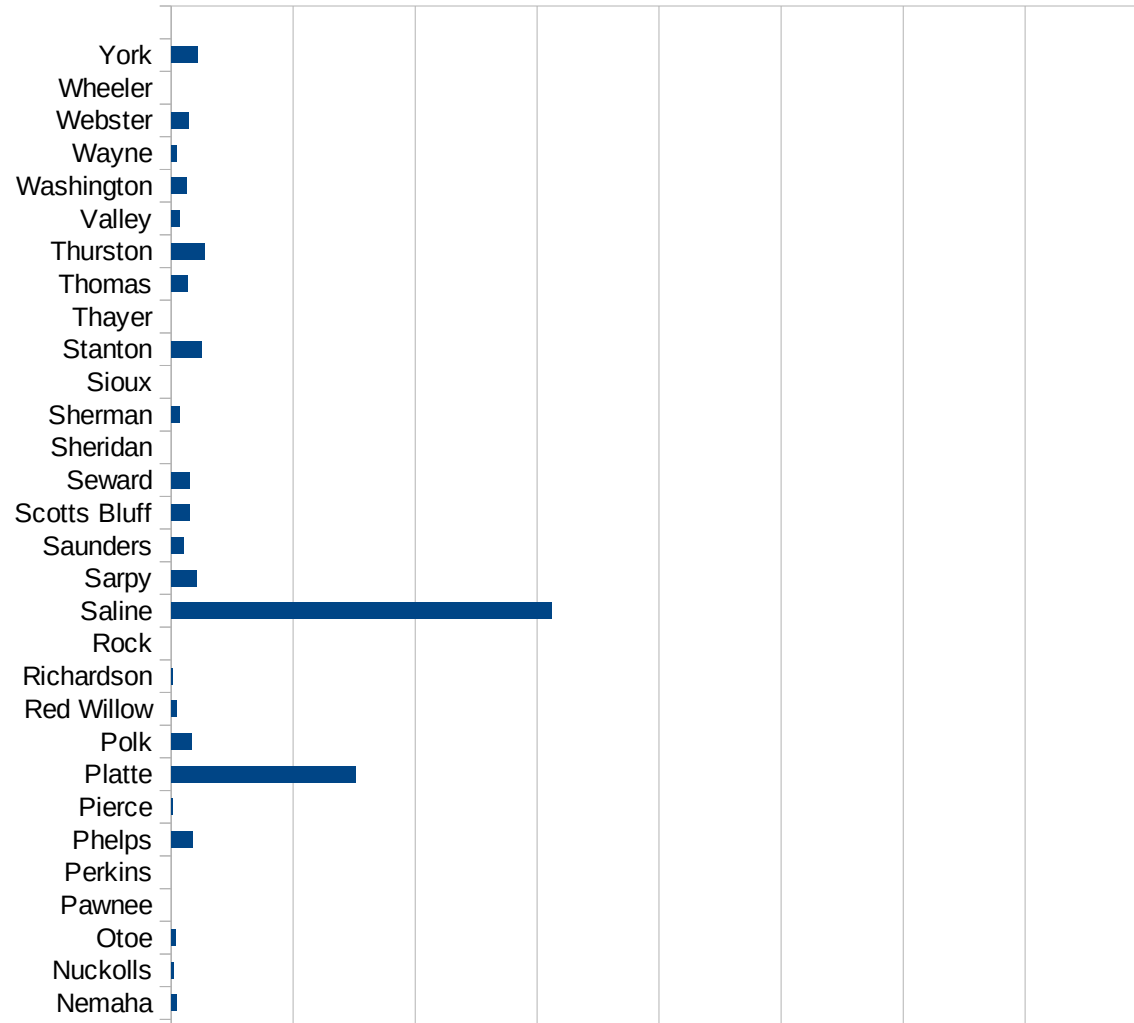
ND

29173
29175
29177
29179
29181
29195
29197
29199
29201
29203
29205
29183
29185
29187
29189
29510
29186
29207
29209
29211
29213
29215

29217
29219
29221
29223
29225
29227
29229

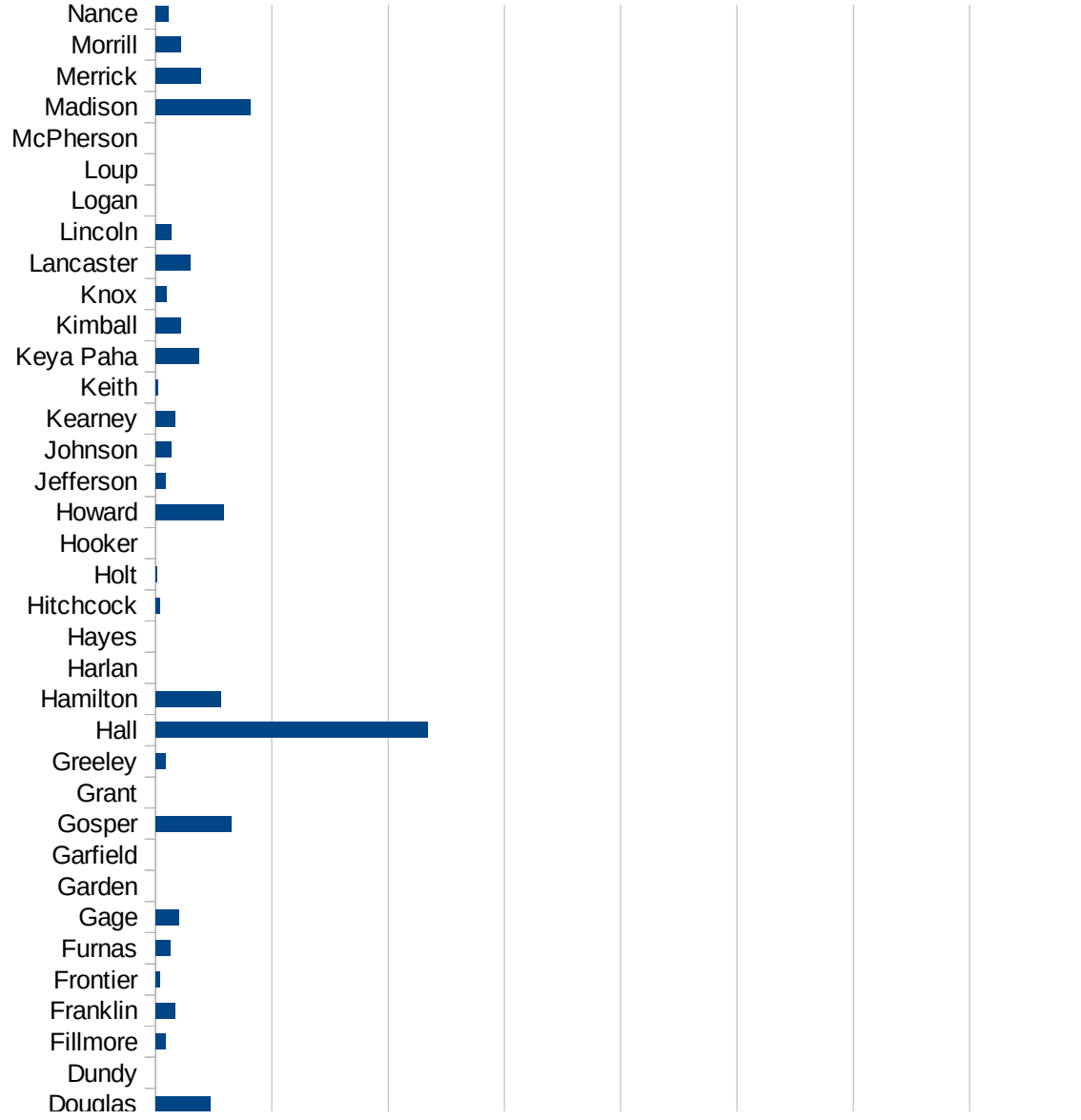
NE

FIPS	County	PC Infection
31001	Adams	812.4147123
31003	Antelope	110.479798
31005	Arthur	0
31007	Banner	0
31009	Blaine	0
31011	Boone	57.26283642
31013	Box Butte	9.283327144
31015	Boyd	0
31017	Brown	0
31019	Buffalo	274.110652
31021	Burt	77.06535142
31023	Butler	459.1710102
31025	Cass	99.3921786
31027	Cedar	71.03954535
31029	Chase	0
31031	Cherry	17.35809755
31033	Cheyenne	96.67024705
31035	Clay	305.7611844
31037	Colfax	5137.39546
31039	Cuming	201.3422819
31041	Custer	258.302583
31043	Dakota	7344.520241
31045	Dawes	11.47315282
31047	Dawson	3424.859758
31049	Deuel	0
31051	Dixon	472.9374672
31053	Dodge	766.4918051
31055	Douglas	474.8800452
31057	Dundy	0
31059	Fillmore	90.46499005
31061	Franklin	165.3986107
31063	Frontier	38.34355828
31065	Furnas	127.2534464

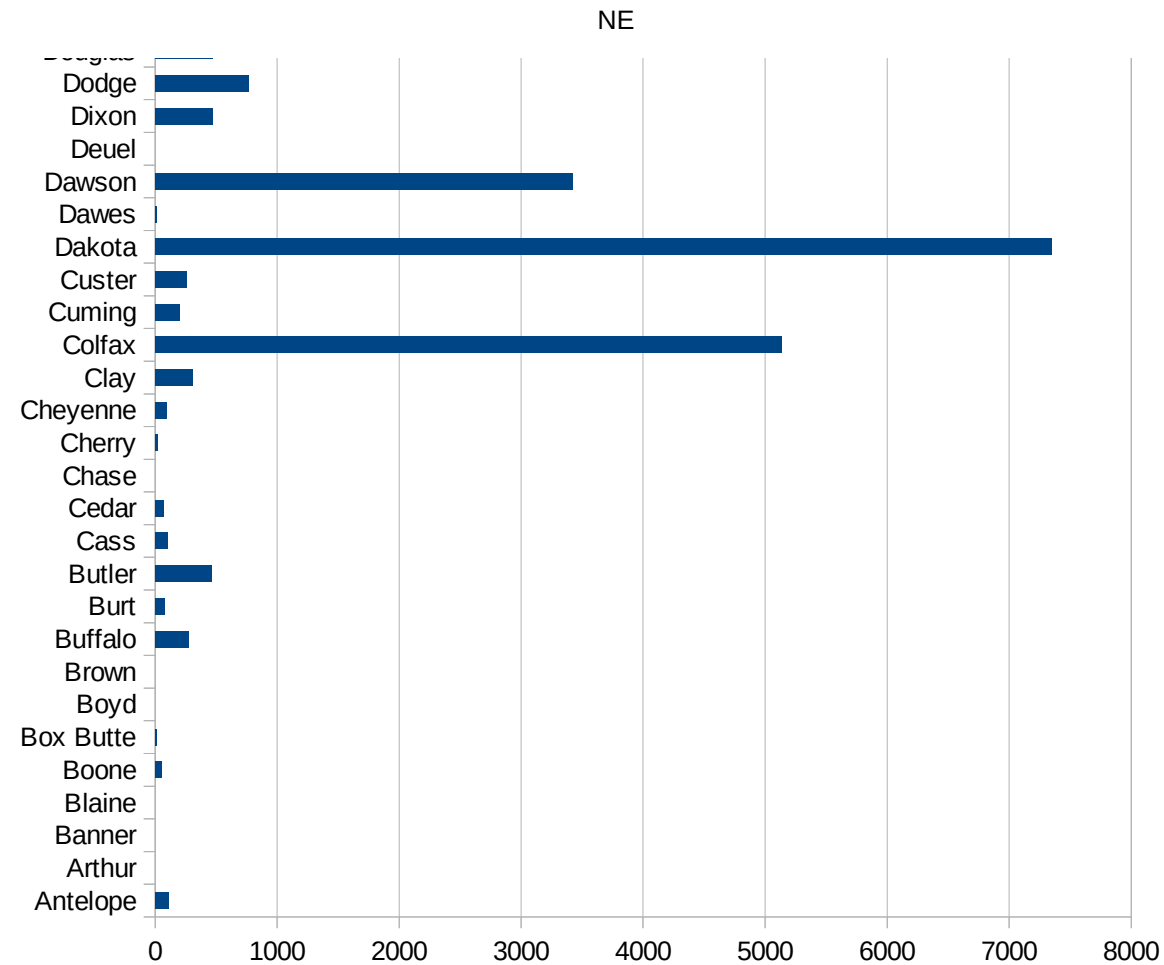


NE

31067 Gage	200.0651375
31069 Garden	0
31071 Garfield	0
31073 Gosper	651.3026052
31075 Grant	0
31077 Greeley	84.88964346
31079 Hall	2339.019917
31081 Hamilton	560.3448276
31083 Harlan	0
31085 Hayes	0
31087 Hitchcock	35.63791875
31089 Holt	9.825112989
31091 Hooker	0
31093 Howard	587.5077304
31095 Jefferson	84.54276455
31097 Johnson	136.3459291
31099 Kearney	168.0929095
31101 Keith	24.93454681
31103 Keya Paha	370.3703704
31105 Kimball	221.116639
31107 Knox	95.0231619
31109 Lancaster	294.384629
31111 Lincoln	130.7375302
31113 Logan	0
31115 Loup	0
31117 McPherson	0
31119 Madison	816.5687161
31121 Merrick	387.9477564
31123 Morrill	213.4016219
31125 Nance	113.2502831
31127 Nemaha	43.11583788
31129 Nuckolls	23.83790226
31131 Otoe	37.53518924
31133 Pawnee	0



31135 Perkins	0
31137 Phelps	177.8568253
31139 Pierce	14.0016802
31141 Platte	1513.652849
31143 Polk	170.519136
31145 Red Willow	46.61570017
31147 Richardson	12.59921885
31149 Rock	0
31151 Saline	3121.95122
31153 Sarpy	207.0920909
31155 Saunders	103.2718396
31157 Scotts Bluff	152.8244741
31159 Seward	150.1328098
31161 Sheridan	0
31163 Sherman	65.83278473
31165 Sioux	0
31167 Stanton	251.2562814
31169 Thayer	0
31171 Thomas	138.8888889
31173 Thurston	273.8600575
31175 Valley	71.59904535
31177 Washington	125.8044225
31179 Wayne	42.53961502
31181 Webster	141.5227852
31183 Wheeler	0
31185 York	217.8332849



NE

FIPS

29001
29003
29005
29007
29009
29011
29013
29015
29017
29019
29021
29023
29025
29027
29029
29031
29033
29035
29037

NE

29039
29041
29043
29045
29047
29049
29051
29053
29055
29057
29059
29061
29063
29065
29067
29069
29071
29073
29075
29077
29079
29081
29083
29085
29087
29089
29091
29093
29095
29097
29099
29101

29103

NE

29105
29107
29109
29111
29113
29115
29117
29121
29123
29125
29127
29119
29129
29131
29133
29135
29137
29139
29141
29143
29145
29147
29149
29151
29153
29155
29157
29159
29161
29163
29165
29167
29169
29171

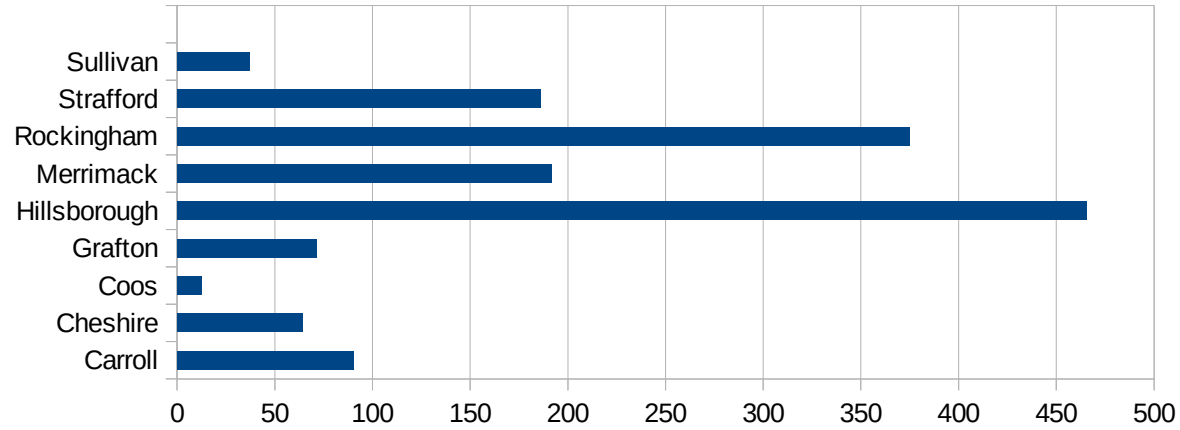
NE

29173
29175
29177
29179
29181
29195
29197
29199
29201
29203
29205
29183
29185
29187
29189
29510
29186
29207
29209
29211
29213
29215

29217
29219
29221
29223
29225
29227
29229

NH

FIPS	County	Cases	Per Capita Cases 100,000
33001	Belknap	88.49267477	
33003	Carroll	90.20275118	
33005	Cheshire	64.05814911	
33007	Coos	12.66263573	
33009	Grafton	71.28060054	
33011	Hillsborough	465.2652518	
33013	Merrimack	191.8852394	
33015	Rockingham	374.8673894	
33017	Strafford	186.0250596	
33019	Sullivan	37.08511033	



NH

FIPS

29001
29003
29005
29007
29009
29011
29013
29015
29017
29019
29021
29023
29025
29027
29029
29031
29033
29035
29037

NH

29039
29041
29043
29045
29047
29049
29051
29053
29055
29057
29059
29061
29063
29065
29067
29069
29071
29073
29075
29077
29079
29081
29083
29085
29087
29089
29091
29093
29095
29097
29099
29101

29103

NH

29105
29107
29109
29111
29113
29115
29117
29121
29123
29125
29127
29119
29129
29131
29133
29135
29137
29139
29141
29143
29145
29147
29149
29151
29153
29155
29157
29159
29161
29163
29165
29167
29169
29171

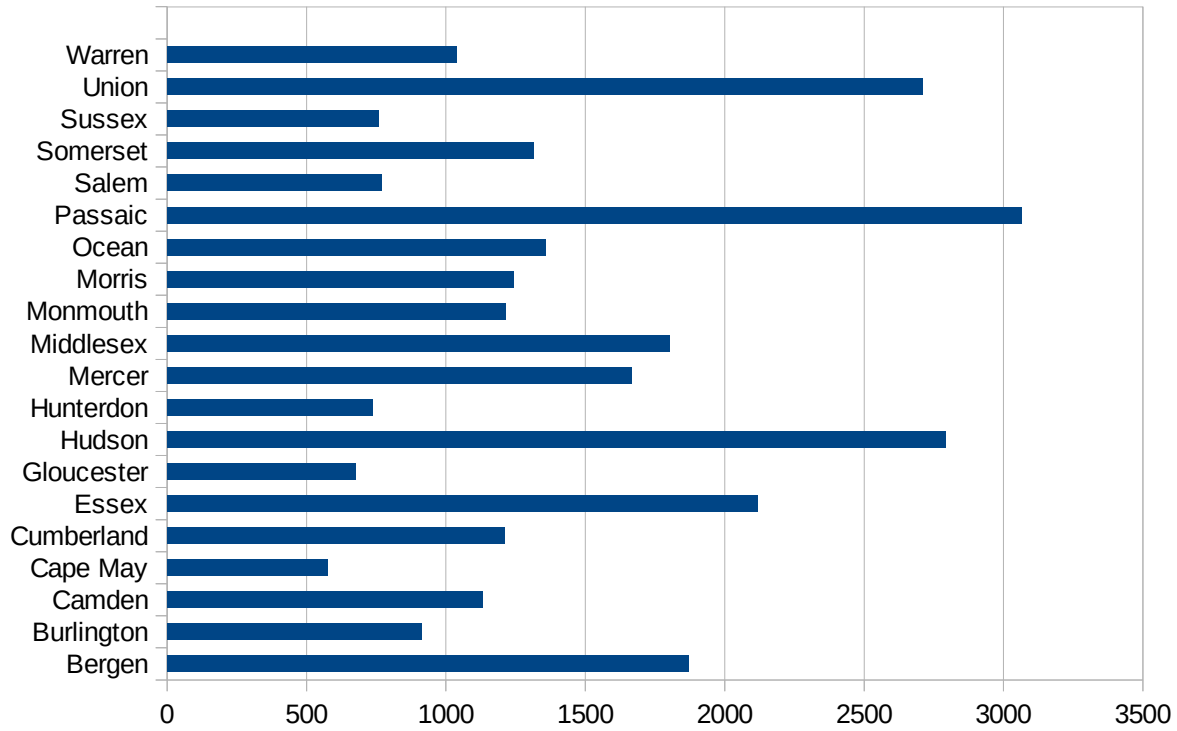
NH

29173
29175
29177
29179
29181
29195
29197
29199
29201
29203
29205
29183
29185
29187
29189
29510
29186
29207
29209
29211
29213
29215

29217
29219
29221
29223
29225
29227
29229

NJ

FIPS	County	PC Infection
34001	Atlantic	706.4035957
34003	Bergen	1870.198528
34005	Burlington	911.1238841
34007	Camden	1131.581335
34009	Cape May	573.681936
34011	Cumberland	1212.145298
34013	Essex	2119.617339
34015	Gloucester	674.6554659
34017	Hudson	2792.647409
34019	Hunterdon	737.6878298
34021	Mercer	1666.256547
34023	Middlesex	1802.370779
34025	Monmouth	1213.63989
34027	Morris	1242.139256
34029	Ocean	1357.099049
34031	Passaic	3064.910294
34033	Salem	768.2846966
34035	Somerset	1313.246609
34037	Sussex	759.2383469
34039	Union	2709.710483
34041	Warren	1039.903951



FIPS

- 29001
- 29003
- 29005
- 29007
- 29009
- 29011
- 29013
- 29015
- 29017
- 29019
- 29021
- 29023
- 29025
- 29027
- 29029
- 29031
- 29033
- 29035
- 29037

NJ

29039
29041
29043
29045
29047
29049
29051
29053
29055
29057
29059
29061
29063
29065
29067
29069
29071
29073
29075
29077
29079
29081
29083
29085
29087
29089
29091
29093
29095
29097
29099
29101

29103

NJ

29105
29107
29109
29111
29113
29115
29117
29121
29123
29125
29127
29119
29129
29131
29133
29135
29137
29139
29141
29143
29145
29147
29149
29151
29153
29155
29157
29159
29161
29163
29165
29167
29169
29171

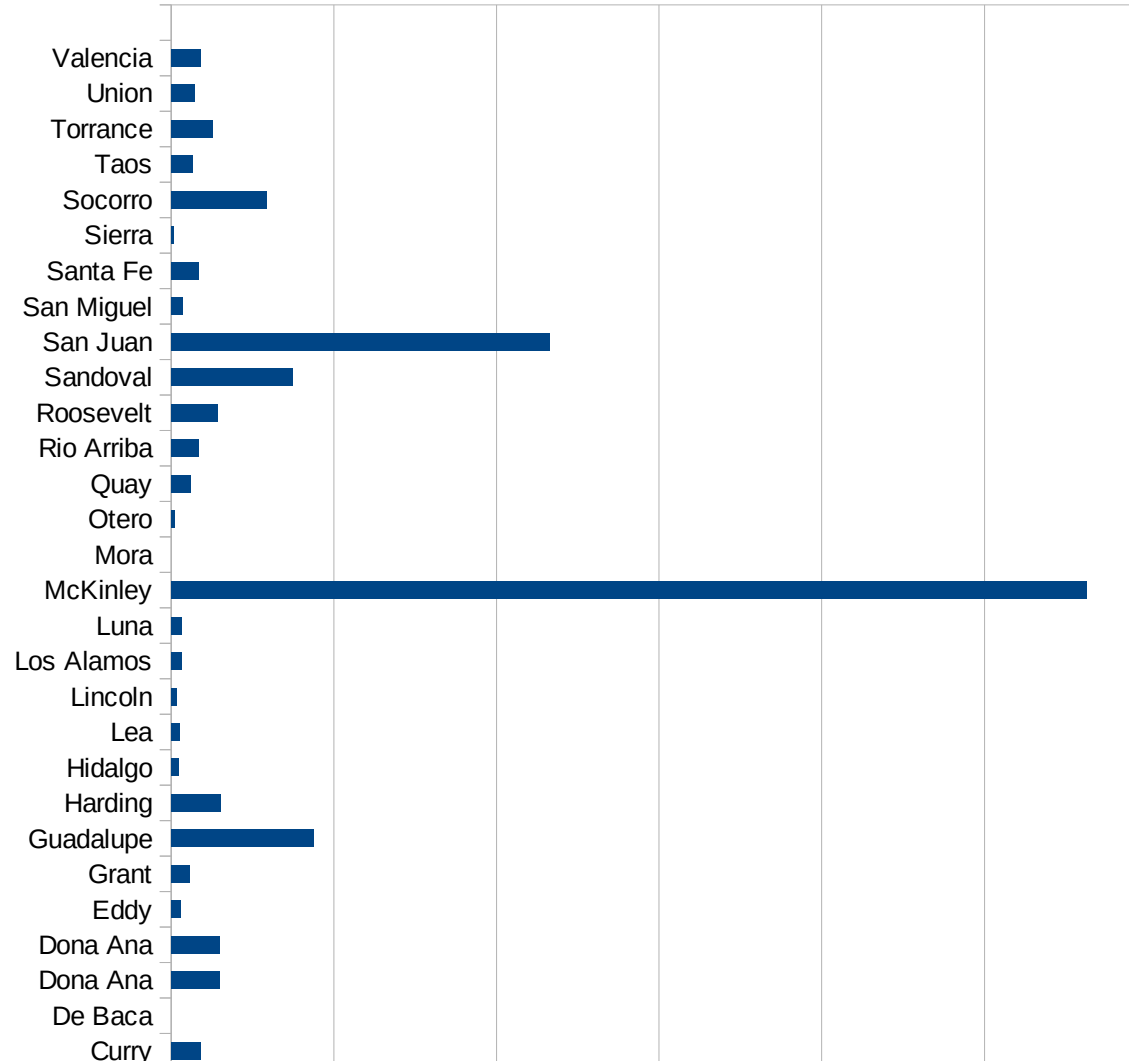
NJ

29173
29175
29177
29179
29181
29195
29197
29199
29201
29203
29205
29183
29185
29187
29189
29510
29186
29207
29209
29211
29213
29215

29217
29219
29221
29223
29225
29227
29229

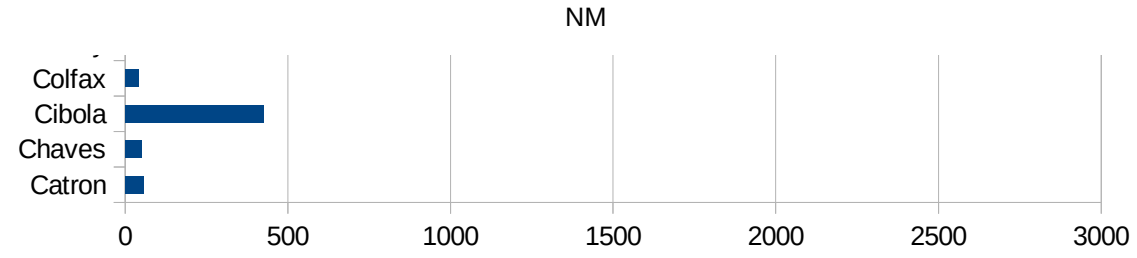
NM

FIPS	County	PC Infection
35001	Bernalillo	189.1849283
35003	Catron	55.89714925
35005	Chaves	51.01330984
35006	Cibola	426.2319599
35007	Colfax	41.28819158
35009	Curry	91.02494083
35011	De Baca	0
35013	Dona Ana	149.8698982
35013	Dona Ana	149.8698982
35015	Eddy	29.36096718
35017	Grant	58.50947122
35019	Guadalupe	437.6871689
35021	Harding	152.6717557
35023	Hidalgo	23.58490566
35025	Lea	25.85798222
35027	Lincoln	15.34056044
35028	Los Alamos	31.41196796
35029	Luna	33.38480157
35031	McKinley	2813.667174
35033	Mora	0
35035	Otero	11.97945523
35037	Quay	60.58403005
35039	Rio Arriba	84.60236887
35041	Roosevelt	144.0537801
35043	Sandoval	373.3322312
35045	San Juan	1165.199171
35047	San Miguel	36.24370266
35049	Santa Fe	85.30148744
35051	Sierra	9.117432531
35053	Socorro	292.799522
35055	Taos	67.00167504
35057	Torrance	128.2791354
35059	Union	72.85089849



35061 Valencia

91.55592759



NM

FIPS

29001
29003
29005
29007
29009
29011
29013
29015
29017
29019
29021
29023
29025
29027
29029
29031
29033
29035
29037

NM

29039
29041
29043
29045
29047
29049
29051
29053
29055
29057
29059
29061
29063
29065
29067
29069
29071
29073
29075
29077
29079
29081
29083
29085
29087
29089
29091
29093
29095
29097
29099
29101

29103

NM

29105
29107
29109
29111
29113
29115
29117
29121
29123
29125
29127
29119
29129
29131
29133
29135
29137
29139
29141
29143
29145
29147
29149
29151
29153
29155
29157
29159
29161
29163
29165
29167
29169
29171

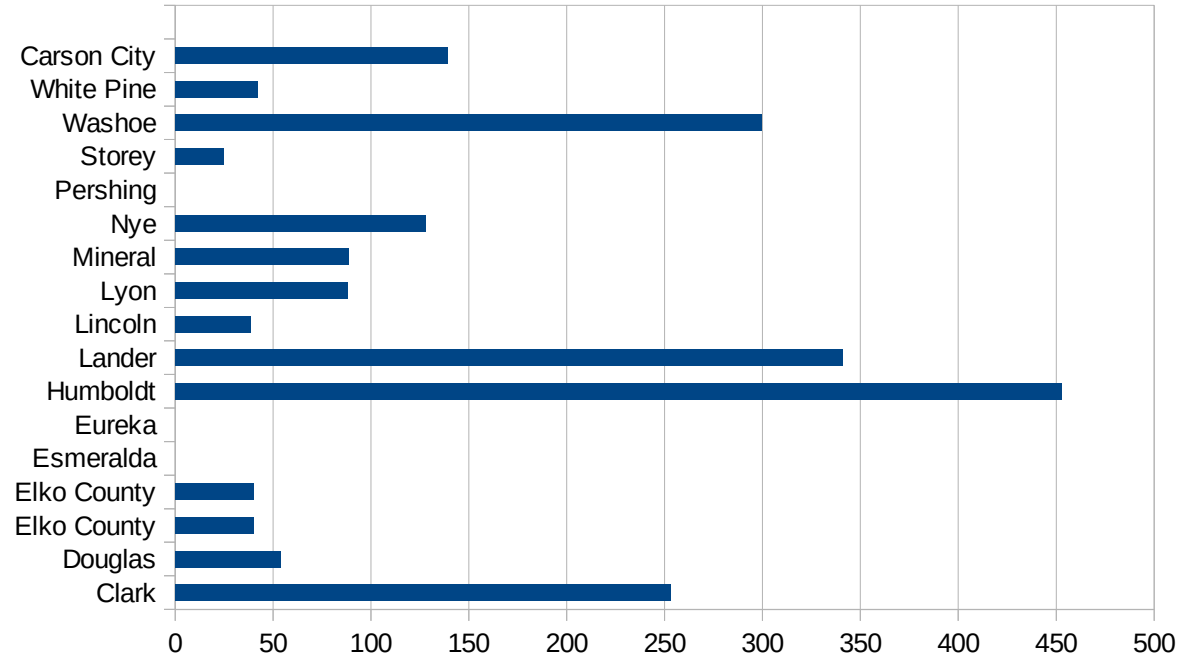
NM

29173
29175
29177
29179
29181
29195
29197
29199
29201
29203
29205
29183
29185
29187
29189
29510
29186
29207
29209
29211
29213
29215

29217
29219
29221
29223
29225
29227
29229

NV

FIPS	County	PC Infection
32001	Churchill	24.54991817
32003	Clark	253.1762416
32005	Douglas	53.64474797
32007	Elko County	40.03049943
32007	Elko County	40.03049943
32009	Esmeralda	0
32011	Eureka	0
32013	Humboldt	452.7582509
32015	Lander	340.8071749
32017	Lincoln	38.45414343
32019	Lyon	87.80103211
32021	Mineral	88.61320337
32023	Nye	127.9054382
32027	Pershing	0
32029	Storey	24.8200546
32031	Washoe	299.5265548
32033	White Pine	42.21635884
32510	Carson City	138.9540549



NV

FIPS

29001
29003
29005
29007
29009
29011
29013
29015
29017
29019
29021
29023
29025
29027
29029
29031
29033
29035
29037

NV

29039
29041
29043
29045
29047
29049
29051
29053
29055
29057
29059
29061
29063
29065
29067
29069
29071
29073
29075
29077
29079
29081
29083
29085
29087
29089
29091
29093
29095
29097
29099
29101

29103

NV

29105
29107
29109
29111
29113
29115
29117
29121
29123
29125
29127
29119
29129
29131
29133
29135
29137
29139
29141
29143
29145
29147
29149
29151
29153
29155
29157
29159
29161
29163
29165
29167
29169
29171

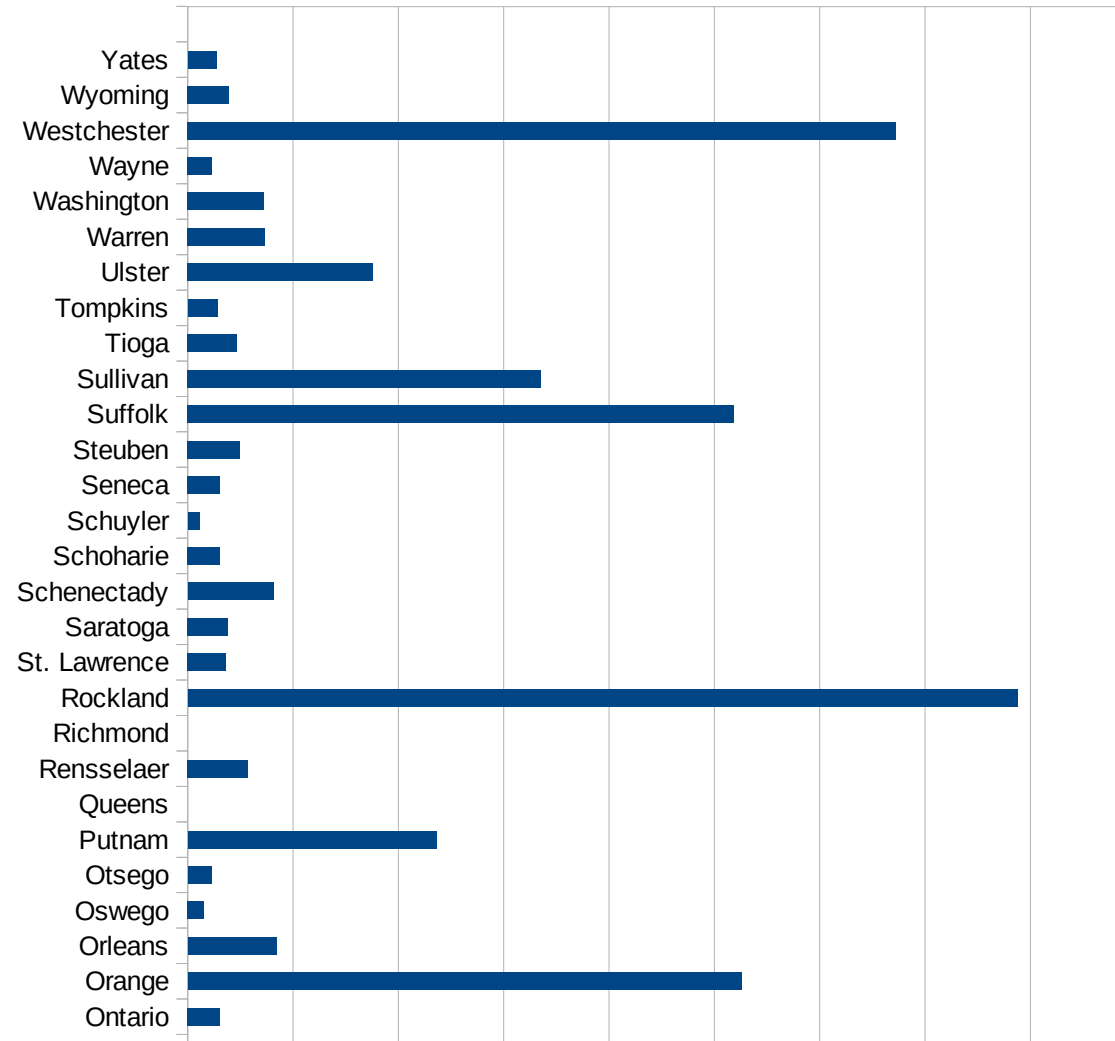
NV

29173
29175
29177
29179
29181
29195
29197
29199
29201
29203
29205
29183
29185
29187
29189
29510
29186
29207
29209
29211
29213
29215

29217
29219
29221
29223
29225
29227
29229

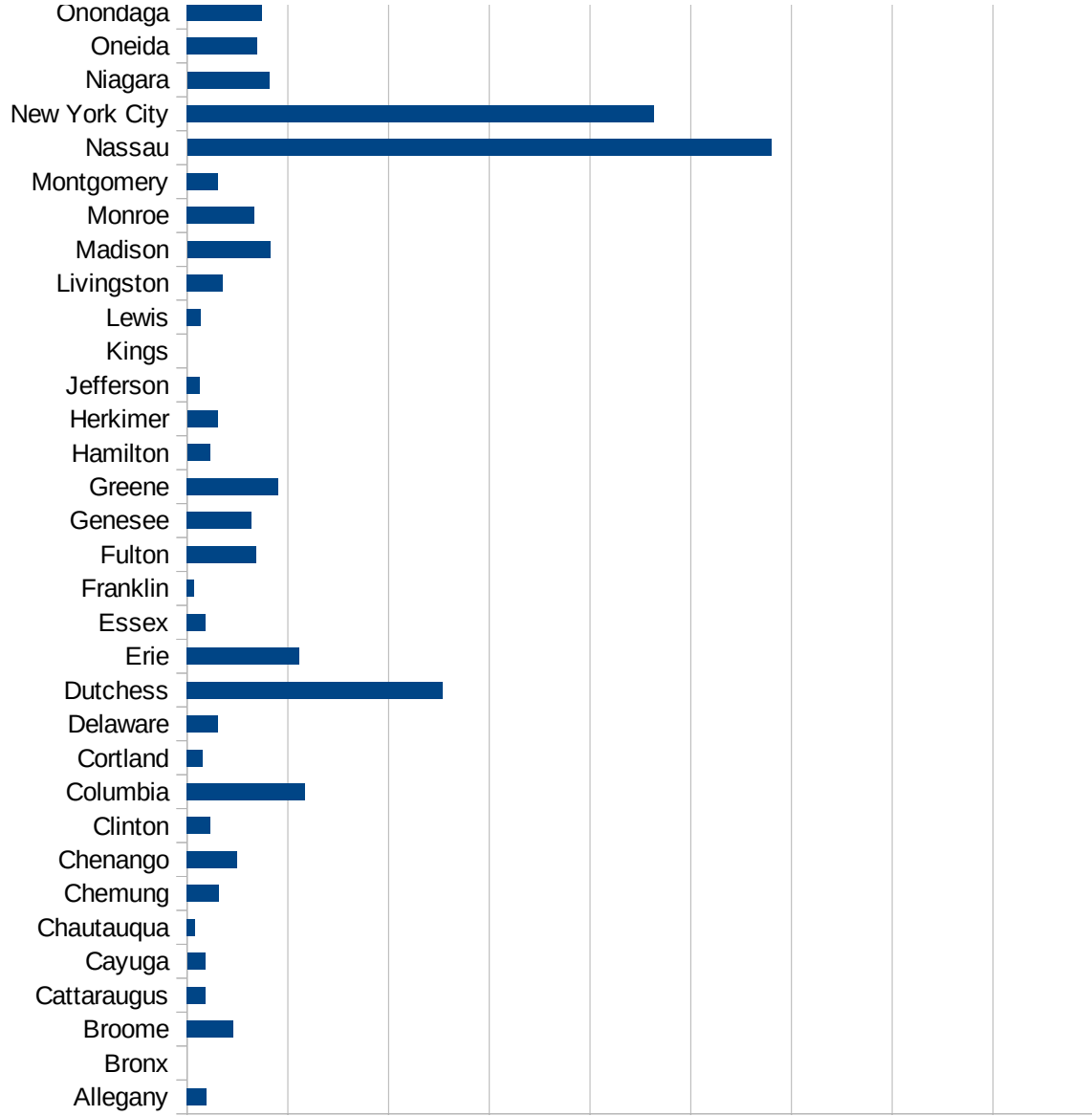
NY

FIPS	County	PC Infection
36001	Albany	547.674013487
36003	Allegany	94.7663148826
36005	Bronx	0
36007	Broome	227.487360364
36009	Cattaraugus	91.0983862572
36011	Cayuga	88.1456996565
36013	Chautauqua	39.0811245984
36015	Chemung	159.042894106
36017	Chenango	248.232918209
36019	Clinton	116.48801041
36021	Columbia	584.151144936
36023	Cortland	75.2775860987
36025	Delaware	154.962157792
36027	Dutchess	1267.88279915
36029	Erie	557.88778964
36031	Essex	91.1528150134
36033	Franklin	35.7902690235
36035	Fulton	343.34123267
36037	Genesee	319.938794318
36039	Greene	452.717356973
36041	Hamilton	112.764997745
36043	Herkimer	150.405123478
36045	Jefferson	63.5318330276
36047	Kings	0
36049	Lewis	68.0606496011
36051	Livingston	175.557910386
36053	Madison	412.458506957
36055	Monroe	331.998157511
36057	Montgomery	151.653017895
36059	Nassau	2898.23704322
36061	New York City	2316.41668496
36063	Niagara	407.730726645
36065	Oneida	349.338130562



NY

36067 Onondaga	372.015270382
36069 Ontario	154.736765455
36071 Orange	2629.39487002
36073 Orleans	421.057815424
36075 Oswego	76.3371728104
36077 Otsego	112.135767963
36079 Putnam	1181.08643773
36081 Queens	0
36083 Rensselaer	284.115854041
36085 Richmond	0
36087 Rockland	3939.57536959
36089 St. Lawrence	180.477014633
36091 Saratoga	190.299917884
36093 Schenectady	407.467009977
36095 Schoharie	154.355725633
36097 Schuyler	55.8284948638
36099 Seneca	151.603498542
36101 Steuben	247.400726544
36103 Suffolk	2593.42256023
36105 Sullivan	1678.19015073
36107 Tioga	234.761120264
36109 Tompkins	141.060188923
36111 Ulster	879.624186026
36113 Warren	365.673383646
36115 Washington	361.128813504
36117 Wayne	114.363119559
36119 Westchester	3360.54120867
36121 Wyoming	197.081202445
36123 Yates	136.870496357



NY
0 500 1000 1500 2000 2500 3000 3500 4000 4500

NY

FIPS

29001
29003
29005
29007
29009
29011
29013
29015
29017
29019
29021
29023
29025
29027
29029
29031
29033
29035
29037

NY

29039
29041
29043
29045
29047
29049
29051
29053
29055
29057
29059
29061
29063
29065
29067
29069
29071
29073
29075
29077
29079
29081
29083
29085
29087
29089
29091
29093
29095
29097
29099
29101

29103

NY

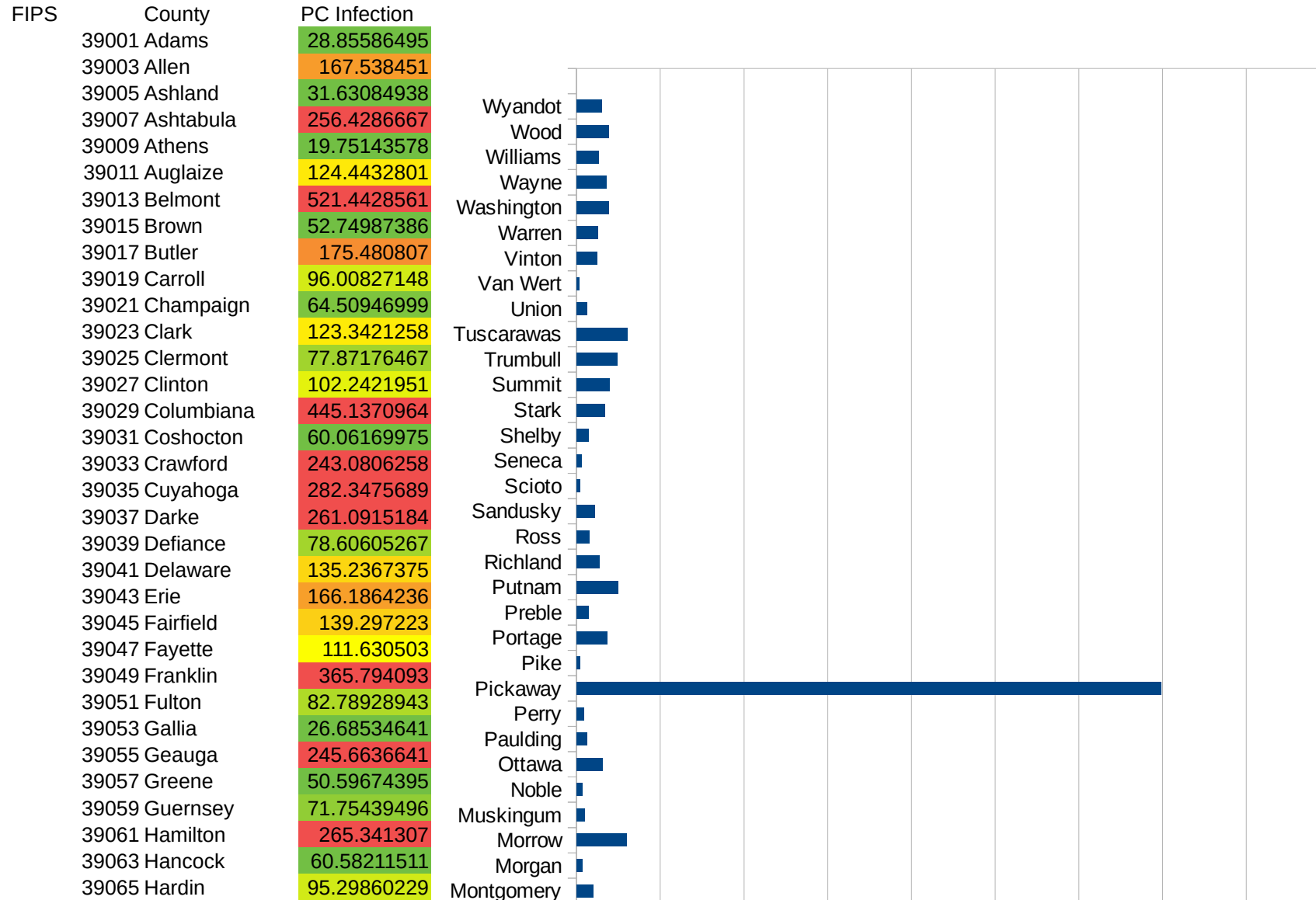
29105
29107
29109
29111
29113
29115
29117
29121
29123
29125
29127
29119
29129
29131
29133
29135
29137
29139
29141
29143
29145
29147
29149
29151
29153
29155
29157
29159
29161
29163
29165
29167
29169
29171

NY

29173
29175
29177
29179
29181
29195
29197
29199
29201
29203
29205
29183
29185
29187
29189
29510
29186
29207
29209
29211
29213
29215

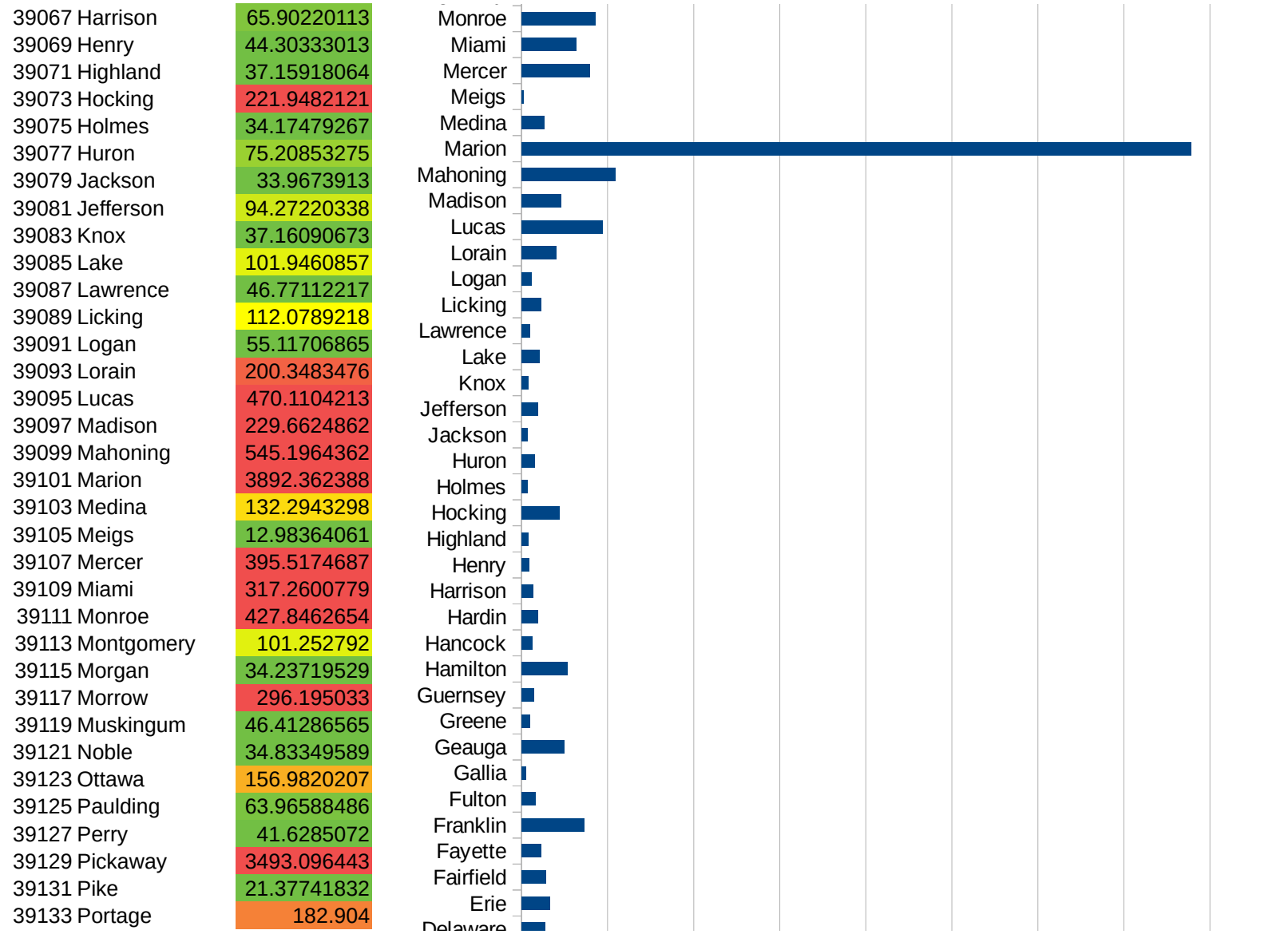
29217
29219
29221
29223
29225
29227
29229

OH



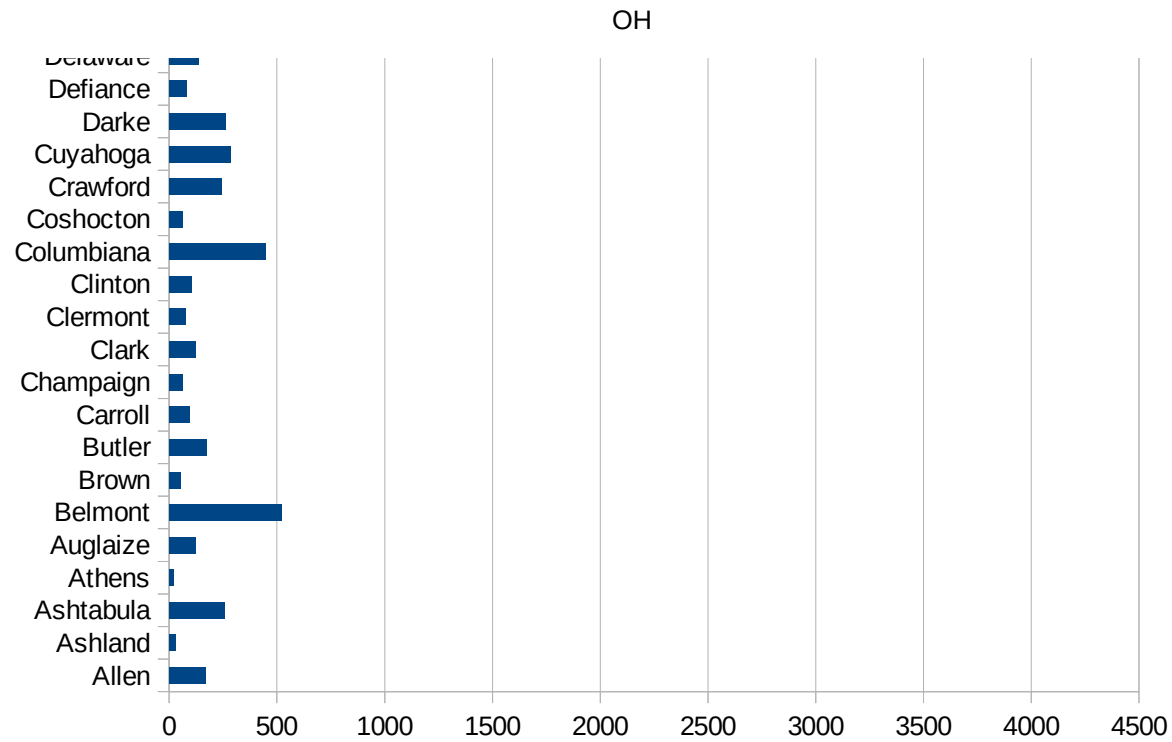
This work is licensed under the Creative Commons Attribution-NoDerivatives 4.0 International License. To view a copy of this license, visit <http://creativecommons.org/licenses/by-nd/4.0/>.

OH



This work is licensed under the Creative Commons Attribution-NoDerivatives 4.0 International License. To view a copy of this license, visit <http://creativecommons.org/licenses/by-nd/4.0/>.

39135 Preble	73.17608606
39137 Putnam	248.6678508
39139 Richland	137.077928
39141 Ross	77.99196683
39143 Sandusky	107.1446793
39145 Scioto	18.54255516
39147 Seneca	28.98183201
39149 Shelby	71.97647398
39151 Stark	166.8577457
39153 Summit	198.7385545
39155 Trumbull	240.6520765
39157 Tuscarawas	304.8515883
39159 Union	63.97510158
39161 Van Wert	14.14377144
39163 Vinton	121.7748687
39165 Warren	125.7682849
39167 Washington	192.8351758
39169 Wayne	180.2236843
39171 Williams	130.4206065
39173 Wood	194.3441268
39175 Wyandot	150.4444951



OH

FIPS

29001
29003
29005
29007
29009
29011
29013
29015
29017
29019
29021
29023
29025
29027
29029
29031
29033
29035
29037

OH

29039
29041
29043
29045
29047
29049
29051
29053
29055
29057
29059
29061
29063
29065
29067
29069
29071
29073
29075
29077
29079
29081
29083
29085
29087
29089
29091
29093
29095
29097
29099
29101

29103

OH

29105
29107
29109
29111
29113
29115
29117
29121
29123
29125
29127
29119
29129
29131
29133
29135
29137
29139
29141
29143
29145
29147
29149
29151
29153
29155
29157
29159
29161
29163
29165
29167
29169
29171

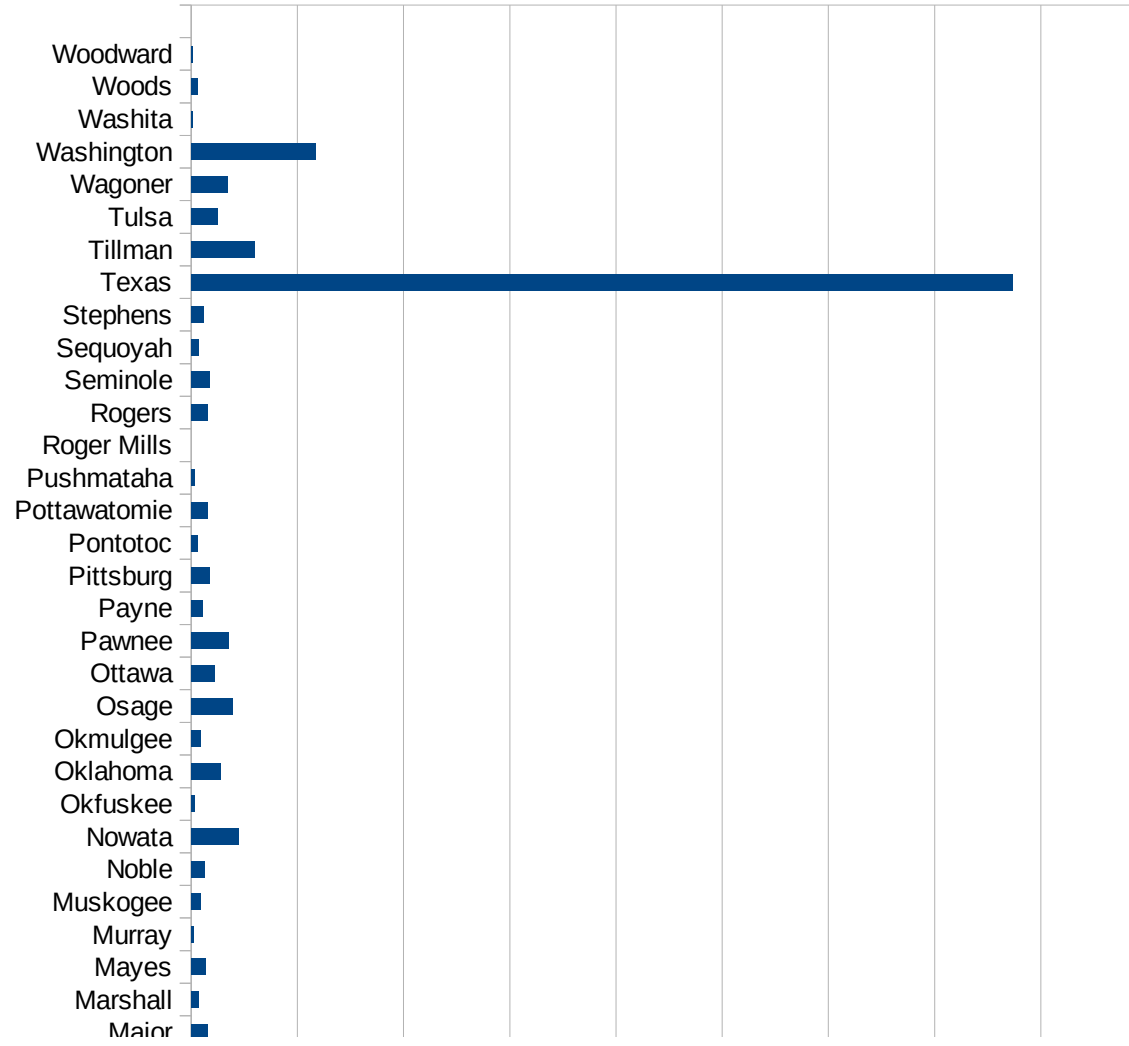
OH

29173
29175
29177
29179
29181
29195
29197
29199
29201
29203
29205
29183
29185
29187
29189
29510
29186
29207
29209
29211
29213
29215

29217
29219
29221
29223
29225
29227
29229

OK

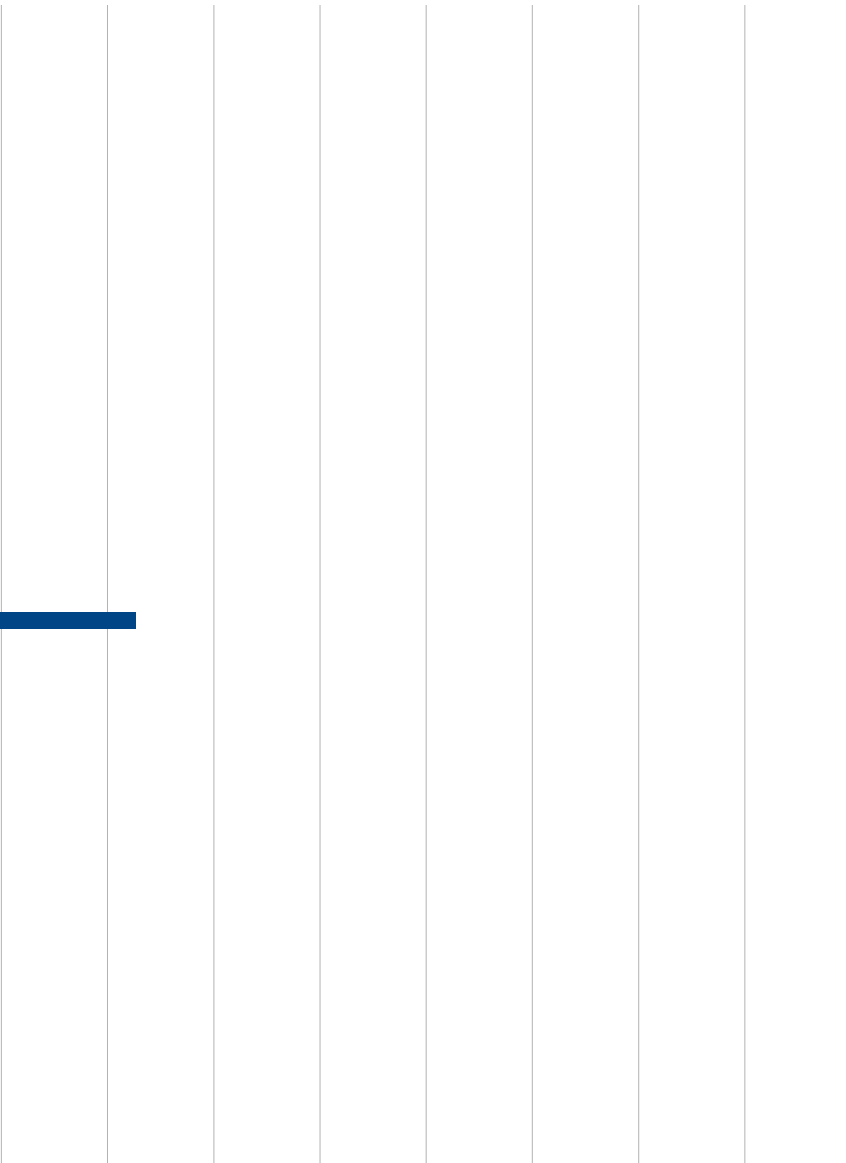
FIPS	County	PC Infection
40001	Adair	353.2288742
40003	Alfalfa	17.37921446
40005	Atoka	7.226477815
40007	Beaver	432.4121075
40009	Beckham	27.63830669
40011	Blaine	31.62888772
40013	Bryan	40.2610612
40015	Caddo	434.8276219
40017	Canadian	83.07545328
40019	Carter	31.13518899
40021	Cherokee	59.57883924
40023	Choctaw	81.81074448
40025	Cimarron	46.44681839
40027	Cleveland	167.5725763
40029	Coal	18.11594203
40031	Comanche	190.1645879
40033	Cotton	86.56509695
40035	Craig	104.8511114
40037	Creek	118.708452
40039	Custer	41.32800661
40041	Delaware	224.6507383
40043	Dewey	40.86636698
40045	Ellis	0
40047	Garfield	39.40045639
40049	Garvin	53.93549315
40051	Grady	122.4100376
40053	Grant	46.23208507
40055	Greer	1133.825803
40057	Harmon	0
40059	Harper	26.33658151
40061	Haskell	47.36343543
40063	Hughes	0
40065	Jackson	84.17171029



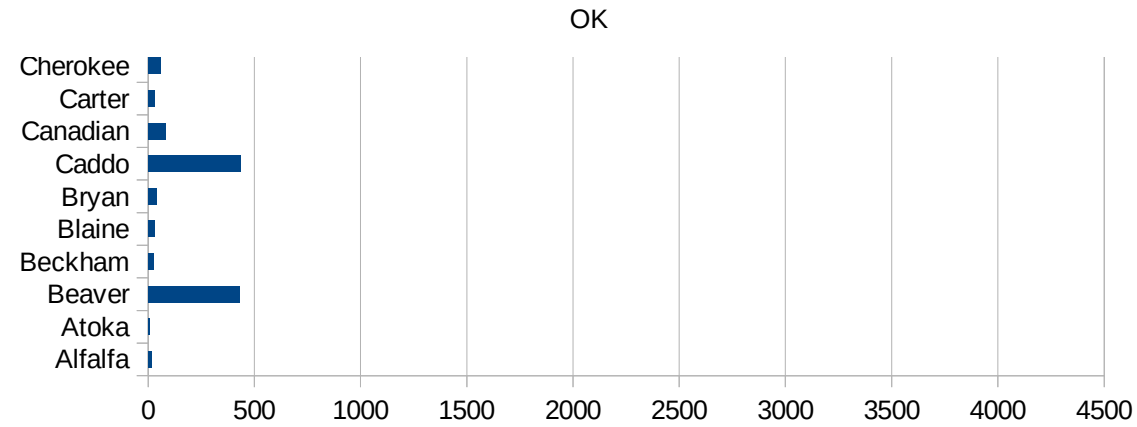
OK

40067 Jefferson	48.9955904
40069 Johnston	27.39976254
40071 Kay	113.2220738
40073 Kingfisher	63.22711179
40075 Kiowa	68.73639592
40077 Latimer	48.8710781
40079 Le Flore	26.01040416
40081 Lincoln	54.41008018
40083 Logan	38.06221057
40085 Love	39.47108743
40087 McClain	237.5890959
40089 McCurtain	39.75170474
40091 McIntosh	50.46681807
40093 Major	78.49293564
40095 Marshall	35.70153517
40097 Mayes	68.1149196
40099 Murray	14.33383502
40101 Muskogee	43.88402914
40103 Noble	62.00726371
40105 Nowata	225.0929732
40107 Okfuskee	16.53165813
40109 Oklahoma	137.9037122
40111 Okmulgee	46.95448024
40113 Osage	195.6863913
40115 Ottawa	112.2694467
40117 Pawnee	176.9371568
40119 Payne	54.85129205
40121 Pittsburg	88.88483716
40123 Pontotoc	28.76042565
40125 Pottawatomie	77.0511427
40127 Pushmataha	17.8906879
40129 Roger Mills	0
40131 Rogers	78.27448252
40133 Seminole	85.44226544

McIntosh	
McCurtain	
McClain	
Love	
Logan	
Lincoln	
Le Flore	
Latimer	
Kiowa	
Kingfisher	
Kay	
Johnston	
Jefferson	
Jackson	
Hughes	
Haskell	
Harper	
Harmon	
Greer	
Grant	
Grady	
Garvin	
Garfield	
Ellis	
Dewey	
Delaware	
Custer	
Creek	
Craig	
Cotton	
Comanche	
Coal	
Cleveland	
Cimarron	
Choctaw	



40135 Sequoyah	33.99791156
40137 Stephens	57.78342771
40139 Texas	3867.025177
40141 Tillman	299.4011976
40143 Tulsa	125.5475353
40145 Wagoner	171.0148546
40147 Washington	586.3858187
40149 Washita	8.987148378
40151 Woods	33.7192312
40153 Woodward	4.945109287



OK

FIPS

- 29001
- 29003
- 29005
- 29007
- 29009
- 29011
- 29013
- 29015
- 29017
- 29019
- 29021
- 29023
- 29025
- 29027
- 29029
- 29031
- 29033
- 29035
- 29037

OK

29039
29041
29043
29045
29047
29049
29051
29053
29055
29057
29059
29061
29063
29065
29067
29069
29071
29073
29075
29077
29079
29081
29083
29085
29087
29089
29091
29093
29095
29097
29099
29101

29103

OK

29105
29107
29109
29111
29113
29115
29117
29121
29123
29125
29127
29119
29129
29131
29133
29135
29137
29139
29141
29143
29145
29147
29149
29151
29153
29155
29157
29159
29161
29163
29165
29167
29169
29171

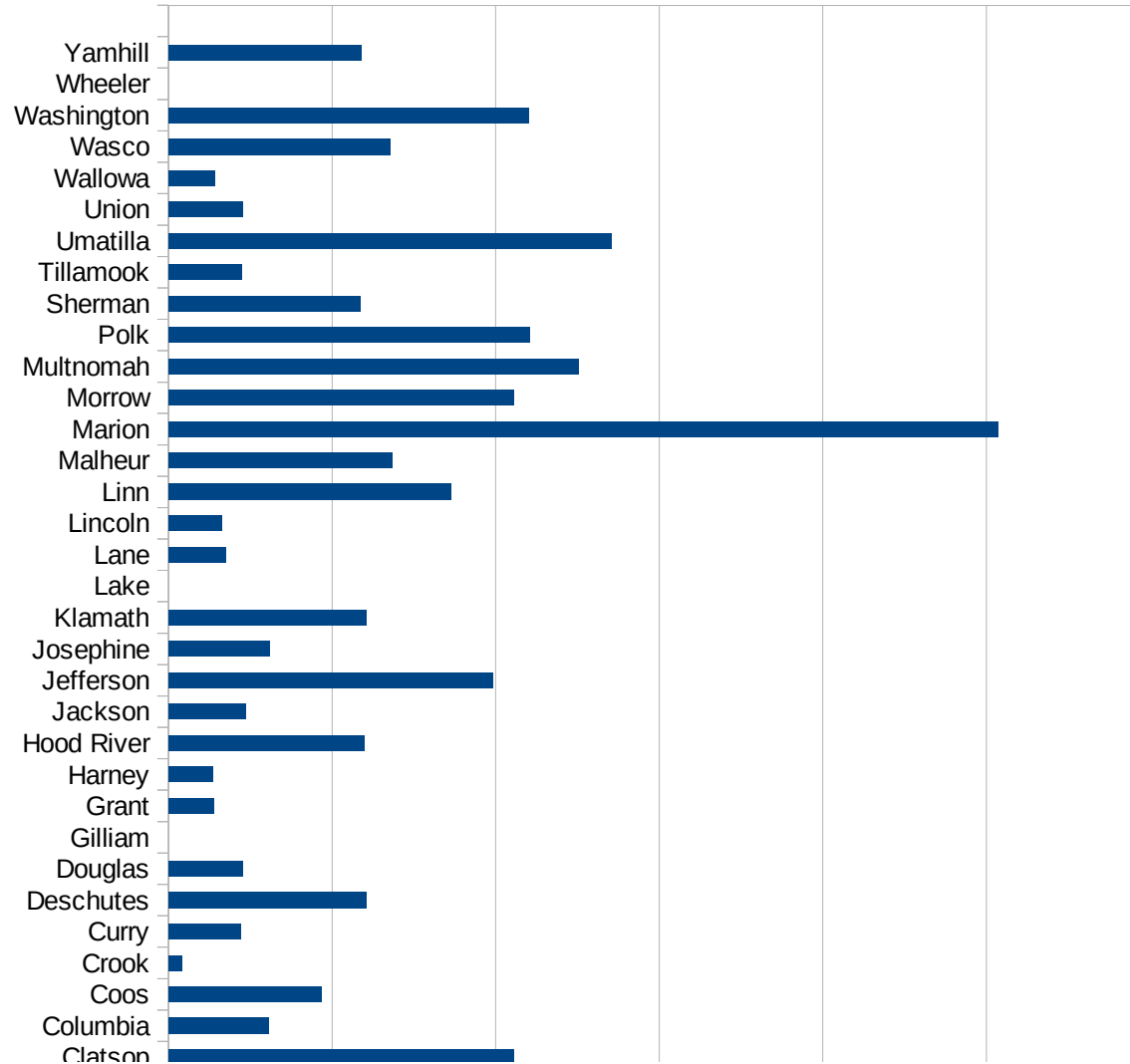
OK

29173
29175
29177
29179
29181
29195
29197
29199
29201
29203
29205
29183
29185
29187
29189
29510
29186
29207
29209
29211
29213
29215


29217
29219
29221
29223
29225
29227
29229

OR

FIPS	County	PC Infection
41001	Baker	6.247657129
41003	Benton	59.71704976
41005	Clackamas	68.25692483
41007	Clatsop	105.6231767
41009	Columbia	30.54775951
41011	Coos	46.59180916
41013	Crook	4.189885616
41015	Curry	21.91732784
41017	Deschutes	60.41792537
41019	Douglas	22.6689517
41021	Gilliam	0
41023	Grant	13.93534002
41025	Harney	13.64442625
41027	Hood River	59.75755506
41029	Jackson	23.68329963
41031	Jefferson	99.20634921
41033	Josephine	30.89492293
41035	Klamath	60.6033731
41037	Lake	0
41039	Lane	17.38621905
41041	Lincoln	16.19826679
41043	Linn	86.38630384
41045	Malheur	68.34825061
41047	Marion	253.4105193
41049	Morrow	105.5223356
41051	Multnomah	125.3879884
41053	Polk	110.2846282
41055	Sherman	58.54800937
41057	Tillamook	22.39892485
41059	Umatilla	135.4559059
41061	Union	22.67488001
41063	Wallowa	14.12229911
41065	Wasco	67.91171477



41067 Washington	110.0895942
41069 Wheeler	0
41071 Yamhill	58.87740416



OR

FIPS

29001
29003
29005
29007
29009
29011
29013
29015
29017
29019
29021
29023
29025
29027
29029
29031
29033
29035
29037

This work is licensed under the Creative Commons Attribution-NoDerivatives 4.0 International License. To view a copy of this license, visit <http://creativecommons.org/licenses/by-nd/4.0/>.

Tom McKellips, DM
www.creatingtomorrow.us
Page 339

OR

29039
29041
29043
29045
29047
29049
29051
29053
29055
29057
29059
29061
29063
29065
29067
29069
29071
29073
29075
29077
29079
29081
29083
29085
29087
29089
29091
29093
29095
29097
29099
29101

29103

OR

29105
29107
29109
29111
29113
29115
29117
29121
29123
29125
29127
29119
29129
29131
29133
29135
29137
29139
29141
29143
29145
29147
29149
29151
29153
29155
29157
29159
29161
29163
29165
29167
29169
29171

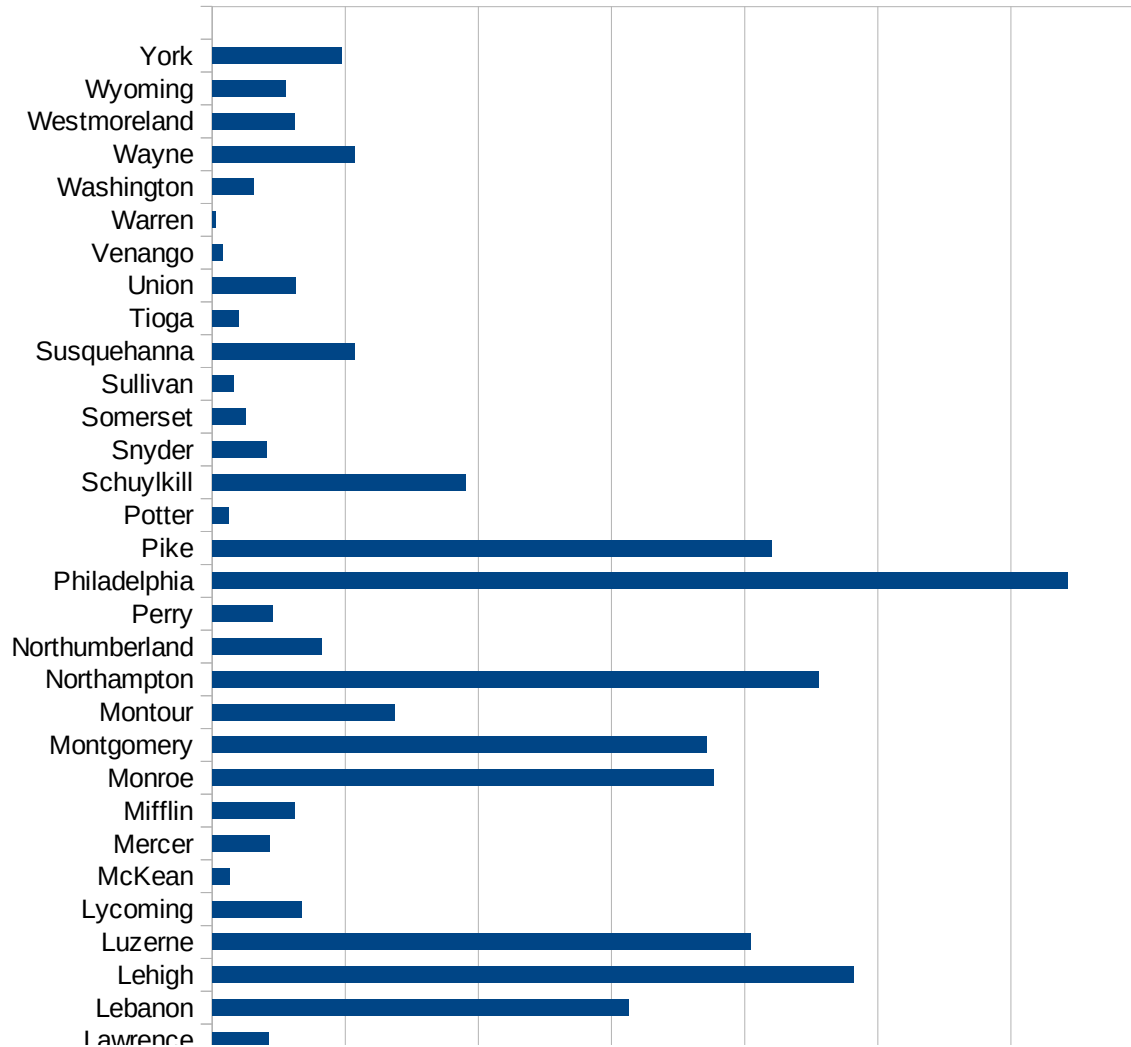
OR

29173
29175
29177
29179
29181
29195
29197
29199
29201
29203
29205
29183
29185
29187
29189
29510
29186
29207
29209
29211
29213
29215

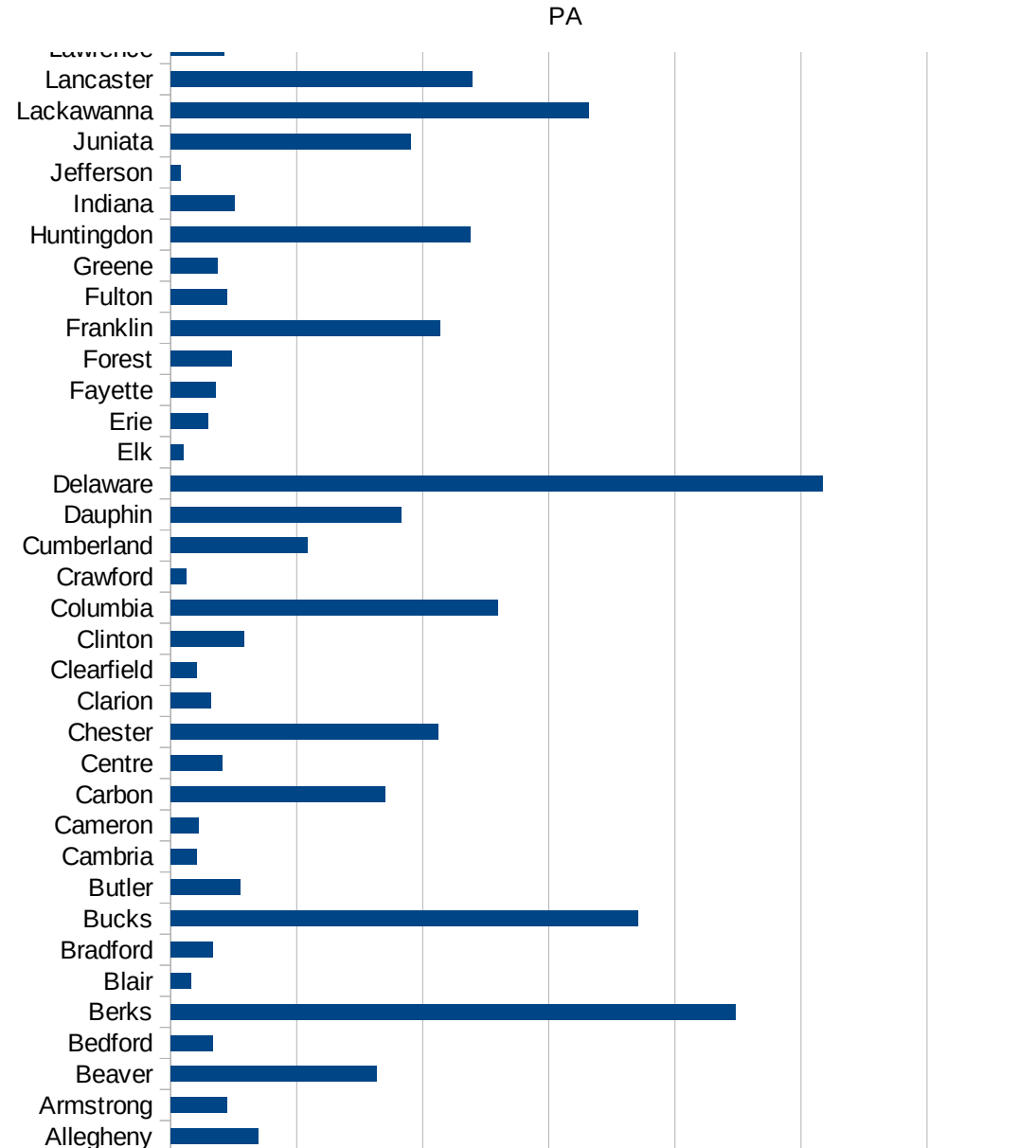
29217
29219
29221
29223
29225
29227
29229

PA

FIPS	County	PC Infection
42001	Adams	191.6137378
42003	Allegheny	138.4543667
42005	Armstrong	88.87118275
42007	Beaver	327.1782545
42009	Bedford	66.42311524
42011	Berks	895.6282488
42013	Blair	31.83881396
42015	Bradford	67.39762958
42017	Bucks	742.1262506
42019	Butler	110.7042493
42021	Cambria	40.9929401
42023	Cameron	44.52359751
42025	Carbon	340.9780933
42027	Centre	81.6928227
42029	Chester	424.6752202
42031	Clarion	64.4678821
42033	Clearfield	41.56799516
42035	Clinton	116.3271637
42037	Columbia	519.4329015
42039	Crawford	24.6875845
42041	Cumberland	216.766167
42043	Dauphin	365.2150691
42045	Delaware	1034.792324
42047	Elk	19.88796447
42049	Erie	59.91303421
42051	Fayette	71.29660153
42053	Forest	96.16705591
42055	Franklin	427.5519101
42057	Fulton	89.51318598
42059	Greene	73.96044486
42061	Huntingdon	476.0007085
42063	Indiana	101.7739435
42065	Jefferson	16.03996242



42067 Juniata	380.5051813
42069 Lackawanna	664.158677
42071 Lancaster	478.1467261
42073 Lawrence	84.70249698
42075 Lebanon	626.2649136
42077 Lehigh	964.4118446
42079 Luzerne	809.7064027
42081 Lycoming	133.7274775
42083 McKean	26.85022457
42085 Mercer	86.73418682
42087 Mifflin	123.3179006
42089 Monroe	753.9511643
42091 Montgomery	742.6949423
42093 Montour	274.122807
42095 Northampton	911.7244683
42097 Northumberland	164.6849577
42099 Perry	91.02928109
42101 Philadelphia	1285.178438
42103 Pike	840.2910625
42105 Potter	24.06449284
42107 Schuylkill	380.8062393
42109 Snyder	81.40108535
42111 Somerset	50.03245348
42113 Sullivan	32.94350189
42115 Susquehanna	214.3437877
42117 Tioga	39.2512818
42119 Union	125.0418667
42121 Venango	15.60488433
42123 Warren	5.063547521
42125 Washington	62.69713426
42127 Wayne	214.525314
42129 Westmoreland	123.2134759
42131 Wyoming	110.9221327
42133 York	194.5243189





FIPS

- 29001
- 29003
- 29005
- 29007
- 29009
- 29011
- 29013
- 29015
- 29017
- 29019
- 29021
- 29023
- 29025
- 29027
- 29029
- 29031
- 29033
- 29035
- 29037

PA

29039
29041
29043
29045
29047
29049
29051
29053
29055
29057
29059
29061
29063
29065
29067
29069
29071
29073
29075
29077
29079
29081
29083
29085
29087
29089
29091
29093
29095
29097
29099
29101

29103

PA

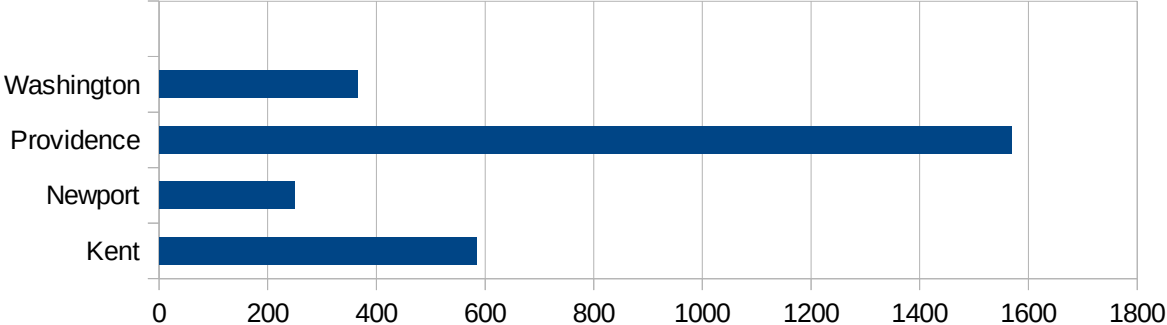
29105
29107
29109
29111
29113
29115
29117
29121
29123
29125
29127
29119
29129
29131
29133
29135
29137
29139
29141
29143
29145
29147
29149
29151
29153
29155
29157
29159
29161
29163
29165
29167
29169
29171

PA

29173
29175
29177
29179
29181
29195
29197
29199
29201
29203
29205
29183
29185
29187
29189
29510
29186
29207
29209
29211
29213
29215

29217
29219
29221
29223
29225
29227
29229

FIPS	County	PC Infection
44001	Bristol	406.9970606
44003	Kent	584.6418611
44005	Newport	249.5699159
44007	Providence	1568.346319
44009	Washington	366.1465062



RI

FIPS

- 29001
- 29003
- 29005
- 29007
- 29009
- 29011
- 29013
- 29015
- 29017
- 29019
- 29021
- 29023
- 29025
- 29027
- 29029
- 29031
- 29033
- 29035
- 29037

RI

29039
29041
29043
29045
29047
29049
29051
29053
29055
29057
29059
29061
29063
29065
29067
29069
29071
29073
29075
29077
29079
29081
29083
29085
29087
29089
29091
29093
29095
29097
29099
29101

29103

RI

29105
29107
29109
29111
29113
29115
29117
29121
29123
29125
29127
29119
29129
29131
29133
29135
29137
29139
29141
29143
29145
29147
29149
29151
29153
29155
29157
29159
29161
29163
29165
29167
29169
29171

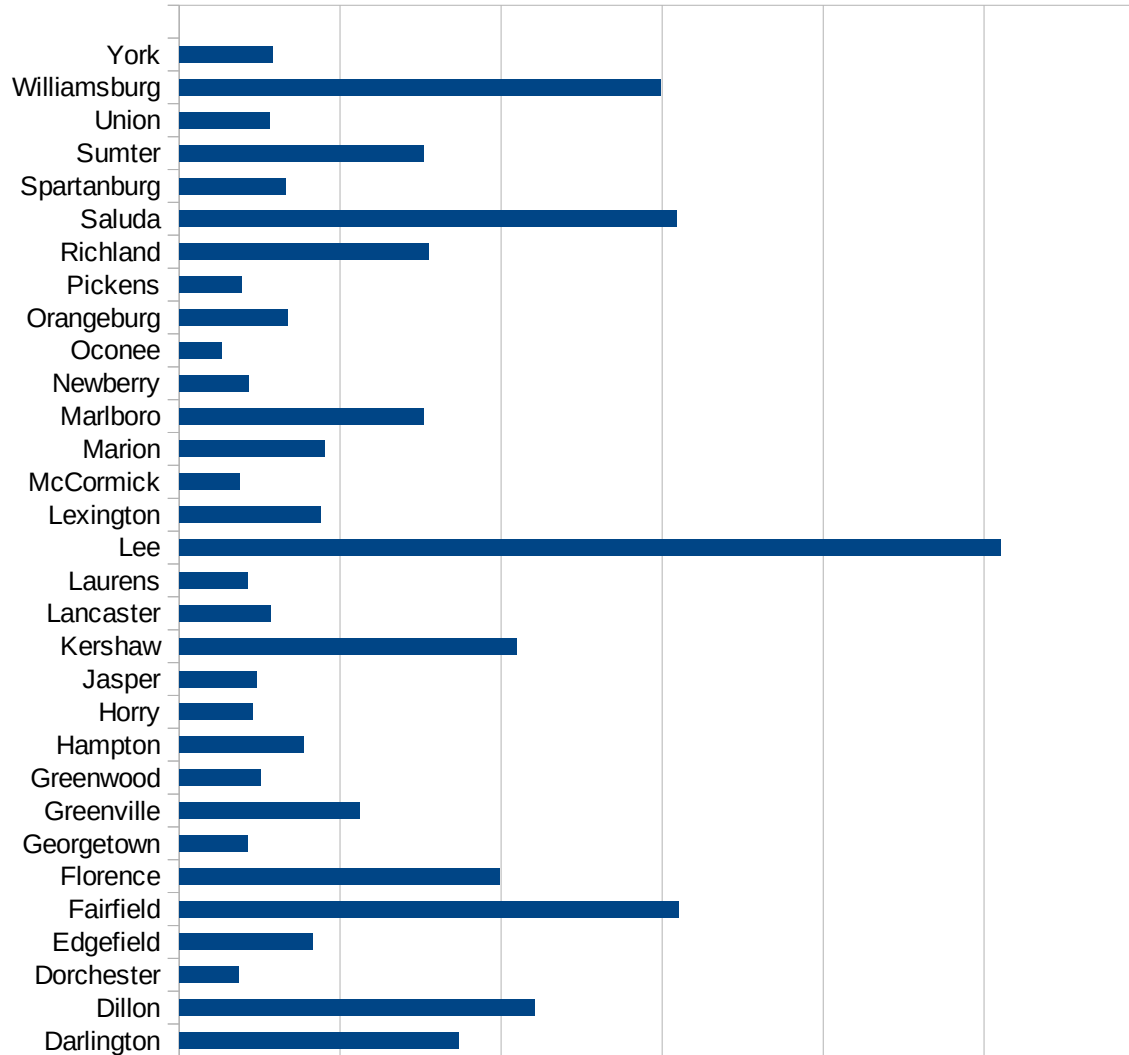
RI

29173
29175
29177
29179
29181
29195
29197
29199
29201
29203
29205
29183
29185
29187
29189
29510
29186
29207
29209
29211
29213
29215

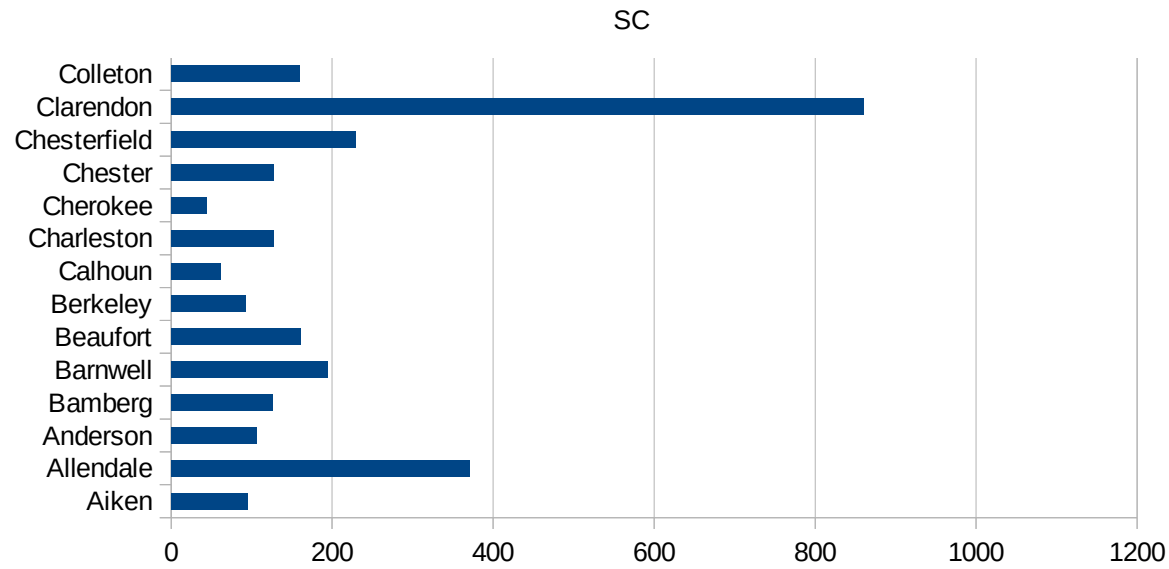
29217
29219
29221
29223
29225
29227
29229

SC

FIPS	County	PC Infection
45001	Abbeville	146.6932888
45003	Aiken	94.45044598
45005	Allendale	370.6615748
45007	Anderson	106.2439521
45009	Bamberg	126.0945709
45011	Barnwell	194.2023494
45013	Beaufort	161.0894735
45015	Berkeley	92.72200135
45017	Calhoun	61.98347107
45019	Charleston	126.8769786
45021	Cherokee	43.79971267
45023	Chester	127.127841
45025	Chesterfield	229.4881322
45027	Clarendon	860.5341246
45029	Colleton	159.3202337
45031	Darlington	347.2949912
45033	Dillon	441.1908886
45035	Dorchester	73.45297453
45037	Edgefield	166.346296
45039	Fairfield	620.4803143
45041	Florence	398.0920534
45043	Georgetown	85.14192999
45045	Greenville	224.6150914
45047	Greenwood	101.7797317
45049	Hampton	155.0307478
45051	Horry	91.24008055
45053	Jasper	96.64837251
45055	Kershaw	419.2584462
45057	Lancaster	113.2312854
45059	Laurens	85.08224617
45061	Lee	1020.884378
45063	Lexington	175.9131213
45065	McCormick	74.38894793



45067 Marion	180.4181836
45069 Marlboro	303.0532616
45071 Newberry	85.66978193
45073 Oconee	52.31326715
45075 Orangeburg	134.5848575
45077 Pickens	77.63913012
45079 Richland	310.437652
45081 Saluda	618.1853583
45083 Spartanburg	132.2127638
45085 Sumter	304.1910771
45087 Union	113.0974097
45089 Williamsburg	597.9219761
45091 York	115.6436279



FIPS

- 29001
- 29003
- 29005
- 29007
- 29009
- 29011
- 29013
- 29015
- 29017
- 29019
- 29021
- 29023
- 29025
- 29027
- 29029
- 29031
- 29033
- 29035
- 29037

SC

29039
29041
29043
29045
29047
29049
29051
29053
29055
29057
29059
29061
29063
29065
29067
29069
29071
29073
29075
29077
29079
29081
29083
29085
29087
29089
29091
29093
29095
29097
29099
29101

29103

SC

29105
29107
29109
29111
29113
29115
29117
29121
29123
29125
29127
29119
29129
29131
29133
29135
29137
29139
29141
29143
29145
29147
29149
29151
29153
29155
29157
29159
29161
29163
29165
29167
29169
29171

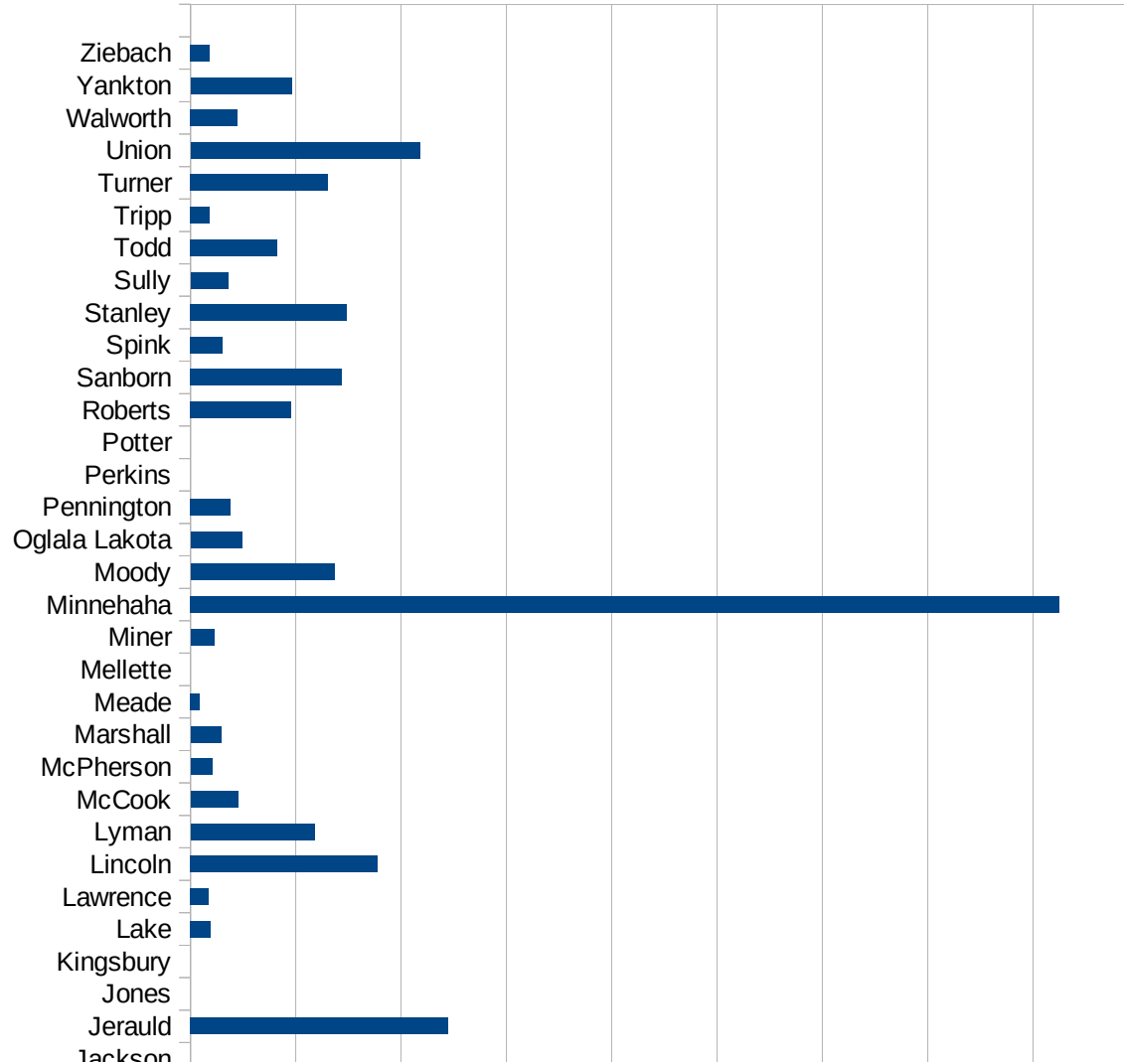
SC

29173
29175
29177
29179
29181
29195
29197
29199
29201
29203
29205
29183
29185
29187
29189
29510
29186
29207
29209
29211
29213
29215

29217
29219
29221
29223
29225
29227
29229

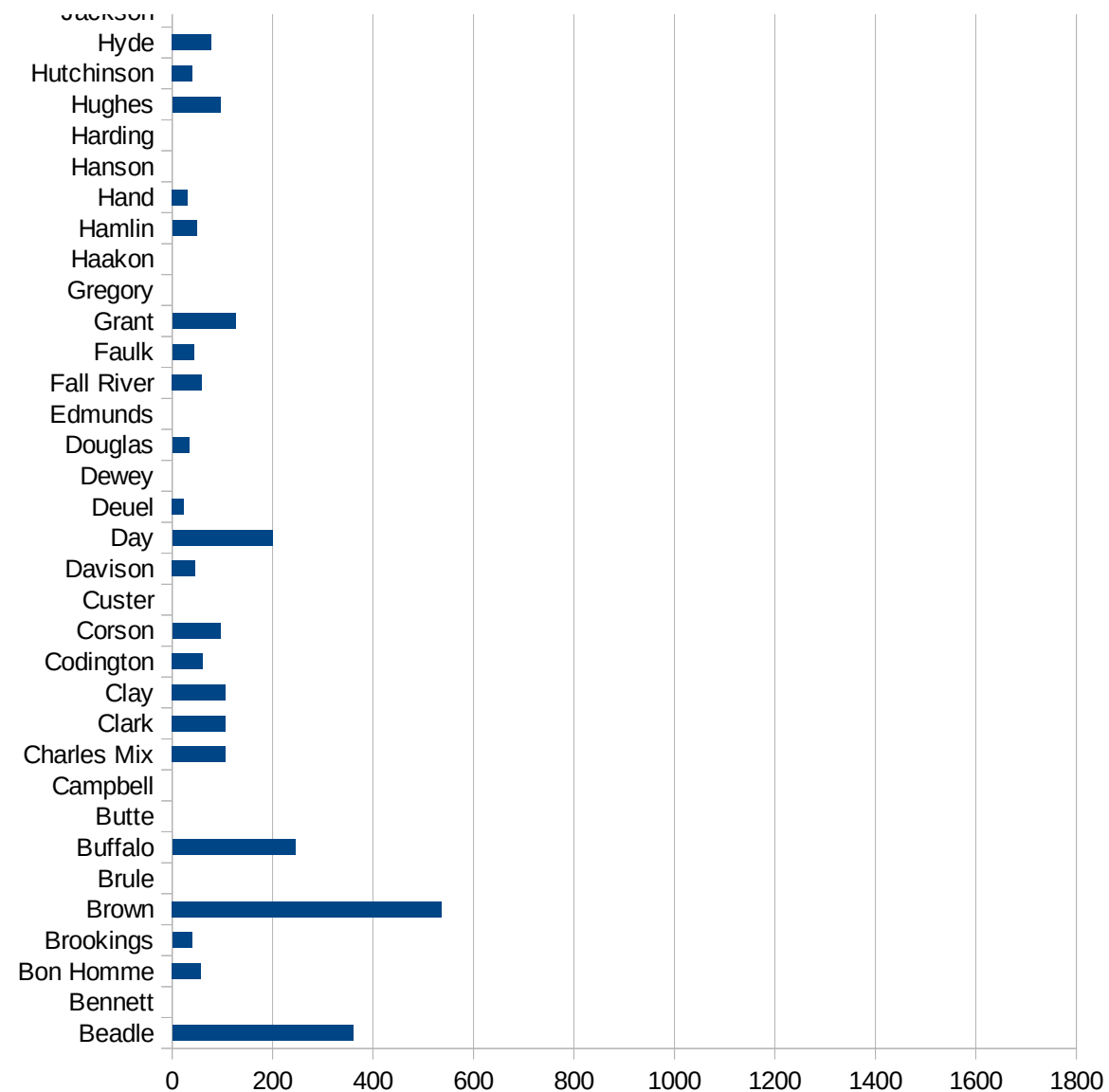
SD

FIPS	County	PC Infection
46003	Aurora	285.6122813
46005	Beadle	360.1122703
46007	Bennett	0
46009	Bon Homme	57.30659026
46011	Brookings	39.73660309
46013	Brown	536.6771798
46015	Brule	0
46017	Buffalo	245.5795678
46019	Butte	0
46021	Campbell	0
46023	Charles Mix	107.0893125
46025	Clark	106.9804761
46027	Clay	106.8299979
46029	Codington	60.68177762
46031	Corson	96.03841537
46033	Custer	0
46035	Davison	45.4775139
46037	Day	199.818347
46039	Deuel	23.05741296
46041	Dewey	0
46043	Douglas	34.07155026
46045	Edmunds	0
46047	Fall River	59.1891092
46049	Faulk	42.91845494
46051	Grant	125.9269624
46053	Gregory	0
46055	Haakon	0
46057	Hamlin	49.09180167
46059	Hand	30.65603924
46061	Hanson	0
46063	Harding	0
46065	Hughes	96.31728045
46067	Hutchinson	40.6504065



SD

46069 Hyde	78.00312012
46071 Jackson	0
46073 Jerauld	489.4762604
46075 Jones	0
46077 Kingsbury	0
46079 Lake	38.2936356
46081 Lawrence	34.96367662
46083 Lincoln	355.3998674
46085 Lyman	235.5404344
46087 McCook	90.15506671
46089 McPherson	41.54549231
46091 Marshall	58.68544601
46093 Meade	17.67159115
46095 Mellette	0
46097 Miner	45.18752824
46099 Minnehaha	1649.764616
46101 Moody	273.5978112
46102 Oglala Lakota	97.84051995
46103 Pennington	76.07693616
46105 Perkins	0
46107 Potter	0
46109 Roberts	191.4425194
46111 Sanborn	288.184438
46115 Spink	61.58583526
46117 Stanley	297.8160159
46119 Sully	71.83908046
46121 Todd	165.3214043
46123 Tripp	36.50967506
46125 Turner	261.1585945
46127 Union	435.367181
46129 Walworth	89.49346698
46135 Yankton	192.4001924
46137 Ziebach	36.46973012



SD

SD

FIPS

29001
29003
29005
29007
29009
29011
29013
29015
29017
29019
29021
29023
29025
29027
29029
29031
29033
29035
29037

SD

29039
29041
29043
29045
29047
29049
29051
29053
29055
29057
29059
29061
29063
29065
29067
29069
29071
29073
29075
29077
29079
29081
29083
29085
29087
29089
29091
29093
29095
29097
29099
29101

29103

SD

29105
29107
29109
29111
29113
29115
29117
29121
29123
29125
29127
29119
29129
29131
29133
29135
29137
29139
29141
29143
29145
29147
29149
29151
29153
29155
29157
29159
29161
29163
29165
29167
29169
29171

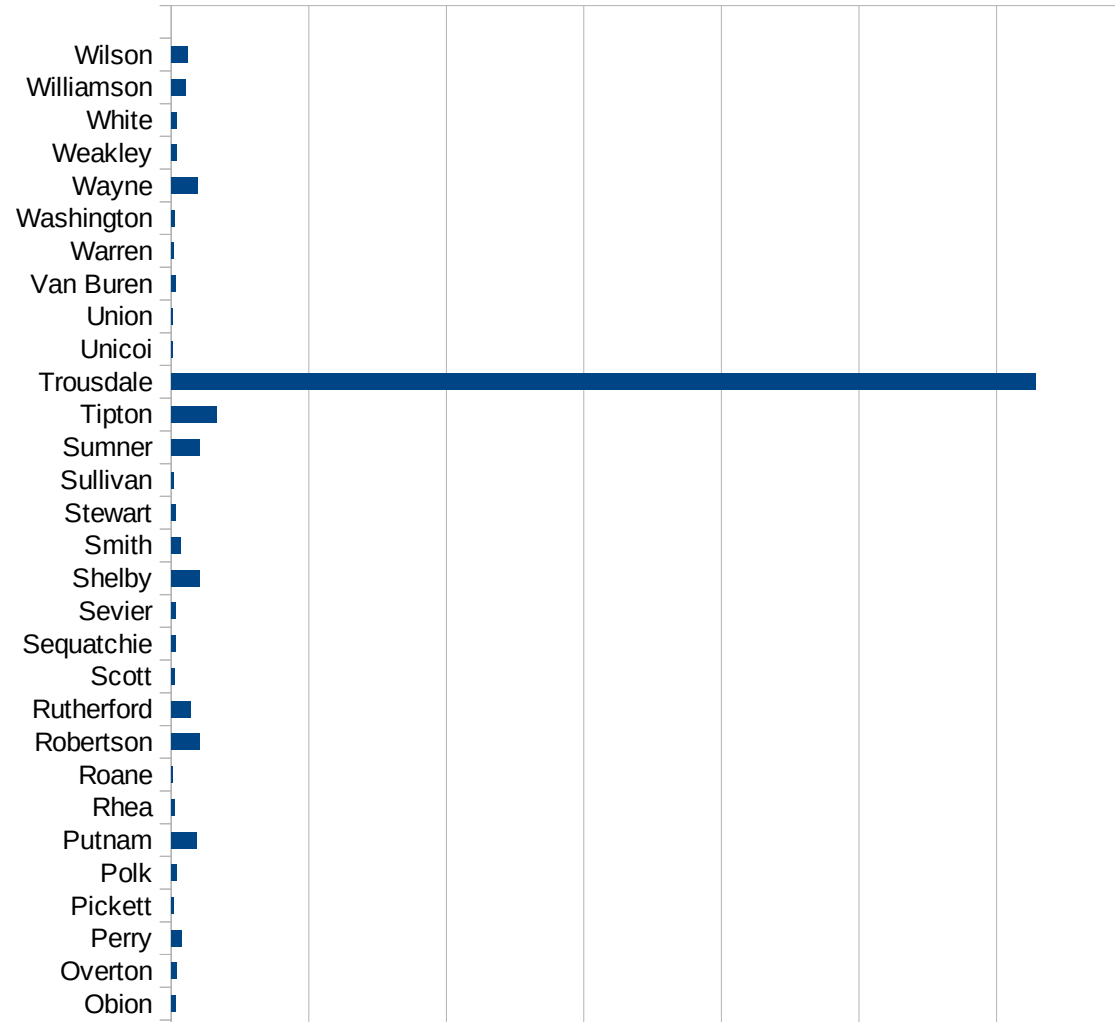
SD

29173
29175
29177
29179
29181
29195
29197
29199
29201
29203
29205
29183
29185
29187
29189
29510
29186
29207
29209
29211
29213
29215

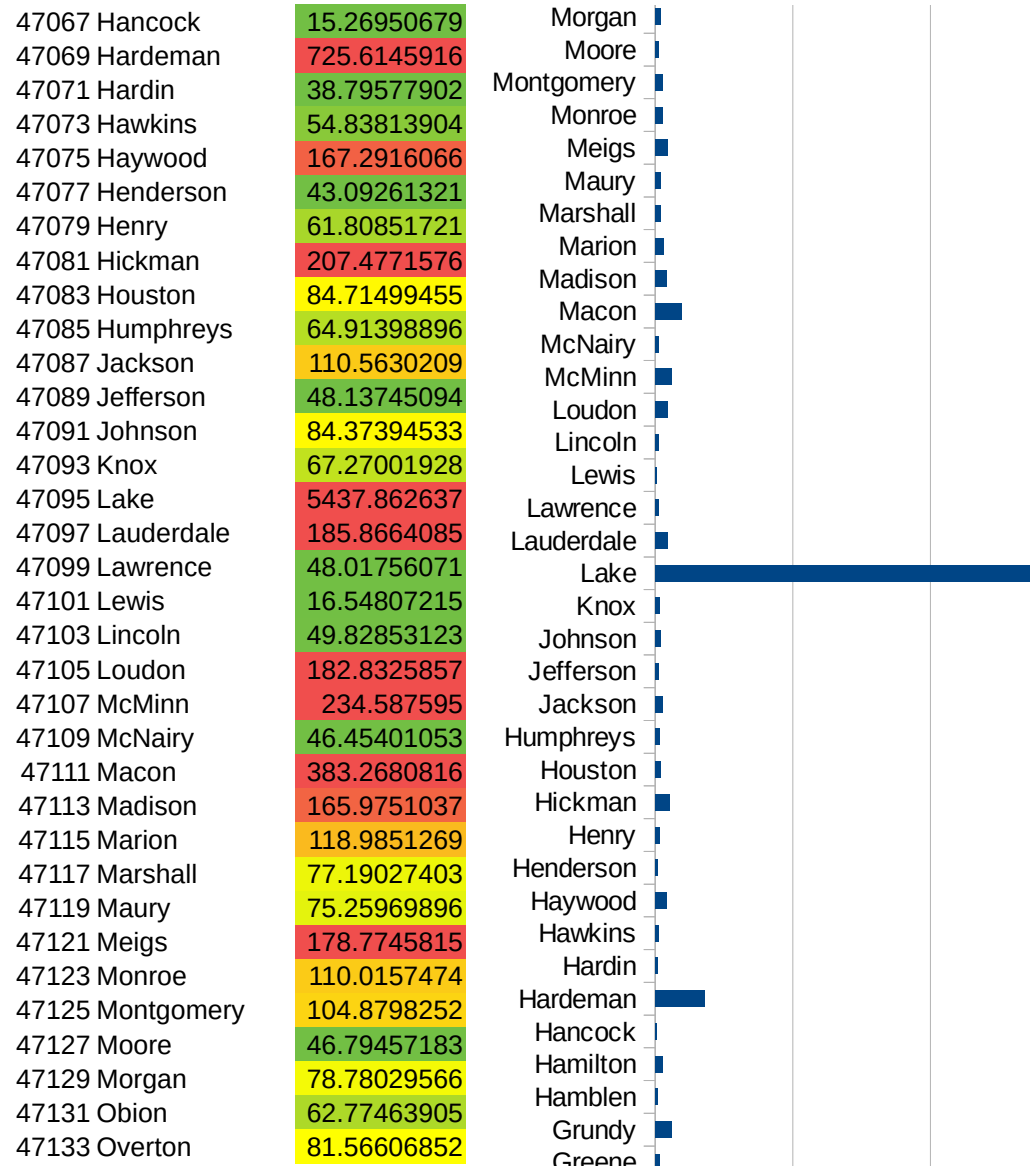
29217
29219
29221
29223
29225
29227
29229

TN

FIPS	County	PC Infection
47001	Anderson	48.37739599
47003	Bedford	524.0833639
47005	Benton	43.25259516
47007	Bledsoe	4113.859709
47009	Blount	57.86111809
47011	Bradley	78.70548221
47013	Campbell	42.94773009
47015	Cannon	89.89074817
47017	Carroll	89.2219843
47019	Carter	33.71723661
47021	Cheatham	229.9760133
47023	Chester	69.46052327
47025	Claiborne	25.19208968
47027	Clay	77.75042115
47029	Cocke	55.90652429
47031	Coffee	113.1059246
47033	Crockett	97.7107761
47035	Cumberland	157.5251789
47037	Davidson	602.6679681
47039	Decatur	42.71313856
47041	DeKalb	158.9035654
47043	Dickson	174.0074093
47045	Dyer	120.5787781
47047	Fayette	234.5273656
47049	Fentress	49.40440248
47051	Franklin	102.6497971
47053	Gibson	120.2976858
47055	Giles	40.67382978
47057	Grainger	25.9235256
47059	Greene	66.58271455
47061	Grundy	232.2793346
47063	Hamblen	37.16953956
47065	Hamilton	103.4901149

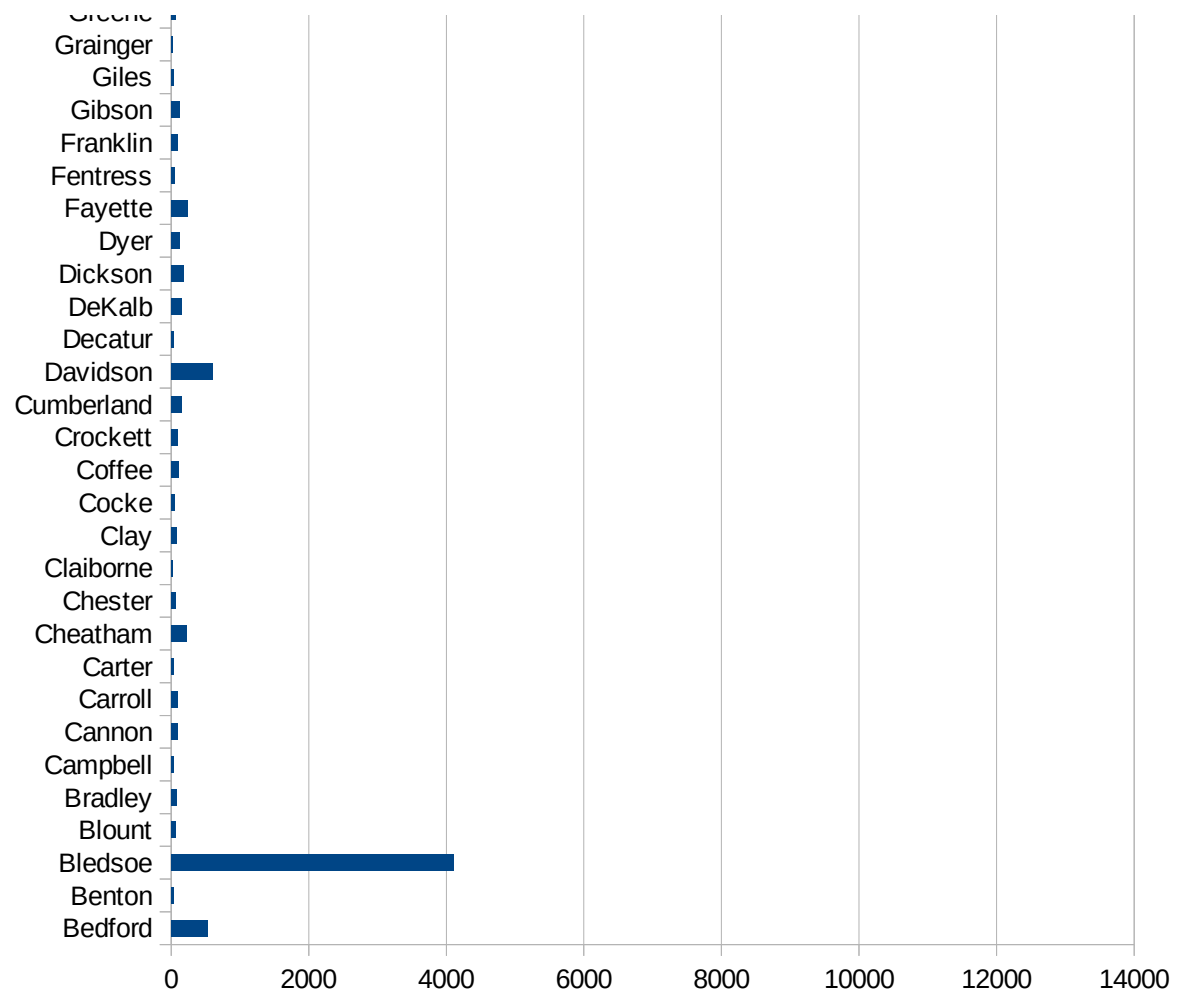


TN



TN

47135 Perry	161.2103175
47137 Pickett	39.35458481
47139 Polk	82.85004143
47141 Putnam	362.7462172
47143 Rhea	45.39402009
47145 Roane	16.93639443
47147 Robertson	419.6473835
47149 Rutherford	278.8636154
47151 Scott	49.91152049
47153 Sequatchie	60.50013444
47155 Sevier	69.4643076
47157 Shelby	420.618874
47159 Smith	145.421723
47161 Stewart	58.99269965
47163 Sullivan	36.15191415
47165 Sumner	410.3682093
47167 Tipton	660.9181403
47169 Trousdale	12568.10752
47171 Unicoi	16.89094083
47173 Union	20.31694433
47175 Van Buren	69.38421509
47177 Warren	39.14085816
47179 Washington	54.42938565
47181 Wayne	380.4807344
47183 Weakley	80.80203501
47185 White	77.47076401
47187 Williamson	212.3169737
47189 Wilson	240.3555556



TN

FIPS

29001
29003
29005
29007
29009
29011
29013
29015
29017
29019
29021
29023
29025
29027
29029
29031
29033
29035
29037

TN

29039
29041
29043
29045
29047
29049
29051
29053
29055
29057
29059
29061
29063
29065
29067
29069
29071
29073
29075
29077
29079
29081
29083
29085
29087
29089
29091
29093
29095
29097
29099
29101

29103

TN

29105
29107
29109
29111
29113
29115
29117
29121
29123
29125
29127
29119
29129
29131
29133
29135
29137
29139
29141
29143
29145
29147
29149
29151
29153
29155
29157
29159
29161
29163
29165
29167
29169
29171

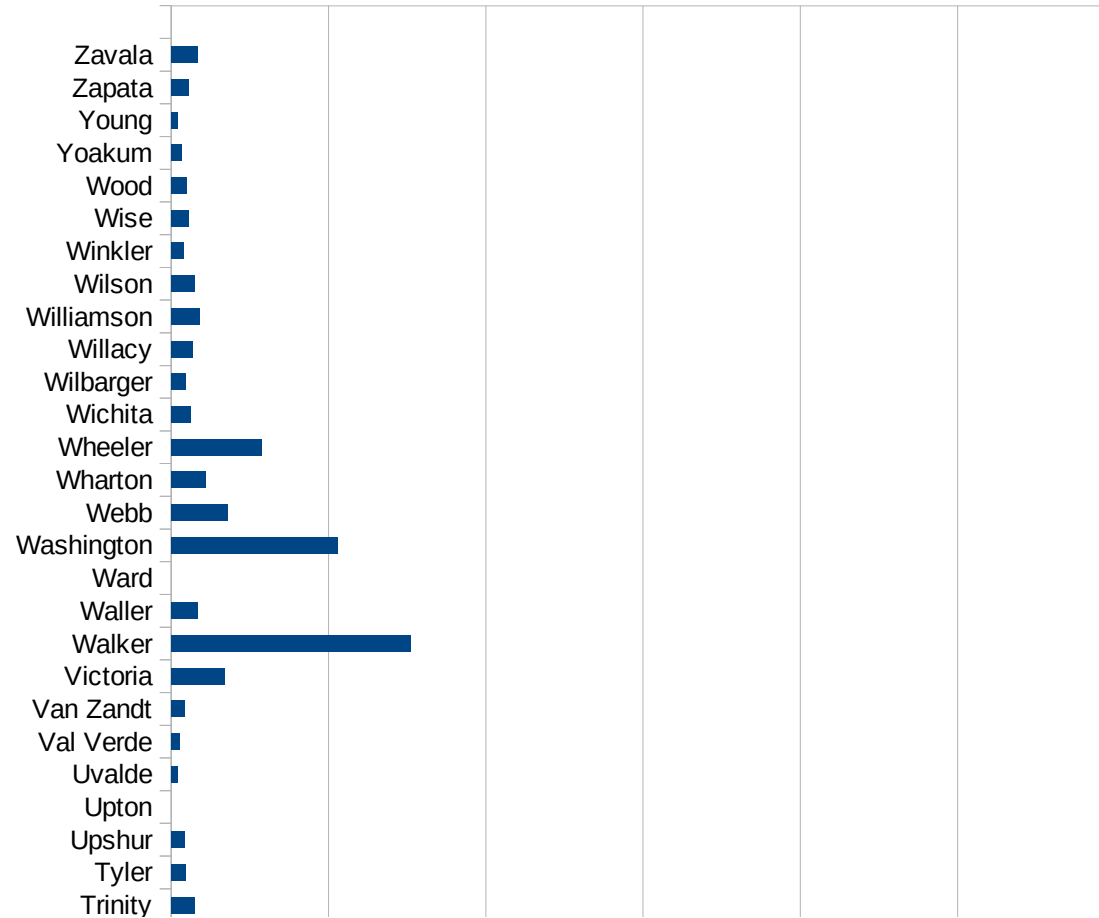
TN

29173
29175
29177
29179
29181
29195
29197
29199
29201
29203
29205
29183
29185
29187
29189
29510
29186
29207
29209
29211
29213
29215

29217
29219
29221
29223
29225
29227
29229

TX

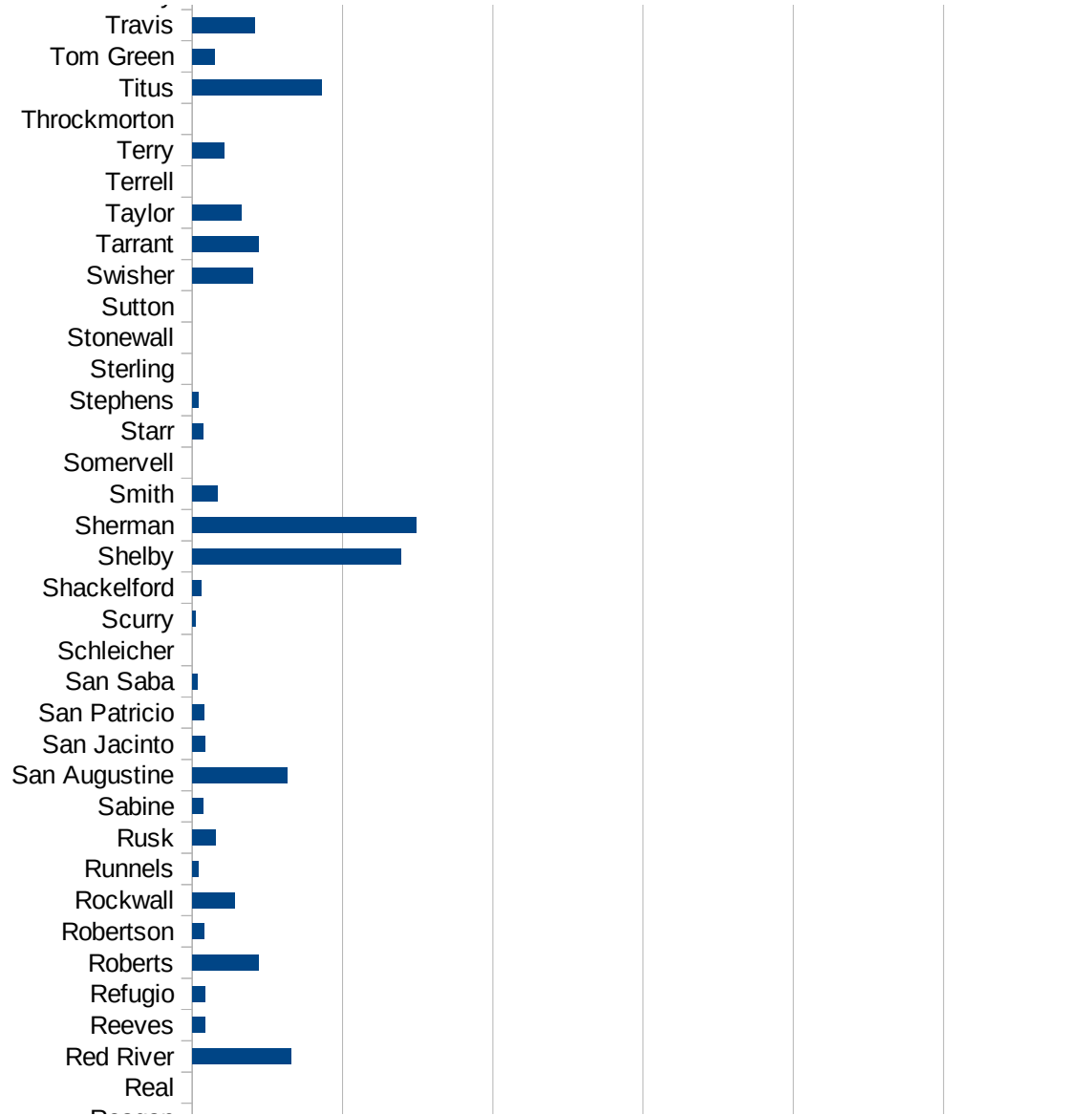
FIPS	County	PC Infection
48001	Anderson	105.0691562
48003	Andrews	121.3592233
48005	Angelina	176.8245074
48007	Aransas	16.81237391
48009	Archer	11.38174368
48011	Armstrong	105.7082452
48013	Atascosa	63.605645
48015	Austin	66.69112008
48017	Bailey	142.3082396
48019	Bandera	26.28811777
48021	Bastrop	174.7608536
48023	Baylor	0
48025	Bee	21.48095866
48027	Bell	75.07549727
48029	Bexar	114.7000905
48031	Blanco	59.81883439
48033	Borden	0
48035	Bosque	32.10101118
48037	Bowie	184.4705483
48039	Brazoria	214.7487844
48041	Brazos	150.3805819
48043	Brewster	10.79097874
48045	Briscoe	65.96306069
48047	Brooks	14.05678943
48049	Brown	145.0268959
48051	Burleson	108.7606721
48053	Burnet	58.89529258
48055	Caldwell	90.17966564
48057	Calhoun	171.6061407
48059	Callahan	57.16735744
48061	Cameron	153.0992574
48063	Camp	222.5120847
48065	Carson	83.26394671



This work is licensed under the Creative Commons Attribution-NoDerivatives 4.0 International License. To view a copy of this license, visit <http://creativecommons.org/licenses/by-nd/4.0/>.

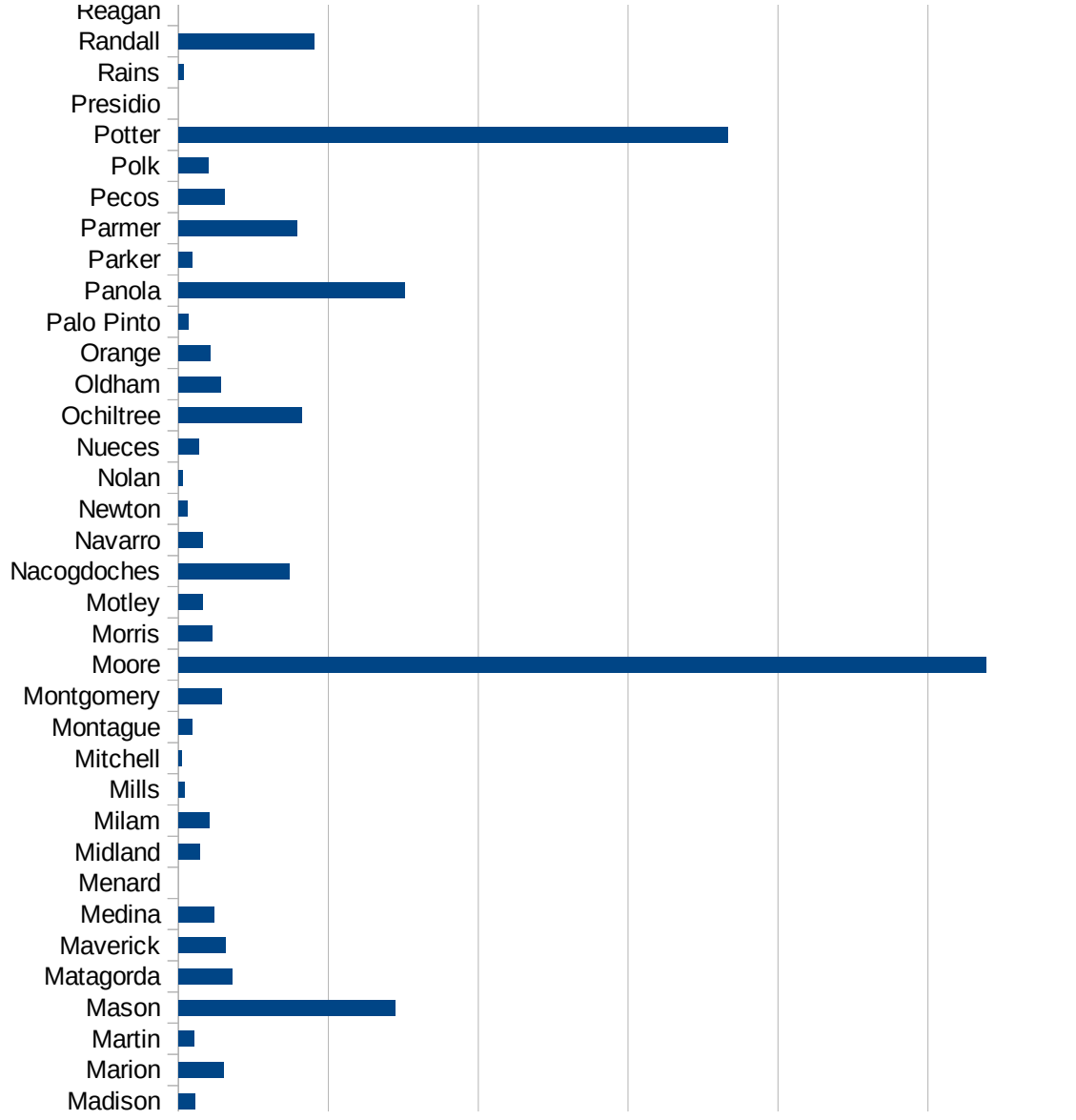
TX

48067 Cass	69.72343039	Travis
48069 Castro	365.2968037	Tom Green
48071 Chambers	136.6184576	Titus
48073 Cherokee	72.25433526	Throckmorton
48075 Childress	27.43107941	Terry
48077 Clay	28.69166029	Terrell
48079 Cochran	35.26093089	Taylor
48081 Coke	29.6735905	Tarrant
48083 Coleman	23.81803025	Swisher
48085 Collin	106.7506611	Sutton
48087 Collingsworth	135.0438893	Stonewall
48089 Colorado	89.55083188	Sterling
48091 Comal	48.52634913	Stephens
48093 Comanche	36.94399291	Starr
48095 Concho	23.38634238	Somervell
48097 Cooke	32.0402228	Smith
48099 Coryell	300.7699711	Sherman
48101 Cottle	287.9769618	Shelby
48103 Crane	41.71881519	Shackelford
48105 Crockett	0	Scurry
48107 Crosby	51.91209552	Schleicher
48109 Culberson	0	San Saba
48111 Dallam	305.5555556	San Patricio
48113 Dallas	299.6468232	San Jacinto
48115 Dawson	309.05777	San Augustine
48117 Deaf Smith	740.9381663	Sabine
48119 Delta	18.69508319	Rusk
48121 Denton	129.908831	Runnels
48123 DeWitt	84.21261208	Rockwall
48125 Dickens	44.46420631	Robertson
48127 Dimmit	9.701202949	Roberts
48129 Donley	783.3684845	Refugio
48131 Duval	53.51409204	Reeves
48133 Eastland	27.28959721	Red River
		Real

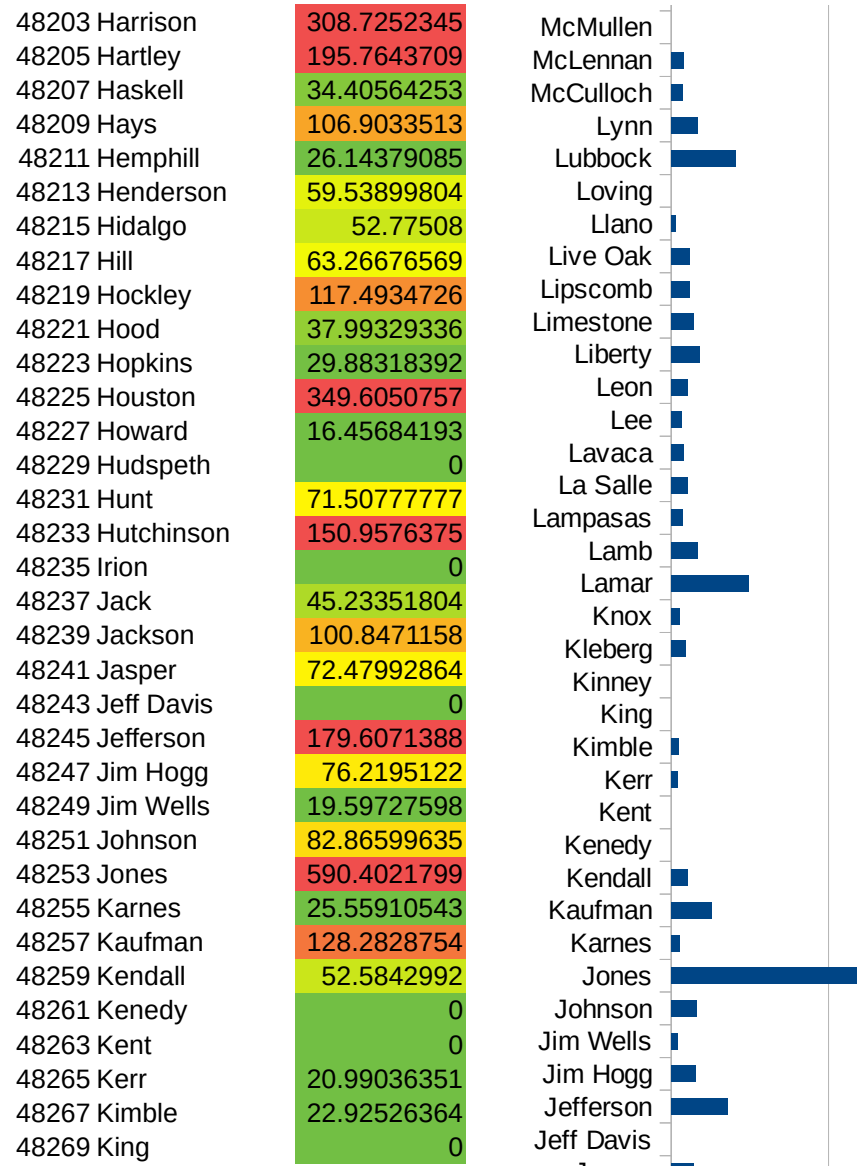


TX

48135 Ector	76.48466606
48137 Edwards	0
48139 Ellis	147.1276667
48141 El Paso	229.5547589
48143 Erath	35.33901899
48145 Falls	34.61205653
48147 Fannin	79.3515842
48149 Fayette	122.2927926
48151 Fisher	52.09690023
48153 Floyd	85.66044201
48155 Foard	0
48157 Fort Bend	205.7477363
48159 Franklin	74.30800669
48161 Freestone	35.33925687
48163 Frio	176.6249495
48165 Gaines	28.70676044
48167 Galveston	211.6073278
48169 Garza	60.80875646
48171 Gillespie	18.65393225
48173 Glasscock	72.04610951
48175 Goliad	92.29957806
48177 Gonzales	422.5487372
48179 Gray	433.8890158
48181 Grayson	148.5174377
48183 Gregg	139.846573
48185 Grimes	313.8222849
48187 Guadalupe	69.64213716
48189 Hale	144.8418563
48191 Hall	33.02509908
48193 Hamilton	82.50825083
48195 Hansford	311.184331
48197 Hardeman	0
48199 Hardin	211.5125771
48201 Harris	214.8503635



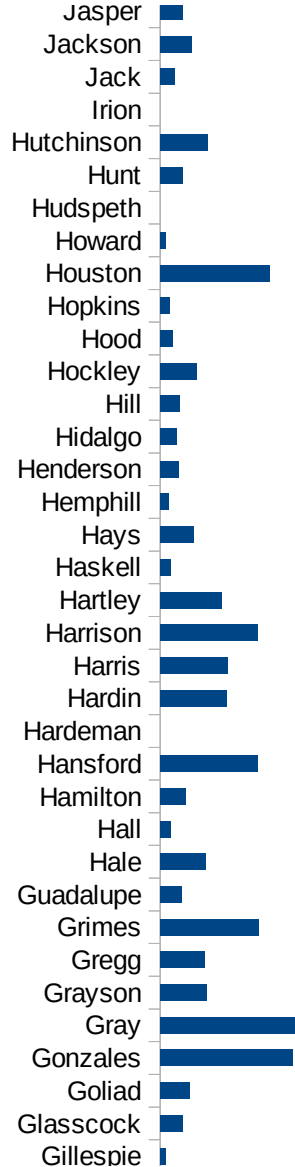
TX



This work is licensed under the Creative Commons Attribution-NoDerivatives 4.0 International License. To view a copy of this license, visit <http://creativecommons.org/licenses/by-nd/4.0/>.

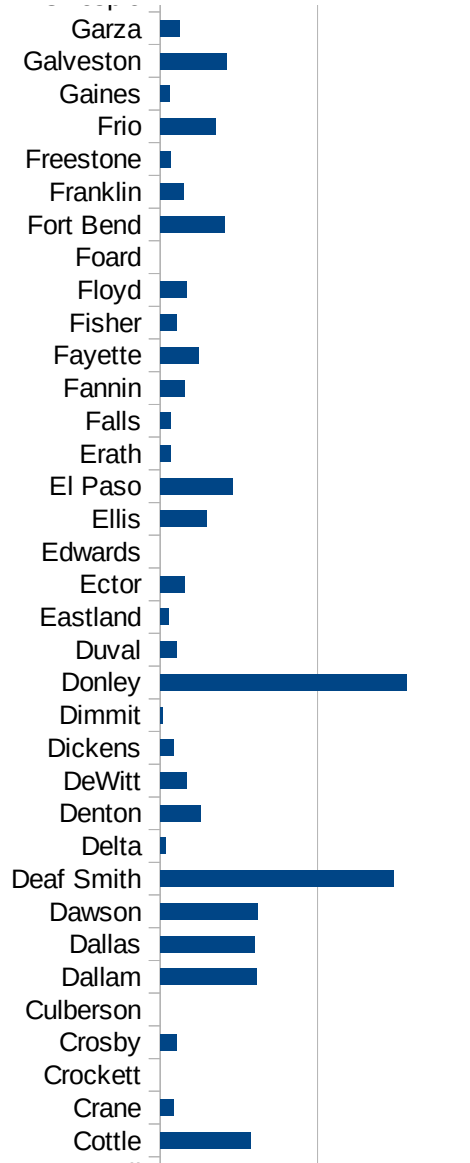
TX

48271 Kinney	0
48273 Kleberg	44.97413987
48275 Knox	27.37476047
48277 Lamar	245.3346203
48279 Lamb	83.59933121
48281 Lampasas	37.68429978
48283 La Salle	53.11379631
48285 Lavaca	39.78120338
48287 Lee	34.99766682
48289 Leon	52.1134916
48291 Liberty	91.51674525
48293 Limestone	72.28198478
48295 Lipscomb	59.61251863
48297 Live Oak	57.53739931
48299 Llano	13.85937356
48301 Loving	0
48303 Lubbock	204.9366973
48305 Lynn	85.07742045
48307 McCulloch	37.56103668
48309 McLennan	38.4906935
48311 McMullen	0
48313 Madison	55.47080849
48315 Marion	151.0878324
48317 Martin	52.14670607
48319 Mason	724.2990654
48321 Matagorda	180.564675
48323 Maverick	159.0151321
48325 Medina	117.8295792
48327 Menard	0
48329 Midland	70.6926723
48331 Milam	103.4578807
48333 Mills	20.32107295
48335 Mitchell	12.27747084
48337 Montague	45.92774036



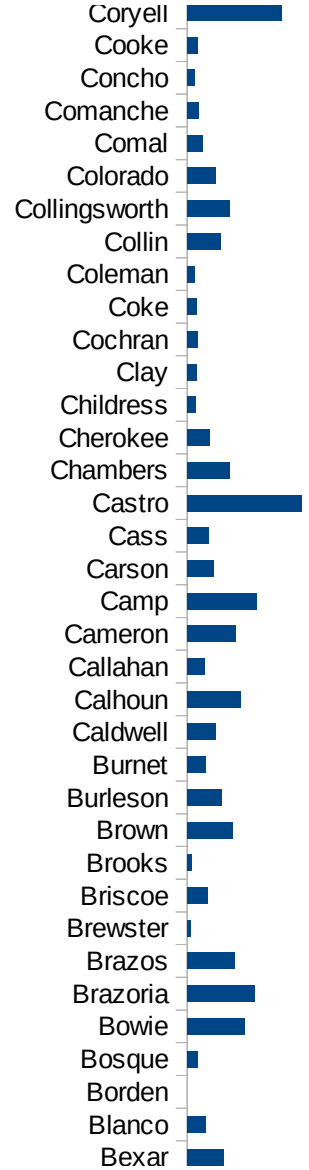
TX

48339 Montgomery	145.7037695
48341 Moore	2694.903421
48343 Morris	113.4613826
48345 Motley	81.03727715
48347 Nacogdoches	369.8010988
48349 Navarro	80.70210834
48351 Newton	29.09937436
48353 Nolan	13.55840282
48355 Nueces	68.45817288
48357 Ochiltree	412.1845783
48359 Oldham	140.778977
48361 Orange	106.4949983
48363 Palo Pinto	34.63203463
48365 Panola	756.0048384
48367 Parker	46.2524662
48369 Parmer	395.377129
48371 Pecos	153.1295859
48373 Polk	99.93803842
48375 Potter	1832.876438
48377 Presidio	0
48379 Rains	16.44872111
48381 Randall	452.0404195
48383 Reagan	0
48385 Real	0
48387 Red River	328.5420945
48389 Reeves	44.60019114
48391 Refugio	42.66211604
48393 Roberts	221.4839424
48395 Robertson	40.49988429
48397 Rockwall	142.0666223
48399 Runnels	19.5427008
48401 Rusk	77.13498623
48403 Sabine	37.77504958
48405 San Augustine	315.840622

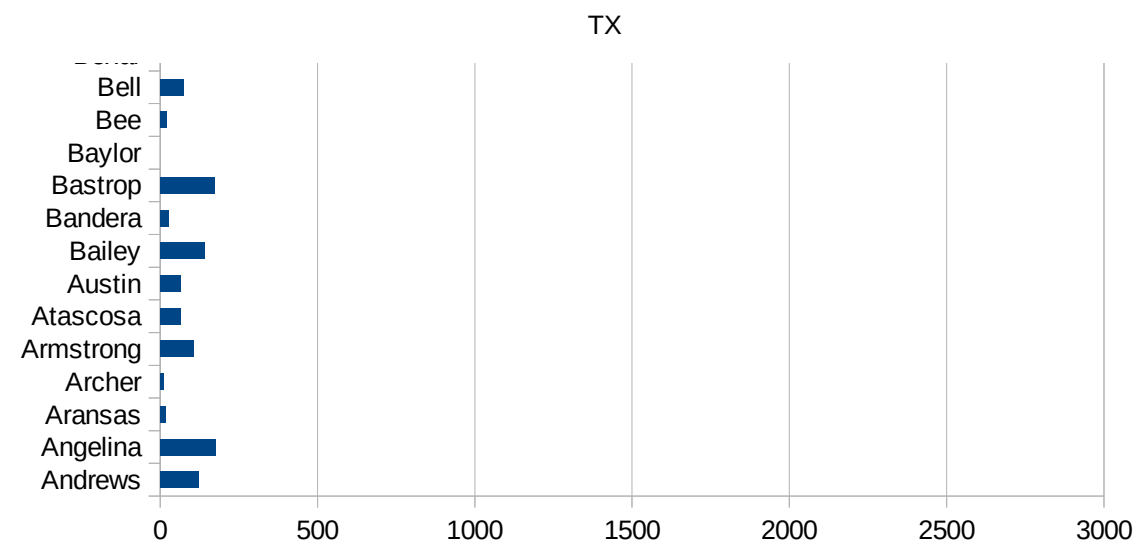


TX

48407 San Jacinto	41.78418469
48409 San Patricio	38.86804299
48411 San Saba	16.51800463
48413 Schleicher	0
48415 Scurry	11.85817621
48417 Shackelford	30.7408546
48419 Shelby	696.3569124
48421 Sherman	746.9957778
48423 Smith	83.39812615
48425 Somervell	0
48427 Starr	35.6450988
48429 Stephens	21.20216262
48431 Sterling	0
48433 Stonewall	0
48435 Sutton	0
48437 Swisher	201.0184937
48439 Tarrant	222.693221
48441 Taylor	163.4699215
48443 Terrell	0
48445 Terry	105.8028811
48447 Throckmorton	0
48449 Titus	429.8731571
48451 Tom Green	74.45701377
48453 Travis	207.8089727
48455 Trinity	74.62686567
48457 Tyler	46.09144543
48459 Upshur	43.62578769
48461 Upton	0
48463 Uvalde	22.34969828
48465 Val Verde	26.41846854
48467 Van Zandt	42.84260697
48469 Victoria	170.5872766
48471 Walker	761.589404
48473 Waller	84.70428792



48475 Ward	0
48477 Washington	529.7937792
48479 Webb	178.3190171
48481 Wharton	110.5264422
48483 Wheeler	288.9616644
48485 Wichita	62.09110734
48487 Wilbarger	46.80187207
48489 Willacy	69.71880084
48491 Williamson	90.52105188
48493 Wilson	73.66995859
48495 Winkler	38.86010363
48497 Wise	55.63282337
48499 Wood	48.74914135
48501 Yoakum	34.92026539
48503 Young	22.16680521
48505 Zapata	56.3777308
48507 Zavala	83.45155637



TX

FIPS

29001
29003
29005
29007
29009
29011
29013
29015
29017
29019
29021
29023
29025
29027
29029
29031
29033
29035
29037

TX

29039
29041
29043
29045
29047
29049
29051
29053
29055
29057
29059
29061
29063
29065
29067
29069
29071
29073
29075
29077
29079
29081
29083
29085
29087
29089
29091
29093
29095
29097
29099
29101

29103

TX

29105
29107
29109
29111
29113
29115
29117
29121
29123
29125
29127
29119
29129
29131
29133
29135
29137
29139
29141
29143
29145
29147
29149
29151
29153
29155
29157
29159
29161
29163
29165
29167
29169
29171

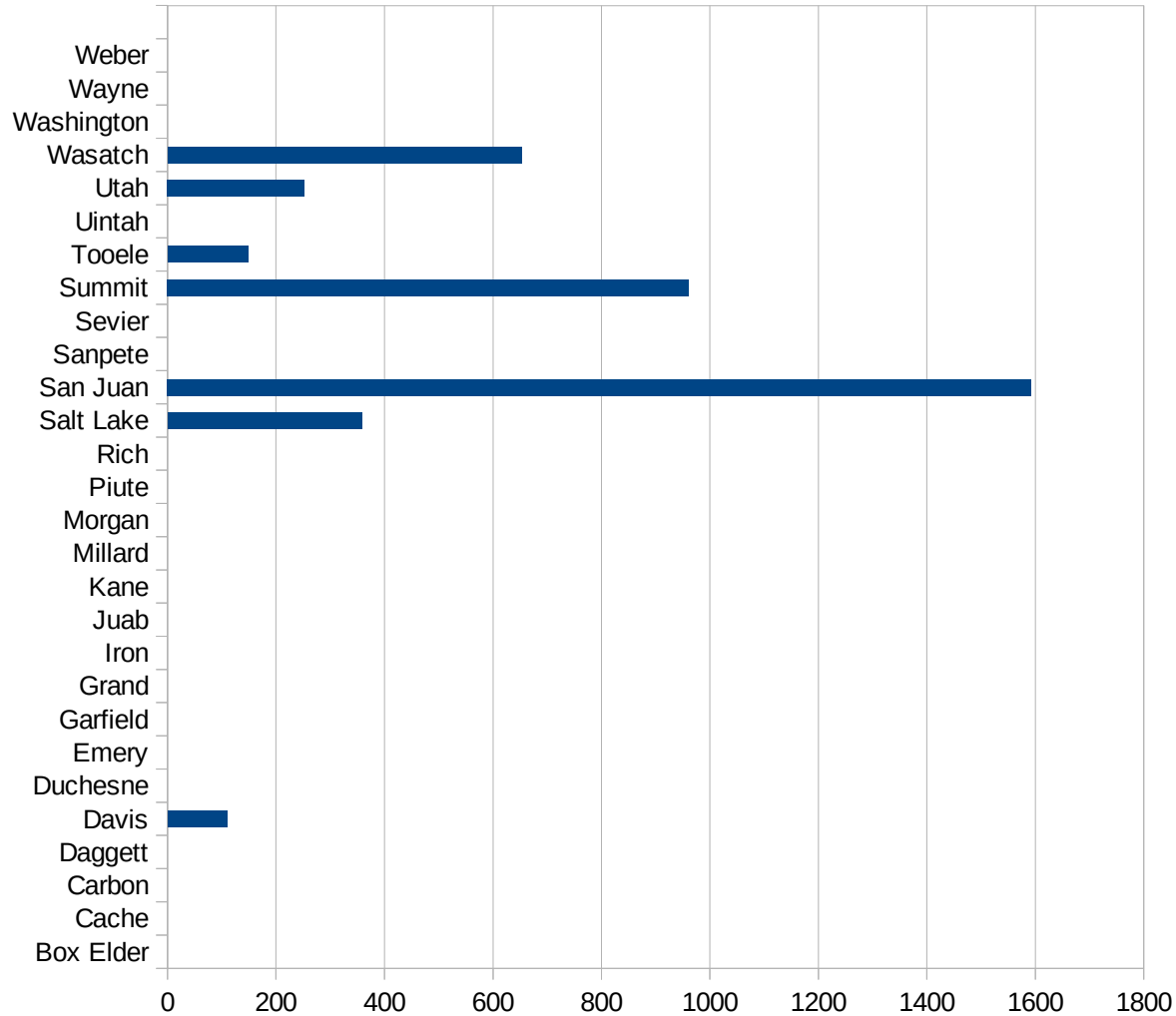
TX

29173
29175
29177
29179
29181
29195
29197
29199
29201
29203
29205
29183
29185
29187
29189
29510
29186
29207
29209
29211
29213
29215

29217
29219
29221
29223
29225
29227
29229

UT

FIPS	County	PC Infection
49001	Beaver	0
49003	Box Elder	0
49005	Cache	0
49007	Carbon	0
49009	Daggett	0
49011	Davis	109.74857341
49013	Duchesne	0
49015	Emery	0
49017	Garfield	0
49019	Grand	0
49021	Iron	0
49023	Juab	0
49025	Kane	0
49027	Millard	0
49029	Morgan	0
49031	Piute	0
49033	Rich	0
49035	Salt Lake	357.70275534
49037	San Juan	1592.3360735
49039	Sanpete	0
49041	Sevier	0
49043	Summit	961.05692414
49045	Tooele	148.76907892
49047	Uintah	0
49049	Utah	252.16445172
49051	Wasatch	652.82791817
49053	Washington	0
49055	Wayne	0
49057	Weber	0



UT

FIPS

29001
29003
29005
29007
29009
29011
29013
29015
29017
29019
29021
29023
29025
29027
29029
29031
29033
29035
29037

UT

29039
29041
29043
29045
29047
29049
29051
29053
29055
29057
29059
29061
29063
29065
29067
29069
29071
29073
29075
29077
29079
29081
29083
29085
29087
29089
29091
29093
29095
29097
29099
29101

29103

UT

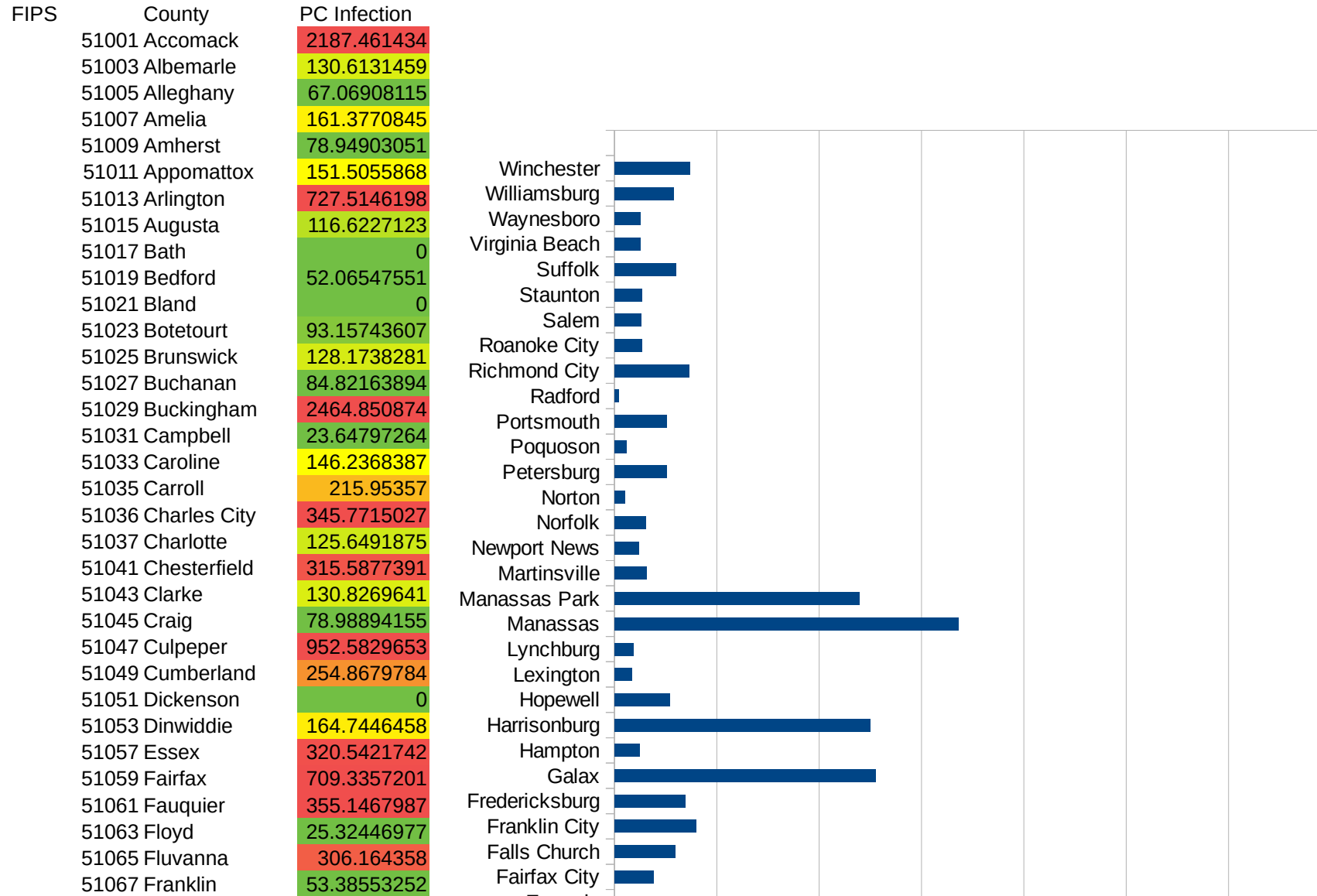
29105
29107
29109
29111
29113
29115
29117
29121
29123
29125
29127
29119
29129
29131
29133
29135
29137
29139
29141
29143
29145
29147
29149
29151
29153
29155
29157
29159
29161
29163
29165
29167
29169
29171

UT

29173
29175
29177
29179
29181
29195
29197
29199
29201
29203
29205
29183
29185
29187
29189
29510
29186
29207
29209
29211
29213
29215

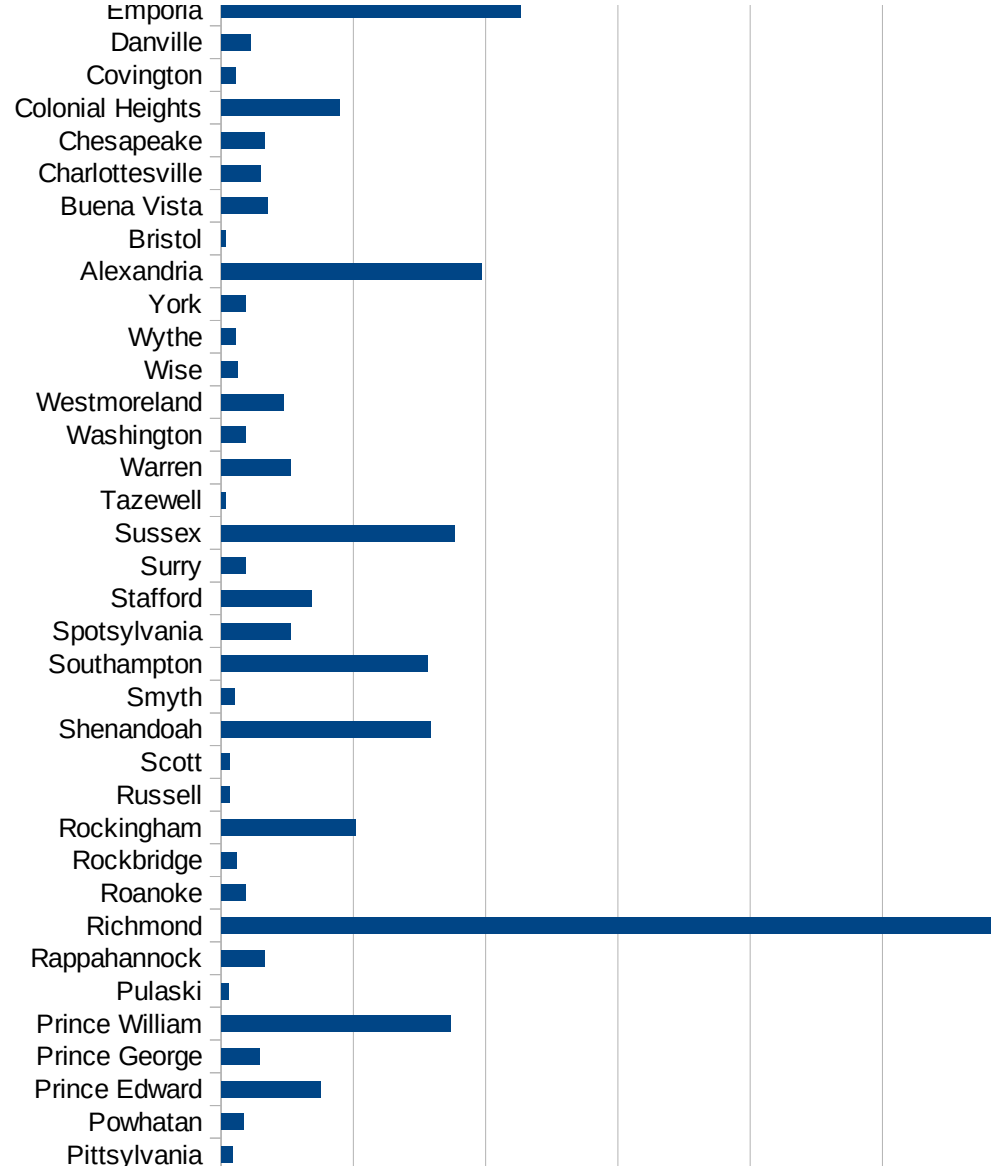
29217
29219
29221
29223
29225
29227
29229

VA



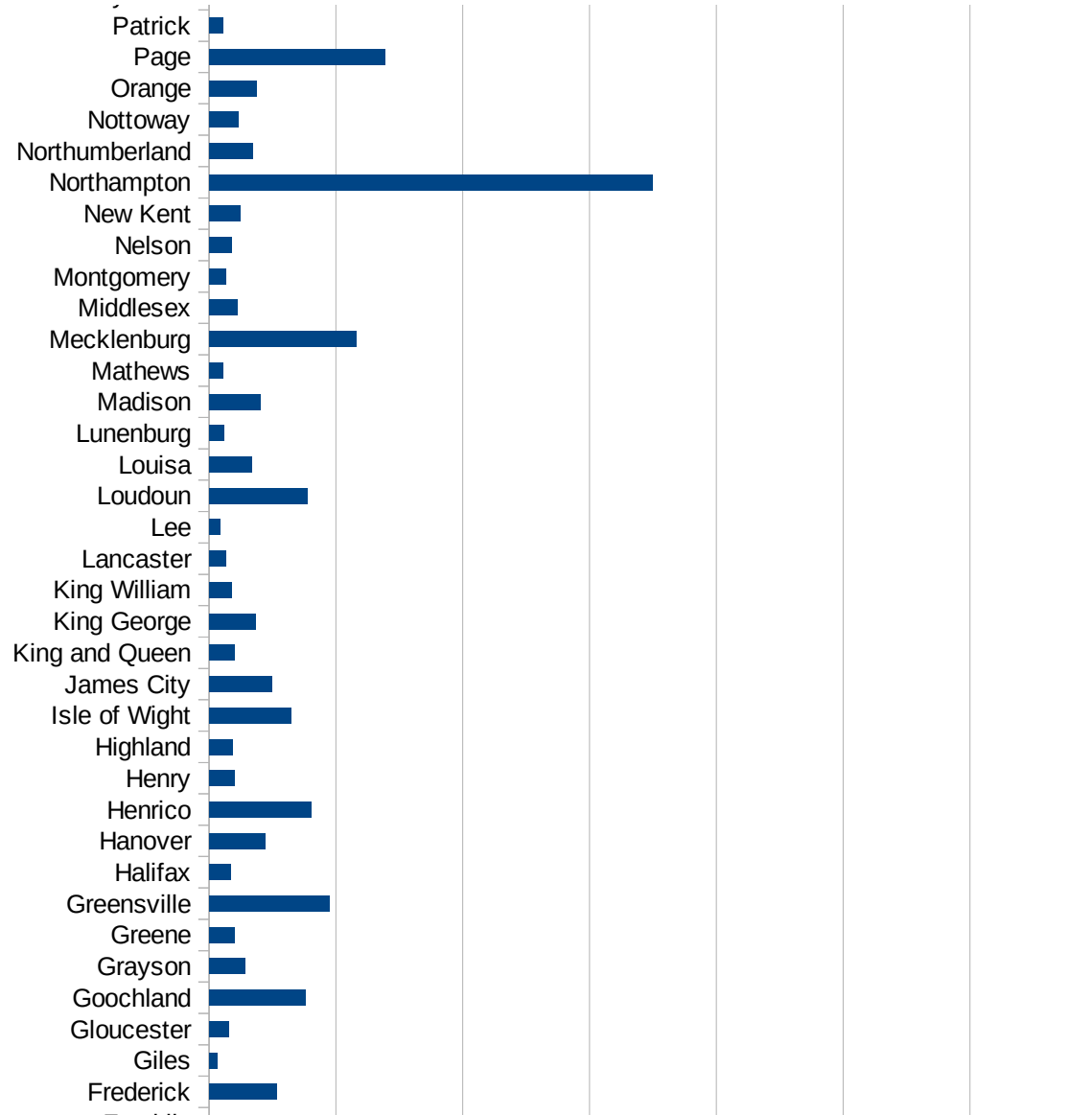
VA

51069 Frederick	264.8406995
51071 Giles	29.68416053
51073 Gloucester	77.64598784
51075 Goochland	378.5923249
51077 Grayson	140.7459536
51079 Greene	101.1173467
51081 Greensville	473.0368969
51083 Halifax	84.99413834
51085 Hanover	221.9341844
51087 Henrico	401.2014785
51089 Henry	98.12964889
51091 Highland	90.49773756
51093 Isle of Wight	324.7368279
51095 James City	247.3919133
51097 King and Queen	99.40357853
51099 King George	180.6208843
51101 King William	88.55304327
51103 Lancaster	64.91699898
51105 Lee	42.47907905
51107 Loudoun	388.1037237
51109 Louisa	165.860025
51111 Lunenburg	57.91825252
51113 Madison	203.0838661
51115 Mathews	56.80527153
51117 Mecklenburg	580.7504078
51119 Middlesex	111.4309592
51121 Montgomery	66.67676921
51125 Nelson	87.62469668
51127 New Kent	120.5841633
51131 Northampton	1746.91095
51133 Northumberland	172.8821931
51135 Nottoway	116.7315175
51137 Orange	188.2982207
51139 Page	693.602975

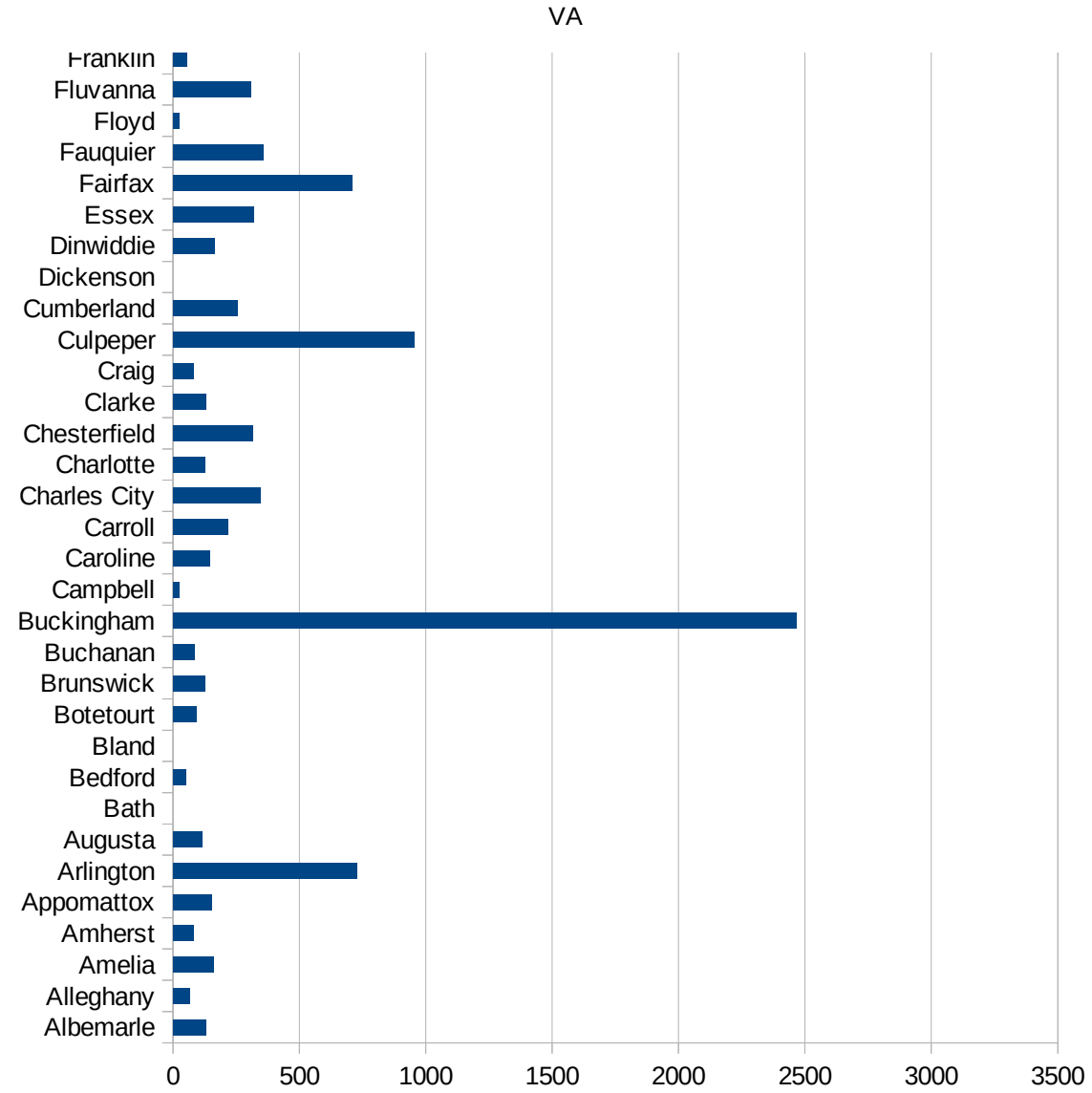


VA

51141 Patrick	56.58348894
51143 Pittsylvania	42.65861622
51145 Powhatan	85.64870328
51147 Prince Edward	374.7276688
51149 Prince George	147.0511003
51153 Prince William	866.2189564
51155 Pulaski	29.35478189
51157 Rappahannock	165.471594
51159 Richmond	2909.935827
51161 Roanoke	93.54437511
51163 Rockbridge	57.13783404
51165 Rockingham	509.5760918
51167 Russell	29.90877823
51169 Scott	32.50673354
51171 Shenandoah	793.1581488
51173 Smyth	49.22551851
51175 Southampton	779.0287729
51177 Spotsylvania	261.4758861
51179 Stafford	342.7580688
51181 Surry	92.67840593
51183 Sussex	881.0180653
51185 Tazewell	14.68608493
51187 Warren	262.480314
51191 Washington	91.90838572
51193 Westmoreland	235.5580482
51195 Wise	60.50720825
51197 Wythe	55.64443208
51199 York	92.85735342
51510 Alexandria	982.3708964
51520 Bristol	18.20167455
51530 Buena Vista	176.366843
51540 Charlottesville	149.635264
51550 Chesapeake	165.2695006
51570 Colonial Heights	448.606516



51580 Covington	54.94505495
51590 Danville	110.5841299
51595 Emporia	1132.591291
51600 Fairfax City	191.2590543
51610 Falls Church	297.8608178
51620 Franklin City	399.3510545
51630 Fredericksburg	346.5550371
51640 Galax	1276.661996
51650 Hampton	122.8473789
51660 Harrisonburg	1249.236578
51670 Hopewell	269.9592848
51678 Lexington	84.08071749
51680 Lynchburg	91.32308891
51683 Manassas	1678.634039
51685 Manassas Park	1196.047842
51690 Martinsville	155.0147264
51700 Newport News	118.1239013
51710 Norfolk	151.592127
51720 Norton	50.40322581
51730 Petersburg	253.4292141
51735 Poquoson	57.42411813
51740 Portsmouth	254.6707245
51750 Radford	21.8114401
51760 Richmond City	364.9746703
51770 Roanoke City	135.1080865
51775 Salem	128.6900909
51790 Staunton	132.413129
51800 Suffolk	300.4880189
51810 Virginia Beach	125.2807154
51820 Waynesboro	128.159802
51830 Williamsburg	288.6680988
51840 Winchester	370.0014231



VA

VA

FIPS

29001
29003
29005
29007
29009
29011
29013
29015
29017
29019
29021
29023
29025
29027
29029
29031
29033
29035
29037

VA

29039
29041
29043
29045
29047
29049
29051
29053
29055
29057
29059
29061
29063
29065
29067
29069
29071
29073
29075
29077
29079
29081
29083
29085
29087
29089
29091
29093
29095
29097
29099
29101

29103

VA

29105
29107
29109
29111
29113
29115
29117
29121
29123
29125
29127
29119
29129
29131
29133
29135
29137
29139
29141
29143
29145
29147
29149
29151
29153
29155
29157
29159
29161
29163
29165
29167
29169
29171

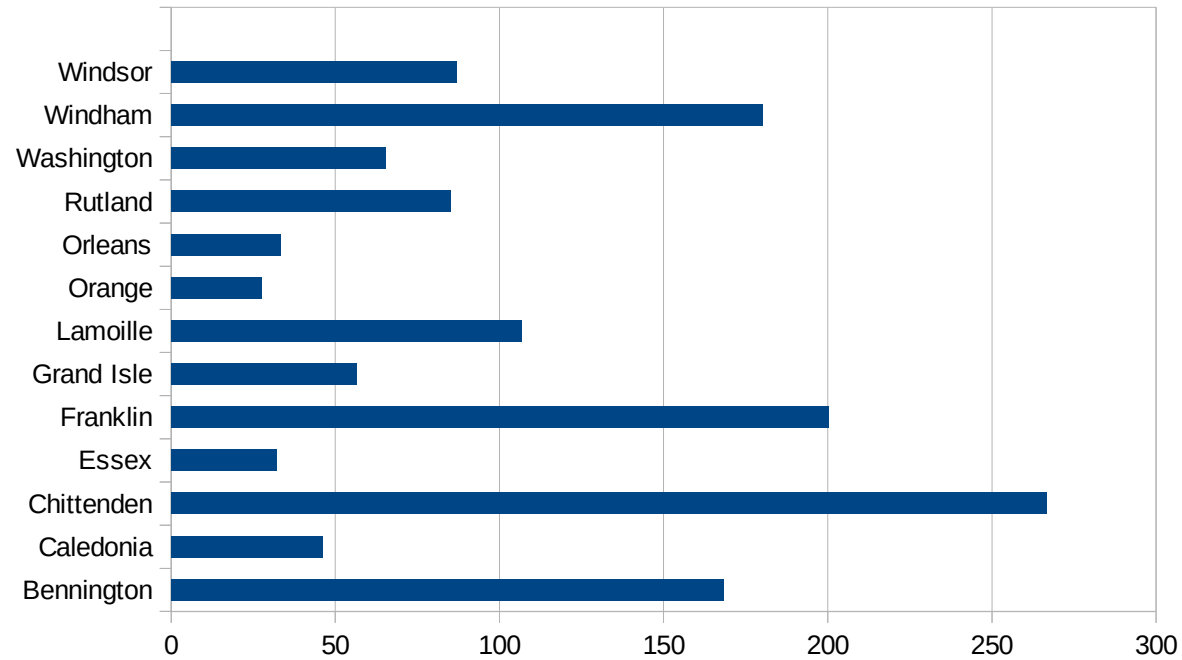
VA

29173
29175
29177
29179
29181
29195
29197
29199
29201
29203
29205
29183
29185
29187
29189
29510
29186
29207
29209
29211
29213
29215

29217
29219
29221
29223
29225
29227
29229

VT

FIPS	County	PC Infection
50001	Addison	167.6899359
50003	Bennington	168.3926918
50005	Caledonia	46.20157085
50007	Chittenden	266.752546
50009	Essex	32
50011	Franklin	200.3197022
50013	Grand Isle	56.41748942
50015	Lamoille	106.7193676
50017	Orange	27.58715818
50019	Orleans	33.44854499
50021	Rutland	85.2195255
50023	Washington	65.35947712
50025	Windham	180.091683
50027	Windsor	86.82125674



FIPS

- 29001
- 29003
- 29005
- 29007
- 29009
- 29011
- 29013
- 29015
- 29017
- 29019
- 29021
- 29023
- 29025
- 29027
- 29029
- 29031
- 29033
- 29035
- 29037

VT

29039
29041
29043
29045
29047
29049
29051
29053
29055
29057
29059
29061
29063
29065
29067
29069
29071
29073
29075
29077
29079
29081
29083
29085
29087
29089
29091
29093
29095
29097
29099
29101

29103

VT

29105
29107
29109
29111
29113
29115
29117
29121
29123
29125
29127
29119
29129
29131
29133
29135
29137
29139
29141
29143
29145
29147
29149
29151
29153
29155
29157
29159
29161
29163
29165
29167
29169
29171

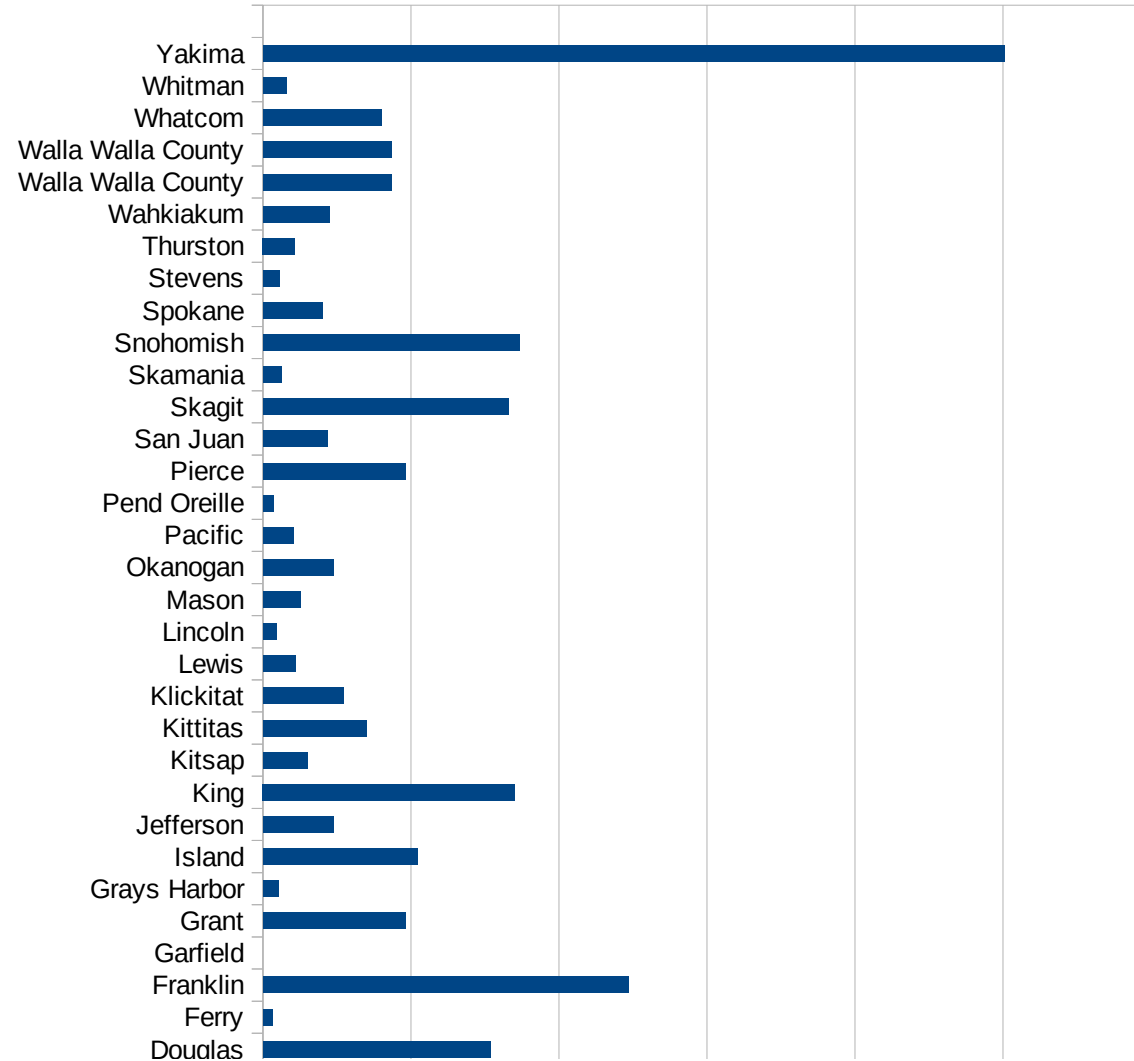
VT

29173
29175
29177
29179
29181
29195
29197
29199
29201
29203
29205
29183
29185
29187
29189
29510
29186
29207
29209
29211
29213
29215

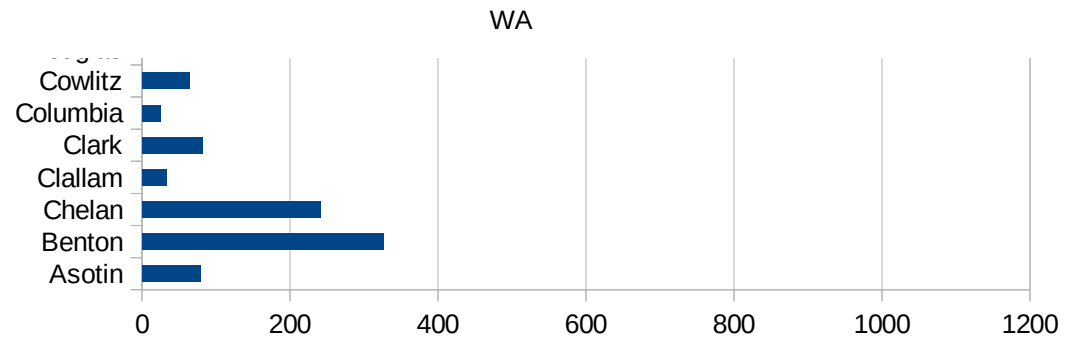
29217
29219
29221
29223
29225
29227
29229

WA

FIPS	County	PC Infection
53001	Adams	253.0492434
53003	Asotin	79.61079169
53005	Benton	326.9317456
53007	Chelan	241.4455579
53009	Clallam	32.57880814
53011	Clark	81.35193636
53013	Columbia	24.63661
53015	Cowlitz	64.22784369
53017	Douglas	307.6421097
53019	Ferry	13.07360439
53021	Franklin	493.9213753
53023	Garfield	0
53025	Grant	193.1553154
53027	Grays Harbor	20.29742493
53029	Island	208.3826664
53031	Jefferson	94.55072646
53033	King	340.4140226
53035	Kitsap	59.6727266
53037	Kittitas	139.346339
53039	Klickitat	108.5628986
53041	Lewis	43.96763982
53043	Lincoln	18.62197393
53045	Mason	50.37629566
53047	Okanogan	94.93971328
53049	Pacific	40.84225812
53051	Pend Oreille	14.70372004
53053	Pierce	192.5279844
53055	San Juan	87.57589911
53057	Skagit	332.2777405
53059	Skamania	25.1593425
53061	Snohomish	346.7905917
53063	Spokane	80.64030344
53065	Stevens	22.09456474



53067 Thurston	43.29321728
53069 Wahkiakum	90.37505648
53071 Walla Walla Cou	173.9929746
53071 Walla Walla Cou	173.9929746
53073 Whatcom	159.5143674
53075 Whitman	32.13432146
53077 Yakima	1001.407857



WA

FIPS

29001
29003
29005
29007
29009
29011
29013
29015
29017
29019
29021
29023
29025
29027
29029
29031
29033
29035
29037

WA

29039
29041
29043
29045
29047
29049
29051
29053
29055
29057
29059
29061
29063
29065
29067
29069
29071
29073
29075
29077
29079
29081
29083
29085
29087
29089
29091
29093
29095
29097
29099
29101

29103

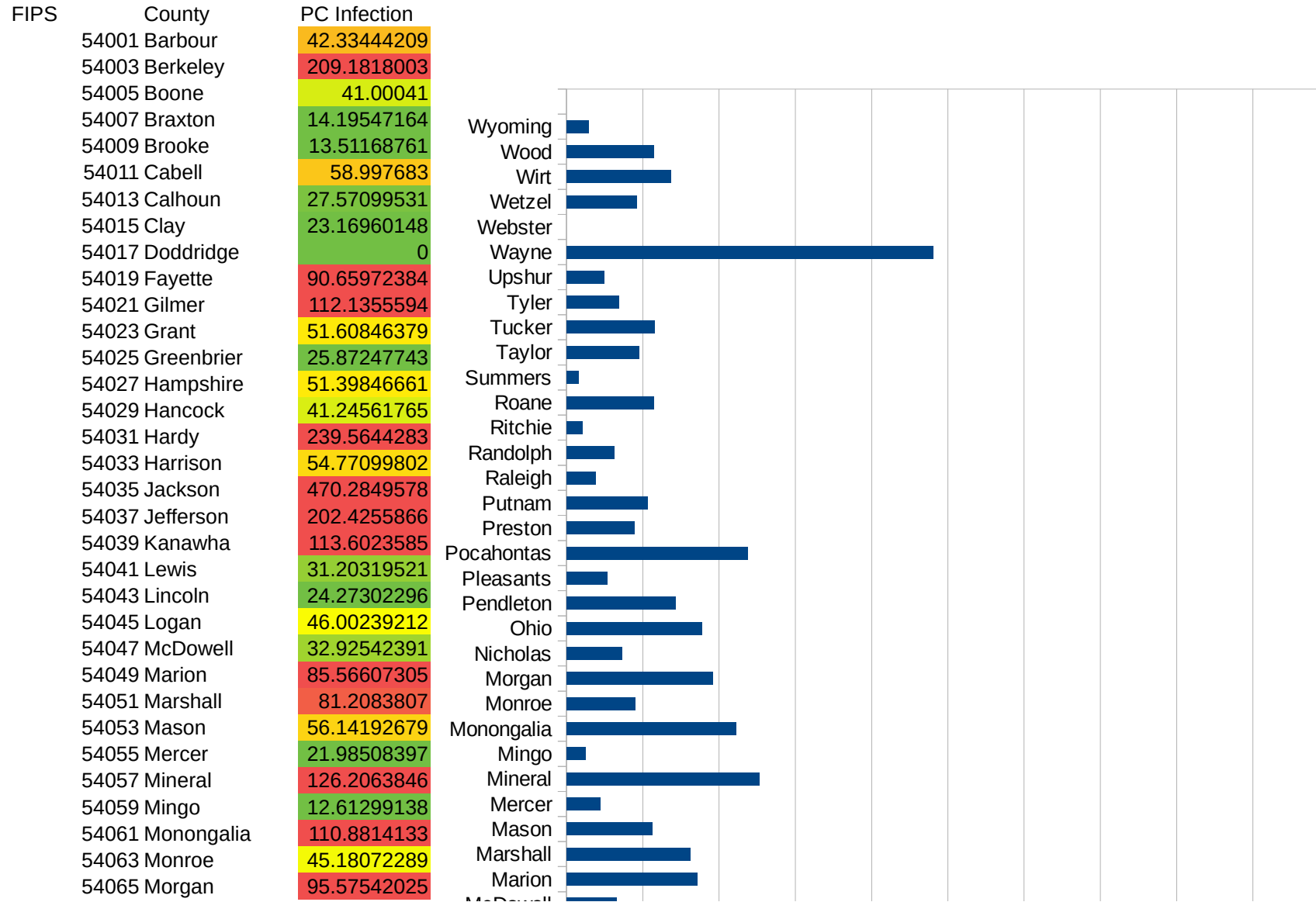
WA

29105
29107
29109
29111
29113
29115
29117
29121
29123
29125
29127
29119
29129
29131
29133
29135
29137
29139
29141
29143
29145
29147
29149
29151
29153
29155
29157
29159
29161
29163
29165
29167
29169
29171

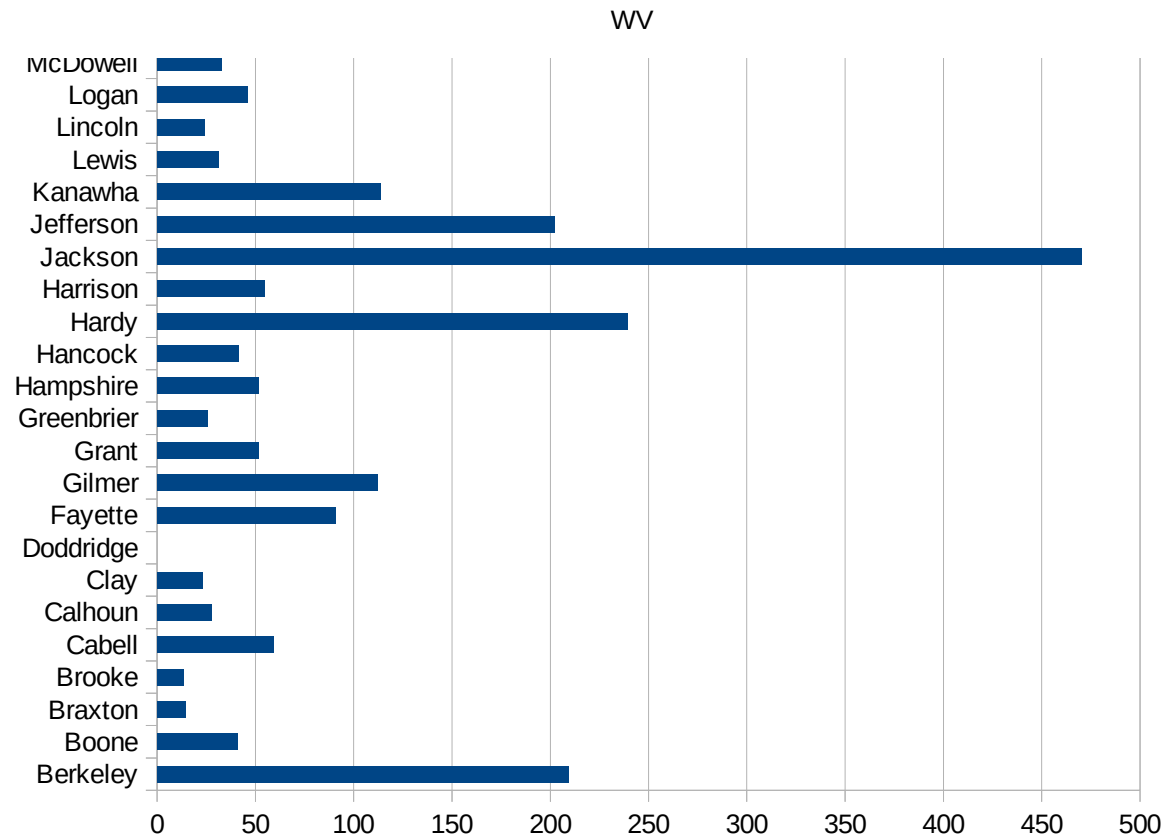
WA

29173
29175
29177
29179
29181
29195
29197
29199
29201
29203
29205
29183
29185
29187
29189
29510
29186
29207
29209
29211
29213
29215

29217
29219
29221
29223
29225
29227
29229



54067 Nicholas	36.22896707
54069 Ohio	88.61214226
54071 Pendleton	71.4591968
54073 Pleasants	26.64180099
54075 Pocahontas	118.8495365
54077 Preston	44.32755105
54079 Putnam	52.92685509
54081 Raleigh	18.85420314
54083 Randolph	31.22506332
54085 Ritchie	10.28700751
54087 Roane	57.42176285
54089 Summers	7.836990596
54091 Taylor	47.44395683
54093 Tucker	57.51258088
54095 Tyler	34.30139492
54097 Upshur	24.57505632
54099 Wayne	240.3364711
54101 Webster	0
54103 Wetzel	45.84151932
54105 Wirt	68.61063465
54107 Wood	57.00509483
54109 Wyoming	14.4327913



FIPS

- 29001
- 29003
- 29005
- 29007
- 29009
- 29011
- 29013
- 29015
- 29017
- 29019
- 29021
- 29023
- 29025
- 29027
- 29029
- 29031
- 29033
- 29035
- 29037

WV

29039
29041
29043
29045
29047
29049
29051
29053
29055
29057
29059
29061
29063
29065
29067
29069
29071
29073
29075
29077
29079
29081
29083
29085
29087
29089
29091
29093
29095
29097
29099
29101

29103

29105
29107
29109
29111
29113
29115
29117
29121
29123
29125
29127
29119
29129
29131
29133
29135
29137
29139
29141
29143
29145
29147
29149
29151
29153
29155
29157
29159
29161
29163
29165
29167
29169
29171

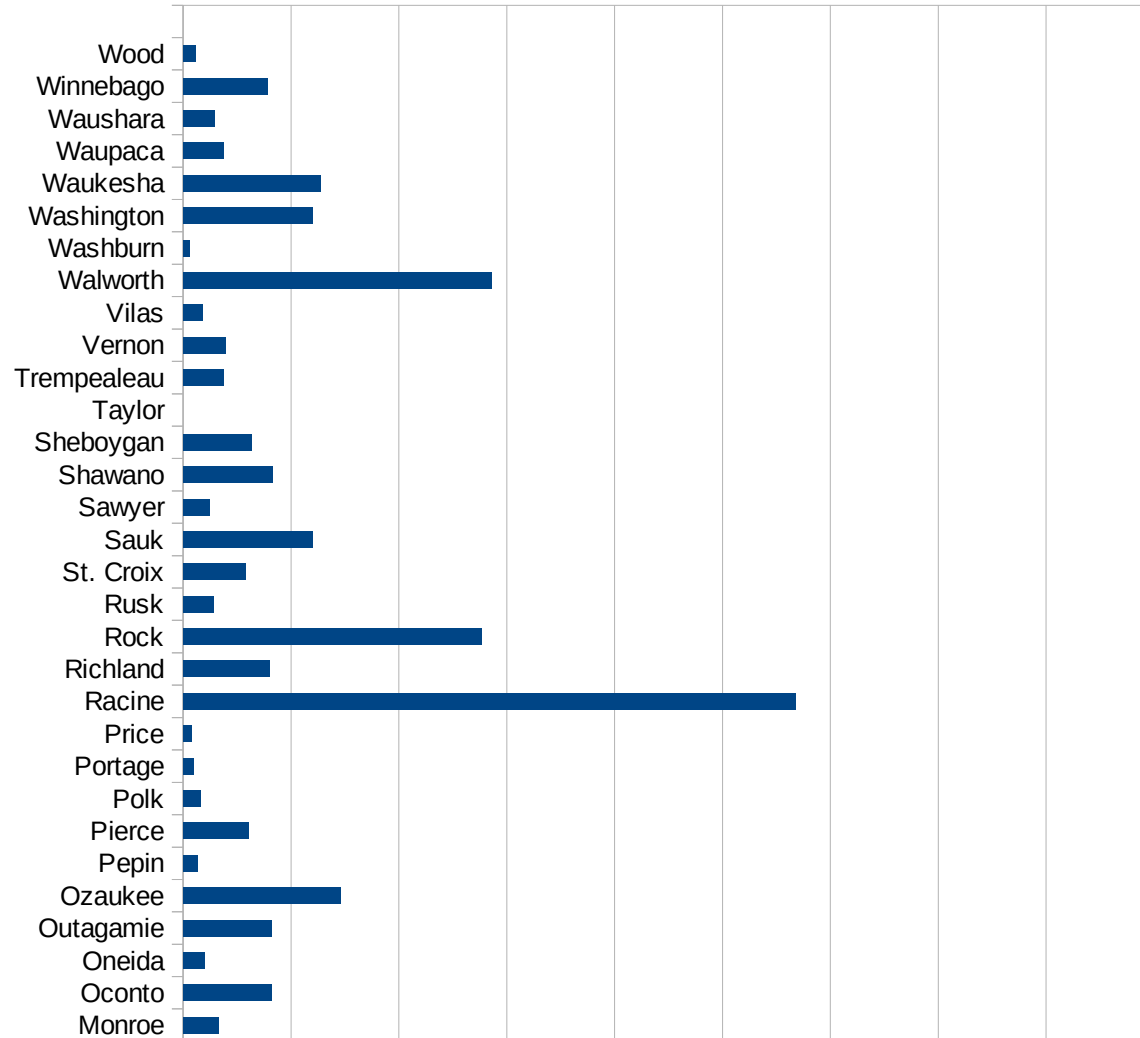
WV

29173
29175
29177
29179
29181
29195
29197
29199
29201
29203
29205
29183
29185
29187
29189
29510
29186
29207
29209
29211
29213
29215

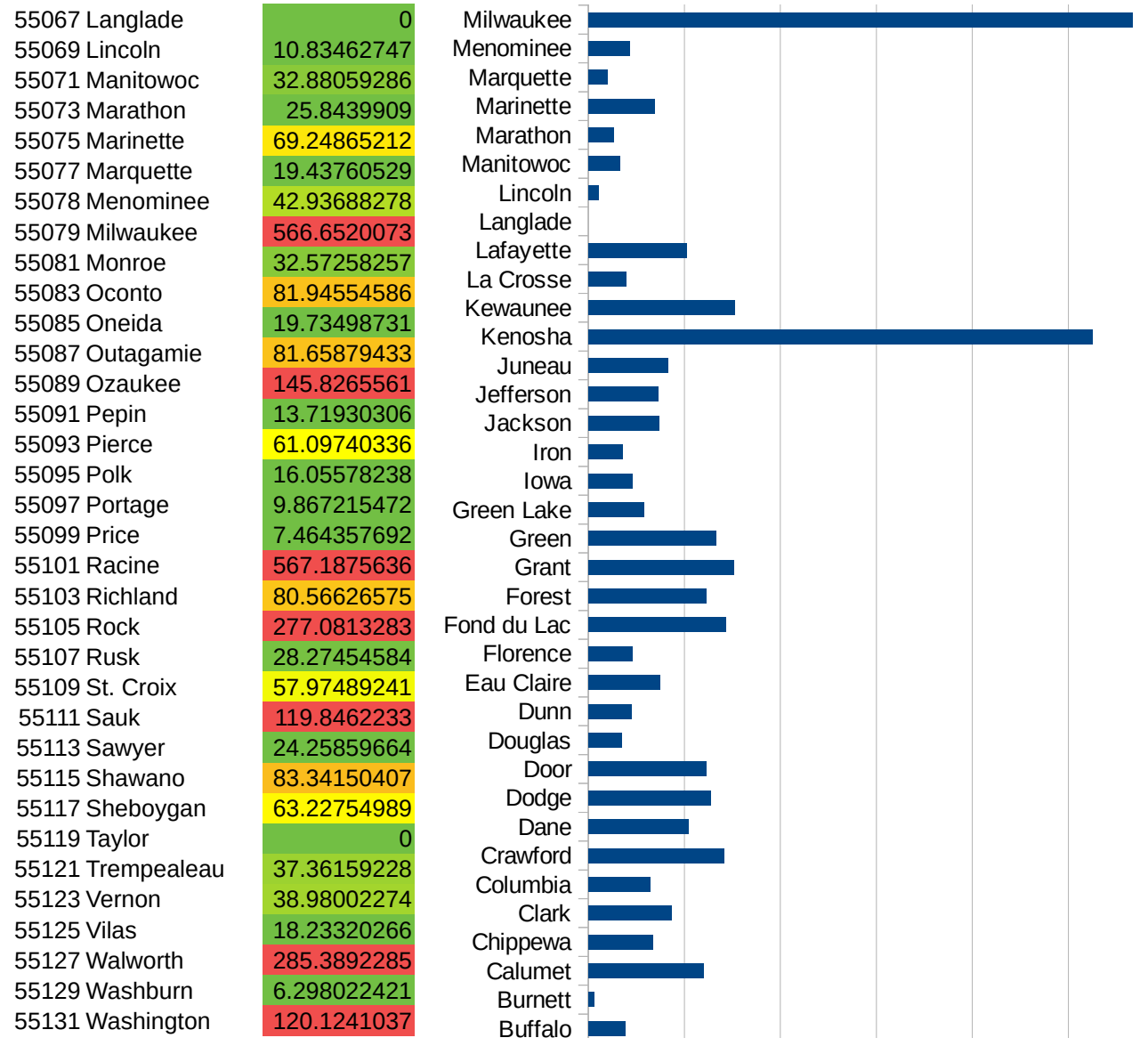
29217
29219
29221
29223
29225
29227
29229

WI

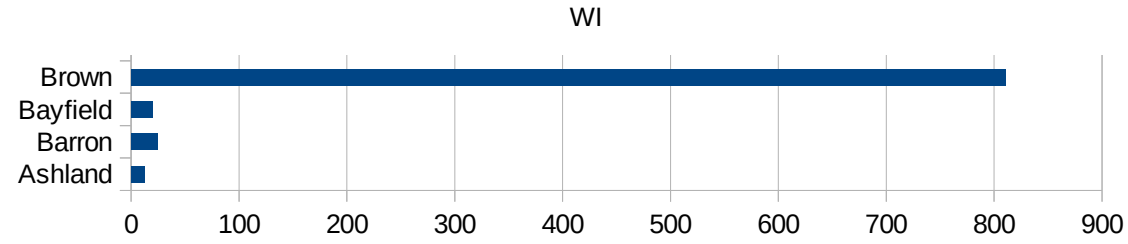
FIPS	County	PC Infection
55001	Adams	19.65795164
55003	Ashland	12.82051282
55005	Barron	24.35568152
55007	Bayfield	19.94415636
55009	Brown	810.6219958
55011	Buffalo	38.0952381
55013	Burnett	6.496881497
55015	Calumet	119.6196096
55017	Chippewa	67.04607469
55019	Clark	86.43291365
55021	Columbia	64.50713065
55023	Crawford	141.1822479
55025	Dane	103.8048248
55027	Dodge	127.4943937
55029	Door	123.1437885
55031	Douglas	34.71579337
55033	Dunn	44.31543728
55035	Eau Claire	74.61687107
55037	Florence	46.28558204
55039	Fond du Lac	143.5973066
55041	Forest	122.3445668
55043	Grant	151.2976685
55045	Green	132.6870481
55047	Green Lake	58.14568136
55049	Iowa	46.27487274
55051	Iron	35.23608175
55053	Jackson	73.24934076
55055	Jefferson	72.83064526
55057	Juneau	82.65394297
55059	Kenosha	525.1343848
55061	Kewaunee	152.0875239
55063	La Crosse	39.75302377
55065	Lafayette	102.010201



WI



55133 Waukesha	127.5206415
55135 Waupaca	37.16163355
55137 Waushara	28.85051313
55139 Winnebago	78.35340896
55141 Wood	10.95065362



FIPS

- 29001
- 29003
- 29005
- 29007
- 29009
- 29011
- 29013
- 29015
- 29017
- 29019
- 29021
- 29023
- 29025
- 29027
- 29029
- 29031
- 29033
- 29035
- 29037

29039
29041
29043
29045
29047
29049
29051
29053
29055
29057
29059
29061
29063
29065
29067
29069
29071
29073
29075
29077
29079
29081
29083
29085
29087
29089
29091
29093
29095
29097
29099
29101

29103

29105
29107
29109
29111
29113
29115
29117
29121
29123
29125
29127
29119
29129
29131
29133
29135
29137
29139
29141
29143
29145
29147
29149
29151
29153
29155
29157
29159
29161
29163
29165
29167
29169
29171

WI

29173
29175
29177
29179
29181
29195
29197
29199
29201
29203
29205
29183
29185
29187
29189
29510
29186
29207
29209
29211
29213
29215

29217
29219
29221
29223
29225
29227
29229