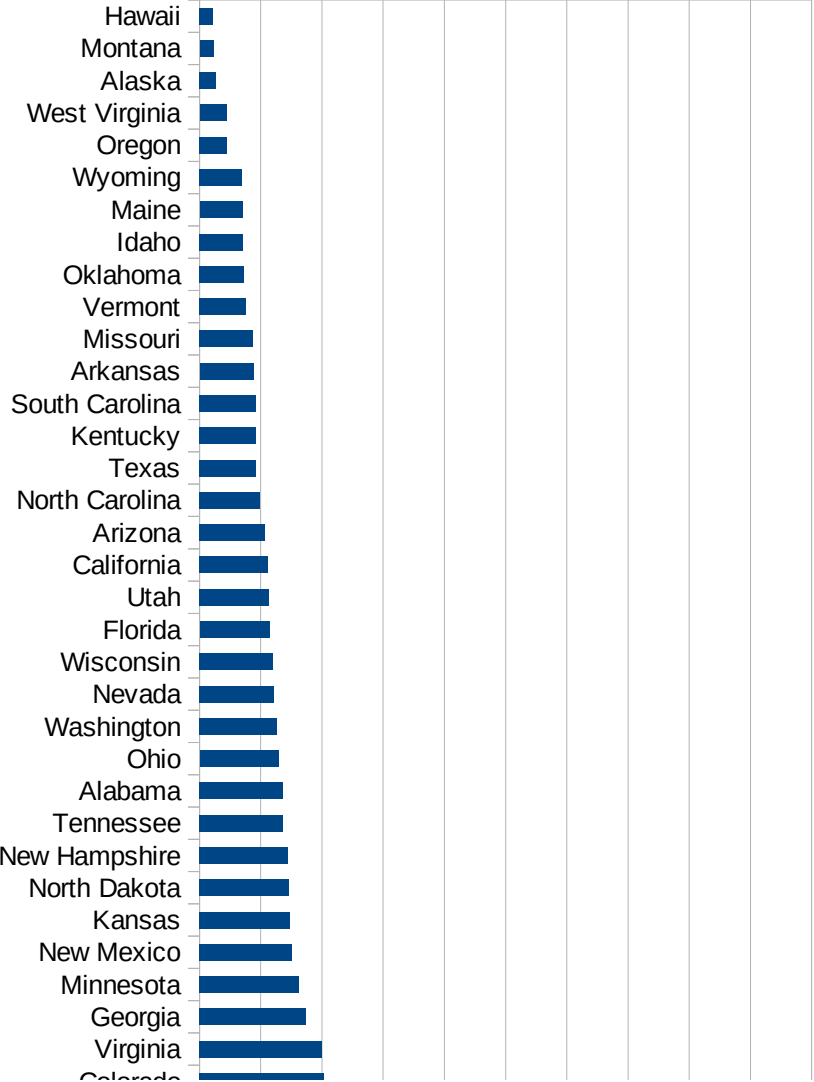


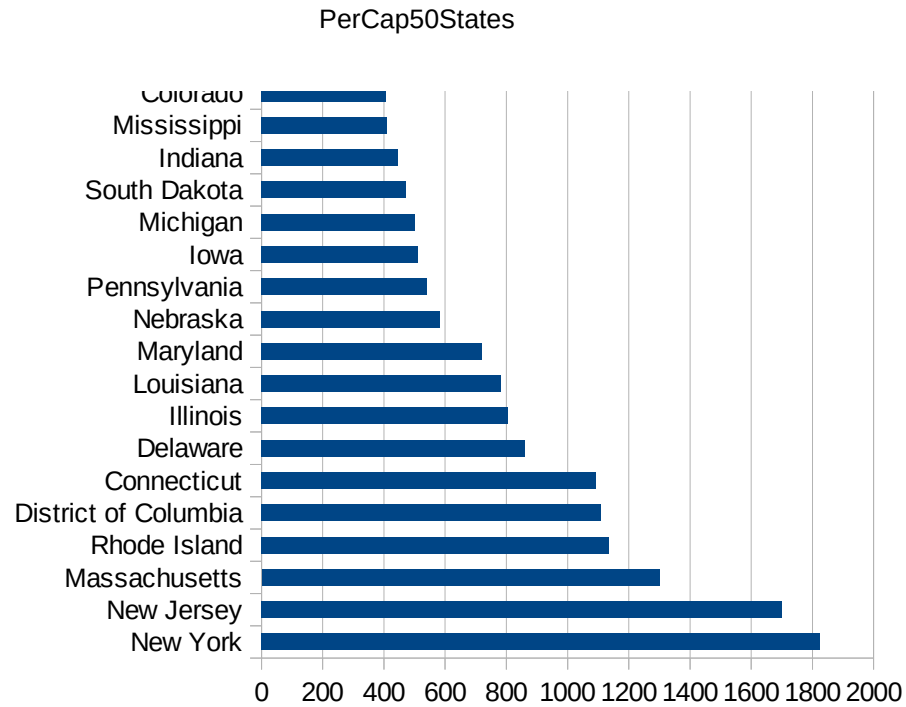
PerCap50States

Idx	State	Population	Cases per 100,000
33	New York	19542209	1824.04148886137
31	New Jersey	8908520	1701.58455052018
22	Massachusetts	6902149	1300.18925989572
40	Rhode Island	1057315	1136.65274776202
9	District of Columbia	702455	1108.68311849158
7	Connecticut	3572665	1092.01394477232
8	Delaware	967171	862.308733409087
14	Illinois	12741080	804.578575756529
19	Louisiana	4659978	781.677510065498
21	Maryland	6042718	720.387746044082
28	Nebraska	1929268	583.485549959881
39	Pennsylvania	12807060	540.73300195361
16	Iowa	3156145	511.890296548479
23	Michigan	9995915	501.034672663783
42	South Dakota	882235	473.456618701366
15	Indiana	6691878	447.348263073535
25	Mississippi	2986530	409.237476268445
6	Colorado	5695564	405.578797815282
47	Virginia	8517685	400.777910899499
11	Georgia	10519475	347.023021586153
24	Minnesota	5611179	323.746578036452
32	New Mexico	2095428	301.752195732805
17	Kansas	2911505	296.238543296336
35	North Dakota	760077	293.259761839919
30	New Hampshire	1356458	288.987937702457
43	Tennessee	6770010	274.076404613878
1	Alabama	4887871	271.856601780202
36	Ohio	11689442	258.070487881286
48	Washington	7535591	252.81361475165
29	Nevada	3034392	243.870930321461
50	Wisconsin	5813568	238.837835903872
10	Florida	21299325	228.143380130591
45	Utah	3161105	227.325571279663



This work is licensed under the Creative Commons Attribution-NoDerivatives 4.0 International License. To view a copy of this license, visit <http://creativecommons.org/licenses/by-nd/4.0/>.

Idx	State	Population	Cases per 100,000
5	California	39557045	222.541901196108
3	Arizona	7171646	214.009447761365
34	North Carolina	10383620	197.541897719678
44	Texas	28701845	184.841775850995
18	Kentucky	4468402	184.808797417958
41	South Carolina	5084127	184.515453685559
4	Arkansas	3013825	176.088525378879
26	Missouri	6126452	175.664479212438
46	Vermont	626299	150.886397710997
37	Oklahoma	3943079	144.049865599954
13	Idaho	1754208	142.856491362484
20	Maine	1338404	140.017513396553
51	Wyoming	577737	138.644400479803
38	Oregon	4190713	91.0823528120394
49	West Virginia	1805832	88.2141860372393
2	Alaska	737438	54.3774527485701
27	Montana	1062305	45.0906283976824
12	Hawaii	1420491	44.8436491325887



Counties_Cities

FIPS	County	State	Cases Per 100,000
47169	Trousdale	Tennessee	12577.18852161
31043	Dakota	Nebraska	7414.23094159
5079	Lincoln	Arkansas	7218.11253082
27105	Nobles	Minnesota	6449.55300128
47095	Lake	Tennessee	5437.86263662
31037	Colfax	Nebraska	5266.06010477
20057	Ford	Kansas	4240.43909348
18017	Cass	Indiana	4141.74680543
47007	Bledsoe	Tennessee	4113.85970857
40139	Texas	Oklahoma	4008.79980445
36087	Rockland	New York	3953.69901288
39101	Marion	Ohio	3918.41363246
20055	Finney	Kansas	3818.52448718
20175	Seward	Kansas	3751.14784206
39129	Pickaway	Ohio	3496.53961368
31047	Dawson	Nebraska	3429.07756548
36119	Westchester	New York	3376.66337334
31151	Saline	Nebraska	3226.48083624
34031	Passaic	New Jersey	3079.01690807
19115	Louisa	Iowa	2918.79308801
51159	Richmond	Virginia	2909.93582651
36059	Nassau	New York	2906.99771707
35031	McKinley	New Mexico	2827.50034583
34017	Hudson	New Jersey	2792.64740904
34039	Union	New Jersey	2719.38674030
48341	Moore	Texas	2694.90342099
36071	Orange	New York	2642.22374074
36103	Suffolk	New York	2603.01007432
51029	Buckingham	Virginia	2576.62215424
19047	Crawford	Iowa	2535.26051987
13243	Randolph	Georgia	2487.92624030
19193	Woodbury	Iowa	2387.38431231
13273	Terrell	Georgia	2369.06282662

This work is licensed under the Creative Commons Attribution-NoDerivatives 4.0 International License. To view a copy of this license, visit <http://creativecommons.org/licenses/by-nd/4.0/>.

Counties_Cities

5123 St. Francis	Arkansas	2358.58327764
31079 Hall	Nebraska	2356.87503043
12077 Liberty	Florida	2353.08028852
36061 New York City	New York	2329.81153858
13099 Early	Georgia	2293.35415243
8075 Logan	Colorado	2276.10553698
16013 Blaine	Idaho	2252.11273837
19171 Tama	Iowa	2236.15712257
51001 Accomack	Virginia	2187.46143404
34013 Essex	New Jersey	2123.11835822
25025 Suffolk	Massachusetts	2116.93498437
19127 Marshall	Iowa	2106.00035017
8087 Morgan	Colorado	2051.96442328
28123 Scott	Mississippi	2011.52472867
13141 Hancock	Georgia	2000.47915668
22095 St. John the Baptist	Louisiana	1940.53353094
13037 Calhoun	Georgia	1904.91183879
28051 Holmes	Mississippi	1889.68335036
13095 Dougherty	Georgia	1880.69221749
34003 Bergen	New Jersey	1877.13784254
48375 Potter	Texas	1835.38379246
34023 Middlesex	New Jersey	1814.78512930
13205 Mitchell	Georgia	1797.94520548
51683 Manassas	Virginia	1784.29912826
22071 Orleans	Louisiana	1765.70180509
51131 Northampton	Virginia	1755.43246698
10005 Sussex	Delaware	1747.16293188
21031 Butler	Kentucky	1706.85875352
36105 Sullivan	New York	1696.73368831
34021 Mercer	New Jersey	1677.88410837
22051 Jefferson	Louisiana	1653.03155620
25009 Essex	Massachusetts	1652.20998738
22047 Iberville	Louisiana	1650.31631063
46099 Minnehaha	South Dakota	1649.76461561

Counties_Cities

49037 San Juan	Utah	1624.70062787
28079 Leake	Mississippi	1616.65861266
1013 Butler	Alabama	1615.85365854
28099 Neshoba	Mississippi	1613.73390558
44007 Providence	Rhode Island	1597.27331610
1085 Lowndes	Alabama	1584.11870864
9001 Fairfield	Connecticut	1562.89897576
4001 Apache	Arizona	1560.89002757
31141 Platte	Nebraska	1543.62617271
21177 Muhlenberg	Kentucky	1520.76428154
13261 Sumter	Georgia	1452.93108667
22041 Franklin	Louisiana	1423.89362969
25023 Plymouth	Massachusetts	1421.64544942
24033 Prince George's	Maryland	1410.96306202
28103 Noxubee	Mississippi	1404.84100617
28007 Attala	Mississippi	1399.40103458
22093 St. James	Louisiana	1373.77002424
34029 Ocean	New Jersey	1365.24330550
13101 Echols	Georgia	1350.00000000
1119 Sumter	Alabama	1331.65235206
34035 Somerset	New Jersey	1325.62718170
42101 Philadelphia	Pennsylvania	1306.70434015
20103 Leavenworth	Kansas	1305.43809617
1059 Franklin	Alabama	1304.08443070
17031 Cook	Illinois	1303.94925734
51685 Manassas Park	Virginia	1288.49598428
4017 Navajo	Arizona	1286.61324641
51660 Harrisonburg	Virginia	1286.25099476
22111 Union	Louisiana	1285.26645768
19179 Wapello	Iowa	1278.22752450
51640 Galax	Virginia	1276.66199595
36027 Dutchess	New York	1275.03251418
19139 Muscatine	Iowa	1257.89093620
19013 Black Hawk	Iowa	1249.16923449

Counties_Cities

22125 West Feliciana	Louisiana	1248.38292367
34027 Morris	New Jersey	1245.37662779
9009 New Haven	Connecticut	1243.32454933
34011 Cumberland	New Jersey	1237.97790319
25017 Middlesex	Massachusetts	1234.27430492
34025 Monmouth	New Jersey	1229.09001954
25027 Worcester	Massachusetts	1203.24154259
13093 Dooly	Georgia	1196.55625274
36079 Putnam	New York	1188.16486672
22089 St. Charles	Louisiana	1168.70591350
25013 Hampden	Massachusetts	1167.50211519
22025 Catahoula	Louisiana	1165.69525396
27145 Stearns	Minnesota	1163.53543980
35045 San Juan	New Mexico	1160.40082212
34007 Camden	New Jersey	1147.35800015
13177 Lee	Georgia	1142.31958070
13287 Turner	Georgia	1137.51263903
29195 Saline	Missouri	1135.61913081
40055 Greer	Oklahoma	1133.82580313
51595 Emporia	Virginia	1132.59129076
28015 Carroll	Mississippi	1130.05751186
28069 Kemper	Mississippi	1116.98414281
22087 St. Bernard	Louisiana	1115.13024122
25005 Bristol	Massachusetts	1114.49553386
26163 Wayne	Michigan	1113.97901696
13315 Wilcox	Georgia	1112.11983659
13139 Hall	Georgia	1112.05651305
11001 District of Colum	District of Col	1108.68311849
13061 Clay	Georgia	1108.41704191
25021 Norfolk	Massachusetts	1090.32192212
12047 Hamilton	Florida	1090.14675052
22007 Assumption	Louisiana	1067.26457399
42045 Delaware	Pennsylvania	1056.92597269
1063 Greene	Alabama	1056.72294425

Counties_Cities

34041 Warren	New Jersey	1050.30299020
8037 Eagle	Colorado	1049.22444675
20025 Clark	Kansas	1047.38154613
13137 Habersham	Georgia	1042.12567198
9003 Hartford	Connecticut	1041.67483480
45061 Lee	South Carolina	1038.38525260
13007 Baker	Georgia	1034.92884864
13293 Upson	Georgia	1033.75929811
8051 Gunnison	Colorado	1026.32494491
1131 Wilcox	Alabama	1025.68928202
1023 Choctaw	Alabama	1020.16976871
13321 Worth	Georgia	1019.75466772
17097 Lake	Illinois	1017.07684581
53077 Yakima	Washington	1014.53194722
20093 Kearny	Kansas	1014.45599797
51047 Culpeper	Virginia	1014.28874448
51510 Alexandria	Virginia	1013.51772254
27067 Kandiyohi	Minnesota	998.71660250
1017 Chambers	Alabama	987.65432099
28101 Newton	Mississippi	979.34057734
42077 Lehigh	Pennsylvania	974.19179571
49043 Summit	Utah	963.44168078
20111 Lyon	Kansas	960.90522661
1123 Tallapoosa	Alabama	948.21838655
22037 East Feliciana	Louisiana	947.94094794
22017 Caddo	Louisiana	935.27963709
17089 Kane	Illinois	932.39438729
18097 Marion	Indiana	923.35571454
42095 Northampton	Pennsylvania	923.20714419
34005 Burlington	New Jersey	919.88037289
28157 Wilkinson	Mississippi	909.91810737
19049 Dallas	Iowa	904.85695276
13081 Crisp	Georgia	902.61492854
42011 Berks	Pennsylvania	900.62643996

Counties_Cities

51153 Prince William	Virginia	893.78241110
51183 Sussex	Virginia	889.91723770
36111 Ulster	New York	886.90306217
24031 Montgomery	Maryland	879.75397291
45027 Clarendon	South Carolina	860.53412463
22013 Bienville	Louisiana	856.62759243
22031 De Soto	Louisiana	856.53885406
19005 Allamakee	Iowa	853.09427415
13035 Butts	Georgia	847.35253999
28075 Lauderdale	Mississippi	845.75859368
42103 Pike	Pennsylvania	845.65462249
22075 Plaquemines	Louisiana	841.52071764
18181 White	Indiana	832.88443211
31119 Madison	Nebraska	830.69620253
55009 Brown	Wisconsin	826.56865797
22077 Pointe Coupee	Louisiana	824.97721057
22117 Washington	Louisiana	822.20600232
18031 Decatur	Indiana	821.07934612
31001 Adams	Nebraska	818.76170226
24045 Wicomico	Maryland	817.86908280
42079 Luzerne	Pennsylvania	816.63235174
51171 Shenandoah	Virginia	816.14824011
13167 Johnson	Georgia	803.46106304
31053 Dodge	Nebraska	801.82653366
28029 Copiah	Mississippi	798.79480083
37061 Duplin	North Carolina	798.55919532
19183 Washington	Iowa	785.87236349
51175 Southampton	Virginia	784.71511430
48129 Donley	Texas	783.36848448
18071 Jackson	Indiana	782.11783909
22057 Lafourche	Louisiana	777.65886969
28129 Smith	Mississippi	774.90313711
34033 Salem	New Jersey	773.07649304
28061 Jasper	Mississippi	766.98319942

Counties_Cities

17157 Randolph	Illinois	766.21192301
34037 Sussex	New Jersey	764.92020540
28023 Clarke	Mississippi	762.62496796
42089 Monroe	Pennsylvania	761.62046405
48471 Walker	Texas	761.58940397
28097 Montgomery	Mississippi	758.25601117
42091 Montgomery	Pennsylvania	756.45302219
48365 Panola	Texas	756.00483843
38017 Cass	North Dakota	754.75440182
22033 East Baton Rouge	Louisiana	752.68280735
42017 Bucks	Pennsylvania	752.31416996
48117 Deaf Smith	Texas	751.59914712
8123 Weld	Colorado	750.22669063
48421 Sherman	Texas	746.99577785
1065 Hale	Alabama	746.97813391
51059 Fairfax	Virginia	745.57153967
37037 Chatham	North Carolina	742.42196366
51013 Arlington	Virginia	742.25015893
34019 Hunterdon	New Jersey	741.69700274
24029 Kent	Maryland	737.75989269
17181 Union	Illinois	736.29831958
5069 Jefferson	Arkansas	734.06348181
8025 Crowley	Colorado	734.03892113
26099 Macomb	Michigan	733.91642727
20209 Wyandotte	Kansas	733.71077400
17153 Pulaski	Illinois	732.19842577
47069 Hardeman	Tennessee	729.57969865
22035 East Carroll	Louisiana	724.74065653
48319 Mason	Texas	724.29906542
37191 Wayne	North Carolina	720.49850708
24510 Baltimore City	Maryland	720.17195163
9005 Litchfield	Connecticut	719.44829414
10001 Kent	Delaware	717.44609353
13193 Macon	Georgia	715.20961729

Counties_Cities

34001 Atlantic	New Jersey	713.93856738
28083 Leflore	Mississippi	712.33445140
28017 Chickasaw	Mississippi	710.50026207
48419 Shelby	Texas	708.15957196
22127 Winn	Louisiana	707.51379652
17043 DuPage	Illinois	696.86373627
19153 Polk	Iowa	693.95981971
51139 Page	Virginia	693.60297497
17197 Will	Illinois	692.89769034
13065 Clinch	Georgia	691.93742479
8031 Denver	Colorado	690.58691514
34015 Gloucester	New Jersey	687.00927909
28163 Yazoo	Mississippi	686.77428491
13275 Thomas	Georgia	683.94528438
4005 Coconino	Arizona	680.41496913
18145 Shelby	Indiana	679.47884197
42069 Lackawanna	Pennsylvania	679.33944676
45039 Fairfield	South Carolina	678.51084725
48253 Jones	Texas	676.18711208
13319 Wilkinson	Georgia	675.07746791
19021 Buena Vista	Iowa	674.24776089
22003 Allen	Louisiana	671.74380004
18081 Johnson	Indiana	671.46743479
19099 Jasper	Iowa	670.30985006
1095 Marshall	Alabama	670.07252182
21227 Warren	Kentucky	668.88103364
22073 Ouachita	Louisiana	668.06926687
49051 Wasatch	Utah	667.87003610
13009 Baldwin	Georgia	667.06824621
37131 Northampton	North Carolina	665.78572881
47167 Tipton	Tennessee	664.16589532
29021 Buchanan	Missouri	662.74514232
37193 Wilkes	North Carolina	657.84675525
28085 Lincoln	Mississippi	654.87501827

Counties_Cities

13005 Bacon	Georgia	652.65981225
28031 Covington	Mississippi	652.41606110
31073 Gosper	Nebraska	651.30260521
18063 Hendricks	Indiana	650.86312714
13201 Miller	Georgia	650.72106929
28077 Lawrence	Mississippi	650.34122842
24011 Caroline	Maryland	648.57074225
17187 Warren	Illinois	645.84311884
13259 Stewart	Georgia	645.26536538
26125 Oakland	Michigan	645.25044056
17091 Kankakee	Illinois	644.40485712
28095 Monroe	Mississippi	643.90957148
45081 Saluda	South Carolina	642.52336449
1011 Bullock	Alabama	641.15210101
17007 Boone	Illinois	640.20008586
13001 Appling	Georgia	637.59658508
18089 Lake	Indiana	637.26876557
8117 Summit	Colorado	628.89025059
42075 Lebanon	Pennsylvania	627.68020154
22005 Ascension	Louisiana	627.24589322
27091 Martin	Minnesota	626.73742734
18117 Orange	Indiana	625.99415055
1091 Marengo	Alabama	624.14769747
24005 Baltimore	Maryland	619.84643259
47037 Davidson	Tennessee	619.70553880
22103 St. Tammany	Louisiana	619.50091240
45089 Williamsburg	South Carolina	617.52597530
28065 Jefferson Davis	Mississippi	614.20687200
24021 Frederick	Maryland	613.34334710
28161 Yalobusha	Mississippi	613.29890252
29211 Sullivan	Missouri	610.83427102
20031 Coffey	Kansas	607.31203692
8005 Arapahoe	Colorado	605.48359605
28035 Forrest	Mississippi	603.71021909

Counties_Cities

51117 Mecklenburg	Virginia	603.58890701
56013 Fremont	Wyoming	599.52948319
30101 Toole	Montana	597.56851432
9007 Middlesex	Connecticut	597.48466333
44003 Kent	Rhode Island	594.40623455
28053 Humphreys	Mississippi	593.43587259
55101 Racine	Wisconsin	593.13067188
12086 Miami-Dade	Florida	592.66775083
36021 Columbia	New York	592.49616129
40147 Washington	Oklahoma	592.17252088
6025 Imperial	California	591.77129909
17201 Winnebago	Illinois	591.73263963
31093 Howard	Nebraska	587.50773036
55079 Milwaukee	Wisconsin	585.95171277
13071 Colquitt	Georgia	585.62905773
24017 Charles	Maryland	583.89008254
22101 St. Mary	Louisiana	578.61534134
12051 Hendry	Florida	577.53393012
34009 Cape May	New Jersey	576.92307692
29510 St. Louis City	Missouri	575.88545691
19197 Wright	Iowa	575.25610717
22121 West Baton Rou	Louisiana	575.16933439
13197 Marion	Georgia	574.78146330
28001 Adams	Mississippi	573.86509361
18023 Clinton	Indiana	573.64341085
22105 Tangipahoa	Louisiana	573.34220382
36029 Erie	New York	573.00110142
48449 Titus	Texas	572.15511761
47143 Rhea	Tennessee	568.93838518
28021 Claiborne	Mississippi	566.54076872
28067 Jones	Mississippi	563.82465930
25001 Barnstable	Massachusetts	563.22716985
28063 Jefferson	Mississippi	562.90458767
31081 Hamilton	Nebraska	560.34482759

Counties_Cities

22083 Richland	Louisiana	559.62757528
37105 Lee	North Carolina	558.15921370
39099 Mahoning	Ohio	556.08294650
17017 Cass	Illinois	554.64926591
36001 Albany	New York	553.53497201
22109 Terrebonne	Louisiana	553.04852235
5035 Crittenden	Arkansas	552.31475735
28089 Madison	Mississippi	550.97983527
18005 Bartholomew	Indiana	546.20376301
10003 New Castle	Delaware	545.82674068
55059 Kenosha	Wisconsin	544.03685983
24003 Anne Arundel	Maryland	543.72073725
12039 Gadsden	Florida	542.55458230
13087 Decatur	Georgia	541.86265287
22045 Iberia	Louisiana	541.29487884
16063 Lincoln	Idaho	541.04477612
8001 Adams	Colorado	539.00615002
27027 Clay	Minnesota	537.87819561
46013 Brown	South Dakota	536.67717977
39013 Belmont	Ohio	536.25657359
13299 Ware	Georgia	535.31390135
22099 St. Martin	Louisiana	535.23805972
13033 Burke	Georgia	535.16478616
47003 Bedford	Tennessee	534.27953832
51165 Rockingham	Virginia	534.19329427
48477 Washington	Texas	532.64213285
1111 Randolph	Alabama	532.45324532
20119 Meade	Kansas	530.63193439
27033 Cottonwood	Minnesota	523.18879135
42037 Columbia	Pennsylvania	522.48838915
9013 Tolland	Connecticut	521.46487235
22081 Red River	Louisiana	519.05155126
18107 Montgomery	Indiana	518.95895269
19167 Sioux	Iowa	518.49093357

Counties_Cities

18055 Greene	Indiana	515.52833844
37015 Bertie	North Carolina	515.08462104
18111 Newton	Indiana	513.88194990
22021 Caldwell	Louisiana	512.04819277
13263 Talbot	Georgia	510.20408163
26145 Saginaw	Michigan	507.33752621
28159 Winston	Mississippi	506.46848335
13069 Coffee	Georgia	505.88262595
13253 Seminole	Georgia	505.11124474
22049 Jackson	Louisiana	503.08137341
13277 Tift	Georgia	502.82221291
53021 Franklin	Washington	500.28087804
25015 Hampshire	Massachusetts	499.51969260
19143 Osceola	Iowa	496.68874172
42071 Lancaster	Pennsylvania	494.88830058
21001 Adair	Kentucky	494.40541244
31055 Douglas	Nebraska	493.57888795
17093 Kendall	Illinois	490.16925302
46073 Jerauld	South Dakota	489.47626040
42061 Huntingdon	Pennsylvania	489.28444917
21183 Ohio	Kentucky	485.73919542
26081 Kent	Michigan	481.04425607
5075 Lawrence	Arkansas	480.71072167
21107 Hopkins	Kentucky	479.27576107
24027 Howard	Maryland	478.96632384
27053 Hennepin	Minnesota	478.70938235
39095 Lucas	Ohio	478.25186846
37155 Robeson	North Carolina	476.36747047
28113 Pike	Mississippi	475.19146677
37163 Sampson	North Carolina	474.64872851
26049 Genesee	Michigan	473.34427809
51081 Greensville	Virginia	473.03689688
31051 Dixon	Nebraska	472.93746716
33011 Hillsborough	New Hampshire	472.73068800

Counties_Cities

27153 Todd	Minnesota	471.89000081
39111 Monroe	Ohio	471.35605511
19157 Poweshiek	Iowa	470.61340179
54035 Jackson	West Virginia	470.28495785
17079 Jasper	Illinois	468.21350536
20189 Stevens	Kansas	467.71001979
18047 Franklin	Indiana	466.22097115
37047 Columbus	North Carolina	465.36699308
13257 Stephens	Georgia	464.75897830
28025 Clay	Mississippi	464.25255339
27131 Rice	Minnesota	461.49452069
51570 Colonial Heights	Virginia	459.82167891
31023 Butler	Nebraska	459.17101018
48381 Randall	Texas	458.64490611
16053 Jerome	Idaho	458.04705392
40015 Caddo	Oklahoma	455.53369914
1101 Montgomery	Alabama	455.34476420
39029 Columbiana	Ohio	454.87751425
37181 Vance	North Carolina	453.09766273
20187 Stanton	Kansas	452.94413689
32013 Humboldt	Nevada	452.75825092
36039 Greene	New York	452.71735697
22079 Rapides	Louisiana	452.65850707
28143 Tunica	Mississippi	452.53419147
38035 Grand Forks	North Dakota	452.16899816
21085 Grayson	Kentucky	452.11048212
1097 Mobile	Alabama	451.95609984
1047 Dallas	Alabama	451.57922214
40007 Beaver	Oklahoma	451.21263395
45033 Dillon	South Carolina	450.99513056
17027 Clinton	Illinois	449.00236457
29189 St. Louis	Missouri	448.57038252
47147 Robertson	Tennessee	446.40342477
21109 Jackson	Kentucky	446.36214849

Counties_Cities

18079 Jennings	Indiana	445.47462968
18095 Madison	Indiana	441.98980261
18061 Harrison	Indiana	441.14002478
18143 Scott	Indiana	439.73532122
13229 Pierce	Georgia	438.39290319
35019 Guadalupe	New Mexico	437.68716886
42055 Franklin	Pennsylvania	437.23964220
25011 Franklin	Massachusetts	436.84737117
46127 Union	South Dakota	435.36718100
24013 Carroll	Maryland	435.19821408
17075 Iroquois	Illinois	434.71960585
42029 Chester	Pennsylvania	434.25292024
48179 Gray	Texas	433.88901576
56039 Teton	Wyoming	433.25679130
22001 Acadia	Louisiana	432.54542531
48177 Gonzales	Texas	432.15211755
51147 Prince Edward	Virginia	431.37254902
1107 Pickens	Alabama	431.33714515
47157 Shelby	Tennessee	430.98473547
29155 Pemiscot	Missouri	430.18682399
36073 Orleans	New York	428.44479464
45055 Kershaw	South Carolina	428.40590316
13027 Brooks	Georgia	425.44962290
22067 Morehouse	Louisiana	425.23033310
28011 Bolivar	Mississippi	424.47260077
51620 Franklin City	Virginia	424.31049544
28013 Calhoun	Mississippi	422.55472430
35006 Cibola	New Mexico	422.49308308
18015 Carroll	Indiana	422.31827893
13307 Webster	Georgia	421.29452317
17161 Rock Island	Illinois	420.97339643
20197 Wabaunsee	Kansas	420.35077547
44001 Bristol	Rhode Island	419.33030484
22091 St. Helena	Louisiana	419.02163321

Counties_Cities

36063 Niagara	New York	418.18536066
51107 Loudoun	Virginia	417.84441440
26039 Crawford	Michigan	417.23617006
6037 Los Angeles	California	415.98065532
47165 Sumner	Tennessee	415.71154535
21061 Edmonson	Kentucky	415.51246537
17111 McHenry	Illinois	415.46488641
36053 Madison	New York	415.28356522
31121 Merrick	Nebraska	413.81094013
48357 Ochiltree	Texas	412.18457826
18011 Boone	Indiana	411.94644696
36093 Schenectady	New York	410.68554876
13207 Monroe	Georgia	410.61046512
18039 Elkhart	Indiana	410.58571707
18067 Howard	Indiana	407.93531311
45041 Florence	South Carolina	407.50150189
21083 Graves	Kentucky	407.32106011
47141 Putnam	Tennessee	407.13823675
51087 Henrico	Virginia	406.66826621
18059 Hancock	Indiana	406.01956752
28091 Marion	Mississippi	404.61258345
37159 Rowan	North Carolina	403.50554289
25003 Berkshire	Massachusetts	402.85560515
19113 Linn	Iowa	402.81706351
13089 DeKalb	Georgia	401.55546567
26137 Otsego	Michigan	401.37847152
21141 Logan	Kentucky	400.16302938
18141 St. Joseph	Indiana	399.59966171
13123 Gilmer	Georgia	399.14330218
27101 Murray	Minnesota	398.74335428
13015 Bartow	Georgia	398.46628073
39107 Mercer	Ohio	397.95893454
1005 Barbour	Alabama	397.89397532
28005 Amite	Mississippi	397.53366867

Counties_Cities

18043 Floyd	Indiana	397.26925599
48369 Parmer	Texas	395.37712895
16083 Twin Falls	Idaho	394.97682415
18037 Dubois	Indiana	394.69047339
13085 Dawson	Georgia	394.68963043
13237 Putnam	Georgia	394.33261498
38087 Slope	North Dakota	393.18479685
19077 Guthrie	Iowa	391.79104478
51840 Winchester	Virginia	391.34765903
19149 Plymouth	Iowa	390.51603905
51760 Richmond City	Virginia	388.14072724
24019 Dorchester	Maryland	387.52422026
19103 Johnson	Iowa	386.75128917
42107 Schuylkill	Pennsylvania	385.73349194
18137 Ripley	Indiana	385.65368299
22065 Madison	Louisiana	385.27013708
1129 Washington	Alabama	384.66235194
20075 Hamilton	Kansas	383.58266206
36067 Onondaga	New York	383.49187651
47111 Macon	Tennessee	383.26808160
51075 Goochland	Virginia	382.89451041
27165 Watonwan	Minnesota	382.51366120
45005 Allendale	South Carolina	381.89374368
38061 Mountrail	North Dakota	381.67938931
33015 Rockingham	New Hampshire	381.33619686
42067 Juniata	Pennsylvania	380.50518135
47181 Wayne	Tennessee	380.48073439
1025 Clarke	Alabama	380.43478261
28027 Coahoma	Mississippi	380.06010253
18019 Clark	Indiana	380.02726653
48069 Castro	Texas	378.34311807
18103 Miami	Indiana	376.75373239
1041 Crenshaw	Alabama	376.15740741
20081 Haskell	Kansas	375.28146110

Counties_Cities

36113 Warren	New York	375.00972536
29133 Mississippi	Missouri	374.92501500
27009 Benton	Minnesota	374.89209520
44009 Washington	Rhode Island	373.27923030
17177 Stephenson	Illinois	373.15934127
42043 Dauphin	Pennsylvania	373.15452712
39049 Franklin	Ohio	372.81538579
13255 Spalding	Georgia	372.16338880
13221 Oglethorpe	Georgia	371.99415438
1109 Pike	Alabama	371.94792729
13131 Grady	Georgia	371.74721190
48347 Nacogdoches	Texas	371.32291397
31103 Keya Paha	Nebraska	370.37037037
13045 Carroll	Georgia	369.95961768
8053 Hinsdale	Colorado	369.91368681
51061 Fauquier	Virginia	369.29607358
13121 Fulton	Georgia	368.72187210
26059 Hillsdale	Michigan	367.22114145
51630 Fredericksburg	Virginia	367.14246500
26021 Berrien	Michigan	365.89875504
49035 Salt Lake	Utah	365.85799643
26155 Shiawassee	Michigan	365.14547161
22069 Natchitoches	Louisiana	364.72748907
12121 Suwannee	Florida	364.32757801
22027 Claiborne	Louisiana	363.77320622
35043 Sandoval	New Mexico	363.68896328
27063 Jackson	Minnesota	363.23277167
30037 Golden Valley	Montana	363.19612591
8063 Kit Carson	Colorado	362.97640653
1093 Marion	Alabama	362.86664651
36115 Washington	New York	362.76288053
12079 Madison	Florida	361.59533704
13063 Clayton	Georgia	361.51442432
13105 Elbert	Georgia	360.87866109

Counties_Cities

13199 Meriwether	Georgia	360.73666224
51036 Charles City	Virginia	360.17864861
46005 Beadle	South Dakota	360.11227030
51179 Stafford	Virginia	360.09602561
45031 Darlington	South Carolina	359.27068052
12063 Jackson	Florida	358.14097919
13011 Banks	Georgia	358.12091847
18109 Morgan	Indiana	357.97820754
5139 Union	Arkansas	357.81833052
37077 Granville	North Carolina	357.64784164
37063 Durham	North Carolina	357.07633099
36065 Oneida	New York	355.87188612
28109 Pearl River	Mississippi	355.67913048
46083 Lincoln	South Dakota	355.39986736
1031 Coffee	Alabama	354.46647017
40001 Adair	Oklahoma	353.22887420
13303 Washington	Georgia	353.18355734
13239 Quitman	Georgia	351.03115401
13133 Greene	Georgia	350.32207029
27123 Ramsey	Minnesota	349.86641464
48225 Houston	Texas	349.60507575
17141 Ogle	Illinois	349.54735581
24047 Worcester	Maryland	349.26577002
53061 Snohomish	Washington	349.24487760
8085 Montrose	Colorado	348.22570711
28049 Hinds	Mississippi	347.97646414
22029 Concordia	Louisiana	347.43511138
36035 Fulton	New York	347.07320259
13067 Cobb	Georgia	346.82539158
19135 Monroe	Iowa	346.59820282
37151 Randolph	North Carolina	345.30627620
8065 Lake	Colorado	345.09202454
48387 Red River	Texas	344.96919918
8015 Chaffee	Colorado	344.53487791

Counties_Cities

6107 Tulare	California	344.09405381
42025 Carbon	Pennsylvania	344.09204852
13235 Pulaski	Georgia	343.30111121
53033 King	Washington	341.66784959
13013 Barrow	Georgia	341.54611491
26161 Washtenaw	Michigan	341.00435893
32015 Lander	Nevada	340.80717489
36055 Monroe	New York	340.75267282
6083 Santa Barbara	California	340.40494752
8059 Jefferson	Colorado	340.20815776
28057 Itawamba	Mississippi	340.17944466
17163 St. Clair	Illinois	340.15299224
48405 San Augustine	Texas	340.13605442
18091 LaPorte	Indiana	339.06933195
5149 Yell	Arkansas	338.98305085
26157 Tuscola	Michigan	338.94432173
18113 Noble	Indiana	338.71917866
9011 New London	Connecticut	338.47607053
28073 Lamar	Mississippi	336.28516982
18133 Putnam	Indiana	336.16559464
8009 Baca	Colorado	334.72803347
37065 Edgecombe	North Carolina	334.58321315
17077 Jackson	Illinois	334.38408889
12099 Palm Beach	Florida	334.33359736
12011 Broward	Florida	333.83557291
45069 Marlboro	South Carolina	333.35858777
53057 Skagit	Washington	332.27774051
28147 Walthall	Mississippi	331.83546492
27147 Steele	Minnesota	331.49471510
37197 Yadkin	North Carolina	330.28793650
53005 Benton	Washington	329.90385235
51057 Essex	Virginia	329.70052203
48195 Hansford	Texas	329.48929160
51093 Isle of Wight	Virginia	327.44296809

Counties_Cities

42007 Beaver	Pennsylvania	327.17825448
36037 Genesee	New York	326.89398550
28019 Choctaw	Mississippi	326.16574052
48203 Harrison	Texas	325.21056260
51041 Chesterfield	Virginia	324.76847336
22119 Webster	Louisiana	324.75900820
18057 Hamilton	Indiana	324.46089807
26007 Alpena	Michigan	324.40056417
13285 Troup	Georgia	324.12828055
13301 Warren	Georgia	323.74785755
18029 Dearborn	Indiana	322.78889606
24015 Cecil	Maryland	321.90302064
31035 Clay	Nebraska	321.85387834
48185 Grimes	Texas	320.87447109
37195 Wilson	North Carolina	320.42231907
1087 Macon	Alabama	319.97396822
53017 Douglas	Washington	319.29521989
28111 Perry	Mississippi	318.49803034
26121 Muskegon	Michigan	317.99433141
39157 Tuscarawas	Ohio	317.87016143
8097 Pitkin	Colorado	317.54874652
28151 Washington	Mississippi	317.33351086
39109 Miami	Ohio	317.26007795
24037 St. Mary's	Maryland	316.87140524
13017 Ben Hill	Georgia	315.72049800
27109 Olmsted	Minnesota	315.46548756
31173 Thurston	Nebraska	314.93906614
16087 Washington	Idaho	314.92963291
18065 Henry	Indiana	314.88885666
8014 Broomfield	Colorado	314.72418323
45079 Richland	South Carolina	314.05580641
28139 Tippah	Mississippi	313.70766083
48113 Dallas	Texas	313.63590181
31109 Lancaster	Nebraska	313.61103407

Counties_Cities

28043 Grenada	Mississippi	313.46473522
13003 Atkinson	Georgia	313.36627697
13097 Douglas	Georgia	313.07842098
23005 Cumberland	Maine	313.05674877
51610 Falls Church	Virginia	311.39994584
45085 Sumter	South Carolina	310.76310650
13135 Gwinnett	Georgia	310.63365169
27023 Chippewa	Minnesota	310.29855753
51065 Fluvanna	Virginia	309.89806967
19061 Dubuque	Iowa	309.74456398
48115 Dawson	Texas	309.05777003
18093 Lawrence	Indiana	308.75010949
1037 Coosa	Alabama	307.97946804
8003 Alamosa	Colorado	305.70041359
13249 Schley	Georgia	305.57677617
8121 Washington	Colorado	305.56121410
48111 Dallam	Texas	305.55555556
51800 Suffolk	Virginia	304.87470527
55127 Walworth	Wisconsin	304.67228446
13317 Wilkes	Georgia	303.76670717
13311 White	Georgia	303.63697030
18003 Allen	Indiana	303.44930478
37093 Hoke	North Carolina	303.11883719
21117 Kenton	Kentucky	302.91898272
13057 Cherokee	Georgia	302.57840873
55105 Rock	Wisconsin	302.21481159
24009 Calvert	Maryland	302.16405987
48099 Coryell	Texas	302.10672655
6031 Kings	California	301.91720730
22059 LaSalle	Louisiana	301.66923644
37107 Lenoir	North Carolina	300.12862655
40141 Tillman	Oklahoma	299.40119760
28149 Warren	Mississippi	298.85654886
28119 Quitman	Mississippi	297.83009502

Counties_Cities

46117 Stanley	South Dakota	297.81601588
18131 Pulaski	Indiana	296.73590504
39117 Morrow	Ohio	296.19503304
21059 Daviess	Kentucky	295.73508467
28037 Franklin	Mississippi	295.32614278
28127 Simpson	Mississippi	295.23880709
22097 St. Landry	Louisiana	294.81417041
39035 Cuyahoga	Ohio	294.80880841
22015 Bossier	Louisiana	294.05983410
26115 Monroe	Michigan	293.80679212
12021 Collier	Florida	293.80059606
12085 Martin	Florida	293.32803023
35053 Socorro	New Mexico	292.79952196
5023 Cleburne	Arkansas	292.40937312
8109 Saguache	Colorado	292.26947245
5133 Sevier	Arkansas	291.73230644
26069 Iosco	Michigan	291.05697540
31039 Cuming	Nebraska	290.82774049
24025 Harford	Maryland	290.20775252
1049 DeKalb	Alabama	289.97688590
48483 Wheeler	Texas	288.96166442
51830 Williamsburg	Virginia	288.66809882
46111 Sanborn	South Dakota	288.18443804
48101 Cottle	Texas	287.97696184
26077 Kalamazoo	Michigan	287.68829992
9015 Windham	Connecticut	287.11323028
47149 Rutherford	Tennessee	286.25073102
36083 Rensselaer	New York	285.99741599
1051 Elmore	Alabama	285.75964439
28153 Wayne	Mississippi	285.74243768
46003 Aurora	South Dakota	285.61228133
1081 Lee	Alabama	284.24860163
32031 Washoe	Nevada	282.56411908
27115 Pine	Minnesota	281.51816301

Counties_Cities

27003 Anoka	Minnesota	281.22200145
12013 Calhoun	Florida	281.07218756
8113 San Miguel	Colorado	280.79599560
24035 Queen Anne's	Maryland	280.59143102
13247 Rockdale	Georgia	280.37176855
21015 Boone	Kentucky	279.77769837
42093 Montour	Pennsylvania	279.60526316
1067 Henry	Alabama	278.92381893
13189 McDuffie	Georgia	278.66796712
18035 Delaware	Indiana	277.94235528
18007 Benton	Indiana	277.36045302
51069 Frederick	Virginia	277.29047592
38025 Dunn	North Dakota	277.00831025
39037 Darke	Ohio	276.67907176
24039 Somerset	Maryland	276.53359299
28133 Sunflower	Mississippi	275.88886730
17037 DeKalb	Illinois	275.58261237
22061 Lincoln	Louisiana	275.44707179
51187 Warren	Virginia	274.97937655
51670 Hopewell	Virginia	274.38484688
31019 Buffalo	Nebraska	274.11065202
46101 Moody	South Dakota	273.59781122
1105 Perry	Alabama	273.52297593
8013 Boulder	Colorado	272.94083011
29135 Moniteau	Missouri	272.93592209
39061 Hamilton	Ohio	272.81053627
51177 Spotsylvania	Virginia	272.65006928
13021 Bibb	Georgia	271.72670564
20085 Jackson	Kansas	271.08433735
13151 Henry	Georgia	270.61072018
22019 Calcasieu	Louisiana	269.80188271
39007 Ashtabula	Ohio	269.76295734
37153 Richmond	North Carolina	269.56579856
26075 Jackson	Michigan	267.59348457

Counties_Cities

31041 Custer	Nebraska	267.52767528
50007 Chittenden	Vermont	267.36018278
13187 Lumpkin	Georgia	267.03079958
8017 Cheyenne	Colorado	266.52452026
51730 Petersburg	Virginia	266.10067476
20171 Scott	Kansas	265.46865428
19039 Clarke	Iowa	265.30828823
20069 Gray	Kansas	265.20802254
26147 St. Clair	Michigan	264.84746167
13023 Bleckley	Georgia	264.83875993
4023 Santa Cruz	Arizona	264.45357012
1127 Walker	Alabama	263.69072845
8111 San Juan	Colorado	262.46719160
13219 Oconee	Georgia	262.27337543
17133 Monroe	Illinois	262.12319790
17081 Jefferson	Illinois	261.76626124
13269 Taylor	Georgia	261.22652071
46125 Turner	South Dakota	261.15859449
18053 Grant	Indiana	260.85901480
19017 Bremer	Iowa	260.55237103
22063 Livingston	Louisiana	260.09013592
22055 Lafayette	Louisiana	259.90394675
26127 Oceana	Michigan	259.15492958
13245 Richmond	Georgia	258.98766584
51740 Portsmouth	Virginia	258.89762448
6065 Riverside	California	258.81788410
21111 Jefferson	Kentucky	258.78728179
18139 Rush	Indiana	258.05677249
8079 Mineral	Colorado	257.73195876
1001 Autauga	Alabama	257.18961889
53007 Chelan	Washington	257.02269069
32003 Clark	Nevada	256.94027774
39055 Geauga	Ohio	256.29845476
37089 Henderson	North Carolina	256.10717100

Counties_Cities

49049 Utah	Utah	255.86093508
13217 Newton	Georgia	255.61205393
28155 Webster	Mississippi	255.41479362
51049 Cumberland	Virginia	254.86797839
41047 Marion	Oregon	254.27540159
37119 Mecklenburg	North Carolina	254.13634323
56043 Washakie	Wyoming	253.64616360
37091 Hertford	North Carolina	253.60327994
48277 Lamar	Texas	253.37837838
44005 Newport	Rhode Island	253.20442926
53001 Adams	Washington	253.04924338
13225 Peach	Georgia	252.77503022
31167 Stanton	Nebraska	251.25628141
39155 Trumbull	Ohio	251.22465727
18173 Warrick	Indiana	250.93100197
13215 Muscogee	Georgia	250.82406263
12027 DeSoto	Florida	250.74021713
29157 Perry	Missouri	250.65274151
18127 Porter	Indiana	250.59848815
17109 McDonough	Illinois	250.37556335
26017 Bay	Michigan	250.18523330
24043 Washington	Maryland	249.79128845
37123 Montgomery	North Carolina	249.34912544
19087 Henry	Iowa	249.16529626
38097 Traill	North Dakota	248.84907304
6075 San Francisco	California	248.83817028
39137 Putnam	Ohio	248.66785080
36101 Steuben	New York	248.44461147
36017 Chenango	New York	248.23291821
22039 Evangeline	Louisiana	248.18347636
39033 Crawford	Ohio	247.89410349
51095 James City	Virginia	247.39191330
37083 Halifax	North Carolina	247.16257365
54031 Hardy	West Virginia	246.82395644

Counties_Cities

5037 Cross	Arkansas	245.86231710
46017 Buffalo	South Dakota	245.57956778
48063 Camp	Texas	245.53057623
20067 Grant	Kansas	245.36532170
13155 Irwin	Georgia	244.73292190
22009 Avoyelles	Louisiana	244.67401513
47189 Wilson	Tennessee	244.62222222
21233 Webster	Kentucky	244.06986500
37017 Bladen	North Carolina	244.04941247
13025 Brantley	Georgia	243.42488226
48141 El Paso	Texas	243.35183251
26025 Calhoun	Michigan	243.14617770
37079 Greene	North Carolina	242.71844660
13171 Lamar	Georgia	242.10526316
47047 Fayette	Tennessee	241.93349298
5135 Sharp	Arkansas	241.85189451
13231 Pike	Georgia	241.49404315
51193 Westmoreland	Virginia	241.16657319
36107 Tioga	New York	240.93904448
54099 Wayne	West Virginia	240.33647106
47021 Cheatham	Tennessee	239.86745468
27047 Freeborn	Minnesota	239.78452240
4027 Yuma	Arizona	239.47805099
37103 Jones	North Carolina	238.66348449
6051 Mono	California	238.59649123
38013 Burke	North Dakota	238.09523810
40087 McClain	Oklahoma	237.58909591
39097 Madison	Ohio	236.41726522
12081 Manatee	Florida	236.28927074
19031 Cedar	Iowa	236.21624524
17019 Champaign	Illinois	236.20959792
45025 Chesterfield	South Carolina	236.04493596
46085 Lyman	South Dakota	235.54043444
36007 Broome	New York	235.31376038

Counties_Cities

13129 Gordon	Georgia	234.02964375
24001 Allegany	Maryland	233.88517083
17195 Whiteside	Illinois	233.70366375
37161 Rutherford	North Carolina	233.44207344
8095 Phillips	Colorado	233.31777881
19165 Shelby	Iowa	233.20089826
13075 Cook	Georgia	233.07306841
47107 McMinn	Tennessee	232.71089425
12033 Escambia	Florida	232.62152415
37023 Burke	North Carolina	232.34714877
47061 Grundy	Tennessee	232.27933463
1007 Bibb	Alabama	232.14285714
21213 Simpson	Kentucky	232.06864914
29201 Scott	Missouri	231.42129076
28087 Lowndes	Mississippi	230.78228407
28145 Union	Mississippi	230.72082780
54037 Jefferson	West Virginia	230.58914647
26065 Ingham	Michigan	230.24236938
28033 DeSoto	Mississippi	230.21851528
28105 Oktibbeha	Mississippi	229.84334362
45045 Greenville	South Carolina	229.47688993
8107 Routt	Colorado	229.27758132
18049 Fulton	Indiana	228.94684452
22053 Jefferson Davis	Louisiana	227.97796213
51085 Hanover	Virginia	227.52916383
37139 Pasquotank	North Carolina	227.04911829
13091 Dodge	Georgia	226.99830959
40041 Delaware	Oklahoma	226.99085016
18169 Wabash	Indiana	226.98209719
13145 Harris	Georgia	226.25090645
48439 Tarrant	Texas	225.95471984
6081 San Mateo	California	225.84774120
40105 Nowata	Oklahoma	225.09297318
42041 Cumberland	Pennsylvania	224.72088870

Counties_Cities

26023 Branch	Michigan	224.65728302
22107 Tensas	Louisiana	224.11474675
1133 Winston	Alabama	224.00676247
13115 Floyd	Georgia	222.61480491
18115 Ohio	Indiana	222.45037645
39073 Hocking	Ohio	221.94821208
42115 Susquehanna	Pennsylvania	221.73495282
12015 Charlotte	Florida	221.62401756
48393 Roberts	Texas	221.48394241
31105 Kimball	Nebraska	221.11663903
1055 Etowah	Alabama	220.48565380
1073 Jefferson	Alabama	220.38525709
18027 Daviess	Indiana	220.23109180
37187 Washington	North Carolina	219.24276920
17103 Lee	Illinois	219.15086345
29207 Stoddard	Missouri	219.13305485
31153 Sarpy	Nebraska	219.01886056
19133 Monona	Iowa	218.91923033
48201 Harris	Texas	218.85153914
42127 Wayne	Pennsylvania	218.42577424
27037 Dakota	Minnesota	218.37089203
31185 York	Nebraska	217.83328493
26139 Ottawa	Michigan	217.56043154
48039 Brazoria	Texas	217.45002701
27099 Mower	Minnesota	217.44020394
18041 Fayette	Indiana	216.94797588
51035 Carroll	Virginia	215.95356998
13049 Charlton	Georgia	215.91610117
13153 Houston	Georgia	215.47704044
19123 Mahaska	Iowa	213.63636364
1125 Tuscaloosa	Alabama	213.48804036
31123 Morrill	Nebraska	213.40162185
48167 Galveston	Texas	213.38305366
4012 La Paz	Arizona	213.29035928

Counties_Cities

26011 Arenac	Michigan	212.75181171
27133 Rock	Minnesota	212.44954323
5025 Cleveland	Arkansas	212.02294837
47187 Williamson	Tennessee	211.88543514
54003 Berkeley	West Virginia	211.74321013
48453 Travis	Texas	211.73291862
29107 Lafayette	Missouri	211.66942757
48199 Hardin	Texas	211.51257713
13313 Whitfield	Georgia	211.41242721
18151 Steuben	Indiana	211.06806222
39153 Summit	Ohio	210.54845936
18013 Brown	Indiana	210.05645267
12071 Lee	Florida	210.04227349
12065 Jefferson	Florida	209.96640538
48157 Fort Bend	Texas	209.68245547
53029 Island	Washington	209.56665877
18025 Crawford	Indiana	208.37279788
21003 Allen	Kentucky	208.31360667
48303 Lubbock	Texas	207.86436444
13077 Coweta	Georgia	207.72774639
51600 Fairfax City	Virginia	207.53642061
47081 Hickman	Tennessee	207.47715756
47105 Loudon	Tennessee	207.33592189
26087 Lapeer	Michigan	206.75239696
38059 Morton	North Dakota	205.82087152
21149 McLean	Kentucky	205.36100303
13233 Polk	Georgia	204.85048269
31067 Gage	Nebraska	204.71781510
28121 Rankin	Mississippi	204.67570272
1113 Russell	Alabama	204.21938007
21101 Henderson	Kentucky	203.98762914
37067 Forsyth	North Carolina	203.90452098
26093 Livingston	Michigan	203.42634816
1027 Clay	Alabama	203.38983051

Counties_Cities

19155 Pottawattamie	Iowa	203.13686079
28059 Jackson	Mississippi	203.10308005
51113 Madison	Virginia	203.08386612
1033 Colbert	Alabama	202.69529966
27139 Scott	Minnesota	202.19702675
13149 Heard	Georgia	202.03720852
28137 Tate	Mississippi	201.67599708
39093 Lorain	Ohio	201.64091760
48437 Swisher	Texas	201.01849370
37007 Anson	North Carolina	200.98886522
26067 Ionia	Michigan	200.90328609
28071 Lafayette	Mississippi	200.75557097
13175 Laurens	Georgia	200.73956683
16069 Nez Perce	Idaho	200.45535538
50011 Franklin	Vermont	200.31970215
8041 El Paso	Colorado	200.04034427
48181 Grayson	Texas	200.01343374
46037 Day	South Dakota	199.81834696
19009 Audubon	Iowa	199.78205594
51137 Orange	Virginia	199.21405960
13297 Walton	Georgia	198.92409869
31061 Franklin	Nebraska	198.47833278
42001 Adams	Pennsylvania	198.42234780
37033 Caswell	North Carolina	198.25535289
19095 Iowa	Iowa	198.25289635
12049 Hardee	Florida	198.20150486
39173 Wood	Ohio	198.16979862
27017 Carlton	Minnesota	198.11926222
37135 Orange	North Carolina	197.90860594
33013 Merrimack	New Hampshire	197.84029855
56017 Hot Springs	Wyoming	197.58507135
47097 Lauderdale	Tennessee	197.48305905
13157 Jackson	Georgia	197.38150010
12119 Sumter	Florida	197.27542445

Counties_Cities

36121 Wyoming	New York	197.08120244
42133 York	Pennsylvania	196.97818071
13185 Lowndes	Georgia	196.86900904
38089 Stark	North Dakota	196.79323806
13165 Jenkins	Georgia	195.78486698
48205 Hartley	Texas	195.76437088
40113 Osage	Oklahoma	195.68639129
40031 Comanche	Oklahoma	195.14706615
45011 Barnwell	South Carolina	194.20234937
37069 Franklin	North Carolina	193.90171699
37057 Davidson	North Carolina	193.86126016
8035 Douglas	Colorado	193.42077625
1117 Shelby	Alabama	193.31778755
53025 Grant	Washington	193.15531537
13161 Jeff Davis	Georgia	192.96027680
48005 Angelina	Texas	192.89946264
53053 Pierce	Washington	192.86457182
39167 Washington	Ohio	192.83517580
46135 Yankton	South Dakota	192.40019240
51530 Buena Vista	Virginia	192.40019240
27039 Dodge	Minnesota	192.10450485
28093 Marshall	Mississippi	191.81405320
46109 Roberts	South Dakota	191.44251938
17119 Madison	Illinois	191.33255943
22123 West Carroll	Louisiana	191.22199964
36091 Saratoga	New York	191.16886728
16047 Gooding	Idaho	190.83969466
8045 Garfield	Colorado	190.73113602
27141 Sherburne	Minnesota	190.55354242
37085 Harnett	North Carolina	189.99508248
19015 Boone	Iowa	189.78213011
13181 Lincoln	Georgia	189.51358181
24041 Talbot	Maryland	189.35295391
37025 Cabarrus	North Carolina	189.26668622

Counties_Cities

56019 Johnson	Wyoming	189.12529551
13271 Telfair	Georgia	188.96447468
17145 Perry	Illinois	188.91092850
20207 Woodson	Kansas	188.50141376
5119 Pulaski	Arkansas	188.44860955
1021 Chilton	Alabama	187.98269653
23001 Androscoggin	Maine	187.59460991
35001 Bernalillo	New Mexico	187.56418511
12125 Union	Florida	187.41633199
13117 Forsyth	Georgia	187.22634524
50025 Windham	Vermont	187.10824212
4019 Pima	Arizona	187.08983873
13113 Fayette	Georgia	186.85163804
33017 Strafford	New Hampshire	186.79375817
13079 Crawford	Georgia	186.71862315
48037 Bowie	Texas	186.59089945
19163 Scott	Iowa	186.40028162
18175 Washington	Indiana	186.09311813
39133 Portage	Ohio	185.97285901
12029 Dixie	Florida	185.62874251
13281 Towns	Georgia	185.62267972
37125 Moore	North Carolina	185.44415395
13159 Jasper	Georgia	185.18518519
48021 Bastrop	Texas	185.10853569
17029 Coles	Illinois	184.73027415
51099 King George	Virginia	184.38381938
8029 Delta	Colorado	184.15016315
21067 Fayette	Kentucky	184.07560689
56021 Laramie	Wyoming	183.88296153
6073 San Diego	California	183.64736834
45067 Marion	South Carolina	183.63993685
6071 San Bernardino	California	183.45894715
12107 Putnam	Florida	183.37985249
6029 Kern	California	183.32582485

Counties_Cities

39017 Butler	Ohio	182.80340396
8039 Elbert	Colorado	182.63450270
48245 Jefferson	Texas	182.35222607
29113 Lincoln	Missouri	182.01990084
39169 Wayne	Ohio	181.94831288
37185 Warren	North Carolina	181.75392538
6003 Alpine	California	181.65304269
47043 Dickson	Tennessee	181.49159900
27119 Polk	Minnesota	180.78594310
48321 Matagorda	Texas	180.56467498
48479 Webb	Texas	180.49363923
36089 St. Lawrence	New York	180.47701463
13211 Morgan	Georgia	180.34265104
36051 Livingston	New York	180.30271878
12007 Bradford	Florida	180.29712967
17095 Knox	Illinois	179.59770115
1035 Conecuh	Alabama	179.19687220
47121 Meigs	Tennessee	178.77458150
13279 Toombs	Georgia	178.52493770
29183 St. Charles	Missouri	178.36475593
45063 Lexington	South Carolina	177.94679899
31137 Phelps	Nebraska	177.85682526
13053 Chattahoochee	Georgia	177.83601647
4013 Maricopa	Arizona	177.63120904
18157 Tippecanoe	Indiana	177.15801252
40117 Pawnee	Oklahoma	176.93715680
48163 Frio	Texas	176.62494954
19181 Warren	Iowa	176.27702914
56009 Converse	Wyoming	175.95307918
27167 Wilkin	Minnesota	175.88743204
13029 Bryan	Georgia	175.81148810
39043 Erie	Ohio	175.56791530
20047 Edwards	Kansas	175.50017550
21143 Lyon	Kentucky	174.80334624

Counties_Cities

40145 Wagoner	Oklahoma	174.75970541
37081 Guilford	North Carolina	174.45237694
51109 Louisa	Virginia	174.01707543
53071 Walla Walla Cou	Washington	173.99297462
53071 Walla Walla Cou	Washington	173.99297462
12097 Osceola	Florida	173.91776950
17115 Macon	Illinois	173.81006952
19105 Jones	Iowa	173.54415735
19141 O'Brien	Iowa	173.41040462
37127 Nash	North Carolina	173.37474472
21211 Shelby	Kentucky	173.13162125
51133 Northumberland	Virginia	172.88219313
27093 Meeker	Minnesota	172.85337712
13213 Murray	Georgia	172.84136169
39151 Stark	Ohio	172.77850442
26037 Clinton	Michigan	172.69197802
37117 Martin	North Carolina	172.02593622
48057 Calhoun	Texas	171.60614072
39003 Allen	Ohio	171.43469410
37143 Perquimans	North Carolina	171.36045299
28045 Hancock	Mississippi	171.12435036
40027 Cleveland	Oklahoma	171.12284277
19043 Clayton	Iowa	170.88174983
48469 Victoria	Texas	170.58727658
31143 Polk	Nebraska	170.51913604
45037 Edgefield	South Carolina	170.04288038
27107 Norman	Minnesota	169.88416988
37149 Polk	North Carolina	169.81223618
51550 Chesapeake	Virginia	169.80307789
28107 Panola	Mississippi	169.69980689
51007 Amelia	Virginia	169.06170752
12023 Columbia	Florida	168.78714381
5141 Van Buren	Arkansas	168.64422092
16001 Ada	Idaho	168.52282931

Counties_Cities

13163 Jefferson	Georgia	168.50291640
50003 Bennington	Vermont	168.39269176
31099 Kearney	Nebraska	168.09290954
18155 Switzerland	Indiana	167.95745078
50001 Addison	Vermont	167.68993590
5093 Mississippi	Arkansas	167.31734523
47075 Haywood	Tennessee	167.29160658
45029 Colleton	South Carolina	167.28624535
8019 Clear Creek	Colorado	166.57990630
35013 Dona Ana	New Mexico	166.41994833
35013 Dona Ana	New Mexico	166.41994833
19051 Davis	Iowa	166.35244538
27163 Washington	Minnesota	166.28022268
26005 Allegan	Michigan	166.20215296
47113 Madison	Tennessee	165.97510373
17167 Sangamon	Illinois	165.85785368
51157 Rappahannock	Virginia	165.47159404
46121 Todd	South Dakota	165.32140426
51053 Dinwiddie	Virginia	164.74464580
42097 Northumberland	Pennsylvania	164.68495768
29159 Pettis	Missouri	164.54327488
28135 Tallahatchie	Mississippi	164.43840709
4021 Pinal	Arizona	163.70784858
48441 Taylor	Texas	163.46992153
13059 Clarke	Georgia	163.35506165
51690 Martinsville	Virginia	162.76546272
13291 Union	Georgia	162.49322945
12019 Clay	Florida	162.44585138
22085 Sabine	Louisiana	162.28362184
1039 Covington	Alabama	162.22354404
45013 Beaufort	South Carolina	162.14927271
39123 Ottawa	Ohio	161.88770880
47135 Perry	Tennessee	161.21031746
31157 Scotts Bluff	Nebraska	161.16035455

Counties_Cities

13223 Paulding	Georgia	160.93243276
47035 Cumberland	Tennessee	160.87677844
37165 Scotland	North Carolina	160.87331227
17063 Grundy	Illinois	160.87263596
19119 Lyon	Iowa	160.86698840
53073 Whatcom	Washington	160.84365377
48323 Maverick	Texas	160.72497222
36069 Ontario	New York	160.19806306
28125 Sharkey	Mississippi	159.92689056
48041 Brazos	Texas	159.64155620
36025 Delaware	New York	159.45381454
37051 Cumberland	North Carolina	159.17912918
36015 Chemung	New York	159.04289411
47041 DeKalb	Tennessee	158.90356540
5019 Clark	Arkansas	158.65101310
13251 Screven	Georgia	157.84187114
51011 Appomattox	Virginia	157.81831955
36095 Schoharie	New York	157.57146992
37179 Union	North Carolina	157.26469641
28009 Benton	Mississippi	157.17567404
55061 Kewaunee	Wisconsin	156.99357308
48061 Cameron	Texas	156.63776102
5031 Craighead	Arkansas	156.59831611
6001 Alameda	California	156.53189165
5041 Desha	Arkansas	156.35858235
31159 Seward	Nebraska	155.90714863
13019 Berrien	Georgia	155.82796593
36057 Montgomery	New York	155.69709837
23031 York	Maine	155.16731401
26159 Van Buren	Michigan	155.07369314
45049 Hampton	South Carolina	155.03074776
26045 Eaton	Michigan	154.79030466
54075 Pocahontas	West Virginia	154.50439743
51710 Norfolk	Virginia	154.46008620

Counties_Cities

19075 Grundy	Iowa	154.42132640
27013 Blue Earth	Minnesota	154.24088273
18075 Jay	Indiana	154.11288769
12035 Flagler	Florida	153.47961487
1045 Dale	Alabama	153.19879075
48371 Pecos	Texas	153.12958591
35021 Harding	New Mexico	152.67175573
17009 Brown	Illinois	152.53203173
13119 Franklin	Georgia	152.02189115
6059 Orange	California	151.94753996
38029 Emmons	North Dakota	151.74506829
36099 Seneca	New York	151.60349854
21037 Campbell	Kentucky	151.36551013
55043 Grant	Wisconsin	151.29766846
48315 Marion	Texas	151.08783239
26149 St. Joseph	Michigan	150.71343152
39175 Wyandot	Ohio	150.44449510
36043 Herkimer	New York	150.40512348
13111 Fannin	Georgia	150.20798028
20129 Morton	Kansas	149.98125234
27151 Swift	Minnesota	149.81273408
51540 Charlottesville	Virginia	149.63526404
48339 Montgomery	Texas	149.08829378
27103 Nicollet	Minnesota	149.03565167
49045 Tooele	Utah	148.76907892
29099 Jefferson	Missouri	148.43077911
48139 Ellis	Texas	148.24227022
48189 Hale	Texas	147.79781259
27169 Winona	Minnesota	147.56517462
8069 Larimer	Colorado	147.49599165
8067 La Plata	Colorado	147.39833067
55023 Crawford	Wisconsin	147.32060647
29227 Worth	Missouri	147.05882353
51149 Prince George	Virginia	147.05110026

Counties_Cities

55089 Ozaukee	Wisconsin	146.94829888
45001 Abbeville	South Carolina	146.69328878
27171 Wright	Minnesota	146.68241058
48233 Hutchinson	Texas	146.24021134
51033 Caroline	Virginia	146.23683868
32510 Carson City	Nevada	146.17244740
28117 Prentiss	Mississippi	146.15840411
48397 Rockwall	Texas	146.04051382
51820 Waynesboro	Virginia	145.83701609
48183 Gregg	Texas	145.50510480
47159 Smith	Tennessee	145.42172300
18171 Warren	Indiana	145.22570495
26123 Newaygo	Michigan	145.21803158
13073 Columbia	Georgia	145.18021142
48049 Brown	Texas	145.02689590
18153 Sullivan	Indiana	144.99758337
22011 Beauregard	Louisiana	144.95476874
18087 LaGrange	Indiana	144.92753623
8091 Ouray	Colorado	144.83757501
19073 Greene	Iowa	144.75002784
5077 Lee	Arkansas	144.68558709
26091 Lenawee	Michigan	144.50572935
19011 Benton	Iowa	144.29451681
18073 Jasper	Indiana	143.84177405
5115 Pope	Arkansas	143.75000000
55039 Fond du Lac	Wisconsin	143.59730658
21081 Grant	Kentucky	143.30639704
1069 Houston	Alabama	143.23637822
12031 Duval	Florida	142.60440905
39045 Fairfield	Ohio	142.50683648
48017 Bailey	Texas	142.30823965
37171 Surry	North Carolina	141.76905543
31125 Nance	Nebraska	141.56285391
31181 Webster	Nebraska	141.52278517

Counties_Cities

36109 Tompkins	New York	141.06018892
42003 Allegheny	Pennsylvania	140.99857852
20089 Jewell	Kansas	140.79549454
48359 Oldham	Texas	140.77897701
51077 Grayson	Virginia	140.74595355
37001 Alamance	North Carolina	140.59458290
26057 Gratiot	Michigan	140.39754674
13051 Chatham	Georgia	140.38970245
39139 Richland	Ohio	140.38101058
45009 Bamberg	South Carolina	140.10507881
40109 Oklahoma	Oklahoma	139.92243074
53037 Kittitas	Washington	139.34633899
18119 Owen	Indiana	139.12209163
31171 Thomas	Nebraska	138.88888889
18159 Tipton	Indiana	138.81544157
35041 Roosevelt	New Mexico	138.71845489
12043 Glades	Florida	138.44360245
17129 Menard	Illinois	138.34635417
41059 Umatilla	Oregon	138.03601837
55027 Dodge	Wisconsin	137.73947887
5011 Bradley	Arkansas	137.65256493
18021 Clay	Indiana	137.56209400
8101 Pueblo	Colorado	137.28966328
45075 Orangeburg	South Carolina	136.88545333
36123 Yates	New York	136.87049636
19019 Buchanan	Iowa	136.79890561
39103 Medina	Ohio	136.75996115
21047 Christian	Kentucky	136.73591829
39041 Delaware	Ohio	136.70139533
48071 Chambers	Texas	136.61845762
51790 Staunton	Virginia	136.42564802
31111 Lincoln	Nebraska	136.42177064
31097 Johnson	Nebraska	136.34592910
42119 Union	Pennsylvania	136.20631908

Counties_Cities

37101 Johnston	North Carolina	136.17861108
12131 Walton	Florida	135.90192644
51091 Highland	Virginia	135.74660633
17053 Ford	Illinois	135.70566948
48121 Denton	Texas	135.14709032
51770 Roanoke City	Virginia	135.10808647
48087 Collingsworth	Texas	135.04388926
26063 Huron	Michigan	134.76224090
5073 Lafayette	Arkansas	134.69021251
5071 Johnson	Arkansas	134.61969935
6019 Fresno	California	134.55349960
48257 Kaufman	Texas	134.50265118
13289 Twiggs	Georgia	134.34294089
29101 Johnson	Missouri	134.19816596
29001 Adair	Missouri	134.18051225
45083 Spartanburg	South Carolina	134.12427363
18009 Blackford	Indiana	134.11567477
51037 Charlotte	Virginia	134.02579997
42081 Lycoming	Pennsylvania	133.72747748
5121 Randolph	Arkansas	133.71963450
38073 Ransom	North Dakota	133.66431163
28131 Stone	Mississippi	133.56841374
17041 Douglas	Illinois	133.47707788
27079 Le Sueur	Minnesota	133.36140942
12087 Monroe	Florida	133.28535061
27019 Carver	Minnesota	133.26766521
30031 Gallatin	Montana	133.18316708
39165 Warren	Ohio	133.09041103
17121 Marion	Illinois	132.90802764
17135 Montgomery	Illinois	132.86248733
55045 Green	Wisconsin	132.68704812
17073 Henry	Illinois	132.40985944
39023 Clark	Ohio	132.25842404
38015 Burleigh	North Dakota	132.25152981

Counties_Cities

4015 Mohave	Arizona	132.18802195
29071 Franklin	Missouri	132.15009164
5051 Garland	Arkansas	132.11771588
6041 Marin	California	132.09276532
17003 Alexander	Illinois	132.01320132
20177 Shawnee	Kansas	131.83172863
26027 Cass	Michigan	131.64772617
8119 Teller	Colorado	131.56321014
1071 Jackson	Alabama	131.43652389
40143 Tulsa	Oklahoma	131.40847677
37049 Craven	North Carolina	131.18003731
19045 Clinton	Iowa	131.13203491
51043 Clarke	Virginia	130.82696413
55133 Waukesha	Wisconsin	130.74587171
19089 Howard	Iowa	130.61935343
51003 Albemarle	Virginia	130.61314594
19057 Des Moines	Iowa	130.30814043
20043 Doniphan	Kansas	130.17443374
32023 Nye	Nevada	130.11070436
21145 McCracken	Kentucky	130.07682184
21219 Todd	Kentucky	129.96507189
51810 Virginia Beach	Virginia	129.72329399
13083 Dade	Georgia	129.42191544
39163 Vinton	Ohio	129.38579801
19121 Madison	Iowa	129.23872238
12115 Sarasota	Florida	128.89074283
45019 Charleston	South Carolina	128.84788313
1077 Lauderdale	Alabama	128.80600084
18135 Randolph	Indiana	128.76745403
37059 Davie	North Carolina	128.70615215
51775 Salem	Virginia	128.69009086
17189 Washington	Illinois	128.61736334
6085 Santa Clara	California	128.61470811
23027 Waldo	Maine	128.48289414

Counties_Cities

51025 Brunswick	Virginia	128.17382813
12001 Alachua	Florida	128.16903495
40051 Grady	Oklahoma	127.81048046
39171 Williams	Ohio	127.70351049
19085 Harrison	Iowa	127.35248337
18077 Jefferson	Indiana	127.29756582
31065 Furnas	Nebraska	127.25344645
19065 Fayette	Iowa	127.16174975
19107 Keokuk	Iowa	127.13936430
45023 Chester	South Carolina	127.12784100
37147 Pitt	North Carolina	126.72721411
18163 Vanderburgh	Indiana	126.53751368
18149 Starke	Indiana	126.44429911
41051 Multnomah	Oregon	126.37335567
54057 Mineral	West Virginia	126.20638456
55131 Washington	Wisconsin	126.01976521
46051 Grant	South Dakota	125.92696236
31177 Washington	Nebraska	125.80442251
48325 Medina	Texas	125.68488443
16027 Canyon	Idaho	125.28020260
21035 Calloway	Kentucky	125.20761467
5111 Poinsett	Arkansas	125.13556353
13227 Pickens	Georgia	125.07817386
12095 Orange	Florida	125.01403330
20059 Franklin	Kansas	124.84881589
21029 Bullitt	Kentucky	124.58522987
8105 Rio Grande	Colorado	124.44444444
51650 Hampton	Virginia	124.33643802
2195 Petersburg	Alaska	124.18503570
42035 Clinton	Pennsylvania	124.08230793
42129 Westmoreland	Pennsylvania	123.78390866
21207 Russell	Kentucky	123.44986252
1003 Baldwin	Alabama	123.38204401
42087 Mifflin	Pennsylvania	123.31790057

Counties_Cities

51135 Nottoway	Virginia	123.21660182
55029 Door	Wisconsin	123.14378848
12057 Hillsborough	Florida	122.97409401
12093 Okeechobee	Florida	122.78209789
20009 Barton	Kansas	122.55371299
47115 Marion	Tennessee	122.48468941
55041 Forest	Wisconsin	122.34456679
48149 Fayette	Texas	122.29279262
13143 Haralson	Georgia	121.89753835
35057 Torrance	New Mexico	121.86517863
45057 Lancaster	South Carolina	121.61878801
55015 Calumet	Wisconsin	121.61326980
48343 Morris	Texas	121.56576708
40037 Creek	Oklahoma	121.50159209
37183 Wake	North Carolina	121.39466541
21023 Bracken	Kentucky	121.37395315
48003 Andrews	Texas	121.35922330
18167 Vigo	Indiana	121.05861099
13295 Walker	Georgia	121.02002593
37073 Gates	North Carolina	120.97122613
20019 Chautauqua	Kansas	120.88244183
47045 Dyer	Tennessee	120.57877814
51700 Newport News	Virginia	120.36321700
47053 Gibson	Tennessee	120.29768580
39011 Auglaize	Ohio	120.07684918
55111 Sauk	Wisconsin	119.84622329
8125 Yuma	Colorado	119.76047904
20163 Rooks	Kansas	119.68880910
17071 Henderson	Illinois	119.24280817
1019 Cherokee	Alabama	119.08420406
1015 Calhoun	Alabama	119.00907444
47123 Monroe	Tennessee	118.64443342
42131 Wyoming	Pennsylvania	118.31694151
45091 York	South Carolina	118.19727271

Counties_Cities

17125 Mason	Illinois	117.95060818
17099 LaSalle	Illinois	117.88357854
27161 Waseca	Minnesota	117.70370767
4025 Yavapai	Arizona	117.67596436
48219 Hockley	Texas	117.49347258
13283 Treutlen	Georgia	117.49155529
38053 McKenzie	North Dakota	117.37089202
13047 Catoosa	Georgia	117.17591219
23007 Franklin	Maine	117.06860220
19093 Ida	Iowa	116.94196755
48029 Bexar	Texas	116.91554438
47065 Hamilton	Tennessee	116.66657516
36019 Clinton	New York	116.48801041
18045 Fountain	Indiana	116.20084399
51127 New Kent	Virginia	116.11808316
12105 Polk	Florida	116.10021907
13173 Lanier	Georgia	116.05415861
5105 Perry	Arkansas	115.91962906
17169 Schuyler	Illinois	115.82452584
22043 Grant	Louisiana	115.64807401
1075 Lamar	Alabama	115.57353366
40071 Kay	Oklahoma	115.48651525
21157 Marshall	Kentucky	115.41790901
1079 Lawrence	Alabama	115.30175683
18123 Perry	Indiana	115.17118626
39047 Fayette	Ohio	115.11895625
12127 Volusia	Florida	115.06050722
1103 Morgan	Alabama	115.04001209
13107 Emanuel	Georgia	114.98319476
5017 Chicot	Arkansas	114.96455260
2130 Ketchikan Gatew	Alaska	114.95904584
8083 Montezuma	Colorado	114.68766725
50015 Lamoille	Vermont	114.62450593
36117 Wayne	New York	114.36311956

Counties_Cities

13309 Wheeler	Georgia	114.22769387
20017 Chase	Kansas	114.11182959
19177 Van Buren	Iowa	113.96011396
28081 Lee	Mississippi	113.84709279
37097 Iredell	North Carolina	113.76691793
16039 Elmore	Idaho	113.72390770
12103 Pinellas	Florida	113.71093430
18161 Union	Indiana	113.68480887
20091 Johnson	Kansas	113.62970773
54039 Kanawha	West Virginia	113.60235850
29003 Andrew	Missouri	113.59118532
39089 Licking	Ohio	113.21677884
8093 Park	Colorado	113.17094201
47031 Coffee	Tennessee	113.10592460
45087 Union	South Carolina	113.09740970
21105 Hickman	Kentucky	113.09658448
27061 Itasca	Minnesota	113.06198457
17113 McLean	Illinois	112.82893976
21007 Ballard	Kentucky	112.79608974
36041 Hamilton	New York	112.76499774
51015 Augusta	Virginia	112.64693799
49011 Davis	Utah	112.59180070
48209 Hays	Texas	112.29343622
40115 Ottawa	Oklahoma	112.26944667
37027 Caldwell	North Carolina	112.15545722
36077 Otsego	New York	112.13576796
54021 Gilmer	West Virginia	112.13555943
13169 Jones	Georgia	111.82555214
51119 Middlesex	Virginia	111.43095923
42019 Butler	Pennsylvania	111.23648131
20005 Atchison	Kansas	111.15914284
54061 Monongalia	West Virginia	110.88141327
13043 Candler	Georgia	110.74197121
20087 Jefferson	Kansas	110.67193676

Counties_Cities

51590 Danville	Virginia	110.58412995
47087 Jackson	Tennessee	110.56302092
27117 Pipestone	Minnesota	110.53387863
31003 Antelope	Nebraska	110.47979798
12113 Santa Rosa	Florida	110.39927739
41053 Polk	Oregon	110.28462820
18099 Marshall	Indiana	110.27503892
41067 Washington	Oregon	110.25690360
20099 Labette	Kansas	110.19835704
12073 Leon	Florida	109.40096136
1115 St. Clair	Alabama	109.36971474
27083 Lyon	Minnesota	109.25123883
6099 Stanislaus	California	108.76385693
48051 Burleson	Texas	108.76067214
12111 St. Lucie	Florida	108.67940510
53039 Klickitat	Washington	108.56289863
48001 Anderson	Texas	108.51404654
48085 Collin	Texas	108.44195769
28047 Harrison	Mississippi	108.39583837
45007 Anderson	South Carolina	108.23914366
48481 Wharton	Texas	108.12369351
28141 Tishomingo	Mississippi	107.94695178
13195 Madison	Georgia	107.92580101
31021 Burt	Nebraska	107.89149199
17085 Jo Daviess	Illinois	107.64766451
48239 Jackson	Texas	107.57025682
37005 Alleghany	North Carolina	107.51724756
48331 Milam	Texas	107.43702996
45047 Greenwood	South Carolina	107.43416124
6013 Contra Costa	California	107.28429033
39143 Sandusky	Ohio	107.14467933
46023 Charles Mix	South Dakota	107.08931249
46025 Clark	South Dakota	106.98047606
37041 Chowan	North Carolina	106.92137715

Counties_Cities

56007 Carbon	Wyoming	106.87328836
46027 Clay	South Dakota	106.82999786
39085 Lake	Ohio	106.71803014
48361 Orange	Texas	106.49499832
55025 Dane	Wisconsin	106.20173905
18105 Monroe	Indiana	106.18240231
1053 Escambia	Alabama	106.12822467
26113 Missaukee	Michigan	105.86911930
48445 Terry	Texas	105.80288109
48011 Armstrong	Texas	105.70824524
37039 Cherokee	North Carolina	105.69707219
6027 Inyo	California	105.63184522
41007 Clatsop	Oregon	105.62317674
20173 Sedgwick	Kansas	105.52815674
41049 Morrow	Oregon	105.52233556
47125 Montgomery	Tennessee	105.36537995
47051 Franklin	Tennessee	105.03700167
5061 Howard	Arkansas	104.93965970
40035 Craig	Oklahoma	104.85111142
19191 Winneshiek	Iowa	104.84797044
39065 Hardin	Ohio	104.82846252
21039 Carlisle	Kentucky	104.79983232
1099 Monroe	Alabama	104.42872739
12055 Highlands	Florida	104.34056761
42063 Indiana	Pennsylvania	104.14077940
39113 Montgomery	Ohio	104.07058766
51089 Henry	Virginia	104.01742783
6069 San Benito	California	104.00247006
48373 Polk	Texas	103.93555995
47015 Cannon	Tennessee	103.72009404
5043 Drew	Arkansas	103.66652117
41031 Jefferson	Oregon	103.33994709
37009 Ashe	North Carolina	103.28673134
31155 Saunders	Nebraska	103.27183965

Counties_Cities

31025 Cass	Nebraska	103.21495470
38099 Walsh	North Dakota	103.12177744
5065 Izard	Arkansas	102.99418819
1121 Talladega	Alabama	102.72084983
1061 Geneva	Alabama	102.60697727
39027 Clinton	Ohio	102.24219512
20181 Sherman	Kansas	101.71215460
51079 Greene	Virginia	101.11734668
26079 Kalkaska	Michigan	100.98743268
6111 Ventura	California	100.82647153
23011 Kennebec	Maine	100.75112833
18121 Parke	Indiana	100.43126366
19079 Hamilton	Iowa	100.32102729
17137 Morgan	Illinois	100.07063810
48065 Carson	Texas	99.91673605
53047 Okanogan	Washington	99.68669895
26105 Mason	Michigan	99.65635739
13147 Hart	Georgia	99.62067512
51097 King and Queen	Virginia	99.40357853
21049 Clark	Kentucky	99.31308450
13039 Camden	Georgia	98.73875217
51045 Craig	Virginia	98.73617694
37071 Gaston	North Carolina	98.72288486
12129 Wakulla	Florida	98.57983426
38069 Pierce	North Dakota	98.01519235
17021 Christian	Illinois	97.97617954
46102 Oglala Lakota	South Dakota	97.84051995
47033 Crockett	Tennessee	97.71077610
13179 Liberty	Georgia	97.56573491
6095 Solano	California	97.40041647
13127 Glynn	Georgia	97.39612058
6077 San Joaquin	California	97.38793081
18177 Wayne	Indiana	97.06381946
26117 Montcalm	Michigan	96.92346173

Counties_Cities

37177 Tyrrell	North Carolina	96.82885500
45051 Horry	South Carolina	96.76097714
31033 Cheyenne	Nebraska	96.67024705
45053 Jasper	South Carolina	96.64837251
36031 Essex	New York	96.51474531
27097 Morrison	Minnesota	96.47562483
42057 Fulton	Pennsylvania	96.39881567
5091 Miller	Arkansas	96.34795375
46065 Hughes	South Dakota	96.31728045
19023 Butler	Iowa	96.29272990
42053 Forest	Pennsylvania	96.16705591
46031 Corson	South Dakota	96.03841537
16067 Minidoka	Idaho	96.03841537
27005 Becker	Minnesota	96.01117221
55065 Lafayette	Wisconsin	96.00960096
39019 Carroll	Ohio	96.00827148
21097 Harrison	Kentucky	95.85685377
51199 York	Virginia	95.80520591
54065 Morgan	West Virginia	95.57542025
26129 Ogemaw	Michigan	95.45628102
19067 Floyd	Iowa	95.17162617
12117 Seminole	Florida	95.11961559
29081 Harrison	Missouri	95.07962919
45003 Aiken	South Carolina	95.04076127
31107 Knox	Nebraska	95.02316190
48055 Caldwell	Texas	94.80426388
5003 Ashley	Arkansas	94.78200140
36003 Allegany	New York	94.76631488
26151 Sanilac	Michigan	94.70156865
20113 McPherson	Kansas	94.61400988
51161 Roanoke	Virginia	94.60737938
53031 Jefferson	Washington	94.55072646
45015 Berkeley	South Carolina	94.53121113
16081 Teton	Idaho	94.50171821

Counties_Cities

51101 King William	Virginia	94.45657949
21033 Caldwell	Kentucky	94.37672041
33003 Carroll	New Hampshire	94.30287624
39081 Jefferson	Ohio	94.27220338
19091 Humboldt	Iowa	94.27045145
48291 Liberty	Texas	93.83362487
51191 Washington	Virginia	93.74655344
45071 Newberry	South Carolina	93.45794393
2110 Juneau	Alaska	93.42011024
16075 Payette	Idaho	93.41429239
19081 Hancock	Iowa	93.35324869
36011 Cayuga	New York	93.33074081
26015 Barry	Michigan	93.20274049
42099 Perry	Pennsylvania	93.19664492
51023 Botetourt	Virginia	93.15743607
17143 Peoria	Illinois	93.01244041
21165 Menifee	Kentucky	93.00883584
47017 Carroll	Tennessee	92.79086367
21113 Jessamine	Kentucky	92.72997033
51181 Surry	Virginia	92.67840593
17035 Cumberland	Illinois	92.52405625
12109 St. Johns	Florida	92.42471319
36009 Cattaraugus	New York	92.39979178
48175 Goliad	Texas	92.29957806
35039 Rio Arriba	New Mexico	92.29349331
26073 Isabella	Michigan	92.11757036
48507 Zavala	Texas	91.79671201
48491 Williamson	Texas	91.75623192
12003 Baker	Florida	91.69458649
17083 Jersey	Illinois	91.54574999
32019 Lyon	Nevada	91.38474771
26111 Midland	Michigan	91.33627372
51680 Lynchburg	Virginia	91.32308891
30057 Madison	Montana	91.24087591

Counties_Cities

40121 Pittsburg	Oklahoma	91.16393555
54069 Ohio	West Virginia	91.00706502
17015 Carroll	Illinois	90.83286752
16045 Gem	Idaho	90.73380969
27155 Traverse	Minnesota	90.68923821
54019 Fayette	West Virginia	90.65972384
27087 Mahanomen	Minnesota	90.59612249
31059 Fillmore	Nebraska	90.46499005
8099 Prowers	Colorado	90.43077935
53069 Wahkiakum	Washington	90.37505648
21185 Oldham	Kentucky	90.26628554
35061 Valencia	New Mexico	90.24798577
46087 McCook	South Dakota	90.15506671
21099 Hart	Kentucky	89.91854438
17131 Mercer	Illinois	89.73783732
48089 Colorado	Texas	89.55083188
46129 Walworth	South Dakota	89.49346698
51145 Powhatan	Virginia	89.07465141
35009 Curry	New Mexico	89.00216437
13241 Rabun	Georgia	88.93104879
42005 Armstrong	Pennsylvania	88.87118275
12091 Okaloosa	Florida	88.77352619
16025 Camas	Idaho	88.73114463
17051 Fayette	Illinois	88.71871498
50027 Windsor	Vermont	88.63003292
32021 Mineral	Nevada	88.61320337
33001 Belknap	New Hampshire	88.49267477
27111 Otter Tail	Minnesota	88.41732980
6079 San Luis Obispo	California	88.37716982
29069 Dunklin	Missouri	88.36624409
17117 Macoupin	Illinois	88.27488800
55115 Shawano	Wisconsin	88.24394548
5053 Grant	Arkansas	87.97009017
29049 Clinton	Missouri	87.93356131

Counties_Cities

26143 Roscommon	Michigan	87.92497069
19169 Story	Iowa	87.66117935
42085 Mercer	Pennsylvania	87.63766793
51125 Nelson	Virginia	87.62469668
21155 Marion	Kentucky	87.61080190
53055 San Juan	Washington	87.57589911
13209 Montgomery	Georgia	87.02273469
26001 Alcona	Michigan	86.85581934
1029 Cleburne	Alabama	86.74184293
6097 Sonoma	California	86.61004677
40033 Cotton	Oklahoma	86.56509695
21139 Livingston	Kentucky	86.56135036
47079 Henry	Tennessee	86.53192410
20149 Pottawatomie	Kansas	86.50162705
38027 Eddy	North Dakota	86.46779075
41043 Linn	Oregon	86.38630384
38067 Pembina	North Dakota	86.36821650
26141 Presque Isle	Michigan	86.35578584
19129 Mills	Iowa	86.30418907
1043 Cullman	Alabama	86.28748112
38077 Richland	North Dakota	86.21220519
27049 Goodhue	Minnesota	86.20132319
37145 Person	North Carolina	86.06069810
5059 Hot Spring	Arkansas	86.05085902
21009 Barren	Kentucky	86.01955813
55087 Outagamie	Wisconsin	85.92853521
2090 Fairbanks North	Alaska	85.88374372
6043 Mariposa	California	85.85656230
37169 Stokes	North Carolina	85.77649724
20157 Republic	Kansas	85.76329331
48153 Floyd	Texas	85.66044201
19189 Winnebago	Iowa	85.56759840
54049 Marion	West Virginia	85.56607305
40133 Seminole	Oklahoma	85.44226544

Counties_Cities

50021 Rutland	Vermont	85.21952550
27089 Marshall	Minnesota	85.19701810
6047 Merced	California	85.16368533
45043 Georgetown	South Carolina	85.14192999
21215 Spencer	Kentucky	85.13355326
18183 Whitley	Indiana	85.10888067
45059 Laurens	South Carolina	85.08224617
48305 Lynn	Texas	85.07742045
51083 Halifax	Virginia	84.99413834
5027 Columbia	Arkansas	84.97259634
19001 Adair	Iowa	84.94973807
31077 Greeley	Nebraska	84.88964346
51027 Buchanan	Virginia	84.82163894
47083 Houston	Tennessee	84.71499455
48473 Waller	Texas	84.70428792
42073 Lawrence	Pennsylvania	84.70249698
48423 Smith	Texas	84.70122187
56025 Natrona	Wyoming	84.68684826
35049 Santa Fe	New Mexico	84.63506957
31095 Jefferson	Nebraska	84.54276455
40017 Canadian	Oklahoma	84.46004417
54051 Marshall	West Virginia	84.45671593
47091 Johnson	Tennessee	84.37394533
38037 Grant	North Dakota	84.24599832
48123 DeWitt	Texas	84.21261208
40065 Jackson	Oklahoma	84.17171029
51678 Lexington	Virginia	84.08071749
48251 Johnson	Texas	84.03312306
6113 Yolo	California	83.93524736
16031 Cassia	Idaho	83.80824673
56027 Niobrara	Wyoming	83.75209380
48073 Cherokee	Texas	83.66291451
48279 Lamb	Texas	83.59933121
22113 Vermillion	Louisiana	83.57011533

Counties_Cities

55019 Clark	Wisconsin	83.55181653
42027 Centre	Pennsylvania	83.53551795
47011 Bradley	Tennessee	83.39033234
45077 Pickens	South Carolina	83.24195394
40137 Stephens	Oklahoma	83.20813591
47139 Polk	Tennessee	82.85004143
39051 Fulton	Ohio	82.78928943
55057 Juneau	Wisconsin	82.65394297
26031 Cheboygan	Michigan	82.63487192
21019 Boyd	Kentucky	82.55715495
48193 Hamilton	Texas	82.50825083
55139 Winnebago	Wisconsin	82.44649749
29007 Audrain	Missouri	82.44023083
19161 Sac	Iowa	82.31299516
19003 Adams	Iowa	82.30452675
48147 Fannin	Texas	82.18556935
6067 Sacramento	California	82.15577800
17199 Williamson	Illinois	82.02099738
55083 Oconto	Wisconsin	81.94554586
40023 Choctaw	Oklahoma	81.81074448
53063 Spokane	Washington	81.80618735
53011 Clark	Washington	81.76699726
28115 Pontotoc	Mississippi	81.67624792
47133 Overton	Tennessee	81.56606852
6053 Monterey	California	81.49790860
20161 Riley	Kansas	81.40781244
42109 Snyder	Pennsylvania	81.40108535
39025 Clermont	Ohio	81.27865438
38093 Stutsman	North Dakota	81.27360520
1009 Blount	Alabama	81.25864454
47185 White	Tennessee	81.15984801
17105 Livingston	Illinois	81.09392914
48345 Motley	Texas	81.03727715
29143 New Madrid	Missouri	80.94357077

Counties_Cities

19125 Marion	Iowa	80.82138474
19173 Taylor	Iowa	80.76239703
27045 Fillmore	Minnesota	80.72941400
21103 Henry	Kentucky	80.71526139
48349 Navarro	Texas	80.70210834
13055 Chattooga	Georgia	80.67769262
29219 Warren	Missouri	80.66607127
55103 Richland	Wisconsin	80.56626575
29199 Scotland	Missouri	80.54772453
29041 Chariton	Missouri	80.52610388
37141 Pender	North Carolina	80.43499244
13103 Effingham	Georgia	80.39877794
12089 Nassau	Florida	80.38959829
51073 Gloucester	Virginia	80.32343570
48135 Ector	Texas	80.18553700
47117 Marshall	Tennessee	80.15913072
29033 Carroll	Missouri	80.06405124
27043 Faribault	Minnesota	79.95348161
27143 Sibley	Minnesota	79.85094490
21093 Hardin	Kentucky	79.74192613
29023 Butler	Missouri	79.73920589
53003 Asotin	Washington	79.61079169
20097 Kiowa	Kansas	79.49125596
40131 Rogers	Oklahoma	79.36162811
48027 Bell	Texas	79.29322184
20179 Sheridan	Kansas	78.95775760
51009 Amherst	Virginia	78.94903051
21199 Pulaski	Kentucky	78.91927023
47129 Morgan	Tennessee	78.78029566
20131 Nemaha	Kansas	78.77892664
55055 Jefferson	Wisconsin	78.70408439
39077 Huron	Ohio	78.62710242
39039 Defiance	Ohio	78.60605267
29029 Camden	Missouri	78.57688530

Counties_Cities

23023 Sagadahoc	Maine	78.57664029
5045 Faulkner	Arkansas	78.52186594
40093 Major	Oklahoma	78.49293564
21027 Breckinridge	Kentucky	78.47753581
55035 Eau Claire	Wisconsin	78.44337727
47119 Maury	Tennessee	78.43968624
38071 Ramsey	North Dakota	78.39038411
8023 Costilla	Colorado	78.36990596
28039 George	Mississippi	78.35051546
18101 Martin	Indiana	78.30087110
38101 Ward	North Dakota	78.23571091
26103 Marquette	Michigan	78.17667930
41045 Malheur	Oregon	78.11228641
36075 Oswego	New York	78.03355443
46069 Hyde	South Dakota	78.00312012
39141 Ross	Ohio	77.99196683
47183 Weakley	Tennessee	77.80936705
1089 Madison	Alabama	77.75858823
47027 Clay	Tennessee	77.75042115
12017 Citrus	Florida	77.73999689
21203 Rockcastle	Kentucky	77.61194030
38081 Sargent	North Dakota	77.51937984
56023 Lincoln	Wyoming	77.18431615
48401 Rusk	Texas	77.13498623
19083 Hardin	Iowa	77.06900640
40125 Pottawatomie	Oklahoma	77.05114270
18085 Kosciusko	Indiana	76.88041944
13191 McIntosh	Georgia	76.70850767
48293 Limestone	Texas	76.53386624
12133 Washington	Florida	76.36655949
21179 Nelson	Kentucky	76.33421299
37035 Catawba	North Carolina	76.26755414
48247 Jim Hogg	Texas	76.21951220
19101 Jefferson	Iowa	76.16560579

Counties_Cities

19055 Delaware	Iowa	76.16146230
46103 Pennington	South Dakota	76.07693616
5143 Washington	Arkansas	75.96186714
8089 Otero	Colorado	75.95486111
48493 Wilson	Texas	75.66103855
29163 Pike	Missouri	75.65931690
5129 Searcy	Arkansas	75.39582810
48451 Tom Green	Texas	75.30311620
36023 Cortland	New York	75.27758610
20023 Cheyenne	Kansas	75.18796992
21057 Cumberland	Kentucky	75.08634930
27125 Red Lake	Minnesota	75.01875469
5055 Greene	Arkansas	75.01378930
42009 Bedford	Pennsylvania	74.72600465
45035 Dorchester	South Carolina	74.69794020
21147 McCreary	Kentucky	74.67830882
48455 Trinity	Texas	74.62686567
18179 Wells	Indiana	74.45224420
31179 Wayne	Nebraska	74.44432628
45065 McCormick	South Carolina	74.38894793
39059 Guernsey	Ohio	74.31705192
48159 Franklin	Texas	74.30800669
51103 Lancaster	Virginia	74.19085598
12069 Lake	Florida	74.05433456
48297 Live Oak	Texas	73.97665626
42059 Greene	Pennsylvania	73.96044486
27157 Wabasha	Minnesota	73.92007392
48231 Hunt	Texas	73.58046698
33009 Grafton	New Hampshire	73.50811931
38055 McLean	North Dakota	73.36757153
55053 Jackson	Wisconsin	73.24934076
39135 Preble	Ohio	73.17608606
29051 Cole	Missouri	72.92046461
17067 Hancock	Illinois	72.85362026

Counties_Cities

35059 Union	New Mexico	72.85089849
21193 Perry	Kentucky	72.81925494
1083 Limestone	Alabama	72.78474432
37111 McDowell	North Carolina	72.51631617
48241 Jasper	Texas	72.47992864
5095 Monroe	Arkansas	72.46376812
17005 Bond	Illinois	72.15874925
48173 Glasscock	Texas	72.04610951
39149 Shelby	Ohio	71.97647398
12059 Holmes	Florida	71.87965292
46119 Sully	South Dakota	71.83908046
37043 Clay	North Carolina	71.81973247
20107 Linn	Kansas	71.79487179
5063 Independence	Arkansas	71.65985456
21239 Woodford	Kentucky	71.60893981
31175 Valley	Nebraska	71.59904535
29037 Cass	Missouri	71.45987766
54071 Pendleton	West Virginia	71.45919680
42051 Fayette	Pennsylvania	71.29660153
48329 Midland	Texas	71.27212043
29031 Cape Girardeau	Missouri	71.10840222
31027 Cedar	Nebraska	71.03954535
37137 Pamlico	North Carolina	71.03393844
29111 Lewis	Missouri	71.02993404
48187 Guadalupe	Texas	70.86392904
42015 Bradford	Pennsylvania	70.68531882
48355 Nueces	Texas	70.66650104
19035 Cherokee	Iowa	70.66513559
2020 Anchorage	Alaska	70.65974247
37021 Buncombe	North Carolina	70.62828296
16003 Adams	Idaho	70.58823529
15009 Maui	Hawaii	70.57120814
39091 Logan	Ohio	70.54984788
50013 Grand Isle	Vermont	70.52186178

Counties_Cities

27081 Lincoln	Minnesota	70.50943064
55093 Pierce	Wisconsin	70.49700388
47155 Sevier	Tennessee	70.48584154
55017 Chippewa	Wisconsin	70.16449676
37013 Beaufort	North Carolina	70.09494679
48015 Austin	Texas	70.02567608
12061 Indian River	Florida	69.87987015
27025 Chisago	Minnesota	69.73999499
48067 Cass	Texas	69.72343039
48489 Willacy	Texas	69.71880084
38063 Nelson	North Dakota	69.71070059
5007 Benton	Arkansas	69.69714755
21163 Meade	Kentucky	69.65000871
48013 Atascosa	Texas	69.56867422
47023 Chester	Tennessee	69.46052327
47175 Van Buren	Tennessee	69.38421509
55075 Marinette	Wisconsin	69.24865212
39159 Union	Ohio	69.16227198
17173 Shelby	Illinois	68.99406651
47093 Knox	Tennessee	68.98938079
20155 Reno	Kansas	68.97436720
20143 Ottawa	Kansas	68.94174423
21225 Union	Kentucky	68.94174423
40075 Kiowa	Oklahoma	68.73639592
12067 Lafayette	Florida	68.71278058
54105 Wirt	West Virginia	68.61063465
21091 Hancock	Kentucky	68.50879196
17001 Adams	Illinois	68.50253459
16073 Owyhee	Idaho	68.41700162
5125 Saline	Arkansas	68.35720345
41005 Clackamas	Oregon	68.25692483
6055 Napa	California	68.14090104
40097 Mayes	Oklahoma	68.11491960
36049 Lewis	New York	68.06064960

Counties_Cities

41065 Wasco	Oregon	67.91171477
51141 Patrick	Virginia	67.90018673
51121 Montgomery	Virginia	67.68702329
47153 Sequatchie	Tennessee	67.22237161
56011 Crook	Wyoming	67.11409396
26051 Gladwin	Michigan	67.09555196
5029 Conway	Arkansas	67.01450385
35055 Taos	New Mexico	67.00167504
29095 Jackson	Missouri	66.97062860
19037 Chickasaw	Iowa	66.86726847
47059 Greene	Tennessee	66.58271455
21021 Boyle	Kentucky	66.44518272
12075 Levy	Florida	66.22516556
21005 Anderson	Kentucky	66.18717734
47131 Obion	Tennessee	66.07856742
29035 Carter	Missouri	66.07201850
48045 Briscoe	Texas	65.96306069
39067 Harrison	Ohio	65.90220113
31163 Sherman	Nebraska	65.83278473
55117 Sheboygan	Wisconsin	65.82594235
30007 Broadwater	Montana	65.73541495
19145 Page	Iowa	65.57807069
33005 Cheshire	New Hampshire	65.36545828
50023 Washington	Vermont	65.35947712
21171 Monroe	Kentucky	65.31069229
53015 Cowlitz	Washington	65.14538431
42049 Erie	Pennsylvania	65.05893899
56005 Campbell	Wyoming	65.01950585
47085 Humphreys	Tennessee	64.91398896
23019 Penobscot	Maine	64.85942712
19063 Emmet	Iowa	64.84383443
12083 Marion	Florida	64.72635752
21011 Bath	Kentucky	64.60469999
6023 Humboldt	California	64.52890235

Counties_Cities

39021 Champaign	Ohio	64.50946999
47103 Lincoln	Tennessee	64.48398159
42031 Clarion	Pennsylvania	64.46788210
19007 Appanoose	Iowa	64.32419394
5137 Stone	Arkansas	64.22091996
20101 Lane	Kansas	64.10256410
56041 Uinta	Wyoming	64.04256367
39125 Paulding	Ohio	63.96588486
18147 Spencer	Indiana	63.95434644
55109 St. Croix	Wisconsin	63.54940130
29039 Cedar	Missouri	63.53688669
36045 Jefferson	New York	63.53183303
6087 Santa Cruz	California	63.44460447
29169 Pulaski	Missouri	63.44445726
55047 Green Lake	Wisconsin	63.43165239
30085 Roosevelt	Montana	63.29686228
48217 Hill	Texas	63.26676569
40073 Kingfisher	Oklahoma	63.22711179
27041 Douglas	Minnesota	63.21778527
13183 Long	Georgia	63.16454364
51195 Wise	Virginia	63.13795643
26047 Emmet	Michigan	63.04791642
12009 Brevard	Florida	62.99750858
37129 New Hanover	North Carolina	62.85679844
55021 Columbia	Wisconsin	62.76369469
42125 Washington	Pennsylvania	62.69713426
18129 Posey	Indiana	62.64682850
48103 Crane	Texas	62.57822278
20027 Clay	Kansas	62.52344629
5085 Lonoke	Arkansas	62.45163392
18083 Knox	Indiana	62.33907033
37099 Jackson	North Carolina	62.31680015
20125 Montgomery	Kansas	62.26650062
38105 Williams	North Dakota	62.23479491

Counties_Cities

13265 Taliaferro	Georgia	62.18905473
13031 Bulloch	Georgia	62.09894432
48485 Wichita	Texas	62.09110734
12101 Pasco	Florida	62.07957304
37109 Lincoln	North Carolina	62.07472842
40103 Noble	Oklahoma	62.00726371
45017 Calhoun	South Carolina	61.98347107
48213 Henderson	Texas	61.96916123
39063 Hancock	Ohio	61.89911761
27065 Kanabec	Minnesota	61.70173382
46115 Spink	South Dakota	61.58583526
37003 Alexander	North Carolina	61.57470618
48497 Wise	Texas	61.48891004
21221 Trigg	Kentucky	61.46281500
37045 Cleveland	North Carolina	61.44707870
40043 Dewey	Oklahoma	61.29955047
29177 Ray	Missouri	61.18078923
48053 Burnet	Texas	60.99869589
41017 Deschutes	Oregon	60.93876956
1057 Fayette	Alabama	60.85316132
48169 Garza	Texas	60.80875646
29139 Montgomery	Missouri	60.69013352
46029 Codington	South Dakota	60.68177762
21209 Scott	Kentucky	60.68069462
29119 McDonald	Missouri	60.66383569
41035 Klamath	Oregon	60.60337310
35037 Quay	New Mexico	60.58403005
38057 Mercer	North Dakota	60.48143220
26135 Oscoda	Michigan	60.41565974
51005 Alleghany	Virginia	60.36217304
29075 Gentry	Missouri	60.35003018
21173 Montgomery	Kentucky	60.27727547
37055 Dare	North Carolina	60.27232131
29165 Platte	Missouri	60.20294218

Counties_Cities

18033 DeKalb	Indiana	60.14898441
40081 Lincoln	Oklahoma	60.13745704
27011 Big Stone	Minnesota	60.13229104
39031 Coshocton	Ohio	60.06169975
29019 Boone	Missouri	59.99833338
30003 Big Horn	Montana	59.97900735
29229 Wright	Missouri	59.85417347
48031 Blanco	Texas	59.81883439
41003 Benton	Oregon	59.71704976
53035 Kitsap	Washington	59.67272660
48295 Lipscomb	Texas	59.61251863
19069 Franklin	Iowa	59.26511260
46047 Fall River	South Dakota	59.18910920
21131 Leslie	Kentucky	59.15409642
54011 Cabell	West Virginia	58.99768300
47161 Stewart	Tennessee	58.99269965
41071 Yamhill	Oregon	58.87740416
19111 Lee	Iowa	58.72852738
46091 Marshall	South Dakota	58.68544601
47009 Blount	Tennessee	58.62244859
27035 Crow Wing	Minnesota	58.56154356
41055 Sherman	Oregon	58.54800937
27085 McLeod	Minnesota	58.53984891
35017 Grant	New Mexico	58.50947122
17033 Crawford	Illinois	58.48886053
8007 Archuleta	Colorado	58.11841627
56037 Sweetwater	Wyoming	58.07066038
29005 Atchison	Missouri	58.01585767
51111 Lunenburg	Virginia	57.91825252
17023 Clark	Illinois	57.70710439
20141 Osborne	Kansas	57.55395683
40021 Cherokee	Oklahoma	57.52439651
54093 Tucker	West Virginia	57.51258088
51735 Poquoson	Virginia	57.42411813

Counties_Cities

54087 Roane	West Virginia	57.42176285
46009 Bon Homme	South Dakota	57.30659026
31011 Boone	Nebraska	57.26283642
19071 Fremont	Iowa	57.20005720
48059 Callahan	Texas	57.16735744
54107 Wood	West Virginia	57.00509483
51115 Mathews	Virginia	56.80527153
12053 Hernando	Florida	56.58449690
48505 Zapata	Texas	56.37773080
17087 Johnson	Illinois	56.19781631
54053 Mason	West Virginia	56.14192679
30009 Carbon	Montana	56.00149337
47029 Cocke	Tennessee	55.90652429
35003 Catron	New Mexico	55.89714925
21041 Carroll	Kentucky	55.88153115
37199 Yancey	North Carolina	55.85656035
36097 Schuyler	New York	55.82849486
19041 Clay	Iowa	55.78281889
51197 Wythe	Virginia	55.64443208
26097 Mackinac	Michigan	55.62250858
40091 McIntosh	Oklahoma	55.51349987
20183 Smith	Kansas	55.50929781
48313 Madison	Texas	55.47080849
5057 Hempstead	Arkansas	55.19525321
18069 Huntington	Indiana	55.18763797
4009 Graham	Arizona	55.15864677
19187 Webster	Iowa	55.13135044
21167 Mercer	Kentucky	55.11160099
17191 Wayne	Illinois	55.10653931
30111 Yellowstone	Montana	54.95294654
51580 Covington	Virginia	54.94505495
29025 Caldwell	Missouri	54.89679403
17147 Piatt	Illinois	54.89143694
40119 Payne	Oklahoma	54.85129205

Counties_Cities

47073 Hawkins	Tennessee	54.83813904
40111 Okmulgee	Oklahoma	54.78022695
54033 Harrison	West Virginia	54.77099802
27137 St. Louis	Minnesota	54.56711755
17139 Moultrie	Illinois	54.35890467
20127 Morris	Kansas	54.33798225
8043 Fremont	Colorado	54.14297911
27121 Pope	Minnesota	54.06866721
37157 Rockingham	North Carolina	54.03021281
26119 Montmorency	Michigan	53.96654074
40049 Garvin	Oklahoma	53.93549315
48215 Hidalgo	Texas	53.92989575
6015 Del Norte	California	53.90254420
32005 Douglas	Nevada	53.64474797
30059 Meagher	Montana	53.59056806
27095 Mille Lacs	Minnesota	53.55981484
8073 Lincoln	Colorado	53.47593583
51067 Franklin	Virginia	53.38553252
26029 Charlevoix	Michigan	53.34552660
37121 Mitchell	North Carolina	53.33333333
37167 Stanly	North Carolina	53.16149819
48283 La Salle	Texas	53.11379631
54079 Putnam	West Virginia	52.92685509
56033 Sheridan	Wyoming	52.92230344
47179 Washington	Tennessee	52.87426034
21135 Lewis	Kentucky	52.80229313
39015 Brown	Ohio	52.74987386
51163 Rockbridge	Virginia	52.74261603
48259 Kendall	Texas	52.58429920
48091 Comal	Texas	52.57021156
35005 Chaves	New Mexico	52.55916771
38091 Steele	North Dakota	52.54860746
23015 Lincoln	Maine	52.41395376
45073 Oconee	South Carolina	52.31326715

Counties_Cities

29181 Ripley	Missouri	52.23490784
48317 Martin	Texas	52.14670607
48289 Leon	Texas	52.11349160
48151 Fisher	Texas	52.09690023
20013 Brown	Kansas	52.09418629
51019 Bedford	Virginia	52.06547551
26035 Clare	Michigan	52.02067822
6039 Madera	California	52.00669745
48107 Crosby	Texas	51.91209552
29015 Benton	Missouri	51.87260089
37031 Carteret	North Carolina	51.78068005
18165 Vermillion	Indiana	51.68292525
54023 Grant	West Virginia	51.60846379
29047 Clay	Missouri	51.54953017
28041 Greene	Mississippi	51.52362726
54027 Hampshire	West Virginia	51.39846661
29027 Callaway	Missouri	51.23749694
38065 Oliver	North Dakota	51.22950820
41027 Hood River	Oregon	51.22076148
13267 Tattnell	Georgia	51.19924383
39057 Greene	Ohio	51.19199976
29053 Cooper	Missouri	51.12764870
20045 Douglas	Kansas	51.05570012
27173 Yellow Medicine	Minnesota	51.04645227
16065 Madison	Idaho	50.88540607
38103 Wells	North Dakota	50.54334091
26089 Leelanau	Michigan	50.54217975
51720 Norton	Virginia	50.40322581
53045 Mason	Washington	50.37629566
13305 Wayne	Georgia	50.32206119
47099 Lawrence	Tennessee	50.30411122
23013 Knox	Maine	50.28789822
27059 Isanti	Minnesota	50.04253616
42111 Somerset	Pennsylvania	50.03245348

Counties_Cities

47089 Jefferson	Tennessee	49.98889136
19137 Montgomery	Iowa	49.98500450
47151 Scott	Tennessee	49.91152049
26153 Schoolcraft	Michigan	49.57858205
20073 Greenwood	Kansas	49.54582989
29187 St. Francois	Missouri	49.48119715
47049 Fentress	Tennessee	49.40440248
51173 Smyth	Virginia	49.22551851
17179 Tazewell	Illinois	49.12036757
46057 Hamlin	South Dakota	49.09180167
20061 Geary	Kansas	49.08878935
21075 Fulton	Kentucky	49.01960784
8047 Gilpin	Colorado	49.01159941
40067 Jefferson	Oklahoma	48.99559040
40077 Latimer	Oklahoma	48.87107810
20123 Mitchell	Kansas	48.78048780
48499 Wood	Texas	48.74914135
39119 Muskingum	Ohio	48.73350893
21151 Madison	Kentucky	48.71817080
48367 Parker	Texas	48.42055055
47001 Anderson	Tennessee	48.37739599
21191 Pendleton	Kentucky	48.17950306
41011 Coos	Oregon	48.14486947
5099 Nevada	Arkansas	48.04227720
39069 Henry	Ohio	47.99527431
21195 Pike	Kentucky	47.94356358
30067 Park	Montana	47.80114723
20011 Bourbon	Kansas	47.77178735
54091 Taylor	West Virginia	47.44395683
26041 Delta	Michigan	47.41054745
40061 Haskell	Oklahoma	47.36343543
19131 Mitchell	Iowa	47.30816539
21073 Franklin	Kentucky	47.23014858
26009 Antrim	Michigan	47.07896426

Counties_Cities

5145 White	Arkansas	46.99785334
21223 Trimble	Kentucky	46.97592484
19109 Kossuth	Iowa	46.95465522
12005 Bay	Florida	46.95418459
40101 Muskogee	Oklahoma	46.80963108
48487 Wilbarger	Texas	46.80187207
47127 Moore	Tennessee	46.79457183
16037 Custer	Idaho	46.72897196
48287 Lee	Texas	46.66355576
21161 Mason	Kentucky	46.64723032
19059 Dickinson	Iowa	46.63907188
13109 Evans	Georgia	46.63744054
31145 Red Willow	Nebraska	46.61570017
47109 McNairy	Tennessee	46.45401053
40025 Cimarron	Oklahoma	46.44681839
19029 Cass	Iowa	46.40371230
55037 Florence	Wisconsin	46.28558204
55049 Iowa	Wisconsin	46.27487274
40053 Grant	Oklahoma	46.23208507
50005 Caledonia	Vermont	46.20157085
48457 Tyler	Texas	46.09144543
54045 Logan	West Virginia	46.00239212
48337 Montague	Texas	45.92774036
38085 Sioux	North Dakota	45.89261129
54103 Wetzel	West Virginia	45.84151932
20029 Cloud	Kansas	45.82426395
17183 Vermilion	Illinois	45.56935656
8081 Moffat	Colorado	45.49590537
46035 Davison	South Dakota	45.47751390
17011 Bureau	Illinois	45.46418937
37019 Brunswick	North Carolina	45.34019774
36013 Chautauqua	New York	45.33410453
48407 San Jacinto	Texas	45.26620008
48237 Jack	Texas	45.23351804

Counties_Cities

46097 Miner	South Dakota	45.18752824
37087 Haywood	North Carolina	45.18242404
54063 Monroe	West Virginia	45.18072289
39087 Lawrence	Ohio	45.10072495
27073 Lac qui Parle	Minnesota	45.05857615
22115 Vernon	Louisiana	45.02660663
48273 Kleberg	Texas	44.97413987
5113 Polk	Arkansas	44.89001945
21055 Crittenden	Kentucky	44.86819966
26101 Manistee	Michigan	44.84670581
6061 Placer	California	44.76674238
29186 Ste. Genevieve	Missouri	44.72271914
21189 Owsley	Kentucky	44.72271914
30107 Wheatland	Montana	44.72271914
54029 Hancock	West Virginia	44.68275246
21071 Floyd	Kentucky	44.63662993
48467 Van Zandt	Texas	44.62771560
48389 Reeves	Texas	44.60019114
48131 Duval	Texas	44.59507670
21017 Bourbon	Kentucky	44.58977408
19033 Cerro Gordo	Iowa	44.55178559
42023 Cameron	Pennsylvania	44.52359751
19151 Pocahontas	Iowa	44.51038576
48125 Dickens	Texas	44.46420631
2122 Kenai Peninsula	Alaska	44.41938735
39127 Perry	Ohio	44.40374102
54077 Preston	West Virginia	44.32755105
55033 Dunn	Wisconsin	44.31543728
17203 Woodford	Illinois	44.19832046
55121 Trempealeau	Wisconsin	44.15460906
20169 Saline	Kansas	44.11683609
53041 Lewis	Washington	43.96763982
20139 Osage	Kansas	43.91192522
12041 Gilchrist	Florida	43.82120947

Counties_Cities

38023 Divide	North Dakota	43.80201489
45021 Cherokee	South Carolina	43.79971267
30035 Glacier	Montana	43.64588638
26107 Mecosta	Michigan	43.63302331
48459 Upshur	Texas	43.62578769
27159 Wadena	Minnesota	43.56349379
8055 Huerfano	Colorado	43.54768471
29225 Webster	Missouri	43.46825539
2240 Southeast Fairbanks	Alaska	43.36513443
17123 Marshall	Illinois	43.35009537
53067 Thurston	Washington	43.29321728
47005 Benton	Tennessee	43.25259516
31127 Nemaha	Nebraska	43.11583788
47077 Henderson	Tennessee	43.09261321
22023 Cameron	Louisiana	43.05396096
47013 Campbell	Tennessee	42.94773009
55078 Menominee	Wisconsin	42.93688278
46049 Faulk	South Dakota	42.91845494
29013 Bates	Missouri	42.89215686
26133 Osceola	Michigan	42.84306585
6021 Glenn	California	42.78532463
47039 Decatur	Tennessee	42.71313856
48391 Refugio	Texas	42.66211604
51143 Pittsylvania	Virginia	42.65861622
17127 Massac	Illinois	42.61363636
51105 Lee	Virginia	42.47907905
55113 Sawyer	Wisconsin	42.45254412
15003 Honolulu	Hawaii	42.44551465
5103 Ouachita	Arkansas	42.36211133
54001 Barbour	West Virginia	42.33444209
55123 Vernon	Wisconsin	42.22835797
32033 White Pine	Nevada	42.21635884
40011 Blaine	Oklahoma	42.17185029
38075 Renville	North Dakota	42.12299916

Counties_Cities

37173 Swain	North Carolina	42.12004212
20159 Rice	Kansas	41.96831392
21123 Larue	Kentucky	41.93751311
48409 San Patricio	Texas	41.85789246
20115 Marion	Kansas	41.84100418
42021 Cambria	Pennsylvania	41.75206863
40095 Marshall	Oklahoma	41.65179103
42033 Clearfield	Pennsylvania	41.56799516
46089 McPherson	South Dakota	41.54549231
29115 Linn	Missouri	41.53858935
21229 Washington	Kentucky	41.37702747
40039 Custer	Oklahoma	41.32800661
6101 Sutter	California	41.31932608
29083 Henry	Missouri	41.29955947
35007 Colfax	New Mexico	41.28819158
19097 Jackson	Iowa	41.16920543
30051 Liberty	Montana	41.15226337
6057 Nevada	California	41.12502006
29017 Bollinger	Missouri	41.08801052
54005 Boone	West Virginia	41.00041000
16055 Kootenai	Idaho	40.86560788
53049 Pacific	Washington	40.84225812
4007 Gila	Arizona	40.82465809
15001 Hawaii	Hawaii	40.79947060
47055 Giles	Tennessee	40.67382978
46067 Hutchinson	South Dakota	40.65040650
37053 Currituck	North Carolina	40.63238771
48395 Robertson	Texas	40.49988429
37133 Onslow	North Carolina	40.46883141
8027 Custer	Colorado	40.37141704
18125 Pike	Indiana	40.29008864
40013 Bryan	Oklahoma	40.26106120
19195 Worth	Iowa	40.25224742
4003 Cochise	Arizona	40.23033841

Counties_Cities

29221 Washington	Missouri	40.09140841
48309 McLennan	Texas	40.06174221
32007 Elko County	Nevada	40.03049943
32007 Elko County	Nevada	40.03049943
20021 Cherokee	Kansas	39.97002248
21169 Metcalfe	Kentucky	39.88035892
27015 Brown	Minnesota	39.82318506
48285 Lavaca	Texas	39.78120338
55063 La Crosse	Wisconsin	39.75302377
40089 McCurtain	Oklahoma	39.75170474
46011 Brookings	South Dakota	39.73660309
29063 DeKalb	Missouri	39.58828187
17059 Gallatin	Illinois	39.54132068
23025 Somerset	Maine	39.53194181
40085 Love	Oklahoma	39.47108743
40047 Garfield	Oklahoma	39.40045639
47137 Pickett	Tennessee	39.35458481
29141 Morgan	Missouri	39.29659102
42117 Tioga	Pennsylvania	39.25128180
47177 Warren	Tennessee	39.14085816
21217 Taylor	Kentucky	39.14047517
21231 Wayne	Kentucky	39.08540160
18051 Gibson	Indiana	38.86165252
48495 Winkler	Texas	38.86010363
47071 Hardin	Tennessee	38.79577902
38051 McIntosh	North Dakota	38.68471954
16077 Power	Idaho	38.61997940
32017 Lincoln	Nevada	38.45414343
5101 Newton	Arkansas	38.43689942
29077 Greene	Missouri	38.36628152
31063 Frontier	Nebraska	38.34355828
17061 Greene	Illinois	38.33180006
46079 Lake	South Dakota	38.29363560
20063 Gove	Kansas	38.28483920

Counties_Cities

55011 Buffalo	Wisconsin	38.09523810
40083 Logan	Oklahoma	38.06221057
47163 Sullivan	Tennessee	38.05464647
48221 Hood	Texas	37.99329336
38003 Barnes	North Dakota	37.94346424
36033 Franklin	New York	37.77861730
48403 Sabine	Texas	37.77504958
48281 Lampasas	Texas	37.68429978
20147 Phillips	Kansas	37.61519654
29055 Crawford	Missouri	37.56730809
48307 McCulloch	Texas	37.56103668
31131 Otoe	Nebraska	37.53518924
5109 Pike	Arkansas	37.47774759
56015 Goshen	Wyoming	37.38038278
47063 Hamblen	Tennessee	37.16953956
55135 Waupaca	Wisconsin	37.16163355
39083 Knox	Ohio	37.16090673
39071 Highland	Ohio	37.15918064
51169 Scott	Virginia	37.15055261
33019 Sullivan	New Hampshire	37.08511033
12123 Taylor	Florida	36.99764140
48093 Comanche	Texas	36.94399291
21089 Greenup	Kentucky	36.86061018
17175 Stark	Illinois	36.85277317
20137 Norton	Kansas	36.83241252
46123 Tripp	South Dakota	36.50967506
46137 Ziebach	South Dakota	36.46973012
29151 Osage	Missouri	36.45909290
35047 San Miguel	New Mexico	36.24370266
30029 Flathead	Montana	36.23685190
54067 Nicholas	West Virginia	36.22896707
29061 Daviess	Missouri	36.08805485
42013 Blair	Pennsylvania	35.92071319
6115 Yuba	California	35.87857665

Counties_Cities

21235 Whitley	Kentucky	35.86998510
29147 Nodaway	Missouri	35.86800574
48427 Starr	Texas	35.64509880
31087 Hitchcock	Nebraska	35.63791875
55071 Manitowoc	Wisconsin	35.40986924
30053 Lincoln	Montana	35.36425179
48161 Freestone	Texas	35.33925687
48143 Erath	Texas	35.33901899
48079 Cochran	Texas	35.26093089
55051 Iron	Wisconsin	35.23608175
20135 Ness	Kansas	35.21126761
6017 El Dorado	California	35.13777153
46081 Lawrence	South Dakota	34.96367662
48501 Yoakum	Texas	34.92026539
39121 Noble	Ohio	34.83349589
26109 Menominee	Michigan	34.80833660
55081 Monroe	Wisconsin	34.74408808
19027 Carroll	Iowa	34.73255929
55031 Douglas	Wisconsin	34.71579337
19117 Lucas	Iowa	34.70213997
48363 Palo Pinto	Texas	34.63203463
21125 Laurel	Kentucky	34.61405331
48145 Falls	Texas	34.61205653
17107 Logan	Illinois	34.57216940
48207 Haskell	Texas	34.40564253
38049 McHenry	North Dakota	34.38789546
54095 Tyler	West Virginia	34.30139492
39115 Morgan	Ohio	34.23719529
27129 Renville	Minnesota	34.21845059
39075 Holmes	Ohio	34.17479267
29217 Vernon	Missouri	34.09976617
46043 Douglas	South Dakota	34.07155026
40135 Sequoyah	Oklahoma	33.99791156
39079 Jackson	Ohio	33.96739130

Counties_Cities

21077 Gallatin	Kentucky	33.96739130
27021 Cass	Minnesota	33.87648633
40151 Woods	Oklahoma	33.71923120
47019 Carter	Tennessee	33.71723661
19147 Palo Alto	Iowa	33.59838728
30073 Pondera	Montana	33.48961822
50019 Orleans	Vermont	33.44854499
13125 Glascock	Georgia	33.38898164
35029 Luna	New Mexico	33.38480157
21043 Carter	Kentucky	33.32839579
5107 Phillips	Arkansas	33.27971601
27051 Grant	Minnesota	33.21707358
40019 Carter	Oklahoma	33.21086826
26053 Gogebic	Michigan	33.12135665
48191 Hall	Texas	33.02509908
20015 Butler	Kansas	32.95139669
42113 Sullivan	Pennsylvania	32.94350189
54047 McDowell	West Virginia	32.92542391
26165 Wexford	Michigan	32.86918066
30023 Deer Lodge	Montana	32.85510897
30063 Missoula	Montana	32.83077001
8077 Mesa	Colorado	32.63558454
5049 Fulton	Arkansas	32.60249409
48223 Hopkins	Texas	32.59983700
53009 Clallam	Washington	32.57880814
38011 Bowman	North Dakota	32.50975293
28003 Alcorn	Mississippi	32.49830738
21137 Lincoln	Kentucky	32.46226262
19175 Union	Iowa	32.36507808
29175 Randolph	Missouri	32.30626338
20053 Ellsworth	Kansas	32.27888961
8049 Grand	Colorado	32.20611916
27071 Koochiching	Minnesota	32.15434084
20079 Harvey	Kansas	32.15434084

Counties_Cities

53075 Whitman	Washington	32.13432146
48035 Bosque	Texas	32.10101118
48097 Cooke	Texas	32.04022280
50009 Essex	Vermont	32.00000000
29179 Reynolds	Missouri	31.97953310
29185 St. Clair	Missouri	31.93187866
26095 Luce	Michigan	31.83192742
4011 Greenlee	Arizona	31.63555837
39005 Ashland	Ohio	31.63084938
30093 Silver Bow	Montana	31.43485840
35028 Los Alamos	New Mexico	31.41196796
17047 Edwards	Illinois	31.28911139
23017 Oxford	Maine	31.24023743
54083 Randolph	West Virginia	31.22506332
54041 Lewis	West Virginia	31.20319521
38009 Bottineau	North Dakota	31.19638122
2198 Prince of Wales-	Alaska	31.14294612
38031 Foster	North Dakota	31.09452736
18001 Adams	Indiana	30.86766191
48417 Shackelford	Texas	30.74085460
46059 Hand	South Dakota	30.65603924
56035 Sublette	Wyoming	30.57169061
41009 Columbia	Oregon	30.54775951
35025 Lea	New Mexico	30.16764592
30081 Ravalli	Montana	30.11210970
51167 Russell	Virginia	29.90877823
51071 Giles	Virginia	29.68416053
48081 Coke	Texas	29.67359050
29089 Howard	Missouri	29.59455460
21053 Clinton	Kentucky	29.39447384
35015 Eddy	New Mexico	29.36096718
51155 Pulaski	Virginia	29.35478189
15007 Kauai	Hawaii	29.11288869
48351 Newton	Texas	29.09937436

Counties_Cities

39147 Seneca	Ohio	28.98183201
39001 Adams	Ohio	28.85586495
55137 Waushara	Wisconsin	28.85051313
40123 Pontotoc	Oklahoma	28.76042565
48165 Gaines	Texas	28.70676044
17057 Fulton	Illinois	28.69934565
48077 Clay	Texas	28.69166029
41033 Josephine	Oregon	28.60641012
6009 Calaveras	California	28.50752160
21205 Rowan	Kentucky	28.47496237
17055 Franklin	Illinois	28.42303816
5015 Carroll	Arkansas	28.34567551
55107 Rusk	Wisconsin	28.27454584
27113 Pennington	Minnesota	28.21272394
37029 Camden	North Carolina	28.01120448
31139 Pierce	Nebraska	28.00336040
38079 Rolette	North Dakota	27.97007202
20051 Ellis	Kansas	27.86485545
40009 Beckham	Oklahoma	27.63830669
50017 Orange	Vermont	27.58715818
8071 Las Animas	Colorado	27.58050059
54013 Calhoun	West Virginia	27.57099531
30083 Richland	Montana	27.49014936
29145 Newton	Missouri	27.46026842
48075 Childress	Texas	27.43107941
40069 Johnston	Oklahoma	27.39976254
16019 Bonneville	Idaho	27.38459959
48275 Knox	Texas	27.37476047
48133 Eastland	Texas	27.28959721
5021 Clay	Arkansas	26.94146966
42083 McKean	Pennsylvania	26.85022457
54073 Pleasants	West Virginia	26.64180099
21159 Martin	Kentucky	26.49474521
21119 Knott	Kentucky	26.44453259

Counties_Cities

48465 Val Verde	Texas	26.41846854
40059 Harper	Oklahoma	26.33658151
48019 Bandera	Texas	26.28811777
48211 Hemphill	Texas	26.14379085
20191 Sumner	Kansas	26.09149417
40079 Le Flore	Oklahoma	26.01040416
47057 Grainger	Tennessee	25.92352560
56001 Albany	Wyoming	25.90606461
54025 Greenbrier	West Virginia	25.87247743
55073 Marathon	Wisconsin	25.84399090
17069 Hardin	Illinois	25.57544757
48255 Karnes	Texas	25.55910543
21121 Knox	Kentucky	25.55583951
6005 Amador	California	25.39166646
17101 Lawrence	Illinois	25.37266096
17039 De Witt	Illinois	25.36622487
51063 Floyd	Virginia	25.32446977
56003 Big Horn	Wyoming	25.25039980
26085 Lake	Michigan	25.25039980
47025 Claiborne	Tennessee	25.19208968
53059 Skamania	Washington	25.15934250
27001 Aitkin	Minnesota	25.15406867
17165 Saline	Illinois	25.09830168
29213 Taney	Missouri	25.06624651
31101 Keith	Nebraska	24.93454681
26055 Grand Traverse	Michigan	24.84525726
32029 Storey	Nevada	24.82005460
30043 Jefferson	Montana	24.79953708
40107 Okfuskee	Oklahoma	24.79748719
5117 Prairie	Arkansas	24.77086946
42039 Crawford	Pennsylvania	24.68758450
48379 Rains	Texas	24.67308167
53013 Columbia	Washington	24.63661000
29123 Madison	Missouri	24.61437479

Counties_Cities

54097 Upshur	West Virginia	24.57505632
32001 Churchill	Nevada	24.54991817
48025 Bee	Texas	24.54966705
17065 Hamilton	Illinois	24.50079628
55005 Barron	Wisconsin	24.35568152
54043 Lincoln	West Virginia	24.27302296
51520 Bristol	Virginia	24.26889941
29043 Christian	Missouri	24.14264856
42105 Potter	Pennsylvania	24.06449284
29097 Jasper	Missouri	24.03925860
24023 Garrett	Maryland	24.00301752
20185 Stafford	Kansas	23.93489708
31129 Nuckolls	Nebraska	23.83790226
48083 Coleman	Texas	23.81803025
16051 Jefferson	Idaho	23.77798159
17151 Pope	Illinois	23.74169041
41029 Jackson	Oregon	23.68329963
51031 Campbell	Virginia	23.64797264
35023 Hidalgo	New Mexico	23.58490566
37075 Graham	North Carolina	23.57378595
27069 Kittson	Minnesota	23.54048964
48095 Concho	Texas	23.38634238
37175 Transylvania	North Carolina	23.38155780
39053 Gallia	Ohio	23.34967811
30049 Lewis and Clark	Montana	23.28966521
54015 Clay	West Virginia	23.16960148
46039 Deuel	South Dakota	23.05741296
48267 Kimble	Texas	22.92526364
29125 Maries	Missouri	22.80761774
55125 Vilas	Wisconsin	22.79150333
16043 Fremont	Idaho	22.78250304
21079 Garrard	Kentucky	22.77904328
29087 Holt	Missouri	22.70663034
27029 Clearwater	Minnesota	22.70147560

Counties_Cities

41061 Union	Oregon	22.67488001
41019 Douglas	Oregon	22.66895170
26019 Benzie	Michigan	22.53140314
41057 Tillamook	Oregon	22.39892485
20007 Barber	Kansas	22.36135957
48463 Uvalde	Texas	22.34969828
21115 Johnson	Kentucky	22.33538819
48503 Young	Texas	22.16680521
53065 Stevens	Washington	22.09456474
48249 Jim Wells	Texas	22.04693548
54055 Mercer	West Virginia	21.98508397
41015 Curry	Oregon	21.91732784
51750 Radford	Virginia	21.81144010
30065 Musselshell	Montana	21.50075253
37189 Watauga	North Carolina	21.44963804
39131 Pike	Ohio	21.37741832
6063 Plumas	California	21.27206977
48429 Stephens	Texas	21.20216262
48007 Aransas	Texas	21.01546738
48265 Kerr	Texas	20.99036351
29109 Lawrence	Missouri	20.85560103
17013 Calhoun	Illinois	20.82465639
30013 Cascade	Montana	20.82236077
55095 Polk	Wisconsin	20.64314877
19025 Calhoun	Iowa	20.62068254
20037 Crawford	Kansas	20.50283195
2170 Matanuska-Susit	Alaska	20.44419664
48333 Mills	Texas	20.32107295
47173 Union	Tennessee	20.31694433
53027 Grays Harbor	Washington	20.29742493
19159 Ringgold	Iowa	20.12882448
23009 Hancock	Maine	20.06896426
55007 Bayfield	Wisconsin	19.94415636
42047 Elk	Pennsylvania	19.88796447

Counties_Cities

29117 Livingston	Missouri	19.80720982
39009 Athens	Ohio	19.75143578
55085 Oneida	Wisconsin	19.73498731
26043 Dickinson	Michigan	19.69822322
27127 Redwood	Minnesota	19.67342121
55001 Adams	Wisconsin	19.65795164
29093 Iron	Missouri	19.65215682
29173 Ralls	Missouri	19.58480219
48399 Runnels	Texas	19.54270080
29009 Barry	Missouri	19.50621412
55077 Marquette	Wisconsin	19.43760529
27007 Beltrami	Minnesota	19.21147565
37095 Hyde	North Carolina	19.12045889
17159 Richland	Illinois	19.03191017
29149 Oregon	Missouri	18.97353192
5033 Crawford	Arkansas	18.92565372
6089 Shasta	California	18.88469229
54081 Raleigh	West Virginia	18.85420314
2290 Yukon-Koyukuk	Alaska	18.77229210
48119 Delta	Texas	18.69508319
48171 Gillespie	Texas	18.65393225
6033 Lake	California	18.63874996
53043 Lincoln	Washington	18.62197393
39145 Scioto	Ohio	18.54255516
6011 Colusa	California	18.49539927
5083 Logan	Arkansas	18.40180338
16005 Bannock	Idaho	18.36167918
21133 Letcher	Kentucky	18.26567423
16049 Idaho	Idaho	18.16750439
20077 Harper	Kansas	18.16200509
40029 Coal	Oklahoma	18.11594203
16085 Valley	Idaho	18.11430124
29059 Dallas	Missouri	17.89762558
40127 Pushmataha	Oklahoma	17.89068790

Counties_Cities

20121 Miami	Kansas	17.81472684
39161 Van Wert	Ohio	17.67971430
46093 Meade	South Dakota	17.67159115
17049 Effingham	Illinois	17.53975678
29127 Marion	Missouri	17.48740907
17155 Putnam	Illinois	17.42160279
41039 Lane	Oregon	17.38621905
40003 Alfalfa	Oklahoma	17.37921446
31031 Cherry	Nebraska	17.35809755
39105 Meigs	Ohio	17.31152082
6045 Mendocino	California	17.12211492
12037 Franklin	Florida	17.04158146
8011 Bent	Colorado	17.00102006
47145 Roane	Tennessee	16.93639443
47171 Unicoi	Tennessee	16.89094083
47101 Lewis	Tennessee	16.54807215
29205 Shelby	Missouri	16.52892562
30047 Lake	Montana	16.52892562
48411 San Saba	Texas	16.51800463
48227 Howard	Texas	16.45684193
41041 Lincoln	Oregon	16.19826679
42065 Jefferson	Pennsylvania	16.03996242
29131 Miller	Missouri	15.78781181
8103 Rio Blanco	Colorado	15.78282828
21025 Breathitt	Kentucky	15.71585730
19185 Wayne	Iowa	15.62255898
42121 Venango	Pennsylvania	15.60488433
5147 Woodruff	Arkansas	15.40832049
35027 Lincoln	New Mexico	15.34056044
47067 Hancock	Tennessee	15.26950679
17025 Clay	Illinois	15.09092281
16057 Latah	Idaho	14.94991778
55099 Price	Wisconsin	14.92871538
21051 Clay	Kentucky	14.92166128

Counties_Cities

40153 Woodward	Oklahoma	14.83532786
53051 Pend Oreille	Washington	14.70372004
51185 Tazewell	Virginia	14.68608493
17193 White	Illinois	14.63593121
29045 Clark	Missouri	14.61560947
54109 Wyoming	West Virginia	14.43279130
5005 Baxter	Arkansas	14.41649247
38005 Benson	North Dakota	14.36368860
40099 Murray	Oklahoma	14.33383502
54007 Braxton	West Virginia	14.19547164
37113 Macon	North Carolina	14.17032733
16029 Caribou	Idaho	14.16430595
41063 Wallowa	Oregon	14.12229911
5131 Sebastian	Arkansas	14.08968870
48047 Brooks	Texas	14.05678943
21181 Nicholas	Kentucky	13.95478649
41023 Grant	Oregon	13.93534002
21237 Wolfe	Kentucky	13.93339836
5039 Dallas	Arkansas	13.92369813
48299 Llano	Texas	13.85937356
21069 Fleming	Kentucky	13.85809313
6093 Siskiyou	California	13.72244076
55091 Pepin	Wisconsin	13.71930306
41025 Harney	Oregon	13.64442625
29073 Gasconade	Missouri	13.60081605
48353 Nolan	Texas	13.55840282
54009 Brooke	West Virginia	13.51168761
6007 Butte	California	13.40505760
5009 Boone	Arkansas	13.34044824
21063 Elliott	Kentucky	13.31912627
29121 Macon	Missouri	13.19870653
53019 Ferry	Washington	13.07360439
2188 Northwest Arctic	Alaska	13.03611002
16011 Bingham	Idaho	12.97690112

Counties_Cities

55003 Ashland	Wisconsin	12.82051282
20003 Anderson	Kansas	12.69357705
33007 Coos	New Hampshire	12.66263573
54059 Mingo	West Virginia	12.61299138
31147 Richardson	Nebraska	12.59921885
29209 Stone	Missouri	12.59882201
55129 Washburn	Wisconsin	12.59604484
21045 Casey	Kentucky	12.58811682
16059 Lemhi	Idaho	12.56123603
20133 Neosho	Kansas	12.53839885
29091 Howell	Missouri	12.47629504
55141 Wood	Wisconsin	12.31948532
48335 Mitchell	Texas	12.27747084
8021 Conejos	Colorado	12.19512195
5087 Madison	Arkansas	12.13518597
26013 Baraga	Michigan	12.01923077
35035 Otero	New Mexico	11.97945523
23003 Aroostook	Maine	11.92054954
48415 Scurry	Texas	11.85817621
56031 Platte	Wyoming	11.67406024
2220 Sitka	Alaska	11.56470452
20205 Wilson	Kansas	11.54068090
31045 Dawes	Nebraska	11.47315282
48009 Archer	Texas	11.38174368
20035 Cowley	Kansas	11.35782838
55097 Portage	Wisconsin	11.27681768
5001 Arkansas	Arkansas	11.25555743
5047 Franklin	Arkansas	11.22964627
5097 Montgomery	Arkansas	11.20573734
2050 Bethel	Alaska	10.97935881
55069 Lincoln	Wisconsin	10.83462747
48043 Brewster	Texas	10.79097874
27055 Houston	Minnesota	10.76542147
20041 Dickinson	Kansas	10.68547310

Counties_Cities

20151 Pratt	Kansas	10.66325443
30001 Beaverhead	Montana	10.63377286
30095 Stillwater	Montana	10.48877701
54085 Ritchie	West Virginia	10.28700751
2180 Nome	Alaska	9.99200639
31089 Holt	Nebraska	9.82511299
48127 Dimmit	Texas	9.70120295
5127 Scott	Arkansas	9.69086152
27075 Lake	Minnesota	9.38262338
31013 Box Butte	Nebraska	9.28332714
21187 Owen	Kentucky	9.19117647
37115 Madison	North Carolina	9.18990948
35051 Sierra	New Mexico	9.11743253
21087 Green	Kentucky	9.05059281
40149 Washita	Oklahoma	8.98714838
16017 Bonner	Idaho	8.94314396
17185 Wabash	Illinois	8.65875833
29105 Laclede	Missouri	8.40030241
5081 Little River	Arkansas	8.11293201
21153 Magoffin	Kentucky	8.08930594
21197 Powell	Kentucky	8.03729304
6105 Trinity	California	7.97766254
54089 Summers	West Virginia	7.83699060
42123 Warren	Pennsylvania	7.59532128
21175 Morgan	Kentucky	7.49344324
2150 Kodiak Island	Alaska	7.49344324
40005 Atoka	Oklahoma	7.22647781
56029 Park	Wyoming	6.82035193
29161 Phelps	Missouri	6.70660824
27135 Roseau	Minnesota	6.60066007
55013 Burnett	Wisconsin	6.49688150
21127 Lawrence	Kentucky	6.42219511
17149 Pike	Illinois	6.40573954
23029 Washington	Maine	6.35122261

Counties_Cities

41001 Baker	Oregon	6.24765713
29167 Polk	Missouri	6.21098724
12045 Gulf	Florida	6.18658748
30041 Hill	Montana	6.11733040
5089 Marion	Arkansas	5.98014592
23021 Piscataquis	Maine	5.95238095
5067 Jackson	Arkansas	5.94848611
37011 Avery	North Carolina	5.71265353
26061 Houghton	Michigan	5.52196361
26033 Chippewa	Michigan	5.33091665
55067 Langlade	Wisconsin	5.18995225
55119 Taylor	Wisconsin	4.89907897
41013 Crook	Oregon	4.18988562
21095 Harlan	Kentucky	3.78658791
21013 Bell	Kentucky	3.76378486
6109 Tuolumne	California	3.66710061
6103 Tehama	California	3.12910695
20203 Wichita	Kansas	0.00000000
31169 Thayer	Nebraska	0.00000000
27149 Stevens	Minnesota	0.00000000
17045 Edgar	Illinois	0.00000000
31071 Garfield	Nebraska	0.00000000
46041 Dewey	South Dakota	0.00000000
35011 De Baca	New Mexico	0.00000000
31117 McPherson	Nebraska	0.00000000
30027 Fergus	Montana	0.00000000
19053 Decatur	Iowa	0.00000000
31091 Hooker	Nebraska	0.00000000
20049 Elk	Kansas	0.00000000
20201 Washington	Kansas	0.00000000
48261 Kenedy	Texas	0.00000000
15005 Kalawao	Hawaii	0.00000000
30103 Treasure	Montana	0.00000000
8057 Jackson	Colorado	0.00000000

Counties_Cities

8061 Kiowa	Colorado	0.00000000
31183 Wheeler	Nebraska	0.00000000
40057 Harmon	Oklahoma	0.00000000
48443 Terrell	Texas	0.00000000
16033 Clark	Idaho	0.00000000
38095 Towner	North Dakota	0.00000000
8115 Sedgwick	Colorado	0.00000000
35033 Mora	New Mexico	0.00000000
20195 Trego	Kansas	0.00000000
20033 Comanche	Kansas	0.00000000
38083 Sheridan	North Dakota	0.00000000
48271 Kinney	Texas	0.00000000
46007 Bennett	South Dakota	0.00000000
46021 Campbell	South Dakota	0.00000000
46055 Haakon	South Dakota	0.00000000
38039 Griggs	North Dakota	0.00000000
46077 Kingsbury	South Dakota	0.00000000
27031 Cook	Minnesota	0.00000000
2282 Yakutat	Alaska	0.00000000
48033 Borden	Texas	0.00000000
48243 Jeff Davis	Texas	0.00000000
48433 Stonewall	Texas	0.00000000
46033 Custer	South Dakota	0.00000000
46075 Jones	South Dakota	0.00000000
8033 Dolores	Colorado	0.00000000
38001 Adams	North Dakota	0.00000000
27077 Lake of the Woo	Minnesota	0.00000000
38033 Golden Valley	North Dakota	0.00000000
2261 Valdez-Cordova	Alaska	0.00000000
2060 Bristol Bay	Alaska	0.00000000
41069 Wheeler	Oregon	0.00000000
31005 Arthur	Nebraska	0.00000000
2105 Hoonah-Angoon	Alaska	0.00000000
48413 Schleicher	Texas	0.00000000

Counties_Cities

29103 Knox	Missouri	0.00000000
41021 Gilliam	Oregon	0.00000000
46071 Jackson	South Dakota	0.00000000
46045 Edmunds	South Dakota	0.00000000
2230 Skagway	Alaska	0.00000000
16071 Oneida	Idaho	0.00000000
2013 Aleutians East	Alaska	0.00000000
16015 Boise	Idaho	0.00000000
30079 Prairie	Montana	0.00000000
46063 Harding	South Dakota	0.00000000
30033 Garfield	Montana	0.00000000
26071 Iron	Michigan	0.00000000
2275 Wrangell	Alaska	0.00000000
54017 Doddridge	West Virginia	0.00000000
48109 Culberson	Texas	0.00000000
38043 Kidder	North Dakota	0.00000000
38007 Billings	North Dakota	0.00000000
49019 Grand	Utah	0.00000000
46061 Hanson	South Dakota	0.00000000
2100 Haines	Alaska	0.00000000
31085 Hayes	Nebraska	0.00000000
46107 Potter	South Dakota	0.00000000
5013 Calhoun	Arkansas	0.00000000
46095 Mellette	South Dakota	0.00000000
2070 Dillingham	Alaska	0.00000000
48155 Foard	Texas	0.00000000
53023 Garfield	Washington	0.00000000
30039 Granite	Montana	0.00000000
21201 Robertson	Kentucky	0.00000000
20071 Greeley	Kansas	0.00000000
48269 King	Texas	0.00000000
49015 Emery	Utah	0.00000000
30091 Sheridan	Montana	0.00000000
40045 Ellis	Oklahoma	0.00000000

Counties_Cities

48425 Somervell	Texas	0.00000000
46053 Gregory	South Dakota	0.00000000
29011 Barton	Missouri	0.00000000
30019 Daniels	Montana	0.00000000
16023 Butte	Idaho	0.00000000
29079 Grundy	Missouri	0.00000000
25007 Dukes	Massachusetts	0.00000000
31075 Grant	Nebraska	0.00000000
49055 Wayne	Utah	0.00000000
20083 Hodgeman	Kansas	0.00000000
31049 Deuel	Nebraska	0.00000000
46015 Brule	South Dakota	0.00000000
38047 Logan	North Dakota	0.00000000
48105 Crockett	Texas	0.00000000
26131 Ontonagon	Michigan	0.00000000
29057 Dade	Missouri	0.00000000
29203 Shannon	Missouri	0.00000000
30097 Sweet Grass	Montana	0.00000000
2016 Aleutians West	Alaska	0.00000000
48447 Throckmorton	Texas	0.00000000
48435 Sutton	Texas	0.00000000
41037 Lake	Oregon	0.00000000
2164 Lake and Penins	Alaska	0.00000000
16009 Benewah	Idaho	0.00000000
2068 Denali	Alaska	0.00000000
20165 Rush	Kansas	0.00000000
16007 Bear Lake	Idaho	0.00000000
38045 LaMoure	North Dakota	0.00000000
2158 Kusilvak	Alaska	0.00000000
31165 Sioux	Nebraska	0.00000000
48023 Baylor	Texas	0.00000000
16035 Clearwater	Idaho	0.00000000
32011 Eureka	Nevada	0.00000000
20039 Decatur	Kansas	0.00000000

Counties_Cities

49033 Rich	Utah	0.00000000
29067 Douglas	Missouri	0.00000000
30055 McCone	Montana	0.00000000
38041 Hettinger	North Dakota	0.00000000
6091 Sierra	California	0.00000000
38021 Dickey	North Dakota	0.00000000
49001 Beaver	Utah	0.00000000
20109 Logan	Kansas	0.00000000
2185 North Slope	Alaska	0.00000000
49017 Garfield	Utah	0.00000000
40063 Hughes	Oklahoma	0.00000000
48327 Menard	Texas	0.00000000
30025 Fallon	Montana	0.00000000
30061 Mineral	Montana	0.00000000
54101 Webster	West Virginia	0.00000000
16061 Lewis	Idaho	0.00000000
26003 Alger	Michigan	0.00000000
31015 Boyd	Nebraska	0.00000000
48263 Kent	Texas	0.00000000
16021 Boundary	Idaho	0.00000000
29085 Hickory	Missouri	0.00000000
29153 Ozark	Missouri	0.00000000
49047 Uintah	Utah	0.00000000
29197 Schuyler	Missouri	0.00000000
20001 Allen	Kansas	0.00000000
48197 Hardeman	Texas	0.00000000
48377 Presidio	Texas	0.00000000
30071 Phillips	Montana	0.00000000
16041 Franklin	Idaho	0.00000000
17171 Scott	Illinois	0.00000000
30017 Custer	Montana	0.00000000
28055 Issaquena	Mississippi	0.00000000
31029 Chase	Nebraska	0.00000000
56045 Weston	Wyoming	0.00000000

Counties_Cities

36085 Richmond	New York	0.00000000
48235 Irion	Texas	0.00000000
49023 Juab	Utah	0.00000000
46019 Butte	South Dakota	0.00000000
48385 Real	Texas	0.00000000
31057 Dundy	Nebraska	0.00000000
29129 Mercer	Missouri	0.00000000
16079 Shoshone	Idaho	0.00000000
48383 Reagan	Texas	0.00000000
30015 Chouteau	Montana	0.00000000
20193 Thomas	Kansas	0.00000000
49041 Sevier	Utah	0.00000000
6049 Modoc	California	0.00000000
48475 Ward	Texas	0.00000000
25019 Nantucket	Massachusetts	0.00000000
30021 Dawson	Montana	0.00000000
46105 Perkins	South Dakota	0.00000000
31135 Perkins	Nebraska	0.00000000
30089 Sanders	Montana	0.00000000
32027 Pershing	Nevada	0.00000000
21129 Lee	Kentucky	0.00000000
27057 Hubbard	Minnesota	0.00000000
20095 Kingman	Kansas	0.00000000
40129 Roger Mills	Oklahoma	0.00000000
51017 Bath	Virginia	0.00000000
48229 Hudspeth	Texas	0.00000000
29065 Dent	Missouri	0.00000000
49003 Box Elder	Utah	0.00000000
30099 Teton	Montana	0.00000000
36005 Bronx	New York	0.00000000
29223 Wayne	Missouri	0.00000000
20145 Pawnee	Kansas	0.00000000
30005 Blaine	Montana	0.00000000
20167 Russell	Kansas	0.00000000

Counties_Cities

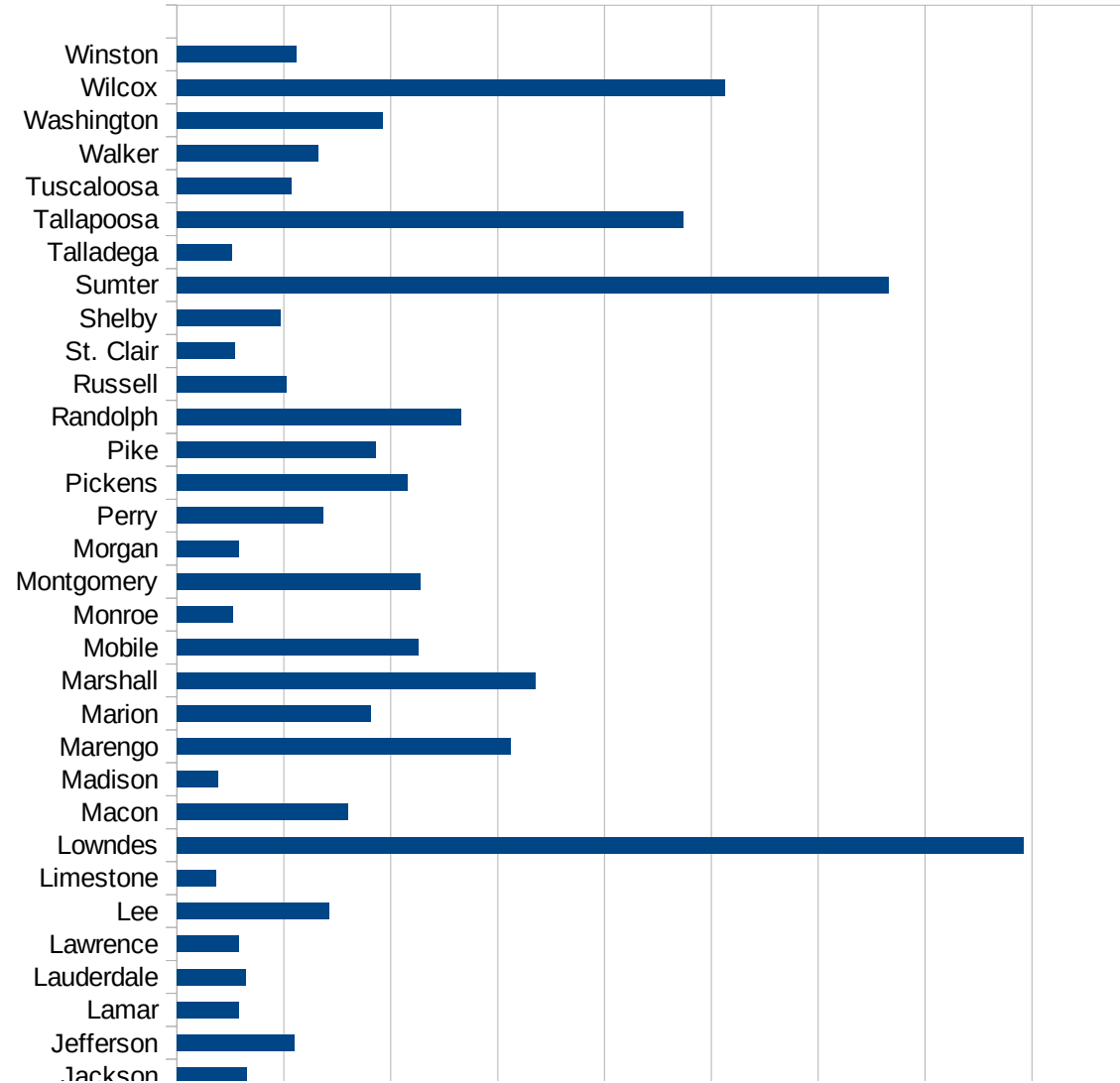
30077 Powell	Montana	0.00000000
30105 Valley	Montana	0.00000000
49025 Kane	Utah	0.00000000
29137 Monroe	Missouri	0.00000000
49005 Cache	Utah	0.00000000
21065 Estill	Kentucky	0.00000000
49053 Washington	Utah	0.00000000
36081 Queens	New York	0.00000000
36047 Kings	New York	0.00000000
49057 Weber	Utah	0.00000000
49021 Iron	Utah	0.00000000
49013 Duchesne	Utah	0.00000000
49007 Carbon	Utah	0.00000000
31113 Logan	Nebraska	0.00000000
29215 Texas	Missouri	0.00000000
48301 Loving	Texas	0.00000000
49009 Daggett	Utah	0.00000000
48137 Edwards	Texas	0.00000000
51021 Bland	Virginia	0.00000000
6035 Lassen	California	0.00000000
20065 Graham	Kansas	0.00000000
20105 Lincoln	Kansas	0.00000000
20117 Marshall	Kansas	0.00000000
20153 Rawlins	Kansas	0.00000000
20199 Wallace	Kansas	0.00000000
26083 Keweenaw	Michigan	0.00000000
29171 Putnam	Missouri	0.00000000
30011 Carter	Montana	0.00000000
30045 Judith Basin	Montana	0.00000000
30069 Petroleum	Montana	0.00000000
30075 Powder River	Montana	0.00000000
30087 Rosebud	Montana	0.00000000
30109 Wibaux	Montana	0.00000000
38019 Cavalier	North Dakota	0.00000000

Counties_Cities

31007 Banner	Nebraska	0.00000000
31009 Blaine	Nebraska	0.00000000
31017 Brown	Nebraska	0.00000000
31069 Garden	Nebraska	0.00000000
31083 Harlan	Nebraska	0.00000000
31115 Loup	Nebraska	0.00000000
31133 Pawnee	Nebraska	0.00000000
31149 Rock	Nebraska	0.00000000
31161 Sheridan	Nebraska	0.00000000
32009 Esmeralda	Nevada	0.00000000
48311 McMullen	Texas	0.00000000
48431 Sterling	Texas	0.00000000
48461 Upton	Texas	0.00000000
49027 Millard	Utah	0.00000000
49029 Morgan	Utah	0.00000000
49031 Piute	Utah	0.00000000
49039 Sanpete	Utah	0.00000000
51051 Dickenson	Virginia	0.00000000

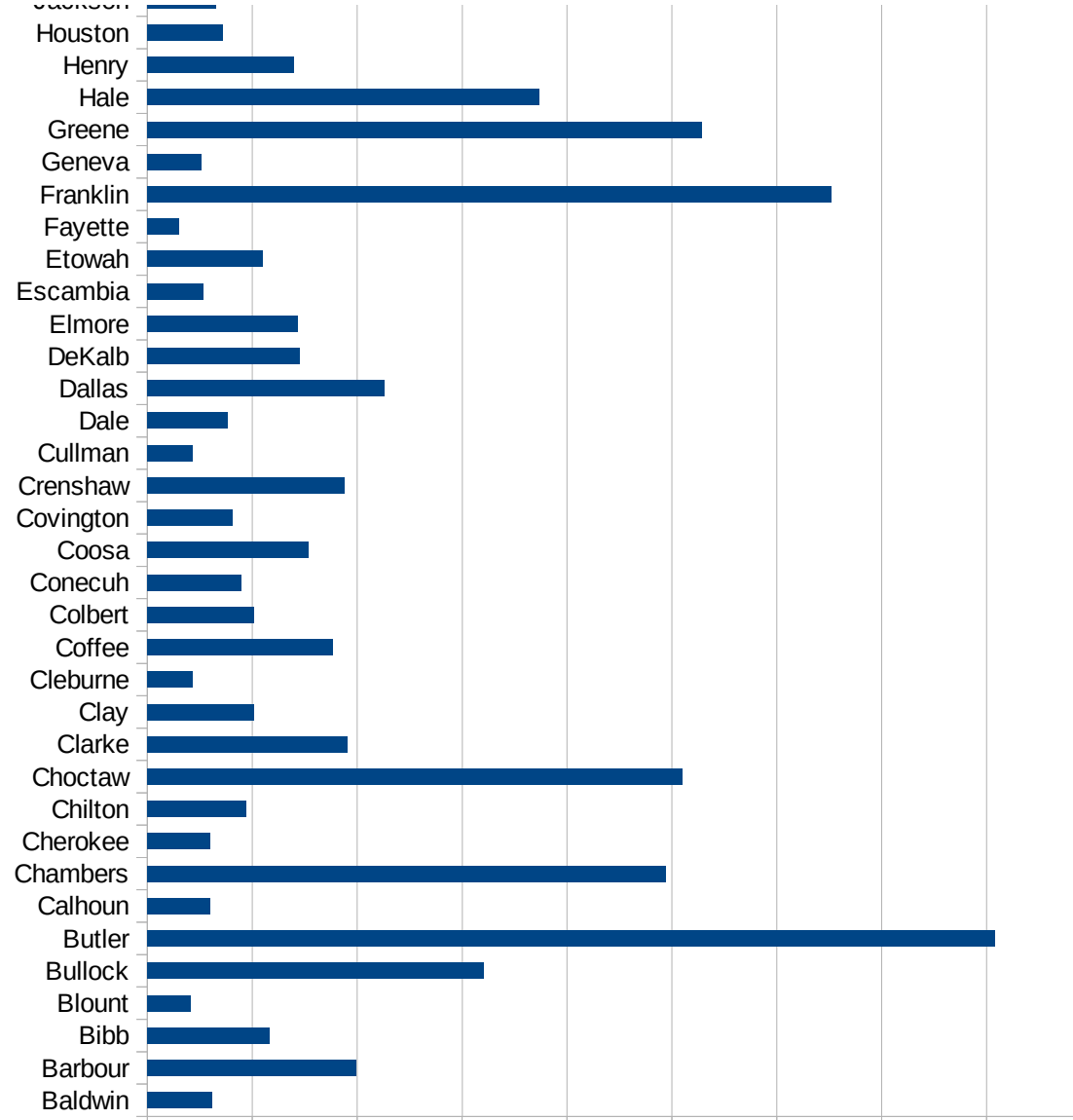
AL

FIPS	County	Current Inf. P/C
1001	Autauga	257.1896188917
1003	Baldwin	123.3820440139
1005	Barbour	397.8939753225
1007	Bibb	232.1428571429
1009	Blount	81.25864453665
1011	Bullock	641.1521010061
1013	Butler	1615.853658537
1015	Calhoun	119.0090744419
1017	Chambers	987.6543209877
1019	Cherokee	119.0842040565
1021	Chilton	187.9826965325
1023	Choctaw	1020.16976871
1025	Clarke	380.4347826087
1027	Clay	203.3898305085
1029	Cleburne	86.74184293054
1031	Coffee	354.466470169
1033	Colbert	202.6952996603
1035	Conecuh	179.1968722
1037	Coosa	307.9794680355
1039	Covington	162.2235440437
1041	Crenshaw	376.1574074074
1043	Cullman	86.28748112461
1045	Dale	153.1987907509
1047	Dallas	451.5792221352
1049	DeKalb	289.9768859004
1051	Elmore	285.759644388
1053	Escambia	106.1282246653
1055	Etowah	220.4856537985
1057	Fayette	60.85316132173
1059	Franklin	1304.084430699
1061	Geneva	102.6069772745
1063	Greene	1056.722944249
1065	Hale	746.9781339128



AL

1067 Henry	278.923818932
1069 Houston	143.2363782204
1071 Jackson	131.4365238905
1073 Jefferson	220.3852570909
1075 Lamar	115.5735336608
1077 Lauderdale	128.8060008443
1079 Lawrence	115.3017568347
1081 Lee	284.2486016311
1083 Limestone	72.78474431759
1085 Lowndes	1584.118708642
1087 Macon	319.9739682195
1089 Madison	77.75858823144
1091 Marengo	624.1476974719
1093 Marion	362.8666465074
1095 Marshall	670.0725218242
1097 Mobile	451.9560998364
1099 Monroe	104.4287273936
1101 Montgomery	455.3447641996
1103 Morgan	115.0400120918
1105 Perry	273.52297593
1107 Pickens	431.33714515
1109 Pike	371.9479272902
1111 Randolph	532.4532453245
1113 Russell	204.219380073
1115 St. Clair	109.3697147367
1117 Shelby	193.3177875544
1119 Sumter	1331.652352061
1121 Talladega	102.7208498271
1123 Tallapoosa	948.2183865472
1125 Tuscaloosa	213.4880403617
1127 Walker	263.6907284456
1129 Washington	384.6623519355
1131 Wilcox	1025.689282018
1133 Winston	224.0067624683



AL
0 200 400 600 800 1000 1200 1400 1600 1800

AL

FIPS

29001
29003
29005
29007
29009
29011
29013
29015
29017
29019
29021
29023
29025
29027
29029
29031
29033
29035
29037

AL

29039
29041
29043
29045
29047
29049
29051
29053
29055
29057
29059
29061
29063
29065
29067
29069
29071
29073
29075
29077
29079
29081
29083
29085
29087
29089
29091
29093
29095
29097
29099
29101

29103

AL

29105
29107
29109
29111
29113
29115
29117
29121
29123
29125
29127
29119
29129
29131
29133
29135
29137
29139
29141
29143
29145
29147
29149
29151
29153
29155
29157
29159
29161
29163
29165
29167
29169
29171

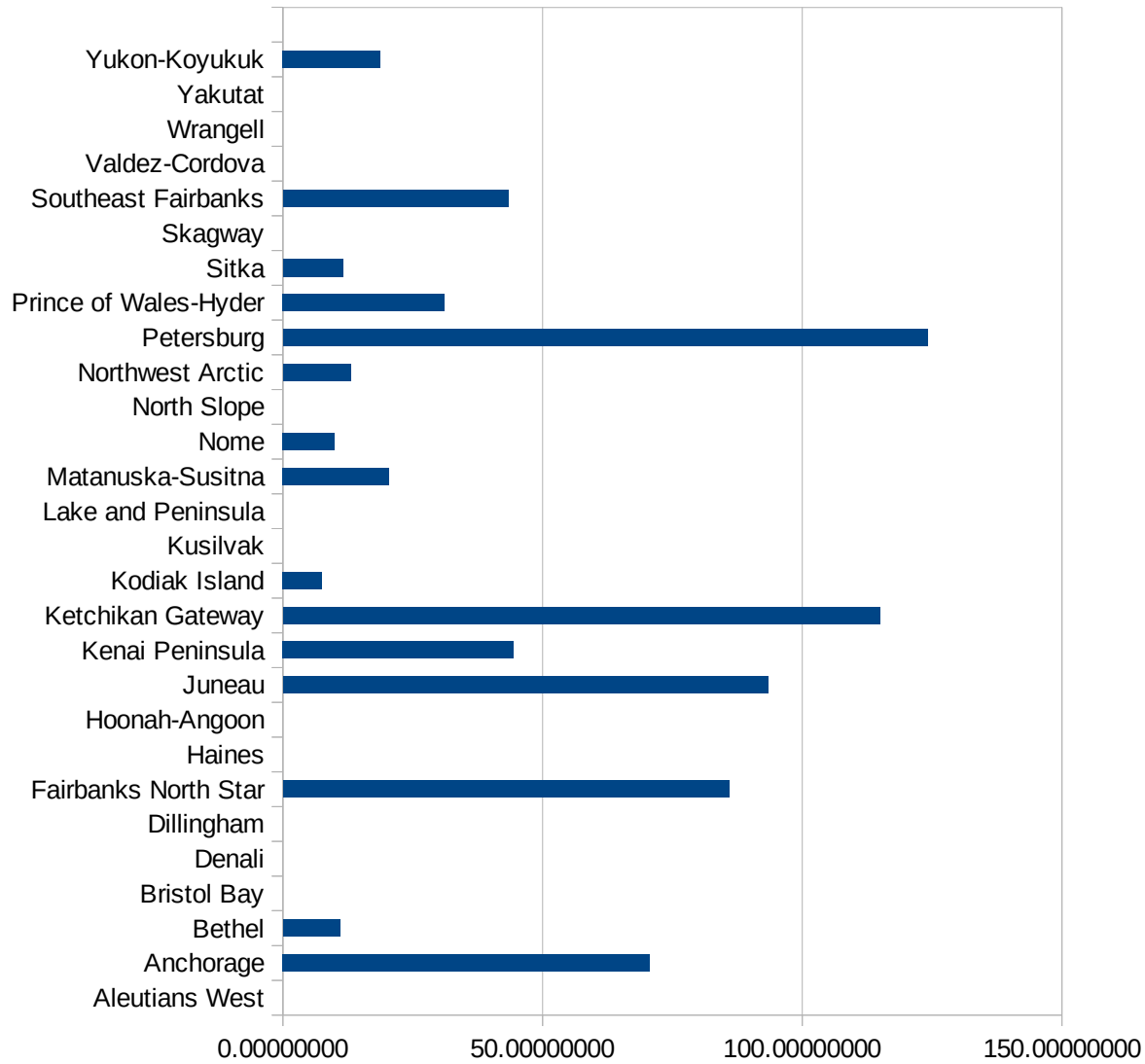
AL

29173
29175
29177
29179
29181
29195
29197
29199
29201
29203
29205
29183
29185
29187
29189
29510
29186
29207
29209
29211
29213
29215

29217
29219
29221
29223
29225
29227
29229

AK

FIPS	County	PC Infection
2013	Aleutians East	0.00000000
2016	Aleutians West	0.00000000
2020	Anchorage	70.65974247
2050	Bethel	10.97935881
2060	Bristol Bay	0.00000000
2068	Denali	0.00000000
2070	Dillingham	0.00000000
2090	Fairbanks North Star	85.88374372
2100	Haines	0.00000000
2105	Hoonah-Angoon	0.00000000
2110	Juneau	93.42011024
2122	Kenai Peninsula	44.41938735
2130	Ketchikan Gateway	###
2150	Kodiak Island	7.49344324
2158	Kusilvak	0.00000000
2164	Lake and Peninsula	0.00000000
2170	Matanuska-Susitna	20.44419664
2180	Nome	9.99200639
2185	North Slope	0.00000000
2188	Northwest Arctic	13.03611002
2195	Petersburg	###
2198	Prince of Wales-Hyder	31.14294612
2220	Sitka	11.56470452
2230	Skagway	0.00000000
2240	Southeast Fairbanks	43.36513443
2261	Valdez-Cordova	0.00000000
2275	Wrangell	0.00000000
2282	Yakutat	0.00000000
2290	Yukon-Koyukuk	18.77229210



AK

AK

FIPS

29001
29003
29005
29007
29009
29011
29013
29015
29017
29019
29021
29023
29025
29027
29029
29031
29033
29035
29037

AK

29039
29041
29043
29045
29047
29049
29051
29053
29055
29057
29059
29061
29063
29065
29067
29069
29071
29073
29075
29077
29079
29081
29083
29085
29087
29089
29091
29093
29095
29097
29099
29101

29103

AK

29105
29107
29109
29111
29113
29115
29117
29121
29123
29125
29127
29119
29129
29131
29133
29135
29137
29139
29141
29143
29145
29147
29149
29151
29153
29155
29157
29159
29161
29163
29165
29167
29169
29171

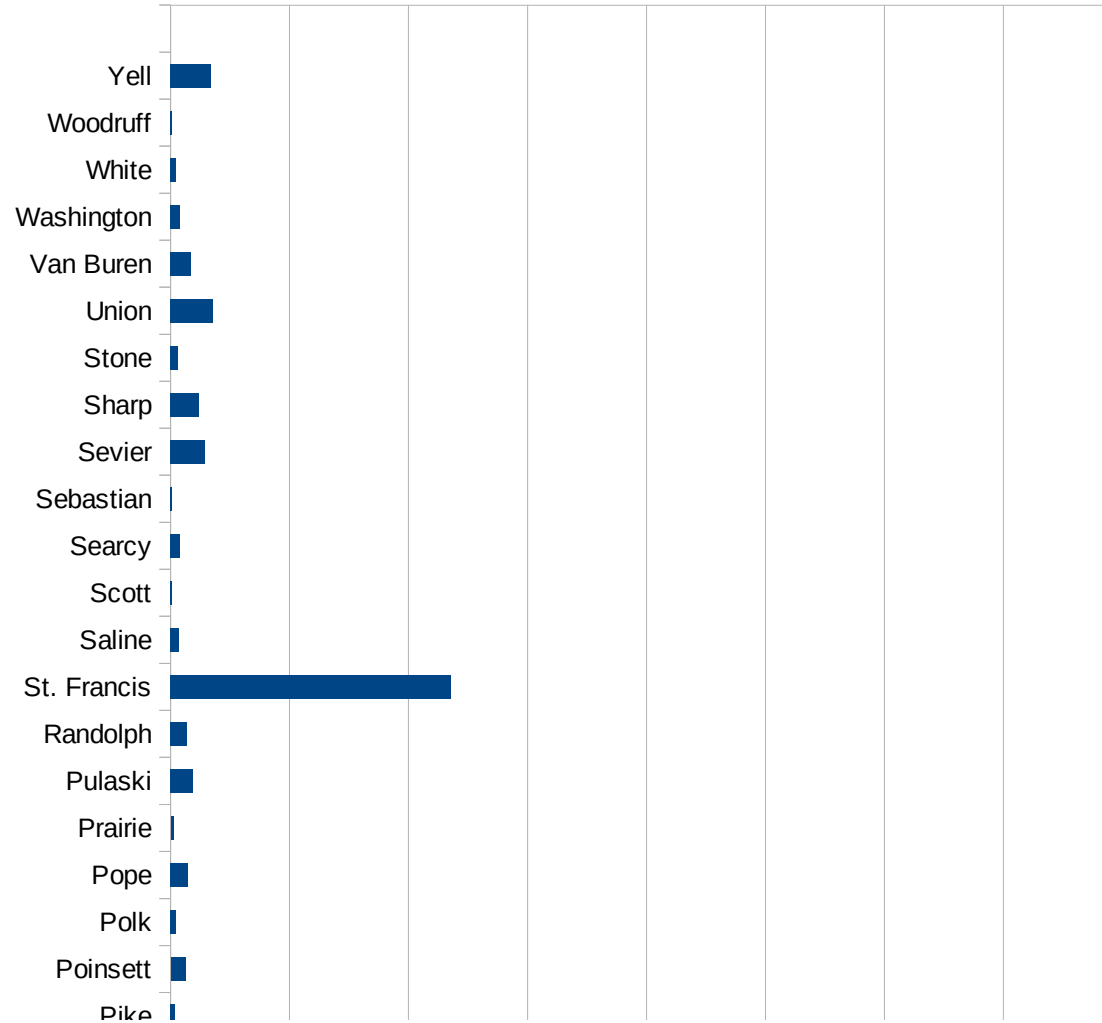
AK

29173
29175
29177
29179
29181
29195
29197
29199
29201
29203
29205
29183
29185
29187
29189
29510
29186
29207
29209
29211
29213
29215

29217
29219
29221
29223
29225
29227
29229

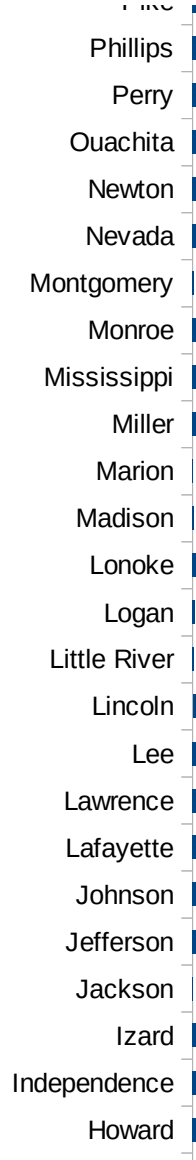
AR

FIPS	County	PC Infection
5001	Arkansas	11.2555574315
5003	Ashley	94.7820013968
5005	Baxter	14.4164924674
5007	Benton	69.6971475525
5009	Boone	13.3404482391
5011	Bradley	137.652564926
5013	Calhoun	0
5015	Carroll	28.3456755129
5017	Chicot	114.964552596
5019	Clark	158.6510131
5021	Clay	26.9414696572
5023	Cleburne	292.409373122
5025	Cleveland	212.022948366
5027	Columbia	84.9725963377
5029	Conway	67.0145038533
5031	Craighead	156.598316108
5033	Crawford	18.9256537236
5035	Crittenden	552.314757354
5037	Cross	245.862317102
5039	Dallas	13.9236981342
5041	Desha	156.358582349
5043	Drew	103.66652117
5045	Faulkner	78.5218659359
5047	Franklin	11.2296462661
5049	Fulton	32.6024940908
5051	Garland	132.117715876
5053	Grant	87.9700901693
5055	Greene	75.0137892995
5057	Hempstead	55.1952532082
5059	Hot Spring	86.050859025
5061	Howard	104.939659696
5063	Independence	71.659854557



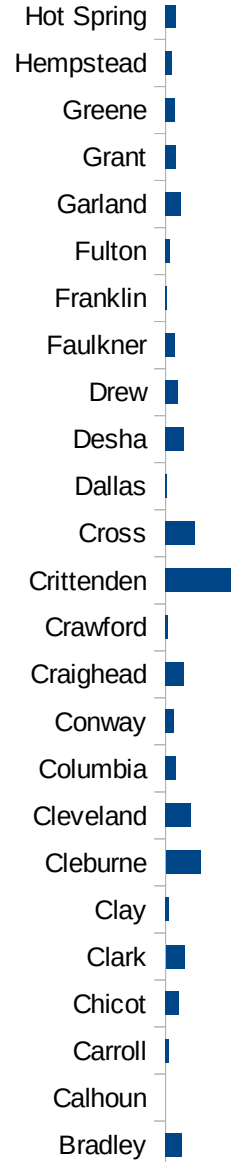
AR

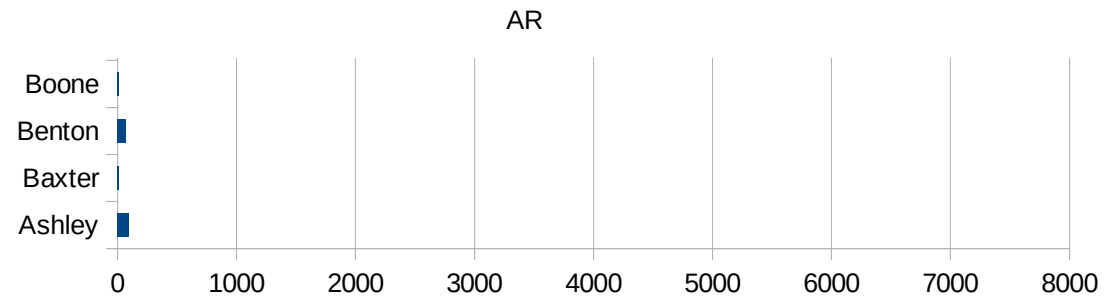
5065 IZARD	102.994188185
5067 JACKSON	5.94848611028
5069 JEFFERSON	734.06348181
5071 JOHNSON	134.619699349
5073 LAFAYETTE	134.690212511
5075 LAWRENCE	480.710721675
5077 LEE	144.68558709
5079 LINCOLN	7218.11253082
5081 LITTLE RIVER	8.11293201363
5083 LOGAN	18.4018033767
5085 LONOKE	62.4516339248
5087 MADISON	12.1351859717
5089 MARION	5.98014591556
5091 MILLER	96.347953753
5093 MISSISSIPPI	167.317345231
5095 MONROE	72.4637681159
5097 MONTGOMERY	11.2057373375
5099 NEVADA	48.0422772039
5101 NEWTON	38.4368994234
5103 OUACHITA	42.3621113276
5105 PERRY	115.919629057
5107 PHILLIPS	33.2797160131
5109 PIKE	37.4777475874
5111 POINSETT	125.135563527
5113 POLK	44.8900194523
5115 POPE	143.75
5117 PRAIRIE	24.7708694575
5119 PULASKI	188.448609555
5121 RANDOLPH	133.7196345
5123 ST. FRANCIS	2358.58327764
5125 SALINE	68.3572034492
5127 SCOTT	9.69086151759
5129 SEARCY	75.3958280975
5131 SEBASTIAN	14.0896886962



AR

5133 Sevier	291.732306436
5135 Sharp	241.851894507
5137 Stone	64.2209199647
5139 Union	357.818330522
5141 Van Buren	168.644220924
5143 Washington	75.9618671427
5145 White	46.9978533413
5147 Woodruff	15.4083204931
5149 Yell	338.983050847





AR

FIPS

29001
29003
29005
29007
29009
29011
29013
29015
29017
29019
29021
29023
29025
29027
29029
29031
29033
29035

AR

29037
29039
29041
29043
29045
29047
29049
29051
29053
29055
29057
29059
29061
29063
29065
29067
29069
29071
29073
29075
29077
29079
29081
29083
29085
29087
29089
29091
29093
29095
29097
29099
29101

AR

29103
29105
29107
29109
29111
29113
29115
29117
29121
29123
29125
29127
29119
29129
29131
29133
29135
29137
29139
29141
29143
29145
29147
29149
29151
29153
29155
29157
29159
29161
29163
29165
29167
29169

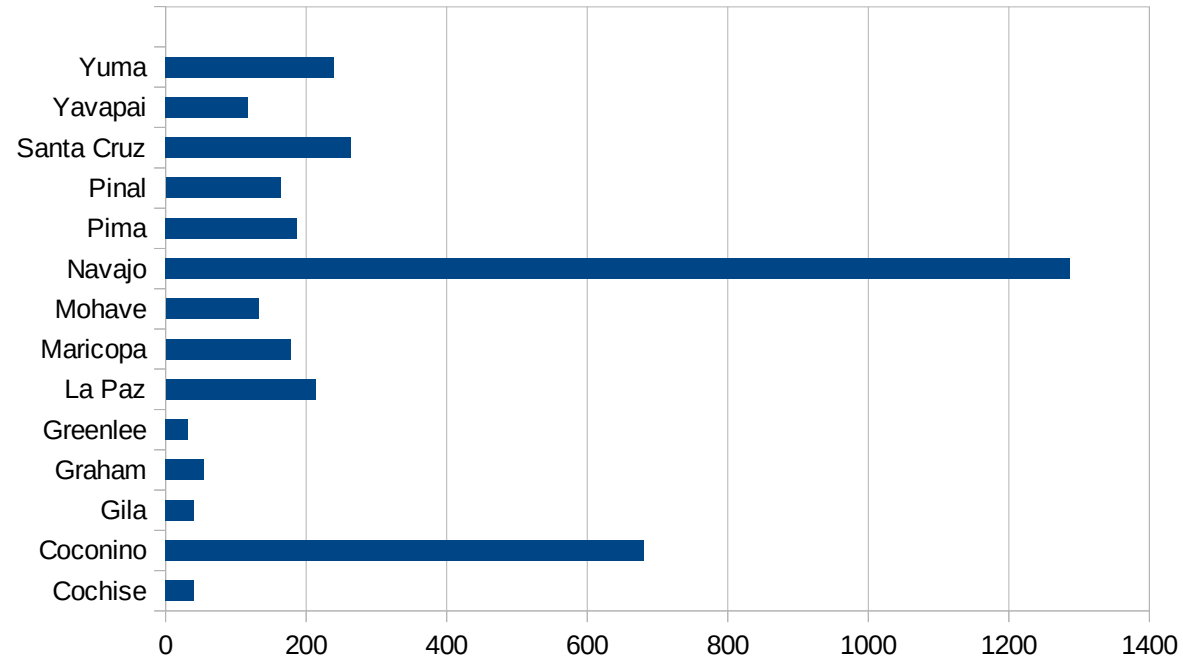
AR

29171
29173
29175
29177
29179
29181
29195
29197
29199
29201
29203
29205
29183
29185
29187
29189
29510
29186
29207
29209
29211
29213
29215

29217
29219
29221
29223
29225
29227
29229

AZ

FIPS	County	PC Infection
4001	Apache	1560.890028
4003	Cochise	40.23033841
4005	Coconino	680.4149691
4007	Gila	40.82465809
4009	Graham	55.15864677
4011	Greenlee	31.63555837
4012	La Paz	213.2903593
4013	Maricopa	177.631209
4015	Mohave	132.188022
4017	Navajo	1286.613246
4019	Pima	187.0898387
4021	Pinal	163.7078486
4023	Santa Cruz	264.4535701
4025	Yavapai	117.6759644
4027	Yuma	239.478051



AZ

FIPS

29001
29003
29005
29007
29009
29011
29013
29015
29017
29019
29021
29023
29025
29027
29029
29031
29033
29035
29037

AZ

29039
29041
29043
29045
29047
29049
29051
29053
29055
29057
29059
29061
29063
29065
29067
29069
29071
29073
29075
29077
29079
29081
29083
29085
29087
29089
29091
29093
29095
29097
29099
29101

29103

AZ

29105
29107
29109
29111
29113
29115
29117
29121
29123
29125
29127
29119
29129
29131
29133
29135
29137
29139
29141
29143
29145
29147
29149
29151
29153
29155
29157
29159
29161
29163
29165
29167
29169
29171

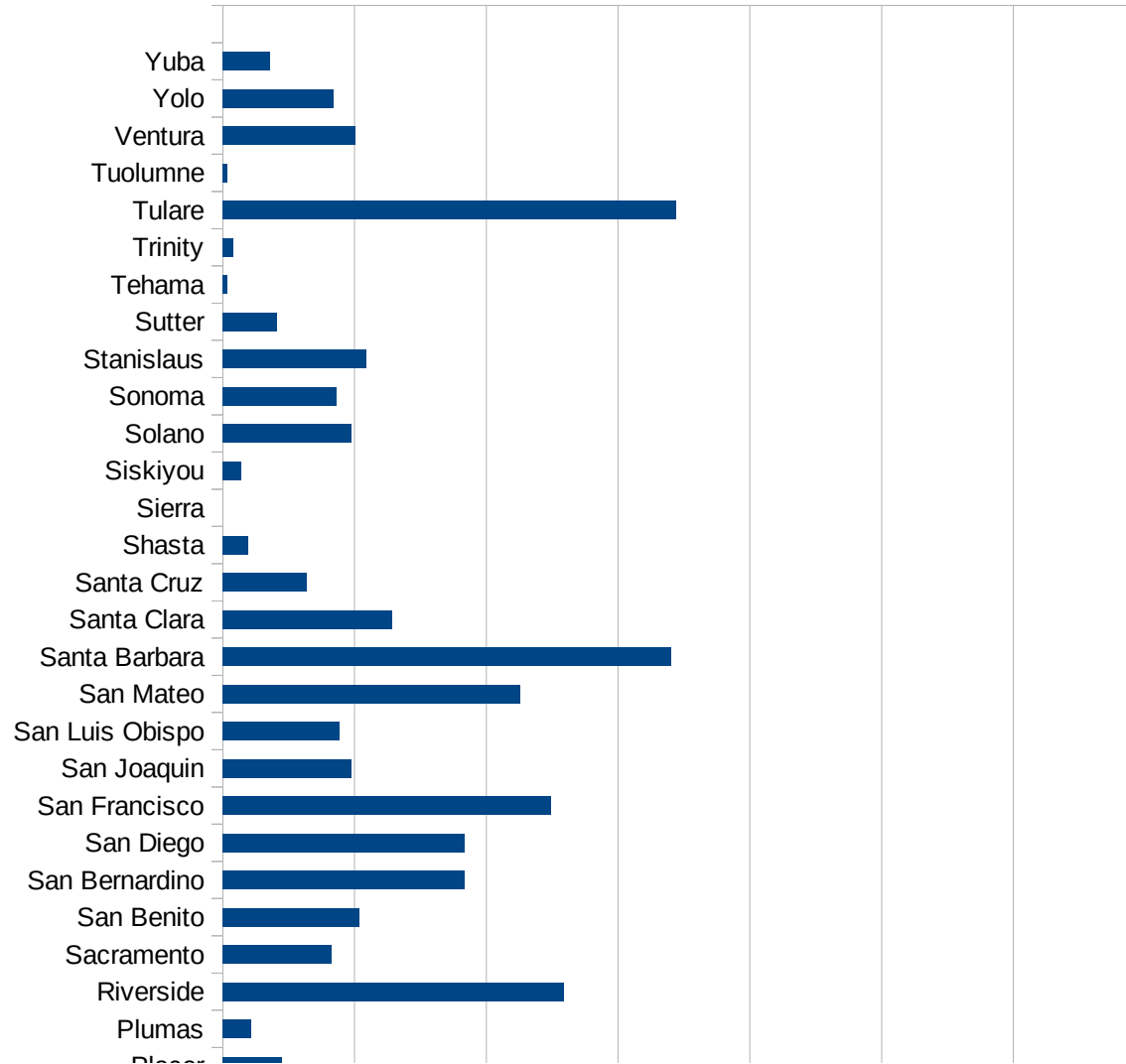
AZ

29173
29175
29177
29179
29181
29195
29197
29199
29201
29203
29205
29183
29185
29187
29189
29510
29186
29207
29209
29211
29213
29215

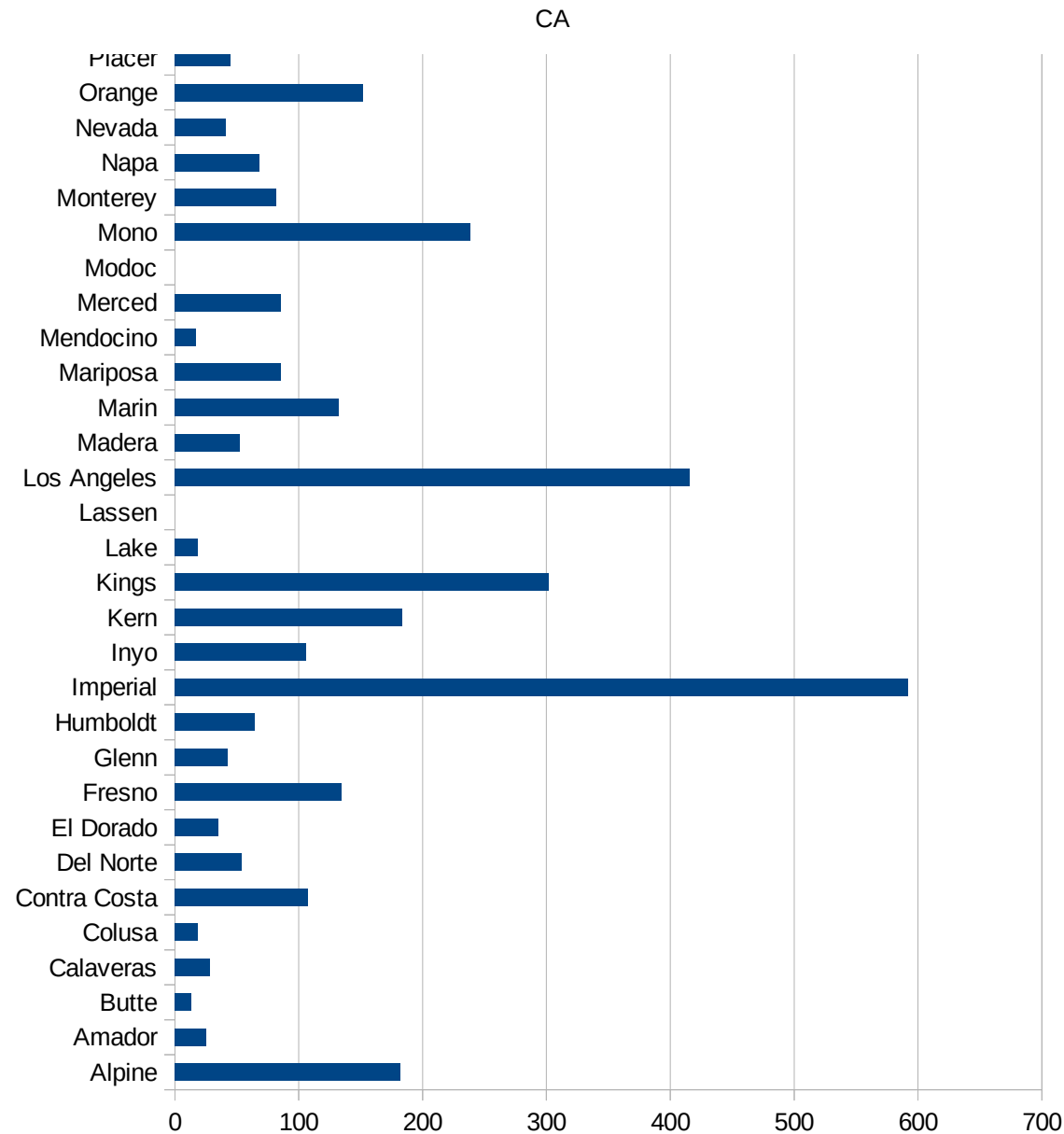
29217
29219
29221
29223
29225
29227
29229

CA

FIPS	County	PC Infection
6001	Alameda	156.5318916
6003	Alpine	181.6530427
6005	Amador	25.39166646
6007	Butte	13.4050576
6009	Calaveras	28.5075216
6011	Colusa	18.49539927
6013	Contra Costa	107.2842903
6015	Del Norte	53.9025442
6017	El Dorado	35.13777153
6019	Fresno	134.5534996
6021	Glenn	42.78532463
6023	Humboldt	64.52890235
6025	Imperial	591.7712991
6027	Inyo	105.6318452
6029	Kern	183.3258249
6031	Kings	301.9172073
6033	Lake	18.63874996
6035	Lassen	0
6037	Los Angeles	415.9806553
6039	Madera	52.00669745
6041	Marin	132.0927653
6043	Mariposa	85.8565623
6045	Mendocino	17.12211492
6047	Merced	85.16368533
6049	Modoc	0
6051	Mono	238.5964912
6053	Monterey	81.4979086
6055	Napa	68.14090104
6057	Nevada	41.12502006
6059	Orange	151.94754
6061	Placer	44.76674238
6063	Plumas	21.27206977
6065	Riverside	258.8178841



6067 Sacramento	82.155778
6069 San Benito	104.0024701
6071 San Bernardino	183.4589471
6073 San Diego	183.6473683
6075 San Francisco	248.8381703
6077 San Joaquin	97.38793081
6079 San Luis Obispo	88.37716982
6081 San Mateo	225.8477412
6083 Santa Barbara	340.4049475
6085 Santa Clara	128.6147081
6087 Santa Cruz	63.44460447
6089 Shasta	18.88469229
6091 Sierra	0
6093 Siskiyou	13.72244076
6095 Solano	97.40041647
6097 Sonoma	86.61004677
6099 Stanislaus	108.7638569
6101 Sutter	41.31932608
6103 Tehama	3.129106953
6105 Trinity	7.977662545
6107 Tulare	344.0940538
6109 Tuolumne	3.667100607
6111 Ventura	100.8264715
6113 Yolo	83.93524736
6115 Yuba	35.87857665



CA

CA

FIPS

29001
29003
29005
29007
29009
29011
29013
29015
29017
29019
29021
29023
29025
29027
29029
29031
29033
29035
29037

CA

29039
29041
29043
29045
29047
29049
29051
29053
29055
29057
29059
29061
29063
29065
29067
29069
29071
29073
29075
29077
29079
29081
29083
29085
29087
29089
29091
29093
29095
29097
29099
29101

29103

CA

29105
29107
29109
29111
29113
29115
29117
29121
29123
29125
29127
29119
29129
29131
29133
29135
29137
29139
29141
29143
29145
29147
29149
29151
29153
29155
29157
29159
29161
29163
29165
29167
29169
29171

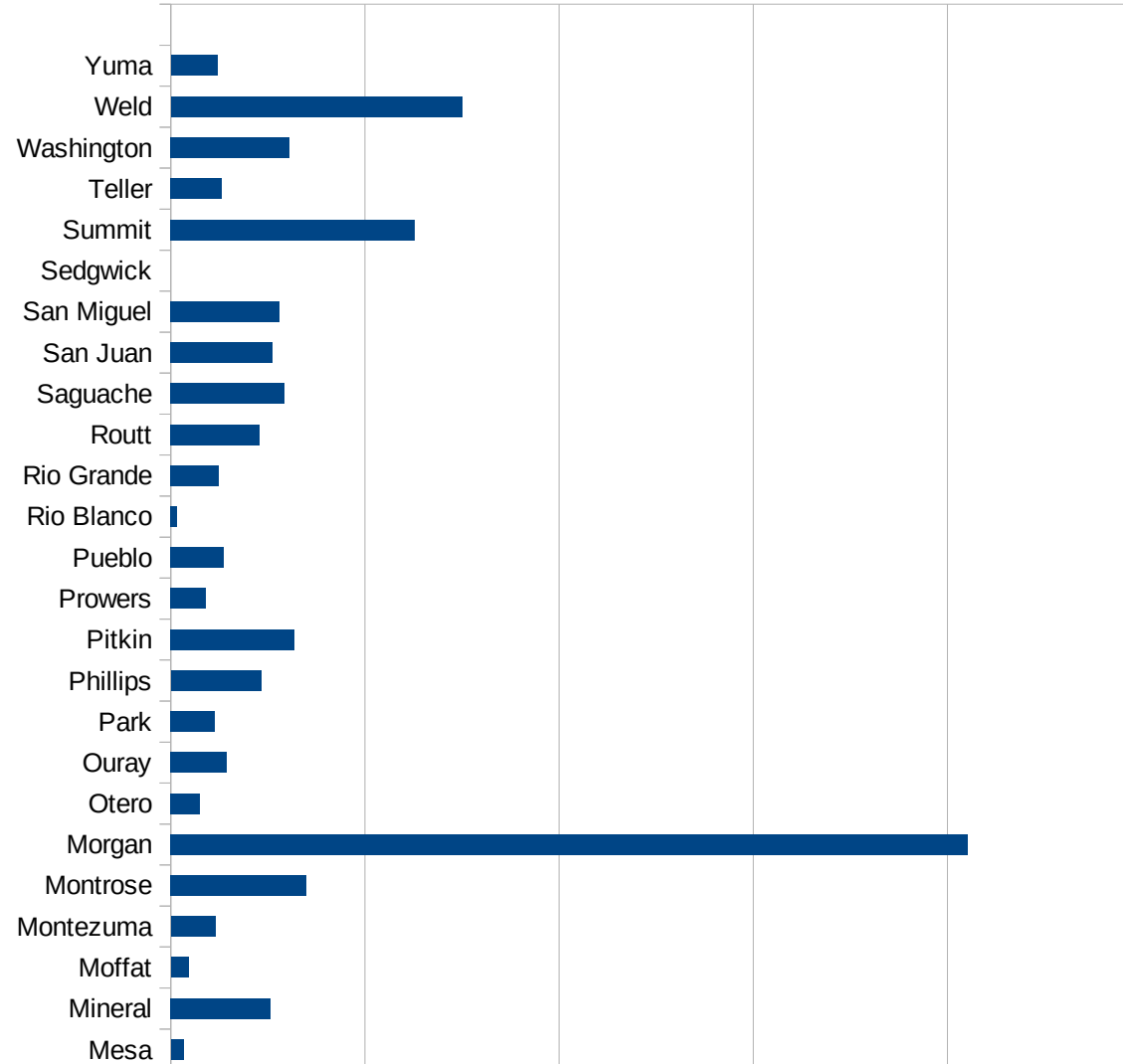
CA

29173
29175
29177
29179
29181
29195
29197
29199
29201
29203
29205
29183
29185
29187
29189
29510
29186
29207
29209
29211
29213
29215

29217
29219
29221
29223
29225
29227
29229

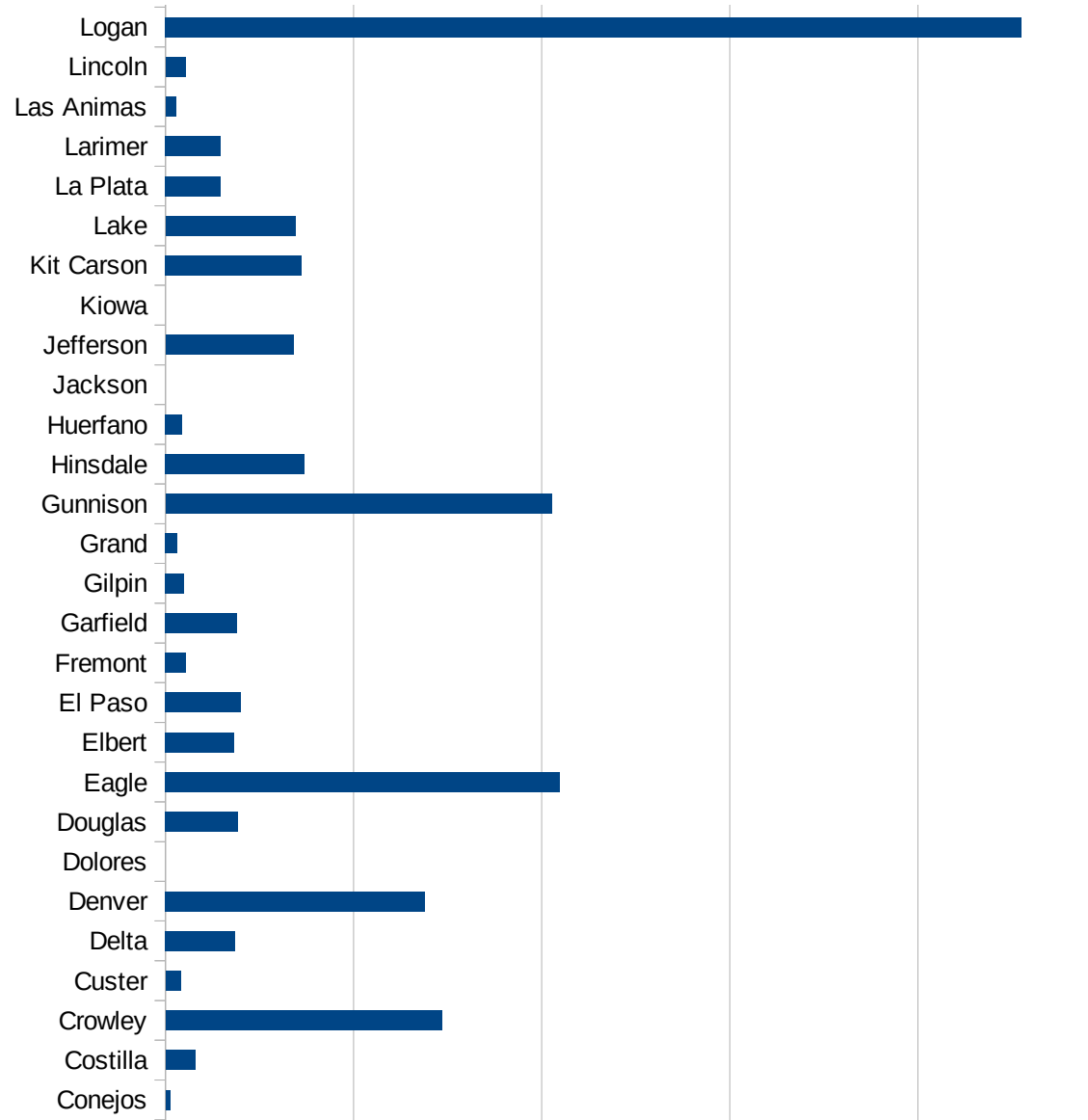
CO

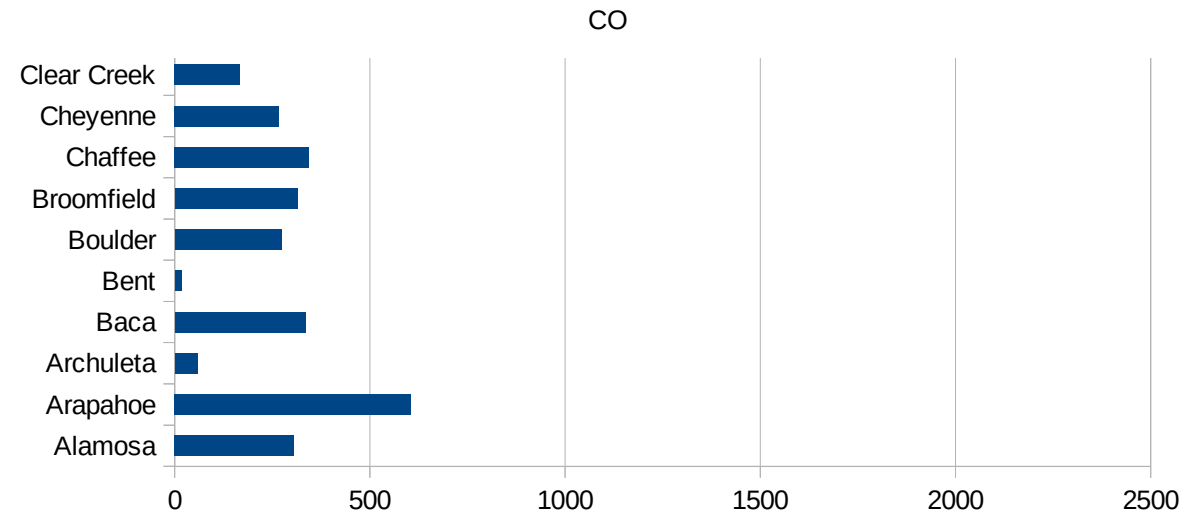
FIPS	County	PC Infection
8001	Adams	539.00615002
8003	Alamosa	305.70041359
8005	Arapahoe	605.48359605
8007	Archuleta	58.118416273
8009	Baca	334.72803347
8011	Bent	17.001020061
8013	Boulder	272.94083011
8014	Broomfield	314.72418323
8015	Chaffee	344.53487791
8017	Cheyenne	266.52452026
8019	Clear Creek	166.5799063
8021	Conejos	12.195121951
8023	Costilla	78.369905956
8025	Crowley	734.03892113
8027	Custer	40.371417037
8029	Delta	184.15016315
8031	Denver	690.58691514
8033	Dolores	0
8035	Douglas	193.42077625
8037	Eagle	1049.2244467
8039	Elbert	182.6345027
8041	El Paso	200.04034427
8043	Fremont	54.142979113
8045	Garfield	190.73113602
8047	Gilpin	49.011599412
8049	Grand	32.206119163
8051	Gunnison	1026.3249449
8053	Hinsdale	369.91368681
8055	Huerfano	43.547684715
8057	Jackson	0
8059	Jefferson	340.20815776
8061	Kiowa	0
8063	Kit Carson	362.97640653



CO

8065 Lake	345.09202454
8067 La Plata	147.39833067
8069 Larimer	147.49599165
8071 Las Animas	27.580500586
8073 Lincoln	53.475935829
8075 Logan	2276.105537
8077 Mesa	32.635584536
8079 Mineral	257.73195876
8081 Moffat	45.495905369
8083 Montezuma	114.68766725
8085 Montrose	348.22570711
8087 Morgan	2051.9644233
8089 Otero	75.954861111
8091 Ouray	144.83757501
8093 Park	113.17094201
8095 Phillips	233.31777881
8097 Pitkin	317.54874652
8099 Prowers	90.430779349
8101 Pueblo	137.28966328
8103 Rio Blanco	15.782828283
8105 Rio Grande	124.44444444
8107 Routt	229.27758132
8109 Saguache	292.26947245
8111 San Juan	262.4671916
8113 San Miguel	280.7959956
8115 Sedgwick	0
8117 Summit	628.89025059
8119 Teller	131.56321014
8121 Washington	305.5612141
8123 Weld	750.22669063
8125 Yuma	119.76047904





CO

FIPS

29001
29003
29005
29007
29009
29011
29013
29015
29017
29019
29021
29023
29025
29027
29029
29031
29033
29035
29037

CO

29039
29041
29043
29045
29047
29049
29051
29053
29055
29057
29059
29061
29063
29065
29067
29069
29071
29073
29075
29077
29079
29081
29083
29085
29087
29089
29091
29093
29095
29097
29099
29101

29103

CO

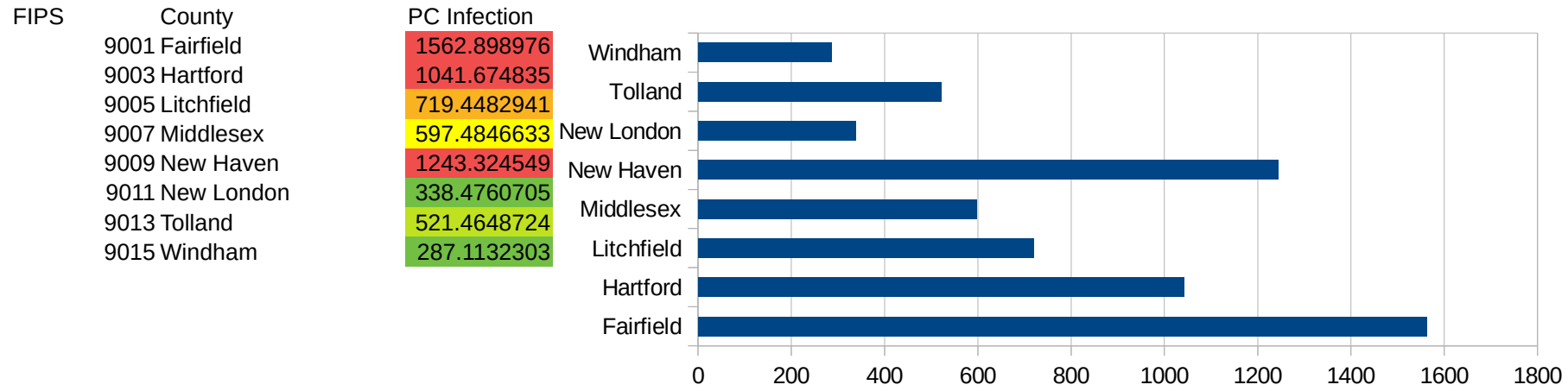
29105
29107
29109
29111
29113
29115
29117
29121
29123
29125
29127
29119
29129
29131
29133
29135
29137
29139
29141
29143
29145
29147
29149
29151
29153
29155
29157
29159
29161
29163
29165
29167
29169
29171

CO

29173
29175
29177
29179
29181
29195
29197
29199
29201
29203
29205
29183
29185
29187
29189
29510
29186
29207
29209
29211
29213
29215

29217
29219
29221
29223
29225
29227
29229

CT



CT

FIPS

29001
29003
29005
29007
29009
29011
29013
29015
29017
29019
29021
29023
29025
29027
29029
29031
29033
29035
29037

CT

29039
29041
29043
29045
29047
29049
29051
29053
29055
29057
29059
29061
29063
29065
29067
29069
29071
29073
29075
29077
29079
29081
29083
29085
29087
29089
29091
29093
29095
29097
29099
29101

29103

CT

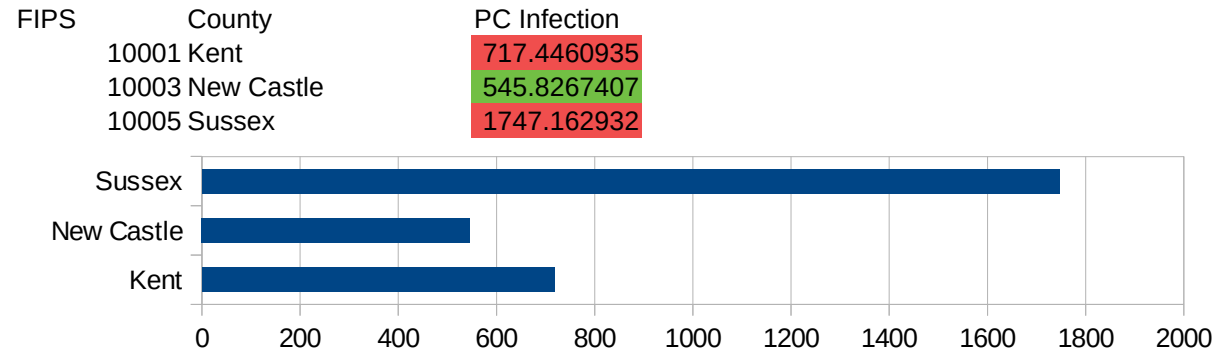
29105
29107
29109
29111
29113
29115
29117
29121
29123
29125
29127
29119
29129
29131
29133
29135
29137
29139
29141
29143
29145
29147
29149
29151
29153
29155
29157
29159
29161
29163
29165
29167
29169
29171

CT

29173
29175
29177
29179
29181
29195
29197
29199
29201
29203
29205
29183
29185
29187
29189
29510
29186
29207
29209
29211
29213
29215

29217
29219
29221
29223
29225
29227
29229

DE



DE

FIPS

29001
29003
29005
29007
29009
29011
29013
29015
29017
29019
29021
29023
29025
29027
29029
29031
29033
29035
29037

DE

29039
29041
29043
29045
29047
29049
29051
29053
29055
29057
29059
29061
29063
29065
29067
29069
29071
29073
29075
29077
29079
29081
29083
29085
29087
29089
29091
29093
29095
29097
29099
29101

29103

DE

29105
29107
29109
29111
29113
29115
29117
29121
29123
29125
29127
29119
29129
29131
29133
29135
29137
29139
29141
29143
29145
29147
29149
29151
29153
29155
29157
29159
29161
29163
29165
29167
29169
29171

DE

29173
29175
29177
29179
29181
29195
29197
29199
29201
29203
29205
29183
29185
29187
29189
29510
29186
29207
29209
29211
29213
29215

29217
29219
29221
29223
29225
29227
29229

DC

FIPS	County	PC Infection
11001	District of Columbia	1108.683118

DC

FIPS

- 29001
- 29003
- 29005
- 29007
- 29009
- 29011
- 29013
- 29015
- 29017
- 29019
- 29021
- 29023
- 29025
- 29027
- 29029
- 29031
- 29033
- 29035
- 29037

DC

29039
29041
29043
29045
29047
29049
29051
29053
29055
29057
29059
29061
29063
29065
29067
29069
29071
29073
29075
29077
29079
29081
29083
29085
29087
29089
29091
29093
29095
29097
29099
29101

29103

DC

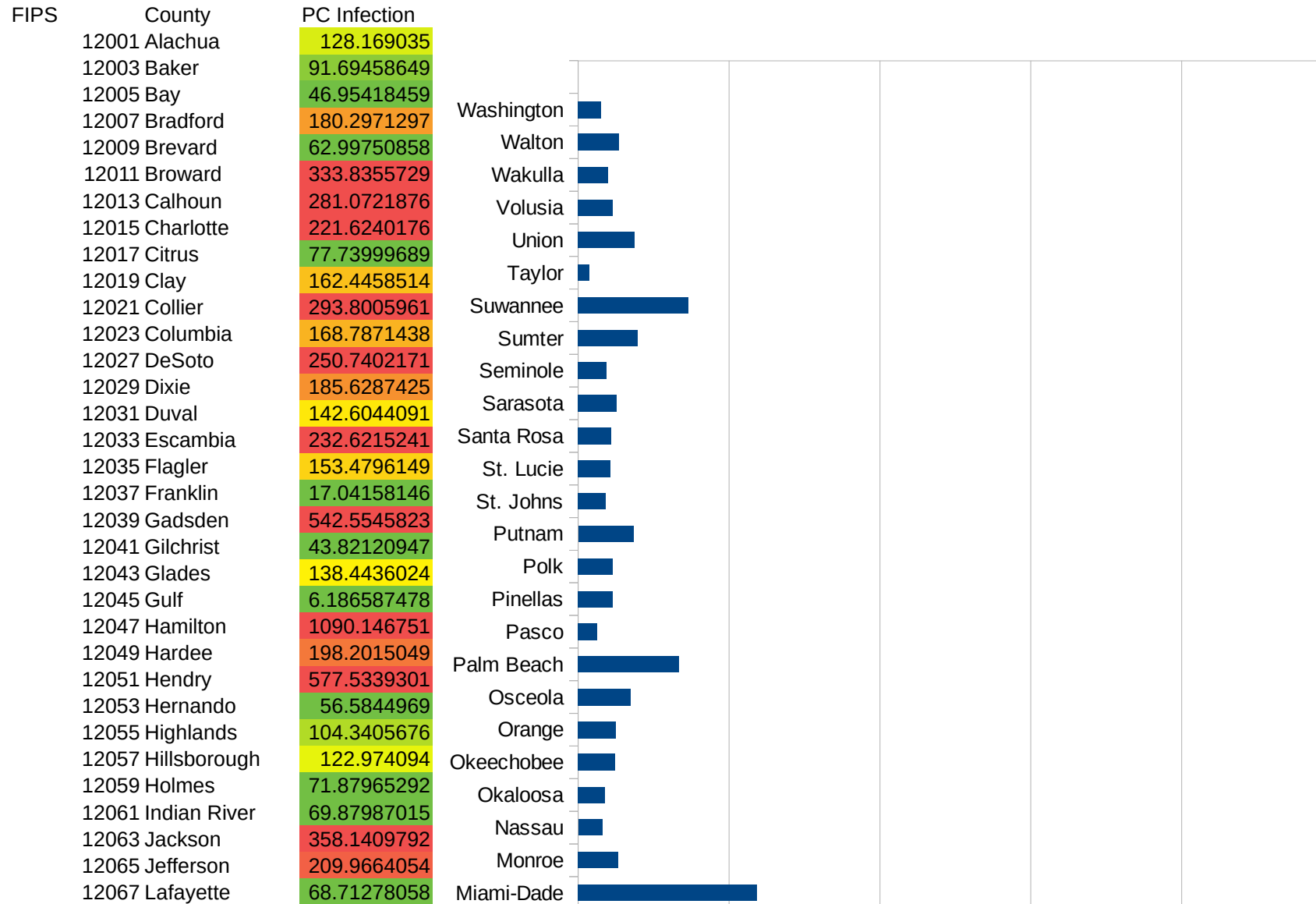
29105
29107
29109
29111
29113
29115
29117
29121
29123
29125
29127
29119
29129
29131
29133
29135
29137
29139
29141
29143
29145
29147
29149
29151
29153
29155
29157
29159
29161
29163
29165
29167
29169
29171

DC

29173
29175
29177
29179
29181
29195
29197
29199
29201
29203
29205
29183
29185
29187
29189
29510
29186
29207
29209
29211
29213
29215

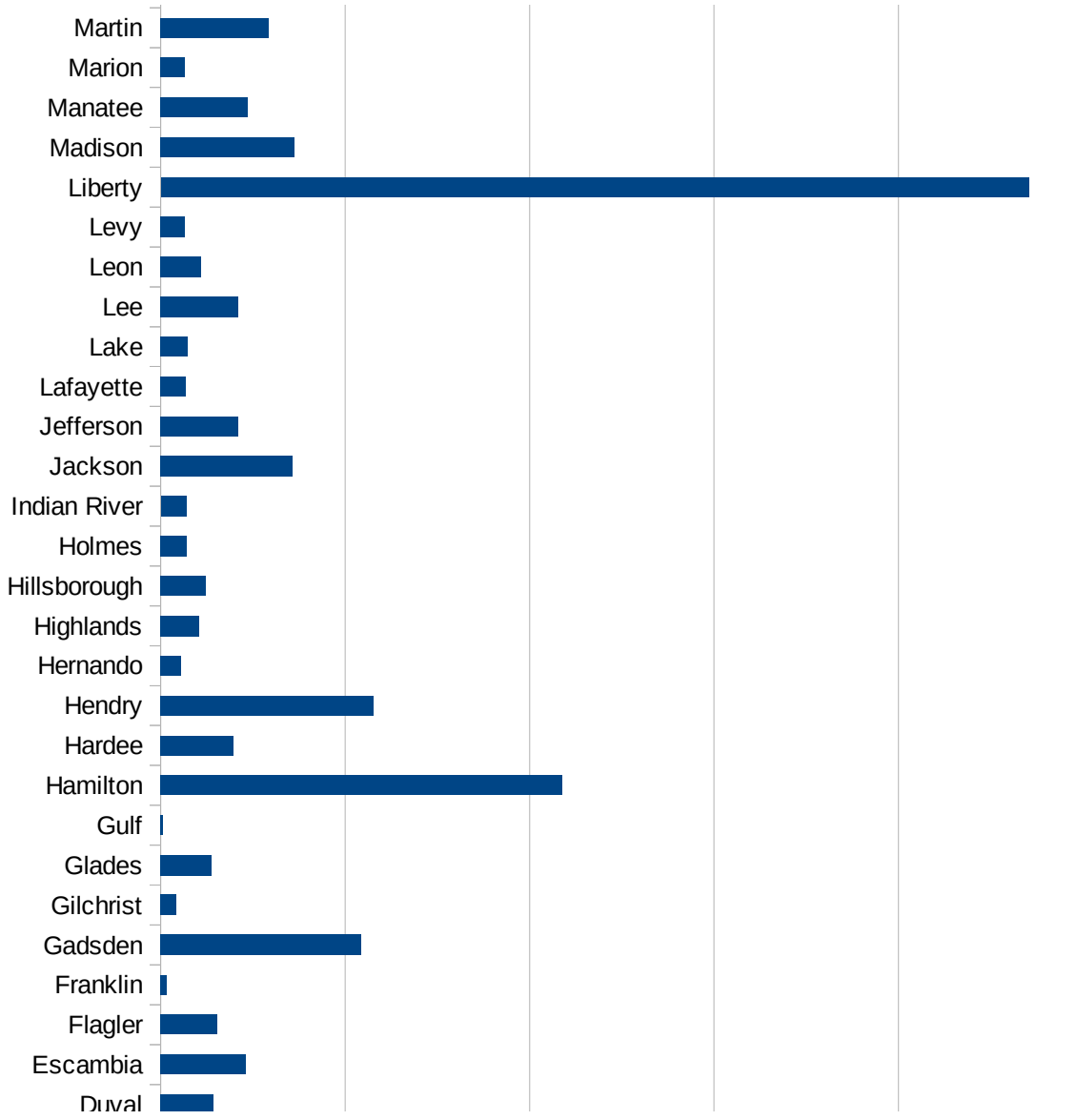
29217
29219
29221
29223
29225
29227
29229

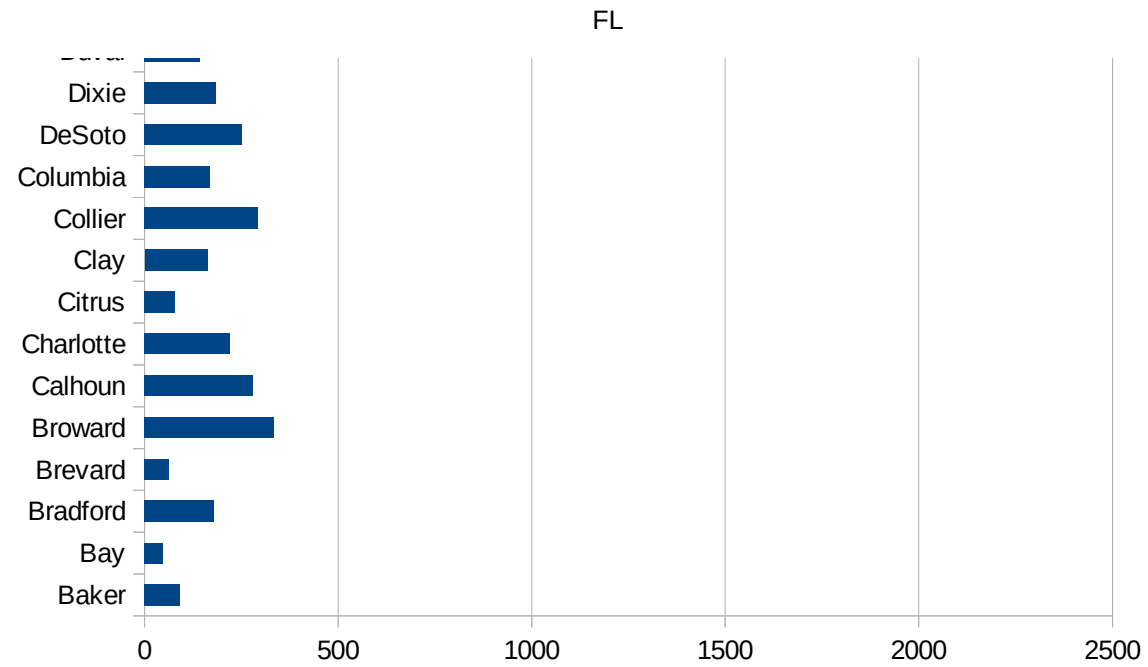
FL



FL

12069 Lake	74.05433456
12071 Lee	210.0422735
12073 Leon	109.4009614
12075 Levy	66.22516556
12077 Liberty	2353.080289
12079 Madison	361.595337
12081 Manatee	236.2892707
12083 Marion	64.72635752
12085 Martin	293.3280302
12086 Miami-Dade	592.6677508
12087 Monroe	133.2853506
12089 Nassau	80.38959829
12091 Okaloosa	88.77352619
12093 Okeechobee	122.7820979
12095 Orange	125.0140333
12097 Osceola	173.9177695
12099 Palm Beach	334.3335974
12101 Pasco	62.07957304
12103 Pinellas	113.7109343
12105 Polk	116.1002191
12107 Putnam	183.3798525
12109 St. Johns	92.42471319
12111 St. Lucie	108.6794051
12113 Santa Rosa	110.3992774
12115 Sarasota	128.8907428
12117 Seminole	95.11961559
12119 Sumter	197.2754245
12121 Suwannee	364.327578
12123 Taylor	36.9976414
12125 Union	187.416332
12127 Volusia	115.0605072
12129 Wakulla	98.57983426
12131 Walton	135.9019264
12133 Washington	76.36655949





FL

FIPS

29001
29003
29005
29007
29009
29011
29013
29015
29017
29019
29021
29023
29025
29027
29029
29031
29033
29035
29037

FL

29039
29041
29043
29045
29047
29049
29051
29053
29055
29057
29059
29061
29063
29065
29067
29069
29071
29073
29075
29077
29079
29081
29083
29085
29087
29089
29091
29093
29095
29097
29099
29101

29103

FL

29105
29107
29109
29111
29113
29115
29117
29121
29123
29125
29127
29119
29129
29131
29133
29135
29137
29139
29141
29143
29145
29147
29149
29151
29153
29155
29157
29159
29161
29163
29165
29167
29169
29171

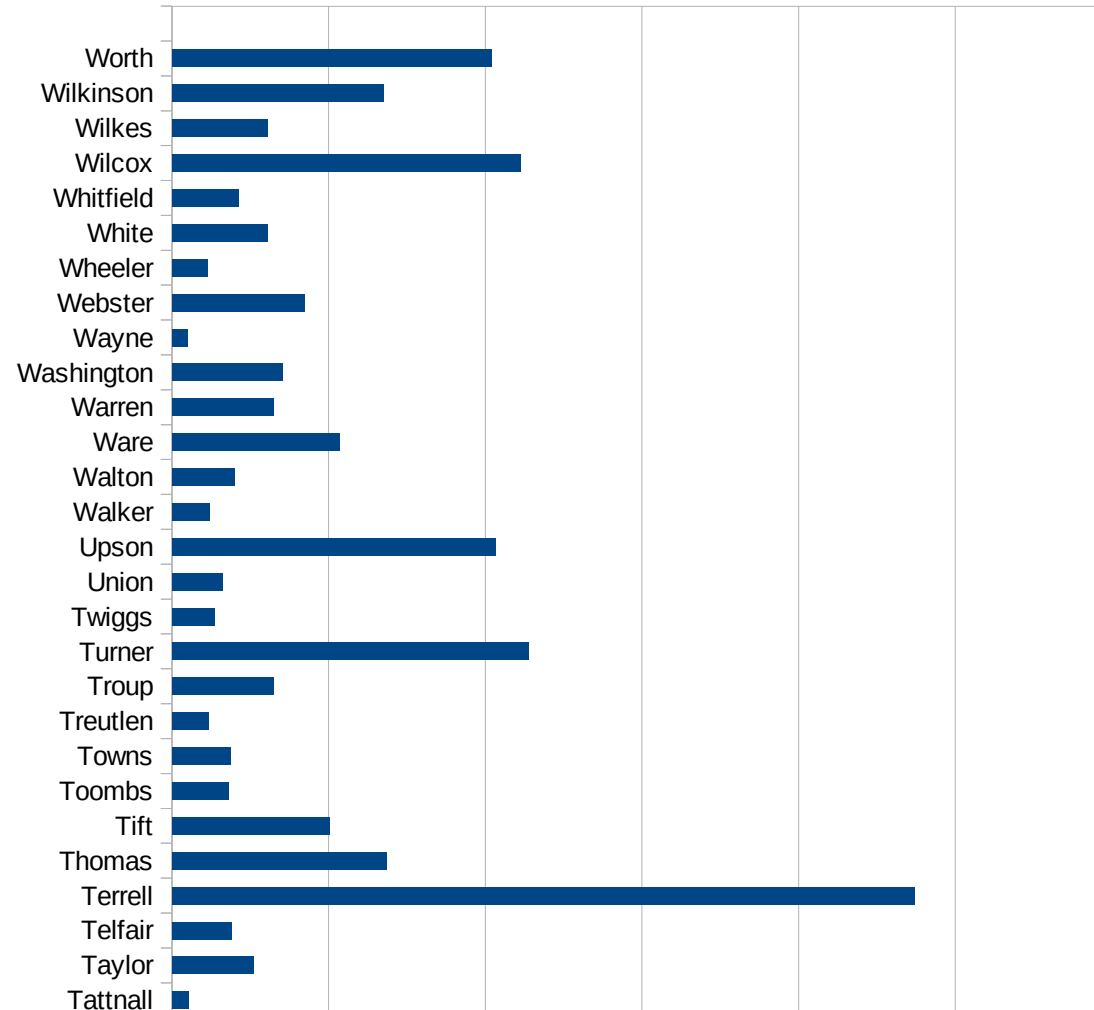
FL

29173
29175
29177
29179
29181
29195
29197
29199
29201
29203
29205
29183
29185
29187
29189
29510
29186
29207
29209
29211
29213
29215

29217
29219
29221
29223
29225
29227
29229

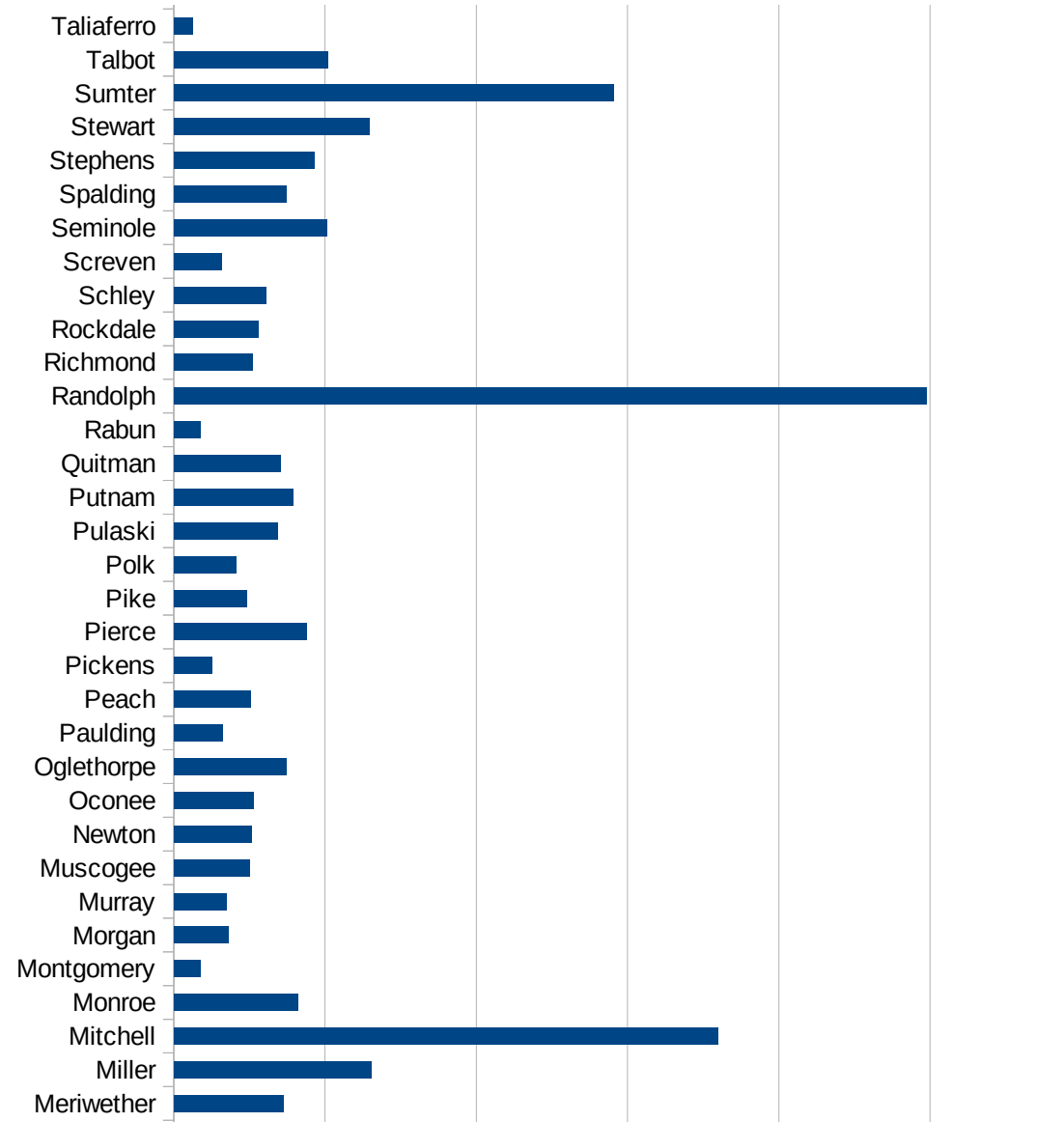
GA

FIPS	County	PC Infection
13001	Appling	637.5965851
13003	Atkinson	313.366277
13005	Bacon	652.6598122
13007	Baker	1034.928849
13009	Baldwin	667.0682462
13011	Banks	358.1209185
13013	Barrow	341.5461149
13015	Bartow	398.4662807
13017	Ben Hill	315.720498
13019	Berrien	155.8279659
13021	Bibb	271.7267056
13023	Bleckley	264.8387599
13025	Brantley	243.4248823
13027	Brooks	425.4496229
13029	Bryan	175.8114881
13031	Bulloch	62.09894432
13033	Burke	535.1647862
13035	Butts	847.35254
13037	Calhoun	1904.911839
13039	Camden	98.73875217
13043	Candler	110.7419712
13045	Carroll	369.9596177
13047	Catoosa	117.1759122
13049	Charlton	215.9161012
13051	Chatham	140.3897024
13053	Chattahoochee	177.8360165
13055	Chattooga	80.67769262
13057	Cherokee	302.5784087
13059	Clarke	163.3550617
13061	Clay	1108.417042
13063	Clayton	361.5144243
13065	Clinch	691.9374248
13067	Cobb	346.8253916



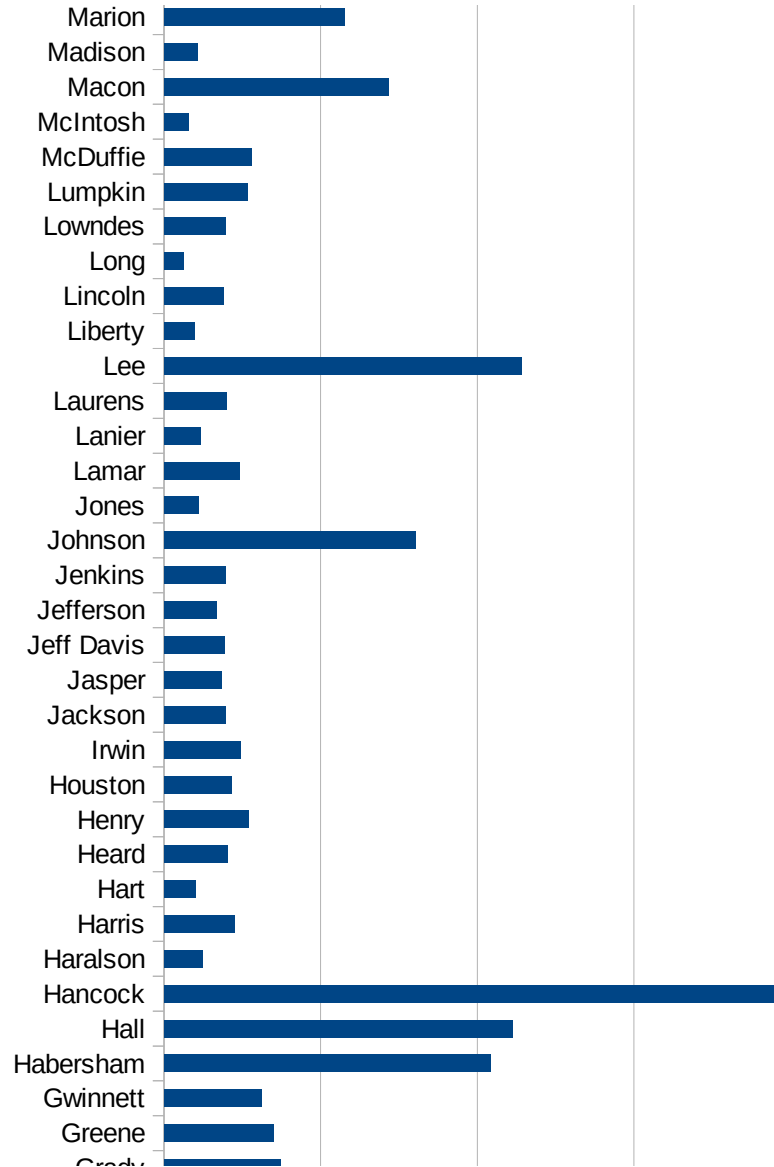
GA

13069 Coffee	505.8826259
13071 Colquitt	585.6290577
13073 Columbia	145.1802114
13075 Cook	233.0730684
13077 Coweta	207.7277464
13079 Crawford	186.7186232
13081 Crisp	902.6149285
13083 Dade	129.4219154
13085 Dawson	394.6896304
13087 Decatur	541.8626529
13089 DeKalb	401.5554657
13091 Dodge	226.9983096
13093 Dooly	1196.556253
13095 Dougherty	1880.692217
13097 Douglas	313.078421
13099 Early	2293.354152
13101 Echols	1350
13103 Effingham	80.39877794
13105 Elbert	360.8786611
13107 Emanuel	114.9831948
13109 Evans	46.63744054
13111 Fannin	150.2079803
13113 Fayette	186.851638
13115 Floyd	222.6148049
13117 Forsyth	187.2263452
13119 Franklin	152.0218912
13121 Fulton	368.7218721
13123 Gilmer	399.1433022
13125 Glascock	33.38898164
13127 Glynn	97.39612058
13129 Gordon	234.0296438
13131 Grady	371.7472119
13133 Greene	350.3220703
13135 Gwinnett	310.6336517



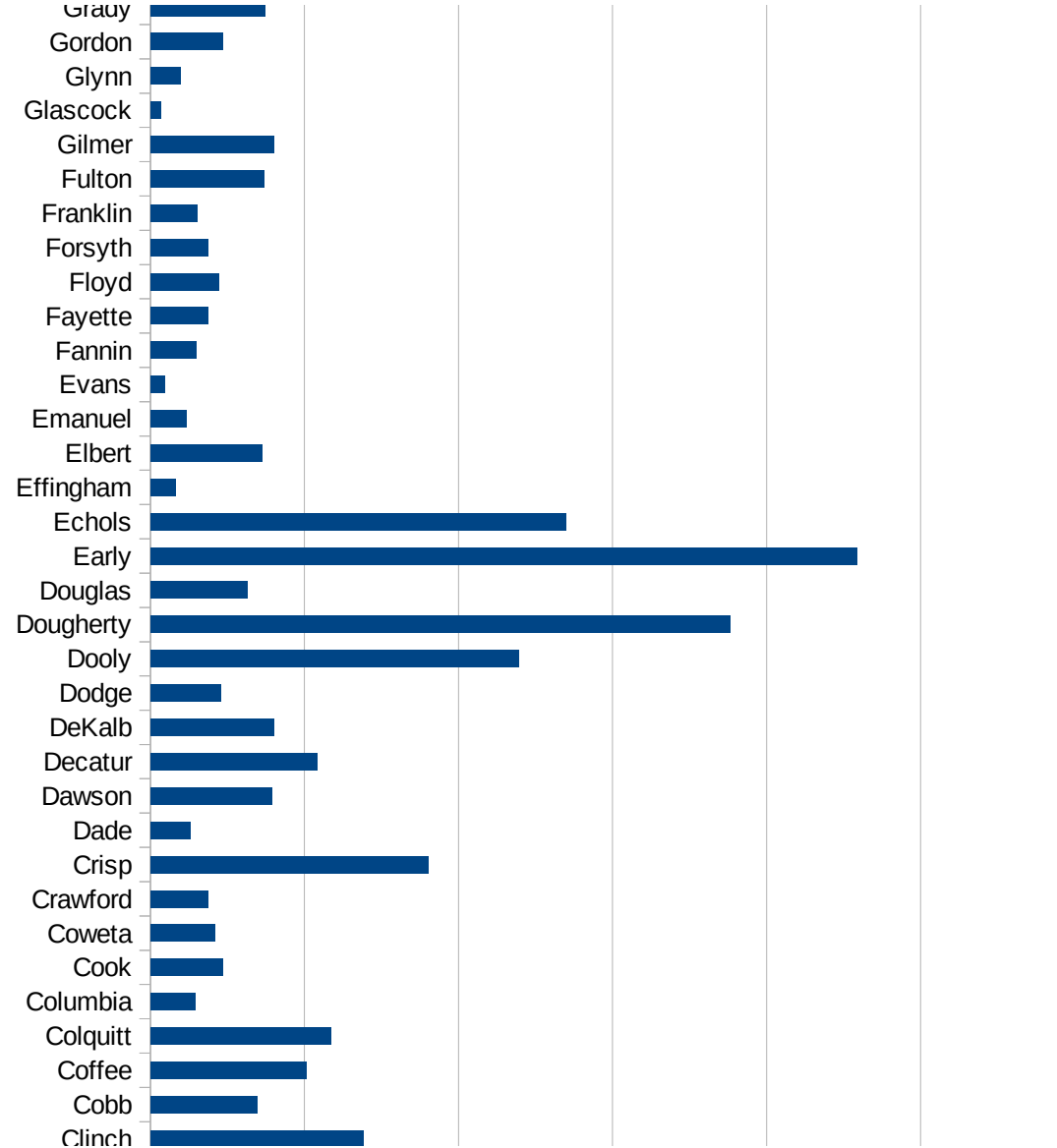
GA

13137 Habersham	1042.125672
13139 Hall	1112.056513
13141 Hancock	2000.479157
13143 Haralson	121.8975383
13145 Harris	226.2509065
13147 Hart	99.62067512
13149 Heard	202.0372085
13151 Henry	270.6107202
13153 Houston	215.4770404
13155 Irwin	244.7329219
13157 Jackson	197.3815001
13159 Jasper	185.1851852
13161 Jeff Davis	192.9602768
13163 Jefferson	168.5029164
13165 Jenkins	195.784867
13167 Johnson	803.461063
13169 Jones	111.8255521
13171 Lamar	242.1052632
13173 Lanier	116.0541586
13175 Laurens	200.7395668
13177 Lee	1142.319581
13179 Liberty	97.56573491
13181 Lincoln	189.5135818
13183 Long	63.16454364
13185 Lowndes	196.869009
13187 Lumpkin	267.0307996
13189 McDuffie	278.6679671
13191 McIntosh	76.70850767
13193 Macon	715.2096173
13195 Madison	107.925801
13197 Marion	574.7814633
13199 Meriwether	360.7366622
13201 Miller	650.7210693
13205 Mitchell	1797.945205

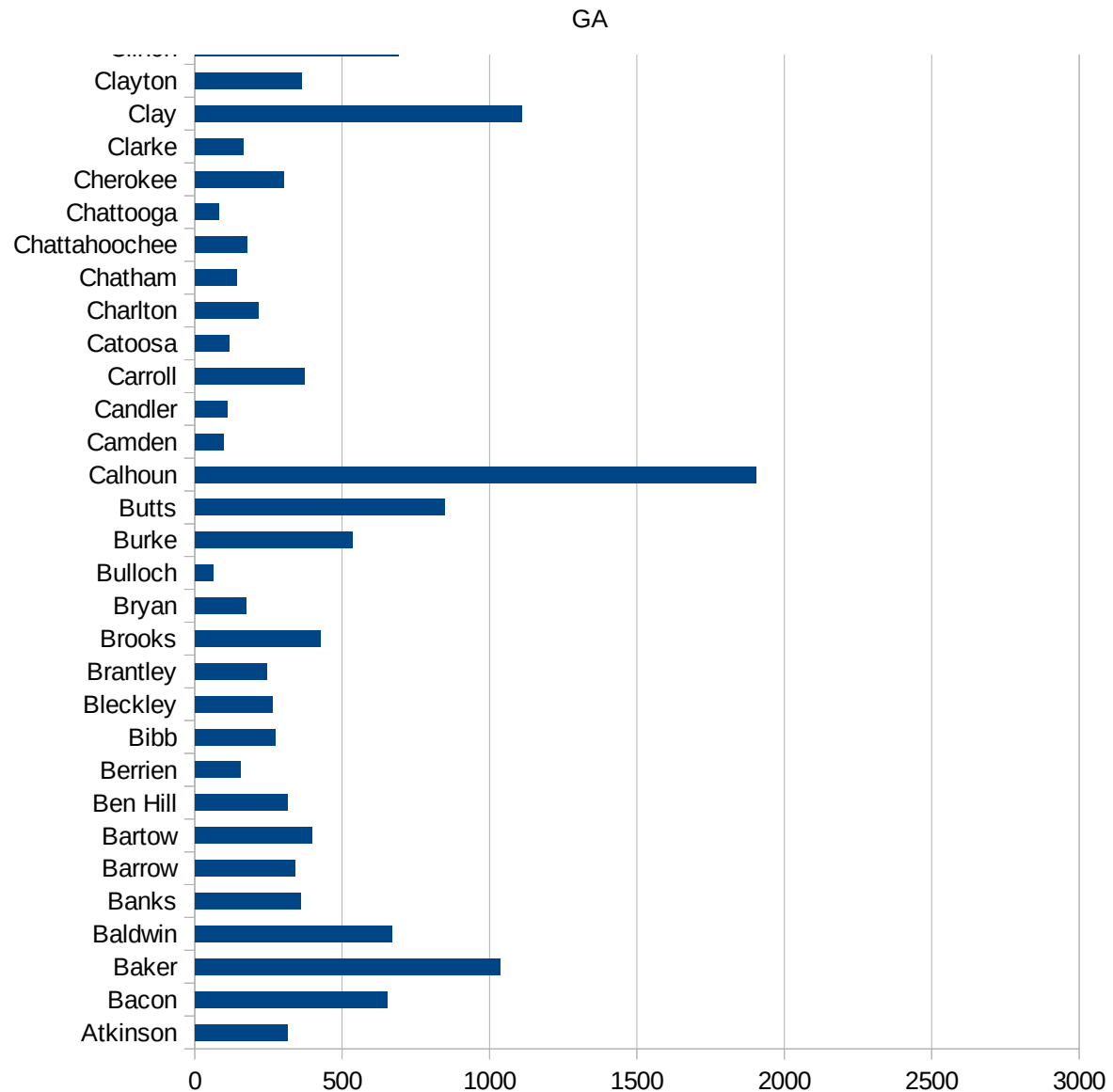


GA

13207 Monroe	410.6104651
13209 Montgomery	87.02273469
13211 Morgan	180.342651
13213 Murray	172.8413617
13215 Muscogee	250.8240626
13217 Newton	255.6120539
13219 Oconee	262.2733754
13221 Oglethorpe	371.9941544
13223 Paulding	160.9324328
13225 Peach	252.7750302
13227 Pickens	125.0781739
13229 Pierce	438.3929032
13231 Pike	241.4940431
13233 Polk	204.8504827
13235 Pulaski	343.3011112
13237 Putnam	394.332615
13239 Quitman	351.031154
13241 Rabun	88.93104879
13243 Randolph	2487.92624
13245 Richmond	258.9876658
13247 Rockdale	280.3717685
13249 Schley	305.5767762
13251 Screven	157.8418711
13253 Seminole	505.1112447
13255 Spalding	372.1633888
13257 Stephens	464.7589783
13259 Stewart	645.2653654
13261 Sumter	1452.931087
13263 Talbot	510.2040816
13265 Taliaferro	62.18905473
13267 Tattnall	51.19924383
13269 Taylor	261.2265207
13271 Telfair	188.9644747
13273 Terrell	2369.062827



13275 Thomas	683.9452844
13277 Tift	502.8222129
13279 Toombs	178.5249377
13281 Towns	185.6226797
13283 Treutlen	117.4915553
13285 Troup	324.1282805
13287 Turner	1137.512639
13289 Twigg	134.3429409
13291 Union	162.4932294
13293 Upson	1033.759298
13295 Walker	121.0200259
13297 Walton	198.9240987
13299 Ware	535.3139013
13301 Warren	323.7478576
13303 Washington	353.1835573
13305 Wayne	50.32206119
13307 Webster	421.2945232
13309 Wheeler	114.2276939
13311 White	303.6369703
13313 Whitfield	211.4124272
13315 Wilcox	1112.119837
13317 Wilkes	303.7667072
13319 Wilkinson	675.0774679
13321 Worth	1019.754668



GA

GA

FIPS

29001
29003
29005
29007
29009
29011
29013
29015
29017
29019
29021
29023
29025
29027
29029
29031
29033
29035
29037

GA

29039
29041
29043
29045
29047
29049
29051
29053
29055
29057
29059
29061
29063
29065
29067
29069
29071
29073
29075
29077
29079
29081
29083
29085
29087
29089
29091
29093
29095
29097
29099
29101

29103

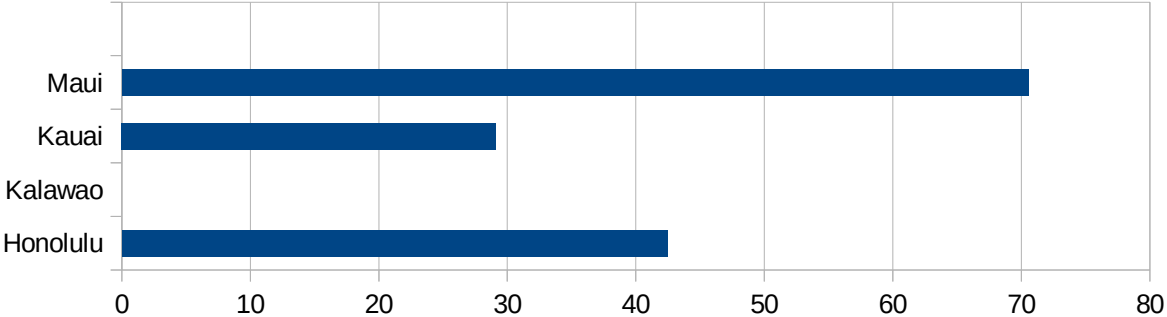
29105
29107
29109
29111
29113
29115
29117
29121
29123
29125
29127
29119
29129
29131
29133
29135
29137
29139
29141
29143
29145
29147
29149
29151
29153
29155
29157
29159
29161
29163
29165
29167
29169
29171

GA

29173
29175
29177
29179
29181
29195
29197
29199
29201
29203
29205
29183
29185
29187
29189
29510
29186
29207
29209
29211
29213
29215

29217
29219
29221
29223
29225
29227
29229

FIPS	County	PC Infection
15001	Hawaii	40.7994706
15003	Honolulu	42.44551465
15005	Kalawao	0
15007	Kauai	29.11288869
15009	Maui	70.57120814



HI

FIPS

29001
29003
29005
29007
29009
29011
29013
29015
29017
29019
29021
29023
29025
29027
29029
29031
29033
29035
29037

HI

29039
29041
29043
29045
29047
29049
29051
29053
29055
29057
29059
29061
29063
29065
29067
29069
29071
29073
29075
29077
29079
29081
29083
29085
29087
29089
29091
29093
29095
29097
29099
29101

29103

HI

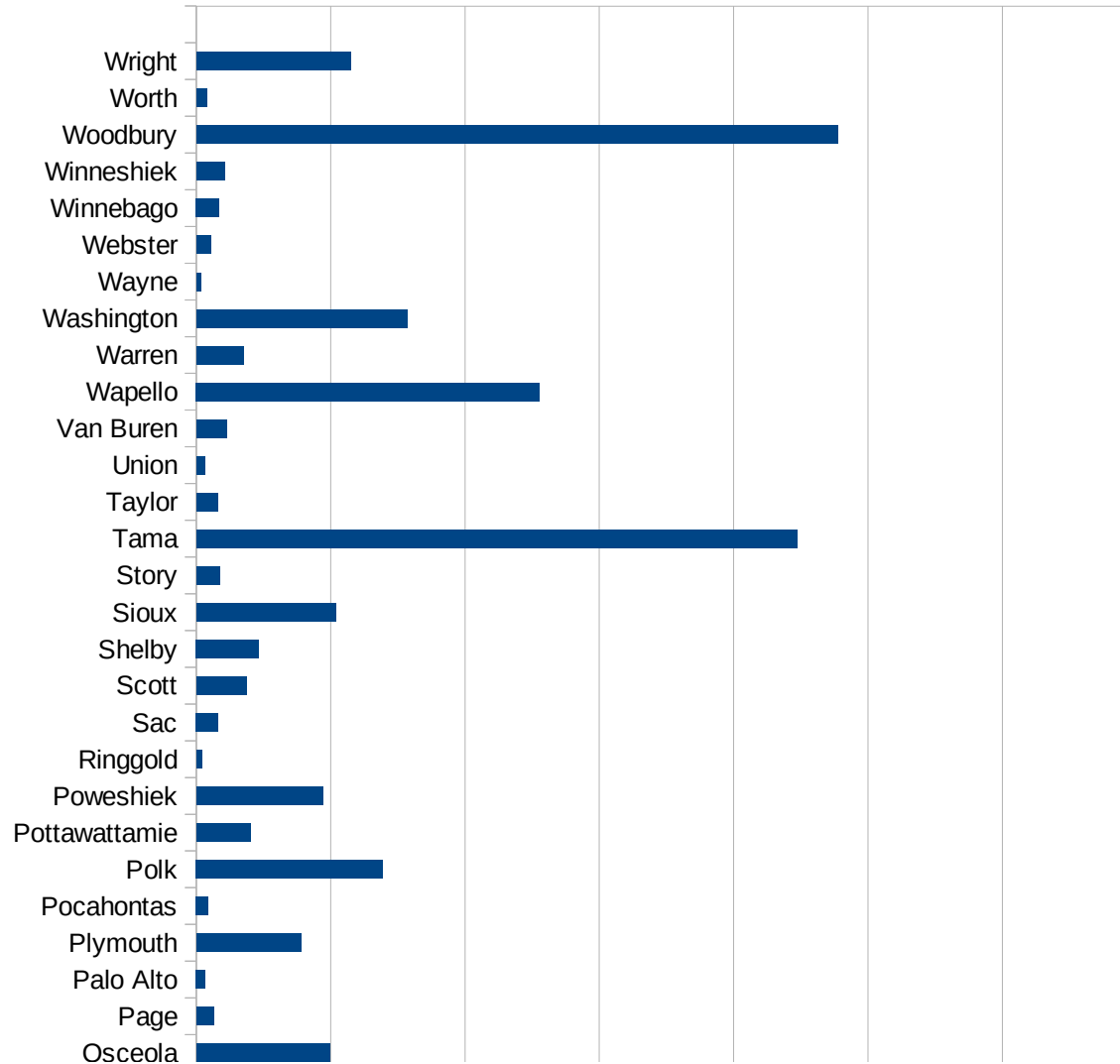
29105
29107
29109
29111
29113
29115
29117
29121
29123
29125
29127
29119
29129
29131
29133
29135
29137
29139
29141
29143
29145
29147
29149
29151
29153
29155
29157
29159
29161
29163
29165
29167
29169
29171

HI

29173
29175
29177
29179
29181
29195
29197
29199
29201
29203
29205
29183
29185
29187
29189
29510
29186
29207
29209
29211
29213
29215

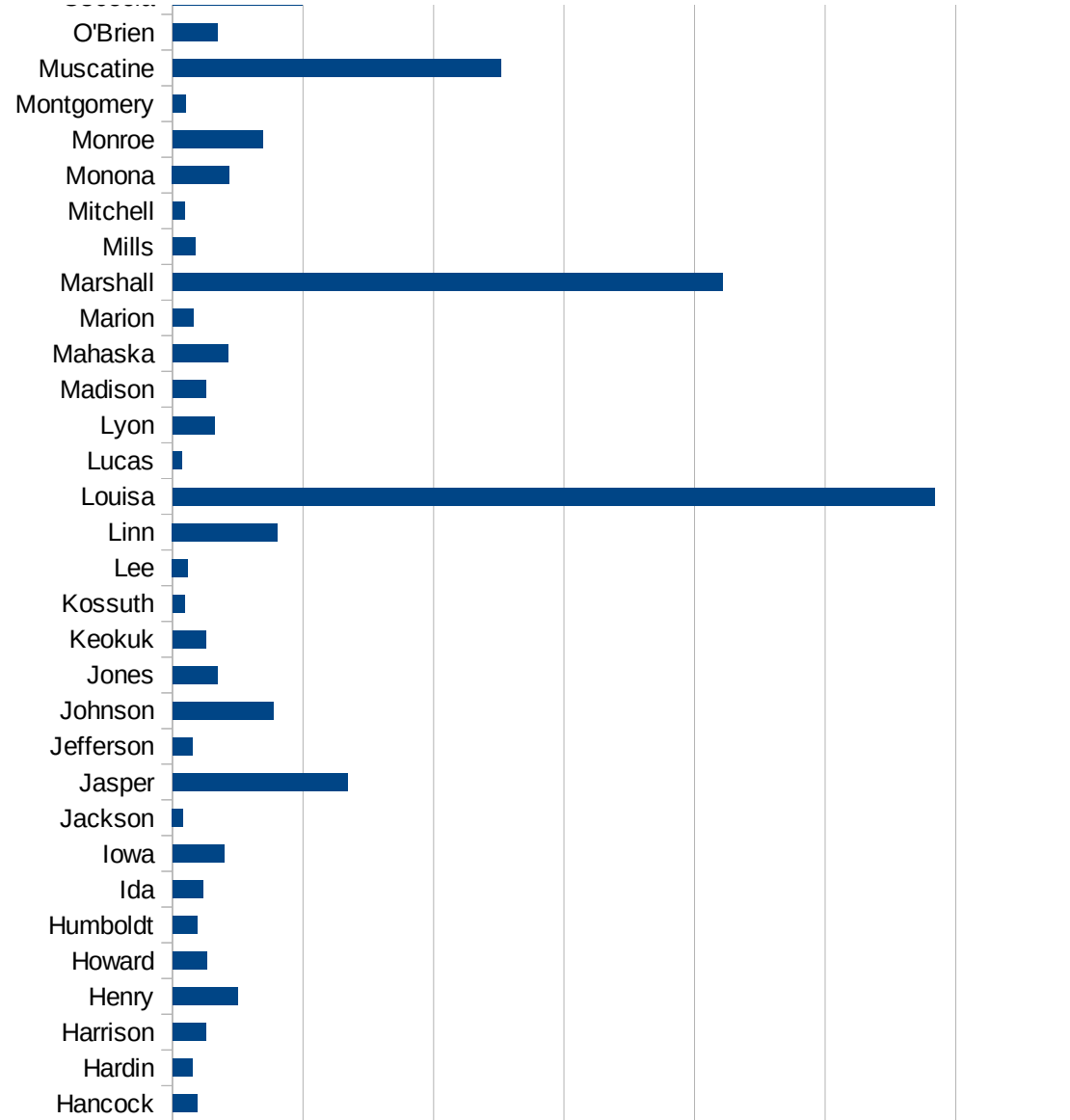
29217
29219
29221
29223
29225
29227
29229

FIPS	County	PC Infection
19001	Adair	84.94973807
19003	Adams	82.30452675
19005	Allamakee	853.0942741
19007	Appanoose	64.32419394
19009	Audubon	199.7820559
19011	Benton	144.2945168
19013	Black Hawk	1249.169234
19015	Boone	189.7821301
19017	Bremer	260.552371
19019	Buchanan	136.7989056
19021	Buena Vista	674.2477609
19023	Butler	96.2927299
19025	Calhoun	20.62068254
19027	Carroll	34.73255929
19029	Cass	46.4037123
19031	Cedar	236.2162452
19033	Cerro Gordo	44.55178559
19035	Cherokee	70.66513559
19037	Chickasaw	66.86726847
19039	Clarke	265.3082882
19041	Clay	55.78281889
19043	Clayton	170.8817498
19045	Clinton	131.1320349
19047	Crawford	2535.26052
19049	Dallas	904.8569528
19051	Davis	166.3524454
19053	Decatur	0
19055	Delaware	76.1614623
19057	Des Moines	130.3081404
19059	Dickinson	46.63907188
19061	Dubuque	309.744564
19063	Emmet	64.84383443
19065	Fayette	127.1617497

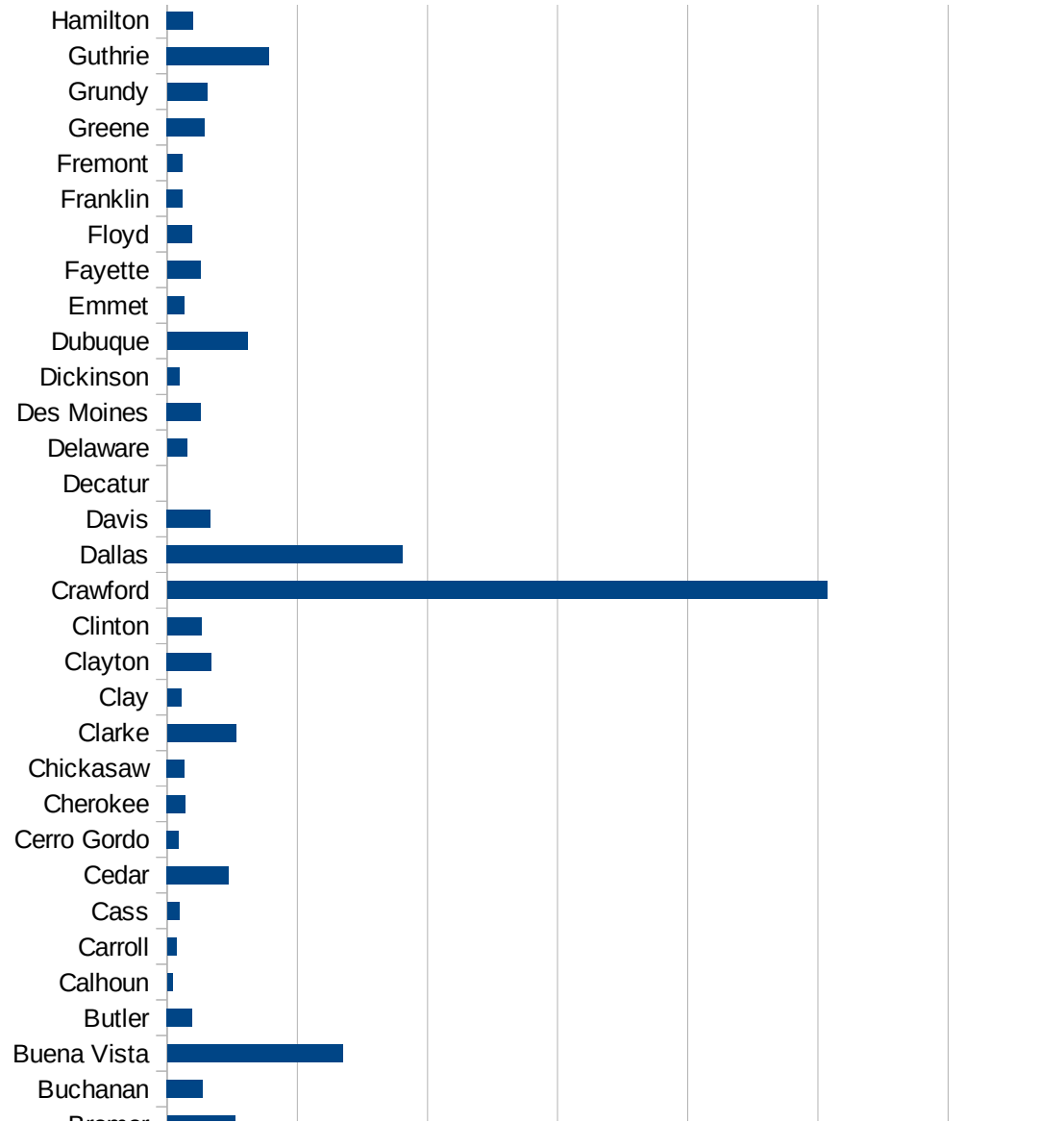


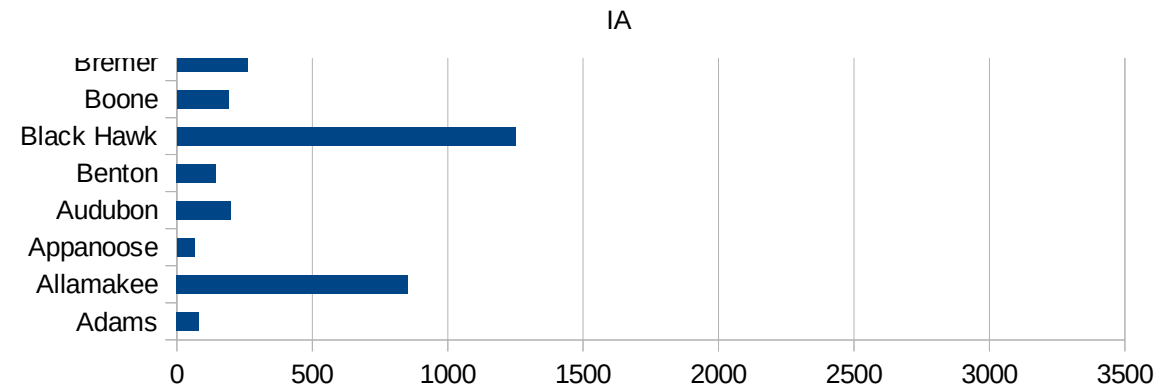
IA

19067 Floyd	95.17162617
19069 Franklin	59.2651126
19071 Fremont	57.2000572
19073 Greene	144.7500278
19075 Grundy	154.4213264
19077 Guthrie	391.7910448
19079 Hamilton	100.3210273
19081 Hancock	93.35324869
19083 Hardin	77.0690064
19085 Harrison	127.3524834
19087 Henry	249.1652963
19089 Howard	130.6193534
19091 Humboldt	94.27045145
19093 Ida	116.9419675
19095 Iowa	198.2528964
19097 Jackson	41.16920543
19099 Jasper	670.3098501
19101 Jefferson	76.16560579
19103 Johnson	386.7512892
19105 Jones	173.5441573
19107 Keokuk	127.1393643
19109 Kossuth	46.95465522
19111 Lee	58.72852738
19113 Linn	402.8170635
19115 Louisa	2918.793088
19117 Lucas	34.70213997
19119 Lyon	160.8669884
19121 Madison	129.2387224
19123 Mahaska	213.6363636
19125 Marion	80.82138474
19127 Marshall	2106.00035
19129 Mills	86.30418907
19131 Mitchell	47.30816539
19133 Monona	218.9192303



19135 Monroe	346.5982028
19137 Montgomery	49.9850045
19139 Muscatine	1257.890936
19141 O'Brien	173.4104046
19143 Osceola	496.6887417
19145 Page	65.57807069
19147 Palo Alto	33.59838728
19149 Plymouth	390.5160391
19151 Pocahontas	44.51038576
19153 Polk	693.9598197
19155 Pottawattamie	203.1368608
19157 Poweshiek	470.6134018
19159 Ringgold	20.12882448
19161 Sac	82.31299516
19163 Scott	186.4002816
19165 Shelby	233.2008983
19167 Sioux	518.4909336
19169 Story	87.66117935
19171 Tama	2236.157123
19173 Taylor	80.76239703
19175 Union	32.36507808
19177 Van Buren	113.960114
19179 Wapello	1278.227524
19181 Warren	176.2770291
19183 Washington	785.8723635
19185 Wayne	15.62255898
19187 Webster	55.13135044
19189 Winnebago	85.5675984
19191 Winneshiek	104.8479704
19193 Woodbury	2387.384312
19195 Worth	40.25224742
19197 Wright	575.2561072





FIPS

- 29001
- 29003
- 29005
- 29007
- 29009
- 29011
- 29013
- 29015
- 29017
- 29019
- 29021
- 29023
- 29025
- 29027
- 29029
- 29031
- 29033
- 29035
- 29037

IA

29039
29041
29043
29045
29047
29049
29051
29053
29055
29057
29059
29061
29063
29065
29067
29069
29071
29073
29075
29077
29079
29081
29083
29085
29087
29089
29091
29093
29095
29097
29099
29101

29103


29105
29107
29109
29111
29113
29115
29117
29121
29123
29125
29127
29119
29129
29131
29133
29135
29137
29139
29141
29143
29145
29147
29149
29151
29153
29155
29157
29159
29161
29163
29165
29167
29169
29171

IA

29173
29175
29177
29179
29181
29195
29197
29199
29201
29203
29205
29183
29185
29187
29189
29510
29186
29207
29209
29211
29213
29215

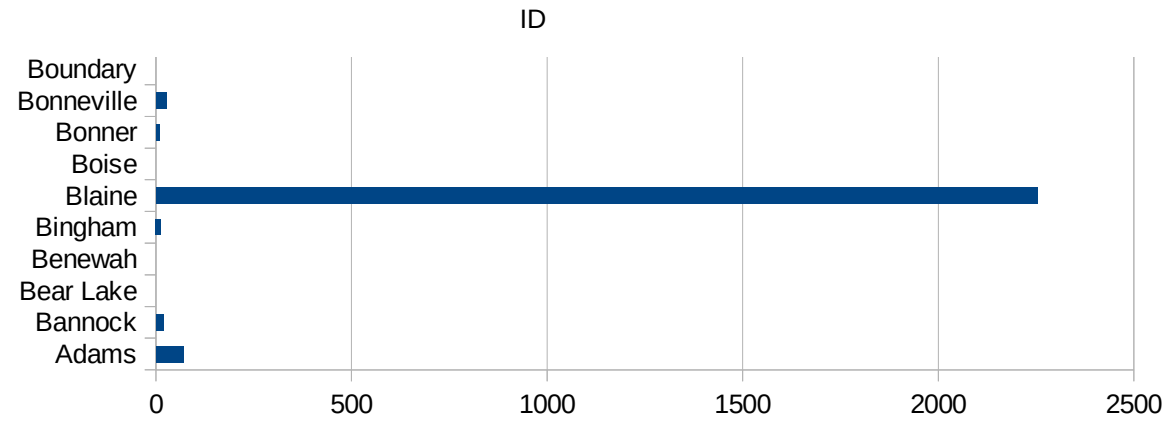
29217
29219
29221
29223
29225
29227
29229

ID



This work is licensed under the Creative Commons Attribution-NoDerivatives 4.0 International License. To view a copy of this license, visit <http://creativecommons.org/licenses/by-nd/4.0/>.

16067 Minidoka	96.038415366
16069 Nez Perce	200.45535538
16071 Oneida	0
16073 Owyhee	68.417001625
16075 Payette	93.414292387
16077 Power	38.619979403
16079 Shoshone	0
16081 Teton	94.501718213
16083 Twin Falls	394.97682415
16085 Valley	18.114301241
16087 Washington	314.92963291



ID

FIPS

29001
29003
29005
29007
29009
29011
29013
29015
29017
29019
29021
29023
29025
29027
29029
29031
29033
29035
29037

ID

29039
29041
29043
29045
29047
29049
29051
29053
29055
29057
29059
29061
29063
29065
29067
29069
29071
29073
29075
29077
29079
29081
29083
29085
29087
29089
29091
29093
29095
29097
29099
29101

29103

ID

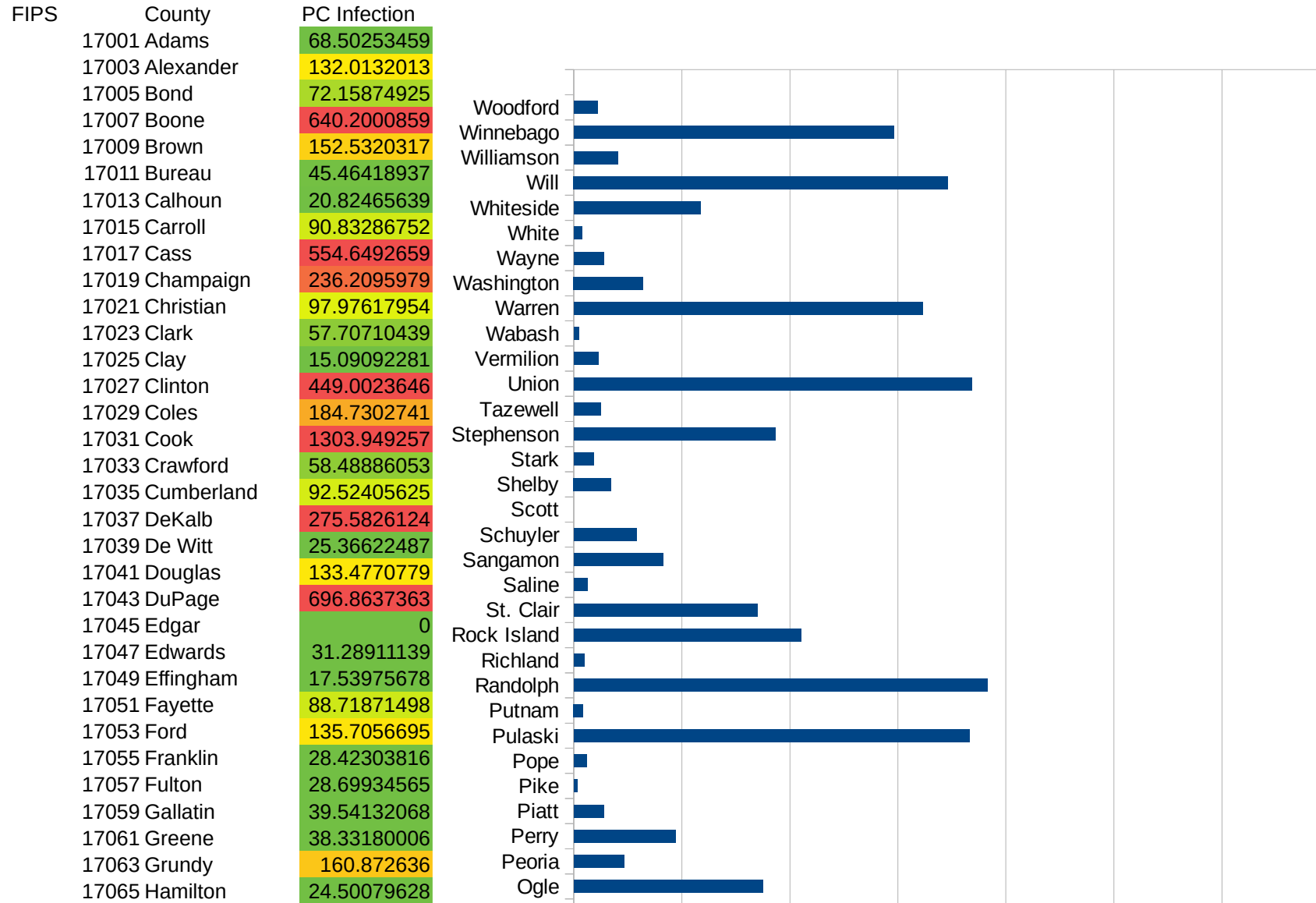
29105
29107
29109
29111
29113
29115
29117
29121
29123
29125
29127
29119
29129
29131
29133
29135
29137
29139
29141
29143
29145
29147
29149
29151
29153
29155
29157
29159
29161
29163
29165
29167
29169
29171

ID

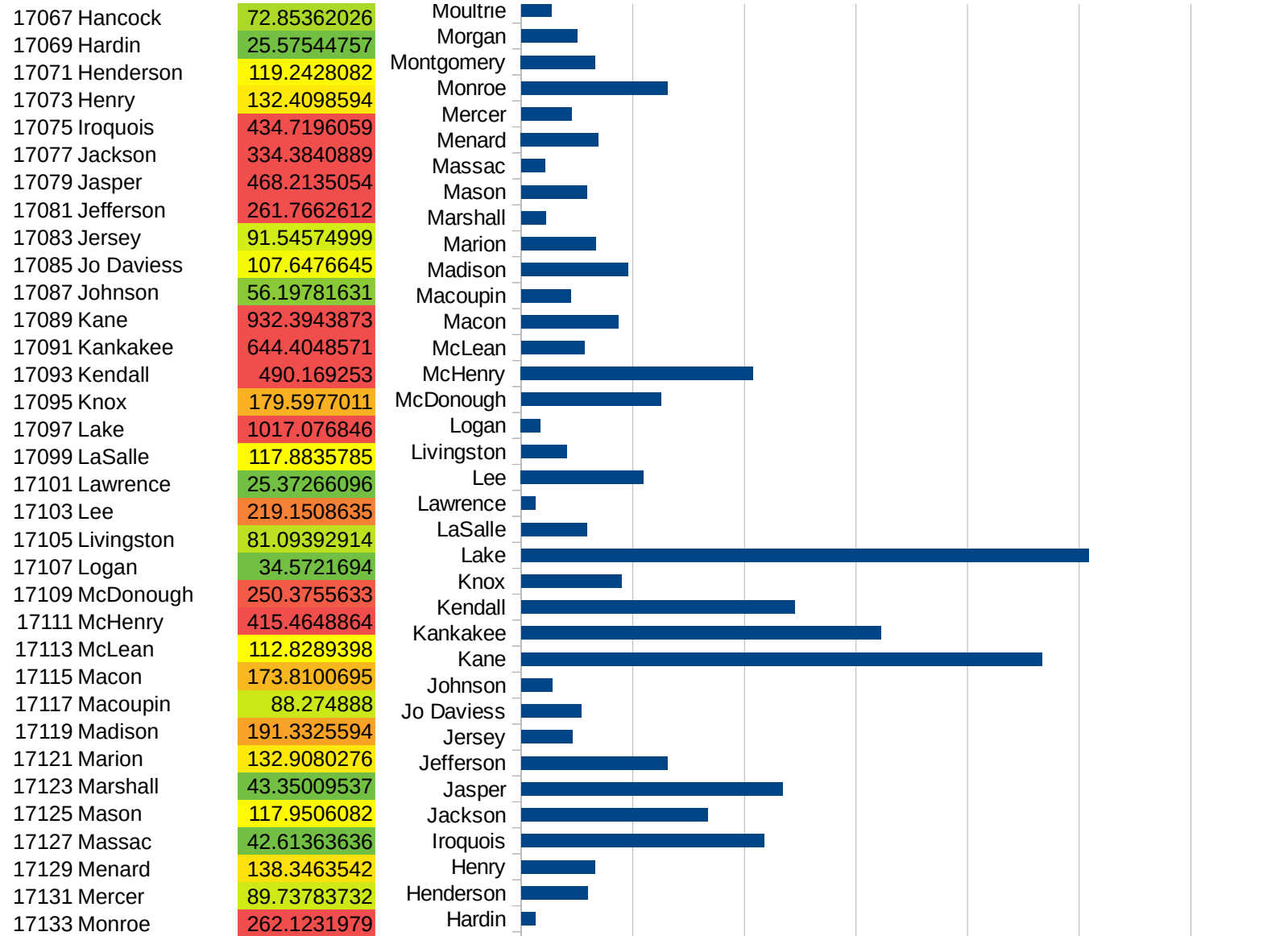
29173
29175
29177
29179
29181
29195
29197
29199
29201
29203
29205
29183
29185
29187
29189
29510
29186
29207
29209
29211
29213
29215

29217
29219
29221
29223
29225
29227
29229

IL

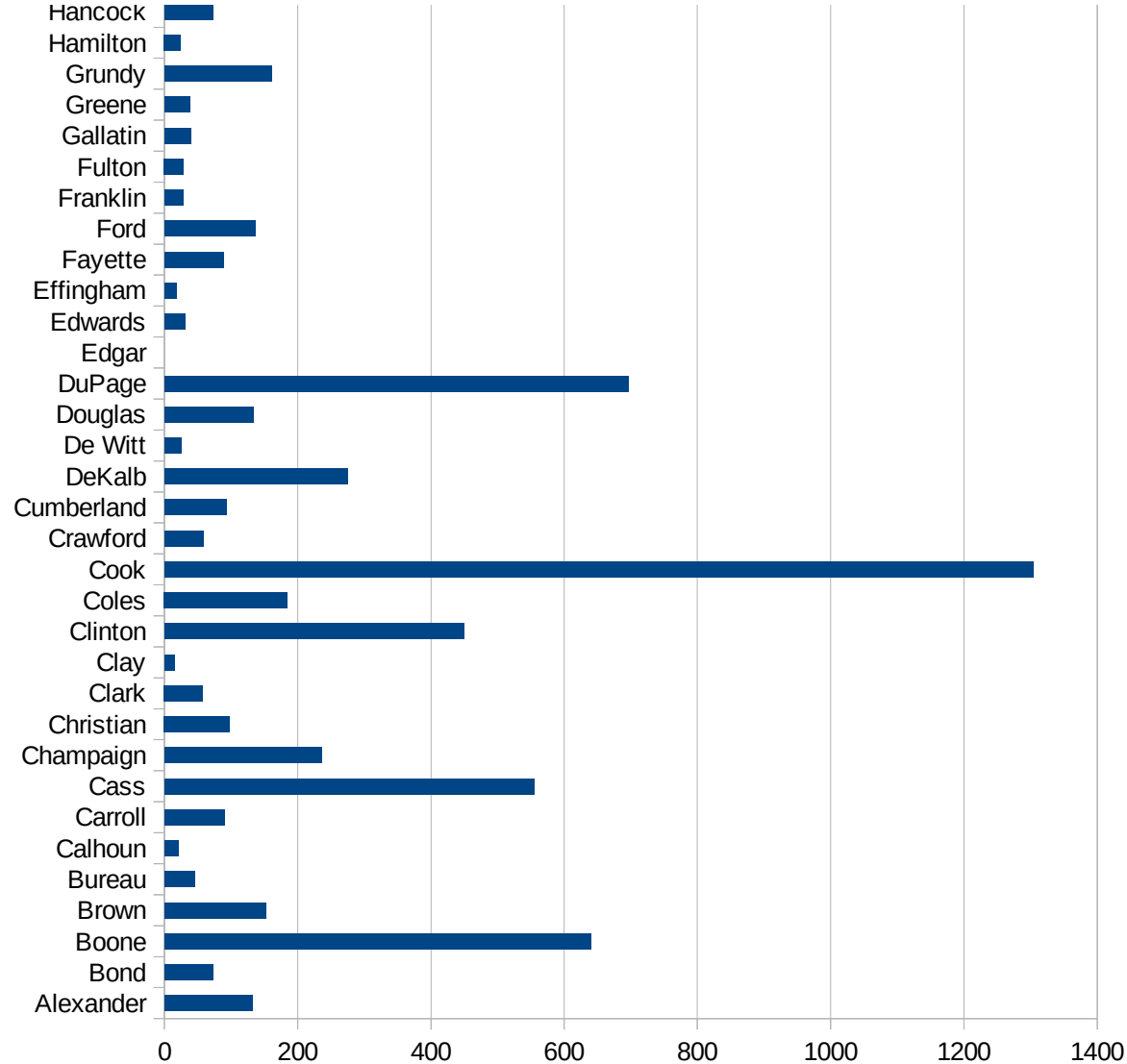


IL



IL

17135 Montgomery	132.8624873
17137 Morgan	100.0706381
17139 Moultrie	54.35890467
17141 Ogle	349.5473558
17143 Peoria	93.01244041
17145 Perry	188.9109285
17147 Piatt	54.89143694
17149 Pike	6.405739543
17151 Pope	23.74169041
17153 Pulaski	732.1984258
17155 Putnam	17.42160279
17157 Randolph	766.211923
17159 Richland	19.03191017
17161 Rock Island	420.9733964
17163 St. Clair	340.1529922
17165 Saline	25.09830168
17167 Sangamon	165.8578537
17169 Schuyler	115.8245258
17171 Scott	0
17173 Shelby	68.99406651
17175 Stark	36.85277317
17177 Stephenson	373.1593413
17179 Tazewell	49.12036757
17181 Union	736.2983196
17183 Vermilion	45.56935656
17185 Wabash	8.658758334
17187 Warren	645.8431188
17189 Washington	128.6173633
17191 Wayne	55.10653931
17193 White	14.63593121
17195 Whiteside	233.7036638
17197 Will	692.8976903
17199 Williamson	82.02099738
17201 Winnebago	591.7326396



IL

17203 Woodford

44.19832046

IL

FIPS

29001
29003
29005
29007
29009
29011
29013
29015
29017
29019
29021
29023
29025
29027
29029
29031
29033
29035
29037

IL

29039
29041
29043
29045
29047
29049
29051
29053
29055
29057
29059
29061
29063
29065
29067
29069
29071
29073
29075
29077
29079
29081
29083
29085
29087
29089
29091
29093
29095
29097
29099
29101

29103

IL

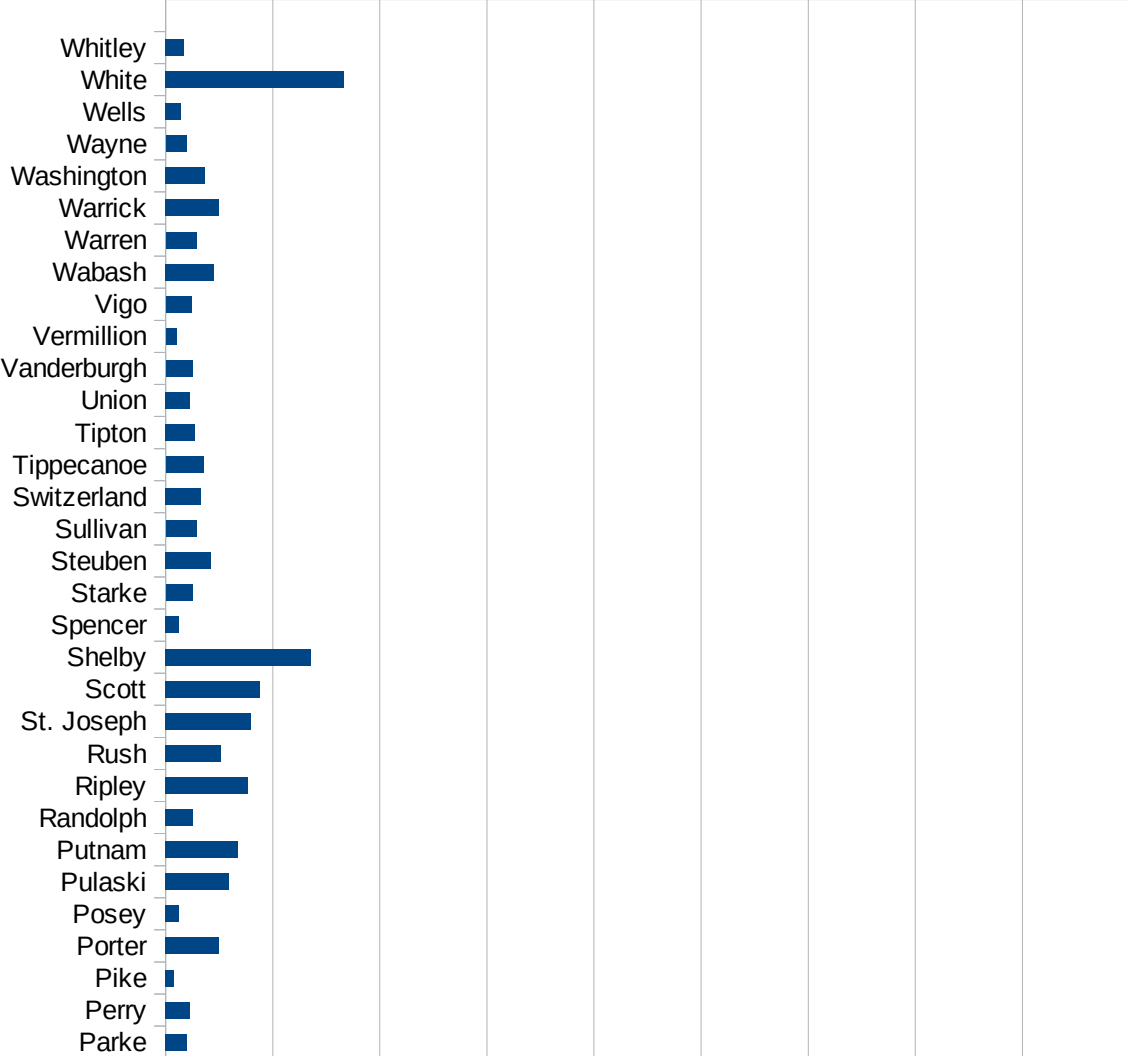
29105
29107
29109
29111
29113
29115
29117
29121
29123
29125
29127
29119
29129
29131
29133
29135
29137
29139
29141
29143
29145
29147
29149
29151
29153
29155
29157
29159
29161
29163
29165
29167
29169
29171

IL

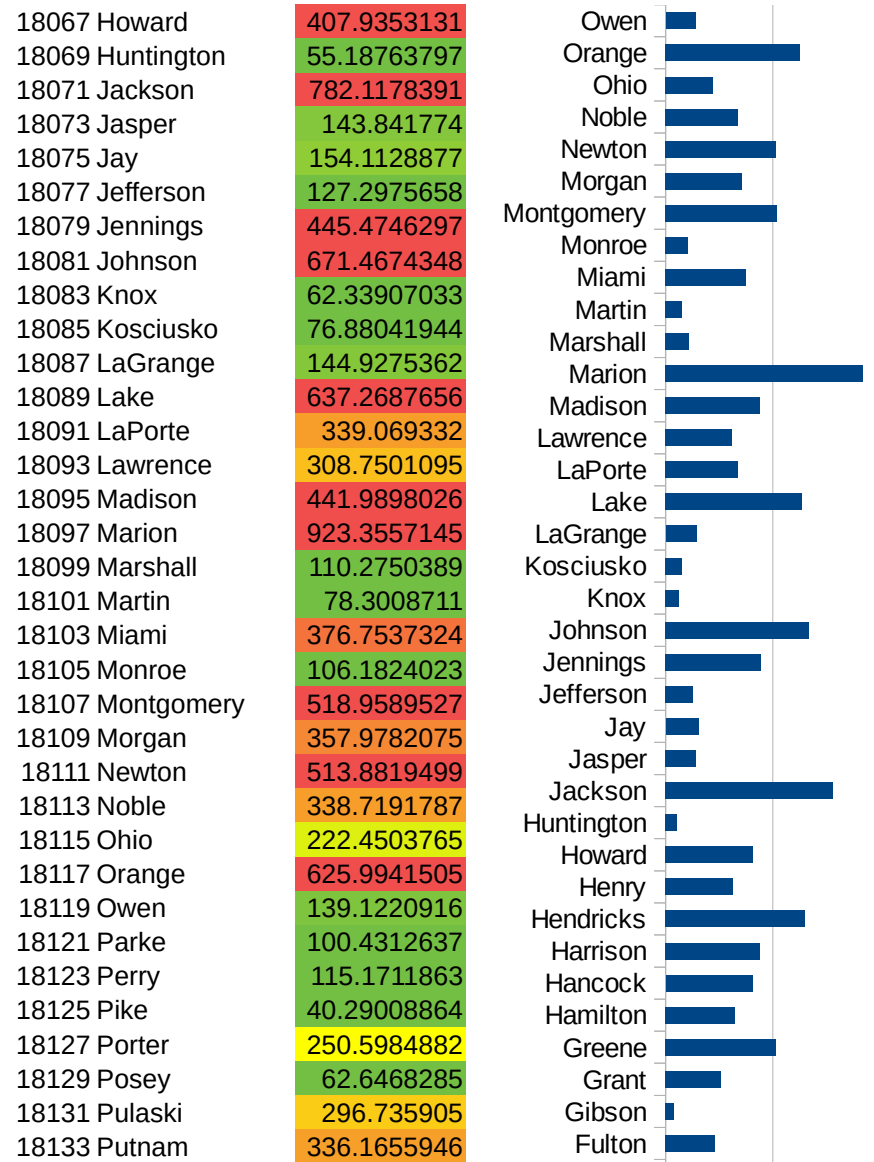
29173
29175
29177
29179
29181
29195
29197
29199
29201
29203
29205
29183
29185
29187
29189
29510
29186
29207
29209
29211
29213
29215

29217
29219
29221
29223
29225
29227
29229

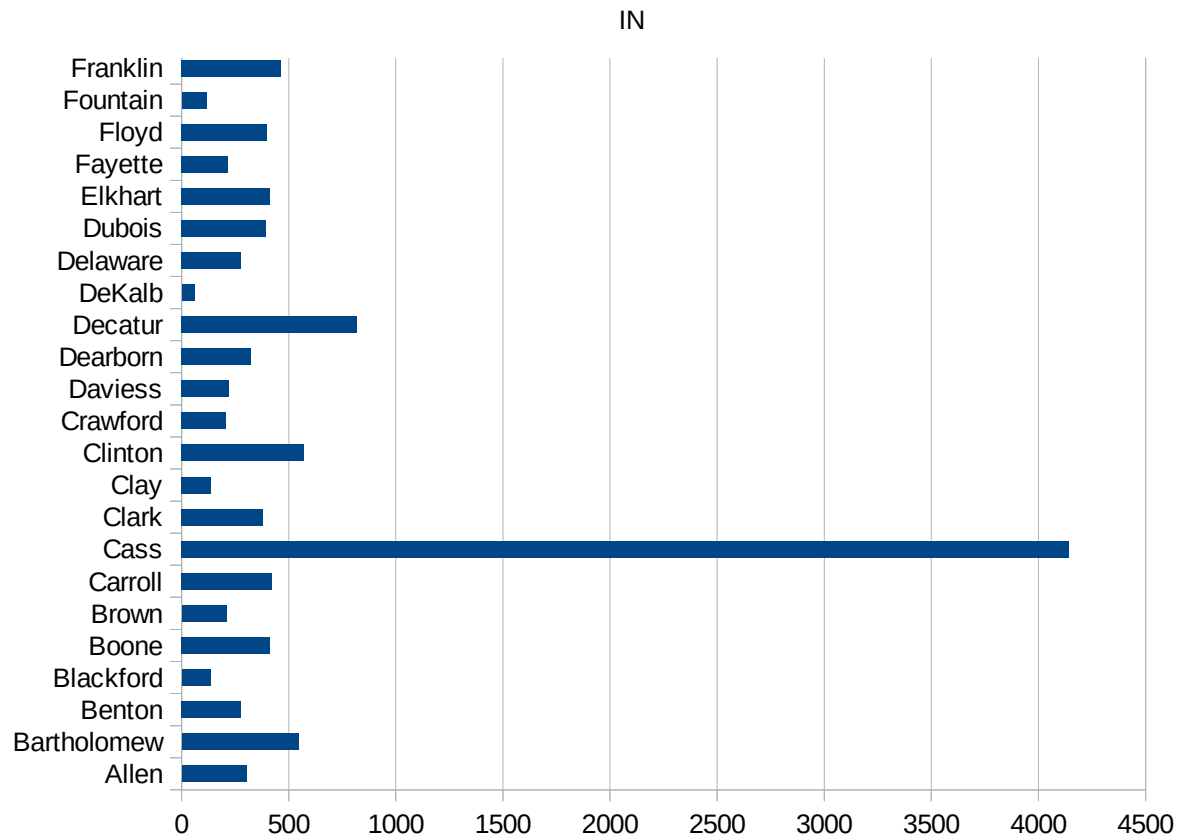
FIPS	County	PC Infection
18001	Adams	30.86766191
18003	Allen	303.4493048
18005	Bartholomew	546.203763
18007	Benton	277.360453
18009	Blackford	134.1156748
18011	Boone	411.946447
18013	Brown	210.0564527
18015	Carroll	422.3182789
18017	Cass	4141.746805
18019	Clark	380.0272665
18021	Clay	137.562094
18023	Clinton	573.6434109
18025	Crawford	208.3727979
18027	Daviess	220.2310918
18029	Dearborn	322.7888961
18031	Decatur	821.0793461
18033	DeKalb	60.14898441
18035	Delaware	277.9423553
18037	Dubois	394.6904734
18039	Elkhart	410.5857171
18041	Fayette	216.9479759
18043	Floyd	397.269256
18045	Fountain	116.200844
18047	Franklin	466.2209711
18049	Fulton	228.9468445
18051	Gibson	38.86165252
18053	Grant	260.8590148
18055	Greene	515.5283384
18057	Hamilton	324.4608981
18059	Hancock	406.0195675
18061	Harrison	441.1400248
18063	Hendricks	650.8631271
18065	Henry	314.8888567



IN



18135 Randolph	128.767454
18137 Ripley	385.653683
18139 Rush	258.0567725
18141 St. Joseph	399.5996617
18143 Scott	439.7353212
18145 Shelby	679.478842
18147 Spencer	63.95434644
18149 Starke	126.4442991
18151 Steuben	211.0680622
18153 Sullivan	144.9975834
18155 Switzerland	167.9574508
18157 Tippecanoe	177.1580125
18159 Tipton	138.8154416
18161 Union	113.6848089
18163 Vanderburgh	126.5375137
18165 Vermillion	51.68292525
18167 Vigo	121.058611
18169 Wabash	226.9820972
18171 Warren	145.2257049
18173 Warrick	250.931002
18175 Washington	186.0931181
18177 Wayne	97.06381946
18179 Wells	74.4522442
18181 White	832.8844321
18183 Whitley	85.10888067



IN

FIPS

29001
29003
29005
29007
29009
29011
29013
29015
29017
29019
29021
29023
29025
29027
29029
29031
29033
29035
29037

IN

29039
29041
29043
29045
29047
29049
29051
29053
29055
29057
29059
29061
29063
29065
29067
29069
29071
29073
29075
29077
29079
29081
29083
29085
29087
29089
29091
29093
29095
29097
29099
29101

29103

IN

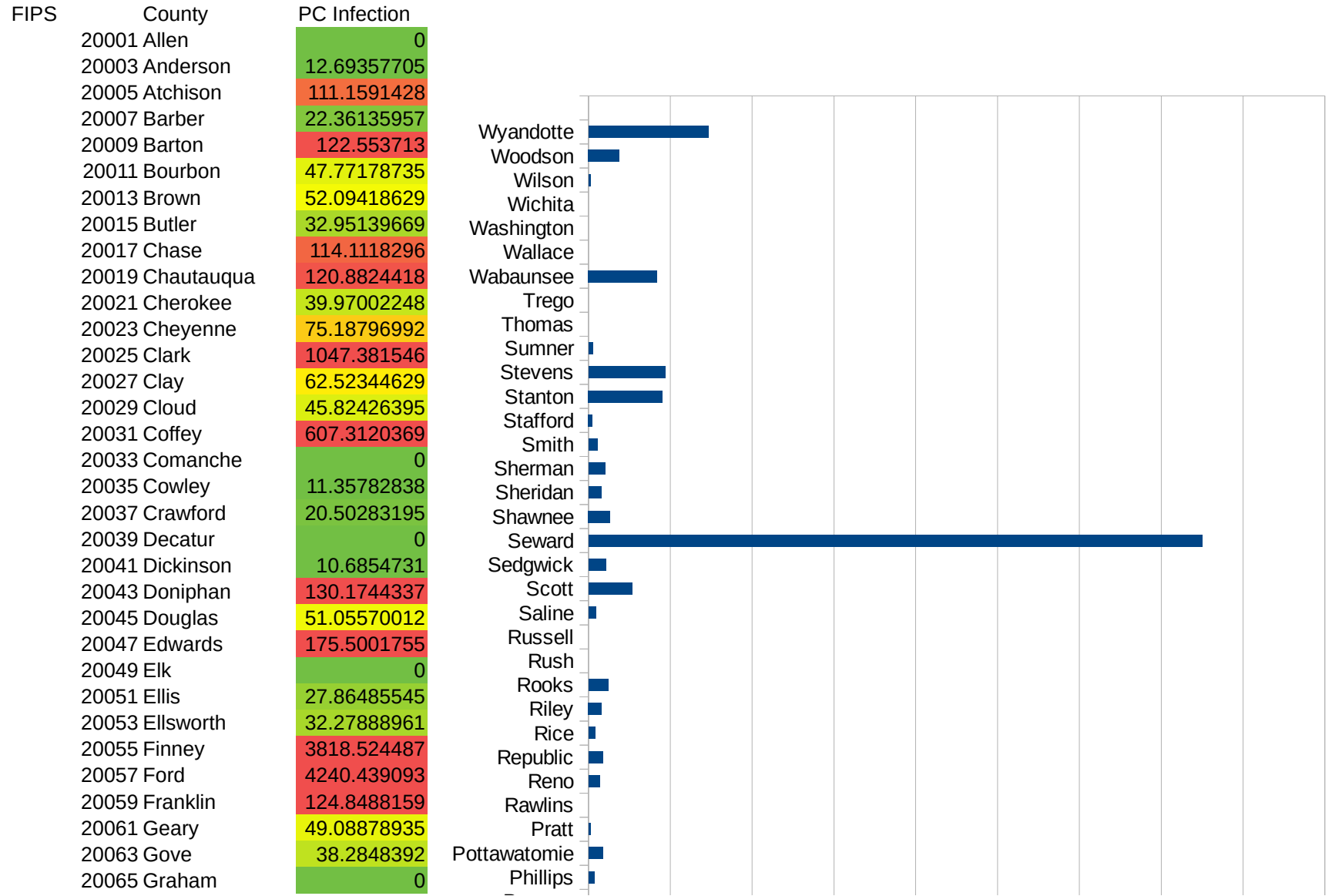
29105
29107
29109
29111
29113
29115
29117
29121
29123
29125
29127
29119
29129
29131
29133
29135
29137
29139
29141
29143
29145
29147
29149
29151
29153
29155
29157
29159
29161
29163
29165
29167
29169
29171

IN

29173
29175
29177
29179
29181
29195
29197
29199
29201
29203
29205
29183
29185
29187
29189
29510
29186
29207
29209
29211
29213
29215

29217
29219
29221
29223
29225
29227
29229

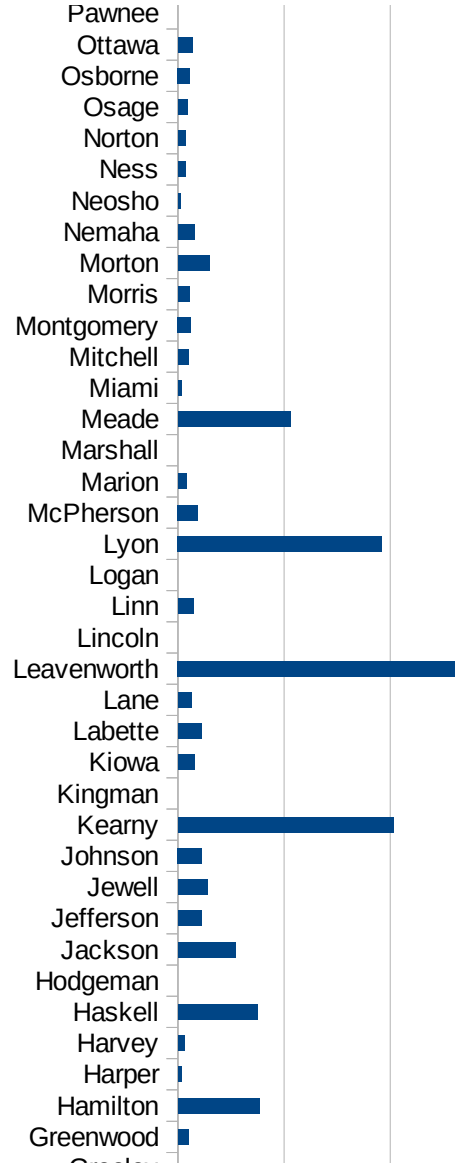
KS



This work is licensed under the Creative Commons Attribution-NoDerivatives 4.0 International License. To view a copy of this license, visit <http://creativecommons.org/licenses/by-nd/4.0/>.

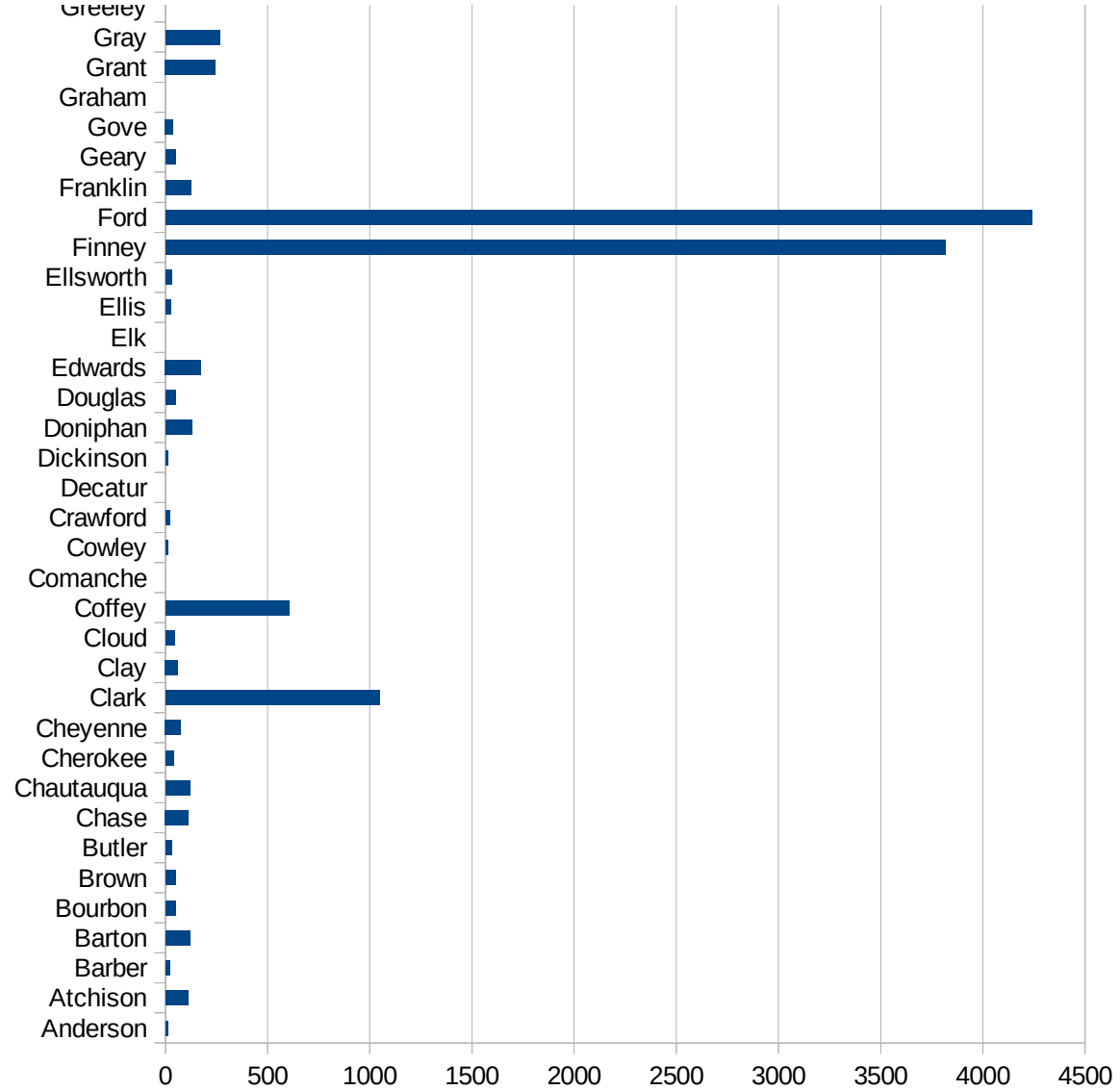
KS

20067 Grant	245.3653217
20069 Gray	265.2080225
20071 Greeley	0
20073 Greenwood	49.54582989
20075 Hamilton	383.5826621
20077 Harper	18.16200509
20079 Harvey	32.15434084
20081 Haskell	375.2814611
20083 Hodgeman	0
20085 Jackson	271.0843373
20087 Jefferson	110.6719368
20089 Jewell	140.7954945
20091 Johnson	113.6297077
20093 Kearny	1014.455998
20095 Kingman	0
20097 Kiowa	79.49125596
20099 Labette	110.198357
20101 Lane	64.1025641
20103 Leavenworth	1305.438096
20105 Lincoln	0
20107 Linn	71.79487179
20109 Logan	0
20111 Lyon	960.9052266
20113 McPherson	94.61400988
20115 Marion	41.84100418
20117 Marshall	0
20119 Meade	530.6319344
20121 Miami	17.81472684
20123 Mitchell	48.7804878
20125 Montgomery	62.26650062
20127 Morris	54.33798225
20129 Morton	149.9812523
20131 Nemaha	78.77892664
20133 Neosho	12.53839885



KS

20135 Ness	35.21126761
20137 Norton	36.83241252
20139 Osage	43.91192522
20141 Osborne	57.55395683
20143 Ottawa	68.94174423
20145 Pawnee	0
20147 Phillips	37.61519654
20149 Pottawatomie	86.50162705
20151 Pratt	10.66325443
20153 Rawlins	0
20155 Reno	68.9743672
20157 Republic	85.76329331
20159 Rice	41.96831392
20161 Riley	81.40781244
20163 Rooks	119.6888091
20165 Rush	0
20167 Russell	0
20169 Saline	44.11683609
20171 Scott	265.4686543
20173 Sedgwick	105.5281567
20175 Seward	3751.147842
20177 Shawnee	131.8317286
20179 Sheridan	78.9577576
20181 Sherman	101.7121546
20183 Smith	55.50929781
20185 Stafford	23.93489708
20187 Stanton	452.9441369
20189 Stevens	467.7100198
20191 Sumner	26.09149417
20193 Thomas	0
20195 Trego	0
20197 Wabaunsee	420.3507755
20199 Wallace	0
20201 Washington	0



KS

20203 Wichita	0
20205 Wilson	11.5406809
20207 Woodson	188.5014138
20209 Wyandotte	733.710774

KS

FIPS

29001
29003
29005
29007
29009
29011
29013
29015
29017
29019
29021
29023
29025
29027
29029
29031
29033
29035
29037

KS

29039
29041
29043
29045
29047
29049
29051
29053
29055
29057
29059
29061
29063
29065
29067
29069
29071
29073
29075
29077
29079
29081
29083
29085
29087
29089
29091
29093
29095
29097
29099
29101

29103

KS

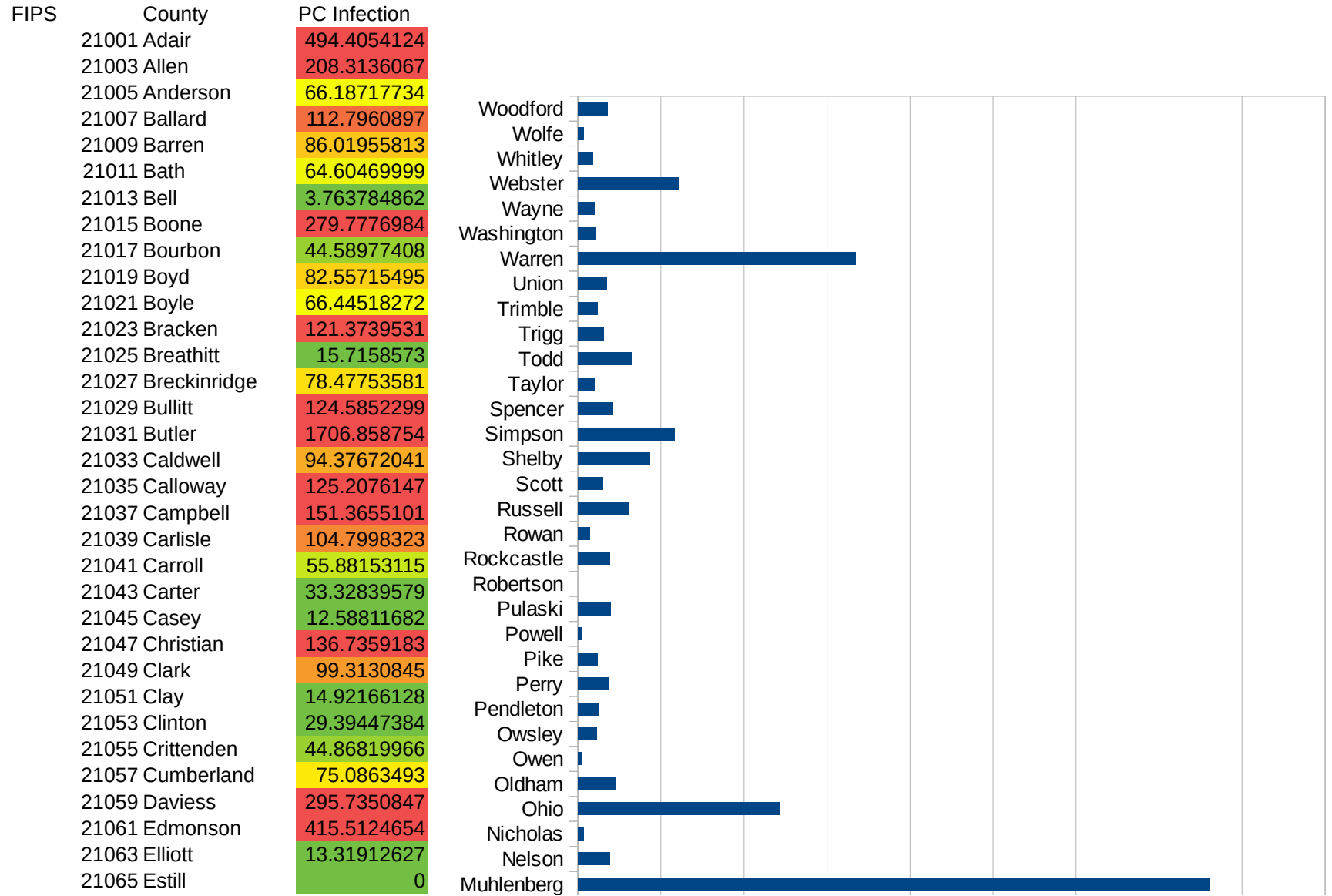
29105
29107
29109
29111
29113
29115
29117
29121
29123
29125
29127
29119
29129
29131
29133
29135
29137
29139
29141
29143
29145
29147
29149
29151
29153
29155
29157
29159
29161
29163
29165
29167
29169
29171

KS

29173
29175
29177
29179
29181
29195
29197
29199
29201
29203
29205
29183
29185
29187
29189
29510
29186
29207
29209
29211
29213
29215

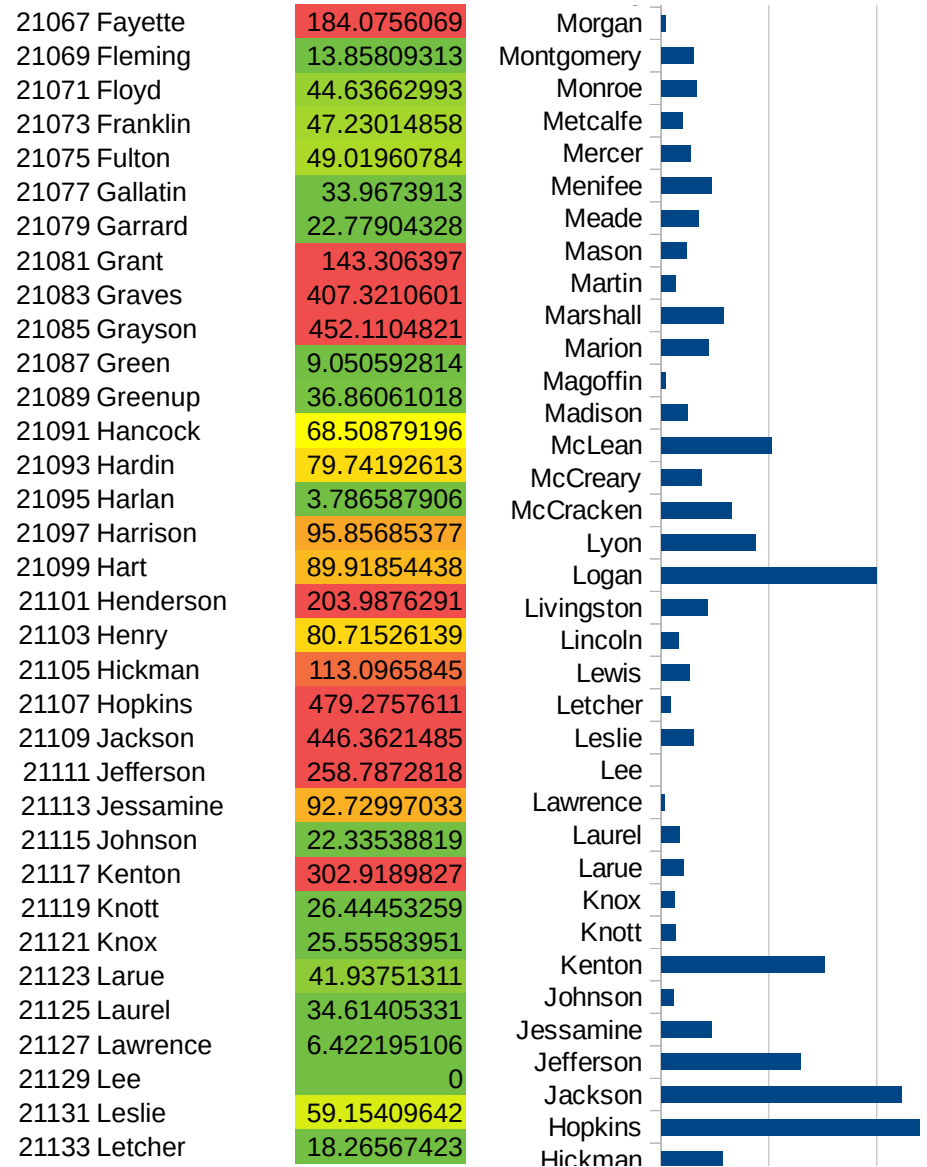
29217
29219
29221
29223
29225
29227
29229

KY



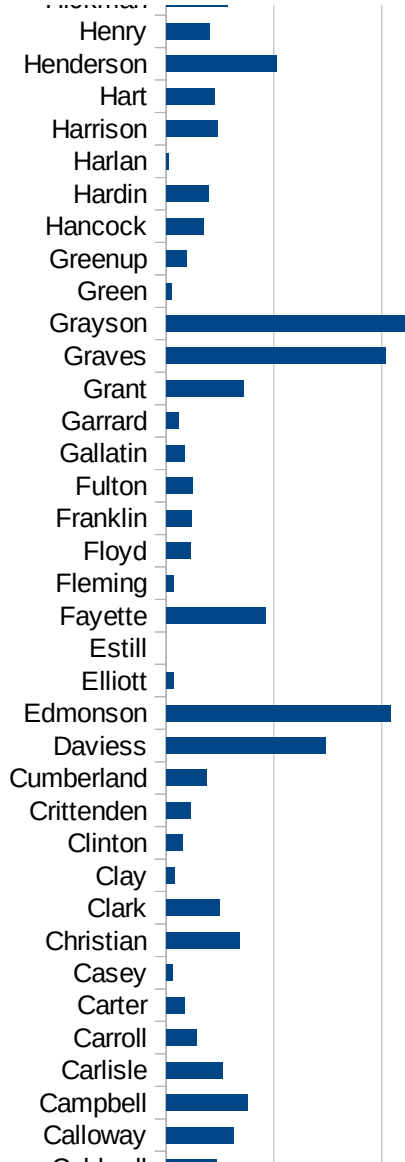
This work is licensed under the Creative Commons Attribution-NoDerivatives 4.0 International License. To view a copy of this license, visit <http://creativecommons.org/licenses/by-nd/4.0/>.

KY

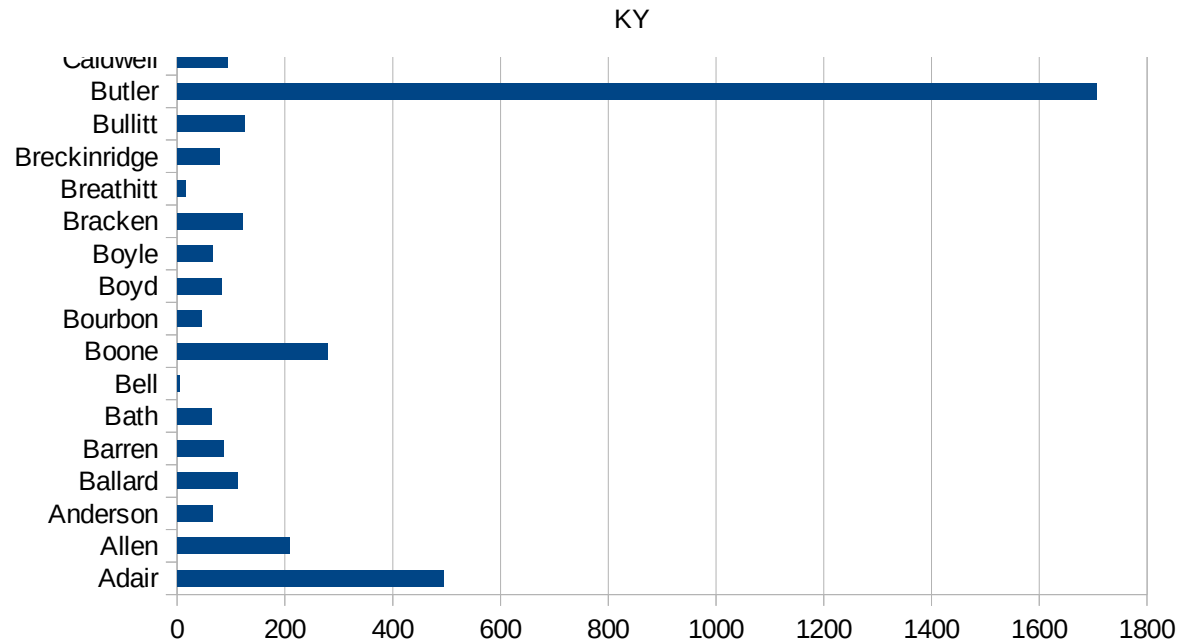


KY

21135 Lewis	52.80229313
21137 Lincoln	32.46226262
21139 Livingston	86.56135036
21141 Logan	400.1630294
21143 Lyon	174.8033462
21145 McCracken	130.0768218
21147 McCreary	74.67830882
21149 McLean	205.361003
21151 Madison	48.7181708
21153 Magoffin	8.089305938
21155 Marion	87.6108019
21157 Marshall	115.417909
21159 Martin	26.49474521
21161 Mason	46.64723032
21163 Meade	69.65000871
21165 Menifee	93.00883584
21167 Mercer	55.11160099
21169 Metcalfe	39.88035892
21171 Monroe	65.31069229
21173 Montgomery	60.27727547
21175 Morgan	7.493443237
21177 Muhlenberg	1520.764282
21179 Nelson	76.33421299
21181 Nicholas	13.95478649
21183 Ohio	485.7391954
21185 Oldham	90.26628554
21187 Owen	9.191176471
21189 Owsley	44.72271914
21191 Pendleton	48.17950306
21193 Perry	72.81925494
21195 Pike	47.94356358
21197 Powell	8.03729304
21199 Pulaski	78.91927023
21201 Robertson	0



21203 Rockcastle	77.6119403
21205 Rowan	28.47496237
21207 Russell	123.4498625
21209 Scott	60.68069462
21211 Shelby	173.1316213
21213 Simpson	232.0686491
21215 Spencer	85.13355326
21217 Taylor	39.14047517
21219 Todd	129.9650719
21221 Trigg	61.462815
21223 Trimble	46.97592484
21225 Union	68.94174423
21227 Warren	668.8810336
21229 Washington	41.37702747
21231 Wayne	39.0854016
21233 Webster	244.069865
21235 Whitley	35.8699851
21237 Wolfe	13.93339836
21239 Woodford	71.60893981



KY

FIPS

29001
29003
29005
29007
29009
29011
29013
29015
29017
29019
29021
29023
29025
29027
29029
29031
29033
29035
29037

KY

29039
29041
29043
29045
29047
29049
29051
29053
29055
29057
29059
29061
29063
29065
29067
29069
29071
29073
29075
29077
29079
29081
29083
29085
29087
29089
29091
29093
29095
29097
29099
29101

29103

KY

29105
29107
29109
29111
29113
29115
29117
29121
29123
29125
29127
29119
29129
29131
29133
29135
29137
29139
29141
29143
29145
29147
29149
29151
29153
29155
29157
29159
29161
29163
29165
29167
29169
29171

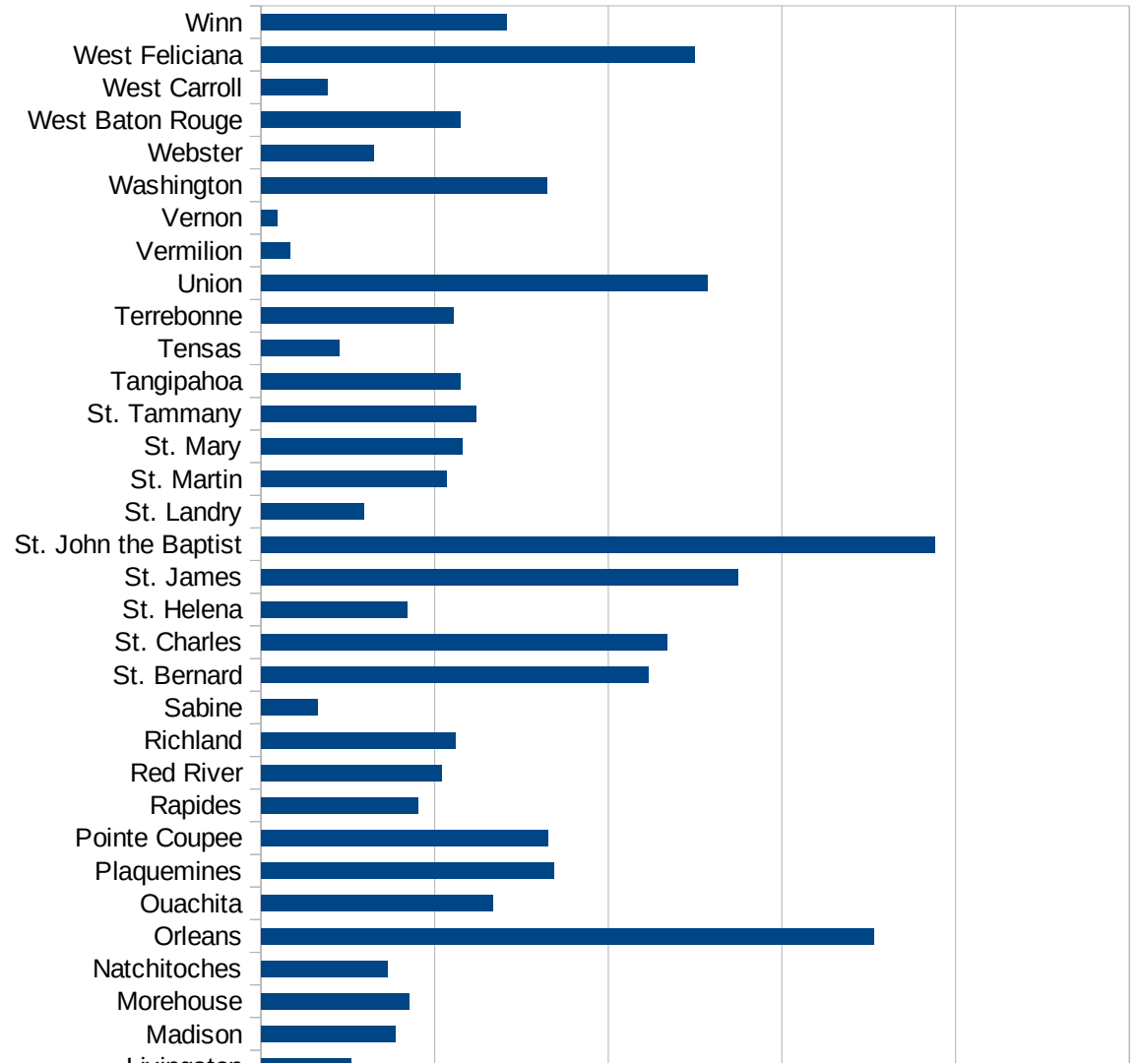
KY

29173
29175
29177
29179
29181
29195
29197
29199
29201
29203
29205
29183
29185
29187
29189
29510
29186
29207
29209
29211
29213
29215

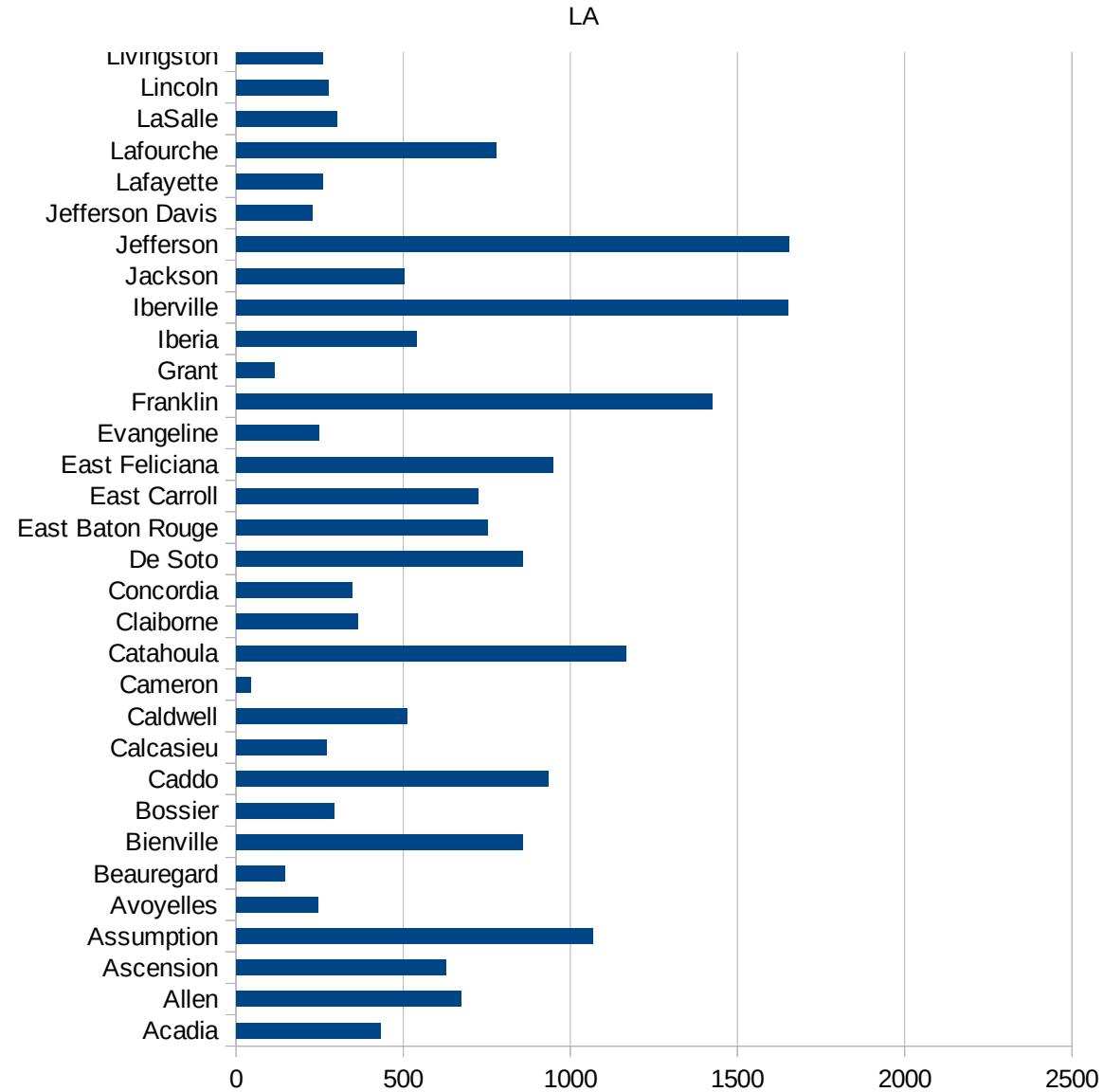
29217
29219
29221
29223
29225
29227
29229

LA

FIPS	County	PC Infection
22001	Acadia	432.5454253
22003	Allen	671.7438
22005	Ascension	627.2458932
22007	Assumption	1067.264574
22009	Avoyelles	244.6740151
22011	Beauregard	144.9547687
22013	Bienville	856.6275924
22015	Bossier	294.0598341
22017	Caddo	935.2796371
22019	Calcasieu	269.8018827
22021	Caldwell	512.0481928
22023	Cameron	43.05396096
22025	Catahoula	1165.695254
22027	Claiborne	363.7732062
22029	Concordia	347.4351114
22031	De Soto	856.5388541
22033	East Baton Rouge	752.6828074
22035	East Carroll	724.7406565
22037	East Feliciana	947.9409479
22039	Evangeline	248.1834764
22041	Franklin	1423.89363
22043	Grant	115.648074
22045	Iberia	541.2948788
22047	Iberville	1650.316311
22049	Jackson	503.0813734
22051	Jefferson	1653.031556
22053	Jefferson Davis	227.9779621
22055	Lafayette	259.9039468
22057	Lafourche	777.6588697
22059	LaSalle	301.6692364
22061	Lincoln	275.4470718
22063	Livingston	260.0901359
22065	Madison	385.2701371



22067 Morehouse	425.2303331
22069 Natchitoches	364.7274891
22071 Orleans	1765.701805
22073 Ouachita	668.0692669
22075 Plaquemines	841.5207176
22077 Pointe Coupee	824.9772106
22079 Rapides	452.6585071
22081 Red River	519.0515513
22083 Richland	559.6275753
22085 Sabine	162.2836218
22087 St. Bernard	1115.130241
22089 St. Charles	1168.705914
22091 St. Helena	419.0216332
22093 St. James	1373.770024
22095 St. John the Baptist	1940.533531
22097 St. Landry	294.8141704
22099 St. Martin	535.2380597
22101 St. Mary	578.6153413
22103 St. Tammany	619.5009124
22105 Tangipahoa	573.3422038
22107 Tensas	224.1147468
22109 Terrebonne	553.0485224
22111 Union	1285.266458
22113 Vermilion	83.57011533
22115 Vernon	45.02660663
22117 Washington	822.2060023
22119 Webster	324.7590082
22121 West Baton Rouge	575.1693344
22123 West Carroll	191.2219996
22125 West Feliciana	1248.382924
22127 Winn	707.5137965



LA

FIPS

29001
29003
29005
29007
29009
29011
29013
29015
29017
29019
29021
29023
29025
29027
29029
29031
29033
29035
29037

LA

29039
29041
29043
29045
29047
29049
29051
29053
29055
29057
29059
29061
29063
29065
29067
29069
29071
29073
29075
29077
29079
29081
29083
29085
29087
29089
29091
29093
29095
29097
29099
29101

29103

LA

29105
29107
29109
29111
29113
29115
29117
29121
29123
29125
29127
29119
29129
29131
29133
29135
29137
29139
29141
29143
29145
29147
29149
29151
29153
29155
29157
29159
29161
29163
29165
29167
29169
29171

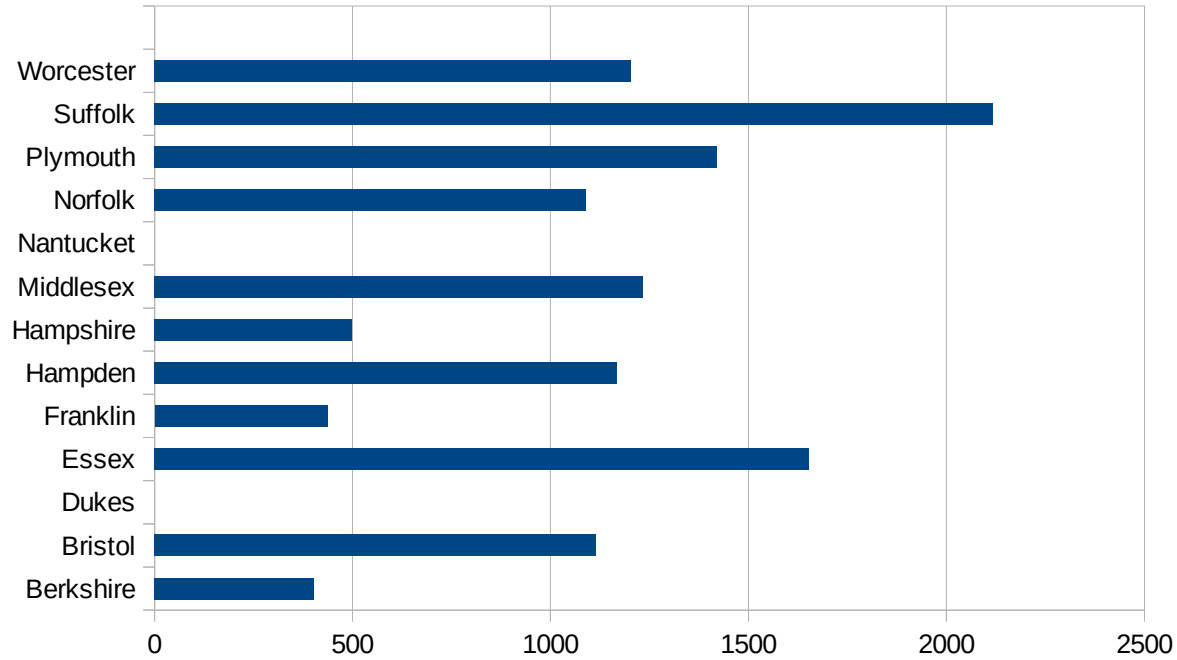
LA

29173
29175
29177
29179
29181
29195
29197
29199
29201
29203
29205
29183
29185
29187
29189
29510
29186
29207
29209
29211
29213
29215

29217
29219
29221
29223
29225
29227
29229

MA

FIPS	County	PC Infection
25001	Barnstable	563.2271699
25003	Berkshire	402.8556052
25005	Bristol	1114.495534
25007	Dukes	0
25009	Essex	1652.209987
25011	Franklin	436.8473712
25013	Hampden	1167.502115
25015	Hampshire	499.5196926
25017	Middlesex	1234.274305
25019	Nantucket	0
25021	Norfolk	1090.321922
25023	Plymouth	1421.645449
25025	Suffolk	2116.934984
25027	Worcester	1203.241543



MA

FIPS

29001
29003
29005
29007
29009
29011
29013
29015
29017
29019
29021
29023
29025
29027
29029
29031
29033
29035
29037

MA

29039
29041
29043
29045
29047
29049
29051
29053
29055
29057
29059
29061
29063
29065
29067
29069
29071
29073
29075
29077
29079
29081
29083
29085
29087
29089
29091
29093
29095
29097
29099
29101

29103

MA

29105
29107
29109
29111
29113
29115
29117
29121
29123
29125
29127
29119
29129
29131
29133
29135
29137
29139
29141
29143
29145
29147
29149
29151
29153
29155
29157
29159
29161
29163
29165
29167
29169
29171

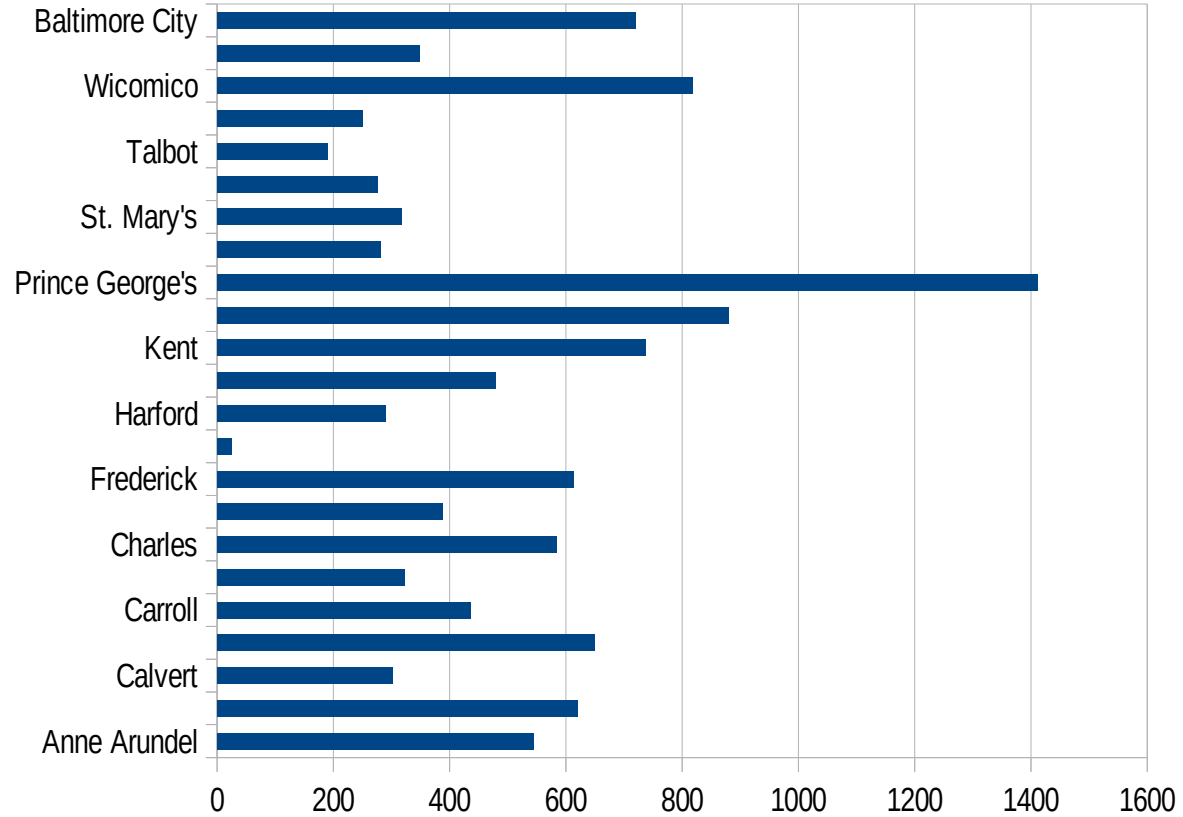
MA

29173
29175
29177
29179
29181
29195
29197
29199
29201
29203
29205
29183
29185
29187
29189
29510
29186
29207
29209
29211
29213
29215

29217
29219
29221
29223
29225
29227
29229

MD

FIPS	County	PC Infection
24001	Allegany	233.8851708
24003	Anne Arundel	543.7207373
24005	Baltimore	619.8464326
24009	Calvert	302.1640599
24011	Caroline	648.5707423
24013	Carroll	435.1982141
24015	Cecil	321.9030206
24017	Charles	583.8900825
24019	Dorchester	387.5242203
24021	Frederick	613.3433471
24023	Garrett	24.00301752
24025	Harford	290.2077525
24027	Howard	478.9663238
24029	Kent	737.7598927
24031	Montgomery	879.7539729
24033	Prince George's	1410.963062
24035	Queen Anne's	280.591431
24037	St. Mary's	316.8714052
24039	Somerset	276.533593
24041	Talbot	189.3529539
24043	Washington	249.7912884
24045	Wicomico	817.8690828
24047	Worcester	349.26577
24510	Baltimore City	720.1719516



MD

FIPS

29001
29003
29005
29007
29009
29011
29013
29015
29017
29019
29021
29023
29025
29027
29029
29031
29033
29035
29037

MD

29039
29041
29043
29045
29047
29049
29051
29053
29055
29057
29059
29061
29063
29065
29067
29069
29071
29073
29075
29077
29079
29081
29083
29085
29087
29089
29091
29093
29095
29097
29099
29101

29103

MD

29105
29107
29109
29111
29113
29115
29117
29121
29123
29125
29127
29119
29129
29131
29133
29135
29137
29139
29141
29143
29145
29147
29149
29151
29153
29155
29157
29159
29161
29163
29165
29167
29169
29171

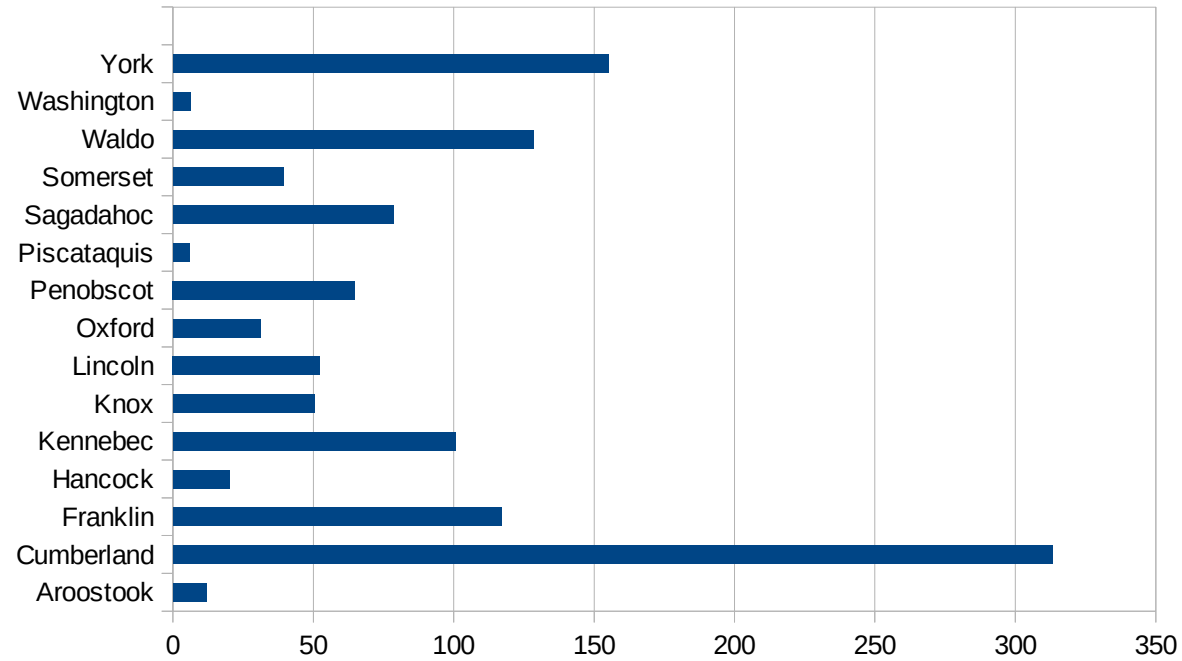
MD

29173
29175
29177
29179
29181
29195
29197
29199
29201
29203
29205
29183
29185
29187
29189
29510
29186
29207
29209
29211
29213
29215

29217
29219
29221
29223
29225
29227
29229

ME

FIPS	County	PC Infection
23001	Androscoggin	187.5946099
23003	Aroostook	11.92054954
23005	Cumberland	313.0567488
23007	Franklin	117.0686022
23009	Hancock	20.06896426
23011	Kennebec	100.7511283
23013	Knox	50.28789822
23015	Lincoln	52.41395376
23017	Oxford	31.24023743
23019	Penobscot	64.85942712
23021	Piscataquis	5.952380952
23023	Sagadahoc	78.57664029
23025	Somerset	39.53194181
23027	Waldo	128.4828941
23029	Washington	6.35122261
23031	York	155.167314



ME

FIPS

29001
29003
29005
29007
29009
29011
29013
29015
29017
29019
29021
29023
29025
29027
29029
29031
29033
29035
29037

ME

29039
29041
29043
29045
29047
29049
29051
29053
29055
29057
29059
29061
29063
29065
29067
29069
29071
29073
29075
29077
29079
29081
29083
29085
29087
29089
29091
29093
29095
29097
29099
29101

29103

ME

29105
29107
29109
29111
29113
29115
29117
29121
29123
29125
29127
29119
29129
29131
29133
29135
29137
29139
29141
29143
29145
29147
29149
29151
29153
29155
29157
29159
29161
29163
29165
29167
29169
29171

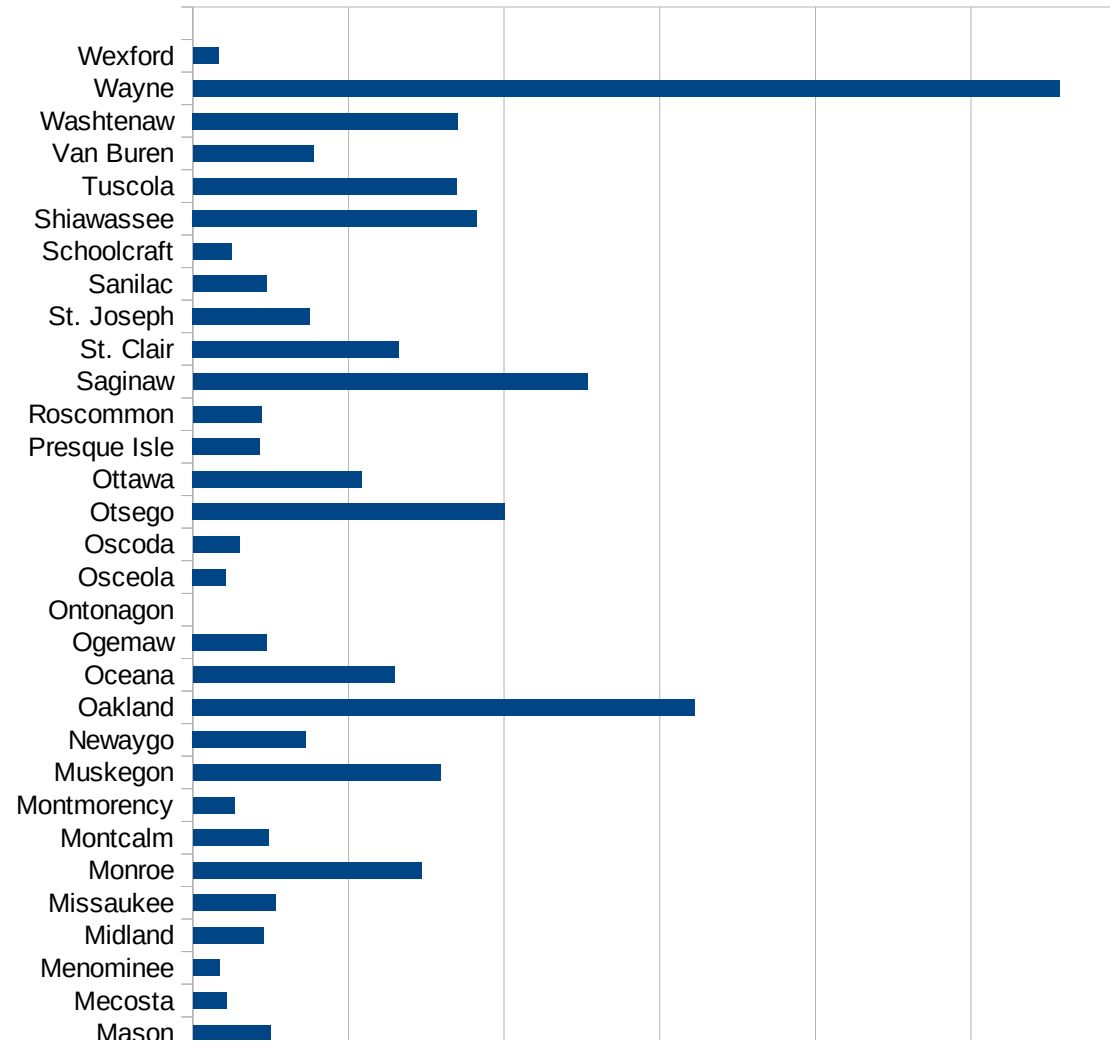
ME

29173
29175
29177
29179
29181
29195
29197
29199
29201
29203
29205
29183
29185
29187
29189
29510
29186
29207
29209
29211
29213
29215

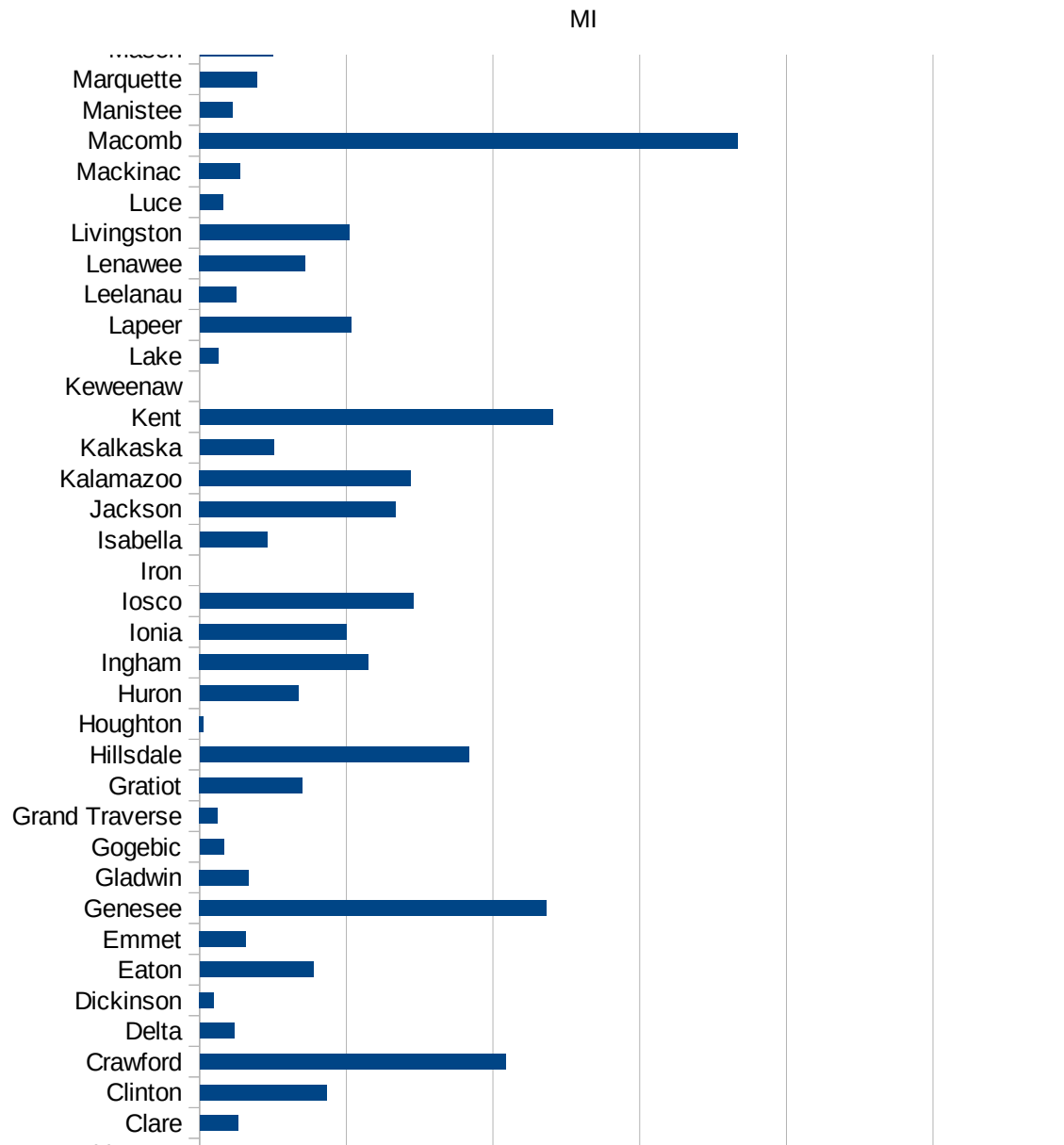
29217
29219
29221
29223
29225
29227
29229

MI

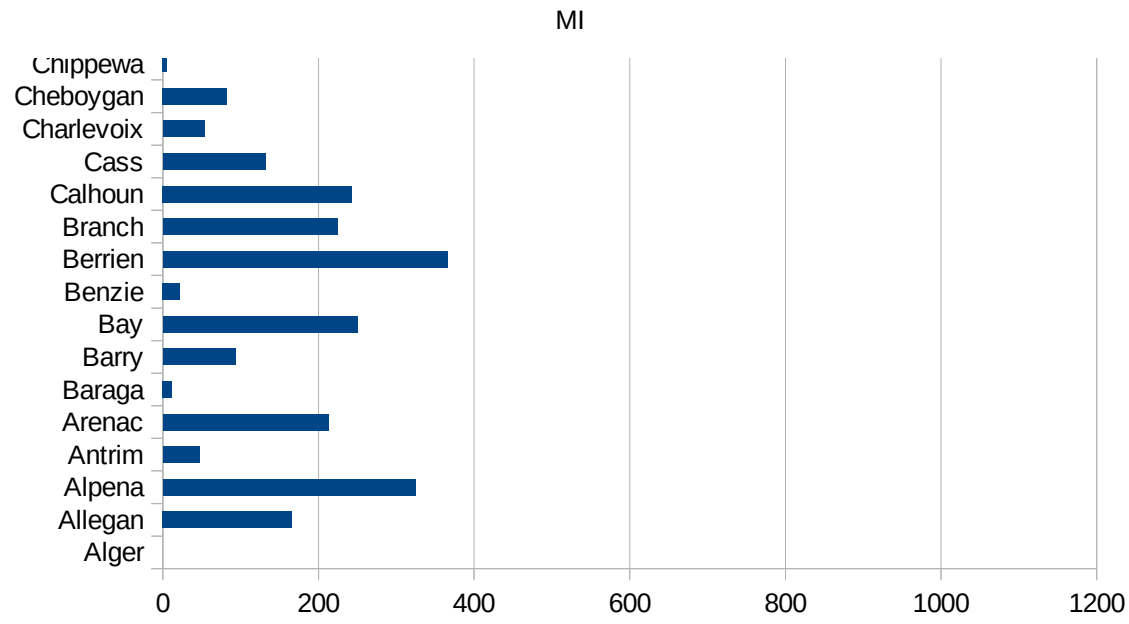
FIPS	County	PC Infection
26001	Alcona	86.85581934
26003	Alger	0
26005	Allegan	166.202153
26007	Alpena	324.4005642
26009	Antrim	47.07896426
26011	Arenac	212.7518117
26013	Baraga	12.01923077
26015	Barry	93.20274049
26017	Bay	250.1852333
26019	Benzie	22.53140314
26021	Berrien	365.898755
26023	Branch	224.657283
26025	Calhoun	243.1461777
26027	Cass	131.6477262
26029	Charlevoix	53.3455266
26031	Cheboygan	82.63487192
26033	Chippewa	5.330916651
26035	Clare	52.02067822
26037	Clinton	172.691978
26039	Crawford	417.2361701
26041	Delta	47.41054745
26043	Dickinson	19.69822322
26045	Eaton	154.7903047
26047	Emmet	63.04791642
26049	Genesee	473.3442781
26051	Gladwin	67.09555196
26053	Gogebic	33.12135665
26055	Grand Traverse	24.84525726
26057	Gratiot	140.3975467
26059	Hillsdale	367.2211414
26061	Houghton	5.52196361
26063	Huron	134.7622409
26065	Ingham	230.2423694



26067 Ionia	200.9032861
26069 Iosco	291.0569754
26071 Iron	0
26073 Isabella	92.11757036
26075 Jackson	267.5934846
26077 Kalamazoo	287.6882999
26079 Kalkaska	100.9874327
26081 Kent	481.0442561
26083 Keweenaw	0
26085 Lake	25.2503998
26087 Lapeer	206.752397
26089 Leelanau	50.54217975
26091 Lenawee	144.5057293
26093 Livingston	203.4263482
26095 Luce	31.83192742
26097 Mackinac	55.62250858
26099 Macomb	733.9164273
26101 Manistee	44.84670581
26103 Marquette	78.1766793
26105 Mason	99.65635739
26107 Mecosta	43.63302331
26109 Menominee	34.8083366
26111 Midland	91.33627372
26113 Missaukee	105.8691193
26115 Monroe	293.8067921
26117 Montcalm	96.92346173
26119 Montmorency	53.96654074
26121 Muskegon	317.9943314
26123 Newaygo	145.2180316
26125 Oakland	645.2504406
26127 Oceana	259.1549296
26129 Ogemaw	95.45628102
26131 Ontonagon	0
26133 Osceola	42.84306585



26135 Oscoda	60.41565974
26137 Otsego	401.3784715
26139 Ottawa	217.5604315
26141 Presque Isle	86.35578584
26143 Roscommon	87.92497069
26145 Saginaw	507.3375262
26147 St. Clair	264.8474617
26149 St. Joseph	150.7134315
26151 Sanilac	94.70156865
26153 Schoolcraft	49.57858205
26155 Shiawassee	365.1454716
26157 Tuscola	338.9443217
26159 Van Buren	155.0736931
26161 Washtenaw	341.0043589
26163 Wayne	1113.979017
26165 Wexford	32.86918066



FIPS

- 29001
- 29003
- 29005
- 29007
- 29009
- 29011
- 29013
- 29015
- 29017
- 29019
- 29021
- 29023
- 29025
- 29027
- 29029
- 29031
- 29033
- 29035
- 29037

MI

29039
29041
29043
29045
29047
29049
29051
29053
29055
29057
29059
29061
29063
29065
29067
29069
29071
29073
29075
29077
29079
29081
29083
29085
29087
29089
29091
29093
29095
29097
29099
29101

29103

MI

29105
29107
29109
29111
29113
29115
29117
29121
29123
29125
29127
29119
29129
29131
29133
29135
29137
29139
29141
29143
29145
29147
29149
29151
29153
29155
29157
29159
29161
29163
29165
29167
29169
29171

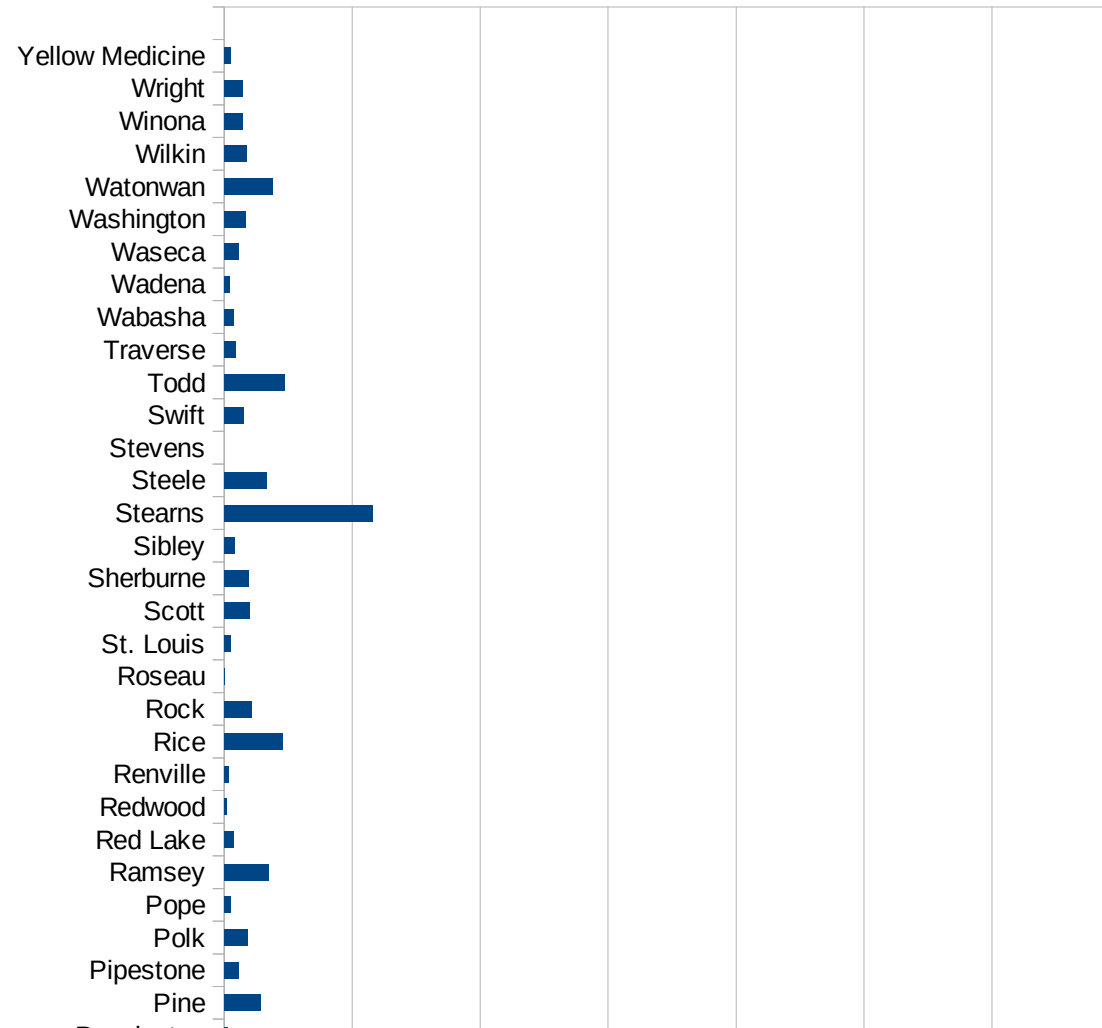
MI

29173
29175
29177
29179
29181
29195
29197
29199
29201
29203
29205
29183
29185
29187
29189
29510
29186
29207
29209
29211
29213
29215

29217
29219
29221
29223
29225
29227
29229

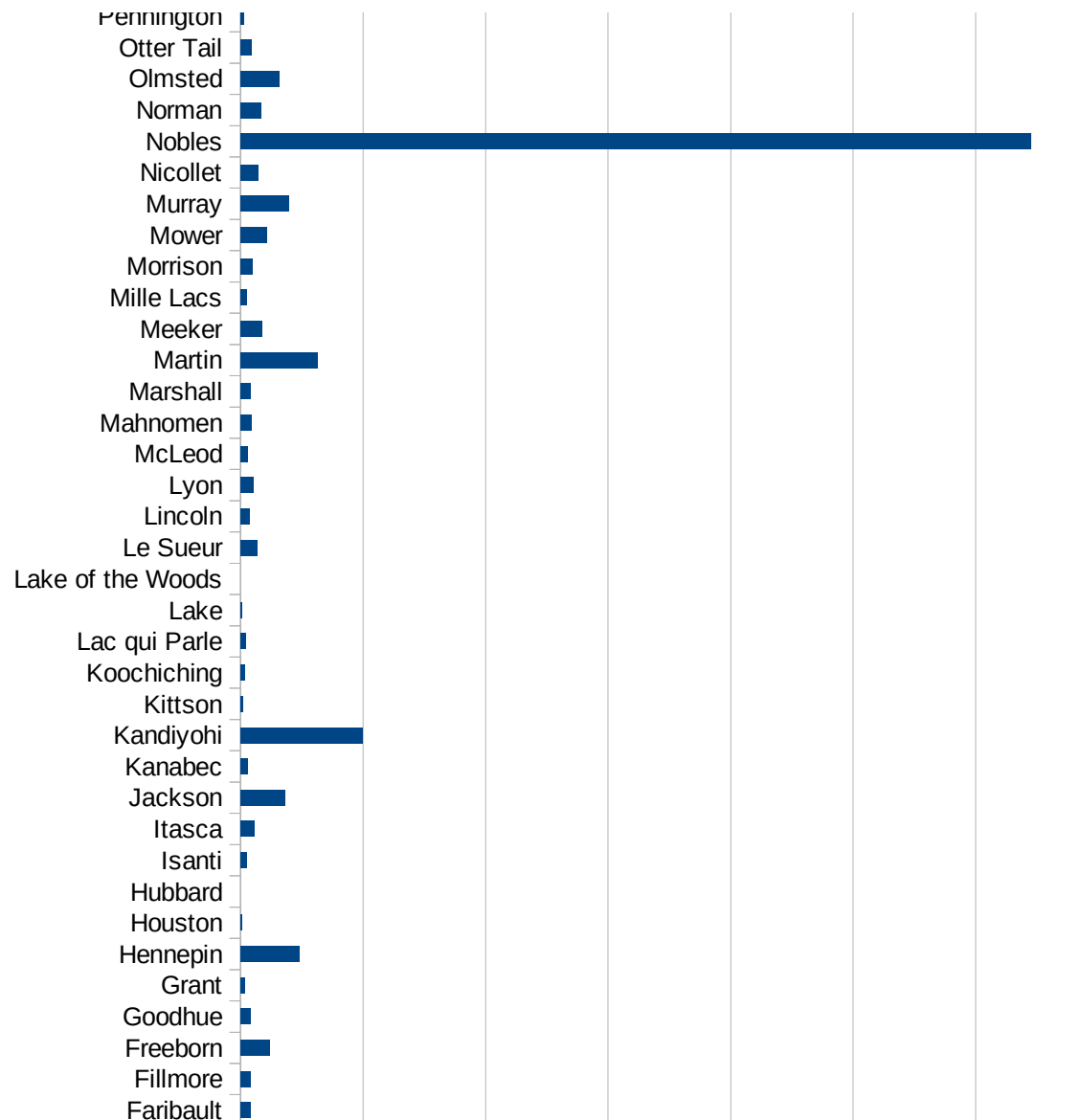
MN

FIPS	County	PC Infection
27001	Aitkin	25.15406867
27003	Anoka	281.2220015
27005	Becker	96.01117221
27007	Beltrami	19.21147565
27009	Benton	374.8920952
27011	Big Stone	60.13229104
27013	Blue Earth	154.2408827
27015	Brown	39.82318506
27017	Carlton	198.1192622
27019	Carver	133.2676652
27021	Cass	33.87648633
27023	Chippewa	310.2985575
27025	Chisago	69.73999499
27027	Clay	537.8781956
27029	Clearwater	22.7014756
27031	Cook	0
27033	Cottonwood	523.1887913
27035	Crow Wing	58.56154356
27037	Dakota	218.370892
27039	Dodge	192.1045049
27041	Douglas	63.21778527
27043	Faribault	79.95348161
27045	Fillmore	80.729414
27047	Freeborn	239.7845224
27049	Goodhue	86.20132319
27051	Grant	33.21707358
27053	Hennepin	478.7093824
27055	Houston	10.76542147
27057	Hubbard	0
27059	Isanti	50.04253616
27061	Itasca	113.0619846
27063	Jackson	363.2327717
27065	Kanabec	61.70173382

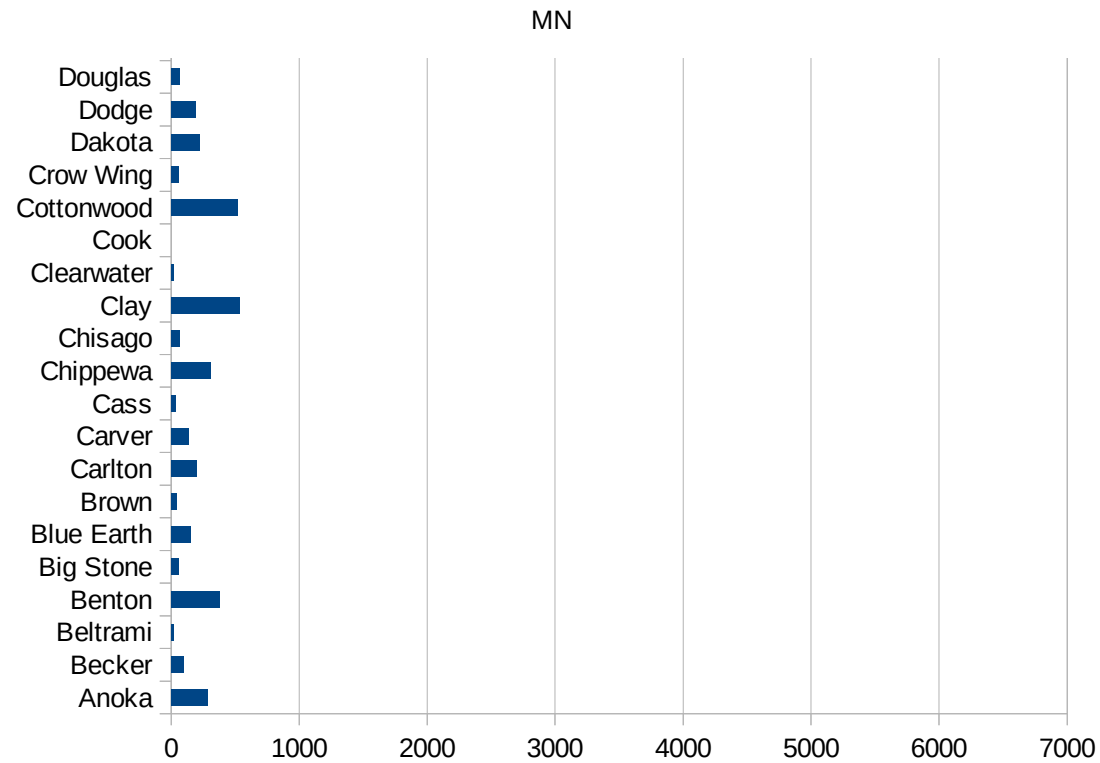


MN

27067 Kandiyohi	998.7166025
27069 Kittson	23.54048964
27071 Koochiching	32.15434084
27073 Lac qui Parle	45.05857615
27075 Lake	9.382623381
27077 Lake of the Woo	0
27079 Le Sueur	133.3614094
27081 Lincoln	70.50943064
27083 Lyon	109.2512388
27085 McLeod	58.53984891
27087 Mahnomen	90.59612249
27089 Marshall	85.1970181
27091 Martin	626.7374273
27093 Meeker	172.8533771
27095 Mille Lacs	53.55981484
27097 Morrison	96.47562483
27099 Mower	217.4402039
27101 Murray	398.7433543
27103 Nicollet	149.0356517
27105 Nobles	6449.553001
27107 Norman	169.8841699
27109 Olmsted	315.4654876
27111 Otter Tail	88.4173298
27113 Pennington	28.21272394
27115 Pine	281.518163
27117 Pipestone	110.5338786
27119 Polk	180.7859431
27121 Pope	54.06866721
27123 Ramsey	349.8664146
27125 Red Lake	75.01875469
27127 Redwood	19.67342121
27129 Renville	34.21845059
27131 Rice	461.4945207
27133 Rock	212.4495432



27135 Roseau	6.600660066
27137 St. Louis	54.56711755
27139 Scott	202.1970268
27141 Sherburne	190.5535424
27143 Sibley	79.8509449
27145 Stearns	1163.53544
27147 Steele	331.4947151
27149 Stevens	0
27151 Swift	149.8127341
27153 Todd	471.8900008
27155 Traverse	90.68923821
27157 Wabasha	73.92007392
27159 Wadena	43.56349379
27161 Waseca	117.7037077
27163 Washington	166.2802227
27165 Watonwan	382.5136612
27167 Wilkin	175.887432
27169 Winona	147.5651746
27171 Wright	146.6824106
27173 Yellow Medicine	51.04645227



MN

FIPS

29001
29003
29005
29007
29009
29011
29013
29015
29017
29019
29021
29023
29025
29027
29029
29031
29033
29035
29037

MN

29039
29041
29043
29045
29047
29049
29051
29053
29055
29057
29059
29061
29063
29065
29067
29069
29071
29073
29075
29077
29079
29081
29083
29085
29087
29089
29091
29093
29095
29097
29099
29101

29103

MN

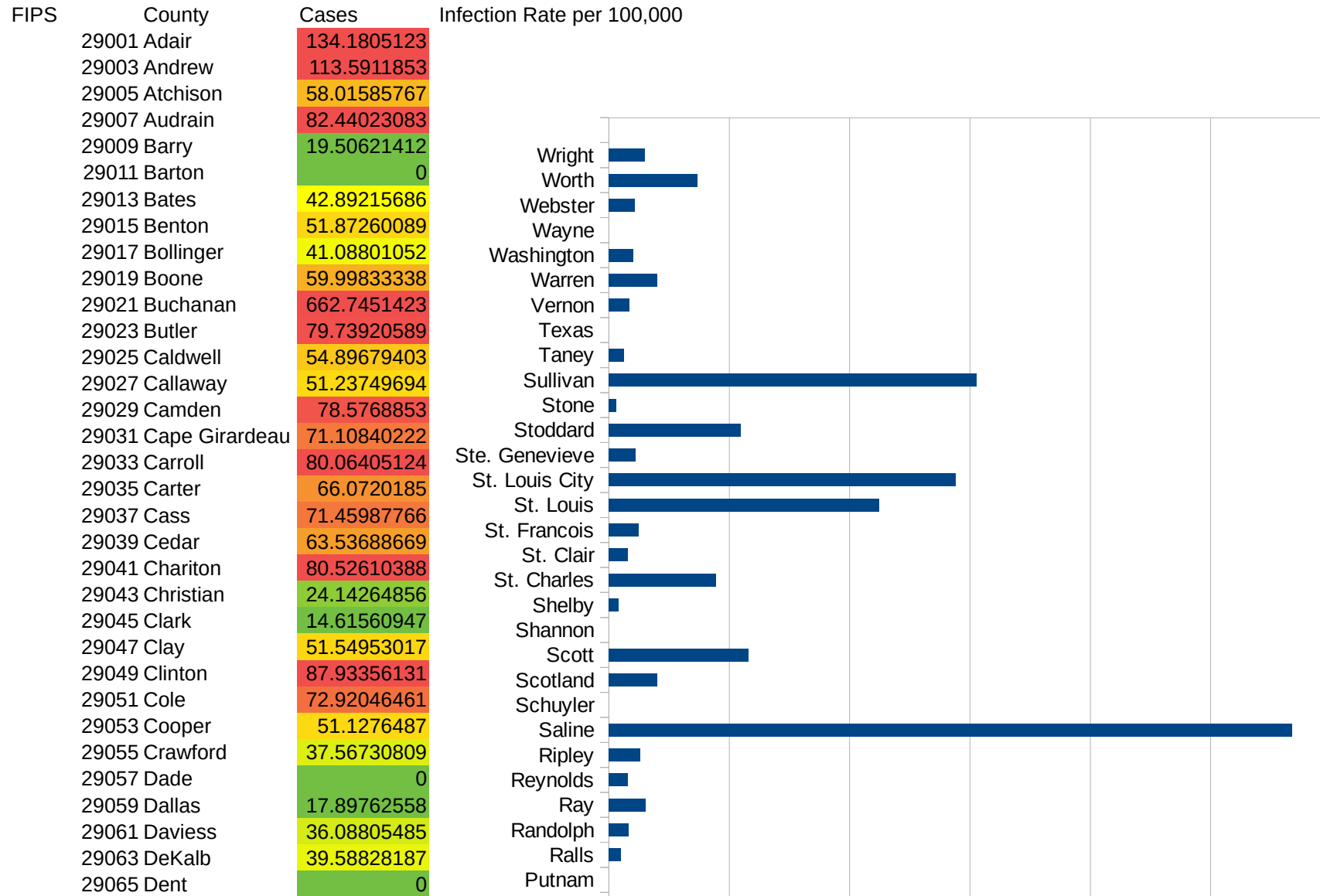
29105
29107
29109
29111
29113
29115
29117
29121
29123
29125
29127
29119
29129
29131
29133
29135
29137
29139
29141
29143
29145
29147
29149
29151
29153
29155
29157
29159
29161
29163
29165
29167
29169
29171

MN

29173
29175
29177
29179
29181
29195
29197
29199
29201
29203
29205
29183
29185
29187
29189
29510
29186
29207
29209
29211
29213
29215

29217
29219
29221
29223
29225
29227
29229

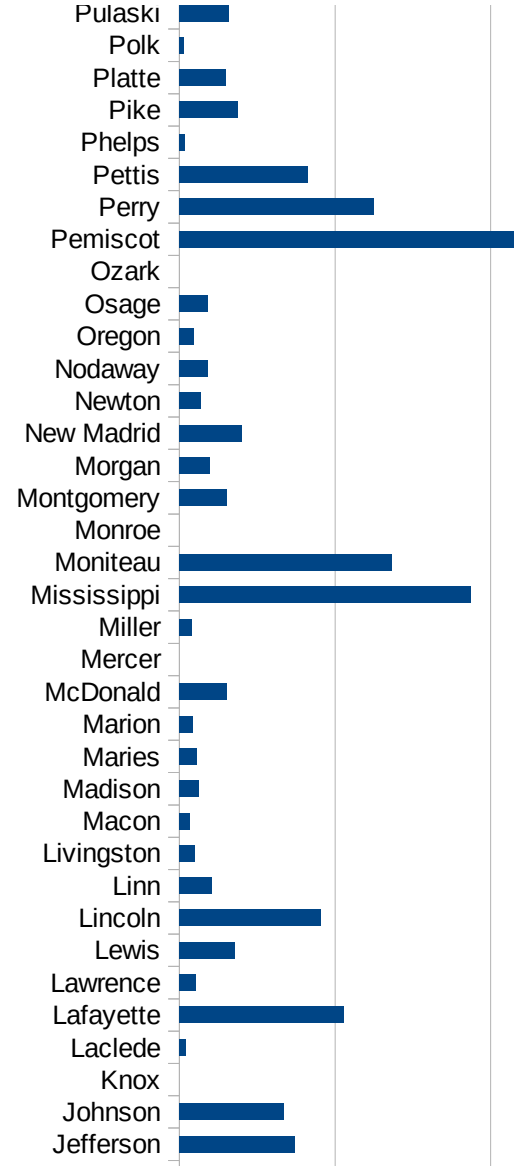
MO



This work is licensed under the Creative Commons Attribution-NoDerivatives 4.0 International License. To view a copy of this license, visit <http://creativecommons.org/licenses/by-nd/4.0/>.


MO

29067 Douglas	0
29069 Dunklin	88.36624409
29071 Franklin	132.1500916
29073 Gasconade	13.60081605
29075 Gentry	60.35003018
29077 Greene	38.36628152
29079 Grundy	0
29081 Harrison	95.07962919
29083 Henry	41.29955947
29085 Hickory	0
29087 Holt	22.70663034
29089 Howard	29.5945546
29091 Howell	12.47629504
29093 Iron	19.65215682
29095 Jackson	66.9706286
29097 Jasper	24.0392586
29099 Jefferson	148.4307791
29101 Johnson	134.198166
29103 Knox	0
29105 Laclede	8.400302411
29107 Lafayette	211.6694276
29109 Lawrence	20.85560103
29111 Lewis	71.02993404
29113 Lincoln	182.0199008
29115 Linn	41.53858935
29117 Livingston	19.80720982
29121 Macon	13.19870653
29123 Madison	24.61437479
29125 Maries	22.80761774
29127 Marion	17.48740907
29119 McDonald	60.66383569
29129 Mercer	0
29131 Miller	15.78781181
29133 Mississippi	374.925015

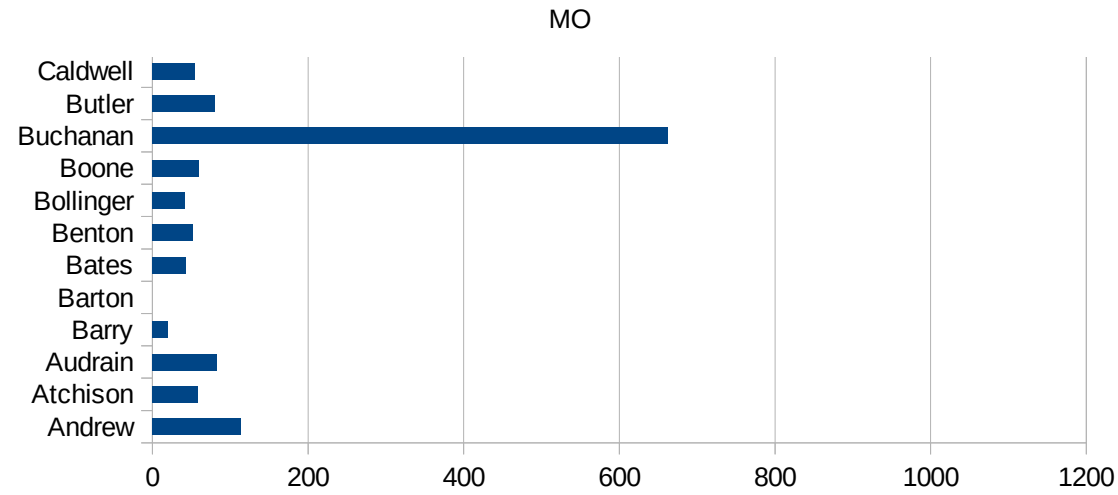


MO

29135 Moniteau	272.9359221
29137 Monroe	0
29139 Montgomery	60.69013352
29141 Morgan	39.29659102
29143 New Madrid	80.94357077
29145 Newton	27.46026842
29147 Nodaway	35.86800574
29149 Oregon	18.97353192
29151 Osage	36.4590929
29153 Ozark	0
29155 Pemiscot	430.186824
29157 Perry	250.6527415
29159 Pettis	164.5432749
29161 Phelps	6.706608245
29163 Pike	75.6593169
29165 Platte	60.20294218
29167 Polk	6.210987236
29169 Pulaski	63.44445726
29171 Putnam	0
29173 Ralls	19.58480219
29175 Randolph	32.30626338
29177 Ray	61.18078923
29179 Reynolds	31.9795331
29181 Ripley	52.23490784
29195 Saline	1135.619131
29197 Schuyler	0
29199 Scotland	80.54772453
29201 Scott	231.4212908
29203 Shannon	0
29205 Shelby	16.52892562
29183 St. Charles	178.3647559
29185 St. Clair	31.93187866
29187 St. Francois	49.48119715
29189 St. Louis	448.5703825



29510 St. Louis City	575.8854569
29186 Ste. Genevieve	44.72271914
29207 Stoddard	219.1330549
29209 Stone	12.59882201
29211 Sullivan	610.834271
29213 Taney	25.06624651
29215 Texas	0
29217 Vernon	34.09976617
29219 Warren	80.66607127
29221 Washington	40.09140841
29223 Wayne	0
29225 Webster	43.46825539
29227 Worth	147.0588235
29229 Wright	59.85417347



MO

FIPS

29001
29003
29005
29007
29009
29011
29013
29015
29017
29019
29021
29023
29025
29027
29029
29031
29033
29035
29037

MO

29039
29041
29043
29045
29047
29049
29051
29053
29055
29057
29059
29061
29063
29065
29067
29069
29071
29073
29075
29077
29079
29081
29083
29085
29087
29089
29091
29093
29095
29097
29099
29101

29103

MO

29105
29107
29109
29111
29113
29115
29117
29121
29123
29125
29127
29119
29129
29131
29133
29135
29137
29139
29141
29143
29145
29147
29149
29151
29153
29155
29157
29159
29161
29163
29165
29167
29169
29171

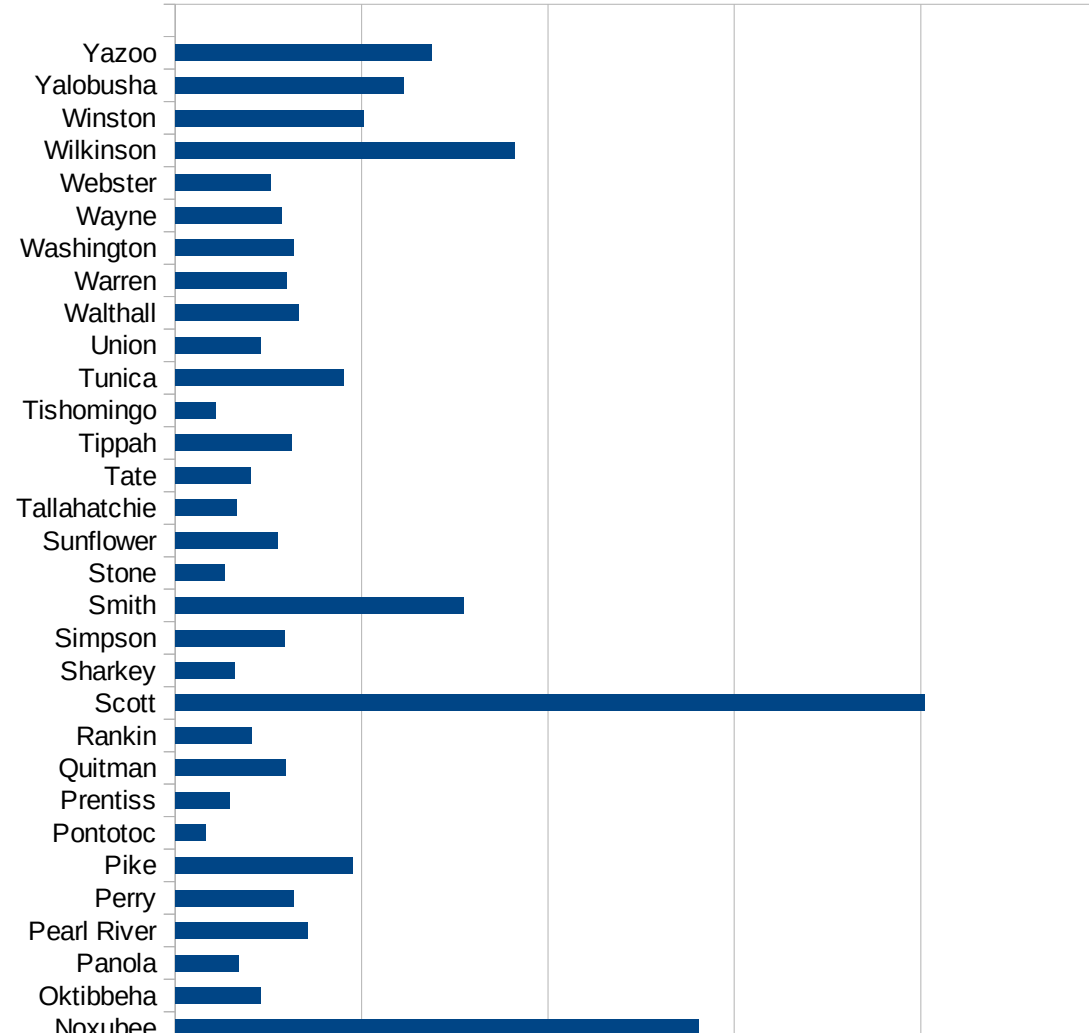
MO

29173
29175
29177
29179
29181
29195
29197
29199
29201
29203
29205
29183
29185
29187
29189
29510
29186
29207
29209
29211
29213
29215

29217
29219
29221
29223
29225
29227
29229

MS

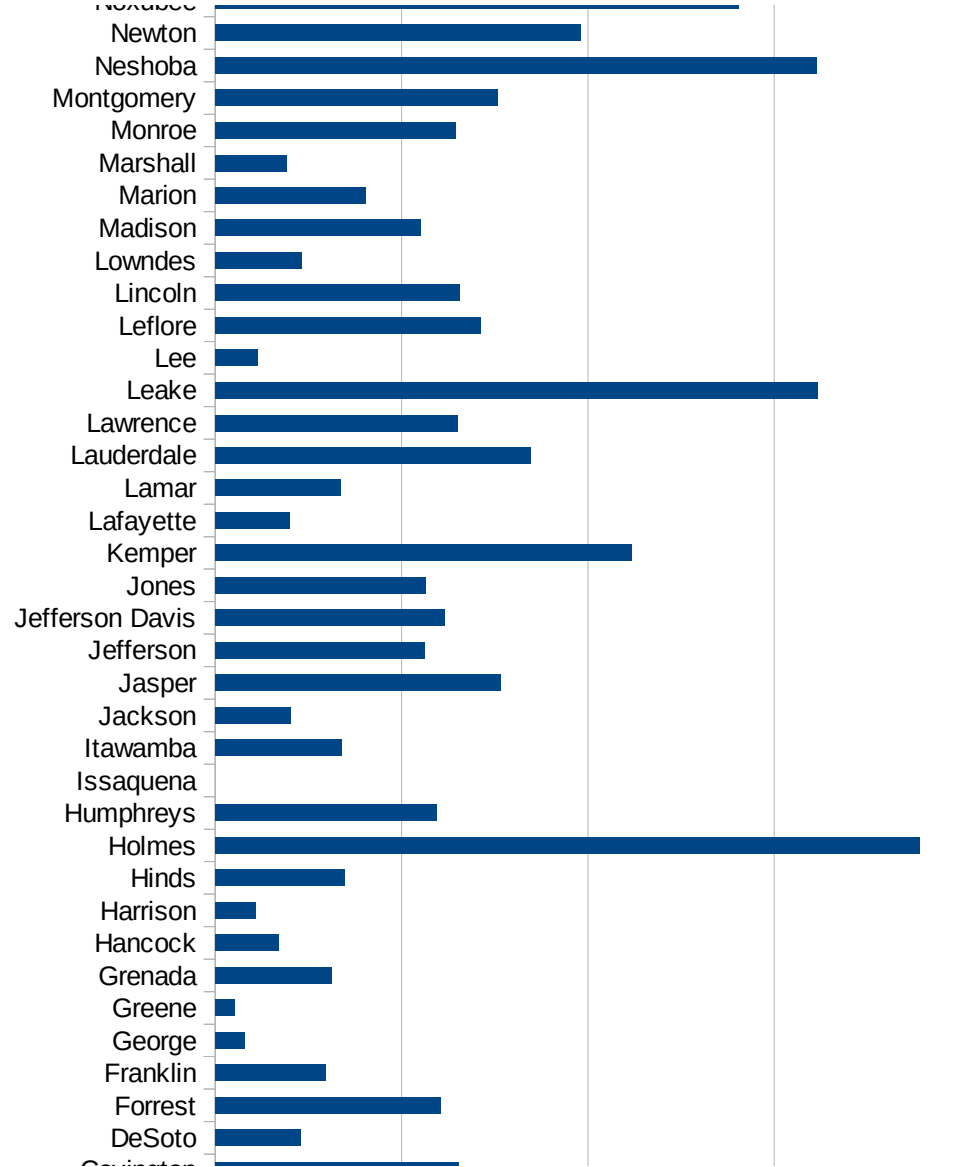
FIPS	County	PC Infection
28001	Adams	573.8650936
28003	Alcorn	32.49830738
28005	Amite	397.5336687
28007	Attala	1399.401035
28009	Benton	157.175674
28011	Bolivar	424.4726008
28013	Calhoun	422.5547243
28015	Carroll	1130.057512
28017	Chickasaw	710.5002621
28019	Choctaw	326.1657405
28021	Claiborne	566.5407687
28023	Clarke	762.624968
28025	Clay	464.2525534
28027	Coahoma	380.0601025
28029	Copiah	798.7948008
28031	Covington	652.4160611
28033	DeSoto	230.2185153
28035	Forrest	603.7102191
28037	Franklin	295.3261428
28039	George	78.35051546
28041	Greene	51.52362726
28043	Grenada	313.4647352
28045	Hancock	171.1243504
28047	Harrison	108.3958384
28049	Hinds	347.9764641
28051	Holmes	1889.68335
28053	Humphreys	593.4358726
28055	Issaquena	0
28057	Itawamba	340.1794447
28059	Jackson	203.10308
28061	Jasper	766.9831994
28063	Jefferson	562.9045877
28065	Jefferson Davis	614.206872



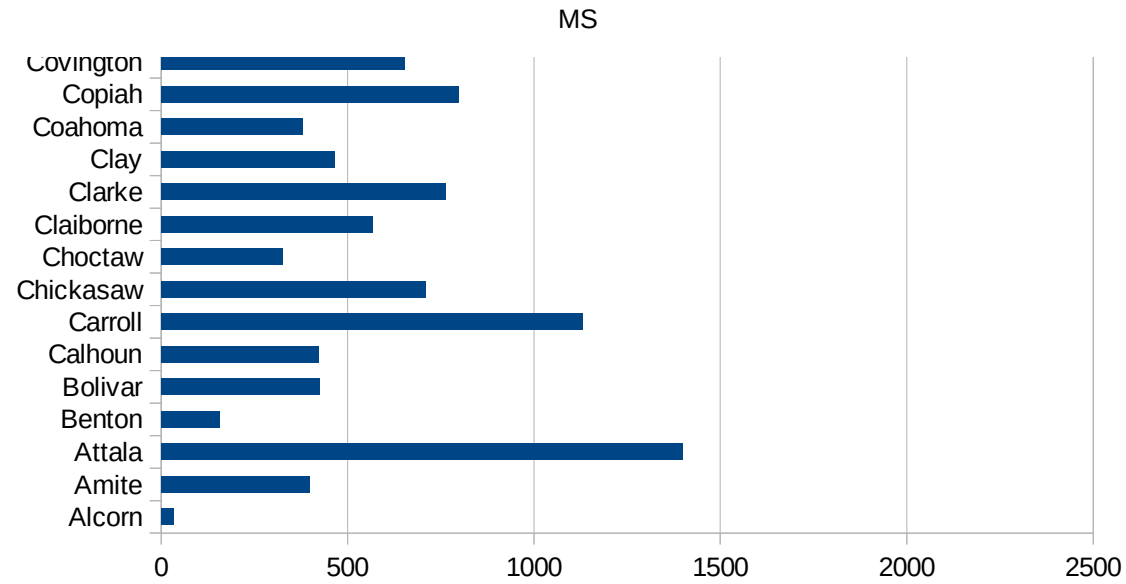
This work is licensed under the Creative Commons Attribution-NoDerivatives 4.0 International License. To view a copy of this license, visit <http://creativecommons.org/licenses/by-nd/4.0/>.

MS

28067 Jones	563.8246593
28069 Kemper	1116.984143
28071 Lafayette	200.755571
28073 Lamar	336.2851698
28075 Lauderdale	845.7585937
28077 Lawrence	650.3412284
28079 Leake	1616.658613
28081 Lee	113.8470928
28083 Leflore	712.3344514
28085 Lincoln	654.8750183
28087 Lowndes	230.7822841
28089 Madison	550.9798353
28091 Marion	404.6125835
28093 Marshall	191.8140532
28095 Monroe	643.9095715
28097 Montgomery	758.2560112
28099 Neshoba	1613.733906
28101 Newton	979.3405773
28103 Noxubee	1404.841006
28105 Oktibbeha	229.8433436
28107 Panola	169.6998069
28109 Pearl River	355.6791305
28111 Perry	318.4980303
28113 Pike	475.1914668
28115 Pontotoc	81.67624792
28117 Prentiss	146.1584041
28119 Quitman	297.830095
28121 Rankin	204.6757027
28123 Scott	2011.524729
28125 Sharkey	159.9268906
28127 Simpson	295.2388071
28129 Smith	774.9031371
28131 Stone	133.5684137
28133 Sunflower	275.8888673



28135 Tallahatchie	164.4384071
28137 Tate	201.6759971
28139 Tippah	313.7076608
28141 Tishomingo	107.9469518
28143 Tunica	452.5341915
28145 Union	230.7208278
28147 Walthall	331.8354649
28149 Warren	298.8565489
28151 Washington	317.3335109
28153 Wayne	285.7424377
28155 Webster	255.4147936
28157 Wilkinson	909.9181074
28159 Winston	506.4684833
28161 Yalobusha	613.2989025
28163 Yazoo	686.7742849



MS

FIPS

29001
29003
29005
29007
29009
29011
29013
29015
29017
29019
29021
29023
29025
29027
29029
29031
29033
29035
29037

MS

29039
29041
29043
29045
29047
29049
29051
29053
29055
29057
29059
29061
29063
29065
29067
29069
29071
29073
29075
29077
29079
29081
29083
29085
29087
29089
29091
29093
29095
29097
29099
29101

29103

MS

29105
29107
29109
29111
29113
29115
29117
29121
29123
29125
29127
29119
29129
29131
29133
29135
29137
29139
29141
29143
29145
29147
29149
29151
29153
29155
29157
29159
29161
29163
29165
29167
29169
29171

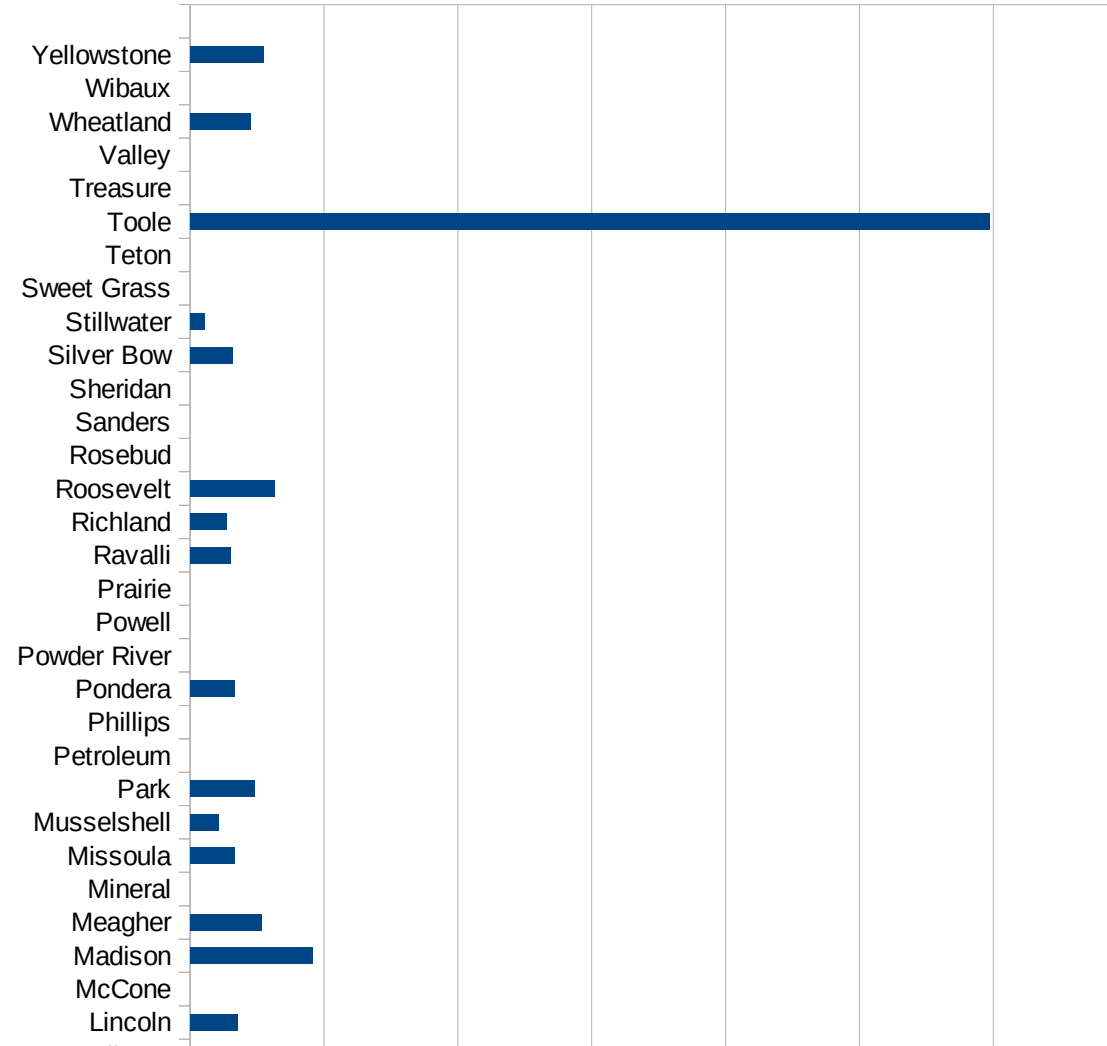
MS

29173
29175
29177
29179
29181
29195
29197
29199
29201
29203
29205
29183
29185
29187
29189
29510
29186
29207
29209
29211
29213
29215

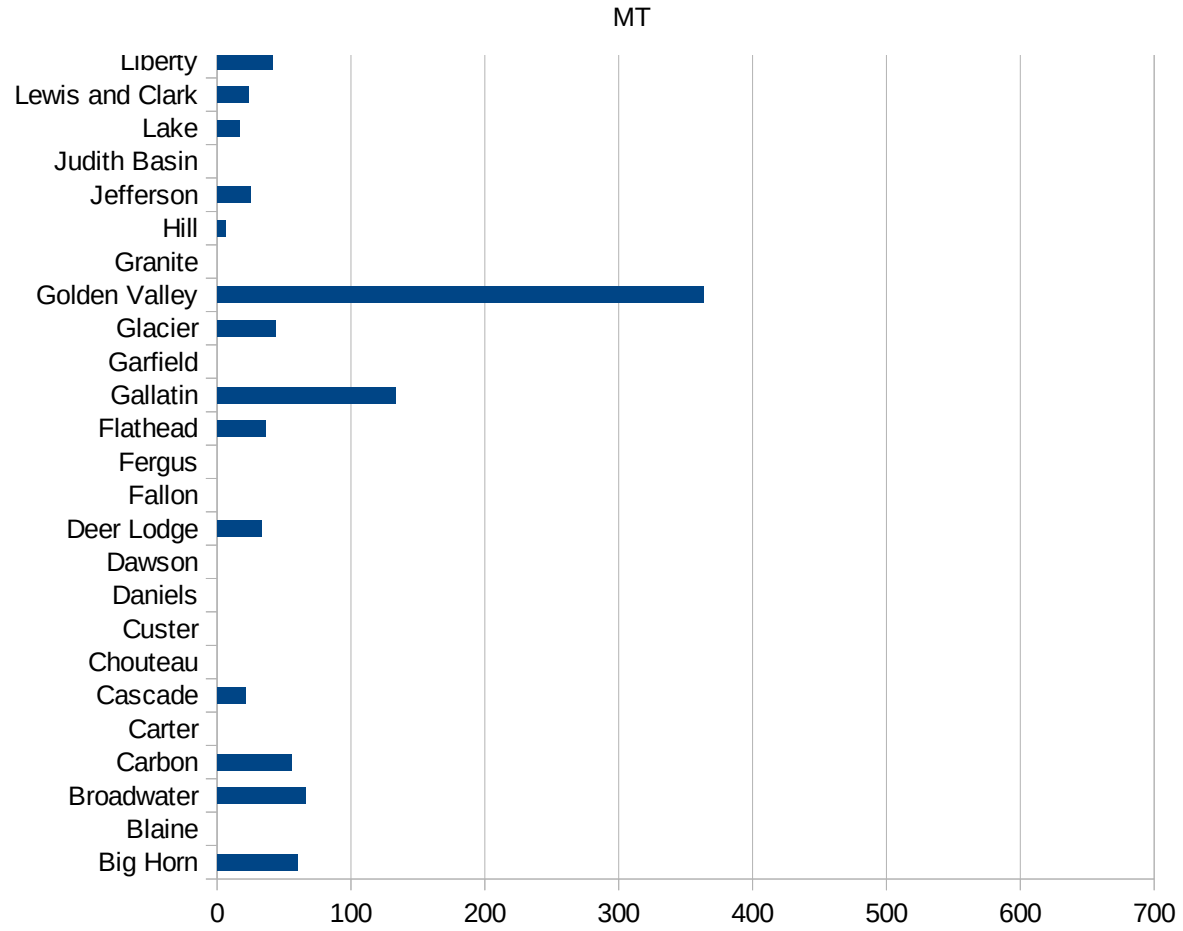
29217
29219
29221
29223
29225
29227
29229

MT

FIPS	County	PC Infection
30001	Beaverhead	10.63377286
30003	Big Horn	59.97900735
30005	Blaine	0
30007	Broadwater	65.73541495
30009	Carbon	56.00149337
30011	Carter	0
30013	Cascade	20.82236077
30015	Chouteau	0
30017	Custer	0
30019	Daniels	0
30021	Dawson	0
30023	Deer Lodge	32.85510897
30025	Fallon	0
30027	Fergus	0
30029	Flathead	36.2368519
30031	Gallatin	133.1831671
30033	Garfield	0
30035	Glacier	43.64588638
30037	Golden Valley	363.1961259
30039	Granite	0
30041	Hill	6.117330397
30043	Jefferson	24.79953708
30045	Judith Basin	0
30047	Lake	16.52892562
30049	Lewis and Clark	23.28966521
30051	Liberty	41.15226337
30053	Lincoln	35.36425179
30055	McCone	0
30057	Madison	91.24087591
30059	Meagher	53.59056806
30061	Mineral	0
30063	Missoula	32.83077001
30065	Musselshell	21.50075253



30067 Park	47.80114723
30069 Petroleum	0
30071 Phillips	0
30073 Pondera	33.48961822
30075 Powder River	0
30077 Powell	0
30079 Prairie	0
30081 Ravalli	30.1121097
30083 Richland	27.49014936
30085 Roosevelt	63.29686228
30087 Rosebud	0
30089 Sanders	0
30091 Sheridan	0
30093 Silver Bow	31.4348584
30095 Stillwater	10.48877701
30097 Sweet Grass	0
30099 Teton	0
30101 Toole	597.5685143
30103 Treasure	0
30105 Valley	0
30107 Wheatland	44.72271914
30109 Wibaux	0
30111 Yellowstone	54.95294654



MT

FIPS

29001
29003
29005
29007
29009
29011
29013
29015
29017
29019
29021
29023
29025
29027
29029
29031
29033
29035
29037

MT

29039
29041
29043
29045
29047
29049
29051
29053
29055
29057
29059
29061
29063
29065
29067
29069
29071
29073
29075
29077
29079
29081
29083
29085
29087
29089
29091
29093
29095
29097
29099
29101

29103

MT

29105
29107
29109
29111
29113
29115
29117
29121
29123
29125
29127
29119
29129
29131
29133
29135
29137
29139
29141
29143
29145
29147
29149
29151
29153
29155
29157
29159
29161
29163
29165
29167
29169
29171

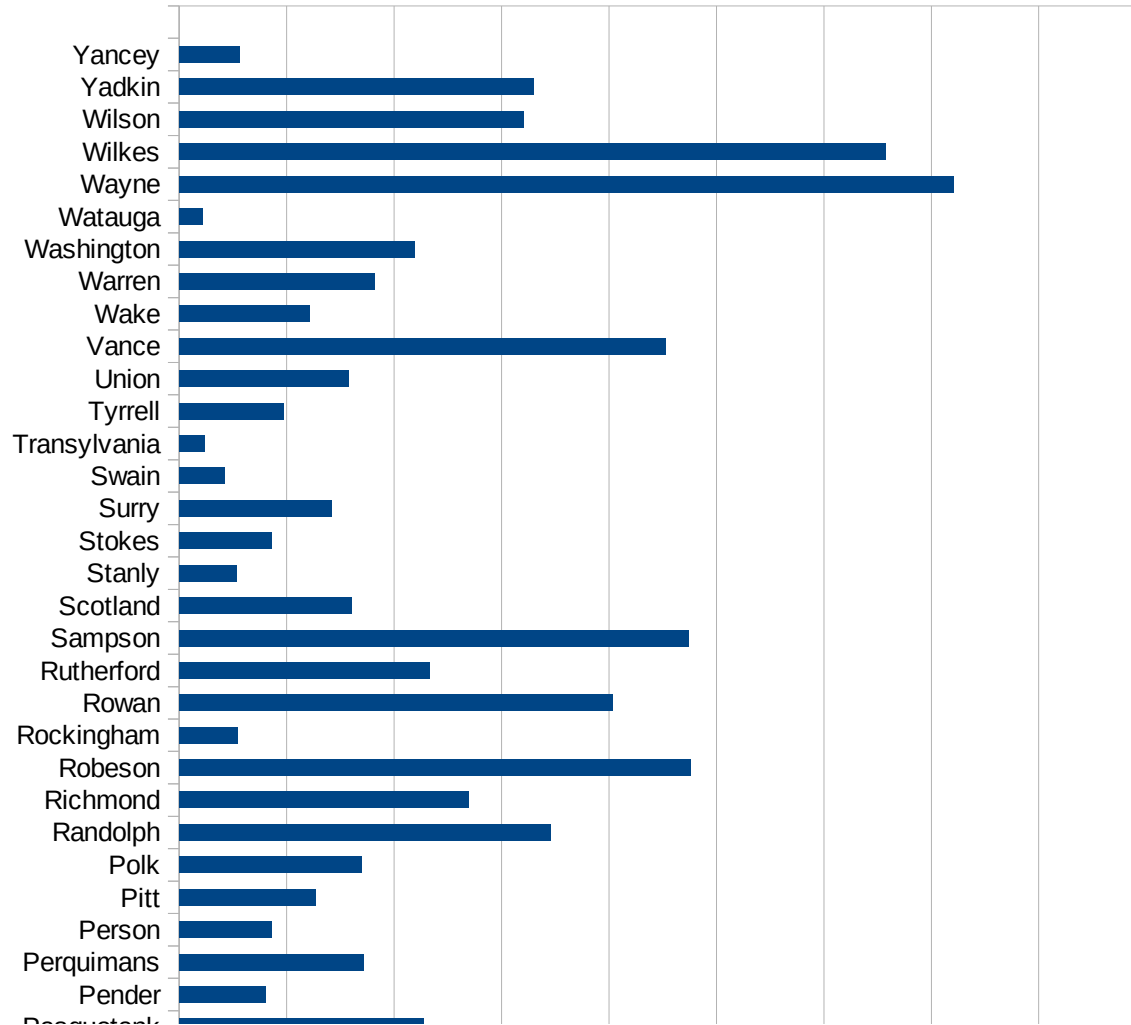
MT

29173
29175
29177
29179
29181
29195
29197
29199
29201
29203
29205
29183
29185
29187
29189
29510
29186
29207
29209
29211
29213
29215

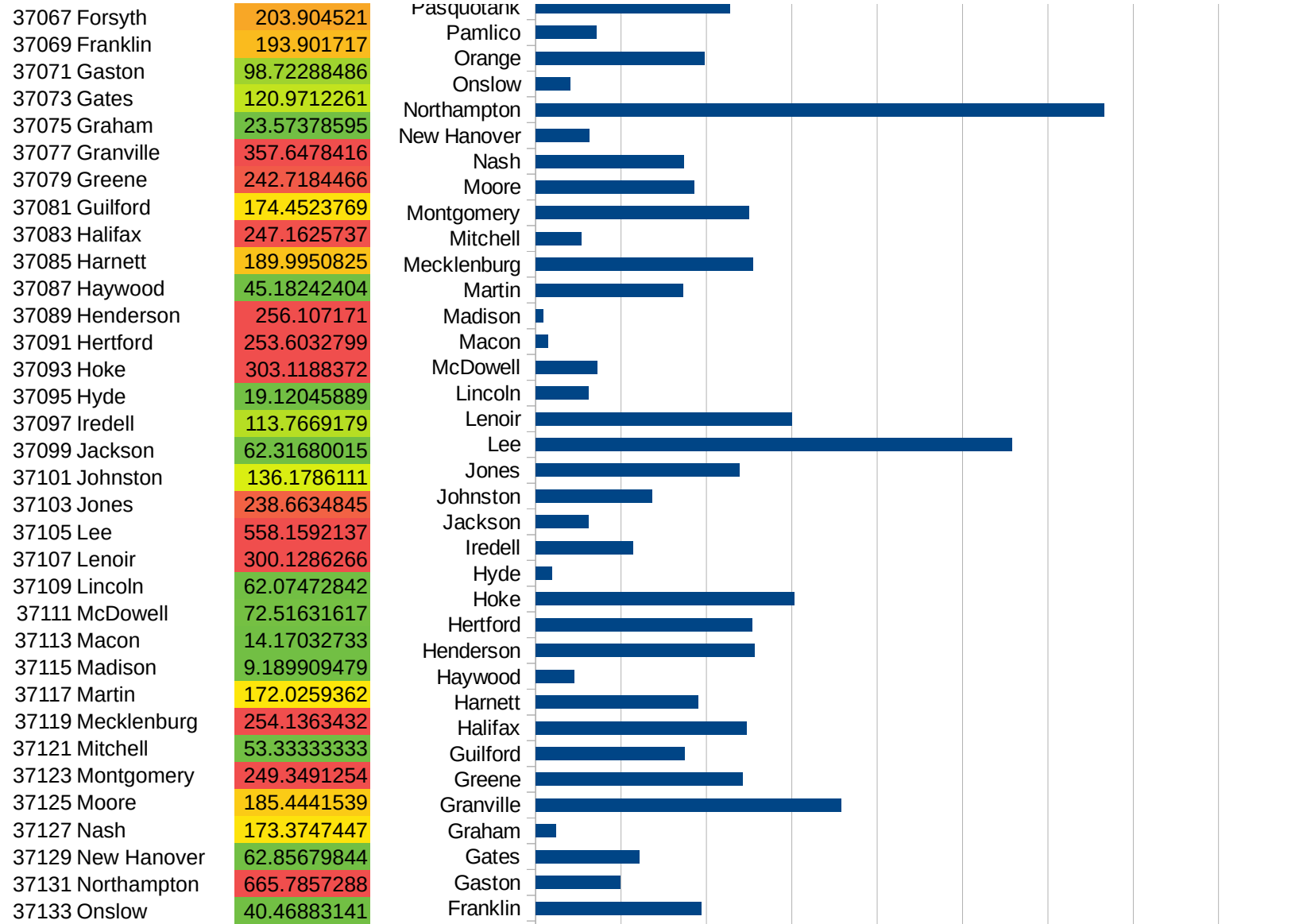
29217
29219
29221
29223
29225
29227
29229

NC

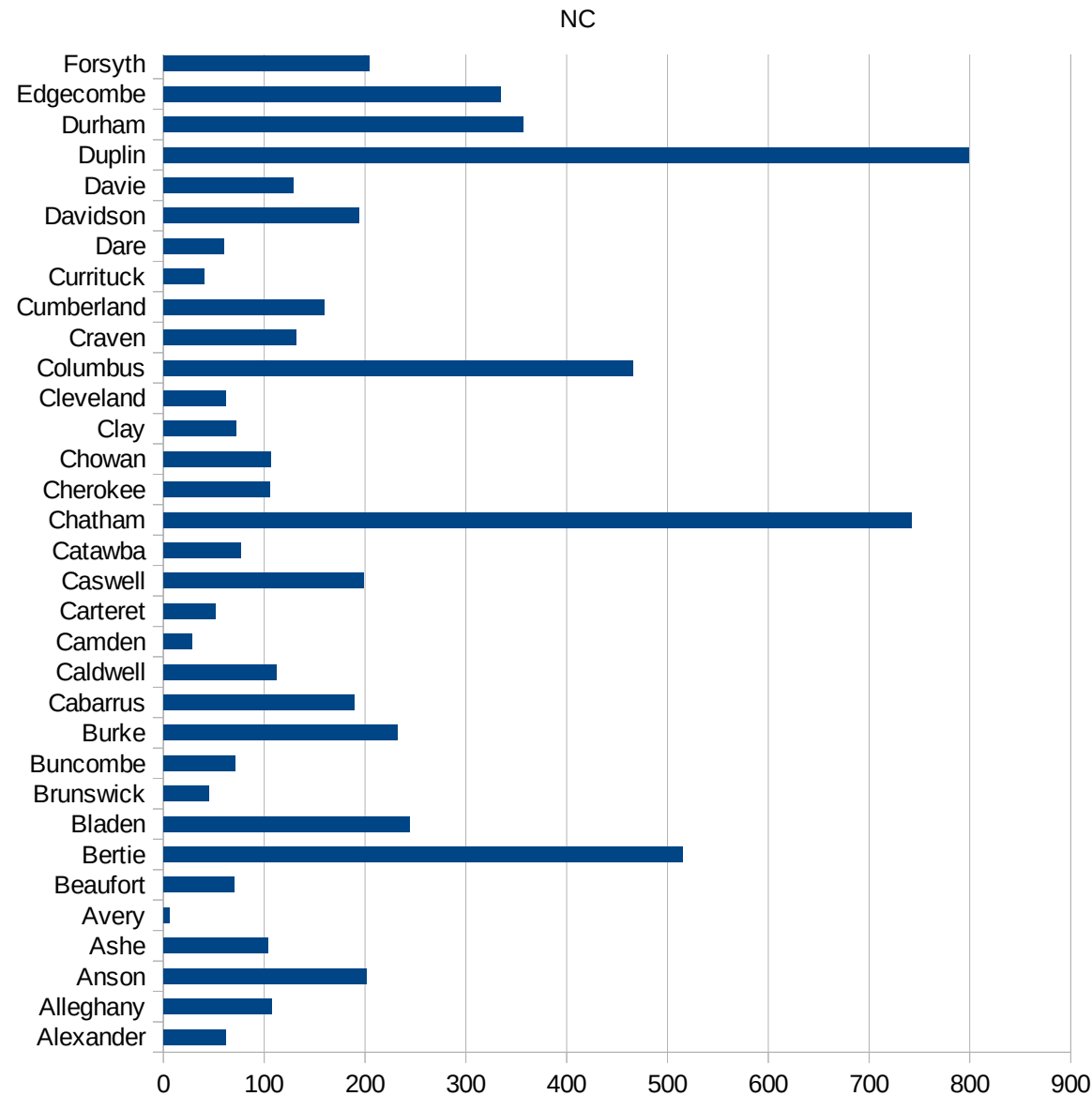
FIPS	County	PC Infection
37001	Alamance	140.5945829
37003	Alexander	61.57470618
37005	Alleghany	107.5172476
37007	Anson	200.9888652
37009	Ashe	103.2867313
37011	Avery	5.712653528
37013	Beaufort	70.09494679
37015	Bertie	515.084621
37017	Bladen	244.0494125
37019	Brunswick	45.34019774
37021	Buncombe	70.62828296
37023	Burke	232.3471488
37025	Cabarrus	189.2666862
37027	Caldwell	112.1554572
37029	Camden	28.01120448
37031	Carteret	51.78068005
37033	Caswell	198.2553529
37035	Catawba	76.26755414
37037	Chatham	742.4219637
37039	Cherokee	105.6970722
37041	Chowan	106.9213771
37043	Clay	71.81973247
37045	Cleveland	61.4470787
37047	Columbus	465.3669931
37049	Craven	131.1800373
37051	Cumberland	159.1791292
37053	Currituck	40.63238771
37055	Dare	60.27232131
37057	Davidson	193.8612602
37059	Davie	128.7061522
37061	Duplin	798.5591953
37063	Durham	357.076331
37065	Edgecombe	334.5832132



NC



37135 Orange	197.9086059
37137 Pamlico	71.03393844
37139 Pasquotank	227.0491183
37141 Pender	80.43499244
37143 Perquimans	171.360453
37145 Person	86.0606981
37147 Pitt	126.7272141
37149 Polk	169.8122362
37151 Randolph	345.3062762
37153 Richmond	269.5657986
37155 Robeson	476.3674705
37157 Rockingham	54.03021281
37159 Rowan	403.5055429
37161 Rutherford	233.4420734
37163 Sampson	474.6487285
37165 Scotland	160.8733123
37167 Stanly	53.16149819
37169 Stokes	85.77649724
37171 Surry	141.7690554
37173 Swain	42.12004212
37175 Transylvania	23.3815578
37177 Tyrrell	96.828855
37179 Union	157.2646964
37181 Vance	453.0976627
37183 Wake	121.3946654
37185 Warren	181.7539254
37187 Washington	219.2427692
37189 Watauga	21.44963804
37191 Wayne	720.4985071
37193 Wilkes	657.8467553
37195 Wilson	320.4223191
37197 Yadkin	330.2879365
37199 Yancey	55.85656035



NC

NC

FIPS

29001
29003
29005
29007
29009
29011
29013
29015
29017
29019
29021
29023
29025
29027
29029
29031
29033
29035
29037

NC

29039
29041
29043
29045
29047
29049
29051
29053
29055
29057
29059
29061
29063
29065
29067
29069
29071
29073
29075
29077
29079
29081
29083
29085
29087
29089
29091
29093
29095
29097
29099
29101

29103

NC

29105
29107
29109
29111
29113
29115
29117
29121
29123
29125
29127
29119
29129
29131
29133
29135
29137
29139
29141
29143
29145
29147
29149
29151
29153
29155
29157
29159
29161
29163
29165
29167
29169
29171

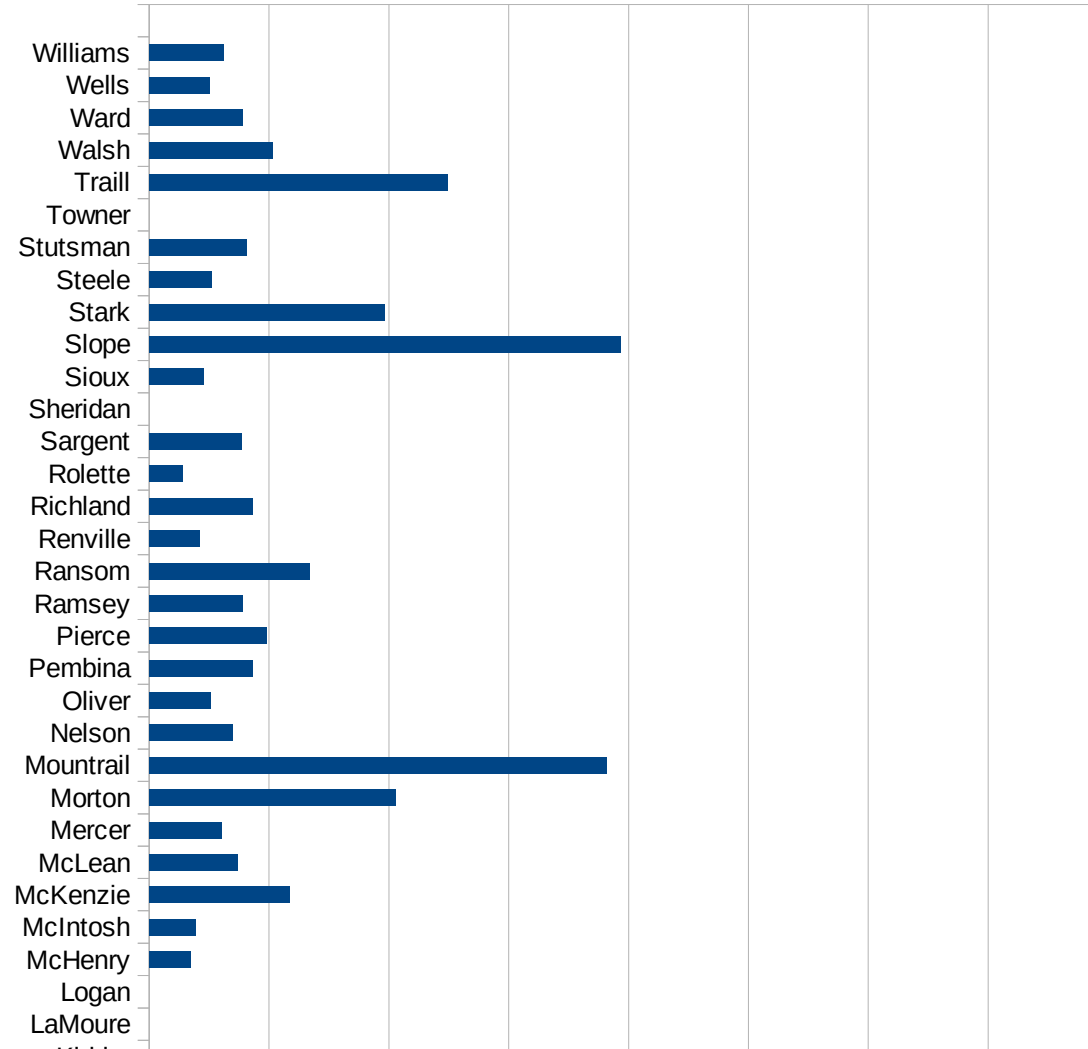
NC

29173
29175
29177
29179
29181
29195
29197
29199
29201
29203
29205
29183
29185
29187
29189
29510
29186
29207
29209
29211
29213
29215

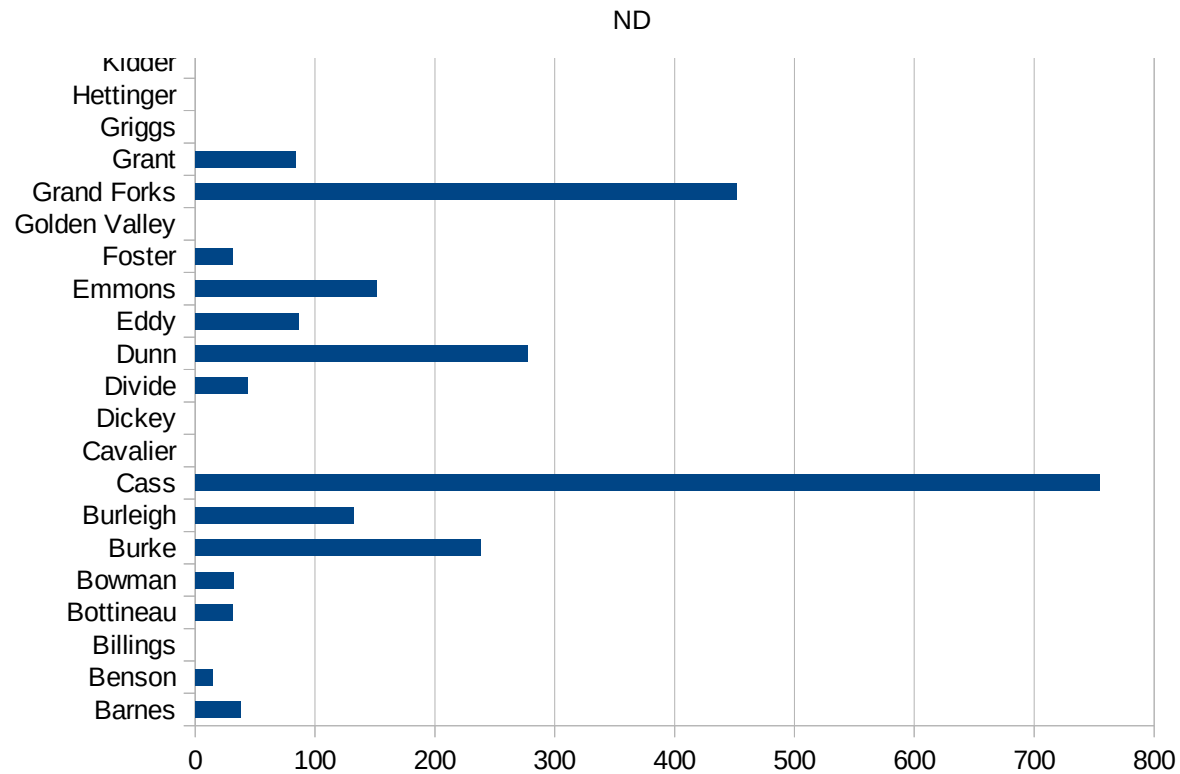
29217
29219
29221
29223
29225
29227
29229

ND

FIPS	County	PC Infection
38001	Adams	0
38003	Barnes	37.94346424
38005	Benson	14.3636886
38007	Billings	0
38009	Bottineau	31.19638122
38011	Bowman	32.50975293
38013	Burke	238.0952381
38015	Burleigh	132.2515298
38017	Cass	754.7544018
38019	Cavalier	0
38021	Dickey	0
38023	Divide	43.80201489
38025	Dunn	277.0083102
38027	Eddy	86.46779075
38029	Emmons	151.7450683
38031	Foster	31.09452736
38033	Golden Valley	0
38035	Grand Forks	452.1689982
38037	Grant	84.24599832
38039	Griggs	0
38041	Hettinger	0
38043	Kidder	0
38045	LaMoure	0
38047	Logan	0
38049	McHenry	34.38789546
38051	McIntosh	38.68471954
38053	McKenzie	117.370892
38055	McLean	73.36757153
38057	Mercer	60.4814322
38059	Morton	205.8208715
38061	Mountrail	381.6793893
38063	Nelson	69.71070059
38065	Oliver	51.2295082



38067 Pembina	86.3682165
38069 Pierce	98.01519235
38071 Ramsey	78.39038411
38073 Ransom	133.6643116
38075 Renville	42.12299916
38077 Richland	86.21220519
38079 Rolette	27.97007202
38081 Sargent	77.51937984
38083 Sheridan	0
38085 Sioux	45.89261129
38087 Slope	393.1847969
38089 Stark	196.7932381
38091 Steele	52.54860746
38093 Stutsman	81.2736052
38095 Towner	0
38097 Traill	248.849073
38099 Walsh	103.1217774
38101 Ward	78.23571091
38103 Wells	50.54334091
38105 Williams	62.23479491



ND

FIPS

29001
29003
29005
29007
29009
29011
29013
29015
29017
29019
29021
29023
29025
29027
29029
29031
29033
29035
29037

ND

29039
29041
29043
29045
29047
29049
29051
29053
29055
29057
29059
29061
29063
29065
29067
29069
29071
29073
29075
29077
29079
29081
29083
29085
29087
29089
29091
29093
29095
29097
29099
29101

29103

ND

29105
29107
29109
29111
29113
29115
29117
29121
29123
29125
29127
29119
29129
29131
29133
29135
29137
29139
29141
29143
29145
29147
29149
29151
29153
29155
29157
29159
29161
29163
29165
29167
29169
29171

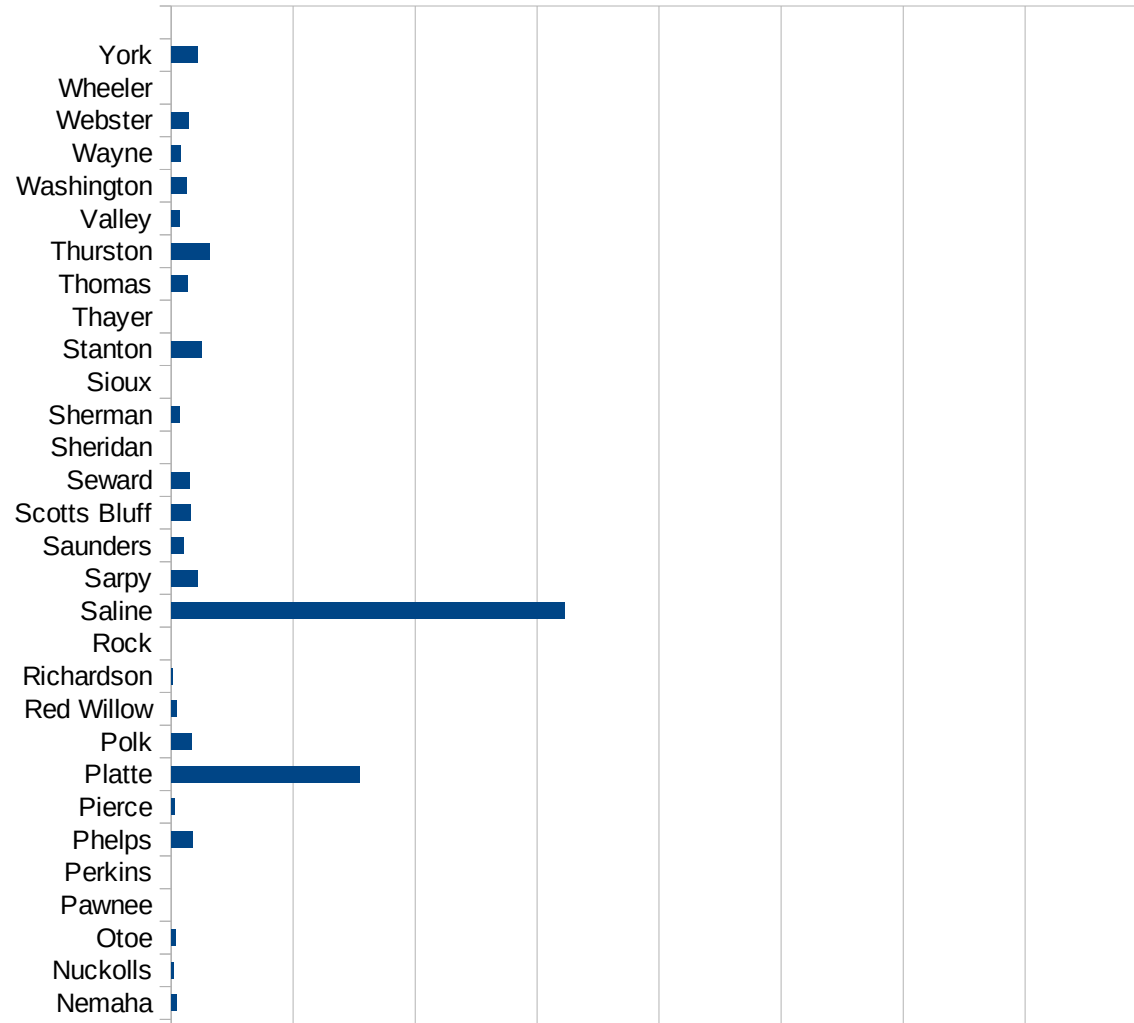
ND

29173
29175
29177
29179
29181
29195
29197
29199
29201
29203
29205
29183
29185
29187
29189
29510
29186
29207
29209
29211
29213
29215

29217
29219
29221
29223
29225
29227
29229

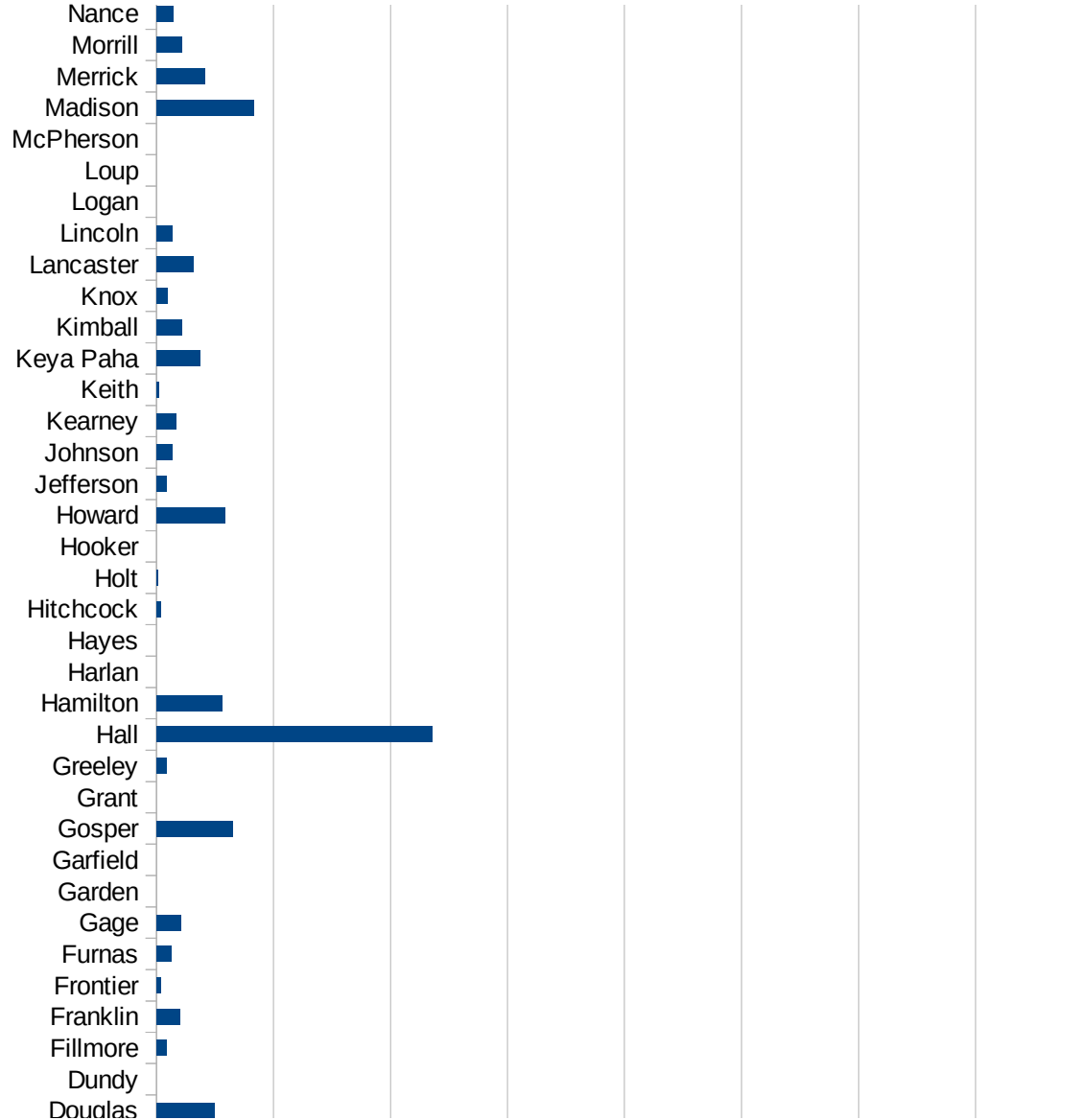
NE

FIPS	County	PC Infection
31001	Adams	818.7617023
31003	Antelope	110.479798
31005	Arthur	0
31007	Banner	0
31009	Blaine	0
31011	Boone	57.26283642
31013	Box Butte	9.283327144
31015	Boyd	0
31017	Brown	0
31019	Buffalo	274.110652
31021	Burt	107.891492
31023	Butler	459.1710102
31025	Cass	103.2149547
31027	Cedar	71.03954535
31029	Chase	0
31031	Cherry	17.35809755
31033	Cheyenne	96.67024705
31035	Clay	321.8538783
31037	Colfax	5266.060105
31039	Cuming	290.8277405
31041	Custer	267.5276753
31043	Dakota	7414.230942
31045	Dawes	11.47315282
31047	Dawson	3429.077565
31049	Deuel	0
31051	Dixon	472.9374672
31053	Dodge	801.8265337
31055	Douglas	493.5788879
31057	Dundy	0
31059	Fillmore	90.46499005
31061	Franklin	198.4783328
31063	Frontier	38.34355828
31065	Furnas	127.2534464

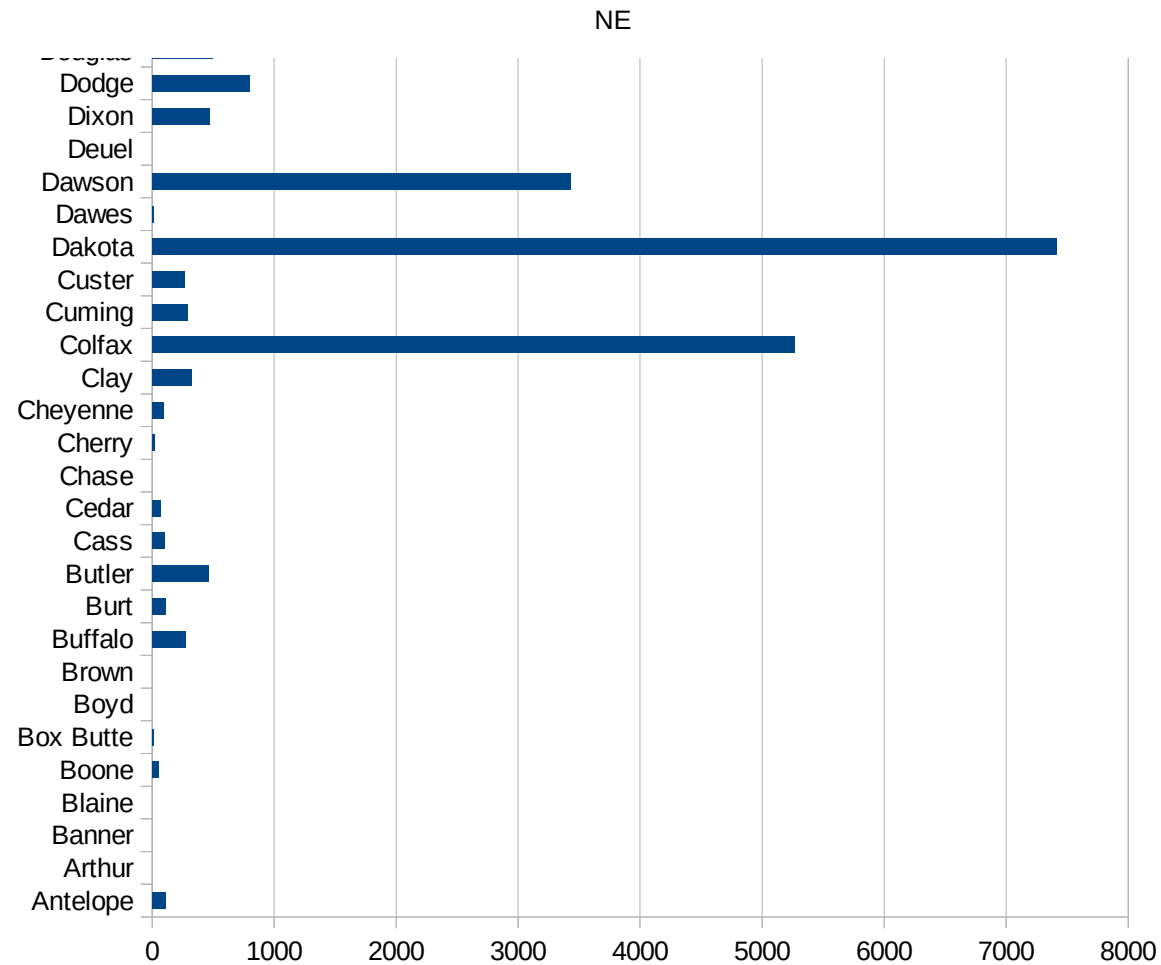


NE

31067 Gage	204.7178151
31069 Garden	0
31071 Garfield	0
31073 Gosper	651.3026052
31075 Grant	0
31077 Greeley	84.88964346
31079 Hall	2356.87503
31081 Hamilton	560.3448276
31083 Harlan	0
31085 Hayes	0
31087 Hitchcock	35.63791875
31089 Holt	9.825112989
31091 Hooker	0
31093 Howard	587.5077304
31095 Jefferson	84.54276455
31097 Johnson	136.3459291
31099 Kearney	168.0929095
31101 Keith	24.93454681
31103 Keya Paha	370.3703704
31105 Kimball	221.116639
31107 Knox	95.0231619
31109 Lancaster	313.6110341
31111 Lincoln	136.4217706
31113 Logan	0
31115 Loup	0
31117 McPherson	0
31119 Madison	830.6962025
31121 Merrick	413.8109401
31123 Morrill	213.4016219
31125 Nance	141.5628539
31127 Nemaha	43.11583788
31129 Nuckolls	23.83790226
31131 Otoe	37.53518924
31133 Pawnee	0



31135 Perkins	0
31137 Phelps	177.8568253
31139 Pierce	28.0033604
31141 Platte	1543.626173
31143 Polk	170.519136
31145 Red Willow	46.61570017
31147 Richardson	12.59921885
31149 Rock	0
31151 Saline	3226.480836
31153 Sarpy	219.0188606
31155 Saunders	103.2718396
31157 Scotts Bluff	161.1603546
31159 Seward	155.9071486
31161 Sheridan	0
31163 Sherman	65.83278473
31165 Sioux	0
31167 Stanton	251.2562814
31169 Thayer	0
31171 Thomas	138.8888889
31173 Thurston	314.9390661
31175 Valley	71.59904535
31177 Washington	125.8044225
31179 Wayne	74.44432628
31181 Webster	141.5227852
31183 Wheeler	0
31185 York	217.8332849



NE

FIPS

29001
29003
29005
29007
29009
29011
29013
29015
29017
29019
29021
29023
29025
29027
29029
29031
29033
29035
29037

NE

29039
29041
29043
29045
29047
29049
29051
29053
29055
29057
29059
29061
29063
29065
29067
29069
29071
29073
29075
29077
29079
29081
29083
29085
29087
29089
29091
29093
29095
29097
29099
29101

29103

NE

29105
29107
29109
29111
29113
29115
29117
29121
29123
29125
29127
29119
29129
29131
29133
29135
29137
29139
29141
29143
29145
29147
29149
29151
29153
29155
29157
29159
29161
29163
29165
29167
29169
29171

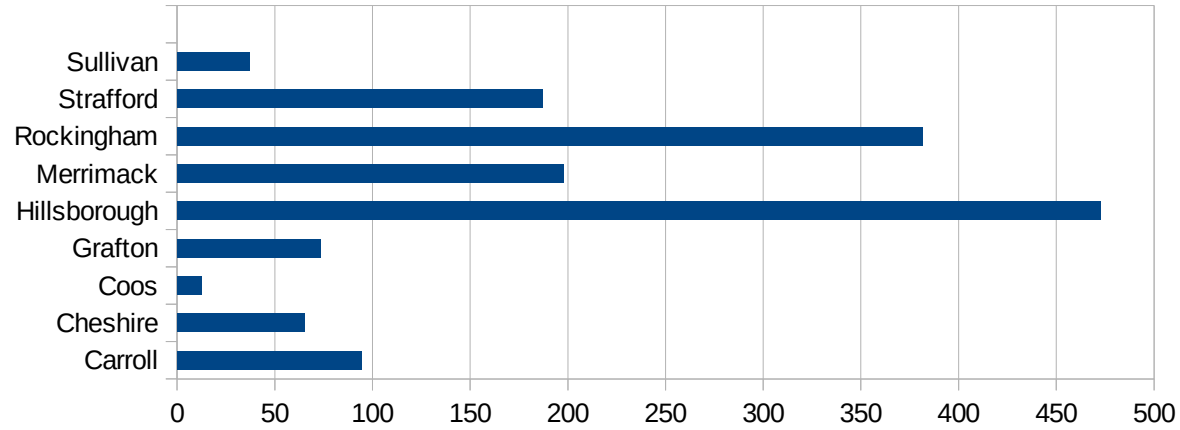
NE

29173
29175
29177
29179
29181
29195
29197
29199
29201
29203
29205
29183
29185
29187
29189
29510
29186
29207
29209
29211
29213
29215

29217
29219
29221
29223
29225
29227
29229

NH

FIPS	County	Cases	Per Capita Cases 100,000
33001	Belknap	88.49267477	
33003	Carroll	94.30287624	
33005	Cheshire	65.36545828	
33007	Coos	12.66263573	
33009	Grafton	73.50811931	
33011	Hillsborough	472.730688	
33013	Merrimack	197.8402985	
33015	Rockingham	381.3361969	
33017	Strafford	186.7937582	
33019	Sullivan	37.08511033	



NH

FIPS

29001
29003
29005
29007
29009
29011
29013
29015
29017
29019
29021
29023
29025
29027
29029
29031
29033
29035
29037

NH

29039
29041
29043
29045
29047
29049
29051
29053
29055
29057
29059
29061
29063
29065
29067
29069
29071
29073
29075
29077
29079
29081
29083
29085
29087
29089
29091
29093
29095
29097
29099
29101

29103

NH

29105
29107
29109
29111
29113
29115
29117
29121
29123
29125
29127
29119
29129
29131
29133
29135
29137
29139
29141
29143
29145
29147
29149
29151
29153
29155
29157
29159
29161
29163
29165
29167
29169
29171

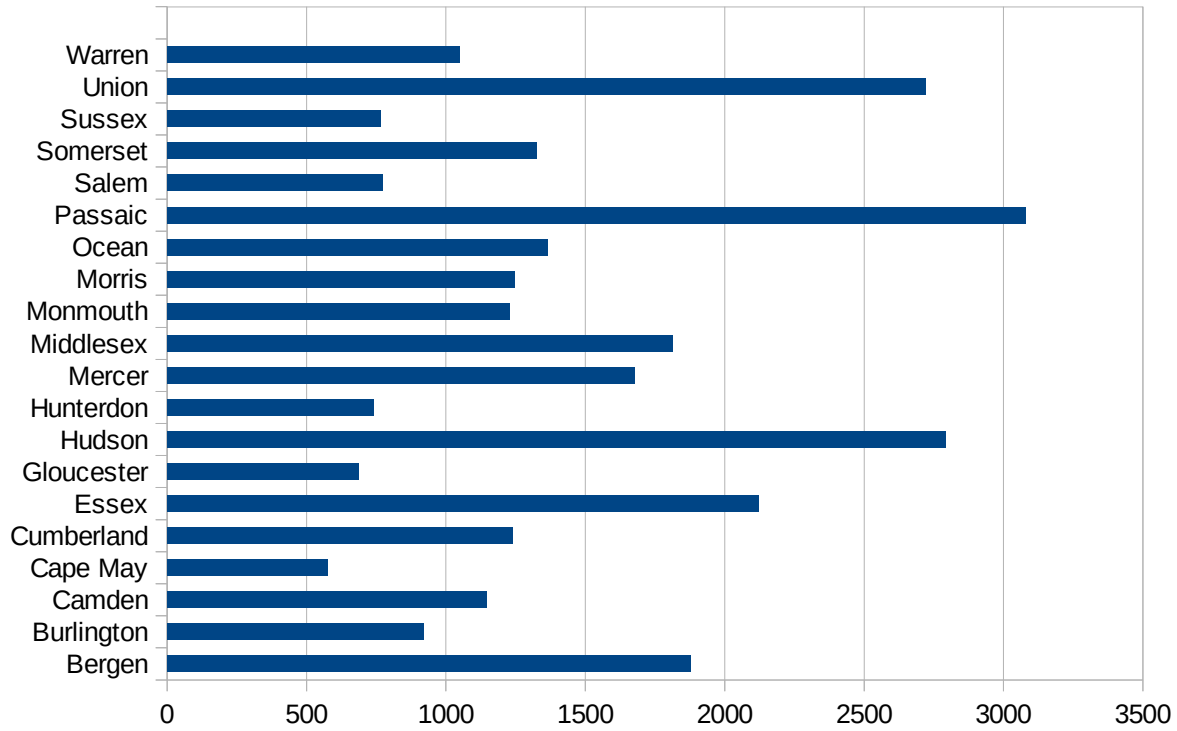
NH

29173
29175
29177
29179
29181
29195
29197
29199
29201
29203
29205
29183
29185
29187
29189
29510
29186
29207
29209
29211
29213
29215

29217
29219
29221
29223
29225
29227
29229

NJ

FIPS	County	PC Infection
34001	Atlantic	713.9385674
34003	Bergen	1877.137843
34005	Burlington	919.8803729
34007	Camden	1147.358
34009	Cape May	576.9230769
34011	Cumberland	1237.977903
34013	Essex	2123.118358
34015	Gloucester	687.0092791
34017	Hudson	2792.647409
34019	Hunterdon	741.6970027
34021	Mercer	1677.884108
34023	Middlesex	1814.785129
34025	Monmouth	1229.09002
34027	Morris	1245.376628
34029	Ocean	1365.243306
34031	Passaic	3079.016908
34033	Salem	773.076493
34035	Somerset	1325.627182
34037	Sussex	764.9202054
34039	Union	2719.38674
34041	Warren	1050.30299



NJ

FIPS

29001
29003
29005
29007
29009
29011
29013
29015
29017
29019
29021
29023
29025
29027
29029
29031
29033
29035
29037

NJ

29039
29041
29043
29045
29047
29049
29051
29053
29055
29057
29059
29061
29063
29065
29067
29069
29071
29073
29075
29077
29079
29081
29083
29085
29087
29089
29091
29093
29095
29097
29099
29101

29103

NJ

29105
29107
29109
29111
29113
29115
29117
29121
29123
29125
29127
29119
29129
29131
29133
29135
29137
29139
29141
29143
29145
29147
29149
29151
29153
29155
29157
29159
29161
29163
29165
29167
29169
29171

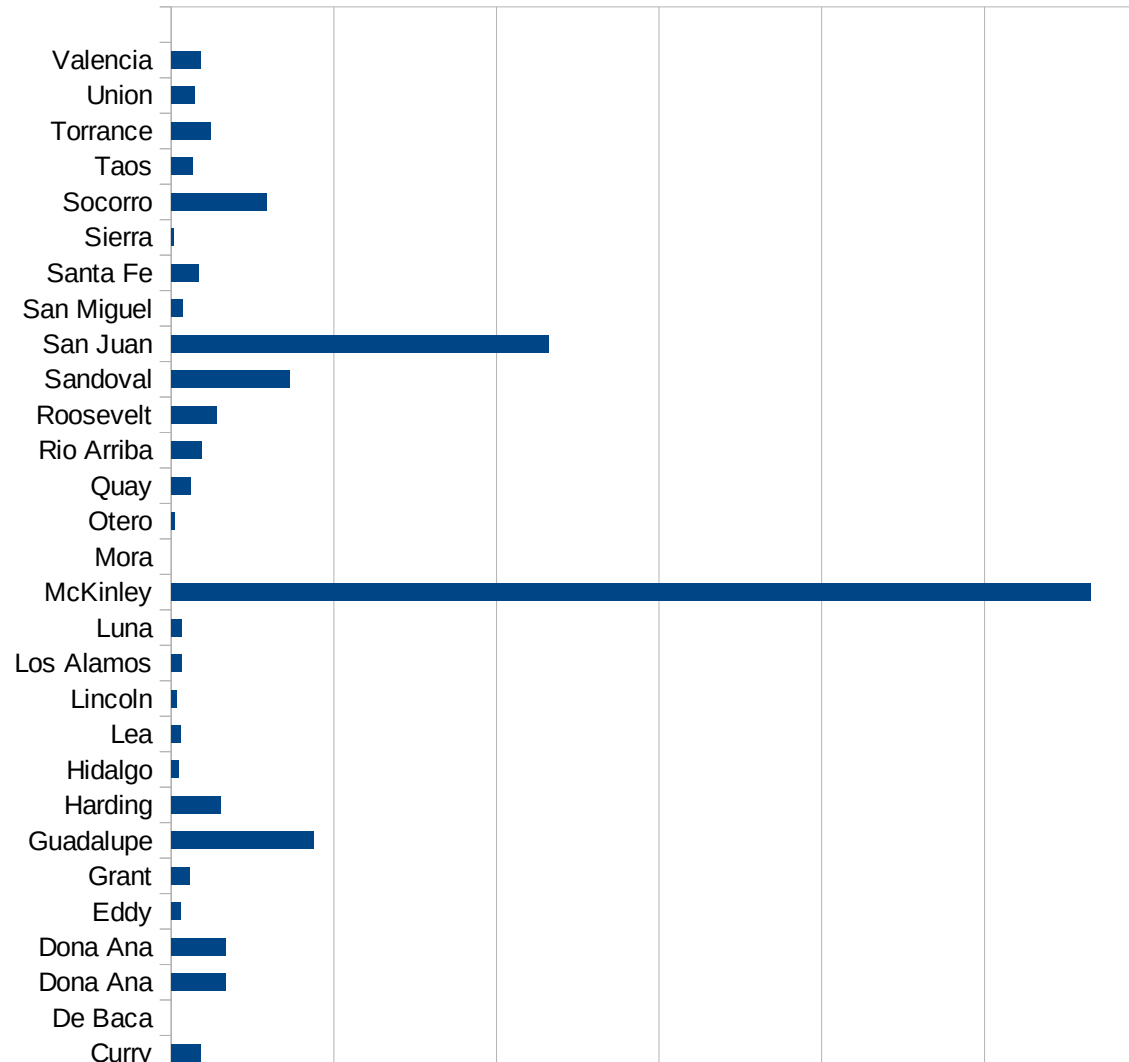
NJ

29173
29175
29177
29179
29181
29195
29197
29199
29201
29203
29205
29183
29185
29187
29189
29510
29186
29207
29209
29211
29213
29215

29217
29219
29221
29223
29225
29227
29229

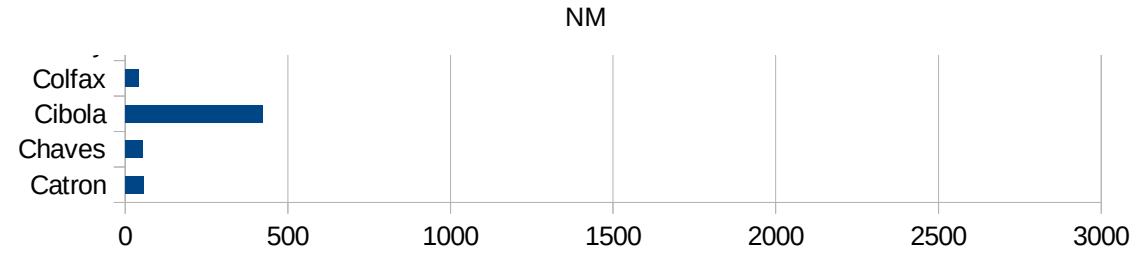
NM

FIPS	County	PC Infection
35001	Bernalillo	187.5641851
35003	Catron	55.89714925
35005	Chaves	52.55916771
35006	Cibola	422.4930831
35007	Colfax	41.28819158
35009	Curry	89.00216437
35011	De Baca	0
35013	Dona Ana	166.4199483
35013	Dona Ana	166.4199483
35015	Eddy	29.36096718
35017	Grant	58.50947122
35019	Guadalupe	437.6871689
35021	Harding	152.6717557
35023	Hidalgo	23.58490566
35025	Lea	30.16764592
35027	Lincoln	15.34056044
35028	Los Alamos	31.41196796
35029	Luna	33.38480157
35031	McKinley	2827.500346
35033	Mora	0
35035	Otero	11.97945523
35037	Quay	60.58403005
35039	Rio Arriba	92.29349331
35041	Roosevelt	138.7184549
35043	Sandoval	363.6889633
35045	San Juan	1160.400822
35047	San Miguel	36.24370266
35049	Santa Fe	84.63506957
35051	Sierra	9.117432531
35053	Socorro	292.799522
35055	Taos	67.00167504
35057	Torrance	121.8651786
35059	Union	72.85089849



35061 Valencia

90.24798577



NM

FIPS

29001
29003
29005
29007
29009
29011
29013
29015
29017
29019
29021
29023
29025
29027
29029
29031
29033
29035
29037

NM

29039
29041
29043
29045
29047
29049
29051
29053
29055
29057
29059
29061
29063
29065
29067
29069
29071
29073
29075
29077
29079
29081
29083
29085
29087
29089
29091
29093
29095
29097
29099
29101

29103

NM

29105
29107
29109
29111
29113
29115
29117
29121
29123
29125
29127
29119
29129
29131
29133
29135
29137
29139
29141
29143
29145
29147
29149
29151
29153
29155
29157
29159
29161
29163
29165
29167
29169
29171

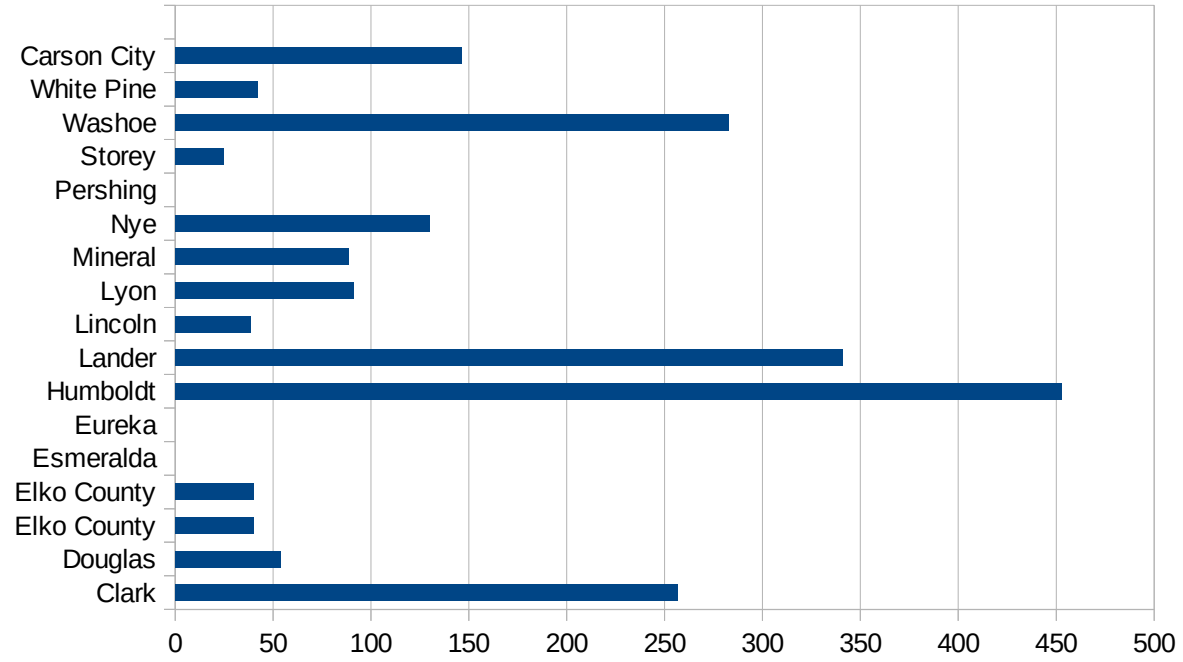
NM

29173
29175
29177
29179
29181
29195
29197
29199
29201
29203
29205
29183
29185
29187
29189
29510
29186
29207
29209
29211
29213
29215

29217
29219
29221
29223
29225
29227
29229

NV

FIPS	County	PC Infection
32001	Churchill	24.54991817
32003	Clark	256.9402777
32005	Douglas	53.64474797
32007	Elko County	40.03049943
32007	Elko County	40.03049943
32009	Esmeralda	0
32011	Eureka	0
32013	Humboldt	452.7582509
32015	Lander	340.8071749
32017	Lincoln	38.45414343
32019	Lyon	91.38474771
32021	Mineral	88.61320337
32023	Nye	130.1107044
32027	Pershing	0
32029	Storey	24.8200546
32031	Washoe	282.5641191
32033	White Pine	42.21635884
32510	Carson City	146.1724474



NV

FIPS

29001
29003
29005
29007
29009
29011
29013
29015
29017
29019
29021
29023
29025
29027
29029
29031
29033
29035
29037

NV

29039
29041
29043
29045
29047
29049
29051
29053
29055
29057
29059
29061
29063
29065
29067
29069
29071
29073
29075
29077
29079
29081
29083
29085
29087
29089
29091
29093
29095
29097
29099
29101

29103

NV

29105
29107
29109
29111
29113
29115
29117
29121
29123
29125
29127
29119
29129
29131
29133
29135
29137
29139
29141
29143
29145
29147
29149
29151
29153
29155
29157
29159
29161
29163
29165
29167
29169
29171

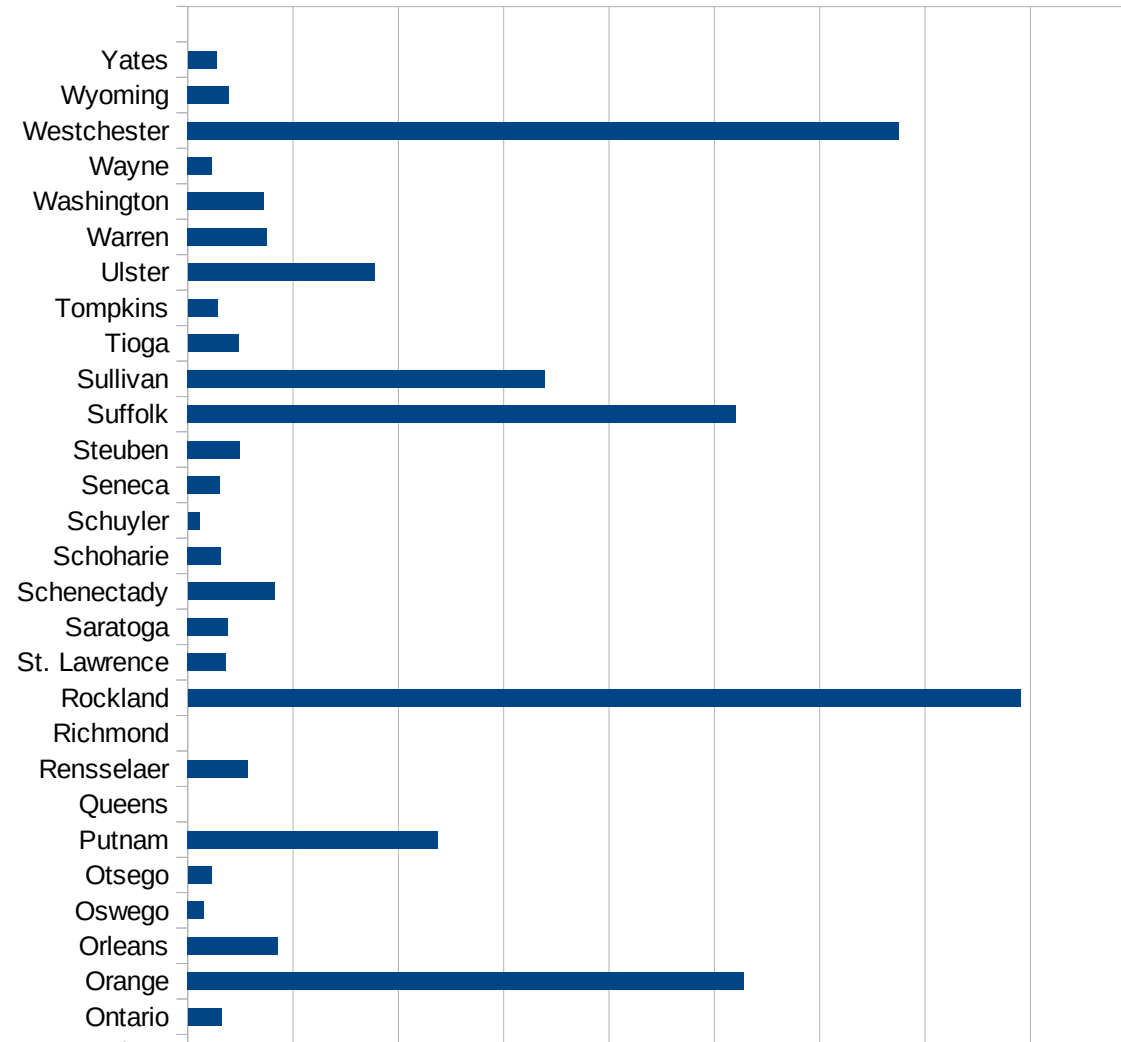
NV

29173
29175
29177
29179
29181
29195
29197
29199
29201
29203
29205
29183
29185
29187
29189
29510
29186
29207
29209
29211
29213
29215

29217
29219
29221
29223
29225
29227
29229

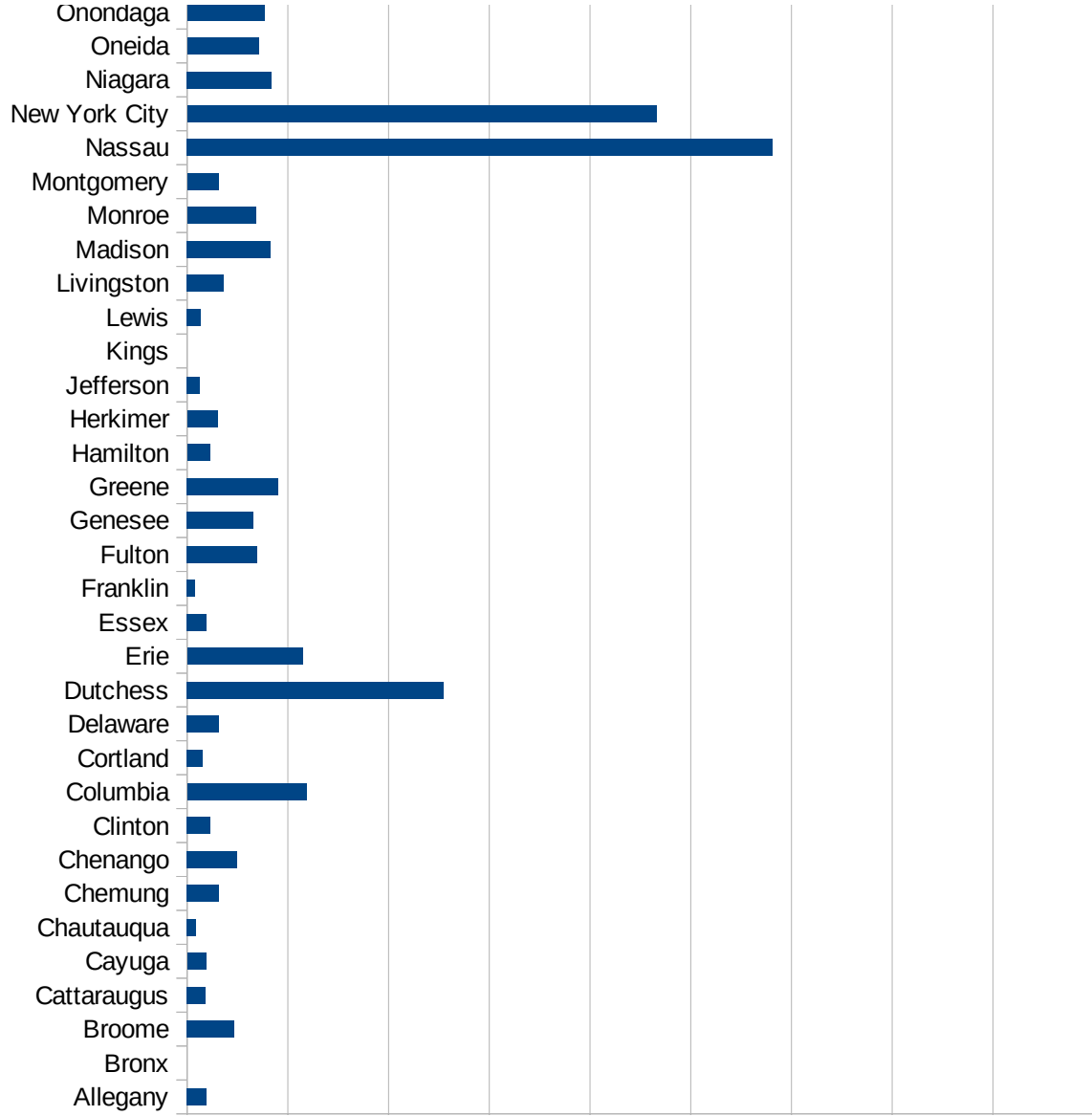
NY

FIPS	County	PC Infection
36001	Albany	553.534972014
36003	Allegany	94.7663148826
36005	Bronx	0
36007	Broome	235.313760377
36009	Cattaraugus	92.3997917751
36011	Cayuga	93.3307408128
36013	Chautauqua	45.3341045342
36015	Chemung	159.042894106
36017	Chenango	248.232918209
36019	Clinton	116.48801041
36021	Columbia	592.496161292
36023	Cortland	75.2775860987
36025	Delaware	159.453814539
36027	Dutchess	1275.03251418
36029	Erie	573.001101423
36031	Essex	96.5147453083
36033	Franklin	37.7786173026
36035	Fulton	347.07320259
36037	Genesee	326.893985498
36039	Greene	452.717356973
36041	Hamilton	112.764997745
36043	Herkimer	150.405123478
36045	Jefferson	63.5318330276
36047	Kings	0
36049	Lewis	68.0606496011
36051	Livingston	180.302718775
36053	Madison	415.283565224
36055	Monroe	340.752672821
36057	Montgomery	155.697098372
36059	Nassau	2906.99771707
36061	New York City	2329.81153858
36063	Niagara	418.185360661
36065	Oneida	355.871886121



NY

36067 Onondaga	383.491876512
36069 Ontario	160.19806306
36071 Orange	2642.22374074
36073 Orleans	428.444794642
36075 Oswego	78.0335544284
36077 Otsego	112.135767963
36079 Putnam	1188.16486672
36081 Queens	0
36083 Rensselaer	285.997415988
36085 Richmond	0
36087 Rockland	3953.69901288
36089 St. Lawrence	180.477014633
36091 Saratoga	191.168867281
36093 Schenectady	410.685548761
36095 Schoharie	157.571469917
36097 Schuyler	55.8284948638
36099 Seneca	151.603498542
36101 Steuben	248.444611466
36103 Suffolk	2603.01007432
36105 Sullivan	1696.73368831
36107 Tioga	240.939044481
36109 Tompkins	141.060188923
36111 Ulster	886.903062167
36113 Warren	375.009725356
36115 Washington	362.762880533
36117 Wayne	114.363119559
36119 Westchester	3376.66337334
36121 Wyoming	197.081202445
36123 Yates	136.870496357



NY
0 500 1000 1500 2000 2500 3000 3500 4000 4500

NY

FIPS

29001
29003
29005
29007
29009
29011
29013
29015
29017
29019
29021
29023
29025
29027
29029
29031
29033
29035
29037

NY

29039
29041
29043
29045
29047
29049
29051
29053
29055
29057
29059
29061
29063
29065
29067
29069
29071
29073
29075
29077
29079
29081
29083
29085
29087
29089
29091
29093
29095
29097
29099
29101

29103

NY

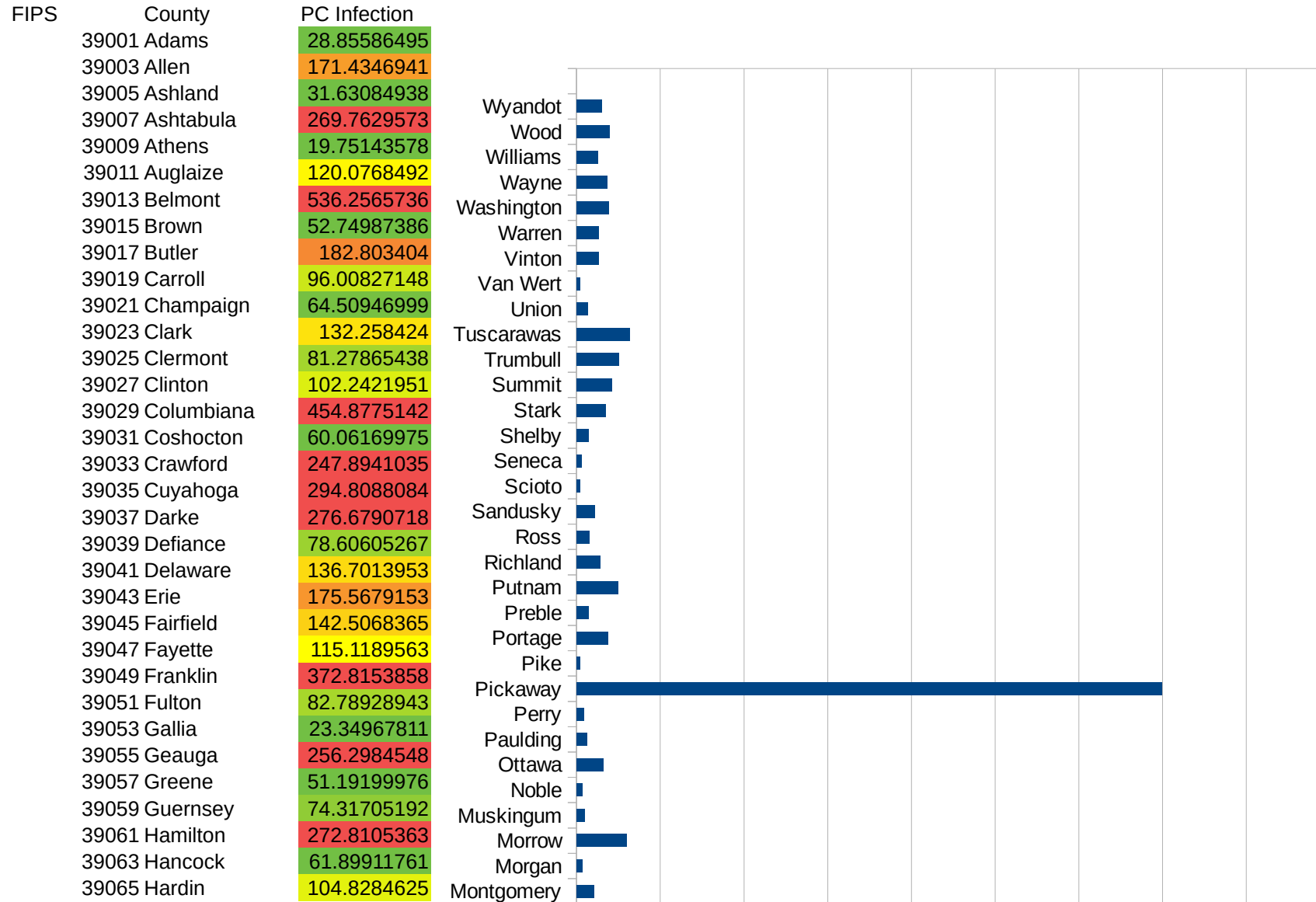
29105
29107
29109
29111
29113
29115
29117
29121
29123
29125
29127
29119
29129
29131
29133
29135
29137
29139
29141
29143
29145
29147
29149
29151
29153
29155
29157
29159
29161
29163
29165
29167
29169
29171

NY

29173
29175
29177
29179
29181
29195
29197
29199
29201
29203
29205
29183
29185
29187
29189
29510
29186
29207
29209
29211
29213
29215

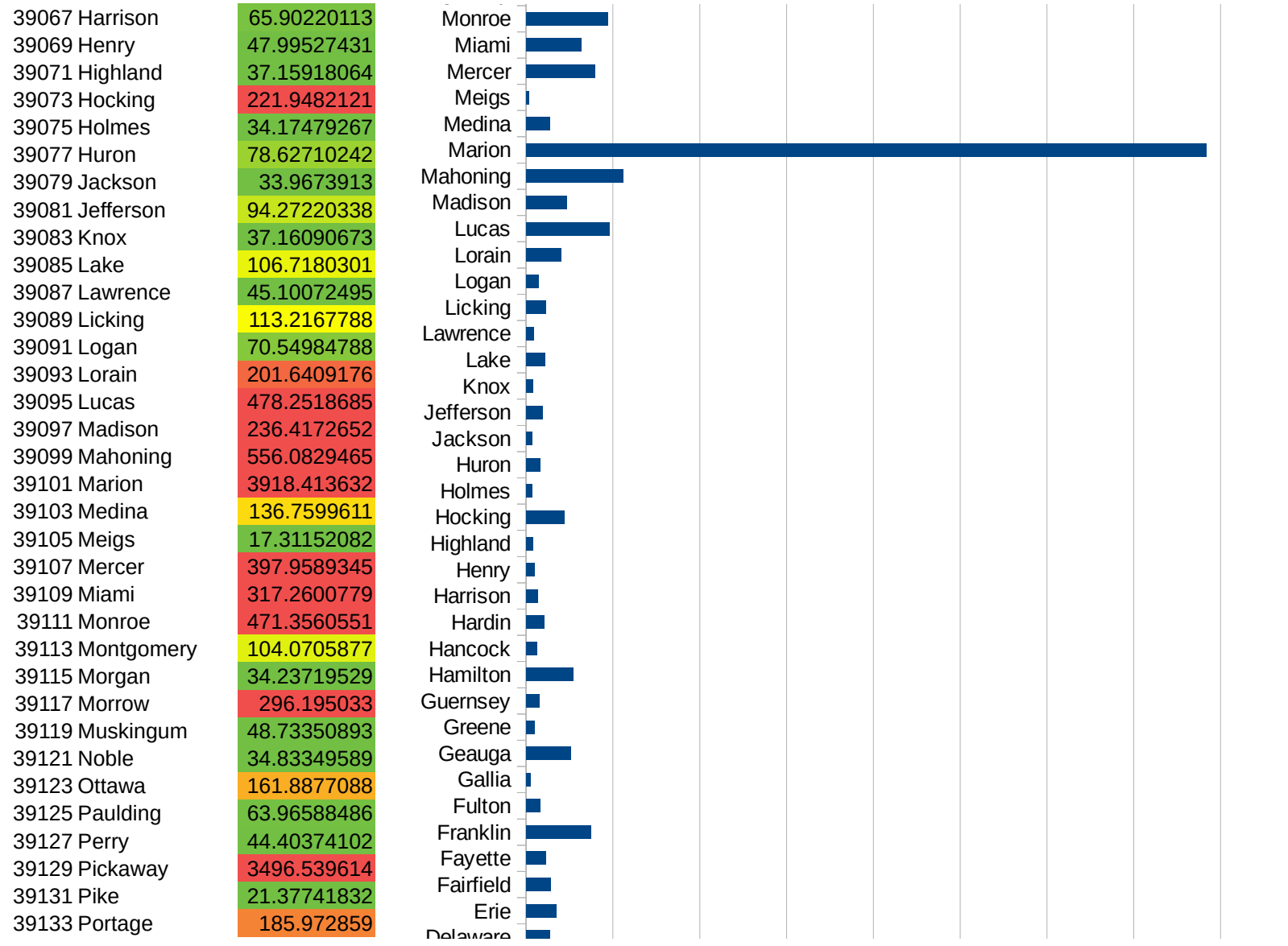
29217
29219
29221
29223
29225
29227
29229

OH

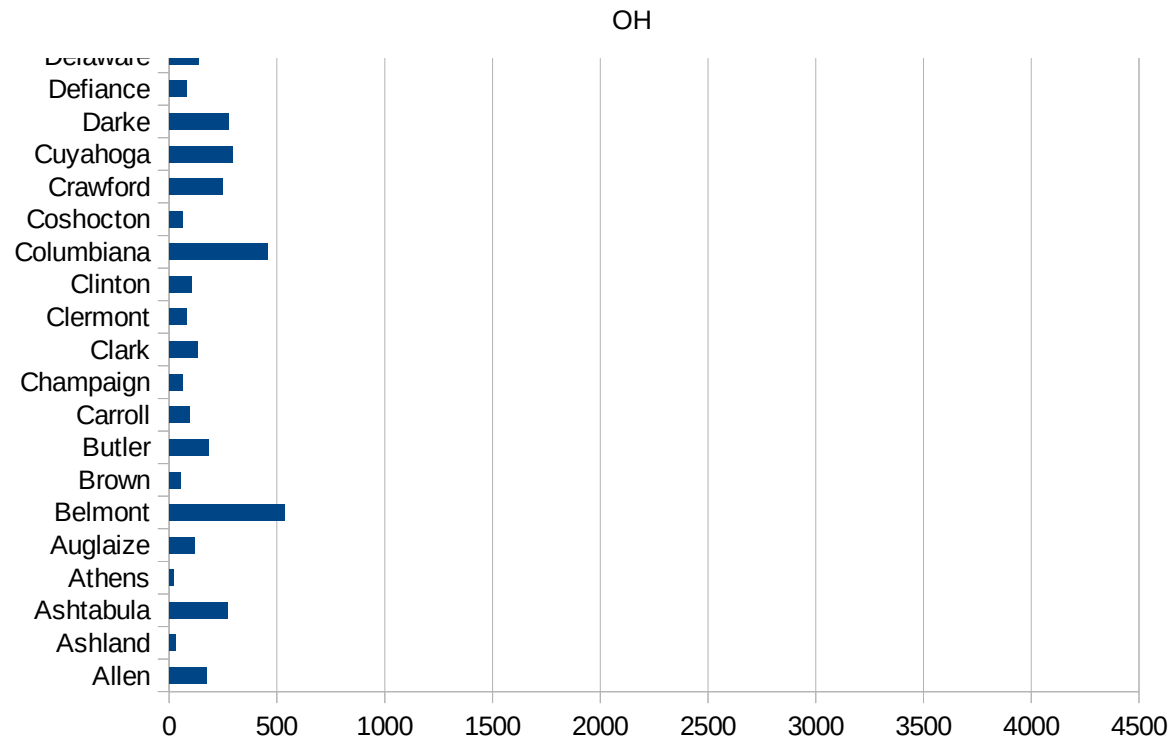


This work is licensed under the Creative Commons Attribution-NoDerivatives 4.0 International License. To view a copy of this license, visit <http://creativecommons.org/licenses/by-nd/4.0/>.

OH



39135 Preble	73.17608606
39137 Putnam	248.6678508
39139 Richland	140.3810106
39141 Ross	77.99196683
39143 Sandusky	107.1446793
39145 Scioto	18.54255516
39147 Seneca	28.98183201
39149 Shelby	71.97647398
39151 Stark	172.7785044
39153 Summit	210.5484594
39155 Trumbull	251.2246573
39157 Tuscarawas	317.8701614
39159 Union	69.16227198
39161 Van Wert	17.6797143
39163 Vinton	129.385798
39165 Warren	133.090411
39167 Washington	192.8351758
39169 Wayne	181.9483129
39171 Williams	127.7035105
39173 Wood	198.1697986
39175 Wyandot	150.4444951



OH

FIPS

29001
29003
29005
29007
29009
29011
29013
29015
29017
29019
29021
29023
29025
29027
29029
29031
29033
29035
29037

OH

29039
29041
29043
29045
29047
29049
29051
29053
29055
29057
29059
29061
29063
29065
29067
29069
29071
29073
29075
29077
29079
29081
29083
29085
29087
29089
29091
29093
29095
29097
29099
29101

29103

OH

29105
29107
29109
29111
29113
29115
29117
29121
29123
29125
29127
29119
29129
29131
29133
29135
29137
29139
29141
29143
29145
29147
29149
29151
29153
29155
29157
29159
29161
29163
29165
29167
29169
29171

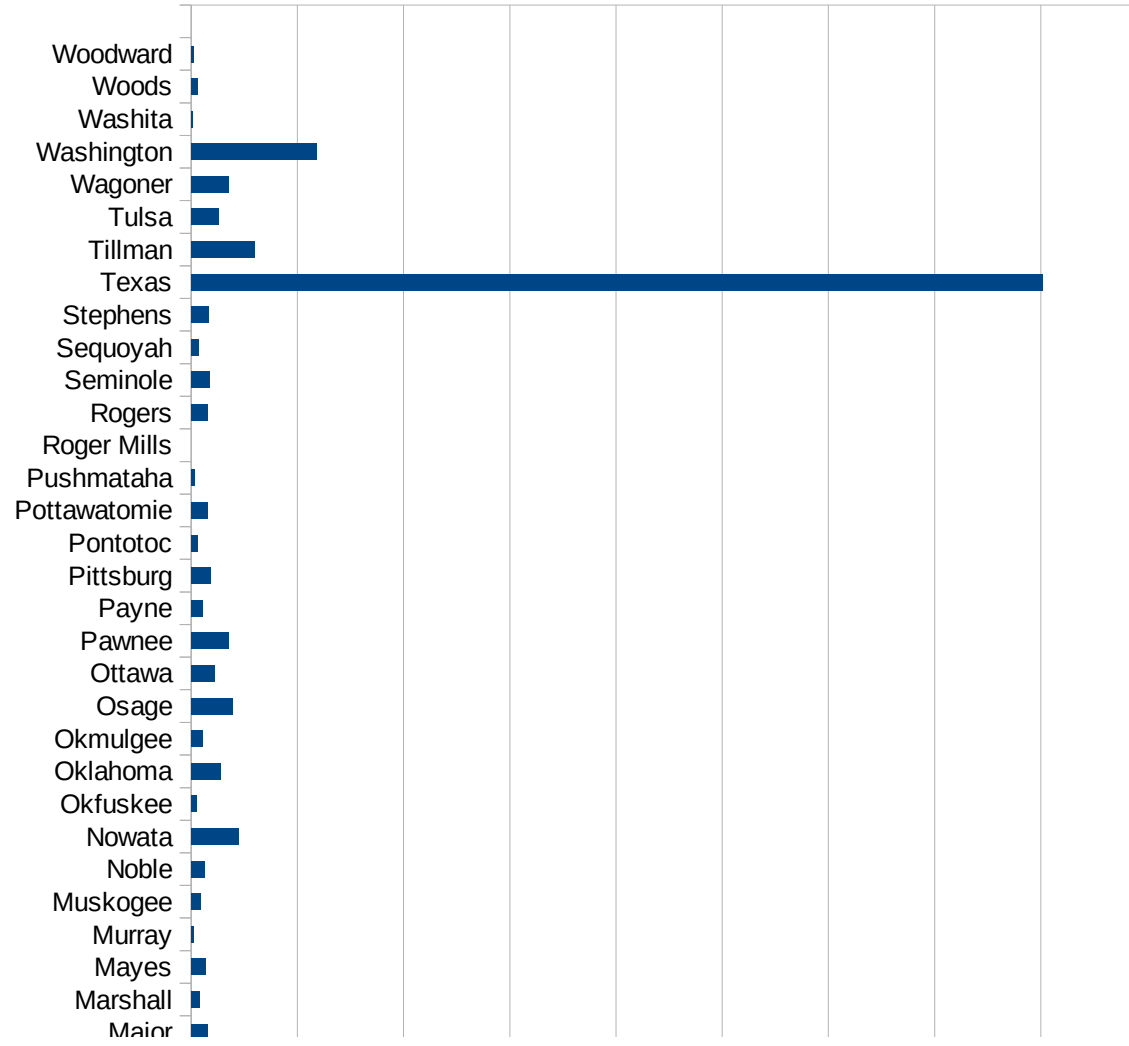
OH

29173
29175
29177
29179
29181
29195
29197
29199
29201
29203
29205
29183
29185
29187
29189
29510
29186
29207
29209
29211
29213
29215

29217
29219
29221
29223
29225
29227
29229

OK


FIPS	County	PC Infection
40001	Adair	353.2288742
40003	Alfalfa	17.37921446
40005	Atoka	7.226477815
40007	Beaver	451.212634
40009	Beckham	27.63830669
40011	Blaine	42.17185029
40013	Bryan	40.2610612
40015	Caddo	455.5336991
40017	Canadian	84.46004417
40019	Carter	33.21086826
40021	Cherokee	57.52439651
40023	Choctaw	81.81074448
40025	Cimarron	46.44681839
40027	Cleveland	171.1228428
40029	Coal	18.11594203
40031	Comanche	195.1470662
40033	Cotton	86.56509695
40035	Craig	104.8511114
40037	Creek	121.5015921
40039	Custer	41.32800661
40041	Delaware	226.9908502
40043	Dewey	61.29955047
40045	Ellis	0
40047	Garfield	39.40045639
40049	Garvin	53.93549315
40051	Grady	127.8104805
40053	Grant	46.23208507
40055	Greer	1133.825803
40057	Harmon	0
40059	Harper	26.33658151
40061	Haskell	47.36343543
40063	Hughes	0
40065	Jackson	84.17171029



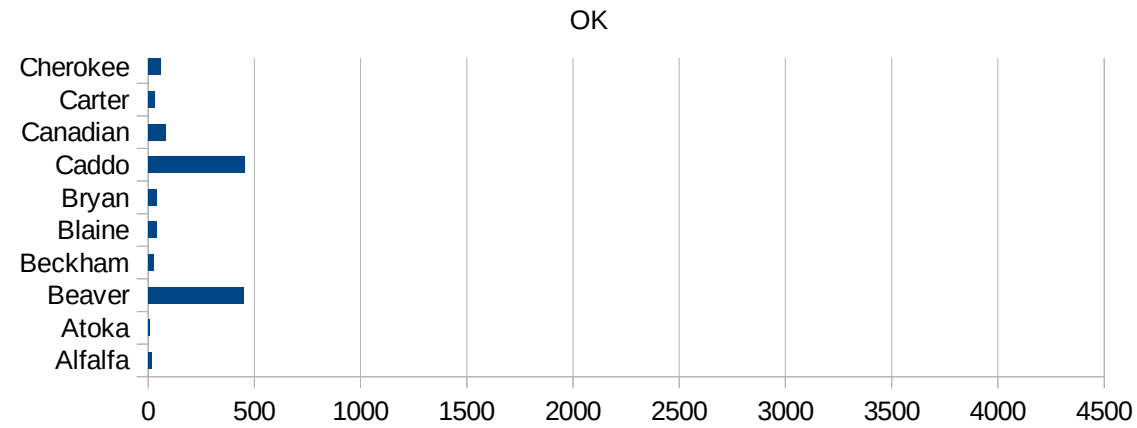
OK

40067 Jefferson	48.9955904
40069 Johnston	27.39976254
40071 Kay	115.4865153
40073 Kingfisher	63.22711179
40075 Kiowa	68.73639592
40077 Latimer	48.8710781
40079 Le Flore	26.01040416
40081 Lincoln	60.13745704
40083 Logan	38.06221057
40085 Love	39.47108743
40087 McClain	237.5890959
40089 McCurtain	39.75170474
40091 McIntosh	55.51349987
40093 Major	78.49293564
40095 Marshall	41.65179103
40097 Mayes	68.1149196
40099 Murray	14.33383502
40101 Muskogee	46.80963108
40103 Noble	62.00726371
40105 Nowata	225.0929732
40107 Okfuskee	24.79748719
40109 Oklahoma	139.9224307
40111 Okmulgee	54.78022695
40113 Osage	195.6863913
40115 Ottawa	112.2694467
40117 Pawnee	176.9371568
40119 Payne	54.85129205
40121 Pittsburg	91.16393555
40123 Pontotoc	28.76042565
40125 Pottawatomie	77.0511427
40127 Pushmataha	17.8906879
40129 Roger Mills	0
40131 Rogers	79.36162811
40133 Seminole	85.44226544

McIntosh	
McCurtain	
McClain	
Love	
Logan	
Lincoln	
Le Flore	
Latimer	
Kiowa	
Kingfisher	
Kay	
Johnston	
Jefferson	
Jackson	
Hughes	
Haskell	
Harper	
Harmon	
Greer	
Grant	
Grady	
Garvin	
Garfield	
Ellis	
Dewey	
Delaware	
Custer	
Creek	
Craig	
Cotton	
Comanche	
Coal	
Cleveland	
Cimarron	
Choctaw	



40135 Sequoyah	33.99791156
40137 Stephens	83.20813591
40139 Texas	4008.799804
40141 Tillman	299.4011976
40143 Tulsa	131.4084768
40145 Wagoner	174.7597054
40147 Washington	592.1725209
40149 Washita	8.987148378
40151 Woods	33.7192312
40153 Woodward	14.83532786



OK

FIPS

- 29001
- 29003
- 29005
- 29007
- 29009
- 29011
- 29013
- 29015
- 29017
- 29019
- 29021
- 29023
- 29025
- 29027
- 29029
- 29031
- 29033
- 29035
- 29037

OK

29039
29041
29043
29045
29047
29049
29051
29053
29055
29057
29059
29061
29063
29065
29067
29069
29071
29073
29075
29077
29079
29081
29083
29085
29087
29089
29091
29093
29095
29097
29099
29101

29103

OK

29105
29107
29109
29111
29113
29115
29117
29121
29123
29125
29127
29119
29129
29131
29133
29135
29137
29139
29141
29143
29145
29147
29149
29151
29153
29155
29157
29159
29161
29163
29165
29167
29169
29171

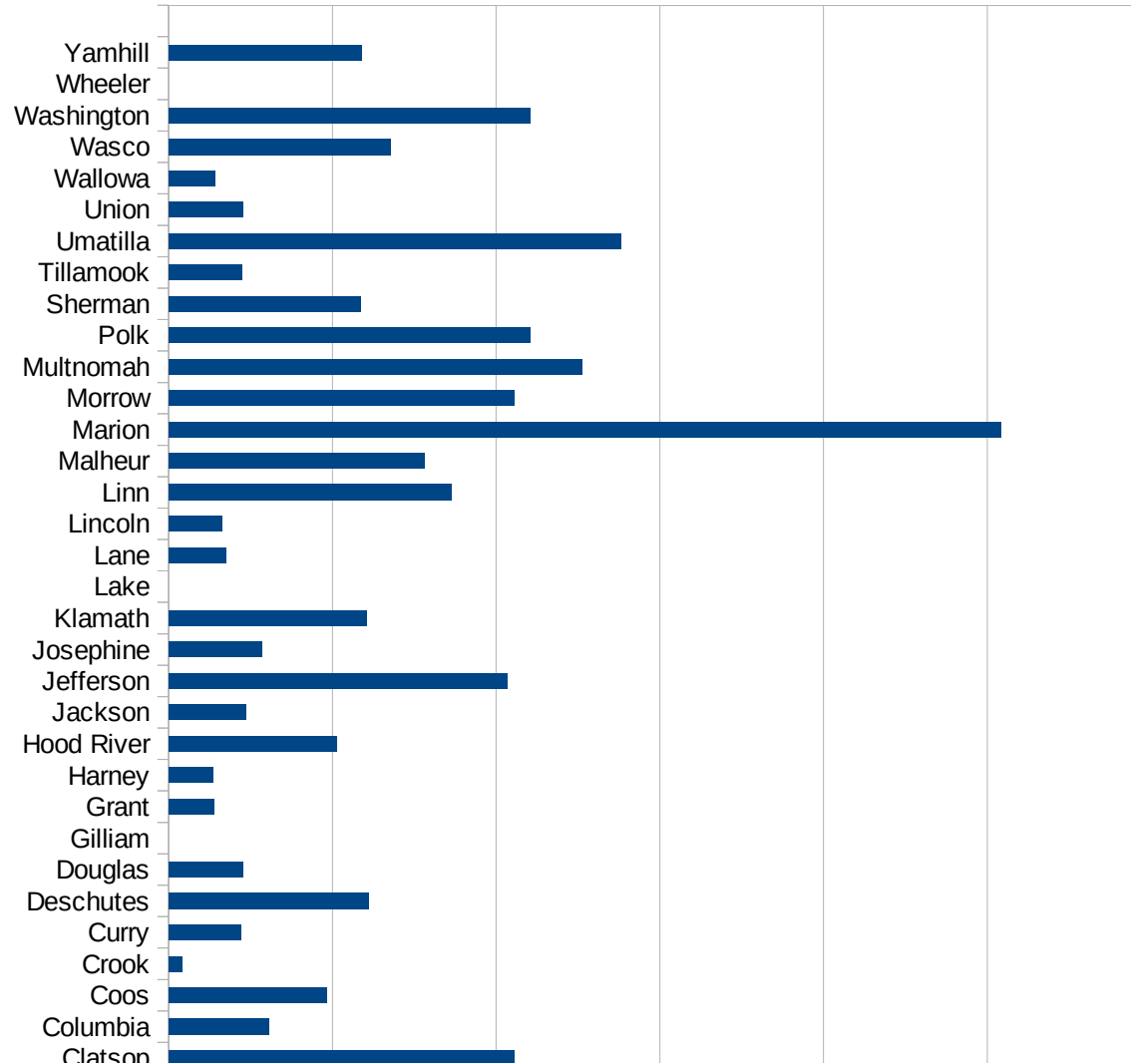
OK

29173
29175
29177
29179
29181
29195
29197
29199
29201
29203
29205
29183
29185
29187
29189
29510
29186
29207
29209
29211
29213
29215

29217
29219
29221
29223
29225
29227
29229

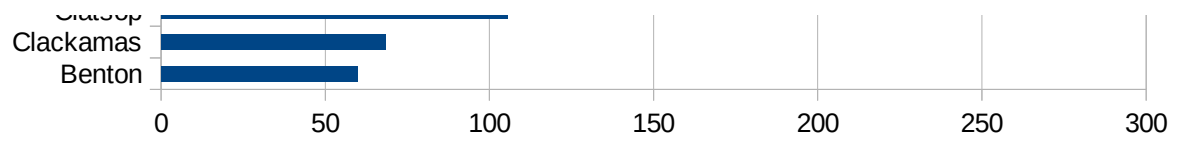
OR

FIPS	County	PC Infection
41001	Baker	6.247657129
41003	Benton	59.71704976
41005	Clackamas	68.25692483
41007	Clatsop	105.6231767
41009	Columbia	30.54775951
41011	Coos	48.14486947
41013	Crook	4.189885616
41015	Curry	21.91732784
41017	Deschutes	60.93876956
41019	Douglas	22.6689517
41021	Gilliam	0
41023	Grant	13.93534002
41025	Harney	13.64442625
41027	Hood River	51.22076148
41029	Jackson	23.68329963
41031	Jefferson	103.3399471
41033	Josephine	28.60641012
41035	Klamath	60.6033731
41037	Lake	0
41039	Lane	17.38621905
41041	Lincoln	16.19826679
41043	Linn	86.38630384
41045	Malheur	78.11228641
41047	Marion	254.2754016
41049	Morrow	105.5223356
41051	Multnomah	126.3733557
41053	Polk	110.2846282
41055	Sherman	58.54800937
41057	Tillamook	22.39892485
41059	Umatilla	138.0360184
41061	Union	22.67488001
41063	Wallowa	14.12229911
41065	Wasco	67.91171477



41067 Washington
41069 Wheeler
41071 Yamhill

110.2569036
0
58.87740416



OR

FIPS

29001
29003
29005
29007
29009
29011
29013
29015
29017
29019
29021
29023
29025
29027
29029
29031
29033
29035
29037

This work is licensed under the Creative Commons Attribution-NoDerivatives 4.0 International License. To view a copy of this license, visit <http://creativecommons.org/licenses/by-nd/4.0/>.

Tom McKellips, DM
www.creatingtomorrow.us
Page 339

OR

29039
29041
29043
29045
29047
29049
29051
29053
29055
29057
29059
29061
29063
29065
29067
29069
29071
29073
29075
29077
29079
29081
29083
29085
29087
29089
29091
29093
29095
29097
29099
29101

29103

OR

29105
29107
29109
29111
29113
29115
29117
29121
29123
29125
29127
29119
29129
29131
29133
29135
29137
29139
29141
29143
29145
29147
29149
29151
29153
29155
29157
29159
29161
29163
29165
29167
29169
29171

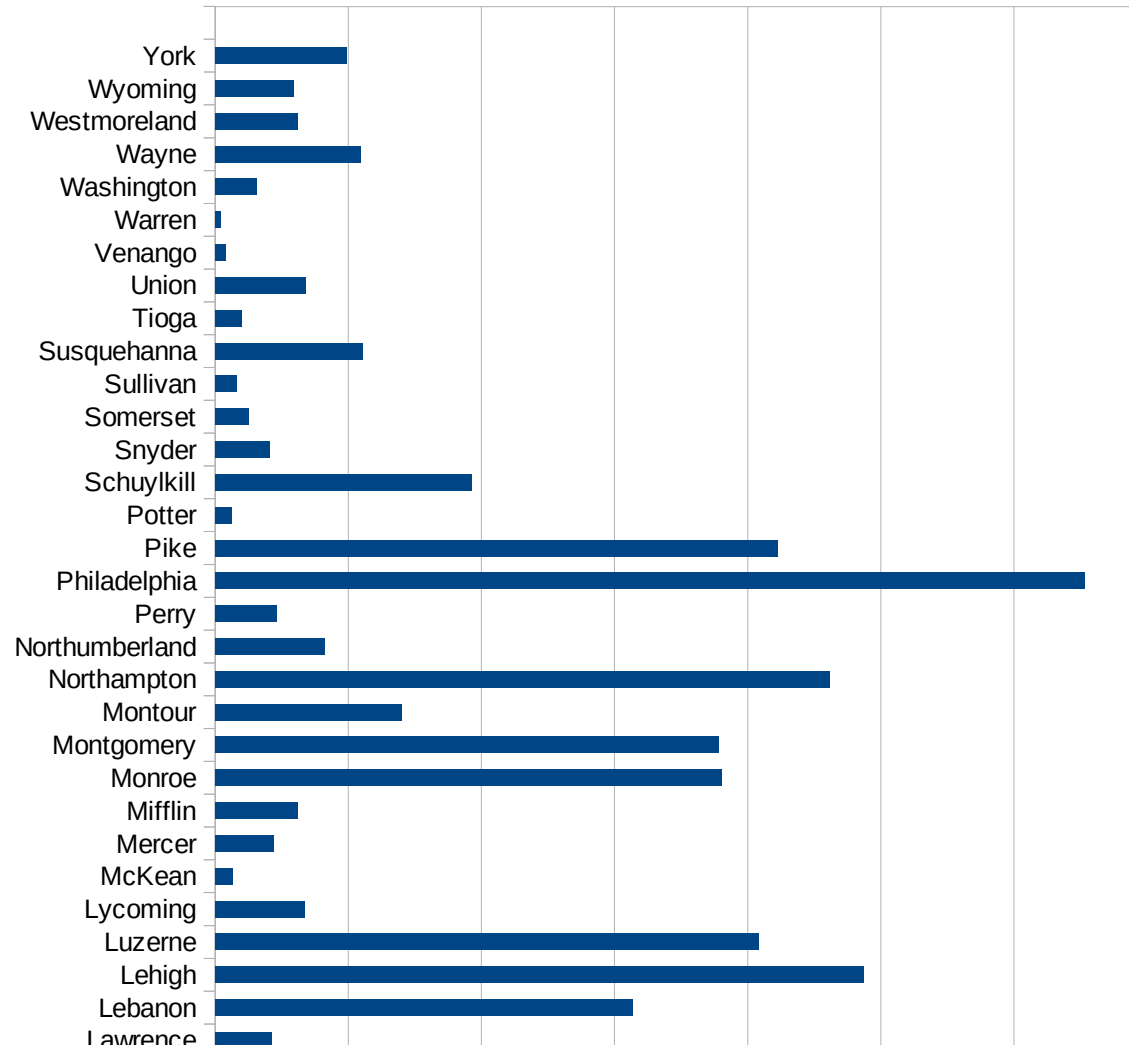
OR

29173
29175
29177
29179
29181
29195
29197
29199
29201
29203
29205
29183
29185
29187
29189
29510
29186
29207
29209
29211
29213
29215

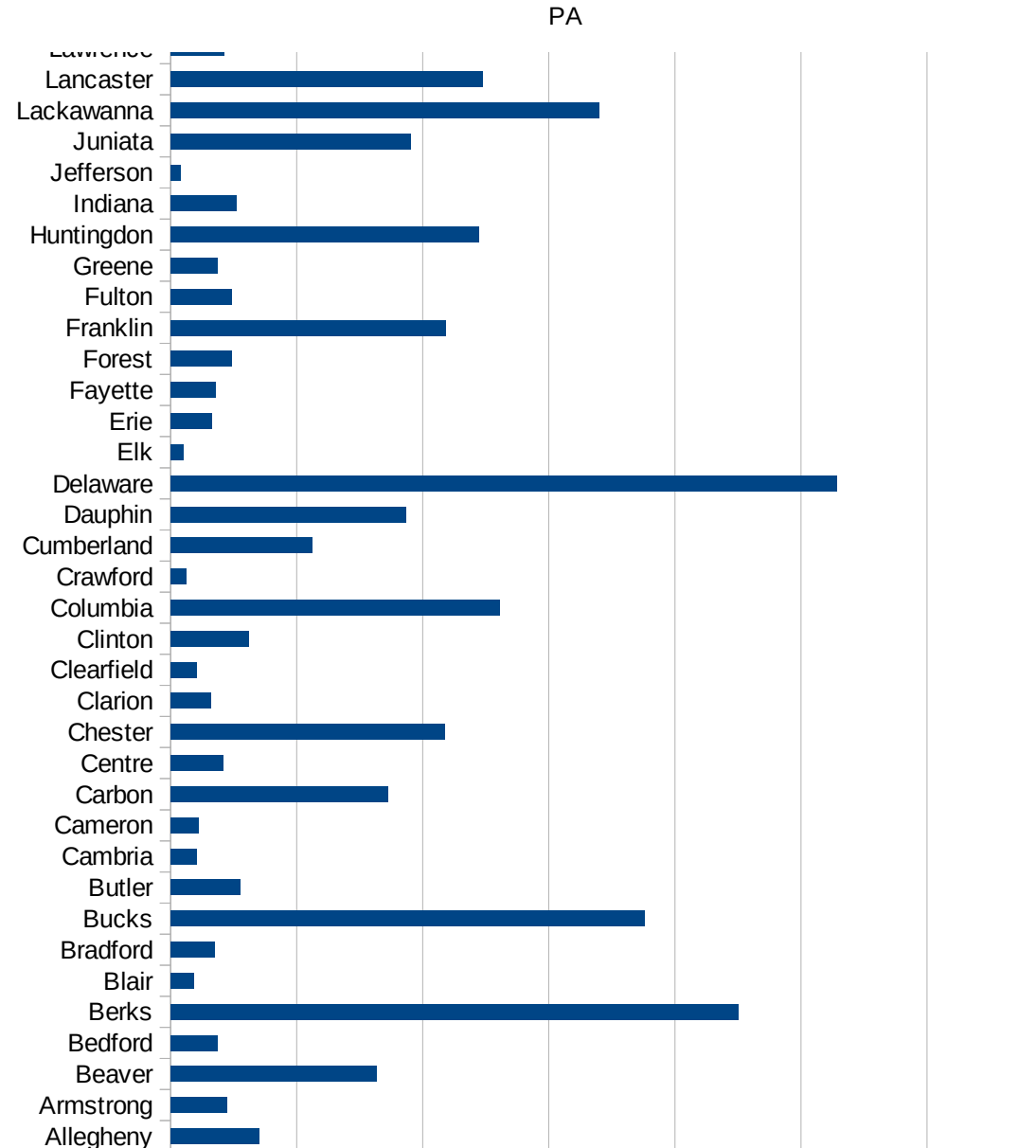
29217
29219
29221
29223
29225
29227
29229


PA

FIPS	County	PC Infection
42001	Adams	198.4223478
42003	Allegheny	140.9985785
42005	Armstrong	88.87118275
42007	Beaver	327.1782545
42009	Bedford	74.72600465
42011	Berks	900.62644
42013	Blair	35.92071319
42015	Bradford	70.68531882
42017	Bucks	752.31417
42019	Butler	111.2364813
42021	Cambria	41.75206863
42023	Cameron	44.52359751
42025	Carbon	344.0920485
42027	Centre	83.53551795
42029	Chester	434.2529202
42031	Clarion	64.4678821
42033	Clearfield	41.56799516
42035	Clinton	124.0823079
42037	Columbia	522.4883891
42039	Crawford	24.6875845
42041	Cumberland	224.7208887
42043	Dauphin	373.1545271
42045	Delaware	1056.925973
42047	Elk	19.88796447
42049	Erie	65.05893899
42051	Fayette	71.29660153
42053	Forest	96.16705591
42055	Franklin	437.2396422
42057	Fulton	96.39881567
42059	Greene	73.96044486
42061	Huntingdon	489.2844492
42063	Indiana	104.1407794
42065	Jefferson	16.03996242



42067 Juniata	380.5051813
42069 Lackawanna	679.3394468
42071 Lancaster	494.8883006
42073 Lawrence	84.70249698
42075 Lebanon	627.6802015
42077 Lehigh	974.1917957
42079 Luzerne	816.6323517
42081 Lycoming	133.7274775
42083 McKean	26.85022457
42085 Mercer	87.63766793
42087 Mifflin	123.3179006
42089 Monroe	761.6204641
42091 Montgomery	756.4530222
42093 Montour	279.6052632
42095 Northampton	923.2071442
42097 Northumberland	164.6849577
42099 Perry	93.19664492
42101 Philadelphia	1306.70434
42103 Pike	845.6546225
42105 Potter	24.06449284
42107 Schuylkill	385.7334919
42109 Snyder	81.40108535
42111 Somerset	50.03245348
42113 Sullivan	32.94350189
42115 Susquehanna	221.7349528
42117 Tioga	39.2512818
42119 Union	136.2063191
42121 Venango	15.60488433
42123 Warren	7.595321282
42125 Washington	62.69713426
42127 Wayne	218.4257742
42129 Westmoreland	123.7839087
42131 Wyoming	118.3169415
42133 York	196.9781807





FIPS

- 29001
- 29003
- 29005
- 29007
- 29009
- 29011
- 29013
- 29015
- 29017
- 29019
- 29021
- 29023
- 29025
- 29027
- 29029
- 29031
- 29033
- 29035
- 29037

PA

29039
29041
29043
29045
29047
29049
29051
29053
29055
29057
29059
29061
29063
29065
29067
29069
29071
29073
29075
29077
29079
29081
29083
29085
29087
29089
29091
29093
29095
29097
29099
29101

29103

PA

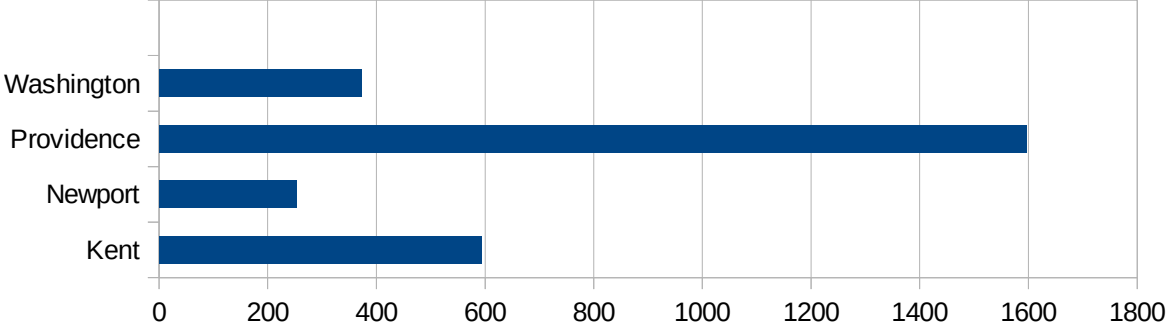
29105
29107
29109
29111
29113
29115
29117
29121
29123
29125
29127
29119
29129
29131
29133
29135
29137
29139
29141
29143
29145
29147
29149
29151
29153
29155
29157
29159
29161
29163
29165
29167
29169
29171

PA

29173
29175
29177
29179
29181
29195
29197
29199
29201
29203
29205
29183
29185
29187
29189
29510
29186
29207
29209
29211
29213
29215

29217
29219
29221
29223
29225
29227
29229

FIPS	County	PC Infection
44001	Bristol	419.3303048
44003	Kent	594.4062346
44005	Newport	253.2044293
44007	Providence	1597.273316
44009	Washington	373.2792303



RI

FIPS

29001
29003
29005
29007
29009
29011
29013
29015
29017
29019
29021
29023
29025
29027
29029
29031
29033
29035
29037

RI

29039
29041
29043
29045
29047
29049
29051
29053
29055
29057
29059
29061
29063
29065
29067
29069
29071
29073
29075
29077
29079
29081
29083
29085
29087
29089
29091
29093
29095
29097
29099
29101

29103

RI

29105
29107
29109
29111
29113
29115
29117
29121
29123
29125
29127
29119
29129
29131
29133
29135
29137
29139
29141
29143
29145
29147
29149
29151
29153
29155
29157
29159
29161
29163
29165
29167
29169
29171

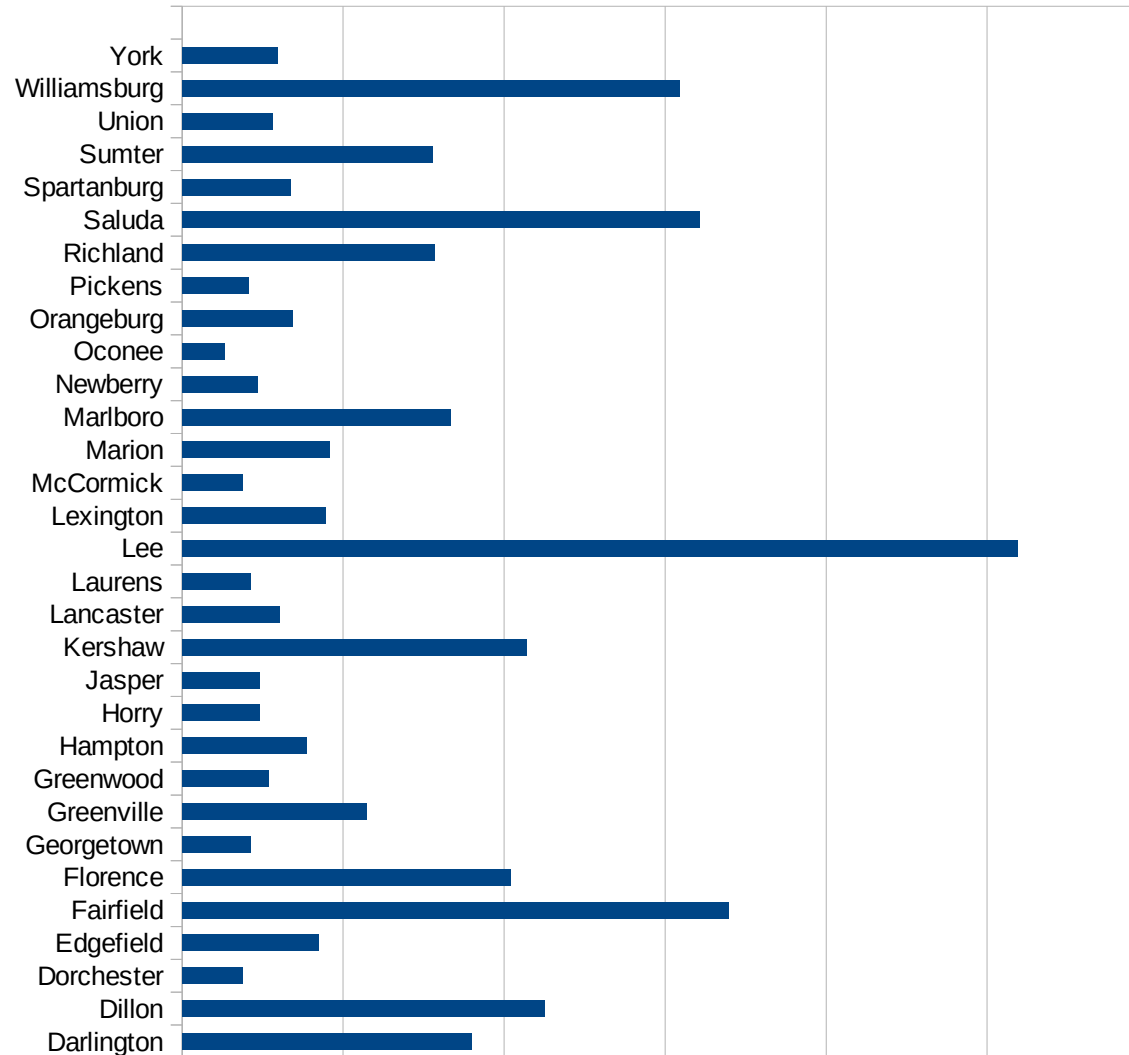
RI

29173
29175
29177
29179
29181
29195
29197
29199
29201
29203
29205
29183
29185
29187
29189
29510
29186
29207
29209
29211
29213
29215

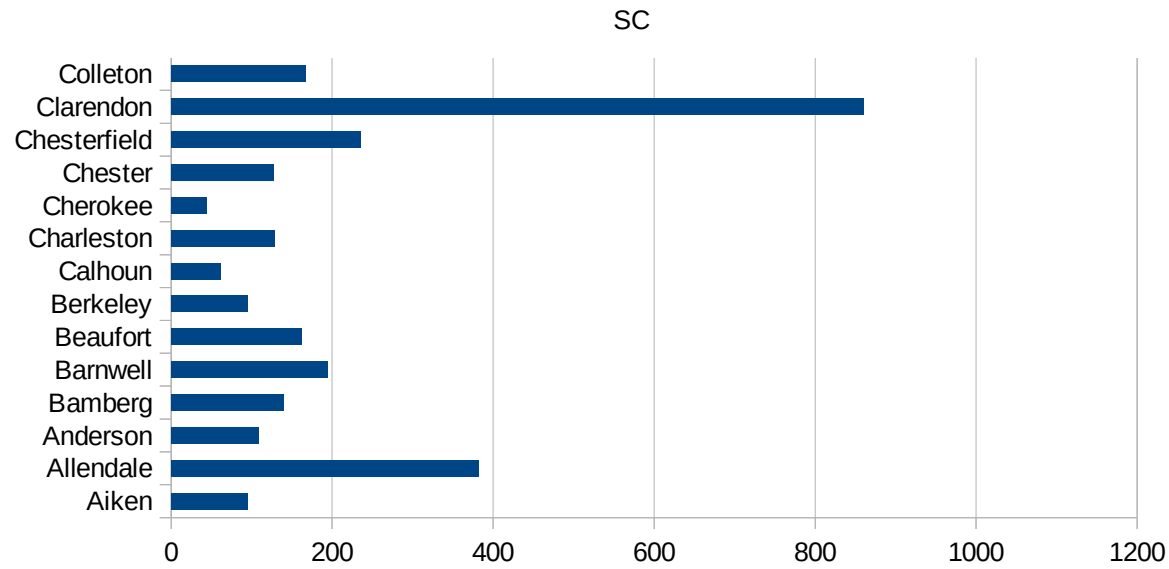
29217
29219
29221
29223
29225
29227
29229

SC

FIPS	County	PC Infection
45001	Abbeville	146.6932888
45003	Aiken	95.04076127
45005	Allendale	381.8937437
45007	Anderson	108.2391437
45009	Bamberg	140.1050788
45011	Barnwell	194.2023494
45013	Beaufort	162.1492727
45015	Berkeley	94.53121113
45017	Calhoun	61.98347107
45019	Charleston	128.8478831
45021	Cherokee	43.79971267
45023	Chester	127.127841
45025	Chesterfield	236.044936
45027	Clarendon	860.5341246
45029	Colleton	167.2862454
45031	Darlington	359.2706805
45033	Dillon	450.9951306
45035	Dorchester	74.6979402
45037	Edgefield	170.0428804
45039	Fairfield	678.5108472
45041	Florence	407.5015019
45043	Georgetown	85.14192999
45045	Greenville	229.4768899
45047	Greenwood	107.4341612
45049	Hampton	155.0307478
45051	Horry	96.76097714
45053	Jasper	96.64837251
45055	Kershaw	428.4059032
45057	Lancaster	121.618788
45059	Laurens	85.08224617
45061	Lee	1038.385253
45063	Lexington	177.946799
45065	McCormick	74.38894793



45067 Marion	183.6399369
45069 Marlboro	333.3585878
45071 Newberry	93.45794393
45073 Oconee	52.31326715
45075 Orangeburg	136.8854533
45077 Pickens	83.24195394
45079 Richland	314.0558064
45081 Saluda	642.5233645
45083 Spartanburg	134.1242736
45085 Sumter	310.7631065
45087 Union	113.0974097
45089 Williamsburg	617.5259753
45091 York	118.1972727



SC

FIPS

29001
29003
29005
29007
29009
29011
29013
29015
29017
29019
29021
29023
29025
29027
29029
29031
29033
29035
29037

SC

29039
29041
29043
29045
29047
29049
29051
29053
29055
29057
29059
29061
29063
29065
29067
29069
29071
29073
29075
29077
29079
29081
29083
29085
29087
29089
29091
29093
29095
29097
29099
29101

29103

SC

29105
29107
29109
29111
29113
29115
29117
29121
29123
29125
29127
29119
29129
29131
29133
29135
29137
29139
29141
29143
29145
29147
29149
29151
29153
29155
29157
29159
29161
29163
29165
29167
29169
29171

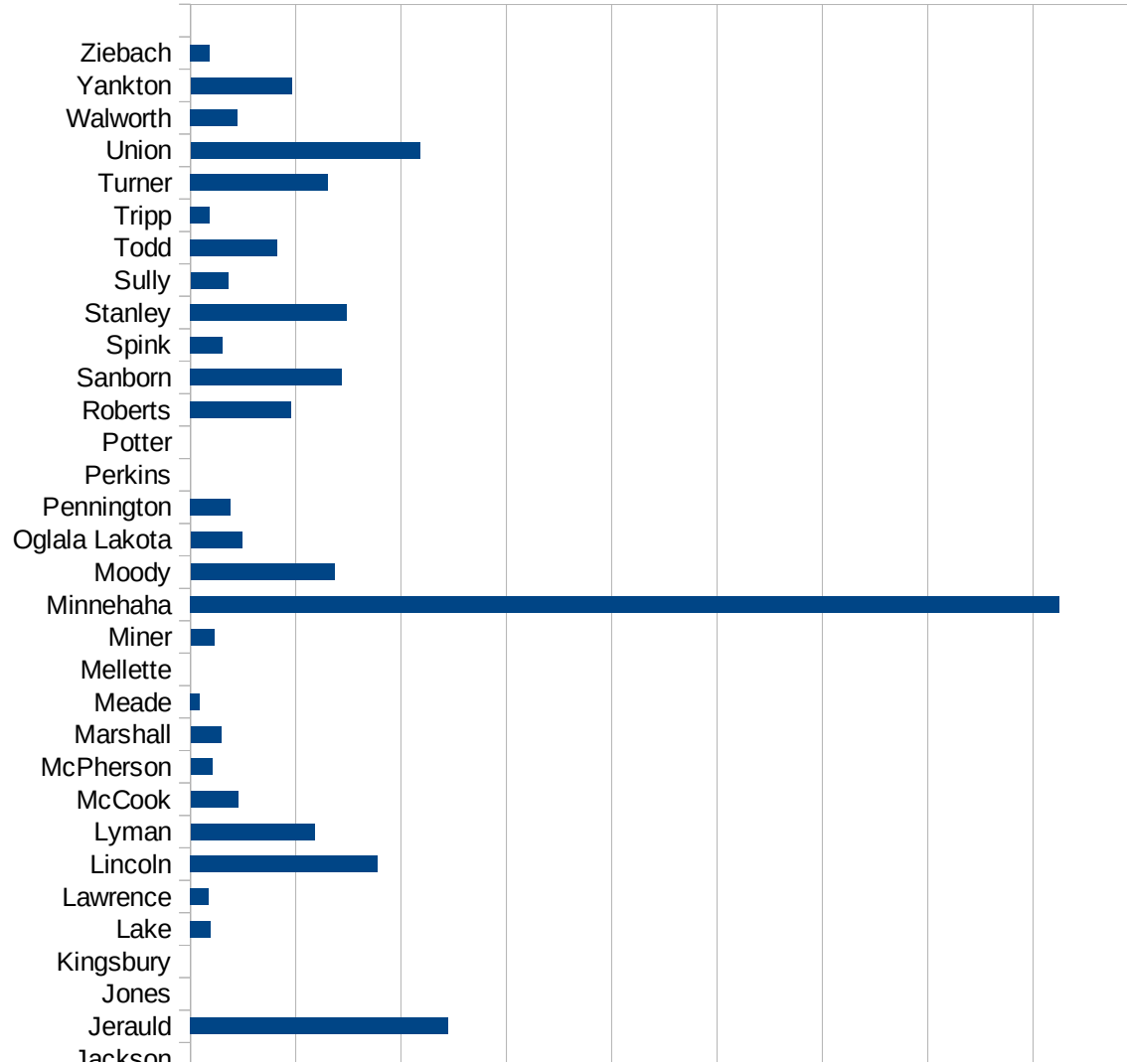
SC

29173
29175
29177
29179
29181
29195
29197
29199
29201
29203
29205
29183
29185
29187
29189
29510
29186
29207
29209
29211
29213
29215

29217
29219
29221
29223
29225
29227
29229

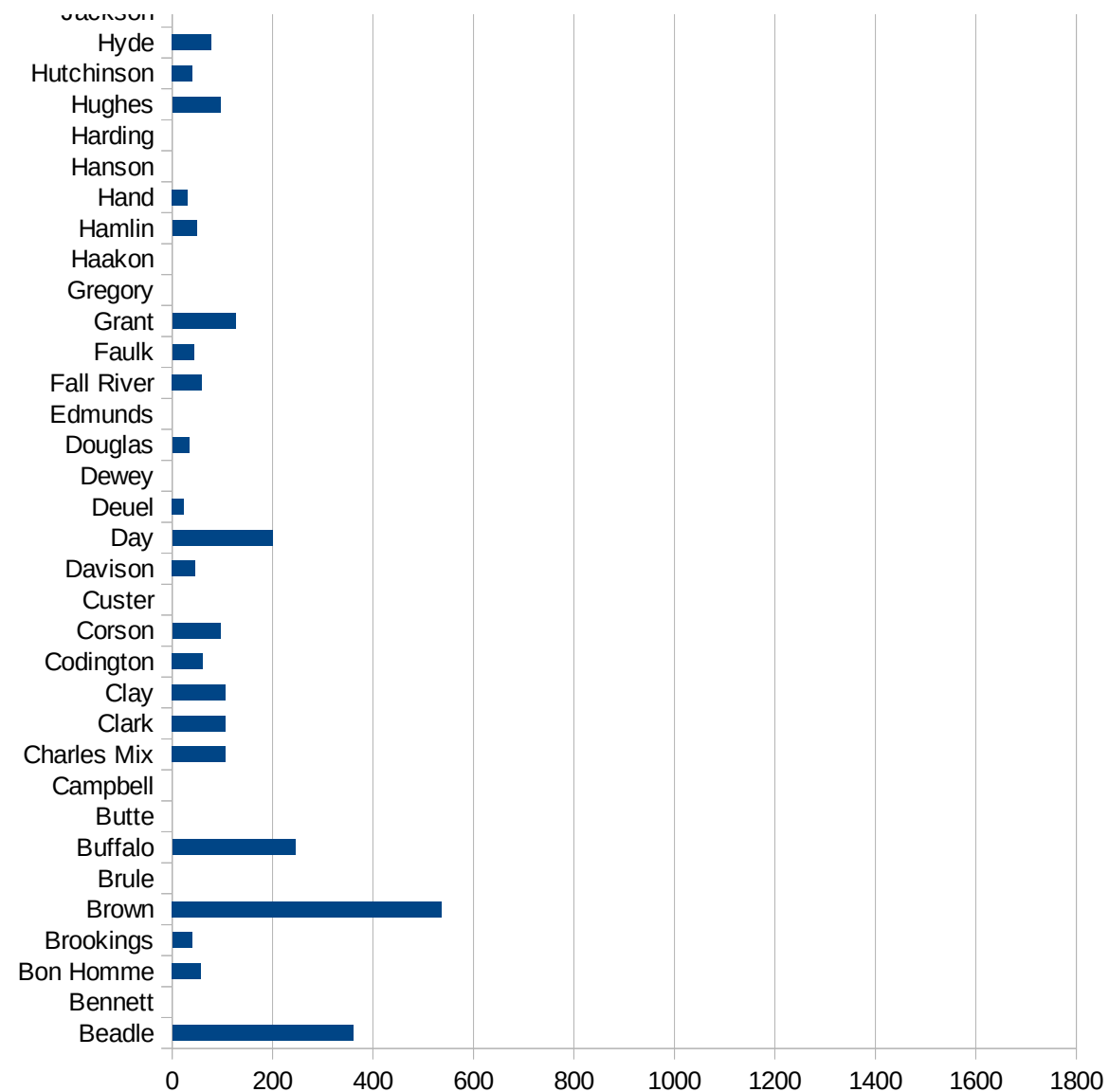
SD

FIPS	County	PC Infection
46003	Aurora	285.6122813
46005	Beadle	360.1122703
46007	Bennett	0
46009	Bon Homme	57.30659026
46011	Brookings	39.73660309
46013	Brown	536.6771798
46015	Brule	0
46017	Buffalo	245.5795678
46019	Butte	0
46021	Campbell	0
46023	Charles Mix	107.0893125
46025	Clark	106.9804761
46027	Clay	106.8299979
46029	Codington	60.68177762
46031	Corson	96.03841537
46033	Custer	0
46035	Davison	45.4775139
46037	Day	199.818347
46039	Deuel	23.05741296
46041	Dewey	0
46043	Douglas	34.07155026
46045	Edmunds	0
46047	Fall River	59.1891092
46049	Faulk	42.91845494
46051	Grant	125.9269624
46053	Gregory	0
46055	Haakon	0
46057	Hamlin	49.09180167
46059	Hand	30.65603924
46061	Hanson	0
46063	Harding	0
46065	Hughes	96.31728045
46067	Hutchinson	40.6504065



SD

46069 Hyde	78.00312012
46071 Jackson	0
46073 Jerauld	489.4762604
46075 Jones	0
46077 Kingsbury	0
46079 Lake	38.2936356
46081 Lawrence	34.96367662
46083 Lincoln	355.3998674
46085 Lyman	235.5404344
46087 McCook	90.15506671
46089 McPherson	41.54549231
46091 Marshall	58.68544601
46093 Meade	17.67159115
46095 Mellette	0
46097 Miner	45.18752824
46099 Minnehaha	1649.764616
46101 Moody	273.5978112
46102 Oglala Lakota	97.84051995
46103 Pennington	76.07693616
46105 Perkins	0
46107 Potter	0
46109 Roberts	191.4425194
46111 Sanborn	288.184438
46115 Spink	61.58583526
46117 Stanley	297.8160159
46119 Sully	71.83908046
46121 Todd	165.3214043
46123 Tripp	36.50967506
46125 Turner	261.1585945
46127 Union	435.367181
46129 Walworth	89.49346698
46135 Yankton	192.4001924
46137 Ziebach	36.46973012



SD

SD

FIPS

29001
29003
29005
29007
29009
29011
29013
29015
29017
29019
29021
29023
29025
29027
29029
29031
29033
29035
29037

SD

29039
29041
29043
29045
29047
29049
29051
29053
29055
29057
29059
29061
29063
29065
29067
29069
29071
29073
29075
29077
29079
29081
29083
29085
29087
29089
29091
29093
29095
29097
29099
29101

29103

SD

29105
29107
29109
29111
29113
29115
29117
29121
29123
29125
29127
29119
29129
29131
29133
29135
29137
29139
29141
29143
29145
29147
29149
29151
29153
29155
29157
29159
29161
29163
29165
29167
29169
29171

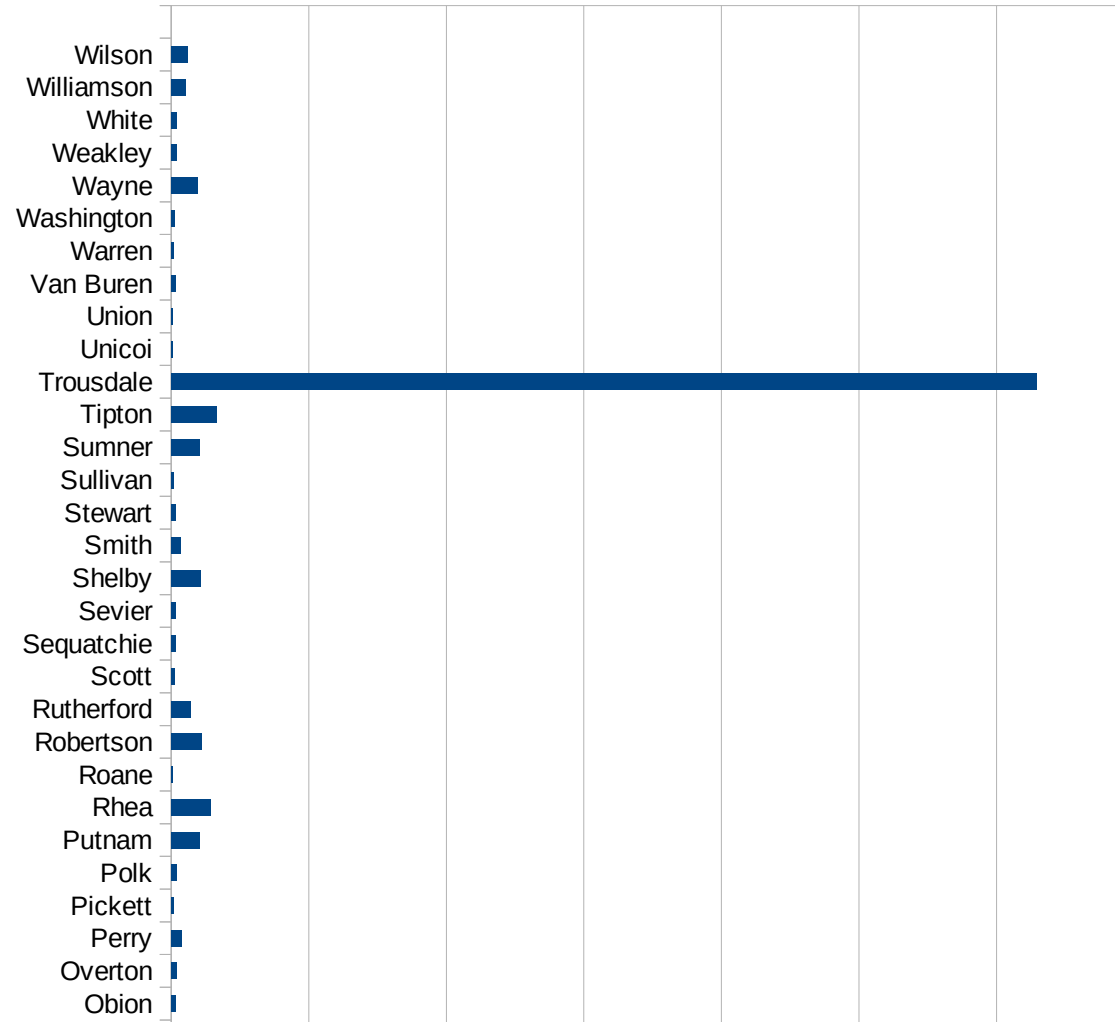
SD

29173
29175
29177
29179
29181
29195
29197
29199
29201
29203
29205
29183
29185
29187
29189
29510
29186
29207
29209
29211
29213
29215


29217
29219
29221
29223
29225
29227
29229

TN

FIPS	County	PC Infection
47001	Anderson	48.37739599
47003	Bedford	534.2795383
47005	Benton	43.25259516
47007	Bledsoe	4113.859709
47009	Blount	58.62244859
47011	Bradley	83.39033234
47013	Campbell	42.94773009
47015	Cannon	103.720094
47017	Carroll	92.79086367
47019	Carter	33.71723661
47021	Cheatham	239.8674547
47023	Chester	69.46052327
47025	Claiborne	25.19208968
47027	Clay	77.75042115
47029	Cocke	55.90652429
47031	Coffee	113.1059246
47033	Crockett	97.7107761
47035	Cumberland	160.8767784
47037	Davidson	619.7055388
47039	Decatur	42.71313856
47041	DeKalb	158.9035654
47043	Dickson	181.491599
47045	Dyer	120.5787781
47047	Fayette	241.933493
47049	Fentress	49.40440248
47051	Franklin	105.0370017
47053	Gibson	120.2976858
47055	Giles	40.67382978
47057	Grainger	25.9235256
47059	Greene	66.58271455
47061	Grundy	232.2793346
47063	Hamblen	37.16953956
47065	Hamilton	116.6665752

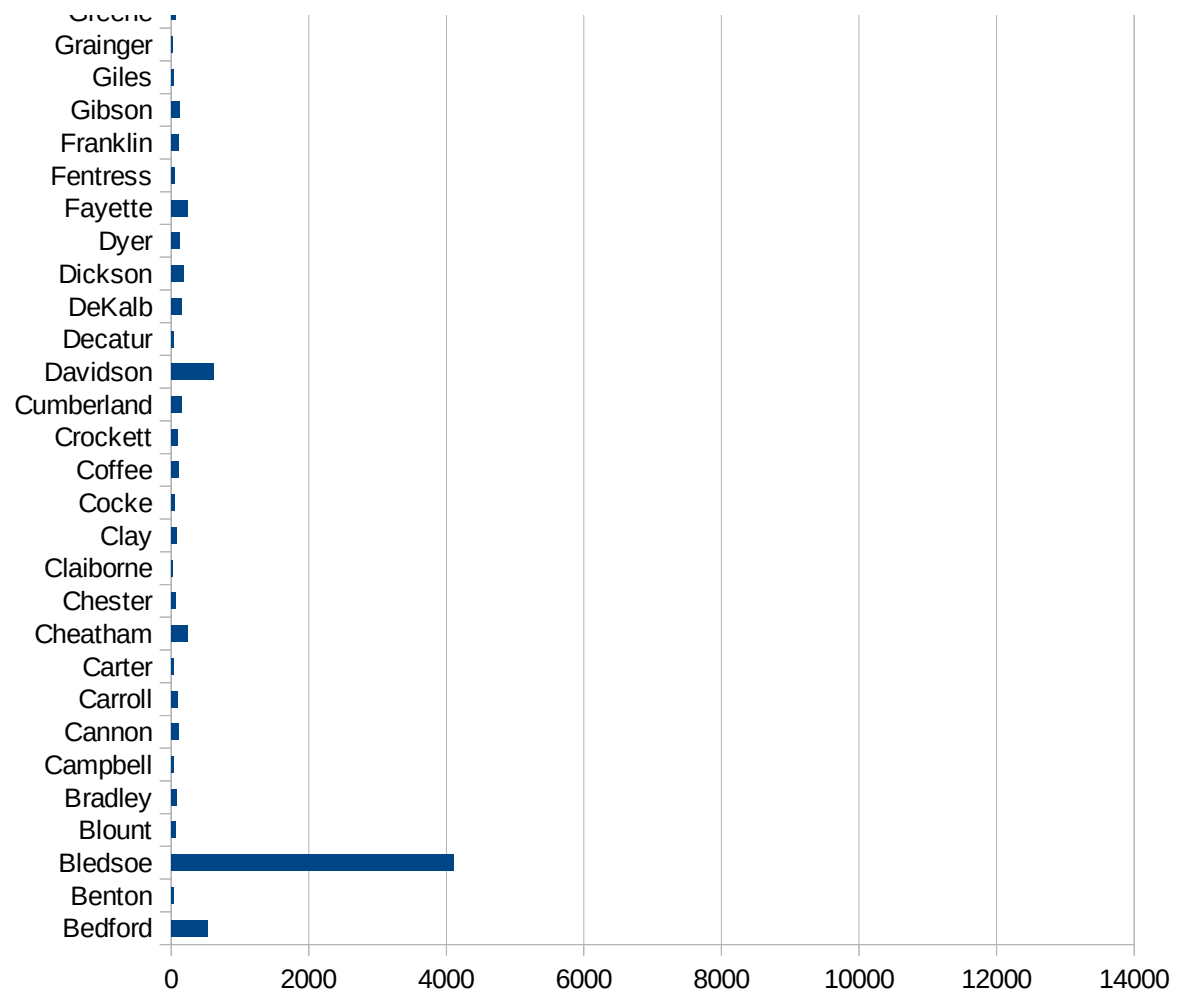


TN



TN

47135 Perry	161.2103175
47137 Pickett	39.35458481
47139 Polk	82.85004143
47141 Putnam	407.1382367
47143 Rhea	568.9383852
47145 Roane	16.93639443
47147 Robertson	446.4034248
47149 Rutherford	286.250731
47151 Scott	49.91152049
47153 Sequatchie	67.22237161
47155 Sevier	70.48584154
47157 Shelby	430.9847355
47159 Smith	145.421723
47161 Stewart	58.99269965
47163 Sullivan	38.05464647
47165 Sumner	415.7115453
47167 Tipton	664.1658953
47169 Trousdale	12577.18852
47171 Unicoi	16.89094083
47173 Union	20.31694433
47175 Van Buren	69.38421509
47177 Warren	39.14085816
47179 Washington	52.87426034
47181 Wayne	380.4807344
47183 Weakley	77.80936705
47185 White	81.15984801
47187 Williamson	211.8854351
47189 Wilson	244.6222222



TN

FIPS

29001
29003
29005
29007
29009
29011
29013
29015
29017
29019
29021
29023
29025
29027
29029
29031
29033
29035
29037

TN

29039
29041
29043
29045
29047
29049
29051
29053
29055
29057
29059
29061
29063
29065
29067
29069
29071
29073
29075
29077
29079
29081
29083
29085
29087
29089
29091
29093
29095
29097
29099
29101

29103

TN

29105
29107
29109
29111
29113
29115
29117
29121
29123
29125
29127
29119
29129
29131
29133
29135
29137
29139
29141
29143
29145
29147
29149
29151
29153
29155
29157
29159
29161
29163
29165
29167
29169
29171

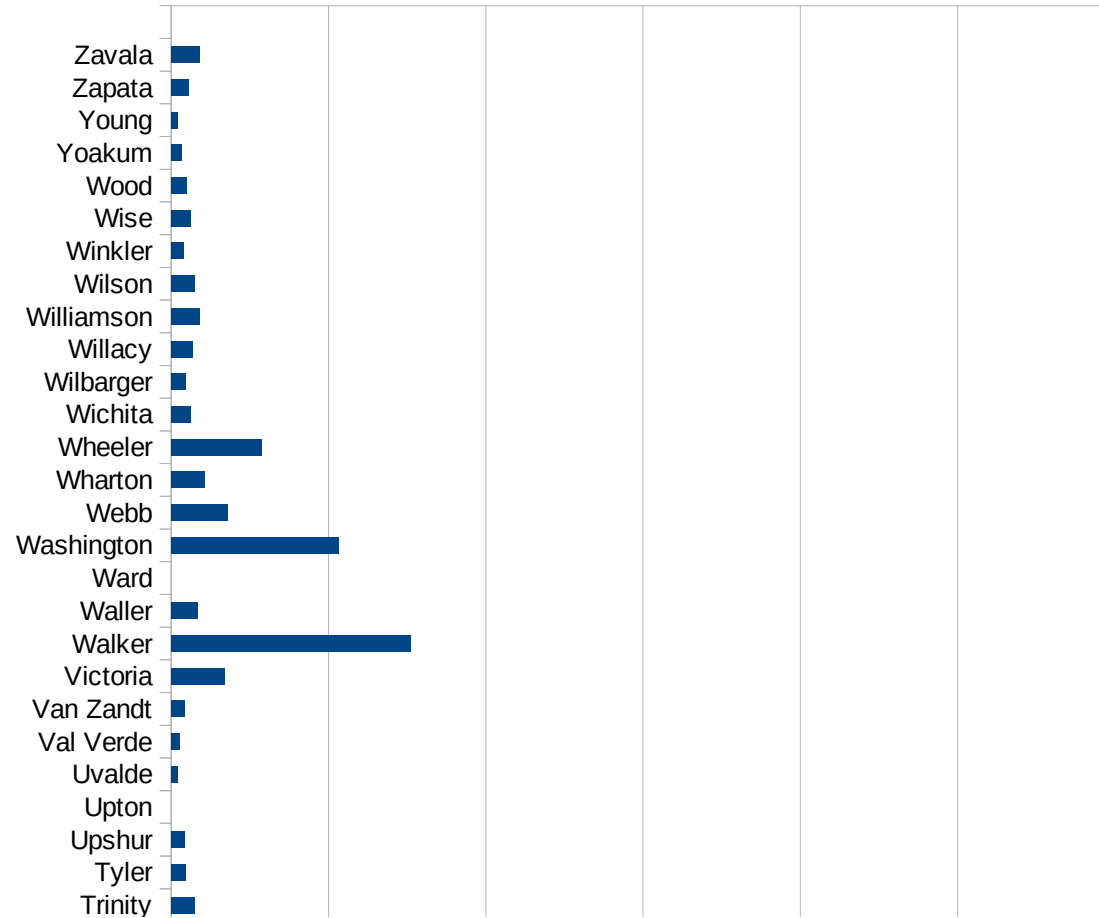
TN

29173
29175
29177
29179
29181
29195
29197
29199
29201
29203
29205
29183
29185
29187
29189
29510
29186
29207
29209
29211
29213
29215

29217
29219
29221
29223
29225
29227
29229

TX

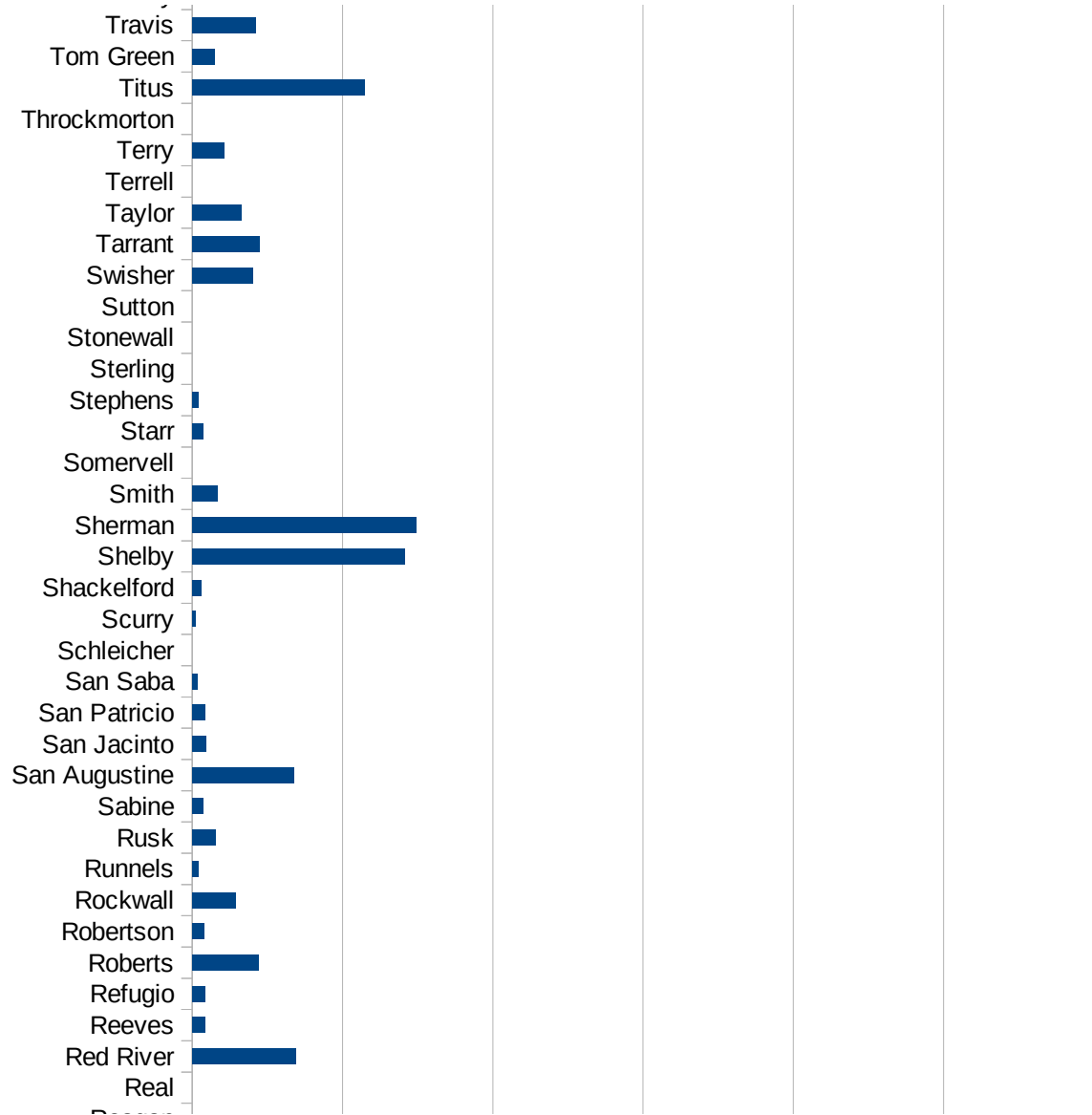
FIPS	County	PC Infection
48001	Anderson	108.5140465
48003	Andrews	121.3592233
48005	Angelina	192.8994626
48007	Aransas	21.01546738
48009	Archer	11.38174368
48011	Armstrong	105.7082452
48013	Atascosa	69.56867422
48015	Austin	70.02567608
48017	Bailey	142.3082396
48019	Bandera	26.28811777
48021	Bastrop	185.1085357
48023	Baylor	0
48025	Bee	24.54966705
48027	Bell	79.29322184
48029	Bexar	116.9155444
48031	Blanco	59.81883439
48033	Borden	0
48035	Bosque	32.10101118
48037	Bowie	186.5908995
48039	Brazoria	217.450027
48041	Brazos	159.6415562
48043	Brewster	10.79097874
48045	Briscoe	65.96306069
48047	Brooks	14.05678943
48049	Brown	145.0268959
48051	Burleson	108.7606721
48053	Burnet	60.99869589
48055	Caldwell	94.80426388
48057	Calhoun	171.6061407
48059	Callahan	57.16735744
48061	Cameron	156.637761
48063	Camp	245.5305762
48065	Carson	99.91673605



This work is licensed under the Creative Commons Attribution-NoDerivatives 4.0 International License. To view a copy of this license, visit <http://creativecommons.org/licenses/by-nd/4.0/>.

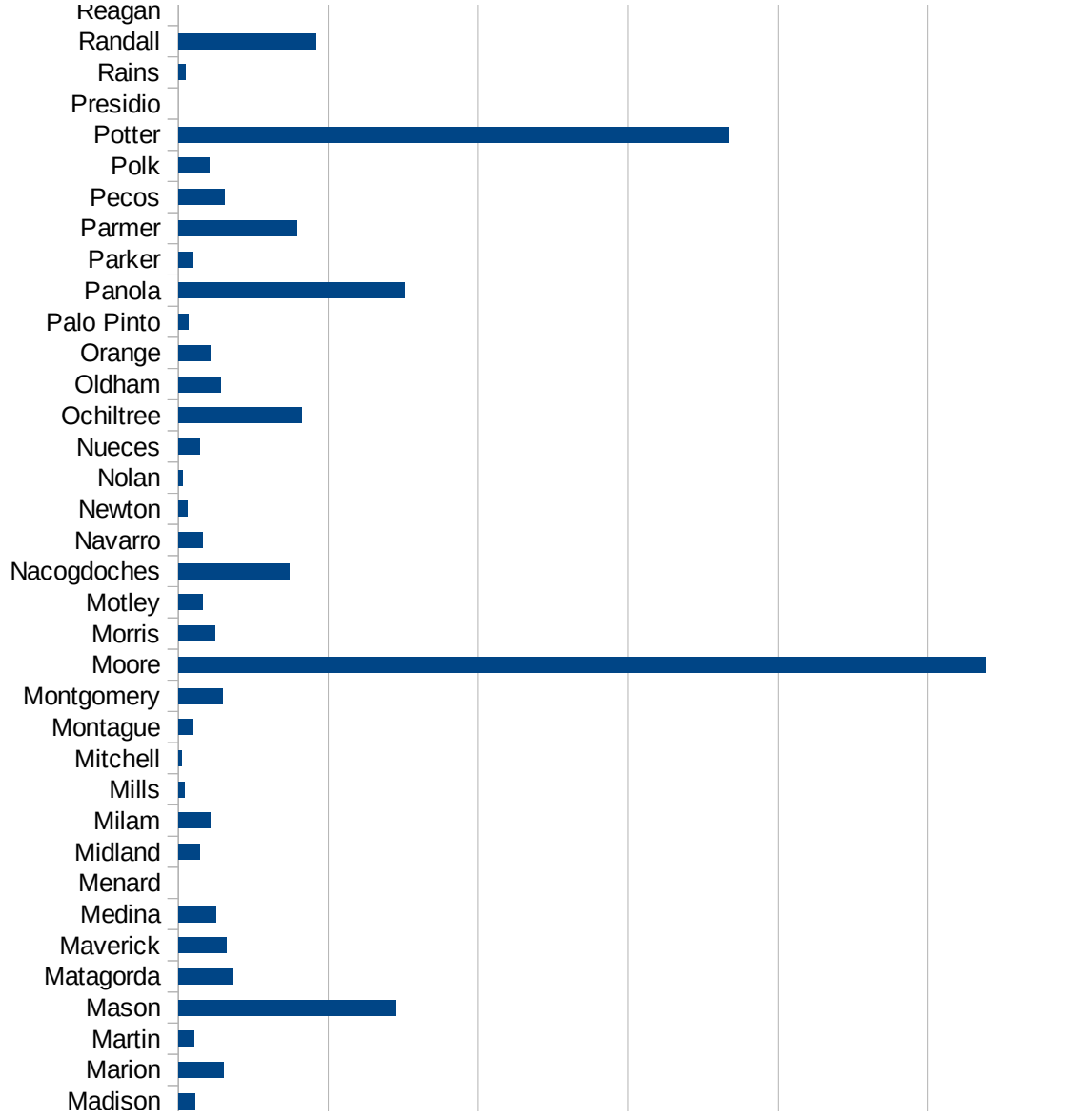
TX

48067 Cass	69.72343039	Travis
48069 Castro	378.3431181	Tom Green
48071 Chambers	136.6184576	Titus
48073 Cherokee	83.66291451	Throckmorton
48075 Childress	27.43107941	Terry
48077 Clay	28.69166029	Terrell
48079 Cochran	35.26093089	Taylor
48081 Coke	29.6735905	Tarrant
48083 Coleman	23.81803025	Swisher
48085 Collin	108.4419577	Sutton
48087 Collingsworth	135.0438893	Stonewall
48089 Colorado	89.55083188	Sterling
48091 Comal	52.57021156	Stephens
48093 Comanche	36.94399291	Starr
48095 Concho	23.38634238	Somervell
48097 Cooke	32.0402228	Smith
48099 Coryell	302.1067266	Sherman
48101 Cottle	287.9769618	Shelby
48103 Crane	62.57822278	Shackelford
48105 Crockett	0	Scurry
48107 Crosby	51.91209552	Schleicher
48109 Culberson	0	San Saba
48111 Dallam	305.5555556	San Patricio
48113 Dallas	313.6359018	San Jacinto
48115 Dawson	309.05777	San Augustine
48117 Deaf Smith	751.5991471	Sabine
48119 Delta	18.69508319	Rusk
48121 Denton	135.1470903	Runnels
48123 DeWitt	84.21261208	Rockwall
48125 Dickens	44.46420631	Robertson
48127 Dimmit	9.701202949	Roberts
48129 Donley	783.3684845	Refugio
48131 Duval	44.5950767	Reeves
48133 Eastland	27.28959721	Red River
		Real

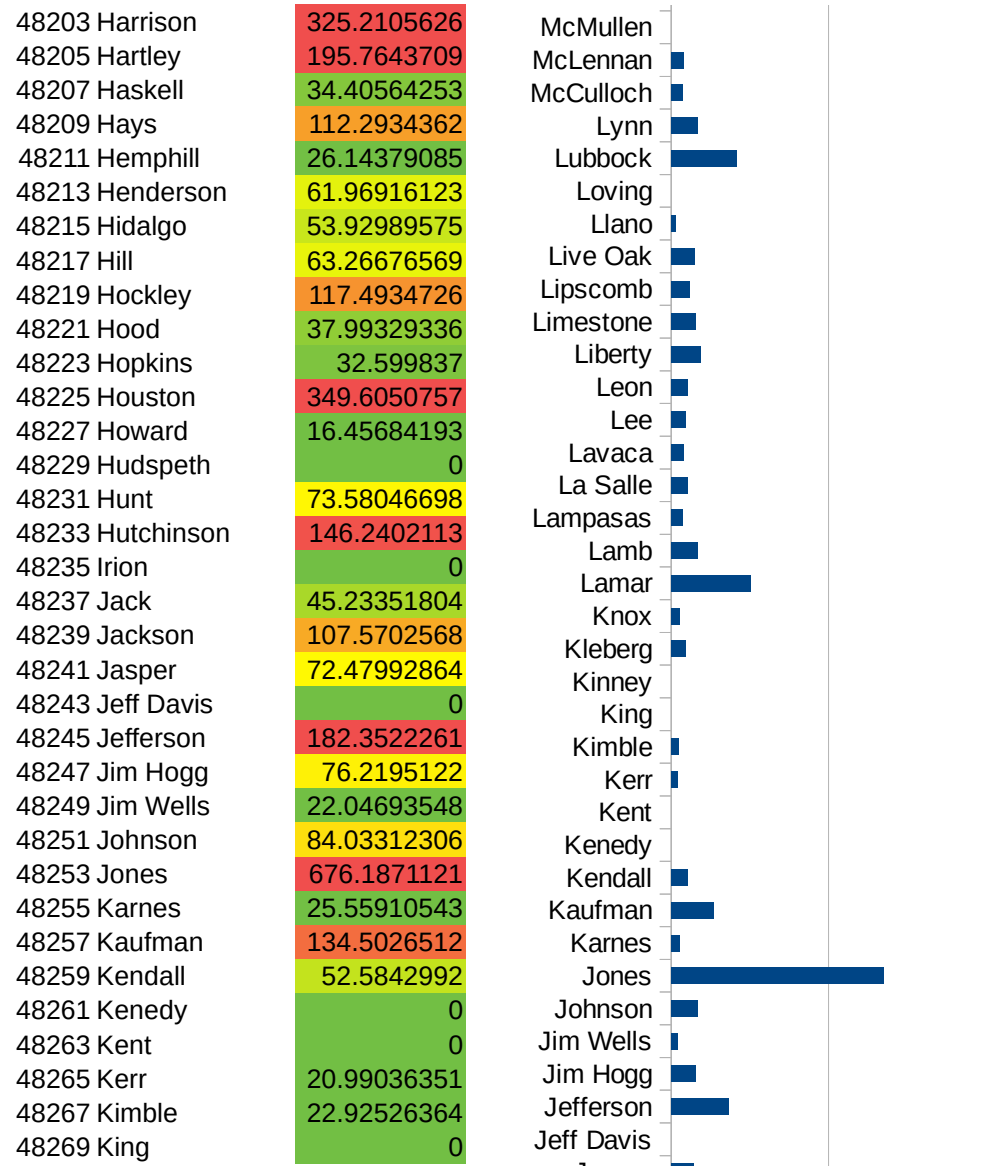


TX

48135 Ector	80.185537
48137 Edwards	0
48139 Ellis	148.2422702
48141 El Paso	243.3518325
48143 Erath	35.33901899
48145 Falls	34.61205653
48147 Fannin	82.18556935
48149 Fayette	122.2927926
48151 Fisher	52.09690023
48153 Floyd	85.66044201
48155 Foard	0
48157 Fort Bend	209.6824555
48159 Franklin	74.30800669
48161 Freestone	35.33925687
48163 Frio	176.6249495
48165 Gaines	28.70676044
48167 Galveston	213.3830537
48169 Garza	60.80875646
48171 Gillespie	18.65393225
48173 Glasscock	72.04610951
48175 Goliad	92.29957806
48177 Gonzales	432.1521175
48179 Gray	433.8890158
48181 Grayson	200.0134337
48183 Gregg	145.5051048
48185 Grimes	320.8744711
48187 Guadalupe	70.86392904
48189 Hale	147.7978126
48191 Hall	33.02509908
48193 Hamilton	82.50825083
48195 Hansford	329.4892916
48197 Hardeman	0
48199 Hardin	211.5125771
48201 Harris	218.8515391



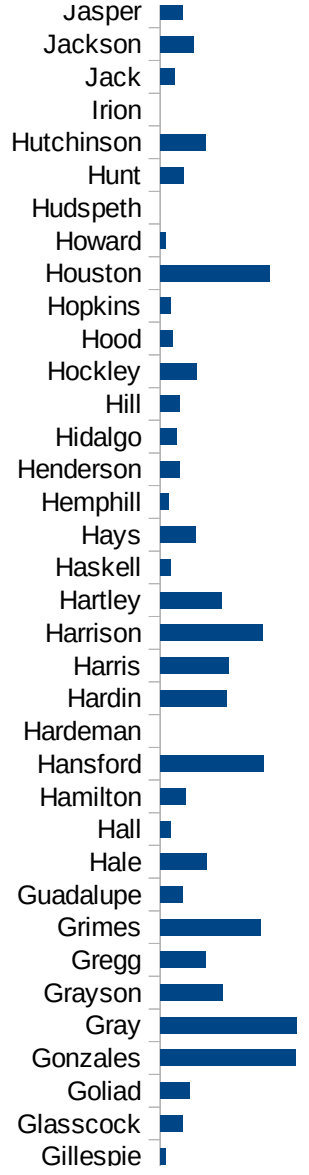
TX



This work is licensed under the Creative Commons Attribution-NoDerivatives 4.0 International License. To view a copy of this license, visit <http://creativecommons.org/licenses/by-nd/4.0/>.

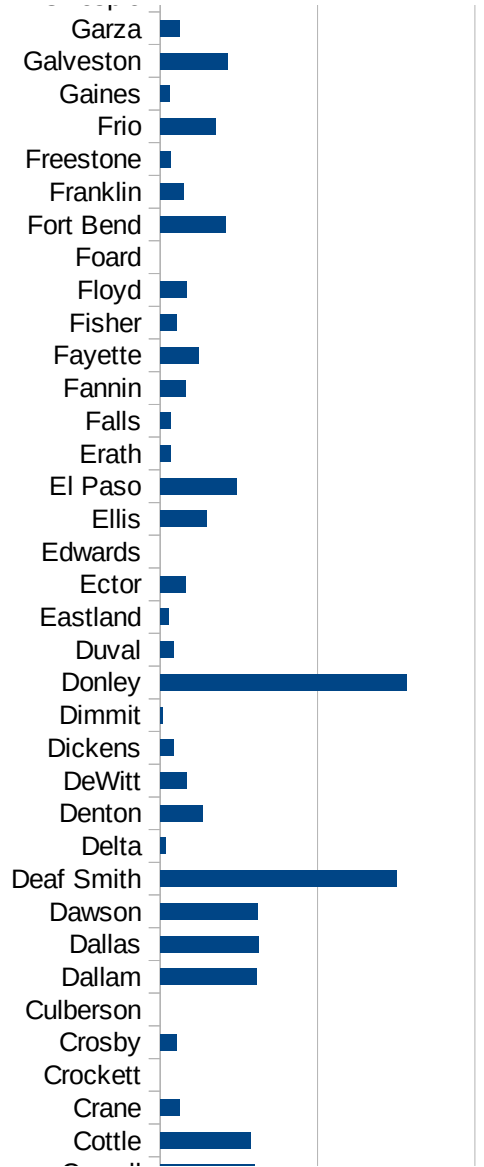
TX

48271 Kinney	0
48273 Kleberg	44.97413987
48275 Knox	27.37476047
48277 Lamar	253.3783784
48279 Lamb	83.59933121
48281 Lampasas	37.68429978
48283 La Salle	53.11379631
48285 Lavaca	39.78120338
48287 Lee	46.66355576
48289 Leon	52.1134916
48291 Liberty	93.83362487
48293 Limestone	76.53386624
48295 Lipscomb	59.61251863
48297 Live Oak	73.97665626
48299 Llano	13.85937356
48301 Loving	0
48303 Lubbock	207.8643644
48305 Lynn	85.07742045
48307 McCulloch	37.56103668
48309 McLennan	40.06174221
48311 McMullen	0
48313 Madison	55.47080849
48315 Marion	151.0878324
48317 Martin	52.14670607
48319 Mason	724.2990654
48321 Matagorda	180.564675
48323 Maverick	160.7249722
48325 Medina	125.6848844
48327 Menard	0
48329 Midland	71.27212043
48331 Milam	107.43703
48333 Mills	20.32107295
48335 Mitchell	12.27747084
48337 Montague	45.92774036



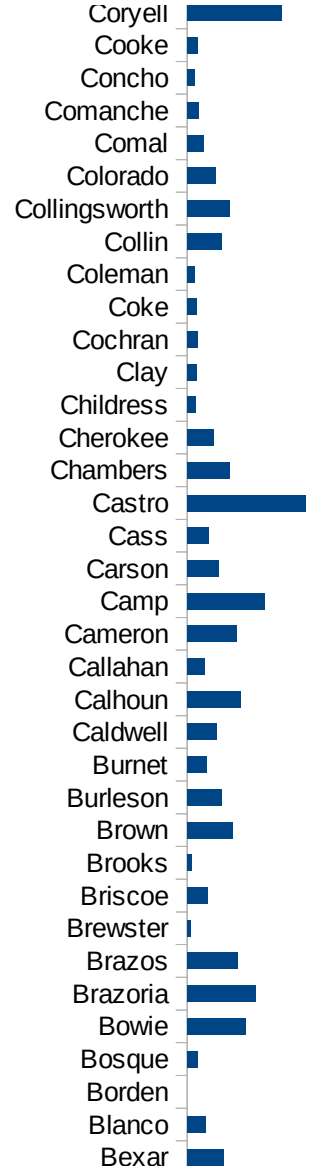
TX

48339 Montgomery	149.0882938
48341 Moore	2694.903421
48343 Morris	121.5657671
48345 Motley	81.03727715
48347 Nacogdoches	371.322914
48349 Navarro	80.70210834
48351 Newton	29.09937436
48353 Nolan	13.55840282
48355 Nueces	70.66650104
48357 Ochiltree	412.1845783
48359 Oldham	140.778977
48361 Orange	106.4949983
48363 Palo Pinto	34.63203463
48365 Panola	756.0048384
48367 Parker	48.42055055
48369 Parmer	395.377129
48371 Pecos	153.1295859
48373 Polk	103.93556
48375 Potter	1835.383792
48377 Presidio	0
48379 Rains	24.67308167
48381 Randall	458.6449061
48383 Reagan	0
48385 Real	0
48387 Red River	344.9691992
48389 Reeves	44.60019114
48391 Refugio	42.66211604
48393 Roberts	221.4839424
48395 Robertson	40.49988429
48397 Rockwall	146.0405138
48399 Runnels	19.5427008
48401 Rusk	77.13498623
48403 Sabine	37.77504958
48405 San Augustine	340.1360544

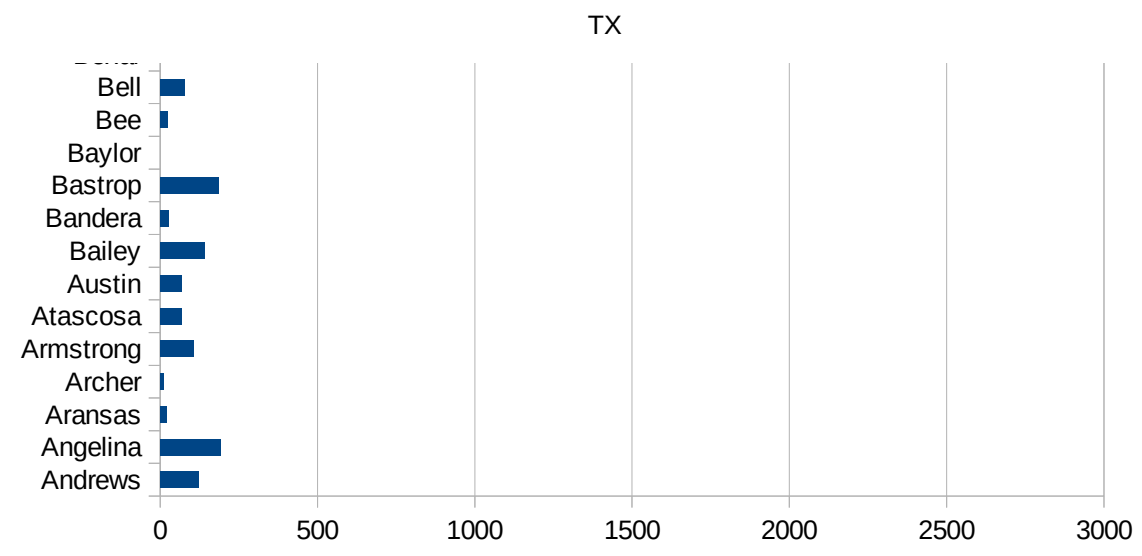


TX

48407 San Jacinto	45.26620008
48409 San Patricio	41.85789246
48411 San Saba	16.51800463
48413 Schleicher	0
48415 Scurry	11.85817621
48417 Shackelford	30.7408546
48419 Shelby	708.159572
48421 Sherman	746.9957778
48423 Smith	84.70122187
48425 Somervell	0
48427 Starr	35.6450988
48429 Stephens	21.20216262
48431 Sterling	0
48433 Stonewall	0
48435 Sutton	0
48437 Swisher	201.0184937
48439 Tarrant	225.9547198
48441 Taylor	163.4699215
48443 Terrell	0
48445 Terry	105.8028811
48447 Throckmorton	0
48449 Titus	572.1551176
48451 Tom Green	75.3031162
48453 Travis	211.7329186
48455 Trinity	74.62686567
48457 Tyler	46.09144543
48459 Upshur	43.62578769
48461 Upton	0
48463 Uvalde	22.34969828
48465 Val Verde	26.41846854
48467 Van Zandt	44.6277156
48469 Victoria	170.5872766
48471 Walker	761.589404
48473 Waller	84.70428792



48475 Ward	0
48477 Washington	532.6421328
48479 Webb	180.4936392
48481 Wharton	108.1236935
48483 Wheeler	288.9616644
48485 Wichita	62.09110734
48487 Wilbarger	46.80187207
48489 Willacy	69.71880084
48491 Williamson	91.75623192
48493 Wilson	75.66103855
48495 Winkler	38.86010363
48497 Wise	61.48891004
48499 Wood	48.74914135
48501 Yoakum	34.92026539
48503 Young	22.16680521
48505 Zapata	56.3777308
48507 Zavala	91.79671201



TX

FIPS

29001
29003
29005
29007
29009
29011
29013
29015
29017
29019
29021
29023
29025
29027
29029
29031
29033
29035
29037

TX

29039
29041
29043
29045
29047
29049
29051
29053
29055
29057
29059
29061
29063
29065
29067
29069
29071
29073
29075
29077
29079
29081
29083
29085
29087
29089
29091
29093
29095
29097
29099
29101

29103

TX

29105
29107
29109
29111
29113
29115
29117
29121
29123
29125
29127
29119
29129
29131
29133
29135
29137
29139
29141
29143
29145
29147
29149
29151
29153
29155
29157
29159
29161
29163
29165
29167
29169
29171

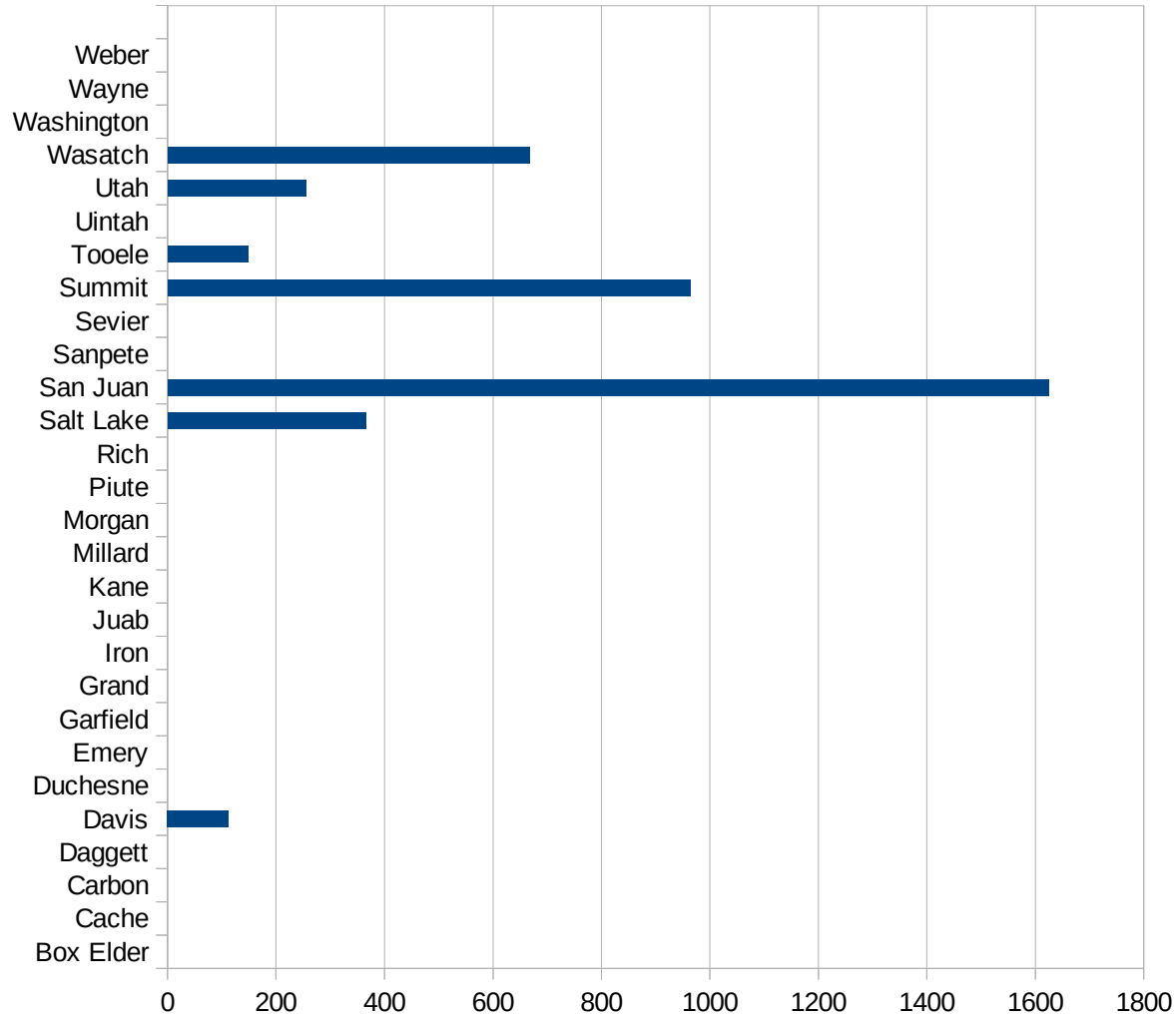
TX

29173
29175
29177
29179
29181
29195
29197
29199
29201
29203
29205
29183
29185
29187
29189
29510
29186
29207
29209
29211
29213
29215

29217
29219
29221
29223
29225
29227
29229

UT

FIPS	County	PC Infection
49001	Beaver	0
49003	Box Elder	0
49005	Cache	0
49007	Carbon	0
49009	Daggett	0
49011	Davis	112.5918007
49013	Duchesne	0
49015	Emery	0
49017	Garfield	0
49019	Grand	0
49021	Iron	0
49023	Juab	0
49025	Kane	0
49027	Millard	0
49029	Morgan	0
49031	Piute	0
49033	Rich	0
49035	Salt Lake	365.85799643
49037	San Juan	1624.7006279
49039	Sanpete	0
49041	Sevier	0
49043	Summit	963.44168078
49045	Tooele	148.76907892
49047	Uintah	0
49049	Utah	255.86093508
49051	Wasatch	667.8700361
49053	Washington	0
49055	Wayne	0
49057	Weber	0



UT

FIPS

29001
29003
29005
29007
29009
29011
29013
29015
29017
29019
29021
29023
29025
29027
29029
29031
29033
29035
29037

UT

29039
29041
29043
29045
29047
29049
29051
29053
29055
29057
29059
29061
29063
29065
29067
29069
29071
29073
29075
29077
29079
29081
29083
29085
29087
29089
29091
29093
29095
29097
29099
29101

29103

UT

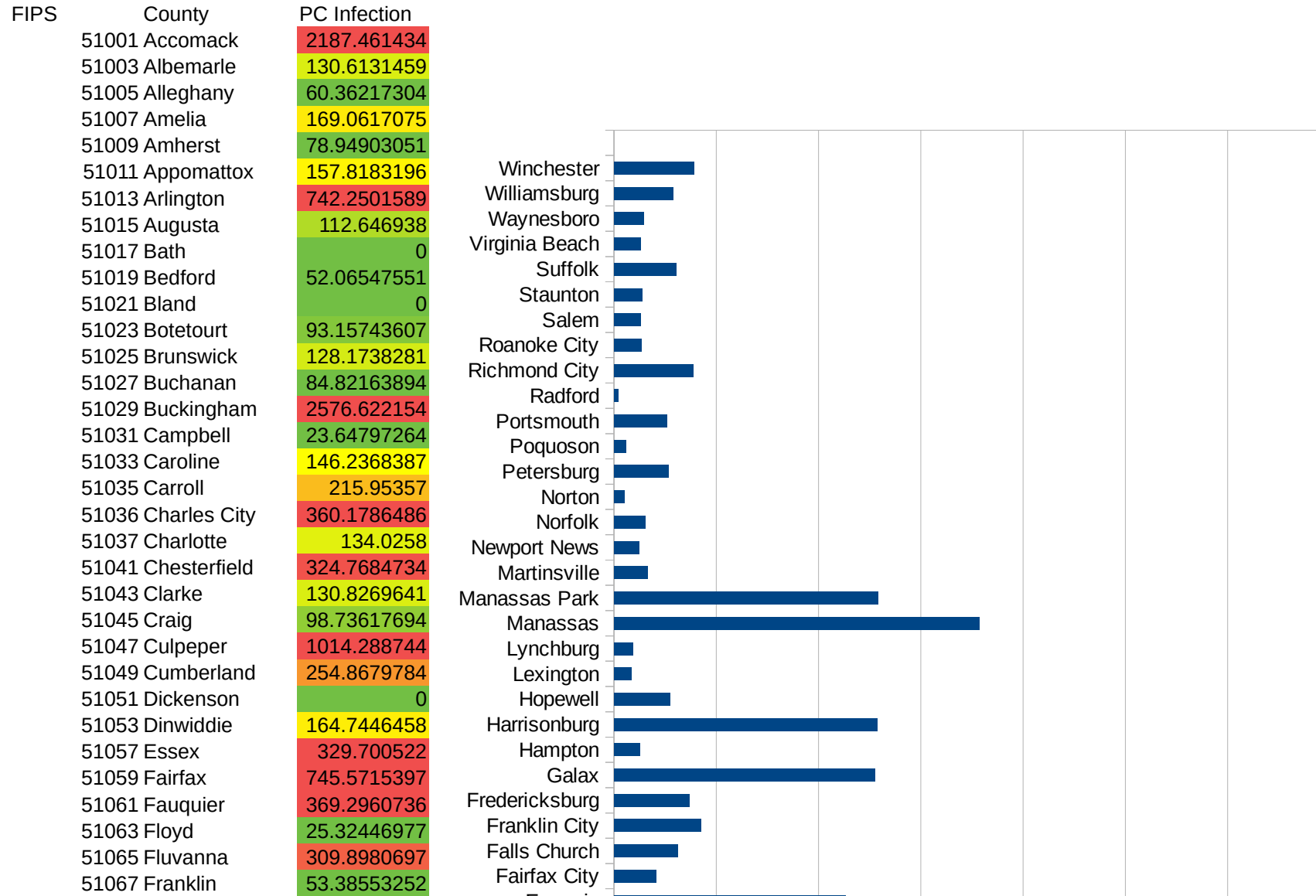
29105
29107
29109
29111
29113
29115
29117
29121
29123
29125
29127
29119
29129
29131
29133
29135
29137
29139
29141
29143
29145
29147
29149
29151
29153
29155
29157
29159
29161
29163
29165
29167
29169
29171

UT

29173
29175
29177
29179
29181
29195
29197
29199
29201
29203
29205
29183
29185
29187
29189
29510
29186
29207
29209
29211
29213
29215

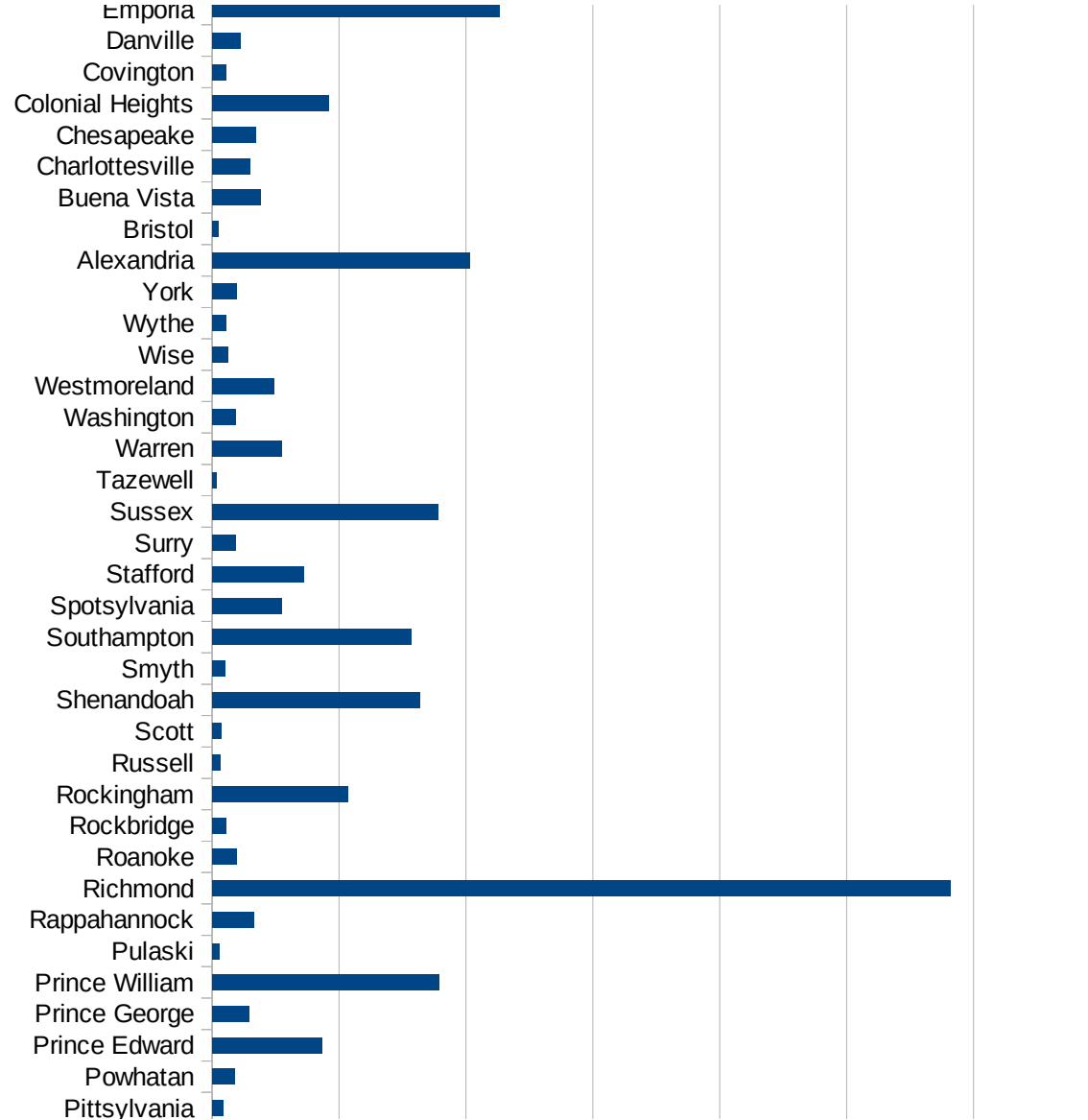
29217
29219
29221
29223
29225
29227
29229

VA



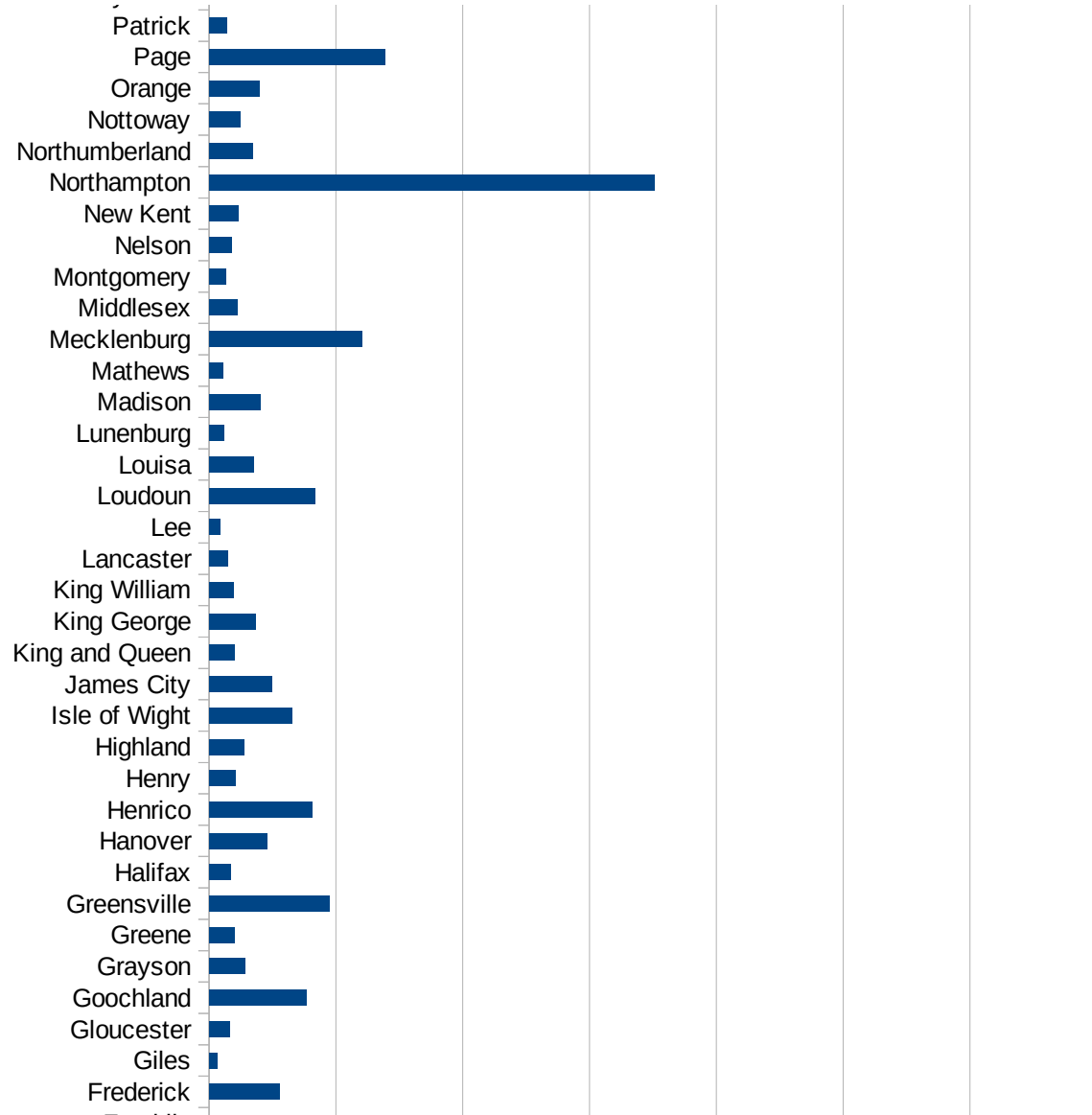
VA

51069 Frederick	277.2904759
51071 Giles	29.68416053
51073 Gloucester	80.3234357
51075 Goochland	382.8945104
51077 Grayson	140.7459536
51079 Greene	101.1173467
51081 Greensville	473.0368969
51083 Halifax	84.99413834
51085 Hanover	227.5291638
51087 Henrico	406.6682662
51089 Henry	104.0174278
51091 Highland	135.7466063
51093 Isle of Wight	327.4429681
51095 James City	247.3919133
51097 King and Queen	99.40357853
51099 King George	184.3838194
51101 King William	94.45657949
51103 Lancaster	74.19085598
51105 Lee	42.47907905
51107 Loudoun	417.8444144
51109 Louisa	174.0170754
51111 Lunenburg	57.91825252
51113 Madison	203.0838661
51115 Mathews	56.80527153
51117 Mecklenburg	603.588907
51119 Middlesex	111.4309592
51121 Montgomery	67.68702329
51125 Nelson	87.62469668
51127 New Kent	116.1180832
51131 Northampton	1755.432467
51133 Northumberland	172.8821931
51135 Nottoway	123.2166018
51137 Orange	199.2140596
51139 Page	693.602975

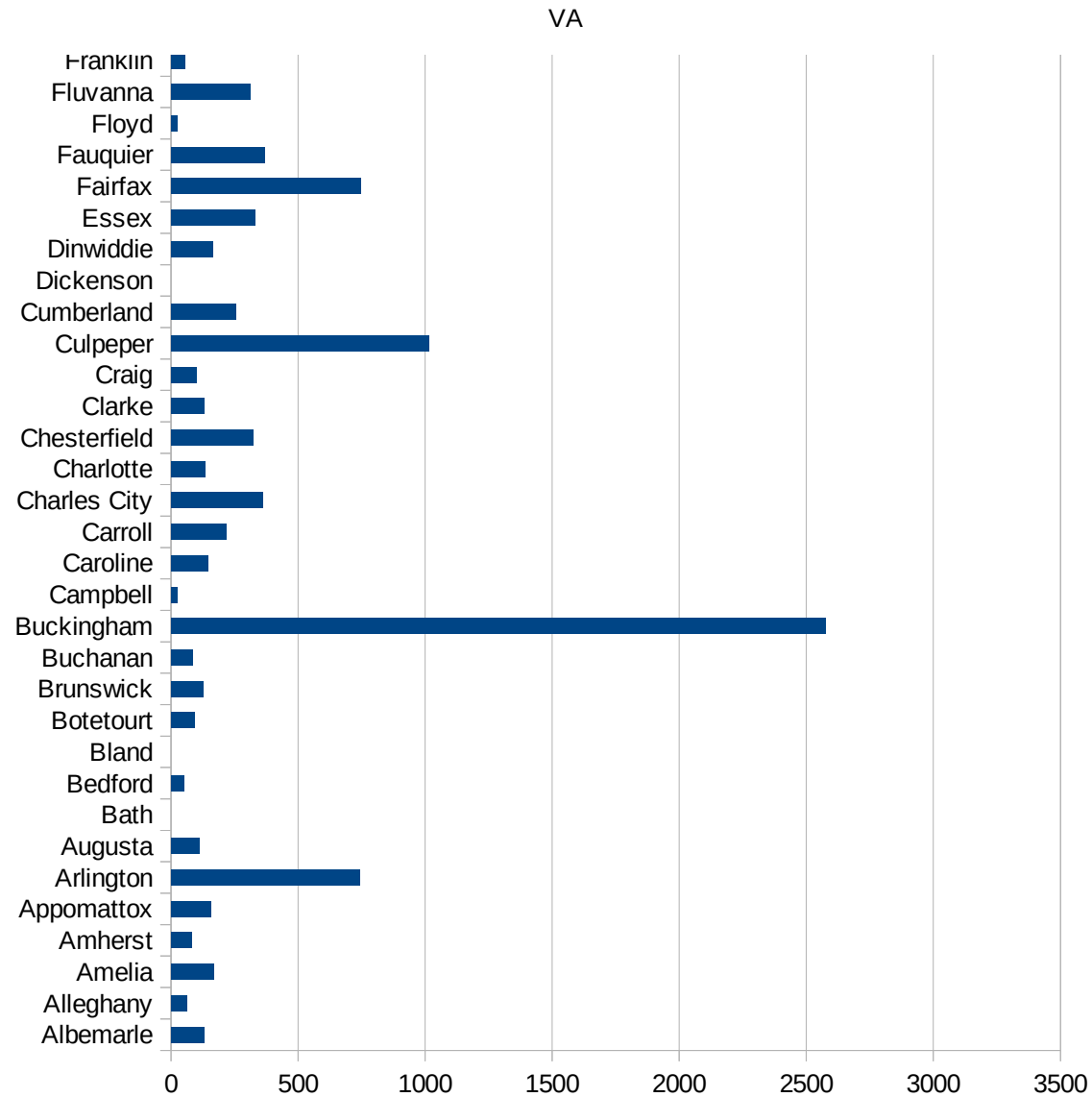


VA

51141 Patrick	67.90018673
51143 Pittsylvania	42.65861622
51145 Powhatan	89.07465141
51147 Prince Edward	431.372549
51149 Prince George	147.0511003
51153 Prince William	893.7824111
51155 Pulaski	29.35478189
51157 Rappahannock	165.471594
51159 Richmond	2909.935827
51161 Roanoke	94.60737938
51163 Rockbridge	52.74261603
51165 Rockingham	534.1932943
51167 Russell	29.90877823
51169 Scott	37.15055261
51171 Shenandoah	816.1482401
51173 Smyth	49.22551851
51175 Southampton	784.7151143
51177 Spotsylvania	272.6500693
51179 Stafford	360.0960256
51181 Surry	92.67840593
51183 Sussex	889.9172377
51185 Tazewell	14.68608493
51187 Warren	274.9793765
51191 Washington	93.74655344
51193 Westmoreland	241.1665732
51195 Wise	63.13795643
51197 Wythe	55.64443208
51199 York	95.80520591
51510 Alexandria	1013.517723
51520 Bristol	24.26889941
51530 Buena Vista	192.4001924
51540 Charlottesville	149.635264
51550 Chesapeake	169.8030779
51570 Colonial Heights	459.8216789



51580 Covington	54.94505495
51590 Danville	110.5841299
51595 Emporia	1132.591291
51600 Fairfax City	207.5364206
51610 Falls Church	311.3999458
51620 Franklin City	424.3104954
51630 Fredericksburg	367.142465
51640 Galax	1276.661996
51650 Hampton	124.336438
51660 Harrisonburg	1286.250995
51670 Hopewell	274.3848469
51678 Lexington	84.08071749
51680 Lynchburg	91.32308891
51683 Manassas	1784.299128
51685 Manassas Park	1288.495984
51690 Martinsville	162.7654627
51700 Newport News	120.363217
51710 Norfolk	154.4600862
51720 Norton	50.40322581
51730 Petersburg	266.1006748
51735 Poquoson	57.42411813
51740 Portsmouth	258.8976245
51750 Radford	21.8114401
51760 Richmond City	388.1407272
51770 Roanoke City	135.1080865
51775 Salem	128.6900909
51790 Staunton	136.425648
51800 Suffolk	304.8747053
51810 Virginia Beach	129.723294
51820 Waynesboro	145.8370161
51830 Williamsburg	288.6680988
51840 Winchester	391.347659



VA

VA

FIPS

29001
29003
29005
29007
29009
29011
29013
29015
29017
29019
29021
29023
29025
29027
29029
29031
29033
29035
29037

VA

29039
29041
29043
29045
29047
29049
29051
29053
29055
29057
29059
29061
29063
29065
29067
29069
29071
29073
29075
29077
29079
29081
29083
29085
29087
29089
29091
29093
29095
29097
29099
29101

29103

VA

29105
29107
29109
29111
29113
29115
29117
29121
29123
29125
29127
29119
29129
29131
29133
29135
29137
29139
29141
29143
29145
29147
29149
29151
29153
29155
29157
29159
29161
29163
29165
29167
29169
29171

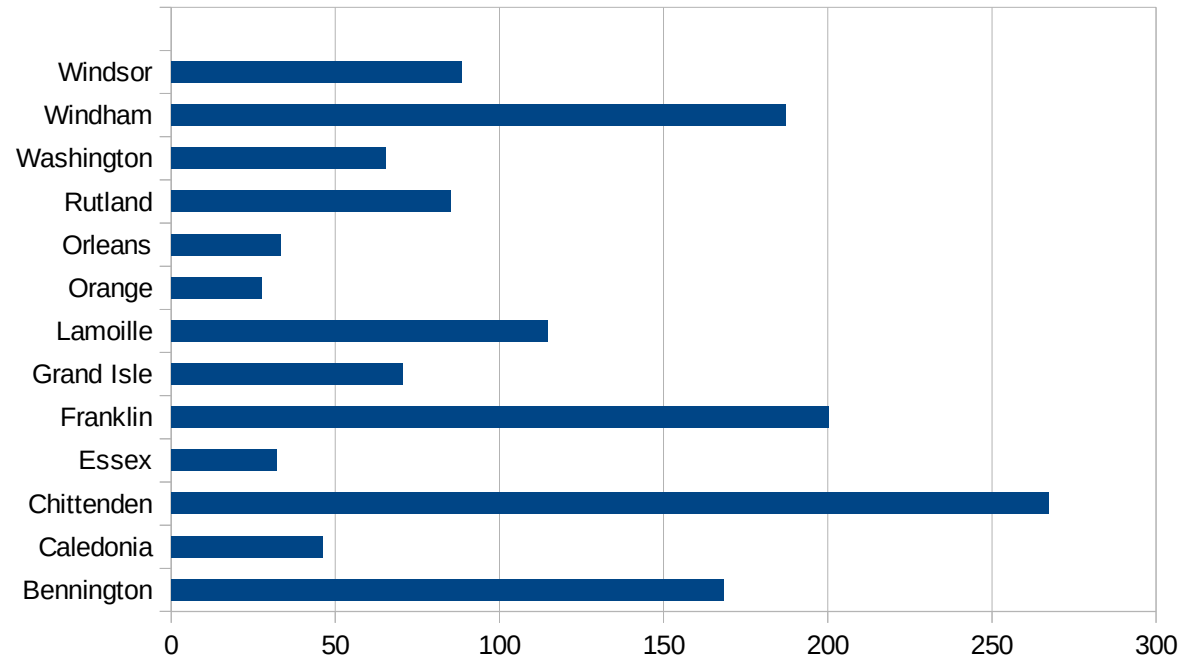
VA

29173
29175
29177
29179
29181
29195
29197
29199
29201
29203
29205
29183
29185
29187
29189
29510
29186
29207
29209
29211
29213
29215

29217
29219
29221
29223
29225
29227
29229

VT

FIPS	County	PC Infection
50001	Addison	167.6899359
50003	Bennington	168.3926918
50005	Caledonia	46.20157085
50007	Chittenden	267.3601828
50009	Essex	32
50011	Franklin	200.3197022
50013	Grand Isle	70.52186178
50015	Lamoille	114.6245059
50017	Orange	27.58715818
50019	Orleans	33.44854499
50021	Rutland	85.2195255
50023	Washington	65.35947712
50025	Windham	187.1082421
50027	Windsor	88.63003292



FIPS

- 29001
- 29003
- 29005
- 29007
- 29009
- 29011
- 29013
- 29015
- 29017
- 29019
- 29021
- 29023
- 29025
- 29027
- 29029
- 29031
- 29033
- 29035
- 29037

VT

29039
29041
29043
29045
29047
29049
29051
29053
29055
29057
29059
29061
29063
29065
29067
29069
29071
29073
29075
29077
29079
29081
29083
29085
29087
29089
29091
29093
29095
29097
29099
29101

29103

VT

29105
29107
29109
29111
29113
29115
29117
29121
29123
29125
29127
29119
29129
29131
29133
29135
29137
29139
29141
29143
29145
29147
29149
29151
29153
29155
29157
29159
29161
29163
29165
29167
29169
29171

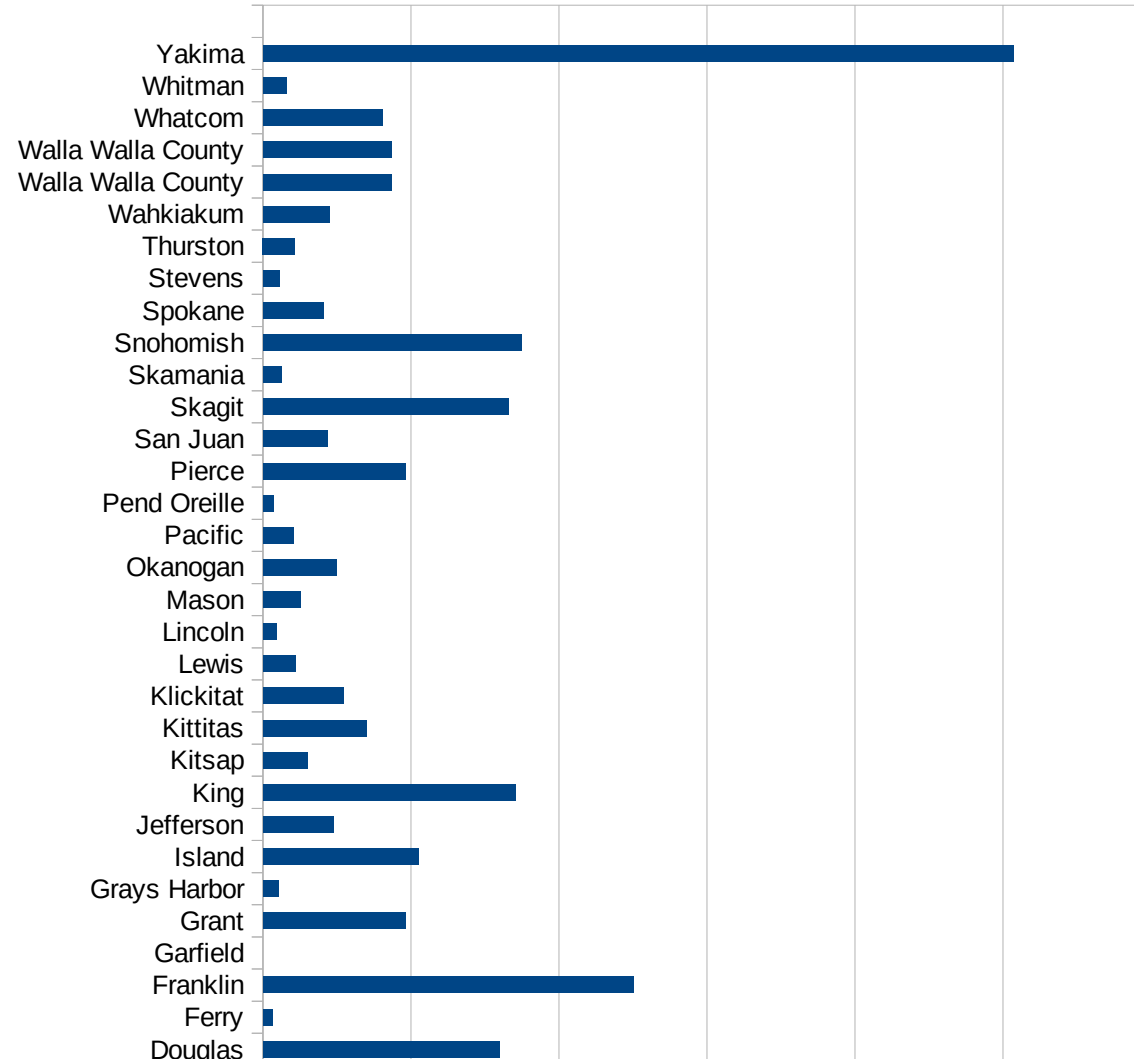
VT

29173
29175
29177
29179
29181
29195
29197
29199
29201
29203
29205
29183
29185
29187
29189
29510
29186
29207
29209
29211
29213
29215

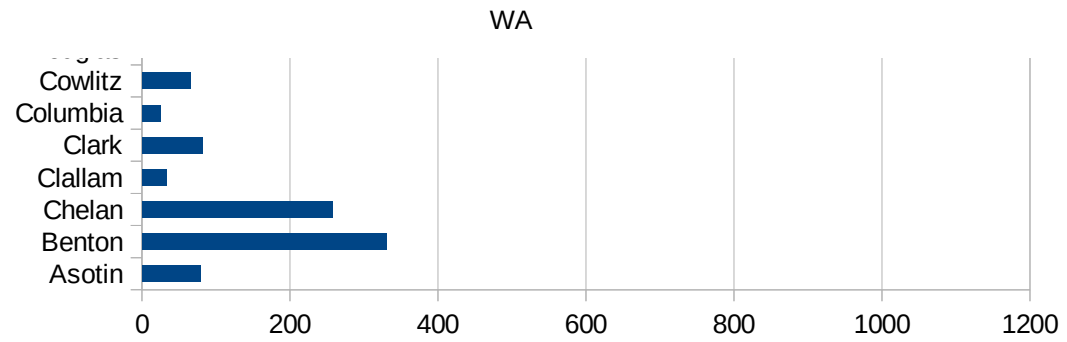
29217
29219
29221
29223
29225
29227
29229

WA

FIPS	County	PC Infection
53001	Adams	253.0492434
53003	Asotin	79.61079169
53005	Benton	329.9038523
53007	Chelan	257.0226907
53009	Clallam	32.57880814
53011	Clark	81.76699726
53013	Columbia	24.63661
53015	Cowlitz	65.14538431
53017	Douglas	319.2952199
53019	Ferry	13.07360439
53021	Franklin	500.280878
53023	Garfield	0
53025	Grant	193.1553154
53027	Grays Harbor	20.29742493
53029	Island	209.5666588
53031	Jefferson	94.55072646
53033	King	341.6678496
53035	Kitsap	59.6727266
53037	Kittitas	139.346339
53039	Klickitat	108.5628986
53041	Lewis	43.96763982
53043	Lincoln	18.62197393
53045	Mason	50.37629566
53047	Okanogan	99.68669895
53049	Pacific	40.84225812
53051	Pend Oreille	14.70372004
53053	Pierce	192.8645718
53055	San Juan	87.57589911
53057	Skagit	332.2777405
53059	Skamania	25.1593425
53061	Snohomish	349.2448776
53063	Spokane	81.80618735
53065	Stevens	22.09456474



53067 Thurston	43.29321728
53069 Wahkiakum	90.37505648
53071 Walla Walla Cou	173.9929746
53071 Walla Walla Cou	173.9929746
53073 Whatcom	160.8436538
53075 Whitman	32.13432146
53077 Yakima	1014.531947



WA

FIPS

29001
29003
29005
29007
29009
29011
29013
29015
29017
29019
29021
29023
29025
29027
29029
29031
29033
29035
29037

WA

29039
29041
29043
29045
29047
29049
29051
29053
29055
29057
29059
29061
29063
29065
29067
29069
29071
29073
29075
29077
29079
29081
29083
29085
29087
29089
29091
29093
29095
29097
29099
29101

29103


WA

29105
29107
29109
29111
29113
29115
29117
29121
29123
29125
29127
29119
29129
29131
29133
29135
29137
29139
29141
29143
29145
29147
29149
29151
29153
29155
29157
29159
29161
29163
29165
29167
29169
29171

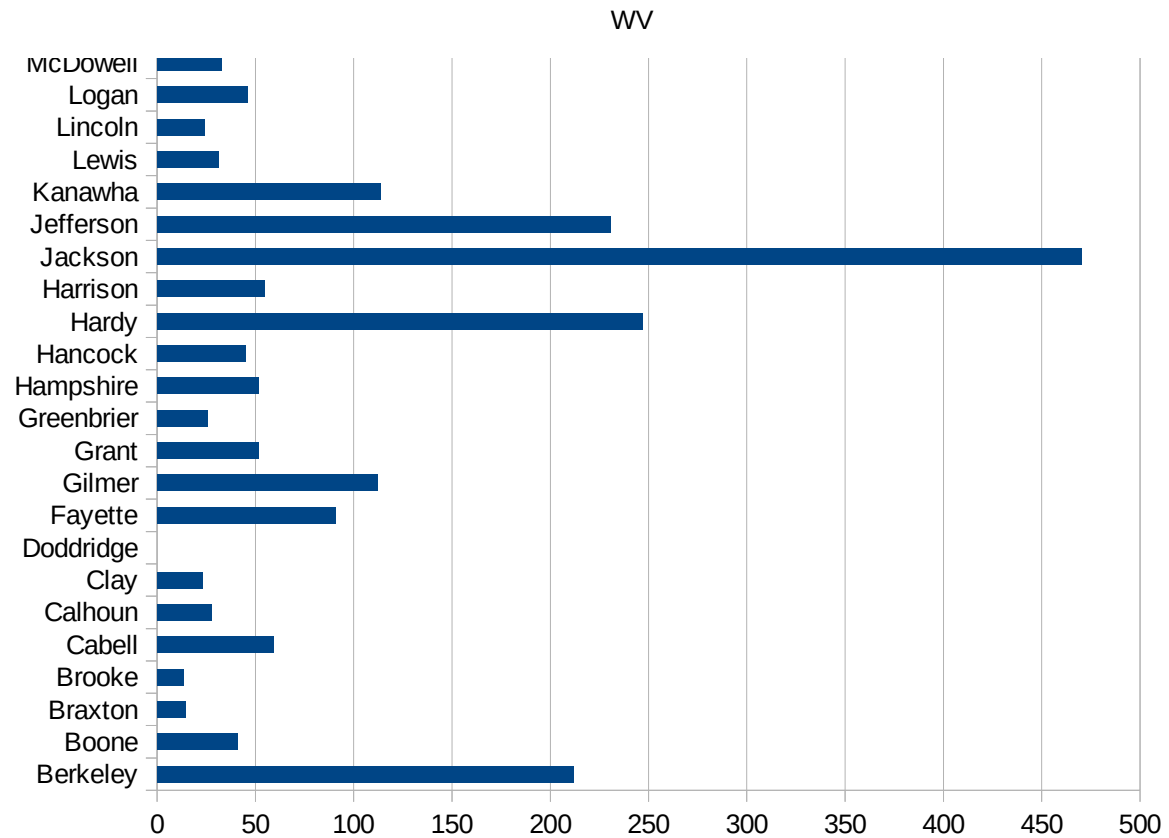
WA

29173
29175
29177
29179
29181
29195
29197
29199
29201
29203
29205
29183
29185
29187
29189
29510
29186
29207
29209
29211
29213
29215

29217
29219
29221
29223
29225
29227
29229



54067 Nicholas	36.22896707
54069 Ohio	91.00706502
54071 Pendleton	71.4591968
54073 Pleasants	26.64180099
54075 Pocahontas	154.5043974
54077 Preston	44.32755105
54079 Putnam	52.92685509
54081 Raleigh	18.85420314
54083 Randolph	31.22506332
54085 Ritchie	10.28700751
54087 Roane	57.42176285
54089 Summers	7.836990596
54091 Taylor	47.44395683
54093 Tucker	57.51258088
54095 Tyler	34.30139492
54097 Upshur	24.57505632
54099 Wayne	240.3364711
54101 Webster	0
54103 Wetzel	45.84151932
54105 Wirt	68.61063465
54107 Wood	57.00509483
54109 Wyoming	14.4327913



FIPS

- 29001
- 29003
- 29005
- 29007
- 29009
- 29011
- 29013
- 29015
- 29017
- 29019
- 29021
- 29023
- 29025
- 29027
- 29029
- 29031
- 29033
- 29035
- 29037

WV

29039
29041
29043
29045
29047
29049
29051
29053
29055
29057
29059
29061
29063
29065
29067
29069
29071
29073
29075
29077
29079
29081
29083
29085
29087
29089
29091
29093
29095
29097
29099
29101

29103

29105
29107
29109
29111
29113
29115
29117
29121
29123
29125
29127
29119
29129
29131
29133
29135
29137
29139
29141
29143
29145
29147
29149
29151
29153
29155
29157
29159
29161
29163
29165
29167
29169
29171

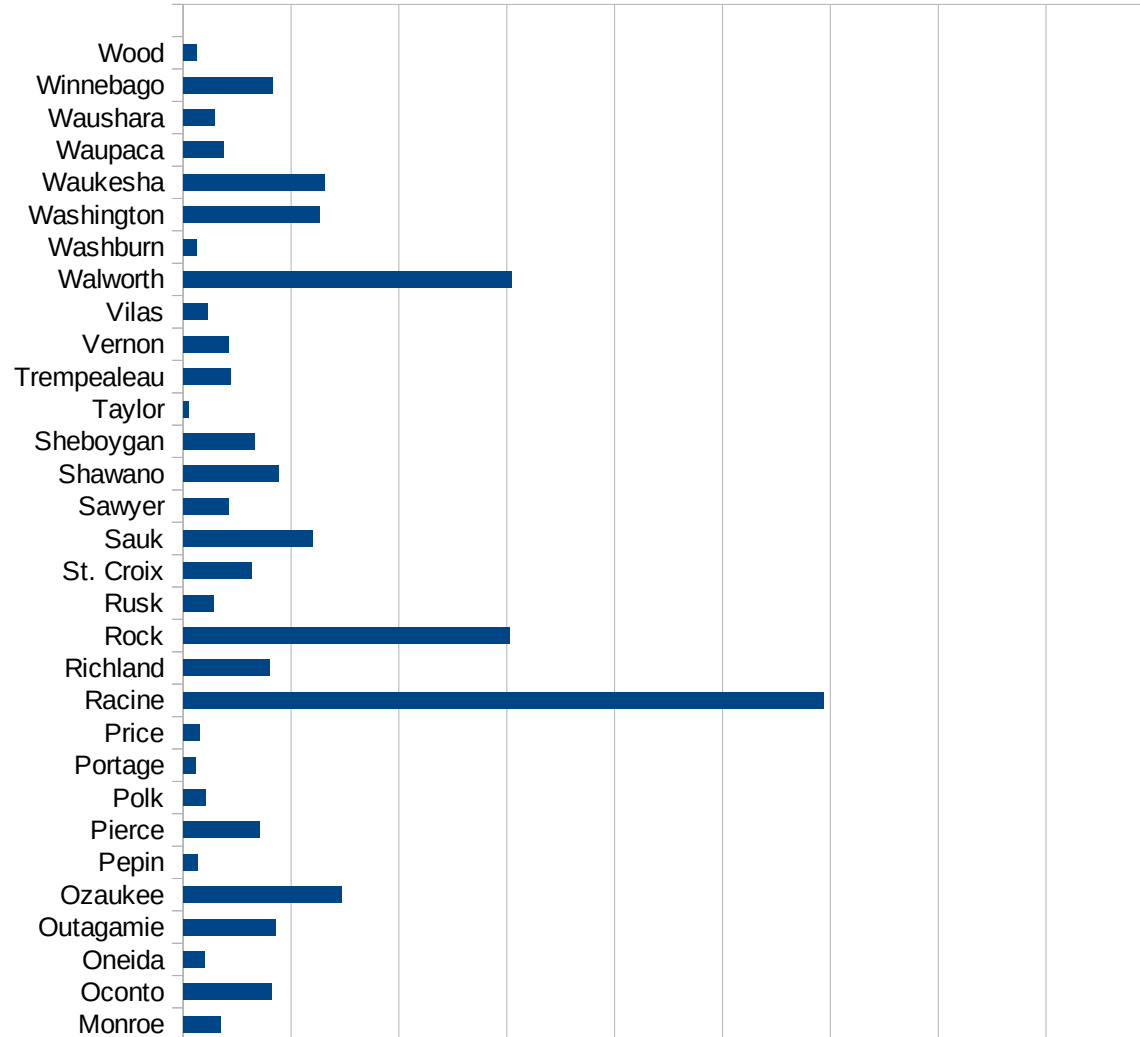
WV

29173
29175
29177
29179
29181
29195
29197
29199
29201
29203
29205
29183
29185
29187
29189
29510
29186
29207
29209
29211
29213
29215

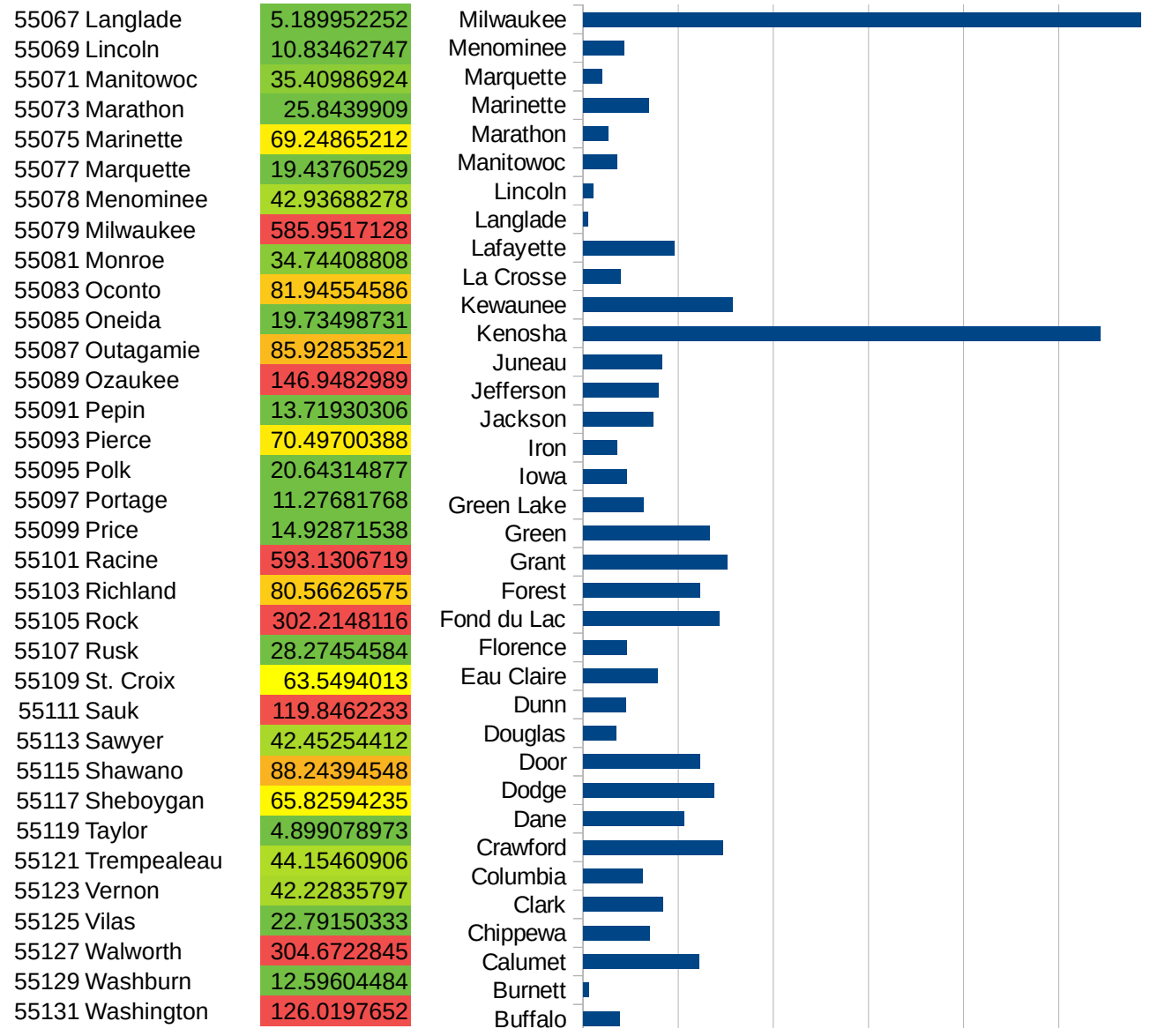
29217
29219
29221
29223
29225
29227
29229

WI

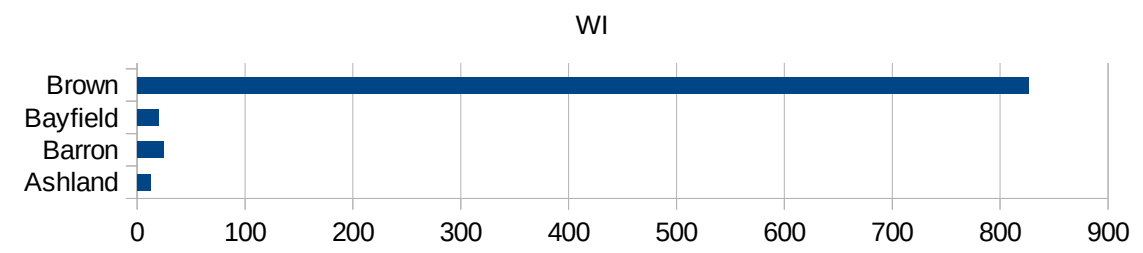
FIPS	County	PC Infection
55001	Adams	19.65795164
55003	Ashland	12.82051282
55005	Barron	24.35568152
55007	Bayfield	19.94415636
55009	Brown	826.568658
55011	Buffalo	38.0952381
55013	Burnett	6.496881497
55015	Calumet	121.6132698
55017	Chippewa	70.16449676
55019	Clark	83.55181653
55021	Columbia	62.76369469
55023	Crawford	147.3206065
55025	Dane	106.2017391
55027	Dodge	137.7394789
55029	Door	123.1437885
55031	Douglas	34.71579337
55033	Dunn	44.31543728
55035	Eau Claire	78.44337727
55037	Florence	46.28558204
55039	Fond du Lac	143.5973066
55041	Forest	122.3445668
55043	Grant	151.2976685
55045	Green	132.6870481
55047	Green Lake	63.43165239
55049	Iowa	46.27487274
55051	Iron	35.23608175
55053	Jackson	73.24934076
55055	Jefferson	78.70408439
55057	Juneau	82.65394297
55059	Kenosha	544.0368598
55061	Kewaunee	156.9935731
55063	La Crosse	39.75302377
55065	Lafayette	96.00960096



WI



55133 Waukesha	130.7458717
55135 Waupaca	37.16163355
55137 Waushara	28.85051313
55139 Winnebago	82.44649749
55141 Wood	12.31948532



FIPS

- 29001
- 29003
- 29005
- 29007
- 29009
- 29011
- 29013
- 29015
- 29017
- 29019
- 29021
- 29023
- 29025
- 29027
- 29029
- 29031
- 29033
- 29035
- 29037

29039
29041
29043
29045
29047
29049
29051
29053
29055
29057
29059
29061
29063
29065
29067
29069
29071
29073
29075
29077
29079
29081
29083
29085
29087
29089
29091
29093
29095
29097
29099
29101

29103

29105
29107
29109
29111
29113
29115
29117
29121
29123
29125
29127
29119
29129
29131
29133
29135
29137
29139
29141
29143
29145
29147
29149
29151
29153
29155
29157
29159
29161
29163
29165
29167
29169
29171

WI

29173
29175
29177
29179
29181
29195
29197
29199
29201
29203
29205
29183
29185
29187
29189
29510
29186
29207
29209
29211
29213
29215

29217
29219
29221
29223
29225
29227
29229