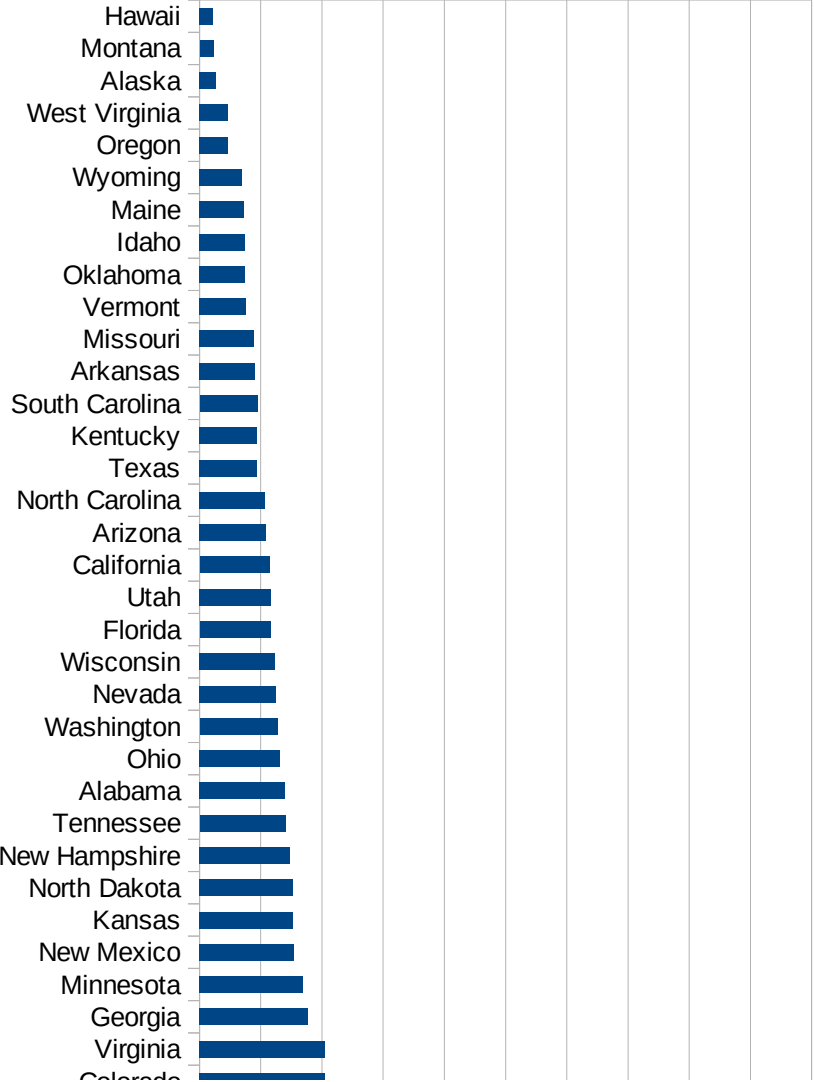


PerCap50States

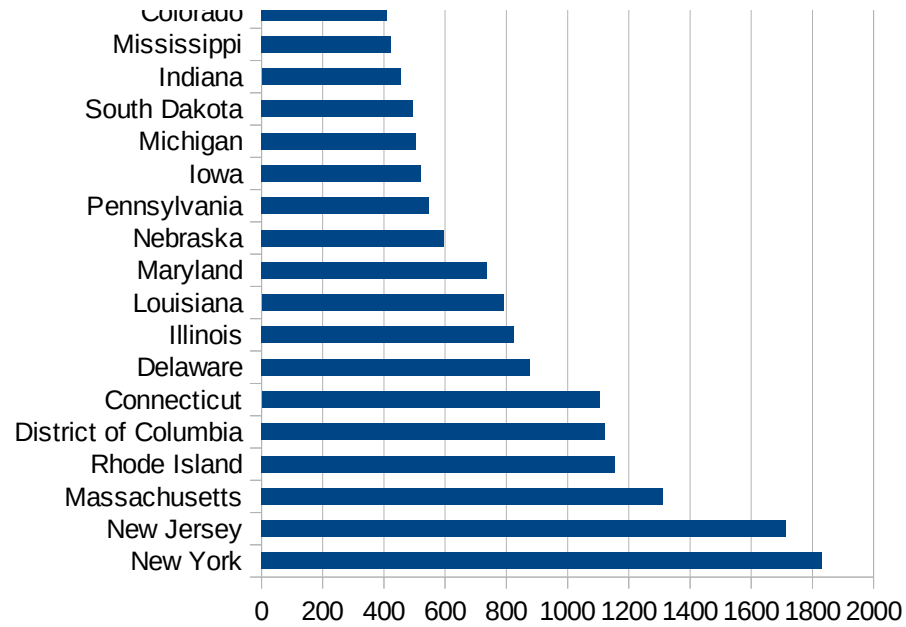
Idx	State	Population	Cases per 100,000
33	New York	19542209	1832.72013926368
31	New Jersey	8908520	1712.73118318194
22	Massachusetts	6902149	1311.968200049
40	Rhode Island	1057315	1154.62279453143
9	District of Columbia	702455	1123.63069520468
7	Connecticut	3572665	1104.27370044491
8	Delaware	967171	876.370362634943
14	Illinois	12741080	825.879752736817
19	Louisiana	4659978	790.175404261565
21	Maryland	6042718	735.165864102876
28	Nebraska	1929268	595.718168756233
39	Pennsylvania	12807060	548.221059321968
16	Iowa	3156145	522.346089929328
23	Michigan	9995915	504.606131604761
42	South Dakota	882235	493.74599738165
15	Indiana	6691878	454.416532997165
25	Mississippi	2986530	422.731397307243
6	Colorado	5695564	410.723152263762
47	Virginia	8517685	410.322757885505
11	Georgia	10519475	353.991049933576
24	Minnesota	5611179	338.342441044921
32	New Mexico	2095428	309.053806668614
17	Kansas	2911505	305.992948664007
35	North Dakota	760077	304.837536196991
30	New Hampshire	1356458	294.664486478756
43	Tennessee	6770010	280.354091057473
1	Alabama	4887871	279.671865317231
36	Ohio	11689442	263.434302509906
48	Washington	7535591	254.870520440932
29	Nevada	3034392	247.990371712027
50	Wisconsin	5813568	247.62761870163
45	Utah	3161105	232.608534041103
10	Florida	21299325	231.777298106865



This work is licensed under the Creative Commons Attribution-NoDerivatives 4.0 International License. To view a copy of this license, visit <http://creativecommons.org/licenses/by-nd/4.0/>.

Idx	State	Population	Cases per 100,000
5	California	39557045	228.156577418763
3	Arizona	7171646	217.857936657777
34	North Carolina	10383620	212.931520991716
41	South Carolina	5084127	189.570402155572
18	Kentucky	4468402	187.941908539115
44	Texas	28701845	186.535046788804
4	Arkansas	3013825	181.430574104336
26	Missouri	6126452	177.411003954654
46	Vermont	626299	151.205734002449
37	Oklahoma	3943079	148.335856319389
13	Idaho	1754208	147.930006019811
20	Maine	1338404	145.322339144234
51	Wyoming	577737	138.990578758155
49	West Virginia	1805832	92.3673963026461
38	Oregon	4190713	92.2038803420802
2	Alaska	737438	54.6486619892113
27	Montana	1062305	45.0906283976824
12	Hawaii	1420491	44.4916581660848

PerCap50States



Counties_Cities

FIPS	County	State	Cases Per 100,000
47169	Trousdale	Tennessee	12622.59353433
31043	Dakota	Nebraska	7807.59846636
5079	Lincoln	Arkansas	7218.11253082
27105	Nobles	Minnesota	6531.65480752
47095	Lake	Tennessee	5478.34300364
31037	Colfax	Nebraska	5330.39242717
20057	Ford	Kansas	4588.64494806
40139	Texas	Oklahoma	4160.35199218
18017	Cass	Indiana	4157.55499934
47007	Bledsoe	Tennessee	4113.85970857
36087	Rockland	New York	3962.29601314
39101	Marion	Ohio	3955.19185975
20055	Finney	Kansas	3873.15287755
20175	Seward	Kansas	3769.51331497
39129	Pickaway	Ohio	3499.98278415
31047	Dawson	Nebraska	3433.29537307
36119	Westchester	New York	3386.37801102
31151	Saline	Nebraska	3240.41811847
34031	Passaic	New Jersey	3100.27617174
51159	Richmond	Virginia	2954.19340562
19115	Louisa	Iowa	2927.74644104
36059	Nassau	New York	2915.90562914
35031	McKinley	New Mexico	2885.59966800
34017	Hudson	New Jersey	2792.64740904
34039	Union	New Jersey	2722.07458961
48341	Moore	Texas	2694.90342099
36071	Orange	New York	2655.31442515
36103	Suffolk	New York	2611.04468119
19047	Crawford	Iowa	2593.54237091
51029	Buckingham	Virginia	2582.50485323
13243	Randolph	Georgia	2487.92624030
5123	St. Francis	Arkansas	2441.13369236
13273	Terrell	Georgia	2427.12809198

This work is licensed under the Creative Commons Attribution-NoDerivatives 4.0 International License. To view a copy of this license, visit <http://creativecommons.org/licenses/by-nd/4.0/>.

Counties_Cities

12077 Liberty	Florida	2412.20290883
19193 Woodbury	Iowa	2407.86432479
31079 Hall	Nebraska	2366.61418345
36061 New York City	New York	2339.44392664
13099 Early	Georgia	2283.59519859
8075 Logan	Colorado	2280.75065032
19171 Tama	Iowa	2265.73592049
16013 Blaine	Idaho	2256.53732136
51001 Accomack	Virginia	2193.63198815
19127 Marshall	Iowa	2131.01223081
25025 Suffolk	Massachusetts	2128.20779633
34013 Essex	New Jersey	2127.36959639
13141 Hancock	Georgia	2096.31049353
8087 Morgan	Colorado	2069.47265215
28123 Scott	Mississippi	2043.34146428
28051 Holmes	Mississippi	1946.43059812
22095 St. John the Baptist	Louisiana	1940.53353094
13037 Calhoun	Georgia	1936.39798489
13095 Dougherty	Georgia	1888.36403889
34003 Bergen	New Jersey	1884.61095002
48375 Potter	Texas	1835.38379246
51683 Manassas	Virginia	1834.73019380
34023 Middlesex	New Jersey	1827.80211767
13205 Mitchell	Georgia	1788.93294881
22071 Orleans	Louisiana	1775.93182713
10005 Sussex	Delaware	1765.48066607
51131 Northampton	Virginia	1755.43246698
1085 Lowndes	Alabama	1724.48365751
21031 Butler	Kentucky	1714.68838083
36105 Sullivan	New York	1704.68091870
34021 Mercer	New Jersey	1702.22086417
25009 Essex	Massachusetts	1672.19384851
1013 Butler	Alabama	1671.74796748
22051 Jefferson	Louisiana	1666.16365358

Counties_Cities

46099 Minnehaha	South Dakota	1664.80018250
22047 Iberville	Louisiana	1653.37245194
49037 San Juan	Utah	1644.11936048
28079 Leake	Mississippi	1638.62408294
28099 Neshoba	Mississippi	1637.76824034
44007 Providence	Rhode Island	1622.42722659
4001 Apache	Arizona	1585.95338216
9001 Fairfield	Connecticut	1577.52036134
31141 Platte	Nebraska	1546.62350508
20025 Clark	Kansas	1546.13466334
21177 Muhlenberg	Kentucky	1520.76428154
13101 Echols	Georgia	1475.00000000
13261 Sumter	Georgia	1466.38415229
28007 Attala	Mississippi	1464.74271712
28103 Noxubee	Mississippi	1442.80968201
24033 Prince George's	Maryland	1438.12657537
25023 Plymouth	Massachusetts	1432.83950808
22041 Franklin	Louisiana	1423.89362969
34029 Ocean	New Jersey	1377.04416680
22093 St. James	Louisiana	1373.77002424
1119 Sumter	Alabama	1355.29115121
1059 Franklin	Alabama	1345.53454708
34035 Somerset	New Jersey	1333.47827662
4017 Navajo	Arizona	1330.97922043
17031 Cook	Illinois	1330.93510598
42101 Philadelphia	Pennsylvania	1326.21021653
51640 Galax	Virginia	1323.36914215
51685 Manassas Park	Virginia	1317.38602877
19179 Wapello	Iowa	1312.31359182
20103 Leavenworth	Kansas	1311.58422657
51660 Harrisonburg	Virginia	1302.90748246
22111 Union	Louisiana	1285.26645768
36027 Dutchess	New York	1282.52269183
34011 Cumberland	New Jersey	1272.42137615

Counties_Cities

19139 Muscatine	Iowa	1257.89093620
19013 Black Hawk	Iowa	1255.21116549
22125 West Feliciana	Louisiana	1254.85122898
9009 New Haven	Connecticut	1254.16851286
34027 Morris	New Jersey	1248.61400002
25017 Middlesex	Massachusetts	1243.87352807
34025 Monmouth	New Jersey	1238.42447301
25027 Worcester	Massachusetts	1215.75900987
36079 Putnam	New York	1200.29931643
13093 Dooly	Georgia	1196.55625274
35045 San Juan	New Mexico	1191.59009301
25013 Hampden	Massachusetts	1183.65837170
27145 Stearns	Minnesota	1181.11719496
13061 Clay	Georgia	1177.69310703
22089 St. Charles	Louisiana	1176.27035307
51595 Emporia	Virginia	1171.64616286
34007 Camden	New Jersey	1168.06487365
22025 Catahoula	Louisiana	1165.69525396
13287 Turner	Georgia	1162.79069767
28069 Kemper	Mississippi	1156.87643363
13177 Lee	Georgia	1149.03910765
29195 Saline	Missouri	1144.35466259
28015 Carroll	Mississippi	1140.14731107
40055 Greer	Oklahoma	1133.82580313
25005 Bristol	Massachusetts	1127.97018556
11001 District of Colum	District of Col	1123.63069520
13139 Hall	Georgia	1122.44494133
26163 Wayne	Michigan	1117.62804230
22087 St. Bernard	Louisiana	1115.13024122
13315 Wilcox	Georgia	1112.11983659
12047 Hamilton	Florida	1111.11111111
25021 Norfolk	Massachusetts	1095.00019847
42045 Delaware	Pennsylvania	1073.03926863
51047 Culpeper	Virginia	1070.20960682

Counties_Cities

1063 Greene	Alabama	1068.86918499
22007 Assumption	Louisiana	1067.26457399
9003 Hartford	Connecticut	1060.04612987
34041 Warren	New Jersey	1056.92056079
45061 Lee	South Carolina	1055.88612764
13137 Habersham	Georgia	1055.34502512
1023 Choctaw	Alabama	1051.31999065
8037 Eagle	Colorado	1049.22444675
17097 Lake	Illinois	1040.33491621
1131 Wilcox	Alabama	1035.09927543
13007 Baker	Georgia	1034.92884864
13293 Upton	Georgia	1033.75929811
27067 Kandiyohi	Minnesota	1033.71835258
51510 Alexandria	Virginia	1032.20581823
53077 Yakima	Washington	1031.63303453
8051 Gunnison	Colorado	1026.32494491
22013 Bienville	Louisiana	1021.94168921
20093 Kearny	Kansas	1014.45599797
13321 Worth	Georgia	1004.97561456
28101 Newton	Mississippi	997.99468358
17089 Kane	Illinois	997.16219656
20111 Lyon	Kansas	981.85954619
1017 Chambers	Alabama	981.70459616
42077 Lehigh	Pennsylvania	981.52675903
49043 Summit	Utah	961.05692414
1123 Tallapoosa	Alabama	955.62634269
22037 East Feliciana	Louisiana	953.12095312
34005 Burlington	New Jersey	946.82341530
22017 Caddo	Louisiana	943.92438725
18097 Marion	Indiana	935.19226539
42095 Northampton	Pennsylvania	932.39328493
13081 Crisp	Georgia	929.16242644
37061 Duplin	North Carolina	925.98885415
51153 Prince William	Virginia	921.98687638

Counties_Cities

28157 Wilkinson	Mississippi	921.29208371
42011 Berks	Pennsylvania	913.47893143
19049 Dallas	Iowa	910.40141938
28029 Copiah	Mississippi	907.40286585
24031 Montgomery	Maryland	896.09497543
36111 Ulster	New York	893.06211121
51183 Sussex	Virginia	889.91723770
22035 East Carroll	Louisiana	881.05726872
1011 Bullock	Alabama	877.88518445
22031 De Soto	Louisiana	860.18370025
28075 Lauderdale	Mississippi	859.03580865
45027 Clarendon	South Carolina	857.56676558
18181 White	Indiana	853.60295032
31053 Dodge	Nebraska	853.46959854
19005 Allamakee	Iowa	853.09427415
13035 Butts	Georgia	851.48596702
42103 Pike	Pennsylvania	849.23032914
22075 Plaquemines	Louisiana	845.79239641
55009 Brown	Wisconsin	836.82008368
34033 Salem	New Jersey	835.36984682
31119 Madison	Nebraska	830.69620253
22077 Pointe Coupee	Louisiana	829.53509572
24045 Wicomico	Maryland	827.55947478
42079 Luzerne	Pennsylvania	824.81756421
51171 Shenandoah	Virginia	823.04526749
22117 Washington	Louisiana	822.20600232
18031 Decatur	Indiana	821.07934612
31001 Adams	Nebraska	818.76170226
48365 Panola	Texas	812.16519786
1065 Hale	Alabama	808.09452669
17181 Union	Illinois	807.55299567
19183 Washington	Iowa	803.93839483
13167 Johnson	Georgia	803.46106304
28061 Jasper	Mississippi	797.41904066

Counties_Cities

18071 Jackson	Indiana	795.71988846
38017 Cass	North Dakota	794.42032658
28129 Smith	Mississippi	793.65079365
22127 Winn	Louisiana	792.41545210
28023 Clarke	Mississippi	788.25942066
48129 Donley	Texas	783.36848448
46073 Jerauld	South Dakota	783.16201664
17157 Randolph	Illinois	781.78533607
22057 Lafourche	Louisiana	780.71650614
51175 Southampton	Virginia	779.02877289
37037 Chatham	North Carolina	771.13441529
37191 Wayne	North Carolina	769.99221083
42091 Montgomery	Pennsylvania	768.28014347
28097 Montgomery	Mississippi	768.23306395
22033 East Baton Rouge	Louisiana	764.24858716
42089 Monroe	Pennsylvania	763.98024860
34037 Sussex	New Jersey	763.49974077
51059 Fairfax	Virginia	758.95359295
42017 Bucks	Pennsylvania	758.36324708
51013 Arlington	Virginia	755.72265189
24029 Kent	Maryland	753.23737296
8123 Weld	Colorado	753.09015129
34019 Hunterdon	New Jersey	752.12085251
48117 Deaf Smith	Texas	751.59914712
8025 Crowley	Colorado	751.10959372
48449 Titus	Texas	750.76438713
20209 Wyandotte	Kansas	747.62284968
48421 Sherman	Texas	746.99577785
24510 Baltimore City	Maryland	745.56635325
47069 Hardeman	Tennessee	741.47501983
26099 Macomb	Michigan	736.77435728
5069 Jefferson	Arkansas	735.53160877
13009 Baldwin	Georgia	733.99817058
17153 Pulaski	Illinois	732.19842577

Counties_Cities

13193 Macon	Georgia	730.42684319
28083 Leflore	Mississippi	729.62412255
28017 Chickasaw	Mississippi	727.97157999
17043 DuPage	Illinois	726.26317994
10001 Kent	Delaware	725.84710165
48319 Mason	Texas	724.29906542
34001 Atlantic	New Jersey	722.98053340
19153 Polk	Iowa	722.07945748
51139 Page	Virginia	718.67296202
9005 Litchfield	Connecticut	716.68755625
46003 Aurora	South Dakota	714.03070332
17197 Will	Illinois	711.96429345
22003 Allen	Louisiana	710.79867213
48419 Shelby	Texas	708.15957196
8031 Denver	Colorado	705.66035629
19021 Buena Vista	Iowa	704.43795914
28163 Yazoo	Mississippi	700.93457944
13319 Wilkinson	Georgia	697.21115538
34015 Gloucester	New Jersey	696.96096195
37131 Northampton	North Carolina	696.27973165
13275 Thomas	Georgia	692.94456443
18145 Shelby	Indiana	692.93386854
13065 Clinch	Georgia	691.93742479
45039 Fairfield	South Carolina	691.90250870
21227 Warren	Kentucky	690.21209166
42069 Lackawanna	Pennsylvania	688.35302880
47167 Tipton	Tennessee	686.90018025
17007 Boone	Illinois	686.86189970
49051 Wasatch	Utah	685.92057762
4005 Coconino	Arizona	685.31507693
17091 Kankakee	Illinois	684.39613175
29021 Buchanan	Missouri	676.29359497
48253 Jones	Texas	676.18711208
28085 Lincoln	Mississippi	675.33986259

Counties_Cities

22073 Ouachita	Louisiana	673.89545234
37193 Wilkes	North Carolina	673.89179807
18081 Johnson	Indiana	673.38774204
19099 Jasper	Iowa	673.00185749
19197 Wright	Iowa	669.81875493
24011 Caroline	Maryland	669.58923853
13201 Miller	Georgia	668.30812522
1095 Marshall	Alabama	667.99155126
28031 Covington	Mississippi	663.02445234
28077 Lawrence	Mississippi	658.37013248
17187 Warren	Illinois	657.58572100
18063 Hendricks	Indiana	655.65328815
1091 Marengo	Alabama	655.61732928
13001 Appling	Georgia	653.80666775
13005 Bacon	Georgia	652.65981225
31073 Gosper	Nebraska	651.30260521
28095 Monroe	Mississippi	649.53323586
45089 Williamsburg	South Carolina	646.93197412
18089 Lake	Indiana	645.73265264
26125 Oakland	Michigan	645.72693319
55101 Racine	Wisconsin	645.52557685
13259 Stewart	Georgia	645.26536538
28021 Claiborne	Mississippi	644.30126639
45081 Saluda	South Carolina	642.52336449
28161 Yalobusha	Mississippi	637.50806972
24021 Frederick	Maryland	635.63962949
8117 Summit	Colorado	635.34040700
47037 Davidson	Tennessee	634.72170283
20085 Jackson	Kansas	632.53012048
42075 Lebanon	Pennsylvania	631.21842139
22005 Ascension	Louisiana	629.65220739
29211 Sullivan	Missouri	626.90885710
27091 Martin	Minnesota	626.73742734
17201 Winnebago	Illinois	626.58185518

Counties_Cities

51117 Mecklenburg	Virginia	626.42740620
18117 Orange	Indiana	625.99415055
24005 Baltimore	Maryland	624.07128656
22103 St. Tammany	Louisiana	623.37521454
28067 Jones	Mississippi	616.40934255
28035 Forrest	Mississippi	615.70446186
28065 Jefferson Davis	Mississippi	614.20687200
13071 Colquitt	Georgia	614.14283208
8005 Arapahoe	Colorado	610.24392866
9007 Middlesex	Connecticut	609.77858644
20031 Coffey	Kansas	607.31203692
28053 Humphreys	Mississippi	605.54680877
55079 Milwaukee	Wisconsin	604.82956673
56013 Fremont	Wyoming	602.05914346
12051 Hendry	Florida	601.59784387
18023 Clinton	Indiana	601.55038760
48471 Walker	Texas	601.54525386
44003 Kent	Rhode Island	601.11924131
12086 Miami-Dade	Florida	598.28047774
46013 Brown	South Dakota	597.72102961
30101 Toole	Montana	597.56851432
40147 Washington	Oklahoma	596.03032232
36021 Columbia	New York	594.16516456
24017 Charles	Maryland	591.93946862
6025 Imperial	California	591.77129909
22101 St. Mary	Louisiana	590.66982762
25001 Barnstable	Massachusetts	588.99879576
34009 Cape May	New Jersey	588.80726016
31093 Howard	Nebraska	587.50773036
36029 Erie	New York	586.80966687
28089 Madison	Mississippi	585.06106220
37105 Lee	North Carolina	584.19579509
47143 Rhea	Tennessee	584.06972521
22121 West Baton Rou	Louisiana	582.73735195

Counties_Cities

29510 St. Louis City	Missouri	582.15943838
20119 Meade	Kansas	578.87120116
28001 Adams	Mississippi	577.07104386
13197 Marion	Georgia	574.78146330
22105 Tangipahoa	Louisiana	573.34220382
36001 Albany	New York	571.76906521
5035 Crittenden	Arkansas	570.93210873
16053 Jerome	Idaho	570.47678534
27153 Todd	Minnesota	569.52241478
37015 Bertie	North Carolina	567.64427625
22083 Richland	Louisiana	564.58003170
39099 Mahoning	Ohio	563.92123392
13299 Ware	Georgia	563.34080717
28063 Jefferson	Mississippi	562.90458767
22109 Terrebonne	Louisiana	561.15509678
31081 Hamilton	Nebraska	560.34482759
55059 Kenosha	Wisconsin	559.98582314
10003 New Castle	Delaware	559.95065569
16063 Lincoln	Idaho	559.70149254
24003 Anne Arundel	Maryland	556.74086985
27027 Clay	Minnesota	556.64138848
39013 Belmont	Ohio	554.03303459
18005 Bartholomew	Indiana	551.03742463
12039 Gadsden	Florida	549.09138449
8001 Adams	Colorado	547.40675330
22045 Iberia	Louisiana	546.93336716
51165 Rockingham	Virginia	546.50189552
17017 Cass	Illinois	546.49265905
31023 Butler	Nebraska	546.04120129
13087 Decatur	Georgia	545.62558796
22081 Red River	Louisiana	542.64480359
37163 Sampson	North Carolina	542.23116336
13263 Talbot	Georgia	542.09183673
1111 Randolph	Alabama	541.25412541

Counties_Cities

27033 Cottonwood	Minnesota	540.92400461
19167 Sioux	Iowa	538.54306912
22099 St. Martin	Louisiana	537.10300069
47003 Bedford	Tennessee	536.31877320
13033 Burke	Georgia	535.16478616
48477 Washington	Texas	532.64213285
9013 Tolland	Connecticut	527.42825717
18107 Montgomery	Indiana	526.78245449
17093 Kendall	Illinois	526.13063362
13277 Tift	Georgia	522.54073106
42037 Columbia	Pennsylvania	522.48838915
13069 Coffee	Georgia	522.12656348
18055 Greene	Indiana	521.77716678
37047 Columbus	North Carolina	519.27050579
46005 Beadle	South Dakota	518.98533072
22049 Jackson	Louisiana	515.65840775
39111 Monroe	Ohio	514.86584482
18111 Newton	Indiana	513.88194990
22021 Caldwell	Louisiana	512.04819277
26145 Saginaw	Michigan	509.95807128
53021 Franklin	Washington	508.76021495
31055 Douglas	Nebraska	508.22043466
28159 Winston	Mississippi	506.46848335
13253 Seminole	Georgia	505.11124474
27053 Hennepin	Minnesota	504.19714347
42071 Lancaster	Pennsylvania	503.35107450
25015 Hampshire	Massachusetts	503.23820148
21001 Adair	Kentucky	499.60967994
19143 Osceola	Iowa	496.68874172
26081 Kent	Michigan	494.19840743
42061 Huntingdon	Pennsylvania	493.71236273
27131 Rice	Minnesota	493.06254979
5075 Lawrence	Arkansas	492.88061336
24027 Howard	Maryland	490.72389510

Counties_Cities

28025 Clay	Mississippi	490.04436191
37155 Robeson	North Carolina	490.02131517
21183 Ohio	Kentucky	485.73919542
1101 Montgomery	Alabama	485.46484588
22065 Madison	Louisiana	483.82761401
21107 Hopkins	Kentucky	483.71349960
33011 Hillsborough	New Hampshire	482.60432947
37181 Vance	North Carolina	482.25741331
39095 Lucas	Ohio	481.74106011
28113 Pike	Mississippi	480.24669514
45033 Dillon	South Carolina	477.13977581
1047 Dallas	Alabama	475.07178282
26049 Genesee	Michigan	474.08157447
51081 Greensville	Virginia	473.03689688
28143 Tunica	Mississippi	472.64682220
47147 Robertson	Tennessee	471.75125331
54035 Jackson	West Virginia	470.28495785
13257 Stephens	Georgia	468.59996159
17079 Jasper	Illinois	468.21350536
20189 Stevens	Kansas	467.71001979
46127 Union	South Dakota	467.37947372
18047 Franklin	Indiana	466.22097115
51570 Colonial Heights	Virginia	465.42926036
19157 Poweshiek	Iowa	465.26552222
22001 Acadia	Louisiana	464.70493648
32013 Humboldt	Nevada	464.67294174
39029 Columbiana	Ohio	463.64389032
1097 Mobile	Alabama	463.07373652
17027 Clinton	Illinois	459.62963947
22079 Rapides	Louisiana	459.55178383
48381 Randall	Texas	458.64490611
35006 Cibola	New Mexico	456.14297465
21085 Grayson	Kentucky	455.90972987
40015 Caddo	Oklahoma	455.53369914

Counties_Cities

13229 Pierce	Georgia	453.86559389
12063 Jackson	Florida	453.36921644
51147 Prince Edward	Virginia	453.15904139
20187 Stanton	Kansas	452.94413689
18079 Jennings	Indiana	452.71811959
36039 Greene	New York	452.71735697
38035 Grand Forks	North Dakota	452.16899816
40007 Beaver	Oklahoma	451.21263395
42055 Franklin	Pennsylvania	450.15661834
17075 Iroquois	Illinois	449.21025938
29189 St. Louis	Missouri	448.57038252
24013 Carroll	Maryland	448.26009773
21109 Jackson	Kentucky	446.36214849
42029 Chester	Pennsylvania	444.40528229
18095 Madison	Indiana	444.30388534
51107 Loudoun	Virginia	444.14403343
18143 Scott	Indiana	443.92327666
47141 Putnam	Tennessee	443.92019583
18061 Harrison	Indiana	443.61833953
29155 Pemiscot	Missouri	442.47787611
47157 Shelby	Tennessee	441.03000329
45055 Kershaw	South Carolina	440.60251250
18039 Elkhart	Indiana	439.28779918
13239 Quitman	Georgia	438.78894252
35019 Guadalupe	New Mexico	437.68716886
25011 Franklin	Massachusetts	436.84737117
16083 Twin Falls	Idaho	434.47450657
48179 Gray	Texas	433.88901576
56039 Teton	Wyoming	433.25679130
22067 Morehouse	Louisiana	433.10496890
18015 Carroll	Indiana	432.25517961
48177 Gonzales	Texas	432.15211755
21061 Edmonson	Kentucky	431.80707186
1107 Pickens	Alabama	431.33714515

Counties_Cities

36073 Orleans	New York	430.90712105
51840 Winchester	Virginia	430.48242493
17161 Rock Island	Illinois	430.03408212
44001 Bristol	Rhode Island	429.60800839
22091 St. Helena	Louisiana	428.76632235
17111 McHenry	Illinois	428.75198496
28011 Bolivar	Mississippi	427.66412409
36063 Niagara	New York	426.26394149
6037 Los Angeles	California	426.20279336
13027 Brooks	Georgia	425.44962290
20081 Haskell	Kansas	425.31898924
51620 Franklin City	Virginia	424.31049544
47165 Sumner	Tennessee	423.19221583
37159 Rowan	North Carolina	422.61896334
28013 Calhoun	Mississippi	422.55472430
13307 Webster	Georgia	421.29452317
31051 Dixon	Nebraska	420.38885970
20197 Wabaunsee	Kansas	420.35077547
36053 Madison	New York	419.52115262
21141 Logan	Kentucky	418.68909556
1005 Barbour	Alabama	417.98963064
51087 Henrico	Virginia	417.60184170
26039 Crawford	Michigan	417.23617006
28091 Marion	Mississippi	416.75096095
45041 Florence	South Carolina	415.46334296
36093 Schenectady	New York	415.19150306
39107 Mercer	Ohio	415.04919554
18011 Boone	Indiana	414.93156614
13207 Monroe	Georgia	414.24418605
31121 Merrick	Nebraska	413.81094013
48357 Ochiltree	Texas	412.18457826
18067 Howard	Indiana	411.57759270
27101 Murray	Minnesota	410.82648623
27165 Watonwan	Minnesota	409.83606557

Counties_Cities

13123 Gilmer	Georgia	408.87850467
18059 Hancock	Indiana	408.63904860
51760 Richmond City	Virginia	408.24711626
21083 Graves	Kentucky	407.32106011
13089 DeKalb	Georgia	407.10692373
28027 Coahoma	Mississippi	406.57592363
19113 Linn	Iowa	405.47300019
26137 Otsego	Michigan	405.43279951
18141 St. Joseph	Indiana	405.13939824
25003 Berkshire	Massachusetts	403.64707000
13085 Dawson	Georgia	402.66315831
19149 Plymouth	Iowa	402.47061168
18037 Dubois	Indiana	401.73851756
13015 Bartow	Georgia	401.28561762
18043 Floyd	Indiana	399.84057803
47111 Macon	Tennessee	399.75273027
28005 Amite	Mississippi	397.53366867
29133 Mississippi	Missouri	397.42051590
36067 Onondaga	New York	395.83464159
48369 Parmer	Texas	395.37712895
42107 Schuylkill	Pennsylvania	394.18021075
24019 Dorchester	Maryland	393.77461091
38087 Slope	North Dakota	393.18479685
19077 Guthrie	Iowa	391.79104478
19103 Johnson	Iowa	390.71796906
27009 Benton	Minnesota	389.69046738
33015 Rockingham	New Hampshire	387.80500427
17177 Stephenson	Illinois	386.56626371
18137 Ripley	Indiana	385.65368299
13221 Oglethorpe	Georgia	385.27965989
13237 Putnam	Georgia	385.16208905
1129 Washington	Alabama	384.66235194
1025 Clarke	Alabama	384.61538462
13011 Banks	Georgia	384.45333895

Counties_Cities

37063 Durham	North Carolina	383.91230635
20075 Hamilton	Kansas	383.58266206
1041 Crenshaw	Alabama	383.39120370
51075 Goochland	Virginia	382.89451041
36113 Warren	New York	382.79001011
44009 Washington	Rhode Island	381.99700426
45005 Allendale	South Carolina	381.89374368
38061 Mountrail	North Dakota	381.67938931
39049 Franklin	Ohio	381.28672823
1109 Pike	Alabama	380.94666747
42067 Juniata	Pennsylvania	380.50518135
47181 Wayne	Tennessee	380.48073439
18019 Clark	Indiana	380.02726653
37151 Randolph	North Carolina	378.79052117
42043 Dauphin	Pennsylvania	378.56779395
48069 Castro	Texas	378.34311807
13255 Spalding	Georgia	378.21482602
51061 Fauquier	Virginia	377.78563849
18103 Miami	Indiana	376.75373239
37077 Granville	North Carolina	375.94610330
13131 Grady	Georgia	375.78794246
22069 Natchitoches	Louisiana	375.07436819
13121 Fulton	Georgia	374.34030972
51630 Fredericksburg	Virginia	374.00494098
49035 Salt Lake	Utah	373.75296387
27063 Jackson	Minnesota	373.32257088
19135 Monroe	Iowa	372.27214377
13045 Carroll	Georgia	371.65279671
13105 Elbert	Georgia	371.33891213
48347 Nacogdoches	Texas	371.32291397
12121 Suwannee	Florida	371.11629065
46083 Lincoln	South Dakota	370.70416787
26021 Berrien	Michigan	370.44005164
13199 Meriwether	Georgia	370.22973230

Counties_Cities

8053 Hinsdale	Colorado	369.91368681
13063 Clayton	Georgia	369.80128792
51179 Stafford	Virginia	368.09815951
5139 Union	Arkansas	368.04171139
26059 Hillsdale	Michigan	367.22114145
27123 Ramsey	Minnesota	366.76905182
28109 Pearl River	Mississippi	366.51199740
36115 Washington	New York	366.03101459
35043 Sandoval	New Mexico	364.37776813
27147 Steele	Minnesota	364.10075266
1031 Coffee	Alabama	364.09871121
22027 Claiborne	Louisiana	363.77320622
17141 Ogle	Illinois	363.29360014
30037 Golden Valley	Montana	363.19612591
8063 Kit Carson	Colorado	362.97640653
45031 Darlington	South Carolina	362.26460286
26155 Shiawassee	Michigan	362.21257626
5133 Sevier	Arkansas	361.74805998
18109 Morgan	Indiana	360.83062354
36065 Oneida	New York	360.66330686
28049 Hinds	Mississippi	360.63015374
51036 Charles City	Virginia	360.17864861
8085 Montrose	Colorado	360.07011892
1093 Marion	Alabama	359.50677015
40001 Adair	Oklahoma	357.75744951
12013 Calhoun	Florida	356.48179886
12079 Madison	Florida	356.19839171
13133 Greene	Georgia	355.97242626
28153 Wayne	Mississippi	354.71475022
31035 Clay	Nebraska	354.03926617
13303 Washington	Georgia	353.18355734
5149 Yell	Arkansas	352.91386116
36035 Fulton	New York	352.67115747
22029 Concordia	Louisiana	352.54445126

Counties_Cities

6107 Tulare	California	352.25099332
18113 Noble	Indiana	351.34225364
53061 Snohomish	Washington	351.33102058
13067 Cobb	Georgia	350.78911034
28019 Choctaw	Mississippi	350.32616574
36055 Monroe	New York	350.31529724
48225 Houston	Texas	349.60507575
42025 Carbon	Pennsylvania	348.76298130
20069 Gray	Kansas	348.08552959
13013 Barrow	Georgia	347.73354453
17163 St. Clair	Illinois	347.43104049
24047 Worcester	Maryland	347.33612489
38027 Eddy	North Dakota	345.87116299
28147 Walthall	Mississippi	345.66194262
8065 Lake	Colorado	345.09202454
48387 Red River	Texas	344.96919918
6083 Santa Barbara	California	344.88395998
45069 Marlboro	South Carolina	344.72308508
8015 Chaffee	Colorado	344.53487791
8059 Jefferson	Colorado	344.51677171
28057 Itawamba	Mississippi	344.43168772
28073 Lamar	Mississippi	344.29195958
46017 Buffalo	South Dakota	343.81139489
26161 Washtenaw	Michigan	343.70004556
53033 King	Washington	343.41425145
13235 Pulaski	Georgia	343.30111121
17077 Jackson	Illinois	343.09200787
18091 LaPorte	Indiana	341.79643114
12099 Palm Beach	Florida	341.33252935
9011 New London	Connecticut	341.09991604
37197 Yadkin	North Carolina	340.94238606
32015 Lander	Nevada	340.80717489
48405 San Augustine	Texas	340.13605442
13285 Troup	Georgia	339.83493732

Counties_Cities

37065 Edgecombe	North Carolina	338.42899721
37195 Wilson	North Carolina	337.60972316
12011 Broward	Florida	337.21800273
26157 Tuscola	Michigan	337.04014015
18133 Putnam	Indiana	336.16559464
8109 Saguache	Colorado	336.10989332
27109 Olmsted	Minnesota	335.94194923
28111 Perry	Mississippi	335.26108457
8009 Baca	Colorado	334.72803347
16087 Washington	Idaho	334.61273497
53005 Benton	Washington	333.86666138
42007 Beaver	Pennsylvania	333.85536172
53057 Skagit	Washington	332.27774051
51041 Chesterfield	Virginia	330.50643225
51093 Isle of Wight	Virginia	330.14910833
23005 Cumberland	Maine	329.74856672
51057 Essex	Virginia	329.70052203
24015 Cecil	Maryland	329.68315407
48195 Hansford	Texas	329.48929160
46111 Sanborn	South Dakota	329.35364347
13097 Douglas	Georgia	328.90436314
36037 Genesee	New York	328.63278329
31173 Thurston	Nebraska	328.63206901
24037 St. Mary's	Maryland	328.41013988
18057 Hamilton	Indiana	328.39926565
26007 Alpena	Michigan	327.92665726
13017 Ben Hill	Georgia	327.63447906
27023 Chippewa	Minnesota	327.07145253
39157 Tuscarawas	Ohio	326.54921021
28119 Quitman	Mississippi	326.19486598
48203 Harrison	Texas	325.21056260
18029 Dearborn	Indiana	324.80632666
22119 Webster	Louisiana	324.75900820
13317 Wilkes	Georgia	324.01782098

Counties_Cities

53017 Douglas	Washington	323.95646398
13301 Warren	Georgia	323.74785755
26121 Muskegon	Michigan	323.17902159
28043 Grenada	Mississippi	322.96366659
6031 Kings	California	322.39736797
45079 Richland	South Carolina	321.53332561
48113 Dallas	Texas	321.36970140
48185 Grimes	Texas	320.87447109
37107 Lenoir	North Carolina	319.77990567
37093 Hoke	North Carolina	319.55299102
13135 Gwinnett	Georgia	319.14859218
55105 Rock	Wisconsin	318.76612987
45085 Sumter	South Carolina	318.27399730
8014 Broomfield	Colorado	317.61156106
8097 Pitkin	Colorado	317.54874652
28151 Washington	Mississippi	317.33351086
18003 Allen	Indiana	317.30300439
39109 Miami	Ohio	317.26007795
55127 Walworth	Wisconsin	317.20627085
19061 Dubuque	Iowa	316.97193714
18065 Henry	Indiana	316.96049388
24009 Calvert	Maryland	316.29403389
31109 Lancaster	Nebraska	315.81734285
1087 Macon	Alabama	314.55068062
28139 Tippah	Mississippi	313.70766083
51065 Fluvanna	Virginia	313.63178135
13003 Atkinson	Georgia	313.36627697
21117 Kenton	Kentucky	313.15680122
28149 Warren	Mississippi	311.85031185
51610 Falls Church	Virginia	311.39994584
13057 Cherokee	Georgia	310.84127815
51800 Suffolk	Virginia	310.35806328
48115 Dawson	Texas	309.05777003
18093 Lawrence	Indiana	308.75010949

Counties_Cities

1037 Coosa	Alabama	307.97946804
19039 Clarke	Iowa	307.75761435
13311 White	Georgia	306.97364031
12021 Collier	Florida	306.48263617
28127 Simpson	Mississippi	306.45040735
1105 Perry	Alabama	306.34573304
8003 Alamosa	Colorado	305.70041359
13249 Schley	Georgia	305.57677617
8121 Washington	Colorado	305.56121410
48111 Dallam	Texas	305.55555556
26069 Iosco	Michigan	303.01822096
26115 Monroe	Michigan	302.44816836
39035 Cuyahoga	Ohio	302.44634230
48099 Coryell	Texas	302.10672655
22059 LaSalle	Louisiana	301.66923644
22123 West Carroll	Louisiana	300.49171371
40141 Tillman	Oklahoma	299.40119760
22015 Bossier	Louisiana	298.77737155
22097 St. Landry	Louisiana	298.43893480
46117 Stanley	South Dakota	297.81601588
9015 Windham	Connecticut	297.36727422
18131 Pulaski	Indiana	296.73590504
21059 Daviess	Kentucky	296.72416522
12085 Martin	Florida	295.81386099
1051 Elmore	Alabama	295.52920488
28037 Franklin	Mississippi	295.32614278
27003 Anoka	Minnesota	295.07112514
37153 Richmond	North Carolina	294.07178025
24025 Harford	Maryland	293.75167352
26077 Kalamazoo	Michigan	293.72899913
39117 Morrow	Ohio	293.34700387
35053 Socorro	New Mexico	292.79952196
1049 DeKalb	Alabama	292.77859494
5023 Cleburne	Arkansas	292.40937312

Counties_Cities

47149 Rutherford	Tennessee	292.40666072
51670 Hopewell	Virginia	292.08709506
32031 Washoe	Nevada	291.15269413
31039 Cuming	Nebraska	290.82774049
37083 Halifax	North Carolina	290.66318662
1067 Henry	Alabama	290.54564472
48483 Wheeler	Texas	288.96166442
51830 Williamsburg	Virginia	288.66809882
36083 Rensselaer	New York	288.50616525
13023 Bleckley	Georgia	288.20688581
39097 Madison	Ohio	288.20390426
21015 Boone	Kentucky	288.14061870
48101 Cottle	Texas	287.97696184
13189 McDuffie	Georgia	287.95689935
1081 Lee	Alabama	287.29847933
17037 DeKalb	Illinois	287.10523031
37123 Montgomery	North Carolina	286.01811448
18035 Delaware	Indiana	285.78398913
54075 Pocahontas	West Virginia	285.23888757
27115 Pine	Minnesota	284.90994811
39037 Darke	Ohio	284.47284843
13247 Rockdale	Georgia	283.68324613
28133 Sunflower	Mississippi	283.66038469
51069 Frederick	Virginia	281.81766736
22061 Lincoln	Louisiana	281.80354267
4023 Santa Cruz	Arizona	281.65380233
1127 Walker	Alabama	280.95619281
8113 San Miguel	Colorado	280.79599560
24035 Queen Anne's	Maryland	280.59143102
27099 Mower	Minnesota	279.92302117
37023 Burke	North Carolina	279.92299352
42093 Montour	Pennsylvania	279.60526316
22019 Calcasieu	Louisiana	279.15632754
19087 Henry	Iowa	279.06513181

Counties_Cities

39061 Hamilton	Ohio	279.05530168
39007 Ashtabula	Ohio	278.99438934
51177 Spotsylvania	Virginia	277.86468809
18007 Benton	Indiana	277.36045302
38025 Dunn	North Dakota	277.00831025
31041 Custer	Nebraska	276.75276753
24039 Somerset	Maryland	276.53359299
13021 Bibb	Georgia	276.29903001
31019 Buffalo	Nebraska	276.12617152
37079 Greene	North Carolina	276.03274319
28155 Webster	Mississippi	275.84797711
8013 Boulder	Colorado	275.39423083
51187 Warren	Virginia	274.97937655
37119 Mecklenburg	North Carolina	274.33926836
37017 Bladen	North Carolina	274.17896957
26127 Oceana	Michigan	274.17840376
46101 Moody	South Dakota	273.59781122
29135 Moniteau	Missouri	272.93592209
13151 Henry	Georgia	272.34818869
26075 Jackson	Michigan	270.74164321
18127 Porter	Indiana	270.05672370
37103 Jones	North Carolina	269.79350420
1001 Autauga	Alabama	267.98079171
50007 Chittenden	Vermont	267.36018278
26147 St. Clair	Michigan	267.35786415
13187 Lumpkin	Georgia	267.03079958
8017 Cheyenne	Colorado	266.52452026
51730 Petersburg	Virginia	266.10067476
20171 Scott	Kansas	265.46865428
49049 Utah	Utah	265.34321848
51740 Portsmouth	Virginia	265.23797447
17133 Monroe	Illinois	265.03567788
53007 Chelan	Washington	264.81125707
18139 Rush	Indiana	264.05809278

Counties_Cities

18053 Grant	Indiana	263.89225916
6065 Riverside	California	263.75513209
39055 Geauga	Ohio	263.74280822
13171 Lamar	Georgia	263.15789474
6075 San Francisco	California	262.64993405
22055 Lafayette	Louisiana	262.37529965
21111 Jefferson	Kentucky	262.29142251
13219 Oconee	Georgia	262.27337543
22063 Livingston	Louisiana	262.23964118
13215 Muscogee	Georgia	262.15492377
37089 Henderson	North Carolina	262.10299106
17081 Jefferson	Illinois	261.76626124
46085 Lyman	South Dakota	261.71159382
13269 Taylor	Georgia	261.22652071
46125 Turner	South Dakota	261.15859449
13217 Newton	Georgia	261.08945509
32003 Clark	Nevada	260.56988404
19017 Bremer	Iowa	260.55237103
22039 Evangeline	Louisiana	260.14412583
13245 Richmond	Georgia	259.48381079
26017 Bay	Michigan	258.84549137
12027 DeSoto	Florida	258.74256449
45025 Chesterfield	South Carolina	257.90094855
37091 Hertford	North Carolina	257.83000127
24043 Washington	Maryland	257.74220479
8079 Mineral	Colorado	257.73195876
13231 Pike	Georgia	257.59364602
44005 Newport	Rhode Island	256.83894260
41047 Marion	Oregon	256.58175444
13225 Peach	Georgia	256.43843646
13075 Cook	Georgia	256.38037525
39155 Trumbull	Ohio	255.25230709
51049 Cumberland	Virginia	254.86797839
31185 York	Nebraska	254.13883241

Counties_Cities

54031 Hardy	West Virginia	254.08348457
28105 Oktibbeha	Mississippi	254.03737979
13025 Brantley	Georgia	254.00857279
56043 Washakie	Wyoming	253.64616360
48277 Lamar	Texas	253.37837838
53001 Adams	Washington	253.04924338
18173 Warrick	Indiana	252.52928860
5037 Cross	Arkansas	251.85895898
31167 Stanton	Nebraska	251.25628141
29157 Perry	Missouri	250.65274151
36101 Steuben	New York	250.53238131
17109 McDonough	Illinois	250.37556335
39033 Crawford	Ohio	250.30084236
51095 James City	Virginia	250.00981714
27047 Freeborn	Minnesota	249.63868086
22009 Avoyelles	Louisiana	249.61692452
38097 Traill	North Dakota	248.84907304
39137 Putnam	Ohio	248.66785080
26025 Calhoun	Michigan	248.35114175
36017 Chenango	New York	248.23291821
47021 Cheatham	Tennessee	247.28603576
47047 Fayette	Tennessee	246.87091120
54037 Jefferson	West Virginia	246.43114890
1007 Bibb	Alabama	245.53571429
48063 Camp	Texas	245.53057623
20067 Grant	Kansas	245.36532170
17019 Champaign	Illinois	245.25794945
47105 Loudon	Tennessee	245.03336223
13155 Irwin	Georgia	244.73292190
36007 Broome	New York	244.18368039
21233 Webster	Kentucky	244.06986500
47189 Wilson	Tennessee	243.91111111
48141 El Paso	Texas	243.35183251
36107 Tioga	New York	242.99835255

Counties_Cities

28033 DeSoto	Mississippi	242.85580848
54099 Wayne	West Virginia	242.83997597
37185 Warren	North Carolina	242.33856717
5135 Sharp	Arkansas	241.85189451
19165 Shelby	Iowa	241.83796856
51193 Westmoreland	Virginia	241.16657319
37161 Rutherford	North Carolina	240.92419118
37139 Pasquotank	North Carolina	239.66295820
12081 Manatee	Florida	239.58161857
4027 Yuma	Arizona	239.47805099
13313 Whitfield	Georgia	239.28042898
6051 Mono	California	238.59649123
38013 Burke	North Dakota	238.09523810
28145 Union	Mississippi	237.71236803
40087 McClain	Oklahoma	237.58909591
21213 Simpson	Kentucky	237.46559447
24001 Allegany	Maryland	236.70306446
29201 Scott	Missouri	236.62176920
19031 Cedar	Iowa	236.21624524
28087 Lowndes	Mississippi	235.87306974
13129 Gordon	Georgia	235.76319667
17195 Whiteside	Illinois	235.50138424
12033 Escambia	Florida	234.52306249
45045 Greenville	South Carolina	233.36632874
8095 Phillips	Colorado	233.31777881
26065 Ingham	Michigan	232.97521649
47107 McMinn	Tennessee	232.71089425
47061 Grundy	Tennessee	232.27933463
13091 Dodge	Georgia	231.82806085
6081 San Mateo	California	231.69535245
22053 Jefferson Davis	Louisiana	231.14432272
16047 Gooding	Idaho	230.32376941
29207 Stoddard	Missouri	229.40491680
51085 Hanover	Virginia	229.39415698

Counties_Cities

8107 Routt	Colorado	229.27758132
37067 Forsyth	North Carolina	229.22772152
13145 Harris	Georgia	229.15155910
42115 Susquehanna	Pennsylvania	229.12611791
18049 Fulton	Indiana	228.94684452
13115 Floyd	Georgia	228.74181788
4012 La Paz	Arizona	227.50971656
42041 Cumberland	Pennsylvania	227.50504130
1073 Jefferson	Alabama	227.21067799
31153 Sarpy	Nebraska	227.15074895
40041 Delaware	Oklahoma	226.99085016
18169 Wabash	Indiana	226.98209719
26023 Branch	Michigan	226.94970428
26139 Ottawa	Michigan	226.16646127
48439 Tarrant	Texas	225.95471984
27037 Dakota	Minnesota	225.89281727
39073 Hocking	Ohio	225.47119958
40105 Nowata	Oklahoma	225.09297318
37033 Caswell	North Carolina	224.68939995
5025 Cleveland	Arkansas	224.49488651
42127 Wayne	Pennsylvania	224.27646462
22107 Tensas	Louisiana	224.11474675
48201 Harris	Texas	224.02327152
12015 Charlotte	Florida	222.70511033
51035 Carroll	Virginia	222.70211904
18151 Steuben	Indiana	222.63343549
18115 Ohio	Indiana	222.45037645
1125 Tuscaloosa	Alabama	222.10414961
48393 Roberts	Texas	221.48394241
31105 Kimball	Nebraska	221.11663903
37007 Anson	North Carolina	221.08775174
13159 Jasper	Georgia	220.79772080
12071 Lee	Florida	220.77629504
18027 Daviess	Indiana	220.23109180

Counties_Cities

12049 Hardee	Florida	220.22389429
1133 Winston	Alabama	219.78021978
1055 Etowah	Alabama	219.51005356
37187 Washington	North Carolina	219.24276920
17103 Lee	Illinois	219.15086345
13233 Polk	Georgia	218.97810219
19133 Monona	Iowa	218.91923033
13149 Heard	Georgia	218.87364256
54003 Berkeley	West Virginia	218.57363626
39153 Summit	Ohio	218.29870940
19123 Mahaska	Iowa	218.18181818
13153 Houston	Georgia	218.04990062
18025 Crawford	Indiana	217.84428869
48039 Brazoria	Texas	217.45002701
18041 Fayette	Indiana	216.94797588
19095 Iowa	Iowa	216.83910538
18013 Brown	Indiana	216.62071682
13049 Charlton	Georgia	215.91610117
47187 Williamson	Tennessee	215.76928222
27139 Scott	Minnesota	214.41026998
1033 Colbert	Alabama	213.65180234
31123 Morrill	Nebraska	213.40162185
48167 Galveston	Texas	213.38305366
13077 Coweta	Georgia	213.21230735
26011 Arenac	Michigan	212.75181171
27133 Rock	Minnesota	212.44954323
48453 Travis	Texas	211.73291862
37117 Martin	North Carolina	211.72422919
28071 Lafayette	Mississippi	211.70587484
29107 Lafayette	Missouri	211.66942757
48199 Hardin	Texas	211.51257713
28121 Rankin	Mississippi	211.17334408
46109 Roberts	South Dakota	210.58677132
26067 Ionia	Michigan	210.24762498

Counties_Cities

48157 Fort Bend	Texas	209.68245547
53029 Island	Washington	209.56665877
19155 Pottawattamie	Iowa	209.55170902
39169 Wayne	Ohio	208.68005553
21003 Allen	Kentucky	208.31360667
42001 Adams	Pennsylvania	208.14893348
26087 Lapeer	Michigan	207.88839915
48303 Lubbock	Texas	207.86436444
1113 Russell	Alabama	207.68072550
51600 Fairfax City	Virginia	207.53642061
47081 Hickman	Tennessee	207.47715756
13165 Jenkins	Georgia	207.30162386
13161 Jeff Davis	Georgia	206.26788209
13157 Jackson	Georgia	205.90156485
37057 Davidson	North Carolina	205.86505336
38059 Morton	North Dakota	205.82087152
21149 McLean	Kentucky	205.36100303
28137 Tate	Mississippi	205.15316944
31067 Gage	Nebraska	204.71781510
8041 El Paso	Colorado	204.52304106
37069 Franklin	North Carolina	204.26287744
21101 Henderson	Kentucky	203.98762914
26093 Livingston	Michigan	203.94929507
1027 Clay	Alabama	203.38983051
33013 Merrimack	New Hampshire	203.13368446
28059 Jackson	Mississippi	203.10308005
51113 Madison	Virginia	203.08386612
12065 Jefferson	Florida	202.96752520
13175 Laurens	Georgia	202.85261490
39093 Lorain	Ohio	202.28720259
13271 Telfair	Georgia	201.56210632
48437 Swisher	Texas	201.01849370
27141 Sherburne	Minnesota	200.96630430
8045 Garfield	Colorado	200.76961686

Counties_Cities

37125 Moore	North Carolina	200.64449444
16069 Nez Perce	Idaho	200.45535538
50011 Franklin	Vermont	200.31970215
37025 Cabarrus	North Carolina	200.14952068
48181 Grayson	Texas	200.01343374
46037 Day	South Dakota	199.81834696
19009 Audubon	Iowa	199.78205594
39173 Wood	Ohio	199.70006733
42133 York	Pennsylvania	199.65512088
13185 Lowndes	Georgia	199.44807902
37135 Orange	North Carolina	199.27821567
51137 Orange	Virginia	199.21405960
13297 Walton	Georgia	198.92409869
31061 Franklin	Nebraska	198.47833278
27017 Carlton	Minnesota	198.11926222
40113 Osage	Oklahoma	197.81341728
12029 Dixie	Florida	197.60479042
56017 Hot Springs	Wyoming	197.58507135
47097 Lauderdale	Tennessee	197.48305905
24041 Talbot	Maryland	197.46808050
19015 Boone	Iowa	197.37341532
36121 Wyoming	New York	197.08120244
8029 Delta	Colorado	197.07298162
27039 Dodge	Minnesota	196.90711747
38089 Stark	North Dakota	196.79323806
46135 Yankton	South Dakota	196.77292405
40031 Comanche	Oklahoma	195.97747920
48205 Hartley	Texas	195.76437088
12119 Sumter	Florida	195.72207465
1035 Conecuh	Alabama	195.48749695
8035 Douglas	Colorado	195.17119052
17119 Madison	Illinois	195.11383531
13079 Crawford	Georgia	194.83682416
1117 Shelby	Alabama	194.70856300

Counties_Cities

36091	Saratoga	New York	194.64466487
45011	Barnwell	South Carolina	194.20234937
53025	Grant	Washington	194.18273726
23001	Androscoggin	Maine	194.09541322
53053	Pierce	Washington	193.87433398
5119	Pulaski	Arkansas	193.79647550
51690	Martinsville	Virginia	193.76840800
35001	Bernalillo	New Mexico	193.45779658
45067	Marion	South Carolina	193.30519669
37085	Harnett	North Carolina	192.97539750
48005	Angelina	Texas	192.89946264
39167	Washington	Ohio	192.83517580
1021	Chilton	Alabama	192.51240006
51530	Buena Vista	Virginia	192.40019240
39017	Butler	Ohio	191.95665023
28093	Marshall	Mississippi	191.81405320
6071	San Bernardino	California	190.91887421
33017	Strafford	New Hampshire	190.63725113
19181	Warren	Iowa	189.98746474
4019	Pima	Arizona	189.97702760
19163	Scott	Iowa	189.86282555
13181	Lincoln	Georgia	189.51358181
13113	Fayette	Georgia	189.49576499
56019	Johnson	Wyoming	189.12529551
39133	Portage	Ohio	189.04171807
6029	Kern	California	189.01293986
47043	Dickson	Tennessee	188.97578865
17145	Perry	Illinois	188.91092850
6073	San Diego	California	188.88161744
19051	Davis	Iowa	188.53277143
20207	Woodson	Kansas	188.50141376
51099	King George	Virginia	188.14675447
13117	Forsyth	Georgia	187.64897807
12125	Union	Florida	187.41633199

Counties_Cities

13053	Chattahoochee	Georgia	187.19580681
50025	Windham	Vermont	187.10824212
17029	Coles	Illinois	186.69548983
48037	Bowie	Texas	186.59089945
21067	Fayette	Kentucky	186.23756872
18175	Washington	Indiana	186.09311813
12107	Putnam	Florida	186.07661502
13279	Toombs	Georgia	185.96347677
13211	Morgan	Georgia	185.64684666
13281	Towns	Georgia	185.62267972
17095	Knox	Illinois	185.58429119
48021	Bastrop	Texas	185.10853569
27103	Nicollet	Minnesota	184.10286382
56021	Laramie	Wyoming	183.88296153
29113	Lincoln	Missouri	183.75342371
21211	Shelby	Kentucky	183.43707490
48321	Matagorda	Texas	183.30050339
37081	Guilford	North Carolina	183.07193584
18075	Jay	Indiana	183.00905413
8039	Elbert	Colorado	182.63450270
48245	Jefferson	Texas	182.35222607
51109	Louisa	Virginia	182.17412584
38029	Emmons	North Dakota	182.09408194
45063	Lexington	South Carolina	182.01415440
28045	Hancock	Mississippi	181.68758187
6003	Alpine	California	181.65304269
51133	Northumberland	Virginia	181.11467852
29183	St. Charles	Missouri	180.86987890
27119	Polk	Minnesota	180.78594310
48479	Webb	Texas	180.49363923
36089	St. Lawrence	New York	180.47701463
13213	Murray	Georgia	180.35620350
36051	Livingston	New York	180.30271878
12007	Bradford	Florida	180.29712967

Counties_Cities

18157 Tippecanoe	Indiana	180.26604782
4013 Maricopa	Arizona	180.23843164
13251 Screven	Georgia	179.36576266
47121 Meigs	Tennessee	178.77458150
40145 Wagoner	Oklahoma	178.50455624
13029 Bryan	Georgia	178.43554016
39043 Erie	Ohio	178.24834149
31137 Phelps	Nebraska	177.85682526
18155 Switzerland	Indiana	177.28842027
27093 Meeker	Minnesota	177.17471155
40117 Pawnee	Oklahoma	176.93715680
48163 Frio	Texas	176.62494954
13019 Berrien	Georgia	176.60502805
37127 Nash	North Carolina	176.56569095
39151 Stark	Ohio	176.27713457
56009 Converse	Wyoming	175.95307918
27167 Wilkin	Minnesota	175.88743204
17115 Macon	Illinois	175.72007029
20047 Edwards	Kansas	175.50017550
45029 Colleton	South Carolina	175.25225704
12097 Osceola	Florida	175.00475556
21143 Lyon	Kentucky	174.80334624
27163 Washington	Minnesota	174.76784426
53071 Walla Walla Cou	Washington	173.99297462
53071 Walla Walla Cou	Washington	173.99297462
45037 Edgefield	South Carolina	173.73946473
19105 Jones	Iowa	173.54415735
19141 O'Brien	Iowa	173.41040462
39003 Allen	Ohio	173.38281562
51550 Chesapeake	Virginia	172.68808164
28107 Panola	Mississippi	172.62566563
37165 Scotland	North Carolina	172.36426314
13059 Clarke	Georgia	171.99403126
12023 Columbia	Florida	171.62390253

Counties_Cities

48057 Calhoun	Texas	171.60614072
26037 Clinton	Michigan	171.43145263
37143 Perquimans	North Carolina	171.36045299
37051 Cumberland	North Carolina	171.21535823
19043 Clayton	Iowa	170.88174983
40027 Cleveland	Oklahoma	170.76781612
48469 Victoria	Texas	170.58727658
31143 Polk	Nebraska	170.51913604
1039 Covington	Alabama	170.33472125
42097 Northumberland	Pennsylvania	170.17445627
35013 Dona Ana	New Mexico	170.09773724
35013 Dona Ana	New Mexico	170.09773724
27107 Norman	Minnesota	169.88416988
37149 Polk	North Carolina	169.81223618
5093 Mississippi	Arkansas	169.74223429
37171 Surry	North Carolina	169.56690943
51007 Amelia	Virginia	169.06170752
16001 Ada	Idaho	168.94839201
5141 Van Buren	Arkansas	168.64422092
13163 Jefferson	Georgia	168.50291640
50003 Bennington	Vermont	168.39269176
31099 Kearney	Nebraska	168.09290954
26005 Allegan	Michigan	167.90679042
50001 Addison	Vermont	167.68993590
48323 Maverick	Texas	167.56433273
4021 Pinal	Arizona	167.50980682
47075 Haywood	Tennessee	167.29160658
47113 Madison	Tennessee	166.99964141
8019 Clear Creek	Colorado	166.57990630
13223 Paulding	Georgia	166.41876570
45013 Beaufort	South Carolina	166.38846939
17167 Sangamon	Illinois	166.36976063
48441 Taylor	Texas	165.64952049
51157 Rappahannock	Virginia	165.47159404

Counties_Cities

35041 Roosevelt	New Mexico	165.39508083
46121 Todd	South Dakota	165.32140426
17063 Grundy	Illinois	164.79635879
51053 Dinwiddie	Virginia	164.74464580
29159 Pettis	Missouri	164.54327488
28135 Tallahatchie	Mississippi	164.43840709
51011 Appomattox	Virginia	164.13105233
36069 Ontario	New York	163.83892813
12019 Clay	Florida	163.83427746
37049 Craven	North Carolina	163.24626866
5019 Clark	Arkansas	163.18389919
47035 Cumberland	Tennessee	162.55257822
19075 Grundy	Iowa	162.54876463
13291 Union	Georgia	162.49322945
6001 Alameda	California	162.47158397
22085 Sabine	Louisiana	162.28362184
39123 Ottawa	Ohio	161.88770880
36025 Delaware	New York	161.69964291
47135 Perry	Tennessee	161.21031746
31157 Scotts Bluff	Nebraska	161.16035455
37001 Alamance	North Carolina	161.02285563
19119 Lyon	Iowa	160.86698840
53073 Whatcom	Washington	160.84365377
27151 Swift	Minnesota	160.51364366
23031 York	Maine	160.50119042
5031 Craighead	Arkansas	160.28298237
13083 Dade	Georgia	160.23665722
36015 Chemung	New York	160.22978138
45049 Hampton	South Carolina	160.19843936
27013 Blue Earth	Minnesota	160.17322438
28125 Sharkey	Mississippi	159.92689056
48041 Brazos	Texas	159.64155620
51037 Charlotte	Virginia	159.15563746
51820 Waynesboro	Virginia	159.09492664

Counties_Cities

26159 Van Buren	Michigan	159.04994168
51710 Norfolk	Virginia	158.96687917
47041 DeKalb	Tennessee	158.90356540
37179 Union	North Carolina	158.11248453
36095 Schoharie	New York	157.57146992
26045 Eaton	Michigan	157.52189828
36099 Seneca	New York	157.43440233
1045 Dale	Alabama	157.28409184
26149 St. Joseph	Michigan	157.26618941
28009 Benton	Mississippi	157.17567404
55043 Grant	Wisconsin	157.11680956
55061 Kewaunee	Wisconsin	156.99357308
48061 Cameron	Texas	156.63776102
5041 Desha	Arkansas	156.35858235
5115 Pope	Arkansas	156.25000000
27171 Wright	Minnesota	156.21676727
20043 Doniphan	Kansas	156.20932049
55027 Dodge	Wisconsin	155.95296368
31159 Seward	Nebraska	155.90714863
36057 Montgomery	New York	155.69709837
26057 Gratiot	Michigan	155.17623587
6059 Orange	California	155.08630344
37101 Johnston	North Carolina	154.92784014
21037 Campbell	Kentucky	154.58605290
49045 Tooele	Utah	154.49096657
12035 Flagler	Florida	154.37193822
51540 Charlottesville	Virginia	153.79179916
36043 Herkimer	New York	153.63964226
51077 Grayson	Virginia	153.54104024
55023 Crawford	Wisconsin	153.45896507
26123 Newaygo	Michigan	153.39932913
48371 Pecos	Texas	153.12958591
35021 Harding	New Mexico	152.67175573
17009 Brown	Illinois	152.53203173

Counties_Cities

13119 Franklin	Georgia	152.02189115
48315 Marion	Texas	151.08783239
18009 Blackford	Indiana	150.88013412
39175 Wyandot	Ohio	150.44449510
55039 Fond du Lac	Wisconsin	150.38907108
22011 Beauregard	Louisiana	150.32346388
48339 Montgomery	Texas	150.27287727
13111 Fannin	Georgia	150.20798028
20129 Morton	Kansas	149.98125234
29001 Adair	Missouri	149.96645487
18073 Jasper	Indiana	149.83518130
18153 Sullivan	Indiana	149.83083615
32510 Carson City	Nevada	149.78164363
27169 Winona	Minnesota	149.53271028
55089 Ozaukee	Wisconsin	149.19178436
1069 Houston	Alabama	148.96583335
29099 Jefferson	Missouri	148.87651718
40109 Oklahoma	Oklahoma	148.75432447
8069 Larimer	Colorado	148.35186781
48139 Ellis	Texas	148.24227022
13051 Chatham	Georgia	147.99702623
48189 Hale	Texas	147.79781259
18087 LaGrange	Indiana	147.47012459
29227 Worth	Missouri	147.05882353
51149 Prince George	Virginia	147.05110026
39045 Fairfield	Ohio	147.00029528
39139 Richland	Ohio	146.98717578
5011 Bradley	Arkansas	146.82940259
45001 Abbeville	South Carolina	146.69328878
26091 Lenawee	Michigan	146.54102131
48233 Hutchinson	Texas	146.24021134
51033 Caroline	Virginia	146.23683868
19019 Buchanan	Iowa	146.23331289
28117 Prentiss	Mississippi	146.15840411

Counties_Cities

48397 Rockwall	Texas	146.04051382
48183 Gregg	Texas	145.50510480
47159 Smith	Tennessee	145.42172300
18171 Warren	Indiana	145.22570495
37059 Davie	North Carolina	145.08693516
48049 Brown	Texas	145.02689590
8091 Ouray	Colorado	144.83757501
12031 Duval	Florida	144.81451429
19073 Greene	Iowa	144.75002784
5077 Lee	Arkansas	144.68558709
51043 Clarke	Virginia	144.59822351
13073 Columbia	Georgia	144.53208547
19011 Benton	Iowa	144.29451681
28131 Stone	Mississippi	144.25388684
39103 Medina	Ohio	144.01661215
13047 Catoosa	Georgia	143.87422130
21081 Grant	Kentucky	143.30639704
17053 Ford	Illinois	143.24487334
36109 Tompkins	New York	143.00584670
42003 Allegheny	Pennsylvania	142.72207686
48017 Bailey	Texas	142.30823965
31125 Nance	Nebraska	141.56285391
31181 Webster	Nebraska	141.52278517
26027 Cass	Michigan	141.32770604
27019 Carver	Minnesota	140.99332696
21047 Christian	Kentucky	140.92171171
18135 Randolph	Indiana	140.83940284
20089 Jewell	Kansas	140.79549454
48359 Oldham	Texas	140.77897701
45075 Orangeburg	South Carolina	140.33634711
51770 Roanoke City	Virginia	140.11208967
45009 Bamberg	South Carolina	140.10507881
12131 Walton	Florida	140.10507881
46051 Grant	South Dakota	139.91884707

Counties_Cities

45083 Spartanburg	South Carolina	139.85880314
53037 Kittitas	Washington	139.34633899
41059 Umatilla	Oregon	139.32607462
5121 Randolph	Arkansas	139.29128594
20177 Shawnee	Kansas	139.15571355
18119 Owen	Indiana	139.12209163
8101 Pueblo	Colorado	139.08039802
31171 Thomas	Nebraska	138.88888889
18159 Tipton	Indiana	138.81544157
17041 Douglas	Illinois	138.61081164
12043 Glades	Florida	138.44360245
17129 Menard	Illinois	138.34635417
6019 Fresno	California	137.97264682
20009 Barton	Kansas	137.87292712
39041 Delaware	Ohio	137.67783387
18021 Clay	Indiana	137.56209400
4015 Mohave	Arizona	137.43736578
40143 Tulsa	Oklahoma	137.26941822
39163 Vinton	Ohio	136.99672730
27079 Le Sueur	Minnesota	136.87092019
36123 Yates	New York	136.87049636
37147 Pitt	North Carolina	136.73199417
39023 Clark	Ohio	136.71657317
48071 Chambers	Texas	136.61845762
45023 Chester	South Carolina	136.42987814
51790 Staunton	Virginia	136.42564802
42081 Lycoming	Pennsylvania	136.36683559
31097 Johnson	Nebraska	136.34592910
42119 Union	Pennsylvania	136.20631908
51091 Highland	Virginia	135.74660633
6041 Marin	California	135.55875625
13295 Walker	Georgia	135.42717188
48121 Denton	Texas	135.14709032
48087 Collingsworth	Texas	135.04388926

Counties_Cities

26063 Huron	Michigan	134.76224090
5073 Lafayette	Arkansas	134.69021251
5071 Johnson	Arkansas	134.61969935
12087 Monroe	Florida	134.61820411
48257 Kaufman	Texas	134.50265118
38015 Burleigh	North Dakota	134.35076045
13289 Twiggs	Georgia	134.34294089
29101 Johnson	Missouri	134.19816596
8083 Montezuma	Colorado	133.80227846
38073 Ransom	North Dakota	133.66431163
54057 Mineral	West Virginia	133.63028953
55015 Calumet	Wisconsin	133.57523077
39165 Warren	Ohio	133.52112433
21023 Bracken	Kentucky	133.51134846
1071 Jackson	Alabama	133.36941395
8105 Rio Grande	Colorado	133.33333333
55133 Waukesha	Wisconsin	133.22681804
30031 Gallatin	Montana	133.18316708
5051 Garland	Arkansas	133.12624806
45019 Charleston	South Carolina	133.03605523
17121 Marion	Illinois	132.90802764
19057 Des Moines	Iowa	132.86320200
17135 Montgomery	Illinois	132.86248733
55045 Green	Wisconsin	132.68704812
12093 Okeechobee	Florida	132.41206635
17073 Henry	Illinois	132.40985944
12115 Sarasota	Florida	132.40594491
19065 Fayette	Iowa	132.24821974
29071 Franklin	Missouri	132.15009164
1077 Lauderdale	Alabama	132.05321095
17003 Alexander	Illinois	132.01320132
51810 Virginia Beach	Virginia	131.27819649
8111 San Juan	Colorado	131.23359580
55131 Washington	Wisconsin	131.17846904

Counties_Cities

12001 Alachua	Florida	131.13248085
19045 Clinton	Iowa	131.13203491
18149 Starke	Indiana	130.80444735
31111 Lincoln	Nebraska	130.73753020
19089 Howard	Iowa	130.61935343
51003 Albemarle	Virginia	130.61314594
39171 Williams	Ohio	130.42060646
17169 Schuyler	Illinois	130.30259157
32023 Nye	Nevada	130.11070436
21145 McCracken	Kentucky	130.07682184
21219 Todd	Kentucky	129.96507189
8067 La Plata	Colorado	129.63949565
40051 Grady	Oklahoma	129.61062807
5111 Poinsett	Arkansas	129.30674898
19121 Madison	Iowa	129.23872238
17189 Washington	Illinois	128.61736334
6085 Santa Clara	California	128.61470811
23027 Waldo	Maine	128.48289414
47065 Hamilton	Tennessee	128.47048747
13227 Pickens	Georgia	128.20512821
51025 Brunswick	Virginia	128.17382813
41051 Multnomah	Oregon	127.72823570
8119 Teller	Colorado	127.57644620
37183 Wake	North Carolina	127.52848334
19085 Harrison	Iowa	127.35248337
18077 Jefferson	Indiana	127.29756582
31065 Furnas	Nebraska	127.25344645
19107 Keokuk	Iowa	127.13936430
18163 Vanderburgh	Indiana	127.09007924
16027 Canyon	Idaho	127.06991978
37027 Caldwell	North Carolina	126.78442990
1019 Cherokee	Alabama	126.76705593
55029 Door	Wisconsin	126.76566461
12095 Orange	Florida	126.31777177

Counties_Cities

51650 Hampton	Virginia	125.82549716
45057 Lancaster	South Carolina	125.81253932
31177 Washington	Nebraska	125.80442251
48325 Medina	Texas	125.68488443
51700 Newport News	Virginia	125.40167725
21035 Calloway	Kentucky	125.20761467
16067 Minidoka	Idaho	124.84993998
20059 Franklin	Kansas	124.84881589
51775 Salem	Virginia	124.79039114
21029 Bullitt	Kentucky	124.58522987
12057 Hillsborough	Florida	124.57477549
42129 Westmoreland	Pennsylvania	124.35434142
1003 Baldwin	Alabama	124.29938263
2195 Petersburg	Alaska	124.18503570
42035 Clinton	Pennsylvania	124.08230793
21165 Menifee	Kentucky	124.01178112
21207 Russell	Kentucky	123.44986252
42087 Mifflin	Pennsylvania	123.31790057
31021 Burt	Nebraska	123.30456227
47045 Dyer	Tennessee	123.25830654
51135 Nottoway	Virginia	123.21660182
27161 Waseca	Minnesota	123.05387620
47123 Monroe	Tennessee	122.95877645
40037 Creek	Oklahoma	122.89816211
1075 Lamar	Alabama	122.79687951
47115 Marion	Tennessee	122.48468941
4025 Yavapai	Arizona	122.41748673
55041 Forest	Wisconsin	122.34456679
47053 Gibson	Tennessee	122.33662963
48149 Fayette	Texas	122.29279262
39011 Auglaize	Ohio	122.26006462
42131 Wyoming	Pennsylvania	122.01434593
18167 Vigo	Indiana	121.98983108
13143 Haralson	Georgia	121.89753835

Counties_Cities

35057 Torrance	New Mexico	121.86517863
48343 Morris	Texas	121.56576708
1079 Lawrence	Alabama	121.37027035
48003 Andrews	Texas	121.35922330
37073 Gates	North Carolina	120.97122613
1103 Morgan	Alabama	120.91796891
20019 Chautauqua	Kansas	120.88244183
23007 Franklin	Maine	120.41341941
45091 York	South Carolina	120.02130469
1015 Calhoun	Alabama	119.88414117
55111 Sauk	Wisconsin	119.84622329
8125 Yuma	Colorado	119.76047904
20163 Rooks	Kansas	119.68880910
48029 Bexar	Texas	119.38275440
37097 Iredell	North Carolina	119.37119960
17071 Henderson	Illinois	119.24280817
47087 Jackson	Tennessee	119.06786869
17099 LaSalle	Illinois	118.79740473
12105 Polk	Florida	118.64255963
21157 Marshall	Kentucky	118.62396204
39047 Fayette	Ohio	118.60740947
37009 Ashe	North Carolina	118.04197868
17125 Mason	Illinois	117.95060818
46023 Charles Mix	South Dakota	117.79824374
39065 Hardin	Ohio	117.53494282
48219 Hockley	Texas	117.49347258
13283 Treutlen	Georgia	117.49155529
54039 Kanawha	West Virginia	117.48146342
38053 McKenzie	North Dakota	117.37089202
31155 Saunders	Nebraska	117.35436324
19093 Ida	Iowa	116.94196755
12127 Volusia	Florida	116.88686447
18099 Marshall	Indiana	116.76180592
36019 Clinton	New York	116.48801041

Counties_Cities

37005 Alleghany	North Carolina	116.47701819
28081 Lee	Mississippi	116.19445553
51127 New Kent	Virginia	116.11808316
13173 Lanier	Georgia	116.05415861
5105 Perry	Arkansas	115.91962906
51089 Henry	Virginia	115.79298569
22043 Grant	Louisiana	115.64807401
40071 Kay	Oklahoma	115.48651525
36117 Wayne	New York	115.47344111
18123 Perry	Indiana	115.17118626
13107 Emanuel	Georgia	114.98319476
5017 Chicot	Arkansas	114.96455260
2130 Ketchikan Gateway	Alaska	114.95904584
47031 Coffee	Tennessee	114.90125673
50015 Lamoille	Vermont	114.62450593
20091 Johnson	Kansas	114.46645079
12103 Pinellas	Florida	114.42867689
13309 Wheeler	Georgia	114.22769387
45071 Newberry	South Carolina	114.22637591
20017 Chase	Kansas	114.11182959
49011 Davis	Utah	114.01341435
51015 Augusta	Virginia	113.97219609
19177 Van Buren	Iowa	113.96011396
39089 Licking	Ohio	113.78570738
16039 Elmore	Idaho	113.72390770
18161 Union	Indiana	113.68480887
46103 Pennington	South Dakota	113.66789285
29003 Andrew	Missouri	113.59118532
8093 Park	Colorado	113.17094201
27083 Lyon	Minnesota	113.15306879
45087 Union	South Carolina	113.09740970
21105 Hickman	Kentucky	113.09658448
28141 Tishomingo	Mississippi	113.08728282
27061 Itasca	Minnesota	113.06198457

Counties_Cities

51590 Danville	Virginia	113.04155506
12111 St. Lucie	Florida	113.03903739
17113 McLean	Illinois	112.82893976
21007 Ballard	Kentucky	112.79608974
36041 Hamilton	New York	112.76499774
12113 Santa Rosa	Florida	112.62956582
12073 Leon	Florida	112.47786340
5061 Howard	Arkansas	112.43534967
17085 Jo Daviess	Illinois	112.32799775
48209 Hays	Texas	112.29343622
40115 Ottawa	Oklahoma	112.26944667
51101 King William	Virginia	112.16718815
36077 Otsego	New York	112.13576796
54021 Gilmer	West Virginia	112.13555943
41067 Washington	Oregon	111.92999774
13169 Jones	Georgia	111.82555214
54061 Monongalia	West Virginia	111.82108626
45047 Greenwood	South Carolina	111.67498339
41053 Polk	Oregon	111.45786893
51119 Middlesex	Virginia	111.43095923
28047 Harrison	Mississippi	111.29929833
42019 Butler	Pennsylvania	111.23648131
20005 Atchison	Kansas	111.15914284
6099 Stanislaus	California	111.12828861
37071 Gaston	North Carolina	110.83887528
13043 Candler	Georgia	110.74197121
20087 Jefferson	Kansas	110.67193676
41007 Clatsop	Oregon	110.65285183
27117 Pipestone	Minnesota	110.53387863
1115 St. Clair	Alabama	110.49723757
31003 Antelope	Nebraska	110.47979798
20099 Labette	Kansas	110.19835704
19003 Adams	Iowa	109.73936900
6013 Contra Costa	California	109.45779702

Counties_Cities

39085 Lake	Ohio	109.32090893
45007 Anderson	South Carolina	109.23673946
1099 Monroe	Alabama	109.17548773
48051 Burleson	Texas	108.76067214
53039 Klickitat	Washington	108.56289863
48001 Anderson	Texas	108.51404654
48085 Collin	Texas	108.44195769
55025 Dane	Wisconsin	108.22989726
48481 Wharton	Texas	108.12369351
13195 Madison	Georgia	107.92580101
48239 Jackson	Texas	107.57025682
48331 Milam	Texas	107.43702996
47051 Franklin	Tennessee	107.42420625
6069 San Benito	California	107.25254725
39143 Sandusky	Ohio	107.14467933
31025 Cass	Nebraska	107.03773080
46025 Clark	South Dakota	106.98047606
37041 Chowan	North Carolina	106.92137715
56007 Carbon	Wyoming	106.87328836
18105 Monroe	Indiana	106.86305873
46027 Clay	South Dakota	106.82999786
26105 Mason	Michigan	106.52920962
48361 Orange	Texas	106.49499832
1121 Talladega	Alabama	106.47892970
1061 Geneva	Alabama	106.40723569
51079 Greene	Virginia	106.17321401
1053 Escambia	Alabama	106.12822467
20173 Sedgwick	Kansas	106.11226093
29007 Audrain	Missouri	105.99458250
26113 Missaukee	Michigan	105.86911930
47125 Montgomery	Tennessee	105.85093469
48445 Terry	Texas	105.80288109
48011 Armstrong	Texas	105.70824524
37039 Cherokee	North Carolina	105.69707219

Counties_Cities

6027 Inyo	California	105.63184522
41049 Morrow	Oregon	105.52233556
39113 Montgomery	Ohio	105.38555898
42063 Indiana	Pennsylvania	105.32419735
12055 Highlands	Florida	105.28911823
40035 Craig	Oklahoma	104.85111142
19191 Winneshiek	Iowa	104.84797044
46102 Oglala Lakota	South Dakota	104.82912852
21039 Carlisle	Kentucky	104.79983232
19091 Humboldt	Iowa	104.74494606
45051 Horry	South Carolina	104.31588827
18045 Fountain	Indiana	103.96917620
48373 Polk	Texas	103.93555995
6111 Ventura	California	103.76430578
47015 Cannon	Tennessee	103.72009404
5043 Drew	Arkansas	103.66652117
45053 Jasper	South Carolina	103.55182769
39019 Carroll	Ohio	103.39352313
41031 Jefferson	Oregon	103.33994709
19023 Butler	Iowa	103.17078203
38099 Walsh	North Dakota	103.12177744
5065 IZard	Arkansas	102.99418819
37141 Pender	North Carolina	102.95679032
19081 Hancock	Iowa	102.68857356
27097 Morrison	Minnesota	102.50535138
13179 Liberty	Georgia	102.44402166
39027 Clinton	Ohio	102.24219512
21049 Clark	Kentucky	102.07178129
55065 Lafayette	Wisconsin	102.01020102
20181 Sherman	Kansas	101.71215460
23011 Kennebec	Maine	101.57024320
26079 Kalkaska	Michigan	100.98743268
6095 Solano	California	100.53514252
18121 Parke	Indiana	100.43126366

Counties_Cities

19079 Hamilton	Iowa	100.32102729
17137 Morgan	Illinois	100.07063810
48065 Carson	Texas	99.91673605
6077 San Joaquin	California	99.91231100
53047 Okanogan	Washington	99.68669895
13147 Hart	Georgia	99.62067512
51097 King and Queen	Virginia	99.40357853
51199 York	Virginia	98.75305840
13039 Camden	Georgia	98.73875217
51045 Craig	Virginia	98.73617694
18177 Wayne	Indiana	98.58044164
12129 Wakulla	Florida	98.57983426
26117 Montcalm	Michigan	98.48674337
13103 Effingham	Georgia	98.08650909
38069 Pierce	North Dakota	98.01519235
45003 Aiken	South Carolina	97.99233771
17021 Christian	Illinois	97.97617954
47033 Crockett	Tennessee	97.71077610
16075 Payette	Idaho	97.66039659
54019 Fayette	West Virginia	97.63354875
17143 Peoria	Illinois	97.44160424
13127 Glynn	Georgia	97.39612058
54083 Randolph	West Virginia	97.14464143
19173 Taylor	Iowa	96.91487643
37177 Tyrrell	North Carolina	96.82885500
13055 Chattooga	Georgia	96.81323114
31033 Cheyenne	Nebraska	96.67024705
2110 Juneau	Alaska	96.53411391
36031 Essex	New York	96.51474531
12133 Washington	Florida	96.46302251
16045 Gem	Idaho	96.40467279
42057 Fulton	Pennsylvania	96.39881567
5091 Miller	Arkansas	96.34795375
46065 Hughes	South Dakota	96.31728045

Counties_Cities

36009 Cattaraugus	New York	96.30400833
42053 Forest	Pennsylvania	96.16705591
46031 Corson	South Dakota	96.03841537
27005 Becker	Minnesota	96.01117221
12117 Seminole	Florida	95.97462337
21097 Harrison	Kentucky	95.85685377
51161 Roanoke	Virginia	95.67038364
54065 Morgan	West Virginia	95.57542025
26129 Ogemaw	Michigan	95.45628102
40023 Choctaw	Oklahoma	95.44586856
45015 Berkeley	South Carolina	95.43581602
19067 Floyd	Iowa	95.17162617
29081 Harrison	Missouri	95.07962919
19189 Winnebago	Iowa	95.07510934
31107 Knox	Nebraska	95.02316190
26073 Isabella	Michigan	94.95195714
37021 Buncombe	North Carolina	94.94293775
26111 Midland	Michigan	94.94165295
48055 Caldwell	Texas	94.80426388
5003 Ashley	Arkansas	94.78200140
36003 Allegany	New York	94.76631488
26151 Sanilac	Michigan	94.70156865
36011 Cayuga	New York	94.62700110
20113 McPherson	Kansas	94.61400988
53031 Jefferson	Washington	94.55072646
16081 Teton	Idaho	94.50171821
21033 Caldwell	Kentucky	94.37672041
33003 Carroll	New Hampshire	94.30287624
39081 Jefferson	Ohio	94.27220338
21239 Woodford	Kentucky	94.22228922
48291 Liberty	Texas	93.83362487
51680 Lynchburg	Virginia	93.75837128
51191 Washington	Virginia	93.74655344
55139 Winnebago	Wisconsin	93.55630920

Counties_Cities

26015 Barry	Michigan	93.20274049
42099 Perry	Pennsylvania	93.19664492
48491 Williamson	Texas	93.16786626
51023 Botetourt	Virginia	93.15743607
19129 Mills	Iowa	92.94297285
55087 Outagamie	Wisconsin	92.86686414
12109 St. Johns	Florida	92.81800984
47017 Carroll	Tennessee	92.79086367
21155 Marion	Kentucky	92.76437848
51103 Lancaster	Virginia	92.73856997
21113 Jessamine	Kentucky	92.72997033
51181 Surry	Virginia	92.67840593
27049 Goodhue	Minnesota	92.66642243
5055 Greene	Arkansas	92.66409266
17035 Cumberland	Illinois	92.52405625
37169 Stokes	North Carolina	92.37468934
38077 Richland	North Dakota	92.37021984
48175 Goliad	Texas	92.29957806
35039 Rio Arriba	New Mexico	92.29349331
16031 Cassia	Idaho	92.18907140
42085 Mercer	Pennsylvania	92.15507350
48507 Zavala	Texas	91.79671201
12003 Baker	Florida	91.69458649
35061 Valencia	New Mexico	91.55592759
17083 Jersey	Illinois	91.54574999
32019 Lyon	Nevada	91.38474771
6047 Merced	California	91.35079068
30057 Madison	Montana	91.24087591
40121 Pittsburg	Oklahoma	91.16393555
41045 Malheur	Oregon	91.13100081
35009 Curry	New Mexico	91.02494083
54069 Ohio	West Virginia	91.00706502
18183 Whitley	Indiana	90.97845865
17015 Carroll	Illinois	90.83286752

Counties_Cities

27155 Traverse	Minnesota	90.68923821
20149 Pottawatomie	Kansas	90.62075215
27087 Mahanomen	Minnesota	90.59612249
21009 Barren	Kentucky	90.54690330
29075 Gentry	Missouri	90.52504526
17117 Macoupin	Illinois	90.48176020
31059 Fillmore	Nebraska	90.46499005
8099 Prowers	Colorado	90.43077935
53069 Wahkiakum	Washington	90.37505648
21185 Oldham	Kentucky	90.26628554
46087 McCook	South Dakota	90.15506671
37035 Catawba	North Carolina	90.13438217
21099 Hart	Kentucky	89.91854438
5143 Washington	Arkansas	89.88820945
17131 Mercer	Illinois	89.73783732
19169 Story	Iowa	89.69981143
47079 Henry	Tennessee	89.62234996
48089 Colorado	Texas	89.55083188
46129 Walworth	South Dakota	89.49346698
18085 Kosciusko	Indiana	89.48376689
12091 Okaloosa	Florida	89.25599101
46029 Codrington	South Dakota	89.23790826
6079 San Luis Obispo	California	89.08137037
51145 Powhatan	Virginia	89.07465141
13241 Rabun	Georgia	88.93104879
42005 Armstrong	Pennsylvania	88.87118275
6097 Sonoma	California	88.81030200
16025 Camas	Idaho	88.73114463
17051 Fayette	Illinois	88.71871498
50027 Windsor	Vermont	88.63003292
20131 Nemaha	Kansas	88.62629247
32021 Mineral	Nevada	88.61320337
33001 Belknap	New Hampshire	88.49267477
27111 Otter Tail	Minnesota	88.41732980

Counties_Cities

19035 Cherokee	Iowa	88.33141949
55115 Shawano	Wisconsin	88.24394548
55055 Jefferson	Wisconsin	88.10158700
45077 Pickens	South Carolina	88.04437436
5053 Grant	Arkansas	87.97009017
41043 Linn	Oregon	87.95696391
29049 Clinton	Missouri	87.93356131
26143 Roscommon	Michigan	87.92497069
54051 Marshall	West Virginia	87.70505116
51125 Nelson	Virginia	87.62469668
53055 San Juan	Washington	87.57589911
1043 Cullman	Alabama	87.48591836
13209 Montgomery	Georgia	87.02273469
21103 Henry	Kentucky	86.92412765
50021 Rutland	Vermont	86.92391601
26001 Alcona	Michigan	86.85581934
45043 Georgetown	South Carolina	86.74838150
1029 Cleburne	Alabama	86.74184293
29143 New Madrid	Missouri	86.72525439
40033 Cotton	Oklahoma	86.56509695
21139 Livingston	Kentucky	86.56135036
38067 Pembina	North Dakota	86.36821650
26141 Presque Isle	Michigan	86.35578584
42109 Snyder	Pennsylvania	86.33448446
37145 Person	North Carolina	86.06069810
38093 Stutsman	North Dakota	86.05440551
5059 Hot Spring	Arkansas	86.05085902
35049 Santa Fe	New Mexico	85.96790532
56025 Natrona	Wyoming	85.95083107
2090 Fairbanks North	Alaska	85.88374372
6043 Mariposa	California	85.85656230
20157 Republic	Kansas	85.76329331
54071 Pendleton	West Virginia	85.75103616
48153 Floyd	Texas	85.66044201

Counties_Cities

54049 Marion	West Virginia	85.56607305
40137 Stephens	Oklahoma	85.51947302
40133 Seminole	Oklahoma	85.44226544
27089 Marshall	Minnesota	85.19701810
40017 Canadian	Oklahoma	85.15233961
55035 Eau Claire	Wisconsin	85.13976314
21215 Spencer	Kentucky	85.13355326
45059 Laurens	South Carolina	85.08224617
48305 Lynn	Texas	85.07742045
45065 McCormick	South Carolina	85.01594049
51083 Halifax	Virginia	84.99413834
5027 Columbia	Arkansas	84.97259634
29069 Dunklin	Missouri	84.96754240
19001 Adair	Iowa	84.94973807
53063 Spokane	Washington	84.91521109
31077 Greeley	Nebraska	84.88964346
51027 Buchanan	Virginia	84.82163894
42027 Centre	Pennsylvania	84.76398145
1009 Blount	Alabama	84.71645920
47083 Houston	Tennessee	84.71499455
48473 Waller	Texas	84.70428792
42073 Lawrence	Pennsylvania	84.70249698
48423 Smith	Texas	84.70122187
55083 Oconto	Wisconsin	84.58895057
31095 Jefferson	Nebraska	84.54276455
6113 Yolo	California	84.38895140
47091 Johnson	Tennessee	84.37394533
47011 Bradley	Tennessee	84.32730237
38037 Grant	North Dakota	84.24599832
48123 DeWitt	Texas	84.21261208
40065 Jackson	Oklahoma	84.17171029
51678 Lexington	Virginia	84.08071749
48251 Johnson	Texas	84.03312306
17105 Livingston	Illinois	83.89027152

Counties_Cities

39039 Defiance	Ohio	83.84645618
19125 Marion	Iowa	83.81476936
56027 Niobrara	Wyoming	83.75209380
48073 Cherokee	Texas	83.66291451
48279 Lamb	Texas	83.59933121
22113 Vermilion	Louisiana	83.57011533
37111 McDowell	North Carolina	83.50363680
47117 Marshall	Tennessee	83.12798741
6053 Monterey	California	83.10490962
31027 Cedar	Nebraska	82.87946957
47139 Polk	Tennessee	82.85004143
53011 Clark	Washington	82.80464951
39051 Fulton	Ohio	82.78928943
20161 Riley	Kansas	82.76460931
39025 Clermont	Ohio	82.73874996
47119 Maury	Tennessee	82.67966928
55057 Juneau	Wisconsin	82.65394297
26031 Cheboygan	Michigan	82.63487192
21019 Boyd	Kentucky	82.55715495
6067 Sacramento	California	82.54514187
48193 Hamilton	Texas	82.50825083
19161 Sac	Iowa	82.31299516
48147 Fannin	Texas	82.18556935
12059 Holmes	Florida	82.14817477
39077 Huron	Ohio	82.04567209
19055 Delaware	Iowa	82.02003632
21199 Pulaski	Kentucky	82.01414357
28115 Pontotoc	Mississippi	81.67624792
47133 Overton	Tennessee	81.56606852
21093 Hardin	Kentucky	81.55424263
36075 Oswego	New York	81.42631766
47185 White	Tennessee	81.15984801
48345 Motley	Texas	81.03727715
27045 Fillmore	Minnesota	80.72941400

Counties_Cities

48349	Navarro	Texas	80.70210834
55019	Clark	Wisconsin	80.67071941
29219	Warren	Missouri	80.66607127
55103	Richland	Wisconsin	80.56626575
29199	Scotland	Missouri	80.54772453
17199	Williamson	Illinois	80.52970651
29041	Chariton	Missouri	80.52610388
12089	Nassau	Florida	80.38959829
51073	Gloucester	Virginia	80.32343570
48135	Ector	Texas	80.18553700
12067	Lafayette	Florida	80.16491067
29033	Carroll	Missouri	80.06405124
27043	Faribault	Minnesota	79.95348161
55093	Pierce	Wisconsin	79.89660439
27143	Sibley	Minnesota	79.85094490
12017	Citrus	Florida	79.76799681
38101	Ward	North Dakota	79.71185640
53003	Asotin	Washington	79.61079169
20097	Kiowa	Kansas	79.49125596
40131	Rogers	Oklahoma	79.36162811
48027	Bell	Texas	79.29322184
39141	Ross	Ohio	79.29183294
20179	Sheridan	Kansas	78.95775760
51009	Amherst	Virginia	78.94903051
37137	Pamlico	North Carolina	78.92659826
47129	Morgan	Tennessee	78.78029566
29029	Camden	Missouri	78.57688530
23023	Sagadahoc	Maine	78.57664029
5045	Faulkner	Arkansas	78.52186594
21179	Nelson	Kentucky	78.51519051
40093	Major	Oklahoma	78.49293564
21027	Breckinridge	Kentucky	78.47753581
45035	Dorchester	South Carolina	78.43283721
38071	Ramsey	North Dakota	78.39038411

Counties_Cities

8023 Costilla	Colorado	78.36990596
28039 George	Mississippi	78.35051546
18101 Martin	Indiana	78.30087110
46091 Marshall	South Dakota	78.24726135
26103 Marquette	Michigan	78.17667930
1089 Madison	Alabama	78.03142538
46069 Hyde	South Dakota	78.00312012
18179 Wells	Indiana	77.99758917
47183 Weakley	Tennessee	77.80936705
5007 Benton	Arkansas	77.76734358
47027 Clay	Tennessee	77.75042115
21203 Rockcastle	Kentucky	77.61194030
38081 Sargent	North Dakota	77.51937984
36023 Cortland	New York	77.36863016
56023 Lincoln	Wyoming	77.18431615
48401 Rusk	Texas	77.13498623
19083 Hardin	Iowa	77.06900640
40125 Pottawatomie	Oklahoma	77.05114270
13191 McIntosh	Georgia	76.70850767
48293 Limestone	Texas	76.53386624
48247 Jim Hogg	Texas	76.21951220
47103 Lincoln	Tennessee	76.20834188
19101 Jefferson	Iowa	76.16560579
48451 Tom Green	Texas	76.14921862
8089 Otero	Colorado	75.95486111
33009 Grafton	New Hampshire	75.73563807
48493 Wilson	Texas	75.66103855
29163 Pike	Missouri	75.65931690
19063 Emmet	Iowa	75.65114017
29051 Cole	Missouri	75.52476691
5129 Searcy	Arkansas	75.39582810
20023 Cheyenne	Kansas	75.18796992
21057 Cumberland	Kentucky	75.08634930
27125 Red Lake	Minnesota	75.01875469

Counties_Cities

1083 Limestone	Alabama	74.86430844
42009 Bedford	Pennsylvania	74.72600465
21147 McCreary	Kentucky	74.67830882
48455 Trinity	Texas	74.62686567
12069 Lake	Florida	74.61535225
31179 Wayne	Nebraska	74.44432628
37013 Beaufort	North Carolina	74.34312538
39059 Guernsey	Ohio	74.31705192
48159 Franklin	Texas	74.30800669
55075 Marinette	Wisconsin	74.19498442
39149 Shelby	Ohio	74.03294466
48297 Live Oak	Texas	73.97665626
42059 Greene	Pennsylvania	73.96044486
27157 Wabasha	Minnesota	73.92007392
48231 Hunt	Texas	73.58046698
38055 McLean	North Dakota	73.36757153
29037 Cass	Missouri	73.36547440
27025 Chisago	Minnesota	73.31640499
55053 Jackson	Wisconsin	73.24934076
39135 Preble	Ohio	73.17608606
21163 Meade	Kentucky	73.13250914
17067 Hancock	Illinois	72.85362026
35059 Union	New Mexico	72.85089849
21193 Perry	Kentucky	72.81925494
39091 Logan	Ohio	72.75453062
48241 Jasper	Texas	72.47992864
5095 Monroe	Arkansas	72.46376812
29031 Cape Girardeau	Missouri	72.37819512
48173 Glasscock	Texas	72.04610951
6015 Del Norte	California	71.87005893
36049 Lewis	New York	71.84179680
46119 Sully	South Dakota	71.83908046
37043 Clay	North Carolina	71.81973247
20107 Linn	Kansas	71.79487179

Counties_Cities

48355 Nueces	Texas	71.77066512
55017 Chippewa	Wisconsin	71.72370780
5063 Independence	Arkansas	71.65985456
46009 Bon Homme	South Dakota	71.63323782
31175 Valley	Nebraska	71.59904535
47155 Sevier	Tennessee	71.50737548
42051 Fayette	Pennsylvania	71.29660153
48329 Midland	Texas	71.27212043
12061 Indian River	Florida	71.15041324
27041 Douglas	Minnesota	71.12000843
29111 Lewis	Missouri	71.02993404
48187 Guadalupe	Texas	70.86392904
38105 Williams	North Dakota	70.72135785
42015 Bradford	Pennsylvania	70.68531882
2020 Anchorage	Alaska	70.65974247
16003 Adams	Idaho	70.58823529
40097 Mayes	Oklahoma	70.54759530
50013 Grand Isle	Vermont	70.52186178
27081 Lincoln	Minnesota	70.50943064
37173 Swain	North Carolina	70.20007020
48015 Austin	Texas	70.02567608
15009 Maui	Hawaii	69.97314706
42049 Erie	Pennsylvania	69.83727914
48067 Cass	Texas	69.72343039
48489 Willacy	Texas	69.71880084
38063 Nelson	North Dakota	69.71070059
48013 Atascosa	Texas	69.56867422
40073 Kingfisher	Oklahoma	69.54982296
47023 Chester	Tennessee	69.46052327
41005 Clackamas	Oregon	69.45863126
47175 Van Buren	Tennessee	69.38421509
47131 Obion	Tennessee	69.38249579
29095 Jackson	Missouri	69.25534087
47093 Knox	Tennessee	69.20430098

Counties_Cities

39159 Union	Ohio	69.16227198
19069 Franklin	Iowa	69.14263137
17173 Shelby	Illinois	68.99406651
20155 Reno	Kansas	68.97436720
20143 Ottawa	Kansas	68.94174423
21225 Union	Kentucky	68.94174423
19187 Webster	Iowa	68.91418805
18147 Spencer	Indiana	68.87391155
6055 Napa	California	68.85817368
40075 Kiowa	Oklahoma	68.73639592
55047 Green Lake	Wisconsin	68.71762343
54105 Wirt	West Virginia	68.61063465
21091 Hancock	Kentucky	68.50879196
16073 Owyhee	Idaho	68.41700162
5125 Saline	Arkansas	68.35720345
47059 Greene	Tennessee	68.03016486
41065 Wasco	Oregon	67.91171477
51141 Patrick	Virginia	67.90018673
27065 Kanabec	Minnesota	67.87190720
6087 Santa Cruz	California	67.82009444
51121 Montgomery	Virginia	67.68702329
55117 Sheboygan	Wisconsin	67.55820399
47153 Sequatchie	Tennessee	67.22237161
56011 Crook	Wyoming	67.11409396
26051 Gladwin	Michigan	67.09555196
39021 Champaign	Ohio	67.08984879
51005 Alleghany	Virginia	67.06908115
5029 Conway	Arkansas	67.01450385
35055 Taos	New Mexico	67.00167504
17001 Adams	Illinois	66.98025605
1057 Fayette	Alabama	66.93847745
27085 McLeod	Minnesota	66.90268447
19037 Chickasaw	Iowa	66.86726847
37109 Lincoln	North Carolina	66.84970753

Counties_Cities

33005 Cheshire	New Hampshire	66.67276744
21021 Boyle	Kentucky	66.44518272
12075 Levy	Florida	66.22516556
21005 Anderson	Kentucky	66.18717734
29035 Carter	Missouri	66.07201850
48045 Briscoe	Texas	65.96306069
39067 Harrison	Ohio	65.90220113
31163 Sherman	Nebraska	65.83278473
30007 Broadwater	Montana	65.73541495
29023 Butler	Missouri	65.66758132
19145 Page	Iowa	65.57807069
29177 Ray	Missouri	65.55084561
37129 New Hanover	North Carolina	65.43995454
50023 Washington	Vermont	65.35947712
21171 Monroe	Kentucky	65.31069229
53015 Cowlitz	Washington	65.14538431
37157 Rockingham	North Carolina	65.05678686
56005 Campbell	Wyoming	65.01950585
29119 McDonald	Missouri	64.99696681
47085 Humphreys	Tennessee	64.91398896
23019 Penobscot	Maine	64.85942712
12083 Marion	Florida	64.72635752
27035 Crow Wing	Minnesota	64.72591657
55109 St. Croix	Wisconsin	64.66430307
42125 Washington	Pennsylvania	64.62627685
21011 Bath	Kentucky	64.60469999
6023 Humboldt	California	64.52890235
37045 Cleveland	North Carolina	64.51943264
55021 Columbia	Wisconsin	64.50713065
42031 Clarion	Pennsylvania	64.46788210
36045 Jefferson	New York	64.42664758
19007 Appanoose	Iowa	64.32419394
5137 Stone	Arkansas	64.22091996
17023 Clark	Illinois	64.11900487

Counties_Cities

20101 Lane	Kansas	64.10256410
56041 Uinta	Wyoming	64.04256367
39125 Paulding	Ohio	63.96588486
12009 Brevard	Florida	63.66769484
29039 Cedar	Missouri	63.53688669
29169 Pulaski	Missouri	63.44445726
13031 Bulloch	Georgia	63.39267232
30085 Roosevelt	Montana	63.29686228
48217 Hill	Texas	63.26676569
13183 Long	Georgia	63.16454364
51195 Wise	Virginia	63.13795643
26047 Emmet	Michigan	63.04791642
37087 Haywood	North Carolina	62.93266205
39031 Coshocton	Ohio	62.79177701
18129 Posey	Indiana	62.64682850
12101 Pasco	Florida	62.63550952
48103 Crane	Texas	62.57822278
20027 Clay	Kansas	62.52344629
5085 Lonoke	Arkansas	62.45163392
18083 Knox	Indiana	62.33907033
37099 Jackson	North Carolina	62.31680015
20125 Montgomery	Kansas	62.26650062
13265 Taliaferro	Georgia	62.18905473
48485 Wichita	Texas	62.09110734
40103 Noble	Oklahoma	62.00726371
45017 Calhoun	South Carolina	61.98347107
48213 Henderson	Texas	61.96916123
39063 Hancock	Ohio	61.89911761
29019 Boone	Missouri	61.66495375
46115 Spink	South Dakota	61.58583526
37003 Alexander	North Carolina	61.57470618
48497 Wise	Texas	61.48891004
21221 Trigg	Kentucky	61.46281500
36097 Schuyler	New York	61.41134435

Counties_Cities

40043 Dewey	Oklahoma	61.29955047
29165 Platte	Missouri	61.17395737
54011 Cabell	West Virginia	61.14305329
48053 Burnet	Texas	60.99869589
48169 Garza	Texas	60.80875646
29139 Montgomery	Missouri	60.69013352
21209 Scott	Kentucky	60.68069462
41035 Klamath	Oregon	60.60337310
35037 Quay	New Mexico	60.58403005
38057 Mercer	North Dakota	60.48143220
41017 Deschutes	Oregon	60.41792537
26135 Oscoda	Michigan	60.41565974
21173 Montgomery	Kentucky	60.27727547
37055 Dare	North Carolina	60.27232131
18033 DeKalb	Indiana	60.14898441
40081 Lincoln	Oklahoma	60.13745704
17005 Bond	Illinois	60.13229104
27011 Big Stone	Minnesota	60.13229104
37121 Mitchell	North Carolina	60.00000000
30003 Big Horn	Montana	59.97900735
29229 Wright	Missouri	59.85417347
48031 Blanco	Texas	59.81883439
41003 Benton	Oregon	59.71704976
48295 Lipscomb	Texas	59.61251863
37167 Stanly	North Carolina	59.60531615
47009 Blount	Tennessee	59.38377909
53035 Kitsap	Washington	59.30208855
40085 Love	Oklahoma	59.20663114
46047 Fall River	South Dakota	59.18910920
21131 Leslie	Kentucky	59.15409642
51197 Wythe	Virginia	59.12220908
47161 Stewart	Tennessee	58.99269965
41071 Yamhill	Oregon	58.87740416
19111 Lee	Iowa	58.72852738

Counties_Cities

21223 Trimble	Kentucky	58.71990605
41055 Sherman	Oregon	58.54800937
35017 Grant	New Mexico	58.50947122
17033 Crawford	Illinois	58.48886053
8007 Archuleta	Colorado	58.11841627
56037 Sweetwater	Wyoming	58.07066038
29005 Atchison	Missouri	58.01585767
51111 Lunenburg	Virginia	57.91825252
12053 Hernando	Florida	57.63235795
20141 Osborne	Kansas	57.55395683
40021 Cherokee	Oklahoma	57.52439651
54093 Tucker	West Virginia	57.51258088
51735 Poquoson	Virginia	57.42411813
54087 Roane	West Virginia	57.42176285
40111 Okmulgee	Oklahoma	57.38880918
27095 Mille Lacs	Minnesota	57.38551590
31011 Boone	Nebraska	57.26283642
20033 Comanche	Kansas	57.20823799
19071 Fremont	Iowa	57.20005720
48059 Callahan	Texas	57.16735744
51163 Rockbridge	Virginia	57.13783404
54107 Wood	West Virginia	57.00509483
51115 Mathews	Virginia	56.80527153
21077 Gallatin	Kentucky	56.61231884
48505 Zapata	Texas	56.37773080
54033 Harrison	West Virginia	56.25129526
17087 Johnson	Illinois	56.19781631
54053 Mason	West Virginia	56.14192679
21055 Crittenden	Kentucky	56.08524958
30009 Carbon	Montana	56.00149337
47029 Cocke	Tennessee	55.90652429
35003 Catron	New Mexico	55.89714925
21041 Carroll	Kentucky	55.88153115
37199 Yancey	North Carolina	55.85656035

Counties_Cities

19041 Clay	Iowa	55.78281889
54027 Hampshire	West Virginia	55.68167216
26097 Mackinac	Michigan	55.62250858
40091 McIntosh	Oklahoma	55.51349987
20183 Smith	Kansas	55.50929781
48313 Madison	Texas	55.47080849
17175 Stark	Illinois	55.27915976
26035 Clare	Michigan	55.27197061
18069 Huntington	Indiana	55.18763797
51067 Franklin	Virginia	55.16505027
4009 Graham	Arizona	55.15864677
21167 Mercer	Kentucky	55.11160099
17191 Wayne	Illinois	55.10653931
39015 Brown	Ohio	55.04334664
40089 McCurtain	Oklahoma	55.04082194
20083 Hodgeman	Kansas	55.00550055
30111 Yellowstone	Montana	54.95294654
51580 Covington	Virginia	54.94505495
29025 Caldwell	Missouri	54.89679403
17147 Piatt	Illinois	54.89143694
40119 Payne	Oklahoma	54.85129205
47073 Hawkins	Tennessee	54.83813904
12041 Gilchrist	Florida	54.77651183
46123 Tripp	South Dakota	54.76451260
54079 Putnam	West Virginia	54.69108359
27137 St. Louis	Minnesota	54.56711755
48215 Hidalgo	Texas	54.50730363
17139 Moultrie	Illinois	54.35890467
20127 Morris	Kansas	54.33798225
8043 Fremont	Colorado	54.14297911
35005 Chaves	New Mexico	54.10502558
27121 Pope	Minnesota	54.06866721
29047 Clay	Missouri	53.98494104
26119 Montmorency	Michigan	53.96654074

Counties_Cities

40049 Garvin	Oklahoma	53.93549315
32005 Douglas	Nevada	53.64474797
30059 Meagher	Montana	53.59056806
45073 Oconee	South Carolina	53.58920050
8073 Lincoln	Colorado	53.47593583
26029 Charlevoix	Michigan	53.34552660
48283 La Salle	Texas	53.11379631
56033 Sheridan	Wyoming	52.92230344
47179 Washington	Tennessee	52.87426034
21135 Lewis	Kentucky	52.80229313
6039 Madera	California	52.64092547
47099 Lawrence	Tennessee	52.59066173
48259 Kendall	Texas	52.58429920
48091 Comal	Texas	52.57021156
38091 Steele	North Dakota	52.54860746
27059 Isanti	Minnesota	52.54466296
23015 Lincoln	Maine	52.41395376
54103 Wetzel	West Virginia	52.39030779
29181 Ripley	Missouri	52.23490784
48317 Martin	Texas	52.14670607
48289 Leon	Texas	52.11349160
48151 Fisher	Texas	52.09690023
20013 Brown	Kansas	52.09418629
51019 Bedford	Virginia	52.06547551
48107 Crosby	Texas	51.91209552
53045 Mason	Washington	51.90285008
20045 Douglas	Kansas	51.87917916
29015 Benton	Missouri	51.87260089
37031 Carteret	North Carolina	51.78068005
18165 Vermillion	Indiana	51.68292525
54023 Grant	West Virginia	51.60846379
54029 Hancock	West Virginia	51.55702207
28041 Greene	Mississippi	51.52362726
29027 Callaway	Missouri	51.23749694

Counties_Cities

38065 Oliver	North Dakota	51.22950820
41027 Hood River	Oregon	51.22076148
13267 Tattnall	Georgia	51.19924383
39057 Greene	Ohio	51.19199976
29053 Cooper	Missouri	51.12764870
27173 Yellow Medicine	Minnesota	51.04645227
16065 Madison	Idaho	50.88540607
17183 Vermilion	Illinois	50.77728302
5057 Hempstead	Arkansas	50.59564877
38103 Wells	North Dakota	50.54334091
26089 Leelanau	Michigan	50.54217975
51720 Norton	Virginia	50.40322581
13305 Wayne	Georgia	50.32206119
23013 Knox	Maine	50.28789822
42111 Somerset	Pennsylvania	50.03245348
47089 Jefferson	Tennessee	49.98889136
19137 Montgomery	Iowa	49.98500450
47151 Scott	Tennessee	49.91152049
39119 Muskingum	Ohio	49.89383057
17179 Tazewell	Illinois	49.87606553
40101 Muskogee	Oklahoma	49.73523302
37019 Brunswick	North Carolina	49.72795881
17127 Massac	Illinois	49.71590909
12005 Bay	Florida	49.65270095
26153 Schoolcraft	Michigan	49.57858205
20073 Greenwood	Kansas	49.54582989
29187 St. Francois	Missouri	49.48119715
47049 Fentress	Tennessee	49.40440248
29017 Bollinger	Missouri	49.30561262
36013 Chautauqua	New York	49.24221699
51173 Smyth	Virginia	49.22551851
46057 Hamlin	South Dakota	49.09180167
20061 Geary	Kansas	49.08878935
54045 Logan	West Virginia	49.06921827

Counties_Cities

21075 Fulton	Kentucky	49.01960784
8047 Gilpin	Colorado	49.01159941
40067 Jefferson	Oklahoma	48.99559040
5049 Fulton	Arkansas	48.90374114
40077 Latimer	Oklahoma	48.87107810
20123 Mitchell	Kansas	48.78048780
48499 Wood	Texas	48.74914135
21151 Madison	Kentucky	48.71817080
48367 Parker	Texas	48.42055055
47001 Anderson	Tennessee	48.37739599
21191 Pendleton	Kentucky	48.17950306
41011 Coos	Oregon	48.14486947
29061 Daviess	Missouri	48.11740647
5099 Nevada	Arkansas	48.04227720
50009 Essex	Vermont	48.00000000
39069 Henry	Ohio	47.99527431
21195 Pike	Kentucky	47.94356358
30067 Park	Montana	47.80114723
20011 Bourbon	Kansas	47.77178735
26095 Luce	Michigan	47.74789113
54091 Taylor	West Virginia	47.44395683
26041 Delta	Michigan	47.41054745
40061 Haskell	Oklahoma	47.36343543
21073 Franklin	Kentucky	47.23014858
39127 Perry	Ohio	47.17897483
26009 Antrim	Michigan	47.07896426
22115 Vernon	Louisiana	47.07327057
5145 White	Arkansas	46.99785334
19109 Kossuth	Iowa	46.95465522
19033 Cerro Gordo	Iowa	46.89661641
48487 Wilbarger	Texas	46.80187207
6061 Placer	California	46.80159431
47127 Moore	Tennessee	46.79457183
39087 Lawrence	Ohio	46.77112217

Counties_Cities

16037 Custer	Idaho	46.72897196
48287 Lee	Texas	46.66355576
21161 Mason	Kentucky	46.64723032
19059 Dickinson	Iowa	46.63907188
13109 Evans	Georgia	46.63744054
31145 Red Willow	Nebraska	46.61570017
55033 Dunn	Wisconsin	46.53120915
47109 McNairy	Tennessee	46.45401053
40025 Cimarron	Oklahoma	46.44681839
19029 Cass	Iowa	46.40371230
19097 Jackson	Iowa	46.31535611
55037 Florence	Wisconsin	46.28558204
55049 Iowa	Wisconsin	46.27487274
19117 Lucas	Iowa	46.26951995
12123 Taylor	Florida	46.24705175
40053 Grant	Oklahoma	46.23208507
50005 Caledonia	Vermont	46.20157085
48457 Tyler	Texas	46.09144543
48337 Montague	Texas	45.92774036
38085 Sioux	North Dakota	45.89261129
20029 Cloud	Kansas	45.82426395
39075 Holmes	Ohio	45.56639023
45021 Cherokee	South Carolina	45.55170118
8081 Moffat	Colorado	45.49590537
46035 Davison	South Dakota	45.47751390
55123 Vernon	Wisconsin	45.47669319
17011 Bureau	Illinois	45.46418937
48407 San Jacinto	Texas	45.26620008
48237 Jack	Texas	45.23351804
46097 Miner	South Dakota	45.18752824
54063 Monroe	West Virginia	45.18072289
27073 Lac qui Parle	Minnesota	45.05857615
48273 Kleberg	Texas	44.97413987
20021 Cherokee	Kansas	44.96627529

Counties_Cities

5113 Polk	Arkansas	44.89001945
26101 Manistee	Michigan	44.84670581
38039 Griggs	North Dakota	44.80286738
29186 Ste. Genevieve	Missouri	44.72271914
21189 Owsley	Kentucky	44.72271914
30107 Wheatland	Montana	44.72271914
21071 Floyd	Kentucky	44.63662993
48467 Van Zandt	Texas	44.62771560
48389 Reeves	Texas	44.60019114
48131 Duval	Texas	44.59507670
21017 Bourbon	Kentucky	44.58977408
4007 Gila	Arizona	44.53599065
42023 Cameron	Pennsylvania	44.52359751
19151 Pocahontas	Iowa	44.51038576
48125 Dickens	Texas	44.46420631
2122 Kenai Peninsula	Alaska	44.41938735
54077 Preston	West Virginia	44.32755105
51143 Pittsylvania	Virginia	44.29933223
17203 Woodford	Illinois	44.19832046
4003 Cochise	Arizona	44.17448923
55121 Trempealeau	Wisconsin	44.15460906
20169 Saline	Kansas	44.11683609
37133 Onslow	North Carolina	44.00985416
53041 Lewis	Washington	43.96763982
20139 Osage	Kansas	43.91192522
27015 Brown	Minnesota	43.80550356
38023 Divide	North Dakota	43.80201489
30035 Glacier	Montana	43.64588638
26107 Mecosta	Michigan	43.63302331
48459 Upshur	Texas	43.62578769
40019 Carter	Oklahoma	43.58926459
27159 Wadena	Minnesota	43.56349379
8055 Huerfano	Colorado	43.54768471
29225 Webster	Missouri	43.46825539

Counties_Cities

2240 Southeast Fairbanks	Alaska	43.36513443
17123 Marshall	Illinois	43.35009537
53067 Thurston	Washington	43.29321728
47005 Benton	Tennessee	43.25259516
31127 Nemaha	Nebraska	43.11583788
47077 Henderson	Tennessee	43.09261321
22023 Cameron	Louisiana	43.05396096
47013 Campbell	Tennessee	42.94773009
55078 Menominee	Wisconsin	42.93688278
46049 Faulk	South Dakota	42.91845494
29013 Bates	Missouri	42.89215686
26133 Osceola	Michigan	42.84306585
6021 Glenn	California	42.78532463
47039 Decatur	Tennessee	42.71313856
48391 Refugio	Texas	42.66211604
55113 Sawyer	Wisconsin	42.45254412
5103 Ouachita	Arkansas	42.36211133
54001 Barbour	West Virginia	42.33444209
27113 Pennington	Minnesota	42.31908591
15003 Honolulu	Hawaii	42.24144968
32033 White Pine	Nevada	42.21635884
40011 Blaine	Oklahoma	42.17185029
38075 Renville	North Dakota	42.12299916
26085 Lake	Michigan	42.08399966
20159 Rice	Kansas	41.96831392
21123 Larue	Kentucky	41.93751311
48409 San Patricio	Texas	41.85789246
20115 Marion	Kansas	41.84100418
42021 Cambria	Pennsylvania	41.75206863
40095 Marshall	Oklahoma	41.65179103
42033 Clearfield	Pennsylvania	41.56799516
46089 McPherson	South Dakota	41.54549231
29115 Linn	Missouri	41.53858935
23025 Somerset	Maine	41.50853890

Counties_Cities

21229 Washington	Kentucky	41.37702747
40039 Custer	Oklahoma	41.32800661
6101 Sutter	California	41.31932608
29083 Henry	Missouri	41.29955947
35007 Colfax	New Mexico	41.28819158
30051 Liberty	Montana	41.15226337
6057 Nevada	California	41.12502006
40047 Garfield	Oklahoma	41.04214207
54005 Boone	West Virginia	41.00041000
16055 Kootenai	Idaho	40.86560788
53049 Pacific	Washington	40.84225812
47055 Giles	Tennessee	40.67382978
46067 Hutchinson	South Dakota	40.65040650
37053 Currituck	North Carolina	40.63238771
28003 Alcorn	Mississippi	40.62288422
55063 La Crosse	Wisconsin	40.59883278
48395 Robertson	Texas	40.49988429
19175 Union	Iowa	40.45634760
8027 Custer	Colorado	40.37141704
15001 Hawaii	Hawaii	40.30191608
18125 Pike	Indiana	40.29008864
40013 Bryan	Oklahoma	40.26106120
19159 Ringgold	Iowa	40.25764895
54067 Nicholas	West Virginia	40.25440786
19195 Worth	Iowa	40.25224742
29221 Washington	Missouri	40.09140841
29077 Greene	Missouri	40.07906194
48309 McLennan	Texas	40.06174221
32007 Elko County	Nevada	40.03049943
32007 Elko County	Nevada	40.03049943
54073 Pleasants	West Virginia	39.96270148
21169 Metcalfe	Kentucky	39.88035892
48285 Lavaca	Texas	39.78120338
46011 Brookings	South Dakota	39.73660309

Counties_Cities

19027 Carroll	Iowa	39.69435348
29063 DeKalb	Missouri	39.58828187
17059 Gallatin	Illinois	39.54132068
47137 Pickett	Tennessee	39.35458481
29141 Morgan	Missouri	39.29659102
42117 Tioga	Pennsylvania	39.25128180
47177 Warren	Tennessee	39.14085816
21217 Taylor	Kentucky	39.14047517
55135 Waupaca	Wisconsin	39.11750900
21231 Wayne	Kentucky	39.08540160
18051 Gibson	Indiana	38.86165252
48495 Winkler	Texas	38.86010363
5107 Phillips	Arkansas	38.82633535
47071 Hardin	Tennessee	38.79577902
47063 Hamblen	Tennessee	38.71827038
47163 Sullivan	Tennessee	38.68889058
38051 McIntosh	North Dakota	38.68471954
16077 Power	Idaho	38.61997940
32017 Lincoln	Nevada	38.45414343
5101 Newton	Arkansas	38.43689942
31063 Frontier	Nebraska	38.34355828
17061 Greene	Illinois	38.33180006
46079 Lake	South Dakota	38.29363560
20063 Gove	Kansas	38.28483920
51105 Lee	Virginia	38.23117115
55011 Buffalo	Wisconsin	38.09523810
40083 Logan	Oklahoma	38.06221057
48221 Hood	Texas	37.99329336
38003 Barnes	North Dakota	37.94346424
19131 Mitchell	Iowa	37.84653231
36033 Franklin	New York	37.77861730
48403 Sabine	Texas	37.77504958
48281 Lampasas	Texas	37.68429978
20147 Phillips	Kansas	37.61519654

Counties_Cities

29055 Crawford	Missouri	37.56730809
48307 McCulloch	Texas	37.56103668
42013 Blair	Pennsylvania	37.55347288
31131 Otoe	Nebraska	37.53518924
5109 Pike	Arkansas	37.47774759
56015 Goshen	Wyoming	37.38038278
39083 Knox	Ohio	37.16090673
39071 Highland	Ohio	37.15918064
33019 Sullivan	New Hampshire	37.08511033
55031 Douglas	Wisconsin	37.03017960
48093 Comanche	Texas	36.94399291
21089 Greenup	Kentucky	36.86061018
20137 Norton	Kansas	36.83241252
46137 Ziebach	South Dakota	36.46973012
29151 Osage	Missouri	36.45909290
35047 San Miguel	New Mexico	36.24370266
30029 Flathead	Montana	36.23685190
20015 Butler	Kansas	35.94697821
6115 Yuba	California	35.87857665
21235 Whitley	Kentucky	35.86998510
29147 Nodaway	Missouri	35.86800574
20195 Trego	Kansas	35.80379520
48427 Starr	Texas	35.64509880
31087 Hitchcock	Nebraska	35.63791875
55071 Manitowoc	Wisconsin	35.40986924
30053 Lincoln	Montana	35.36425179
48161 Freestone	Texas	35.33925687
48143 Erath	Texas	35.33901899
48079 Cochran	Texas	35.26093089
55051 Iron	Wisconsin	35.23608175
20135 Ness	Kansas	35.21126761
6017 El Dorado	California	35.13777153
46081 Lawrence	South Dakota	34.96367662
48501 Yoakum	Texas	34.92026539

Counties_Cities

39121 Noble	Ohio	34.83349589
26109 Menominee	Michigan	34.80833660
55081 Monroe	Wisconsin	34.74408808
48363 Palo Pinto	Texas	34.63203463
21125 Laurel	Kentucky	34.61405331
48145 Falls	Texas	34.61205653
17107 Logan	Illinois	34.57216940
8071 Las Animas	Colorado	34.47562573
48207 Haskell	Texas	34.40564253
38049 McHenry	North Dakota	34.38789546
54095 Tyler	West Virginia	34.30139492
39115 Morgan	Ohio	34.23719529
27129 Renville	Minnesota	34.21845059
29217 Vernon	Missouri	34.09976617
46043 Douglas	South Dakota	34.07155026
8011 Bent	Colorado	34.00204012
40135 Sequoyah	Oklahoma	33.99791156
39079 Jackson	Ohio	33.96739130
27021 Cass	Minnesota	33.87648633
40151 Woods	Oklahoma	33.71923120
47019 Carter	Tennessee	33.71723661
19147 Palo Alto	Iowa	33.59838728
30073 Pondera	Montana	33.48961822
6091 Sierra	California	33.47840643
50019 Orleans	Vermont	33.44854499
13125 Glascock	Georgia	33.38898164
35029 Luna	New Mexico	33.38480157
21043 Carter	Kentucky	33.32839579
27051 Grant	Minnesota	33.21707358
26053 Gogebic	Michigan	33.12135665
48191 Hall	Texas	33.02509908
23017 Oxford	Maine	32.97580617
42113 Sullivan	Pennsylvania	32.94350189
54047 McDowell	West Virginia	32.92542391

Counties_Cities

26165 Wexford	Michigan	32.86918066
30023 Deer Lodge	Montana	32.85510897
30063 Missoula	Montana	32.83077001
8077 Mesa	Colorado	32.63558454
48223 Hopkins	Texas	32.59983700
53009 Clallam	Washington	32.57880814
38011 Bowman	North Dakota	32.50975293
51169 Scott	Virginia	32.50673354
21137 Lincoln	Kentucky	32.46226262
29175 Randolph	Missouri	32.30626338
20053 Ellsworth	Kansas	32.27888961
8049 Grand	Colorado	32.20611916
27071 Koochiching	Minnesota	32.15434084
20079 Harvey	Kansas	32.15434084
53075 Whitman	Washington	32.13432146
48035 Bosque	Texas	32.10101118
48097 Cooke	Texas	32.04022280
29179 Reynolds	Missouri	31.97953310
29185 St. Clair	Missouri	31.93187866
5015 Carroll	Arkansas	31.88888495
4011 Greenlee	Arizona	31.63555837
39005 Ashland	Ohio	31.63084938
30093 Silver Bow	Montana	31.43485840
35028 Los Alamos	New Mexico	31.41196796
17047 Edwards	Illinois	31.28911139
54041 Lewis	West Virginia	31.20319521
38009 Bottineau	North Dakota	31.19638122
2198 Prince of Wales-	Alaska	31.14294612
38031 Foster	North Dakota	31.09452736
18001 Adams	Indiana	30.86766191
48417 Shackelford	Texas	30.74085460
46059 Hand	South Dakota	30.65603924
56035 Sublette	Wyoming	30.57169061
41009 Columbia	Oregon	30.54775951

Counties_Cities

35025 Lea	New Mexico	30.16764592
30081 Ravalli	Montana	30.11210970
51167 Russell	Virginia	29.90877823
55095 Polk	Wisconsin	29.81788155
51071 Giles	Virginia	29.68416053
48081 Coke	Texas	29.67359050
29089 Howard	Missouri	29.59455460
31083 Harlan	Nebraska	29.40311673
21053 Clinton	Kentucky	29.39447384
35015 Eddy	New Mexico	29.36096718
51155 Pulaski	Virginia	29.35478189
48351 Newton	Texas	29.09937436
39147 Seneca	Ohio	28.98183201
39001 Adams	Ohio	28.85586495
55137 Waushara	Wisconsin	28.85051313
40123 Pontotoc	Oklahoma	28.76042565
48165 Gaines	Texas	28.70676044
17057 Fulton	Illinois	28.69934565
48077 Clay	Texas	28.69166029
41033 Josephine	Oregon	28.60641012
6009 Calaveras	California	28.50752160
21205 Rowan	Kentucky	28.47496237
48465 Val Verde	Texas	28.45065843
17055 Franklin	Illinois	28.42303816
55107 Rusk	Wisconsin	28.27454584
37029 Camden	North Carolina	28.01120448
31139 Pierce	Nebraska	28.00336040
38079 Rolette	North Dakota	27.97007202
20051 Ellis	Kansas	27.86485545
15007 Kauai	Hawaii	27.72656066
40009 Beckham	Oklahoma	27.63830669
50017 Orange	Vermont	27.58715818
54013 Calhoun	West Virginia	27.57099531
30083 Richland	Montana	27.49014936

Counties_Cities

29145 Newton	Missouri	27.46026842
48075 Childress	Texas	27.43107941
40069 Johnston	Oklahoma	27.39976254
16019 Bonneville	Idaho	27.38459959
48275 Knox	Texas	27.37476047
55125 Vilas	Wisconsin	27.34980399
48133 Eastland	Texas	27.28959721
5021 Clay	Arkansas	26.94146966
42083 McKean	Pennsylvania	26.85022457
55073 Marathon	Wisconsin	26.58239064
29097 Jasper	Missouri	26.52607845
21159 Martin	Kentucky	26.49474521
21119 Knott	Kentucky	26.44453259
40059 Harper	Oklahoma	26.33658151
37175 Transylvania	North Carolina	26.30425252
41015 Curry	Oregon	26.30079341
48019 Bandera	Texas	26.28811777
48211 Hemphill	Texas	26.14379085
20191 Sumner	Kansas	26.09149417
40079 Le Flore	Oklahoma	26.01040416
47057 Grainger	Tennessee	25.92352560
56001 Albany	Wyoming	25.90606461
54025 Greenbrier	West Virginia	25.87247743
17069 Hardin	Illinois	25.57544757
48255 Karnes	Texas	25.55910543
21121 Knox	Kentucky	25.55583951
6005 Amador	California	25.39166646
17101 Lawrence	Illinois	25.37266096
17039 De Witt	Illinois	25.36622487
51063 Floyd	Virginia	25.32446977
56003 Big Horn	Wyoming	25.25039980
47025 Claiborne	Tennessee	25.19208968
53059 Skamania	Washington	25.15934250
27001 Aitkin	Minnesota	25.15406867

Counties_Cities

17165 Saline	Illinois	25.09830168
29213 Taney	Missouri	25.06624651
41029 Jackson	Oregon	25.04964384
31101 Keith	Nebraska	24.93454681
26055 Grand Traverse	Michigan	24.84525726
47101 Lewis	Tennessee	24.82210822
32029 Storey	Nevada	24.82005460
30043 Jefferson	Montana	24.79953708
5117 Prairie	Arkansas	24.77086946
42039 Crawford	Pennsylvania	24.68758450
48379 Rains	Texas	24.67308167
53013 Columbia	Washington	24.63661000
29123 Madison	Missouri	24.61437479
54097 Upshur	West Virginia	24.57505632
32001 Churchill	Nevada	24.54991817
48025 Bee	Texas	24.54966705
17065 Hamilton	Illinois	24.50079628
55005 Barron	Wisconsin	24.35568152
54043 Lincoln	West Virginia	24.27302296
51520 Bristol	Virginia	24.26889941
29043 Christian	Missouri	24.14264856
42105 Potter	Pennsylvania	24.06449284
24023 Garrett	Maryland	24.00301752
6045 Mendocino	California	23.97096089
20185 Stafford	Kansas	23.93489708
31129 Nuckolls	Nebraska	23.83790226
48083 Coleman	Texas	23.81803025
16051 Jefferson	Idaho	23.77798159
17151 Pope	Illinois	23.74169041
51031 Campbell	Virginia	23.64797264
35023 Hidalgo	New Mexico	23.58490566
37075 Graham	North Carolina	23.57378595
27069 Kittson	Minnesota	23.54048964
48095 Concho	Texas	23.38634238

Counties_Cities

39053 Gallia	Ohio	23.34967811
30049 Lewis and Clark	Montana	23.28966521
37189 Watauga	North Carolina	23.23710787
54015 Clay	West Virginia	23.16960148
6011 Colusa	California	23.11924909
46039 Deuel	South Dakota	23.05741296
48267 Kimble	Texas	22.92526364
29125 Maries	Missouri	22.80761774
16043 Fremont	Idaho	22.78250304
21079 Garrard	Kentucky	22.77904328
29087 Holt	Missouri	22.70663034
27029 Clearwater	Minnesota	22.70147560
41061 Union	Oregon	22.67488001
41019 Douglas	Oregon	22.66895170
26019 Benzie	Michigan	22.53140314
41057 Tillamook	Oregon	22.39892485
20007 Barber	Kansas	22.36135957
48463 Uvalde	Texas	22.34969828
21115 Johnson	Kentucky	22.33538819
29009 Barry	Missouri	22.29281614
48503 Young	Texas	22.16680521
53065 Stevens	Washington	22.09456474
48249 Jim Wells	Texas	22.04693548
54055 Mercer	West Virginia	21.98508397
51750 Radford	Virginia	21.81144010
53027 Grays Harbor	Washington	21.65058660
39105 Meigs	Ohio	21.63940102
30065 Musselshell	Montana	21.50075253
39131 Pike	Ohio	21.37741832
20041 Dickinson	Kansas	21.37094620
27007 Beltrami	Minnesota	21.34608406
6063 Plumas	California	21.27206977
46093 Meade	South Dakota	21.20590938
48429 Stephens	Texas	21.20216262

Counties_Cities

48007 Aransas	Texas	21.01546738
48265 Kerr	Texas	20.99036351
29109 Lawrence	Missouri	20.85560103
17013 Calhoun	Illinois	20.82465639
30013 Cascade	Montana	20.82236077
19025 Calhoun	Iowa	20.62068254
20037 Crawford	Kansas	20.50283195
2170 Matanuska-Susit	Alaska	20.44419664
48333 Mills	Texas	20.32107295
47173 Union	Tennessee	20.31694433
23009 Hancock	Maine	20.06896426
2180 Nome	Alaska	19.98401279
55007 Bayfield	Wisconsin	19.94415636
42047 Elk	Pennsylvania	19.88796447
37113 Macon	North Carolina	19.83845827
29117 Livingston	Missouri	19.80720982
39009 Athens	Ohio	19.75143578
55085 Oneida	Wisconsin	19.73498731
26043 Dickinson	Michigan	19.69822322
27127 Redwood	Minnesota	19.67342121
55001 Adams	Wisconsin	19.65795164
29093 Iron	Missouri	19.65215682
29173 Ralls	Missouri	19.58480219
48399 Runnels	Texas	19.54270080
16005 Bannock	Idaho	19.50928412
55077 Marquette	Wisconsin	19.43760529
37095 Hyde	North Carolina	19.12045889
17159 Richland	Illinois	19.03191017
29149 Oregon	Missouri	18.97353192
5033 Crawford	Arkansas	18.92565372
6089 Shasta	California	18.88469229
54081 Raleigh	West Virginia	18.85420314
47145 Roane	Tennessee	18.81821603
2290 Yukon-Koyukuk	Alaska	18.77229210

Counties_Cities

48119 Delta	Texas	18.69508319
48171 Gillespie	Texas	18.65393225
6033 Lake	California	18.63874996
53043 Lincoln	Washington	18.62197393
39145 Scioto	Ohio	18.54255516
5083 Logan	Arkansas	18.40180338
37115 Madison	North Carolina	18.37981896
21133 Letcher	Kentucky	18.26567423
5087 Madison	Arkansas	18.20277896
16049 Idaho	Idaho	18.16750439
20077 Harper	Kansas	18.16200509
40029 Coal	Oklahoma	18.11594203
16085 Valley	Idaho	18.11430124
35035 Otero	New Mexico	17.96918285
29059 Dallas	Missouri	17.89762558
40127 Pushmataha	Oklahoma	17.89068790
20121 Miami	Kansas	17.81472684
39161 Van Wert	Ohio	17.67971430
17049 Effingham	Illinois	17.53975678
29127 Marion	Missouri	17.48740907
16057 Latah	Idaho	17.44157074
17155 Putnam	Illinois	17.42160279
41039 Lane	Oregon	17.38621905
40003 Alfalfa	Oklahoma	17.37921446
31031 Cherry	Nebraska	17.35809755
12037 Franklin	Florida	17.04158146
47171 Unicoi	Tennessee	16.89094083
40107 Okfuskee	Oklahoma	16.53165813
29205 Shelby	Missouri	16.52892562
30047 Lake	Montana	16.52892562
48411 San Saba	Texas	16.51800463
48227 Howard	Texas	16.45684193
41041 Lincoln	Oregon	16.19826679
42065 Jefferson	Pennsylvania	16.03996242

Counties_Cities

29131 Miller	Missouri	15.78781181
8103 Rio Blanco	Colorado	15.78282828
21025 Breathitt	Kentucky	15.71585730
19185 Wayne	Iowa	15.62255898
42121 Venango	Pennsylvania	15.60488433
5147 Woodruff	Arkansas	15.40832049
35027 Lincoln	New Mexico	15.34056044
47067 Hancock	Tennessee	15.26950679
17025 Clay	Illinois	15.09092281
55099 Price	Wisconsin	14.92871538
21051 Clay	Kentucky	14.92166128
40153 Woodward	Oklahoma	14.83532786
53051 Pend Oreille	Washington	14.70372004
6007 Butte	California	14.70232124
51185 Tazewell	Virginia	14.68608493
17193 White	Illinois	14.63593121
29045 Clark	Missouri	14.61560947
54109 Wyoming	West Virginia	14.43279130
5005 Baxter	Arkansas	14.41649247
38005 Benson	North Dakota	14.36368860
40099 Murray	Oklahoma	14.33383502
54007 Braxton	West Virginia	14.19547164
16029 Caribou	Idaho	14.16430595
41063 Wallowa	Oregon	14.12229911
5131 Sebastian	Arkansas	14.08968870
48047 Brooks	Texas	14.05678943
21181 Nicholas	Kentucky	13.95478649
41023 Grant	Oregon	13.93534002
21237 Wolfe	Kentucky	13.93339836
5039 Dallas	Arkansas	13.92369813
48299 Llano	Texas	13.85937356
21069 Fleming	Kentucky	13.85809313
6093 Siskiyou	California	13.72244076
55091 Pepin	Wisconsin	13.71930306

Counties_Cities

41025 Harney	Oregon	13.64442625
29073 Gasconade	Missouri	13.60081605
48353 Nolan	Texas	13.55840282
54009 Brooke	West Virginia	13.51168761
5009 Boone	Arkansas	13.34044824
21063 Elliott	Kentucky	13.31912627
29121 Macon	Missouri	13.19870653
53019 Ferry	Washington	13.07360439
2188 Northwest Arctic	Alaska	13.03611002
16011 Bingham	Idaho	12.97690112
55003 Ashland	Wisconsin	12.82051282
20003 Anderson	Kansas	12.69357705
33007 Coos	New Hampshire	12.66263573
54059 Mingo	West Virginia	12.61299138
31147 Richardson	Nebraska	12.59921885
29209 Stone	Missouri	12.59882201
55129 Washburn	Wisconsin	12.59604484
21045 Casey	Kentucky	12.58811682
16059 Lemhi	Idaho	12.56123603
20133 Neosho	Kansas	12.53839885
29091 Howell	Missouri	12.47629504
55141 Wood	Wisconsin	12.31948532
48335 Mitchell	Texas	12.27747084
8021 Conejos	Colorado	12.19512195
26013 Baraga	Michigan	12.01923077
23003 Aroostook	Maine	11.92054954
48415 Scurry	Texas	11.85817621
56031 Platte	Wyoming	11.67406024
2220 Sitka	Alaska	11.56470452
20205 Wilson	Kansas	11.54068090
31045 Dawes	Nebraska	11.47315282
37011 Avery	North Carolina	11.42530706
48009 Archer	Texas	11.38174368
20035 Cowley	Kansas	11.35782838

Counties_Cities

55097 Portage	Wisconsin	11.27681768
5001 Arkansas	Arkansas	11.25555743
5047 Franklin	Arkansas	11.22964627
5097 Montgomery	Arkansas	11.20573734
2050 Bethel	Alaska	10.97935881
55069 Lincoln	Wisconsin	10.83462747
48043 Brewster	Texas	10.79097874
27055 Houston	Minnesota	10.76542147
20151 Pratt	Kansas	10.66325443
30001 Beaverhead	Montana	10.63377286
30095 Stillwater	Montana	10.48877701
54085 Ritchie	West Virginia	10.28700751
31089 Holt	Nebraska	9.82511299
48127 Dimmit	Texas	9.70120295
5127 Scott	Arkansas	9.69086152
27075 Lake	Minnesota	9.38262338
31013 Box Butte	Nebraska	9.28332714
21187 Owen	Kentucky	9.19117647
35051 Sierra	New Mexico	9.11743253
21087 Green	Kentucky	9.05059281
40149 Washita	Oklahoma	8.98714838
16017 Bonner	Idaho	8.94314396
29161 Phelps	Missouri	8.94214433
17185 Wabash	Illinois	8.65875833
29105 Laclede	Missouri	8.40030241
5081 Little River	Arkansas	8.11293201
21153 Magoffin	Kentucky	8.08930594
21197 Powell	Kentucky	8.03729304
20001 Allen	Kansas	8.03600129
6105 Trinity	California	7.97766254
54089 Summers	West Virginia	7.83699060
42123 Warren	Pennsylvania	7.59532128
21175 Morgan	Kentucky	7.49344324
2150 Kodiak Island	Alaska	7.49344324

Counties_Cities

40005 Atoka	Oklahoma	7.22647781
56029 Park	Wyoming	6.82035193
27135 Roseau	Minnesota	6.60066007
55013 Burnett	Wisconsin	6.49688150
21127 Lawrence	Kentucky	6.42219511
17149 Pike	Illinois	6.40573954
23029 Washington	Maine	6.35122261
41001 Baker	Oregon	6.24765713
29167 Polk	Missouri	6.21098724
12045 Gulf	Florida	6.18658748
30041 Hill	Montana	6.11733040
5089 Marion	Arkansas	5.98014592
23021 Piscataquis	Maine	5.95238095
5067 Jackson	Arkansas	5.94848611
26061 Houghton	Michigan	5.52196361
26033 Chippewa	Michigan	5.33091665
55067 Langlade	Wisconsin	5.18995225
55119 Taylor	Wisconsin	4.89907897
6103 Tehama	California	4.69366043
41013 Crook	Oregon	4.18988562
21095 Harlan	Kentucky	3.78658791
21013 Bell	Kentucky	3.76378486
6109 Tuolumne	California	3.66710061
31103 Keya Paha	Nebraska	0.00000000
20203 Wichita	Kansas	0.00000000
31169 Thayer	Nebraska	0.00000000
27149 Stevens	Minnesota	0.00000000
17045 Edgar	Illinois	0.00000000
31071 Garfield	Nebraska	0.00000000
46041 Dewey	South Dakota	0.00000000
35011 De Baca	New Mexico	0.00000000
31117 McPherson	Nebraska	0.00000000
30027 Fergus	Montana	0.00000000
19053 Decatur	Iowa	0.00000000

Counties_Cities

31091 Hooker	Nebraska	0.00000000
20049 Elk	Kansas	0.00000000
20201 Washington	Kansas	0.00000000
48261 Kenedy	Texas	0.00000000
15005 Kalawao	Hawaii	0.00000000
30103 Treasure	Montana	0.00000000
8057 Jackson	Colorado	0.00000000
8061 Kiowa	Colorado	0.00000000
31183 Wheeler	Nebraska	0.00000000
40057 Harmon	Oklahoma	0.00000000
48443 Terrell	Texas	0.00000000
16033 Clark	Idaho	0.00000000
38095 Towner	North Dakota	0.00000000
8115 Sedgwick	Colorado	0.00000000
35033 Mora	New Mexico	0.00000000
38083 Sheridan	North Dakota	0.00000000
48271 Kinney	Texas	0.00000000
46007 Bennett	South Dakota	0.00000000
46021 Campbell	South Dakota	0.00000000
46055 Haakon	South Dakota	0.00000000
46077 Kingsbury	South Dakota	0.00000000
27031 Cook	Minnesota	0.00000000
2282 Yakutat	Alaska	0.00000000
48033 Borden	Texas	0.00000000
48243 Jeff Davis	Texas	0.00000000
48433 Stonewall	Texas	0.00000000
46033 Custer	South Dakota	0.00000000
46075 Jones	South Dakota	0.00000000
8033 Dolores	Colorado	0.00000000
38001 Adams	North Dakota	0.00000000
27077 Lake of the Woo	Minnesota	0.00000000
38033 Golden Valley	North Dakota	0.00000000
2261 Valdez-Cordova	Alaska	0.00000000
2060 Bristol Bay	Alaska	0.00000000

Counties_Cities

41069 Wheeler	Oregon	0.00000000
31005 Arthur	Nebraska	0.00000000
2105 Hoonah-Angoon	Alaska	0.00000000
48413 Schleicher	Texas	0.00000000
29103 Knox	Missouri	0.00000000
41021 Gilliam	Oregon	0.00000000
46071 Jackson	South Dakota	0.00000000
46045 Edmunds	South Dakota	0.00000000
2230 Skagway	Alaska	0.00000000
16071 Oneida	Idaho	0.00000000
2013 Aleutians East	Alaska	0.00000000
16015 Boise	Idaho	0.00000000
30079 Prairie	Montana	0.00000000
46063 Harding	South Dakota	0.00000000
30033 Garfield	Montana	0.00000000
26071 Iron	Michigan	0.00000000
2275 Wrangell	Alaska	0.00000000
54017 Doddridge	West Virginia	0.00000000
48109 Culberson	Texas	0.00000000
38043 Kidder	North Dakota	0.00000000
38007 Billings	North Dakota	0.00000000
49019 Grand	Utah	0.00000000
46061 Hanson	South Dakota	0.00000000
2100 Haines	Alaska	0.00000000
31085 Hayes	Nebraska	0.00000000
46107 Potter	South Dakota	0.00000000
5013 Calhoun	Arkansas	0.00000000
46095 Mellette	South Dakota	0.00000000
2070 Dillingham	Alaska	0.00000000
48155 Foard	Texas	0.00000000
53023 Garfield	Washington	0.00000000
30039 Granite	Montana	0.00000000
21201 Robertson	Kentucky	0.00000000
20071 Greeley	Kansas	0.00000000

Counties_Cities

48269 King	Texas	0.00000000
49015 Emery	Utah	0.00000000
30091 Sheridan	Montana	0.00000000
40045 Ellis	Oklahoma	0.00000000
48425 Somervell	Texas	0.00000000
46053 Gregory	South Dakota	0.00000000
29011 Barton	Missouri	0.00000000
30019 Daniels	Montana	0.00000000
16023 Butte	Idaho	0.00000000
29079 Grundy	Missouri	0.00000000
25007 Dukes	Massachusetts	0.00000000
31075 Grant	Nebraska	0.00000000
49055 Wayne	Utah	0.00000000
31049 Deuel	Nebraska	0.00000000
46015 Brule	South Dakota	0.00000000
38047 Logan	North Dakota	0.00000000
48105 Crockett	Texas	0.00000000
26131 Ontonagon	Michigan	0.00000000
29057 Dade	Missouri	0.00000000
29203 Shannon	Missouri	0.00000000
30097 Sweet Grass	Montana	0.00000000
2016 Aleutians West	Alaska	0.00000000
48447 Throckmorton	Texas	0.00000000
48435 Sutton	Texas	0.00000000
41037 Lake	Oregon	0.00000000
2164 Lake and Penins	Alaska	0.00000000
16009 Benewah	Idaho	0.00000000
2068 Denali	Alaska	0.00000000
20165 Rush	Kansas	0.00000000
16007 Bear Lake	Idaho	0.00000000
38045 LaMoure	North Dakota	0.00000000
2158 Kusilvak	Alaska	0.00000000
31165 Sioux	Nebraska	0.00000000
48023 Baylor	Texas	0.00000000

Counties_Cities

16035 Clearwater	Idaho	0.00000000
32011 Eureka	Nevada	0.00000000
20039 Decatur	Kansas	0.00000000
49033 Rich	Utah	0.00000000
29067 Douglas	Missouri	0.00000000
30055 McCone	Montana	0.00000000
38041 Hettinger	North Dakota	0.00000000
38021 Dickey	North Dakota	0.00000000
49001 Beaver	Utah	0.00000000
20109 Logan	Kansas	0.00000000
2185 North Slope	Alaska	0.00000000
49017 Garfield	Utah	0.00000000
40063 Hughes	Oklahoma	0.00000000
48327 Menard	Texas	0.00000000
30025 Fallon	Montana	0.00000000
30061 Mineral	Montana	0.00000000
54101 Webster	West Virginia	0.00000000
16061 Lewis	Idaho	0.00000000
26003 Alger	Michigan	0.00000000
31015 Boyd	Nebraska	0.00000000
48263 Kent	Texas	0.00000000
16021 Boundary	Idaho	0.00000000
29085 Hickory	Missouri	0.00000000
29153 Ozark	Missouri	0.00000000
49047 Uintah	Utah	0.00000000
29197 Schuyler	Missouri	0.00000000
48197 Hardeman	Texas	0.00000000
48377 Presidio	Texas	0.00000000
30071 Phillips	Montana	0.00000000
16041 Franklin	Idaho	0.00000000
17171 Scott	Illinois	0.00000000
30017 Custer	Montana	0.00000000
28055 Issaquena	Mississippi	0.00000000
31029 Chase	Nebraska	0.00000000

Counties_Cities

56045 Weston	Wyoming	0.00000000
36085 Richmond	New York	0.00000000
48235 Irion	Texas	0.00000000
49023 Juab	Utah	0.00000000
46019 Butte	South Dakota	0.00000000
48385 Real	Texas	0.00000000
31057 Dundy	Nebraska	0.00000000
29129 Mercer	Missouri	0.00000000
16079 Shoshone	Idaho	0.00000000
48383 Reagan	Texas	0.00000000
30015 Chouteau	Montana	0.00000000
20193 Thomas	Kansas	0.00000000
49041 Sevier	Utah	0.00000000
6049 Modoc	California	0.00000000
48475 Ward	Texas	0.00000000
25019 Nantucket	Massachusetts	0.00000000
30021 Dawson	Montana	0.00000000
46105 Perkins	South Dakota	0.00000000
31135 Perkins	Nebraska	0.00000000
30089 Sanders	Montana	0.00000000
32027 Pershing	Nevada	0.00000000
21129 Lee	Kentucky	0.00000000
27057 Hubbard	Minnesota	0.00000000
20095 Kingman	Kansas	0.00000000
40129 Roger Mills	Oklahoma	0.00000000
51017 Bath	Virginia	0.00000000
48229 Hudspeth	Texas	0.00000000
29065 Dent	Missouri	0.00000000
49003 Box Elder	Utah	0.00000000
30099 Teton	Montana	0.00000000
36005 Bronx	New York	0.00000000
29223 Wayne	Missouri	0.00000000
20145 Pawnee	Kansas	0.00000000
30005 Blaine	Montana	0.00000000

Counties_Cities

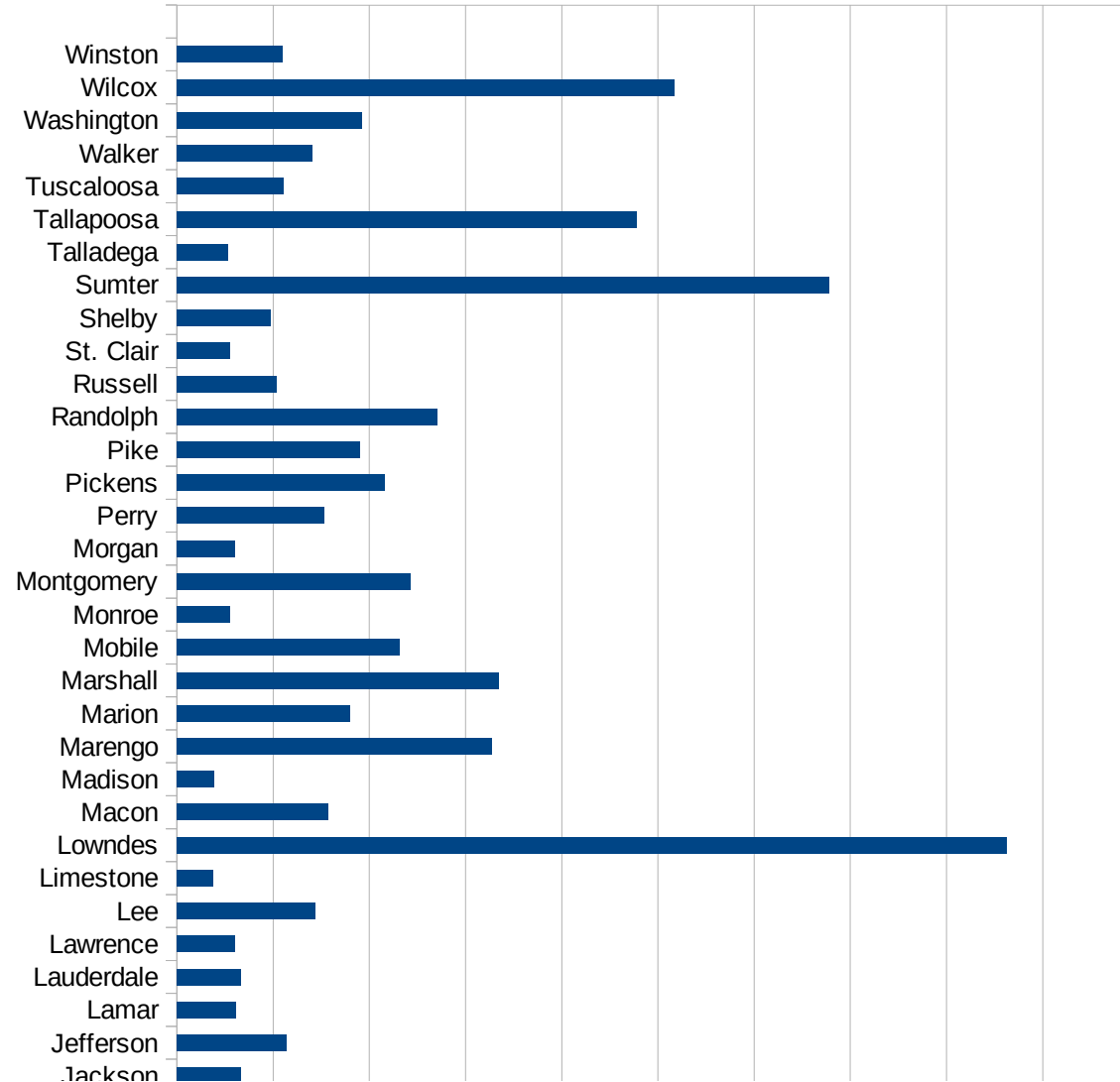
20167 Russell	Kansas	0.00000000
30077 Powell	Montana	0.00000000
30105 Valley	Montana	0.00000000
49025 Kane	Utah	0.00000000
29137 Monroe	Missouri	0.00000000
49005 Cache	Utah	0.00000000
21065 Estill	Kentucky	0.00000000
49053 Washington	Utah	0.00000000
36081 Queens	New York	0.00000000
36047 Kings	New York	0.00000000
49057 Weber	Utah	0.00000000
49021 Iron	Utah	0.00000000
49013 Duchesne	Utah	0.00000000
49007 Carbon	Utah	0.00000000
31113 Logan	Nebraska	0.00000000
29215 Texas	Missouri	0.00000000
48301 Loving	Texas	0.00000000
49009 Daggett	Utah	0.00000000
48137 Edwards	Texas	0.00000000
51021 Bland	Virginia	0.00000000
6035 Lassen	California	0.00000000
20065 Graham	Kansas	0.00000000
20105 Lincoln	Kansas	0.00000000
20117 Marshall	Kansas	0.00000000
20153 Rawlins	Kansas	0.00000000
20199 Wallace	Kansas	0.00000000
26083 Keweenaw	Michigan	0.00000000
29171 Putnam	Missouri	0.00000000
30011 Carter	Montana	0.00000000
30045 Judith Basin	Montana	0.00000000
30069 Petroleum	Montana	0.00000000
30075 Powder River	Montana	0.00000000
30087 Rosebud	Montana	0.00000000
30109 Wibaux	Montana	0.00000000

Counties_Cities

38019 Cavalier	North Dakota	0.00000000
31007 Banner	Nebraska	0.00000000
31009 Blaine	Nebraska	0.00000000
31017 Brown	Nebraska	0.00000000
31069 Garden	Nebraska	0.00000000
31115 Loup	Nebraska	0.00000000
31133 Pawnee	Nebraska	0.00000000
31149 Rock	Nebraska	0.00000000
31161 Sheridan	Nebraska	0.00000000
32009 Esmeralda	Nevada	0.00000000
48311 McMullen	Texas	0.00000000
48431 Sterling	Texas	0.00000000
48461 Upton	Texas	0.00000000
49027 Millard	Utah	0.00000000
49029 Morgan	Utah	0.00000000
49031 Piute	Utah	0.00000000
49039 Sanpete	Utah	0.00000000
51051 Dickenson	Virginia	0.00000000

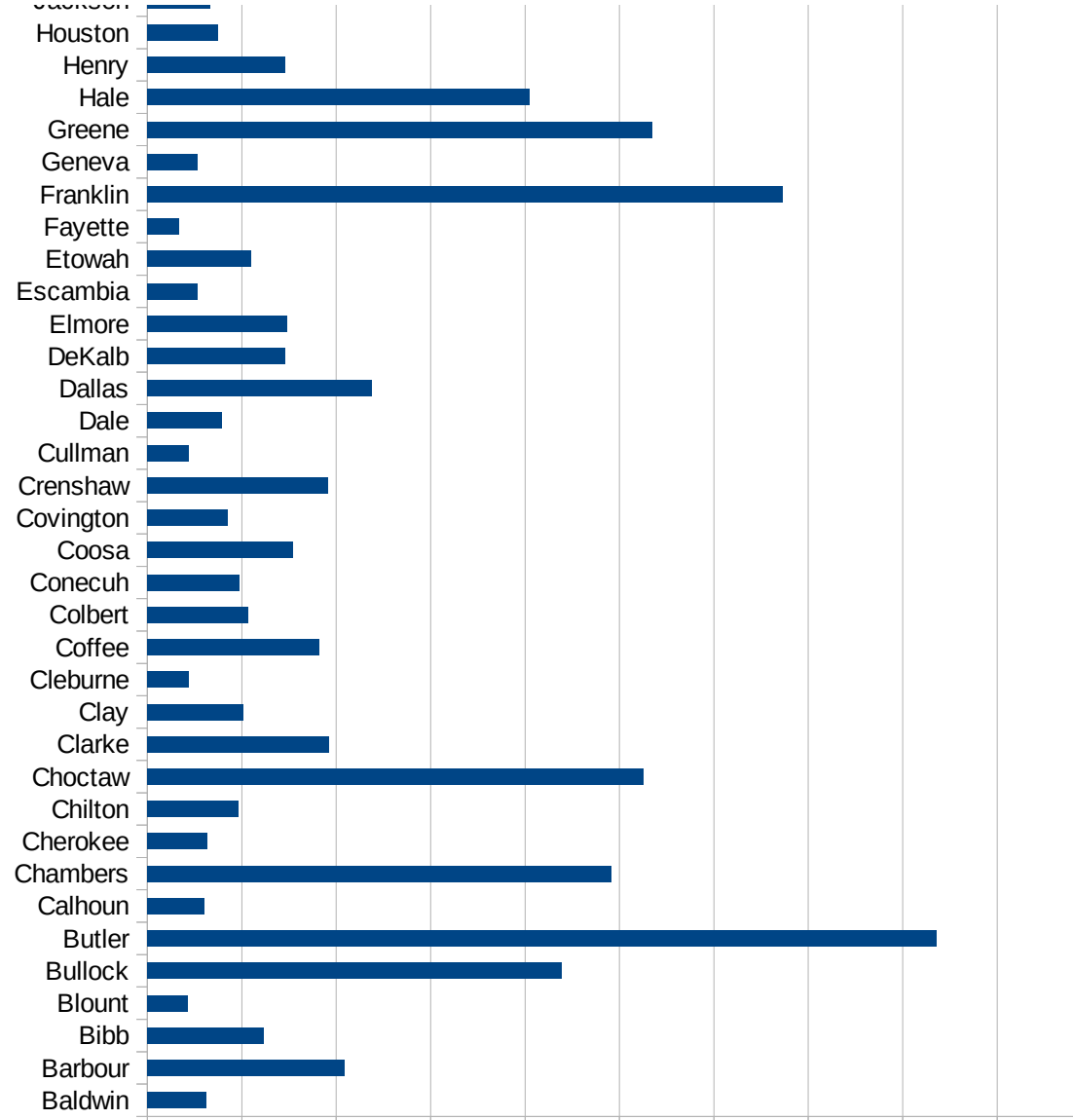
AL

FIPS	County	Current Inf. P/C
1001	Autauga	267.9807917124
1003	Baldwin	124.2993826311
1005	Barbour	417.9896306419
1007	Bibb	245.5357142857
1009	Blount	84.71645919779
1011	Bullock	877.8851844545
1013	Butler	1671.74796748
1015	Calhoun	119.8841411658
1017	Chambers	981.7045961624
1019	Cherokee	126.7670559312
1021	Chilton	192.5124000634
1023	Choctaw	1051.319990655
1025	Clarke	384.6153846154
1027	Clay	203.3898305085
1029	Cleburne	86.74184293054
1031	Coffee	364.0987112062
1033	Colbert	213.6518023447
1035	Conecuh	195.4874969455
1037	Coosa	307.9794680355
1039	Covington	170.3347212459
1041	Crenshaw	383.3912037037
1043	Cullman	87.48591836246
1045	Dale	157.2840918376
1047	Dallas	475.0717828243
1049	DeKalb	292.7785949429
1051	Elmore	295.5292048799
1053	Escambia	106.1282246653
1055	Etowah	219.5100535605
1057	Fayette	66.9384774539
1059	Franklin	1345.534547078
1061	Geneva	106.407235692
1063	Greene	1068.869184987
1065	Hale	808.0945266875



AL

1067 Henry	290.5456447208
1069 Houston	148.9658333492
1071 Jackson	133.3694139477
1073 Jefferson	227.2106779918
1075 Lamar	122.7968795146
1077 Lauderdale	132.0532109496
1079 Lawrence	121.3702703523
1081 Lee	287.298479331
1083 Limestone	74.86430844095
1085 Lowndes	1724.48365751
1087 Macon	314.5506806226
1089 Madison	78.03142538313
1091 Marengo	655.6173292772
1093 Marion	359.5067701509
1095 Marshall	667.9915512595
1097 Mobile	463.0737365168
1099 Monroe	109.1754877296
1101 Montgomery	485.4648458782
1103 Morgan	120.917968914
1105 Perry	306.3457330416
1107 Pickens	431.33714515
1109 Pike	380.9466674666
1111 Randolph	541.2541254125
1113 Russell	207.680725498
1115 St. Clair	110.4972375691
1117 Shelby	194.7085630044
1119 Sumter	1355.29115121
1121 Talladega	106.4789296989
1123 Tallapoosa	955.6263426921
1125 Tuscaloosa	222.104149614
1127 Walker	280.9561928082
1129 Washington	384.6623519355
1131 Wilcox	1035.099275431
1133 Winston	219.7802197802



AL
0 200 400 600 800 1000 1200 1400 1600 1800 2000

AL

FIPS

29001
29003
29005
29007
29009
29011
29013
29015
29017
29019
29021
29023
29025
29027
29029
29031
29033
29035
29037

AL

29039
29041
29043
29045
29047
29049
29051
29053
29055
29057
29059
29061
29063
29065
29067
29069
29071
29073
29075
29077
29079
29081
29083
29085
29087
29089
29091
29093
29095
29097
29099
29101

29103

AL

29105
29107
29109
29111
29113
29115
29117
29121
29123
29125
29127
29119
29129
29131
29133
29135
29137
29139
29141
29143
29145
29147
29149
29151
29153
29155
29157
29159
29161
29163
29165
29167
29169
29171

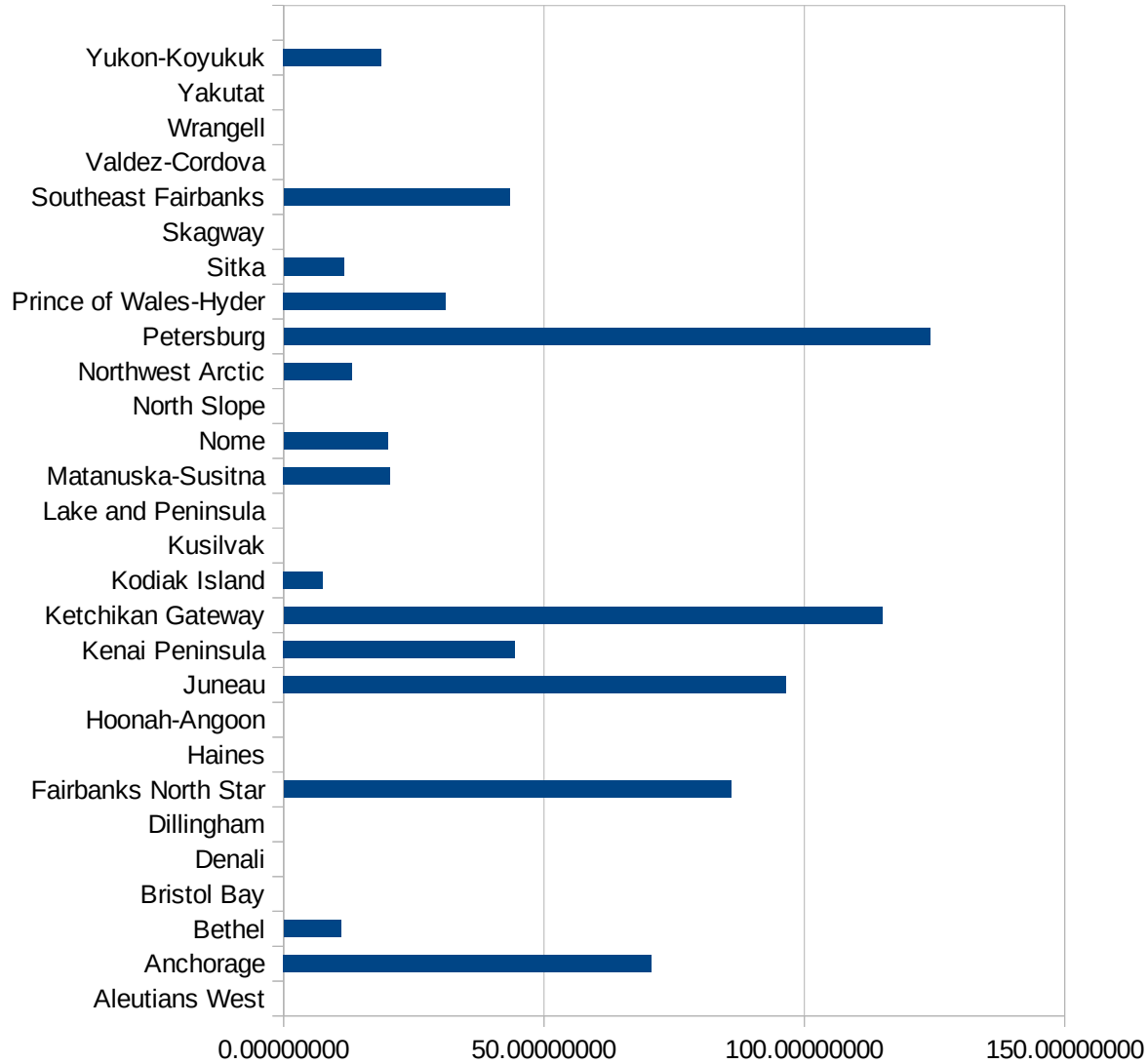
AL

29173
29175
29177
29179
29181
29195
29197
29199
29201
29203
29205
29183
29185
29187
29189
29510
29186
29207
29209
29211
29213
29215

29217
29219
29221
29223
29225
29227
29229

AK

FIPS	County	PC Infection
2013	Aleutians East	0.00000000
2016	Aleutians West	0.00000000
2020	Anchorage	70.65974247
2050	Bethel	10.97935881
2060	Bristol Bay	0.00000000
2068	Denali	0.00000000
2070	Dillingham	0.00000000
2090	Fairbanks North Star	85.88374372
2100	Haines	0.00000000
2105	Hoonah-Angoon	0.00000000
2110	Juneau	96.53411391
2122	Kenai Peninsula	44.41938735
2130	Ketchikan Gateway	###
2150	Kodiak Island	7.49344324
2158	Kusilvak	0.00000000
2164	Lake and Peninsula	0.00000000
2170	Matanuska-Susitna	20.44419664
2180	Nome	19.98401279
2185	North Slope	0.00000000
2188	Northwest Arctic	13.03611002
2195	Petersburg	###
2198	Prince of Wales-Hyder	31.14294612
2220	Sitka	11.56470452
2230	Skagway	0.00000000
2240	Southeast Fairbanks	43.36513443
2261	Valdez-Cordova	0.00000000
2275	Wrangell	0.00000000
2282	Yakutat	0.00000000
2290	Yukon-Koyukuk	18.77229210



AK

AK

FIPS

29001
29003
29005
29007
29009
29011
29013
29015
29017
29019
29021
29023
29025
29027
29029
29031
29033
29035
29037

AK

29039
29041
29043
29045
29047
29049
29051
29053
29055
29057
29059
29061
29063
29065
29067
29069
29071
29073
29075
29077
29079
29081
29083
29085
29087
29089
29091
29093
29095
29097
29099
29101

29103

AK

29105
29107
29109
29111
29113
29115
29117
29121
29123
29125
29127
29119
29129
29131
29133
29135
29137
29139
29141
29143
29145
29147
29149
29151
29153
29155
29157
29159
29161
29163
29165
29167
29169
29171

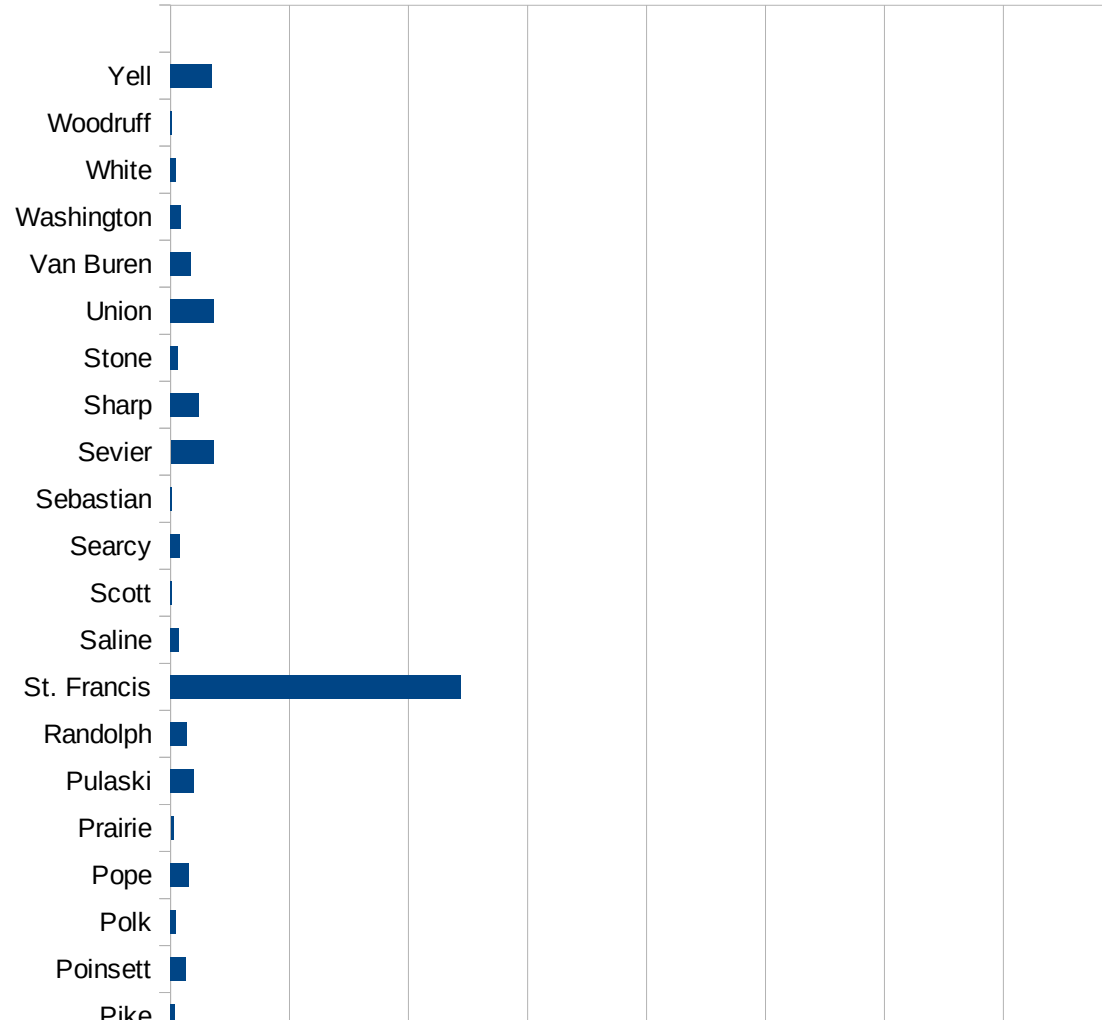
AK

29173
29175
29177
29179
29181
29195
29197
29199
29201
29203
29205
29183
29185
29187
29189
29510
29186
29207
29209
29211
29213
29215

29217
29219
29221
29223
29225
29227
29229

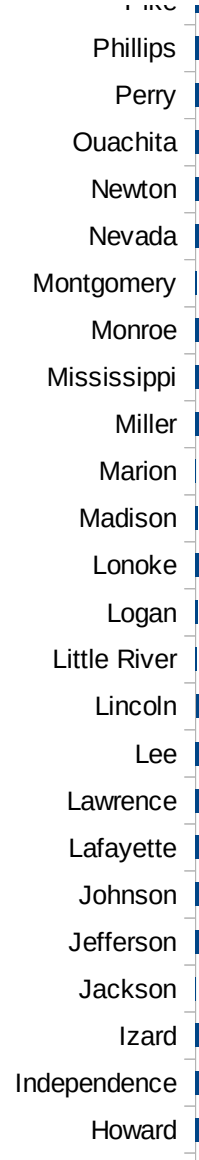
AR

FIPS	County	PC Infection
5001	Arkansas	11.2555574315
5003	Ashley	94.7820013968
5005	Baxter	14.4164924674
5007	Benton	77.7673435849
5009	Boone	13.3404482391
5011	Bradley	146.829402588
5013	Calhoun	0
5015	Carroll	31.888884952
5017	Chicot	114.964552596
5019	Clark	163.183899189
5021	Clay	26.9414696572
5023	Cleburne	292.409373122
5025	Cleveland	224.494886505
5027	Columbia	84.9725963377
5029	Conway	67.0145038533
5031	Craighead	160.282982369
5033	Crawford	18.9256537236
5035	Crittenden	570.932108725
5037	Cross	251.858958983
5039	Dallas	13.9236981342
5041	Desha	156.358582349
5043	Drew	103.66652117
5045	Faulkner	78.5218659359
5047	Franklin	11.2296462661
5049	Fulton	48.9037411362
5051	Garland	133.126248059
5053	Grant	87.9700901693
5055	Greene	92.6640926641
5057	Hempstead	50.5956487742
5059	Hot Spring	86.050859025
5061	Howard	112.435349674
5063	Independence	71.659854557



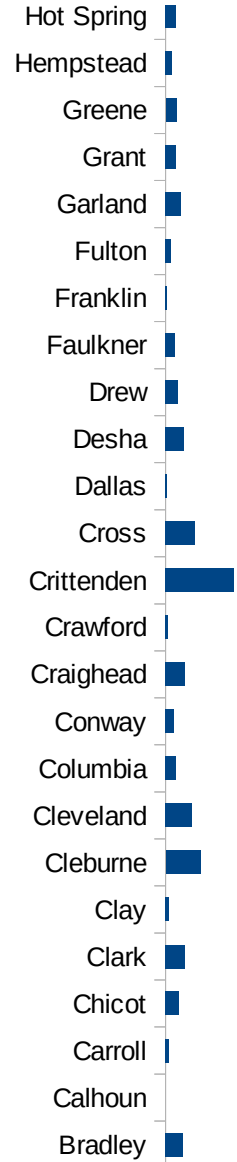
AR

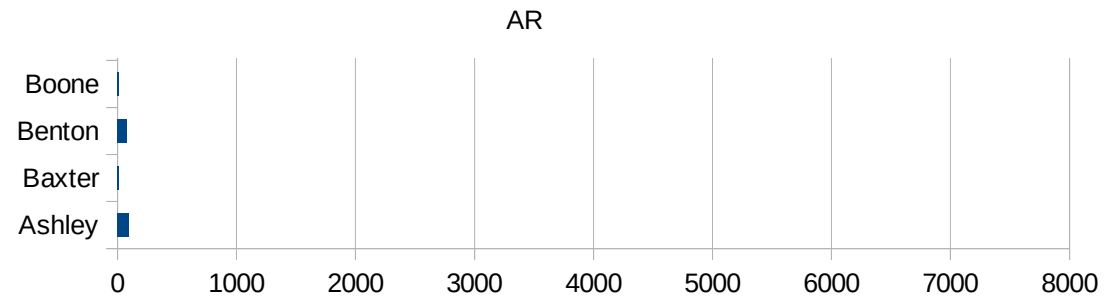
5065 IZARD	102.994188185
5067 JACKSON	5.94848611028
5069 JEFFERSON	735.531608774
5071 JOHNSON	134.619699349
5073 LAFAYETTE	134.690212511
5075 LAWRENCE	492.880613363
5077 LEE	144.68558709
5079 LINCOLN	7218.11253082
5081 LITTLE RIVER	8.11293201363
5083 LOGAN	18.4018033767
5085 LONOKE	62.4516339248
5087 MADISON	18.2027789576
5089 MARION	5.98014591556
5091 MILLER	96.347953753
5093 MISSISSIPPI	169.742234293
5095 MONROE	72.4637681159
5097 MONTGOMERY	11.2057373375
5099 NEVADA	48.0422772039
5101 NEWTON	38.4368994234
5103 OUACHITA	42.3621113276
5105 PERRY	115.919629057
5107 PHILLIPS	38.8263353486
5109 PIKE	37.4777475874
5111 POINSETT	129.306748978
5113 POLK	44.8900194523
5115 POPE	156.25
5117 PRAIRIE	24.7708694575
5119 PULASKI	193.796475502
5121 RANDOLPH	139.291285937
5123 ST. FRANCIS	2441.13369236
5125 SALINE	68.3572034492
5127 SCOTT	9.69086151759
5129 SEARCY	75.3958280975
5131 SEBASTIAN	14.0896886962



AR

5133 Sevier	361.74805998
5135 Sharp	241.851894507
5137 Stone	64.2209199647
5139 Union	368.041711394
5141 Van Buren	168.644220924
5143 Washington	89.8882094522
5145 White	46.9978533413
5147 Woodruff	15.4083204931
5149 Yell	352.913861156





AR

FIPS

29001
29003
29005
29007
29009
29011
29013
29015
29017
29019
29021
29023
29025
29027
29029
29031
29033
29035

AR

29037
29039
29041
29043
29045
29047
29049
29051
29053
29055
29057
29059
29061
29063
29065
29067
29069
29071
29073
29075
29077
29079
29081
29083
29085
29087
29089
29091
29093
29095
29097
29099
29101

AR

29103
29105
29107
29109
29111
29113
29115
29117
29121
29123
29125
29127
29119
29129
29131
29133
29135
29137
29139
29141
29143
29145
29147
29149
29151
29153
29155
29157
29159
29161
29163
29165
29167
29169

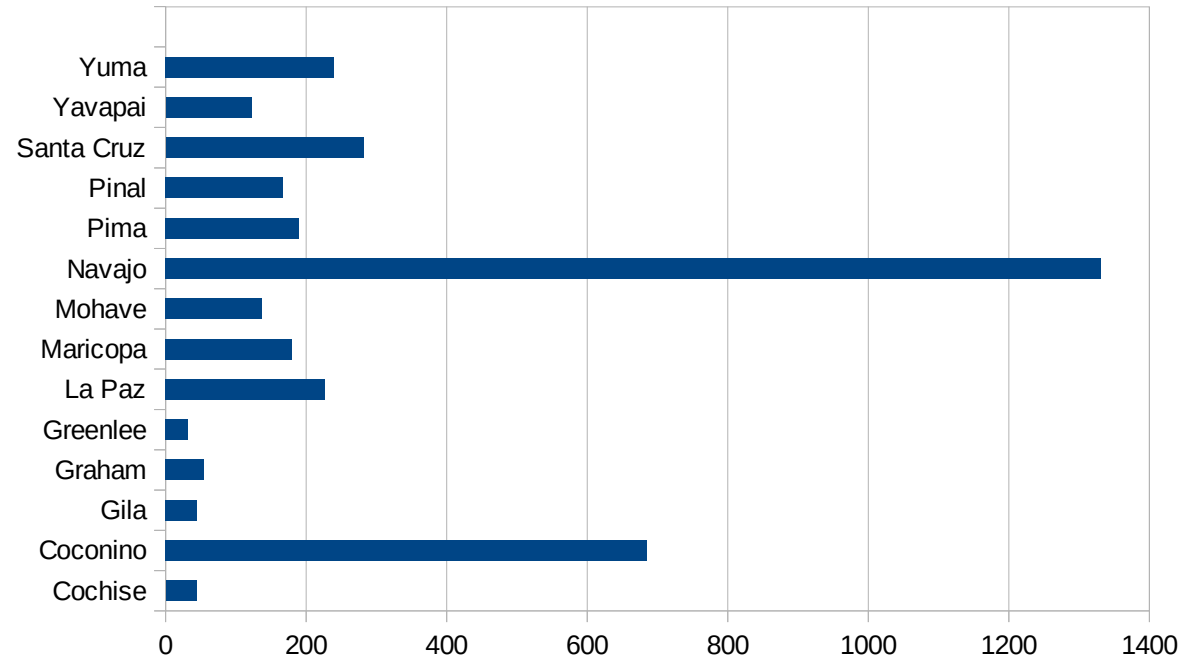
AR

29171
29173
29175
29177
29179
29181
29195
29197
29199
29201
29203
29205
29183
29185
29187
29189
29510
29186
29207
29209
29211
29213
29215

29217
29219
29221
29223
29225
29227
29229

AZ

FIPS	County	PC Infection
4001	Apache	1585.953382
4003	Cochise	44.17448923
4005	Coconino	685.3150769
4007	Gila	44.53599065
4009	Graham	55.15864677
4011	Greenlee	31.63555837
4012	La Paz	227.5097166
4013	Maricopa	180.2384316
4015	Mohave	137.4373658
4017	Navajo	1330.97922
4019	Pima	189.9770276
4021	Pinal	167.5098068
4023	Santa Cruz	281.6538023
4025	Yavapai	122.4174867
4027	Yuma	239.478051



AZ

FIPS

29001
29003
29005
29007
29009
29011
29013
29015
29017
29019
29021
29023
29025
29027
29029
29031
29033
29035
29037

AZ

29039
29041
29043
29045
29047
29049
29051
29053
29055
29057
29059
29061
29063
29065
29067
29069
29071
29073
29075
29077
29079
29081
29083
29085
29087
29089
29091
29093
29095
29097
29099
29101

29103

AZ

29105
29107
29109
29111
29113
29115
29117
29121
29123
29125
29127
29119
29129
29131
29133
29135
29137
29139
29141
29143
29145
29147
29149
29151
29153
29155
29157
29159
29161
29163
29165
29167
29169
29171

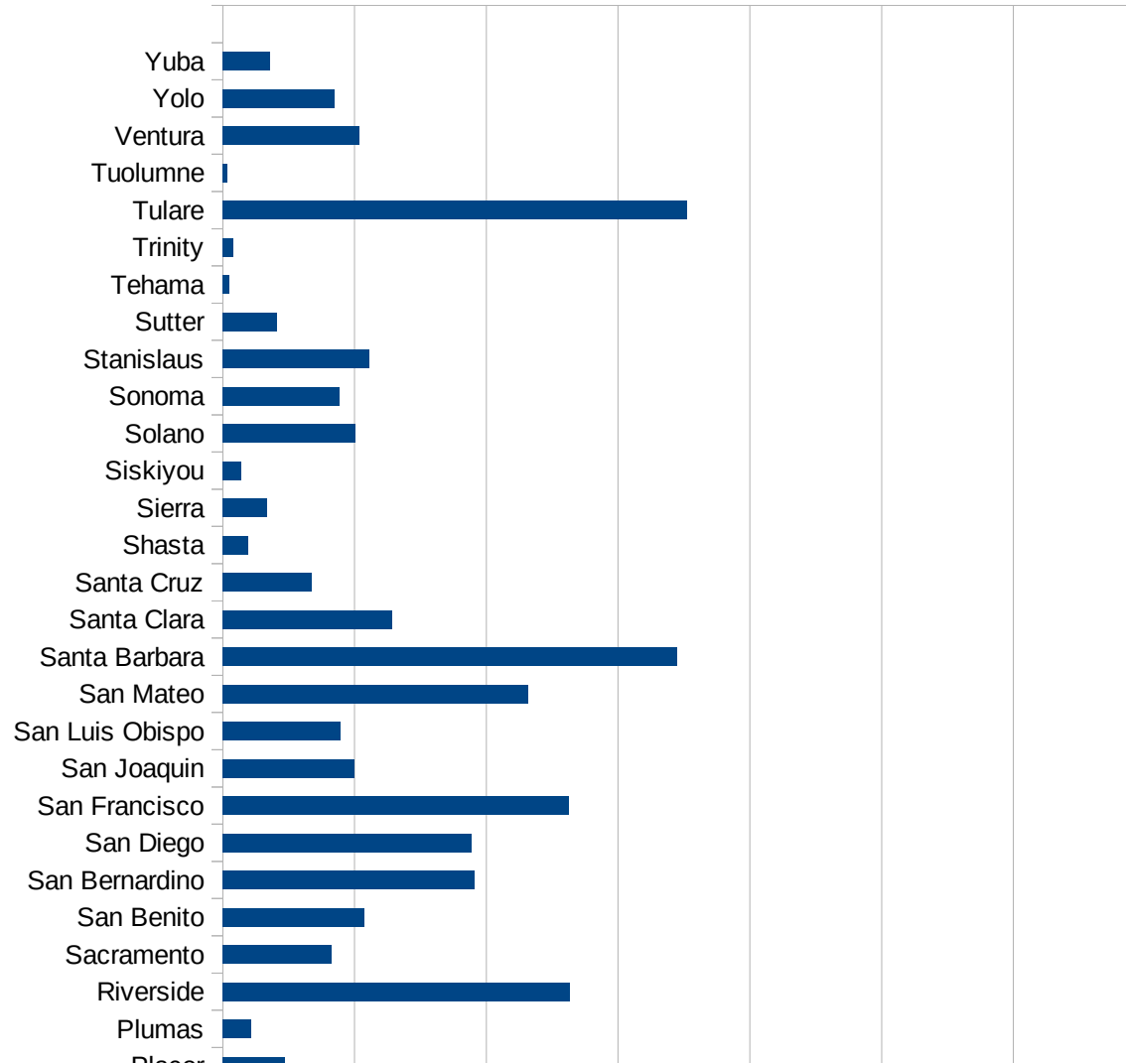
AZ

29173
29175
29177
29179
29181
29195
29197
29199
29201
29203
29205
29183
29185
29187
29189
29510
29186
29207
29209
29211
29213
29215

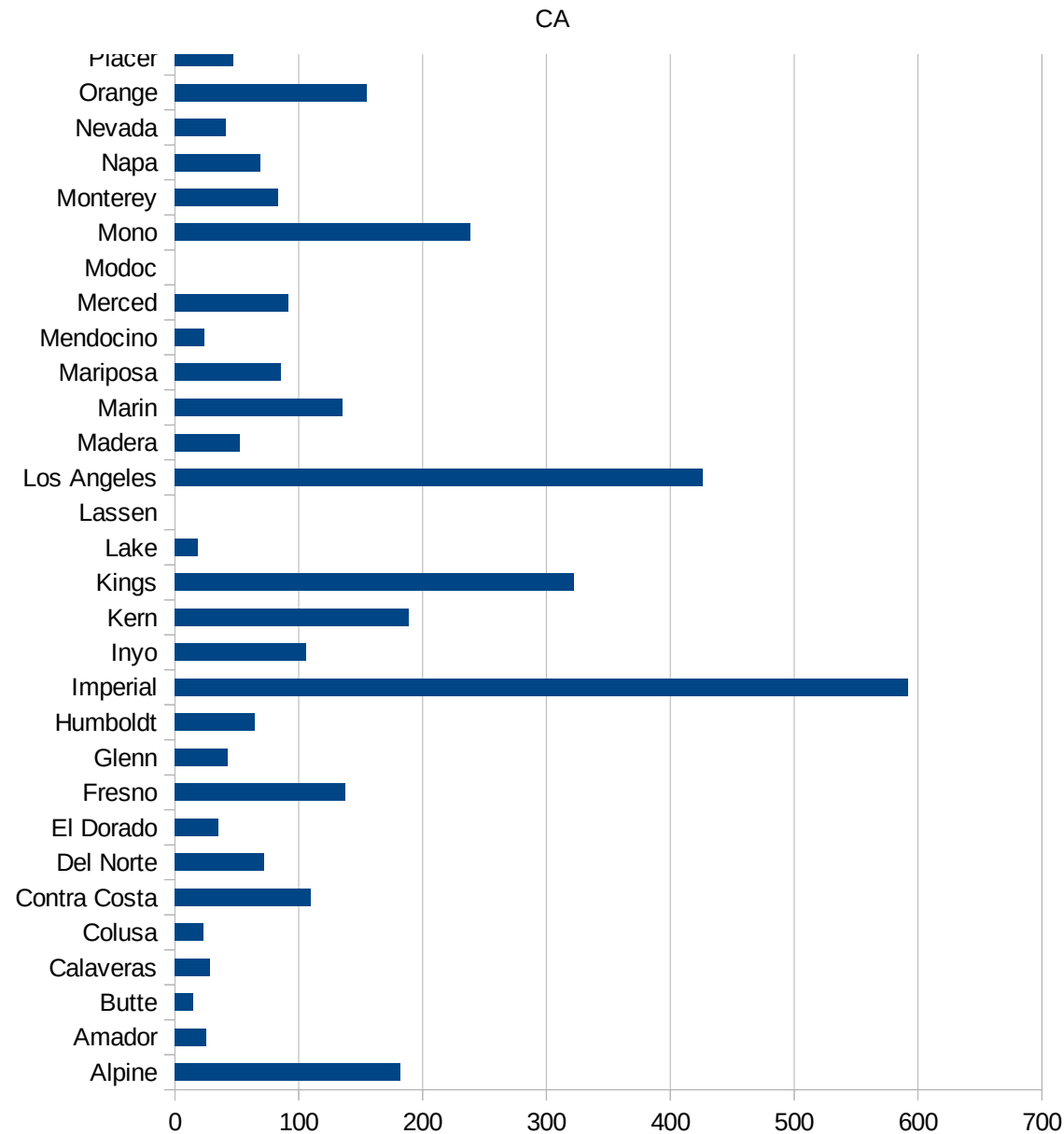
29217
29219
29221
29223
29225
29227
29229

CA

FIPS	County	PC Infection
6001	Alameda	162.471584
6003	Alpine	181.6530427
6005	Amador	25.39166646
6007	Butte	14.70232124
6009	Calaveras	28.5075216
6011	Colusa	23.11924909
6013	Contra Costa	109.457797
6015	Del Norte	71.87005893
6017	El Dorado	35.13777153
6019	Fresno	137.9726468
6021	Glenn	42.78532463
6023	Humboldt	64.52890235
6025	Imperial	591.7712991
6027	Inyo	105.6318452
6029	Kern	189.0129399
6031	Kings	322.397368
6033	Lake	18.63874996
6035	Lassen	0
6037	Los Angeles	426.2027934
6039	Madera	52.64092547
6041	Marin	135.5587562
6043	Mariposa	85.8565623
6045	Mendocino	23.97096089
6047	Merced	91.35079068
6049	Modoc	0
6051	Mono	238.5964912
6053	Monterey	83.10490962
6055	Napa	68.85817368
6057	Nevada	41.12502006
6059	Orange	155.0863034
6061	Placer	46.80159431
6063	Plumas	21.27206977
6065	Riverside	263.7551321



6067 Sacramento	82.54514187
6069 San Benito	107.2525472
6071 San Bernardino	190.9188742
6073 San Diego	188.8816174
6075 San Francisco	262.6499341
6077 San Joaquin	99.912311
6079 San Luis Obispo	89.08137037
6081 San Mateo	231.6953524
6083 Santa Barbara	344.88396
6085 Santa Clara	128.6147081
6087 Santa Cruz	67.82009444
6089 Shasta	18.88469229
6091 Sierra	33.47840643
6093 Siskiyou	13.72244076
6095 Solano	100.5351425
6097 Sonoma	88.810302
6099 Stanislaus	111.1282886
6101 Sutter	41.31932608
6103 Tehama	4.693660429
6105 Trinity	7.977662545
6107 Tulare	352.2509933
6109 Tuolumne	3.667100607
6111 Ventura	103.7643058
6113 Yolo	84.3889514
6115 Yuba	35.87857665



CA

CA

FIPS

29001
29003
29005
29007
29009
29011
29013
29015
29017
29019
29021
29023
29025
29027
29029
29031
29033
29035
29037

CA

29039
29041
29043
29045
29047
29049
29051
29053
29055
29057
29059
29061
29063
29065
29067
29069
29071
29073
29075
29077
29079
29081
29083
29085
29087
29089
29091
29093
29095
29097
29099
29101

29103

CA

29105
29107
29109
29111
29113
29115
29117
29121
29123
29125
29127
29119
29129
29131
29133
29135
29137
29139
29141
29143
29145
29147
29149
29151
29153
29155
29157
29159
29161
29163
29165
29167
29169
29171

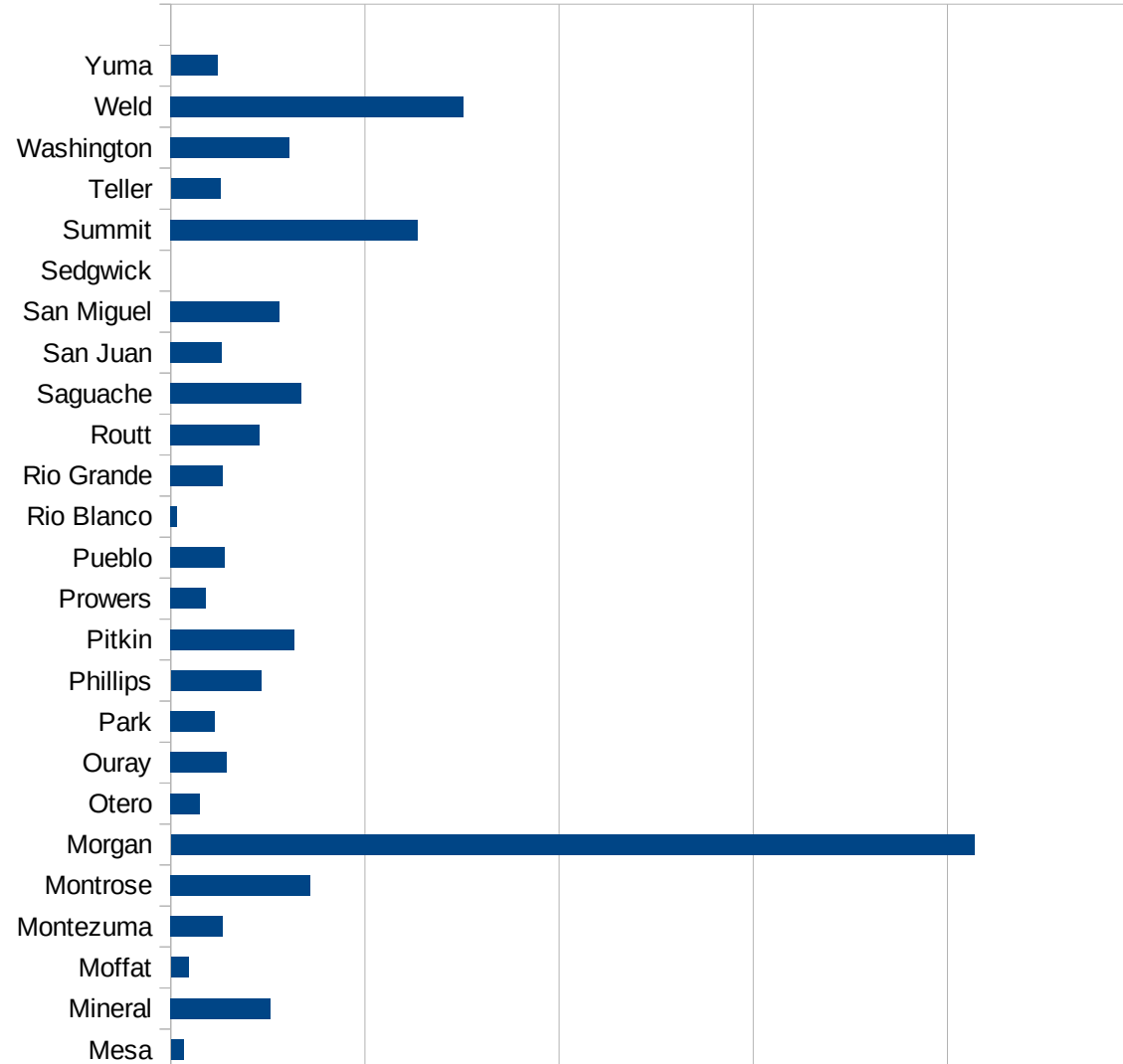
CA

29173
29175
29177
29179
29181
29195
29197
29199
29201
29203
29205
29183
29185
29187
29189
29510
29186
29207
29209
29211
29213
29215

29217
29219
29221
29223
29225
29227
29229

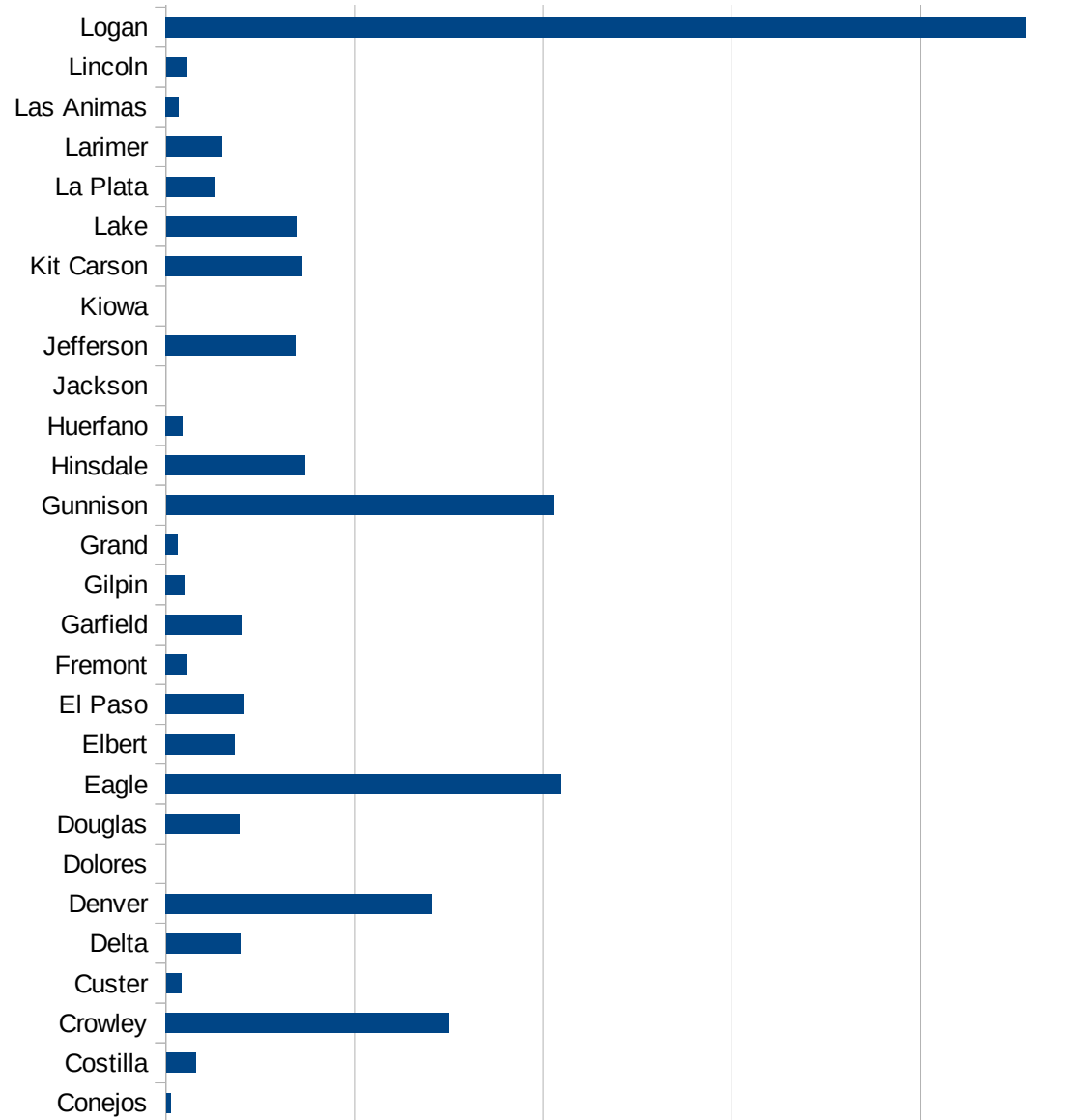
CO

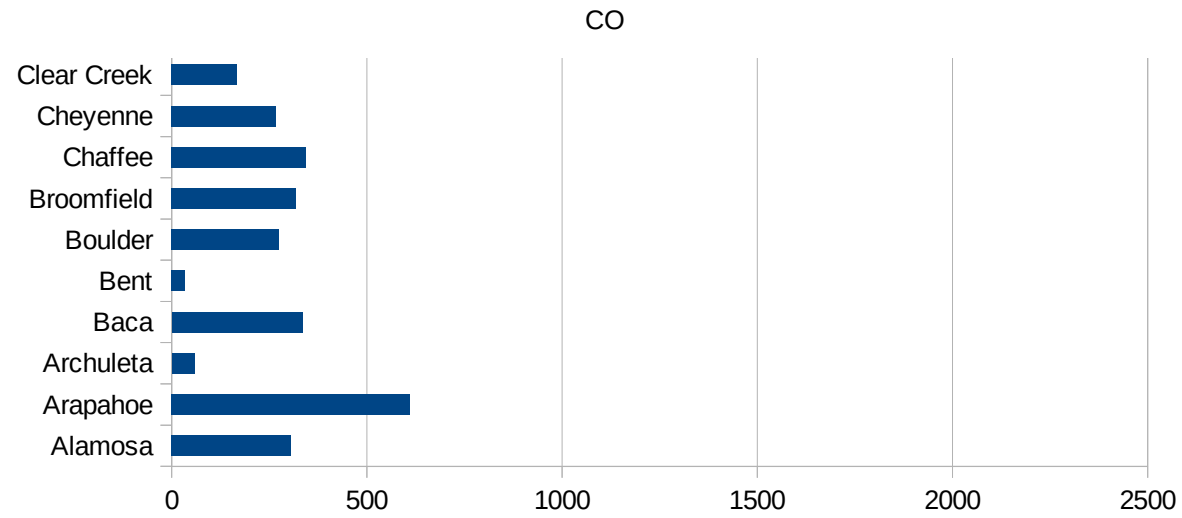
FIPS	County	PC Infection
8001	Adams	547.4067533
8003	Alamosa	305.70041359
8005	Arapahoe	610.24392866
8007	Archuleta	58.118416273
8009	Baca	334.72803347
8011	Bent	34.002040122
8013	Boulder	275.39423083
8014	Broomfield	317.61156106
8015	Chaffee	344.53487791
8017	Cheyenne	266.52452026
8019	Clear Creek	166.5799063
8021	Conejos	12.195121951
8023	Costilla	78.369905956
8025	Crowley	751.10959372
8027	Custer	40.371417037
8029	Delta	197.07298162
8031	Denver	705.66035629
8033	Dolores	0
8035	Douglas	195.17119052
8037	Eagle	1049.2244467
8039	Elbert	182.6345027
8041	El Paso	204.52304106
8043	Fremont	54.142979113
8045	Garfield	200.76961686
8047	Gilpin	49.011599412
8049	Grand	32.206119163
8051	Gunnison	1026.3249449
8053	Hinsdale	369.91368681
8055	Huerfano	43.547684715
8057	Jackson	0
8059	Jefferson	344.51677171
8061	Kiowa	0
8063	Kit Carson	362.97640653



CO

8065 Lake	345.09202454
8067 La Plata	129.63949565
8069 Larimer	148.35186781
8071 Las Animas	34.475625733
8073 Lincoln	53.475935829
8075 Logan	2280.7506503
8077 Mesa	32.635584536
8079 Mineral	257.73195876
8081 Moffat	45.495905369
8083 Montezuma	133.80227846
8085 Montrose	360.07011892
8087 Morgan	2069.4726521
8089 Otero	75.954861111
8091 Ouray	144.83757501
8093 Park	113.17094201
8095 Phillips	233.31777881
8097 Pitkin	317.54874652
8099 Prowers	90.430779349
8101 Pueblo	139.08039802
8103 Rio Blanco	15.782828283
8105 Rio Grande	133.333333333
8107 Routt	229.27758132
8109 Saguache	336.10989332
8111 San Juan	131.2335958
8113 San Miguel	280.7959956
8115 Sedgwick	0
8117 Summit	635.340407
8119 Teller	127.5764462
8121 Washington	305.5612141
8123 Weld	753.09015129
8125 Yuma	119.76047904





CO

FIPS

29001
29003
29005
29007
29009
29011
29013
29015
29017
29019
29021
29023
29025
29027
29029
29031
29033
29035
29037

CO

29039
29041
29043
29045
29047
29049
29051
29053
29055
29057
29059
29061
29063
29065
29067
29069
29071
29073
29075
29077
29079
29081
29083
29085
29087
29089
29091
29093
29095
29097
29099
29101

29103

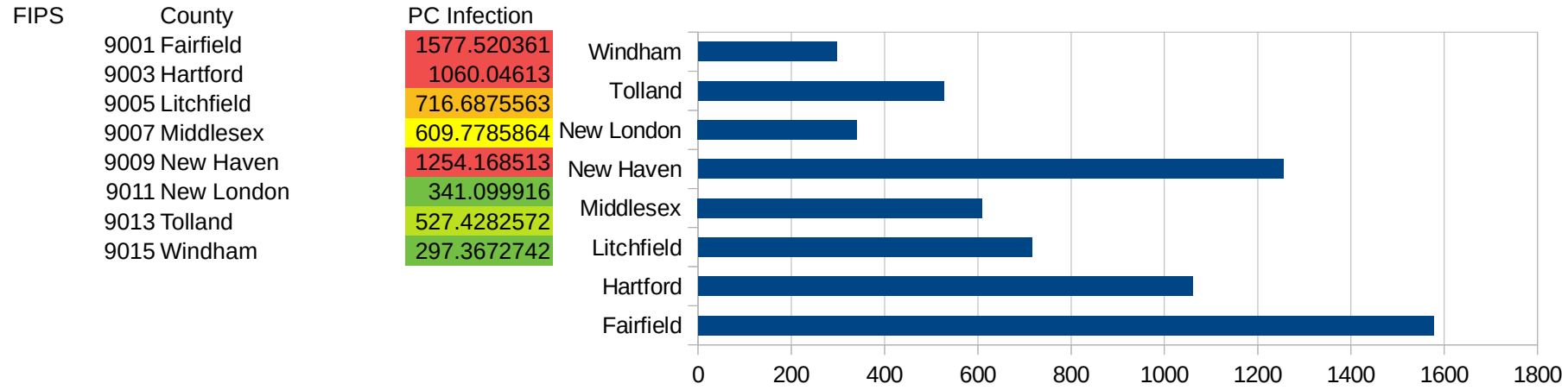
29105
29107
29109
29111
29113
29115
29117
29121
29123
29125
29127
29119
29129
29131
29133
29135
29137
29139
29141
29143
29145
29147
29149
29151
29153
29155
29157
29159
29161
29163
29165
29167
29169
29171

CO

29173
29175
29177
29179
29181
29195
29197
29199
29201
29203
29205
29183
29185
29187
29189
29510
29186
29207
29209
29211
29213
29215

29217
29219
29221
29223
29225
29227
29229

CT



CT

FIPS

29001
29003
29005
29007
29009
29011
29013
29015
29017
29019
29021
29023
29025
29027
29029
29031
29033
29035
29037

CT

29039
29041
29043
29045
29047
29049
29051
29053
29055
29057
29059
29061
29063
29065
29067
29069
29071
29073
29075
29077
29079
29081
29083
29085
29087
29089
29091
29093
29095
29097
29099
29101

29103

CT

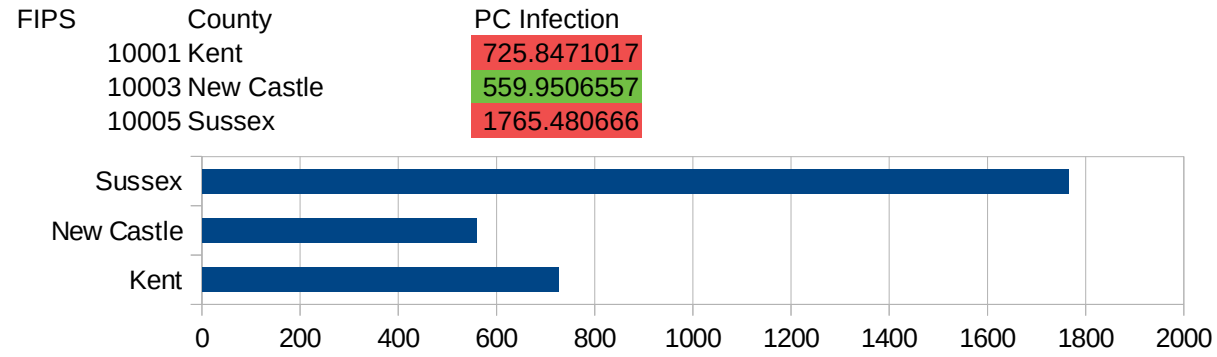
29105
29107
29109
29111
29113
29115
29117
29121
29123
29125
29127
29119
29129
29131
29133
29135
29137
29139
29141
29143
29145
29147
29149
29151
29153
29155
29157
29159
29161
29163
29165
29167
29169
29171

CT

29173
29175
29177
29179
29181
29195
29197
29199
29201
29203
29205
29183
29185
29187
29189
29510
29186
29207
29209
29211
29213
29215

29217
29219
29221
29223
29225
29227
29229

DE



DE

FIPS

29001
29003
29005
29007
29009
29011
29013
29015
29017
29019
29021
29023
29025
29027
29029
29031
29033
29035
29037

This work is licensed under the Creative Commons Attribution-NoDerivatives 4.0 International License. To view a copy of this license, visit <http://creativecommons.org/licenses/by-nd/4.0/>.

Tom McKellips, DM
www.creatingtomorrow.us
Page 142

DE

29039
29041
29043
29045
29047
29049
29051
29053
29055
29057
29059
29061
29063
29065
29067
29069
29071
29073
29075
29077
29079
29081
29083
29085
29087
29089
29091
29093
29095
29097
29099
29101

29103

DE

29105
29107
29109
29111
29113
29115
29117
29121
29123
29125
29127
29119
29129
29131
29133
29135
29137
29139
29141
29143
29145
29147
29149
29151
29153
29155
29157
29159
29161
29163
29165
29167
29169
29171

DE

29173
29175
29177
29179
29181
29195
29197
29199
29201
29203
29205
29183
29185
29187
29189
29510
29186
29207
29209
29211
29213
29215

29217
29219
29221
29223
29225
29227
29229

DC

FIPS	County	PC Infection
11001	District of Columbia	1123.630695

DC

FIPS

29001
29003
29005
29007
29009
29011
29013
29015
29017
29019
29021
29023
29025
29027
29029
29031
29033
29035
29037

DC

29039
29041
29043
29045
29047
29049
29051
29053
29055
29057
29059
29061
29063
29065
29067
29069
29071
29073
29075
29077
29079
29081
29083
29085
29087
29089
29091
29093
29095
29097
29099
29101

29103

DC

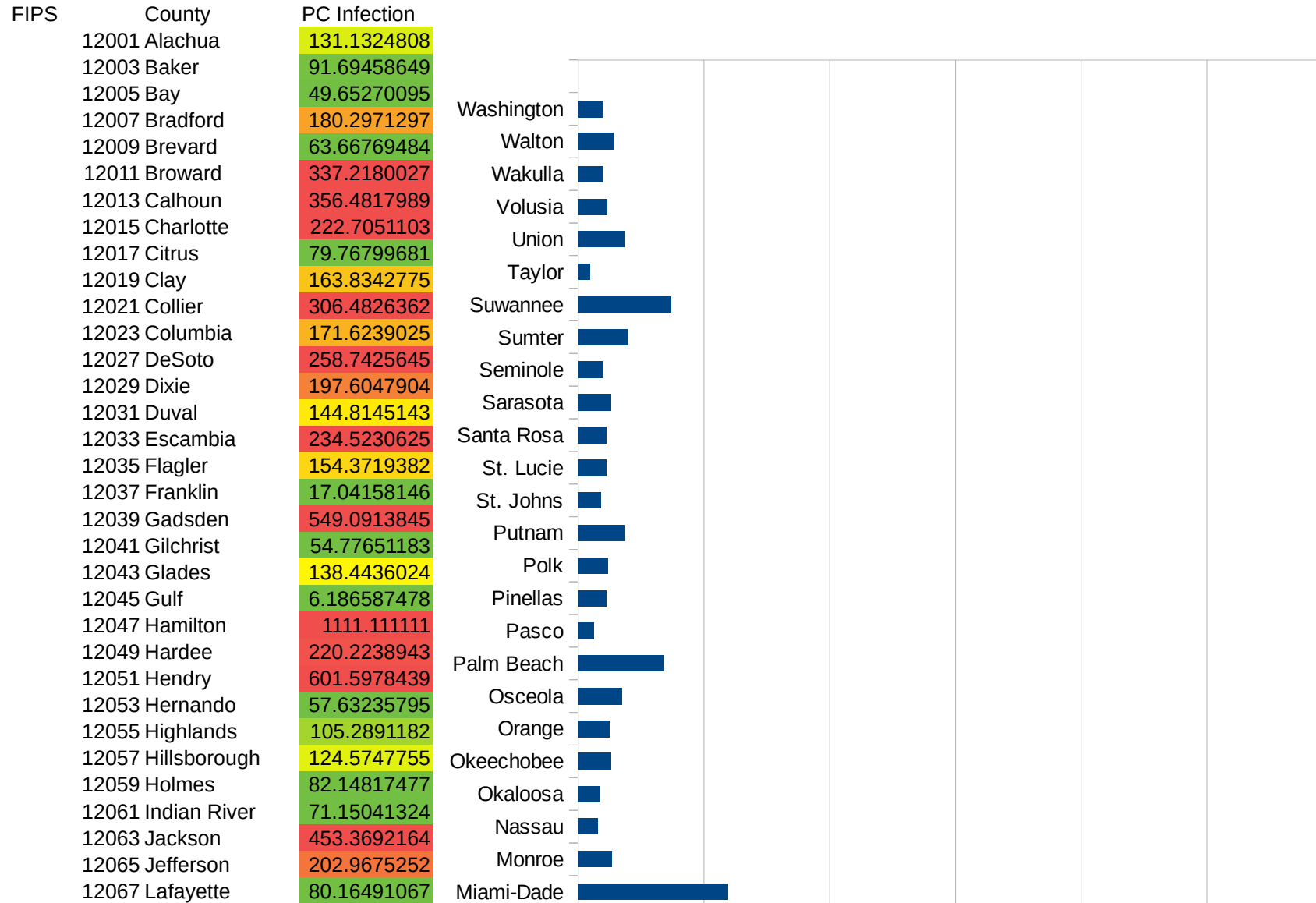
29105
29107
29109
29111
29113
29115
29117
29121
29123
29125
29127
29119
29129
29131
29133
29135
29137
29139
29141
29143
29145
29147
29149
29151
29153
29155
29157
29159
29161
29163
29165
29167
29169
29171

DC

29173
29175
29177
29179
29181
29195
29197
29199
29201
29203
29205
29183
29185
29187
29189
29510
29186
29207
29209
29211
29213
29215

29217
29219
29221
29223
29225
29227
29229

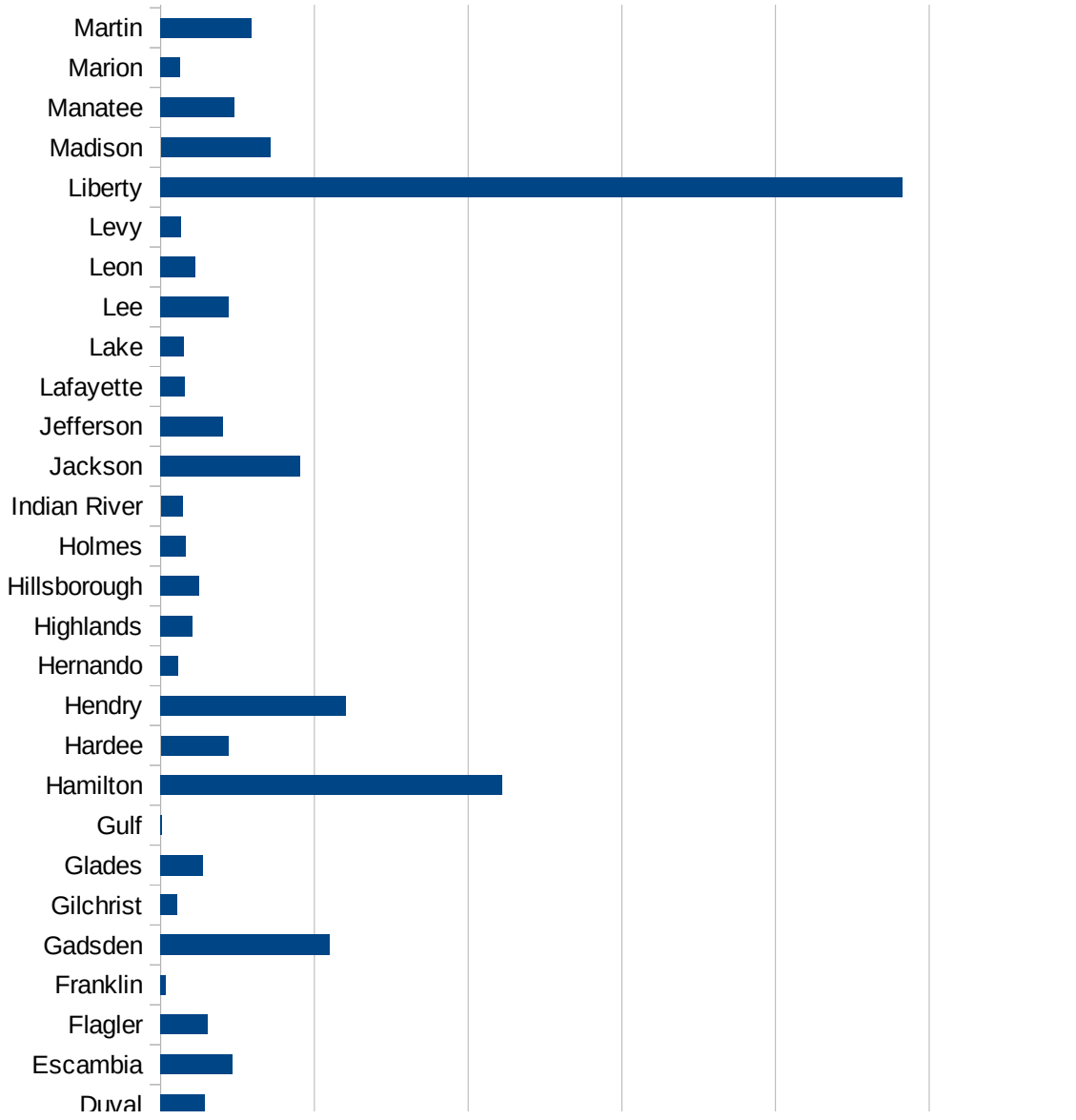
FL



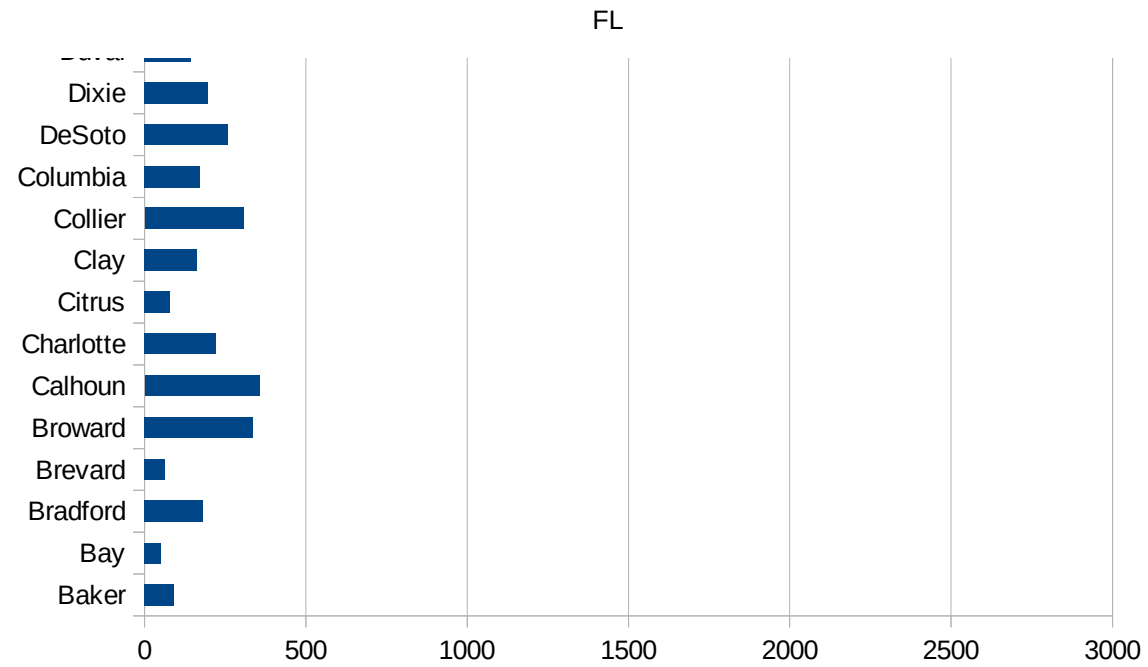
This work is licensed under the Creative Commons Attribution-NoDerivatives 4.0 International License. To view a copy of this license, visit <http://creativecommons.org/licenses/by-nd/4.0/>.

FL

12069 Lake	74.61535225
12071 Lee	220.776295
12073 Leon	112.4778634
12075 Levy	66.22516556
12077 Liberty	2412.202909
12079 Madison	356.1983917
12081 Manatee	239.5816186
12083 Marion	64.72635752
12085 Martin	295.813861
12086 Miami-Dade	598.2804777
12087 Monroe	134.6182041
12089 Nassau	80.38959829
12091 Okaloosa	89.25599101
12093 Okeechobee	132.4120664
12095 Orange	126.3177718
12097 Osceola	175.0047556
12099 Palm Beach	341.3325294
12101 Pasco	62.63550952
12103 Pinellas	114.4286769
12105 Polk	118.6425596
12107 Putnam	186.076615
12109 St. Johns	92.81800984
12111 St. Lucie	113.0390374
12113 Santa Rosa	112.6295658
12115 Sarasota	132.4059449
12117 Seminole	95.97462337
12119 Sumter	195.7220747
12121 Suwannee	371.1162906
12123 Taylor	46.24705175
12125 Union	187.416332
12127 Volusia	116.8868645
12129 Wakulla	98.57983426
12131 Walton	140.1050788
12133 Washington	96.46302251



This work is licensed under the Creative Commons Attribution-NoDerivatives 4.0 International License. To view a copy of this license, visit <http://creativecommons.org/licenses/by-nd/4.0/>.



FL

FIPS

29001
29003
29005
29007
29009
29011
29013
29015
29017
29019
29021
29023
29025
29027
29029
29031
29033
29035
29037

FL

29039
29041
29043
29045
29047
29049
29051
29053
29055
29057
29059
29061
29063
29065
29067
29069
29071
29073
29075
29077
29079
29081
29083
29085
29087
29089
29091
29093
29095
29097
29099
29101

29103

FL

29105
29107
29109
29111
29113
29115
29117
29121
29123
29125
29127
29119
29129
29131
29133
29135
29137
29139
29141
29143
29145
29147
29149
29151
29153
29155
29157
29159
29161
29163
29165
29167
29169
29171

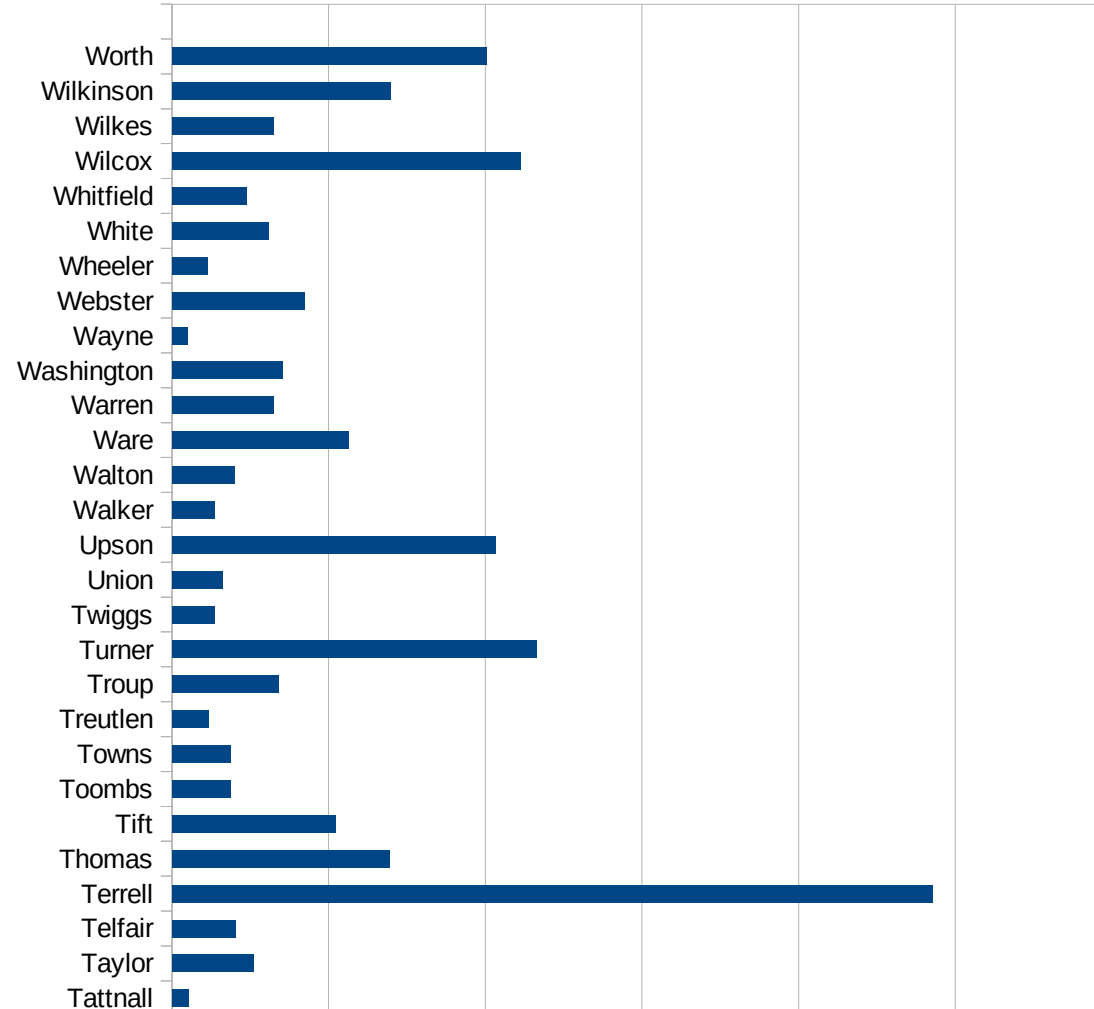
FL

29173
29175
29177
29179
29181
29195
29197
29199
29201
29203
29205
29183
29185
29187
29189
29510
29186
29207
29209
29211
29213
29215

29217
29219
29221
29223
29225
29227
29229

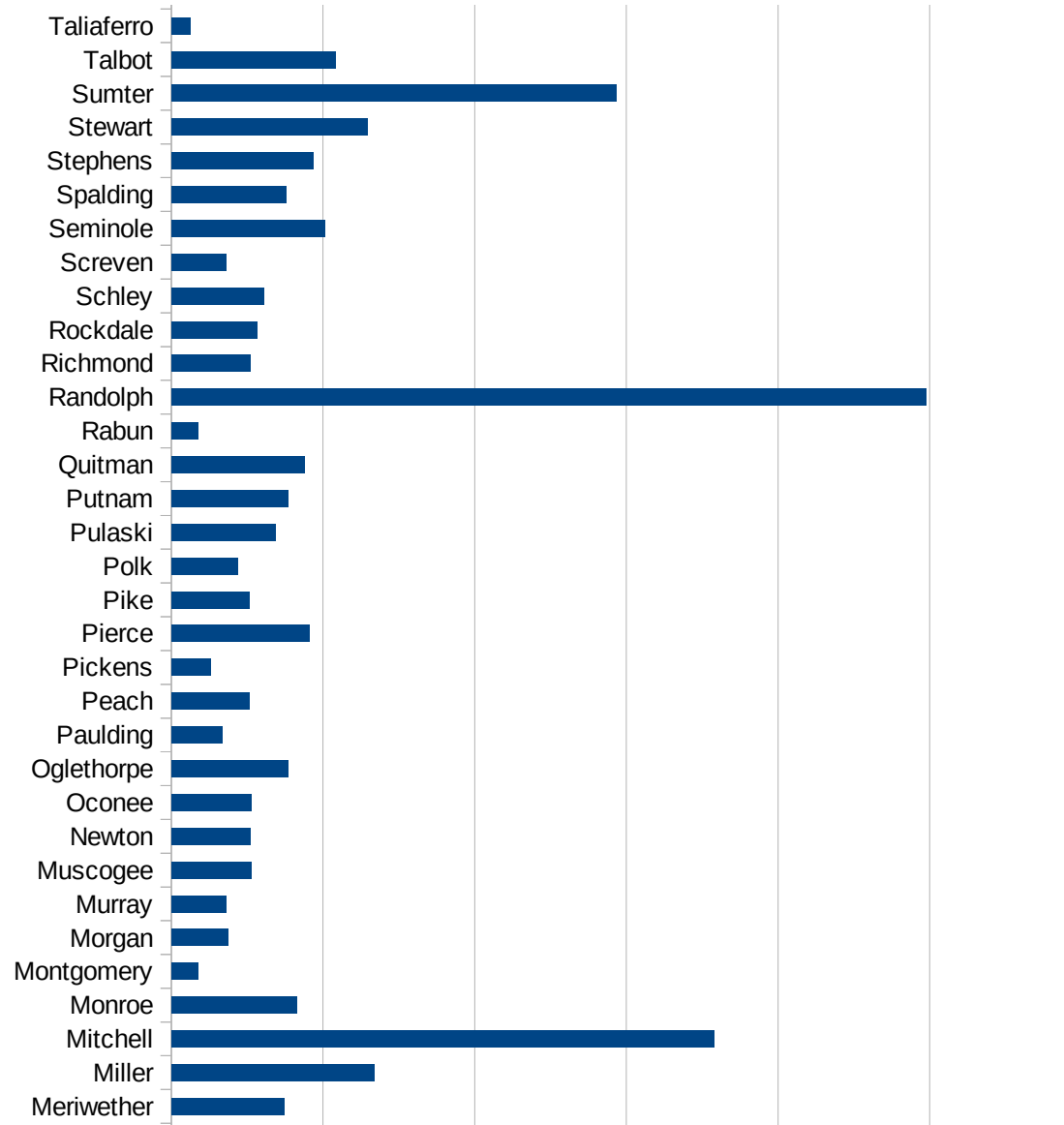
GA

FIPS	County	PC Infection
13001	Appling	653.8066677
13003	Atkinson	313.366277
13005	Bacon	652.6598122
13007	Baker	1034.928849
13009	Baldwin	733.9981706
13011	Banks	384.453339
13013	Barrow	347.7335445
13015	Bartow	401.2856176
13017	Ben Hill	327.6344791
13019	Berrien	176.605028
13021	Bibb	276.29903
13023	Bleckley	288.2068858
13025	Brantley	254.0085728
13027	Brooks	425.4496229
13029	Bryan	178.4355402
13031	Bulloch	63.39267232
13033	Burke	535.1647862
13035	Butts	851.485967
13037	Calhoun	1936.397985
13039	Camden	98.73875217
13043	Candler	110.7419712
13045	Carroll	371.6527967
13047	Catoosa	143.8742213
13049	Charlton	215.9161012
13051	Chatham	147.9970262
13053	Chattahoochee	187.1958068
13055	Chattooga	96.81323114
13057	Cherokee	310.8412781
13059	Clarke	171.9940313
13061	Clay	1177.693107
13063	Clayton	369.8012879
13065	Clinch	691.9374248
13067	Cobb	350.7891103



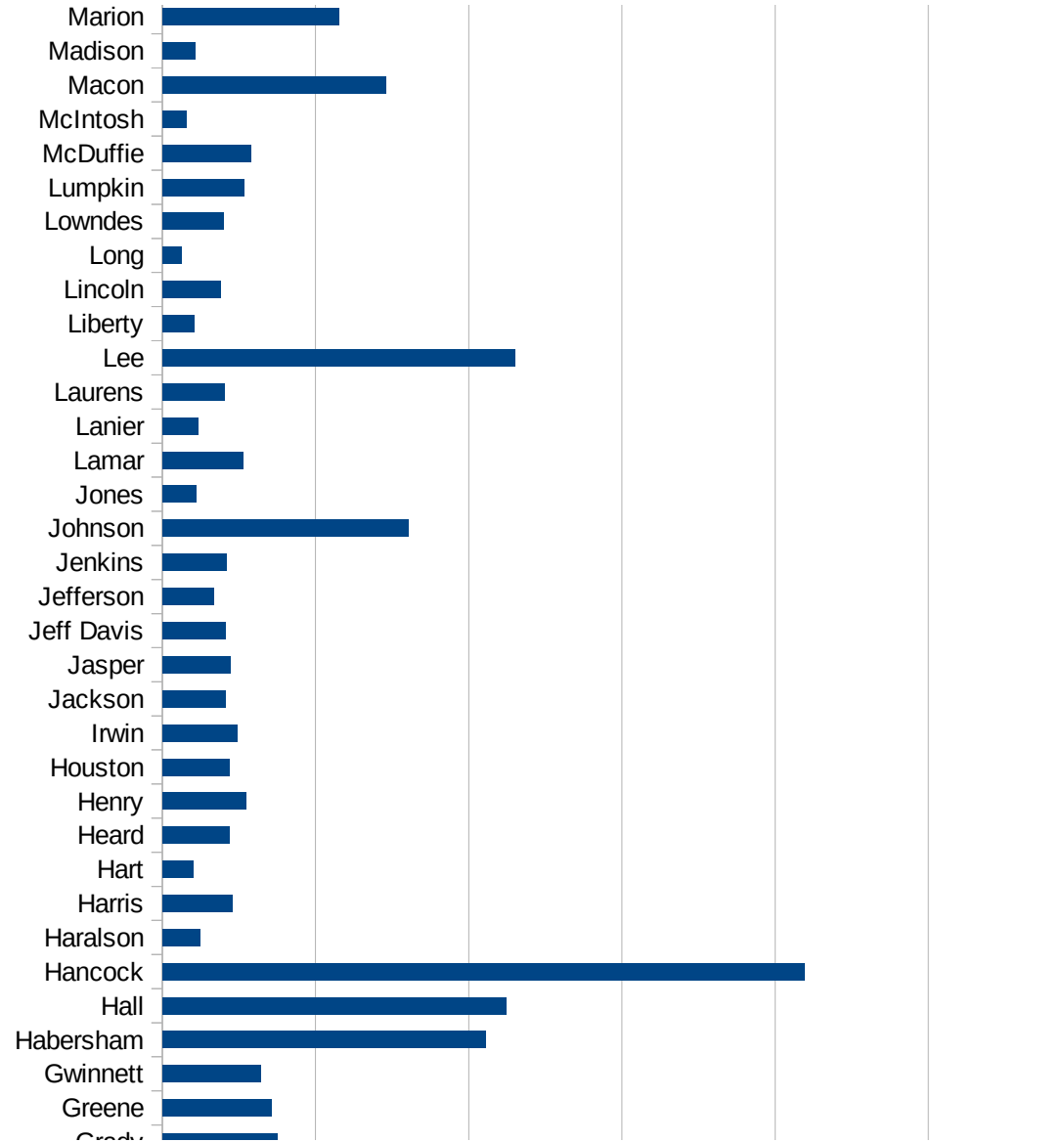
GA

13069 Coffee	522.1265635
13071 Colquitt	614.1428321
13073 Columbia	144.5320855
13075 Cook	256.3803752
13077 Coweta	213.2123074
13079 Crawford	194.8368242
13081 Crisp	929.1624264
13083 Dade	160.2366572
13085 Dawson	402.6631583
13087 Decatur	545.625588
13089 DeKalb	407.1069237
13091 Dodge	231.8280609
13093 Dooly	1196.556253
13095 Dougherty	1888.364039
13097 Douglas	328.9043631
13099 Early	2283.595199
13101 Echols	1475
13103 Effingham	98.08650909
13105 Elbert	371.3389121
13107 Emanuel	114.9831948
13109 Evans	46.63744054
13111 Fannin	150.2079803
13113 Fayette	189.495765
13115 Floyd	228.7418179
13117 Forsyth	187.6489781
13119 Franklin	152.0218912
13121 Fulton	374.3403097
13123 Gilmer	408.8785047
13125 Glascock	33.38898164
13127 Glynn	97.39612058
13129 Gordon	235.7631967
13131 Grady	375.7879425
13133 Greene	355.9724263
13135 Gwinnett	319.1485922



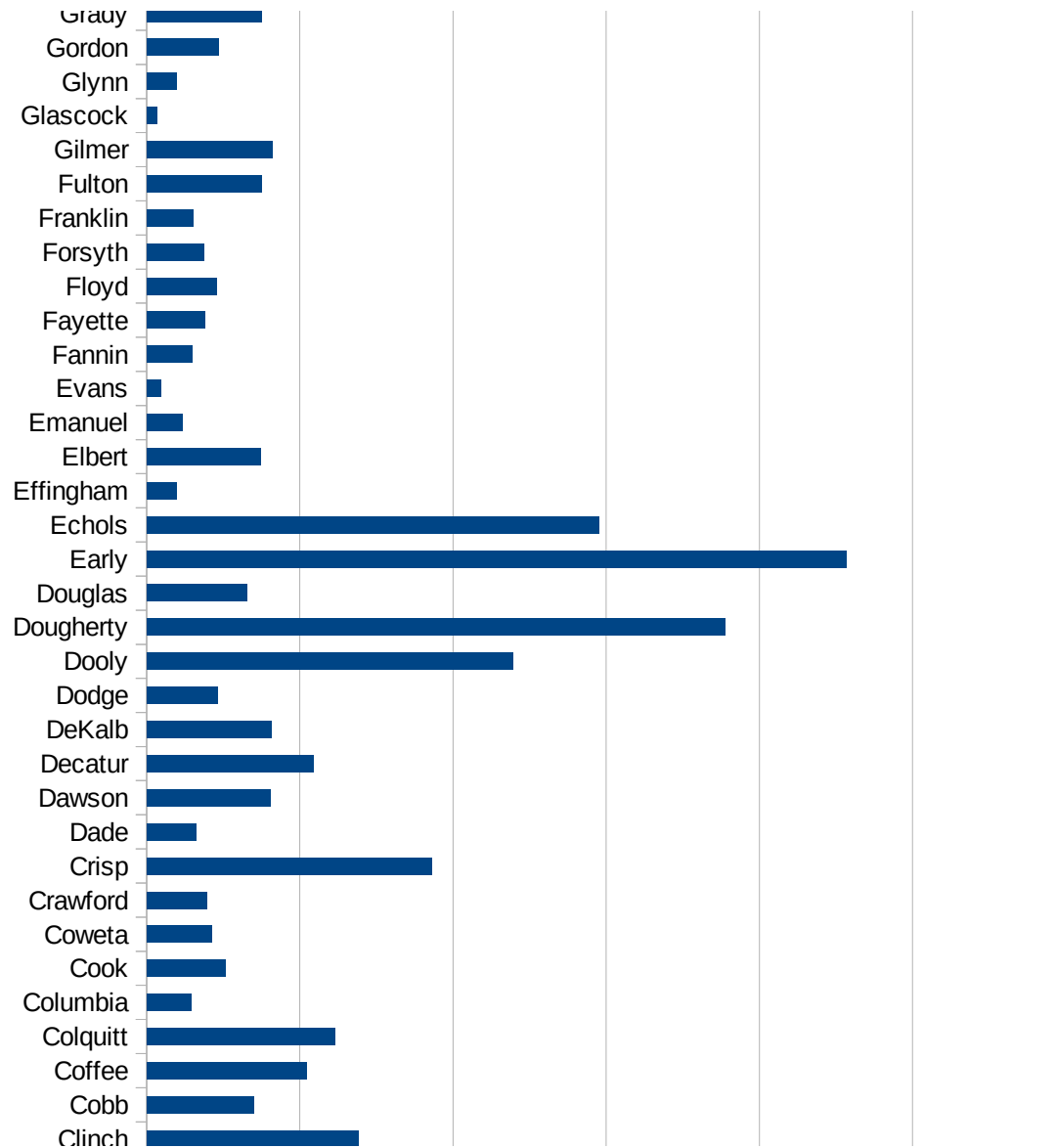
GA

13137 Habersham	1055.345025
13139 Hall	1122.444941
13141 Hancock	2096.310494
13143 Haralson	121.8975383
13145 Harris	229.1515591
13147 Hart	99.62067512
13149 Heard	218.8736426
13151 Henry	272.3481887
13153 Houston	218.0499006
13155 Irwin	244.7329219
13157 Jackson	205.9015649
13159 Jasper	220.7977208
13161 Jeff Davis	206.2678821
13163 Jefferson	168.5029164
13165 Jenkins	207.3016239
13167 Johnson	803.461063
13169 Jones	111.8255521
13171 Lamar	263.1578947
13173 Lanier	116.0541586
13175 Laurens	202.8526149
13177 Lee	1149.039108
13179 Liberty	102.4440217
13181 Lincoln	189.5135818
13183 Long	63.16454364
13185 Lowndes	199.448079
13187 Lumpkin	267.0307996
13189 McDuffie	287.9568994
13191 McIntosh	76.70850767
13193 Macon	730.4268432
13195 Madison	107.925801
13197 Marion	574.7814633
13199 Meriwether	370.2297323
13201 Miller	668.3081252
13205 Mitchell	1788.932949

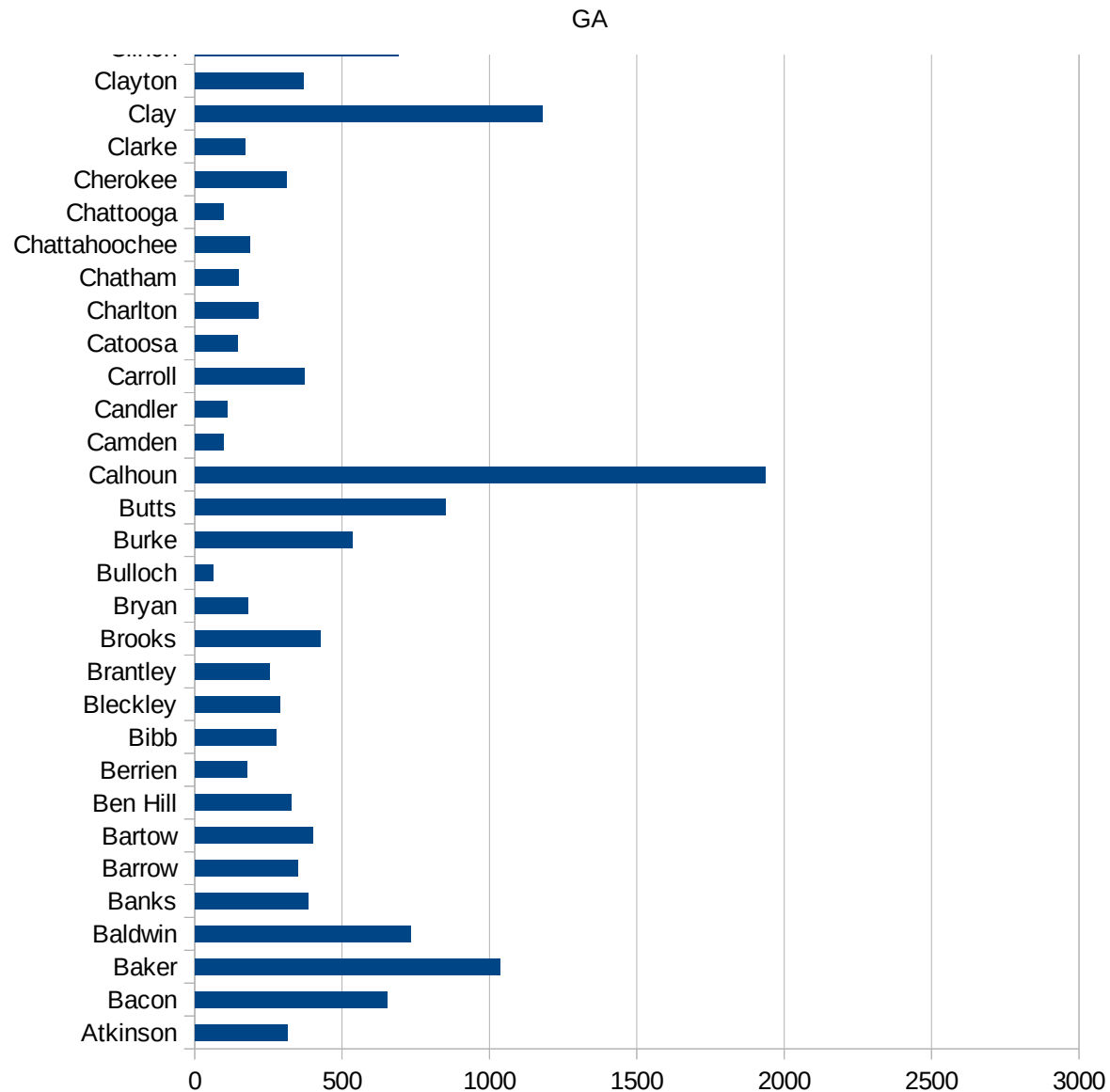


GA

13207 Monroe	414.244186
13209 Montgomery	87.02273469
13211 Morgan	185.6468467
13213 Murray	180.3562035
13215 Muscogee	262.1549238
13217 Newton	261.0894551
13219 Oconee	262.2733754
13221 Oglethorpe	385.2796599
13223 Paulding	166.4187657
13225 Peach	256.4384365
13227 Pickens	128.2051282
13229 Pierce	453.8655939
13231 Pike	257.593646
13233 Polk	218.9781022
13235 Pulaski	343.3011112
13237 Putnam	385.162089
13239 Quitman	438.7889425
13241 Rabun	88.93104879
13243 Randolph	2487.92624
13245 Richmond	259.4838108
13247 Rockdale	283.6832461
13249 Schley	305.5767762
13251 Screven	179.3657627
13253 Seminole	505.1112447
13255 Spalding	378.214826
13257 Stephens	468.5999616
13259 Stewart	645.2653654
13261 Sumter	1466.384152
13263 Talbot	542.0918367
13265 Taliaferro	62.18905473
13267 Tattnall	51.19924383
13269 Taylor	261.2265207
13271 Telfair	201.5621063
13273 Terrell	2427.128092



13275 Thomas	692.9445644
13277 Tift	522.5407311
13279 Toombs	185.9634768
13281 Towns	185.6226797
13283 Treutlen	117.4915553
13285 Troup	339.8349373
13287 Turner	1162.790698
13289 Twigg	134.3429409
13291 Union	162.4932294
13293 Upson	1033.759298
13295 Walker	135.4271719
13297 Walton	198.9240987
13299 Ware	563.3408072
13301 Warren	323.7478576
13303 Washington	353.1835573
13305 Wayne	50.32206119
13307 Webster	421.2945232
13309 Wheeler	114.2276939
13311 White	306.9736403
13313 Whitfield	239.280429
13315 Wilcox	1112.119837
13317 Wilkes	324.017821
13319 Wilkinson	697.2111554
13321 Worth	1004.975615



GA

FIPS

- 29001
- 29003
- 29005
- 29007
- 29009
- 29011
- 29013
- 29015
- 29017
- 29019
- 29021
- 29023
- 29025
- 29027
- 29029
- 29031
- 29033
- 29035
- 29037

29039
29041
29043
29045
29047
29049
29051
29053
29055
29057
29059
29061
29063
29065
29067
29069
29071
29073
29075
29077
29079
29081
29083
29085
29087
29089
29091
29093
29095
29097
29099
29101

29103

29105
29107
29109
29111
29113
29115
29117
29121
29123
29125
29127
29119
29129
29131
29133
29135
29137
29139
29141
29143
29145
29147
29149
29151
29153
29155
29157
29159
29161
29163
29165
29167
29169
29171

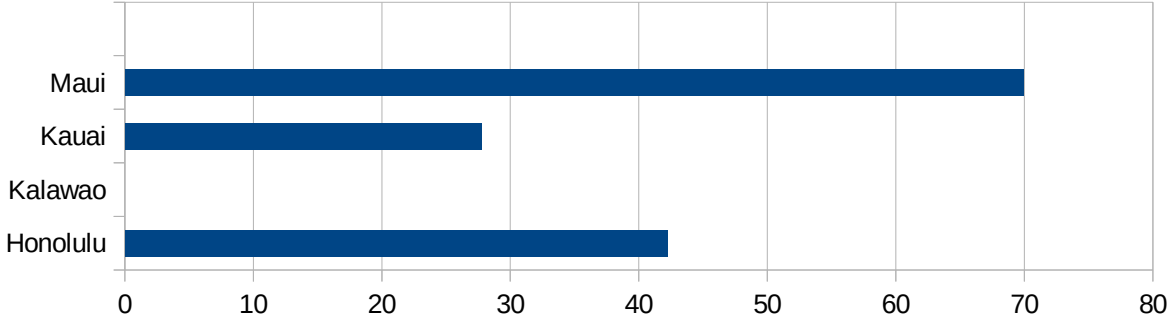
GA

29173
29175
29177
29179
29181
29195
29197
29199
29201
29203
29205
29183
29185
29187
29189
29510
29186
29207
29209
29211
29213
29215

29217
29219
29221
29223
29225
29227
29229

HI

FIPS	County	PC Infection
15001	Hawaii	40.30191608
15003	Honolulu	42.24144968
15005	Kalawao	0
15007	Kauai	27.72656066
15009	Maui	69.97314706



HI

FIPS

29001
29003
29005
29007
29009
29011
29013
29015
29017
29019
29021
29023
29025
29027
29029
29031
29033
29035
29037

This work is licensed under the Creative Commons Attribution-
NoDerivatives 4.0 International License. To view a copy of this license, visit
<http://creativecommons.org/licenses/by-nd/4.0/>.

Tom McKellips, DM
www.creatingtomorrow.us
Page 169

HI

29039
29041
29043
29045
29047
29049
29051
29053
29055
29057
29059
29061
29063
29065
29067
29069
29071
29073
29075
29077
29079
29081
29083
29085
29087
29089
29091
29093
29095
29097
29099
29101

29103

HI

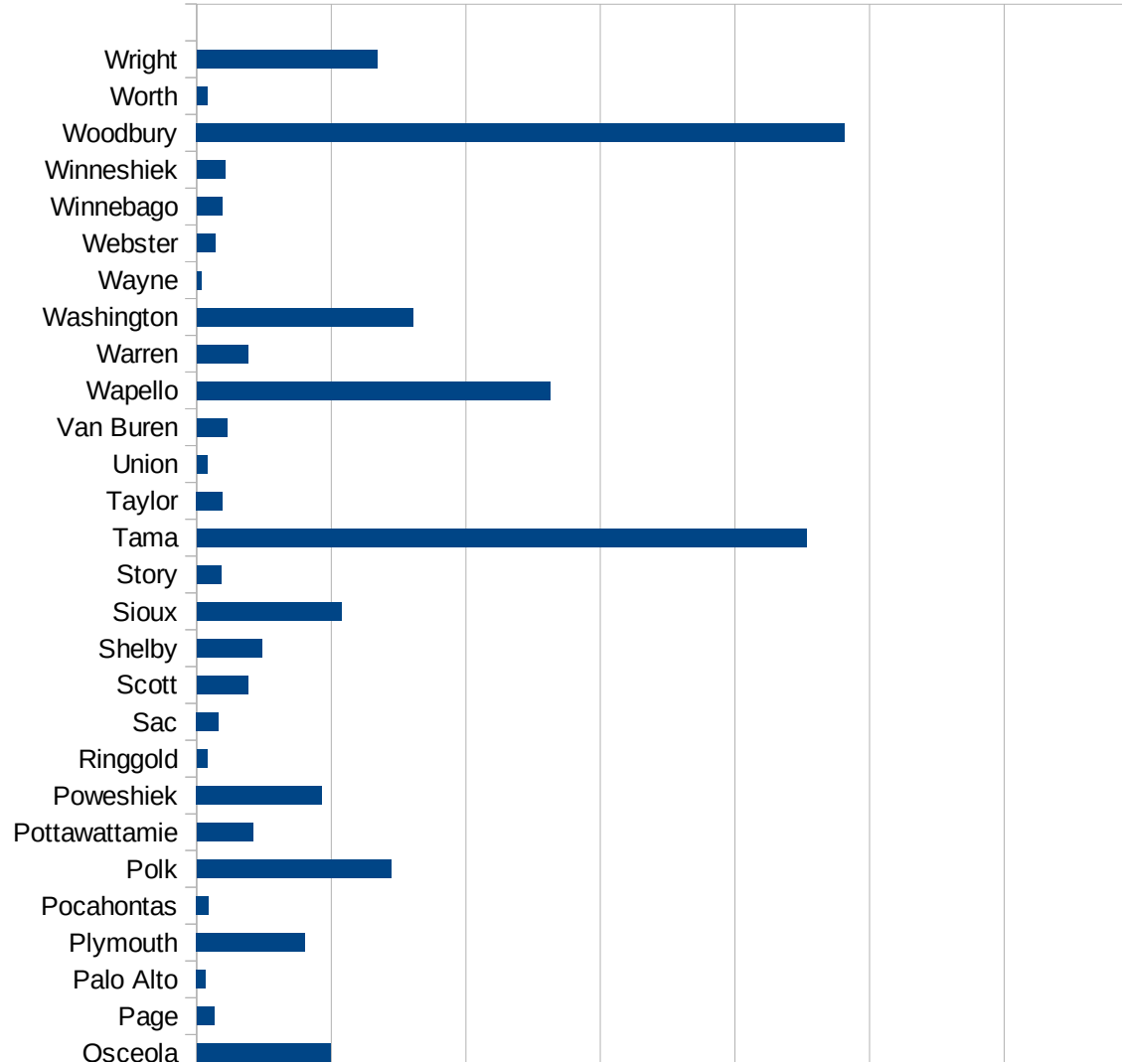
29105
29107
29109
29111
29113
29115
29117
29121
29123
29125
29127
29119
29129
29131
29133
29135
29137
29139
29141
29143
29145
29147
29149
29151
29153
29155
29157
29159
29161
29163
29165
29167
29169
29171

HI

29173
29175
29177
29179
29181
29195
29197
29199
29201
29203
29205
29183
29185
29187
29189
29510
29186
29207
29209
29211
29213
29215

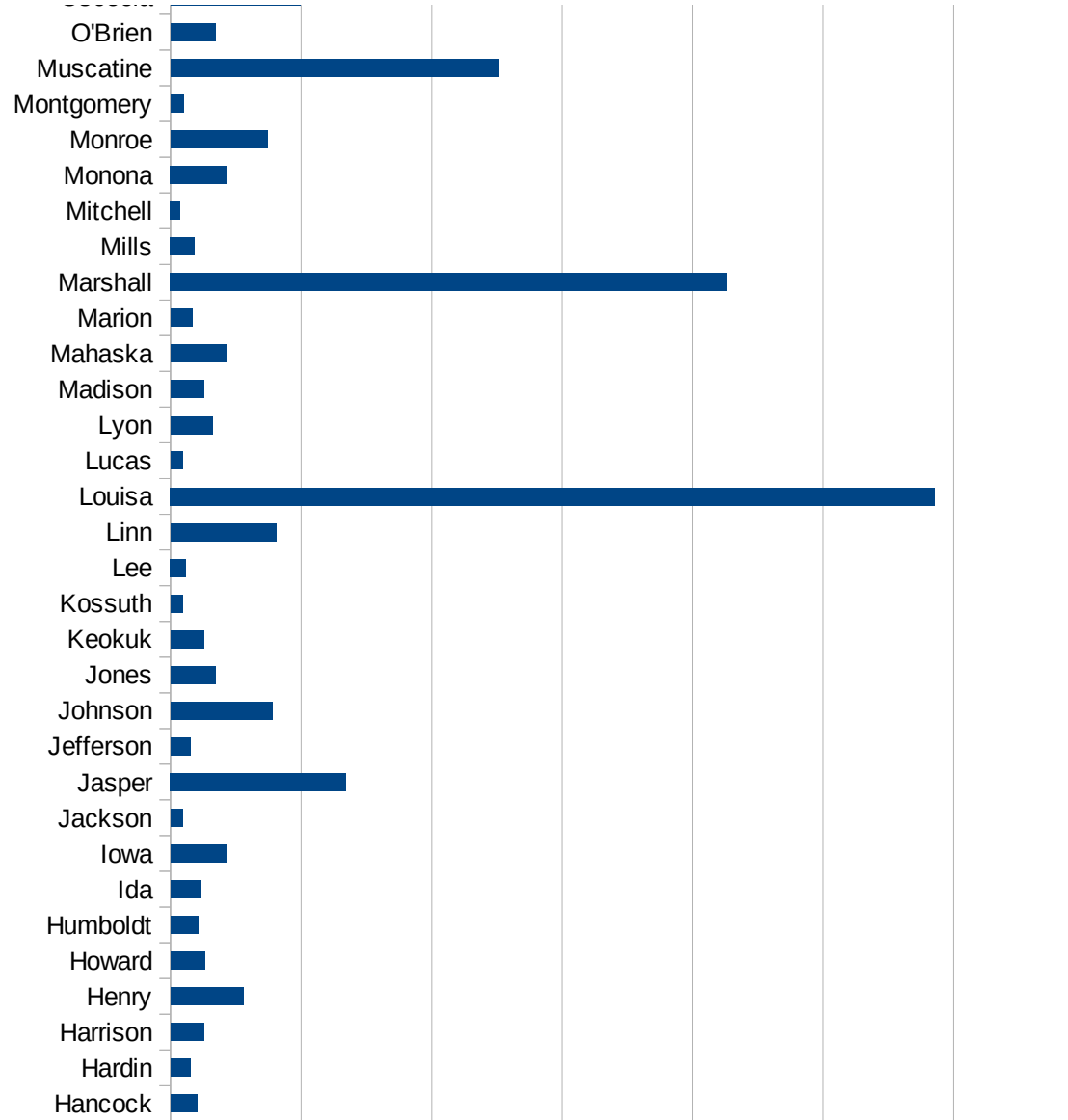
29217
29219
29221
29223
29225
29227
29229

FIPS	County	PC Infection
19001	Adair	84.94973807
19003	Adams	109.739369
19005	Allamakee	853.0942741
19007	Appanoose	64.32419394
19009	Audubon	199.7820559
19011	Benton	144.2945168
19013	Black Hawk	1255.211165
19015	Boone	197.3734153
19017	Bremer	260.552371
19019	Buchanan	146.2333129
19021	Buena Vista	704.4379591
19023	Butler	103.170782
19025	Calhoun	20.62068254
19027	Carroll	39.69435348
19029	Cass	46.4037123
19031	Cedar	236.2162452
19033	Cerro Gordo	46.89661641
19035	Cherokee	88.33141949
19037	Chickasaw	66.86726847
19039	Clarke	307.7576143
19041	Clay	55.78281889
19043	Clayton	170.8817498
19045	Clinton	131.1320349
19047	Crawford	2593.542371
19049	Dallas	910.4014194
19051	Davis	188.5327714
19053	Decatur	0
19055	Delaware	82.02003632
19057	Des Moines	132.863202
19059	Dickinson	46.63907188
19061	Dubuque	316.9719371
19063	Emmet	75.65114017
19065	Fayette	132.2482197

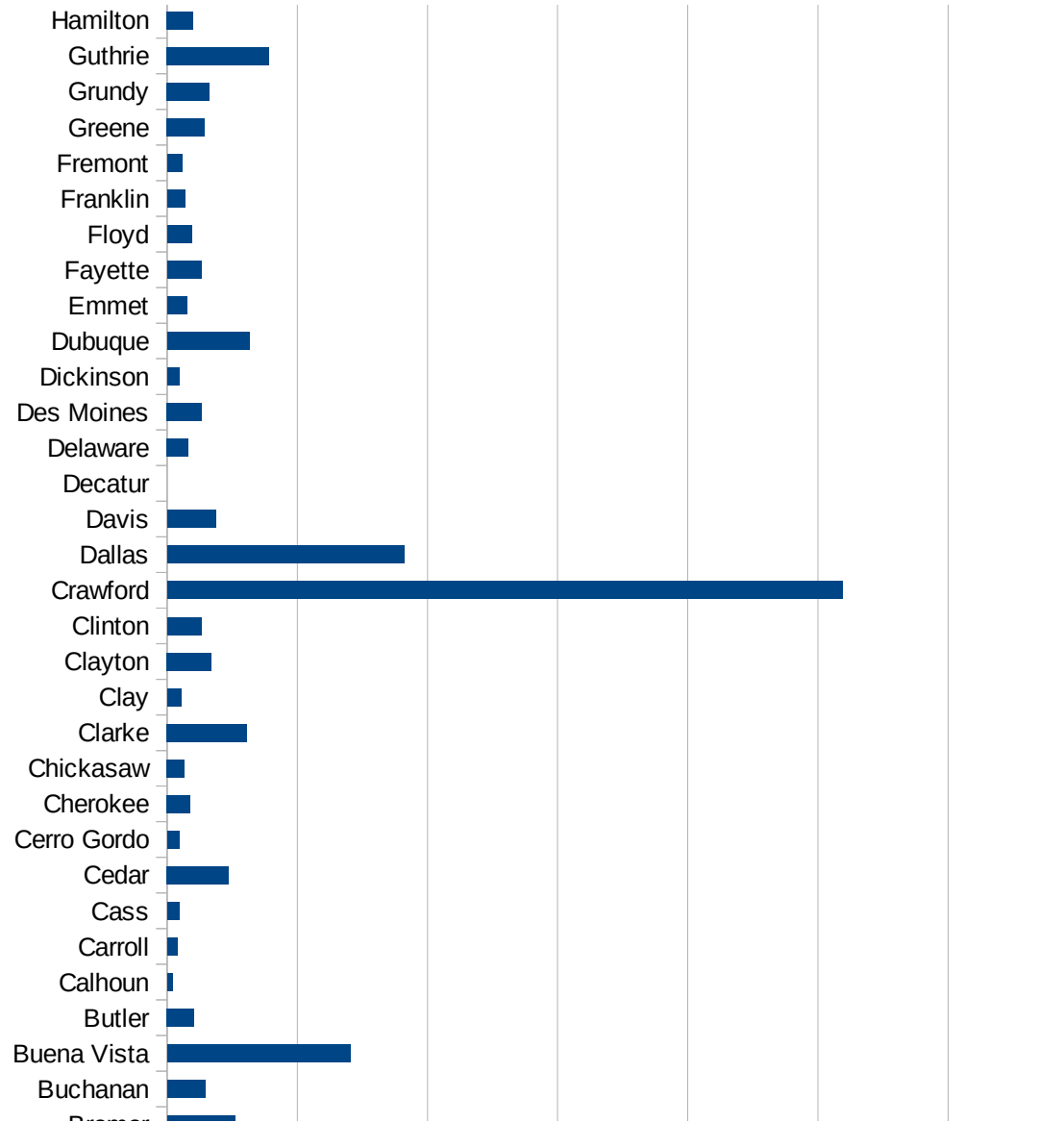


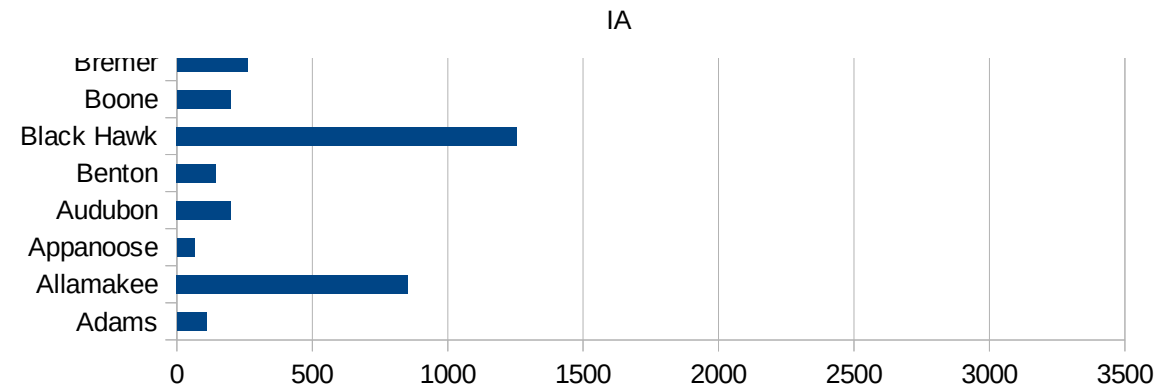
IA

19067 Floyd	95.17162617
19069 Franklin	69.14263137
19071 Fremont	57.2000572
19073 Greene	144.7500278
19075 Grundy	162.5487646
19077 Guthrie	391.7910448
19079 Hamilton	100.3210273
19081 Hancock	102.6885736
19083 Hardin	77.0690064
19085 Harrison	127.3524834
19087 Henry	279.0651318
19089 Howard	130.6193534
19091 Humboldt	104.7449461
19093 Ida	116.9419675
19095 Iowa	216.8391054
19097 Jackson	46.31535611
19099 Jasper	673.0018575
19101 Jefferson	76.16560579
19103 Johnson	390.7179691
19105 Jones	173.5441573
19107 Keokuk	127.1393643
19109 Kossuth	46.95465522
19111 Lee	58.72852738
19113 Linn	405.4730002
19115 Louisa	2927.746441
19117 Lucas	46.26951995
19119 Lyon	160.8669884
19121 Madison	129.2387224
19123 Mahaska	218.1818182
19125 Marion	83.81476936
19127 Marshall	2131.012231
19129 Mills	92.94297285
19131 Mitchell	37.84653231
19133 Monona	218.9192303



19135 Monroe	372.2721438
19137 Montgomery	49.9850045
19139 Muscatine	1257.890936
19141 O'Brien	173.4104046
19143 Osceola	496.6887417
19145 Page	65.57807069
19147 Palo Alto	33.59838728
19149 Plymouth	402.4706117
19151 Pocahontas	44.51038576
19153 Polk	722.0794575
19155 Pottawattamie	209.551709
19157 Poweshiek	465.2655222
19159 Ringgold	40.25764895
19161 Sac	82.31299516
19163 Scott	189.8628256
19165 Shelby	241.8379686
19167 Sioux	538.5430691
19169 Story	89.69981143
19171 Tama	2265.73592
19173 Taylor	96.91487643
19175 Union	40.4563476
19177 Van Buren	113.960114
19179 Wapello	1312.313592
19181 Warren	189.9874647
19183 Washington	803.9383948
19185 Wayne	15.62255898
19187 Webster	68.91418805
19189 Winnebago	95.07510934
19191 Winneshiek	104.8479704
19193 Woodbury	2407.864325
19195 Worth	40.25224742
19197 Wright	669.8187549





FIPS

- 29001
- 29003
- 29005
- 29007
- 29009
- 29011
- 29013
- 29015
- 29017
- 29019
- 29021
- 29023
- 29025
- 29027
- 29029
- 29031
- 29033
- 29035
- 29037

IA

29039
29041
29043
29045
29047
29049
29051
29053
29055
29057
29059
29061
29063
29065
29067
29069
29071
29073
29075
29077
29079
29081
29083
29085
29087
29089
29091
29093
29095
29097
29099
29101

29103

IA


29105
29107
29109
29111
29113
29115
29117
29121
29123
29125
29127
29119
29129
29131
29133
29135
29137
29139
29141
29143
29145
29147
29149
29151
29153
29155
29157
29159
29161
29163
29165
29167
29169
29171

IA

29173
29175
29177
29179
29181
29195
29197
29199
29201
29203
29205
29183
29185
29187
29189
29510
29186
29207
29209
29211
29213
29215

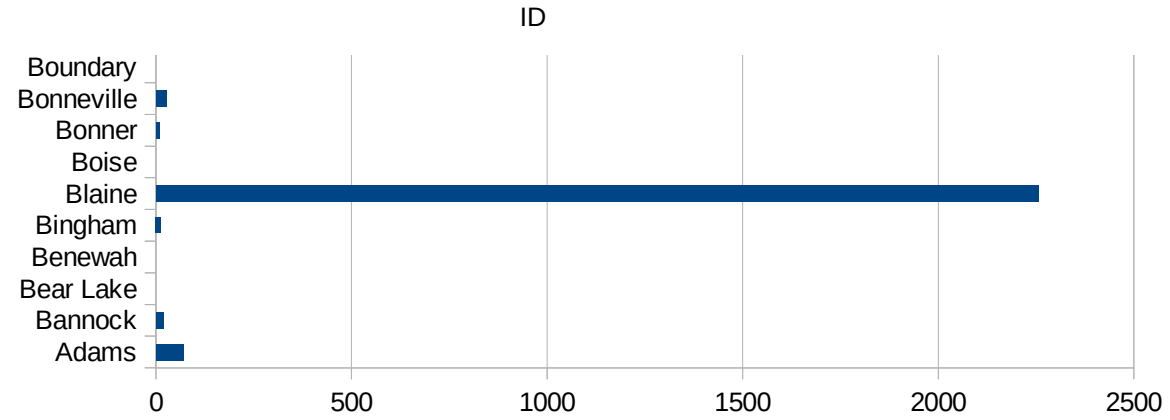
29217
29219
29221
29223
29225
29227
29229

ID



This work is licensed under the Creative Commons Attribution-NoDerivatives 4.0 International License. To view a copy of this license, visit <http://creativecommons.org/licenses/by-nd/4.0/>.

16067 Minidoka	124.84993998
16069 Nez Perce	200.45535538
16071 Oneida	0
16073 Owyhee	68.417001625
16075 Payette	97.660396586
16077 Power	38.619979403
16079 Shoshone	0
16081 Teton	94.501718213
16083 Twin Falls	434.47450657
16085 Valley	18.114301241
16087 Washington	334.61273497



ID

FIPS

29001
29003
29005
29007
29009
29011
29013
29015
29017
29019
29021
29023
29025
29027
29029
29031
29033
29035
29037

ID

29039
29041
29043
29045
29047
29049
29051
29053
29055
29057
29059
29061
29063
29065
29067
29069
29071
29073
29075
29077
29079
29081
29083
29085
29087
29089
29091
29093
29095
29097
29099
29101

29103

ID

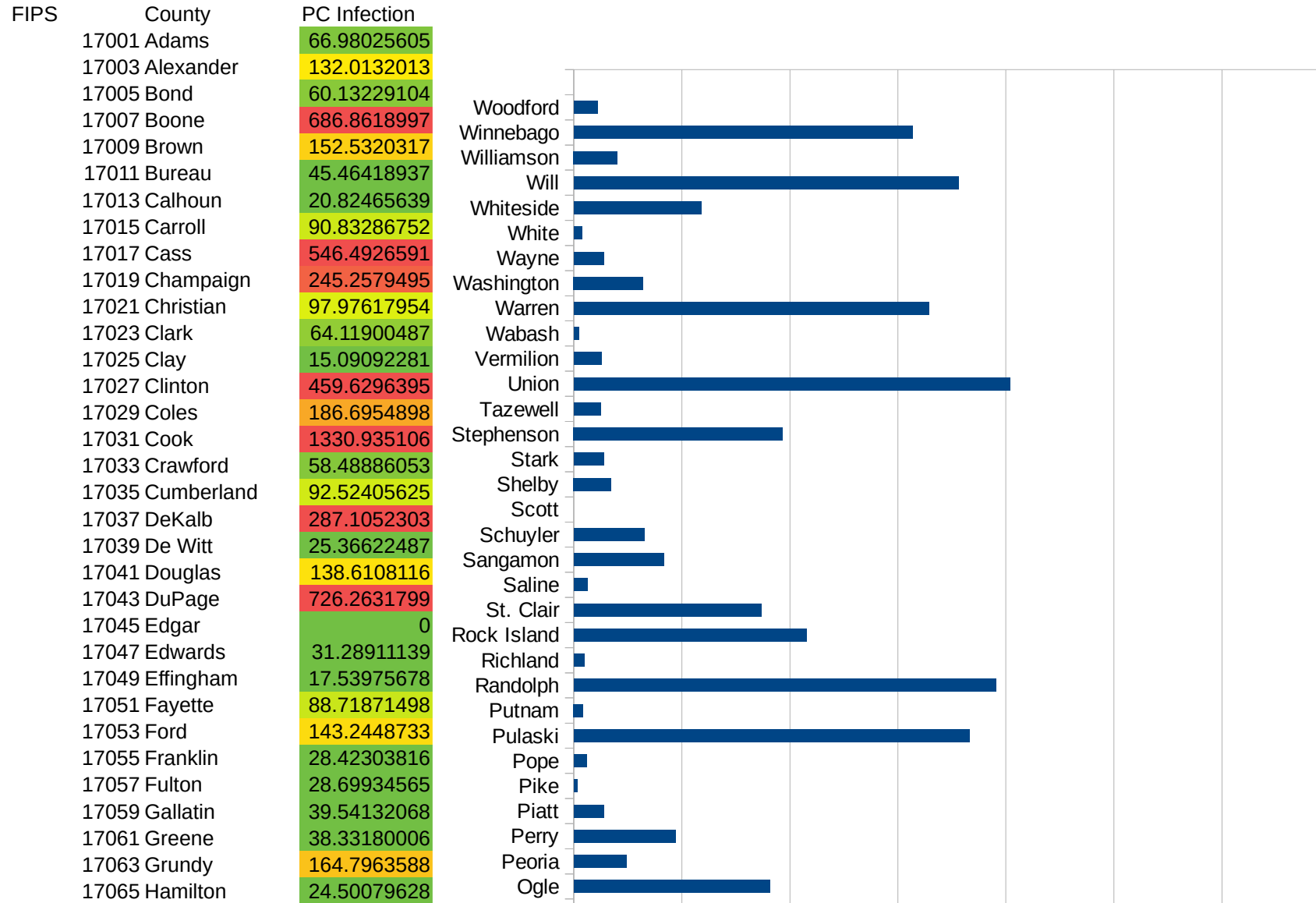
29105
29107
29109
29111
29113
29115
29117
29121
29123
29125
29127
29119
29129
29131
29133
29135
29137
29139
29141
29143
29145
29147
29149
29151
29153
29155
29157
29159
29161
29163
29165
29167
29169
29171

ID

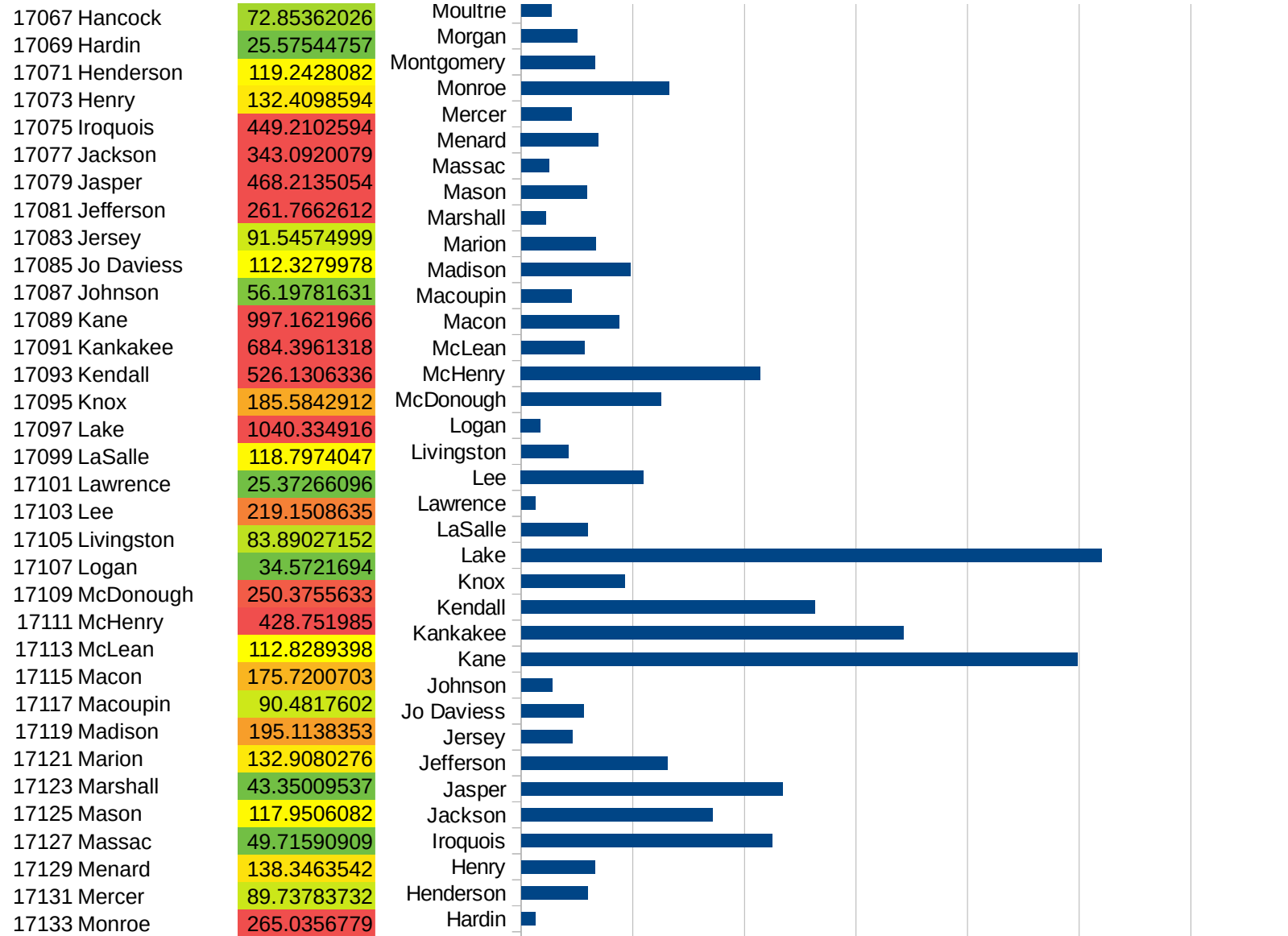
29173
29175
29177
29179
29181
29195
29197
29199
29201
29203
29205
29183
29185
29187
29189
29510
29186
29207
29209
29211
29213
29215

29217
29219
29221
29223
29225
29227
29229

IL

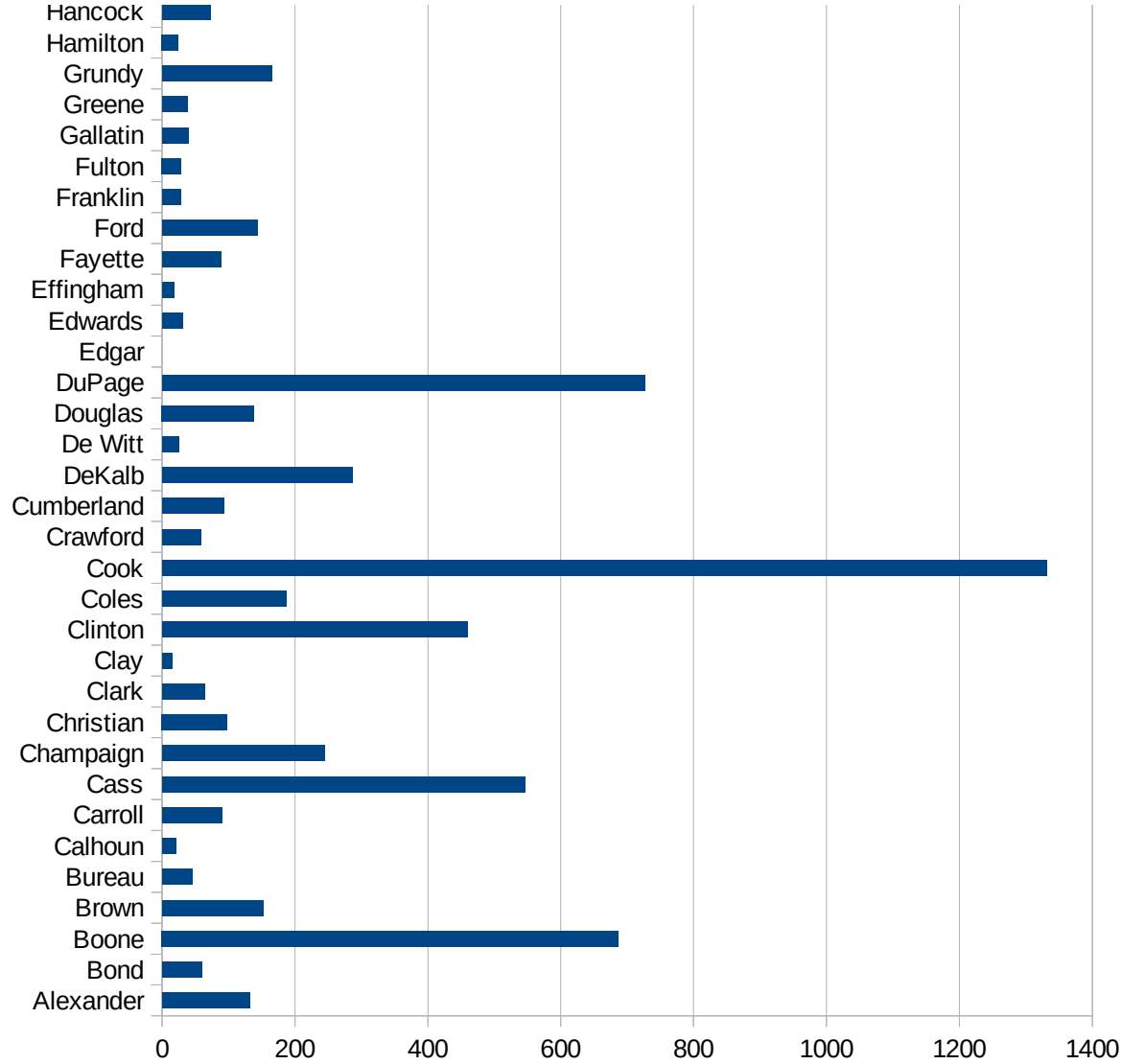


IL



IL

17135 Montgomery	132.8624873
17137 Morgan	100.0706381
17139 Moultrie	54.35890467
17141 Ogle	363.2936001
17143 Peoria	97.44160424
17145 Perry	188.9109285
17147 Piatt	54.89143694
17149 Pike	6.405739543
17151 Pope	23.74169041
17153 Pulaski	732.1984258
17155 Putnam	17.42160279
17157 Randolph	781.7853361
17159 Richland	19.03191017
17161 Rock Island	430.0340821
17163 St. Clair	347.4310405
17165 Saline	25.09830168
17167 Sangamon	166.3697606
17169 Schuyler	130.3025916
17171 Scott	0
17173 Shelby	68.99406651
17175 Stark	55.27915976
17177 Stephenson	386.5662637
17179 Tazewell	49.87606553
17181 Union	807.5529957
17183 Vermilion	50.77728302
17185 Wabash	8.658758334
17187 Warren	657.585721
17189 Washington	128.6173633
17191 Wayne	55.10653931
17193 White	14.63593121
17195 Whiteside	235.5013842
17197 Will	711.9642935
17199 Williamson	80.52970651
17201 Winnebago	626.5818552



IL

17203 Woodford

44.19832046

IL

FIPS

29001
29003
29005
29007
29009
29011
29013
29015
29017
29019
29021
29023
29025
29027
29029
29031
29033
29035
29037

IL

29039
29041
29043
29045
29047
29049
29051
29053
29055
29057
29059
29061
29063
29065
29067
29069
29071
29073
29075
29077
29079
29081
29083
29085
29087
29089
29091
29093
29095
29097
29099
29101

29103

IL

29105
29107
29109
29111
29113
29115
29117
29121
29123
29125
29127
29119
29129
29131
29133
29135
29137
29139
29141
29143
29145
29147
29149
29151
29153
29155
29157
29159
29161
29163
29165
29167
29169
29171

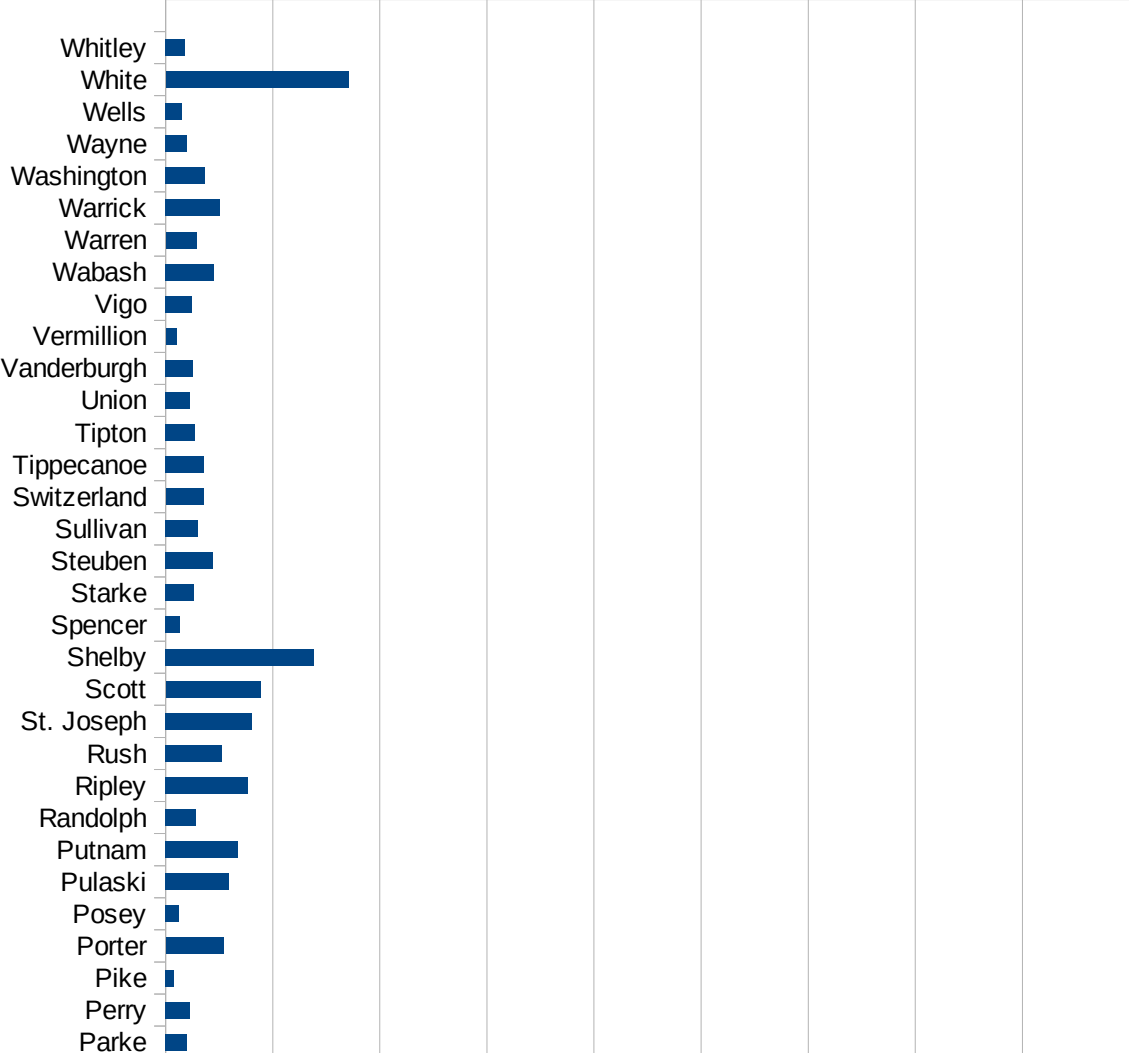
IL

29173
29175
29177
29179
29181
29195
29197
29199
29201
29203
29205
29183
29185
29187
29189
29510
29186
29207
29209
29211
29213
29215

29217
29219
29221
29223
29225
29227
29229

IN

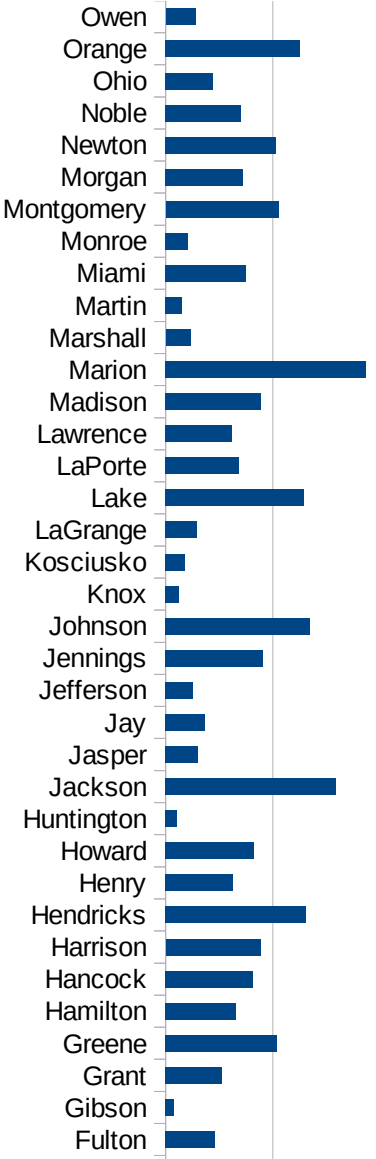
FIPS	County	PC Infection
18001	Adams	30.86766191
18003	Allen	317.3030044
18005	Bartholomew	551.0374246
18007	Benton	277.360453
18009	Blackford	150.8801341
18011	Boone	414.9315661
18013	Brown	216.6207168
18015	Carroll	432.2551796
18017	Cass	4157.554999
18019	Clark	380.0272665
18021	Clay	137.562094
18023	Clinton	601.5503876
18025	Crawford	217.8442887
18027	Daviess	220.2310918
18029	Dearborn	324.8063267
18031	Decatur	821.0793461
18033	DeKalb	60.14898441
18035	Delaware	285.7839891
18037	Dubois	401.7385176
18039	Elkhart	439.2877992
18041	Fayette	216.9479759
18043	Floyd	399.840578
18045	Fountain	103.9691762
18047	Franklin	466.2209711
18049	Fulton	228.9468445
18051	Gibson	38.86165252
18053	Grant	263.8922592
18055	Greene	521.7771668
18057	Hamilton	328.3992656
18059	Hancock	408.6390486
18061	Harrison	443.6183395
18063	Hendricks	655.6532881
18065	Henry	316.9604939



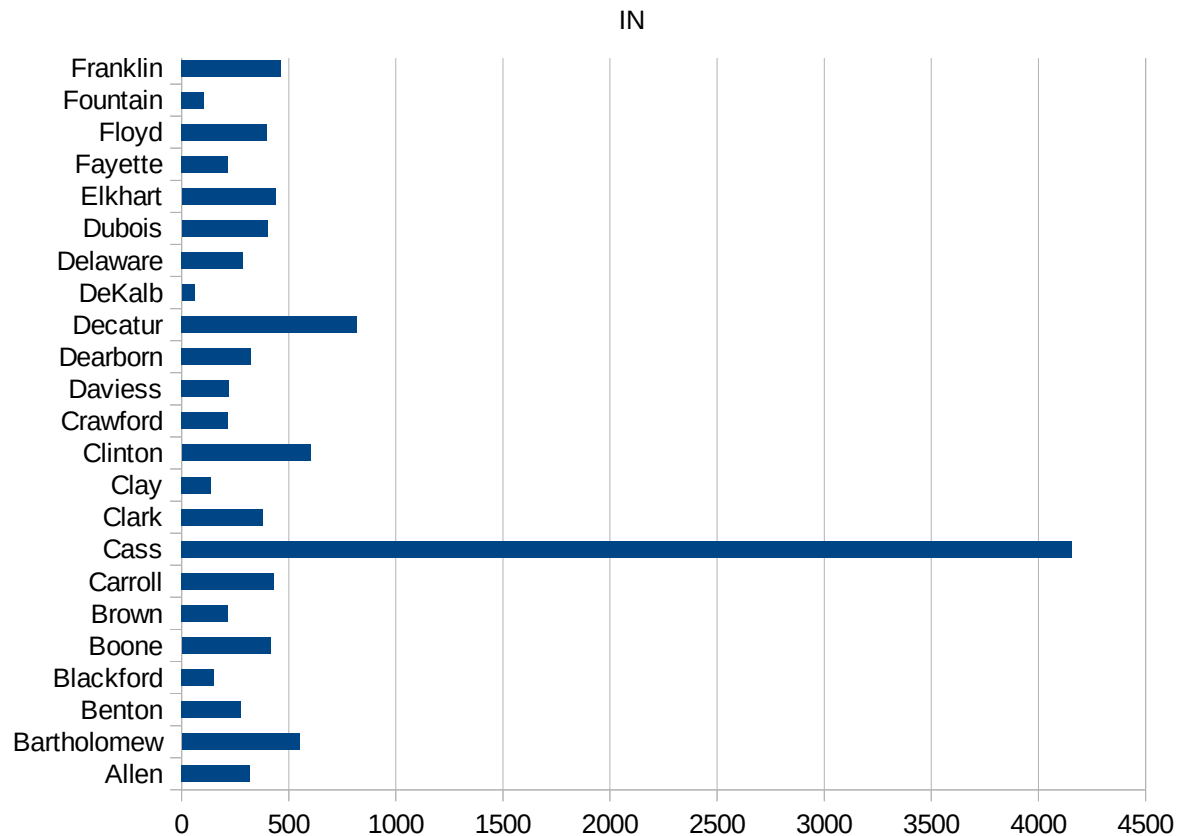
This work is licensed under the Creative Commons Attribution-NoDerivatives 4.0 International License. To view a copy of this license, visit <http://creativecommons.org/licenses/by-nd/4.0/>.

IN

18067 Howard	411.5775927
18069 Huntington	55.18763797
18071 Jackson	795.7198885
18073 Jasper	149.8351813
18075 Jay	183.0090541
18077 Jefferson	127.2975658
18079 Jennings	452.7181196
18081 Johnson	673.387742
18083 Knox	62.33907033
18085 Kosciusko	89.48376689
18087 LaGrange	147.4701246
18089 Lake	645.7326526
18091 LaPorte	341.7964311
18093 Lawrence	308.7501095
18095 Madison	444.3038853
18097 Marion	935.1922654
18099 Marshall	116.7618059
18101 Martin	78.3008711
18103 Miami	376.7537324
18105 Monroe	106.8630587
18107 Montgomery	526.7824545
18109 Morgan	360.8306235
18111 Newton	513.8819499
18113 Noble	351.3422536
18115 Ohio	222.4503765
18117 Orange	625.9941505
18119 Owen	139.1220916
18121 Parke	100.4312637
18123 Perry	115.1711863
18125 Pike	40.29008864
18127 Porter	270.0567237
18129 Posey	62.6468285
18131 Pulaski	296.735905
18133 Putnam	336.1655946



18135 Randolph	140.8394028
18137 Ripley	385.653683
18139 Rush	264.0580928
18141 St. Joseph	405.1393982
18143 Scott	443.9232767
18145 Shelby	692.9338685
18147 Spencer	68.87391155
18149 Starke	130.8044474
18151 Steuben	222.6334355
18153 Sullivan	149.8308362
18155 Switzerland	177.2884203
18157 Tippecanoe	180.2660478
18159 Tipton	138.8154416
18161 Union	113.6848089
18163 Vanderburgh	127.0900792
18165 Vermillion	51.68292525
18167 Vigo	121.9898311
18169 Wabash	226.9820972
18171 Warren	145.2257049
18173 Warrick	252.5292886
18175 Washington	186.0931181
18177 Wayne	98.58044164
18179 Wells	77.99758917
18181 White	853.6029503
18183 Whitley	90.97845865



IN

FIPS

29001
29003
29005
29007
29009
29011
29013
29015
29017
29019
29021
29023
29025
29027
29029
29031
29033
29035
29037

IN

29039
29041
29043
29045
29047
29049
29051
29053
29055
29057
29059
29061
29063
29065
29067
29069
29071
29073
29075
29077
29079
29081
29083
29085
29087
29089
29091
29093
29095
29097
29099
29101

29103

IN

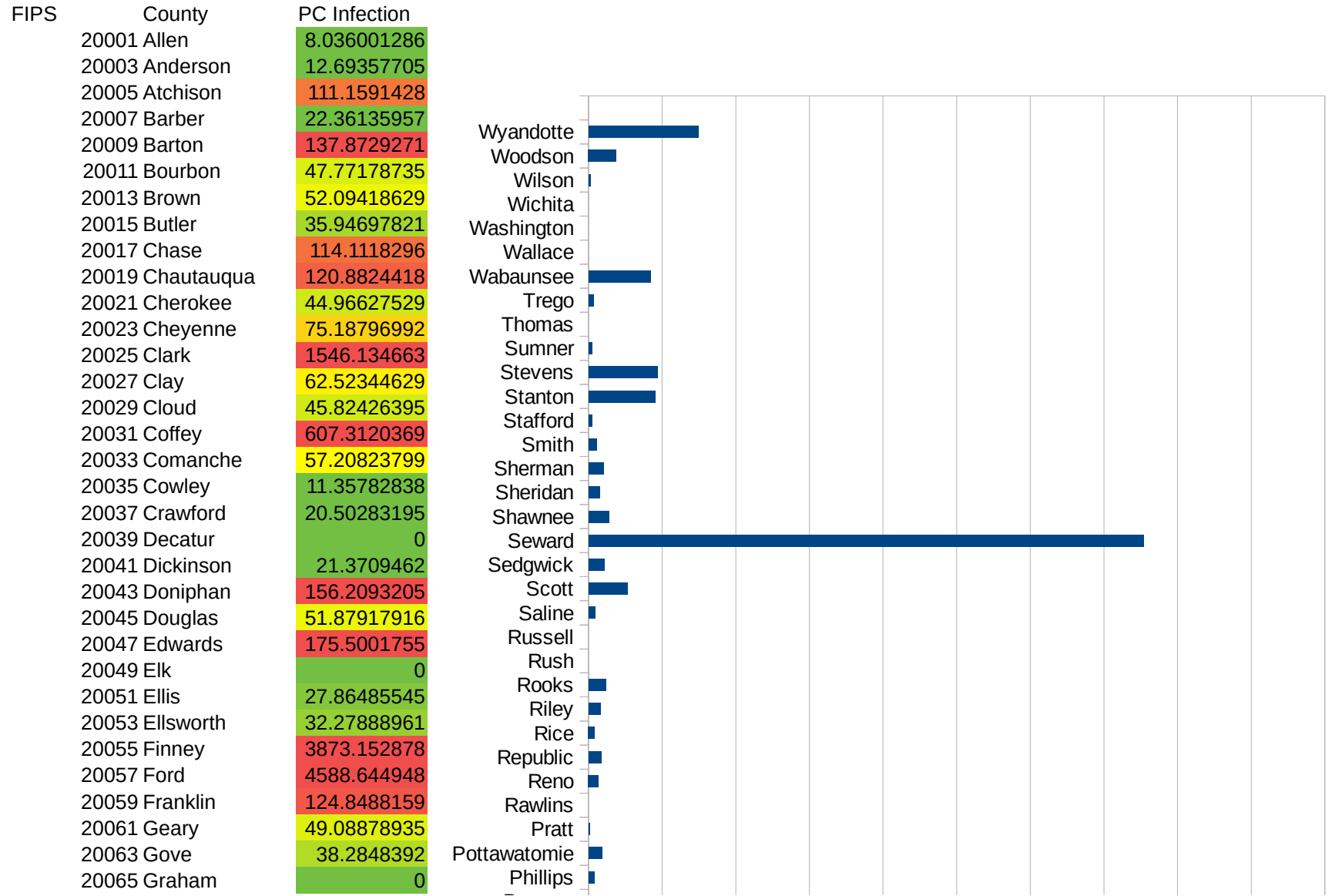
29105
29107
29109
29111
29113
29115
29117
29121
29123
29125
29127
29119
29129
29131
29133
29135
29137
29139
29141
29143
29145
29147
29149
29151
29153
29155
29157
29159
29161
29163
29165
29167
29169
29171

IN

29173
29175
29177
29179
29181
29195
29197
29199
29201
29203
29205
29183
29185
29187
29189
29510
29186
29207
29209
29211
29213
29215

29217
29219
29221
29223
29225
29227
29229

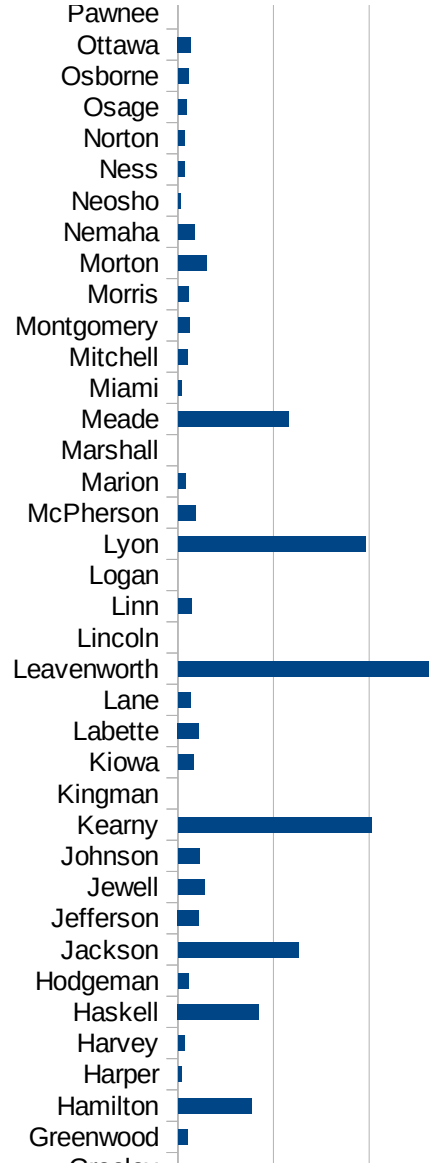
KS



This work is licensed under the Creative Commons Attribution-NoDerivatives 4.0 International License. To view a copy of this license, visit <http://creativecommons.org/licenses/by-nd/4.0/>.

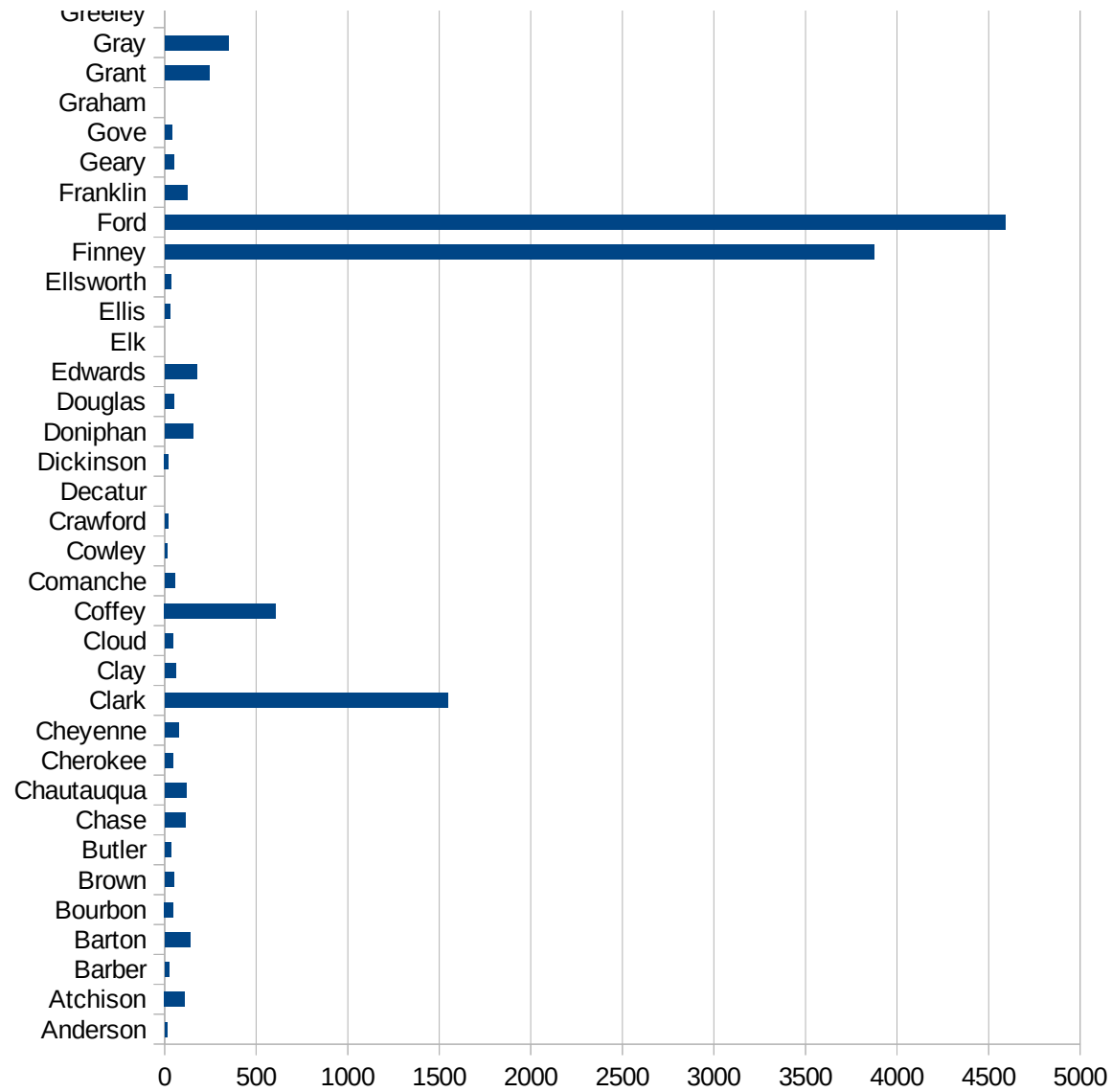
KS

20067 Grant	245.3653217
20069 Gray	348.0855296
20071 Greeley	0
20073 Greenwood	49.54582989
20075 Hamilton	383.5826621
20077 Harper	18.16200509
20079 Harvey	32.15434084
20081 Haskell	425.3189892
20083 Hodgeman	55.00550055
20085 Jackson	632.5301205
20087 Jefferson	110.6719368
20089 Jewell	140.7954945
20091 Johnson	114.4664508
20093 Kearny	1014.455998
20095 Kingman	0
20097 Kiowa	79.49125596
20099 Labette	110.198357
20101 Lane	64.1025641
20103 Leavenworth	1311.584227
20105 Lincoln	0
20107 Linn	71.79487179
20109 Logan	0
20111 Lyon	981.8595462
20113 McPherson	94.61400988
20115 Marion	41.84100418
20117 Marshall	0
20119 Meade	578.8712012
20121 Miami	17.81472684
20123 Mitchell	48.7804878
20125 Montgomery	62.26650062
20127 Morris	54.33798225
20129 Morton	149.9812523
20131 Nemaha	88.62629247
20133 Neosho	12.53839885



KS

20135 Ness	35.21126761
20137 Norton	36.83241252
20139 Osage	43.91192522
20141 Osborne	57.55395683
20143 Ottawa	68.94174423
20145 Pawnee	0
20147 Phillips	37.61519654
20149 Pottawatomie	90.62075215
20151 Pratt	10.66325443
20153 Rawlins	0
20155 Reno	68.9743672
20157 Republic	85.76329331
20159 Rice	41.96831392
20161 Riley	82.76460931
20163 Rooks	119.6888091
20165 Rush	0
20167 Russell	0
20169 Saline	44.11683609
20171 Scott	265.4686543
20173 Sedgwick	106.1122609
20175 Seward	3769.513315
20177 Shawnee	139.1557136
20179 Sheridan	78.9577576
20181 Sherman	101.7121546
20183 Smith	55.50929781
20185 Stafford	23.93489708
20187 Stanton	452.9441369
20189 Stevens	467.7100198
20191 Sumner	26.09149417
20193 Thomas	0
20195 Trego	35.8037952
20197 Wabaunsee	420.3507755
20199 Wallace	0
20201 Washington	0



KS

20203 Wichita	0
20205 Wilson	11.5406809
20207 Woodson	188.5014138
20209 Wyandotte	747.6228497

KS

FIPS

29001
29003
29005
29007
29009
29011
29013
29015
29017
29019
29021
29023
29025
29027
29029
29031
29033
29035
29037

KS

29039
29041
29043
29045
29047
29049
29051
29053
29055
29057
29059
29061
29063
29065
29067
29069
29071
29073
29075
29077
29079
29081
29083
29085
29087
29089
29091
29093
29095
29097
29099
29101

29103

KS

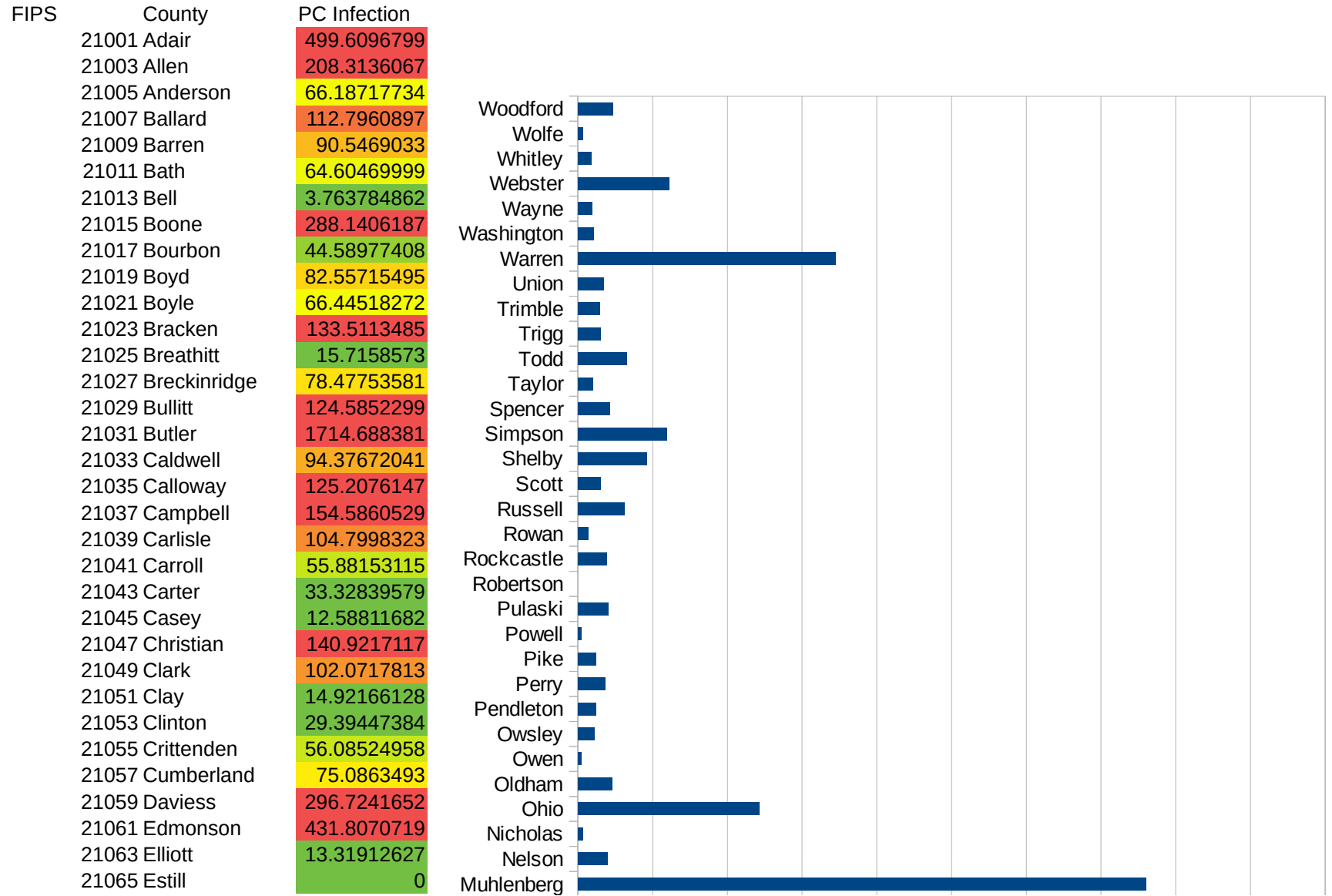
29105
29107
29109
29111
29113
29115
29117
29121
29123
29125
29127
29119
29129
29131
29133
29135
29137
29139
29141
29143
29145
29147
29149
29151
29153
29155
29157
29159
29161
29163
29165
29167
29169
29171

KS

29173
29175
29177
29179
29181
29195
29197
29199
29201
29203
29205
29183
29185
29187
29189
29510
29186
29207
29209
29211
29213
29215

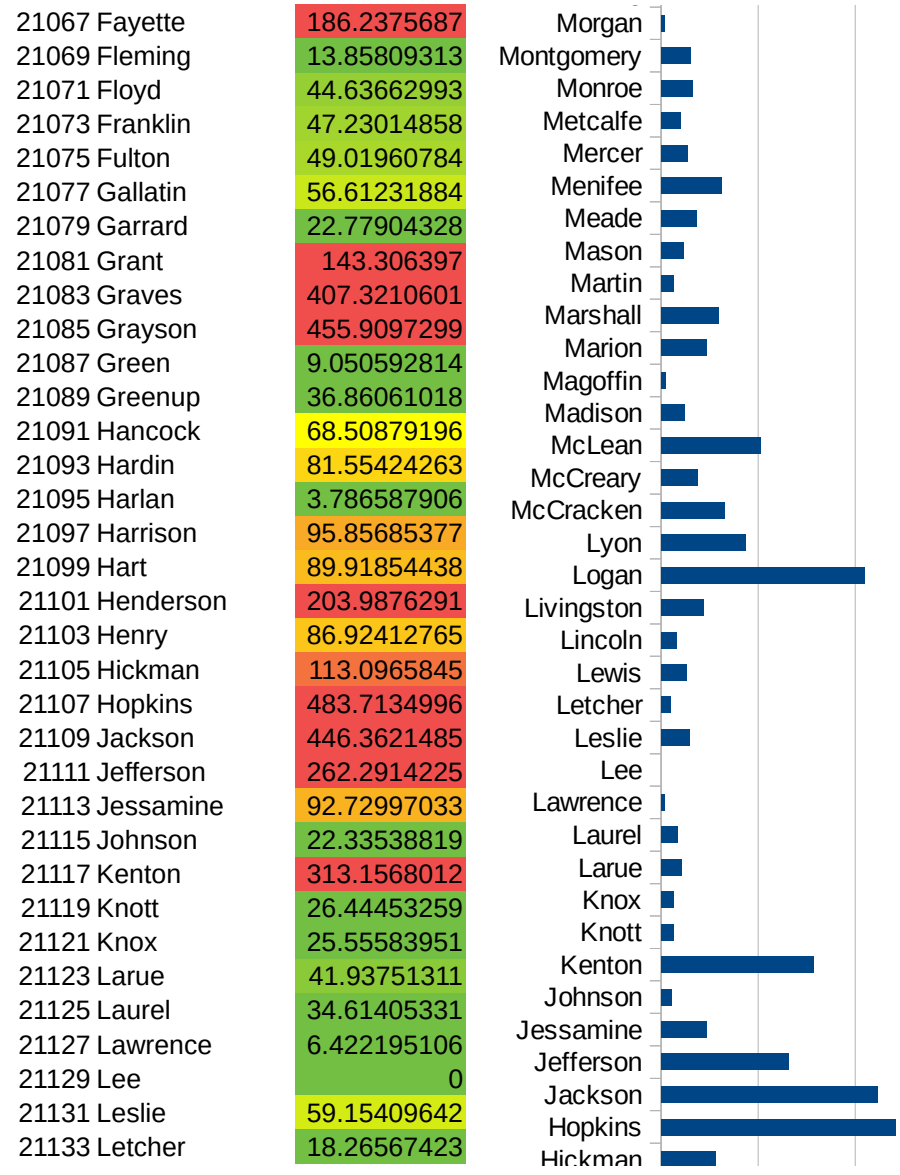
29217
29219
29221
29223
29225
29227
29229

KY



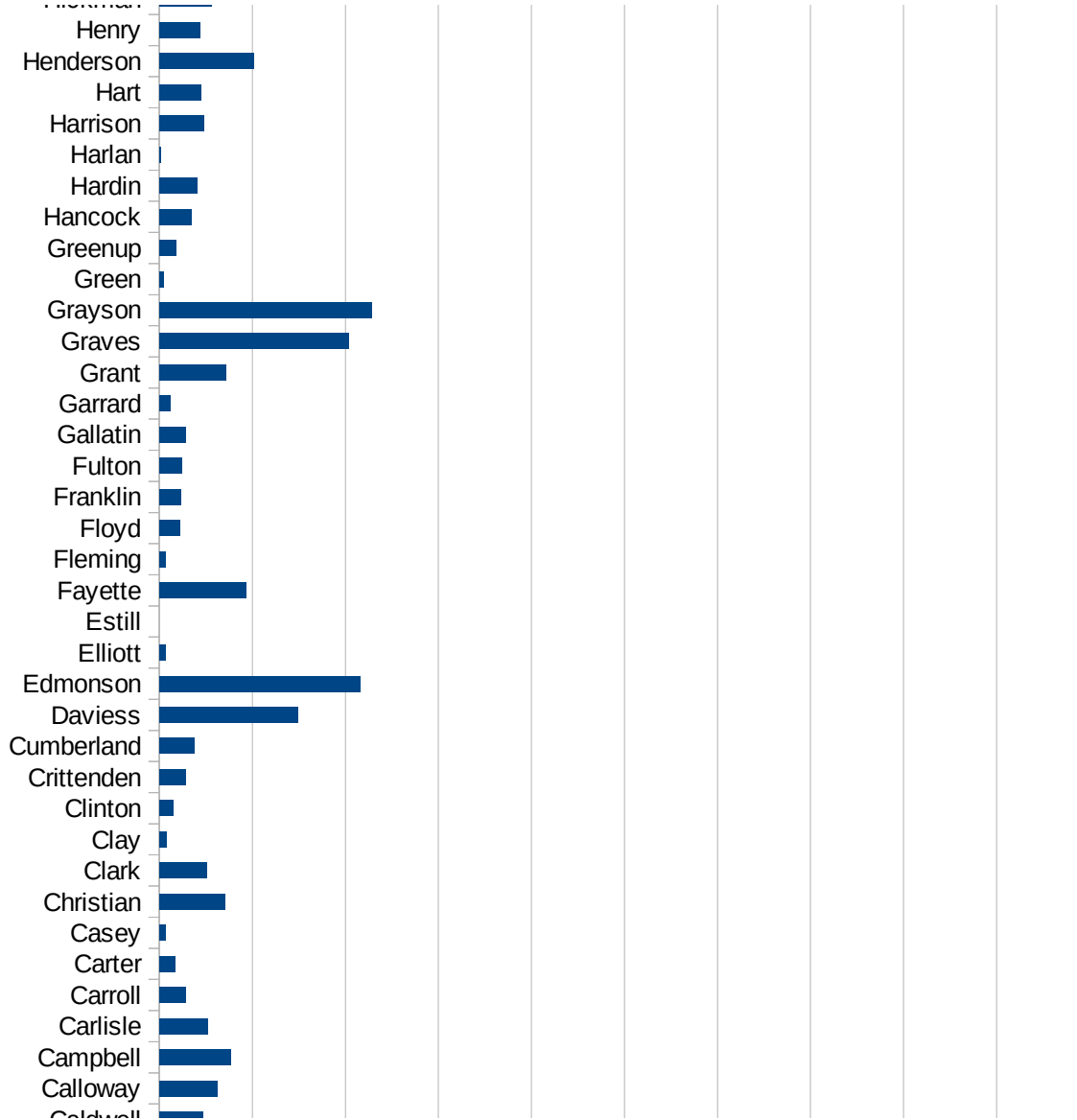
This work is licensed under the Creative Commons Attribution-NoDerivatives 4.0 International License. To view a copy of this license, visit <http://creativecommons.org/licenses/by-nd/4.0/>.

KY

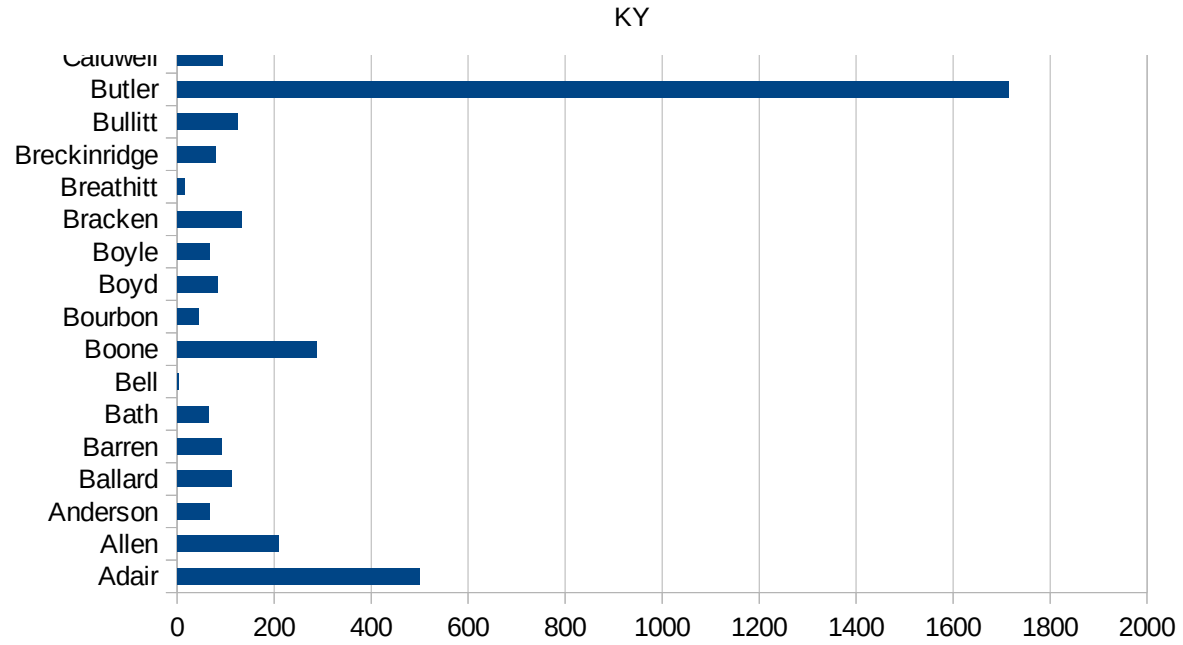


KY

21135 Lewis	52.80229313
21137 Lincoln	32.46226262
21139 Livingston	86.56135036
21141 Logan	418.6890956
21143 Lyon	174.8033462
21145 McCracken	130.0768218
21147 McCreary	74.67830882
21149 McLean	205.361003
21151 Madison	48.7181708
21153 Magoffin	8.089305938
21155 Marion	92.76437848
21157 Marshall	118.623962
21159 Martin	26.49474521
21161 Mason	46.64723032
21163 Meade	73.13250914
21165 Menifee	124.0117811
21167 Mercer	55.11160099
21169 Metcalfe	39.88035892
21171 Monroe	65.31069229
21173 Montgomery	60.27727547
21175 Morgan	7.493443237
21177 Muhlenberg	1520.764282
21179 Nelson	78.51519051
21181 Nicholas	13.95478649
21183 Ohio	485.7391954
21185 Oldham	90.26628554
21187 Owen	9.191176471
21189 Owsley	44.72271914
21191 Pendleton	48.17950306
21193 Perry	72.81925494
21195 Pike	47.94356358
21197 Powell	8.03729304
21199 Pulaski	82.01414357
21201 Robertson	0



21203 Rockcastle	77.6119403
21205 Rowan	28.47496237
21207 Russell	123.4498625
21209 Scott	60.68069462
21211 Shelby	183.4370749
21213 Simpson	237.4655945
21215 Spencer	85.13355326
21217 Taylor	39.14047517
21219 Todd	129.9650719
21221 Trigg	61.462815
21223 Trimble	58.71990605
21225 Union	68.94174423
21227 Warren	690.2120917
21229 Washington	41.37702747
21231 Wayne	39.0854016
21233 Webster	244.069865
21235 Whitley	35.8699851
21237 Wolfe	13.93339836
21239 Woodford	94.22228922



KY

FIPS

29001
29003
29005
29007
29009
29011
29013
29015
29017
29019
29021
29023
29025
29027
29029
29031
29033
29035
29037

KY

29039
29041
29043
29045
29047
29049
29051
29053
29055
29057
29059
29061
29063
29065
29067
29069
29071
29073
29075
29077
29079
29081
29083
29085
29087
29089
29091
29093
29095
29097
29099
29101

29103

KY

29105
29107
29109
29111
29113
29115
29117
29121
29123
29125
29127
29119
29129
29131
29133
29135
29137
29139
29141
29143
29145
29147
29149
29151
29153
29155
29157
29159
29161
29163
29165
29167
29169
29171

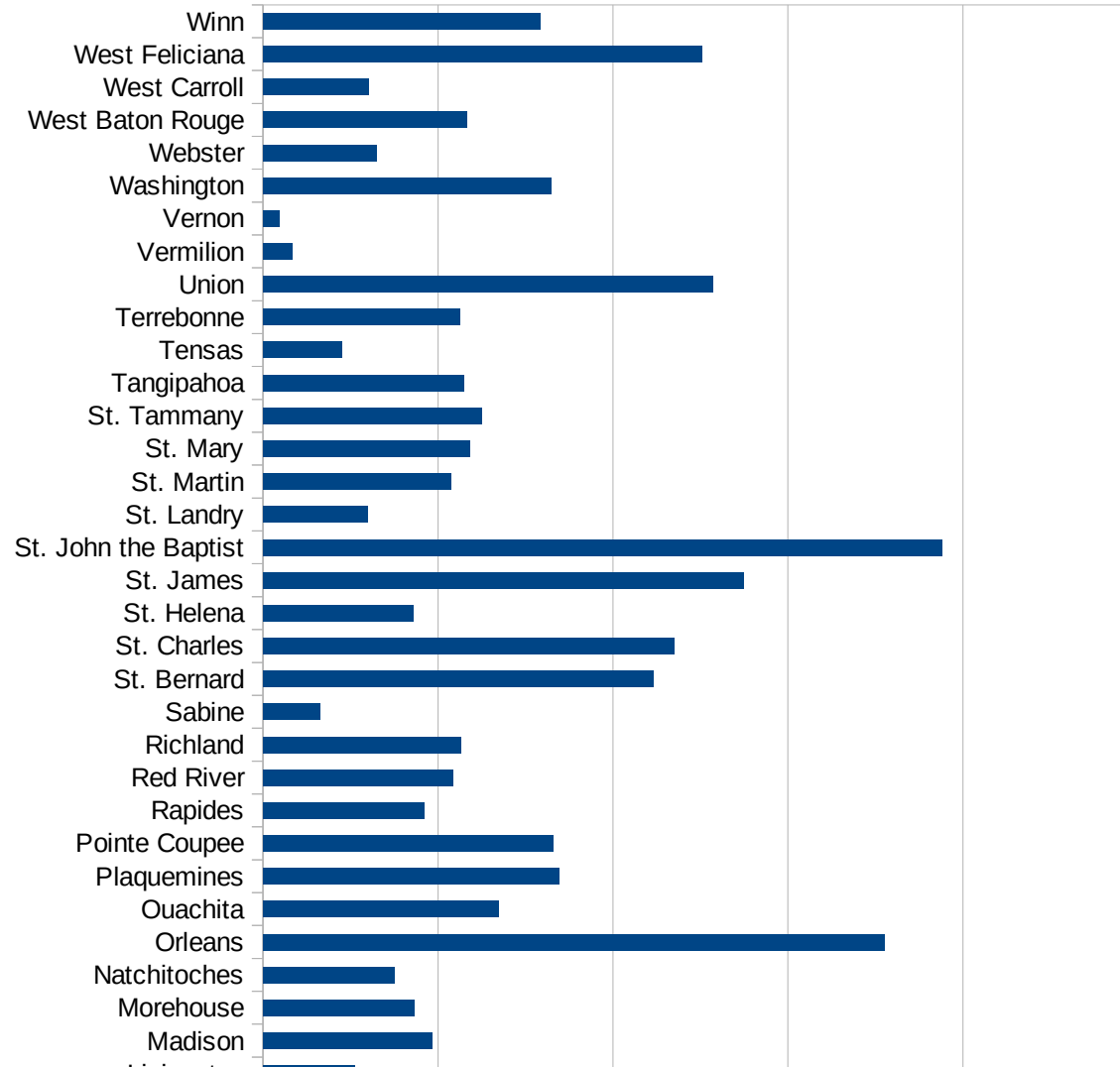
KY

29173
29175
29177
29179
29181
29195
29197
29199
29201
29203
29205
29183
29185
29187
29189
29510
29186
29207
29209
29211
29213
29215

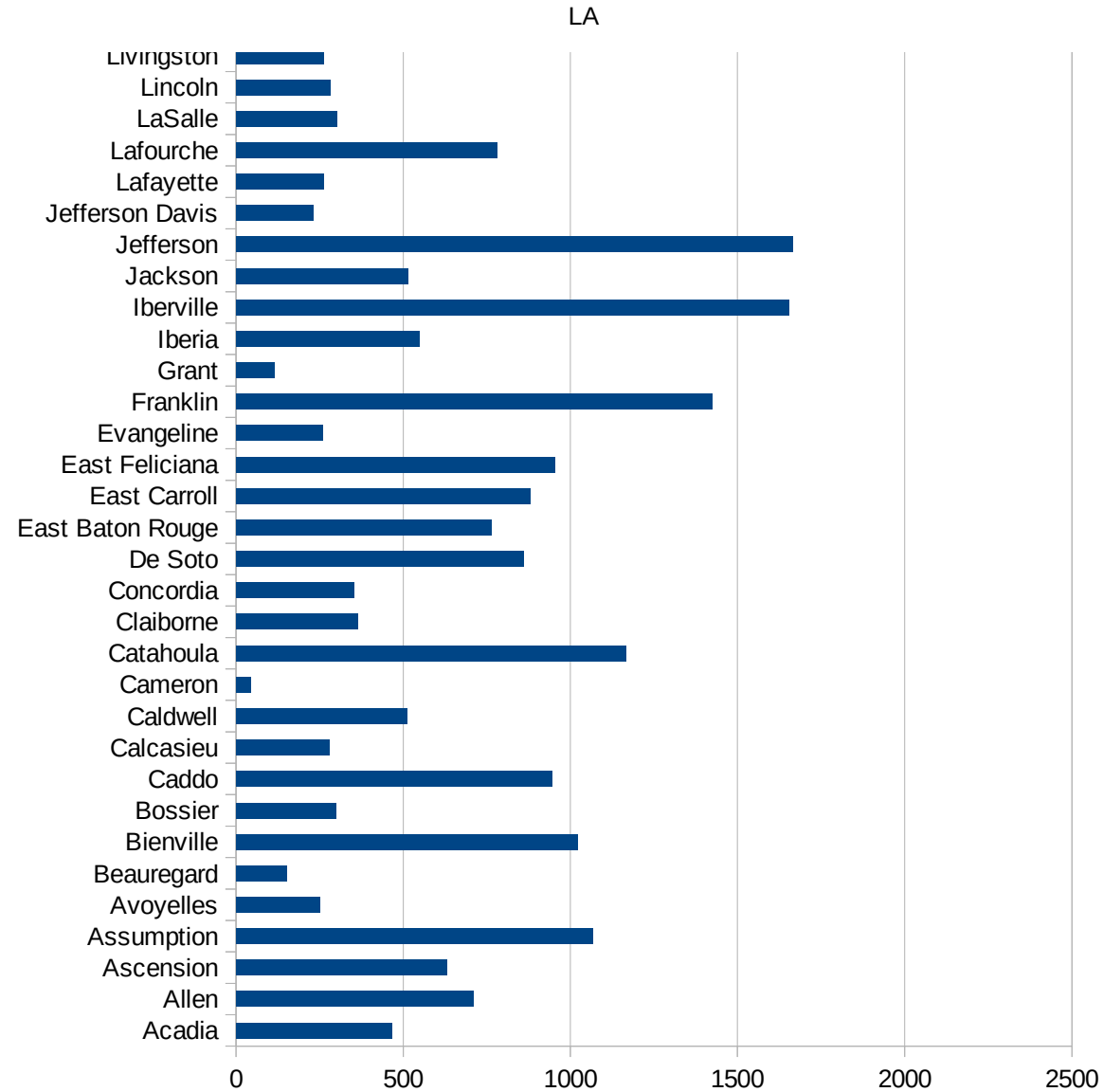
29217
29219
29221
29223
29225
29227
29229

LA

FIPS	County	PC Infection
22001	Acadia	464.7049365
22003	Allen	710.7986721
22005	Ascension	629.6522074
22007	Assumption	1067.264574
22009	Avoyelles	249.6169245
22011	Beauregard	150.3234639
22013	Bienville	1021.941689
22015	Bossier	298.7773715
22017	Caddo	943.9243873
22019	Calcasieu	279.1563275
22021	Caldwell	512.0481928
22023	Cameron	43.05396096
22025	Catahoula	1165.695254
22027	Claiborne	363.7732062
22029	Concordia	352.5444513
22031	De Soto	860.1837002
22033	East Baton Rouge	764.2485872
22035	East Carroll	881.0572687
22037	East Feliciana	953.1209531
22039	Evangeline	260.1441258
22041	Franklin	1423.89363
22043	Grant	115.648074
22045	Iberia	546.9333672
22047	Iberville	1653.372452
22049	Jackson	515.6584077
22051	Jefferson	1666.163654
22053	Jefferson Davis	231.1443227
22055	Lafayette	262.3752997
22057	Lafourche	780.7165061
22059	LaSalle	301.6692364
22061	Lincoln	281.8035427
22063	Livingston	262.2396412
22065	Madison	483.827614



22067 Morehouse	433.1049689
22069 Natchitoches	375.0743682
22071 Orleans	1775.931827
22073 Ouachita	673.8954523
22075 Plaquemines	845.7923964
22077 Pointe Coupee	829.5350957
22079 Rapides	459.5517838
22081 Red River	542.6448036
22083 Richland	564.5800317
22085 Sabine	162.2836218
22087 St. Bernard	1115.130241
22089 St. Charles	1176.270353
22091 St. Helena	428.7663224
22093 St. James	1373.770024
22095 St. John the Baptist	1940.533531
22097 St. Landry	298.4389348
22099 St. Martin	537.1030007
22101 St. Mary	590.6698276
22103 St. Tammany	623.3752145
22105 Tangipahoa	573.3422038
22107 Tensas	224.1147468
22109 Terrebonne	561.1550968
22111 Union	1285.266458
22113 Vermilion	83.57011533
22115 Vernon	47.07327057
22117 Washington	822.2060023
22119 Webster	324.7590082
22121 West Baton Rouge	582.737352
22123 West Carroll	300.4917137
22125 West Feliciana	1254.851229
22127 Winn	792.4154521



LA

FIPS

29001
29003
29005
29007
29009
29011
29013
29015
29017
29019
29021
29023
29025
29027
29029
29031
29033
29035
29037

LA

29039
29041
29043
29045
29047
29049
29051
29053
29055
29057
29059
29061
29063
29065
29067
29069
29071
29073
29075
29077
29079
29081
29083
29085
29087
29089
29091
29093
29095
29097
29099
29101

29103

LA

29105
29107
29109
29111
29113
29115
29117
29121
29123
29125
29127
29119
29129
29131
29133
29135
29137
29139
29141
29143
29145
29147
29149
29151
29153
29155
29157
29159
29161
29163
29165
29167
29169
29171

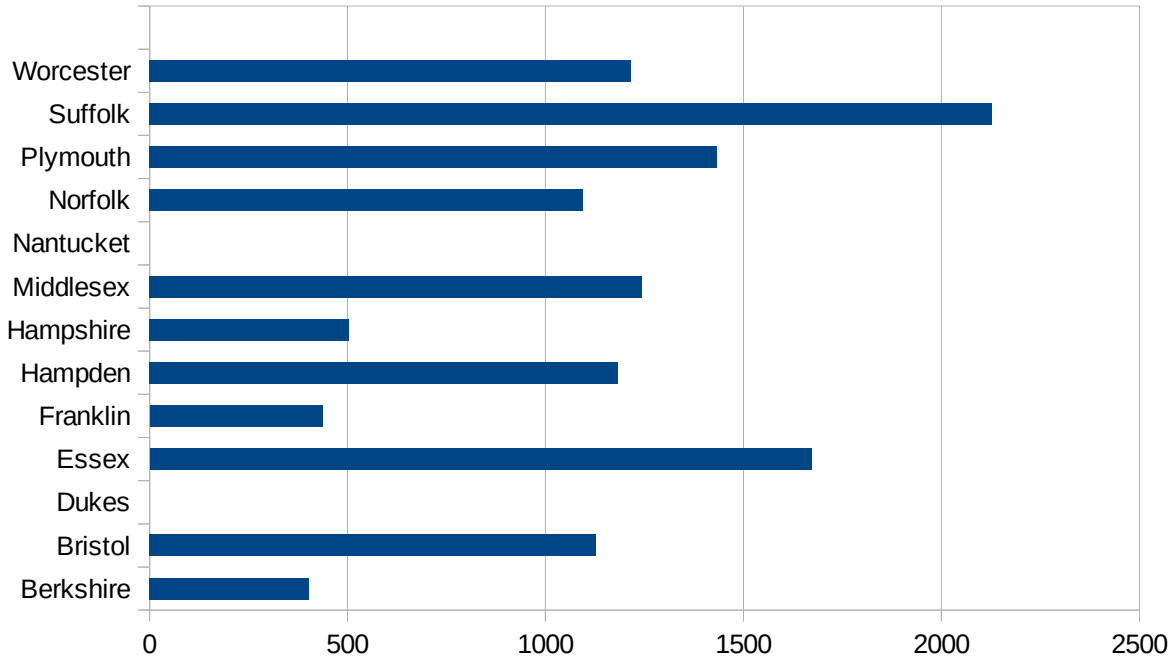
LA

29173
29175
29177
29179
29181
29195
29197
29199
29201
29203
29205
29183
29185
29187
29189
29510
29186
29207
29209
29211
29213
29215

29217
29219
29221
29223
29225
29227
29229

MA

FIPS	County	PC Infection
25001	Barnstable	588.9987958
25003	Berkshire	403.64707
25005	Bristol	1127.970186
25007	Dukes	0
25009	Essex	1672.193849
25011	Franklin	436.8473712
25013	Hampden	1183.658372
25015	Hampshire	503.2382015
25017	Middlesex	1243.873528
25019	Nantucket	0
25021	Norfolk	1095.000198
25023	Plymouth	1432.839508
25025	Suffolk	2128.207796
25027	Worcester	1215.75901



MA

FIPS

- 29001
- 29003
- 29005
- 29007
- 29009
- 29011
- 29013
- 29015
- 29017
- 29019
- 29021
- 29023
- 29025
- 29027
- 29029
- 29031
- 29033
- 29035
- 29037

This work is licensed under the Creative Commons Attribution-NoDerivatives 4.0 International License. To view a copy of this license, visit <http://creativecommons.org/licenses/by-nd/4.0/>.

Tom McKellips, DM
www.creatingtomorrow.us
Page 225

MA

29039
29041
29043
29045
29047
29049
29051
29053
29055
29057
29059
29061
29063
29065
29067
29069
29071
29073
29075
29077
29079
29081
29083
29085
29087
29089
29091
29093
29095
29097
29099
29101

29103

MA

29105
29107
29109
29111
29113
29115
29117
29121
29123
29125
29127
29119
29129
29131
29133
29135
29137
29139
29141
29143
29145
29147
29149
29151
29153
29155
29157
29159
29161
29163
29165
29167
29169
29171

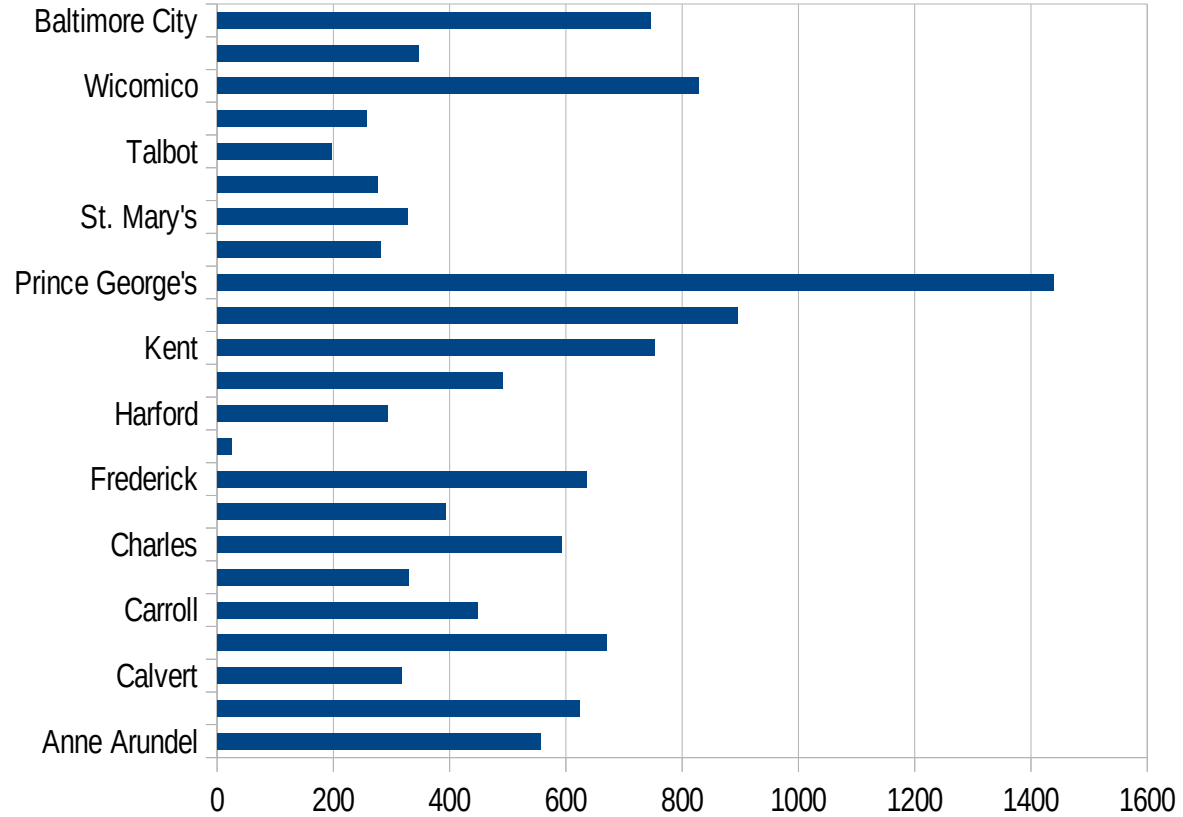
MA

29173
29175
29177
29179
29181
29195
29197
29199
29201
29203
29205
29183
29185
29187
29189
29510
29186
29207
29209
29211
29213
29215

29217
29219
29221
29223
29225
29227
29229

MD

FIPS	County	PC Infection
24001	Allegany	236.7030645
24003	Anne Arundel	556.7408698
24005	Baltimore	624.0712866
24009	Calvert	316.2940339
24011	Caroline	669.5892385
24013	Carroll	448.2600977
24015	Cecil	329.6831541
24017	Charles	591.9394686
24019	Dorchester	393.7746109
24021	Frederick	635.6396295
24023	Garrett	24.00301752
24025	Harford	293.7516735
24027	Howard	490.7238951
24029	Kent	753.237373
24031	Montgomery	896.0949754
24033	Prince George's	1438.126575
24035	Queen Anne's	280.591431
24037	St. Mary's	328.4101399
24039	Somerset	276.533593
24041	Talbot	197.4680805
24043	Washington	257.7422048
24045	Wicomico	827.5594748
24047	Worcester	347.3361249
24510	Baltimore City	745.5663532



MD

FIPS

29001
29003
29005
29007
29009
29011
29013
29015
29017
29019
29021
29023
29025
29027
29029
29031
29033
29035
29037

MD

29039
29041
29043
29045
29047
29049
29051
29053
29055
29057
29059
29061
29063
29065
29067
29069
29071
29073
29075
29077
29079
29081
29083
29085
29087
29089
29091
29093
29095
29097
29099
29101

29103

MD

29105
29107
29109
29111
29113
29115
29117
29121
29123
29125
29127
29119
29129
29131
29133
29135
29137
29139
29141
29143
29145
29147
29149
29151
29153
29155
29157
29159
29161
29163
29165
29167
29169
29171

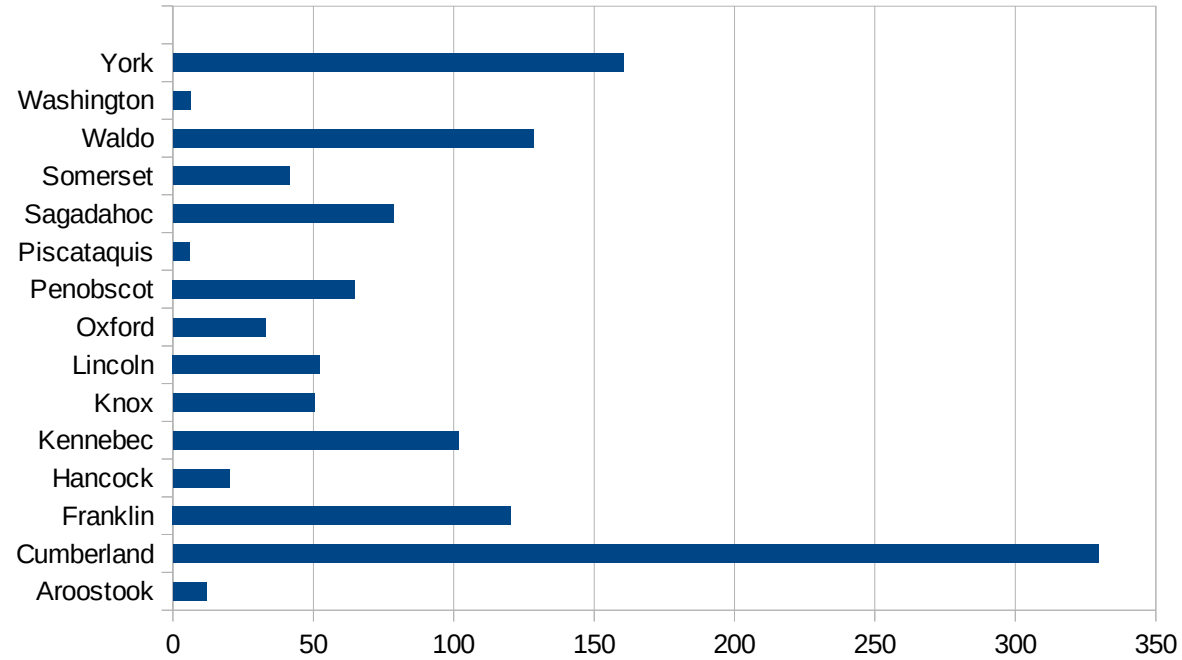
MD

29173
29175
29177
29179
29181
29195
29197
29199
29201
29203
29205
29183
29185
29187
29189
29510
29186
29207
29209
29211
29213
29215

29217
29219
29221
29223
29225
29227
29229

ME

FIPS	County	PC Infection
23001	Androscoggin	194.0954132
23003	Aroostook	11.92054954
23005	Cumberland	329.7485667
23007	Franklin	120.4134194
23009	Hancock	20.06896426
23011	Kennebec	101.5702432
23013	Knox	50.28789822
23015	Lincoln	52.41395376
23017	Oxford	32.97580617
23019	Penobscot	64.85942712
23021	Piscataquis	5.952380952
23023	Sagadahoc	78.57664029
23025	Somerset	41.5085389
23027	Waldo	128.4828941
23029	Washington	6.35122261
23031	York	160.5011904



ME

FIPS

29001
29003
29005
29007
29009
29011
29013
29015
29017
29019
29021
29023
29025
29027
29029
29031
29033
29035
29037

ME

29039
29041
29043
29045
29047
29049
29051
29053
29055
29057
29059
29061
29063
29065
29067
29069
29071
29073
29075
29077
29079
29081
29083
29085
29087
29089
29091
29093
29095
29097
29099
29101

29103

ME

29105
29107
29109
29111
29113
29115
29117
29121
29123
29125
29127
29119
29129
29131
29133
29135
29137
29139
29141
29143
29145
29147
29149
29151
29153
29155
29157
29159
29161
29163
29165
29167
29169
29171

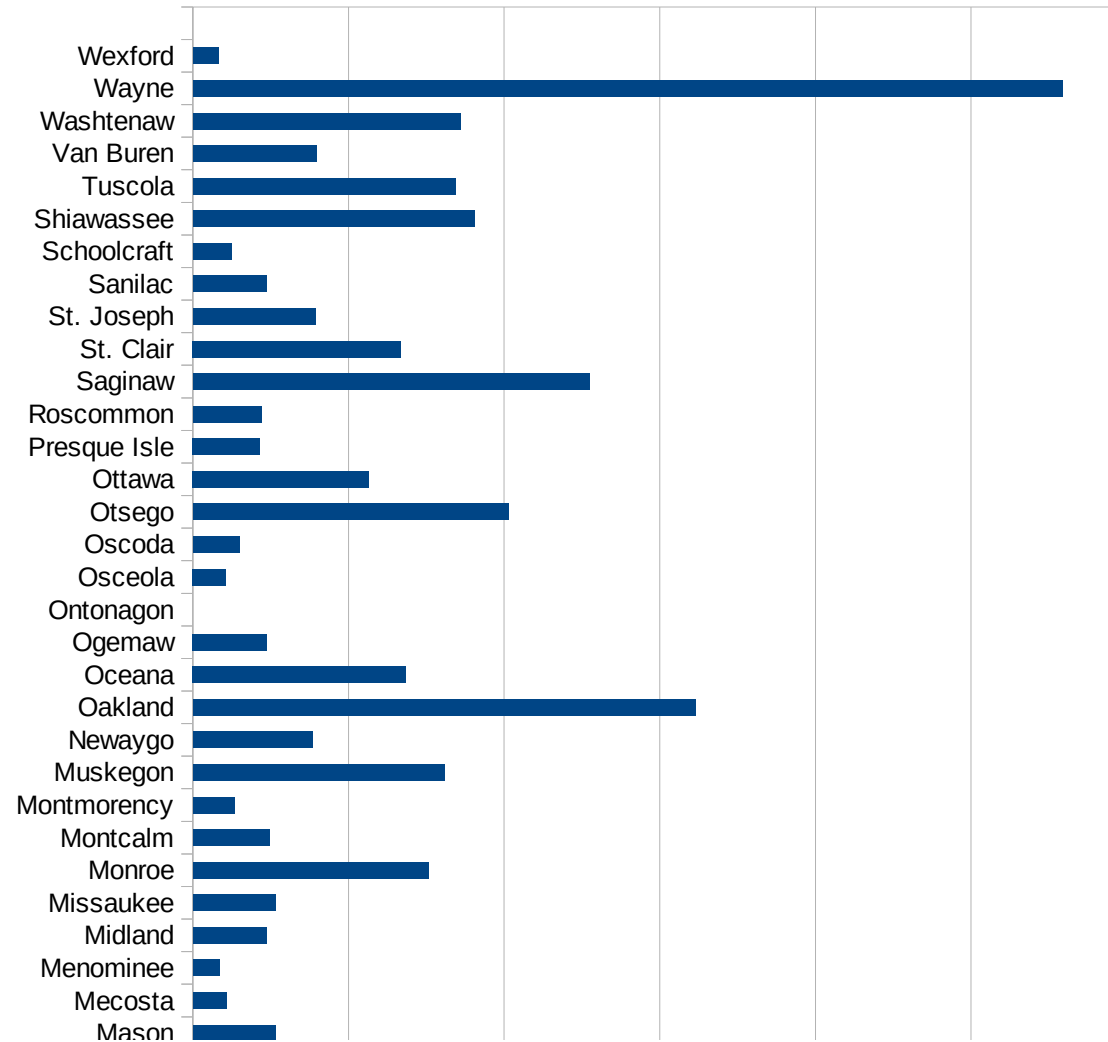
ME

29173
29175
29177
29179
29181
29195
29197
29199
29201
29203
29205
29183
29185
29187
29189
29510
29186
29207
29209
29211
29213
29215

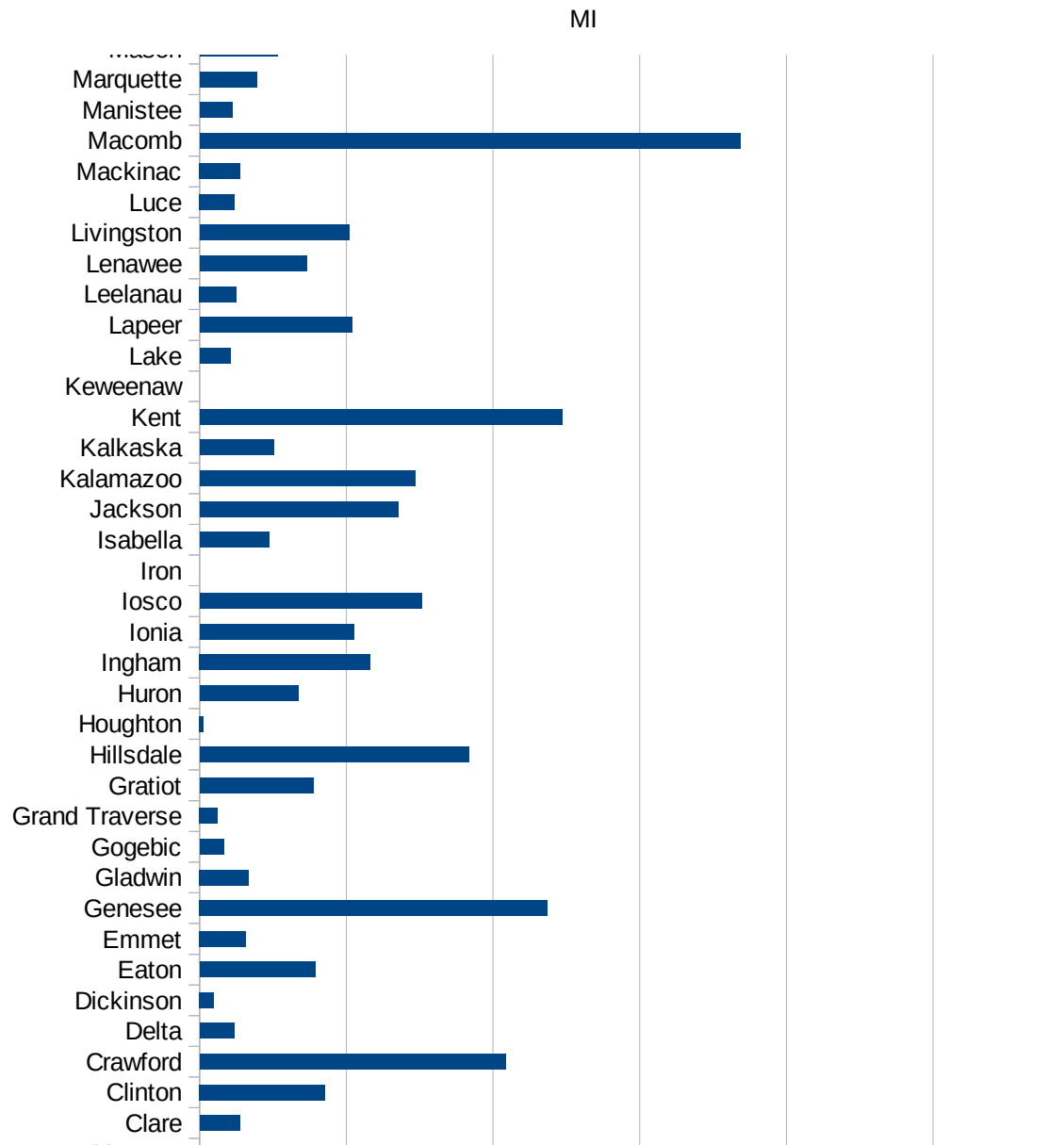
29217
29219
29221
29223
29225
29227
29229

MI

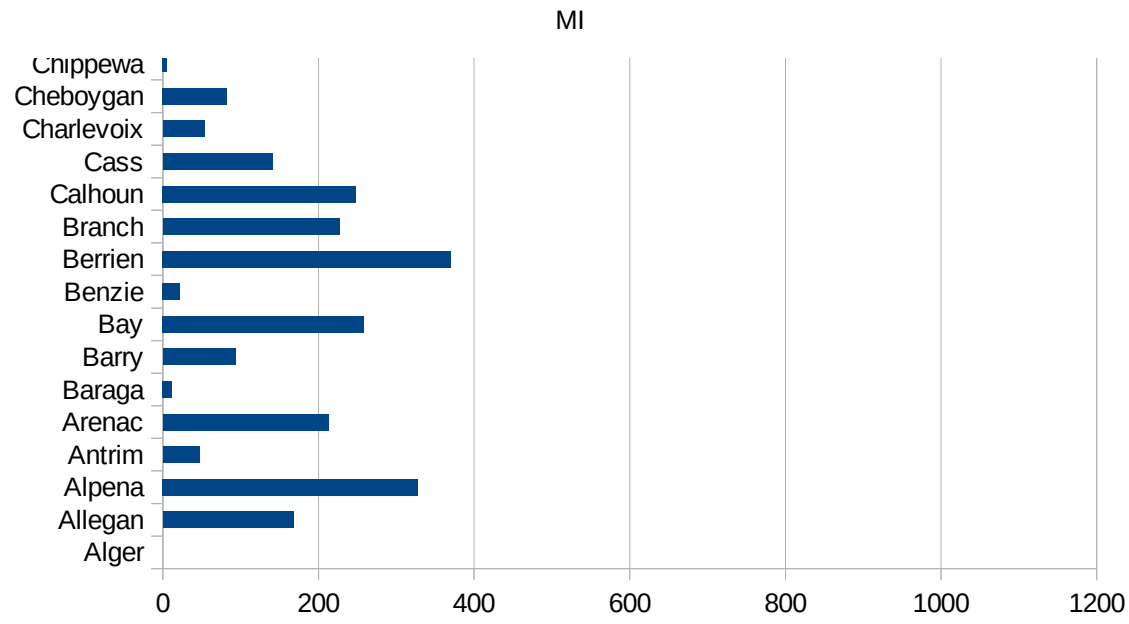
FIPS	County	PC Infection
26001	Alcona	86.85581934
26003	Alger	0
26005	Allegan	167.9067904
26007	Alpena	327.9266573
26009	Antrim	47.07896426
26011	Arenac	212.7518117
26013	Baraga	12.01923077
26015	Barry	93.20274049
26017	Bay	258.8454914
26019	Benzie	22.53140314
26021	Berrien	370.4400516
26023	Branch	226.9497043
26025	Calhoun	248.3511417
26027	Cass	141.327706
26029	Charlevoix	53.3455266
26031	Cheboygan	82.63487192
26033	Chippewa	5.330916651
26035	Clare	55.27197061
26037	Clinton	171.4314526
26039	Crawford	417.2361701
26041	Delta	47.41054745
26043	Dickinson	19.69822322
26045	Eaton	157.5218983
26047	Emmet	63.04791642
26049	Genesee	474.0815745
26051	Gladwin	67.09555196
26053	Gogebic	33.12135665
26055	Grand Traverse	24.84525726
26057	Gratiot	155.1762359
26059	Hillsdale	367.2211414
26061	Houghton	5.52196361
26063	Huron	134.7622409
26065	Ingham	232.9752165



26067 Ionia	210.247625
26069 Iosco	303.018221
26071 Iron	0
26073 Isabella	94.95195714
26075 Jackson	270.7416432
26077 Kalamazoo	293.7289991
26079 Kalkaska	100.9874327
26081 Kent	494.1984074
26083 Keweenaw	0
26085 Lake	42.08399966
26087 Lapeer	207.8883991
26089 Leelanau	50.54217975
26091 Lenawee	146.5410213
26093 Livingston	203.9492951
26095 Luce	47.74789113
26097 Mackinac	55.62250858
26099 Macomb	736.7743573
26101 Manistee	44.84670581
26103 Marquette	78.1766793
26105 Mason	106.5292096
26107 Mecosta	43.63302331
26109 Menominee	34.8083366
26111 Midland	94.94165295
26113 Missaukee	105.8691193
26115 Monroe	302.4481684
26117 Montcalm	98.48674337
26119 Montmorency	53.96654074
26121 Muskegon	323.1790216
26123 Newaygo	153.3993291
26125 Oakland	645.7269332
26127 Oceana	274.1784038
26129 Ogemaw	95.45628102
26131 Ontonagon	0
26133 Osceola	42.84306585



26135 Oscoda	60.41565974
26137 Otsego	405.4327995
26139 Ottawa	226.1664613
26141 Presque Isle	86.35578584
26143 Roscommon	87.92497069
26145 Saginaw	509.9580713
26147 St. Clair	267.3578641
26149 St. Joseph	157.2661894
26151 Sanilac	94.70156865
26153 Schoolcraft	49.57858205
26155 Shiawassee	362.2125763
26157 Tuscola	337.0401401
26159 Van Buren	159.0499417
26161 Washtenaw	343.7000456
26163 Wayne	1117.628042
26165 Wexford	32.86918066



MI

FIPS

29001
29003
29005
29007
29009
29011
29013
29015
29017
29019
29021
29023
29025
29027
29029
29031
29033
29035
29037

MI

29039
29041
29043
29045
29047
29049
29051
29053
29055
29057
29059
29061
29063
29065
29067
29069
29071
29073
29075
29077
29079
29081
29083
29085
29087
29089
29091
29093
29095
29097
29099
29101

29103

MI

29105
29107
29109
29111
29113
29115
29117
29121
29123
29125
29127
29119
29129
29131
29133
29135
29137
29139
29141
29143
29145
29147
29149
29151
29153
29155
29157
29159
29161
29163
29165
29167
29169
29171

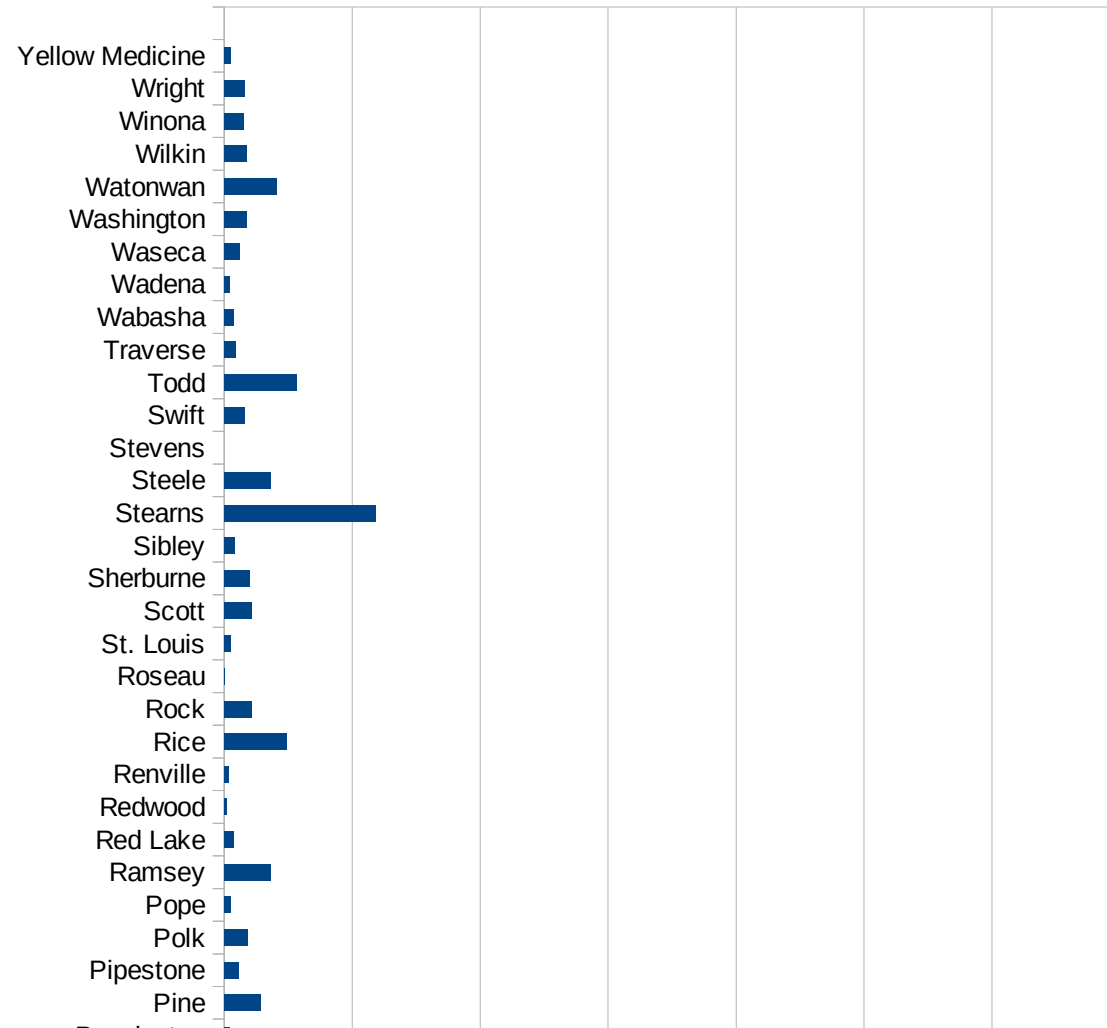
MI

29173
29175
29177
29179
29181
29195
29197
29199
29201
29203
29205
29183
29185
29187
29189
29510
29186
29207
29209
29211
29213
29215

29217
29219
29221
29223
29225
29227
29229

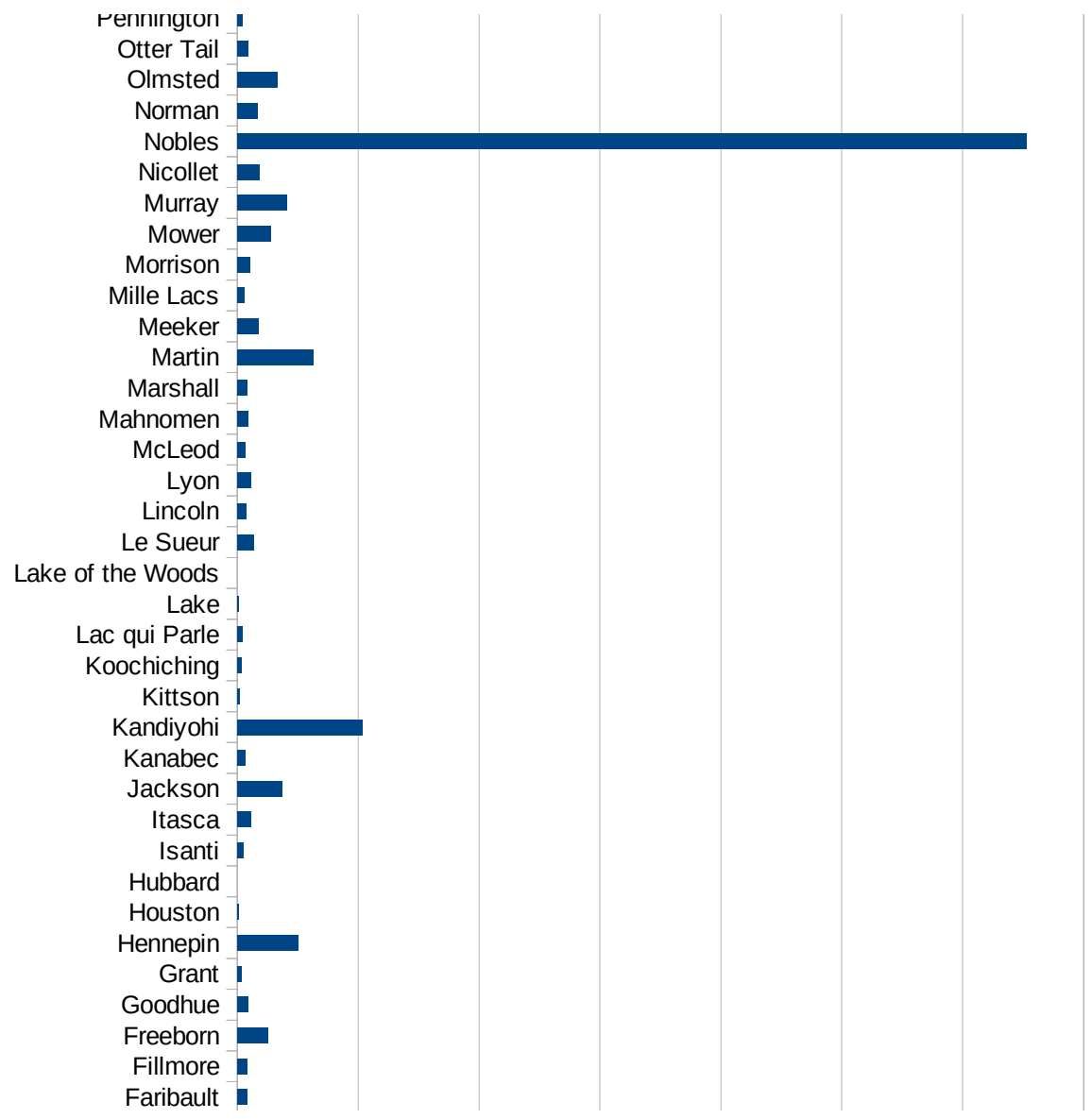
MN

FIPS	County	PC Infection
27001	Aitkin	25.15406867
27003	Anoka	295.0711251
27005	Becker	96.01117221
27007	Beltrami	21.34608406
27009	Benton	389.6904674
27011	Big Stone	60.13229104
27013	Blue Earth	160.1732244
27015	Brown	43.80550356
27017	Carlton	198.1192622
27019	Carver	140.993327
27021	Cass	33.87648633
27023	Chippewa	327.0714525
27025	Chisago	73.31640499
27027	Clay	556.6413885
27029	Clearwater	22.7014756
27031	Cook	0
27033	Cottonwood	540.9240046
27035	Crow Wing	64.72591657
27037	Dakota	225.8928173
27039	Dodge	196.9071175
27041	Douglas	71.12000843
27043	Faribault	79.95348161
27045	Fillmore	80.729414
27047	Freeborn	249.6386809
27049	Goodhue	92.66642243
27051	Grant	33.21707358
27053	Hennepin	504.1971435
27055	Houston	10.76542147
27057	Hubbard	0
27059	Isanti	52.54466296
27061	Itasca	113.0619846
27063	Jackson	373.3225709
27065	Kanabec	67.8719072

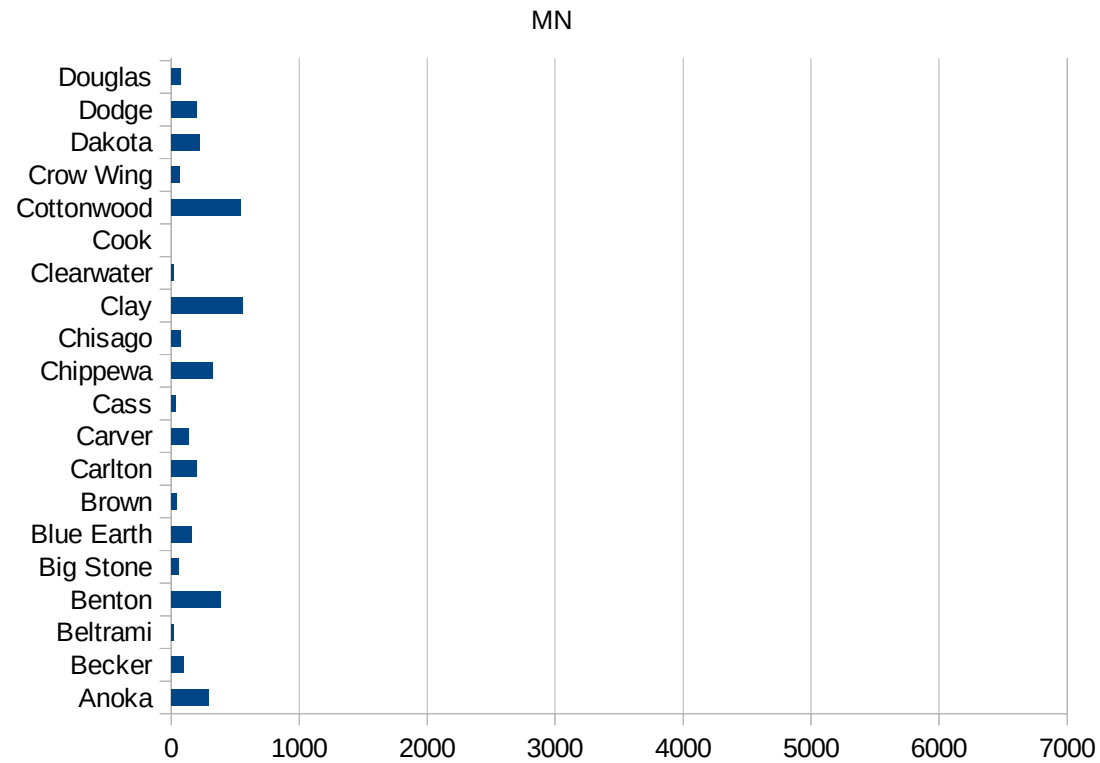


MN

27067 Kandiyohi	1033.718353
27069 Kittson	23.54048964
27071 Koochiching	32.15434084
27073 Lac qui Parle	45.05857615
27075 Lake	9.382623381
27077 Lake of the Woo	0
27079 Le Sueur	136.8709202
27081 Lincoln	70.50943064
27083 Lyon	113.1530688
27085 McLeod	66.90268447
27087 Mahnommen	90.59612249
27089 Marshall	85.1970181
27091 Martin	626.7374273
27093 Meeker	177.1747116
27095 Mille Lacs	57.3855159
27097 Morrison	102.5053514
27099 Mower	279.9230212
27101 Murray	410.8264862
27103 Nicollet	184.1028638
27105 Nobles	6531.654808
27107 Norman	169.8841699
27109 Olmsted	335.9419492
27111 Otter Tail	88.4173298
27113 Pennington	42.31908591
27115 Pine	284.9099481
27117 Pipestone	110.5338786
27119 Polk	180.7859431
27121 Pope	54.06866721
27123 Ramsey	366.7690518
27125 Red Lake	75.01875469
27127 Redwood	19.67342121
27129 Renville	34.21845059
27131 Rice	493.0625498
27133 Rock	212.4495432



27135 Roseau	6.600660066
27137 St. Louis	54.56711755
27139 Scott	214.41027
27141 Sherburne	200.9663043
27143 Sibley	79.8509449
27145 Stearns	1181.117195
27147 Steele	364.1007527
27149 Stevens	0
27151 Swift	160.5136437
27153 Todd	569.5224148
27155 Traverse	90.68923821
27157 Wabasha	73.92007392
27159 Wadena	43.56349379
27161 Waseca	123.0538762
27163 Washington	174.7678443
27165 Watonwan	409.8360656
27167 Wilkin	175.887432
27169 Winona	149.5327103
27171 Wright	156.2167673
27173 Yellow Medicine	51.04645227



MN

FIPS

29001
29003
29005
29007
29009
29011
29013
29015
29017
29019
29021
29023
29025
29027
29029
29031
29033
29035
29037

MN

29039
29041
29043
29045
29047
29049
29051
29053
29055
29057
29059
29061
29063
29065
29067
29069
29071
29073
29075
29077
29079
29081
29083
29085
29087
29089
29091
29093
29095
29097
29099
29101

29103

MN

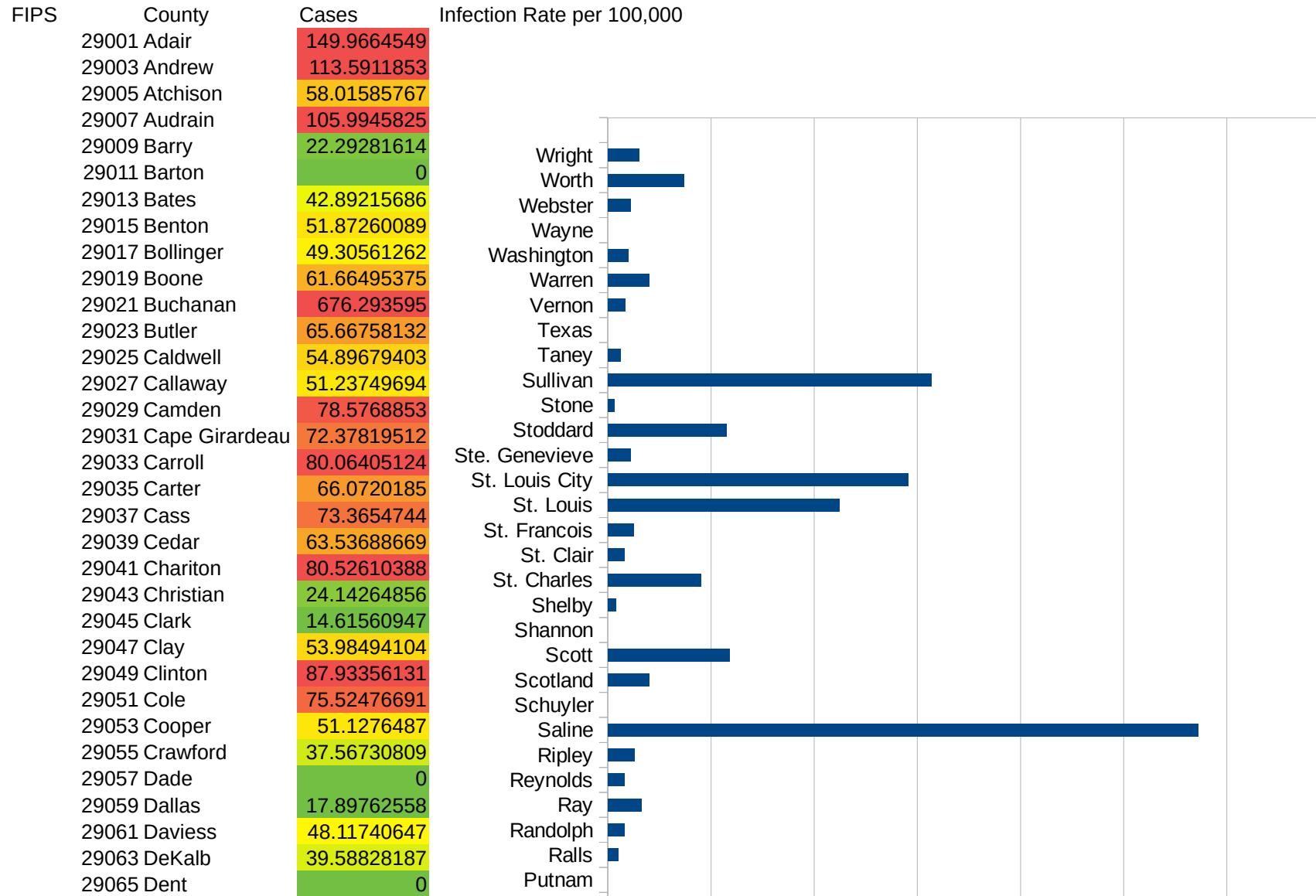
29105
29107
29109
29111
29113
29115
29117
29121
29123
29125
29127
29119
29129
29131
29133
29135
29137
29139
29141
29143
29145
29147
29149
29151
29153
29155
29157
29159
29161
29163
29165
29167
29169
29171

MN

29173
29175
29177
29179
29181
29195
29197
29199
29201
29203
29205
29183
29185
29187
29189
29510
29186
29207
29209
29211
29213
29215

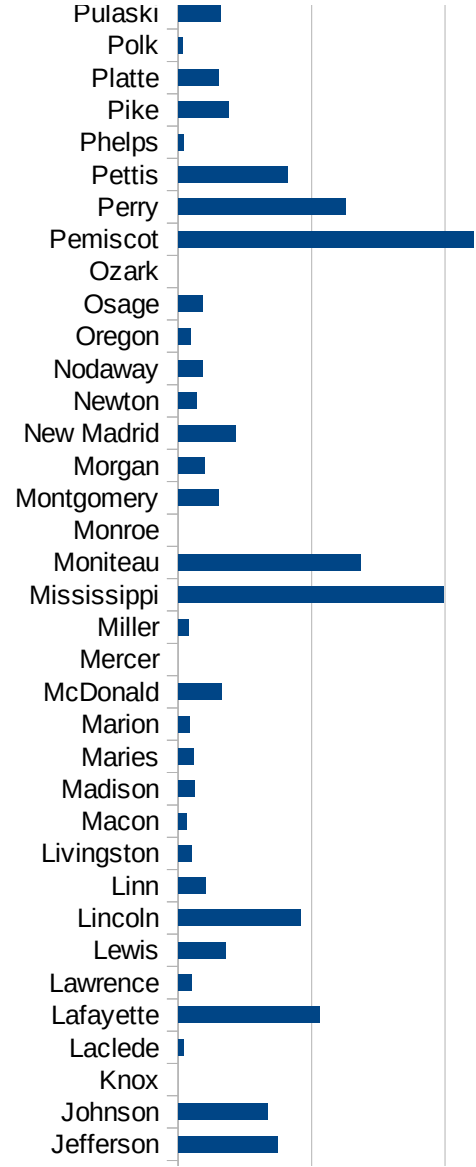
29217
29219
29221
29223
29225
29227
29229

MO



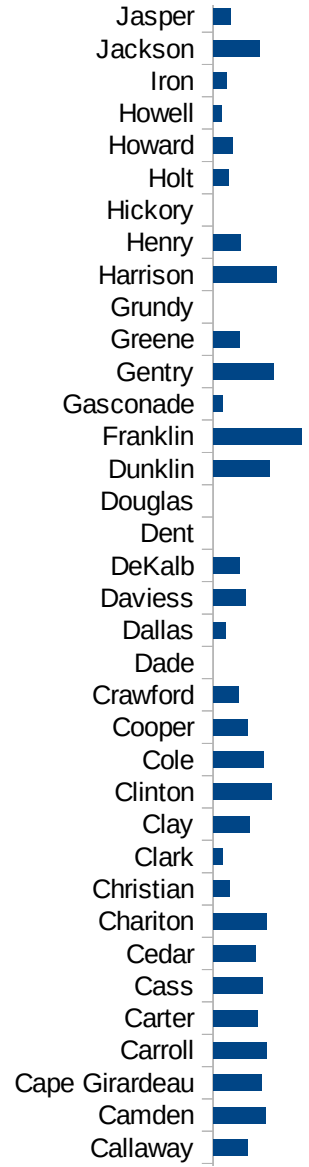
MO

29067 Douglas	0
29069 Dunklin	84.9675424
29071 Franklin	132.1500916
29073 Gasconade	13.60081605
29075 Gentry	90.52504526
29077 Greene	40.07906194
29079 Grundy	0
29081 Harrison	95.07962919
29083 Henry	41.29955947
29085 Hickory	0
29087 Holt	22.70663034
29089 Howard	29.5945546
29091 Howell	12.47629504
29093 Iron	19.65215682
29095 Jackson	69.25534087
29097 Jasper	26.52607845
29099 Jefferson	148.8765172
29101 Johnson	134.198166
29103 Knox	0
29105 Laclede	8.400302411
29107 Lafayette	211.6694276
29109 Lawrence	20.85560103
29111 Lewis	71.02993404
29113 Lincoln	183.7534237
29115 Linn	41.53858935
29117 Livingston	19.80720982
29121 Macon	13.19870653
29123 Madison	24.61437479
29125 Maries	22.80761774
29127 Marion	17.48740907
29119 McDonald	64.99696681
29129 Mercer	0
29131 Miller	15.78781181
29133 Mississippi	397.4205159

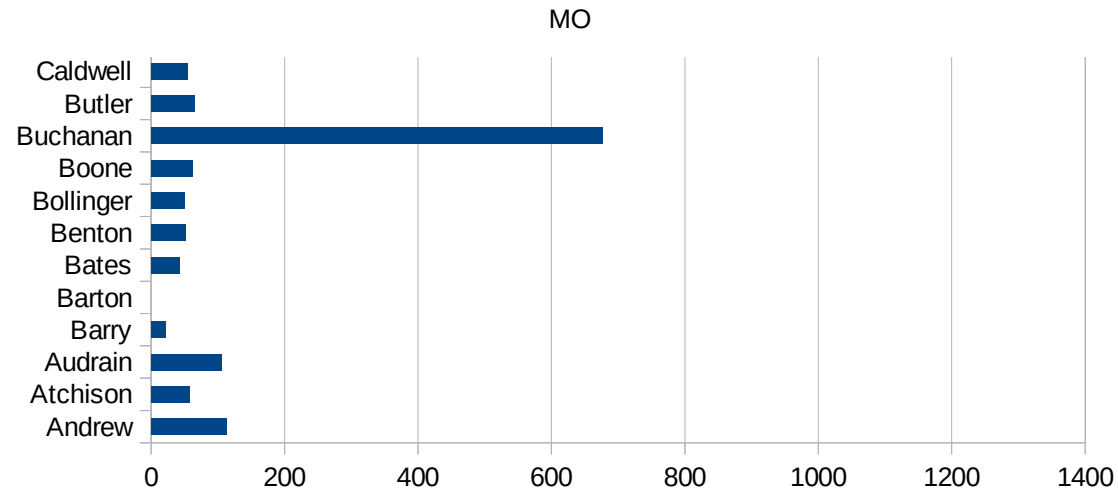


MO

29135 Moniteau	272.9359221
29137 Monroe	0
29139 Montgomery	60.69013352
29141 Morgan	39.29659102
29143 New Madrid	86.72525439
29145 Newton	27.46026842
29147 Nodaway	35.86800574
29149 Oregon	18.97353192
29151 Osage	36.4590929
29153 Ozark	0
29155 Pemiscot	442.4778761
29157 Perry	250.6527415
29159 Pettis	164.5432749
29161 Phelps	8.942144326
29163 Pike	75.6593169
29165 Platte	61.17395737
29167 Polk	6.210987236
29169 Pulaski	63.44445726
29171 Putnam	0
29173 Ralls	19.58480219
29175 Randolph	32.30626338
29177 Ray	65.55084561
29179 Reynolds	31.9795331
29181 Ripley	52.23490784
29195 Saline	1144.354663
29197 Schuyler	0
29199 Scotland	80.54772453
29201 Scott	236.6217692
29203 Shannon	0
29205 Shelby	16.52892562
29183 St. Charles	180.8698789
29185 St. Clair	31.93187866
29187 St. Francois	49.48119715
29189 St. Louis	448.5703825



29510 St. Louis City	582.1594384
29186 Ste. Genevieve	44.72271914
29207 Stoddard	229.4049168
29209 Stone	12.59882201
29211 Sullivan	626.9088571
29213 Taney	25.06624651
29215 Texas	0
29217 Vernon	34.09976617
29219 Warren	80.66607127
29221 Washington	40.09140841
29223 Wayne	0
29225 Webster	43.46825539
29227 Worth	147.0588235
29229 Wright	59.85417347



MO

FIPS

29001
29003
29005
29007
29009
29011
29013
29015
29017
29019
29021
29023
29025
29027
29029
29031
29033
29035
29037

MO

29039
29041
29043
29045
29047
29049
29051
29053
29055
29057
29059
29061
29063
29065
29067
29069
29071
29073
29075
29077
29079
29081
29083
29085
29087
29089
29091
29093
29095
29097
29099
29101

29103

MO

29105
29107
29109
29111
29113
29115
29117
29121
29123
29125
29127
29119
29129
29131
29133
29135
29137
29139
29141
29143
29145
29147
29149
29151
29153
29155
29157
29159
29161
29163
29165
29167
29169
29171

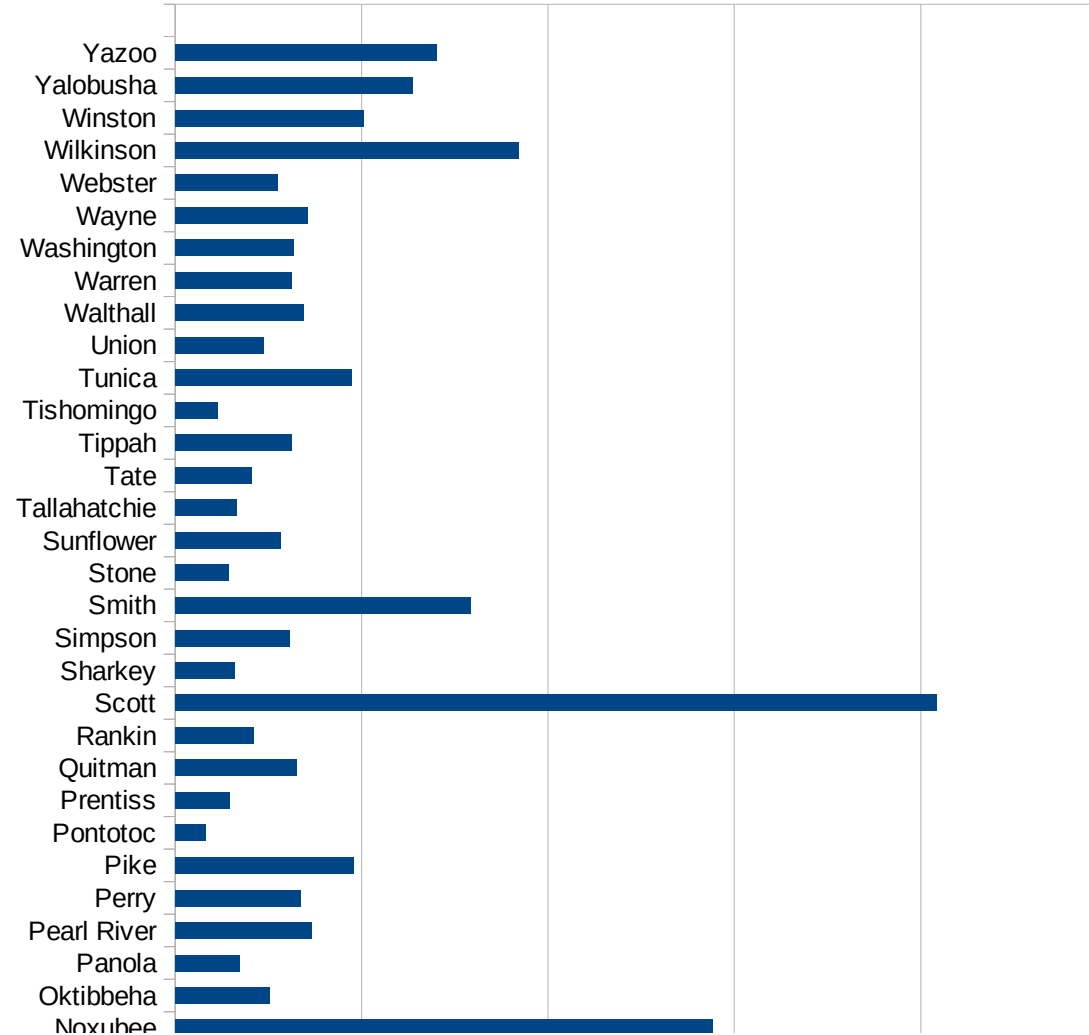
MO

29173
29175
29177
29179
29181
29195
29197
29199
29201
29203
29205
29183
29185
29187
29189
29510
29186
29207
29209
29211
29213
29215

29217
29219
29221
29223
29225
29227
29229

MS

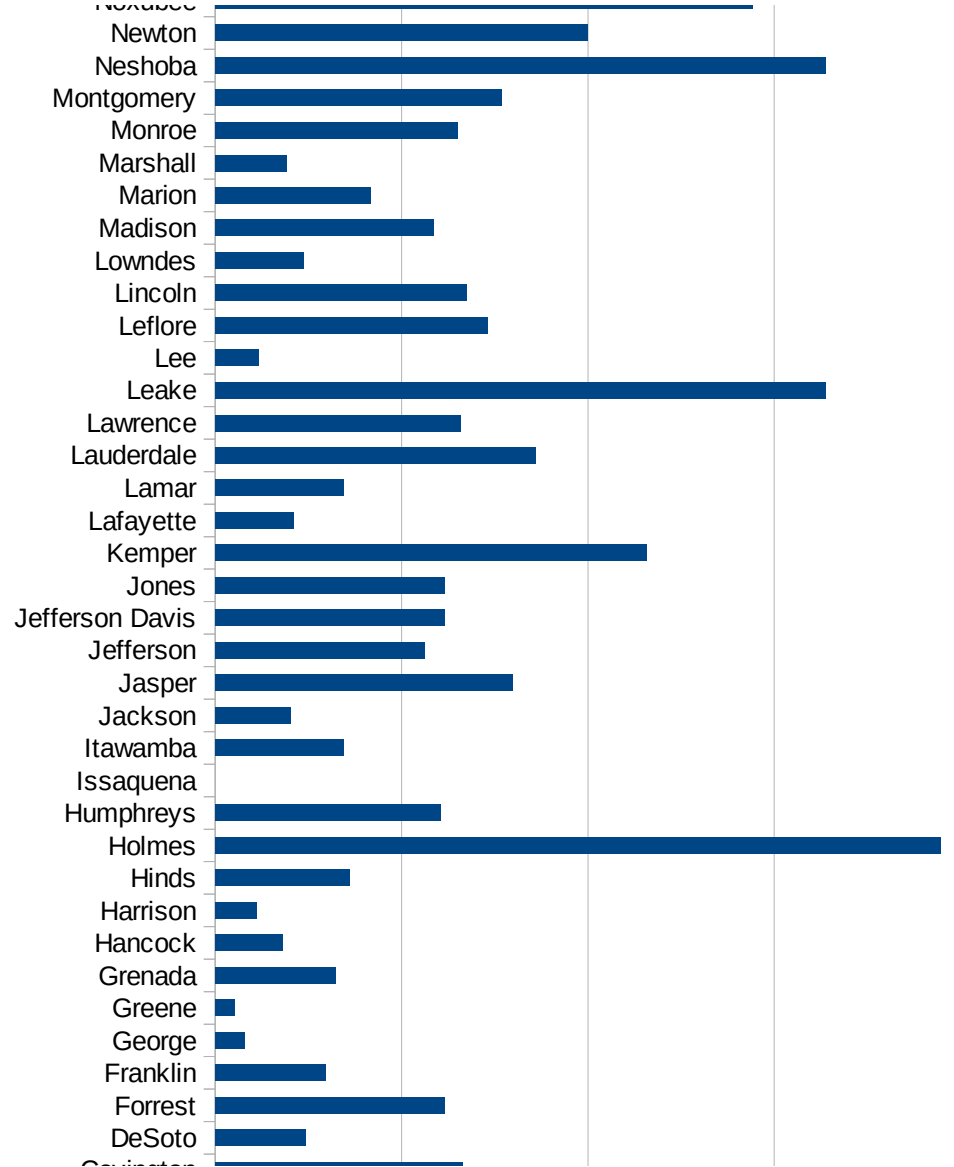
FIPS	County	PC Infection
28001	Adams	577.0710439
28003	Alcorn	40.62288422
28005	Amite	397.5336687
28007	Attala	1464.742717
28009	Benton	157.175674
28011	Bolivar	427.6641241
28013	Calhoun	422.5547243
28015	Carroll	1140.147311
28017	Chickasaw	727.97158
28019	Choctaw	350.3261657
28021	Claiborne	644.3012664
28023	Clarke	788.2594207
28025	Clay	490.0443619
28027	Coahoma	406.5759236
28029	Copiah	907.4028659
28031	Covington	663.0244523
28033	DeSoto	242.8558085
28035	Forrest	615.7044619
28037	Franklin	295.3261428
28039	George	78.35051546
28041	Greene	51.52362726
28043	Grenada	322.9636666
28045	Hancock	181.6875819
28047	Harrison	111.2992983
28049	Hinds	360.6301537
28051	Holmes	1946.430598
28053	Humphreys	605.5468088
28055	Issaquena	0
28057	Itawamba	344.4316877
28059	Jackson	203.10308
28061	Jasper	797.4190407
28063	Jefferson	562.9045877
28065	Jefferson Davis	614.206872



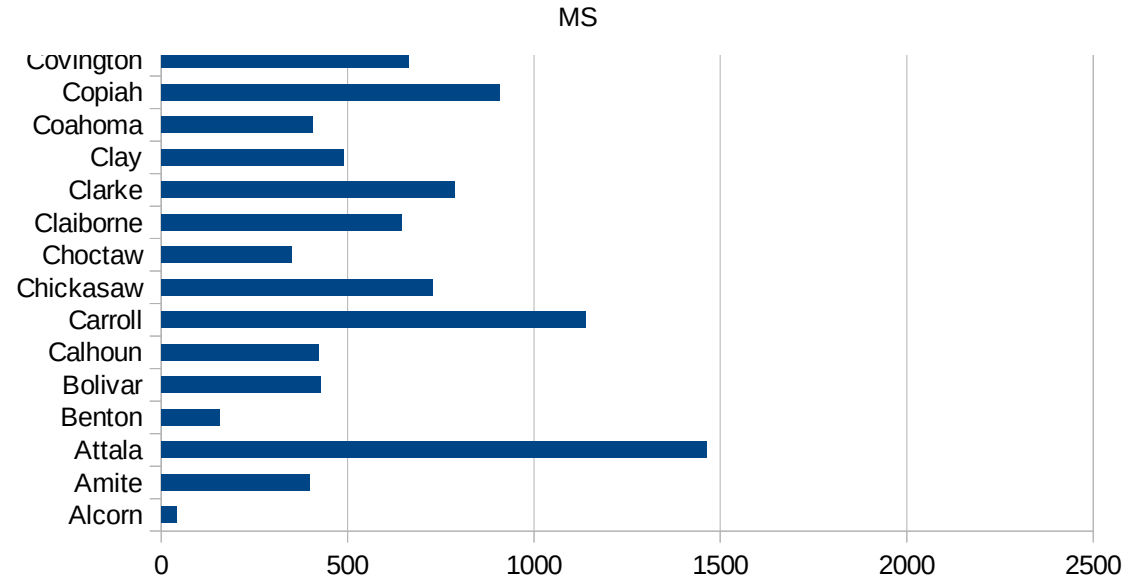
This work is licensed under the Creative Commons Attribution-NoDerivatives 4.0 International License. To view a copy of this license, visit <http://creativecommons.org/licenses/by-nd/4.0/>.

MS

28067 Jones	616.4093425
28069 Kemper	1156.876434
28071 Lafayette	211.7058748
28073 Lamar	344.2919596
28075 Lauderdale	859.0358086
28077 Lawrence	658.3701325
28079 Leake	1638.624083
28081 Lee	116.1944555
28083 Leflore	729.6241225
28085 Lincoln	675.3398626
28087 Lowndes	235.8730697
28089 Madison	585.0610622
28091 Marion	416.750961
28093 Marshall	191.8140532
28095 Monroe	649.5332359
28097 Montgomery	768.233064
28099 Neshoba	1637.76824
28101 Newton	997.9946836
28103 Noxubee	1442.809682
28105 Oktibbeha	254.0373798
28107 Panola	172.6256656
28109 Pearl River	366.5119974
28111 Perry	335.2610846
28113 Pike	480.2466951
28115 Pontotoc	81.67624792
28117 Prentiss	146.1584041
28119 Quitman	326.194866
28121 Rankin	211.1733441
28123 Scott	2043.341464
28125 Sharkey	159.9268906
28127 Simpson	306.4504074
28129 Smith	793.6507937
28131 Stone	144.2538868
28133 Sunflower	283.6603847



28135 Tallahatchie	164.4384071
28137 Tate	205.1531694
28139 Tippah	313.7076608
28141 Tishomingo	113.0872828
28143 Tunica	472.6468222
28145 Union	237.712368
28147 Walthall	345.6619426
28149 Warren	311.8503119
28151 Washington	317.3335109
28153 Wayne	354.7147502
28155 Webster	275.8479771
28157 Wilkinson	921.2920837
28159 Winston	506.4684833
28161 Yazobusha	637.5080697
28163 Yazoo	700.9345794



MS

FIPS

29001
29003
29005
29007
29009
29011
29013
29015
29017
29019
29021
29023
29025
29027
29029
29031
29033
29035
29037

MS

29039
29041
29043
29045
29047
29049
29051
29053
29055
29057
29059
29061
29063
29065
29067
29069
29071
29073
29075
29077
29079
29081
29083
29085
29087
29089
29091
29093
29095
29097
29099
29101

29103

MS

29105
29107
29109
29111
29113
29115
29117
29121
29123
29125
29127
29119
29129
29131
29133
29135
29137
29139
29141
29143
29145
29147
29149
29151
29153
29155
29157
29159
29161
29163
29165
29167
29169
29171

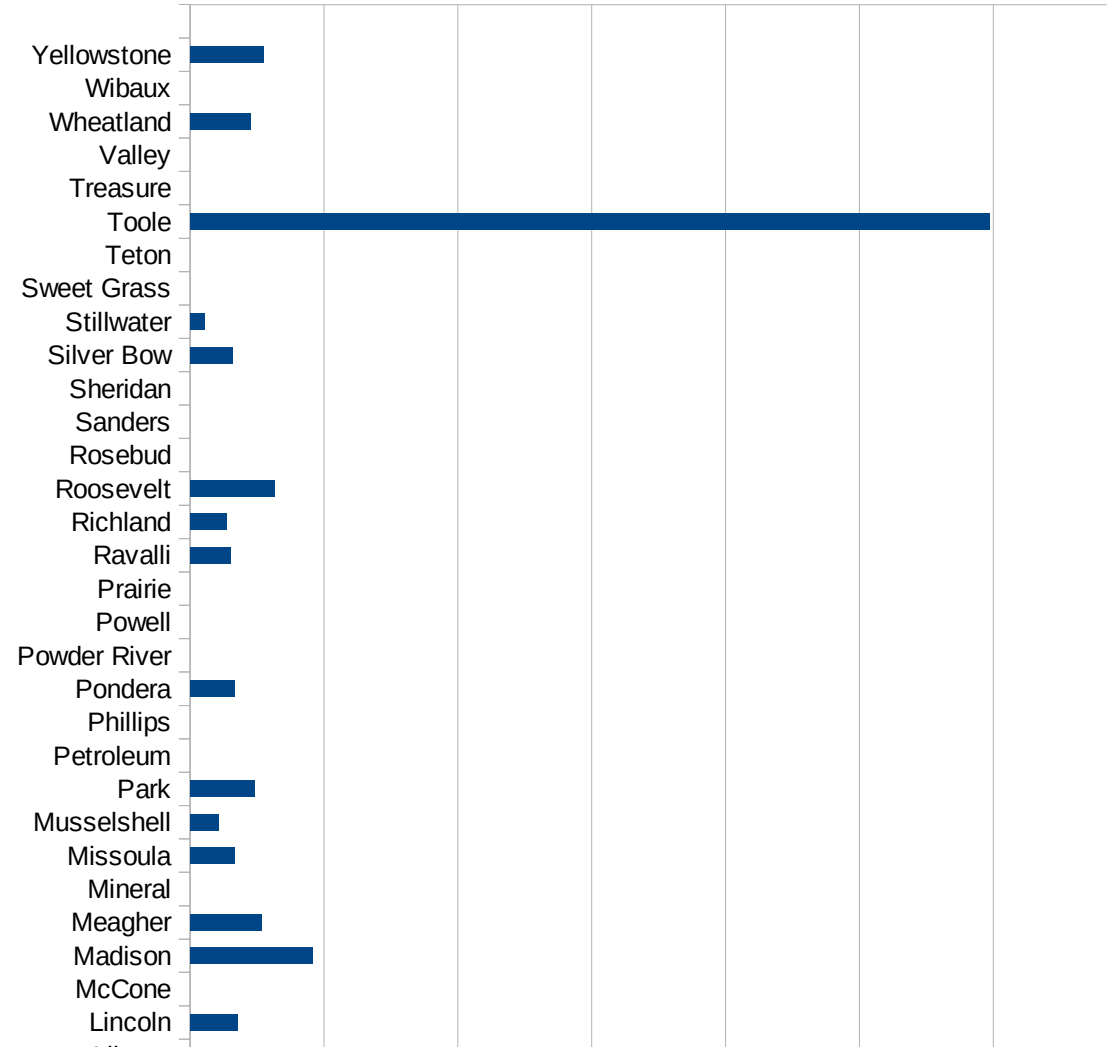
MS

29173
29175
29177
29179
29181
29195
29197
29199
29201
29203
29205
29183
29185
29187
29189
29510
29186
29207
29209
29211
29213
29215

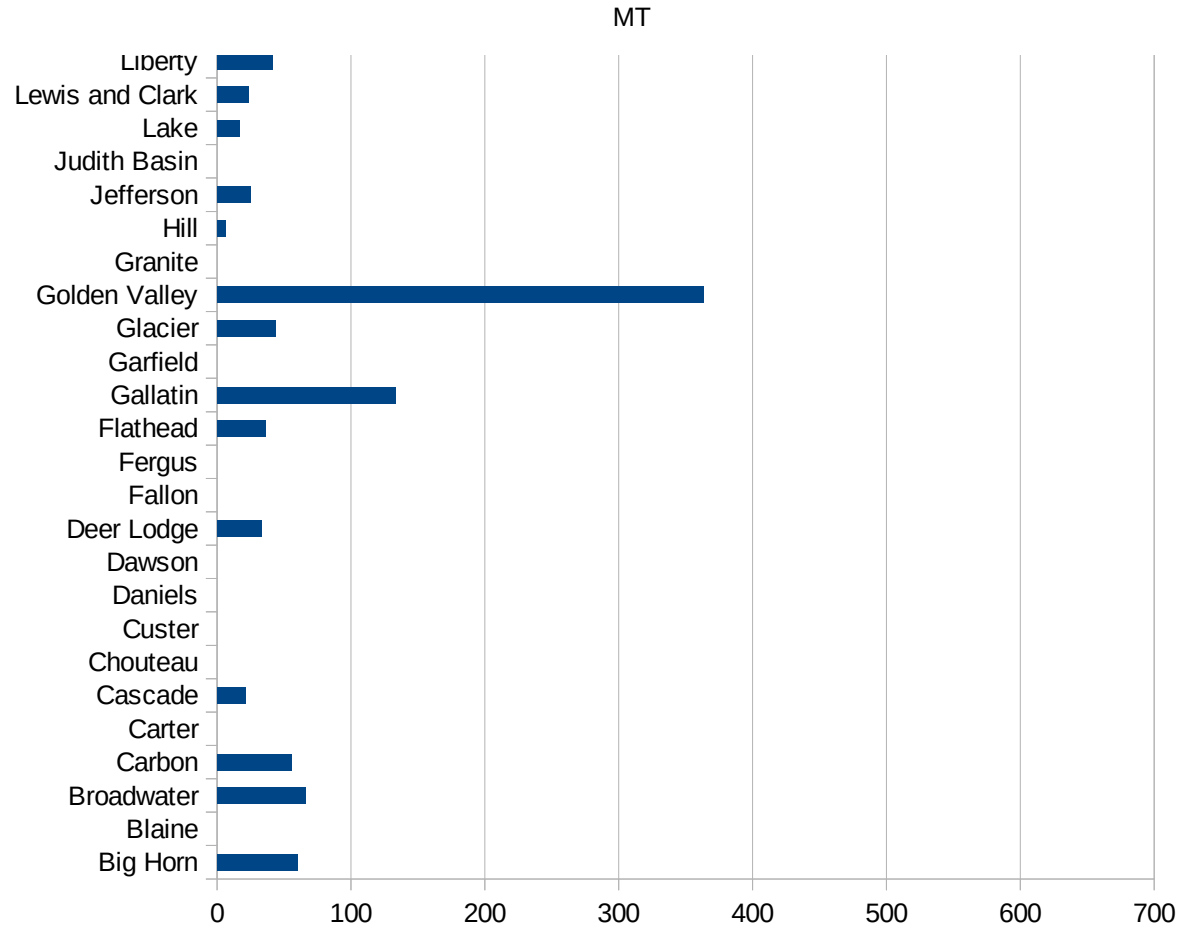
29217
29219
29221
29223
29225
29227
29229

MT

FIPS	County	PC Infection
30001	Beaverhead	10.63377286
30003	Big Horn	59.97900735
30005	Blaine	0
30007	Broadwater	65.73541495
30009	Carbon	56.00149337
30011	Carter	0
30013	Cascade	20.82236077
30015	Chouteau	0
30017	Custer	0
30019	Daniels	0
30021	Dawson	0
30023	Deer Lodge	32.85510897
30025	Fallon	0
30027	Fergus	0
30029	Flathead	36.2368519
30031	Gallatin	133.1831671
30033	Garfield	0
30035	Glacier	43.64588638
30037	Golden Valley	363.1961259
30039	Granite	0
30041	Hill	6.117330397
30043	Jefferson	24.79953708
30045	Judith Basin	0
30047	Lake	16.52892562
30049	Lewis and Clark	23.28966521
30051	Liberty	41.15226337
30053	Lincoln	35.36425179
30055	McCone	0
30057	Madison	91.24087591
30059	Meagher	53.59056806
30061	Mineral	0
30063	Missoula	32.83077001
30065	Musselshell	21.50075253



30067 Park	47.80114723
30069 Petroleum	0
30071 Phillips	0
30073 Pondera	33.48961822
30075 Powder River	0
30077 Powell	0
30079 Prairie	0
30081 Ravalli	30.1121097
30083 Richland	27.49014936
30085 Roosevelt	63.29686228
30087 Rosebud	0
30089 Sanders	0
30091 Sheridan	0
30093 Silver Bow	31.4348584
30095 Stillwater	10.48877701
30097 Sweet Grass	0
30099 Teton	0
30101 Toole	597.5685143
30103 Treasure	0
30105 Valley	0
30107 Wheatland	44.72271914
30109 Wibaux	0
30111 Yellowstone	54.95294654



MT

FIPS

29001
29003
29005
29007
29009
29011
29013
29015
29017
29019
29021
29023
29025
29027
29029
29031
29033
29035
29037

MT

29039
29041
29043
29045
29047
29049
29051
29053
29055
29057
29059
29061
29063
29065
29067
29069
29071
29073
29075
29077
29079
29081
29083
29085
29087
29089
29091
29093
29095
29097
29099
29101

29103

MT

29105
29107
29109
29111
29113
29115
29117
29121
29123
29125
29127
29119
29129
29131
29133
29135
29137
29139
29141
29143
29145
29147
29149
29151
29153
29155
29157
29159
29161
29163
29165
29167
29169
29171

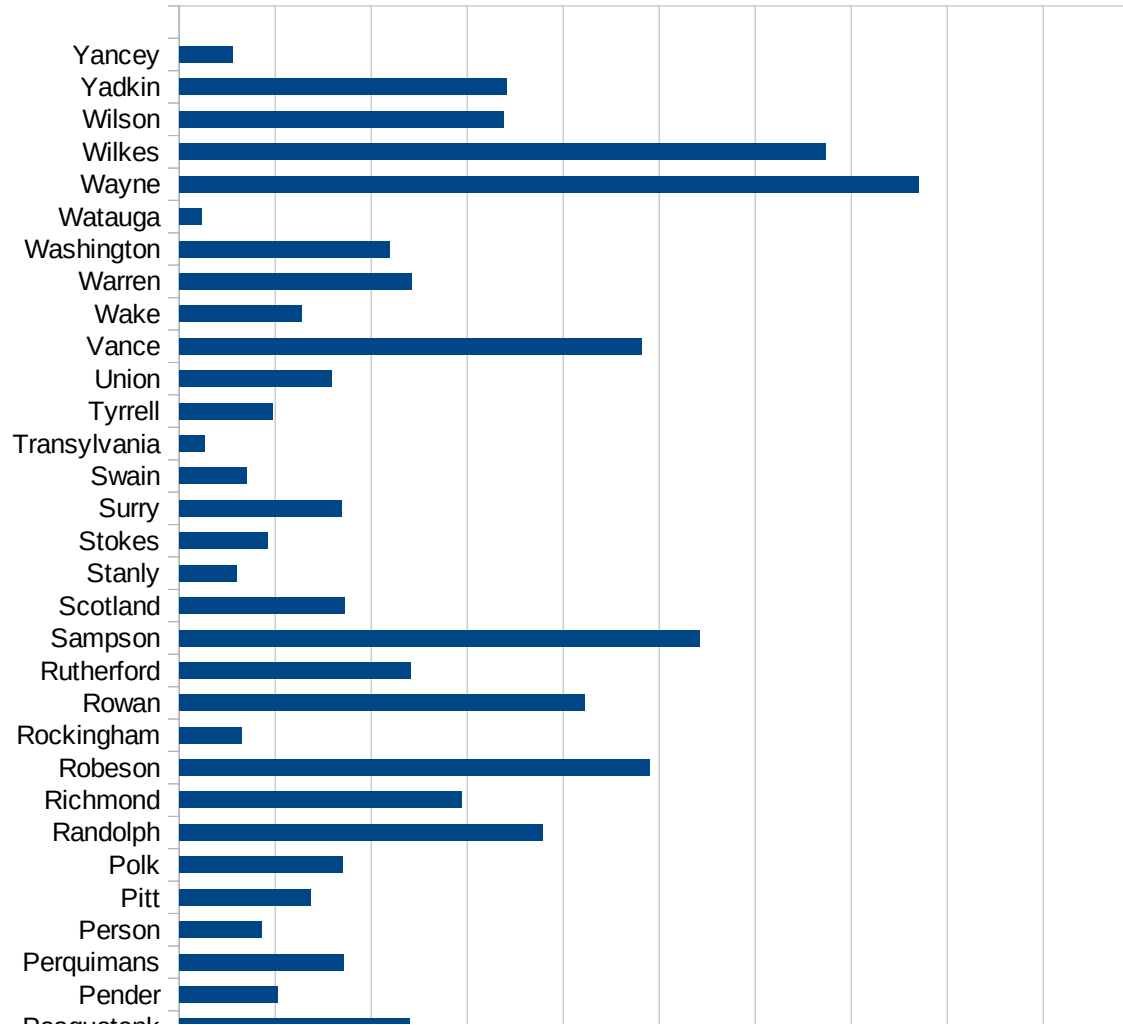
MT

29173
29175
29177
29179
29181
29195
29197
29199
29201
29203
29205
29183
29185
29187
29189
29510
29186
29207
29209
29211
29213
29215

29217
29219
29221
29223
29225
29227
29229

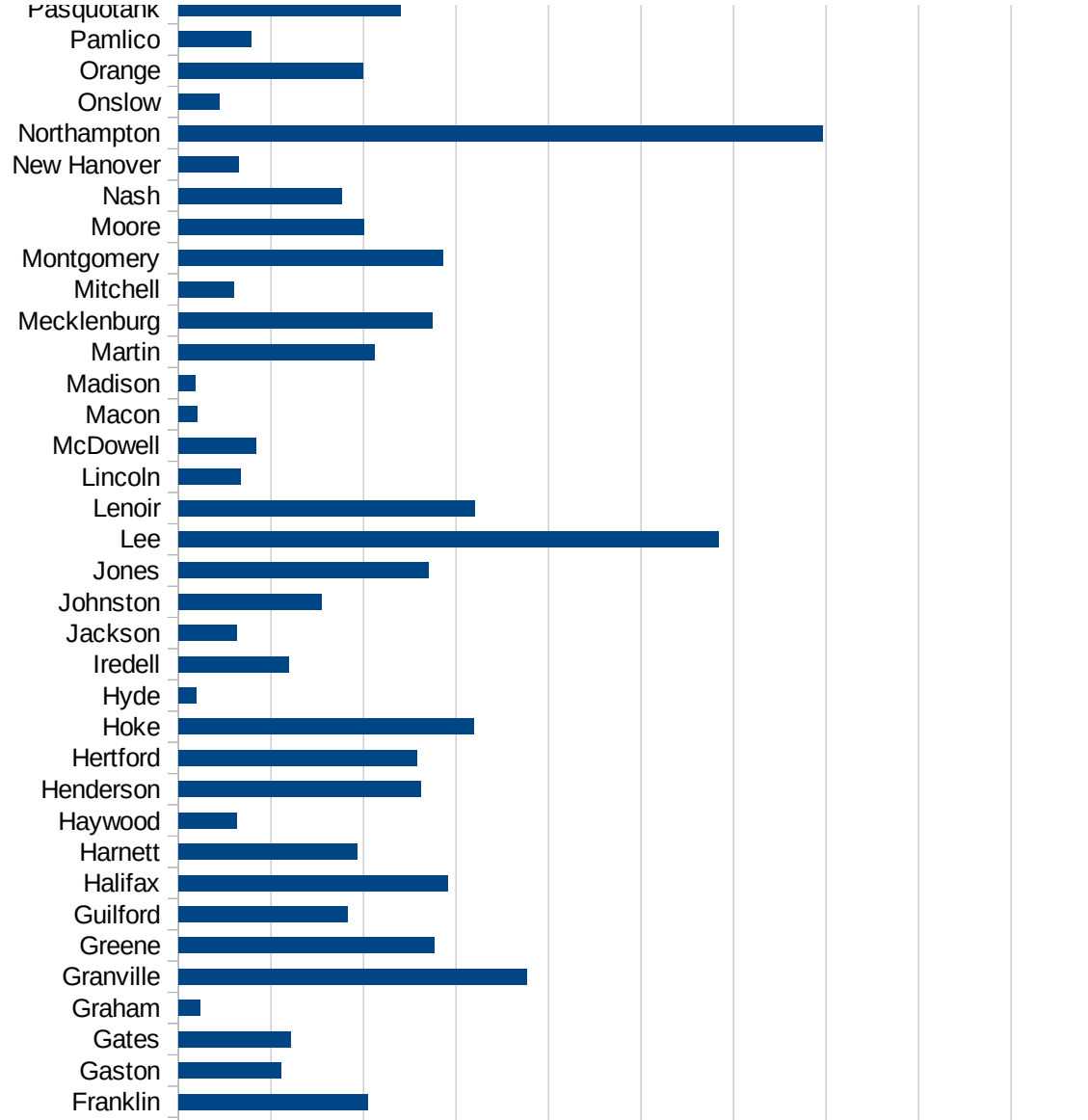
NC

FIPS	County	PC Infection
37001	Alamance	161.0228556
37003	Alexander	61.57470618
37005	Alleghany	116.4770182
37007	Anson	221.0877517
37009	Ashe	118.0419787
37011	Avery	11.42530706
37013	Beaufort	74.34312538
37015	Bertie	567.6442763
37017	Bladen	274.1789696
37019	Brunswick	49.72795881
37021	Buncombe	94.94293775
37023	Burke	279.9229935
37025	Cabarrus	200.1495207
37027	Caldwell	126.7844299
37029	Camden	28.01120448
37031	Carteret	51.78068005
37033	Caswell	224.6893999
37035	Catawba	90.13438217
37037	Chatham	771.1344153
37039	Cherokee	105.6970722
37041	Chowan	106.9213771
37043	Clay	71.81973247
37045	Cleveland	64.51943264
37047	Columbus	519.2705058
37049	Craven	163.2462687
37051	Cumberland	171.2153582
37053	Currituck	40.63238771
37055	Dare	60.27232131
37057	Davidson	205.8650534
37059	Davie	145.0869352
37061	Duplin	925.9888542
37063	Durham	383.9123063
37065	Edgecombe	338.4289972

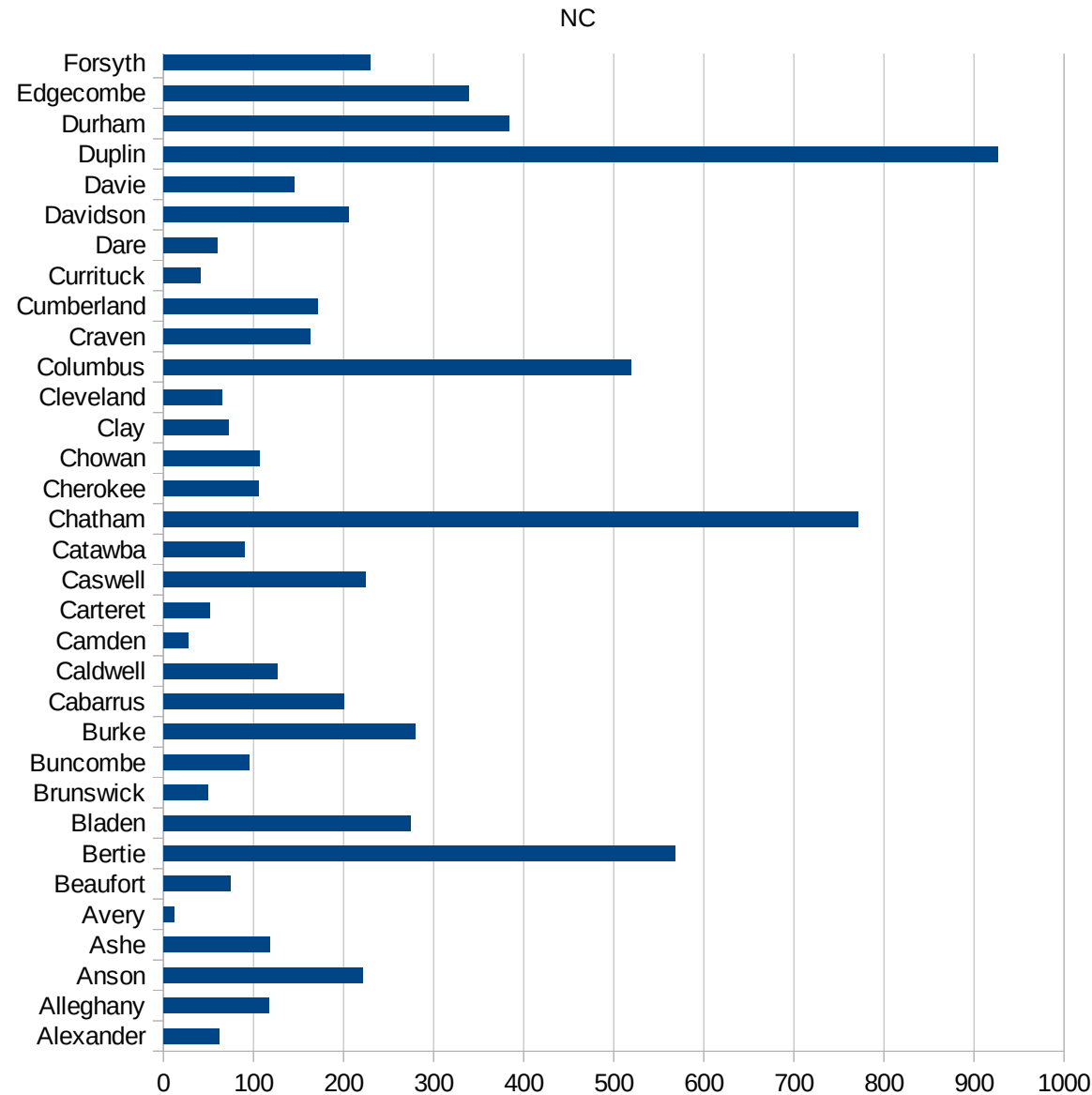


NC

37067 Forsyth	229.2277215
37069 Franklin	204.2628774
37071 Gaston	110.8388753
37073 Gates	120.9712261
37075 Graham	23.57378595
37077 Granville	375.9461033
37079 Greene	276.0327432
37081 Guilford	183.0719358
37083 Halifax	290.6631866
37085 Harnett	192.9753975
37087 Haywood	62.93266205
37089 Henderson	262.1029911
37091 Hertford	257.8300013
37093 Hoke	319.552991
37095 Hyde	19.12045889
37097 Iredell	119.3711996
37099 Jackson	62.31680015
37101 Johnston	154.9278401
37103 Jones	269.7935042
37105 Lee	584.1957951
37107 Lenoir	319.7799057
37109 Lincoln	66.84970753
37111 McDowell	83.5036368
37113 Macon	19.83845827
37115 Madison	18.37981896
37117 Martin	211.7242292
37119 Mecklenburg	274.3392684
37121 Mitchell	60
37123 Montgomery	286.0181145
37125 Moore	200.6444944
37127 Nash	176.5656909
37129 New Hanover	65.43995454
37131 Northampton	696.2797317
37133 Onslow	44.00985416



37135 Orange	199.2782157
37137 Pamlico	78.92659826
37139 Pasquotank	239.6629582
37141 Pender	102.9567903
37143 Perquimans	171.360453
37145 Person	86.0606981
37147 Pitt	136.7319942
37149 Polk	169.8122362
37151 Randolph	378.7905212
37153 Richmond	294.0717802
37155 Robeson	490.0213152
37157 Rockingham	65.05678686
37159 Rowan	422.6189633
37161 Rutherford	240.9241912
37163 Sampson	542.2311634
37165 Scotland	172.3642631
37167 Stanly	59.60531615
37169 Stokes	92.37468934
37171 Surry	169.5669094
37173 Swain	70.2000702
37175 Transylvania	26.30425252
37177 Tyrrell	96.828855
37179 Union	158.1124845
37181 Vance	482.2574133
37183 Wake	127.5284833
37185 Warren	242.3385672
37187 Washington	219.2427692
37189 Watauga	23.23710787
37191 Wayne	769.9922108
37193 Wilkes	673.8917981
37195 Wilson	337.6097232
37197 Yadkin	340.9423861
37199 Yancey	55.85656035



NC

NC

FIPS

29001
29003
29005
29007
29009
29011
29013
29015
29017
29019
29021
29023
29025
29027
29029
29031
29033
29035
29037

NC

29039
29041
29043
29045
29047
29049
29051
29053
29055
29057
29059
29061
29063
29065
29067
29069
29071
29073
29075
29077
29079
29081
29083
29085
29087
29089
29091
29093
29095
29097
29099
29101

29103

NC

29105
29107
29109
29111
29113
29115
29117
29121
29123
29125
29127
29119
29129
29131
29133
29135
29137
29139
29141
29143
29145
29147
29149
29151
29153
29155
29157
29159
29161
29163
29165
29167
29169
29171

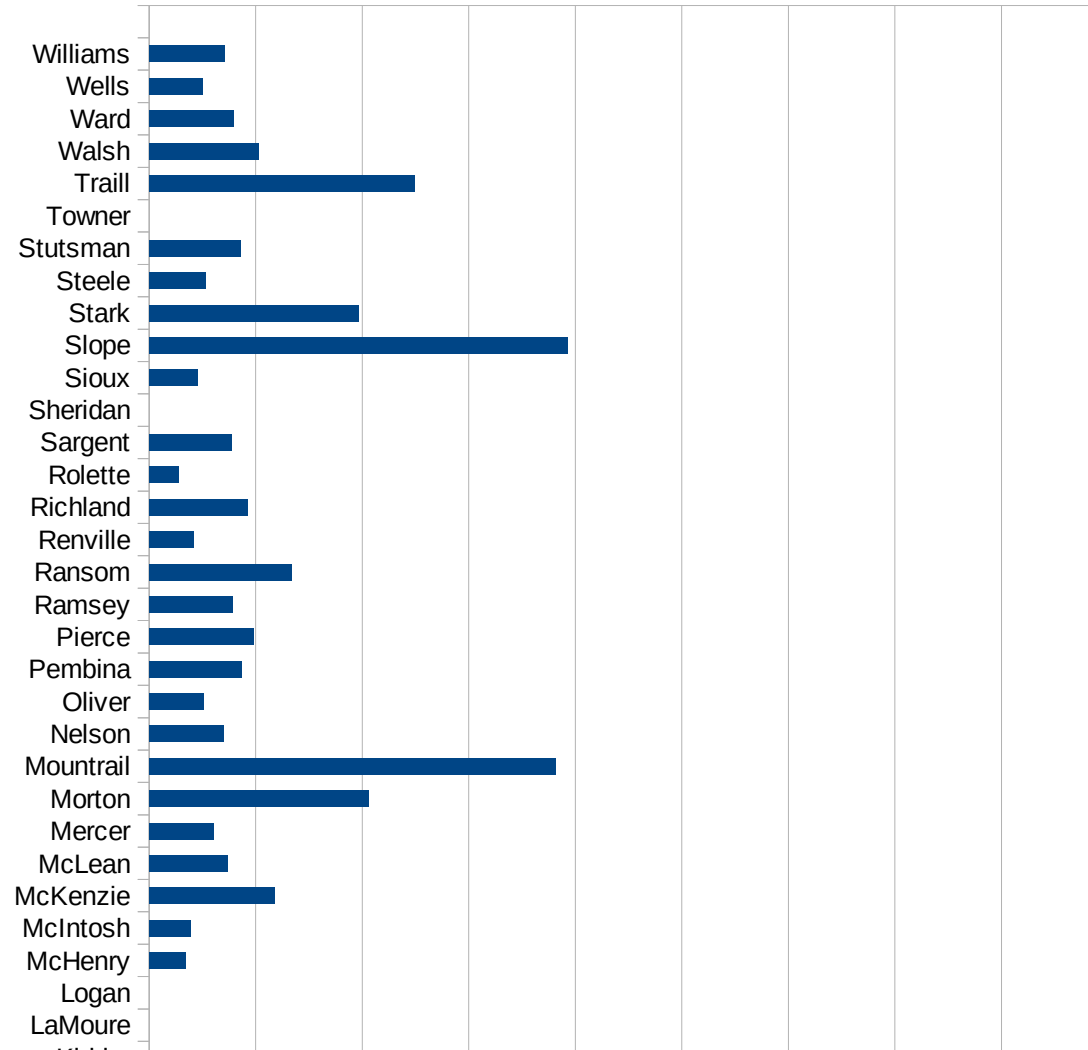
NC

29173
29175
29177
29179
29181
29195
29197
29199
29201
29203
29205
29183
29185
29187
29189
29510
29186
29207
29209
29211
29213
29215

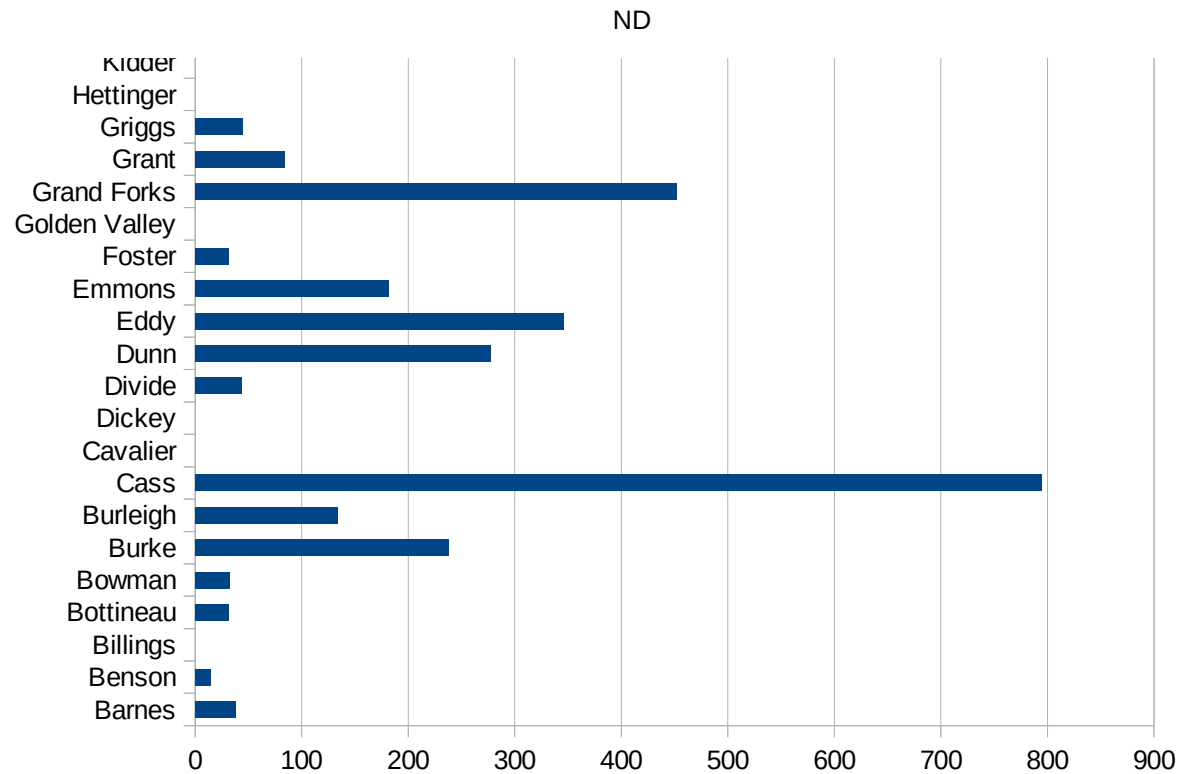
29217
29219
29221
29223
29225
29227
29229

ND

FIPS	County	PC Infection
38001	Adams	0
38003	Barnes	37.94346424
38005	Benson	14.3636886
38007	Billings	0
38009	Bottineau	31.19638122
38011	Bowman	32.50975293
38013	Burke	238.0952381
38015	Burleigh	134.3507604
38017	Cass	794.4203266
38019	Cavalier	0
38021	Dickey	0
38023	Divide	43.80201489
38025	Dunn	277.0083102
38027	Eddy	345.871163
38029	Emmons	182.0940819
38031	Foster	31.09452736
38033	Golden Valley	0
38035	Grand Forks	452.1689982
38037	Grant	84.24599832
38039	Griggs	44.80286738
38041	Hettinger	0
38043	Kidder	0
38045	LaMoure	0
38047	Logan	0
38049	McHenry	34.38789546
38051	McIntosh	38.68471954
38053	McKenzie	117.370892
38055	McLean	73.36757153
38057	Mercer	60.4814322
38059	Morton	205.8208715
38061	Mountrail	381.6793893
38063	Nelson	69.71070059
38065	Oliver	51.2295082



38067 Pembina	86.3682165
38069 Pierce	98.01519235
38071 Ramsey	78.39038411
38073 Ransom	133.6643116
38075 Renville	42.12299916
38077 Richland	92.37021984
38079 Rolette	27.97007202
38081 Sargent	77.51937984
38083 Sheridan	0
38085 Sioux	45.89261129
38087 Slope	393.1847969
38089 Stark	196.7932381
38091 Steele	52.54860746
38093 Stutsman	86.05440551
38095 Towner	0
38097 Traill	248.849073
38099 Walsh	103.1217774
38101 Ward	79.7118564
38103 Wells	50.54334091
38105 Williams	70.72135785



ND

FIPS

29001
29003
29005
29007
29009
29011
29013
29015
29017
29019
29021
29023
29025
29027
29029
29031
29033
29035
29037

ND

29039
29041
29043
29045
29047
29049
29051
29053
29055
29057
29059
29061
29063
29065
29067
29069
29071
29073
29075
29077
29079
29081
29083
29085
29087
29089
29091
29093
29095
29097
29099
29101

29103

ND


29105
29107
29109
29111
29113
29115
29117
29121
29123
29125
29127
29119
29129
29131
29133
29135
29137
29139
29141
29143
29145
29147
29149
29151
29153
29155
29157
29159
29161
29163
29165
29167
29169
29171

ND

29173
29175
29177
29179
29181
29195
29197
29199
29201
29203
29205
29183
29185
29187
29189
29510
29186
29207
29209
29211
29213
29215

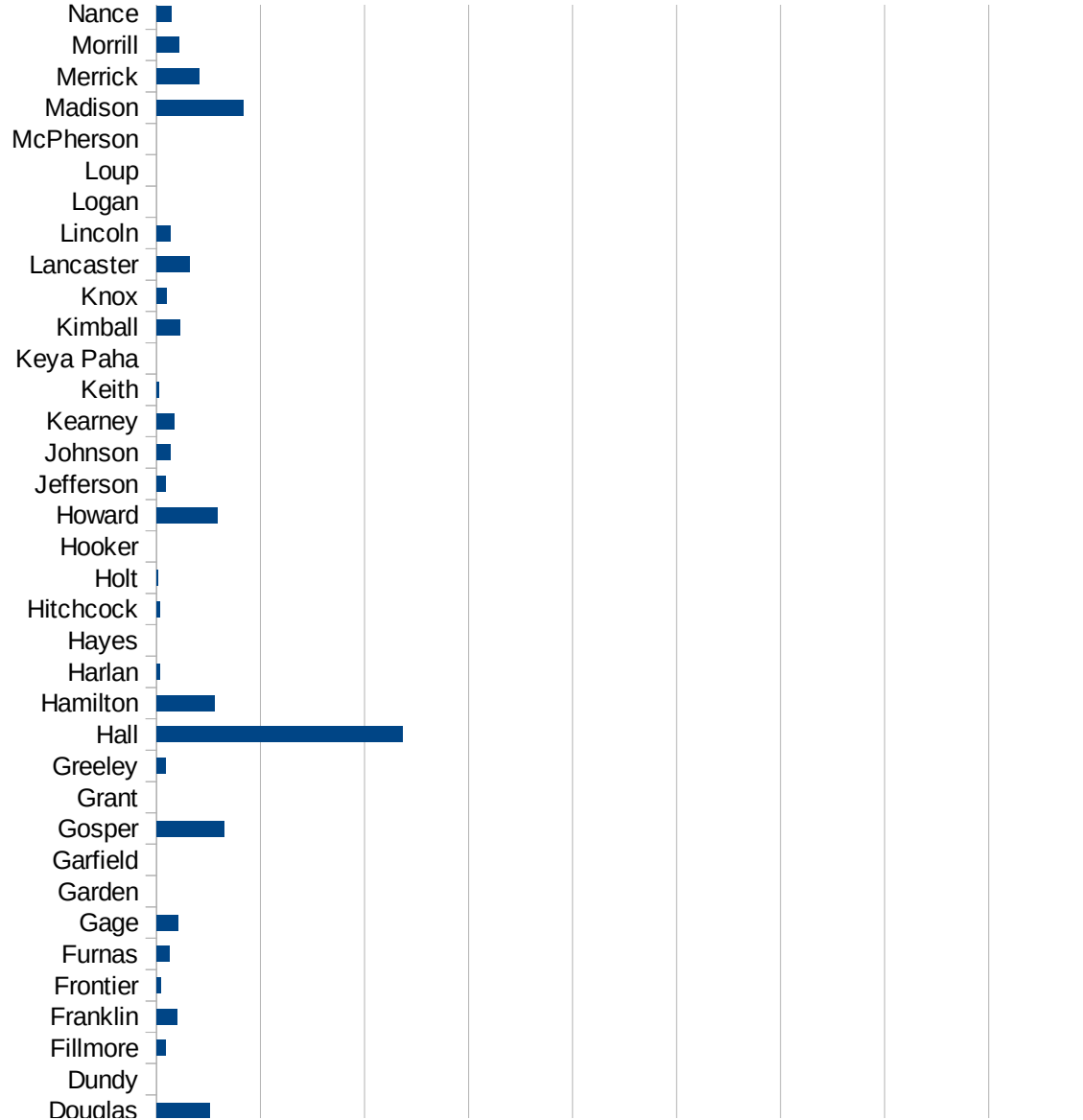
29217
29219
29221
29223
29225
29227
29229

NE

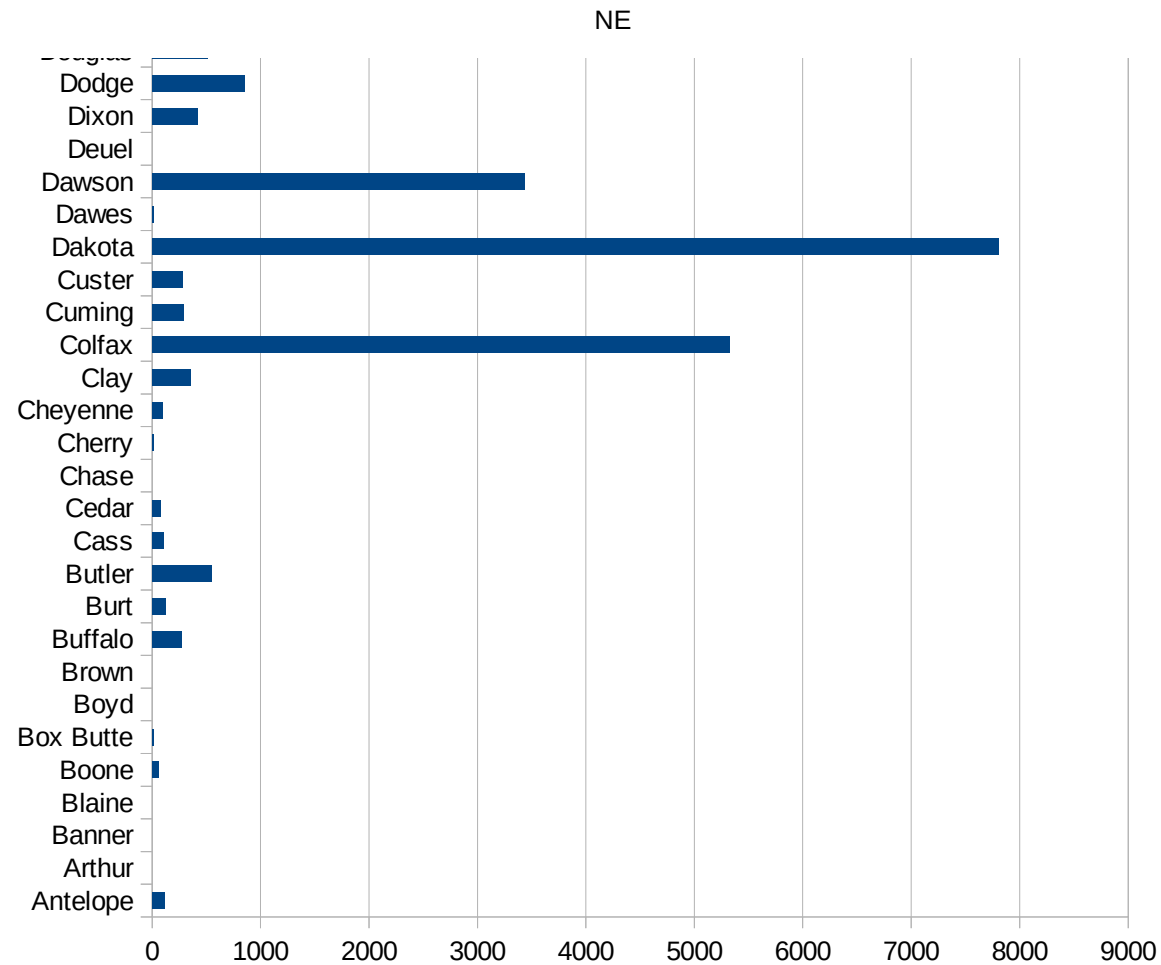


NE

31067 Gage	204.7178151
31069 Garden	0
31071 Garfield	0
31073 Gosper	651.3026052
31075 Grant	0
31077 Greeley	84.88964346
31079 Hall	2366.614183
31081 Hamilton	560.3448276
31083 Harlan	29.40311673
31085 Hayes	0
31087 Hitchcock	35.63791875
31089 Holt	9.825112989
31091 Hooker	0
31093 Howard	587.5077304
31095 Jefferson	84.54276455
31097 Johnson	136.3459291
31099 Kearney	168.0929095
31101 Keith	24.93454681
31103 Keya Paha	0
31105 Kimball	221.116639
31107 Knox	95.0231619
31109 Lancaster	315.8173428
31111 Lincoln	130.7375302
31113 Logan	0
31115 Loup	0
31117 McPherson	0
31119 Madison	830.6962025
31121 Merrick	413.8109401
31123 Morrill	213.4016219
31125 Nance	141.5628539
31127 Nemaha	43.11583788
31129 Nuckolls	23.83790226
31131 Otoe	37.53518924
31133 Pawnee	0



31135 Perkins	0
31137 Phelps	177.8568253
31139 Pierce	28.0033604
31141 Platte	1546.623505
31143 Polk	170.519136
31145 Red Willow	46.61570017
31147 Richardson	12.59921885
31149 Rock	0
31151 Saline	3240.418118
31153 Sarpy	227.1507489
31155 Saunders	117.3543632
31157 Scotts Bluff	161.1603546
31159 Seward	155.9071486
31161 Sheridan	0
31163 Sherman	65.83278473
31165 Sioux	0
31167 Stanton	251.2562814
31169 Thayer	0
31171 Thomas	138.8888889
31173 Thurston	328.632069
31175 Valley	71.59904535
31177 Washington	125.8044225
31179 Wayne	74.44432628
31181 Webster	141.5227852
31183 Wheeler	0
31185 York	254.1388324



NE

FIPS

29001
29003
29005
29007
29009
29011
29013
29015
29017
29019
29021
29023
29025
29027
29029
29031
29033
29035
29037

NE

29039
29041
29043
29045
29047
29049
29051
29053
29055
29057
29059
29061
29063
29065
29067
29069
29071
29073
29075
29077
29079
29081
29083
29085
29087
29089
29091
29093
29095
29097
29099
29101

29103

NE

29105
29107
29109
29111
29113
29115
29117
29121
29123
29125
29127
29119
29129
29131
29133
29135
29137
29139
29141
29143
29145
29147
29149
29151
29153
29155
29157
29159
29161
29163
29165
29167
29169
29171

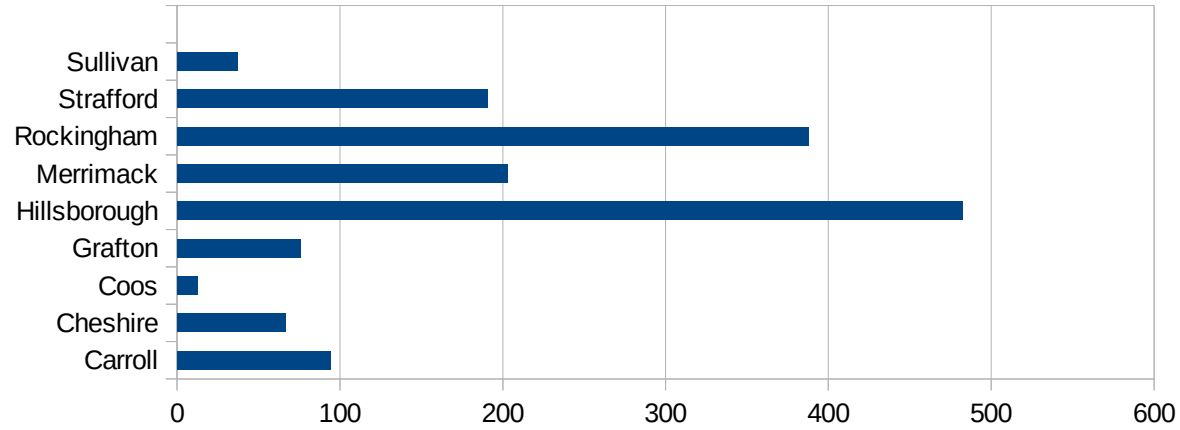
NE

29173
29175
29177
29179
29181
29195
29197
29199
29201
29203
29205
29183
29185
29187
29189
29510
29186
29207
29209
29211
29213
29215

29217
29219
29221
29223
29225
29227
29229

NH

FIPS	County	Cases	Per Capita Cases 100,000
33001	Belknap	88.49267477	
33003	Carroll	94.30287624	
33005	Cheshire	66.67276744	
33007	Coos	12.66263573	
33009	Grafton	75.73563807	
33011	Hillsborough	482.6043295	
33013	Merrimack	203.1336845	
33015	Rockingham	387.8050043	
33017	Strafford	190.6372511	
33019	Sullivan	37.08511033	



NH

FIPS

29001
29003
29005
29007
29009
29011
29013
29015
29017
29019
29021
29023
29025
29027
29029
29031
29033
29035
29037

NH

29039
29041
29043
29045
29047
29049
29051
29053
29055
29057
29059
29061
29063
29065
29067
29069
29071
29073
29075
29077
29079
29081
29083
29085
29087
29089
29091
29093
29095
29097
29099
29101

29103

NH

29105
29107
29109
29111
29113
29115
29117
29121
29123
29125
29127
29119
29129
29131
29133
29135
29137
29139
29141
29143
29145
29147
29149
29151
29153
29155
29157
29159
29161
29163
29165
29167
29169
29171

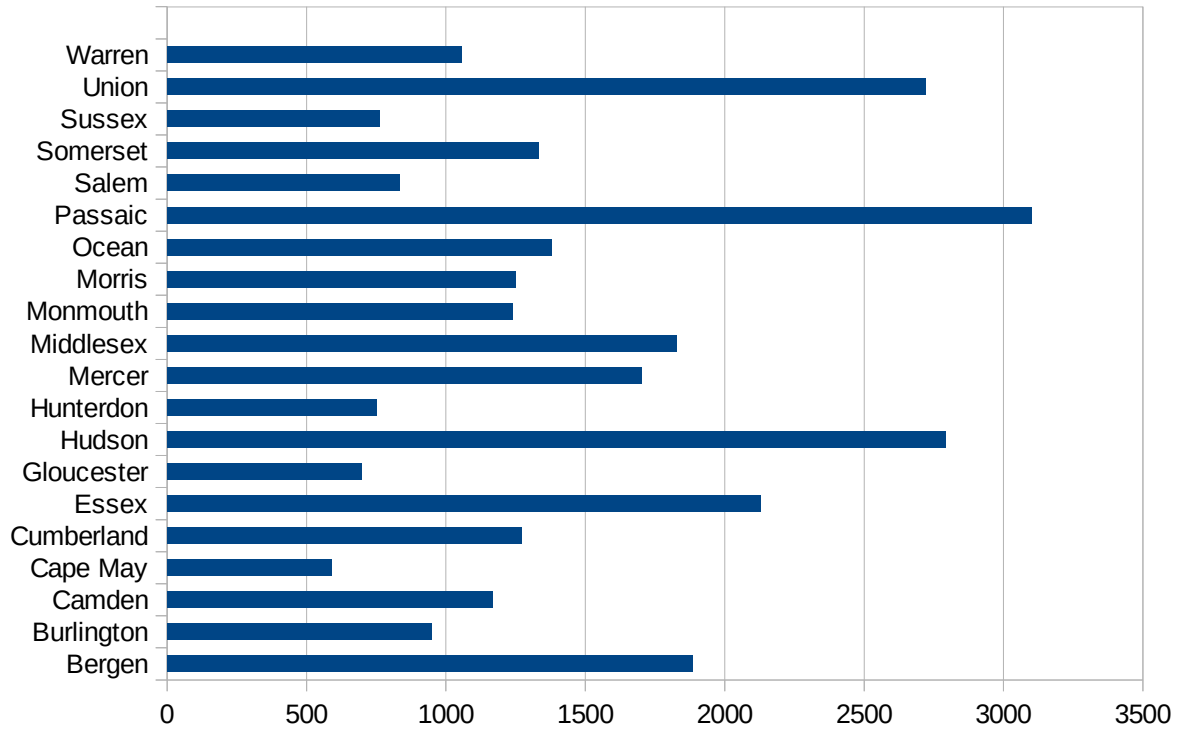
NH

29173
29175
29177
29179
29181
29195
29197
29199
29201
29203
29205
29183
29185
29187
29189
29510
29186
29207
29209
29211
29213
29215

29217
29219
29221
29223
29225
29227
29229

NJ

FIPS	County	PC Infection
34001	Atlantic	722.9805334
34003	Bergen	1884.61095
34005	Burlington	946.8234153
34007	Camden	1168.064874
34009	Cape May	588.8072602
34011	Cumberland	1272.421376
34013	Essex	2127.369596
34015	Gloucester	696.960962
34017	Hudson	2792.647409
34019	Hunterdon	752.1208525
34021	Mercer	1702.220864
34023	Middlesex	1827.802118
34025	Monmouth	1238.424473
34027	Morris	1248.614
34029	Ocean	1377.044167
34031	Passaic	3100.276172
34033	Salem	835.3698468
34035	Somerset	1333.478277
34037	Sussex	763.4997408
34039	Union	2722.07459
34041	Warren	1056.920561



FIPS

- 29001
- 29003
- 29005
- 29007
- 29009
- 29011
- 29013
- 29015
- 29017
- 29019
- 29021
- 29023
- 29025
- 29027
- 29029
- 29031
- 29033
- 29035
- 29037

NJ

29039
29041
29043
29045
29047
29049
29051
29053
29055
29057
29059
29061
29063
29065
29067
29069
29071
29073
29075
29077
29079
29081
29083
29085
29087
29089
29091
29093
29095
29097
29099
29101

29103

NJ

29105
29107
29109
29111
29113
29115
29117
29121
29123
29125
29127
29119
29129
29131
29133
29135
29137
29139
29141
29143
29145
29147
29149
29151
29153
29155
29157
29159
29161
29163
29165
29167
29169
29171

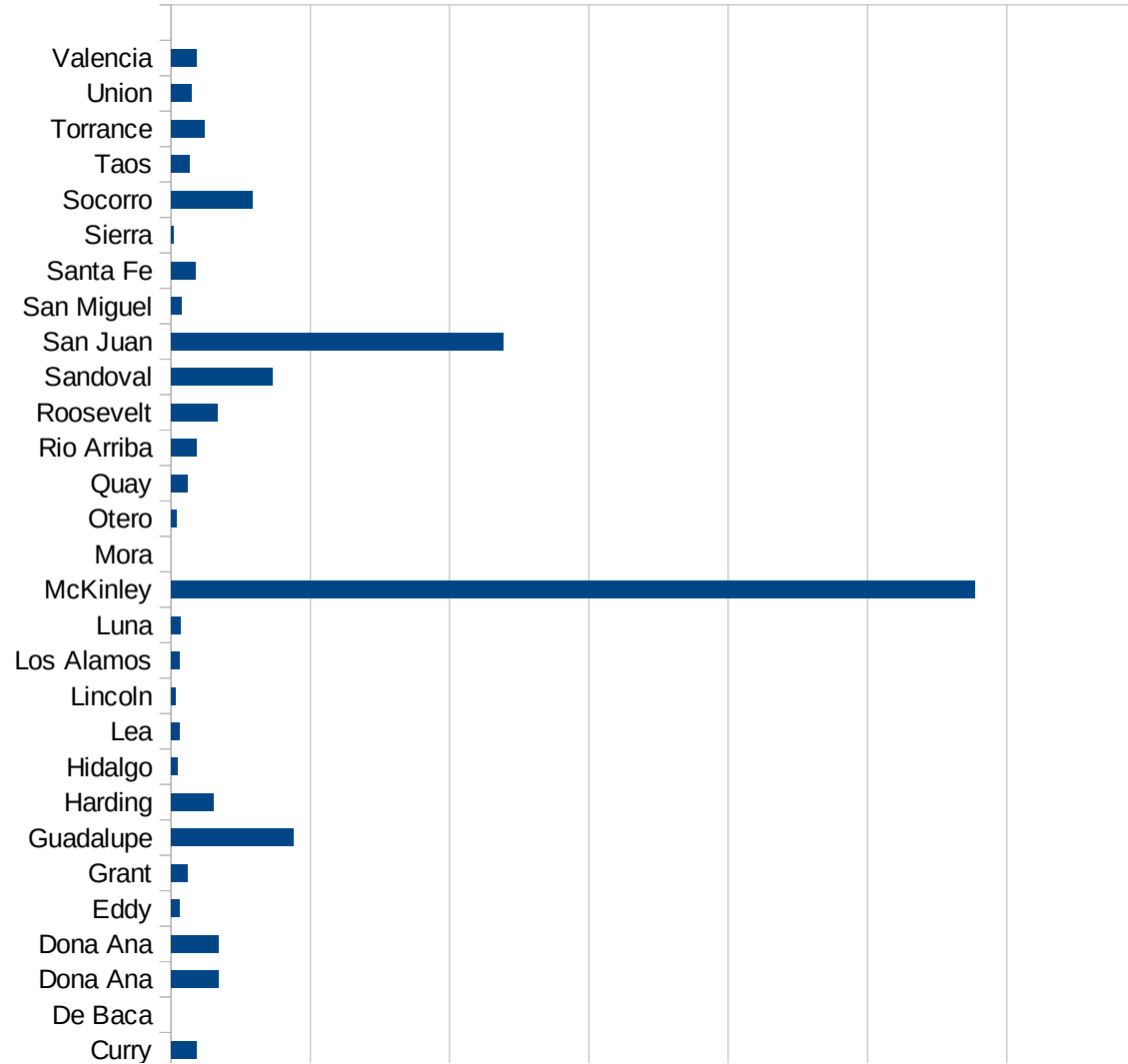
NJ

29173
29175
29177
29179
29181
29195
29197
29199
29201
29203
29205
29183
29185
29187
29189
29510
29186
29207
29209
29211
29213
29215

29217
29219
29221
29223
29225
29227
29229

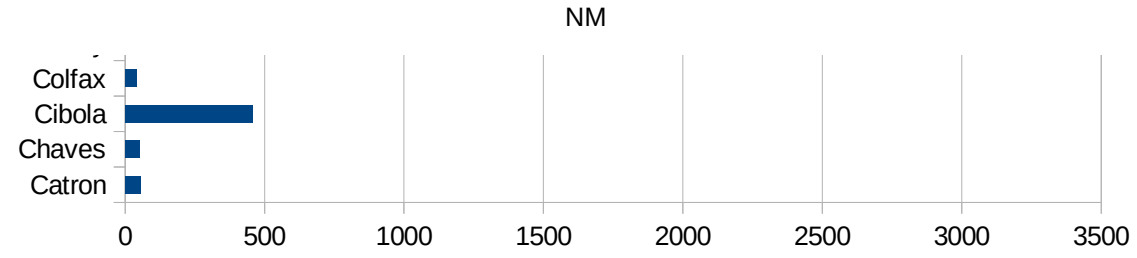
NM

FIPS	County	PC Infection
35001	Bernalillo	193.4577966
35003	Catron	55.89714925
35005	Chaves	54.10502558
35006	Cibola	456.1429747
35007	Colfax	41.28819158
35009	Curry	91.02494083
35011	De Baca	0
35013	Dona Ana	170.0977372
35013	Dona Ana	170.0977372
35015	Eddy	29.36096718
35017	Grant	58.50947122
35019	Guadalupe	437.6871689
35021	Harding	152.6717557
35023	Hidalgo	23.58490566
35025	Lea	30.16764592
35027	Lincoln	15.34056044
35028	Los Alamos	31.41196796
35029	Luna	33.38480157
35031	McKinley	2885.599668
35033	Mora	0
35035	Otero	17.96918285
35037	Quay	60.58403005
35039	Rio Arriba	92.29349331
35041	Roosevelt	165.3950808
35043	Sandoval	364.3777681
35045	San Juan	1191.590093
35047	San Miguel	36.24370266
35049	Santa Fe	85.96790532
35051	Sierra	9.117432531
35053	Socorro	292.799522
35055	Taos	67.00167504
35057	Torrance	121.8651786
35059	Union	72.85089849



35061 Valencia

91.55592759



NM

FIPS

29001
29003
29005
29007
29009
29011
29013
29015
29017
29019
29021
29023
29025
29027
29029
29031
29033
29035
29037

NM

29039
29041
29043
29045
29047
29049
29051
29053
29055
29057
29059
29061
29063
29065
29067
29069
29071
29073
29075
29077
29079
29081
29083
29085
29087
29089
29091
29093
29095
29097
29099
29101

29103

NM

29105
29107
29109
29111
29113
29115
29117
29121
29123
29125
29127
29119
29129
29131
29133
29135
29137
29139
29141
29143
29145
29147
29149
29151
29153
29155
29157
29159
29161
29163
29165
29167
29169
29171

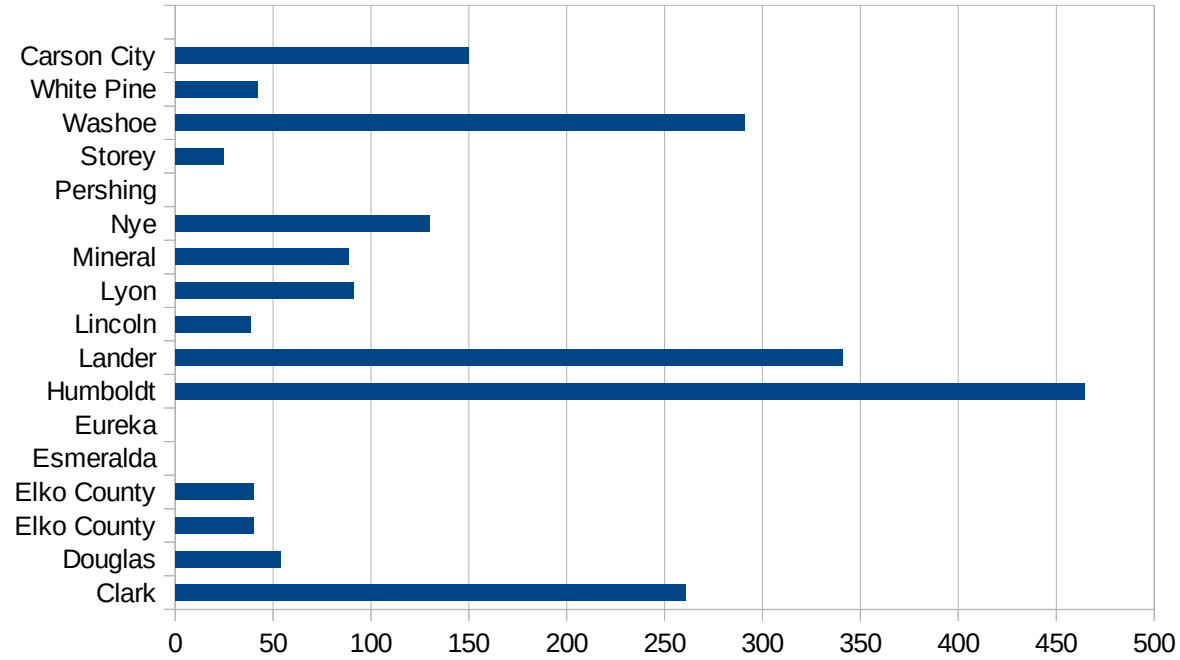
NM

29173
29175
29177
29179
29181
29195
29197
29199
29201
29203
29205
29183
29185
29187
29189
29510
29186
29207
29209
29211
29213
29215

29217
29219
29221
29223
29225
29227
29229

NV

FIPS	County	PC Infection
32001	Churchill	24.54991817
32003	Clark	260.569884
32005	Douglas	53.64474797
32007	Elko County	40.03049943
32007	Elko County	40.03049943
32009	Esmeralda	0
32011	Eureka	0
32013	Humboldt	464.6729417
32015	Lander	340.8071749
32017	Lincoln	38.45414343
32019	Lyon	91.38474771
32021	Mineral	88.61320337
32023	Nye	130.1107044
32027	Pershing	0
32029	Storey	24.8200546
32031	Washoe	291.1526941
32033	White Pine	42.21635884
32510	Carson City	149.7816436



NV

FIPS

29001
29003
29005
29007
29009
29011
29013
29015
29017
29019
29021
29023
29025
29027
29029
29031
29033
29035
29037

NV

29039
29041
29043
29045
29047
29049
29051
29053
29055
29057
29059
29061
29063
29065
29067
29069
29071
29073
29075
29077
29079
29081
29083
29085
29087
29089
29091
29093
29095
29097
29099
29101

29103

NV

29105
29107
29109
29111
29113
29115
29117
29121
29123
29125
29127
29119
29129
29131
29133
29135
29137
29139
29141
29143
29145
29147
29149
29151
29153
29155
29157
29159
29161
29163
29165
29167
29169
29171

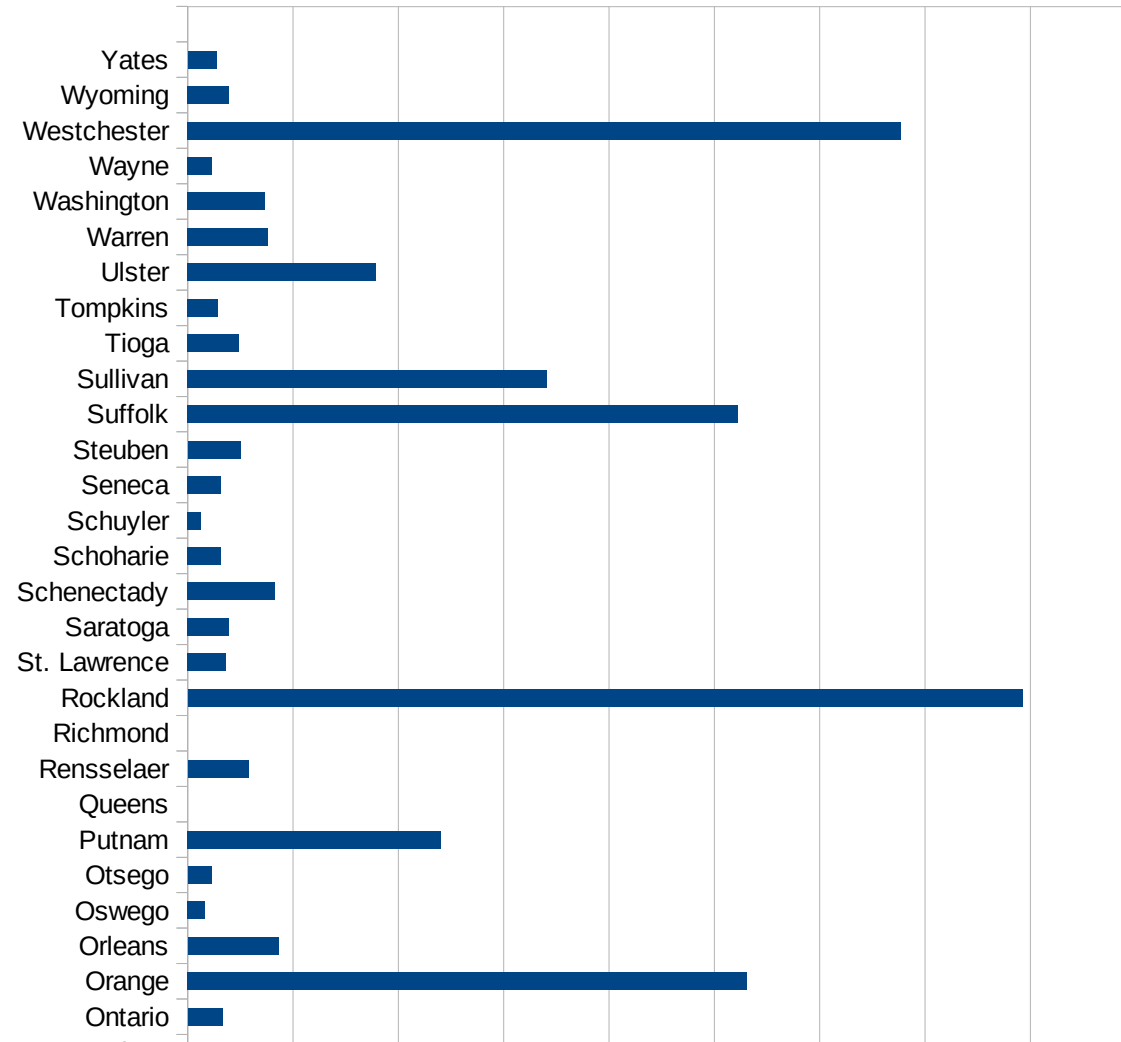
NV

29173
29175
29177
29179
29181
29195
29197
29199
29201
29203
29205
29183
29185
29187
29189
29510
29186
29207
29209
29211
29213
29215

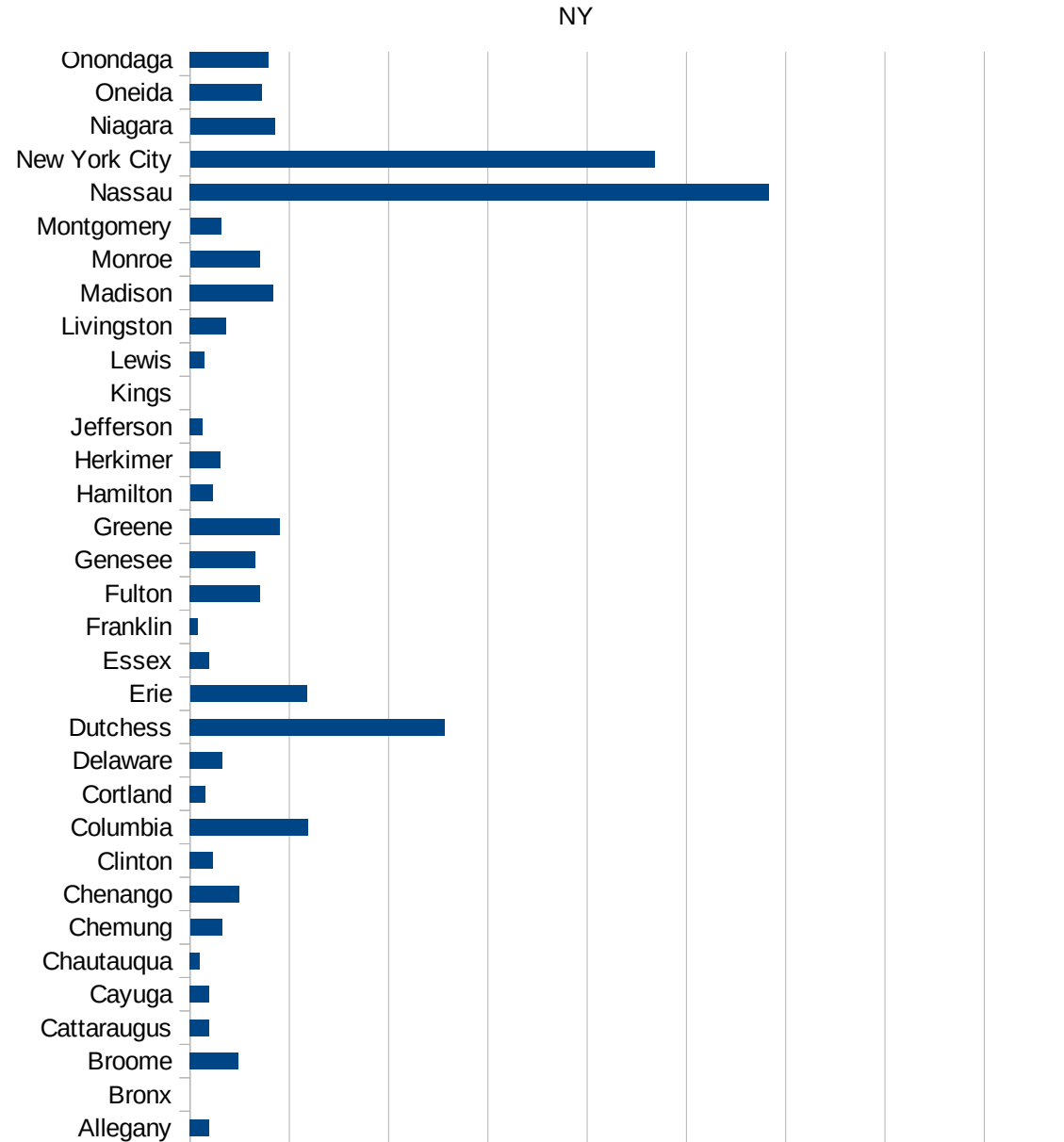
29217
29219
29221
29223
29225
29227
29229

NY

FIPS	County	PC Infection
36001	Albany	571.76906521
36003	Allegany	94.7663148826
36005	Bronx	0
36007	Broome	244.183680391
36009	Cattaraugus	96.304008329
36011	Cayuga	94.6270011018
36013	Chautauqua	49.242216994
36015	Chemung	160.229781375
36017	Chenango	248.232918209
36019	Clinton	116.48801041
36021	Columbia	594.165164564
36023	Cortland	77.368630157
36025	Delaware	161.699642913
36027	Dutchess	1282.52269183
36029	Erie	586.809666866
36031	Essex	96.5147453083
36033	Franklin	37.7786173026
36035	Fulton	352.67115747
36037	Genesee	328.632783294
36039	Greene	452.717356973
36041	Hamilton	112.764997745
36043	Herkimer	153.639642262
36045	Jefferson	64.4266475773
36047	Kings	0
36049	Lewis	71.8417968011
36051	Livingston	180.302718775
36053	Madison	419.521152624
36055	Monroe	350.315297236
36057	Montgomery	155.697098372
36059	Nassau	2915.90562914
36061	New York City	2339.44392664
36063	Niagara	426.263941492
36065	Oneida	360.663306864



36067 Onondaga	395.834641594
36069 Ontario	163.838928129
36071 Orange	2655.31442515
36073 Orleans	430.907121048
36075 Oswego	81.4263176644
36077 Otsego	112.135767963
36079 Putnam	1200.29931643
36081 Queens	0
36083 Rensselaer	288.506165251
36085 Richmond	0
36087 Rockland	3962.29601314
36089 St. Lawrence	180.477014633
36091 Saratoga	194.644664868
36093 Schenectady	415.191503058
36095 Schoharie	157.571469917
36097 Schuyler	61.4113443502
36099 Seneca	157.434402332
36101 Steuben	250.53238131
36103 Suffolk	2611.04468119
36105 Sullivan	1704.6809187
36107 Tioga	242.998352554
36109 Tompkins	143.005846702
36111 Ulster	893.06211121
36113 Warren	382.790010114
36115 Washington	366.031014592
36117 Wayne	115.473441109
36119 Westchester	3386.37801102
36121 Wyoming	197.081202445
36123 Yates	136.870496357



NY
0 500 1000 1500 2000 2500 3000 3500 4000 4500

NY

FIPS

29001
29003
29005
29007
29009
29011
29013
29015
29017
29019
29021
29023
29025
29027
29029
29031
29033
29035
29037

NY

29039
29041
29043
29045
29047
29049
29051
29053
29055
29057
29059
29061
29063
29065
29067
29069
29071
29073
29075
29077
29079
29081
29083
29085
29087
29089
29091
29093
29095
29097
29099
29101

29103

NY

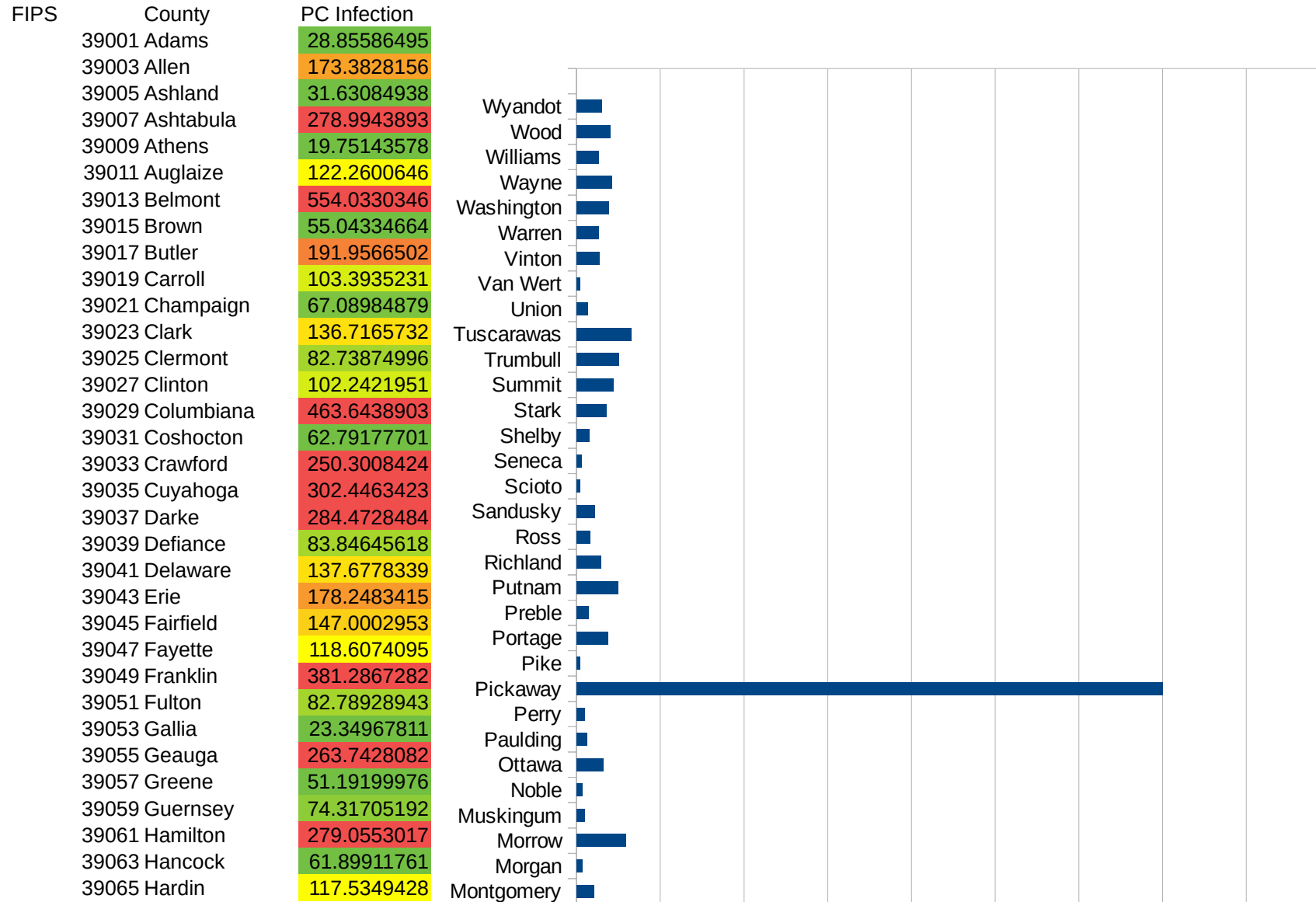
29105
29107
29109
29111
29113
29115
29117
29121
29123
29125
29127
29119
29129
29131
29133
29135
29137
29139
29141
29143
29145
29147
29149
29151
29153
29155
29157
29159
29161
29163
29165
29167
29169
29171

NY

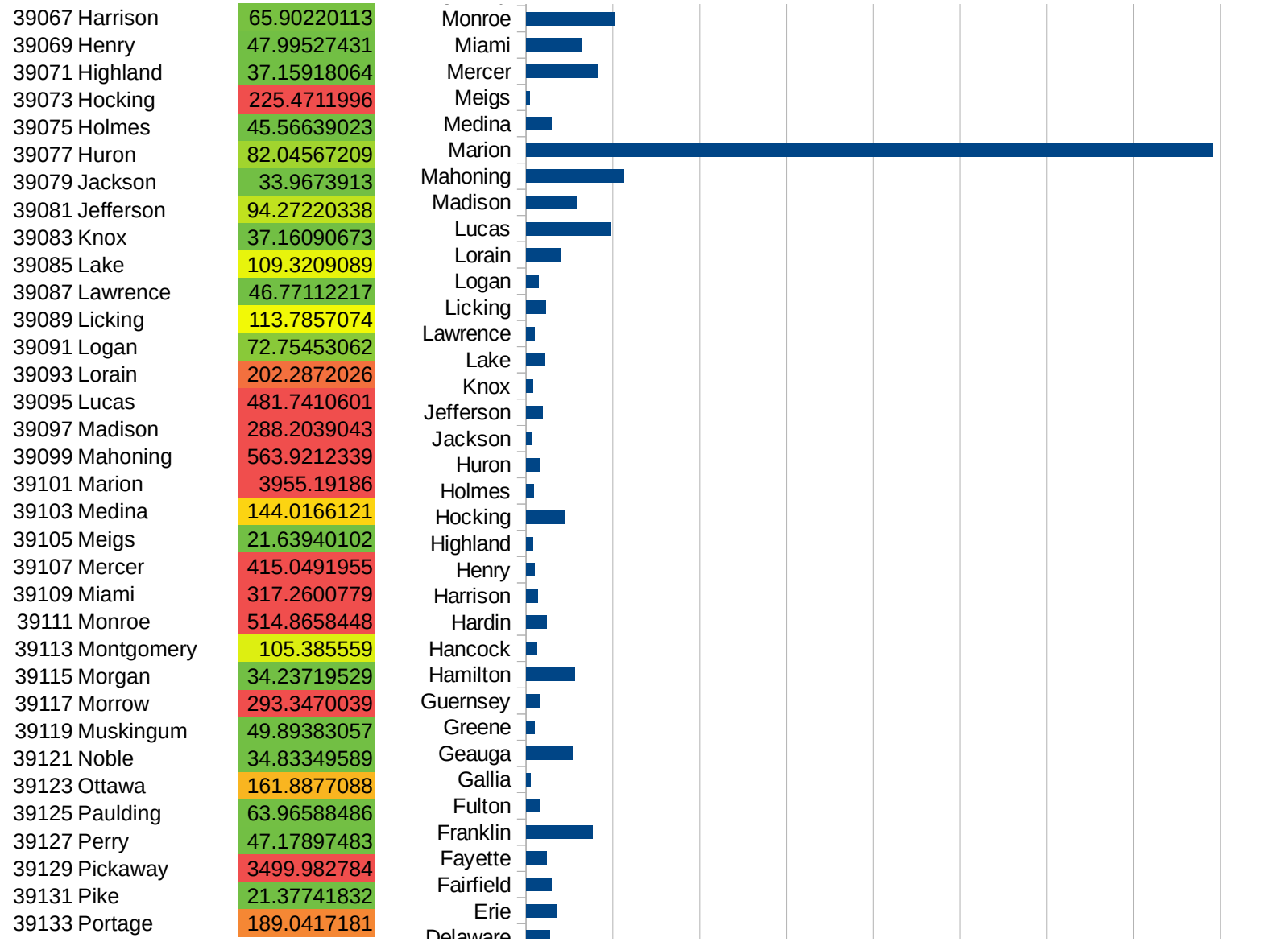
29173
29175
29177
29179
29181
29195
29197
29199
29201
29203
29205
29183
29185
29187
29189
29510
29186
29207
29209
29211
29213
29215

29217
29219
29221
29223
29225
29227
29229

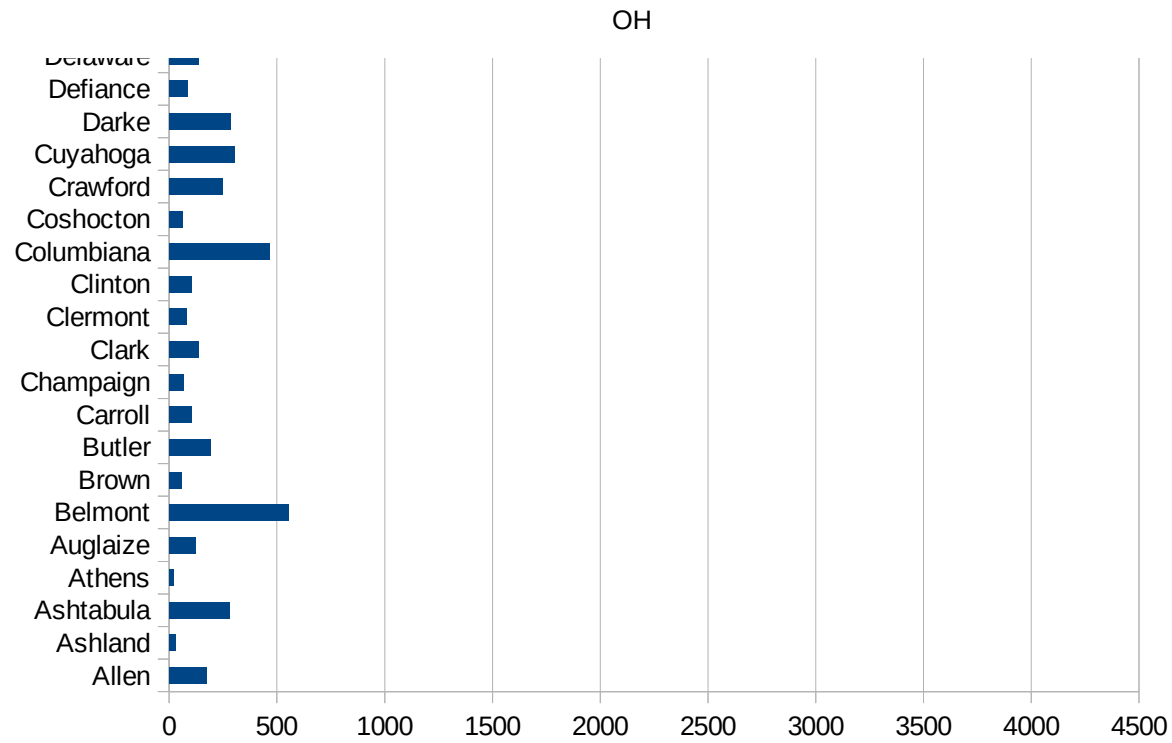
OH



OH



39135 Preble	73.17608606
39137 Putnam	248.6678508
39139 Richland	146.9871758
39141 Ross	79.29183294
39143 Sandusky	107.1446793
39145 Scioto	18.54255516
39147 Seneca	28.98183201
39149 Shelby	74.03294466
39151 Stark	176.2771346
39153 Summit	218.2987094
39155 Trumbull	255.2523071
39157 Tuscarawas	326.5492102
39159 Union	69.16227198
39161 Van Wert	17.6797143
39163 Vinton	136.9967273
39165 Warren	133.5211243
39167 Washington	192.8351758
39169 Wayne	208.6800555
39171 Williams	130.4206065
39173 Wood	199.7000673
39175 Wyandot	150.4444951



OH

FIPS

- 29001
- 29003
- 29005
- 29007
- 29009
- 29011
- 29013
- 29015
- 29017
- 29019
- 29021
- 29023
- 29025
- 29027
- 29029
- 29031
- 29033
- 29035
- 29037

OH

29039
29041
29043
29045
29047
29049
29051
29053
29055
29057
29059
29061
29063
29065
29067
29069
29071
29073
29075
29077
29079
29081
29083
29085
29087
29089
29091
29093
29095
29097
29099
29101

29103

OH

29105
29107
29109
29111
29113
29115
29117
29121
29123
29125
29127
29119
29129
29131
29133
29135
29137
29139
29141
29143
29145
29147
29149
29151
29153
29155
29157
29159
29161
29163
29165
29167
29169
29171

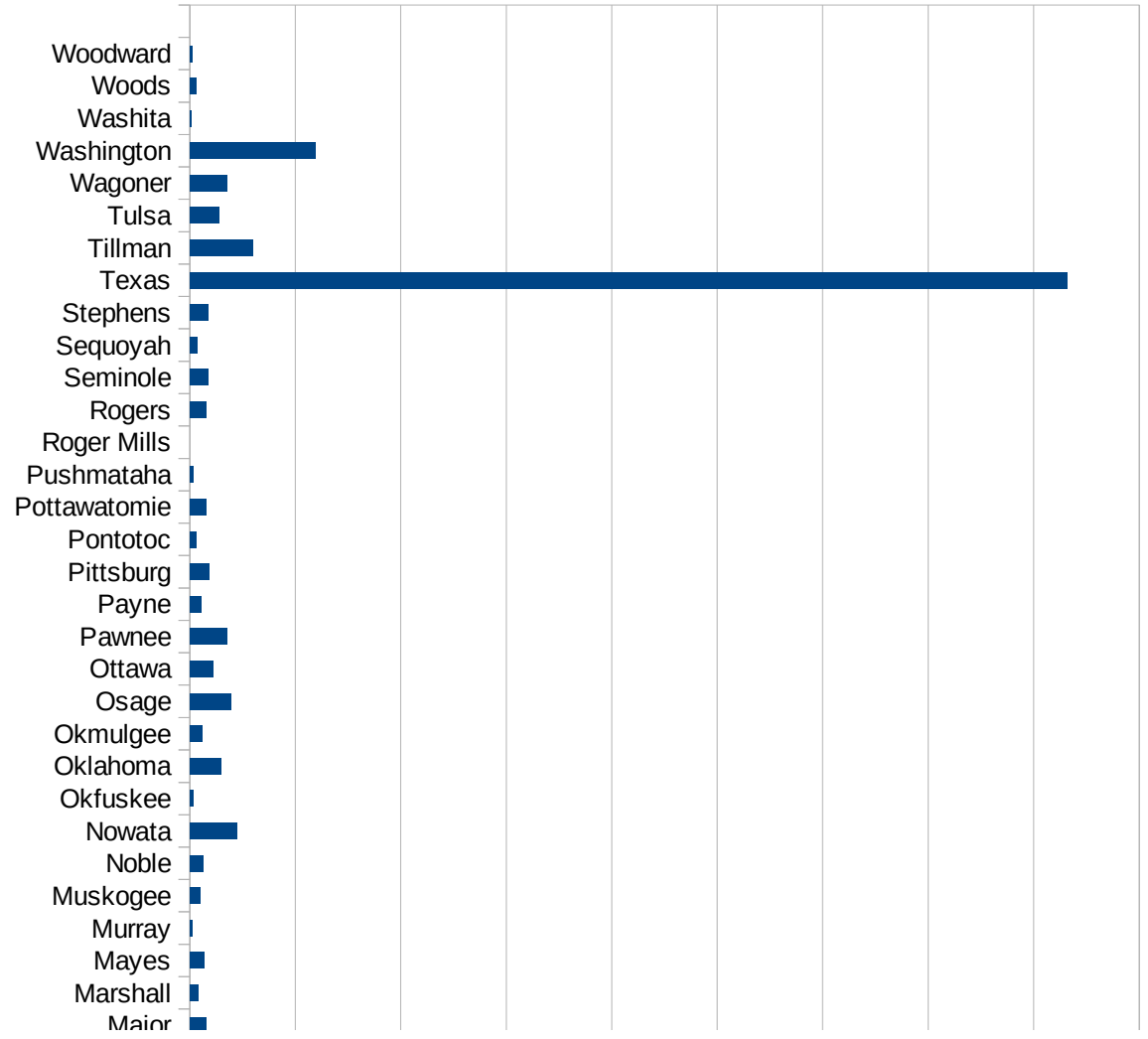
OH

29173
29175
29177
29179
29181
29195
29197
29199
29201
29203
29205
29183
29185
29187
29189
29510
29186
29207
29209
29211
29213
29215

29217
29219
29221
29223
29225
29227
29229

OK

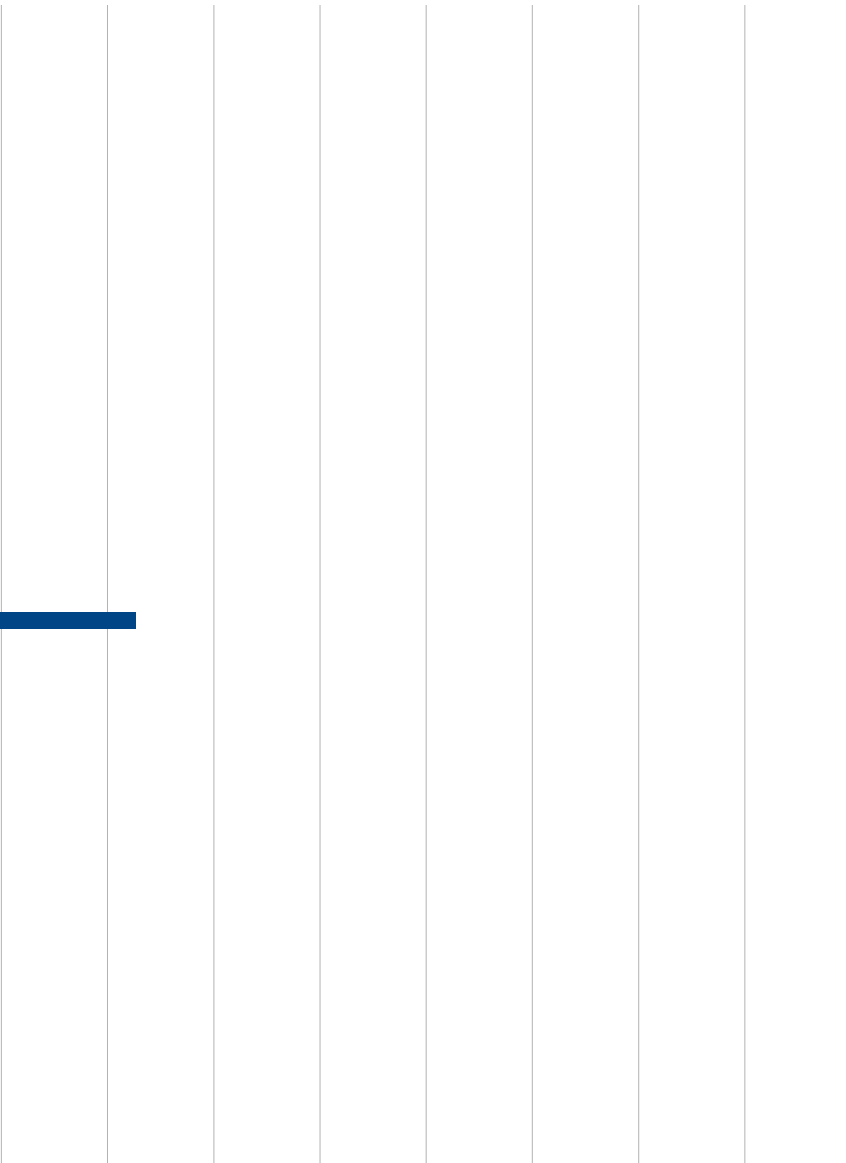
FIPS	County	PC Infection
40001	Adair	357.7574495
40003	Alfalfa	17.37921446
40005	Atoka	7.226477815
40007	Beaver	451.212634
40009	Beckham	27.63830669
40011	Blaine	42.17185029
40013	Bryan	40.2610612
40015	Caddo	455.5336991
40017	Canadian	85.15233961
40019	Carter	43.58926459
40021	Cherokee	57.52439651
40023	Choctaw	95.44586856
40025	Cimarron	46.44681839
40027	Cleveland	170.7678161
40029	Coal	18.11594203
40031	Comanche	195.9774792
40033	Cotton	86.56509695
40035	Craig	104.8511114
40037	Creek	122.8981621
40039	Custer	41.32800661
40041	Delaware	226.9908502
40043	Dewey	61.29955047
40045	Ellis	0
40047	Garfield	41.04214207
40049	Garvin	53.93549315
40051	Grady	129.6106281
40053	Grant	46.23208507
40055	Greer	1133.825803
40057	Harmon	0
40059	Harper	26.33658151
40061	Haskell	47.36343543
40063	Hughes	0
40065	Jackson	84.17171029



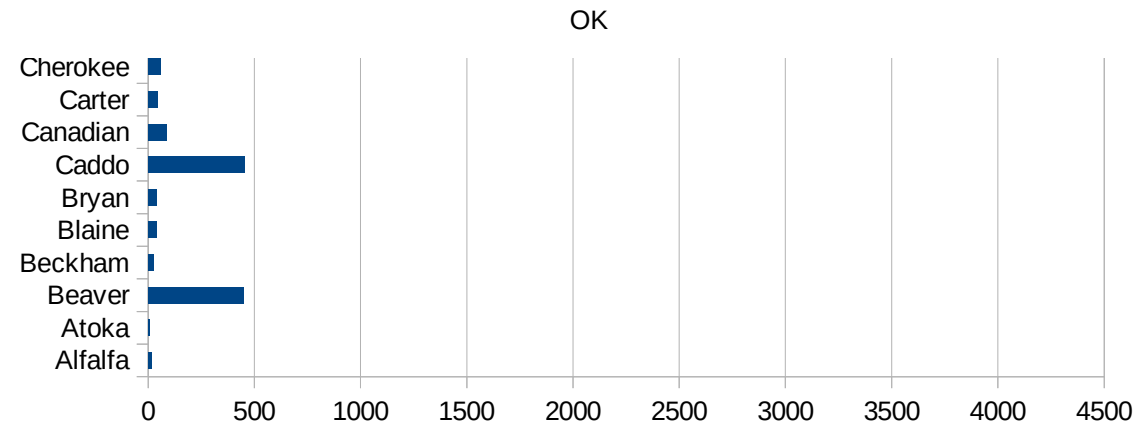
OK

40067 Jefferson	48.9955904
40069 Johnston	27.39976254
40071 Kay	115.4865153
40073 Kingfisher	69.54982296
40075 Kiowa	68.73639592
40077 Latimer	48.8710781
40079 Le Flore	26.01040416
40081 Lincoln	60.13745704
40083 Logan	38.06221057
40085 Love	59.20663114
40087 McClain	237.5890959
40089 McCurtain	55.04082194
40091 McIntosh	55.51349987
40093 Major	78.49293564
40095 Marshall	41.65179103
40097 Mayes	70.5475953
40099 Murray	14.33383502
40101 Muskogee	49.73523302
40103 Noble	62.00726371
40105 Nowata	225.0929732
40107 Okfuskee	16.53165813
40109 Oklahoma	148.7543245
40111 Okmulgee	57.38880918
40113 Osage	197.8134173
40115 Ottawa	112.2694467
40117 Pawnee	176.9371568
40119 Payne	54.85129205
40121 Pittsburg	91.16393555
40123 Pontotoc	28.76042565
40125 Pottawatomie	77.0511427
40127 Pushmataha	17.8906879
40129 Roger Mills	0
40131 Rogers	79.36162811
40133 Seminole	85.44226544

Osage	
McIntosh	
McCurtain	
McClain	
Love	
Logan	
Lincoln	
Le Flore	
Latimer	
Kiowa	
Kingfisher	
Kay	
Johnston	
Jefferson	
Jackson	
Hughes	
Haskell	
Harper	
Harmon	
Greer	
Grant	
Grady	
Garvin	
Garfield	
Ellis	
Dewey	
Delaware	
Custer	
Creek	
Craig	
Cotton	
Comanche	
Coal	
Cleveland	
Cimarron	
Choctaw	



40135 Sequoyah	33.99791156
40137 Stephens	85.51947302
40139 Texas	4160.351992
40141 Tillman	299.4011976
40143 Tulsa	137.2694182
40145 Wagoner	178.5045562
40147 Washington	596.0303223
40149 Washita	8.987148378
40151 Woods	33.7192312
40153 Woodward	14.83532786



OK

FIPS

- 29001
- 29003
- 29005
- 29007
- 29009
- 29011
- 29013
- 29015
- 29017
- 29019
- 29021
- 29023
- 29025
- 29027
- 29029
- 29031
- 29033
- 29035
- 29037

OK

29039
29041
29043
29045
29047
29049
29051
29053
29055
29057
29059
29061
29063
29065
29067
29069
29071
29073
29075
29077
29079
29081
29083
29085
29087
29089
29091
29093
29095
29097
29099
29101

29103

OK

29105
29107
29109
29111
29113
29115
29117
29121
29123
29125
29127
29119
29129
29131
29133
29135
29137
29139
29141
29143
29145
29147
29149
29151
29153
29155
29157
29159
29161
29163
29165
29167
29169
29171

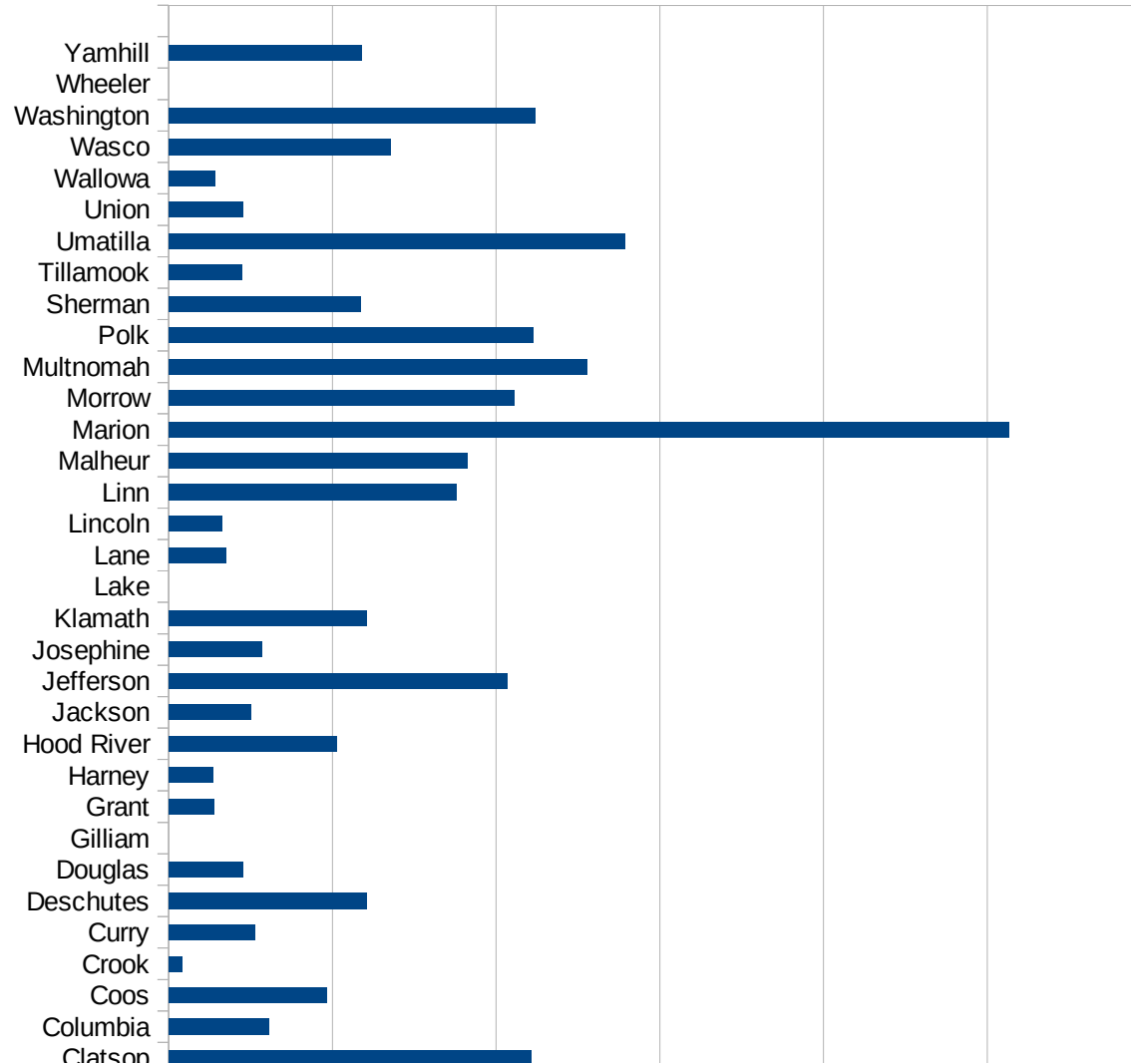
OK

29173
29175
29177
29179
29181
29195
29197
29199
29201
29203
29205
29183
29185
29187
29189
29510
29186
29207
29209
29211
29213
29215

29217
29219
29221
29223
29225
29227
29229

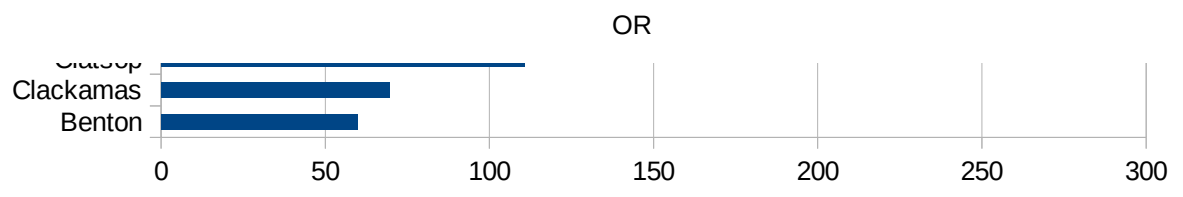
OR

FIPS	County	PC Infection
41001	Baker	6.247657129
41003	Benton	59.71704976
41005	Clackamas	69.45863126
41007	Clatsop	110.6528518
41009	Columbia	30.54775951
41011	Coos	48.14486947
41013	Crook	4.189885616
41015	Curry	26.30079341
41017	Deschutes	60.41792537
41019	Douglas	22.6689517
41021	Gilliam	0
41023	Grant	13.93534002
41025	Harney	13.64442625
41027	Hood River	51.22076148
41029	Jackson	25.04964384
41031	Jefferson	103.3399471
41033	Josephine	28.60641012
41035	Klamath	60.6033731
41037	Lake	0
41039	Lane	17.38621905
41041	Lincoln	16.19826679
41043	Linn	87.95696391
41045	Malheur	91.13100081
41047	Marion	256.5817544
41049	Morrow	105.5223356
41051	Multnomah	127.7282357
41053	Polk	111.4578689
41055	Sherman	58.54800937
41057	Tillamook	22.39892485
41059	Umatilla	139.3260746
41061	Union	22.67488001
41063	Wallowa	14.12229911
41065	Wasco	67.91171477



41067 Washington
41069 Wheeler
41071 Yamhill

111.9299977
0
58.87740416



OR

FIPS

29001
29003
29005
29007
29009
29011
29013
29015
29017
29019
29021
29023
29025
29027
29029
29031
29033
29035
29037

This work is licensed under the Creative Commons Attribution-NoDerivatives 4.0 International License. To view a copy of this license, visit <http://creativecommons.org/licenses/by-nd/4.0/>.

Tom McKellips, DM
www.creatingtomorrow.us
Page 339

OR

29039
29041
29043
29045
29047
29049
29051
29053
29055
29057
29059
29061
29063
29065
29067
29069
29071
29073
29075
29077
29079
29081
29083
29085
29087
29089
29091
29093
29095
29097
29099
29101

29103

OR

29105
29107
29109
29111
29113
29115
29117
29121
29123
29125
29127
29119
29129
29131
29133
29135
29137
29139
29141
29143
29145
29147
29149
29151
29153
29155
29157
29159
29161
29163
29165
29167
29169
29171

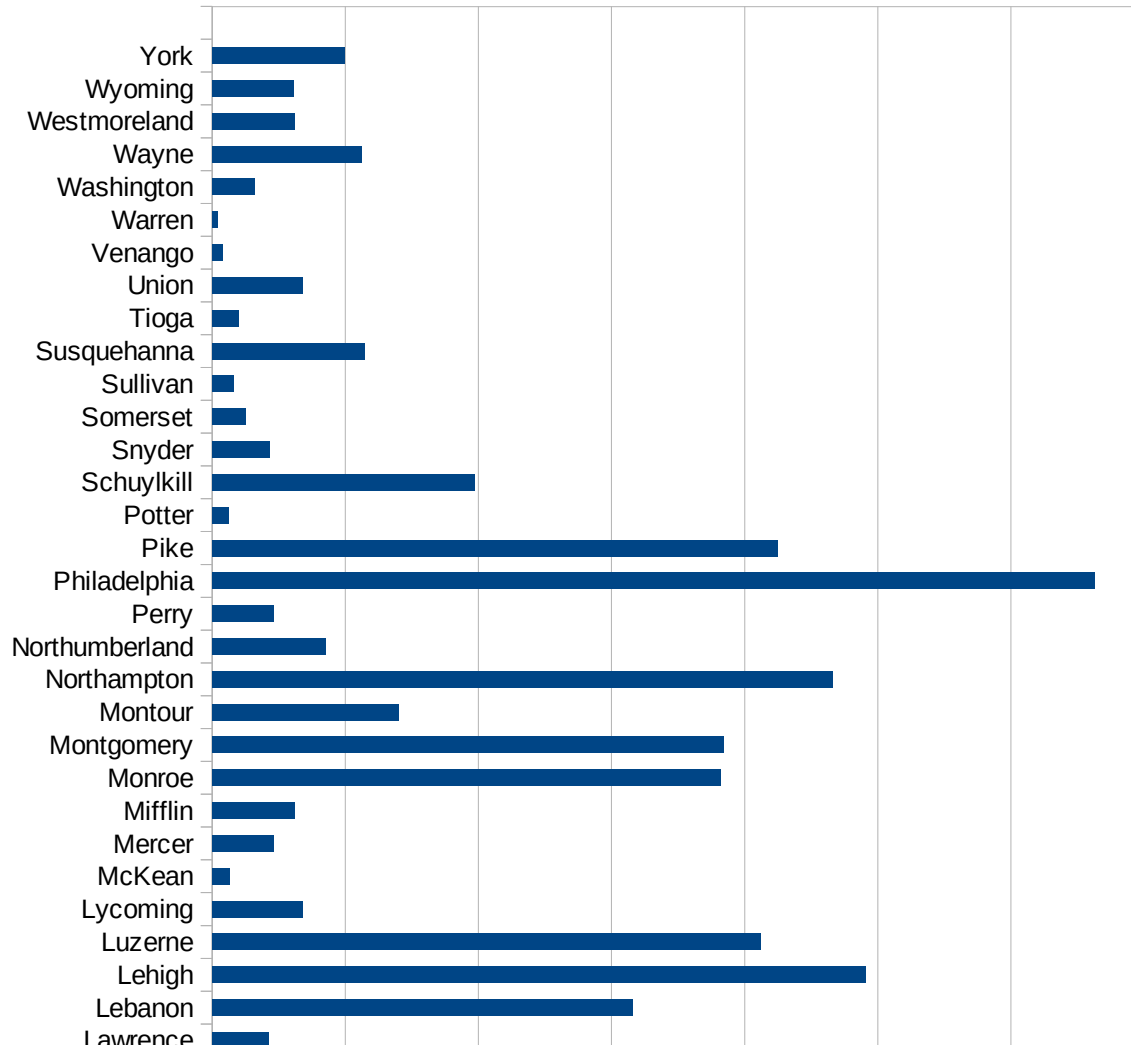
OR

29173
29175
29177
29179
29181
29195
29197
29199
29201
29203
29205
29183
29185
29187
29189
29510
29186
29207
29209
29211
29213
29215

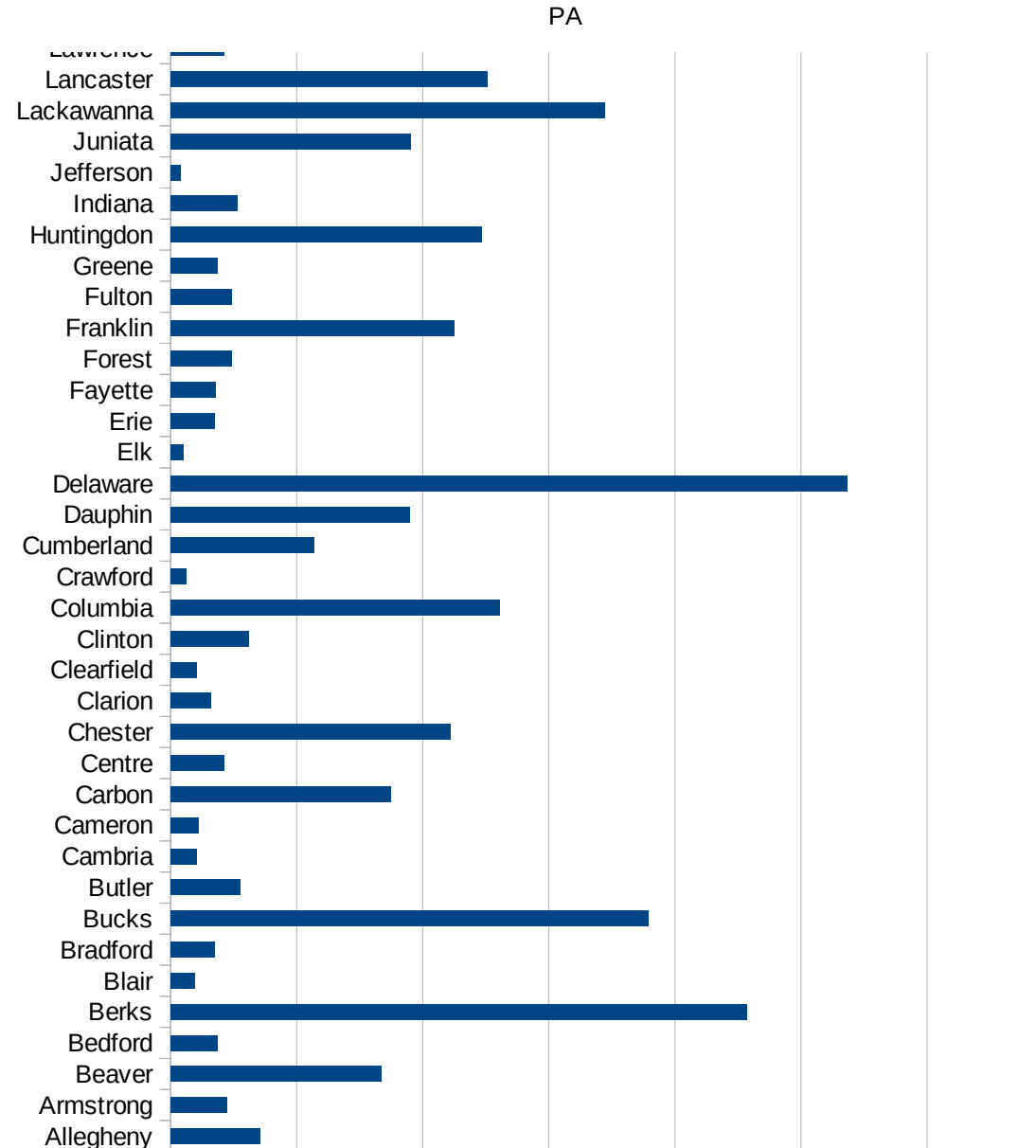
29217
29219
29221
29223
29225
29227
29229

PA

FIPS	County	PC Infection
42001	Adams	208.1489335
42003	Allegheny	142.7220769
42005	Armstrong	88.87118275
42007	Beaver	333.8553617
42009	Bedford	74.72600465
42011	Berks	913.4789314
42013	Blair	37.55347288
42015	Bradford	70.68531882
42017	Bucks	758.3632471
42019	Butler	111.2364813
42021	Cambria	41.75206863
42023	Cameron	44.52359751
42025	Carbon	348.7629813
42027	Centre	84.76398145
42029	Chester	444.4052823
42031	Clarion	64.4678821
42033	Clearfield	41.56799516
42035	Clinton	124.0823079
42037	Columbia	522.4883891
42039	Crawford	24.6875845
42041	Cumberland	227.5050413
42043	Dauphin	378.5677939
42045	Delaware	1073.039269
42047	Elk	19.88796447
42049	Erie	69.83727914
42051	Fayette	71.29660153
42053	Forest	96.16705591
42055	Franklin	450.1566183
42057	Fulton	96.39881567
42059	Greene	73.96044486
42061	Huntingdon	493.7123627
42063	Indiana	105.3241973
42065	Jefferson	16.03996242



42067 Juniata	380.5051813
42069 Lackawanna	688.3530288
42071 Lancaster	503.3510745
42073 Lawrence	84.70249698
42075 Lebanon	631.2184214
42077 Lehigh	981.526759
42079 Luzerne	824.8175642
42081 Lycoming	136.3668356
42083 McKean	26.85022457
42085 Mercer	92.1550735
42087 Mifflin	123.3179006
42089 Monroe	763.9802486
42091 Montgomery	768.2801435
42093 Montour	279.6052632
42095 Northampton	932.3932849
42097 Northumberland	170.1744563
42099 Perry	93.19664492
42101 Philadelphia	1326.210217
42103 Pike	849.2303291
42105 Potter	24.06449284
42107 Schuylkill	394.1802107
42109 Snyder	86.33448446
42111 Somerset	50.03245348
42113 Sullivan	32.94350189
42115 Susquehanna	229.1261179
42117 Tioga	39.2512818
42119 Union	136.2063191
42121 Venango	15.60488433
42123 Warren	7.595321282
42125 Washington	64.62627685
42127 Wayne	224.2764646
42129 Westmoreland	124.3543414
42131 Wyoming	122.0143459
42133 York	199.6551209





FIPS

- 29001
- 29003
- 29005
- 29007
- 29009
- 29011
- 29013
- 29015
- 29017
- 29019
- 29021
- 29023
- 29025
- 29027
- 29029
- 29031
- 29033
- 29035
- 29037

PA

29039
29041
29043
29045
29047
29049
29051
29053
29055
29057
29059
29061
29063
29065
29067
29069
29071
29073
29075
29077
29079
29081
29083
29085
29087
29089
29091
29093
29095
29097
29099
29101

29103

PA

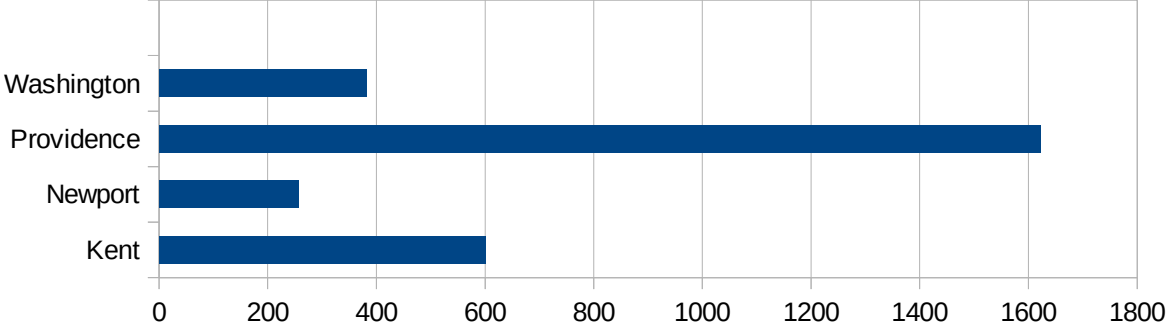
29105
29107
29109
29111
29113
29115
29117
29121
29123
29125
29127
29119
29129
29131
29133
29135
29137
29139
29141
29143
29145
29147
29149
29151
29153
29155
29157
29159
29161
29163
29165
29167
29169
29171

PA

29173
29175
29177
29179
29181
29195
29197
29199
29201
29203
29205
29183
29185
29187
29189
29510
29186
29207
29209
29211
29213
29215

29217
29219
29221
29223
29225
29227
29229

FIPS	County	PC Infection
44001	Bristol	429.6080084
44003	Kent	601.1192413
44005	Newport	256.8389426
44007	Providence	1622.427227
44009	Washington	381.9970043



RI

FIPS

29001
29003
29005
29007
29009
29011
29013
29015
29017
29019
29021
29023
29025
29027
29029
29031
29033
29035
29037

RI

29039
29041
29043
29045
29047
29049
29051
29053
29055
29057
29059
29061
29063
29065
29067
29069
29071
29073
29075
29077
29079
29081
29083
29085
29087
29089
29091
29093
29095
29097
29099
29101

29103

RI

29105
29107
29109
29111
29113
29115
29117
29121
29123
29125
29127
29119
29129
29131
29133
29135
29137
29139
29141
29143
29145
29147
29149
29151
29153
29155
29157
29159
29161
29163
29165
29167
29169
29171

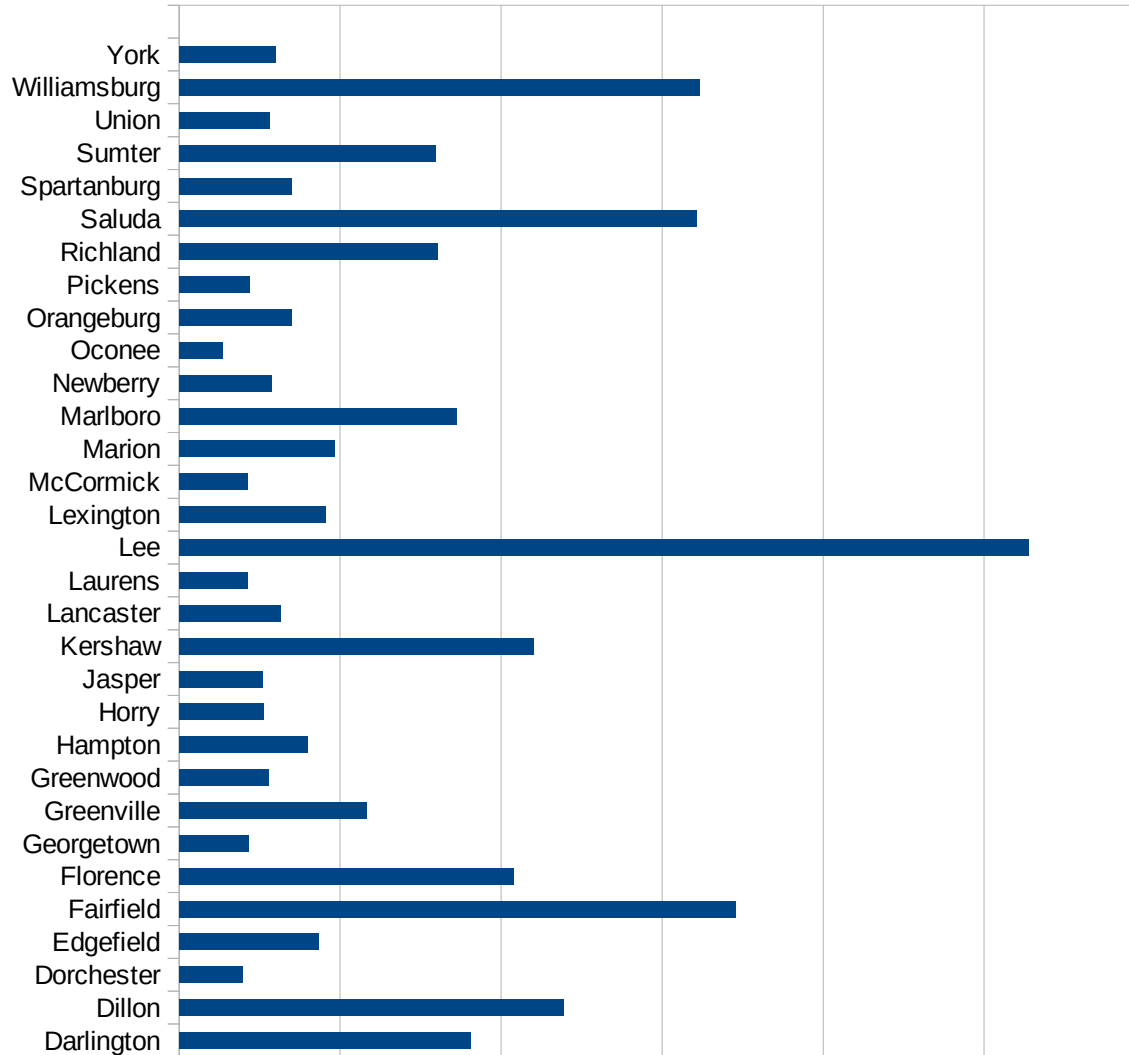
RI

29173
29175
29177
29179
29181
29195
29197
29199
29201
29203
29205
29183
29185
29187
29189
29510
29186
29207
29209
29211
29213
29215

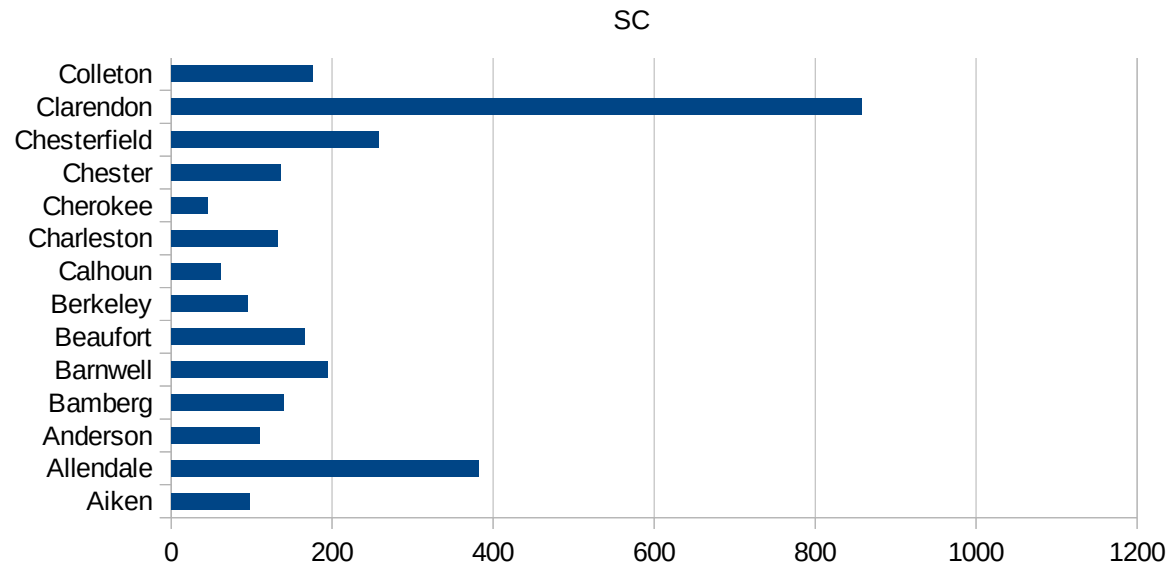
29217
29219
29221
29223
29225
29227
29229

SC

FIPS	County	PC Infection
45001	Abbeville	146.6932888
45003	Aiken	97.99233771
45005	Allendale	381.8937437
45007	Anderson	109.2367395
45009	Bamberg	140.1050788
45011	Barnwell	194.2023494
45013	Beaufort	166.3884694
45015	Berkeley	95.43581602
45017	Calhoun	61.98347107
45019	Charleston	133.0360552
45021	Cherokee	45.55170118
45023	Chester	136.4298781
45025	Chesterfield	257.9009486
45027	Clarendon	857.5667656
45029	Colleton	175.252257
45031	Darlington	362.2646029
45033	Dillon	477.1397758
45035	Dorchester	78.43283721
45037	Edgefield	173.7394647
45039	Fairfield	691.9025087
45041	Florence	415.463343
45043	Georgetown	86.7483815
45045	Greenville	233.3663287
45047	Greenwood	111.6749834
45049	Hampton	160.1984394
45051	Horry	104.3158883
45053	Jasper	103.5518277
45055	Kershaw	440.6025125
45057	Lancaster	125.8125393
45059	Laurens	85.08224617
45061	Lee	1055.886128
45063	Lexington	182.0141544
45065	McCormick	85.01594049



45067 Marion	193.3051967
45069 Marlboro	344.7230851
45071 Newberry	114.2263759
45073 Oconee	53.5892005
45075 Orangeburg	140.3363471
45077 Pickens	88.04437436
45079 Richland	321.5333256
45081 Saluda	642.5233645
45083 Spartanburg	139.8588031
45085 Sumter	318.2739973
45087 Union	113.0974097
45089 Williamsburg	646.9319741
45091 York	120.0213047



FIPS

- 29001
- 29003
- 29005
- 29007
- 29009
- 29011
- 29013
- 29015
- 29017
- 29019
- 29021
- 29023
- 29025
- 29027
- 29029
- 29031
- 29033
- 29035
- 29037

SC

29039
29041
29043
29045
29047
29049
29051
29053
29055
29057
29059
29061
29063
29065
29067
29069
29071
29073
29075
29077
29079
29081
29083
29085
29087
29089
29091
29093
29095
29097
29099
29101

29103

SC

29105
29107
29109
29111
29113
29115
29117
29121
29123
29125
29127
29119
29129
29131
29133
29135
29137
29139
29141
29143
29145
29147
29149
29151
29153
29155
29157
29159
29161
29163
29165
29167
29169
29171

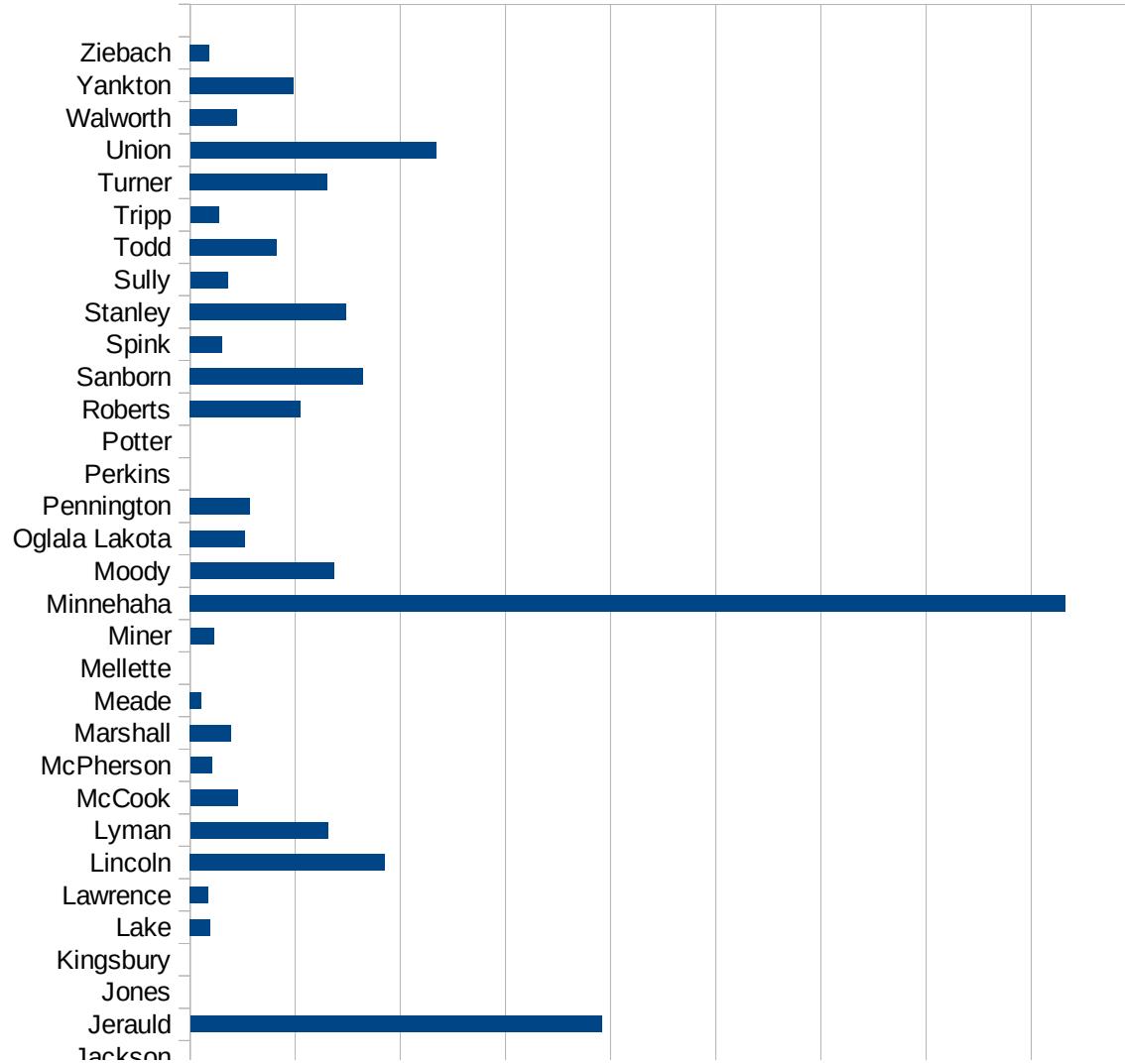
SC

29173
29175
29177
29179
29181
29195
29197
29199
29201
29203
29205
29183
29185
29187
29189
29510
29186
29207
29209
29211
29213
29215

29217
29219
29221
29223
29225
29227
29229

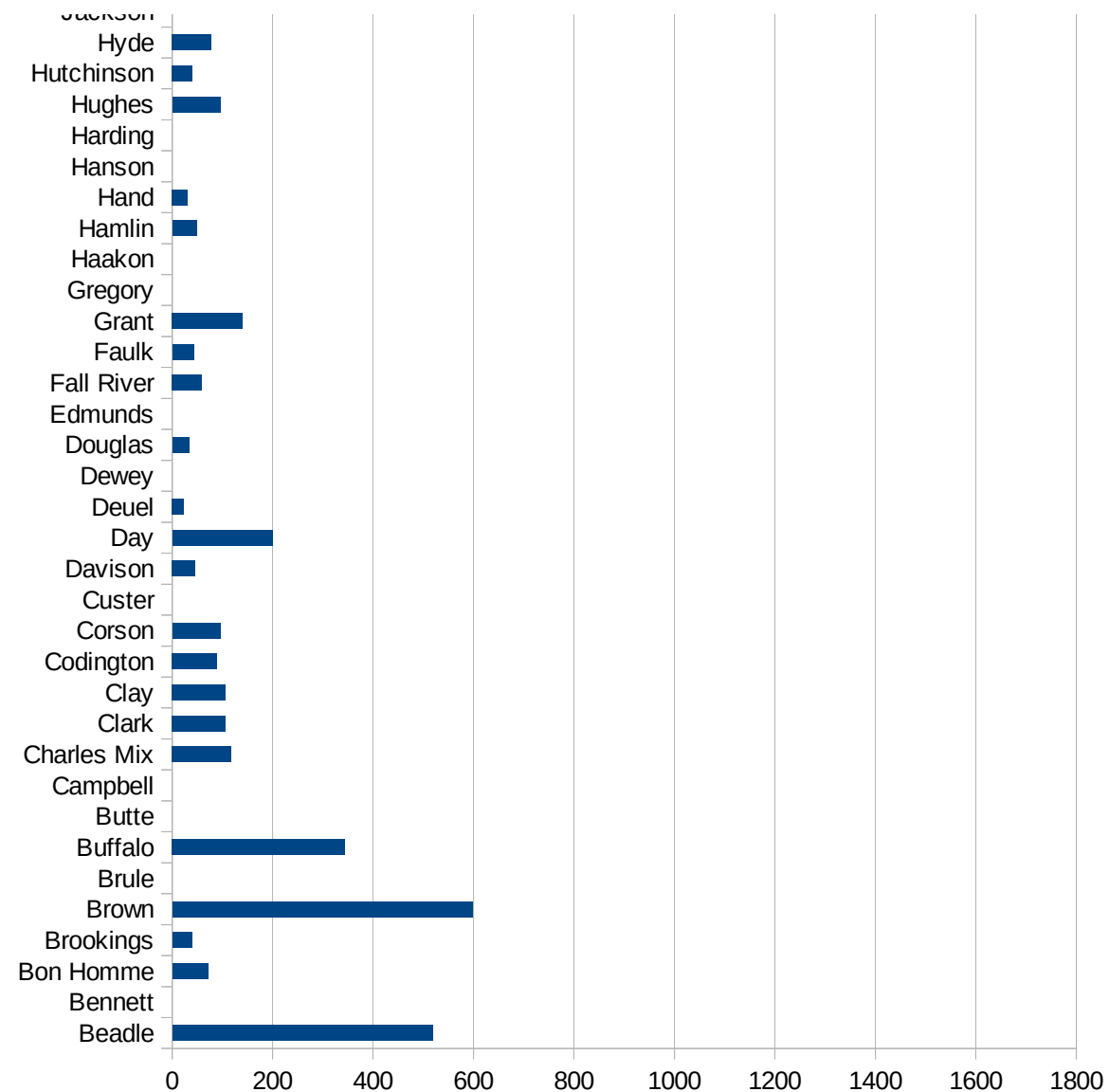
SD

FIPS	County	PC Infection
46003	Aurora	714.0307033
46005	Beadle	518.9853307
46007	Bennett	0
46009	Bon Homme	71.63323782
46011	Brookings	39.73660309
46013	Brown	597.7210296
46015	Brule	0
46017	Buffalo	343.8113949
46019	Butte	0
46021	Campbell	0
46023	Charles Mix	117.7982437
46025	Clark	106.9804761
46027	Clay	106.8299979
46029	Codington	89.23790826
46031	Corson	96.03841537
46033	Custer	0
46035	Davison	45.4775139
46037	Day	199.818347
46039	Deuel	23.05741296
46041	Dewey	0
46043	Douglas	34.07155026
46045	Edmunds	0
46047	Fall River	59.1891092
46049	Faulk	42.91845494
46051	Grant	139.9188471
46053	Gregory	0
46055	Haakon	0
46057	Hamlin	49.09180167
46059	Hand	30.65603924
46061	Hanson	0
46063	Harding	0
46065	Hughes	96.31728045
46067	Hutchinson	40.6504065



SD

46069 Hyde	78.00312012
46071 Jackson	0
46073 Jerauld	783.1620166
46075 Jones	0
46077 Kingsbury	0
46079 Lake	38.2936356
46081 Lawrence	34.96367662
46083 Lincoln	370.7041679
46085 Lyman	261.7115938
46087 McCook	90.15506671
46089 McPherson	41.54549231
46091 Marshall	78.24726135
46093 Meade	21.20590938
46095 Mellette	0
46097 Miner	45.18752824
46099 Minnehaha	1664.800183
46101 Moody	273.5978112
46102 Oglala Lakota	104.8291285
46103 Pennington	113.6678928
46105 Perkins	0
46107 Potter	0
46109 Roberts	210.5867713
46111 Sanborn	329.3536435
46115 Spink	61.58583526
46117 Stanley	297.8160159
46119 Sully	71.83908046
46121 Todd	165.3214043
46123 Tripp	54.7645126
46125 Turner	261.1585945
46127 Union	467.3794737
46129 Walworth	89.49346698
46135 Yankton	196.772924
46137 Ziebach	36.46973012



SD

SD

FIPS

29001
29003
29005
29007
29009
29011
29013
29015
29017
29019
29021
29023
29025
29027
29029
29031
29033
29035
29037

SD

29039
29041
29043
29045
29047
29049
29051
29053
29055
29057
29059
29061
29063
29065
29067
29069
29071
29073
29075
29077
29079
29081
29083
29085
29087
29089
29091
29093
29095
29097
29099
29101

29103

SD

29105
29107
29109
29111
29113
29115
29117
29121
29123
29125
29127
29119
29129
29131
29133
29135
29137
29139
29141
29143
29145
29147
29149
29151
29153
29155
29157
29159
29161
29163
29165
29167
29169
29171

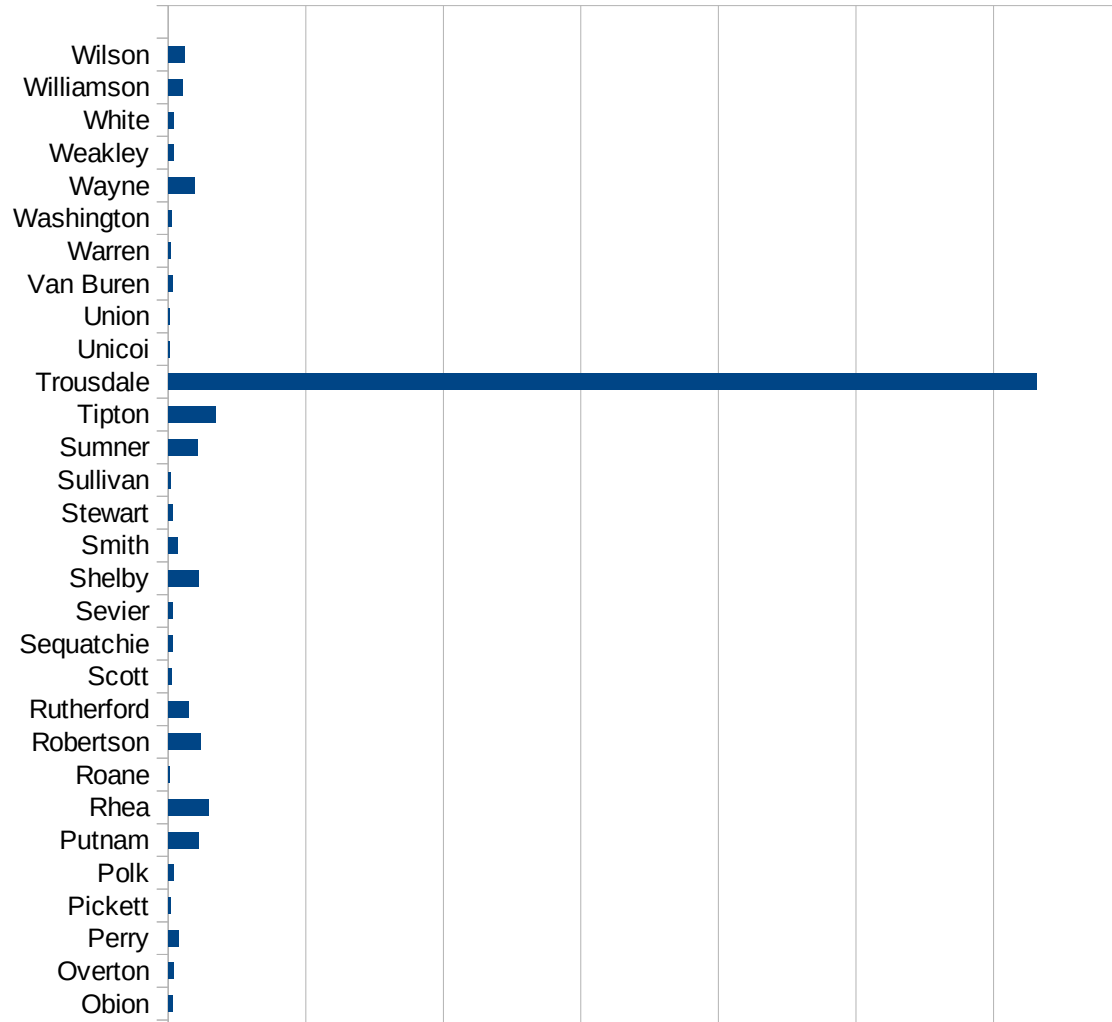
SD

29173
29175
29177
29179
29181
29195
29197
29199
29201
29203
29205
29183
29185
29187
29189
29510
29186
29207
29209
29211
29213
29215


29217
29219
29221
29223
29225
29227
29229

TN

FIPS	County	PC Infection
47001	Anderson	48.37739599
47003	Bedford	536.3187732
47005	Benton	43.25259516
47007	Bledsoe	4113.859709
47009	Blount	59.38377909
47011	Bradley	84.32730237
47013	Campbell	42.94773009
47015	Cannon	103.720094
47017	Carroll	92.79086367
47019	Carter	33.71723661
47021	Cheatham	247.2860358
47023	Chester	69.46052327
47025	Claiborne	25.19208968
47027	Clay	77.75042115
47029	Cocke	55.90652429
47031	Coffee	114.9012567
47033	Crockett	97.7107761
47035	Cumberland	162.5525782
47037	Davidson	634.7217028
47039	Decatur	42.71313856
47041	DeKalb	158.9035654
47043	Dickson	188.9757886
47045	Dyer	123.2583065
47047	Fayette	246.8709112
47049	Fentress	49.40440248
47051	Franklin	107.4242063
47053	Gibson	122.3366296
47055	Giles	40.67382978
47057	Grainger	25.9235256
47059	Greene	68.03016486
47061	Grundy	232.2793346
47063	Hamblen	38.71827038
47065	Hamilton	128.4704875

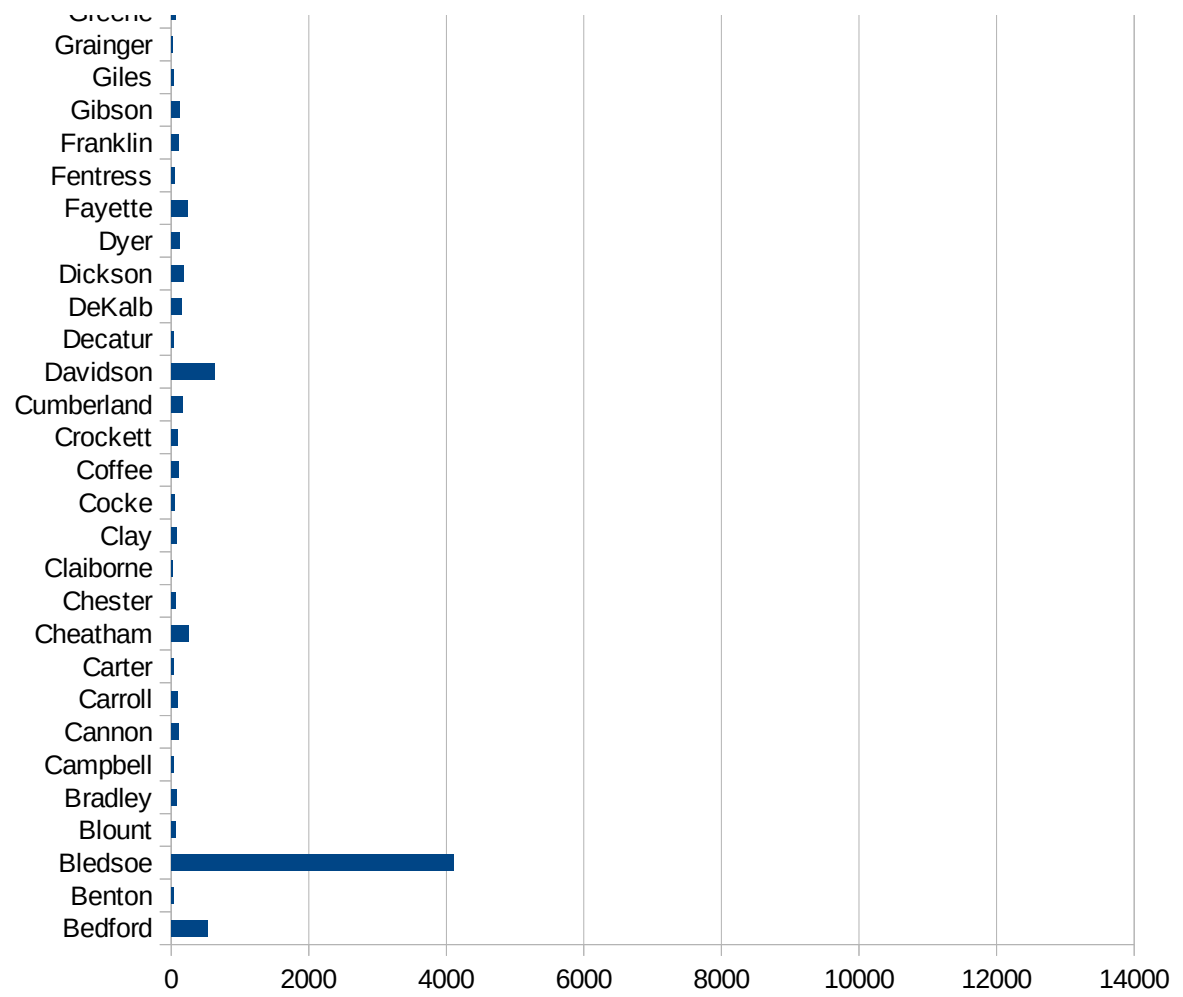


TN



TN

47135 Perry	161.2103175
47137 Pickett	39.35458481
47139 Polk	82.85004143
47141 Putnam	443.9201958
47143 Rhea	584.0697252
47145 Roane	18.81821603
47147 Robertson	471.7512533
47149 Rutherford	292.4066607
47151 Scott	49.91152049
47153 Sequatchie	67.22237161
47155 Sevier	71.50737548
47157 Shelby	441.0300033
47159 Smith	145.421723
47161 Stewart	58.99269965
47163 Sullivan	38.68889058
47165 Sumner	423.1922158
47167 Tipton	686.9001803
47169 Trousdale	12622.59353
47171 Unicoi	16.89094083
47173 Union	20.31694433
47175 Van Buren	69.38421509
47177 Warren	39.14085816
47179 Washington	52.87426034
47181 Wayne	380.4807344
47183 Weakley	77.80936705
47185 White	81.15984801
47187 Williamson	215.7692822
47189 Wilson	243.9111111



TN

FIPS

29001
29003
29005
29007
29009
29011
29013
29015
29017
29019
29021
29023
29025
29027
29029
29031
29033
29035
29037

TN

29039
29041
29043
29045
29047
29049
29051
29053
29055
29057
29059
29061
29063
29065
29067
29069
29071
29073
29075
29077
29079
29081
29083
29085
29087
29089
29091
29093
29095
29097
29099
29101

29103

TN

29105
29107
29109
29111
29113
29115
29117
29121
29123
29125
29127
29119
29129
29131
29133
29135
29137
29139
29141
29143
29145
29147
29149
29151
29153
29155
29157
29159
29161
29163
29165
29167
29169
29171

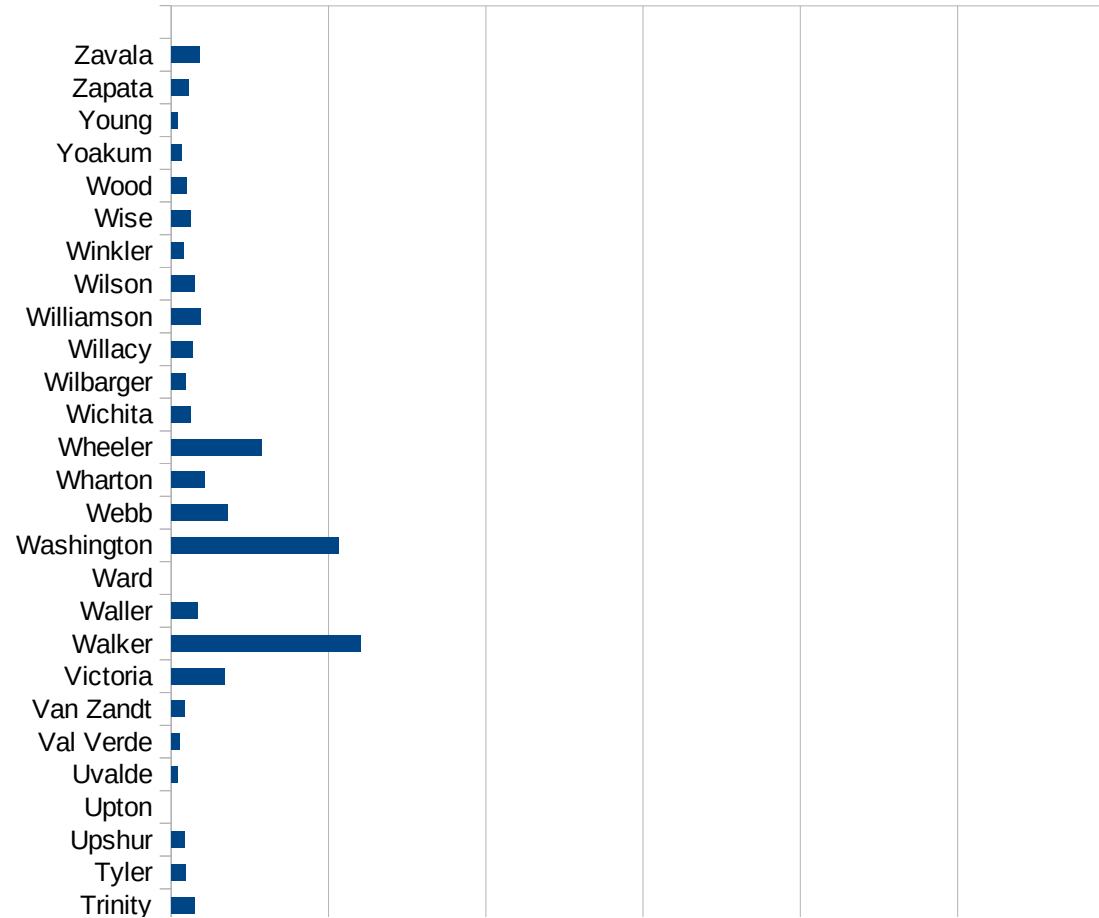
TN

29173
29175
29177
29179
29181
29195
29197
29199
29201
29203
29205
29183
29185
29187
29189
29510
29186
29207
29209
29211
29213
29215

29217
29219
29221
29223
29225
29227
29229

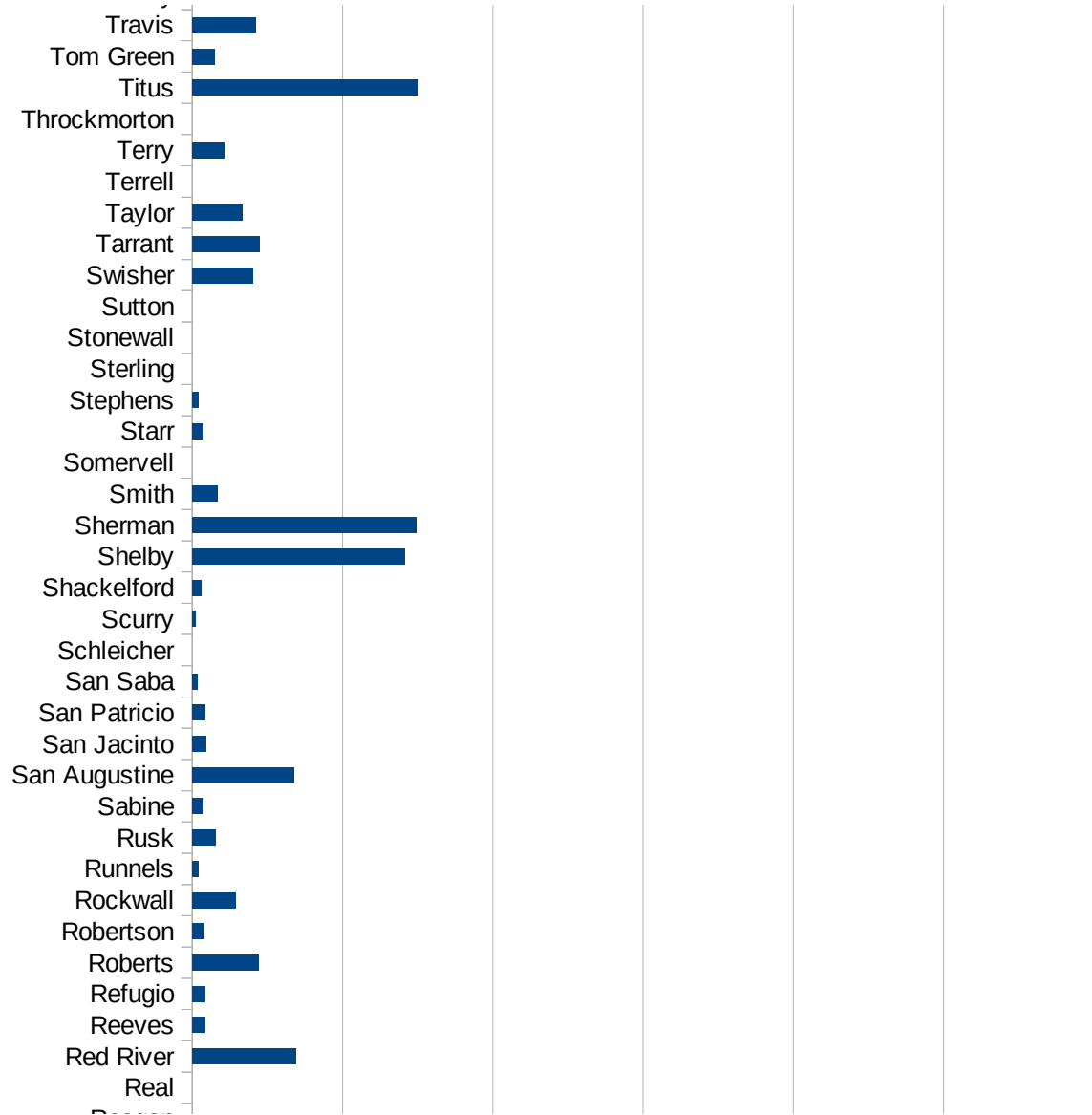
TX

FIPS	County	PC Infection
48001	Anderson	108.5140465
48003	Andrews	121.3592233
48005	Angelina	192.8994626
48007	Aransas	21.01546738
48009	Archer	11.38174368
48011	Armstrong	105.7082452
48013	Atascosa	69.56867422
48015	Austin	70.02567608
48017	Bailey	142.3082396
48019	Bandera	26.28811777
48021	Bastrop	185.1085357
48023	Baylor	0
48025	Bee	24.54966705
48027	Bell	79.29322184
48029	Bexar	119.3827544
48031	Blanco	59.81883439
48033	Borden	0
48035	Bosque	32.10101118
48037	Bowie	186.5908995
48039	Brazoria	217.450027
48041	Brazos	159.6415562
48043	Brewster	10.79097874
48045	Briscoe	65.96306069
48047	Brooks	14.05678943
48049	Brown	145.0268959
48051	Burleson	108.7606721
48053	Burnet	60.99869589
48055	Caldwell	94.80426388
48057	Calhoun	171.6061407
48059	Callahan	57.16735744
48061	Cameron	156.637761
48063	Camp	245.5305762
48065	Carson	99.91673605



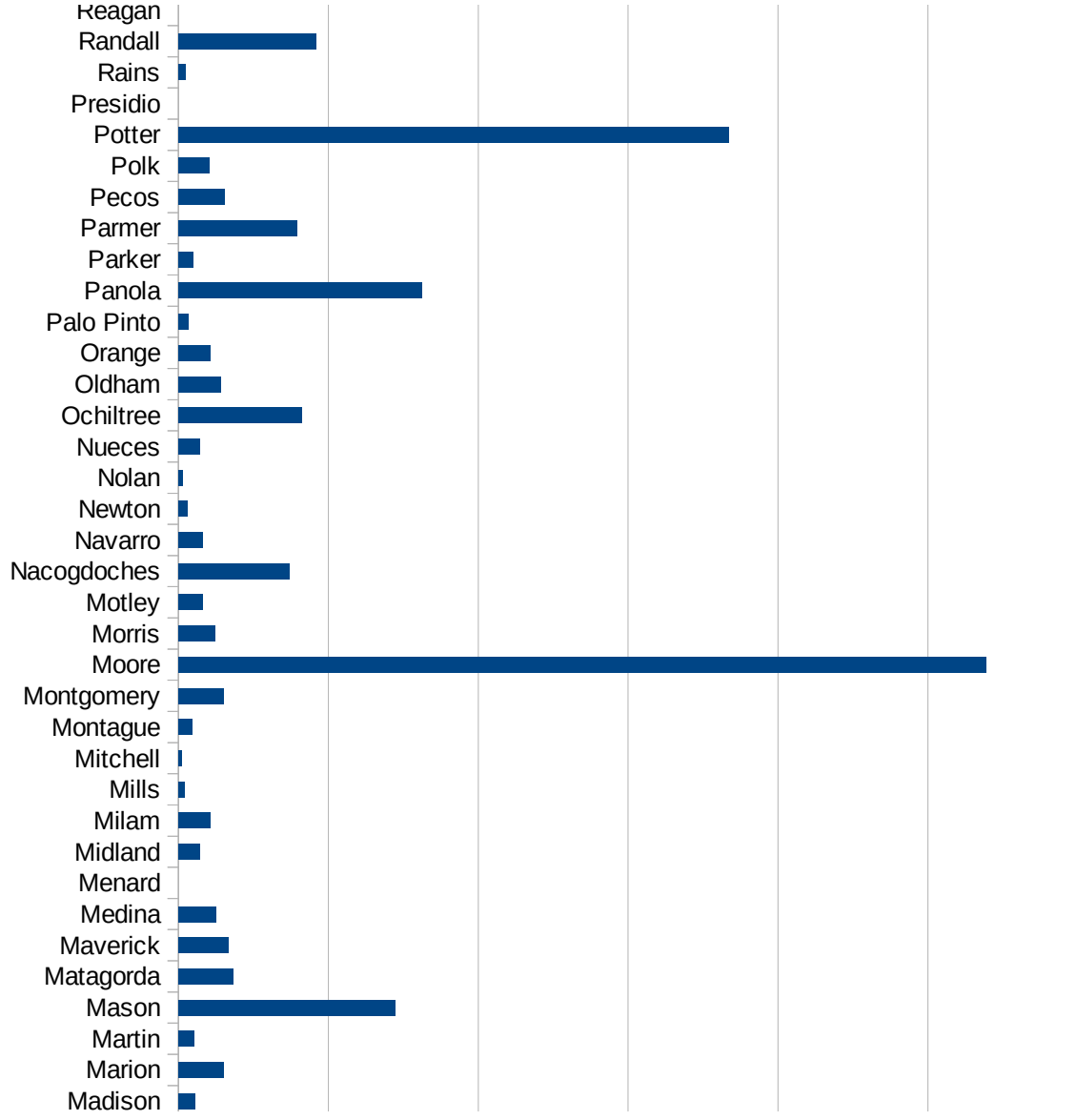
TX

48067 Cass	69.72343039	Travis
48069 Castro	378.3431181	Tom Green
48071 Chambers	136.6184576	Titus
48073 Cherokee	83.66291451	Throckmorton
48075 Childress	27.43107941	Terry
48077 Clay	28.69166029	Terrell
48079 Cochran	35.26093089	Taylor
48081 Coke	29.6735905	Tarrant
48083 Coleman	23.81803025	Swisher
48085 Collin	108.4419577	Sutton
48087 Collingsworth	135.0438893	Stonewall
48089 Colorado	89.55083188	Sterling
48091 Comal	52.57021156	Stephens
48093 Comanche	36.94399291	Starr
48095 Concho	23.38634238	Somervell
48097 Cooke	32.0402228	Smith
48099 Coryell	302.1067266	Sherman
48101 Cottle	287.9769618	Shelby
48103 Crane	62.57822278	Shackelford
48105 Crockett	0	Scurry
48107 Crosby	51.91209552	Schleicher
48109 Culberson	0	San Saba
48111 Dallam	305.5555556	San Patricio
48113 Dallas	321.3697014	San Jacinto
48115 Dawson	309.05777	San Augustine
48117 Deaf Smith	751.5991471	Sabine
48119 Delta	18.69508319	Rusk
48121 Denton	135.1470903	Runnels
48123 DeWitt	84.21261208	Rockwall
48125 Dickens	44.46420631	Robertson
48127 Dimmit	9.701202949	Roberts
48129 Donley	783.3684845	Refugio
48131 Duval	44.5950767	Reeves
48133 Eastland	27.28959721	Red River
		Real

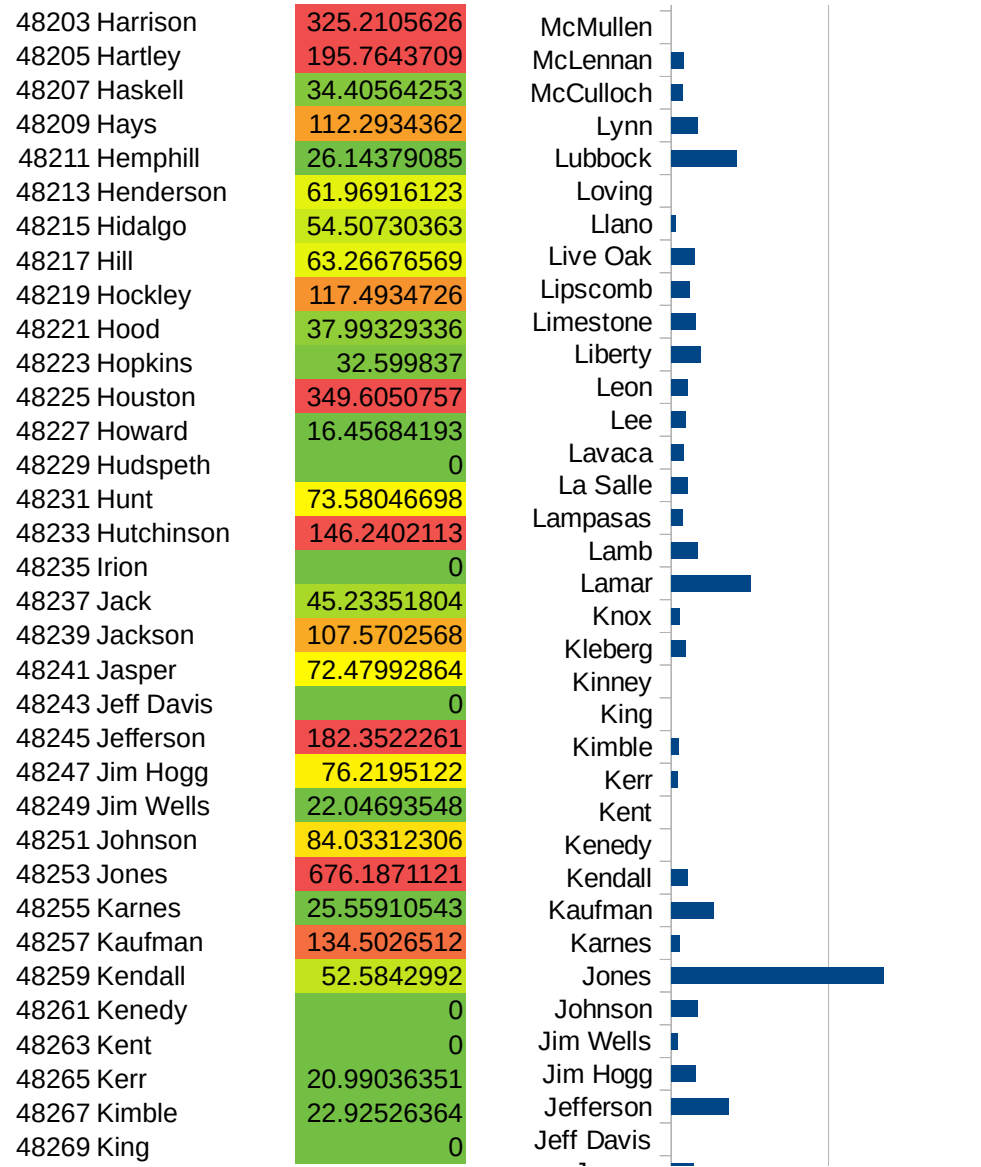


TX

48135 Ector	80.185537
48137 Edwards	0
48139 Ellis	148.2422702
48141 El Paso	243.3518325
48143 Erath	35.33901899
48145 Falls	34.61205653
48147 Fannin	82.18556935
48149 Fayette	122.2927926
48151 Fisher	52.09690023
48153 Floyd	85.66044201
48155 Foard	0
48157 Fort Bend	209.6824555
48159 Franklin	74.30800669
48161 Freestone	35.33925687
48163 Frio	176.6249495
48165 Gaines	28.70676044
48167 Galveston	213.3830537
48169 Garza	60.80875646
48171 Gillespie	18.65393225
48173 Glasscock	72.04610951
48175 Goliad	92.29957806
48177 Gonzales	432.1521175
48179 Gray	433.8890158
48181 Grayson	200.0134337
48183 Gregg	145.5051048
48185 Grimes	320.8744711
48187 Guadalupe	70.86392904
48189 Hale	147.7978126
48191 Hall	33.02509908
48193 Hamilton	82.50825083
48195 Hansford	329.4892916
48197 Hardeman	0
48199 Hardin	211.5125771
48201 Harris	224.0232715

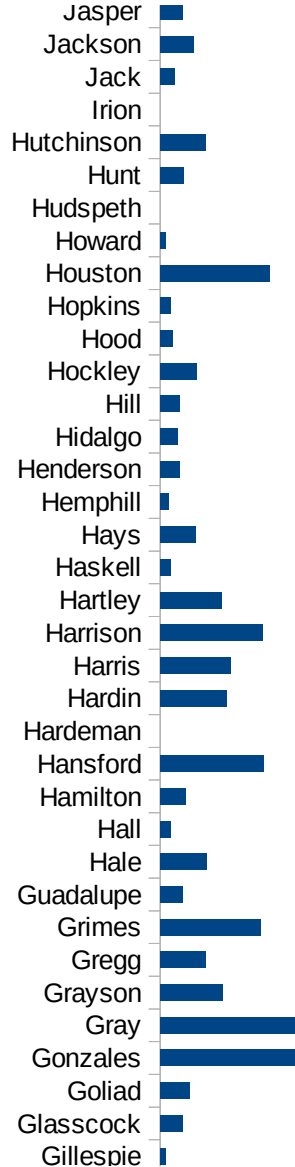


TX



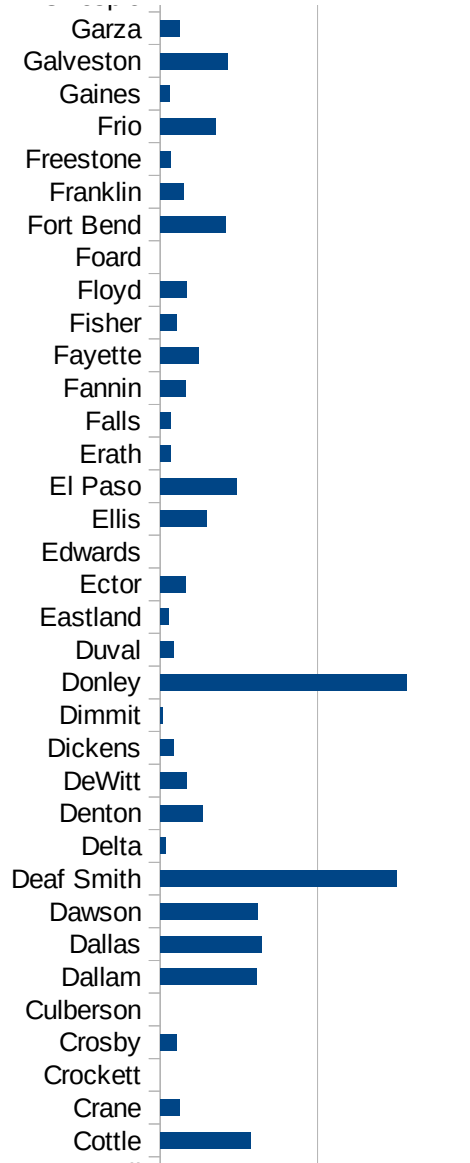
TX

48271 Kinney	0
48273 Kleberg	44.97413987
48275 Knox	27.37476047
48277 Lamar	253.3783784
48279 Lamb	83.59933121
48281 Lampasas	37.68429978
48283 La Salle	53.11379631
48285 Lavaca	39.78120338
48287 Lee	46.66355576
48289 Leon	52.1134916
48291 Liberty	93.83362487
48293 Limestone	76.53386624
48295 Lipscomb	59.61251863
48297 Live Oak	73.97665626
48299 Llano	13.85937356
48301 Loving	0
48303 Lubbock	207.8643644
48305 Lynn	85.07742045
48307 McCulloch	37.56103668
48309 McLennan	40.06174221
48311 McMullen	0
48313 Madison	55.47080849
48315 Marion	151.0878324
48317 Martin	52.14670607
48319 Mason	724.2990654
48321 Matagorda	183.3005034
48323 Maverick	167.5643327
48325 Medina	125.6848844
48327 Menard	0
48329 Midland	71.27212043
48331 Milam	107.43703
48333 Mills	20.32107295
48335 Mitchell	12.27747084
48337 Montague	45.92774036



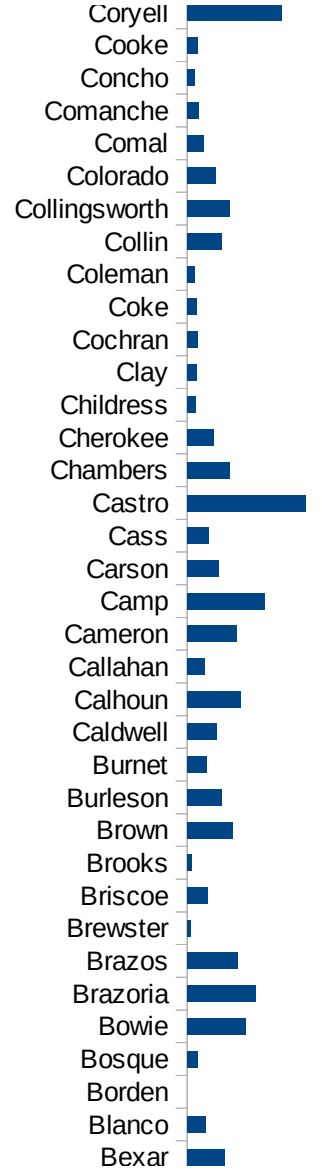
TX

48339 Montgomery	150.2728773
48341 Moore	2694.903421
48343 Morris	121.5657671
48345 Motley	81.03727715
48347 Nacogdoches	371.322914
48349 Navarro	80.70210834
48351 Newton	29.09937436
48353 Nolan	13.55840282
48355 Nueces	71.77066512
48357 Ochiltree	412.1845783
48359 Oldham	140.778977
48361 Orange	106.4949983
48363 Palo Pinto	34.63203463
48365 Panola	812.1651979
48367 Parker	48.42055055
48369 Parmer	395.377129
48371 Pecos	153.1295859
48373 Polk	103.93556
48375 Potter	1835.383792
48377 Presidio	0
48379 Rains	24.67308167
48381 Randall	458.6449061
48383 Reagan	0
48385 Real	0
48387 Red River	344.9691992
48389 Reeves	44.60019114
48391 Refugio	42.66211604
48393 Roberts	221.4839424
48395 Robertson	40.49988429
48397 Rockwall	146.0405138
48399 Runnels	19.5427008
48401 Rusk	77.13498623
48403 Sabine	37.77504958
48405 San Augustine	340.1360544

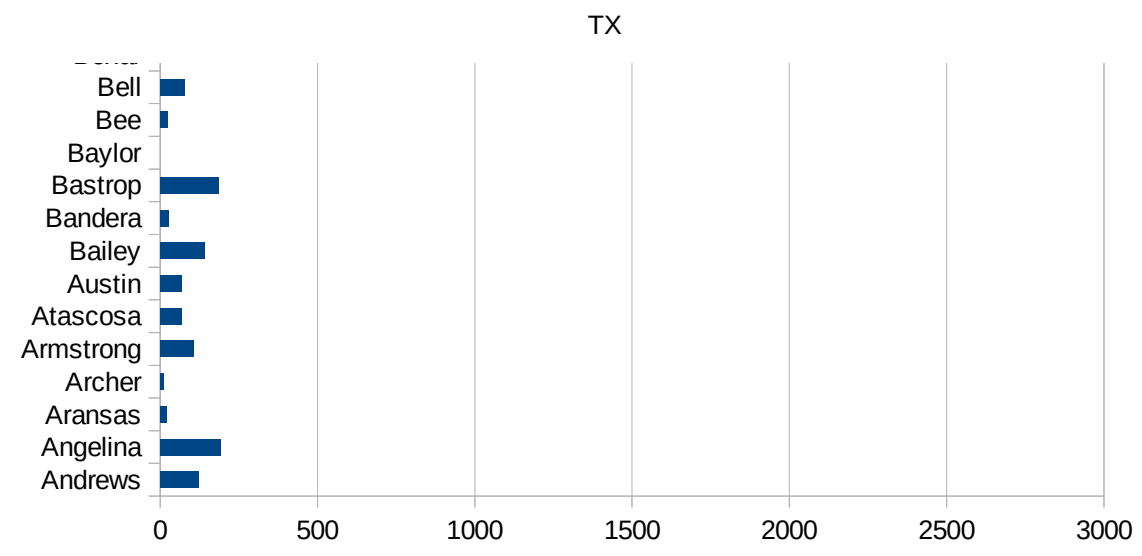


TX

48407 San Jacinto	45.26620008
48409 San Patricio	41.85789246
48411 San Saba	16.51800463
48413 Schleicher	0
48415 Scurry	11.85817621
48417 Shackelford	30.7408546
48419 Shelby	708.159572
48421 Sherman	746.9957778
48423 Smith	84.70122187
48425 Somervell	0
48427 Starr	35.6450988
48429 Stephens	21.20216262
48431 Sterling	0
48433 Stonewall	0
48435 Sutton	0
48437 Swisher	201.0184937
48439 Tarrant	225.9547198
48441 Taylor	165.6495205
48443 Terrell	0
48445 Terry	105.8028811
48447 Throckmorton	0
48449 Titus	750.7643871
48451 Tom Green	76.14921862
48453 Travis	211.7329186
48455 Trinity	74.62686567
48457 Tyler	46.09144543
48459 Upshur	43.62578769
48461 Upton	0
48463 Uvalde	22.34969828
48465 Val Verde	28.45065843
48467 Van Zandt	44.6277156
48469 Victoria	170.5872766
48471 Walker	601.5452539
48473 Waller	84.70428792



48475 Ward	0
48477 Washington	532.6421328
48479 Webb	180.4936392
48481 Wharton	108.1236935
48483 Wheeler	288.9616644
48485 Wichita	62.09110734
48487 Wilbarger	46.80187207
48489 Willacy	69.71880084
48491 Williamson	93.16786626
48493 Wilson	75.66103855
48495 Winkler	38.86010363
48497 Wise	61.48891004
48499 Wood	48.74914135
48501 Yoakum	34.92026539
48503 Young	22.16680521
48505 Zapata	56.3777308
48507 Zavala	91.79671201



TX

FIPS

29001
29003
29005
29007
29009
29011
29013
29015
29017
29019
29021
29023
29025
29027
29029
29031
29033
29035
29037

TX

29039
29041
29043
29045
29047
29049
29051
29053
29055
29057
29059
29061
29063
29065
29067
29069
29071
29073
29075
29077
29079
29081
29083
29085
29087
29089
29091
29093
29095
29097
29099
29101

29103

TX

29105
29107
29109
29111
29113
29115
29117
29121
29123
29125
29127
29119
29129
29131
29133
29135
29137
29139
29141
29143
29145
29147
29149
29151
29153
29155
29157
29159
29161
29163
29165
29167
29169
29171

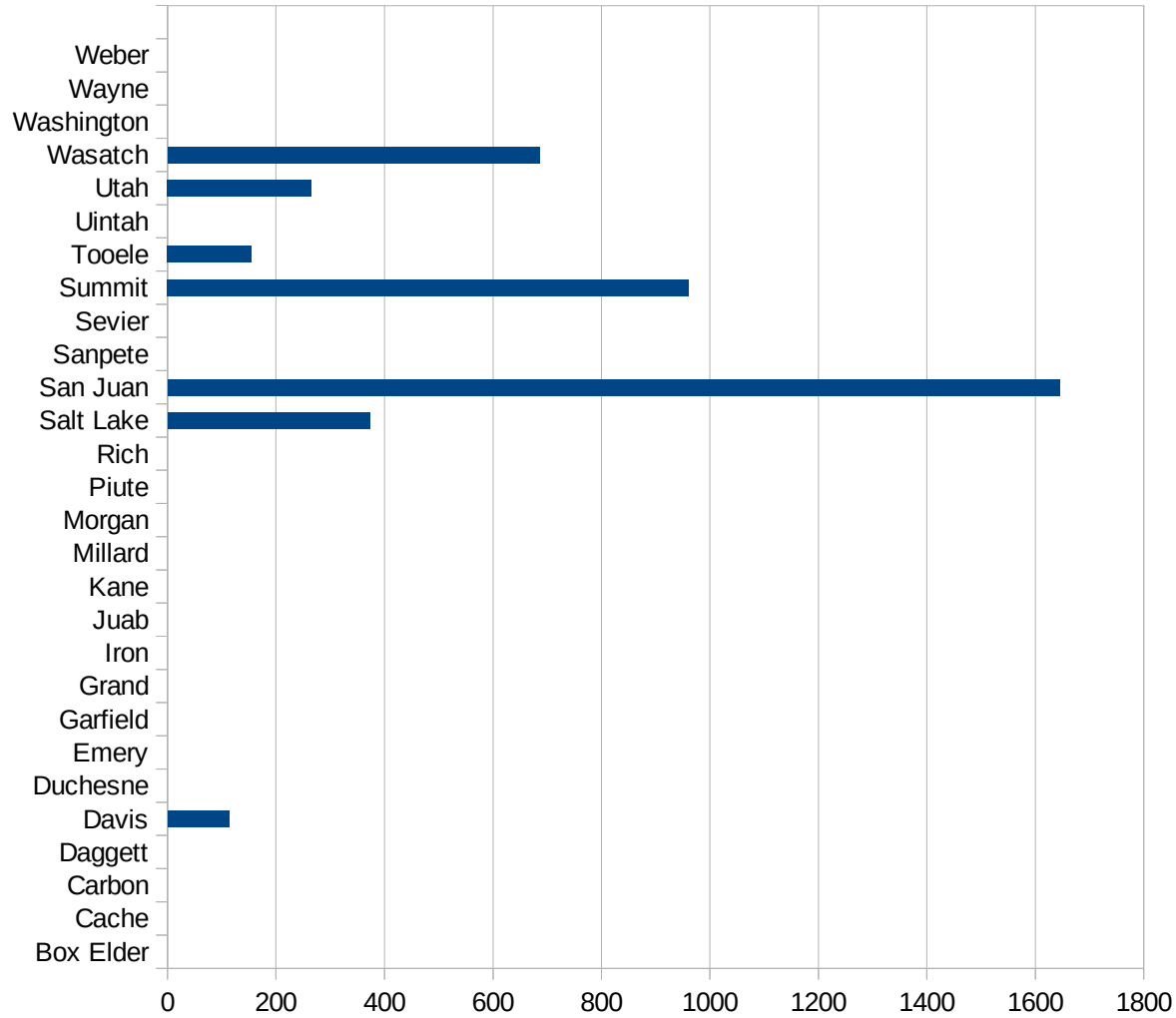
TX

29173
29175
29177
29179
29181
29195
29197
29199
29201
29203
29205
29183
29185
29187
29189
29510
29186
29207
29209
29211
29213
29215

29217
29219
29221
29223
29225
29227
29229

UT

FIPS	County	PC Infection
49001	Beaver	0
49003	Box Elder	0
49005	Cache	0
49007	Carbon	0
49009	Daggett	0
49011	Davis	114.01341435
49013	Duchesne	0
49015	Emery	0
49017	Garfield	0
49019	Grand	0
49021	Iron	0
49023	Juab	0
49025	Kane	0
49027	Millard	0
49029	Morgan	0
49031	Piute	0
49033	Rich	0
49035	Salt Lake	373.75296387
49037	San Juan	1644.1193605
49039	Sanpete	0
49041	Sevier	0
49043	Summit	961.05692414
49045	Tooele	154.49096657
49047	Uintah	0
49049	Utah	265.34321848
49051	Wasatch	685.92057762
49053	Washington	0
49055	Wayne	0
49057	Weber	0



UT

FIPS

29001
29003
29005
29007
29009
29011
29013
29015
29017
29019
29021
29023
29025
29027
29029
29031
29033
29035
29037

UT

29039
29041
29043
29045
29047
29049
29051
29053
29055
29057
29059
29061
29063
29065
29067
29069
29071
29073
29075
29077
29079
29081
29083
29085
29087
29089
29091
29093
29095
29097
29099
29101

29103

UT

29105
29107
29109
29111
29113
29115
29117
29121
29123
29125
29127
29119
29129
29131
29133
29135
29137
29139
29141
29143
29145
29147
29149
29151
29153
29155
29157
29159
29161
29163
29165
29167
29169
29171

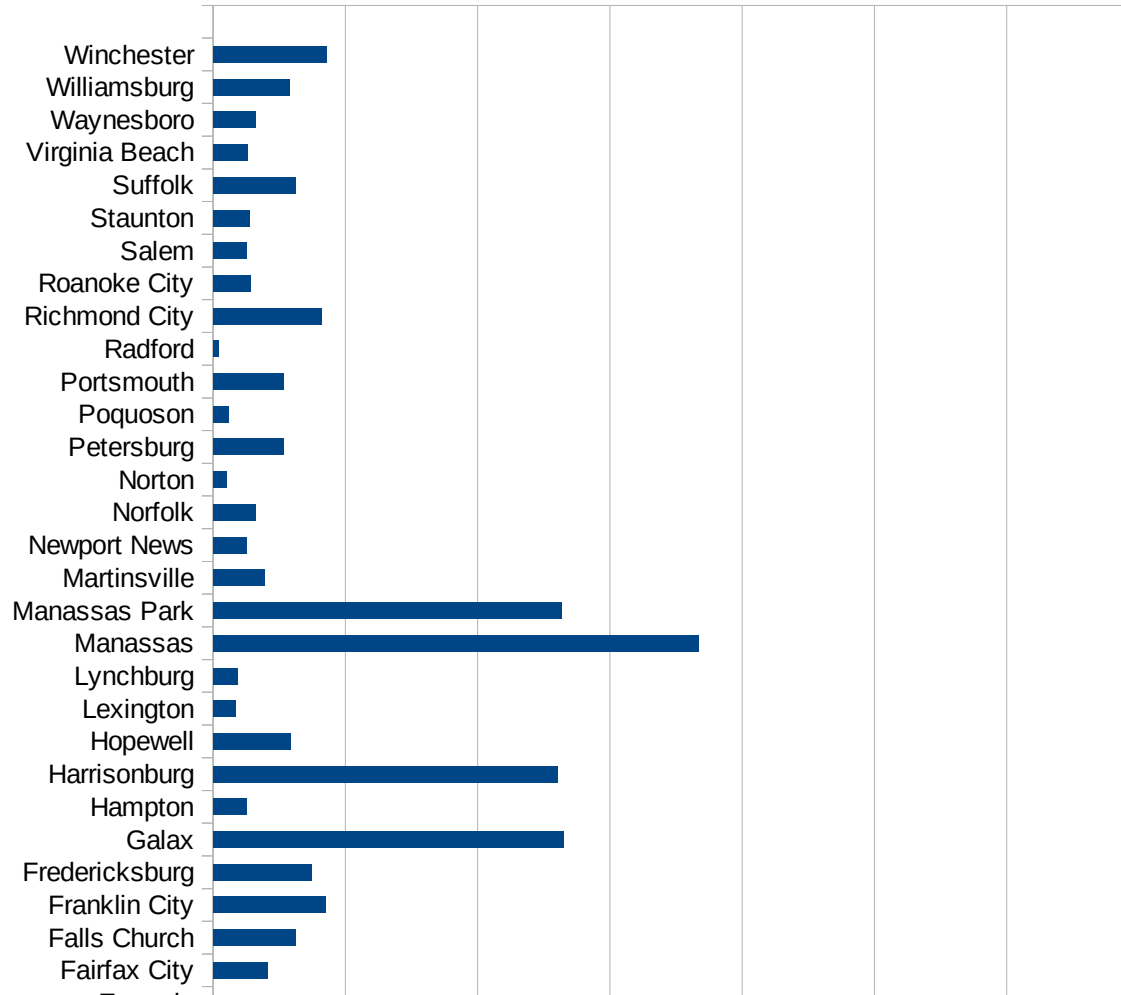
UT

29173
29175
29177
29179
29181
29195
29197
29199
29201
29203
29205
29183
29185
29187
29189
29510
29186
29207
29209
29211
29213
29215

29217
29219
29221
29223
29225
29227
29229

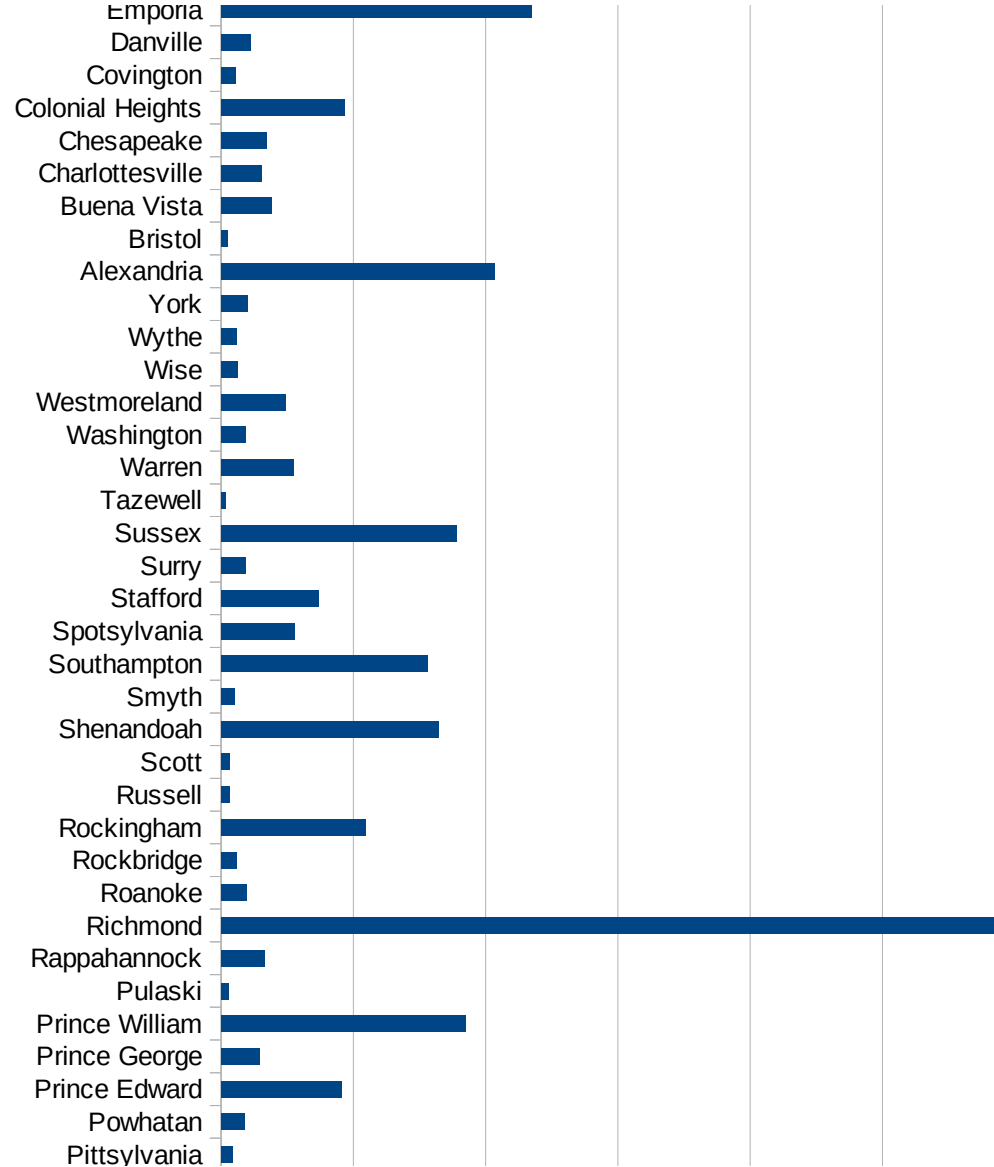
VA

FIPS	County	PC Infection
51001	Accomack	2193.631988
51003	Albemarle	130.6131459
51005	Alleghany	67.06908115
51007	Amelia	169.0617075
51009	Amherst	78.94903051
51011	Appomattox	164.1310523
51013	Arlington	755.7226519
51015	Augusta	113.9721961
51017	Bath	0
51019	Bedford	52.06547551
51021	Bland	0
51023	Botetourt	93.15743607
51025	Brunswick	128.1738281
51027	Buchanan	84.82163894
51029	Buckingham	2582.504853
51031	Campbell	23.64797264
51033	Caroline	146.2368387
51035	Carroll	222.702119
51036	Charles City	360.1786486
51037	Charlotte	159.1556375
51041	Chesterfield	330.5064323
51043	Clarke	144.5982235
51045	Craig	98.73617694
51047	Culpeper	1070.209607
51049	Cumberland	254.8679784
51051	Dickenson	0
51053	Dinwiddie	164.7446458
51057	Essex	329.700522
51059	Fairfax	758.953593
51061	Fauquier	377.7856385
51063	Floyd	25.32446977
51065	Fluvanna	313.6317814
51067	Franklin	55.16505027



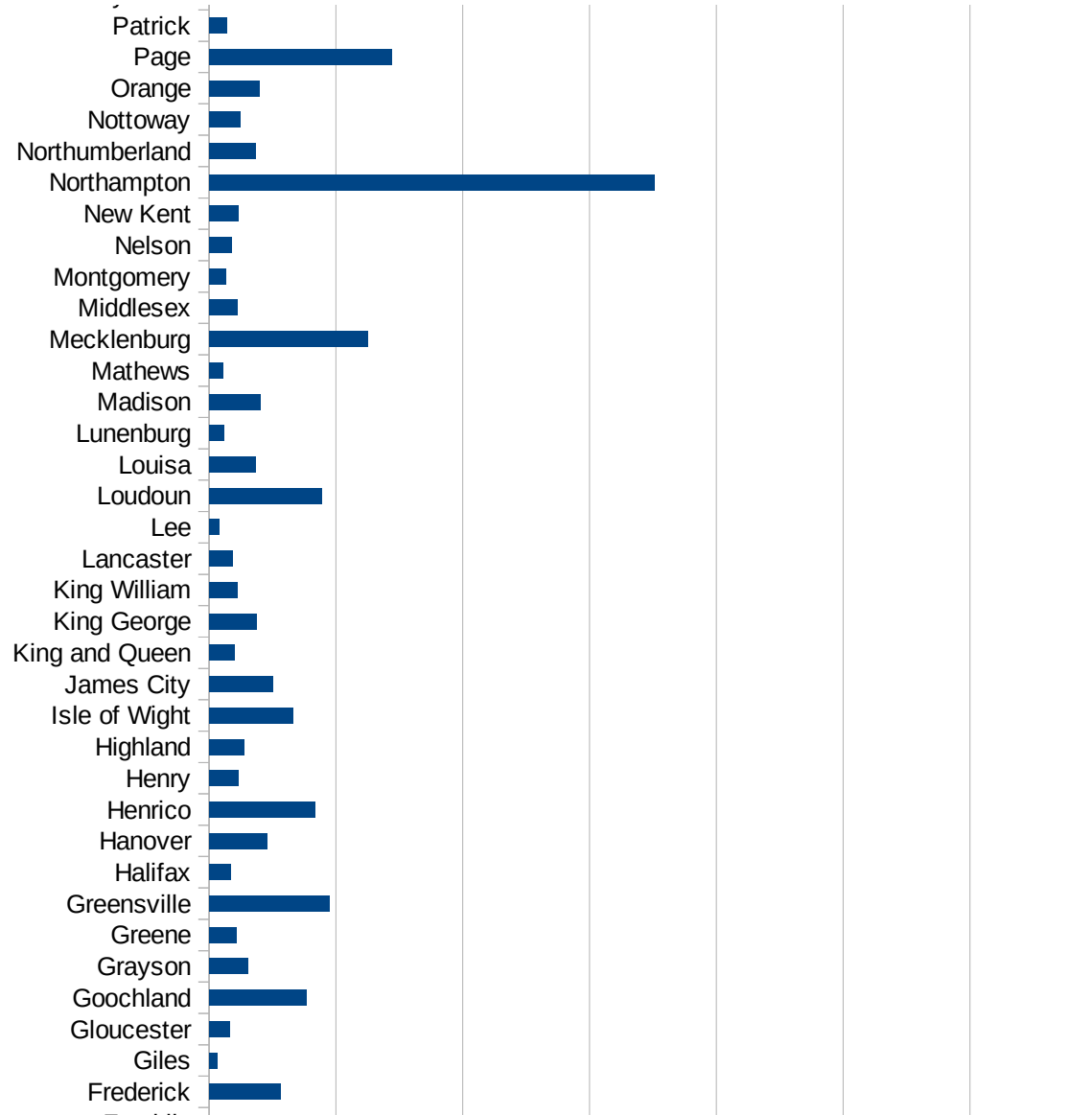
VA

51069 Frederick	281.8176674
51071 Giles	29.68416053
51073 Gloucester	80.3234357
51075 Goochland	382.8945104
51077 Grayson	153.5410402
51079 Greene	106.173214
51081 Greensville	473.0368969
51083 Halifax	84.99413834
51085 Hanover	229.394157
51087 Henrico	417.6018417
51089 Henry	115.7929857
51091 Highland	135.7466063
51093 Isle of Wight	330.1491083
51095 James City	250.0098171
51097 King and Queen	99.40357853
51099 King George	188.1467545
51101 King William	112.1671881
51103 Lancaster	92.73856997
51105 Lee	38.23117115
51107 Loudoun	444.1440334
51109 Louisa	182.1741258
51111 Lunenburg	57.91825252
51113 Madison	203.0838661
51115 Mathews	56.80527153
51117 Mecklenburg	626.4274062
51119 Middlesex	111.4309592
51121 Montgomery	67.68702329
51125 Nelson	87.62469668
51127 New Kent	116.1180832
51131 Northampton	1755.432467
51133 Northumberland	181.1146785
51135 Nottoway	123.2166018
51137 Orange	199.2140596
51139 Page	718.672962

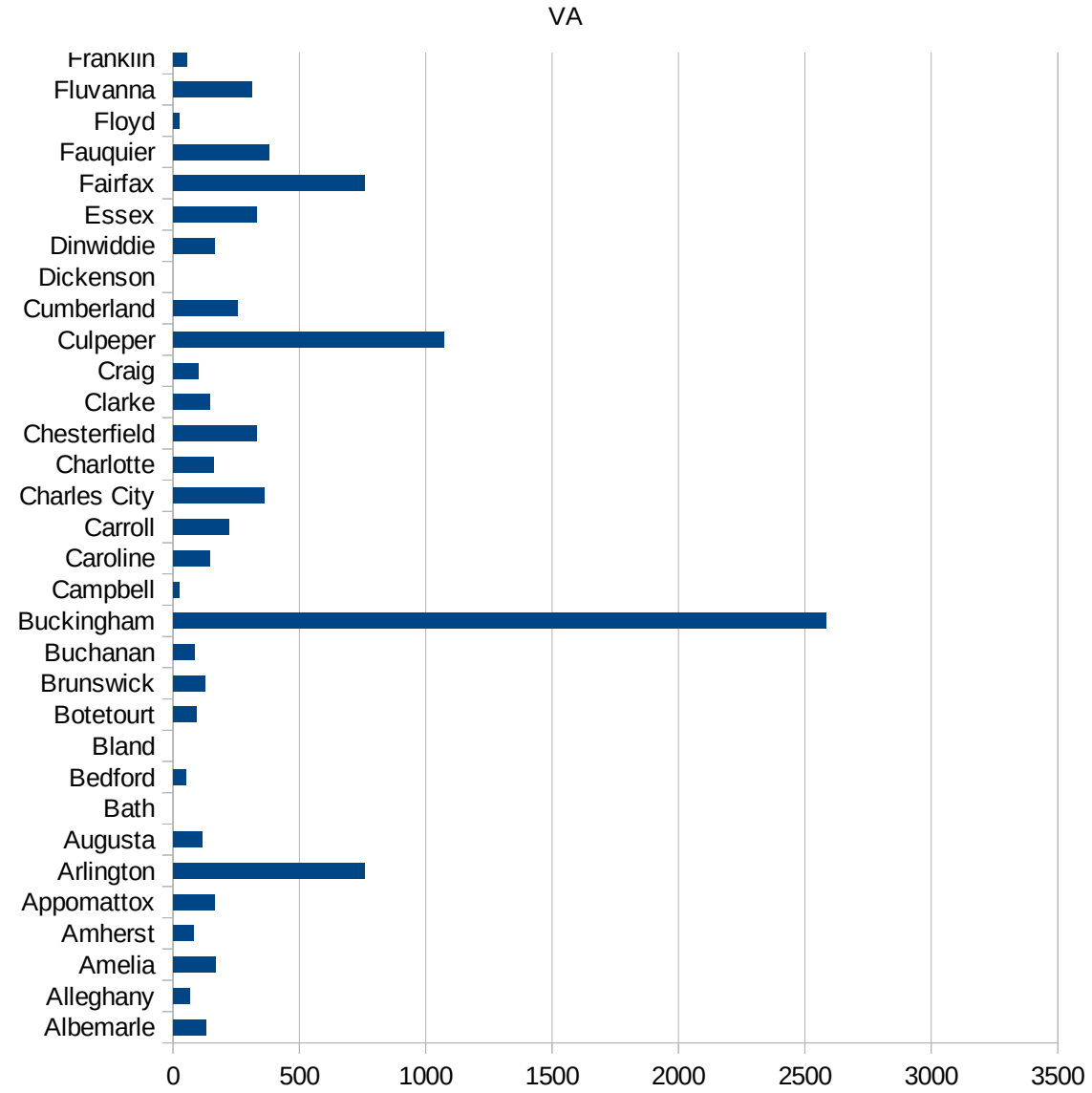


VA

51141 Patrick	67.90018673
51143 Pittsylvania	44.29933223
51145 Powhatan	89.07465141
51147 Prince Edward	453.1590414
51149 Prince George	147.0511003
51153 Prince William	921.9868764
51155 Pulaski	29.35478189
51157 Rappahannock	165.471594
51159 Richmond	2954.193406
51161 Roanoke	95.67038364
51163 Rockbridge	57.13783404
51165 Rockingham	546.5018955
51167 Russell	29.90877823
51169 Scott	32.50673354
51171 Shenandoah	823.0452675
51173 Smyth	49.22551851
51175 Southampton	779.0287729
51177 Spotsylvania	277.8646881
51179 Stafford	368.0981595
51181 Surry	92.67840593
51183 Sussex	889.9172377
51185 Tazewell	14.68608493
51187 Warren	274.9793765
51191 Washington	93.74655344
51193 Westmoreland	241.1665732
51195 Wise	63.13795643
51197 Wythe	59.12220908
51199 York	98.7530584
51510 Alexandria	1032.205818
51520 Bristol	24.26889941
51530 Buena Vista	192.4001924
51540 Charlottesville	153.7917992
51550 Chesapeake	172.6880816
51570 Colonial Heights	465.4292604



51580 Covington	54.94505495
51590 Danville	113.0415551
51595 Emporia	1171.646163
51600 Fairfax City	207.5364206
51610 Falls Church	311.3999458
51620 Franklin City	424.3104954
51630 Fredericksburg	374.004941
51640 Galax	1323.369142
51650 Hampton	125.8254972
51660 Harrisonburg	1302.907482
51670 Hopewell	292.0870951
51678 Lexington	84.08071749
51680 Lynchburg	93.75837128
51683 Manassas	1834.730194
51685 Manassas Park	1317.386029
51690 Martinsville	193.768408
51700 Newport News	125.4016772
51710 Norfolk	158.9668792
51720 Norton	50.40322581
51730 Petersburg	266.1006748
51735 Poquoson	57.42411813
51740 Portsmouth	265.2379745
51750 Radford	21.8114401
51760 Richmond City	408.2471163
51770 Roanoke City	140.1120897
51775 Salem	124.7903911
51790 Staunton	136.425648
51800 Suffolk	310.3580633
51810 Virginia Beach	131.2781965
51820 Waynesboro	159.0949266
51830 Williamsburg	288.6680988
51840 Winchester	430.4824249



VA

VA

FIPS

29001
29003
29005
29007
29009
29011
29013
29015
29017
29019
29021
29023
29025
29027
29029
29031
29033
29035
29037

VA

29039
29041
29043
29045
29047
29049
29051
29053
29055
29057
29059
29061
29063
29065
29067
29069
29071
29073
29075
29077
29079
29081
29083
29085
29087
29089
29091
29093
29095
29097
29099
29101

29103

VA

29105
29107
29109
29111
29113
29115
29117
29121
29123
29125
29127
29119
29129
29131
29133
29135
29137
29139
29141
29143
29145
29147
29149
29151
29153
29155
29157
29159
29161
29163
29165
29167
29169
29171

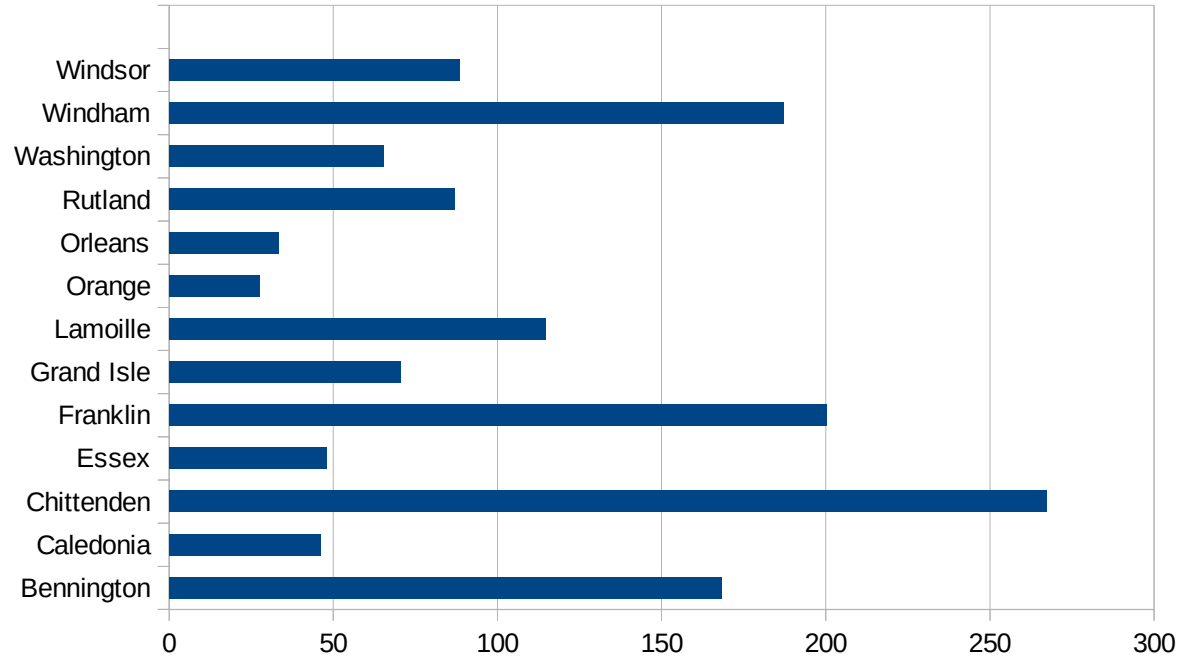
VA

29173
29175
29177
29179
29181
29195
29197
29199
29201
29203
29205
29183
29185
29187
29189
29510
29186
29207
29209
29211
29213
29215

29217
29219
29221
29223
29225
29227
29229

VT

FIPS	County	PC Infection
50001	Addison	167.6899359
50003	Bennington	168.3926918
50005	Caledonia	46.20157085
50007	Chittenden	267.3601828
50009	Essex	48
50011	Franklin	200.3197022
50013	Grand Isle	70.52186178
50015	Lamoille	114.6245059
50017	Orange	27.58715818
50019	Orleans	33.44854499
50021	Rutland	86.92391601
50023	Washington	65.35947712
50025	Windham	187.1082421
50027	Windsor	88.63003292



FIPS

- 29001
- 29003
- 29005
- 29007
- 29009
- 29011
- 29013
- 29015
- 29017
- 29019
- 29021
- 29023
- 29025
- 29027
- 29029
- 29031
- 29033
- 29035
- 29037

VT

29039
29041
29043
29045
29047
29049
29051
29053
29055
29057
29059
29061
29063
29065
29067
29069
29071
29073
29075
29077
29079
29081
29083
29085
29087
29089
29091
29093
29095
29097
29099
29101

29103

VT

29105
29107
29109
29111
29113
29115
29117
29121
29123
29125
29127
29119
29129
29131
29133
29135
29137
29139
29141
29143
29145
29147
29149
29151
29153
29155
29157
29159
29161
29163
29165
29167
29169
29171

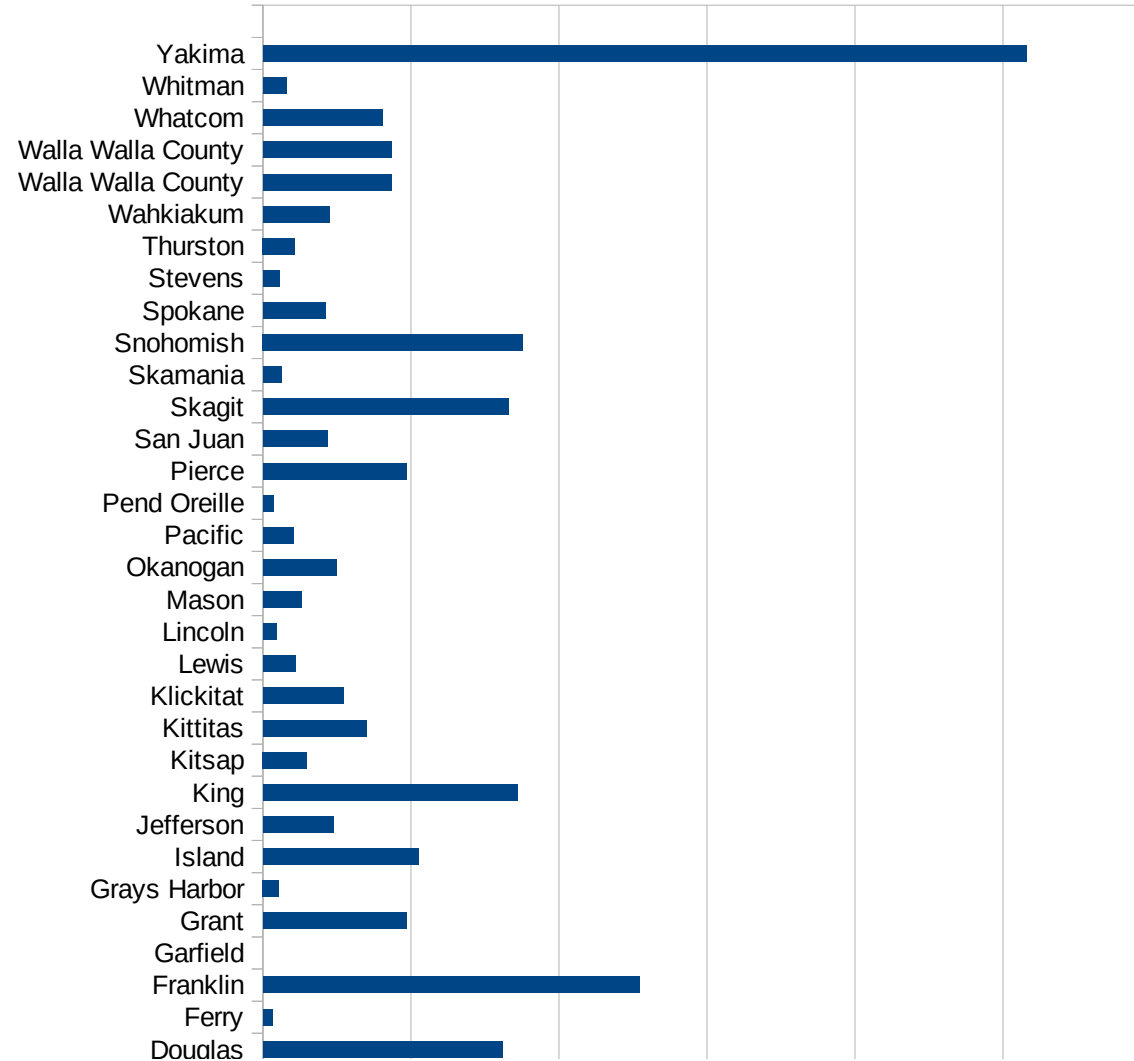
VT

29173
29175
29177
29179
29181
29195
29197
29199
29201
29203
29205
29183
29185
29187
29189
29510
29186
29207
29209
29211
29213
29215

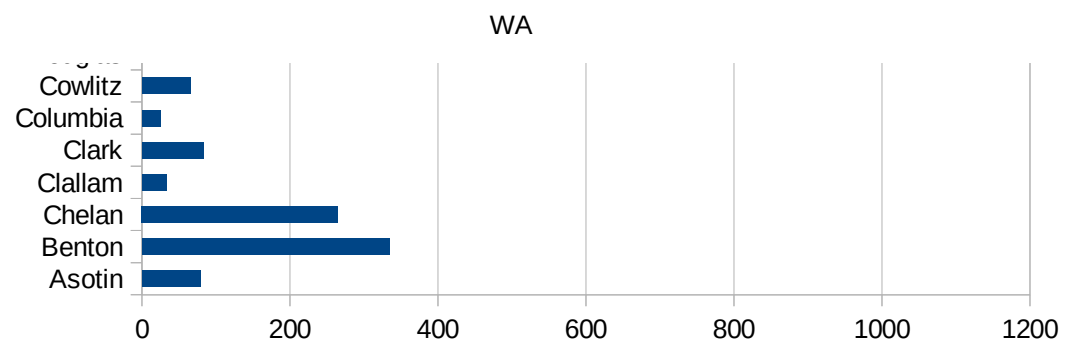
29217
29219
29221
29223
29225
29227
29229

WA

FIPS	County	PC Infection
53001	Adams	253.0492434
53003	Asotin	79.61079169
53005	Benton	333.8666614
53007	Chelan	264.8112571
53009	Clallam	32.57880814
53011	Clark	82.80464951
53013	Columbia	24.63661
53015	Cowlitz	65.14538431
53017	Douglas	323.956464
53019	Ferry	13.07360439
53021	Franklin	508.760215
53023	Garfield	0
53025	Grant	194.1827373
53027	Grays Harbor	21.6505866
53029	Island	209.5666588
53031	Jefferson	94.55072646
53033	King	343.4142514
53035	Kitsap	59.30208855
53037	Kittitas	139.346339
53039	Klickitat	108.5628986
53041	Lewis	43.96763982
53043	Lincoln	18.62197393
53045	Mason	51.90285008
53047	Okanogan	99.68669895
53049	Pacific	40.84225812
53051	Pend Oreille	14.70372004
53053	Pierce	193.874334
53055	San Juan	87.57589911
53057	Skagit	332.2777405
53059	Skamania	25.1593425
53061	Snohomish	351.3310206
53063	Spokane	84.91521109
53065	Stevens	22.09456474



53067 Thurston	43.29321728
53069 Wahkiakum	90.37505648
53071 Walla Walla Cou	173.9929746
53071 Walla Walla Cou	173.9929746
53073 Whatcom	160.8436538
53075 Whitman	32.13432146
53077 Yakima	1031.633035



WA

FIPS

29001
29003
29005
29007
29009
29011
29013
29015
29017
29019
29021
29023
29025
29027
29029
29031
29033
29035
29037

WA

29039
29041
29043
29045
29047
29049
29051
29053
29055
29057
29059
29061
29063
29065
29067
29069
29071
29073
29075
29077
29079
29081
29083
29085
29087
29089
29091
29093
29095
29097
29099
29101

29103

WA

29105
29107
29109
29111
29113
29115
29117
29121
29123
29125
29127
29119
29129
29131
29133
29135
29137
29139
29141
29143
29145
29147
29149
29151
29153
29155
29157
29159
29161
29163
29165
29167
29169
29171

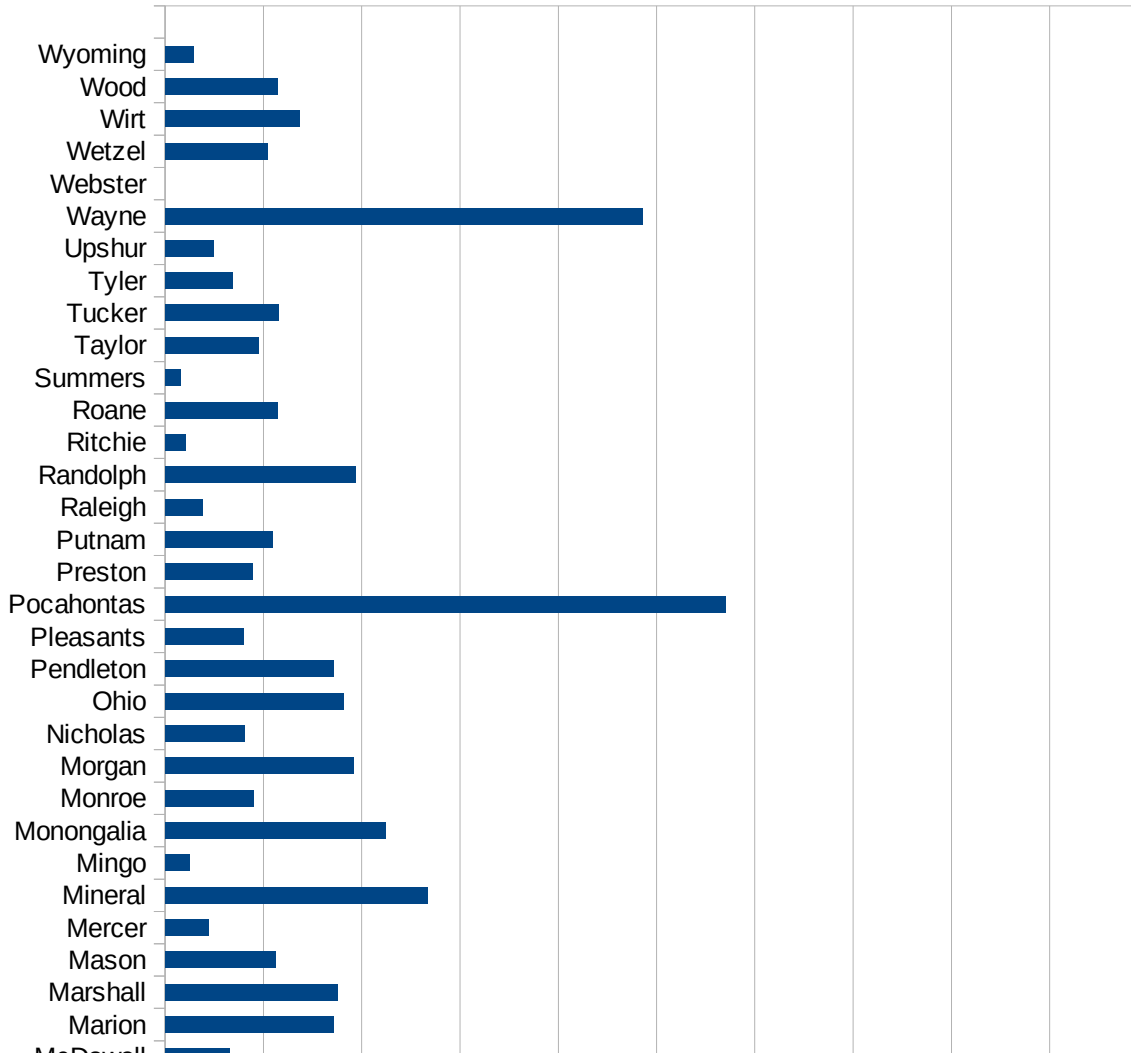
WA

29173
29175
29177
29179
29181
29195
29197
29199
29201
29203
29205
29183
29185
29187
29189
29510
29186
29207
29209
29211
29213
29215

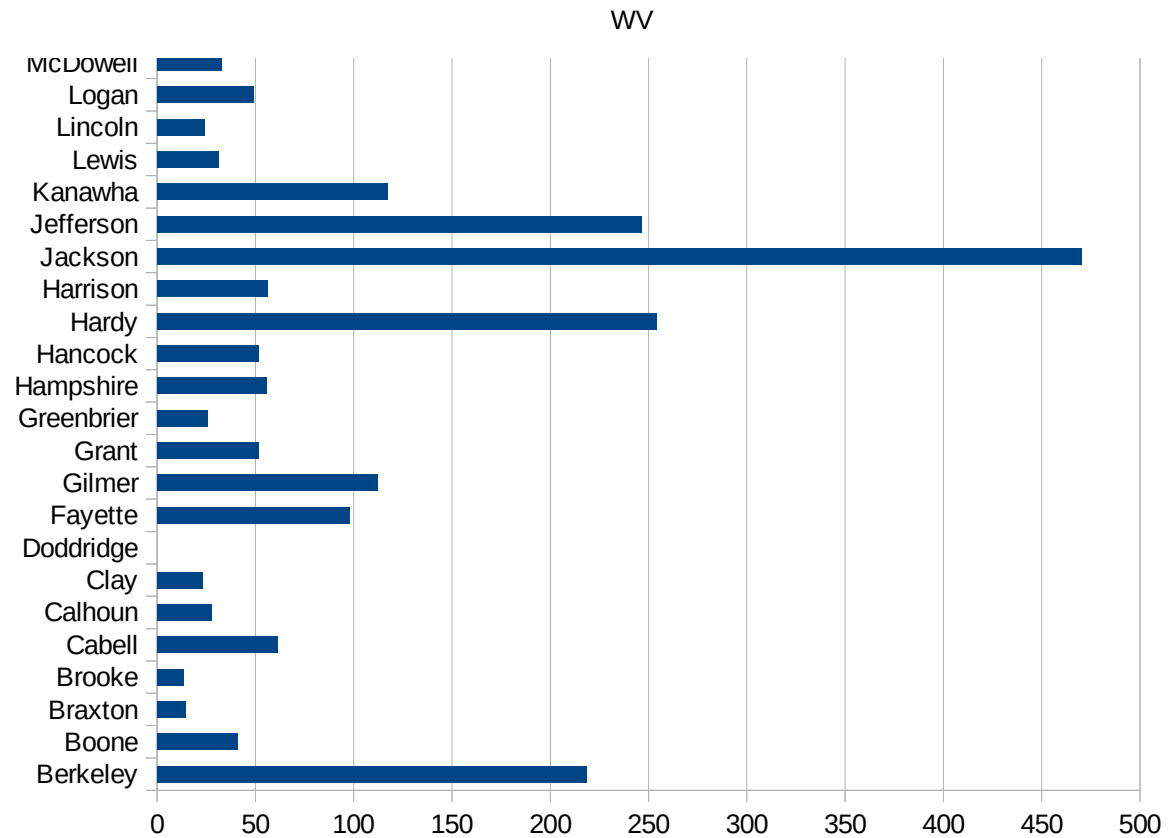
29217
29219
29221
29223
29225
29227
29229

WV

FIPS	County	PC Infection
54001	Barbour	42.33444209
54003	Berkeley	218.5736363
54005	Boone	41.00041
54007	Braxton	14.19547164
54009	Brooke	13.51168761
54011	Cabell	61.14305329
54013	Calhoun	27.57099531
54015	Clay	23.16960148
54017	Doddridge	0
54019	Fayette	97.63354875
54021	Gilmer	112.1355594
54023	Grant	51.60846379
54025	Greenbrier	25.87247743
54027	Hampshire	55.68167216
54029	Hancock	51.55702207
54031	Hardy	254.0834846
54033	Harrison	56.25129526
54035	Jackson	470.2849578
54037	Jefferson	246.4311489
54039	Kanawha	117.4814634
54041	Lewis	31.20319521
54043	Lincoln	24.27302296
54045	Logan	49.06921827
54047	McDowell	32.92542391
54049	Marion	85.56607305
54051	Marshall	87.70505116
54053	Mason	56.14192679
54055	Mercer	21.98508397
54057	Mineral	133.6302895
54059	Mingo	12.61299138
54061	Monongalia	111.8210863
54063	Monroe	45.18072289
54065	Morgan	95.57542025



54067 Nicholas	40.25440786
54069 Ohio	91.00706502
54071 Pendleton	85.75103616
54073 Pleasants	39.96270148
54075 Pocahontas	285.2388876
54077 Preston	44.32755105
54079 Putnam	54.69108359
54081 Raleigh	18.85420314
54083 Randolph	97.14464143
54085 Ritchie	10.28700751
54087 Roane	57.42176285
54089 Summers	7.836990596
54091 Taylor	47.44395683
54093 Tucker	57.51258088
54095 Tyler	34.30139492
54097 Upshur	24.57505632
54099 Wayne	242.839976
54101 Webster	0
54103 Wetzel	52.39030779
54105 Wirt	68.61063465
54107 Wood	57.00509483
54109 Wyoming	14.4327913



FIPS

- 29001
- 29003
- 29005
- 29007
- 29009
- 29011
- 29013
- 29015
- 29017
- 29019
- 29021
- 29023
- 29025
- 29027
- 29029
- 29031
- 29033
- 29035
- 29037

WV

29039
29041
29043
29045
29047
29049
29051
29053
29055
29057
29059
29061
29063
29065
29067
29069
29071
29073
29075
29077
29079
29081
29083
29085
29087
29089
29091
29093
29095
29097
29099
29101

29103

WV

29105
29107
29109
29111
29113
29115
29117
29121
29123
29125
29127
29119
29129
29131
29133
29135
29137
29139
29141
29143
29145
29147
29149
29151
29153
29155
29157
29159
29161
29163
29165
29167
29169
29171

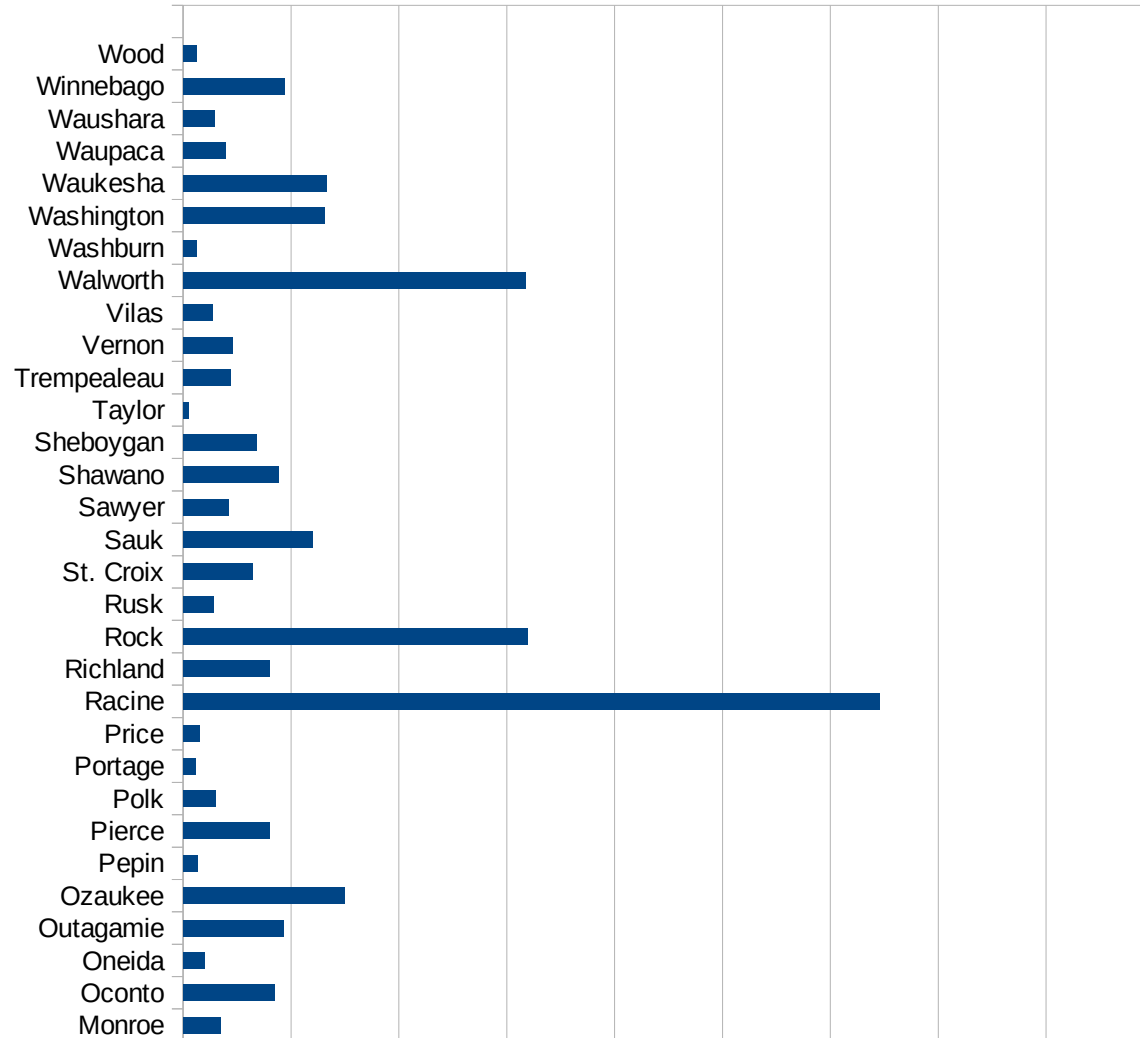
WV

29173
29175
29177
29179
29181
29195
29197
29199
29201
29203
29205
29183
29185
29187
29189
29510
29186
29207
29209
29211
29213
29215

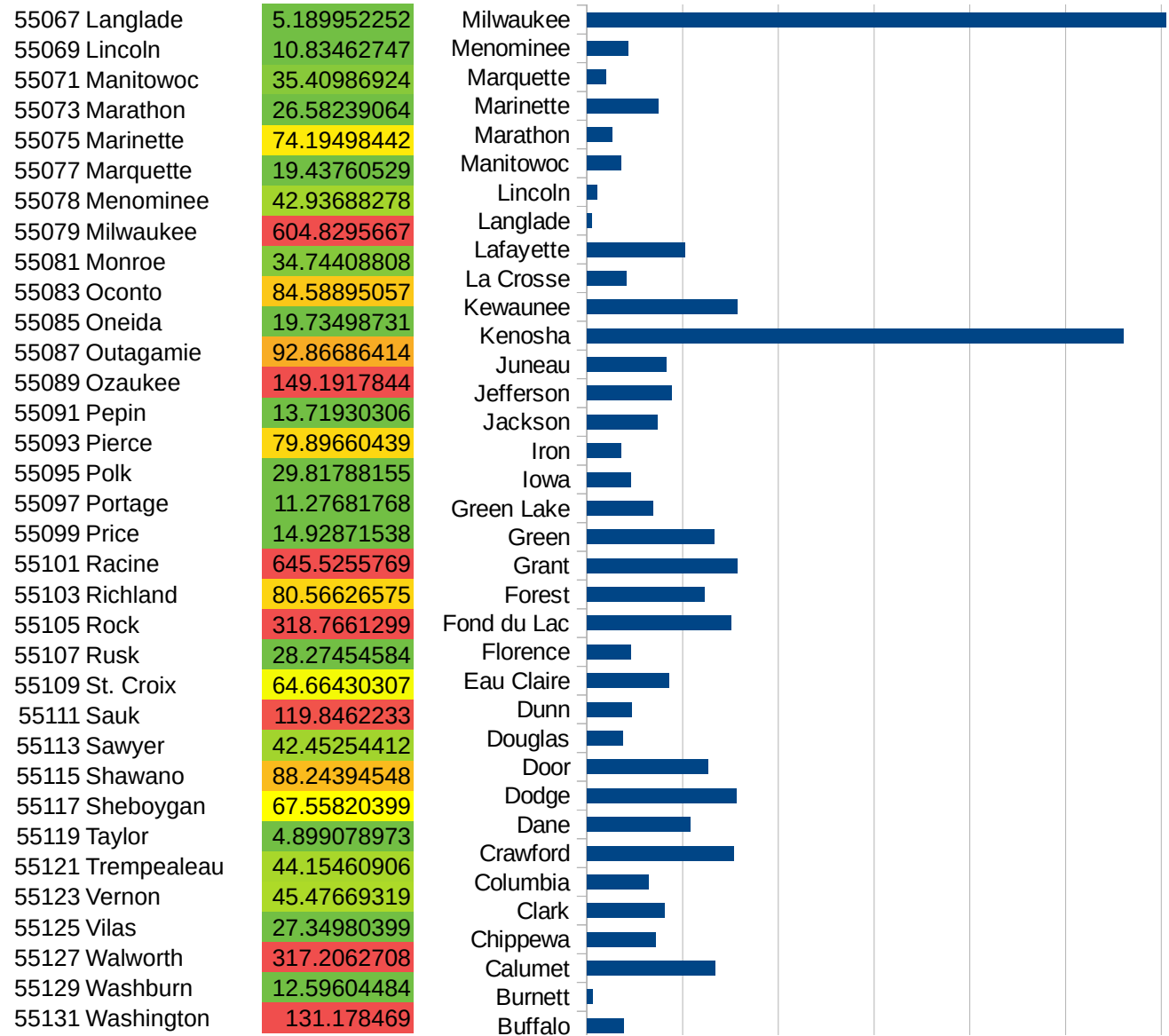
29217
29219
29221
29223
29225
29227
29229

WI

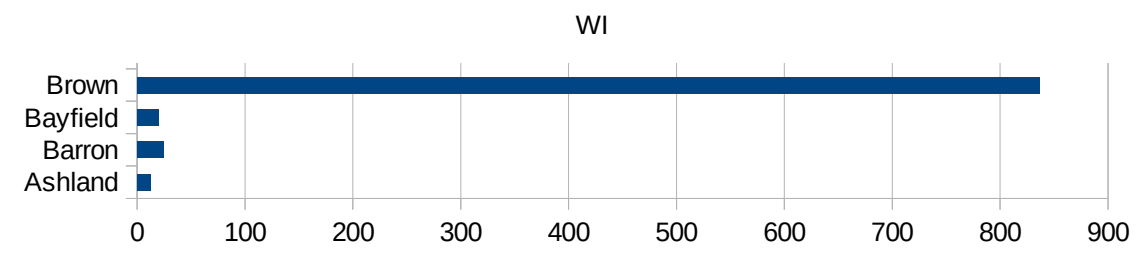
FIPS	County	PC Infection
55001	Adams	19.65795164
55003	Ashland	12.82051282
55005	Barron	24.35568152
55007	Bayfield	19.94415636
55009	Brown	836.8200837
55011	Buffalo	38.0952381
55013	Burnett	6.496881497
55015	Calumet	133.5752308
55017	Chippewa	71.7237078
55019	Clark	80.67071941
55021	Columbia	64.50713065
55023	Crawford	153.4589651
55025	Dane	108.2298973
55027	Dodge	155.9529637
55029	Door	126.7656646
55031	Douglas	37.0301796
55033	Dunn	46.53120915
55035	Eau Claire	85.13976314
55037	Florence	46.28558204
55039	Fond du Lac	150.3890711
55041	Forest	122.3445668
55043	Grant	157.1168096
55045	Green	132.6870481
55047	Green Lake	68.71762343
55049	Iowa	46.27487274
55051	Iron	35.23608175
55053	Jackson	73.24934076
55055	Jefferson	88.101587
55057	Juneau	82.65394297
55059	Kenosha	559.9858231
55061	Kewaunee	156.9935731
55063	La Crosse	40.59883278
55065	Lafayette	102.010201



WI



55133 Waukesha	133.226818
55135 Waupaca	39.117509
55137 Waushara	28.85051313
55139 Winnebago	93.5563092
55141 Wood	12.31948532



FIPS

- 29001
- 29003
- 29005
- 29007
- 29009
- 29011
- 29013
- 29015
- 29017
- 29019
- 29021
- 29023
- 29025
- 29027
- 29029
- 29031
- 29033
- 29035
- 29037

29039
29041
29043
29045
29047
29049
29051
29053
29055
29057
29059
29061
29063
29065
29067
29069
29071
29073
29075
29077
29079
29081
29083
29085
29087
29089
29091
29093
29095
29097
29099
29101

29103

29105
29107
29109
29111
29113
29115
29117
29121
29123
29125
29127
29119
29129
29131
29133
29135
29137
29139
29141
29143
29145
29147
29149
29151
29153
29155
29157
29159
29161
29163
29165
29167
29169
29171

WI

29173
29175
29177
29179
29181
29195
29197
29199
29201
29203
29205
29183
29185
29187
29189
29510
29186
29207
29209
29211
29213
29215

29217
29219
29221
29223
29225
29227
29229