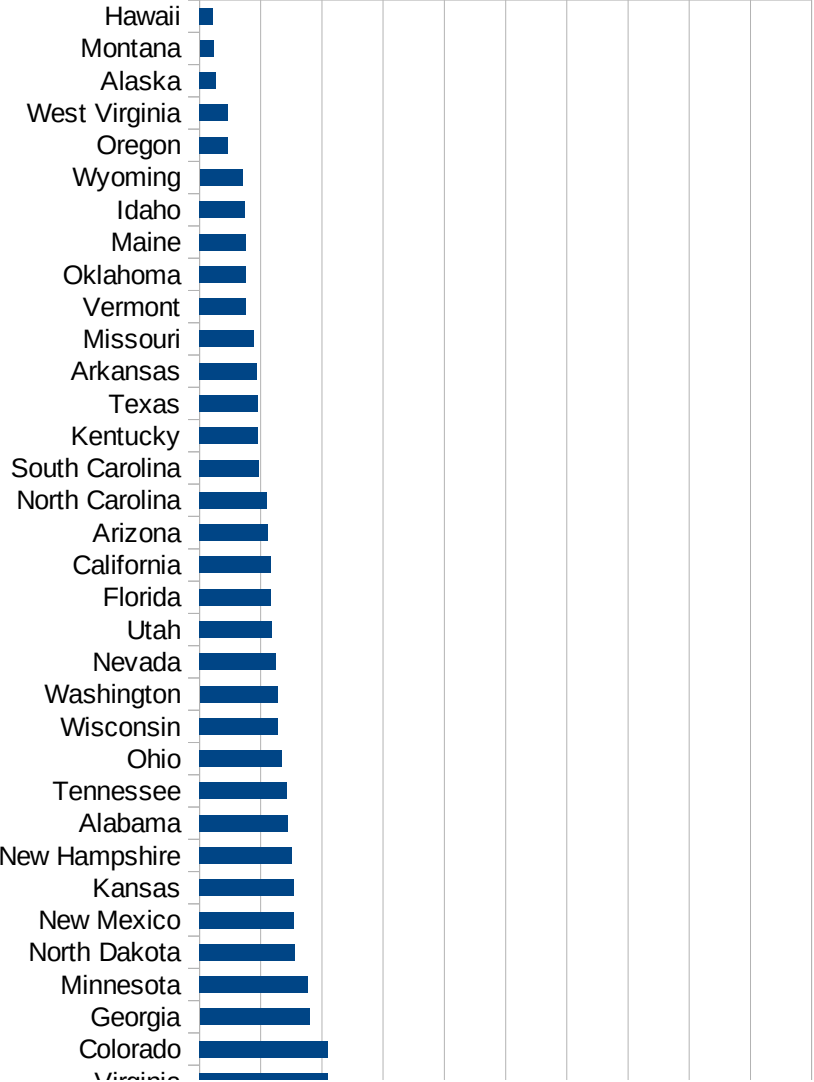


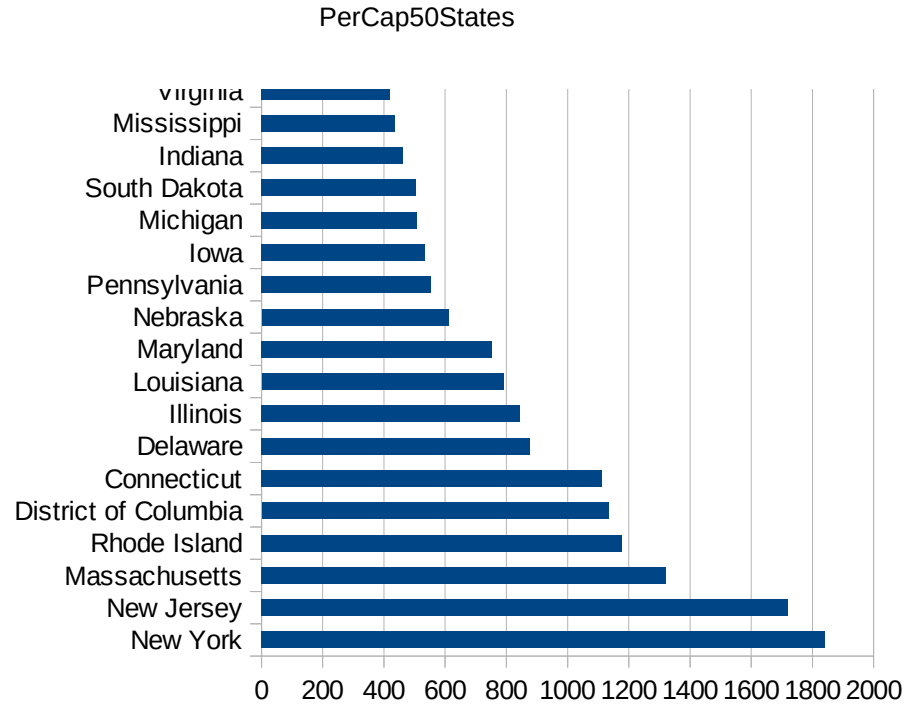
PerCap50States

Idx	State	Population	Cases per 100,000
33	New York	19542209	1841.7876914529
31	New Jersey	8908520	1719.02852550143
22	Massachusetts	6902149	1322.83438100221
40	Rhode Island	1057315	1177.321800977
9	District of Columbia	702455	1134.02281996712
7	Connecticut	3572665	1114.21026040785
8	Delaware	967171	876.370362634943
14	Illinois	12741080	844.284785905119
19	Louisiana	4659978	790.175404261565
21	Maryland	6042718	752.889676466782
28	Nebraska	1929268	611.319941034631
39	Pennsylvania	12807060	554.45199757009
16	Iowa	3156145	535.336621099474
23	Michigan	9995915	509.027937912637
42	South Dakota	882235	505.987633680369
15	Indiana	6691878	461.768729196797
25	Mississippi	2986530	435.455193820253
47	Virginia	8517685	419.703240962773
6	Colorado	5695564	418.536250316913
11	Georgia	10519475	358.630064713306
24	Minnesota	5611179	353.383843217263
35	North Dakota	760077	311.152685846302
32	New Mexico	2095428	309.053806668614
17	Kansas	2911505	307.263769081626
30	New Hampshire	1356458	300.341035255054
1	Alabama	4887871	288.816951183859
43	Tennessee	6770010	286.12956258558
36	Ohio	11689442	268.686905670946
50	Wisconsin	5813568	255.901367284256
48	Washington	7535591	254.870520440932
29	Nevada	3034392	248.023327243151
45	Utah	3161105	238.429283430952
10	Florida	21299325	234.951107605523



This work is licensed under the Creative Commons Attribution-NoDerivatives 4.0 International License. To view a copy of this license, visit <http://creativecommons.org/licenses/by-nd/4.0/>.

Idx	State	Population	Cases per 100,000
5	California	39557045	233.938101291439
3	Arizona	7171646	223.839827007635
34	North Carolina	10383620	220.192957754617
41	South Carolina	5084127	194.625350625584
18	Kentucky	4468402	191.164537120877
44	Texas	28701845	190.844874258083
4	Arkansas	3013825	186.70626197606
26	Missouri	6126452	179.141206035728
46	Vermont	626299	151.525070293901
37	Oklahoma	3943079	151.150915312628
20	Maine	1338404	150.403017325113
13	Idaho	1754208	147.930006019811
51	Wyoming	577737	140.721470149913
38	Oregon	4190713	92.7765752510372
49	West Virginia	1805832	92.3673963026461
2	Alaska	737438	55.1910804704938
27	Montana	1062305	45.0906283976824
12	Hawaii	1420491	44.5620563593856



Counties_Cities

FIPS	County	State	Cases Per 100,000
47169	Trousdale	Tennessee	12622.59353433
31043	Dakota	Nebraska	7842.45381666
5079	Lincoln	Arkansas	7248.00119555
27105	Nobles	Minnesota	6586.38934501
47095	Lake	Tennessee	5505.32991499
31037	Colfax	Nebraska	5440.67640842
20057	Ford	Kansas	4588.64494806
40139	Texas	Oklahoma	4179.90711318
18017	Cass	Indiana	4160.18969833
47007	Bledsoe	Tennessee	4113.85970857
39101	Marion	Ohio	3996.56736545
36087	Rockland	New York	3971.20004913
20055	Finney	Kansas	3873.15287755
20175	Seward	Kansas	3769.51331497
39129	Pickaway	Ohio	3508.59071033
31047	Dawson	Nebraska	3441.73098823
36119	Westchester	New York	3398.15959289
31151	Saline	Nebraska	3254.35540070
34031	Passaic	New Jersey	3101.46827999
51159	Richmond	Virginia	3053.77295862
19115	Louisa	Iowa	2990.41991226
36059	Nassau	New York	2924.59268388
35031	McKinley	New Mexico	2885.59966800
34017	Hudson	New Jersey	2804.33274512
34039	Union	New Jersey	2721.17863984
48341	Moore	Texas	2694.90342099
19047	Crawford	Iowa	2680.96514745
36071	Orange	New York	2669.71417800
36103	Suffolk	New York	2619.82198282
51029	Buckingham	Virginia	2606.03564916
13243	Randolph	Georgia	2487.92624030
5123	St. Francis	Arkansas	2468.65049727
19193	Woodbury	Iowa	2457.60149797

This work is licensed under the Creative Commons Attribution-NoDerivatives 4.0 International License. To view a copy of this license, visit <http://creativecommons.org/licenses/by-nd/4.0/>.

Counties_Cities

13273 Terrell	Georgia	2450.35419812
12077 Liberty	Florida	2412.20290883
31079 Hall	Nebraska	2369.86056779
36061 New York City	New York	2348.75483822
19171 Tama	Iowa	2307.14623758
13099 Early	Georgia	2303.11310628
8075 Logan	Colorado	2290.04087700
16013 Blaine	Idaho	2256.53732136
51001 Accomack	Virginia	2227.57003579
19127 Marshall	Iowa	2148.52054726
34013 Essex	New Jersey	2145.62491326
25025 Suffolk	Massachusetts	2141.95814938
8087 Morgan	Colorado	2111.49240143
13141 Hancock	Georgia	2108.28941064
28123 Scott	Mississippi	2075.15819988
28051 Holmes	Mississippi	2037.22619453
13037 Calhoun	Georgia	1983.62720403
22095 St. John the Baptist	Louisiana	1940.53353094
51683 Manassas	Virginia	1901.97161451
13095 Dougherty	Georgia	1890.55598786
34003 Bergen	New Jersey	1886.21233020
48375 Potter	Texas	1862.96469644
34023 Middlesex	New Jersey	1833.82850118
1085 Lowndes	Alabama	1824.74433527
13205 Mitchell	Georgia	1797.94520548
51131 Northampton	Virginia	1789.51853430
22071 Orleans	Louisiana	1775.93182713
10005 Sussex	Delaware	1765.48066607
28099 Neshoba	Mississippi	1754.50643777
36105 Sullivan	New York	1717.92630268
34021 Mercer	New Jersey	1717.36373445
21031 Butler	Kentucky	1706.85875352
1013 Butler	Alabama	1702.23577236
25009 Essex	Massachusetts	1686.48610363

Counties_Cities

46099 Minnehaha	South Dakota	1683.98349198
28079 Leake	Mississippi	1678.16192945
49037 San Juan	Utah	1676.48391482
22051 Jefferson	Louisiana	1666.16365358
44007 Providence	Rhode Island	1653.71240276
22047 Iberville	Louisiana	1653.37245194
4001 Apache	Arizona	1592.91542510
9001 Fairfield	Connecticut	1588.11556828
31141 Platte	Nebraska	1564.60749933
20025 Clark	Kansas	1546.13466334
21177 Muhlenberg	Kentucky	1530.51277052
13101 Echols	Georgia	1525.00000000
28103 Noxubee	Mississippi	1490.27052682
13261 Sumter	Georgia	1476.47395150
28007 Attala	Mississippi	1470.18785734
24033 Prince George's	Maryland	1465.29008873
1119 Sumter	Alabama	1457.72594752
25023 Plymouth	Massachusetts	1443.64756471
22041 Franklin	Louisiana	1423.89362969
1059 Franklin	Alabama	1383.79619297
34029 Ocean	New Jersey	1382.19665554
22093 St. James	Louisiana	1373.77002424
17031 Cook	Illinois	1359.27217738
19179 Wapello	Iowa	1354.92117597
51640 Galax	Virginia	1354.50723961
4017 Navajo	Arizona	1349.99320929
42101 Philadelphia	Pennsylvania	1340.41352458
34035 Somerset	New Jersey	1336.19596333
51685 Manassas Park	Virginia	1328.94204657
51660 Harrisonburg	Virginia	1312.16108674
20103 Leavenworth	Kansas	1311.58422657
36027 Dutchess	New York	1291.37471997
22111 Union	Louisiana	1285.26645768
34011 Cumberland	New Jersey	1274.40849959

Counties_Cities

9009 New Haven	Connecticut	1264.77927287
19013 Black Hawk	Iowa	1260.49785511
19139 Muscatine	Iowa	1260.22036386
22125 West Feliciana	Louisiana	1254.85122898
25017 Middlesex	Massachusetts	1252.97730744
34027 Morris	New Jersey	1252.86305106
34025 Monmouth	New Jersey	1242.44794433
25027 Worcester	Massachusetts	1233.81304922
36079 Putnam	New York	1213.44497027
13287 Turner	Georgia	1213.34681496
13061 Clay	Georgia	1212.33113959
27145 Stearns	Minnesota	1204.35022856
13093 Dooly	Georgia	1203.85232745
25013 Hampden	Massachusetts	1194.92523480
35045 San Juan	New Mexico	1191.59009301
28069 Kemper	Mississippi	1176.82257904
22089 St. Charles	Louisiana	1176.27035307
34007 Camden	New Jersey	1173.98112322
51595 Emporia	Virginia	1171.64616286
22025 Catahoula	Louisiana	1165.69525396
29195 Saline	Missouri	1161.82572614
13177 Lee	Georgia	1149.03910765
19021 Buena Vista	Iowa	1142.19583375
13139 Hall	Georgia	1140.25367552
28015 Carroll	Mississippi	1140.14731107
25005 Bristol	Massachusetts	1139.31726067
11001 District of Colum	District of Col	1134.02281997
40055 Greer	Oklahoma	1133.82580313
12047 Hamilton	Florida	1125.08735150
26163 Wayne	Michigan	1123.04456429
22087 St. Bernard	Louisiana	1115.13024122
13315 Wilcox	Georgia	1112.11983659
51047 Culpeper	Virginia	1106.84741318
25021 Norfolk	Massachusetts	1099.96200673

Counties_Cities

1063 Greene	Alabama	1093.16166646
45061 Lee	South Carolina	1090.88787773
42045 Delaware	Pennsylvania	1082.60100469
1023 Choctaw	Alabama	1082.47021260
13137 Habersham	Georgia	1075.17405482
9003 Hartford	Connecticut	1069.23177741
13007 Baker	Georgia	1067.27037516
22007 Assumption	Louisiana	1067.26457399
17097 Lake	Illinois	1065.16254966
1131 Wilcox	Alabama	1063.32925567
51510 Alexandria	Virginia	1060.86089827
34041 Warren	New Jersey	1057.86592802
8037 Eagle	Colorado	1054.67968651
27067 Kandiyohi	Minnesota	1047.71905262
13293 Upson	Georgia	1037.57390807
1011 Bullock	Alabama	1035.70724009
8051 Gunnison	Colorado	1032.12339093
53077 Yakima	Washington	1031.63303453
28101 Newton	Mississippi	1030.63936949
17089 Kane	Illinois	1026.55105800
22013 Bienville	Louisiana	1021.94168921
51183 Sussex	Virginia	1014.50565097
20093 Kearny	Kansas	1014.45599797
37061 Duplin	North Carolina	1014.34008427
13321 Worth	Georgia	1004.97561456
42077 Lehigh	Pennsylvania	985.60173866
20111 Lyon	Kansas	981.85954619
1017 Chambers	Alabama	981.70459616
8025 Crowley	Colorado	973.02833732
1123 Tallapoosa	Alabama	967.97293627
49043 Summit	Utah	961.05692414
28029 Copiah	Mississippi	956.45166941
34005 Burlington	New Jersey	954.68180267
31053 Dodge	Nebraska	954.03767226

Counties_Cities

22037 East Feliciana	Louisiana	953.12095312
18097 Marion	Indiana	946.92406800
22017 Caddo	Louisiana	943.92438725
51153 Prince William	Virginia	941.85820419
42095 Northampton	Pennsylvania	940.26711985
13081 Crisp	Georgia	933.58700942
19049 Dallas	Iowa	927.03481925
24031 Montgomery	Maryland	921.46153166
28157 Wilkinson	Mississippi	921.29208371
42011 Berks	Pennsylvania	915.14499514
36111 Ulster	New York	899.22116025
28075 Lauderdale	Mississippi	889.57340308
22035 East Carroll	Louisiana	881.05726872
18181 White	Indiana	878.46517217
22031 De Soto	Louisiana	860.18370025
13035 Butts	Georgia	859.75282106
45027 Clarendon	South Carolina	857.56676558
34033 Salem	New Jersey	854.53703260
19005 Allamakee	Iowa	853.09427415
42103 Pike	Pennsylvania	851.01818247
55009 Brown	Wisconsin	849.72928642
22075 Plaquemines	Louisiana	845.79239641
51171 Shenandoah	Virginia	839.13833138
31001 Adams	Nebraska	837.80267208
31119 Madison	Nebraska	836.34719711
24045 Wicomico	Maryland	832.40467077
28083 Leflore	Mississippi	829.90421522
22077 Pointe Coupee	Louisiana	829.53509572
1065 Hale	Alabama	828.46665761
42079 Luzerne	Pennsylvania	828.28053871
18031 Decatur	Indiana	824.81152497
22117 Washington	Louisiana	822.20600232
28061 Jasper	Mississippi	821.76771366
17181 Union	Illinois	819.42877501

Counties_Cities

38017 Cass	North Dakota	819.21152956
48365 Panola	Texas	812.16519786
19183 Washington	Iowa	808.45490267
51175 Southampton	Virginia	801.77413852
18071 Jackson	Indiana	800.25390492
17157 Randolph	Illinois	797.35874914
37191 Wayne	North Carolina	795.14474880
28023 Clarke	Mississippi	794.66803384
22127 Winn	Louisiana	792.41545210
28129 Smith	Mississippi	787.40157480
46003 Aurora	South Dakota	785.43377365
37037 Chatham	North Carolina	783.43975171
48129 Donley	Texas	783.36848448
46073 Jerauld	South Dakota	783.16201664
13167 Johnson	Georgia	782.85949732
22057 Lafourche	Louisiana	780.71650614
42091 Montgomery	Pennsylvania	780.10726475
28097 Montgomery	Mississippi	778.21011673
51059 Fairfax	Virginia	777.28874387
51139 Page	Virginia	777.16959846
24510 Baltimore City	Maryland	775.60809633
19197 Wright	Iowa	772.26162333
42017 Bucks	Pennsylvania	770.30221508
42089 Monroe	Pennsylvania	768.10987157
34037 Sussex	New Jersey	766.34067003
22033 East Baton Rouge	Louisiana	764.24858716
24029 Kent	Maryland	763.55569313
8123 Weld	Colorado	760.72604636
51013 Arlington	Virginia	759.51179054
20209 Wyandotte	Kansas	759.11543394
34019 Hunterdon	New Jersey	752.12085251
48117 Deaf Smith	Texas	751.59914712
48449 Titus	Texas	750.76438713
48421 Sherman	Texas	746.99577785

Counties_Cities

47069 Hardeman	Tennessee	745.44012688
27153 Todd	Minnesota	744.44715646
17043 DuPage	Illinois	742.09364961
26099 Macomb	Michigan	741.00409370
5069 Jefferson	Arkansas	739.93598966
19153 Polk	Iowa	739.52594806
13009 Baldwin	Georgia	733.99817058
17153 Pulaski	Illinois	732.19842577
34001 Atlantic	New Jersey	729.38525933
28017 Chickasaw	Mississippi	727.97157999
17007 Boone	Illinois	726.05782332
10001 Kent	Delaware	725.84710165
48319 Mason	Texas	724.29906542
17197 Will	Illinois	723.95314238
13193 Macon	Georgia	722.81823024
28163 Yazoo	Mississippi	722.17502124
9005 Litchfield	Connecticut	720.00044172
8031 Denver	Colorado	718.91940175
49051 Wasatch	Utah	712.99638989
17091 Kankakee	Illinois	711.66290991
22003 Allen	Louisiana	710.79867213
13319 Wilkinson	Georgia	708.27799911
48419 Shelby	Texas	708.15957196
29211 Sullivan	Missouri	707.28178749
13065 Clinch	Georgia	706.97954272
45039 Fairfield	South Carolina	705.29417016
34015 Gloucester	New Jersey	701.42206117
21227 Warren	Kentucky	700.87762067
42069 Lackawanna	Pennsylvania	700.21300518
4005 Coconino	Arizona	700.01540034
18145 Shelby	Indiana	697.41887740
37131 Northampton	North Carolina	696.27973165
28085 Lincoln	Mississippi	695.80470691
13275 Thomas	Georgia	695.19438445

Counties_Cities

24011 Caroline	Maryland	693.61037713
1091 Marengo	Alabama	692.33189972
47167 Tipton	Tennessee	691.77181273
28077 Lawrence	Mississippi	690.48574870
37193 Wilkes	North Carolina	688.47820062
29021 Buchanan	Missouri	687.58397218
19099 Jasper	Iowa	683.76988720
18081 Johnson	Indiana	681.70907345
13005 Bacon	Georgia	679.48144837
28095 Monroe	Mississippi	677.65155776
13259 Stewart	Georgia	677.52863365
45089 Williamsburg	South Carolina	676.33797295
48253 Jones	Texas	676.18711208
22073 Ouachita	Louisiana	673.89545234
28031 Covington	Mississippi	673.63284358
1095 Marshall	Alabama	670.07252182
13001 Appling	Georgia	670.01675042
17187 Warren	Illinois	669.32832316
13201 Miller	Georgia	668.30812522
55101 Racine	Wisconsin	666.89048956
28161 Yalobusha	Mississippi	661.71723693
18063 Hendricks	Indiana	660.44344916
18089 Lake	Indiana	658.73813766
8117 Summit	Colorado	654.69087625
45081 Saluda	South Carolina	652.25856698
31073 Gosper	Nebraska	651.30260521
26125 Oakland	Michigan	650.57127496
24021 Frederick	Maryland	649.72149205
17201 Winnebago	Illinois	646.99856731
47037 Davidson	Tennessee	644.68435012
24005 Baltimore	Maryland	638.55650018
28035 Forrest	Mississippi	637.02756010
42075 Lebanon	Pennsylvania	636.87957315
28067 Jones	Mississippi	635.39825594

Counties_Cities

13071 Colquitt	Georgia	633.88313739
28021 Claiborne	Mississippi	633.19262386
18023 Clinton	Indiana	632.55813953
20085 Jackson	Kansas	632.53012048
55079 Milwaukee	Wisconsin	631.40621029
28053 Humphreys	Mississippi	629.76868112
6025 Imperial	California	629.71945861
51117 Mecklenburg	Virginia	629.69004894
22005 Ascension	Louisiana	629.65220739
27091 Martin	Minnesota	626.73742734
18117 Orange	Indiana	625.99415055
46005 Beadle	South Dakota	624.90070434
22103 St. Tammany	Louisiana	623.37521454
28065 Jefferson Davis	Mississippi	623.10842087
46013 Brown	South Dakota	620.61247329
8005 Arapahoe	Colorado	618.38256183
56013 Fremont	Wyoming	617.23710506
9007 Middlesex	Connecticut	614.08145953
44003 Kent	Rhode Island	613.32470814
8121 Washington	Colorado	611.12242819
20031 Coffey	Kansas	607.31203692
28089 Madison	Mississippi	604.94177790
12086 Miami-Dade	Florida	604.50879406
36029 Erie	New York	603.66264044
31093 Howard	Nebraska	602.96846011
34009 Cape May	New Jersey	602.85220398
48471 Walker	Texas	601.54525386
24017 Charles	Maryland	599.98885470
12051 Hendry	Florida	599.19145250
36021 Columbia	New York	599.17217438
40147 Washington	Oklahoma	597.95922304
30101 Toole	Montana	597.56851432
25001 Barnstable	Massachusetts	592.27882088
29510 St. Louis City	Missouri	590.74488671

Counties_Cities

22101 St. Mary	Louisiana	590.66982762
37105 Lee	North Carolina	589.07765410
47143 Rhea	Tennessee	587.09599322
13197 Marion	Georgia	586.75607712
22121 West Baton Rou	Louisiana	582.73735195
31081 Hamilton	Nebraska	581.89655172
55059 Kenosha	Wisconsin	580.66040522
28001 Adams	Mississippi	580.27699410
5035 Crittenden	Arkansas	579.20648711
20119 Meade	Kansas	578.87120116
13299 Ware	Georgia	577.35426009
37163 Sampson	North Carolina	576.80822305
36001 Albany	New York	576.32758851
39099 Mahoning	Ohio	573.50136299
22105 Tangipahoa	Louisiana	573.34220382
37015 Bertie	North Carolina	572.90024177
16053 Jerome	Idaho	570.47678534
24003 Anne Arundel	Maryland	569.76100245
22083 Richland	Louisiana	564.58003170
27027 Clay	Minnesota	564.45938551
39013 Belmont	Ohio	564.40263684
18005 Bartholomew	Indiana	564.32999408
28063 Jefferson	Mississippi	562.90458767
22109 Terrebonne	Louisiana	561.15509678
10003 New Castle	Delaware	559.95065569
16063 Lincoln	Idaho	559.70149254
31023 Butler	Nebraska	558.45122859
8001 Adams	Colorado	557.95634812
51165 Rockingham	Virginia	556.34877653
19167 Sioux	Iowa	555.73061388
12039 Gadsden	Florida	555.62818669
18107 Montgomery	Indiana	550.25295989
27033 Cottonwood	Minnesota	549.79161124
22045 Iberia	Louisiana	546.93336716

Counties_Cities

17017 Cass	Illinois	546.49265905
1111 Randolph	Alabama	545.65456546
13087 Decatur	Georgia	545.62558796
22081 Red River	Louisiana	542.64480359
13263 Talbot	Georgia	542.09183673
28159 Winston	Mississippi	539.49903661
17093 Kendall	Illinois	538.63893992
47003 Bedford	Tennessee	538.35800808
22099 St. Martin	Louisiana	537.10300069
37181 Vance	North Carolina	536.09079898
13033 Burke	Georgia	535.16478616
31055 Douglas	Nebraska	533.44623201
48477 Washington	Texas	532.64213285
9013 Tolland	Connecticut	529.41605211
27131 Rice	Minnesota	529.14029734
27053 Hennepin	Minnesota	527.93807983
13069 Coffee	Georgia	526.76768849
13277 Tift	Georgia	525.00554583
42037 Columbia	Pennsylvania	522.48838915
18055 Greene	Indiana	521.77716678
37047 Columbus	North Carolina	519.27050579
22049 Jackson	Louisiana	515.65840775
39111 Monroe	Ohio	514.86584482
26145 Saginaw	Michigan	514.67505241
18111 Newton	Indiana	513.88194990
42071 Lancaster	Pennsylvania	513.28563518
22021 Caldwell	Louisiana	512.04819277
53021 Franklin	Washington	508.76021495
25015 Hampshire	Massachusetts	507.57646184
47147 Robertson	Tennessee	506.95657072
24027 Howard	Maryland	506.81320313
26081 Kent	Michigan	505.97596155
1101 Montgomery	Alabama	505.39725287
13253 Seminole	Georgia	505.11124474

Counties_Cities

42061 Huntingdon	Pennsylvania	502.56818987
21001 Adair	Kentucky	499.60967994
5075 Lawrence	Arkansas	498.96555921
1047 Dallas	Alabama	498.56434351
21183 Ohio	Kentucky	498.19404658
19143 Osceola	Iowa	496.68874172
28025 Clay	Mississippi	495.20272361
33011 Hillsborough	New Hampshire	493.44125304
28113 Pike	Mississippi	490.35715188
37155 Robeson	North Carolina	490.02131517
20189 Stevens	Kansas	485.69886670
39095 Lucas	Ohio	485.46286453
22065 Madison	Louisiana	483.82761401
21107 Hopkins	Kentucky	483.71349960
28143 Tunica	Mississippi	482.70313757
13239 Quitman	Georgia	482.66783677
36073 Orleans	New York	482.61597557
18143 Scott	Indiana	481.61487562
45033 Dillon	South Carolina	480.40785647
46127 Union	South Dakota	480.18439081
1097 Mobile	Alabama	476.84993849
26049 Genesee	Michigan	475.80193270
51620 Franklin City	Virginia	474.22937726
48381 Randall	Texas	473.32154310
51081 Greensville	Virginia	473.03689688
13257 Stephens	Georgia	472.44094488
19157 Poweshiek	Iowa	470.61340179
51147 Prince Edward	Virginia	470.58823529
54035 Jackson	West Virginia	470.28495785
40015 Caddo	Oklahoma	469.33775063
17079 Jasper	Illinois	468.21350536
17027 Clinton	Illinois	467.60009565
18047 Franklin	Indiana	466.22097115
12063 Jackson	Florida	465.79029086

Counties_Cities

51570 Colonial Heights	Virginia	465.42926036
22001 Acadia	Louisiana	464.70493648
32013 Humboldt	Nevada	464.67294174
39029 Columbiana	Ohio	464.61793211
17075 Iroquois	Illinois	463.70091291
5133 Sevier	Arkansas	460.93704417
21085 Grayson	Kentucky	459.70897762
22079 Rapides	Louisiana	459.55178383
42055 Franklin	Pennsylvania	459.19850163
36039 Greene	New York	456.92868122
18079 Jennings	Indiana	456.33986455
18039 Elkhart	Indiana	456.31445807
35006 Cibola	New Mexico	456.14297465
45055 Kershaw	South Carolina	455.84827418
51840 Winchester	Virginia	455.38636687
47141 Putnam	Tennessee	455.33528658
24013 Carroll	Maryland	454.19731756
13229 Pierce	Georgia	453.86559389
38035 Grand Forks	North Dakota	453.58202628
18061 Harrison	Indiana	453.53159851
20187 Stanton	Kansas	452.94413689
42029 Chester	Pennsylvania	452.83365834
47157 Shelby	Tennessee	451.50272932
40007 Beaver	Oklahoma	451.21263395
51107 Loudoun	Virginia	450.04301340
29189 St. Louis	Missouri	448.57038252
21109 Jackson	Kentucky	446.36214849
18095 Madison	Indiana	444.30388534
29155 Pemiscot	Missouri	442.47787611
46017 Buffalo	South Dakota	442.04322200
1107 Pickens	Alabama	441.36824155
17111 McHenry	Illinois	440.74278122
36063 Niagara	New York	440.52026061
21061 Edmonson	Kentucky	439.95437510

Counties_Cities

25011 Franklin	Massachusetts	439.66574130
44001 Bristol	Rhode Island	437.83017123
35019 Guadalupe	New Mexico	437.68716886
18015 Carroll	Indiana	437.22362995
17161 Rock Island	Illinois	437.00384034
6037 Los Angeles	California	436.60305192
5149 Yell	Arkansas	436.49872301
13123 Gilmer	Georgia	434.83904465
39107 Mercer	Ohio	434.58092239
16083 Twin Falls	Idaho	434.47450657
28011 Bolivar	Mississippi	434.04717071
48179 Gray	Texas	433.88901576
56039 Teton	Wyoming	433.25679130
22067 Morehouse	Louisiana	433.10496890
47165 Sumner	Tennessee	432.27588713
48177 Gonzales	Texas	432.15211755
22091 St. Helena	Louisiana	428.76632235
51087 Henrico	Virginia	428.53541719
51760 Richmond City	Virginia	427.91640987
37159 Rowan	North Carolina	426.86639011
21141 Logan	Kentucky	426.09952203
45041 Florence	South Carolina	425.59659523
13027 Brooks	Georgia	425.44962290
20081 Haskell	Kansas	425.31898924
36053 Madison	New York	425.17126916
13207 Monroe	Georgia	425.14534884
28027 Coahoma	Mississippi	424.25313771
27101 Murray	Minnesota	422.90961817
1005 Barbour	Alabama	422.00876171
13307 Webster	Georgia	421.29452317
28091 Marion	Mississippi	420.79708679
21083 Graves	Kentucky	420.71977919
31051 Dixon	Nebraska	420.38885970
20197 Wabaunsee	Kansas	420.35077547

Counties_Cities

1041 Crenshaw	Alabama	419.56018519
27165 Watonwan	Minnesota	418.94353370
18141 St. Joseph	Indiana	418.06545014
18067 Howard	Indiana	417.64805866
13015 Bartow	Georgia	417.26186001
26039 Crawford	Michigan	417.23617006
36093 Schenectady	New York	417.12262633
18011 Boone	Indiana	416.42412573
13089 DeKalb	Georgia	415.83064352
28013 Calhoun	Mississippi	415.62759767
31121 Merrick	Nebraska	413.81094013
45069 Marlboro	South Carolina	412.91006894
18059 Hancock	Indiana	412.56827023
36067 Onondaga	New York	412.29166170
48357 Ochiltree	Texas	412.18457826
19135 Monroe	Iowa	410.78305520
19149 Plymouth	Iowa	410.44032676
19113 Linn	Iowa	408.12893687
25003 Berkshire	Massachusetts	407.60439421
28005 Amite	Mississippi	405.64660068
1025 Clarke	Alabama	405.51839465
42107 Schuylkill	Pennsylvania	405.44250248
26137 Otsego	Michigan	405.43279951
29133 Mississippi	Missouri	404.91901620
13085 Dawson	Georgia	402.66315831
18037 Dubois	Indiana	401.73851756
18043 Floyd	Indiana	399.84057803
47111 Macon	Tennessee	399.75273027
37077 Granville	North Carolina	397.57132163
27009 Benton	Minnesota	397.08965347
48369 Parmer	Texas	395.37712895
33015 Rockingham	New Hampshire	393.95037131
24019 Dorchester	Maryland	393.77461091
27123 Ramsey	Minnesota	393.30437469

Counties_Cities

17177 Stephenson	Illinois	393.26972493
38087 Slope	North Dakota	393.18479685
18137 Ripley	Indiana	392.66556814
19103 Johnson	Iowa	392.04019569
19077 Guthrie	Iowa	391.79104478
1129 Washington	Alabama	390.76810355
13237 Putnam	Georgia	389.74735201
39049 Franklin	Ohio	388.99488667
51036 Charles City	Virginia	388.99294050
5139 Union	Arkansas	388.48847314
37063 Durham	North Carolina	388.33234935
51630 Fredericksburg	Virginia	387.72989295
36113 Warren	New York	387.45818097
51075 Goochland	Virginia	387.19669592
49035 Salt Lake	Utah	385.29176243
13221 Oglethorpe	Georgia	385.27965989
13011 Banks	Georgia	384.45333895
44009 Washington	Rhode Island	384.37457897
1109 Pike	Alabama	383.94624753
20075 Hamilton	Kansas	383.58266206
18019 Clark	Indiana	383.43558282
27063 Jackson	Minnesota	383.41237009
37151 Randolph	North Carolina	382.97605179
42043 Dauphin	Pennsylvania	382.89840742
13255 Spalding	Georgia	382.75340393
46083 Lincoln	South Dakota	382.60751271
45005 Allendale	South Carolina	381.89374368
38061 Mountrail	North Dakota	381.67938931
51061 Fauquier	Virginia	380.61549346
42067 Juniata	Pennsylvania	380.50518135
47181 Wayne	Tennessee	380.48073439
18103 Miami	Indiana	379.56532741
51179 Stafford	Virginia	379.43451587
37195 Wilson	North Carolina	379.35056166

Counties_Cities

26021 Berrien	Michigan	378.87388819
13121 Fulton	Georgia	378.72078651
48069 Castro	Texas	378.34311807
1031 Coffee	Alabama	377.58384866
8085 Montrose	Colorado	376.65229545
36065 Oneida	New York	376.34432021
13063 Clayton	Georgia	376.01643561
13131 Grady	Georgia	375.78794246
51057 Essex	Virginia	375.49226120
22069 Natchitoches	Louisiana	375.07436819
27147 Steele	Minnesota	374.96943184
28153 Wayne	Mississippi	374.42112523
13045 Carroll	Georgia	372.49938622
40001 Adair	Oklahoma	371.34317544
13105 Elbert	Georgia	371.33891213
48347 Nacogdoches	Texas	371.32291397
12121 Suwannee	Florida	371.11629065
46111 Sanborn	South Dakota	370.52284891
13199 Meriwether	Georgia	370.22973230
8053 Hinsdale	Colorado	369.91368681
28049 Hinds	Mississippi	369.90952612
36115 Washington	New York	367.66508162
26059 Hillsdale	Michigan	367.22114145
18109 Morgan	Indiana	366.53545553
28109 Pearl River	Mississippi	366.51199740
1093 Marion	Alabama	366.22652286
18113 Noble	Indiana	366.06917445
45031 Darlington	South Carolina	365.25852519
35043 Sandoval	New Mexico	364.37776813
22027 Claiborne	Louisiana	363.77320622
9011 New London	Connecticut	363.59002039
17141 Ogle	Illinois	363.29360014
30037 Golden Valley	Montana	363.19612591
8063 Kit Carson	Colorado	362.97640653

Counties_Cities

12079 Madison	Florida	361.59533704
17077 Jackson	Illinois	360.50784584
28111 Perry	Mississippi	360.40566591
36035 Fulton	New York	360.13509731
17163 St. Clair	Illinois	359.68880598
36055 Monroe	New York	358.39638829
13303 Washington	Georgia	358.08888453
31039 Cuming	Nebraska	357.94183445
12013 Calhoun	Florida	356.48179886
13133 Greene	Georgia	355.97242626
31035 Clay	Nebraska	354.03926617
37065 Edgecombe	North Carolina	353.81213345
42025 Carbon	Pennsylvania	353.43391409
28147 Walthall	Mississippi	352.57518147
22029 Concordia	Louisiana	352.54445126
13235 Pulaski	Georgia	352.33535098
6107 Tulare	California	352.25099332
18091 LaPorte	Indiana	351.79579481
13067 Cobb	Georgia	351.58185410
53061 Snohomish	Washington	351.33102058
8109 Saguache	Colorado	350.72336694
28019 Choctaw	Mississippi	350.32616574
13013 Barrow	Georgia	350.20851638
8059 Jefferson	Colorado	349.85945301
13285 Troup	Georgia	349.83008253
48225 Houston	Texas	349.60507575
8015 Chaffee	Colorado	349.52813702
28073 Lamar	Mississippi	349.09603344
26155 Shiawassee	Michigan	349.01454716
37197 Yadkin	North Carolina	348.93322324
28057 Itawamba	Mississippi	348.68393077
26157 Tuscola	Michigan	348.46522964
20069 Gray	Kansas	348.08552959
6083 Santa Barbara	California	347.34741684

Counties_Cities

24047 Worcester	Maryland	347.33612489
27109 Olmsted	Minnesota	346.82006949
12099 Palm Beach	Florida	345.90875412
26161 Washtenaw	Michigan	345.58702620
8065 Lake	Colorado	345.09202454
48387 Red River	Texas	344.96919918
27099 Mower	Minnesota	344.90515108
23005 Cumberland	Maine	343.71518989
53033 King	Washington	343.41425145
51041 Chesterfield	Virginia	342.26924798
28043 Grenada	Mississippi	341.96152933
37093 Hoke	North Carolina	341.46519611
18133 Putnam	Indiana	341.45954101
32015 Lander	Nevada	340.80717489
12011 Broward	Florida	340.75417935
48405 San Augustine	Texas	340.13605442
24037 St. Mary's	Maryland	336.39849464
26121 Muskegon	Michigan	335.85270871
51093 Isle of Wight	Virginia	335.56138879
13097 Douglas	Georgia	335.09712312
28151 Washington	Mississippi	335.08643455
42007 Beaver	Pennsylvania	335.06938121
8009 Baca	Colorado	334.72803347
16087 Washington	Idaho	334.61273497
6031 Kings	California	334.28907416
53005 Benton	Washington	333.86666138
13017 Ben Hill	Georgia	333.59146959
24015 Cecil	Maryland	332.60070410
53057 Skagit	Washington	332.27774051
36037 Genesee	New York	332.11037888
39157 Tuscarawas	Ohio	331.97361569
26007 Alpena	Michigan	331.45275035
18057 Hamilton	Indiana	330.82287646
8003 Alamosa	Colorado	329.67691662

Counties_Cities

48195 Hansford	Texas	329.48929160
31173 Thurston	Nebraska	328.63206901
48113 Dallas	Texas	327.89035595
19061 Dubuque	Iowa	327.29675594
27023 Chippewa	Minnesota	327.07145253
55127 Walworth	Wisconsin	326.84779884
18029 Dearborn	Indiana	326.82375726
28119 Quitman	Mississippi	326.19486598
39109 Miami	Ohio	325.73289902
31109 Lancaster	Nebraska	325.58813888
45079 Richland	South Carolina	325.39269036
48203 Harrison	Texas	325.21056260
37107 Lenoir	North Carolina	325.13934543
22119 Webster	Louisiana	324.75900820
55105 Rock	Wisconsin	324.28323597
13317 Wilkes	Georgia	324.01782098
53017 Douglas	Washington	323.95646398
24009 Calvert	Maryland	323.90248144
13301 Warren	Georgia	323.74785755
18003 Allen	Indiana	323.16418499
37153 Richmond	North Carolina	323.03339497
13135 Gwinnett	Georgia	323.02881822
45085 Sumter	South Carolina	322.96830404
18065 Henry	Indiana	321.10376831
28037 Franklin	Mississippi	321.00667694
48185 Grimes	Texas	320.87447109
28149 Warren	Mississippi	320.51282051
19039 Clarke	Iowa	318.36994588
51610 Falls Church	Virginia	318.16950988
51800 Suffolk	Virginia	318.03476449
8014 Broomfield	Colorado	317.61156106
8097 Pitkin	Colorado	317.54874652
13057 Cherokee	Georgia	317.53026768
21117 Kenton	Kentucky	317.37237355

Counties_Cities

1105 Perry	Alabama	317.28665208
12021 Collier	Florida	315.72995709
1087 Macon	Alabama	314.55068062
28139 Tippah	Mississippi	313.70766083
51065 Fluvanna	Virginia	313.63178135
13003 Atkinson	Georgia	313.36627697
18093 Lawrence	Indiana	310.93982657
13311 White	Georgia	310.31031031
28127 Simpson	Mississippi	310.18760744
1051 Elmore	Alabama	310.18354562
39035 Cuyahoga	Ohio	309.60150564
48115 Dawson	Texas	309.05777003
27003 Anoka	Minnesota	308.63761365
37123 Montgomery	North Carolina	308.01950790
1037 Coosa	Alabama	307.97946804
4023 Santa Cruz	Arizona	307.45415063
26069 Iosco	Michigan	307.00530282
26115 Monroe	Michigan	306.43649586
13249 Schley	Georgia	305.57677617
48111 Dallam	Texas	305.55555556
18131 Pulaski	Indiana	304.75579437
37079 Greene	North Carolina	304.58785456
38027 Eddy	North Dakota	302.63726762
9015 Windham	Connecticut	302.49429619
1067 Henry	Alabama	302.16747051
48099 Coryell	Texas	302.10672655
21059 Daviess	Kentucky	301.66956797
22059 LaSalle	Louisiana	301.66923644
24025 Harford	Maryland	300.83951551
47149 Rutherford	Tennessee	300.71716581
22123 West Carroll	Louisiana	300.49171371
12085 Martin	Florida	300.16406483
1127 Walker	Alabama	299.79124484
1049 DeKalb	Alabama	299.78286755

Counties_Cities

40141 Tillman	Oklahoma	299.40119760
26077 Kalamazoo	Michigan	299.39215464
28133 Sunflower	Mississippi	299.20341947
22015 Bossier	Louisiana	298.77737155
12027 DeSoto	Florida	298.75430126
22097 St. Landry	Louisiana	298.43893480
46117 Stanley	South Dakota	297.81601588
1081 Lee	Alabama	297.66806351
39097 Madison	Ohio	297.21027627
17037 DeKalb	Illinois	296.70741192
51670 Hopewell	Virginia	296.51265711
18035 Delaware	Indiana	296.23950092
39117 Morrow	Ohio	296.19503304
13023 Bleckley	Georgia	295.99626110
37023 Burke	North Carolina	294.30638844
21015 Boone	Kentucky	294.22274258
35053 Socorro	New Mexico	292.79952196
5023 Cleburne	Arkansas	292.40937312
32031 Washoe	Nevada	291.15269413
37083 Halifax	North Carolina	290.66318662
37103 Jones	North Carolina	290.54685068
24035 Queen Anne's	Maryland	290.54148176
36083 Rensselaer	New York	290.38772720
48483 Wheeler	Texas	288.96166442
51830 Williamsburg	Virginia	288.66809882
51069 Frederick	Virginia	288.60845453
48101 Cottle	Texas	287.97696184
13189 McDuffie	Georgia	287.95689935
46085 Lyman	South Dakota	287.88275321
39061 Hamilton	Ohio	287.62654833
51177 Spotsylvania	Virginia	287.54898017
37119 Mecklenburg	North Carolina	287.22891742
39037 Darke	Ohio	286.42129260
54075 Pocahontas	West Virginia	285.23888757

Counties_Cities

27115 Pine	Minnesota	284.90994811
13247 Rockdale	Georgia	284.78707199
4027 Yuma	Arizona	284.73374566
19087 Henry	Iowa	284.04843773
8013 Boulder	Colorado	283.06110808
13021 Bibb	Georgia	282.17773278
31019 Buffalo	Nebraska	282.17273002
45025 Chesterfield	South Carolina	281.94256240
22061 Lincoln	Louisiana	281.80354267
39007 Ashtabula	Ohio	281.04581867
8113 San Miguel	Colorado	280.79599560
8095 Phillips	Colorado	279.98133458
22019 Calcasieu	Louisiana	279.15632754
29135 Moniteau	Missouri	279.13901123
1001 Autauga	Alabama	278.77196453
26127 Oceana	Michigan	277.93427230
18007 Benton	Indiana	277.36045302
37017 Bladen	North Carolina	277.19192528
38025 Dunn	North Dakota	277.00831025
31041 Custer	Nebraska	276.75276753
24039 Somerset	Maryland	276.53359299
13215 Muscogee	Georgia	276.06098063
28155 Webster	Mississippi	275.84797711
51730 Petersburg	Virginia	275.60427028
51187 Warren	Virginia	274.97937655
37091 Hertford	North Carolina	274.73688660
18127 Porter	Indiana	274.18422822
42093 Montour	Pennsylvania	274.12280702
44005 Newport	Rhode Island	273.80000485
46101 Moody	South Dakota	273.59781122
37185 Warren	North Carolina	272.63088807
26075 Jackson	Michigan	272.00090667
13151 Henry	Georgia	271.91382156
18139 Rush	Indiana	270.05941307

Counties_Cities

18053 Grant	Indiana	269.95874788
49049 Utah	Utah	269.68256851
48141 El Paso	Texas	269.39975593
27047 Freeborn	Minnesota	269.34699777
26147 St. Clair	Michigan	269.24066601
19017 Bremer	Iowa	268.56936706
28087 Lowndes	Mississippi	268.11471237
37089 Henderson	North Carolina	268.09881111
31167 Stanton	Nebraska	268.00670017
19165 Shelby	Iowa	267.74917948
50007 Chittenden	Vermont	267.36018278
51740 Portsmouth	Virginia	267.35142447
13187 Lumpkin	Georgia	267.03079958
8017 Cheyenne	Colorado	266.52452026
56043 Washakie	Wyoming	266.32847178
21111 Jefferson	Kentucky	266.05512922
6075 San Francisco	California	266.04626941
39055 Geauga	Ohio	265.86976635
26017 Bay	Michigan	265.58124765
20171 Scott	Kansas	265.46865428
51049 Cumberland	Virginia	265.06269752
17133 Monroe	Illinois	265.03567788
53007 Chelan	Washington	264.81125707
13025 Brantley	Georgia	264.59226332
17081 Jefferson	Illinois	264.41036489
13217 Newton	Georgia	263.82815567
6065 Riverside	California	263.75513209
17109 McDonough	Illinois	263.72892672
24043 Washington	Maryland	263.70539205
13171 Lamar	Georgia	263.15789474
22055 Lafayette	Louisiana	262.37529965
13219 Oconee	Georgia	262.27337543
22063 Livingston	Louisiana	262.23964118
13269 Taylor	Georgia	261.22652071

Counties_Cities

46125 Turner	South Dakota	261.15859449
32003 Clark	Nevada	260.56988404
18173 Warrick	Indiana	260.52072179
13245 Richmond	Georgia	260.47610070
22039 Evangeline	Louisiana	260.14412583
13313 Whitfield	Georgia	259.46070612
1007 Bibb	Alabama	258.92857143
41047 Marion	Oregon	258.88810729
39155 Trumbull	Ohio	258.77650068
28105 Oktibbeha	Mississippi	258.06971915
51193 Westmoreland	Virginia	257.99214807
1133 Winston	Alabama	257.81910397
8079 Mineral	Colorado	257.73195876
13231 Pike	Georgia	257.59364602
47047 Fayette	Tennessee	256.74574765
13225 Peach	Georgia	256.43843646
13075 Cook	Georgia	256.38037525
29157 Perry	Missouri	255.87467363
17019 Champaign	Illinois	255.73498807
47021 Cheatham	Tennessee	254.70461683
31185 York	Nebraska	254.13883241
54031 Hardy	West Virginia	254.08348457
48277 Lamar	Texas	253.37837838
36007 Broome	New York	253.05360040
53001 Adams	Washington	253.04924338
26025 Calhoun	Michigan	252.06897321
5037 Cross	Arkansas	251.85895898
28033 DeSoto	Mississippi	251.64696897
39137 Putnam	Ohio	251.62818236
51095 James City	Virginia	251.31876906
36101 Steuben	New York	250.53238131
39033 Crawford	Ohio	250.30084236
22009 Avoyelles	Louisiana	249.61692452
47107 McMinn	Tennessee	249.60120109

Counties_Cities

36107 Tioga	New York	249.17627677
38097 Traill	North Dakota	248.84907304
36017 Chenango	New York	248.23291821
47105 Loudon	Tennessee	246.91823425
54037 Jefferson	West Virginia	246.43114890
48063 Camp	Texas	245.53057623
20067 Grant	Kansas	245.36532170
13155 Irwin	Georgia	244.73292190
28145 Union	Mississippi	244.70390827
18027 Daviess	Indiana	244.36600597
21233 Webster	Kentucky	244.06986500
47189 Wilson	Tennessee	243.91111111
54099 Wayne	West Virginia	242.83997597
12081 Manatee	Florida	242.62070887
40087 McClain	Oklahoma	242.59097161
19133 Monona	Iowa	241.96335983
5135 Sharp	Arkansas	241.85189451
37161 Rutherford	North Carolina	240.92419118
29207 Stoddard	Missouri	239.67677874
37139 Pasquotank	North Carolina	239.66295820
45045 Greenville	South Carolina	239.39495890
13129 Gordon	Georgia	239.23030250
17195 Whiteside	Illinois	239.09682523
6051 Mono	California	238.59649123
1073 Jefferson	Alabama	238.58637949
6081 San Mateo	California	238.19269828
38013 Burke	North Dakota	238.09523810
21213 Simpson	Kentucky	237.46559447
26065 Ingham	Michigan	237.41609305
12033 Escambia	Florida	237.37537001
24001 Allegany	Maryland	236.70306446
29201 Scott	Missouri	236.62176920
19031 Cedar	Iowa	236.21624524
31153 Sarpy	Nebraska	235.28263733

Counties_Cities

51085 Hanover	Virginia	234.98913641
48439 Tarrant	Texas	234.97180482
27037 Dakota	Minnesota	234.82510349
37067 Forsyth	North Carolina	234.50338830
42115 Susquehanna	Pennsylvania	234.05356131
37007 Anson	North Carolina	233.14708365
47061 Grundy	Tennessee	232.27933463
42041 Cumberland	Pennsylvania	232.27787434
4012 La Paz	Arizona	232.24950232
13145 Harris	Georgia	232.05221175
13091 Dodge	Georgia	231.82806085
19123 Mahaska	Iowa	231.81818182
26139 Ottawa	Michigan	231.67432030
40041 Delaware	Oklahoma	231.67107388
12049 Hardee	Florida	231.23508901
22053 Jefferson Davis	Louisiana	231.14432272
13115 Floyd	Georgia	230.78415554
16047 Gooding	Idaho	230.32376941
18169 Wabash	Indiana	230.17902813
37117 Martin	North Carolina	229.36791496
1125 Tuscaloosa	Alabama	229.28424066
8107 Routt	Colorado	229.27758132
26023 Branch	Michigan	229.24212553
48201 Harris	Texas	229.21628674
37033 Caswell	North Carolina	229.09507446
18049 Fulton	Indiana	228.94684452
1033 Colbert	Alabama	228.26047259
42127 Wayne	Pennsylvania	228.17692488
12029 Dixie	Florida	227.54491018
27139 Scott	Minnesota	226.62351321
13233 Polk	Georgia	226.04191194
39073 Hocking	Ohio	225.47119958
12015 Charlotte	Florida	225.40784225
40105 Nowata	Oklahoma	225.09297318

Counties_Cities

5025 Cleveland	Arkansas	224.49488651
40031 Comanche	Oklahoma	224.21152281
22107 Tensas	Louisiana	224.11474675
13049 Charlton	Georgia	223.62739050
48039 Brazoria	Texas	222.85251216
51035 Carroll	Virginia	222.70211904
21003 Allen	Kentucky	222.51680712
18115 Ohio	Indiana	222.45037645
1055 Etowah	Alabama	222.43685427
12071 Lee	Florida	222.23400167
39153 Summit	Ohio	222.17383442
17103 Lee	Illinois	222.07287497
48393 Roberts	Texas	221.48394241
31105 Kimball	Nebraska	221.11663903
48453 Travis	Texas	221.10234051
13159 Jasper	Georgia	220.79772080
46109 Roberts	South Dakota	220.15889729
13153 Houston	Georgia	219.97954576
18151 Steuben	Indiana	219.74209218
26067 Ionia	Michigan	219.59196387
37187 Washington	North Carolina	219.24276920
19155 Pottawattamie	Iowa	219.17398138
48167 Galveston	Texas	219.00618544
13149 Heard	Georgia	218.87364256
54003 Berkeley	West Virginia	218.57363626
28121 Rankin	Mississippi	218.32074957
46037 Day	South Dakota	217.98365123
18025 Crawford	Indiana	217.84428869
47187 Williamson	Tennessee	217.06389792
18041 Fayette	Indiana	216.94797588
13077 Coweta	Georgia	216.64015796
18013 Brown	Indiana	216.62071682
1113 Russell	Alabama	216.33408906
42001 Adams	Pennsylvania	215.93020202

Counties_Cities

47081 Hickman	Tennessee	215.45704824
28071 Lafayette	Mississippi	215.35597613
39169 Wayne	Ohio	213.85394121
31123 Morrill	Nebraska	213.40162185
39123 Ottawa	Ohio	213.39743433
48303 Lubbock	Texas	213.39440230
26011 Arenac	Michigan	212.75181171
48157 Fort Bend	Texas	212.72868969
27133 Rock	Minnesota	212.44954323
26087 Lapeer	Michigan	212.43240787
29107 Lafayette	Missouri	211.66942757
51600 Fairfax City	Virginia	211.60576219
48199 Hardin	Texas	211.51257713
13175 Laurens	Georgia	211.30480718
23001 Androscoggin	Maine	210.81176460
27141 Sherburne	Minnesota	210.33779000
51137 Orange	Virginia	210.12989848
8029 Delta	Colorado	209.99580008
37171 Surry	North Carolina	209.87379774
53029 Island	Washington	209.56665877
8041 El Paso	Colorado	209.14582213
13157 Jackson	Georgia	208.74158644
37069 Franklin	North Carolina	208.70337478
21101 Henderson	Kentucky	208.37445987
24041 Talbot	Maryland	208.28824930
13165 Jenkins	Georgia	207.30162386
37057 Davidson	North Carolina	207.06543268
28059 Jackson	Mississippi	206.59282369
27039 Dodge	Minnesota	206.51234271
33013 Merrimack	New Hampshire	206.44205066
13161 Jeff Davis	Georgia	206.26788209
13053 Chattahoochee	Georgia	205.91538750
39093 Lorain	Ohio	205.84177005
39173 Wood	Ohio	205.82114219

Counties_Cities

38059 Morton	North Dakota	205.82087152
21149 McLean	Kentucky	205.36100303
31067 Gage	Nebraska	204.71781510
26093 Livingston	Michigan	203.94929507
45011 Barnwell	South Carolina	203.67563471
1035 Conecuh	Alabama	203.63280932
1027 Clay	Alabama	203.38983051
47121 Meigs	Tennessee	203.15293353
51113 Madison	Virginia	203.08386612
45067 Marion	South Carolina	202.97045652
12065 Jefferson	Florida	202.96752520
13079 Crawford	Georgia	202.95502517
37025 Cabarrus	North Carolina	202.51535426
28137 Tate	Mississippi	201.67599708
42133 York	Pennsylvania	201.66282600
13271 Telfair	Georgia	201.56210632
37135 Orange	North Carolina	201.33263027
19015 Boone	Iowa	201.16905792
46135 Yankton	South Dakota	201.14565569
48437 Swisher	Texas	201.01849370
8045 Garfield	Colorado	200.76961686
37125 Moore	North Carolina	200.64449444
16069 Nez Perce	Idaho	200.45535538
37085 Harnett	North Carolina	200.42618505
50011 Franklin	Vermont	200.31970215
13185 Lowndes	Georgia	200.30776902
31137 Phelps	Nebraska	200.08892841
48181 Grayson	Texas	200.01343374
40113 Osage	Oklahoma	199.94044327
19009 Audubon	Iowa	199.78205594
19051 Davis	Iowa	199.62293446
36121 Wyoming	New York	199.57590121
13297 Walton	Georgia	198.92409869
6071 San Bernardino	California	198.70114381

Counties_Cities

31061 Franklin	Nebraska	198.47833278
19095 Iowa	Iowa	198.25289635
27017 Carlton	Minnesota	198.11926222
17119 Madison	Illinois	197.76072842
56017 Hot Springs	Wyoming	197.58507135
1117 Shelby	Alabama	197.49011390
47097 Lauderdale	Tennessee	197.48305905
18075 Jay	Indiana	197.45713735
8035 Douglas	Colorado	196.92160478
5119 Pulaski	Arkansas	196.85239890
38089 Stark	North Dakota	196.79323806
12119 Sumter	Florida	196.49874955
36091 Saratoga	New York	196.38256366
6073 San Diego	California	196.17965618
39017 Butler	Ohio	196.14099138
6029 Kern	California	195.92668751
19181 Warren	Iowa	195.86336572
48205 Hartley	Texas	195.76437088
51099 King George	Virginia	195.67262465
1021 Chilton	Alabama	194.77725183
28093 Marshall	Mississippi	194.63484810
33017 Strafford	New Hampshire	194.48074410
53025 Grant	Washington	194.18273726
12125 Union	Florida	194.10977242
53053 Pierce	Washington	193.87433398
37081 Guilford	North Carolina	193.56531190
35001 Bernalillo	New Mexico	193.45779658
13113 Fayette	Georgia	193.02126759
48005 Angelina	Texas	192.89946264
13213 Murray	Georgia	192.88093986
39167 Washington	Ohio	192.83517580
4019 Pima	Arizona	192.67173721
17029 Coles	Illinois	192.59113688
51530 Buena Vista	Virginia	192.40019240

Counties_Cities

21067 Fayette	Kentucky	191.17919575
13211 Morgan	Georgia	190.95104227
19163 Scott	Iowa	189.86282555
39133 Portage	Ohio	189.65548988
21211 Shelby	Kentucky	189.62034709
13181 Lincoln	Georgia	189.51358181
56019 Johnson	Wyoming	189.12529551
47043 Dickson	Tennessee	188.97578865
17145 Perry	Illinois	188.91092850
20207 Woodson	Kansas	188.50141376
13117 Forsyth	Georgia	188.49424374
17095 Knox	Illinois	187.57982120
12107 Putnam	Florida	187.42499629
27119 Polk	Minnesota	187.12930952
27163 Washington	Minnesota	187.11347564
50025 Windham	Vermont	187.10824212
27103 Nicollet	Minnesota	187.02513150
48037 Bowie	Texas	186.59089945
13251 Screven	Georgia	186.54039317
18175 Washington	Indiana	186.09311813
51690 Martinsville	Virginia	186.01767168
13279 Toombs	Georgia	185.96347677
27093 Meeker	Minnesota	185.81738041
45063 Lexington	South Carolina	185.74256352
13281 Towns	Georgia	185.62267972
4013 Maricopa	Arizona	185.38486233
48021 Bastrop	Texas	185.10853569
37127 Nash	North Carolina	185.07488087
18157 Tippecanoe	Indiana	184.41009490
56021 Laramie	Wyoming	183.88296153
29113 Lincoln	Missouri	183.75342371
39043 Erie	Ohio	183.60919386
48321 Matagorda	Texas	183.30050339
45029 Colleton	South Carolina	183.21826872

Counties_Cities

29183 St. Charles	Missouri	182.87397728
8039 Elbert	Colorado	182.63450270
48245 Jefferson	Texas	182.35222607
51109 Louisa	Virginia	182.17412584
38029 Emmons	North Dakota	182.09408194
48479 Webb	Texas	181.94338734
6003 Alpine	California	181.65304269
37073 Gates	North Carolina	181.45683919
36089 St. Lawrence	New York	181.40253778
51133 Northumberland	Virginia	181.11467852
13029 Bryan	Georgia	181.05959222
40145 Wagoner	Oklahoma	181.00112346
39151 Stark	Ohio	180.31401551
36051 Livingston	New York	180.30271878
12007 Bradford	Florida	180.29712967
42097 Northumberland	Pennsylvania	180.05555373
47035 Cumberland	Tennessee	179.31057597
39003 Allen	Ohio	179.22718019
17115 Macon	Illinois	178.58507143
28107 Panola	Mississippi	178.47738311
37165 Scotland	North Carolina	178.10973858
28045 Hancock	Mississippi	177.46228926
45037 Edgefield	South Carolina	177.43604909
12023 Columbia	Florida	177.29741997
18155 Switzerland	Indiana	177.28842027
40117 Pawnee	Oklahoma	176.93715680
48163 Frio	Texas	176.62494954
13019 Berrien	Georgia	176.60502805
12097 Osceola	Florida	176.09174162
56009 Converse	Wyoming	175.95307918
45013 Beaufort	South Carolina	175.92666190
27167 Wilkin	Minnesota	175.88743204
51550 Chesapeake	Virginia	175.57308539
20047 Edwards	Kansas	175.50017550

Counties_Cities

21143 Lyon	Kentucky	174.80334624
13059 Clarke	Georgia	174.35011388
53071 Walla Walla Cou	Washington	173.99297462
53071 Walla Walla Cou	Washington	173.99297462
19105 Jones	Iowa	173.54415735
19141 O'Brien	Iowa	173.41040462
40027 Cleveland	Oklahoma	172.89797599
26037 Clinton	Michigan	172.69197802
31157 Scotts Bluff	Nebraska	172.27486176
26005 Allegan	Michigan	172.16838409
37049 Craven	North Carolina	171.99160448
48057 Calhoun	Texas	171.60614072
37143 Perquimans	North Carolina	171.36045299
37051 Cumberland	North Carolina	171.21535823
19043 Clayton	Iowa	170.88174983
17063 Grundy	Illinois	170.68194303
48469 Victoria	Texas	170.58727658
31143 Polk	Nebraska	170.51913604
1039 Covington	Alabama	170.33472125
35013 Dona Ana	New Mexico	170.09773724
35013 Dona Ana	New Mexico	170.09773724
27107 Norman	Minnesota	169.88416988
37149 Polk	North Carolina	169.81223618
5093 Mississippi	Arkansas	169.74223429
55027 Dodge	Wisconsin	169.61307728
27171 Wright	Minnesota	169.41818422
28009 Benton	Mississippi	169.26611051
51007 Amelia	Virginia	169.06170752
16001 Ada	Idaho	168.94839201
5141 Van Buren	Arkansas	168.64422092
13163 Jefferson	Georgia	168.50291640
50003 Bennington	Vermont	168.39269176
51053 Dinwiddie	Virginia	168.24985103
31099 Kearney	Nebraska	168.09290954

Counties_Cities

47113 Madison	Tennessee	168.02417909
4021 Pinal	Arizona	167.95709602
51820 Waynesboro	Virginia	167.93353368
17167 Sangamon	Illinois	167.90548150
50001 Addison	Vermont	167.68993590
13223 Paulding	Georgia	167.63795079
47075 Haywood	Tennessee	167.29160658
5115 Pope	Arkansas	167.18750000
5031 Craighead	Arkansas	166.73114833
37179 Union	North Carolina	166.59036574
8019 Clear Creek	Colorado	166.57990630
13083 Dade	Georgia	166.39960557
36025 Delaware	New York	166.19129966
36069 Ontario	New York	165.65936066
48441 Taylor	Texas	165.64952049
6001 Alameda	California	165.59142236
8091 Ouray	Colorado	165.52865715
51157 Rappahannock	Virginia	165.47159404
35041 Roosevelt	New Mexico	165.39508083
46121 Todd	South Dakota	165.32140426
5041 Desha	Arkansas	165.04517026
26057 Gratiot	Michigan	165.02869529
48061 Cameron	Texas	164.65836927
29159 Pettis	Missouri	164.54327488
28135 Tallahatchie	Mississippi	164.43840709
51011 Appomattox	Virginia	164.13105233
39175 Wyandot	Ohio	164.12126738
47041 DeKalb	Tennessee	163.86930182
12019 Clay	Florida	163.83427746
26149 St. Joseph	Michigan	163.81894730
1045 Dale	Alabama	163.41204347
23031 York	Maine	163.41057756
5019 Clark	Arkansas	163.18389919
27013 Blue Earth	Minnesota	163.13939520

Counties_Cities

13291 Union	Georgia	162.49322945
22085 Sabine	Louisiana	162.28362184
55061 Kewaunee	Wisconsin	161.89962223
6059 Orange	California	161.86603255
36043 Herkimer	New York	161.72593922
26123 Newaygo	Michigan	161.58062669
19173 Taylor	Iowa	161.52479406
36015 Chemung	New York	161.41666864
47135 Perry	Tennessee	161.21031746
37001 Alamance	North Carolina	161.02285563
51710 Norfolk	Virginia	161.01542143
19119 Lyon	Iowa	160.86698840
53073 Whatcom	Washington	160.84365377
48323 Maverick	Texas	160.72497222
27151 Swift	Minnesota	160.51364366
26159 Van Buren	Michigan	160.37535786
28131 Stone	Mississippi	160.28209649
49045 Tooele	Utah	160.21285422
45049 Hampton	South Carolina	160.19843936
28125 Sharkey	Mississippi	159.92689056
48041 Brazos	Texas	159.64155620
26045 Eaton	Michigan	159.34296068
18009 Blackford	Indiana	159.26236379
51037 Charlotte	Virginia	159.15563746
13289 Twiggs	Georgia	158.76893014
37101 Johnston	North Carolina	157.88824473
36095 Schoharie	New York	157.57146992
51149 Prince George	Virginia	157.55475028
36099 Seneca	New York	157.43440233
55043 Grant	Wisconsin	157.11680956
37059 Davie	North Carolina	156.78749444
21037 Campbell	Kentucky	156.73308142
13119 Franklin	Georgia	156.36537376
20043 Doniphan	Kansas	156.20932049

Counties_Cities

31159 Seward	Nebraska	155.90714863
18073 Jasper	Indiana	155.82858855
5077 Lee	Arkansas	155.81524763
36057 Montgomery	New York	155.69709837
45075 Orangeburg	South Carolina	155.29022017
8101 Pueblo	Colorado	155.19701067
19075 Grundy	Iowa	154.42132640
12035 Flagler	Florida	154.37193822
51540 Charlottesville	Virginia	153.79179916
1069 Houston	Alabama	153.74037929
51077 Grayson	Virginia	153.54104024
55023 Crawford	Wisconsin	153.45896507
55039 Fond du Lac	Wisconsin	153.29982730
48371 Pecos	Texas	153.12958591
39103 Medina	Ohio	152.94787492
38073 Ransom	North Dakota	152.75921329
35021 Harding	New Mexico	152.67175573
17009 Brown	Illinois	152.53203173
20017 Chase	Kansas	152.14910612
27169 Winona	Minnesota	151.50024594
8069 Larimer	Colorado	151.20478834
48315 Marion	Texas	151.08783239
13051 Chatham	Georgia	150.41753834
22011 Beauregard	Louisiana	150.32346388
55089 Ozaukee	Wisconsin	150.31352710
48339 Montgomery	Texas	150.27287727
29099 Jefferson	Missouri	150.21373141
13111 Fannin	Georgia	150.20798028
40109 Oklahoma	Oklahoma	150.01602358
18087 LaGrange	Indiana	150.01271294
20129 Morton	Kansas	149.98125234
29001 Adair	Missouri	149.96645487
18153 Sullivan	Indiana	149.83083615
32510 Carson City	Nevada	149.78164363

Counties_Cities

8125 Yuma	Colorado	149.70059880
39045 Fairfield	Ohio	149.56798603
51033 Caroline	Virginia	149.48654621
36123 Yates	New York	148.94730486
18135 Randolph	Indiana	148.88736872
27019 Carver	Minnesota	148.71898871
31065 Furnas	Nebraska	148.46235419
48139 Ellis	Texas	148.24227022
12031 Duval	Florida	147.97180748
39139 Richland	Ohio	147.81294643
48189 Hale	Texas	147.79781259
26091 Lenawee	Michigan	147.55866729
26027 Cass	Michigan	147.13569396
29227 Worth	Missouri	147.05882353
5011 Bradley	Arkansas	146.82940259
48233 Hutchinson	Texas	146.24021134
28117 Prentiss	Mississippi	146.15840411
48397 Rockwall	Texas	146.04051382
12043 Glades	Florida	145.73010784
48183 Gregg	Texas	145.50510480
18159 Tipton	Indiana	145.42570069
47159 Smith	Tennessee	145.42172300
18171 Warren	Indiana	145.22570495
18021 Clay	Indiana	145.20443256
48049 Brown	Texas	145.02689590
36109 Tompkins	New York	144.95150448
39023 Clark	Ohio	144.88984657
5121 Randolph	Arkansas	144.86293737
17169 Schuyler	Illinois	144.78065730
19073 Greene	Iowa	144.75002784
39163 Vinton	Ohio	144.60765659
51043 Clarke	Virginia	144.59822351
4015 Mohave	Arizona	144.59556192
13073 Columbia	Georgia	144.53208547

Counties_Cities

12131 Walton	Florida	144.30823117
19011 Benton	Iowa	144.29451681
18119 Owen	Indiana	143.91940513
27079 Le Sueur	Minnesota	143.88994174
13047 Catoosa	Georgia	143.87422130
42003 Allegheny	Pennsylvania	143.87107576
21047 Christian	Kentucky	143.71224066
45083 Spartanburg	South Carolina	143.36323784
21081 Grant	Kentucky	143.30639704
17053 Ford	Illinois	143.24487334
19057 Des Moines	Iowa	143.08344831
45023 Chester	South Carolina	142.63123624
45001 Abbeville	South Carolina	142.61847520
12087 Monroe	Florida	142.61532515
39041 Delaware	Ohio	142.56002656
6019 Fresno	California	142.49798874
48017 Bailey	Texas	142.30823965
8105 Rio Grande	Colorado	142.22222222
6041 Marin	California	142.10562800
5071 Johnson	Arkansas	142.09857154
41059 Umatilla	Oregon	141.90618711
31125 Nance	Nebraska	141.56285391
31181 Webster	Nebraska	141.52278517
19019 Buchanan	Iowa	141.51610925
37147 Pitt	North Carolina	141.17856309
51770 Roanoke City	Virginia	141.11289031
55045 Green	Wisconsin	140.81074494
20089 Jewell	Kansas	140.79549454
48359 Oldham	Texas	140.77897701
51790 Staunton	Virginia	140.43816708
47065 Hamilton	Tennessee	140.27439978
48121 Denton	Texas	140.26894387
45009 Bamberg	South Carolina	140.10507881
46051 Grant	South Dakota	139.91884707

Counties_Cities

53037 Kittitas	Washington	139.34633899
40143 Tulsa	Oklahoma	139.27447714
20177 Shawnee	Kansas	139.15571355
42081 Lycoming	Pennsylvania	139.00619369
31171 Thomas	Nebraska	138.88888889
17041 Douglas	Illinois	138.61081164
39171 Williams	Ohio	138.57189436
17129 Menard	Illinois	138.34635417
40085 Love	Oklahoma	138.14880600
20009 Barton	Kansas	137.87292712
55015 Calumet	Wisconsin	137.56255109
39165 Warren	Ohio	137.39754407
12093 Okeechobee	Florida	137.22705058
55133 Waukesha	Wisconsin	137.19633217
13295 Walker	Georgia	136.86788647
48071 Chambers	Texas	136.61845762
1077 Lauderdale	Alabama	136.38282442
31097 Johnson	Nebraska	136.34592910
47087 Jackson	Tennessee	136.07756421
51091 Highland	Virginia	135.74660633
45019 Charleston	South Carolina	135.49968589
38015 Burleigh	North Dakota	135.40037576
19121 Madison	Iowa	135.39294726
48087 Collingsworth	Texas	135.04388926
12115 Sarasota	Florida	134.98375977
8067 La Plata	Colorado	134.96714616
26063 Huron	Michigan	134.76224090
5073 Lafayette	Arkansas	134.69021251
48257 Kaufman	Texas	134.50265118
13227 Pickens	Georgia	134.45903690
17073 Henry	Illinois	134.44693420
29101 Johnson	Missouri	134.19816596
5051 Garland	Arkansas	134.13478024
55029 Door	Wisconsin	134.00941688

Counties_Cities

8083 Montezuma	Colorado	133.80227846
19161 Sac	Iowa	133.75861714
54057 Mineral	West Virginia	133.63028953
31111 Lincoln	Nebraska	133.57965042
21023 Bracken	Kentucky	133.51134846
29007 Audrain	Missouri	133.47465944
55131 Washington	Wisconsin	133.38934212
1071 Jackson	Alabama	133.36941395
30031 Gallatin	Montana	133.18316708
21145 McCracken	Kentucky	133.13745294
29071 Franklin	Missouri	133.11469085
17121 Marion	Illinois	132.90802764
17135 Montgomery	Illinois	132.86248733
51810 Virginia Beach	Virginia	132.83309899
6085 Santa Clara	California	132.69198016
18163 Vanderburgh	Indiana	132.61573486
19065 Fayette	Iowa	132.24821974
17003 Alexander	Illinois	132.01320132
18099 Marshall	Indiana	131.89759557
1103 Morgan	Alabama	131.83417444
19093 Ida	Iowa	131.55971349
51003 Albemarle	Virginia	131.53295682
12001 Alachua	Florida	131.50291159
40051 Grady	Oklahoma	131.41077568
37183 Wake	North Carolina	131.28201372
8111 San Juan	Colorado	131.23359580
19045 Clinton	Iowa	131.13203491
51700 Newport News	Virginia	130.99996641
18149 Starke	Indiana	130.80444735
21171 Monroe	Kentucky	130.62138459
19089 Howard	Iowa	130.61935343
32023 Nye	Nevada	130.11070436
1075 Lamar	Alabama	130.02022537
31025 Cass	Nebraska	129.97438740

Counties_Cities

21219 Todd	Kentucky	129.96507189
5111 Poinsett	Arkansas	129.30674898
17189 Washington	Illinois	128.61736334
47045 Dyer	Tennessee	128.61736334
46023 Charles Mix	South Dakota	128.50717498
23027 Waldo	Maine	128.48289414
27161 Waseca	Minnesota	128.40404473
21029 Bullitt	Kentucky	128.28578125
51025 Brunswick	Virginia	128.17382813
51650 Hampton	Virginia	128.05908587
12095 Orange	Florida	128.05608973
37027 Caldwell	North Carolina	128.00351095
41051 Multnomah	Oregon	127.72823570
31179 Wayne	Nebraska	127.61884505
8119 Teller	Colorado	127.57644620
19085 Harrison	Iowa	127.35248337
31077 Greeley	Nebraska	127.33446520
18077 Jefferson	Indiana	127.29756582
19107 Keokuk	Iowa	127.13936430
19079 Hamilton	Iowa	127.07330123
16027 Canyon	Idaho	127.06991978
12057 Hillsborough	Florida	126.87140543
45057 Lancaster	South Carolina	126.86097714
1019 Cherokee	Alabama	126.76705593
31155 Saunders	Nebraska	126.74271229
42035 Clinton	Pennsylvania	126.66735601
39011 Auglaize	Ohio	126.62649550
47115 Marion	Tennessee	125.98425197
31177 Washington	Nebraska	125.80442251
18167 Vigo	Indiana	125.71471141
48325 Medina	Texas	125.68488443
17125 Mason	Illinois	125.32252119
1003 Baldwin	Alabama	125.21672125
21035 Calloway	Kentucky	125.20761467

Counties_Cities

16067 Minidoka	Idaho	124.84993998
20059 Franklin	Kansas	124.84881589
51775 Salem	Virginia	124.79039114
13195 Madison	Georgia	124.78920742
42129 Westmoreland	Pennsylvania	124.63955780
1079 Lawrence	Alabama	124.40452711
47053 Gibson	Tennessee	124.37557345
40037 Creek	Oklahoma	124.29473214
45053 Jasper	South Carolina	124.26219323
2195 Petersburg	Alaska	124.18503570
21165 Menifee	Kentucky	124.01178112
8093 Park	Colorado	123.94912697
45091 York	South Carolina	123.66936867
19035 Cherokee	Iowa	123.66398728
51089 Henry	Virginia	123.64335760
46103 Pennington	South Dakota	123.51314341
21207 Russell	Kentucky	123.44986252
1099 Monroe	Alabama	123.41576874
42087 Mifflin	Pennsylvania	123.31790057
31021 Burt	Nebraska	123.30456227
51135 Nottoway	Virginia	123.21660182
47123 Monroe	Tennessee	122.95877645
37097 Iredell	North Carolina	122.73376860
17099 LaSalle	Illinois	122.45270949
4025 Yavapai	Arizona	122.41748673
55041 Forest	Wisconsin	122.34456679
48149 Fayette	Texas	122.29279262
42131 Wyoming	Pennsylvania	122.01434593
13143 Haralson	Georgia	121.89753835
35057 Torrance	New Mexico	121.86517863
37009 Ashe	North Carolina	121.73079051
17085 Jo Daviess	Illinois	121.68866423
48343 Morris	Texas	121.56576708
48003 Andrews	Texas	121.35922330

Counties_Cities

27083 Lyon	Minnesota	120.95672871
20019 Chautauqua	Kansas	120.88244183
1015 Calhoun	Alabama	120.75920789
39065 Hardin	Ohio	120.71156290
51127 New Kent	Virginia	120.58416328
12105 Polk	Florida	120.47869448
48029 Bexar	Texas	120.44013013
23007 Franklin	Maine	120.41341941
18123 Perry	Indiana	120.40624018
12111 St. Lucie	Florida	120.20129045
13043 Candler	Georgia	119.97046881
55111 Sauk	Wisconsin	119.84622329
20163 Rooks	Kansas	119.68880910
12127 Volusia	Florida	119.62640036
17071 Henderson	Illinois	119.24280817
46102 Oglala Lakota	South Dakota	118.80634566
36117 Wayne	New York	118.80440576
21157 Marshall	Kentucky	118.62396204
39047 Fayette	Ohio	118.60740947
28081 Lee	Mississippi	118.54181827
28141 Tishomingo	Mississippi	118.22761386
12103 Pinellas	Florida	118.22245919
51101 King William	Virginia	118.07072436
51015 Augusta	Virginia	117.94797037
1061 Geneva	Alabama	117.80801094
40071 Kay	Oklahoma	117.75095673
36019 Clinton	New York	117.72724456
48219 Hockley	Texas	117.49347258
13283 Treutlen	Georgia	117.49155529
54039 Kanawha	West Virginia	117.48146342
38053 McKenzie	North Dakota	117.37089202
20005 Atchison	Kansas	117.33465078
17113 McLean	Illinois	116.87920939
47031 Coffee	Tennessee	116.69658887

Counties_Cities

37005 Alleghany	North Carolina	116.47701819
42119 Union	Pennsylvania	116.11030479
13173 Lanier	Georgia	116.05415861
5105 Perry	Arkansas	115.91962906
45047 Greenwood	South Carolina	115.91580554
49011 Davis	Utah	115.71935072
22043 Grant	Louisiana	115.64807401
12113 Santa Rosa	Florida	115.41742636
13169 Jones	Georgia	115.32010064
19091 Humboldt	Iowa	115.21944066
20091 Johnson	Kansas	115.13584524
13107 Emanuel	Georgia	114.98319476
5017 Chicot	Arkansas	114.96455260
42019 Butler	Pennsylvania	114.96210508
2130 Ketchikan Gateway	Alaska	114.95904584
50015 Lamoille	Vermont	114.62450593
39089 Licking	Ohio	114.35463591
13309 Wheeler	Georgia	114.22769387
45071 Newberry	South Carolina	114.22637591
39085 Lake	Ohio	114.09285336
19177 Van Buren	Iowa	113.96011396
36077 Otsego	New York	113.80943614
16039 Elmore	Idaho	113.72390770
18161 Union	Indiana	113.68480887
47125 Montgomery	Tennessee	113.61981063
29003 Andrew	Missouri	113.59118532
41007 Clatsop	Oregon	113.16768937
45087 Union	South Carolina	113.09740970
21105 Hickman	Kentucky	113.09658448
27061 Itasca	Minnesota	113.06198457
51590 Danville	Virginia	113.04155506
6099 Stanislaus	California	112.94708220
12073 Leon	Florida	112.81974140
21007 Ballard	Kentucky	112.79608974

Counties_Cities

36041 Hamilton	New York	112.76499774
1115 St. Clair	Alabama	112.75228323
6013 Contra Costa	California	112.67458693
48085 Collin	Texas	112.62045514
41067 Washington	Oregon	112.59923540
5061 Howard	Arkansas	112.43534967
48209 Hays	Texas	112.29343622
40115 Ottawa	Oklahoma	112.26944667
54021 Gilmer	West Virginia	112.13555943
6069 San Benito	California	112.12766303
19081 Hancock	Iowa	112.02389843
54061 Monongalia	West Virginia	111.82108626
28047 Harrison	Mississippi	111.78320832
41053 Polk	Oregon	111.45786893
51119 Middlesex	Virginia	111.43095923
37071 Gaston	North Carolina	110.83887528
20087 Jefferson	Kansas	110.67193676
47015 Cannon	Tennessee	110.63476698
39143 Sandusky	Ohio	110.54609772
27117 Pipestone	Minnesota	110.53387863
31003 Antelope	Nebraska	110.47979798
20099 Labette	Kansas	110.19835704
37169 Stokes	North Carolina	109.96986826
19003 Adams	Iowa	109.73936900
46123 Tripp	South Dakota	109.52902519
55025 Dane	Wisconsin	109.52054340
1053 Escambia	Alabama	108.84946120
48051 Burleson	Texas	108.76067214
45007 Anderson	South Carolina	108.73794156
39113 Montgomery	Ohio	108.57906077
53039 Klickitat	Washington	108.56289863
27097 Morrison	Minnesota	108.53507793
48001 Anderson	Texas	108.51404654
48481 Wharton	Texas	108.12369351

Counties_Cities

55065 Lafayette	Wisconsin	108.01080108
19067 Floyd	Iowa	107.86117632
45051 Horry	South Carolina	107.80277033
27049 Goodhue	Minnesota	107.75165399
1121 Talladega	Alabama	107.73162299
20173 Sedgwick	Kansas	107.66987210
48239 Jackson	Texas	107.57025682
18105 Monroe	Indiana	107.54371516
48331 Milam	Texas	107.43702996
47051 Franklin	Tennessee	107.42420625
6111 Ventura	California	107.17219352
46025 Clark	South Dakota	106.98047606
37041 Chowan	North Carolina	106.92137715
56007 Carbon	Wyoming	106.87328836
46027 Clay	South Dakota	106.82999786
26079 Kalkaska	Michigan	106.59784560
26105 Mason	Michigan	106.52920962
48361 Orange	Texas	106.49499832
12055 Highlands	Florida	106.23766884
51079 Greene	Virginia	106.17321401
26113 Missaukee	Michigan	105.86911930
48445 Terry	Texas	105.80288109
21099 Hart	Kentucky	105.78652280
48011 Armstrong	Texas	105.70824524
37039 Cherokee	North Carolina	105.69707219
6027 Inyo	California	105.63184522
41049 Morrow	Oregon	105.52233556
42063 Indiana	Pennsylvania	105.32419735
40035 Craig	Oklahoma	104.85111142
19191 Winneshiek	Iowa	104.84797044
21039 Carlisle	Kentucky	104.79983232
37141 Pender	North Carolina	104.56549017
12133 Washington	Florida	104.50160772
13179 Liberty	Georgia	104.07011724

Counties_Cities

18045 Fountain	Indiana	103.96917620
48373 Polk	Texas	103.93555995
5043 Drew	Arkansas	103.66652117
46029 Codington	South Dakota	103.51597359
39019 Carroll	Ohio	103.39352313
41031 Jefferson	Oregon	103.33994709
23011 Kennebec	Maine	103.20847292
26117 Montcalm	Michigan	103.17658829
19023 Butler	Iowa	103.17078203
38099 Walsh	North Dakota	103.12177744
5065 Izard	Arkansas	102.99418819
39027 Clinton	Ohio	102.24219512
21049 Clark	Kentucky	102.07178129
6095 Solano	California	101.87859654
20181 Sherman	Kansas	101.71215460
36009 Cattaraugus	New York	101.50963040
13103 Effingham	Georgia	101.30246020
17021 Christian	Illinois	101.03793515
18121 Parke	Indiana	100.43126366
18177 Wayne	Indiana	100.09706382
17137 Morgan	Illinois	100.07063810
48065 Carson	Texas	99.91673605
6077 San Joaquin	California	99.91231100
18183 Whitley	Indiana	99.78282561
45003 Aiken	South Carolina	99.76328357
13127 Glynn	Georgia	99.74301506
53047 Okanogan	Washington	99.68669895
13147 Hart	Georgia	99.62067512
51097 King and Queen	Virginia	99.40357853
51145 Powhatan	Virginia	99.35249580
5055 Greene	Arkansas	99.28295643
26073 Isabella	Michigan	99.20353731
19001 Adair	Iowa	99.10802775
51199 York	Virginia	98.75305840

Counties_Cities

13039 Camden	Georgia	98.73875217
51045 Craig	Virginia	98.73617694
8099 Prowers	Colorado	98.65175929
12129 Wakulla	Florida	98.57983426
36011 Cayuga	New York	98.51578197
5143 Washington	Arkansas	98.32841691
29143 New Madrid	Missouri	98.28862165
38069 Pierce	North Dakota	98.01519235
13209 Montgomery	Georgia	97.90057653
18101 Martin	Indiana	97.87608887
47033 Crockett	Tennessee	97.71077610
16075 Payette	Idaho	97.66039659
54019 Fayette	West Virginia	97.63354875
42099 Perry	Pennsylvania	97.53137259
17143 Peoria	Illinois	97.44160424
54083 Randolph	West Virginia	97.14464143
55139 Winnebago	Wisconsin	97.06467080
12117 Seminole	Florida	97.04338309
37021 Buncombe	North Carolina	96.87267226
37177 Tyrrell	North Carolina	96.82885500
13055 Chattooga	Georgia	96.81323114
45015 Berkeley	South Carolina	96.79272336
31033 Cheyenne	Nebraska	96.67024705
55087 Outagamie	Wisconsin	96.60288741
2110 Juneau	Alaska	96.53411391
36031 Essex	New York	96.51474531
26001 Alcona	Michigan	96.50646593
26015 Barry	Michigan	96.47301208
16045 Gem	Idaho	96.40467279
42057 Fulton	Pennsylvania	96.39881567
47017 Carroll	Tennessee	96.35974304
5091 Miller	Arkansas	96.34795375
46065 Hughes	South Dakota	96.31728045
42053 Forest	Pennsylvania	96.16705591

Counties_Cities

46031 Corson	South Dakota	96.03841537
21097 Harrison	Kentucky	95.85685377
51161 Roanoke	Virginia	95.67038364
54065 Morgan	West Virginia	95.57542025
48491 Williamson	Texas	95.46177206
26129 Ogemaw	Michigan	95.45628102
40023 Choctaw	Oklahoma	95.44586856
12003 Baker	Florida	95.22130136
29069 Dunklin	Missouri	95.16364749
29081 Harrison	Missouri	95.07962919
19189 Winnebago	Iowa	95.07510934
21009 Barren	Kentucky	95.07424846
31107 Knox	Nebraska	95.02316190
26111 Midland	Michigan	94.94165295
48055 Caldwell	Texas	94.80426388
5003 Ashley	Arkansas	94.78200140
36003 Allegany	New York	94.76631488
26151 Sanilac	Michigan	94.70156865
20113 McPherson	Kansas	94.61400988
21113 Jessamine	Kentucky	94.58456973
53031 Jefferson	Washington	94.55072646
16081 Teton	Idaho	94.50171821
21033 Caldwell	Kentucky	94.37672041
33003 Carroll	New Hampshire	94.30287624
39081 Jefferson	Ohio	94.27220338
21239 Woodford	Kentucky	94.22228922
48291 Liberty	Texas	93.83362487
51680 Lynchburg	Virginia	93.75837128
51191 Washington	Virginia	93.74655344
42109 Snyder	Pennsylvania	93.73458313
37145 Person	North Carolina	93.65428911
12109 St. Johns	Florida	93.60460314
6097 Sonoma	California	93.41083566
17051 Fayette	Illinois	93.38812103

Counties_Cities

51023 Botetourt	Virginia	93.15743607
27005 Becker	Minnesota	93.10174275
42085 Mercer	Pennsylvania	93.05855461
19129 Mills	Iowa	92.94297285
21155 Marion	Kentucky	92.76437848
51103 Lancaster	Virginia	92.73856997
51181 Surry	Virginia	92.67840593
12091 Okaloosa	Florida	92.63324472
17035 Cumberland	Illinois	92.52405625
38077 Richland	North Dakota	92.37021984
48175 Goliad	Texas	92.29957806
35039 Rio Arriba	New Mexico	92.29349331
16031 Cassia	Idaho	92.18907140
48507 Zavala	Texas	91.79671201
19169 Story	Iowa	91.73844350
55055 Jefferson	Wisconsin	91.62565048
12067 Lafayette	Florida	91.61704077
35061 Valencia	New Mexico	91.55592759
17083 Jersey	Illinois	91.54574999
32019 Lyon	Nevada	91.38474771
6047 Merced	California	91.35079068
45077 Pickens	South Carolina	91.24598798
30057 Madison	Montana	91.24087591
6079 San Luis Obispo	California	91.19397204
40121 Pittsburg	Oklahoma	91.16393555
41045 Malheur	Oregon	91.13100081
35009 Curry	New Mexico	91.02494083
54069 Ohio	West Virginia	91.00706502
17015 Carroll	Illinois	90.83286752
55115 Shawano	Wisconsin	90.69516619
27155 Traverse	Minnesota	90.68923821
47133 Overton	Tennessee	90.62896502
20149 Pottawatomie	Kansas	90.62075215
27087 Mahanomen	Minnesota	90.59612249

Counties_Cities

21077 Gallatin	Kentucky	90.57971014
29075 Gentry	Missouri	90.52504526
17117 Macoupin	Illinois	90.48176020
31059 Fillmore	Nebraska	90.46499005
53069 Wahkiakum	Washington	90.37505648
21185 Oldham	Kentucky	90.26628554
46087 McCook	South Dakota	90.15506671
37035 Catawba	North Carolina	90.13438217
33001 Belknap	New Hampshire	90.13142801
27111 Otter Tail	Minnesota	90.11766306
45043 Georgetown	South Carolina	89.96128452
55083 Oconto	Wisconsin	89.87575998
17131 Mercer	Illinois	89.73783732
47079 Henry	Tennessee	89.62234996
48089 Colorado	Texas	89.55083188
46129 Walworth	South Dakota	89.49346698
18085 Kosciusko	Indiana	89.48376689
55035 Eau Claire	Wisconsin	88.96626935
13241 Rabun	Georgia	88.93104879
42005 Armstrong	Pennsylvania	88.87118275
16025 Camas	Idaho	88.73114463
1043 Cullman	Alabama	88.68435560
50027 Windsor	Vermont	88.63003292
20131 Nemaha	Kansas	88.62629247
32021 Mineral	Nevada	88.61320337
47185 White	Tennessee	88.53801601
27081 Lincoln	Minnesota	88.13678830
5053 Grant	Arkansas	87.97009017
41043 Linn	Oregon	87.95696391
29049 Clinton	Missouri	87.93356131
26143 Roscommon	Michigan	87.92497069
42027 Centre	Pennsylvania	87.83514020
54051 Marshall	West Virginia	87.70505116
51125 Nelson	Virginia	87.62469668

Counties_Cities

53055 San Juan	Washington	87.57589911
51005 Alleghany	Virginia	87.18980550
21093 Hardin	Kentucky	86.99119214
5007 Benton	Arkansas	86.93802089
21103 Henry	Kentucky	86.92412765
50021 Rutland	Vermont	86.92391601
19125 Marion	Iowa	86.80815398
1029 Cleburne	Alabama	86.74184293
17105 Livingston	Illinois	86.68661391
40033 Cotton	Oklahoma	86.56509695
21139 Livingston	Kentucky	86.56135036
38067 Pembina	North Dakota	86.36821650
26141 Presque Isle	Michigan	86.35578584
6113 Yolo	California	86.20376756
39025 Clermont	Ohio	86.14563967
38093 Stutsman	North Dakota	86.05440551
5059 Hot Spring	Arkansas	86.05085902
35049 Santa Fe	New Mexico	85.96790532
46009 Bon Homme	South Dakota	85.95988539
56025 Natrona	Wyoming	85.95083107
2090 Fairbanks North	Alaska	85.88374372
42073 Lawrence	Pennsylvania	85.86280516
6043 Mariposa	California	85.85656230
40017 Canadian	Oklahoma	85.84463506
20157 Republic	Kansas	85.76329331
54071 Pendleton	West Virginia	85.75103616
48153 Floyd	Texas	85.66044201
54049 Marion	West Virginia	85.56607305
40137 Stephens	Oklahoma	85.51947302
40133 Seminole	Oklahoma	85.44226544
45035 Dorchester	South Carolina	85.28014840
47011 Bradley	Tennessee	85.26427240
27089 Marshall	Minnesota	85.19701810
6053 Monterey	California	85.17105378

Counties_Cities

21215 Spencer	Kentucky	85.13355326
21199 Pulaski	Kentucky	85.10901691
45059 Laurens	South Carolina	85.08224617
48305 Lynn	Texas	85.07742045
45065 McCormick	South Carolina	85.01594049
51083 Halifax	Virginia	84.99413834
5027 Columbia	Arkansas	84.97259634
53063 Spokane	Washington	84.91521109
51027 Buchanan	Virginia	84.82163894
40131 Rogers	Oklahoma	84.79735606
1009 Blount	Alabama	84.71645920
47083 Houston	Tennessee	84.71499455
48473 Waller	Texas	84.70428792
48423 Smith	Texas	84.70122187
50013 Grand Isle	Vermont	84.62623413
55093 Pierce	Wisconsin	84.59640465
31095 Jefferson	Nebraska	84.54276455
47091 Johnson	Tennessee	84.37394533
38037 Grant	North Dakota	84.24599832
48123 DeWitt	Texas	84.21261208
40065 Jackson	Oklahoma	84.17171029
51678 Lexington	Virginia	84.08071749
48251 Johnson	Texas	84.03312306
36075 Oswego	New York	83.97089009
39039 Defiance	Ohio	83.84645618
39091 Logan	Ohio	83.77794435
39077 Huron	Ohio	83.75495693
56027 Niobrara	Wyoming	83.75209380
48073 Cherokee	Texas	83.66291451
6067 Sacramento	California	83.64833953
48279 Lamb	Texas	83.59933121
22113 Vermilion	Louisiana	83.57011533
37111 McDowell	North Carolina	83.50363680
47117 Marshall	Tennessee	83.12798741

Counties_Cities

31027 Cedar	Nebraska	82.87946957
47139 Polk	Tennessee	82.85004143
53011 Clark	Washington	82.80464951
39051 Fulton	Ohio	82.78928943
20161 Riley	Kansas	82.76460931
47119 Maury	Tennessee	82.67966928
55057 Juneau	Wisconsin	82.65394297
6015 Del Norte	California	82.65056777
26031 Cheboygan	Michigan	82.63487192
21019 Boyd	Kentucky	82.55715495
48193 Hamilton	Texas	82.50825083
40073 Kingfisher	Oklahoma	82.19524532
48147 Fannin	Texas	82.18556935
19055 Delaware	Iowa	82.02003632
28115 Pontotoc	Mississippi	81.67624792
48345 Motley	Texas	81.03727715
27045 Fillmore	Minnesota	80.72941400
48349 Navarro	Texas	80.70210834
55019 Clark	Wisconsin	80.67071941
29219 Warren	Missouri	80.66607127
39141 Ross	Ohio	80.59169905
55103 Richland	Wisconsin	80.56626575
29199 Scotland	Missouri	80.54772453
17199 Williamson	Illinois	80.52970651
29041 Chariton	Missouri	80.52610388
12017 Citrus	Florida	80.44399678
12089 Nassau	Florida	80.38959829
51073 Gloucester	Virginia	80.32343570
48135 Ector	Texas	80.18553700
5045 Faulkner	Arkansas	80.12435300
29033 Carroll	Missouri	80.06405124
27043 Faribault	Minnesota	79.95348161
27143 Sibley	Minnesota	79.85094490
38101 Ward	North Dakota	79.71185640

Counties_Cities

26103 Marquette	Michigan	79.68007697
1089 Madison	Alabama	79.66844829
53003 Asotin	Washington	79.61079169
20097 Kiowa	Kansas	79.49125596
36023 Cortland	New York	79.45967422
47131 Obion	Tennessee	79.29428090
48027 Bell	Texas	79.29322184
20179 Sheridan	Kansas	78.95775760
51009 Amherst	Virginia	78.94903051
37137 Pamlico	North Carolina	78.92659826
47129 Morgan	Tennessee	78.78029566
27025 Chisago	Minnesota	78.68101999
29029 Camden	Missouri	78.57688530
23023 Sagadahoc	Maine	78.57664029
40093 Major	Oklahoma	78.49293564
21027 Breckinridge	Kentucky	78.47753581
38071 Ramsey	North Dakota	78.39038411
8023 Costilla	Colorado	78.36990596
28039 George	Mississippi	78.35051546
46091 Marshall	South Dakota	78.24726135
46069 Hyde	South Dakota	78.00312012
18179 Wells	Indiana	77.99758917
47183 Weakley	Tennessee	77.80936705
47027 Clay	Tennessee	77.75042115
21203 Rockcastle	Kentucky	77.61194030
38081 Sargent	North Dakota	77.51937984
19029 Cass	Iowa	77.33952049
42049 Erie	Pennsylvania	77.18857168
56023 Lincoln	Wyoming	77.18431615
48401 Rusk	Texas	77.13498623
19083 Hardin	Iowa	77.06900640
40125 Pottawatomie	Oklahoma	77.05114270
5063 Independence	Arkansas	76.96799193
39059 Guernsey	Ohio	76.87970888

Counties_Cities

33009 Grafton	New Hampshire	76.84939746
29051 Cole	Missouri	76.82691807
42009 Bedford	Pennsylvania	76.80172700
13191 McIntosh	Georgia	76.70850767
55075 Marinette	Wisconsin	76.66815057
48293 Limestone	Texas	76.53386624
21179 Nelson	Kentucky	76.33421299
48247 Jim Hogg	Texas	76.21951220
47103 Lincoln	Tennessee	76.20834188
19101 Jefferson	Iowa	76.16560579
48451 Tom Green	Texas	76.14921862
39149 Shelby	Ohio	76.08941535
12069 Lake	Florida	76.01789646
8089 Otero	Colorado	75.95486111
38103 Wells	North Dakota	75.81501137
48493 Wilson	Texas	75.66103855
29163 Pike	Missouri	75.65931690
19063 Emmet	Iowa	75.65114017
5129 Searcy	Arkansas	75.39582810
20023 Cheyenne	Kansas	75.18796992
21057 Cumberland	Kentucky	75.08634930
27125 Red Lake	Minnesota	75.01875469
1083 Limestone	Alabama	74.86430844
55017 Chippewa	Wisconsin	74.84212988
21147 McCreary	Kentucky	74.67830882
48455 Trinity	Texas	74.62686567
21173 Montgomery	Kentucky	74.46016381
19187 Webster	Iowa	74.42732310
37013 Beaufort	North Carolina	74.34312538
48159 Franklin	Texas	74.30800669
55047 Green Lake	Wisconsin	74.00359446
48297 Live Oak	Texas	73.97665626
42059 Greene	Pennsylvania	73.96044486
27157 Wabasha	Minnesota	73.92007392

Counties_Cities

29031 Cape Girardeau	Missouri	73.64798801
17173 Shelby	Illinois	73.59367094
48231 Hunt	Texas	73.58046698
51141 Patrick	Virginia	73.55853562
47155 Sevier	Tennessee	73.55044335
38055 McLean	North Dakota	73.36757153
29037 Cass	Missouri	73.36547440
55053 Jackson	Wisconsin	73.24934076
39135 Preble	Ohio	73.17608606
21163 Meade	Kentucky	73.13250914
17067 Hancock	Illinois	72.85362026
35059 Union	New Mexico	72.85089849
21193 Perry	Kentucky	72.81925494
39159 Union	Ohio	72.62038558
48241 Jasper	Texas	72.47992864
27085 McLeod	Minnesota	72.47790818
55109 St. Croix	Wisconsin	72.46861551
5095 Monroe	Arkansas	72.46376812
20127 Morris	Kansas	72.45064300
6055 Napa	California	72.44453689
19007 Appanoose	Iowa	72.36471818
42015 Bradford	Pennsylvania	72.32916345
37003 Alexander	North Carolina	72.28335073
42031 Clarion	Pennsylvania	72.20402795
42051 Fayette	Pennsylvania	72.06323165
48173 Glasscock	Texas	72.04610951
12059 Holmes	Florida	71.87965292
36049 Lewis	New York	71.84179680
46119 Sully	South Dakota	71.83908046
37043 Clay	North Carolina	71.81973247
20107 Linn	Kansas	71.79487179
12061 Indian River	Florida	71.78568479
48355 Nueces	Texas	71.77066512
37157 Rockingham	North Carolina	71.67273128

Counties_Cities

5125 Saline	Arkansas	71.65152651
31175 Valley	Nebraska	71.59904535
48329 Midland	Texas	71.27212043
27041 Douglas	Minnesota	71.12000843
29111 Lewis	Missouri	71.02993404
55117 Sheboygan	Wisconsin	71.02272727
48187 Guadalupe	Texas	70.86392904
38105 Williams	North Dakota	70.72135785
29095 Jackson	Missouri	70.68328604
2020 Anchorage	Alaska	70.65974247
16003 Adams	Idaho	70.58823529
15009 Maui	Hawaii	70.57120814
40097 Mayes	Oklahoma	70.54759530
40089 McCurtain	Oklahoma	70.32993915
37173 Swain	North Carolina	70.20007020
47093 Knox	Tennessee	70.06398174
48015 Austin	Texas	70.02567608
6087 Santa Cruz	California	70.00783942
48067 Cass	Texas	69.72343039
48489 Willacy	Texas	69.71880084
38063 Nelson	North Dakota	69.71070059
51121 Montgomery	Virginia	69.70753144
41005 Clackamas	Oregon	69.69897254
48013 Atascosa	Texas	69.56867422
47059 Greene	Tennessee	69.47761518
47023 Chester	Tennessee	69.46052327
47175 Van Buren	Tennessee	69.38421509
29139 Montgomery	Missouri	69.36015259
39125 Paulding	Ohio	69.29637527
37109 Lincoln	North Carolina	69.23719709
19069 Franklin	Iowa	69.14263137
20155 Reno	Kansas	68.97436720
20143 Ottawa	Kansas	68.94174423
21225 Union	Kentucky	68.94174423

Counties_Cities

18147 Spencer	Indiana	68.87391155
40075 Kiowa	Oklahoma	68.73639592
37045 Cleveland	North Carolina	68.61590455
54105 Wirt	West Virginia	68.61063465
21091 Hancock	Kentucky	68.50879196
16073 Owyhee	Idaho	68.41700162
6023 Humboldt	California	68.19531725
41065 Wasco	Oregon	67.91171477
27065 Kanabec	Minnesota	67.87190720
37167 Stanly	North Carolina	67.66008860
13031 Bulloch	Georgia	67.27385634
47153 Sequatchie	Tennessee	67.22237161
56011 Crook	Wyoming	67.11409396
26051 Gladwin	Michigan	67.09555196
39021 Champaign	Ohio	67.08984879
50023 Washington	Vermont	67.07946336
5029 Conway	Arkansas	67.01450385
35055 Taos	New Mexico	67.00167504
17001 Adams	Illinois	66.98025605
1057 Fayette	Alabama	66.93847745
19037 Chickasaw	Iowa	66.86726847
33005 Cheshire	New Hampshire	66.67276744
18129 Posey	Indiana	66.56225529
21021 Boyle	Kentucky	66.44518272
12075 Levy	Florida	66.22516556
21005 Anderson	Kentucky	66.18717734
29035 Carter	Missouri	66.07201850
48045 Briscoe	Texas	65.96306069
39067 Harrison	Ohio	65.90220113
31163 Sherman	Nebraska	65.83278473
30007 Broadwater	Montana	65.73541495
29023 Butler	Missouri	65.66758132
19145 Page	Iowa	65.57807069
29177 Ray	Missouri	65.55084561

Counties_Cities

39031 Coshocton	Ohio	65.52185427
37129 New Hanover	North Carolina	65.43995454
21041 Carroll	Kentucky	65.19511968
12009 Brevard	Florida	65.17561393
53015 Cowlitz	Washington	65.14538431
42125 Washington	Pennsylvania	65.10856250
18083 Knox	Indiana	65.04946470
56005 Campbell	Wyoming	65.01950585
29119 McDonald	Missouri	64.99696681
47085 Humphreys	Tennessee	64.91398896
23019 Penobscot	Maine	64.85942712
18033 DeKalb	Indiana	64.77582936
12083 Marion	Florida	64.72635752
27035 Crow Wing	Minnesota	64.72591657
21011 Bath	Kentucky	64.60469999
55021 Columbia	Wisconsin	64.50713065
36045 Jefferson	New York	64.42664758
5137 Stone	Arkansas	64.22091996
17023 Clark	Illinois	64.11900487
20101 Lane	Kansas	64.10256410
29019 Boone	Missouri	63.88711425
29039 Cedar	Missouri	63.53688669
29169 Pulaski	Missouri	63.44445726
30085 Roosevelt	Montana	63.29686228
48217 Hill	Texas	63.26676569
39063 Hancock	Ohio	63.21612011
12101 Pasco	Florida	63.19144599
13183 Long	Georgia	63.16454364
51195 Wise	Virginia	63.13795643
26047 Emmet	Michigan	63.04791642
37087 Haywood	North Carolina	62.93266205
48103 Crane	Texas	62.57822278
20027 Clay	Kansas	62.52344629
20013 Brown	Kansas	62.51302355

Counties_Cities

5085 Lonoke	Arkansas	62.45163392
37099 Jackson	North Carolina	62.31680015
20125 Montgomery	Kansas	62.26650062
13265 Taliaferro	Georgia	62.18905473
48485 Wichita	Texas	62.09110734
40103 Noble	Oklahoma	62.00726371
45017 Calhoun	South Carolina	61.98347107
19041 Clay	Iowa	61.98090988
48213 Henderson	Texas	61.96916123
47009 Blount	Tennessee	61.66777060
46115 Spink	South Dakota	61.58583526
51163 Rockbridge	Virginia	61.53305204
48497 Wise	Texas	61.48891004
21221 Trigg	Kentucky	61.46281500
36097 Schuyler	New York	61.41134435
40043 Dewey	Oklahoma	61.29955047
29165 Platte	Missouri	61.17395737
17139 Moultrie	Illinois	61.15376775
54011 Cabell	West Virginia	61.14305329
48053 Burnet	Texas	60.99869589
17147 Piatt	Illinois	60.99048548
41017 Deschutes	Oregon	60.93876956
48169 Garza	Texas	60.80875646
18069 Huntington	Indiana	60.70640177
21209 Scott	Kentucky	60.68069462
41035 Klamath	Oregon	60.60337310
35037 Quay	New Mexico	60.58403005
38057 Mercer	North Dakota	60.48143220
26135 Oscoda	Michigan	60.41565974
37055 Dare	North Carolina	60.27232131
40081 Lincoln	Oklahoma	60.13745704
17005 Bond	Illinois	60.13229104
27011 Big Stone	Minnesota	60.13229104
27059 Isanti	Minnesota	60.05104339

Counties_Cities

37121 Mitchell	North Carolina	60.00000000
30003 Big Horn	Montana	59.97900735
29229 Wright	Missouri	59.85417347
48031 Blanco	Texas	59.81883439
41071 Yamhill	Oregon	59.81196613
5057 Hempstead	Arkansas	59.79485764
41003 Benton	Oregon	59.71704976
48295 Lipscomb	Texas	59.61251863
19151 Pocahontas	Iowa	59.34718101
53035 Kitsap	Washington	59.30208855
46047 Fall River	South Dakota	59.18910920
21131 Leslie	Kentucky	59.15409642
51197 Wythe	Virginia	59.12220908
56041 Uinta	Wyoming	59.11621262
47137 Pickett	Tennessee	59.03187721
47161 Stewart	Tennessee	58.99269965
19111 Lee	Iowa	58.72852738
21223 Trimble	Kentucky	58.71990605
41055 Sherman	Oregon	58.54800937
35017 Grant	New Mexico	58.50947122
17033 Crawford	Illinois	58.48886053
8007 Archuleta	Colorado	58.11841627
56037 Sweetwater	Wyoming	58.07066038
29005 Atchison	Missouri	58.01585767
51111 Lunenburg	Virginia	57.91825252
20141 Osborne	Kansas	57.55395683
40021 Cherokee	Oklahoma	57.52439651
54093 Tucker	West Virginia	57.51258088
51735 Poquoson	Virginia	57.42411813
54087 Roane	West Virginia	57.42176285
40111 Okmulgee	Oklahoma	57.38880918
27095 Mille Lacs	Minnesota	57.38551590
31011 Boone	Nebraska	57.26283642
29047 Clay	Missouri	57.23215554

Counties_Cities

20033 Comanche	Kansas	57.20823799
19071 Fremont	Iowa	57.20005720
48059 Callahan	Texas	57.16735744
12053 Hernando	Florida	57.10842742
54107 Wood	West Virginia	57.00509483
51067 Franklin	Virginia	56.94456802
51115 Mathews	Virginia	56.80527153
19097 Jackson	Iowa	56.60765747
48505 Zapata	Texas	56.37773080
36013 Chautauqua	New York	56.27681942
54033 Harrison	West Virginia	56.25129526
17087 Johnson	Illinois	56.19781631
54053 Mason	West Virginia	56.14192679
21055 Crittenden	Kentucky	56.08524958
30009 Carbon	Montana	56.00149337
47179 Washington	Tennessee	55.98451095
47029 Cocke	Tennessee	55.90652429
35003 Catron	New Mexico	55.89714925
37199 Yancey	North Carolina	55.85656035
54027 Hampshire	West Virginia	55.68167216
48215 Hidalgo	Texas	55.66211939
26097 Mackinac	Michigan	55.62250858
40091 McIntosh	Oklahoma	55.51349987
20183 Smith	Kansas	55.50929781
48313 Madison	Texas	55.47080849
23015 Lincoln	Maine	55.32584008
17175 Stark	Illinois	55.27915976
26035 Clare	Michigan	55.27197061
4009 Graham	Arizona	55.15864677
13267 Tattnall	Georgia	55.13764720
21167 Mercer	Kentucky	55.11160099
17191 Wayne	Illinois	55.10653931
27137 St. Louis	Minnesota	55.06773331
39015 Brown	Ohio	55.04334664

Counties_Cities

20083 Hodgeman	Kansas	55.00550055
30111 Yellowstone	Montana	54.95294654
51580 Covington	Virginia	54.94505495
29025 Caldwell	Missouri	54.89679403
47099 Lawrence	Tennessee	54.87721224
45073 Oconee	South Carolina	54.86513385
40119 Payne	Oklahoma	54.85129205
47073 Hawkins	Tennessee	54.83813904
12041 Gilchrist	Florida	54.77651183
39057 Greene	Ohio	54.76353463
54079 Putnam	West Virginia	54.69108359
8043 Fremont	Colorado	54.14297911
37019 Brunswick	North Carolina	54.11571989
35005 Chaves	New Mexico	54.10502558
27121 Pope	Minnesota	54.06866721
26119 Montmorency	Michigan	53.96654074
40049 Garvin	Oklahoma	53.93549315
13305 Wayne	Georgia	53.67686527
32005 Douglas	Nevada	53.64474797
30059 Meagher	Montana	53.59056806
8073 Lincoln	Colorado	53.47593583
29027 Callaway	Missouri	53.46521420
26029 Charlevoix	Michigan	53.34552660
48283 La Salle	Texas	53.11379631
56033 Sheridan	Wyoming	52.92230344
21135 Lewis	Kentucky	52.80229313
48259 Kendall	Texas	52.58429920
48091 Comal	Texas	52.57021156
38091 Steele	North Dakota	52.54860746
54103 Wetzel	West Virginia	52.39030779
29181 Ripley	Missouri	52.23490784
48317 Martin	Texas	52.14670607
48289 Leon	Texas	52.11349160
48151 Fisher	Texas	52.09690023

Counties_Cities

51019 Bedford	Virginia	52.06547551
6039 Madera	California	52.00669745
48107 Crosby	Texas	51.91209552
53045 Mason	Washington	51.90285008
20045 Douglas	Kansas	51.87917916
29015 Benton	Missouri	51.87260089
37031 Carteret	North Carolina	51.78068005
39069 Henry	Ohio	51.68721849
18165 Vermillion	Indiana	51.68292525
54023 Grant	West Virginia	51.60846379
54029 Hancock	West Virginia	51.55702207
28041 Greene	Mississippi	51.52362726
38065 Oliver	North Dakota	51.22950820
41027 Hood River	Oregon	51.22076148
40101 Muskogee	Oklahoma	51.19803400
29053 Cooper	Missouri	51.12764870
39119 Muskingum	Ohio	51.05415221
27173 Yellow Medicine	Minnesota	51.04645227
47001 Anderson	Tennessee	50.99239037
16065 Madison	Idaho	50.88540607
12123 Taylor	Florida	50.87175693
17183 Vermilion	Illinois	50.77728302
12005 Bay	Florida	50.73210749
17179 Tazewell	Illinois	50.63176350
26089 Leelanau	Michigan	50.54217975
51720 Norton	Virginia	50.40322581
23013 Knox	Maine	50.28789822
39075 Holmes	Ohio	50.12302925
42111 Somerset	Pennsylvania	50.03245348
47089 Jefferson	Tennessee	49.98889136
19137 Montgomery	Iowa	49.98500450
47151 Scott	Tennessee	49.91152049
17127 Massac	Illinois	49.71590909
21229 Washington	Kentucky	49.65243297

Counties_Cities

26153 Schoolcraft	Michigan	49.57858205
20073 Greenwood	Kansas	49.54582989
29187 St. Francois	Missouri	49.48119715
47049 Fentress	Tennessee	49.40440248
27113 Pennington	Minnesota	49.37226689
29017 Bollinger	Missouri	49.30561262
19033 Cerro Gordo	Iowa	49.24144723
51173 Smyth	Virginia	49.22551851
46057 Hamlin	South Dakota	49.09180167
20061 Geary	Kansas	49.08878935
54045 Logan	West Virginia	49.06921827
21075 Fulton	Kentucky	49.01960784
8047 Gilpin	Colorado	49.01159941
40067 Jefferson	Oklahoma	48.99559040
21123 Larue	Kentucky	48.92709862
5049 Fulton	Arkansas	48.90374114
40077 Latimer	Oklahoma	48.87107810
20123 Mitchell	Kansas	48.78048780
48499 Wood	Texas	48.74914135
21151 Madison	Kentucky	48.71817080
48367 Parker	Texas	48.42055055
5145 White	Arkansas	48.26806559
21191 Pendleton	Kentucky	48.17950306
41011 Coos	Oregon	48.14486947
29061 Daviess	Missouri	48.11740647
5099 Nevada	Arkansas	48.04227720
50009 Essex	Vermont	48.00000000
21195 Pike	Kentucky	47.94356358
30067 Park	Montana	47.80114723
20011 Bourbon	Kansas	47.77178735
26095 Luce	Michigan	47.74789113
55121 Trempealeau	Wisconsin	47.55111745
37133 Onslow	North Carolina	47.55087691
54091 Taylor	West Virginia	47.44395683

Counties_Cities

26041 Delta	Michigan	47.41054745
40061 Haskell	Oklahoma	47.36343543
45021 Cherokee	South Carolina	47.30368969
21073 Franklin	Kentucky	47.23014858
39127 Perry	Ohio	47.17897483
26009 Antrim	Michigan	47.07896426
22115 Vernon	Louisiana	47.07327057
6061 Placer	California	47.05595080
19109 Kossuth	Iowa	46.95465522
48487 Wilbarger	Texas	46.80187207
47127 Moore	Tennessee	46.79457183
39087 Lawrence	Ohio	46.77112217
16037 Custer	Idaho	46.72897196
48287 Lee	Texas	46.66355576
21161 Mason	Kentucky	46.64723032
19059 Dickinson	Iowa	46.63907188
13109 Evans	Georgia	46.63744054
31145 Red Willow	Nebraska	46.61570017
55033 Dunn	Wisconsin	46.53120915
47177 Warren	Tennessee	46.47976907
47109 McNairy	Tennessee	46.45401053
40025 Cimarron	Oklahoma	46.44681839
55037 Florence	Wisconsin	46.28558204
55049 Iowa	Wisconsin	46.27487274
19117 Lucas	Iowa	46.26951995
40053 Grant	Oklahoma	46.23208507
50005 Caledonia	Vermont	46.20157085
48457 Tyler	Texas	46.09144543
51143 Pittsylvania	Virginia	45.94004824
48337 Montague	Texas	45.92774036
38085 Sioux	North Dakota	45.89261129
20029 Cloud	Kansas	45.82426395
4003 Cochise	Arizona	45.75214956
40019 Carter	Oklahoma	45.66494385

Counties_Cities

8081 Moffat	Colorado	45.49590537
46035 Davison	South Dakota	45.47751390
55123 Vernon	Wisconsin	45.47669319
17011 Bureau	Illinois	45.46418937
48407 San Jacinto	Texas	45.26620008
48237 Jack	Texas	45.23351804
46097 Miner	South Dakota	45.18752824
54063 Monroe	West Virginia	45.18072289
27073 Lac qui Parle	Minnesota	45.05857615
48273 Kleberg	Texas	44.97413987
20021 Cherokee	Kansas	44.96627529
5113 Polk	Arkansas	44.89001945
26101 Manistee	Michigan	44.84670581
38039 Griggs	North Dakota	44.80286738
29186 Ste. Genevieve	Missouri	44.72271914
21189 Owsley	Kentucky	44.72271914
30107 Wheatland	Montana	44.72271914
21071 Floyd	Kentucky	44.63662993
48467 Van Zandt	Texas	44.62771560
48389 Reeves	Texas	44.60019114
48131 Duval	Texas	44.59507670
21017 Bourbon	Kentucky	44.58977408
42023 Cameron	Pennsylvania	44.52359751
40013 Bryan	Oklahoma	44.49906764
48125 Dickens	Texas	44.46420631
2122 Kenai Peninsula	Alaska	44.41938735
54077 Preston	West Virginia	44.32755105
17203 Woodford	Illinois	44.19832046
20169 Saline	Kansas	44.11683609
53041 Lewis	Washington	43.96763982
20139 Osage	Kansas	43.91192522
27015 Brown	Minnesota	43.80550356
38023 Divide	North Dakota	43.80201489
30035 Glacier	Montana	43.64588638

Counties_Cities

26107 Mecosta	Michigan	43.63302331
48459 Upshur	Texas	43.62578769
27159 Wadena	Minnesota	43.56349379
8055 Huerfano	Colorado	43.54768471
29225 Webster	Missouri	43.46825539
2240 Southeast Fairbanks	Alaska	43.36513443
17123 Marshall	Illinois	43.35009537
53067 Thurston	Washington	43.29321728
47005 Benton	Tennessee	43.25259516
31127 Nemaha	Nebraska	43.11583788
47077 Henderson	Tennessee	43.09261321
21217 Taylor	Kentucky	43.05452268
22023 Cameron	Louisiana	43.05396096
47013 Campbell	Tennessee	42.94773009
55078 Menominee	Wisconsin	42.93688278
46049 Faulk	South Dakota	42.91845494
29013 Bates	Missouri	42.89215686
26133 Osceola	Michigan	42.84306585
42033 Clearfield	Pennsylvania	42.82763138
6021 Glenn	California	42.78532463
47039 Decatur	Tennessee	42.71313856
4007 Gila	Arizona	42.68032437
47071 Hardin	Tennessee	42.67535692
48391 Refugio	Texas	42.66211604
46011 Brookings	South Dakota	42.57493188
42021 Cambria	Pennsylvania	42.51119715
55113 Sawyer	Wisconsin	42.45254412
5103 Ouachita	Arkansas	42.36211133
54001 Barbour	West Virginia	42.33444209
15003 Honolulu	Hawaii	42.24144968
32033 White Pine	Nevada	42.21635884
40011 Blaine	Oklahoma	42.17185029
38075 Renville	North Dakota	42.12299916
26085 Lake	Michigan	42.08399966

Counties_Cities

20159 Rice	Kansas	41.96831392
32007 Elko County	Nevada	41.93671369
32007 Elko County	Nevada	41.93671369
48409 San Patricio	Texas	41.85789246
20115 Marion	Kansas	41.84100418
39071 Highland	Ohio	41.80407822
40095 Marshall	Oklahoma	41.65179103
46089 McPherson	South Dakota	41.54549231
29115 Linn	Missouri	41.53858935
23025 Somerset	Maine	41.50853890
29077 Greene	Missouri	41.44928628
40039 Custer	Oklahoma	41.32800661
6101 Sutter	California	41.31932608
29083 Henry	Missouri	41.29955947
35007 Colfax	New Mexico	41.28819158
30051 Liberty	Montana	41.15226337
6057 Nevada	California	41.12502006
40047 Garfield	Oklahoma	41.04214207
54005 Boone	West Virginia	41.00041000
16055 Kootenai	Idaho	40.86560788
53049 Pacific	Washington	40.84225812
47055 Giles	Tennessee	40.67382978
46067 Hutchinson	South Dakota	40.65040650
37053 Currituck	North Carolina	40.63238771
28003 Alcorn	Mississippi	40.62288422
55063 La Crosse	Wisconsin	40.59883278
48395 Robertson	Texas	40.49988429
19175 Union	Iowa	40.45634760
8027 Custer	Colorado	40.37141704
15001 Hawaii	Hawaii	40.30191608
18125 Pike	Indiana	40.29008864
19159 Ringgold	Iowa	40.25764895
54067 Nicholas	West Virginia	40.25440786
19195 Worth	Iowa	40.25224742

Counties_Cities

29221 Washington	Missouri	40.09140841
48309 McLennan	Texas	40.06174221
54073 Pleasants	West Virginia	39.96270148
21169 Metcalfe	Kentucky	39.88035892
48285 Lavaca	Texas	39.78120338
36033 Franklin	New York	39.76696558
19027 Carroll	Iowa	39.69435348
29063 DeKalb	Missouri	39.58828187
17059 Gallatin	Illinois	39.54132068
33019 Sullivan	New Hampshire	39.40292972
55031 Douglas	Wisconsin	39.34456582
29141 Morgan	Missouri	39.29659102
42117 Tioga	Pennsylvania	39.25128180
55135 Waupaca	Wisconsin	39.11750900
21231 Wayne	Kentucky	39.08540160
18051 Gibson	Indiana	38.86165252
48495 Winkler	Texas	38.86010363
5107 Phillips	Arkansas	38.82633535
6017 El Dorado	California	38.80888199
47063 Hamblen	Tennessee	38.71827038
47163 Sullivan	Tennessee	38.68889058
38051 McIntosh	North Dakota	38.68471954
8049 Grand	Colorado	38.64734300
16077 Power	Idaho	38.61997940
32017 Lincoln	Nevada	38.45414343
5101 Newton	Arkansas	38.43689942
31063 Frontier	Nebraska	38.34355828
17061 Greene	Illinois	38.33180006
46079 Lake	South Dakota	38.29363560
20063 Gove	Kansas	38.28483920
51105 Lee	Virginia	38.23117115
55011 Buffalo	Wisconsin	38.09523810
40083 Logan	Oklahoma	38.06221057
48221 Hood	Texas	37.99329336

Counties_Cities

38003 Barnes	North Dakota	37.94346424
19131 Mitchell	Iowa	37.84653231
48403 Sabine	Texas	37.77504958
27001 Aitkin	Minnesota	37.73110301
48281 Lampasas	Texas	37.68429978
20147 Phillips	Kansas	37.61519654
29055 Crawford	Missouri	37.56730809
48307 McCulloch	Texas	37.56103668
42013 Blair	Pennsylvania	37.55347288
31131 Otoe	Nebraska	37.53518924
5109 Pike	Arkansas	37.47774759
20015 Butler	Kansas	37.44476897
56015 Goshen	Wyoming	37.38038278
27021 Cass	Minnesota	37.26413496
39083 Knox	Ohio	37.16090673
48093 Comanche	Texas	36.94399291
21089 Greenup	Kentucky	36.86061018
20137 Norton	Kansas	36.83241252
46137 Ziebach	South Dakota	36.46973012
29151 Osage	Missouri	36.45909290
56001 Albany	Wyoming	36.26849045
35047 San Miguel	New Mexico	36.24370266
30029 Flathead	Montana	36.23685190
6115 Yuba	California	35.87857665
21235 Whitley	Kentucky	35.86998510
29147 Nodaway	Missouri	35.86800574
20195 Trego	Kansas	35.80379520
48427 Starr	Texas	35.64509880
31087 Hitchcock	Nebraska	35.63791875
5015 Carroll	Arkansas	35.43209439
55071 Manitowoc	Wisconsin	35.40986924
30053 Lincoln	Montana	35.36425179
48161 Freestone	Texas	35.33925687
48143 Erath	Texas	35.33901899

Counties_Cities

48079 Cochran	Texas	35.26093089
8077 Mesa	Colorado	35.24643130
55051 Iron	Wisconsin	35.23608175
20135 Ness	Kansas	35.21126761
46081 Lawrence	South Dakota	34.96367662
48501 Yoakum	Texas	34.92026539
39121 Noble	Ohio	34.83349589
26109 Menominee	Michigan	34.80833660
55081 Monroe	Wisconsin	34.74408808
48363 Palo Pinto	Texas	34.63203463
21125 Laurel	Kentucky	34.61405331
48145 Falls	Texas	34.61205653
17107 Logan	Illinois	34.57216940
8071 Las Animas	Colorado	34.47562573
48207 Haskell	Texas	34.40564253
55095 Polk	Wisconsin	34.40524795
38049 McHenry	North Dakota	34.38789546
54095 Tyler	West Virginia	34.30139492
39115 Morgan	Ohio	34.23719529
27129 Renville	Minnesota	34.21845059
29217 Vernon	Missouri	34.09976617
46043 Douglas	South Dakota	34.07155026
8011 Bent	Colorado	34.00204012
40135 Sequoyah	Oklahoma	33.99791156
39079 Jackson	Ohio	33.96739130
40151 Woods	Oklahoma	33.71923120
47019 Carter	Tennessee	33.71723661
18001 Adams	Indiana	33.67381300
19147 Palo Alto	Iowa	33.59838728
30073 Pondera	Montana	33.48961822
6091 Sierra	California	33.47840643
50019 Orleans	Vermont	33.44854499
13125 Glascock	Georgia	33.38898164
35029 Luna	New Mexico	33.38480157

Counties_Cities

21043 Carter	Kentucky	33.32839579
27051 Grant	Minnesota	33.21707358
26053 Gogebic	Michigan	33.12135665
48191 Hall	Texas	33.02509908
23017 Oxford	Maine	32.97580617
42113 Sullivan	Pennsylvania	32.94350189
54047 McDowell	West Virginia	32.92542391
26165 Wexford	Michigan	32.86918066
30023 Deer Lodge	Montana	32.85510897
30063 Missoula	Montana	32.83077001
48223 Hopkins	Texas	32.59983700
53009 Clallam	Washington	32.57880814
38011 Bowman	North Dakota	32.50975293
51169 Scott	Virginia	32.50673354
21137 Lincoln	Kentucky	32.46226262
29175 Randolph	Missouri	32.30626338
20053 Ellsworth	Kansas	32.27888961
27071 Koochiching	Minnesota	32.15434084
20079 Harvey	Kansas	32.15434084
37175 Transylvania	North Carolina	32.14964197
53075 Whitman	Washington	32.13432146
48035 Bosque	Texas	32.10101118
48097 Cooke	Texas	32.04022280
29179 Reynolds	Missouri	31.97953310
29185 St. Clair	Missouri	31.93187866
4011 Greenlee	Arizona	31.63555837
39005 Ashland	Ohio	31.63084938
30093 Silver Bow	Montana	31.43485840
35028 Los Alamos	New Mexico	31.41196796
17047 Edwards	Illinois	31.28911139
54041 Lewis	West Virginia	31.20319521
38009 Bottineau	North Dakota	31.19638122
2198 Prince of Wales-	Alaska	31.14294612
38031 Foster	North Dakota	31.09452736

Counties_Cities

39147 Seneca	Ohio	30.79319651
48417 Shackelford	Texas	30.74085460
46059 Hand	South Dakota	30.65603924
56035 Sublette	Wyoming	30.57169061
41009 Columbia	Oregon	30.54775951
35025 Lea	New Mexico	30.16764592
30081 Ravalli	Montana	30.11210970
2180 Nome	Alaska	29.97601918
51167 Russell	Virginia	29.90877823
51071 Giles	Virginia	29.68416053
48081 Coke	Texas	29.67359050
29089 Howard	Missouri	29.59455460
31083 Harlan	Nebraska	29.40311673
21053 Clinton	Kentucky	29.39447384
35015 Eddy	New Mexico	29.36096718
51155 Pulaski	Virginia	29.35478189
48351 Newton	Texas	29.09937436
39001 Adams	Ohio	28.85586495
55137 Waushara	Wisconsin	28.85051313
40123 Pontotoc	Oklahoma	28.76042565
48165 Gaines	Texas	28.70676044
17057 Fulton	Illinois	28.69934565
48077 Clay	Texas	28.69166029
41033 Josephine	Oregon	28.60641012
6009 Calaveras	California	28.50752160
21205 Rowan	Kentucky	28.47496237
48465 Val Verde	Texas	28.45065843
17055 Franklin	Illinois	28.42303816
55107 Rusk	Wisconsin	28.27454584
41063 Wallowa	Oregon	28.24459822
55073 Marathon	Wisconsin	28.05919012
37029 Camden	North Carolina	28.01120448
31139 Pierce	Nebraska	28.00336040
38079 Rolette	North Dakota	27.97007202

Counties_Cities

20051 Ellis	Kansas	27.86485545
15007 Kauai	Hawaii	27.72656066
40009 Beckham	Oklahoma	27.63830669
50017 Orange	Vermont	27.58715818
54013 Calhoun	West Virginia	27.57099531
30083 Richland	Montana	27.49014936
29145 Newton	Missouri	27.46026842
48075 Childress	Texas	27.43107941
40069 Johnston	Oklahoma	27.39976254
16019 Bonneville	Idaho	27.38459959
48275 Knox	Texas	27.37476047
55125 Vilas	Wisconsin	27.34980399
48133 Eastland	Texas	27.28959721
5021 Clay	Arkansas	26.94146966
42083 McKean	Pennsylvania	26.85022457
55005 Barron	Wisconsin	26.56983438
29097 Jasper	Missouri	26.52607845
21159 Martin	Kentucky	26.49474521
21119 Knott	Kentucky	26.44453259
40059 Harper	Oklahoma	26.33658151
41015 Curry	Oregon	26.30079341
48019 Bandera	Texas	26.28811777
48211 Hemphill	Texas	26.14379085
20191 Sumner	Kansas	26.09149417
2188 Northwest Arctic	Alaska	26.07222005
40079 Le Flore	Oklahoma	26.01040416
39105 Meigs	Ohio	25.96728123
47057 Grainger	Tennessee	25.92352560
54025 Greenbrier	West Virginia	25.87247743
27007 Beltrami	Minnesota	25.61530087
17069 Hardin	Illinois	25.57544757
48255 Karnes	Texas	25.55910543
21121 Knox	Kentucky	25.55583951
41029 Jackson	Oregon	25.50509191

Counties_Cities

6005 Amador	California	25.39166646
17101 Lawrence	Illinois	25.37266096
17039 De Witt	Illinois	25.36622487
51063 Floyd	Virginia	25.32446977
56003 Big Horn	Wyoming	25.25039980
47025 Claiborne	Tennessee	25.19208968
53059 Skamania	Washington	25.15934250
17165 Saline	Illinois	25.09830168
29213 Taney	Missouri	25.06624651
31101 Keith	Nebraska	24.93454681
26055 Grand Traverse	Michigan	24.84525726
47101 Lewis	Tennessee	24.82210822
32029 Storey	Nevada	24.82005460
30043 Jefferson	Montana	24.79953708
40107 Okfuskee	Oklahoma	24.79748719
5117 Prairie	Arkansas	24.77086946
46093 Meade	South Dakota	24.74022761
42039 Crawford	Pennsylvania	24.68758450
48379 Rains	Texas	24.67308167
53013 Columbia	Washington	24.63661000
29123 Madison	Missouri	24.61437479
54097 Upshur	West Virginia	24.57505632
32001 Churchill	Nevada	24.54991817
48025 Bee	Texas	24.54966705
17065 Hamilton	Illinois	24.50079628
47145 Roane	Tennessee	24.46368084
54043 Lincoln	West Virginia	24.27302296
51520 Bristol	Virginia	24.26889941
29043 Christian	Missouri	24.14264856
42105 Potter	Pennsylvania	24.06449284
24023 Garrett	Maryland	24.00301752
6045 Mendocino	California	23.97096089
20185 Stafford	Kansas	23.93489708
31129 Nuckolls	Nebraska	23.83790226

Counties_Cities

48083 Coleman	Texas	23.81803025
16051 Jefferson	Idaho	23.77798159
17151 Pope	Illinois	23.74169041
51031 Campbell	Virginia	23.64797264
35023 Hidalgo	New Mexico	23.58490566
37075 Graham	North Carolina	23.57378595
21025 Breathitt	Kentucky	23.57378595
27069 Kittson	Minnesota	23.54048964
48095 Concho	Texas	23.38634238
39053 Gallia	Ohio	23.34967811
30049 Lewis and Clark	Montana	23.28966521
37189 Watauga	North Carolina	23.23710787
54015 Clay	West Virginia	23.16960148
6011 Colusa	California	23.11924909
46039 Deuel	South Dakota	23.05741296
48267 Kimble	Texas	22.92526364
29125 Maries	Missouri	22.80761774
16043 Fremont	Idaho	22.78250304
21079 Garrard	Kentucky	22.77904328
29087 Holt	Missouri	22.70663034
27029 Clearwater	Minnesota	22.70147560
41061 Union	Oregon	22.67488001
37113 Macon	North Carolina	22.67252374
41019 Douglas	Oregon	22.66895170
26019 Benzie	Michigan	22.53140314
5047 Franklin	Arkansas	22.45929253
41057 Tillamook	Oregon	22.39892485
20007 Barber	Kansas	22.36135957
48463 Uvalde	Texas	22.34969828
21115 Johnson	Kentucky	22.33538819
2170 Matanuska-Susit	Alaska	22.30275997
29009 Barry	Missouri	22.29281614
48503 Young	Texas	22.16680521
53065 Stevens	Washington	22.09456474

Counties_Cities

48249 Jim Wells	Texas	22.04693548
54055 Mercer	West Virginia	21.98508397
51750 Radford	Virginia	21.81144010
53027 Grays Harbor	Washington	21.65058660
30065 Musselshell	Montana	21.50075253
39131 Pike	Ohio	21.37741832
20041 Dickinson	Kansas	21.37094620
6063 Plumas	California	21.27206977
48429 Stephens	Texas	21.20216262
48007 Aransas	Texas	21.01546738
48265 Kerr	Texas	20.99036351
29109 Lawrence	Missouri	20.85560103
17013 Calhoun	Illinois	20.82465639
30013 Cascade	Montana	20.82236077
19025 Calhoun	Iowa	20.62068254
20037 Crawford	Kansas	20.50283195
5033 Crawford	Arkansas	20.50279153
48333 Mills	Texas	20.32107295
47173 Union	Tennessee	20.31694433
23009 Hancock	Maine	20.06896426
6089 Shasta	California	19.99555654
55007 Bayfield	Wisconsin	19.94415636
21051 Clay	Kentucky	19.89554837
42047 Elk	Pennsylvania	19.88796447
29117 Livingston	Missouri	19.80720982
39009 Athens	Ohio	19.75143578
55085 Oneida	Wisconsin	19.73498731
26043 Dickinson	Michigan	19.69822322
27127 Redwood	Minnesota	19.67342121
55001 Adams	Wisconsin	19.65795164
29093 Iron	Missouri	19.65215682
29173 Ralls	Missouri	19.58480219
48399 Runnels	Texas	19.54270080
16005 Bannock	Idaho	19.50928412

Counties_Cities

55077 Marquette	Wisconsin	19.43760529
37095 Hyde	North Carolina	19.12045889
17159 Richland	Illinois	19.03191017
29149 Oregon	Missouri	18.97353192
54081 Raleigh	West Virginia	18.85420314
2290 Yukon-Koyukuk	Alaska	18.77229210
48119 Delta	Texas	18.69508319
48171 Gillespie	Texas	18.65393225
6033 Lake	California	18.63874996
53043 Lincoln	Washington	18.62197393
39145 Scioto	Ohio	18.54255516
5083 Logan	Arkansas	18.40180338
37115 Madison	North Carolina	18.37981896
21133 Letcher	Kentucky	18.26567423
5087 Madison	Arkansas	18.20277896
16049 Idaho	Idaho	18.16750439
20077 Harper	Kansas	18.16200509
40029 Coal	Oklahoma	18.11594203
16085 Valley	Idaho	18.11430124
35035 Otero	New Mexico	17.96918285
29059 Dallas	Missouri	17.89762558
40127 Pushmataha	Oklahoma	17.89068790
20121 Miami	Kansas	17.81472684
39161 Van Wert	Ohio	17.67971430
41039 Lane	Oregon	17.64964661
17049 Effingham	Illinois	17.53975678
29127 Marion	Missouri	17.48740907
16057 Latah	Idaho	17.44157074
17155 Putnam	Illinois	17.42160279
40003 Alfalfa	Oklahoma	17.37921446
31031 Cherry	Nebraska	17.35809755
12037 Franklin	Florida	17.04158146
47171 Unicoi	Tennessee	16.89094083
41013 Crook	Oregon	16.75954246

Counties_Cities

29205 Shelby	Missouri	16.52892562
30047 Lake	Montana	16.52892562
48411 San Saba	Texas	16.51800463
48227 Howard	Texas	16.45684193
41041 Lincoln	Oregon	16.19826679
21153 Magoffin	Kentucky	16.17861188
42065 Jefferson	Pennsylvania	16.03996242
5009 Boone	Arkansas	16.00853789
29131 Miller	Missouri	15.78781181
8103 Rio Blanco	Colorado	15.78282828
19185 Wayne	Iowa	15.62255898
42121 Venango	Pennsylvania	15.60488433
5147 Woodruff	Arkansas	15.40832049
35027 Lincoln	New Mexico	15.34056044
47067 Hancock	Tennessee	15.26950679
17025 Clay	Illinois	15.09092281
55099 Price	Wisconsin	14.92871538
5131 Sebastian	Arkansas	14.87244918
40153 Woodward	Oklahoma	14.83532786
53051 Pend Oreille	Washington	14.70372004
6007 Butte	California	14.70232124
51185 Tazewell	Virginia	14.68608493
17193 White	Illinois	14.63593121
29045 Clark	Missouri	14.61560947
54109 Wyoming	West Virginia	14.43279130
5005 Baxter	Arkansas	14.41649247
38005 Benson	North Dakota	14.36368860
40099 Murray	Oklahoma	14.33383502
54007 Braxton	West Virginia	14.19547164
16029 Caribou	Idaho	14.16430595
48047 Brooks	Texas	14.05678943
21181 Nicholas	Kentucky	13.95478649
41023 Grant	Oregon	13.93534002
21237 Wolfe	Kentucky	13.93339836

Counties_Cities

5039 Dallas	Arkansas	13.92369813
48299 Llano	Texas	13.85937356
21069 Fleming	Kentucky	13.85809313
6093 Siskiyou	California	13.72244076
55091 Pepin	Wisconsin	13.71930306
41025 Harney	Oregon	13.64442625
29073 Gasconade	Missouri	13.60081605
48353 Nolan	Texas	13.55840282
54009 Brooke	West Virginia	13.51168761
21063 Elliott	Kentucky	13.31912627
29121 Macon	Missouri	13.19870653
53019 Ferry	Washington	13.07360439
16011 Bingham	Idaho	12.97690112
55003 Ashland	Wisconsin	12.82051282
20003 Anderson	Kansas	12.69357705
55097 Portage	Wisconsin	12.68641989
19053 Decatur	Iowa	12.67427123
33007 Coos	New Hampshire	12.66263573
54059 Mingo	West Virginia	12.61299138
31147 Richardson	Nebraska	12.59921885
29209 Stone	Missouri	12.59882201
55129 Washburn	Wisconsin	12.59604484
21045 Casey	Kentucky	12.58811682
16059 Lemhi	Idaho	12.56123603
20133 Neosho	Kansas	12.53839885
29091 Howell	Missouri	12.47629504
55141 Wood	Wisconsin	12.31948532
48335 Mitchell	Texas	12.27747084
8021 Conejos	Colorado	12.19512195
26013 Baraga	Michigan	12.01923077
23003 Aroostook	Maine	11.92054954
48415 Scurry	Texas	11.85817621
56031 Platte	Wyoming	11.67406024
2220 Sitka	Alaska	11.56470452

Counties_Cities

20205 Wilson	Kansas	11.54068090
31045 Dawes	Nebraska	11.47315282
37011 Avery	North Carolina	11.42530706
48009 Archer	Texas	11.38174368
20035 Cowley	Kansas	11.35782838
5001 Arkansas	Arkansas	11.25555743
5097 Montgomery	Arkansas	11.20573734
2050 Bethel	Alaska	10.97935881
55069 Lincoln	Wisconsin	10.83462747
48043 Brewster	Texas	10.79097874
27055 Houston	Minnesota	10.76542147
20151 Pratt	Kansas	10.66325443
30001 Beaverhead	Montana	10.63377286
30095 Stillwater	Montana	10.48877701
54085 Ritchie	West Virginia	10.28700751
31089 Holt	Nebraska	9.82511299
48127 Dimmit	Texas	9.70120295
5127 Scott	Arkansas	9.69086152
27075 Lake	Minnesota	9.38262338
29167 Polk	Missouri	9.31648085
31013 Box Butte	Nebraska	9.28332714
21187 Owen	Kentucky	9.19117647
35051 Sierra	New Mexico	9.11743253
21087 Green	Kentucky	9.05059281
40149 Washita	Oklahoma	8.98714838
16017 Bonner	Idaho	8.94314396
29161 Phelps	Missouri	8.94214433
17185 Wabash	Illinois	8.65875833
29105 Laclede	Missouri	8.40030241
5081 Little River	Arkansas	8.11293201
21197 Powell	Kentucky	8.03729304
20001 Allen	Kansas	8.03600129
6105 Trinity	California	7.97766254
54089 Summers	West Virginia	7.83699060

Counties_Cities

42123 Warren	Pennsylvania	7.59532128
21175 Morgan	Kentucky	7.49344324
2150 Kodiak Island	Alaska	7.49344324
40005 Atoka	Oklahoma	7.22647781
56029 Park	Wyoming	6.82035193
27135 Roseau	Minnesota	6.60066007
55013 Burnett	Wisconsin	6.49688150
6035 Lassen	California	6.49308486
21127 Lawrence	Kentucky	6.42219511
17149 Pike	Illinois	6.40573954
23029 Washington	Maine	6.35122261
41001 Baker	Oregon	6.24765713
12045 Gulf	Florida	6.18658748
30041 Hill	Montana	6.11733040
5089 Marion	Arkansas	5.98014592
23021 Piscataquis	Maine	5.95238095
5067 Jackson	Arkansas	5.94848611
26061 Houghton	Michigan	5.52196361
26033 Chippewa	Michigan	5.33091665
55067 Langlade	Wisconsin	5.18995225
55119 Taylor	Wisconsin	4.89907897
6103 Tehama	California	4.69366043
27057 Hubbard	Minnesota	4.68779299
21095 Harlan	Kentucky	3.78658791
21013 Bell	Kentucky	3.76378486
6109 Tuolumne	California	3.66710061
31103 Keya Paha	Nebraska	0.00000000
20203 Wichita	Kansas	0.00000000
31169 Thayer	Nebraska	0.00000000
27149 Stevens	Minnesota	0.00000000
17045 Edgar	Illinois	0.00000000
31071 Garfield	Nebraska	0.00000000
46041 Dewey	South Dakota	0.00000000
35011 De Baca	New Mexico	0.00000000

Counties_Cities

31117 McPherson	Nebraska	0.00000000
30027 Fergus	Montana	0.00000000
31091 Hooker	Nebraska	0.00000000
20049 Elk	Kansas	0.00000000
20201 Washington	Kansas	0.00000000
48261 Kenedy	Texas	0.00000000
15005 Kalawao	Hawaii	0.00000000
30103 Treasure	Montana	0.00000000
8057 Jackson	Colorado	0.00000000
8061 Kiowa	Colorado	0.00000000
31183 Wheeler	Nebraska	0.00000000
40057 Harmon	Oklahoma	0.00000000
48443 Terrell	Texas	0.00000000
16033 Clark	Idaho	0.00000000
38095 Towner	North Dakota	0.00000000
8115 Sedgwick	Colorado	0.00000000
35033 Mora	New Mexico	0.00000000
38083 Sheridan	North Dakota	0.00000000
48271 Kinney	Texas	0.00000000
46007 Bennett	South Dakota	0.00000000
46021 Campbell	South Dakota	0.00000000
46055 Haakon	South Dakota	0.00000000
46077 Kingsbury	South Dakota	0.00000000
27031 Cook	Minnesota	0.00000000
2282 Yakutat	Alaska	0.00000000
48033 Borden	Texas	0.00000000
48243 Jeff Davis	Texas	0.00000000
48433 Stonewall	Texas	0.00000000
46033 Custer	South Dakota	0.00000000
46075 Jones	South Dakota	0.00000000
8033 Dolores	Colorado	0.00000000
38001 Adams	North Dakota	0.00000000
27077 Lake of the Woo	Minnesota	0.00000000
38033 Golden Valley	North Dakota	0.00000000

Counties_Cities

2261 Valdez-Cordova	Alaska	0.00000000
2060 Bristol Bay	Alaska	0.00000000
41069 Wheeler	Oregon	0.00000000
31005 Arthur	Nebraska	0.00000000
2105 Hoonah-Angoon	Alaska	0.00000000
48413 Schleicher	Texas	0.00000000
29103 Knox	Missouri	0.00000000
41021 Gilliam	Oregon	0.00000000
46071 Jackson	South Dakota	0.00000000
46045 Edmunds	South Dakota	0.00000000
2230 Skagway	Alaska	0.00000000
16071 Oneida	Idaho	0.00000000
2013 Aleutians East	Alaska	0.00000000
16015 Boise	Idaho	0.00000000
30079 Prairie	Montana	0.00000000
46063 Harding	South Dakota	0.00000000
30033 Garfield	Montana	0.00000000
26071 Iron	Michigan	0.00000000
2275 Wrangell	Alaska	0.00000000
54017 Doddridge	West Virginia	0.00000000
48109 Culberson	Texas	0.00000000
38043 Kidder	North Dakota	0.00000000
38007 Billings	North Dakota	0.00000000
49019 Grand	Utah	0.00000000
46061 Hanson	South Dakota	0.00000000
2100 Haines	Alaska	0.00000000
31085 Hayes	Nebraska	0.00000000
46107 Potter	South Dakota	0.00000000
5013 Calhoun	Arkansas	0.00000000
46095 Mellette	South Dakota	0.00000000
2070 Dillingham	Alaska	0.00000000
48155 Foard	Texas	0.00000000
53023 Garfield	Washington	0.00000000
30039 Granite	Montana	0.00000000

Counties_Cities

21201 Robertson	Kentucky	0.00000000
20071 Greeley	Kansas	0.00000000
48269 King	Texas	0.00000000
49015 Emery	Utah	0.00000000
30091 Sheridan	Montana	0.00000000
40045 Ellis	Oklahoma	0.00000000
48425 Somervell	Texas	0.00000000
46053 Gregory	South Dakota	0.00000000
29011 Barton	Missouri	0.00000000
30019 Daniels	Montana	0.00000000
16023 Butte	Idaho	0.00000000
29079 Grundy	Missouri	0.00000000
25007 Dukes	Massachusetts	0.00000000
31075 Grant	Nebraska	0.00000000
49055 Wayne	Utah	0.00000000
31049 Deuel	Nebraska	0.00000000
46015 Brule	South Dakota	0.00000000
38047 Logan	North Dakota	0.00000000
48105 Crockett	Texas	0.00000000
26131 Ontonagon	Michigan	0.00000000
29057 Dade	Missouri	0.00000000
29203 Shannon	Missouri	0.00000000
30097 Sweet Grass	Montana	0.00000000
2016 Aleutians West	Alaska	0.00000000
48447 Throckmorton	Texas	0.00000000
48435 Sutton	Texas	0.00000000
41037 Lake	Oregon	0.00000000
2164 Lake and Penins	Alaska	0.00000000
16009 Benewah	Idaho	0.00000000
2068 Denali	Alaska	0.00000000
20165 Rush	Kansas	0.00000000
16007 Bear Lake	Idaho	0.00000000
38045 LaMoure	North Dakota	0.00000000
2158 Kusilvak	Alaska	0.00000000

Counties_Cities

31165 Sioux	Nebraska	0.00000000
48023 Baylor	Texas	0.00000000
16035 Clearwater	Idaho	0.00000000
32011 Eureka	Nevada	0.00000000
20039 Decatur	Kansas	0.00000000
49033 Rich	Utah	0.00000000
29067 Douglas	Missouri	0.00000000
30055 McCone	Montana	0.00000000
38041 Hettinger	North Dakota	0.00000000
38021 Dickey	North Dakota	0.00000000
49001 Beaver	Utah	0.00000000
20109 Logan	Kansas	0.00000000
2185 North Slope	Alaska	0.00000000
49017 Garfield	Utah	0.00000000
40063 Hughes	Oklahoma	0.00000000
48327 Menard	Texas	0.00000000
30025 Fallon	Montana	0.00000000
30061 Mineral	Montana	0.00000000
54101 Webster	West Virginia	0.00000000
16061 Lewis	Idaho	0.00000000
26003 Alger	Michigan	0.00000000
31015 Boyd	Nebraska	0.00000000
48263 Kent	Texas	0.00000000
16021 Boundary	Idaho	0.00000000
29085 Hickory	Missouri	0.00000000
29153 Ozark	Missouri	0.00000000
49047 Uintah	Utah	0.00000000
29197 Schuyler	Missouri	0.00000000
48197 Hardeman	Texas	0.00000000
48377 Presidio	Texas	0.00000000
30071 Phillips	Montana	0.00000000
16041 Franklin	Idaho	0.00000000
17171 Scott	Illinois	0.00000000
30017 Custer	Montana	0.00000000

Counties_Cities

28055 Issaquena	Mississippi	0.00000000
31029 Chase	Nebraska	0.00000000
56045 Weston	Wyoming	0.00000000
36085 Richmond	New York	0.00000000
48235 Irion	Texas	0.00000000
49023 Juab	Utah	0.00000000
46019 Butte	South Dakota	0.00000000
48385 Real	Texas	0.00000000
31057 Dundy	Nebraska	0.00000000
29129 Mercer	Missouri	0.00000000
16079 Shoshone	Idaho	0.00000000
48383 Reagan	Texas	0.00000000
30015 Chouteau	Montana	0.00000000
20193 Thomas	Kansas	0.00000000
49041 Sevier	Utah	0.00000000
6049 Modoc	California	0.00000000
48475 Ward	Texas	0.00000000
25019 Nantucket	Massachusetts	0.00000000
30021 Dawson	Montana	0.00000000
46105 Perkins	South Dakota	0.00000000
31135 Perkins	Nebraska	0.00000000
30089 Sanders	Montana	0.00000000
32027 Pershing	Nevada	0.00000000
21129 Lee	Kentucky	0.00000000
20095 Kingman	Kansas	0.00000000
40129 Roger Mills	Oklahoma	0.00000000
51017 Bath	Virginia	0.00000000
48229 Hudspeth	Texas	0.00000000
29065 Dent	Missouri	0.00000000
49003 Box Elder	Utah	0.00000000
30099 Teton	Montana	0.00000000
36005 Bronx	New York	0.00000000
29223 Wayne	Missouri	0.00000000
20145 Pawnee	Kansas	0.00000000

Counties_Cities

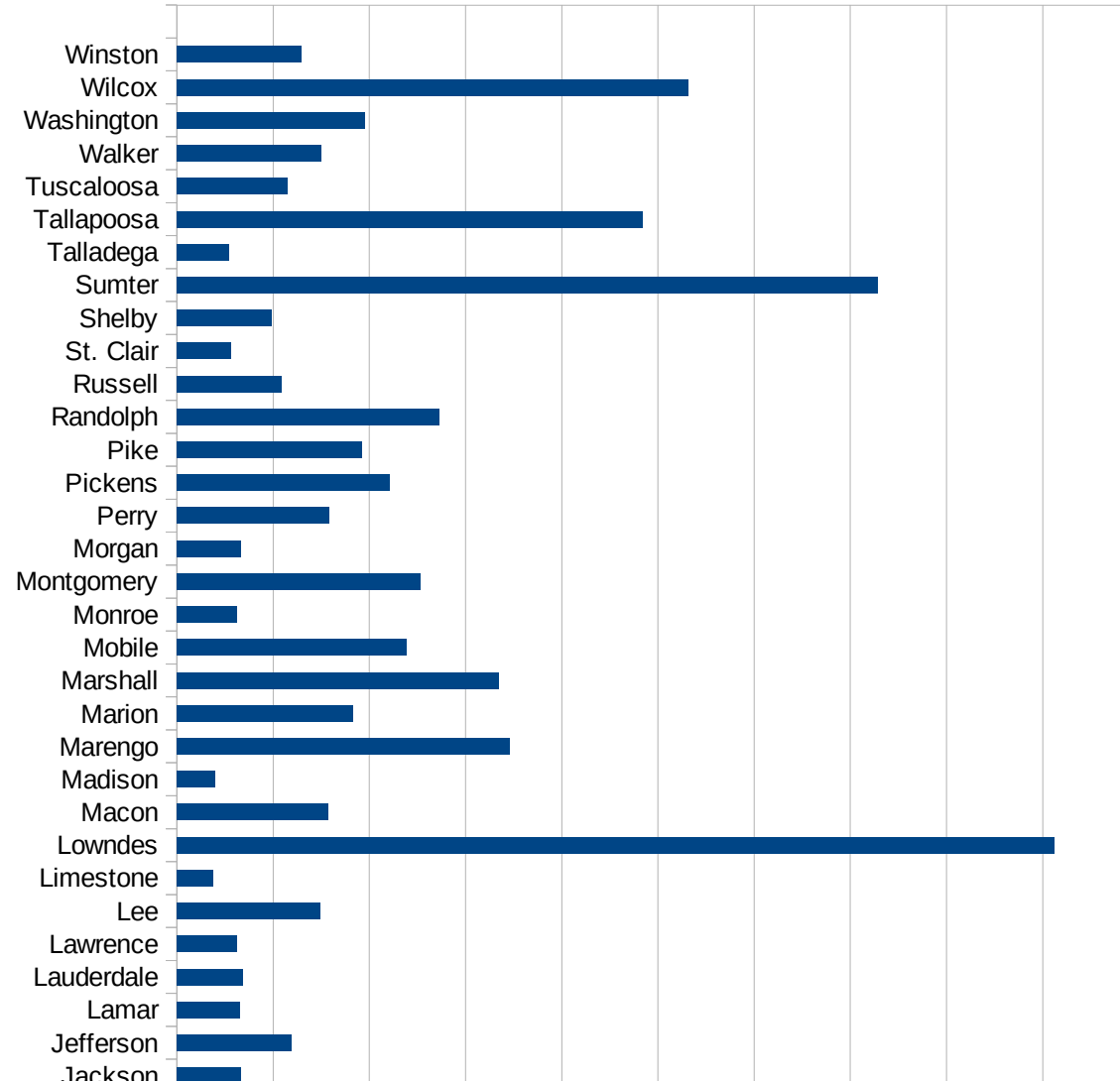
30005 Blaine	Montana	0.00000000
20167 Russell	Kansas	0.00000000
30077 Powell	Montana	0.00000000
30105 Valley	Montana	0.00000000
49025 Kane	Utah	0.00000000
29137 Monroe	Missouri	0.00000000
49005 Cache	Utah	0.00000000
21065 Estill	Kentucky	0.00000000
49053 Washington	Utah	0.00000000
36081 Queens	New York	0.00000000
36047 Kings	New York	0.00000000
49057 Weber	Utah	0.00000000
49021 Iron	Utah	0.00000000
49013 Duchesne	Utah	0.00000000
49007 Carbon	Utah	0.00000000
31113 Logan	Nebraska	0.00000000
29215 Texas	Missouri	0.00000000
48301 Loving	Texas	0.00000000
49009 Daggett	Utah	0.00000000
48137 Edwards	Texas	0.00000000
51021 Bland	Virginia	0.00000000
20065 Graham	Kansas	0.00000000
20105 Lincoln	Kansas	0.00000000
20117 Marshall	Kansas	0.00000000
20153 Rawlins	Kansas	0.00000000
20199 Wallace	Kansas	0.00000000
26083 Keweenaw	Michigan	0.00000000
29171 Putnam	Missouri	0.00000000
30011 Carter	Montana	0.00000000
30045 Judith Basin	Montana	0.00000000
30069 Petroleum	Montana	0.00000000
30075 Powder River	Montana	0.00000000
30087 Rosebud	Montana	0.00000000
30109 Wibaux	Montana	0.00000000

Counties_Cities

38019 Cavalier	North Dakota	0.00000000
31007 Banner	Nebraska	0.00000000
31009 Blaine	Nebraska	0.00000000
31017 Brown	Nebraska	0.00000000
31069 Garden	Nebraska	0.00000000
31115 Loup	Nebraska	0.00000000
31133 Pawnee	Nebraska	0.00000000
31149 Rock	Nebraska	0.00000000
31161 Sheridan	Nebraska	0.00000000
32009 Esmeralda	Nevada	0.00000000
48311 McMullen	Texas	0.00000000
48431 Sterling	Texas	0.00000000
48461 Upton	Texas	0.00000000
49027 Millard	Utah	0.00000000
49029 Morgan	Utah	0.00000000
49031 Piute	Utah	0.00000000
49039 Sanpete	Utah	0.00000000
51051 Dickenson	Virginia	0.00000000

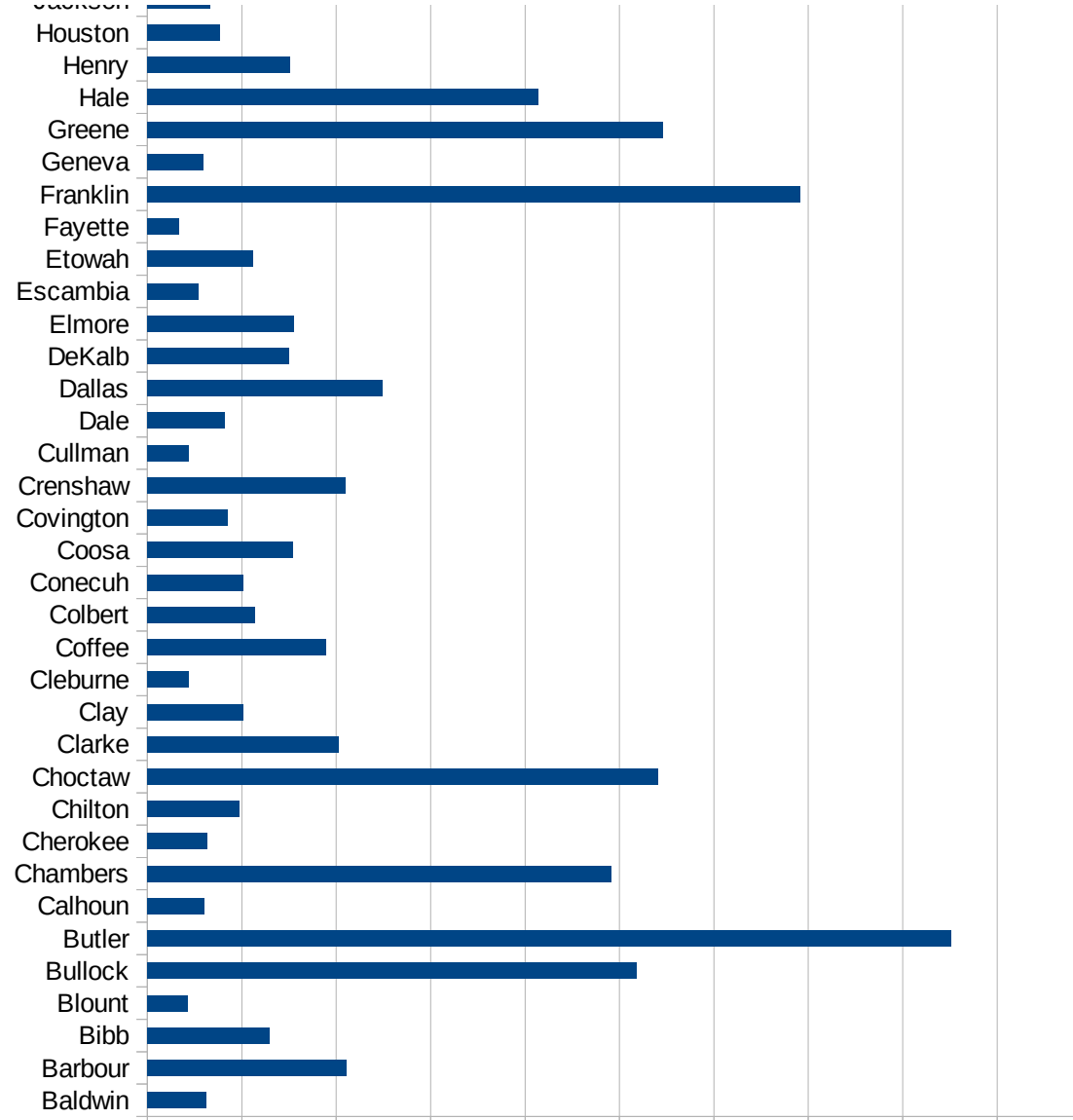
AL

FIPS	County	Current Inf. P/C
1001	Autauga	278.771964533
1003	Baldwin	125.2167212483
1005	Barbour	422.0087617057
1007	Bibb	258.9285714286
1009	Blount	84.71645919779
1011	Bullock	1035.707240087
1013	Butler	1702.235772358
1015	Calhoun	120.7592078896
1017	Chambers	981.7045961624
1019	Cherokee	126.7670559312
1021	Chilton	194.7772518289
1023	Choctaw	1082.4702126
1025	Clarke	405.5183946488
1027	Clay	203.3898305085
1029	Cleburne	86.74184293054
1031	Coffee	377.5838486582
1033	Colbert	228.2604725905
1035	Conecuh	203.6328093182
1037	Coosa	307.9794680355
1039	Covington	170.3347212459
1041	Crenshaw	419.5601851852
1043	Cullman	88.6843556003
1045	Dale	163.4120434676
1047	Dallas	498.5643435134
1049	DeKalb	299.7828675492
1051	Elmore	310.1835456177
1053	Escambia	108.8494611952
1055	Etowah	222.4368542746
1057	Fayette	66.9384774539
1059	Franklin	1383.796192966
1061	Geneva	117.8080109447
1063	Greene	1093.161666464
1065	Hale	828.4666576124



AL

1067 Henry	302.1674705096
1069 Houston	153.7403792899
1071 Jackson	133.3694139477
1073 Jefferson	238.5863794934
1075 Lamar	130.0202253684
1077 Lauderdale	136.3828244234
1079 Lawrence	124.4045271111
1081 Lee	297.6680635107
1083 Limestone	74.86430844095
1085 Lowndes	1824.744335272
1087 Macon	314.5506806226
1089 Madison	79.66844829327
1091 Marengo	692.3318997168
1093 Marion	366.226522864
1095 Marshall	670.0725218242
1097 Mobile	476.8499384905
1099 Monroe	123.4157687378
1101 Montgomery	505.3972528714
1103 Morgan	131.834174441
1105 Perry	317.2866520788
1107 Pickens	441.3682415488
1109 Pike	383.9462475253
1111 Randolph	545.6545654565
1113 Russell	216.3340890604
1115 St. Clair	112.7522832337
1117 Shelby	197.4901139045
1119 Sumter	1457.725947522
1121 Talladega	107.7316229894
1123 Tallapoosa	967.9729362669
1125 Tuscaloosa	229.2842406575
1127 Walker	299.79124484
1129 Washington	390.7681035535
1131 Wilcox	1063.32925567
1133 Winston	257.819103973



AL
0 200 400 600 800 1000 1200 1400 1600 1800 2000

AL

FIPS

29001
29003
29005
29007
29009
29011
29013
29015
29017
29019
29021
29023
29025
29027
29029
29031
29033
29035
29037

AL

29039
29041
29043
29045
29047
29049
29051
29053
29055
29057
29059
29061
29063
29065
29067
29069
29071
29073
29075
29077
29079
29081
29083
29085
29087
29089
29091
29093
29095
29097
29099
29101

29103

AL

29105
29107
29109
29111
29113
29115
29117
29121
29123
29125
29127
29119
29129
29131
29133
29135
29137
29139
29141
29143
29145
29147
29149
29151
29153
29155
29157
29159
29161
29163
29165
29167
29169
29171

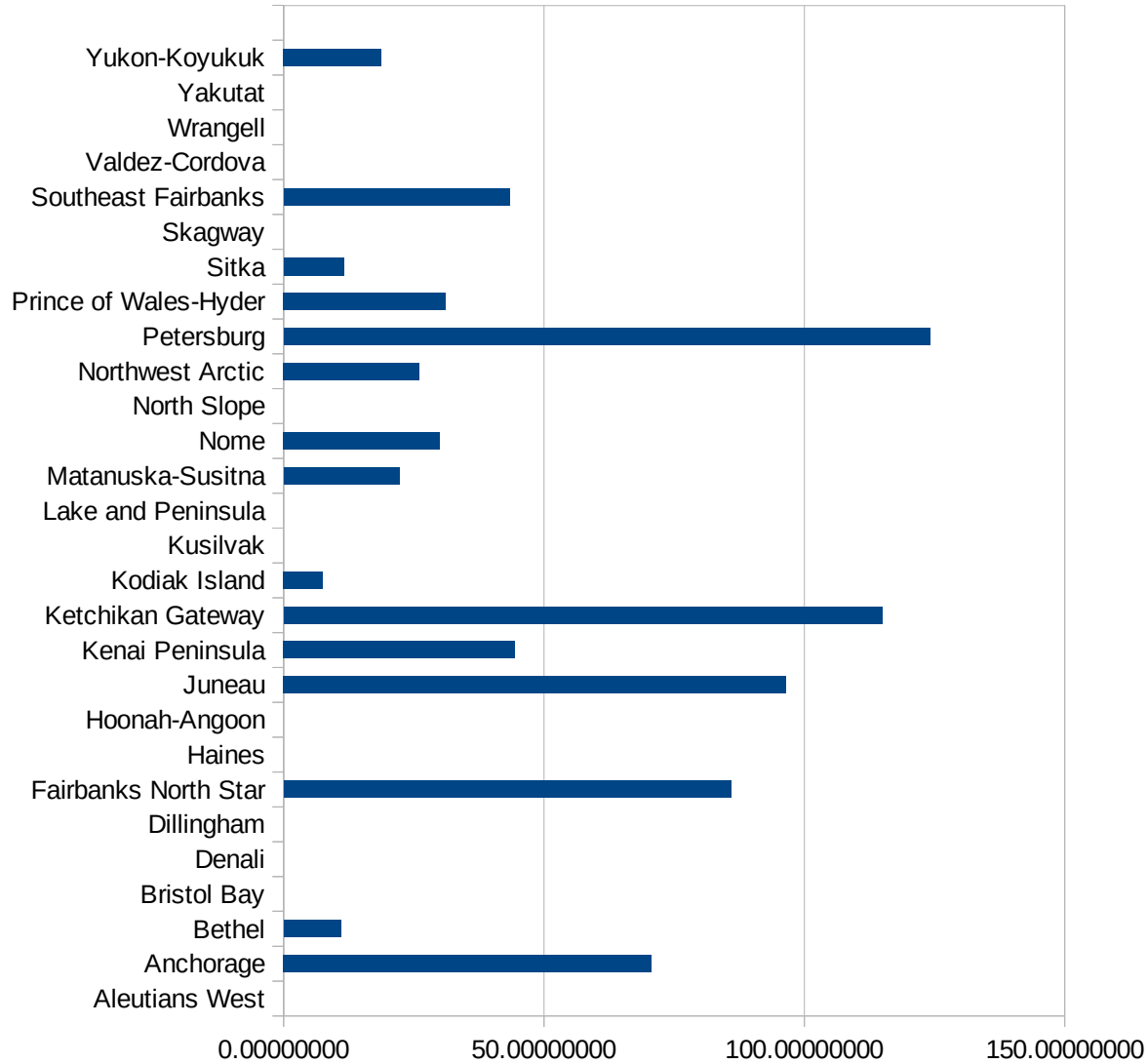
AL

29173
29175
29177
29179
29181
29195
29197
29199
29201
29203
29205
29183
29185
29187
29189
29510
29186
29207
29209
29211
29213
29215

29217
29219
29221
29223
29225
29227
29229

AK

FIPS	County	PC Infection
2013	Aleutians East	0.00000000
2016	Aleutians West	0.00000000
2020	Anchorage	70.65974247
2050	Bethel	10.97935881
2060	Bristol Bay	0.00000000
2068	Denali	0.00000000
2070	Dillingham	0.00000000
2090	Fairbanks North Star	85.88374372
2100	Haines	0.00000000
2105	Hoonah-Angoon	0.00000000
2110	Juneau	96.53411391
2122	Kenai Peninsula	44.41938735
2130	Ketchikan Gateway	###
2150	Kodiak Island	7.49344324
2158	Kusilvak	0.00000000
2164	Lake and Peninsula	0.00000000
2170	Matanuska-Susitna	22.30275997
2180	Nome	29.97601918
2185	North Slope	0.00000000
2188	Northwest Arctic	26.07222005
2195	Petersburg	###
2198	Prince of Wales-Hyder	31.14294612
2220	Sitka	11.56470452
2230	Skagway	0.00000000
2240	Southeast Fairbanks	43.36513443
2261	Valdez-Cordova	0.00000000
2275	Wrangell	0.00000000
2282	Yakutat	0.00000000
2290	Yukon-Koyukuk	18.77229210



AK

AK

FIPS

29001
29003
29005
29007
29009
29011
29013
29015
29017
29019
29021
29023
29025
29027
29029
29031
29033
29035
29037

AK

29039
29041
29043
29045
29047
29049
29051
29053
29055
29057
29059
29061
29063
29065
29067
29069
29071
29073
29075
29077
29079
29081
29083
29085
29087
29089
29091
29093
29095
29097
29099
29101

29103

AK

29105
29107
29109
29111
29113
29115
29117
29121
29123
29125
29127
29119
29129
29131
29133
29135
29137
29139
29141
29143
29145
29147
29149
29151
29153
29155
29157
29159
29161
29163
29165
29167
29169
29171

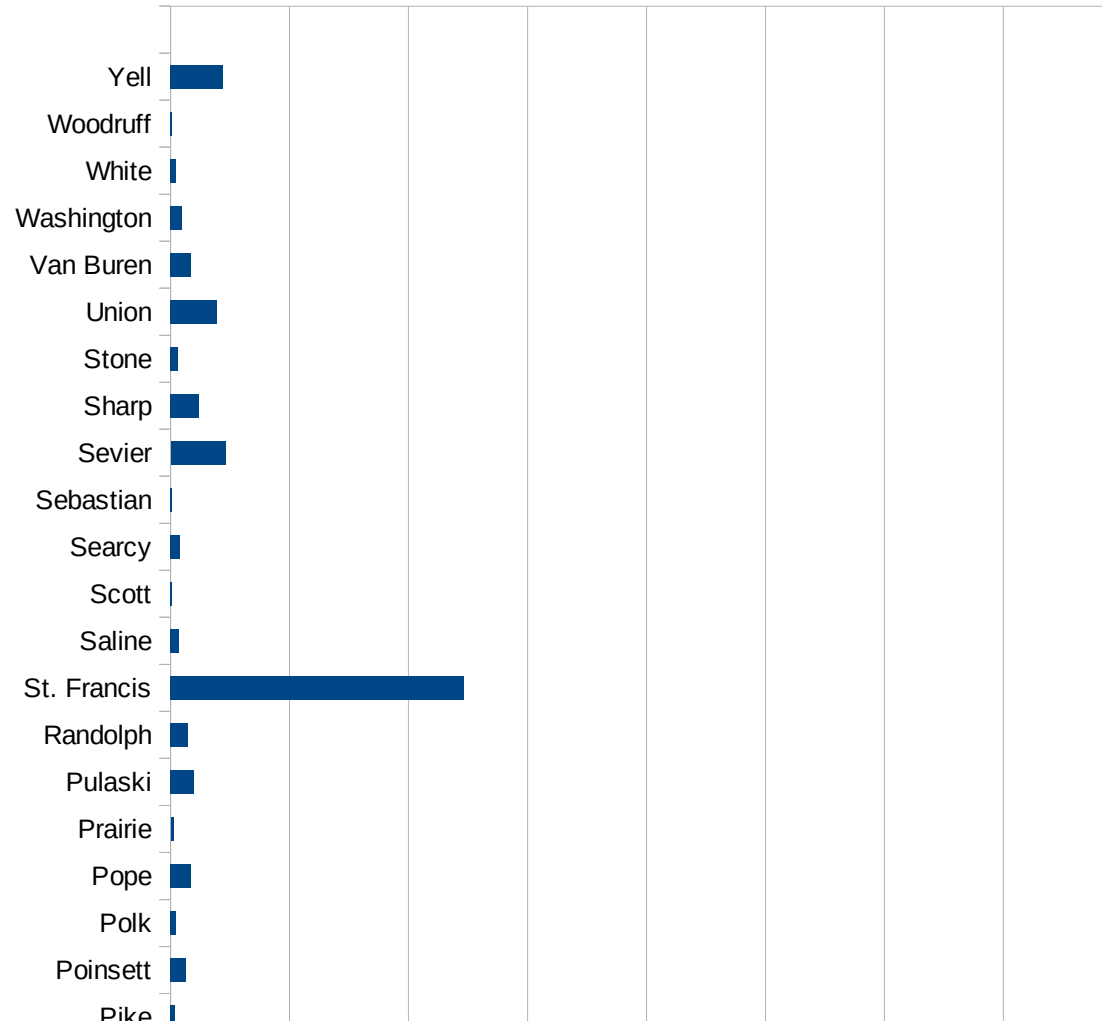
AK

29173
29175
29177
29179
29181
29195
29197
29199
29201
29203
29205
29183
29185
29187
29189
29510
29186
29207
29209
29211
29213
29215

29217
29219
29221
29223
29225
29227
29229

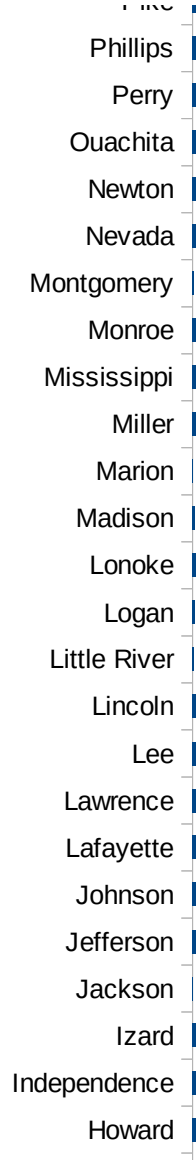
AR

FIPS	County	PC Infection
5001	Arkansas	11.2555574315
5003	Ashley	94.7820013968
5005	Baxter	14.4164924674
5007	Benton	86.9380208945
5009	Boone	16.0085378869
5011	Bradley	146.829402588
5013	Calhoun	0
5015	Carroll	35.4320943911
5017	Chicot	114.964552596
5019	Clark	163.183899189
5021	Clay	26.9414696572
5023	Cleburne	292.409373122
5025	Cleveland	224.494886505
5027	Columbia	84.9725963377
5029	Conway	67.0145038533
5031	Craighead	166.731148326
5033	Crawford	20.5027915339
5035	Crittenden	579.206487113
5037	Cross	251.858958983
5039	Dallas	13.9236981342
5041	Desha	165.045170257
5043	Drew	103.66652117
5045	Faulkner	80.1243529958
5047	Franklin	22.4592925323
5049	Fulton	48.9037411362
5051	Garland	134.134780241
5053	Grant	87.9700901693
5055	Greene	99.2829564258
5057	Hempstead	59.7948576422
5059	Hot Spring	86.050859025
5061	Howard	112.435349674
5063	Independence	76.9679919316



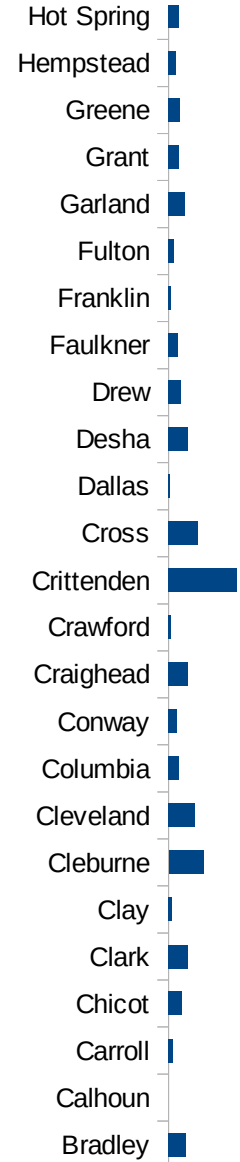
AR

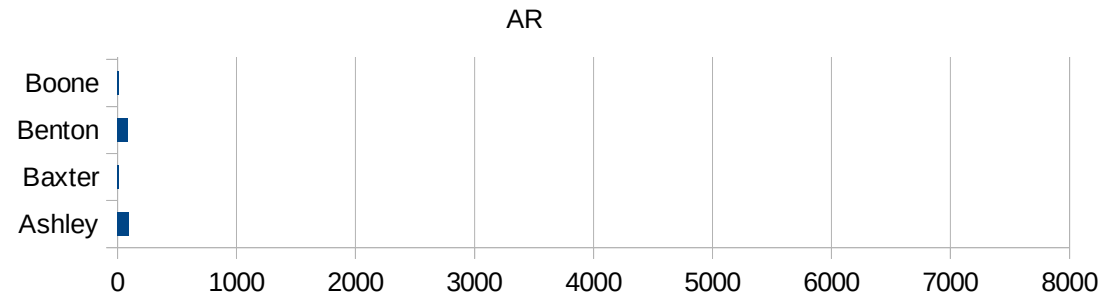
5065 Izard	102.994188185
5067 Jackson	5.94848611028
5069 Jefferson	739.935989664
5071 Johnson	142.098571535
5073 Lafayette	134.690212511
5075 Lawrence	498.965559207
5077 Lee	155.815247635
5079 Lincoln	7248.00119555
5081 Little River	8.11293201363
5083 Logan	18.4018033767
5085 Lonoke	62.4516339248
5087 Madison	18.2027789576
5089 Marion	5.98014591556
5091 Miller	96.347953753
5093 Mississippi	169.742234293
5095 Monroe	72.4637681159
5097 Montgomery	11.2057373375
5099 Nevada	48.0422772039
5101 Newton	38.4368994234
5103 Ouachita	42.3621113276
5105 Perry	115.919629057
5107 Phillips	38.8263353486
5109 Pike	37.4777475874
5111 Poinsett	129.306748978
5113 Polk	44.8900194523
5115 Pope	167.1875
5117 Prairie	24.7708694575
5119 Pulaski	196.8523989
5121 Randolph	144.862937375
5123 St. Francis	2468.65049727
5125 Saline	71.6515265069
5127 Scott	9.69086151759
5129 Searcy	75.3958280975
5131 Sebastian	14.8724491793



AR

5133 Sevier	460.937044168
5135 Sharp	241.851894507
5137 Stone	64.2209199647
5139 Union	388.488473138
5141 Van Buren	168.644220924
5143 Washington	98.3284169125
5145 White	48.2680655938
5147 Woodruff	15.4083204931
5149 Yell	436.498723009





AR

FIPS

29001
29003
29005
29007
29009
29011
29013
29015
29017
29019
29021
29023
29025
29027
29029
29031
29033
29035

AR

29037
29039
29041
29043
29045
29047
29049
29051
29053
29055
29057
29059
29061
29063
29065
29067
29069
29071
29073
29075
29077
29079
29081
29083
29085
29087
29089
29091
29093
29095
29097
29099
29101

AR

29103
29105
29107
29109
29111
29113
29115
29117
29121
29123
29125
29127
29119
29129
29131
29133
29135
29137
29139
29141
29143
29145
29147
29149
29151
29153
29155
29157
29159
29161
29163
29165
29167
29169

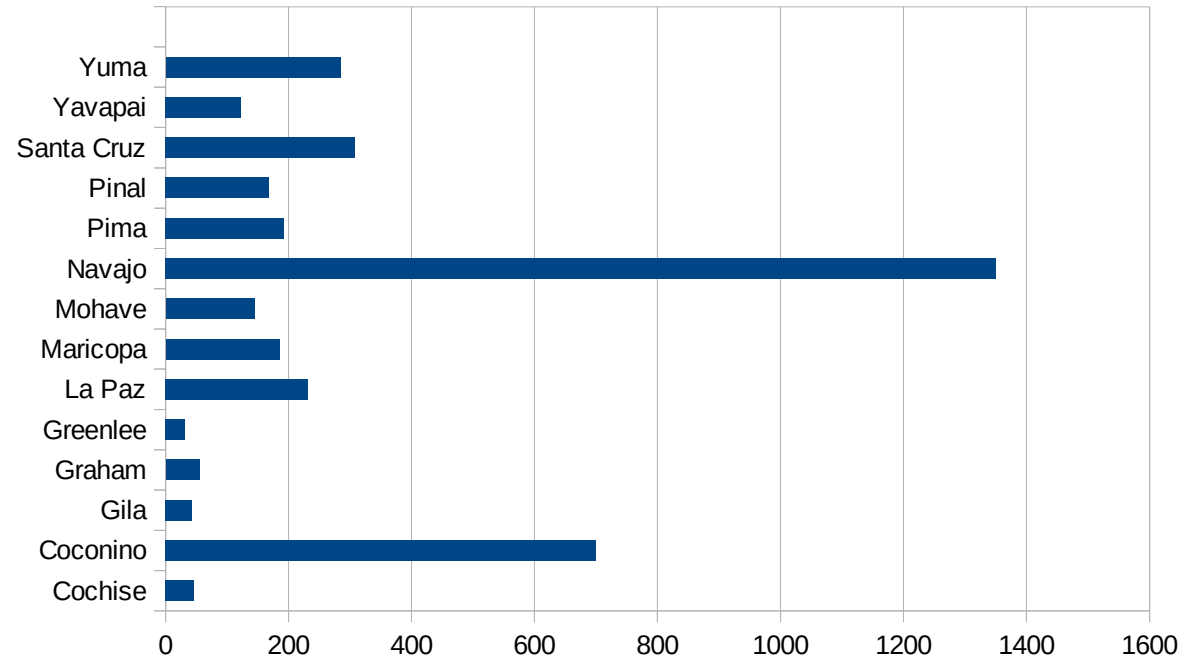
AR

29171
29173
29175
29177
29179
29181
29195
29197
29199
29201
29203
29205
29183
29185
29187
29189
29510
29186
29207
29209
29211
29213
29215

29217
29219
29221
29223
29225
29227
29229

AZ

FIPS	County	PC Infection
4001	Apache	1592.915425
4003	Cochise	45.75214956
4005	Coconino	700.0154003
4007	Gila	42.68032437
4009	Graham	55.15864677
4011	Greenlee	31.63555837
4012	La Paz	232.2495023
4013	Maricopa	185.3848623
4015	Mohave	144.5955619
4017	Navajo	1349.993209
4019	Pima	192.6717372
4021	Pinal	167.957096
4023	Santa Cruz	307.4541506
4025	Yavapai	122.4174867
4027	Yuma	284.7337457



AZ

FIPS

29001
29003
29005
29007
29009
29011
29013
29015
29017
29019
29021
29023
29025
29027
29029
29031
29033
29035
29037

AZ

29039
29041
29043
29045
29047
29049
29051
29053
29055
29057
29059
29061
29063
29065
29067
29069
29071
29073
29075
29077
29079
29081
29083
29085
29087
29089
29091
29093
29095
29097
29099
29101

29103

AZ

29105
29107
29109
29111
29113
29115
29117
29121
29123
29125
29127
29119
29129
29131
29133
29135
29137
29139
29141
29143
29145
29147
29149
29151
29153
29155
29157
29159
29161
29163
29165
29167
29169
29171

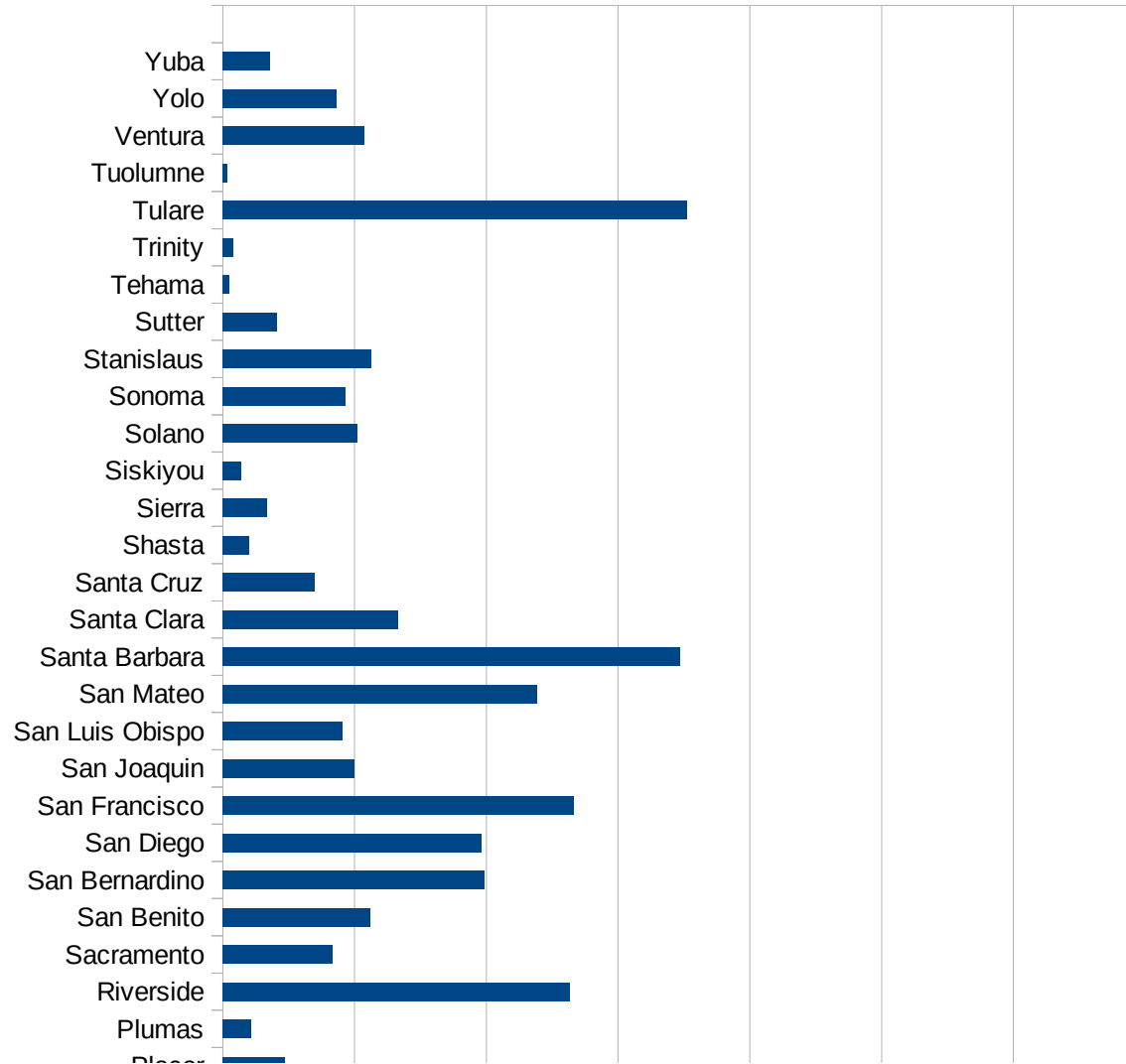
AZ

29173
29175
29177
29179
29181
29195
29197
29199
29201
29203
29205
29183
29185
29187
29189
29510
29186
29207
29209
29211
29213
29215

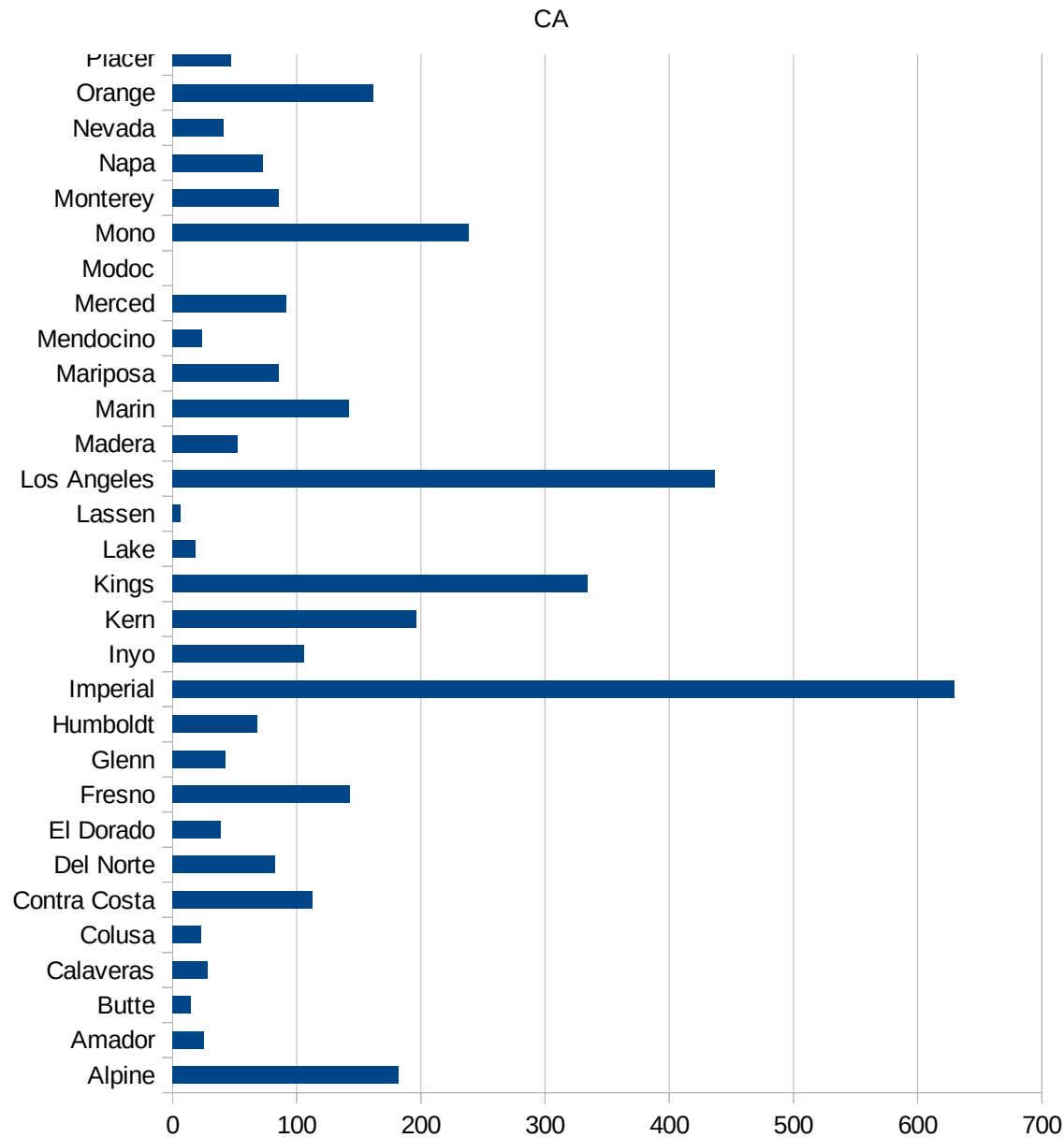
29217
29219
29221
29223
29225
29227
29229

CA

FIPS	County	PC Infection
6001	Alameda	165.5914224
6003	Alpine	181.6530427
6005	Amador	25.39166646
6007	Butte	14.70232124
6009	Calaveras	28.5075216
6011	Colusa	23.11924909
6013	Contra Costa	112.6745869
6015	Del Norte	82.65056777
6017	El Dorado	38.80888199
6019	Fresno	142.4979887
6021	Glenn	42.78532463
6023	Humboldt	68.19531725
6025	Imperial	629.7194586
6027	Inyo	105.6318452
6029	Kern	195.9266875
6031	Kings	334.2890742
6033	Lake	18.63874996
6035	Lassen	6.493084865
6037	Los Angeles	436.6030519
6039	Madera	52.00669745
6041	Marin	142.105628
6043	Mariposa	85.8565623
6045	Mendocino	23.97096089
6047	Merced	91.35079068
6049	Modoc	0
6051	Mono	238.5964912
6053	Monterey	85.17105378
6055	Napa	72.44453689
6057	Nevada	41.12502006
6059	Orange	161.8660326
6061	Placer	47.0559508
6063	Plumas	21.27206977
6065	Riverside	263.7551321



6067 Sacramento	83.64833953
6069 San Benito	112.127663
6071 San Bernardino	198.7011438
6073 San Diego	196.1796562
6075 San Francisco	266.0462694
6077 San Joaquin	99.912311
6079 San Luis Obispo	91.19397204
6081 San Mateo	238.1926983
6083 Santa Barbara	347.3474168
6085 Santa Clara	132.6919802
6087 Santa Cruz	70.00783942
6089 Shasta	19.99555654
6091 Sierra	33.47840643
6093 Siskiyou	13.72244076
6095 Solano	101.8785965
6097 Sonoma	93.41083566
6099 Stanislaus	112.9470822
6101 Sutter	41.31932608
6103 Tehama	4.693660429
6105 Trinity	7.977662545
6107 Tulare	352.2509933
6109 Tuolumne	3.667100607
6111 Ventura	107.1721935
6113 Yolo	86.20376756
6115 Yuba	35.87857665



CA

CA

FIPS

29001
29003
29005
29007
29009
29011
29013
29015
29017
29019
29021
29023
29025
29027
29029
29031
29033
29035
29037

CA

29039
29041
29043
29045
29047
29049
29051
29053
29055
29057
29059
29061
29063
29065
29067
29069
29071
29073
29075
29077
29079
29081
29083
29085
29087
29089
29091
29093
29095
29097
29099
29101

29103

CA

29105
29107
29109
29111
29113
29115
29117
29121
29123
29125
29127
29119
29129
29131
29133
29135
29137
29139
29141
29143
29145
29147
29149
29151
29153
29155
29157
29159
29161
29163
29165
29167
29169
29171

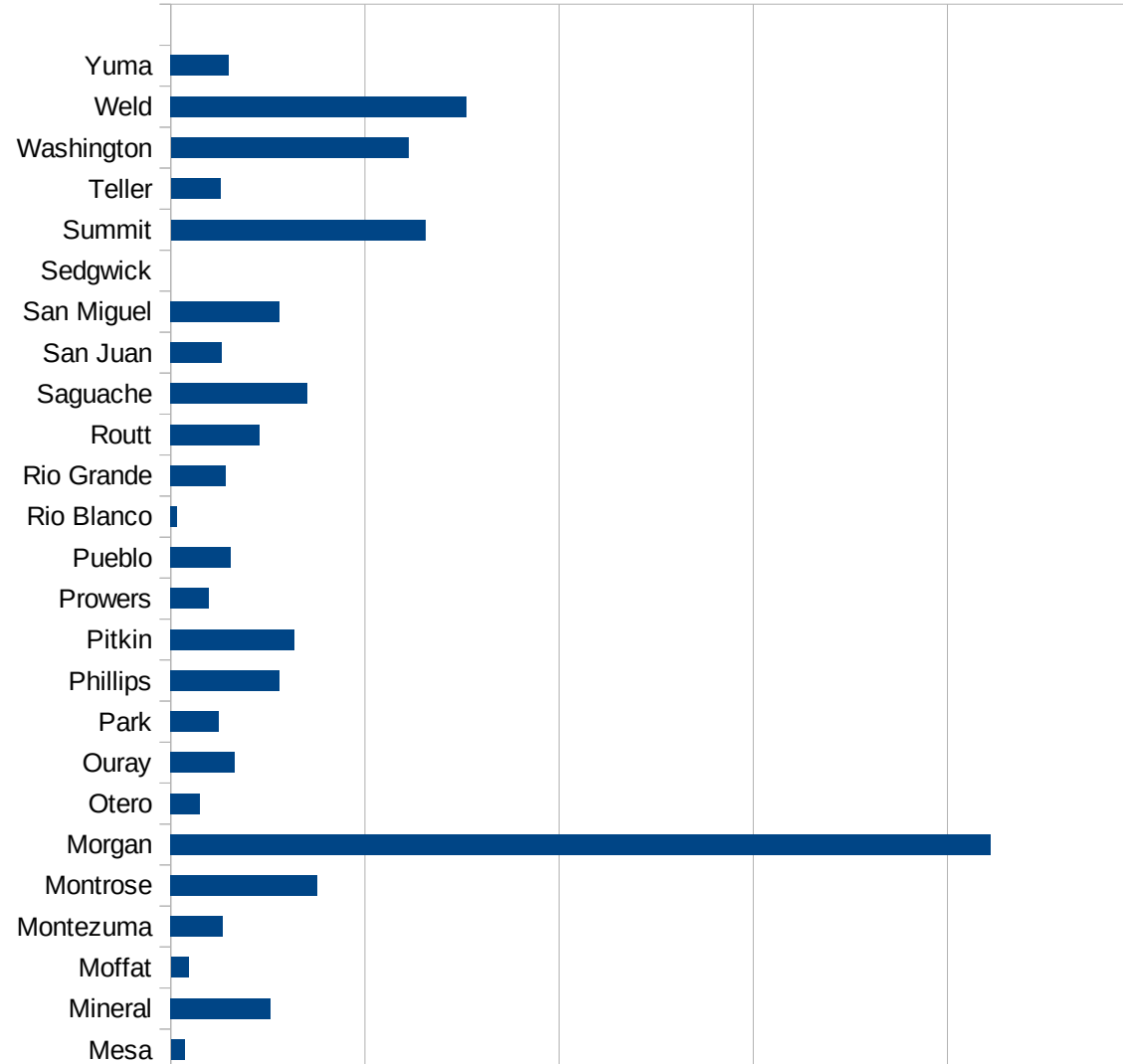
CA

29173
29175
29177
29179
29181
29195
29197
29199
29201
29203
29205
29183
29185
29187
29189
29510
29186
29207
29209
29211
29213
29215

29217
29219
29221
29223
29225
29227
29229

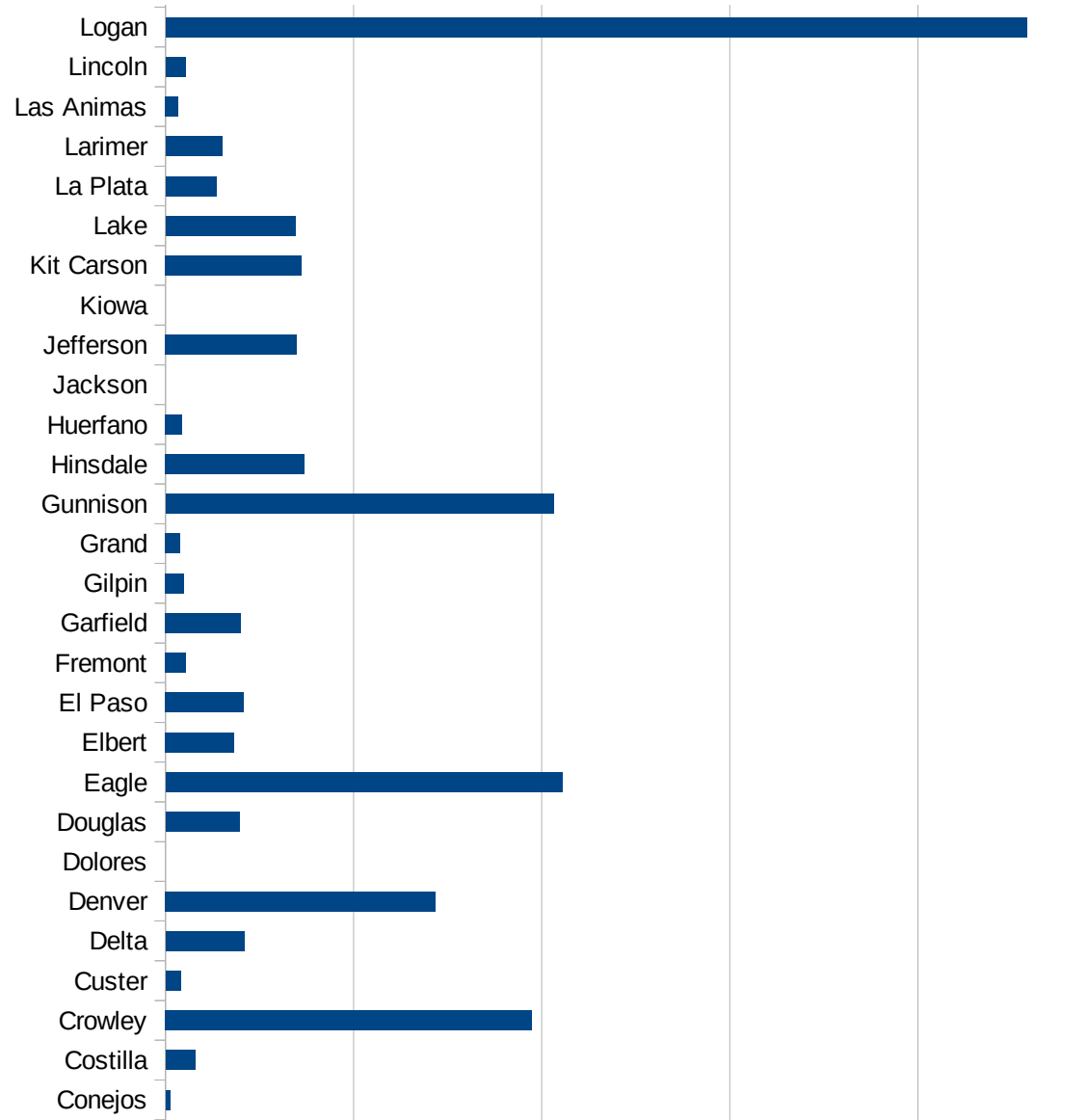
CO

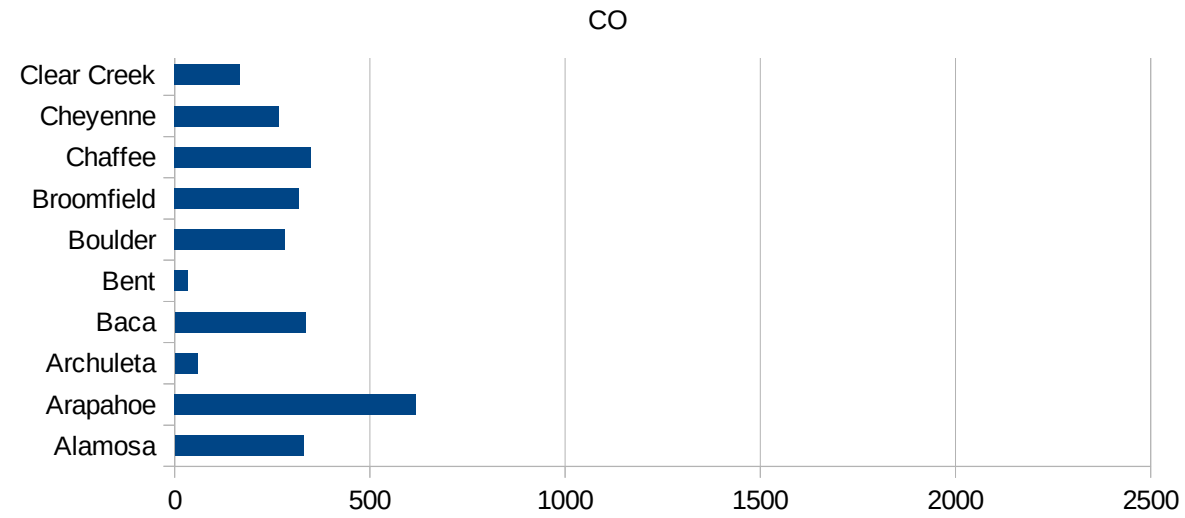
FIPS	County	PC Infection
8001	Adams	557.95634812
8003	Alamosa	329.67691662
8005	Arapahoe	618.38256183
8007	Archuleta	58.118416273
8009	Baca	334.72803347
8011	Bent	34.002040122
8013	Boulder	283.06110808
8014	Broomfield	317.61156106
8015	Chaffee	349.52813702
8017	Cheyenne	266.52452026
8019	Clear Creek	166.5799063
8021	Conejos	12.195121951
8023	Costilla	78.369905956
8025	Crowley	973.02833732
8027	Custer	40.371417037
8029	Delta	209.99580008
8031	Denver	718.91940175
8033	Dolores	0
8035	Douglas	196.92160478
8037	Eagle	1054.6796865
8039	Elbert	182.6345027
8041	El Paso	209.14582213
8043	Fremont	54.142979113
8045	Garfield	200.76961686
8047	Gilpin	49.011599412
8049	Grand	38.647342995
8051	Gunnison	1032.1233909
8053	Hinsdale	369.91368681
8055	Huerfano	43.547684715
8057	Jackson	0
8059	Jefferson	349.85945301
8061	Kiowa	0
8063	Kit Carson	362.97640653



CO

8065 Lake	345.09202454
8067 La Plata	134.96714616
8069 Larimer	151.20478834
8071 Las Animas	34.475625733
8073 Lincoln	53.475935829
8075 Logan	2290.040877
8077 Mesa	35.246431299
8079 Mineral	257.73195876
8081 Moffat	45.495905369
8083 Montezuma	133.80227846
8085 Montrose	376.65229545
8087 Morgan	2111.4924014
8089 Otero	75.954861111
8091 Ouray	165.52865715
8093 Park	123.94912697
8095 Phillips	279.98133458
8097 Pitkin	317.54874652
8099 Prowers	98.65175929
8101 Pueblo	155.19701067
8103 Rio Blanco	15.782828283
8105 Rio Grande	142.22222222
8107 Routt	229.27758132
8109 Saguache	350.72336694
8111 San Juan	131.2335958
8113 San Miguel	280.7959956
8115 Sedgwick	0
8117 Summit	654.69087625
8119 Teller	127.5764462
8121 Washington	611.12242819
8123 Weld	760.72604636
8125 Yuma	149.7005988





CO

FIPS

29001
29003
29005
29007
29009
29011
29013
29015
29017
29019
29021
29023
29025
29027
29029
29031
29033
29035
29037

CO

29039
29041
29043
29045
29047
29049
29051
29053
29055
29057
29059
29061
29063
29065
29067
29069
29071
29073
29075
29077
29079
29081
29083
29085
29087
29089
29091
29093
29095
29097
29099
29101

29103

CO

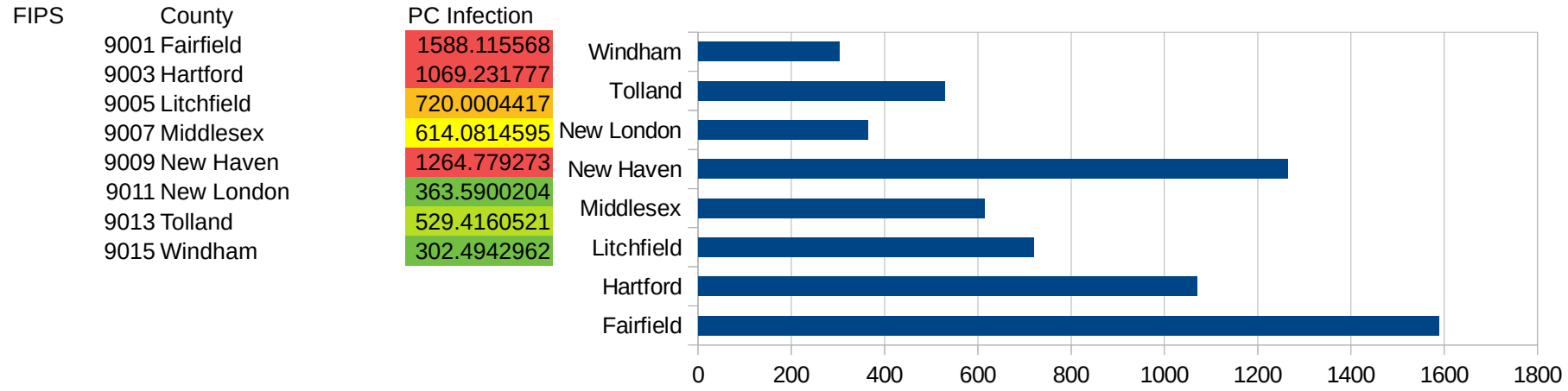
29105
29107
29109
29111
29113
29115
29117
29121
29123
29125
29127
29119
29129
29131
29133
29135
29137
29139
29141
29143
29145
29147
29149
29151
29153
29155
29157
29159
29161
29163
29165
29167
29169
29171

CO

29173
29175
29177
29179
29181
29195
29197
29199
29201
29203
29205
29183
29185
29187
29189
29510
29186
29207
29209
29211
29213
29215

29217
29219
29221
29223
29225
29227
29229

CT



CT

FIPS

29001
29003
29005
29007
29009
29011
29013
29015
29017
29019
29021
29023
29025
29027
29029
29031
29033
29035
29037

CT

29039
29041
29043
29045
29047
29049
29051
29053
29055
29057
29059
29061
29063
29065
29067
29069
29071
29073
29075
29077
29079
29081
29083
29085
29087
29089
29091
29093
29095
29097
29099
29101

29103

CT

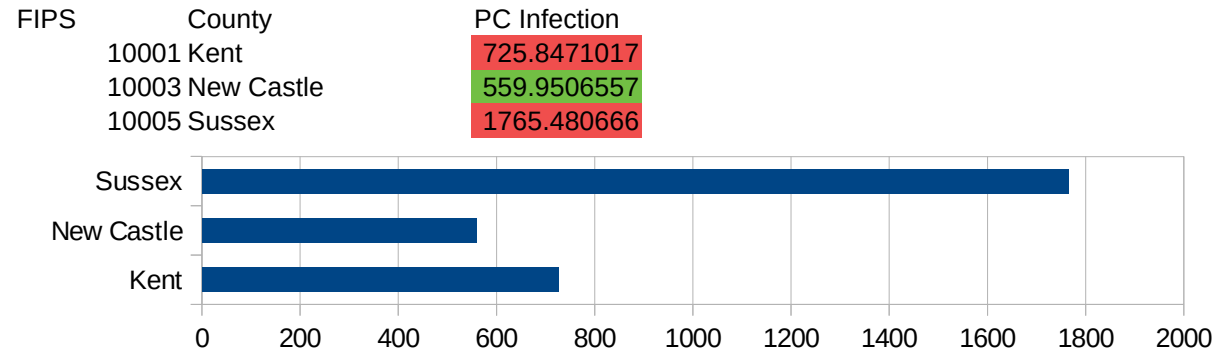
29105
29107
29109
29111
29113
29115
29117
29121
29123
29125
29127
29119
29129
29131
29133
29135
29137
29139
29141
29143
29145
29147
29149
29151
29153
29155
29157
29159
29161
29163
29165
29167
29169
29171

CT

29173
29175
29177
29179
29181
29195
29197
29199
29201
29203
29205
29183
29185
29187
29189
29510
29186
29207
29209
29211
29213
29215

29217
29219
29221
29223
29225
29227
29229

DE



DE

FIPS

29001
29003
29005
29007
29009
29011
29013
29015
29017
29019
29021
29023
29025
29027
29029
29031
29033
29035
29037

This work is licensed under the Creative Commons Attribution-
NoDerivatives 4.0 International License. To view a copy of this license, visit
<http://creativecommons.org/licenses/by-nd/4.0/>.

Tom McKellips, DM
www.creatingtomorrow.us
Page 142

DE

29039
29041
29043
29045
29047
29049
29051
29053
29055
29057
29059
29061
29063
29065
29067
29069
29071
29073
29075
29077
29079
29081
29083
29085
29087
29089
29091
29093
29095
29097
29099
29101

29103

DE

29105
29107
29109
29111
29113
29115
29117
29121
29123
29125
29127
29119
29129
29131
29133
29135
29137
29139
29141
29143
29145
29147
29149
29151
29153
29155
29157
29159
29161
29163
29165
29167
29169
29171

DE

29173
29175
29177
29179
29181
29195
29197
29199
29201
29203
29205
29183
29185
29187
29189
29510
29186
29207
29209
29211
29213
29215

29217
29219
29221
29223
29225
29227
29229

DC

FIPS	County	PC Infection
11001	District of Columbia	1134.02282

DC

FIPS

29001
29003
29005
29007
29009
29011
29013
29015
29017
29019
29021
29023
29025
29027
29029
29031
29033
29035
29037

DC

29039
29041
29043
29045
29047
29049
29051
29053
29055
29057
29059
29061
29063
29065
29067
29069
29071
29073
29075
29077
29079
29081
29083
29085
29087
29089
29091
29093
29095
29097
29099
29101

29103

DC

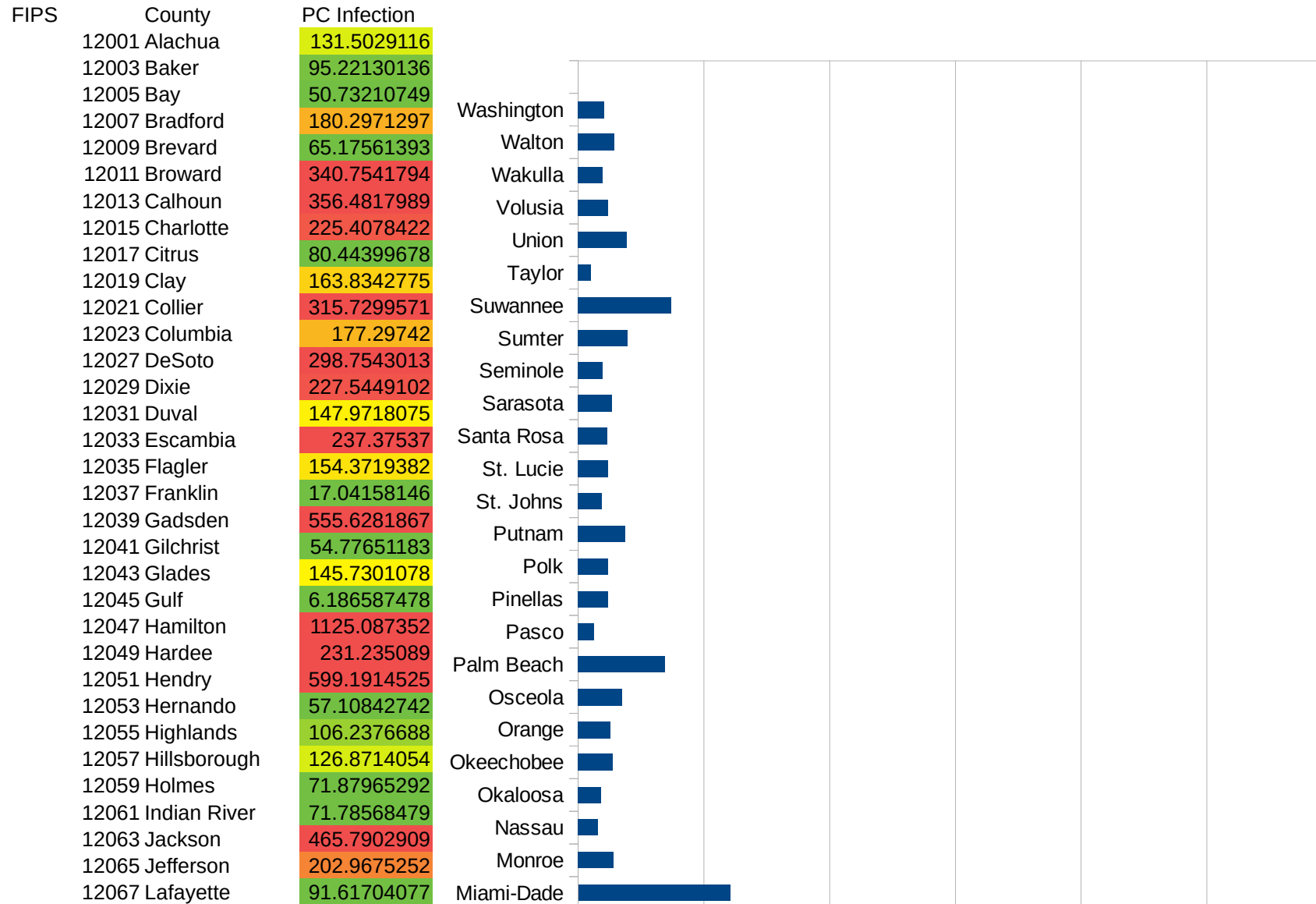
29105
29107
29109
29111
29113
29115
29117
29121
29123
29125
29127
29119
29129
29131
29133
29135
29137
29139
29141
29143
29145
29147
29149
29151
29153
29155
29157
29159
29161
29163
29165
29167
29169
29171

DC

29173
29175
29177
29179
29181
29195
29197
29199
29201
29203
29205
29183
29185
29187
29189
29510
29186
29207
29209
29211
29213
29215

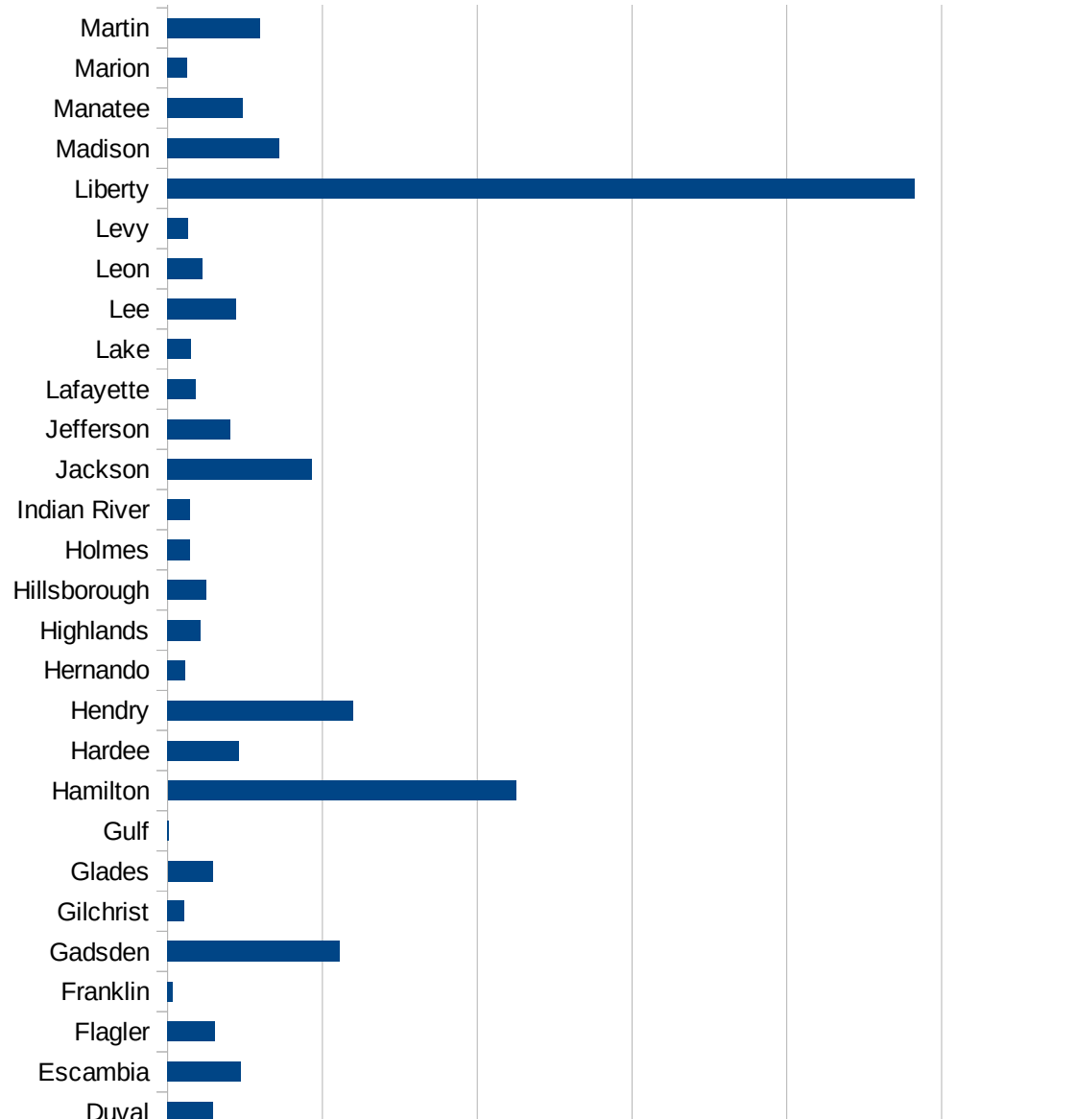
29217
29219
29221
29223
29225
29227
29229

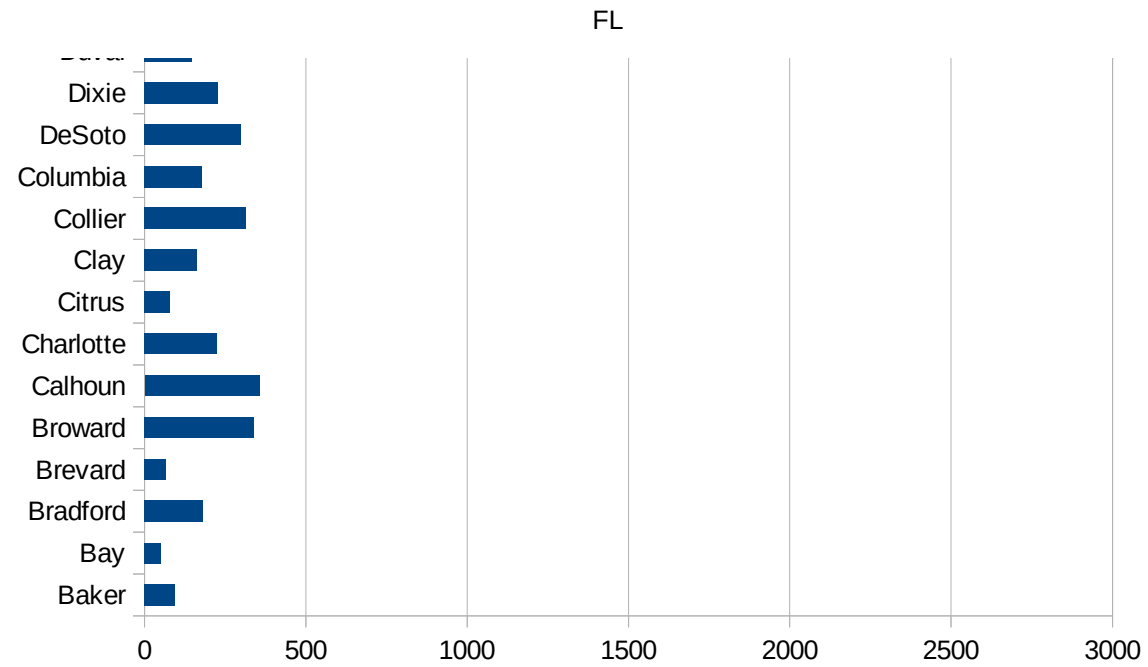
FL



FL

12069 Lake	76.01789646
12071 Lee	222.2340017
12073 Leon	112.8197414
12075 Levy	66.22516556
12077 Liberty	2412.202909
12079 Madison	361.595337
12081 Manatee	242.6207089
12083 Marion	64.72635752
12085 Martin	300.1640648
12086 Miami-Dade	604.5087941
12087 Monroe	142.6153251
12089 Nassau	80.38959829
12091 Okaloosa	92.63324472
12093 Okeechobee	137.2270506
12095 Orange	128.0560897
12097 Osceola	176.0917416
12099 Palm Beach	345.9087541
12101 Pasco	63.19144599
12103 Pinellas	118.2224592
12105 Polk	120.4786945
12107 Putnam	187.4249963
12109 St. Johns	93.60460314
12111 St. Lucie	120.2012905
12113 Santa Rosa	115.4174264
12115 Sarasota	134.9837598
12117 Seminole	97.04338309
12119 Sumter	196.4987496
12121 Suwannee	371.1162906
12123 Taylor	50.87175693
12125 Union	194.1097724
12127 Volusia	119.6264004
12129 Wakulla	98.57983426
12131 Walton	144.3082312
12133 Washington	104.5016077





FL

FIPS

29001
29003
29005
29007
29009
29011
29013
29015
29017
29019
29021
29023
29025
29027
29029
29031
29033
29035
29037

FL

29039
29041
29043
29045
29047
29049
29051
29053
29055
29057
29059
29061
29063
29065
29067
29069
29071
29073
29075
29077
29079
29081
29083
29085
29087
29089
29091
29093
29095
29097
29099
29101

29103

FL

29105
29107
29109
29111
29113
29115
29117
29121
29123
29125
29127
29119
29129
29131
29133
29135
29137
29139
29141
29143
29145
29147
29149
29151
29153
29155
29157
29159
29161
29163
29165
29167
29169
29171

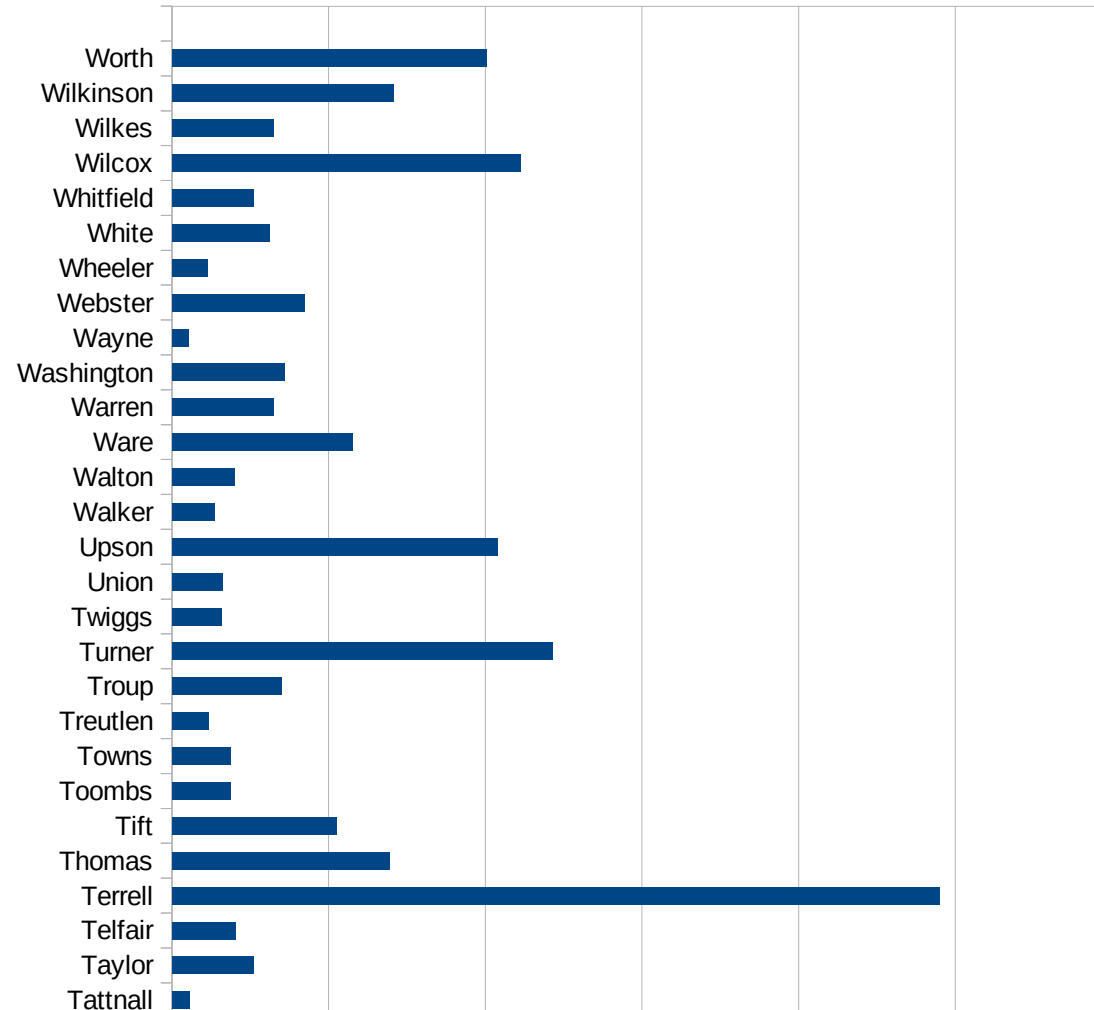
FL

29173
29175
29177
29179
29181
29195
29197
29199
29201
29203
29205
29183
29185
29187
29189
29510
29186
29207
29209
29211
29213
29215

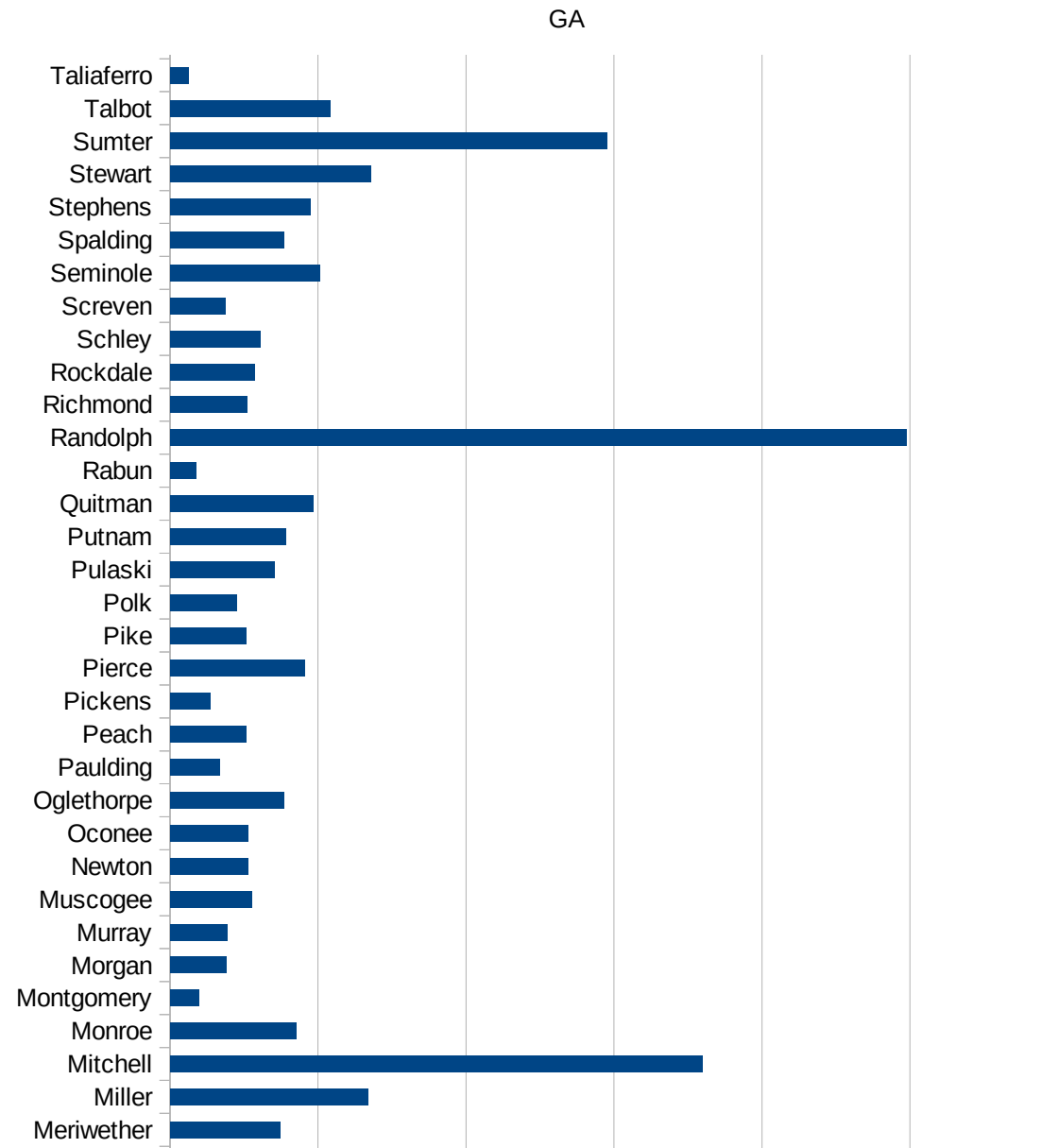
29217
29219
29221
29223
29225
29227
29229

GA

FIPS	County	PC Infection
13001	Appling	670.0167504
13003	Atkinson	313.366277
13005	Bacon	679.4814484
13007	Baker	1067.270375
13009	Baldwin	733.9981706
13011	Banks	384.453339
13013	Barrow	350.2085164
13015	Bartow	417.26186
13017	Ben Hill	333.5914696
13019	Berrien	176.605028
13021	Bibb	282.1777328
13023	Bleckley	295.9962611
13025	Brantley	264.5922633
13027	Brooks	425.4496229
13029	Bryan	181.0595922
13031	Bulloch	67.27385634
13033	Burke	535.1647862
13035	Butts	859.7528211
13037	Calhoun	1983.627204
13039	Camden	98.73875217
13043	Candler	119.9704688
13045	Carroll	372.4993862
13047	Catoosa	143.8742213
13049	Charlton	223.6273905
13051	Chatham	150.4175383
13053	Chattahoochee	205.9153875
13055	Chattooga	96.81323114
13057	Cherokee	317.5302677
13059	Clarke	174.3501139
13061	Clay	1212.33114
13063	Clayton	376.0164356
13065	Clinch	706.9795427
13067	Cobb	351.5818541

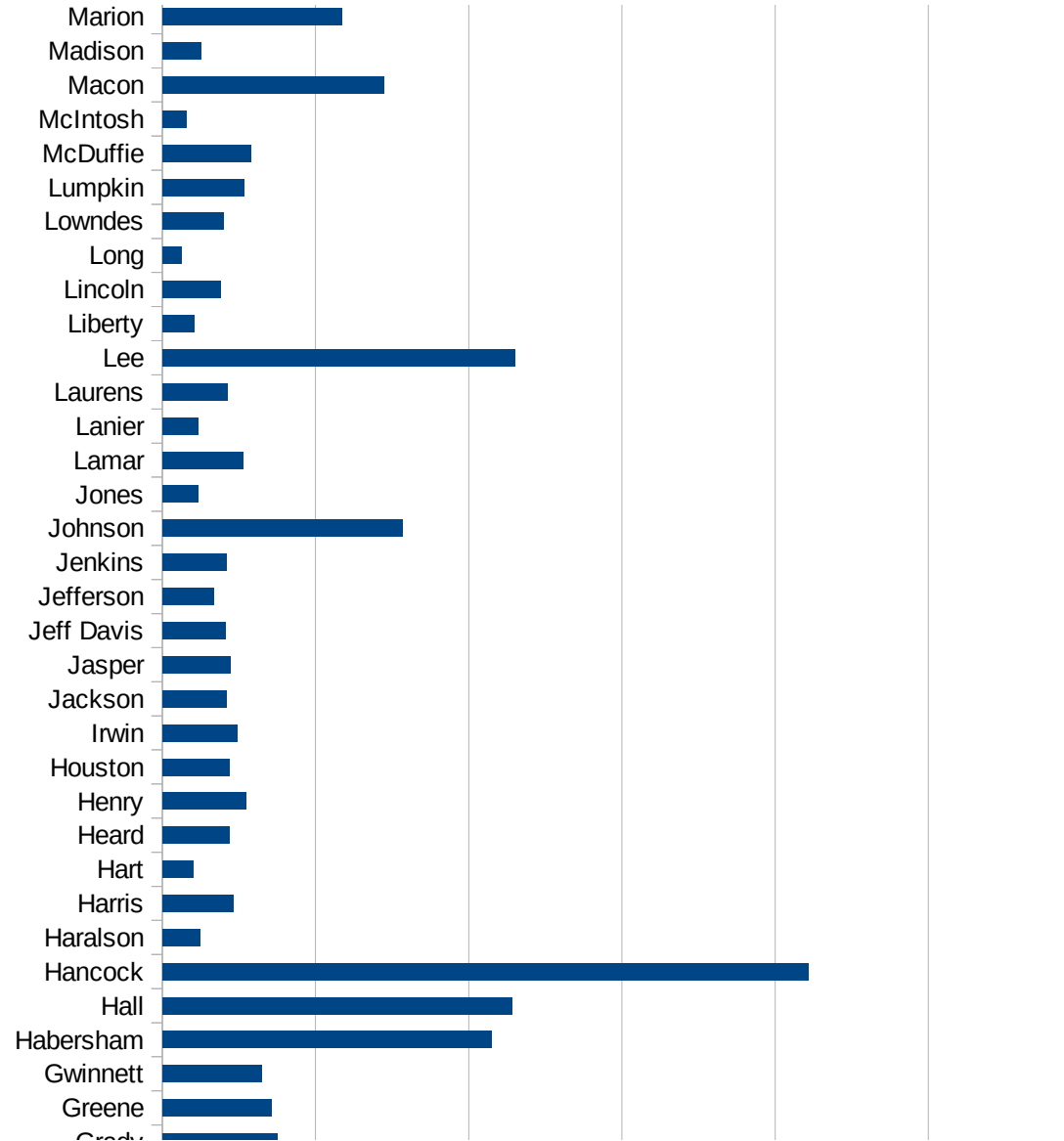


13069 Coffee	526.7676885
13071 Colquitt	633.8831374
13073 Columbia	144.5320855
13075 Cook	256.3803752
13077 Coweta	216.640158
13079 Crawford	202.9550252
13081 Crisp	933.5870094
13083 Dade	166.3996056
13085 Dawson	402.6631583
13087 Decatur	545.625588
13089 DeKalb	415.8306435
13091 Dodge	231.8280609
13093 Dooly	1203.852327
13095 Dougherty	1890.555988
13097 Douglas	335.0971231
13099 Early	2303.113106
13101 Echols	1525
13103 Effingham	101.3024602
13105 Elbert	371.3389121
13107 Emanuel	114.9831948
13109 Evans	46.63744054
13111 Fannin	150.2079803
13113 Fayette	193.0212676
13115 Floyd	230.7841555
13117 Forsyth	188.4942437
13119 Franklin	156.3653738
13121 Fulton	378.7207865
13123 Gilmer	434.8390447
13125 Glascock	33.38898164
13127 Glynn	99.74301506
13129 Gordon	239.2303025
13131 Grady	375.7879425
13133 Greene	355.9724263
13135 Gwinnett	323.0288182



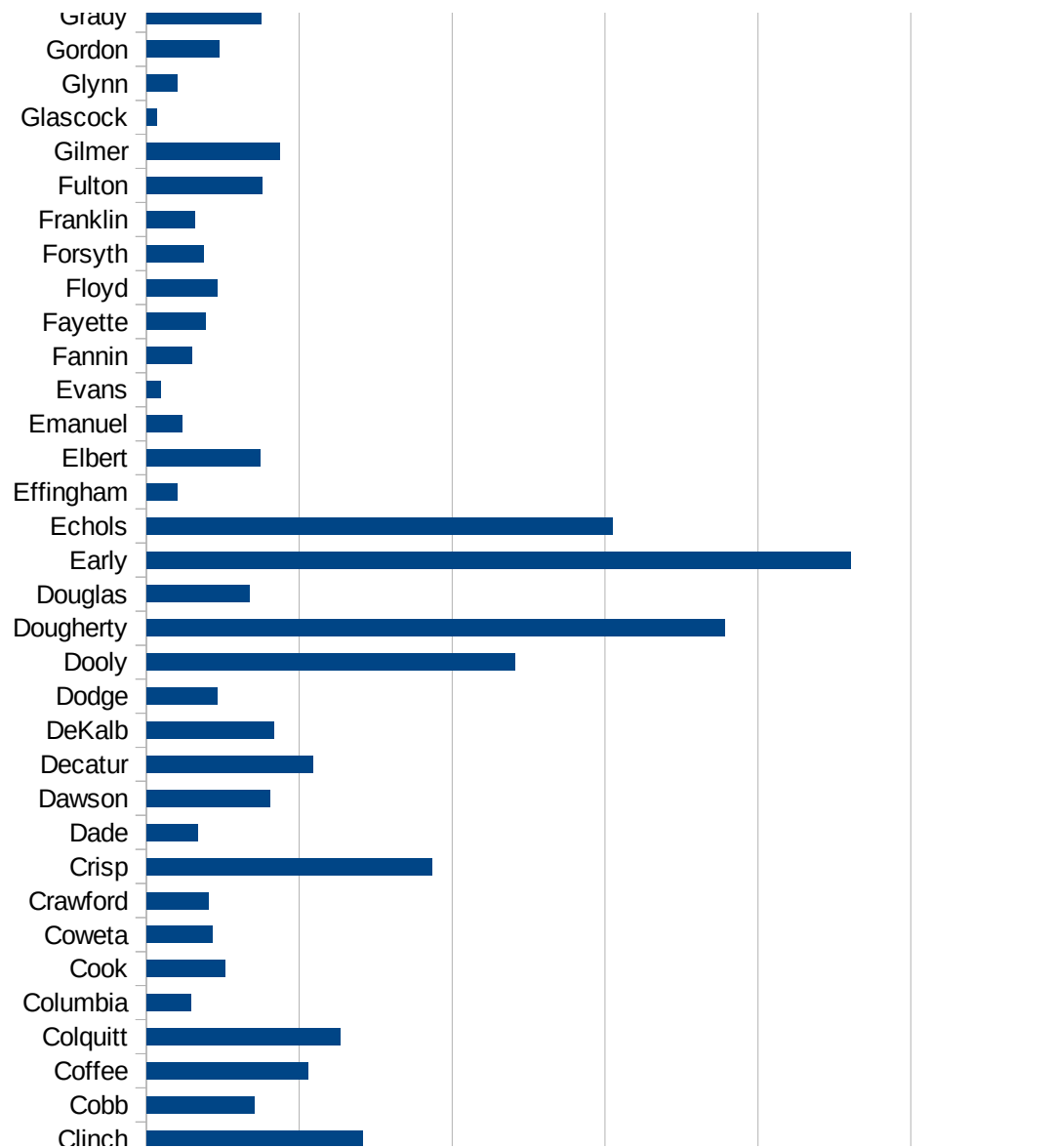
GA

13137 Habersham	1075.174055
13139 Hall	1140.253676
13141 Hancock	2108.289411
13143 Haralson	121.8975383
13145 Harris	232.0522117
13147 Hart	99.62067512
13149 Heard	218.8736426
13151 Henry	271.9138216
13153 Houston	219.9795458
13155 Irwin	244.7329219
13157 Jackson	208.7415864
13159 Jasper	220.7977208
13161 Jeff Davis	206.2678821
13163 Jefferson	168.5029164
13165 Jenkins	207.3016239
13167 Johnson	782.8594973
13169 Jones	115.3201006
13171 Lamar	263.1578947
13173 Lanier	116.0541586
13175 Laurens	211.3048072
13177 Lee	1149.039108
13179 Liberty	104.0701172
13181 Lincoln	189.5135818
13183 Long	63.16454364
13185 Lowndes	200.307769
13187 Lumpkin	267.0307996
13189 McDuffie	287.9568994
13191 McIntosh	76.70850767
13193 Macon	722.8182302
13195 Madison	124.7892074
13197 Marion	586.7560771
13199 Meriwether	370.2297323
13201 Miller	668.3081252
13205 Mitchell	1797.945205

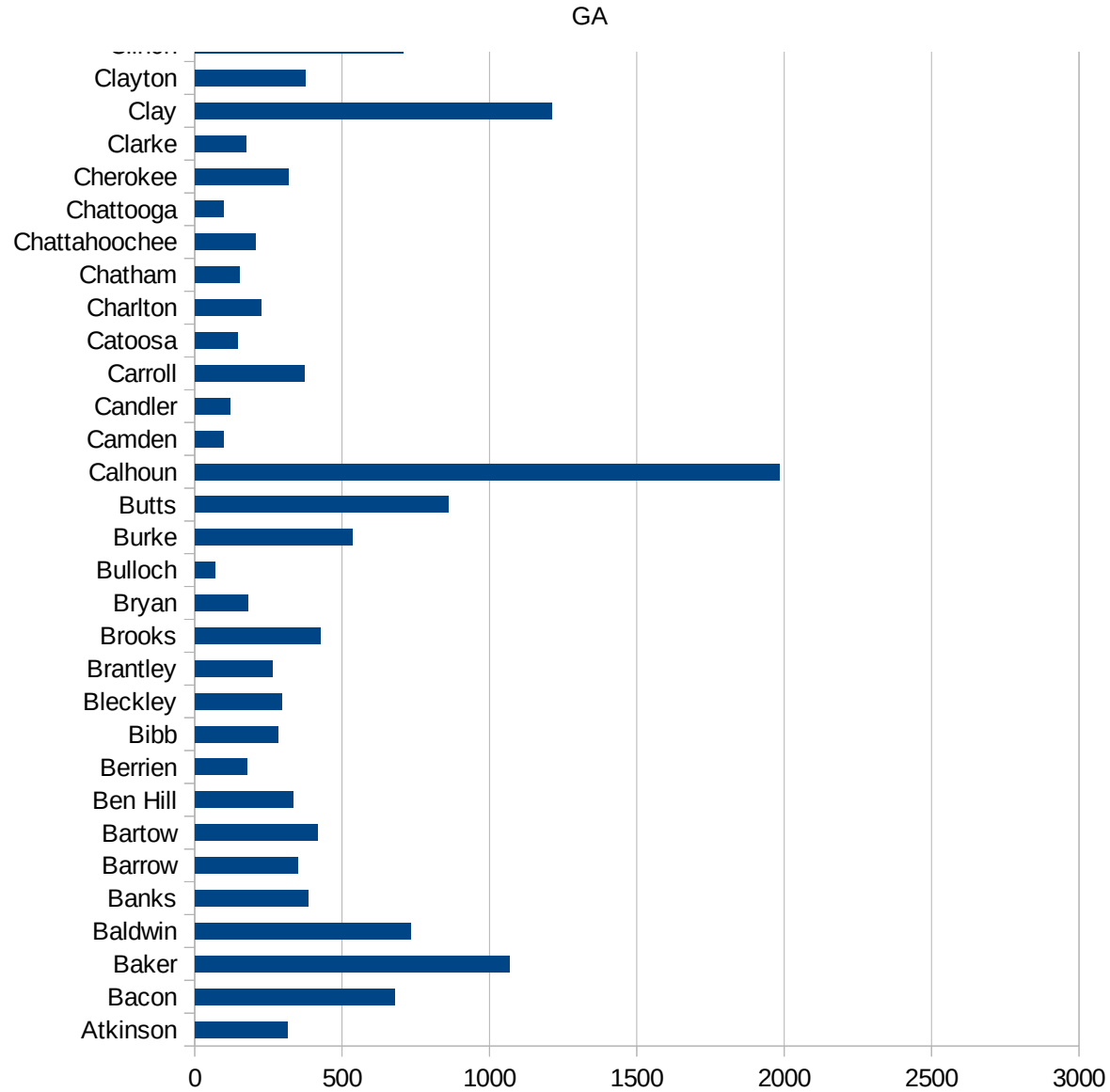


GA

13207 Monroe	425.1453488
13209 Montgomery	97.90057653
13211 Morgan	190.9510423
13213 Murray	192.8809399
13215 Muscogee	276.0609806
13217 Newton	263.8281557
13219 Oconee	262.2733754
13221 Oglethorpe	385.2796599
13223 Paulding	167.6379508
13225 Peach	256.4384365
13227 Pickens	134.4590369
13229 Pierce	453.8655939
13231 Pike	257.593646
13233 Polk	226.0419119
13235 Pulaski	352.335351
13237 Putnam	389.747352
13239 Quitman	482.6678368
13241 Rabun	88.93104879
13243 Randolph	2487.92624
13245 Richmond	260.4761007
13247 Rockdale	284.787072
13249 Schley	305.5767762
13251 Screven	186.5403932
13253 Seminole	505.1112447
13255 Spalding	382.7534039
13257 Stephens	472.4409449
13259 Stewart	677.5286337
13261 Sumter	1476.473952
13263 Talbot	542.0918367
13265 Taliaferro	62.18905473
13267 Tattnall	55.1376472
13269 Taylor	261.2265207
13271 Telfair	201.5621063
13273 Terrell	2450.354198



13275 Thomas	695.1943844
13277 Tift	525.0055458
13279 Toombs	185.9634768
13281 Towns	185.6226797
13283 Treutlen	117.4915553
13285 Troup	349.8300825
13287 Turner	1213.346815
13289 Twigg	158.7689301
13291 Union	162.4932294
13293 Upson	1037.573908
13295 Walker	136.8678865
13297 Walton	198.9240987
13299 Ware	577.3542601
13301 Warren	323.7478576
13303 Washington	358.0888845
13305 Wayne	53.67686527
13307 Webster	421.2945232
13309 Wheeler	114.2276939
13311 White	310.3103103
13313 Whitfield	259.4607061
13315 Wilcox	1112.119837
13317 Wilkes	324.017821
13319 Wilkinson	708.2779991
13321 Worth	1004.975615



GA

GA

FIPS

29001
29003
29005
29007
29009
29011
29013
29015
29017
29019
29021
29023
29025
29027
29029
29031
29033
29035
29037

GA

29039
29041
29043
29045
29047
29049
29051
29053
29055
29057
29059
29061
29063
29065
29067
29069
29071
29073
29075
29077
29079
29081
29083
29085
29087
29089
29091
29093
29095
29097
29099
29101

29103

29105
29107
29109
29111
29113
29115
29117
29121
29123
29125
29127
29119
29129
29131
29133
29135
29137
29139
29141
29143
29145
29147
29149
29151
29153
29155
29157
29159
29161
29163
29165
29167
29169
29171

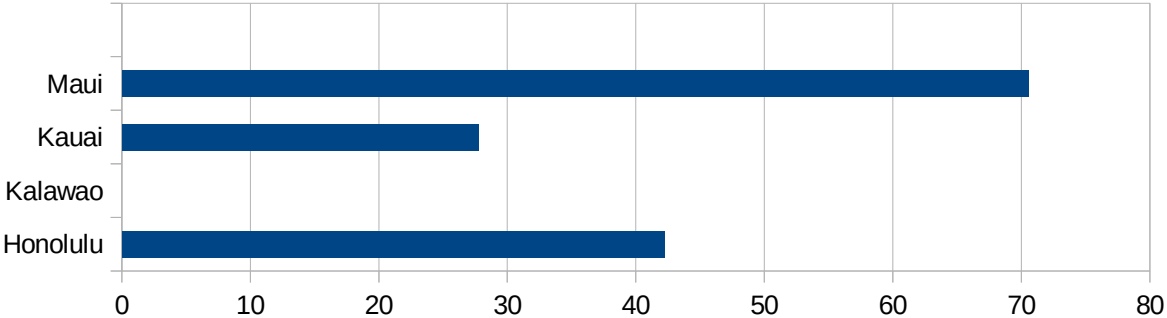
GA

29173
29175
29177
29179
29181
29195
29197
29199
29201
29203
29205
29183
29185
29187
29189
29510
29186
29207
29209
29211
29213
29215

29217
29219
29221
29223
29225
29227
29229

HI

FIPS	County	PC Infection
15001	Hawaii	40.30191608
15003	Honolulu	42.24144968
15005	Kalawao	0
15007	Kauai	27.72656066
15009	Maui	70.57120814



HI

FIPS

29001
29003
29005
29007
29009
29011
29013
29015
29017
29019
29021
29023
29025
29027
29029
29031
29033
29035
29037

HI

29039
29041
29043
29045
29047
29049
29051
29053
29055
29057
29059
29061
29063
29065
29067
29069
29071
29073
29075
29077
29079
29081
29083
29085
29087
29089
29091
29093
29095
29097
29099
29101

29103

HI

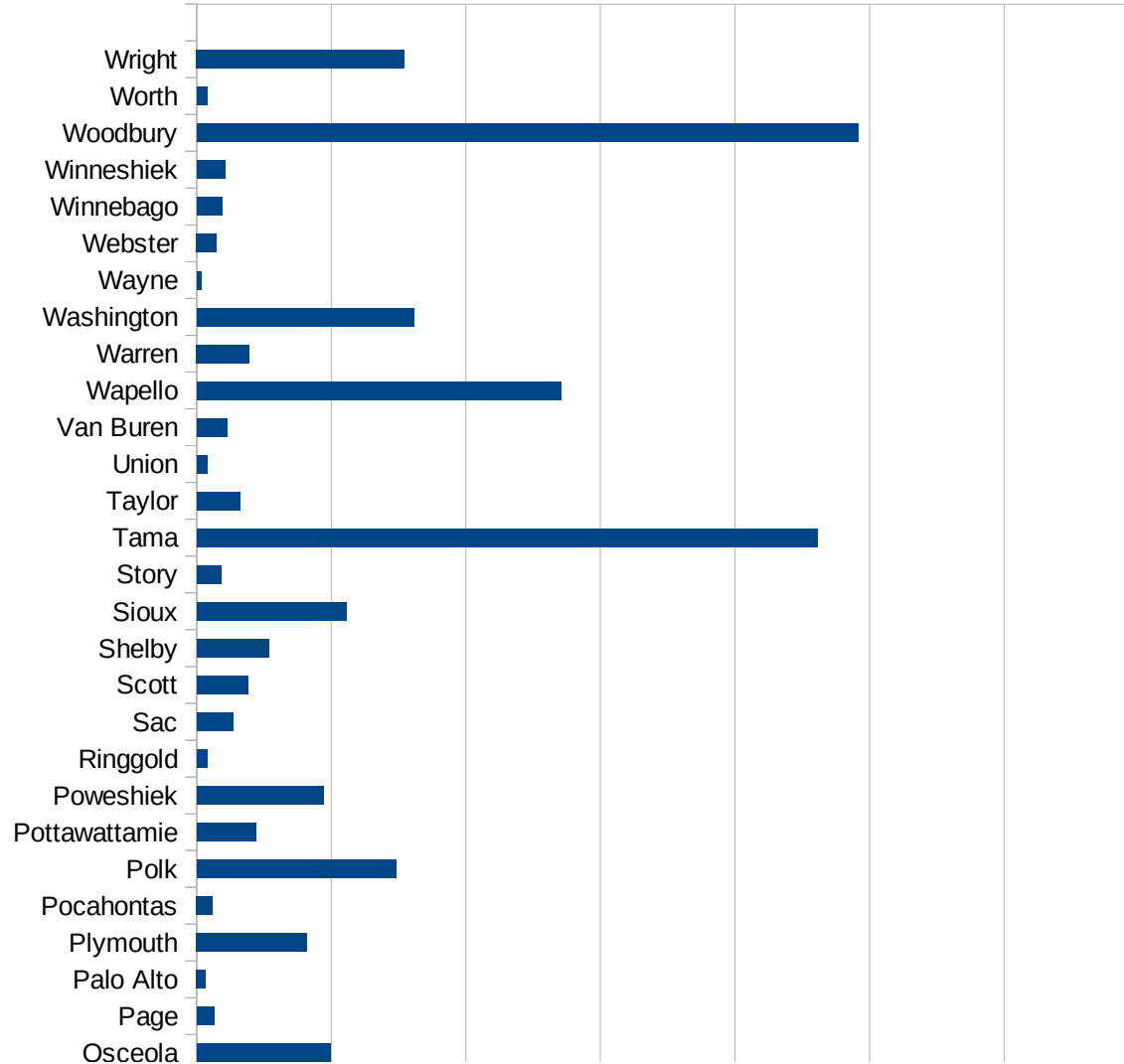
29105
29107
29109
29111
29113
29115
29117
29121
29123
29125
29127
29119
29129
29131
29133
29135
29137
29139
29141
29143
29145
29147
29149
29151
29153
29155
29157
29159
29161
29163
29165
29167
29169
29171

HI

29173
29175
29177
29179
29181
29195
29197
29199
29201
29203
29205
29183
29185
29187
29189
29510
29186
29207
29209
29211
29213
29215

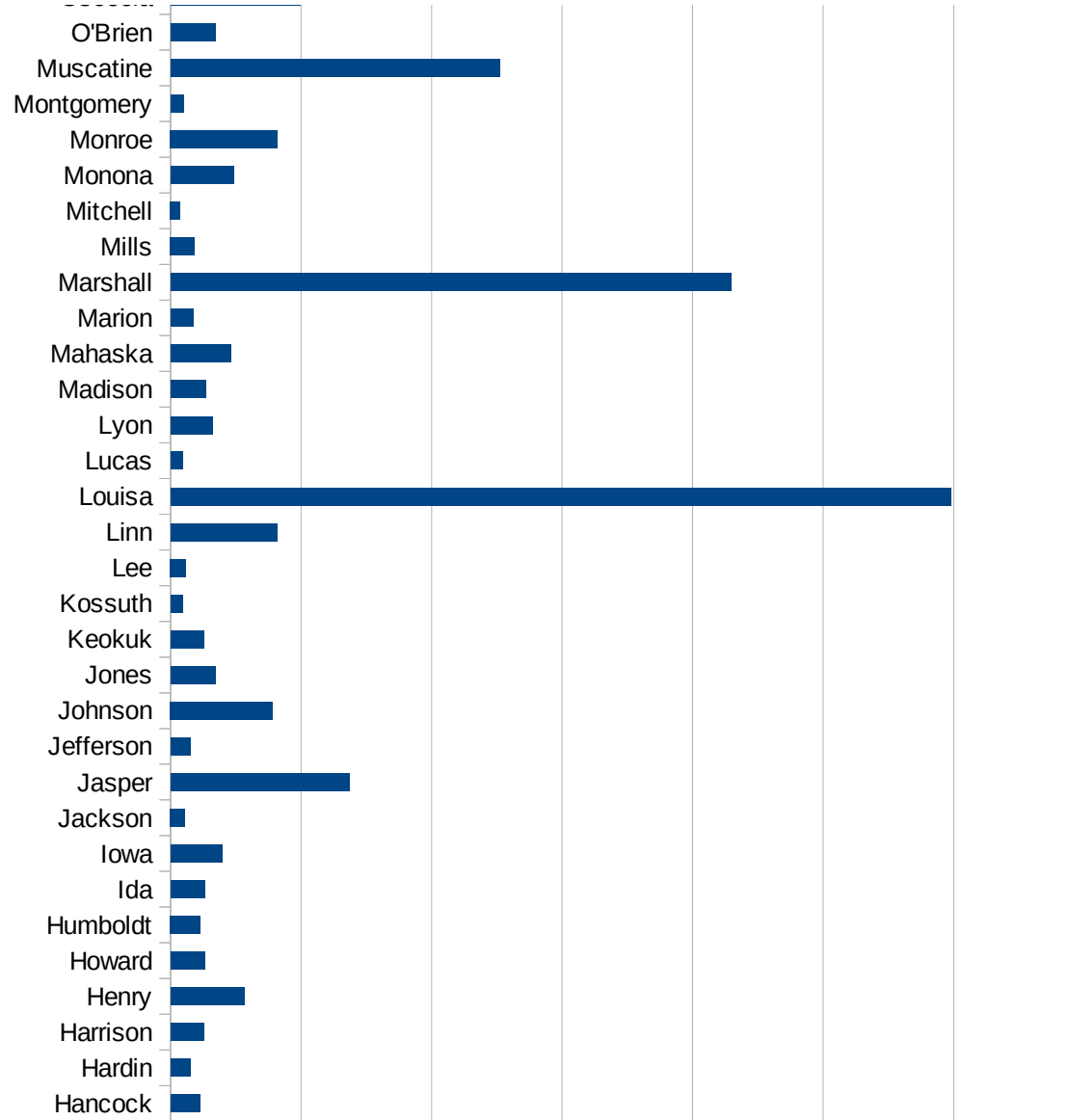
29217
29219
29221
29223
29225
29227
29229

FIPS	County	PC Infection
19001	Adair	99.10802775
19003	Adams	109.739369
19005	Allamakee	853.0942741
19007	Appanoose	72.36471818
19009	Audubon	199.7820559
19011	Benton	144.2945168
19013	Black Hawk	1260.497855
19015	Boone	201.1690579
19017	Bremer	268.5693671
19019	Buchanan	141.5161093
19021	Buena Vista	1142.195834
19023	Butler	103.170782
19025	Calhoun	20.62068254
19027	Carroll	39.69435348
19029	Cass	77.33952049
19031	Cedar	236.2162452
19033	Cerro Gordo	49.24144723
19035	Cherokee	123.6639873
19037	Chickasaw	66.86726847
19039	Clarke	318.3699459
19041	Clay	61.98090988
19043	Clayton	170.8817498
19045	Clinton	131.1320349
19047	Crawford	2680.965147
19049	Dallas	927.0348193
19051	Davis	199.6229345
19053	Decatur	12.67427123
19055	Delaware	82.02003632
19057	Des Moines	143.0834483
19059	Dickinson	46.63907188
19061	Dubuque	327.2967559
19063	Emmet	75.65114017
19065	Fayette	132.2482197

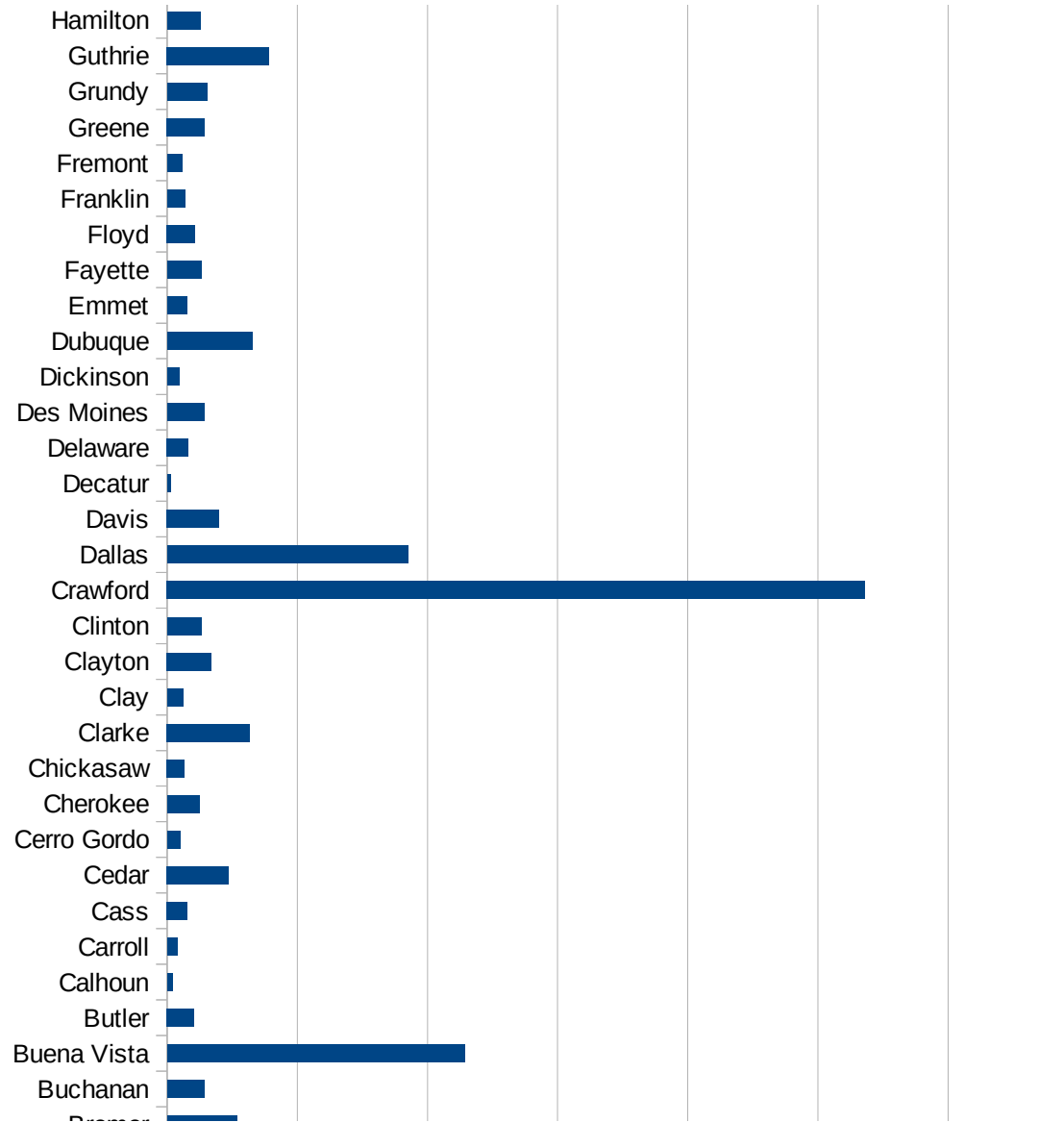


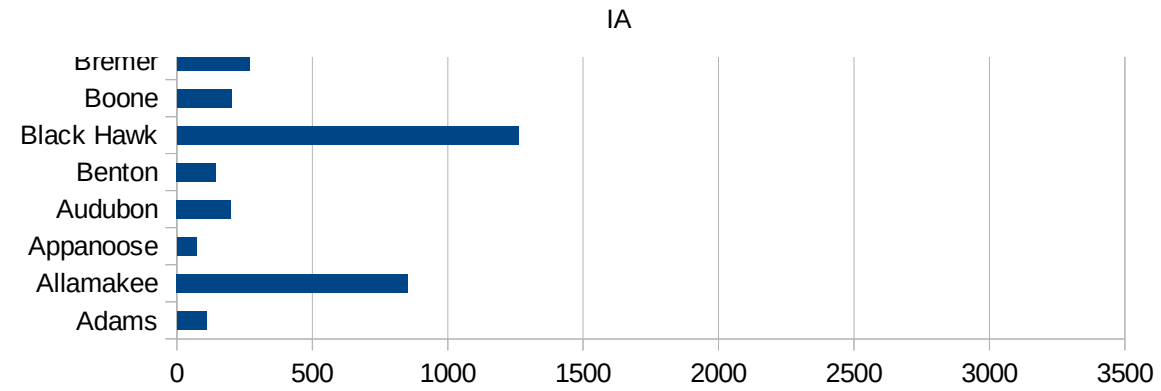
IA

19067 Floyd	107.8611763
19069 Franklin	69.14263137
19071 Fremont	57.2000572
19073 Greene	144.7500278
19075 Grundy	154.4213264
19077 Guthrie	391.7910448
19079 Hamilton	127.0733012
19081 Hancock	112.0238984
19083 Hardin	77.0690064
19085 Harrison	127.3524834
19087 Henry	284.0484377
19089 Howard	130.6193534
19091 Humboldt	115.2194407
19093 Ida	131.5597135
19095 Iowa	198.2528964
19097 Jackson	56.60765747
19099 Jasper	683.7698872
19101 Jefferson	76.16560579
19103 Johnson	392.0401957
19105 Jones	173.5441573
19107 Keokuk	127.1393643
19109 Kossuth	46.95465522
19111 Lee	58.72852738
19113 Linn	408.1289369
19115 Louisa	2990.419912
19117 Lucas	46.26951995
19119 Lyon	160.8669884
19121 Madison	135.3929473
19123 Mahaska	231.8181818
19125 Marion	86.80815398
19127 Marshall	2148.520547
19129 Mills	92.94297285
19131 Mitchell	37.84653231
19133 Monona	241.9633598



19135 Monroe	410.7830552
19137 Montgomery	49.9850045
19139 Muscatine	1260.220364
19141 O'Brien	173.4104046
19143 Osceola	496.6887417
19145 Page	65.57807069
19147 Palo Alto	33.59838728
19149 Plymouth	410.4403268
19151 Pocahontas	59.34718101
19153 Polk	739.5259481
19155 Pottawattamie	219.1739814
19157 Poweshiek	470.6134018
19159 Ringgold	40.25764895
19161 Sac	133.7586171
19163 Scott	189.8628256
19165 Shelby	267.7491795
19167 Sioux	555.7306139
19169 Story	91.7384435
19171 Tama	2307.146238
19173 Taylor	161.5247941
19175 Union	40.4563476
19177 Van Buren	113.960114
19179 Wapello	1354.921176
19181 Warren	195.8633657
19183 Washington	808.4549027
19185 Wayne	15.62255898
19187 Webster	74.4273231
19189 Winnebago	95.07510934
19191 Winneshiek	104.8479704
19193 Woodbury	2457.601498
19195 Worth	40.25224742
19197 Wright	772.2616233





FIPS

- 29001
- 29003
- 29005
- 29007
- 29009
- 29011
- 29013
- 29015
- 29017
- 29019
- 29021
- 29023
- 29025
- 29027
- 29029
- 29031
- 29033
- 29035
- 29037

IA

29039
29041
29043
29045
29047
29049
29051
29053
29055
29057
29059
29061
29063
29065
29067
29069
29071
29073
29075
29077
29079
29081
29083
29085
29087
29089
29091
29093
29095
29097
29099
29101

29103

IA


29105
29107
29109
29111
29113
29115
29117
29121
29123
29125
29127
29119
29129
29131
29133
29135
29137
29139
29141
29143
29145
29147
29149
29151
29153
29155
29157
29159
29161
29163
29165
29167
29169
29171

IA

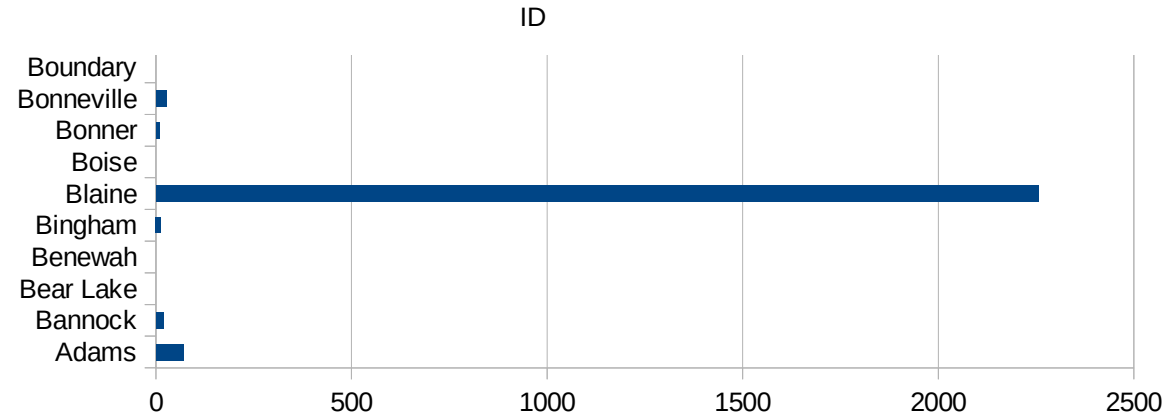
29173
29175
29177
29179
29181
29195
29197
29199
29201
29203
29205
29183
29185
29187
29189
29510
29186
29207
29209
29211
29213
29215

29217
29219
29221
29223
29225
29227
29229

ID



16067 Minidoka	124.84993998
16069 Nez Perce	200.45535538
16071 Oneida	0
16073 Owyhee	68.417001625
16075 Payette	97.660396586
16077 Power	38.619979403
16079 Shoshone	0
16081 Teton	94.501718213
16083 Twin Falls	434.47450657
16085 Valley	18.114301241
16087 Washington	334.61273497



ID

FIPS

29001
29003
29005
29007
29009
29011
29013
29015
29017
29019
29021
29023
29025
29027
29029
29031
29033
29035
29037

ID

29039
29041
29043
29045
29047
29049
29051
29053
29055
29057
29059
29061
29063
29065
29067
29069
29071
29073
29075
29077
29079
29081
29083
29085
29087
29089
29091
29093
29095
29097
29099
29101

29103

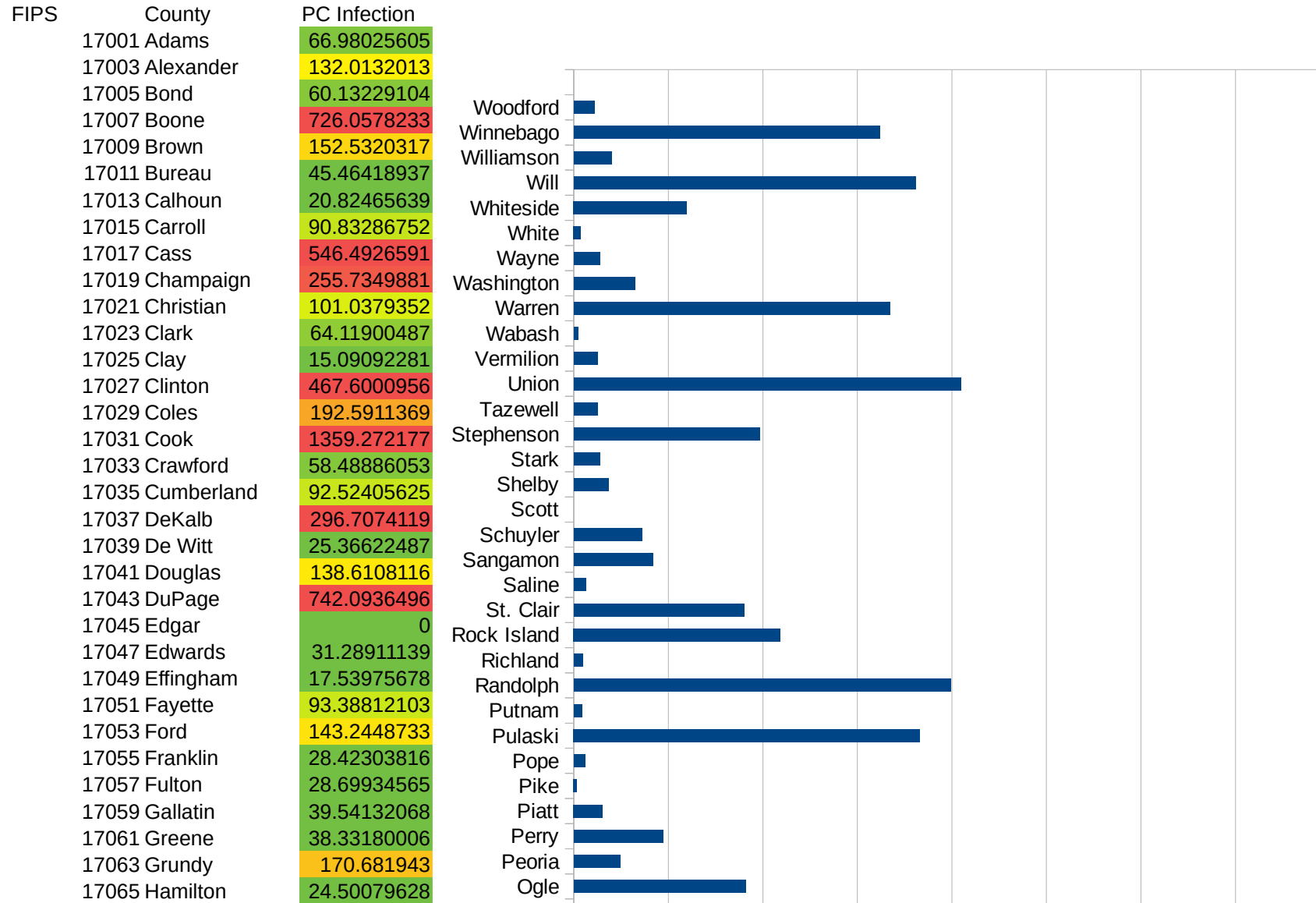
ID

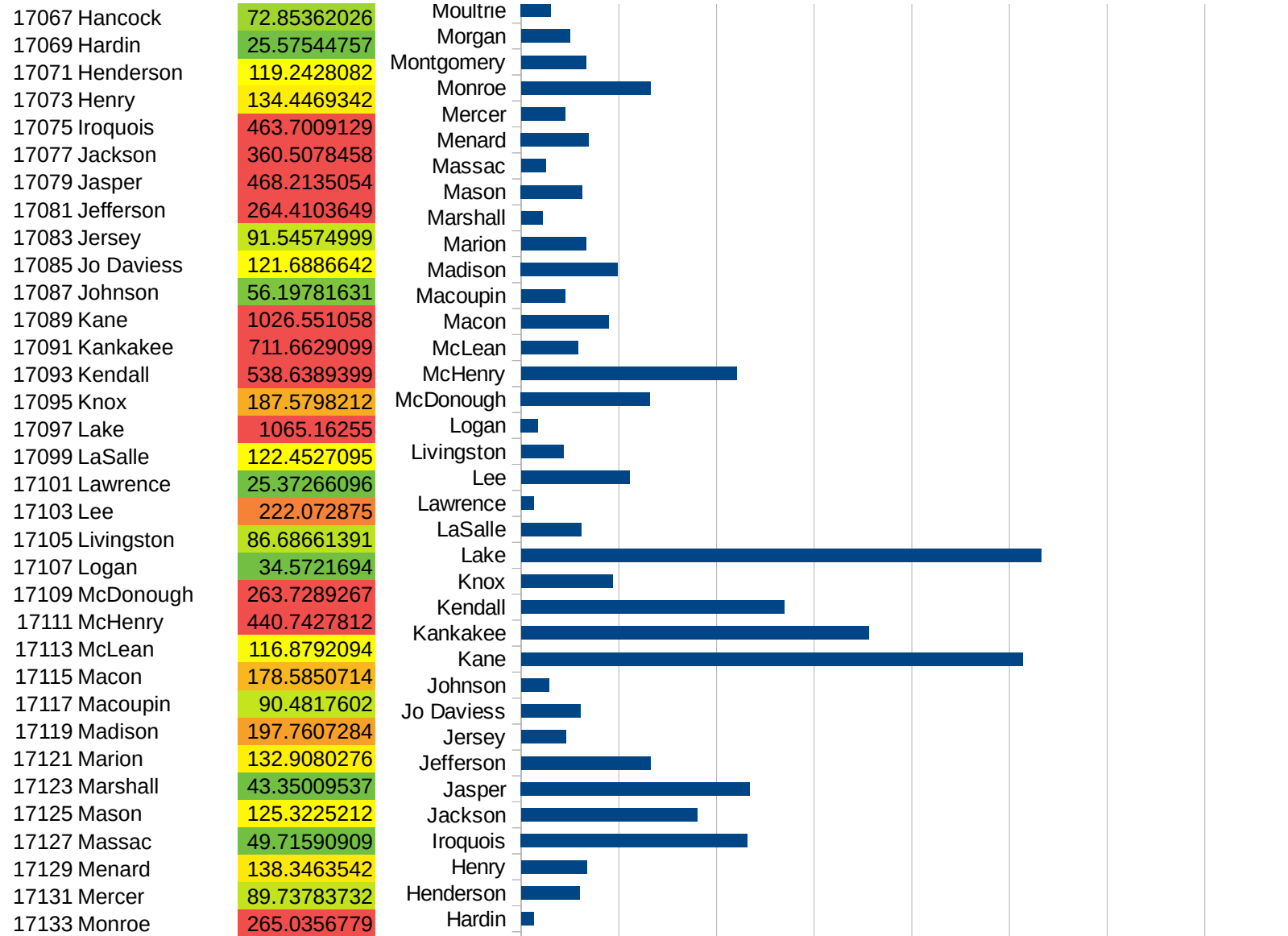
29105
29107
29109
29111
29113
29115
29117
29121
29123
29125
29127
29119
29129
29131
29133
29135
29137
29139
29141
29143
29145
29147
29149
29151
29153
29155
29157
29159
29161
29163
29165
29167
29169
29171

ID

29173
29175
29177
29179
29181
29195
29197
29199
29201
29203
29205
29183
29185
29187
29189
29510
29186
29207
29209
29211
29213
29215

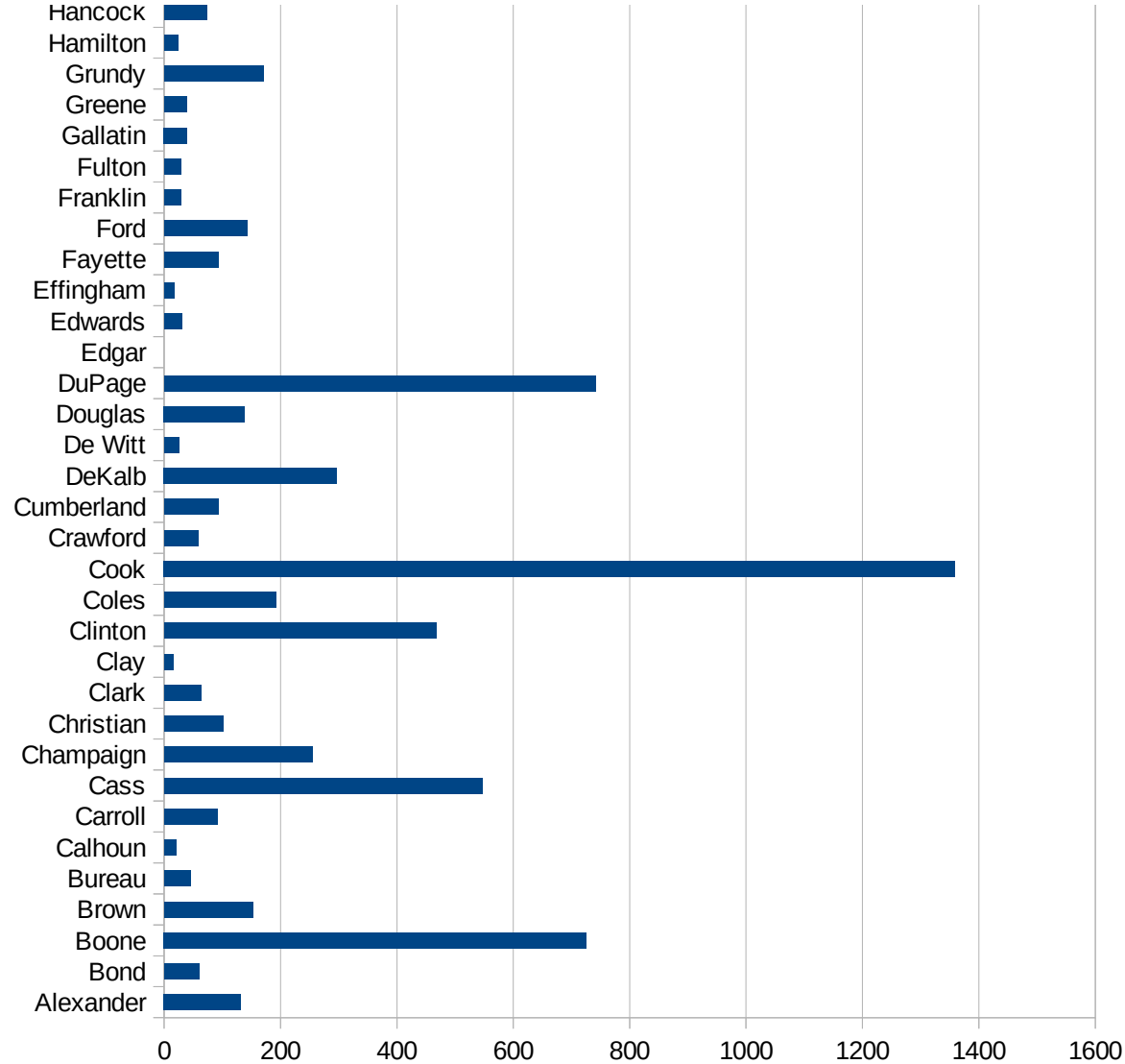
29217
29219
29221
29223
29225
29227
29229





IL

17135 Montgomery	132.8624873
17137 Morgan	100.0706381
17139 Moultrie	61.15376775
17141 Ogle	363.2936001
17143 Peoria	97.44160424
17145 Perry	188.9109285
17147 Piatt	60.99048548
17149 Pike	6.405739543
17151 Pope	23.74169041
17153 Pulaski	732.1984258
17155 Putnam	17.42160279
17157 Randolph	797.3587491
17159 Richland	19.03191017
17161 Rock Island	437.0038403
17163 St. Clair	359.688806
17165 Saline	25.09830168
17167 Sangamon	167.9054815
17169 Schuyler	144.7806573
17171 Scott	0
17173 Shelby	73.59367094
17175 Stark	55.27915976
17177 Stephenson	393.2697249
17179 Tazewell	50.6317635
17181 Union	819.428775
17183 Vermilion	50.77728302
17185 Wabash	8.658758334
17187 Warren	669.3283232
17189 Washington	128.6173633
17191 Wayne	55.10653931
17193 White	14.63593121
17195 Whiteside	239.0968252
17197 Will	723.9531424
17199 Williamson	80.52970651
17201 Winnebago	646.9985673



IL

17203 Woodford

44.19832046

IL

FIPS

29001
29003
29005
29007
29009
29011
29013
29015
29017
29019
29021
29023
29025
29027
29029
29031
29033
29035
29037

IL

29039
29041
29043
29045
29047
29049
29051
29053
29055
29057
29059
29061
29063
29065
29067
29069
29071
29073
29075
29077
29079
29081
29083
29085
29087
29089
29091
29093
29095
29097
29099
29101

29103

IL

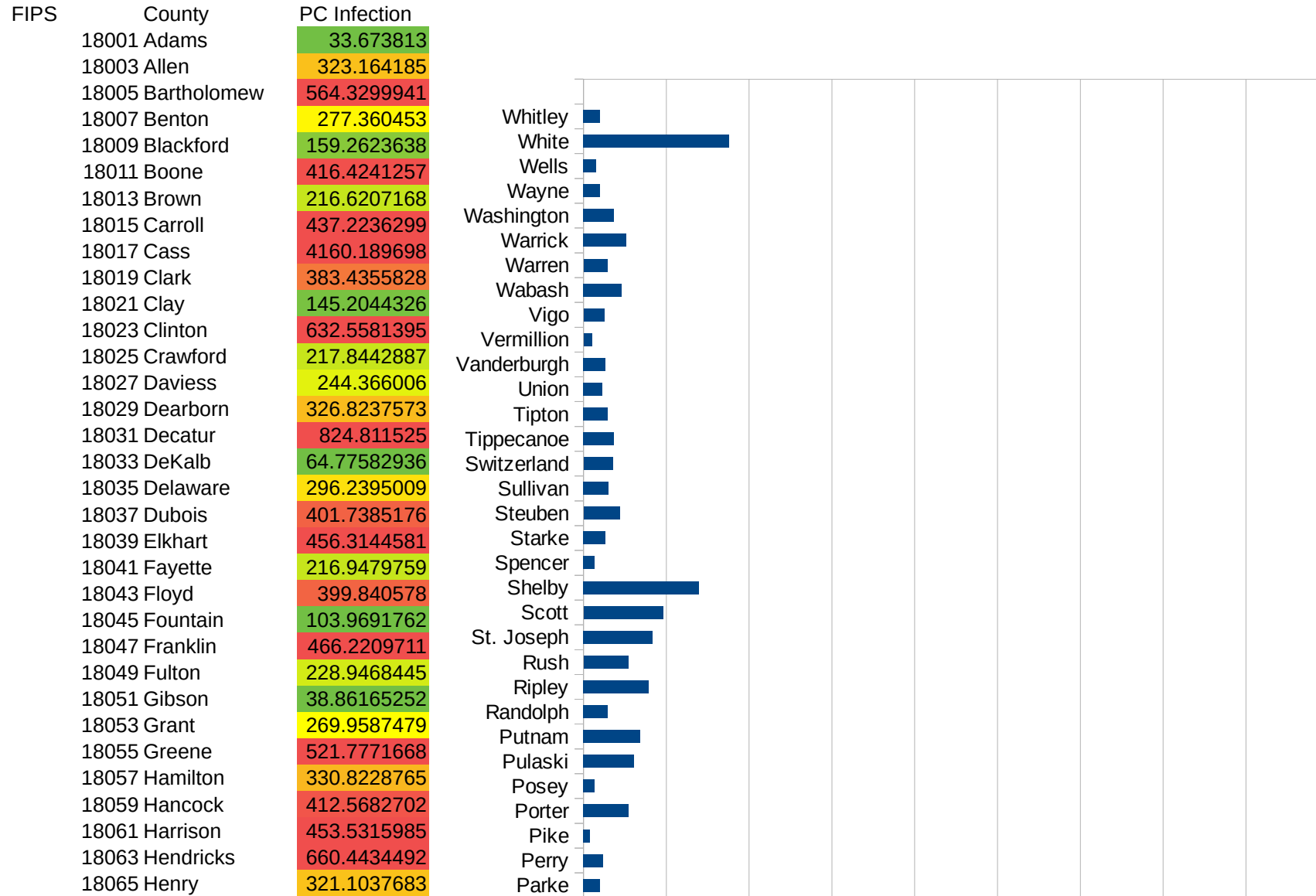
29105
29107
29109
29111
29113
29115
29117
29121
29123
29125
29127
29119
29129
29131
29133
29135
29137
29139
29141
29143
29145
29147
29149
29151
29153
29155
29157
29159
29161
29163
29165
29167
29169
29171

IL

29173
29175
29177
29179
29181
29195
29197
29199
29201
29203
29205
29183
29185
29187
29189
29510
29186
29207
29209
29211
29213
29215

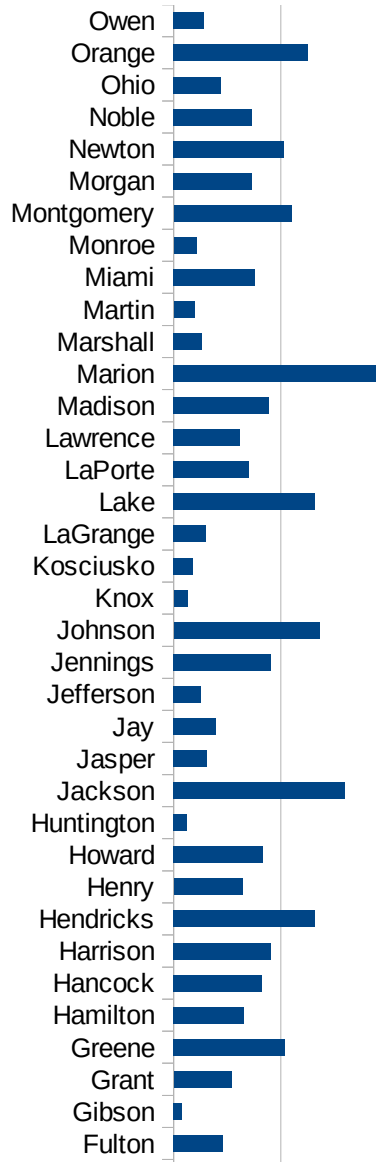
29217
29219
29221
29223
29225
29227
29229

IN

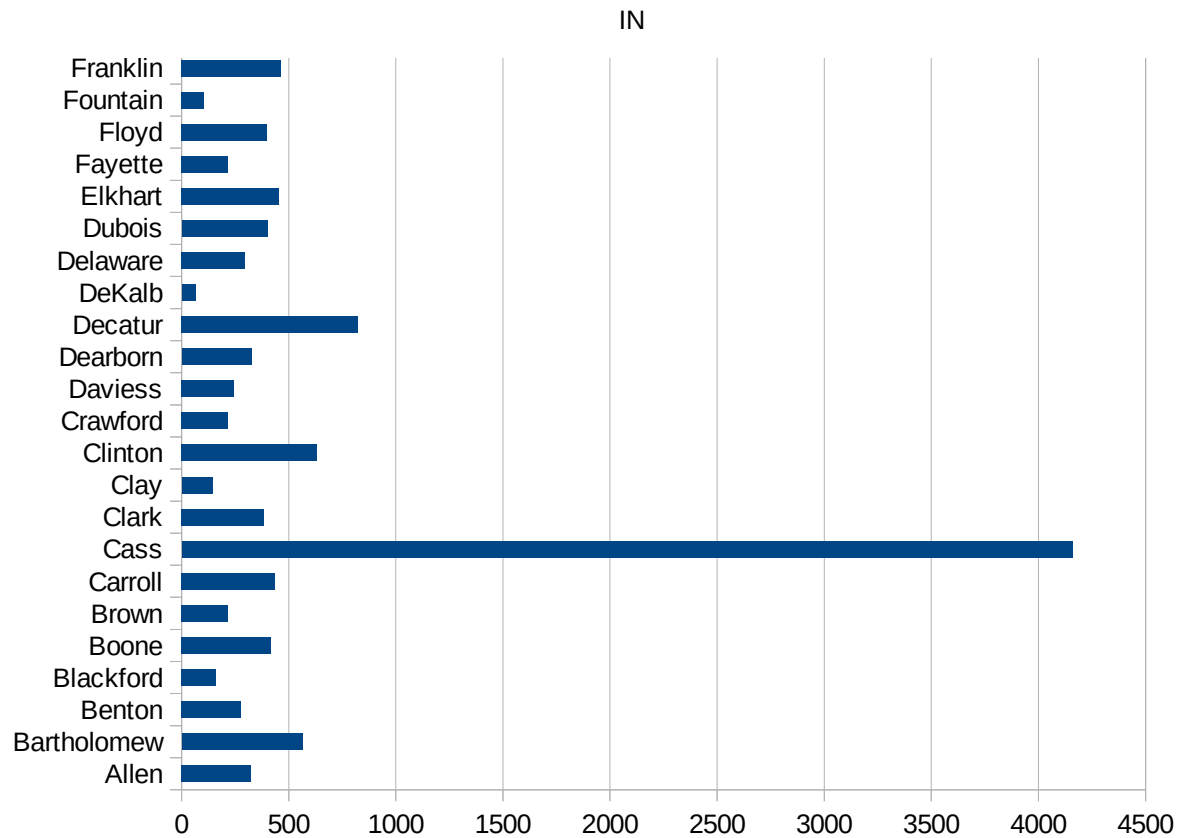


IN

18067 Howard	417.6480587
18069 Huntington	60.70640177
18071 Jackson	800.2539049
18073 Jasper	155.8285886
18075 Jay	197.4571374
18077 Jefferson	127.2975658
18079 Jennings	456.3398645
18081 Johnson	681.7090735
18083 Knox	65.0494647
18085 Kosciusko	89.48376689
18087 LaGrange	150.0127129
18089 Lake	658.7381377
18091 LaPorte	351.7957948
18093 Lawrence	310.9398266
18095 Madison	444.3038853
18097 Marion	946.924068
18099 Marshall	131.8975956
18101 Martin	97.87608887
18103 Miami	379.5653274
18105 Monroe	107.5437152
18107 Montgomery	550.2529599
18109 Morgan	366.5354555
18111 Newton	513.8819499
18113 Noble	366.0691745
18115 Ohio	222.4503765
18117 Orange	625.9941505
18119 Owen	143.9194051
18121 Parke	100.4312637
18123 Perry	120.4062402
18125 Pike	40.29008864
18127 Porter	274.1842282
18129 Posey	66.56225529
18131 Pulaski	304.7557944
18133 Putnam	341.459541



18135 Randolph	148.8873687
18137 Ripley	392.6655681
18139 Rush	270.0594131
18141 St. Joseph	418.0654501
18143 Scott	481.6148756
18145 Shelby	697.4188774
18147 Spencer	68.87391155
18149 Starke	130.8044474
18151 Steuben	219.7420922
18153 Sullivan	149.8308362
18155 Switzerland	177.2884203
18157 Tippecanoe	184.4100949
18159 Tipton	145.4257007
18161 Union	113.6848089
18163 Vanderburgh	132.6157349
18165 Vermillion	51.68292525
18167 Vigo	125.7147114
18169 Wabash	230.1790281
18171 Warren	145.2257049
18173 Warrick	260.5207218
18175 Washington	186.0931181
18177 Wayne	100.0970638
18179 Wells	77.99758917
18181 White	878.4651722
18183 Whitley	99.78282561



IN

FIPS

29001
29003
29005
29007
29009
29011
29013
29015
29017
29019
29021
29023
29025
29027
29029
29031
29033
29035
29037

IN

29039
29041
29043
29045
29047
29049
29051
29053
29055
29057
29059
29061
29063
29065
29067
29069
29071
29073
29075
29077
29079
29081
29083
29085
29087
29089
29091
29093
29095
29097
29099
29101

29103

IN

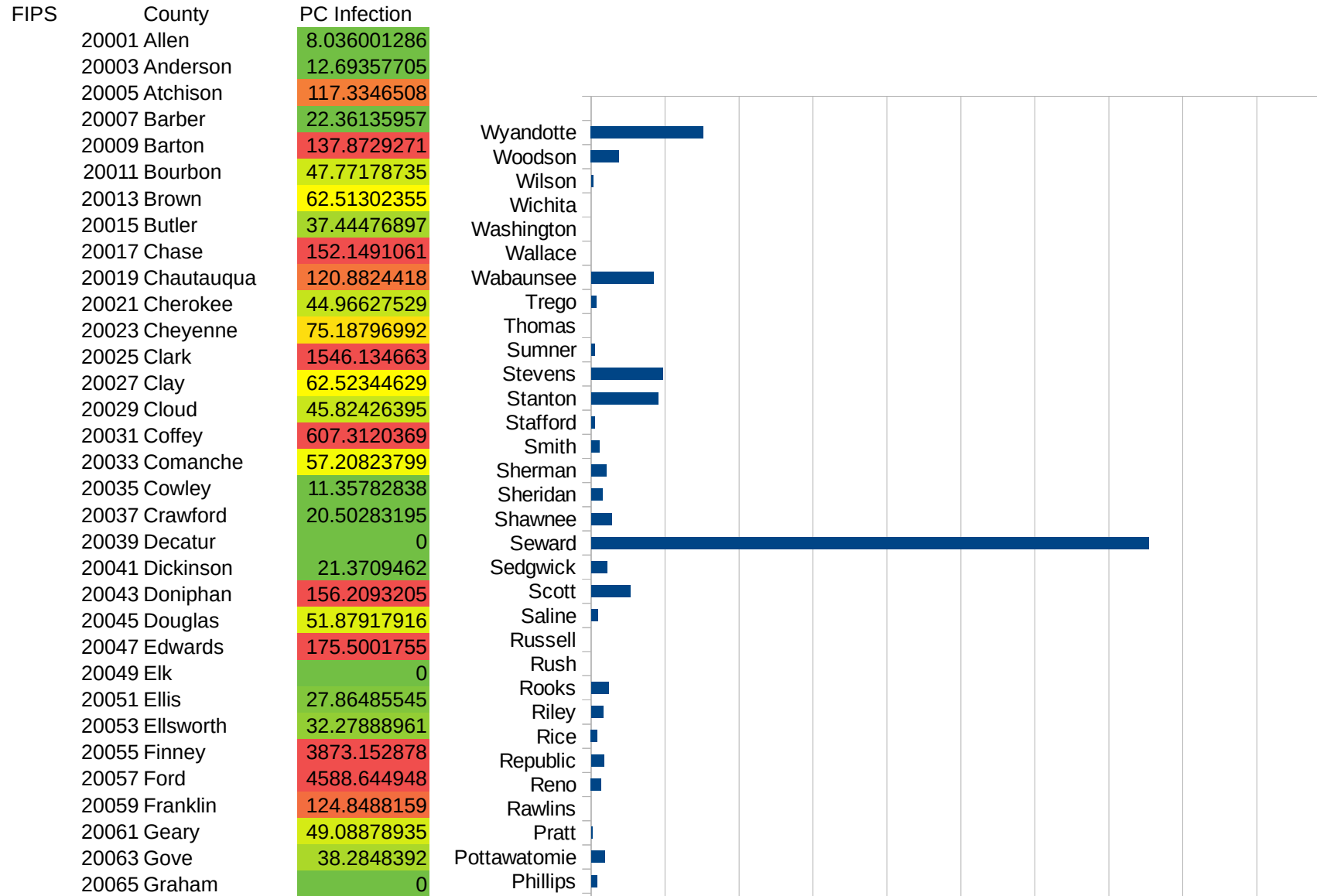
29105
29107
29109
29111
29113
29115
29117
29121
29123
29125
29127
29119
29129
29131
29133
29135
29137
29139
29141
29143
29145
29147
29149
29151
29153
29155
29157
29159
29161
29163
29165
29167
29169
29171

IN

29173
29175
29177
29179
29181
29195
29197
29199
29201
29203
29205
29183
29185
29187
29189
29510
29186
29207
29209
29211
29213
29215

29217
29219
29221
29223
29225
29227
29229

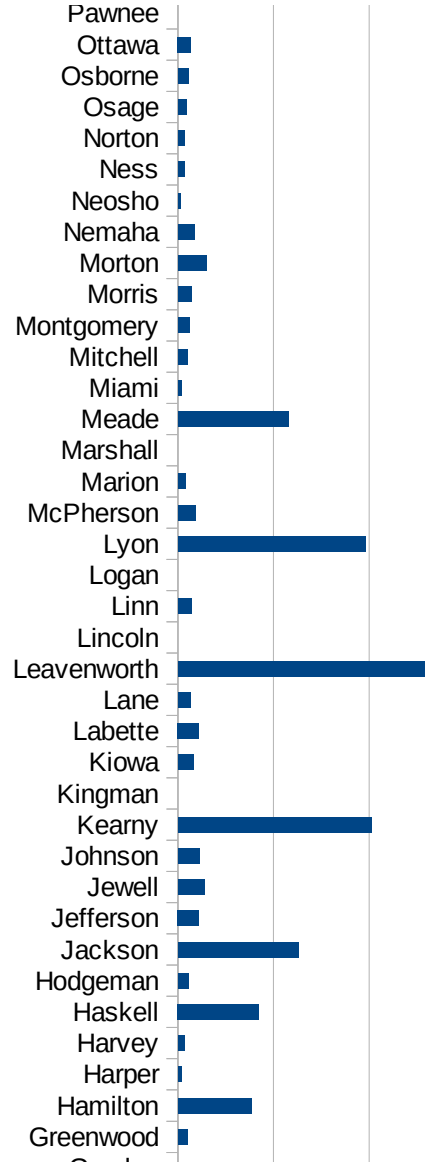
KS



This work is licensed under the Creative Commons Attribution-NoDerivatives 4.0 International License. To view a copy of this license, visit <http://creativecommons.org/licenses/by-nd/4.0/>.

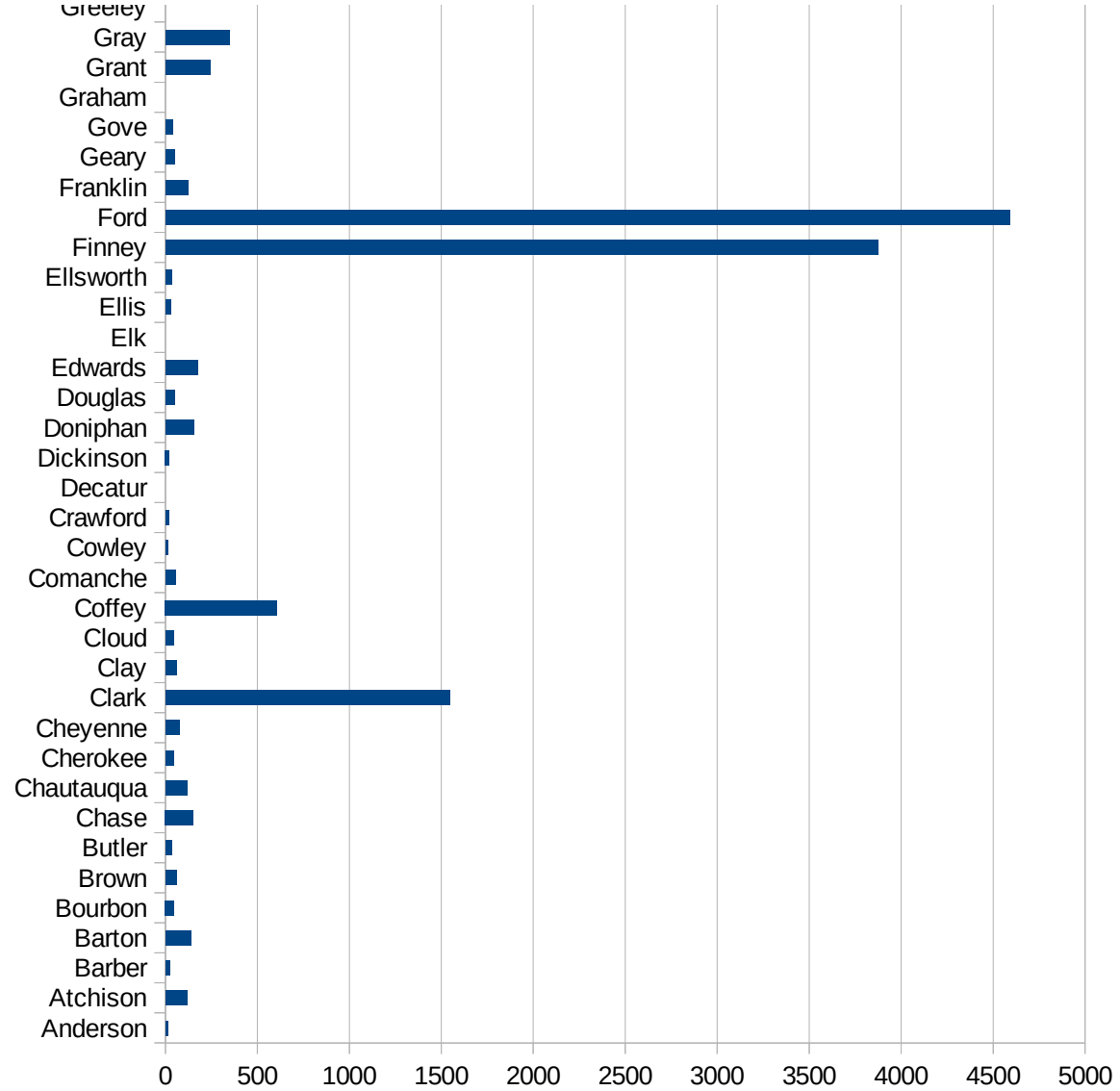
KS

20067 Grant	245.3653217
20069 Gray	348.0855296
20071 Greeley	0
20073 Greenwood	49.54582989
20075 Hamilton	383.5826621
20077 Harper	18.16200509
20079 Harvey	32.15434084
20081 Haskell	425.3189892
20083 Hodgeman	55.00550055
20085 Jackson	632.5301205
20087 Jefferson	110.6719368
20089 Jewell	140.7954945
20091 Johnson	115.1358452
20093 Kearny	1014.455998
20095 Kingman	0
20097 Kiowa	79.49125596
20099 Labette	110.198357
20101 Lane	64.1025641
20103 Leavenworth	1311.584227
20105 Lincoln	0
20107 Linn	71.79487179
20109 Logan	0
20111 Lyon	981.8595462
20113 McPherson	94.61400988
20115 Marion	41.84100418
20117 Marshall	0
20119 Meade	578.8712012
20121 Miami	17.81472684
20123 Mitchell	48.7804878
20125 Montgomery	62.26650062
20127 Morris	72.450643
20129 Morton	149.9812523
20131 Nemaha	88.62629247
20133 Neosho	12.53839885



KS

20135 Ness	35.21126761
20137 Norton	36.83241252
20139 Osage	43.91192522
20141 Osborne	57.55395683
20143 Ottawa	68.94174423
20145 Pawnee	0
20147 Phillips	37.61519654
20149 Pottawatomie	90.62075215
20151 Pratt	10.66325443
20153 Rawlins	0
20155 Reno	68.9743672
20157 Republic	85.76329331
20159 Rice	41.96831392
20161 Riley	82.76460931
20163 Rooks	119.6888091
20165 Rush	0
20167 Russell	0
20169 Saline	44.11683609
20171 Scott	265.4686543
20173 Sedgwick	107.6698721
20175 Seward	3769.513315
20177 Shawnee	139.1557136
20179 Sheridan	78.9577576
20181 Sherman	101.7121546
20183 Smith	55.50929781
20185 Stafford	23.93489708
20187 Stanton	452.9441369
20189 Stevens	485.6988667
20191 Sumner	26.09149417
20193 Thomas	0
20195 Trego	35.8037952
20197 Wabaunsee	420.3507755
20199 Wallace	0
20201 Washington	0



KS

20203 Wichita	0
20205 Wilson	11.5406809
20207 Woodson	188.5014138
20209 Wyandotte	759.1154339

KS

FIPS

29001
29003
29005
29007
29009
29011
29013
29015
29017
29019
29021
29023
29025
29027
29029
29031
29033
29035
29037

KS

29039
29041
29043
29045
29047
29049
29051
29053
29055
29057
29059
29061
29063
29065
29067
29069
29071
29073
29075
29077
29079
29081
29083
29085
29087
29089
29091
29093
29095
29097
29099
29101

29103

KS

29105
29107
29109
29111
29113
29115
29117
29121
29123
29125
29127
29119
29129
29131
29133
29135
29137
29139
29141
29143
29145
29147
29149
29151
29153
29155
29157
29159
29161
29163
29165
29167
29169
29171

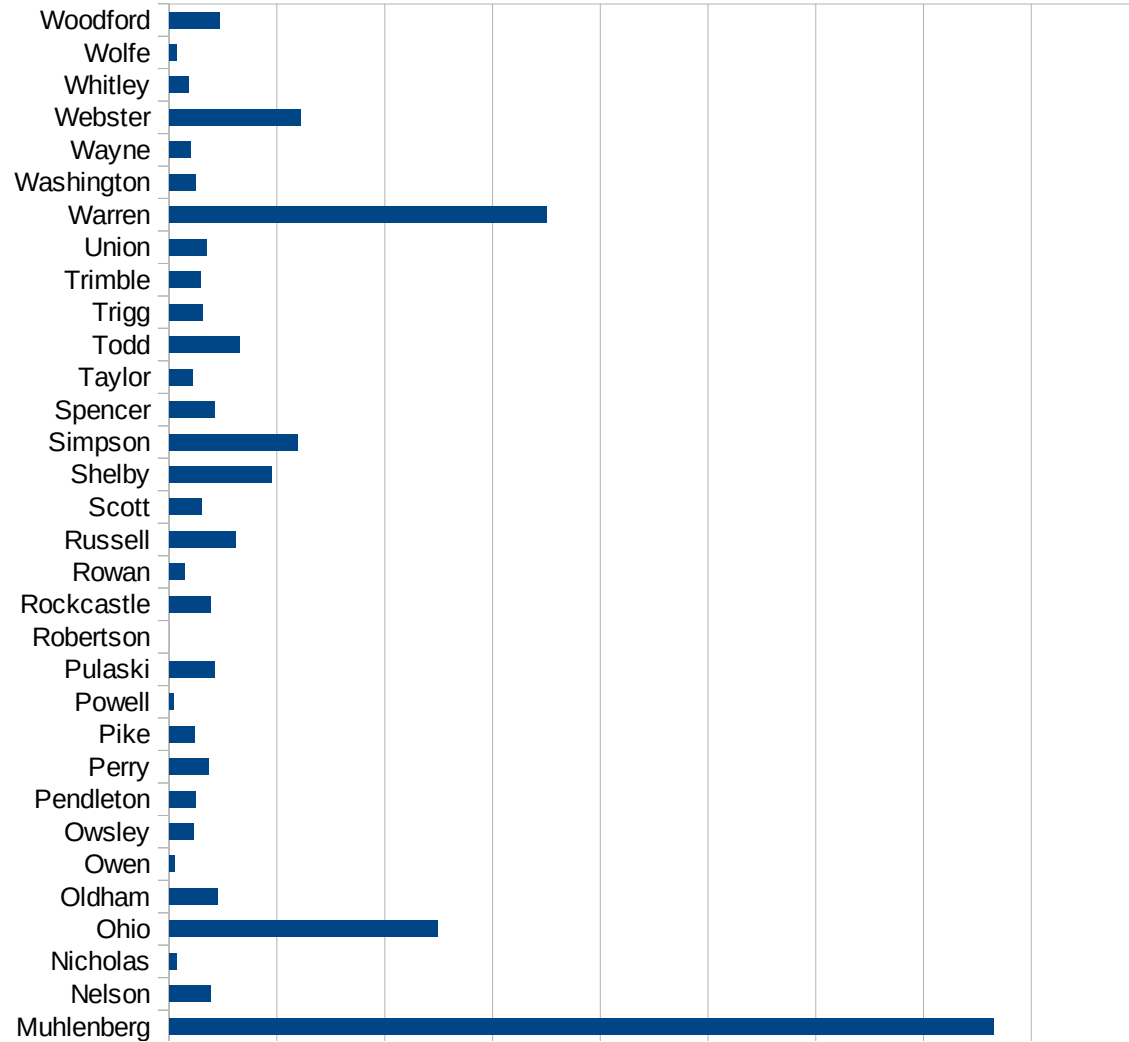
KS

29173
29175
29177
29179
29181
29195
29197
29199
29201
29203
29205
29183
29185
29187
29189
29510
29186
29207
29209
29211
29213
29215

29217
29219
29221
29223
29225
29227
29229

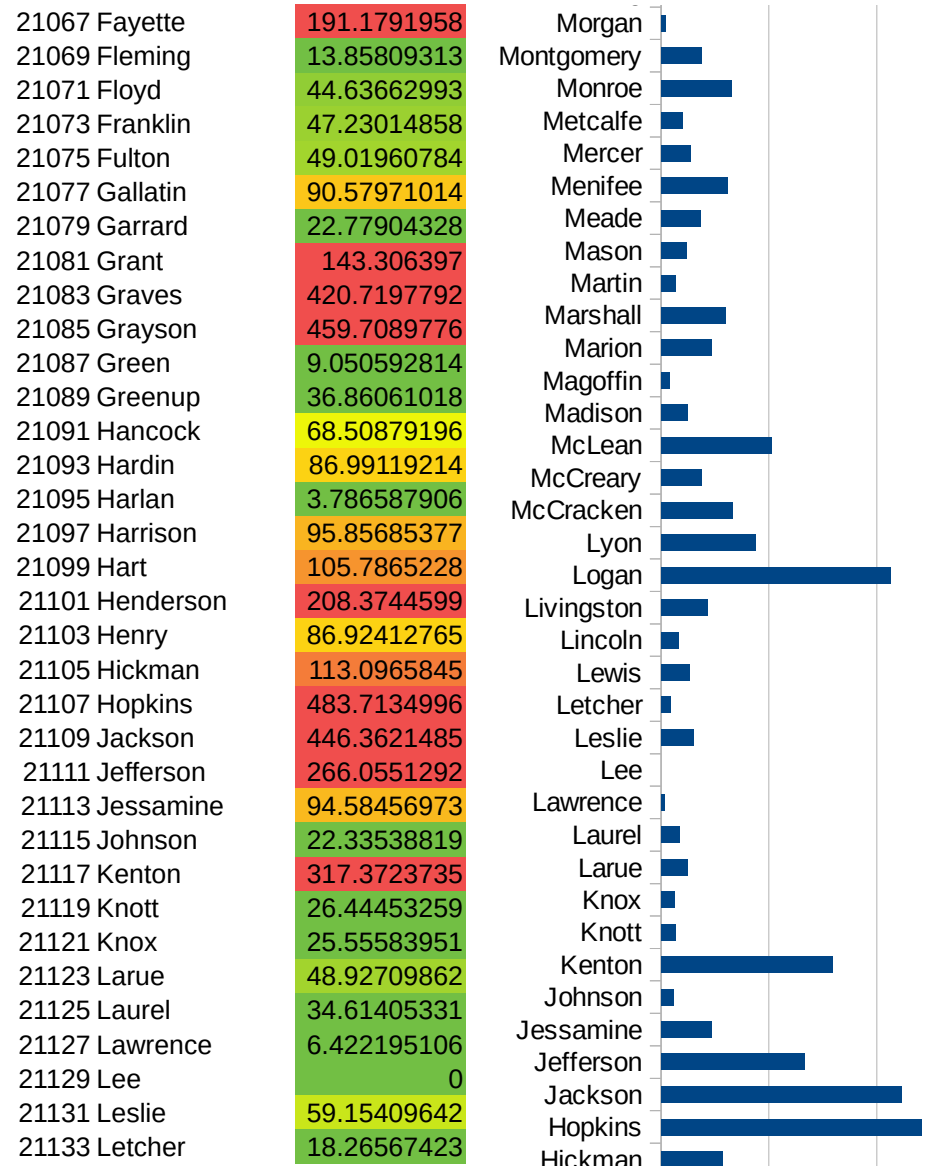
KY

FIPS	County	PC Infection
21001	Adair	499.6096799
21003	Allen	222.5168071
21005	Anderson	66.18717734
21007	Ballard	112.7960897
21009	Barren	95.07424846
21011	Bath	64.60469999
21013	Bell	3.763784862
21015	Boone	294.2227426
21017	Bourbon	44.58977408
21019	Boyd	82.55715495
21021	Boyle	66.44518272
21023	Bracken	133.5113485
21025	Breathitt	23.57378595
21027	Breckinridge	78.47753581
21029	Bullitt	128.2857812
21031	Butler	1706.858754
21033	Caldwell	94.37672041
21035	Calloway	125.2076147
21037	Campbell	156.7330814
21039	Carlisle	104.7998323
21041	Carroll	65.19511968
21043	Carter	33.32839579
21045	Casey	12.58811682
21047	Christian	143.7122407
21049	Clark	102.0717813
21051	Clay	19.89554837
21053	Clinton	29.39447384
21055	Crittenden	56.08524958
21057	Cumberland	75.0863493
21059	Daviess	301.669568
21061	Edmonson	439.9543751
21063	Elliott	13.31912627
21065	Estill	0



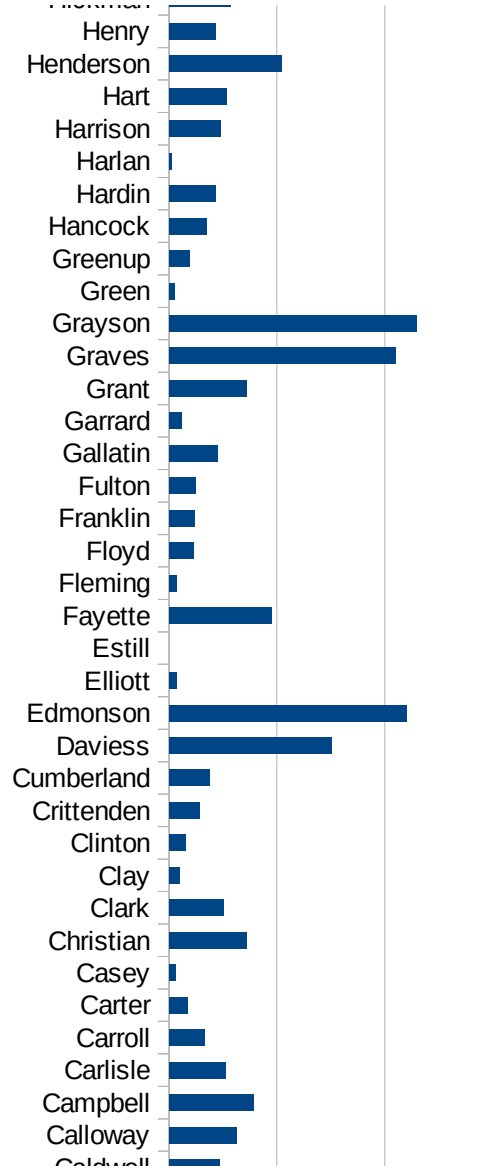
This work is licensed under the Creative Commons Attribution-NoDerivatives 4.0 International License. To view a copy of this license, visit <http://creativecommons.org/licenses/by-nd/4.0/>.

KY

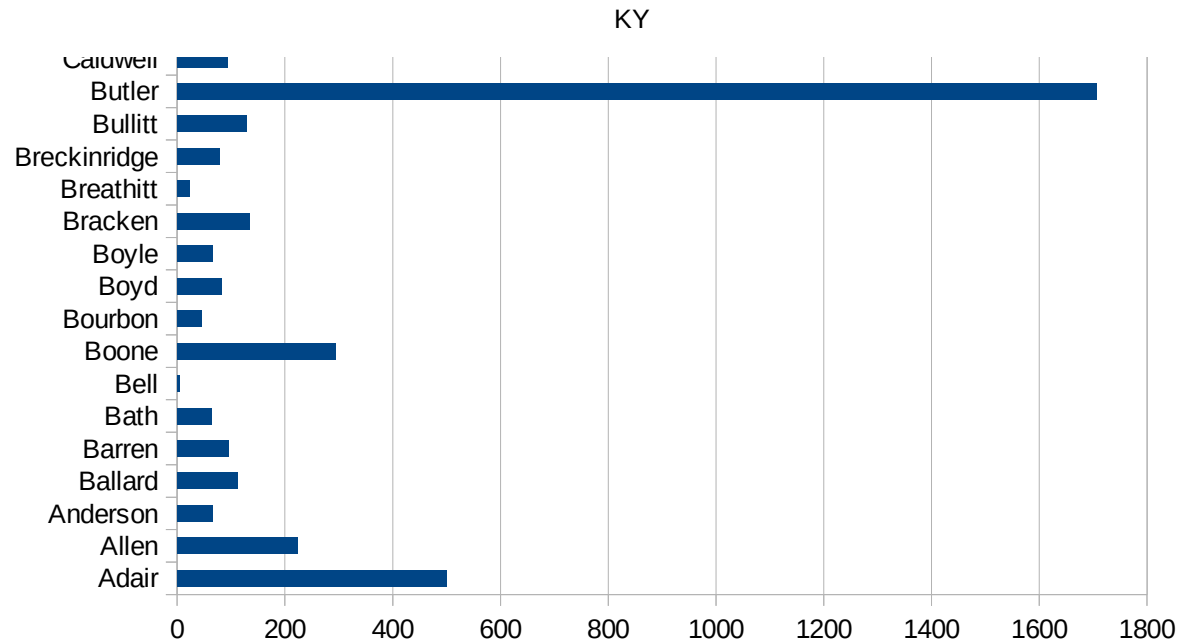


KY

21135 Lewis	52.80229313
21137 Lincoln	32.46226262
21139 Livingston	86.56135036
21141 Logan	426.099522
21143 Lyon	174.8033462
21145 McCracken	133.1374529
21147 McCreary	74.67830882
21149 McLean	205.361003
21151 Madison	48.7181708
21153 Magoffin	16.17861188
21155 Marion	92.76437848
21157 Marshall	118.623962
21159 Martin	26.49474521
21161 Mason	46.64723032
21163 Meade	73.13250914
21165 Menifee	124.0117811
21167 Mercer	55.11160099
21169 Metcalfe	39.88035892
21171 Monroe	130.6213846
21173 Montgomery	74.46016381
21175 Morgan	7.493443237
21177 Muhlenberg	1530.512771
21179 Nelson	76.33421299
21181 Nicholas	13.95478649
21183 Ohio	498.1940466
21185 Oldham	90.26628554
21187 Owen	9.191176471
21189 Owsley	44.72271914
21191 Pendleton	48.17950306
21193 Perry	72.81925494
21195 Pike	47.94356358
21197 Powell	8.03729304
21199 Pulaski	85.10901691
21201 Robertson	0



21203 Rockcastle	77.6119403
21205 Rowan	28.47496237
21207 Russell	123.4498625
21209 Scott	60.68069462
21211 Shelby	189.6203471
21213 Simpson	237.4655945
21215 Spencer	85.13355326
21217 Taylor	43.05452268
21219 Todd	129.9650719
21221 Trigg	61.462815
21223 Trimble	58.71990605
21225 Union	68.94174423
21227 Warren	700.8776207
21229 Washington	49.65243297
21231 Wayne	39.0854016
21233 Webster	244.069865
21235 Whitley	35.8699851
21237 Wolfe	13.93339836
21239 Woodford	94.22228922



KY

FIPS

29001
29003
29005
29007
29009
29011
29013
29015
29017
29019
29021
29023
29025
29027
29029
29031
29033
29035
29037

KY

29039
29041
29043
29045
29047
29049
29051
29053
29055
29057
29059
29061
29063
29065
29067
29069
29071
29073
29075
29077
29079
29081
29083
29085
29087
29089
29091
29093
29095
29097
29099
29101

29103

KY

29105
29107
29109
29111
29113
29115
29117
29121
29123
29125
29127
29119
29129
29131
29133
29135
29137
29139
29141
29143
29145
29147
29149
29151
29153
29155
29157
29159
29161
29163
29165
29167
29169
29171

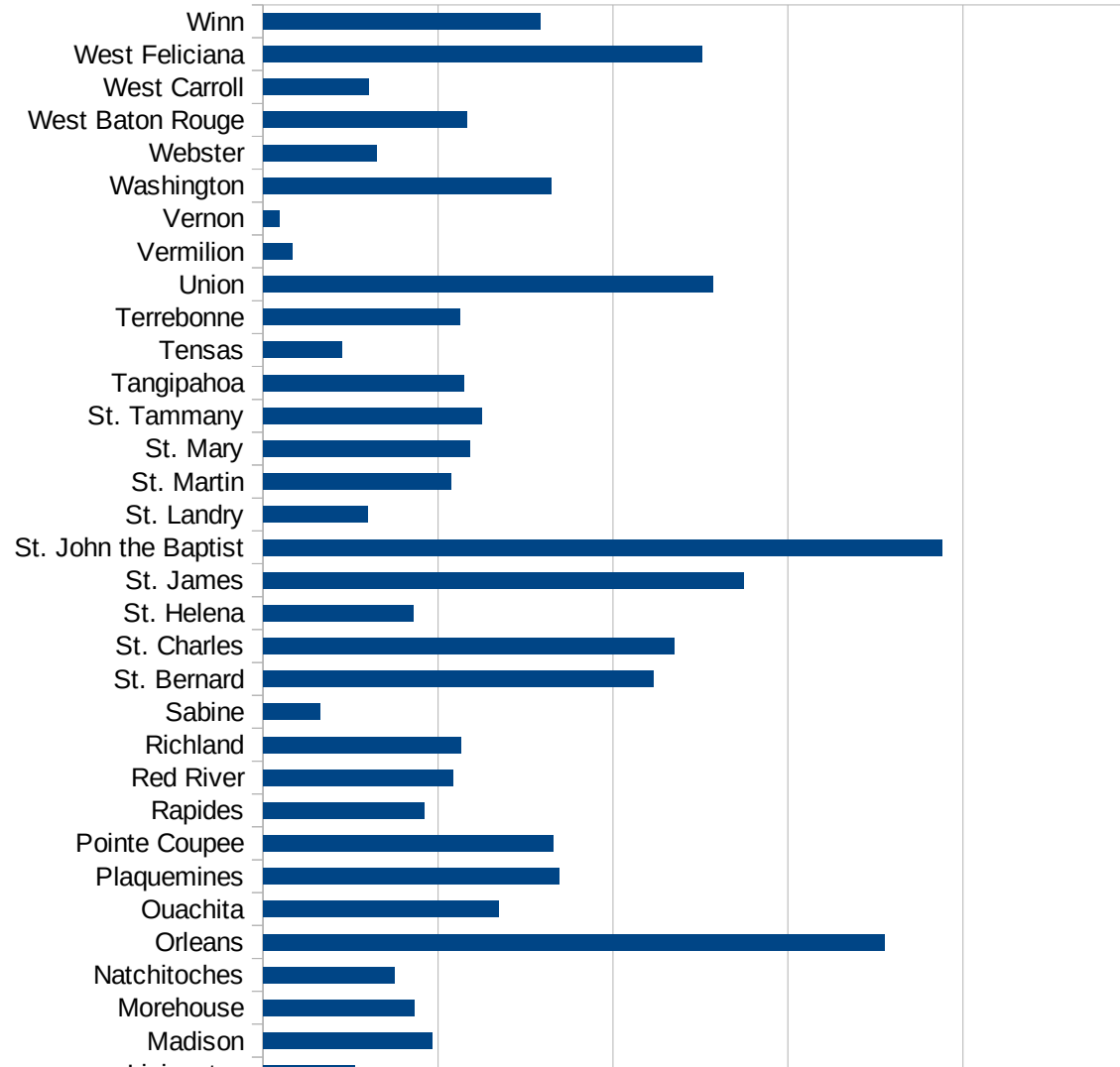
KY

29173
29175
29177
29179
29181
29195
29197
29199
29201
29203
29205
29183
29185
29187
29189
29510
29186
29207
29209
29211
29213
29215

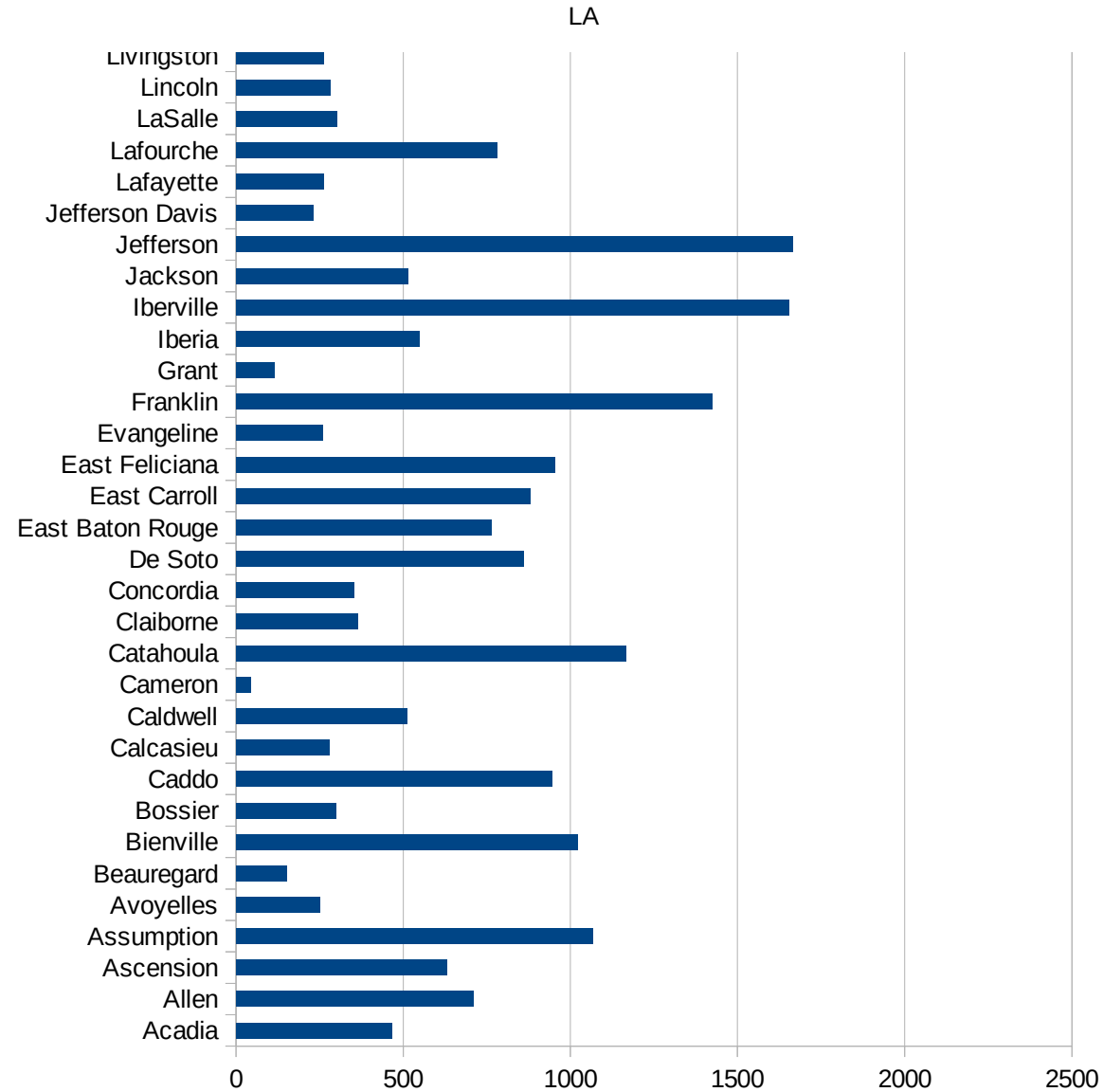
29217
29219
29221
29223
29225
29227
29229

LA

FIPS	County	PC Infection
22001	Acadia	464.7049365
22003	Allen	710.7986721
22005	Ascension	629.6522074
22007	Assumption	1067.264574
22009	Avoyelles	249.6169245
22011	Beauregard	150.3234639
22013	Bienville	1021.941689
22015	Bossier	298.7773715
22017	Caddo	943.9243873
22019	Calcasieu	279.1563275
22021	Caldwell	512.0481928
22023	Cameron	43.05396096
22025	Catahoula	1165.695254
22027	Claiborne	363.7732062
22029	Concordia	352.5444513
22031	De Soto	860.1837002
22033	East Baton Rouge	764.2485872
22035	East Carroll	881.0572687
22037	East Feliciana	953.1209531
22039	Evangeline	260.1441258
22041	Franklin	1423.89363
22043	Grant	115.648074
22045	Iberia	546.9333672
22047	Iberville	1653.372452
22049	Jackson	515.6584077
22051	Jefferson	1666.163654
22053	Jefferson Davis	231.1443227
22055	Lafayette	262.3752997
22057	Lafourche	780.7165061
22059	LaSalle	301.6692364
22061	Lincoln	281.8035427
22063	Livingston	262.2396412
22065	Madison	483.827614



22067 Morehouse	433.1049689
22069 Natchitoches	375.0743682
22071 Orleans	1775.931827
22073 Ouachita	673.8954523
22075 Plaquemines	845.7923964
22077 Pointe Coupee	829.5350957
22079 Rapides	459.5517838
22081 Red River	542.6448036
22083 Richland	564.5800317
22085 Sabine	162.2836218
22087 St. Bernard	1115.130241
22089 St. Charles	1176.270353
22091 St. Helena	428.7663224
22093 St. James	1373.770024
22095 St. John the Baptist	1940.533531
22097 St. Landry	298.4389348
22099 St. Martin	537.1030007
22101 St. Mary	590.6698276
22103 St. Tammany	623.3752145
22105 Tangipahoa	573.3422038
22107 Tensas	224.1147468
22109 Terrebonne	561.1550968
22111 Union	1285.266458
22113 Vermilion	83.57011533
22115 Vernon	47.07327057
22117 Washington	822.2060023
22119 Webster	324.7590082
22121 West Baton Rouge	582.737352
22123 West Carroll	300.4917137
22125 West Feliciana	1254.851229
22127 Winn	792.4154521



LA

FIPS

29001
29003
29005
29007
29009
29011
29013
29015
29017
29019
29021
29023
29025
29027
29029
29031
29033
29035
29037

LA

29039
29041
29043
29045
29047
29049
29051
29053
29055
29057
29059
29061
29063
29065
29067
29069
29071
29073
29075
29077
29079
29081
29083
29085
29087
29089
29091
29093
29095
29097
29099
29101

29103

LA

29105
29107
29109
29111
29113
29115
29117
29121
29123
29125
29127
29119
29129
29131
29133
29135
29137
29139
29141
29143
29145
29147
29149
29151
29153
29155
29157
29159
29161
29163
29165
29167
29169
29171

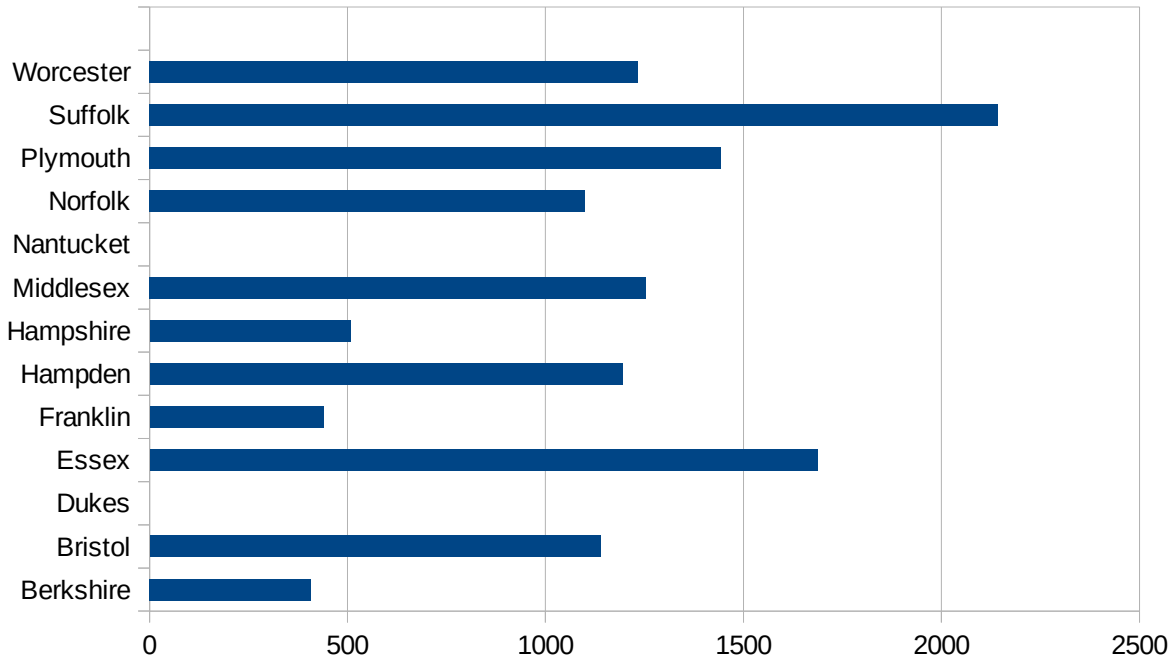
LA

29173
29175
29177
29179
29181
29195
29197
29199
29201
29203
29205
29183
29185
29187
29189
29510
29186
29207
29209
29211
29213
29215

29217
29219
29221
29223
29225
29227
29229

MA

FIPS	County	PC Infection
25001	Barnstable	592.2788209
25003	Berkshire	407.6043942
25005	Bristol	1139.317261
25007	Dukes	0
25009	Essex	1686.486104
25011	Franklin	439.6657413
25013	Hampden	1194.925235
25015	Hampshire	507.5764618
25017	Middlesex	1252.977307
25019	Nantucket	0
25021	Norfolk	1099.962007
25023	Plymouth	1443.647565
25025	Suffolk	2141.958149
25027	Worcester	1233.813049



MA

FIPS

29001
29003
29005
29007
29009
29011
29013
29015
29017
29019
29021
29023
29025
29027
29029
29031
29033
29035
29037

MA

29039
29041
29043
29045
29047
29049
29051
29053
29055
29057
29059
29061
29063
29065
29067
29069
29071
29073
29075
29077
29079
29081
29083
29085
29087
29089
29091
29093
29095
29097
29099
29101

29103

MA

29105
29107
29109
29111
29113
29115
29117
29121
29123
29125
29127
29119
29129
29131
29133
29135
29137
29139
29141
29143
29145
29147
29149
29151
29153
29155
29157
29159
29161
29163
29165
29167
29169
29171

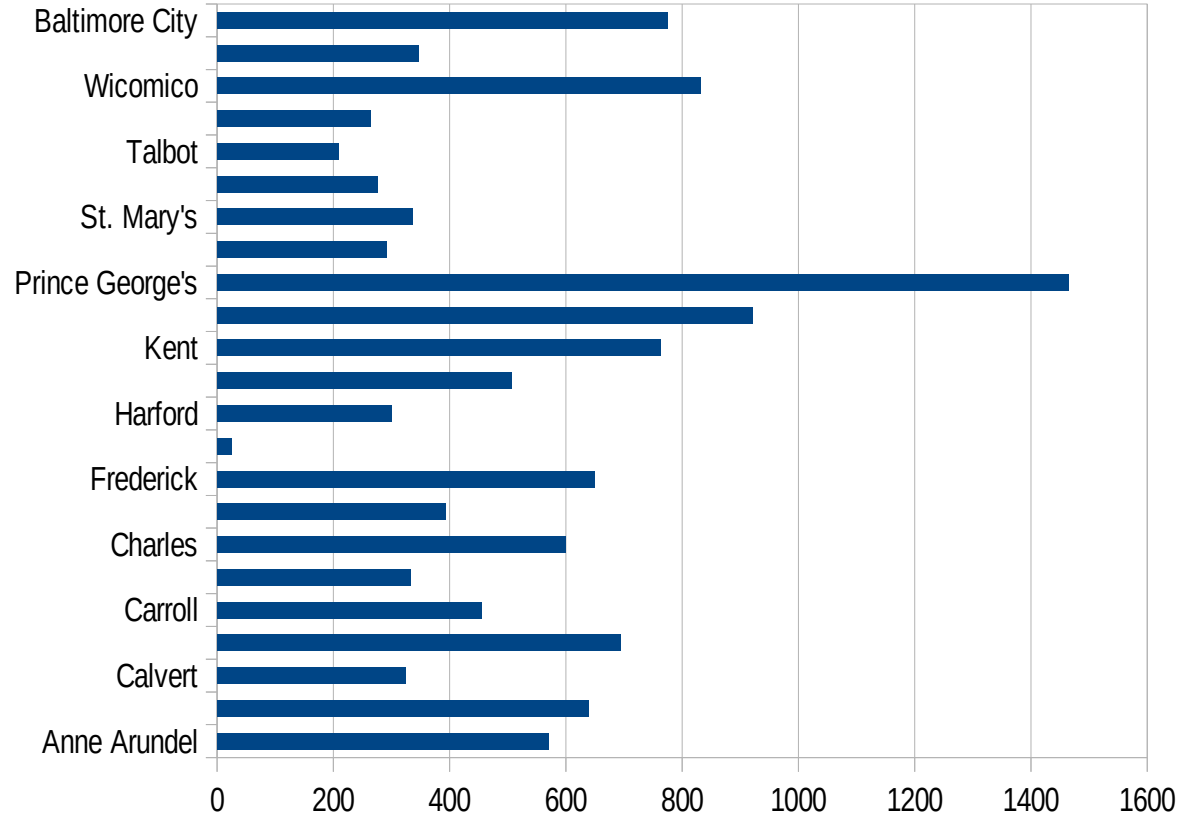
MA

29173
29175
29177
29179
29181
29195
29197
29199
29201
29203
29205
29183
29185
29187
29189
29510
29186
29207
29209
29211
29213
29215

29217
29219
29221
29223
29225
29227
29229

MD

FIPS	County	PC Infection
24001	Allegany	236.7030645
24003	Anne Arundel	569.7610024
24005	Baltimore	638.5565002
24009	Calvert	323.9024814
24011	Caroline	693.6103771
24013	Carroll	454.1973176
24015	Cecil	332.6007041
24017	Charles	599.9888547
24019	Dorchester	393.7746109
24021	Frederick	649.7214921
24023	Garrett	24.00301752
24025	Harford	300.8395155
24027	Howard	506.8132031
24029	Kent	763.5556931
24031	Montgomery	921.4615317
24033	Prince George's	1465.290089
24035	Queen Anne's	290.5414818
24037	St. Mary's	336.3984946
24039	Somerset	276.533593
24041	Talbot	208.2882493
24043	Washington	263.705392
24045	Wicomico	832.4046708
24047	Worcester	347.3361249
24510	Baltimore City	775.6080963



MD

FIPS

29001
29003
29005
29007
29009
29011
29013
29015
29017
29019
29021
29023
29025
29027
29029
29031
29033
29035
29037

MD

29039
29041
29043
29045
29047
29049
29051
29053
29055
29057
29059
29061
29063
29065
29067
29069
29071
29073
29075
29077
29079
29081
29083
29085
29087
29089
29091
29093
29095
29097
29099
29101

29103

MD

29105
29107
29109
29111
29113
29115
29117
29121
29123
29125
29127
29119
29129
29131
29133
29135
29137
29139
29141
29143
29145
29147
29149
29151
29153
29155
29157
29159
29161
29163
29165
29167
29169
29171

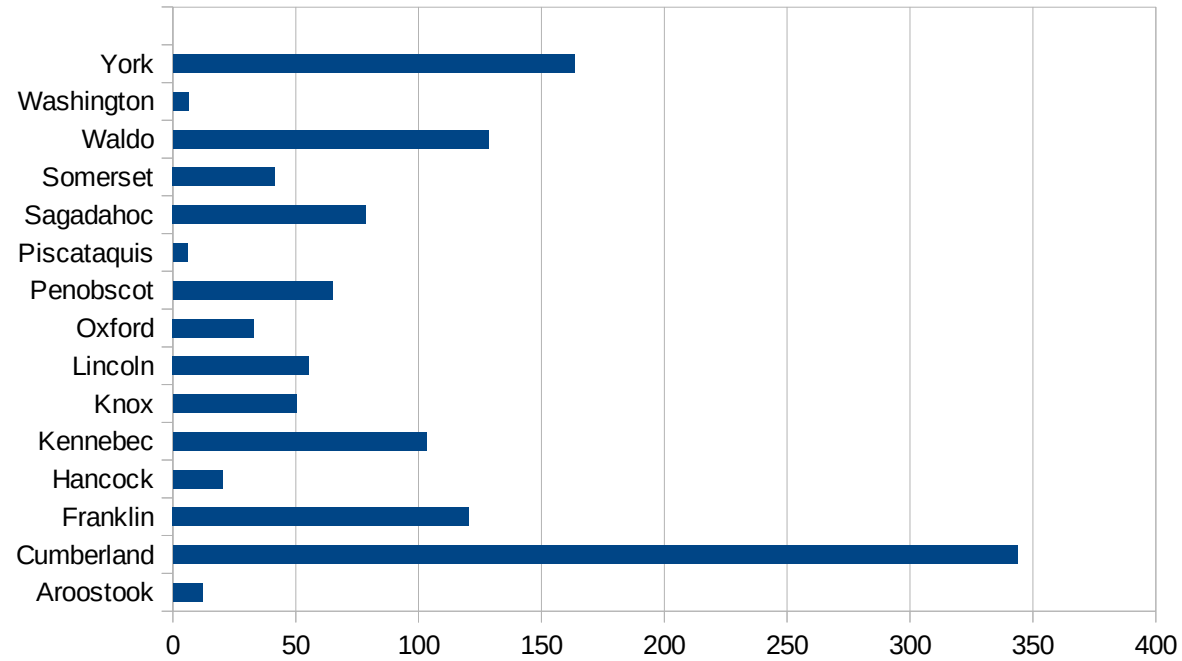
MD

29173
29175
29177
29179
29181
29195
29197
29199
29201
29203
29205
29183
29185
29187
29189
29510
29186
29207
29209
29211
29213
29215

29217
29219
29221
29223
29225
29227
29229

ME

FIPS	County	PC Infection
23001	Androscoggin	210.8117646
23003	Aroostook	11.92054954
23005	Cumberland	343.7151899
23007	Franklin	120.4134194
23009	Hancock	20.06896426
23011	Kennebec	103.2084729
23013	Knox	50.28789822
23015	Lincoln	55.32584008
23017	Oxford	32.97580617
23019	Penobscot	64.85942712
23021	Piscataquis	5.952380952
23023	Sagadahoc	78.57664029
23025	Somerset	41.5085389
23027	Waldo	128.4828941
23029	Washington	6.35122261
23031	York	163.4105776



ME

FIPS

29001
29003
29005
29007
29009
29011
29013
29015
29017
29019
29021
29023
29025
29027
29029
29031
29033
29035
29037

ME

29039
29041
29043
29045
29047
29049
29051
29053
29055
29057
29059
29061
29063
29065
29067
29069
29071
29073
29075
29077
29079
29081
29083
29085
29087
29089
29091
29093
29095
29097
29099
29101

29103

ME

29105
29107
29109
29111
29113
29115
29117
29121
29123
29125
29127
29119
29129
29131
29133
29135
29137
29139
29141
29143
29145
29147
29149
29151
29153
29155
29157
29159
29161
29163
29165
29167
29169
29171

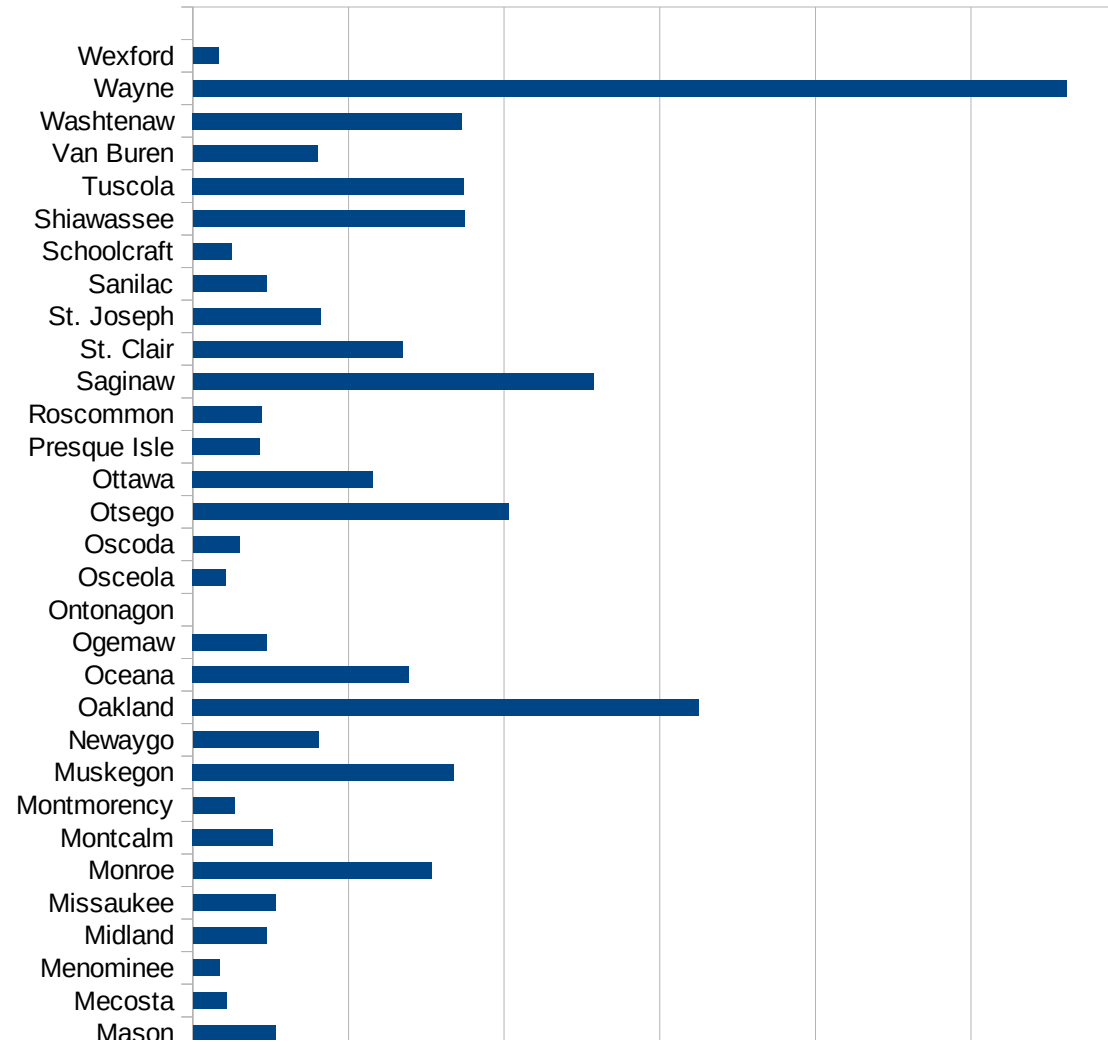
ME

29173
29175
29177
29179
29181
29195
29197
29199
29201
29203
29205
29183
29185
29187
29189
29510
29186
29207
29209
29211
29213
29215

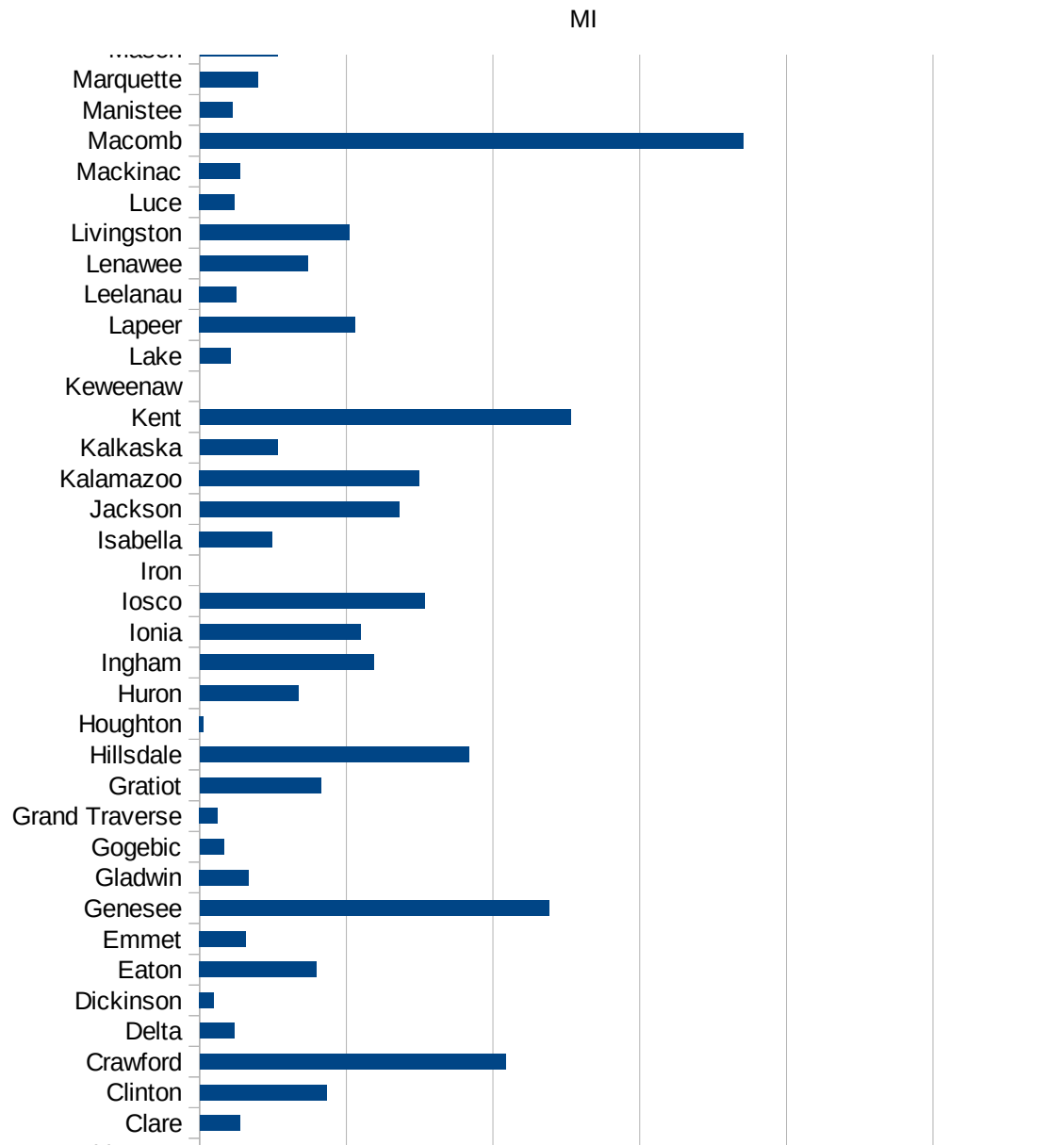
29217
29219
29221
29223
29225
29227
29229

MI

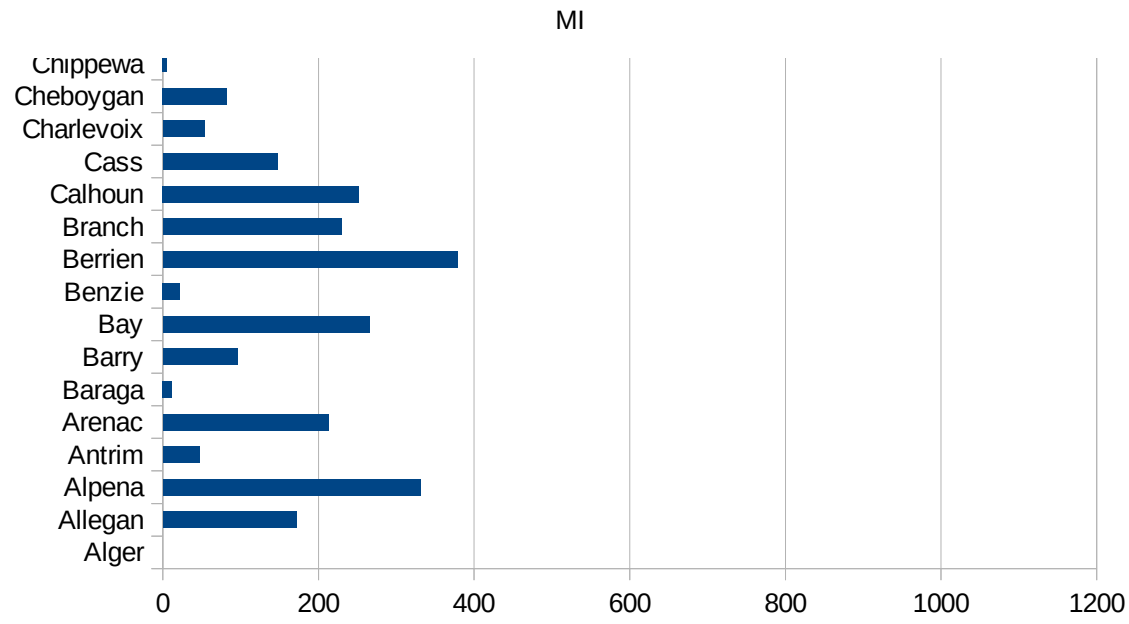
FIPS	County	PC Infection
26001	Alcona	96.50646593
26003	Alger	0
26005	Allegan	172.1683841
26007	Alpena	331.4527504
26009	Antrim	47.07896426
26011	Arenac	212.7518117
26013	Baraga	12.01923077
26015	Barry	96.47301208
26017	Bay	265.5812477
26019	Benzie	22.53140314
26021	Berrien	378.8738882
26023	Branch	229.2421255
26025	Calhoun	252.0689732
26027	Cass	147.135694
26029	Charlevoix	53.3455266
26031	Cheboygan	82.63487192
26033	Chippewa	5.330916651
26035	Clare	55.27197061
26037	Clinton	172.691978
26039	Crawford	417.2361701
26041	Delta	47.41054745
26043	Dickinson	19.69822322
26045	Eaton	159.3429607
26047	Emmet	63.04791642
26049	Genesee	475.8019327
26051	Gladwin	67.09555196
26053	Gogebic	33.12135665
26055	Grand Traverse	24.84525726
26057	Gratiot	165.0286953
26059	Hillsdale	367.2211414
26061	Houghton	5.52196361
26063	Huron	134.7622409
26065	Ingham	237.4160931



26067 Ionia	219.5919639
26069 Iosco	307.0053028
26071 Iron	0
26073 Isabella	99.20353731
26075 Jackson	272.0009067
26077 Kalamazoo	299.3921546
26079 Kalkaska	106.5978456
26081 Kent	505.9759616
26083 Keweenaw	0
26085 Lake	42.08399966
26087 Lapeer	212.4324079
26089 Leelanau	50.54217975
26091 Lenawee	147.5586673
26093 Livingston	203.9492951
26095 Luce	47.74789113
26097 Mackinac	55.62250858
26099 Macomb	741.0040937
26101 Manistee	44.84670581
26103 Marquette	79.68007697
26105 Mason	106.5292096
26107 Mecosta	43.63302331
26109 Menominee	34.8083366
26111 Midland	94.94165295
26113 Missaukee	105.8691193
26115 Monroe	306.4364959
26117 Montcalm	103.1765883
26119 Montmorency	53.96654074
26121 Muskegon	335.8527087
26123 Newaygo	161.5806267
26125 Oakland	650.571275
26127 Oceana	277.9342723
26129 Ogemaw	95.45628102
26131 Ontonagon	0
26133 Osceola	42.84306585



26135 Oscoda	60.41565974
26137 Otsego	405.4327995
26139 Ottawa	231.6743203
26141 Presque Isle	86.35578584
26143 Roscommon	87.92497069
26145 Saginaw	514.6750524
26147 St. Clair	269.240666
26149 St. Joseph	163.8189473
26151 Sanilac	94.70156865
26153 Schoolcraft	49.57858205
26155 Shiawassee	349.0145472
26157 Tuscola	348.4652296
26159 Van Buren	160.3753579
26161 Washtenaw	345.5870262
26163 Wayne	1123.044564
26165 Wexford	32.86918066



FIPS

- 29001
- 29003
- 29005
- 29007
- 29009
- 29011
- 29013
- 29015
- 29017
- 29019
- 29021
- 29023
- 29025
- 29027
- 29029
- 29031
- 29033
- 29035
- 29037

MI

29039
29041
29043
29045
29047
29049
29051
29053
29055
29057
29059
29061
29063
29065
29067
29069
29071
29073
29075
29077
29079
29081
29083
29085
29087
29089
29091
29093
29095
29097
29099
29101

29103

MI

29105
29107
29109
29111
29113
29115
29117
29121
29123
29125
29127
29119
29129
29131
29133
29135
29137
29139
29141
29143
29145
29147
29149
29151
29153
29155
29157
29159
29161
29163
29165
29167
29169
29171

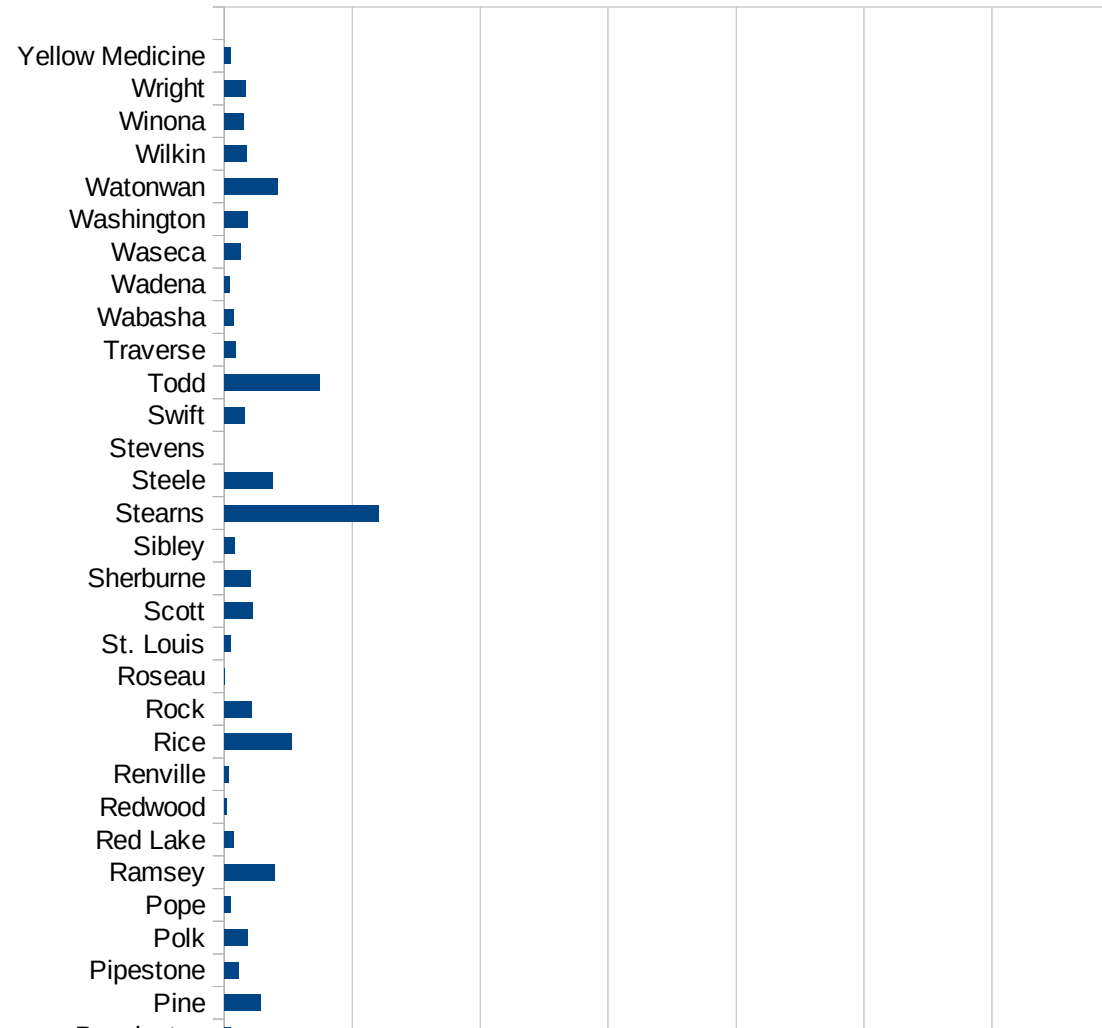
MI

29173
29175
29177
29179
29181
29195
29197
29199
29201
29203
29205
29183
29185
29187
29189
29510
29186
29207
29209
29211
29213
29215

29217
29219
29221
29223
29225
29227
29229

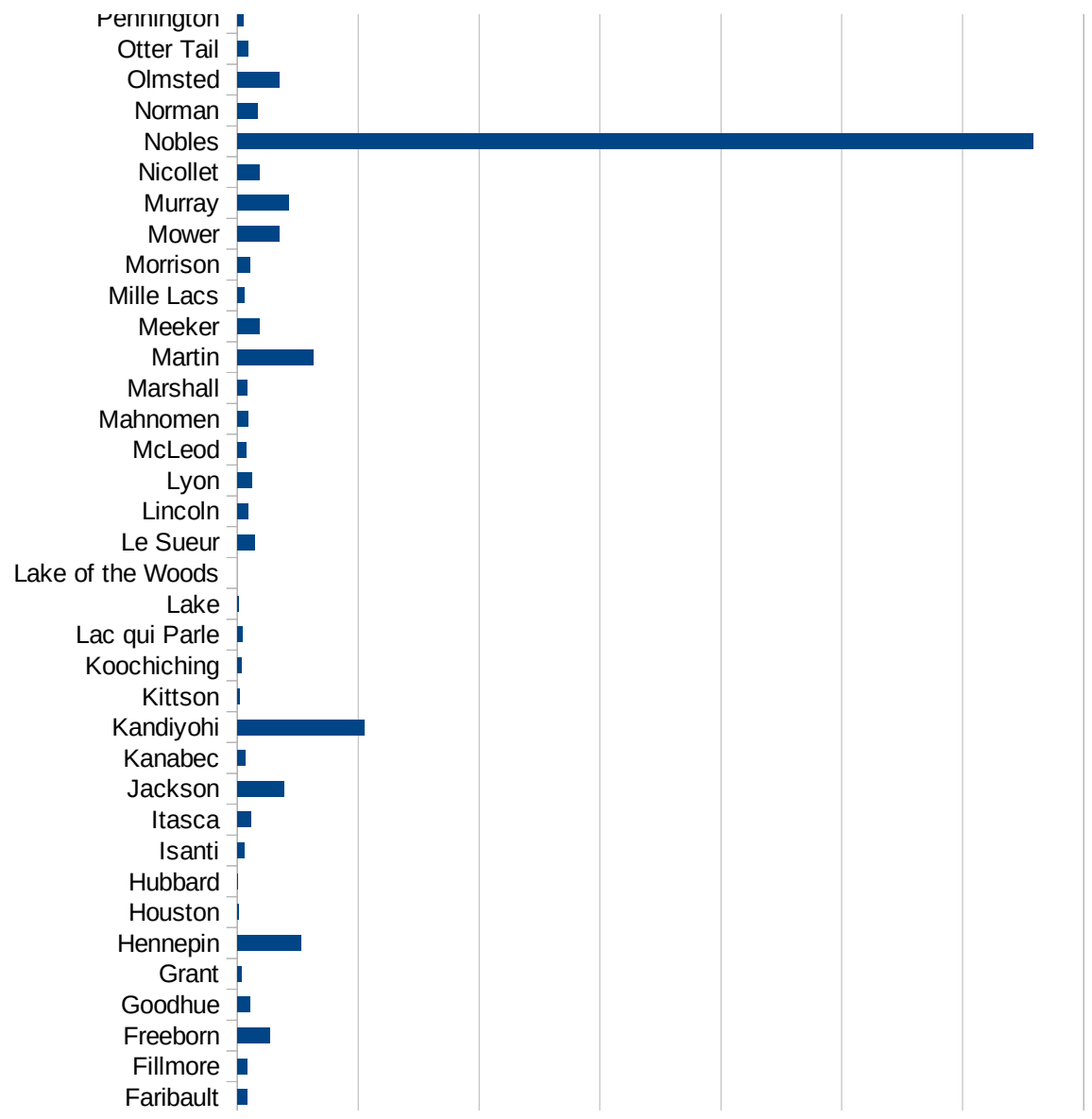
MN

FIPS	County	PC Infection
27001	Aitkin	37.73110301
27003	Anoka	308.6376137
27005	Becker	93.10174275
27007	Beltrami	25.61530087
27009	Benton	397.0896535
27011	Big Stone	60.13229104
27013	Blue Earth	163.1393952
27015	Brown	43.80550356
27017	Carlton	198.1192622
27019	Carver	148.7189887
27021	Cass	37.26413496
27023	Chippewa	327.0714525
27025	Chisago	78.68101999
27027	Clay	564.4593855
27029	Clearwater	22.7014756
27031	Cook	0
27033	Cottonwood	549.7916112
27035	Crow Wing	64.72591657
27037	Dakota	234.8251035
27039	Dodge	206.5123427
27041	Douglas	71.12000843
27043	Faribault	79.95348161
27045	Fillmore	80.729414
27047	Freeborn	269.3469978
27049	Goodhue	107.751654
27051	Grant	33.21707358
27053	Hennepin	527.9380798
27055	Houston	10.76542147
27057	Hubbard	4.687792987
27059	Isanti	60.05104339
27061	Itasca	113.0619846
27063	Jackson	383.4123701
27065	Kanabec	67.8719072

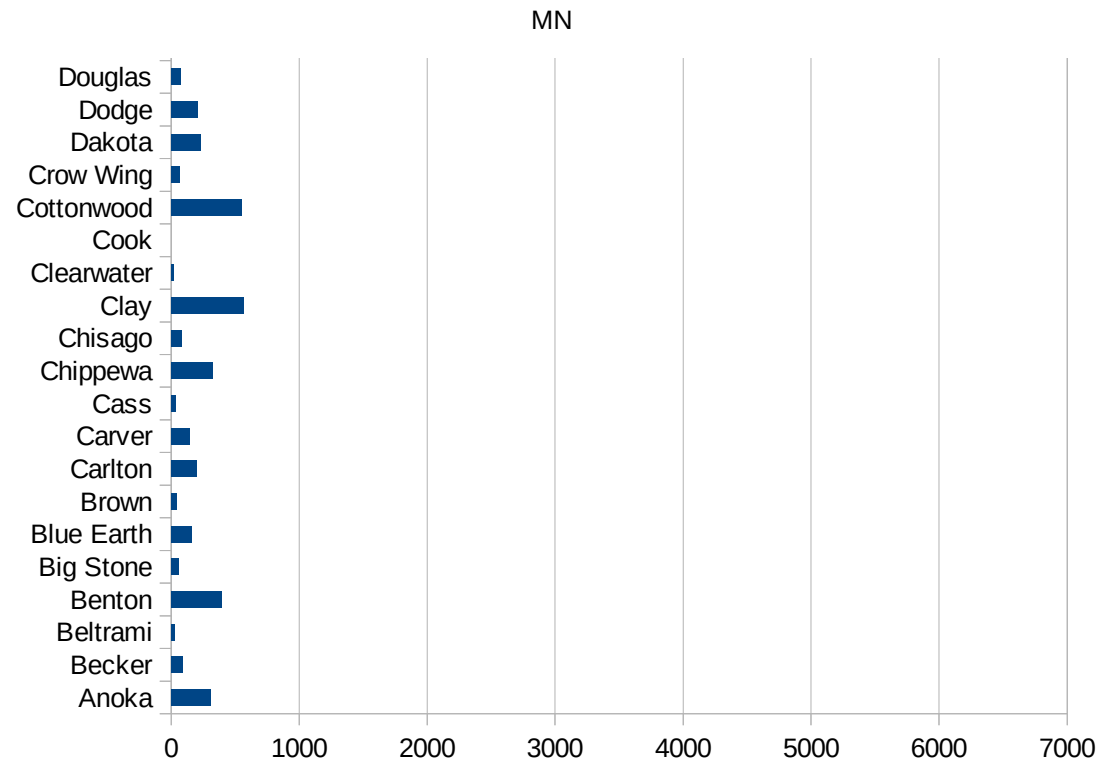


MN

27067 Kandiyohi	1047.719053
27069 Kittson	23.54048964
27071 Koochiching	32.15434084
27073 Lac qui Parle	45.05857615
27075 Lake	9.382623381
27077 Lake of the Woo	0
27079 Le Sueur	143.8899417
27081 Lincoln	88.1367883
27083 Lyon	120.9567287
27085 McLeod	72.47790818
27087 Mahnommen	90.59612249
27089 Marshall	85.1970181
27091 Martin	626.7374273
27093 Meeker	185.8173804
27095 Mille Lacs	57.3855159
27097 Morrison	108.5350779
27099 Mower	344.9051511
27101 Murray	422.9096182
27103 Nicollet	187.0251315
27105 Nobles	6586.389345
27107 Norman	169.8841699
27109 Olmsted	346.8200695
27111 Otter Tail	90.11766306
27113 Pennington	49.37226689
27115 Pine	284.9099481
27117 Pipestone	110.5338786
27119 Polk	187.1293095
27121 Pope	54.06866721
27123 Ramsey	393.3043747
27125 Red Lake	75.01875469
27127 Redwood	19.67342121
27129 Renville	34.21845059
27131 Rice	529.1402973
27133 Rock	212.4495432



27135 Roseau	6.600660066
27137 St. Louis	55.06773331
27139 Scott	226.6235132
27141 Sherburne	210.33779
27143 Sibley	79.8509449
27145 Stearns	1204.350229
27147 Steele	374.9694318
27149 Stevens	0
27151 Swift	160.5136437
27153 Todd	744.4471565
27155 Traverse	90.68923821
27157 Wabasha	73.92007392
27159 Wadena	43.56349379
27161 Waseca	128.4040447
27163 Washington	187.1134756
27165 Watonwan	418.9435337
27167 Wilkin	175.887432
27169 Winona	151.5002459
27171 Wright	169.4181842
27173 Yellow Medicine	51.04645227



MN

FIPS

29001
29003
29005
29007
29009
29011
29013
29015
29017
29019
29021
29023
29025
29027
29029
29031
29033
29035
29037

MN

29039
29041
29043
29045
29047
29049
29051
29053
29055
29057
29059
29061
29063
29065
29067
29069
29071
29073
29075
29077
29079
29081
29083
29085
29087
29089
29091
29093
29095
29097
29099
29101

29103

MN

29105
29107
29109
29111
29113
29115
29117
29121
29123
29125
29127
29119
29129
29131
29133
29135
29137
29139
29141
29143
29145
29147
29149
29151
29153
29155
29157
29159
29161
29163
29165
29167
29169
29171

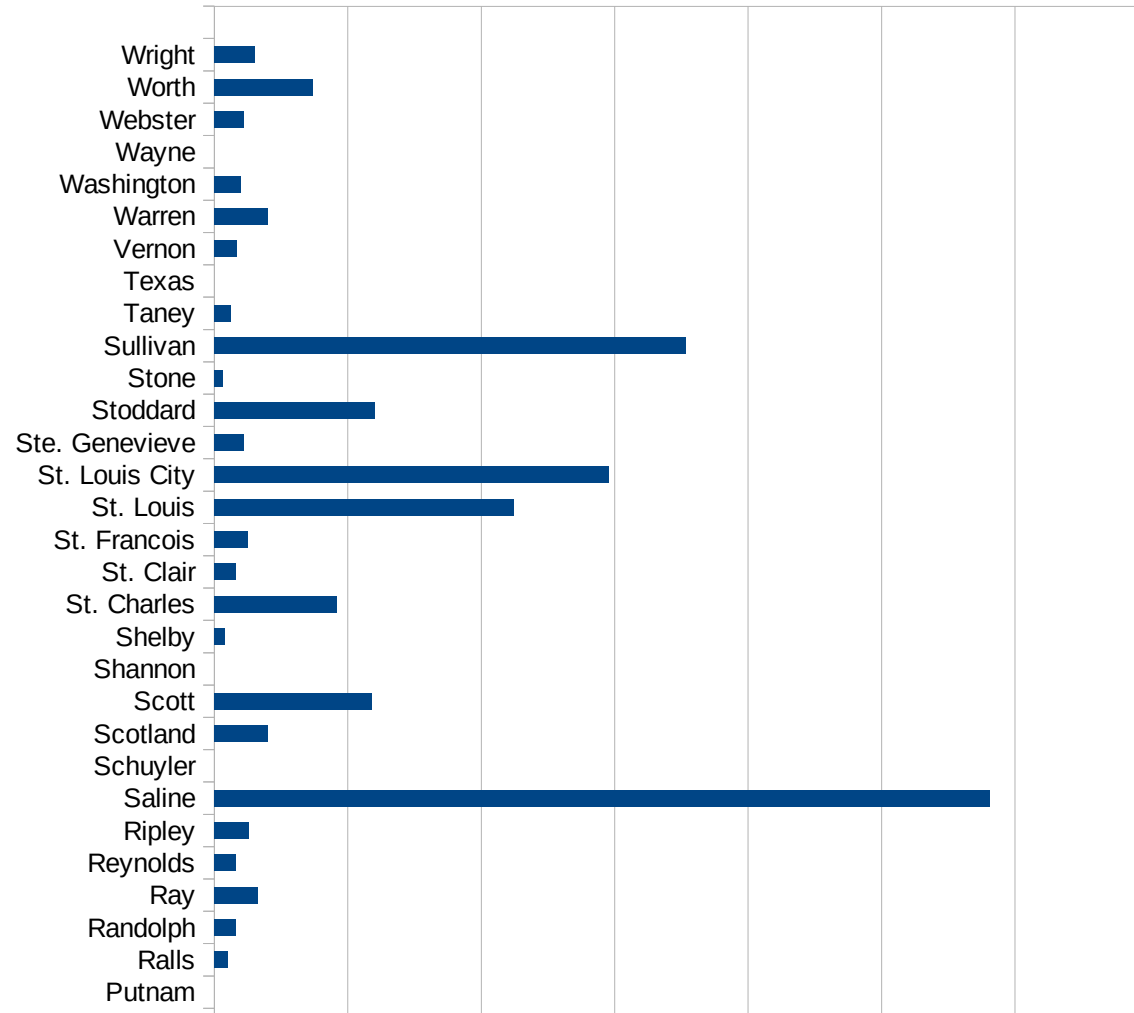
MN

29173
29175
29177
29179
29181
29195
29197
29199
29201
29203
29205
29183
29185
29187
29189
29510
29186
29207
29209
29211
29213
29215

29217
29219
29221
29223
29225
29227
29229

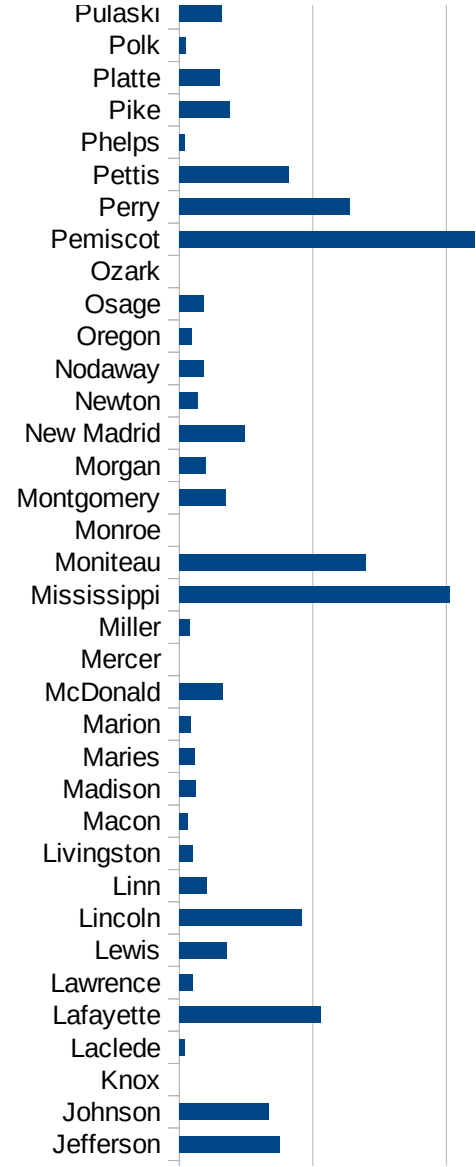
MO

FIPS	County	Cases	Infection Rate per 100,000
29001	Adair	149.9664549	
29003	Andrew	113.5911853	
29005	Atchison	58.01585767	
29007	Audrain	133.4746594	
29009	Barry	22.29281614	
29011	Barton	0	
29013	Bates	42.89215686	
29015	Benton	51.87260089	
29017	Bollinger	49.30561262	
29019	Boone	63.88711425	
29021	Buchanan	687.5839722	
29023	Butler	65.66758132	
29025	Caldwell	54.89679403	
29027	Callaway	53.4652142	
29029	Camden	78.5768853	
29031	Cape Girardeau	73.64798801	
29033	Carroll	80.06405124	
29035	Carter	66.0720185	
29037	Cass	73.3654744	
29039	Cedar	63.53688669	
29041	Chariton	80.52610388	
29043	Christian	24.14264856	
29045	Clark	14.61560947	
29047	Clay	57.23215554	
29049	Clinton	87.93356131	
29051	Cole	76.82691807	
29053	Cooper	51.1276487	
29055	Crawford	37.56730809	
29057	Dade	0	
29059	Dallas	17.89762558	
29061	Daviess	48.11740647	
29063	DeKalb	39.58828187	
29065	Dent	0	




MO

29067 Douglas	0
29069 Dunklin	95.16364749
29071 Franklin	133.1146908
29073 Gasconade	13.60081605
29075 Gentry	90.52504526
29077 Greene	41.44928628
29079 Grundy	0
29081 Harrison	95.07962919
29083 Henry	41.29955947
29085 Hickory	0
29087 Holt	22.70663034
29089 Howard	29.5945546
29091 Howell	12.47629504
29093 Iron	19.65215682
29095 Jackson	70.68328604
29097 Jasper	26.52607845
29099 Jefferson	150.2137314
29101 Johnson	134.198166
29103 Knox	0
29105 Laclede	8.400302411
29107 Lafayette	211.6694276
29109 Lawrence	20.85560103
29111 Lewis	71.02993404
29113 Lincoln	183.7534237
29115 Linn	41.53858935
29117 Livingston	19.80720982
29121 Macon	13.19870653
29123 Madison	24.61437479
29125 Maries	22.80761774
29127 Marion	17.48740907
29119 McDonald	64.99696681
29129 Mercer	0
29131 Miller	15.78781181
29133 Mississippi	404.9190162

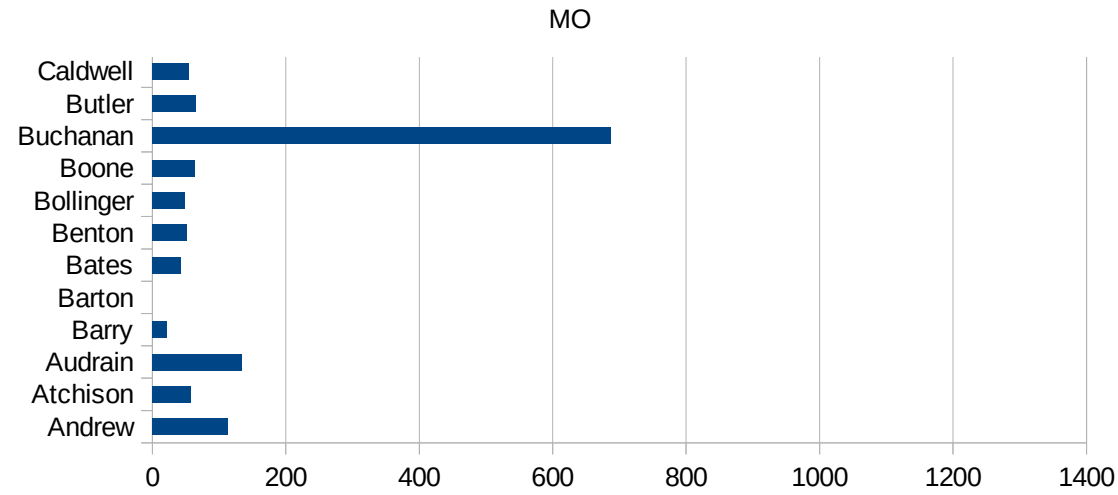


MO

29135 Moniteau	279.1390112
29137 Monroe	0
29139 Montgomery	69.36015259
29141 Morgan	39.29659102
29143 New Madrid	98.28862165
29145 Newton	27.46026842
29147 Nodaway	35.86800574
29149 Oregon	18.97353192
29151 Osage	36.4590929
29153 Ozark	0
29155 Pemiscot	442.4778761
29157 Perry	255.8746736
29159 Pettis	164.5432749
29161 Phelps	8.942144326
29163 Pike	75.6593169
29165 Platte	61.17395737
29167 Polk	9.316480855
29169 Pulaski	63.44445726
29171 Putnam	0
29173 Ralls	19.58480219
29175 Randolph	32.30626338
29177 Ray	65.55084561
29179 Reynolds	31.9795331
29181 Ripley	52.23490784
29195 Saline	1161.825726
29197 Schuyler	0
29199 Scotland	80.54772453
29201 Scott	236.6217692
29203 Shannon	0
29205 Shelby	16.52892562
29183 St. Charles	182.8739773
29185 St. Clair	31.93187866
29187 St. Francois	49.48119715
29189 St. Louis	448.5703825



29510 St. Louis City	590.7448867
29186 Ste. Genevieve	44.72271914
29207 Stoddard	239.6767787
29209 Stone	12.59882201
29211 Sullivan	707.2817875
29213 Taney	25.06624651
29215 Texas	0
29217 Vernon	34.09976617
29219 Warren	80.66607127
29221 Washington	40.09140841
29223 Wayne	0
29225 Webster	43.46825539
29227 Worth	147.0588235
29229 Wright	59.85417347



MO

FIPS

29001
29003
29005
29007
29009
29011
29013
29015
29017
29019
29021
29023
29025
29027
29029
29031
29033
29035
29037

MO

29039
29041
29043
29045
29047
29049
29051
29053
29055
29057
29059
29061
29063
29065
29067
29069
29071
29073
29075
29077
29079
29081
29083
29085
29087
29089
29091
29093
29095
29097
29099
29101

29103

MO

29105
29107
29109
29111
29113
29115
29117
29121
29123
29125
29127
29119
29129
29131
29133
29135
29137
29139
29141
29143
29145
29147
29149
29151
29153
29155
29157
29159
29161
29163
29165
29167
29169
29171

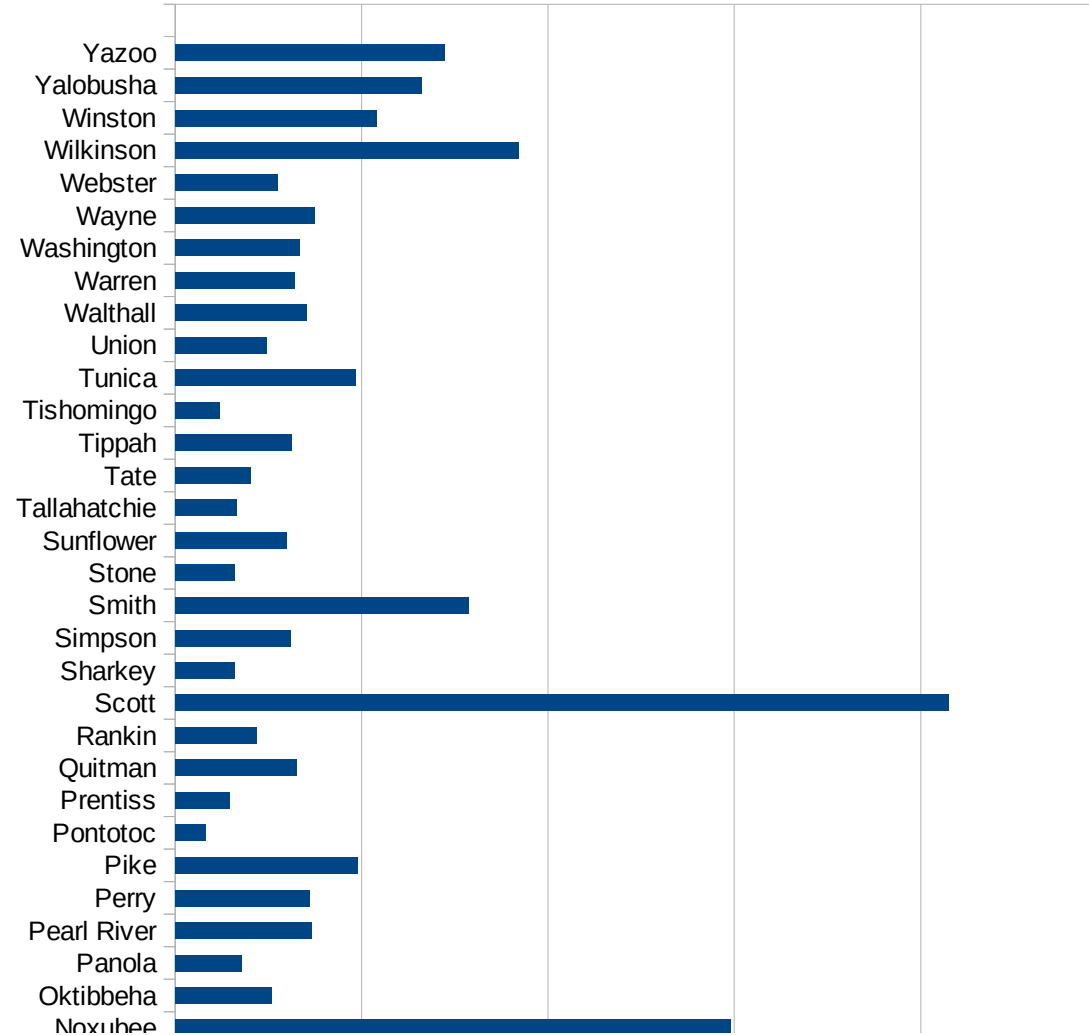
MO

29173
29175
29177
29179
29181
29195
29197
29199
29201
29203
29205
29183
29185
29187
29189
29510
29186
29207
29209
29211
29213
29215

29217
29219
29221
29223
29225
29227
29229

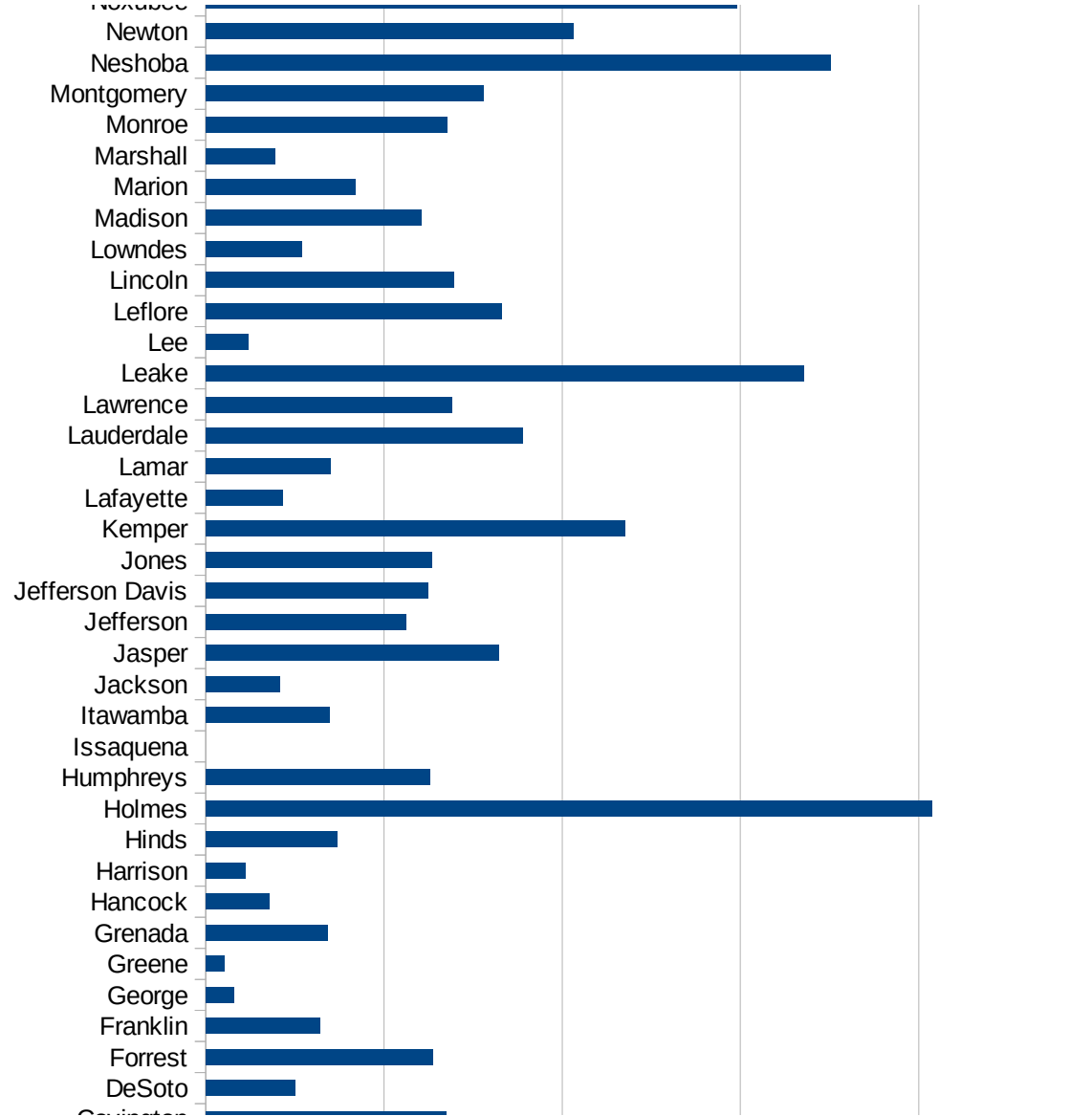
MS

FIPS	County	PC Infection
28001	Adams	580.2769941
28003	Alcorn	40.62288422
28005	Amite	405.6466007
28007	Attala	1470.187857
28009	Benton	169.2661105
28011	Bolivar	434.0471707
28013	Calhoun	415.6275977
28015	Carroll	1140.147311
28017	Chickasaw	727.97158
28019	Choctaw	350.3261657
28021	Claiborne	633.1926239
28023	Clarke	794.6680338
28025	Clay	495.2027236
28027	Coahoma	424.2531377
28029	Copiah	956.4516694
28031	Covington	673.6328436
28033	DeSoto	251.646969
28035	Forrest	637.0275601
28037	Franklin	321.0066769
28039	George	78.35051546
28041	Greene	51.52362726
28043	Grenada	341.9615293
28045	Hancock	177.4622893
28047	Harrison	111.7832083
28049	Hinds	369.9095261
28051	Holmes	2037.226195
28053	Humphreys	629.7686811
28055	Issaquena	0
28057	Itawamba	348.6839308
28059	Jackson	206.5928237
28061	Jasper	821.7677137
28063	Jefferson	562.9045877
28065	Jefferson Davis	623.1084209

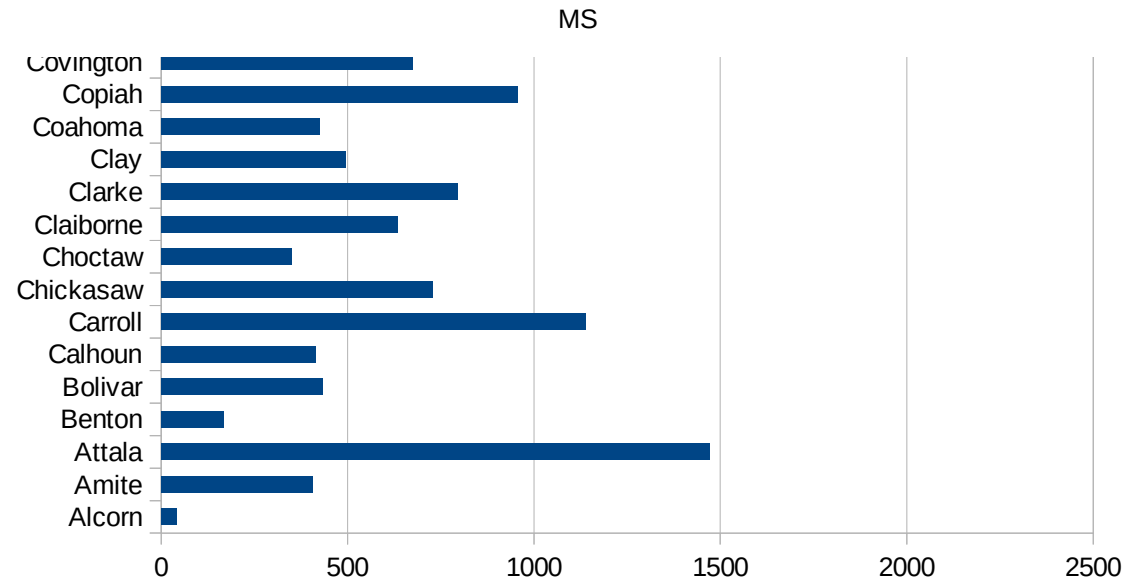


MS

28067 Jones	635.3982559
28069 Kemper	1176.822579
28071 Lafayette	215.3559761
28073 Lamar	349.0960334
28075 Lauderdale	889.5734031
28077 Lawrence	690.4857487
28079 Leake	1678.161929
28081 Lee	118.5418183
28083 Leflore	829.9042152
28085 Lincoln	695.8047069
28087 Lowndes	268.1147124
28089 Madison	604.9417779
28091 Marion	420.7970868
28093 Marshall	194.6348481
28095 Monroe	677.6515578
28097 Montgomery	778.2101167
28099 Neshoba	1754.506438
28101 Newton	1030.639369
28103 Noxubee	1490.270527
28105 Oktibbeha	258.0697191
28107 Panola	178.4773831
28109 Pearl River	366.5119974
28111 Perry	360.4056659
28113 Pike	490.3571519
28115 Pontotoc	81.67624792
28117 Prentiss	146.1584041
28119 Quitman	326.194866
28121 Rankin	218.3207496
28123 Scott	2075.1582
28125 Sharkey	159.9268906
28127 Simpson	310.1876074
28129 Smith	787.4015748
28131 Stone	160.2820965
28133 Sunflower	299.2034195



28135 Tallahatchie	164.4384071
28137 Tate	201.6759971
28139 Tippah	313.7076608
28141 Tishomingo	118.2276139
28143 Tunica	482.7031376
28145 Union	244.7039083
28147 Walthall	352.5751815
28149 Warren	320.5128205
28151 Washington	335.0864345
28153 Wayne	374.4211252
28155 Webster	275.8479771
28157 Wilkinson	921.2920837
28159 Winston	539.4990366
28161 Yazobusha	661.7172369
28163 Yazoo	722.1750212



MS

FIPS

29001
29003
29005
29007
29009
29011
29013
29015
29017
29019
29021
29023
29025
29027
29029
29031
29033
29035
29037

MS

29039
29041
29043
29045
29047
29049
29051
29053
29055
29057
29059
29061
29063
29065
29067
29069
29071
29073
29075
29077
29079
29081
29083
29085
29087
29089
29091
29093
29095
29097
29099
29101

29103

MS

29105
29107
29109
29111
29113
29115
29117
29121
29123
29125
29127
29119
29129
29131
29133
29135
29137
29139
29141
29143
29145
29147
29149
29151
29153
29155
29157
29159
29161
29163
29165
29167
29169
29171

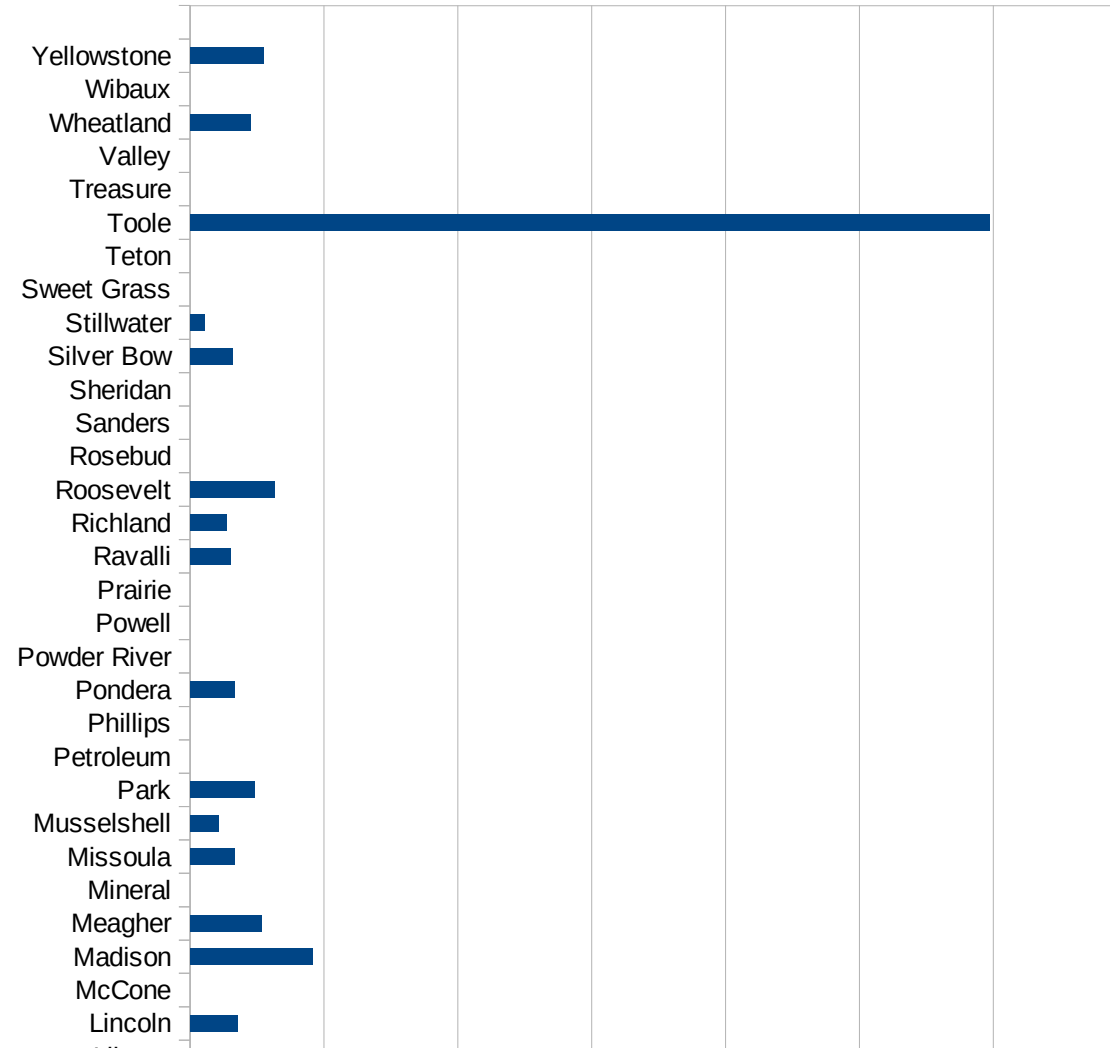
MS

29173
29175
29177
29179
29181
29195
29197
29199
29201
29203
29205
29183
29185
29187
29189
29510
29186
29207
29209
29211
29213
29215

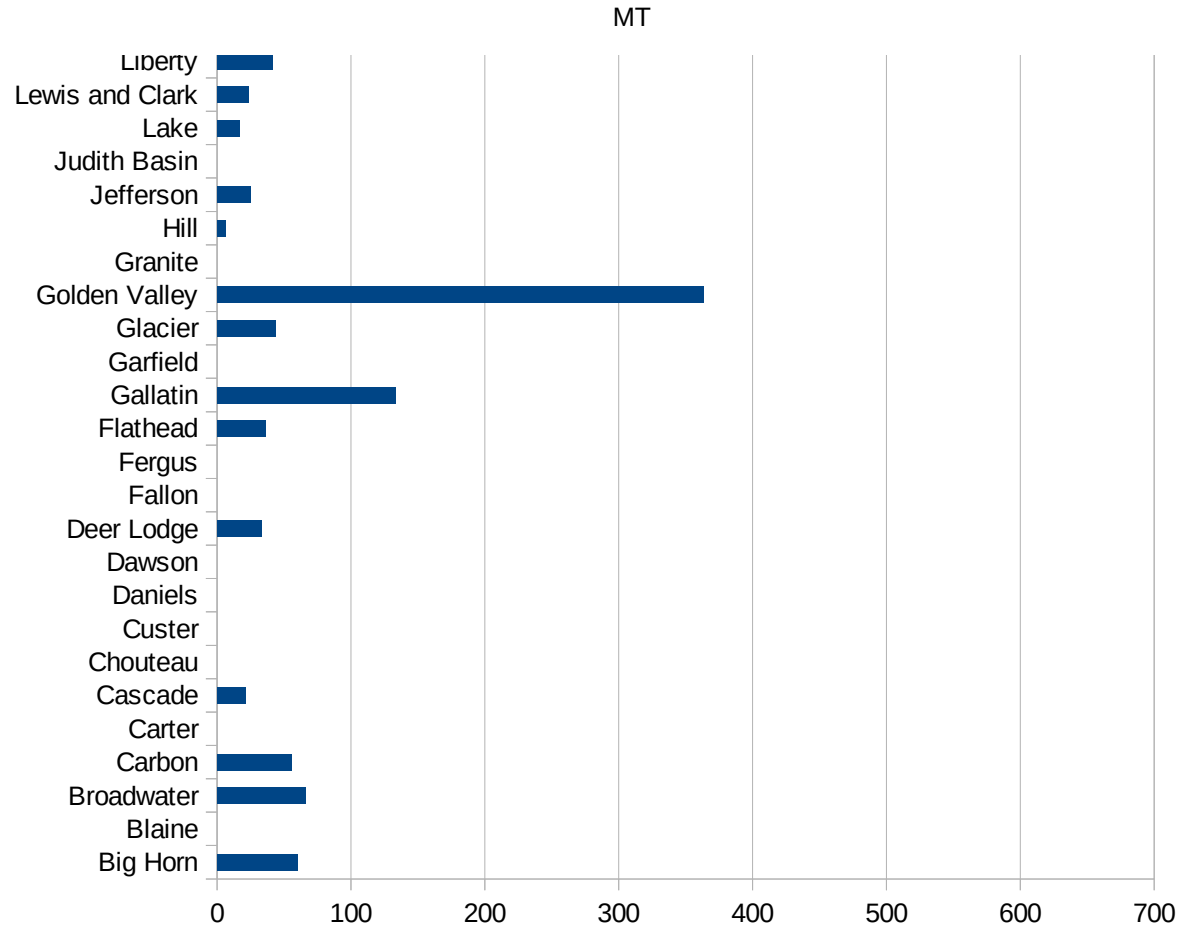
29217
29219
29221
29223
29225
29227
29229

MT

FIPS	County	PC Infection
30001	Beaverhead	10.63377286
30003	Big Horn	59.97900735
30005	Blaine	0
30007	Broadwater	65.73541495
30009	Carbon	56.00149337
30011	Carter	0
30013	Cascade	20.82236077
30015	Chouteau	0
30017	Custer	0
30019	Daniels	0
30021	Dawson	0
30023	Deer Lodge	32.85510897
30025	Fallon	0
30027	Fergus	0
30029	Flathead	36.2368519
30031	Gallatin	133.1831671
30033	Garfield	0
30035	Glacier	43.64588638
30037	Golden Valley	363.1961259
30039	Granite	0
30041	Hill	6.117330397
30043	Jefferson	24.79953708
30045	Judith Basin	0
30047	Lake	16.52892562
30049	Lewis and Clark	23.28966521
30051	Liberty	41.15226337
30053	Lincoln	35.36425179
30055	McCone	0
30057	Madison	91.24087591
30059	Meagher	53.59056806
30061	Mineral	0
30063	Missoula	32.83077001
30065	Musselshell	21.50075253



30067 Park	47.80114723
30069 Petroleum	0
30071 Phillips	0
30073 Pondera	33.48961822
30075 Powder River	0
30077 Powell	0
30079 Prairie	0
30081 Ravalli	30.1121097
30083 Richland	27.49014936
30085 Roosevelt	63.29686228
30087 Rosebud	0
30089 Sanders	0
30091 Sheridan	0
30093 Silver Bow	31.4348584
30095 Stillwater	10.48877701
30097 Sweet Grass	0
30099 Teton	0
30101 Toole	597.5685143
30103 Treasure	0
30105 Valley	0
30107 Wheatland	44.72271914
30109 Wibaux	0
30111 Yellowstone	54.95294654



MT

FIPS

29001
29003
29005
29007
29009
29011
29013
29015
29017
29019
29021
29023
29025
29027
29029
29031
29033
29035
29037

MT

29039
29041
29043
29045
29047
29049
29051
29053
29055
29057
29059
29061
29063
29065
29067
29069
29071
29073
29075
29077
29079
29081
29083
29085
29087
29089
29091
29093
29095
29097
29099
29101

29103

MT

29105
29107
29109
29111
29113
29115
29117
29121
29123
29125
29127
29119
29129
29131
29133
29135
29137
29139
29141
29143
29145
29147
29149
29151
29153
29155
29157
29159
29161
29163
29165
29167
29169
29171

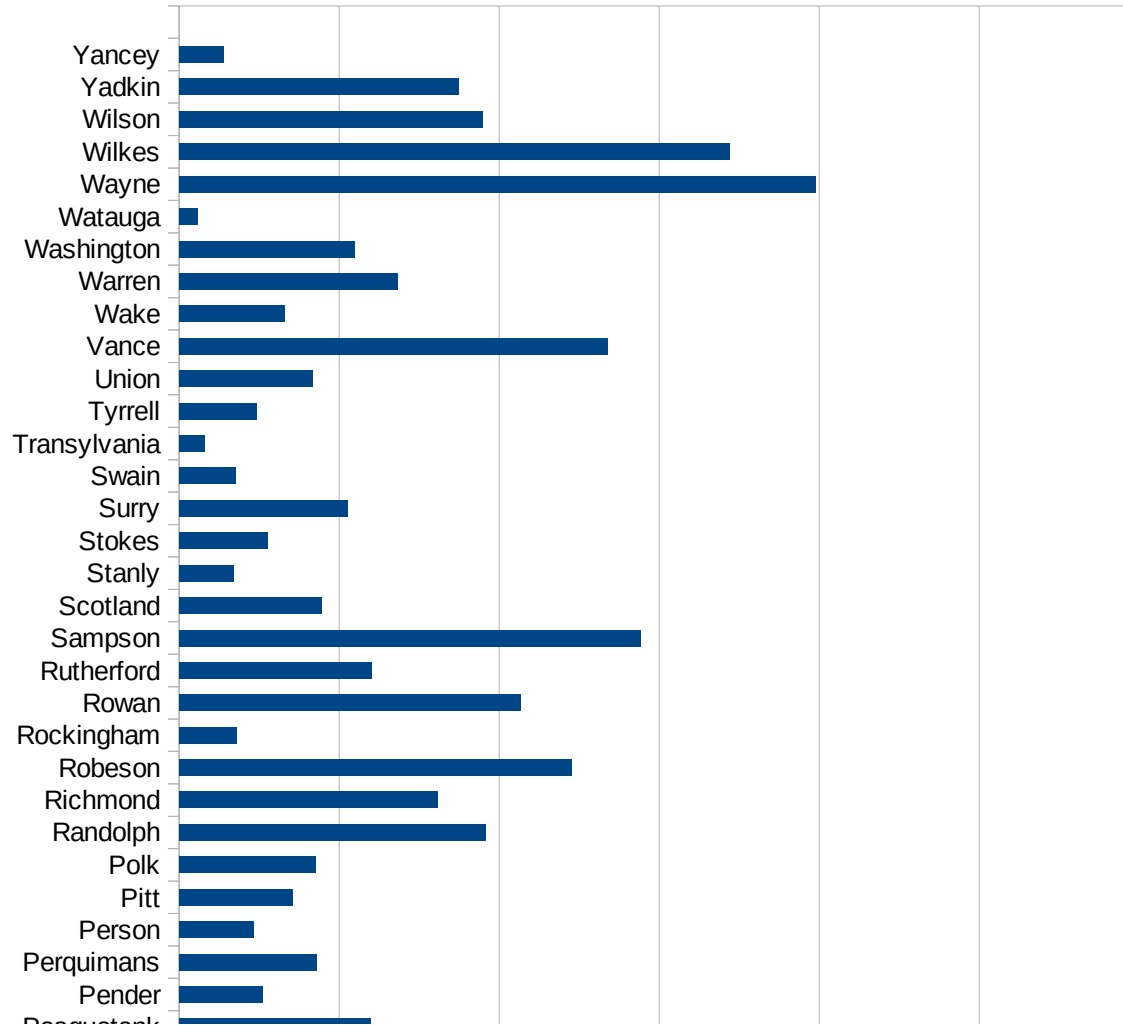
MT

29173
29175
29177
29179
29181
29195
29197
29199
29201
29203
29205
29183
29185
29187
29189
29510
29186
29207
29209
29211
29213
29215

29217
29219
29221
29223
29225
29227
29229

NC

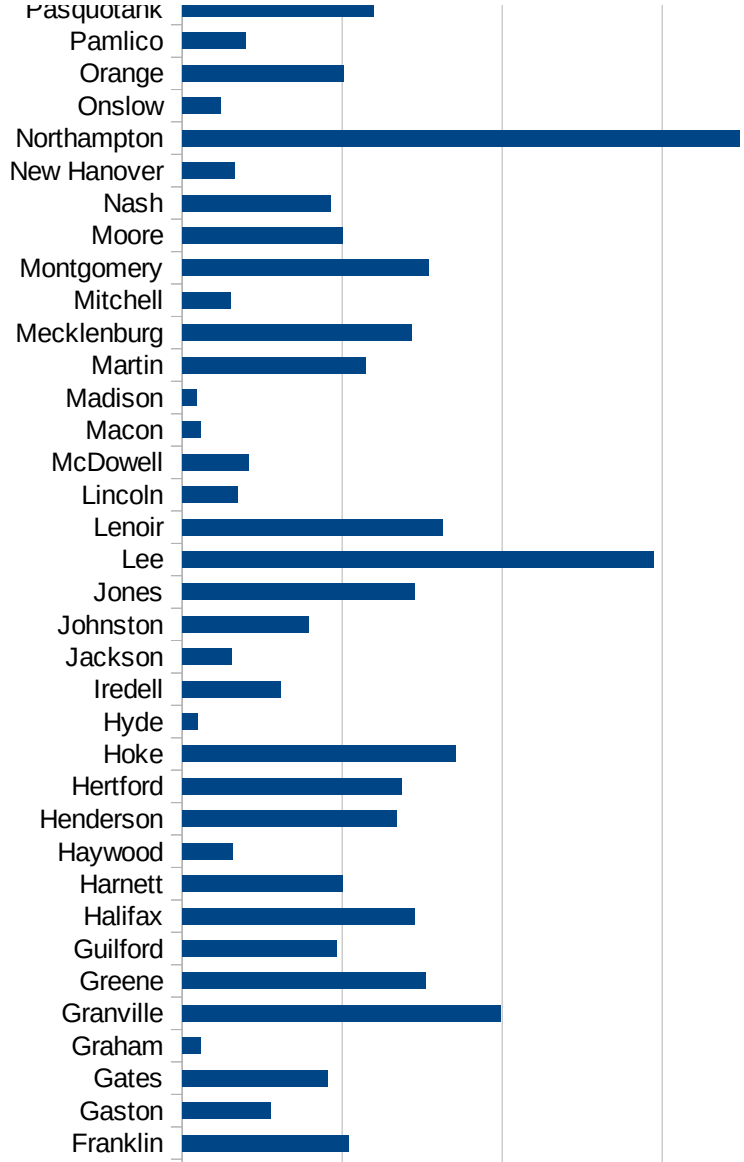
FIPS	County	PC Infection
37001	Alamance	161.0228556
37003	Alexander	72.28335073
37005	Alleghany	116.4770182
37007	Anson	233.1470837
37009	Ashe	121.7307905
37011	Avery	11.42530706
37013	Beaufort	74.34312538
37015	Bertie	572.9002418
37017	Bladen	277.1919253
37019	Brunswick	54.11571989
37021	Buncombe	96.87267226
37023	Burke	294.3063884
37025	Cabarrus	202.5153543
37027	Caldwell	128.003511
37029	Camden	28.01120448
37031	Carteret	51.78068005
37033	Caswell	229.0950745
37035	Catawba	90.13438217
37037	Chatham	783.4397517
37039	Cherokee	105.6970722
37041	Chowan	106.9213771
37043	Clay	71.81973247
37045	Cleveland	68.61590455
37047	Columbus	519.2705058
37049	Craven	171.9916045
37051	Cumberland	171.2153582
37053	Currituck	40.63238771
37055	Dare	60.27232131
37057	Davidson	207.0654327
37059	Davie	156.7874944
37061	Duplin	1014.340084
37063	Durham	388.3323493
37065	Edgecombe	353.8121334



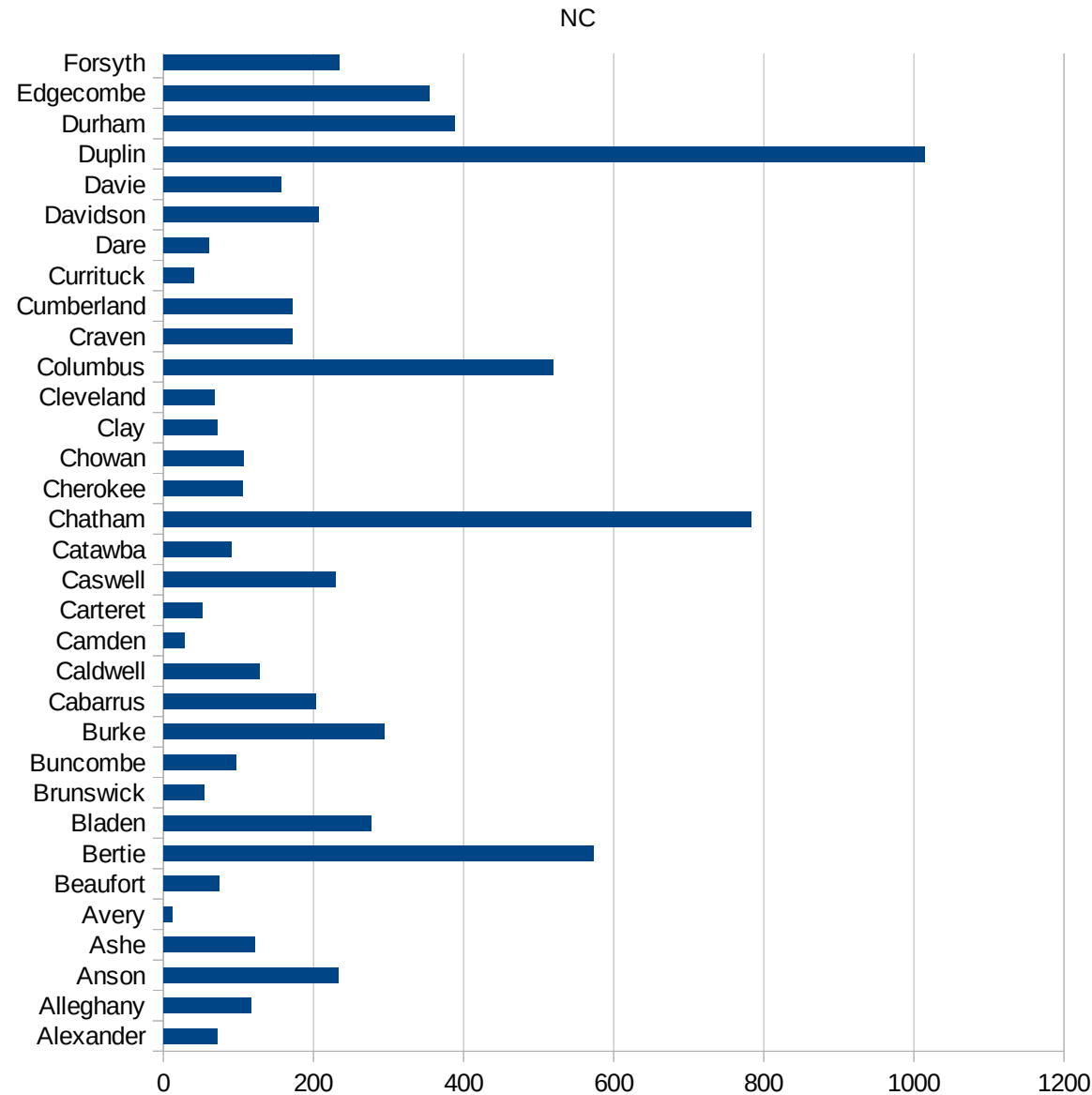
This work is licensed under the Creative Commons Attribution-NoDerivatives 4.0 International License. To view a copy of this license, visit <http://creativecommons.org/licenses/by-nd/4.0/>.

NC

37067 Forsyth	234.5033883
37069 Franklin	208.7033748
37071 Gaston	110.8388753
37073 Gates	181.4568392
37075 Graham	23.57378595
37077 Granville	397.5713216
37079 Greene	304.5878546
37081 Guilford	193.5653119
37083 Halifax	290.6631866
37085 Harnett	200.426185
37087 Haywood	62.93266205
37089 Henderson	268.0988111
37091 Hertford	274.7368866
37093 Hoke	341.4651961
37095 Hyde	19.12045889
37097 Iredell	122.7337686
37099 Jackson	62.31680015
37101 Johnston	157.8882447
37103 Jones	290.5468507
37105 Lee	589.0776541
37107 Lenoir	325.1393454
37109 Lincoln	69.23719709
37111 McDowell	83.5036368
37113 Macon	22.67252374
37115 Madison	18.37981896
37117 Martin	229.367915
37119 Mecklenburg	287.2289174
37121 Mitchell	60
37123 Montgomery	308.0195079
37125 Moore	200.6444944
37127 Nash	185.0748809
37129 New Hanover	65.43995454
37131 Northampton	696.2797317
37133 Onslow	47.55087691



37135 Orange	201.3326303
37137 Pamlico	78.92659826
37139 Pasquotank	239.6629582
37141 Pender	104.5654902
37143 Perquimans	171.360453
37145 Person	93.65428911
37147 Pitt	141.1785631
37149 Polk	169.8122362
37151 Randolph	382.9760518
37153 Richmond	323.033395
37155 Robeson	490.0213152
37157 Rockingham	71.67273128
37159 Rowan	426.8663901
37161 Rutherford	240.9241912
37163 Sampson	576.8082231
37165 Scotland	178.1097386
37167 Stanly	67.6600886
37169 Stokes	109.9698683
37171 Surry	209.8737977
37173 Swain	70.2000702
37175 Transylvania	32.14964197
37177 Tyrrell	96.828855
37179 Union	166.5903657
37181 Vance	536.090799
37183 Wake	131.2820137
37185 Warren	272.6308881
37187 Washington	219.2427692
37189 Watauga	23.23710787
37191 Wayne	795.1447488
37193 Wilkes	688.4782006
37195 Wilson	379.3505617
37197 Yadkin	348.9332232
37199 Yancey	55.85656035



NC

NC

FIPS

29001
29003
29005
29007
29009
29011
29013
29015
29017
29019
29021
29023
29025
29027
29029
29031
29033
29035
29037

NC

29039
29041
29043
29045
29047
29049
29051
29053
29055
29057
29059
29061
29063
29065
29067
29069
29071
29073
29075
29077
29079
29081
29083
29085
29087
29089
29091
29093
29095
29097
29099
29101

29103

NC

29105
29107
29109
29111
29113
29115
29117
29121
29123
29125
29127
29119
29129
29131
29133
29135
29137
29139
29141
29143
29145
29147
29149
29151
29153
29155
29157
29159
29161
29163
29165
29167
29169
29171

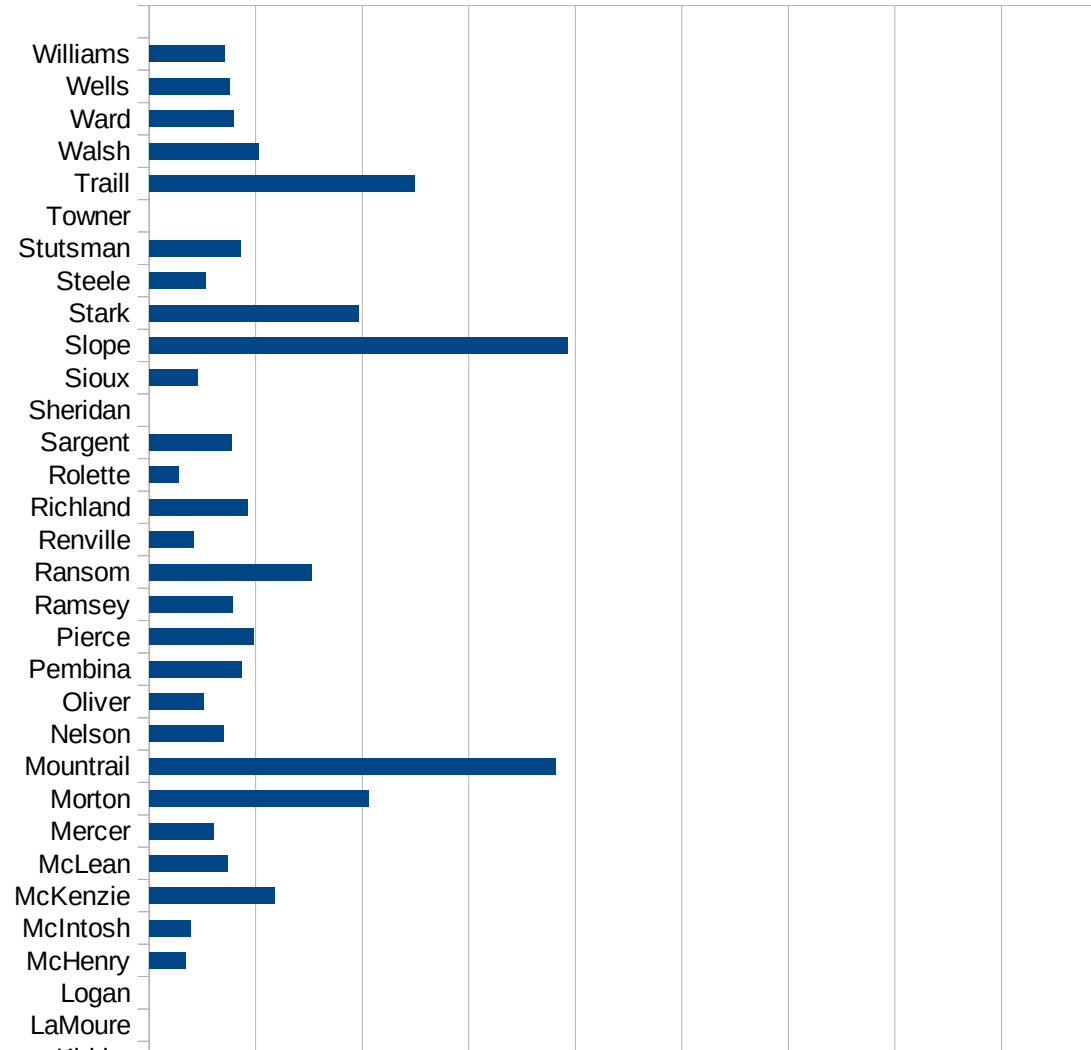
NC

29173
29175
29177
29179
29181
29195
29197
29199
29201
29203
29205
29183
29185
29187
29189
29510
29186
29207
29209
29211
29213
29215

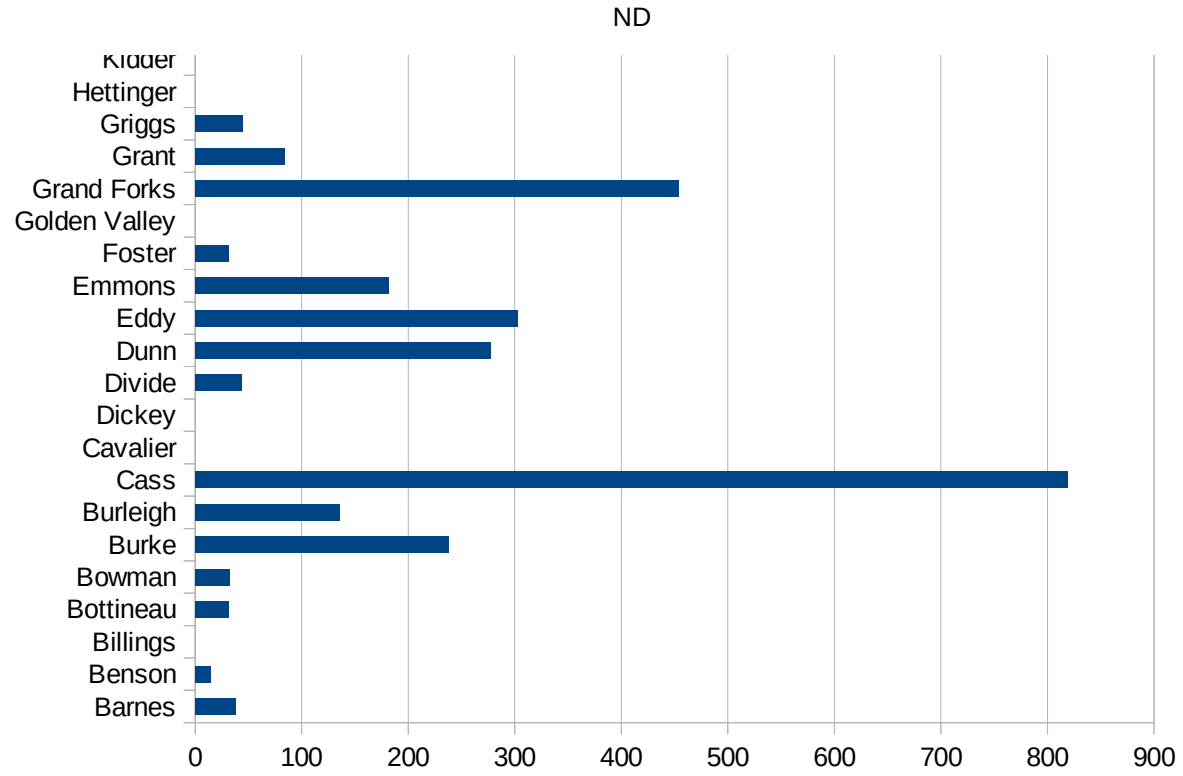
29217
29219
29221
29223
29225
29227
29229

ND

FIPS	County	PC Infection
38001	Adams	0
38003	Barnes	37.94346424
38005	Benson	14.3636886
38007	Billings	0
38009	Bottineau	31.19638122
38011	Bowman	32.50975293
38013	Burke	238.0952381
38015	Burleigh	135.4003758
38017	Cass	819.2115296
38019	Cavalier	0
38021	Dickey	0
38023	Divide	43.80201489
38025	Dunn	277.0083102
38027	Eddy	302.6372676
38029	Emmons	182.0940819
38031	Foster	31.09452736
38033	Golden Valley	0
38035	Grand Forks	453.5820263
38037	Grant	84.24599832
38039	Griggs	44.80286738
38041	Hettinger	0
38043	Kidder	0
38045	LaMoure	0
38047	Logan	0
38049	McHenry	34.38789546
38051	McIntosh	38.68471954
38053	McKenzie	117.370892
38055	McLean	73.36757153
38057	Mercer	60.4814322
38059	Morton	205.8208715
38061	Mountrail	381.6793893
38063	Nelson	69.71070059
38065	Oliver	51.2295082



38067 Pembina	86.3682165
38069 Pierce	98.01519235
38071 Ramsey	78.39038411
38073 Ransom	152.7592133
38075 Renville	42.12299916
38077 Richland	92.37021984
38079 Rolette	27.97007202
38081 Sargent	77.51937984
38083 Sheridan	0
38085 Sioux	45.89261129
38087 Slope	393.1847969
38089 Stark	196.7932381
38091 Steele	52.54860746
38093 Stutsman	86.05440551
38095 Towner	0
38097 Traill	248.849073
38099 Walsh	103.1217774
38101 Ward	79.7118564
38103 Wells	75.81501137
38105 Williams	70.72135785



ND

FIPS

29001
29003
29005
29007
29009
29011
29013
29015
29017
29019
29021
29023
29025
29027
29029
29031
29033
29035
29037

ND

29039
29041
29043
29045
29047
29049
29051
29053
29055
29057
29059
29061
29063
29065
29067
29069
29071
29073
29075
29077
29079
29081
29083
29085
29087
29089
29091
29093
29095
29097
29099
29101

29103

ND

29105
29107
29109
29111
29113
29115
29117
29121
29123
29125
29127
29119
29129
29131
29133
29135
29137
29139
29141
29143
29145
29147
29149
29151
29153
29155
29157
29159
29161
29163
29165
29167
29169
29171

ND

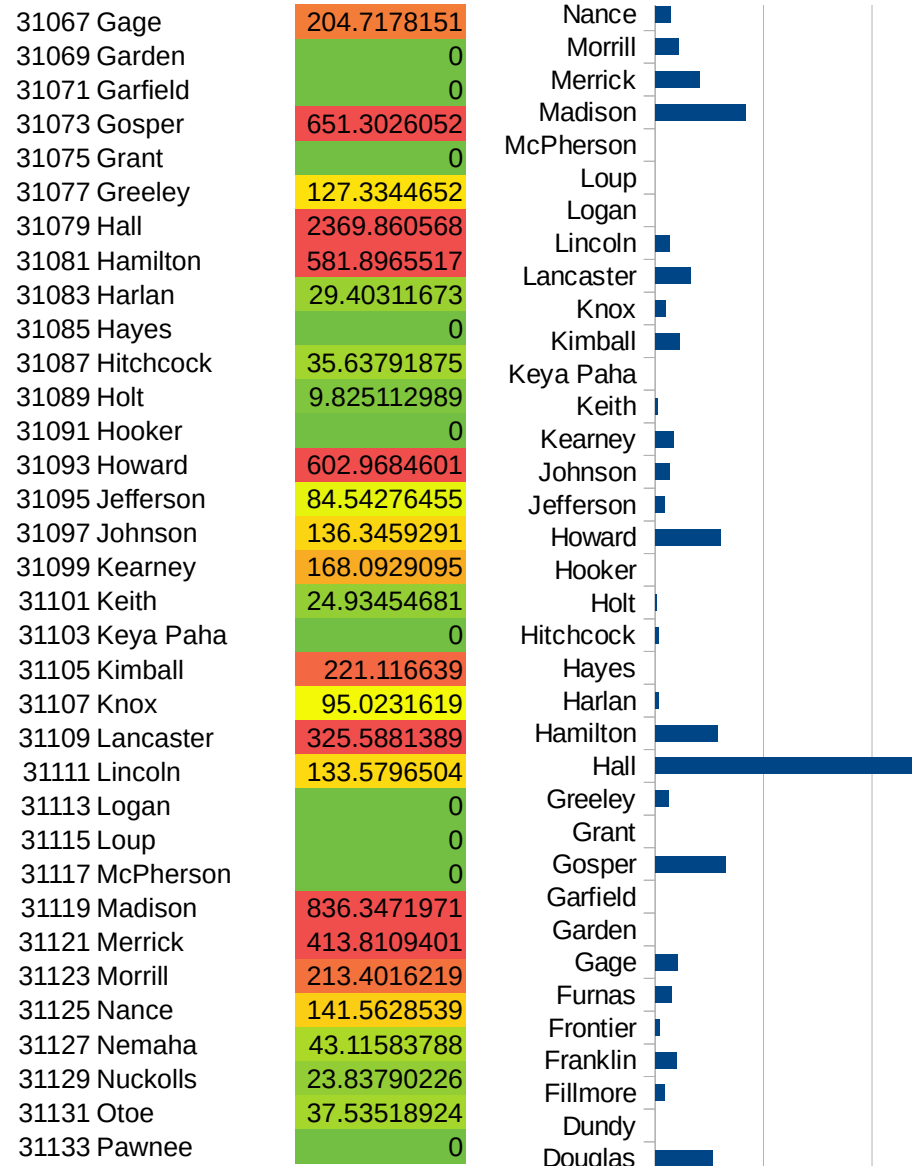
29173
29175
29177
29179
29181
29195
29197
29199
29201
29203
29205
29183
29185
29187
29189
29510
29186
29207
29209
29211
29213
29215

29217
29219
29221
29223
29225
29227
29229

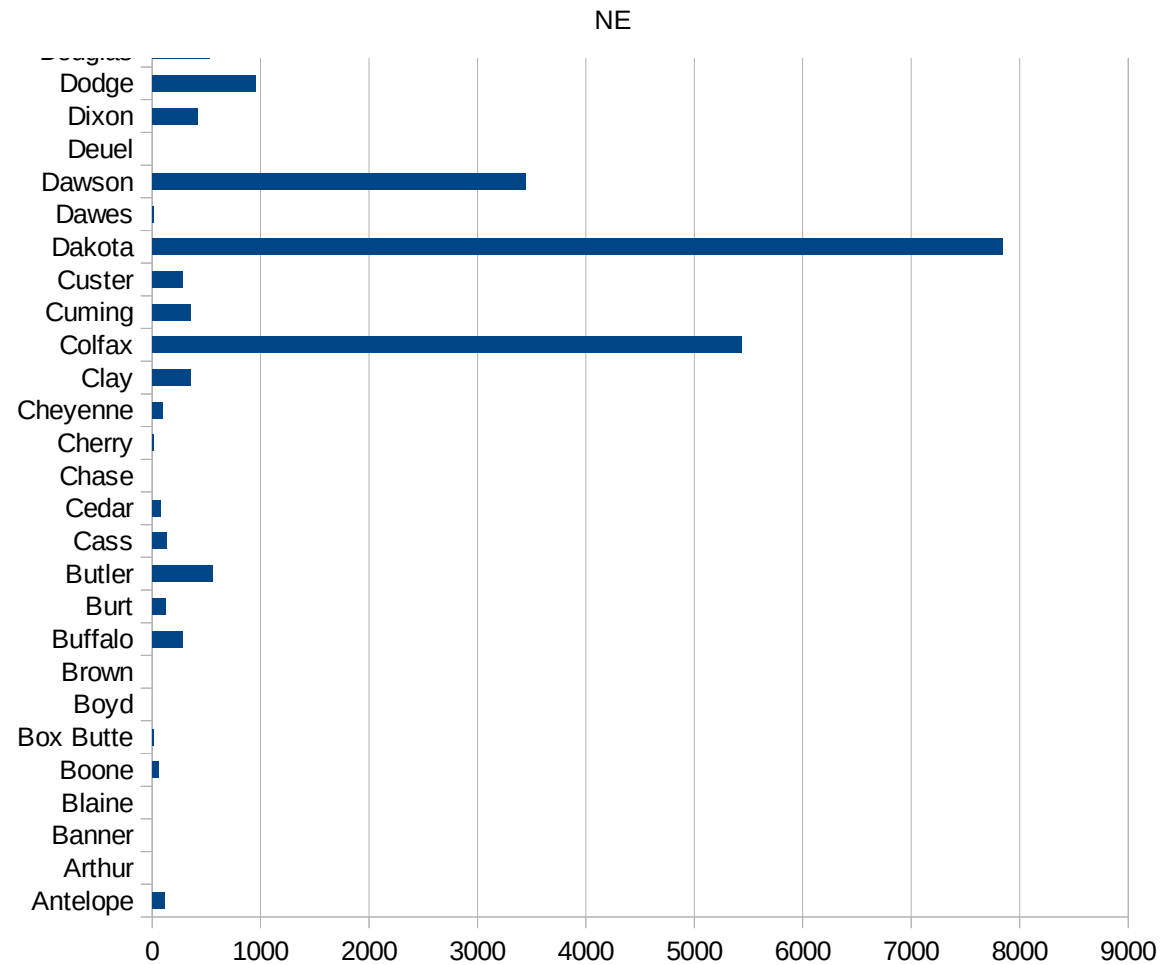
NE



NE



31135 Perkins	0
31137 Phelps	200.0889284
31139 Pierce	28.0033604
31141 Platte	1564.607499
31143 Polk	170.519136
31145 Red Willow	46.61570017
31147 Richardson	12.59921885
31149 Rock	0
31151 Saline	3254.355401
31153 Sarpy	235.2826373
31155 Saunders	126.7427123
31157 Scotts Bluff	172.2748618
31159 Seward	155.9071486
31161 Sheridan	0
31163 Sherman	65.83278473
31165 Sioux	0
31167 Stanton	268.0067002
31169 Thayer	0
31171 Thomas	138.8888889
31173 Thurston	328.632069
31175 Valley	71.59904535
31177 Washington	125.8044225
31179 Wayne	127.618845
31181 Webster	141.5227852
31183 Wheeler	0
31185 York	254.1388324



NE

FIPS

29001
29003
29005
29007
29009
29011
29013
29015
29017
29019
29021
29023
29025
29027
29029
29031
29033
29035
29037

NE

29039
29041
29043
29045
29047
29049
29051
29053
29055
29057
29059
29061
29063
29065
29067
29069
29071
29073
29075
29077
29079
29081
29083
29085
29087
29089
29091
29093
29095
29097
29099
29101

29103

NE

29105
29107
29109
29111
29113
29115
29117
29121
29123
29125
29127
29119
29129
29131
29133
29135
29137
29139
29141
29143
29145
29147
29149
29151
29153
29155
29157
29159
29161
29163
29165
29167
29169
29171

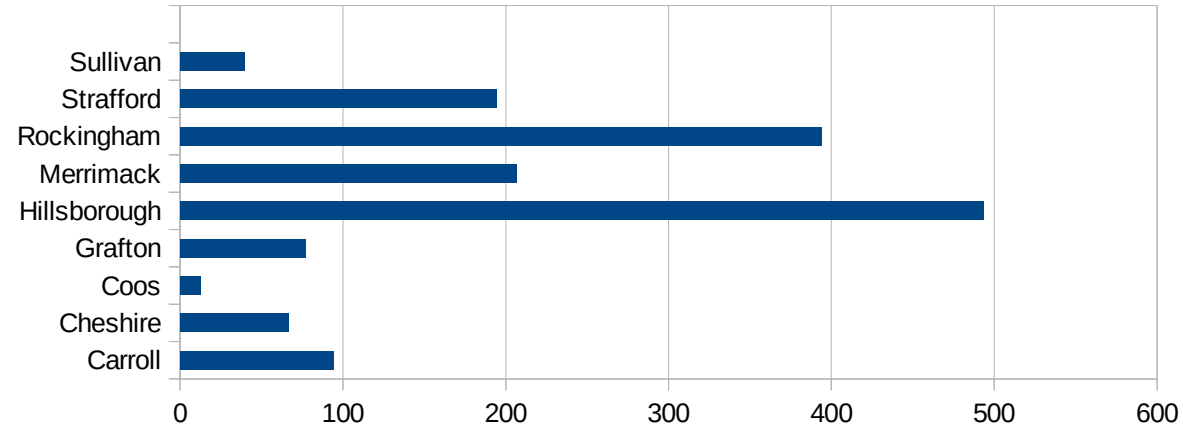
NE

29173
29175
29177
29179
29181
29195
29197
29199
29201
29203
29205
29183
29185
29187
29189
29510
29186
29207
29209
29211
29213
29215

29217
29219
29221
29223
29225
29227
29229

NH

FIPS	County	Cases	Per Capita Cases 100,000
33001	Belknap	90.13142801	
33003	Carroll	94.30287624	
33005	Cheshire	66.67276744	
33007	Coos	12.66263573	
33009	Grafton	76.84939746	
33011	Hillsborough	493.441253	
33013	Merrimack	206.4420507	
33015	Rockingham	393.9503713	
33017	Strafford	194.4807441	
33019	Sullivan	39.40292972	



NH

FIPS

29001
29003
29005
29007
29009
29011
29013
29015
29017
29019
29021
29023
29025
29027
29029
29031
29033
29035
29037

NH

29039
29041
29043
29045
29047
29049
29051
29053
29055
29057
29059
29061
29063
29065
29067
29069
29071
29073
29075
29077
29079
29081
29083
29085
29087
29089
29091
29093
29095
29097
29099
29101

29103

NH

29105
29107
29109
29111
29113
29115
29117
29121
29123
29125
29127
29119
29129
29131
29133
29135
29137
29139
29141
29143
29145
29147
29149
29151
29153
29155
29157
29159
29161
29163
29165
29167
29169
29171

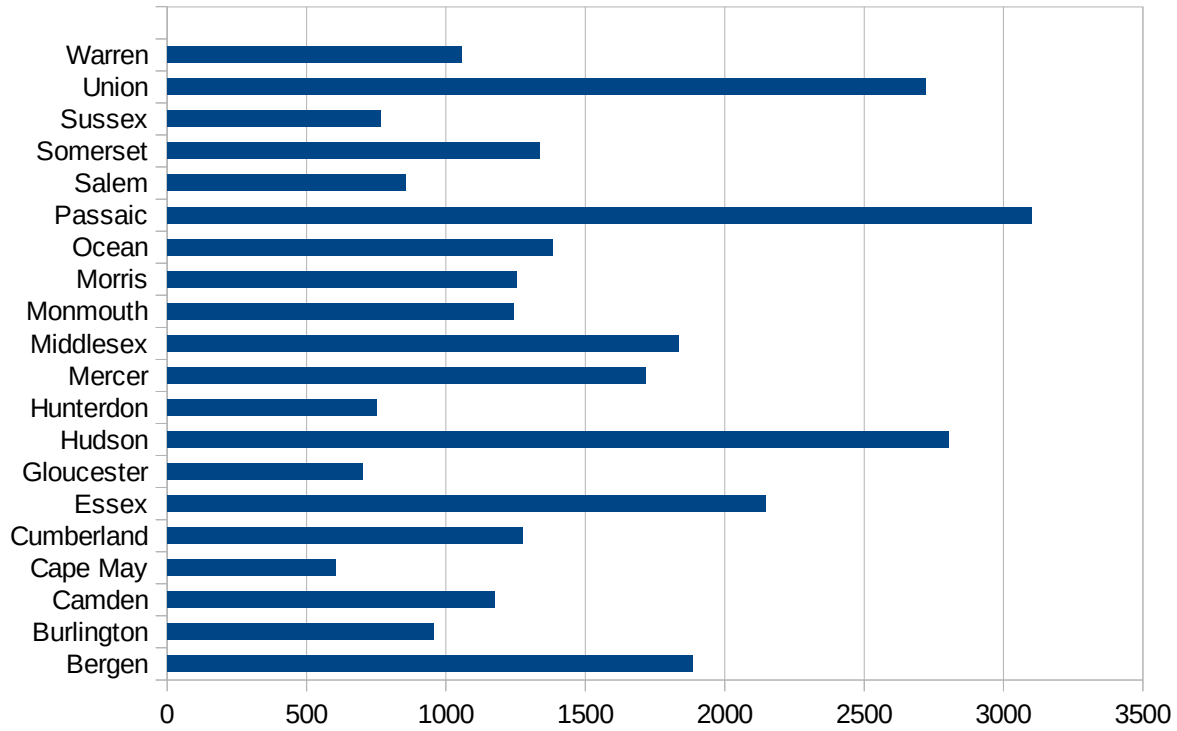
NH

29173
29175
29177
29179
29181
29195
29197
29199
29201
29203
29205
29183
29185
29187
29189
29510
29186
29207
29209
29211
29213
29215

29217
29219
29221
29223
29225
29227
29229

NJ

FIPS	County	PC Infection
34001	Atlantic	729.3852593
34003	Bergen	1886.21233
34005	Burlington	954.6818027
34007	Camden	1173.981123
34009	Cape May	602.852204
34011	Cumberland	1274.4085
34013	Essex	2145.624913
34015	Gloucester	701.4220612
34017	Hudson	2804.332745
34019	Hunterdon	752.1208525
34021	Mercer	1717.363734
34023	Middlesex	1833.828501
34025	Monmouth	1242.447944
34027	Morris	1252.863051
34029	Ocean	1382.196656
34031	Passaic	3101.46828
34033	Salem	854.5370326
34035	Somerset	1336.195963
34037	Sussex	766.34067
34039	Union	2721.17864
34041	Warren	1057.865928



NJ

FIPS

29001
29003
29005
29007
29009
29011
29013
29015
29017
29019
29021
29023
29025
29027
29029
29031
29033
29035
29037

NJ

29039
29041
29043
29045
29047
29049
29051
29053
29055
29057
29059
29061
29063
29065
29067
29069
29071
29073
29075
29077
29079
29081
29083
29085
29087
29089
29091
29093
29095
29097
29099
29101

29103

NJ

29105
29107
29109
29111
29113
29115
29117
29121
29123
29125
29127
29119
29129
29131
29133
29135
29137
29139
29141
29143
29145
29147
29149
29151
29153
29155
29157
29159
29161
29163
29165
29167
29169
29171

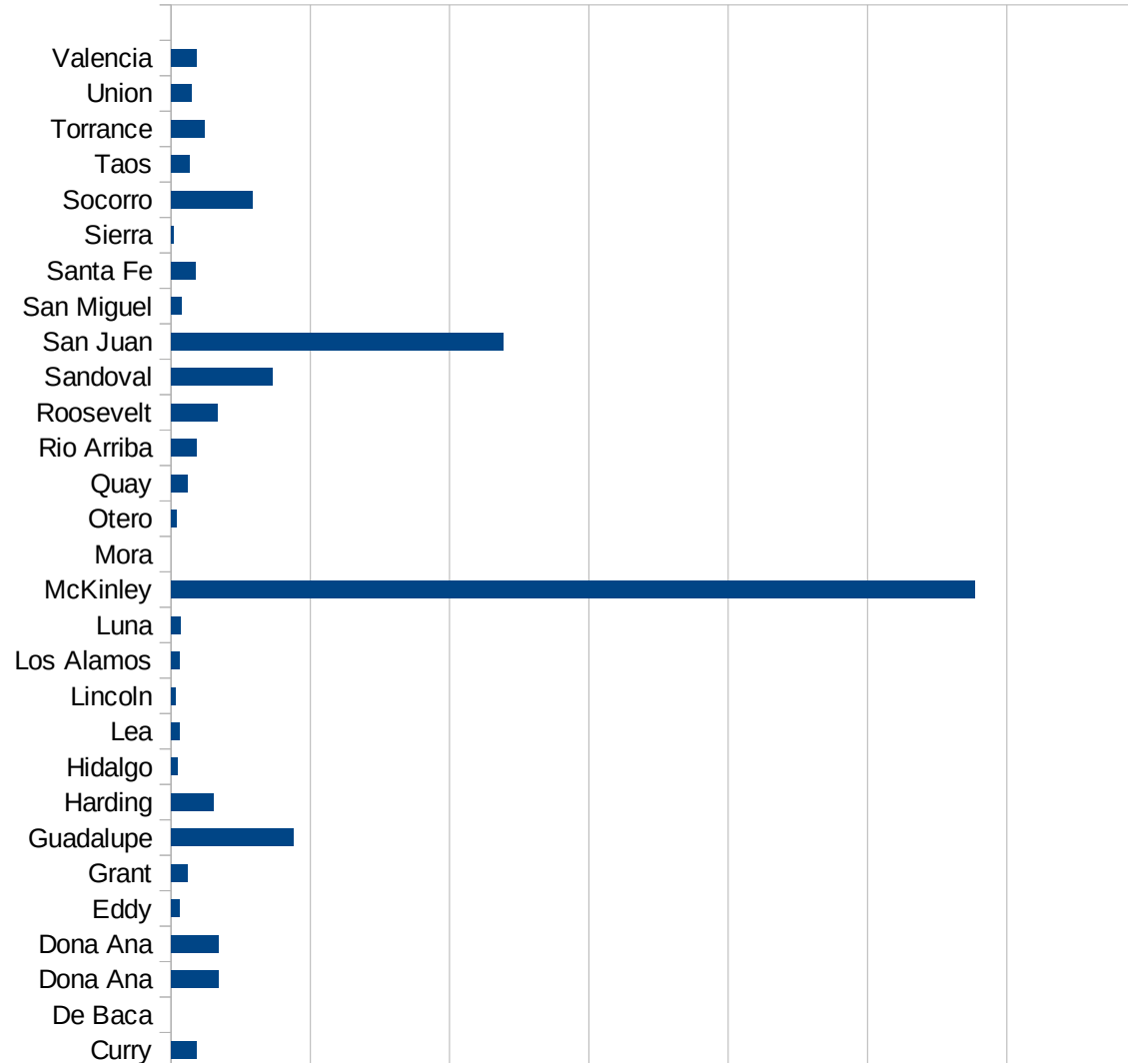
NJ

29173
29175
29177
29179
29181
29195
29197
29199
29201
29203
29205
29183
29185
29187
29189
29510
29186
29207
29209
29211
29213
29215

29217
29219
29221
29223
29225
29227
29229

NM

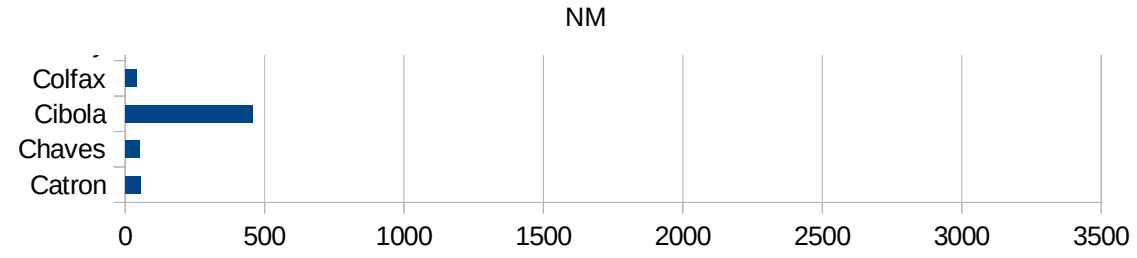
FIPS	County	PC Infection
35001	Bernalillo	193.4577966
35003	Catron	55.89714925
35005	Chaves	54.10502558
35006	Cibola	456.1429747
35007	Colfax	41.28819158
35009	Curry	91.02494083
35011	De Baca	0
35013	Dona Ana	170.0977372
35013	Dona Ana	170.0977372
35015	Eddy	29.36096718
35017	Grant	58.50947122
35019	Guadalupe	437.6871689
35021	Harding	152.6717557
35023	Hidalgo	23.58490566
35025	Lea	30.16764592
35027	Lincoln	15.34056044
35028	Los Alamos	31.41196796
35029	Luna	33.38480157
35031	McKinley	2885.599668
35033	Mora	0
35035	Otero	17.96918285
35037	Quay	60.58403005
35039	Rio Arriba	92.29349331
35041	Roosevelt	165.3950808
35043	Sandoval	364.3777681
35045	San Juan	1191.590093
35047	San Miguel	36.24370266
35049	Santa Fe	85.96790532
35051	Sierra	9.117432531
35053	Socorro	292.799522
35055	Taos	67.00167504
35057	Torrance	121.8651786
35059	Union	72.85089849



This work is licensed under the Creative Commons Attribution-NoDerivatives 4.0 International License. To view a copy of this license, visit <http://creativecommons.org/licenses/by-nd/4.0/>.

35061 Valencia

91.55592759



NM

FIPS

29001
29003
29005
29007
29009
29011
29013
29015
29017
29019
29021
29023
29025
29027
29029
29031
29033
29035
29037

NM

29039
29041
29043
29045
29047
29049
29051
29053
29055
29057
29059
29061
29063
29065
29067
29069
29071
29073
29075
29077
29079
29081
29083
29085
29087
29089
29091
29093
29095
29097
29099
29101

29103

NM

29105
29107
29109
29111
29113
29115
29117
29121
29123
29125
29127
29119
29129
29131
29133
29135
29137
29139
29141
29143
29145
29147
29149
29151
29153
29155
29157
29159
29161
29163
29165
29167
29169
29171

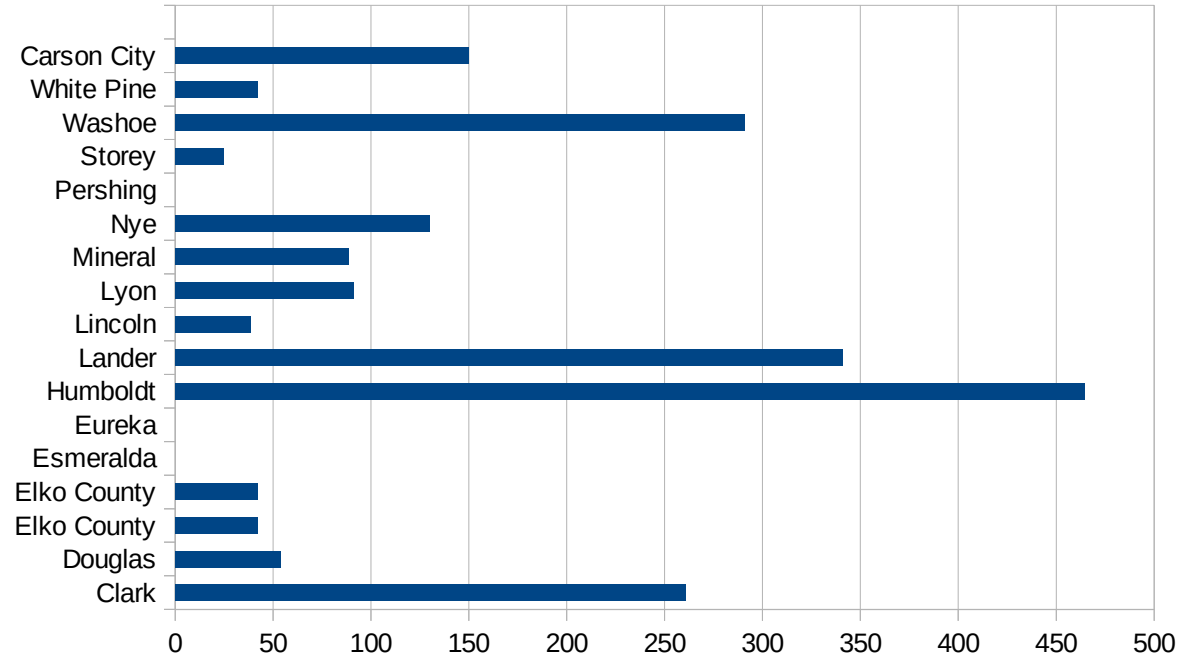
NM

29173
29175
29177
29179
29181
29195
29197
29199
29201
29203
29205
29183
29185
29187
29189
29510
29186
29207
29209
29211
29213
29215

29217
29219
29221
29223
29225
29227
29229

NV

FIPS	County	PC Infection
32001	Churchill	24.54991817
32003	Clark	260.569884
32005	Douglas	53.64474797
32007	Elko County	41.93671369
32007	Elko County	41.93671369
32009	Esmeralda	0
32011	Eureka	0
32013	Humboldt	464.6729417
32015	Lander	340.8071749
32017	Lincoln	38.45414343
32019	Lyon	91.38474771
32021	Mineral	88.61320337
32023	Nye	130.1107044
32027	Pershing	0
32029	Storey	24.8200546
32031	Washoe	291.1526941
32033	White Pine	42.21635884
32510	Carson City	149.7816436



NV

FIPS

29001
29003
29005
29007
29009
29011
29013
29015
29017
29019
29021
29023
29025
29027
29029
29031
29033
29035
29037

NV

29039
29041
29043
29045
29047
29049
29051
29053
29055
29057
29059
29061
29063
29065
29067
29069
29071
29073
29075
29077
29079
29081
29083
29085
29087
29089
29091
29093
29095
29097
29099
29101

29103

NV

29105
29107
29109
29111
29113
29115
29117
29121
29123
29125
29127
29119
29129
29131
29133
29135
29137
29139
29141
29143
29145
29147
29149
29151
29153
29155
29157
29159
29161
29163
29165
29167
29169
29171

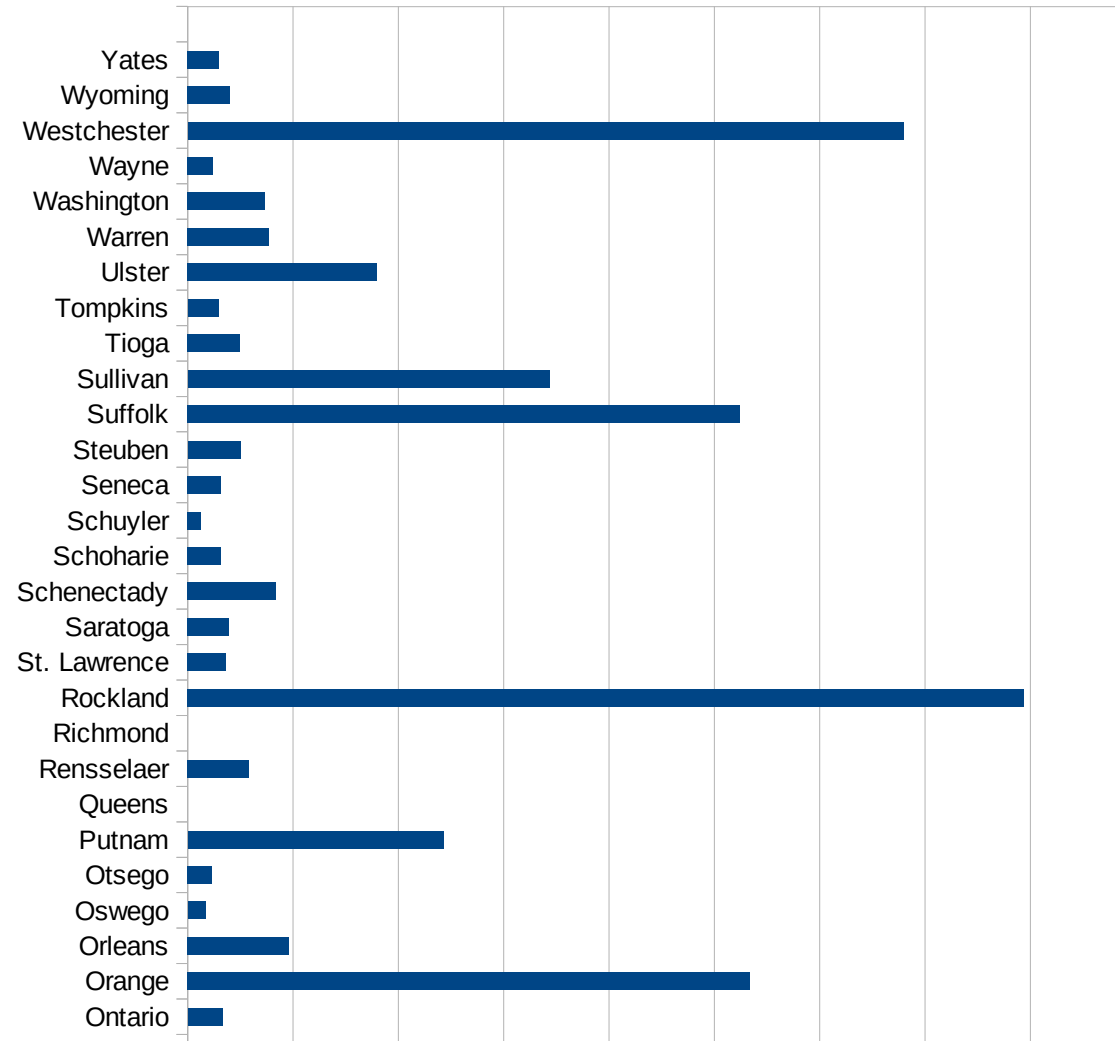
NV

29173
29175
29177
29179
29181
29195
29197
29199
29201
29203
29205
29183
29185
29187
29189
29510
29186
29207
29209
29211
29213
29215

29217
29219
29221
29223
29225
29227
29229

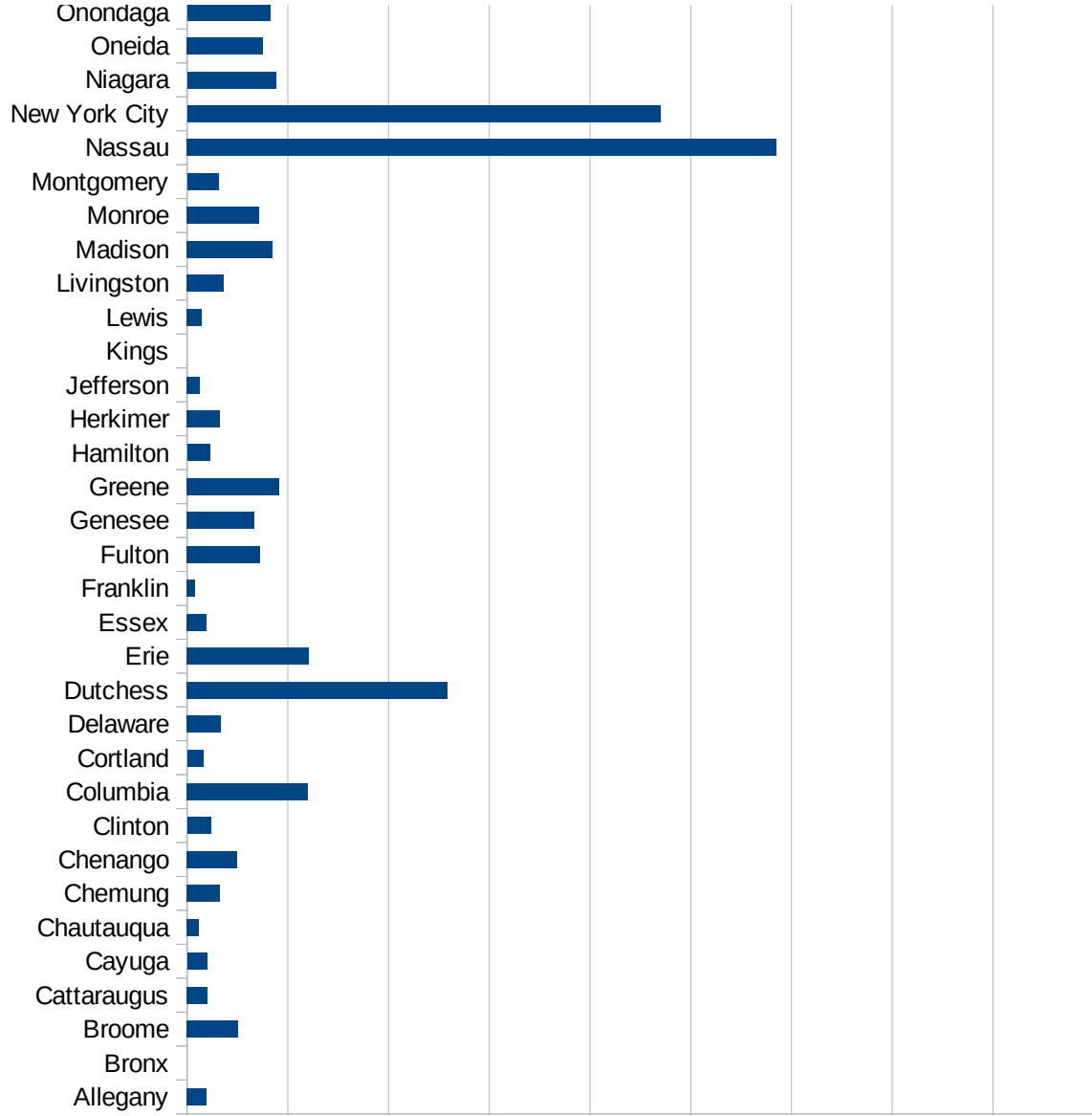
NY

FIPS	County	PC Infection
36001	Albany	576.327588509
36003	Allegany	94.7663148826
36005	Bronx	0
36007	Broome	253.053600405
36009	Cattaraugus	101.509630401
36011	Cayuga	98.515781969
36013	Chautauqua	56.2768194218
36015	Chemung	161.416668645
36017	Chenango	248.232918209
36019	Clinton	117.727244563
36021	Columbia	599.172174377
36023	Cortland	79.4596742153
36025	Delaware	166.191299661
36027	Dutchess	1291.37471997
36029	Erie	603.662640437
36031	Essex	96.5147453083
36033	Franklin	39.7669655817
36035	Fulton	360.135097311
36037	Genesee	332.110378884
36039	Greene	456.928681224
36041	Hamilton	112.764997745
36043	Herkimer	161.725939223
36045	Jefferson	64.4266475773
36047	Kings	0
36049	Lewis	71.8417968011
36051	Livingston	180.302718775
36053	Madison	425.171269157
36055	Monroe	358.396388291
36057	Montgomery	155.697098372
36059	Nassau	2924.59268388
36061	New York City	2348.75483822
36063	Niagara	440.520260606
36065	Oneida	376.344320206



NY

36067 Onondaga	412.291661704
36069 Ontario	165.659360664
36071 Orange	2669.714178
36073 Orleans	482.615975574
36075 Oswego	83.9708900914
36077 Otsego	113.809436141
36079 Putnam	1213.44497027
36081 Queens	0
36083 Rensselaer	290.387727199
36085 Richmond	0
36087 Rockland	3971.20004913
36089 St. Lawrence	181.402537784
36091 Saratoga	196.382563661
36093 Schenectady	417.122626328
36095 Schoharie	157.571469917
36097 Schuyler	61.4113443502
36099 Seneca	157.434402332
36101 Steuben	250.53238131
36103 Suffolk	2619.82198282
36105 Sullivan	1717.92630268
36107 Tioga	249.176276771
36109 Tompkins	144.95150448
36111 Ulster	899.221160253
36113 Warren	387.458180969
36115 Washington	367.665081622
36117 Wayne	118.804405756
36119 Westchester	3398.15959289
36121 Wyoming	199.57590121
36123 Yates	148.947304859



NY
0 500 1000 1500 2000 2500 3000 3500 4000 4500

NY

FIPS

29001
29003
29005
29007
29009
29011
29013
29015
29017
29019
29021
29023
29025
29027
29029
29031
29033
29035
29037

NY

29039
29041
29043
29045
29047
29049
29051
29053
29055
29057
29059
29061
29063
29065
29067
29069
29071
29073
29075
29077
29079
29081
29083
29085
29087
29089
29091
29093
29095
29097
29099
29101

29103

NY

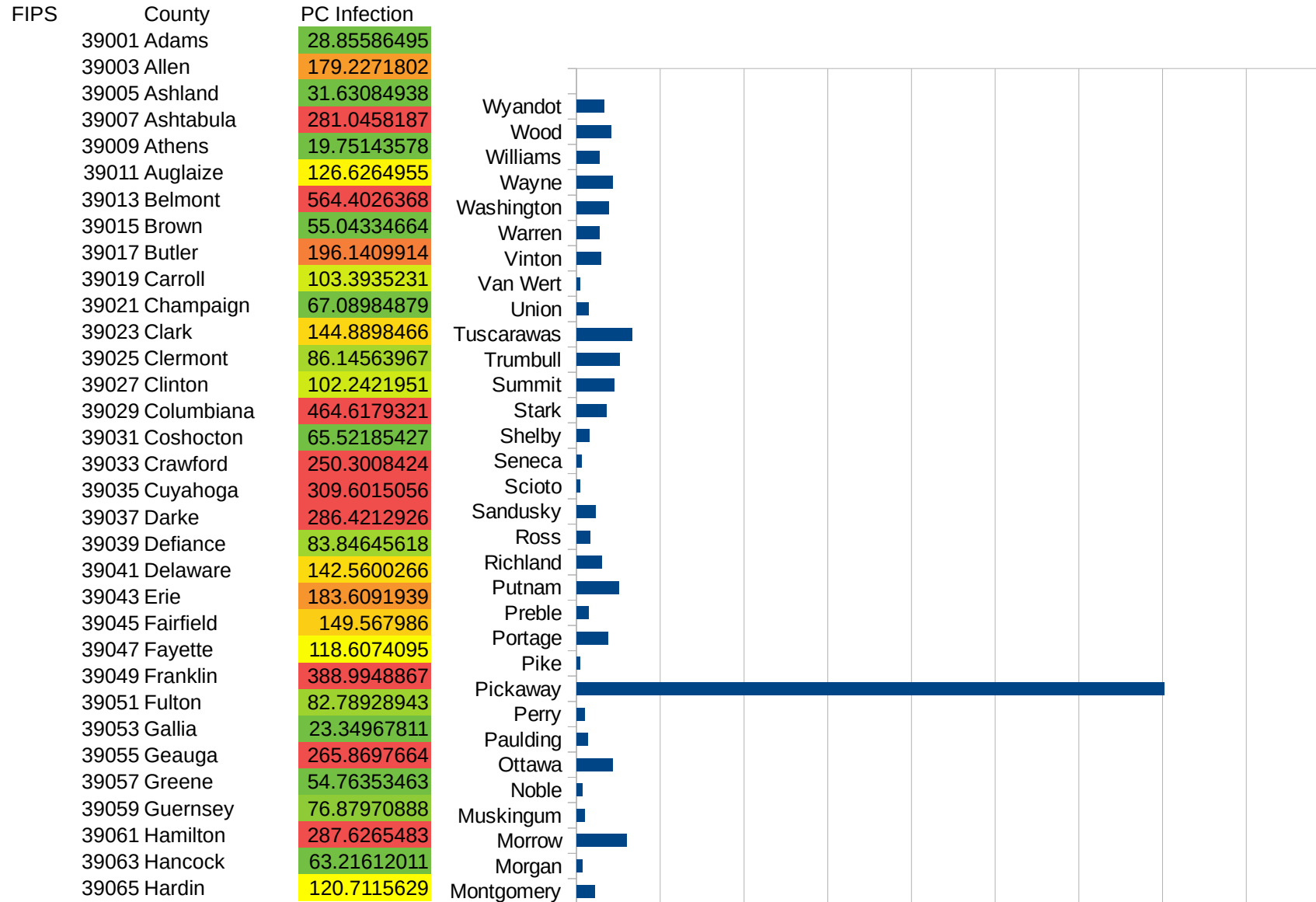
29105
29107
29109
29111
29113
29115
29117
29121
29123
29125
29127
29119
29129
29131
29133
29135
29137
29139
29141
29143
29145
29147
29149
29151
29153
29155
29157
29159
29161
29163
29165
29167
29169
29171

NY

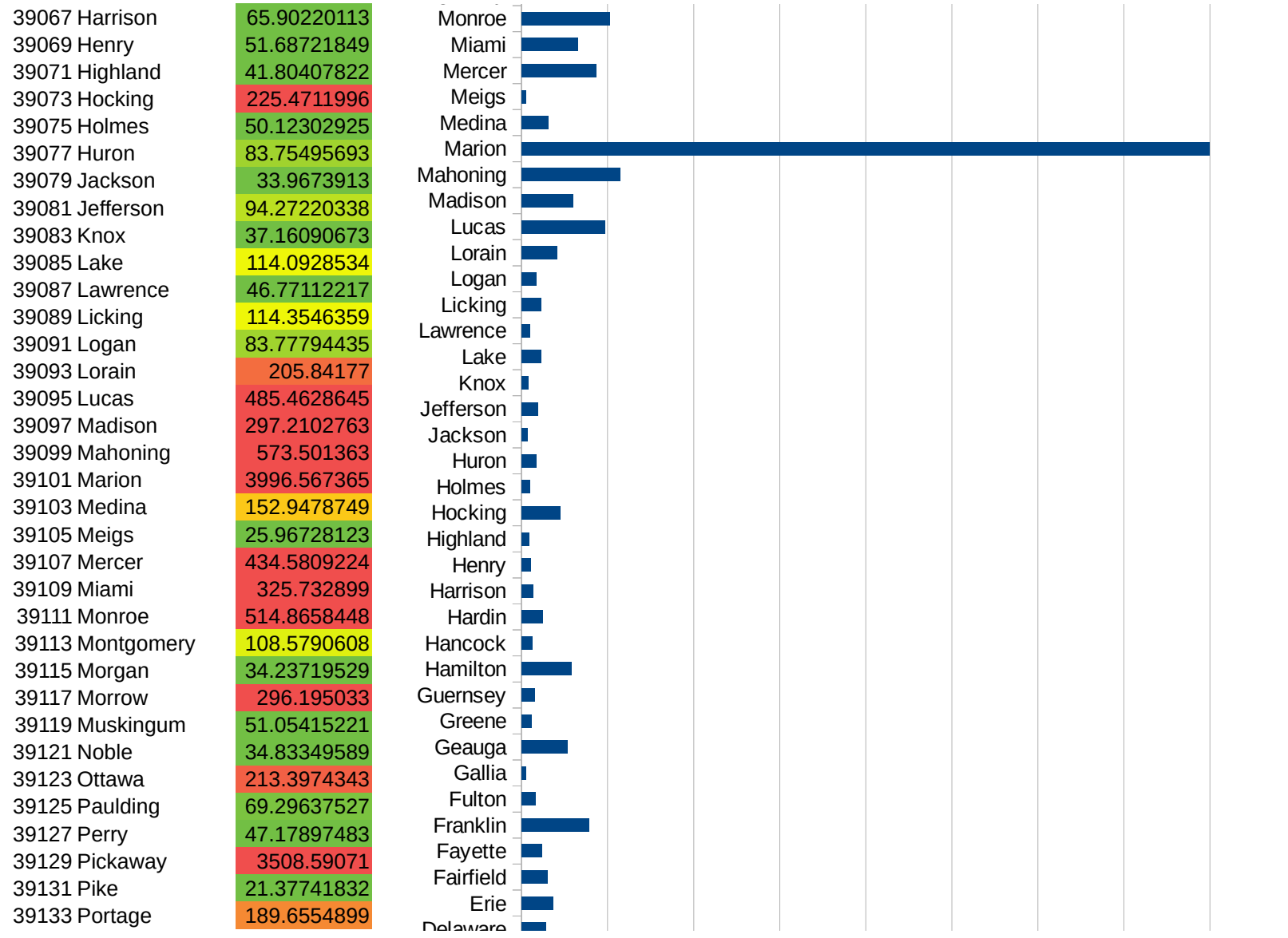
29173
29175
29177
29179
29181
29195
29197
29199
29201
29203
29205
29183
29185
29187
29189
29510
29186
29207
29209
29211
29213
29215

29217
29219
29221
29223
29225
29227
29229

OH

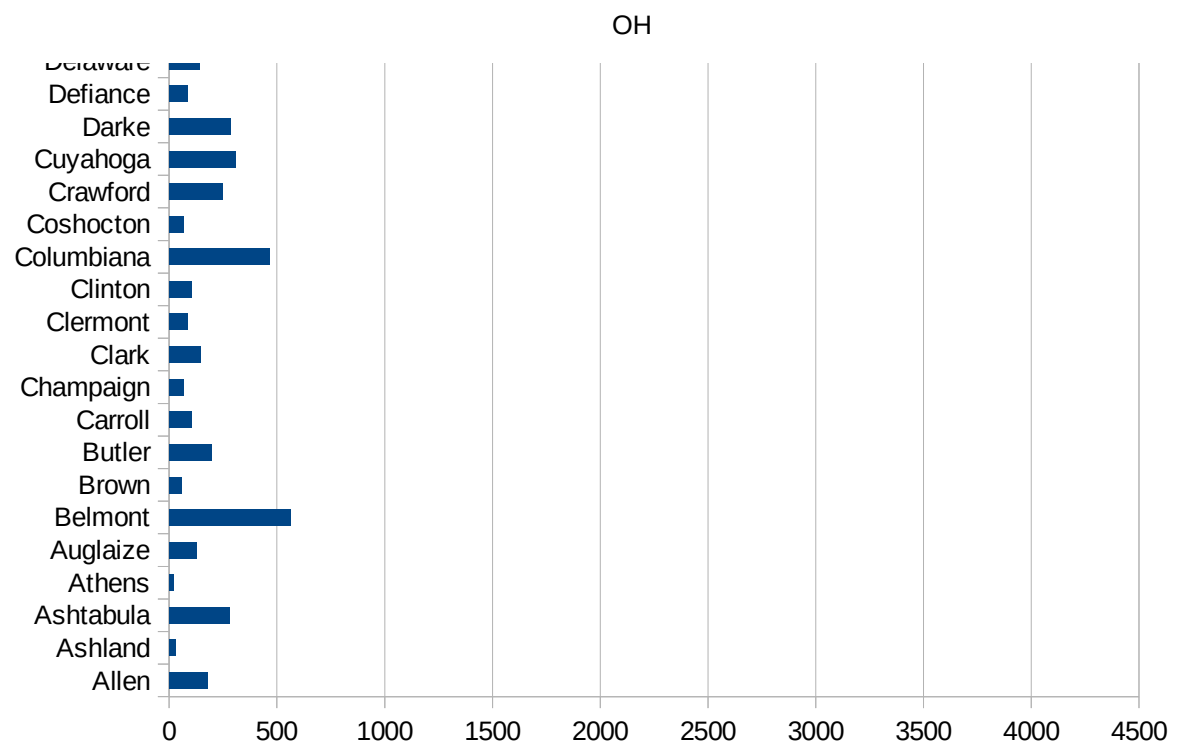


OH



This work is licensed under the Creative Commons Attribution-NoDerivatives 4.0 International License. To view a copy of this license, visit <http://creativecommons.org/licenses/by-nd/4.0/>.

39135 Preble	73.17608606
39137 Putnam	251.6281824
39139 Richland	147.8129464
39141 Ross	80.59169905
39143 Sandusky	110.5460977
39145 Scioto	18.54255516
39147 Seneca	30.79319651
39149 Shelby	76.08941535
39151 Stark	180.3140155
39153 Summit	222.1738344
39155 Trumbull	258.7765007
39157 Tuscarawas	331.9736157
39159 Union	72.62038558
39161 Van Wert	17.6797143
39163 Vinton	144.6076566
39165 Warren	137.3975441
39167 Washington	192.8351758
39169 Wayne	213.8539412
39171 Williams	138.5718944
39173 Wood	205.8211422
39175 Wyandot	164.1212674



OH

FIPS

29001
29003
29005
29007
29009
29011
29013
29015
29017
29019
29021
29023
29025
29027
29029
29031
29033
29035
29037

OH

29039
29041
29043
29045
29047
29049
29051
29053
29055
29057
29059
29061
29063
29065
29067
29069
29071
29073
29075
29077
29079
29081
29083
29085
29087
29089
29091
29093
29095
29097
29099
29101

29103

OH

29105
29107
29109
29111
29113
29115
29117
29121
29123
29125
29127
29119
29129
29131
29133
29135
29137
29139
29141
29143
29145
29147
29149
29151
29153
29155
29157
29159
29161
29163
29165
29167
29169
29171

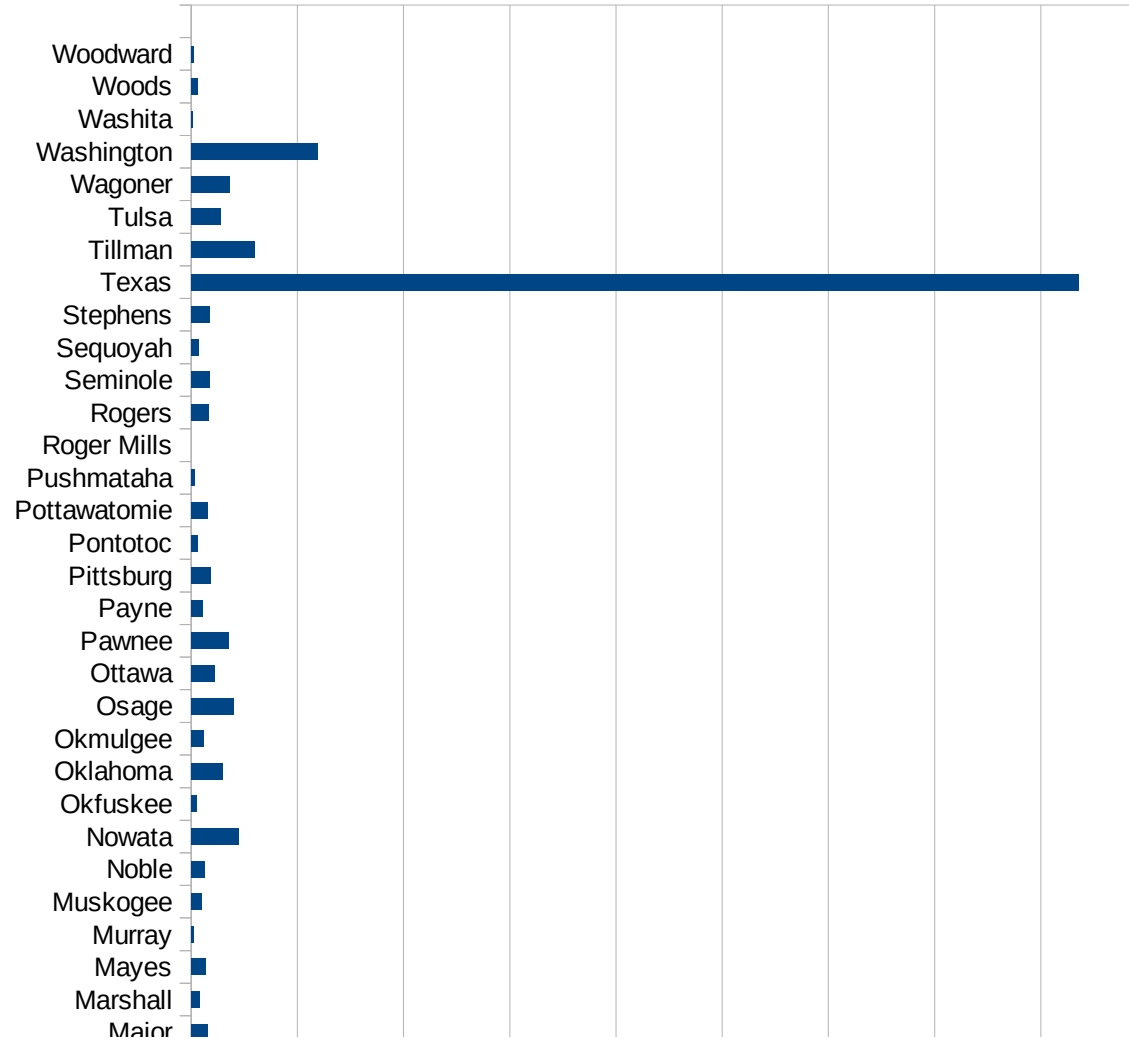
OH

29173
29175
29177
29179
29181
29195
29197
29199
29201
29203
29205
29183
29185
29187
29189
29510
29186
29207
29209
29211
29213
29215

29217
29219
29221
29223
29225
29227
29229

OK

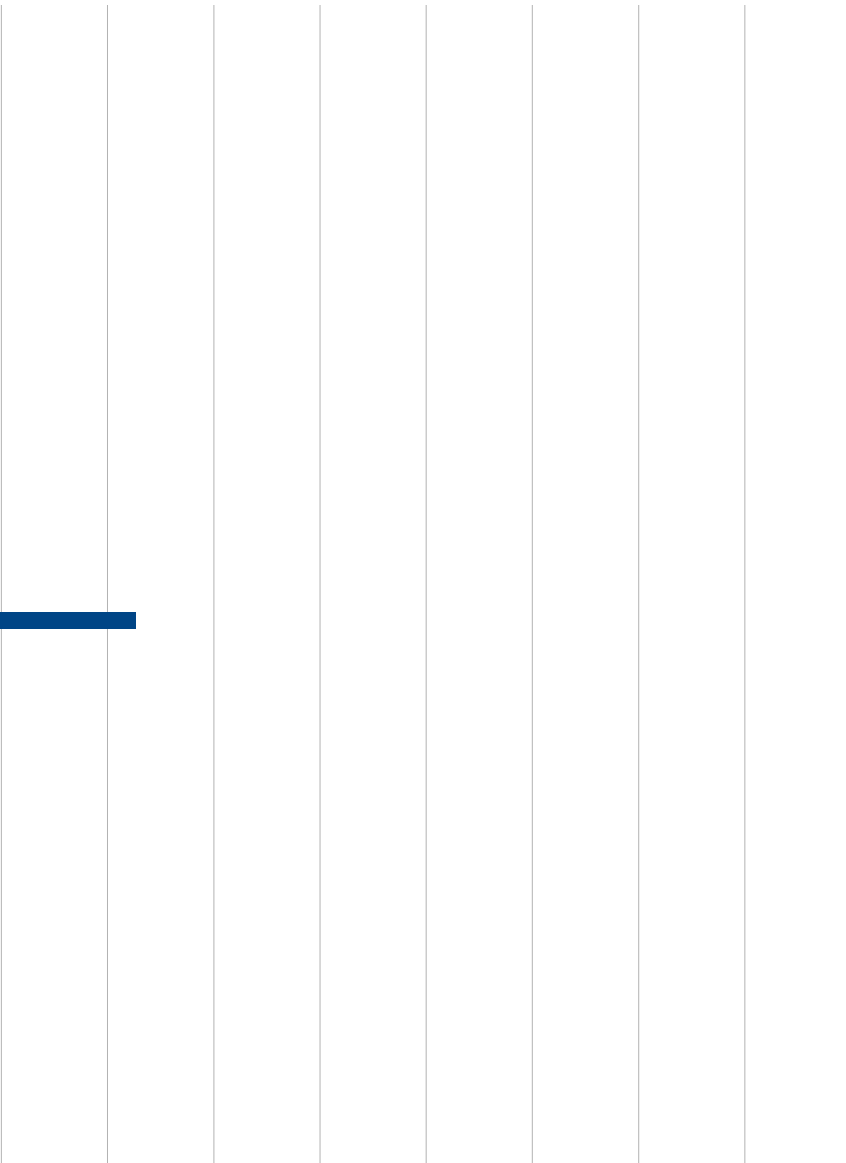
FIPS	County	PC Infection
40001	Adair	371.3431754
40003	Alfalfa	17.37921446
40005	Atoka	7.226477815
40007	Beaver	451.212634
40009	Beckham	27.63830669
40011	Blaine	42.17185029
40013	Bryan	44.49906764
40015	Caddo	469.3377506
40017	Canadian	85.84463506
40019	Carter	45.66494385
40021	Cherokee	57.52439651
40023	Choctaw	95.44586856
40025	Cimarron	46.44681839
40027	Cleveland	172.897976
40029	Coal	18.11594203
40031	Comanche	224.2115228
40033	Cotton	86.56509695
40035	Craig	104.8511114
40037	Creek	124.2947321
40039	Custer	41.32800661
40041	Delaware	231.6710739
40043	Dewey	61.29955047
40045	Ellis	0
40047	Garfield	41.04214207
40049	Garvin	53.93549315
40051	Grady	131.4107757
40053	Grant	46.23208507
40055	Greer	1133.825803
40057	Harmon	0
40059	Harper	26.33658151
40061	Haskell	47.36343543
40063	Hughes	0
40065	Jackson	84.17171029



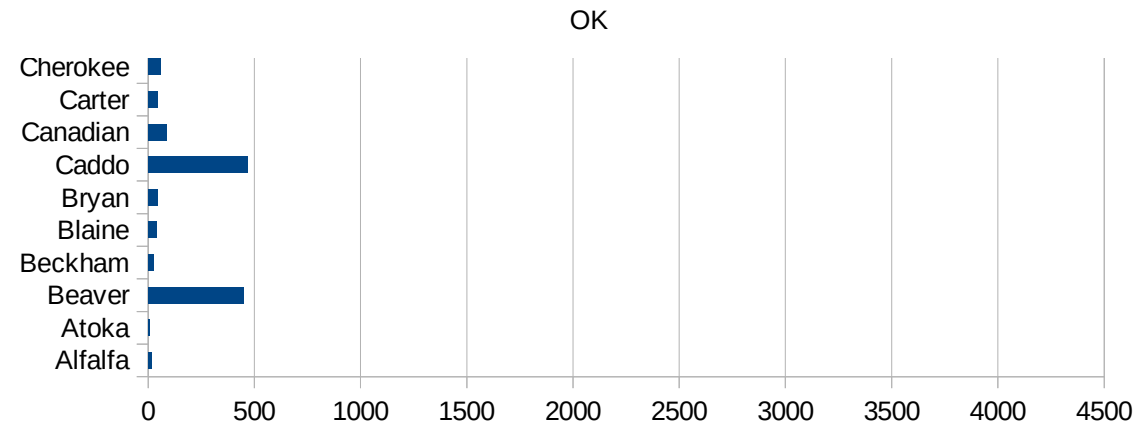
OK

40067 Jefferson	48.9955904
40069 Johnston	27.39976254
40071 Kay	117.7509567
40073 Kingfisher	82.19524532
40075 Kiowa	68.73639592
40077 Latimer	48.8710781
40079 Le Flore	26.01040416
40081 Lincoln	60.13745704
40083 Logan	38.06221057
40085 Love	138.148806
40087 McClain	242.5909716
40089 McCurtain	70.32993915
40091 McIntosh	55.51349987
40093 Major	78.49293564
40095 Marshall	41.65179103
40097 Mayes	70.5475953
40099 Murray	14.33383502
40101 Muskogee	51.198034
40103 Noble	62.00726371
40105 Nowata	225.0929732
40107 Okfuskee	24.79748719
40109 Oklahoma	150.0160236
40111 Okmulgee	57.38880918
40113 Osage	199.9404433
40115 Ottawa	112.2694467
40117 Pawnee	176.9371568
40119 Payne	54.85129205
40121 Pittsburg	91.16393555
40123 Pontotoc	28.76042565
40125 Pottawatomie	77.0511427
40127 Pushmataha	17.8906879
40129 Roger Mills	0
40131 Rogers	84.79735606
40133 Seminole	85.44226544

Major	
McIntosh	
McCurtain	
McClain	
Love	
Logan	
Lincoln	
Le Flore	
Latimer	
Kiowa	
Kingfisher	
Kay	
Johnston	
Jefferson	
Jackson	
Hughes	
Haskell	
Harper	
Harmon	
Greer	
Grant	
Grady	
Garvin	
Garfield	
Ellis	
Dewey	
Delaware	
Custer	
Creek	
Craig	
Cotton	
Comanche	
Coal	
Cleveland	
Cimarron	
Choctaw	



40135 Sequoyah	33.99791156
40137 Stephens	85.51947302
40139 Texas	4179.907113
40141 Tillman	299.4011976
40143 Tulsa	139.2744771
40145 Wagoner	181.0011235
40147 Washington	597.959223
40149 Washita	8.987148378
40151 Woods	33.7192312
40153 Woodward	14.83532786



OK

FIPS

29001
29003
29005
29007
29009
29011
29013
29015
29017
29019
29021
29023
29025
29027
29029
29031
29033
29035
29037

OK

29039
29041
29043
29045
29047
29049
29051
29053
29055
29057
29059
29061
29063
29065
29067
29069
29071
29073
29075
29077
29079
29081
29083
29085
29087
29089
29091
29093
29095
29097
29099
29101

29103

OK

29105
29107
29109
29111
29113
29115
29117
29121
29123
29125
29127
29119
29129
29131
29133
29135
29137
29139
29141
29143
29145
29147
29149
29151
29153
29155
29157
29159
29161
29163
29165
29167
29169
29171

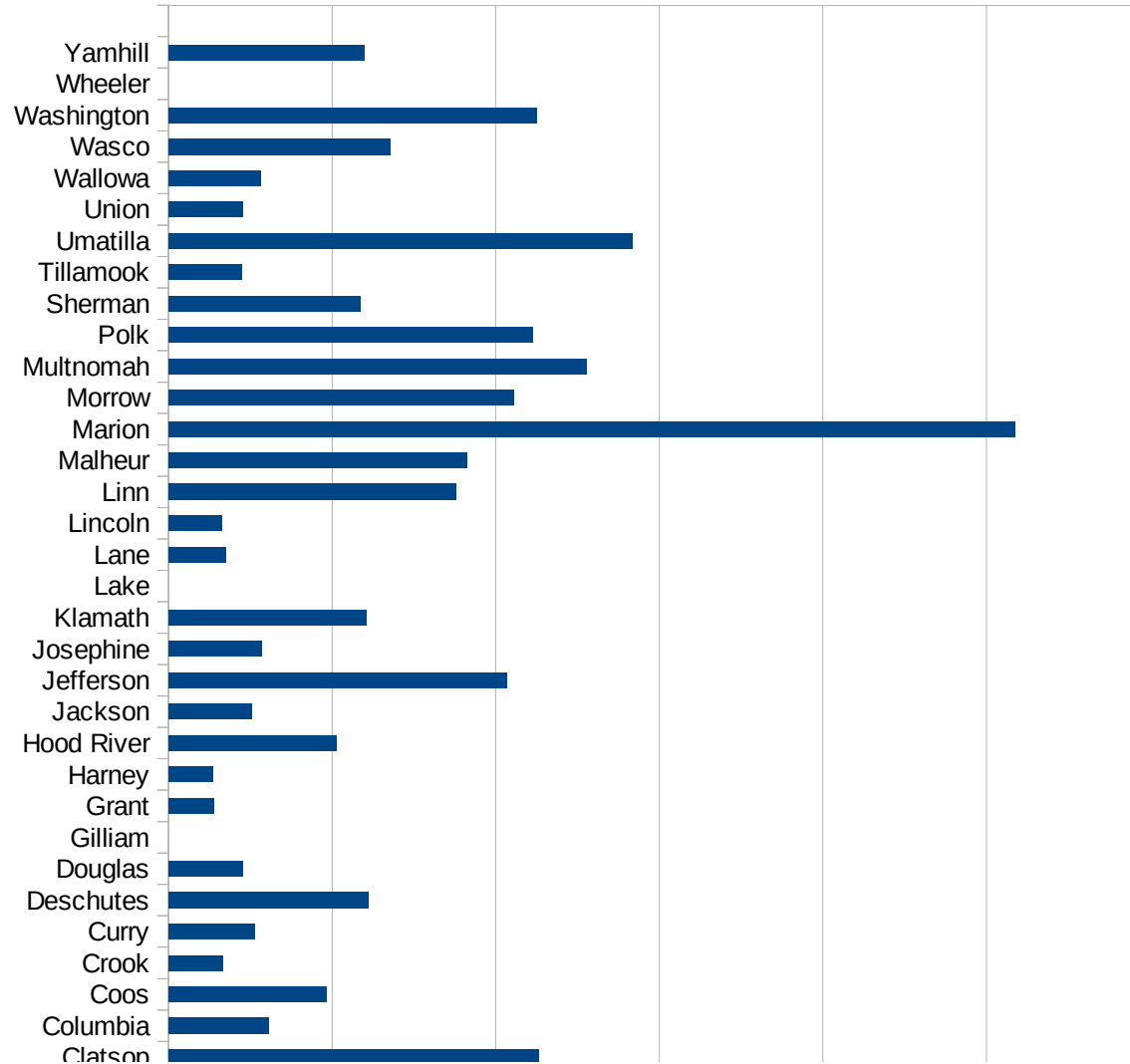
OK

29173
29175
29177
29179
29181
29195
29197
29199
29201
29203
29205
29183
29185
29187
29189
29510
29186
29207
29209
29211
29213
29215

29217
29219
29221
29223
29225
29227
29229

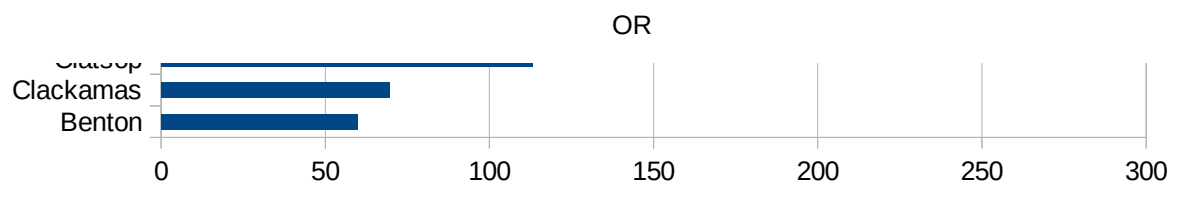
OR

FIPS	County	PC Infection
41001	Baker	6.247657129
41003	Benton	59.71704976
41005	Clackamas	69.69897254
41007	Clatsop	113.1676894
41009	Columbia	30.54775951
41011	Coos	48.14486947
41013	Crook	16.75954246
41015	Curry	26.30079341
41017	Deschutes	60.93876956
41019	Douglas	22.6689517
41021	Gilliam	0
41023	Grant	13.93534002
41025	Harney	13.64442625
41027	Hood River	51.22076148
41029	Jackson	25.50509191
41031	Jefferson	103.3399471
41033	Josephine	28.60641012
41035	Klamath	60.6033731
41037	Lake	0
41039	Lane	17.64964661
41041	Lincoln	16.19826679
41043	Linn	87.95696391
41045	Malheur	91.13100081
41047	Marion	258.8881073
41049	Morrow	105.5223356
41051	Multnomah	127.7282357
41053	Polk	111.4578689
41055	Sherman	58.54800937
41057	Tillamook	22.39892485
41059	Umatilla	141.9061871
41061	Union	22.67488001
41063	Wallowa	28.24459822
41065	Wasco	67.91171477



41067 Washington
41069 Wheeler
41071 Yamhill

112.5992354
0
59.81196613



OR

FIPS

29001
29003
29005
29007
29009
29011
29013
29015
29017
29019
29021
29023
29025
29027
29029
29031
29033
29035
29037

This work is licensed under the Creative Commons Attribution-NoDerivatives 4.0 International License. To view a copy of this license, visit <http://creativecommons.org/licenses/by-nd/4.0/>.

Tom McKellips, DM
www.creatingtomorrow.us
Page 339

OR

29039
29041
29043
29045
29047
29049
29051
29053
29055
29057
29059
29061
29063
29065
29067
29069
29071
29073
29075
29077
29079
29081
29083
29085
29087
29089
29091
29093
29095
29097
29099
29101

29103

OR

29105
29107
29109
29111
29113
29115
29117
29121
29123
29125
29127
29119
29129
29131
29133
29135
29137
29139
29141
29143
29145
29147
29149
29151
29153
29155
29157
29159
29161
29163
29165
29167
29169
29171

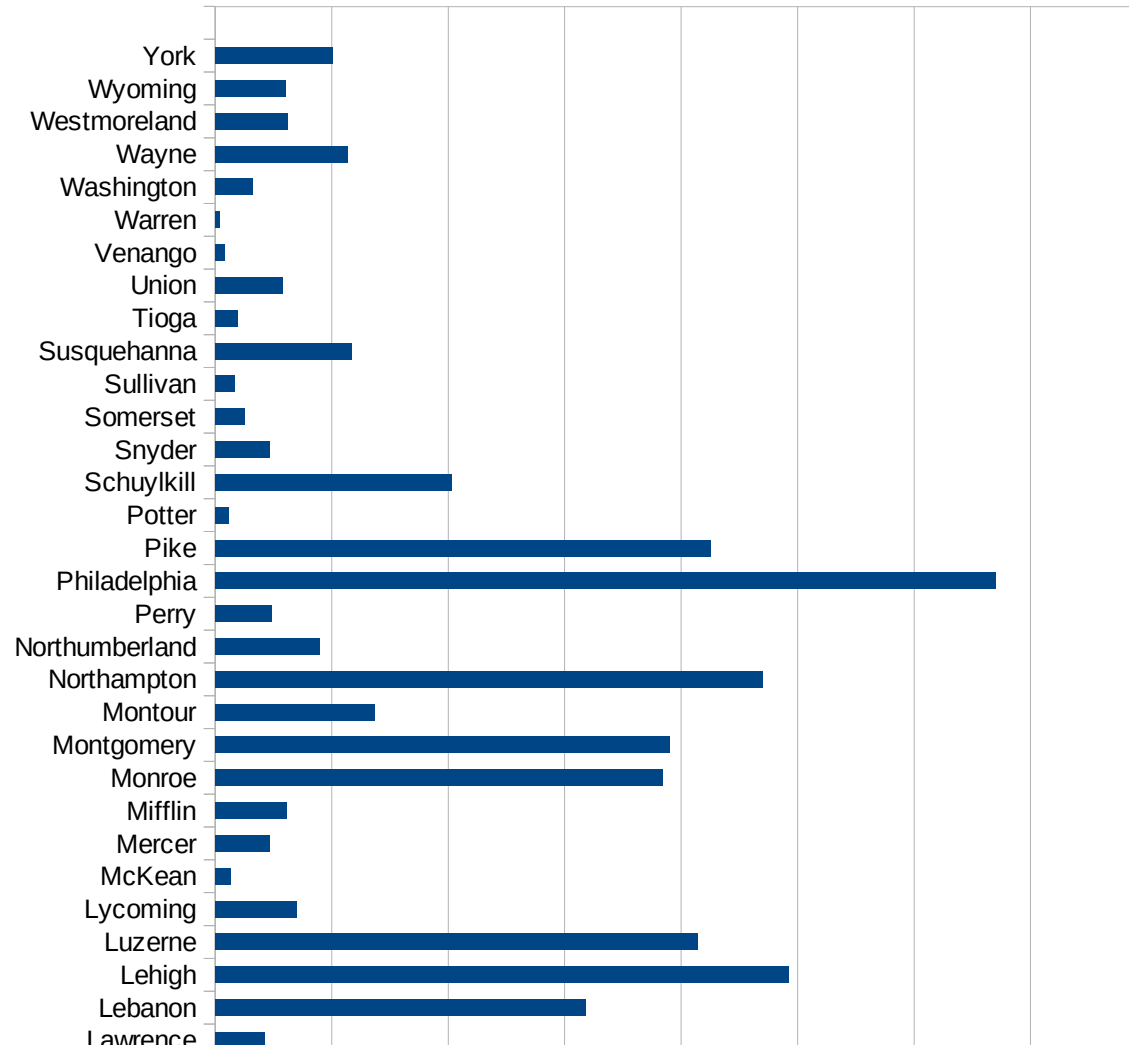
OR

29173
29175
29177
29179
29181
29195
29197
29199
29201
29203
29205
29183
29185
29187
29189
29510
29186
29207
29209
29211
29213
29215

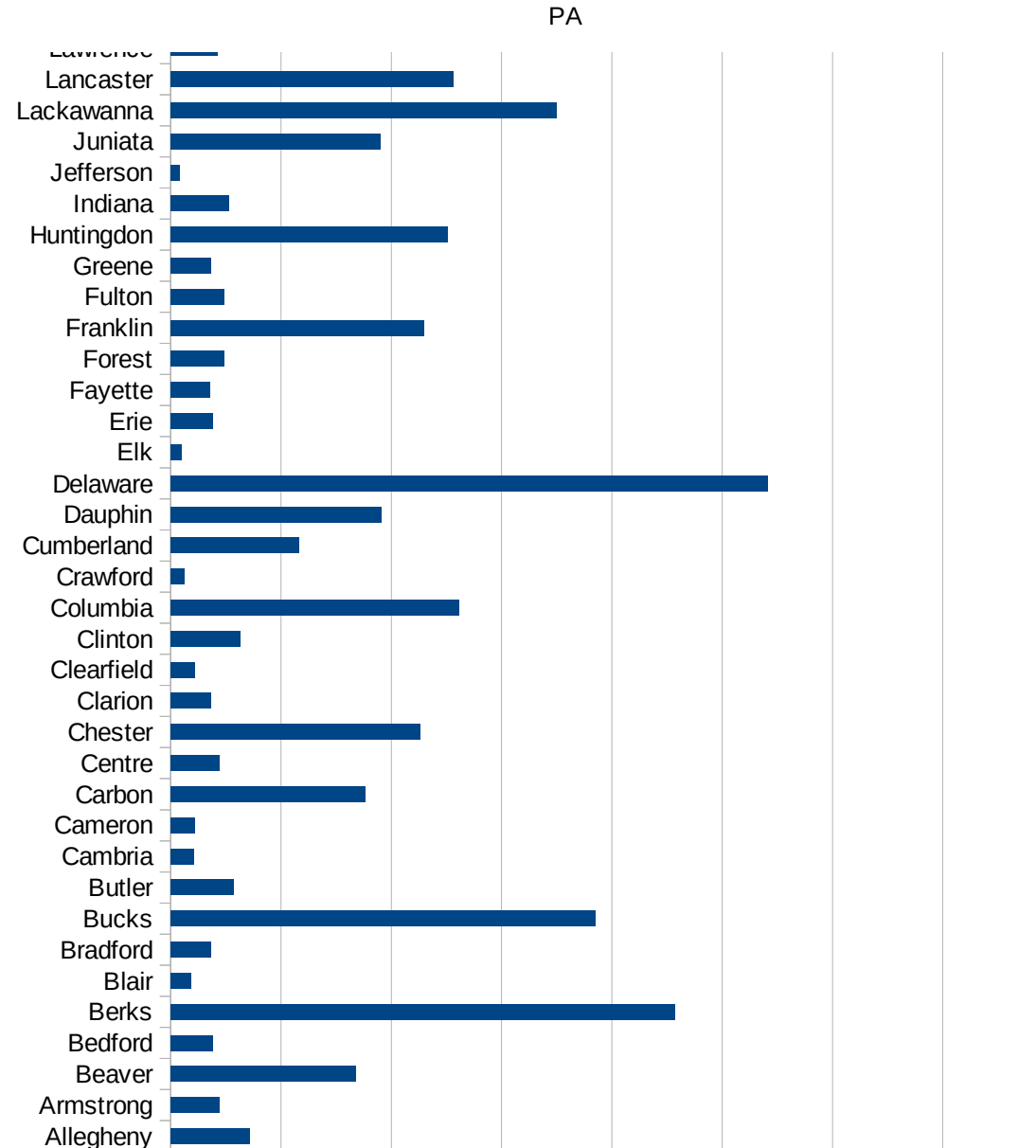
29217
29219
29221
29223
29225
29227
29229


PA

FIPS	County	PC Infection
42001	Adams	215.930202
42003	Allegheny	143.8710758
42005	Armstrong	88.87118275
42007	Beaver	335.0693812
42009	Bedford	76.801727
42011	Berks	915.1449951
42013	Blair	37.55347288
42015	Bradford	72.32916345
42017	Bucks	770.3022151
42019	Butler	114.9621051
42021	Cambria	42.51119715
42023	Cameron	44.52359751
42025	Carbon	353.4339141
42027	Centre	87.8351402
42029	Chester	452.8336583
42031	Clarion	72.20402795
42033	Clearfield	42.82763138
42035	Clinton	126.667356
42037	Columbia	522.4883891
42039	Crawford	24.6875845
42041	Cumberland	232.2778743
42043	Dauphin	382.8984074
42045	Delaware	1082.601005
42047	Elk	19.88796447
42049	Erie	77.18857168
42051	Fayette	72.06323165
42053	Forest	96.16705591
42055	Franklin	459.1985016
42057	Fulton	96.39881567
42059	Greene	73.96044486
42061	Huntingdon	502.5681899
42063	Indiana	105.3241973
42065	Jefferson	16.03996242



42067 Juniata	380.5051813
42069 Lackawanna	700.2130052
42071 Lancaster	513.2856352
42073 Lawrence	85.86280516
42075 Lebanon	636.8795731
42077 Lehigh	985.6017387
42079 Luzerne	828.2805387
42081 Lycoming	139.0061937
42083 McKean	26.85022457
42085 Mercer	93.05855461
42087 Mifflin	123.3179006
42089 Monroe	768.1098716
42091 Montgomery	780.1072647
42093 Montour	274.122807
42095 Northampton	940.2671198
42097 Northumberland	180.0555537
42099 Perry	97.53137259
42101 Philadelphia	1340.413525
42103 Pike	851.0181825
42105 Potter	24.06449284
42107 Schuylkill	405.4425025
42109 Snyder	93.73458313
42111 Somerset	50.03245348
42113 Sullivan	32.94350189
42115 Susquehanna	234.0535613
42117 Tioga	39.2512818
42119 Union	116.1103048
42121 Venango	15.60488433
42123 Warren	7.595321282
42125 Washington	65.1085625
42127 Wayne	228.1769249
42129 Westmoreland	124.6395578
42131 Wyoming	122.0143459
42133 York	201.662826





FIPS

- 29001
- 29003
- 29005
- 29007
- 29009
- 29011
- 29013
- 29015
- 29017
- 29019
- 29021
- 29023
- 29025
- 29027
- 29029
- 29031
- 29033
- 29035
- 29037

PA

29039
29041
29043
29045
29047
29049
29051
29053
29055
29057
29059
29061
29063
29065
29067
29069
29071
29073
29075
29077
29079
29081
29083
29085
29087
29089
29091
29093
29095
29097
29099
29101

29103

PA

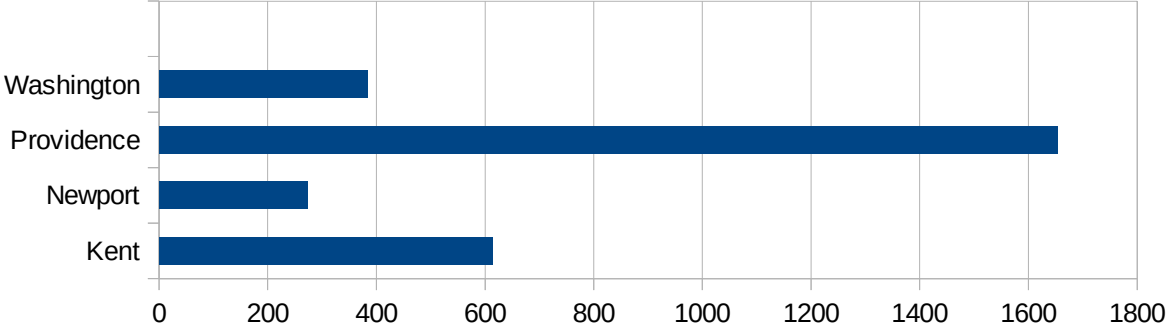
29105
29107
29109
29111
29113
29115
29117
29121
29123
29125
29127
29119
29129
29131
29133
29135
29137
29139
29141
29143
29145
29147
29149
29151
29153
29155
29157
29159
29161
29163
29165
29167
29169
29171

PA

29173
29175
29177
29179
29181
29195
29197
29199
29201
29203
29205
29183
29185
29187
29189
29510
29186
29207
29209
29211
29213
29215

29217
29219
29221
29223
29225
29227
29229

FIPS	County	PC Infection
44001	Bristol	437.8301712
44003	Kent	613.3247081
44005	Newport	273.8000048
44007	Providence	1653.712403
44009	Washington	384.374579



RI

FIPS

29001
29003
29005
29007
29009
29011
29013
29015
29017
29019
29021
29023
29025
29027
29029
29031
29033
29035
29037

RI

29039
29041
29043
29045
29047
29049
29051
29053
29055
29057
29059
29061
29063
29065
29067
29069
29071
29073
29075
29077
29079
29081
29083
29085
29087
29089
29091
29093
29095
29097
29099
29101

29103

RI

29105
29107
29109
29111
29113
29115
29117
29121
29123
29125
29127
29119
29129
29131
29133
29135
29137
29139
29141
29143
29145
29147
29149
29151
29153
29155
29157
29159
29161
29163
29165
29167
29169
29171

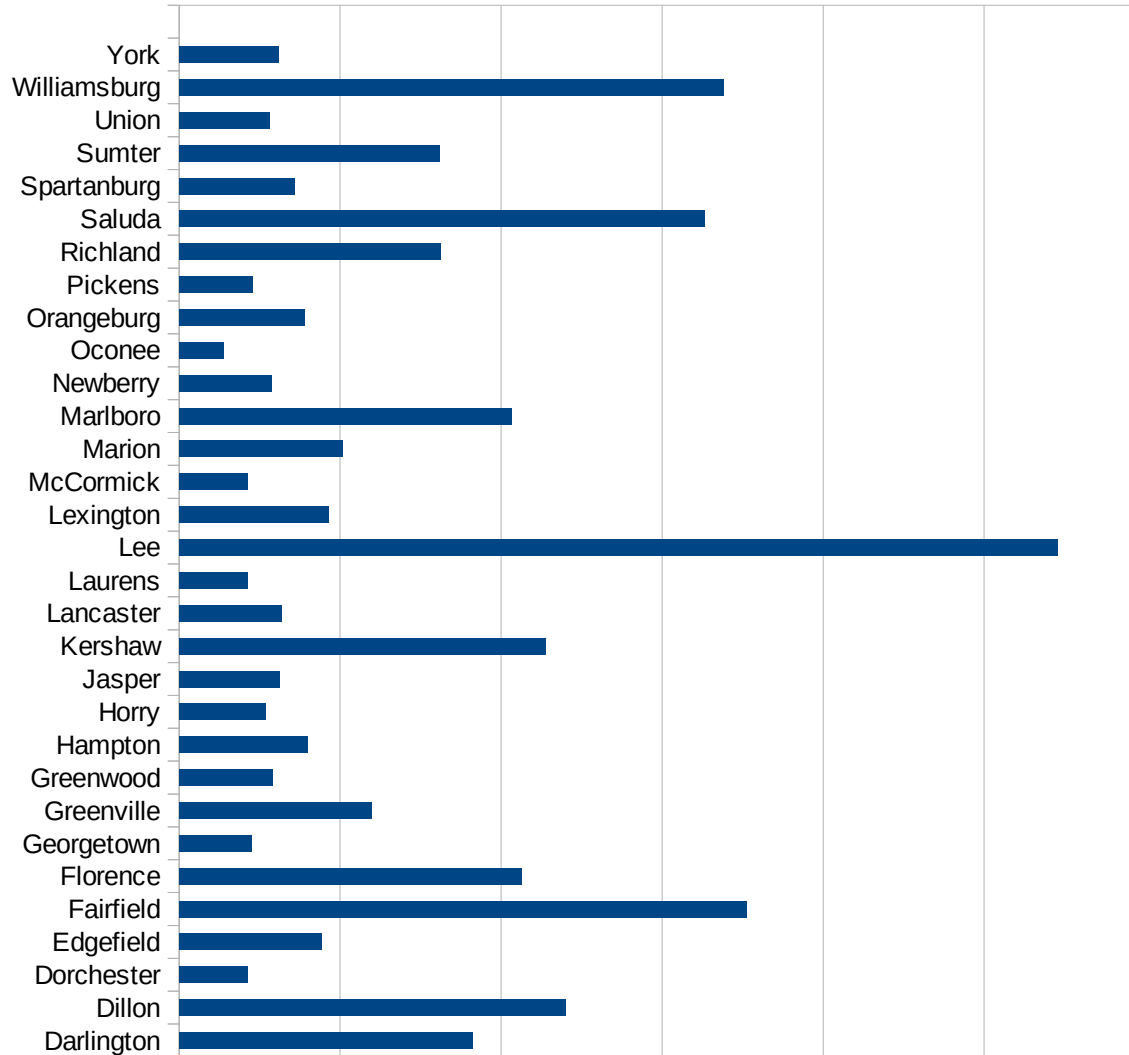
RI

29173
29175
29177
29179
29181
29195
29197
29199
29201
29203
29205
29183
29185
29187
29189
29510
29186
29207
29209
29211
29213
29215

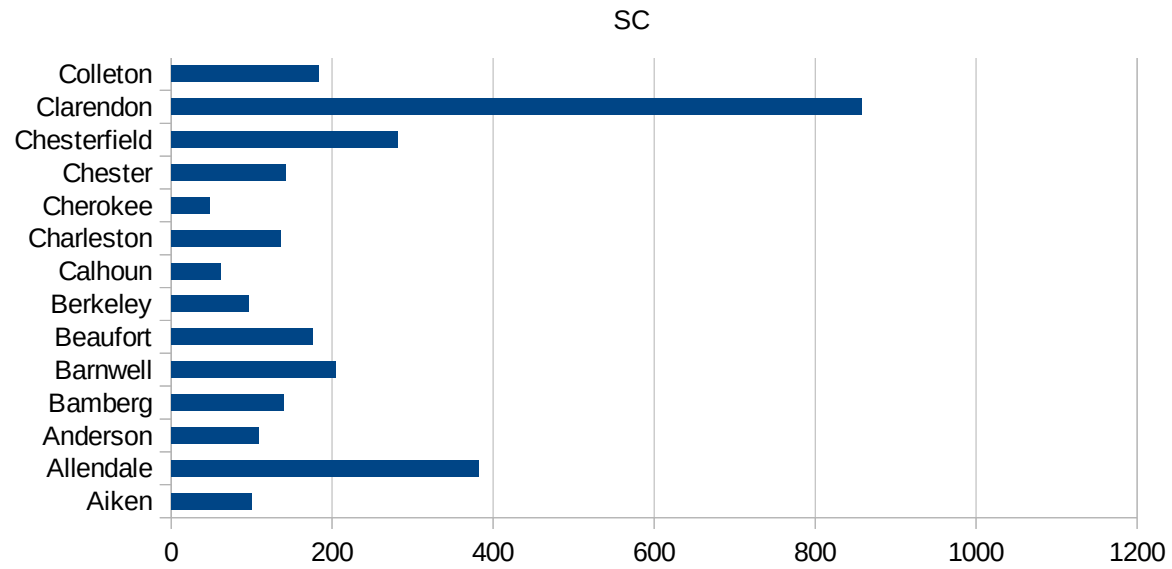
29217
29219
29221
29223
29225
29227
29229

SC

FIPS	County	PC Infection
45001	Abbeville	142.6184752
45003	Aiken	99.76328357
45005	Allendale	381.8937437
45007	Anderson	108.7379416
45009	Bamberg	140.1050788
45011	Barnwell	203.6756347
45013	Beaufort	175.9266619
45015	Berkeley	96.79272336
45017	Calhoun	61.98347107
45019	Charleston	135.4996859
45021	Cherokee	47.30368969
45023	Chester	142.6312362
45025	Chesterfield	281.9425624
45027	Clarendon	857.5667656
45029	Colleton	183.2182687
45031	Darlington	365.2585252
45033	Dillon	480.4078565
45035	Dorchester	85.2801484
45037	Edgefield	177.4360491
45039	Fairfield	705.2941702
45041	Florence	425.5965952
45043	Georgetown	89.96128452
45045	Greenville	239.3949589
45047	Greenwood	115.9158055
45049	Hampton	160.1984394
45051	Horry	107.8027703
45053	Jasper	124.2621932
45055	Kershaw	455.8482742
45057	Lancaster	126.8609771
45059	Laurens	85.08224617
45061	Lee	1090.887878
45063	Lexington	185.7425635
45065	McCormick	85.01594049



45067 Marion	202.9704565
45069 Marlboro	412.9100689
45071 Newberry	114.2263759
45073 Oconee	54.86513385
45075 Orangeburg	155.2902202
45077 Pickens	91.24598798
45079 Richland	325.3926904
45081 Saluda	652.258567
45083 Spartanburg	143.3632378
45085 Sumter	322.968304
45087 Union	113.0974097
45089 Williamsburg	676.3379729
45091 York	123.6693687



SC

FIPS

29001
29003
29005
29007
29009
29011
29013
29015
29017
29019
29021
29023
29025
29027
29029
29031
29033
29035
29037

SC

29039
29041
29043
29045
29047
29049
29051
29053
29055
29057
29059
29061
29063
29065
29067
29069
29071
29073
29075
29077
29079
29081
29083
29085
29087
29089
29091
29093
29095
29097
29099
29101

29103

SC

29105
29107
29109
29111
29113
29115
29117
29121
29123
29125
29127
29119
29129
29131
29133
29135
29137
29139
29141
29143
29145
29147
29149
29151
29153
29155
29157
29159
29161
29163
29165
29167
29169
29171

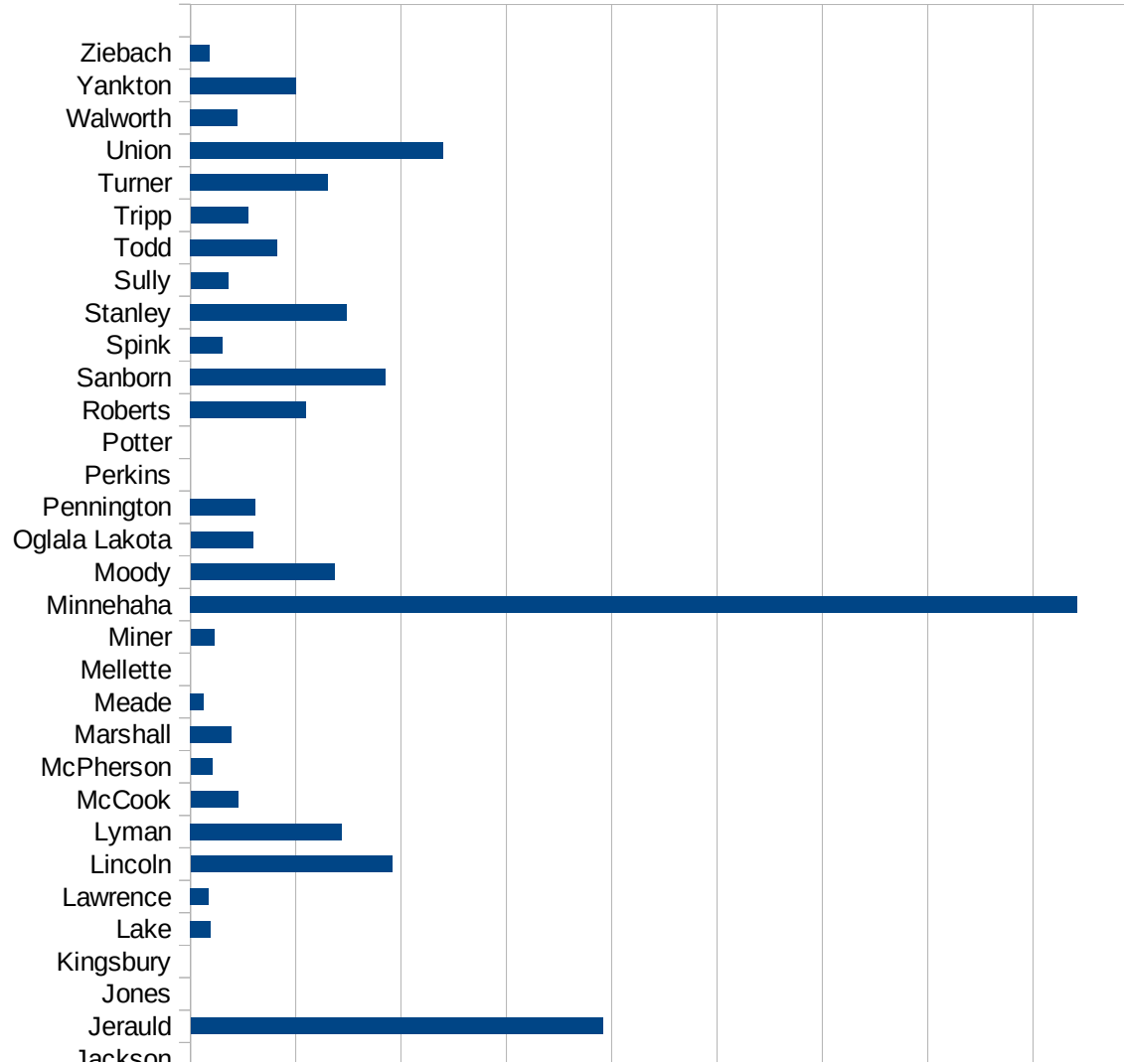
SC

29173
29175
29177
29179
29181
29195
29197
29199
29201
29203
29205
29183
29185
29187
29189
29510
29186
29207
29209
29211
29213
29215

29217
29219
29221
29223
29225
29227
29229

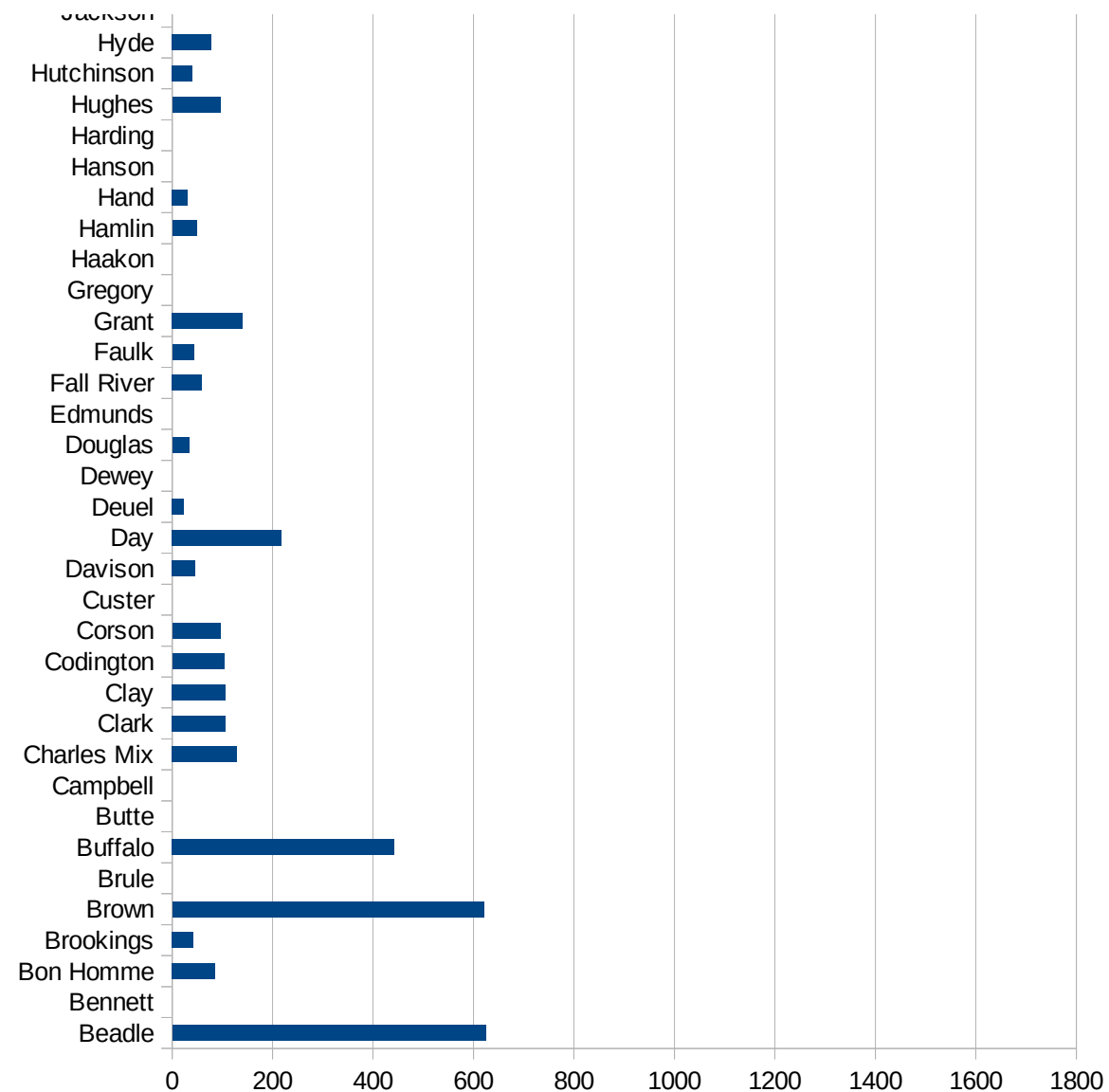
SD

FIPS	County	PC Infection
46003	Aurora	785.4337737
46005	Beadle	624.9007043
46007	Bennett	0
46009	Bon Homme	85.95988539
46011	Brookings	42.57493188
46013	Brown	620.6124733
46015	Brule	0
46017	Buffalo	442.043222
46019	Butte	0
46021	Campbell	0
46023	Charles Mix	128.507175
46025	Clark	106.9804761
46027	Clay	106.8299979
46029	Codington	103.5159736
46031	Corson	96.03841537
46033	Custer	0
46035	Davison	45.4775139
46037	Day	217.9836512
46039	Deuel	23.05741296
46041	Dewey	0
46043	Douglas	34.07155026
46045	Edmunds	0
46047	Fall River	59.1891092
46049	Faulk	42.91845494
46051	Grant	139.9188471
46053	Gregory	0
46055	Haakon	0
46057	Hamlin	49.09180167
46059	Hand	30.65603924
46061	Hanson	0
46063	Harding	0
46065	Hughes	96.31728045
46067	Hutchinson	40.6504065



SD

46069 Hyde	78.00312012
46071 Jackson	0
46073 Jerauld	783.1620166
46075 Jones	0
46077 Kingsbury	0
46079 Lake	38.2936356
46081 Lawrence	34.96367662
46083 Lincoln	382.6075127
46085 Lyman	287.8827532
46087 McCook	90.15506671
46089 McPherson	41.54549231
46091 Marshall	78.24726135
46093 Meade	24.74022761
46095 Mellette	0
46097 Miner	45.18752824
46099 Minnehaha	1683.983492
46101 Moody	273.5978112
46102 Oglala Lakota	118.8063457
46103 Pennington	123.5131434
46105 Perkins	0
46107 Potter	0
46109 Roberts	220.1588973
46111 Sanborn	370.5228489
46115 Spink	61.58583526
46117 Stanley	297.8160159
46119 Sully	71.83908046
46121 Todd	165.3214043
46123 Tripp	109.5290252
46125 Turner	261.1585945
46127 Union	480.1843908
46129 Walworth	89.49346698
46135 Yankton	201.1456557
46137 Ziebach	36.46973012



SD

SD

FIPS

29001
29003
29005
29007
29009
29011
29013
29015
29017
29019
29021
29023
29025
29027
29029
29031
29033
29035
29037

SD

29039
29041
29043
29045
29047
29049
29051
29053
29055
29057
29059
29061
29063
29065
29067
29069
29071
29073
29075
29077
29079
29081
29083
29085
29087
29089
29091
29093
29095
29097
29099
29101

29103

SD

29105
29107
29109
29111
29113
29115
29117
29121
29123
29125
29127
29119
29129
29131
29133
29135
29137
29139
29141
29143
29145
29147
29149
29151
29153
29155
29157
29159
29161
29163
29165
29167
29169
29171

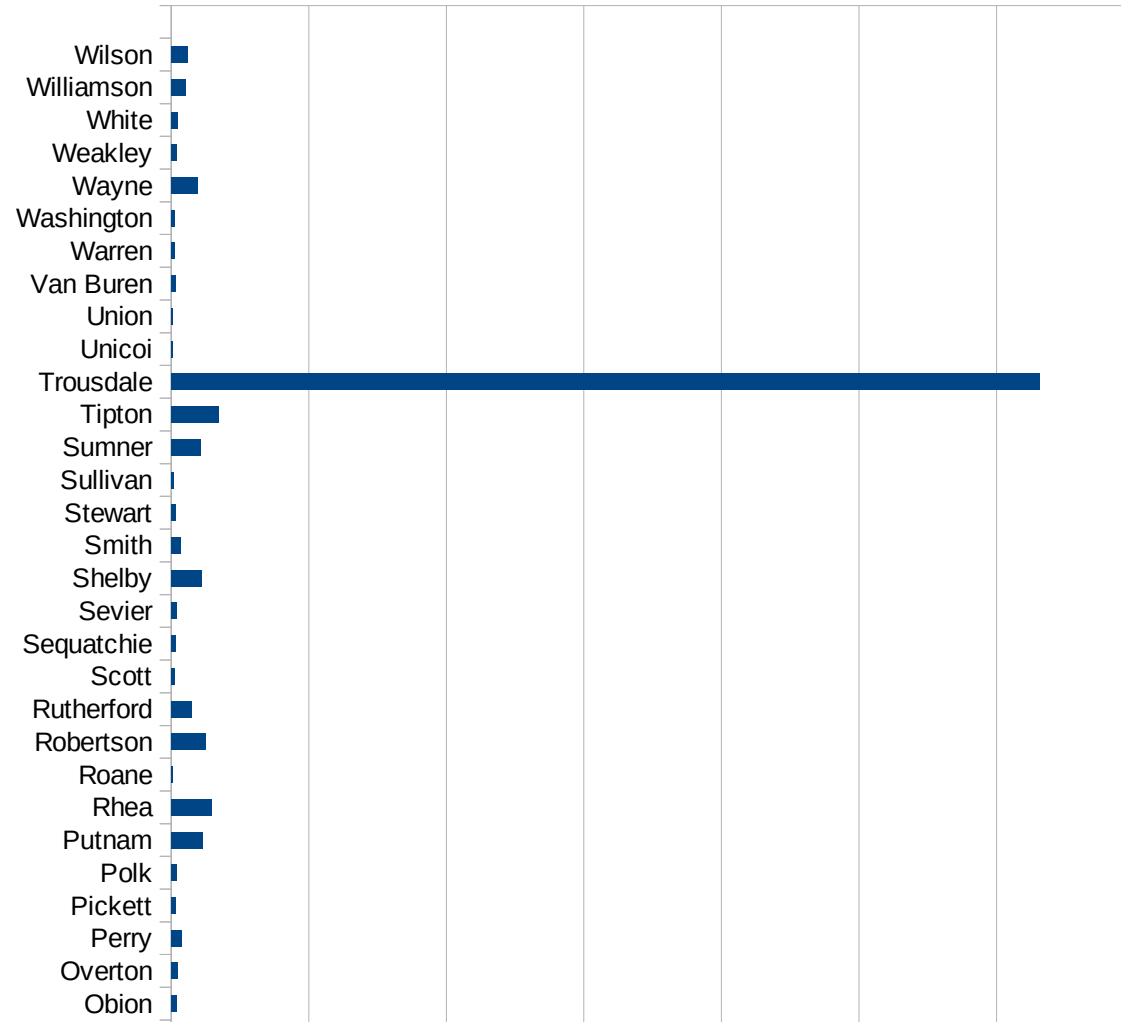
SD

29173
29175
29177
29179
29181
29195
29197
29199
29201
29203
29205
29183
29185
29187
29189
29510
29186
29207
29209
29211
29213
29215

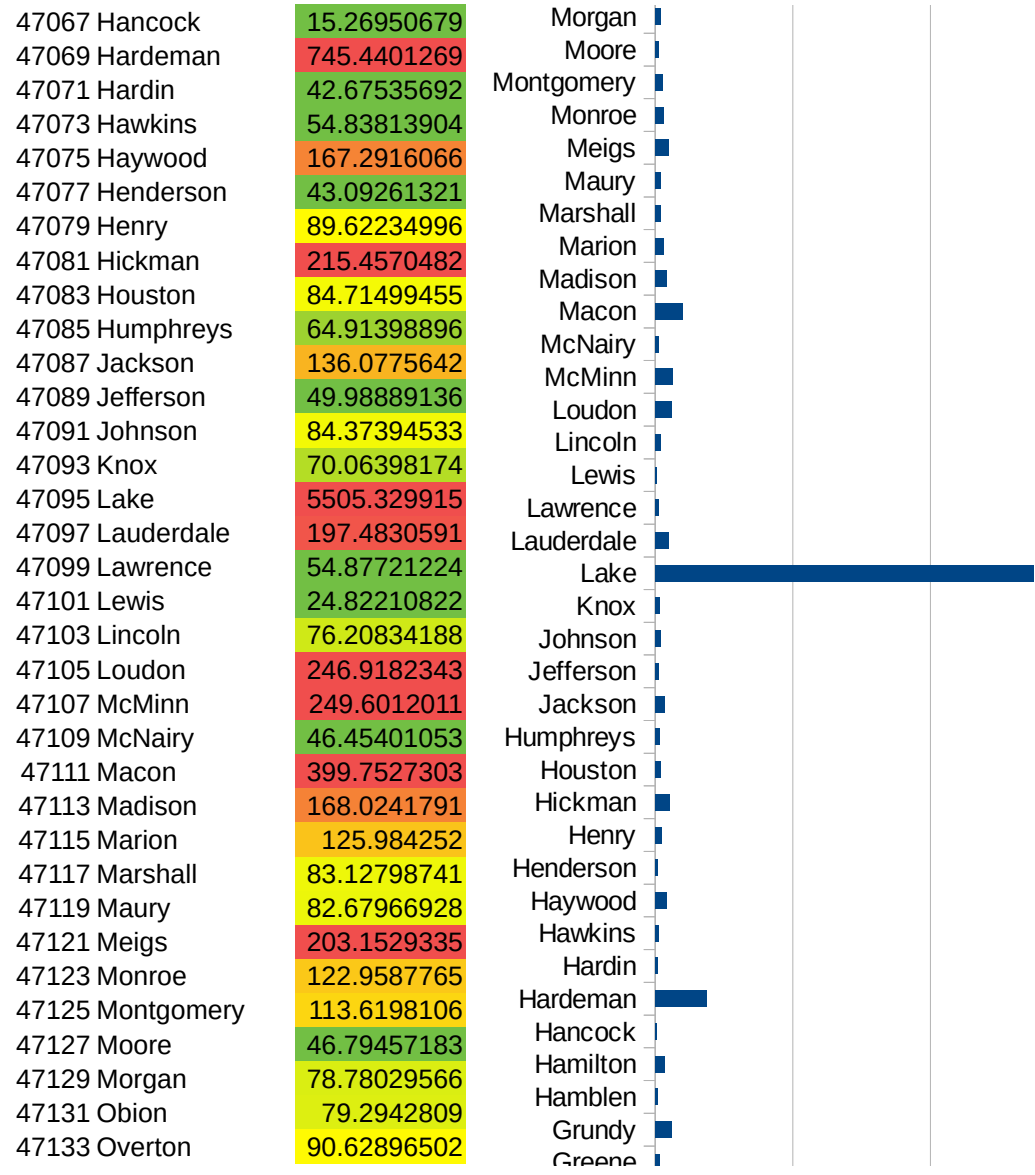
29217
29219
29221
29223
29225
29227
29229

TN

FIPS	County	PC Infection
47001	Anderson	50.99239037
47003	Bedford	538.3580081
47005	Benton	43.25259516
47007	Bledsoe	4113.859709
47009	Blount	61.6677706
47011	Bradley	85.2642724
47013	Campbell	42.94773009
47015	Cannon	110.634767
47017	Carroll	96.35974304
47019	Carter	33.71723661
47021	Cheatham	254.7046168
47023	Chester	69.46052327
47025	Claiborne	25.19208968
47027	Clay	77.75042115
47029	Cocke	55.90652429
47031	Coffee	116.6965889
47033	Crockett	97.7107761
47035	Cumberland	179.310576
47037	Davidson	644.6843501
47039	Decatur	42.71313856
47041	DeKalb	163.8693018
47043	Dickson	188.9757886
47045	Dyer	128.6173633
47047	Fayette	256.7457476
47049	Fentress	49.40440248
47051	Franklin	107.4242063
47053	Gibson	124.3755735
47055	Giles	40.67382978
47057	Grainger	25.9235256
47059	Greene	69.47761518
47061	Grundy	232.2793346
47063	Hamblen	38.71827038
47065	Hamilton	140.2743998

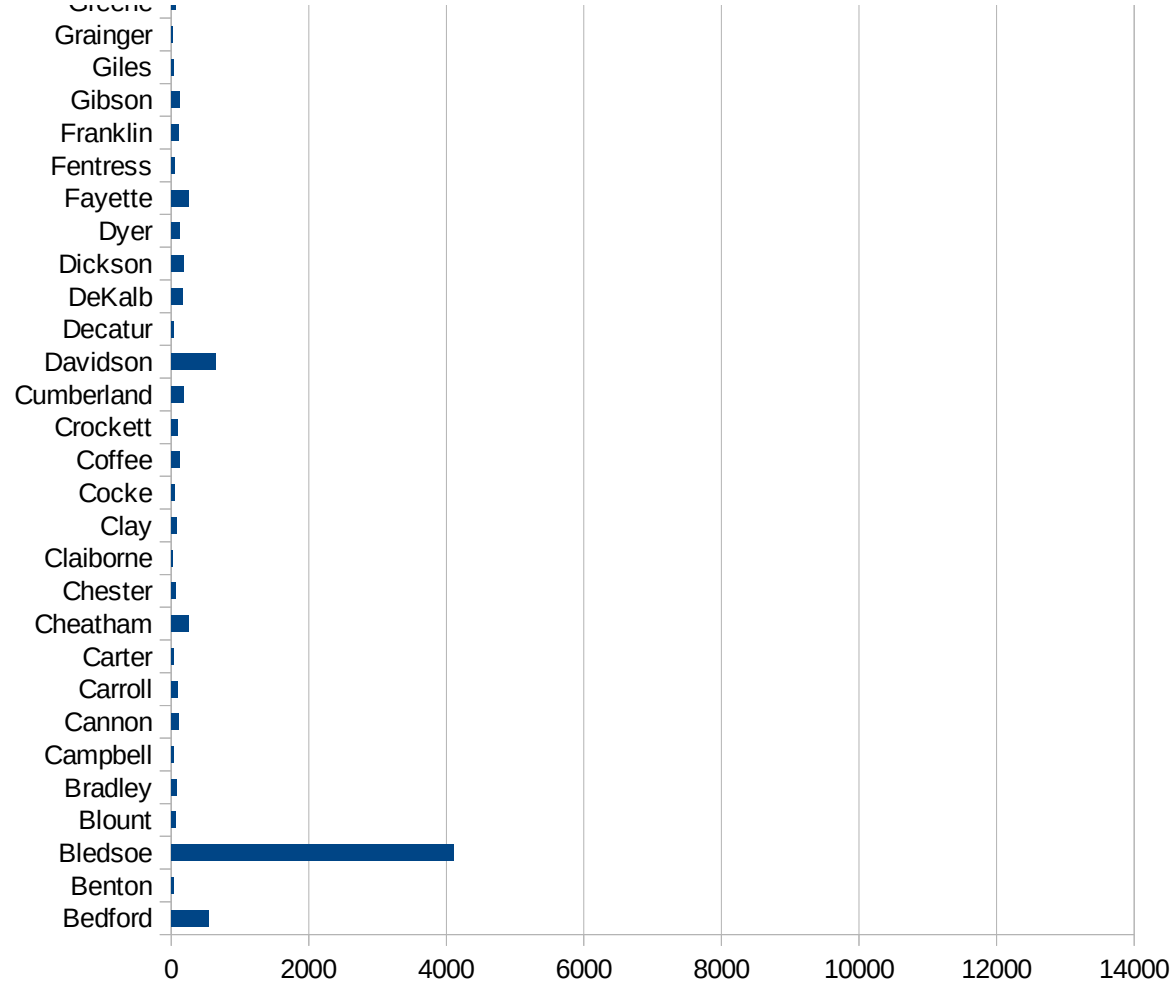


TN



TN

47135 Perry	161.2103175
47137 Pickett	59.03187721
47139 Polk	82.85004143
47141 Putnam	455.3352866
47143 Rhea	587.0959932
47145 Roane	24.46368084
47147 Robertson	506.9565707
47149 Rutherford	300.7171658
47151 Scott	49.91152049
47153 Sequatchie	67.22237161
47155 Sevier	73.55044335
47157 Shelby	451.5027293
47159 Smith	145.421723
47161 Stewart	58.99269965
47163 Sullivan	38.68889058
47165 Sumner	432.2758871
47167 Tipton	691.7718127
47169 Trousdale	12622.59353
47171 Unicoi	16.89094083
47173 Union	20.31694433
47175 Van Buren	69.38421509
47177 Warren	46.47976907
47179 Washington	55.98451095
47181 Wayne	380.4807344
47183 Weakley	77.80936705
47185 White	88.53801601
47187 Williamson	217.0638979
47189 Wilson	243.9111111



TN

FIPS

29001
29003
29005
29007
29009
29011
29013
29015
29017
29019
29021
29023
29025
29027
29029
29031
29033
29035
29037

TN

29039
29041
29043
29045
29047
29049
29051
29053
29055
29057
29059
29061
29063
29065
29067
29069
29071
29073
29075
29077
29079
29081
29083
29085
29087
29089
29091
29093
29095
29097
29099
29101

29103

TN

29105
29107
29109
29111
29113
29115
29117
29121
29123
29125
29127
29119
29129
29131
29133
29135
29137
29139
29141
29143
29145
29147
29149
29151
29153
29155
29157
29159
29161
29163
29165
29167
29169
29171

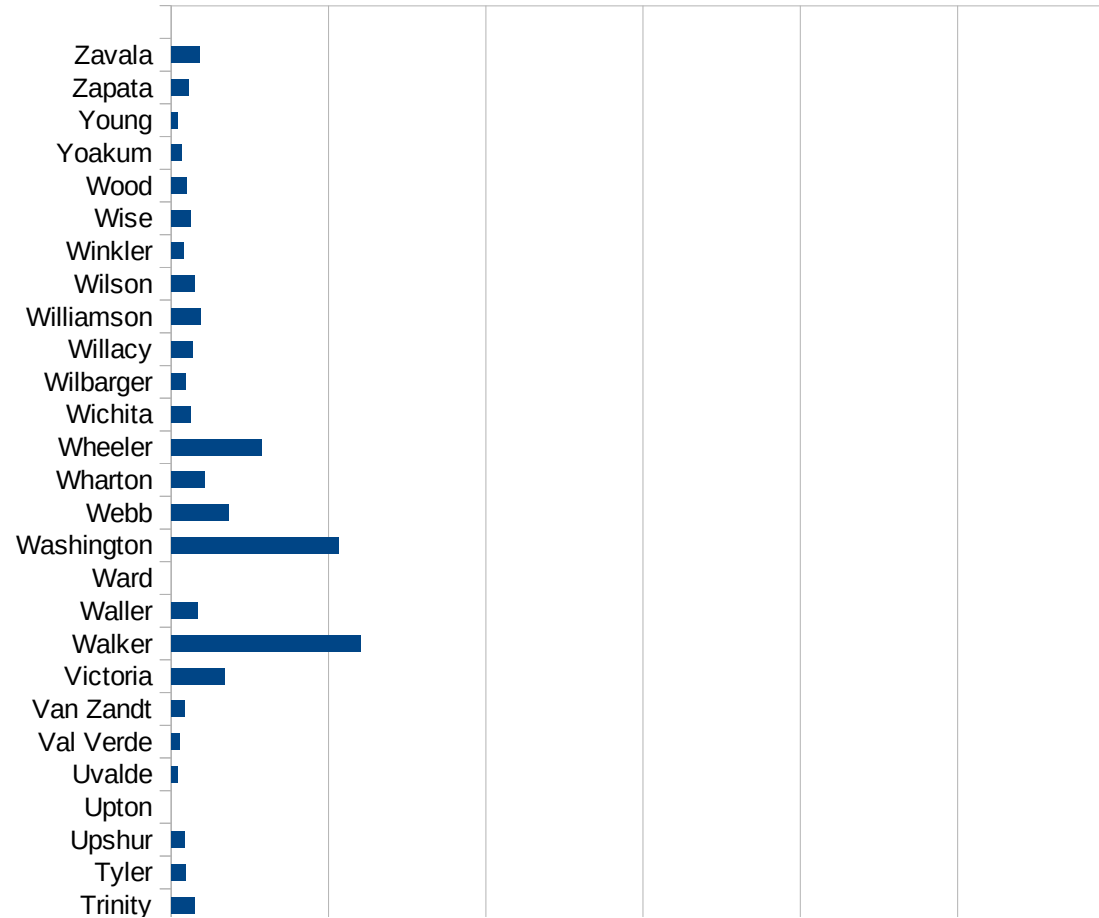
TN

29173
29175
29177
29179
29181
29195
29197
29199
29201
29203
29205
29183
29185
29187
29189
29510
29186
29207
29209
29211
29213
29215

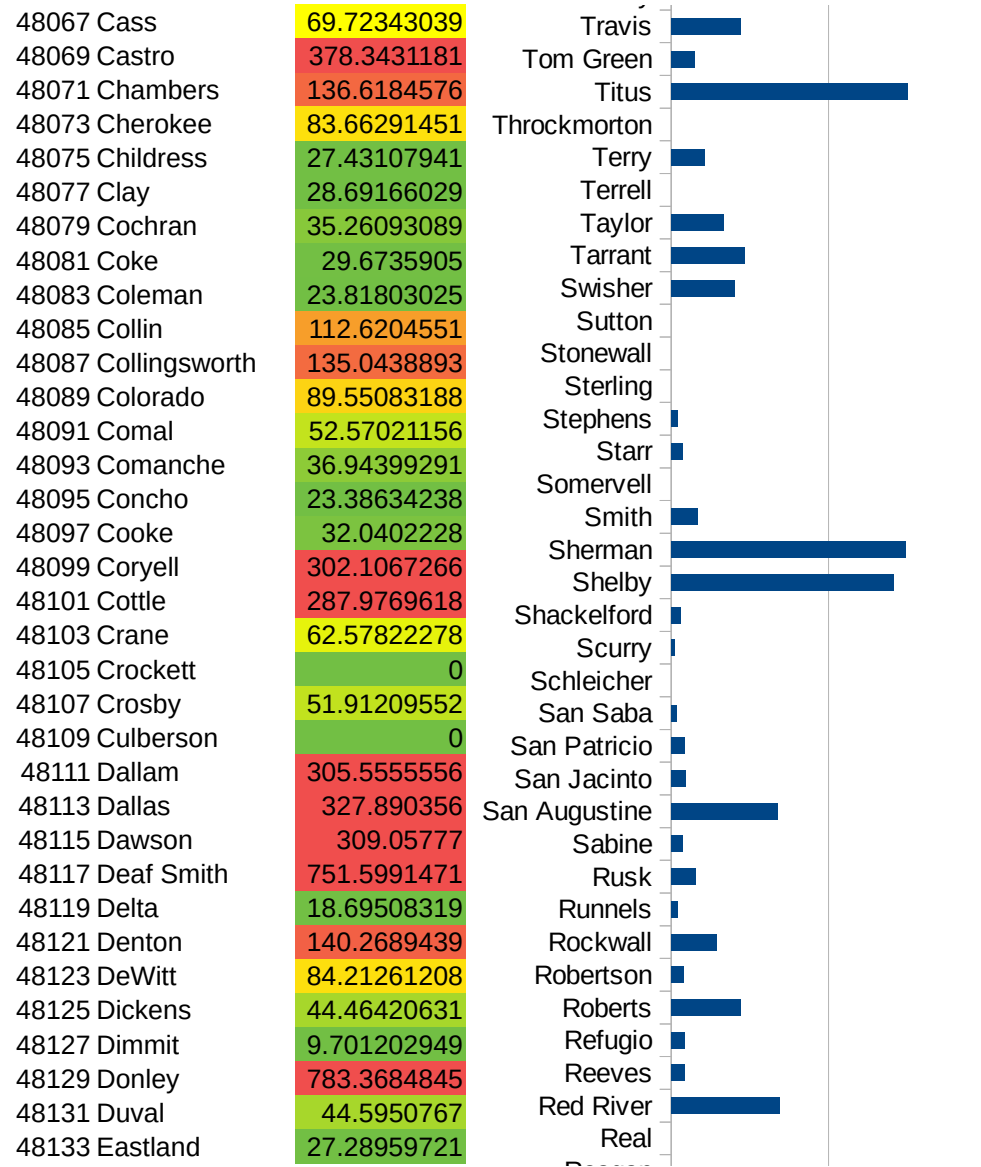
29217
29219
29221
29223
29225
29227
29229

TX

FIPS	County	PC Infection
48001	Anderson	108.5140465
48003	Andrews	121.3592233
48005	Angelina	192.8994626
48007	Aransas	21.01546738
48009	Archer	11.38174368
48011	Armstrong	105.7082452
48013	Atascosa	69.56867422
48015	Austin	70.02567608
48017	Bailey	142.3082396
48019	Bandera	26.28811777
48021	Bastrop	185.1085357
48023	Baylor	0
48025	Bee	24.54966705
48027	Bell	79.29322184
48029	Bexar	120.4401301
48031	Blanco	59.81883439
48033	Borden	0
48035	Bosque	32.10101118
48037	Bowie	186.5908995
48039	Brazoria	222.8525122
48041	Brazos	159.6415562
48043	Brewster	10.79097874
48045	Briscoe	65.96306069
48047	Brooks	14.05678943
48049	Brown	145.0268959
48051	Burleson	108.7606721
48053	Burnet	60.99869589
48055	Caldwell	94.80426388
48057	Calhoun	171.6061407
48059	Callahan	57.16735744
48061	Cameron	164.6583693
48063	Camp	245.5305762
48065	Carson	99.91673605

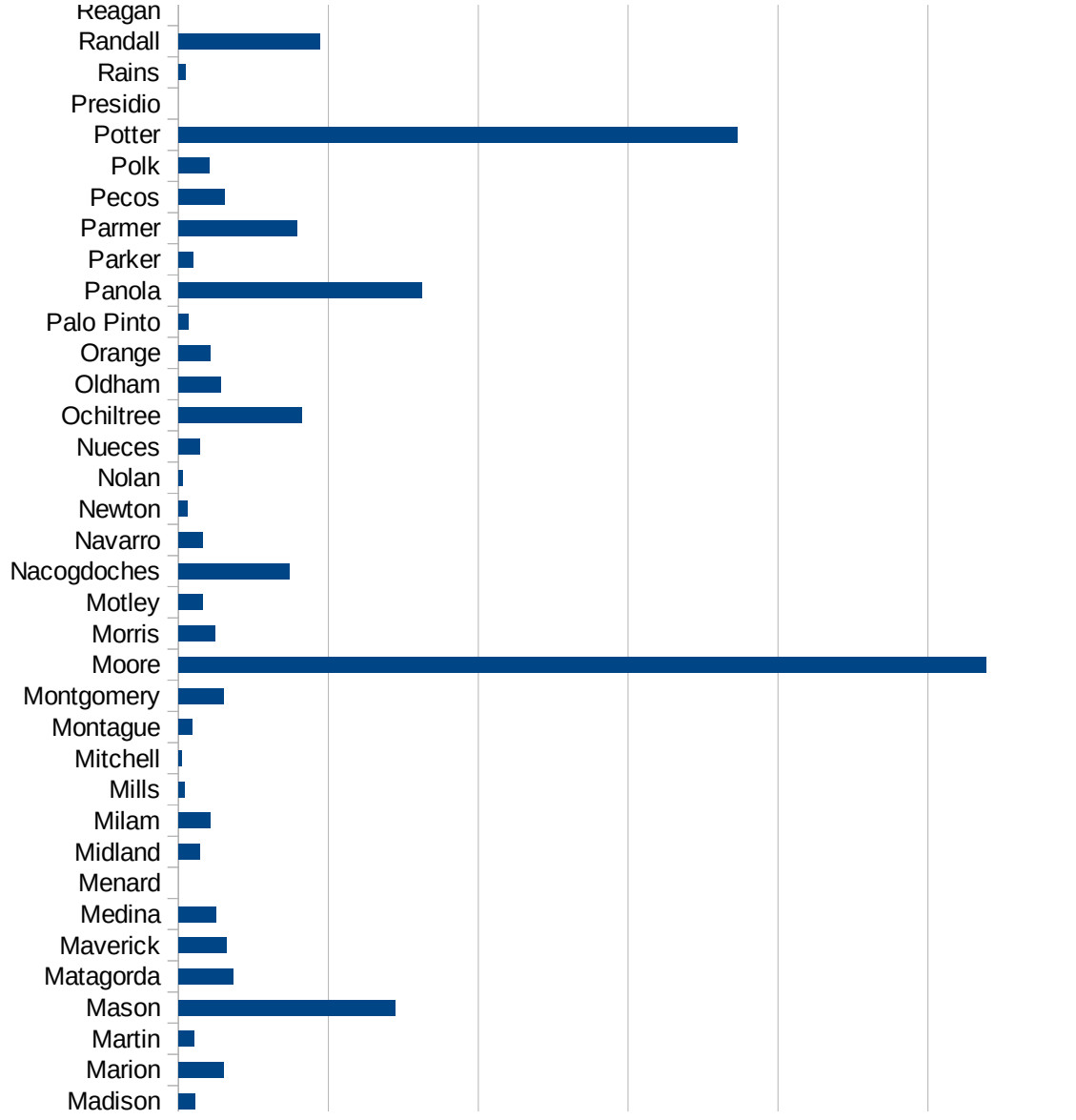


TX

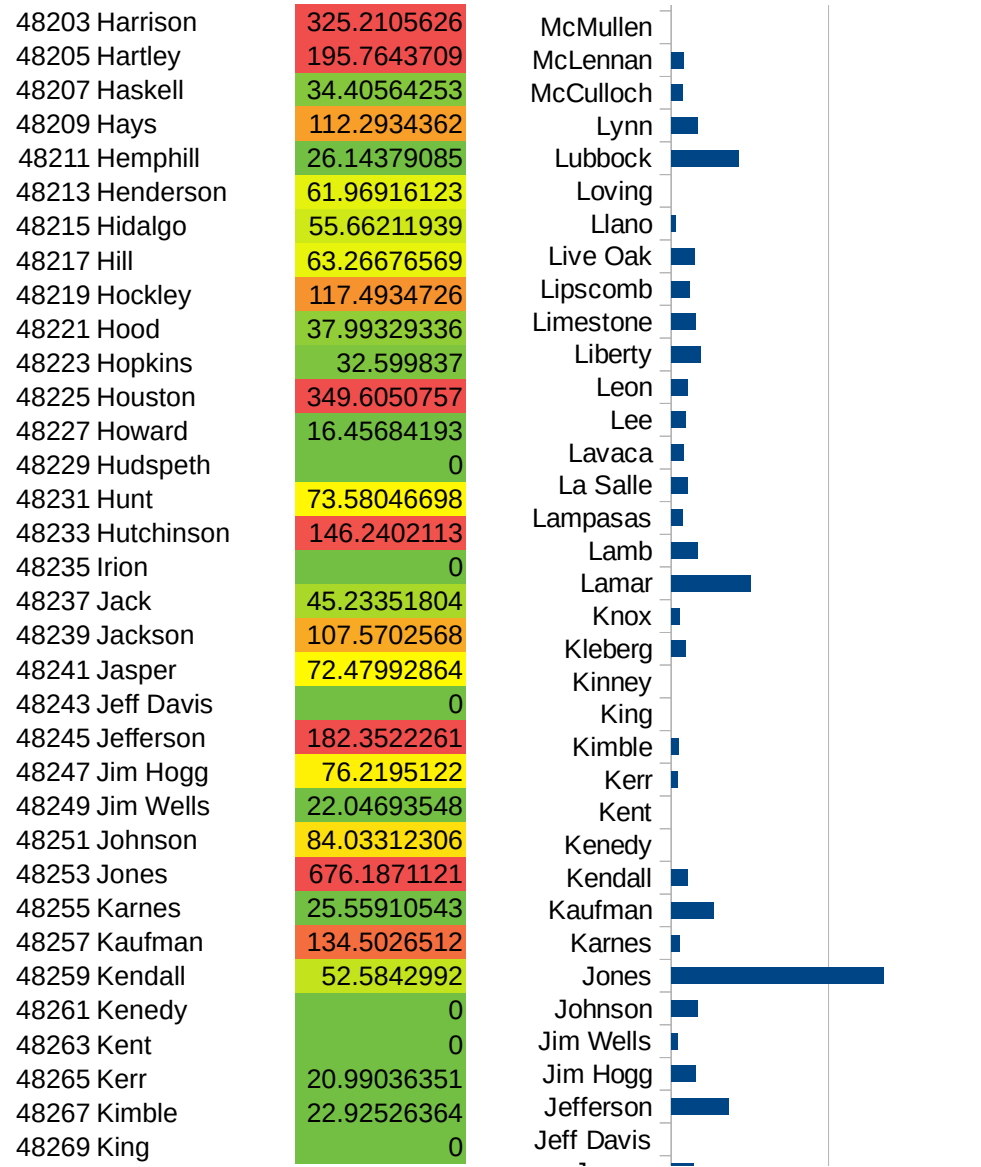


TX

48135 Ector	80.185537
48137 Edwards	0
48139 Ellis	148.2422702
48141 El Paso	269.3997559
48143 Erath	35.33901899
48145 Falls	34.61205653
48147 Fannin	82.18556935
48149 Fayette	122.2927926
48151 Fisher	52.09690023
48153 Floyd	85.66044201
48155 Foard	0
48157 Fort Bend	212.7286897
48159 Franklin	74.30800669
48161 Freestone	35.33925687
48163 Frio	176.6249495
48165 Gaines	28.70676044
48167 Galveston	219.0061854
48169 Garza	60.80875646
48171 Gillespie	18.65393225
48173 Glasscock	72.04610951
48175 Goliad	92.29957806
48177 Gonzales	432.1521175
48179 Gray	433.8890158
48181 Grayson	200.0134337
48183 Gregg	145.5051048
48185 Grimes	320.8744711
48187 Guadalupe	70.86392904
48189 Hale	147.7978126
48191 Hall	33.02509908
48193 Hamilton	82.50825083
48195 Hansford	329.4892916
48197 Hardeman	0
48199 Hardin	211.5125771
48201 Harris	229.2162867

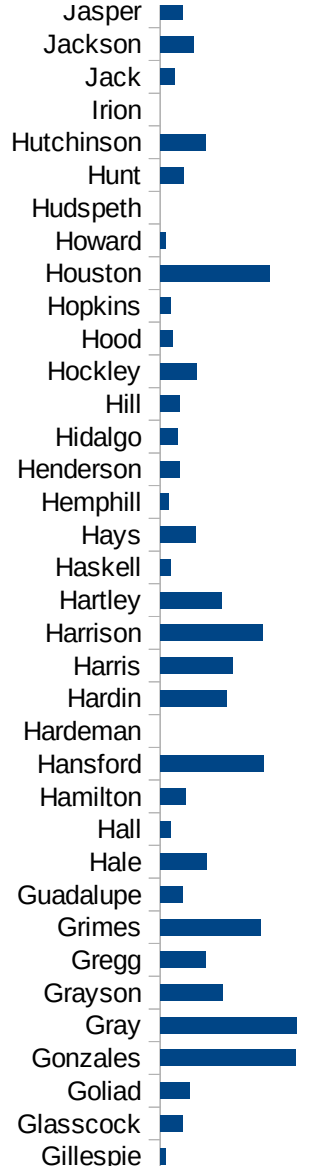


TX



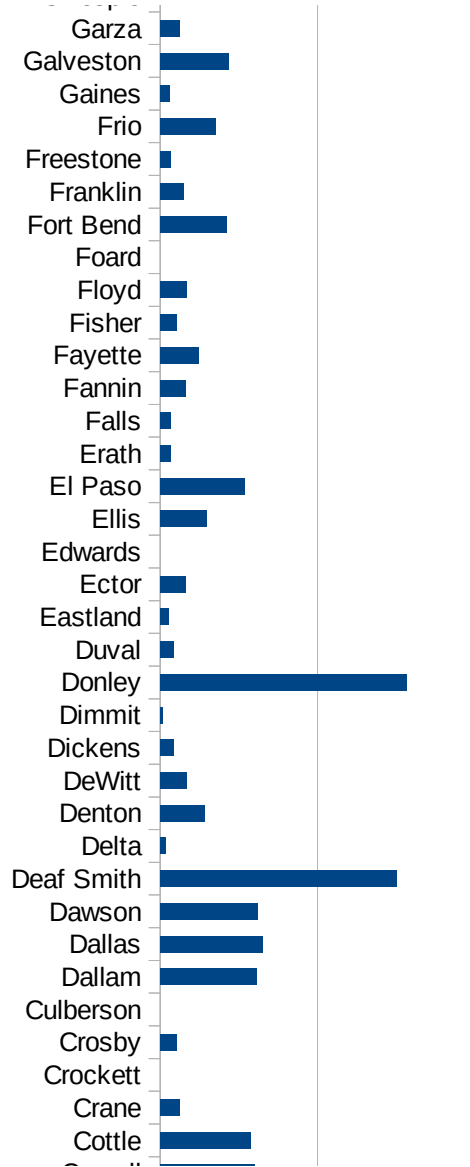
TX

48271 Kinney	0
48273 Kleberg	44.97413987
48275 Knox	27.37476047
48277 Lamar	253.3783784
48279 Lamb	83.59933121
48281 Lampasas	37.68429978
48283 La Salle	53.11379631
48285 Lavaca	39.78120338
48287 Lee	46.66355576
48289 Leon	52.1134916
48291 Liberty	93.83362487
48293 Limestone	76.53386624
48295 Lipscomb	59.61251863
48297 Live Oak	73.97665626
48299 Llano	13.85937356
48301 Loving	0
48303 Lubbock	213.3944023
48305 Lynn	85.07742045
48307 McCulloch	37.56103668
48309 McLennan	40.06174221
48311 McMullen	0
48313 Madison	55.47080849
48315 Marion	151.0878324
48317 Martin	52.14670607
48319 Mason	724.2990654
48321 Matagorda	183.3005034
48323 Maverick	160.7249722
48325 Medina	125.6848844
48327 Menard	0
48329 Midland	71.27212043
48331 Milam	107.43703
48333 Mills	20.32107295
48335 Mitchell	12.27747084
48337 Montague	45.92774036



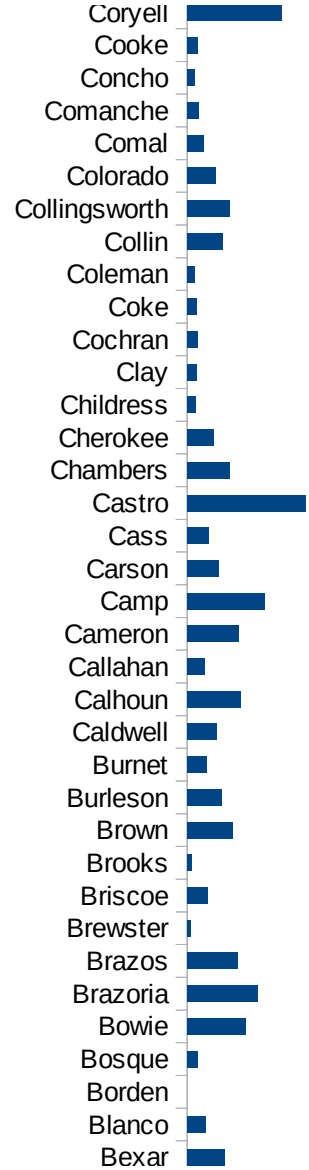
TX

48339 Montgomery	150.2728773
48341 Moore	2694.903421
48343 Morris	121.5657671
48345 Motley	81.03727715
48347 Nacogdoches	371.322914
48349 Navarro	80.70210834
48351 Newton	29.09937436
48353 Nolan	13.55840282
48355 Nueces	71.77066512
48357 Ochiltree	412.1845783
48359 Oldham	140.778977
48361 Orange	106.4949983
48363 Palo Pinto	34.63203463
48365 Panola	812.1651979
48367 Parker	48.42055055
48369 Parmer	395.377129
48371 Pecos	153.1295859
48373 Polk	103.93556
48375 Potter	1862.964696
48377 Presidio	0
48379 Rains	24.67308167
48381 Randall	473.3215431
48383 Reagan	0
48385 Real	0
48387 Red River	344.9691992
48389 Reeves	44.60019114
48391 Refugio	42.66211604
48393 Roberts	221.4839424
48395 Robertson	40.49988429
48397 Rockwall	146.0405138
48399 Runnels	19.5427008
48401 Rusk	77.13498623
48403 Sabine	37.77504958
48405 San Augustine	340.1360544

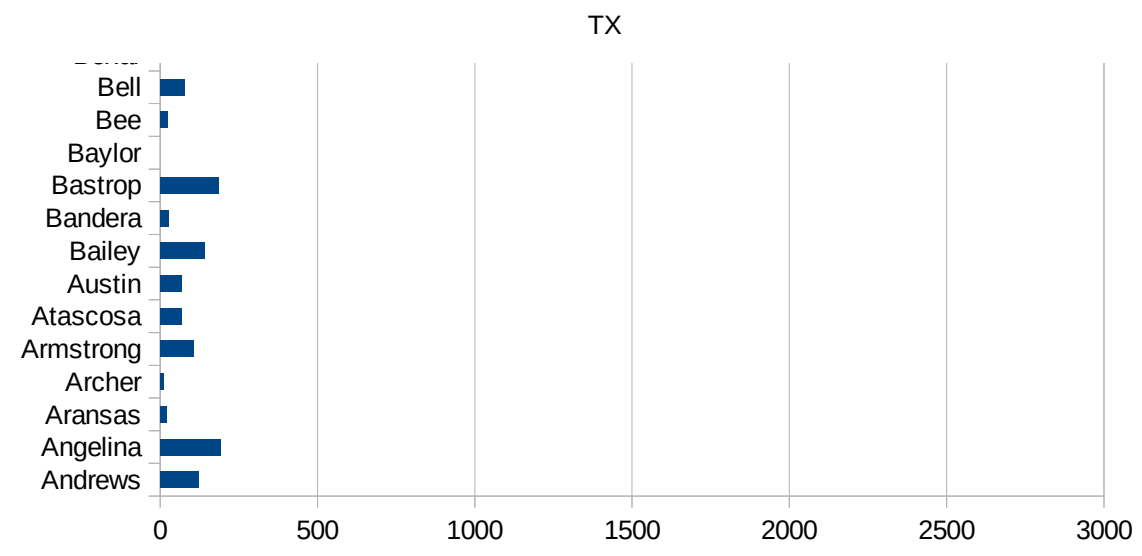


TX

48407 San Jacinto	45.26620008
48409 San Patricio	41.85789246
48411 San Saba	16.51800463
48413 Schleicher	0
48415 Scurry	11.85817621
48417 Shackelford	30.7408546
48419 Shelby	708.159572
48421 Sherman	746.9957778
48423 Smith	84.70122187
48425 Somervell	0
48427 Starr	35.6450988
48429 Stephens	21.20216262
48431 Sterling	0
48433 Stonewall	0
48435 Sutton	0
48437 Swisher	201.0184937
48439 Tarrant	234.9718048
48441 Taylor	165.6495205
48443 Terrell	0
48445 Terry	105.8028811
48447 Throckmorton	0
48449 Titus	750.7643871
48451 Tom Green	76.14921862
48453 Travis	221.1023405
48455 Trinity	74.62686567
48457 Tyler	46.09144543
48459 Upshur	43.62578769
48461 Upton	0
48463 Uvalde	22.34969828
48465 Val Verde	28.45065843
48467 Van Zandt	44.6277156
48469 Victoria	170.5872766
48471 Walker	601.5452539
48473 Waller	84.70428792



48475 Ward	0
48477 Washington	532.6421328
48479 Webb	181.9433873
48481 Wharton	108.1236935
48483 Wheeler	288.9616644
48485 Wichita	62.09110734
48487 Wilbarger	46.80187207
48489 Willacy	69.71880084
48491 Williamson	95.46177206
48493 Wilson	75.66103855
48495 Winkler	38.86010363
48497 Wise	61.48891004
48499 Wood	48.74914135
48501 Yoakum	34.92026539
48503 Young	22.16680521
48505 Zapata	56.3777308
48507 Zavala	91.79671201



TX

FIPS

29001
29003
29005
29007
29009
29011
29013
29015
29017
29019
29021
29023
29025
29027
29029
29031
29033
29035
29037

TX

29039
29041
29043
29045
29047
29049
29051
29053
29055
29057
29059
29061
29063
29065
29067
29069
29071
29073
29075
29077
29079
29081
29083
29085
29087
29089
29091
29093
29095
29097
29099
29101

29103

TX

29105
29107
29109
29111
29113
29115
29117
29121
29123
29125
29127
29119
29129
29131
29133
29135
29137
29139
29141
29143
29145
29147
29149
29151
29153
29155
29157
29159
29161
29163
29165
29167
29169
29171

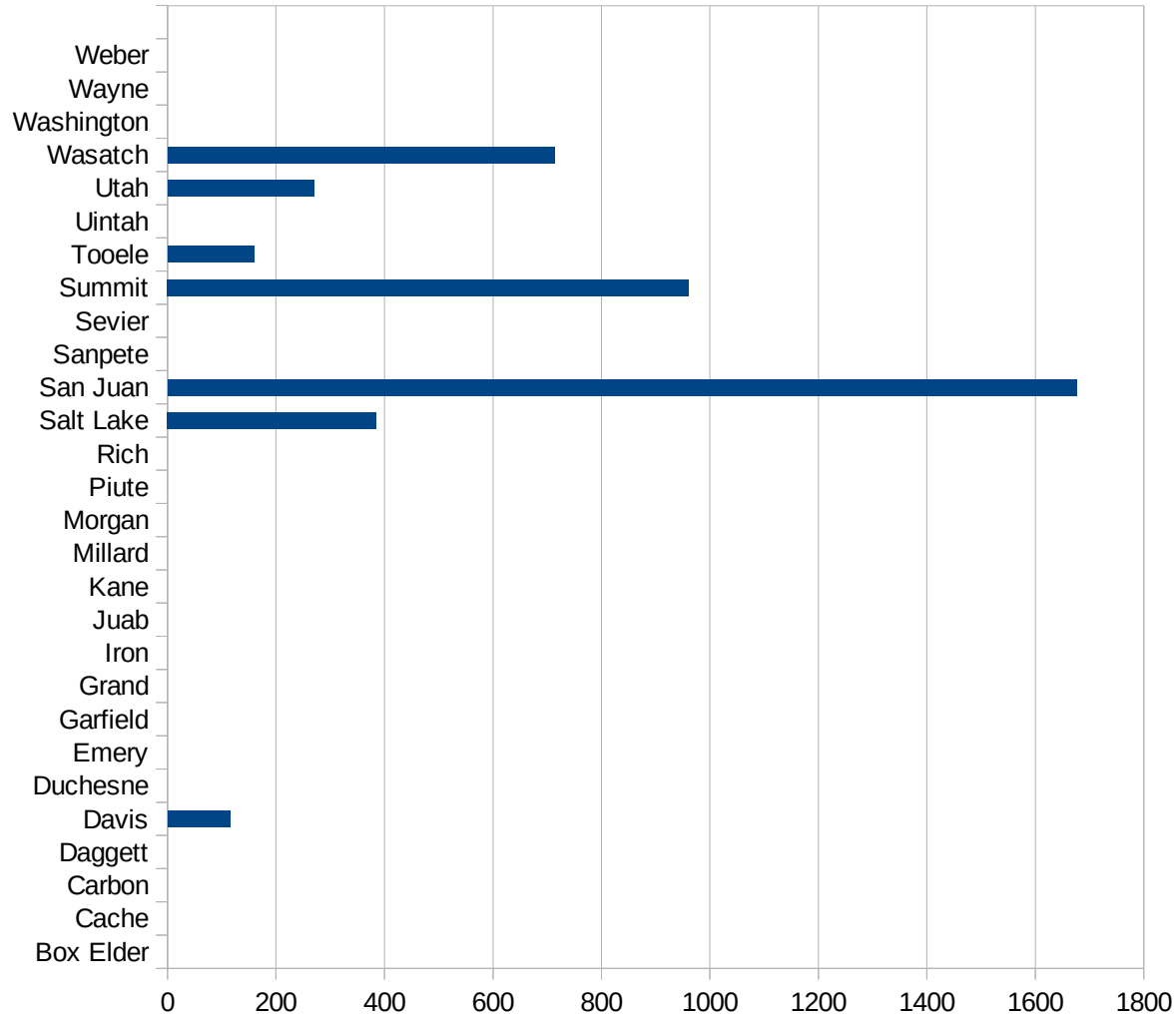
TX

29173
29175
29177
29179
29181
29195
29197
29199
29201
29203
29205
29183
29185
29187
29189
29510
29186
29207
29209
29211
29213
29215

29217
29219
29221
29223
29225
29227
29229

UT

FIPS	County	PC Infection
49001	Beaver	0
49003	Box Elder	0
49005	Cache	0
49007	Carbon	0
49009	Daggett	0
49011	Davis	115.71935072
49013	Duchesne	0
49015	Emery	0
49017	Garfield	0
49019	Grand	0
49021	Iron	0
49023	Juab	0
49025	Kane	0
49027	Millard	0
49029	Morgan	0
49031	Piute	0
49033	Rich	0
49035	Salt Lake	385.29176243
49037	San Juan	1676.4839148
49039	Sanpete	0
49041	Sevier	0
49043	Summit	961.05692414
49045	Tooele	160.21285422
49047	Uintah	0
49049	Utah	269.68256851
49051	Wasatch	712.99638989
49053	Washington	0
49055	Wayne	0
49057	Weber	0



UT

FIPS

29001
29003
29005
29007
29009
29011
29013
29015
29017
29019
29021
29023
29025
29027
29029
29031
29033
29035
29037

UT

29039
29041
29043
29045
29047
29049
29051
29053
29055
29057
29059
29061
29063
29065
29067
29069
29071
29073
29075
29077
29079
29081
29083
29085
29087
29089
29091
29093
29095
29097
29099
29101

29103

UT

29105
29107
29109
29111
29113
29115
29117
29121
29123
29125
29127
29119
29129
29131
29133
29135
29137
29139
29141
29143
29145
29147
29149
29151
29153
29155
29157
29159
29161
29163
29165
29167
29169
29171

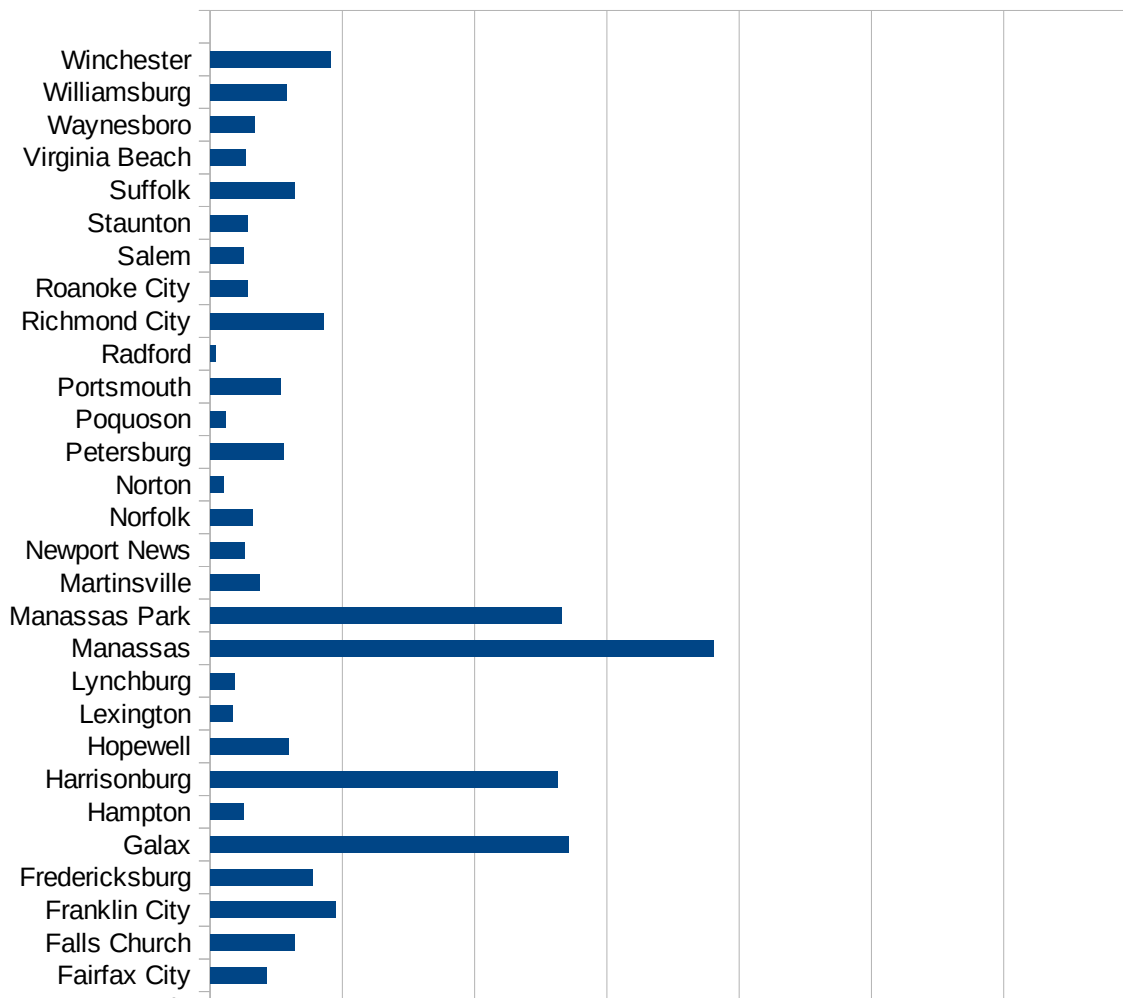
UT

29173
29175
29177
29179
29181
29195
29197
29199
29201
29203
29205
29183
29185
29187
29189
29510
29186
29207
29209
29211
29213
29215

29217
29219
29221
29223
29225
29227
29229

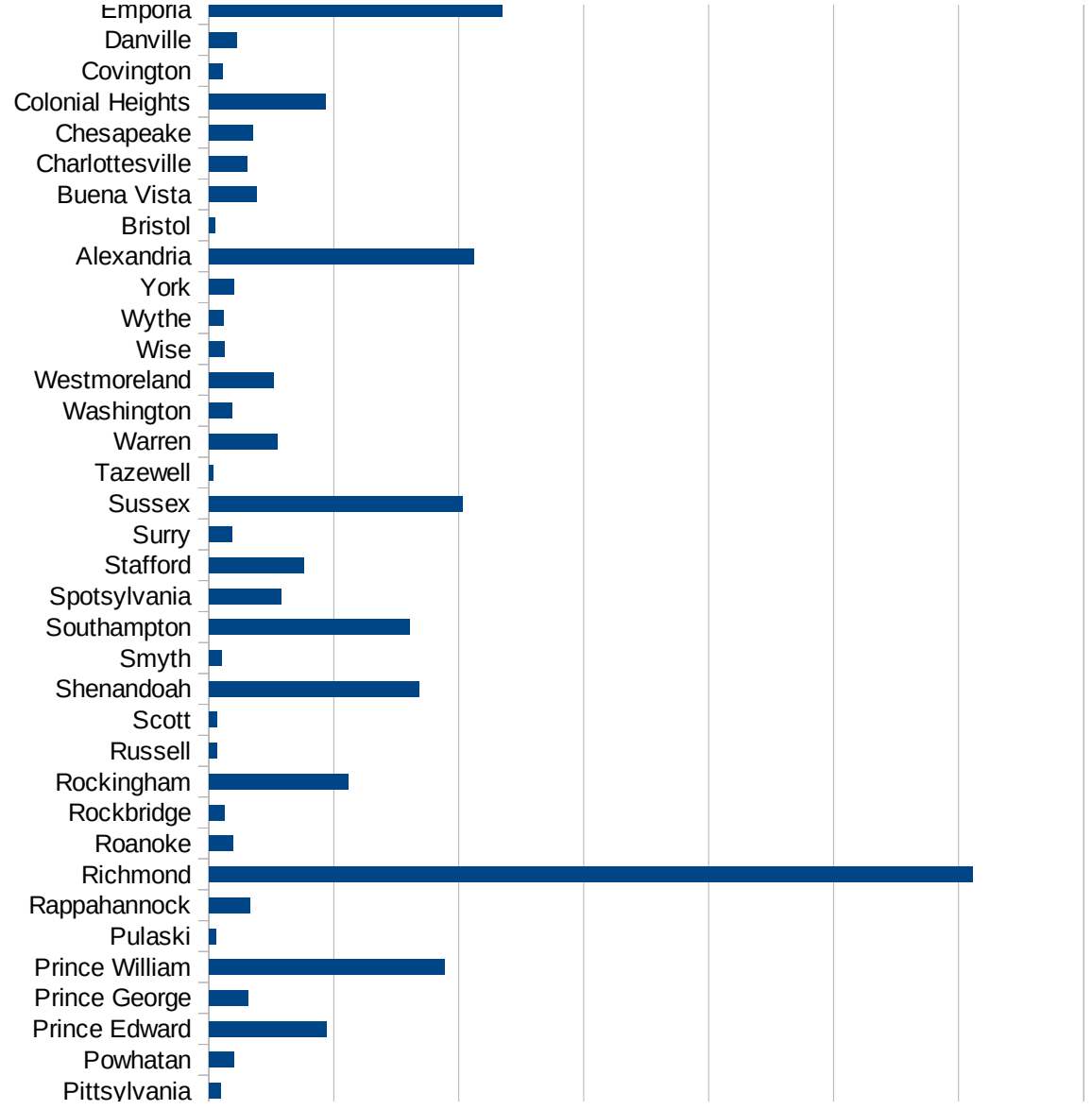
VA

FIPS	County	PC Infection
51001	Accomack	2227.570036
51003	Albemarle	131.5329568
51005	Alleghany	87.1898055
51007	Amelia	169.0617075
51009	Amherst	78.94903051
51011	Appomattox	164.1310523
51013	Arlington	759.5117905
51015	Augusta	117.9479704
51017	Bath	0
51019	Bedford	52.06547551
51021	Bland	0
51023	Botetourt	93.15743607
51025	Brunswick	128.1738281
51027	Buchanan	84.82163894
51029	Buckingham	2606.035649
51031	Campbell	23.64797264
51033	Caroline	149.4865462
51035	Carroll	222.702119
51036	Charles City	388.9929405
51037	Charlotte	159.1556375
51041	Chesterfield	342.269248
51043	Clarke	144.5982235
51045	Craig	98.73617694
51047	Culpeper	1106.847413
51049	Cumberland	265.0626975
51051	Dickenson	0
51053	Dinwiddie	168.249851
51057	Essex	375.4922612
51059	Fairfax	777.2887439
51061	Fauquier	380.6154935
51063	Floyd	25.32446977
51065	Fluvanna	313.6317814
51067	Franklin	56.94456802



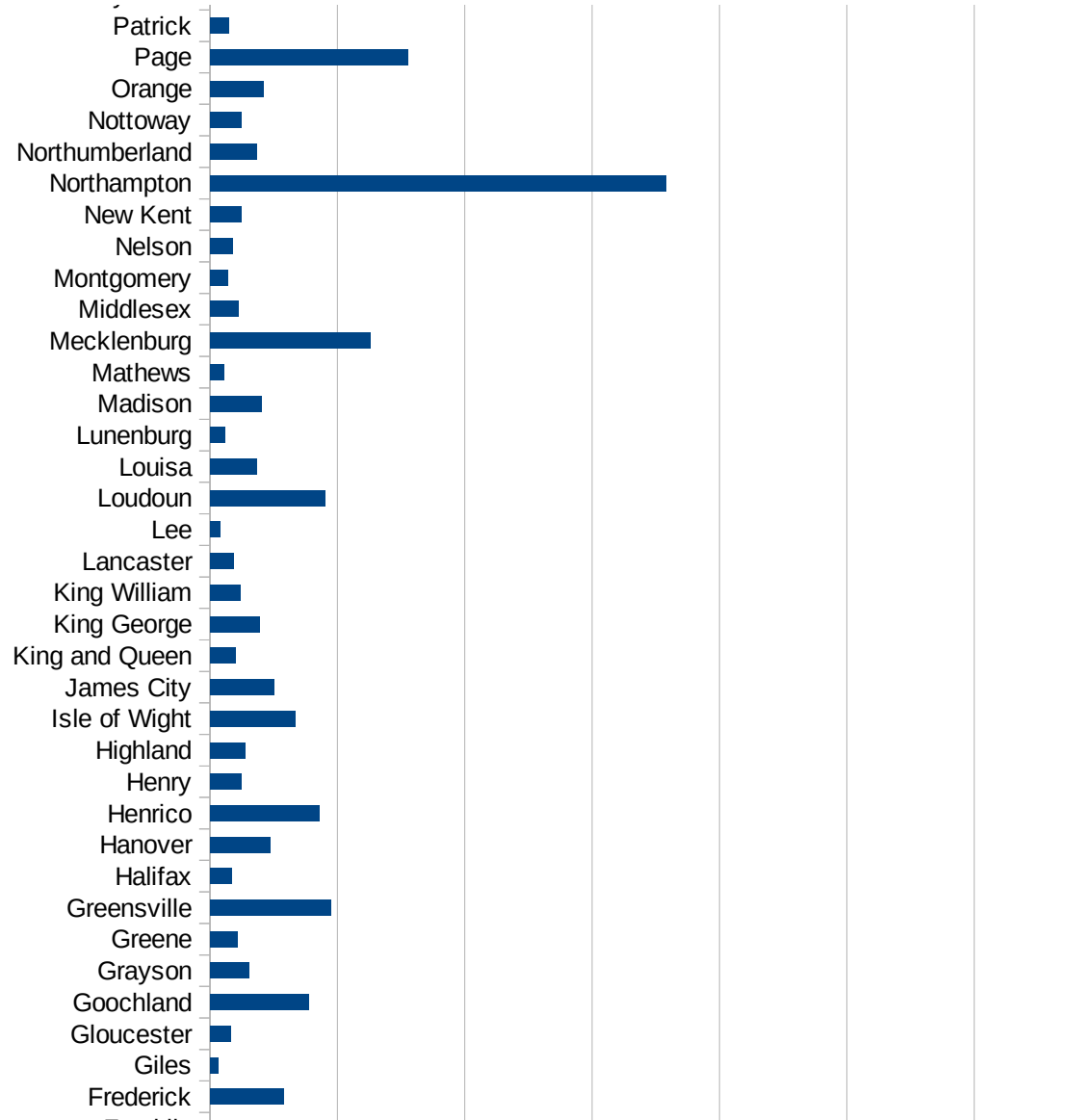
VA

51069 Frederick	288.6084545
51071 Giles	29.68416053
51073 Gloucester	80.3234357
51075 Goochland	387.1966959
51077 Grayson	153.5410402
51079 Greene	106.173214
51081 Greensville	473.0368969
51083 Halifax	84.99413834
51085 Hanover	234.9891364
51087 Henrico	428.5354172
51089 Henry	123.6433576
51091 Highland	135.7466063
51093 Isle of Wight	335.5613888
51095 James City	251.3187691
51097 King and Queen	99.40357853
51099 King George	195.6726246
51101 King William	118.0707244
51103 Lancaster	92.73856997
51105 Lee	38.23117115
51107 Loudoun	450.0430134
51109 Louisa	182.1741258
51111 Lunenburg	57.91825252
51113 Madison	203.0838661
51115 Mathews	56.80527153
51117 Mecklenburg	629.6900489
51119 Middlesex	111.4309592
51121 Montgomery	69.70753144
51125 Nelson	87.62469668
51127 New Kent	120.5841633
51131 Northampton	1789.518534
51133 Northumberland	181.1146785
51135 Nottoway	123.2166018
51137 Orange	210.1298985
51139 Page	777.1695985

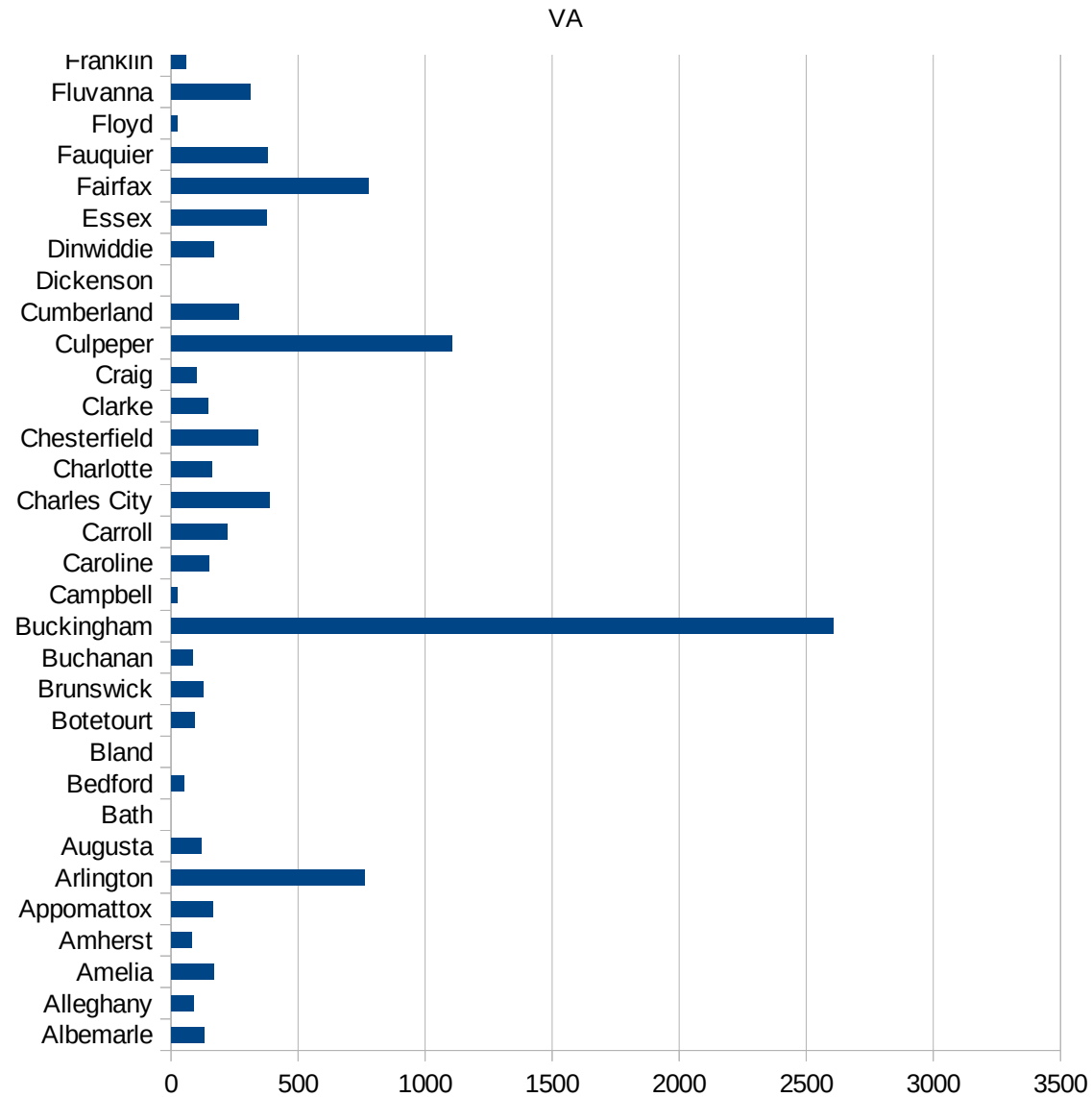


VA

51141 Patrick	73.55853562
51143 Pittsylvania	45.94004824
51145 Powhatan	99.3524958
51147 Prince Edward	470.5882353
51149 Prince George	157.5547503
51153 Prince William	941.8582042
51155 Pulaski	29.35478189
51157 Rappahannock	165.471594
51159 Richmond	3053.772959
51161 Roanoke	95.67038364
51163 Rockbridge	61.53305204
51165 Rockingham	556.3487765
51167 Russell	29.90877823
51169 Scott	32.50673354
51171 Shenandoah	839.1383314
51173 Smyth	49.22551851
51175 Southampton	801.7741385
51177 Spotsylvania	287.5489802
51179 Stafford	379.4345159
51181 Surry	92.67840593
51183 Sussex	1014.505651
51185 Tazewell	14.68608493
51187 Warren	274.9793765
51191 Washington	93.74655344
51193 Westmoreland	257.9921481
51195 Wise	63.13795643
51197 Wythe	59.12220908
51199 York	98.7530584
51510 Alexandria	1060.860898
51520 Bristol	24.26889941
51530 Buena Vista	192.4001924
51540 Charlottesville	153.7917992
51550 Chesapeake	175.5730854
51570 Colonial Heights	465.4292604



51580 Covington	54.94505495
51590 Danville	113.0415551
51595 Emporia	1171.646163
51600 Fairfax City	211.6057622
51610 Falls Church	318.1695099
51620 Franklin City	474.2293773
51630 Fredericksburg	387.7298929
51640 Galax	1354.50724
51650 Hampton	128.0590859
51660 Harrisonburg	1312.161087
51670 Hopewell	296.5126571
51678 Lexington	84.08071749
51680 Lynchburg	93.75837128
51683 Manassas	1901.971615
51685 Manassas Park	1328.942047
51690 Martinsville	186.0176717
51700 Newport News	130.9999664
51710 Norfolk	161.0154214
51720 Norton	50.40322581
51730 Petersburg	275.6042703
51735 Poquoson	57.42411813
51740 Portsmouth	267.3514245
51750 Radford	21.8114401
51760 Richmond City	427.9164099
51770 Roanoke City	141.1128903
51775 Salem	124.7903911
51790 Staunton	140.4381671
51800 Suffolk	318.0347645
51810 Virginia Beach	132.833099
51820 Waynesboro	167.9335337
51830 Williamsburg	288.6680988
51840 Winchester	455.3863669



VA

VA

FIPS

29001
29003
29005
29007
29009
29011
29013
29015
29017
29019
29021
29023
29025
29027
29029
29031
29033
29035
29037

VA

29039
29041
29043
29045
29047
29049
29051
29053
29055
29057
29059
29061
29063
29065
29067
29069
29071
29073
29075
29077
29079
29081
29083
29085
29087
29089
29091
29093
29095
29097
29099
29101

29103

VA

29105
29107
29109
29111
29113
29115
29117
29121
29123
29125
29127
29119
29129
29131
29133
29135
29137
29139
29141
29143
29145
29147
29149
29151
29153
29155
29157
29159
29161
29163
29165
29167
29169
29171

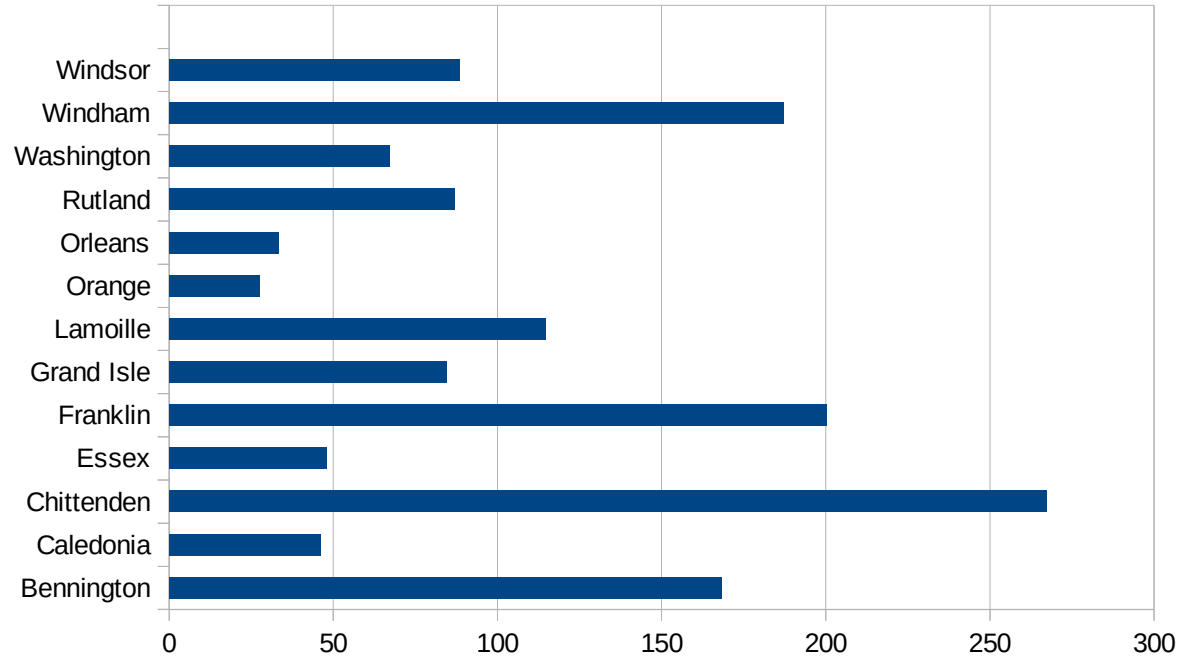
VA

29173
29175
29177
29179
29181
29195
29197
29199
29201
29203
29205
29183
29185
29187
29189
29510
29186
29207
29209
29211
29213
29215

29217
29219
29221
29223
29225
29227
29229

VT

FIPS	County	PC Infection
50001	Addison	167.6899359
50003	Bennington	168.3926918
50005	Caledonia	46.20157085
50007	Chittenden	267.3601828
50009	Essex	48
50011	Franklin	200.3197022
50013	Grand Isle	84.62623413
50015	Lamoille	114.6245059
50017	Orange	27.58715818
50019	Orleans	33.44854499
50021	Rutland	86.92391601
50023	Washington	67.07946336
50025	Windham	187.1082421
50027	Windsor	88.63003292



FIPS

- 29001
- 29003
- 29005
- 29007
- 29009
- 29011
- 29013
- 29015
- 29017
- 29019
- 29021
- 29023
- 29025
- 29027
- 29029
- 29031
- 29033
- 29035
- 29037

VT

29039
29041
29043
29045
29047
29049
29051
29053
29055
29057
29059
29061
29063
29065
29067
29069
29071
29073
29075
29077
29079
29081
29083
29085
29087
29089
29091
29093
29095
29097
29099
29101

29103

VT

29105
29107
29109
29111
29113
29115
29117
29121
29123
29125
29127
29119
29129
29131
29133
29135
29137
29139
29141
29143
29145
29147
29149
29151
29153
29155
29157
29159
29161
29163
29165
29167
29169
29171

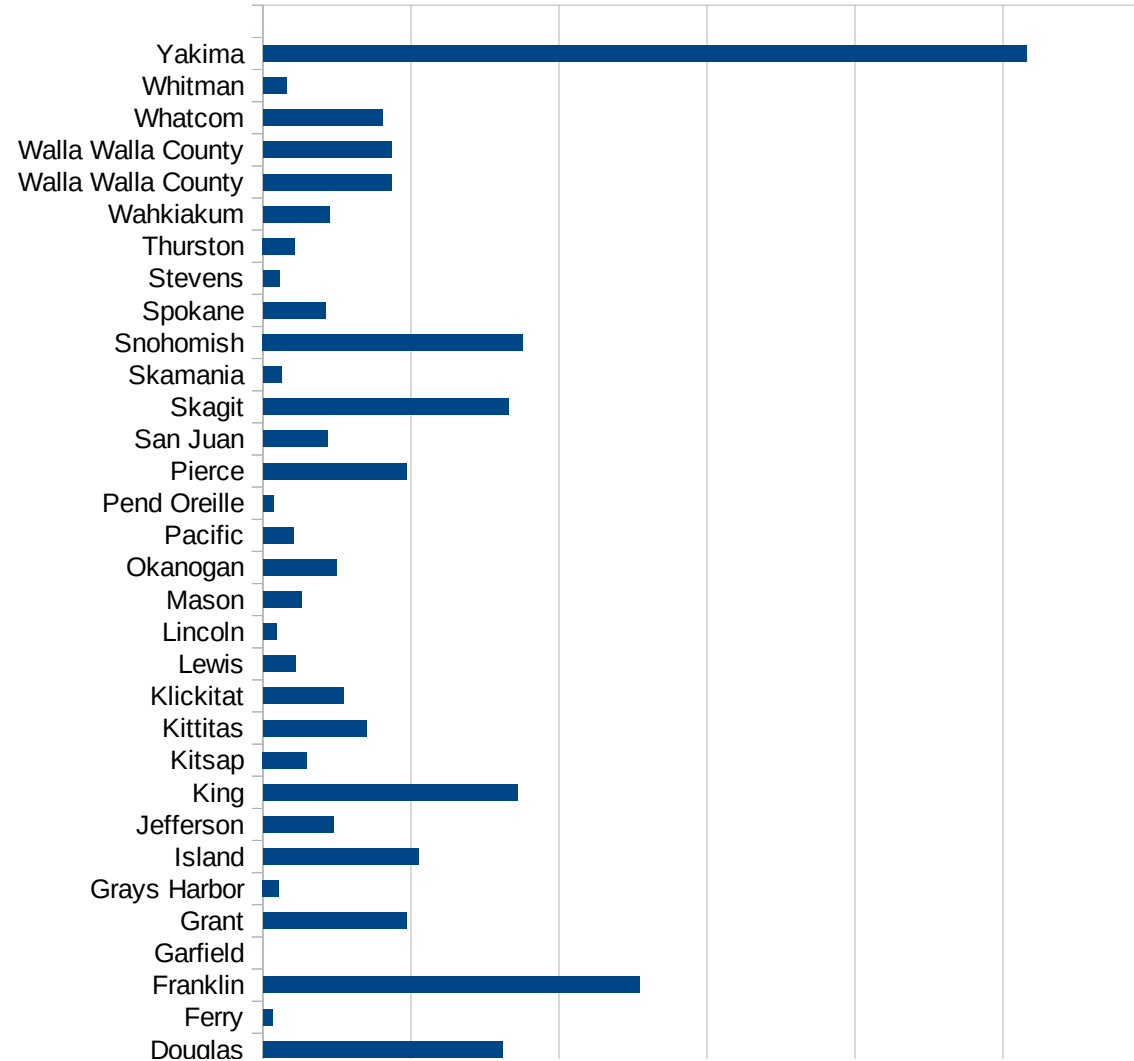
VT

29173
29175
29177
29179
29181
29195
29197
29199
29201
29203
29205
29183
29185
29187
29189
29510
29186
29207
29209
29211
29213
29215

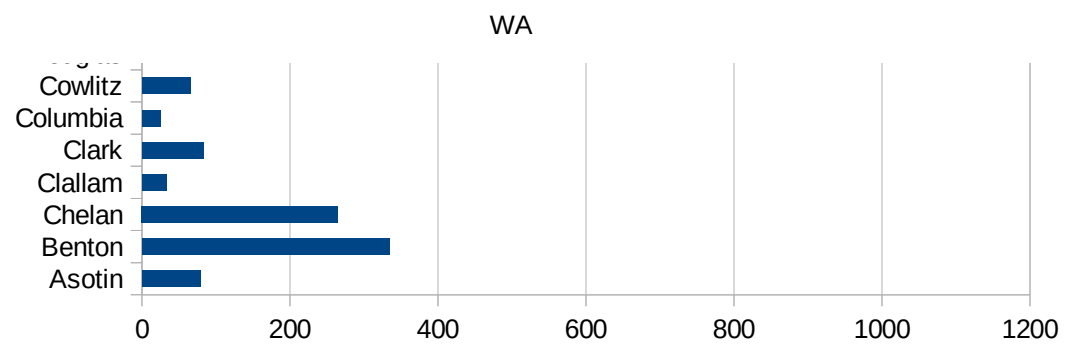
29217
29219
29221
29223
29225
29227
29229

WA

FIPS	County	PC Infection
53001	Adams	253.0492434
53003	Asotin	79.61079169
53005	Benton	333.8666614
53007	Chelan	264.8112571
53009	Clallam	32.57880814
53011	Clark	82.80464951
53013	Columbia	24.63661
53015	Cowlitz	65.14538431
53017	Douglas	323.956464
53019	Ferry	13.07360439
53021	Franklin	508.760215
53023	Garfield	0
53025	Grant	194.1827373
53027	Grays Harbor	21.6505866
53029	Island	209.5666588
53031	Jefferson	94.55072646
53033	King	343.4142514
53035	Kitsap	59.30208855
53037	Kittitas	139.346339
53039	Klickitat	108.5628986
53041	Lewis	43.96763982
53043	Lincoln	18.62197393
53045	Mason	51.90285008
53047	Okanogan	99.68669895
53049	Pacific	40.84225812
53051	Pend Oreille	14.70372004
53053	Pierce	193.874334
53055	San Juan	87.57589911
53057	Skagit	332.2777405
53059	Skamania	25.1593425
53061	Snohomish	351.3310206
53063	Spokane	84.91521109
53065	Stevens	22.09456474



53067 Thurston	43.29321728
53069 Wahkiakum	90.37505648
53071 Walla Walla Cou	173.9929746
53071 Walla Walla Cou	173.9929746
53073 Whatcom	160.8436538
53075 Whitman	32.13432146
53077 Yakima	1031.633035



WA

FIPS

29001
29003
29005
29007
29009
29011
29013
29015
29017
29019
29021
29023
29025
29027
29029
29031
29033
29035
29037

WA

29039
29041
29043
29045
29047
29049
29051
29053
29055
29057
29059
29061
29063
29065
29067
29069
29071
29073
29075
29077
29079
29081
29083
29085
29087
29089
29091
29093
29095
29097
29099
29101

29103

WA

29105
29107
29109
29111
29113
29115
29117
29121
29123
29125
29127
29119
29129
29131
29133
29135
29137
29139
29141
29143
29145
29147
29149
29151
29153
29155
29157
29159
29161
29163
29165
29167
29169
29171

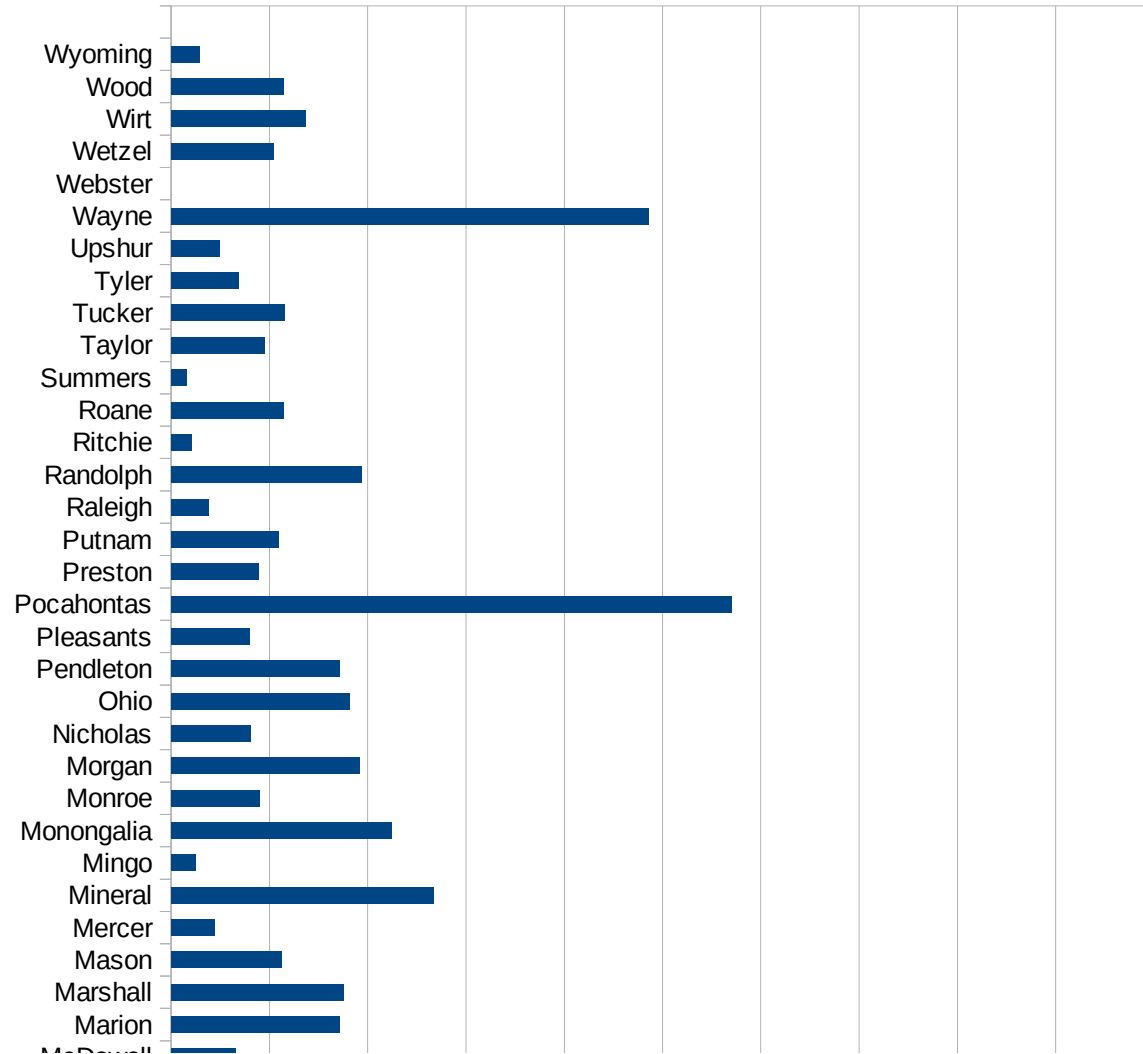
WA

29173
29175
29177
29179
29181
29195
29197
29199
29201
29203
29205
29183
29185
29187
29189
29510
29186
29207
29209
29211
29213
29215

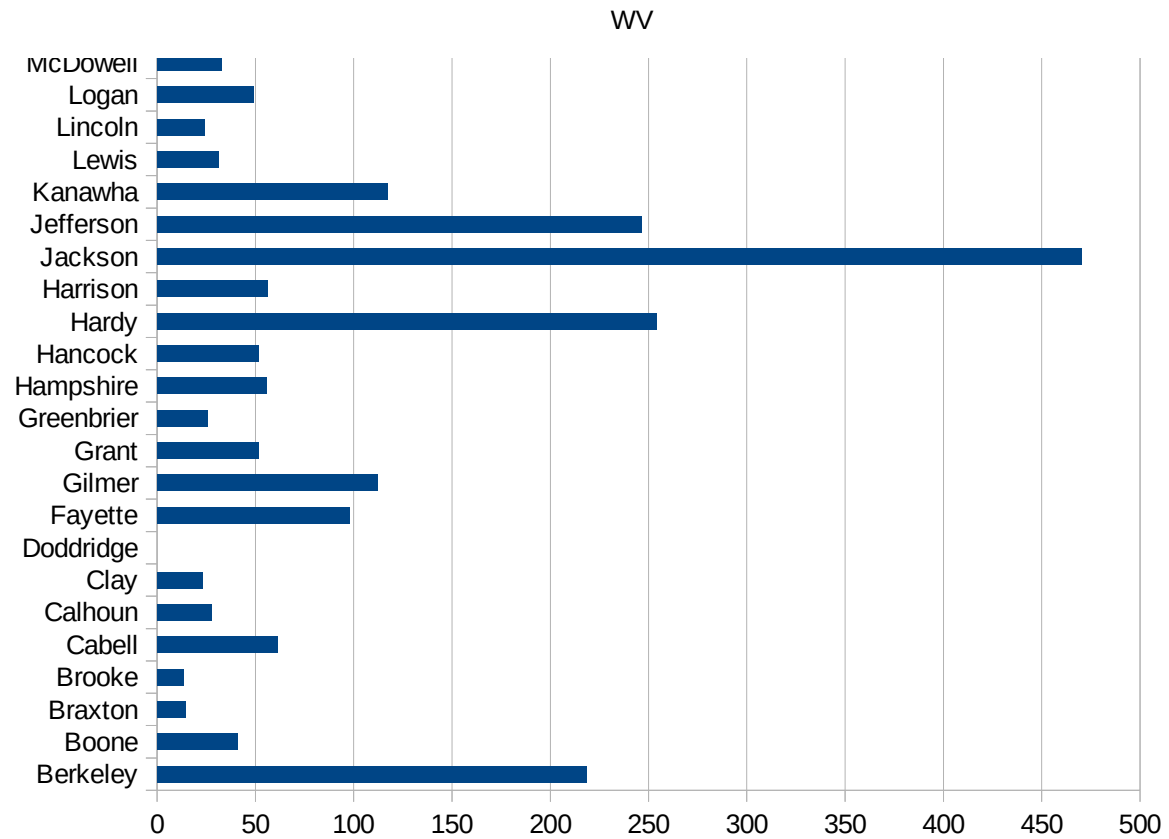
29217
29219
29221
29223
29225
29227
29229

WV

FIPS	County	PC Infection
54001	Barbour	42.33444209
54003	Berkeley	218.5736363
54005	Boone	41.00041
54007	Braxton	14.19547164
54009	Brooke	13.51168761
54011	Cabell	61.14305329
54013	Calhoun	27.57099531
54015	Clay	23.16960148
54017	Doddridge	0
54019	Fayette	97.63354875
54021	Gilmer	112.1355594
54023	Grant	51.60846379
54025	Greenbrier	25.87247743
54027	Hampshire	55.68167216
54029	Hancock	51.55702207
54031	Hardy	254.0834846
54033	Harrison	56.25129526
54035	Jackson	470.2849578
54037	Jefferson	246.4311489
54039	Kanawha	117.4814634
54041	Lewis	31.20319521
54043	Lincoln	24.27302296
54045	Logan	49.06921827
54047	McDowell	32.92542391
54049	Marion	85.56607305
54051	Marshall	87.70505116
54053	Mason	56.14192679
54055	Mercer	21.98508397
54057	Mineral	133.6302895
54059	Mingo	12.61299138
54061	Monongalia	111.8210863
54063	Monroe	45.18072289
54065	Morgan	95.57542025



54067 Nicholas	40.25440786
54069 Ohio	91.00706502
54071 Pendleton	85.75103616
54073 Pleasants	39.96270148
54075 Pocahontas	285.2388876
54077 Preston	44.32755105
54079 Putnam	54.69108359
54081 Raleigh	18.85420314
54083 Randolph	97.14464143
54085 Ritchie	10.28700751
54087 Roane	57.42176285
54089 Summers	7.836990596
54091 Taylor	47.44395683
54093 Tucker	57.51258088
54095 Tyler	34.30139492
54097 Upshur	24.57505632
54099 Wayne	242.839976
54101 Webster	0
54103 Wetzel	52.39030779
54105 Wirt	68.61063465
54107 Wood	57.00509483
54109 Wyoming	14.4327913



FIPS

- 29001
- 29003
- 29005
- 29007
- 29009
- 29011
- 29013
- 29015
- 29017
- 29019
- 29021
- 29023
- 29025
- 29027
- 29029
- 29031
- 29033
- 29035
- 29037

WV

29039
29041
29043
29045
29047
29049
29051
29053
29055
29057
29059
29061
29063
29065
29067
29069
29071
29073
29075
29077
29079
29081
29083
29085
29087
29089
29091
29093
29095
29097
29099
29101

29103

29105
29107
29109
29111
29113
29115
29117
29121
29123
29125
29127
29119
29129
29131
29133
29135
29137
29139
29141
29143
29145
29147
29149
29151
29153
29155
29157
29159
29161
29163
29165
29167
29169
29171

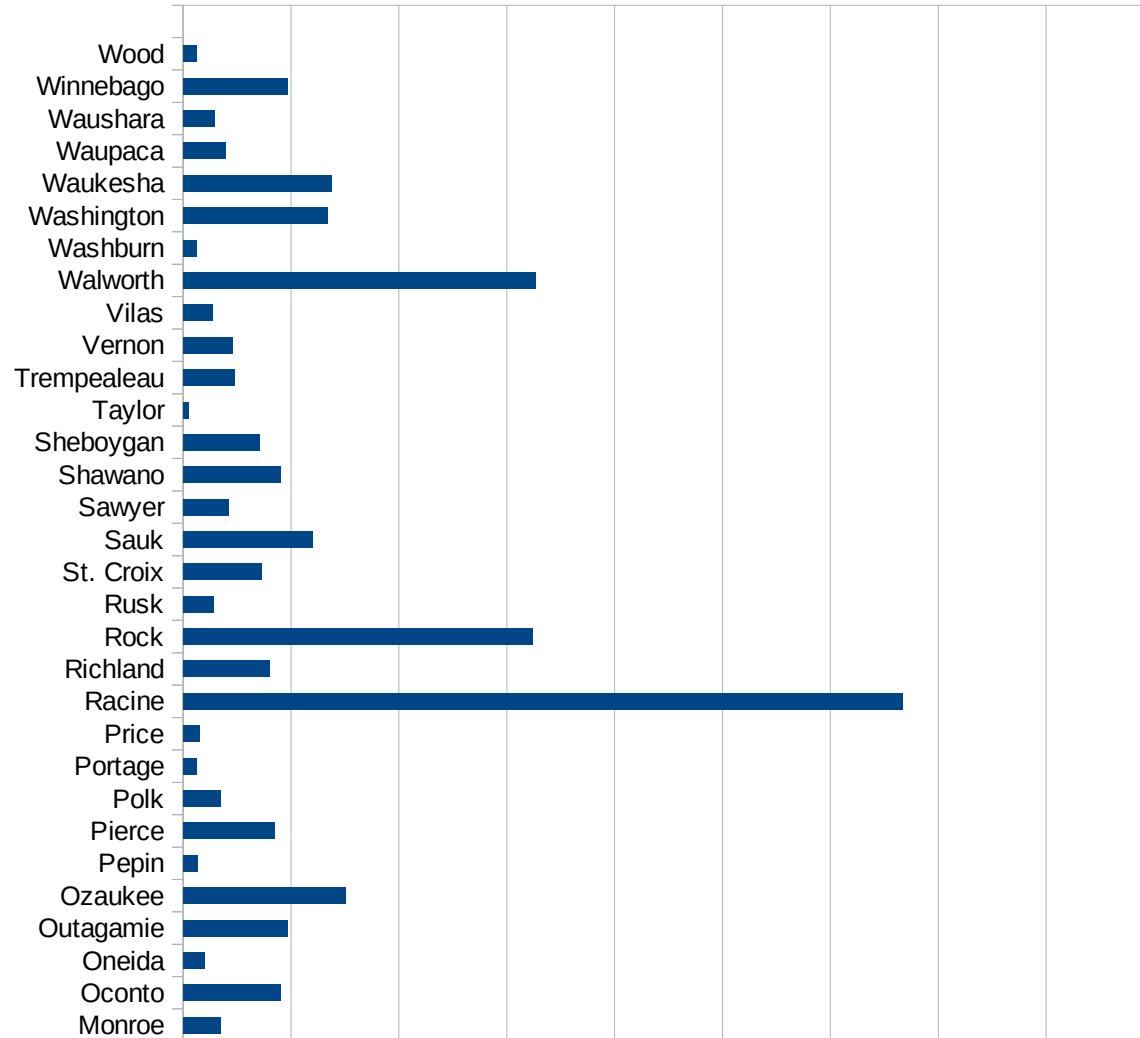
WV

29173
29175
29177
29179
29181
29195
29197
29199
29201
29203
29205
29183
29185
29187
29189
29510
29186
29207
29209
29211
29213
29215

29217
29219
29221
29223
29225
29227
29229

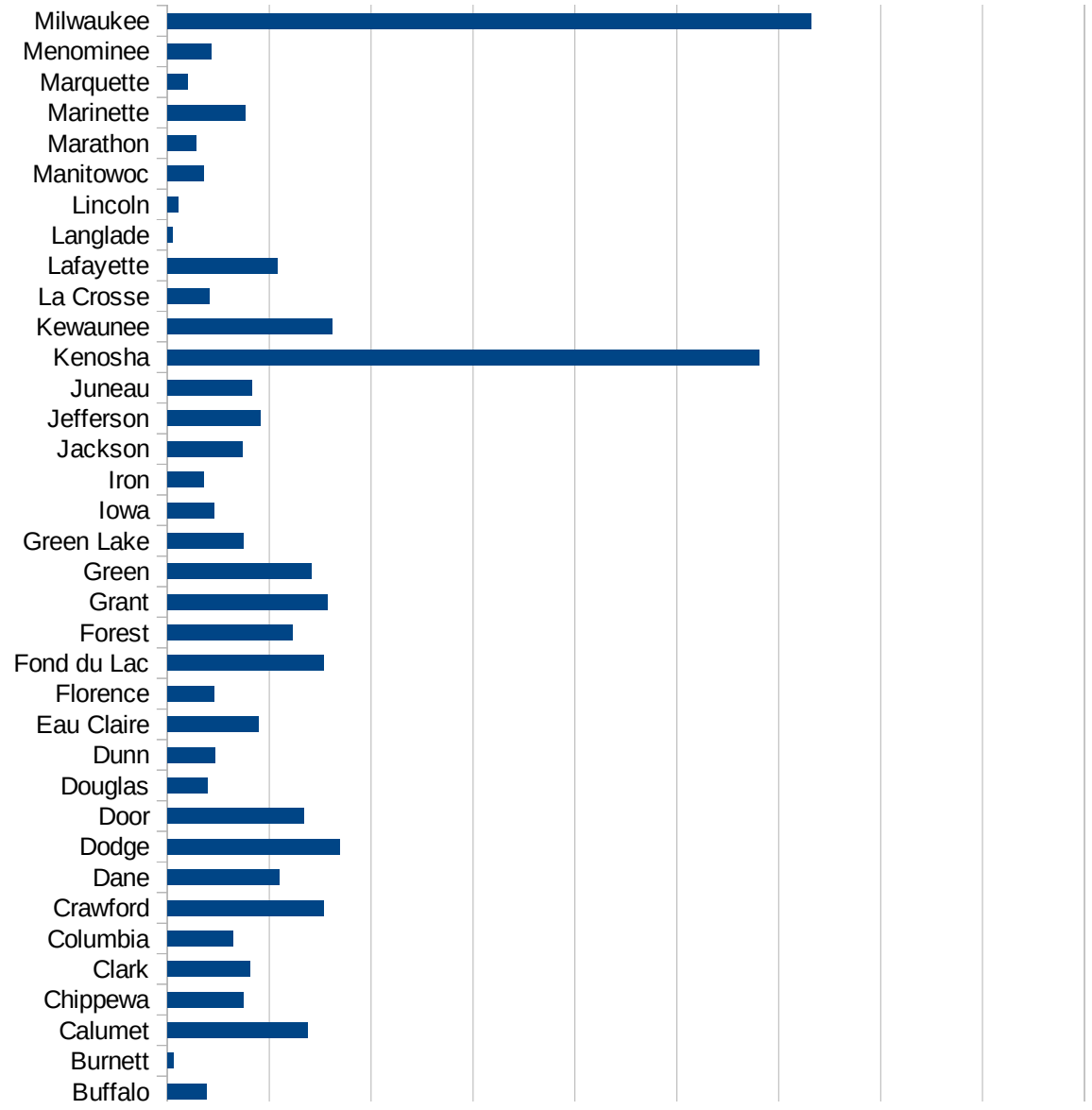
WI

FIPS	County	PC Infection
55001	Adams	19.65795164
55003	Ashland	12.82051282
55005	Barron	26.56983438
55007	Bayfield	19.94415636
55009	Brown	849.7292864
55011	Buffalo	38.0952381
55013	Burnett	6.496881497
55015	Calumet	137.5625511
55017	Chippewa	74.84212988
55019	Clark	80.67071941
55021	Columbia	64.50713065
55023	Crawford	153.4589651
55025	Dane	109.5205434
55027	Dodge	169.6130773
55029	Door	134.0094169
55031	Douglas	39.34456582
55033	Dunn	46.53120915
55035	Eau Claire	88.96626935
55037	Florence	46.28558204
55039	Fond du Lac	153.2998273
55041	Forest	122.3445668
55043	Grant	157.1168096
55045	Green	140.8107449
55047	Green Lake	74.00359446
55049	Iowa	46.27487274
55051	Iron	35.23608175
55053	Jackson	73.24934076
55055	Jefferson	91.62565048
55057	Juneau	82.65394297
55059	Kenosha	580.6604052
55061	Kewaunee	161.8996222
55063	La Crosse	40.59883278
55065	Lafayette	108.0108011

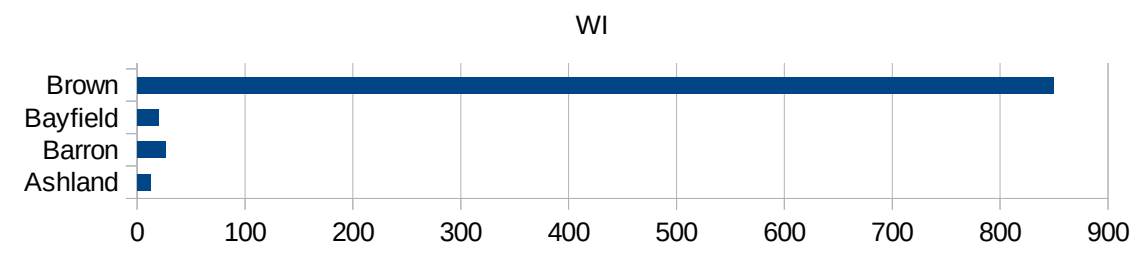


WI

55067 Langlade	5.189952252
55069 Lincoln	10.83462747
55071 Manitowoc	35.40986924
55073 Marathon	28.05919012
55075 Marinette	76.66815057
55077 Marquette	19.43760529
55078 Menominee	42.93688278
55079 Milwaukee	631.4062103
55081 Monroe	34.74408808
55083 Oconto	89.87575998
55085 Oneida	19.73498731
55087 Outagamie	96.60288741
55089 Ozaukee	150.3135271
55091 Pepin	13.71930306
55093 Pierce	84.59640465
55095 Polk	34.40524795
55097 Portage	12.68641989
55099 Price	14.92871538
55101 Racine	666.8904896
55103 Richland	80.56626575
55105 Rock	324.283236
55107 Rusk	28.27454584
55109 St. Croix	72.46861551
55111 Sauk	119.8462233
55113 Sawyer	42.45254412
55115 Shawano	90.69516619
55117 Sheboygan	71.02272727
55119 Taylor	4.899078973
55121 Trempealeau	47.55111745
55123 Vernon	45.47669319
55125 Vilas	27.34980399
55127 Walworth	326.8477988
55129 Washburn	12.59604484
55131 Washington	133.3893421



55133 Waukesha	137.1963322
55135 Waupaca	39.117509
55137 Waushara	28.85051313
55139 Winnebago	97.0646708
55141 Wood	12.31948532



FIPS

- 29001
- 29003
- 29005
- 29007
- 29009
- 29011
- 29013
- 29015
- 29017
- 29019
- 29021
- 29023
- 29025
- 29027
- 29029
- 29031
- 29033
- 29035
- 29037

29039
29041
29043
29045
29047
29049
29051
29053
29055
29057
29059
29061
29063
29065
29067
29069
29071
29073
29075
29077
29079
29081
29083
29085
29087
29089
29091
29093
29095
29097
29099
29101

29103

29105
29107
29109
29111
29113
29115
29117
29121
29123
29125
29127
29119
29129
29131
29133
29135
29137
29139
29141
29143
29145
29147
29149
29151
29153
29155
29157
29159
29161
29163
29165
29167
29169
29171

WI

29173
29175
29177
29179
29181
29195
29197
29199
29201
29203
29205
29183
29185
29187
29189
29510
29186
29207
29209
29211
29213
29215

29217
29219
29221
29223
29225
29227
29229