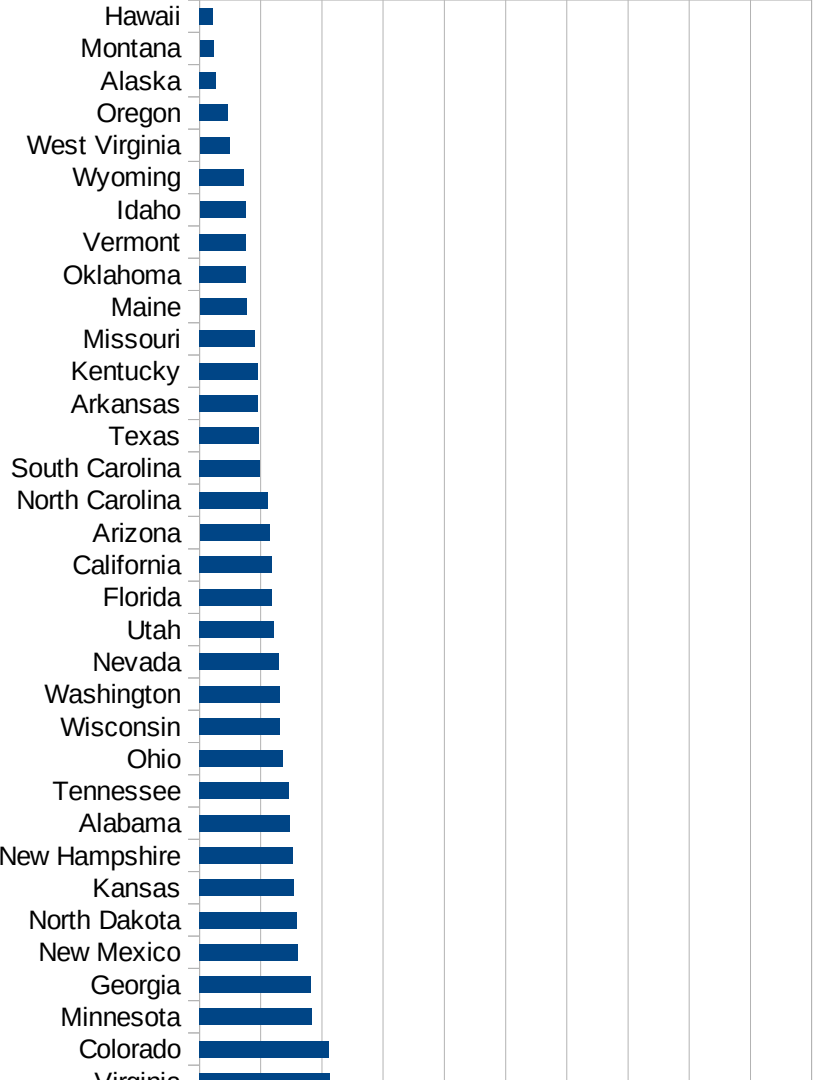


PerCap50States

Idx	State	Population	Cases per 100,000
33	New York	19542209	1849.91880907629
31	New Jersey	8908520	1727.87399029244
22	Massachusetts	6902149	1337.67034006365
40	Rhode Island	1057315	1186.6851411358
9	District of Columbia	702455	1154.52235374508
7	Connecticut	3572665	1126.83389010724
8	Delaware	967171	904.907198416826
14	Illinois	12741080	863.741535254468
19	Louisiana	4659978	795.947963702833
21	Maryland	6042718	766.42663119477
28	Nebraska	1929268	619.146743739076
39	Pennsylvania	12807060	558.777736654626
16	Iowa	3156145	546.48946737238
42	South Dakota	882235	517.209133620861
23	Michigan	9995915	511.979143480112
15	Indiana	6691878	468.866886096848
25	Mississippi	2986530	443.993530953983
47	Virginia	8517685	425.514679164585
6	Colorado	5695564	422.240887820767
24	Minnesota	5611179	366.304478969571
11	Georgia	10519475	364.390808476659
32	New Mexico	2095428	322.368508963324
35	North Dakota	760077	318.125663584084
17	Kansas	2911505	309.255865952488
30	New Hampshire	1356458	304.838041428485
1	Alabama	4887871	296.202579814402
43	Tennessee	6770010	290.94491736349
36	Ohio	11689442	272.989933993428
50	Wisconsin	5813568	262.781823486024
48	Washington	7535591	262.16921804806
29	Nevada	3034392	259.722540792356
45	Utah	3161105	242.067251799608
10	Florida	21299325	238.420701125505

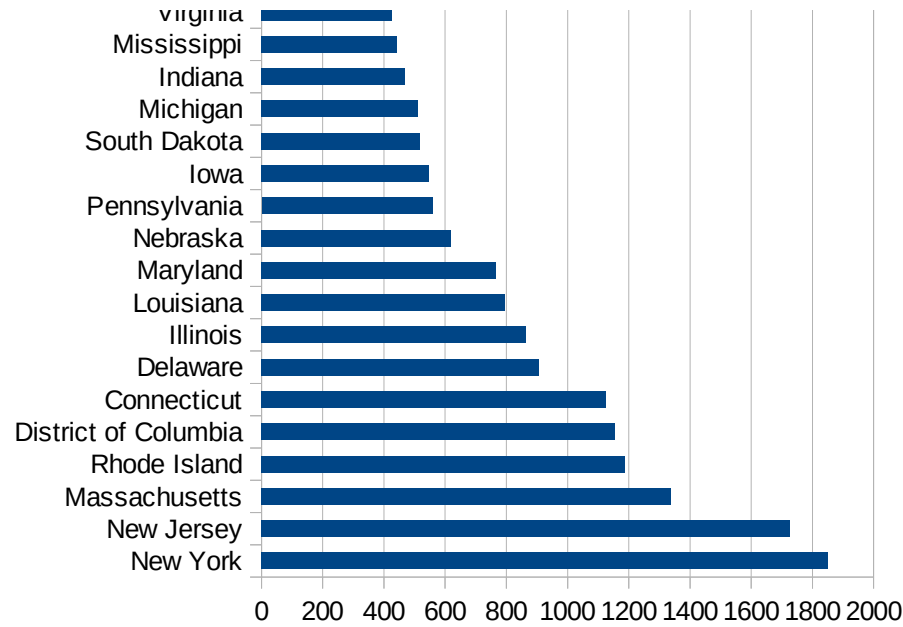


■ Cases per 100,000

This work is licensed under the Creative Commons Attribution-NoDerivatives 4.0 International License. To view a copy of this license, visit <http://creativecommons.org/licenses/by-nd/4.0/>.

Idx	State	Population	Cases per 100,000
5	California	39557045	237.682061438108
3	Arizona	7171646	228.357618320815
34	North Carolina	10383620	225.017864675325
41	South Carolina	5084127	198.578831724699
44	Texas	28701845	194.625119047225
4	Arkansas	3013825	191.517423871658
18	Kentucky	4468402	191.164537120877
26	Missouri	6126452	181.589605207059
20	Maine	1338404	153.46636740476
37	Oklahoma	3943079	153.103703983613
46	Vermont	626299	151.844406585353
13	Idaho	1754208	149.697185282475
51	Wyoming	577737	145.048698629307
49	West Virginia	1805832	97.4066247580063
38	Oregon	4190713	93.7072044780924
2	Alaska	737438	55.1910804704938
27	Montana	1062305	45.0906283976824
12	Hawaii	1420491	44.5620563593856

PerCap50States



Counties_Cities

FIPS	County	State	Cases Per 100,000
47169	Trousdale	Tennessee	12649.83654195
31043	Dakota	Nebraska	7877.30916696
5079	Lincoln	Arkansas	7277.88986027
27105	Nobles	Minnesota	6645.68509396
47095	Lake	Tennessee	5518.82337067
31037	Colfax	Nebraska	5505.00873082
20057	Ford	Kansas	4603.39943343
40139	Texas	Oklahoma	4307.01539966
18017	Cass	Indiana	4165.45909630
47007	Bledsoe	Tennessee	4113.85970857
39101	Marion	Ohio	4010.35920069
36087	Rockland	New York	3980.10408511
20055	Finney	Kansas	3873.15287755
20175	Seward	Kansas	3769.51331497
39129	Pickaway	Ohio	3515.47705127
31047	Dawson	Nebraska	3458.60221857
36119	Westchester	New York	3407.15080011
31151	Saline	Nebraska	3268.29268293
34031	Passaic	New Jersey	3116.56831774
51159	Richmond	Virginia	3042.70856384
35031	McKinley	New Mexico	3032.23129063
19115	Louisa	Iowa	2990.41991226
36059	Nassau	New York	2932.76440487
34017	Hudson	New Jersey	2792.49949339
19047	Crawford	Iowa	2780.04429421
34039	Union	New Jersey	2718.13241062
8075	Logan	Colorado	2703.45596433
48341	Moore	Texas	2694.90342099
36071	Orange	New York	2677.04496126
36103	Suffolk	New York	2630.75985100
51029	Buckingham	Virginia	2600.15295017
5123	St. Francis	Arkansas	2492.23633004
19193	Woodbury	Iowa	2491.73485211

This work is licensed under the Creative Commons Attribution-NoDerivatives 4.0 International License. To view a copy of this license, visit <http://creativecommons.org/licenses/by-nd/4.0/>.

Counties_Cities

13243 Randolph	Georgia	2487.92624030
13273 Terrell	Georgia	2450.35419812
12077 Liberty	Florida	2435.85195696
31079 Hall	Nebraska	2376.35333647
36061 New York City	New York	2358.95874004
19171 Tama	Iowa	2307.14623758
13141 Hancock	Georgia	2287.97316723
13099 Early	Georgia	2283.59519859
16013 Blaine	Idaho	2256.53732136
51001 Accomack	Virginia	2242.99642108
19127 Marshall	Iowa	2166.02886371
25025 Suffolk	Massachusetts	2157.56665824
34013 Essex	New Jersey	2152.37687977
8087 Morgan	Colorado	2114.99404720
28123 Scott	Mississippi	2082.22858557
28051 Holmes	Mississippi	2071.27454318
13037 Calhoun	Georgia	1983.62720403
22095 St. John the Baptist	Louisiana	1947.48054835
51683 Manassas	Virginia	1935.59232487
34003 Bergen	New Jersey	1900.73151046
13095 Dougherty	Georgia	1892.74793683
48375 Potter	Texas	1870.48676117
1085 Lowndes	Alabama	1864.84860638
34023 Middlesex	New Jersey	1850.22026432
51131 Northampton	Virginia	1815.08308479
13205 Mitchell	Georgia	1797.94520548
10005 Sussex	Delaware	1789.46817512
22071 Orleans	Louisiana	1778.23358209
28099 Neshoba	Mississippi	1757.93991416
1013 Butler	Alabama	1747.96747967
36105 Sullivan	New York	1735.14530186
34021 Mercer	New Jersey	1734.12905511
49037 San Juan	Utah	1708.84846916
21031 Butler	Kentucky	1706.85875352

Counties_Cities

25009 Essex	Massachusetts	1702.04316008
46099 Minnehaha	South Dakota	1690.20510587
28079 Leake	Mississippi	1686.94811756
22051 Jefferson	Louisiana	1669.84985635
22047 Iberville	Louisiana	1668.65315852
44007 Providence	Rhode Island	1667.54705353
4001 Apache	Arizona	1658.35862876
9001 Fairfield	Connecticut	1601.35957695
31141 Platte	Nebraska	1567.60483170
20025 Clark	Kansas	1546.13466334
21177 Muhlenberg	Kentucky	1530.51277052
13101 Echols	Georgia	1525.00000000
1119 Sumter	Alabama	1505.00354582
28103 Noxubee	Mississippi	1499.76269578
13261 Sumter	Georgia	1496.65354993
24033 Prince George's	Maryland	1486.95491517
28007 Attala	Mississippi	1470.18785734
25023 Plymouth	Massachusetts	1458.89464461
22041 Franklin	Louisiana	1428.85493153
1059 Franklin	Alabama	1425.24630935
19179 Wapello	Iowa	1420.25280500
34029 Ocean	New Jersey	1391.50437712
17031 Cook	Illinois	1390.02214654
51685 Manassas Park	Virginia	1380.94412665
4017 Navajo	Arizona	1378.96690661
22093 St. James	Louisiana	1373.77002424
46073 Jerauld	South Dakota	1370.53352912
51640 Galax	Virginia	1370.07628834
12047 Hamilton	Florida	1355.69531796
34035 Somerset	New Jersey	1343.74509307
42101 Philadelphia	Pennsylvania	1340.41352458
51660 Harrisonburg	Virginia	1325.11613273
20103 Leavenworth	Kansas	1311.58422657
36027 Dutchess	New York	1296.14119666

Counties_Cities

34011 Cumberland	New Jersey	1289.64311263
22111 Union	Louisiana	1285.26645768
9009 New Haven	Connecticut	1271.54217486
22125 West Feliciana	Louisiana	1267.78783959
19013 Black Hawk	Iowa	1265.78454474
25017 Middlesex	Massachusetts	1265.67305418
19139 Muscatine	Iowa	1264.87921918
13287 Turner	Georgia	1263.90293225
34027 Morris	New Jersey	1255.89808752
25027 Worcester	Massachusetts	1255.47789644
34025 Monmouth	New Jersey	1255.32305256
28069 Kemper	Mississippi	1246.63408796
35045 San Juan	New Mexico	1245.97138584
13093 Dooly	Georgia	1225.74055158
36079 Putnam	New York	1221.53460341
13061 Clay	Georgia	1212.33113959
25013 Hampden	Massachusetts	1208.95566808
27145 Stearns	Minnesota	1207.48982770
34007 Camden	New Jersey	1187.98291387
22089 St. Charles	Louisiana	1178.16146296
51595 Emporia	Virginia	1171.64616286
25005 Bristol	Massachusetts	1169.45792895
22025 Catahoula	Louisiana	1165.69525396
19021 Buena Vista	Iowa	1162.32263259
29195 Saline	Missouri	1161.82572614
11001 District of Colum	District of Col	1154.52235375
13177 Lee	Georgia	1152.39887112
13139 Hall	Georgia	1148.66335556
51047 Culpeper	Virginia	1145.41352514
28015 Carroll	Mississippi	1140.14731107
40055 Greer	Oklahoma	1133.82580313
26163 Wayne	Michigan	1127.26374984
53077 Yakima	Washington	1118.33157020
22087 St. Bernard	Louisiana	1115.13024122

Counties_Cities

45061 Lee	South Carolina	1114.22237779
13315 Wilcox	Georgia	1112.11983659
1131 Wilcox	Alabama	1110.37922273
25021 Norfolk	Massachusetts	1107.47560208
13137 Habersham	Georgia	1101.61276108
1023 Choctaw	Alabama	1098.04532357
1011 Bullock	Alabama	1094.89051095
42045 Delaware	Pennsylvania	1094.11050180
17097 Lake	Illinois	1086.56568193
9003 Hartford	Connecticut	1085.02661037
1063 Greene	Alabama	1081.01542573
51510 Alexandria	Virginia	1079.54899396
13007 Baker	Georgia	1067.27037516
22007 Assumption	Louisiana	1067.26457399
37061 Duplin	North Carolina	1067.01100992
34041 Warren	New Jersey	1063.53813139
27067 Kandiyohi	Minnesota	1059.38630265
8025 Crowley	Colorado	1058.38170024
17089 Kane	Illinois	1056.68868023
8037 Eagle	Colorado	1056.49809976
28101 Newton	Mississippi	1044.62994917
8051 Gunnison	Colorado	1043.72028296
13293 Upson	Georgia	1041.38851802
13321 Worth	Georgia	1029.60736982
22013 Bienville	Louisiana	1029.45596634
51183 Sussex	Virginia	1014.50565097
20093 Kearny	Kansas	1014.45599797
1017 Chambers	Alabama	999.55377064
42077 Lehigh	Pennsylvania	991.85004075
20111 Lyon	Kansas	981.85954619
1123 Tallapoosa	Alabama	977.85021113
13081 Crisp	Georgia	977.83283925
28029 Copiah	Mississippi	973.96909925
22037 East Feliciana	Louisiana	968.66096866

Counties_Cities

34005 Burlington	New Jersey	967.25522246
49043 Summit	Utah	965.82643741
31053 Dodge	Nebraska	964.90989644
18097 Marion	Indiana	956.56090586
42095 Northampton	Pennsylvania	955.03056032
51153 Prince William	Virginia	954.67841568
22017 Caddo	Louisiana	951.74582788
24031 Montgomery	Maryland	942.64783144
19049 Dallas	Iowa	941.45043247
28157 Wilkinson	Mississippi	932.66606005
42011 Berks	Pennsylvania	924.66535920
22035 East Carroll	Louisiana	923.68907205
19197 Wright	Iowa	921.98581560
18181 White	Indiana	915.75850495
36111 Ulster	New York	905.38020930
28075 Lauderdale	Mississippi	900.19517506
34033 Salem	New Jersey	881.69054579
1065 Hale	Alabama	876.00162977
45027 Clarendon	South Carolina	869.43620178
13035 Butts	Georgia	863.88624809
22031 De Soto	Louisiana	863.82854644
51171 Shenandoah	Virginia	855.23139527
22075 Plaquemines	Louisiana	854.33575395
19005 Allamakee	Iowa	853.09427415
42103 Pike	Pennsylvania	852.80603579
55009 Brown	Wisconsin	851.62769859
28061 Jasper	Mississippi	846.11638666
31119 Madison	Nebraska	841.99819168
38017 Cass	North Dakota	841.79907005
31001 Adams	Nebraska	840.97616705
24045 Wicomico	Maryland	840.15698435
48117 Deaf Smith	Texas	836.88699360
22117 Washington	Louisiana	835.08651410
42079 Luzerne	Pennsylvania	832.68796081

Counties_Cities

28083 Leflore	Mississippi	829.90421522
22077 Pointe Coupee	Louisiana	829.53509572
18031 Decatur	Indiana	828.54370381
17181 Union	Illinois	825.36666469
28129 Smith	Mississippi	818.64766904
18071 Jackson	Indiana	813.85595430
51175 Southampton	Virginia	813.14682134
48365 Panola	Texas	812.16519786
37191 Wayne	North Carolina	811.37219265
19183 Washington	Iowa	808.45490267
28023 Clarke	Mississippi	807.48526019
17157 Randolph	Illinois	803.58811437
27153 Todd	Minnesota	801.39939793
24510 Baltimore City	Maryland	793.69953278
22127 Winn	Louisiana	792.41545210
37037 Chatham	North Carolina	790.27604971
51013 Arlington	Virginia	788.56185348
29211 Sullivan	Missouri	787.65471789
42091 Montgomery	Pennsylvania	787.46904432
51139 Page	Virginia	785.52626081
46003 Aurora	South Dakota	785.43377365
24029 Kent	Maryland	784.19233349
48129 Donley	Texas	783.36848448
13167 Johnson	Georgia	782.85949732
51059 Fairfax	Virginia	781.11218766
22057 Lafourche	Louisiana	780.71650614
28097 Montgomery	Mississippi	778.21011673
42017 Bucks	Pennsylvania	774.75942979
34019 Hunterdon	New Jersey	769.76121366
42089 Monroe	Pennsylvania	769.28976384
22033 East Baton Rouge	Louisiana	767.87706710
34037 Sussex	New Jersey	766.34067003
8123 Weld	Colorado	765.49848078
20209 Wyandotte	Kansas	763.95441678

Counties_Cities

19153 Polk	Iowa	762.30901224
28163 Yazoo	Mississippi	761.11583121
17043 DuPage	Illinois	760.29330522
48449 Titus	Texas	750.76438713
10001 Kent	Delaware	750.49005881
47069 Hardeman	Tennessee	749.40523394
26099 Macomb	Michigan	742.94748611
5069 Jefferson	Arkansas	739.93598966
17197 Will	Illinois	739.11975849
34001 Atlantic	New Jersey	738.80397394
13009 Baldwin	Georgia	738.46016554
13065 Clinch	Georgia	737.06377858
9005 Litchfield	Connecticut	734.90842632
28017 Chickasaw	Mississippi	733.79535263
17007 Boone	Illinois	733.52371353
17153 Pulaski	Illinois	732.19842577
49051 Wasatch	Utah	725.03008424
48319 Mason	Texas	724.29906542
13193 Macon	Georgia	722.81823024
28077 Lawrence	Mississippi	722.60136491
8031 Denver	Colorado	721.98991754
24011 Caroline	Maryland	720.63415806
48419 Shelby	Texas	719.96223149
13319 Wilkinson	Georgia	719.34484285
17091 Kankakee	Illinois	718.93405075
4005 Coconino	Arizona	713.31569295
13001 Appling	Georgia	713.24363754
22003 Allen	Louisiana	710.79867213
28085 Lincoln	Mississippi	710.42245286
45039 Fairfield	South Carolina	709.75805732
34015 Gloucester	New Jersey	708.97161368
42069 Lackawanna	Pennsylvania	707.32899100
55101 Racine	Wisconsin	705.55080780
37131 Northampton	North Carolina	701.36206546

Counties_Cities

21227 Warren	Kentucky	700.87762067
13275 Thomas	Georgia	699.69402448
18145 Shelby	Indiana	699.66138183
1091 Marengo	Alabama	697.57683835
29021 Buchanan	Missouri	696.61627395
46005 Beadle	South Dakota	693.74569719
20085 Jackson	Kansas	692.77108434
45089 Williamsburg	South Carolina	692.67463896
47167 Tipton	Tennessee	691.77181273
18081 Johnson	Indiana	691.31060970
37193 Wilkes	North Carolina	689.93684088
19099 Jasper	Iowa	689.15390206
28067 Jones	Mississippi	682.14019661
48421 Sherman	Texas	682.03962325
48253 Jones	Texas	681.23328455
28095 Monroe	Mississippi	680.46338994
17201 Winnebago	Illinois	677.62363551
13259 Stewart	Georgia	677.52863365
22073 Ouachita	Louisiana	676.48486810
12051 Hendry	Florida	676.19597651
1095 Marshall	Alabama	675.27494824
28031 Covington	Mississippi	673.63284358
18089 Lake	Indiana	672.98224029
13005 Bacon	Georgia	670.54090300
17187 Warren	Illinois	669.32832316
18063 Hendricks	Indiana	668.82623092
13201 Miller	Georgia	668.30812522
8117 Summit	Colorado	667.59118909
24021 Frederick	Maryland	663.41219176
45081 Saluda	South Carolina	661.99376947
28161 Yalobusha	Mississippi	661.71723693
48471 Walker	Texas	653.97350993
51117 Mecklenburg	Virginia	652.52854812
26125 Oakland	Michigan	652.39783005

Counties_Cities

47037 Davidson	Tennessee	652.33681833
55079 Milwaukee	Wisconsin	652.28785880
31073 Gosper	Nebraska	651.30260521
13071 Colquitt	Georgia	649.23670819
24005 Baltimore	Maryland	648.57543960
18023 Clinton	Indiana	644.96124031
28021 Claiborne	Mississippi	644.30126639
42075 Lebanon	Pennsylvania	643.24836888
28053 Humphreys	Mississippi	641.87961729
28035 Forrest	Mississippi	639.69294739
18117 Orange	Indiana	636.25634974
46013 Brown	South Dakota	633.32994201
28065 Jefferson Davis	Mississippi	632.00996973
8121 Washington	Colorado	631.49317580
22005 Ascension	Louisiana	630.45431211
6025 Imperial	California	629.71945861
56013 Fremont	Wyoming	627.35574612
22103 St. Tammany	Louisiana	626.86208647
27091 Martin	Minnesota	626.73742734
9007 Middlesex	Connecticut	620.84311725
8005 Arapahoe	Colorado	620.22527122
28089 Madison	Mississippi	619.14228912
44003 Kent	Rhode Island	618.20689487
24017 Charles	Maryland	612.37252559
36029 Erie	New York	611.70857621
12086 Miami-Dade	Florida	609.97667640
36021 Columbia	New York	609.18619400
20031 Coffey	Kansas	607.31203692
34009 Cape May	New Jersey	606.09334486
37163 Sampson	North Carolina	605.09854462
16053 Jerome	Idaho	603.78929836
31093 Howard	Nebraska	602.96846011
29510 St. Louis City	Missouri	599.33033503
40147 Washington	Oklahoma	597.95922304

Counties_Cities

19173 Taylor	Iowa	597.64173801
30101 Toole	Montana	597.56851432
28001 Adams	Mississippi	596.30674532
25001 Barnstable	Massachusetts	594.62169596
37015 Bertie	North Carolina	593.92410386
22101 St. Mary	Louisiana	592.67890867
37105 Lee	North Carolina	592.33222678
10003 New Castle	Delaware	591.59537665
47143 Rhea	Tennessee	590.12226123
5035 Crittenden	Arkansas	589.54946010
55059 Kenosha	Wisconsin	589.52094040
13197 Marion	Georgia	586.75607712
22105 Tangipahoa	Louisiana	586.04991889
13299 Ware	Georgia	585.76233184
22121 West Baton Rou	Louisiana	582.73735195
31081 Hamilton	Nebraska	581.89655172
39099 Mahoning	Ohio	580.90419000
36001 Albany	New York	580.23489419
20119 Meade	Kansas	578.87120116
18107 Montgomery	Indiana	576.33129922
13069 Coffee	Georgia	575.49950108
24003 Anne Arundel	Maryland	574.10104665
18005 Bartholomew	Indiana	572.78890191
27027 Clay	Minnesota	572.27738253
19167 Sioux	Iowa	570.05356785
39013 Belmont	Ohio	568.84675209
22109 Terrebonne	Louisiana	565.65874925
22083 Richland	Louisiana	564.58003170
28063 Jefferson	Mississippi	562.90458767
8001 Adams	Colorado	560.49606539
16063 Lincoln	Idaho	559.70149254
31023 Butler	Nebraska	558.45122859
13263 Talbot	Georgia	558.03571429
51165 Rockingham	Virginia	557.57963665

Counties_Cities

12039 Gadsden	Florida	555.62818669
22081 Red River	Louisiana	554.44142975
17093 Kendall	Illinois	554.27432279
1111 Randolph	Alabama	550.05500550
27033 Cottonwood	Minnesota	549.79161124
48477 Washington	Texas	549.73225476
13087 Decatur	Georgia	549.38852305
27053 Hennepin	Minnesota	549.29698244
27131 Rice	Minnesota	548.68241059
22045 Iberia	Louisiana	546.93336716
17017 Cass	Illinois	546.49265905
31055 Douglas	Nebraska	545.79452441
47003 Bedford	Tennessee	540.39724295
13277 Tift	Georgia	539.79443445
13033 Burke	Georgia	539.62449271
28159 Winston	Mississippi	539.49903661
48369 Parmer	Texas	537.30738037
22099 St. Martin	Louisiana	537.10300069
28153 Wayne	Mississippi	536.99871909
37181 Vance	North Carolina	536.09079898
9013 Tolland	Connecticut	534.71683861
19143 Osceola	Iowa	529.80132450
53021 Franklin	Washington	528.89864013
37047 Columbus	North Carolina	528.25442458
18111 Newton	Indiana	528.15644850
42037 Columbia	Pennsylvania	525.54387680
1101 Montgomery	Alabama	525.32965986
42071 Lancaster	Pennsylvania	525.05992932
47147 Robertson	Tennessee	522.44691038
22021 Caldwell	Louisiana	522.08835341
22049 Jackson	Louisiana	521.94692492
18055 Greene	Indiana	521.77716678
26145 Saginaw	Michigan	518.34381551
24027 Howard	Maryland	515.78608646

Counties_Cities

39111 Monroe	Ohio	514.86584482
25015 Hampshire	Massachusetts	514.39372812
1047 Dallas	Alabama	514.22605064
26081 Kent	Michigan	513.77667922
28025 Clay	Mississippi	510.67780873
51840 Winchester	Virginia	508.75195674
46127 Union	South Dakota	505.79422498
13253 Seminole	Georgia	505.11124474
42061 Huntingdon	Pennsylvania	504.78214665
33011 Hillsborough	New Hampshire	504.51899713
37155 Robeson	North Carolina	502.91661294
21001 Adair	Kentucky	499.60967994
5075 Lawrence	Arkansas	498.96555921
21183 Ohio	Kentucky	498.19404658
36073 Orleans	New York	497.38993401
28113 Pike	Mississippi	495.41238025
22039 Evangeline	Louisiana	493.37679036
22065 Madison	Louisiana	492.78738464
39095 Lucas	Ohio	490.11512006
5133 Sevier	Arkansas	490.11027481
18143 Scott	Indiana	485.80283106
20189 Stevens	Kansas	485.69886670
21107 Hopkins	Kentucky	483.71349960
28143 Tunica	Mississippi	482.70313757
13239 Quitman	Georgia	482.66783677
1097 Mobile	Alabama	482.40875683
35006 Cibola	New Mexico	482.31511254
18039 Elkhart	Indiana	482.09768437
45033 Dillon	South Carolina	480.40785647
26049 Genesee	Michigan	478.75111823
47141 Putnam	Tennessee	478.16546808
12063 Jackson	Florida	476.14118621
48381 Randall	Texas	475.52303865
51620 Franklin City	Virginia	474.22937726

Counties_Cities

42055 Franklin	Pennsylvania	474.05302419
51081 Greenville	Virginia	473.03689688
17075 Iroquois	Illinois	470.94623968
19157 Poweshiek	Iowa	470.61340179
51147 Prince Edward	Virginia	470.58823529
54035 Jackson	West Virginia	470.28495785
40015 Caddo	Oklahoma	469.33775063
13257 Stephens	Georgia	468.59996159
17079 Jasper	Illinois	468.21350536
22001 Acadia	Louisiana	467.92088760
17027 Clinton	Illinois	467.60009565
1107 Pickens	Alabama	466.44598255
18047 Franklin	Indiana	466.22097115
39029 Columbiana	Ohio	465.59197390
51570 Colonial Heights	Virginia	465.42926036
24013 Carroll	Maryland	464.88431327
32013 Humboldt	Nevada	464.67294174
22079 Rapides	Louisiana	464.14730167
47157 Shelby	Tennessee	463.36469452
36039 Greene	New York	463.24566760
21085 Grayson	Kentucky	459.70897762
13229 Pierce	Georgia	459.02315746
42029 Chester	Pennsylvania	457.81406236
45055 Kershaw	South Carolina	457.37285035
38035 Grand Forks	North Dakota	456.40808252
18079 Jennings	Indiana	456.33986455
18061 Harrison	Indiana	456.00991326
27165 Watonwan	Minnesota	455.37340619
17111 McHenry	Illinois	453.38172862
20187 Stanton	Kansas	452.94413689
18015 Carroll	Indiana	452.12898097
40007 Beaver	Oklahoma	451.21263395
29189 St. Louis	Missouri	449.27252757
39107 Mercer	Ohio	449.22971752

Counties_Cities

51107 Loudoun	Virginia	447.58510508
18095 Madison	Indiana	447.38932899
36063 Niagara	New York	447.17320953
28011 Bolivar	Mississippi	446.81326397
21109 Jackson	Kentucky	446.36214849
5149 Yell	Arkansas	445.78592988
6037 Los Angeles	California	445.46949498
16083 Twin Falls	Idaho	442.60638236
29155 Pemiscot	Missouri	442.47787611
51760 Richmond City	Virginia	442.34055852
1005 Barbour	Alabama	442.10441703
46017 Buffalo	South Dakota	442.04322200
25011 Franklin	Massachusetts	441.07492637
21061 Edmonson	Kentucky	439.95437510
17161 Rock Island	Illinois	439.79174362
51087 Henrico	Virginia	439.16528225
48179 Gray	Texas	438.45626855
13123 Gilmer	Georgia	438.08411215
31051 Dixon	Nebraska	437.90506218
44001 Bristol	Rhode Island	437.83017123
35019 Guadalupe	New Mexico	437.68716886
22067 Morehouse	Louisiana	437.04228679
28091 Marion	Mississippi	436.98159013
48177 Gonzales	Texas	436.95380774
45041 Florence	South Carolina	436.45365123
47165 Sumner	Tennessee	433.34455434
56039 Teton	Wyoming	433.25679130
28027 Coahoma	Mississippi	433.09174474
48357 Ochiltree	Texas	432.29114306
13089 DeKalb	Georgia	430.50235408
19149 Plymouth	Iowa	430.36461447
22091 St. Helena	Louisiana	428.76632235
37159 Rowan	North Carolina	428.28219903
18141 St. Joseph	Indiana	426.55971282

Counties_Cities

1025 Clarke	Alabama	426.42140468
21141 Logan	Kentucky	426.09952203
13027 Brooks	Georgia	425.44962290
20081 Haskell	Kansas	425.31898924
36053 Madison	New York	425.17126916
13207 Monroe	Georgia	425.14534884
19135 Monroe	Iowa	423.62002567
36093 Schenectady	New York	423.55970389
27101 Murray	Minnesota	422.90961817
36067 Onondaga	New York	422.90210888
28005 Amite	Mississippi	421.87246471
13307 Webster	Georgia	421.29452317
27123 Ramsey	Minnesota	420.93019029
21083 Graves	Kentucky	420.71977919
45069 Marlboro	South Carolina	420.48640048
20197 Wabaunsee	Kansas	420.35077547
1041 Crenshaw	Alabama	419.56018519
18011 Boone	Indiana	419.40924491
18067 Howard	Indiana	418.86215186
18037 Dubois	Indiana	418.18395395
17177 Stephenson	Illinois	417.84908274
48069 Castro	Texas	417.48206132
26039 Crawford	Michigan	417.23617006
13015 Bartow	Georgia	416.32208105
28013 Calhoun	Mississippi	415.62759767
18059 Hancock	Indiana	415.18775131
31121 Merrick	Nebraska	413.81094013
47111 Macon	Tennessee	412.11621677
42107 Schuylkill	Pennsylvania	411.77754158
46111 Sanborn	South Dakota	411.69205434
25003 Berkshire	Massachusetts	411.56171843
19113 Linn	Iowa	410.34221744
27009 Benton	Minnesota	409.42163029
1109 Pike	Alabama	407.94288800

Counties_Cities

56043 Washakie	Wyoming	405.83386176
26137 Otsego	Michigan	405.43279951
29133 Mississippi	Missouri	404.91901620
51630 Fredericksburg	Virginia	404.88608290
13085 Dawson	Georgia	402.66315831
5139 Union	Arkansas	401.26769923
18043 Floyd	Indiana	401.12623906
19077 Guthrie	Iowa	401.11940299
37077 Granville	North Carolina	399.23479997
51061 Fauquier	Virginia	399.00955076
13237 Putnam	Georgia	398.91787794
37063 Durham	North Carolina	398.43530478
24019 Dorchester	Maryland	396.89980624
42043 Dauphin	Pennsylvania	396.61201673
39049 Franklin	Ohio	395.93986110
33015 Rockingham	New Hampshire	395.56757316
37151 Randolph	North Carolina	395.53264365
19103 Johnson	Iowa	395.34576226
51057 Essex	Virginia	393.80895686
27063 Jackson	Minnesota	393.50216931
38087 Slope	North Dakota	393.18479685
18137 Ripley	Indiana	392.66556814
9011 New London	Connecticut	392.07748591
49035 Salt Lake	Utah	391.71184583
48347 Nacogdoches	Texas	391.10651185
1129 Washington	Alabama	390.76810355
46083 Lincoln	South Dakota	389.40942405
36113 Warren	New York	389.01423792
51036 Charles City	Virginia	388.99294050
51179 Stafford	Virginia	387.43664977
51075 Goochland	Virginia	387.19669592
13063 Clayton	Georgia	386.37501511
13121 Fulton	Georgia	386.05332373
18019 Clark	Indiana	385.99182004

Counties_Cities

28111 Perry	Mississippi	385.55024726
37195 Wilson	North Carolina	385.48892026
1031 Coffee	Alabama	385.28964149
13221 Oglethorpe	Georgia	385.27965989
18103 Miami	Indiana	385.18851745
44009 Washington	Rhode Island	385.16710388
42067 Juniata	Pennsylvania	384.55310881
13011 Banks	Georgia	384.45333895
20075 Hamilton	Kansas	383.58266206
31173 Thurston	Nebraska	383.40408051
13255 Spalding	Georgia	382.75340393
22027 Claiborne	Louisiana	382.58906172
36065 Oneida	New York	382.44249206
45005 Allendale	South Carolina	381.89374368
38061 Mountrail	North Dakota	381.67938931
17077 Jackson	Illinois	381.40685139
26021 Berrien	Michigan	380.82015817
18113 Noble	Indiana	380.79609526
47181 Wayne	Tennessee	380.48073439
27147 Steele	Minnesota	380.40377143
22069 Natchitoches	Louisiana	380.24780775
1093 Marion	Alabama	379.66602829
48387 Red River	Texas	377.82340862
13045 Carroll	Georgia	376.73233379
28049 Hinds	Mississippi	376.65816058
8085 Montrose	Colorado	376.65229545
13131 Grady	Georgia	375.78794246
27099 Mower	Minnesota	374.89690335
35043 Sandoval	New Mexico	374.02103610
12121 Suwannee	Florida	373.37919486
17141 Ogle	Illinois	373.11234609
40001 Adair	Oklahoma	371.34317544
13105 Elbert	Georgia	371.33891213
13199 Meriwether	Georgia	370.22973230

Counties_Cities

17163 St. Clair	Illinois	370.03129561
8053 Hinsdale	Colorado	369.91368681
36115 Washington	New York	369.29914865
45031 Darlington	South Carolina	368.25244753
18109 Morgan	Indiana	367.96166353
26059 Hillsdale	Michigan	367.22114145
12079 Madison	Florida	366.99228237
28109 Pearl River	Mississippi	366.51199740
53017 Douglas	Washington	365.90766075
37065 Edgecombe	North Carolina	365.34948563
8109 Saguache	Colorado	365.33684057
4023 Santa Cruz	Arizona	363.35490529
36055 Monroe	New York	363.24504292
30037 Golden Valley	Montana	363.19612591
13303 Washington	Georgia	362.99421171
8063 Kit Carson	Colorado	362.97640653
18091 LaPorte	Indiana	362.70419155
48225 Houston	Texas	362.55341189
36035 Fulton	New York	362.00108227
13133 Greene	Georgia	361.62278224
28057 Itawamba	Mississippi	361.44065995
13067 Cobb	Georgia	356.99893640
13285 Troup	Georgia	356.96947197
42025 Carbon	Pennsylvania	356.54786928
12013 Calhoun	Florida	356.48179886
28043 Grenada	Mississippi	356.20992638
53061 Snohomish	Washington	355.25787795
31035 Clay	Nebraska	354.03926617
24047 Worcester	Maryland	353.12506030
27109 Olmsted	Minnesota	352.57907434
28147 Walthall	Mississippi	352.57518147
22029 Concordia	Louisiana	352.54445126
13235 Pulaski	Georgia	352.33535098
48405 San Augustine	Texas	352.28377065

Counties_Cities

26157 Tuscola	Michigan	352.27359281
6107 Tulare	California	352.25099332
37197 Yadkin	North Carolina	351.59683563
8059 Jefferson	Colorado	351.58289859
23005 Cumberland	Maine	351.55012485
28073 Lamar	Mississippi	350.69739139
37093 Hoke	North Carolina	350.59528157
22119 Webster	Louisiana	350.53353266
28019 Choctaw	Mississippi	350.32616574
13013 Barrow	Georgia	350.20851638
12099 Palm Beach	Florida	350.01389692
8015 Chaffee	Colorado	349.52813702
13003 Atkinson	Georgia	349.52392431
48185 Grimes	Texas	349.08321580
24037 St. Mary's	Maryland	348.82482426
26161 Washtenaw	Michigan	348.82185016
53033 King	Washington	348.51911840
20069 Gray	Kansas	348.08552959
8003 Alamosa	Colorado	347.65929389
6083 Santa Barbara	California	347.34741684
31039 Cuming	Nebraska	346.75615213
18133 Putnam	Indiana	346.75348739
13017 Ben Hill	Georgia	345.50545065
8065 Lake	Colorado	345.09202454
53005 Benton	Washington	344.76438624
26155 Shiawassee	Michigan	344.61520413
12011 Broward	Florida	343.21412831
51041 Chesterfield	Virginia	342.26924798
6031 Kings	California	341.55622795
32015 Lander	Nevada	340.80717489
28119 Quitman	Mississippi	340.37725145
26121 Muskegon	Michigan	339.88524552
19039 Clarke	Iowa	339.59460894
28151 Washington	Mississippi	339.52466547

Counties_Cities

1105 Perry	Alabama	339.16849015
39157 Tuscarawas	Ohio	338.48290227
48203 Harrison	Texas	337.19989210
13097 Douglas	Georgia	337.16137644
42007 Beaver	Pennsylvania	336.28340071
51093 Isle of Wight	Virginia	335.56138879
55127 Walworth	Wisconsin	335.52517403
24015 Cecil	Maryland	335.51825414
27023 Chippewa	Minnesota	335.45790003
46109 Roberts	South Dakota	335.02440892
26007 Alpena	Michigan	334.97884344
8009 Baca	Colorado	334.72803347
48113 Dallas	Texas	334.63847520
16087 Washington	Idaho	334.61273497
55105 Rock	Wisconsin	334.09142458
37107 Lenoir	North Carolina	334.07174503
53057 Skagit	Washington	332.27774051
36037 Genesee	New York	332.11037888
18057 Hamilton	Indiana	332.03468187
12021 Collier	Florida	330.52567056
24009 Calvert	Maryland	330.42400791
18003 Allen	Indiana	330.35745209
31109 Lancaster	Nebraska	330.00075645
48195 Hansford	Texas	329.48929160
13135 Gwinnett	Georgia	329.38807757
19061 Dubuque	Iowa	329.36171970
27003 Anoka	Minnesota	328.98734642
45079 Richland	South Carolina	328.28721392
39109 Miami	Ohio	327.61574815
18029 Dearborn	Indiana	326.82375726
1067 Henry	Alabama	325.41112209
1087 Macon	Alabama	325.39725582
45085 Sumter	South Carolina	324.84602674
28149 Warren	Mississippi	324.84407484

Counties_Cities

13317 Wilkes	Georgia	324.01782098
13301 Warren	Georgia	323.74785755
51800 Suffolk	Virginia	323.51812250
18065 Henry	Indiana	323.17540552
37153 Richmond	North Carolina	323.03339497
48063 Camp	Texas	322.25888130
1051 Elmore	Alabama	321.17430117
28037 Franklin	Mississippi	321.00667694
13057 Cherokee	Georgia	318.71067759
28139 Tippah	Mississippi	318.25414867
51610 Falls Church	Virginia	318.16950988
28127 Simpson	Mississippi	317.66200762
8014 Broomfield	Colorado	317.61156106
8097 Pitkin	Colorado	317.54874652
21117 Kenton	Kentucky	317.37237355
4027 Yuma	Arizona	315.84703575
39035 Cuyahoga	Ohio	315.71153276
46085 Lyman	South Dakota	314.05391259
13311 White	Georgia	313.64698031
51065 Fluvanna	Virginia	313.63178135
18131 Pulaski	Indiana	312.77568370
18093 Lawrence	Indiana	310.93982657
1127 Walker	Alabama	310.77835853
1049 DeKalb	Alabama	309.58884920
37079 Greene	North Carolina	309.34703979
48115 Dawson	Texas	309.05777003
37123 Montgomery	North Carolina	308.01950790
26127 Oceana	Michigan	307.98122066
1037 Coosa	Alabama	307.97946804
37023 Burke	North Carolina	307.58336837
47149 Rutherford	Tennessee	307.18089199
24025 Harford	Maryland	307.13981950
26069 Iosco	Michigan	307.00530282
12085 Martin	Florida	307.00009943

Counties_Cities

9015 Windham	Connecticut	306.76681450
12027 DeSoto	Florida	306.75664862
26115 Monroe	Michigan	306.43649586
17037 DeKalb	Illinois	306.30959354
13249 Schley	Georgia	305.57677617
48111 Dallam	Texas	305.55555556
18035 Delaware	Indiana	304.08113477
19087 Henry	Iowa	303.98166143
13023 Bleckley	Georgia	303.78563639
1081 Lee	Alabama	303.76781891
38027 Eddy	North Dakota	302.63726762
48099 Coryell	Texas	302.10672655
21059 Daviess	Kentucky	301.66956797
22059 LaSalle	Louisiana	301.66923644
26077 Kalamazoo	Michigan	300.90232944
22123 West Carroll	Louisiana	300.49171371
22015 Bossier	Louisiana	300.34988403
39097 Madison	Ohio	299.46186927
40141 Tillman	Oklahoma	299.40119760
28133 Sunflower	Mississippi	299.20341947
51177 Spotsylvania	Virginia	298.72316334
22097 St. Landry	Louisiana	298.43893480
46117 Stanley	South Dakota	297.81601588
53007 Chelan	Washington	297.26361701
51069 Frederick	Virginia	296.53103956
39117 Morrow	Ohio	296.19503304
32031 Washoe	Nevada	295.87641041
37119 Mecklenburg	North Carolina	295.36493705
39061 Hamilton	Ohio	294.23865289
21015 Boone	Kentucky	294.22274258
39037 Darke	Ohio	294.21506927
35053 Socorro	New Mexico	292.79952196
37083 Halifax	North Carolina	292.64048721
13247 Rockdale	Georgia	292.51385301

Counties_Cities

5023 Cleburne	Arkansas	292.40937312
51670 Hopewell	Virginia	292.08709506
37103 Jones	North Carolina	290.54685068
24035 Queen Anne's	Maryland	290.54148176
36083 Rensselaer	New York	290.38772720
48483 Wheeler	Texas	288.96166442
51830 Williamsburg	Virginia	288.66809882
27115 Pine	Minnesota	288.30173320
48101 Cottle	Texas	287.97696184
13189 McDuffie	Georgia	287.95689935
45025 Chesterfield	South Carolina	286.31376492
31019 Buffalo	Nebraska	286.20376902
31041 Custer	Nebraska	285.97785978
1001 Autauga	Alabama	285.96607975
54075 Pocahontas	West Virginia	285.23888757
31167 Stanton	Nebraska	284.75711893
8013 Boulder	Colorado	284.59448353
39007 Ashtabula	Ohio	284.12296267
13215 Muscogee	Georgia	283.27152864
37017 Bladen	North Carolina	283.21783670
13021 Bibb	Georgia	282.83092198
12049 Hardee	Florida	282.62066434
22061 Lincoln	Louisiana	281.80354267
8113 San Miguel	Colorado	280.79599560
24039 Somerset	Maryland	280.42843233
8095 Phillips	Colorado	279.98133458
22019 Calcasieu	Louisiana	279.64866675
29135 Moniteau	Missouri	279.13901123
37091 Hertford	North Carolina	278.96360793
18127 Porter	Indiana	278.90137623
48141 El Paso	Texas	278.32027765
13217 Newton	Georgia	277.52165856
51187 Warren	Virginia	277.47918906
18007 Benton	Indiana	277.36045302

Counties_Cities

38025 Dunn	North Dakota	277.00831025
51740 Portsmouth	Virginia	276.86194945
44005 Newport	Rhode Island	276.22301374
27047 Freeborn	Minnesota	275.91643674
28155 Webster	Mississippi	275.84797711
32003 Clark	Nevada	275.13311917
13151 Henry	Georgia	274.52002432
26075 Jackson	Michigan	274.51943358
18053 Grant	Indiana	274.50861441
42093 Montour	Pennsylvania	274.12280702
49049 Utah	Utah	273.86120187
46101 Moody	South Dakota	273.59781122
18041 Fayette	Indiana	273.35444960
37185 Warren	North Carolina	272.63088807
51730 Petersburg	Virginia	272.43640511
39055 Geauga	Ohio	272.25064075
28087 Lowndes	Mississippi	271.50856949
22055 Lafayette	Louisiana	271.43692696
26017 Bay	Michigan	271.35475304
37089 Henderson	North Carolina	270.66844828
24043 Washington	Maryland	270.33115567
28105 Oktibbeha	Mississippi	270.16673723
18139 Rush	Indiana	270.05941307
13025 Brantley	Georgia	269.88410859
26147 St. Clair	Michigan	269.86826663
54037 Jefferson	West Virginia	269.31404129
51193 Westmoreland	Virginia	269.20919798
22063 Livingston	Louisiana	268.68815694
54031 Hardy	West Virginia	268.60254083
19017 Bremer	Iowa	268.56936706
13171 Lamar	Georgia	268.42105263
53001 Adams	Washington	268.23219799
13313 Whitfield	Georgia	268.10939632
13075 Cook	Georgia	268.03402867

Counties_Cities

6075 San Francisco	California	267.97085944
19165 Shelby	Iowa	267.74917948
48277 Lamar	Texas	267.45495495
50007 Chittenden	Vermont	267.36018278
17109 McDonough	Illinois	267.06726757
17081 Jefferson	Illinois	267.05446854
13187 Lumpkin	Georgia	267.03079958
8017 Cheyenne	Colorado	266.52452026
21111 Jefferson	Kentucky	266.05512922
20171 Scott	Kansas	265.46865428
51049 Cumberland	Virginia	265.06269752
17133 Monroe	Illinois	265.03567788
19133 Monona	Iowa	265.00748934
17019 Champaign	Illinois	264.78333960
39155 Trumbull	Ohio	264.31451917
47047 Fayette	Tennessee	264.15187498
6065 Riverside	California	263.75513209
1007 Bibb	Alabama	263.39285714
13231 Pike	Georgia	262.96018032
13219 Oconee	Georgia	262.27337543
18173 Warrick	Indiana	262.11900842
1133 Winston	Alabama	262.04564666
13245 Richmond	Georgia	261.46839061
36007 Broome	New York	261.40176042
38097 Traill	North Dakota	261.29152669
13269 Taylor	Georgia	261.22652071
46125 Turner	South Dakota	261.15859449
41047 Marion	Oregon	260.90616603
8079 Mineral	Colorado	257.73195876
47021 Cheatham	Tennessee	257.17747719
22009 Avoyelles	Louisiana	257.03128862
16047 Gooding	Idaho	256.64648592
51095 James City	Virginia	256.55457675
29075 Gentry	Missouri	256.48762824

Counties_Cities

13225 Peach	Georgia	256.43843646
29157 Perry	Missouri	255.87467363
31185 York	Nebraska	254.13883241
26025 Calhoun	Michigan	253.55610579
28033 DeSoto	Mississippi	253.29531156
47189 Wilson	Tennessee	252.44444444
5037 Cross	Arkansas	251.85895898
39137 Putnam	Ohio	251.62818236
47107 McMinn	Tennessee	251.47790185
36107 Tioga	New York	251.23558484
36101 Steuben	New York	250.53238131
39033 Crawford	Ohio	250.30084236
45045 Greenville	South Carolina	250.09091563
51035 Carroll	Virginia	249.69631529
27037 Dakota	Minnesota	248.92871330
47105 Loudon	Tennessee	248.80310627
1033 Colbert	Alabama	248.34739418
36017 Chenango	New York	248.23291821
28145 Union	Mississippi	248.19967839
12081 Manatee	Florida	246.92608679
12029 Dixie	Florida	245.50898204
37161 Rutherford	North Carolina	245.41346183
20067 Grant	Kansas	245.36532170
40087 McClain	Oklahoma	245.09190947
1073 Jefferson	Alabama	244.80509631
13155 Irwin	Georgia	244.73292190
18027 Daviess	Indiana	244.36600597
21233 Webster	Kentucky	244.06986500
54003 Berkeley	West Virginia	243.33393100
31153 Sarpy	Nebraska	242.87239983
54099 Wayne	West Virginia	242.83997597
37067 Forsyth	North Carolina	242.68067180
37139 Pasquotank	North Carolina	242.18572618
5135 Sharp	Arkansas	241.85189451

Counties_Cities

29201 Scott	Missouri	241.82224765
1125 Tuscaloosa	Alabama	241.72973180
19031 Cedar	Iowa	241.58479626
17195 Whiteside	Illinois	240.89454572
13145 Harris	Georgia	240.75416969
51113 Madison	Virginia	240.69198947
29207 Stoddard	Missouri	239.67677874
12033 Escambia	Florida	239.59383141
26139 Ottawa	Michigan	239.59186765
24001 Allegany	Maryland	239.52095808
13129 Gordon	Georgia	239.23030250
6051 Mono	California	238.59649123
6081 San Mateo	California	238.19269828
38013 Burke	North Dakota	238.09523810
37033 Caswell	North Carolina	237.90642347
26065 Ingham	Michigan	237.75769894
48199 Hardin	Texas	237.73314455
48439 Tarrant	Texas	237.46589216
21213 Simpson	Kentucky	237.46559447
4012 La Paz	Arizona	236.98928808
42115 Susquehanna	Pennsylvania	236.51728301
19123 Mahaska	Iowa	236.36363636
42041 Cumberland	Pennsylvania	235.45976303
51085 Hanover	Virginia	234.98913641
27139 Scott	Minnesota	234.76567536
37007 Anson	North Carolina	233.14708365
48201 Harris	Texas	232.42999698
47061 Grundy	Tennessee	232.27933463
13091 Dodge	Georgia	231.82806085
13115 Floyd	Georgia	231.80532437
40041 Delaware	Oklahoma	231.67107388
26023 Branch	Michigan	231.53454679
22053 Jefferson Davis	Louisiana	231.14432272
1055 Etowah	Alabama	230.24165618

Counties_Cities

18169 Wabash	Indiana	230.17902813
37117 Martin	North Carolina	229.36791496
8107 Routt	Colorado	229.27758132
39073 Hocking	Ohio	228.99418707
18049 Fulton	Indiana	228.94684452
12015 Charlotte	Florida	228.65112055
18151 Steuben	Indiana	228.41612213
42127 Wayne	Pennsylvania	228.17692488
48437 Swisher	Texas	227.82095953
13077 Coweta	Georgia	226.92370976
28121 Rankin	Mississippi	226.76768333
17029 Coles	Illinois	225.99980348
48039 Brazoria	Texas	225.55375473
12071 Lee	Florida	225.14941493
39153 Summit	Ohio	225.12631062
40105 Nowata	Oklahoma	225.09297318
17103 Lee	Illinois	224.99488648
13053 Chattahoochee	Georgia	224.63496818
19155 Pottawattamie	Iowa	224.51968824
5025 Cleveland	Arkansas	224.49488651
28071 Lafayette	Mississippi	224.48122935
40031 Comanche	Oklahoma	224.21152281
22107 Tensas	Louisiana	224.11474675
13233 Polk	Georgia	223.68730869
13049 Charlton	Georgia	223.62739050
48453 Travis	Texas	223.26451480
27133 Rock	Minnesota	223.07202040
46135 Yankton	South Dakota	223.00931392
26067 Ionia	Michigan	222.70674350
21003 Allen	Kentucky	222.51680712
18115 Ohio	Indiana	222.45037645
31137 Phelps	Nebraska	222.32103157
19051 Davis	Iowa	221.80326051
48167 Galveston	Texas	221.66977419

Counties_Cities

1113 Russell	Alabama	221.52610720
48393 Roberts	Texas	221.48394241
31105 Kimball	Nebraska	221.11663903
47187 Williamson	Tennessee	220.94774500
48181 Grayson	Texas	220.91035965
13159 Jasper	Georgia	220.79772080
39123 Ottawa	Ohio	220.75596654
13153 Houston	Georgia	220.62276081
29007 Audrain	Missouri	219.84061555
42001 Adams	Pennsylvania	219.82083629
37171 Surry	North Carolina	219.60304664
13161 Jeff Davis	Georgia	219.57548739
56017 Hot Springs	Wyoming	219.53896817
37187 Washington	North Carolina	219.24276920
13149 Heard	Georgia	218.87364256
51137 Orange	Virginia	218.31677764
46037 Day	South Dakota	217.98365123
18025 Crawford	Indiana	217.84428869
18013 Brown	Indiana	216.62071682
27141 Sherburne	Minnesota	216.58544712
8029 Delta	Colorado	216.45720932
23001 Androscoggin	Maine	216.38388172
26087 Lapeer	Michigan	215.84041441
47081 Hickman	Tennessee	215.45704824
48303 Lubbock	Texas	215.34618037
48157 Fort Bend	Texas	213.87102752
39169 Wayne	Ohio	213.85394121
24041 Talbot	Maryland	213.69833369
13175 Laurens	Georgia	213.41785526
31123 Morrill	Nebraska	213.40162185
56019 Johnson	Wyoming	212.76595745
26011 Arenac	Michigan	212.75181171
33013 Merrimack	New Hampshire	211.73543657
29107 Lafayette	Missouri	211.66942757

Counties_Cities

51600 Fairfax City	Virginia	211.60576219
37057 Davidson	North Carolina	211.26676030
13079 Crawford	Georgia	211.07322617
8041 El Paso	Colorado	210.82683342
13185 Lowndes	Georgia	210.62404897
39173 Wood	Ohio	209.64681398
53029 Island	Washington	209.56665877
13157 Jackson	Georgia	208.74158644
37069 Franklin	North Carolina	208.70337478
21101 Henderson	Kentucky	208.37445987
39043 Erie	Ohio	207.73302955
19181 Warren	Iowa	207.61516766
13165 Jenkins	Georgia	207.30162386
37025 Cabarrus	North Carolina	207.24702142
39093 Lorain	Ohio	207.13434003
18075 Jay	Indiana	207.08919283
37135 Orange	North Carolina	206.81106919
28059 Jackson	Mississippi	206.59282369
27039 Dodge	Minnesota	206.51234271
45067 Marion	South Carolina	206.19220980
42133 York	Pennsylvania	206.12439295
38059 Morton	North Dakota	205.82087152
21149 McLean	Kentucky	205.36100303
28137 Tate	Mississippi	205.15316944
19015 Boone	Iowa	204.96470052
31067 Gage	Nebraska	204.71781510
26093 Livingston	Michigan	204.47224198
27017 Carlton	Minnesota	203.70008650
45011 Barnwell	South Carolina	203.67563471
1035 Conecuh	Alabama	203.63280932
48021 Bastrop	Texas	203.50441501
6029 Kern	California	203.39799546
1027 Clay	Alabama	203.38983051
51099 King George	Virginia	203.19849483

Counties_Cities

47121 Meigs	Tennessee	203.15293353
12065 Jefferson	Florida	202.96752520
39017 Butler	Ohio	202.94054574
37085 Harnett	North Carolina	202.66142131
8045 Garfield	Colorado	202.44269701
13297 Walton	Georgia	202.13255190
36121 Wyoming	New York	202.07059998
13271 Telfair	Georgia	201.56210632
17119 Madison	Illinois	201.54200430
6071 San Bernardino	California	201.00359044
48005 Angelina	Texas	200.93694025
12125 Union	Florida	200.80321285
1117 Shelby	Alabama	200.73525662
37125 Moore	North Carolina	200.64449444
16069 Nez Perce	Idaho	200.45535538
50011 Franklin	Vermont	200.31970215
40113 Osage	Oklahoma	199.94044327
5119 Pulaski	Arkansas	199.90832230
19009 Audubon	Iowa	199.78205594
45029 Colleton	South Carolina	199.15029209
27103 Nicollet	Minnesota	198.71420222
31061 Franklin	Nebraska	198.47833278
19095 Iowa	Iowa	198.25289635
36091 Saratoga	New York	198.12046245
47097 Lauderdale	Tennessee	197.48305905
1021 Chilton	Alabama	197.04210359
53053 Pierce	Washington	197.01581624
35001 Bernalillo	New Mexico	196.99396347
8035 Douglas	Colorado	196.92160478
38089 Stark	North Dakota	196.79323806
37081 Guilford	North Carolina	196.56341934
12119 Sumter	Florida	196.49874955
6073 San Diego	California	196.17965618
29227 Worth	Missouri	196.07843137

Counties_Cities

48205 Hartley	Texas	195.76437088
13213 Murray	Georgia	195.38588713
33017 Strafford	New Hampshire	195.24944269
27163 Washington	Minnesota	195.21529624
53025 Grant	Washington	195.21015915
4019 Pima	Arizona	195.07772794
28093 Marshall	Mississippi	194.63484810
39167 Washington	Ohio	194.49754800
13113 Fayette	Georgia	193.90264325
13251 Screven	Georgia	193.71502368
17145 Perry	Illinois	193.63370171
48245 Jefferson	Texas	192.94041984
51530 Buena Vista	Virginia	192.40019240
48041 Brazos	Texas	192.27546547
21067 Fayette	Kentucky	191.17919575
18157 Tippecanoe	Indiana	191.14417140
19163 Scott	Iowa	191.01700686
13211 Morgan	Georgia	190.95104227
39133 Portage	Ohio	190.26926169
13117 Forsyth	Georgia	189.76214224
21211 Shelby	Kentucky	189.62034709
13181 Lincoln	Georgia	189.51358181
37127 Nash	North Carolina	189.32947583
47043 Dickson	Tennessee	188.97578865
12107 Putnam	Florida	188.77337756
20207 Woodson	Kansas	188.50141376
4013 Maricopa	Arizona	187.65201241
51109 Louisa	Virginia	187.61215944
17095 Knox	Illinois	187.57982120
45063 Lexington	South Carolina	187.43729494
50025 Windham	Vermont	187.10824212
35013 Dona Ana	New Mexico	187.10751096
35013 Dona Ana	New Mexico	187.10751096
42097 Northumberland	Pennsylvania	186.64295203

Counties_Cities

31157 Scotts Bluff	Nebraska	186.16799578
18175 Washington	Indiana	186.09311813
51690 Martinsville	Virginia	186.01767168
13279 Toombs	Georgia	185.96347677
29183 St. Charles	Missouri	185.62961256
13281 Towns	Georgia	185.62267972
48479 Webb	Texas	185.20532058
40145 Wagoner	Oklahoma	184.74597429
12023 Columbia	Florida	184.38931677
39003 Allen	Ohio	184.09748400
27119 Polk	Minnesota	183.95762631
12007 Bradford	Florida	183.90307226
56021 Laramie	Wyoming	183.88296153
37165 Scotland	North Carolina	183.85521402
28045 Hancock	Mississippi	183.80022817
29113 Lincoln	Missouri	183.75342371
13029 Bryan	Georgia	183.68364428
37049 Craven	North Carolina	183.65205224
39151 Stark	Ohio	183.54352027
48321 Matagorda	Texas	183.30050339
47035 Cumberland	Tennessee	182.66217552
8039 Elbert	Colorado	182.63450270
36089 St. Lawrence	New York	182.32806094
38029 Emmons	North Dakota	182.09408194
26123 Newaygo	Michigan	182.03387057
48163 Frio	Texas	181.67137667
6003 Alpine	California	181.65304269
27093 Meeker	Minnesota	181.49604598
37073 Gates	North Carolina	181.45683919
28107 Panola	Mississippi	181.40324185
35041 Roosevelt	New Mexico	181.40105639
51133 Northumberland	Virginia	181.11467852
36051 Livingston	New York	180.30271878
26005 Allegan	Michigan	178.98693395

Counties_Cities

12097 Osceola	Florida	178.80920677
17115 Macon	Illinois	178.58507143
51550 Chesapeake	Virginia	178.45808914
45013 Beaufort	South Carolina	177.51636065
45037 Edgefield	South Carolina	177.43604909
18155 Switzerland	Indiana	177.28842027
40117 Pawnee	Oklahoma	176.93715680
13019 Berrien	Georgia	176.60502805
5115 Pope	Arkansas	176.56250000
27171 Wright	Minnesota	176.01889269
56009 Converse	Wyoming	175.95307918
13059 Clarke	Georgia	175.92083562
27167 Wilkin	Minnesota	175.88743204
1039 Covington	Alabama	175.74217271
37051 Cumberland	North Carolina	175.72894412
45049 Hampton	South Carolina	175.70151413
53071 Walla Walla Cou	Washington	175.63441778
53071 Walla Walla Cou	Washington	175.63441778
20047 Edwards	Kansas	175.50017550
46121 Todd	South Dakota	175.04619275
21143 Lyon	Kentucky	174.80334624
17063 Grundy	Illinois	174.60566586
26037 Clinton	Michigan	173.95250340
19079 Hamilton	Iowa	173.88978063
40027 Cleveland	Oklahoma	173.60802928
19105 Jones	Iowa	173.54415735
19141 O'Brien	Iowa	173.41040462
55027 Dodge	Wisconsin	173.02810568
36025 Delaware	New York	172.92878478
20009 Barton	Kansas	172.34115890
48371 Pecos	Texas	172.27078415
48057 Calhoun	Texas	171.60614072
28135 Tallahatchie	Mississippi	171.58790305
37143 Perquimans	North Carolina	171.36045299

Counties_Cities

50003 Bennington	Vermont	171.19923662
19043 Clayton	Iowa	170.88174983
6001 Alameda	California	170.81115198
48469 Victoria	Texas	170.58727658
31143 Polk	Nebraska	170.51913604
5031 Craighead	Arkansas	170.41581459
26057 Gratiot	Michigan	169.95492500
27107 Norman	Minnesota	169.88416988
37149 Polk	North Carolina	169.81223618
5093 Mississippi	Arkansas	169.74223429
1045 Dale	Alabama	169.53999510
16001 Ada	Idaho	169.37395471
28009 Benton	Mississippi	169.26611051
47113 Madison	Tennessee	169.04871677
13223 Paulding	Georgia	168.85713589
4021 Pinal	Arizona	168.85167443
5141 Van Buren	Arkansas	168.64422092
13163 Jefferson	Georgia	168.50291640
17167 Sangamon	Illinois	168.41738846
51053 Dinwiddie	Virginia	168.24985103
31099 Kearney	Nebraska	168.09290954
51820 Waynesboro	Virginia	167.93353368
50001 Addison	Vermont	167.68993590
18009 Blackford	Indiana	167.64459346
6059 Orange	California	167.48441918
36069 Ontario	New York	167.47979320
47075 Haywood	Tennessee	167.29160658
37001 Alamance	North Carolina	167.03117114
37179 Union	North Carolina	167.01425980
5077 Lee	Arkansas	166.94490818
23031 York	Maine	166.80486256
8019 Clear Creek	Colorado	166.57990630
22085 Sabine	Louisiana	166.44474035
13083 Dade	Georgia	166.39960557

Counties_Cities

51077 Grayson	Virginia	166.33612693
51540 Charlottesville	Virginia	166.26140449
27013 Blue Earth	Minnesota	166.10556602
48323 Maverick	Texas	165.85449260
48441 Taylor	Texas	165.64952049
8091 Ouray	Colorado	165.52865715
51157 Rappahannock	Virginia	165.47159404
26149 St. Joseph	Michigan	165.45713677
12019 Clay	Florida	165.22270354
5041 Desha	Arkansas	165.04517026
48061 Cameron	Texas	164.65836927
29159 Pettis	Missouri	164.54327488
51011 Appomattox	Virginia	164.13105233
39175 Wyandot	Ohio	164.12126738
47041 DeKalb	Tennessee	163.86930182
51710 Norfolk	Virginia	163.47367213
36043 Herkimer	New York	163.34319862
37101 Johnston	North Carolina	163.31565314
5019 Clark	Arkansas	163.18389919
53073 Whatcom	Washington	163.05913109
48189 Hale	Texas	162.57759385
13291 Union	Georgia	162.49322945
48037 Bowie	Texas	162.20686146
55061 Kewaunee	Wisconsin	161.89962223
18073 Jasper	Indiana	161.82199580
29001 Adair	Missouri	161.80591184
49045 Tooele	Utah	161.64332613
37059 Davie	North Carolina	161.46771816
36015 Chemung	New York	161.41666864
51007 Amelia	Virginia	161.37708445
47135 Perry	Tennessee	161.21031746
19119 Lyon	Iowa	160.86698840
39103 Medina	Ohio	160.76272984
27151 Swift	Minnesota	160.51364366

Counties_Cities

26159 Van Buren	Michigan	160.37535786
36099 Seneca	New York	160.34985423
28131 Stone	Mississippi	160.28209649
26045 Eaton	Michigan	160.25349189
55039 Fond du Lac	Wisconsin	160.09159180
28125 Sharkey	Mississippi	159.92689056
45075 Orangeburg	South Carolina	159.89141188
36057 Montgomery	New York	159.74117885
51037 Charlotte	Virginia	159.15563746
55043 Grant	Wisconsin	159.05652326
13289 Twiggs	Georgia	158.76893014
45023 Chester	South Carolina	158.13463148
12035 Flagler	Florida	157.94123158
36095 Schoharie	New York	157.57146992
51149 Prince George	Virginia	157.55475028
8101 Pueblo	Colorado	156.98774541
21037 Campbell	Kentucky	156.73308142
1069 Houston	Alabama	156.60510685
13119 Franklin	Georgia	156.36537376
20043 Doniphan	Kansas	156.20932049
5011 Bradley	Arkansas	156.00624025
31159 Seward	Nebraska	155.90714863
27019 Carver	Minnesota	155.47894274
32510 Carson City	Nevada	155.19543798
18153 Sullivan	Indiana	154.66408893
19075 Grundy	Iowa	154.42132640
39045 Fairfield	Ohio	154.06144484
13111 Fannin	Georgia	154.05946695
13051 Chatham	Georgia	153.87541278
55089 Ozaukee	Wisconsin	153.67875531
55023 Crawford	Wisconsin	153.45896507
8069 Larimer	Colorado	153.20183272
39023 Clark	Ohio	153.06311996
18135 Randolph	Indiana	152.91135166

Counties_Cities

38073 Ransom	North Dakota	152.75921329
51033 Caroline	Virginia	152.73625374
35021 Harding	New Mexico	152.67175573
18087 LaGrange	Indiana	152.55530130
17009 Brown	Illinois	152.53203173
20017 Chase	Kansas	152.14910612
53037 Kittitas	Washington	152.01418799
40109 Oklahoma	Oklahoma	151.78240233
48139 Ellis	Texas	151.58608083
47065 Hamilton	Tennessee	151.52929292
27169 Winona	Minnesota	151.50024594
12031 Duval	Florida	151.44482999
39139 Richland	Ohio	151.11602903
48315 Marion	Texas	151.08783239
17053 Ford	Illinois	150.78407720
47159 Smith	Tennessee	150.43626517
22011 Beauregard	Louisiana	150.32346388
48339 Montgomery	Texas	150.27287727
29099 Jefferson	Missouri	150.21373141
28117 Prentiss	Mississippi	150.10863125
45083 Spartanburg	South Carolina	150.05352228
48397 Rockwall	Texas	150.01440536
20129 Morton	Kansas	149.98125234
13047 Catoosa	Georgia	149.80717888
8125 Yuma	Colorado	149.70059880
48183 Gregg	Texas	149.54691327
6041 Marin	California	149.42271996
26027 Cass	Michigan	149.07168993
18021 Clay	Indiana	149.02560183
36123 Yates	New York	148.94730486
18119 Owen	Indiana	148.71671864
26091 Lenawee	Michigan	148.57631327
12131 Walton	Florida	148.51138354
31065 Furnas	Nebraska	148.46235419

Counties_Cities

19121 Madison	Iowa	147.70139701
48049 Brown	Texas	147.66374855
36109 Tompkins	New York	146.89716226
19019 Buchanan	Iowa	146.23331289
19093 Ida	Iowa	146.17745944
48103 Crane	Texas	146.01585315
42003 Allegheny	Pennsylvania	145.84078815
12043 Glades	Florida	145.73010784
6019 Fresno	California	145.61544650
18159 Tipton	Indiana	145.42570069
18171 Warren	Indiana	145.22570495
4015 Mohave	Arizona	145.07277499
5121 Randolph	Arkansas	144.86293737
17169 Schuyler	Illinois	144.78065730
19073 Greene	Iowa	144.75002784
39163 Vinton	Ohio	144.60765659
51043 Clarke	Virginia	144.59822351
47087 Jackson	Tennessee	144.58241197
13073 Columbia	Georgia	144.53208547
39041 Delaware	Ohio	144.51290364
1075 Lamar	Alabama	144.46691708
12093 Okeechobee	Florida	144.44952693
19011 Benton	Iowa	144.29451681
12087 Monroe	Florida	143.94817866
27079 Le Sueur	Minnesota	143.88994174
17041 Douglas	Illinois	143.74454541
21047 Christian	Kentucky	143.71224066
55045 Green	Wisconsin	143.51864388
21081 Grant	Kentucky	143.30639704
41059 Umatilla	Oregon	143.19624336
20177 Shawnee	Kansas	143.09939774
37147 Pitt	North Carolina	142.84602643
45001 Abbeville	South Carolina	142.61847520
48017 Bailey	Texas	142.30823965

Counties_Cities

55131 Washington	Wisconsin	142.23283441
8105 Rio Grande	Colorado	142.22222222
5071 Johnson	Arkansas	142.09857154
31125 Nance	Nebraska	141.56285391
48233 Hutchinson	Texas	141.52278517
31181 Webster	Nebraska	141.52278517
48257 Kaufman	Texas	141.49989893
31025 Cass	Nebraska	141.44271570
39165 Warren	Ohio	141.27396381
40143 Tulsa	Oklahoma	141.12530076
48121 Denton	Texas	141.08378421
54057 Mineral	West Virginia	141.05419451
20089 Jewell	Kansas	140.79549454
48359 Oldham	Texas	140.77897701
51790 Staunton	Virginia	140.43816708
51770 Roanoke City	Virginia	140.11208967
45009 Bamberg	South Carolina	140.10507881
46051 Grant	South Dakota	139.91884707
16067 Minidoka	Idaho	139.25570228
46023 Charles Mix	South Dakota	139.21610623
55133 Waukesha	Wisconsin	139.18108923
42081 Lycoming	Pennsylvania	139.00619369
48071 Chambers	Texas	138.97394827
31171 Thomas	Nebraska	138.88888889
39171 Williams	Ohio	138.57189436
1077 Lauderdale	Alabama	138.54763116
18099 Marshall	Indiana	138.38436257
17129 Menard	Illinois	138.34635417
31179 Wayne	Nebraska	138.25374880
40085 Love	Oklahoma	138.14880600
48343 Morris	Texas	137.77453602
55015 Calumet	Wisconsin	137.56255109
38015 Burleigh	North Dakota	137.49960639
45019 Charleston	South Carolina	137.47059041

Counties_Cities

12115 Sarasota	Florida	137.32722782
19003 Adams	Iowa	137.17421125
40051 Grady	Oklahoma	136.81121852
8067 La Plata	Colorado	136.74302966
17135 Montgomery	Illinois	136.35886857
31097 Johnson	Nebraska	136.34592910
19091 Humboldt	Iowa	136.16842987
51003 Albemarle	Virginia	136.13201126
46103 Pennington	South Dakota	136.04346231
1103 Morgan	Alabama	136.03271503
51091 Highland	Virginia	135.74660633
13295 Walker	Georgia	135.42717188
19057 Des Moines	Iowa	135.41826358
18149 Starke	Indiana	135.16459560
6085 Santa Clara	California	135.06608793
48087 Collingsworth	Texas	135.04388926
26063 Huron	Michigan	134.76224090
5073 Lafayette	Arkansas	134.69021251
13227 Pickens	Georgia	134.45903690
17073 Henry	Illinois	134.44693420
19085 Harrison	Iowa	134.42762134
29101 Johnson	Missouri	134.19816596
5051 Garland	Arkansas	134.13478024
55029 Door	Wisconsin	134.00941688
51810 Virginia Beach	Virginia	133.94374363
8083 Montezuma	Colorado	133.80227846
19161 Sac	Iowa	133.75861714
12001 Alachua	Florida	133.72549601
18163 Vanderburgh	Indiana	133.72086598
31111 Lincoln	Nebraska	133.57965042
21023 Bracken	Kentucky	133.51134846
1071 Jackson	Alabama	133.36941395
30031 Gallatin	Montana	133.18316708
21145 McCracken	Kentucky	133.13745294

Counties_Cities

29071 Franklin	Missouri	133.11469085
1099 Monroe	Alabama	132.90928941
17121 Marion	Illinois	132.90802764
51700 Newport News	Virginia	132.67945316
37183 Wake	North Carolina	132.56370702
19035 Cherokee	Iowa	132.49712923
48003 Andrews	Texas	132.39187996
19065 Fayette	Iowa	132.24821974
17003 Alexander	Illinois	132.01320132
48325 Medina	Texas	131.57636339
51089 Henry	Virginia	131.49372952
18167 Vigo	Indiana	131.30203192
8111 San Juan	Colorado	131.23359580
45053 Jasper	South Carolina	131.16564841
12057 Hillsborough	Florida	131.04709622
12095 Orange	Florida	130.95328633
29003 Andrew	Missouri	130.62986312
21171 Monroe	Kentucky	130.62138459
19089 Howard	Iowa	130.61935343
32023 Nye	Nevada	130.11070436
21219 Todd	Kentucky	129.96507189
51650 Hampton	Virginia	129.54814500
5111 Poinsett	Arkansas	129.30674898
42035 Clinton	Pennsylvania	129.25240409
37027 Caldwell	North Carolina	129.22259201
37009 Ashe	North Carolina	129.10841418
19045 Clinton	Iowa	128.98232942
39011 Auglaize	Ohio	128.80971094
54071 Pendleton	West Virginia	128.62655424
17189 Washington	Illinois	128.61736334
47045 Dyer	Tennessee	128.61736334
28141 Tishomingo	Mississippi	128.50827593
23027 Waldo	Maine	128.48289414
27161 Waseca	Minnesota	128.40404473

Counties_Cities

21029 Bullitt	Kentucky	128.28578125
35057 Torrance	New Mexico	128.27913540
51025 Brunswick	Virginia	128.17382813
13195 Madison	Georgia	128.16188870
41051 Multnomah	Oregon	128.09774844
20131 Nemaha	Kansas	128.01575579
37097 Iredell	North Carolina	127.77762210
8119 Teller	Colorado	127.57644620
1079 Lawrence	Alabama	127.43878387
31077 Greeley	Nebraska	127.33446520
18077 Jefferson	Indiana	127.29756582
19107 Keokuk	Iowa	127.13936430
16027 Canyon	Idaho	127.06991978
39065 Hardin	Ohio	127.06480305
17099 LaSalle	Illinois	127.02184045
45057 Lancaster	South Carolina	126.86097714
1019 Cherokee	Alabama	126.76705593
31155 Saunders	Nebraska	126.74271229
48149 Fayette	Texas	126.23772141
47115 Marion	Tennessee	125.98425197
31177 Washington	Nebraska	125.80442251
40037 Creek	Oklahoma	125.69130216
1003 Baldwin	Alabama	125.67539056
5105 Perry	Arkansas	125.57959815
42129 Westmoreland	Pennsylvania	125.49520694
42087 Mifflin	Pennsylvania	125.48137251
1061 Geneva	Alabama	125.40852778
17125 Mason	Illinois	125.32252119
21035 Calloway	Kentucky	125.20761467
54083 Randolph	West Virginia	124.90025327
20059 Franklin	Kansas	124.84881589
51775 Salem	Virginia	124.79039114
54021 Gilmer	West Virginia	124.59506604
5017 Chicot	Arkansas	124.54493198

Counties_Cities

47053 Gibson	Tennessee	124.37557345
2195 Petersburg	Alaska	124.18503570
45091 York	South Carolina	124.03417506
21165 Menifee	Kentucky	124.01178112
8093 Park	Colorado	123.94912697
21207 Russell	Kentucky	123.44986252
1015 Calhoun	Alabama	123.38440806
31021 Burt	Nebraska	123.30456227
51135 Nottoway	Virginia	123.21660182
38077 Richland	North Dakota	123.16029312
47123 Monroe	Tennessee	122.95877645
4025 Yavapai	Arizona	122.84853422
12105 Polk	Florida	122.73855276
40023 Choctaw	Oklahoma	122.71611672
55041 Forest	Wisconsin	122.34456679
28081 Lee	Mississippi	122.06286237
42131 Wyoming	Pennsylvania	122.01434593
13143 Haralson	Georgia	121.89753835
38099 Walsh	North Dakota	121.87119153
12111 St. Lucie	Florida	121.75830199
48029 Bexar	Texas	121.74926198
17085 Jo Daviess	Illinois	121.68866423
48209 Hays	Texas	121.27691112
12127 Volusia	Florida	121.08748617
37169 Stokes	North Carolina	120.96685508
27083 Lyon	Minnesota	120.95672871
20019 Chautauqua	Kansas	120.88244183
51127 New Kent	Virginia	120.58416328
23007 Franklin	Maine	120.41341941
18123 Perry	Indiana	120.40624018
12103 Pinellas	Florida	120.27315233
55065 Lafayette	Wisconsin	120.01200120
13043 Candler	Georgia	119.97046881
5061 Howard	Arkansas	119.93103965

Counties_Cities

36117 Wayne	New York	119.91472731
55111 Sauk	Wisconsin	119.84622329
20163 Rooks	Kansas	119.68880910
48051 Burleson	Texas	119.63673936
45071 Newberry	South Carolina	119.41848390
51015 Augusta	Virginia	119.27322846
17071 Henderson	Illinois	119.24280817
13169 Jones	Georgia	118.81464915
46102 Oglala Lakota	South Dakota	118.80634566
21157 Marshall	Kentucky	118.62396204
39047 Fayette	Ohio	118.60740947
42119 Union	Pennsylvania	118.34319527
51101 King William	Virginia	118.07072436
17113 McLean	Illinois	118.03642928
40071 Kay	Oklahoma	117.75095673
36019 Clinton	New York	117.72724456
47015 Cannon	Tennessee	117.54943991
48219 Hockley	Texas	117.49347258
13283 Treutlen	Georgia	117.49155529
54039 Kanawha	West Virginia	117.48146342
38053 McKenzie	North Dakota	117.37089202
20005 Atchison	Kansas	117.33465078
16031 Cassia	Idaho	117.33154542
1053 Escambia	Alabama	117.01317078
20091 Johnson	Kansas	116.80933136
47031 Coffee	Tennessee	116.69658887
49011 Davis	Utah	116.57231891
42019 Butler	Pennsylvania	116.55880099
47125 Montgomery	Tennessee	116.53313911
37005 Alleghany	North Carolina	116.47701819
39089 Licking	Ohio	116.06142152
13173 Lanier	Georgia	116.05415861
45047 Greenwood	South Carolina	115.91580554
39085 Lake	Ohio	115.82810589

Counties_Cities

22043 Grant	Louisiana	115.64807401
48055 Caldwell	Texas	115.61495595
36077 Otsego	New York	115.48310432
41067 Washington	Oregon	115.44349543
12113 Santa Rosa	Florida	115.41742636
27061 Itasca	Minnesota	115.27888623
1115 St. Clair	Alabama	115.00732890
13107 Emanuel	Georgia	114.98319476
2130 Ketchikan Gateway	Alaska	114.95904584
48361 Orange	Texas	114.87100943
6013 Contra Costa	California	114.84809362
50015 Lamoille	Vermont	114.62450593
46009 Bon Homme	South Dakota	114.61318052
27097 Morrison	Minnesota	114.56480449
6099 Stanislaus	California	114.40211708
48239 Jackson	Texas	114.29339788
13309 Wheeler	Georgia	114.22769387
46029 Codington	South Dakota	114.22452258
19067 Floyd	Iowa	114.20595140
48279 Lamb	Texas	113.99908801
1121 Talladega	Alabama	113.99508944
19177 Van Buren	Iowa	113.96011396
6069 San Benito	California	113.75270163
16039 Elmore	Idaho	113.72390770
54061 Monongalia	West Virginia	113.70043225
18161 Union	Indiana	113.68480887
48001 Anderson	Texas	113.68138209
12073 Leon	Florida	113.50349741
19001 Adair	Iowa	113.26631743
28047 Harrison	Mississippi	113.23493830
41007 Clatsop	Oregon	113.16768937
45087 Union	South Carolina	113.09740970
21105 Hickman	Kentucky	113.09658448
51590 Danville	Virginia	113.04155506

Counties_Cities

48085 Collin	Texas	113.01840728
21007 Ballard	Kentucky	112.79608974
36041 Hamilton	New York	112.76499774
41053 Polk	Oregon	112.63110965
37141 Pender	North Carolina	112.60898941
40115 Ottawa	Oklahoma	112.26944667
27049 Goodhue	Minnesota	112.06172015
19081 Hancock	Iowa	112.02389843
48159 Franklin	Texas	111.46201003
51119 Middlesex	Virginia	111.43095923
48331 Milam	Texas	111.41617922
39113 Montgomery	Ohio	111.39685647
51079 Greene	Virginia	111.22908135
37071 Gaston	North Carolina	110.83887528
20087 Jefferson	Kansas	110.67193676
39143 Sandusky	Ohio	110.54609772
27117 Pipestone	Minnesota	110.53387863
31003 Antelope	Nebraska	110.47979798
5065 IZard	Arkansas	110.35091591
20099 Labette	Kansas	110.19835704
55025 Dane	Wisconsin	109.88929944
47051 Franklin	Tennessee	109.81141084
45051 Horry	South Carolina	109.54621136
46123 Tripp	South Dakota	109.52902519
5143 Washington	Arkansas	109.30068661
45007 Anderson	South Carolina	108.73794156
53039 Klickitat	Washington	108.56289863
20173 Sedgwick	Kansas	108.25397629
48481 Wharton	Texas	108.12369351
46065 Hughes	South Dakota	107.64872521
18105 Monroe	Indiana	107.54371516
12055 Highlands	Florida	107.18621946
6111 Ventura	California	107.17219352
46025 Clark	South Dakota	106.98047606

Counties_Cities

54019 Fayette	West Virginia	106.93198196
37041 Chowan	North Carolina	106.92137715
56007 Carbon	Wyoming	106.87328836
46027 Clay	South Dakota	106.82999786
26079 Kalkaska	Michigan	106.59784560
26105 Mason	Michigan	106.52920962
26001 Alcona	Michigan	106.15711253
26113 Missaukee	Michigan	105.86911930
48445 Terry	Texas	105.80288109
21099 Hart	Kentucky	105.78652280
48011 Armstrong	Texas	105.70824524
37039 Cherokee	North Carolina	105.69707219
13179 Liberty	Georgia	105.69621282
6027 Inyo	California	105.63184522
41049 Morrow	Oregon	105.52233556
42063 Indiana	Pennsylvania	105.32419735
26073 Isabella	Michigan	104.87231088
40035 Craig	Oklahoma	104.85111142
19191 Winneshiek	Iowa	104.84797044
23011 Kennebec	Maine	104.84670265
21039 Carlisle	Kentucky	104.79983232
47033 Crockett	Tennessee	104.69011725
18177 Wayne	Indiana	104.64693036
12133 Washington	Florida	104.50160772
13039 Camden	Georgia	104.32773814
5007 Benton	Arkansas	104.17889424
18045 Fountain	Indiana	103.96917620
48373 Polk	Texas	103.93555995
5043 Drew	Arkansas	103.66652117
39019 Carroll	Ohio	103.39352313
41031 Jefferson	Oregon	103.33994709
19023 Butler	Iowa	103.17078203
39027 Clinton	Ohio	102.24219512
45003 Aiken	South Carolina	102.12454472

Counties_Cities

21049 Clark	Kentucky	102.07178129
53047 Okanogan	Washington	102.06019178
6095 Solano	California	101.87859654
42099 Perry	Pennsylvania	101.86610026
20181 Sherman	Kansas	101.71215460
26117 Montcalm	Michigan	101.61330665
36009 Cattaraugus	New York	101.50963040
13103 Effingham	Georgia	101.30246020
37021 Buncombe	North Carolina	101.11808817
17021 Christian	Illinois	101.03793515
55139 Winnebago	Wisconsin	100.57303239
18121 Parke	Indiana	100.43126366
51199 York	Virginia	100.22698464
17137 Morgan	Illinois	100.07063810
48065 Carson	Texas	99.91673605
6077 San Joaquin	California	99.91231100
36011 Cayuga	New York	99.81204226
18183 Whitley	Indiana	99.78282561
13127 Glynn	Georgia	99.74301506
13147 Hart	Georgia	99.62067512
47185 White	Tennessee	99.60526801
51097 King and Queen	Virginia	99.40357853
51145 Powhatan	Virginia	99.35249580
5055 Greene	Arkansas	99.28295643
51045 Craig	Virginia	98.73617694
55093 Pierce	Wisconsin	98.69580543
8099 Prowers	Colorado	98.65175929
12129 Wakulla	Florida	98.57983426
32019 Lyon	Nevada	98.55217890
18085 Kosciusko	Indiana	98.30611010
29143 New Madrid	Missouri	98.28862165
55087 Outagamie	Wisconsin	98.20404024
12117 Seminole	Florida	98.11214282
26015 Barry	Michigan	98.10814788

Counties_Cities

38069 Pierce	North Dakota	98.01519235
17143 Peoria	Illinois	97.99524972
13209 Montgomery	Georgia	97.90057653
48293 Limestone	Texas	97.79327352
16075 Payette	Idaho	97.66039659
48491 Williamson	Texas	97.57922357
45015 Berkeley	South Carolina	97.24502580
26151 Sanilac	Michigan	97.12981400
37177 Tyrrell	North Carolina	96.82885500
13055 Chattooga	Georgia	96.81323114
31033 Cheyenne	Nebraska	96.67024705
2110 Juneau	Alaska	96.53411391
36031 Essex	New York	96.51474531
19007 Appanoose	Iowa	96.48629091
6097 Sonoma	California	96.41118370
16045 Gem	Idaho	96.40467279
42057 Fulton	Pennsylvania	96.39881567
45043 Georgetown	South Carolina	96.38709056
47017 Carroll	Tennessee	96.35974304
48147 Fannin	Texas	96.35549510
5091 Miller	Arkansas	96.34795375
42053 Forest	Pennsylvania	96.16705591
45077 Pickens	South Carolina	96.04840840
46031 Corson	South Dakota	96.03841537
21097 Harrison	Kentucky	95.85685377
19169 Story	Iowa	95.81570766
51161 Roanoke	Virginia	95.67038364
54065 Morgan	West Virginia	95.57542025
26129 Ogemaw	Michigan	95.45628102
12003 Baker	Florida	95.22130136
29069 Dunklin	Missouri	95.16364749
29081 Harrison	Missouri	95.07962919
19189 Winnebago	Iowa	95.07510934
21009 Barren	Kentucky	95.07424846

Counties_Cities

31107 Knox	Nebraska	95.02316190
26111 Midland	Michigan	94.94165295
35039 Rio Arriba	New Mexico	94.85720146
5003 Ashley	Arkansas	94.78200140
36003 Allegany	New York	94.76631488
20113 McPherson	Kansas	94.61400988
21113 Jessamine	Kentucky	94.58456973
53031 Jefferson	Washington	94.55072646
16081 Teton	Idaho	94.50171821
21033 Caldwell	Kentucky	94.37672041
33003 Carroll	New Hampshire	94.30287624
39081 Jefferson	Ohio	94.27220338
21239 Woodford	Kentucky	94.22228922
35061 Valencia	New Mexico	94.17181124
12109 St. Johns	Florida	93.99789980
55055 Jefferson	Wisconsin	93.97502614
42085 Mercer	Pennsylvania	93.96203572
51680 Lynchburg	Virginia	93.75837128
51191 Washington	Virginia	93.74655344
42109 Snyder	Pennsylvania	93.73458313
37145 Person	North Carolina	93.65428911
27111 Otter Tail	Minnesota	93.51832959
17051 Fayette	Illinois	93.38812103
37035 Catawba	North Carolina	93.28593399
51023 Botetourt	Virginia	93.15743607
55115 Shawano	Wisconsin	93.14638690
12091 Okaloosa	Florida	93.11570954
27005 Becker	Minnesota	93.10174275
35009 Curry	New Mexico	93.04771730
19129 Mills	Iowa	92.94297285
21155 Marion	Kentucky	92.76437848
51103 Lancaster	Virginia	92.73856997
53063 Spokane	Washington	92.68777046
51181 Surry	Virginia	92.67840593

Counties_Cities

48291 Liberty	Texas	92.67518506
17035 Cumberland	Illinois	92.52405625
48175 Goliad	Texas	92.29957806
48473 Waller	Texas	92.23355796
55035 Eau Claire	Wisconsin	91.83614900
48507 Zavala	Texas	91.79671201
12067 Lafayette	Florida	91.61704077
17083 Jersey	Illinois	91.54574999
6047 Merced	California	91.35079068
30057 Madison	Montana	91.24087591
40121 Pittsburg	Oklahoma	91.16393555
41045 Malheur	Oregon	91.13100081
41043 Linn	Oregon	91.09828405
1043 Cullman	Alabama	91.08123008
54069 Ohio	West Virginia	91.00706502
6079 San Luis Obispo	California	90.84187177
17015 Carroll	Illinois	90.83286752
47027 Clay	Tennessee	90.70882467
27155 Traverse	Minnesota	90.68923821
6053 Monterey	California	90.68077154
47133 Overton	Tennessee	90.62896502
20149 Pottawatomie	Kansas	90.62075215
27087 Mahanomen	Minnesota	90.59612249
21077 Gallatin	Kentucky	90.57971014
17117 Macoupin	Illinois	90.48176020
31059 Fillmore	Nebraska	90.46499005
53069 Wahkiakum	Washington	90.37505648
21185 Oldham	Kentucky	90.26628554
46087 McCook	South Dakota	90.15506671
33001 Belknap	New Hampshire	90.13142801
55083 Oconto	Wisconsin	89.87575998
56025 Natrona	Wyoming	89.74277950
17131 Mercer	Illinois	89.73783732
42027 Centre	Pennsylvania	89.67783545

Counties_Cities

47079 Henry	Tennessee	89.62234996
48089 Colorado	Texas	89.55083188
40133 Seminole	Oklahoma	89.51094475
46129 Walworth	South Dakota	89.49346698
5059 Hot Spring	Arkansas	89.01813003
13241 Rabun	Georgia	88.93104879
39077 Huron	Ohio	88.88281143
42005 Armstrong	Pennsylvania	88.87118275
48135 Ector	Texas	88.82090252
48349 Navarro	Texas	88.77231918
16025 Camas	Idaho	88.73114463
50027 Windsor	Vermont	88.63003292
32021 Mineral	Nevada	88.61320337
45035 Dorchester	South Carolina	88.39256258
48455 Trinity	Texas	88.19538670
27081 Lincoln	Minnesota	88.13678830
39025 Clermont	Ohio	88.09243378
18101 Martin	Indiana	88.08847998
5053 Grant	Arkansas	87.97009017
35049 Santa Fe	New Mexico	87.96715893
29049 Clinton	Missouri	87.93356131
26143 Roscommon	Michigan	87.92497069
54051 Marshall	West Virginia	87.70505116
51125 Nelson	Virginia	87.62469668
53055 San Juan	Washington	87.57589911
40017 Canadian	Oklahoma	87.22922594
51005 Alleghany	Virginia	87.18980550
47011 Bradley	Tennessee	87.13821245
21093 Hardin	Kentucky	86.99119214
21103 Henry	Kentucky	86.92412765
50021 Rutland	Vermont	86.92391601
19125 Marion	Iowa	86.80815398
1029 Cleburne	Alabama	86.74184293
17105 Livingston	Illinois	86.68661391

Counties_Cities

45059 Laurens	South Carolina	86.57491716
40033 Cotton	Oklahoma	86.56509695
21139 Livingston	Kentucky	86.56135036
38067 Pembina	North Dakota	86.36821650
48251 Johnson	Texas	86.36737647
26141 Presque Isle	Michigan	86.35578584
6113 Yolo	California	86.20376756
38093 Stutsman	North Dakota	86.05440551
48423 Smith	Texas	86.00431759
2090 Fairbanks North	Alaska	85.88374372
42073 Lawrence	Pennsylvania	85.86280516
6043 Mariposa	California	85.85656230
27025 Chisago	Minnesota	85.83383999
20157 Republic	Kansas	85.76329331
37111 McDowell	North Carolina	85.70110093
48153 Floyd	Texas	85.66044201
54049 Marion	West Virginia	85.56607305
40137 Stephens	Oklahoma	85.51947302
27089 Marshall	Minnesota	85.19701810
39051 Fulton	Ohio	85.15469770
21215 Spencer	Kentucky	85.13355326
21199 Pulaski	Kentucky	85.10901691
53011 Clark	Washington	85.08748446
48305 Lynn	Texas	85.07742045
19029 Cass	Iowa	85.07347254
45065 McCormick	South Carolina	85.01594049
51083 Halifax	Virginia	84.99413834
5027 Columbia	Arkansas	84.97259634
51027 Buchanan	Virginia	84.82163894
36075 Oswego	New York	84.81908090
40131 Rogers	Oklahoma	84.79735606
1009 Blount	Alabama	84.71645920
47083 Houston	Tennessee	84.71499455
50013 Grand Isle	Vermont	84.62623413

Counties_Cities

31095 Jefferson	Nebraska	84.54276455
47091 Johnson	Tennessee	84.37394533
38037 Grant	North Dakota	84.24599832
48123 DeWitt	Texas	84.21261208
40065 Jackson	Oklahoma	84.17171029
51678 Lexington	Virginia	84.08071749
6067 Sacramento	California	83.90791544
39039 Defiance	Ohio	83.84645618
48027 Bell	Texas	83.79212804
56027 Niobrara	Wyoming	83.75209380
13191 McIntosh	Georgia	83.68200837
22113 Vermilion	Louisiana	83.57011533
47117 Marshall	Tennessee	83.12798741
29029 Camden	Missouri	82.94226782
31027 Cedar	Nebraska	82.87946957
47139 Polk	Tennessee	82.85004143
20161 Riley	Kansas	82.76460931
47119 Maury	Tennessee	82.67966928
55057 Juneau	Wisconsin	82.65394297
6015 Del Norte	California	82.65056777
26031 Cheboygan	Michigan	82.63487192
29035 Carter	Missouri	82.59002313
21019 Boyd	Kentucky	82.55715495
48193 Hamilton	Texas	82.50825083
39149 Shelby	Ohio	82.25882740
17199 Williamson	Illinois	82.02099738
19055 Delaware	Iowa	82.02003632
39141 Ross	Ohio	81.89156517
28115 Pontotoc	Mississippi	81.67624792
19101 Jefferson	Iowa	81.60600620
39091 Logan	Ohio	81.57326161
12089 Nassau	Florida	81.55466493
36023 Cortland	New York	81.55071827
26103 Marquette	Michigan	81.18347465

Counties_Cities

48345 Motley	Texas	81.03727715
1089 Madison	Alabama	80.75979690
27045 Fillmore	Minnesota	80.72941400
55019 Clark	Wisconsin	80.67071941
29219 Warren	Missouri	80.66607127
55103 Richland	Wisconsin	80.56626575
29199 Scotland	Missouri	80.54772453
29041 Chariton	Missouri	80.52610388
19159 Ringgold	Iowa	80.51529791
12017 Citrus	Florida	80.44399678
51073 Gloucester	Virginia	80.32343570
5045 Faulkner	Arkansas	80.12435300
29033 Carroll	Missouri	80.06405124
27043 Faribault	Minnesota	79.95348161
5125 Saline	Arkansas	79.88733415
48073 Cherokee	Texas	79.86005476
27143 Sibley	Minnesota	79.85094490
38101 Ward	North Dakota	79.71185640
53003 Asotin	Washington	79.61079169
20097 Kiowa	Kansas	79.49125596
39059 Guernsey	Ohio	79.44236584
47131 Obion	Tennessee	79.29428090
51141 Patrick	Virginia	79.21688451
19069 Franklin	Iowa	79.02015014
48401 Rusk	Texas	78.97153352
20179 Sheridan	Kansas	78.95775760
51009 Amherst	Virginia	78.94903051
37137 Pamlico	North Carolina	78.92659826
47129 Morgan	Tennessee	78.78029566
23023 Sagadahoc	Maine	78.57664029
40093 Major	Oklahoma	78.49293564
21027 Breckinridge	Kentucky	78.47753581
40125 Pottawatomie	Oklahoma	78.42705596
38071 Ramsey	North Dakota	78.39038411

Counties_Cities

8023 Costilla	Colorado	78.36990596
28039 George	Mississippi	78.35051546
46091 Marshall	South Dakota	78.24726135
48241 Jasper	Texas	78.05530776
46069 Hyde	South Dakota	78.00312012
18179 Wells	Indiana	77.99758917
47183 Weakley	Tennessee	77.80936705
48231 Hunt	Texas	77.72584540
21203 Rockcastle	Kentucky	77.61194030
38081 Sargent	North Dakota	77.51937984
54023 Grant	West Virginia	77.41269568
56023 Lincoln	Wyoming	77.18431615
19083 Hardin	Iowa	77.06900640
1083 Limestone	Alabama	76.94387256
33009 Grafton	New Hampshire	76.84939746
29051 Cole	Missouri	76.82691807
42049 Erie	Pennsylvania	76.82100705
42009 Bedford	Pennsylvania	76.80172700
55075 Marinette	Wisconsin	76.66815057
12069 Lake	Florida	76.57891415
40089 McCurtain	Oklahoma	76.44558603
55017 Chippewa	Wisconsin	76.40134092
27041 Douglas	Minnesota	76.38815720
21179 Nelson	Kentucky	76.33421299
48247 Jim Hogg	Texas	76.21951220
47103 Lincoln	Tennessee	76.20834188
48451 Tom Green	Texas	76.14921862
37157 Rockingham	North Carolina	76.08336090
48169 Garza	Texas	76.01094558
8089 Otero	Colorado	75.95486111
38103 Wells	North Dakota	75.81501137
48493 Wilson	Texas	75.66103855
29163 Pike	Missouri	75.65931690
19063 Emmet	Iowa	75.65114017

Counties_Cities

39135 Preble	Ohio	75.61528892
5129 Searcy	Arkansas	75.39582810
29037 Cass	Missouri	75.27107114
20023 Cheyenne	Kansas	75.18796992
21057 Cumberland	Kentucky	75.08634930
27125 Red Lake	Minnesota	75.01875469
29031 Cape Girardeau	Missouri	74.91778091
42031 Clarion	Pennsylvania	74.78274324
55109 St. Croix	Wisconsin	74.69841907
21147 McCreary	Kentucky	74.67830882
48187 Guadalupe	Texas	74.52930468
21173 Montgomery	Kentucky	74.46016381
19187 Webster	Iowa	74.42732310
39159 Union	Ohio	74.34944238
37013 Beaufort	North Carolina	74.34312538
5063 Independence	Arkansas	74.31392324
55047 Green Lake	Wisconsin	74.00359446
48297 Live Oak	Texas	73.97665626
42059 Greene	Pennsylvania	73.96044486
27157 Wabasha	Minnesota	73.92007392
48093 Comanche	Texas	73.88798581
29095 Jackson	Missouri	73.82476542
12061 Indian River	Florida	73.69149943
29119 McDonald	Missouri	73.66322905
17173 Shelby	Illinois	73.59367094
47155 Sevier	Tennessee	73.55044335
38055 McLean	North Dakota	73.36757153
48015 Austin	Texas	73.36023209
55053 Jackson	Wisconsin	73.24934076
21163 Meade	Kentucky	73.13250914
35055 Taos	New Mexico	73.09273641
17067 Hancock	Illinois	72.85362026
35059 Union	New Mexico	72.85089849
21193 Perry	Kentucky	72.81925494

Counties_Cities

37167 Stanly	North Carolina	72.49295207
27085 McLeod	Minnesota	72.47790818
5095 Monroe	Arkansas	72.46376812
20127 Morris	Kansas	72.45064300
6055 Napa	California	72.44453689
42015 Bradford	Pennsylvania	72.32916345
48355 Nueces	Texas	72.32274716
37003 Alexander	North Carolina	72.28335073
42051 Fayette	Pennsylvania	72.06323165
48173 Glasscock	Texas	72.04610951
12059 Holmes	Florida	71.87965292
48329 Midland	Texas	71.85156857
36049 Lewis	New York	71.84179680
46119 Sully	South Dakota	71.83908046
37043 Clay	North Carolina	71.81973247
20107 Linn	Kansas	71.79487179
31175 Valley	Nebraska	71.59904535
47093 Knox	Tennessee	71.13858269
26051 Gladwin	Michigan	71.04234913
29111 Lewis	Missouri	71.02993404
55117 Sheboygan	Wisconsin	71.02272727
38105 Williams	North Dakota	70.72135785
2020 Anchorage	Alaska	70.65974247
16003 Adams	Idaho	70.58823529
15009 Maui	Hawaii	70.57120814
40097 Mayes	Oklahoma	70.54759530
37173 Swain	North Carolina	70.20007020
6087 Santa Cruz	California	70.00783942
29177 Ray	Missouri	69.92090198
48067 Cass	Texas	69.72343039
38063 Nelson	North Dakota	69.71070059
51121 Montgomery	Virginia	69.70753144
41005 Clackamas	Oregon	69.69897254
48013 Atascosa	Texas	69.56867422

Counties_Cities

40073 Kingfisher	Oklahoma	69.54982296
47059 Greene	Tennessee	69.47761518
47023 Chester	Tennessee	69.46052327
19117 Lucas	Iowa	69.40427993
47175 Van Buren	Tennessee	69.38421509
29139 Montgomery	Missouri	69.36015259
39125 Paulding	Ohio	69.29637527
37109 Lincoln	North Carolina	69.23719709
20155 Reno	Kansas	68.97436720
20143 Ottawa	Kansas	68.94174423
21225 Union	Kentucky	68.94174423
18147 Spencer	Indiana	68.87391155
40075 Kiowa	Oklahoma	68.73639592
37045 Cleveland	North Carolina	68.61590455
54105 Wirt	West Virginia	68.61063465
21091 Hancock	Kentucky	68.50879196
16073 Owyhee	Idaho	68.41700162
48031 Blanco	Texas	68.36438216
6023 Humboldt	California	68.19531725
46043 Douglas	South Dakota	68.14310051
33005 Cheshire	New Hampshire	67.98007661
41065 Wasco	Oregon	67.91171477
27065 Kanabec	Minnesota	67.87190720
13031 Bulloch	Georgia	67.27385634
47153 Sequatchie	Tennessee	67.22237161
56011 Crook	Wyoming	67.11409396
39021 Champaign	Ohio	67.08984879
17147 Piatt	Illinois	67.08953403
50023 Washington	Vermont	67.07946336
5029 Conway	Arkansas	67.01450385
17001 Adams	Illinois	66.98025605
1057 Fayette	Alabama	66.93847745
19037 Chickasaw	Iowa	66.86726847
48213 Henderson	Texas	66.82948760

Counties_Cities

18129 Posey	Indiana	66.56225529
42125 Washington	Pennsylvania	66.55541944
21021 Boyle	Kentucky	66.44518272
47161 Stewart	Tennessee	66.36678711
12075 Levy	Florida	66.22516556
51111 Lunenburg	Virginia	66.19228860
21005 Anderson	Kentucky	66.18717734
53015 Cowlitz	Washington	66.06292494
48191 Hall	Texas	66.05019815
48217 Hill	Texas	66.01749464
12009 Brevard	Florida	66.01334676
48045 Briscoe	Texas	65.96306069
39067 Harrison	Ohio	65.90220113
37129 New Hanover	North Carolina	65.87048055
12083 Marion	Florida	65.83753962
31163 Sherman	Nebraska	65.83278473
30007 Broadwater	Montana	65.73541495
29023 Butler	Missouri	65.66758132
19145 Page	Iowa	65.57807069
39031 Coshocton	Ohio	65.52185427
46057 Hamlin	South Dakota	65.45573556
21041 Carroll	Kentucky	65.19511968
48489 Willacy	Texas	65.07088078
18083 Knox	Indiana	65.04946470
56005 Campbell	Wyoming	65.01950585
47085 Humphreys	Tennessee	64.91398896
23019 Penobscot	Maine	64.85942712
18033 DeKalb	Indiana	64.77582936
27035 Crow Wing	Minnesota	64.72591657
12101 Pasco	Florida	64.67394326
21011 Bath	Kentucky	64.60469999
19111 Lee	Iowa	64.60138012
55021 Columbia	Wisconsin	64.50713065
29019 Boone	Missouri	64.44265437

Counties_Cities

36045 Jefferson	New York	64.42664758
55078 Menominee	Wisconsin	64.40532417
54027 Hampshire	West Virginia	64.24808327
5137 Stone	Arkansas	64.22091996
17023 Clark	Illinois	64.11900487
20101 Lane	Kansas	64.10256410
29039 Cedar	Missouri	63.53688669
29169 Pulaski	Missouri	63.44445726
30085 Roosevelt	Montana	63.29686228
54011 Cabell	West Virginia	63.28842358
39063 Hancock	Ohio	63.21612011
13183 Long	Georgia	63.16454364
51195 Wise	Virginia	63.13795643
29165 Platte	Missouri	63.11598777
27121 Pope	Minnesota	63.08011174
26047 Emmet	Michigan	63.04791642
37087 Haywood	North Carolina	62.93266205
27059 Isanti	Minnesota	62.55317019
20027 Clay	Kansas	62.52344629
20013 Brown	Kansas	62.51302355
5085 Lonoke	Arkansas	62.45163392
47009 Blount	Tennessee	62.42910110
37099 Jackson	North Carolina	62.31680015
20125 Montgomery	Kansas	62.26650062
13265 Taliaferro	Georgia	62.18905473
48485 Wichita	Texas	62.09110734
40103 Noble	Oklahoma	62.00726371
45017 Calhoun	South Carolina	61.98347107
19041 Clay	Iowa	61.98090988
41017 Deschutes	Oregon	61.98045793
54029 Hancock	West Virginia	61.86842648
46115 Spink	South Dakota	61.58583526
51163 Rockbridge	Virginia	61.53305204
48497 Wise	Texas	61.48891004

Counties_Cities

21221 Trigg	Kentucky	61.46281500
36097 Schuyler	New York	61.41134435
40043 Dewey	Oklahoma	61.29955047
27095 Mille Lacs	Minnesota	61.21121696
17139 Moultrie	Illinois	61.15376775
55121 Trempealeau	Wisconsin	61.13715101
48053 Burnet	Texas	60.99869589
41071 Yamhill	Oregon	60.74652810
18069 Huntington	Indiana	60.70640177
21209 Scott	Kentucky	60.68069462
41035 Klamath	Oregon	60.60337310
35037 Quay	New Mexico	60.58403005
54107 Wood	West Virginia	60.56791326
38057 Mercer	North Dakota	60.48143220
29047 Clay	Missouri	60.47937004
26135 Oscoda	Michigan	60.41565974
35005 Chaves	New Mexico	60.28845708
37055 Dare	North Carolina	60.27232131
12041 Gilchrist	Florida	60.25416301
40081 Lincoln	Oklahoma	60.13745704
17005 Bond	Illinois	60.13229104
27011 Big Stone	Minnesota	60.13229104
37121 Mitchell	North Carolina	60.00000000
40111 Okmulgee	Oklahoma	59.99739142
19137 Montgomery	Iowa	59.98200540
30003 Big Horn	Montana	59.97900735
45073 Oconee	South Carolina	59.96886723
54053 Mason	West Virginia	59.88472191
29229 Wright	Missouri	59.85417347
5057 Hempstead	Arkansas	59.79485764
41003 Benton	Oregon	59.71704976
53035 Kitsap	Washington	59.67272660
48295 Lipscomb	Texas	59.61251863
19151 Pocahontas	Iowa	59.34718101

Counties_Cities

46047 Fall River	South Dakota	59.18910920
21131 Leslie	Kentucky	59.15409642
51197 Wythe	Virginia	59.12220908
56041 Uinta	Wyoming	59.11621262
54077 Preston	West Virginia	59.10340140
13267 Tattnall	Georgia	59.07605057
47137 Pickett	Tennessee	59.03187721
21223 Trimble	Kentucky	58.71990605
36013 Chautauqua	New York	58.62168690
41055 Sherman	Oregon	58.54800937
35017 Grant	New Mexico	58.50947122
17033 Crawford	Illinois	58.48886053
23015 Lincoln	Maine	58.23772640
18165 Vermillion	Indiana	58.14329091
8007 Archuleta	Colorado	58.11841627
56037 Sweetwater	Wyoming	58.07066038
29005 Atchison	Missouri	58.01585767
54033 Harrison	West Virginia	57.73159250
20141 Osborne	Kansas	57.55395683
40021 Cherokee	Oklahoma	57.52439651
54093 Tucker	West Virginia	57.51258088
51735 Poquoson	Virginia	57.42411813
54087 Roane	West Virginia	57.42176285
20029 Cloud	Kansas	57.28032993
31011 Boone	Nebraska	57.26283642
20033 Comanche	Kansas	57.20823799
19071 Fremont	Iowa	57.20005720
48059 Callahan	Texas	57.16735744
12053 Hernando	Florida	57.10842742
39075 Holmes	Ohio	56.95798779
51067 Franklin	Virginia	56.94456802
51115 Mathews	Virginia	56.80527153
47179 Washington	Tennessee	56.76207360
19097 Jackson	Iowa	56.60765747

Counties_Cities

48505 Zapata	Texas	56.37773080
17087 Johnson	Illinois	56.19781631
21055 Crittenden	Kentucky	56.08524958
30009 Carbon	Montana	56.00149337
47029 Cocke	Tennessee	55.90652429
35003 Catron	New Mexico	55.89714925
37199 Yancey	North Carolina	55.85656035
32005 Douglas	Nevada	55.70800751
48215 Hidalgo	Texas	55.66211939
26097 Mackinac	Michigan	55.62250858
27137 St. Louis	Minnesota	55.56834907
40091 McIntosh	Oklahoma	55.51349987
20183 Smith	Kansas	55.50929781
12123 Taylor	Florida	55.49646210
48313 Madison	Texas	55.47080849
39057 Greene	Ohio	55.35879044
17175 Stark	Illinois	55.27915976
26035 Clare	Michigan	55.27197061
48091 Comal	Texas	55.26611985
4009 Graham	Arizona	55.15864677
21167 Mercer	Kentucky	55.11160099
17191 Wayne	Illinois	55.10653931
39015 Brown	Ohio	55.04334664
20083 Hodgeman	Kansas	55.00550055
30111 Yellowstone	Montana	54.95294654
51580 Covington	Virginia	54.94505495
29025 Caldwell	Missouri	54.89679403
47049 Fentress	Tennessee	54.89378053
47099 Lawrence	Tennessee	54.87721224
40119 Payne	Oklahoma	54.85129205
47073 Hawkins	Tennessee	54.83813904
54079 Putnam	West Virginia	54.69108359
8043 Fremont	Colorado	54.14297911
37019 Brunswick	North Carolina	54.11571989

Counties_Cities

26119 Montmorency	Michigan	53.96654074
40049 Garvin	Oklahoma	53.93549315
29147 Nodaway	Missouri	53.80200861
13305 Wayne	Georgia	53.67686527
30059 Meagher	Montana	53.59056806
8073 Lincoln	Colorado	53.47593583
29027 Callaway	Missouri	53.46521420
26029 Charlevoix	Michigan	53.34552660
54073 Pleasants	West Virginia	53.28360197
6039 Madera	California	53.27515348
48283 La Salle	Texas	53.11379631
56033 Sheridan	Wyoming	52.92230344
21135 Lewis	Kentucky	52.80229313
54063 Monroe	West Virginia	52.71084337
48259 Kendall	Texas	52.58429920
38091 Steele	North Dakota	52.54860746
51143 Pittsylvania	Virginia	52.50291227
48287 Lee	Texas	52.49650023
54103 Wetzell	West Virginia	52.39030779
29181 Ripley	Missouri	52.23490784
39119 Muskingum	Ohio	52.21447385
48317 Martin	Texas	52.14670607
48289 Leon	Texas	52.11349160
48151 Fisher	Texas	52.09690023
51019 Bedford	Virginia	52.06547551
55123 Vernon	Wisconsin	51.97336365
48107 Crosby	Texas	51.91209552
53045 Mason	Washington	51.90285008
20045 Douglas	Kansas	51.87917916
29015 Benton	Missouri	51.87260089
37031 Carteret	North Carolina	51.78068005
39069 Henry	Ohio	51.68721849
19033 Cerro Gordo	Iowa	51.58627805
28041 Greene	Mississippi	51.52362726

Counties_Cities

12005 Bay	Florida	51.27181076
38065 Oliver	North Dakota	51.22950820
41027 Hood River	Oregon	51.22076148
40101 Muskogee	Oklahoma	51.19803400
29053 Cooper	Missouri	51.12764870
27173 Yellow Medicine	Minnesota	51.04645227
47001 Anderson	Tennessee	50.99239037
48499 Wood	Texas	50.96501141
16065 Madison	Idaho	50.88540607
5145 White	Arkansas	50.80849010
45021 Cherokee	South Carolina	50.80766670
17183 Vermilion	Illinois	50.77728302
48457 Tyler	Texas	50.70058997
17179 Tazewell	Illinois	50.63176350
26089 Leelanau	Michigan	50.54217975
48161 Freestone	Texas	50.48465267
51720 Norton	Virginia	50.40322581
23013 Knox	Maine	50.28789822
42111 Somerset	Pennsylvania	50.03245348
47089 Jefferson	Tennessee	49.98889136
39127 Perry	Ohio	49.95420864
5107 Phillips	Arkansas	49.91957402
47151 Scott	Tennessee	49.91152049
5113 Polk	Arkansas	49.87779939
29115 Linn	Missouri	49.84630722
17127 Massac	Illinois	49.71590909
21229 Washington	Kentucky	49.65243297
26153 Schoolcraft	Michigan	49.57858205
20073 Greenwood	Kansas	49.54582989
50005 Caledonia	Vermont	49.50168306
29187 St. Francois	Missouri	49.48119715
27113 Pennington	Minnesota	49.37226689
29017 Bollinger	Missouri	49.30561262
51173 Smyth	Virginia	49.22551851

Counties_Cities

20061 Geary	Kansas	49.08878935
54045 Logan	West Virginia	49.06921827
37133 Onslow	North Carolina	49.06845809
21075 Fulton	Kentucky	49.01960784
8047 Gilpin	Colorado	49.01159941
40067 Jefferson	Oklahoma	48.99559040
21123 Larue	Kentucky	48.92709862
5049 Fulton	Arkansas	48.90374114
40077 Latimer	Oklahoma	48.87107810
20123 Mitchell	Kansas	48.78048780
48407 San Jacinto	Texas	48.74821547
55033 Dunn	Wisconsin	48.74698101
21151 Madison	Kentucky	48.71817080
19175 Union	Iowa	48.54761712
48367 Parker	Texas	48.42055055
18125 Pike	Indiana	48.34810637
48273 Kleberg	Texas	48.18657843
21191 Pendleton	Kentucky	48.17950306
41011 Coos	Oregon	48.14486947
29061 Daviess	Missouri	48.11740647
5099 Nevada	Arkansas	48.04227720
50009 Essex	Vermont	48.00000000
21195 Pike	Kentucky	47.94356358
30067 Park	Montana	47.80114723
20011 Bourbon	Kansas	47.77178735
26095 Luce	Michigan	47.74789113
54091 Taylor	West Virginia	47.44395683
26041 Delta	Michigan	47.41054745
40061 Haskell	Oklahoma	47.36343543
21073 Franklin	Kentucky	47.23014858
48403 Sabine	Texas	47.21881197
26009 Antrim	Michigan	47.07896426
22115 Vernon	Louisiana	47.07327057
19109 Kossuth	Iowa	46.95465522

Counties_Cities

48487 Wilbarger	Texas	46.80187207
6061 Placer	California	46.80159431
47127 Moore	Tennessee	46.79457183
39087 Lawrence	Ohio	46.77112217
16037 Custer	Idaho	46.72897196
21161 Mason	Kentucky	46.64723032
19059 Dickinson	Iowa	46.63907188
13109 Evans	Georgia	46.63744054
40013 Bryan	Oklahoma	46.61807086
31145 Red Willow	Nebraska	46.61570017
4003 Cochise	Arizona	46.54097973
47177 Warren	Tennessee	46.47976907
47109 McNairy	Tennessee	46.45401053
40025 Cimarron	Oklahoma	46.44681839
48467 Van Zandt	Texas	46.41282422
55037 Florence	Wisconsin	46.28558204
55049 Iowa	Wisconsin	46.27487274
40053 Grant	Oklahoma	46.23208507
46079 Lake	South Dakota	45.95236272
48337 Montague	Texas	45.92774036
38085 Sioux	North Dakota	45.89261129
29083 Henry	Missouri	45.88839941
40019 Carter	Oklahoma	45.66494385
8081 Moffat	Colorado	45.49590537
46035 Davison	South Dakota	45.47751390
17011 Bureau	Illinois	45.46418937
48237 Jack	Texas	45.23351804
46097 Miner	South Dakota	45.18752824
27073 Lac qui Parle	Minnesota	45.05857615
55135 Waupaca	Wisconsin	44.98513535
20021 Cherokee	Kansas	44.96627529
26101 Manistee	Michigan	44.84670581
38039 Griggs	North Dakota	44.80286738
48285 Lavaca	Texas	44.75385380

Counties_Cities

29186 Ste. Genevieve	Missouri	44.72271914
21189 Owsley	Kentucky	44.72271914
30107 Wheatland	Montana	44.72271914
19027 Carroll	Iowa	44.65614766
21071 Floyd	Kentucky	44.63662993
48389 Reeves	Texas	44.60019114
48131 Duval	Texas	44.59507670
21017 Bourbon	Kentucky	44.58977408
4007 Gila	Arizona	44.53599065
42023 Cameron	Pennsylvania	44.52359751
48125 Dickens	Texas	44.46420631
2122 Kenai Peninsula	Alaska	44.41938735
53067 Thurston	Washington	44.34063383
17203 Woodford	Illinois	44.19832046
20169 Saline	Kansas	44.11683609
56001 Albany	Wyoming	44.04030984
53041 Lewis	Washington	43.96763982
20139 Osage	Kansas	43.91192522
27015 Brown	Minnesota	43.80550356
38023 Divide	North Dakota	43.80201489
30035 Glacier	Montana	43.64588638
26107 Mecosta	Michigan	43.63302331
48459 Upshur	Texas	43.62578769
27159 Wadena	Minnesota	43.56349379
8055 Huerfano	Colorado	43.54768471
29225 Webster	Missouri	43.46825539
2240 Southeast Fairbanks	Alaska	43.36513443
17123 Marshall	Illinois	43.35009537
42021 Cambria	Pennsylvania	43.27032567
47005 Benton	Tennessee	43.25259516
31127 Nemaha	Nebraska	43.11583788
47077 Henderson	Tennessee	43.09261321
21217 Taylor	Kentucky	43.05452268
22023 Cameron	Louisiana	43.05396096

Counties_Cities

47013 Campbell	Tennessee	42.94773009
46049 Faulk	South Dakota	42.91845494
29013 Bates	Missouri	42.89215686
26133 Osceola	Michigan	42.84306585
42033 Clearfield	Pennsylvania	42.82763138
6021 Glenn	California	42.78532463
47039 Decatur	Tennessee	42.71313856
40047 Garfield	Oklahoma	42.68382775
47071 Hardin	Tennessee	42.67535692
48391 Refugio	Texas	42.66211604
46011 Brookings	South Dakota	42.57493188
55113 Sawyer	Wisconsin	42.45254412
5103 Ouachita	Arkansas	42.36211133
54001 Barbour	West Virginia	42.33444209
15003 Honolulu	Hawaii	42.24144968
32033 White Pine	Nevada	42.21635884
40011 Blaine	Oklahoma	42.17185029
38075 Renville	North Dakota	42.12299916
26085 Lake	Michigan	42.08399966
48309 McLennan	Texas	42.02555311
20159 Rice	Kansas	41.96831392
20015 Butler	Kansas	41.93814124
32007 Elko County	Nevada	41.93671369
32007 Elko County	Nevada	41.93671369
48409 San Patricio	Texas	41.85789246
20115 Marion	Kansas	41.84100418
39071 Highland	Ohio	41.80407822
29077 Greene	Missouri	41.79184237
40095 Marshall	Oklahoma	41.65179103
46089 McPherson	South Dakota	41.54549231
23025 Somerset	Maine	41.50853890
40039 Custer	Oklahoma	41.32800661
6101 Sutter	California	41.31932608
35007 Colfax	New Mexico	41.28819158

Counties_Cities

30051 Liberty	Montana	41.15226337
6057 Nevada	California	41.12502006
54005 Boone	West Virginia	41.00041000
16055 Kootenai	Idaho	40.86560788
53049 Pacific	Washington	40.84225812
48223 Hopkins	Texas	40.74979625
47055 Giles	Tennessee	40.67382978
46067 Hutchinson	South Dakota	40.65040650
37053 Currituck	North Carolina	40.63238771
28003 Alcorn	Mississippi	40.62288422
48395 Robertson	Texas	40.49988429
8027 Custer	Colorado	40.37141704
15001 Hawaii	Hawaii	40.30191608
47063 Hamblen	Tennessee	40.26700119
54067 Nicholas	West Virginia	40.25440786
19195 Worth	Iowa	40.25224742
27071 Koochiching	Minnesota	40.19292605
40083 Logan	Oklahoma	40.17677782
29221 Washington	Missouri	40.09140841
21169 Metcalfe	Kentucky	39.88035892
35047 San Miguel	New Mexico	39.86807292
36033 Franklin	New York	39.76696558
55063 La Crosse	Wisconsin	39.75302377
29063 DeKalb	Missouri	39.58828187
17059 Gallatin	Illinois	39.54132068
33019 Sullivan	New Hampshire	39.40292972
55031 Douglas	Wisconsin	39.34456582
29141 Morgan	Missouri	39.29659102
42117 Tioga	Pennsylvania	39.25128180
21231 Wayne	Kentucky	39.08540160
18051 Gibson	Indiana	38.86165252
48495 Winkler	Texas	38.86010363
6017 El Dorado	California	38.80888199
47163 Sullivan	Tennessee	38.68889058

Counties_Cities

38051 McIntosh	North Dakota	38.68471954
8049 Grand	Colorado	38.64734300
16077 Power	Idaho	38.61997940
32017 Lincoln	Nevada	38.45414343
5101 Newton	Arkansas	38.43689942
31063 Frontier	Nebraska	38.34355828
17061 Greene	Illinois	38.33180006
20063 Gove	Kansas	38.28483920
51105 Lee	Virginia	38.23117115
55011 Buffalo	Wisconsin	38.09523810
48221 Hood	Texas	37.99329336
38003 Barnes	North Dakota	37.94346424
19131 Mitchell	Iowa	37.84653231
27001 Aitkin	Minnesota	37.73110301
48281 Lampasas	Texas	37.68429978
20147 Phillips	Kansas	37.61519654
29055 Crawford	Missouri	37.56730809
48307 McCulloch	Texas	37.56103668
42013 Blair	Pennsylvania	37.55347288
31131 Otoe	Nebraska	37.53518924
5109 Pike	Arkansas	37.47774759
56015 Goshen	Wyoming	37.38038278
27021 Cass	Minnesota	37.26413496
48427 Starr	Texas	37.19488570
39083 Knox	Ohio	37.16090673
21089 Greenup	Kentucky	36.86061018
20137 Norton	Kansas	36.83241252
55095 Polk	Wisconsin	36.69893114
55071 Manitowoc	Wisconsin	36.67450742
46137 Ziebach	South Dakota	36.46973012
29151 Osage	Missouri	36.45909290
23017 Oxford	Maine	36.44694366
29175 Randolph	Missouri	36.34454630
30029 Flathead	Montana	36.23685190

Counties_Cities

8077 Mesa	Colorado	35.89914299
6115 Yuba	California	35.87857665
21235 Whitley	Kentucky	35.86998510
20195 Trego	Kansas	35.80379520
31087 Hitchcock	Nebraska	35.63791875
5015 Carroll	Arkansas	35.43209439
30053 Lincoln	Montana	35.36425179
46093 Meade	South Dakota	35.34318230
48143 Erath	Texas	35.33901899
48079 Cochran	Texas	35.26093089
55051 Iron	Wisconsin	35.23608175
20135 Ness	Kansas	35.21126761
46081 Lawrence	South Dakota	34.96367662
48501 Yoakum	Texas	34.92026539
39121 Noble	Ohio	34.83349589
26109 Menominee	Michigan	34.80833660
55081 Monroe	Wisconsin	34.74408808
48363 Palo Pinto	Texas	34.63203463
21125 Laurel	Kentucky	34.61405331
48145 Falls	Texas	34.61205653
17107 Logan	Illinois	34.57216940
8071 Las Animas	Colorado	34.47562573
48207 Haskell	Texas	34.40564253
38049 McHenry	North Dakota	34.38789546
54095 Tyler	West Virginia	34.30139492
39115 Morgan	Ohio	34.23719529
27129 Renville	Minnesota	34.21845059
29217 Vernon	Missouri	34.09976617
8011 Bent	Colorado	34.00204012
40135 Sequoyah	Oklahoma	33.99791156
39079 Jackson	Ohio	33.96739130
40151 Woods	Oklahoma	33.71923120
47019 Carter	Tennessee	33.71723661
18001 Adams	Indiana	33.67381300

Counties_Cities

56003 Big Horn	Wyoming	33.66719973
19147 Palo Alto	Iowa	33.59838728
30073 Pondera	Montana	33.48961822
6091 Sierra	California	33.47840643
50019 Orleans	Vermont	33.44854499
13125 Glascock	Georgia	33.38898164
35029 Luna	New Mexico	33.38480157
21043 Carter	Kentucky	33.32839579
27051 Grant	Minnesota	33.21707358
26053 Gogebic	Michigan	33.12135665
35025 Lea	New Mexico	33.04075505
55137 Waushara	Wisconsin	32.97201500
42113 Sullivan	Pennsylvania	32.94350189
54047 McDowell	West Virginia	32.92542391
26165 Wexford	Michigan	32.86918066
30023 Deer Lodge	Montana	32.85510897
30063 Missoula	Montana	32.83077001
51750 Radford	Virginia	32.71716015
39147 Seneca	Ohio	32.60456102
53009 Clallam	Washington	32.57880814
38011 Bowman	North Dakota	32.50975293
51169 Scott	Virginia	32.50673354
21137 Lincoln	Kentucky	32.46226262
20053 Ellsworth	Kansas	32.27888961
20079 Harvey	Kansas	32.15434084
37175 Transylvania	North Carolina	32.14964197
53075 Whitman	Washington	32.13432146
48035 Bosque	Texas	32.10101118
48097 Cooke	Texas	32.04022280
29179 Reynolds	Missouri	31.97953310
29185 St. Clair	Missouri	31.93187866
4011 Greenlee	Arizona	31.63555837
39005 Ashland	Ohio	31.63084938
17057 Fulton	Illinois	31.56928022

Counties_Cities

30093 Silver Bow	Montana	31.43485840
35028 Los Alamos	New Mexico	31.41196796
40123 Pontotoc	Oklahoma	31.37500980
17047 Edwards	Illinois	31.28911139
54041 Lewis	West Virginia	31.20319521
38009 Bottineau	North Dakota	31.19638122
2198 Prince of Wales-	Alaska	31.14294612
38031 Foster	North Dakota	31.09452736
35015 Eddy	New Mexico	31.08808290
17055 Franklin	Illinois	31.00695072
48417 Shackelford	Texas	30.74085460
46059 Hand	South Dakota	30.65603924
56035 Sublette	Wyoming	30.57169061
41009 Columbia	Oregon	30.54775951
48265 Kerr	Texas	30.53143784
55073 Marathon	Wisconsin	30.27438934
46071 Jackson	South Dakota	30.23888721
30081 Ravalli	Montana	30.11210970
2180 Nome	Alaska	29.97601918
51167 Russell	Virginia	29.90877823
51071 Giles	Virginia	29.68416053
48081 Coke	Texas	29.67359050
29089 Howard	Missouri	29.59455460
31083 Harlan	Nebraska	29.40311673
21053 Clinton	Kentucky	29.39447384
51155 Pulaski	Virginia	29.35478189
48351 Newton	Texas	29.09937436
39001 Adams	Ohio	28.85586495
48165 Gaines	Texas	28.70676044
48077 Clay	Texas	28.69166029
54097 Upshur	West Virginia	28.67089904
41033 Josephine	Oregon	28.60641012
6009 Calaveras	California	28.50752160
21205 Rowan	Kentucky	28.47496237

Counties_Cities

48465 Val Verde	Texas	28.45065843
55107 Rusk	Wisconsin	28.27454584
41063 Wallowa	Oregon	28.24459822
47145 Roane	Tennessee	28.22732405
37029 Camden	North Carolina	28.01120448
31139 Pierce	Nebraska	28.00336040
38079 Rolette	North Dakota	27.97007202
20051 Ellis	Kansas	27.86485545
15007 Kauai	Hawaii	27.72656066
40009 Beckham	Oklahoma	27.63830669
48025 Bee	Texas	27.61837543
50017 Orange	Vermont	27.58715818
54013 Calhoun	West Virginia	27.57099531
30083 Richland	Montana	27.49014936
29145 Newton	Missouri	27.46026842
48075 Childress	Texas	27.43107941
40069 Johnston	Oklahoma	27.39976254
16019 Bonneville	Idaho	27.38459959
48275 Knox	Texas	27.37476047
55125 Vilas	Wisconsin	27.34980399
48133 Eastland	Texas	27.28959721
5021 Clay	Arkansas	26.94146966
42083 McKean	Pennsylvania	26.85022457
55005 Barron	Wisconsin	26.56983438
29097 Jasper	Missouri	26.52607845
21159 Martin	Kentucky	26.49474521
21119 Knott	Kentucky	26.44453259
40059 Harper	Oklahoma	26.33658151
41015 Curry	Oregon	26.30079341
48019 Bandera	Texas	26.28811777
48211 Hemphill	Texas	26.14379085
20191 Sumner	Kansas	26.09149417
2188 Northwest Arctic	Alaska	26.07222005
40079 Le Flore	Oklahoma	26.01040416

Counties_Cities

39105 Meigs	Ohio	25.96728123
41029 Jackson	Oregon	25.96053998
47057 Grainger	Tennessee	25.92352560
54025 Greenbrier	West Virginia	25.87247743
42039 Crawford	Pennsylvania	25.86318376
27007 Beltrami	Minnesota	25.61530087
17069 Hardin	Illinois	25.57544757
48255 Karnes	Texas	25.55910543
21121 Knox	Kentucky	25.55583951
37113 Macon	North Carolina	25.50658920
48197 Hardeman	Texas	25.49719531
6005 Amador	California	25.39166646
17101 Lawrence	Illinois	25.37266096
17039 De Witt	Illinois	25.36622487
51063 Floyd	Virginia	25.32446977
47025 Claiborne	Tennessee	25.19208968
53059 Skamania	Washington	25.15934250
31029 Chase	Nebraska	25.14458134
17165 Saline	Illinois	25.09830168
29009 Barry	Missouri	25.07941816
29213 Taney	Missouri	25.06624651
31101 Keith	Nebraska	24.93454681
26055 Grand Traverse	Michigan	24.84525726
47101 Lewis	Tennessee	24.82210822
32029 Storey	Nevada	24.82005460
30043 Jefferson	Montana	24.79953708
40107 Okfuskee	Oklahoma	24.79748719
5117 Prairie	Arkansas	24.77086946
48379 Rains	Texas	24.67308167
53013 Columbia	Washington	24.63661000
29123 Madison	Missouri	24.61437479
32001 Churchill	Nevada	24.54991817
17065 Hamilton	Illinois	24.50079628
54043 Lincoln	West Virginia	24.27302296

Counties_Cities

51520 Bristol	Virginia	24.26889941
29043 Christian	Missouri	24.14264856
42105 Potter	Pennsylvania	24.06449284
24023 Garrett	Maryland	24.00301752
6045 Mendocino	California	23.97096089
20185 Stafford	Kansas	23.93489708
31129 Nuckolls	Nebraska	23.83790226
48083 Coleman	Texas	23.81803025
16051 Jefferson	Idaho	23.77798159
17151 Pope	Illinois	23.74169041
51031 Campbell	Virginia	23.64797264
35023 Hidalgo	New Mexico	23.58490566
37075 Graham	North Carolina	23.57378595
21025 Breathitt	Kentucky	23.57378595
27069 Kittson	Minnesota	23.54048964
48095 Concho	Texas	23.38634238
39053 Gallia	Ohio	23.34967811
30049 Lewis and Clark	Montana	23.28966521
37189 Watauga	North Carolina	23.23710787
54015 Clay	West Virginia	23.16960148
6011 Colusa	California	23.11924909
46039 Deuel	South Dakota	23.05741296
48267 Kimble	Texas	22.92526364
29125 Maries	Missouri	22.80761774
16043 Fremont	Idaho	22.78250304
21079 Garrard	Kentucky	22.77904328
29087 Holt	Missouri	22.70663034
27029 Clearwater	Minnesota	22.70147560
41061 Union	Oregon	22.67488001
41019 Douglas	Oregon	22.66895170
26019 Benzie	Michigan	22.53140314
5047 Franklin	Arkansas	22.45929253
41057 Tillamook	Oregon	22.39892485
20007 Barber	Kansas	22.36135957

Counties_Cities

48463 Uvalde	Texas	22.34969828
21115 Johnson	Kentucky	22.33538819
2170 Matanuska-Susit	Alaska	22.30275997
48503 Young	Texas	22.16680521
53065 Stevens	Washington	22.09456474
53051 Pend Oreille	Washington	22.05558006
48249 Jim Wells	Texas	22.04693548
54055 Mercer	West Virginia	21.98508397
53027 Grays Harbor	Washington	21.65058660
30065 Musselshell	Montana	21.50075253
39131 Pike	Ohio	21.37741832
20041 Dickinson	Kansas	21.37094620
6063 Plumas	California	21.27206977
39009 Athens	Ohio	21.27077699
48429 Stephens	Texas	21.20216262
54059 Mingo	West Virginia	21.02165230
48007 Aransas	Texas	21.01546738
35035 Otero	New Mexico	20.96404666
41013 Crook	Oregon	20.94942808
29109 Lawrence	Missouri	20.85560103
17013 Calhoun	Illinois	20.82465639
30013 Cascade	Montana	20.82236077
16005 Bannock	Idaho	20.65688907
19025 Calhoun	Iowa	20.62068254
20037 Crawford	Kansas	20.50283195
5033 Crawford	Arkansas	20.50279153
48333 Mills	Texas	20.32107295
47173 Union	Tennessee	20.31694433
54081 Raleigh	West Virginia	20.20093194
23009 Hancock	Maine	20.06896426
6089 Shasta	California	19.99555654
55007 Bayfield	Wisconsin	19.94415636
21051 Clay	Kentucky	19.89554837
42047 Elk	Pennsylvania	19.88796447

Counties_Cities

39145 Scioto	Ohio	19.86702339
29117 Livingston	Missouri	19.80720982
40153 Woodward	Oklahoma	19.78043715
55085 Oneida	Wisconsin	19.73498731
26043 Dickinson	Michigan	19.69822322
27127 Redwood	Minnesota	19.67342121
55001 Adams	Wisconsin	19.65795164
29093 Iron	Missouri	19.65215682
29173 Ralls	Missouri	19.58480219
48399 Runnels	Texas	19.54270080
55077 Marquette	Wisconsin	19.43760529
37095 Hyde	North Carolina	19.12045889
17159 Richland	Illinois	19.03191017
29149 Oregon	Missouri	18.97353192
2290 Yukon-Koyukuk	Alaska	18.77229210
48119 Delta	Texas	18.69508319
48171 Gillespie	Texas	18.65393225
6033 Lake	California	18.63874996
53043 Lincoln	Washington	18.62197393
31013 Box Butte	Nebraska	18.56665429
5083 Logan	Arkansas	18.40180338
37115 Madison	North Carolina	18.37981896
21133 Letcher	Kentucky	18.26567423
41041 Lincoln	Oregon	18.22305013
5087 Madison	Arkansas	18.20277896
16049 Idaho	Idaho	18.16750439
20077 Harper	Kansas	18.16200509
40029 Coal	Oklahoma	18.11594203
16085 Valley	Idaho	18.11430124
40149 Washita	Oklahoma	17.97429676
29059 Dallas	Missouri	17.89762558
40127 Pushmataha	Oklahoma	17.89068790
20121 Miami	Kansas	17.81472684
39161 Van Wert	Ohio	17.67971430

Counties_Cities

41039 Lane	Oregon	17.64964661
17049 Effingham	Illinois	17.53975678
29127 Marion	Missouri	17.48740907
16057 Latah	Idaho	17.44157074
17155 Putnam	Illinois	17.42160279
40003 Alfalfa	Oklahoma	17.37921446
31031 Cherry	Nebraska	17.35809755
12037 Franklin	Florida	17.04158146
47171 Unicoi	Tennessee	16.89094083
5001 Arkansas	Arkansas	16.88333615
29205 Shelby	Missouri	16.52892562
30047 Lake	Montana	16.52892562
48411 San Saba	Texas	16.51800463
48227 Howard	Texas	16.45684193
5081 Little River	Arkansas	16.22586403
21153 Magoffin	Kentucky	16.17861188
42065 Jefferson	Pennsylvania	16.03996242
5009 Boone	Arkansas	16.00853789
29131 Miller	Missouri	15.78781181
8103 Rio Blanco	Colorado	15.78282828
54089 Summers	West Virginia	15.67398119
19185 Wayne	Iowa	15.62255898
42121 Venango	Pennsylvania	15.60488433
5147 Woodruff	Arkansas	15.40832049
35027 Lincoln	New Mexico	15.34056044
47067 Hancock	Tennessee	15.26950679
17025 Clay	Illinois	15.09092281
55099 Price	Wisconsin	14.92871538
5131 Sebastian	Arkansas	14.87244918
6007 Butte	California	14.70232124
51185 Tazewell	Virginia	14.68608493
17193 White	Illinois	14.63593121
29045 Clark	Missouri	14.61560947
55069 Lincoln	Wisconsin	14.44616996

Counties_Cities

54109 Wyoming	West Virginia	14.43279130
5005 Baxter	Arkansas	14.41649247
38005 Benson	North Dakota	14.36368860
40099 Murray	Oklahoma	14.33383502
54007 Braxton	West Virginia	14.19547164
16029 Caribou	Idaho	14.16430595
55097 Portage	Wisconsin	14.09602210
48047 Brooks	Texas	14.05678943
21181 Nicholas	Kentucky	13.95478649
41023 Grant	Oregon	13.93534002
21237 Wolfe	Kentucky	13.93339836
5039 Dallas	Arkansas	13.92369813
48299 Llano	Texas	13.85937356
21069 Fleming	Kentucky	13.85809313
6093 Siskiyou	California	13.72244076
55091 Pepin	Wisconsin	13.71930306
41025 Harney	Oregon	13.64442625
29073 Gasconade	Missouri	13.60081605
48353 Nolan	Texas	13.55840282
54009 Brooke	West Virginia	13.51168761
21063 Elliott	Kentucky	13.31912627
29121 Macon	Missouri	13.19870653
53019 Ferry	Washington	13.07360439
16011 Bingham	Idaho	12.97690112
55003 Ashland	Wisconsin	12.82051282
20003 Anderson	Kansas	12.69357705
33007 Coos	New Hampshire	12.66263573
31147 Richardson	Nebraska	12.59921885
29209 Stone	Missouri	12.59882201
55129 Washburn	Wisconsin	12.59604484
21045 Casey	Kentucky	12.58811682
16059 Lemhi	Idaho	12.56123603
20133 Neosho	Kansas	12.53839885
29091 Howell	Missouri	12.47629504

Counties_Cities

55141 Wood	Wisconsin	12.31948532
48335 Mitchell	Texas	12.27747084
8021 Conejos	Colorado	12.19512195
26013 Baraga	Michigan	12.01923077
23003 Aroostook	Maine	11.92054954
48415 Scurry	Texas	11.85817621
56031 Platte	Wyoming	11.67406024
2220 Sitka	Alaska	11.56470452
20205 Wilson	Kansas	11.54068090
31045 Dawes	Nebraska	11.47315282
37011 Avery	North Carolina	11.42530706
48009 Archer	Texas	11.38174368
20035 Cowley	Kansas	11.35782838
5097 Montgomery	Arkansas	11.20573734
2050 Bethel	Alaska	10.97935881
48043 Brewster	Texas	10.79097874
27055 Houston	Minnesota	10.76542147
20151 Pratt	Kansas	10.66325443
30001 Beaverhead	Montana	10.63377286
30095 Stillwater	Montana	10.48877701
54085 Ritchie	West Virginia	10.28700751
31089 Holt	Nebraska	9.82511299
48127 Dimmit	Texas	9.70120295
5127 Scott	Arkansas	9.69086152
27075 Lake	Minnesota	9.38262338
29167 Polk	Missouri	9.31648085
21187 Owen	Kentucky	9.19117647
35051 Sierra	New Mexico	9.11743253
21087 Green	Kentucky	9.05059281
16017 Bonner	Idaho	8.94314396
29161 Phelps	Missouri	8.94214433
17185 Wabash	Illinois	8.65875833
48475 Ward	Texas	8.53242321
29105 Laclède	Missouri	8.40030241

Counties_Cities

21197 Powell	Kentucky	8.03729304
20001 Allen	Kansas	8.03600129
6105 Trinity	California	7.97766254
42123 Warren	Pennsylvania	7.59532128
21175 Morgan	Kentucky	7.49344324
2150 Kodiak Island	Alaska	7.49344324
40005 Atoka	Oklahoma	7.22647781
56029 Park	Wyoming	6.82035193
27135 Roseau	Minnesota	6.60066007
55013 Burnett	Wisconsin	6.49688150
6035 Lassen	California	6.49308486
21127 Lawrence	Kentucky	6.42219511
17149 Pike	Illinois	6.40573954
23029 Washington	Maine	6.35122261
41001 Baker	Oregon	6.24765713
12045 Gulf	Florida	6.18658748
30041 Hill	Montana	6.11733040
5089 Marion	Arkansas	5.98014592
23021 Piscataquis	Maine	5.95238095
5067 Jackson	Arkansas	5.94848611
26061 Houghton	Michigan	5.52196361
6109 Tuolumne	California	5.50065091
26033 Chippewa	Michigan	5.33091665
55067 Langlade	Wisconsin	5.18995225
55119 Taylor	Wisconsin	4.89907897
6103 Tehama	California	4.69366043
27057 Hubbard	Minnesota	4.68779299
21095 Harlan	Kentucky	3.78658791
21013 Bell	Kentucky	3.76378486
19053 Decatur	Iowa	0.00000000
31103 Keya Paha	Nebraska	0.00000000
20203 Wichita	Kansas	0.00000000
31169 Thayer	Nebraska	0.00000000
27149 Stevens	Minnesota	0.00000000

Counties_Cities

17045 Edgar	Illinois	0.00000000
31071 Garfield	Nebraska	0.00000000
46041 Dewey	South Dakota	0.00000000
35011 De Baca	New Mexico	0.00000000
31117 McPherson	Nebraska	0.00000000
30027 Fergus	Montana	0.00000000
31091 Hooker	Nebraska	0.00000000
20049 Elk	Kansas	0.00000000
20201 Washington	Kansas	0.00000000
48261 Kenedy	Texas	0.00000000
15005 Kalawao	Hawaii	0.00000000
30103 Treasure	Montana	0.00000000
8057 Jackson	Colorado	0.00000000
8061 Kiowa	Colorado	0.00000000
31183 Wheeler	Nebraska	0.00000000
40057 Harmon	Oklahoma	0.00000000
48443 Terrell	Texas	0.00000000
16033 Clark	Idaho	0.00000000
38095 Towner	North Dakota	0.00000000
8115 Sedgwick	Colorado	0.00000000
35033 Mora	New Mexico	0.00000000
38083 Sheridan	North Dakota	0.00000000
48271 Kinney	Texas	0.00000000
46007 Bennett	South Dakota	0.00000000
46021 Campbell	South Dakota	0.00000000
46055 Haakon	South Dakota	0.00000000
46077 Kingsbury	South Dakota	0.00000000
27031 Cook	Minnesota	0.00000000
2282 Yakutat	Alaska	0.00000000
48033 Borden	Texas	0.00000000
48243 Jeff Davis	Texas	0.00000000
48433 Stonewall	Texas	0.00000000
46033 Custer	South Dakota	0.00000000
46075 Jones	South Dakota	0.00000000

Counties_Cities

8033 Dolores	Colorado	0.00000000
38001 Adams	North Dakota	0.00000000
27077 Lake of the Woo	Minnesota	0.00000000
38033 Golden Valley	North Dakota	0.00000000
2261 Valdez-Cordova	Alaska	0.00000000
2060 Bristol Bay	Alaska	0.00000000
41069 Wheeler	Oregon	0.00000000
31005 Arthur	Nebraska	0.00000000
2105 Hoonah-Angoon	Alaska	0.00000000
48413 Schleicher	Texas	0.00000000
29103 Knox	Missouri	0.00000000
41021 Gilliam	Oregon	0.00000000
46045 Edmunds	South Dakota	0.00000000
2230 Skagway	Alaska	0.00000000
16071 Oneida	Idaho	0.00000000
2013 Aleutians East	Alaska	0.00000000
16015 Boise	Idaho	0.00000000
30079 Prairie	Montana	0.00000000
46063 Harding	South Dakota	0.00000000
30033 Garfield	Montana	0.00000000
26071 Iron	Michigan	0.00000000
2275 Wrangell	Alaska	0.00000000
54017 Doddridge	West Virginia	0.00000000
48109 Culberson	Texas	0.00000000
38043 Kidder	North Dakota	0.00000000
38007 Billings	North Dakota	0.00000000
49019 Grand	Utah	0.00000000
46061 Hanson	South Dakota	0.00000000
2100 Haines	Alaska	0.00000000
31085 Hayes	Nebraska	0.00000000
46107 Potter	South Dakota	0.00000000
5013 Calhoun	Arkansas	0.00000000
46095 Mellette	South Dakota	0.00000000
2070 Dillingham	Alaska	0.00000000

Counties_Cities

48155 Foard	Texas	0.00000000
53023 Garfield	Washington	0.00000000
30039 Granite	Montana	0.00000000
21201 Robertson	Kentucky	0.00000000
20071 Greeley	Kansas	0.00000000
48269 King	Texas	0.00000000
49015 Emery	Utah	0.00000000
30091 Sheridan	Montana	0.00000000
40045 Ellis	Oklahoma	0.00000000
48425 Somervell	Texas	0.00000000
46053 Gregory	South Dakota	0.00000000
29011 Barton	Missouri	0.00000000
30019 Daniels	Montana	0.00000000
16023 Butte	Idaho	0.00000000
29079 Grundy	Missouri	0.00000000
25007 Dukes	Massachusetts	0.00000000
31075 Grant	Nebraska	0.00000000
49055 Wayne	Utah	0.00000000
31049 Deuel	Nebraska	0.00000000
46015 Brule	South Dakota	0.00000000
38047 Logan	North Dakota	0.00000000
48105 Crockett	Texas	0.00000000
26131 Ontonagon	Michigan	0.00000000
29057 Dade	Missouri	0.00000000
29203 Shannon	Missouri	0.00000000
30097 Sweet Grass	Montana	0.00000000
2016 Aleutians West	Alaska	0.00000000
48447 Throckmorton	Texas	0.00000000
48435 Sutton	Texas	0.00000000
41037 Lake	Oregon	0.00000000
2164 Lake and Penins	Alaska	0.00000000
16009 Benewah	Idaho	0.00000000
2068 Denali	Alaska	0.00000000
20165 Rush	Kansas	0.00000000

Counties_Cities

16007 Bear Lake	Idaho	0.00000000
38045 LaMoure	North Dakota	0.00000000
2158 Kusilvak	Alaska	0.00000000
31165 Sioux	Nebraska	0.00000000
48023 Baylor	Texas	0.00000000
16035 Clearwater	Idaho	0.00000000
32011 Eureka	Nevada	0.00000000
20039 Decatur	Kansas	0.00000000
49033 Rich	Utah	0.00000000
29067 Douglas	Missouri	0.00000000
30055 McCone	Montana	0.00000000
38041 Hettinger	North Dakota	0.00000000
38021 Dickey	North Dakota	0.00000000
49001 Beaver	Utah	0.00000000
20109 Logan	Kansas	0.00000000
2185 North Slope	Alaska	0.00000000
49017 Garfield	Utah	0.00000000
40063 Hughes	Oklahoma	0.00000000
48327 Menard	Texas	0.00000000
30025 Fallon	Montana	0.00000000
30061 Mineral	Montana	0.00000000
54101 Webster	West Virginia	0.00000000
16061 Lewis	Idaho	0.00000000
26003 Alger	Michigan	0.00000000
31015 Boyd	Nebraska	0.00000000
48263 Kent	Texas	0.00000000
16021 Boundary	Idaho	0.00000000
29085 Hickory	Missouri	0.00000000
29153 Ozark	Missouri	0.00000000
49047 Uintah	Utah	0.00000000
29197 Schuyler	Missouri	0.00000000
48377 Presidio	Texas	0.00000000
30071 Phillips	Montana	0.00000000
16041 Franklin	Idaho	0.00000000

Counties_Cities

17171 Scott	Illinois	0.00000000
30017 Custer	Montana	0.00000000
28055 Issaquena	Mississippi	0.00000000
56045 Weston	Wyoming	0.00000000
36085 Richmond	New York	0.00000000
48235 Irion	Texas	0.00000000
49023 Juab	Utah	0.00000000
46019 Butte	South Dakota	0.00000000
48385 Real	Texas	0.00000000
31057 Dundy	Nebraska	0.00000000
29129 Mercer	Missouri	0.00000000
16079 Shoshone	Idaho	0.00000000
48383 Reagan	Texas	0.00000000
30015 Chouteau	Montana	0.00000000
20193 Thomas	Kansas	0.00000000
49041 Sevier	Utah	0.00000000
6049 Modoc	California	0.00000000
25019 Nantucket	Massachusetts	0.00000000
30021 Dawson	Montana	0.00000000
46105 Perkins	South Dakota	0.00000000
31135 Perkins	Nebraska	0.00000000
30089 Sanders	Montana	0.00000000
32027 Pershing	Nevada	0.00000000
21129 Lee	Kentucky	0.00000000
20095 Kingman	Kansas	0.00000000
40129 Roger Mills	Oklahoma	0.00000000
51017 Bath	Virginia	0.00000000
48229 Hudspeth	Texas	0.00000000
29065 Dent	Missouri	0.00000000
49003 Box Elder	Utah	0.00000000
30099 Teton	Montana	0.00000000
36005 Bronx	New York	0.00000000
29223 Wayne	Missouri	0.00000000
20145 Pawnee	Kansas	0.00000000

Counties_Cities

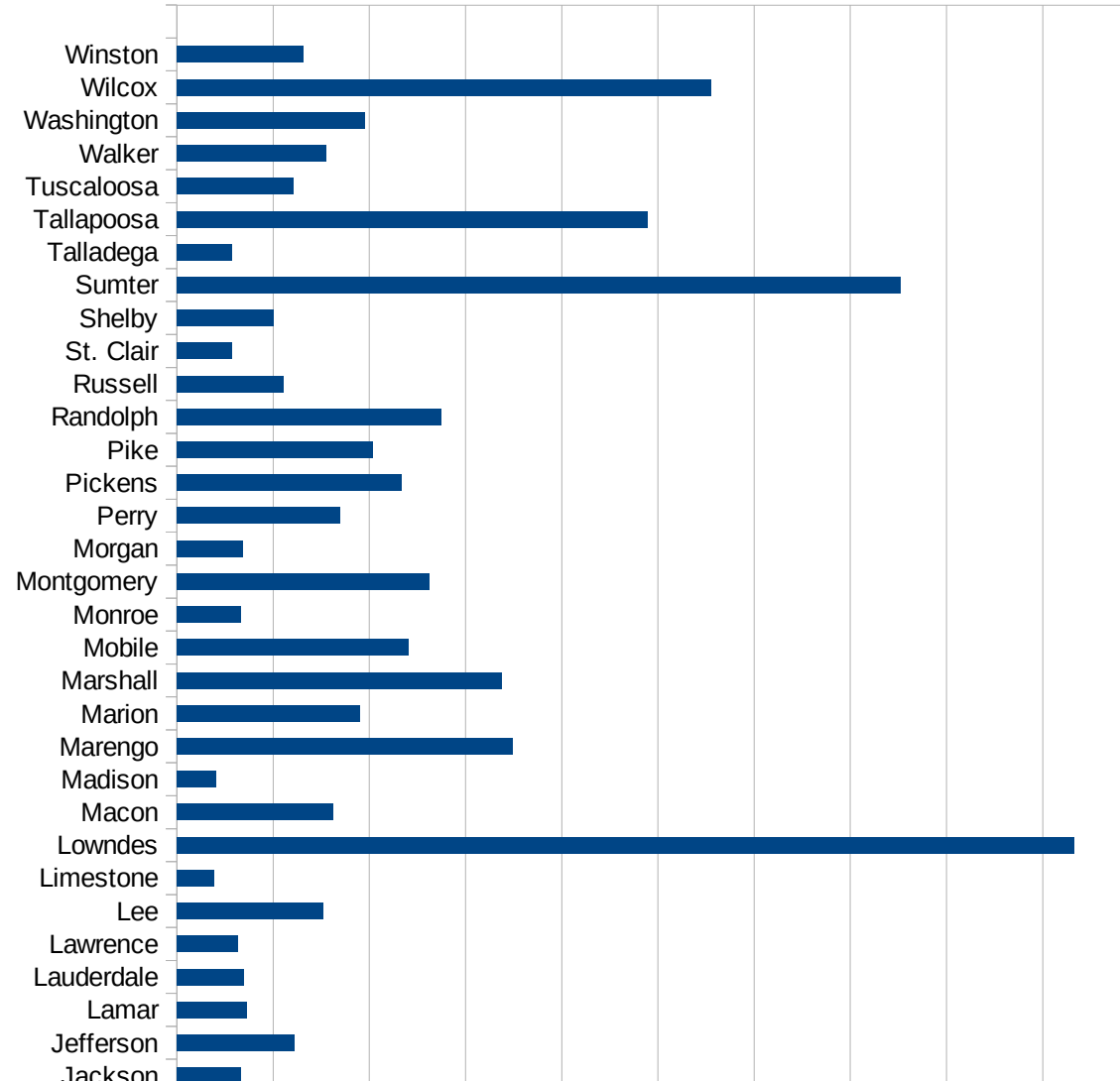
30005 Blaine	Montana	0.00000000
20167 Russell	Kansas	0.00000000
30077 Powell	Montana	0.00000000
30105 Valley	Montana	0.00000000
49025 Kane	Utah	0.00000000
29137 Monroe	Missouri	0.00000000
49005 Cache	Utah	0.00000000
21065 Estill	Kentucky	0.00000000
49053 Washington	Utah	0.00000000
36081 Queens	New York	0.00000000
36047 Kings	New York	0.00000000
49057 Weber	Utah	0.00000000
49021 Iron	Utah	0.00000000
49013 Duchesne	Utah	0.00000000
49007 Carbon	Utah	0.00000000
31113 Logan	Nebraska	0.00000000
29215 Texas	Missouri	0.00000000
48301 Loving	Texas	0.00000000
49009 Daggett	Utah	0.00000000
48137 Edwards	Texas	0.00000000
51021 Bland	Virginia	0.00000000
20065 Graham	Kansas	0.00000000
20105 Lincoln	Kansas	0.00000000
20117 Marshall	Kansas	0.00000000
20153 Rawlins	Kansas	0.00000000
20199 Wallace	Kansas	0.00000000
26083 Keweenaw	Michigan	0.00000000
29171 Putnam	Missouri	0.00000000
30011 Carter	Montana	0.00000000
30045 Judith Basin	Montana	0.00000000
30069 Petroleum	Montana	0.00000000
30075 Powder River	Montana	0.00000000
30087 Rosebud	Montana	0.00000000
30109 Wibaux	Montana	0.00000000

Counties_Cities

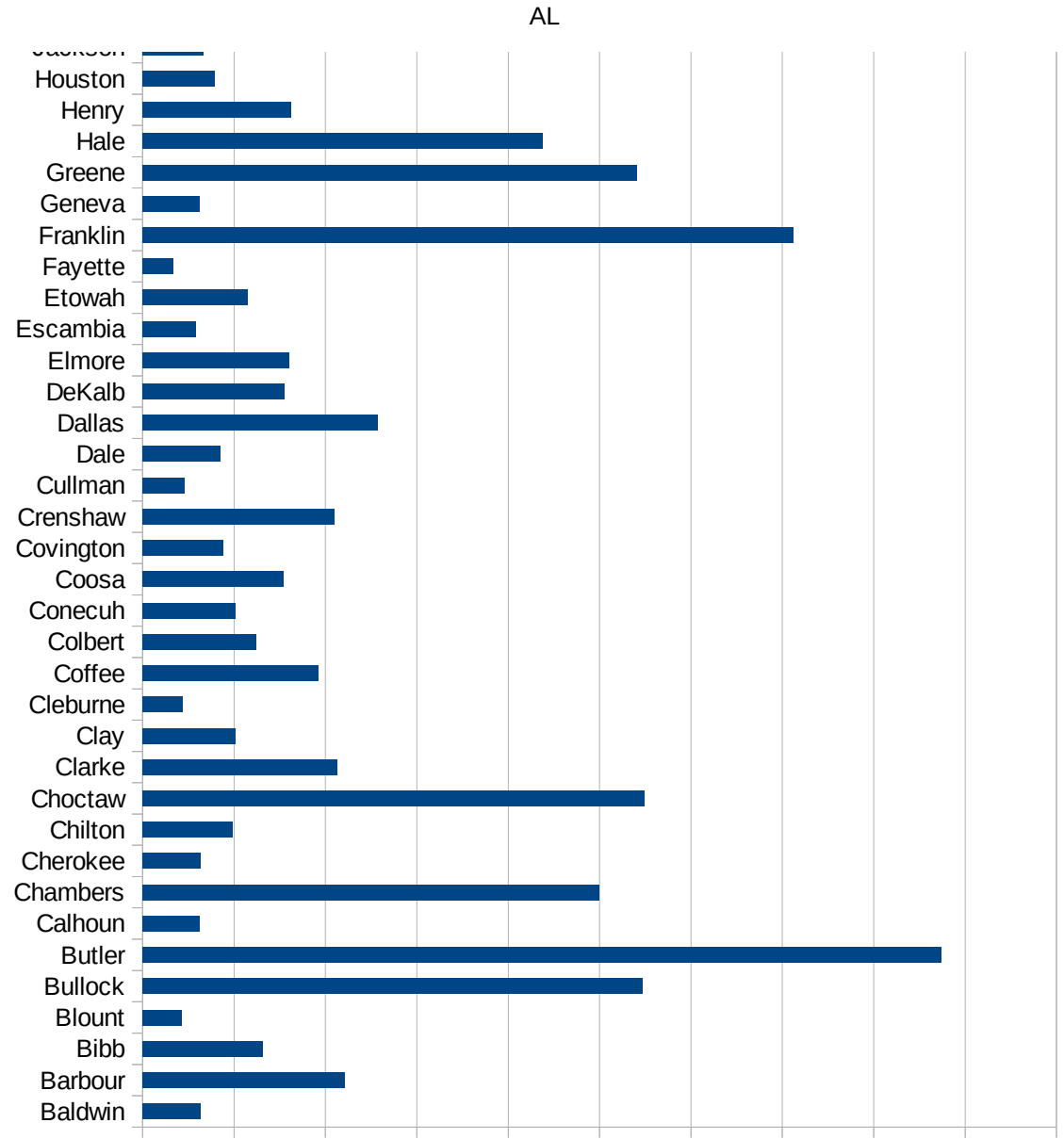
38019 Cavalier	North Dakota	0.00000000
31007 Banner	Nebraska	0.00000000
31009 Blaine	Nebraska	0.00000000
31017 Brown	Nebraska	0.00000000
31069 Garden	Nebraska	0.00000000
31115 Loup	Nebraska	0.00000000
31133 Pawnee	Nebraska	0.00000000
31149 Rock	Nebraska	0.00000000
31161 Sheridan	Nebraska	0.00000000
32009 Esmeralda	Nevada	0.00000000
48311 McMullen	Texas	0.00000000
48431 Sterling	Texas	0.00000000
48461 Upton	Texas	0.00000000
49027 Millard	Utah	0.00000000
49029 Morgan	Utah	0.00000000
49031 Piute	Utah	0.00000000
49039 Sanpete	Utah	0.00000000
51051 Dickenson	Virginia	0.00000000

AL

FIPS	County	Current Inf. P/C
1001	Autauga	285.9660797468
1003	Baldwin	125.6753905569
1005	Barbour	442.104417025
1007	Bibb	263.3928571429
1009	Blount	84.71645919779
1011	Bullock	1094.890510949
1013	Butler	1747.967479675
1015	Calhoun	123.3844080611
1017	Chambers	999.5537706381
1019	Cherokee	126.7670559312
1021	Chilton	197.0421035943
1023	Choctaw	1098.045323573
1025	Clarke	426.4214046823
1027	Clay	203.3898305085
1029	Cleburne	86.74184293054
1031	Coffee	385.289641488
1033	Colbert	248.3473941784
1035	Conecuh	203.6328093182
1037	Coosa	307.9794680355
1039	Covington	175.742172714
1041	Crenshaw	419.5601851852
1043	Cullman	91.08123007598
1045	Dale	169.5399950976
1047	Dallas	514.2260506395
1049	DeKalb	309.588849198
1051	Elmore	321.1743011711
1053	Escambia	117.0131707848
1055	Etowah	230.241656179
1057	Fayette	66.9384774539
1059	Franklin	1425.246309345
1061	Geneva	125.4085277799
1063	Greene	1081.015425726
1065	Hale	876.0016297705



1067 Henry	325.4111220873
1069 Houston	156.6051068543
1071 Jackson	133.3694139477
1073 Jefferson	244.8050963143
1075 Lamar	144.466917076
1077 Lauderdale	138.5476311602
1079 Lawrence	127.4387838699
1081 Lee	303.7678189105
1083 Limestone	76.94387256431
1085 Lowndes	1864.848606377
1087 Macon	325.3972558165
1089 Madison	80.75979690002
1091 Marengo	697.576838351
1093 Marion	379.6660282902
1095 Marshall	675.2749482359
1097 Mobile	482.4087568307
1099 Monroe	132.90928941
1101 Montgomery	525.3296598645
1103 Morgan	136.0327150283
1105 Perry	339.1684901532
1107 Pickens	466.4459825459
1109 Pike	407.9428879957
1111 Randolph	550.0550055006
1113 Russell	221.5261071979
1115 St. Clair	115.0073288984
1117 Shelby	200.7352566213
1119 Sumter	1505.00354582
1121 Talladega	113.9950894423
1123 Tallapoosa	977.8502111268
1125 Tuscaloosa	241.7297317997
1127 Walker	310.7783585252
1129 Washington	390.7681035535
1131 Wilcox	1110.379222735
1133 Winston	262.045646661



AL
0 200 400 600 800 1000 1200 1400 1600 1800 2000

AL

FIPS

29001
29003
29005
29007
29009
29011
29013
29015
29017
29019
29021
29023
29025
29027
29029
29031
29033
29035
29037

AL

29039
29041
29043
29045
29047
29049
29051
29053
29055
29057
29059
29061
29063
29065
29067
29069
29071
29073
29075
29077
29079
29081
29083
29085
29087
29089
29091
29093
29095
29097
29099
29101

29103

AL

29105
29107
29109
29111
29113
29115
29117
29121
29123
29125
29127
29119
29129
29131
29133
29135
29137
29139
29141
29143
29145
29147
29149
29151
29153
29155
29157
29159
29161
29163
29165
29167
29169
29171

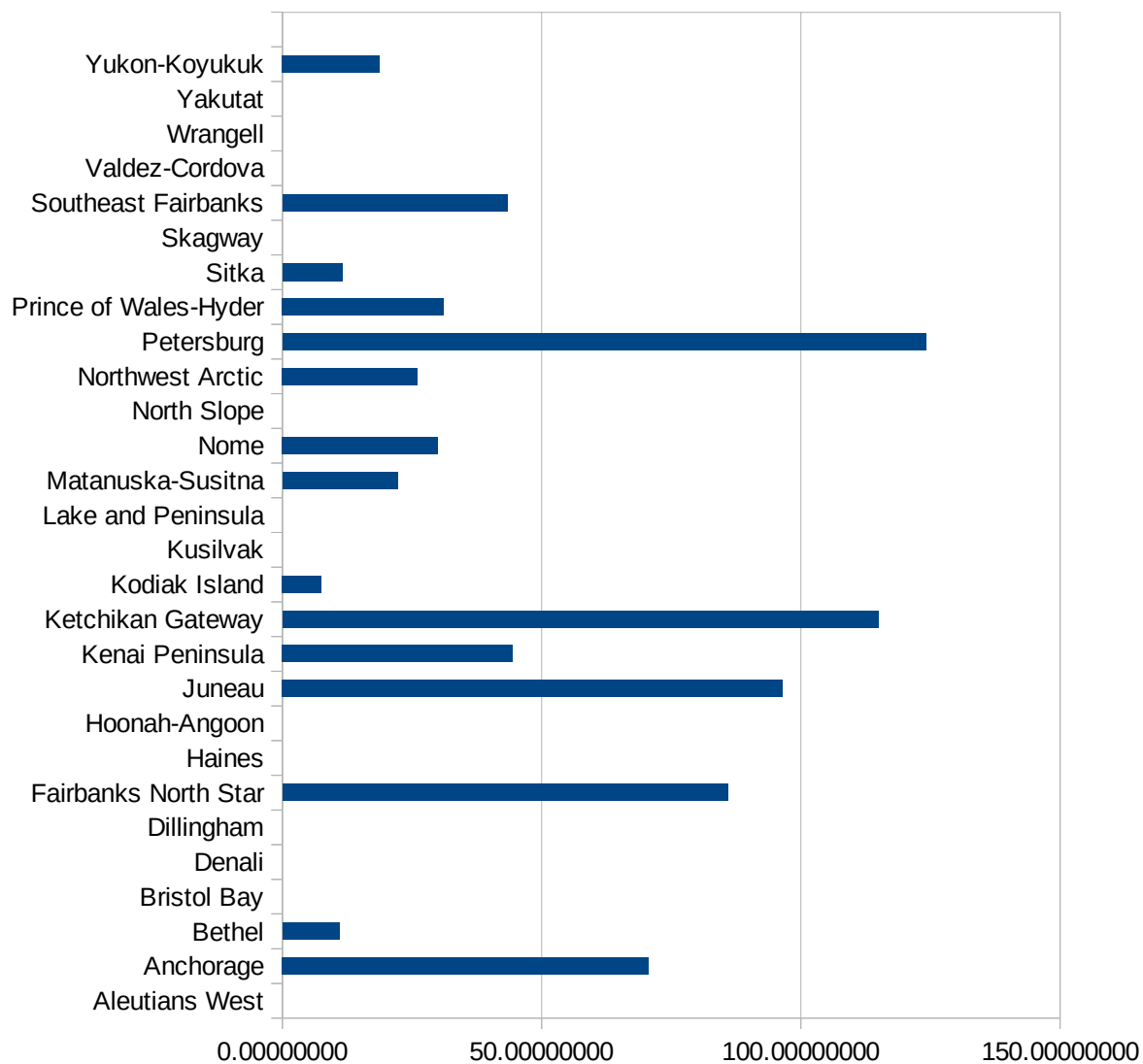
AL

29173
29175
29177
29179
29181
29195
29197
29199
29201
29203
29205
29183
29185
29187
29189
29510
29186
29207
29209
29211
29213
29215

29217
29219
29221
29223
29225
29227
29229

AK

FIPS	County	PC Infection
2013	Aleutians East	0.00000000
2016	Aleutians West	0.00000000
2020	Anchorage	70.65974247
2050	Bethel	10.97935881
2060	Bristol Bay	0.00000000
2068	Denali	0.00000000
2070	Dillingham	0.00000000
2090	Fairbanks North Star	85.88374372
2100	Haines	0.00000000
2105	Hoonah-Angoon	0.00000000
2110	Juneau	96.53411391
2122	Kenai Peninsula	44.41938735
2130	Ketchikan Gateway	###
2150	Kodiak Island	7.49344324
2158	Kusilvak	0.00000000
2164	Lake and Peninsula	0.00000000
2170	Matanuska-Susitna	22.30275997
2180	Nome	29.97601918
2185	North Slope	0.00000000
2188	Northwest Arctic	26.07222005
2195	Petersburg	###
2198	Prince of Wales-Hyder	31.14294612
2220	Sitka	11.56470452
2230	Skagway	0.00000000
2240	Southeast Fairbanks	43.36513443
2261	Valdez-Cordova	0.00000000
2275	Wrangell	0.00000000
2282	Yakutat	0.00000000
2290	Yukon-Koyukuk	18.77229210



AK

AK

FIPS

29001
29003
29005
29007
29009
29011
29013
29015
29017
29019
29021
29023
29025
29027
29029
29031
29033
29035
29037

AK

29039
29041
29043
29045
29047
29049
29051
29053
29055
29057
29059
29061
29063
29065
29067
29069
29071
29073
29075
29077
29079
29081
29083
29085
29087
29089
29091
29093
29095
29097
29099
29101

29103

AK

29105
29107
29109
29111
29113
29115
29117
29121
29123
29125
29127
29119
29129
29131
29133
29135
29137
29139
29141
29143
29145
29147
29149
29151
29153
29155
29157
29159
29161
29163
29165
29167
29169
29171

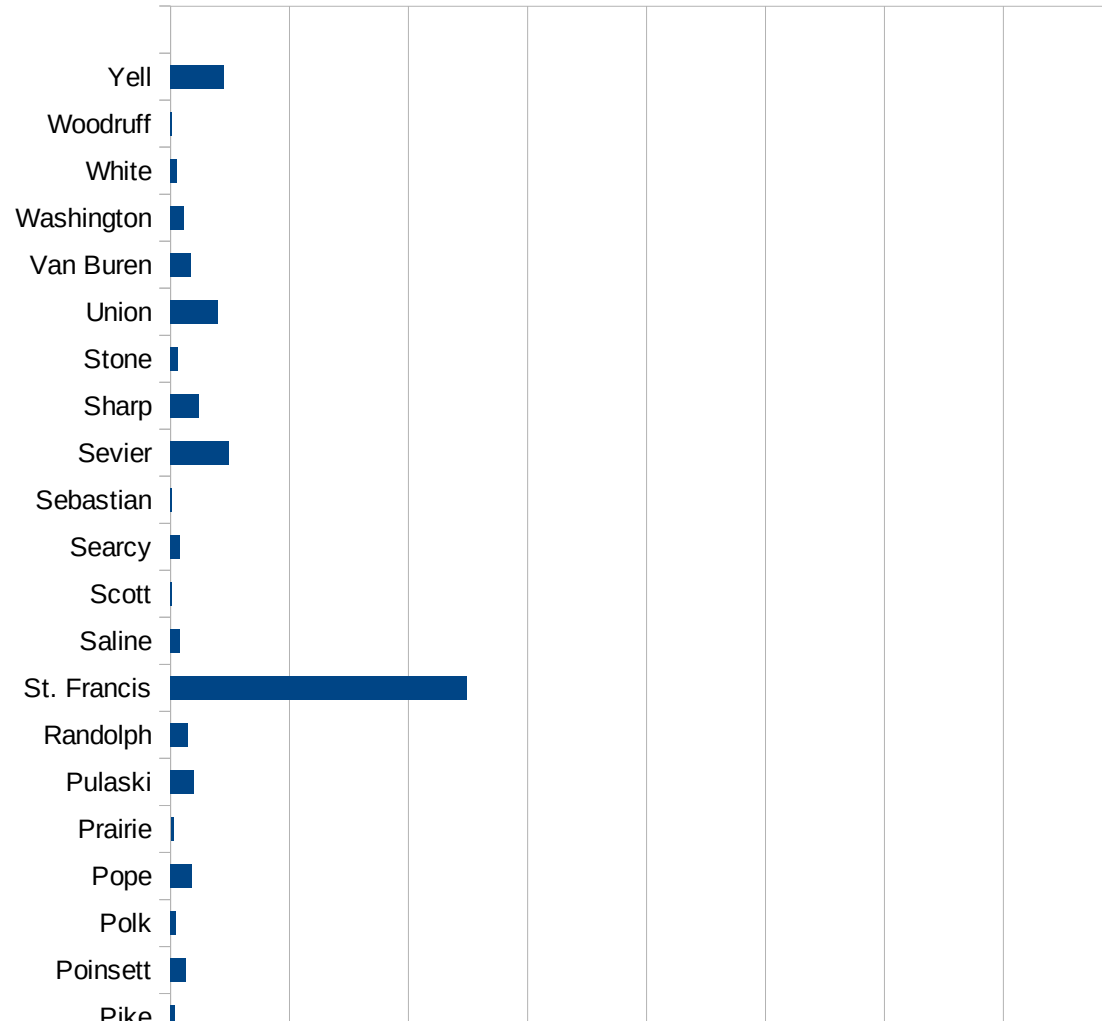
AK

29173
29175
29177
29179
29181
29195
29197
29199
29201
29203
29205
29183
29185
29187
29189
29510
29186
29207
29209
29211
29213
29215

29217
29219
29221
29223
29225
29227
29229

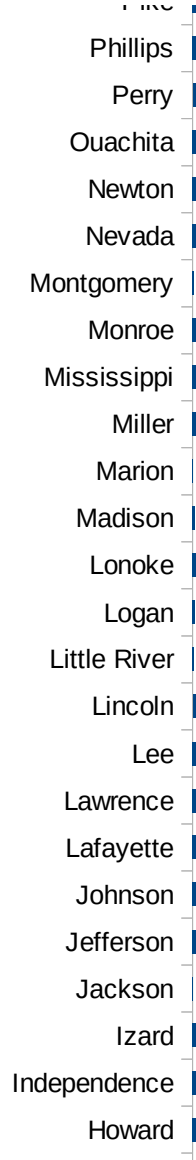
AR

FIPS	County	PC Infection
5001	Arkansas	16.8833361472
5003	Ashley	94.7820013968
5005	Baxter	14.4164924674
5007	Benton	104.178894236
5009	Boone	16.0085378869
5011	Bradley	156.00624025
5013	Calhoun	0
5015	Carroll	35.4320943911
5017	Chicot	124.544931979
5019	Clark	163.183899189
5021	Clay	26.9414696572
5023	Cleburne	292.409373122
5025	Cleveland	224.494886505
5027	Columbia	84.9725963377
5029	Conway	67.0145038533
5031	Craighead	170.415814588
5033	Crawford	20.5027915339
5035	Crittenden	589.549460097
5037	Cross	251.858958983
5039	Dallas	13.9236981342
5041	Desha	165.045170257
5043	Drew	103.66652117
5045	Faulkner	80.1243529958
5047	Franklin	22.4592925323
5049	Fulton	48.9037411362
5051	Garland	134.134780241
5053	Grant	87.9700901693
5055	Greene	99.2829564258
5057	Hempstead	59.7948576422
5059	Hot Spring	89.0181300258
5061	Howard	119.931039652
5063	Independence	74.3139232443



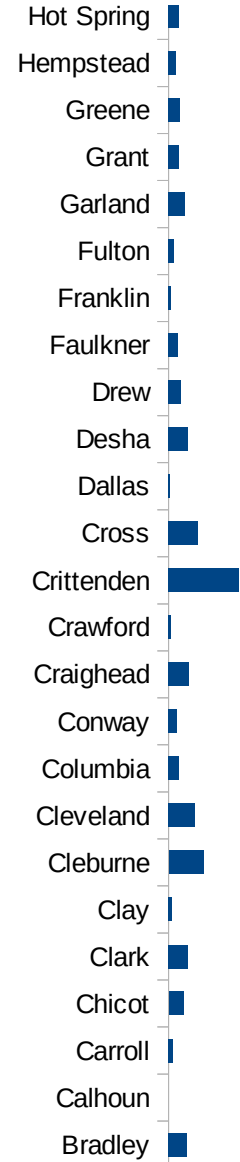
AR

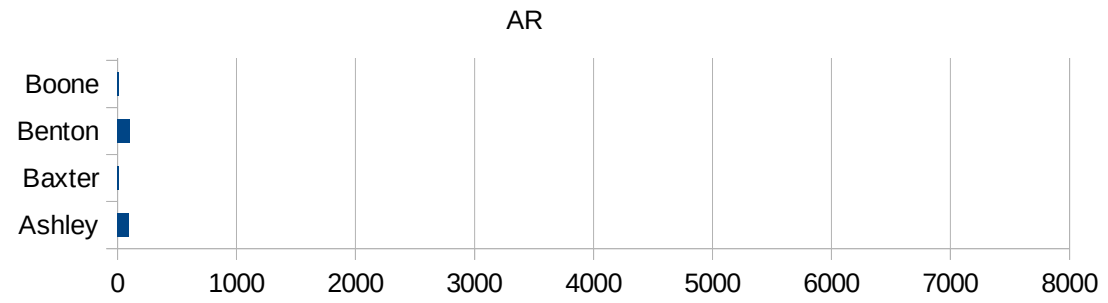
5065 IZARD	110.350915913
5067 JACKSON	5.94848611028
5069 JEFFERSON	739.935989664
5071 JOHNSON	142.098571535
5073 LAFAYETTE	134.690212511
5075 LAWRENCE	498.965559207
5077 LEE	166.94490818
5079 LINCOLN	7277.88986027
5081 LITTLE RIVER	16.2258640273
5083 LOGAN	18.4018033767
5085 LONOKE	62.4516339248
5087 MADISON	18.2027789576
5089 MARION	5.98014591556
5091 MILLER	96.347953753
5093 MISSISSIPPI	169.742234293
5095 MONROE	72.4637681159
5097 MONTGOMERY	11.2057373375
5099 NEVADA	48.0422772039
5101 NEWTON	38.4368994234
5103 OUACHITA	42.3621113276
5105 PERRY	125.579598145
5107 PHILLIPS	49.9195740196
5109 PIKE	37.4777475874
5111 POINSETT	129.306748978
5113 POLK	49.8777993915
5115 POPE	176.5625
5117 PRAIRIE	24.7708694575
5119 PULASKI	199.908322298
5121 RANDOLPH	144.862937375
5123 ST. FRANCIS	2492.23633004
5125 SALINE	79.8873341514
5127 SCOTT	9.69086151759
5129 SEARCY	75.3958280975
5131 SEBASTIAN	14.8724491793



AR

5133 Sevier	490.110274812
5135 Sharp	241.851894507
5137 Stone	64.2209199647
5139 Union	401.267699228
5141 Van Buren	168.644220924
5143 Washington	109.300686611
5145 White	50.8084900987
5147 Woodruff	15.4083204931
5149 Yell	445.785929882





AR

FIPS

29001
29003
29005
29007
29009
29011
29013
29015
29017
29019
29021
29023
29025
29027
29029
29031
29033
29035

AR

29037
29039
29041
29043
29045
29047
29049
29051
29053
29055
29057
29059
29061
29063
29065
29067
29069
29071
29073
29075
29077
29079
29081
29083
29085
29087
29089
29091
29093
29095
29097
29099
29101

AR

29103
29105
29107
29109
29111
29113
29115
29117
29121
29123
29125
29127
29119
29129
29131
29133
29135
29137
29139
29141
29143
29145
29147
29149
29151
29153
29155
29157
29159
29161
29163
29165
29167
29169

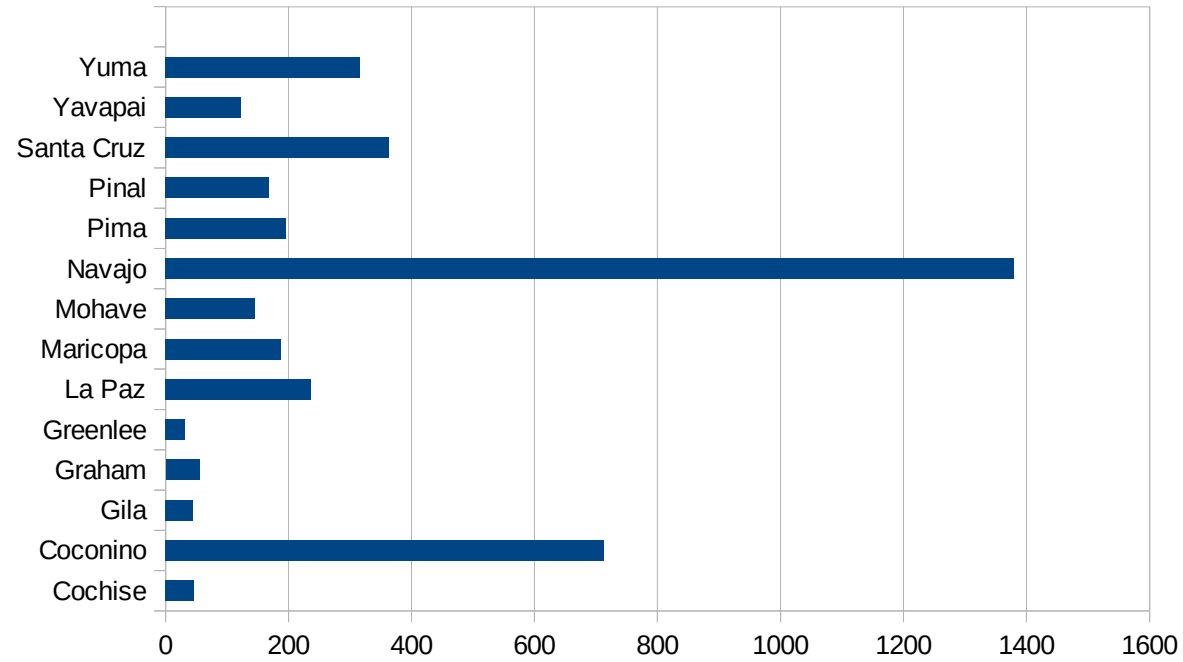
AR

29171
29173
29175
29177
29179
29181
29195
29197
29199
29201
29203
29205
29183
29185
29187
29189
29510
29186
29207
29209
29211
29213
29215

29217
29219
29221
29223
29225
29227
29229

AZ

FIPS	County	PC Infection
4001	Apache	1658.358629
4003	Cochise	46.54097973
4005	Coconino	713.3156929
4007	Gila	44.53599065
4009	Graham	55.15864677
4011	Greenlee	31.63555837
4012	La Paz	236.9892881
4013	Maricopa	187.6520124
4015	Mohave	145.072775
4017	Navajo	1378.966907
4019	Pima	195.0777279
4021	Pinal	168.8516744
4023	Santa Cruz	363.3549053
4025	Yavapai	122.8485342
4027	Yuma	315.8470358



AZ

FIPS

29001
29003
29005
29007
29009
29011
29013
29015
29017
29019
29021
29023
29025
29027
29029
29031
29033
29035
29037

AZ

29039
29041
29043
29045
29047
29049
29051
29053
29055
29057
29059
29061
29063
29065
29067
29069
29071
29073
29075
29077
29079
29081
29083
29085
29087
29089
29091
29093
29095
29097
29099
29101

29103

AZ

29105
29107
29109
29111
29113
29115
29117
29121
29123
29125
29127
29119
29129
29131
29133
29135
29137
29139
29141
29143
29145
29147
29149
29151
29153
29155
29157
29159
29161
29163
29165
29167
29169
29171

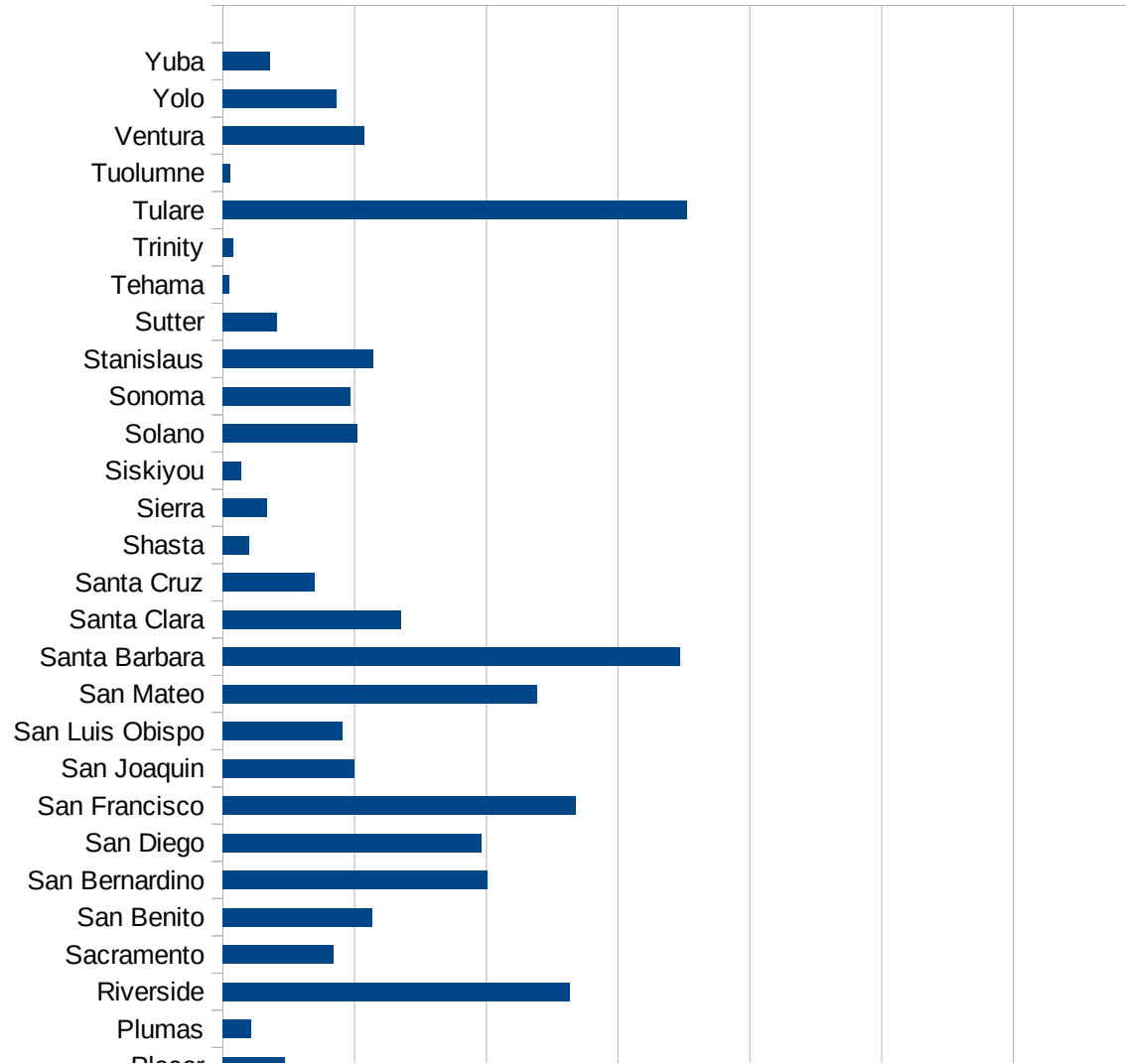
AZ

29173
29175
29177
29179
29181
29195
29197
29199
29201
29203
29205
29183
29185
29187
29189
29510
29186
29207
29209
29211
29213
29215

29217
29219
29221
29223
29225
29227
29229

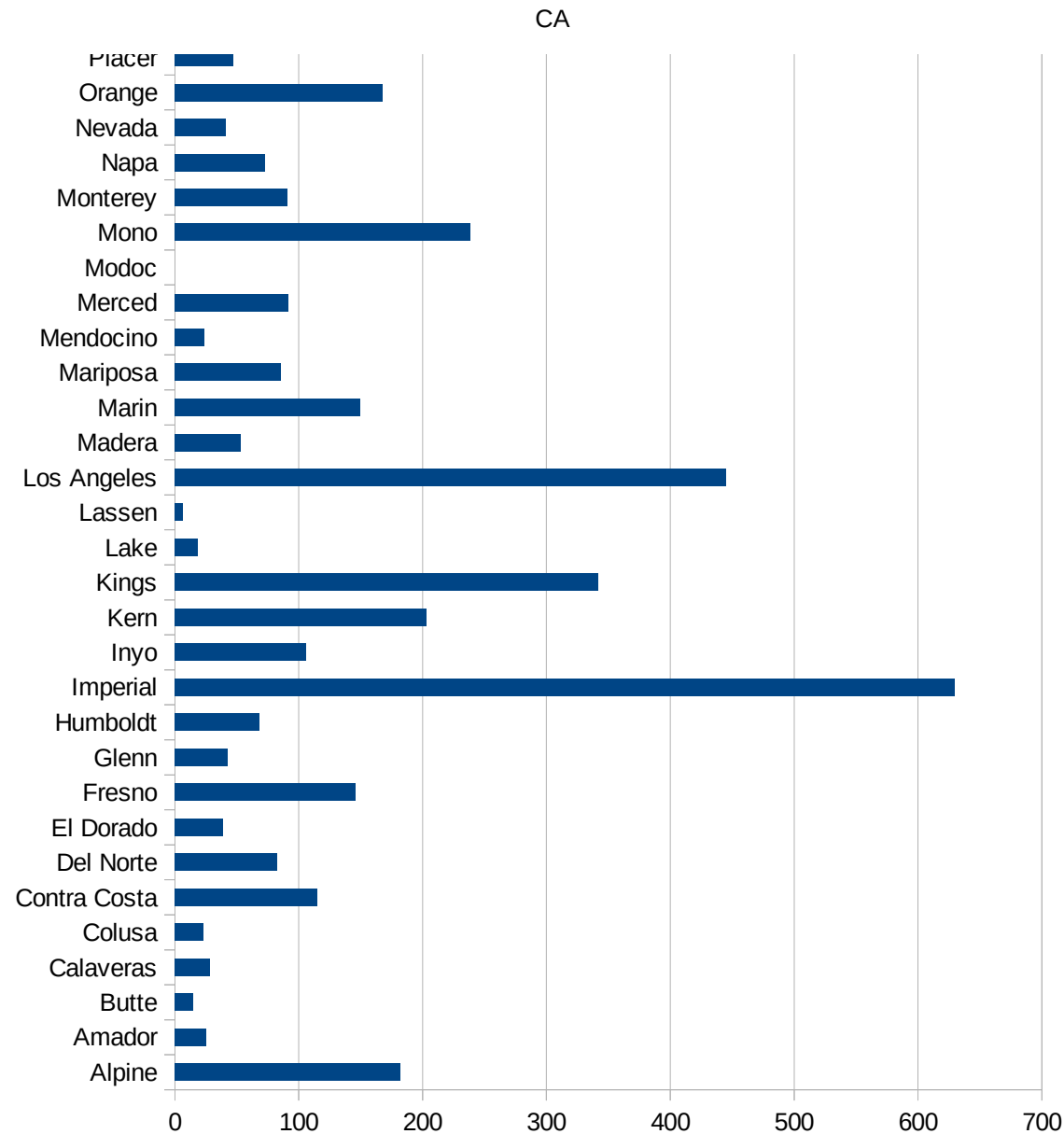
CA

FIPS	County	PC Infection
6001	Alameda	170.811152
6003	Alpine	181.6530427
6005	Amador	25.39166646
6007	Butte	14.70232124
6009	Calaveras	28.5075216
6011	Colusa	23.11924909
6013	Contra Costa	114.8480936
6015	Del Norte	82.65056777
6017	El Dorado	38.80888199
6019	Fresno	145.6154465
6021	Glenn	42.78532463
6023	Humboldt	68.19531725
6025	Imperial	629.7194586
6027	Inyo	105.6318452
6029	Kern	203.3979955
6031	Kings	341.556228
6033	Lake	18.63874996
6035	Lassen	6.493084865
6037	Los Angeles	445.469495
6039	Madera	53.27515348
6041	Marin	149.42272
6043	Mariposa	85.8565623
6045	Mendocino	23.97096089
6047	Merced	91.35079068
6049	Modoc	0
6051	Mono	238.5964912
6053	Monterey	90.68077154
6055	Napa	72.44453689
6057	Nevada	41.12502006
6059	Orange	167.4844192
6061	Placer	46.80159431
6063	Plumas	21.27206977
6065	Riverside	263.7551321



This work is licensed under the Creative Commons Attribution-NoDerivatives 4.0 International License. To view a copy of this license, visit <http://creativecommons.org/licenses/by-nd/4.0/>.

6067 Sacramento	83.90791544
6069 San Benito	113.7527016
6071 San Bernardino	201.0035904
6073 San Diego	196.1796562
6075 San Francisco	267.9708594
6077 San Joaquin	99.912311
6079 San Luis Obispo	90.84187177
6081 San Mateo	238.1926983
6083 Santa Barbara	347.3474168
6085 Santa Clara	135.0660879
6087 Santa Cruz	70.00783942
6089 Shasta	19.99555654
6091 Sierra	33.47840643
6093 Siskiyou	13.72244076
6095 Solano	101.8785965
6097 Sonoma	96.4111837
6099 Stanislaus	114.4021171
6101 Sutter	41.31932608
6103 Tehama	4.693660429
6105 Trinity	7.977662545
6107 Tulare	352.2509933
6109 Tuolumne	5.50065091
6111 Ventura	107.1721935
6113 Yolo	86.20376756
6115 Yuba	35.87857665



CA

CA

FIPS

29001
29003
29005
29007
29009
29011
29013
29015
29017
29019
29021
29023
29025
29027
29029
29031
29033
29035
29037

CA

29039
29041
29043
29045
29047
29049
29051
29053
29055
29057
29059
29061
29063
29065
29067
29069
29071
29073
29075
29077
29079
29081
29083
29085
29087
29089
29091
29093
29095
29097
29099
29101

29103

CA

29105
29107
29109
29111
29113
29115
29117
29121
29123
29125
29127
29119
29129
29131
29133
29135
29137
29139
29141
29143
29145
29147
29149
29151
29153
29155
29157
29159
29161
29163
29165
29167
29169
29171

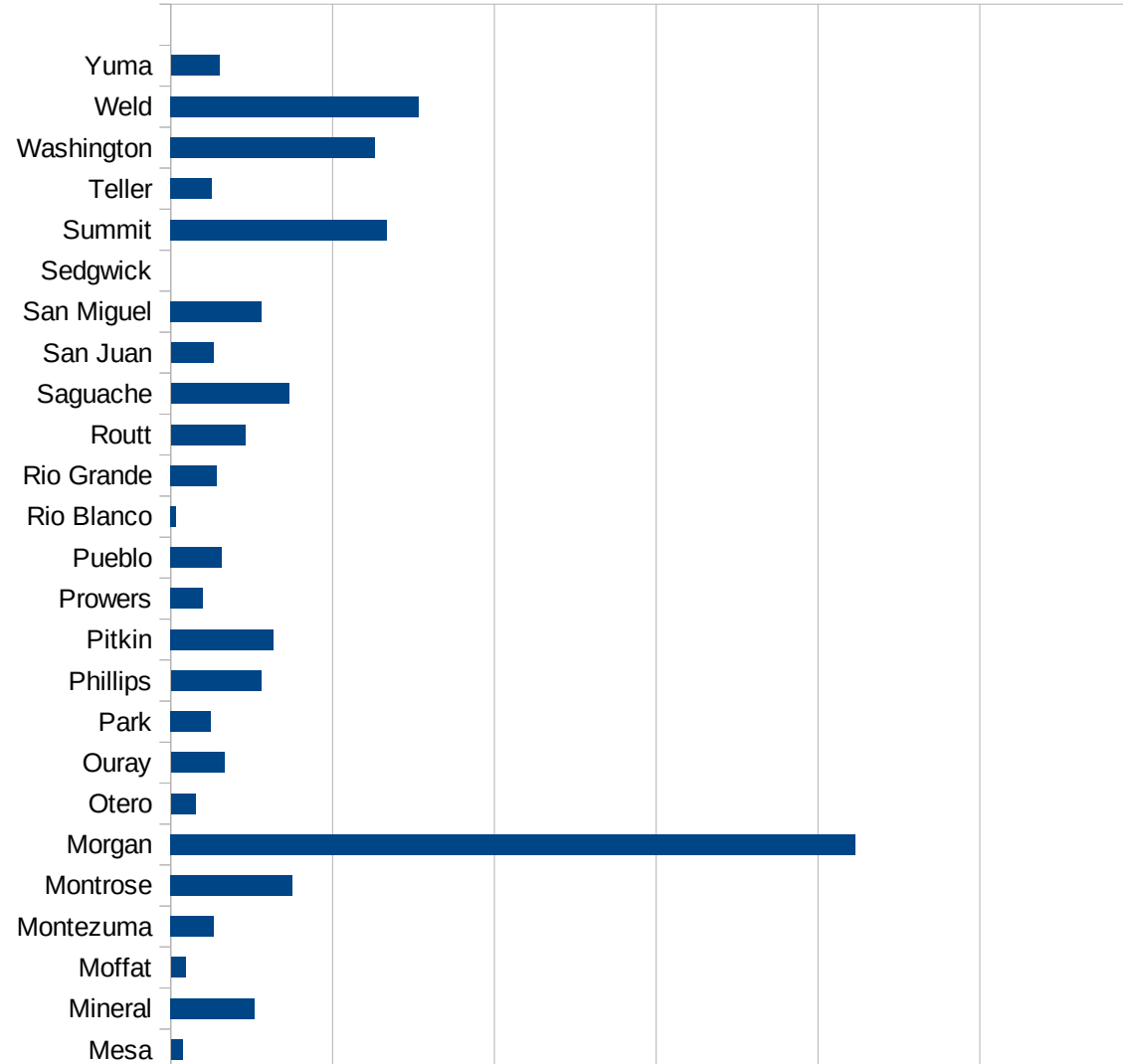
CA

29173
29175
29177
29179
29181
29195
29197
29199
29201
29203
29205
29183
29185
29187
29189
29510
29186
29207
29209
29211
29213
29215

29217
29219
29221
29223
29225
29227
29229

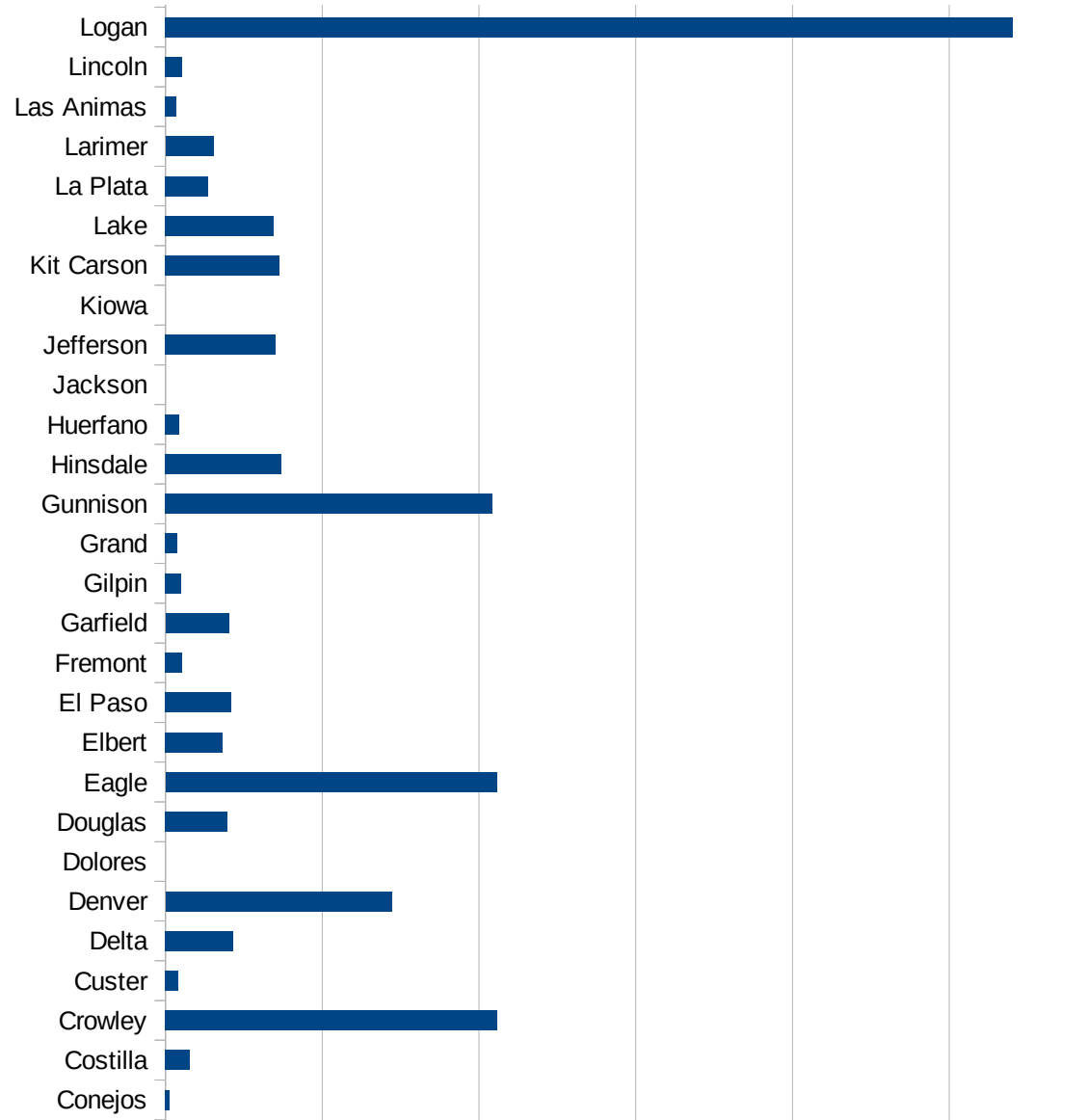
CO

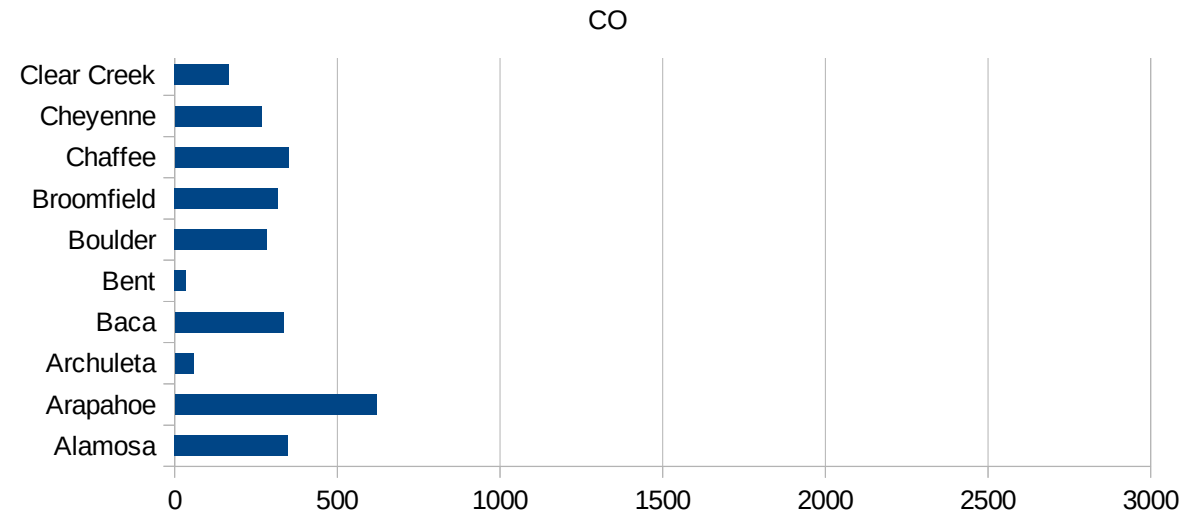
FIPS	County	PC Infection
8001	Adams	560.49606539
8003	Alamosa	347.65929389
8005	Arapahoe	620.22527122
8007	Archuleta	58.118416273
8009	Baca	334.72803347
8011	Bent	34.002040122
8013	Boulder	284.59448353
8014	Broomfield	317.61156106
8015	Chaffee	349.52813702
8017	Cheyenne	266.52452026
8019	Clear Creek	166.5799063
8021	Conejos	12.195121951
8023	Costilla	78.369905956
8025	Crowley	1058.3817002
8027	Custer	40.371417037
8029	Delta	216.45720932
8031	Denver	721.98991754
8033	Dolores	0
8035	Douglas	196.92160478
8037	Eagle	1056.4980998
8039	Elbert	182.6345027
8041	El Paso	210.82683342
8043	Fremont	54.142979113
8045	Garfield	202.44269701
8047	Gilpin	49.011599412
8049	Grand	38.647342995
8051	Gunnison	1043.720283
8053	Hinsdale	369.91368681
8055	Huerfano	43.547684715
8057	Jackson	0
8059	Jefferson	351.58289859
8061	Kiowa	0
8063	Kit Carson	362.97640653



CO

8065 Lake	345.09202454
8067 La Plata	136.74302966
8069 Larimer	153.20183272
8071 Las Animas	34.475625733
8073 Lincoln	53.475935829
8075 Logan	2703.4559643
8077 Mesa	35.89914299
8079 Mineral	257.73195876
8081 Moffat	45.495905369
8083 Montezuma	133.80227846
8085 Montrose	376.65229545
8087 Morgan	2114.9940472
8089 Otero	75.954861111
8091 Ouray	165.52865715
8093 Park	123.94912697
8095 Phillips	279.98133458
8097 Pitkin	317.54874652
8099 Prowers	98.65175929
8101 Pueblo	156.98774541
8103 Rio Blanco	15.782828283
8105 Rio Grande	142.22222222
8107 Routt	229.27758132
8109 Saguache	365.33684057
8111 San Juan	131.2335958
8113 San Miguel	280.7959956
8115 Sedgwick	0
8117 Summit	667.59118909
8119 Teller	127.5764462
8121 Washington	631.4931758
8123 Weld	765.49848078
8125 Yuma	149.7005988





FIPS

- 29001
- 29003
- 29005
- 29007
- 29009
- 29011
- 29013
- 29015
- 29017
- 29019
- 29021
- 29023
- 29025
- 29027
- 29029
- 29031
- 29033
- 29035
- 29037

CO

29039
29041
29043
29045
29047
29049
29051
29053
29055
29057
29059
29061
29063
29065
29067
29069
29071
29073
29075
29077
29079
29081
29083
29085
29087
29089
29091
29093
29095
29097
29099
29101

29103

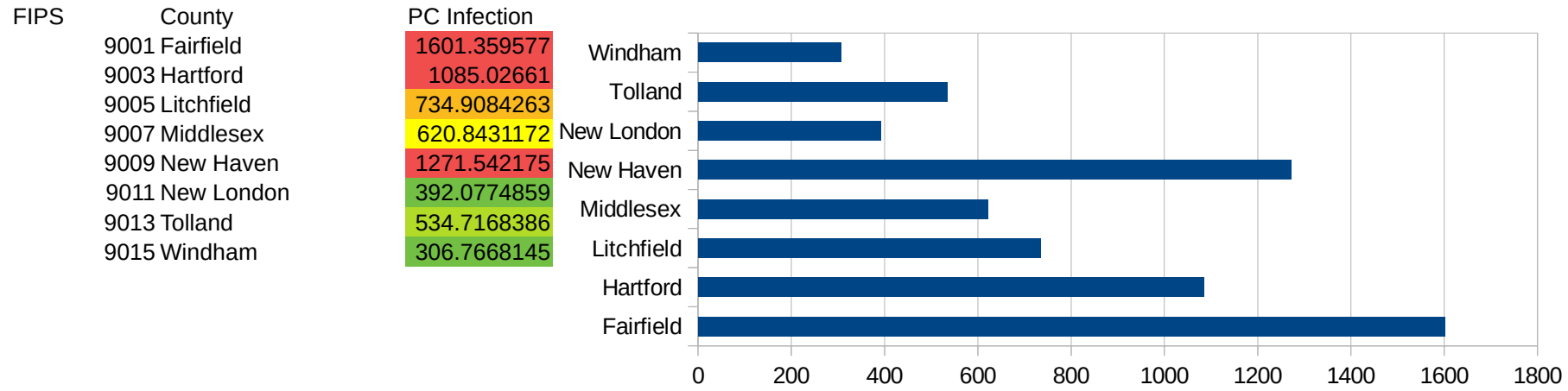
29105
29107
29109
29111
29113
29115
29117
29121
29123
29125
29127
29119
29129
29131
29133
29135
29137
29139
29141
29143
29145
29147
29149
29151
29153
29155
29157
29159
29161
29163
29165
29167
29169
29171

CO

29173
29175
29177
29179
29181
29195
29197
29199
29201
29203
29205
29183
29185
29187
29189
29510
29186
29207
29209
29211
29213
29215

29217
29219
29221
29223
29225
29227
29229

CT



CT

FIPS

29001
29003
29005
29007
29009
29011
29013
29015
29017
29019
29021
29023
29025
29027
29029
29031
29033
29035
29037

CT

29039
29041
29043
29045
29047
29049
29051
29053
29055
29057
29059
29061
29063
29065
29067
29069
29071
29073
29075
29077
29079
29081
29083
29085
29087
29089
29091
29093
29095
29097
29099
29101

29103

CT

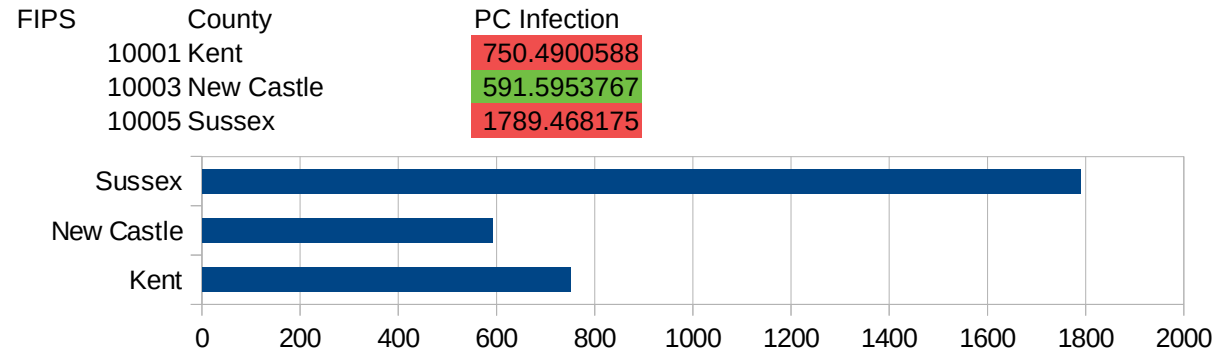
29105
29107
29109
29111
29113
29115
29117
29121
29123
29125
29127
29119
29129
29131
29133
29135
29137
29139
29141
29143
29145
29147
29149
29151
29153
29155
29157
29159
29161
29163
29165
29167
29169
29171

CT

29173
29175
29177
29179
29181
29195
29197
29199
29201
29203
29205
29183
29185
29187
29189
29510
29186
29207
29209
29211
29213
29215

29217
29219
29221
29223
29225
29227
29229

DE



DE

FIPS

29001
29003
29005
29007
29009
29011
29013
29015
29017
29019
29021
29023
29025
29027
29029
29031
29033
29035
29037

DE

29039
29041
29043
29045
29047
29049
29051
29053
29055
29057
29059
29061
29063
29065
29067
29069
29071
29073
29075
29077
29079
29081
29083
29085
29087
29089
29091
29093
29095
29097
29099
29101

29103

DE

29105
29107
29109
29111
29113
29115
29117
29121
29123
29125
29127
29119
29129
29131
29133
29135
29137
29139
29141
29143
29145
29147
29149
29151
29153
29155
29157
29159
29161
29163
29165
29167
29169
29171

DE

29173
29175
29177
29179
29181
29195
29197
29199
29201
29203
29205
29183
29185
29187
29189
29510
29186
29207
29209
29211
29213
29215

29217
29219
29221
29223
29225
29227
29229

DC

FIPS	County	PC Infection
11001	District of Columbia	1154.522354

DC

FIPS

29001
29003
29005
29007
29009
29011
29013
29015
29017
29019
29021
29023
29025
29027
29029
29031
29033
29035
29037

DC

29039
29041
29043
29045
29047
29049
29051
29053
29055
29057
29059
29061
29063
29065
29067
29069
29071
29073
29075
29077
29079
29081
29083
29085
29087
29089
29091
29093
29095
29097
29099
29101

29103

DC

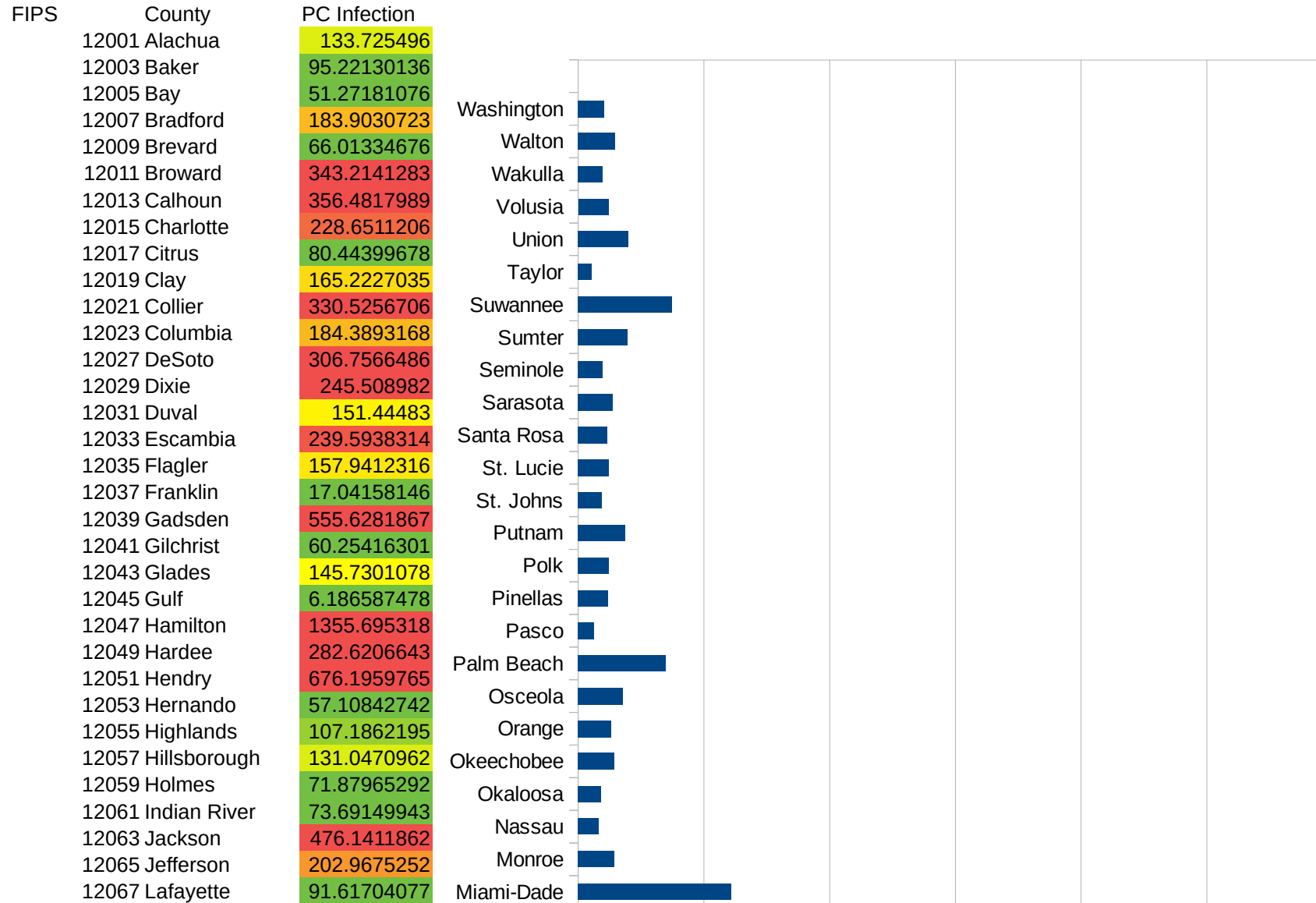
29105
29107
29109
29111
29113
29115
29117
29121
29123
29125
29127
29119
29129
29131
29133
29135
29137
29139
29141
29143
29145
29147
29149
29151
29153
29155
29157
29159
29161
29163
29165
29167
29169
29171

DC

29173
29175
29177
29179
29181
29195
29197
29199
29201
29203
29205
29183
29185
29187
29189
29510
29186
29207
29209
29211
29213
29215

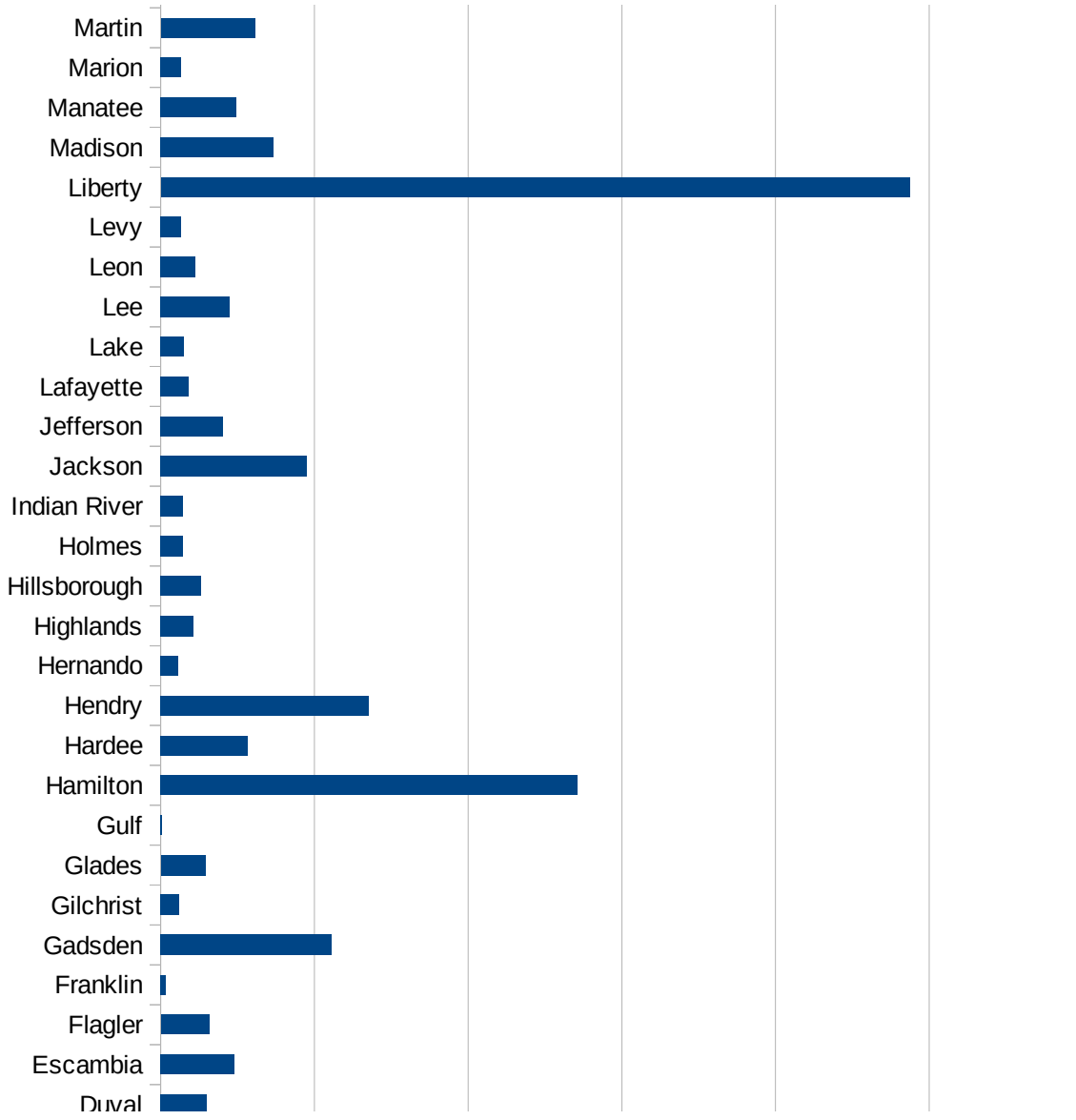
29217
29219
29221
29223
29225
29227
29229

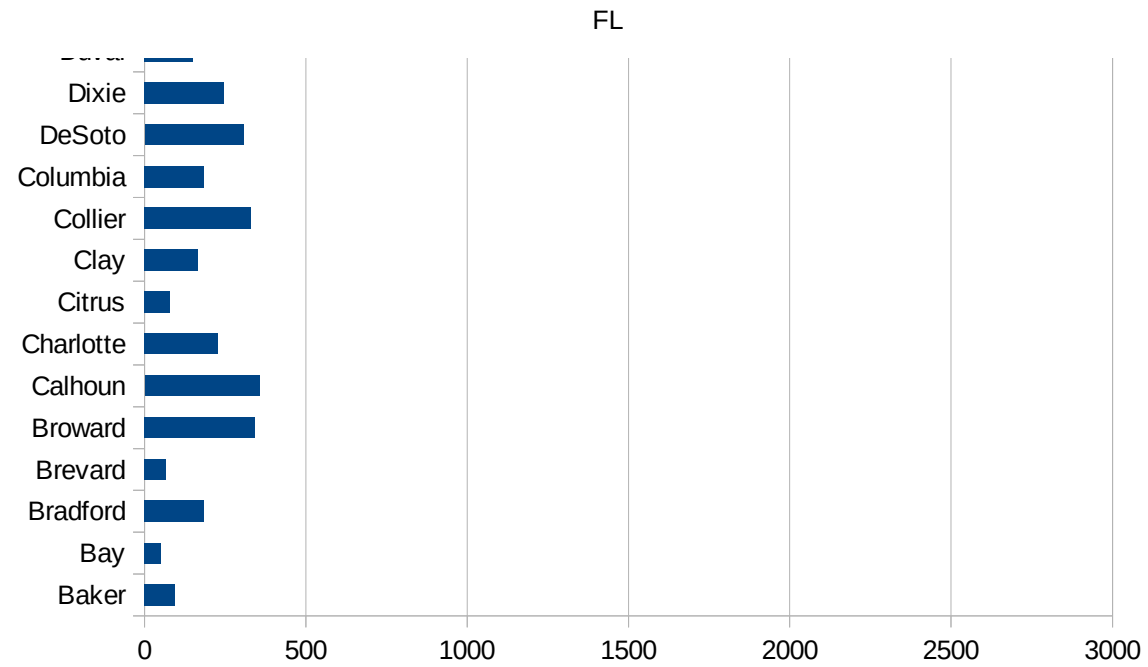
FL



FL

12069 Lake	76.57891415
12071 Lee	225.1494149
12073 Leon	113.5034974
12075 Levy	66.22516556
12077 Liberty	2435.851957
12079 Madison	366.9922824
12081 Manatee	246.9260868
12083 Marion	65.83753962
12085 Martin	307.0000994
12086 Miami-Dade	609.9766764
12087 Monroe	143.9481787
12089 Nassau	81.55466493
12091 Okaloosa	93.11570954
12093 Okeechobee	144.4495269
12095 Orange	130.9532863
12097 Osceola	178.8092068
12099 Palm Beach	350.0138969
12101 Pasco	64.67394326
12103 Pinellas	120.2731523
12105 Polk	122.7385528
12107 Putnam	188.7733776
12109 St. Johns	93.9978998
12111 St. Lucie	121.758302
12113 Santa Rosa	115.4174264
12115 Sarasota	137.3272278
12117 Seminole	98.11214282
12119 Sumter	196.4987496
12121 Suwannee	373.3791949
12123 Taylor	55.4964621
12125 Union	200.8032129
12127 Volusia	121.0874862
12129 Wakulla	98.57983426
12131 Walton	148.5113835
12133 Washington	104.5016077





FL

FIPS

29001
29003
29005
29007
29009
29011
29013
29015
29017
29019
29021
29023
29025
29027
29029
29031
29033
29035
29037

FL

29039
29041
29043
29045
29047
29049
29051
29053
29055
29057
29059
29061
29063
29065
29067
29069
29071
29073
29075
29077
29079
29081
29083
29085
29087
29089
29091
29093
29095
29097
29099
29101

29103

FL

29105
29107
29109
29111
29113
29115
29117
29121
29123
29125
29127
29119
29129
29131
29133
29135
29137
29139
29141
29143
29145
29147
29149
29151
29153
29155
29157
29159
29161
29163
29165
29167
29169
29171

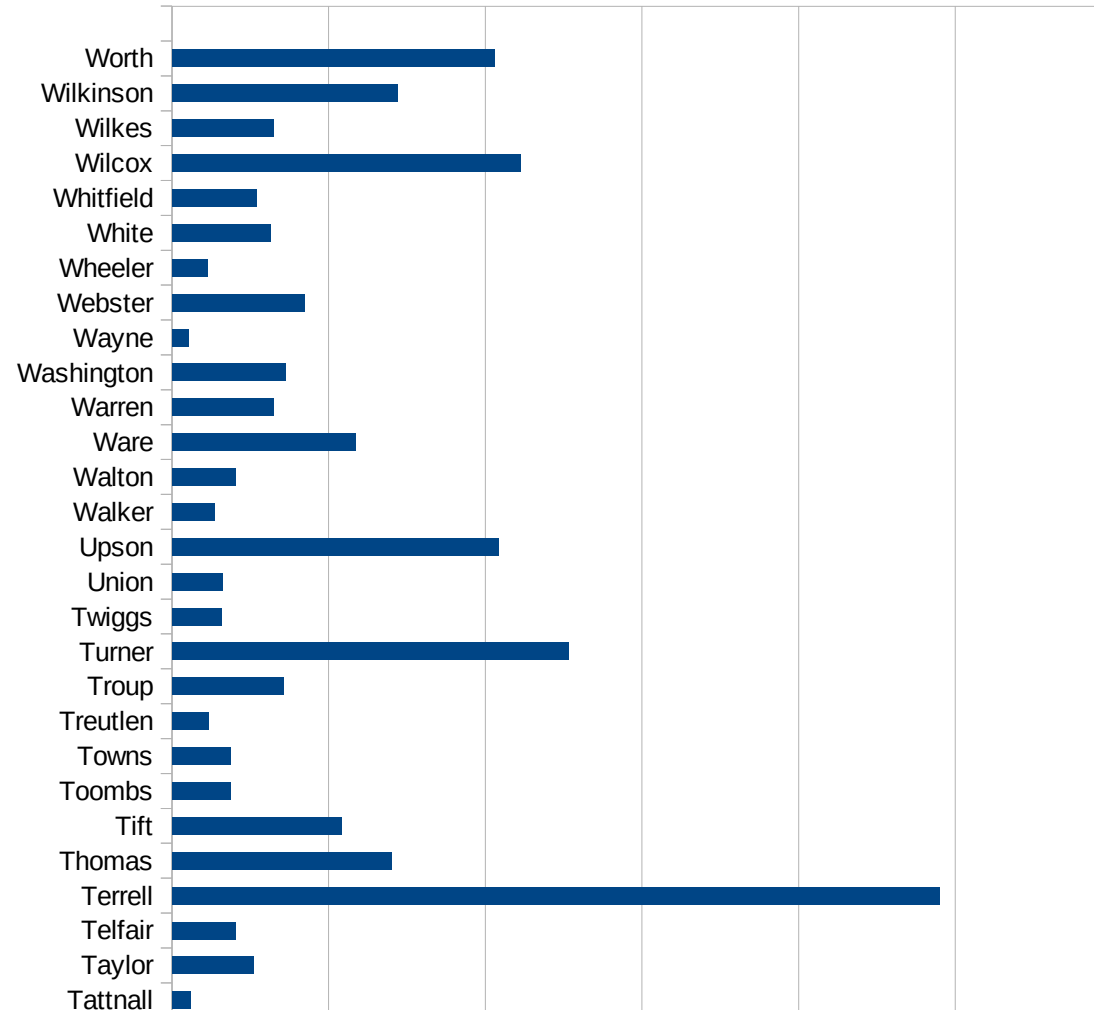
FL

29173
29175
29177
29179
29181
29195
29197
29199
29201
29203
29205
29183
29185
29187
29189
29510
29186
29207
29209
29211
29213
29215

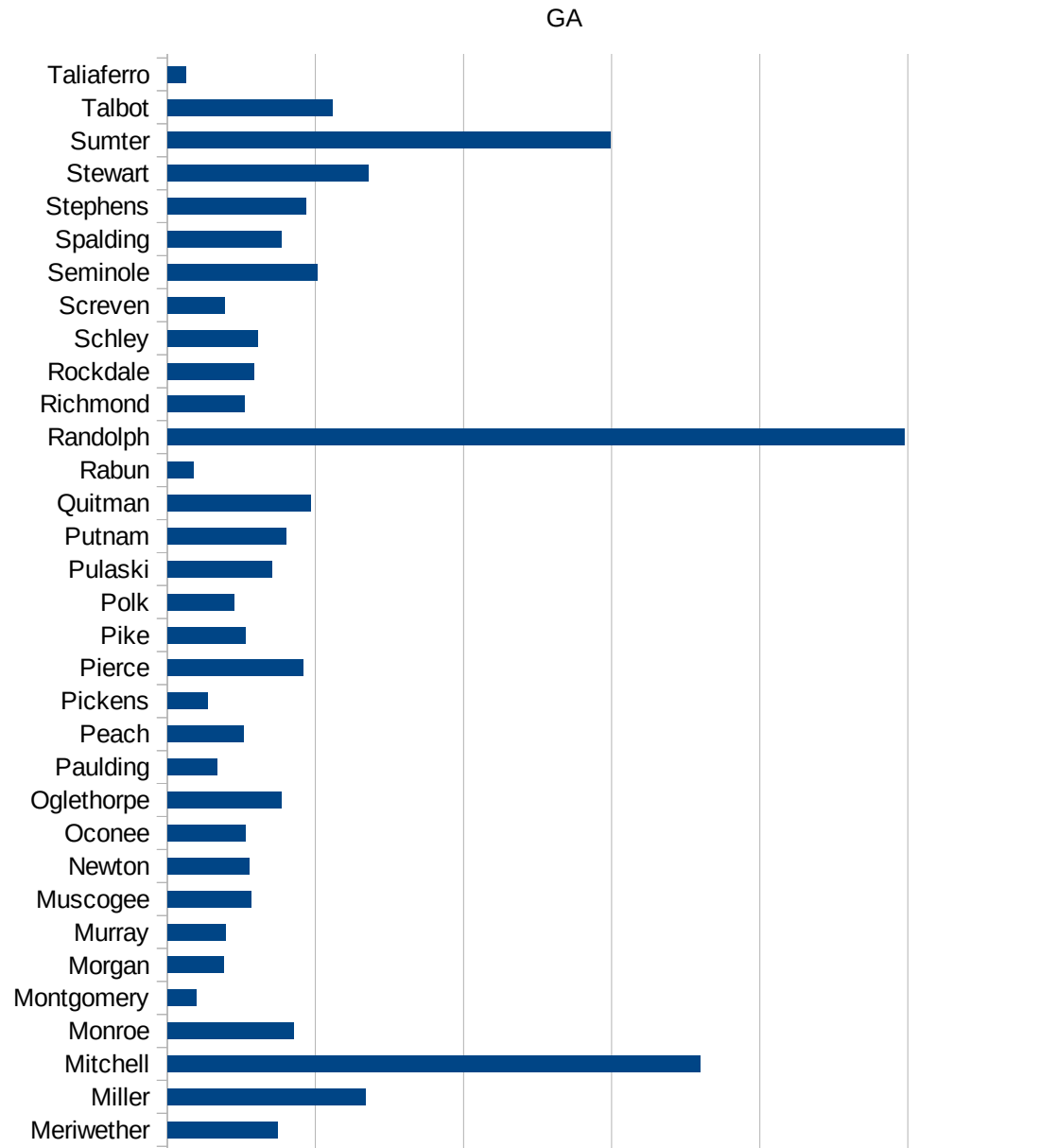
29217
29219
29221
29223
29225
29227
29229

GA

FIPS	County	PC Infection
13001	Appling	713.2436375
13003	Atkinson	349.5239243
13005	Bacon	670.540903
13007	Baker	1067.270375
13009	Baldwin	738.4601655
13011	Banks	384.453339
13013	Barrow	350.2085164
13015	Bartow	416.322081
13017	Ben Hill	345.5054506
13019	Berrien	176.605028
13021	Bibb	282.830922
13023	Bleckley	303.7856364
13025	Brantley	269.8841086
13027	Brooks	425.4496229
13029	Bryan	183.6836443
13031	Bulloch	67.27385634
13033	Burke	539.6244927
13035	Butts	863.8862481
13037	Calhoun	1983.627204
13039	Camden	104.3277381
13043	Candler	119.9704688
13045	Carroll	376.7323338
13047	Catoosa	149.8071789
13049	Charlton	223.6273905
13051	Chatham	153.8754128
13053	Chattahoochee	224.6349682
13055	Chattooga	96.81323114
13057	Cherokee	318.7106776
13059	Clarke	175.9208356
13061	Clay	1212.33114
13063	Clayton	386.3750151
13065	Clinch	737.0637786
13067	Cobb	356.9989364

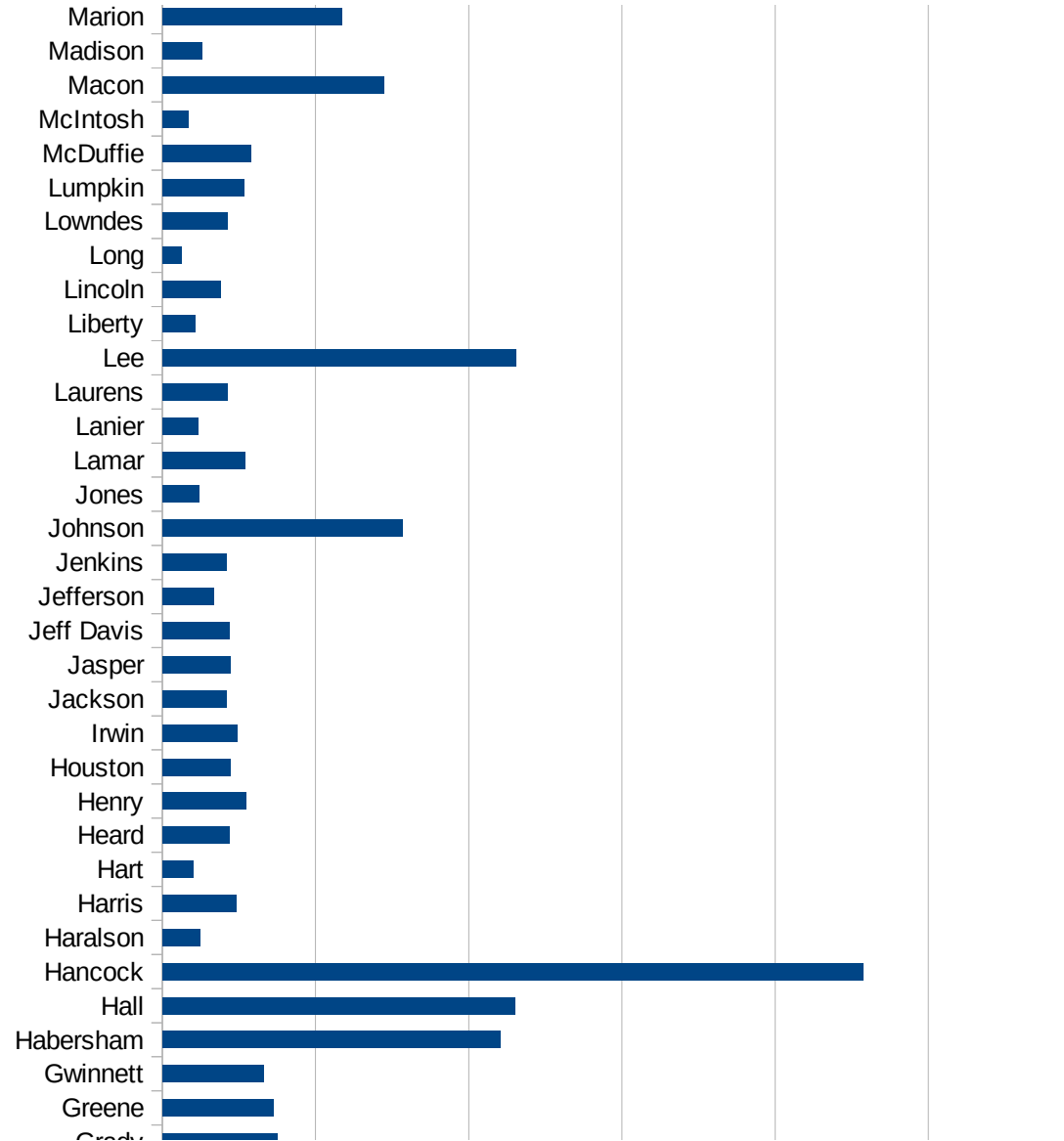


13069 Coffee	575.4995011
13071 Colquitt	649.2367082
13073 Columbia	144.5320855
13075 Cook	268.0340287
13077 Coweta	226.9237098
13079 Crawford	211.0732262
13081 Crisp	977.8328393
13083 Dade	166.3996056
13085 Dawson	402.6631583
13087 Decatur	549.388523
13089 DeKalb	430.5023541
13091 Dodge	231.8280609
13093 Dooly	1225.740552
13095 Dougherty	1892.747937
13097 Douglas	337.1613764
13099 Early	2283.595199
13101 Echols	1525
13103 Effingham	101.3024602
13105 Elbert	371.3389121
13107 Emanuel	114.9831948
13109 Evans	46.63744054
13111 Fannin	154.059467
13113 Fayette	193.9026432
13115 Floyd	231.8053244
13117 Forsyth	189.7621422
13119 Franklin	156.3653738
13121 Fulton	386.0533237
13123 Gilmer	438.0841121
13125 Glascock	33.38898164
13127 Glynn	99.74301506
13129 Gordon	239.2303025
13131 Grady	375.7879425
13133 Greene	361.6227822
13135 Gwinnett	329.3880776



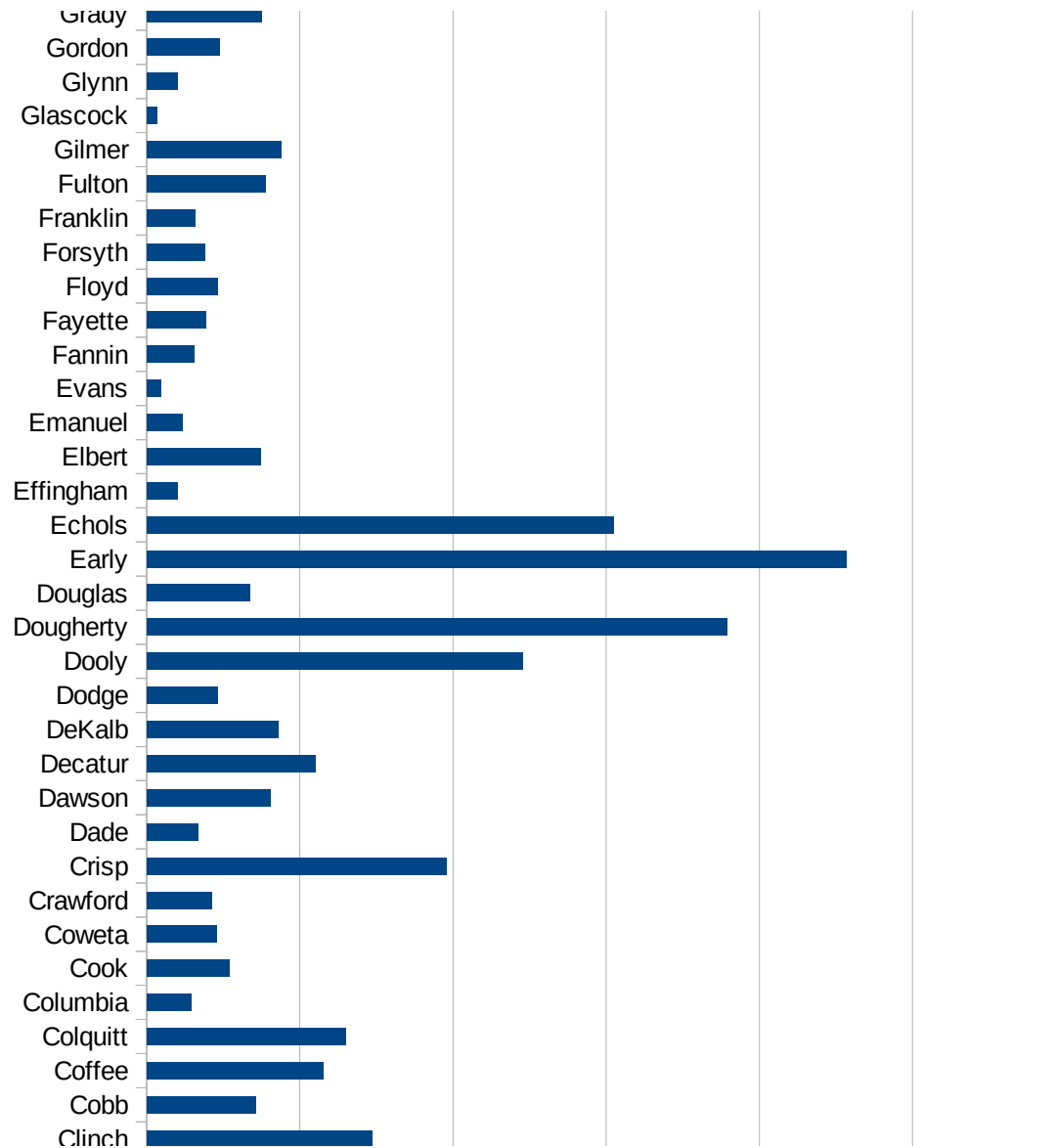
GA

13137 Habersham	1101.612761
13139 Hall	1148.663356
13141 Hancock	2287.973167
13143 Haralson	121.8975383
13145 Harris	240.7541697
13147 Hart	99.62067512
13149 Heard	218.8736426
13151 Henry	274.5200243
13153 Houston	220.6227608
13155 Irwin	244.7329219
13157 Jackson	208.7415864
13159 Jasper	220.7977208
13161 Jeff Davis	219.5754874
13163 Jefferson	168.5029164
13165 Jenkins	207.3016239
13167 Johnson	782.8594973
13169 Jones	118.8146491
13171 Lamar	268.4210526
13173 Lanier	116.0541586
13175 Laurens	213.4178553
13177 Lee	1152.398871
13179 Liberty	105.6962128
13181 Lincoln	189.5135818
13183 Long	63.16454364
13185 Lowndes	210.624049
13187 Lumpkin	267.0307996
13189 McDuffie	287.9568994
13191 McIntosh	83.68200837
13193 Macon	722.8182302
13195 Madison	128.1618887
13197 Marion	586.7560771
13199 Meriwether	370.2297323
13201 Miller	668.3081252
13205 Mitchell	1797.945205

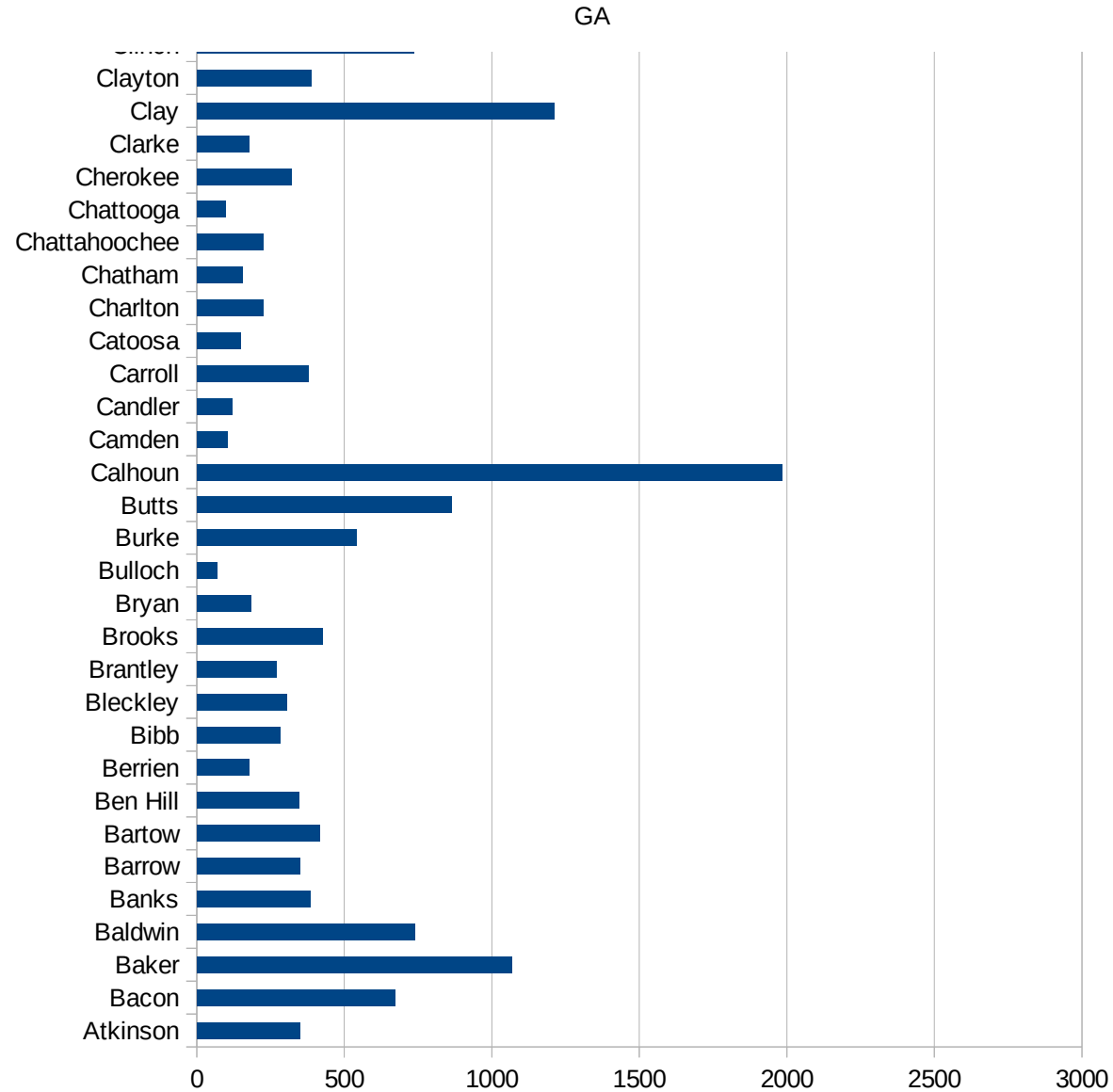


GA

13207 Monroe	425.1453488
13209 Montgomery	97.90057653
13211 Morgan	190.9510423
13213 Murray	195.3858871
13215 Muscogee	283.2715286
13217 Newton	277.5216586
13219 Oconee	262.2733754
13221 Oglethorpe	385.2796599
13223 Paulding	168.8571359
13225 Peach	256.4384365
13227 Pickens	134.4590369
13229 Pierce	459.0231575
13231 Pike	262.9601803
13233 Polk	223.6873087
13235 Pulaski	352.335351
13237 Putnam	398.9178779
13239 Quitman	482.6678368
13241 Rabun	88.93104879
13243 Randolph	2487.92624
13245 Richmond	261.4683906
13247 Rockdale	292.513853
13249 Schley	305.5767762
13251 Screven	193.7150237
13253 Seminole	505.1112447
13255 Spalding	382.7534039
13257 Stephens	468.5999616
13259 Stewart	677.5286337
13261 Sumter	1496.65355
13263 Talbot	558.0357143
13265 Taliaferro	62.18905473
13267 Tattnall	59.07605057
13269 Taylor	261.2265207
13271 Telfair	201.5621063
13273 Terrell	2450.354198



13275 Thomas	699.6940245
13277 Tift	539.7944344
13279 Toombs	185.9634768
13281 Towns	185.6226797
13283 Treutlen	117.4915553
13285 Troup	356.969472
13287 Turner	1263.902932
13289 Twigg	158.7689301
13291 Union	162.4932294
13293 Upson	1041.388518
13295 Walker	135.4271719
13297 Walton	202.1325519
13299 Ware	585.7623318
13301 Warren	323.7478576
13303 Washington	362.9942117
13305 Wayne	53.67686527
13307 Webster	421.2945232
13309 Wheeler	114.2276939
13311 White	313.6469803
13313 Whitfield	268.1093963
13315 Wilcox	1112.119837
13317 Wilkes	324.017821
13319 Wilkinson	719.3448429
13321 Worth	1029.60737



GA

FIPS

- 29001
- 29003
- 29005
- 29007
- 29009
- 29011
- 29013
- 29015
- 29017
- 29019
- 29021
- 29023
- 29025
- 29027
- 29029
- 29031
- 29033
- 29035
- 29037

GA

29039
29041
29043
29045
29047
29049
29051
29053
29055
29057
29059
29061
29063
29065
29067
29069
29071
29073
29075
29077
29079
29081
29083
29085
29087
29089
29091
29093
29095
29097
29099
29101

29103

29105
29107
29109
29111
29113
29115
29117
29121
29123
29125
29127
29119
29129
29131
29133
29135
29137
29139
29141
29143
29145
29147
29149
29151
29153
29155
29157
29159
29161
29163
29165
29167
29169
29171

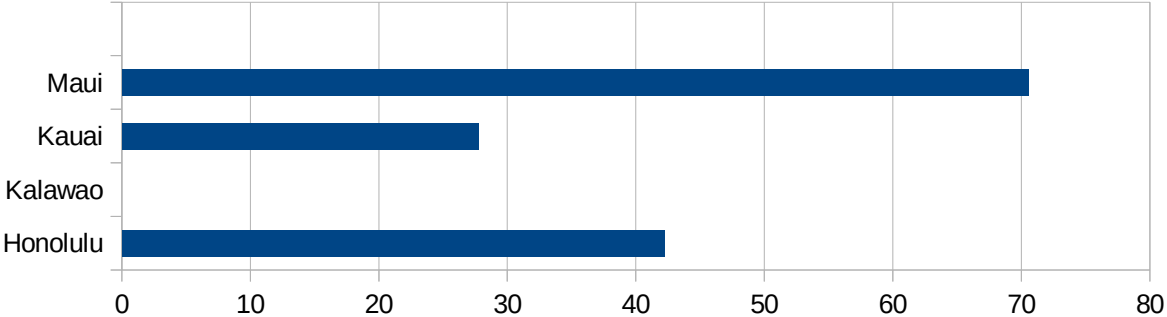
GA

29173
29175
29177
29179
29181
29195
29197
29199
29201
29203
29205
29183
29185
29187
29189
29510
29186
29207
29209
29211
29213
29215

29217
29219
29221
29223
29225
29227
29229

HI

FIPS	County	PC Infection
15001	Hawaii	40.30191608
15003	Honolulu	42.24144968
15005	Kalawao	0
15007	Kauai	27.72656066
15009	Maui	70.57120814



HI

FIPS

29001
29003
29005
29007
29009
29011
29013
29015
29017
29019
29021
29023
29025
29027
29029
29031
29033
29035
29037

HI

29039
29041
29043
29045
29047
29049
29051
29053
29055
29057
29059
29061
29063
29065
29067
29069
29071
29073
29075
29077
29079
29081
29083
29085
29087
29089
29091
29093
29095
29097
29099
29101

29103

HI

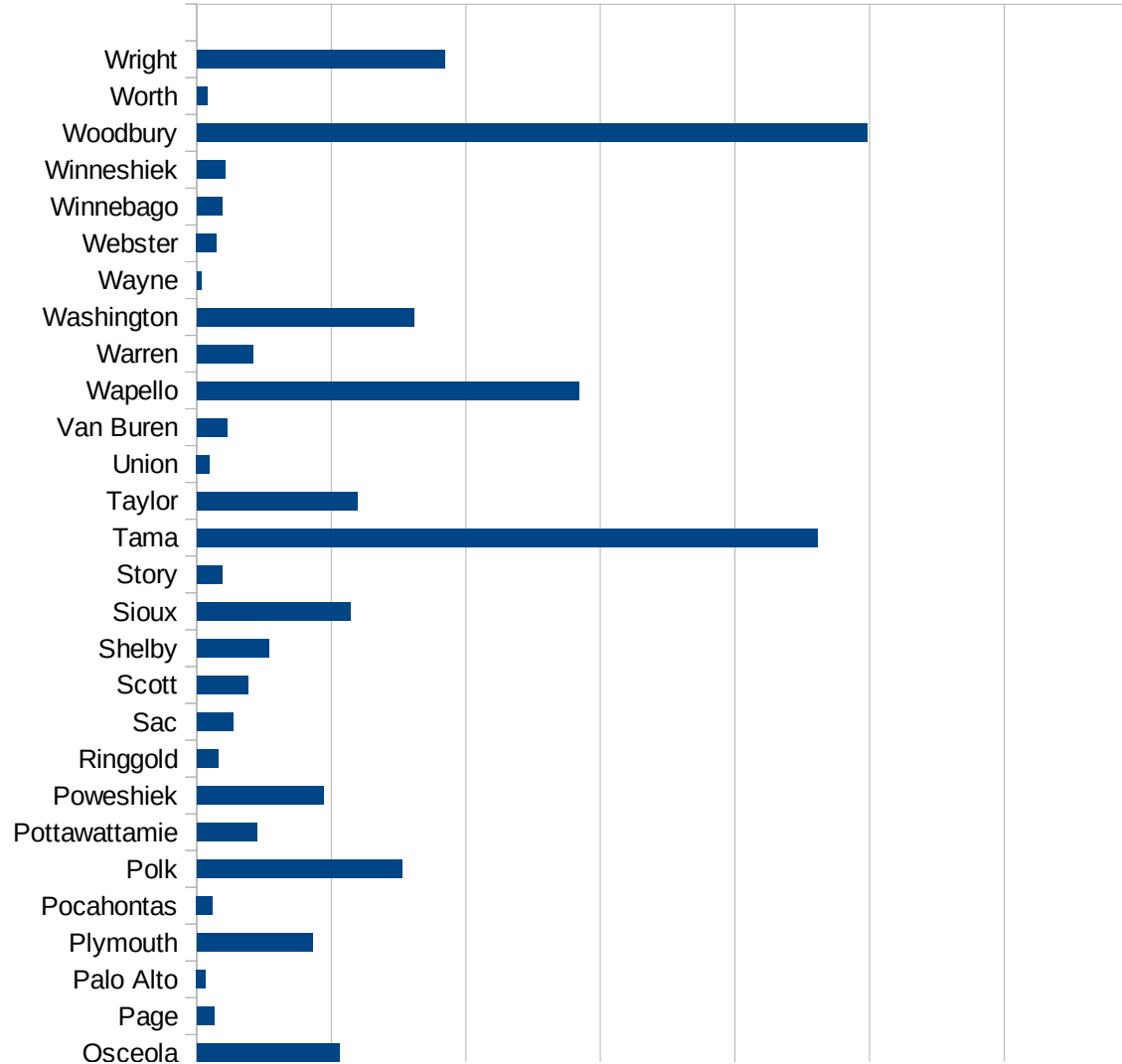
29105
29107
29109
29111
29113
29115
29117
29121
29123
29125
29127
29119
29129
29131
29133
29135
29137
29139
29141
29143
29145
29147
29149
29151
29153
29155
29157
29159
29161
29163
29165
29167
29169
29171

HI

29173
29175
29177
29179
29181
29195
29197
29199
29201
29203
29205
29183
29185
29187
29189
29510
29186
29207
29209
29211
29213
29215

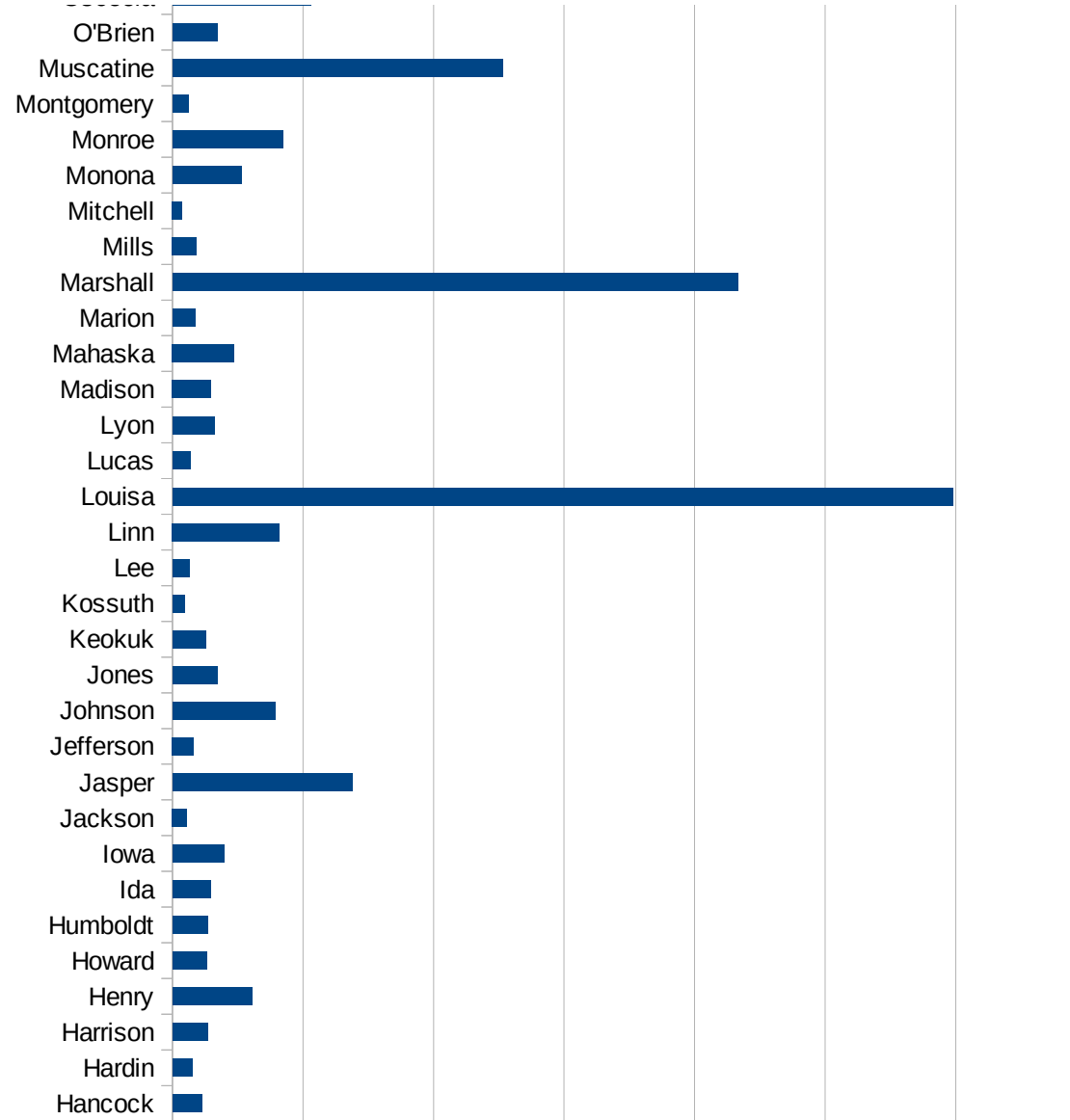
29217
29219
29221
29223
29225
29227
29229

FIPS	County	PC Infection
19001	Adair	113.2663174
19003	Adams	137.1742112
19005	Allamakee	853.0942741
19007	Appanoose	96.48629091
19009	Audubon	199.7820559
19011	Benton	144.2945168
19013	Black Hawk	1265.784545
19015	Boone	204.9647005
19017	Bremer	268.5693671
19019	Buchanan	146.2333129
19021	Buena Vista	1162.322633
19023	Butler	103.170782
19025	Calhoun	20.62068254
19027	Carroll	44.65614766
19029	Cass	85.07347254
19031	Cedar	241.5847963
19033	Cerro Gordo	51.58627805
19035	Cherokee	132.4971292
19037	Chickasaw	66.86726847
19039	Clarke	339.5946089
19041	Clay	61.98090988
19043	Clayton	170.8817498
19045	Clinton	128.9823294
19047	Crawford	2780.044294
19049	Dallas	941.4504325
19051	Davis	221.8032605
19053	Decatur	0
19055	Delaware	82.02003632
19057	Des Moines	135.4182636
19059	Dickinson	46.63907188
19061	Dubuque	329.3617197
19063	Emmet	75.65114017
19065	Fayette	132.2482197

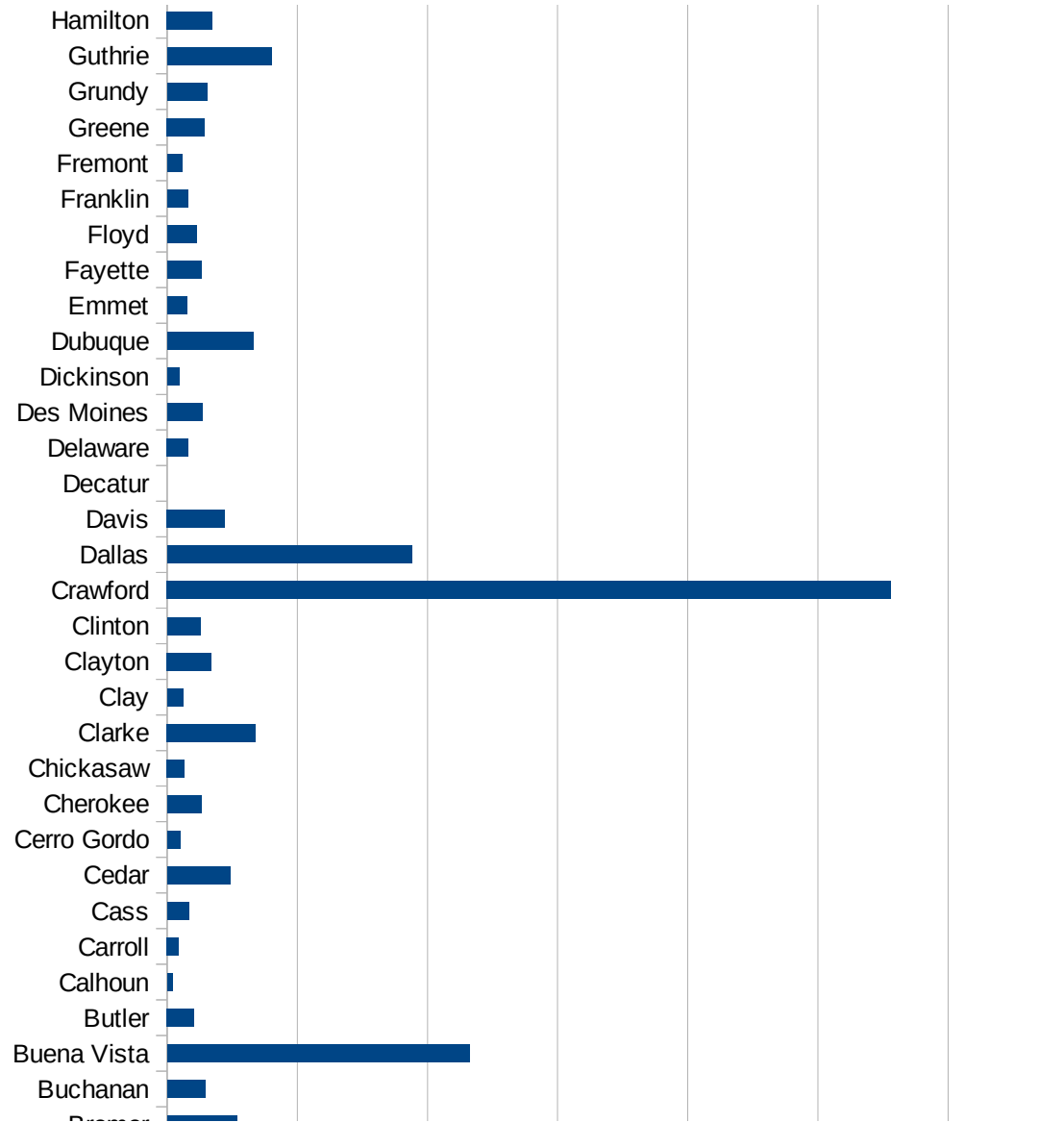


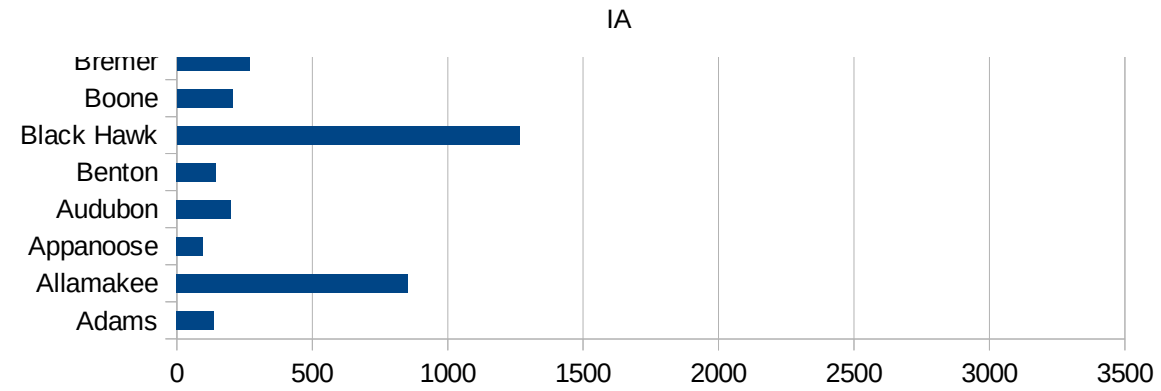
IA

19067 Floyd	114.2059514
19069 Franklin	79.02015014
19071 Fremont	57.2000572
19073 Greene	144.7500278
19075 Grundy	154.4213264
19077 Guthrie	401.119403
19079 Hamilton	173.8897806
19081 Hancock	112.0238984
19083 Hardin	77.0690064
19085 Harrison	134.4276213
19087 Henry	303.9816614
19089 Howard	130.6193534
19091 Humboldt	136.1684299
19093 Ida	146.1774594
19095 Iowa	198.2528964
19097 Jackson	56.60765747
19099 Jasper	689.1539021
19101 Jefferson	81.6060062
19103 Johnson	395.3457623
19105 Jones	173.5441573
19107 Keokuk	127.1393643
19109 Kossuth	46.95465522
19111 Lee	64.60138012
19113 Linn	410.3422174
19115 Louisa	2990.419912
19117 Lucas	69.40427993
19119 Lyon	160.8669884
19121 Madison	147.701397
19123 Mahaska	236.3636364
19125 Marion	86.80815398
19127 Marshall	2166.028864
19129 Mills	92.94297285
19131 Mitchell	37.84653231
19133 Monona	265.0074893



19135 Monroe	423.6200257
19137 Montgomery	59.9820054
19139 Muscatine	1264.879219
19141 O'Brien	173.4104046
19143 Osceola	529.8013245
19145 Page	65.57807069
19147 Palo Alto	33.59838728
19149 Plymouth	430.3646145
19151 Pocahontas	59.34718101
19153 Polk	762.3090122
19155 Pottawattamie	224.5196882
19157 Poweshiek	470.6134018
19159 Ringgold	80.51529791
19161 Sac	133.7586171
19163 Scott	191.0170069
19165 Shelby	267.7491795
19167 Sioux	570.0535678
19169 Story	95.81570766
19171 Tama	2307.146238
19173 Taylor	597.641738
19175 Union	48.54761712
19177 Van Buren	113.960114
19179 Wapello	1420.252805
19181 Warren	207.6151677
19183 Washington	808.4549027
19185 Wayne	15.62255898
19187 Webster	74.4273231
19189 Winnebago	95.07510934
19191 Winneshiek	104.8479704
19193 Woodbury	2491.734852
19195 Worth	40.25224742
19197 Wright	921.9858156





FIPS

- 29001
- 29003
- 29005
- 29007
- 29009
- 29011
- 29013
- 29015
- 29017
- 29019
- 29021
- 29023
- 29025
- 29027
- 29029
- 29031
- 29033
- 29035
- 29037

IA

29039
29041
29043
29045
29047
29049
29051
29053
29055
29057
29059
29061
29063
29065
29067
29069
29071
29073
29075
29077
29079
29081
29083
29085
29087
29089
29091
29093
29095
29097
29099
29101

29103

IA


29105
29107
29109
29111
29113
29115
29117
29121
29123
29125
29127
29119
29129
29131
29133
29135
29137
29139
29141
29143
29145
29147
29149
29151
29153
29155
29157
29159
29161
29163
29165
29167
29169
29171

IA

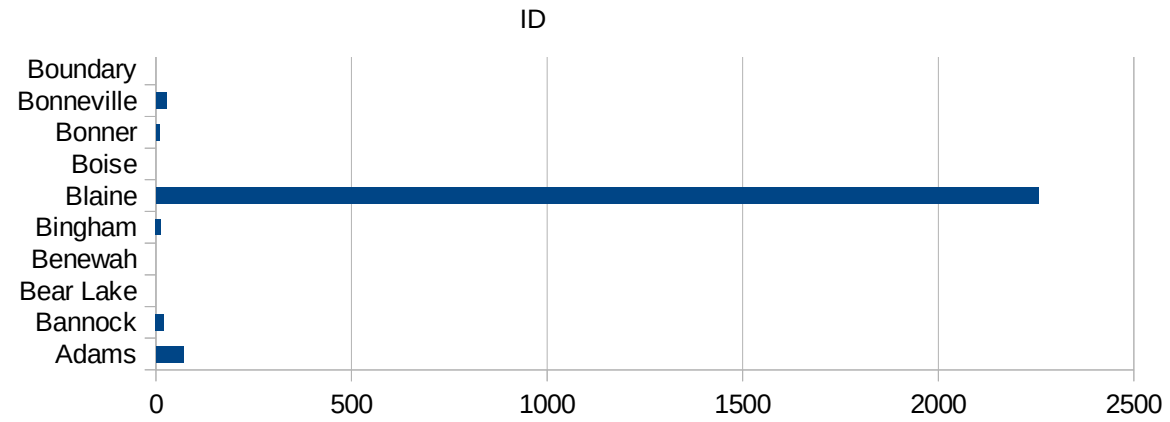
29173
29175
29177
29179
29181
29195
29197
29199
29201
29203
29205
29183
29185
29187
29189
29510
29186
29207
29209
29211
29213
29215

29217
29219
29221
29223
29225
29227
29229

ID



16067 Minidoka	139.25570228
16069 Nez Perce	200.45535538
16071 Oneida	0
16073 Owyhee	68.417001625
16075 Payette	97.660396586
16077 Power	38.619979403
16079 Shoshone	0
16081 Teton	94.501718213
16083 Twin Falls	442.60638236
16085 Valley	18.114301241
16087 Washington	334.61273497



ID

FIPS

29001
29003
29005
29007
29009
29011
29013
29015
29017
29019
29021
29023
29025
29027
29029
29031
29033
29035
29037

ID

29039
29041
29043
29045
29047
29049
29051
29053
29055
29057
29059
29061
29063
29065
29067
29069
29071
29073
29075
29077
29079
29081
29083
29085
29087
29089
29091
29093
29095
29097
29099
29101

29103

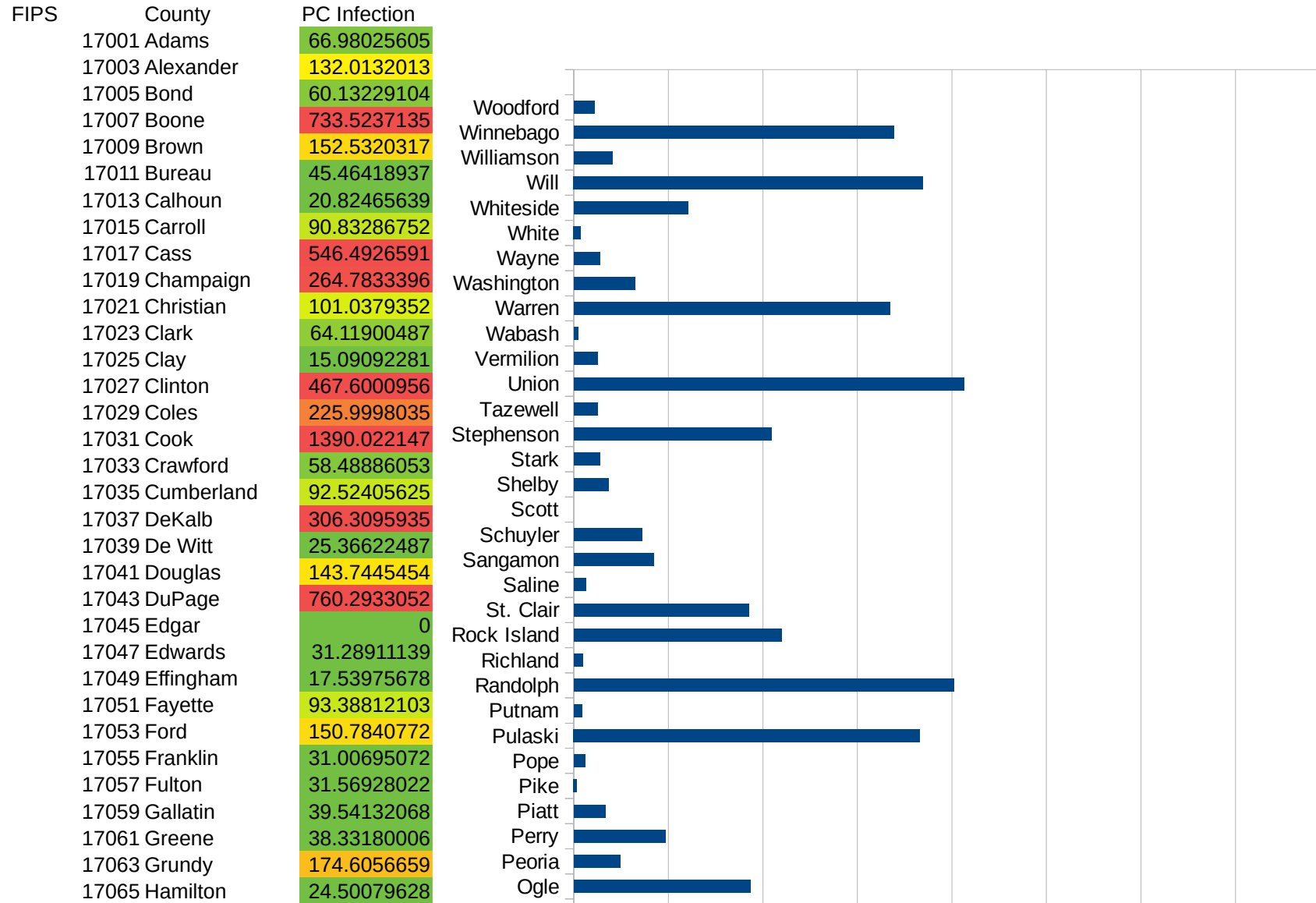
ID

29105
29107
29109
29111
29113
29115
29117
29121
29123
29125
29127
29119
29129
29131
29133
29135
29137
29139
29141
29143
29145
29147
29149
29151
29153
29155
29157
29159
29161
29163
29165
29167
29169
29171

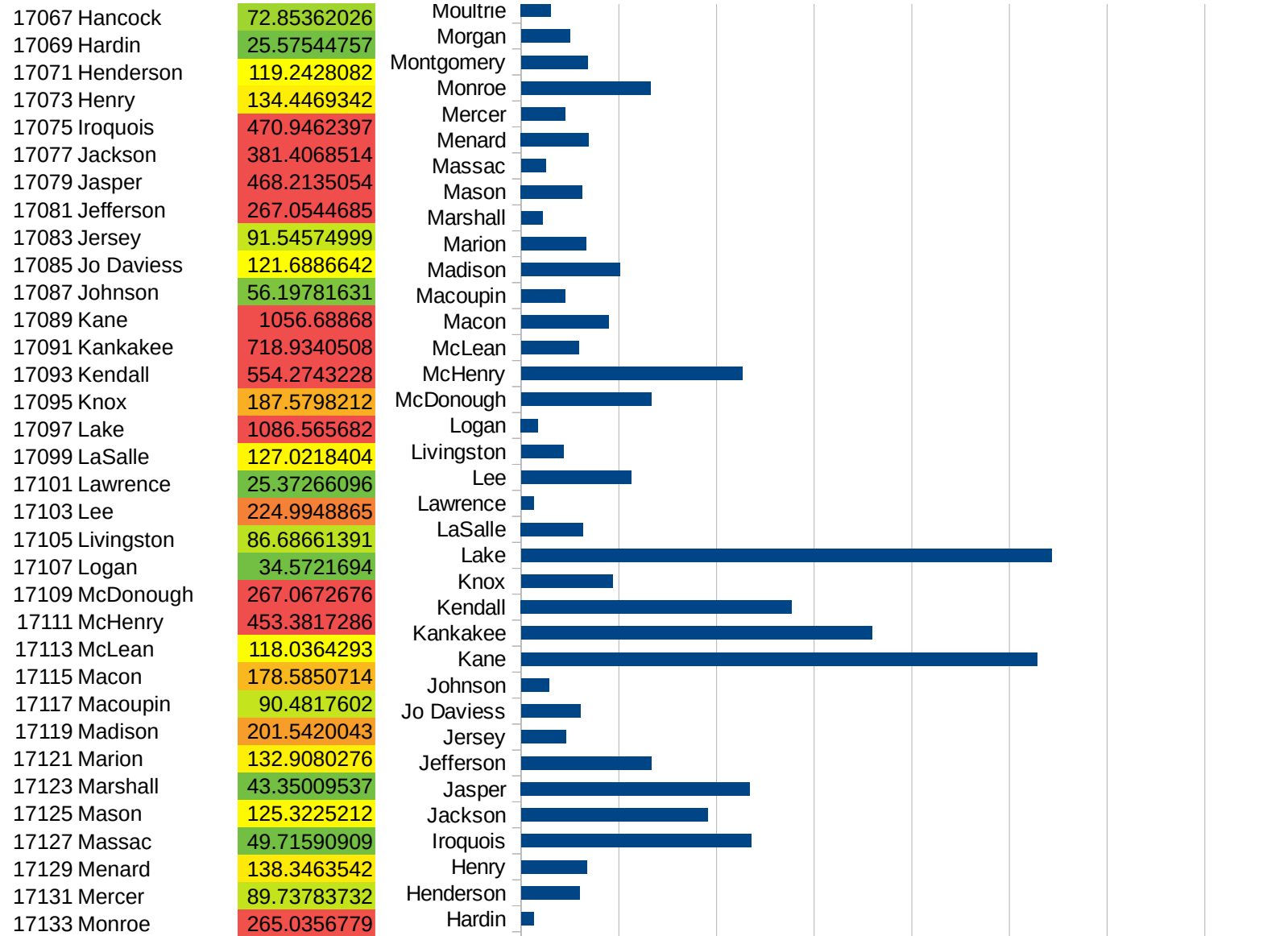
ID

29173
29175
29177
29179
29181
29195
29197
29199
29201
29203
29205
29183
29185
29187
29189
29510
29186
29207
29209
29211
29213
29215

29217
29219
29221
29223
29225
29227
29229

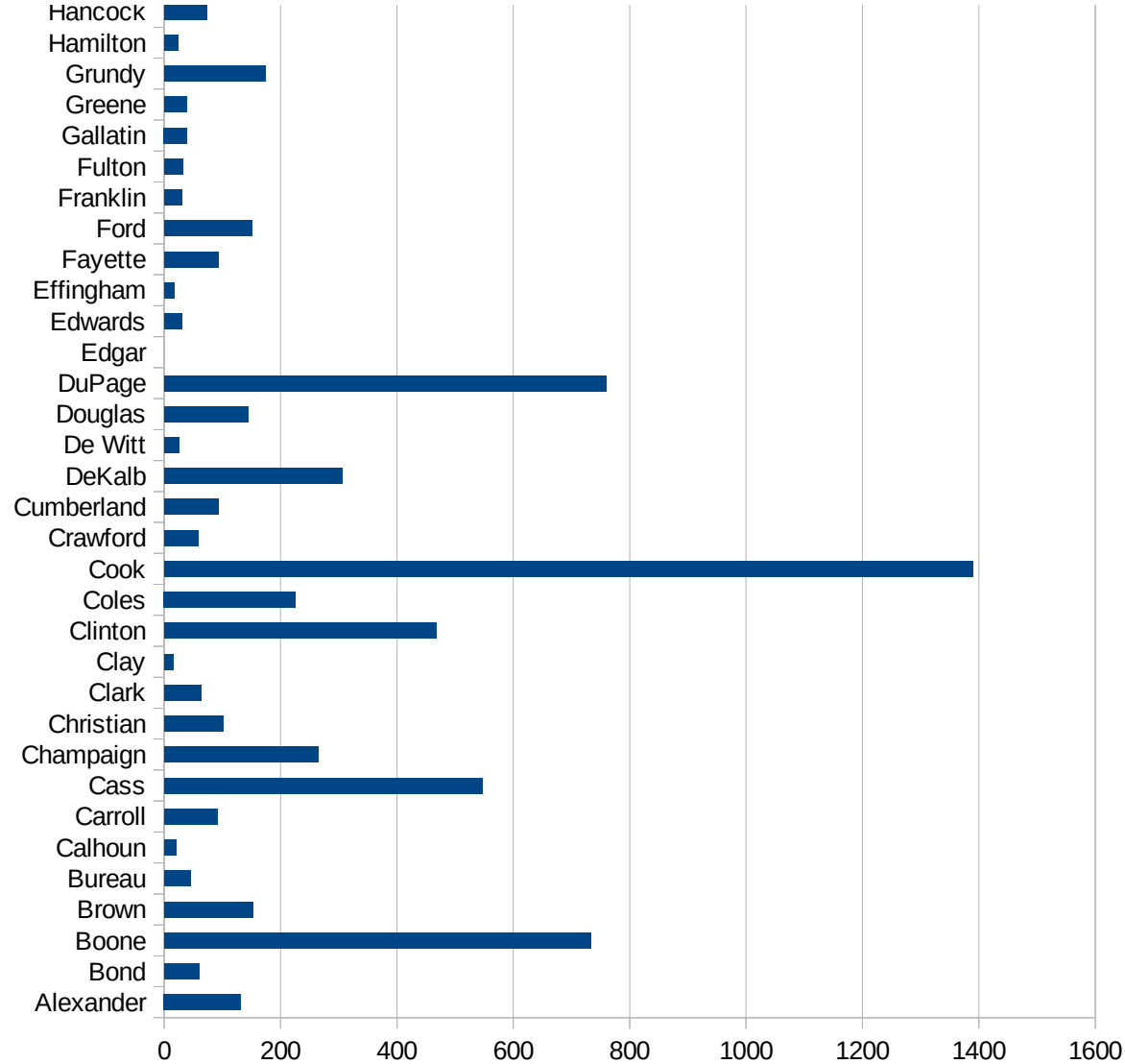


IL



IL

17135 Montgomery	136.3588686
17137 Morgan	100.0706381
17139 Moultrie	61.15376775
17141 Ogle	373.1123461
17143 Peoria	97.99524972
17145 Perry	193.6337017
17147 Piatt	67.08953403
17149 Pike	6.405739543
17151 Pope	23.74169041
17153 Pulaski	732.1984258
17155 Putnam	17.42160279
17157 Randolph	803.5881144
17159 Richland	19.03191017
17161 Rock Island	439.7917436
17163 St. Clair	370.0312956
17165 Saline	25.09830168
17167 Sangamon	168.4173885
17169 Schuyler	144.7806573
17171 Scott	0
17173 Shelby	73.59367094
17175 Stark	55.27915976
17177 Stephenson	417.8490827
17179 Tazewell	50.6317635
17181 Union	825.3666647
17183 Vermilion	50.77728302
17185 Wabash	8.658758334
17187 Warren	669.3283232
17189 Washington	128.6173633
17191 Wayne	55.10653931
17193 White	14.63593121
17195 Whiteside	240.8945457
17197 Will	739.1197585
17199 Williamson	82.02099738
17201 Winnebago	677.6236355



IL

17203 Woodford

44.19832046

IL

FIPS

29001
29003
29005
29007
29009
29011
29013
29015
29017
29019
29021
29023
29025
29027
29029
29031
29033
29035
29037

IL

29039
29041
29043
29045
29047
29049
29051
29053
29055
29057
29059
29061
29063
29065
29067
29069
29071
29073
29075
29077
29079
29081
29083
29085
29087
29089
29091
29093
29095
29097
29099
29101

29103

IL

29105
29107
29109
29111
29113
29115
29117
29121
29123
29125
29127
29119
29129
29131
29133
29135
29137
29139
29141
29143
29145
29147
29149
29151
29153
29155
29157
29159
29161
29163
29165
29167
29169
29171

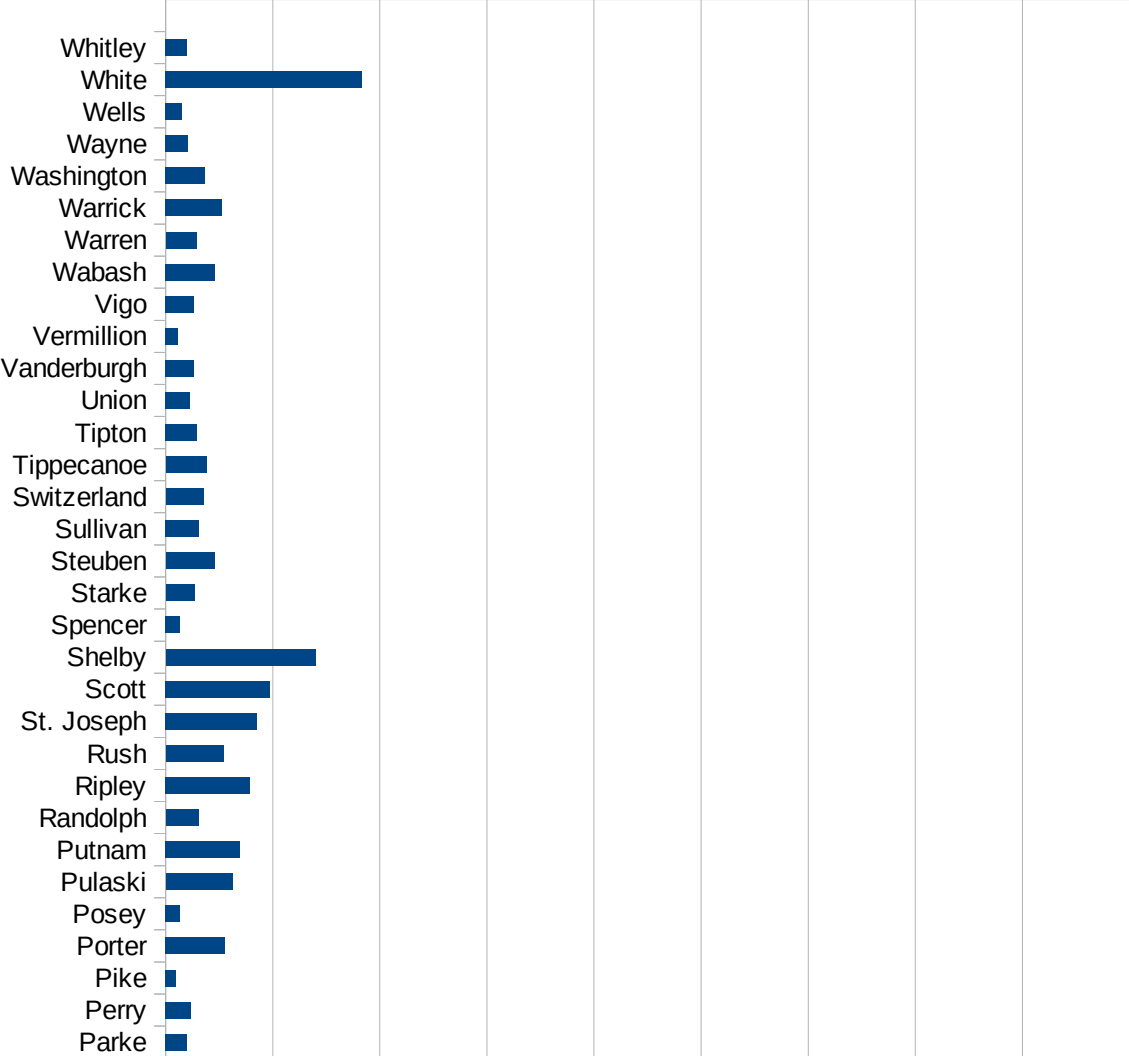
IL

29173
29175
29177
29179
29181
29195
29197
29199
29201
29203
29205
29183
29185
29187
29189
29510
29186
29207
29209
29211
29213
29215

29217
29219
29221
29223
29225
29227
29229

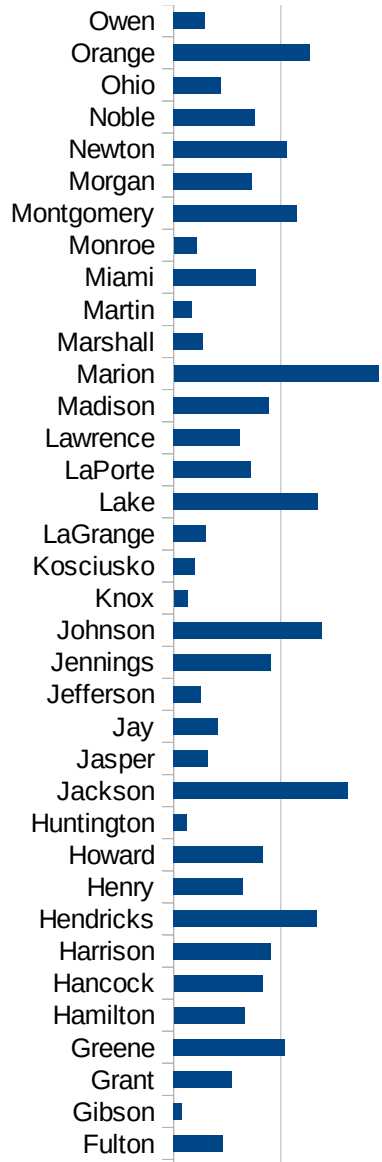
IN

FIPS	County	PC Infection
18001	Adams	33.673813
18003	Allen	330.3574521
18005	Bartholomew	572.7889019
18007	Benton	277.360453
18009	Blackford	167.6445935
18011	Boone	419.4092449
18013	Brown	216.6207168
18015	Carroll	452.128981
18017	Cass	4165.459096
18019	Clark	385.99182
18021	Clay	149.0256018
18023	Clinton	644.9612403
18025	Crawford	217.8442887
18027	Daviess	244.366006
18029	Dearborn	326.8237573
18031	Decatur	828.5437038
18033	DeKalb	64.77582936
18035	Delaware	304.0811348
18037	Dubois	418.183954
18039	Elkhart	482.0976844
18041	Fayette	273.3544496
18043	Floyd	401.1262391
18045	Fountain	103.9691762
18047	Franklin	466.2209711
18049	Fulton	228.9468445
18051	Gibson	38.86165252
18053	Grant	274.5086144
18055	Greene	521.7771668
18057	Hamilton	332.0346819
18059	Hancock	415.1877513
18061	Harrison	456.0099133
18063	Hendricks	668.8262309
18065	Henry	323.1754055

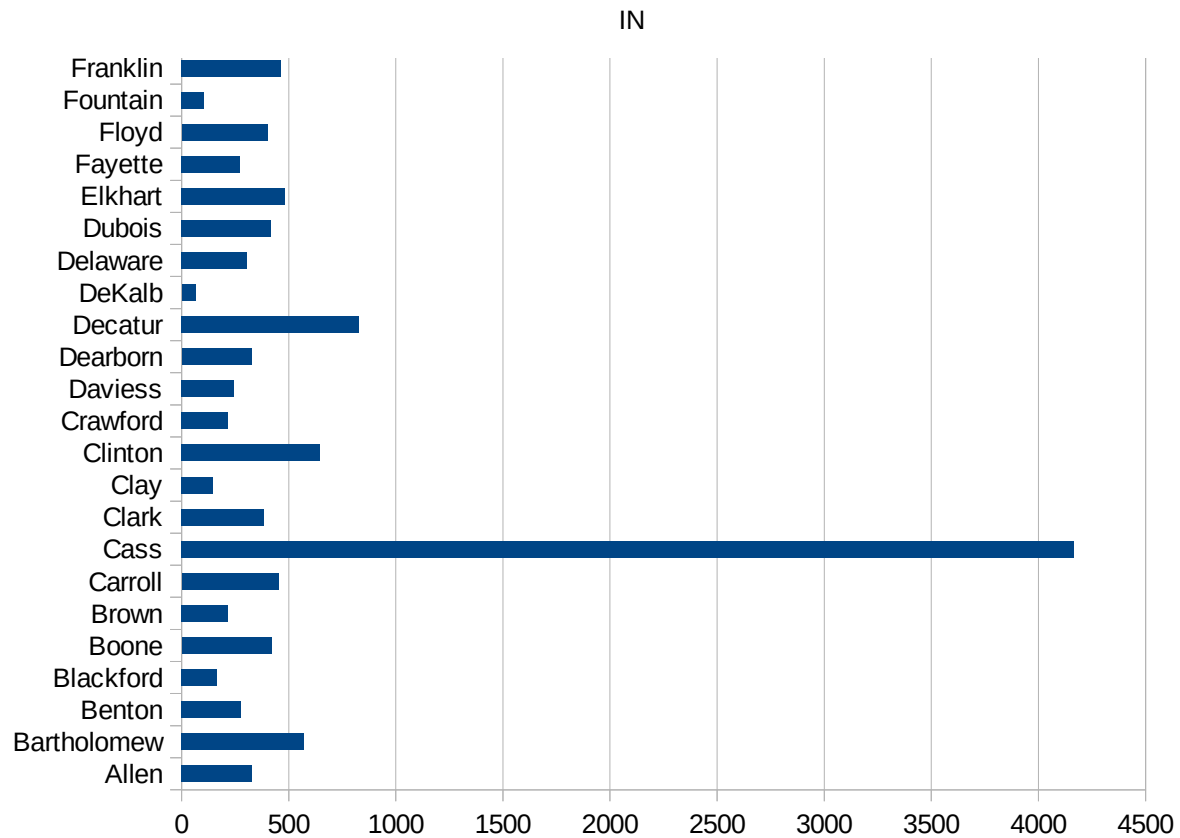


IN

18067 Howard	418.8621519
18069 Huntington	60.70640177
18071 Jackson	813.8559543
18073 Jasper	161.8219958
18075 Jay	207.0891928
18077 Jefferson	127.2975658
18079 Jennings	456.3398645
18081 Johnson	691.3106097
18083 Knox	65.0494647
18085 Kosciusko	98.3061101
18087 LaGrange	152.5553013
18089 Lake	672.9822403
18091 LaPorte	362.7041916
18093 Lawrence	310.9398266
18095 Madison	447.389329
18097 Marion	956.5609059
18099 Marshall	138.3843626
18101 Martin	88.08847998
18103 Miami	385.1885174
18105 Monroe	107.5437152
18107 Montgomery	576.3312992
18109 Morgan	367.9616635
18111 Newton	528.1564485
18113 Noble	380.7960953
18115 Ohio	222.4503765
18117 Orange	636.2563497
18119 Owen	148.7167186
18121 Parke	100.4312637
18123 Perry	120.4062402
18125 Pike	48.34810637
18127 Porter	278.9013762
18129 Posey	66.56225529
18131 Pulaski	312.7756837
18133 Putnam	346.7534874



18135 Randolph	152.9113517
18137 Ripley	392.6655681
18139 Rush	270.0594131
18141 St. Joseph	426.5597128
18143 Scott	485.8028311
18145 Shelby	699.6613818
18147 Spencer	68.87391155
18149 Starke	135.1645956
18151 Steuben	228.4161221
18153 Sullivan	154.6640889
18155 Switzerland	177.2884203
18157 Tippecanoe	191.1441714
18159 Tipton	145.4257007
18161 Union	113.6848089
18163 Vanderburgh	133.720866
18165 Vermillion	58.14329091
18167 Vigo	131.3020319
18169 Wabash	230.1790281
18171 Warren	145.2257049
18173 Warrick	262.1190084
18175 Washington	186.0931181
18177 Wayne	104.6469304
18179 Wells	77.99758917
18181 White	915.758505
18183 Whitley	99.78282561



IN

FIPS

29001
29003
29005
29007
29009
29011
29013
29015
29017
29019
29021
29023
29025
29027
29029
29031
29033
29035
29037

IN

29039
29041
29043
29045
29047
29049
29051
29053
29055
29057
29059
29061
29063
29065
29067
29069
29071
29073
29075
29077
29079
29081
29083
29085
29087
29089
29091
29093
29095
29097
29099
29101

29103

IN

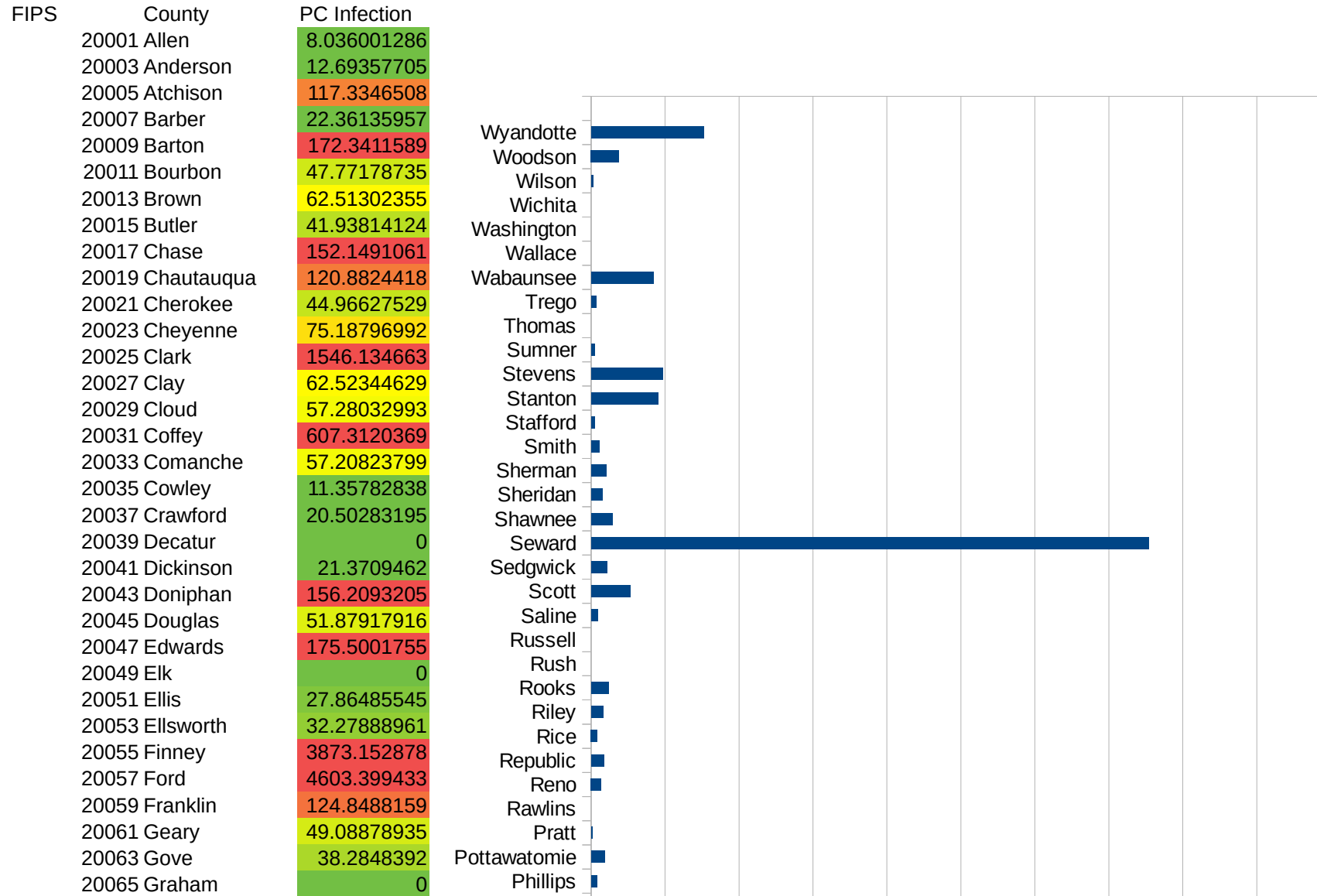
29105
29107
29109
29111
29113
29115
29117
29121
29123
29125
29127
29119
29129
29131
29133
29135
29137
29139
29141
29143
29145
29147
29149
29151
29153
29155
29157
29159
29161
29163
29165
29167
29169
29171

IN

29173
29175
29177
29179
29181
29195
29197
29199
29201
29203
29205
29183
29185
29187
29189
29510
29186
29207
29209
29211
29213
29215

29217
29219
29221
29223
29225
29227
29229

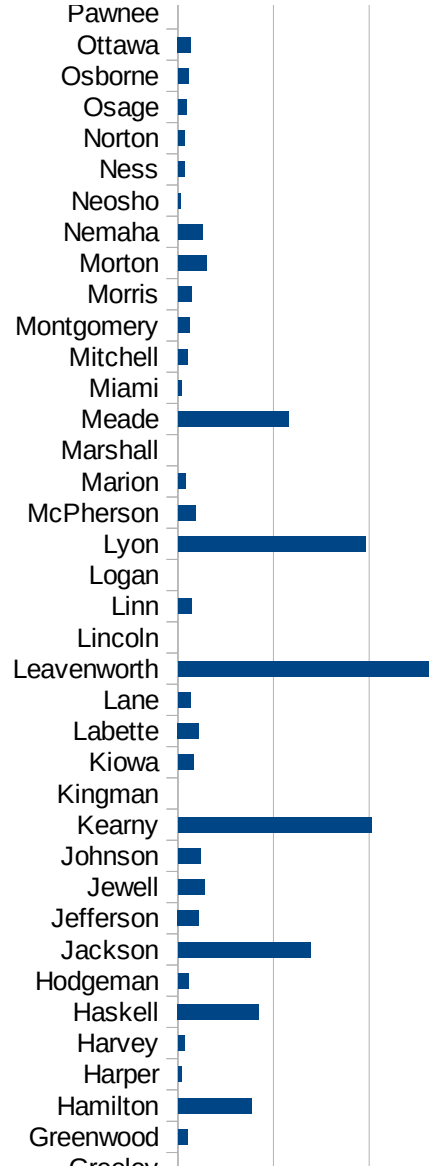
KS



This work is licensed under the Creative Commons Attribution-NoDerivatives 4.0 International License. To view a copy of this license, visit <http://creativecommons.org/licenses/by-nd/4.0/>.

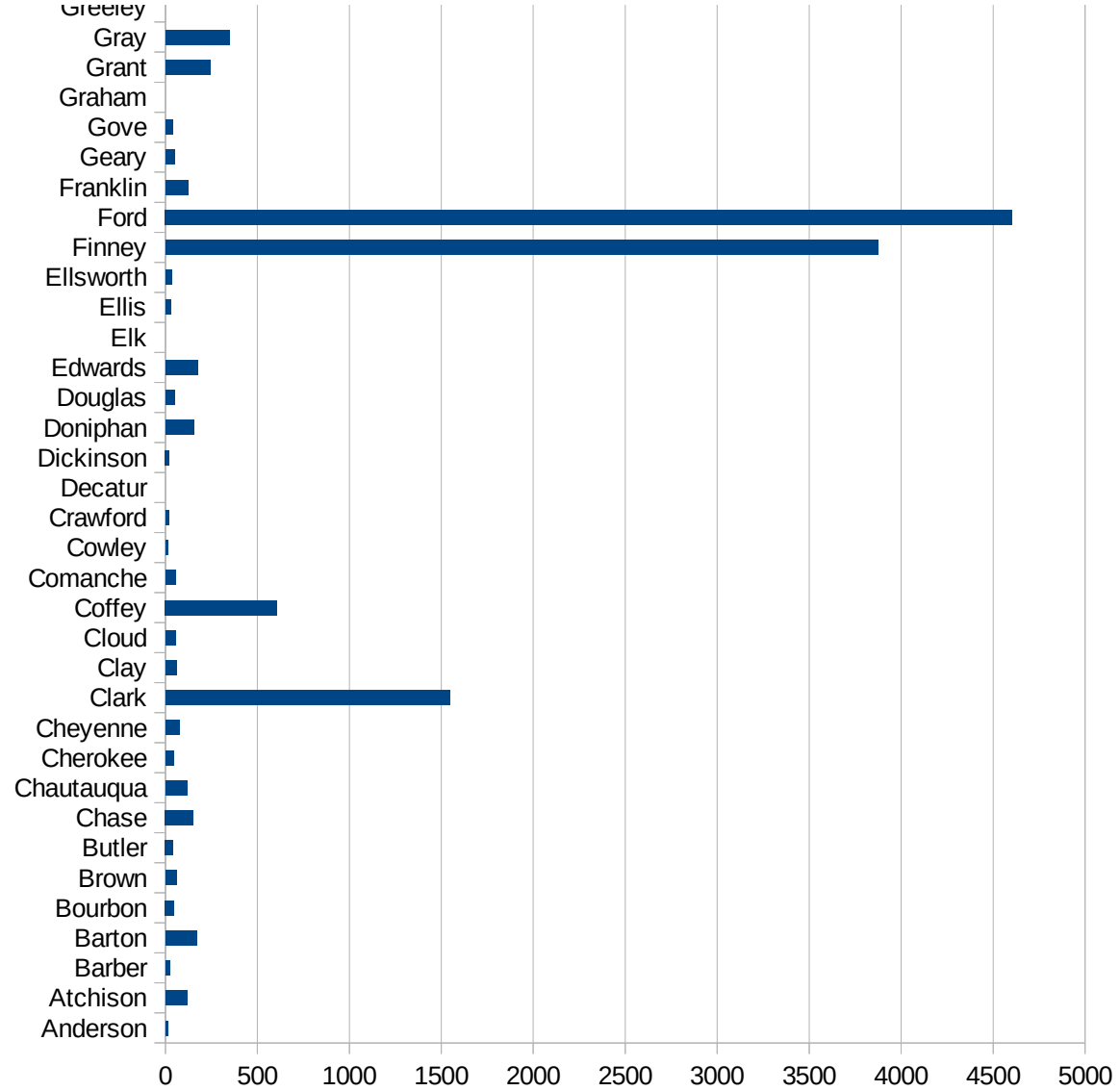
KS

20067 Grant	245.3653217
20069 Gray	348.0855296
20071 Greeley	0
20073 Greenwood	49.54582989
20075 Hamilton	383.5826621
20077 Harper	18.16200509
20079 Harvey	32.15434084
20081 Haskell	425.3189892
20083 Hodgeman	55.00550055
20085 Jackson	692.7710843
20087 Jefferson	110.6719368
20089 Jewell	140.7954945
20091 Johnson	116.8093314
20093 Kearny	1014.455998
20095 Kingman	0
20097 Kiowa	79.49125596
20099 Labette	110.198357
20101 Lane	64.1025641
20103 Leavenworth	1311.584227
20105 Lincoln	0
20107 Linn	71.79487179
20109 Logan	0
20111 Lyon	981.8595462
20113 McPherson	94.61400988
20115 Marion	41.84100418
20117 Marshall	0
20119 Meade	578.8712012
20121 Miami	17.81472684
20123 Mitchell	48.7804878
20125 Montgomery	62.26650062
20127 Morris	72.450643
20129 Morton	149.9812523
20131 Nemaha	128.0157558
20133 Neosho	12.53839885



KS

20135 Ness	35.21126761
20137 Norton	36.83241252
20139 Osage	43.91192522
20141 Osborne	57.55395683
20143 Ottawa	68.94174423
20145 Pawnee	0
20147 Phillips	37.61519654
20149 Pottawatomie	90.62075215
20151 Pratt	10.66325443
20153 Rawlins	0
20155 Reno	68.9743672
20157 Republic	85.76329331
20159 Rice	41.96831392
20161 Riley	82.76460931
20163 Rooks	119.6888091
20165 Rush	0
20167 Russell	0
20169 Saline	44.11683609
20171 Scott	265.4686543
20173 Sedgwick	108.2539763
20175 Seward	3769.513315
20177 Shawnee	143.0993977
20179 Sheridan	78.9577576
20181 Sherman	101.7121546
20183 Smith	55.50929781
20185 Stafford	23.93489708
20187 Stanton	452.9441369
20189 Stevens	485.6988667
20191 Sumner	26.09149417
20193 Thomas	0
20195 Trego	35.8037952
20197 Wabaunsee	420.3507755
20199 Wallace	0
20201 Washington	0



KS

20203 Wichita	0
20205 Wilson	11.5406809
20207 Woodson	188.5014138
20209 Wyandotte	763.9544168

KS

FIPS

29001
29003
29005
29007
29009
29011
29013
29015
29017
29019
29021
29023
29025
29027
29029
29031
29033
29035
29037

KS

29039
29041
29043
29045
29047
29049
29051
29053
29055
29057
29059
29061
29063
29065
29067
29069
29071
29073
29075
29077
29079
29081
29083
29085
29087
29089
29091
29093
29095
29097
29099
29101

29103

KS

29105
29107
29109
29111
29113
29115
29117
29121
29123
29125
29127
29119
29129
29131
29133
29135
29137
29139
29141
29143
29145
29147
29149
29151
29153
29155
29157
29159
29161
29163
29165
29167
29169
29171

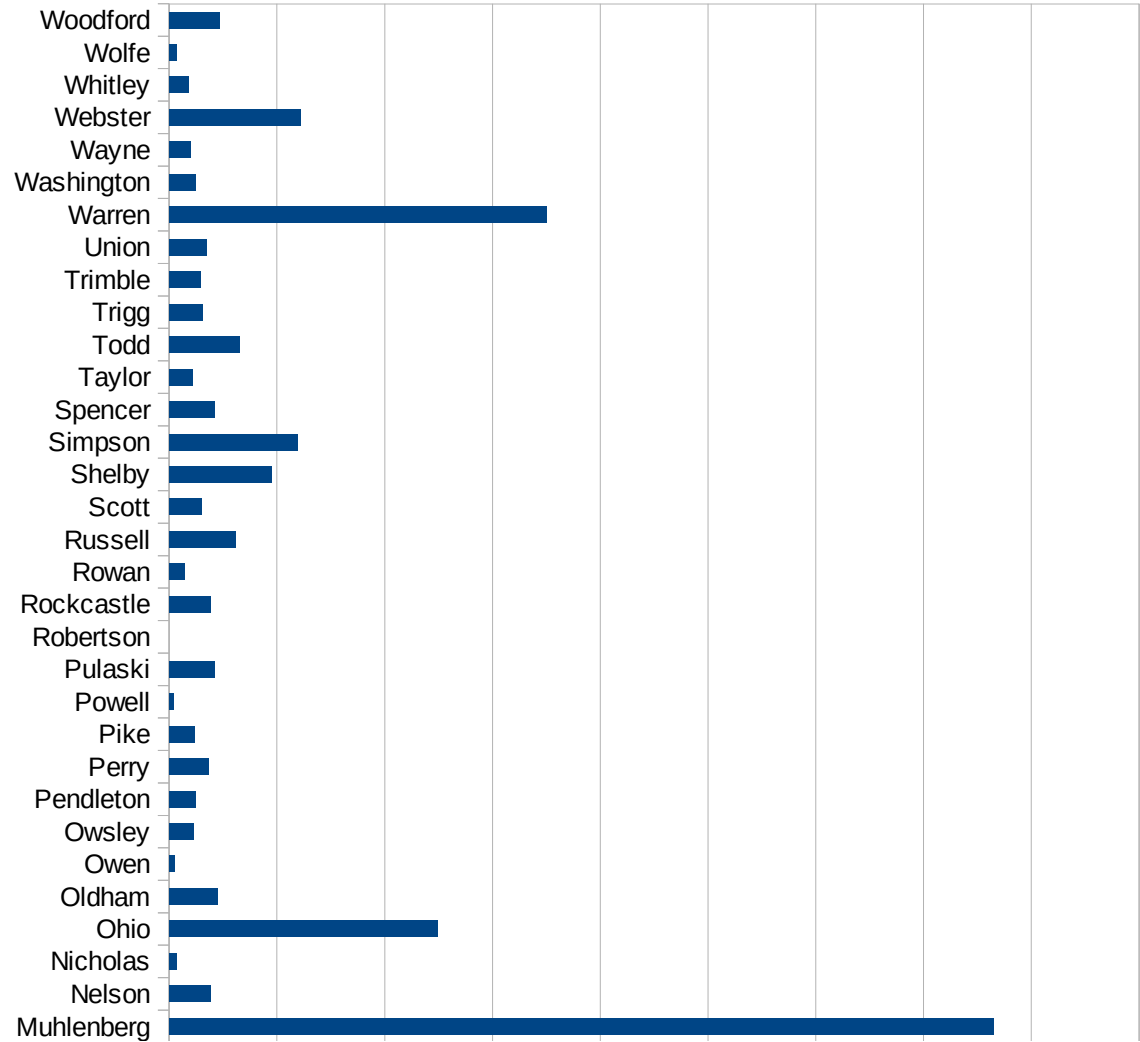
KS

29173
29175
29177
29179
29181
29195
29197
29199
29201
29203
29205
29183
29185
29187
29189
29510
29186
29207
29209
29211
29213
29215

29217
29219
29221
29223
29225
29227
29229

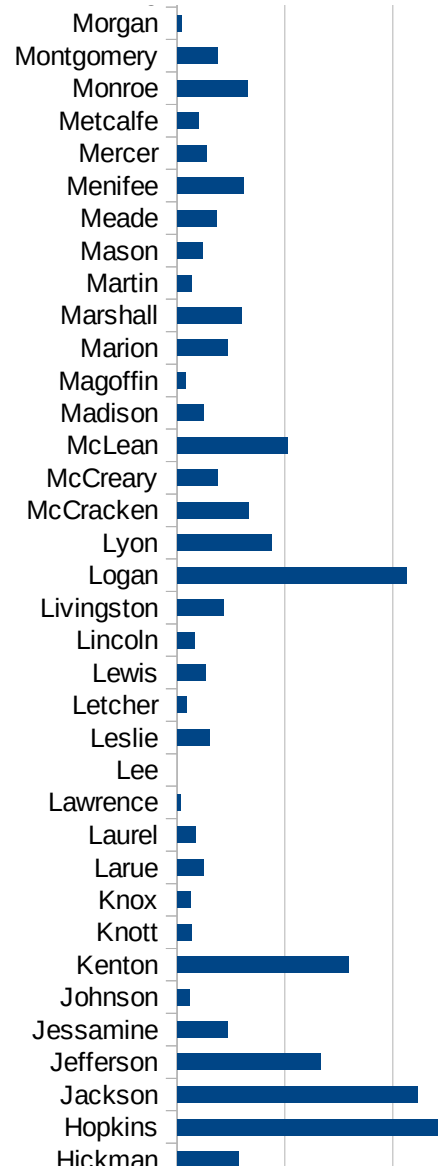
KY

FIPS	County	PC Infection
21001	Adair	499.6096799
21003	Allen	222.5168071
21005	Anderson	66.18717734
21007	Ballard	112.7960897
21009	Barren	95.07424846
21011	Bath	64.60469999
21013	Bell	3.763784862
21015	Boone	294.2227426
21017	Bourbon	44.58977408
21019	Boyd	82.55715495
21021	Boyle	66.44518272
21023	Bracken	133.5113485
21025	Breathitt	23.57378595
21027	Breckinridge	78.47753581
21029	Bullitt	128.2857812
21031	Butler	1706.858754
21033	Caldwell	94.37672041
21035	Calloway	125.2076147
21037	Campbell	156.7330814
21039	Carlisle	104.7998323
21041	Carroll	65.19511968
21043	Carter	33.32839579
21045	Casey	12.58811682
21047	Christian	143.7122407
21049	Clark	102.0717813
21051	Clay	19.89554837
21053	Clinton	29.39447384
21055	Crittenden	56.08524958
21057	Cumberland	75.0863493
21059	Daviess	301.669568
21061	Edmonson	439.9543751
21063	Elliott	13.31912627
21065	Estill	0



KY

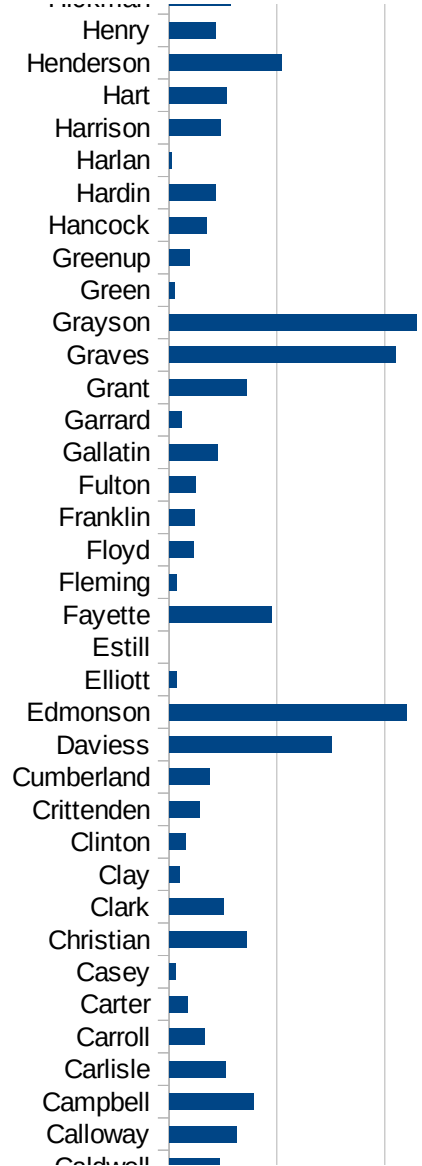
21067 Fayette	191.1791958
21069 Fleming	13.85809313
21071 Floyd	44.63662993
21073 Franklin	47.23014858
21075 Fulton	49.01960784
21077 Gallatin	90.57971014
21079 Garrard	22.77904328
21081 Grant	143.306397
21083 Graves	420.7197792
21085 Grayson	459.7089776
21087 Green	9.050592814
21089 Greenup	36.86061018
21091 Hancock	68.50879196
21093 Hardin	86.99119214
21095 Harlan	3.786587906
21097 Harrison	95.85685377
21099 Hart	105.7865228
21101 Henderson	208.3744599
21103 Henry	86.92412765
21105 Hickman	113.0965845
21107 Hopkins	483.7134996
21109 Jackson	446.3621485
21111 Jefferson	266.0551292
21113 Jessamine	94.58456973
21115 Johnson	22.33538819
21117 Kenton	317.3723735
21119 Knott	26.44453259
21121 Knox	25.55583951
21123 Larue	48.92709862
21125 Laurel	34.61405331
21127 Lawrence	6.422195106
21129 Lee	0
21131 Leslie	59.15409642
21133 Letcher	18.26567423



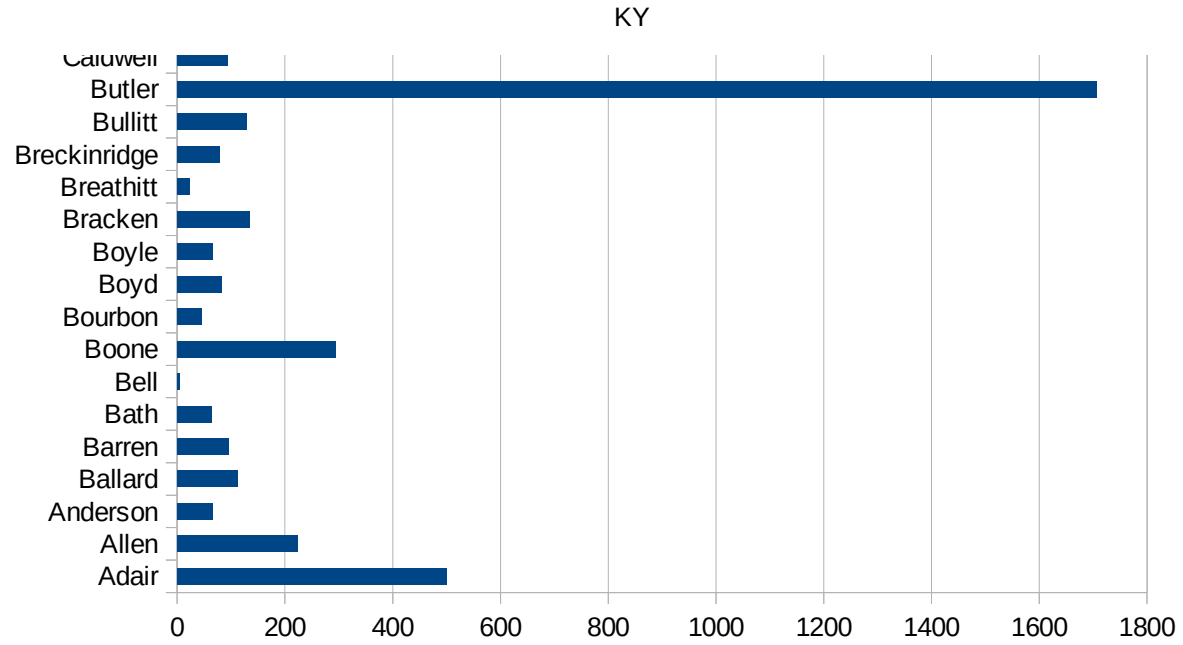
This work is licensed under the Creative Commons Attribution-NoDerivatives 4.0 International License. To view a copy of this license, visit <http://creativecommons.org/licenses/by-nd/4.0/>.

KY

21135 Lewis	52.80229313
21137 Lincoln	32.46226262
21139 Livingston	86.56135036
21141 Logan	426.099522
21143 Lyon	174.8033462
21145 McCracken	133.1374529
21147 McCreary	74.67830882
21149 McLean	205.361003
21151 Madison	48.7181708
21153 Magoffin	16.17861188
21155 Marion	92.76437848
21157 Marshall	118.623962
21159 Martin	26.49474521
21161 Mason	46.64723032
21163 Meade	73.13250914
21165 Menifee	124.0117811
21167 Mercer	55.11160099
21169 Metcalfe	39.88035892
21171 Monroe	130.6213846
21173 Montgomery	74.46016381
21175 Morgan	7.493443237
21177 Muhlenberg	1530.512771
21179 Nelson	76.33421299
21181 Nicholas	13.95478649
21183 Ohio	498.1940466
21185 Oldham	90.26628554
21187 Owen	9.191176471
21189 Owsley	44.72271914
21191 Pendleton	48.17950306
21193 Perry	72.81925494
21195 Pike	47.94356358
21197 Powell	8.03729304
21199 Pulaski	85.10901691
21201 Robertson	0



21203 Rockcastle	77.6119403
21205 Rowan	28.47496237
21207 Russell	123.4498625
21209 Scott	60.68069462
21211 Shelby	189.6203471
21213 Simpson	237.4655945
21215 Spencer	85.13355326
21217 Taylor	43.05452268
21219 Todd	129.9650719
21221 Trigg	61.462815
21223 Trimble	58.71990605
21225 Union	68.94174423
21227 Warren	700.8776207
21229 Washington	49.65243297
21231 Wayne	39.0854016
21233 Webster	244.069865
21235 Whitley	35.8699851
21237 Wolfe	13.93339836
21239 Woodford	94.22228922



KY

FIPS

29001
29003
29005
29007
29009
29011
29013
29015
29017
29019
29021
29023
29025
29027
29029
29031
29033
29035
29037

KY

29039
29041
29043
29045
29047
29049
29051
29053
29055
29057
29059
29061
29063
29065
29067
29069
29071
29073
29075
29077
29079
29081
29083
29085
29087
29089
29091
29093
29095
29097
29099
29101

29103

KY

29105
29107
29109
29111
29113
29115
29117
29121
29123
29125
29127
29119
29129
29131
29133
29135
29137
29139
29141
29143
29145
29147
29149
29151
29153
29155
29157
29159
29161
29163
29165
29167
29169
29171

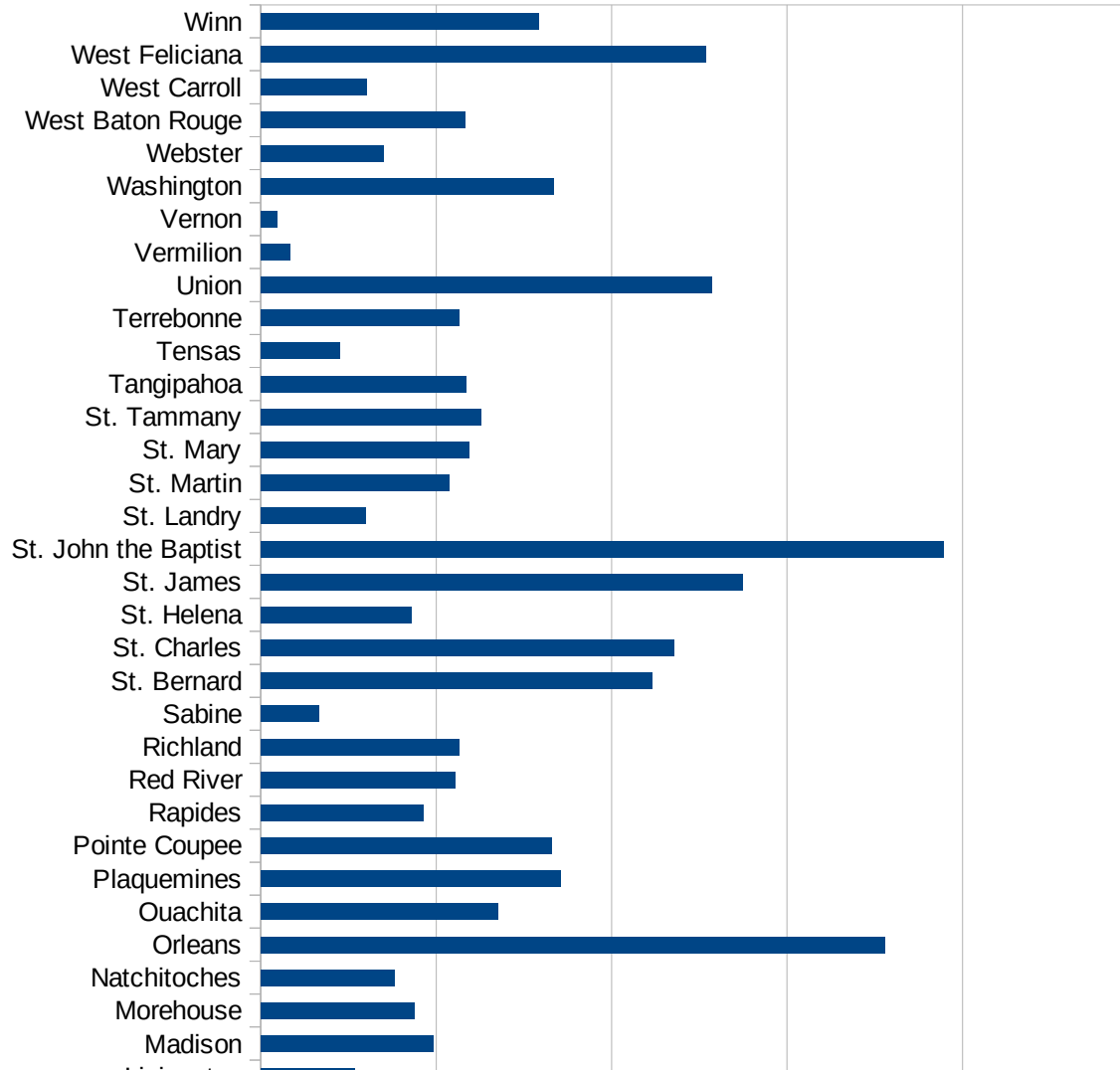
KY

29173
29175
29177
29179
29181
29195
29197
29199
29201
29203
29205
29183
29185
29187
29189
29510
29186
29207
29209
29211
29213
29215

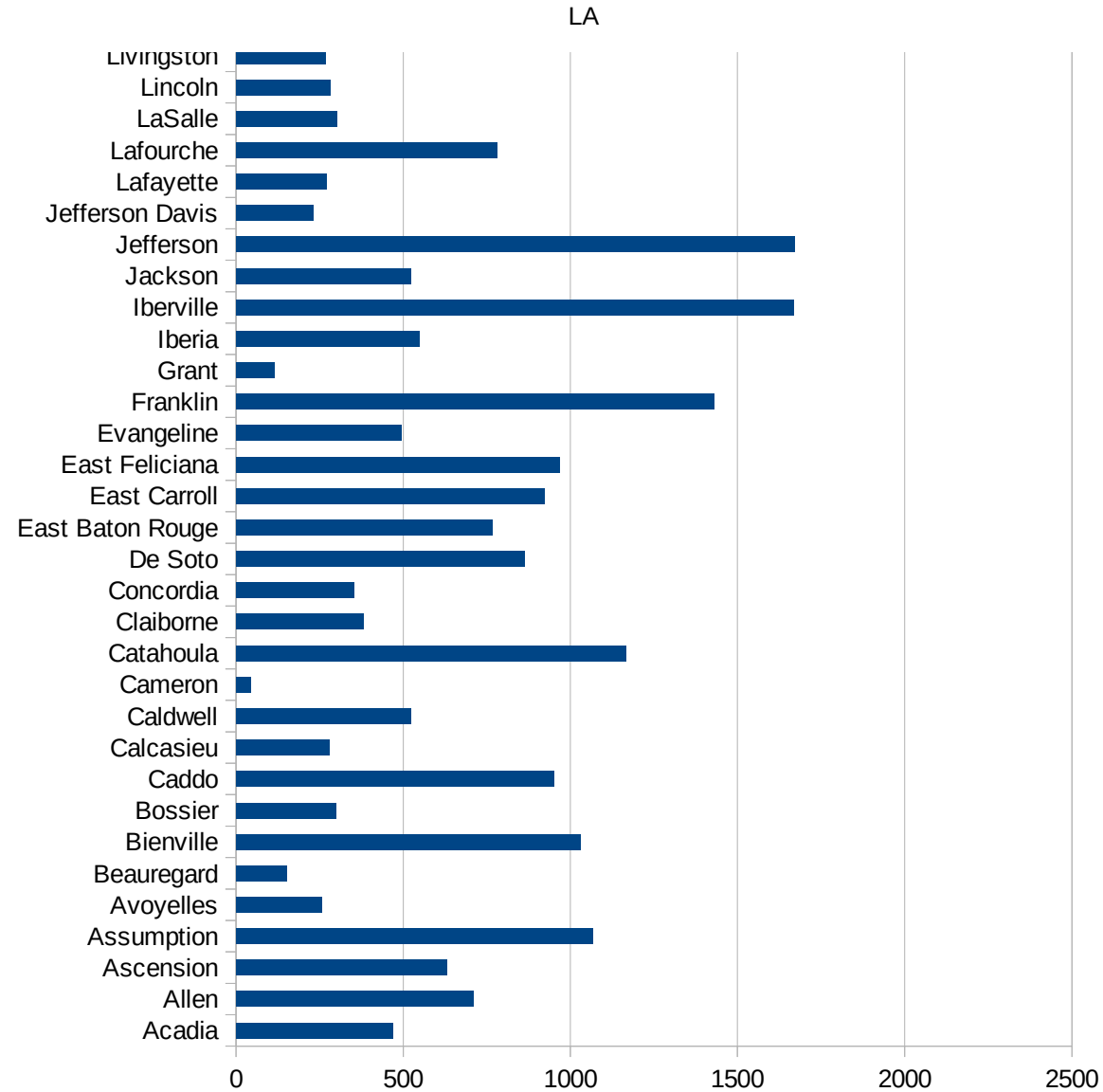
29217
29219
29221
29223
29225
29227
29229

LA

FIPS	County	PC Infection
22001	Acadia	467.9208876
22003	Allen	710.7986721
22005	Ascension	630.4543121
22007	Assumption	1067.264574
22009	Avoyelles	257.0312886
22011	Beauregard	150.3234639
22013	Bienville	1029.455966
22015	Bossier	300.349884
22017	Caddo	951.7458279
22019	Calcasieu	279.6486667
22021	Caldwell	522.0883534
22023	Cameron	43.05396096
22025	Catahoula	1165.695254
22027	Claiborne	382.5890617
22029	Concordia	352.5444513
22031	De Soto	863.8285464
22033	East Baton Rouge	767.8770671
22035	East Carroll	923.689072
22037	East Feliciana	968.6609687
22039	Evangeline	493.3767904
22041	Franklin	1428.854932
22043	Grant	115.648074
22045	Iberia	546.9333672
22047	Iberville	1668.653159
22049	Jackson	521.9469249
22051	Jefferson	1669.849856
22053	Jefferson Davis	231.1443227
22055	Lafayette	271.436927
22057	Lafourche	780.7165061
22059	LaSalle	301.6692364
22061	Lincoln	281.8035427
22063	Livingston	268.6881569
22065	Madison	492.7873846



22067 Morehouse	437.0422868
22069 Natchitoches	380.2478078
22071 Orleans	1778.233582
22073 Ouachita	676.4848681
22075 Plaquemines	854.335754
22077 Pointe Coupee	829.5350957
22079 Rapides	464.1473017
22081 Red River	554.4414298
22083 Richland	564.5800317
22085 Sabine	166.4447403
22087 St. Bernard	1115.130241
22089 St. Charles	1178.161463
22091 St. Helena	428.7663224
22093 St. James	1373.770024
22095 St. John the Baptist	1947.480548
22097 St. Landry	298.4389348
22099 St. Martin	537.1030007
22101 St. Mary	592.6789087
22103 St. Tammany	626.8620865
22105 Tangipahoa	586.0499189
22107 Tensas	224.1147468
22109 Terrebonne	565.6587492
22111 Union	1285.266458
22113 Vermilion	83.57011533
22115 Vernon	47.07327057
22117 Washington	835.0865141
22119 Webster	350.5335327
22121 West Baton Rouge	582.737352
22123 West Carroll	300.4917137
22125 West Feliciana	1267.78784
22127 Winn	792.4154521



LA

FIPS

29001
29003
29005
29007
29009
29011
29013
29015
29017
29019
29021
29023
29025
29027
29029
29031
29033
29035
29037

LA

29039
29041
29043
29045
29047
29049
29051
29053
29055
29057
29059
29061
29063
29065
29067
29069
29071
29073
29075
29077
29079
29081
29083
29085
29087
29089
29091
29093
29095
29097
29099
29101

29103

LA

29105
29107
29109
29111
29113
29115
29117
29121
29123
29125
29127
29119
29129
29131
29133
29135
29137
29139
29141
29143
29145
29147
29149
29151
29153
29155
29157
29159
29161
29163
29165
29167
29169
29171

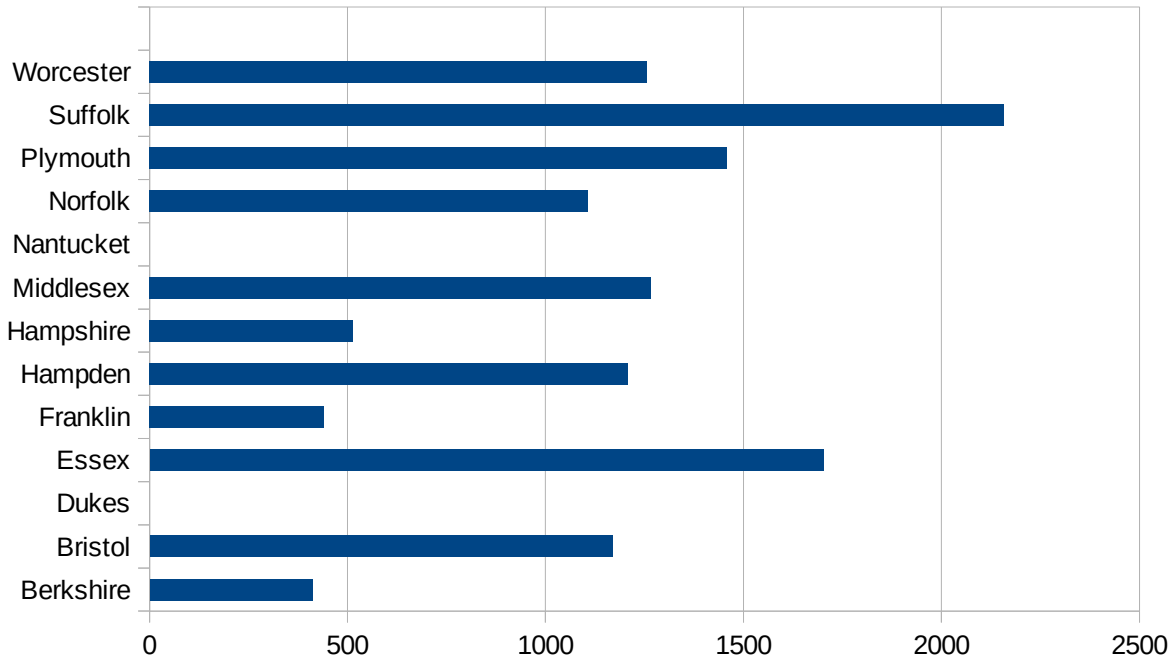
LA

29173
29175
29177
29179
29181
29195
29197
29199
29201
29203
29205
29183
29185
29187
29189
29510
29186
29207
29209
29211
29213
29215

29217
29219
29221
29223
29225
29227
29229

MA

FIPS	County	PC Infection
25001	Barnstable	594.621696
25003	Berkshire	411.5617184
25005	Bristol	1169.457929
25007	Dukes	0
25009	Essex	1702.04316
25011	Franklin	441.0749264
25013	Hampden	1208.955668
25015	Hampshire	514.3937281
25017	Middlesex	1265.673054
25019	Nantucket	0
25021	Norfolk	1107.475602
25023	Plymouth	1458.894645
25025	Suffolk	2157.566658
25027	Worcester	1255.477896



MA

FIPS

29001
29003
29005
29007
29009
29011
29013
29015
29017
29019
29021
29023
29025
29027
29029
29031
29033
29035
29037

MA

29039
29041
29043
29045
29047
29049
29051
29053
29055
29057
29059
29061
29063
29065
29067
29069
29071
29073
29075
29077
29079
29081
29083
29085
29087
29089
29091
29093
29095
29097
29099
29101

29103

MA

29105
29107
29109
29111
29113
29115
29117
29121
29123
29125
29127
29119
29129
29131
29133
29135
29137
29139
29141
29143
29145
29147
29149
29151
29153
29155
29157
29159
29161
29163
29165
29167
29169
29171

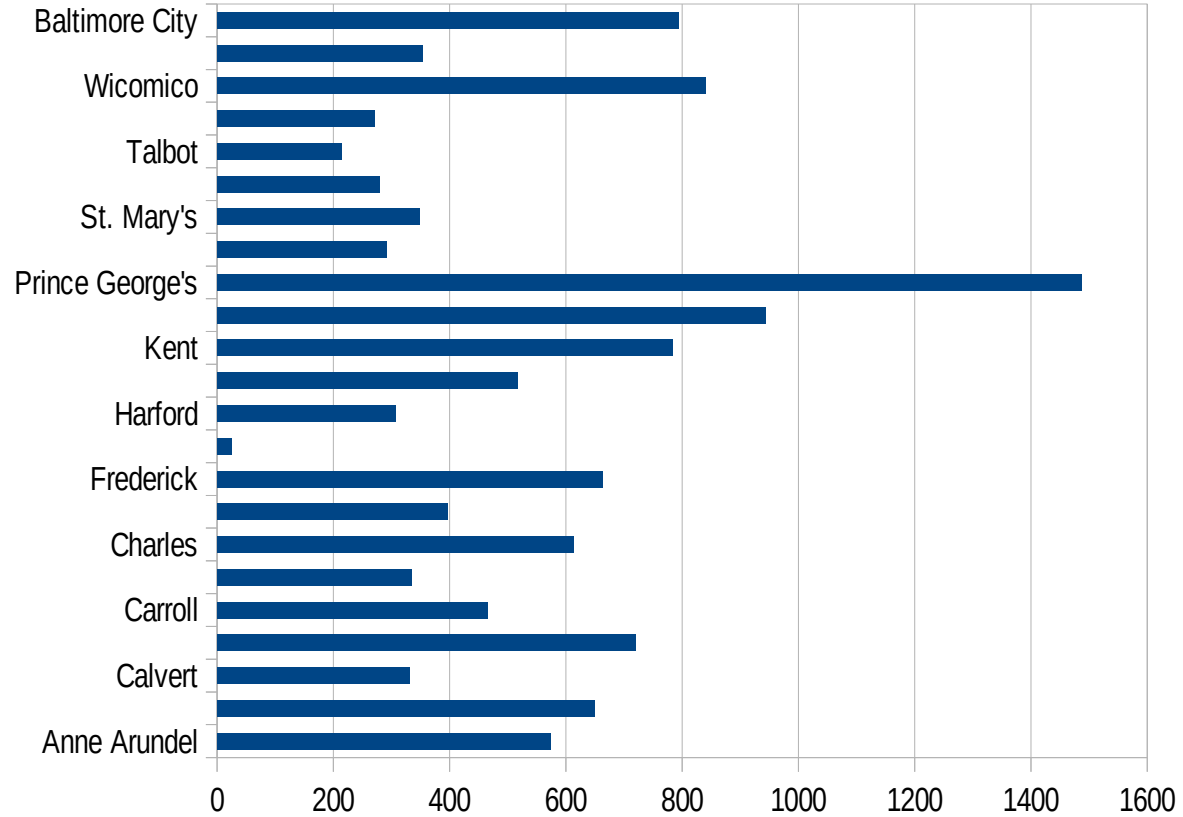
MA

29173
29175
29177
29179
29181
29195
29197
29199
29201
29203
29205
29183
29185
29187
29189
29510
29186
29207
29209
29211
29213
29215

29217
29219
29221
29223
29225
29227
29229

MD

FIPS	County	PC Infection
24001	Allegany	239.5209581
24003	Anne Arundel	574.1010466
24005	Baltimore	648.5754396
24009	Calvert	330.4240079
24011	Caroline	720.6341581
24013	Carroll	464.8843133
24015	Cecil	335.5182541
24017	Charles	612.3725256
24019	Dorchester	396.8998062
24021	Frederick	663.4121918
24023	Garrett	24.00301752
24025	Harford	307.1398195
24027	Howard	515.7860865
24029	Kent	784.1923335
24031	Montgomery	942.6478314
24033	Prince George's	1486.954915
24035	Queen Anne's	290.5414818
24037	St. Mary's	348.8248243
24039	Somerset	280.4284323
24041	Talbot	213.6983337
24043	Washington	270.3311557
24045	Wicomico	840.1569844
24047	Worcester	353.1250603
24510	Baltimore City	793.6995328



MD

FIPS

29001
29003
29005
29007
29009
29011
29013
29015
29017
29019
29021
29023
29025
29027
29029
29031
29033
29035
29037

MD

29039
29041
29043
29045
29047
29049
29051
29053
29055
29057
29059
29061
29063
29065
29067
29069
29071
29073
29075
29077
29079
29081
29083
29085
29087
29089
29091
29093
29095
29097
29099
29101

29103

MD

29105
29107
29109
29111
29113
29115
29117
29121
29123
29125
29127
29119
29129
29131
29133
29135
29137
29139
29141
29143
29145
29147
29149
29151
29153
29155
29157
29159
29161
29163
29165
29167
29169
29171

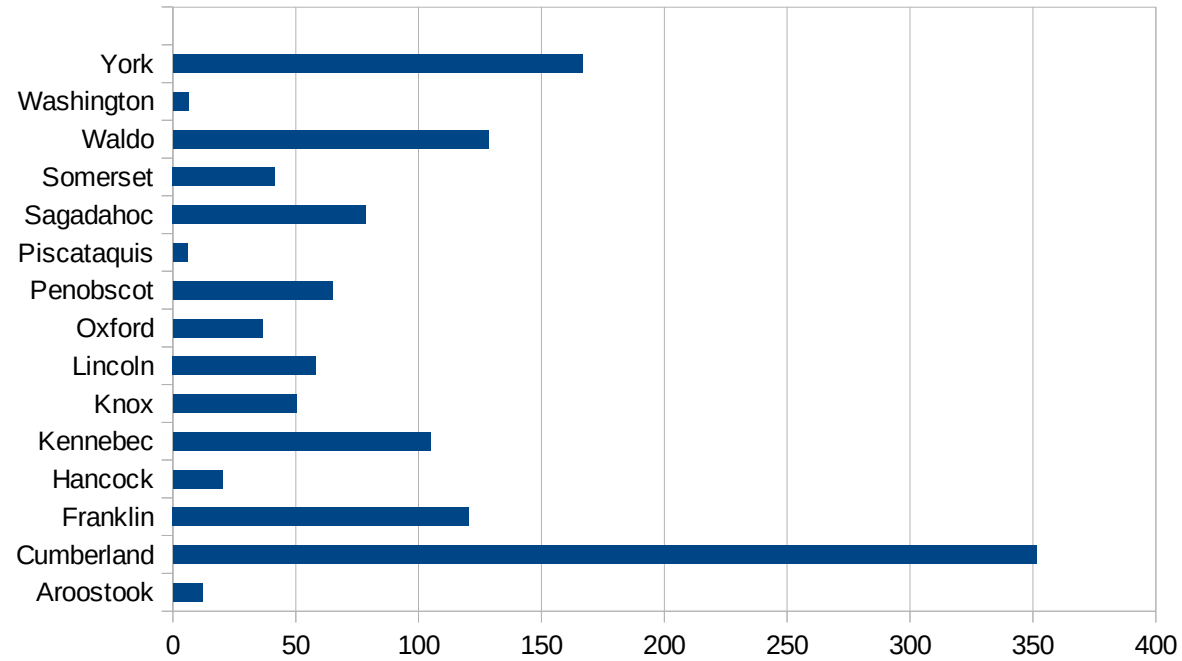
MD

29173
29175
29177
29179
29181
29195
29197
29199
29201
29203
29205
29183
29185
29187
29189
29510
29186
29207
29209
29211
29213
29215

29217
29219
29221
29223
29225
29227
29229

ME

FIPS	County	PC Infection
23001	Androscoggin	216.3838817
23003	Aroostook	11.92054954
23005	Cumberland	351.5501248
23007	Franklin	120.4134194
23009	Hancock	20.06896426
23011	Kennebec	104.8467027
23013	Knox	50.28789822
23015	Lincoln	58.2377264
23017	Oxford	36.44694366
23019	Penobscot	64.85942712
23021	Piscataquis	5.952380952
23023	Sagadahoc	78.57664029
23025	Somerset	41.5085389
23027	Waldo	128.4828941
23029	Washington	6.35122261
23031	York	166.8048626



ME

FIPS

29001
29003
29005
29007
29009
29011
29013
29015
29017
29019
29021
29023
29025
29027
29029
29031
29033
29035
29037

ME

29039
29041
29043
29045
29047
29049
29051
29053
29055
29057
29059
29061
29063
29065
29067
29069
29071
29073
29075
29077
29079
29081
29083
29085
29087
29089
29091
29093
29095
29097
29099
29101

29103

ME

29105
29107
29109
29111
29113
29115
29117
29121
29123
29125
29127
29119
29129
29131
29133
29135
29137
29139
29141
29143
29145
29147
29149
29151
29153
29155
29157
29159
29161
29163
29165
29167
29169
29171

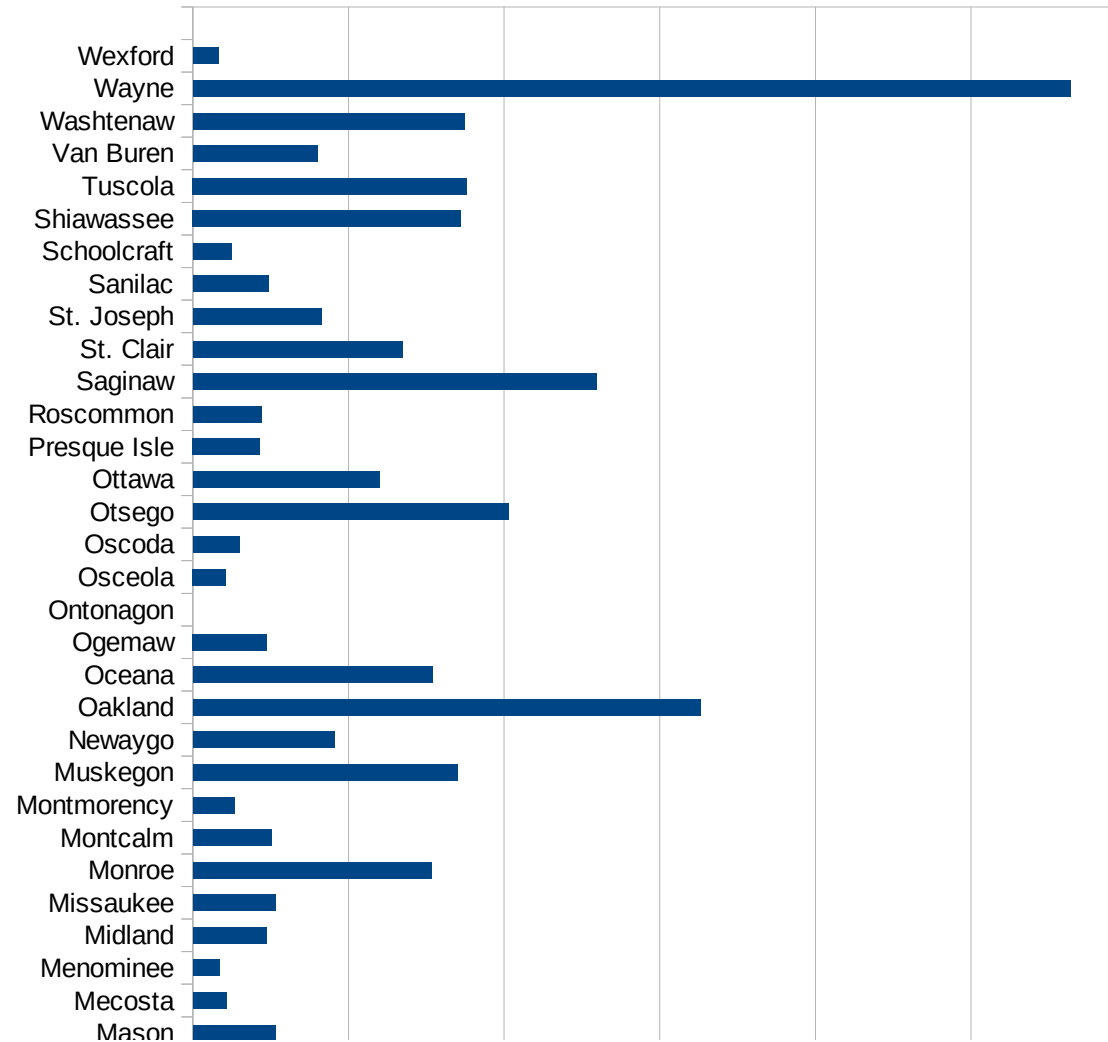
ME

29173
29175
29177
29179
29181
29195
29197
29199
29201
29203
29205
29183
29185
29187
29189
29510
29186
29207
29209
29211
29213
29215

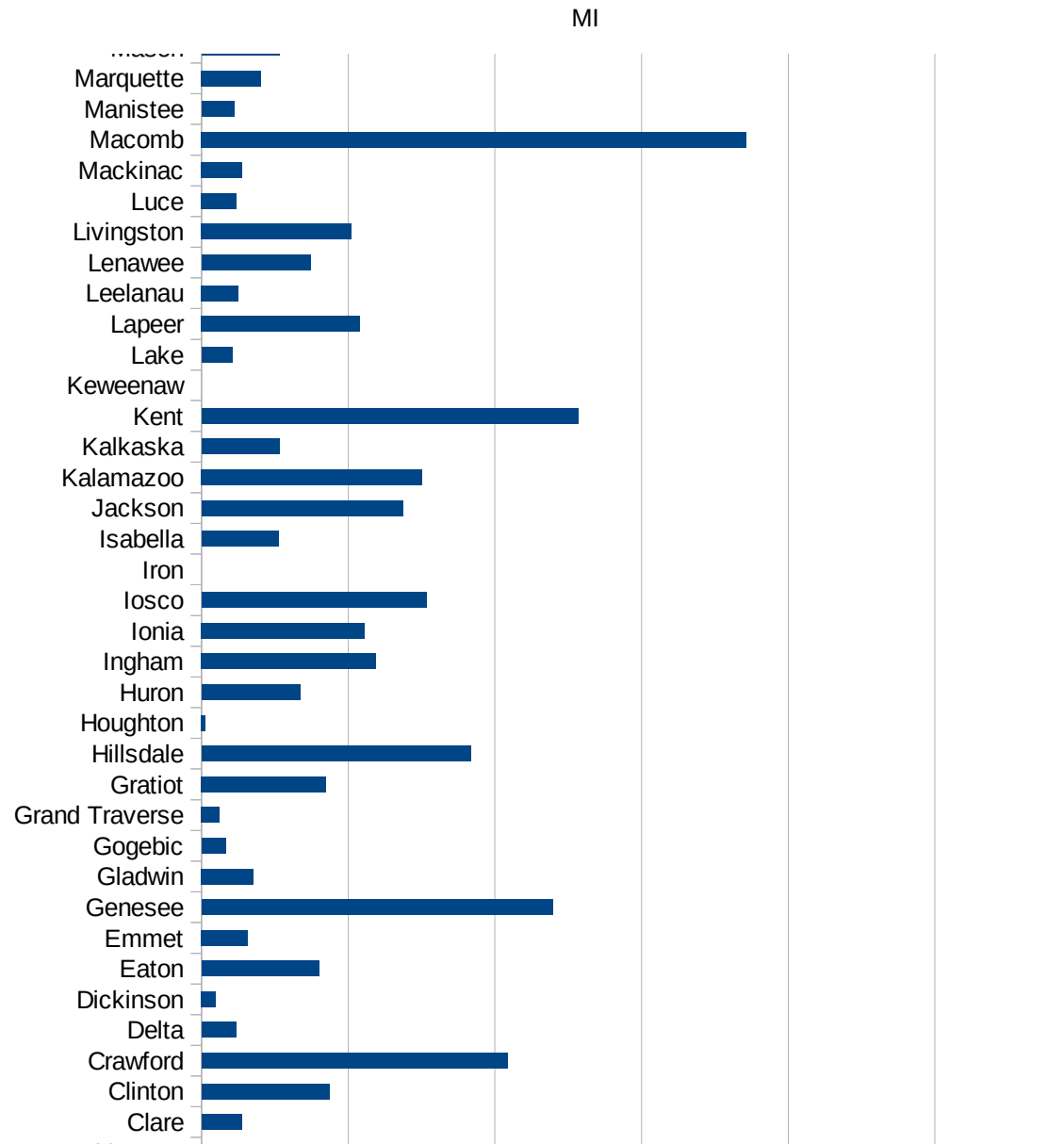
29217
29219
29221
29223
29225
29227
29229

MI

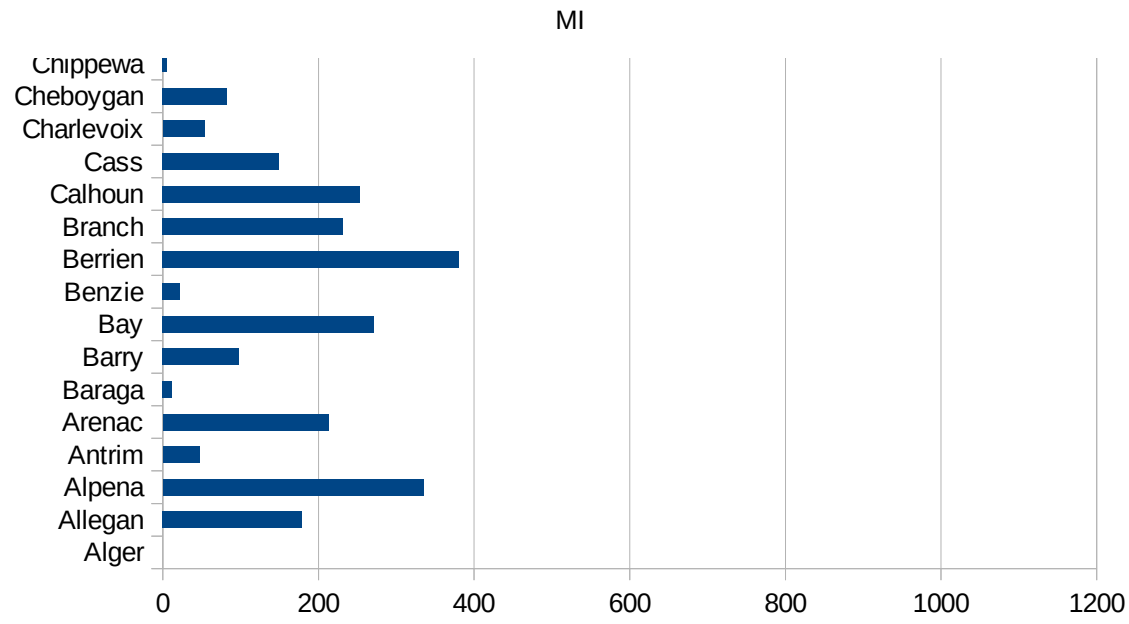
FIPS	County	PC Infection
26001	Alcona	106.1571125
26003	Alger	0
26005	Allegan	178.986934
26007	Alpena	334.9788434
26009	Antrim	47.07896426
26011	Arenac	212.7518117
26013	Baraga	12.01923077
26015	Barry	98.10814788
26017	Bay	271.354753
26019	Benzie	22.53140314
26021	Berrien	380.8201582
26023	Branch	231.5345468
26025	Calhoun	253.5561058
26027	Cass	149.0716899
26029	Charlevoix	53.3455266
26031	Cheboygan	82.63487192
26033	Chippewa	5.330916651
26035	Clare	55.27197061
26037	Clinton	173.9525034
26039	Crawford	417.2361701
26041	Delta	47.41054745
26043	Dickinson	19.69822322
26045	Eaton	160.2534919
26047	Emmet	63.04791642
26049	Genesee	478.7511182
26051	Gladwin	71.04234913
26053	Gogebic	33.12135665
26055	Grand Traverse	24.84525726
26057	Gratiot	169.954925
26059	Hillsdale	367.2211414
26061	Houghton	5.52196361
26063	Huron	134.7622409
26065	Ingham	237.7576989



26067 Ionia	222.7067435
26069 Iosco	307.0053028
26071 Iron	0
26073 Isabella	104.8723109
26075 Jackson	274.5194336
26077 Kalamazoo	300.9023294
26079 Kalkaska	106.5978456
26081 Kent	513.7766792
26083 Keweenaw	0
26085 Lake	42.08399966
26087 Lapeer	215.8404144
26089 Leelanau	50.54217975
26091 Lenawee	148.5763133
26093 Livingston	204.472242
26095 Luce	47.74789113
26097 Mackinac	55.62250858
26099 Macomb	742.9474861
26101 Manistee	44.84670581
26103 Marquette	81.18347465
26105 Mason	106.5292096
26107 Mecosta	43.63302331
26109 Menominee	34.8083366
26111 Midland	94.94165295
26113 Missaukee	105.8691193
26115 Monroe	306.4364959
26117 Montcalm	101.6133067
26119 Montmorency	53.96654074
26121 Muskegon	339.8852455
26123 Newaygo	182.0338706
26125 Oakland	652.3978301
26127 Oceana	307.9812207
26129 Ogemaw	95.45628102
26131 Ontonagon	0
26133 Osceola	42.84306585



26135 Oscoda	60.41565974
26137 Otsego	405.4327995
26139 Ottawa	239.5918676
26141 Presque Isle	86.35578584
26143 Roscommon	87.92497069
26145 Saginaw	518.3438155
26147 St. Clair	269.8682666
26149 St. Joseph	165.4571368
26151 Sanilac	97.129814
26153 Schoolcraft	49.57858205
26155 Shiawassee	344.6152041
26157 Tuscola	352.2735928
26159 Van Buren	160.3753579
26161 Washtenaw	348.8218502
26163 Wayne	1127.26375
26165 Wexford	32.86918066



MI

FIPS

29001
29003
29005
29007
29009
29011
29013
29015
29017
29019
29021
29023
29025
29027
29029
29031
29033
29035
29037

MI

29039
29041
29043
29045
29047
29049
29051
29053
29055
29057
29059
29061
29063
29065
29067
29069
29071
29073
29075
29077
29079
29081
29083
29085
29087
29089
29091
29093
29095
29097
29099
29101

29103

MI

29105
29107
29109
29111
29113
29115
29117
29121
29123
29125
29127
29119
29129
29131
29133
29135
29137
29139
29141
29143
29145
29147
29149
29151
29153
29155
29157
29159
29161
29163
29165
29167
29169
29171

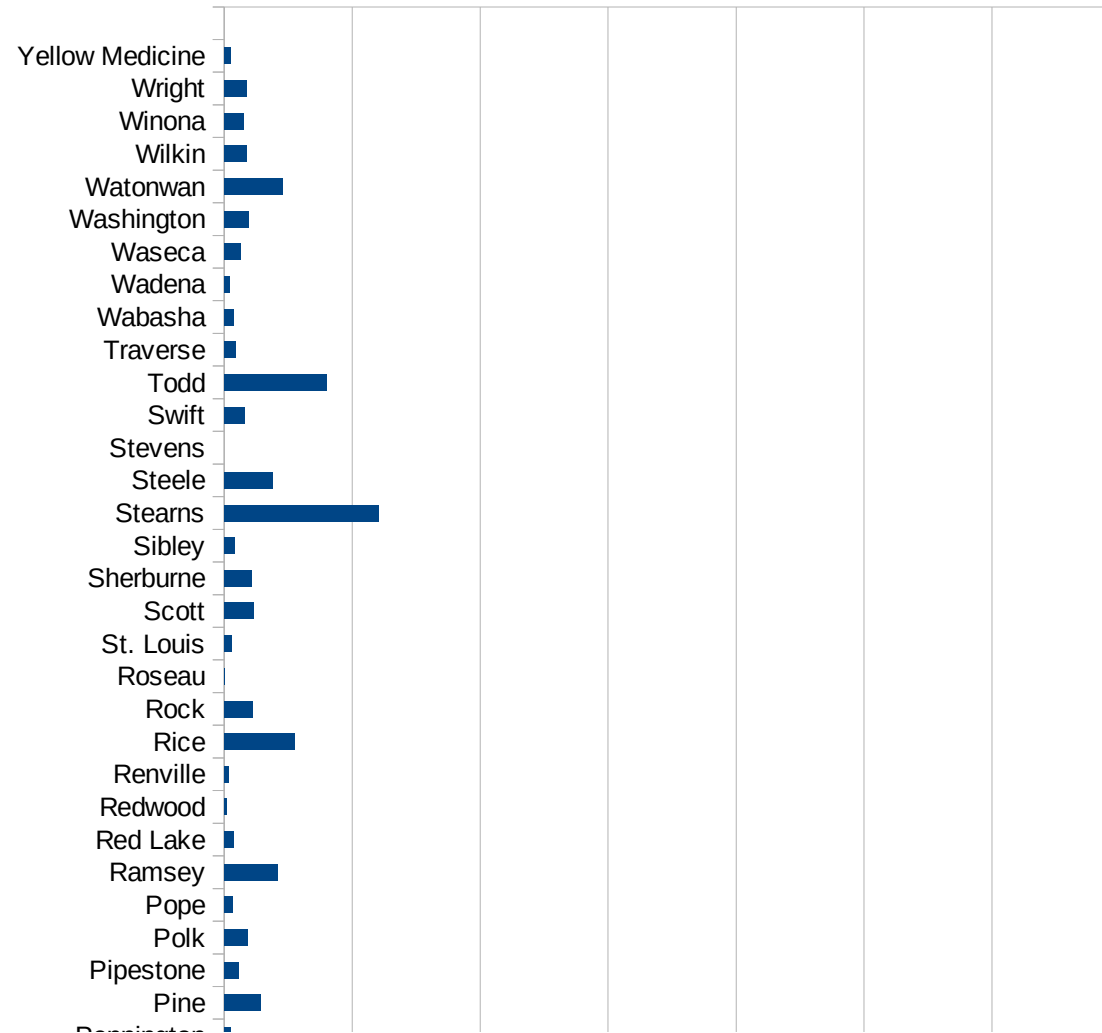
MI

29173
29175
29177
29179
29181
29195
29197
29199
29201
29203
29205
29183
29185
29187
29189
29510
29186
29207
29209
29211
29213
29215

29217
29219
29221
29223
29225
29227
29229

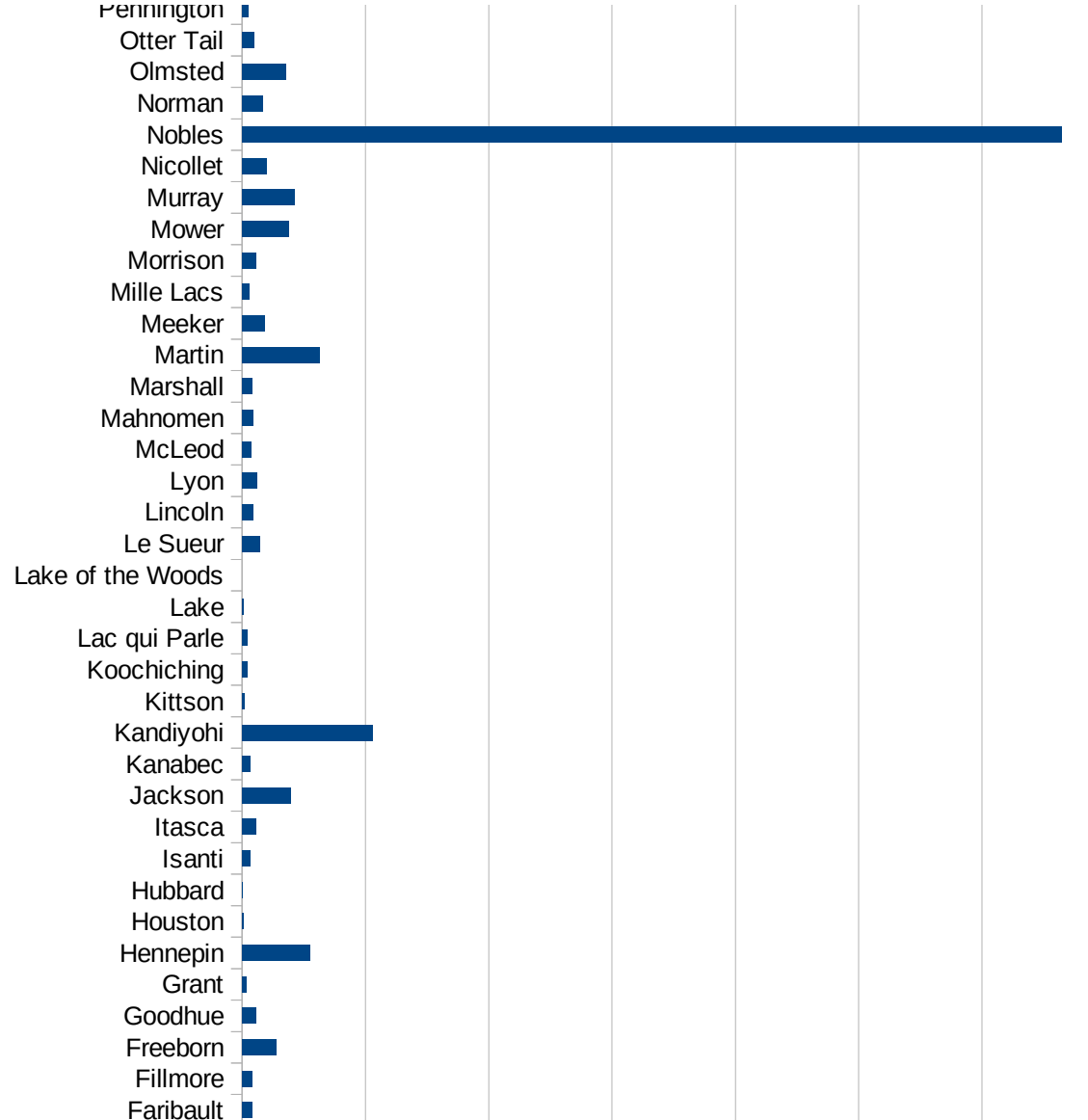
MN

FIPS	County	PC Infection
27001	Aitkin	37.73110301
27003	Anoka	328.9873464
27005	Becker	93.10174275
27007	Beltrami	25.61530087
27009	Benton	409.4216303
27011	Big Stone	60.13229104
27013	Blue Earth	166.105566
27015	Brown	43.80550356
27017	Carlton	203.7000865
27019	Carver	155.4789427
27021	Cass	37.26413496
27023	Chippewa	335.4579
27025	Chisago	85.83383999
27027	Clay	572.2773825
27029	Clearwater	22.7014756
27031	Cook	0
27033	Cottonwood	549.7916112
27035	Crow Wing	64.72591657
27037	Dakota	248.9287133
27039	Dodge	206.5123427
27041	Douglas	76.3881572
27043	Faribault	79.95348161
27045	Fillmore	80.729414
27047	Freeborn	275.9164367
27049	Goodhue	112.0617201
27051	Grant	33.21707358
27053	Hennepin	549.2969824
27055	Houston	10.76542147
27057	Hubbard	4.687792987
27059	Isanti	62.55317019
27061	Itasca	115.2788862
27063	Jackson	393.5021693
27065	Kanabec	67.8719072

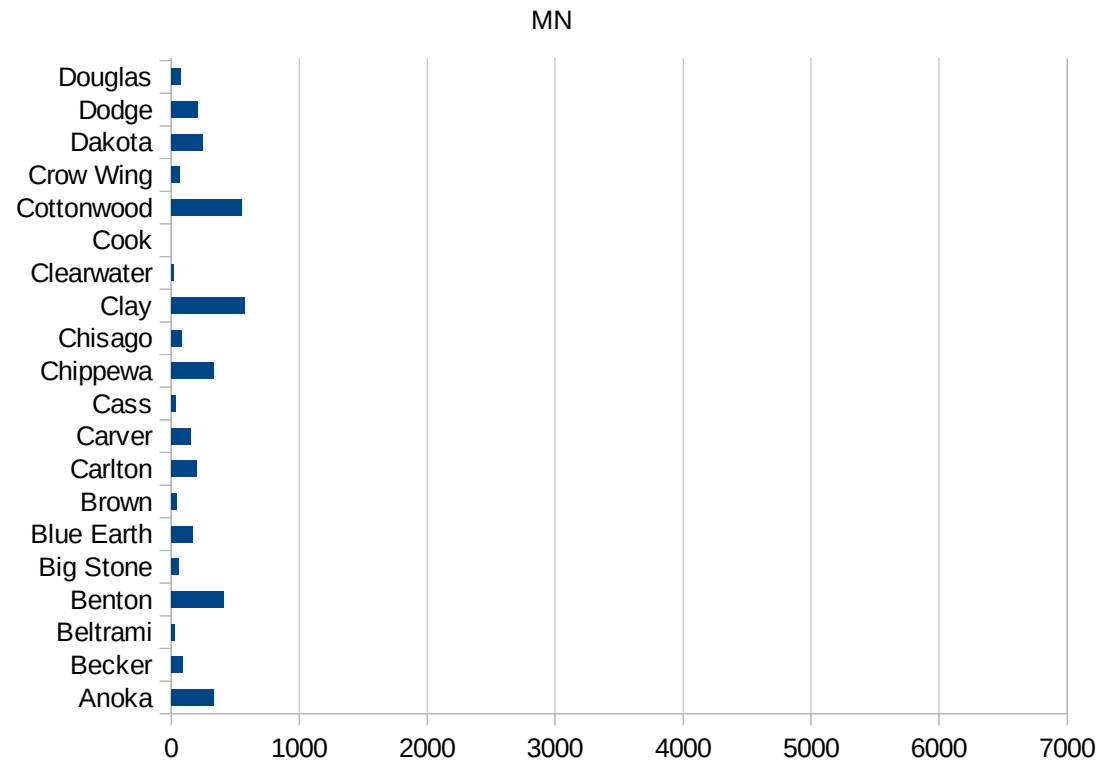


MN

27067 Kandiyohi	1059.386303
27069 Kittson	23.54048964
27071 Koochiching	40.19292605
27073 Lac qui Parle	45.05857615
27075 Lake	9.382623381
27077 Lake of the Woo	0
27079 Le Sueur	143.8899417
27081 Lincoln	88.1367883
27083 Lyon	120.9567287
27085 McLeod	72.47790818
27087 Mahnommen	90.59612249
27089 Marshall	85.1970181
27091 Martin	626.7374273
27093 Meeker	181.496046
27095 Mille Lacs	61.21121696
27097 Morrison	114.5648045
27099 Mower	374.8969034
27101 Murray	422.9096182
27103 Nicollet	198.7142022
27105 Nobles	6645.685094
27107 Norman	169.8841699
27109 Olmsted	352.5790743
27111 Otter Tail	93.51832959
27113 Pennington	49.37226689
27115 Pine	288.3017332
27117 Pipestone	110.5338786
27119 Polk	183.9576263
27121 Pope	63.08011174
27123 Ramsey	420.9301903
27125 Red Lake	75.01875469
27127 Redwood	19.67342121
27129 Renville	34.21845059
27131 Rice	548.6824106
27133 Rock	223.0720204



27135 Roseau	6.600660066
27137 St. Louis	55.56834907
27139 Scott	234.7656754
27141 Sherburne	216.5854471
27143 Sibley	79.8509449
27145 Stearns	1207.489828
27147 Steele	380.4037714
27149 Stevens	0
27151 Swift	160.5136437
27153 Todd	801.3993979
27155 Traverse	90.68923821
27157 Wabasha	73.92007392
27159 Wadena	43.56349379
27161 Waseca	128.4040447
27163 Washington	195.2152962
27165 Watonwan	455.3734062
27167 Wilkin	175.887432
27169 Winona	151.5002459
27171 Wright	176.0188927
27173 Yellow Medicine	51.04645227



MN

FIPS

29001
29003
29005
29007
29009
29011
29013
29015
29017
29019
29021
29023
29025
29027
29029
29031
29033
29035
29037

MN

29039
29041
29043
29045
29047
29049
29051
29053
29055
29057
29059
29061
29063
29065
29067
29069
29071
29073
29075
29077
29079
29081
29083
29085
29087
29089
29091
29093
29095
29097
29099
29101

29103

MN

29105
29107
29109
29111
29113
29115
29117
29121
29123
29125
29127
29119
29129
29131
29133
29135
29137
29139
29141
29143
29145
29147
29149
29151
29153
29155
29157
29159
29161
29163
29165
29167
29169
29171

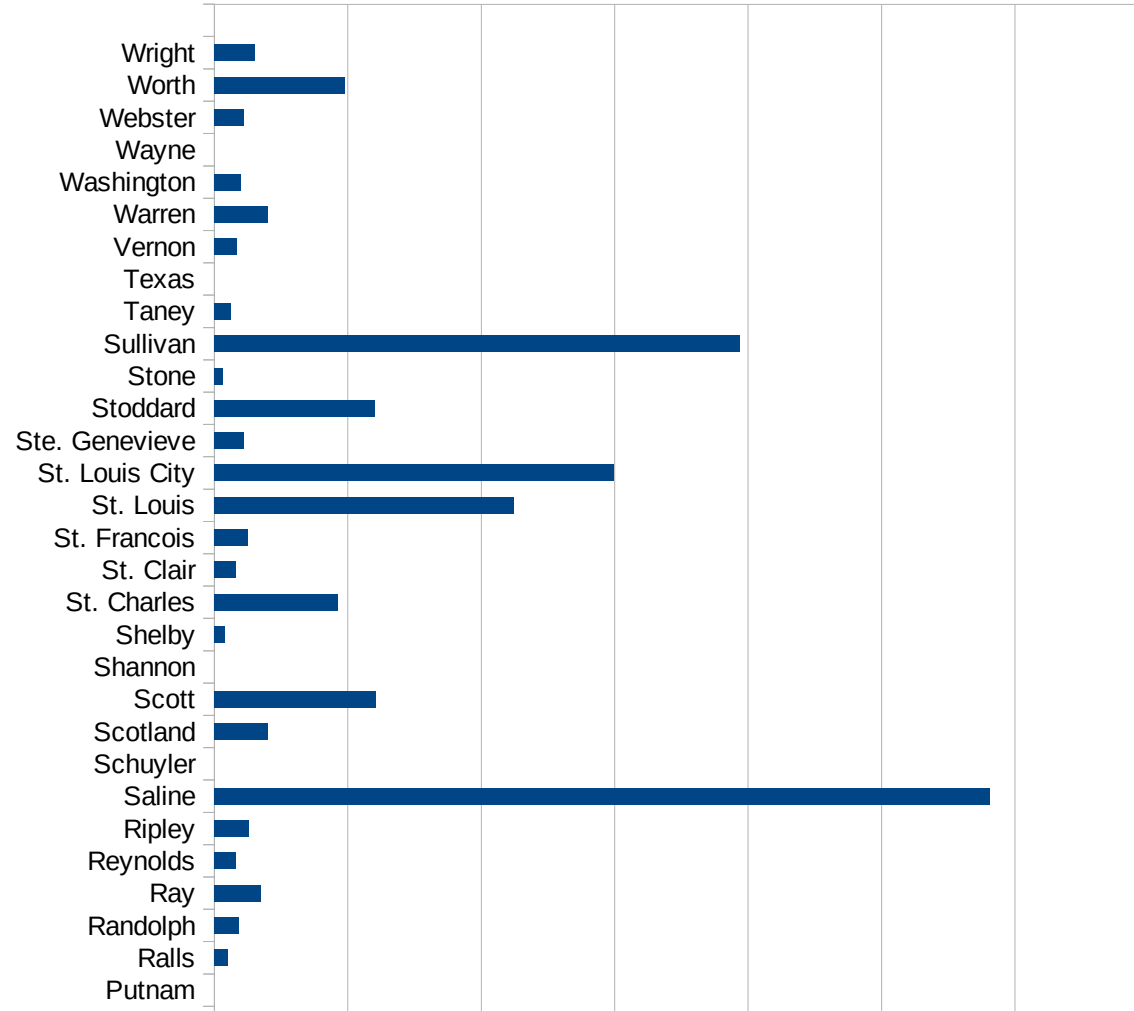
MN

29173
29175
29177
29179
29181
29195
29197
29199
29201
29203
29205
29183
29185
29187
29189
29510
29186
29207
29209
29211
29213
29215

29217
29219
29221
29223
29225
29227
29229

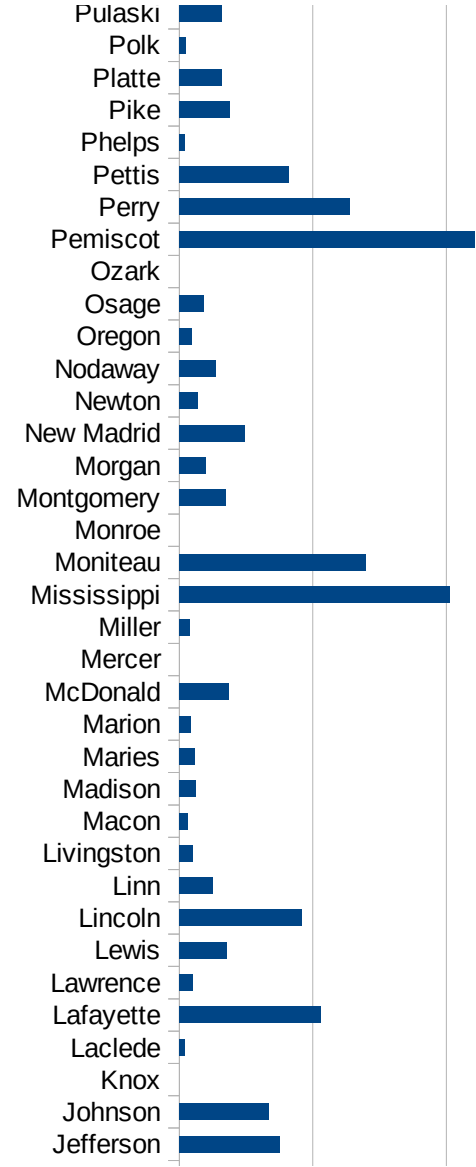
MO

FIPS	County	Cases	Infection Rate per 100,000
29001	Adair	161.8059118	
29003	Andrew	130.6298631	
29005	Atchison	58.01585767	
29007	Audrain	219.8406156	
29009	Barry	25.07941816	
29011	Barton	0	
29013	Bates	42.89215686	
29015	Benton	51.87260089	
29017	Bollinger	49.30561262	
29019	Boone	64.44265437	
29021	Buchanan	696.6162739	
29023	Butler	65.66758132	
29025	Caldwell	54.89679403	
29027	Callaway	53.4652142	
29029	Camden	82.94226782	
29031	Cape Girardeau	74.91778091	
29033	Carroll	80.06405124	
29035	Carter	82.59002313	
29037	Cass	75.27107114	
29039	Cedar	63.53688669	
29041	Chariton	80.52610388	
29043	Christian	24.14264856	
29045	Clark	14.61560947	
29047	Clay	60.47937004	
29049	Clinton	87.93356131	
29051	Cole	76.82691807	
29053	Cooper	51.1276487	
29055	Crawford	37.56730809	
29057	Dade	0	
29059	Dallas	17.89762558	
29061	Daviess	48.11740647	
29063	DeKalb	39.58828187	
29065	Dent	0	



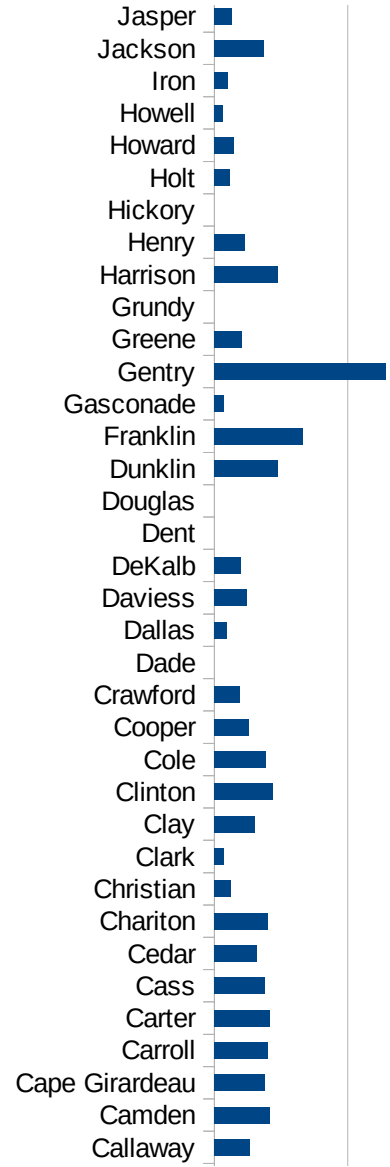
MO

29067 Douglas	0
29069 Dunklin	95.16364749
29071 Franklin	133.1146908
29073 Gasconade	13.60081605
29075 Gentry	256.4876282
29077 Greene	41.79184237
29079 Grundy	0
29081 Harrison	95.07962919
29083 Henry	45.88839941
29085 Hickory	0
29087 Holt	22.70663034
29089 Howard	29.5945546
29091 Howell	12.47629504
29093 Iron	19.65215682
29095 Jackson	73.82476542
29097 Jasper	26.52607845
29099 Jefferson	150.2137314
29101 Johnson	134.198166
29103 Knox	0
29105 Laclede	8.400302411
29107 Lafayette	211.6694276
29109 Lawrence	20.85560103
29111 Lewis	71.02993404
29113 Lincoln	183.7534237
29115 Linn	49.84630722
29117 Livingston	19.80720982
29121 Macon	13.19870653
29123 Madison	24.61437479
29125 Maries	22.80761774
29127 Marion	17.48740907
29119 McDonald	73.66322905
29129 Mercer	0
29131 Miller	15.78781181
29133 Mississippi	404.9190162

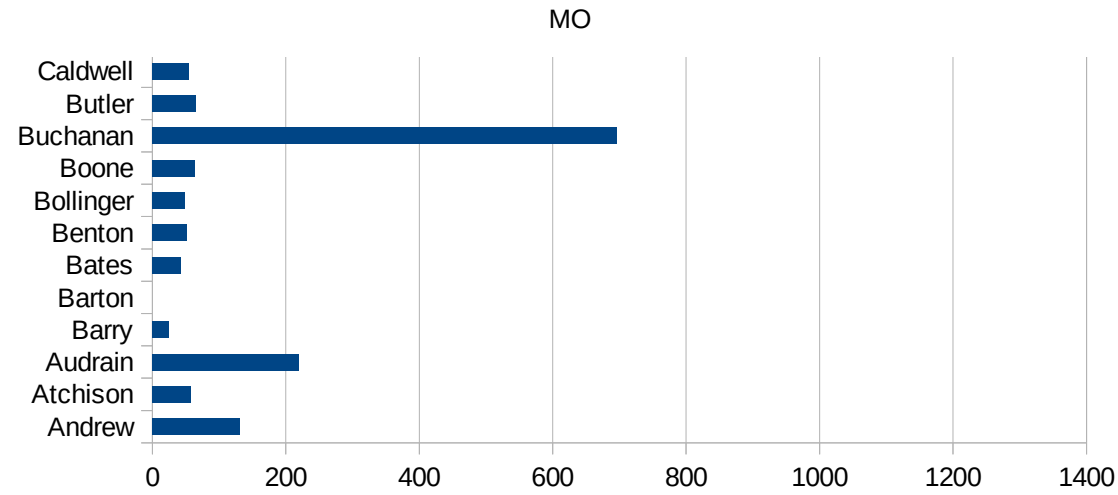


MO

29135 Moniteau	279.1390112
29137 Monroe	0
29139 Montgomery	69.36015259
29141 Morgan	39.29659102
29143 New Madrid	98.28862165
29145 Newton	27.46026842
29147 Nodaway	53.80200861
29149 Oregon	18.97353192
29151 Osage	36.4590929
29153 Ozark	0
29155 Pemiscot	442.4778761
29157 Perry	255.8746736
29159 Pettis	164.5432749
29161 Phelps	8.942144326
29163 Pike	75.6593169
29165 Platte	63.11598777
29167 Polk	9.316480855
29169 Pulaski	63.44445726
29171 Putnam	0
29173 Ralls	19.58480219
29175 Randolph	36.3445463
29177 Ray	69.92090198
29179 Reynolds	31.9795331
29181 Ripley	52.23490784
29195 Saline	1161.825726
29197 Schuyler	0
29199 Scotland	80.54772453
29201 Scott	241.8222476
29203 Shannon	0
29205 Shelby	16.52892562
29183 St. Charles	185.6296126
29185 St. Clair	31.93187866
29187 St. Francois	49.48119715
29189 St. Louis	449.2725276



29510 St. Louis City	599.330335
29186 Ste. Genevieve	44.72271914
29207 Stoddard	239.6767787
29209 Stone	12.59882201
29211 Sullivan	787.6547179
29213 Taney	25.06624651
29215 Texas	0
29217 Vernon	34.09976617
29219 Warren	80.66607127
29221 Washington	40.09140841
29223 Wayne	0
29225 Webster	43.46825539
29227 Worth	196.0784314
29229 Wright	59.85417347



MO

FIPS

29001
29003
29005
29007
29009
29011
29013
29015
29017
29019
29021
29023
29025
29027
29029
29031
29033
29035
29037

MO

29039
29041
29043
29045
29047
29049
29051
29053
29055
29057
29059
29061
29063
29065
29067
29069
29071
29073
29075
29077
29079
29081
29083
29085
29087
29089
29091
29093
29095
29097
29099
29101

29103

MO

29105
29107
29109
29111
29113
29115
29117
29121
29123
29125
29127
29119
29129
29131
29133
29135
29137
29139
29141
29143
29145
29147
29149
29151
29153
29155
29157
29159
29161
29163
29165
29167
29169
29171

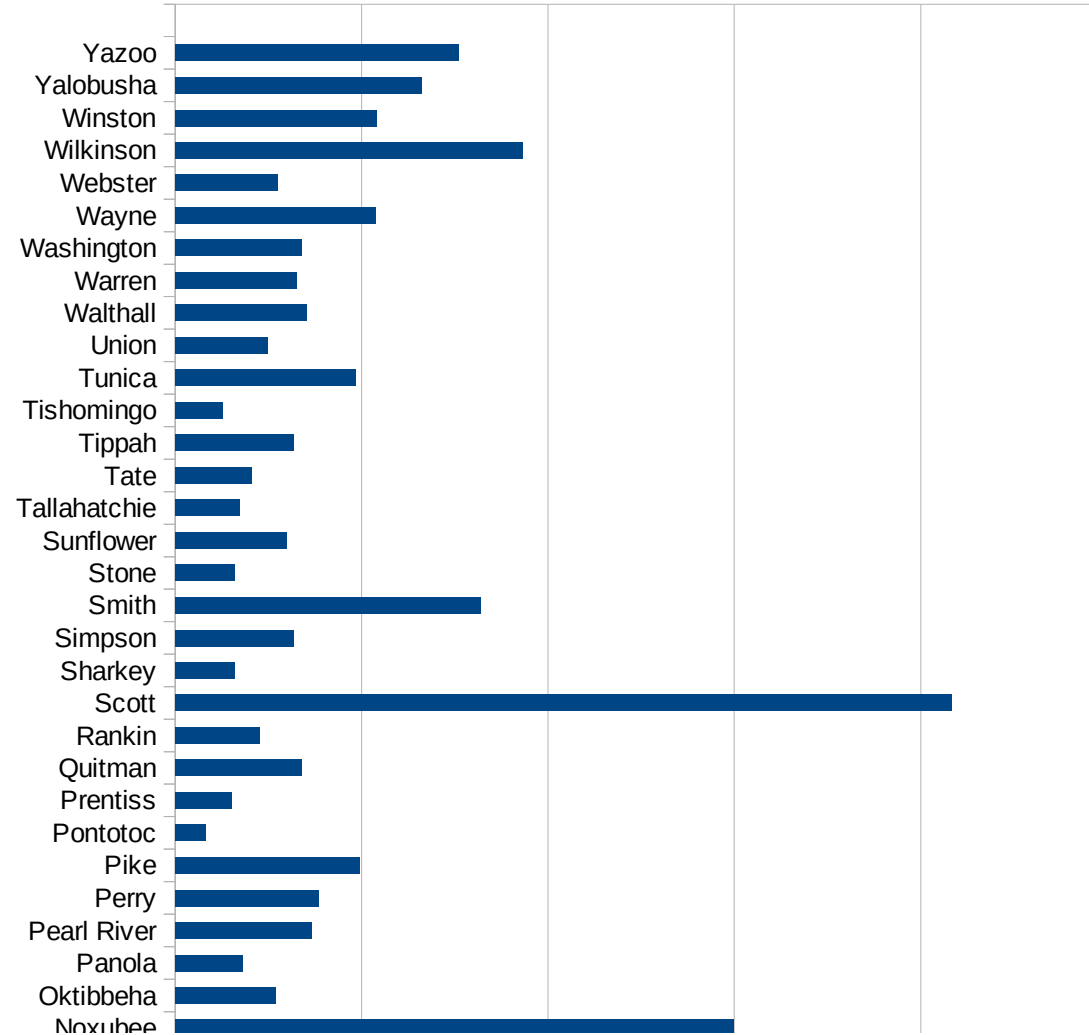
MO

29173
29175
29177
29179
29181
29195
29197
29199
29201
29203
29205
29183
29185
29187
29189
29510
29186
29207
29209
29211
29213
29215

29217
29219
29221
29223
29225
29227
29229

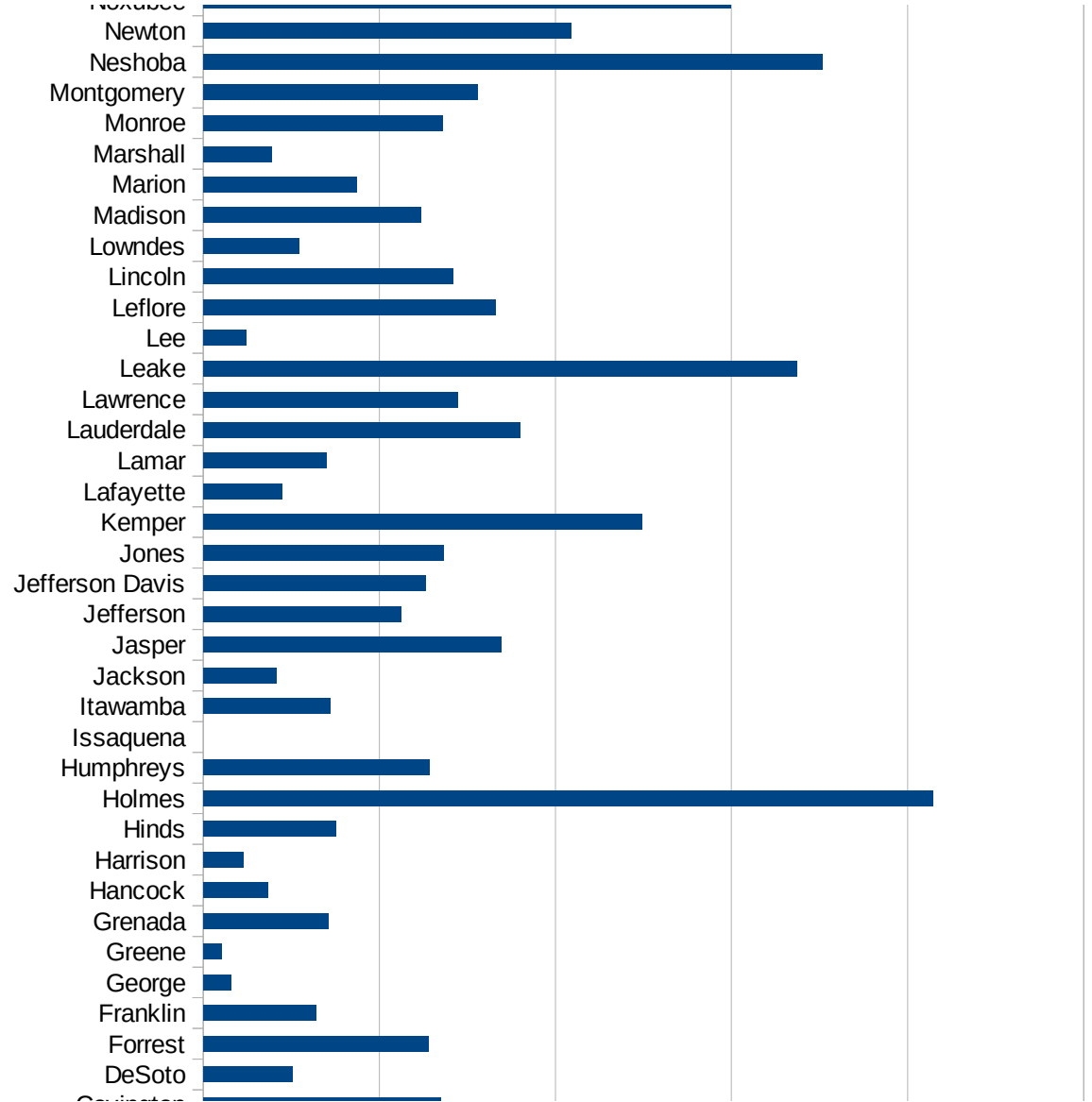
MS

FIPS	County	PC Infection
28001	Adams	596.3067453
28003	Alcorn	40.62288422
28005	Amite	421.8724647
28007	Attala	1470.187857
28009	Benton	169.2661105
28011	Bolivar	446.813264
28013	Calhoun	415.6275977
28015	Carroll	1140.147311
28017	Chickasaw	733.7953526
28019	Choctaw	350.3261657
28021	Claiborne	644.3012664
28023	Clarke	807.4852602
28025	Clay	510.6778087
28027	Coahoma	433.0917447
28029	Copiah	973.9690993
28031	Covington	673.6328436
28033	DeSoto	253.2953116
28035	Forrest	639.6929474
28037	Franklin	321.0066769
28039	George	78.35051546
28041	Greene	51.52362726
28043	Grenada	356.2099264
28045	Hancock	183.8002282
28047	Harrison	113.2349383
28049	Hinds	376.6581606
28051	Holmes	2071.274543
28053	Humphreys	641.8796173
28055	Issaquena	0
28057	Itawamba	361.4406599
28059	Jackson	206.5928237
28061	Jasper	846.1163867
28063	Jefferson	562.9045877
28065	Jefferson Davis	632.0099697

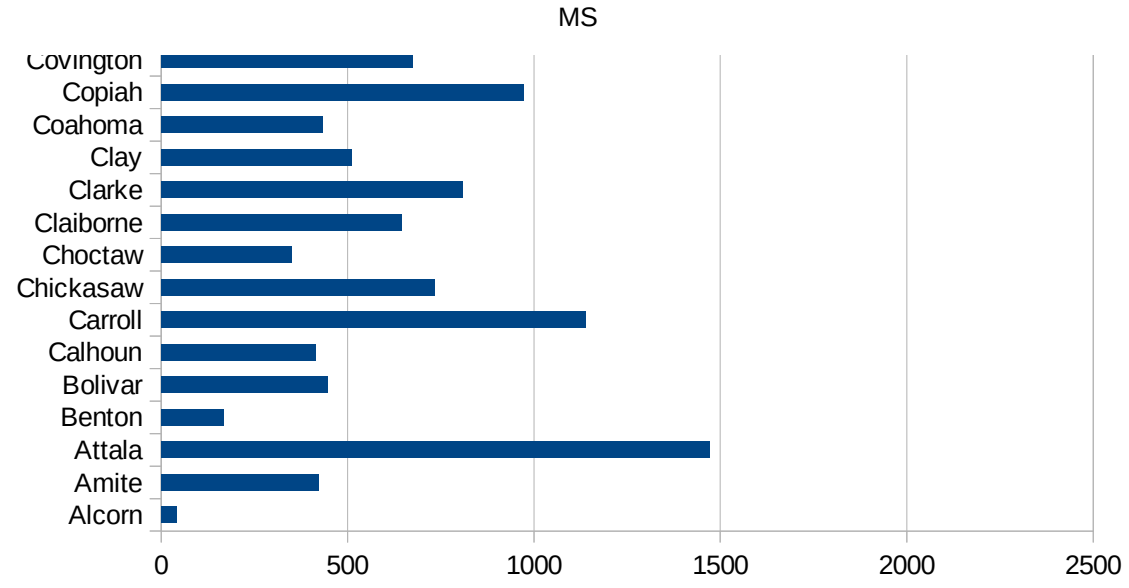


MS

28067 Jones	682.1401966
28069 Kemper	1246.634088
28071 Lafayette	224.4812294
28073 Lamar	350.6973914
28075 Lauderdale	900.1951751
28077 Lawrence	722.6013649
28079 Leake	1686.948118
28081 Lee	122.0628624
28083 Leflore	829.9042152
28085 Lincoln	710.4224529
28087 Lowndes	271.5085695
28089 Madison	619.1422891
28091 Marion	436.9815901
28093 Marshall	194.6348481
28095 Monroe	680.4633899
28097 Montgomery	778.2101167
28099 Neshoba	1757.939914
28101 Newton	1044.629949
28103 Noxubee	1499.762696
28105 Oktibbeha	270.1667372
28107 Panola	181.4032419
28109 Pearl River	366.5119974
28111 Perry	385.5502473
28113 Pike	495.4123803
28115 Pontotoc	81.67624792
28117 Prentiss	150.1086312
28119 Quitman	340.3772515
28121 Rankin	226.7676833
28123 Scott	2082.228586
28125 Sharkey	159.9268906
28127 Simpson	317.6620076
28129 Smith	818.647669
28131 Stone	160.2820965
28133 Sunflower	299.2034195



28135 Tallahatchie	171.5879031
28137 Tate	205.1531694
28139 Tippah	318.2541487
28141 Tishomingo	128.5082759
28143 Tunica	482.7031376
28145 Union	248.1996784
28147 Walthall	352.5751815
28149 Warren	324.8440748
28151 Washington	339.5246655
28153 Wayne	536.9987191
28155 Webster	275.8479771
28157 Wilkinson	932.6660601
28159 Winston	539.4990366
28161 Yazobusha	661.7172369
28163 Yazoo	761.1158312



MS

FIPS

29001
29003
29005
29007
29009
29011
29013
29015
29017
29019
29021
29023
29025
29027
29029
29031
29033
29035
29037

MS

29039
29041
29043
29045
29047
29049
29051
29053
29055
29057
29059
29061
29063
29065
29067
29069
29071
29073
29075
29077
29079
29081
29083
29085
29087
29089
29091
29093
29095
29097
29099
29101

29103

MS

29105
29107
29109
29111
29113
29115
29117
29121
29123
29125
29127
29119
29129
29131
29133
29135
29137
29139
29141
29143
29145
29147
29149
29151
29153
29155
29157
29159
29161
29163
29165
29167
29169
29171

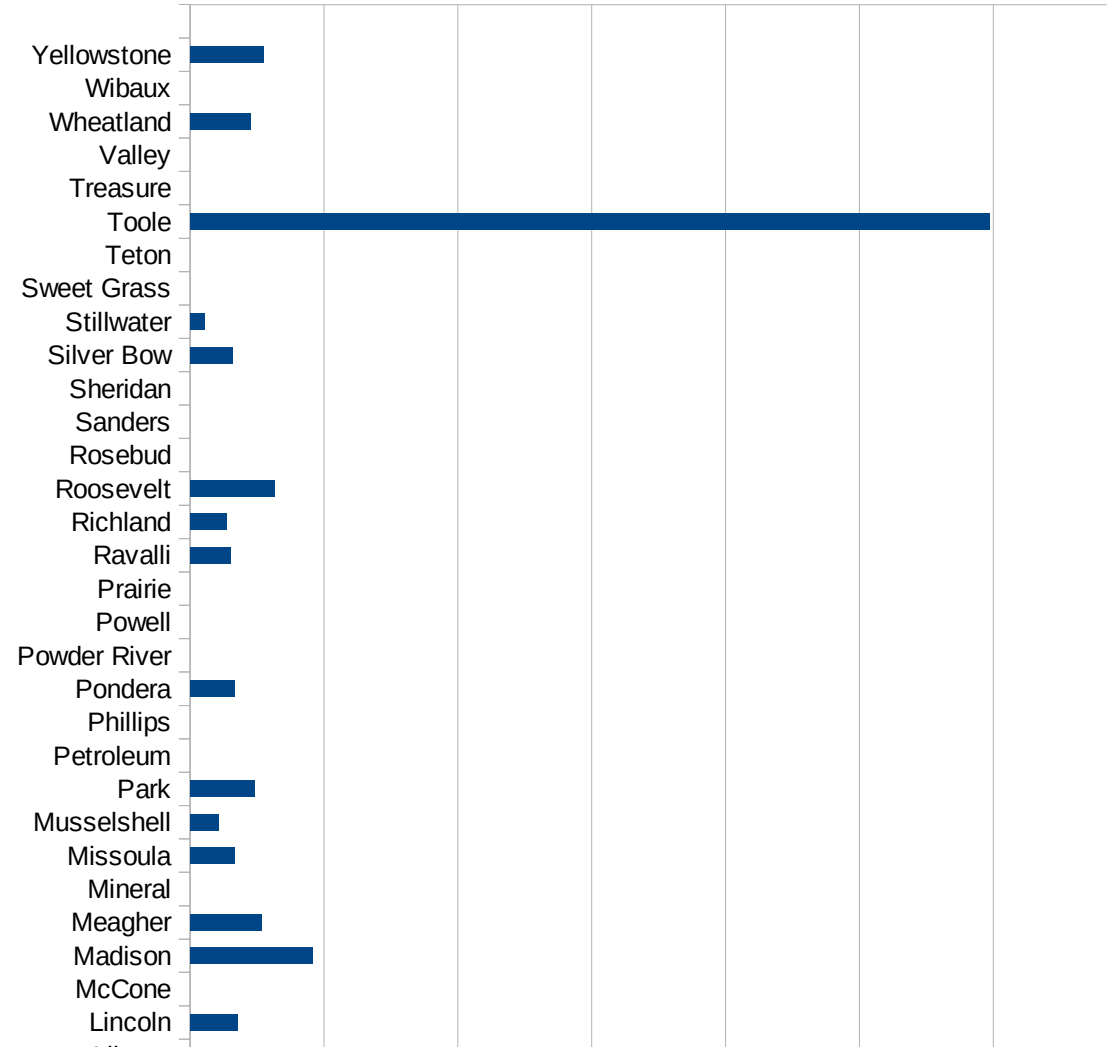
MS

29173
29175
29177
29179
29181
29195
29197
29199
29201
29203
29205
29183
29185
29187
29189
29510
29186
29207
29209
29211
29213
29215

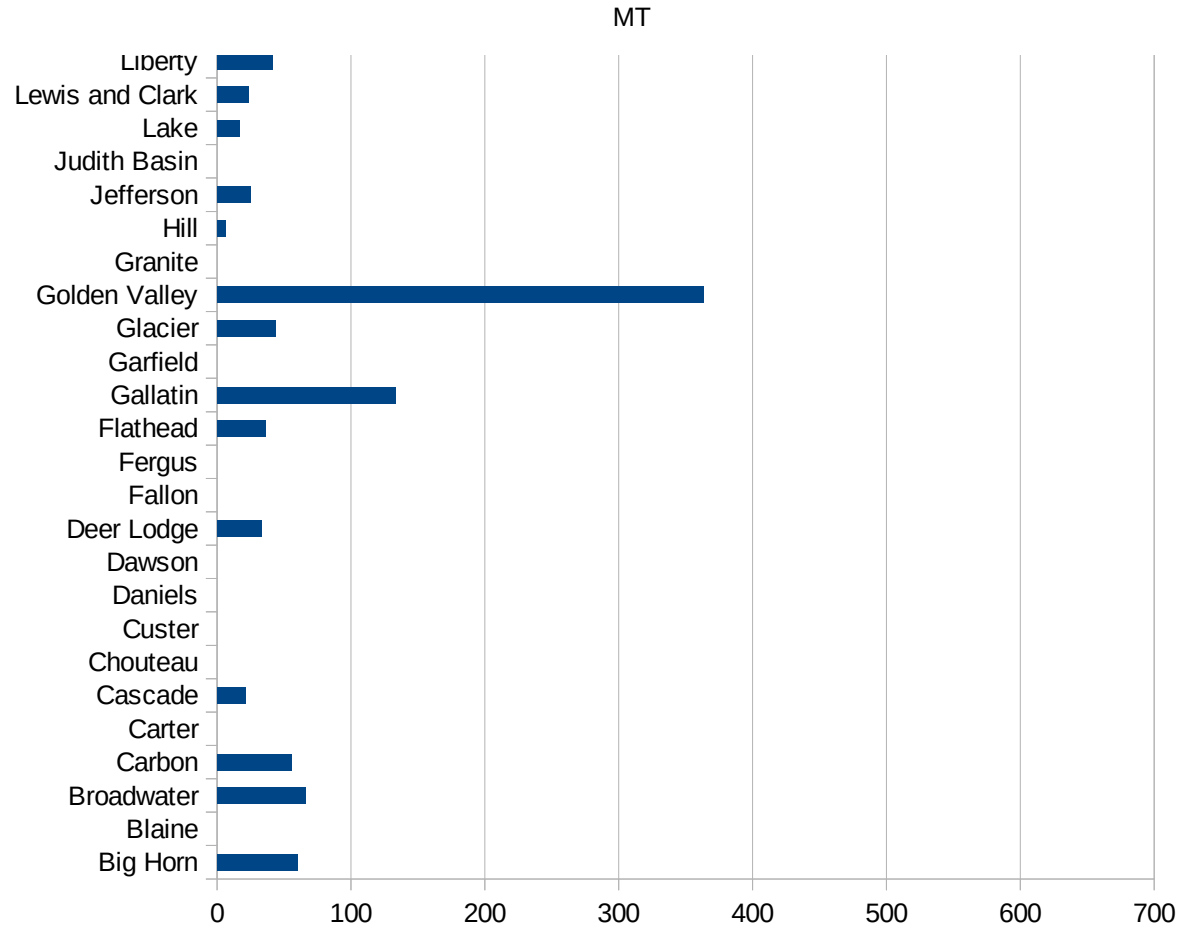
29217
29219
29221
29223
29225
29227
29229

MT

FIPS	County	PC Infection
30001	Beaverhead	10.63377286
30003	Big Horn	59.97900735
30005	Blaine	0
30007	Broadwater	65.73541495
30009	Carbon	56.00149337
30011	Carter	0
30013	Cascade	20.82236077
30015	Chouteau	0
30017	Custer	0
30019	Daniels	0
30021	Dawson	0
30023	Deer Lodge	32.85510897
30025	Fallon	0
30027	Fergus	0
30029	Flathead	36.2368519
30031	Gallatin	133.1831671
30033	Garfield	0
30035	Glacier	43.64588638
30037	Golden Valley	363.1961259
30039	Granite	0
30041	Hill	6.117330397
30043	Jefferson	24.79953708
30045	Judith Basin	0
30047	Lake	16.52892562
30049	Lewis and Clark	23.28966521
30051	Liberty	41.15226337
30053	Lincoln	35.36425179
30055	McCone	0
30057	Madison	91.24087591
30059	Meagher	53.59056806
30061	Mineral	0
30063	Missoula	32.83077001
30065	Musselshell	21.50075253



30067 Park	47.80114723
30069 Petroleum	0
30071 Phillips	0
30073 Pondera	33.48961822
30075 Powder River	0
30077 Powell	0
30079 Prairie	0
30081 Ravalli	30.1121097
30083 Richland	27.49014936
30085 Roosevelt	63.29686228
30087 Rosebud	0
30089 Sanders	0
30091 Sheridan	0
30093 Silver Bow	31.4348584
30095 Stillwater	10.48877701
30097 Sweet Grass	0
30099 Teton	0
30101 Toole	597.5685143
30103 Treasure	0
30105 Valley	0
30107 Wheatland	44.72271914
30109 Wibaux	0
30111 Yellowstone	54.95294654



MT

FIPS

29001
29003
29005
29007
29009
29011
29013
29015
29017
29019
29021
29023
29025
29027
29029
29031
29033
29035
29037

MT

29039
29041
29043
29045
29047
29049
29051
29053
29055
29057
29059
29061
29063
29065
29067
29069
29071
29073
29075
29077
29079
29081
29083
29085
29087
29089
29091
29093
29095
29097
29099
29101

29103

MT

29105
29107
29109
29111
29113
29115
29117
29121
29123
29125
29127
29119
29129
29131
29133
29135
29137
29139
29141
29143
29145
29147
29149
29151
29153
29155
29157
29159
29161
29163
29165
29167
29169
29171

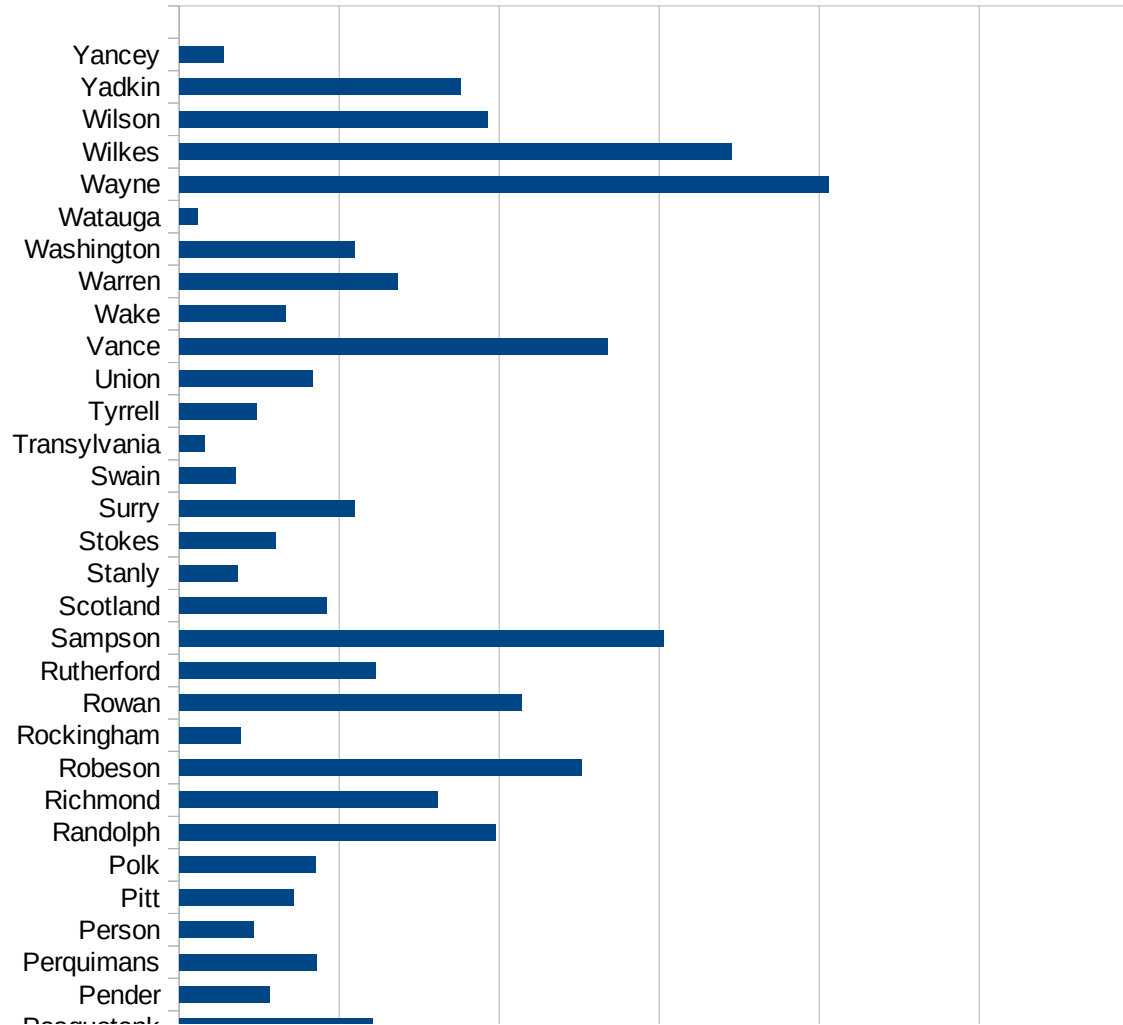
MT

29173
29175
29177
29179
29181
29195
29197
29199
29201
29203
29205
29183
29185
29187
29189
29510
29186
29207
29209
29211
29213
29215

29217
29219
29221
29223
29225
29227
29229

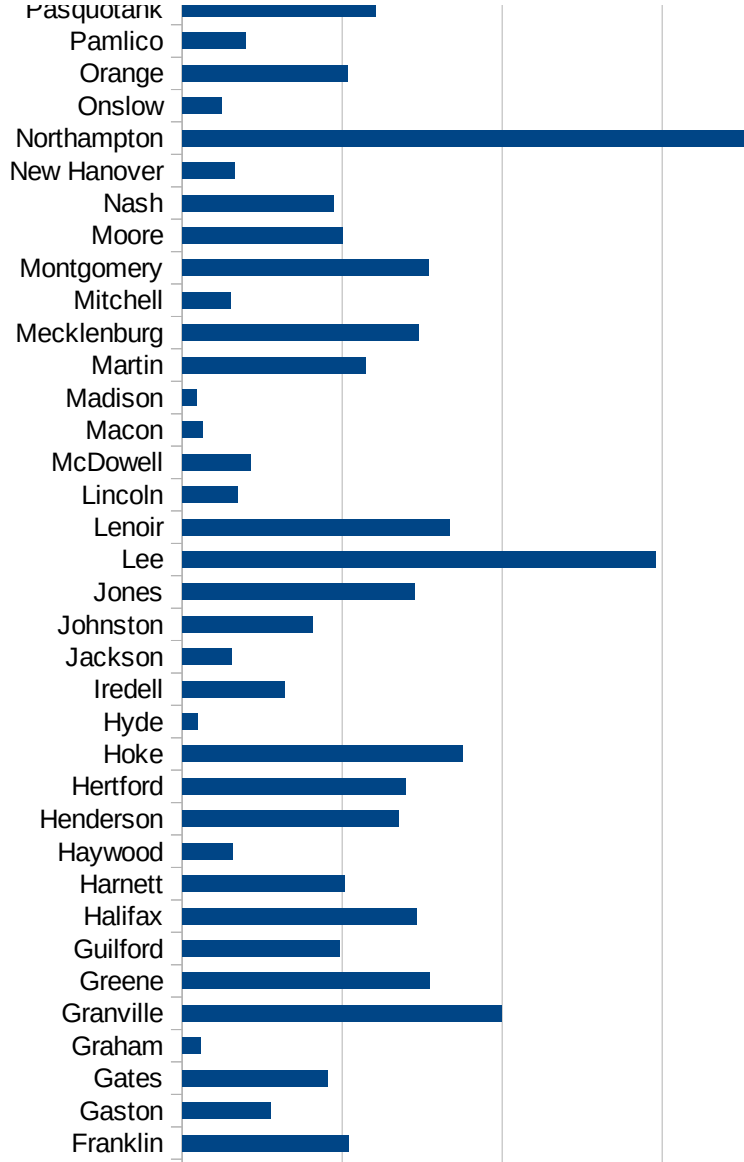
NC

FIPS	County	PC Infection
37001	Alamance	167.0311711
37003	Alexander	72.28335073
37005	Alleghany	116.4770182
37007	Anson	233.1470837
37009	Ashe	129.1084142
37011	Avery	11.42530706
37013	Beaufort	74.34312538
37015	Bertie	593.9241039
37017	Bladen	283.2178367
37019	Brunswick	54.11571989
37021	Buncombe	101.1180882
37023	Burke	307.5833684
37025	Cabarrus	207.2470214
37027	Caldwell	129.222592
37029	Camden	28.01120448
37031	Carteret	51.78068005
37033	Caswell	237.9064235
37035	Catawba	93.28593399
37037	Chatham	790.2760497
37039	Cherokee	105.6970722
37041	Chowan	106.9213771
37043	Clay	71.81973247
37045	Cleveland	68.61590455
37047	Columbus	528.2544246
37049	Craven	183.6520522
37051	Cumberland	175.7289441
37053	Currituck	40.63238771
37055	Dare	60.27232131
37057	Davidson	211.2667603
37059	Davie	161.4677182
37061	Duplin	1067.01101
37063	Durham	398.4353048
37065	Edgecombe	365.3494856

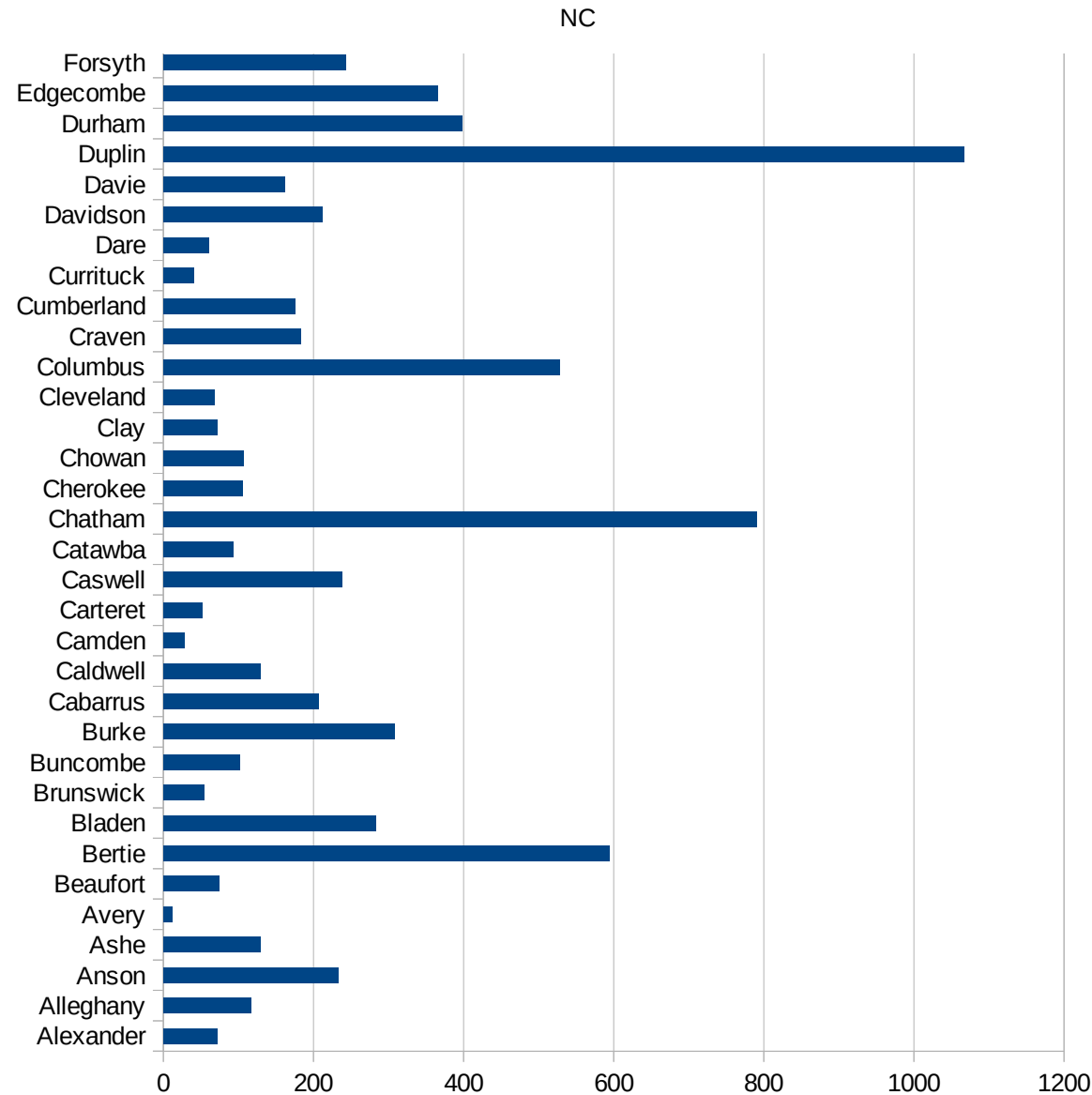


NC

37067 Forsyth	242.6806718
37069 Franklin	208.7033748
37071 Gaston	110.8388753
37073 Gates	181.4568392
37075 Graham	23.57378595
37077 Granville	399.2348
37079 Greene	309.3470398
37081 Guilford	196.5634193
37083 Halifax	292.6404872
37085 Harnett	202.6614213
37087 Haywood	62.93266205
37089 Henderson	270.6684483
37091 Hertford	278.9636079
37093 Hoke	350.5952816
37095 Hyde	19.12045889
37097 Iredell	127.7776221
37099 Jackson	62.31680015
37101 Johnston	163.3156531
37103 Jones	290.5468507
37105 Lee	592.3322268
37107 Lenoir	334.071745
37109 Lincoln	69.23719709
37111 McDowell	85.70110093
37113 Macon	25.5065892
37115 Madison	18.37981896
37117 Martin	229.367915
37119 Mecklenburg	295.364937
37121 Mitchell	60
37123 Montgomery	308.0195079
37125 Moore	200.6444944
37127 Nash	189.3294758
37129 New Hanover	65.87048055
37131 Northampton	701.3620655
37133 Onslow	49.06845809



37135 Orange	206.8110692
37137 Pamlico	78.92659826
37139 Pasquotank	242.1857262
37141 Pender	112.6089894
37143 Perquimans	171.360453
37145 Person	93.65428911
37147 Pitt	142.8460264
37149 Polk	169.8122362
37151 Randolph	395.5326437
37153 Richmond	323.033395
37155 Robeson	502.9166129
37157 Rockingham	76.0833609
37159 Rowan	428.282199
37161 Rutherford	245.4134618
37163 Sampson	605.0985446
37165 Scotland	183.855214
37167 Stanly	72.49295207
37169 Stokes	120.9668551
37171 Surry	219.6030466
37173 Swain	70.2000702
37175 Transylvania	32.14964197
37177 Tyrrell	96.828855
37179 Union	167.0142598
37181 Vance	536.090799
37183 Wake	132.563707
37185 Warren	272.6308881
37187 Washington	219.2427692
37189 Watauga	23.23710787
37191 Wayne	811.3721927
37193 Wilkes	689.9368409
37195 Wilson	385.4889203
37197 Yadkin	351.5968356
37199 Yancey	55.85656035



NC

NC

FIPS

29001
29003
29005
29007
29009
29011
29013
29015
29017
29019
29021
29023
29025
29027
29029
29031
29033
29035
29037

NC

29039
29041
29043
29045
29047
29049
29051
29053
29055
29057
29059
29061
29063
29065
29067
29069
29071
29073
29075
29077
29079
29081
29083
29085
29087
29089
29091
29093
29095
29097
29099
29101

29103

NC

29105
29107
29109
29111
29113
29115
29117
29121
29123
29125
29127
29119
29129
29131
29133
29135
29137
29139
29141
29143
29145
29147
29149
29151
29153
29155
29157
29159
29161
29163
29165
29167
29169
29171

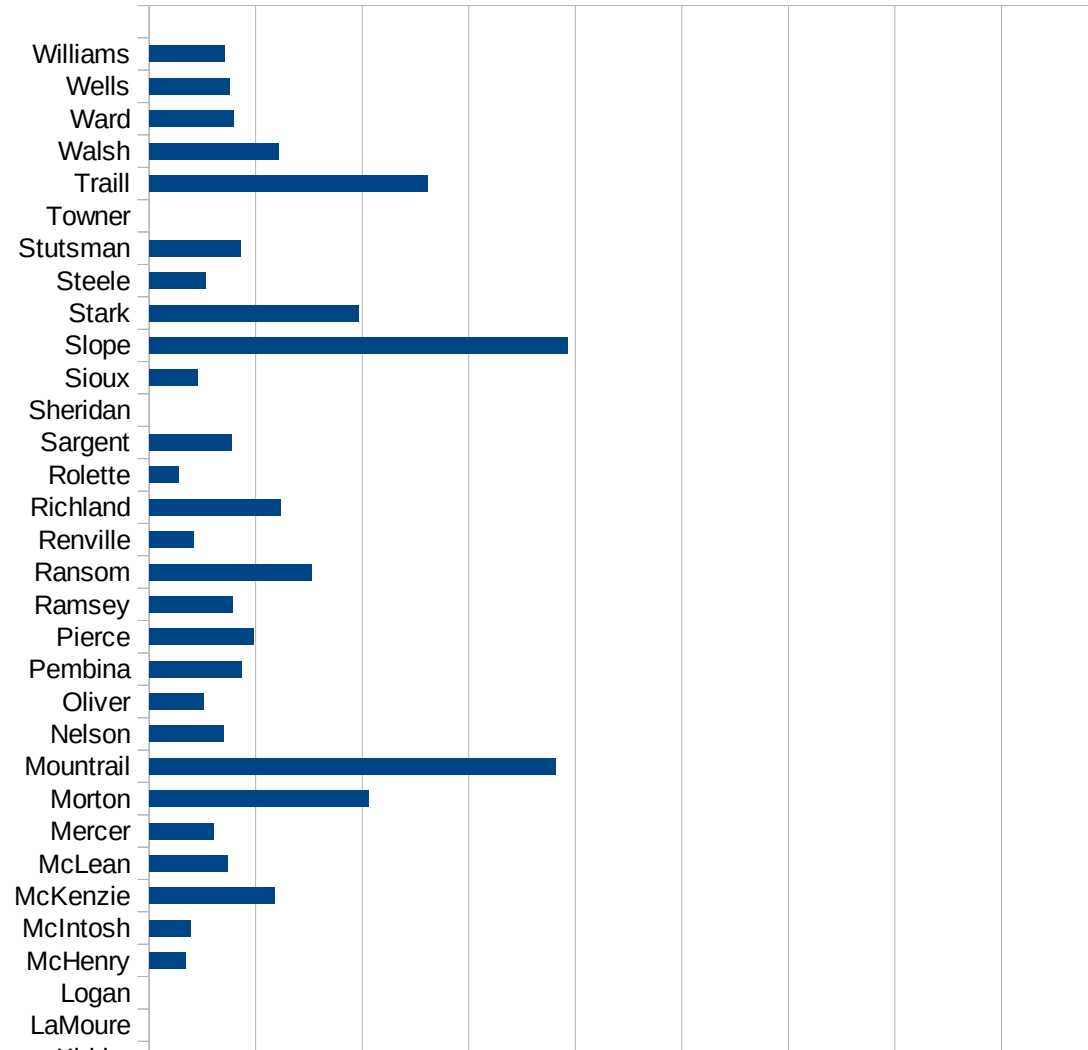
NC

29173
29175
29177
29179
29181
29195
29197
29199
29201
29203
29205
29183
29185
29187
29189
29510
29186
29207
29209
29211
29213
29215

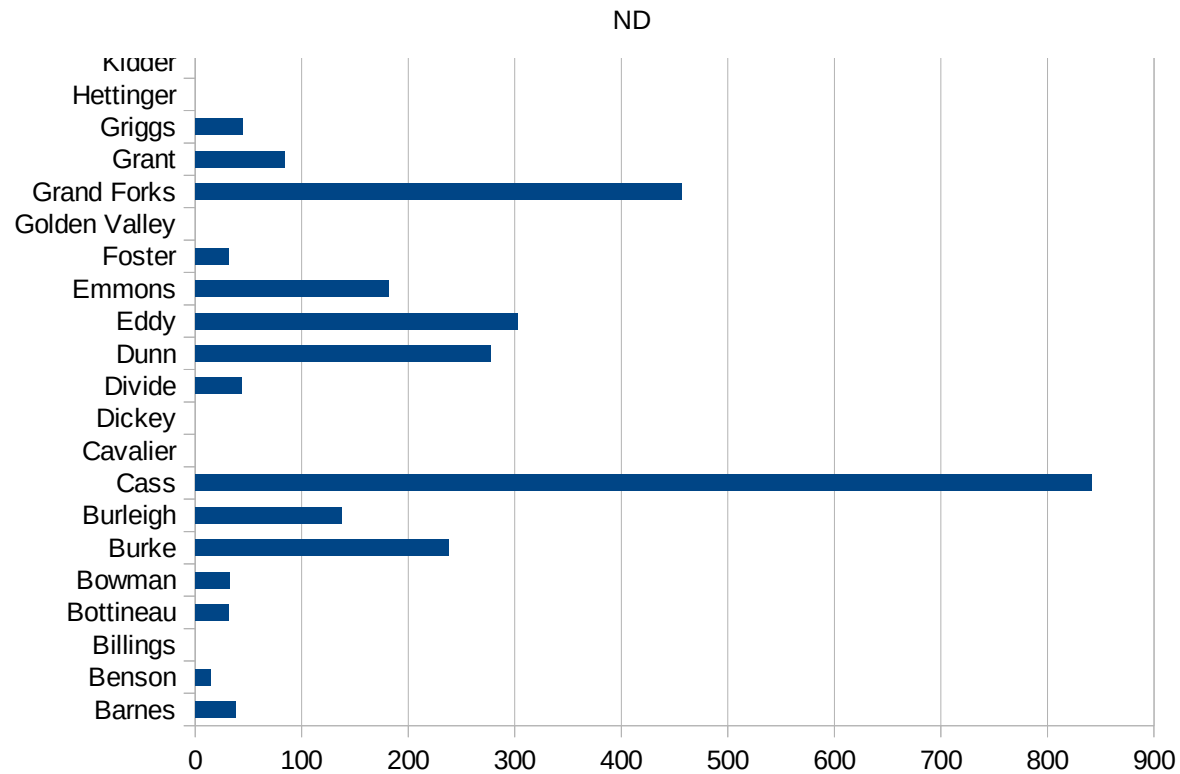
29217
29219
29221
29223
29225
29227
29229

ND

FIPS	County	PC Infection
38001	Adams	0
38003	Barnes	37.94346424
38005	Benson	14.3636886
38007	Billings	0
38009	Bottineau	31.19638122
38011	Bowman	32.50975293
38013	Burke	238.0952381
38015	Burleigh	137.4996064
38017	Cass	841.7990701
38019	Cavalier	0
38021	Dickey	0
38023	Divide	43.80201489
38025	Dunn	277.0083102
38027	Eddy	302.6372676
38029	Emmons	182.0940819
38031	Foster	31.09452736
38033	Golden Valley	0
38035	Grand Forks	456.4080825
38037	Grant	84.24599832
38039	Griggs	44.80286738
38041	Hettinger	0
38043	Kidder	0
38045	LaMoure	0
38047	Logan	0
38049	McHenry	34.38789546
38051	McIntosh	38.68471954
38053	McKenzie	117.370892
38055	McLean	73.36757153
38057	Mercer	60.4814322
38059	Morton	205.8208715
38061	Mountrail	381.6793893
38063	Nelson	69.71070059
38065	Oliver	51.2295082



38067 Pembina	86.3682165
38069 Pierce	98.01519235
38071 Ramsey	78.39038411
38073 Ransom	152.7592133
38075 Renville	42.12299916
38077 Richland	123.1602931
38079 Rolette	27.97007202
38081 Sargent	77.51937984
38083 Sheridan	0
38085 Sioux	45.89261129
38087 Slope	393.1847969
38089 Stark	196.7932381
38091 Steele	52.54860746
38093 Stutsman	86.05440551
38095 Towner	0
38097 Traill	261.2915267
38099 Walsh	121.8711915
38101 Ward	79.7118564
38103 Wells	75.81501137
38105 Williams	70.72135785



ND

FIPS

29001
29003
29005
29007
29009
29011
29013
29015
29017
29019
29021
29023
29025
29027
29029
29031
29033
29035
29037

ND

29039
29041
29043
29045
29047
29049
29051
29053
29055
29057
29059
29061
29063
29065
29067
29069
29071
29073
29075
29077
29079
29081
29083
29085
29087
29089
29091
29093
29095
29097
29099
29101

29103

ND

29105
29107
29109
29111
29113
29115
29117
29121
29123
29125
29127
29119
29129
29131
29133
29135
29137
29139
29141
29143
29145
29147
29149
29151
29153
29155
29157
29159
29161
29163
29165
29167
29169
29171

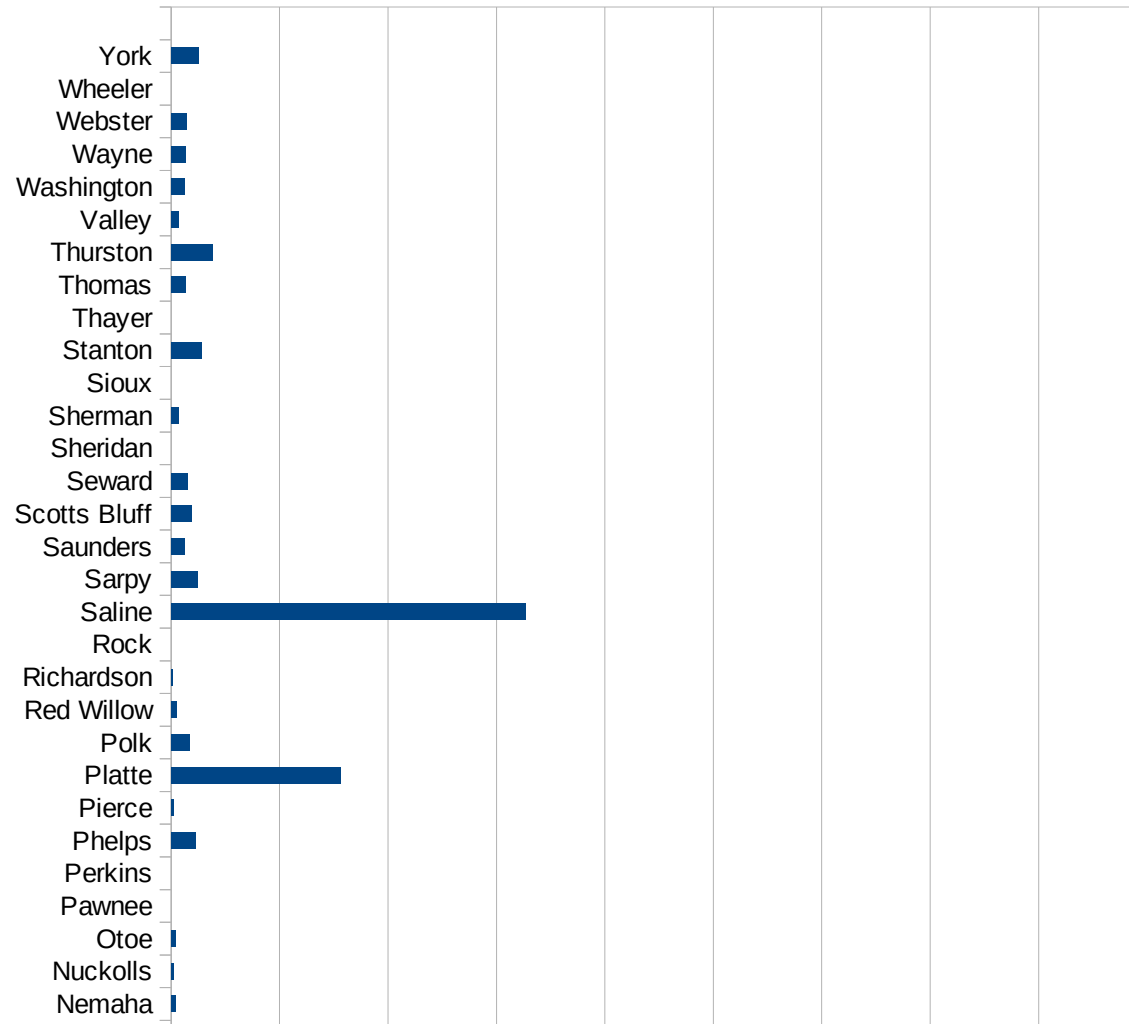
ND

29173
29175
29177
29179
29181
29195
29197
29199
29201
29203
29205
29183
29185
29187
29189
29510
29186
29207
29209
29211
29213
29215

29217
29219
29221
29223
29225
29227
29229

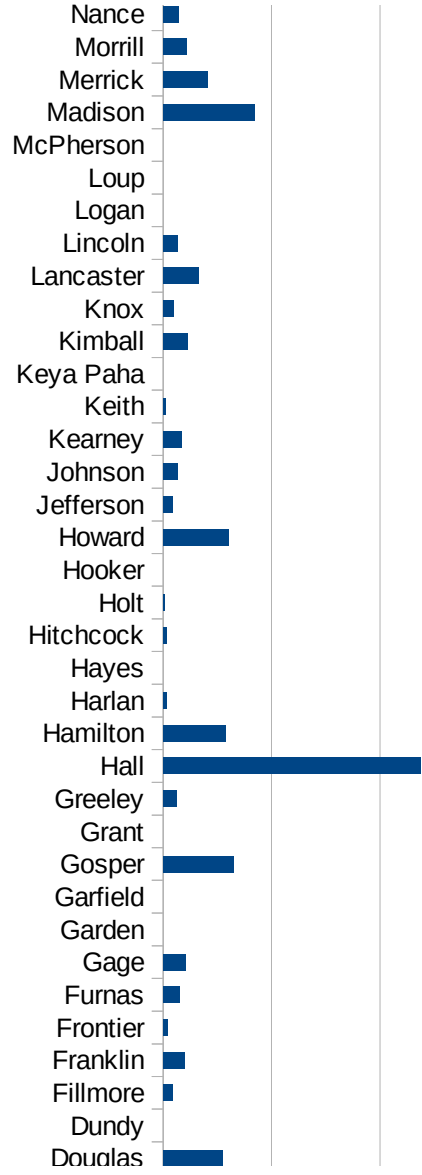
NE

FIPS	County	PC Infection
31001	Adams	840.9761671
31003	Antelope	110.479798
31005	Arthur	0
31007	Banner	0
31009	Blaine	0
31011	Boone	57.26283642
31013	Box Butte	18.56665429
31015	Boyd	0
31017	Brown	0
31019	Buffalo	286.203769
31021	Burt	123.3045623
31023	Butler	558.4512286
31025	Cass	141.4427157
31027	Cedar	82.87946957
31029	Chase	25.14458134
31031	Cherry	17.35809755
31033	Cheyenne	96.67024705
31035	Clay	354.0392662
31037	Colfax	5505.008731
31039	Cuming	346.7561521
31041	Custer	285.9778598
31043	Dakota	7877.309167
31045	Dawes	11.47315282
31047	Dawson	3458.602219
31049	Deuel	0
31051	Dixon	437.9050622
31053	Dodge	964.9098964
31055	Douglas	545.7945244
31057	Dundy	0
31059	Fillmore	90.46499005
31061	Franklin	198.4783328
31063	Frontier	38.34355828
31065	Furnas	148.4623542

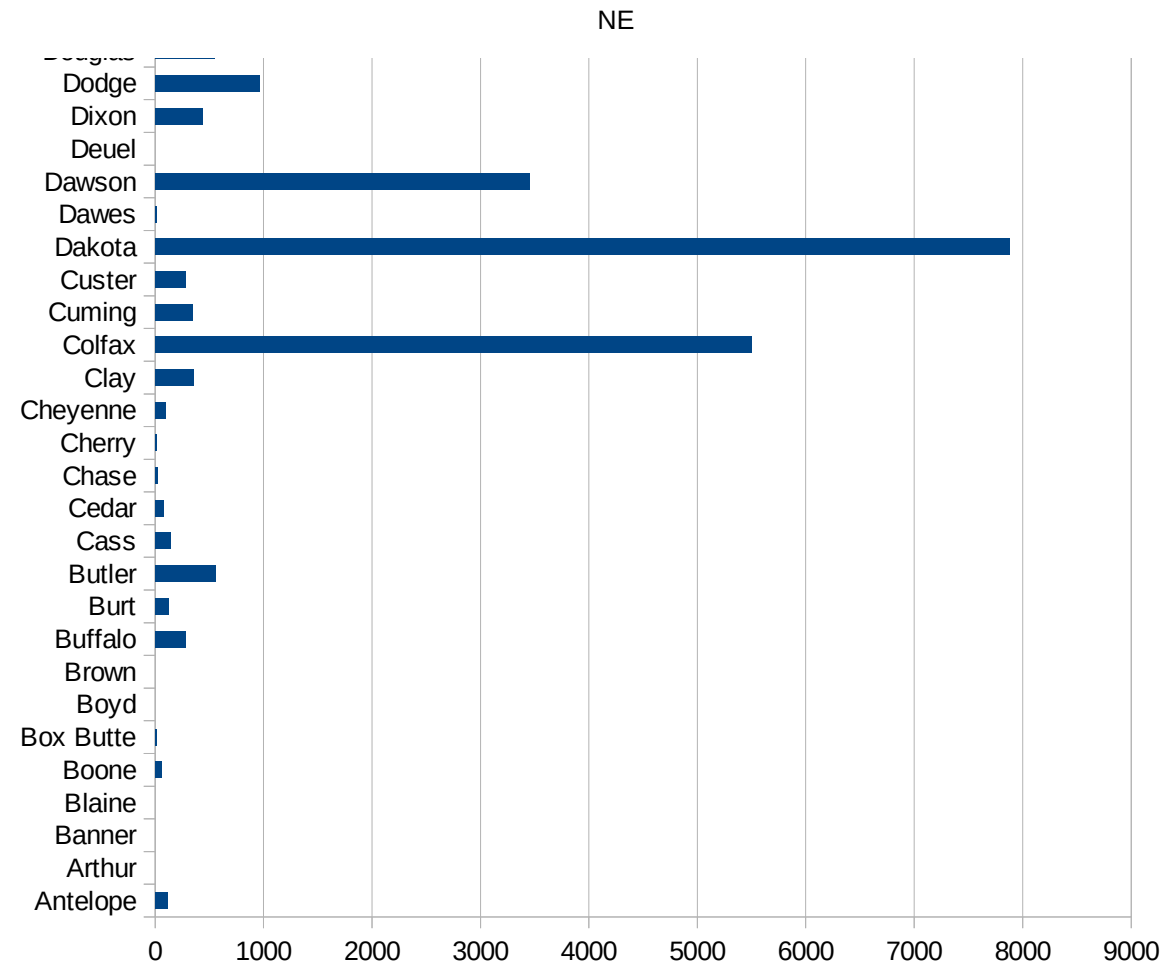


NE

31067 Gage	204.7178151
31069 Garden	0
31071 Garfield	0
31073 Gosper	651.3026052
31075 Grant	0
31077 Greeley	127.3344652
31079 Hall	2376.353336
31081 Hamilton	581.8965517
31083 Harlan	29.40311673
31085 Hayes	0
31087 Hitchcock	35.63791875
31089 Holt	9.825112989
31091 Hooker	0
31093 Howard	602.9684601
31095 Jefferson	84.54276455
31097 Johnson	136.3459291
31099 Kearney	168.0929095
31101 Keith	24.93454681
31103 Keya Paha	0
31105 Kimball	221.116639
31107 Knox	95.0231619
31109 Lancaster	330.0007564
31111 Lincoln	133.5796504
31113 Logan	0
31115 Loup	0
31117 McPherson	0
31119 Madison	841.9981917
31121 Merrick	413.8109401
31123 Morrill	213.4016219
31125 Nance	141.5628539
31127 Nemaha	43.11583788
31129 Nuckolls	23.83790226
31131 Otoe	37.53518924
31133 Pawnee	0



31135 Perkins	0
31137 Phelps	222.3210316
31139 Pierce	28.0033604
31141 Platte	1567.604832
31143 Polk	170.519136
31145 Red Willow	46.61570017
31147 Richardson	12.59921885
31149 Rock	0
31151 Saline	3268.292683
31153 Sarpy	242.8723998
31155 Saunders	126.7427123
31157 Scotts Bluff	186.1679958
31159 Seward	155.9071486
31161 Sheridan	0
31163 Sherman	65.83278473
31165 Sioux	0
31167 Stanton	284.7571189
31169 Thayer	0
31171 Thomas	138.8888889
31173 Thurston	383.4040805
31175 Valley	71.59904535
31177 Washington	125.8044225
31179 Wayne	138.2537488
31181 Webster	141.5227852
31183 Wheeler	0
31185 York	254.1388324



NE

FIPS

29001
29003
29005
29007
29009
29011
29013
29015
29017
29019
29021
29023
29025
29027
29029
29031
29033
29035
29037

NE

29039
29041
29043
29045
29047
29049
29051
29053
29055
29057
29059
29061
29063
29065
29067
29069
29071
29073
29075
29077
29079
29081
29083
29085
29087
29089
29091
29093
29095
29097
29099
29101

29103

NE

29105
29107
29109
29111
29113
29115
29117
29121
29123
29125
29127
29119
29129
29131
29133
29135
29137
29139
29141
29143
29145
29147
29149
29151
29153
29155
29157
29159
29161
29163
29165
29167
29169
29171

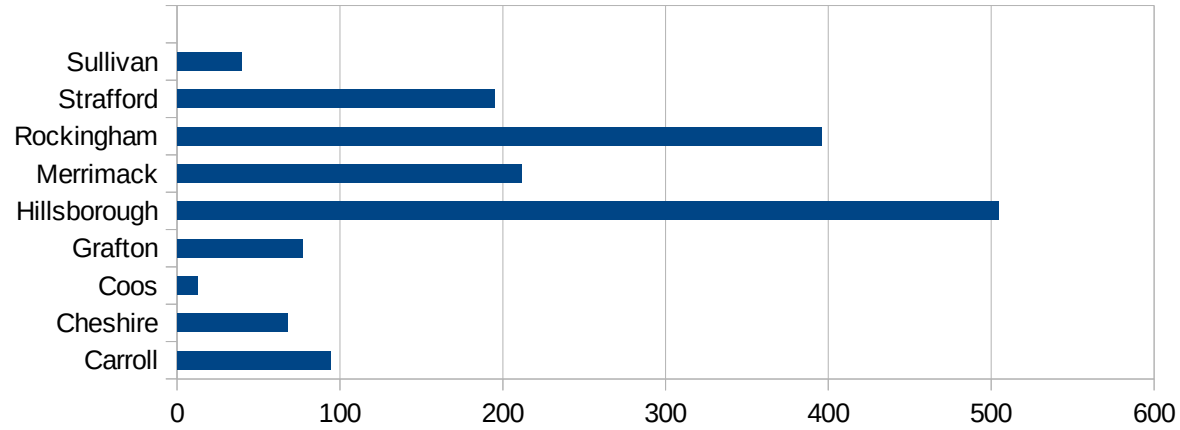
NE

29173
29175
29177
29179
29181
29195
29197
29199
29201
29203
29205
29183
29185
29187
29189
29510
29186
29207
29209
29211
29213
29215

29217
29219
29221
29223
29225
29227
29229

NH

FIPS	County	Cases	Per Capita Cases 100,000
33001	Belknap	90.13142801	
33003	Carroll	94.30287624	
33005	Cheshire	67.98007661	
33007	Coos	12.66263573	
33009	Grafton	76.84939746	
33011	Hillsborough	504.5189971	
33013	Merrimack	211.7354366	
33015	Rockingham	395.5675732	
33017	Strafford	195.2494427	
33019	Sullivan	39.40292972	



NH

FIPS

29001
29003
29005
29007
29009
29011
29013
29015
29017
29019
29021
29023
29025
29027
29029
29031
29033
29035
29037

NH

29039
29041
29043
29045
29047
29049
29051
29053
29055
29057
29059
29061
29063
29065
29067
29069
29071
29073
29075
29077
29079
29081
29083
29085
29087
29089
29091
29093
29095
29097
29099
29101

29103

NH

29105
29107
29109
29111
29113
29115
29117
29121
29123
29125
29127
29119
29129
29131
29133
29135
29137
29139
29141
29143
29145
29147
29149
29151
29153
29155
29157
29159
29161
29163
29165
29167
29169
29171

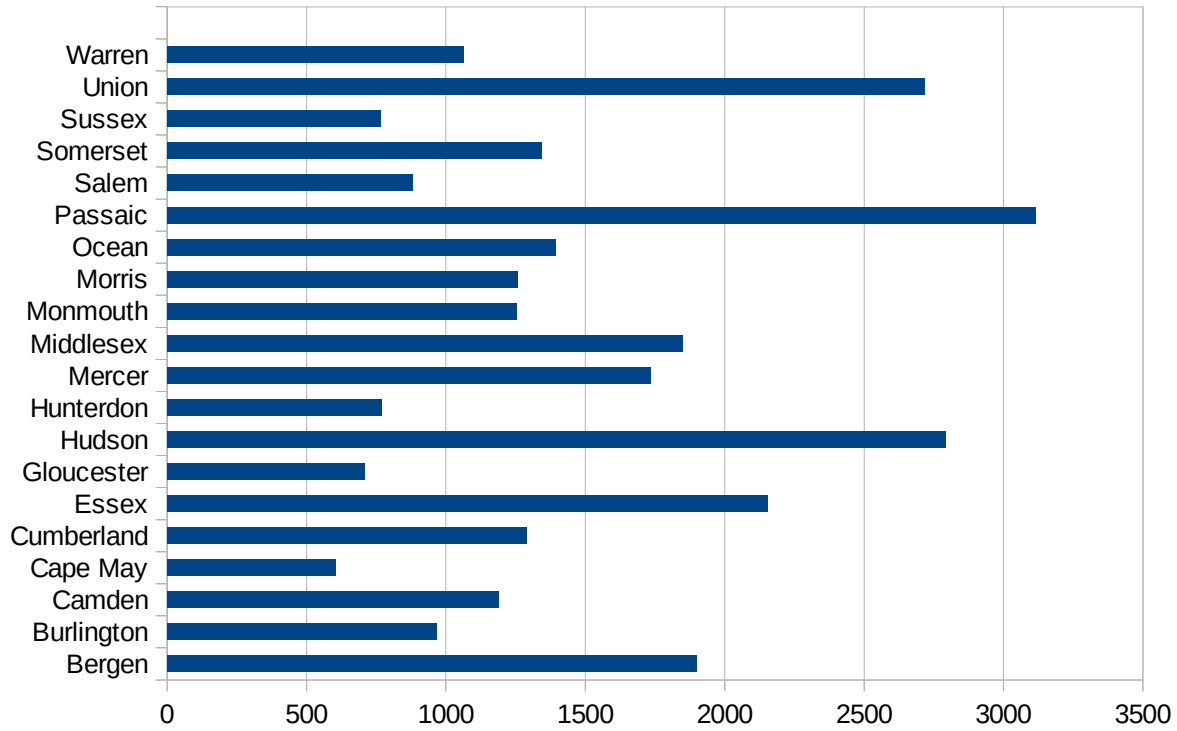
NH

29173
29175
29177
29179
29181
29195
29197
29199
29201
29203
29205
29183
29185
29187
29189
29510
29186
29207
29209
29211
29213
29215

29217
29219
29221
29223
29225
29227
29229

NJ

FIPS	County	PC Infection
34001	Atlantic	738.8039739
34003	Bergen	1900.73151
34005	Burlington	967.2552225
34007	Camden	1187.982914
34009	Cape May	606.0933449
34011	Cumberland	1289.643113
34013	Essex	2152.37688
34015	Gloucester	708.9716137
34017	Hudson	2792.499493
34019	Hunterdon	769.7612137
34021	Mercer	1734.129055
34023	Middlesex	1850.220264
34025	Monmouth	1255.323053
34027	Morris	1255.898088
34029	Ocean	1391.504377
34031	Passaic	3116.568318
34033	Salem	881.6905458
34035	Somerset	1343.745093
34037	Sussex	766.34067
34039	Union	2718.132411
34041	Warren	1063.538131



FIPS

- 29001
- 29003
- 29005
- 29007
- 29009
- 29011
- 29013
- 29015
- 29017
- 29019
- 29021
- 29023
- 29025
- 29027
- 29029
- 29031
- 29033
- 29035
- 29037

NJ

29039
29041
29043
29045
29047
29049
29051
29053
29055
29057
29059
29061
29063
29065
29067
29069
29071
29073
29075
29077
29079
29081
29083
29085
29087
29089
29091
29093
29095
29097
29099
29101

29103

NJ

29105
29107
29109
29111
29113
29115
29117
29121
29123
29125
29127
29119
29129
29131
29133
29135
29137
29139
29141
29143
29145
29147
29149
29151
29153
29155
29157
29159
29161
29163
29165
29167
29169
29171

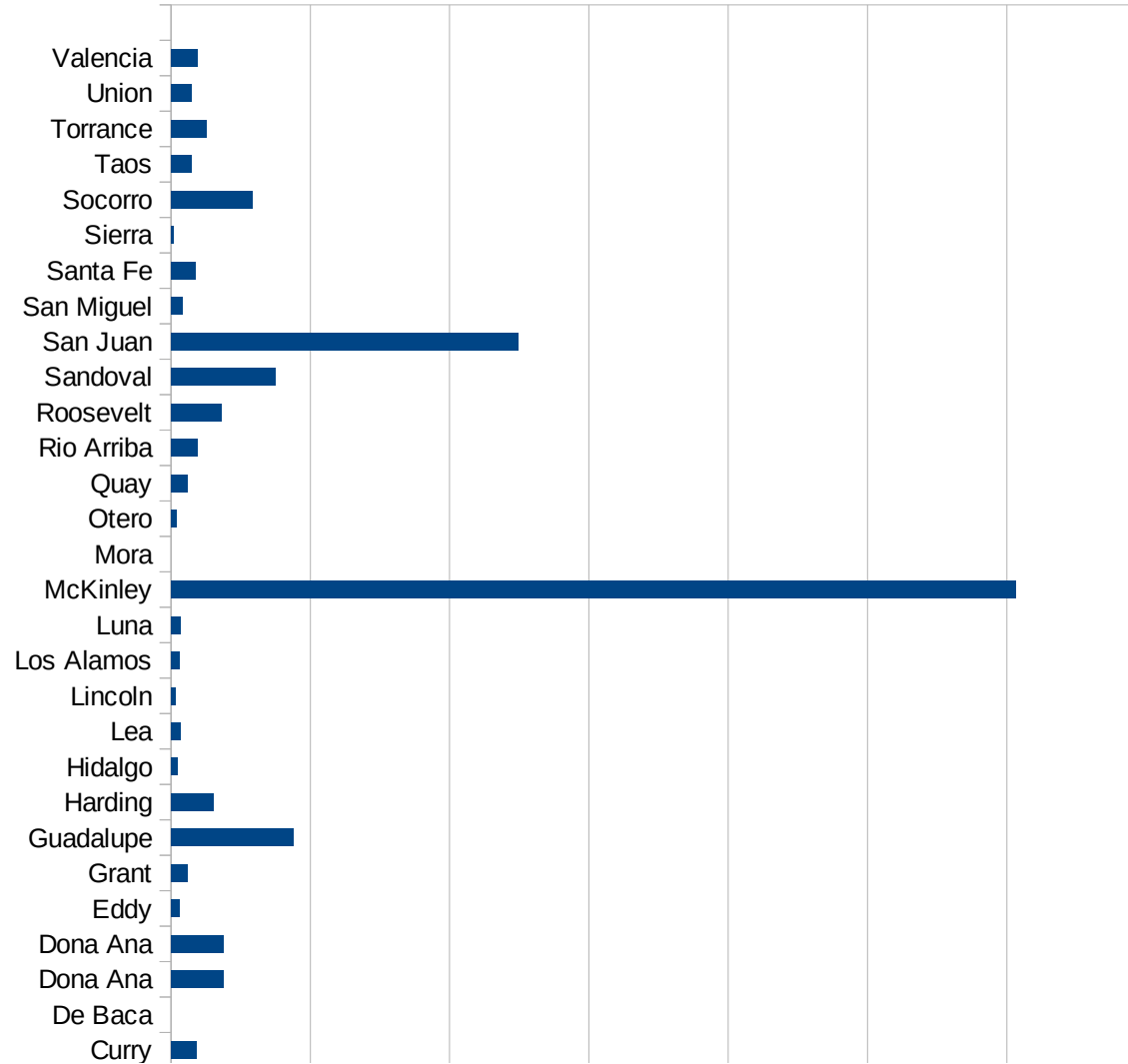
NJ

29173
29175
29177
29179
29181
29195
29197
29199
29201
29203
29205
29183
29185
29187
29189
29510
29186
29207
29209
29211
29213
29215

29217
29219
29221
29223
29225
29227
29229

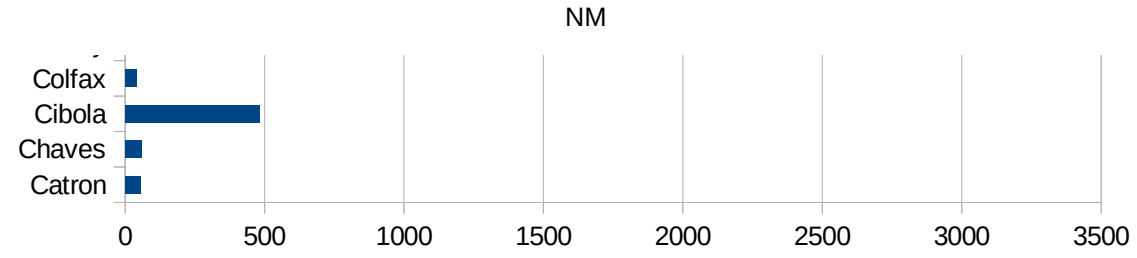
NM

FIPS	County	PC Infection
35001	Bernalillo	196.9939635
35003	Catron	55.89714925
35005	Chaves	60.28845708
35006	Cibola	482.3151125
35007	Colfax	41.28819158
35009	Curry	93.0477173
35011	De Baca	0
35013	Dona Ana	187.107511
35013	Dona Ana	187.107511
35015	Eddy	31.0880829
35017	Grant	58.50947122
35019	Guadalupe	437.6871689
35021	Harding	152.6717557
35023	Hidalgo	23.58490566
35025	Lea	33.04075505
35027	Lincoln	15.34056044
35028	Los Alamos	31.41196796
35029	Luna	33.38480157
35031	McKinley	3032.231291
35033	Mora	0
35035	Otero	20.96404666
35037	Quay	60.58403005
35039	Rio Arriba	94.85720146
35041	Roosevelt	181.4010564
35043	Sandoval	374.0210361
35045	San Juan	1245.971386
35047	San Miguel	39.86807292
35049	Santa Fe	87.96715893
35051	Sierra	9.117432531
35053	Socorro	292.799522
35055	Taos	73.09273641
35057	Torrance	128.2791354
35059	Union	72.85089849



35061 Valencia

94.17181124



NM

FIPS

29001
29003
29005
29007
29009
29011
29013
29015
29017
29019
29021
29023
29025
29027
29029
29031
29033
29035
29037

NM

29039
29041
29043
29045
29047
29049
29051
29053
29055
29057
29059
29061
29063
29065
29067
29069
29071
29073
29075
29077
29079
29081
29083
29085
29087
29089
29091
29093
29095
29097
29099
29101

29103

NM

29105
29107
29109
29111
29113
29115
29117
29121
29123
29125
29127
29119
29129
29131
29133
29135
29137
29139
29141
29143
29145
29147
29149
29151
29153
29155
29157
29159
29161
29163
29165
29167
29169
29171

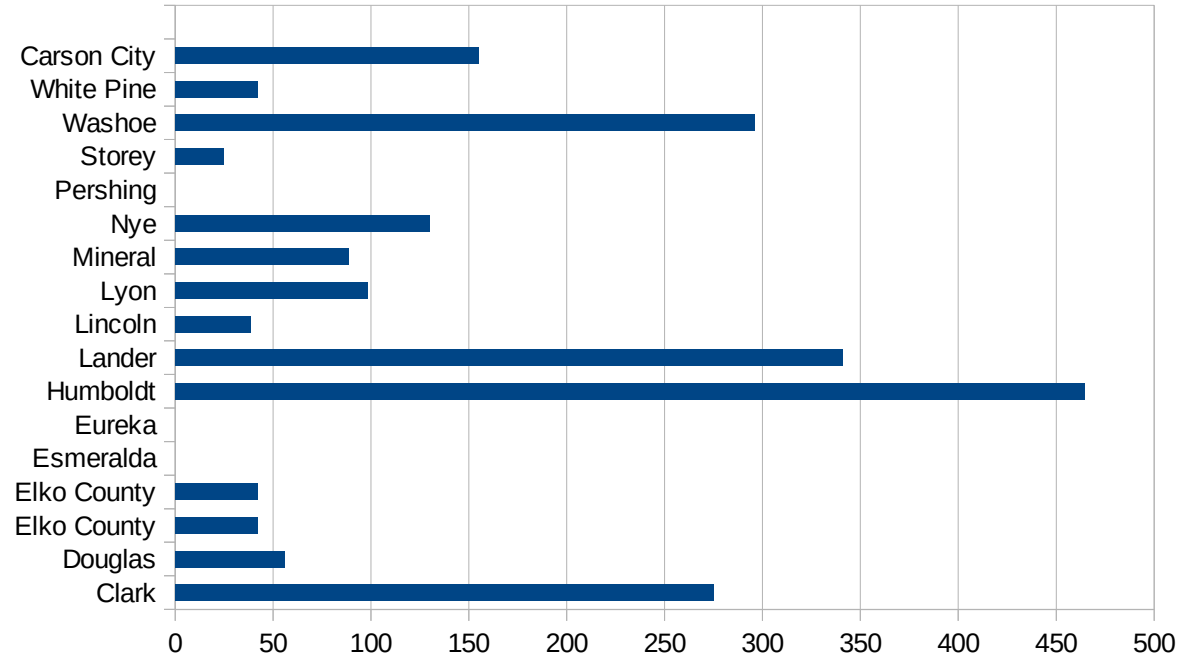
NM

29173
29175
29177
29179
29181
29195
29197
29199
29201
29203
29205
29183
29185
29187
29189
29510
29186
29207
29209
29211
29213
29215

29217
29219
29221
29223
29225
29227
29229

NV

FIPS	County	PC Infection
32001	Churchill	24.54991817
32003	Clark	275.1331192
32005	Douglas	55.70800751
32007	Elko County	41.93671369
32007	Elko County	41.93671369
32009	Esmeralda	0
32011	Eureka	0
32013	Humboldt	464.6729417
32015	Lander	340.8071749
32017	Lincoln	38.45414343
32019	Lyon	98.5521789
32021	Mineral	88.61320337
32023	Nye	130.1107044
32027	Pershing	0
32029	Storey	24.8200546
32031	Washoe	295.8764104
32033	White Pine	42.21635884
32510	Carson City	155.195438



NV

FIPS

29001
29003
29005
29007
29009
29011
29013
29015
29017
29019
29021
29023
29025
29027
29029
29031
29033
29035
29037

NV

29039
29041
29043
29045
29047
29049
29051
29053
29055
29057
29059
29061
29063
29065
29067
29069
29071
29073
29075
29077
29079
29081
29083
29085
29087
29089
29091
29093
29095
29097
29099
29101

29103

NV

29105
29107
29109
29111
29113
29115
29117
29121
29123
29125
29127
29119
29129
29131
29133
29135
29137
29139
29141
29143
29145
29147
29149
29151
29153
29155
29157
29159
29161
29163
29165
29167
29169
29171

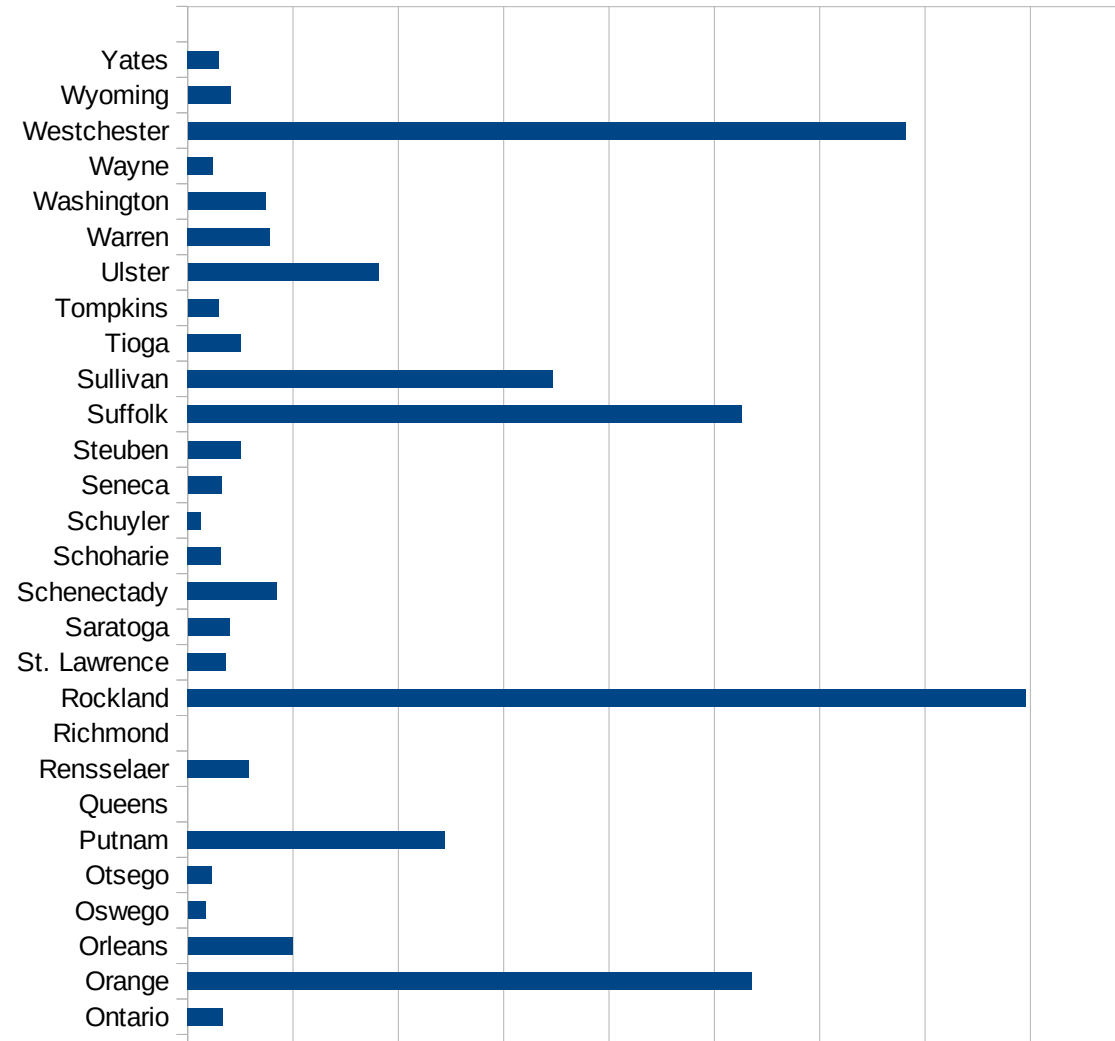
NV

29173
29175
29177
29179
29181
29195
29197
29199
29201
29203
29205
29183
29185
29187
29189
29510
29186
29207
29209
29211
29213
29215

29217
29219
29221
29223
29225
29227
29229

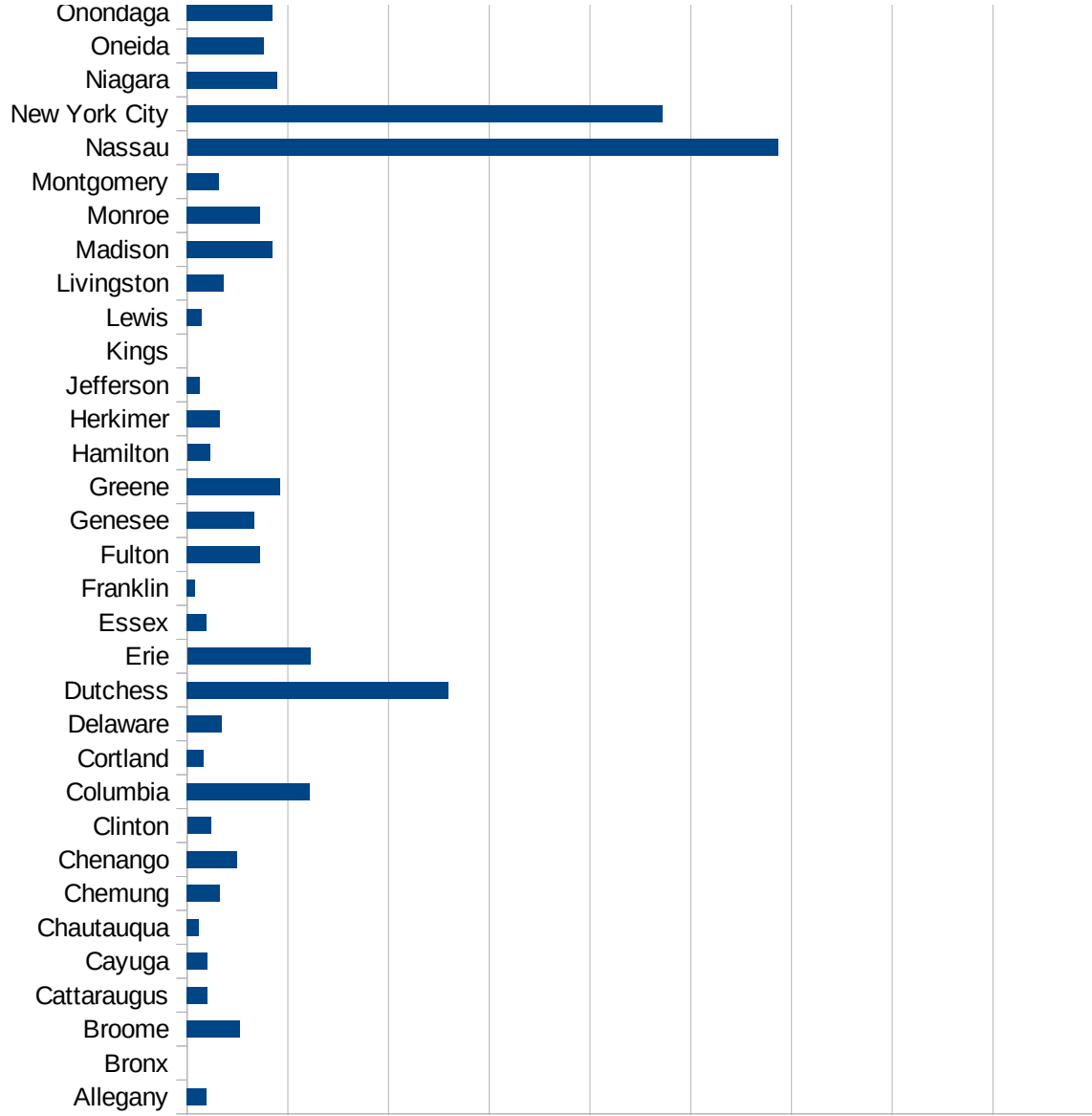
NY

FIPS	County	PC Infection
36001	Albany	580.234894193
36003	Allegany	94.7663148826
36005	Bronx	0
36007	Broome	261.401760418
36009	Cattaraugus	101.509630401
36011	Cayuga	99.8120422581
36013	Chautauqua	58.6216868977
36015	Chemung	161.416668645
36017	Chenango	248.232918209
36019	Clinton	117.727244563
36021	Columbia	609.186194005
36023	Cortland	81.5507182736
36025	Delaware	172.928784782
36027	Dutchess	1296.14119666
36029	Erie	611.708576206
36031	Essex	96.5147453083
36033	Franklin	39.7669655817
36035	Fulton	362.001082271
36037	Genesee	332.110378884
36039	Greene	463.2456676
36041	Hamilton	112.764997745
36043	Herkimer	163.343198616
36045	Jefferson	64.4266475773
36047	Kings	0
36049	Lewis	71.8417968011
36051	Livingston	180.302718775
36053	Madison	425.171269157
36055	Monroe	363.245042924
36057	Montgomery	159.741178849
36059	Nassau	2932.76440487
36061	New York City	2358.95874004
36063	Niagara	447.173209525
36065	Oneida	382.442492061



NY

36067 Onondaga	422.902108881
36069 Ontario	167.479793199
36071 Orange	2677.04496126
36073 Orleans	497.38993401
36075 Oswego	84.8190809004
36077 Otsego	115.48310432
36079 Putnam	1221.53460341
36081 Queens	0
36083 Rensselaer	290.387727199
36085 Richmond	0
36087 Rockland	3980.10408511
36089 St. Lawrence	182.328060936
36091 Saratoga	198.120462455
36093 Schenectady	423.559703894
36095 Schoharie	157.571469917
36097 Schuylar	61.4113443502
36099 Seneca	160.349854227
36101 Steuben	250.53238131
36103 Suffolk	2630.759851
36105 Sullivan	1735.14530186
36107 Tioga	251.235584843
36109 Tompkins	146.897162258
36111 Ulster	905.380209296
36113 Warren	389.014237921
36115 Washington	369.299148651
36117 Wayne	119.914727305
36119 Westchester	3407.15080011
36121 Wyoming	202.070599975
36123 Yates	148.947304859



NY
0 500 1000 1500 2000 2500 3000 3500 4000 4500

NY

FIPS

29001
29003
29005
29007
29009
29011
29013
29015
29017
29019
29021
29023
29025
29027
29029
29031
29033
29035
29037

NY

29039
29041
29043
29045
29047
29049
29051
29053
29055
29057
29059
29061
29063
29065
29067
29069
29071
29073
29075
29077
29079
29081
29083
29085
29087
29089
29091
29093
29095
29097
29099
29101

29103

NY

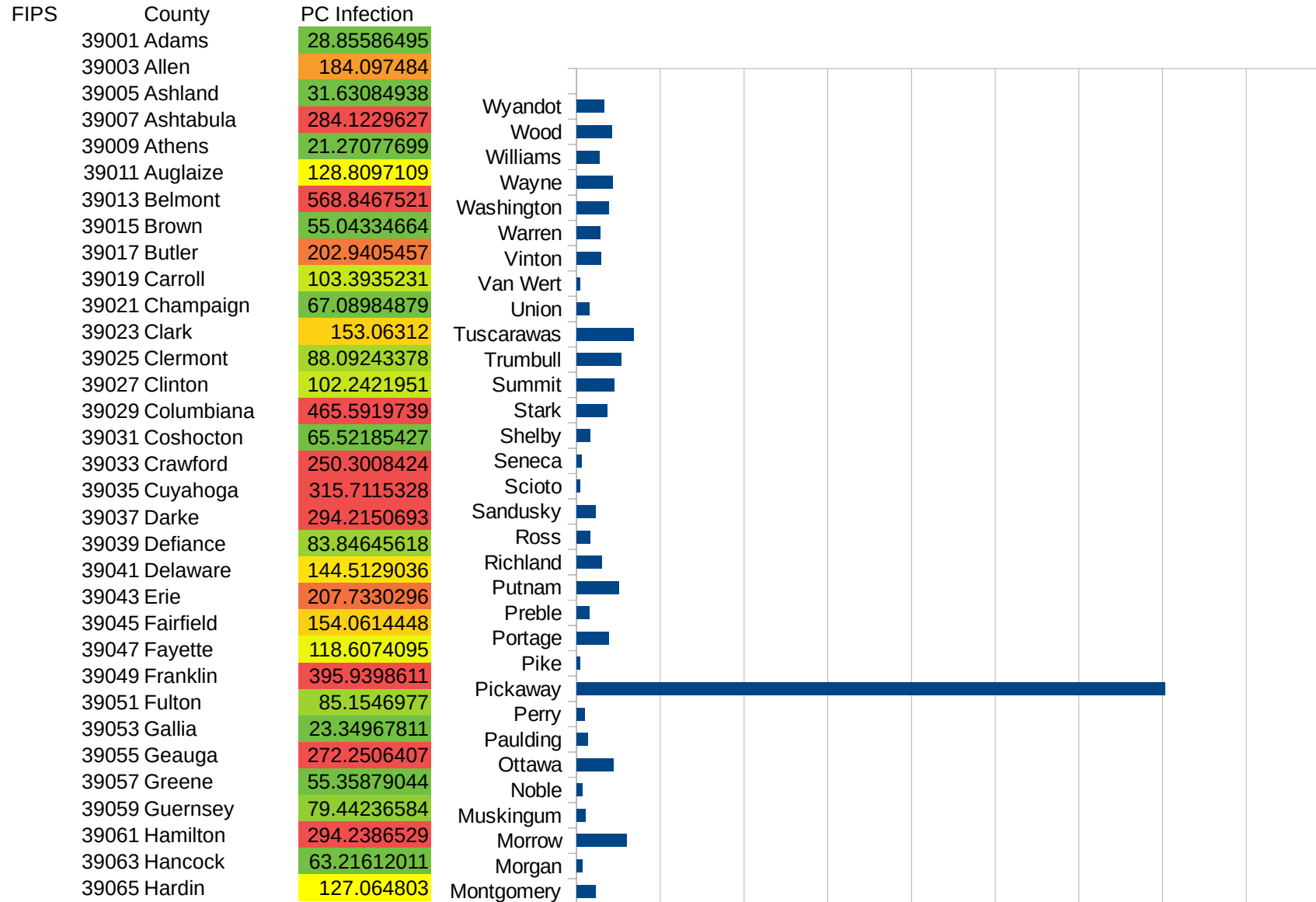
29105
29107
29109
29111
29113
29115
29117
29121
29123
29125
29127
29119
29129
29131
29133
29135
29137
29139
29141
29143
29145
29147
29149
29151
29153
29155
29157
29159
29161
29163
29165
29167
29169
29171

NY

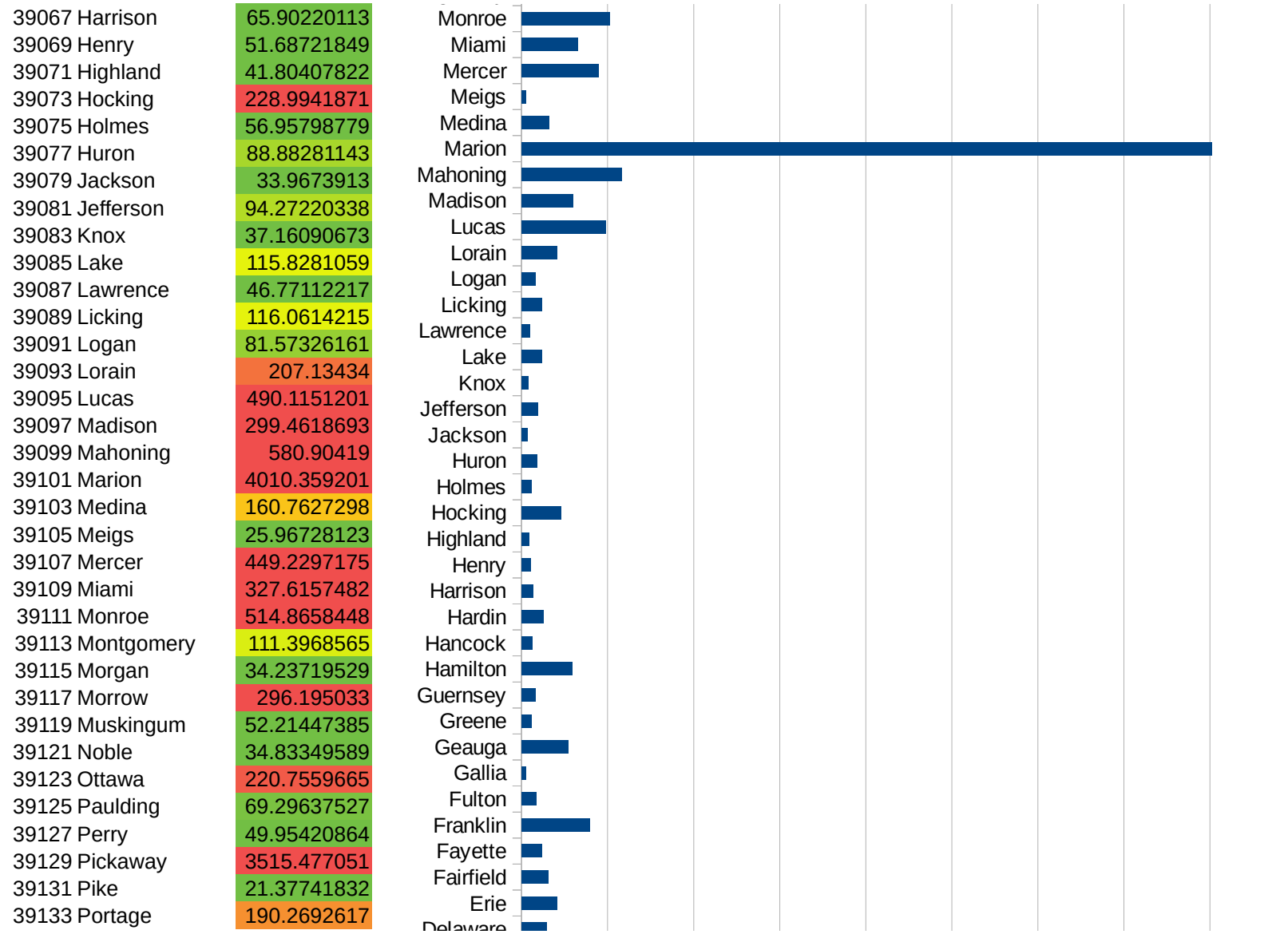
29173
29175
29177
29179
29181
29195
29197
29199
29201
29203
29205
29183
29185
29187
29189
29510
29186
29207
29209
29211
29213
29215

29217
29219
29221
29223
29225
29227
29229

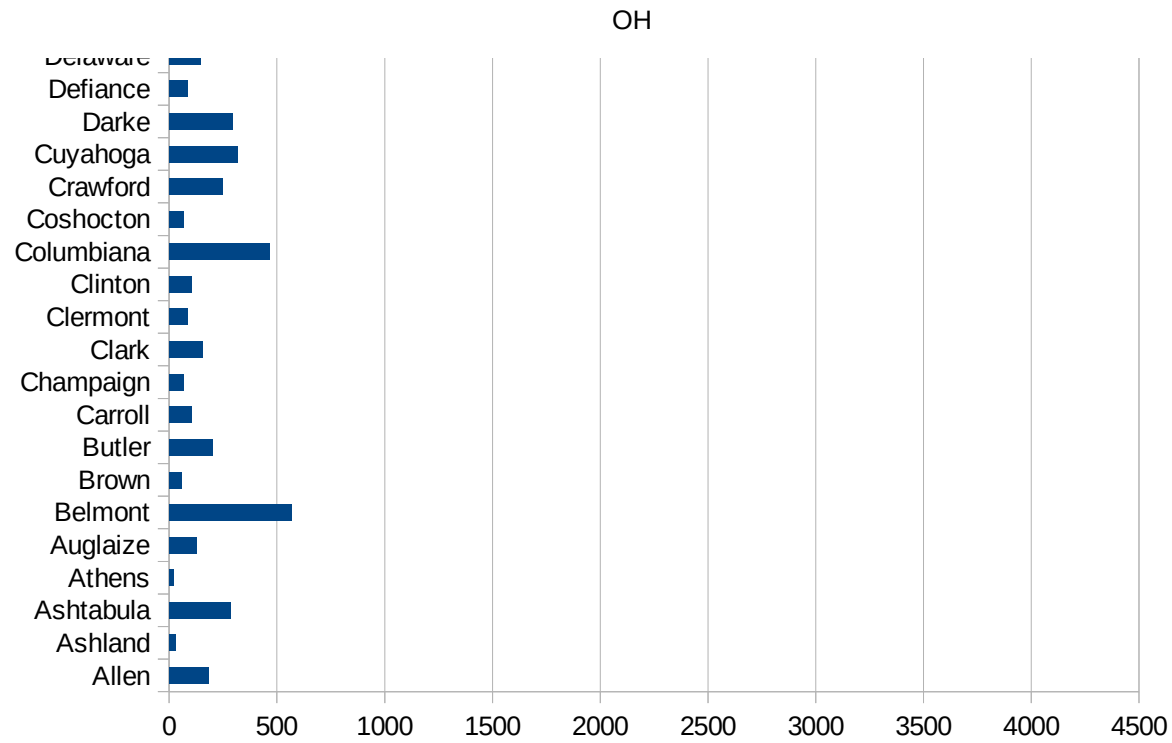
OH



OH



39135 Preble	75.61528892
39137 Putnam	251.6281824
39139 Richland	151.116029
39141 Ross	81.89156517
39143 Sandusky	110.5460977
39145 Scioto	19.86702339
39147 Seneca	32.60456102
39149 Shelby	82.2588274
39151 Stark	183.5435203
39153 Summit	225.1263106
39155 Trumbull	264.3145192
39157 Tuscarawas	338.4829023
39159 Union	74.34944238
39161 Van Wert	17.6797143
39163 Vinton	144.6076566
39165 Warren	141.2739638
39167 Washington	194.497548
39169 Wayne	213.8539412
39171 Williams	138.5718944
39173 Wood	209.646814
39175 Wyandot	164.1212674



OH

FIPS

29001
29003
29005
29007
29009
29011
29013
29015
29017
29019
29021
29023
29025
29027
29029
29031
29033
29035
29037

OH

29039
29041
29043
29045
29047
29049
29051
29053
29055
29057
29059
29061
29063
29065
29067
29069
29071
29073
29075
29077
29079
29081
29083
29085
29087
29089
29091
29093
29095
29097
29099
29101

29103

OH

29105
29107
29109
29111
29113
29115
29117
29121
29123
29125
29127
29119
29129
29131
29133
29135
29137
29139
29141
29143
29145
29147
29149
29151
29153
29155
29157
29159
29161
29163
29165
29167
29169
29171

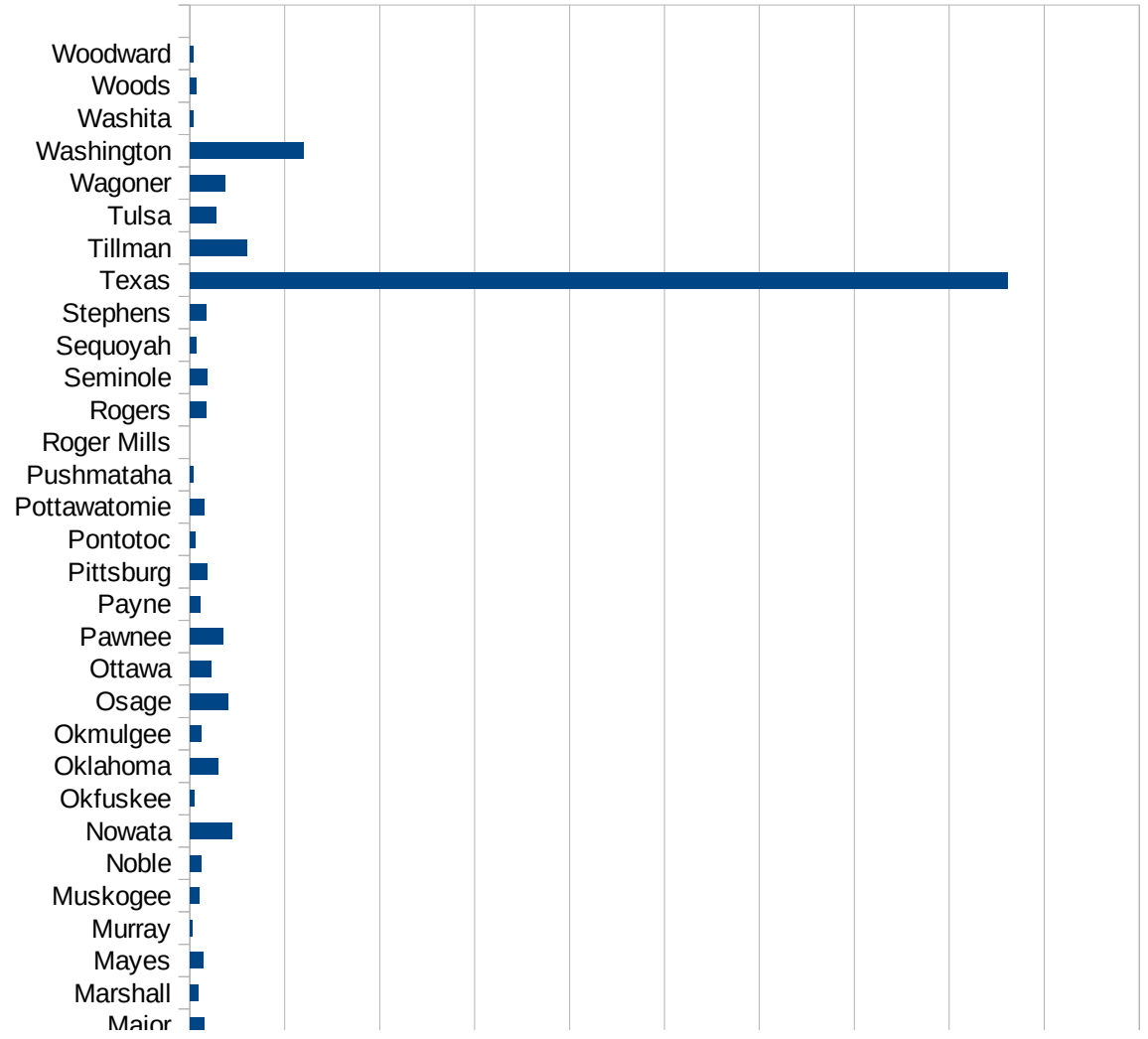
OH

29173
29175
29177
29179
29181
29195
29197
29199
29201
29203
29205
29183
29185
29187
29189
29510
29186
29207
29209
29211
29213
29215

29217
29219
29221
29223
29225
29227
29229

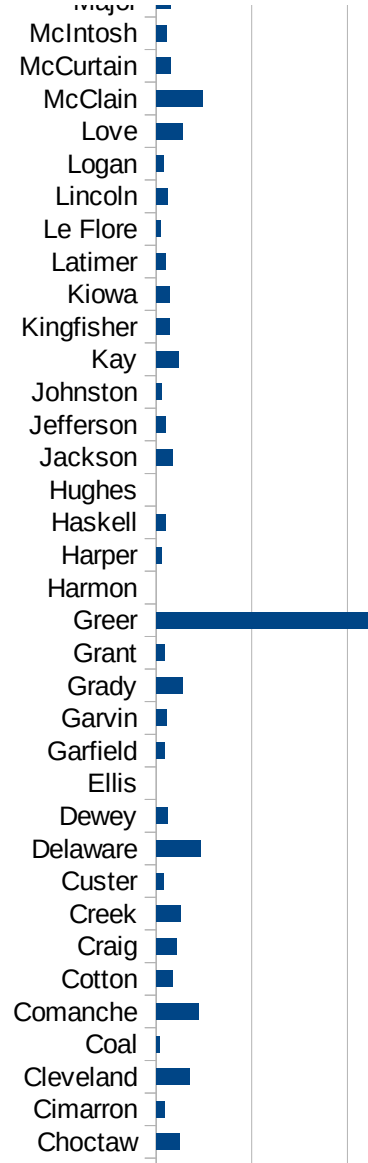
OK

FIPS	County	PC Infection
40001	Adair	371.3431754
40003	Alfalfa	17.37921446
40005	Atoka	7.226477815
40007	Beaver	451.212634
40009	Beckham	27.63830669
40011	Blaine	42.17185029
40013	Bryan	46.61807086
40015	Caddo	469.3377506
40017	Canadian	87.22922594
40019	Carter	45.66494385
40021	Cherokee	57.52439651
40023	Choctaw	122.7161167
40025	Cimarron	46.44681839
40027	Cleveland	173.6080293
40029	Coal	18.11594203
40031	Comanche	224.2115228
40033	Cotton	86.56509695
40035	Craig	104.8511114
40037	Creek	125.6913022
40039	Custer	41.32800661
40041	Delaware	231.6710739
40043	Dewey	61.29955047
40045	Ellis	0
40047	Garfield	42.68382775
40049	Garvin	53.93549315
40051	Grady	136.8112185
40053	Grant	46.23208507
40055	Greer	1133.825803
40057	Harmon	0
40059	Harper	26.33658151
40061	Haskell	47.36343543
40063	Hughes	0
40065	Jackson	84.17171029

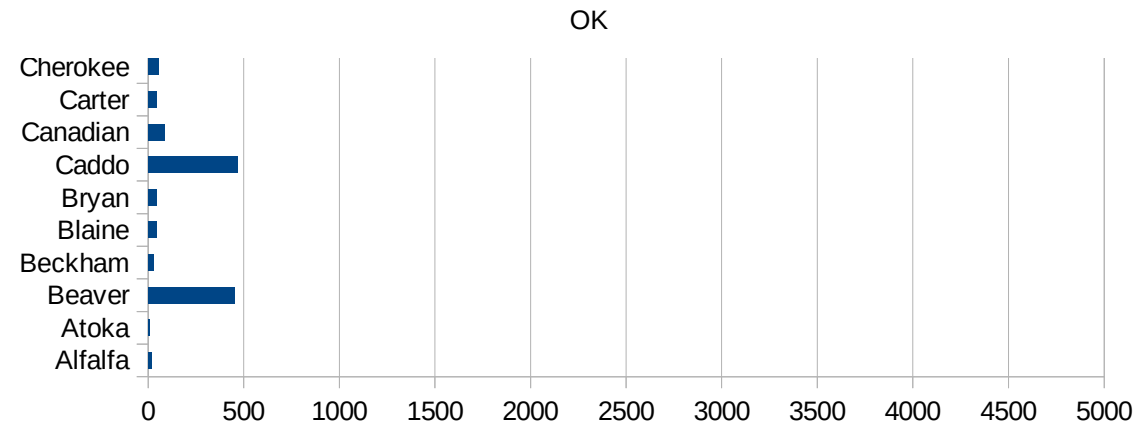


OK

40067 Jefferson	48.9955904
40069 Johnston	27.39976254
40071 Kay	117.7509567
40073 Kingfisher	69.54982296
40075 Kiowa	68.73639592
40077 Latimer	48.8710781
40079 Le Flore	26.01040416
40081 Lincoln	60.13745704
40083 Logan	40.17677782
40085 Love	138.148806
40087 McClain	245.0919095
40089 McCurtain	76.44558603
40091 McIntosh	55.51349987
40093 Major	78.49293564
40095 Marshall	41.65179103
40097 Mayes	70.5475953
40099 Murray	14.33383502
40101 Muskogee	51.198034
40103 Noble	62.00726371
40105 Nowata	225.0929732
40107 Okfuskee	24.79748719
40109 Oklahoma	151.7824023
40111 Okmulgee	59.99739142
40113 Osage	199.9404433
40115 Ottawa	112.2694467
40117 Pawnee	176.9371568
40119 Payne	54.85129205
40121 Pittsburg	91.16393555
40123 Pontotoc	31.3750098
40125 Pottawatomie	78.42705596
40127 Pushmataha	17.8906879
40129 Roger Mills	0
40131 Rogers	84.79735606
40133 Seminole	89.51094475



40135 Sequoyah	33.99791156
40137 Stephens	85.51947302
40139 Texas	4307.0154
40141 Tillman	299.4011976
40143 Tulsa	141.1253008
40145 Wagoner	184.7459743
40147 Washington	597.959223
40149 Washita	17.97429676
40151 Woods	33.7192312
40153 Woodward	19.78043715



OK

FIPS

- 29001
- 29003
- 29005
- 29007
- 29009
- 29011
- 29013
- 29015
- 29017
- 29019
- 29021
- 29023
- 29025
- 29027
- 29029
- 29031
- 29033
- 29035
- 29037

OK

29039
29041
29043
29045
29047
29049
29051
29053
29055
29057
29059
29061
29063
29065
29067
29069
29071
29073
29075
29077
29079
29081
29083
29085
29087
29089
29091
29093
29095
29097
29099
29101

29103

OK

29105
29107
29109
29111
29113
29115
29117
29121
29123
29125
29127
29119
29129
29131
29133
29135
29137
29139
29141
29143
29145
29147
29149
29151
29153
29155
29157
29159
29161
29163
29165
29167
29169
29171

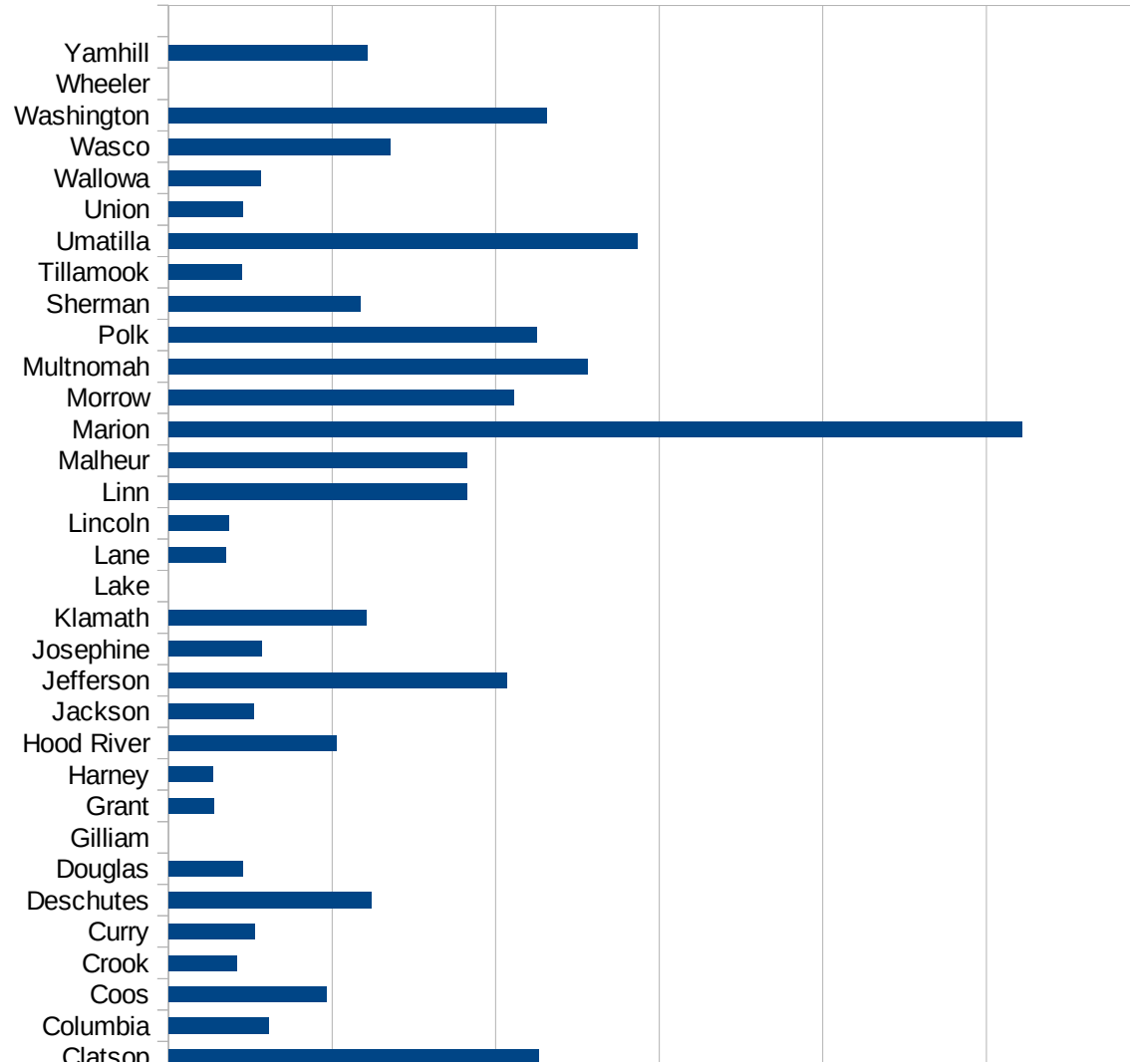
OK

29173
29175
29177
29179
29181
29195
29197
29199
29201
29203
29205
29183
29185
29187
29189
29510
29186
29207
29209
29211
29213
29215

29217
29219
29221
29223
29225
29227
29229

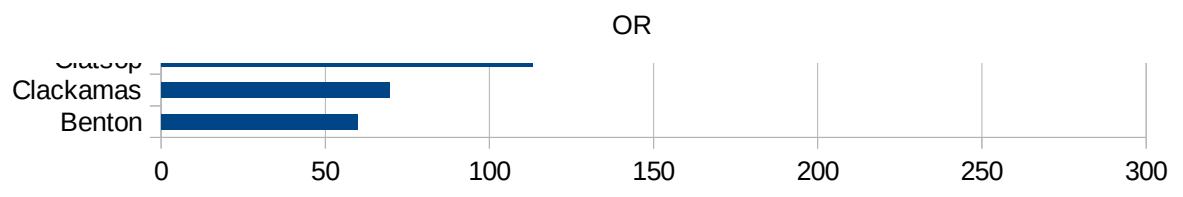
OR

FIPS	County	PC Infection
41001	Baker	6.247657129
41003	Benton	59.71704976
41005	Clackamas	69.69897254
41007	Clatsop	113.1676894
41009	Columbia	30.54775951
41011	Coos	48.14486947
41013	Crook	20.94942808
41015	Curry	26.30079341
41017	Deschutes	61.98045793
41019	Douglas	22.6689517
41021	Gilliam	0
41023	Grant	13.93534002
41025	Harney	13.64442625
41027	Hood River	51.22076148
41029	Jackson	25.96053998
41031	Jefferson	103.3399471
41033	Josephine	28.60641012
41035	Klamath	60.6033731
41037	Lake	0
41039	Lane	17.64964661
41041	Lincoln	18.22305013
41043	Linn	91.09828405
41045	Malheur	91.13100081
41047	Marion	260.906166
41049	Morrow	105.5223356
41051	Multnomah	128.0977484
41053	Polk	112.6311097
41055	Sherman	58.54800937
41057	Tillamook	22.39892485
41059	Umatilla	143.1962434
41061	Union	22.67488001
41063	Wallowa	28.24459822
41065	Wasco	67.91171477



41067 Washington
41069 Wheeler
41071 Yamhill

115.4434954
0
60.7465281



OR

FIPS

29001
29003
29005
29007
29009
29011
29013
29015
29017
29019
29021
29023
29025
29027
29029
29031
29033
29035
29037

This work is licensed under the Creative Commons Attribution-NoDerivatives 4.0 International License. To view a copy of this license, visit <http://creativecommons.org/licenses/by-nd/4.0/>.

Tom McKellips, DM
www.creatingtomorrow.us
Page 339

OR

29039
29041
29043
29045
29047
29049
29051
29053
29055
29057
29059
29061
29063
29065
29067
29069
29071
29073
29075
29077
29079
29081
29083
29085
29087
29089
29091
29093
29095
29097
29099
29101

29103

OR

29105
29107
29109
29111
29113
29115
29117
29121
29123
29125
29127
29119
29129
29131
29133
29135
29137
29139
29141
29143
29145
29147
29149
29151
29153
29155
29157
29159
29161
29163
29165
29167
29169
29171

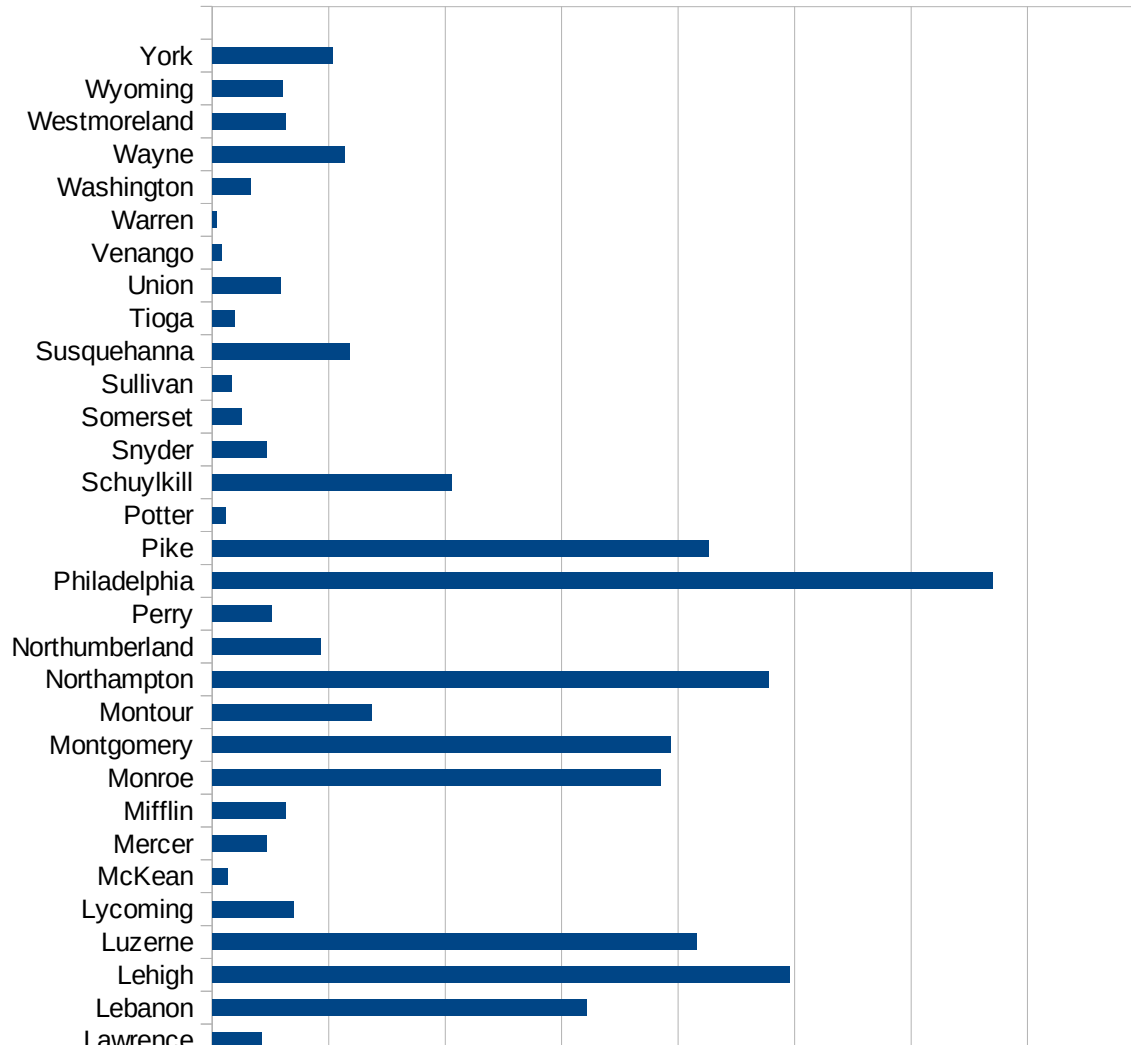
OR

29173
29175
29177
29179
29181
29195
29197
29199
29201
29203
29205
29183
29185
29187
29189
29510
29186
29207
29209
29211
29213
29215

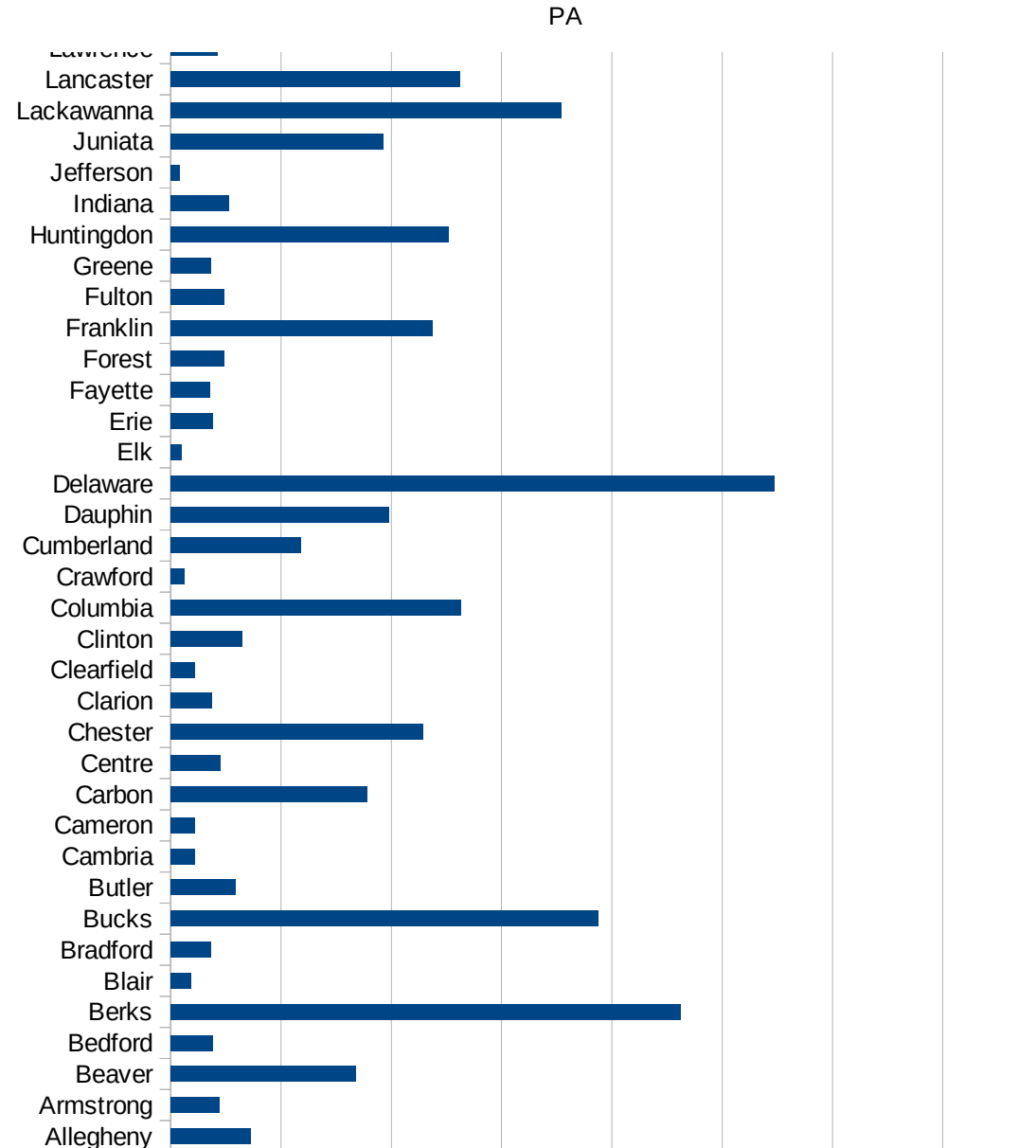
29217
29219
29221
29223
29225
29227
29229


PA

FIPS	County	PC Infection
42001	Adams	219.8208363
42003	Allegheny	145.8407881
42005	Armstrong	88.87118275
42007	Beaver	336.2834007
42009	Bedford	76.801727
42011	Berks	924.6653592
42013	Blair	37.55347288
42015	Bradford	72.32916345
42017	Bucks	774.7594298
42019	Butler	116.558801
42021	Cambria	43.27032567
42023	Cameron	44.52359751
42025	Carbon	356.5478693
42027	Centre	89.67783545
42029	Chester	457.8140624
42031	Clarion	74.78274324
42033	Clearfield	42.82763138
42035	Clinton	129.2524041
42037	Columbia	525.5438768
42039	Crawford	25.86318376
42041	Cumberland	235.459763
42043	Dauphin	396.6120167
42045	Delaware	1094.110502
42047	Elk	19.88796447
42049	Erie	76.82100705
42051	Fayette	72.06323165
42053	Forest	96.16705591
42055	Franklin	474.0530242
42057	Fulton	96.39881567
42059	Greene	73.96044486
42061	Huntingdon	504.7821467
42063	Indiana	105.3241973
42065	Jefferson	16.03996242



42067 Juniata	384.5531088
42069 Lackawanna	707.328991
42071 Lancaster	525.0599293
42073 Lawrence	85.86280516
42075 Lebanon	643.2483689
42077 Lehigh	991.8500407
42079 Luzerne	832.6879608
42081 Lycoming	139.0061937
42083 McKean	26.85022457
42085 Mercer	93.96203572
42087 Mifflin	125.4813725
42089 Monroe	769.2897638
42091 Montgomery	787.4690443
42093 Montour	274.122807
42095 Northampton	955.0305603
42097 Northumberland	186.642952
42099 Perry	101.8661003
42101 Philadelphia	1340.413525
42103 Pike	852.8060358
42105 Potter	24.06449284
42107 Schuylkill	411.7775416
42109 Snyder	93.73458313
42111 Somerset	50.03245348
42113 Sullivan	32.94350189
42115 Susquehanna	236.517283
42117 Tioga	39.2512818
42119 Union	118.3431953
42121 Venango	15.60488433
42123 Warren	7.595321282
42125 Washington	66.55541944
42127 Wayne	228.1769249
42129 Westmoreland	125.4952069
42131 Wyoming	122.0143459
42133 York	206.1243929





FIPS

- 29001
- 29003
- 29005
- 29007
- 29009
- 29011
- 29013
- 29015
- 29017
- 29019
- 29021
- 29023
- 29025
- 29027
- 29029
- 29031
- 29033
- 29035
- 29037

PA

29039
29041
29043
29045
29047
29049
29051
29053
29055
29057
29059
29061
29063
29065
29067
29069
29071
29073
29075
29077
29079
29081
29083
29085
29087
29089
29091
29093
29095
29097
29099
29101

29103

PA

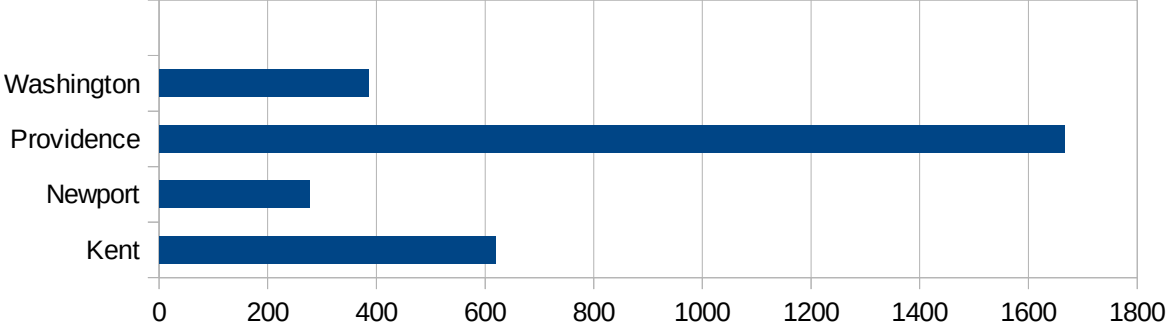
29105
29107
29109
29111
29113
29115
29117
29121
29123
29125
29127
29119
29129
29131
29133
29135
29137
29139
29141
29143
29145
29147
29149
29151
29153
29155
29157
29159
29161
29163
29165
29167
29169
29171

PA

29173
29175
29177
29179
29181
29195
29197
29199
29201
29203
29205
29183
29185
29187
29189
29510
29186
29207
29209
29211
29213
29215

29217
29219
29221
29223
29225
29227
29229

FIPS	County	PC Infection
44001	Bristol	437.8301712
44003	Kent	618.2068949
44005	Newport	276.2230137
44007	Providence	1667.547054
44009	Washington	385.1671039



RI

FIPS

29001
29003
29005
29007
29009
29011
29013
29015
29017
29019
29021
29023
29025
29027
29029
29031
29033
29035
29037

RI

29039
29041
29043
29045
29047
29049
29051
29053
29055
29057
29059
29061
29063
29065
29067
29069
29071
29073
29075
29077
29079
29081
29083
29085
29087
29089
29091
29093
29095
29097
29099
29101

29103

RI

29105
29107
29109
29111
29113
29115
29117
29121
29123
29125
29127
29119
29129
29131
29133
29135
29137
29139
29141
29143
29145
29147
29149
29151
29153
29155
29157
29159
29161
29163
29165
29167
29169
29171

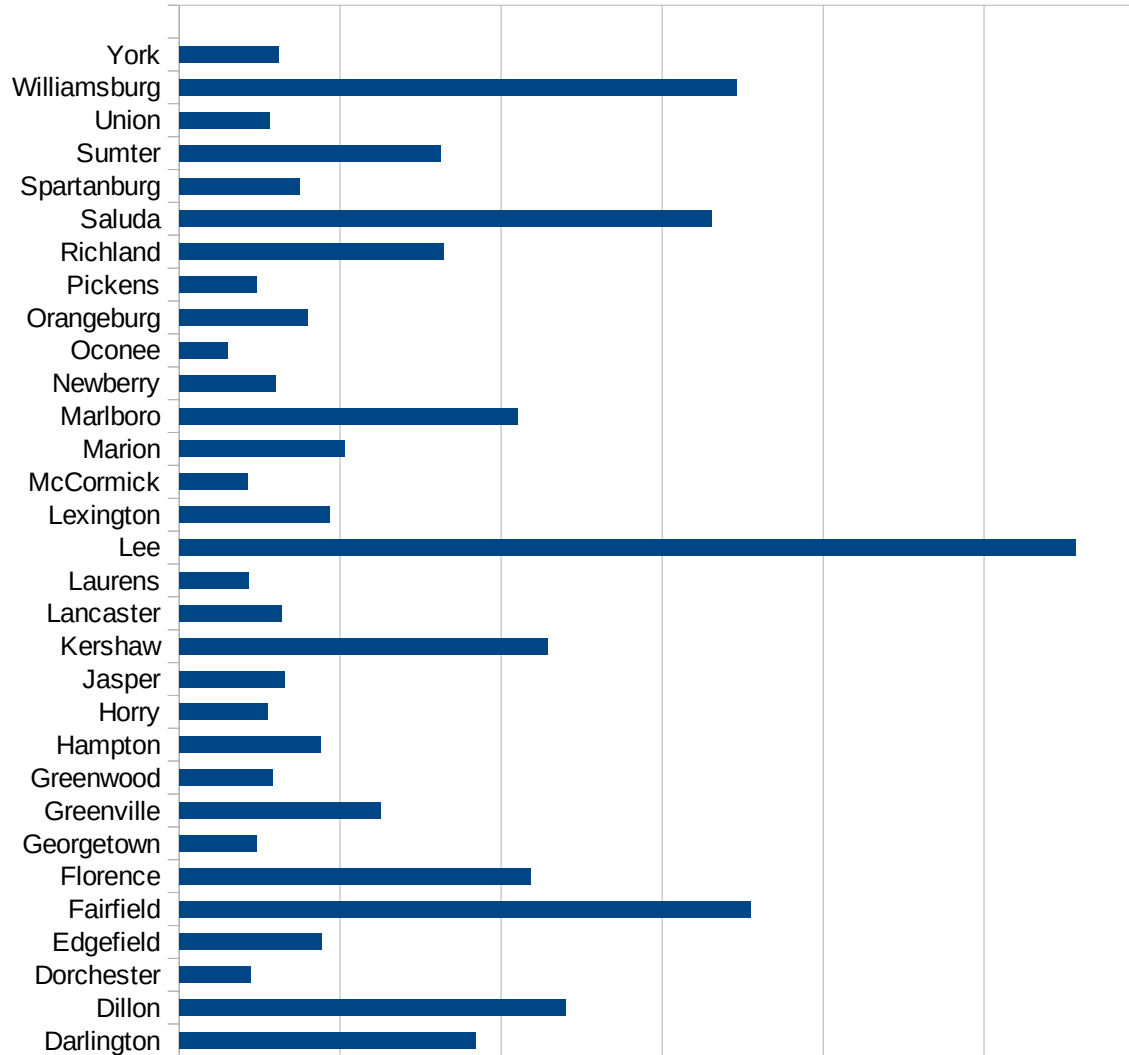
RI

29173
29175
29177
29179
29181
29195
29197
29199
29201
29203
29205
29183
29185
29187
29189
29510
29186
29207
29209
29211
29213
29215

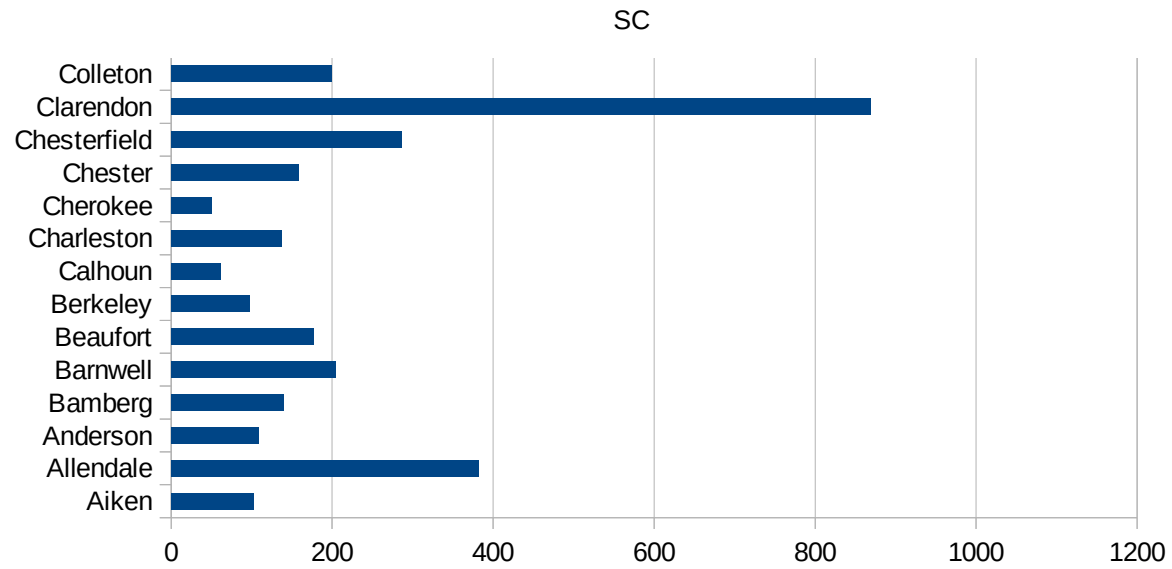
29217
29219
29221
29223
29225
29227
29229

SC

FIPS	County	PC Infection
45001	Abbeville	142.6184752
45003	Aiken	102.1245447
45005	Allendale	381.8937437
45007	Anderson	108.7379416
45009	Bamberg	140.1050788
45011	Barnwell	203.6756347
45013	Beaufort	177.5163606
45015	Berkeley	97.2450258
45017	Calhoun	61.98347107
45019	Charleston	137.4705904
45021	Cherokee	50.8076667
45023	Chester	158.1346315
45025	Chesterfield	286.3137649
45027	Clarendon	869.4362018
45029	Colleton	199.1502921
45031	Darlington	368.2524475
45033	Dillon	480.4078565
45035	Dorchester	88.39256258
45037	Edgefield	177.4360491
45039	Fairfield	709.7580573
45041	Florence	436.4536512
45043	Georgetown	96.38709056
45045	Greenville	250.0909156
45047	Greenwood	115.9158055
45049	Hampton	175.7015141
45051	Horry	109.5462114
45053	Jasper	131.1656484
45055	Kershaw	457.3728503
45057	Lancaster	126.8609771
45059	Laurens	86.57491716
45061	Lee	1114.222378
45063	Lexington	187.4372949
45065	McCormick	85.01594049



45067 Marion	206.1922098
45069 Marlboro	420.4864005
45071 Newberry	119.4184839
45073 Oconee	59.96886723
45075 Orangeburg	159.8914119
45077 Pickens	96.0484084
45079 Richland	328.2872139
45081 Saluda	661.9937695
45083 Spartanburg	150.0535223
45085 Sumter	324.8460267
45087 Union	113.0974097
45089 Williamsburg	692.674639
45091 York	124.0341751



FIPS

- 29001
- 29003
- 29005
- 29007
- 29009
- 29011
- 29013
- 29015
- 29017
- 29019
- 29021
- 29023
- 29025
- 29027
- 29029
- 29031
- 29033
- 29035
- 29037

SC

29039
29041
29043
29045
29047
29049
29051
29053
29055
29057
29059
29061
29063
29065
29067
29069
29071
29073
29075
29077
29079
29081
29083
29085
29087
29089
29091
29093
29095
29097
29099
29101

29103

SC

29105
29107
29109
29111
29113
29115
29117
29121
29123
29125
29127
29119
29129
29131
29133
29135
29137
29139
29141
29143
29145
29147
29149
29151
29153
29155
29157
29159
29161
29163
29165
29167
29169
29171

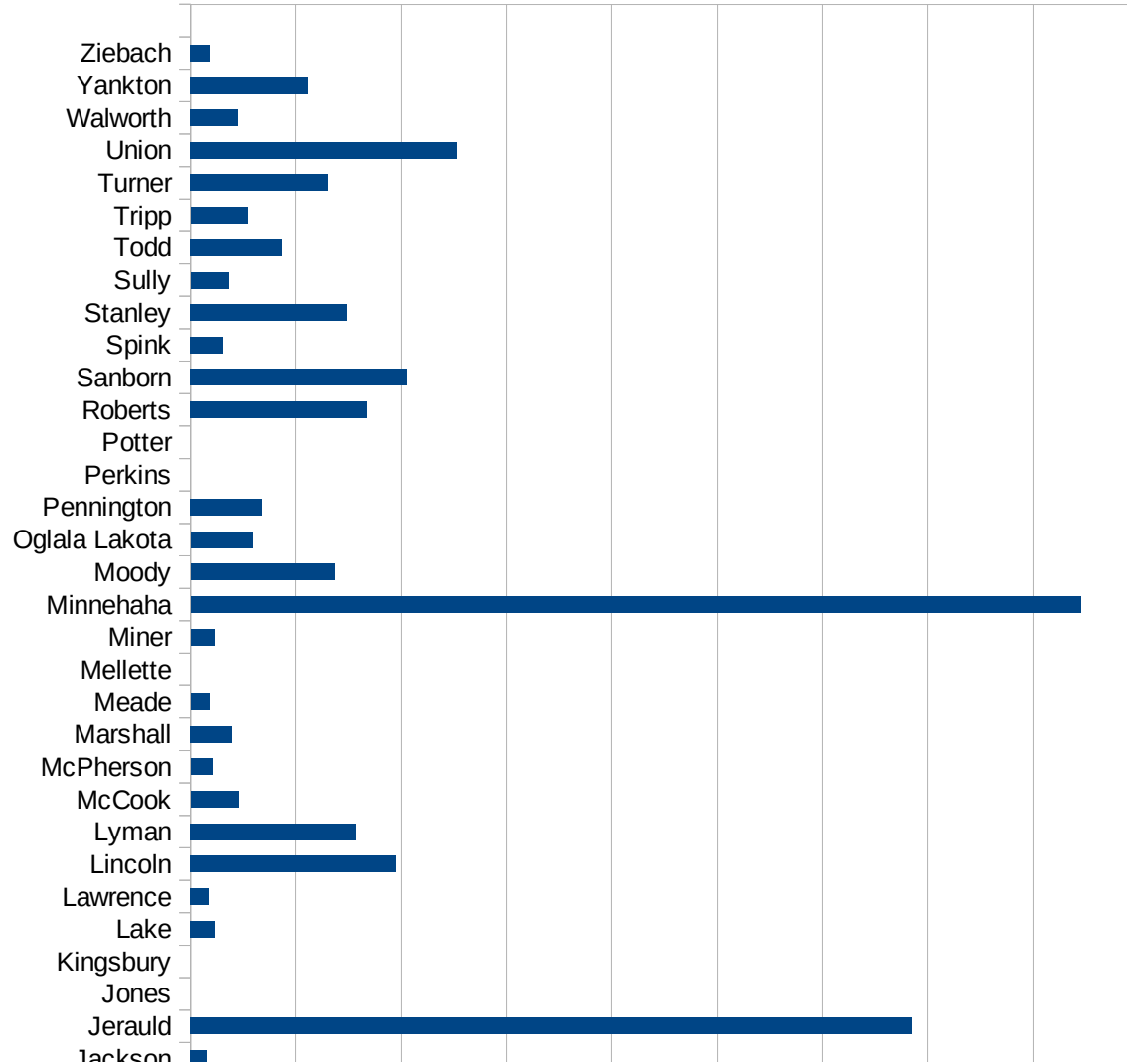
SC

29173
29175
29177
29179
29181
29195
29197
29199
29201
29203
29205
29183
29185
29187
29189
29510
29186
29207
29209
29211
29213
29215

29217
29219
29221
29223
29225
29227
29229

SD

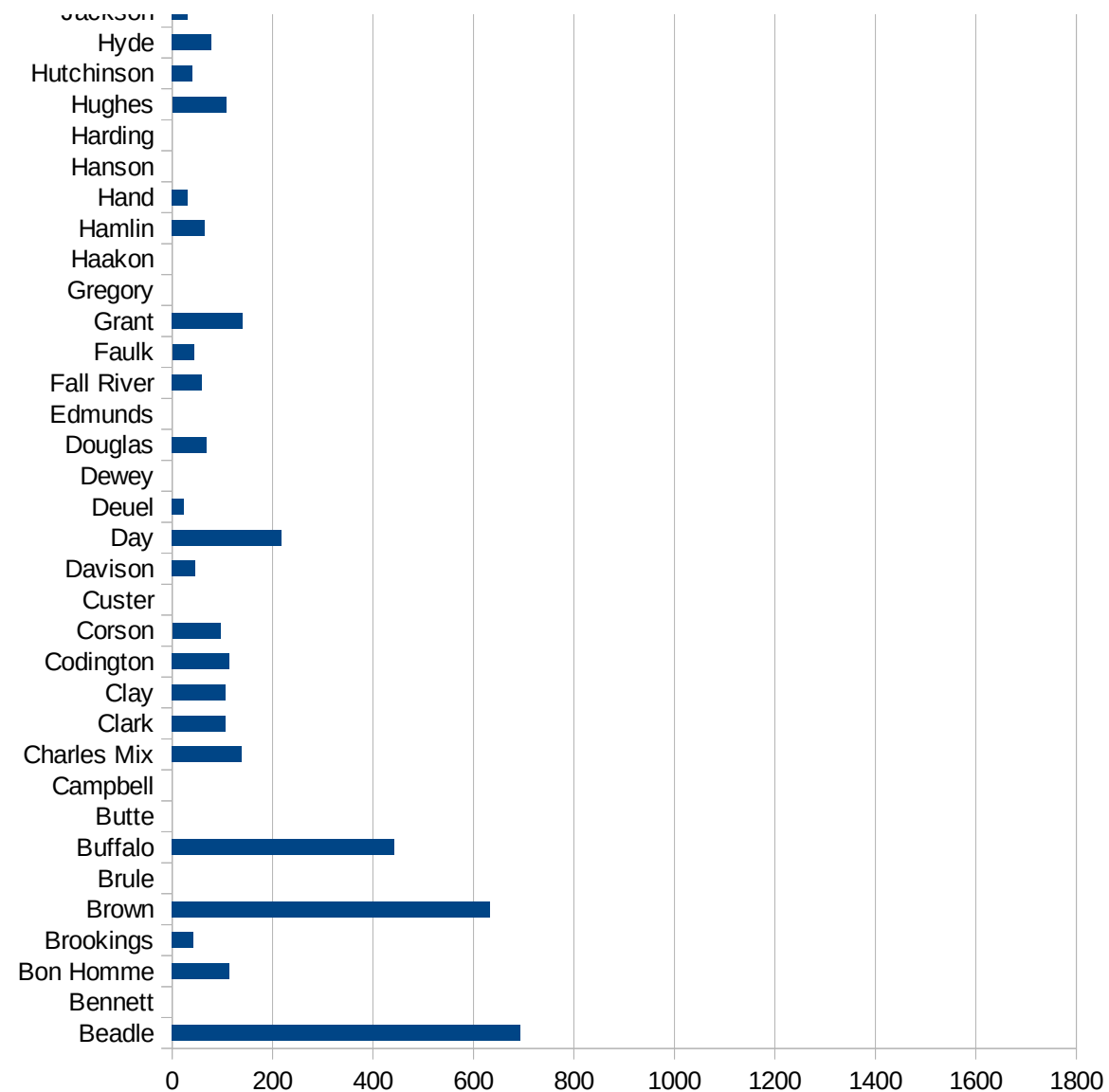
FIPS	County	PC Infection
46003	Aurora	785.4337737
46005	Beadle	693.7456972
46007	Bennett	0
46009	Bon Homme	114.6131805
46011	Brookings	42.57493188
46013	Brown	633.329942
46015	Brule	0
46017	Buffalo	442.043222
46019	Butte	0
46021	Campbell	0
46023	Charles Mix	139.2161062
46025	Clark	106.9804761
46027	Clay	106.8299979
46029	Codington	114.2245226
46031	Corson	96.03841537
46033	Custer	0
46035	Davison	45.4775139
46037	Day	217.9836512
46039	Deuel	23.05741296
46041	Dewey	0
46043	Douglas	68.14310051
46045	Edmunds	0
46047	Fall River	59.1891092
46049	Faulk	42.91845494
46051	Grant	139.9188471
46053	Gregory	0
46055	Haakon	0
46057	Hamlin	65.45573556
46059	Hand	30.65603924
46061	Hanson	0
46063	Harding	0
46065	Hughes	107.6487252
46067	Hutchinson	40.6504065



This work is licensed under the Creative Commons Attribution-NoDerivatives 4.0 International License. To view a copy of this license, visit <http://creativecommons.org/licenses/by-nd/4.0/>.

SD

46069 Hyde	78.00312012
46071 Jackson	30.23888721
46073 Jerauld	1370.533529
46075 Jones	0
46077 Kingsbury	0
46079 Lake	45.95236272
46081 Lawrence	34.96367662
46083 Lincoln	389.409424
46085 Lyman	314.0539126
46087 McCook	90.15506671
46089 McPherson	41.54549231
46091 Marshall	78.24726135
46093 Meade	35.3431823
46095 Mellette	0
46097 Miner	45.18752824
46099 Minnehaha	1690.205106
46101 Moody	273.5978112
46102 Oglala Lakota	118.8063457
46103 Pennington	136.0434623
46105 Perkins	0
46107 Potter	0
46109 Roberts	335.0244089
46111 Sanborn	411.6920543
46115 Spink	61.58583526
46117 Stanley	297.8160159
46119 Sully	71.83908046
46121 Todd	175.0461927
46123 Tripp	109.5290252
46125 Turner	261.1585945
46127 Union	505.794225
46129 Walworth	89.49346698
46135 Yankton	223.0093139
46137 Ziebach	36.46973012



SD

SD

FIPS

29001
29003
29005
29007
29009
29011
29013
29015
29017
29019
29021
29023
29025
29027
29029
29031
29033
29035
29037

SD

29039
29041
29043
29045
29047
29049
29051
29053
29055
29057
29059
29061
29063
29065
29067
29069
29071
29073
29075
29077
29079
29081
29083
29085
29087
29089
29091
29093
29095
29097
29099
29101

29103

SD

29105
29107
29109
29111
29113
29115
29117
29121
29123
29125
29127
29119
29129
29131
29133
29135
29137
29139
29141
29143
29145
29147
29149
29151
29153
29155
29157
29159
29161
29163
29165
29167
29169
29171

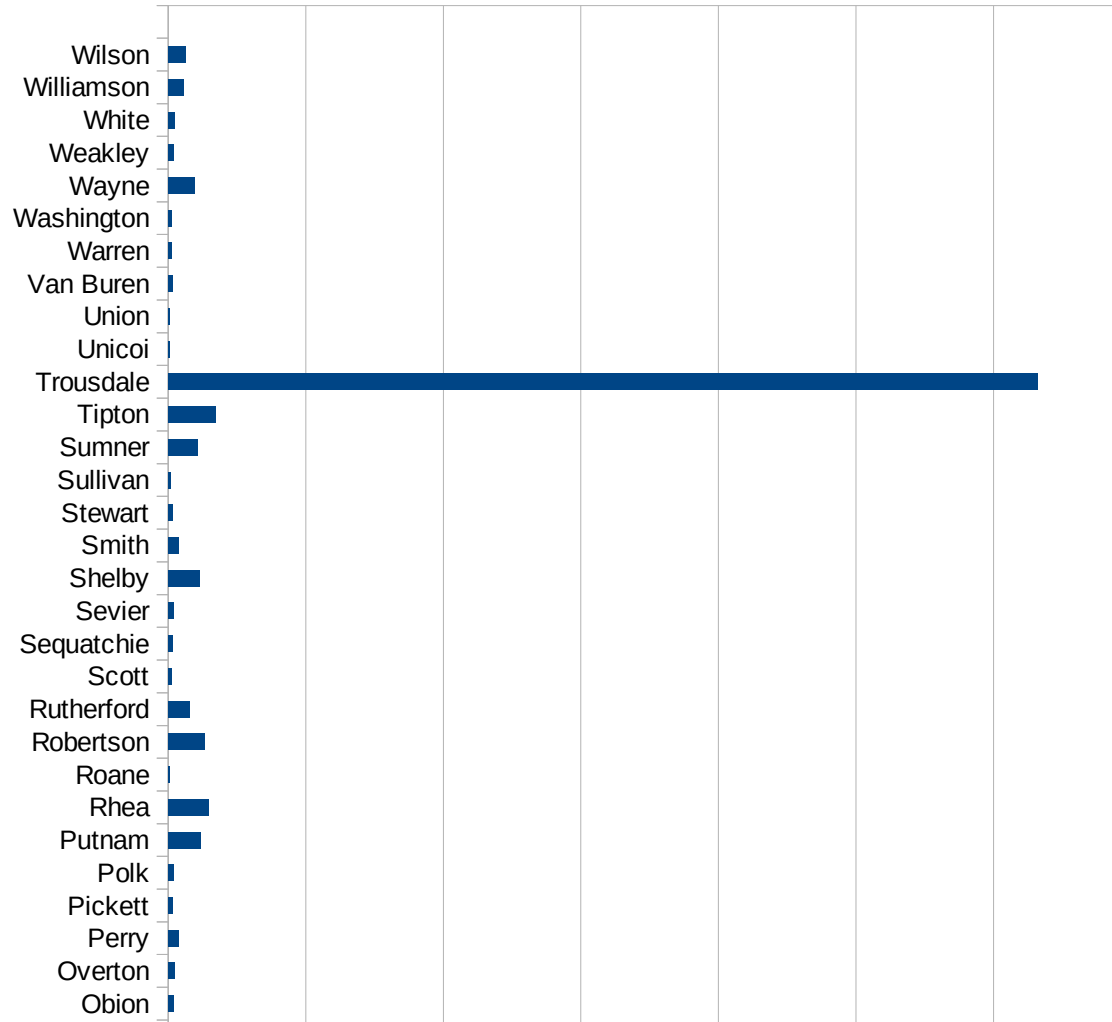
SD

29173
29175
29177
29179
29181
29195
29197
29199
29201
29203
29205
29183
29185
29187
29189
29510
29186
29207
29209
29211
29213
29215


29217
29219
29221
29223
29225
29227
29229

TN

FIPS	County	PC Infection
47001	Anderson	50.99239037
47003	Bedford	540.397243
47005	Benton	43.25259516
47007	Bledsoe	4113.859709
47009	Blount	62.4291011
47011	Bradley	87.13821245
47013	Campbell	42.94773009
47015	Cannon	117.5494399
47017	Carroll	96.35974304
47019	Carter	33.71723661
47021	Cheatham	257.1774772
47023	Chester	69.46052327
47025	Claiborne	25.19208968
47027	Clay	90.70882467
47029	Cocke	55.90652429
47031	Coffee	116.6965889
47033	Crockett	104.6901173
47035	Cumberland	182.6621755
47037	Davidson	652.3368183
47039	Decatur	42.71313856
47041	DeKalb	163.8693018
47043	Dickson	188.9757886
47045	Dyer	128.6173633
47047	Fayette	264.151875
47049	Fentress	54.89378053
47051	Franklin	109.8114108
47053	Gibson	124.3755735
47055	Giles	40.67382978
47057	Grainger	25.9235256
47059	Greene	69.47761518
47061	Grundy	232.2793346
47063	Hamblen	40.26700119
47065	Hamilton	151.5292929

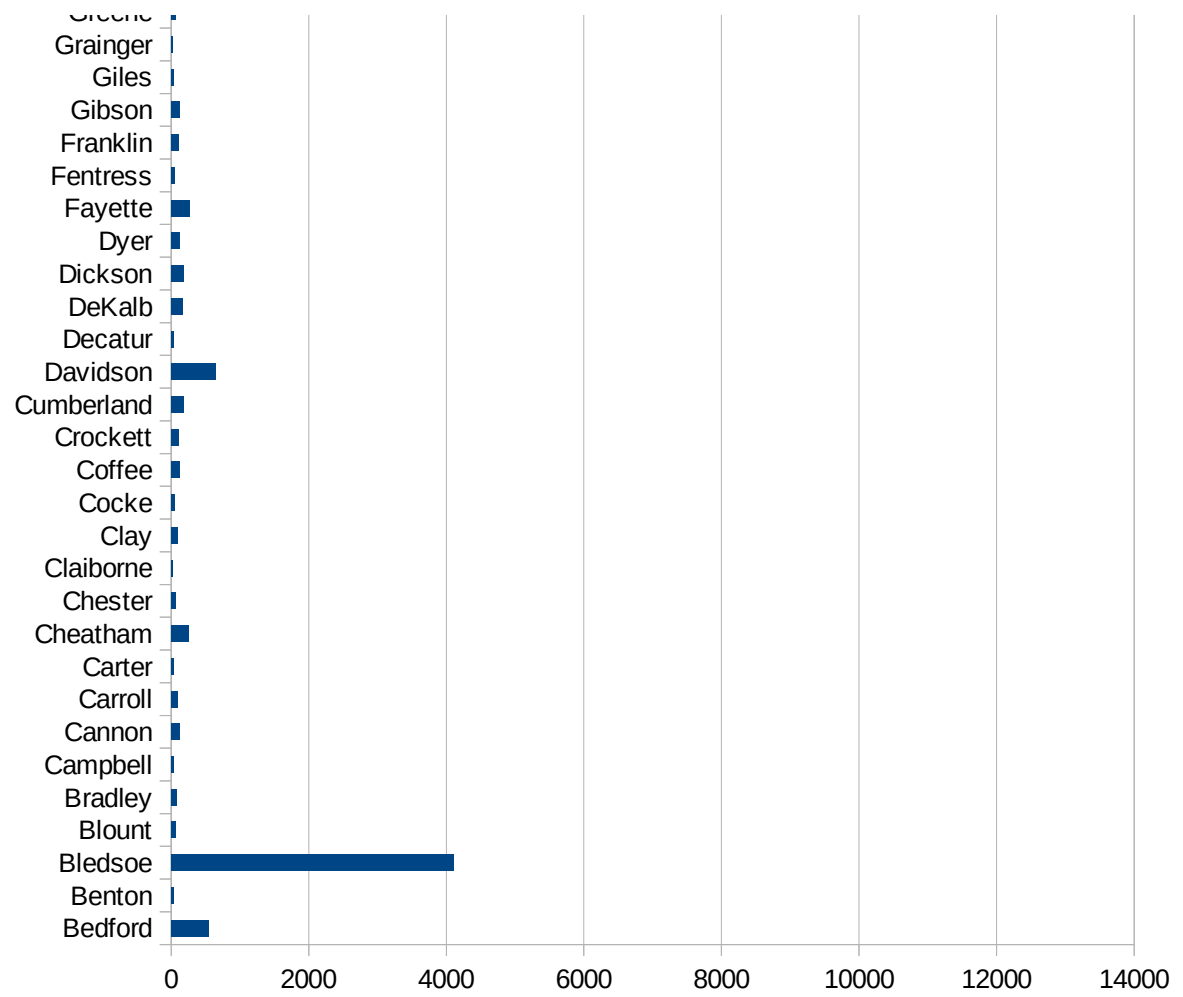


TN



TN

47135 Perry	161.2103175
47137 Pickett	59.03187721
47139 Polk	82.85004143
47141 Putnam	478.1654681
47143 Rhea	590.1222612
47145 Roane	28.22732405
47147 Robertson	522.4469104
47149 Rutherford	307.180892
47151 Scott	49.91152049
47153 Sequatchie	67.22237161
47155 Sevier	73.55044335
47157 Shelby	463.3646945
47159 Smith	150.4362652
47161 Stewart	66.36678711
47163 Sullivan	38.68889058
47165 Sumner	433.3445543
47167 Tipton	691.7718127
47169 Trousdale	12649.83654
47171 Unicoi	16.89094083
47173 Union	20.31694433
47175 Van Buren	69.38421509
47177 Warren	46.47976907
47179 Washington	56.7620736
47181 Wayne	380.4807344
47183 Weakley	77.80936705
47185 White	99.60526801
47187 Williamson	220.947745
47189 Wilson	252.4444444



TN

FIPS

29001
29003
29005
29007
29009
29011
29013
29015
29017
29019
29021
29023
29025
29027
29029
29031
29033
29035
29037

TN

29039
29041
29043
29045
29047
29049
29051
29053
29055
29057
29059
29061
29063
29065
29067
29069
29071
29073
29075
29077
29079
29081
29083
29085
29087
29089
29091
29093
29095
29097
29099
29101

29103

TN

29105
29107
29109
29111
29113
29115
29117
29121
29123
29125
29127
29119
29129
29131
29133
29135
29137
29139
29141
29143
29145
29147
29149
29151
29153
29155
29157
29159
29161
29163
29165
29167
29169
29171

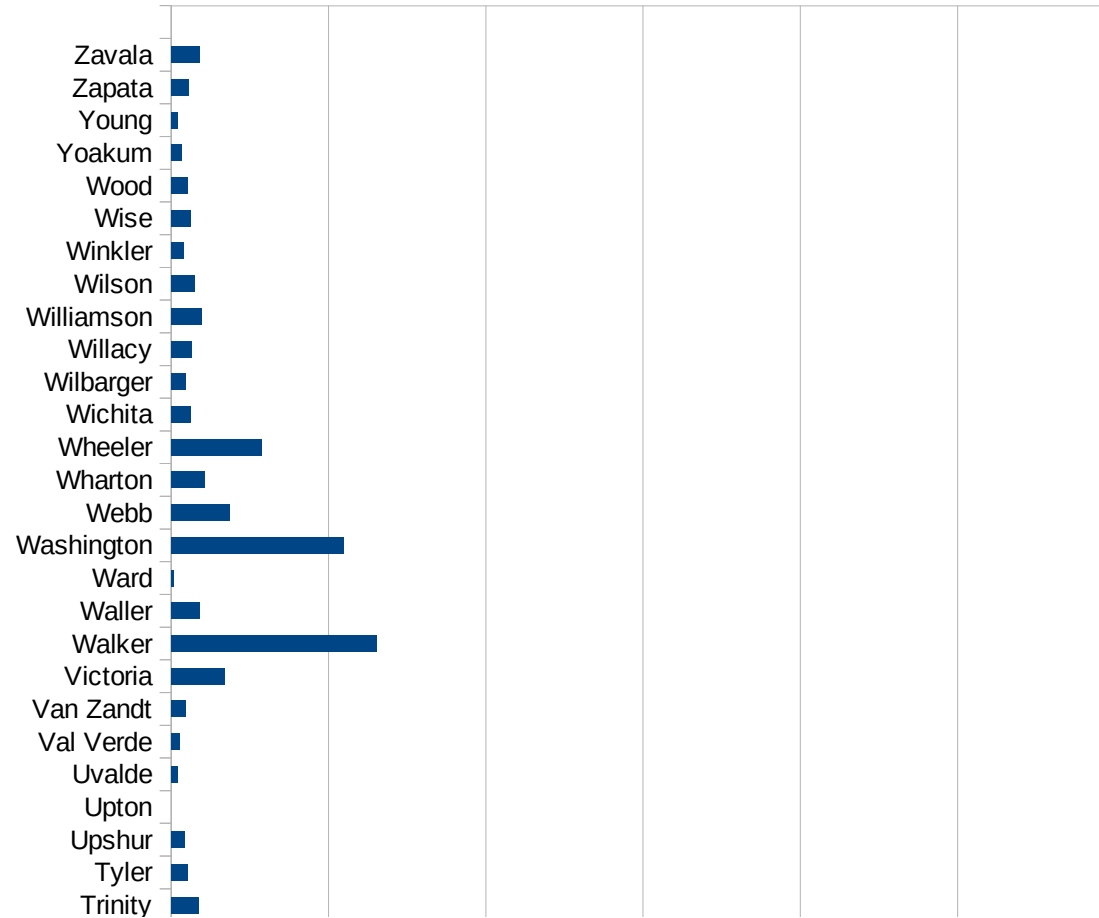
TN

29173
29175
29177
29179
29181
29195
29197
29199
29201
29203
29205
29183
29185
29187
29189
29510
29186
29207
29209
29211
29213
29215

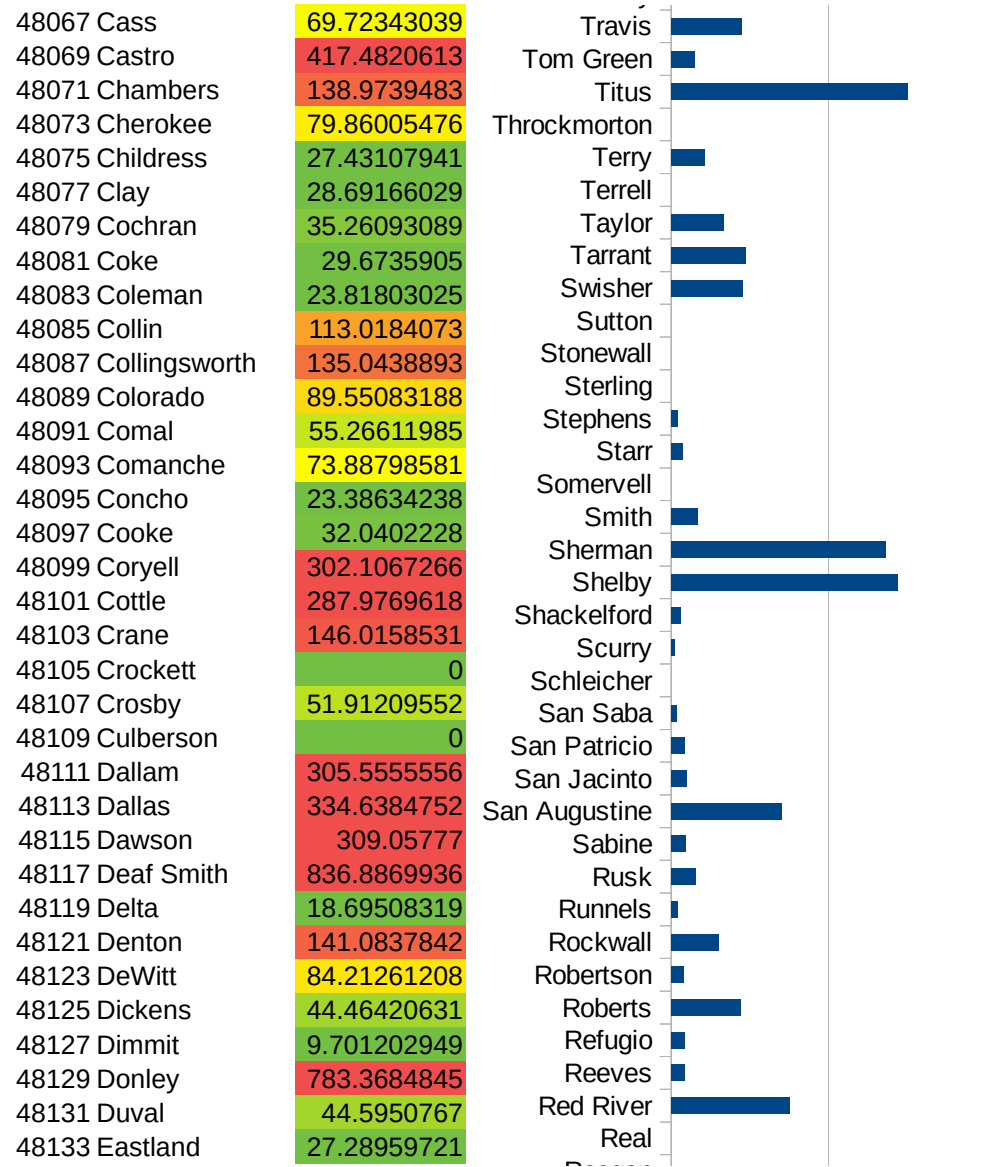
29217
29219
29221
29223
29225
29227
29229

TX

FIPS	County	PC Infection
48001	Anderson	113.6813821
48003	Andrews	132.39188
48005	Angelina	200.9369402
48007	Aransas	21.01546738
48009	Archer	11.38174368
48011	Armstrong	105.7082452
48013	Atascosa	69.56867422
48015	Austin	73.36023209
48017	Bailey	142.3082396
48019	Bandera	26.28811777
48021	Bastrop	203.504415
48023	Baylor	0
48025	Bee	27.61837543
48027	Bell	83.79212804
48029	Bexar	121.749262
48031	Blanco	68.36438216
48033	Borden	0
48035	Bosque	32.10101118
48037	Bowie	162.2068615
48039	Brazoria	225.5537547
48041	Brazos	192.2754655
48043	Brewster	10.79097874
48045	Briscoe	65.96306069
48047	Brooks	14.05678943
48049	Brown	147.6637485
48051	Burleson	119.6367394
48053	Burnet	60.99869589
48055	Caldwell	115.614956
48057	Calhoun	171.6061407
48059	Callahan	57.16735744
48061	Cameron	164.6583693
48063	Camp	322.2588813
48065	Carson	99.91673605

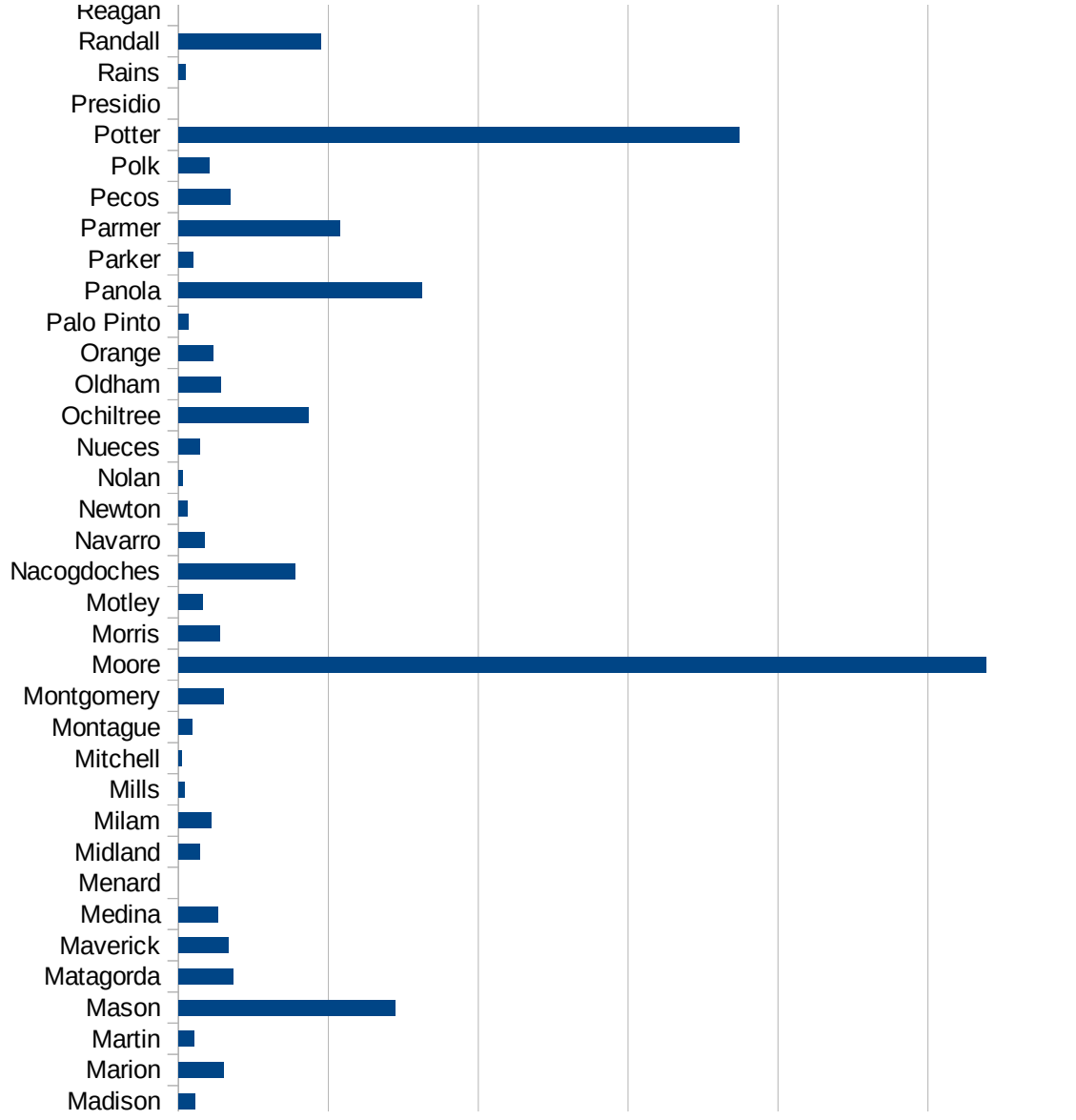


TX

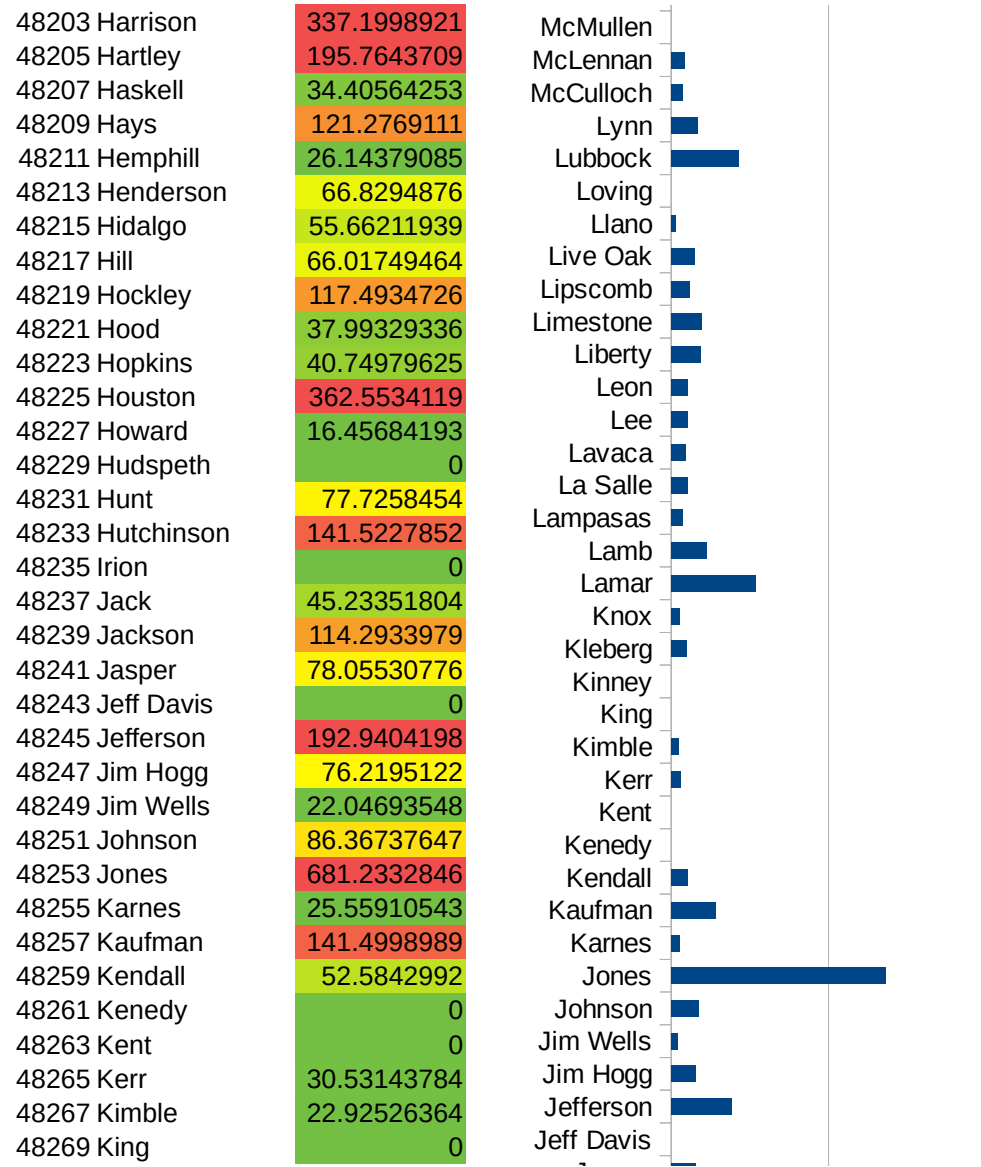


TX

48135 Ector	88.82090252
48137 Edwards	0
48139 Ellis	151.5860808
48141 El Paso	278.3202777
48143 Erath	35.33901899
48145 Falls	34.61205653
48147 Fannin	96.3554951
48149 Fayette	126.2377214
48151 Fisher	52.09690023
48153 Floyd	85.66044201
48155 Foard	0
48157 Fort Bend	213.8710275
48159 Franklin	111.46201
48161 Freestone	50.48465267
48163 Frio	181.6713767
48165 Gaines	28.70676044
48167 Galveston	221.6697742
48169 Garza	76.01094558
48171 Gillespie	18.65393225
48173 Glasscock	72.04610951
48175 Goliad	92.29957806
48177 Gonzales	436.9538077
48179 Gray	438.4562686
48181 Grayson	220.9103597
48183 Gregg	149.5469133
48185 Grimes	349.0832158
48187 Guadalupe	74.52930468
48189 Hale	162.5775939
48191 Hall	66.05019815
48193 Hamilton	82.50825083
48195 Hansford	329.4892916
48197 Hardeman	25.49719531
48199 Hardin	237.7331445
48201 Harris	232.429997

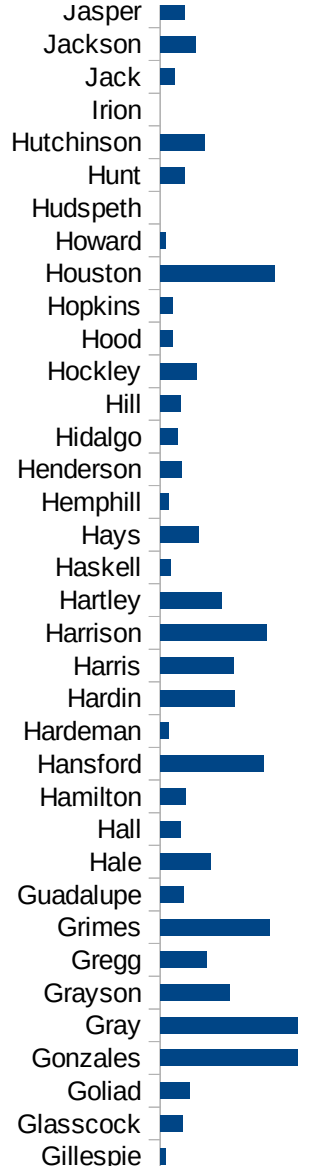


TX



TX

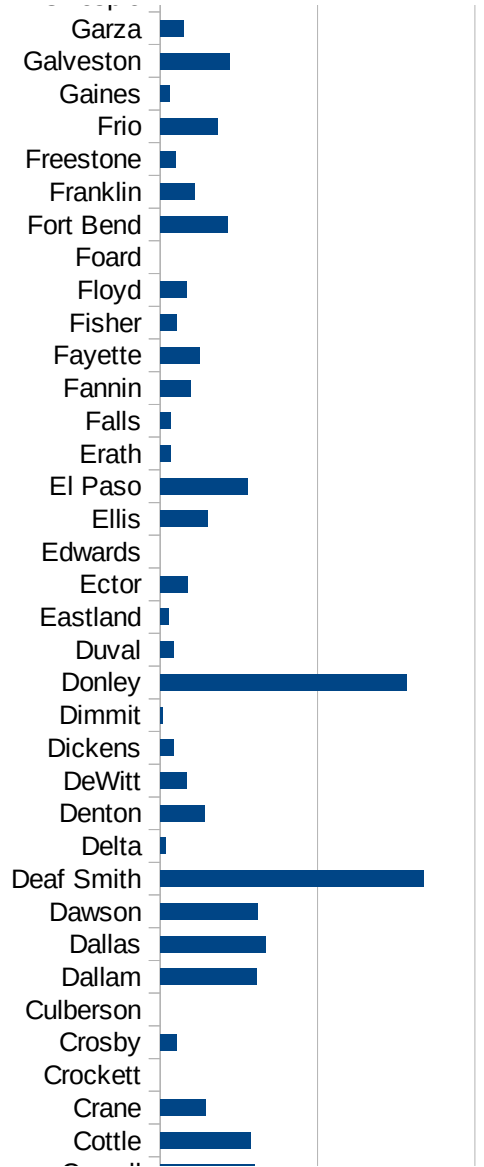
48271 Kinney	0
48273 Kleberg	48.18657843
48275 Knox	27.37476047
48277 Lamar	267.454955
48279 Lamb	113.999088
48281 Lampasas	37.68429978
48283 La Salle	53.11379631
48285 Lavaca	44.7538538
48287 Lee	52.49650023
48289 Leon	52.1134916
48291 Liberty	92.67518506
48293 Limestone	97.79327352
48295 Lipscomb	59.61251863
48297 Live Oak	73.97665626
48299 Llano	13.85937356
48301 Loving	0
48303 Lubbock	215.3461804
48305 Lynn	85.07742045
48307 McCulloch	37.56103668
48309 McLennan	42.02555311
48311 McMullen	0
48313 Madison	55.47080849
48315 Marion	151.0878324
48317 Martin	52.14670607
48319 Mason	724.2990654
48321 Matagorda	183.3005034
48323 Maverick	165.8544926
48325 Medina	131.5763634
48327 Menard	0
48329 Midland	71.85156857
48331 Milam	111.4161792
48333 Mills	20.32107295
48335 Mitchell	12.27747084
48337 Montague	45.92774036



This work is licensed under the Creative Commons Attribution-NoDerivatives 4.0 International License. To view a copy of this license, visit <http://creativecommons.org/licenses/by-nd/4.0/>.

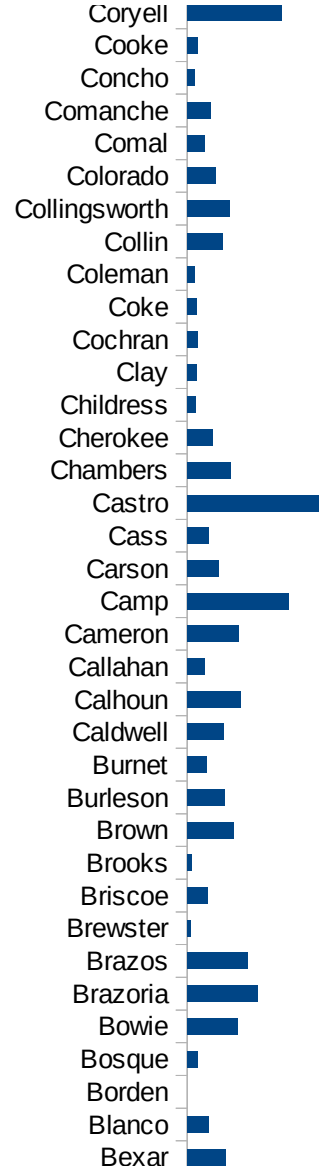
TX

48339 Montgomery	150.2728773
48341 Moore	2694.903421
48343 Morris	137.774536
48345 Motley	81.03727715
48347 Nacogdoches	391.1065118
48349 Navarro	88.77231918
48351 Newton	29.09937436
48353 Nolan	13.55840282
48355 Nueces	72.32274716
48357 Ochiltree	432.2911431
48359 Oldham	140.778977
48361 Orange	114.8710094
48363 Palo Pinto	34.63203463
48365 Panola	812.1651979
48367 Parker	48.42055055
48369 Parmer	537.3073804
48371 Pecos	172.2707842
48373 Polk	103.93556
48375 Potter	1870.486761
48377 Presidio	0
48379 Rains	24.67308167
48381 Randall	475.5230387
48383 Reagan	0
48385 Real	0
48387 Red River	377.8234086
48389 Reeves	44.60019114
48391 Refugio	42.66211604
48393 Roberts	221.4839424
48395 Robertson	40.49988429
48397 Rockwall	150.0144054
48399 Runnels	19.5427008
48401 Rusk	78.97153352
48403 Sabine	47.21881197
48405 San Augustine	352.2837707

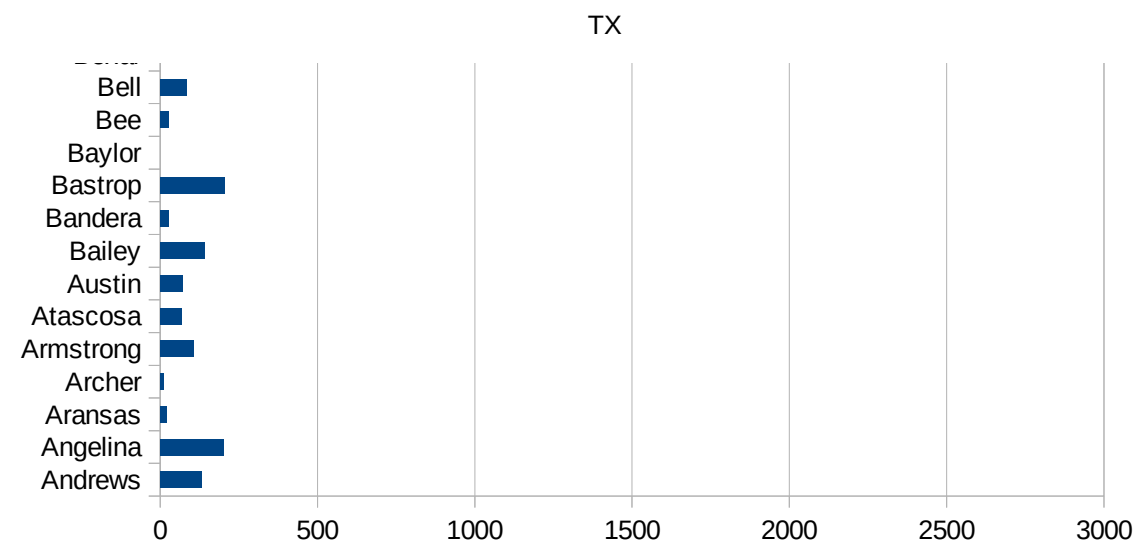


TX

48407 San Jacinto	48.74821547
48409 San Patricio	41.85789246
48411 San Saba	16.51800463
48413 Schleicher	0
48415 Scurry	11.85817621
48417 Shackelford	30.7408546
48419 Shelby	719.9622315
48421 Sherman	682.0396233
48423 Smith	86.00431759
48425 Somervell	0
48427 Starr	37.1948857
48429 Stephens	21.20216262
48431 Sterling	0
48433 Stonewall	0
48435 Sutton	0
48437 Swisher	227.8209595
48439 Tarrant	237.4658922
48441 Taylor	165.6495205
48443 Terrell	0
48445 Terry	105.8028811
48447 Throckmorton	0
48449 Titus	750.7643871
48451 Tom Green	76.14921862
48453 Travis	223.2645148
48455 Trinity	88.1953867
48457 Tyler	50.70058997
48459 Upshur	43.62578769
48461 Upton	0
48463 Uvalde	22.34969828
48465 Val Verde	28.45065843
48467 Van Zandt	46.41282422
48469 Victoria	170.5872766
48471 Walker	653.9735099
48473 Waller	92.23355796



48475 Ward	8.532423208
48477 Washington	549.7322548
48479 Webb	185.2053206
48481 Wharton	108.1236935
48483 Wheeler	288.9616644
48485 Wichita	62.09110734
48487 Wilbarger	46.80187207
48489 Willacy	65.07088078
48491 Williamson	97.57922357
48493 Wilson	75.66103855
48495 Winkler	38.86010363
48497 Wise	61.48891004
48499 Wood	50.96501141
48501 Yoakum	34.92026539
48503 Young	22.16680521
48505 Zapata	56.3777308
48507 Zavala	91.79671201



TX

FIPS

29001
29003
29005
29007
29009
29011
29013
29015
29017
29019
29021
29023
29025
29027
29029
29031
29033
29035
29037

TX

29039
29041
29043
29045
29047
29049
29051
29053
29055
29057
29059
29061
29063
29065
29067
29069
29071
29073
29075
29077
29079
29081
29083
29085
29087
29089
29091
29093
29095
29097
29099
29101

29103

TX

29105
29107
29109
29111
29113
29115
29117
29121
29123
29125
29127
29119
29129
29131
29133
29135
29137
29139
29141
29143
29145
29147
29149
29151
29153
29155
29157
29159
29161
29163
29165
29167
29169
29171

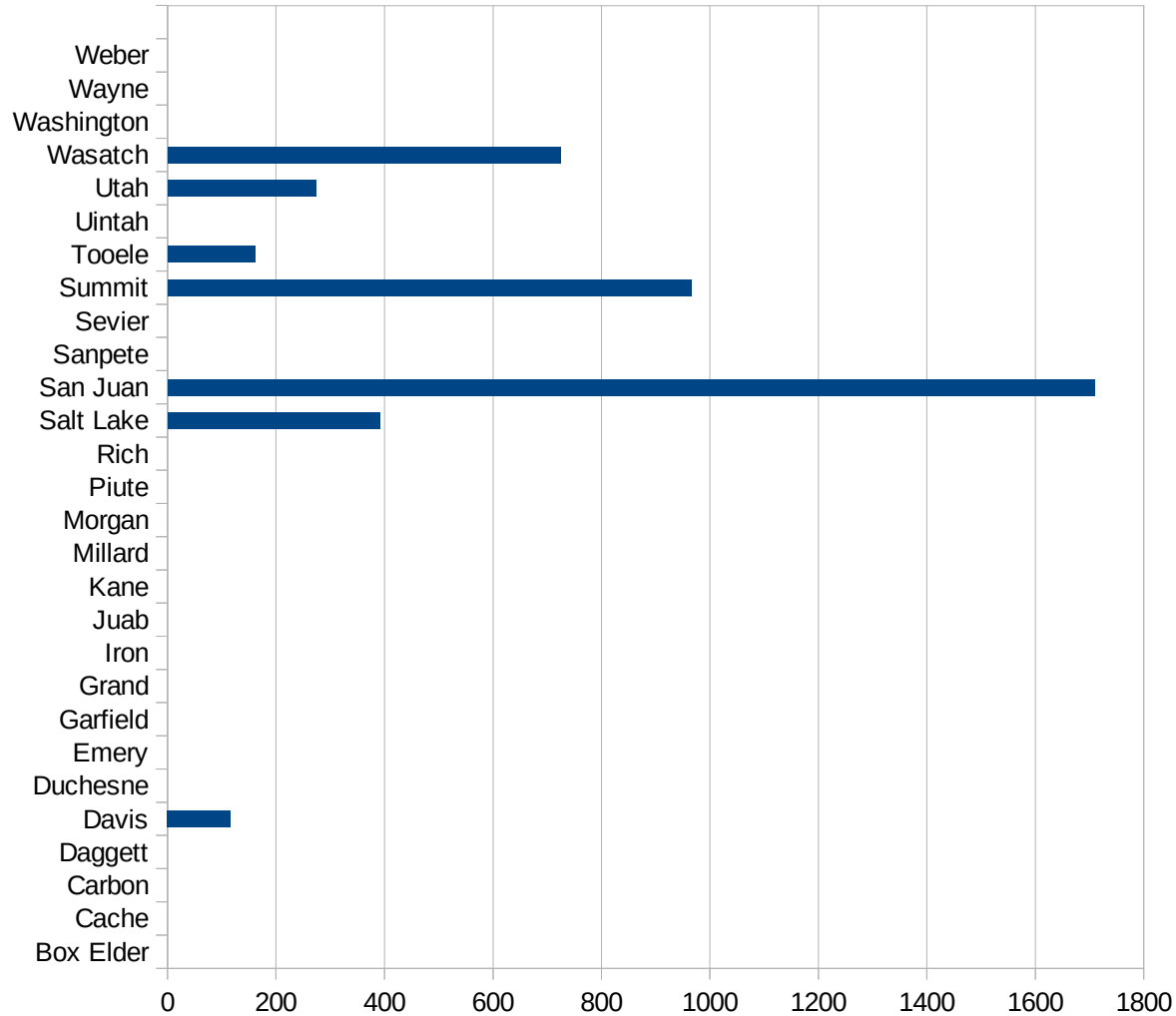
TX

29173
29175
29177
29179
29181
29195
29197
29199
29201
29203
29205
29183
29185
29187
29189
29510
29186
29207
29209
29211
29213
29215

29217
29219
29221
29223
29225
29227
29229

UT

FIPS	County	PC Infection
49001	Beaver	0
49003	Box Elder	0
49005	Cache	0
49007	Carbon	0
49009	Daggett	0
49011	Davis	116.57231891
49013	Duchesne	0
49015	Emery	0
49017	Garfield	0
49019	Grand	0
49021	Iron	0
49023	Juab	0
49025	Kane	0
49027	Millard	0
49029	Morgan	0
49031	Piute	0
49033	Rich	0
49035	Salt Lake	391.71184583
49037	San Juan	1708.8484692
49039	Sanpete	0
49041	Sevier	0
49043	Summit	965.82643741
49045	Tooele	161.64332613
49047	Uintah	0
49049	Utah	273.86120187
49051	Wasatch	725.03008424
49053	Washington	0
49055	Wayne	0
49057	Weber	0



UT

FIPS

29001
29003
29005
29007
29009
29011
29013
29015
29017
29019
29021
29023
29025
29027
29029
29031
29033
29035
29037

UT

29039
29041
29043
29045
29047
29049
29051
29053
29055
29057
29059
29061
29063
29065
29067
29069
29071
29073
29075
29077
29079
29081
29083
29085
29087
29089
29091
29093
29095
29097
29099
29101

29103

UT

29105
29107
29109
29111
29113
29115
29117
29121
29123
29125
29127
29119
29129
29131
29133
29135
29137
29139
29141
29143
29145
29147
29149
29151
29153
29155
29157
29159
29161
29163
29165
29167
29169
29171

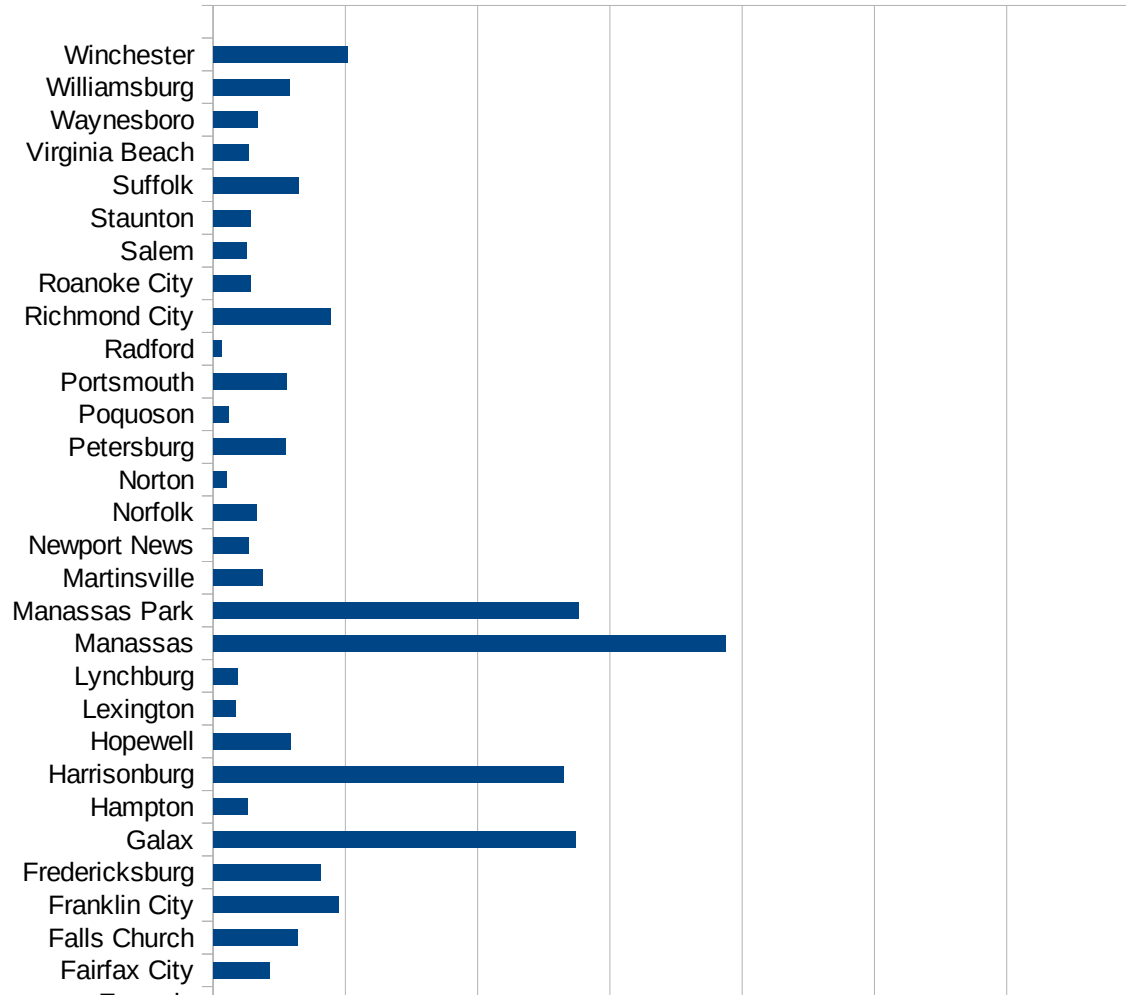
UT

29173
29175
29177
29179
29181
29195
29197
29199
29201
29203
29205
29183
29185
29187
29189
29510
29186
29207
29209
29211
29213
29215

29217
29219
29221
29223
29225
29227
29229

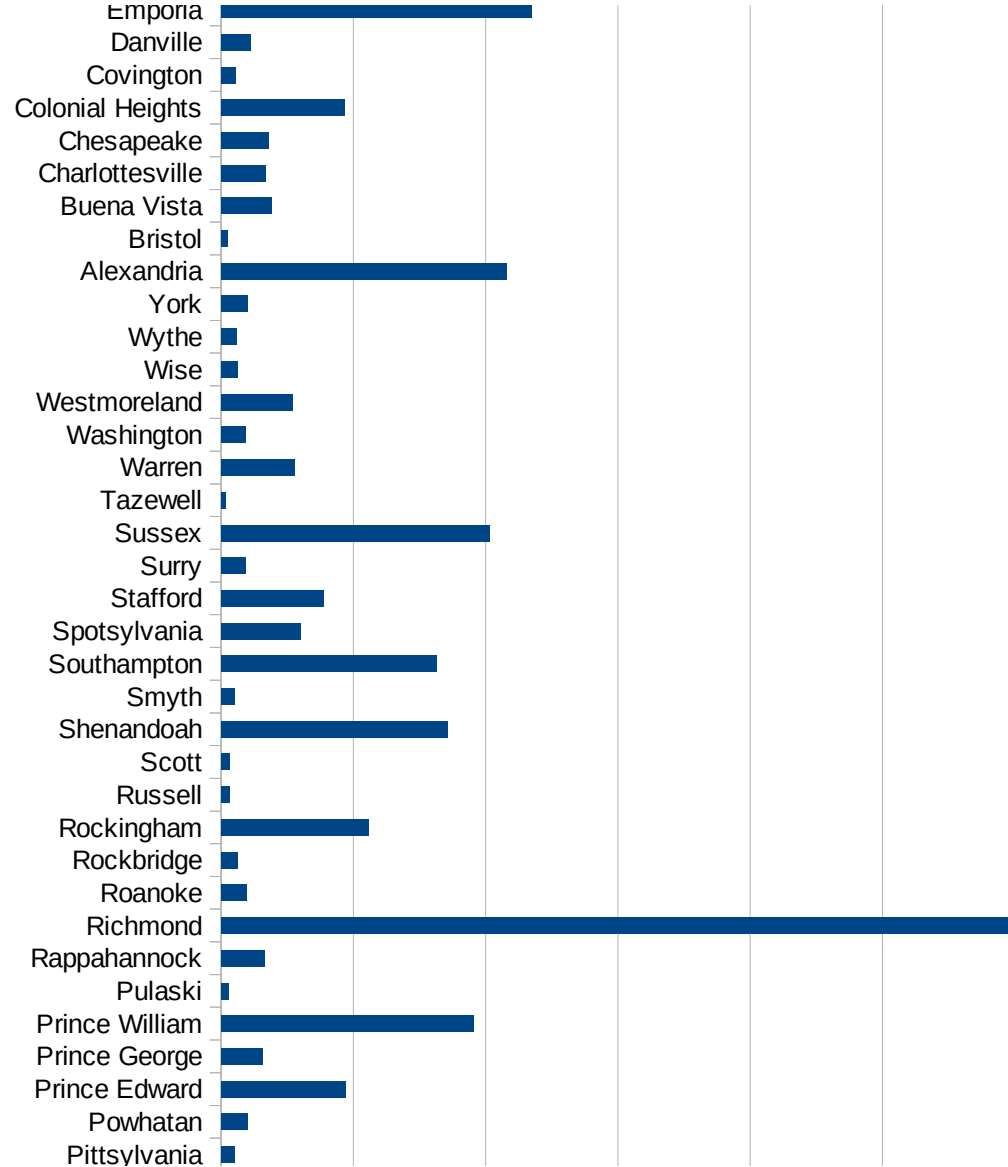
VA

FIPS	County	PC Infection
51001	Accomack	2242.996421
51003	Albemarle	136.1320113
51005	Alleghany	87.1898055
51007	Amelia	161.3770845
51009	Amherst	78.94903051
51011	Appomattox	164.1310523
51013	Arlington	788.5618535
51015	Augusta	119.2732285
51017	Bath	0
51019	Bedford	52.06547551
51021	Bland	0
51023	Botetourt	93.15743607
51025	Brunswick	128.1738281
51027	Buchanan	84.82163894
51029	Buckingham	2600.15295
51031	Campbell	23.64797264
51033	Caroline	152.7362537
51035	Carroll	249.6963153
51036	Charles City	388.9929405
51037	Charlotte	159.1556375
51041	Chesterfield	342.269248
51043	Clarke	144.5982235
51045	Craig	98.73617694
51047	Culpeper	1145.413525
51049	Cumberland	265.0626975
51051	Dickenson	0
51053	Dinwiddie	168.249851
51057	Essex	393.8089569
51059	Fairfax	781.1121877
51061	Fauquier	399.0095508
51063	Floyd	25.32446977
51065	Fluvanna	313.6317814
51067	Franklin	56.94456802



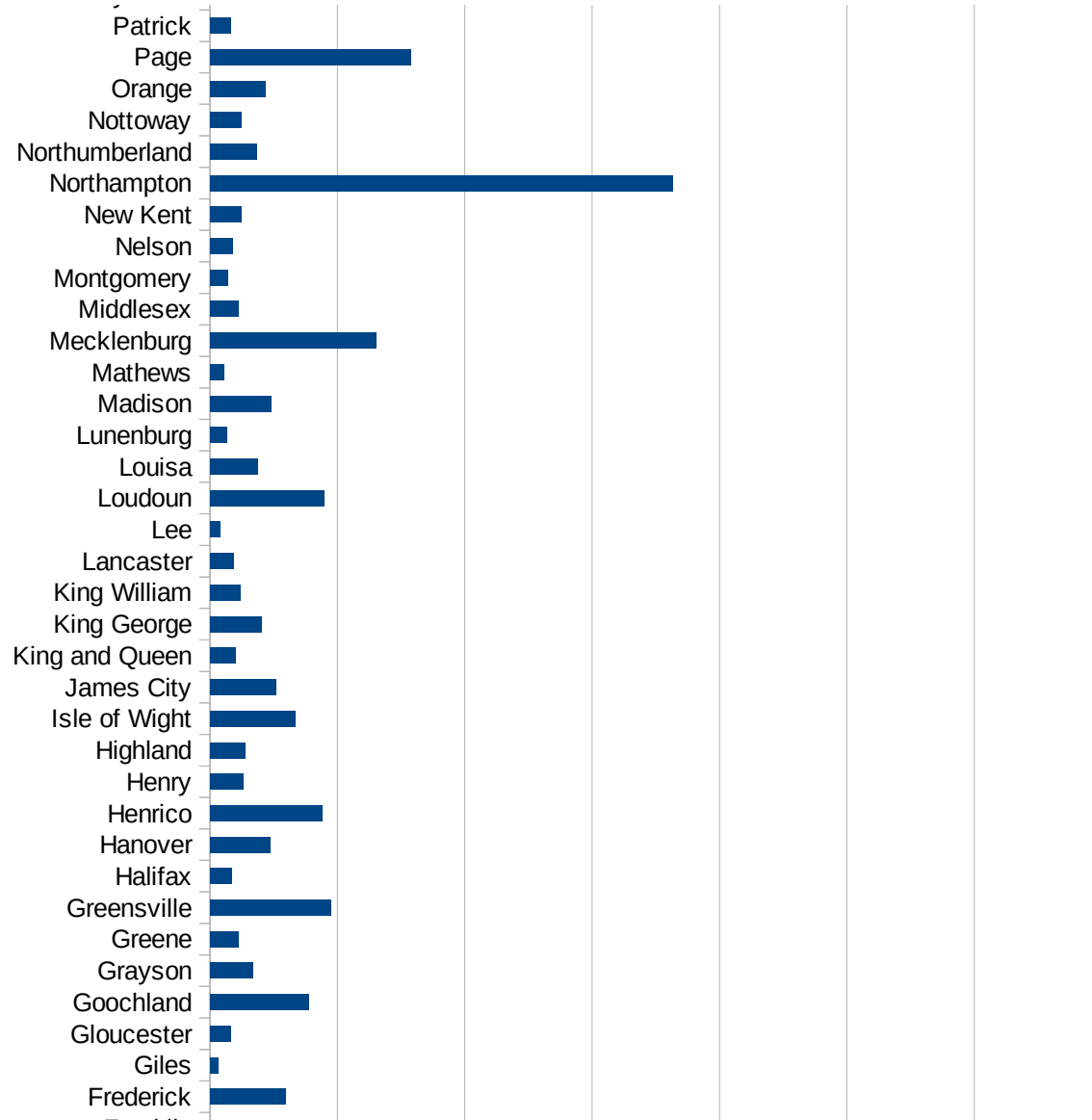
VA

51069 Frederick	296.5310396
51071 Giles	29.68416053
51073 Gloucester	80.3234357
51075 Goochland	387.1966959
51077 Grayson	166.3361269
51079 Greene	111.2290813
51081 Greensville	473.0368969
51083 Halifax	84.99413834
51085 Hanover	234.9891364
51087 Henrico	439.1652823
51089 Henry	131.4937295
51091 Highland	135.7466063
51093 Isle of Wight	335.5613888
51095 James City	256.5545768
51097 King and Queen	99.40357853
51099 King George	203.1984948
51101 King William	118.0707244
51103 Lancaster	92.73856997
51105 Lee	38.23117115
51107 Loudoun	447.5851051
51109 Louisa	187.6121594
51111 Lunenburg	66.1922886
51113 Madison	240.6919895
51115 Mathews	56.80527153
51117 Mecklenburg	652.5285481
51119 Middlesex	111.4309592
51121 Montgomery	69.70753144
51125 Nelson	87.62469668
51127 New Kent	120.5841633
51131 Northampton	1815.083085
51133 Northumberland	181.1146785
51135 Nottoway	123.2166018
51137 Orange	218.3167776
51139 Page	785.5262608

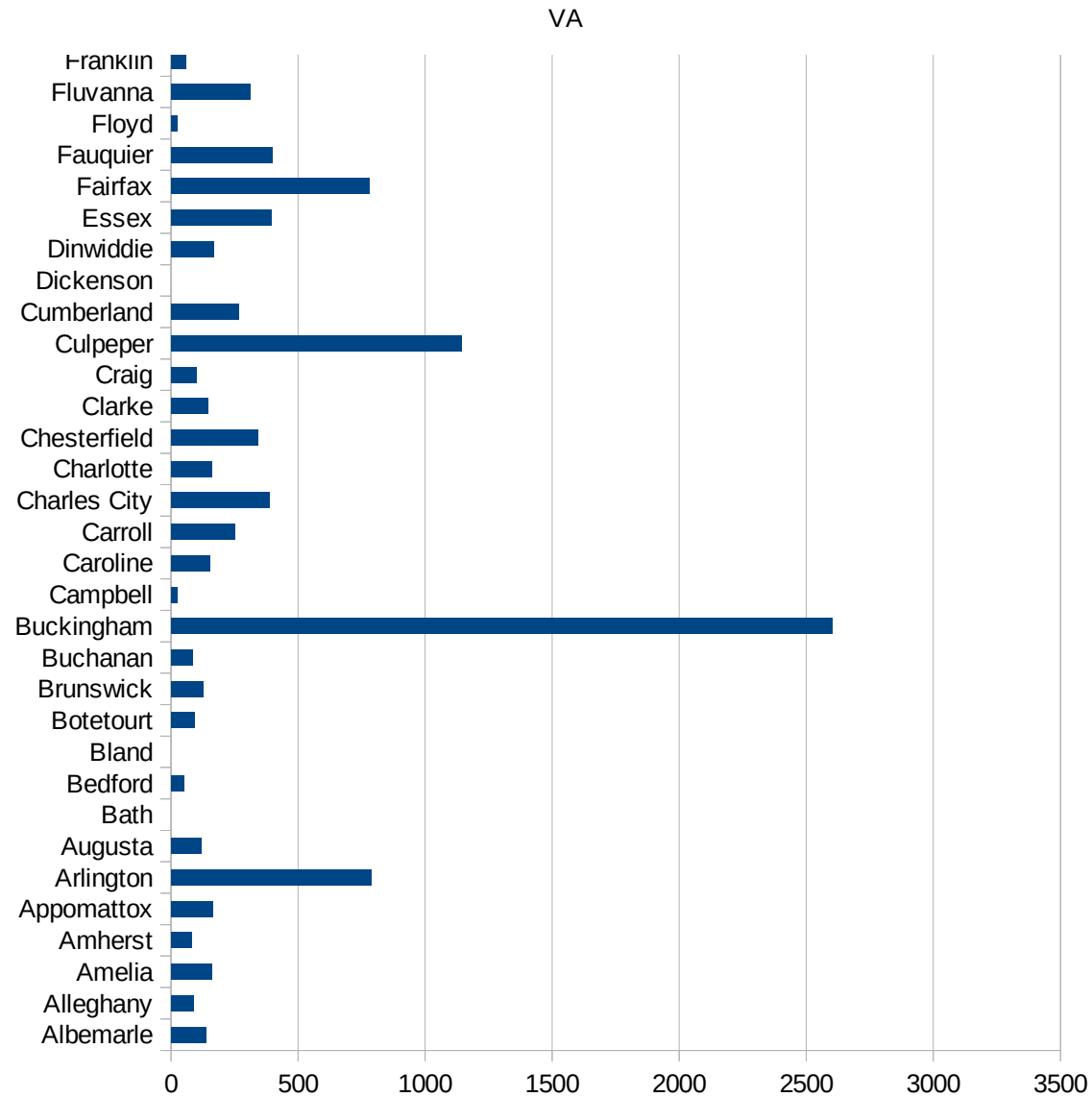


VA

51141 Patrick	79.21688451
51143 Pittsylvania	52.50291227
51145 Powhatan	99.3524958
51147 Prince Edward	470.5882353
51149 Prince George	157.5547503
51153 Prince William	954.6784157
51155 Pulaski	29.35478189
51157 Rappahannock	165.471594
51159 Richmond	3042.708564
51161 Roanoke	95.67038364
51163 Rockbridge	61.53305204
51165 Rockingham	557.5796367
51167 Russell	29.90877823
51169 Scott	32.50673354
51171 Shenandoah	855.2313953
51173 Smyth	49.22551851
51175 Southampton	813.1468213
51177 Spotsylvania	298.7231633
51179 Stafford	387.4366498
51181 Surry	92.67840593
51183 Sussex	1014.505651
51185 Tazewell	14.68608493
51187 Warren	277.4791891
51191 Washington	93.74655344
51193 Westmoreland	269.209198
51195 Wise	63.13795643
51197 Wythe	59.12220908
51199 York	100.2269846
51510 Alexandria	1079.548994
51520 Bristol	24.26889941
51530 Buena Vista	192.4001924
51540 Charlottesville	166.2614045
51550 Chesapeake	178.4580891
51570 Colonial Heights	465.4292604



51580 Covington	54.94505495
51590 Danville	113.0415551
51595 Emporia	1171.646163
51600 Fairfax City	211.6057622
51610 Falls Church	318.1695099
51620 Franklin City	474.2293773
51630 Fredericksburg	404.8860829
51640 Galax	1370.076288
51650 Hampton	129.548145
51660 Harrisonburg	1325.116133
51670 Hopewell	292.0870951
51678 Lexington	84.08071749
51680 Lynchburg	93.75837128
51683 Manassas	1935.592325
51685 Manassas Park	1380.944127
51690 Martinsville	186.0176717
51700 Newport News	132.6794532
51710 Norfolk	163.4736721
51720 Norton	50.40322581
51730 Petersburg	272.4364051
51735 Poquoson	57.42411813
51740 Portsmouth	276.8619494
51750 Radford	32.71716015
51760 Richmond City	442.3405585
51770 Roanoke City	140.1120897
51775 Salem	124.7903911
51790 Staunton	140.4381671
51800 Suffolk	323.5181225
51810 Virginia Beach	133.9437436
51820 Waynesboro	167.9335337
51830 Williamsburg	288.6680988
51840 Winchester	508.7519567



VA

VA

FIPS

29001
29003
29005
29007
29009
29011
29013
29015
29017
29019
29021
29023
29025
29027
29029
29031
29033
29035
29037

VA

29039
29041
29043
29045
29047
29049
29051
29053
29055
29057
29059
29061
29063
29065
29067
29069
29071
29073
29075
29077
29079
29081
29083
29085
29087
29089
29091
29093
29095
29097
29099
29101

29103

VA

29105
29107
29109
29111
29113
29115
29117
29121
29123
29125
29127
29119
29129
29131
29133
29135
29137
29139
29141
29143
29145
29147
29149
29151
29153
29155
29157
29159
29161
29163
29165
29167
29169
29171

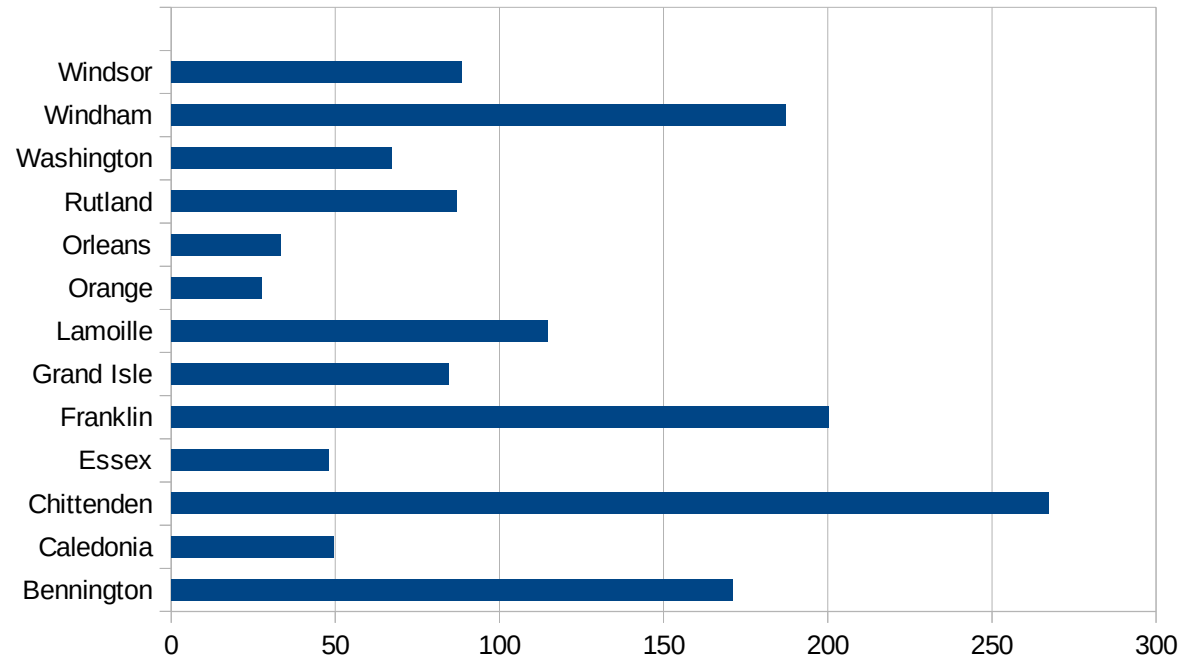
VA

29173
29175
29177
29179
29181
29195
29197
29199
29201
29203
29205
29183
29185
29187
29189
29510
29186
29207
29209
29211
29213
29215

29217
29219
29221
29223
29225
29227
29229

VT

FIPS	County	PC Infection
50001	Addison	167.6899359
50003	Bennington	171.1992366
50005	Caledonia	49.50168306
50007	Chittenden	267.3601828
50009	Essex	48
50011	Franklin	200.3197022
50013	Grand Isle	84.62623413
50015	Lamoille	114.6245059
50017	Orange	27.58715818
50019	Orleans	33.44854499
50021	Rutland	86.92391601
50023	Washington	67.07946336
50025	Windham	187.1082421
50027	Windsor	88.63003292



FIPS

- 29001
- 29003
- 29005
- 29007
- 29009
- 29011
- 29013
- 29015
- 29017
- 29019
- 29021
- 29023
- 29025
- 29027
- 29029
- 29031
- 29033
- 29035
- 29037

VT

29039
29041
29043
29045
29047
29049
29051
29053
29055
29057
29059
29061
29063
29065
29067
29069
29071
29073
29075
29077
29079
29081
29083
29085
29087
29089
29091
29093
29095
29097
29099
29101

29103

VT

29105
29107
29109
29111
29113
29115
29117
29121
29123
29125
29127
29119
29129
29131
29133
29135
29137
29139
29141
29143
29145
29147
29149
29151
29153
29155
29157
29159
29161
29163
29165
29167
29169
29171

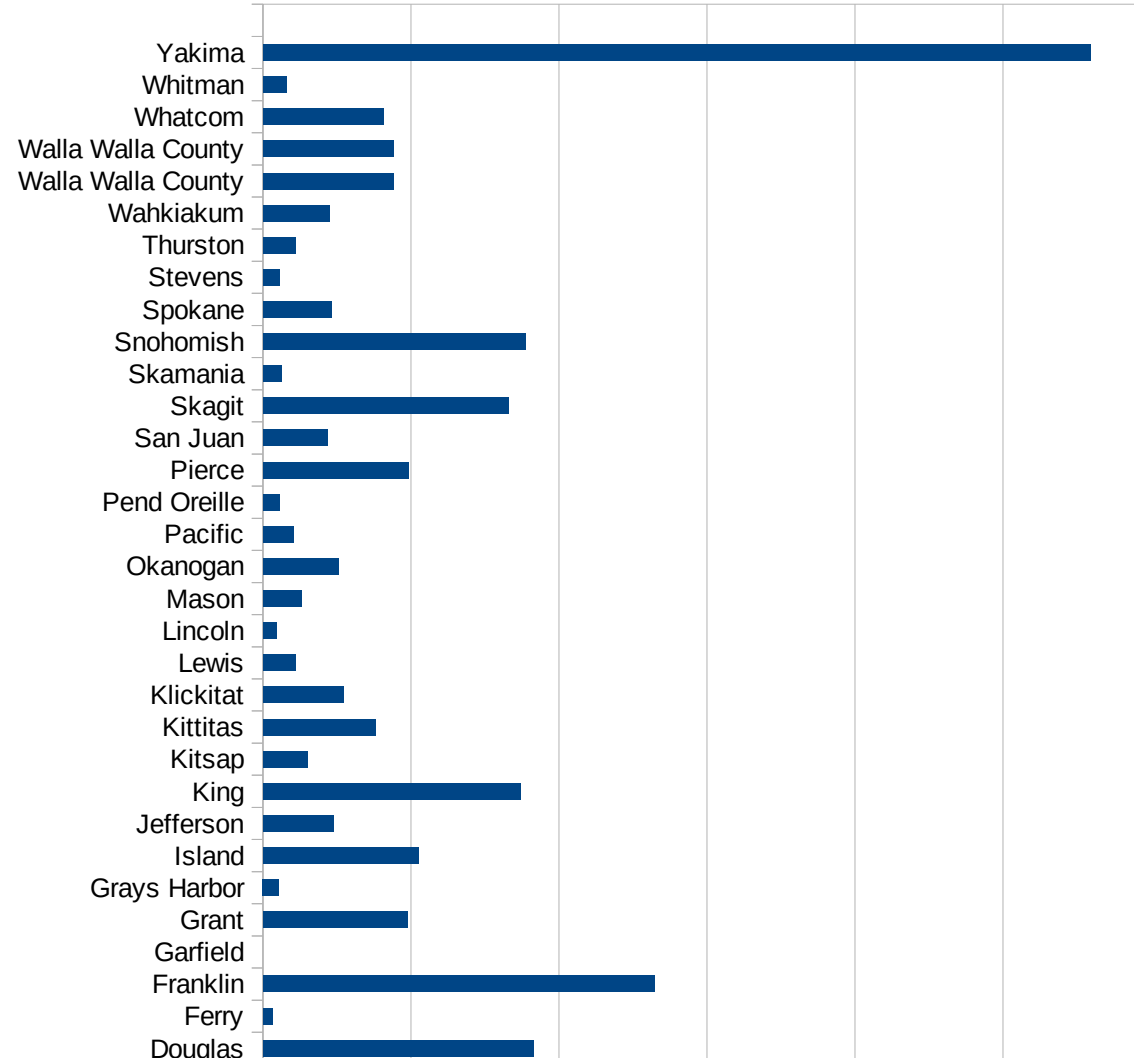
VT

29173
29175
29177
29179
29181
29195
29197
29199
29201
29203
29205
29183
29185
29187
29189
29510
29186
29207
29209
29211
29213
29215

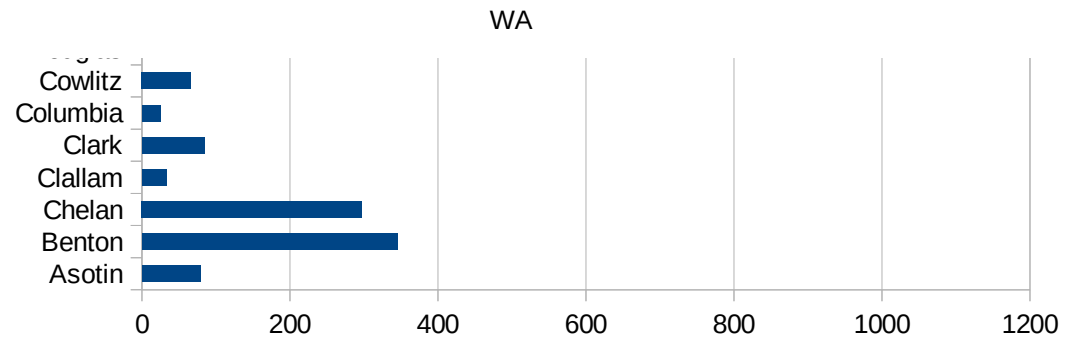
29217
29219
29221
29223
29225
29227
29229

WA

FIPS	County	PC Infection
53001	Adams	268.232198
53003	Asotin	79.61079169
53005	Benton	344.7643862
53007	Chelan	297.263617
53009	Clallam	32.57880814
53011	Clark	85.08748446
53013	Columbia	24.63661
53015	Cowlitz	66.06292494
53017	Douglas	365.9076608
53019	Ferry	13.07360439
53021	Franklin	528.8986401
53023	Garfield	0
53025	Grant	195.2101591
53027	Grays Harbor	21.6505866
53029	Island	209.5666588
53031	Jefferson	94.55072646
53033	King	348.5191184
53035	Kitsap	59.6727266
53037	Kittitas	152.014188
53039	Klickitat	108.5628986
53041	Lewis	43.96763982
53043	Lincoln	18.62197393
53045	Mason	51.90285008
53047	Okanogan	102.0601918
53049	Pacific	40.84225812
53051	Pend Oreille	22.05558006
53053	Pierce	197.0158162
53055	San Juan	87.57589911
53057	Skagit	332.2777405
53059	Skamania	25.1593425
53061	Snohomish	355.257878
53063	Spokane	92.68777046
53065	Stevens	22.09456474



53067 Thurston	44.34063383
53069 Wahkiakum	90.37505648
53071 Walla Walla Cou	175.6344178
53071 Walla Walla Cou	175.6344178
53073 Whatcom	163.0591311
53075 Whitman	32.13432146
53077 Yakima	1118.33157



WA

FIPS

29001
29003
29005
29007
29009
29011
29013
29015
29017
29019
29021
29023
29025
29027
29029
29031
29033
29035
29037

WA

29039
29041
29043
29045
29047
29049
29051
29053
29055
29057
29059
29061
29063
29065
29067
29069
29071
29073
29075
29077
29079
29081
29083
29085
29087
29089
29091
29093
29095
29097
29099
29101

29103

WA

29105
29107
29109
29111
29113
29115
29117
29121
29123
29125
29127
29119
29129
29131
29133
29135
29137
29139
29141
29143
29145
29147
29149
29151
29153
29155
29157
29159
29161
29163
29165
29167
29169
29171

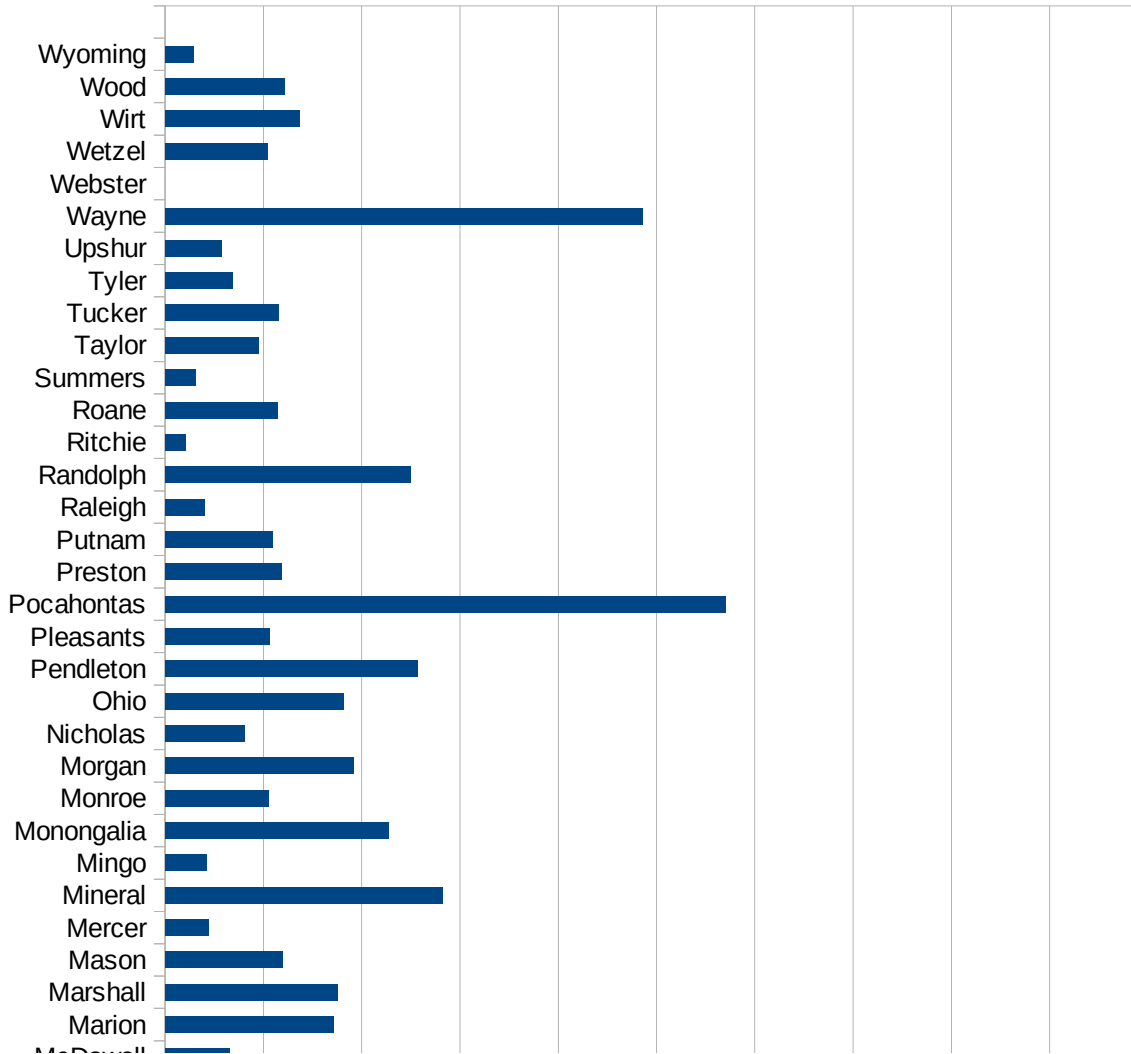
WA

29173
29175
29177
29179
29181
29195
29197
29199
29201
29203
29205
29183
29185
29187
29189
29510
29186
29207
29209
29211
29213
29215

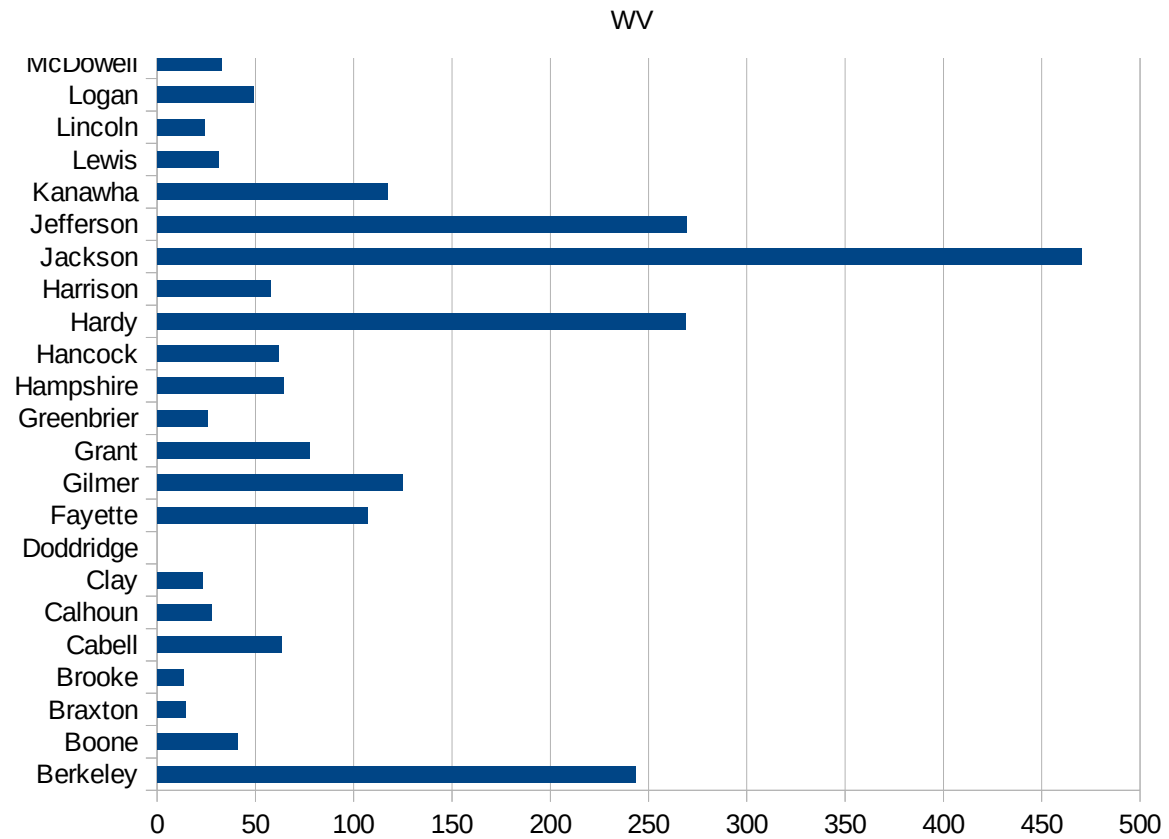
29217
29219
29221
29223
29225
29227
29229

WV

FIPS	County	PC Infection
54001	Barbour	42.33444209
54003	Berkeley	243.333931
54005	Boone	41.00041
54007	Braxton	14.19547164
54009	Brooke	13.51168761
54011	Cabell	63.28842358
54013	Calhoun	27.57099531
54015	Clay	23.16960148
54017	Doddridge	0
54019	Fayette	106.931982
54021	Gilmer	124.595066
54023	Grant	77.41269568
54025	Greenbrier	25.87247743
54027	Hampshire	64.24808327
54029	Hancock	61.86842648
54031	Hardy	268.6025408
54033	Harrison	57.7315925
54035	Jackson	470.2849578
54037	Jefferson	269.3140413
54039	Kanawha	117.4814634
54041	Lewis	31.20319521
54043	Lincoln	24.27302296
54045	Logan	49.06921827
54047	McDowell	32.92542391
54049	Marion	85.56607305
54051	Marshall	87.70505116
54053	Mason	59.88472191
54055	Mercer	21.98508397
54057	Mineral	141.0541945
54059	Mingo	21.0216523
54061	Monongalia	113.7004322
54063	Monroe	52.71084337
54065	Morgan	95.57542025



54067 Nicholas	40.25440786
54069 Ohio	91.00706502
54071 Pendleton	128.6265542
54073 Pleasants	53.28360197
54075 Pocahontas	285.2388876
54077 Preston	59.1034014
54079 Putnam	54.69108359
54081 Raleigh	20.20093194
54083 Randolph	124.9002533
54085 Ritchie	10.28700751
54087 Roane	57.42176285
54089 Summers	15.67398119
54091 Taylor	47.44395683
54093 Tucker	57.51258088
54095 Tyler	34.30139492
54097 Upshur	28.67089904
54099 Wayne	242.839976
54101 Webster	0
54103 Wetzel	52.39030779
54105 Wirt	68.61063465
54107 Wood	60.56791326
54109 Wyoming	14.4327913



FIPS

- 29001
- 29003
- 29005
- 29007
- 29009
- 29011
- 29013
- 29015
- 29017
- 29019
- 29021
- 29023
- 29025
- 29027
- 29029
- 29031
- 29033
- 29035
- 29037

WV

29039
29041
29043
29045
29047
29049
29051
29053
29055
29057
29059
29061
29063
29065
29067
29069
29071
29073
29075
29077
29079
29081
29083
29085
29087
29089
29091
29093
29095
29097
29099
29101

29103

WV

29105
29107
29109
29111
29113
29115
29117
29121
29123
29125
29127
29119
29129
29131
29133
29135
29137
29139
29141
29143
29145
29147
29149
29151
29153
29155
29157
29159
29161
29163
29165
29167
29169
29171

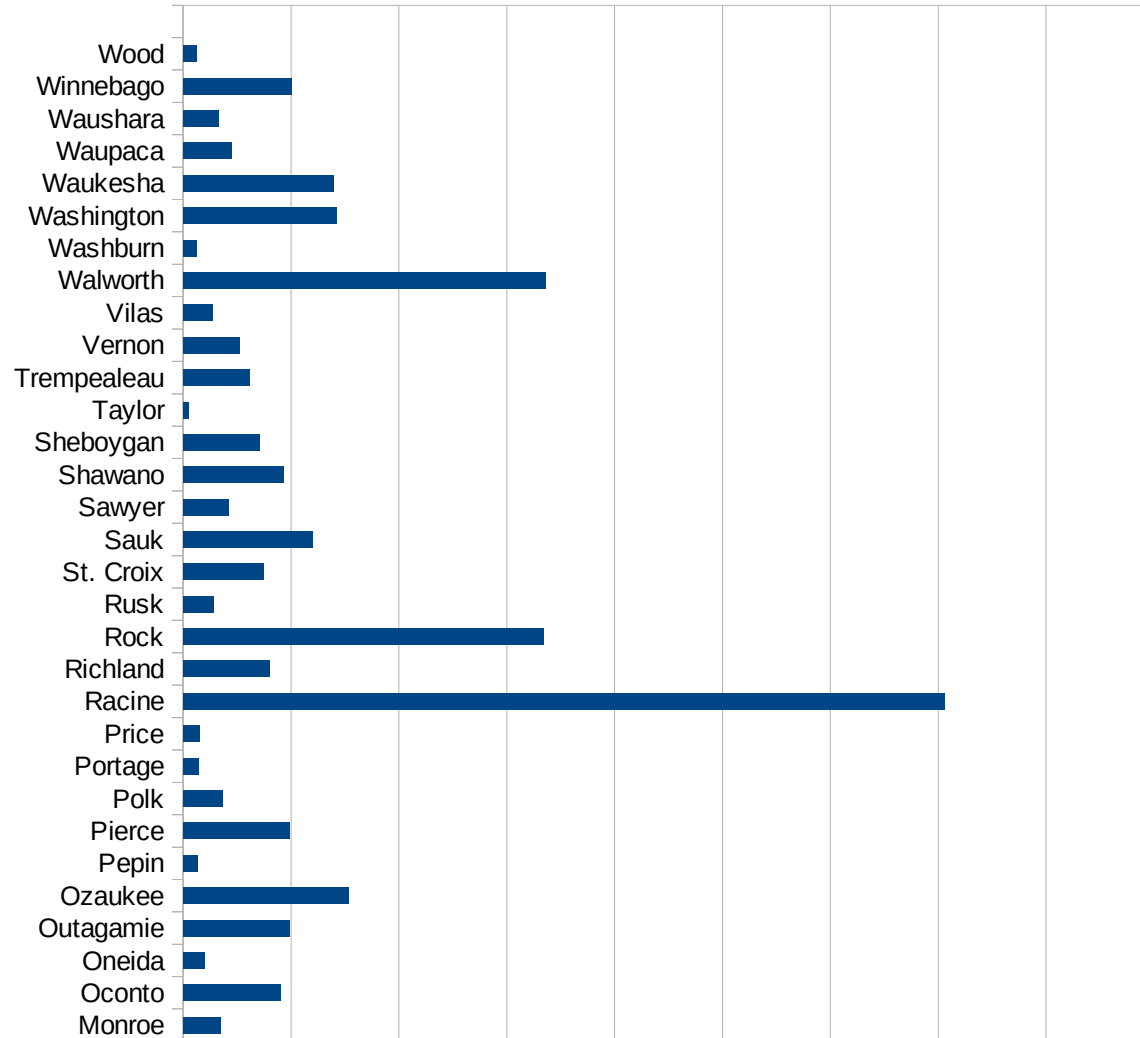
WV

29173
29175
29177
29179
29181
29195
29197
29199
29201
29203
29205
29183
29185
29187
29189
29510
29186
29207
29209
29211
29213
29215

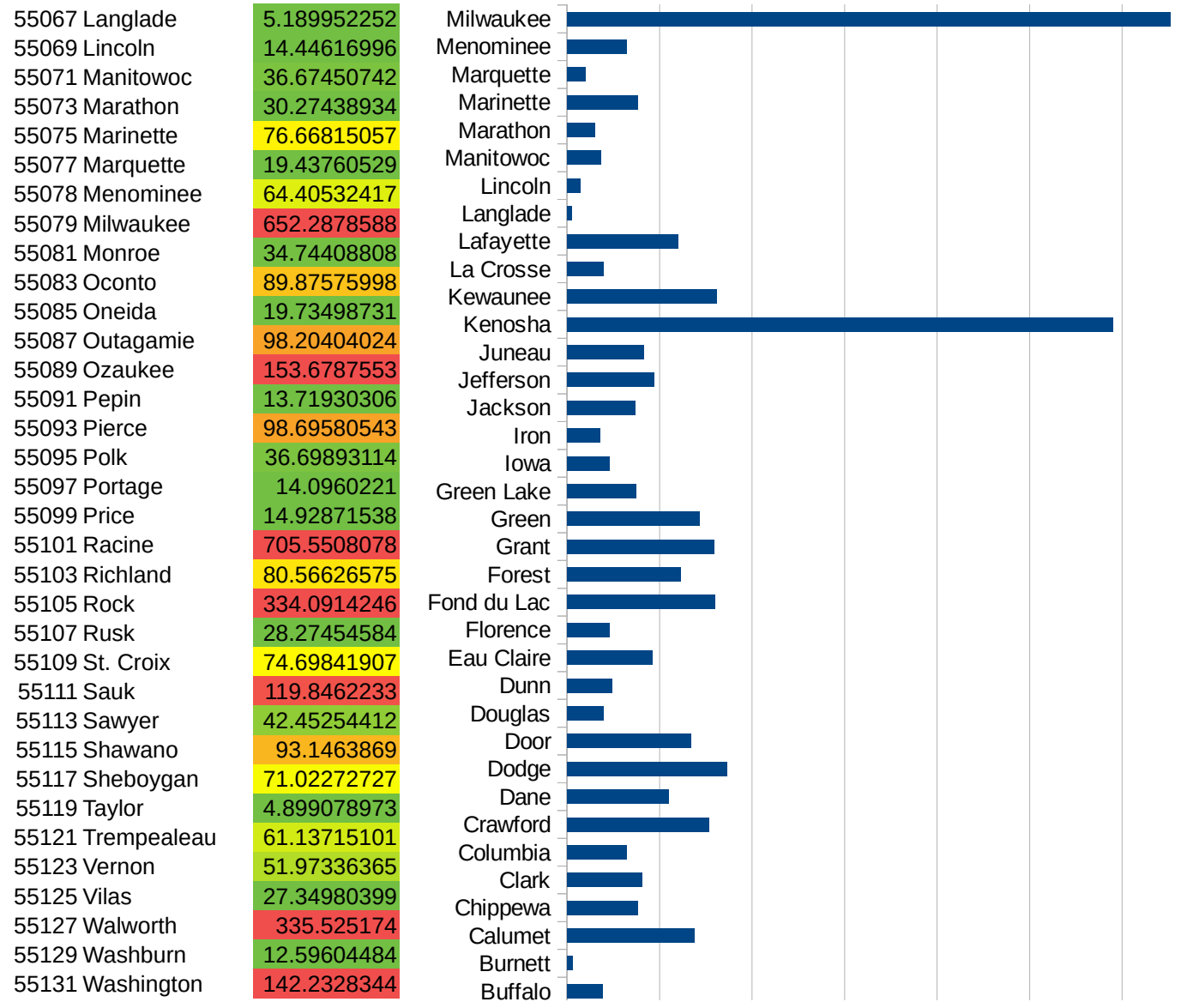
29217
29219
29221
29223
29225
29227
29229

WI

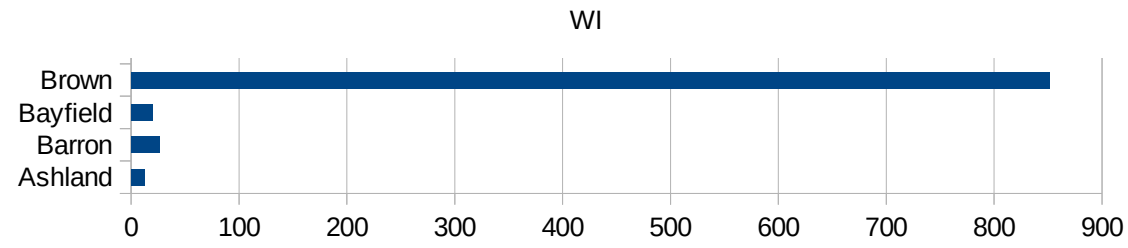
FIPS	County	PC Infection
55001	Adams	19.65795164
55003	Ashland	12.82051282
55005	Barron	26.56983438
55007	Bayfield	19.94415636
55009	Brown	851.6276986
55011	Buffalo	38.0952381
55013	Burnett	6.496881497
55015	Calumet	137.5625511
55017	Chippewa	76.40134092
55019	Clark	80.67071941
55021	Columbia	64.50713065
55023	Crawford	153.4589651
55025	Dane	109.8892994
55027	Dodge	173.0281057
55029	Door	134.0094169
55031	Douglas	39.34456582
55033	Dunn	48.74698101
55035	Eau Claire	91.836149
55037	Florence	46.28558204
55039	Fond du Lac	160.0915918
55041	Forest	122.3445668
55043	Grant	159.0565233
55045	Green	143.5186439
55047	Green Lake	74.00359446
55049	Iowa	46.27487274
55051	Iron	35.23608175
55053	Jackson	73.24934076
55055	Jefferson	93.97502614
55057	Juneau	82.65394297
55059	Kenosha	589.5209404
55061	Kewaunee	161.8996222
55063	La Crosse	39.75302377
55065	Lafayette	120.0120012



WI



55133 Waukesha	139.1810892
55135 Waupaca	44.98513535
55137 Waushara	32.972015
55139 Winnebago	100.5730324
55141 Wood	12.31948532



FIPS

- 29001
- 29003
- 29005
- 29007
- 29009
- 29011
- 29013
- 29015
- 29017
- 29019
- 29021
- 29023
- 29025
- 29027
- 29029
- 29031
- 29033
- 29035
- 29037

29039
29041
29043
29045
29047
29049
29051
29053
29055
29057
29059
29061
29063
29065
29067
29069
29071
29073
29075
29077
29079
29081
29083
29085
29087
29089
29091
29093
29095
29097
29099
29101

29103

WI

29105
29107
29109
29111
29113
29115
29117
29121
29123
29125
29127
29119
29129
29131
29133
29135
29137
29139
29141
29143
29145
29147
29149
29151
29153
29155
29157
29159
29161
29163
29165
29167
29169
29171

WI

29173
29175
29177
29179
29181
29195
29197
29199
29201
29203
29205
29183
29185
29187
29189
29510
29186
29207
29209
29211
29213
29215

29217
29219
29221
29223
29225
29227
29229