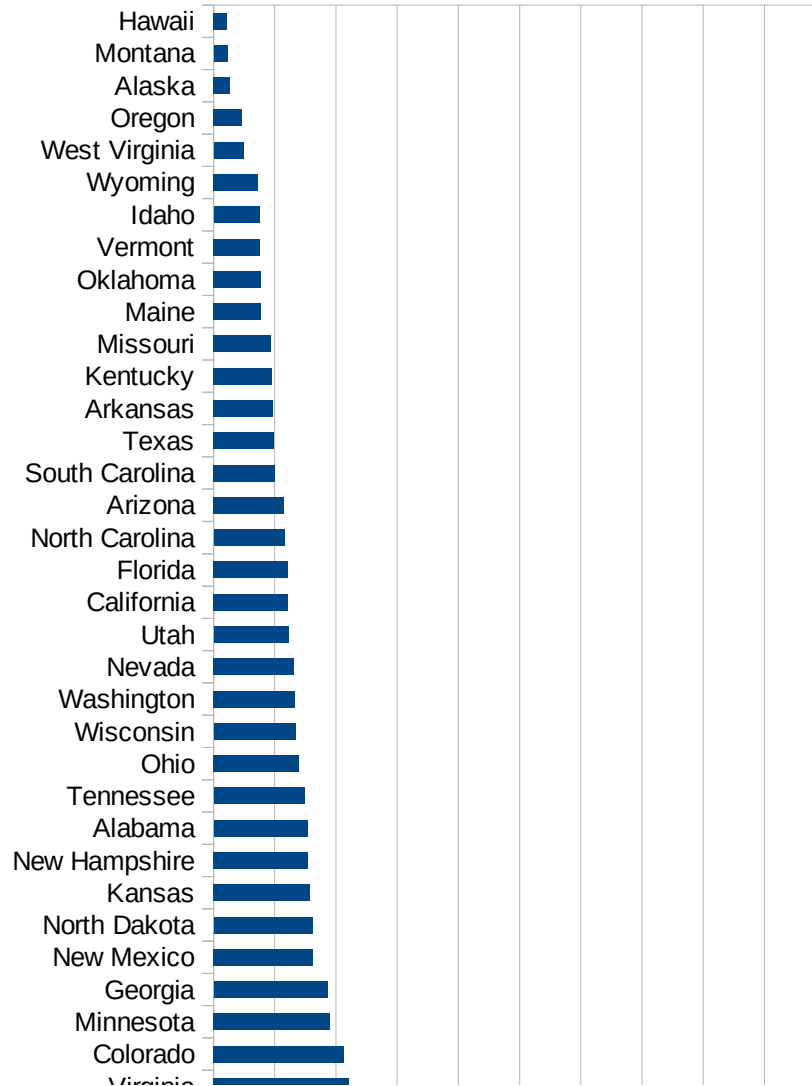
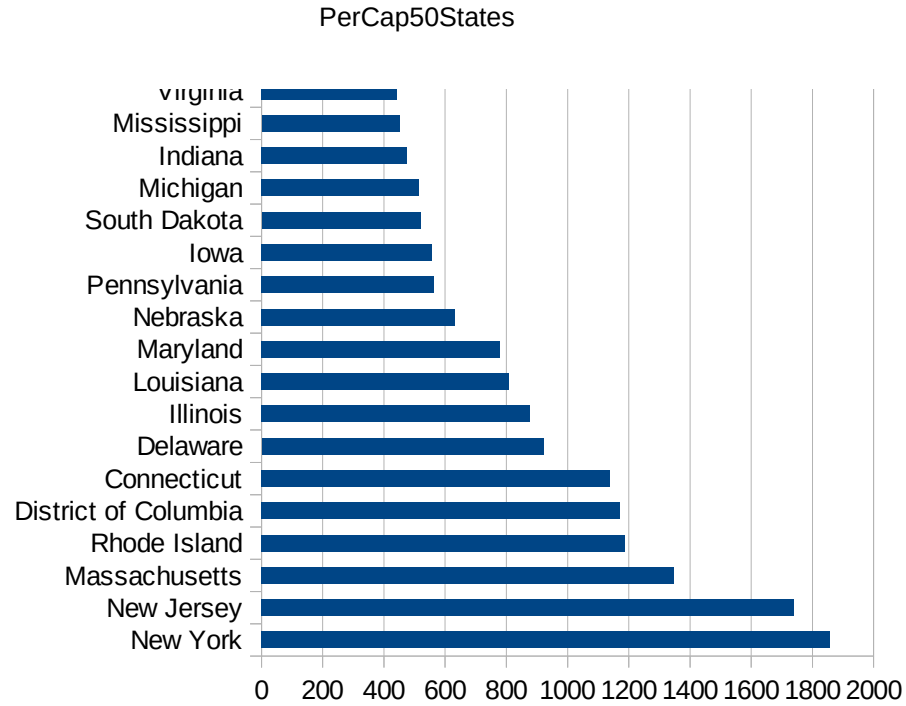


PerCap50States

Idx	State	Population	Cases per 100,000
33	New York	19542209	1856.31010291621
31	New Jersey	8908520	1738.4032364523
22	Massachusetts	6902149	1346.26186713732
40	Rhode Island	1057315	1186.6851411358
9	District of Columbia	702455	1170.89350919276
7	Connecticut	3572665	1137.77810122136
8	Delaware	967171	921.243502958629
14	Illinois	12741080	877.029262825443
19	Louisiana	4659978	809.703393449497
21	Maryland	6042718	780.311111655384
28	Nebraska	1929268	630.964697491484
39	Pennsylvania	12807060	561.604302626832
16	Iowa	3156145	556.089786749341
42	South Dakota	882235	519.816148758551
23	Michigan	9995915	513.989964900662
15	Indiana	6691878	473.932728600252
25	Mississippi	2986530	450.623298610762
47	Virginia	8517685	442.92551321163
6	Colorado	5695564	425.875295229761
24	Minnesota	5611179	379.474616653648
11	Georgia	10519475	371.881676604583
32	New Mexico	2095428	326.281790641339
35	North Dakota	760077	323.25672267415
17	Kansas	2911505	313.411792183081
30	New Hampshire	1356458	308.524112062445
1	Alabama	4887871	306.595652790346
43	Tennessee	6770010	297.207832780158
36	Ohio	11689442	277.831910197253
50	Wisconsin	5813568	268.062573620881
48	Washington	7535591	265.446996791625
29	Nevada	3034392	262.194205626696
45	Utah	3161105	245.230702554961
5	California	39557045	243.69868881763



Idx	State	Population	Cases per 100,000
10	Florida	21299325	242.547592470653
34	North Carolina	10383620	231.682207168598
3	Arizona	7171646	231.11849078998
41	South Carolina	5084127	200.191694660657
44	Texas	28701845	196.534403972985
4	Arkansas	3013825	194.769105704545
18	Kentucky	4468402	191.164537120877
26	Missouri	6126452	186.502726210864
20	Maine	1338404	154.960684516783
37	Oklahoma	3943079	154.447831250655
46	Vermont	626299	152.802415459709
13	Idaho	1754208	149.697185282475
51	Wyoming	577737	145.914144325186
49	West Virginia	1805832	98.2372668110876
38	Oregon	4190713	94.232174811303
2	Alaska	737438	55.3266850908144
27	Montana	1062305	45.0906283976824
12	Hawaii	1420491	44.5620563593856



Counties\_Cities

FIPS	County	State	Cases Per 100,000
47169	Trousdale	Tennessee	12640.75553941
31043	Dakota	Nebraska	8026.68923966
5079	Lincoln	Arkansas	7285.36202645
27105	Nobles	Minnesota	6700.41963145
31037	Colfax	Nebraska	5532.57972613
47095	Lake	Tennessee	5532.31682634
20057	Ford	Kansas	4724.38621341
40139	Texas	Oklahoma	4331.45930090
18017	Cass	Indiana	4168.09379528
47007	Bledsoe	Tennessee	4120.63707218
39101	Marion	Ohio	4013.42405296
36087	Rockland	New York	3990.23626399
20055	Finney	Kansas	3873.15287755
20175	Seward	Kansas	3774.10468320
39129	Pickaway	Ohio	3517.19863650
31047	Dawson	Nebraska	3458.60221857
36119	Westchester	New York	3415.52192408
31151	Saline	Nebraska	3358.88501742
34031	Passaic	New Jersey	3134.05257197
35031	McKinley	New Mexico	3064.04758611
51159	Richmond	Virginia	3042.70856384
19115	Louisa	Iowa	2990.41991226
36059	Nassau	New York	2937.91774243
19047	Crawford	Iowa	2832.49796014
34017	Hudson	New Jersey	2792.49949339
34039	Union	New Jersey	2726.91271837
8075	Logan	Colorado	2703.45596433
48341	Moore	Texas	2694.90342099
36071	Orange	New York	2682.01942134
36103	Suffolk	New York	2639.26708181
51029	Buckingham	Virginia	2606.03564916
19193	Woodbury	Iowa	2559.02632169
13243	Randolph	Georgia	2546.46568125

This work is licensed under the Creative Commons Attribution-NoDerivatives 4.0 International License. To view a copy of this license, visit <http://creativecommons.org/licenses/by-nd/4.0/>.

Counties\_Cities

5123 St. Francis	Arkansas	2511.89119069
12077 Liberty	Florida	2471.32552915
13273 Terrell	Georgia	2450.35419812
31079 Hall	Nebraska	2379.59972081
36061 New York City	New York	2366.19791426
19171 Tama	Iowa	2330.80927591
13099 Early	Georgia	2293.35415243
13141 Hancock	Georgia	2287.97316723
16013 Blaine	Idaho	2256.53732136
51001 Accomack	Virginia	2255.33752931
19127 Marshall	Iowa	2176.03361597
25025 Suffolk	Massachusetts	2165.37091268
34013 Essex	New Jersey	2156.62811794
8087 Morgan	Colorado	2132.50227607
28051 Holmes	Mississippi	2093.97344229
28123 Scott	Mississippi	2092.83416410
51683 Manassas	Virginia	2038.85593526
13037 Calhoun	Georgia	2015.11335013
22095 St. John the Bap	Louisiana	1956.74323824
1085 Lowndes	Alabama	1935.03108081
34003 Bergen	New Jersey	1911.08710227
13095 Dougherty	Georgia	1896.03586029
48375 Potter	Texas	1870.48676117
34023 Middlesex	New Jersey	1860.58564395
51131 Northampton	Virginia	1840.64763528
1013 Butler	Alabama	1824.18699187
13205 Mitchell	Georgia	1797.94520548
10005 Sussex	Delaware	1796.01022304
22071 Orleans	Louisiana	1791.53261075
28099 Neshoba	Mississippi	1764.80686695
34021 Mercer	New Jersey	1755.22091014
36105 Sullivan	New York	1753.68883944
49037 San Juan	Utah	1734.74011263
25009 Essex	Massachusetts	1716.96781587

Counties\_Cities

21031 Butler	Kentucky	1706.85875352
28079 Leake	Mississippi	1704.52049378
46099 Minnehaha	South Dakota	1697.46365541
22047 Iberville	Louisiana	1693.10228905
22051 Jefferson	Louisiana	1681.36924002
44007 Providence	Rhode Island	1667.54705353
4001 Apache	Arizona	1658.35862876
9001 Fairfield	Connecticut	1611.84883183
31141 Platte	Nebraska	1588.58615832
28103 Noxubee	Mississippi	1566.20787850
13101 Echols	Georgia	1550.00000000
20025 Clark	Kansas	1546.13466334
21177 Muhlenberg	Kentucky	1530.51277052
1119 Sumter	Alabama	1520.76274525
13261 Sumter	Georgia	1510.10661555
24033 Prince George's	Maryland	1509.49953151
51685 Manassas Park	Virginia	1508.06032241
1059 Franklin	Alabama	1489.01571916
28007 Attala	Mississippi	1486.52327797
51640 Galax	Virginia	1479.05962946
25023 Plymouth	Massachusetts	1465.64968000
22035 East Carroll	Louisiana	1463.69191417
19179 Wapello	Iowa	1460.01988354
22041 Franklin	Louisiana	1458.62274261
12047 Hamilton	Florida	1439.55276031
17031 Cook	Illinois	1411.00470554
34029 Ocean	New Jersey	1401.14451734
4017 Navajo	Arizona	1397.07546743
22093 St. James	Louisiana	1388.03061273
46073 Jerauld	South Dakota	1370.53352912
34035 Somerset	New Jersey	1352.80404875
51660 Harrisonburg	Virginia	1345.47406215
42101 Philadelphia	Pennsylvania	1340.41352458
13287 Turner	Georgia	1327.09807887

Counties\_Cities

34011 Cumberland	New Jersey	1318.78758975
1011 Bullock	Alabama	1311.89583744
20103 Leavenworth	Kansas	1311.58422657
22111 Union	Louisiana	1303.17957904
36027 Dutchess	New York	1302.26952383
22125 West Feliciana	Louisiana	1293.66106080
9009 New Haven	Connecticut	1284.60157179
25017 Middlesex	Massachusetts	1271.98996231
19013 Black Hawk	Iowa	1270.31599299
19139 Muscatine	Iowa	1269.53807450
28069 Kemper	Mississippi	1266.58023337
34027 Morris	New Jersey	1266.41954725
34025 Monmouth	New Jersey	1265.78407800
25027 Worcester	Massachusetts	1264.38455585
35045 San Juan	New Mexico	1264.36505842
13093 Dooly	Georgia	1254.92485043
36079 Putnam	New York	1227.60182826
27145 Stearns	Minnesota	1224.44366303
25013 Hampden	Massachusetts	1223.41126601
19021 Buena Vista	Iowa	1222.70302908
13061 Clay	Georgia	1212.33113959
51595 Emporia	Virginia	1210.70103495
34007 Camden	New Jersey	1203.56237108
13177 Lee	Georgia	1189.35626932
25005 Bristol	Massachusetts	1184.52826308
51047 Culpeper	Virginia	1183.97963709
22089 St. Charles	Louisiana	1181.94368275
53077 Yakima	Washington	1176.39572711
11001 District of Colum	District of Col	1170.89350919
29195 Saline	Missouri	1166.19349203
22025 Catahoula	Louisiana	1165.69525396
45061 Lee	South Carolina	1155.05775289
13139 Hall	Georgia	1151.13679087
28015 Carroll	Mississippi	1140.14731107

Counties\_Cities

40055 Greer	Oklahoma	1133.82580313
22087 St. Bernard	Louisiana	1132.25316239
26163 Wayne	Michigan	1129.82947078
1023 Choctaw	Alabama	1121.40799003
37061 Duplin	North Carolina	1119.68193557
13315 Wilcox	Georgia	1112.11983659
25021 Norfolk	Massachusetts	1112.01211248
1131 Wilcox	Alabama	1110.37922273
13137 Habersham	Georgia	1106.01921213
1063 Greene	Alabama	1105.30790720
9003 Hartford	Connecticut	1102.38972462
17097 Lake	Illinois	1101.97593717
42045 Delaware	Pennsylvania	1099.59964657
51510 Alexandria	Virginia	1092.63066094
27067 Kandiyohi	Minnesota	1092.05460273
22007 Assumption	Louisiana	1089.68609865
17089 Kane	Illinois	1078.40274346
8025 Crowley	Colorado	1075.45237282
34041 Warren	New Jersey	1070.15570198
13007 Baker	Georgia	1067.27037516
28101 Newton	Mississippi	1058.62052884
8037 Eagle	Colorado	1049.22444675
13293 Upson	Georgia	1049.01773794
8051 Gunnison	Colorado	1037.92183695
22013 Bienville	Louisiana	1036.97024346
13321 Worth	Georgia	1034.53372087
31053 Dodge	Nebraska	1021.98907341
51183 Sussex	Virginia	1014.50565097
20093 Kearny	Kansas	1014.45599797
51153 Prince William	Virginia	1004.67724049
1017 Chambers	Alabama	1002.52863305
42077 Lehigh	Pennsylvania	996.19668568
28029 Copiah	Mississippi	994.99001506
20111 Lyon	Kansas	993.83344309

Counties\_Cities

1123 Tallapoosa	Alabama	987.72748599
13081 Crisp	Georgia	986.68200522
22037 East Feliciana	Louisiana	984.20098420
34005 Burlington	New Jersey	977.80791407
49043 Summit	Utah	965.82643741
22017 Caddo	Louisiana	964.50712574
18097 Marion	Indiana	962.53155541
19197 Wright	Iowa	961.38691883
24031 Montgomery	Maryland	960.60393305
42095 Northampton	Pennsylvania	957.98324842
28157 Wilkinson	Mississippi	955.41401274
19049 Dallas	Iowa	950.32157906
18181 White	Indiana	936.47702316
42011 Berks	Pennsylvania	928.94952303
36111 Ulster	New York	913.77891254
48449 Titus	Texas	905.15545061
34033 Salem	New Jersey	904.05226253
28075 Lauderdale	Mississippi	902.85061805
1065 Hale	Alabama	896.37376070
22127 Winn	Louisiana	891.46738361
28061 Jasper	Mississippi	882.63939615
13035 Butts	Georgia	872.15310214
22031 De Soto	Louisiana	871.11823881
45027 Clarendon	South Carolina	869.43620178
51171 Shenandoah	Virginia	864.42743178
24045 Wicomico	Maryland	864.38296429
38017 Cass	North Dakota	861.63203244
22117 Washington	Louisiana	854.40728178
22075 Plaquemines	Louisiana	854.33575395
55009 Brown	Wisconsin	853.90579319
19005 Allamakee	Iowa	853.09427415
42103 Pike	Pennsylvania	852.80603579
29211 Sullivan	Missouri	851.95306221
22077 Pointe Coupee	Louisiana	847.76663628



Counties\_Cities

31119 Madison	Nebraska	844.82368897
13065 Clinch	Georgia	842.35860409
31001 Adams	Nebraska	840.97616705
28023 Clarke	Mississippi	839.52832607
17181 Union	Illinois	837.24244404
48117 Deaf Smith	Texas	836.88699360
37191 Wayne	North Carolina	836.52473062
18031 Decatur	Indiana	836.00806151
42079 Luzerne	Pennsylvania	834.57685600
13167 Johnson	Georgia	834.36341162
28083 Leflore	Mississippi	833.36214945
27153 Todd	Minnesota	829.87551867
51059 Fairfax	Virginia	823.95213744
51139 Page	Virginia	823.13124138
28129 Smith	Mississippi	818.64766904
18071 Jackson	Indiana	818.38997076
51175 Southampton	Virginia	813.14682134
19183 Washington	Iowa	812.97141051
48365 Panola	Texas	812.16519786
24510 Baltimore City	Maryland	811.29303978
17157 Randolph	Illinois	806.70279698
37037 Chatham	North Carolina	803.94864573
24029 Kent	Maryland	799.66981375
51013 Arlington	Virginia	798.66622320
28097 Montgomery	Mississippi	798.16422229
42091 Montgomery	Pennsylvania	793.62397478
22057 Lafourche	Louisiana	789.88941548
46003 Aurora	South Dakota	785.43377365
48129 Donley	Texas	783.36848448
22033 East Baton Rouge	Louisiana	779.66962690
42017 Bucks	Pennsylvania	779.05745827
17043 DuPage	Illinois	776.12377489
28163 Yazoo	Mississippi	775.27612574
19153 Polk	Iowa	774.62418207

Counties\_Cities

34019 Hunterdon	New Jersey	774.57222124
12051 Hendry	Florida	772.45163153
20209 Wyandotte	Kansas	771.21289105
34037 Sussex	New Jersey	769.89183162
42089 Monroe	Pennsylvania	769.87970998
8123 Weld	Colorado	767.40745454
13071 Colquitt	Georgia	765.48517284
34001 Atlantic	New Jersey	764.04612910
10001 Kent	Delaware	759.45113414
28077 Lawrence	Mississippi	754.71698113
17197 Will	Illinois	749.37527986
47069 Hardeman	Tennessee	745.44012688
26099 Macomb	Michigan	744.89087852
9005 Litchfield	Connecticut	743.19063999
49051 Wasatch	Utah	743.08062575
17007 Boone	Illinois	740.98960375
5069 Jefferson	Arkansas	739.93598966
28017 Chickasaw	Mississippi	739.61912527
1091 Marengo	Alabama	739.53634742
13009 Baldwin	Georgia	736.22916806
17153 Pulaski	Illinois	732.19842577
8031 Denver	Colorado	727.99138022
17091 Kankakee	Illinois	726.20519159
48319 Mason	Texas	724.29906542
13001 Appling	Georgia	724.05035932
24011 Caroline	Maryland	723.63680038
13193 Macon	Georgia	722.81823024
48419 Shelby	Texas	719.96223149
4005 Coconino	Arizona	719.61583155
13319 Wilkinson	Georgia	719.34484285
28067 Jones	Mississippi	718.65733775
34015 Gloucester	New Jersey	716.86432768
28085 Lincoln	Mississippi	716.26955124
45039 Fairfield	South Carolina	714.22194447

Counties\_Cities

22073 Ouachita	Louisiana	713.38404273
37131 Northampton	North Carolina	711.52673308
22003 Allen	Louisiana	710.79867213
13259 Stewart	Georgia	709.79190192
55101 Racine	Wisconsin	709.11162658
29021 Buchanan	Missouri	709.03568888
42069 Lackawanna	Pennsylvania	708.75218817
45089 Williamsburg	South Carolina	705.74397177
13275 Thomas	Georgia	704.19366451
18145 Shelby	Indiana	704.14639069
21227 Warren	Kentucky	700.87762067
6025 Imperial	California	700.66601770
46005 Beadle	South Dakota	699.04146587
37193 Wilkes	North Carolina	697.23004215
28031 Covington	Mississippi	694.84962605
47167 Tipton	Tennessee	693.39569023
20085 Jackson	Kansas	692.77108434
18081 Johnson	Indiana	692.59081453
28095 Monroe	Mississippi	691.71071870
19099 Jasper	Iowa	689.15390206
13005 Bacon	Georgia	688.42199374
17201 Winnebago	Illinois	687.47997930
48421 Sherman	Texas	682.03962325
48253 Jones	Texas	681.23328455
18089 Lake	Indiana	681.03325482
28161 Yalobusha	Mississippi	677.85668173
24021 Frederick	Maryland	677.10289148
1095 Marshall	Alabama	676.31543352
18063 Hendricks	Indiana	672.41885168
55079 Milwaukee	Wisconsin	669.90015830
17187 Warren	Illinois	669.32832316
51117 Mecklenburg	Virginia	668.84176183
47037 Davidson	Tennessee	668.79684430
13201 Miller	Georgia	668.30812522

Counties\_Cities

18023 Clinton	Indiana	666.66666667
45081 Saluda	South Carolina	661.99376947
8117 Summit	Colorado	661.14103267
24005 Baltimore	Maryland	661.00858128
48471 Walker	Texas	655.35320088
26125 Oakland	Michigan	653.27139988
8121 Washington	Colorado	651.86392341
31073 Gosper	Nebraska	651.30260521
28035 Forrest	Mississippi	647.68910923
42075 Lebanon	Pennsylvania	645.37130079
22103 St. Tammany	Louisiana	645.07130653
28021 Claiborne	Mississippi	644.30126639
28053 Humphreys	Mississippi	641.87961729
37163 Sampson	North Carolina	641.24728884
18117 Orange	Indiana	636.25634974
46013 Brown	South Dakota	633.32994201
22005 Ascension	Louisiana	632.05852156
28065 Jefferson Davis	Mississippi	632.00996973
27091 Martin	Minnesota	631.79176144
19173 Taylor	Iowa	629.94669682
56013 Fremont	Wyoming	629.88540639
8005 Arapahoe	Colorado	625.75339941
9007 Middlesex	Connecticut	622.07250956
36021 Columbia	New York	620.86921690
36029 Erie	New York	619.75451198
22065 Madison	Louisiana	618.22417346
44003 Kent	Rhode Island	618.20689487
28089 Madison	Mississippi	618.19558837
24017 Charles	Maryland	617.32599394
12086 Miami-Dade	Florida	617.07406011
28153 Wayne	Mississippi	615.82421913
34009 Cape May	New Jersey	615.81676750
10003 New Castle	Delaware	614.30091090
13299 Ware	Georgia	610.98654709

Counties\_Cities

29510 St. Louis City	Missouri	610.55745976
20031 Coffey	Kansas	607.31203692
22101 St. Mary	Louisiana	606.74247599
5035 Crittenden	Arkansas	606.09821687
37105 Lee	North Carolina	605.35051748
37015 Bertie	North Carolina	604.43603490
16053 Jerome	Idaho	603.78929836
31093 Howard	Nebraska	602.96846011
28001 Adams	Mississippi	602.71864581
22105 Tangipahoa	Louisiana	599.50514662
25001 Barnstable	Massachusetts	598.37029609
40147 Washington	Oklahoma	597.95922304
30101 Toole	Montana	597.56851432
47143 Rhea	Tennessee	596.17479724
39029 Columbiana	Ohio	593.19144791
19167 Sioux	Iowa	592.97029419
18107 Montgomery	Indiana	591.97830282
55059 Kenosha	Wisconsin	591.29304743
22121 West Baton Rouge	Louisiana	590.30536951
22083 Richland	Louisiana	589.34231379
13197 Marion	Georgia	586.75607712
39099 Mahoning	Ohio	583.95241289
27027 Clay	Minnesota	583.22257838
36001 Albany	New York	583.16537346
24003 Anne Arundel	Maryland	582.78113504
31081 Hamilton	Nebraska	581.89655172
27131 Rice	Minnesota	580.25043970
13069 Coffee	Georgia	580.14062609
18005 Bartholomew	Indiana	580.03939434
20119 Meade	Kansas	578.87120116
39013 Belmont	Ohio	577.73498259
13087 Decatur	Georgia	575.72906867
22109 Terrebonne	Louisiana	575.56678466
12039 Gadsden	Florida	575.23859328

Counties\_Cities

51165 Rockingham	Virginia	574.81167840
27053 Hennepin	Minnesota	569.14726368
8001 Adams	Colorado	568.11521720
27033 Cottonwood	Minnesota	567.52682451
22081 Red River	Louisiana	566.23805592
22049 Jackson	Louisiana	565.96654509
1101 Montgomery	Alabama	564.30858910
28063 Jefferson	Mississippi	562.90458767
31055 Douglas	Nebraska	562.02370872
13277 Tift	Georgia	561.97776737
16063 Lincoln	Idaho	559.70149254
31023 Butler	Nebraska	558.45122859
17093 Kendall	Illinois	558.18316851
13263 Talbot	Georgia	558.03571429
22045 Iberia	Louisiana	552.57185549
48477 Washington	Texas	549.73225476
37181 Vance	North Carolina	549.54914540
47003 Bedford	Tennessee	548.55418247
13033 Burke	Georgia	548.54390581
47147 Robertson	Tennessee	547.79473892
17017 Cass	Illinois	546.49265905
1111 Randolph	Alabama	545.65456546
5133 Sevier	Arkansas	542.62208997
28159 Winston	Mississippi	539.49903661
22099 St. Martin	Louisiana	538.96794166
9013 Tolland	Connecticut	538.02983018
1047 Dallas	Alabama	537.71861133
48369 Parmer	Texas	537.30738037
53021 Franklin	Washington	533.13830858
42071 Lancaster	Pennsylvania	532.78680985
37047 Columbus	North Carolina	531.84799209
24027 Howard	Maryland	530.94716519
19143 Osceola	Iowa	529.80132450
18111 Newton	Indiana	528.15644850

Counties\_Cities

8109 Saguache	Colorado	526.08505042
42037 Columbia	Pennsylvania	524.01613297
26145 Saginaw	Michigan	522.53668763
22021 Caldwell	Louisiana	522.08835341
18055 Greene	Indiana	521.77716678
26081 Kent	Michigan	517.75351568
13253 Seminole	Georgia	517.13770295
25015 Hampshire	Massachusetts	516.87273403
51840 Winchester	Virginia	515.86736872
39111 Monroe	Ohio	514.86584482
33011 Hillsborough	New Hampshire	513.42935650
28025 Clay	Mississippi	510.67780873
27165 Watonwan	Minnesota	510.01821494
37155 Robeson	North Carolina	508.22644143
46127 Union	South Dakota	505.79422498
28113 Pike	Mississippi	505.52283699
42061 Huntingdon	Pennsylvania	504.78214665
36073 Orleans	New York	504.77691323
40015 Caddo	Oklahoma	503.84787935
51107 Loudoun	Virginia	503.13383311
22079 Rapides	Louisiana	500.91144437
21001 Adair	Kentucky	499.60967994
5075 Lawrence	Arkansas	498.96555921
21183 Ohio	Kentucky	498.19404658
22039 Evangeline	Louisiana	496.36695273
39095 Lucas	Ohio	494.53476282
18143 Scott	Indiana	494.17874194
12063 Jackson	Florida	492.70261878
1097 Mobile	Alabama	491.35120373
18039 Elkhart	Indiana	490.36777583
51620 Franklin City	Virginia	486.70909772
20189 Stevens	Kansas	485.69886670
21107 Hopkins	Kentucky	483.71349960
45033 Dillon	South Carolina	483.67593712

Counties\_Cities

28143 Tunica	Mississippi	482.70313757
13239 Quitman	Georgia	482.66783677
35006 Cibola	New Mexico	482.31511254
47141 Putnam	Tennessee	481.97049833
26049 Genesee	Michigan	481.94606923
22001 Acadia	Louisiana	480.78469207
42055 Franklin	Pennsylvania	477.92811703
22091 St. Helena	Louisiana	477.48976808
24013 Carroll	Maryland	476.16503096
47157 Shelby	Tennessee	475.65411792
48381 Randall	Texas	475.52303865
36039 Greene	New York	473.77397823
51081 Greensville	Virginia	473.03689688
13257 Stephens	Georgia	472.44094488
27099 Mower	Minnesota	472.37009822
17075 Iroquois	Illinois	470.94623968
19157 Poweshiek	Iowa	470.61340179
51147 Prince Edward	Virginia	470.58823529
29189 St. Louis	Missouri	470.43718560
54035 Jackson	West Virginia	470.28495785
17027 Clinton	Illinois	470.25691437
28027 Coahoma	Mississippi	468.44617288
17079 Jasper	Illinois	468.21350536
1107 Pickens	Alabama	466.44598255
18047 Franklin	Indiana	466.22097115
51570 Colonial Heights	Virginia	465.42926036
42029 Chester	Pennsylvania	465.09311440
32013 Humboldt	Nevada	464.67294174
13229 Pierce	Georgia	464.18072103
39107 Mercer	Ohio	463.87851266
17111 McHenry	Illinois	462.45584470
19149 Plymouth	Iowa	462.24347480
22067 Morehouse	Louisiana	460.66619419
18079 Jennings	Indiana	459.96160950



Counties\_Cities

5149 Yell	Arkansas	459.71674019
21085 Grayson	Kentucky	459.70897762
38035 Grand Forks	North Dakota	459.23413876
48103 Crane	Texas	458.90696704
18061 Harrison	Indiana	458.48822800
45055 Kershaw	South Carolina	457.37285035
18015 Carroll	Indiana	457.09743131
1025 Clarke	Alabama	455.68561873
6037 Los Angeles	California	455.42445226
51760 Richmond City	Virginia	454.57923010
1005 Barbour	Alabama	454.16181022
36063 Niagara	New York	453.82615844
51087 Henrico	Virginia	453.13596205
20187 Stanton	Kansas	452.94413689
46111 Sanborn	South Dakota	452.86125978
40007 Beaver	Oklahoma	451.21263395
20081 Haskell	Kansas	450.33775331
28011 Bolivar	Mississippi	450.00478728
18095 Madison	Indiana	448.93205082
21109 Jackson	Kentucky	446.36214849
28091 Marion	Mississippi	445.07384180
13123 Gilmer	Georgia	444.57424714
17161 Rock Island	Illinois	443.27662273
27123 Ramsey	Minnesota	442.92179350
16083 Twin Falls	Idaho	442.60638236
25011 Franklin	Massachusetts	442.48411144
29155 Pemiscot	Missouri	442.47787611
46017 Buffalo	South Dakota	442.04322200
47165 Sumner	Tennessee	441.89389203
21061 Edmonson	Kentucky	439.95437510
48179 Gray	Texas	438.45626855
31051 Dixon	Nebraska	437.90506218
44001 Bristol	Rhode Island	437.83017123
35019 Guadalupe	New Mexico	437.68716886

Counties\_Cities

48177 Gonzales	Texas	436.95380774
13089 DeKalb	Georgia	436.84687757
45041 Florence	South Carolina	435.72984749
1109 Pike	Alabama	434.93910852
20197 Wabaunsee	Kansas	434.84562980
1041 Crenshaw	Alabama	434.02777778
56039 Teton	Wyoming	433.25679130
48357 Ochiltree	Texas	432.29114306
18067 Howard	Indiana	432.21717699
18141 St. Joseph	Indiana	432.09944935
13027 Brooks	Georgia	431.89582930
37159 Rowan	North Carolina	431.11381688
36067 Onondaga	New York	428.96522155
13207 Monroe	Georgia	428.77906977
36053 Madison	New York	427.99632742
18037 Dubois	Indiana	427.58134618
6031 Kings	California	427.44077270
36093 Schenectady	New York	427.42195043
21141 Logan	Kentucky	426.09952203
17177 Stephenson	Illinois	424.55254396
45069 Marlboro	South Carolina	424.27456626
19135 Monroe	Iowa	423.62002567
27101 Murray	Minnesota	422.90961817
51630 Fredericksburg	Virginia	422.04227285
28005 Amite	Mississippi	421.87246471
13307 Webster	Georgia	421.29452317
18011 Boone	Indiana	420.90180450
21083 Graves	Kentucky	420.71977919
37151 Randolph	North Carolina	419.25065050
18059 Hancock	Indiana	417.80723239
48069 Castro	Texas	417.48206132
26039 Crawford	Michigan	417.23617006
42107 Schuylkill	Pennsylvania	416.70479422
13015 Bartow	Georgia	416.32208105

Counties\_Cities

47111 Macon	Tennessee	416.23737894
28013 Calhoun	Mississippi	415.62759767
37063 Durham	North Carolina	414.22117264
25003 Berkshire	Massachusetts	413.93611296
19113 Linn	Iowa	413.88346635
31121 Merrick	Nebraska	413.81094013
27009 Benton	Minnesota	411.88802565
37077 Granville	North Carolina	410.87914830
31173 Thurston	Nebraska	410.79008627
28111 Perry	Mississippi	410.69482860
13085 Dawson	Georgia	410.63668620
5139 Union	Arkansas	408.93523488
26137 Otsego	Michigan	405.43279951
42043 Dauphin	Pennsylvania	405.27324367
39049 Franklin	Ohio	405.25070595
29133 Mississippi	Missouri	404.91901620
13237 Putnam	Georgia	403.50314091
51061 Fauquier	Virginia	403.25433322
51057 Essex	Virginia	402.96730470
18043 Floyd	Indiana	402.41190008
19077 Guthrie	Iowa	401.11940299
51075 Goochland	Virginia	400.10325245
24019 Dorchester	Maryland	400.02500156
4023 Santa Cruz	Arizona	399.90539872
13045 Carroll	Georgia	399.59025068
51179 Stafford	Virginia	399.43985063
19103 Johnson	Iowa	397.99021552
33015 Rockingham	New Hampshire	397.83165576
49035 Salt Lake	Utah	397.61138194
17077 Jackson	Illinois	397.08110556
1129 Washington	Alabama	396.87385517
1031 Coffee	Alabama	396.84833073
36065 Oneida	New York	394.20325207
27063 Jackson	Minnesota	393.50216931

Counties\_Cities

38087 Slope	North Dakota	393.18479685
22069 Natchitoches	Louisiana	393.18140666
56043 Washakie	Wyoming	393.15155358
18137 Ripley	Indiana	392.66556814
13255 Spalding	Georgia	391.83055976
37195 Wilson	North Carolina	391.62727887
46083 Lincoln	South Dakota	391.10990188
48347 Nacogdoches	Texas	391.10651185
9011 New London	Connecticut	390.95298069
13063 Clayton	Georgia	390.86373289
18103 Miami	Indiana	390.81170748
36113 Warren	New York	390.57029487
18019 Clark	Indiana	390.25221541
18113 Noble	Indiana	389.21147858
51036 Charles City	Virginia	388.99294050
13121 Fulton	Georgia	388.52924540
28019 Choctaw	Mississippi	386.56680358
19123 Mahaska	Iowa	386.36363636
37197 Yadkin	North Carolina	386.22379671
48387 Red River	Texas	386.03696099
13221 Oglethorpe	Georgia	385.27965989
44009 Washington	Rhode Island	385.16710388
26021 Berrien	Michigan	384.71269811
42067 Juniata	Pennsylvania	384.55310881
13011 Banks	Georgia	384.45333895
20075 Hamilton	Kansas	383.58266206
27147 Steele	Minnesota	383.12094123
1093 Marion	Alabama	383.02590465
1105 Perry	Alabama	382.93216630
22027 Claiborne	Louisiana	382.58906172
45005 Allendale	South Carolina	381.89374368
38061 Mountrail	North Dakota	381.67938931
47181 Wayne	Tennessee	380.48073439
17163 St. Clair	Illinois	379.60767489

Counties\_Cities

28049 Hinds	Mississippi	378.76710884
17141 Ogle	Illinois	377.03984447
8085 Montrose	Colorado	376.65229545
13131 Grady	Georgia	375.78794246
12121 Suwannee	Florida	375.64209907
1127 Walker	Alabama	375.13145297
35043 Sandoval	New Mexico	374.70984095
13003 Atkinson	Georgia	373.62902254
22029 Concordia	Louisiana	372.98181075
36115 Washington	New York	372.56728271
12079 Madison	Florida	372.38922770
18109 Morgan	Indiana	372.24028752
1067 Henry	Alabama	371.89842524
26059 Hillsdale	Michigan	371.59282170
19039 Clarke	Iowa	371.43160352
40001 Adair	Oklahoma	371.34317544
13105 Elbert	Georgia	371.33891213
13285 Troup	Georgia	371.24825085
18091 LaPorte	Indiana	370.88548911
13199 Meriwether	Georgia	370.22973230
28109 Pearl River	Mississippi	370.12295304
8053 Hinsdale	Colorado	369.91368681
45031 Darlington	South Carolina	369.74940870
13067 Cobb	Georgia	369.28646456
36055 Monroe	New York	368.09369756
53017 Douglas	Washington	365.90766075
36035 Fulton	New York	365.73305219
37065 Edgecombe	North Carolina	365.34948563
20069 Gray	Kansas	364.66103100
13017 Ben Hill	Georgia	363.37642223
30037 Golden Valley	Montana	363.19612591
8063 Kit Carson	Colorado	362.97640653
48225 Houston	Texas	362.55341189
13133 Greene	Georgia	361.62278224

Counties\_Cities

28057 Itawamba	Mississippi	361.44065995
13013 Barrow	Georgia	361.34588969
12099 Palm Beach	Florida	360.37770006
37093 Hoke	North Carolina	359.72536703
42025 Carbon	Pennsylvania	359.66182447
27109 Olmsted	Minnesota	359.61785803
32015 Lander	Nevada	358.74439462
22119 Webster	Louisiana	358.26588999
13303 Washington	Georgia	358.08888453
24047 Worcester	Maryland	356.98435058
12013 Calhoun	Florida	356.48179886
53061 Snohomish	Washington	356.36230659
28043 Grenada	Mississippi	356.20992638
8059 Jefferson	Colorado	355.20213432
22123 West Carroll	Louisiana	355.12657075
8015 Chaffee	Colorado	354.52139612
23005 Cumberland	Maine	354.27531961
31035 Clay	Nebraska	354.03926617
48185 Grimes	Texas	352.60930889
13235 Pulaski	Georgia	352.33535098
28073 Lamar	Mississippi	352.29874934
48405 San Augustine	Texas	352.28377065
26157 Tuscola	Michigan	352.27359281
6107 Tulare	California	352.25099332
27023 Chippewa	Minnesota	352.23079504
18133 Putnam	Indiana	352.04743376
24037 St. Mary's	Maryland	350.60001420
53033 King	Washington	350.44463839
26161 Washtenaw	Michigan	349.90012481
55105 Rock	Wisconsin	348.80370750
53005 Benton	Washington	348.72719527
8003 Alamosa	Colorado	347.65929389
26121 Muskegon	Michigan	347.37424246
6083 Santa Barbara	California	347.34741684

Counties\_Cities

13097 Douglas	Georgia	346.79455863
31039 Cuming	Nebraska	346.75615213
12011 Broward	Florida	346.44281131
8065 Lake	Colorado	345.09202454
39157 Tuscarawas	Ohio	344.99218886
37107 Lenoir	North Carolina	344.79062455
42007 Beaver	Pennsylvania	344.78153719
13135 Gwinnett	Georgia	344.69341364
26155 Shiawassee	Michigan	344.61520413
51041 Chesterfield	Virginia	344.27753360
13301 Warren	Georgia	342.79184917
27003 Anoka	Minnesota	341.98856458
48203 Harrison	Texas	341.69589066
31109 Lancaster	Nebraska	341.66267430
48113 Dallas	Texas	341.12121897
28119 Quitman	Mississippi	340.37725145
18003 Allen	Indiana	340.21489219
28151 Washington	Mississippi	339.52466547
28147 Walthall	Mississippi	338.74870377
12021 Collier	Florida	338.71615481
24015 Cecil	Maryland	338.43580417
55127 Walworth	Wisconsin	338.41763243
51093 Isle of Wight	Virginia	338.26752902
48063 Camp	Texas	337.60454232
1087 Macon	Alabama	336.24383101
46109 Roberts	South Dakota	335.02440892
26007 Alpena	Michigan	334.97884344
8009 Baca	Colorado	334.72803347
16087 Washington	Idaho	334.61273497
36037 Genesee	New York	333.84917668
24009 Calvert	Maryland	333.68477115
28149 Warren	Mississippi	333.50658351
19061 Dubuque	Iowa	333.49164722
18057 Hamilton	Indiana	332.94353593

Counties\_Cities

53057 Skagit	Washington	332.27774051
1051 Elmore	Alabama	329.72266660
45079 Richland	South Carolina	329.49326541
48195 Hansford	Texas	329.48929160
18065 Henry	Indiana	329.39031717
51800 Suffolk	Virginia	329.00148051
39109 Miami	Ohio	327.61574815
37023 Burke	North Carolina	327.49883826
13057 Cherokee	Georgia	326.97354701
26069 Iosco	Michigan	326.94071209
18029 Dearborn	Indiana	326.82375726
45085 Sumter	South Carolina	325.78488809
37153 Richmond	North Carolina	325.26121149
51610 Falls Church	Virginia	324.93907392
13317 Wilkes	Georgia	324.01782098
28037 Franklin	Mississippi	321.00667694
8014 Broomfield	Colorado	319.05524997
39035 Cuyahoga	Ohio	318.60575613
28139 Tippah	Mississippi	318.25414867
28127 Simpson	Mississippi	317.66200762
8097 Pitkin	Colorado	317.54874652
21117 Kenton	Kentucky	317.37237355
51065 Fluvanna	Virginia	317.36549304
1037 Coosa	Alabama	317.31217919
12085 Martin	Florida	316.94342249
47149 Rutherford	Tennessee	316.72258303
1049 DeKalb	Alabama	316.59312180
4027 Yuma	Arizona	315.84703575
26127 Oceana	Michigan	315.49295775
37123 Montgomery	North Carolina	315.35330571
22059 LaSalle	Louisiana	315.07675806
51177 Spotsylvania	Virginia	314.36701977
46085 Lyman	South Dakota	314.05391259
13311 White	Georgia	313.64698031



Counties\_Cities

18093 Lawrence	Indiana	313.12954366
40141 Tillman	Oklahoma	313.01034295
22015 Bossier	Louisiana	312.92998388
18131 Pulaski	Indiana	312.77568370
12027 DeSoto	Florida	312.09154685
17037 DeKalb	Illinois	312.07090251
12049 Hardee	Florida	311.98385025
9015 Windham	Connecticut	311.89383647
1081 Lee	Alabama	311.08752539
24025 Harford	Maryland	310.68374049
37079 Greene	North Carolina	309.34703979
48115 Dawson	Texas	309.05777003
37119 Mecklenburg	North Carolina	308.98591372
18035 Delaware	Indiana	308.43759802
26115 Monroe	Michigan	307.76593835
28133 Sunflower	Mississippi	306.97493686
51069 Frederick	Virginia	306.71722030
13249 Schley	Georgia	305.57677617
48111 Dallam	Texas	305.55555556
27047 Freeborn	Minnesota	305.47891210
19087 Henry	Iowa	303.98166143
38027 Eddy	North Dakota	302.63726762
26077 Kalamazoo	Michigan	302.41250425
1001 Autauga	Alabama	302.15283898
48099 Coryell	Texas	302.10672655
39097 Madison	Ohio	301.71346227
32031 Washoe	Nevada	301.67369856
21059 Daviess	Kentucky	301.66956797
39061 Hamilton	Ohio	300.97320383
24035 Queen Anne's	Maryland	300.49153251
53007 Chelan	Washington	299.85980581
22097 St. Landry	Louisiana	299.64718960
39037 Darke	Ohio	298.11195760
46117 Stanley	South Dakota	297.81601588

Counties\_Cities

37083 Halifax	North Carolina	296.59508839
39117 Morrow	Ohio	296.19503304
13023 Bleckley	Georgia	295.99626110
13247 Rockdale	Georgia	294.72150474
21015 Boone	Kentucky	294.22274258
35053 Socorro	New Mexico	292.79952196
13189 McDuffie	Georgia	292.60136547
51187 Warren	Virginia	292.47806415
5023 Cleburne	Arkansas	292.40937312
51670 Hopewell	Virginia	292.08709506
37091 Hertford	North Carolina	291.64377193
36083 Rensselaer	New York	291.64210183
37103 Jones	North Carolina	290.54685068
13215 Muscogee	Georgia	290.48207664
48483 Wheeler	Texas	288.96166442
18007 Benton	Indiana	288.91713856
51830 Williamsburg	Virginia	288.66809882
45025 Chesterfield	South Carolina	288.49936618
27115 Pine	Minnesota	288.30173320
39007 Ashtabula	Ohio	288.22582134
48101 Cottle	Texas	287.97696184
51740 Portsmouth	Virginia	287.42919943
18127 Porter	Indiana	287.15638525
31019 Buffalo	Nebraska	286.20376902
28155 Webster	Mississippi	286.06456886
22061 Lincoln	Louisiana	286.04118993
31041 Custer	Nebraska	285.97785978
8013 Boulder	Colorado	285.82118389
6065 Riverside	California	285.78913136
54075 Pocahontas	West Virginia	285.23888757
31167 Stanton	Nebraska	284.75711893
13021 Bibb	Georgia	284.13730037
13217 Newton	Georgia	283.91195991
37017 Bladen	North Carolina	283.21783670

Counties\_Cities

1133 Winston	Alabama	283.17836010
48141 El Paso	Texas	282.60212808
18041 Fayette	Indiana	282.03236864
22019 Calcasieu	Louisiana	281.61802355
8113 San Miguel	Colorado	280.79599560
18053 Grant	Indiana	280.57510313
24039 Somerset	Maryland	280.42843233
51193 Westmoreland	Virginia	280.42624790
28105 Oktibbeha	Mississippi	280.24758564
22063 Livingston	Louisiana	280.15218497
8095 Phillips	Colorado	279.98133458
22009 Avoyelles	Louisiana	279.27438090
29135 Moniteau	Missouri	279.13901123
13171 Lamar	Georgia	278.94736842
51730 Petersburg	Virginia	278.77213546
13151 Henry	Georgia	278.42932847
28087 Lowndes	Mississippi	278.29628373
22055 Lafayette	Louisiana	277.61530921
17109 McDonough	Illinois	277.08229010
32003 Clark	Nevada	277.01513725
38025 Dunn	North Dakota	277.00831025
49049 Utah	Utah	276.75410189
19133 Monona	Iowa	276.52955410
44005 Newport	Rhode Island	276.22301374
13187 Lumpkin	Georgia	276.13412229
26075 Jackson	Michigan	275.77869704
51049 Cumberland	Virginia	275.25741666
26017 Bay	Michigan	275.20375663
42093 Montour	Pennsylvania	274.12280702
24043 Washington	Maryland	273.64403748
46101 Moody	South Dakota	273.59781122
39055 Geauga	Ohio	273.31411981
37089 Henderson	North Carolina	273.23808545
46125 Turner	South Dakota	273.02943970

Counties\_Cities

37185 Warren	North Carolina	272.63088807
47021 Cheatham	Tennessee	272.01463933
13313 Whitfield	Georgia	271.95325863
54037 Jefferson	West Virginia	271.07426379
36007 Broome	New York	270.79344043
26147 St. Clair	Michigan	270.49586725
6075 San Francisco	California	270.12187183
18139 Rush	Indiana	270.05941307
13025 Brantley	Georgia	269.88410859
48277 Lamar	Texas	269.46589447
54031 Hardy	West Virginia	268.60254083
17019 Champaign	Illinois	268.59317183
19017 Bremer	Iowa	268.56936706
13231 Pike	Georgia	268.32671461
53001 Adams	Washington	268.23219799
13075 Cook	Georgia	268.03402867
50007 Chittenden	Vermont	267.96781956
17133 Monroe	Illinois	267.94815786
19165 Shelby	Iowa	267.74917948
13219 Oconee	Georgia	267.36606233
1125 Tuscaloosa	Alabama	267.09938682
17081 Jefferson	Illinois	267.05446854
8017 Cheyenne	Colorado	266.52452026
39155 Trumbull	Ohio	266.32834408
21111 Jefferson	Kentucky	266.05512922
20171 Scott	Kansas	265.46865428
13245 Richmond	Georgia	264.94140528
47047 Fayette	Tennessee	264.15187498
1007 Bibb	Alabama	263.39285714
18173 Warrick	Indiana	262.11900842
41047 Marion	Oregon	262.05934246
38097 Traill	North Dakota	261.29152669
13269 Taylor	Georgia	261.22652071
28033 DeSoto	Mississippi	260.43812946

Counties\_Cities

51035 Carroll	Virginia	259.81913889
1033 Colbert	Alabama	259.30389686
27037 Dakota	Minnesota	259.03630034
47189 Wilson	Tennessee	258.13333333
26025 Calhoun	Michigan	258.01750355
51095 James City	Virginia	257.86352867
13077 Coweta	Georgia	257.77436516
8079 Mineral	Colorado	257.73195876
39137 Putnam	Ohio	257.54884547
12029 Dixie	Florida	257.48502994
16047 Gooding	Idaho	256.64648592
29075 Gentry	Missouri	256.48762824
13225 Peach	Georgia	256.43843646
51085 Hanover	Virginia	256.43655760
47105 Loudon	Tennessee	256.34259434
29157 Perry	Missouri	255.87467363
37067 Forsyth	North Carolina	255.60605541
13155 Irwin	Georgia	255.37348372
31185 York	Nebraska	254.13883241
29207 Stoddard	Missouri	253.37259467
47107 McMinn	Tennessee	253.35460261
45045 Greenville	South Carolina	252.81352280
5037 Cross	Arkansas	251.85895898
28145 Union	Mississippi	251.69544851
37161 Rutherford	North Carolina	251.39915602
36107 Tioga	New York	251.23558484
31153 Sarpy	Nebraska	251.00428822
36101 Steuben	New York	250.53238131
36017 Chenango	New York	250.33658701
39033 Crawford	Ohio	250.30084236
12081 Manatee	Florida	250.21843462
24001 Allegany	Maryland	247.97463896
18027 Daviess	Indiana	247.38287024
1073 Jefferson	Alabama	247.23191263

Counties\_Cities

19031 Cedar	Iowa	246.95334729
20067 Grant	Kansas	245.36532170
40087 McClain	Oklahoma	245.09190947
54003 Berkeley	West Virginia	244.18773426
21233 Webster	Kentucky	244.06986500
26139 Ottawa	Michigan	244.06700311
12033 Escambia	Florida	243.39690810
27139 Scott	Minnesota	242.90783751
54099 Wayne	West Virginia	242.83997597
37033 Caswell	North Carolina	242.31209798
37139 Pasquotank	North Carolina	242.18572618
5135 Sharp	Arkansas	241.85189451
29201 Scott	Missouri	241.82224765
4012 La Paz	Arizona	241.72907385
17195 Whiteside	Illinois	240.89454572
13145 Harris	Georgia	240.75416969
51113 Madison	Virginia	240.69198947
47061 Grundy	Tennessee	239.77221639
26065 Ingham	Michigan	239.46572839
13129 Gordon	Georgia	239.23030250
48439 Tarrant	Texas	238.71293582
6051 Mono	California	238.59649123
6081 San Mateo	California	238.19269828
37117 Martin	North Carolina	238.18975784
38013 Burke	North Dakota	238.09523810
42041 Cumberland	Pennsylvania	237.84617955
48199 Hardin	Texas	237.73314455
21213 Simpson	Kentucky	237.46559447
37007 Anson	North Carolina	237.16686096
1113 Russell	Alabama	237.10216161
42115 Susquehanna	Pennsylvania	236.51728301
13149 Heard	Georgia	235.71007661
29007 Audrain	Missouri	235.54351666
22053 Jefferson Davis	Louisiana	234.31068330

Counties\_Cities

48201 Harris	Texas	234.00492783
13053 Chattahoochee	Georgia	233.99475852
18049 Fulton	Indiana	233.92394983
26023 Branch	Michigan	233.82696804
13115 Floyd	Georgia	232.82649320
24041 Talbot	Maryland	232.63362908
1055 Etowah	Alabama	232.19285666
37171 Surry	North Carolina	232.11208095
51600 Fairfax City	Virginia	231.95247009
13091 Dodge	Georgia	231.82806085
40041 Delaware	Oklahoma	231.67107388
28121 Rankin	Mississippi	231.31603228
12015 Charlotte	Florida	230.81330609
18169 Wabash	Indiana	230.17902813
42127 Wayne	Pennsylvania	230.12715500
12071 Lee	Florida	230.05260996
8107 Routt	Colorado	229.27758132
39073 Hocking	Ohio	228.99418707
18151 Steuben	Indiana	228.41612213
13233 Polk	Georgia	228.39651519
39153 Summit	Ohio	228.07878683
1035 Conecuh	Alabama	228.06874644
48453 Travis	Texas	227.98926601
17029 Coles	Illinois	227.96501916
48437 Swisher	Texas	227.82095953
19155 Pottawattamie	Iowa	226.65797098
48039 Brazoria	Texas	226.36412750
28071 Lafayette	Mississippi	226.30628000
13161 Jeff Davis	Georgia	226.22929004
47187 Williamson	Tennessee	225.26313064
40105 Nowata	Oklahoma	225.09297318
17103 Lee	Illinois	224.99488648
5025 Cleveland	Arkansas	224.49488651
13153 Houston	Georgia	224.48205108

Counties\_Cities

22107 Tensas	Louisiana	224.11474675
48181 Grayson	Texas	223.89563478
13049 Charlton	Georgia	223.62739050
39123 Ottawa	Ohio	223.20881062
27133 Rock	Minnesota	223.07202040
46135 Yankton	South Dakota	223.00931392
27141 Sherburne	Minnesota	222.83310425
26067 Ionia	Michigan	222.70674350
48167 Galveston	Texas	222.55763710
40031 Comanche	Oklahoma	222.55069672
21003 Allen	Kentucky	222.51680712
18115 Ohio	Indiana	222.45037645
31137 Phelps	Nebraska	222.32103157
19051 Davis	Iowa	221.80326051
48393 Roberts	Texas	221.48394241
31105 Kimball	Nebraska	221.11663903
51137 Orange	Virginia	221.04573736
23001 Androscoggin	Maine	221.02731266
13159 Jasper	Georgia	220.79772080
42001 Adams	Pennsylvania	220.79349486
13175 Laurens	Georgia	219.75699947
56017 Hot Springs	Wyoming	219.53896817
26011 Arenac	Michigan	219.40030583
37187 Washington	North Carolina	219.24276920
46037 Day	South Dakota	217.98365123
18025 Crawford	Indiana	217.84428869
19181 Warren	Iowa	217.40833594
47097 Lauderdale	Tennessee	216.84414327
37057 Davidson	North Carolina	216.66846724
18013 Brown	Indiana	216.62071682
8029 Delta	Colorado	216.45720932
48303 Lubbock	Texas	215.99677306
39169 Wayne	Ohio	215.57856977
8041 El Paso	Colorado	215.02936166



Counties\_Cities

13185 Lowndes	Georgia	214.92249895
29107 Lafayette	Missouri	214.73710044
37069 Franklin	North Carolina	214.62403789
48157 Fort Bend	Texas	213.87102752
26087 Lapeer	Michigan	213.56841005
31123 Morrill	Nebraska	213.40162185
56019 Johnson	Wyoming	212.76595745
37025 Cabarrus	North Carolina	212.45185529
33013 Merrimack	New Hampshire	212.39710981
37135 Orange	North Carolina	211.60470324
47081 Hickman	Tennessee	211.46710290
27039 Dodge	Minnesota	211.31495534
39173 Wood	Ohio	211.17708270
13079 Crawford	Georgia	211.07322617
51099 King George	Virginia	210.72436500
39043 Erie	Ohio	210.41345574
13157 Jackson	Georgia	210.16159723
39017 Butler	Ohio	209.74010011
13297 Walton	Georgia	209.61894271
53029 Island	Washington	209.56665877
45067 Marion	South Carolina	209.41396308
39093 Lorain	Ohio	209.39633750
48021 Bastrop	Texas	209.25312730
19015 Boone	Iowa	208.76034313
6029 Kern	California	208.63906223
21101 Henderson	Kentucky	208.37445987
13271 Telfair	Georgia	207.86092215
42133 York	Pennsylvania	207.46286303
13165 Jenkins	Georgia	207.30162386
1117 Shelby	Alabama	207.22554205
18075 Jay	Indiana	207.08919283
28059 Jackson	Mississippi	206.59282369
38059 Morton	North Dakota	205.82087152
8045 Garfield	Colorado	205.78885729

Counties\_Cities

21149 McLean	Kentucky	205.36100303
28137 Tate	Mississippi	205.15316944
37085 Harnett	North Carolina	204.89665758
31067 Gage	Nebraska	204.71781510
36121 Wyoming	New York	204.56529874
26093 Livingston	Michigan	204.47224198
19095 Iowa	Iowa	204.44829936
17119 Madison	Illinois	203.81076983
27017 Carlton	Minnesota	203.70008650
45011 Barnwell	South Carolina	203.67563471
1027 Clay	Alabama	203.38983051
27163 Washington	Minnesota	203.31711683
47121 Meigs	Tennessee	203.15293353
12065 Jefferson	Florida	202.96752520
13117 Forsyth	Georgia	202.86376008
5119 Pulaski	Arkansas	201.94560456
27103 Nicollet	Minnesota	201.63646990
37081 Guilford	North Carolina	201.06058051
6071 San Bernardino	California	201.00359044
48005 Angelina	Texas	200.93694025
13251 Screven	Georgia	200.88965418
12125 Union	Florida	200.80321285
37125 Moore	North Carolina	200.64449444
16069 Nez Perce	Idaho	200.45535538
6073 San Diego	California	200.42687545
50011 Franklin	Vermont	200.31970215
36091 Saratoga	New York	200.29283595
28093 Marshall	Mississippi	200.27643790
40113 Osage	Oklahoma	199.94044327
19009 Audubon	Iowa	199.78205594
37073 Gates	North Carolina	198.73844293
31061 Franklin	Nebraska	198.47833278
35001 Bernalillo	New Mexico	198.46736634
8035 Douglas	Colorado	197.79681191

Counties\_Cities

53053 Pierce	Washington	197.68899101
33017 Strafford	New Hampshire	197.55553847
1021 Chilton	Alabama	197.04210359
4019 Pima	Arizona	196.90628089
38089 Stark	North Dakota	196.79323806
12119 Sumter	Florida	196.49874955
45029 Colleton	South Carolina	196.49495486
13211 Morgan	Georgia	196.25523789
29227 Worth	Missouri	196.07843137
48205 Hartley	Texas	195.76437088
13213 Murray	Georgia	195.38588713
48245 Jefferson	Texas	195.29335179
53025 Grant	Washington	195.21015915
13113 Fayette	Georgia	194.78401890
47043 Dickson	Tennessee	194.58893088
39167 Washington	Ohio	194.49754800
19163 Scott	Iowa	194.47955079
35013 Dona Ana	New Mexico	194.46308879
35013 Dona Ana	New Mexico	194.46308879
17145 Perry	Illinois	193.63370171
37127 Nash	North Carolina	193.58407080
18157 Tippecanoe	Indiana	193.21619494
48041 Brazos	Texas	193.15746302
12107 Putnam	Florida	192.81852137
39133 Portage	Ohio	192.72434894
37165 Scotland	North Carolina	192.47342718
51530 Buena Vista	Virginia	192.40019240
20101 Lane	Kansas	192.30769231
13019 Berrien	Georgia	192.18782464
35041 Roosevelt	New Mexico	192.07170677
51077 Grayson	Virginia	191.92630030
21067 Fayette	Kentucky	191.17919575
42097 Northumberland	Pennsylvania	191.03455090
19093 Ida	Iowa	190.03069727

Counties\_Cities

4013 Maricopa	Arizona	189.96450550
21211 Shelby	Kentucky	189.62034709
13181 Lincoln	Georgia	189.51358181
51133 Northumberland	Virginia	189.34716391
5077 Lee	Arkansas	189.20422927
45063 Lexington	South Carolina	189.13202636
20207 Woodson	Kansas	188.50141376
13163 Jefferson	Georgia	187.94556060
51109 Louisa	Virginia	187.61215944
17095 Knox	Illinois	187.57982120
27119 Polk	Minnesota	187.12930952
50025 Windham	Vermont	187.10824212
48479 Webb	Texas	187.01750571
37049 Craven	North Carolina	186.56716418
8039 Elbert	Colorado	186.43938817
31157 Scotts Bluff	Nebraska	186.16799578
29183 St. Charles	Missouri	186.13063715
26123 Newaygo	Michigan	186.12451935
18175 Washington	Indiana	186.09311813
39003 Allen	Ohio	186.04560552
51690 Martinsville	Virginia	186.01767168
13279 Toombs	Georgia	185.96347677
5115 Pope	Arkansas	185.93750000
28045 Hancock	Mississippi	185.91287447
12023 Columbia	Florida	185.80769613
13281 Towns	Georgia	185.62267972
27171 Wright	Minnesota	185.55324938
51550 Chesapeake	Virginia	185.05238343
56021 Laramie	Wyoming	184.89330747
40145 Wagoner	Oklahoma	184.74597429
39151 Stark	Ohio	184.35089646
12007 Bradford	Florida	183.90307226
29113 Lincoln	Missouri	183.75342371
13029 Bryan	Georgia	183.68364428

Counties\_Cities

31099 Kearney	Nebraska	183.37408313
48321 Matagorda	Texas	183.30050339
55027 Dodge	Wisconsin	183.27319089
47035 Cumberland	Tennessee	182.66217552
36089 St. Lawrence	New York	182.32806094
13059 Clarke	Georgia	182.20372261
38029 Emmons	North Dakota	182.09408194
36051 Livingston	New York	181.88432157
48163 Frio	Texas	181.67137667
6003 Alpine	California	181.65304269
27093 Meeker	Minnesota	181.49604598
28107 Panola	Mississippi	181.40324185
28009 Benton	Mississippi	181.35654697
1039 Covington	Alabama	181.14962418
45037 Edgefield	South Carolina	181.13263345
45049 Hampton	South Carolina	180.86920573
12133 Washington	Florida	180.86816720
8125 Yuma	Colorado	179.64071856
17115 Macon	Illinois	179.54007182
51157 Rappahannock	Virginia	179.26089355
26005 Allegan	Michigan	178.98693395
12097 Osceola	Florida	178.80920677
45013 Beaufort	South Carolina	178.04626023
13223 Paulding	Georgia	177.39143157
18155 Switzerland	Indiana	177.28842027
53071 Walla Walla Cou	Washington	177.27586094
53071 Walla Walla Cou	Washington	177.27586094
47113 Madison	Tennessee	177.24501819
51710 Norfolk	Virginia	176.99405103
40117 Pawnee	Oklahoma	176.93715680
37051 Cumberland	North Carolina	176.93256703
56009 Converse	Wyoming	175.95307918
27167 Wilkin	Minnesota	175.88743204
20047 Edwards	Kansas	175.50017550

Counties\_Cities

46121 Todd	South Dakota	175.04619275
26057 Gratiot	Michigan	174.88115471
21143 Lyon	Kentucky	174.80334624
17063 Grundy	Illinois	174.60566586
50003 Bennington	Vermont	174.00578148
40027 Cleveland	Oklahoma	173.96305593
26037 Clinton	Michigan	173.95250340
19079 Hamilton	Iowa	173.88978063
29001 Adair	Missouri	173.64536880
1045 Dale	Alabama	173.62529618
19105 Jones	Iowa	173.54415735
19141 O'Brien	Iowa	173.41040462
37101 Johnston	North Carolina	173.18366843
5031 Craighead	Arkansas	173.17931428
37059 Davie	North Carolina	173.16827744
36025 Delaware	New York	172.92878478
6001 Alameda	California	172.43106807
51820 Waynesboro	Virginia	172.35283719
20009 Barton	Kansas	172.34115890
48371 Pecos	Texas	172.27078415
38073 Ransom	North Dakota	171.85411495
6059 Orange	California	171.65897460
48057 Calhoun	Texas	171.60614072
28135 Tallahatchie	Mississippi	171.58790305
37143 Perquimans	North Carolina	171.36045299
27151 Swift	Minnesota	171.21455324
13289 Twiggs	Georgia	170.98192477
19043 Clayton	Iowa	170.88174983
4021 Pinal	Arizona	170.86447584
48469 Victoria	Texas	170.58727658
27013 Blue Earth	Minnesota	170.55482225
31143 Polk	Nebraska	170.51913604
51540 Charlottesville	Virginia	170.41793961
27107 Norman	Minnesota	169.88416988

Counties\_Cities

37149 Polk	North Carolina	169.81223618
5093 Mississippi	Arkansas	169.74223429
23031 York	Maine	169.71424969
37179 Union	North Carolina	169.55762416
17167 Sangamon	Illinois	169.44120237
13119 Franklin	Georgia	169.39582157
16001 Ada	Idaho	169.37395471
47041 DeKalb	Tennessee	168.83503824
55039 Fond du Lac	Wisconsin	168.82386044
55043 Grant	Wisconsin	168.75509175
5141 Van Buren	Arkansas	168.64422092
39103 Medina	Ohio	168.57758476
36069 Ontario	New York	168.39000947
51053 Dinwiddie	Virginia	168.24985103
27019 Carver	Minnesota	168.03314309
18073 Jasper	Indiana	167.81540306
50001 Addison	Vermont	167.68993590
18009 Blackford	Indiana	167.64459346
12019 Clay	Florida	167.53674701
47075 Haywood	Tennessee	167.29160658
48441 Taylor	Texas	167.10258646
26149 St. Joseph	Michigan	167.09532625
37001 Alamance	North Carolina	167.03117114
8019 Clear Creek	Colorado	166.57990630
36043 Herkimer	New York	166.57771740
22085 Sabine	Louisiana	166.44474035
13083 Dade	Georgia	166.39960557
48323 Maverick	Texas	165.85449260
39023 Clark	Ohio	165.69454248
8091 Ouray	Colorado	165.52865715
5041 Desha	Arkansas	165.04517026
47065 Hamilton	Tennessee	164.98026276
48061 Cameron	Texas	164.65836927
29159 Pettis	Missouri	164.54327488

Counties\_Cities

45075 Orangeburg	South Carolina	164.49260358
1069 Houston	Alabama	164.24438036
51011 Appomattox	Virginia	164.13105233
39175 Wyandot	Ohio	164.12126738
53073 Whatcom	Washington	163.50222655
5019 Clark	Arkansas	163.18389919
26159 Van Buren	Michigan	163.02619022
48189 Hale	Texas	162.57759385
13291 Union	Georgia	162.49322945
32510 Carson City	Nevada	162.41383044
48037 Bowie	Texas	162.20686146
26045 Eaton	Michigan	162.07455429
55061 Kewaunee	Wisconsin	161.89962223
49045 Tooele	Utah	161.64332613
36015 Chemung	New York	161.41666864
51007 Amelia	Virginia	161.37708445
45023 Chester	South Carolina	161.23531053
47135 Perry	Tennessee	161.21031746
18135 Randolph	Indiana	160.95931753
19119 Lyon	Iowa	160.86698840
36099 Seneca	New York	160.34985423
28131 Stone	Mississippi	160.28209649
28125 Sharkey	Mississippi	159.92689056
36057 Montgomery	New York	159.74117885
55023 Crawford	Wisconsin	159.59732368
51033 Caroline	Virginia	159.23566879
51037 Charlotte	Virginia	159.15563746
53037 Kittitas	Washington	158.34811249
12035 Flagler	Florida	157.94123158
36095 Schoharie	New York	157.57146992
51149 Prince George	Virginia	157.55475028
8101 Pueblo	Colorado	156.98774541
21037 Campbell	Kentucky	156.73308142
1099 Monroe	Alabama	156.64309109



Counties\_Cities

20043 Doniphan	Kansas	156.20932049
5011 Bradley	Arkansas	156.00624025
31159 Seward	Nebraska	155.90714863
13047 Catoosa	Georgia	155.74013646
22011 Beauregard	Louisiana	155.69215902
6041 Marin	California	155.19937150
13051 Chatham	Georgia	154.91277512
55089 Ozaukee	Wisconsin	154.80049805
18153 Sullivan	Indiana	154.66408893
19075 Grundy	Iowa	154.42132640
12031 Duval	Florida	154.39163696
12093 Okeechobee	Florida	154.07949539
39045 Fairfield	Ohio	154.06144484
13111 Fannin	Georgia	154.05946695
28117 Prentiss	Mississippi	154.05885838
8069 Larimer	Colorado	154.05770888
39139 Richland	Ohio	153.59334099
27169 Winona	Minnesota	153.46778160
35021 Harding	New Mexico	152.67175573
18087 LaGrange	Indiana	152.55530130
17009 Brown	Illinois	152.53203173
40109 Oklahoma	Oklahoma	152.41325188
4015 Mohave	Arizona	152.23097113
20017 Chase	Kansas	152.14910612
55131 Washington	Wisconsin	151.81328440
45083 Spartanburg	South Carolina	151.64644714
48139 Ellis	Texas	151.58608083
51043 Clarke	Virginia	151.48385320
12131 Walton	Florida	151.31348511
51089 Henry	Virginia	151.11965929
48315 Marion	Texas	151.08783239
19019 Buchanan	Iowa	150.95051653
17053 Ford	Illinois	150.78407720
47159 Smith	Tennessee	150.43626517

Counties\_Cities

48339 Montgomery	Texas	150.27287727
29099 Jefferson	Missouri	150.21373141
48397 Rockwall	Texas	150.01440536
20129 Morton	Kansas	149.98125234
36109 Tompkins	New York	149.81564893
48183 Gregg	Texas	149.54691327
26027 Cass	Michigan	149.07168993
6019 Fresno	California	149.03459372
18021 Clay	Indiana	149.02560183
36123 Yates	New York	148.94730486
48003 Andrews	Texas	148.94086496
18119 Owen	Indiana	148.71671864
26091 Lenawee	Michigan	148.57631327
31065 Furnas	Nebraska	148.46235419
20177 Shawnee	Kansas	148.16984884
42003 Allegheny	Pennsylvania	148.13878593
40085 Love	Oklahoma	148.01657786
1103 Morgan	Alabama	147.78862867
19121 Madison	Iowa	147.70139701
48049 Brown	Texas	147.66374855
45009 Bamberg	South Carolina	147.11033275
37147 Pitt	North Carolina	146.73677424
39041 Delaware	Ohio	146.46578071
55045 Green	Wisconsin	146.22654283
1077 Lauderdale	Alabama	146.12445474
12043 Glades	Florida	145.73010784
18159 Tipton	Indiana	145.42570069
31025 Cass	Nebraska	145.26549180
18171 Warren	Indiana	145.22570495
13073 Columbia	Georgia	145.18021142
5121 Randolph	Arkansas	144.86293737
17169 Schuyler	Illinois	144.78065730
19073 Greene	Iowa	144.75002784
39165 Warren	Ohio	144.71967025

Counties\_Cities

39163 Vinton	Ohio	144.60765659
47087 Jackson	Tennessee	144.58241197
41059 Umatilla	Oregon	144.48629960
1075 Lamar	Alabama	144.46691708
19011 Benton	Iowa	144.29451681
27079 Le Sueur	Minnesota	143.88994174
21047 Christian	Kentucky	143.71224066
48071 Chambers	Texas	143.68492957
21081 Grant	Kentucky	143.30639704
40023 Choctaw	Oklahoma	143.16880284
40143 Tulsa	Oklahoma	142.82188907
45001 Abbeville	South Carolina	142.61847520
12087 Monroe	Florida	142.61532515
48121 Denton	Texas	142.48065336
19177 Van Buren	Iowa	142.45014245
48017 Bailey	Texas	142.30823965
8105 Rio Grande	Colorado	142.22222222
40051 Grady	Oklahoma	142.21166136
5071 Johnson	Arkansas	142.09857154
51101 King William	Virginia	141.68486924
31125 Nance	Nebraska	141.56285391
48233 Hutchinson	Texas	141.52278517
31181 Webster	Nebraska	141.52278517
48257 Kaufman	Texas	141.49989893
18123 Perry	Indiana	141.34645587
19035 Cherokee	Iowa	141.33027118
39171 Williams	Ohio	141.28899033
54057 Mineral	West Virginia	141.05419451
20089 Jewell	Kansas	140.79549454
48359 Oldham	Texas	140.77897701
42081 Lycoming	Pennsylvania	140.76576577
55133 Waukesha	Wisconsin	140.66965703
19057 Des Moines	Iowa	140.52838673
51790 Staunton	Virginia	140.43816708

Counties\_Cities

51770 Roanoke City	Virginia	140.11208967
46051 Grant	South Dakota	139.91884707
39011 Auglaize	Ohio	139.72578814
46103 Pennington	South Dakota	139.62355342
55015 Calumet	Wisconsin	139.55621125
16067 Minidoka	Idaho	139.25570228
46023 Charles Mix	South Dakota	139.21610623
31171 Thomas	Nebraska	138.88888889
17041 Douglas	Illinois	138.61081164
18099 Marshall	Indiana	138.38436257
17129 Menard	Illinois	138.34635417
13295 Walker	Georgia	138.30860107
12115 Sarasota	Florida	138.26461504
31179 Wayne	Nebraska	138.25374880
45019 Charleston	South Carolina	138.20967960
48343 Morris	Texas	137.77453602
8083 Montezuma	Colorado	137.62520070
38015 Burleigh	North Dakota	137.49960639
51810 Virginia Beach	Virginia	137.27567755
1071 Jackson	Alabama	137.23519406
19003 Adams	Iowa	137.17421125
51700 Newport News	Virginia	137.15808449
51003 Albemarle	Virginia	137.05182215
18163 Vanderburgh	Indiana	137.03625935
19107 Keokuk	Iowa	136.91931540
18167 Vigo	Indiana	136.88935243
6085 Santa Clara	California	136.87247428
8067 La Plata	Colorado	136.74302966
17073 Henry	Illinois	136.48400896
17135 Montgomery	Illinois	136.35886857
31097 Johnson	Nebraska	136.34592910
29003 Andrew	Missouri	136.30942239
19091 Humboldt	Iowa	136.16842987
29101 Johnson	Missouri	136.06202937

Counties\_Cities

51091 Highland	Virginia	135.74660633
13173 Lanier	Georgia	135.39651838
12001 Alachua	Florida	135.20721895
18149 Starke	Indiana	135.16459560
5051 Garland	Arkansas	135.14331242
48087 Collingsworth	Texas	135.04388926
29071 Franklin	Missouri	135.04388926
12057 Hillsborough	Florida	134.94440764
26063 Huron	Michigan	134.76224090
51650 Hampton	Virginia	134.75985199
5073 Lafayette	Arkansas	134.69021251
37183 Wake	North Carolina	134.66934602
13227 Pickens	Georgia	134.45903690
19085 Harrison	Iowa	134.42762134
55029 Door	Wisconsin	134.00941688
19161 Sac	Iowa	133.75861714
27161 Waseca	Minnesota	133.75421326
31111 Lincoln	Nebraska	133.57965042
21023 Bracken	Kentucky	133.51134846
55041 Forest	Wisconsin	133.46680013
30031 Gallatin	Montana	133.18316708
21145 McCracken	Kentucky	133.13745294
1061 Geneva	Alabama	133.00904462
6015 Del Norte	California	132.95960903
17121 Marion	Illinois	132.90802764
27083 Lyon	Minnesota	132.66221858
12095 Orange	Florida	132.61917437
19065 Fayette	Iowa	132.24821974
17003 Alexander	Illinois	132.01320132
55065 Lafayette	Wisconsin	132.01320132
42035 Clinton	Pennsylvania	131.83745218
48325 Medina	Texas	131.57636339
13195 Madison	Georgia	131.53456998
31155 Saunders	Nebraska	131.43688682

Counties\_Cities

8111 San Juan	Colorado	131.23359580
45053 Jasper	South Carolina	131.16564841
21171 Monroe	Kentucky	130.62138459
19089 Howard	Iowa	130.61935343
1079 Lawrence	Alabama	130.47304063
37027 Caldwell	North Carolina	130.44167307
39065 Hardin	Ohio	130.24142313
32023 Nye	Nevada	130.11070436
21219 Todd	Kentucky	129.96507189
20005 Atchison	Kansas	129.68566665
51127 New Kent	Virginia	129.51632352
37009 Ashe	North Carolina	129.10841418
39047 Fayette	Ohio	129.07276913
19045 Clinton	Iowa	128.98232942
37097 Iredell	North Carolina	128.89847844
20059 Franklin	Kansas	128.75034138
41051 Multnomah	Oregon	128.71360300
54071 Pendleton	West Virginia	128.62655424
17189 Washington	Illinois	128.61736334
47045 Dyer	Tennessee	128.61736334
28141 Tishomingo	Mississippi	128.50827593
23027 Waldo	Maine	128.48289414
21029 Bullitt	Kentucky	128.28578125
35057 Torrance	New Mexico	128.27913540
51025 Brunswick	Virginia	128.17382813
20131 Nemaha	Kansas	128.01575579
17099 LaSalle	Illinois	127.93566664
1015 Calhoun	Alabama	127.75974168
8119 Teller	Colorado	127.57644620
5061 Howard	Arkansas	127.42672963
31077 Greeley	Nebraska	127.33446520
18077 Jefferson	Indiana	127.29756582
12073 Leon	Florida	127.17861758
40037 Creek	Oklahoma	127.08787219

Counties\_Cities

16027 Canyon	Idaho	127.06991978
45057 Lancaster	South Carolina	126.86097714
1019 Cherokee	Alabama	126.76705593
28081 Lee	Mississippi	126.75758785
17085 Jo Daviess	Illinois	126.36899747
48149 Fayette	Texas	126.23772141
45091 York	South Carolina	126.22301345
47115 Marion	Tennessee	125.98425197
12111 St. Lucie	Florida	125.80653197
31177 Washington	Nebraska	125.80442251
42129 Westmoreland	Pennsylvania	125.78042332
1003 Baldwin	Alabama	125.67539056
5105 Perry	Arkansas	125.57959815
42087 Mifflin	Pennsylvania	125.48137251
17125 Mason	Illinois	125.32252119
21035 Calloway	Kentucky	125.20761467
5111 Poinsett	Arkansas	125.13556353
54083 Randolph	West Virginia	124.90025327
51775 Salem	Virginia	124.79039114
54021 Gilmer	West Virginia	124.59506604
5017 Chicot	Arkansas	124.54493198
2195 Petersburg	Alaska	124.18503570
4025 Yavapai	Arizona	124.14167669
21165 Menifee	Kentucky	124.01178112
12105 Polk	Florida	124.00972304
8093 Park	Colorado	123.94912697
20091 Johnson	Kansas	123.50327585
21207 Russell	Kentucky	123.44986252
31021 Burt	Nebraska	123.30456227
51015 Augusta	Virginia	123.24900274
51135 Nottoway	Virginia	123.21660182
37169 Stokes	North Carolina	123.16625245
38077 Richland	North Dakota	123.16029312
12127 Volusia	Florida	122.91384342

Counties\_Cities

47053 Gibson	Tennessee	122.33662963
17113 McLean	Illinois	122.08669891
42131 Wyoming	Pennsylvania	122.01434593
13143 Haralson	Georgia	121.89753835
38099 Walsh	North Dakota	121.87119153
48029 Bexar	Texas	121.74926198
12103 Pinellas	Florida	121.70863752
48209 Hays	Texas	121.27691112
36117 Wayne	New York	121.02504885
20019 Chautauqua	Kansas	120.88244183
47123 Monroe	Tennessee	120.80160494
42119 Union	Pennsylvania	120.57608574
47125 Montgomery	Tennessee	120.41757708
23007 Franklin	Maine	120.41341941
48481 Wharton	Texas	120.13743723
22043 Grant	Louisiana	120.09607686
13043 Candler	Georgia	119.97046881
55111 Sauk	Wisconsin	119.84622329
20163 Rooks	Kansas	119.68880910
48051 Burleson	Texas	119.63673936
45071 Newberry	South Carolina	119.41848390
13107 Emanuel	Georgia	119.40562533
17071 Henderson	Illinois	119.24280817
13169 Jones	Georgia	118.81464915
46102 Oglala Lakota	South Dakota	118.80634566
21157 Marshall	Kentucky	118.62396204
27049 Goodhue	Minnesota	118.52681939
47031 Coffee	Tennessee	118.49192101
51590 Danville	Virginia	117.95640528
39089 Licking	Ohio	117.76820714
40071 Kay	Oklahoma	117.75095673
36019 Clinton	New York	117.72724456
49011 Davis	Utah	117.70960982
47015 Cannon	Tennessee	117.54943991



Counties\_Cities

27061 Itasca	Minnesota	117.49578789
6099 Stanislaus	California	117.49406619
48219 Hockley	Texas	117.49347258
13283 Treutlen	Georgia	117.49155529
54039 Kanawha	West Virginia	117.48146342
38053 McKenzie	North Dakota	117.37089202
16031 Cassia	Idaho	117.33154542
1115 St. Clair	Alabama	117.26237456
42019 Butler	Pennsylvania	117.09103296
1053 Escambia	Alabama	117.01317078
6069 San Benito	California	117.00277882
37005 Alleghany	North Carolina	116.47701819
5143 Washington	Arkansas	116.47486295
51079 Greene	Virginia	116.28494868
41067 Washington	Oregon	116.28004250
39085 Lake	Ohio	116.26191902
6013 Contra Costa	California	116.15219763
12113 Santa Rosa	Florida	115.97499847
20087 Jefferson	Kansas	115.94202899
45047 Greenwood	South Carolina	115.91580554
37141 Pender	North Carolina	115.82638911
39143 Sandusky	Ohio	115.64822531
48055 Caldwell	Texas	115.61495595
36077 Otsego	New York	115.48310432
2130 Ketchikan Gateway	Alaska	114.95904584
48361 Orange	Texas	114.87100943
19191 Winneshiek	Iowa	114.83349144
28047 Harrison	Mississippi	114.68666828
50015 Lamoille	Vermont	114.62450593
46009 Bon Homme	South Dakota	114.61318052
27097 Morrison	Minnesota	114.56480449
48085 Collin	Texas	114.51072779
18183 Whitley	Indiana	114.45677056
48239 Jackson	Texas	114.29339788

Counties\_Cities

13309 Wheeler	Georgia	114.22769387
46029 Codington	South Dakota	114.22452258
19067 Floyd	Iowa	114.20595140
48279 Lamb	Texas	113.99908801
1121 Talladega	Alabama	113.99508944
16039 Elmore	Idaho	113.72390770
54061 Monongalia	West Virginia	113.70043225
18161 Union	Indiana	113.68480887
48001 Anderson	Texas	113.68138209
39113 Montgomery	Ohio	113.65109302
19001 Adair	Iowa	113.26631743
41007 Clatsop	Oregon	113.16768937
45087 Union	South Carolina	113.09740970
21105 Hickman	Kentucky	113.09658448
21007 Ballard	Kentucky	112.79608974
36041 Hamilton	New York	112.76499774
41053 Polk	Oregon	112.63110965
40115 Ottawa	Oklahoma	112.26944667
37111 McDowell	North Carolina	112.07067045
19081 Hancock	Iowa	112.02389843
47033 Crockett	Tennessee	111.66945840
48159 Franklin	Texas	111.46201003
51119 Middlesex	Virginia	111.43095923
48331 Milam	Texas	111.41617922
55025 Dane	Wisconsin	111.36432359
45043 Georgetown	South Carolina	110.84515414
37071 Gaston	North Carolina	110.83887528
27117 Pipestone	Minnesota	110.53387863
31003 Antelope	Nebraska	110.47979798
5065 Izard	Arkansas	110.35091591
5055 Greene	Arkansas	110.31439603
20099 Labette	Kansas	110.19835704
18045 Fountain	Indiana	110.08501009
47051 Franklin	Tennessee	109.81141084

Counties\_Cities

45051 Horry	South Carolina	109.54621136
46123 Tripp	South Dakota	109.52902519
13179 Liberty	Georgia	108.94840399
5007 Benton	Arkansas	108.94764644
18105 Monroe	Indiana	108.90502801
20173 Sedgwick	Kansas	108.83808048
13209 Montgomery	Georgia	108.77841836
45007 Anderson	South Carolina	108.73794156
53039 Klickitat	Washington	108.56289863
18085 Kosciusko	Indiana	108.38878806
12055 Highlands	Florida	108.13477007
27005 Becker	Minnesota	107.64889005
46065 Hughes	South Dakota	107.64872521
6111 Ventura	California	107.17219352
46025 Clark	South Dakota	106.98047606
37041 Chowan	North Carolina	106.92137715
31107 Knox	Nebraska	106.90105713
56007 Carbon	Wyoming	106.87328836
46027 Clay	South Dakota	106.82999786
26079 Kalkaska	Michigan	106.59784560
26105 Mason	Michigan	106.52920962
37021 Buncombe	North Carolina	106.52134479
55139 Winnebago	Wisconsin	106.42030172
19129 Mills	Iowa	106.22054040
26001 Alcona	Michigan	106.15711253
26113 Missaukee	Michigan	105.86911930
48445 Terry	Texas	105.80288109
21099 Hart	Kentucky	105.78652280
48011 Armstrong	Texas	105.70824524
37039 Cherokee	North Carolina	105.69707219
6027 Inyo	California	105.63184522
41049 Morrow	Oregon	105.52233556
36009 Cattaraugus	New York	105.41384695
42063 Indiana	Pennsylvania	105.32419735

Counties\_Cities

45003 Aiken	South Carolina	105.07612116
26073 Isabella	Michigan	104.87231088
40035 Craig	Oklahoma	104.85111142
23011 Kennebec	Maine	104.84670265
21039 Carlisle	Kentucky	104.79983232
18177 Wayne	Indiana	104.64693036
54019 Fayette	West Virginia	104.60737366
53047 Okanogan	Washington	104.43368461
48373 Polk	Texas	103.93555995
5043 Drew	Arkansas	103.66652117
39019 Carroll	Ohio	103.39352313
19023 Butler	Iowa	103.17078203
55087 Outagamie	Wisconsin	103.00749873
13039 Camden	Georgia	102.46474281
39027 Clinton	Ohio	102.24219512
46043 Douglas	South Dakota	102.21465077
13127 Glynn	Georgia	102.08990953
21049 Clark	Kentucky	102.07178129
27111 Otter Tail	Minnesota	102.01999592
29069 Dunklin	Missouri	101.96105088
6095 Solano	California	101.87859654
42099 Perry	Pennsylvania	101.86610026
20181 Sherman	Kansas	101.71215460
51199 York	Virginia	101.70091089
26117 Montcalm	Michigan	101.61330665
13103 Effingham	Georgia	101.30246020
54065 Morgan	West Virginia	101.19750379
17021 Christian	Illinois	101.03793515
18121 Parke	Indiana	100.43126366
17137 Morgan	Illinois	100.07063810
6097 Sonoma	California	100.01160135
51161 Roanoke	Virginia	99.92240069
48065 Carson	Texas	99.91673605
6077 San Joaquin	California	99.91231100

Counties\_Cities

36011 Cayuga	New York	99.81204226
48473 Waller	Texas	99.76282799
26015 Barry	Michigan	99.74328368
48491 Williamson	Texas	99.69667507
13147 Hart	Georgia	99.62067512
47185 White	Tennessee	99.60526801
51097 King and Queen	Virginia	99.40357853
51145 Powhatan	Virginia	99.35249580
45077 Pickens	South Carolina	99.25002201
41031 Jefferson	Oregon	99.20634921
17143 Peoria	Illinois	99.10254068
31163 Sherman	Nebraska	98.74917709
51045 Craig	Virginia	98.73617694
50013 Grand Isle	Vermont	98.73060649
55093 Pierce	Wisconsin	98.69580543
55055 Jefferson	Wisconsin	98.67377744
8099 Prowers	Colorado	98.65175929
45015 Berkeley	South Carolina	98.60193314
12129 Wakulla	Florida	98.57983426
32019 Lyon	Nevada	98.55217890
12117 Seminole	Florida	98.53964671
29143 New Madrid	Missouri	98.28862165
38069 Pierce	North Dakota	98.01519235
19101 Jefferson	Iowa	97.92720744
48293 Limestone	Texas	97.79327352
16075 Payette	Idaho	97.66039659
26151 Sanilac	Michigan	97.12981400
19169 Story	Iowa	96.83502370
37177 Tyrrell	North Carolina	96.82885500
13055 Chattooga	Georgia	96.81323114
31033 Cheyenne	Nebraska	96.67024705
2110 Juneau	Alaska	96.53411391
36031 Essex	New York	96.51474531
19007 Appanoose	Iowa	96.48629091

Counties\_Cities

16045 Gem	Idaho	96.40467279
42057 Fulton	Pennsylvania	96.39881567
47017 Carroll	Tennessee	96.35974304
48147 Fannin	Texas	96.35549510
5091 Miller	Arkansas	96.34795375
42053 Forest	Pennsylvania	96.16705591
51023 Botetourt	Virginia	96.16251465
17131 Mercer	Illinois	96.14768284
46031 Corson	South Dakota	96.03841537
53063 Spokane	Washington	95.99110819
21097 Harrison	Kentucky	95.85685377
27089 Marshall	Minnesota	95.84664537
37035 Catawba	North Carolina	95.80717545
26129 Ogemaw	Michigan	95.45628102
12003 Baker	Florida	95.22130136
47133 Overton	Tennessee	95.16041327
29081 Harrison	Missouri	95.07962919
19189 Winnebago	Iowa	95.07510934
21009 Barren	Kentucky	95.07424846
6047 Merced	California	94.99026441
26111 Midland	Michigan	94.94165295
42085 Mercer	Pennsylvania	94.86551684
35039 Rio Arriba	New Mexico	94.85720146
6053 Monterey	California	94.81305987
5003 Ashley	Arkansas	94.78200140
36003 Allegany	New York	94.76631488
20149 Pottawatomie	Kansas	94.73987725
54023 Grant	West Virginia	94.61551694
20113 McPherson	Kansas	94.61400988
21113 Jessamine	Kentucky	94.58456973
53031 Jefferson	Washington	94.55072646
16081 Teton	Idaho	94.50171821
12109 St. Johns	Florida	94.39119645
21033 Caldwell	Kentucky	94.37672041

Counties\_Cities

51125 Nelson	Virginia	94.36505797
33003 Carroll	New Hampshire	94.30287624
39081 Jefferson	Ohio	94.27220338
48089 Colorado	Texas	94.26403356
21239 Woodford	Kentucky	94.22228922
35061 Valencia	New Mexico	94.17181124
39077 Huron	Ohio	94.01066594
51680 Lynchburg	Virginia	93.75837128
55035 Eau Claire	Wisconsin	93.74940211
51191 Washington	Virginia	93.74655344
42109 Snyder	Pennsylvania	93.73458313
37145 Person	North Carolina	93.65428911
40133 Seminole	Oklahoma	93.57962405
1043 Cullman	Alabama	93.47810455
54069 Ohio	West Virginia	93.40198779
17051 Fayette	Illinois	93.38812103
55115 Shawano	Wisconsin	93.14638690
12091 Okaloosa	Florida	93.11570954
35009 Curry	New Mexico	93.04771730
21155 Marion	Kentucky	92.76437848
51103 Lancaster	Virginia	92.73856997
51181 Surry	Virginia	92.67840593
48291 Liberty	Texas	92.67518506
17035 Cumberland	Illinois	92.52405625
48175 Goliad	Texas	92.29957806
40065 Jackson	Oklahoma	92.18806365
47011 Bradley	Tennessee	91.82306258
48507 Zavala	Texas	91.79671201
12067 Lafayette	Florida	91.61704077
17083 Jersey	Illinois	91.54574999
39025 Clermont	Ohio	91.49932349
30057 Madison	Montana	91.24087591
6079 San Luis Obispo	California	91.19397204
40121 Pittsburg	Oklahoma	91.16393555

Counties\_Cities

41045 Malheur	Oregon	91.13100081
17015 Carroll	Illinois	90.83286752
27155 Traverse	Minnesota	90.68923821
27087 Mahnomen	Minnesota	90.59612249
21077 Gallatin	Kentucky	90.57971014
17117 Macoupin	Illinois	90.48176020
31059 Fillmore	Nebraska	90.46499005
50027 Windsor	Vermont	90.43880910
53069 Wahkiakum	Washington	90.37505648
50021 Rutland	Vermont	90.33269703
41043 Linn	Oregon	90.31295402
42027 Centre	Pennsylvania	90.29206720
21185 Oldham	Kentucky	90.26628554
46087 McCook	South Dakota	90.15506671
33001 Belknap	New Hampshire	90.13142801
48135 Ector	Texas	90.05452617
54027 Hampshire	West Virginia	89.94731657
55083 Oconto	Wisconsin	89.87575998
56025 Natrona	Wyoming	89.74277950
47079 Henry	Tennessee	89.62234996
46129 Walworth	South Dakota	89.49346698
54049 Marion	West Virginia	89.13132610
5059 Hot Spring	Arkansas	89.01813003
13241 Rabun	Georgia	88.93104879
42005 Armstrong	Pennsylvania	88.87118275
48349 Navarro	Texas	88.77231918
16025 Camas	Idaho	88.73114463
40089 McCurtain	Oklahoma	88.67687980
35049 Santa Fe	New Mexico	88.63357680
40017 Canadian	Oklahoma	88.61381683
32021 Mineral	Nevada	88.61320337
36075 Oswego	New York	88.21184414
48455 Trinity	Texas	88.19538670
27081 Lincoln	Minnesota	88.13678830



Counties\_Cities

18101 Martin	Indiana	88.08847998
6113 Yolo	California	88.01858372
5053 Grant	Arkansas	87.97009017
29049 Clinton	Missouri	87.93356131
26143 Roscommon	Michigan	87.92497069
19055 Delaware	Iowa	87.87861035
54051 Marshall	West Virginia	87.70505116
53055 San Juan	Washington	87.57589911
27043 Faribault	Minnesota	87.22197994
51005 Alleghany	Virginia	87.18980550
45035 Dorchester	South Carolina	87.14759691
21093 Hardin	Kentucky	86.99119214
21103 Henry	Kentucky	86.92412765
19125 Marion	Iowa	86.80815398
1029 Cleburne	Alabama	86.74184293
17105 Livingston	Illinois	86.68661391
45059 Laurens	South Carolina	86.57491716
40033 Cotton	Oklahoma	86.56509695
21139 Livingston	Kentucky	86.56135036
38067 Pembina	North Dakota	86.36821650
48251 Johnson	Texas	86.36737647
26141 Presque Isle	Michigan	86.35578584
27035 Crow Wing	Minnesota	86.30122209
47117 Marshall	Tennessee	86.09684411
38093 Stutsman	North Dakota	86.05440551
48423 Smith	Texas	86.00431759
2090 Fairbanks North	Alaska	85.88374372
42073 Lawrence	Pennsylvania	85.86280516
6043 Mariposa	California	85.85656230
27025 Chisago	Minnesota	85.83383999
39141 Ross	Ohio	85.79116351
20157 Republic	Kansas	85.76329331
48153 Floyd	Texas	85.66044201
40137 Stephens	Oklahoma	85.51947302

Counties\_Cities

53011 Clark	Washington	85.50254536
39051 Fulton	Ohio	85.15469770
21215 Spencer	Kentucky	85.13355326
21199 Pulaski	Kentucky	85.10901691
48305 Lynn	Texas	85.07742045
19029 Cass	Iowa	85.07347254
45065 McCormick	South Carolina	85.01594049
51083 Halifax	Virginia	84.99413834
5027 Columbia	Arkansas	84.97259634
51027 Buchanan	Virginia	84.82163894
40131 Rogers	Oklahoma	84.79735606
1009 Blount	Alabama	84.71645920
47083 Houston	Tennessee	84.71499455
31095 Jefferson	Nebraska	84.54276455
6067 Sacramento	California	84.49196126
47091 Johnson	Tennessee	84.37394533
39149 Shelby	Ohio	84.31529809
38037 Grant	North Dakota	84.24599832
48123 DeWitt	Texas	84.21261208
20161 Riley	Kansas	84.12140618
51678 Lexington	Virginia	84.08071749
53003 Asotin	Washington	84.03361345
39039 Defiance	Ohio	83.84645618
48027 Bell	Texas	83.79212804
56027 Niobrara	Wyoming	83.75209380
47119 Maury	Tennessee	83.73966504
13191 McIntosh	Georgia	83.68200837
22113 Vermilion	Louisiana	83.57011533
29029 Camden	Missouri	82.94226782
31027 Cedar	Nebraska	82.87946957
47139 Polk	Tennessee	82.85004143
55057 Juneau	Wisconsin	82.65394297
55017 Chippewa	Wisconsin	82.63818508
26031 Cheboygan	Michigan	82.63487192

Counties\_Cities

29035 Carter	Missouri	82.59002313
21019 Boyd	Kentucky	82.55715495
48193 Hamilton	Texas	82.50825083
28039 George	Mississippi	82.47422680
1089 Madison	Alabama	82.39681981
51009 Amherst	Virginia	82.10699173
17199 Williamson	Illinois	82.02099738
28115 Pontotoc	Mississippi	81.67624792
39091 Logan	Ohio	81.57326161
12089 Nassau	Florida	81.55466493
36023 Cortland	New York	81.55071827
18179 Wells	Indiana	81.54293413
8089 Otero	Colorado	81.38020833
26103 Marquette	Michigan	81.18347465
48345 Motley	Texas	81.03727715
27045 Fillmore	Minnesota	80.72941400
5125 Saline	Arkansas	80.71091492
55019 Clark	Wisconsin	80.67071941
29219 Warren	Missouri	80.66607127
55103 Richland	Wisconsin	80.56626575
29199 Scotland	Missouri	80.54772453
37167 Stanly	North Carolina	80.54772453
29041 Chariton	Missouri	80.52610388
19159 Ringgold	Iowa	80.51529791
12017 Citrus	Florida	80.44399678
51073 Gloucester	Virginia	80.32343570
5045 Faulkner	Arkansas	80.12435300
29033 Carroll	Missouri	80.06405124
1083 Limestone	Alabama	80.06321875
48073 Cherokee	Texas	79.86005476
27143 Sibley	Minnesota	79.85094490
42049 Erie	Pennsylvania	79.76152407
38101 Ward	North Dakota	79.71185640
20097 Kiowa	Kansas	79.49125596

Counties\_Cities

39059 Guernsey	Ohio	79.44236584
37157 Rockingham	North Carolina	79.39133311
47131 Obion	Tennessee	79.29428090
55047 Green Lake	Wisconsin	79.28956549
51141 Patrick	Virginia	79.21688451
55075 Marinette	Wisconsin	79.14131671
19069 Franklin	Iowa	79.02015014
48401 Rusk	Texas	78.97153352
20179 Sheridan	Kansas	78.95775760
37137 Pamlico	North Carolina	78.92659826
47129 Morgan	Tennessee	78.78029566
29031 Cape Girardeau	Missouri	78.72715960
18147 Spencer	Indiana	78.71304177
23023 Sagadahoc	Maine	78.57664029
40093 Major	Oklahoma	78.49293564
21027 Breckinridge	Kentucky	78.47753581
40125 Pottawatomie	Oklahoma	78.42705596
38071 Ramsey	North Dakota	78.39038411
8023 Costilla	Colorado	78.36990596
46091 Marshall	South Dakota	78.24726135
29051 Cole	Missouri	78.12906922
48241 Jasper	Texas	78.05530776
46069 Hyde	South Dakota	78.00312012
47183 Weakley	Tennessee	77.80936705
39159 Union	Ohio	77.80755598
47027 Clay	Tennessee	77.75042115
48231 Hunt	Texas	77.72584540
21203 Rockcastle	Kentucky	77.61194030
38081 Sargent	North Dakota	77.51937984
56023 Lincoln	Wyoming	77.18431615
12069 Lake	Florida	77.13993184
19083 Hardin	Iowa	77.06900640
33009 Grafton	New Hampshire	76.84939746
42009 Bedford	Pennsylvania	76.80172700

Counties\_Cities

27041 Douglas	Minnesota	76.38815720
21179 Nelson	Kentucky	76.33421299
29037 Cass	Missouri	76.22386950
48247 Jim Hogg	Texas	76.21951220
48451 Tom Green	Texas	76.14921862
48169 Garza	Texas	76.01094558
38103 Wells	North Dakota	75.81501137
55109 St. Croix	Wisconsin	75.81332085
48493 Wilson	Texas	75.66103855
29163 Pike	Missouri	75.65931690
19063 Emmet	Iowa	75.65114017
5129 Searcy	Arkansas	75.39582810
27085 McLeod	Minnesota	75.26552003
20023 Cheyenne	Kansas	75.18796992
21057 Cumberland	Kentucky	75.08634930
27125 Red Lake	Minnesota	75.01875469
42031 Clarion	Pennsylvania	74.78274324
21147 McCreary	Kentucky	74.67830882
48187 Guadalupe	Texas	74.52930468
21173 Montgomery	Kentucky	74.46016381
19187 Webster	Iowa	74.42732310
37013 Beaufort	North Carolina	74.34312538
12061 Indian River	Florida	74.32677098
5063 Independence	Arkansas	74.31392324
29095 Jackson	Missouri	74.25314898
48297 Live Oak	Texas	73.97665626
42059 Greene	Pennsylvania	73.96044486
47153 Sequatchie	Tennessee	73.94460877
27157 Wabasha	Minnesota	73.92007392
48093 Comanche	Texas	73.88798581
29119 McDonald	Missouri	73.66322905
17173 Shelby	Illinois	73.59367094
47155 Sevier	Tennessee	73.55044335
38055 McLean	North Dakota	73.36757153

Counties\_Cities

48015 Austin	Texas	73.36023209
47103 Lincoln	Tennessee	73.27725181
55053 Jackson	Wisconsin	73.24934076
39135 Preble	Ohio	73.17608606
21163 Meade	Kentucky	73.13250914
35055 Taos	New Mexico	73.09273641
40097 Mayes	Oklahoma	72.98027100
6087 Santa Cruz	California	72.92483273
17067 Hancock	Illinois	72.85362026
35059 Union	New Mexico	72.85089849
21193 Perry	Kentucky	72.81925494
5095 Monroe	Arkansas	72.46376812
20127 Morris	Kansas	72.45064300
6055 Napa	California	72.44453689
42015 Bradford	Pennsylvania	72.32916345
48355 Nueces	Texas	72.32274716
37003 Alexander	North Carolina	72.28335073
47093 Knox	Tennessee	72.21318363
27121 Pope	Minnesota	72.09155628
42051 Fayette	Pennsylvania	72.06323165
48173 Glasscock	Texas	72.04610951
12059 Holmes	Florida	71.87965292
48329 Midland	Texas	71.85156857
36049 Lewis	New York	71.84179680
46119 Sully	South Dakota	71.83908046
37043 Clay	North Carolina	71.81973247
20107 Linn	Kansas	71.79487179
18069 Huntington	Indiana	71.74392936
37109 Lincoln	North Carolina	71.62468664
31175 Valley	Nebraska	71.59904535
12075 Levy	Florida	71.13073338
26051 Gladwin	Michigan	71.04234913
29111 Lewis	Missouri	71.02993404
55117 Sheboygan	Wisconsin	71.02272727

Counties\_Cities

38105 Williams	North Dakota	70.72135785
37045 Cleveland	North Carolina	70.66414051
41005 Clackamas	Oregon	70.66033768
2020 Anchorage	Alaska	70.65974247
33005 Cheshire	New Hampshire	70.59469494
16003 Adams	Idaho	70.58823529
15009 Maui	Hawaii	70.57120814
47085 Humphreys	Tennessee	70.32348805
51163 Rockbridge	Virginia	70.32348805
37173 Swain	North Carolina	70.20007020
27059 Isanti	Minnesota	70.05955062
29177 Ray	Missouri	69.92090198
48067 Cass	Texas	69.72343039
38063 Nelson	North Dakota	69.71070059
51121 Montgomery	Virginia	69.70753144
48013 Atascosa	Texas	69.56867422
40073 Kingfisher	Oklahoma	69.54982296
47023 Chester	Tennessee	69.46052327
19117 Lucas	Iowa	69.40427993
47175 Van Buren	Tennessee	69.38421509
29139 Montgomery	Missouri	69.36015259
39125 Paulding	Ohio	69.29637527
20155 Reno	Kansas	68.97436720
20143 Ottawa	Kansas	68.94174423
21225 Union	Kentucky	68.94174423
40075 Kiowa	Oklahoma	68.73639592
54105 Wirt	West Virginia	68.61063465
21091 Hancock	Kentucky	68.50879196
16073 Owyhee	Idaho	68.41700162
48031 Blanco	Texas	68.36438216
6023 Humboldt	California	68.19531725
47059 Greene	Tennessee	68.03016486
29023 Butler	Missouri	68.01285208
17139 Moultrie	Illinois	67.94863084

Counties\_Cities

55121 Trempealeau	Wisconsin	67.93016779
41065 Wasco	Oregon	67.91171477
27065 Kanabec	Minnesota	67.87190720
29019 Boone	Missouri	67.77589511
13031 Bulloch	Georgia	67.27385634
37129 New Hanover	North Carolina	67.16205860
56011 Crook	Wyoming	67.11409396
39021 Champaign	Ohio	67.08984879
17147 Piatt	Illinois	67.08953403
18033 DeKalb	Indiana	67.08925184
50023 Washington	Vermont	67.07946336
5029 Conway	Arkansas	67.01450385
53015 Cowlitz	Washington	66.98046556
17001 Adams	Illinois	66.98025605
1057 Fayette	Alabama	66.93847745
19037 Chickasaw	Iowa	66.86726847
48213 Henderson	Texas	66.82948760
12101 Pasco	Florida	66.71237700
12009 Brevard	Florida	66.68353302
18129 Posey	Indiana	66.56225529
42125 Washington	Pennsylvania	66.55541944
21021 Boyle	Kentucky	66.44518272
47161 Stewart	Tennessee	66.36678711
55021 Columbia	Wisconsin	66.25056662
51111 Lunenburg	Virginia	66.19228860
21005 Anderson	Kentucky	66.18717734
48191 Hall	Texas	66.05019815
48217 Hill	Texas	66.01749464
48045 Briscoe	Texas	65.96306069
39067 Harrison	Ohio	65.90220113
12083 Marion	Florida	65.83753962
30007 Broadwater	Montana	65.73541495
12041 Gilchrist	Florida	65.73181420
19145 Page	Iowa	65.57807069



Counties\_Cities

39031 Coshocton	Ohio	65.52185427
23019 Penobscot	Maine	65.52125801
46057 Hamlin	South Dakota	65.45573556
21041 Carroll	Kentucky	65.19511968
48489 Willacy	Texas	65.07088078
29165 Platte	Missouri	65.05801816
18083 Knox	Indiana	65.04946470
27095 Mille Lacs	Minnesota	65.03691802
56005 Campbell	Wyoming	65.01950585
12123 Taylor	Florida	64.74587245
21011 Bath	Kentucky	64.60469999
19111 Lee	Iowa	64.60138012
37087 Haywood	North Carolina	64.54632005
36045 Jefferson	New York	64.42664758
55078 Menominee	Wisconsin	64.40532417
5137 Stone	Arkansas	64.22091996
17023 Clark	Illinois	64.11900487
29039 Cedar	Missouri	63.53688669
27113 Pennington	Minnesota	63.47862886
29169 Pulaski	Missouri	63.44445726
30085 Roosevelt	Montana	63.29686228
54011 Cabell	West Virginia	63.28842358
39063 Hancock	Ohio	63.21612011
13183 Long	Georgia	63.16454364
51195 Wise	Virginia	63.13795643
26047 Emmet	Michigan	63.04791642
4009 Graham	Arizona	63.03845346
51197 Wythe	Virginia	62.59998609
20027 Clay	Kansas	62.52344629
20013 Brown	Kansas	62.51302355
41017 Deschutes	Oregon	62.50130211
5085 Lonoke	Arkansas	62.45163392
47009 Blount	Tennessee	62.42910110
37099 Jackson	North Carolina	62.31680015

Counties\_Cities

20125 Montgomery	Kansas	62.26650062
13265 Taliaferro	Georgia	62.18905473
48485 Wichita	Texas	62.09110734
54077 Preston	West Virginia	62.05857147
40103 Noble	Oklahoma	62.00726371
45017 Calhoun	South Carolina	61.98347107
19041 Clay	Iowa	61.98090988
54029 Hancock	West Virginia	61.86842648
35005 Chaves	New Mexico	61.83431495
19097 Jackson	Iowa	61.75380815
46115 Spink	South Dakota	61.58583526
39075 Holmes	Ohio	61.51462681
48497 Wise	Texas	61.48891004
21221 Trigg	Kentucky	61.46281500
36097 Schuyler	New York	61.41134435
40043 Dewey	Oklahoma	61.29955047
27173 Yellow Medicine	Minnesota	61.25574273
48053 Burnet	Texas	60.99869589
41071 Yamhill	Oregon	60.74652810
21209 Scott	Kentucky	60.68069462
41035 Klamath	Oregon	60.60337310
35037 Quay	New Mexico	60.58403005
54107 Wood	West Virginia	60.56791326
38057 Mercer	North Dakota	60.48143220
29047 Clay	Missouri	60.47937004
26135 Oscoda	Michigan	60.41565974
47049 Fentress	Tennessee	60.38315859
37055 Dare	North Carolina	60.27232131
40081 Lincoln	Oklahoma	60.13745704
17005 Bond	Illinois	60.13229104
27011 Big Stone	Minnesota	60.13229104
37121 Mitchell	North Carolina	60.00000000
40111 Okmulgee	Oklahoma	59.99739142
19137 Montgomery	Iowa	59.98200540

Counties\_Cities

30003 Big Horn	Montana	59.97900735
45073 Oconee	South Carolina	59.96886723
54053 Mason	West Virginia	59.88472191
29229 Wright	Missouri	59.85417347
5057 Hempstead	Arkansas	59.79485764
41003 Benton	Oregon	59.71704976
53035 Kitsap	Washington	59.67272660
48295 Lipscomb	Texas	59.61251863
19151 Pocahontas	Iowa	59.34718101
46047 Fall River	South Dakota	59.18910920
21131 Leslie	Kentucky	59.15409642
56041 Uinta	Wyoming	59.11621262
13267 Tattnall	Georgia	59.07605057
47137 Pickett	Tennessee	59.03187721
51067 Franklin	Virginia	58.72408577
21223 Trimble	Kentucky	58.71990605
12053 Hernando	Florida	58.68021900
36013 Chautauqua	New York	58.62168690
41055 Sherman	Oregon	58.54800937
35017 Grant	New Mexico	58.50947122
17033 Crawford	Illinois	58.48886053
48287 Lee	Texas	58.32944470
23015 Lincoln	Maine	58.23772640
18165 Vermillion	Indiana	58.14329091
8007 Archuleta	Colorado	58.11841627
56037 Sweetwater	Wyoming	58.07066038
29005 Atchison	Missouri	58.01585767
29027 Callaway	Missouri	57.92064871
32005 Douglas	Nevada	57.77126705
54033 Harrison	West Virginia	57.73159250
20141 Osborne	Kansas	57.55395683
40021 Cherokee	Oklahoma	57.52439651
54093 Tucker	West Virginia	57.51258088
51143 Pittsylvania	Virginia	57.42506030

Counties\_Cities

51735 Poquoson	Virginia	57.42411813
54087 Roane	West Virginia	57.42176285
48215 Hidalgo	Texas	57.39434302
39015 Brown	Ohio	57.33681941
20029 Cloud	Kansas	57.28032993
31011 Boone	Nebraska	57.26283642
20033 Comanche	Kansas	57.20823799
19071 Fremont	Iowa	57.20005720
48059 Callahan	Texas	57.16735744
26029 Charlevoix	Michigan	57.15592135
13305 Wayne	Georgia	57.03166935
51115 Mathews	Virginia	56.80527153
47179 Washington	Tennessee	56.76207360
19175 Union	Iowa	56.63888664
54079 Putnam	West Virginia	56.45531209
48505 Zapata	Texas	56.37773080
17087 Johnson	Illinois	56.19781631
21055 Crittenden	Kentucky	56.08524958
30009 Carbon	Montana	56.00149337
47029 Cocke	Tennessee	55.90652429
35003 Catron	New Mexico	55.89714925
37199 Yancey	North Carolina	55.85656035
26097 Mackinac	Michigan	55.62250858
27137 St. Louis	Minnesota	55.56834907
40091 McIntosh	Oklahoma	55.51349987
20183 Smith	Kansas	55.50929781
48313 Madison	Texas	55.47080849
39069 Henry	Ohio	55.37916267
39057 Greene	Ohio	55.35879044
17175 Stark	Illinois	55.27915976
26035 Clare	Michigan	55.27197061
48091 Comal	Texas	55.26611985
21167 Mercer	Kentucky	55.11160099
17191 Wayne	Illinois	55.10653931

Counties\_Cities

20083 Hodgeman	Kansas	55.00550055
30111 Yellowstone	Montana	54.95294654
51580 Covington	Virginia	54.94505495
29025 Caldwell	Missouri	54.89679403
47099 Lawrence	Tennessee	54.87721224
5113 Polk	Arkansas	54.86557933
40119 Payne	Oklahoma	54.85129205
47073 Hawkins	Tennessee	54.83813904
35047 San Miguel	New Mexico	54.36555398
8043 Fremont	Colorado	54.14297911
37019 Brunswick	North Carolina	54.11571989
26119 Montmorency	Michigan	53.96654074
40049 Garvin	Oklahoma	53.93549315
29147 Nodaway	Missouri	53.80200861
30059 Meagher	Montana	53.59056806
8073 Lincoln	Colorado	53.47593583
54073 Pleasants	West Virginia	53.28360197
6039 Madera	California	53.27515348
5015 Carroll	Arkansas	53.14814159
48283 La Salle	Texas	53.11379631
56033 Sheridan	Wyoming	52.92230344
21135 Lewis	Kentucky	52.80229313
40011 Blaine	Oklahoma	52.71481286
54063 Monroe	West Virginia	52.71084337
48259 Kendall	Texas	52.58429920
38091 Steele	North Dakota	52.54860746
19059 Dickinson	Iowa	52.46895587
54103 Wetzell	West Virginia	52.39030779
12005 Bay	Florida	52.35121730
29181 Ripley	Missouri	52.23490784
39119 Muskingum	Ohio	52.21447385
48317 Martin	Texas	52.14670607
48289 Leon	Texas	52.11349160
48151 Fisher	Texas	52.09690023

Counties\_Cities

51019 Bedford	Virginia	52.06547551
55123 Vernon	Wisconsin	51.97336365
48107 Crosby	Texas	51.91209552
53045 Mason	Washington	51.90285008
20045 Douglas	Kansas	51.87917916
29015 Benton	Missouri	51.87260089
56001 Albany	Wyoming	51.81212922
37031 Carteret	North Carolina	51.78068005
19033 Cerro Gordo	Iowa	51.58627805
28041 Greene	Mississippi	51.52362726
47177 Warren	Tennessee	51.37237634
38065 Oliver	North Dakota	51.22950820
41027 Hood River	Oregon	51.22076148
40101 Muskogee	Oklahoma	51.19803400
29053 Cooper	Missouri	51.12764870
37113 Macon	North Carolina	51.01317840
47001 Anderson	Tennessee	50.99239037
48499 Wood	Texas	50.96501141
55033 Dunn	Wisconsin	50.96275287
16065 Madison	Idaho	50.88540607
5145 White	Arkansas	50.80849010
45021 Cherokee	South Carolina	50.80766670
17183 Vermilion	Illinois	50.77728302
48457 Tyler	Texas	50.70058997
17179 Tazewell	Illinois	50.63176350
26089 Leelanau	Michigan	50.54217975
26085 Lake	Michigan	50.50079960
48161 Freestone	Texas	50.48465267
55049 Iowa	Wisconsin	50.48167936
51720 Norton	Virginia	50.40322581
23013 Knox	Maine	50.28789822
42111 Somerset	Pennsylvania	50.03245348
47089 Jefferson	Tennessee	49.98889136
39127 Perry	Ohio	49.95420864

Counties\_Cities

5107 Phillips	Arkansas	49.91957402
47151 Scott	Tennessee	49.91152049
29115 Linn	Missouri	49.84630722
17127 Massac	Illinois	49.71590909
21229 Washington	Kentucky	49.65243297
26153 Schoolcraft	Michigan	49.57858205
37133 Onslow	North Carolina	49.57431848
20073 Greenwood	Kansas	49.54582989
50005 Caledonia	Vermont	49.50168306
29187 St. Francois	Missouri	49.48119715
29017 Bollinger	Missouri	49.30561262
51173 Smyth	Virginia	49.22551851
22115 Vernon	Louisiana	49.11993451
20061 Geary	Kansas	49.08878935
54045 Logan	West Virginia	49.06921827
21075 Fulton	Kentucky	49.01960784
8047 Gilpin	Colorado	49.01159941
40067 Jefferson	Oklahoma	48.99559040
21123 Larue	Kentucky	48.92709862
5049 Fulton	Arkansas	48.90374114
40077 Latimer	Oklahoma	48.87107810
20123 Mitchell	Kansas	48.78048780
48407 San Jacinto	Texas	48.74821547
21151 Madison	Kentucky	48.71817080
48367 Parker	Texas	48.42055055
18125 Pike	Indiana	48.34810637
27071 Koochiching	Minnesota	48.23151125
48273 Kleberg	Texas	48.18657843
21191 Pendleton	Kentucky	48.17950306
41011 Coos	Oregon	48.14486947
29061 Daviess	Missouri	48.11740647
5099 Nevada	Arkansas	48.04227720
50009 Essex	Vermont	48.00000000
21195 Pike	Kentucky	47.94356358

Counties\_Cities

30067 Park	Montana	47.80114723
27015 Brown	Minnesota	47.78782207
20011 Bourbon	Kansas	47.77178735
26095 Luce	Michigan	47.74789113
40019 Carter	Oklahoma	47.74062312
40095 Marshall	Oklahoma	47.60204689
54091 Taylor	West Virginia	47.44395683
26041 Delta	Michigan	47.41054745
40061 Haskell	Oklahoma	47.36343543
21073 Franklin	Kentucky	47.23014858
48403 Sabine	Texas	47.21881197
26009 Antrim	Michigan	47.07896426
6061 Placer	California	47.05595080
19109 Kossuth	Iowa	46.95465522
48487 Wilbarger	Texas	46.80187207
47127 Moore	Tennessee	46.79457183
39087 Lawrence	Ohio	46.77112217
16037 Custer	Idaho	46.72897196
47077 Henderson	Tennessee	46.68366431
21161 Mason	Kentucky	46.64723032
13109 Evans	Georgia	46.63744054
40013 Bryan	Oklahoma	46.61807086
31145 Red Willow	Nebraska	46.61570017
4003 Cochise	Arizona	46.54097973
47109 McNairy	Tennessee	46.45401053
40025 Cimarron	Oklahoma	46.44681839
48467 Van Zandt	Texas	46.41282422
55037 Florence	Wisconsin	46.28558204
40053 Grant	Oklahoma	46.23208507
48223 Hopkins	Texas	46.18310242
2122 Kenai Peninsula	Alaska	46.12782533
46079 Lake	South Dakota	45.95236272
48337 Montague	Texas	45.92774036
38085 Sioux	North Dakota	45.89261129



Counties\_Cities

29083 Henry	Missouri	45.88839941
8081 Moffat	Colorado	45.49590537
46035 Davison	South Dakota	45.47751390
17011 Bureau	Illinois	45.46418937
48237 Jack	Texas	45.23351804
46097 Miner	South Dakota	45.18752824
8049 Grand	Colorado	45.08856683
27073 Lac qui Parle	Minnesota	45.05857615
53067 Thurston	Washington	45.03891152
55135 Waupaca	Wisconsin	44.98513535
20021 Cherokee	Kansas	44.96627529
26101 Manistee	Michigan	44.84670581
38039 Griggs	North Dakota	44.80286738
48285 Lavaca	Texas	44.75385380
29186 Ste. Genevieve	Missouri	44.72271914
21189 Owsley	Kentucky	44.72271914
30107 Wheatland	Montana	44.72271914
19027 Carroll	Iowa	44.65614766
21071 Floyd	Kentucky	44.63662993
48389 Reeves	Texas	44.60019114
48131 Duval	Texas	44.59507670
21017 Bourbon	Kentucky	44.58977408
4007 Gila	Arizona	44.53599065
42023 Cameron	Pennsylvania	44.52359751
48125 Dickens	Texas	44.46420631
29141 Morgan	Missouri	44.20866490
17203 Woodford	Illinois	44.19832046
20169 Saline	Kansas	44.11683609
53041 Lewis	Washington	43.96763982
20139 Osage	Kansas	43.91192522
38023 Divide	North Dakota	43.80201489
30035 Glacier	Montana	43.64588638
26107 Mecosta	Michigan	43.63302331
48459 Upshur	Texas	43.62578769

Counties\_Cities

27159 Wadena	Minnesota	43.56349379
8055 Huerfano	Colorado	43.54768471
29225 Webster	Missouri	43.46825539
2240 Southeast Fairbanks	Alaska	43.36513443
17123 Marshall	Illinois	43.35009537
42021 Cambria	Pennsylvania	43.27032567
47005 Benton	Tennessee	43.25259516
31127 Nemaha	Nebraska	43.11583788
21217 Taylor	Kentucky	43.05452268
22023 Cameron	Louisiana	43.05396096
47013 Campbell	Tennessee	42.94773009
46049 Faulk	South Dakota	42.91845494
29013 Bates	Missouri	42.89215686
26133 Osceola	Michigan	42.84306585
42033 Clearfield	Pennsylvania	42.82763138
6021 Glenn	California	42.78532463
47039 Decatur	Tennessee	42.71313856
40047 Garfield	Oklahoma	42.68382775
47071 Hardin	Tennessee	42.67535692
48391 Refugio	Texas	42.66211604
46011 Brookings	South Dakota	42.57493188
55113 Sawyer	Wisconsin	42.45254412
5103 Ouachita	Arkansas	42.36211133
54001 Barbour	West Virginia	42.33444209
15003 Honolulu	Hawaii	42.24144968
32033 White Pine	Nevada	42.21635884
38075 Renville	North Dakota	42.12299916
56003 Big Horn	Wyoming	42.08399966
48309 McLennan	Texas	42.02555311
20159 Rice	Kansas	41.96831392
20015 Butler	Kansas	41.93814124
32007 Elko County	Nevada	41.93671369
32007 Elko County	Nevada	41.93671369
48409 San Patricio	Texas	41.85789246

Counties\_Cities

18051 Gibson	Indiana	41.85101040
20115 Marion	Kansas	41.84100418
39071 Highland	Ohio	41.80407822
29077 Greene	Missouri	41.79184237
55031 Douglas	Wisconsin	41.65895205
46089 McPherson	South Dakota	41.54549231
23025 Somerset	Maine	41.50853890
40039 Custer	Oklahoma	41.32800661
6101 Sutter	California	41.31932608
35007 Colfax	New Mexico	41.28819158
30051 Liberty	Montana	41.15226337
6057 Nevada	California	41.12502006
54005 Boone	West Virginia	41.00041000
6017 El Dorado	California	40.90665939
16055 Kootenai	Idaho	40.86560788
53049 Pacific	Washington	40.84225812
47055 Giles	Tennessee	40.67382978
46067 Hutchinson	South Dakota	40.65040650
37053 Currituck	North Carolina	40.63238771
55063 La Crosse	Wisconsin	40.59883278
48395 Robertson	Texas	40.49988429
8027 Custer	Colorado	40.37141704
15001 Hawaii	Hawaii	40.30191608
47063 Hamblen	Tennessee	40.26700119
54067 Nicholas	West Virginia	40.25440786
19195 Worth	Iowa	40.25224742
40083 Logan	Oklahoma	40.17677782
29221 Washington	Missouri	40.09140841
21169 Metcalfe	Kentucky	39.88035892
36033 Franklin	New York	39.76696558
29063 DeKalb	Missouri	39.58828187
17059 Gallatin	Illinois	39.54132068
33019 Sullivan	New Hampshire	39.40292972
42117 Tioga	Pennsylvania	39.25128180

Counties\_Cities

42013 Blair	Pennsylvania	39.18623257
21231 Wayne	Kentucky	39.08540160
48495 Winkler	Texas	38.86010363
47163 Sullivan	Tennessee	38.68889058
38051 McIntosh	North Dakota	38.68471954
16077 Power	Idaho	38.61997940
32017 Lincoln	Nevada	38.45414343
5101 Newton	Arkansas	38.43689942
31063 Frontier	Nebraska	38.34355828
17061 Greene	Illinois	38.33180006
20063 Gove	Kansas	38.28483920
51105 Lee	Virginia	38.23117115
51750 Radford	Virginia	38.17002018
55011 Buffalo	Wisconsin	38.09523810
48221 Hood	Texas	37.99329336
38003 Barnes	North Dakota	37.94346424
28003 Alcorn	Mississippi	37.91469194
19131 Mitchell	Iowa	37.84653231
27001 Aitkin	Minnesota	37.73110301
48281 Lampasas	Texas	37.68429978
20147 Phillips	Kansas	37.61519654
29055 Crawford	Missouri	37.56730809
48307 McCulloch	Texas	37.56103668
31131 Otoe	Nebraska	37.53518924
5109 Pike	Arkansas	37.47774759
56015 Goshen	Wyoming	37.38038278
27021 Cass	Minnesota	37.26413496
48427 Starr	Texas	37.19488570
39083 Knox	Ohio	37.16090673
21089 Greenup	Kentucky	36.86061018
20137 Norton	Kansas	36.83241252
55095 Polk	Wisconsin	36.69893114
55071 Manitowoc	Wisconsin	36.67450742
46137 Ziebach	South Dakota	36.46973012

Counties\_Cities

29151 Osage	Missouri	36.45909290
23017 Oxford	Maine	36.44694366
29175 Randolph	Missouri	36.34454630
30029 Flathead	Montana	36.23685190
8077 Mesa	Colorado	35.89914299
6115 Yuba	California	35.87857665
21235 Whitley	Kentucky	35.86998510
20195 Trego	Kansas	35.80379520
31087 Hitchcock	Nebraska	35.63791875
30053 Lincoln	Montana	35.36425179
46093 Meade	South Dakota	35.34318230
48143 Erath	Texas	35.33901899
48079 Cochran	Texas	35.26093089
55051 Iron	Wisconsin	35.23608175
20135 Ness	Kansas	35.21126761
46081 Lawrence	South Dakota	34.96367662
48501 Yoakum	Texas	34.92026539
39121 Noble	Ohio	34.83349589
26109 Menominee	Michigan	34.80833660
55081 Monroe	Wisconsin	34.74408808
48363 Palo Pinto	Texas	34.63203463
21125 Laurel	Kentucky	34.61405331
48145 Falls	Texas	34.61205653
17107 Logan	Illinois	34.57216940
35025 Lea	New Mexico	34.47730962
8071 Las Animas	Colorado	34.47562573
39147 Seneca	Ohio	34.41592552
48207 Haskell	Texas	34.40564253
38049 McHenry	North Dakota	34.38789546
54095 Tyler	West Virginia	34.30139492
24023 Garrett	Maryland	34.29002503
39115 Morgan	Ohio	34.23719529
27129 Renville	Minnesota	34.21845059
29217 Vernon	Missouri	34.09976617

Counties\_Cities

27029 Clearwater	Minnesota	34.05221339
8011 Bent	Colorado	34.00204012
40135 Sequoyah	Oklahoma	33.99791156
39079 Jackson	Ohio	33.96739130
40151 Woods	Oklahoma	33.71923120
47019 Carter	Tennessee	33.71723661
18001 Adams	Indiana	33.67381300
19147 Palo Alto	Iowa	33.59838728
39005 Ashland	Ohio	33.49148758
30073 Pondera	Montana	33.48961822
6091 Sierra	California	33.47840643
50019 Orleans	Vermont	33.44854499
13125 Glascock	Georgia	33.38898164
21043 Carter	Kentucky	33.32839579
27051 Grant	Minnesota	33.21707358
26053 Gogebic	Michigan	33.12135665
55137 Waushara	Wisconsin	32.97201500
42113 Sullivan	Pennsylvania	32.94350189
54047 McDowell	West Virginia	32.92542391
26165 Wexford	Michigan	32.86918066
30023 Deer Lodge	Montana	32.85510897
30063 Missoula	Montana	32.83077001
35015 Eddy	New Mexico	32.81519862
53009 Clallam	Washington	32.57880814
38011 Bowman	North Dakota	32.50975293
51169 Scott	Virginia	32.50673354
21137 Lincoln	Kentucky	32.46226262
5081 Little River	Arkansas	32.45172805
51155 Pulaski	Virginia	32.29026008
20053 Ellsworth	Kansas	32.27888961
20079 Harvey	Kansas	32.15434084
37175 Transylvania	North Carolina	32.14964197
53075 Whitman	Washington	32.13432146
48035 Bosque	Texas	32.10101118

Counties\_Cities

48097 Cooke	Texas	32.04022280
29179 Reynolds	Missouri	31.97953310
29185 St. Clair	Missouri	31.93187866
51063 Floyd	Virginia	31.65558721
4011 Greenlee	Arizona	31.63555837
17057 Fulton	Illinois	31.56928022
30093 Silver Bow	Montana	31.43485840
35028 Los Alamos	New Mexico	31.41196796
40123 Pontotoc	Oklahoma	31.37500980
17047 Edwards	Illinois	31.28911139
54041 Lewis	West Virginia	31.20319521
38009 Bottineau	North Dakota	31.19638122
2198 Prince of Wales-	Alaska	31.14294612
38031 Foster	North Dakota	31.09452736
55073 Marathon	Wisconsin	31.01278908
17055 Franklin	Illinois	31.00695072
48417 Shackelford	Texas	30.74085460
46059 Hand	South Dakota	30.65603924
56035 Sublette	Wyoming	30.57169061
41009 Columbia	Oregon	30.54775951
48265 Kerr	Texas	30.53143784
5087 Madison	Arkansas	30.33796493
46071 Jackson	South Dakota	30.23888721
30081 Ravalli	Montana	30.11210970
2180 Nome	Alaska	29.97601918
51167 Russell	Virginia	29.90877823
41033 Josephine	Oregon	29.75066653
51071 Giles	Virginia	29.68416053
48081 Coke	Texas	29.67359050
29089 Howard	Missouri	29.59455460
31083 Harlan	Nebraska	29.40311673
21053 Clinton	Kentucky	29.39447384
42083 McKean	Pennsylvania	29.29115407
17165 Saline	Illinois	29.28135196

Counties\_Cities

35029 Luna	New Mexico	29.21170137
48351 Newton	Texas	29.09937436
39001 Adams	Ohio	28.85586495
48165 Gaines	Texas	28.70676044
48077 Clay	Texas	28.69166029
54097 Upshur	West Virginia	28.67089904
6009 Calaveras	California	28.50752160
21205 Rowan	Kentucky	28.47496237
48465 Val Verde	Texas	28.45065843
55107 Rusk	Wisconsin	28.27454584
41063 Wallowa	Oregon	28.24459822
47145 Roane	Tennessee	28.22732405
37029 Camden	North Carolina	28.01120448
40079 Le Flore	Oklahoma	28.01120448
31139 Pierce	Nebraska	28.00336040
38079 Rolette	North Dakota	27.97007202
20051 Ellis	Kansas	27.86485545
15007 Kauai	Hawaii	27.72656066
40009 Beckham	Oklahoma	27.63830669
48025 Bee	Texas	27.61837543
50017 Orange	Vermont	27.58715818
54013 Calhoun	West Virginia	27.57099531
30083 Richland	Montana	27.49014936
29145 Newton	Missouri	27.46026842
48075 Childress	Texas	27.43107941
40069 Johnston	Oklahoma	27.39976254
16019 Bonneville	Idaho	27.38459959
48275 Knox	Texas	27.37476047
55125 Vilas	Wisconsin	27.34980399
41029 Jackson	Oregon	27.32688419
48133 Eastland	Texas	27.28959721
5021 Clay	Arkansas	26.94146966
55005 Barron	Wisconsin	26.56983438
29097 Jasper	Missouri	26.52607845



Counties\_Cities

21159 Martin	Kentucky	26.49474521
21119 Knott	Kentucky	26.44453259
40059 Harper	Oklahoma	26.33658151
41015 Curry	Oregon	26.30079341
48019 Bandera	Texas	26.28811777
48211 Hemphill	Texas	26.14379085
20191 Sumner	Kansas	26.09149417
2188 Northwest Arctic	Alaska	26.07222005
39105 Meigs	Ohio	25.96728123
47057 Grainger	Tennessee	25.92352560
54025 Greenbrier	West Virginia	25.87247743
42039 Crawford	Pennsylvania	25.86318376
27007 Beltrami	Minnesota	25.61530087
17069 Hardin	Illinois	25.57544757
48255 Karnes	Texas	25.55910543
21121 Knox	Kentucky	25.55583951
48197 Hardeman	Texas	25.49719531
6005 Amador	California	25.39166646
17101 Lawrence	Illinois	25.37266096
17039 De Witt	Illinois	25.36622487
47025 Claiborne	Tennessee	25.19208968
53059 Skamania	Washington	25.15934250
31029 Chase	Nebraska	25.14458134
29009 Barry	Missouri	25.07941816
29213 Taney	Missouri	25.06624651
31101 Keith	Nebraska	24.93454681
26055 Grand Traverse	Michigan	24.84525726
47101 Lewis	Tennessee	24.82210822
32029 Storey	Nevada	24.82005460
30043 Jefferson	Montana	24.79953708
40107 Okfuskee	Oklahoma	24.79748719
5117 Prairie	Arkansas	24.77086946
48379 Rains	Texas	24.67308167
53013 Columbia	Washington	24.63661000

Counties\_Cities

29123 Madison	Missouri	24.61437479
32001 Churchill	Nevada	24.54991817
17065 Hamilton	Illinois	24.50079628
54043 Lincoln	West Virginia	24.27302296
51520 Bristol	Virginia	24.26889941
29043 Christian	Missouri	24.14264856
42105 Potter	Pennsylvania	24.06449284
6045 Mendocino	California	23.97096089
20185 Stafford	Kansas	23.93489708
31129 Nuckolls	Nebraska	23.83790226
48083 Coleman	Texas	23.81803025
16051 Jefferson	Idaho	23.77798159
17151 Pope	Illinois	23.74169041
51031 Campbell	Virginia	23.64797264
35023 Hidalgo	New Mexico	23.58490566
37075 Graham	North Carolina	23.57378595
21025 Breathitt	Kentucky	23.57378595
27069 Kittson	Minnesota	23.54048964
48095 Concho	Texas	23.38634238
39053 Gallia	Ohio	23.34967811
30049 Lewis and Clark	Montana	23.28966521
37189 Watauga	North Carolina	23.23710787
54015 Clay	West Virginia	23.16960148
6011 Colusa	California	23.11924909
46039 Deuel	South Dakota	23.05741296
48267 Kimble	Texas	22.92526364
29125 Maries	Missouri	22.80761774
16043 Fremont	Idaho	22.78250304
21079 Garrard	Kentucky	22.77904328
29087 Holt	Missouri	22.70663034
41061 Union	Oregon	22.67488001
41019 Douglas	Oregon	22.66895170
26019 Benzie	Michigan	22.53140314
5047 Franklin	Arkansas	22.45929253

Counties\_Cities

41057 Tillamook	Oregon	22.39892485
20007 Barber	Kansas	22.36135957
48463 Uvalde	Texas	22.34969828
21115 Johnson	Kentucky	22.33538819
2170 Matanuska-Susit	Alaska	22.30275997
48503 Young	Texas	22.16680521
53065 Stevens	Washington	22.09456474
5033 Crawford	Arkansas	22.07992934
53051 Pend Oreille	Washington	22.05558006
48249 Jim Wells	Texas	22.04693548
54055 Mercer	West Virginia	21.98508397
53027 Grays Harbor	Washington	21.65058660
30065 Musselshell	Montana	21.50075253
39131 Pike	Ohio	21.37741832
6063 Plumas	California	21.27206977
39009 Athens	Ohio	21.27077699
48429 Stephens	Texas	21.20216262
54059 Mingo	West Virginia	21.02165230
48007 Aransas	Texas	21.01546738
35035 Otero	New Mexico	20.96404666
41013 Crook	Oregon	20.94942808
29109 Lawrence	Missouri	20.85560103
17013 Calhoun	Illinois	20.82465639
30013 Cascade	Montana	20.82236077
20121 Miami	Kansas	20.78384798
16005 Bannock	Idaho	20.65688907
19025 Calhoun	Iowa	20.62068254
20037 Crawford	Kansas	20.50283195
48333 Mills	Texas	20.32107295
47173 Union	Tennessee	20.31694433
54081 Raleigh	West Virginia	20.20093194
23009 Hancock	Maine	20.06896426
6089 Shasta	California	19.99555654
55007 Bayfield	Wisconsin	19.94415636

Counties\_Cities

21051 Clay	Kentucky	19.89554837
42047 Elk	Pennsylvania	19.88796447
39145 Scioto	Ohio	19.86702339
29117 Livingston	Missouri	19.80720982
40153 Woodward	Oklahoma	19.78043715
55085 Oneida	Wisconsin	19.73498731
26043 Dickinson	Michigan	19.69822322
27127 Redwood	Minnesota	19.67342121
55001 Adams	Wisconsin	19.65795164
29093 Iron	Missouri	19.65215682
29173 Ralls	Missouri	19.58480219
48399 Runnels	Texas	19.54270080
55077 Marquette	Wisconsin	19.43760529
37095 Hyde	North Carolina	19.12045889
17159 Richland	Illinois	19.03191017
29149 Oregon	Missouri	18.97353192
2290 Yukon-Koyukuk	Alaska	18.77229210
48119 Delta	Texas	18.69508319
48171 Gillespie	Texas	18.65393225
6033 Lake	California	18.63874996
53043 Lincoln	Washington	18.62197393
31013 Box Butte	Nebraska	18.56665429
5083 Logan	Arkansas	18.40180338
37115 Madison	North Carolina	18.37981896
21133 Letcher	Kentucky	18.26567423
41041 Lincoln	Oregon	18.22305013
16049 Idaho	Idaho	18.16750439
20077 Harper	Kansas	18.16200509
40029 Coal	Oklahoma	18.11594203
16085 Valley	Idaho	18.11430124
40149 Washita	Oklahoma	17.97429676
29059 Dallas	Missouri	17.89762558
40127 Pushmataha	Oklahoma	17.89068790
39161 Van Wert	Ohio	17.67971430

Counties\_Cities

41039 Lane	Oregon	17.64964661
17049 Effingham	Illinois	17.53975678
29127 Marion	Missouri	17.48740907
16057 Latah	Idaho	17.44157074
17155 Putnam	Illinois	17.42160279
40003 Alfalfa	Oklahoma	17.37921446
31031 Cherry	Nebraska	17.35809755
17185 Wabash	Illinois	17.31751667
12037 Franklin	Florida	17.04158146
47171 Unicoi	Tennessee	16.89094083
5001 Arkansas	Arkansas	16.88333615
5005 Baxter	Arkansas	16.81924121
29205 Shelby	Missouri	16.52892562
30047 Lake	Montana	16.52892562
48411 San Saba	Texas	16.51800463
48227 Howard	Texas	16.45684193
21153 Magoffin	Kentucky	16.17861188
42065 Jefferson	Pennsylvania	16.03996242
20041 Dickinson	Kansas	16.02820965
5009 Boone	Arkansas	16.00853789
29131 Miller	Missouri	15.78781181
8103 Rio Blanco	Colorado	15.78282828
54089 Summers	West Virginia	15.67398119
5131 Sebastian	Arkansas	15.65520966
19185 Wayne	Iowa	15.62255898
42121 Venango	Pennsylvania	15.60488433
5147 Woodruff	Arkansas	15.40832049
35027 Lincoln	New Mexico	15.34056044
47067 Hancock	Tennessee	15.26950679
17025 Clay	Illinois	15.09092281
55099 Price	Wisconsin	14.92871538
6007 Butte	California	14.70232124
51185 Tazewell	Virginia	14.68608493
17193 White	Illinois	14.63593121

Counties\_Cities

29045 Clark	Missouri	14.61560947
55069 Lincoln	Wisconsin	14.44616996
54109 Wyoming	West Virginia	14.43279130
48377 Presidio	Texas	14.39263097
38005 Benson	North Dakota	14.36368860
40099 Murray	Oklahoma	14.33383502
54007 Braxton	West Virginia	14.19547164
16029 Caribou	Idaho	14.16430595
55097 Portage	Wisconsin	14.09602210
48047 Brooks	Texas	14.05678943
21181 Nicholas	Kentucky	13.95478649
41023 Grant	Oregon	13.93534002
21237 Wolfe	Kentucky	13.93339836
5039 Dallas	Arkansas	13.92369813
48299 Llano	Texas	13.85937356
21069 Fleming	Kentucky	13.85809313
6093 Siskiyou	California	13.72244076
55091 Pepin	Wisconsin	13.71930306
41025 Harney	Oregon	13.64442625
29073 Gasconade	Missouri	13.60081605
48353 Nolan	Texas	13.55840282
54009 Brooke	West Virginia	13.51168761
21063 Elliott	Kentucky	13.31912627
29121 Macon	Missouri	13.19870653
53019 Ferry	Washington	13.07360439
6035 Lassen	California	12.98616973
16011 Bingham	Idaho	12.97690112
55003 Ashland	Wisconsin	12.82051282
20003 Anderson	Kansas	12.69357705
33007 Coos	New Hampshire	12.66263573
31147 Richardson	Nebraska	12.59921885
29209 Stone	Missouri	12.59882201
55129 Washburn	Wisconsin	12.59604484
21045 Casey	Kentucky	12.58811682

Counties\_Cities

16059 Lemhi	Idaho	12.56123603
20133 Neosho	Kansas	12.53839885
29091 Howell	Missouri	12.47629504
55141 Wood	Wisconsin	12.31948532
48335 Mitchell	Texas	12.27747084
8021 Conejos	Colorado	12.19512195
26013 Baraga	Michigan	12.01923077
23003 Aroostook	Maine	11.92054954
48415 Scurry	Texas	11.85817621
56031 Platte	Wyoming	11.67406024
2220 Sitka	Alaska	11.56470452
20205 Wilson	Kansas	11.54068090
31045 Dawes	Nebraska	11.47315282
37011 Avery	North Carolina	11.42530706
48009 Archer	Texas	11.38174368
20035 Cowley	Kansas	11.35782838
5097 Montgomery	Arkansas	11.20573734
2050 Bethel	Alaska	10.97935881
48043 Brewster	Texas	10.79097874
27055 Houston	Minnesota	10.76542147
20151 Pratt	Kansas	10.66325443
30001 Beaverhead	Montana	10.63377286
30095 Stillwater	Montana	10.48877701
54085 Ritchie	West Virginia	10.28700751
31089 Holt	Nebraska	9.82511299
48127 Dimmit	Texas	9.70120295
5127 Scott	Arkansas	9.69086152
27075 Lake	Minnesota	9.38262338
29167 Polk	Missouri	9.31648085
21187 Owen	Kentucky	9.19117647
35051 Sierra	New Mexico	9.11743253
21087 Green	Kentucky	9.05059281
16017 Bonner	Idaho	8.94314396
29161 Phelps	Missouri	8.94214433

Counties\_Cities

48475 Ward	Texas	8.53242321
29105 Laclede	Missouri	8.40030241
21197 Powell	Kentucky	8.03729304
20001 Allen	Kansas	8.03600129
6105 Trinity	California	7.97766254
42123 Warren	Pennsylvania	7.59532128
21175 Morgan	Kentucky	7.49344324
2150 Kodiak Island	Alaska	7.49344324
40005 Atoka	Oklahoma	7.22647781
56029 Park	Wyoming	6.82035193
27135 Roseau	Minnesota	6.60066007
55013 Burnett	Wisconsin	6.49688150
21127 Lawrence	Kentucky	6.42219511
17149 Pike	Illinois	6.40573954
23029 Washington	Maine	6.35122261
41001 Baker	Oregon	6.24765713
12045 Gulf	Florida	6.18658748
30041 Hill	Montana	6.11733040
5089 Marion	Arkansas	5.98014592
23021 Piscataquis	Maine	5.95238095
5067 Jackson	Arkansas	5.94848611
26061 Houghton	Michigan	5.52196361
6109 Tuolumne	California	5.50065091
26033 Chippewa	Michigan	5.33091665
55067 Langlade	Wisconsin	5.18995225
55119 Taylor	Wisconsin	4.89907897
6103 Tehama	California	4.69366043
27057 Hubbard	Minnesota	4.68779299
21095 Harlan	Kentucky	3.78658791
21013 Bell	Kentucky	3.76378486
19053 Decatur	Iowa	0.00000000
31103 Keya Paha	Nebraska	0.00000000
20203 Wichita	Kansas	0.00000000
31169 Thayer	Nebraska	0.00000000



Counties\_Cities

27149 Stevens	Minnesota	0.00000000
17045 Edgar	Illinois	0.00000000
31071 Garfield	Nebraska	0.00000000
46041 Dewey	South Dakota	0.00000000
35011 De Baca	New Mexico	0.00000000
31117 McPherson	Nebraska	0.00000000
30027 Fergus	Montana	0.00000000
31091 Hooker	Nebraska	0.00000000
20049 Elk	Kansas	0.00000000
20201 Washington	Kansas	0.00000000
48261 Kenedy	Texas	0.00000000
15005 Kalawao	Hawaii	0.00000000
30103 Treasure	Montana	0.00000000
8057 Jackson	Colorado	0.00000000
8061 Kiowa	Colorado	0.00000000
31183 Wheeler	Nebraska	0.00000000
40057 Harmon	Oklahoma	0.00000000
48443 Terrell	Texas	0.00000000
16033 Clark	Idaho	0.00000000
38095 Towner	North Dakota	0.00000000
8115 Sedgwick	Colorado	0.00000000
35033 Mora	New Mexico	0.00000000
38083 Sheridan	North Dakota	0.00000000
48271 Kinney	Texas	0.00000000
46007 Bennett	South Dakota	0.00000000
46021 Campbell	South Dakota	0.00000000
46055 Haakon	South Dakota	0.00000000
46077 Kingsbury	South Dakota	0.00000000
27031 Cook	Minnesota	0.00000000
2282 Yakutat	Alaska	0.00000000
48033 Borden	Texas	0.00000000
48243 Jeff Davis	Texas	0.00000000
48433 Stonewall	Texas	0.00000000
46033 Custer	South Dakota	0.00000000

Counties\_Cities

46075 Jones	South Dakota	0.00000000
8033 Dolores	Colorado	0.00000000
38001 Adams	North Dakota	0.00000000
27077 Lake of the Woo	Minnesota	0.00000000
38033 Golden Valley	North Dakota	0.00000000
2261 Valdez-Cordova	Alaska	0.00000000
2060 Bristol Bay	Alaska	0.00000000
41069 Wheeler	Oregon	0.00000000
31005 Arthur	Nebraska	0.00000000
2105 Hoonah-Angoon	Alaska	0.00000000
48413 Schleicher	Texas	0.00000000
29103 Knox	Missouri	0.00000000
41021 Gilliam	Oregon	0.00000000
46045 Edmunds	South Dakota	0.00000000
2230 Skagway	Alaska	0.00000000
16071 Oneida	Idaho	0.00000000
2013 Aleutians East	Alaska	0.00000000
16015 Boise	Idaho	0.00000000
30079 Prairie	Montana	0.00000000
46063 Harding	South Dakota	0.00000000
30033 Garfield	Montana	0.00000000
26071 Iron	Michigan	0.00000000
2275 Wrangell	Alaska	0.00000000
54017 Doddridge	West Virginia	0.00000000
48109 Culberson	Texas	0.00000000
38043 Kidder	North Dakota	0.00000000
38007 Billings	North Dakota	0.00000000
49019 Grand	Utah	0.00000000
46061 Hanson	South Dakota	0.00000000
2100 Haines	Alaska	0.00000000
31085 Hayes	Nebraska	0.00000000
46107 Potter	South Dakota	0.00000000
5013 Calhoun	Arkansas	0.00000000
46095 Mellette	South Dakota	0.00000000

Counties\_Cities

2070 Dillingham	Alaska	0.00000000
48155 Foard	Texas	0.00000000
53023 Garfield	Washington	0.00000000
30039 Granite	Montana	0.00000000
21201 Robertson	Kentucky	0.00000000
20071 Greeley	Kansas	0.00000000
48269 King	Texas	0.00000000
49015 Emery	Utah	0.00000000
30091 Sheridan	Montana	0.00000000
40045 Ellis	Oklahoma	0.00000000
48425 Somervell	Texas	0.00000000
46053 Gregory	South Dakota	0.00000000
29011 Barton	Missouri	0.00000000
30019 Daniels	Montana	0.00000000
16023 Butte	Idaho	0.00000000
29079 Grundy	Missouri	0.00000000
25007 Dukes	Massachusetts	0.00000000
31075 Grant	Nebraska	0.00000000
49055 Wayne	Utah	0.00000000
31049 Deuel	Nebraska	0.00000000
46015 Brule	South Dakota	0.00000000
38047 Logan	North Dakota	0.00000000
48105 Crockett	Texas	0.00000000
26131 Ontonagon	Michigan	0.00000000
29057 Dade	Missouri	0.00000000
29203 Shannon	Missouri	0.00000000
30097 Sweet Grass	Montana	0.00000000
2016 Aleutians West	Alaska	0.00000000
48447 Throckmorton	Texas	0.00000000
48435 Sutton	Texas	0.00000000
41037 Lake	Oregon	0.00000000
2164 Lake and Penins	Alaska	0.00000000
16009 Benewah	Idaho	0.00000000
2068 Denali	Alaska	0.00000000

Counties\_Cities

20165 Rush	Kansas	0.00000000
16007 Bear Lake	Idaho	0.00000000
38045 LaMoure	North Dakota	0.00000000
2158 Kusilvak	Alaska	0.00000000
31165 Sioux	Nebraska	0.00000000
48023 Baylor	Texas	0.00000000
16035 Clearwater	Idaho	0.00000000
32011 Eureka	Nevada	0.00000000
20039 Decatur	Kansas	0.00000000
49033 Rich	Utah	0.00000000
29067 Douglas	Missouri	0.00000000
30055 McCone	Montana	0.00000000
38041 Hettinger	North Dakota	0.00000000
38021 Dickey	North Dakota	0.00000000
49001 Beaver	Utah	0.00000000
20109 Logan	Kansas	0.00000000
2185 North Slope	Alaska	0.00000000
49017 Garfield	Utah	0.00000000
40063 Hughes	Oklahoma	0.00000000
48327 Menard	Texas	0.00000000
30025 Fallon	Montana	0.00000000
30061 Mineral	Montana	0.00000000
54101 Webster	West Virginia	0.00000000
16061 Lewis	Idaho	0.00000000
26003 Alger	Michigan	0.00000000
31015 Boyd	Nebraska	0.00000000
48263 Kent	Texas	0.00000000
16021 Boundary	Idaho	0.00000000
29085 Hickory	Missouri	0.00000000
29153 Ozark	Missouri	0.00000000
49047 Uintah	Utah	0.00000000
29197 Schuyler	Missouri	0.00000000
30071 Phillips	Montana	0.00000000
16041 Franklin	Idaho	0.00000000

Counties\_Cities

17171 Scott	Illinois	0.00000000
30017 Custer	Montana	0.00000000
28055 Issaquena	Mississippi	0.00000000
56045 Weston	Wyoming	0.00000000
36085 Richmond	New York	0.00000000
48235 Irion	Texas	0.00000000
49023 Juab	Utah	0.00000000
46019 Butte	South Dakota	0.00000000
48385 Real	Texas	0.00000000
31057 Dundy	Nebraska	0.00000000
29129 Mercer	Missouri	0.00000000
16079 Shoshone	Idaho	0.00000000
48383 Reagan	Texas	0.00000000
30015 Chouteau	Montana	0.00000000
20193 Thomas	Kansas	0.00000000
49041 Sevier	Utah	0.00000000
6049 Modoc	California	0.00000000
25019 Nantucket	Massachusetts	0.00000000
30021 Dawson	Montana	0.00000000
46105 Perkins	South Dakota	0.00000000
31135 Perkins	Nebraska	0.00000000
30089 Sanders	Montana	0.00000000
32027 Pershing	Nevada	0.00000000
21129 Lee	Kentucky	0.00000000
20095 Kingman	Kansas	0.00000000
40129 Roger Mills	Oklahoma	0.00000000
51017 Bath	Virginia	0.00000000
48229 Hudspeth	Texas	0.00000000
29065 Dent	Missouri	0.00000000
49003 Box Elder	Utah	0.00000000
30099 Teton	Montana	0.00000000
36005 Bronx	New York	0.00000000
29223 Wayne	Missouri	0.00000000
20145 Pawnee	Kansas	0.00000000

Counties\_Cities

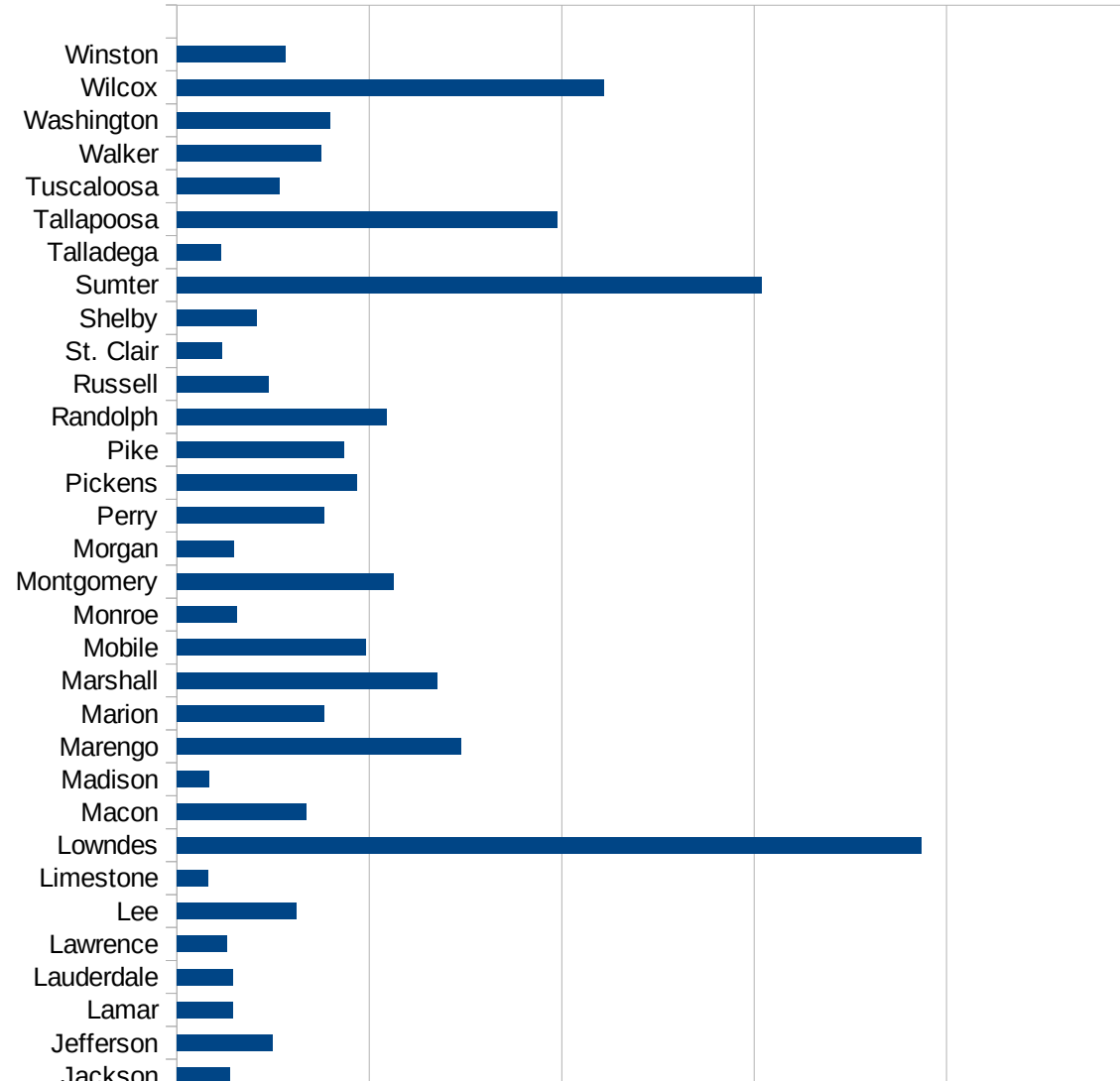
30005 Blaine	Montana	0.00000000
20167 Russell	Kansas	0.00000000
30077 Powell	Montana	0.00000000
30105 Valley	Montana	0.00000000
49025 Kane	Utah	0.00000000
29137 Monroe	Missouri	0.00000000
49005 Cache	Utah	0.00000000
21065 Estill	Kentucky	0.00000000
49053 Washington	Utah	0.00000000
36081 Queens	New York	0.00000000
36047 Kings	New York	0.00000000
49057 Weber	Utah	0.00000000
49021 Iron	Utah	0.00000000
49013 Duchesne	Utah	0.00000000
49007 Carbon	Utah	0.00000000
31113 Logan	Nebraska	0.00000000
29215 Texas	Missouri	0.00000000
48301 Loving	Texas	0.00000000
49009 Daggett	Utah	0.00000000
48137 Edwards	Texas	0.00000000
51021 Bland	Virginia	0.00000000
20065 Graham	Kansas	0.00000000
20105 Lincoln	Kansas	0.00000000
20117 Marshall	Kansas	0.00000000
20153 Rawlins	Kansas	0.00000000
20199 Wallace	Kansas	0.00000000
26083 Keweenaw	Michigan	0.00000000
29171 Putnam	Missouri	0.00000000
30011 Carter	Montana	0.00000000
30045 Judith Basin	Montana	0.00000000
30069 Petroleum	Montana	0.00000000
30075 Powder River	Montana	0.00000000
30087 Rosebud	Montana	0.00000000
30109 Wibaux	Montana	0.00000000

Counties\_Cities

38019 Cavalier	North Dakota	0.00000000
31007 Banner	Nebraska	0.00000000
31009 Blaine	Nebraska	0.00000000
31017 Brown	Nebraska	0.00000000
31069 Garden	Nebraska	0.00000000
31115 Loup	Nebraska	0.00000000
31133 Pawnee	Nebraska	0.00000000
31149 Rock	Nebraska	0.00000000
31161 Sheridan	Nebraska	0.00000000
32009 Esmeralda	Nevada	0.00000000
48311 McMullen	Texas	0.00000000
48431 Sterling	Texas	0.00000000
48461 Upton	Texas	0.00000000
49027 Millard	Utah	0.00000000
49029 Morgan	Utah	0.00000000
49031 Piute	Utah	0.00000000
49039 Sanpete	Utah	0.00000000
51051 Dickenson	Virginia	0.00000000

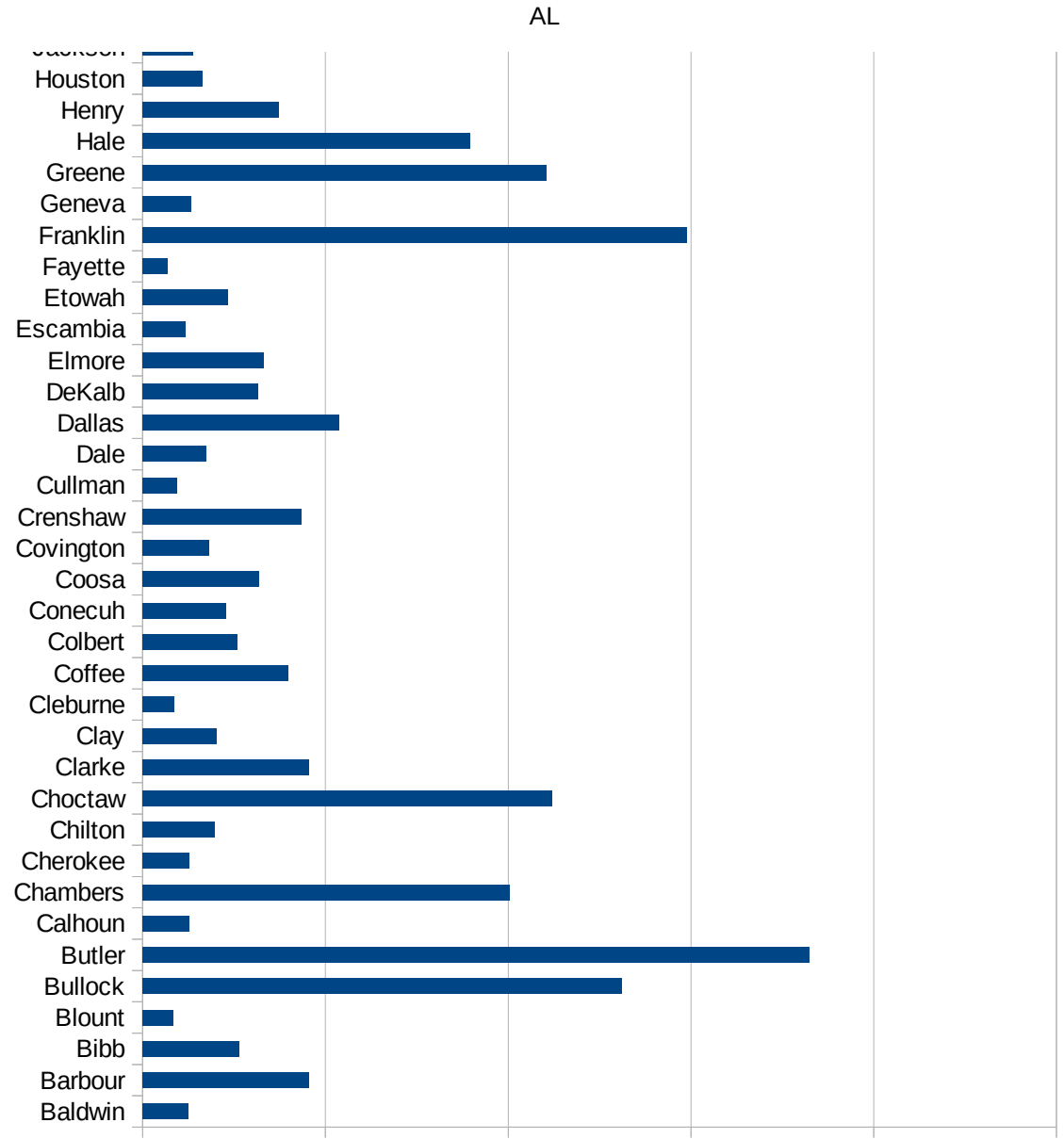
AL

FIPS	County	Current Inf. P/C
1001	Autauga	302.1528389777
1003	Baldwin	125.6753905569
1005	Barbour	454.1618102166
1007	Bibb	263.3928571429
1009	Blount	84.71645919779
1011	Bullock	1311.895837443
1013	Butler	1824.18699187
1015	Calhoun	127.7597416803
1017	Chambers	1002.528633051
1019	Cherokee	126.7670559312
1021	Chilton	197.0421035943
1023	Choctaw	1121.407990032
1025	Clarke	455.6856187291
1027	Clay	203.3898305085
1029	Cleburne	86.74184293054
1031	Coffee	396.8483307326
1033	Colbert	259.3038968628
1035	Conecuh	228.0687464364
1037	Coosa	317.3121791881
1039	Covington	181.1496241821
1041	Crenshaw	434.0277777778
1043	Cullman	93.47810455166
1045	Dale	173.6252961843
1047	Dallas	537.7186113286
1049	DeKalb	316.5931218043
1051	Elmore	329.7226666015
1053	Escambia	117.0131707848
1055	Etowah	232.1928566551
1057	Fayette	66.9384774539
1059	Franklin	1489.01571916
1061	Geneva	133.009044615
1063	Greene	1105.307907203
1065	Hale	896.3737606954





1067 Henry	371.8984252426
1069 Houston	164.2443803594
1071 Jackson	137.2351940622
1073 Jefferson	247.2319126346
1075 Lamar	144.466917076
1077 Lauderdale	146.1244547393
1079 Lawrence	130.4730406287
1081 Lee	311.0875253902
1083 Limestone	80.06321874935
1085 Lowndes	1935.03108081
1087 Macon	336.2438310104
1089 Madison	82.39681981016
1091 Marengo	739.5363474247
1093 Marion	383.0259046467
1095 Marshall	676.3154335182
1097 Mobile	491.3512037259
1099 Monroe	156.6430910903
1101 Montgomery	564.3085890956
1103 Morgan	147.7886286727
1105 Perry	382.932166302
1107 Pickens	466.4459825459
1109 Pike	434.9391085248
1111 Randolph	545.6545654565
1113 Russell	237.1021616102
1115 St. Clair	117.2623745631
1117 Shelby	207.2255420547
1119 Sumter	1520.762745253
1121 Talladega	113.9950894423
1123 Tallapoosa	987.7274859866
1125 Tuscaloosa	267.0993868202
1127 Walker	375.1314529673
1129 Washington	396.8738551716
1131 Wilcox	1110.379222735
1133 Winston	283.1783601014



AL  
0 500 1000 1500 2000 2500

AL

FIPS

29001  
29003  
29005  
29007  
29009  
29011  
29013  
29015  
29017  
29019  
29021  
29023  
29025  
29027  
29029  
29031  
29033  
29035  
29037

AL

29039  
29041  
29043  
29045  
29047  
29049  
29051  
29053  
29055  
29057  
29059  
29061  
29063  
29065  
29067  
29069  
29071  
29073  
29075  
29077  
29079  
29081  
29083  
29085  
29087  
29089  
29091  
29093  
29095  
29097  
29099  
29101

29103

AL

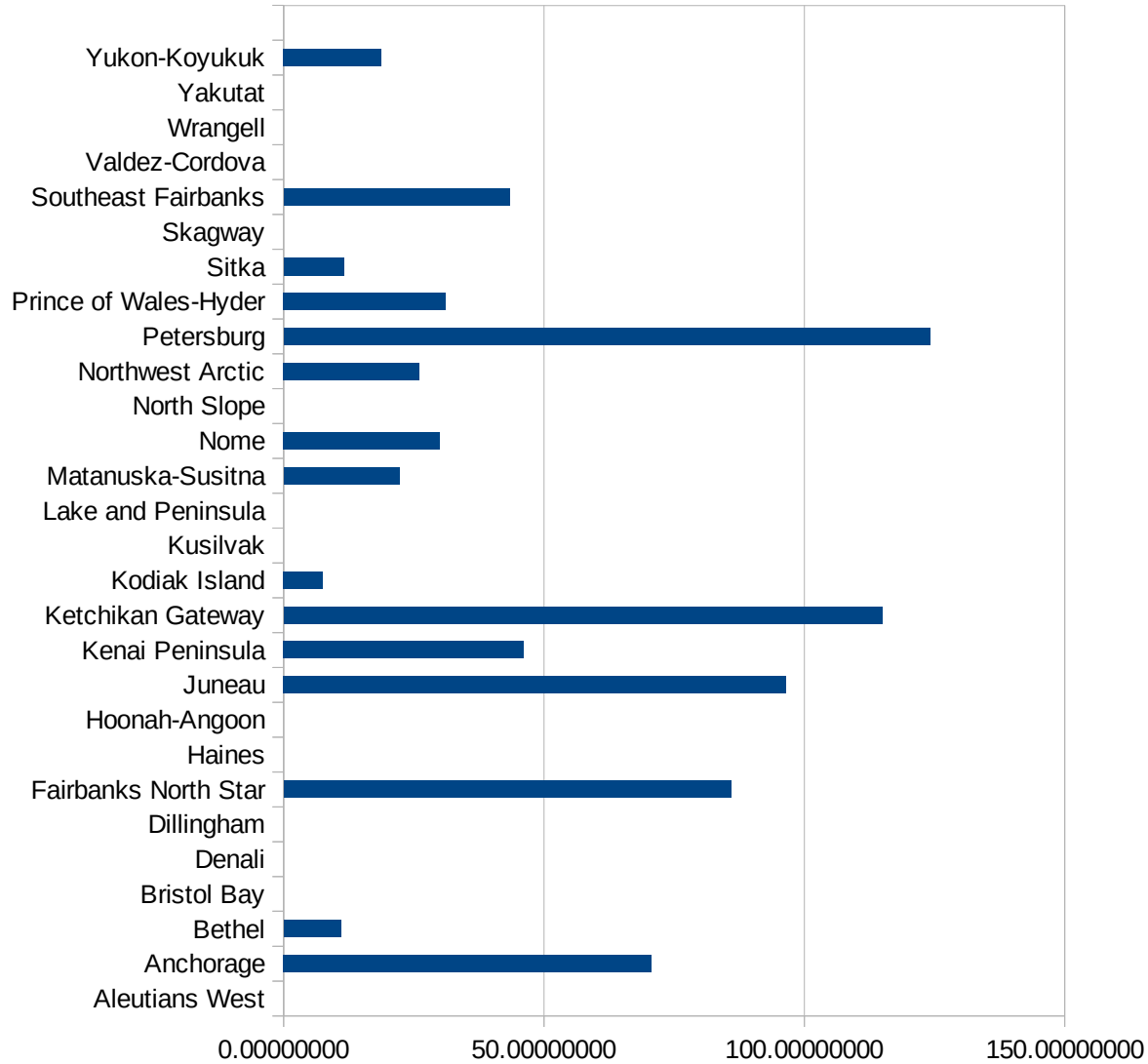
29105  
29107  
29109  
29111  
29113  
29115  
29117  
29121  
29123  
29125  
29127  
29119  
29129  
29131  
29133  
29135  
29137  
29139  
29141  
29143  
29145  
29147  
29149  
29151  
29153  
29155  
29157  
29159  
29161  
29163  
29165  
29167  
29169  
29171

AL

29173  
29175  
29177  
29179  
29181  
29195  
29197  
29199  
29201  
29203  
29205  
29183  
29185  
29187  
29189  
29510  
29186  
29207  
29209  
29211  
29213  
29215  
  
29217  
29219  
29221  
29223  
29225  
29227  
29229

AK

FIPS	County	PC Infection
2013	Aleutians East	0.00000000
2016	Aleutians West	0.00000000
2020	Anchorage	70.65974247
2050	Bethel	10.97935881
2060	Bristol Bay	0.00000000
2068	Denali	0.00000000
2070	Dillingham	0.00000000
2090	Fairbanks North Star	85.88374372
2100	Haines	0.00000000
2105	Hoonah-Angoon	0.00000000
2110	Juneau	96.53411391
2122	Kenai Peninsula	46.12782533
2130	Ketchikan Gateway	###
2150	Kodiak Island	7.49344324
2158	Kusilvak	0.00000000
2164	Lake and Peninsula	0.00000000
2170	Matanuska-Susitna	22.30275997
2180	Nome	29.97601918
2185	North Slope	0.00000000
2188	Northwest Arctic	26.07222005
2195	Petersburg	###
2198	Prince of Wales-Hyder	31.14294612
2220	Sitka	11.56470452
2230	Skagway	0.00000000
2240	Southeast Fairbanks	43.36513443
2261	Valdez-Cordova	0.00000000
2275	Wrangell	0.00000000
2282	Yakutat	0.00000000
2290	Yukon-Koyukuk	18.77229210



AK



AK

FIPS

29001  
29003  
29005  
29007  
29009  
29011  
29013  
29015  
29017  
29019  
29021  
29023  
29025  
29027  
29029  
29031  
29033  
29035  
29037

AK

29039  
29041  
29043  
29045  
29047  
29049  
29051  
29053  
29055  
29057  
29059  
29061  
29063  
29065  
29067  
29069  
29071  
29073  
29075  
29077  
29079  
29081  
29083  
29085  
29087  
29089  
29091  
29093  
29095  
29097  
29099  
29101

29103

AK

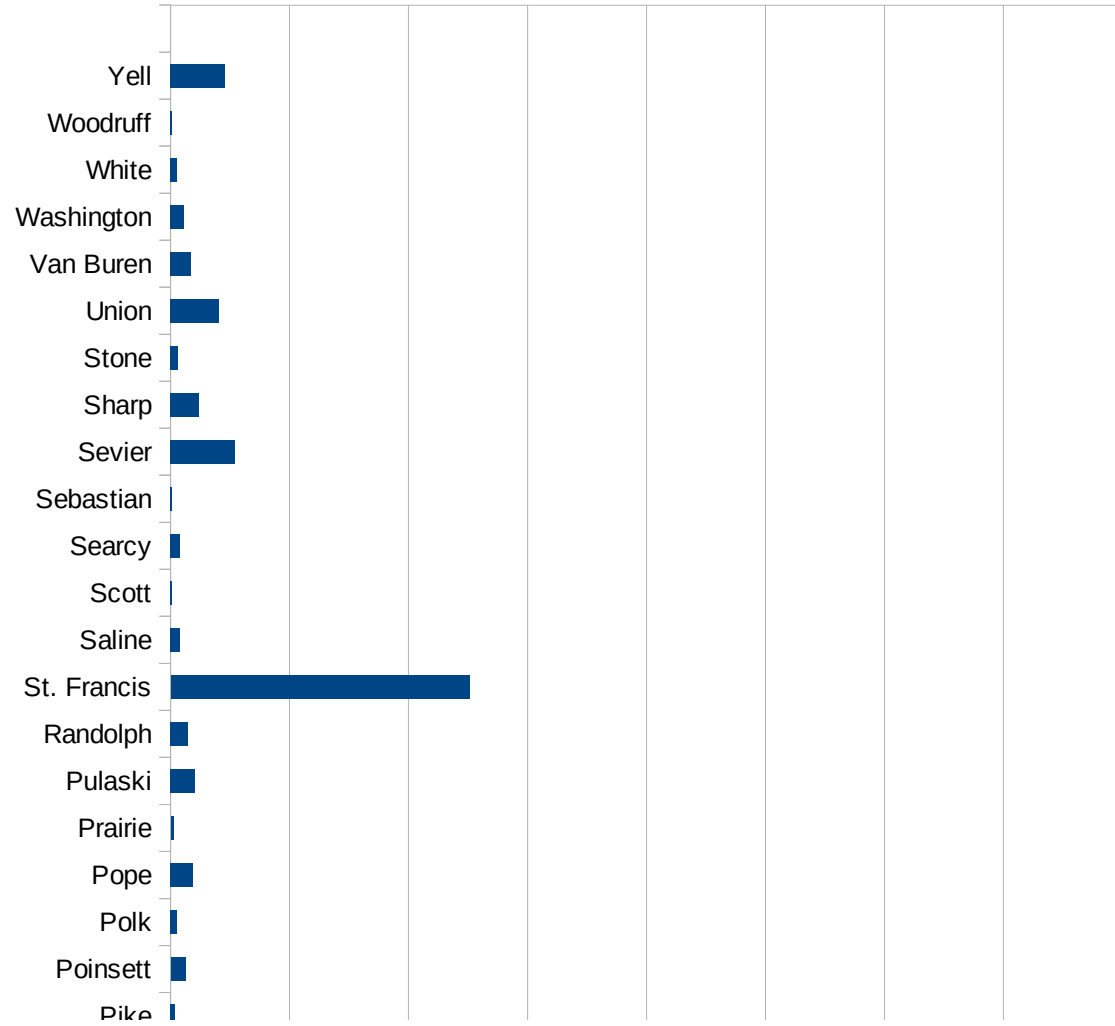
29105  
29107  
29109  
29111  
29113  
29115  
29117  
29121  
29123  
29125  
29127  
29119  
29129  
29131  
29133  
29135  
29137  
29139  
29141  
29143  
29145  
29147  
29149  
29151  
29153  
29155  
29157  
29159  
29161  
29163  
29165  
29167  
29169  
29171

AK

29173  
29175  
29177  
29179  
29181  
29195  
29197  
29199  
29201  
29203  
29205  
29183  
29185  
29187  
29189  
29510  
29186  
29207  
29209  
29211  
29213  
29215  
  
29217  
29219  
29221  
29223  
29225  
29227  
29229

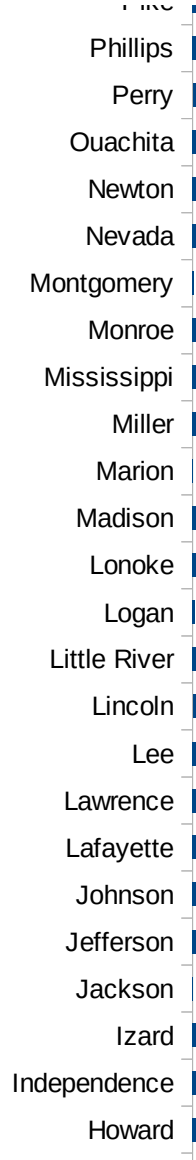
AR

FIPS	County	PC Infection
5001	Arkansas	16.8833361472
5003	Ashley	94.7820013968
5005	Baxter	16.8192412119
5007	Benton	108.947646437
5009	Boone	16.0085378869
5011	Bradley	156.00624025
5013	Calhoun	0
5015	Carroll	53.1481415866
5017	Chicot	124.544931979
5019	Clark	163.183899189
5021	Clay	26.9414696572
5023	Cleburne	292.409373122
5025	Cleveland	224.494886505
5027	Columbia	84.9725963377
5029	Conway	67.0145038533
5031	Craighead	173.179314284
5033	Crawford	22.0799293442
5035	Crittenden	606.098216871
5037	Cross	251.858958983
5039	Dallas	13.9236981342
5041	Desha	165.045170257
5043	Drew	103.66652117
5045	Faulkner	80.1243529958
5047	Franklin	22.4592925323
5049	Fulton	48.9037411362
5051	Garland	135.143312423
5053	Grant	87.9700901693
5055	Greene	110.314396029
5057	Hempstead	59.7948576422
5059	Hot Spring	89.0181300258
5061	Howard	127.42672963
5063	Independence	74.3139232443



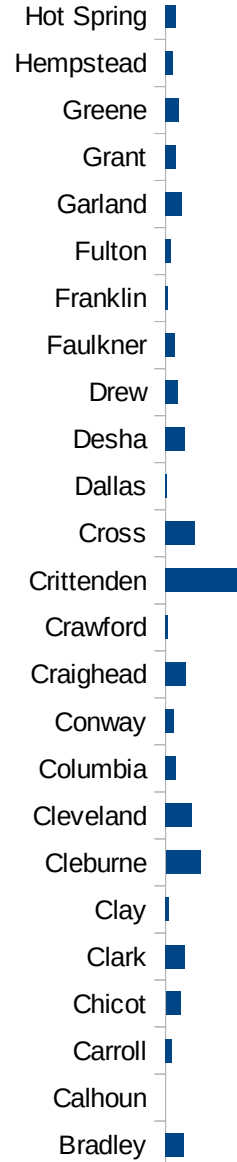
AR

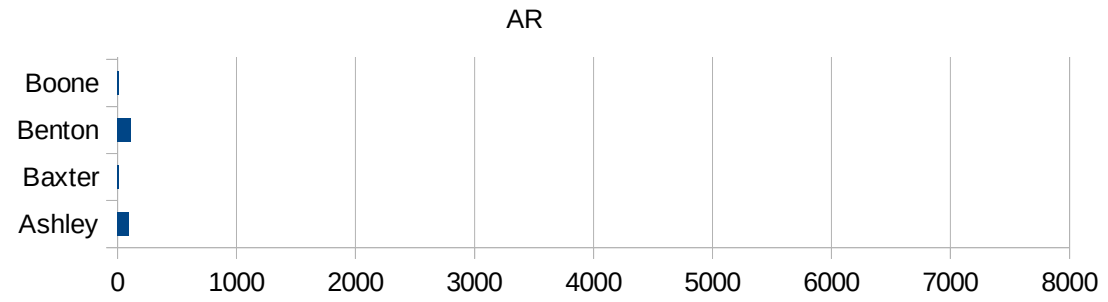
5065 IZARD	110.350915913
5067 JACKSON	5.94848611028
5069 JEFFERSON	739.935989664
5071 JOHNSON	142.098571535
5073 LAFAYETTE	134.690212511
5075 LAWRENCE	498.965559207
5077 LEE	189.204229271
5079 LINCOLN	7285.36202645
5081 LITTLE RIVER	32.4517280545
5083 LOGAN	18.4018033767
5085 LONOKE	62.4516339248
5087 MADISON	30.3379649293
5089 MARION	5.98014591556
5091 MILLER	96.347953753
5093 MISSISSIPPI	169.742234293
5095 MONROE	72.4637681159
5097 MONTGOMERY	11.2057373375
5099 NEVADA	48.0422772039
5101 NEWTON	38.4368994234
5103 OUACHITA	42.3621113276
5105 PERRY	125.579598145
5107 PHILLIPS	49.9195740196
5109 PIKE	37.4777475874
5111 POINSETT	125.135563527
5113 POLK	54.8655793306
5115 POPE	185.9375
5117 PRAIRIE	24.7708694575
5119 PULASKI	201.945604564
5121 RANDOLPH	144.862937375
5123 ST. FRANCIS	2511.89119069
5125 SALINE	80.7109149159
5127 SCOTT	9.69086151759
5129 SEARCY	75.3958280975
5131 SEBASTIAN	15.6552096624



AR

5133 Sevier	542.62208997
5135 Sharp	241.851894507
5137 Stone	64.2209199647
5139 Union	408.935234882
5141 Van Buren	168.644220924
5143 Washington	116.474862952
5145 White	50.8084900987
5147 Woodruff	15.4083204931
5149 Yell	459.71674019







AR

FIPS

29001  
29003  
29005  
29007  
29009  
29011  
29013  
29015  
29017  
29019  
29021  
29023  
29025  
29027  
29029  
29031  
29033  
29035

AR

29037  
29039  
29041  
29043  
29045  
29047  
29049  
29051  
29053  
29055  
29057  
29059  
29061  
29063  
29065  
29067  
29069  
29071  
29073  
29075  
29077  
29079  
29081  
29083  
29085  
29087  
29089  
29091  
29093  
29095  
29097  
29099  
29101

AR

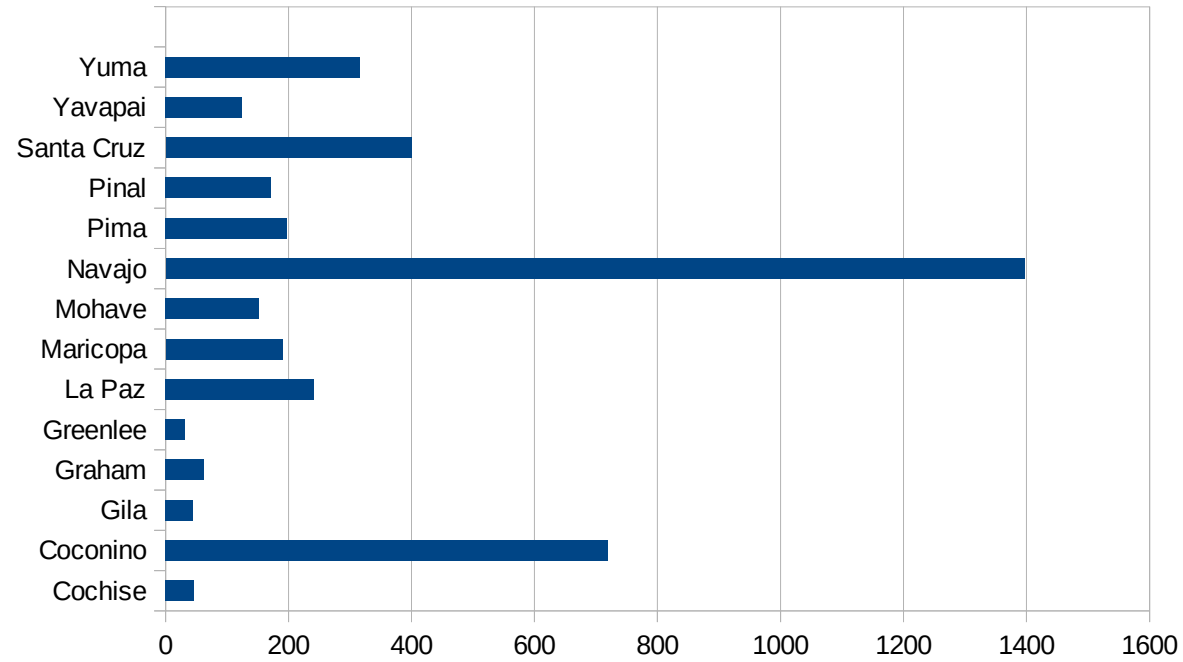
29103  
29105  
29107  
29109  
29111  
29113  
29115  
29117  
29121  
29123  
29125  
29127  
29119  
29129  
29131  
29133  
29135  
29137  
29139  
29141  
29143  
29145  
29147  
29149  
29151  
29153  
29155  
29157  
29159  
29161  
29163  
29165  
29167  
29169

AR

29171  
29173  
29175  
29177  
29179  
29181  
29195  
29197  
29199  
29201  
29203  
29205  
29183  
29185  
29187  
29189  
29510  
29186  
29207  
29209  
29211  
29213  
29215  
  
29217  
29219  
29221  
29223  
29225  
29227  
29229

AZ

FIPS	County	PC Infection
4001	Apache	1658.358629
4003	Cochise	46.54097973
4005	Coconino	719.6158315
4007	Gila	44.53599065
4009	Graham	63.03845346
4011	Greenlee	31.63555837
4012	La Paz	241.7290738
4013	Maricopa	189.9645055
4015	Mohave	152.2309711
4017	Navajo	1397.075467
4019	Pima	196.9062809
4021	Pinal	170.8644758
4023	Santa Cruz	399.9053987
4025	Yavapai	124.1416767
4027	Yuma	315.8470358



AZ

FIPS

29001  
29003  
29005  
29007  
29009  
29011  
29013  
29015  
29017  
29019  
29021  
29023  
29025  
29027  
29029  
29031  
29033  
29035  
29037

AZ

29039  
29041  
29043  
29045  
29047  
29049  
29051  
29053  
29055  
29057  
29059  
29061  
29063  
29065  
29067  
29069  
29071  
29073  
29075  
29077  
29079  
29081  
29083  
29085  
29087  
29089  
29091  
29093  
29095  
29097  
29099  
29101

29103

AZ

29105  
29107  
29109  
29111  
29113  
29115  
29117  
29121  
29123  
29125  
29127  
29119  
29129  
29131  
29133  
29135  
29137  
29139  
29141  
29143  
29145  
29147  
29149  
29151  
29153  
29155  
29157  
29159  
29161  
29163  
29165  
29167  
29169  
29171

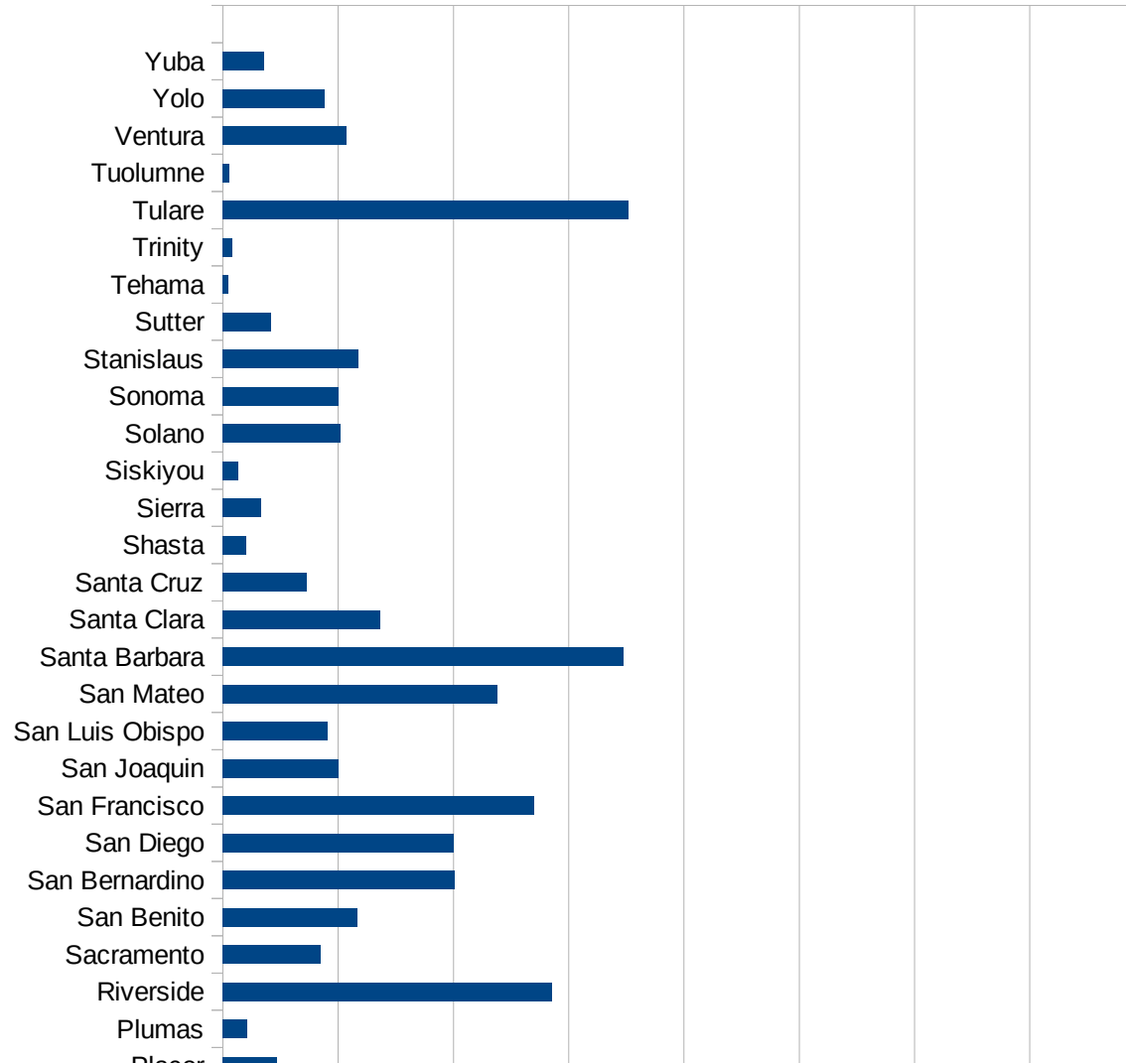


AZ

29173  
29175  
29177  
29179  
29181  
29195  
29197  
29199  
29201  
29203  
29205  
29183  
29185  
29187  
29189  
29510  
29186  
29207  
29209  
29211  
29213  
29215  
  
29217  
29219  
29221  
29223  
29225  
29227  
29229

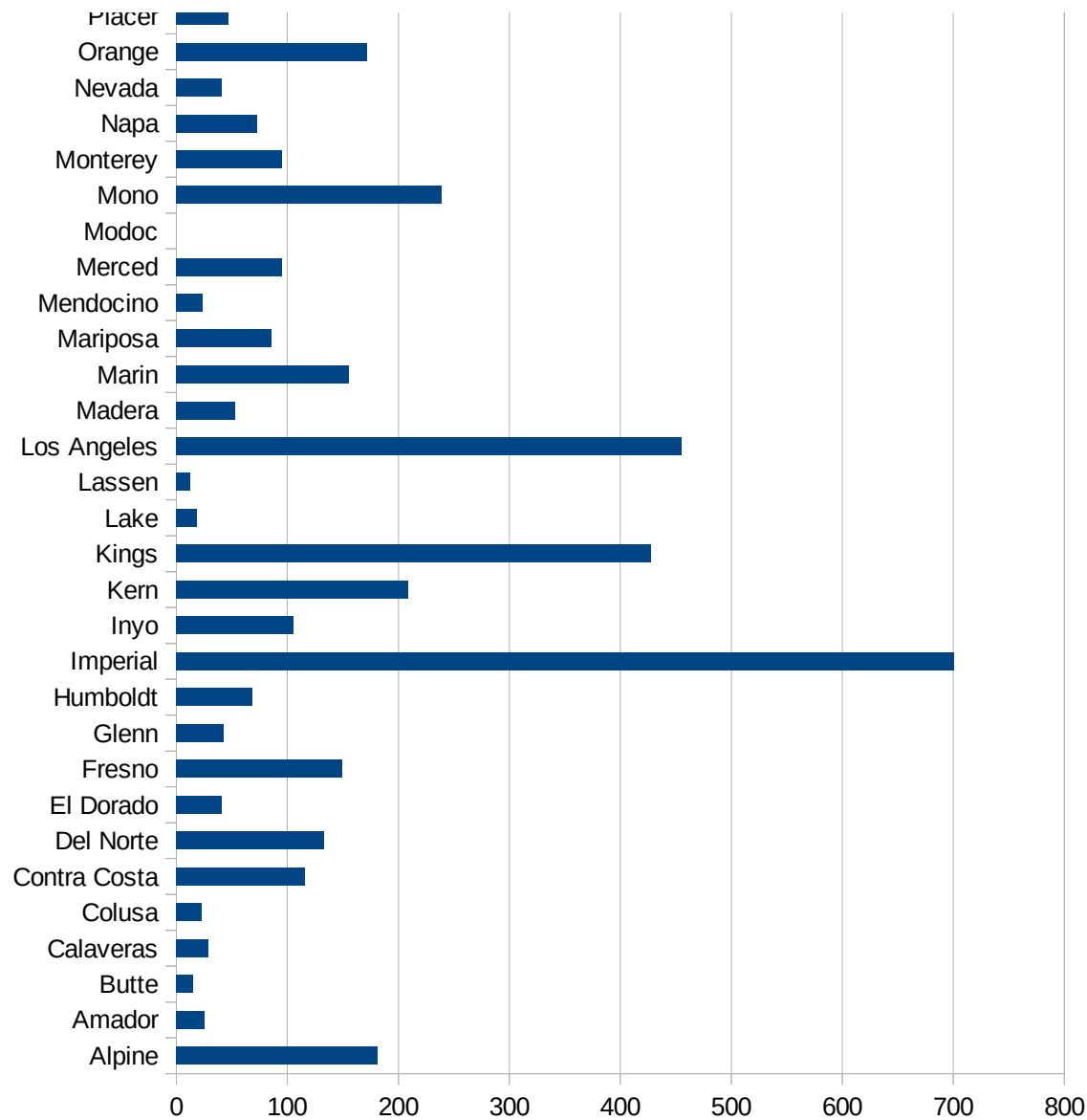
CA

FIPS	County	PC Infection
6001	Alameda	172.4310681
6003	Alpine	181.6530427
6005	Amador	25.39166646
6007	Butte	14.70232124
6009	Calaveras	28.5075216
6011	Colusa	23.11924909
6013	Contra Costa	116.1521976
6015	Del Norte	132.959609
6017	El Dorado	40.90665939
6019	Fresno	149.0345937
6021	Glenn	42.78532463
6023	Humboldt	68.19531725
6025	Imperial	700.6660177
6027	Inyo	105.6318452
6029	Kern	208.6390622
6031	Kings	427.4407727
6033	Lake	18.63874996
6035	Lassen	12.98616973
6037	Los Angeles	455.4244523
6039	Madera	53.27515348
6041	Marin	155.1993715
6043	Mariposa	85.8565623
6045	Mendocino	23.97096089
6047	Merced	94.99026441
6049	Modoc	0
6051	Mono	238.5964912
6053	Monterey	94.81305987
6055	Napa	72.44453689
6057	Nevada	41.12502006
6059	Orange	171.6589746
6061	Placer	47.0559508
6063	Plumas	21.27206977
6065	Riverside	285.7891314



CA

6067 Sacramento	84.49196126
6069 San Benito	117.0027788
6071 San Bernardino	201.0035904
6073 San Diego	200.4268754
6075 San Francisco	270.1218718
6077 San Joaquin	99.912311
6079 San Luis Obispo	91.19397204
6081 San Mateo	238.1926983
6083 Santa Barbara	347.3474168
6085 Santa Clara	136.8724743
6087 Santa Cruz	72.92483273
6089 Shasta	19.99555654
6091 Sierra	33.47840643
6093 Siskiyou	13.72244076
6095 Solano	101.8785965
6097 Sonoma	100.0116013
6099 Stanislaus	117.4940662
6101 Sutter	41.31932608
6103 Tehama	4.693660429
6105 Trinity	7.977662545
6107 Tulare	352.2509933
6109 Tuolumne	5.50065091
6111 Ventura	107.1721935
6113 Yolo	88.01858372
6115 Yuba	35.87857665



CA

CA

FIPS

29001  
29003  
29005  
29007  
29009  
29011  
29013  
29015  
29017  
29019  
29021  
29023  
29025  
29027  
29029  
29031  
29033  
29035  
29037

CA

29039  
29041  
29043  
29045  
29047  
29049  
29051  
29053  
29055  
29057  
29059  
29061  
29063  
29065  
29067  
29069  
29071  
29073  
29075  
29077  
29079  
29081  
29083  
29085  
29087  
29089  
29091  
29093  
29095  
29097  
29099  
29101

29103

CA

29105  
29107  
29109  
29111  
29113  
29115  
29117  
29121  
29123  
29125  
29127  
29119  
29129  
29131  
29133  
29135  
29137  
29139  
29141  
29143  
29145  
29147  
29149  
29151  
29153  
29155  
29157  
29159  
29161  
29163  
29165  
29167  
29169  
29171

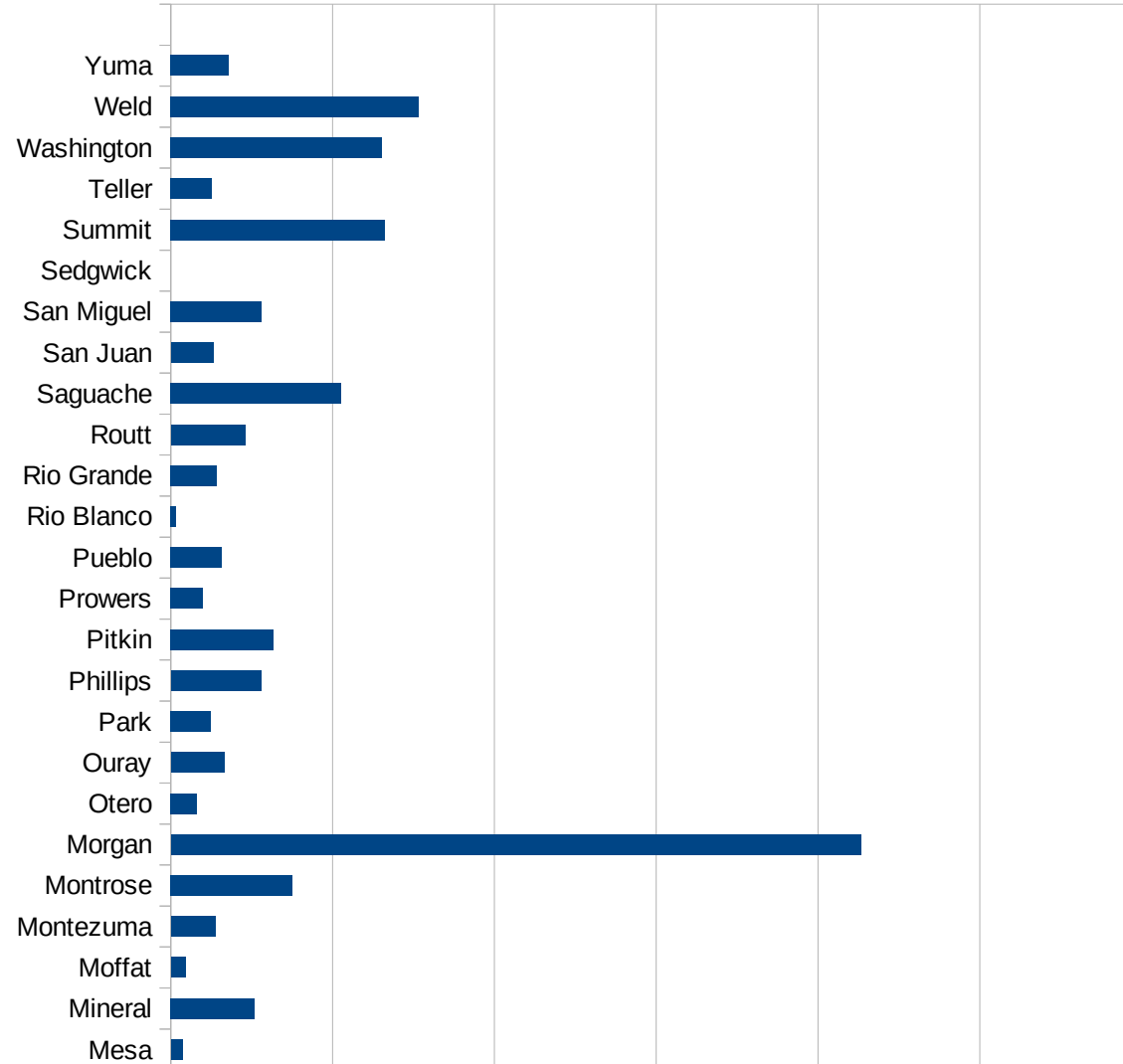
CA

29173  
29175  
29177  
29179  
29181  
29195  
29197  
29199  
29201  
29203  
29205  
29183  
29185  
29187  
29189  
29510  
29186  
29207  
29209  
29211  
29213  
29215  
  
29217  
29219  
29221  
29223  
29225  
29227  
29229



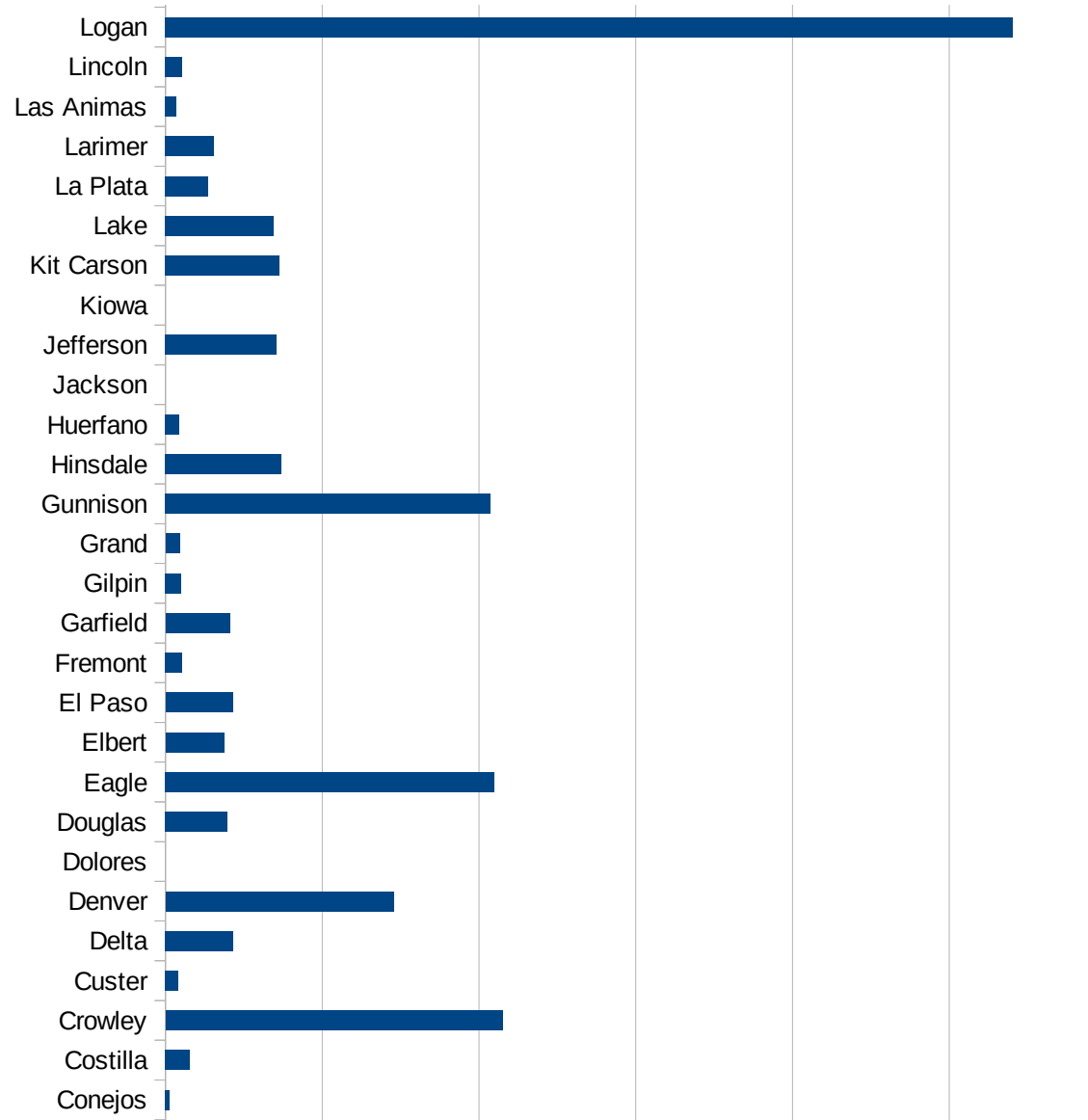
CO

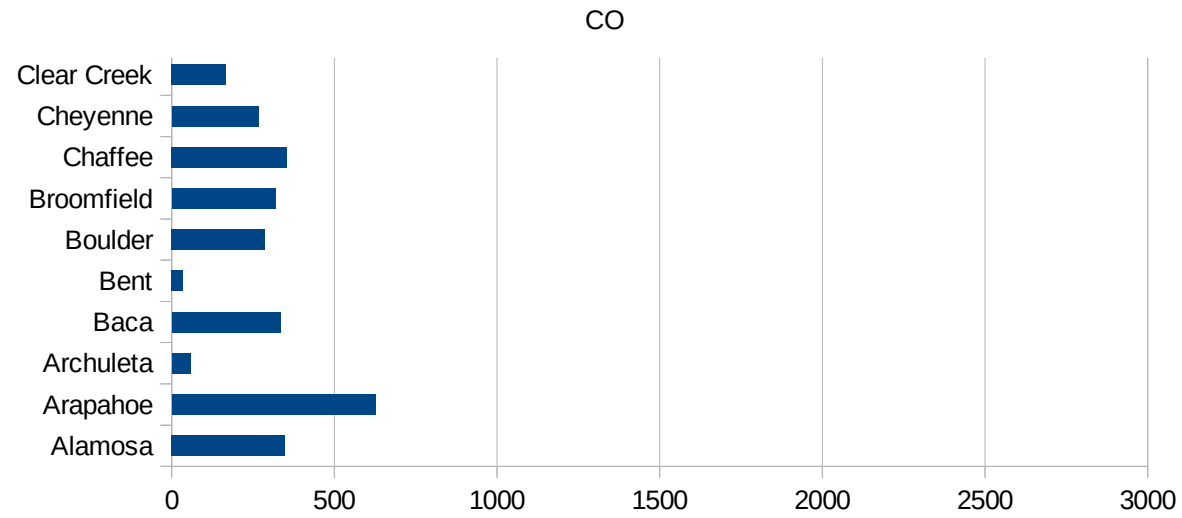
FIPS	County	PC Infection
8001	Adams	568.1152172
8003	Alamosa	347.65929389
8005	Arapahoe	625.75339941
8007	Archuleta	58.118416273
8009	Baca	334.72803347
8011	Bent	34.002040122
8013	Boulder	285.82118389
8014	Broomfield	319.05524997
8015	Chaffee	354.52139612
8017	Cheyenne	266.52452026
8019	Clear Creek	166.5799063
8021	Conejos	12.195121951
8023	Costilla	78.369905956
8025	Crowley	1075.4523728
8027	Custer	40.371417037
8029	Delta	216.45720932
8031	Denver	727.99138022
8033	Dolores	0
8035	Douglas	197.79681191
8037	Eagle	1049.2244467
8039	Elbert	186.43938817
8041	El Paso	215.02936166
8043	Fremont	54.142979113
8045	Garfield	205.78885729
8047	Gilpin	49.011599412
8049	Grand	45.088566828
8051	Gunnison	1037.9218369
8053	Hinsdale	369.91368681
8055	Huerfano	43.547684715
8057	Jackson	0
8059	Jefferson	355.20213432
8061	Kiowa	0
8063	Kit Carson	362.97640653



CO

8065 Lake	345.09202454
8067 La Plata	136.74302966
8069 Larimer	154.05770888
8071 Las Animas	34.475625733
8073 Lincoln	53.475935829
8075 Logan	2703.4559643
8077 Mesa	35.89914299
8079 Mineral	257.73195876
8081 Moffat	45.495905369
8083 Montezuma	137.6252007
8085 Montrose	376.65229545
8087 Morgan	2132.5022761
8089 Otero	81.380208333
8091 Ouray	165.52865715
8093 Park	123.94912697
8095 Phillips	279.98133458
8097 Pitkin	317.54874652
8099 Prowers	98.65175929
8101 Pueblo	156.98774541
8103 Rio Blanco	15.782828283
8105 Rio Grande	142.22222222
8107 Routt	229.27758132
8109 Saguache	526.08505042
8111 San Juan	131.2335958
8113 San Miguel	280.7959956
8115 Sedgwick	0
8117 Summit	661.14103267
8119 Teller	127.5764462
8121 Washington	651.86392341
8123 Weld	767.40745454
8125 Yuma	179.64071856





CO

FIPS

29001  
29003  
29005  
29007  
29009  
29011  
29013  
29015  
29017  
29019  
29021  
29023  
29025  
29027  
29029  
29031  
29033  
29035  
29037

CO

29039  
29041  
29043  
29045  
29047  
29049  
29051  
29053  
29055  
29057  
29059  
29061  
29063  
29065  
29067  
29069  
29071  
29073  
29075  
29077  
29079  
29081  
29083  
29085  
29087  
29089  
29091  
29093  
29095  
29097  
29099  
29101

29103

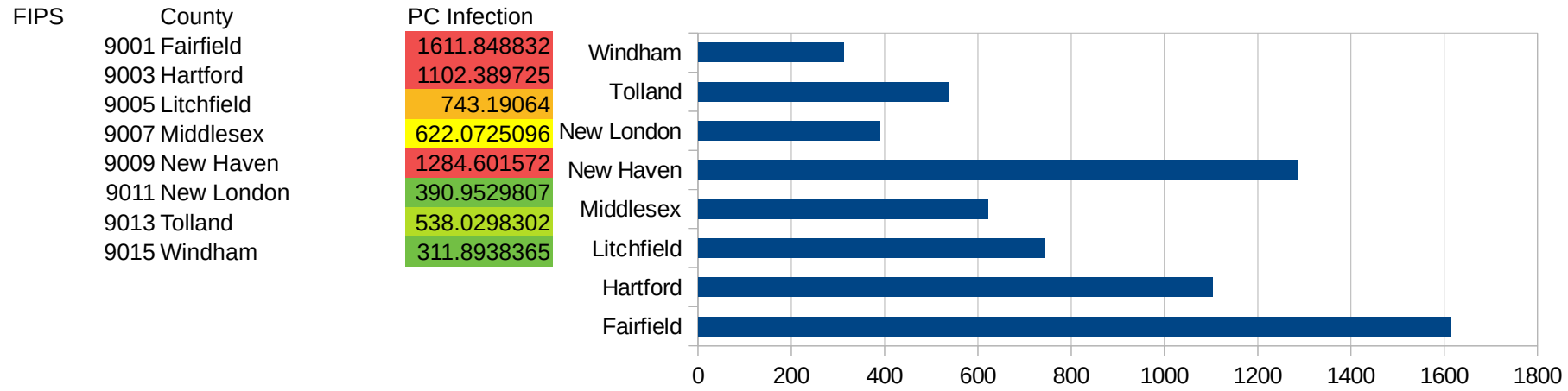
CO

29105  
29107  
29109  
29111  
29113  
29115  
29117  
29121  
29123  
29125  
29127  
29119  
29129  
29131  
29133  
29135  
29137  
29139  
29141  
29143  
29145  
29147  
29149  
29151  
29153  
29155  
29157  
29159  
29161  
29163  
29165  
29167  
29169  
29171

CO

29173  
29175  
29177  
29179  
29181  
29195  
29197  
29199  
29201  
29203  
29205  
29183  
29185  
29187  
29189  
29510  
29186  
29207  
29209  
29211  
29213  
29215  
  
29217  
29219  
29221  
29223  
29225  
29227  
29229

CT





CT

FIPS

29001  
29003  
29005  
29007  
29009  
29011  
29013  
29015  
29017  
29019  
29021  
29023  
29025  
29027  
29029  
29031  
29033  
29035  
29037

CT

29039  
29041  
29043  
29045  
29047  
29049  
29051  
29053  
29055  
29057  
29059  
29061  
29063  
29065  
29067  
29069  
29071  
29073  
29075  
29077  
29079  
29081  
29083  
29085  
29087  
29089  
29091  
29093  
29095  
29097  
29099  
29101

29103

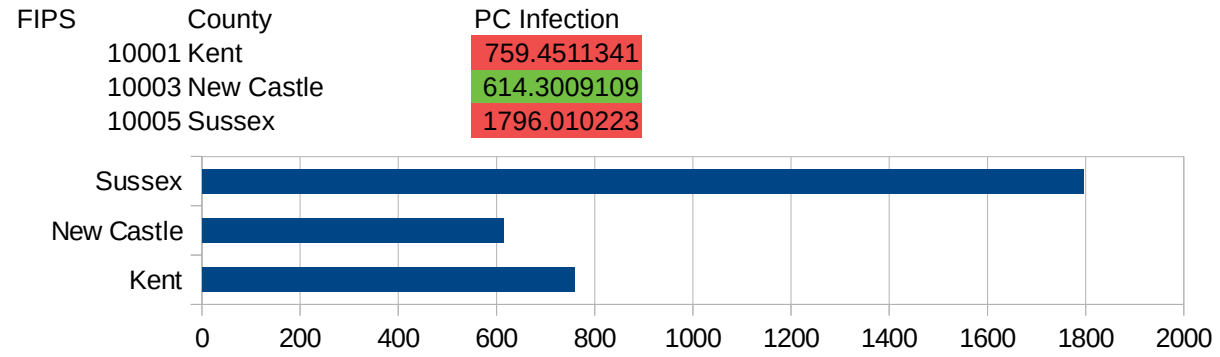
CT

29105  
29107  
29109  
29111  
29113  
29115  
29117  
29121  
29123  
29125  
29127  
29119  
29129  
29131  
29133  
29135  
29137  
29139  
29141  
29143  
29145  
29147  
29149  
29151  
29153  
29155  
29157  
29159  
29161  
29163  
29165  
29167  
29169  
29171

CT

29173  
29175  
29177  
29179  
29181  
29195  
29197  
29199  
29201  
29203  
29205  
29183  
29185  
29187  
29189  
29510  
29186  
29207  
29209  
29211  
29213  
29215  
  
29217  
29219  
29221  
29223  
29225  
29227  
29229

DE



DE

FIPS

29001  
29003  
29005  
29007  
29009  
29011  
29013  
29015  
29017  
29019  
29021  
29023  
29025  
29027  
29029  
29031  
29033  
29035  
29037

This work is licensed under the Creative Commons Attribution-  
NoDerivatives 4.0 International License. To view a copy of this license, visit  
<http://creativecommons.org/licenses/by-nd/4.0/>.

Tom McKellips, DM  
[www.creatingtomorrow.us](http://www.creatingtomorrow.us)  
Page 142

DE

29039  
29041  
29043  
29045  
29047  
29049  
29051  
29053  
29055  
29057  
29059  
29061  
29063  
29065  
29067  
29069  
29071  
29073  
29075  
29077  
29079  
29081  
29083  
29085  
29087  
29089  
29091  
29093  
29095  
29097  
29099  
29101

29103

DE

29105  
29107  
29109  
29111  
29113  
29115  
29117  
29121  
29123  
29125  
29127  
29119  
29129  
29131  
29133  
29135  
29137  
29139  
29141  
29143  
29145  
29147  
29149  
29151  
29153  
29155  
29157  
29159  
29161  
29163  
29165  
29167  
29169  
29171



DE

29173  
29175  
29177  
29179  
29181  
29195  
29197  
29199  
29201  
29203  
29205  
29183  
29185  
29187  
29189  
29510  
29186  
29207  
29209  
29211  
29213  
29215  
  
29217  
29219  
29221  
29223  
29225  
29227  
29229

DC

FIPS	County	PC Infection
11001	District of Columbia	1170.893509

DC

FIPS

29001  
29003  
29005  
29007  
29009  
29011  
29013  
29015  
29017  
29019  
29021  
29023  
29025  
29027  
29029  
29031  
29033  
29035  
29037

DC

29039  
29041  
29043  
29045  
29047  
29049  
29051  
29053  
29055  
29057  
29059  
29061  
29063  
29065  
29067  
29069  
29071  
29073  
29075  
29077  
29079  
29081  
29083  
29085  
29087  
29089  
29091  
29093  
29095  
29097  
29099  
29101

29103

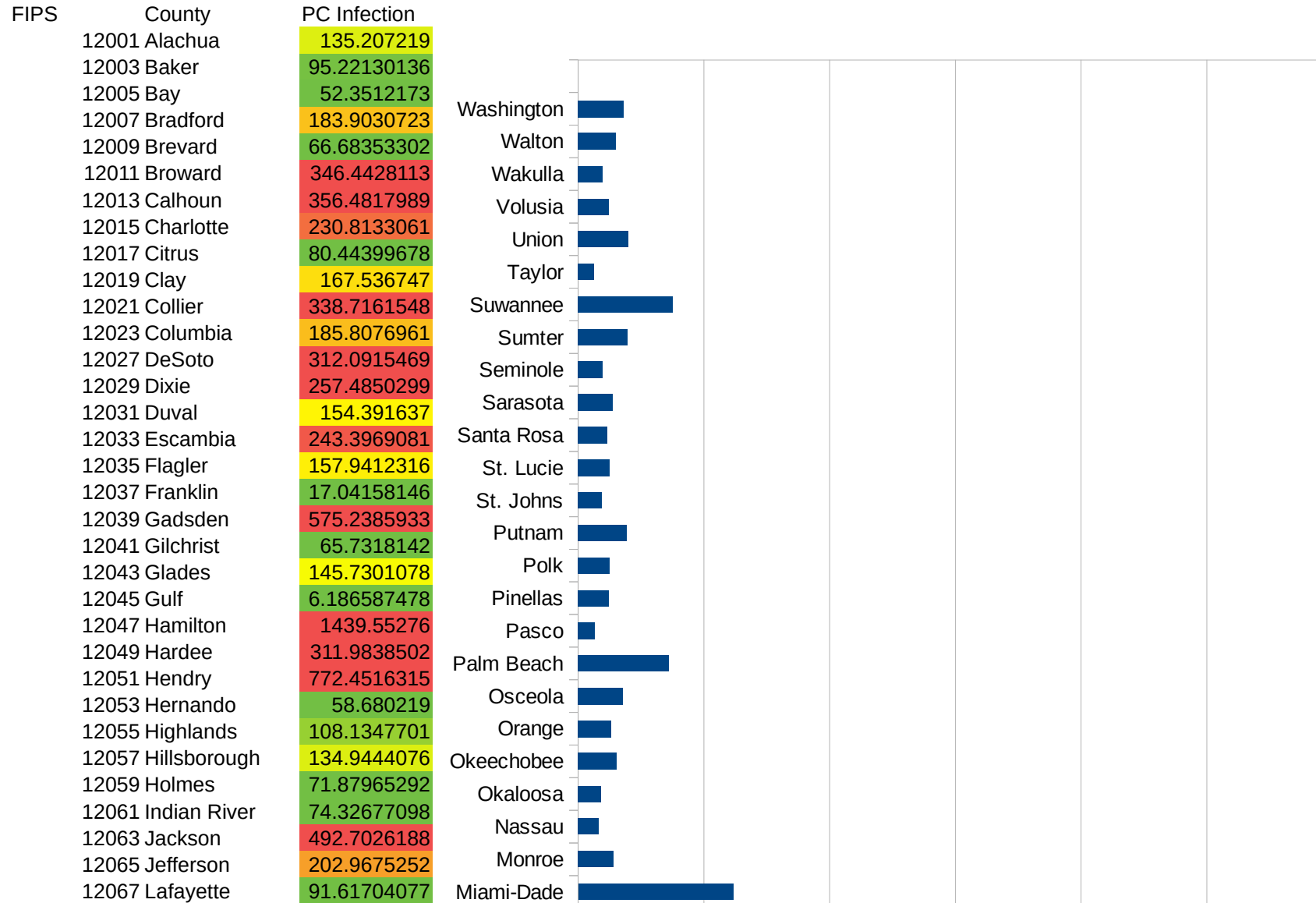
DC

29105  
29107  
29109  
29111  
29113  
29115  
29117  
29121  
29123  
29125  
29127  
29119  
29129  
29131  
29133  
29135  
29137  
29139  
29141  
29143  
29145  
29147  
29149  
29151  
29153  
29155  
29157  
29159  
29161  
29163  
29165  
29167  
29169  
29171

DC

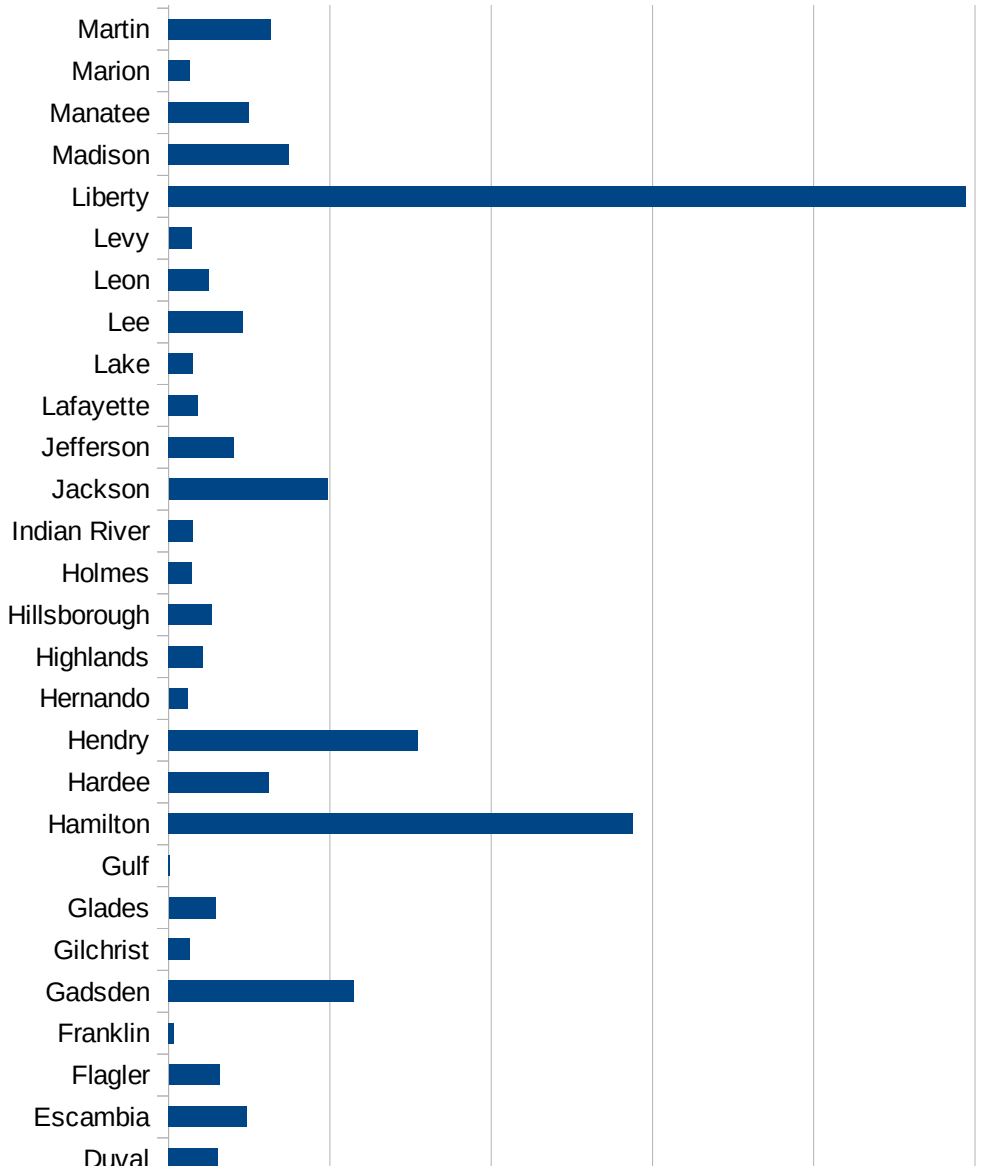
29173  
29175  
29177  
29179  
29181  
29195  
29197  
29199  
29201  
29203  
29205  
29183  
29185  
29187  
29189  
29510  
29186  
29207  
29209  
29211  
29213  
29215  
  
29217  
29219  
29221  
29223  
29225  
29227  
29229

FL

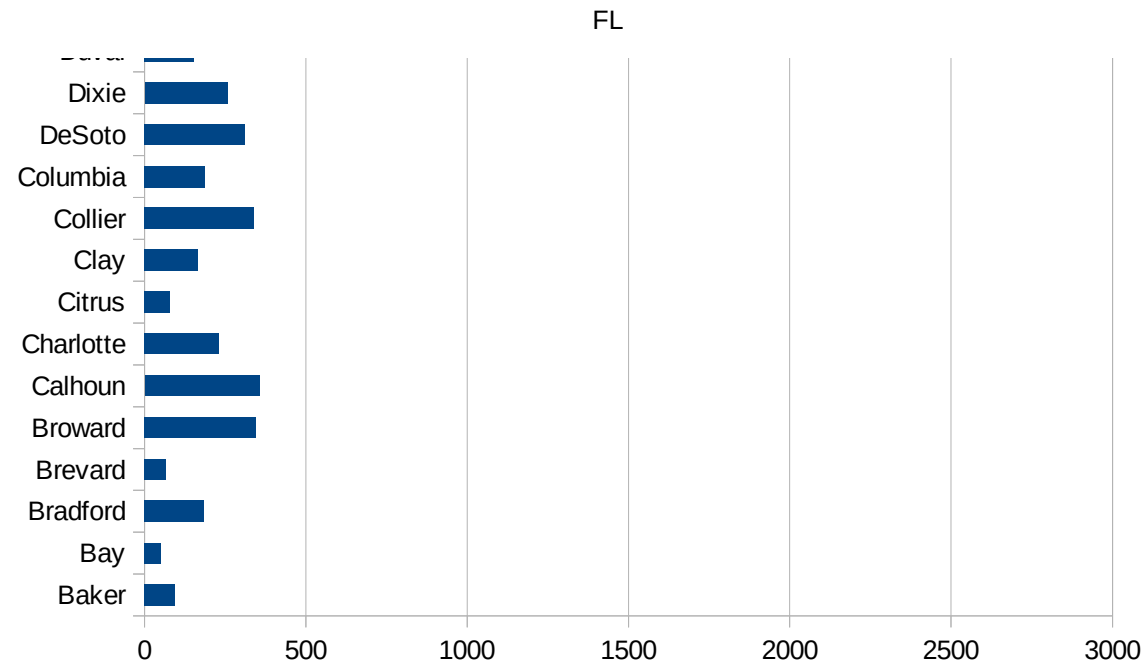


FL

12069 Lake	77.13993184
12071 Lee	230.05261
12073 Leon	127.1786176
12075 Levy	71.13073338
12077 Liberty	2471.325529
12079 Madison	372.3892277
12081 Manatee	250.2184346
12083 Marion	65.83753962
12085 Martin	316.9434225
12086 Miami-Dade	617.0740601
12087 Monroe	142.6153251
12089 Nassau	81.55466493
12091 Okaloosa	93.11570954
12093 Okeechobee	154.0794954
12095 Orange	132.6191744
12097 Osceola	178.8092068
12099 Palm Beach	360.3777001
12101 Pasco	66.712377
12103 Pinellas	121.7086375
12105 Polk	124.009723
12107 Putnam	192.8185214
12109 St. Johns	94.39119645
12111 St. Lucie	125.806532
12113 Santa Rosa	115.9749985
12115 Sarasota	138.264615
12117 Seminole	98.53964671
12119 Sumter	196.4987496
12121 Suwannee	375.6420991
12123 Taylor	64.74587245
12125 Union	200.8032129
12127 Volusia	122.9138434
12129 Wakulla	98.57983426
12131 Walton	151.3134851
12133 Washington	180.8681672







FL

FIPS

29001  
29003  
29005  
29007  
29009  
29011  
29013  
29015  
29017  
29019  
29021  
29023  
29025  
29027  
29029  
29031  
29033  
29035  
29037

FL

29039  
29041  
29043  
29045  
29047  
29049  
29051  
29053  
29055  
29057  
29059  
29061  
29063  
29065  
29067  
29069  
29071  
29073  
29075  
29077  
29079  
29081  
29083  
29085  
29087  
29089  
29091  
29093  
29095  
29097  
29099  
29101

29103

FL

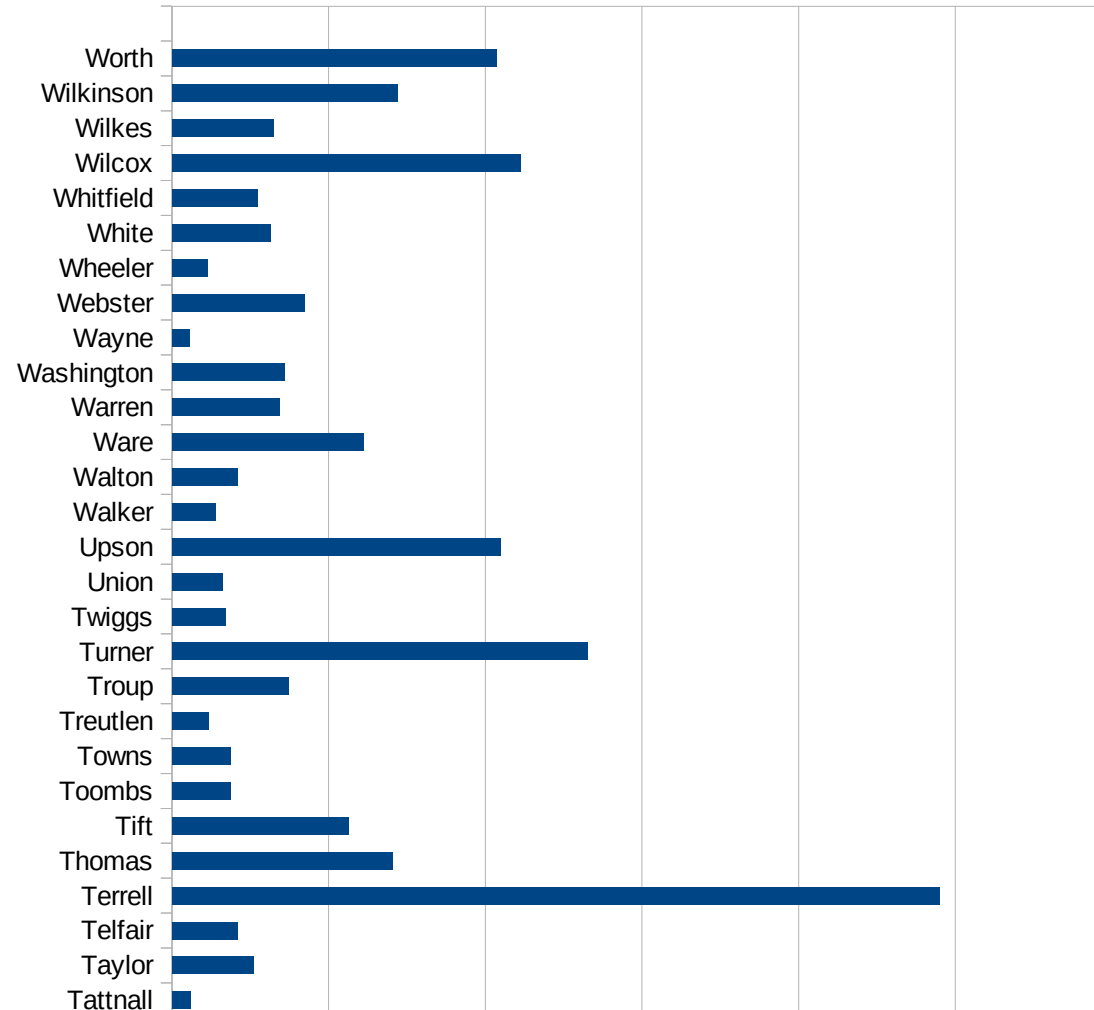
29105  
29107  
29109  
29111  
29113  
29115  
29117  
29121  
29123  
29125  
29127  
29119  
29129  
29131  
29133  
29135  
29137  
29139  
29141  
29143  
29145  
29147  
29149  
29151  
29153  
29155  
29157  
29159  
29161  
29163  
29165  
29167  
29169  
29171

FL

29173  
29175  
29177  
29179  
29181  
29195  
29197  
29199  
29201  
29203  
29205  
29183  
29185  
29187  
29189  
29510  
29186  
29207  
29209  
29211  
29213  
29215  
  
29217  
29219  
29221  
29223  
29225  
29227  
29229

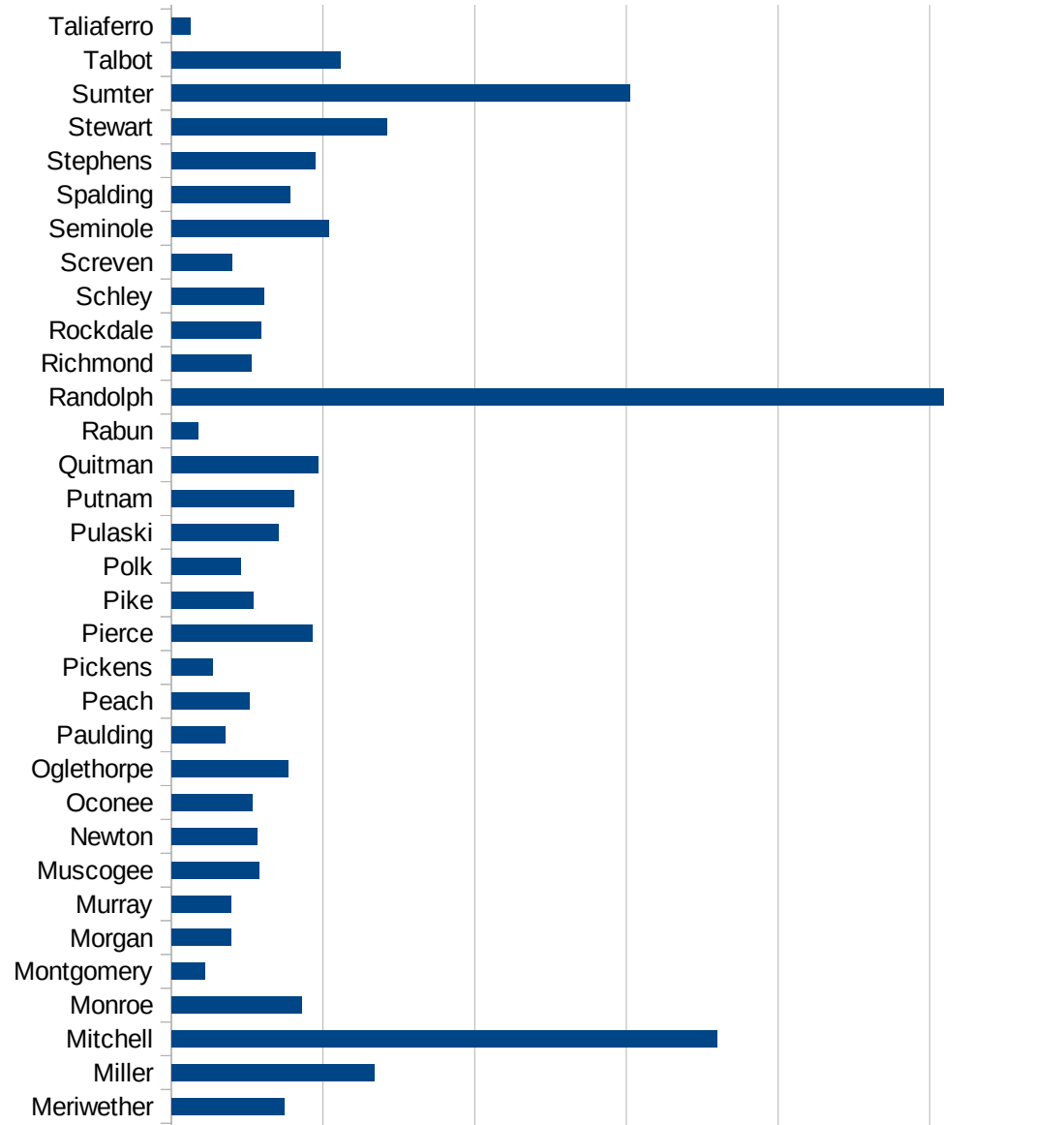
GA

FIPS	County	PC Infection
13001	Appling	724.0503593
13003	Atkinson	373.6290225
13005	Bacon	688.4219937
13007	Baker	1067.270375
13009	Baldwin	736.2291681
13011	Banks	384.453339
13013	Barrow	361.3458897
13015	Bartow	416.322081
13017	Ben Hill	363.3764222
13019	Berrien	192.1878246
13021	Bibb	284.1373004
13023	Bleckley	295.9962611
13025	Brantley	269.8841086
13027	Brooks	431.8958293
13029	Bryan	183.6836443
13031	Bulloch	67.27385634
13033	Burke	548.5439058
13035	Butts	872.1531021
13037	Calhoun	2015.11335
13039	Camden	102.4647428
13043	Candler	119.9704688
13045	Carroll	399.5902507
13047	Catoosa	155.7401365
13049	Charlton	223.6273905
13051	Chatham	154.9127751
13053	Chattahoochee	233.9947585
13055	Chattooga	96.81323114
13057	Cherokee	326.973547
13059	Clarke	182.2037226
13061	Clay	1212.33114
13063	Clayton	390.8637329
13065	Clinch	842.3586041
13067	Cobb	369.2864646



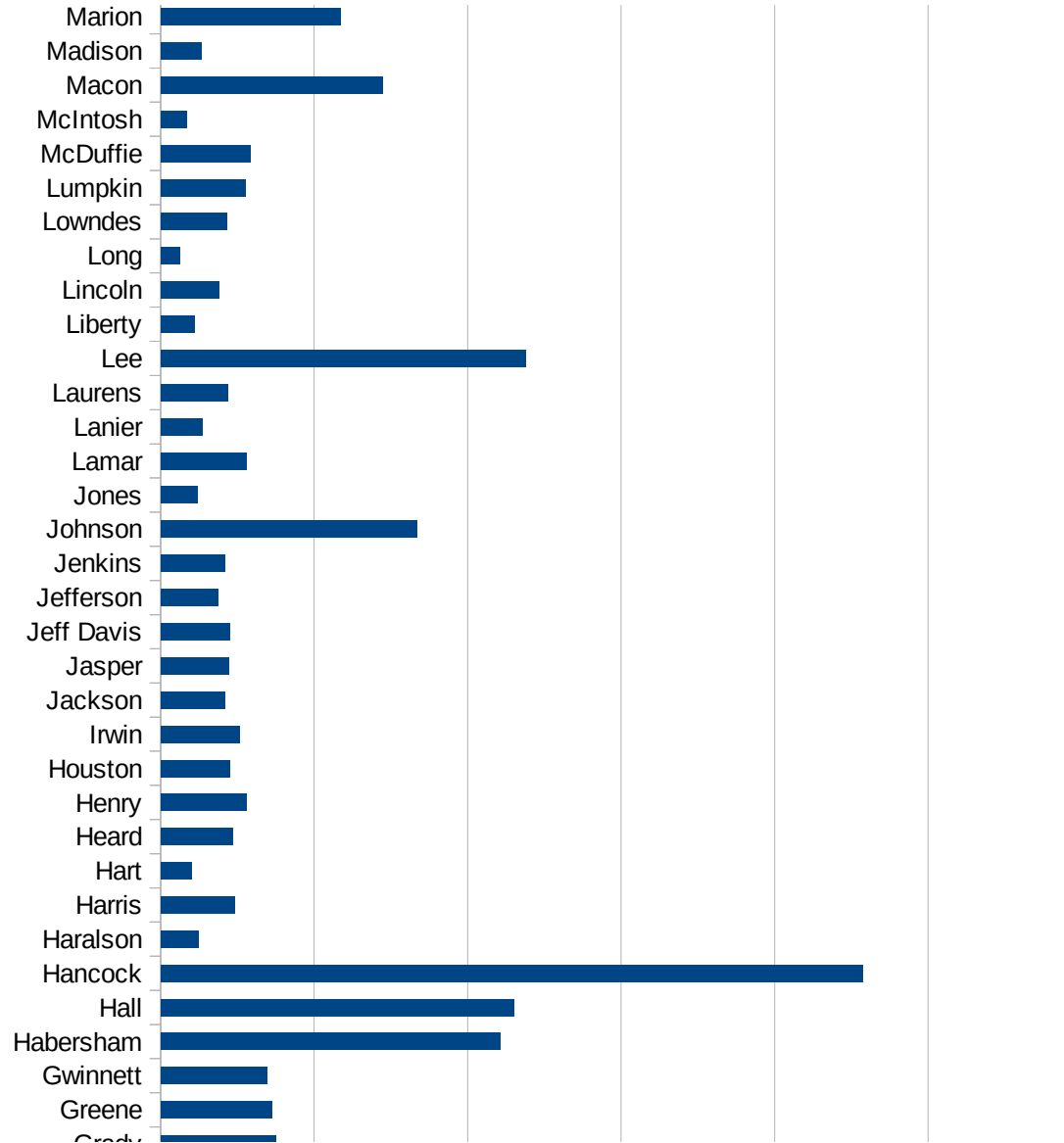
GA

13069 Coffee	580.1406261
13071 Colquitt	765.4851728
13073 Columbia	145.1802114
13075 Cook	268.0340287
13077 Coweta	257.7743652
13079 Crawford	211.0732262
13081 Crisp	986.6820052
13083 Dade	166.3996056
13085 Dawson	410.6366862
13087 Decatur	575.7290687
13089 DeKalb	436.8468776
13091 Dodge	231.8280609
13093 Dooly	1254.92485
13095 Dougherty	1896.03586
13097 Douglas	346.7945586
13099 Early	2293.354152
13101 Echols	1550
13103 Effingham	101.3024602
13105 Elbert	371.3389121
13107 Emanuel	119.4056253
13109 Evans	46.63744054
13111 Fannin	154.059467
13113 Fayette	194.7840189
13115 Floyd	232.8264932
13117 Forsyth	202.8637601
13119 Franklin	169.3958216
13121 Fulton	388.5292454
13123 Gilmer	444.5742471
13125 Glascock	33.38898164
13127 Glynn	102.0899095
13129 Gordon	239.2303025
13131 Grady	375.7879425
13133 Greene	361.6227822
13135 Gwinnett	344.6934136



GA

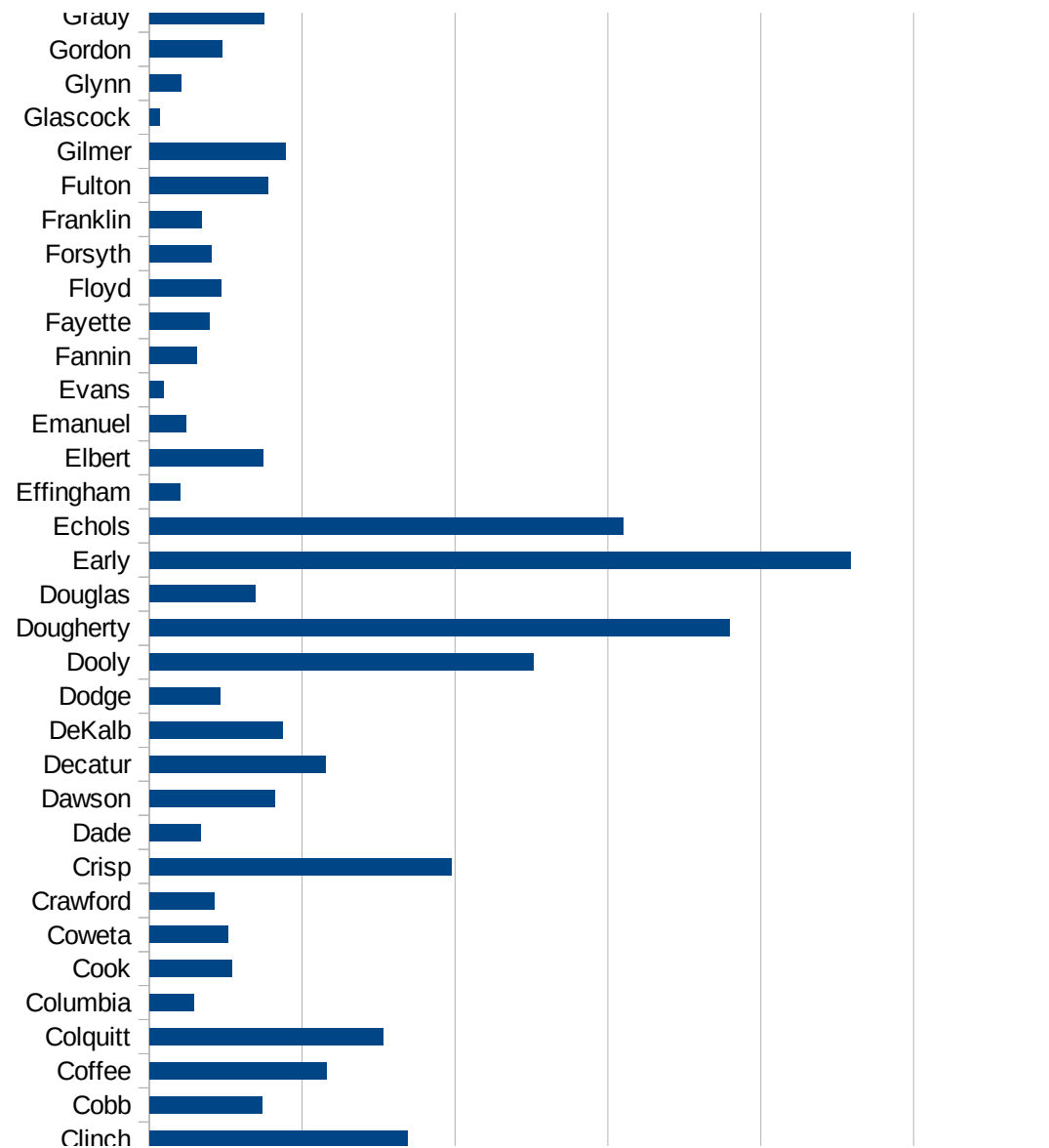
13137 Habersham	1106.019212
13139 Hall	1151.136791
13141 Hancock	2287.973167
13143 Haralson	121.8975383
13145 Harris	240.7541697
13147 Hart	99.62067512
13149 Heard	235.7100766
13151 Henry	278.4293285
13153 Houston	224.4820511
13155 Irwin	255.3734837
13157 Jackson	210.1615972
13159 Jasper	220.7977208
13161 Jeff Davis	226.22929
13163 Jefferson	187.9455606
13165 Jenkins	207.3016239
13167 Johnson	834.3634116
13169 Jones	118.8146491
13171 Lamar	278.9473684
13173 Lanier	135.3965184
13175 Laurens	219.7569995
13177 Lee	1189.356269
13179 Liberty	108.948404
13181 Lincoln	189.5135818
13183 Long	63.16454364
13185 Lowndes	214.9224989
13187 Lumpkin	276.1341223
13189 McDuffie	292.6013655
13191 McIntosh	83.68200837
13193 Macon	722.8182302
13195 Madison	131.53457
13197 Marion	586.7560771
13199 Meriwether	370.2297323
13201 Miller	668.3081252
13205 Mitchell	1797.945205



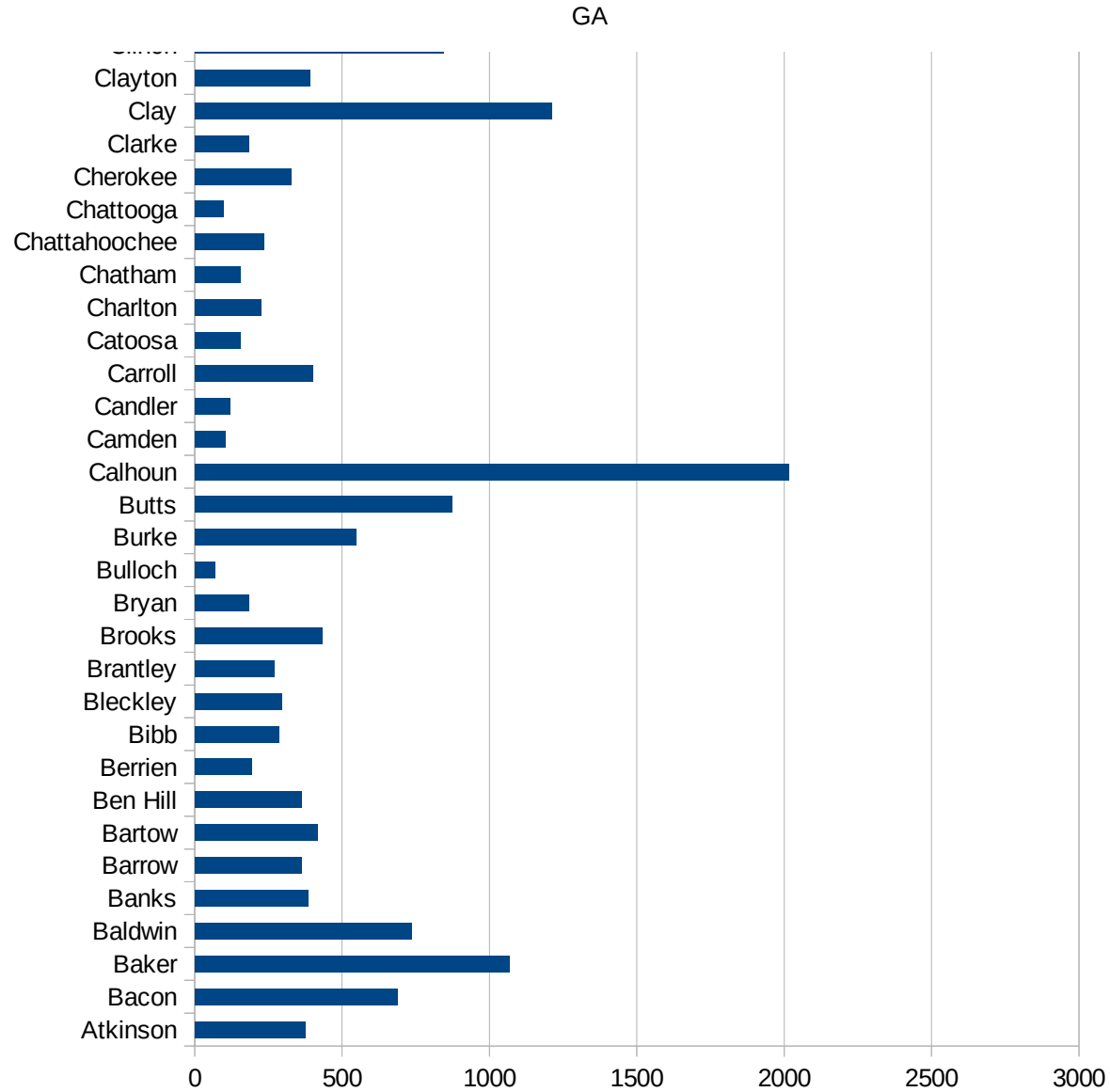


GA

13207 Monroe	428.7790698
13209 Montgomery	108.7784184
13211 Morgan	196.2552379
13213 Murray	195.3858871
13215 Muscogee	290.4820766
13217 Newton	283.9119599
13219 Oconee	267.3660623
13221 Oglethorpe	385.2796599
13223 Paulding	177.3914316
13225 Peach	256.4384365
13227 Pickens	134.4590369
13229 Pierce	464.180721
13231 Pike	268.3267146
13233 Polk	228.3965152
13235 Pulaski	352.335351
13237 Putnam	403.5031409
13239 Quitman	482.6678368
13241 Rabun	88.93104879
13243 Randolph	2546.465681
13245 Richmond	264.9414053
13247 Rockdale	294.7215047
13249 Schley	305.5767762
13251 Screven	200.8896542
13253 Seminole	517.1377029
13255 Spalding	391.8305598
13257 Stephens	472.4409449
13259 Stewart	709.7919019
13261 Sumter	1510.106616
13263 Talbot	558.0357143
13265 Taliaferro	62.18905473
13267 Tattnall	59.07605057
13269 Taylor	261.2265207
13271 Telfair	207.8609221
13273 Terrell	2450.354198



13275 Thomas	704.1936645
13277 Tift	561.9777674
13279 Toombs	185.9634768
13281 Towns	185.6226797
13283 Treutlen	117.4915553
13285 Troup	371.2482508
13287 Turner	1327.098079
13289 Twigg	170.9819248
13291 Union	162.4932294
13293 Upson	1049.017738
13295 Walker	138.3086011
13297 Walton	209.6189427
13299 Ware	610.9865471
13301 Warren	342.7918492
13303 Washington	358.0888845
13305 Wayne	57.03166935
13307 Webster	421.2945232
13309 Wheeler	114.2276939
13311 White	313.6469803
13313 Whitfield	271.9532586
13315 Wilcox	1112.119837
13317 Wilkes	324.017821
13319 Wilkinson	719.3448429
13321 Worth	1034.533721



GA

FIPS

- 29001
- 29003
- 29005
- 29007
- 29009
- 29011
- 29013
- 29015
- 29017
- 29019
- 29021
- 29023
- 29025
- 29027
- 29029
- 29031
- 29033
- 29035
- 29037

GA

29039  
29041  
29043  
29045  
29047  
29049  
29051  
29053  
29055  
29057  
29059  
29061  
29063  
29065  
29067  
29069  
29071  
29073  
29075  
29077  
29079  
29081  
29083  
29085  
29087  
29089  
29091  
29093  
29095  
29097  
29099  
29101

29103

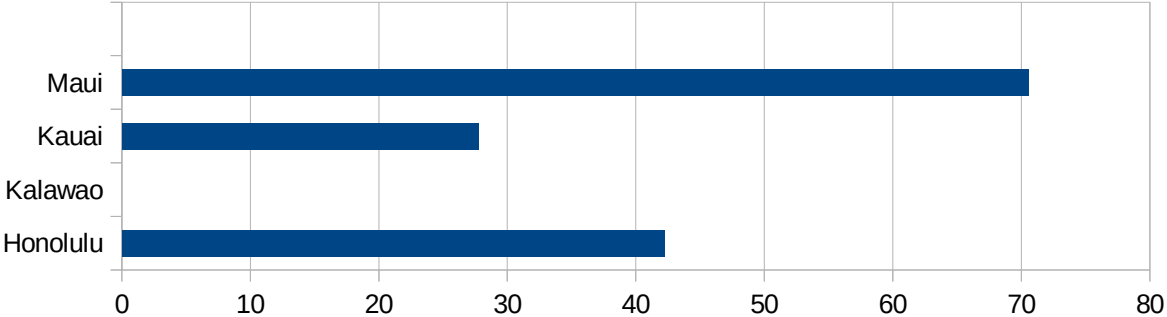
29105  
29107  
29109  
29111  
29113  
29115  
29117  
29121  
29123  
29125  
29127  
29119  
29129  
29131  
29133  
29135  
29137  
29139  
29141  
29143  
29145  
29147  
29149  
29151  
29153  
29155  
29157  
29159  
29161  
29163  
29165  
29167  
29169  
29171

GA

29173  
29175  
29177  
29179  
29181  
29195  
29197  
29199  
29201  
29203  
29205  
29183  
29185  
29187  
29189  
29510  
29186  
29207  
29209  
29211  
29213  
29215  
  
29217  
29219  
29221  
29223  
29225  
29227  
29229

HI

FIPS	County	PC Infection
15001	Hawaii	40.30191608
15003	Honolulu	42.24144968
15005	Kalawao	0
15007	Kauai	27.72656066
15009	Maui	70.57120814





HI

FIPS

29001  
29003  
29005  
29007  
29009  
29011  
29013  
29015  
29017  
29019  
29021  
29023  
29025  
29027  
29029  
29031  
29033  
29035  
29037

HI

29039  
29041  
29043  
29045  
29047  
29049  
29051  
29053  
29055  
29057  
29059  
29061  
29063  
29065  
29067  
29069  
29071  
29073  
29075  
29077  
29079  
29081  
29083  
29085  
29087  
29089  
29091  
29093  
29095  
29097  
29099  
29101

29103

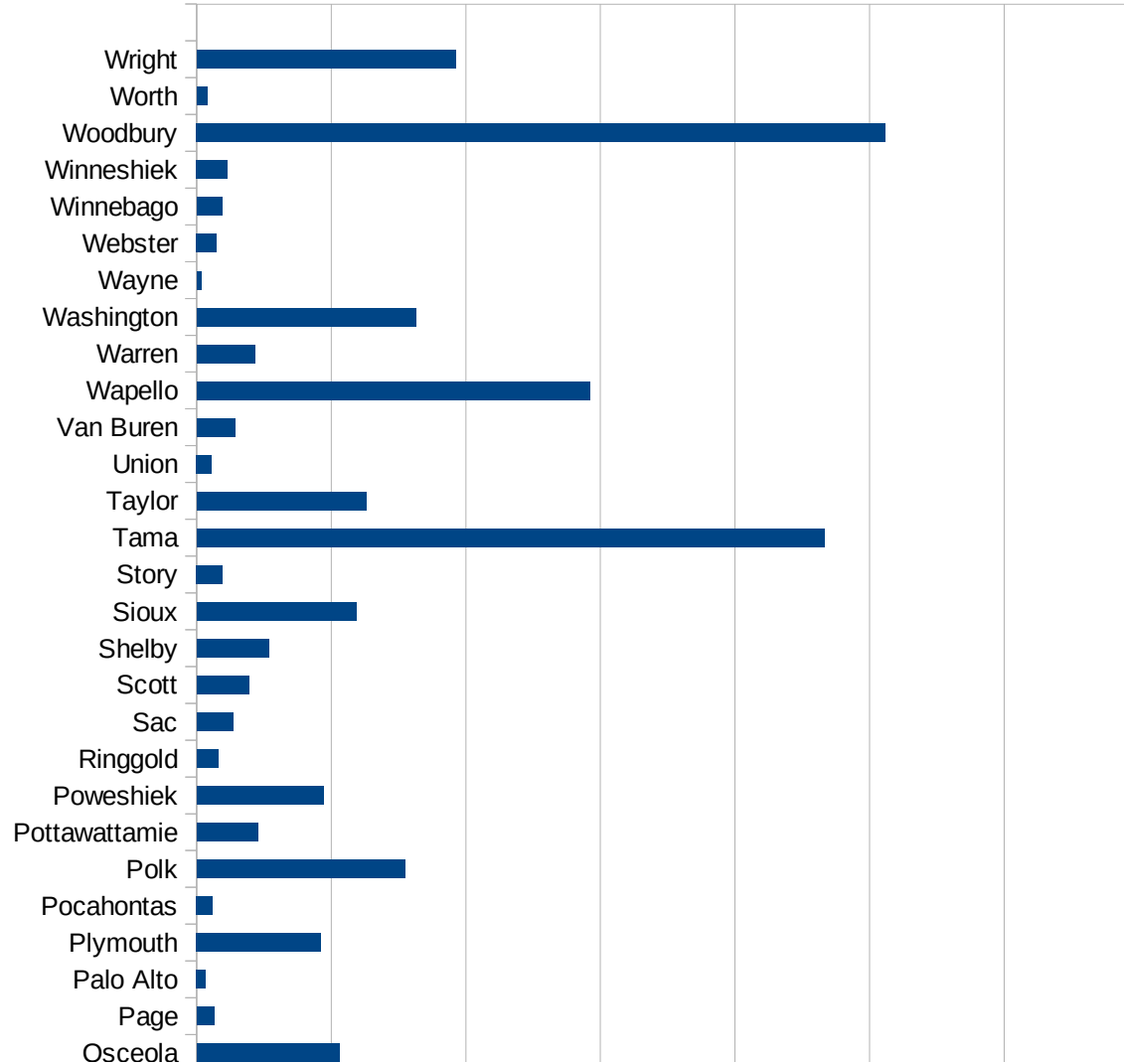
HI

29105  
29107  
29109  
29111  
29113  
29115  
29117  
29121  
29123  
29125  
29127  
29119  
29129  
29131  
29133  
29135  
29137  
29139  
29141  
29143  
29145  
29147  
29149  
29151  
29153  
29155  
29157  
29159  
29161  
29163  
29165  
29167  
29169  
29171

HI

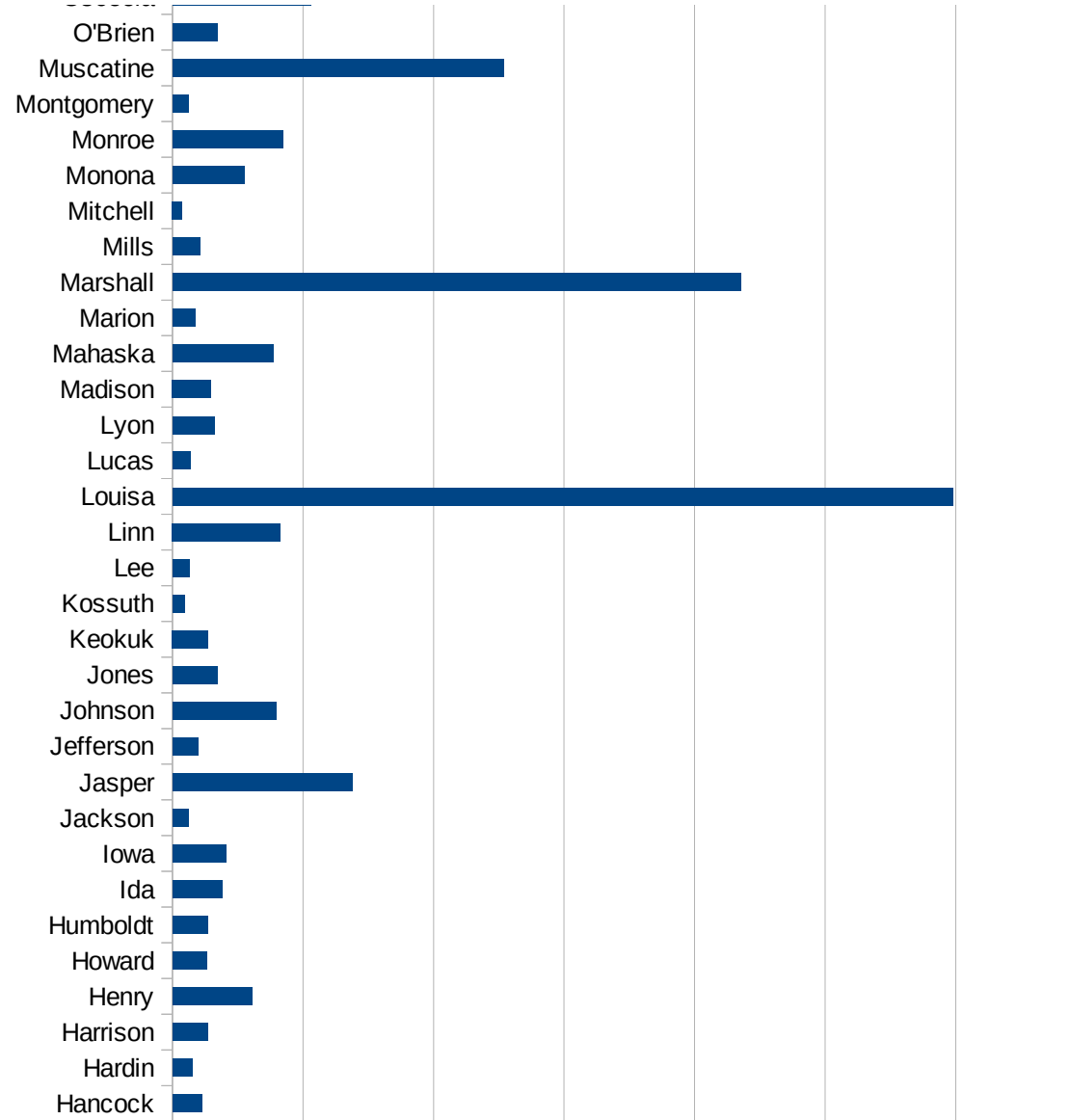
29173  
29175  
29177  
29179  
29181  
29195  
29197  
29199  
29201  
29203  
29205  
29183  
29185  
29187  
29189  
29510  
29186  
29207  
29209  
29211  
29213  
29215  
  
29217  
29219  
29221  
29223  
29225  
29227  
29229

FIPS	County	PC Infection
19001	Adair	113.2663174
19003	Adams	137.1742112
19005	Allamakee	853.0942741
19007	Appanoose	96.48629091
19009	Audubon	199.7820559
19011	Benton	144.2945168
19013	Black Hawk	1270.315993
19015	Boone	208.7603431
19017	Bremer	268.5693671
19019	Buchanan	150.9505165
19021	Buena Vista	1222.703029
19023	Butler	103.170782
19025	Calhoun	20.62068254
19027	Carroll	44.65614766
19029	Cass	85.07347254
19031	Cedar	246.9533473
19033	Cerro Gordo	51.58627805
19035	Cherokee	141.3302712
19037	Chickasaw	66.86726847
19039	Clarke	371.4316035
19041	Clay	61.98090988
19043	Clayton	170.8817498
19045	Clinton	128.9823294
19047	Crawford	2832.49796
19049	Dallas	950.3215791
19051	Davis	221.8032605
19053	Decatur	0
19055	Delaware	87.87861035
19057	Des Moines	140.5283867
19059	Dickinson	52.46895587
19061	Dubuque	333.4916472
19063	Emmet	75.65114017
19065	Fayette	132.2482197

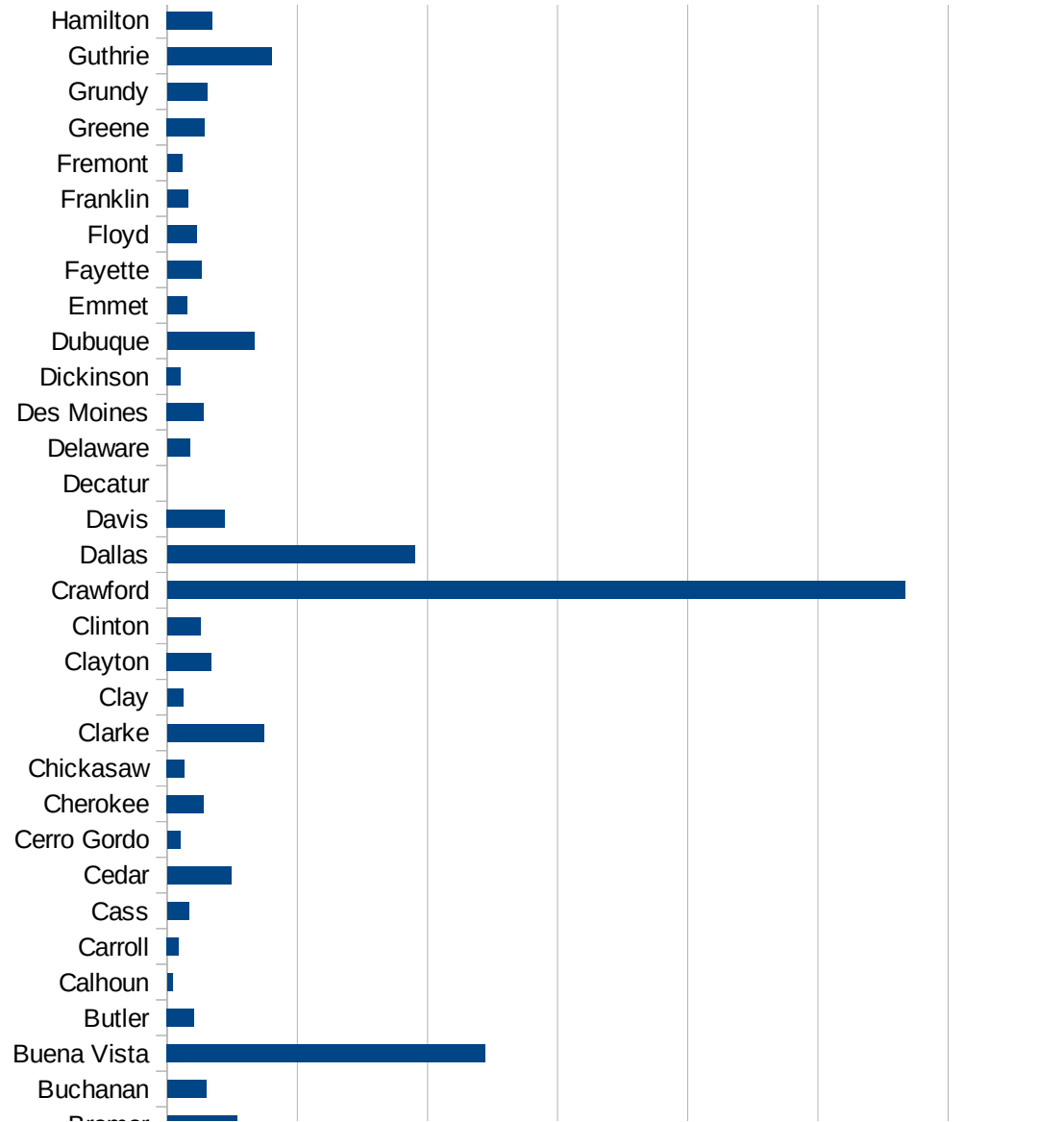


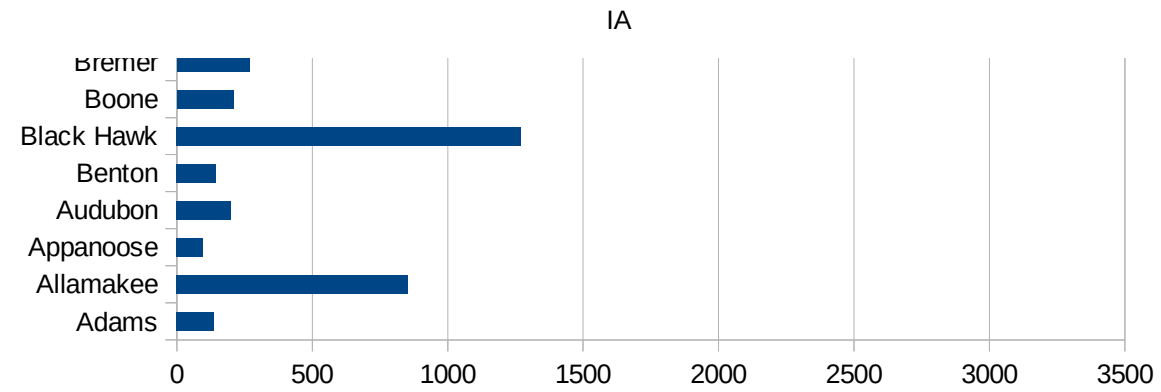
IA

19067 Floyd	114.2059514
19069 Franklin	79.02015014
19071 Fremont	57.2000572
19073 Greene	144.7500278
19075 Grundy	154.4213264
19077 Guthrie	401.119403
19079 Hamilton	173.8897806
19081 Hancock	112.0238984
19083 Hardin	77.0690064
19085 Harrison	134.4276213
19087 Henry	303.9816614
19089 Howard	130.6193534
19091 Humboldt	136.1684299
19093 Ida	190.0306973
19095 Iowa	204.4482994
19097 Jackson	61.75380815
19099 Jasper	689.1539021
19101 Jefferson	97.92720744
19103 Johnson	397.9902155
19105 Jones	173.5441573
19107 Keokuk	136.9193154
19109 Kossuth	46.95465522
19111 Lee	64.60138012
19113 Linn	413.8834664
19115 Louisa	2990.419912
19117 Lucas	69.40427993
19119 Lyon	160.8669884
19121 Madison	147.701397
19123 Mahaska	386.3636364
19125 Marion	86.80815398
19127 Marshall	2176.033616
19129 Mills	106.2205404
19131 Mitchell	37.84653231
19133 Monona	276.5295541



19135 Monroe	423.6200257
19137 Montgomery	59.9820054
19139 Muscatine	1269.538074
19141 O'Brien	173.4104046
19143 Osceola	529.8013245
19145 Page	65.57807069
19147 Palo Alto	33.59838728
19149 Plymouth	462.2434748
19151 Pocahontas	59.34718101
19153 Polk	774.6241821
19155 Pottawattamie	226.657971
19157 Poweshiek	470.6134018
19159 Ringgold	80.51529791
19161 Sac	133.7586171
19163 Scott	194.4795508
19165 Shelby	267.7491795
19167 Sioux	592.9702942
19169 Story	96.8350237
19171 Tama	2330.809276
19173 Taylor	629.9466968
19175 Union	56.63888664
19177 Van Buren	142.4501425
19179 Wapello	1460.019884
19181 Warren	217.4083359
19183 Washington	812.9714105
19185 Wayne	15.62255898
19187 Webster	74.4273231
19189 Winnebago	95.07510934
19191 Winneshiek	114.8334914
19193 Woodbury	2559.026322
19195 Worth	40.25224742
19197 Wright	961.3869188







FIPS

- 29001
- 29003
- 29005
- 29007
- 29009
- 29011
- 29013
- 29015
- 29017
- 29019
- 29021
- 29023
- 29025
- 29027
- 29029
- 29031
- 29033
- 29035
- 29037

IA

29039  
29041  
29043  
29045  
29047  
29049  
29051  
29053  
29055  
29057  
29059  
29061  
29063  
29065  
29067  
29069  
29071  
29073  
29075  
29077  
29079  
29081  
29083  
29085  
29087  
29089  
29091  
29093  
29095  
29097  
29099  
29101


29103

29105  
29107  
29109  
29111  
29113  
29115  
29117  
29121  
29123  
29125  
29127  
29119  
29129  
29131  
29133  
29135  
29137  
29139  
29141  
29143  
29145  
29147  
29149  
29151  
29153  
29155  
29157  
29159  
29161  
29163  
29165  
29167  
29169  
29171

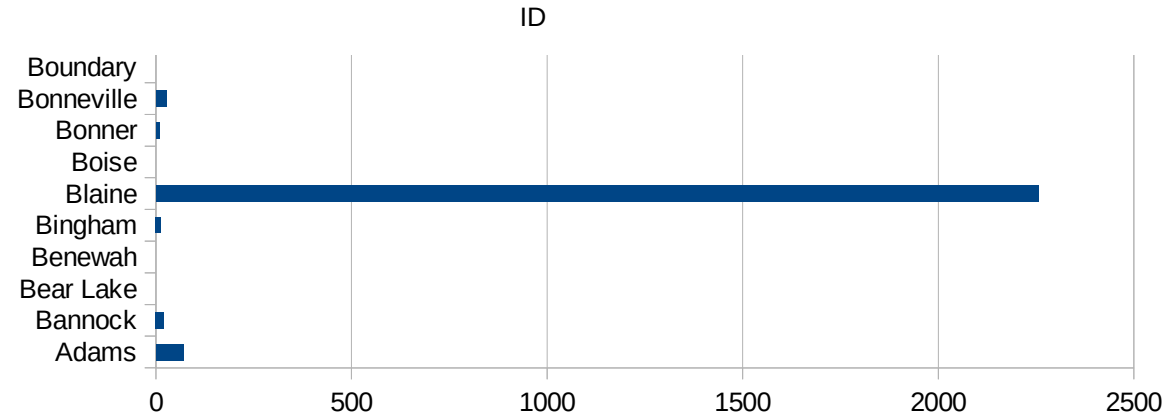
IA

29173  
29175  
29177  
29179  
29181  
29195  
29197  
29199  
29201  
29203  
29205  
29183  
29185  
29187  
29189  
29510  
29186  
29207  
29209  
29211  
29213  
29215  
  
29217  
29219  
29221  
29223  
29225  
29227  
29229

ID



16067 Minidoka	139.25570228
16069 Nez Perce	200.45535538
16071 Oneida	0
16073 Owyhee	68.417001625
16075 Payette	97.660396586
16077 Power	38.619979403
16079 Shoshone	0
16081 Teton	94.501718213
16083 Twin Falls	442.60638236
16085 Valley	18.114301241
16087 Washington	334.61273497



ID

FIPS

29001  
29003  
29005  
29007  
29009  
29011  
29013  
29015  
29017  
29019  
29021  
29023  
29025  
29027  
29029  
29031  
29033  
29035  
29037

ID

29039  
29041  
29043  
29045  
29047  
29049  
29051  
29053  
29055  
29057  
29059  
29061  
29063  
29065  
29067  
29069  
29071  
29073  
29075  
29077  
29079  
29081  
29083  
29085  
29087  
29089  
29091  
29093  
29095  
29097  
29099  
29101  
  
29103

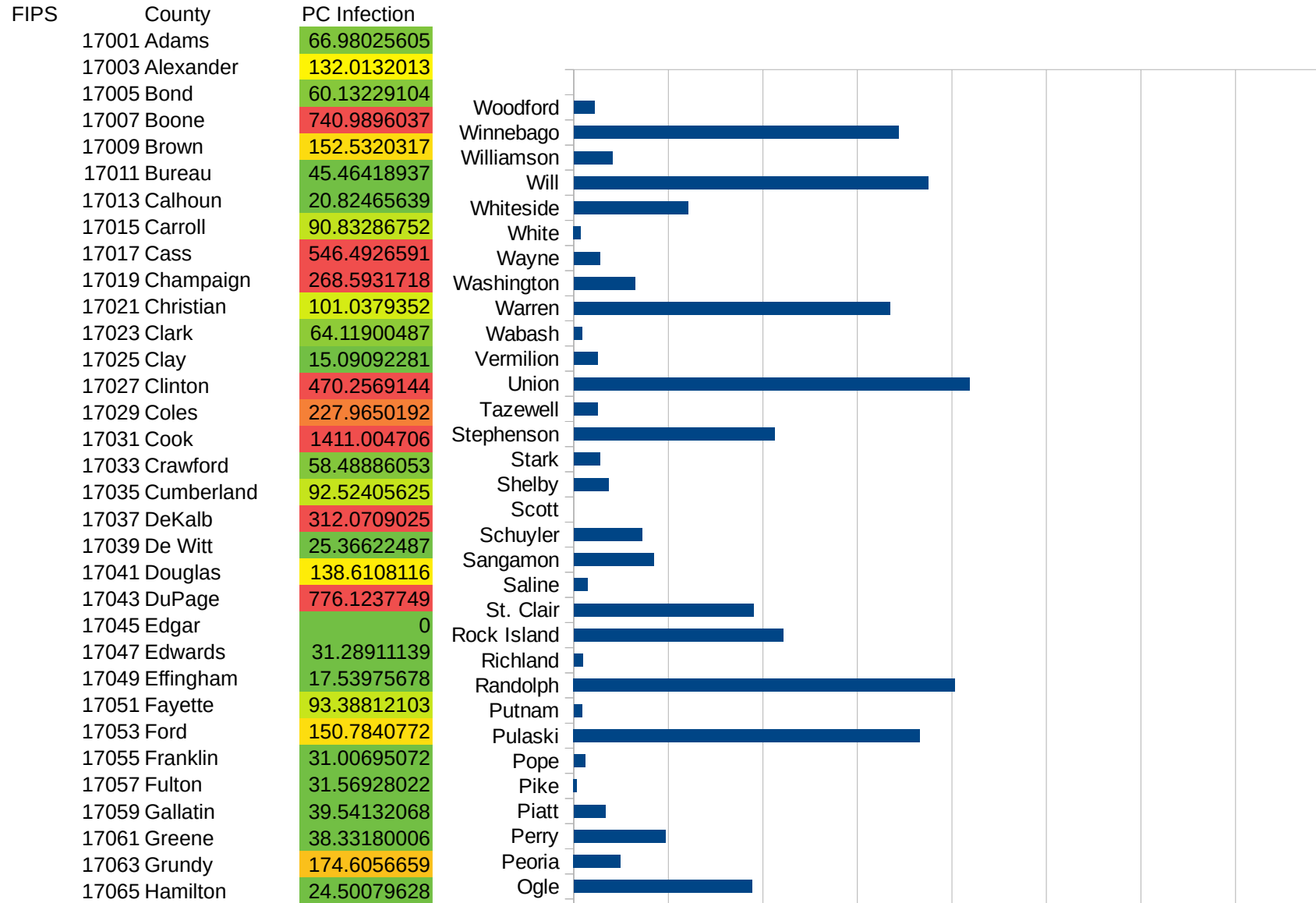


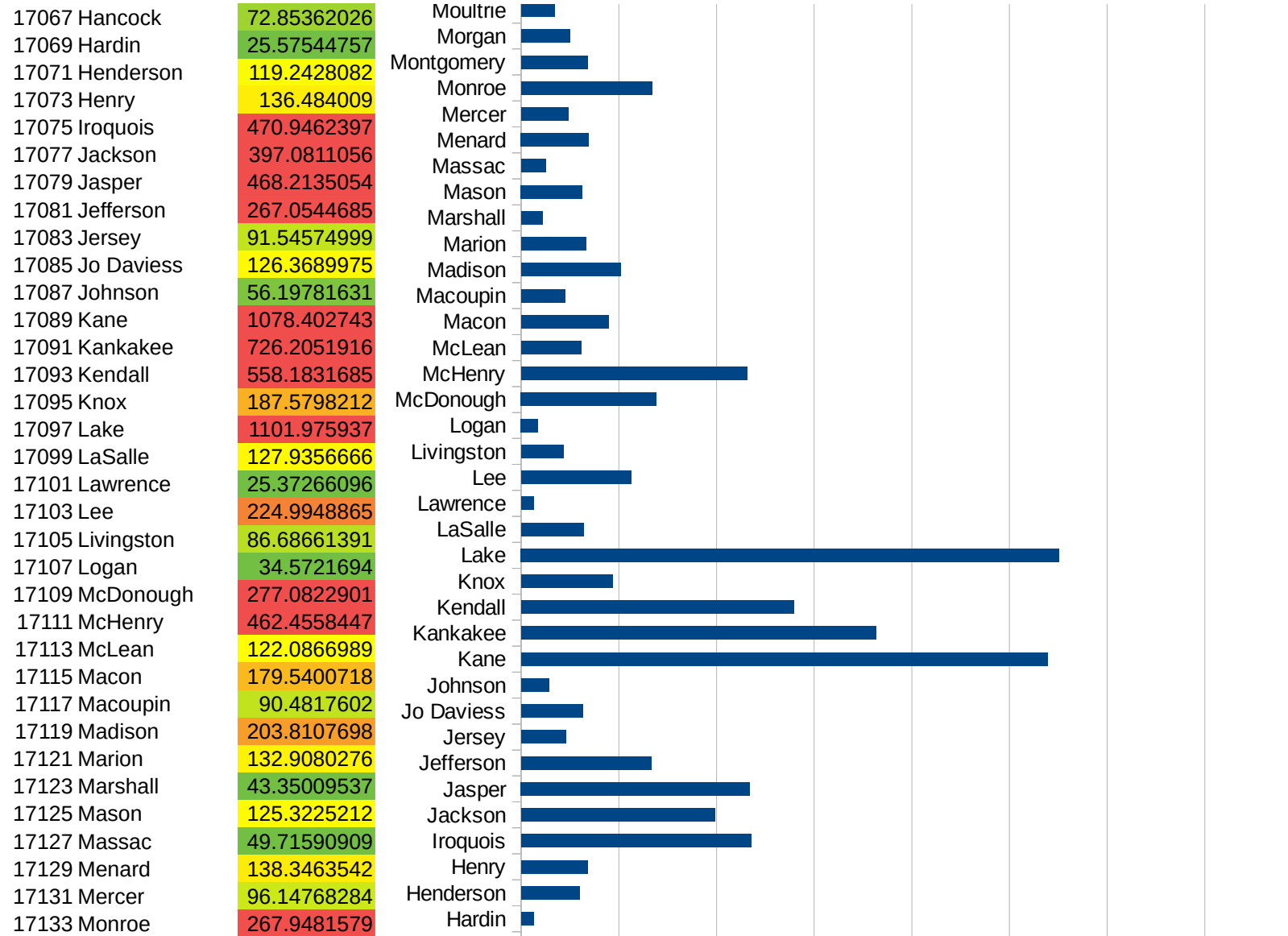
ID

29105  
29107  
29109  
29111  
29113  
29115  
29117  
29121  
29123  
29125  
29127  
29119  
29129  
29131  
29133  
29135  
29137  
29139  
29141  
29143  
29145  
29147  
29149  
29151  
29153  
29155  
29157  
29159  
29161  
29163  
29165  
29167  
29169  
29171

ID

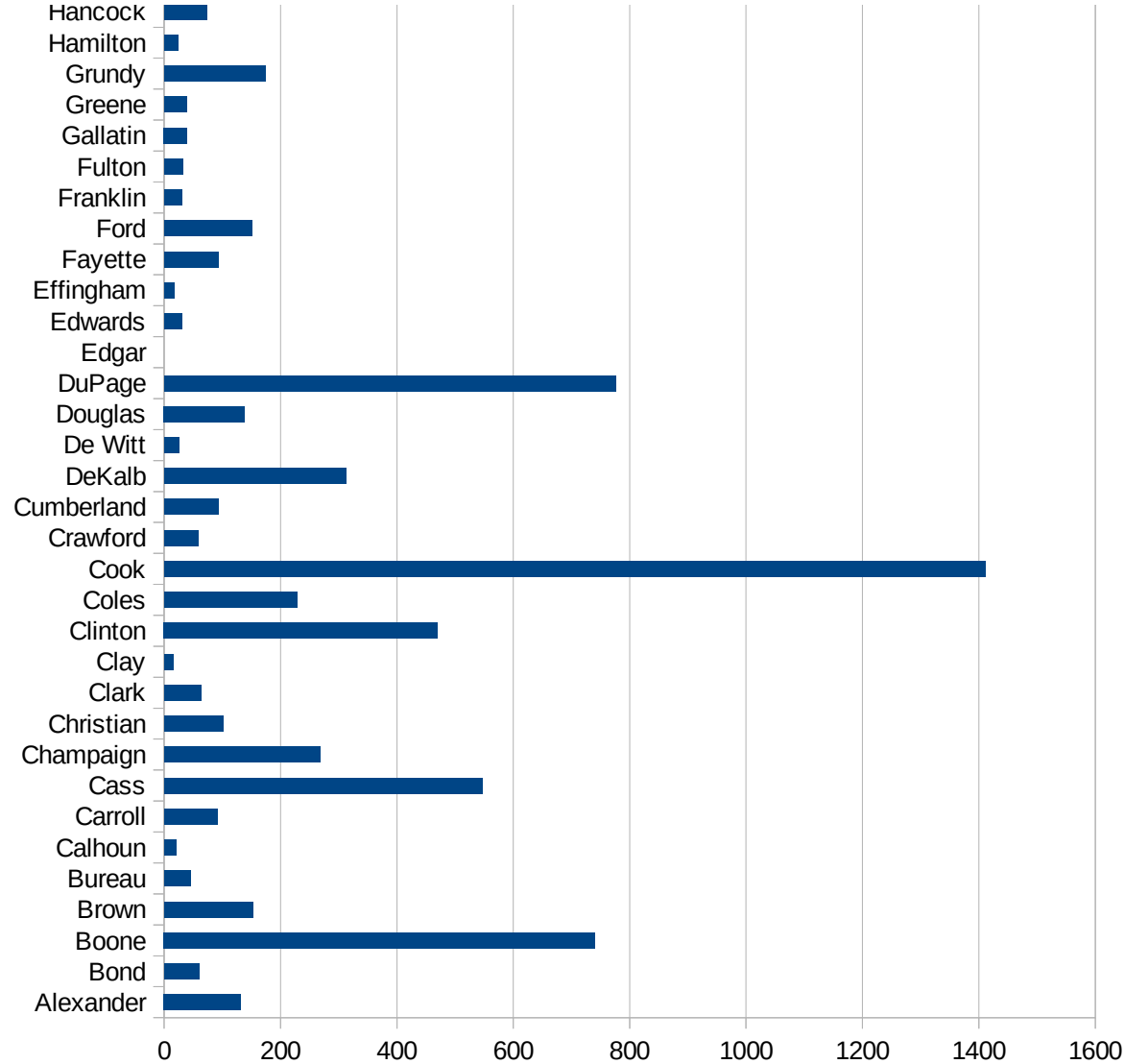
29173  
29175  
29177  
29179  
29181  
29195  
29197  
29199  
29201  
29203  
29205  
29183  
29185  
29187  
29189  
29510  
29186  
29207  
29209  
29211  
29213  
29215  
  
29217  
29219  
29221  
29223  
29225  
29227  
29229





IL

17135 Montgomery	136.3588686
17137 Morgan	100.0706381
17139 Moultrie	67.94863084
17141 Ogle	377.0398445
17143 Peoria	99.10254068
17145 Perry	193.6337017
17147 Piatt	67.08953403
17149 Pike	6.405739543
17151 Pope	23.74169041
17153 Pulaski	732.1984258
17155 Putnam	17.42160279
17157 Randolph	806.702797
17159 Richland	19.03191017
17161 Rock Island	443.2766227
17163 St. Clair	379.6076749
17165 Saline	29.28135196
17167 Sangamon	169.4412024
17169 Schuyler	144.7806573
17171 Scott	0
17173 Shelby	73.59367094
17175 Stark	55.27915976
17177 Stephenson	424.552544
17179 Tazewell	50.6317635
17181 Union	837.242444
17183 Vermilion	50.77728302
17185 Wabash	17.31751667
17187 Warren	669.3283232
17189 Washington	128.6173633
17191 Wayne	55.10653931
17193 White	14.63593121
17195 Whiteside	240.8945457
17197 Will	749.3752799
17199 Williamson	82.02099738
17201 Winnebago	687.4799793



IL

17203 Woodford

44.19832046

IL

FIPS

29001  
29003  
29005  
29007  
29009  
29011  
29013  
29015  
29017  
29019  
29021  
29023  
29025  
29027  
29029  
29031  
29033  
29035  
29037

IL

29039  
29041  
29043  
29045  
29047  
29049  
29051  
29053  
29055  
29057  
29059  
29061  
29063  
29065  
29067  
29069  
29071  
29073  
29075  
29077  
29079  
29081  
29083  
29085  
29087  
29089  
29091  
29093  
29095  
29097  
29099  
29101

29103



IL

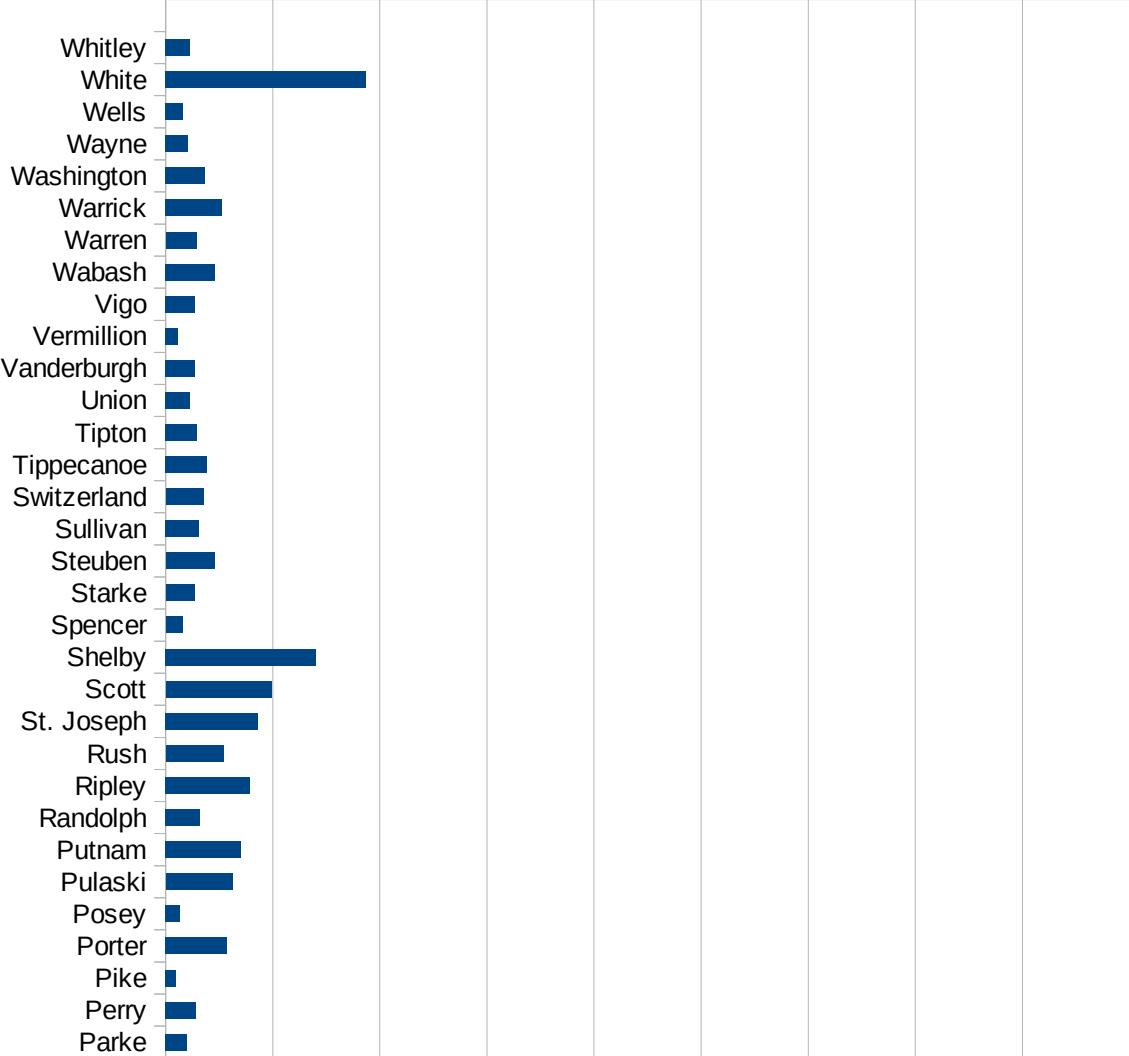
29105  
29107  
29109  
29111  
29113  
29115  
29117  
29121  
29123  
29125  
29127  
29119  
29129  
29131  
29133  
29135  
29137  
29139  
29141  
29143  
29145  
29147  
29149  
29151  
29153  
29155  
29157  
29159  
29161  
29163  
29165  
29167  
29169  
29171

IL

29173  
29175  
29177  
29179  
29181  
29195  
29197  
29199  
29201  
29203  
29205  
29183  
29185  
29187  
29189  
29510  
29186  
29207  
29209  
29211  
29213  
29215  
  
29217  
29219  
29221  
29223  
29225  
29227  
29229

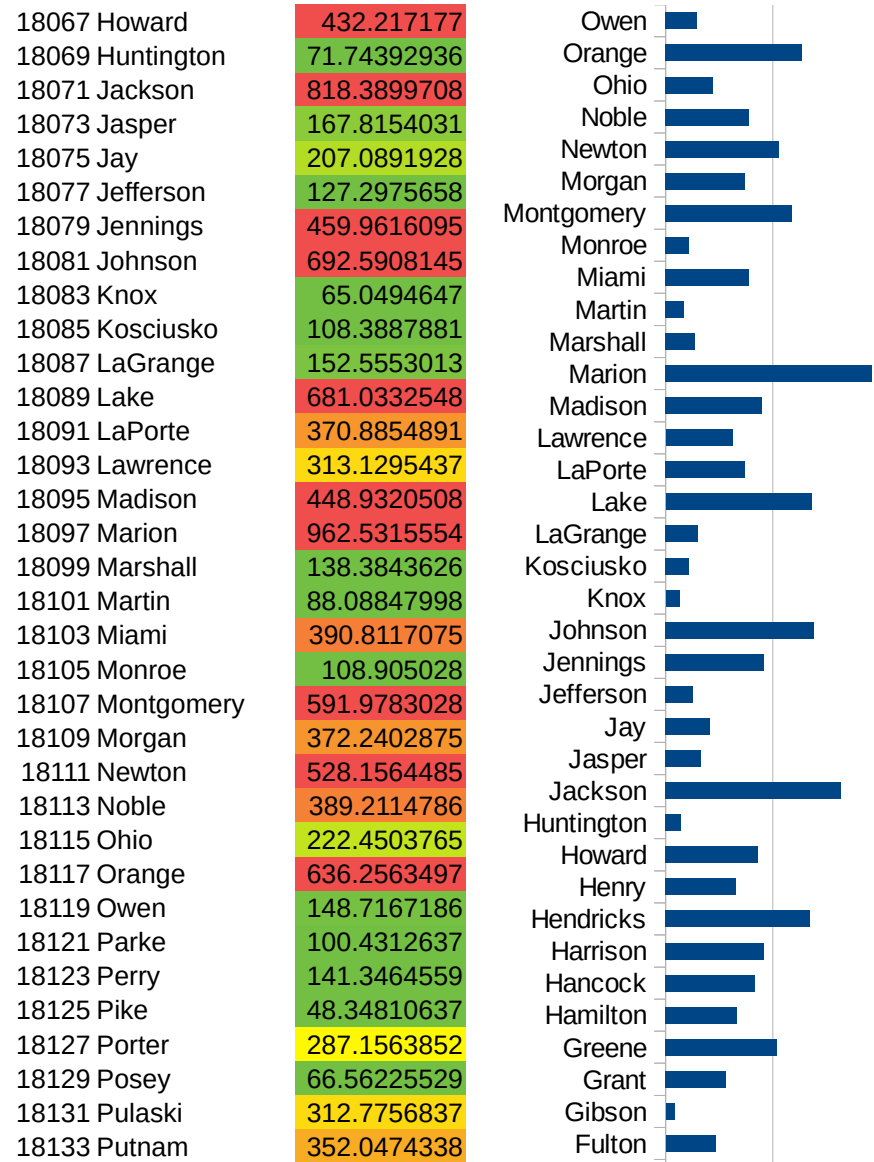
IN

FIPS	County	PC Infection
18001	Adams	33.673813
18003	Allen	340.2148922
18005	Bartholomew	580.0393943
18007	Benton	288.9171386
18009	Blackford	167.6445935
18011	Boone	420.9018045
18013	Brown	216.6207168
18015	Carroll	457.0974313
18017	Cass	4168.093795
18019	Clark	390.2522154
18021	Clay	149.0256018
18023	Clinton	666.6666667
18025	Crawford	217.8442887
18027	Daviess	247.3828702
18029	Dearborn	326.8237573
18031	Decatur	836.0080615
18033	DeKalb	67.08925184
18035	Delaware	308.437598
18037	Dubois	427.5813462
18039	Elkhart	490.3677758
18041	Fayette	282.0323686
18043	Floyd	402.4119001
18045	Fountain	110.0850101
18047	Franklin	466.2209711
18049	Fulton	233.9239498
18051	Gibson	41.8510104
18053	Grant	280.5751031
18055	Greene	521.7771668
18057	Hamilton	332.9435359
18059	Hancock	417.8072324
18061	Harrison	458.488228
18063	Hendricks	672.4188517
18065	Henry	329.3903172

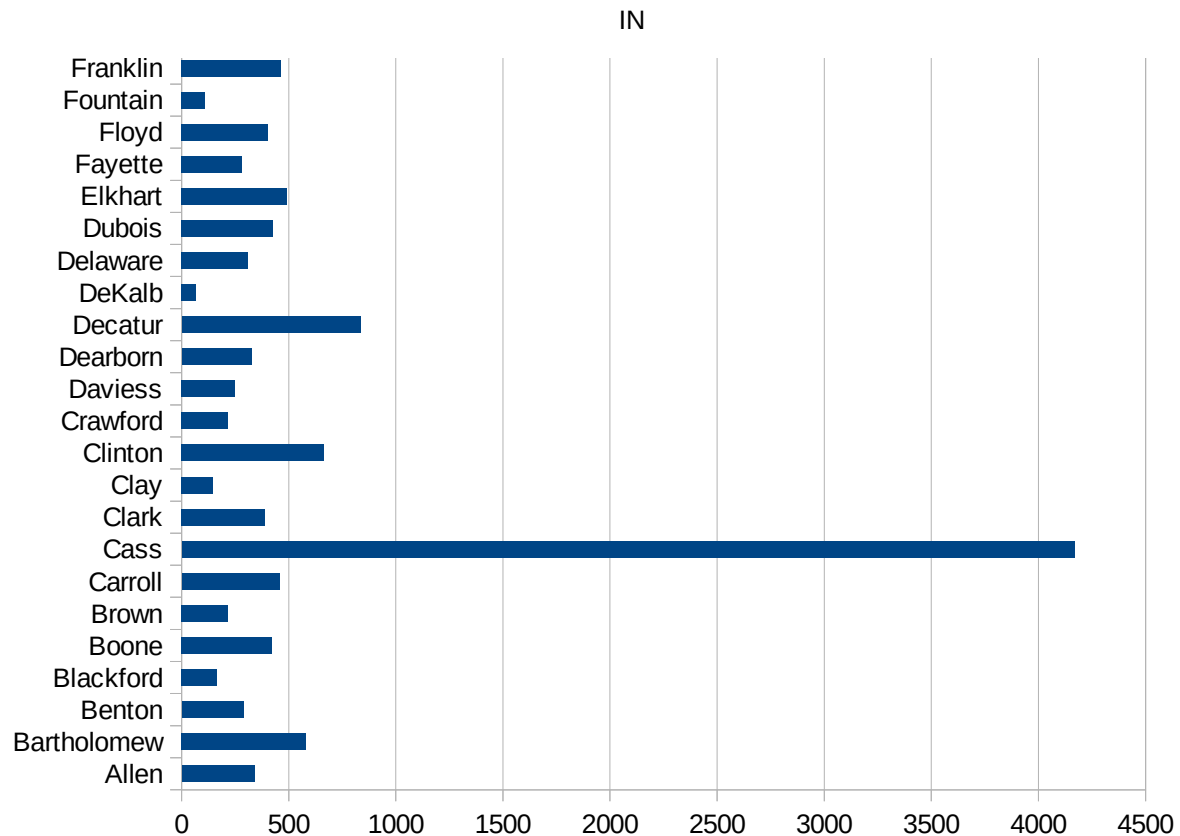


This work is licensed under the Creative Commons Attribution-NoDerivatives 4.0 International License. To view a copy of this license, visit <http://creativecommons.org/licenses/by-nd/4.0/>.

IN



18135 Randolph	160.9593175
18137 Ripley	392.6655681
18139 Rush	270.0594131
18141 St. Joseph	432.0994494
18143 Scott	494.1787419
18145 Shelby	704.1463907
18147 Spencer	78.71304177
18149 Starke	135.1645956
18151 Steuben	228.4161221
18153 Sullivan	154.6640889
18155 Switzerland	177.2884203
18157 Tippecanoe	193.2161949
18159 Tipton	145.4257007
18161 Union	113.6848089
18163 Vanderburgh	137.0362594
18165 Vermillion	58.14329091
18167 Vigo	136.8893524
18169 Wabash	230.1790281
18171 Warren	145.2257049
18173 Warrick	262.1190084
18175 Washington	186.0931181
18177 Wayne	104.6469304
18179 Wells	81.54293413
18181 White	936.4770232
18183 Whitley	114.4567706



IN

FIPS

29001  
29003  
29005  
29007  
29009  
29011  
29013  
29015  
29017  
29019  
29021  
29023  
29025  
29027  
29029  
29031  
29033  
29035  
29037

IN

29039  
29041  
29043  
29045  
29047  
29049  
29051  
29053  
29055  
29057  
29059  
29061  
29063  
29065  
29067  
29069  
29071  
29073  
29075  
29077  
29079  
29081  
29083  
29085  
29087  
29089  
29091  
29093  
29095  
29097  
29099  
29101

29103

IN

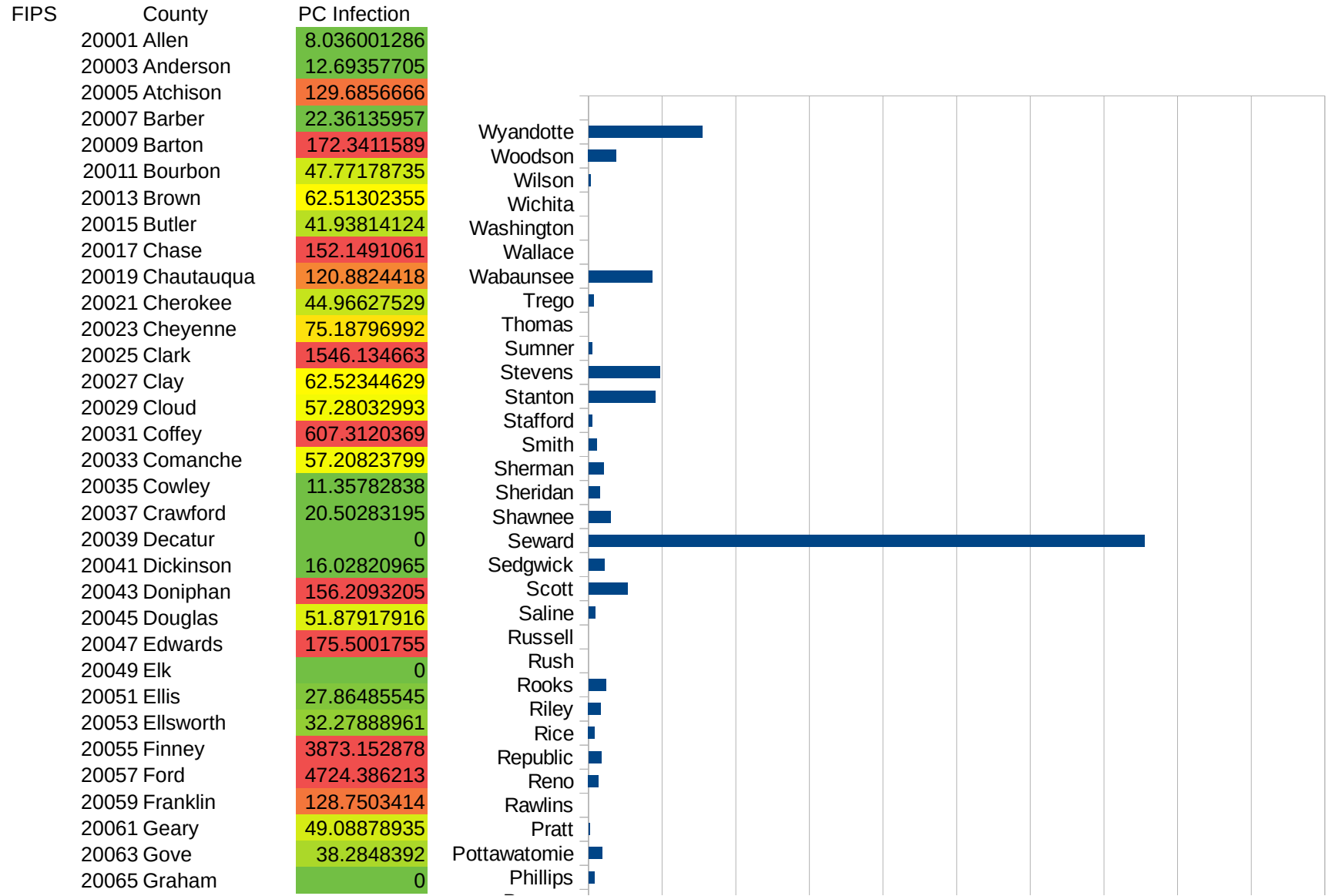
29105  
29107  
29109  
29111  
29113  
29115  
29117  
29121  
29123  
29125  
29127  
29119  
29129  
29131  
29133  
29135  
29137  
29139  
29141  
29143  
29145  
29147  
29149  
29151  
29153  
29155  
29157  
29159  
29161  
29163  
29165  
29167  
29169  
29171



IN

29173  
29175  
29177  
29179  
29181  
29195  
29197  
29199  
29201  
29203  
29205  
29183  
29185  
29187  
29189  
29510  
29186  
29207  
29209  
29211  
29213  
29215  
  
29217  
29219  
29221  
29223  
29225  
29227  
29229

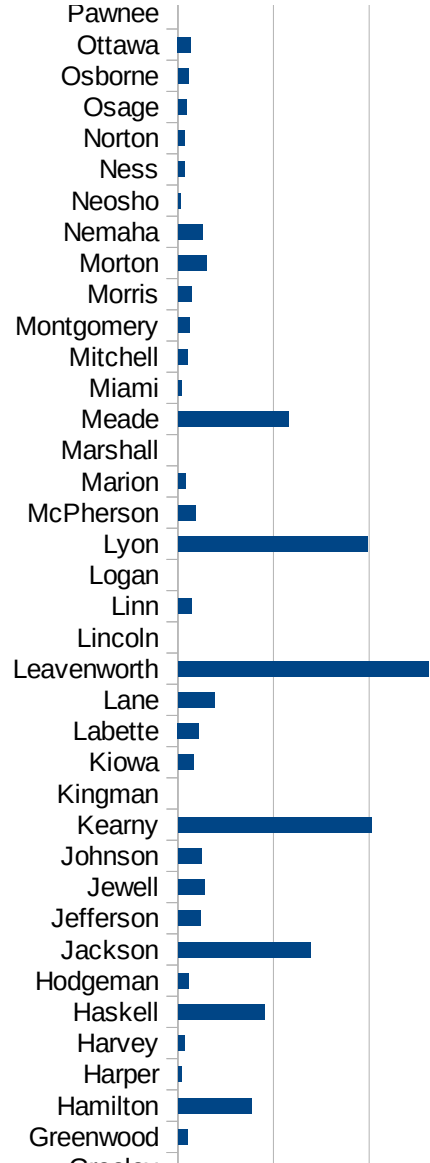
KS



This work is licensed under the Creative Commons Attribution-NoDerivatives 4.0 International License. To view a copy of this license, visit <http://creativecommons.org/licenses/by-nd/4.0/>.

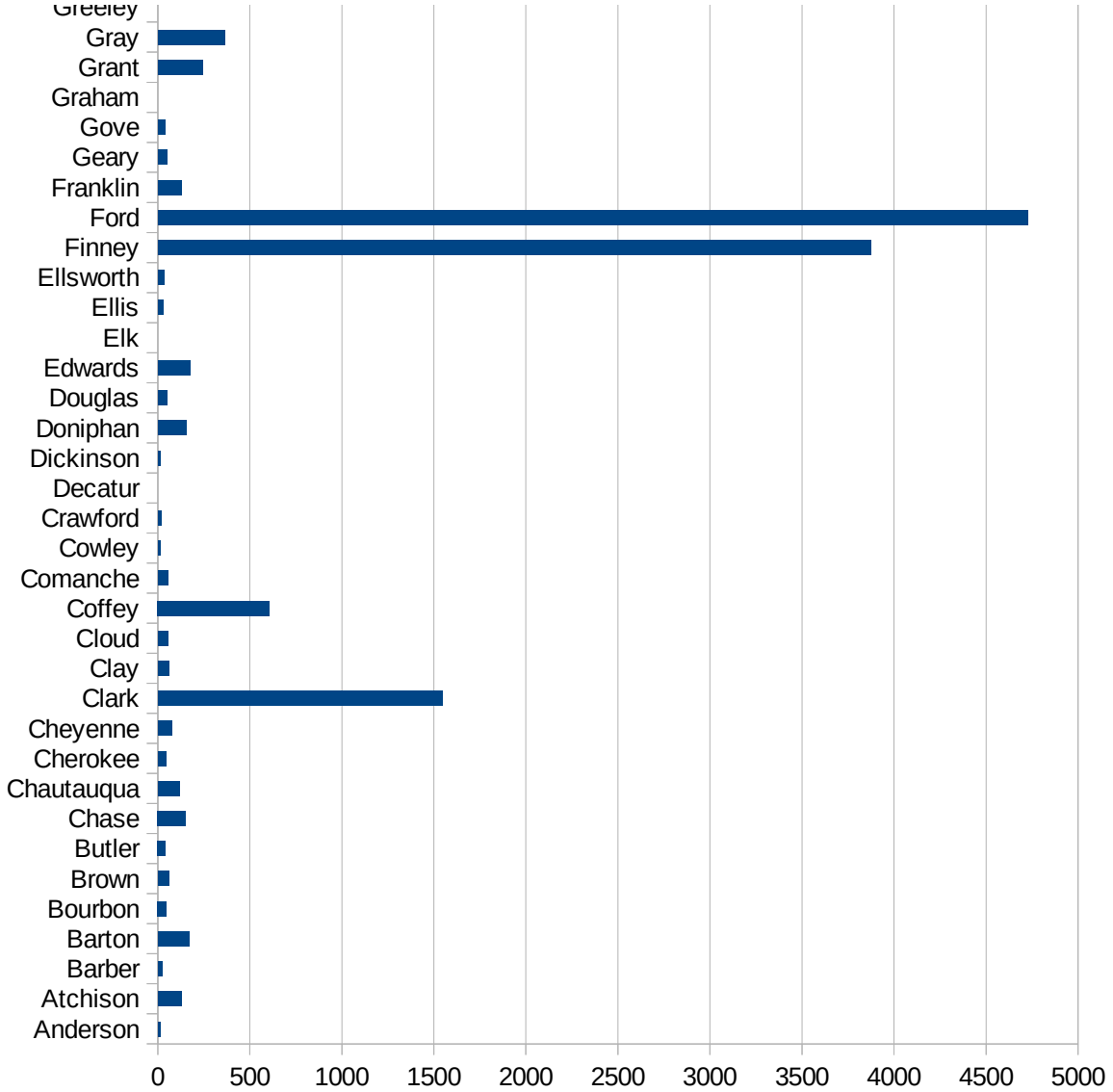
KS

20067 Grant	245.3653217
20069 Gray	364.661031
20071 Greeley	0
20073 Greenwood	49.54582989
20075 Hamilton	383.5826621
20077 Harper	18.16200509
20079 Harvey	32.15434084
20081 Haskell	450.3377533
20083 Hodgeman	55.00550055
20085 Jackson	692.7710843
20087 Jefferson	115.942029
20089 Jewell	140.7954945
20091 Johnson	123.5032758
20093 Kearny	1014.455998
20095 Kingman	0
20097 Kiowa	79.49125596
20099 Labette	110.198357
20101 Lane	192.3076923
20103 Leavenworth	1311.584227
20105 Lincoln	0
20107 Linn	71.79487179
20109 Logan	0
20111 Lyon	993.8334431
20113 McPherson	94.61400988
20115 Marion	41.84100418
20117 Marshall	0
20119 Meade	578.8712012
20121 Miami	20.78384798
20123 Mitchell	48.7804878
20125 Montgomery	62.26650062
20127 Morris	72.450643
20129 Morton	149.9812523
20131 Nemaha	128.0157558
20133 Neosho	12.53839885



KS

20135 Ness	35.21126761
20137 Norton	36.83241252
20139 Osage	43.91192522
20141 Osborne	57.55395683
20143 Ottawa	68.94174423
20145 Pawnee	0
20147 Phillips	37.61519654
20149 Pottawatomie	94.73987725
20151 Pratt	10.66325443
20153 Rawlins	0
20155 Reno	68.9743672
20157 Republic	85.76329331
20159 Rice	41.96831392
20161 Riley	84.12140618
20163 Rooks	119.6888091
20165 Rush	0
20167 Russell	0
20169 Saline	44.11683609
20171 Scott	265.4686543
20173 Sedgwick	108.8380805
20175 Seward	3774.104683
20177 Shawnee	148.1698488
20179 Sheridan	78.9577576
20181 Sherman	101.7121546
20183 Smith	55.50929781
20185 Stafford	23.93489708
20187 Stanton	452.9441369
20189 Stevens	485.6988667
20191 Sumner	26.09149417
20193 Thomas	0
20195 Trego	35.8037952
20197 Wabaunsee	434.8456298
20199 Wallace	0
20201 Washington	0



KS

20203 Wichita	0
20205 Wilson	11.5406809
20207 Woodson	188.5014138
20209 Wyandotte	771.2128911

KS

FIPS

29001  
29003  
29005  
29007  
29009  
29011  
29013  
29015  
29017  
29019  
29021  
29023  
29025  
29027  
29029  
29031  
29033  
29035  
29037

KS

29039  
29041  
29043  
29045  
29047  
29049  
29051  
29053  
29055  
29057  
29059  
29061  
29063  
29065  
29067  
29069  
29071  
29073  
29075  
29077  
29079  
29081  
29083  
29085  
29087  
29089  
29091  
29093  
29095  
29097  
29099  
29101

29103

KS

29105  
29107  
29109  
29111  
29113  
29115  
29117  
29121  
29123  
29125  
29127  
29119  
29129  
29131  
29133  
29135  
29137  
29139  
29141  
29143  
29145  
29147  
29149  
29151  
29153  
29155  
29157  
29159  
29161  
29163  
29165  
29167  
29169  
29171

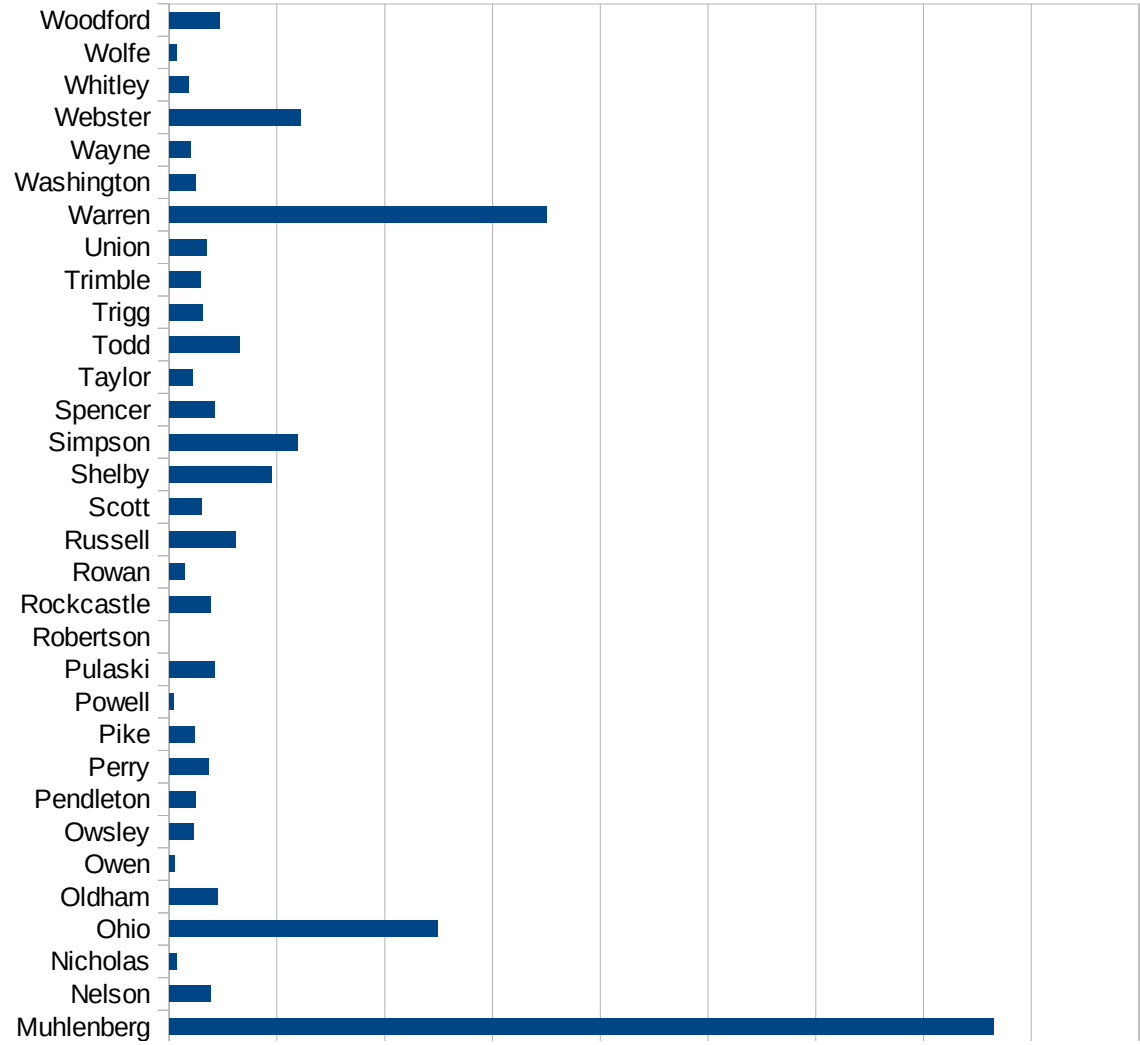


KS

29173  
29175  
29177  
29179  
29181  
29195  
29197  
29199  
29201  
29203  
29205  
29183  
29185  
29187  
29189  
29510  
29186  
29207  
29209  
29211  
29213  
29215  
  
29217  
29219  
29221  
29223  
29225  
29227  
29229

KY

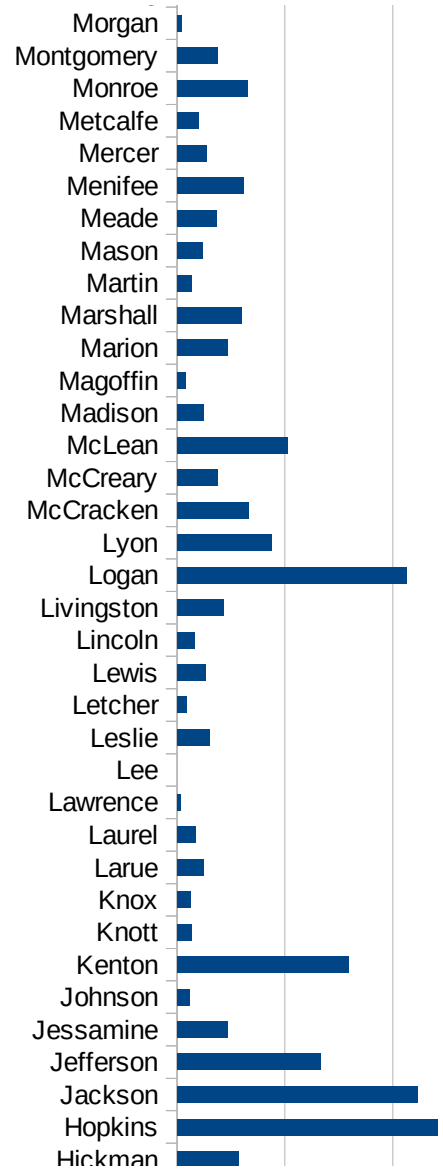
FIPS	County	PC Infection
21001	Adair	499.6096799
21003	Allen	222.5168071
21005	Anderson	66.18717734
21007	Ballard	112.7960897
21009	Barren	95.07424846
21011	Bath	64.60469999
21013	Bell	3.763784862
21015	Boone	294.2227426
21017	Bourbon	44.58977408
21019	Boyd	82.55715495
21021	Boyle	66.44518272
21023	Bracken	133.5113485
21025	Breathitt	23.57378595
21027	Breckinridge	78.47753581
21029	Bullitt	128.2857812
21031	Butler	1706.858754
21033	Caldwell	94.37672041
21035	Calloway	125.2076147
21037	Campbell	156.7330814
21039	Carlisle	104.7998323
21041	Carroll	65.19511968
21043	Carter	33.32839579
21045	Casey	12.58811682
21047	Christian	143.7122407
21049	Clark	102.0717813
21051	Clay	19.89554837
21053	Clinton	29.39447384
21055	Crittenden	56.08524958
21057	Cumberland	75.0863493
21059	Daviess	301.669568
21061	Edmonson	439.9543751
21063	Elliott	13.31912627
21065	Estill	0



This work is licensed under the Creative Commons Attribution-NoDerivatives 4.0 International License. To view a copy of this license, visit <http://creativecommons.org/licenses/by-nd/4.0/>.

KY

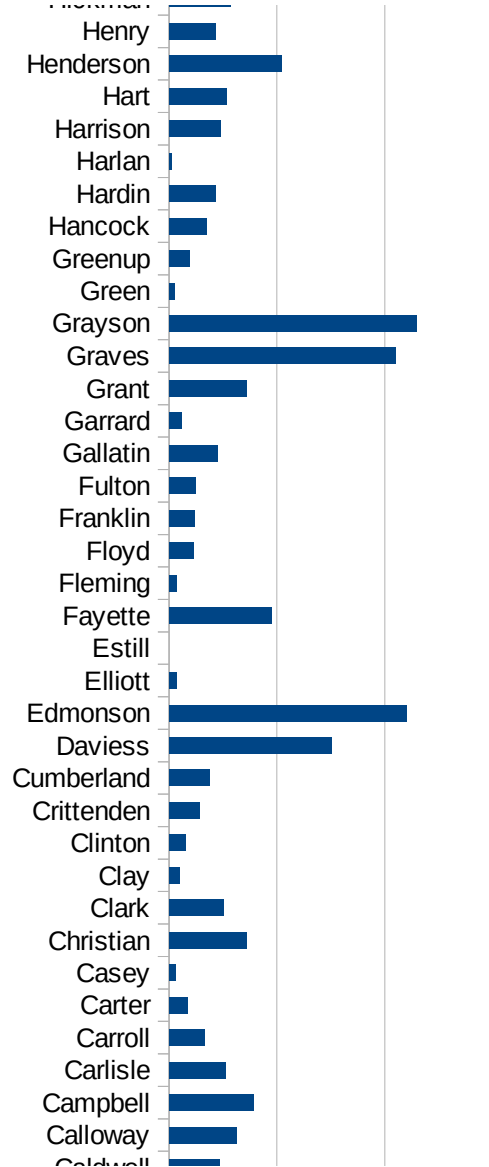
21067 Fayette	191.1791958
21069 Fleming	13.85809313
21071 Floyd	44.63662993
21073 Franklin	47.23014858
21075 Fulton	49.01960784
21077 Gallatin	90.57971014
21079 Garrard	22.77904328
21081 Grant	143.306397
21083 Graves	420.7197792
21085 Grayson	459.7089776
21087 Green	9.050592814
21089 Greenup	36.86061018
21091 Hancock	68.50879196
21093 Hardin	86.99119214
21095 Harlan	3.786587906
21097 Harrison	95.85685377
21099 Hart	105.7865228
21101 Henderson	208.3744599
21103 Henry	86.92412765
21105 Hickman	113.0965845
21107 Hopkins	483.7134996
21109 Jackson	446.3621485
21111 Jefferson	266.0551292
21113 Jessamine	94.58456973
21115 Johnson	22.33538819
21117 Kenton	317.3723735
21119 Knott	26.44453259
21121 Knox	25.55583951
21123 Larue	48.92709862
21125 Laurel	34.61405331
21127 Lawrence	6.422195106
21129 Lee	0
21131 Leslie	59.15409642
21133 Letcher	18.26567423



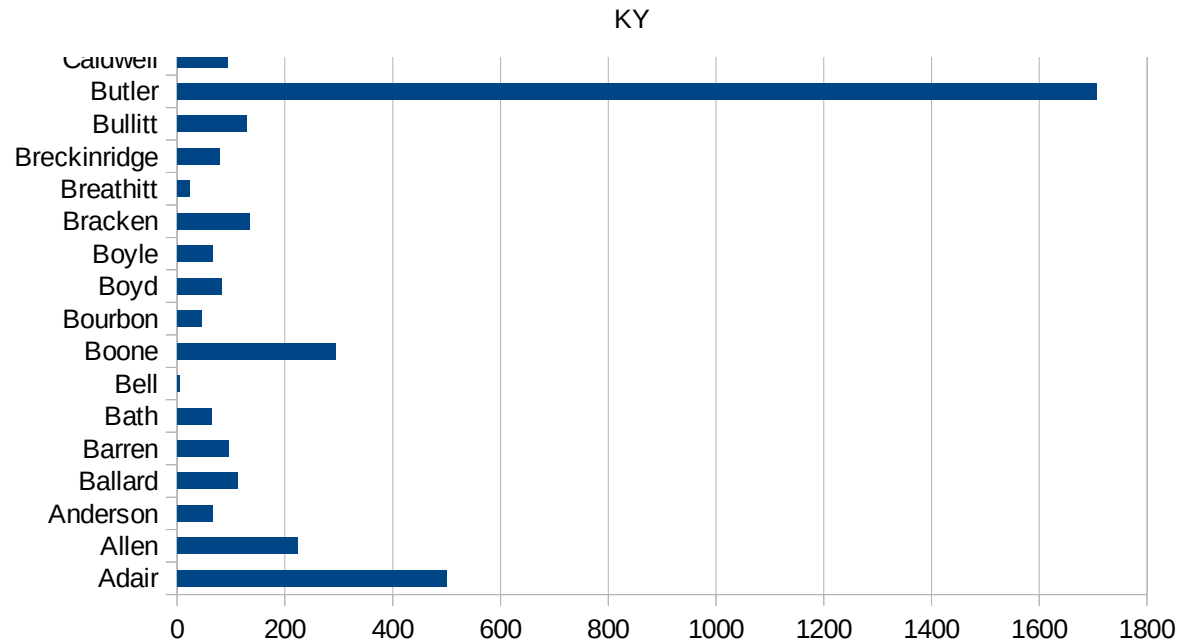
This work is licensed under the Creative Commons Attribution-NoDerivatives 4.0 International License. To view a copy of this license, visit <http://creativecommons.org/licenses/by-nd/4.0/>.

KY

21135 Lewis	52.80229313
21137 Lincoln	32.46226262
21139 Livingston	86.56135036
21141 Logan	426.099522
21143 Lyon	174.8033462
21145 McCracken	133.1374529
21147 McCreary	74.67830882
21149 McLean	205.361003
21151 Madison	48.7181708
21153 Magoffin	16.17861188
21155 Marion	92.76437848
21157 Marshall	118.623962
21159 Martin	26.49474521
21161 Mason	46.64723032
21163 Meade	73.13250914
21165 Menifee	124.0117811
21167 Mercer	55.11160099
21169 Metcalfe	39.88035892
21171 Monroe	130.6213846
21173 Montgomery	74.46016381
21175 Morgan	7.493443237
21177 Muhlenberg	1530.512771
21179 Nelson	76.33421299
21181 Nicholas	13.95478649
21183 Ohio	498.1940466
21185 Oldham	90.26628554
21187 Owen	9.191176471
21189 Owsley	44.72271914
21191 Pendleton	48.17950306
21193 Perry	72.81925494
21195 Pike	47.94356358
21197 Powell	8.03729304
21199 Pulaski	85.10901691
21201 Robertson	0



21203 Rockcastle	77.6119403
21205 Rowan	28.47496237
21207 Russell	123.4498625
21209 Scott	60.68069462
21211 Shelby	189.6203471
21213 Simpson	237.4655945
21215 Spencer	85.13355326
21217 Taylor	43.05452268
21219 Todd	129.9650719
21221 Trigg	61.462815
21223 Trimble	58.71990605
21225 Union	68.94174423
21227 Warren	700.8776207
21229 Washington	49.65243297
21231 Wayne	39.0854016
21233 Webster	244.069865
21235 Whitley	35.8699851
21237 Wolfe	13.93339836
21239 Woodford	94.22228922



KY

FIPS

29001  
29003  
29005  
29007  
29009  
29011  
29013  
29015  
29017  
29019  
29021  
29023  
29025  
29027  
29029  
29031  
29033  
29035  
29037

KY

29039  
29041  
29043  
29045  
29047  
29049  
29051  
29053  
29055  
29057  
29059  
29061  
29063  
29065  
29067  
29069  
29071  
29073  
29075  
29077  
29079  
29081  
29083  
29085  
29087  
29089  
29091  
29093  
29095  
29097  
29099  
29101

29103

KY

29105  
29107  
29109  
29111  
29113  
29115  
29117  
29121  
29123  
29125  
29127  
29119  
29129  
29131  
29133  
29135  
29137  
29139  
29141  
29143  
29145  
29147  
29149  
29151  
29153  
29155  
29157  
29159  
29161  
29163  
29165  
29167  
29169  
29171

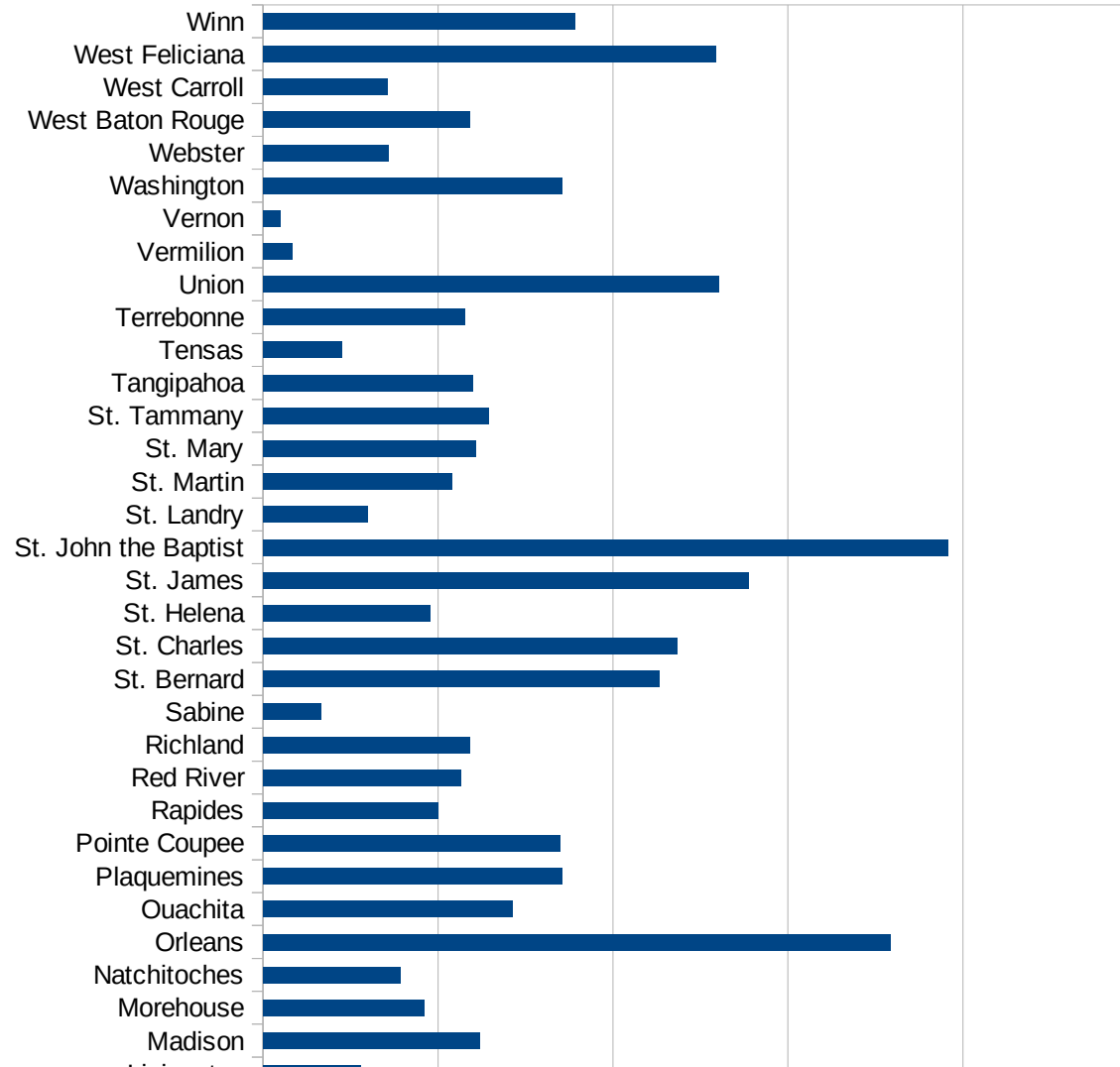


KY

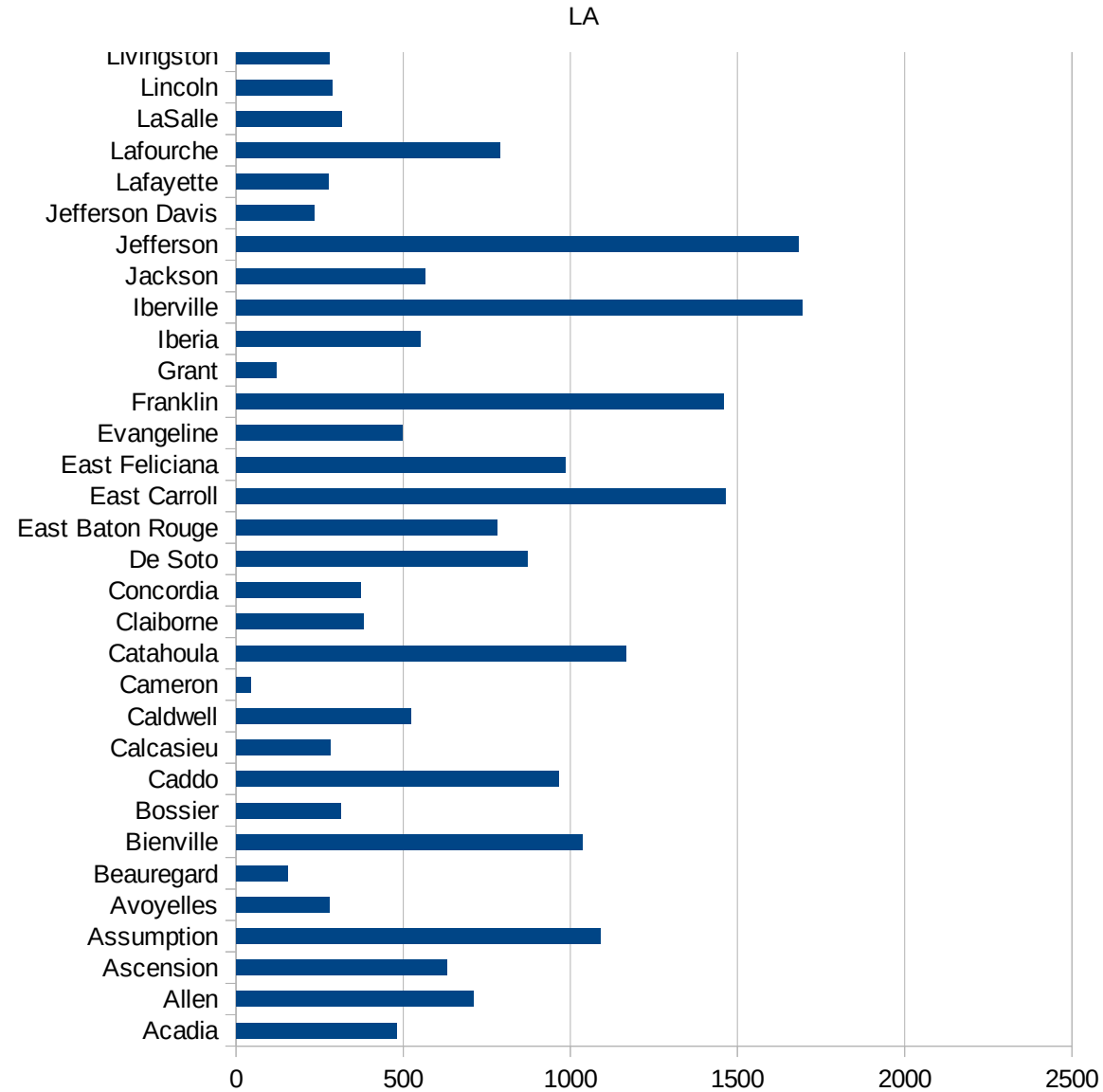
29173  
29175  
29177  
29179  
29181  
29195  
29197  
29199  
29201  
29203  
29205  
29183  
29185  
29187  
29189  
29510  
29186  
29207  
29209  
29211  
29213  
29215  
  
29217  
29219  
29221  
29223  
29225  
29227  
29229

LA

FIPS	County	PC Infection
22001	Acadia	480.7846921
22003	Allen	710.7986721
22005	Ascension	632.0585216
22007	Assumption	1089.686099
22009	Avoyelles	279.2743809
22011	Beauregard	155.692159
22013	Bienville	1036.970243
22015	Bossier	312.9299839
22017	Caddo	964.5071257
22019	Calcasieu	281.6180236
22021	Caldwell	522.0883534
22023	Cameron	43.05396096
22025	Catahoula	1165.695254
22027	Claiborne	382.5890617
22029	Concordia	372.9818108
22031	De Soto	871.1182388
22033	East Baton Rouge	779.6696269
22035	East Carroll	1463.691914
22037	East Feliciana	984.2009842
22039	Evangeline	496.3669527
22041	Franklin	1458.622743
22043	Grant	120.0960769
22045	Iberia	552.5718555
22047	Iberville	1693.102289
22049	Jackson	565.9665451
22051	Jefferson	1681.36924
22053	Jefferson Davis	234.3106833
22055	Lafayette	277.6153092
22057	Lafourche	789.8894155
22059	LaSalle	315.0767581
22061	Lincoln	286.0411899
22063	Livingston	280.152185
22065	Madison	618.2241735



22067 Morehouse	460.6661942
22069 Natchitoches	393.1814067
22071 Orleans	1791.532611
22073 Ouachita	713.3840427
22075 Plaquemines	854.335754
22077 Pointe Coupee	847.7666363
22079 Rapides	500.9114444
22081 Red River	566.2380559
22083 Richland	589.3423138
22085 Sabine	166.4447403
22087 St. Bernard	1132.253162
22089 St. Charles	1181.943683
22091 St. Helena	477.4897681
22093 St. James	1388.030613
22095 St. John the Baptist	1956.743238
22097 St. Landry	299.6471896
22099 St. Martin	538.9679417
22101 St. Mary	606.742476
22103 St. Tammany	645.0713065
22105 Tangipahoa	599.5051466
22107 Tensas	224.1147468
22109 Terrebonne	575.5667847
22111 Union	1303.179579
22113 Vermilion	83.57011533
22115 Vernon	49.11993451
22117 Washington	854.4072818
22119 Webster	358.26589
22121 West Baton Rouge	590.3053695
22123 West Carroll	355.1265708
22125 West Feliciana	1293.661061
22127 Winn	891.4673836



LA

FIPS

29001  
29003  
29005  
29007  
29009  
29011  
29013  
29015  
29017  
29019  
29021  
29023  
29025  
29027  
29029  
29031  
29033  
29035  
29037

LA

29039  
29041  
29043  
29045  
29047  
29049  
29051  
29053  
29055  
29057  
29059  
29061  
29063  
29065  
29067  
29069  
29071  
29073  
29075  
29077  
29079  
29081  
29083  
29085  
29087  
29089  
29091  
29093  
29095  
29097  
29099  
29101

29103

LA

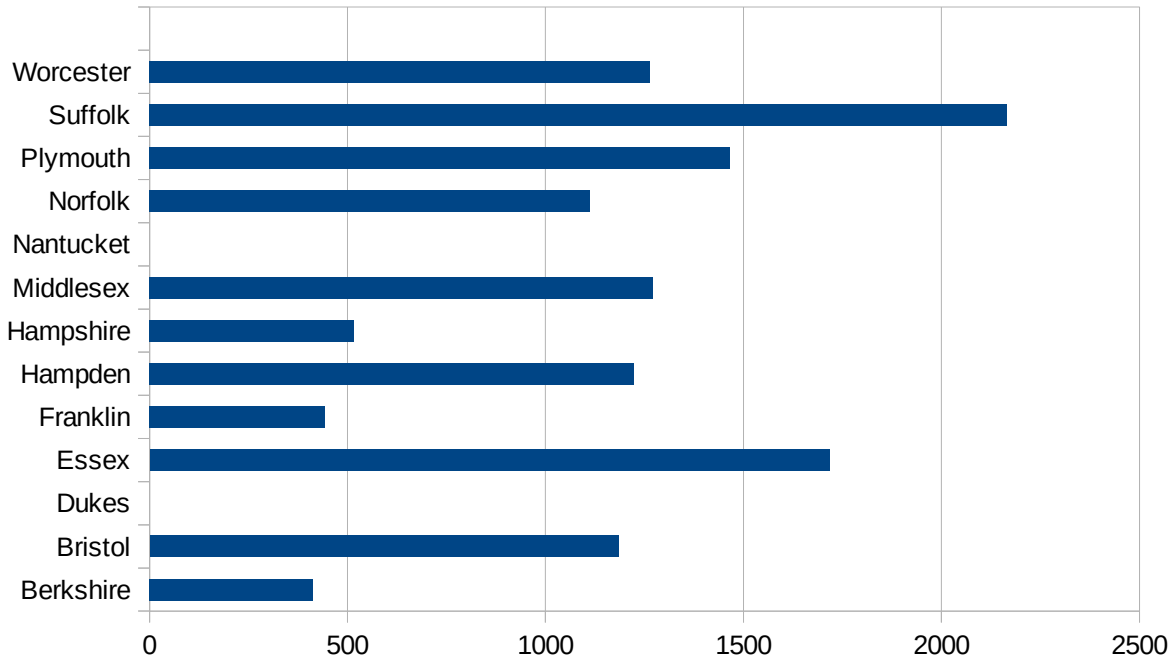
29105  
29107  
29109  
29111  
29113  
29115  
29117  
29121  
29123  
29125  
29127  
29119  
29129  
29131  
29133  
29135  
29137  
29139  
29141  
29143  
29145  
29147  
29149  
29151  
29153  
29155  
29157  
29159  
29161  
29163  
29165  
29167  
29169  
29171

LA

29173  
29175  
29177  
29179  
29181  
29195  
29197  
29199  
29201  
29203  
29205  
29183  
29185  
29187  
29189  
29510  
29186  
29207  
29209  
29211  
29213  
29215  
  
29217  
29219  
29221  
29223  
29225  
29227  
29229

MA

FIPS	County	PC Infection
25001	Barnstable	598.3702961
25003	Berkshire	413.936113
25005	Bristol	1184.528263
25007	Dukes	0
25009	Essex	1716.967816
25011	Franklin	442.4841114
25013	Hampden	1223.411266
25015	Hampshire	516.872734
25017	Middlesex	1271.989962
25019	Nantucket	0
25021	Norfolk	1112.012112
25023	Plymouth	1465.64968
25025	Suffolk	2165.370913
25027	Worcester	1264.384556





MA

FIPS

29001  
29003  
29005  
29007  
29009  
29011  
29013  
29015  
29017  
29019  
29021  
29023  
29025  
29027  
29029  
29031  
29033  
29035  
29037

MA

29039  
29041  
29043  
29045  
29047  
29049  
29051  
29053  
29055  
29057  
29059  
29061  
29063  
29065  
29067  
29069  
29071  
29073  
29075  
29077  
29079  
29081  
29083  
29085  
29087  
29089  
29091  
29093  
29095  
29097  
29099  
29101

29103

MA

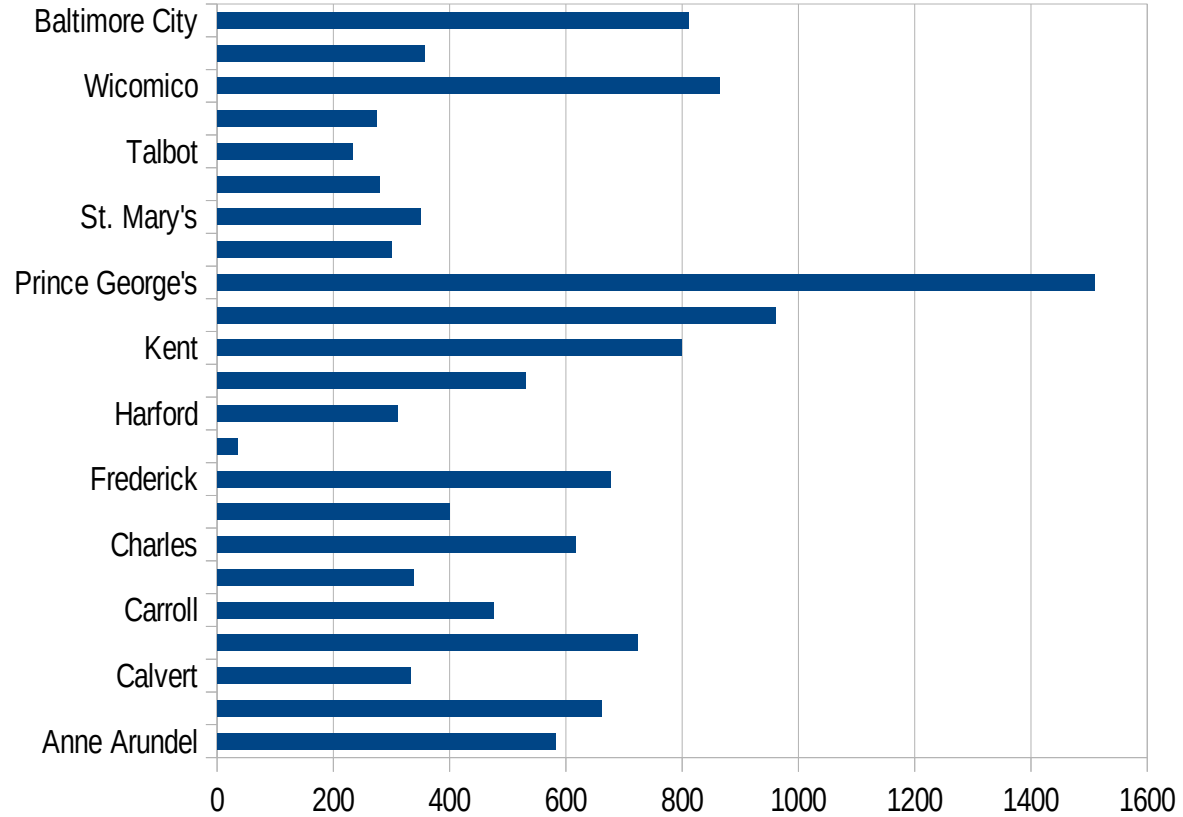
29105  
29107  
29109  
29111  
29113  
29115  
29117  
29121  
29123  
29125  
29127  
29119  
29129  
29131  
29133  
29135  
29137  
29139  
29141  
29143  
29145  
29147  
29149  
29151  
29153  
29155  
29157  
29159  
29161  
29163  
29165  
29167  
29169  
29171

MA

29173  
29175  
29177  
29179  
29181  
29195  
29197  
29199  
29201  
29203  
29205  
29183  
29185  
29187  
29189  
29510  
29186  
29207  
29209  
29211  
29213  
29215  
  
29217  
29219  
29221  
29223  
29225  
29227  
29229

MD

FIPS	County	PC Infection
24001	Allegany	247.974639
24003	Anne Arundel	582.781135
24005	Baltimore	661.0085813
24009	Calvert	333.6847711
24011	Caroline	723.6368004
24013	Carroll	476.165031
24015	Cecil	338.4358042
24017	Charles	617.3259939
24019	Dorchester	400.0250016
24021	Frederick	677.1028915
24023	Garrett	34.29002503
24025	Harford	310.6837405
24027	Howard	530.9471652
24029	Kent	799.6698138
24031	Montgomery	960.6039331
24033	Prince George's	1509.499532
24035	Queen Anne's	300.4915325
24037	St. Mary's	350.6000142
24039	Somerset	280.4284323
24041	Talbot	232.6336291
24043	Washington	273.6440375
24045	Wicomico	864.3829643
24047	Worcester	356.9843506
24510	Baltimore City	811.2930398



MD

FIPS

29001  
29003  
29005  
29007  
29009  
29011  
29013  
29015  
29017  
29019  
29021  
29023  
29025  
29027  
29029  
29031  
29033  
29035  
29037

MD

29039  
29041  
29043  
29045  
29047  
29049  
29051  
29053  
29055  
29057  
29059  
29061  
29063  
29065  
29067  
29069  
29071  
29073  
29075  
29077  
29079  
29081  
29083  
29085  
29087  
29089  
29091  
29093  
29095  
29097  
29099  
29101

29103

MD

29105  
29107  
29109  
29111  
29113  
29115  
29117  
29121  
29123  
29125  
29127  
29119  
29129  
29131  
29133  
29135  
29137  
29139  
29141  
29143  
29145  
29147  
29149  
29151  
29153  
29155  
29157  
29159  
29161  
29163  
29165  
29167  
29169  
29171

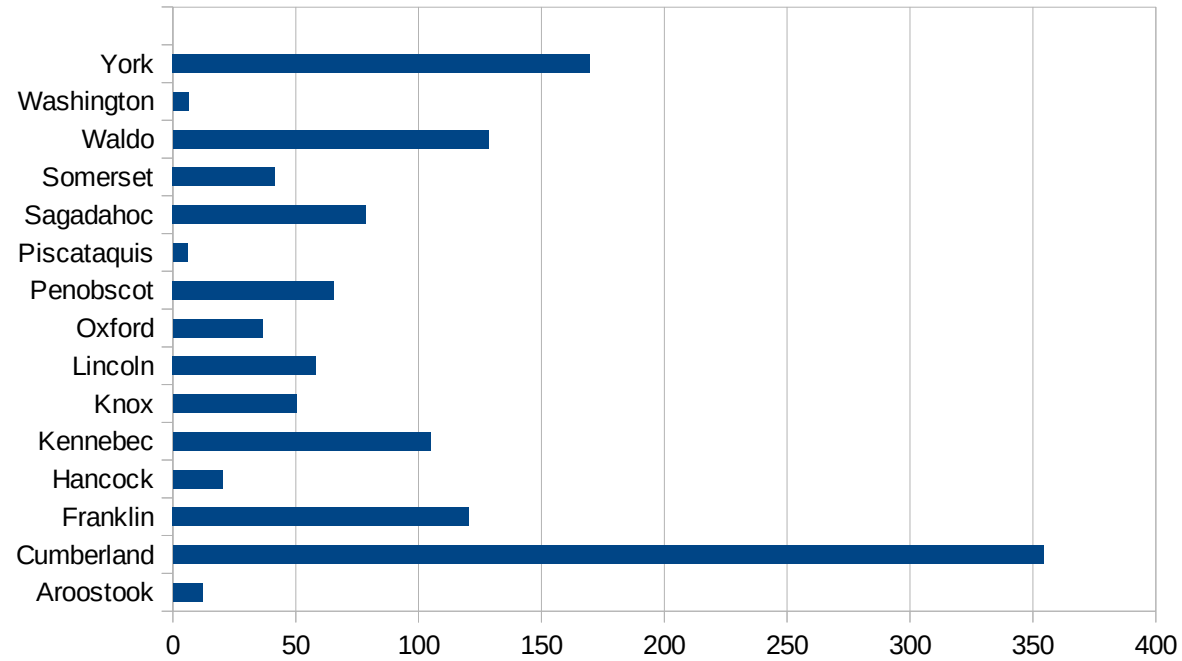


MD

29173  
29175  
29177  
29179  
29181  
29195  
29197  
29199  
29201  
29203  
29205  
29183  
29185  
29187  
29189  
29510  
29186  
29207  
29209  
29211  
29213  
29215  
  
29217  
29219  
29221  
29223  
29225  
29227  
29229

ME

FIPS	County	PC Infection
23001	Androscoggin	221.0273127
23003	Aroostook	11.92054954
23005	Cumberland	354.2753196
23007	Franklin	120.4134194
23009	Hancock	20.06896426
23011	Kennebec	104.8467027
23013	Knox	50.28789822
23015	Lincoln	58.2377264
23017	Oxford	36.44694366
23019	Penobscot	65.52125801
23021	Piscataquis	5.952380952
23023	Sagadahoc	78.57664029
23025	Somerset	41.5085389
23027	Waldo	128.4828941
23029	Washington	6.35122261
23031	York	169.7142497



ME

FIPS

29001  
29003  
29005  
29007  
29009  
29011  
29013  
29015  
29017  
29019  
29021  
29023  
29025  
29027  
29029  
29031  
29033  
29035  
29037

ME

29039  
29041  
29043  
29045  
29047  
29049  
29051  
29053  
29055  
29057  
29059  
29061  
29063  
29065  
29067  
29069  
29071  
29073  
29075  
29077  
29079  
29081  
29083  
29085  
29087  
29089  
29091  
29093  
29095  
29097  
29099  
29101

29103

ME

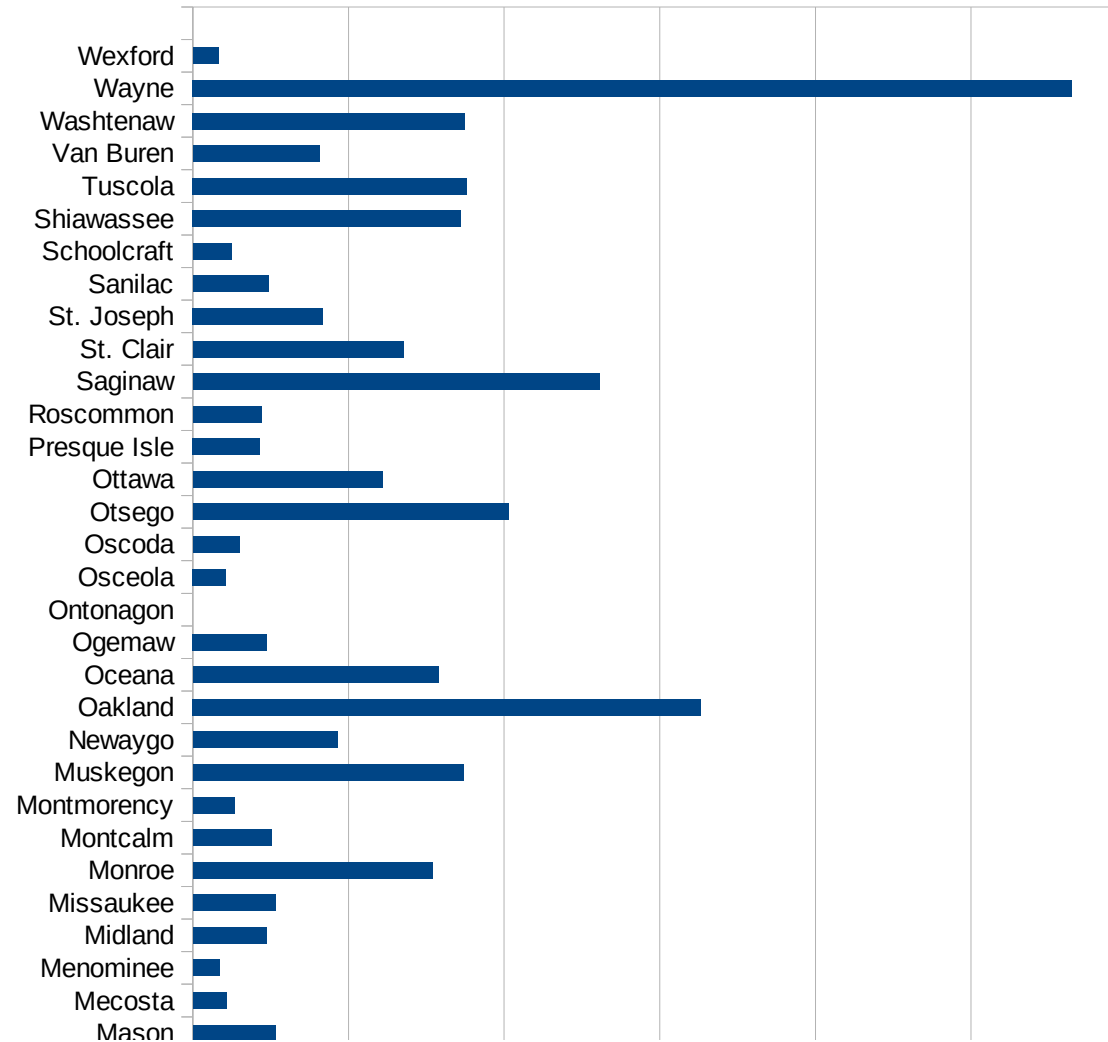
29105  
29107  
29109  
29111  
29113  
29115  
29117  
29121  
29123  
29125  
29127  
29119  
29129  
29131  
29133  
29135  
29137  
29139  
29141  
29143  
29145  
29147  
29149  
29151  
29153  
29155  
29157  
29159  
29161  
29163  
29165  
29167  
29169  
29171

ME

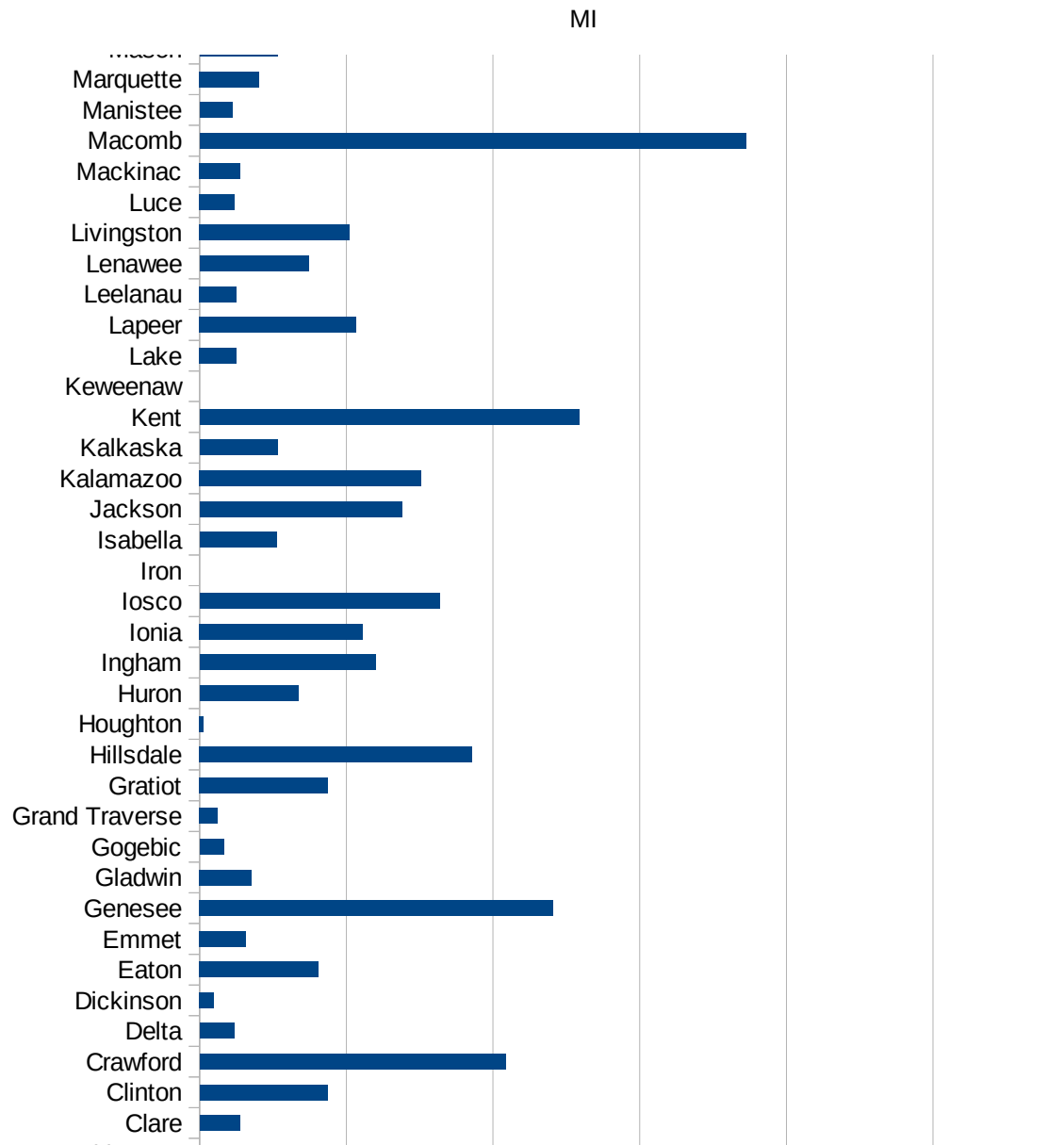
29173  
29175  
29177  
29179  
29181  
29195  
29197  
29199  
29201  
29203  
29205  
29183  
29185  
29187  
29189  
29510  
29186  
29207  
29209  
29211  
29213  
29215  
  
29217  
29219  
29221  
29223  
29225  
29227  
29229

MI

FIPS	County	PC Infection
26001	Alcona	106.1571125
26003	Alger	0
26005	Allegan	178.986934
26007	Alpena	334.9788434
26009	Antrim	47.07896426
26011	Arenac	219.4003058
26013	Baraga	12.01923077
26015	Barry	99.74328368
26017	Bay	275.2037566
26019	Benzie	22.53140314
26021	Berrien	384.7126981
26023	Branch	233.826968
26025	Calhoun	258.0175036
26027	Cass	149.0716899
26029	Charlevoix	57.15592135
26031	Cheboygan	82.63487192
26033	Chippewa	5.330916651
26035	Clare	55.27197061
26037	Clinton	173.9525034
26039	Crawford	417.2361701
26041	Delta	47.41054745
26043	Dickinson	19.69822322
26045	Eaton	162.0745543
26047	Emmet	63.04791642
26049	Genesee	481.9460692
26051	Gladwin	71.04234913
26053	Gogebic	33.12135665
26055	Grand Traverse	24.84525726
26057	Gratiot	174.8811547
26059	Hillsdale	371.5928217
26061	Houghton	5.52196361
26063	Huron	134.7622409
26065	Ingham	239.4657284

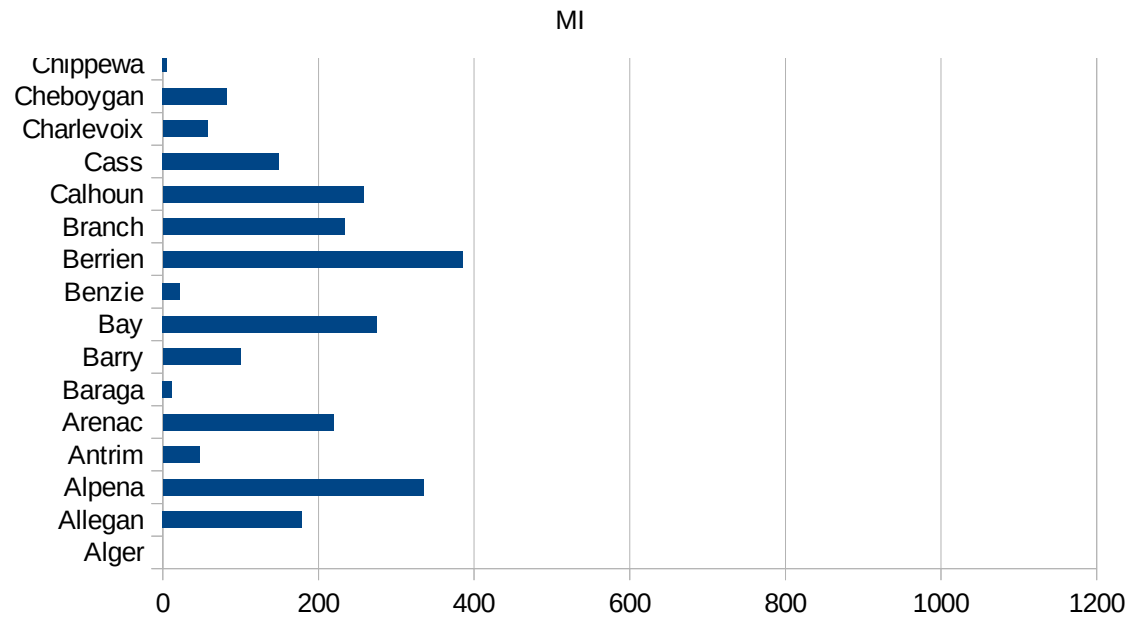


26067 Ionia	222.7067435
26069 Iosco	326.9407121
26071 Iron	0
26073 Isabella	104.8723109
26075 Jackson	275.778697
26077 Kalamazoo	302.4125042
26079 Kalkaska	106.5978456
26081 Kent	517.7535157
26083 Keweenaw	0
26085 Lake	50.5007996
26087 Lapeer	213.5684101
26089 Leelanau	50.54217975
26091 Lenawee	148.5763133
26093 Livingston	204.472242
26095 Luce	47.74789113
26097 Mackinac	55.62250858
26099 Macomb	744.8908785
26101 Manistee	44.84670581
26103 Marquette	81.18347465
26105 Mason	106.5292096
26107 Mecosta	43.63302331
26109 Menominee	34.8083366
26111 Midland	94.94165295
26113 Missaukee	105.8691193
26115 Monroe	307.7659384
26117 Montcalm	101.6133067
26119 Montmorency	53.96654074
26121 Muskegon	347.3742425
26123 Newaygo	186.1245193
26125 Oakland	653.2713999
26127 Oceana	315.4929577
26129 Ogemaw	95.45628102
26131 Ontonagon	0
26133 Osceola	42.84306585





26135 Oscoda	60.41565974
26137 Otsego	405.4327995
26139 Ottawa	244.0670031
26141 Presque Isle	86.35578584
26143 Roscommon	87.92497069
26145 Saginaw	522.5366876
26147 St. Clair	270.4958672
26149 St. Joseph	167.0953262
26151 Sanilac	97.129814
26153 Schoolcraft	49.57858205
26155 Shiawassee	344.6152041
26157 Tuscola	352.2735928
26159 Van Buren	163.0261902
26161 Washtenaw	349.9001248
26163 Wayne	1129.829471
26165 Wexford	32.86918066



FIPS

- 29001
- 29003
- 29005
- 29007
- 29009
- 29011
- 29013
- 29015
- 29017
- 29019
- 29021
- 29023
- 29025
- 29027
- 29029
- 29031
- 29033
- 29035
- 29037

MI

29039  
29041  
29043  
29045  
29047  
29049  
29051  
29053  
29055  
29057  
29059  
29061  
29063  
29065  
29067  
29069  
29071  
29073  
29075  
29077  
29079  
29081  
29083  
29085  
29087  
29089  
29091  
29093  
29095  
29097  
29099  
29101

29103

MI

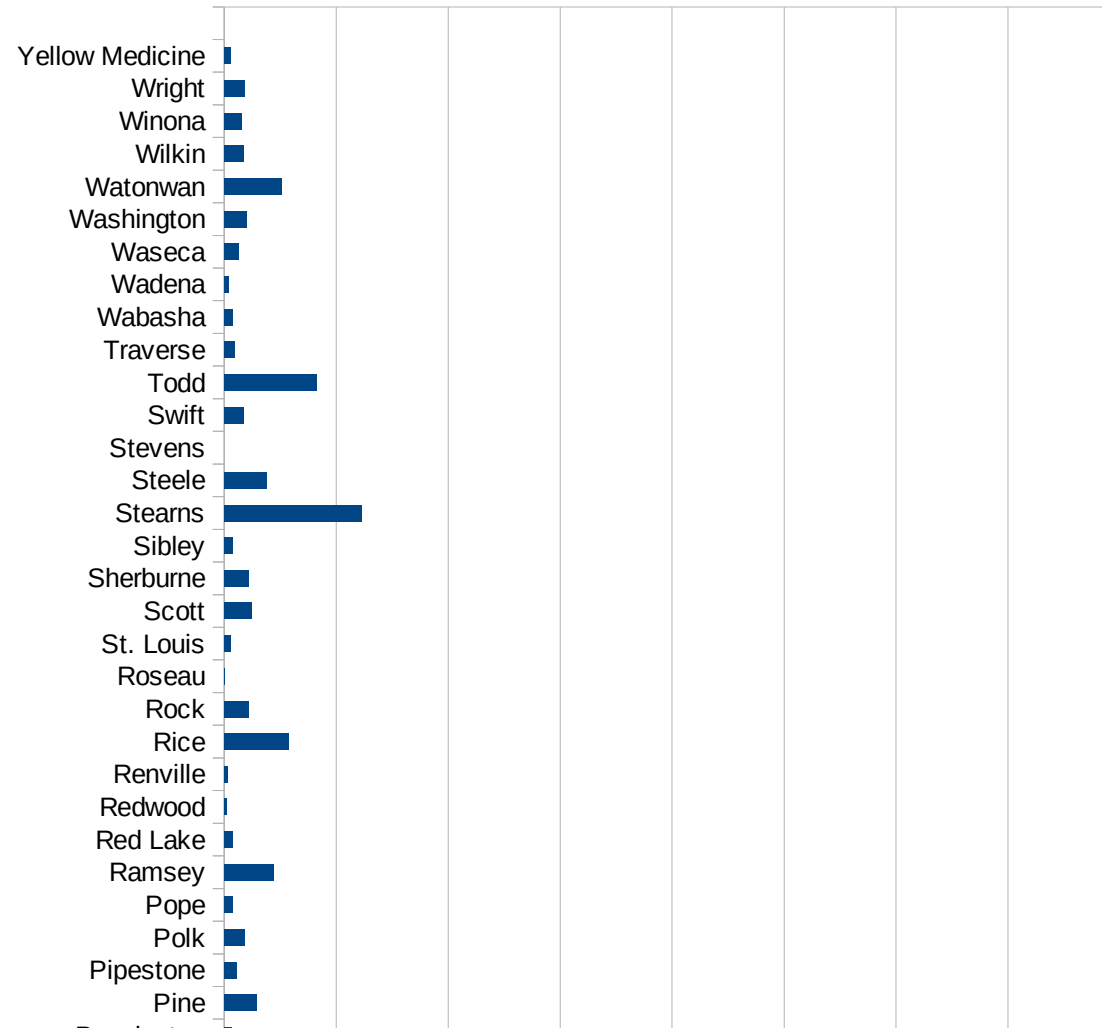
29105  
29107  
29109  
29111  
29113  
29115  
29117  
29121  
29123  
29125  
29127  
29119  
29129  
29131  
29133  
29135  
29137  
29139  
29141  
29143  
29145  
29147  
29149  
29151  
29153  
29155  
29157  
29159  
29161  
29163  
29165  
29167  
29169  
29171

MI

29173  
29175  
29177  
29179  
29181  
29195  
29197  
29199  
29201  
29203  
29205  
29183  
29185  
29187  
29189  
29510  
29186  
29207  
29209  
29211  
29213  
29215  
  
29217  
29219  
29221  
29223  
29225  
29227  
29229

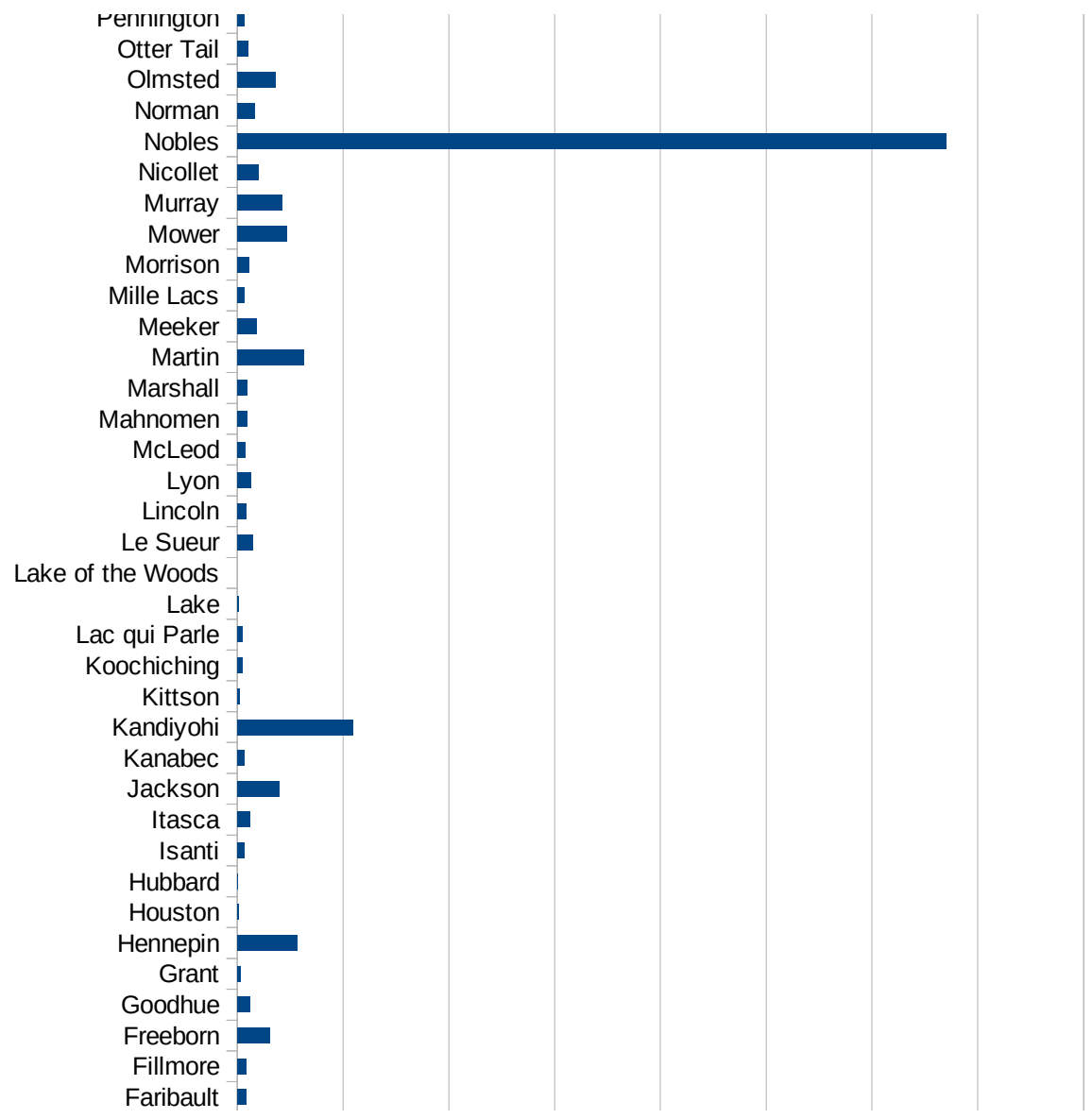
MN

FIPS	County	PC Infection
27001	Aitkin	37.73110301
27003	Anoka	341.9885646
27005	Becker	107.6488901
27007	Beltrami	25.61530087
27009	Benton	411.8880257
27011	Big Stone	60.13229104
27013	Blue Earth	170.5548223
27015	Brown	47.78782207
27017	Carlton	203.7000865
27019	Carver	168.0331431
27021	Cass	37.26413496
27023	Chippewa	352.230795
27025	Chisago	85.83383999
27027	Clay	583.2225784
27029	Clearwater	34.05221339
27031	Cook	0
27033	Cottonwood	567.5268245
27035	Crow Wing	86.30122209
27037	Dakota	259.0363003
27039	Dodge	211.3149553
27041	Douglas	76.3881572
27043	Faribault	87.22197994
27045	Fillmore	80.729414
27047	Freeborn	305.4789121
27049	Goodhue	118.5268194
27051	Grant	33.21707358
27053	Hennepin	569.1472637
27055	Houston	10.76542147
27057	Hubbard	4.687792987
27059	Isanti	70.05955062
27061	Itasca	117.4957879
27063	Jackson	393.5021693
27065	Kanabec	67.8719072

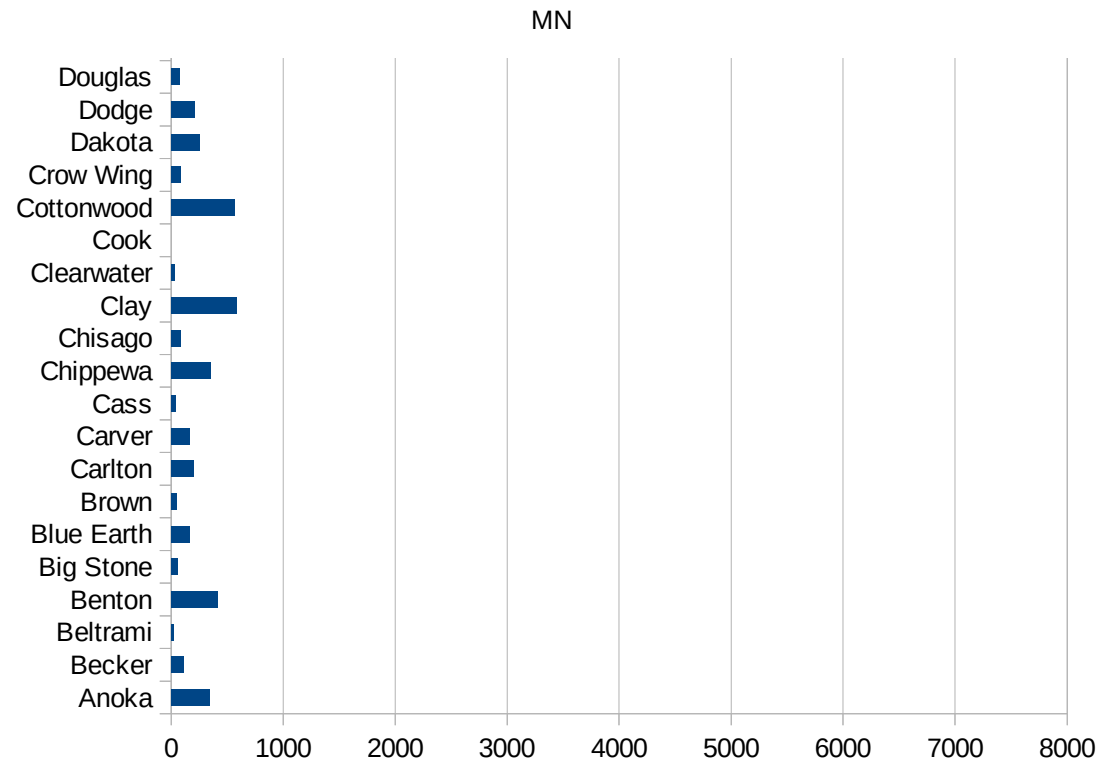


MN

27067 Kandiyohi	1092.054603
27069 Kittson	23.54048964
27071 Koochiching	48.23151125
27073 Lac qui Parle	45.05857615
27075 Lake	9.382623381
27077 Lake of the Woo	0
27079 Le Sueur	143.8899417
27081 Lincoln	88.1367883
27083 Lyon	132.6622186
27085 McLeod	75.26552003
27087 Mahnomen	90.59612249
27089 Marshall	95.84664537
27091 Martin	631.7917614
27093 Meeker	181.496046
27095 Mille Lacs	65.03691802
27097 Morrison	114.5648045
27099 Mower	472.3700982
27101 Murray	422.9096182
27103 Nicollet	201.6364699
27105 Nobles	6700.419631
27107 Norman	169.8841699
27109 Olmsted	359.617858
27111 Otter Tail	102.0199959
27113 Pennington	63.47862886
27115 Pine	288.3017332
27117 Pipestone	110.5338786
27119 Polk	187.1293095
27121 Pope	72.09155628
27123 Ramsey	442.9217935
27125 Red Lake	75.01875469
27127 Redwood	19.67342121
27129 Renville	34.21845059
27131 Rice	580.2504397
27133 Rock	223.0720204



27135 Roseau	6.600660066
27137 St. Louis	55.56834907
27139 Scott	242.9078375
27141 Sherburne	222.8331043
27143 Sibley	79.8509449
27145 Stearns	1224.443663
27147 Steele	383.1209412
27149 Stevens	0
27151 Swift	171.2145532
27153 Todd	829.8755187
27155 Traverse	90.68923821
27157 Wabasha	73.92007392
27159 Wadena	43.56349379
27161 Waseca	133.7542133
27163 Washington	203.3171168
27165 Watonwan	510.0182149
27167 Wilkin	175.887432
27169 Winona	153.4677816
27171 Wright	185.5532494
27173 Yellow Medicine	61.25574273





MN

FIPS

29001  
29003  
29005  
29007  
29009  
29011  
29013  
29015  
29017  
29019  
29021  
29023  
29025  
29027  
29029  
29031  
29033  
29035  
29037

MN

29039  
29041  
29043  
29045  
29047  
29049  
29051  
29053  
29055  
29057  
29059  
29061  
29063  
29065  
29067  
29069  
29071  
29073  
29075  
29077  
29079  
29081  
29083  
29085  
29087  
29089  
29091  
29093  
29095  
29097  
29099  
29101

29103

MN

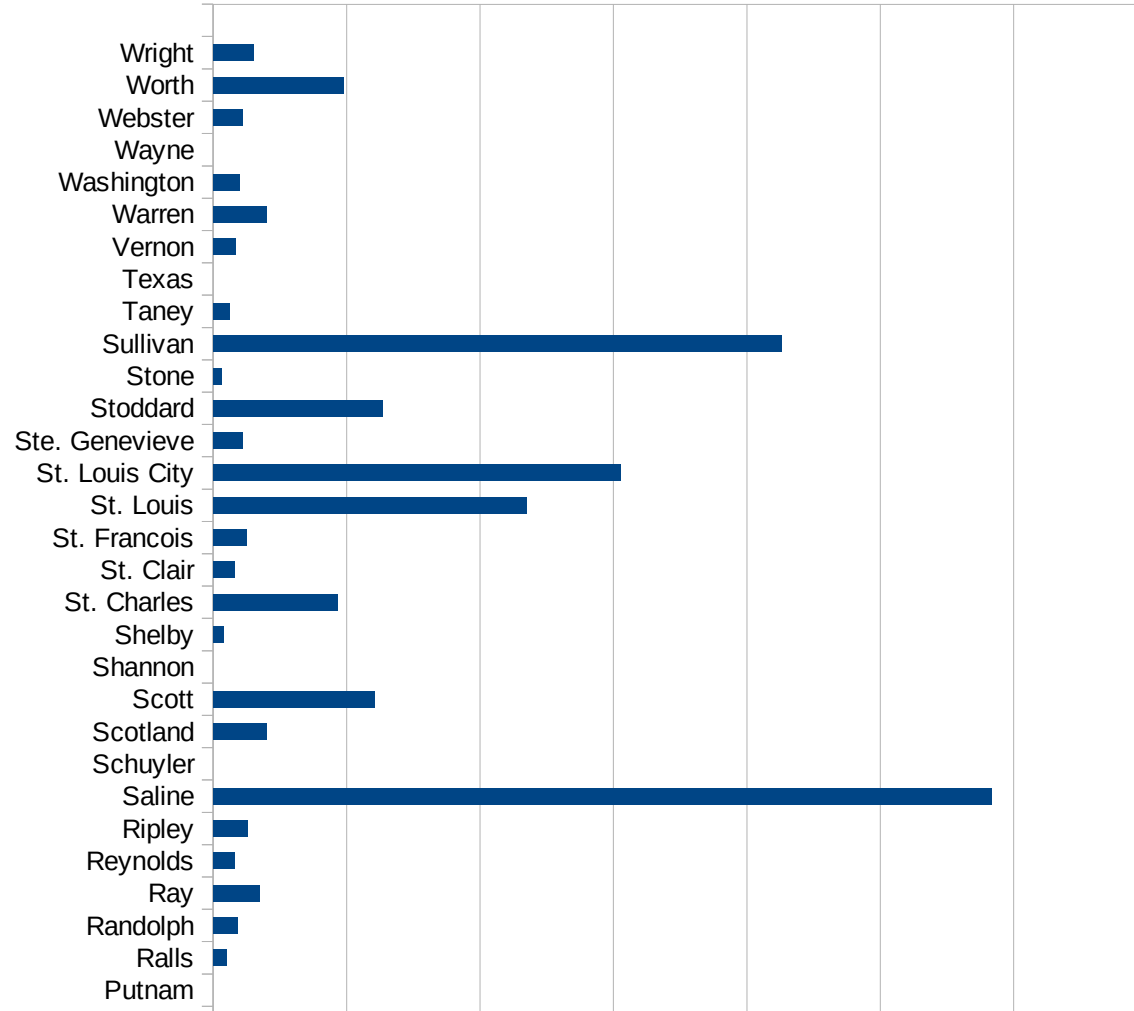
29105  
29107  
29109  
29111  
29113  
29115  
29117  
29121  
29123  
29125  
29127  
29119  
29129  
29131  
29133  
29135  
29137  
29139  
29141  
29143  
29145  
29147  
29149  
29151  
29153  
29155  
29157  
29159  
29161  
29163  
29165  
29167  
29169  
29171

MN

29173  
29175  
29177  
29179  
29181  
29195  
29197  
29199  
29201  
29203  
29205  
29183  
29185  
29187  
29189  
29510  
29186  
29207  
29209  
29211  
29213  
29215  
  
29217  
29219  
29221  
29223  
29225  
29227  
29229

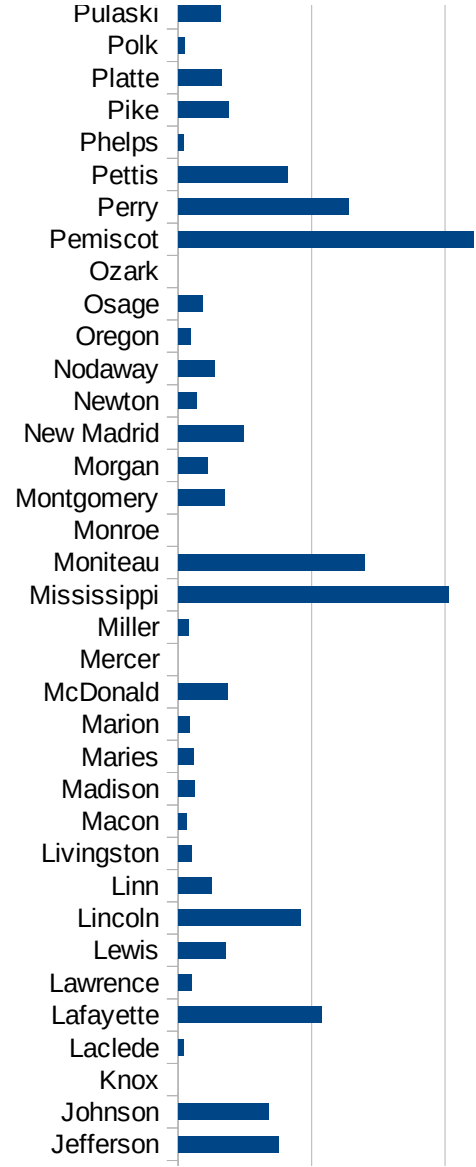
MO

FIPS	County	Cases	Infection Rate per 100,000
29001	Adair	173.6453688	
29003	Andrew	136.3094224	
29005	Atchison	58.01585767	
29007	Audrain	235.5435167	
29009	Barry	25.07941816	
29011	Barton	0	
29013	Bates	42.89215686	
29015	Benton	51.87260089	
29017	Bollinger	49.30561262	
29019	Boone	67.77589511	
29021	Buchanan	709.0356889	
29023	Butler	68.01285208	
29025	Caldwell	54.89679403	
29027	Callaway	57.92064871	
29029	Camden	82.94226782	
29031	Cape Girardeau	78.7271596	
29033	Carroll	80.06405124	
29035	Carter	82.59002313	
29037	Cass	76.2238695	
29039	Cedar	63.53688669	
29041	Chariton	80.52610388	
29043	Christian	24.14264856	
29045	Clark	14.61560947	
29047	Clay	60.47937004	
29049	Clinton	87.93356131	
29051	Cole	78.12906922	
29053	Cooper	51.1276487	
29055	Crawford	37.56730809	
29057	Dade	0	
29059	Dallas	17.89762558	
29061	Daviess	48.11740647	
29063	DeKalb	39.58828187	
29065	Dent	0	



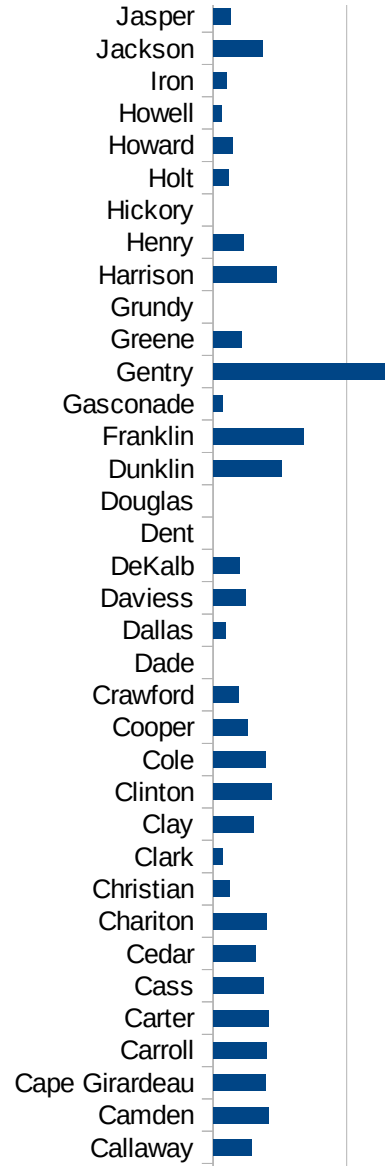
MO

29067 Douglas	0
29069 Dunklin	101.9610509
29071 Franklin	135.0438893
29073 Gasconade	13.60081605
29075 Gentry	256.4876282
29077 Greene	41.79184237
29079 Grundy	0
29081 Harrison	95.07962919
29083 Henry	45.88839941
29085 Hickory	0
29087 Holt	22.70663034
29089 Howard	29.5945546
29091 Howell	12.47629504
29093 Iron	19.65215682
29095 Jackson	74.25314898
29097 Jasper	26.52607845
29099 Jefferson	150.2137314
29101 Johnson	136.0620294
29103 Knox	0
29105 Laclede	8.400302411
29107 Lafayette	214.7371004
29109 Lawrence	20.85560103
29111 Lewis	71.02993404
29113 Lincoln	183.7534237
29115 Linn	49.84630722
29117 Livingston	19.80720982
29121 Macon	13.19870653
29123 Madison	24.61437479
29125 Maries	22.80761774
29127 Marion	17.48740907
29119 McDonald	73.66322905
29129 Mercer	0
29131 Miller	15.78781181
29133 Mississippi	404.9190162

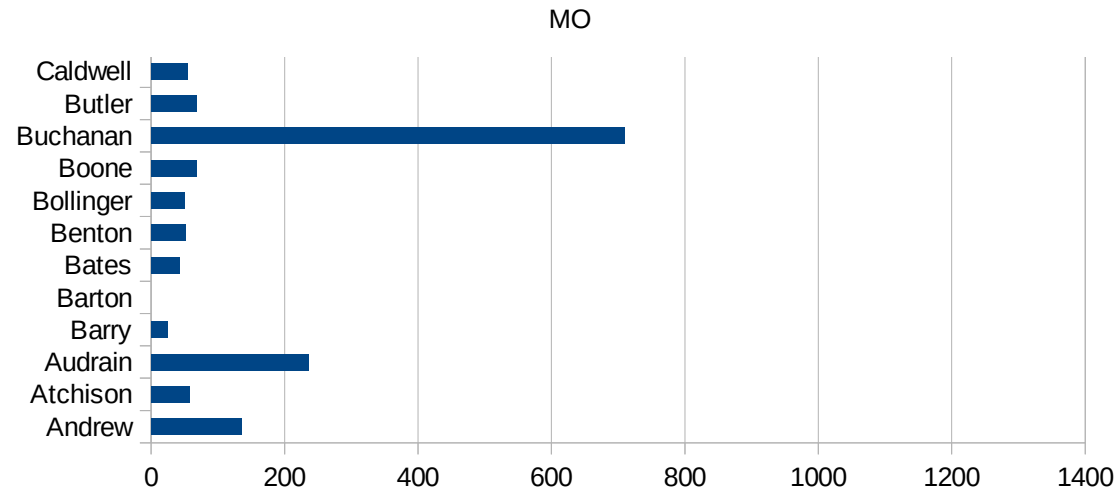


MO

29135 Moniteau	279.1390112
29137 Monroe	0
29139 Montgomery	69.36015259
29141 Morgan	44.2086649
29143 New Madrid	98.28862165
29145 Newton	27.46026842
29147 Nodaway	53.80200861
29149 Oregon	18.97353192
29151 Osage	36.4590929
29153 Ozark	0
29155 Pemiscot	442.4778761
29157 Perry	255.8746736
29159 Pettis	164.5432749
29161 Phelps	8.942144326
29163 Pike	75.6593169
29165 Platte	65.05801816
29167 Polk	9.316480855
29169 Pulaski	63.44445726
29171 Putnam	0
29173 Ralls	19.58480219
29175 Randolph	36.3445463
29177 Ray	69.92090198
29179 Reynolds	31.9795331
29181 Ripley	52.23490784
29195 Saline	1166.193492
29197 Schuyler	0
29199 Scotland	80.54772453
29201 Scott	241.8222476
29203 Shannon	0
29205 Shelby	16.52892562
29183 St. Charles	186.1306372
29185 St. Clair	31.93187866
29187 St. Francois	49.48119715
29189 St. Louis	470.4371856



29510 St. Louis City	610.5574598
29186 Ste. Genevieve	44.72271914
29207 Stoddard	253.3725947
29209 Stone	12.59882201
29211 Sullivan	851.9530622
29213 Taney	25.06624651
29215 Texas	0
29217 Vernon	34.09976617
29219 Warren	80.66607127
29221 Washington	40.09140841
29223 Wayne	0
29225 Webster	43.46825539
29227 Worth	196.0784314
29229 Wright	59.85417347





MO

FIPS

29001  
29003  
29005  
29007  
29009  
29011  
29013  
29015  
29017  
29019  
29021  
29023  
29025  
29027  
29029  
29031  
29033  
29035  
29037

MO

29039  
29041  
29043  
29045  
29047  
29049  
29051  
29053  
29055  
29057  
29059  
29061  
29063  
29065  
29067  
29069  
29071  
29073  
29075  
29077  
29079  
29081  
29083  
29085  
29087  
29089  
29091  
29093  
29095  
29097  
29099  
29101

29103

MO

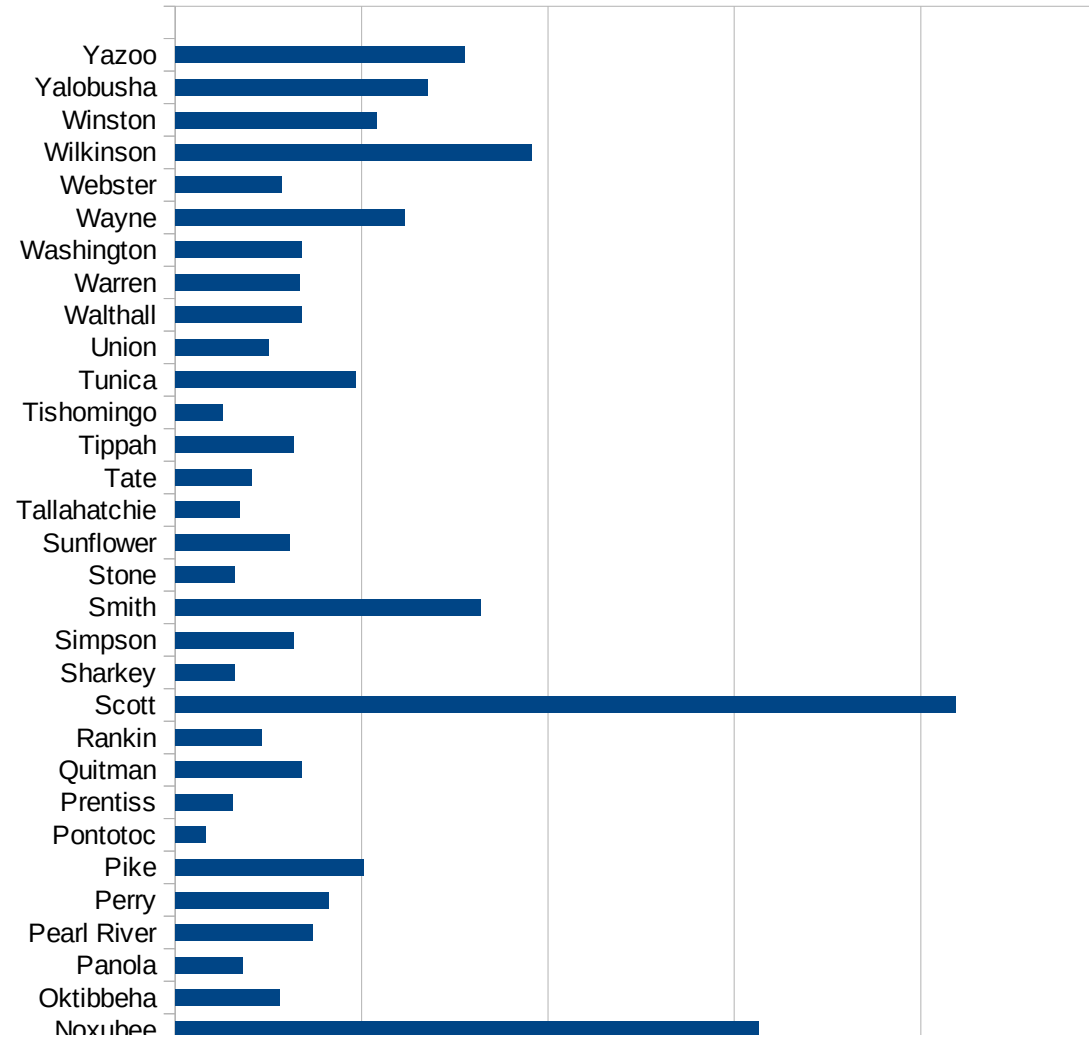
29105  
29107  
29109  
29111  
29113  
29115  
29117  
29121  
29123  
29125  
29127  
29119  
29129  
29131  
29133  
29135  
29137  
29139  
29141  
29143  
29145  
29147  
29149  
29151  
29153  
29155  
29157  
29159  
29161  
29163  
29165  
29167  
29169  
29171

MO

29173  
29175  
29177  
29179  
29181  
29195  
29197  
29199  
29201  
29203  
29205  
29183  
29185  
29187  
29189  
29510  
29186  
29207  
29209  
29211  
29213  
29215  
  
29217  
29219  
29221  
29223  
29225  
29227  
29229

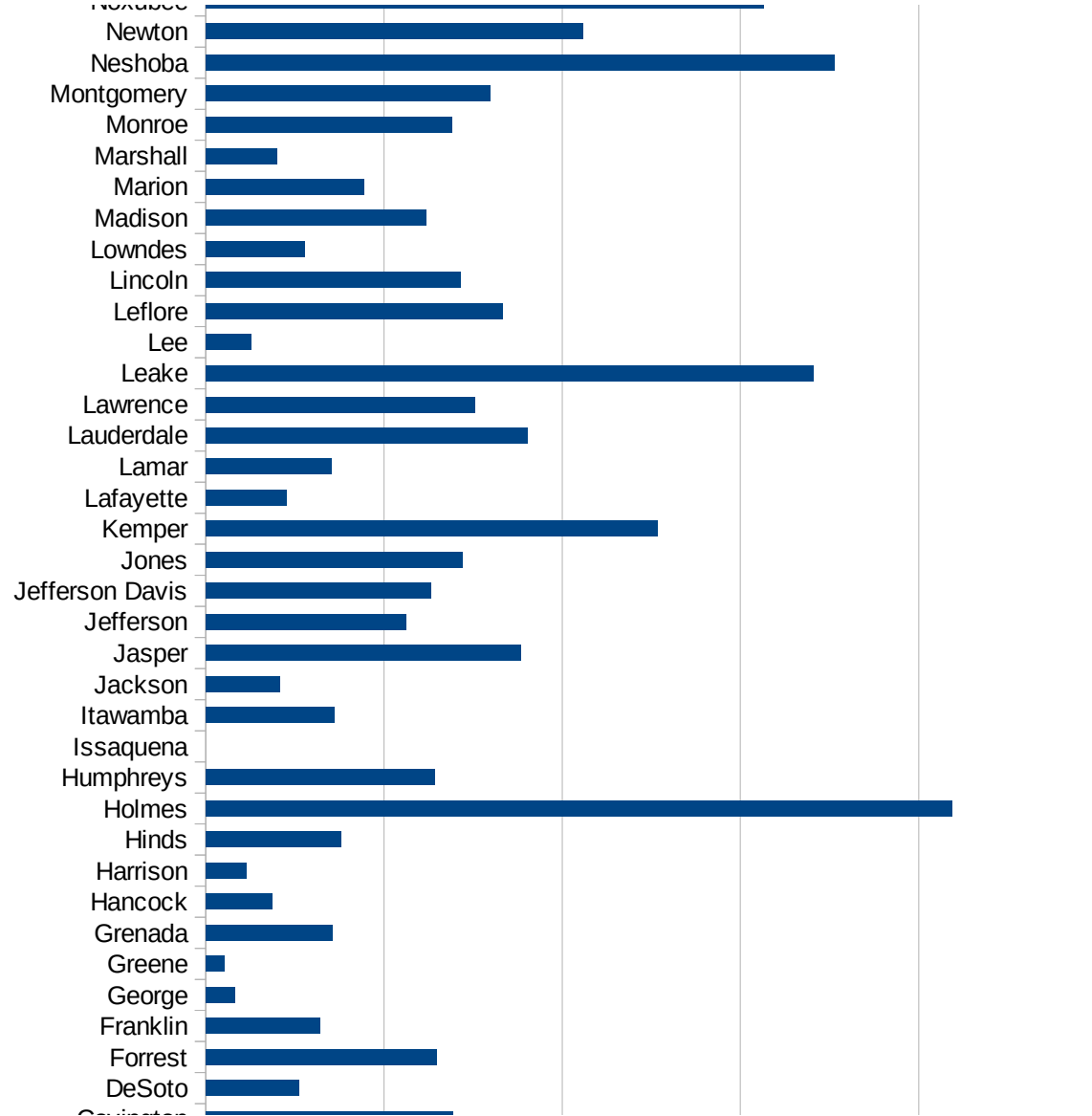
MS

FIPS	County	PC Infection
28001	Adams	602.7186458
28003	Alcorn	37.91469194
28005	Amite	421.8724647
28007	Attala	1486.523278
28009	Benton	181.356547
28011	Bolivar	450.0047873
28013	Calhoun	415.6275977
28015	Carroll	1140.147311
28017	Chickasaw	739.6191253
28019	Choctaw	386.5668036
28021	Claiborne	644.3012664
28023	Clarke	839.5283261
28025	Clay	510.6778087
28027	Coahoma	468.4461729
28029	Copiah	994.9900151
28031	Covington	694.8496261
28033	DeSoto	260.4381295
28035	Forrest	647.6891092
28037	Franklin	321.0066769
28039	George	82.4742268
28041	Greene	51.52362726
28043	Grenada	356.2099264
28045	Hancock	185.9128745
28047	Harrison	114.6866683
28049	Hinds	378.7671088
28051	Holmes	2093.973442
28053	Humphreys	641.8796173
28055	Issaquena	0
28057	Itawamba	361.4406599
28059	Jackson	206.5928237
28061	Jasper	882.6393962
28063	Jefferson	562.9045877
28065	Jefferson Davis	632.0099697

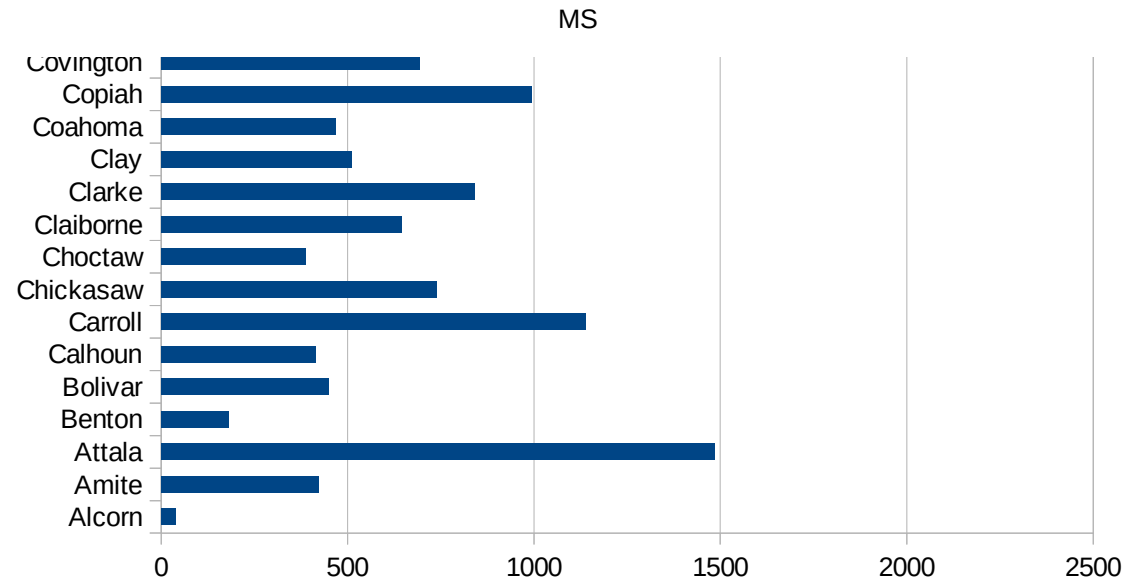


MS

28067 Jones	718.6573378
28069 Kemper	1266.580233
28071 Lafayette	226.30628
28073 Lamar	352.2987493
28075 Lauderdale	902.8506181
28077 Lawrence	754.7169811
28079 Leake	1704.520494
28081 Lee	126.7575879
28083 Leflore	833.3621495
28085 Lincoln	716.2695512
28087 Lowndes	278.2962837
28089 Madison	618.1955884
28091 Marion	445.0738418
28093 Marshall	200.2764379
28095 Monroe	691.7107187
28097 Montgomery	798.1642223
28099 Neshoba	1764.806867
28101 Newton	1058.620529
28103 Noxubee	1566.207879
28105 Oktibbeha	280.2475856
28107 Panola	181.4032419
28109 Pearl River	370.122953
28111 Perry	410.6948286
28113 Pike	505.522837
28115 Pontotoc	81.67624792
28117 Prentiss	154.0588584
28119 Quitman	340.3772515
28121 Rankin	231.3160323
28123 Scott	2092.834164
28125 Sharkey	159.9268906
28127 Simpson	317.6620076
28129 Smith	818.647669
28131 Stone	160.2820965
28133 Sunflower	306.9749369



28135 Tallahatchie	171.5879031
28137 Tate	205.1531694
28139 Tippah	318.2541487
28141 Tishomingo	128.5082759
28143 Tunica	482.7031376
28145 Union	251.6954485
28147 Walthall	338.7487038
28149 Warren	333.5065835
28151 Washington	339.5246655
28153 Wayne	615.8242191
28155 Webster	286.0645689
28157 Wilkinson	955.4140127
28159 Winston	539.4990366
28161 Yalobusha	677.8566817
28163 Yazoo	775.2761257



MS

FIPS

29001  
29003  
29005  
29007  
29009  
29011  
29013  
29015  
29017  
29019  
29021  
29023  
29025  
29027  
29029  
29031  
29033  
29035  
29037



MS

29039  
29041  
29043  
29045  
29047  
29049  
29051  
29053  
29055  
29057  
29059  
29061  
29063  
29065  
29067  
29069  
29071  
29073  
29075  
29077  
29079  
29081  
29083  
29085  
29087  
29089  
29091  
29093  
29095  
29097  
29099  
29101

29103

MS

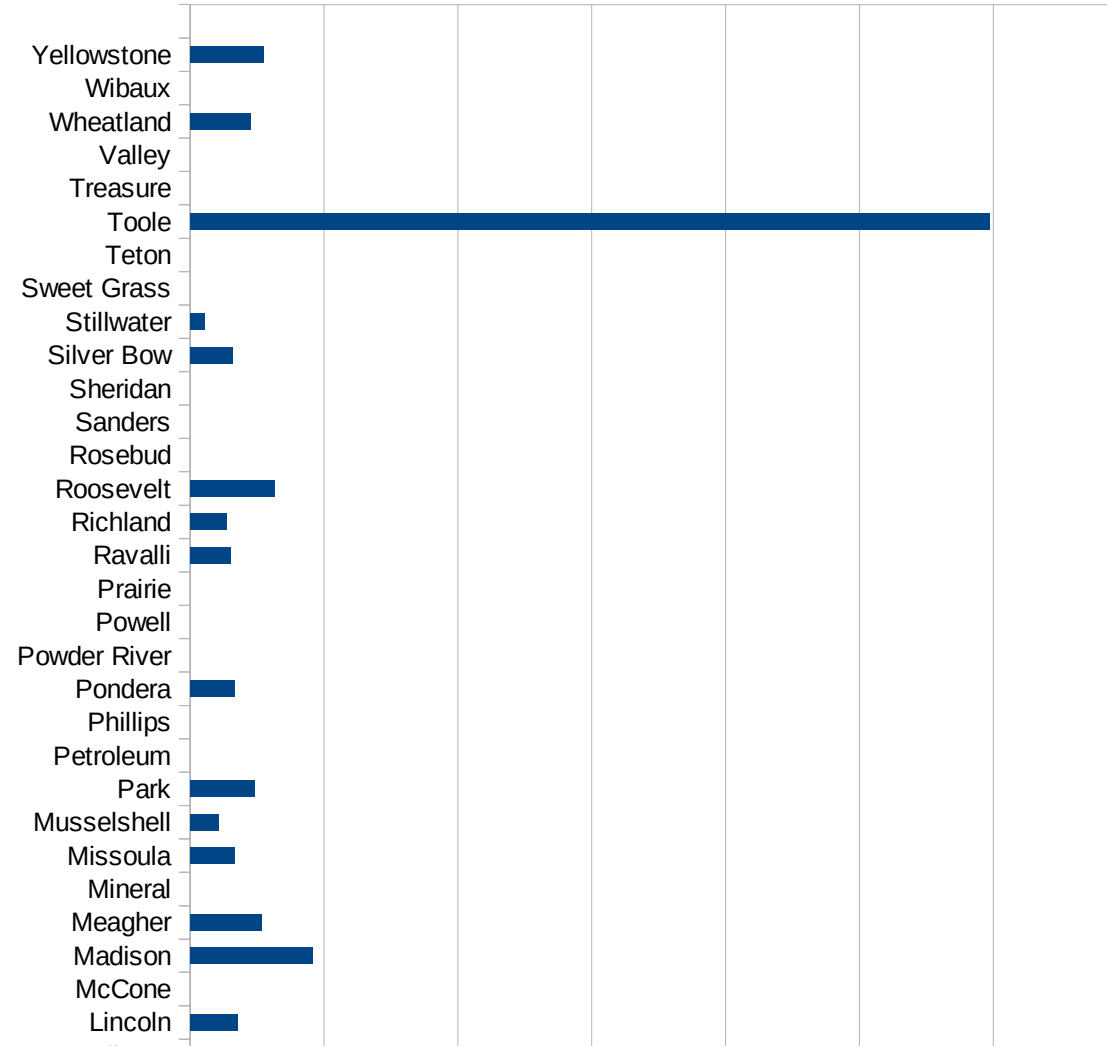
29105  
29107  
29109  
29111  
29113  
29115  
29117  
29121  
29123  
29125  
29127  
29119  
29129  
29131  
29133  
29135  
29137  
29139  
29141  
29143  
29145  
29147  
29149  
29151  
29153  
29155  
29157  
29159  
29161  
29163  
29165  
29167  
29169  
29171

MS

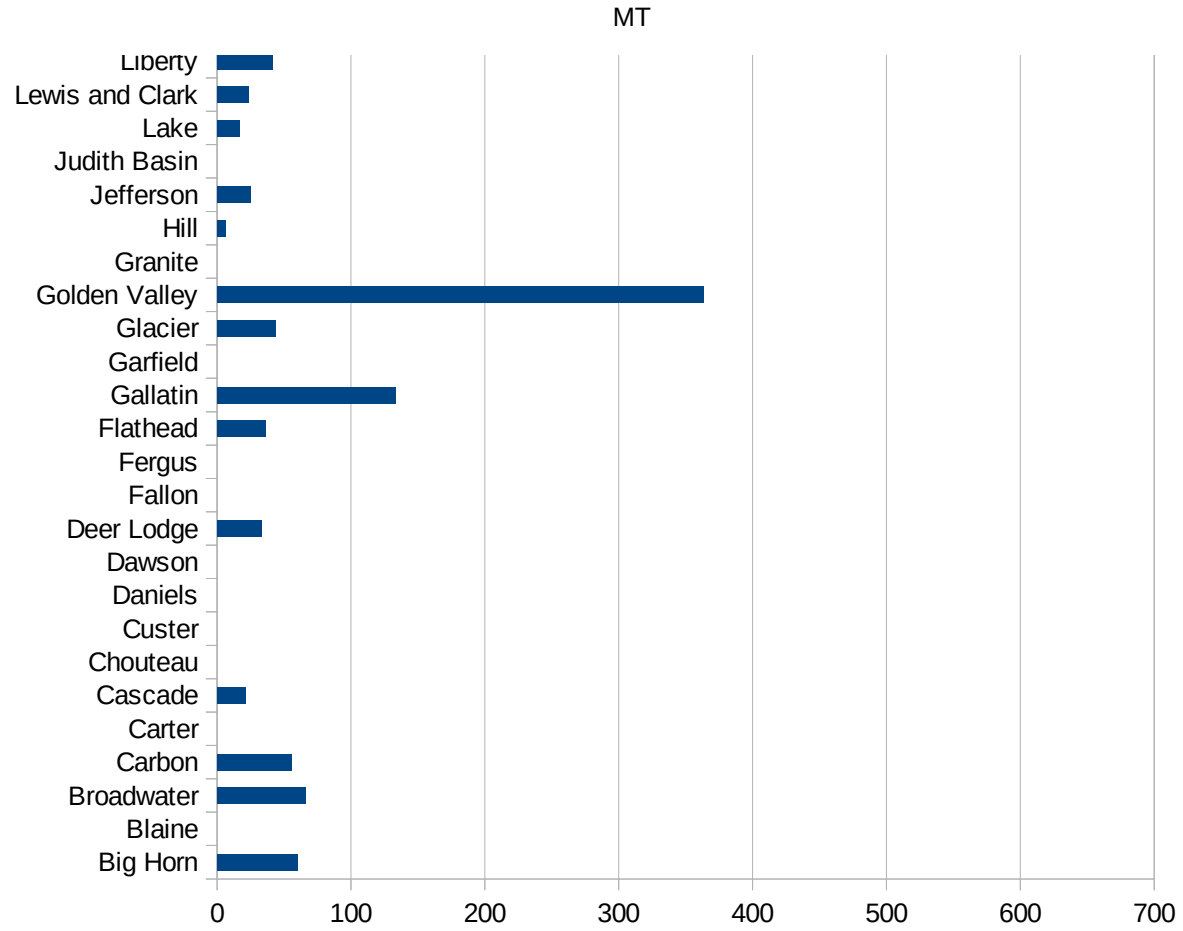
29173  
29175  
29177  
29179  
29181  
29195  
29197  
29199  
29201  
29203  
29205  
29183  
29185  
29187  
29189  
29510  
29186  
29207  
29209  
29211  
29213  
29215  
  
29217  
29219  
29221  
29223  
29225  
29227  
29229

MT

FIPS	County	PC Infection
30001	Beaverhead	10.63377286
30003	Big Horn	59.97900735
30005	Blaine	0
30007	Broadwater	65.73541495
30009	Carbon	56.00149337
30011	Carter	0
30013	Cascade	20.82236077
30015	Chouteau	0
30017	Custer	0
30019	Daniels	0
30021	Dawson	0
30023	Deer Lodge	32.85510897
30025	Fallon	0
30027	Fergus	0
30029	Flathead	36.2368519
30031	Gallatin	133.1831671
30033	Garfield	0
30035	Glacier	43.64588638
30037	Golden Valley	363.1961259
30039	Granite	0
30041	Hill	6.117330397
30043	Jefferson	24.79953708
30045	Judith Basin	0
30047	Lake	16.52892562
30049	Lewis and Clark	23.28966521
30051	Liberty	41.15226337
30053	Lincoln	35.36425179
30055	McCone	0
30057	Madison	91.24087591
30059	Meagher	53.59056806
30061	Mineral	0
30063	Missoula	32.83077001
30065	Musselshell	21.50075253



30067 Park	47.80114723
30069 Petroleum	0
30071 Phillips	0
30073 Pondera	33.48961822
30075 Powder River	0
30077 Powell	0
30079 Prairie	0
30081 Ravalli	30.1121097
30083 Richland	27.49014936
30085 Roosevelt	63.29686228
30087 Rosebud	0
30089 Sanders	0
30091 Sheridan	0
30093 Silver Bow	31.4348584
30095 Stillwater	10.48877701
30097 Sweet Grass	0
30099 Teton	0
30101 Toole	597.5685143
30103 Treasure	0
30105 Valley	0
30107 Wheatland	44.72271914
30109 Wibaux	0
30111 Yellowstone	54.95294654



MT

FIPS

29001  
29003  
29005  
29007  
29009  
29011  
29013  
29015  
29017  
29019  
29021  
29023  
29025  
29027  
29029  
29031  
29033  
29035  
29037

MT

29039  
29041  
29043  
29045  
29047  
29049  
29051  
29053  
29055  
29057  
29059  
29061  
29063  
29065  
29067  
29069  
29071  
29073  
29075  
29077  
29079  
29081  
29083  
29085  
29087  
29089  
29091  
29093  
29095  
29097  
29099  
29101

29103

MT

29105  
29107  
29109  
29111  
29113  
29115  
29117  
29121  
29123  
29125  
29127  
29119  
29129  
29131  
29133  
29135  
29137  
29139  
29141  
29143  
29145  
29147  
29149  
29151  
29153  
29155  
29157  
29159  
29161  
29163  
29165  
29167  
29169  
29171

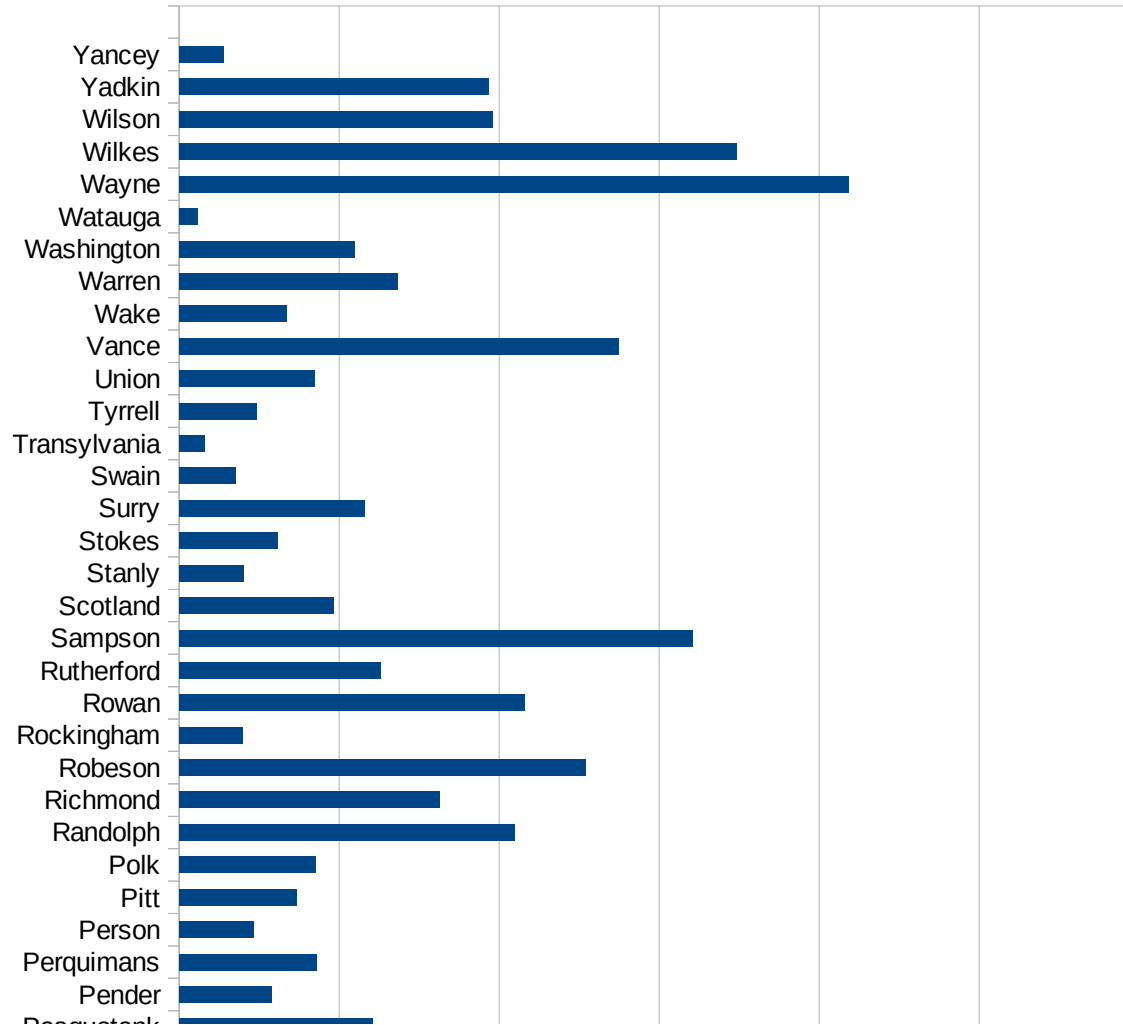


MT

29173  
29175  
29177  
29179  
29181  
29195  
29197  
29199  
29201  
29203  
29205  
29183  
29185  
29187  
29189  
29510  
29186  
29207  
29209  
29211  
29213  
29215  
  
29217  
29219  
29221  
29223  
29225  
29227  
29229

NC

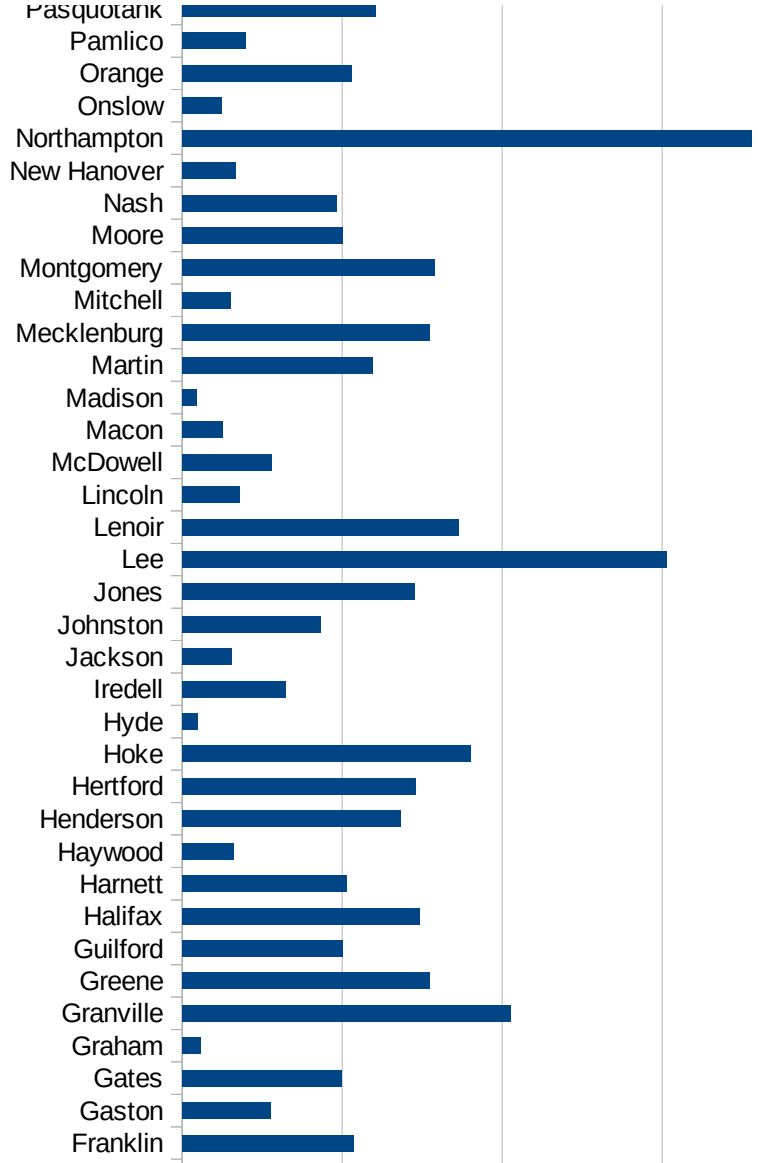
FIPS	County	PC Infection
37001	Alamance	167.0311711
37003	Alexander	72.28335073
37005	Alleghany	116.4770182
37007	Anson	237.166861
37009	Ashe	129.1084142
37011	Avery	11.42530706
37013	Beaufort	74.34312538
37015	Bertie	604.4360349
37017	Bladen	283.2178367
37019	Brunswick	54.11571989
37021	Buncombe	106.5213448
37023	Burke	327.4988383
37025	Cabarrus	212.4518553
37027	Caldwell	130.4416731
37029	Camden	28.01120448
37031	Carteret	51.78068005
37033	Caswell	242.312098
37035	Catawba	95.80717545
37037	Chatham	803.9486457
37039	Cherokee	105.6970722
37041	Chowan	106.9213771
37043	Clay	71.81973247
37045	Cleveland	70.66414051
37047	Columbus	531.8479921
37049	Craven	186.5671642
37051	Cumberland	176.932567
37053	Currituck	40.63238771
37055	Dare	60.27232131
37057	Davidson	216.6684672
37059	Davie	173.1682774
37061	Duplin	1119.681936
37063	Durham	414.2211726
37065	Edgecombe	365.3494856



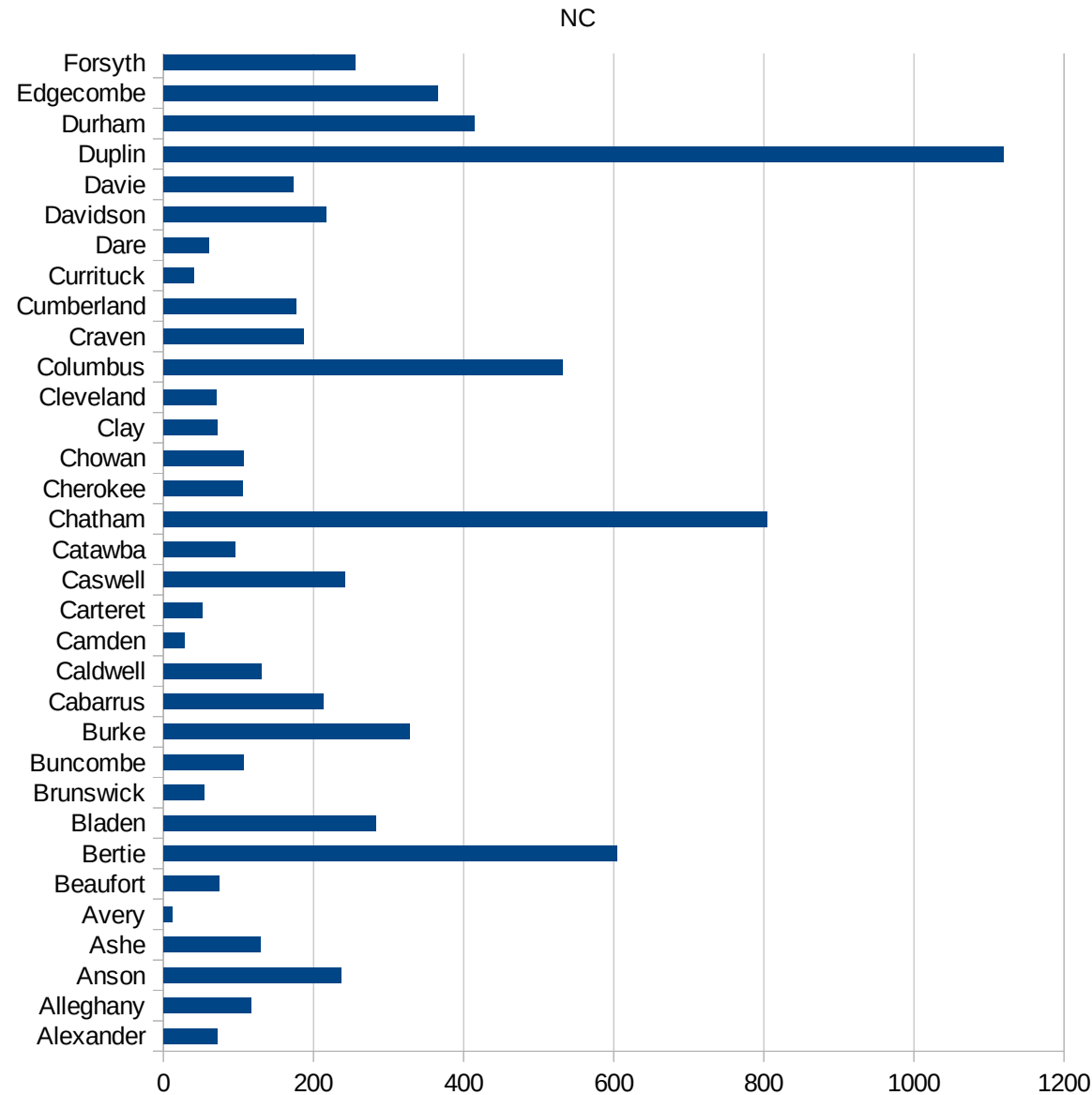
This work is licensed under the Creative Commons Attribution-NoDerivatives 4.0 International License. To view a copy of this license, visit <http://creativecommons.org/licenses/by-nd/4.0/>.

NC

37067 Forsyth	255.6060554
37069 Franklin	214.6240379
37071 Gaston	110.8388753
37073 Gates	198.7384429
37075 Graham	23.57378595
37077 Granville	410.8791483
37079 Greene	309.3470398
37081 Guilford	201.0605805
37083 Halifax	296.5950884
37085 Harnett	204.8966576
37087 Haywood	64.54632005
37089 Henderson	273.2380854
37091 Hertford	291.6437719
37093 Hoke	359.725367
37095 Hyde	19.12045889
37097 Iredell	128.8984784
37099 Jackson	62.31680015
37101 Johnston	173.1836684
37103 Jones	290.5468507
37105 Lee	605.3505175
37107 Lenoir	344.7906246
37109 Lincoln	71.62468664
37111 McDowell	112.0706704
37113 Macon	51.0131784
37115 Madison	18.37981896
37117 Martin	238.1897578
37119 Mecklenburg	308.9859137
37121 Mitchell	60
37123 Montgomery	315.3533057
37125 Moore	200.6444944
37127 Nash	193.5840708
37129 New Hanover	67.1620586
37131 Northampton	711.5267331
37133 Onslow	49.57431848



37135 Orange	211.6047032
37137 Pamlico	78.92659826
37139 Pasquotank	242.1857262
37141 Pender	115.8263891
37143 Perquimans	171.360453
37145 Person	93.65428911
37147 Pitt	146.7367742
37149 Polk	169.8122362
37151 Randolph	419.2506505
37153 Richmond	325.2612115
37155 Robeson	508.2264414
37157 Rockingham	79.39133311
37159 Rowan	431.1138169
37161 Rutherford	251.399156
37163 Sampson	641.2472888
37165 Scotland	192.4734272
37167 Stanly	80.54772453
37169 Stokes	123.1662524
37171 Surry	232.1120809
37173 Swain	70.2000702
37175 Transylvania	32.14964197
37177 Tyrrell	96.828855
37179 Union	169.5576242
37181 Vance	549.5491454
37183 Wake	134.669346
37185 Warren	272.6308881
37187 Washington	219.2427692
37189 Watauga	23.23710787
37191 Wayne	836.5247306
37193 Wilkes	697.2300422
37195 Wilson	391.6272789
37197 Yadkin	386.2237967
37199 Yancey	55.85656035



NC

NC

FIPS

29001  
29003  
29005  
29007  
29009  
29011  
29013  
29015  
29017  
29019  
29021  
29023  
29025  
29027  
29029  
29031  
29033  
29035  
29037

NC

29039  
29041  
29043  
29045  
29047  
29049  
29051  
29053  
29055  
29057  
29059  
29061  
29063  
29065  
29067  
29069  
29071  
29073  
29075  
29077  
29079  
29081  
29083  
29085  
29087  
29089  
29091  
29093  
29095  
29097  
29099  
29101

29103

NC

29105  
29107  
29109  
29111  
29113  
29115  
29117  
29121  
29123  
29125  
29127  
29119  
29129  
29131  
29133  
29135  
29137  
29139  
29141  
29143  
29145  
29147  
29149  
29151  
29153  
29155  
29157  
29159  
29161  
29163  
29165  
29167  
29169  
29171

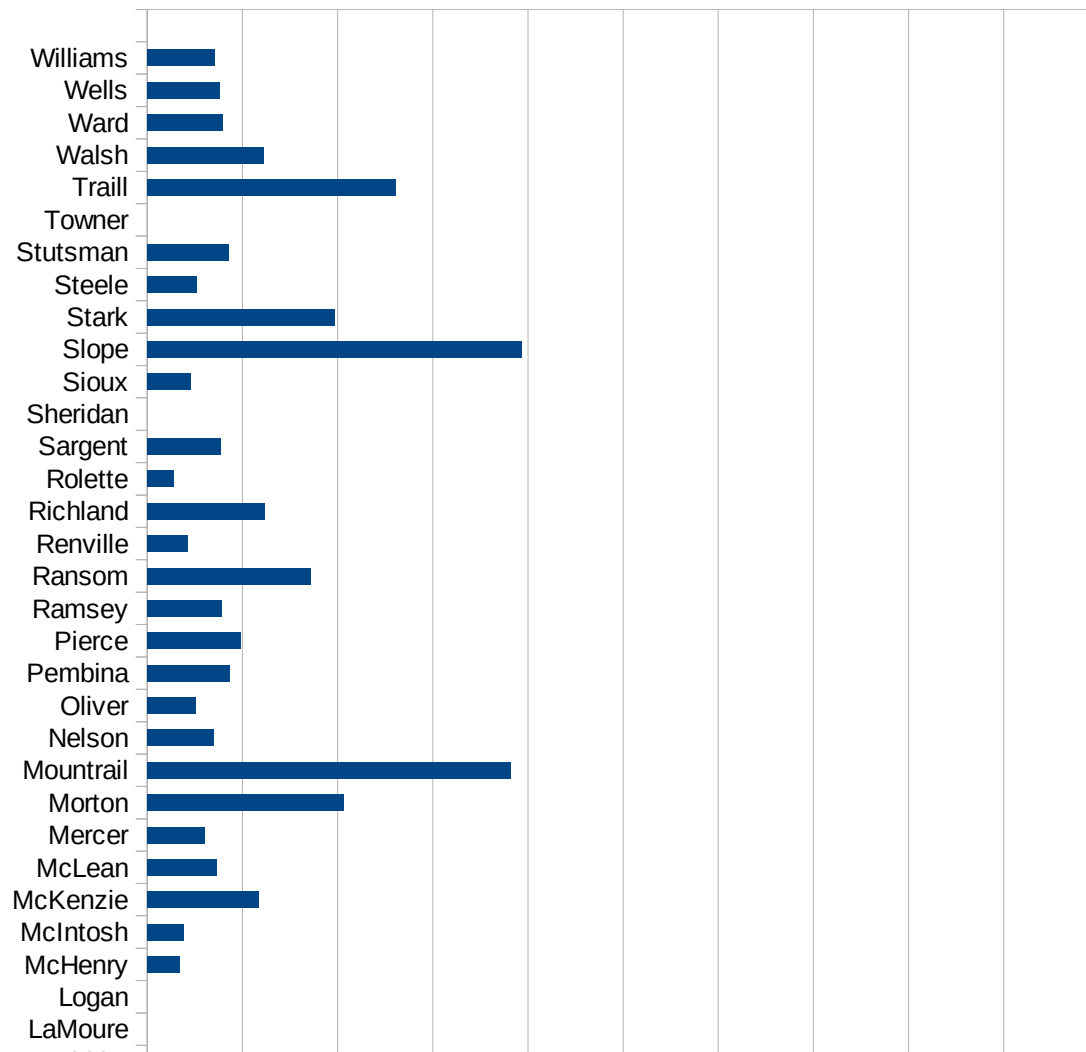


NC

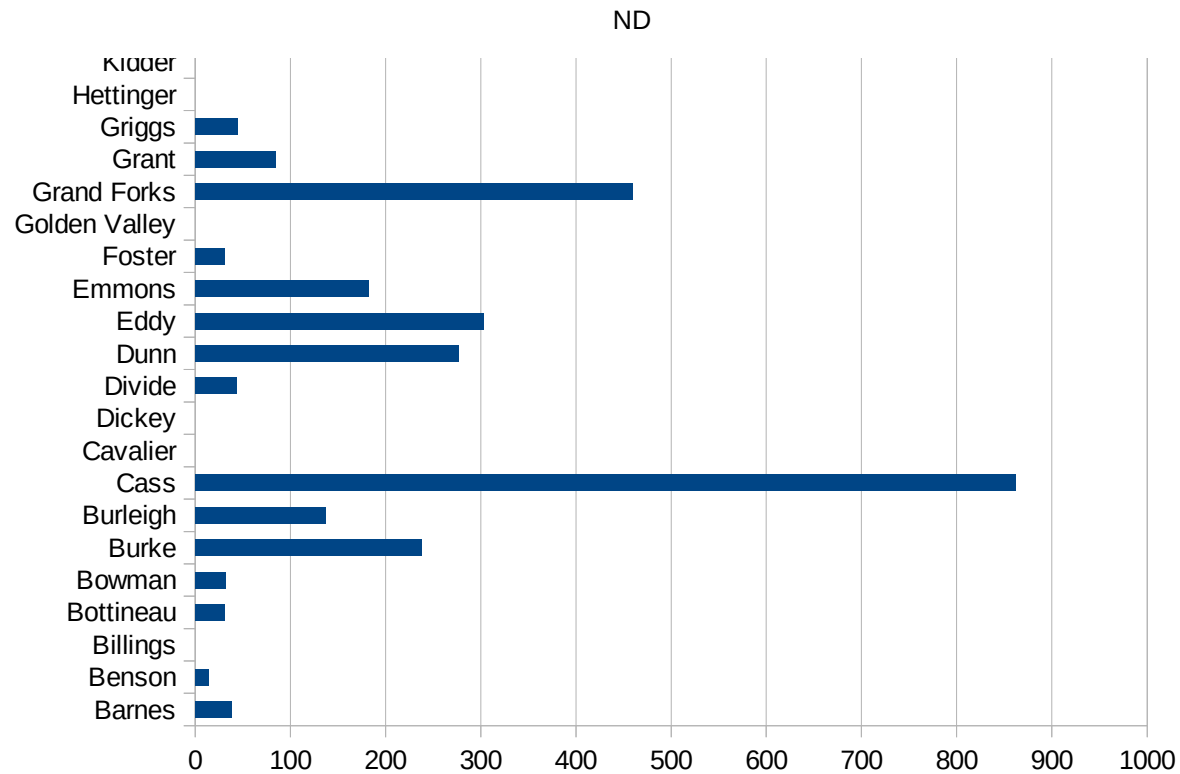
29173  
29175  
29177  
29179  
29181  
29195  
29197  
29199  
29201  
29203  
29205  
29183  
29185  
29187  
29189  
29510  
29186  
29207  
29209  
29211  
29213  
29215  
  
29217  
29219  
29221  
29223  
29225  
29227  
29229

ND

FIPS	County	PC Infection
38001	Adams	0
38003	Barnes	37.94346424
38005	Benson	14.3636886
38007	Billings	0
38009	Bottineau	31.19638122
38011	Bowman	32.50975293
38013	Burke	238.0952381
38015	Burleigh	137.4996064
38017	Cass	861.6320324
38019	Cavalier	0
38021	Dickey	0
38023	Divide	43.80201489
38025	Dunn	277.0083102
38027	Eddy	302.6372676
38029	Emmons	182.0940819
38031	Foster	31.09452736
38033	Golden Valley	0
38035	Grand Forks	459.2341388
38037	Grant	84.24599832
38039	Griggs	44.80286738
38041	Hettinger	0
38043	Kidder	0
38045	LaMoure	0
38047	Logan	0
38049	McHenry	34.38789546
38051	McIntosh	38.68471954
38053	McKenzie	117.370892
38055	McLean	73.36757153
38057	Mercer	60.4814322
38059	Morton	205.8208715
38061	Mountrail	381.6793893
38063	Nelson	69.71070059
38065	Oliver	51.2295082



38067 Pembina	86.3682165
38069 Pierce	98.01519235
38071 Ramsey	78.39038411
38073 Ransom	171.854115
38075 Renville	42.12299916
38077 Richland	123.1602931
38079 Rolette	27.97007202
38081 Sargent	77.51937984
38083 Sheridan	0
38085 Sioux	45.89261129
38087 Slope	393.1847969
38089 Stark	196.7932381
38091 Steele	52.54860746
38093 Stutsman	86.05440551
38095 Towner	0
38097 Traill	261.2915267
38099 Walsh	121.8711915
38101 Ward	79.7118564
38103 Wells	75.81501137
38105 Williams	70.72135785



ND

FIPS

- 29001
- 29003
- 29005
- 29007
- 29009
- 29011
- 29013
- 29015
- 29017
- 29019
- 29021
- 29023
- 29025
- 29027
- 29029
- 29031
- 29033
- 29035
- 29037

ND

29039  
29041  
29043  
29045  
29047  
29049  
29051  
29053  
29055  
29057  
29059  
29061  
29063  
29065  
29067  
29069  
29071  
29073  
29075  
29077  
29079  
29081  
29083  
29085  
29087  
29089  
29091  
29093  
29095  
29097  
29099  
29101

29103

ND

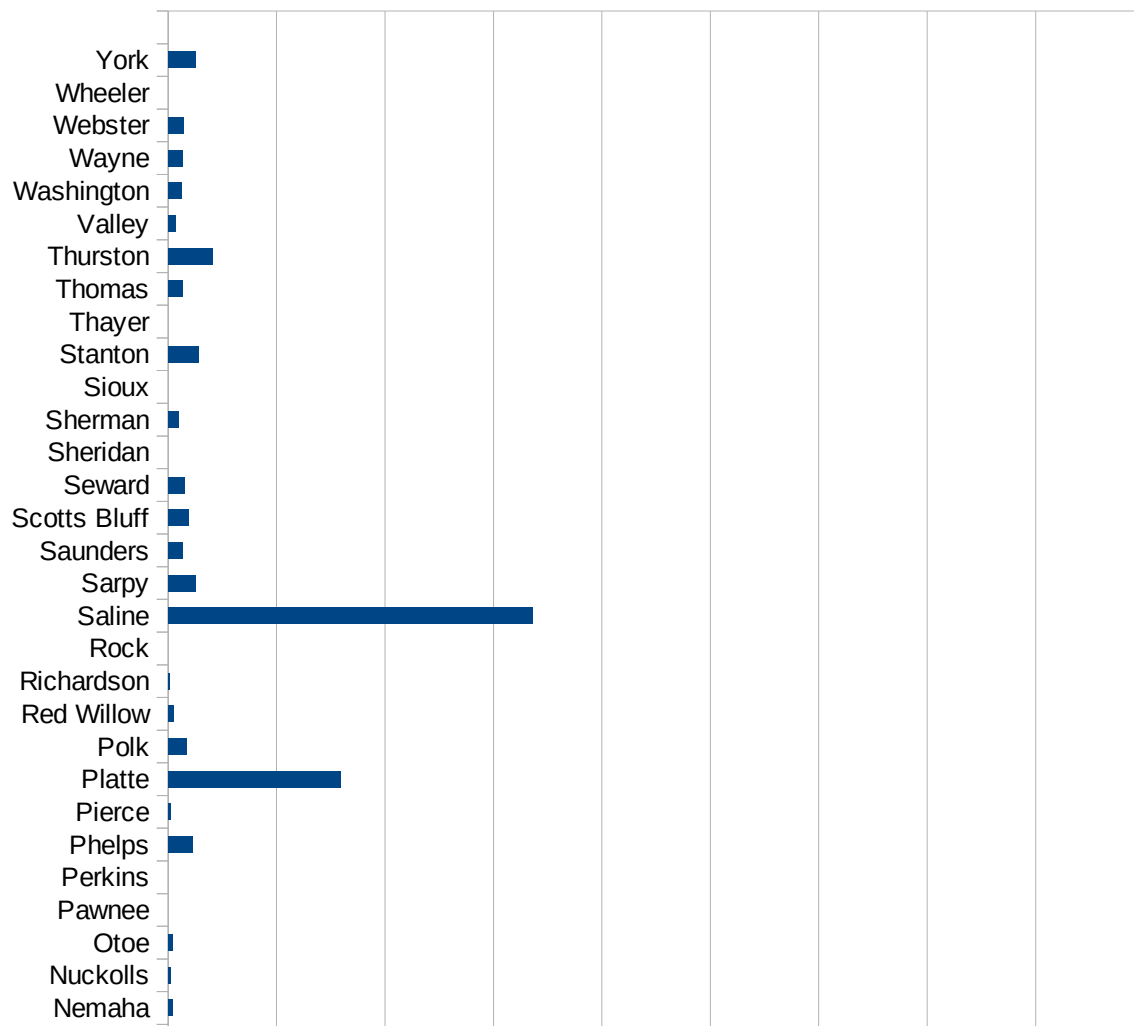
29105  
29107  
29109  
29111  
29113  
29115  
29117  
29121  
29123  
29125  
29127  
29119  
29129  
29131  
29133  
29135  
29137  
29139  
29141  
29143  
29145  
29147  
29149  
29151  
29153  
29155  
29157  
29159  
29161  
29163  
29165  
29167  
29169  
29171

ND

29173  
29175  
29177  
29179  
29181  
29195  
29197  
29199  
29201  
29203  
29205  
29183  
29185  
29187  
29189  
29510  
29186  
29207  
29209  
29211  
29213  
29215  
  
29217  
29219  
29221  
29223  
29225  
29227  
29229

NE

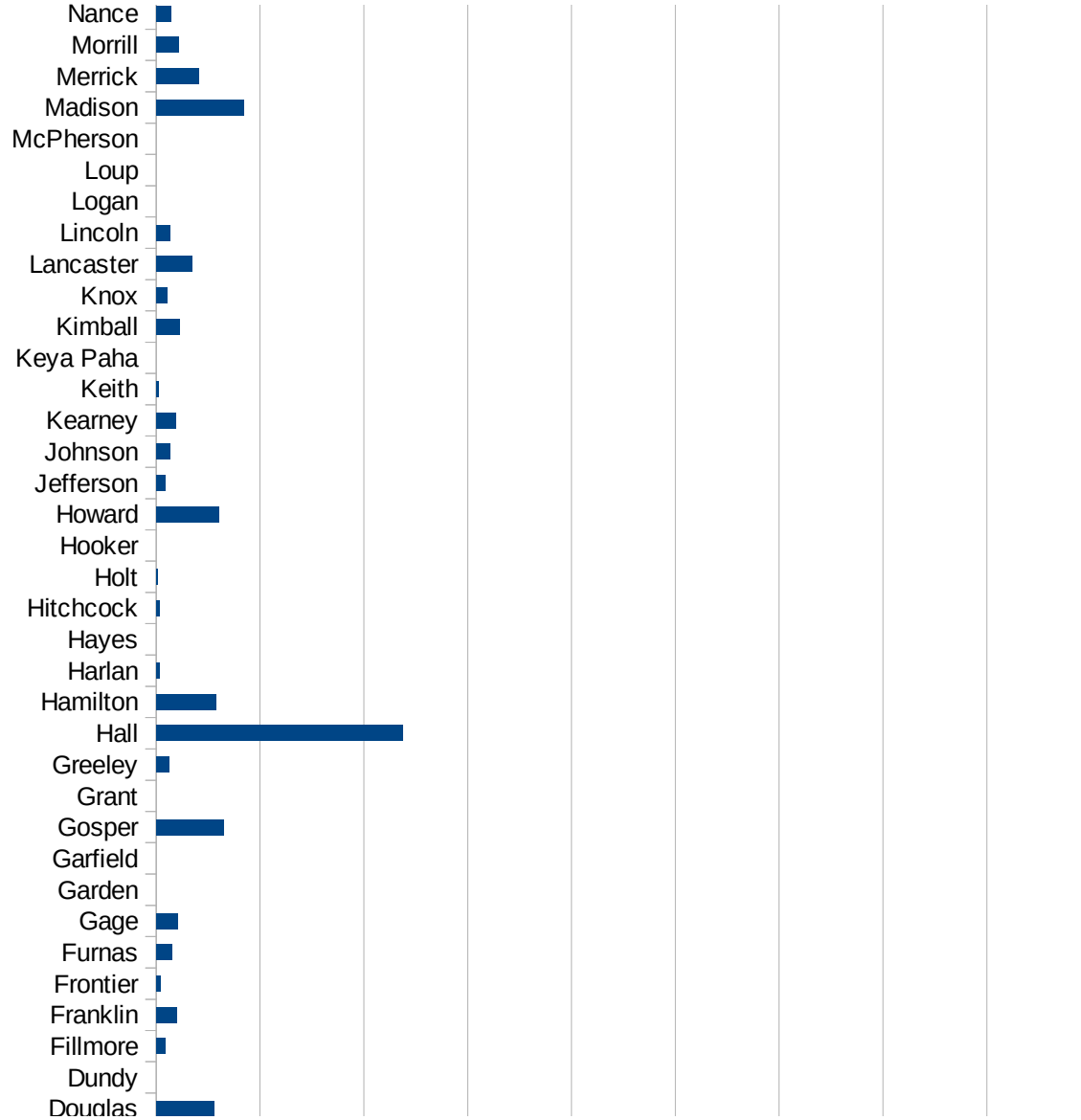
FIPS	County	PC Infection
31001	Adams	840.9761671
31003	Antelope	110.479798
31005	Arthur	0
31007	Banner	0
31009	Blaine	0
31011	Boone	57.26283642
31013	Box Butte	18.56665429
31015	Boyd	0
31017	Brown	0
31019	Buffalo	286.203769
31021	Burt	123.3045623
31023	Butler	558.4512286
31025	Cass	145.2654918
31027	Cedar	82.87946957
31029	Chase	25.14458134
31031	Cherry	17.35809755
31033	Cheyenne	96.67024705
31035	Clay	354.0392662
31037	Colfax	5532.579726
31039	Cuming	346.7561521
31041	Custer	285.9778598
31043	Dakota	8026.68924
31045	Dawes	11.47315282
31047	Dawson	3458.602219
31049	Deuel	0
31051	Dixon	437.9050622
31053	Dodge	1021.989073
31055	Douglas	562.0237087
31057	Dundy	0
31059	Fillmore	90.46499005
31061	Franklin	198.4783328
31063	Frontier	38.34355828
31065	Furnas	148.4623542



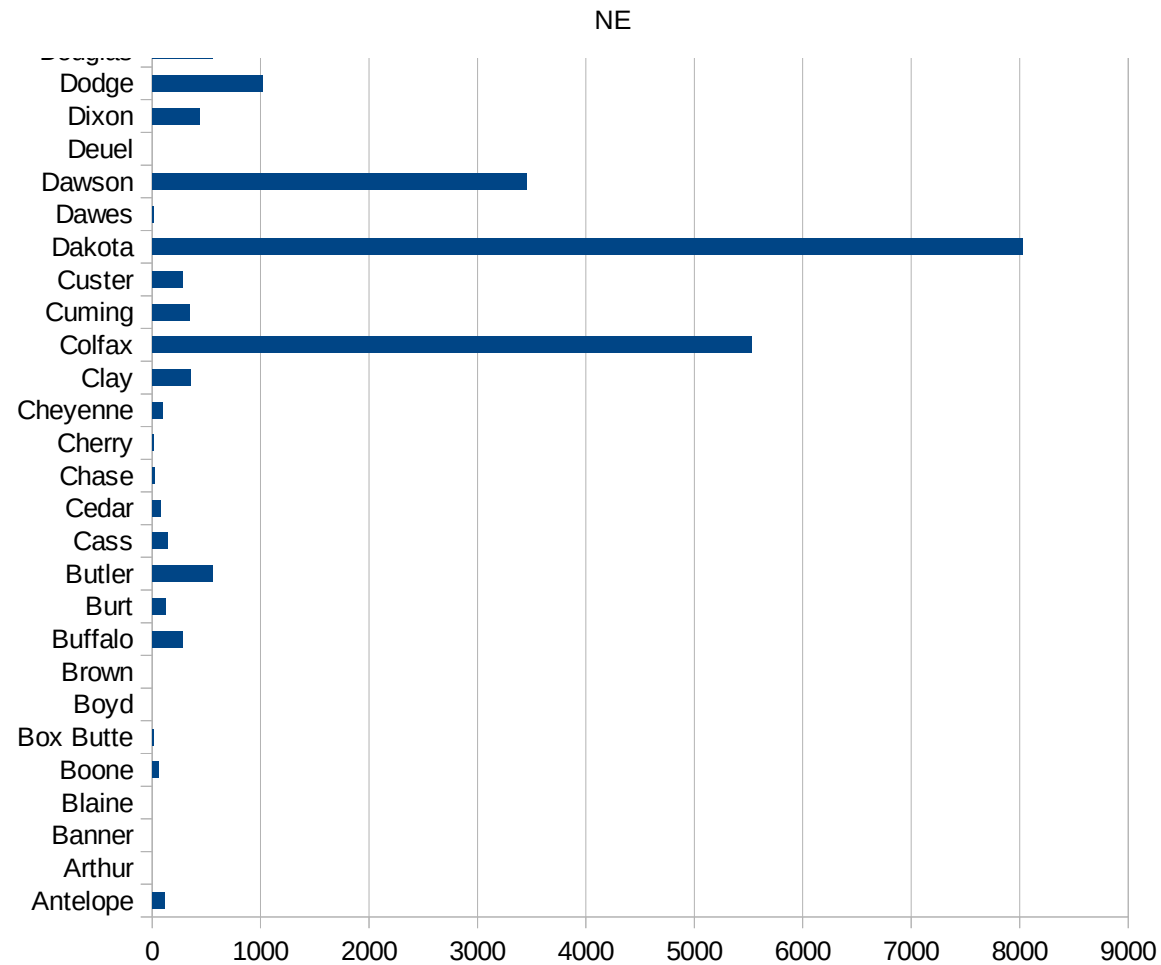


NE

31067 Gage	204.7178151
31069 Garden	0
31071 Garfield	0
31073 Gosper	651.3026052
31075 Grant	0
31077 Greeley	127.3344652
31079 Hall	2379.599721
31081 Hamilton	581.8965517
31083 Harlan	29.40311673
31085 Hayes	0
31087 Hitchcock	35.63791875
31089 Holt	9.825112989
31091 Hooker	0
31093 Howard	602.9684601
31095 Jefferson	84.54276455
31097 Johnson	136.3459291
31099 Kearney	183.3740831
31101 Keith	24.93454681
31103 Keya Paha	0
31105 Kimball	221.116639
31107 Knox	106.9010571
31109 Lancaster	341.6626743
31111 Lincoln	133.5796504
31113 Logan	0
31115 Loup	0
31117 McPherson	0
31119 Madison	844.823689
31121 Merrick	413.8109401
31123 Morrill	213.4016219
31125 Nance	141.5628539
31127 Nemaha	43.11583788
31129 Nuckolls	23.83790226
31131 Otoe	37.53518924
31133 Pawnee	0



31135 Perkins	0
31137 Phelps	222.3210316
31139 Pierce	28.0033604
31141 Platte	1588.586158
31143 Polk	170.519136
31145 Red Willow	46.61570017
31147 Richardson	12.59921885
31149 Rock	0
31151 Saline	3358.885017
31153 Sarpy	251.0042882
31155 Saunders	131.4368868
31157 Scotts Bluff	186.1679958
31159 Seward	155.9071486
31161 Sheridan	0
31163 Sherman	98.74917709
31165 Sioux	0
31167 Stanton	284.7571189
31169 Thayer	0
31171 Thomas	138.8888889
31173 Thurston	410.7900863
31175 Valley	71.59904535
31177 Washington	125.8044225
31179 Wayne	138.2537488
31181 Webster	141.5227852
31183 Wheeler	0
31185 York	254.1388324



NE

FIPS

29001  
29003  
29005  
29007  
29009  
29011  
29013  
29015  
29017  
29019  
29021  
29023  
29025  
29027  
29029  
29031  
29033  
29035  
29037

NE

29039  
29041  
29043  
29045  
29047  
29049  
29051  
29053  
29055  
29057  
29059  
29061  
29063  
29065  
29067  
29069  
29071  
29073  
29075  
29077  
29079  
29081  
29083  
29085  
29087  
29089  
29091  
29093  
29095  
29097  
29099  
29101

29103

NE

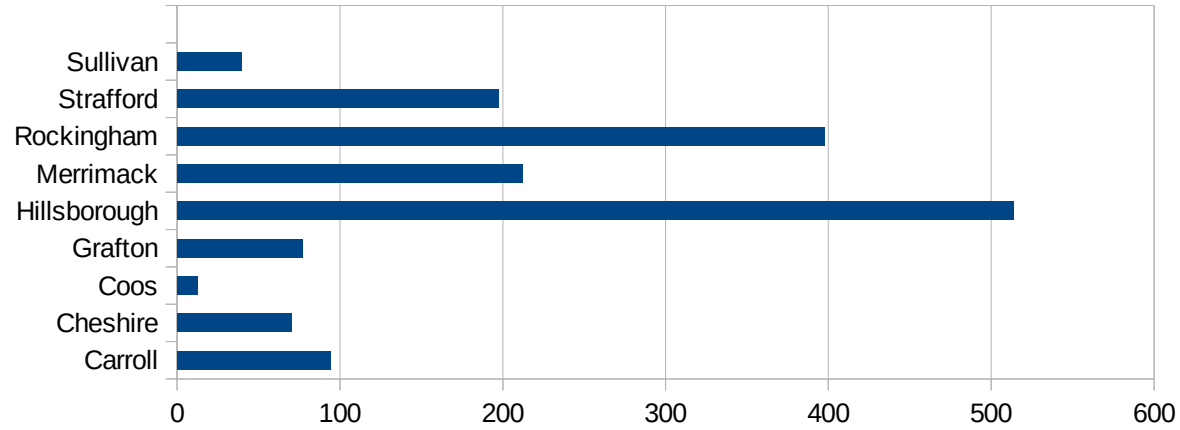
29105  
29107  
29109  
29111  
29113  
29115  
29117  
29121  
29123  
29125  
29127  
29119  
29129  
29131  
29133  
29135  
29137  
29139  
29141  
29143  
29145  
29147  
29149  
29151  
29153  
29155  
29157  
29159  
29161  
29163  
29165  
29167  
29169  
29171

NE

29173  
29175  
29177  
29179  
29181  
29195  
29197  
29199  
29201  
29203  
29205  
29183  
29185  
29187  
29189  
29510  
29186  
29207  
29209  
29211  
29213  
29215  
  
29217  
29219  
29221  
29223  
29225  
29227  
29229

NH

FIPS	County	Cases	Per Capita Cases 100,000
33001	Belknap	90.13142801	
33003	Carroll	94.30287624	
33005	Cheshire	70.59469494	
33007	Coos	12.66263573	
33009	Grafton	76.84939746	
33011	Hillsborough	513.4293565	
33013	Merrimack	212.3971098	
33015	Rockingham	397.8316558	
33017	Strafford	197.5555385	
33019	Sullivan	39.40292972	



NH

FIPS

29001  
29003  
29005  
29007  
29009  
29011  
29013  
29015  
29017  
29019  
29021  
29023  
29025  
29027  
29029  
29031  
29033  
29035  
29037



NH

29039  
29041  
29043  
29045  
29047  
29049  
29051  
29053  
29055  
29057  
29059  
29061  
29063  
29065  
29067  
29069  
29071  
29073  
29075  
29077  
29079  
29081  
29083  
29085  
29087  
29089  
29091  
29093  
29095  
29097  
29099  
29101

29103

NH

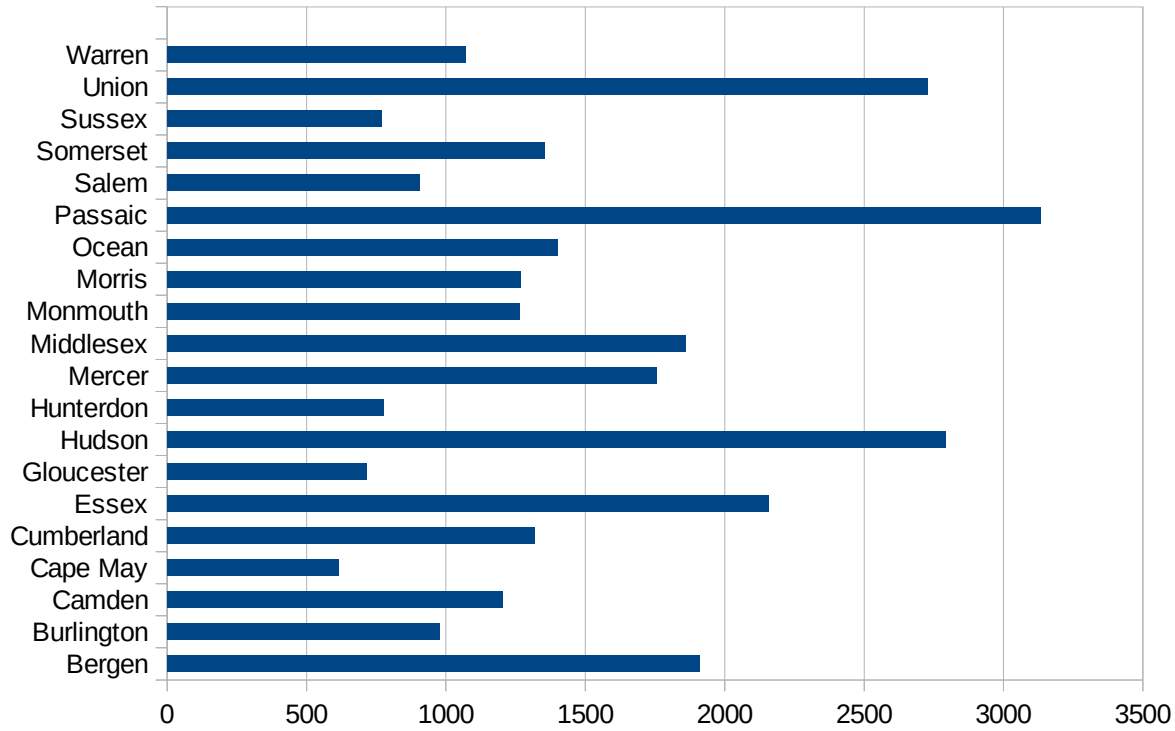
29105  
29107  
29109  
29111  
29113  
29115  
29117  
29121  
29123  
29125  
29127  
29119  
29129  
29131  
29133  
29135  
29137  
29139  
29141  
29143  
29145  
29147  
29149  
29151  
29153  
29155  
29157  
29159  
29161  
29163  
29165  
29167  
29169  
29171

NH

29173  
29175  
29177  
29179  
29181  
29195  
29197  
29199  
29201  
29203  
29205  
29183  
29185  
29187  
29189  
29510  
29186  
29207  
29209  
29211  
29213  
29215  
  
29217  
29219  
29221  
29223  
29225  
29227  
29229

NJ

FIPS	County	PC Infection
34001	Atlantic	764.0461291
34003	Bergen	1911.087102
34005	Burlington	977.8079141
34007	Camden	1203.562371
34009	Cape May	615.8167675
34011	Cumberland	1318.78759
34013	Essex	2156.628118
34015	Gloucester	716.8643277
34017	Hudson	2792.499493
34019	Hunterdon	774.5722212
34021	Mercer	1755.22091
34023	Middlesex	1860.585644
34025	Monmouth	1265.784078
34027	Morris	1266.419547
34029	Ocean	1401.144517
34031	Passaic	3134.052572
34033	Salem	904.0522625
34035	Somerset	1352.804049
34037	Sussex	769.8918316
34039	Union	2726.912718
34041	Warren	1070.155702



FIPS

- 29001
- 29003
- 29005
- 29007
- 29009
- 29011
- 29013
- 29015
- 29017
- 29019
- 29021
- 29023
- 29025
- 29027
- 29029
- 29031
- 29033
- 29035
- 29037

NJ

29039  
29041  
29043  
29045  
29047  
29049  
29051  
29053  
29055  
29057  
29059  
29061  
29063  
29065  
29067  
29069  
29071  
29073  
29075  
29077  
29079  
29081  
29083  
29085  
29087  
29089  
29091  
29093  
29095  
29097  
29099  
29101

29103

NJ

29105  
29107  
29109  
29111  
29113  
29115  
29117  
29121  
29123  
29125  
29127  
29119  
29129  
29131  
29133  
29135  
29137  
29139  
29141  
29143  
29145  
29147  
29149  
29151  
29153  
29155  
29157  
29159  
29161  
29163  
29165  
29167  
29169  
29171

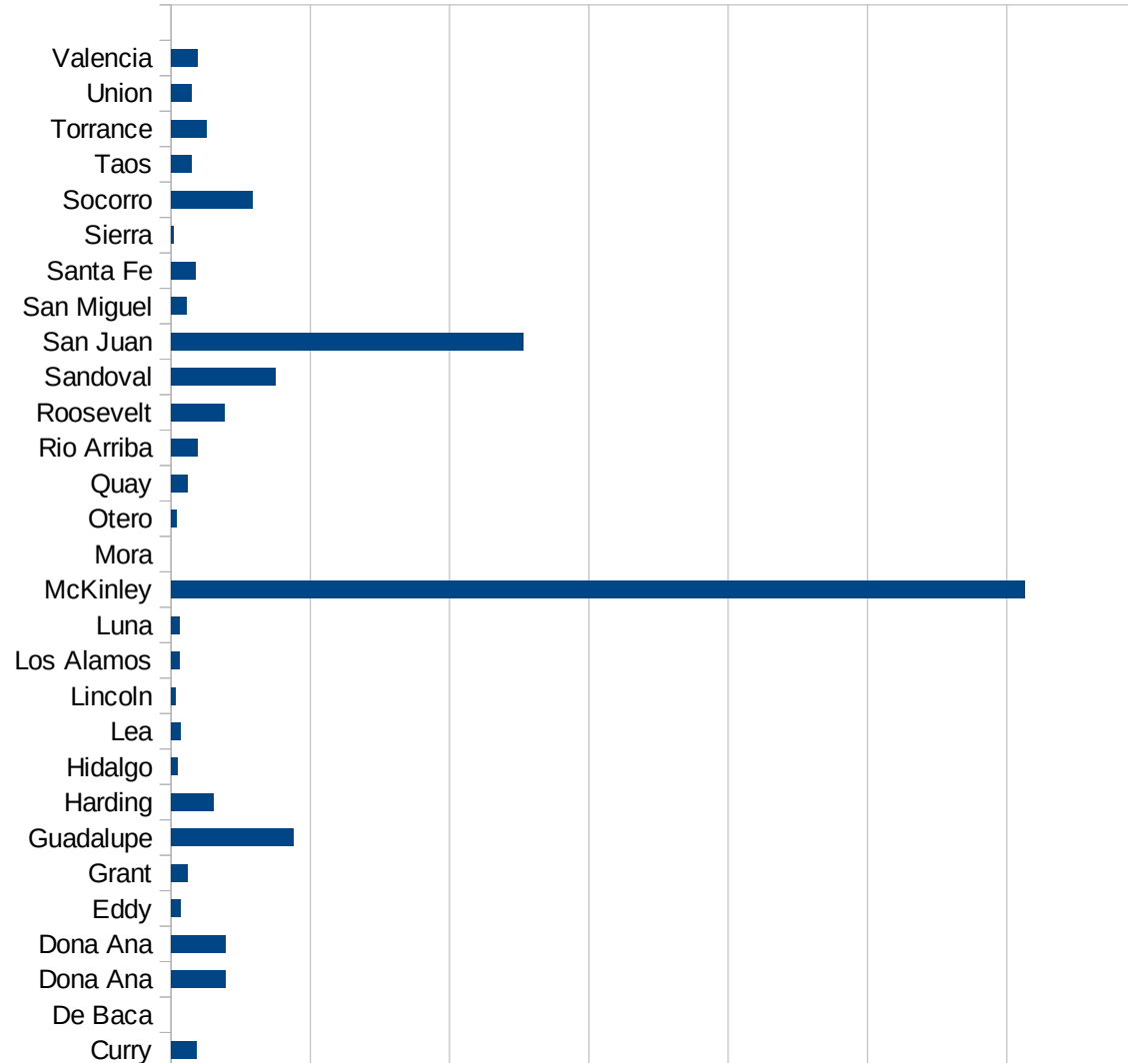
NJ

29173  
29175  
29177  
29179  
29181  
29195  
29197  
29199  
29201  
29203  
29205  
29183  
29185  
29187  
29189  
29510  
29186  
29207  
29209  
29211  
29213  
29215  
  
29217  
29219  
29221  
29223  
29225  
29227  
29229



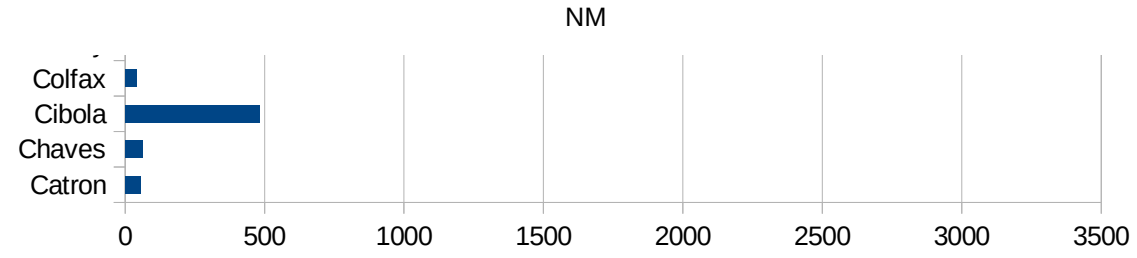
NM

FIPS	County	PC Infection
35001	Bernalillo	198.4673663
35003	Catron	55.89714925
35005	Chaves	61.83431495
35006	Cibola	482.3151125
35007	Colfax	41.28819158
35009	Curry	93.0477173
35011	De Baca	0
35013	Dona Ana	194.4630888
35013	Dona Ana	194.4630888
35015	Eddy	32.81519862
35017	Grant	58.50947122
35019	Guadalupe	437.6871689
35021	Harding	152.6717557
35023	Hidalgo	23.58490566
35025	Lea	34.47730962
35027	Lincoln	15.34056044
35028	Los Alamos	31.41196796
35029	Luna	29.21170137
35031	McKinley	3064.047586
35033	Mora	0
35035	Otero	20.96404666
35037	Quay	60.58403005
35039	Rio Arriba	94.85720146
35041	Roosevelt	192.0717068
35043	Sandoval	374.709841
35045	San Juan	1264.365058
35047	San Miguel	54.36555398
35049	Santa Fe	88.6335768
35051	Sierra	9.117432531
35053	Socorro	292.799522
35055	Taos	73.09273641
35057	Torrance	128.2791354
35059	Union	72.85089849



35061 Valencia

94.17181124



NM

FIPS

29001  
29003  
29005  
29007  
29009  
29011  
29013  
29015  
29017  
29019  
29021  
29023  
29025  
29027  
29029  
29031  
29033  
29035  
29037

NM

29039  
29041  
29043  
29045  
29047  
29049  
29051  
29053  
29055  
29057  
29059  
29061  
29063  
29065  
29067  
29069  
29071  
29073  
29075  
29077  
29079  
29081  
29083  
29085  
29087  
29089  
29091  
29093  
29095  
29097  
29099  
29101

29103

NM

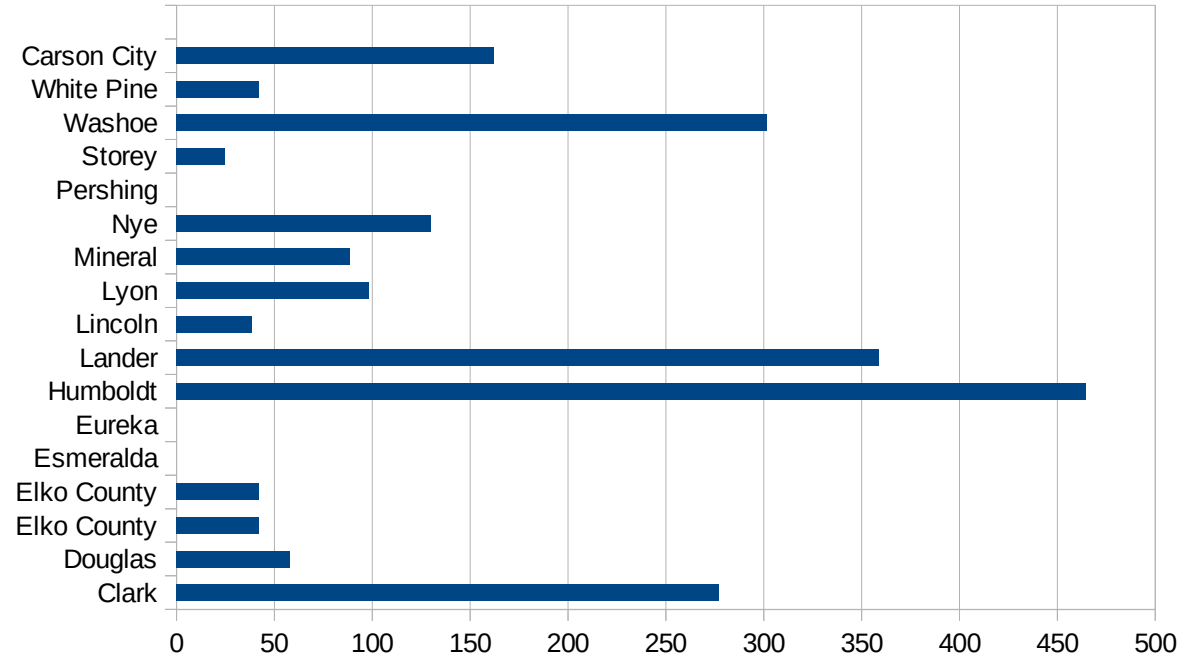
29105  
29107  
29109  
29111  
29113  
29115  
29117  
29121  
29123  
29125  
29127  
29119  
29129  
29131  
29133  
29135  
29137  
29139  
29141  
29143  
29145  
29147  
29149  
29151  
29153  
29155  
29157  
29159  
29161  
29163  
29165  
29167  
29169  
29171

NM

29173  
29175  
29177  
29179  
29181  
29195  
29197  
29199  
29201  
29203  
29205  
29183  
29185  
29187  
29189  
29510  
29186  
29207  
29209  
29211  
29213  
29215  
  
29217  
29219  
29221  
29223  
29225  
29227  
29229

NV

FIPS	County	PC Infection
32001	Churchill	24.54991817
32003	Clark	277.0151373
32005	Douglas	57.77126705
32007	Elko County	41.93671369
32007	Elko County	41.93671369
32009	Esmeralda	0
32011	Eureka	0
32013	Humboldt	464.6729417
32015	Lander	358.7443946
32017	Lincoln	38.45414343
32019	Lyon	98.5521789
32021	Mineral	88.61320337
32023	Nye	130.1107044
32027	Pershing	0
32029	Storey	24.8200546
32031	Washoe	301.6736986
32033	White Pine	42.21635884
32510	Carson City	162.4138304



NV

FIPS

29001  
29003  
29005  
29007  
29009  
29011  
29013  
29015  
29017  
29019  
29021  
29023  
29025  
29027  
29029  
29031  
29033  
29035  
29037



NV

29039  
29041  
29043  
29045  
29047  
29049  
29051  
29053  
29055  
29057  
29059  
29061  
29063  
29065  
29067  
29069  
29071  
29073  
29075  
29077  
29079  
29081  
29083  
29085  
29087  
29089  
29091  
29093  
29095  
29097  
29099  
29101

29103

NV

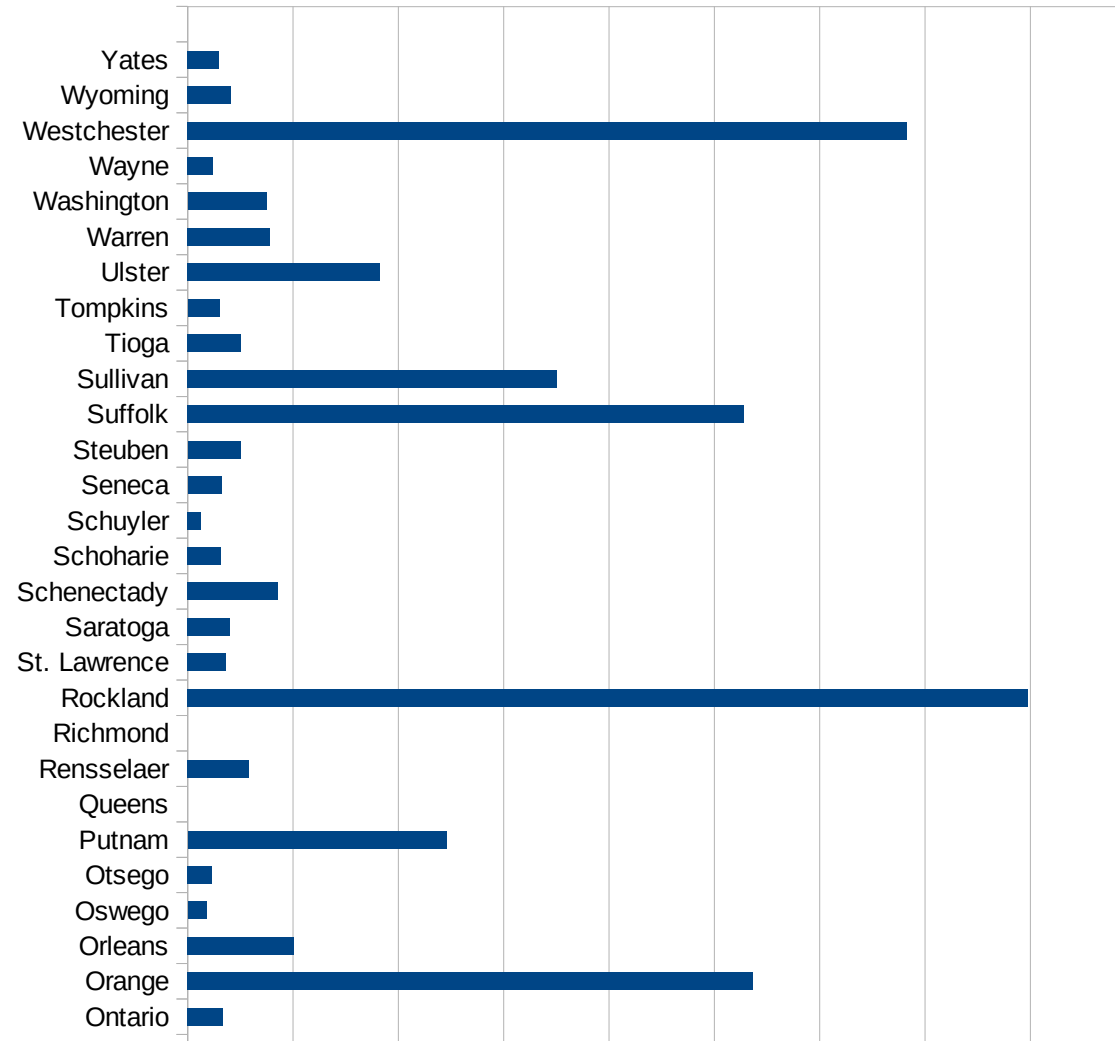
29105  
29107  
29109  
29111  
29113  
29115  
29117  
29121  
29123  
29125  
29127  
29119  
29129  
29131  
29133  
29135  
29137  
29139  
29141  
29143  
29145  
29147  
29149  
29151  
29153  
29155  
29157  
29159  
29161  
29163  
29165  
29167  
29169  
29171

NV

29173  
29175  
29177  
29179  
29181  
29195  
29197  
29199  
29201  
29203  
29205  
29183  
29185  
29187  
29189  
29510  
29186  
29207  
29209  
29211  
29213  
29215  
  
29217  
29219  
29221  
29223  
29225  
29227  
29229

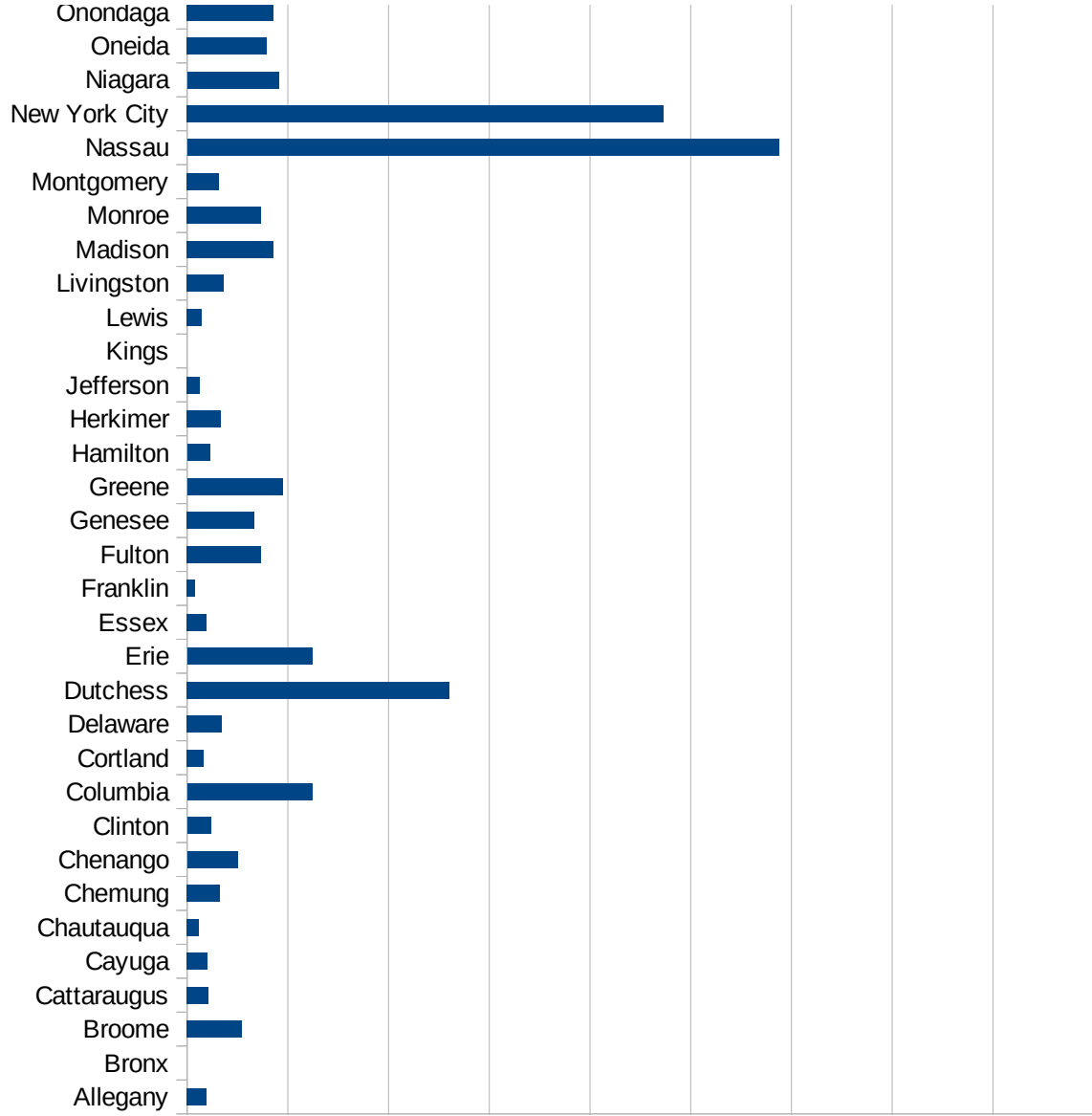
NY

FIPS	County	PC Infection
36001	Albany	583.165373457
36003	Allegany	94.7663148826
36005	Bronx	0
36007	Broome	270.793440433
36009	Cattaraugus	105.413846955
36011	Cayuga	99.8120422581
36013	Chautauqua	58.6216868977
36015	Chemung	161.416668645
36017	Chenango	250.336587008
36019	Clinton	117.727244563
36021	Columbia	620.869216904
36023	Cortland	81.5507182736
36025	Delaware	172.928784782
36027	Dutchess	1302.26952383
36029	Erie	619.754511976
36031	Essex	96.5147453083
36033	Franklin	39.7669655817
36035	Fulton	365.733052192
36037	Genesee	333.849176679
36039	Greene	473.773978227
36041	Hamilton	112.764997745
36043	Herkimer	166.5777174
36045	Jefferson	64.4266475773
36047	Kings	0
36049	Lewis	71.8417968011
36051	Livingston	181.884321571
36053	Madison	427.996327424
36055	Monroe	368.093697557
36057	Montgomery	159.741178849
36059	Nassau	2937.91774243
36061	New York City	2366.19791426
36063	Niagara	453.826158445
36065	Oneida	394.203252068



NY

36067 Onondaga	428.965221553
36069 Ontario	168.390009466
36071 Orange	2682.01942134
36073 Orleans	504.776913228
36075 Oswego	88.2118441365
36077 Otsego	115.48310432
36079 Putnam	1227.60182826
36081 Queens	0
36083 Rensselaer	291.64210183
36085 Richmond	0
36087 Rockland	3990.23626399
36089 St. Lawrence	182.328060936
36091 Saratoga	200.292835947
36093 Schenectady	427.421950435
36095 Schoharie	157.571469917
36097 Schuyler	61.4113443502
36099 Seneca	160.349854227
36101 Steuben	250.53238131
36103 Suffolk	2639.26708181
36105 Sullivan	1753.68883944
36107 Tioga	251.235584843
36109 Tompkins	149.815648926
36111 Ulster	913.778912536
36113 Warren	390.570294873
36115 Washington	372.56728271
36117 Wayne	121.025048854
36119 Westchester	3415.52192408
36121 Wyoming	204.56529874
36123 Yates	148.947304859



NY  
0 500 1000 1500 2000 2500 3000 3500 4000 4500

NY

FIPS

29001  
29003  
29005  
29007  
29009  
29011  
29013  
29015  
29017  
29019  
29021  
29023  
29025  
29027  
29029  
29031  
29033  
29035  
29037

NY

29039  
29041  
29043  
29045  
29047  
29049  
29051  
29053  
29055  
29057  
29059  
29061  
29063  
29065  
29067  
29069  
29071  
29073  
29075  
29077  
29079  
29081  
29083  
29085  
29087  
29089  
29091  
29093  
29095  
29097  
29099  
29101

29103



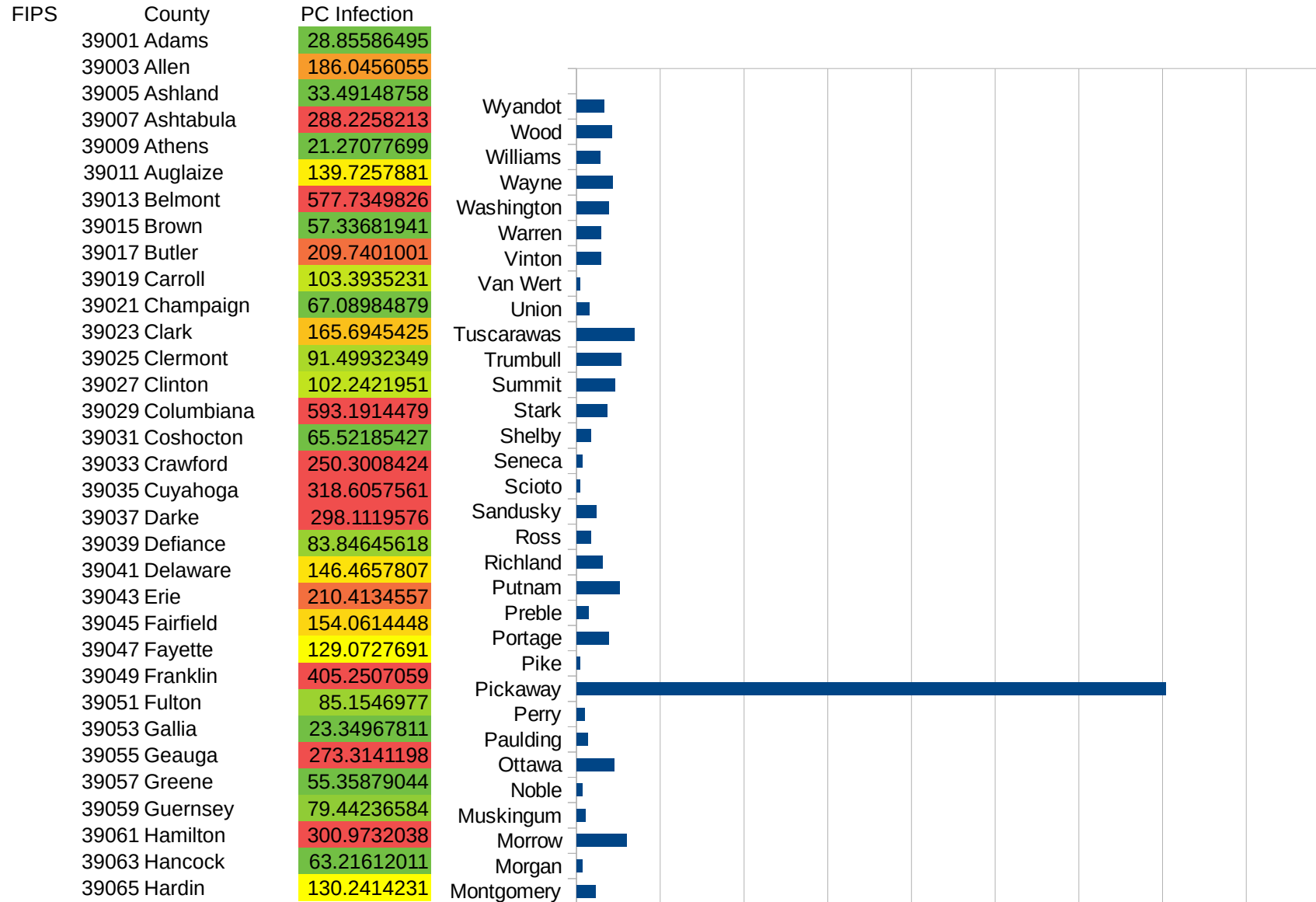
NY

29105  
29107  
29109  
29111  
29113  
29115  
29117  
29121  
29123  
29125  
29127  
29119  
29129  
29131  
29133  
29135  
29137  
29139  
29141  
29143  
29145  
29147  
29149  
29151  
29153  
29155  
29157  
29159  
29161  
29163  
29165  
29167  
29169  
29171

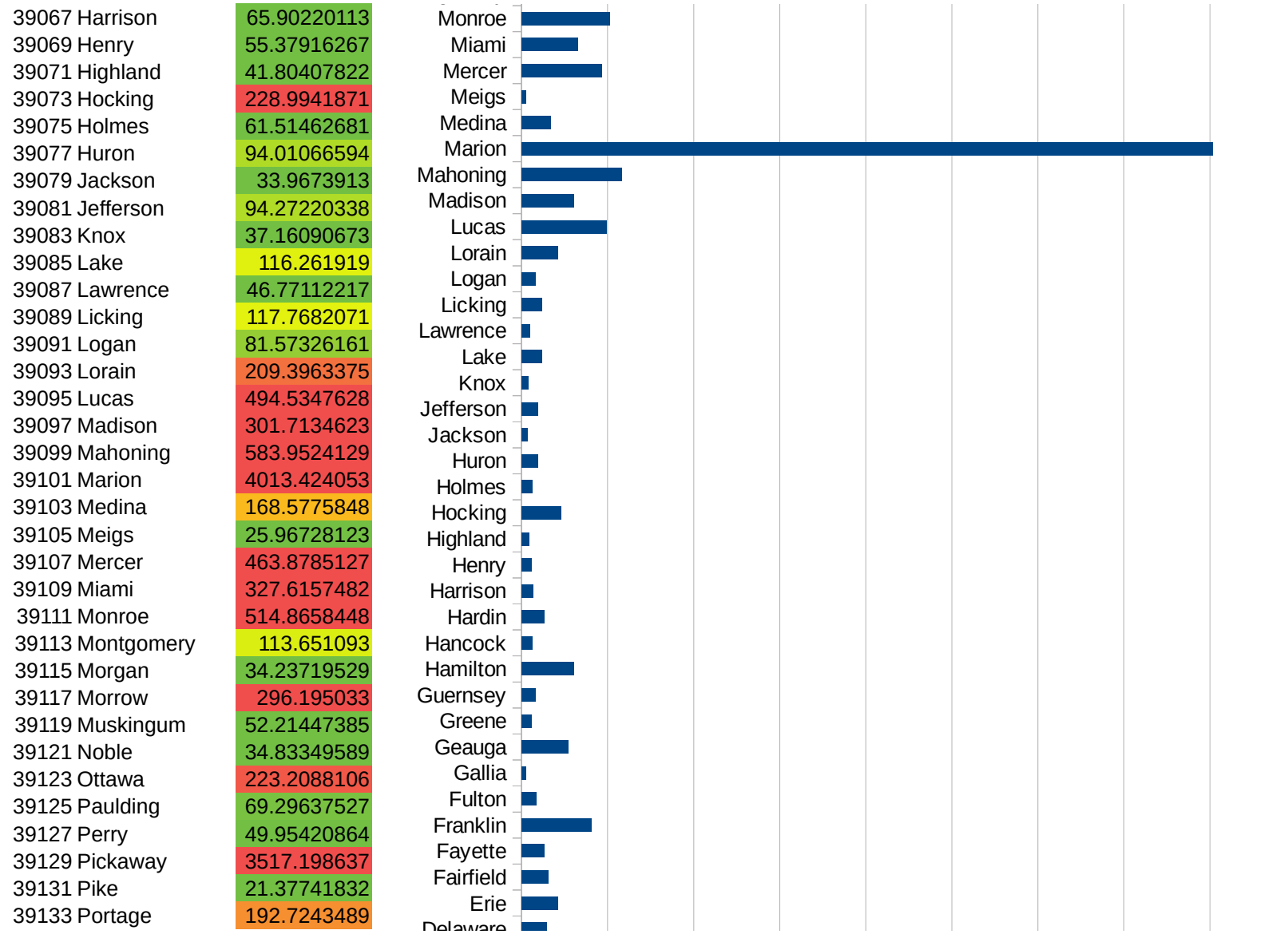
NY

29173  
29175  
29177  
29179  
29181  
29195  
29197  
29199  
29201  
29203  
29205  
29183  
29185  
29187  
29189  
29510  
29186  
29207  
29209  
29211  
29213  
29215  
  
29217  
29219  
29221  
29223  
29225  
29227  
29229

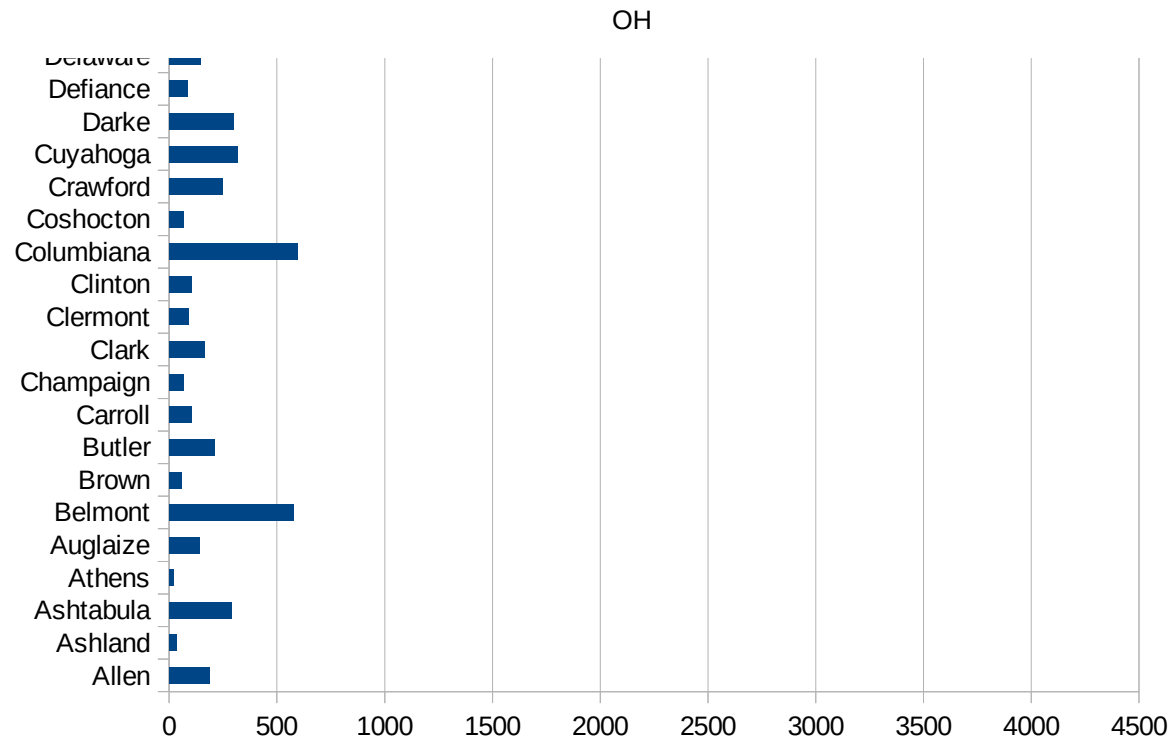
OH



OH



39135 Preble	73.17608606
39137 Putnam	257.5488455
39139 Richland	153.593341
39141 Ross	85.79116351
39143 Sandusky	115.6482253
39145 Scioto	19.86702339
39147 Seneca	34.41592552
39149 Shelby	84.31529809
39151 Stark	184.3508965
39153 Summit	228.0787868
39155 Trumbull	266.3283441
39157 Tuscarawas	344.9921889
39159 Union	77.80755598
39161 Van Wert	17.6797143
39163 Vinton	144.6076566
39165 Warren	144.7196702
39167 Washington	194.497548
39169 Wayne	215.5785698
39171 Williams	141.2889903
39173 Wood	211.1770827
39175 Wyandot	164.1212674



OH

FIPS

29001  
29003  
29005  
29007  
29009  
29011  
29013  
29015  
29017  
29019  
29021  
29023  
29025  
29027  
29029  
29031  
29033  
29035  
29037

OH

29039  
29041  
29043  
29045  
29047  
29049  
29051  
29053  
29055  
29057  
29059  
29061  
29063  
29065  
29067  
29069  
29071  
29073  
29075  
29077  
29079  
29081  
29083  
29085  
29087  
29089  
29091  
29093  
29095  
29097  
29099  
29101

29103

OH

29105  
29107  
29109  
29111  
29113  
29115  
29117  
29121  
29123  
29125  
29127  
29119  
29129  
29131  
29133  
29135  
29137  
29139  
29141  
29143  
29145  
29147  
29149  
29151  
29153  
29155  
29157  
29159  
29161  
29163  
29165  
29167  
29169  
29171

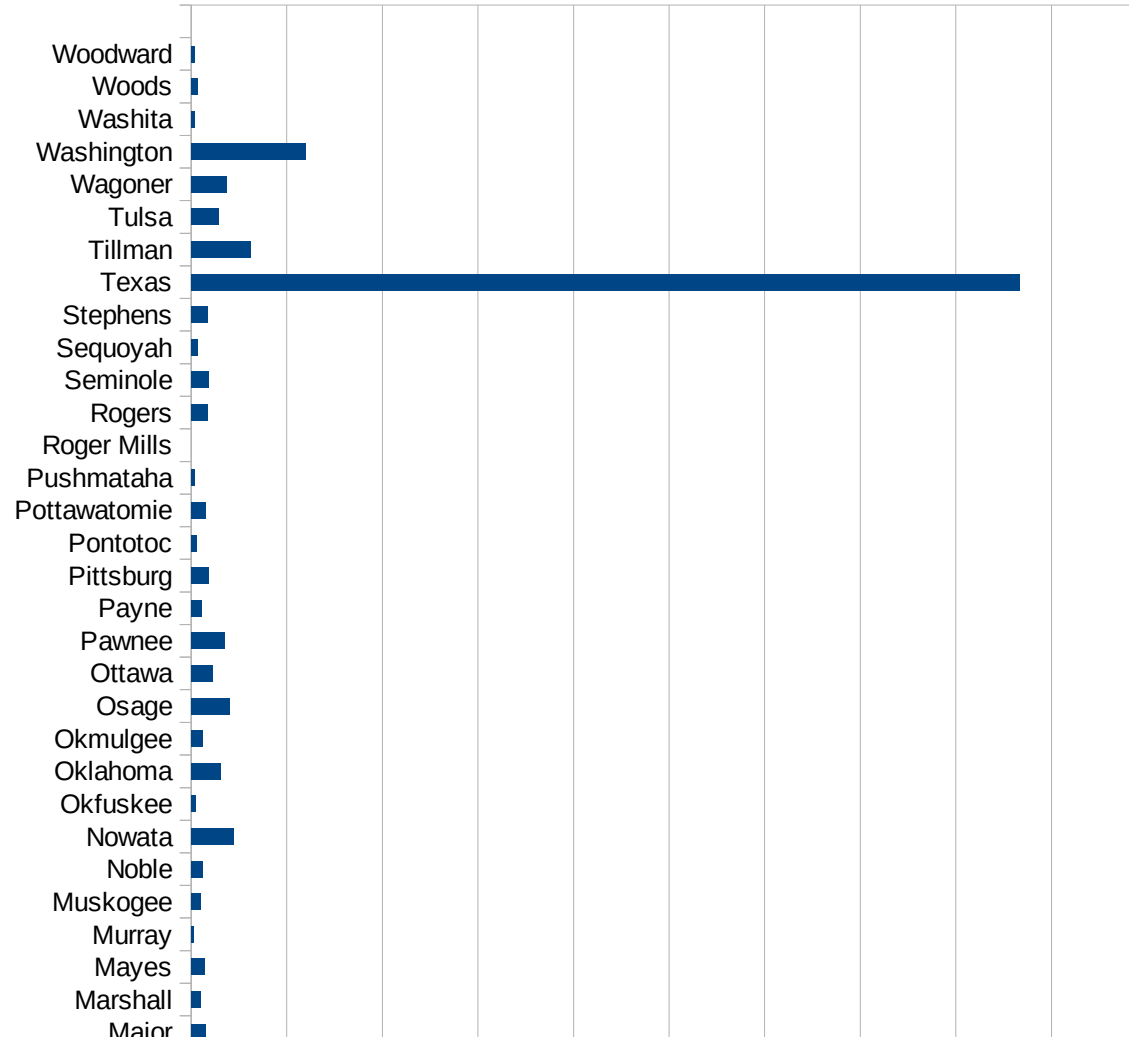


OH

29173  
29175  
29177  
29179  
29181  
29195  
29197  
29199  
29201  
29203  
29205  
29183  
29185  
29187  
29189  
29510  
29186  
29207  
29209  
29211  
29213  
29215  
  
29217  
29219  
29221  
29223  
29225  
29227  
29229

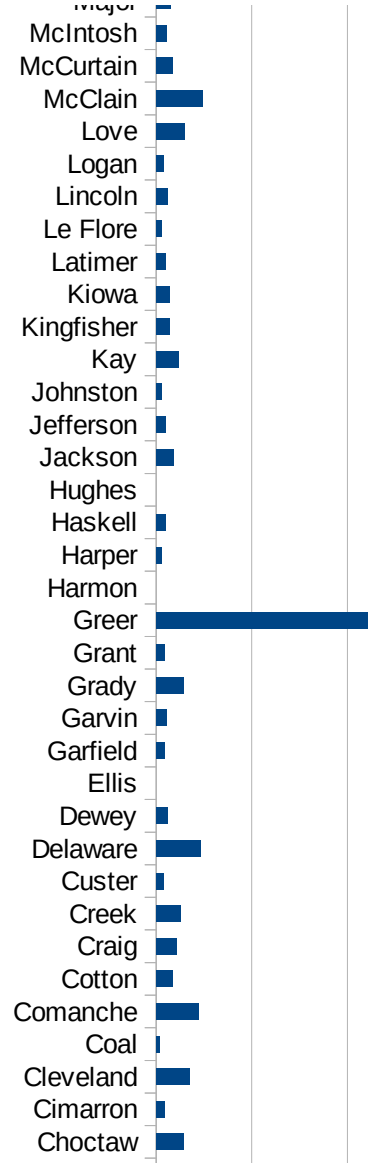
OK

FIPS	County	PC Infection
40001	Adair	371.3431754
40003	Alfalfa	17.37921446
40005	Atoka	7.226477815
40007	Beaver	451.212634
40009	Beckham	27.63830669
40011	Blaine	52.71481286
40013	Bryan	46.61807086
40015	Caddo	503.8478794
40017	Canadian	88.61381683
40019	Carter	47.74062312
40021	Cherokee	57.52439651
40023	Choctaw	143.1688028
40025	Cimarron	46.44681839
40027	Cleveland	173.9630559
40029	Coal	18.11594203
40031	Comanche	222.5506967
40033	Cotton	86.56509695
40035	Craig	104.8511114
40037	Creek	127.0878722
40039	Custer	41.32800661
40041	Delaware	231.6710739
40043	Dewey	61.29955047
40045	Ellis	0
40047	Garfield	42.68382775
40049	Garvin	53.93549315
40051	Grady	142.2116614
40053	Grant	46.23208507
40055	Greer	1133.825803
40057	Harmon	0
40059	Harper	26.33658151
40061	Haskell	47.36343543
40063	Hughes	0
40065	Jackson	92.18806365

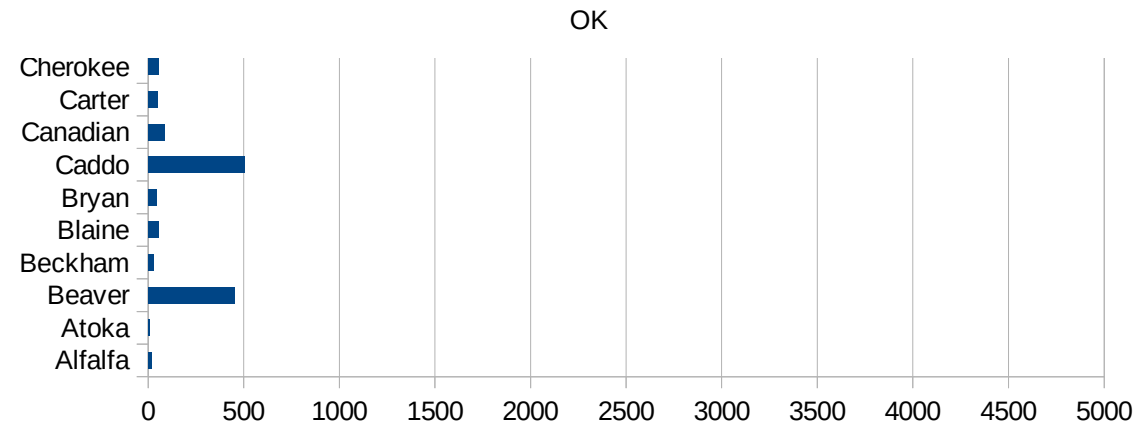


OK

40067 Jefferson	48.9955904
40069 Johnston	27.39976254
40071 Kay	117.7509567
40073 Kingfisher	69.54982296
40075 Kiowa	68.73639592
40077 Latimer	48.8710781
40079 Le Flore	28.01120448
40081 Lincoln	60.13745704
40083 Logan	40.17677782
40085 Love	148.0165779
40087 McClain	245.0919095
40089 McCurtain	88.6768798
40091 McIntosh	55.51349987
40093 Major	78.49293564
40095 Marshall	47.60204689
40097 Mayes	72.980271
40099 Murray	14.33383502
40101 Muskogee	51.198034
40103 Noble	62.00726371
40105 Nowata	225.0929732
40107 Okfuskee	24.79748719
40109 Oklahoma	152.4132519
40111 Okmulgee	59.99739142
40113 Osage	199.9404433
40115 Ottawa	112.2694467
40117 Pawnee	176.9371568
40119 Payne	54.85129205
40121 Pittsburg	91.16393555
40123 Pontotoc	31.3750098
40125 Pottawatomie	78.42705596
40127 Pushmataha	17.8906879
40129 Roger Mills	0
40131 Rogers	84.79735606
40133 Seminole	93.57962405



40135 Sequoyah	33.99791156
40137 Stephens	85.51947302
40139 Texas	4331.459301
40141 Tillman	313.010343
40143 Tulsa	142.8218891
40145 Wagoner	184.7459743
40147 Washington	597.959223
40149 Washita	17.97429676
40151 Woods	33.7192312
40153 Woodward	19.78043715



OK

FIPS

- 29001
- 29003
- 29005
- 29007
- 29009
- 29011
- 29013
- 29015
- 29017
- 29019
- 29021
- 29023
- 29025
- 29027
- 29029
- 29031
- 29033
- 29035
- 29037

OK

29039  
29041  
29043  
29045  
29047  
29049  
29051  
29053  
29055  
29057  
29059  
29061  
29063  
29065  
29067  
29069  
29071  
29073  
29075  
29077  
29079  
29081  
29083  
29085  
29087  
29089  
29091  
29093  
29095  
29097  
29099  
29101

29103

OK

29105  
29107  
29109  
29111  
29113  
29115  
29117  
29121  
29123  
29125  
29127  
29119  
29129  
29131  
29133  
29135  
29137  
29139  
29141  
29143  
29145  
29147  
29149  
29151  
29153  
29155  
29157  
29159  
29161  
29163  
29165  
29167  
29169  
29171

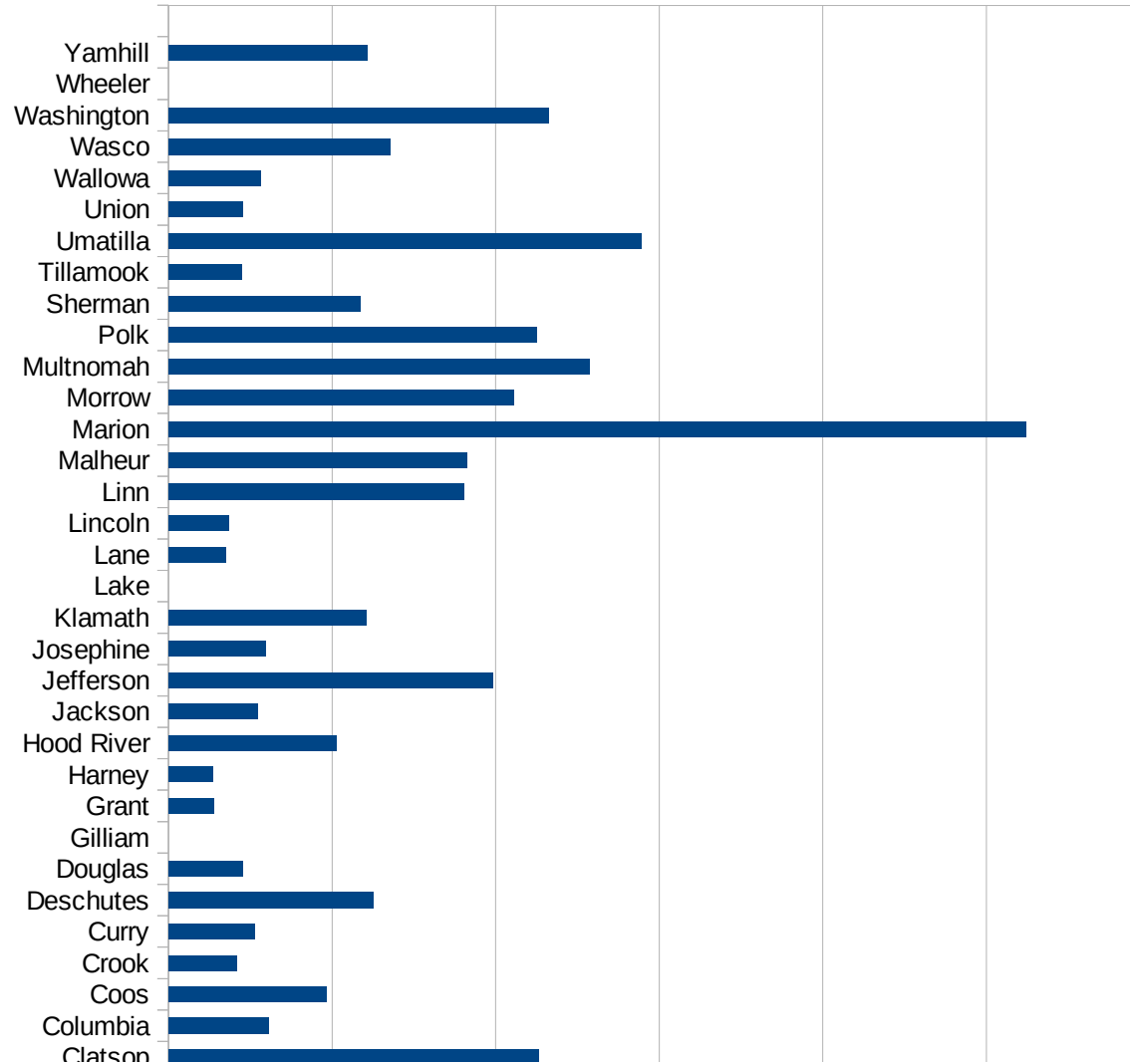
OK

29173  
29175  
29177  
29179  
29181  
29195  
29197  
29199  
29201  
29203  
29205  
29183  
29185  
29187  
29189  
29510  
29186  
29207  
29209  
29211  
29213  
29215  
  
29217  
29219  
29221  
29223  
29225  
29227  
29229

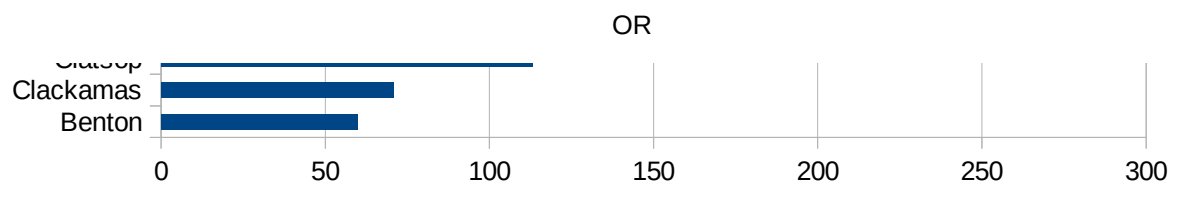


OR

FIPS	County	PC Infection
41001	Baker	6.247657129
41003	Benton	59.71704976
41005	Clackamas	70.66033768
41007	Clatsop	113.1676894
41009	Columbia	30.54775951
41011	Coos	48.14486947
41013	Crook	20.94942808
41015	Curry	26.30079341
41017	Deschutes	62.50130211
41019	Douglas	22.6689517
41021	Gilliam	0
41023	Grant	13.93534002
41025	Harney	13.64442625
41027	Hood River	51.22076148
41029	Jackson	27.32688419
41031	Jefferson	99.20634921
41033	Josephine	29.75066653
41035	Klamath	60.6033731
41037	Lake	0
41039	Lane	17.64964661
41041	Lincoln	18.22305013
41043	Linn	90.31295402
41045	Malheur	91.13100081
41047	Marion	262.0593425
41049	Morrow	105.5223356
41051	Multnomah	128.713603
41053	Polk	112.6311097
41055	Sherman	58.54800937
41057	Tillamook	22.39892485
41059	Umatilla	144.4862996
41061	Union	22.67488001
41063	Wallowa	28.24459822
41065	Wasco	67.91171477



41067 Washington	116.2800425
41069 Wheeler	0
41071 Yamhill	60.7465281



OR

FIPS

29001  
29003  
29005  
29007  
29009  
29011  
29013  
29015  
29017  
29019  
29021  
29023  
29025  
29027  
29029  
29031  
29033  
29035  
29037

This work is licensed under the Creative Commons Attribution-NoDerivatives 4.0 International License. To view a copy of this license, visit <http://creativecommons.org/licenses/by-nd/4.0/>.

Tom McKellips, DM  
[www.creatingtomorrow.us](http://www.creatingtomorrow.us)  
Page 339

OR

29039  
29041  
29043  
29045  
29047  
29049  
29051  
29053  
29055  
29057  
29059  
29061  
29063  
29065  
29067  
29069  
29071  
29073  
29075  
29077  
29079  
29081  
29083  
29085  
29087  
29089  
29091  
29093  
29095  
29097  
29099  
29101

29103

OR

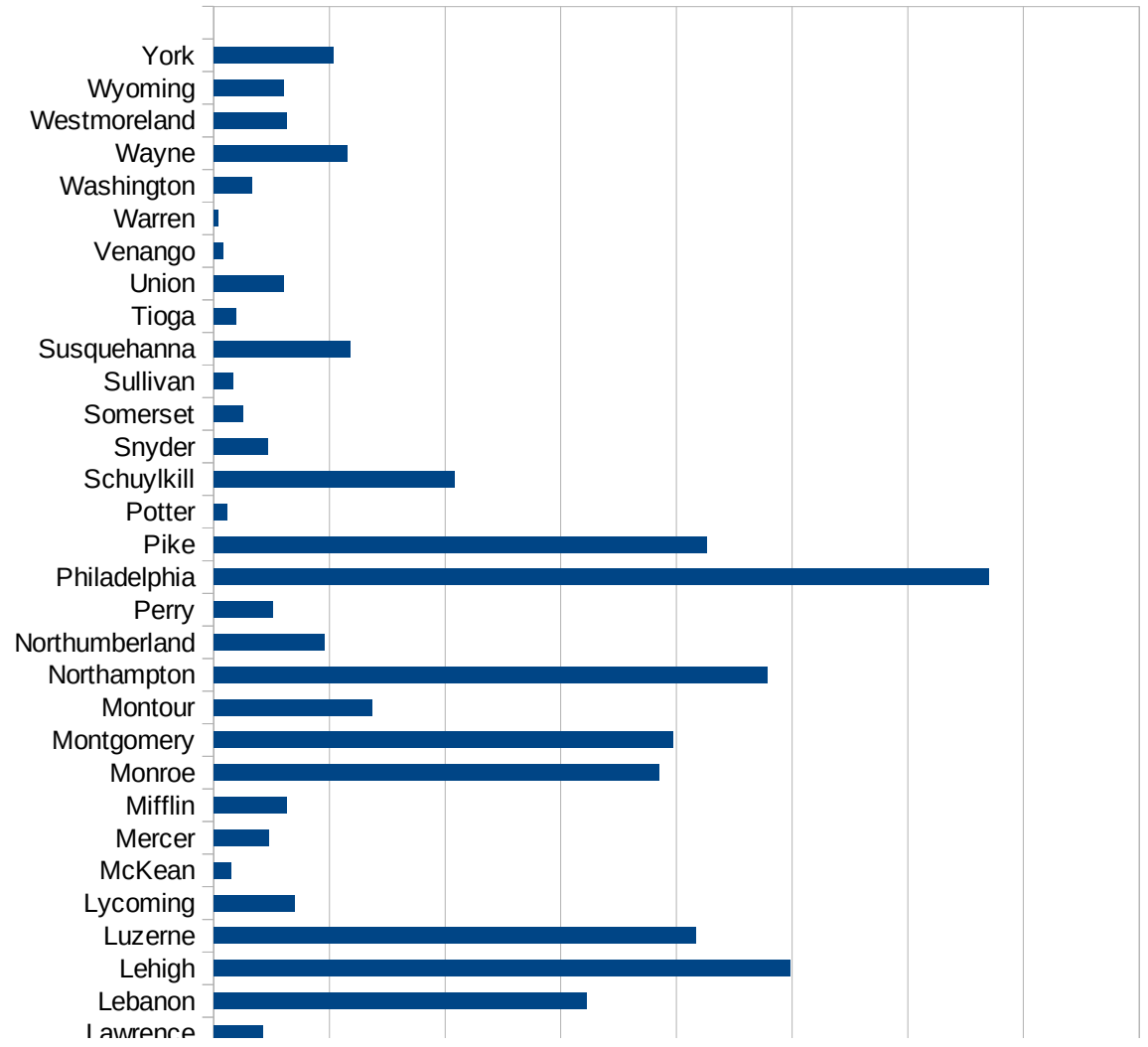
29105  
29107  
29109  
29111  
29113  
29115  
29117  
29121  
29123  
29125  
29127  
29119  
29129  
29131  
29133  
29135  
29137  
29139  
29141  
29143  
29145  
29147  
29149  
29151  
29153  
29155  
29157  
29159  
29161  
29163  
29165  
29167  
29169  
29171

OR

29173  
29175  
29177  
29179  
29181  
29195  
29197  
29199  
29201  
29203  
29205  
29183  
29185  
29187  
29189  
29510  
29186  
29207  
29209  
29211  
29213  
29215  
  
29217  
29219  
29221  
29223  
29225  
29227  
29229

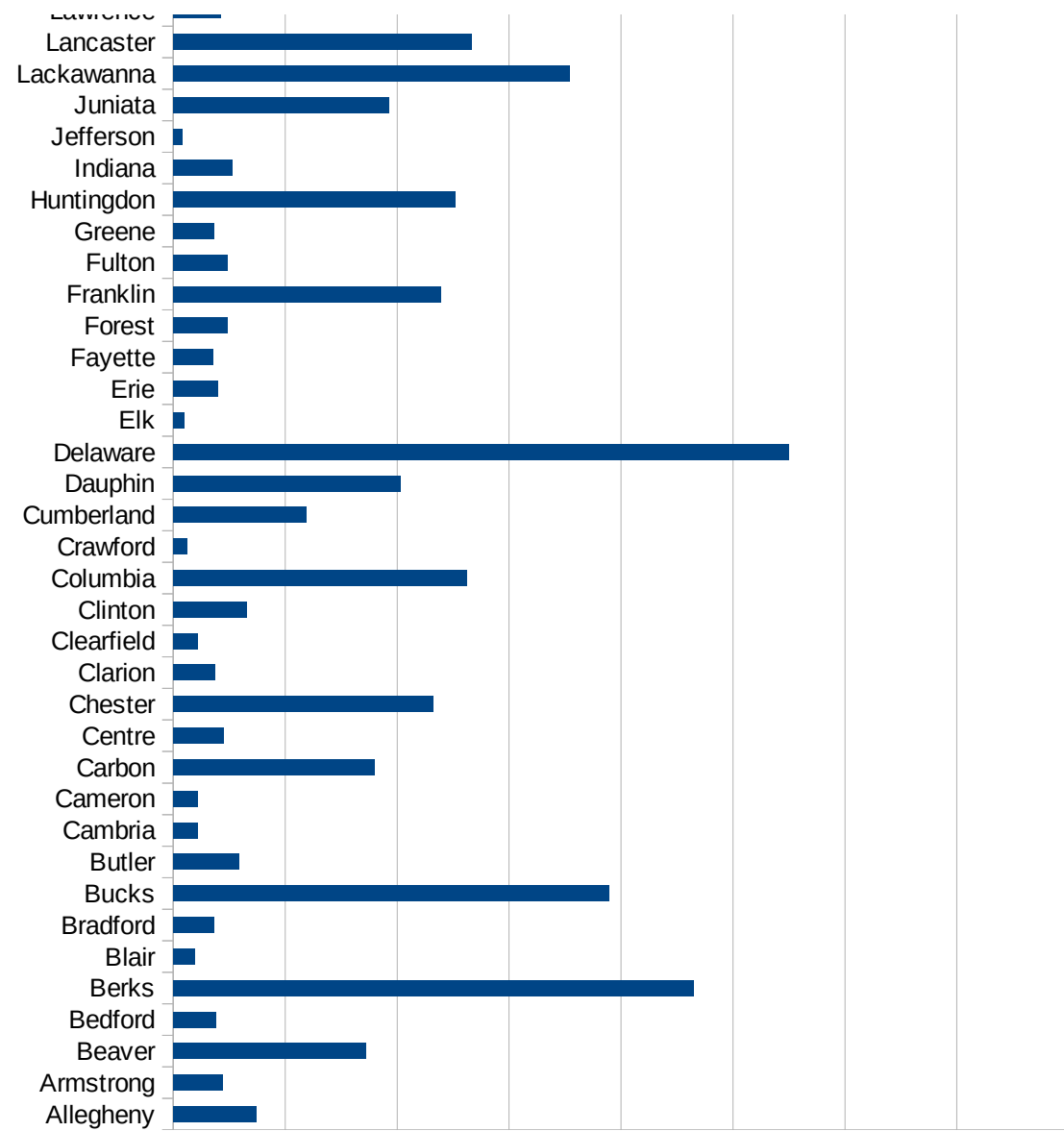
PA

FIPS	County	PC Infection
42001	Adams	220.7934949
42003	Allegheny	148.1387859
42005	Armstrong	88.87118275
42007	Beaver	344.7815372
42009	Bedford	76.801727
42011	Berks	928.949523
42013	Blair	39.18623257
42015	Bradford	72.32916345
42017	Bucks	779.0574583
42019	Butler	117.091033
42021	Cambria	43.27032567
42023	Cameron	44.52359751
42025	Carbon	359.6618245
42027	Centre	90.2920672
42029	Chester	465.0931144
42031	Clarion	74.78274324
42033	Clearfield	42.82763138
42035	Clinton	131.8374522
42037	Columbia	524.016133
42039	Crawford	25.86318376
42041	Cumberland	237.8461795
42043	Dauphin	405.2732437
42045	Delaware	1099.599647
42047	Elk	19.88796447
42049	Erie	79.76152407
42051	Fayette	72.06323165
42053	Forest	96.16705591
42055	Franklin	477.928117
42057	Fulton	96.39881567
42059	Greene	73.96044486
42061	Huntingdon	504.7821467
42063	Indiana	105.3241973
42065	Jefferson	16.03996242




PA

42067 Juniata	384.5531088
42069 Lackawanna	708.7521882
42071 Lancaster	532.7868098
42073 Lawrence	85.86280516
42075 Lebanon	645.3713008
42077 Lehigh	996.1966857
42079 Luzerne	834.576856
42081 Lycoming	140.7657658
42083 McKean	29.29115407
42085 Mercer	94.86551684
42087 Mifflin	125.4813725
42089 Monroe	769.87971
42091 Montgomery	793.6239748
42093 Montour	274.122807
42095 Northampton	957.9832484
42097 Northumberland	191.0345509
42099 Perry	101.8661003
42101 Philadelphia	1340.413525
42103 Pike	852.8060358
42105 Potter	24.06449284
42107 Schuylkill	416.7047942
42109 Snyder	93.73458313
42111 Somerset	50.03245348
42113 Sullivan	32.94350189
42115 Susquehanna	236.517283
42117 Tioga	39.2512818
42119 Union	120.5760857
42121 Venango	15.60488433
42123 Warren	7.595321282
42125 Washington	66.55541944
42127 Wayne	230.127155
42129 Westmoreland	125.7804233
42131 Wyoming	122.0143459
42133 York	207.462863







FIPS

- 29001
- 29003
- 29005
- 29007
- 29009
- 29011
- 29013
- 29015
- 29017
- 29019
- 29021
- 29023
- 29025
- 29027
- 29029
- 29031
- 29033
- 29035
- 29037

PA

29039  
29041  
29043  
29045  
29047  
29049  
29051  
29053  
29055  
29057  
29059  
29061  
29063  
29065  
29067  
29069  
29071  
29073  
29075  
29077  
29079  
29081  
29083  
29085  
29087  
29089  
29091  
29093  
29095  
29097  
29099  
29101

29103

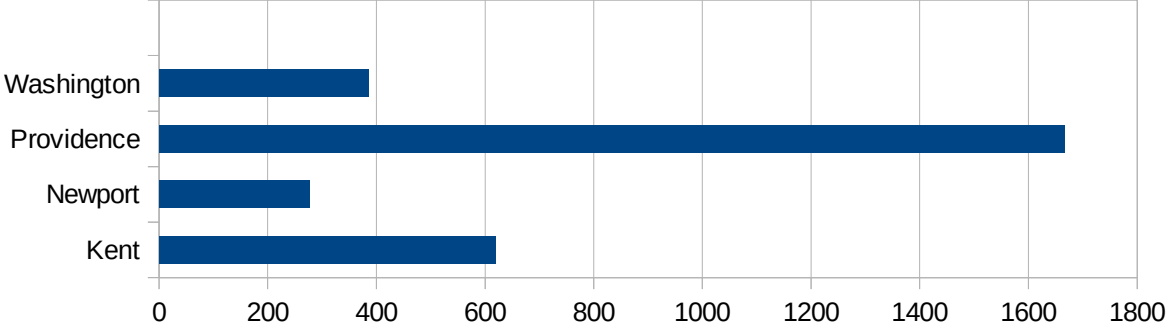
PA

29105  
29107  
29109  
29111  
29113  
29115  
29117  
29121  
29123  
29125  
29127  
29119  
29129  
29131  
29133  
29135  
29137  
29139  
29141  
29143  
29145  
29147  
29149  
29151  
29153  
29155  
29157  
29159  
29161  
29163  
29165  
29167  
29169  
29171

PA

29173  
29175  
29177  
29179  
29181  
29195  
29197  
29199  
29201  
29203  
29205  
29183  
29185  
29187  
29189  
29510  
29186  
29207  
29209  
29211  
29213  
29215  
  
29217  
29219  
29221  
29223  
29225  
29227  
29229

FIPS	County	PC Infection
44001	Bristol	437.8301712
44003	Kent	618.2068949
44005	Newport	276.2230137
44007	Providence	1667.547054
44009	Washington	385.1671039



RI

FIPS

29001  
29003  
29005  
29007  
29009  
29011  
29013  
29015  
29017  
29019  
29021  
29023  
29025  
29027  
29029  
29031  
29033  
29035  
29037

RI

29039  
29041  
29043  
29045  
29047  
29049  
29051  
29053  
29055  
29057  
29059  
29061  
29063  
29065  
29067  
29069  
29071  
29073  
29075  
29077  
29079  
29081  
29083  
29085  
29087  
29089  
29091  
29093  
29095  
29097  
29099  
29101

29103



RI

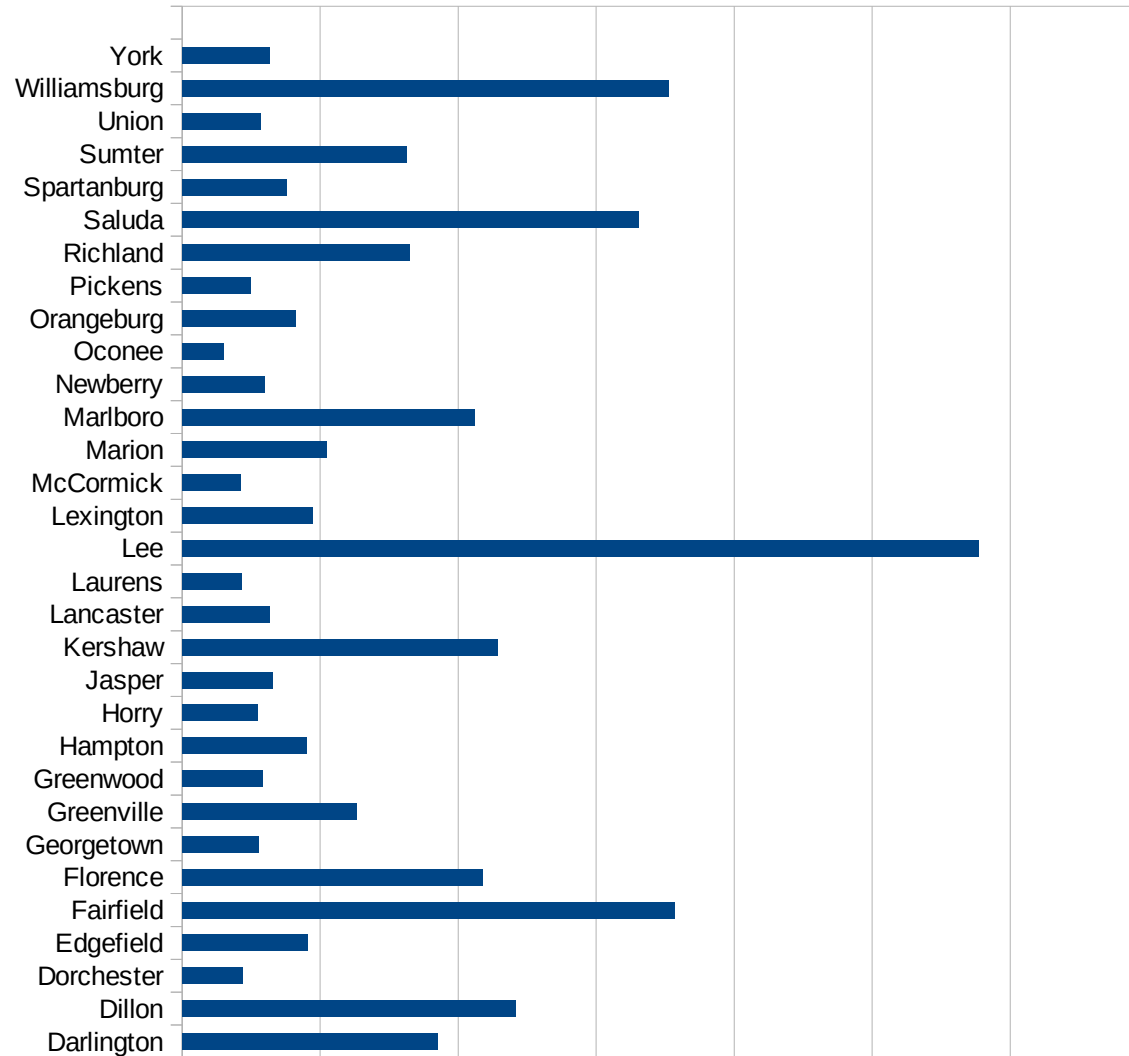
29105  
29107  
29109  
29111  
29113  
29115  
29117  
29121  
29123  
29125  
29127  
29119  
29129  
29131  
29133  
29135  
29137  
29139  
29141  
29143  
29145  
29147  
29149  
29151  
29153  
29155  
29157  
29159  
29161  
29163  
29165  
29167  
29169  
29171

RI

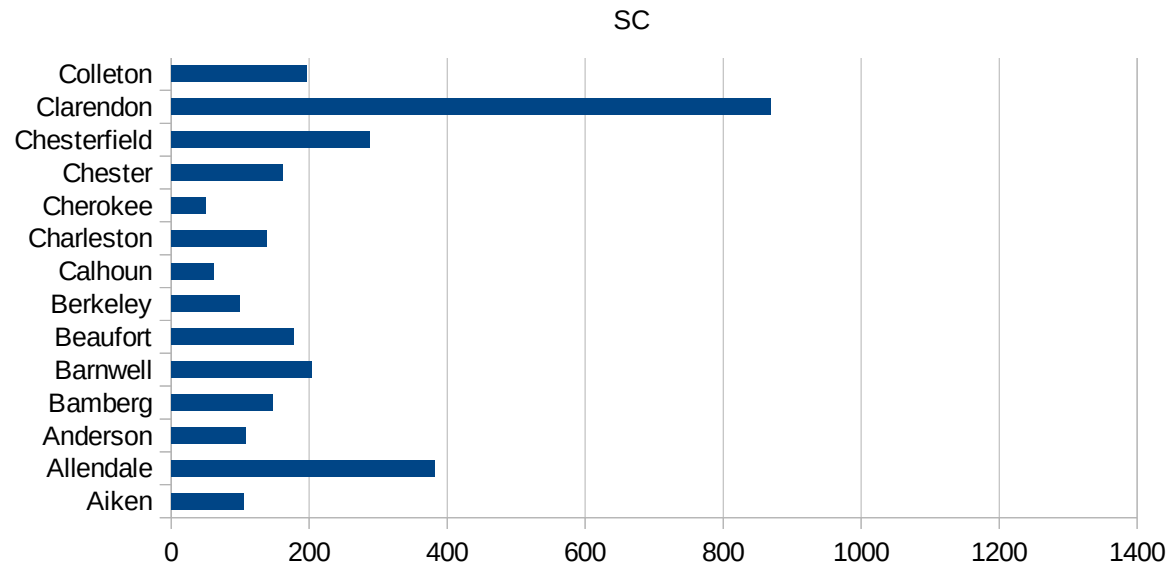
29173  
29175  
29177  
29179  
29181  
29195  
29197  
29199  
29201  
29203  
29205  
29183  
29185  
29187  
29189  
29510  
29186  
29207  
29209  
29211  
29213  
29215  
  
29217  
29219  
29221  
29223  
29225  
29227  
29229

SC

FIPS	County	PC Infection
45001	Abbeville	142.6184752
45003	Aiken	105.0761212
45005	Allendale	381.8937437
45007	Anderson	108.7379416
45009	Bamberg	147.1103327
45011	Barnwell	203.6756347
45013	Beaufort	178.0462602
45015	Berkeley	98.60193314
45017	Calhoun	61.98347107
45019	Charleston	138.2096796
45021	Cherokee	50.8076667
45023	Chester	161.2353105
45025	Chesterfield	288.4993662
45027	Clarendon	869.4362018
45029	Colleton	196.4949549
45031	Darlington	369.7494087
45033	Dillon	483.6759371
45035	Dorchester	87.14759691
45037	Edgefield	181.1326334
45039	Fairfield	714.2219445
45041	Florence	435.7298475
45043	Georgetown	110.8451541
45045	Greenville	252.8135228
45047	Greenwood	115.9158055
45049	Hampton	180.8692057
45051	Horry	109.5462114
45053	Jasper	131.1656484
45055	Kershaw	457.3728503
45057	Lancaster	126.8609771
45059	Laurens	86.57491716
45061	Lee	1155.057753
45063	Lexington	189.1320264
45065	McCormick	85.01594049



45067 Marion	209.4139631
45069 Marlboro	424.2745663
45071 Newberry	119.4184839
45073 Oconee	59.96886723
45075 Orangeburg	164.4926036
45077 Pickens	99.25002201
45079 Richland	329.4932654
45081 Saluda	661.9937695
45083 Spartanburg	151.6464471
45085 Sumter	325.7848881
45087 Union	113.0974097
45089 Williamsburg	705.7439718
45091 York	126.2230134



SC

FIPS

29001  
29003  
29005  
29007  
29009  
29011  
29013  
29015  
29017  
29019  
29021  
29023  
29025  
29027  
29029  
29031  
29033  
29035  
29037

SC

29039  
29041  
29043  
29045  
29047  
29049  
29051  
29053  
29055  
29057  
29059  
29061  
29063  
29065  
29067  
29069  
29071  
29073  
29075  
29077  
29079  
29081  
29083  
29085  
29087  
29089  
29091  
29093  
29095  
29097  
29099  
29101

29103

SC

29105  
29107  
29109  
29111  
29113  
29115  
29117  
29121  
29123  
29125  
29127  
29119  
29129  
29131  
29133  
29135  
29137  
29139  
29141  
29143  
29145  
29147  
29149  
29151  
29153  
29155  
29157  
29159  
29161  
29163  
29165  
29167  
29169  
29171

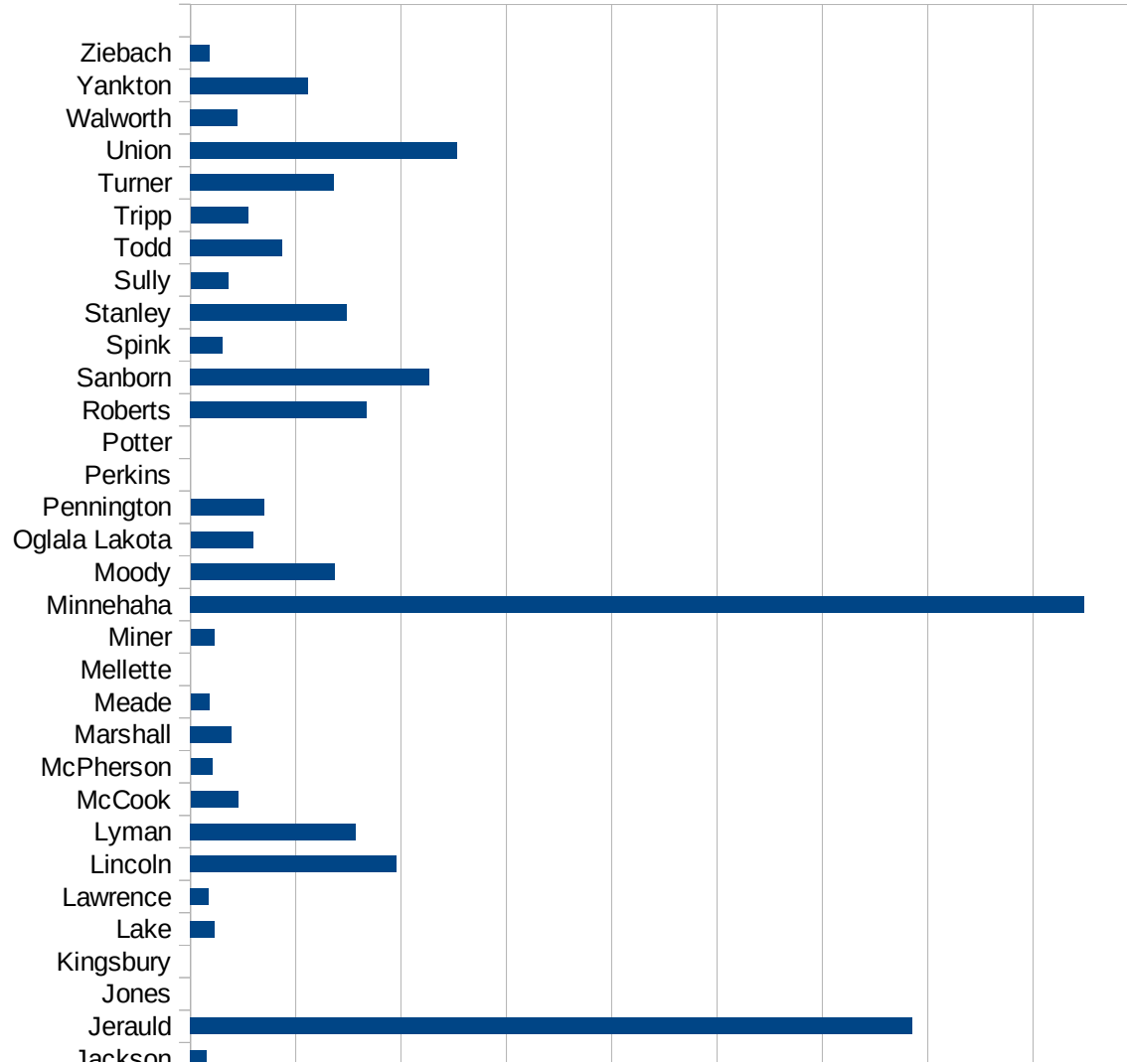
SC

29173  
29175  
29177  
29179  
29181  
29195  
29197  
29199  
29201  
29203  
29205  
29183  
29185  
29187  
29189  
29510  
29186  
29207  
29209  
29211  
29213  
29215  
  
29217  
29219  
29221  
29223  
29225  
29227  
29229



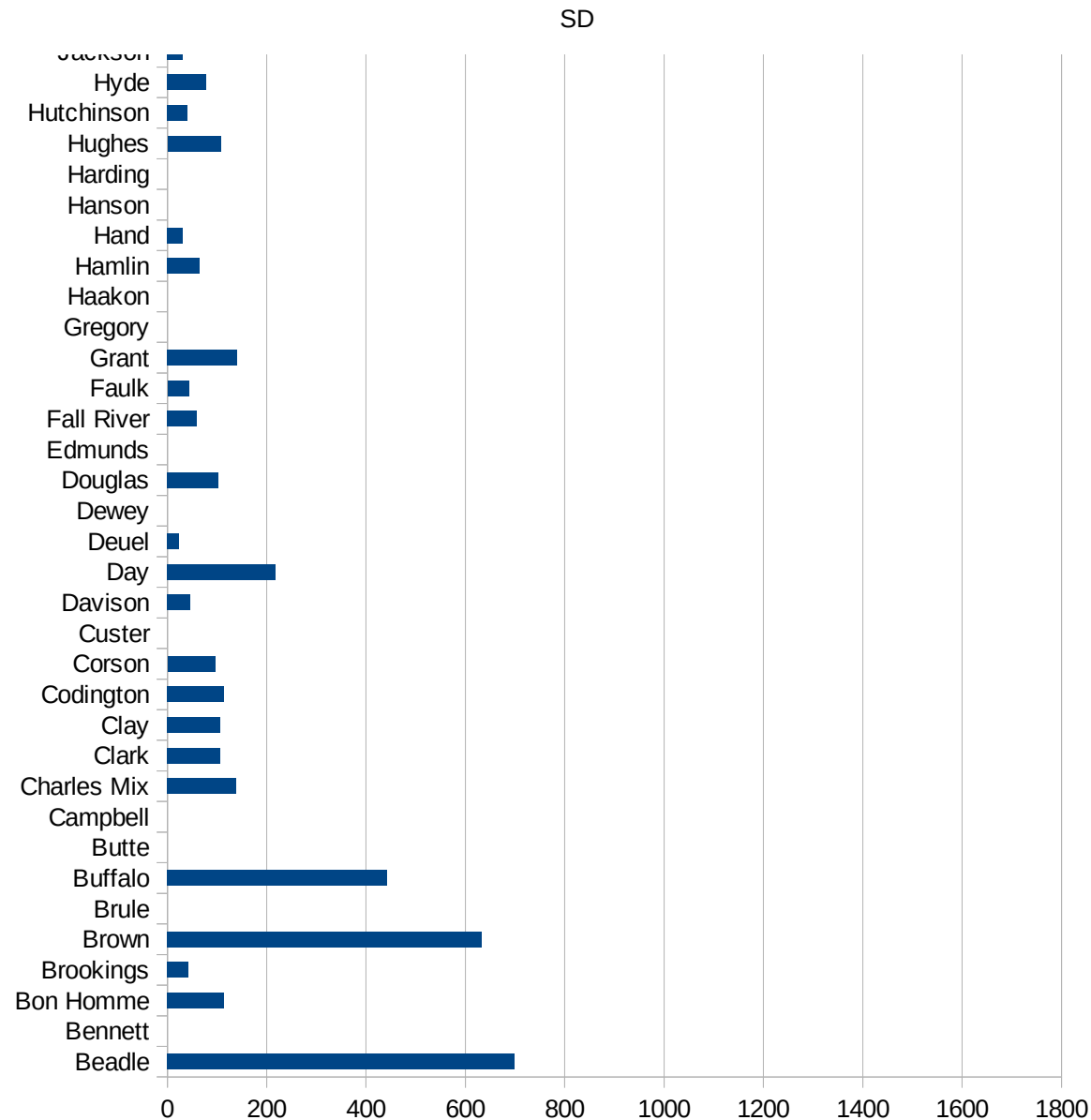
SD

FIPS	County	PC Infection
46003	Aurora	785.4337737
46005	Beadle	699.0414659
46007	Bennett	0
46009	Bon Homme	114.6131805
46011	Brookings	42.57493188
46013	Brown	633.329942
46015	Brule	0
46017	Buffalo	442.043222
46019	Butte	0
46021	Campbell	0
46023	Charles Mix	139.2161062
46025	Clark	106.9804761
46027	Clay	106.8299979
46029	Codington	114.2245226
46031	Corson	96.03841537
46033	Custer	0
46035	Davison	45.4775139
46037	Day	217.9836512
46039	Deuel	23.05741296
46041	Dewey	0
46043	Douglas	102.2146508
46045	Edmunds	0
46047	Fall River	59.1891092
46049	Faulk	42.91845494
46051	Grant	139.9188471
46053	Gregory	0
46055	Haakon	0
46057	Hamlin	65.45573556
46059	Hand	30.65603924
46061	Hanson	0
46063	Harding	0
46065	Hughes	107.6487252
46067	Hutchinson	40.6504065



This work is licensed under the Creative Commons Attribution-NoDerivatives 4.0 International License. To view a copy of this license, visit <http://creativecommons.org/licenses/by-nd/4.0/>.

46069 Hyde	78.00312012
46071 Jackson	30.23888721
46073 Jerauld	1370.533529
46075 Jones	0
46077 Kingsbury	0
46079 Lake	45.95236272
46081 Lawrence	34.96367662
46083 Lincoln	391.1099019
46085 Lyman	314.0539126
46087 McCook	90.15506671
46089 McPherson	41.54549231
46091 Marshall	78.24726135
46093 Meade	35.3431823
46095 Mellette	0
46097 Miner	45.18752824
46099 Minnehaha	1697.463655
46101 Moody	273.5978112
46102 Oglala Lakota	118.8063457
46103 Pennington	139.6235534
46105 Perkins	0
46107 Potter	0
46109 Roberts	335.0244089
46111 Sanborn	452.8612598
46115 Spink	61.58583526
46117 Stanley	297.8160159
46119 Sully	71.83908046
46121 Todd	175.0461927
46123 Tripp	109.5290252
46125 Turner	273.0294397
46127 Union	505.794225
46129 Walworth	89.49346698
46135 Yankton	223.0093139
46137 Ziebach	36.46973012



SD

SD

FIPS

29001  
29003  
29005  
29007  
29009  
29011  
29013  
29015  
29017  
29019  
29021  
29023  
29025  
29027  
29029  
29031  
29033  
29035  
29037

SD

29039  
29041  
29043  
29045  
29047  
29049  
29051  
29053  
29055  
29057  
29059  
29061  
29063  
29065  
29067  
29069  
29071  
29073  
29075  
29077  
29079  
29081  
29083  
29085  
29087  
29089  
29091  
29093  
29095  
29097  
29099  
29101

29103

SD

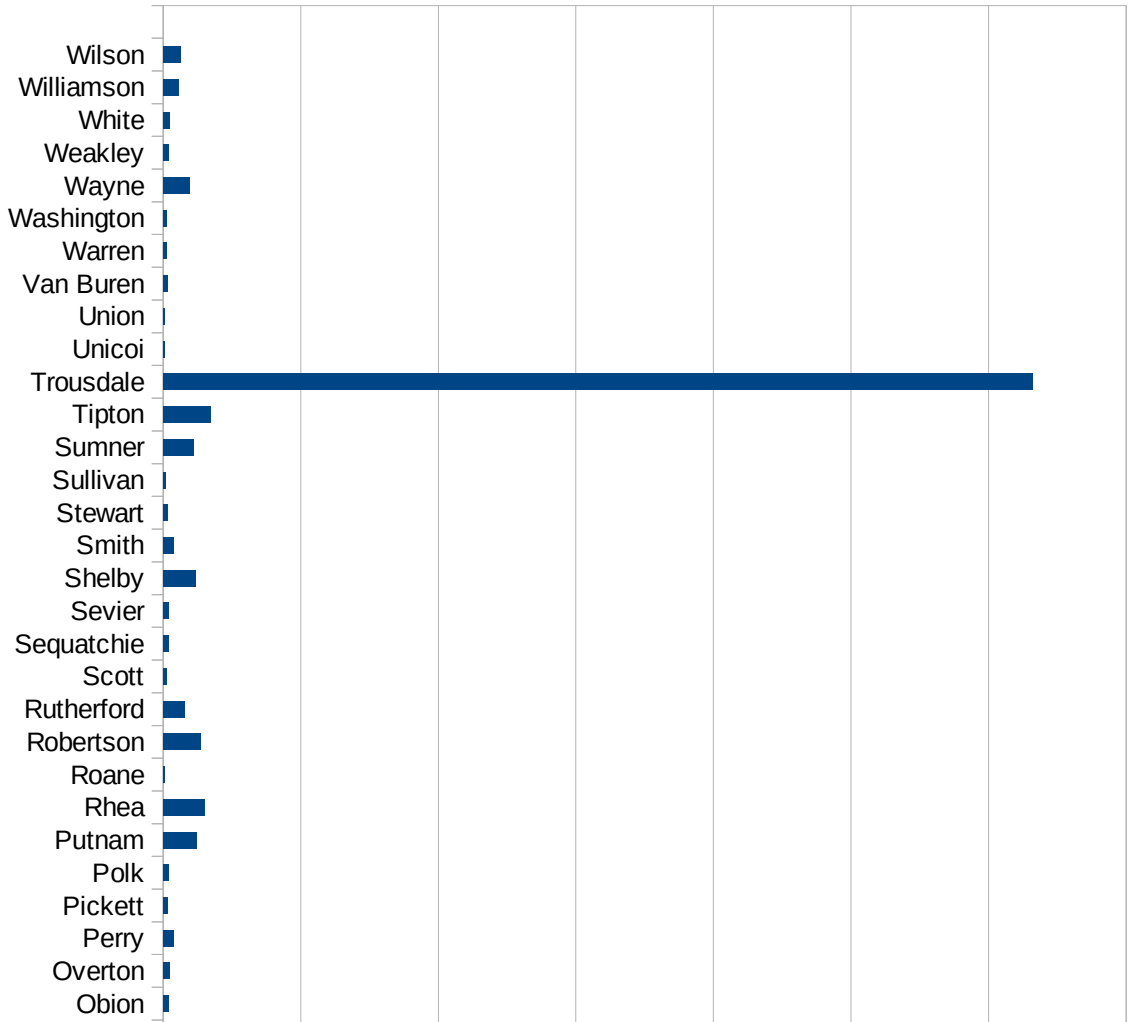
29105  
29107  
29109  
29111  
29113  
29115  
29117  
29121  
29123  
29125  
29127  
29119  
29129  
29131  
29133  
29135  
29137  
29139  
29141  
29143  
29145  
29147  
29149  
29151  
29153  
29155  
29157  
29159  
29161  
29163  
29165  
29167  
29169  
29171

SD

29173  
29175  
29177  
29179  
29181  
29195  
29197  
29199  
29201  
29203  
29205  
29183  
29185  
29187  
29189  
29510  
29186  
29207  
29209  
29211  
29213  
29215  
  
29217  
29219  
29221  
29223  
29225  
29227  
29229

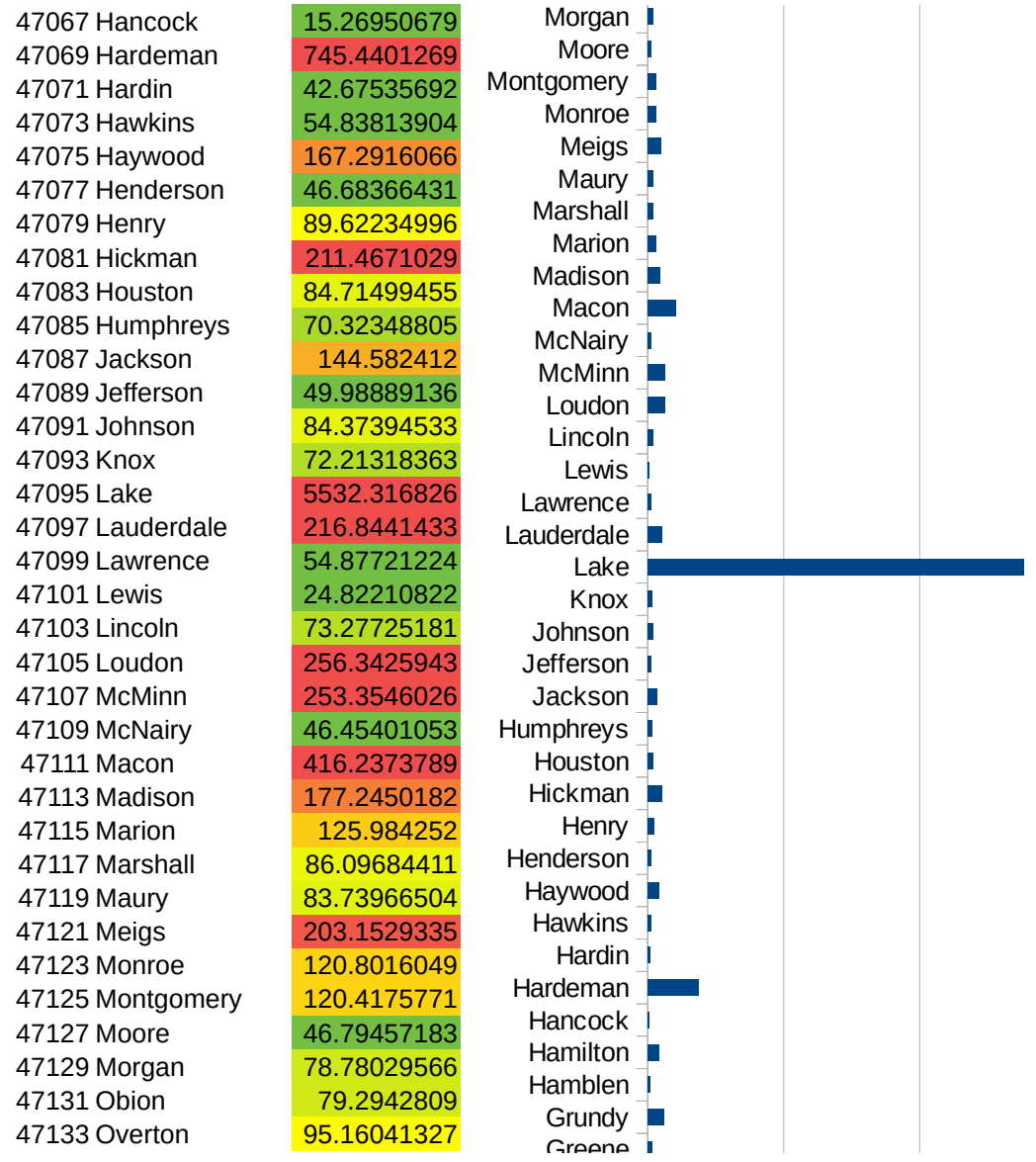
TN

FIPS	County	PC Infection
47001	Anderson	50.99239037
47003	Bedford	548.5541825
47005	Benton	43.25259516
47007	Bledsoe	4120.637072
47009	Blount	62.4291011
47011	Bradley	91.82306258
47013	Campbell	42.94773009
47015	Cannon	117.5494399
47017	Carroll	96.35974304
47019	Carter	33.71723661
47021	Cheatham	272.0146393
47023	Chester	69.46052327
47025	Claiborne	25.19208968
47027	Clay	77.75042115
47029	Cocke	55.90652429
47031	Coffee	118.491921
47033	Crockett	111.6694584
47035	Cumberland	182.6621755
47037	Davidson	668.7968443
47039	Decatur	42.71313856
47041	DeKalb	168.8350382
47043	Dickson	194.5889309
47045	Dyer	128.6173633
47047	Fayette	264.151875
47049	Fentress	60.38315859
47051	Franklin	109.8114108
47053	Gibson	122.3366296
47055	Giles	40.67382978
47057	Grainger	25.9235256
47059	Greene	68.03016486
47061	Grundy	239.7722164
47063	Hamblen	40.26700119
47065	Hamilton	164.9802628



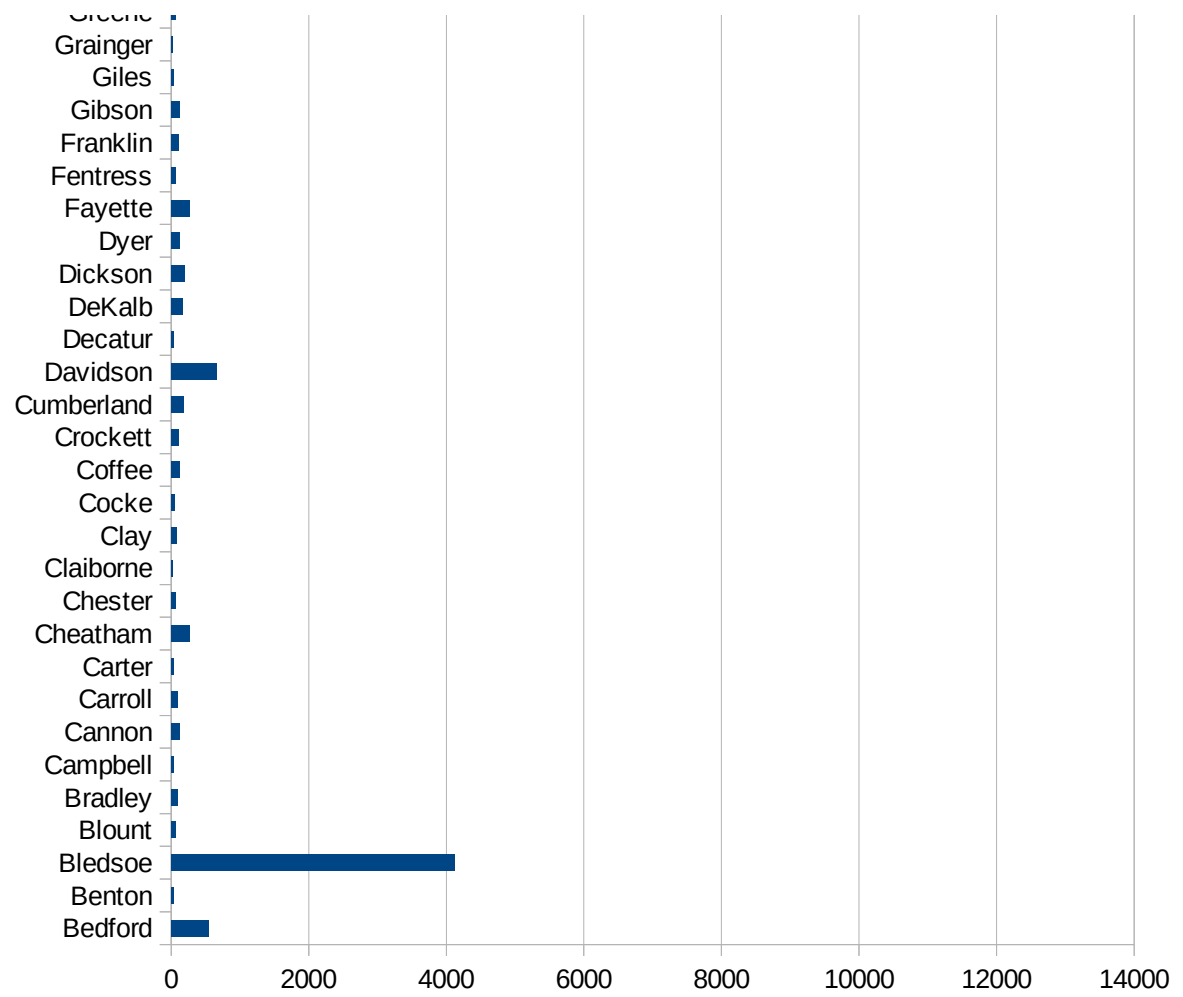


TN



TN

47135 Perry	161.2103175
47137 Pickett	59.03187721
47139 Polk	82.85004143
47141 Putnam	481.9704983
47143 Rhea	596.1747972
47145 Roane	28.22732405
47147 Robertson	547.7947389
47149 Rutherford	316.722583
47151 Scott	49.91152049
47153 Sequatchie	73.94460877
47155 Sevier	73.55044335
47157 Shelby	475.6541179
47159 Smith	150.4362652
47161 Stewart	66.36678711
47163 Sullivan	38.68889058
47165 Sumner	441.893892
47167 Tipton	693.3956902
47169 Trousdale	12640.75554
47171 Unicoi	16.89094083
47173 Union	20.31694433
47175 Van Buren	69.38421509
47177 Warren	51.37237634
47179 Washington	56.7620736
47181 Wayne	380.4807344
47183 Weakley	77.80936705
47185 White	99.60526801
47187 Williamson	225.2631306
47189 Wilson	258.1333333



TN

FIPS

29001  
29003  
29005  
29007  
29009  
29011  
29013  
29015  
29017  
29019  
29021  
29023  
29025  
29027  
29029  
29031  
29033  
29035  
29037

TN

29039  
29041  
29043  
29045  
29047  
29049  
29051  
29053  
29055  
29057  
29059  
29061  
29063  
29065  
29067  
29069  
29071  
29073  
29075  
29077  
29079  
29081  
29083  
29085  
29087  
29089  
29091  
29093  
29095  
29097  
29099  
29101

29103

TN

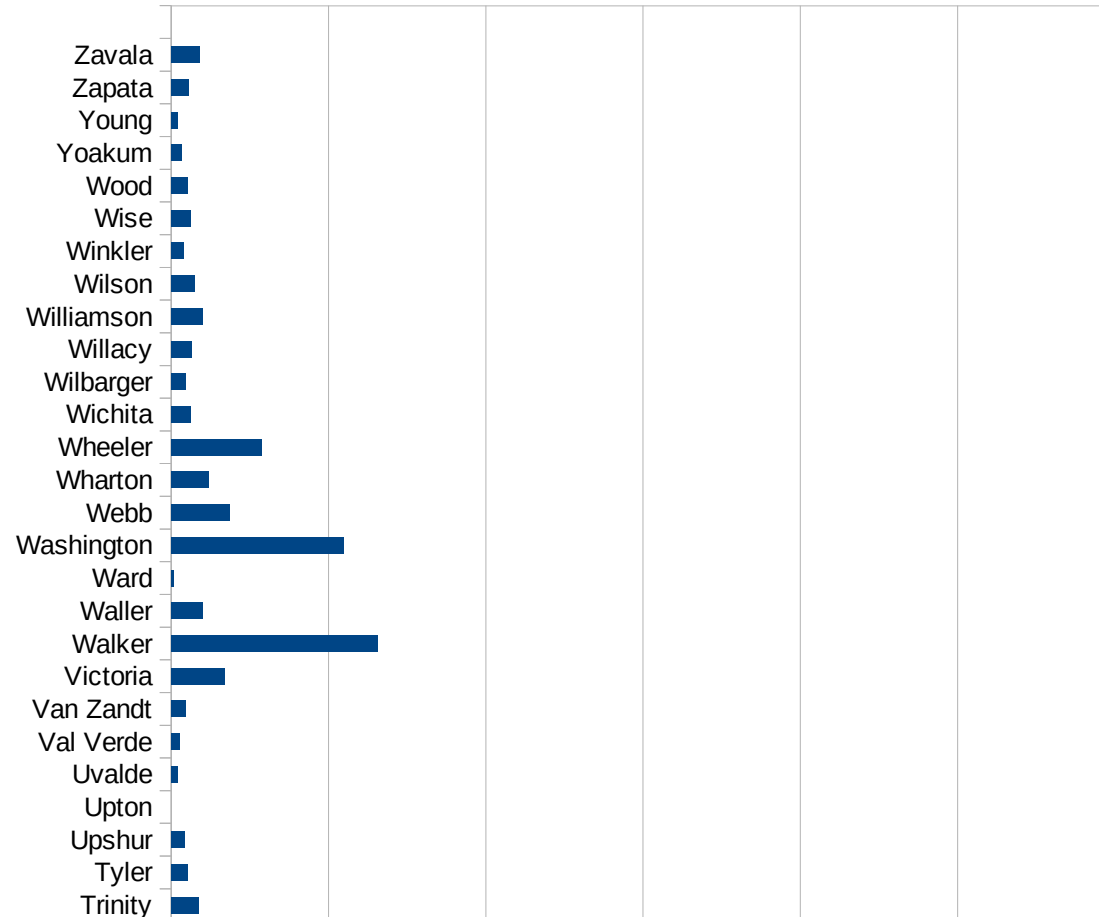
29105  
29107  
29109  
29111  
29113  
29115  
29117  
29121  
29123  
29125  
29127  
29119  
29129  
29131  
29133  
29135  
29137  
29139  
29141  
29143  
29145  
29147  
29149  
29151  
29153  
29155  
29157  
29159  
29161  
29163  
29165  
29167  
29169  
29171

TN

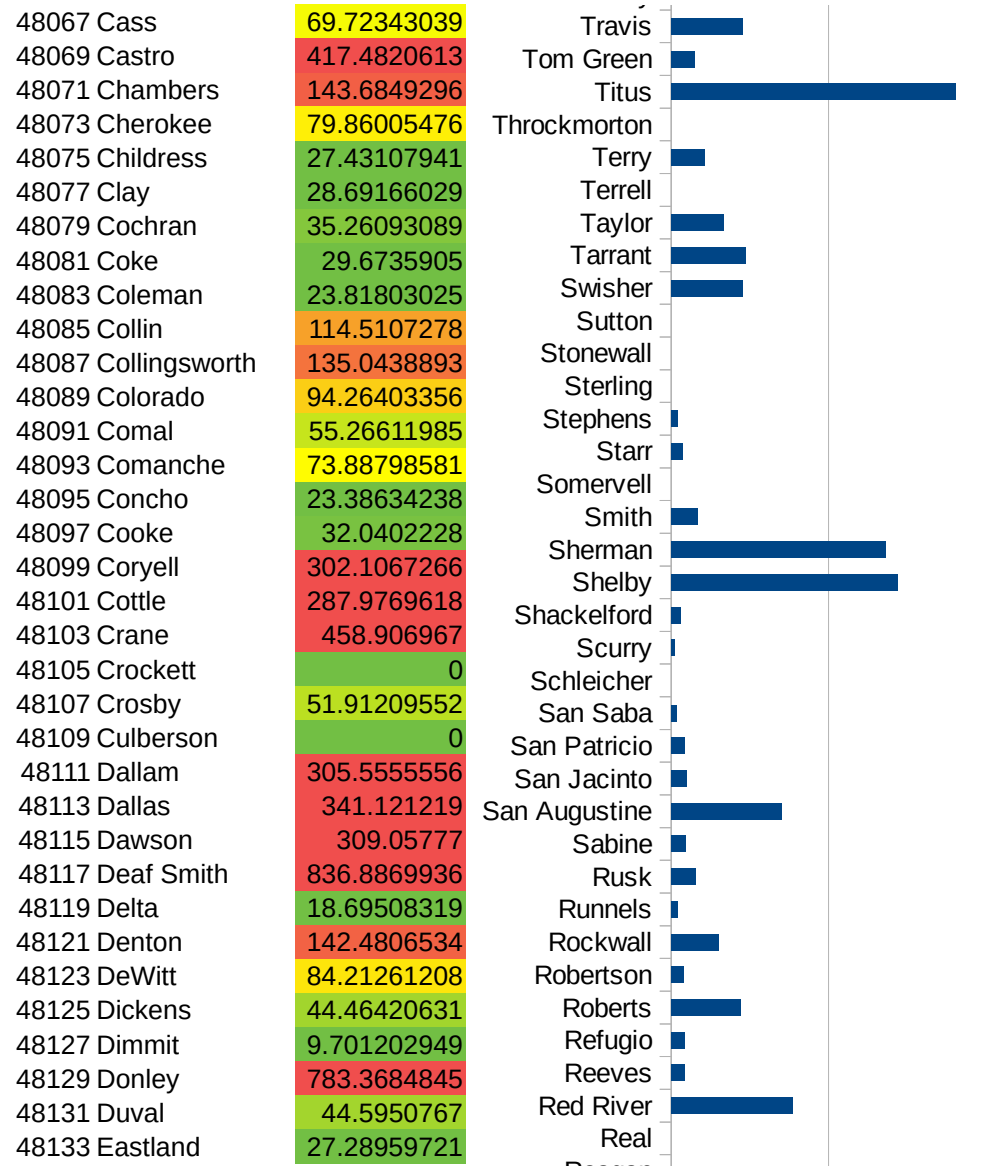
29173  
29175  
29177  
29179  
29181  
29195  
29197  
29199  
29201  
29203  
29205  
29183  
29185  
29187  
29189  
29510  
29186  
29207  
29209  
29211  
29213  
29215  
  
29217  
29219  
29221  
29223  
29225  
29227  
29229

TX

FIPS	County	PC Infection
48001	Anderson	113.6813821
48003	Andrews	148.940865
48005	Angelina	200.9369402
48007	Aransas	21.01546738
48009	Archer	11.38174368
48011	Armstrong	105.7082452
48013	Atascosa	69.56867422
48015	Austin	73.36023209
48017	Bailey	142.3082396
48019	Bandera	26.28811777
48021	Bastrop	209.2531273
48023	Baylor	0
48025	Bee	27.61837543
48027	Bell	83.79212804
48029	Bexar	121.749262
48031	Blanco	68.36438216
48033	Borden	0
48035	Bosque	32.10101118
48037	Bowie	162.2068615
48039	Brazoria	226.3641275
48041	Brazos	193.157463
48043	Brewster	10.79097874
48045	Briscoe	65.96306069
48047	Brooks	14.05678943
48049	Brown	147.6637485
48051	Burleson	119.6367394
48053	Burnet	60.99869589
48055	Caldwell	115.614956
48057	Calhoun	171.6061407
48059	Callahan	57.16735744
48061	Cameron	164.6583693
48063	Camp	337.6045423
48065	Carson	99.91673605



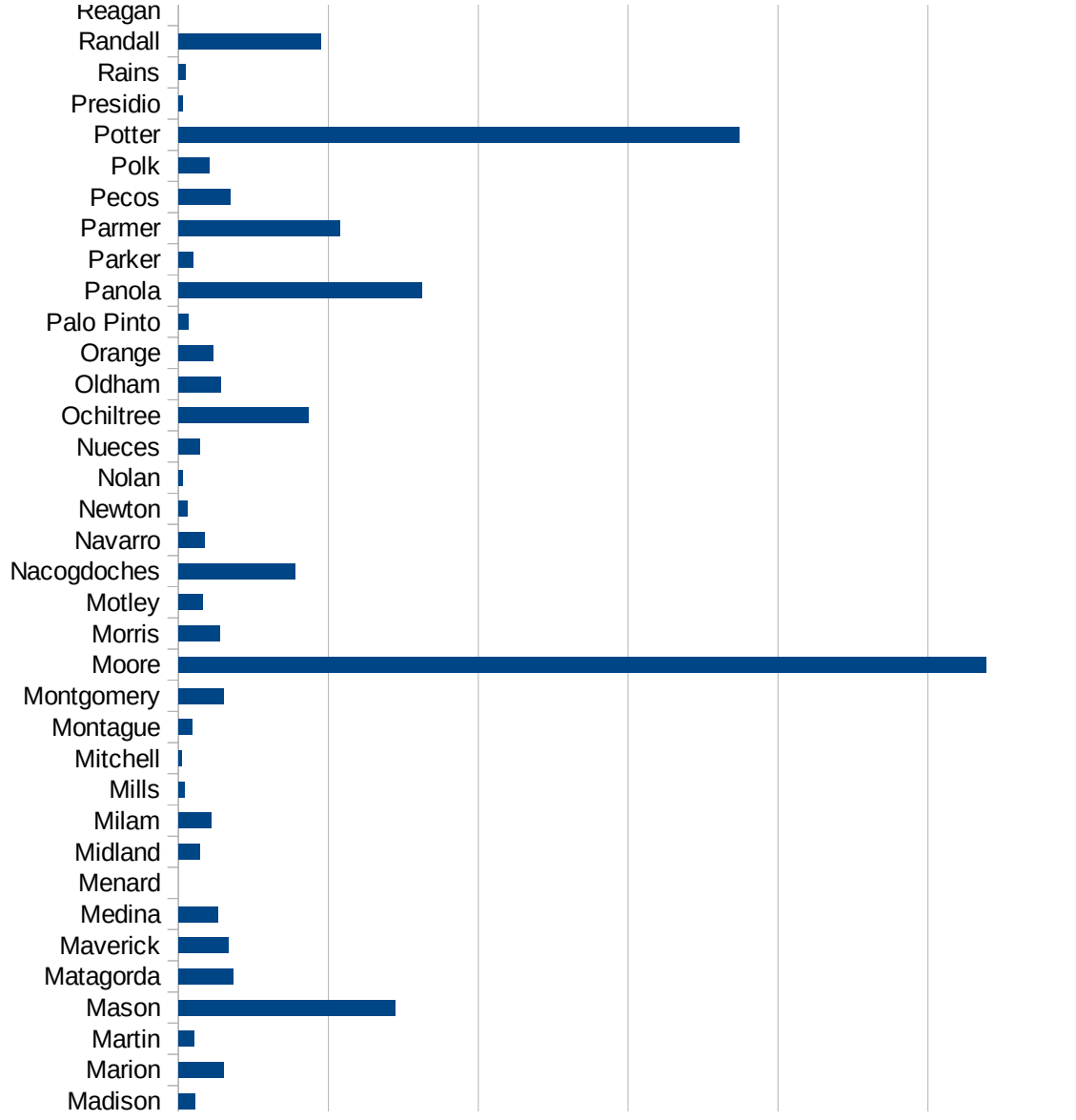
TX



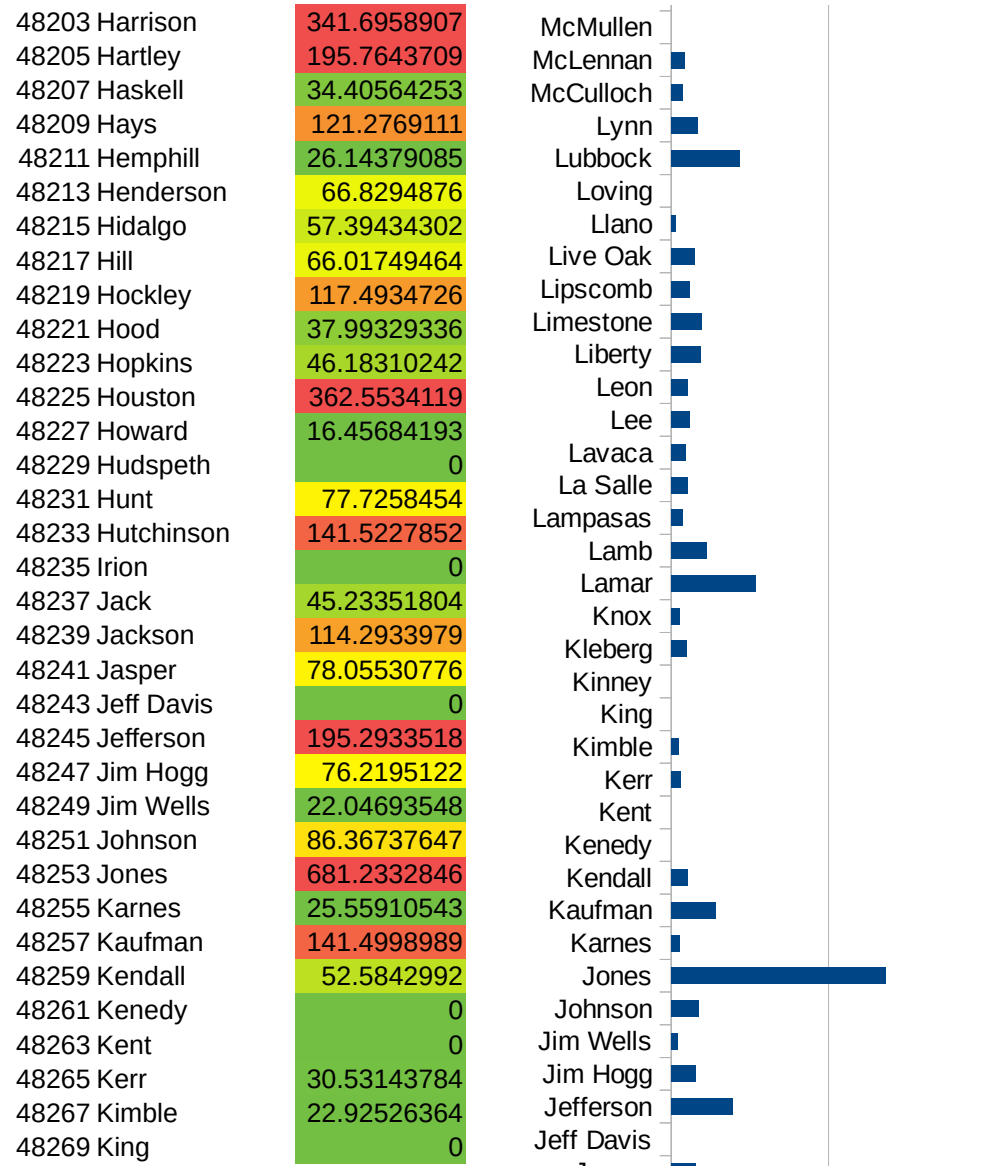


TX

48135 Ector	90.05452617
48137 Edwards	0
48139 Ellis	151.5860808
48141 El Paso	282.6021281
48143 Erath	35.33901899
48145 Falls	34.61205653
48147 Fannin	96.3554951
48149 Fayette	126.2377214
48151 Fisher	52.09690023
48153 Floyd	85.66044201
48155 Foard	0
48157 Fort Bend	213.8710275
48159 Franklin	111.46201
48161 Freestone	50.48465267
48163 Frio	181.6713767
48165 Gaines	28.70676044
48167 Galveston	222.5576371
48169 Garza	76.01094558
48171 Gillespie	18.65393225
48173 Glasscock	72.04610951
48175 Goliad	92.29957806
48177 Gonzales	436.9538077
48179 Gray	438.4562686
48181 Grayson	223.8956348
48183 Gregg	149.5469133
48185 Grimes	352.6093089
48187 Guadalupe	74.52930468
48189 Hale	162.5775939
48191 Hall	66.05019815
48193 Hamilton	82.50825083
48195 Hansford	329.4892916
48197 Hardeman	25.49719531
48199 Hardin	237.7331445
48201 Harris	234.0049278

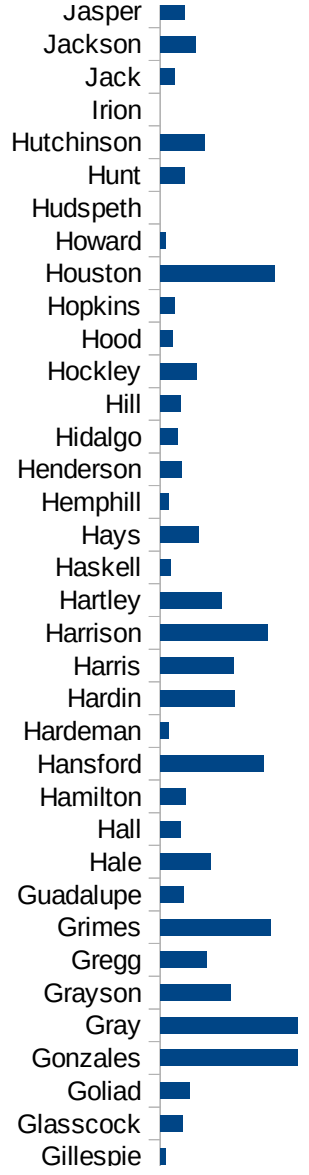


TX



TX

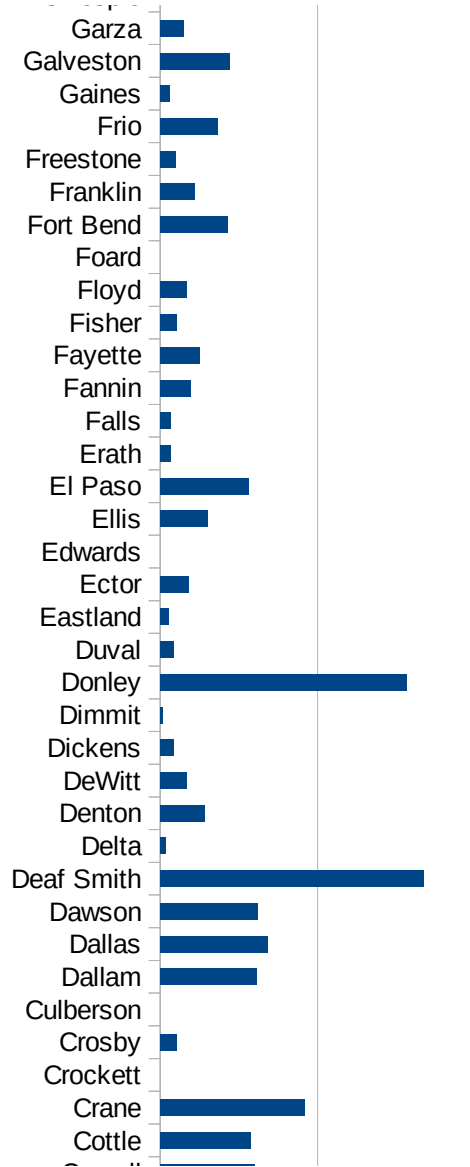
48271 Kinney	0
48273 Kleberg	48.18657843
48275 Knox	27.37476047
48277 Lamar	269.4658945
48279 Lamb	113.999088
48281 Lampasas	37.68429978
48283 La Salle	53.11379631
48285 Lavaca	44.7538538
48287 Lee	58.3294447
48289 Leon	52.1134916
48291 Liberty	92.67518506
48293 Limestone	97.79327352
48295 Lipscomb	59.61251863
48297 Live Oak	73.97665626
48299 Llano	13.85937356
48301 Loving	0
48303 Lubbock	215.9967731
48305 Lynn	85.07742045
48307 McCulloch	37.56103668
48309 McLennan	42.02555311
48311 McMullen	0
48313 Madison	55.47080849
48315 Marion	151.0878324
48317 Martin	52.14670607
48319 Mason	724.2990654
48321 Matagorda	183.3005034
48323 Maverick	165.8544926
48325 Medina	131.5763634
48327 Menard	0
48329 Midland	71.85156857
48331 Milam	111.4161792
48333 Mills	20.32107295
48335 Mitchell	12.27747084
48337 Montague	45.92774036



This work is licensed under the Creative Commons Attribution-NoDerivatives 4.0 International License. To view a copy of this license, visit <http://creativecommons.org/licenses/by-nd/4.0/>.

TX

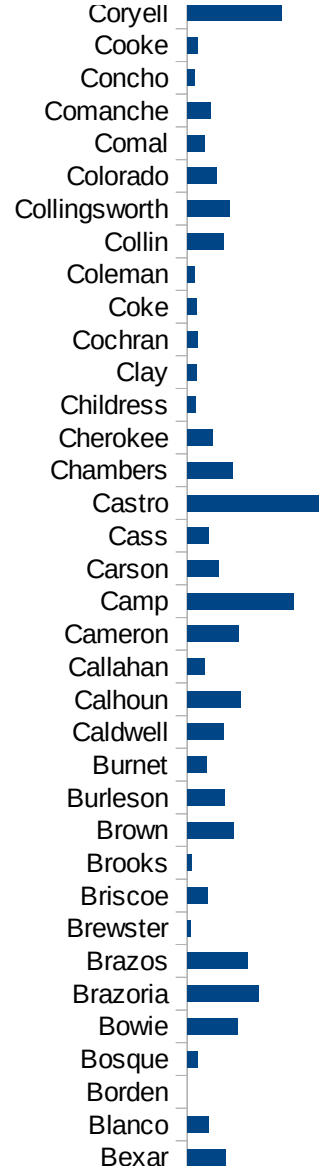
48339 Montgomery	150.2728773
48341 Moore	2694.903421
48343 Morris	137.774536
48345 Motley	81.03727715
48347 Nacogdoches	391.1065118
48349 Navarro	88.77231918
48351 Newton	29.09937436
48353 Nolan	13.55840282
48355 Nueces	72.32274716
48357 Ochiltree	432.2911431
48359 Oldham	140.778977
48361 Orange	114.8710094
48363 Palo Pinto	34.63203463
48365 Panola	812.1651979
48367 Parker	48.42055055
48369 Parmer	537.3073804
48371 Pecos	172.2707842
48373 Polk	103.93556
48375 Potter	1870.486761
48377 Presidio	14.39263097
48379 Rains	24.67308167
48381 Randall	475.5230387
48383 Reagan	0
48385 Real	0
48387 Red River	386.036961
48389 Reeves	44.60019114
48391 Refugio	42.66211604
48393 Roberts	221.4839424
48395 Robertson	40.49988429
48397 Rockwall	150.0144054
48399 Runnels	19.5427008
48401 Rusk	78.97153352
48403 Sabine	47.21881197
48405 San Augustine	352.2837707



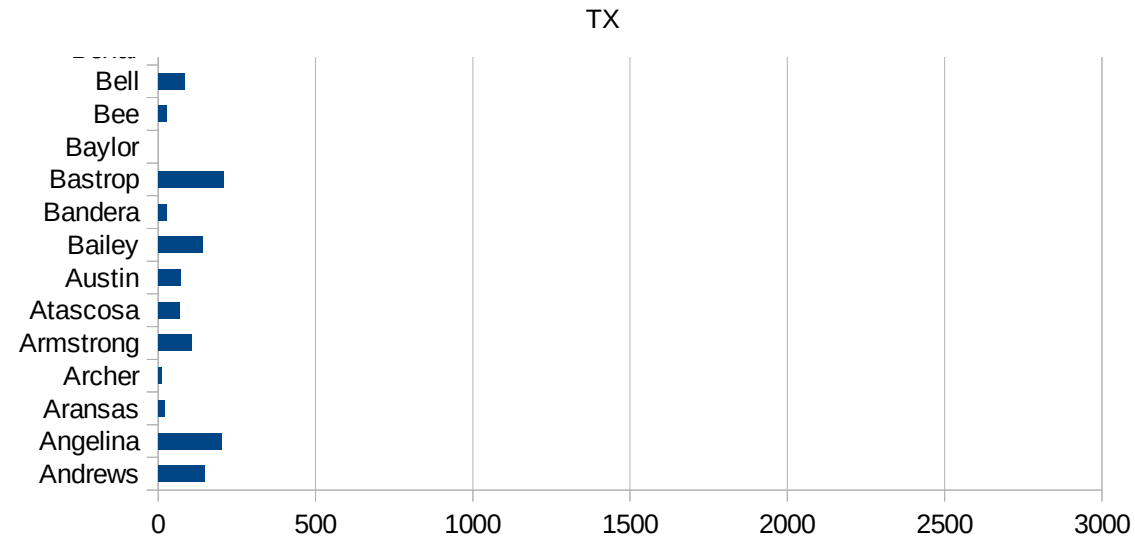
This work is licensed under the Creative Commons Attribution-NoDerivatives 4.0 International License. To view a copy of this license, visit <http://creativecommons.org/licenses/by-nd/4.0/>.

TX

48407 San Jacinto	48.74821547
48409 San Patricio	41.85789246
48411 San Saba	16.51800463
48413 Schleicher	0
48415 Scurry	11.85817621
48417 Shackelford	30.7408546
48419 Shelby	719.9622315
48421 Sherman	682.0396233
48423 Smith	86.00431759
48425 Somervell	0
48427 Starr	37.1948857
48429 Stephens	21.20216262
48431 Sterling	0
48433 Stonewall	0
48435 Sutton	0
48437 Swisher	227.8209595
48439 Tarrant	238.7129358
48441 Taylor	167.1025865
48443 Terrell	0
48445 Terry	105.8028811
48447 Throckmorton	0
48449 Titus	905.1554506
48451 Tom Green	76.14921862
48453 Travis	227.989266
48455 Trinity	88.1953867
48457 Tyler	50.70058997
48459 Upshur	43.62578769
48461 Upton	0
48463 Uvalde	22.34969828
48465 Val Verde	28.45065843
48467 Van Zandt	46.41282422
48469 Victoria	170.5872766
48471 Walker	655.3532009
48473 Waller	99.76282799



48475 Ward	8.532423208
48477 Washington	549.7322548
48479 Webb	187.0175057
48481 Wharton	120.1374372
48483 Wheeler	288.9616644
48485 Wichita	62.09110734
48487 Wilbarger	46.80187207
48489 Willacy	65.07088078
48491 Williamson	99.69667507
48493 Wilson	75.66103855
48495 Winkler	38.86010363
48497 Wise	61.48891004
48499 Wood	50.96501141
48501 Yoakum	34.92026539
48503 Young	22.16680521
48505 Zapata	56.3777308
48507 Zavala	91.79671201



TX

FIPS

29001  
29003  
29005  
29007  
29009  
29011  
29013  
29015  
29017  
29019  
29021  
29023  
29025  
29027  
29029  
29031  
29033  
29035  
29037

TX

29039  
29041  
29043  
29045  
29047  
29049  
29051  
29053  
29055  
29057  
29059  
29061  
29063  
29065  
29067  
29069  
29071  
29073  
29075  
29077  
29079  
29081  
29083  
29085  
29087  
29089  
29091  
29093  
29095  
29097  
29099  
29101

29103



TX

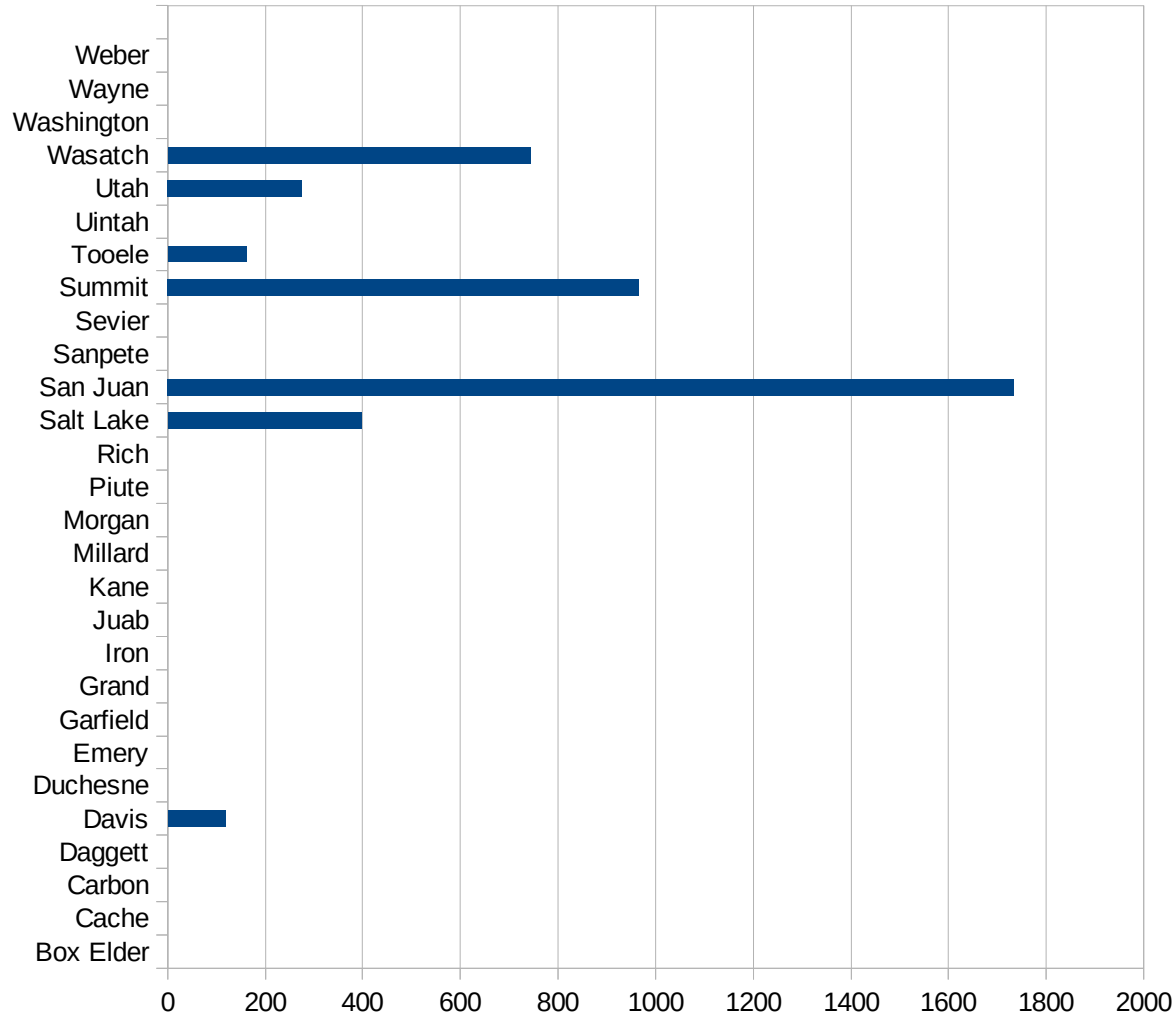
29105  
29107  
29109  
29111  
29113  
29115  
29117  
29121  
29123  
29125  
29127  
29119  
29129  
29131  
29133  
29135  
29137  
29139  
29141  
29143  
29145  
29147  
29149  
29151  
29153  
29155  
29157  
29159  
29161  
29163  
29165  
29167  
29169  
29171

TX

29173  
29175  
29177  
29179  
29181  
29195  
29197  
29199  
29201  
29203  
29205  
29183  
29185  
29187  
29189  
29510  
29186  
29207  
29209  
29211  
29213  
29215  
  
29217  
29219  
29221  
29223  
29225  
29227  
29229

UT

FIPS	County	PC Infection
49001	Beaver	0
49003	Box Elder	0
49005	Cache	0
49007	Carbon	0
49009	Daggett	0
49011	Davis	117.70960982
49013	Duchesne	0
49015	Emery	0
49017	Garfield	0
49019	Grand	0
49021	Iron	0
49023	Juab	0
49025	Kane	0
49027	Millard	0
49029	Morgan	0
49031	Piute	0
49033	Rich	0
49035	Salt Lake	397.61138194
49037	San Juan	1734.7401126
49039	Sanpete	0
49041	Sevier	0
49043	Summit	965.82643741
49045	Tooele	161.64332613
49047	Uintah	0
49049	Utah	276.75410189
49051	Wasatch	743.08062575
49053	Washington	0
49055	Wayne	0
49057	Weber	0



UT

FIPS

29001  
29003  
29005  
29007  
29009  
29011  
29013  
29015  
29017  
29019  
29021  
29023  
29025  
29027  
29029  
29031  
29033  
29035  
29037

UT

29039  
29041  
29043  
29045  
29047  
29049  
29051  
29053  
29055  
29057  
29059  
29061  
29063  
29065  
29067  
29069  
29071  
29073  
29075  
29077  
29079  
29081  
29083  
29085  
29087  
29089  
29091  
29093  
29095  
29097  
29099  
29101

29103

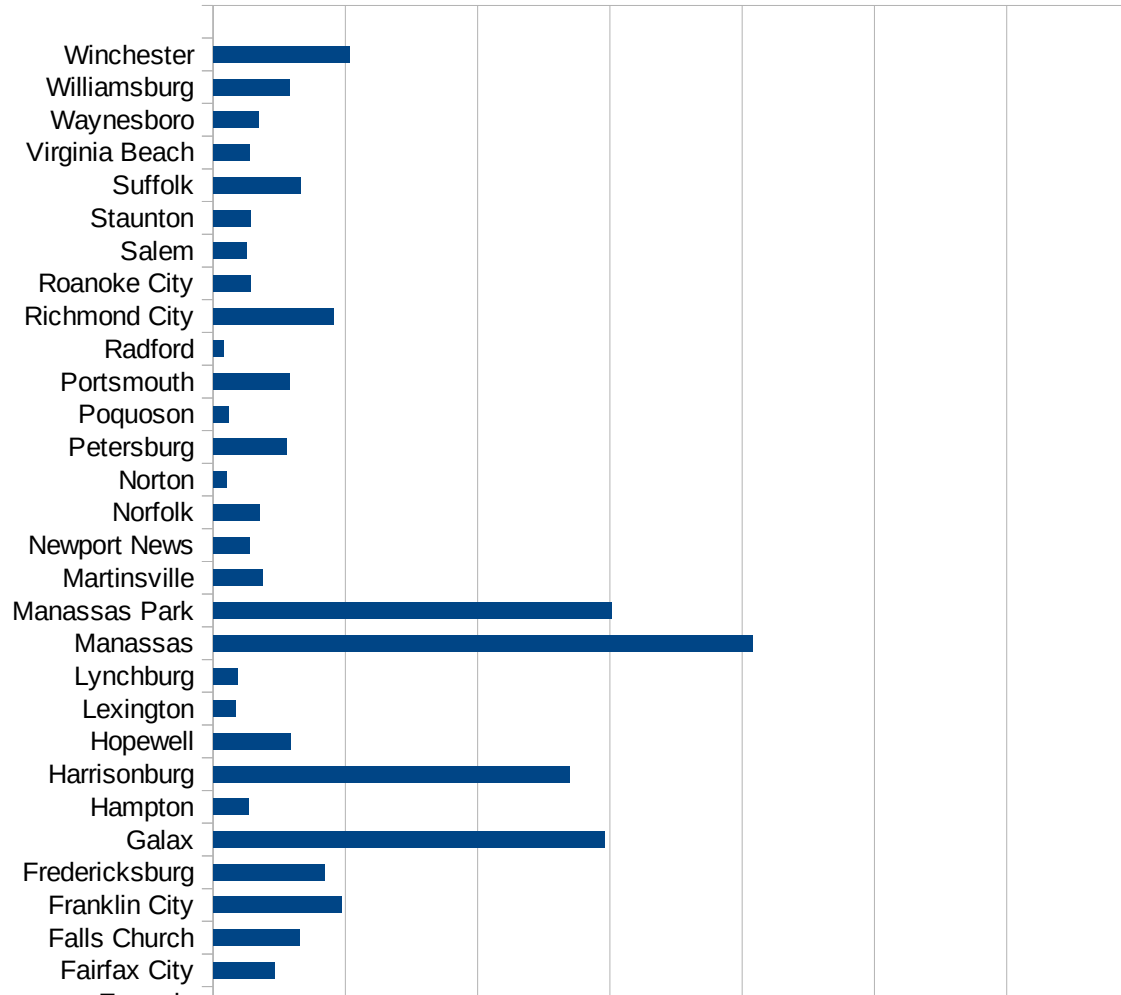
UT

29105  
29107  
29109  
29111  
29113  
29115  
29117  
29121  
29123  
29125  
29127  
29119  
29129  
29131  
29133  
29135  
29137  
29139  
29141  
29143  
29145  
29147  
29149  
29151  
29153  
29155  
29157  
29159  
29161  
29163  
29165  
29167  
29169  
29171

UT

29173  
29175  
29177  
29179  
29181  
29195  
29197  
29199  
29201  
29203  
29205  
29183  
29185  
29187  
29189  
29510  
29186  
29207  
29209  
29211  
29213  
29215  
  
29217  
29219  
29221  
29223  
29225  
29227  
29229

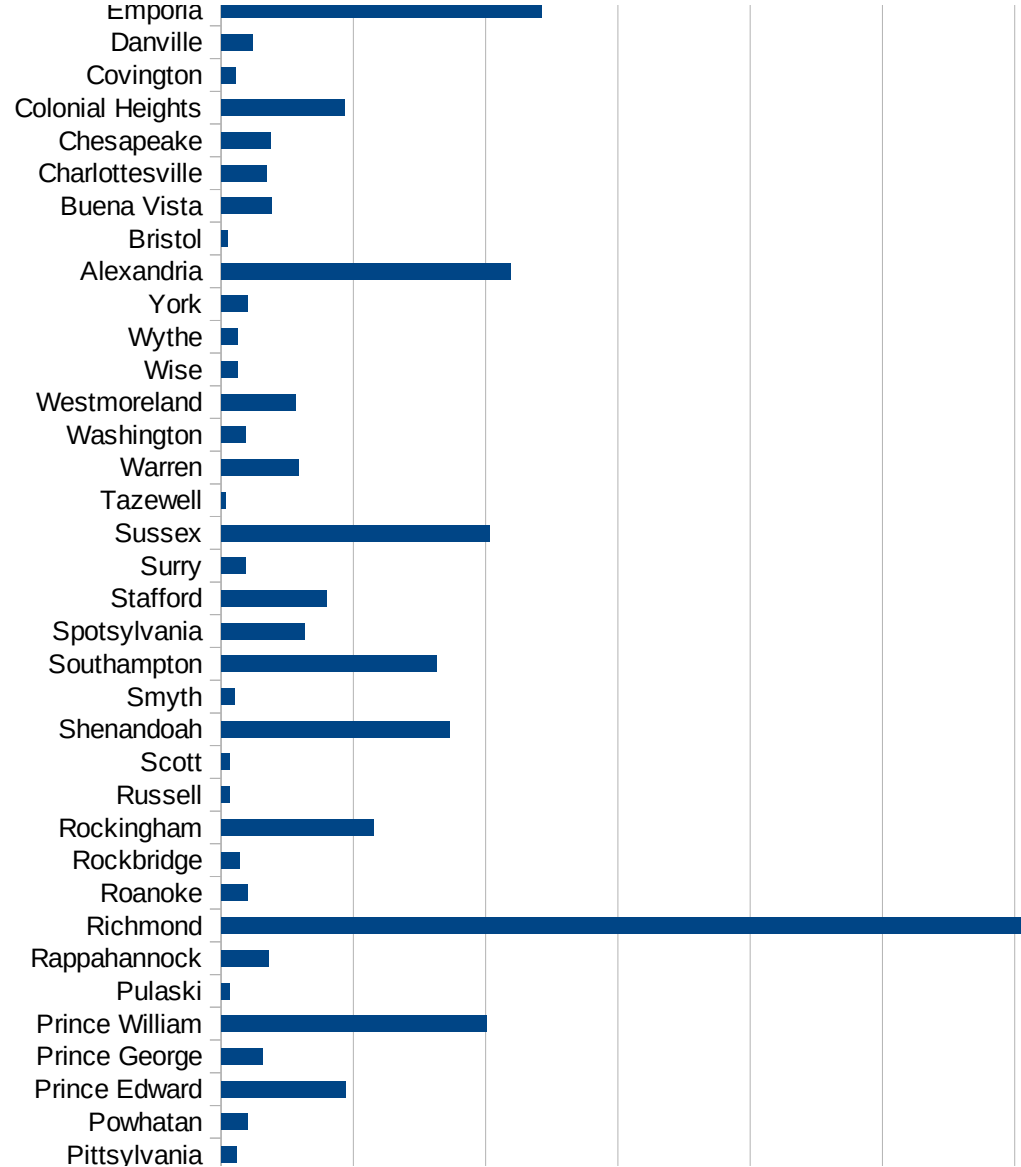
FIPS	County	PC Infection
51001	Accomack	2255.337529
51003	Albemarle	137.0518221
51005	Alleghany	87.1898055
51007	Amelia	161.3770845
51009	Amherst	82.10699173
51011	Appomattox	164.1310523
51013	Arlington	798.6662232
51015	Augusta	123.2490027
51017	Bath	0
51019	Bedford	52.06547551
51021	Bland	0
51023	Botetourt	96.16251465
51025	Brunswick	128.1738281
51027	Buchanan	84.82163894
51029	Buckingham	2606.035649
51031	Campbell	23.64797264
51033	Caroline	159.2356688
51035	Carroll	259.8191389
51036	Charles City	388.9929405
51037	Charlotte	159.1556375
51041	Chesterfield	344.2775336
51043	Clarke	151.4838532
51045	Craig	98.73617694
51047	Culpeper	1183.979637
51049	Cumberland	275.2574167
51051	Dickenson	0
51053	Dinwiddie	168.249851
51057	Essex	402.9673047
51059	Fairfax	823.9521374
51061	Fauquier	403.2543332
51063	Floyd	31.65558721
51065	Fluvanna	317.365493
51067	Franklin	58.72408577





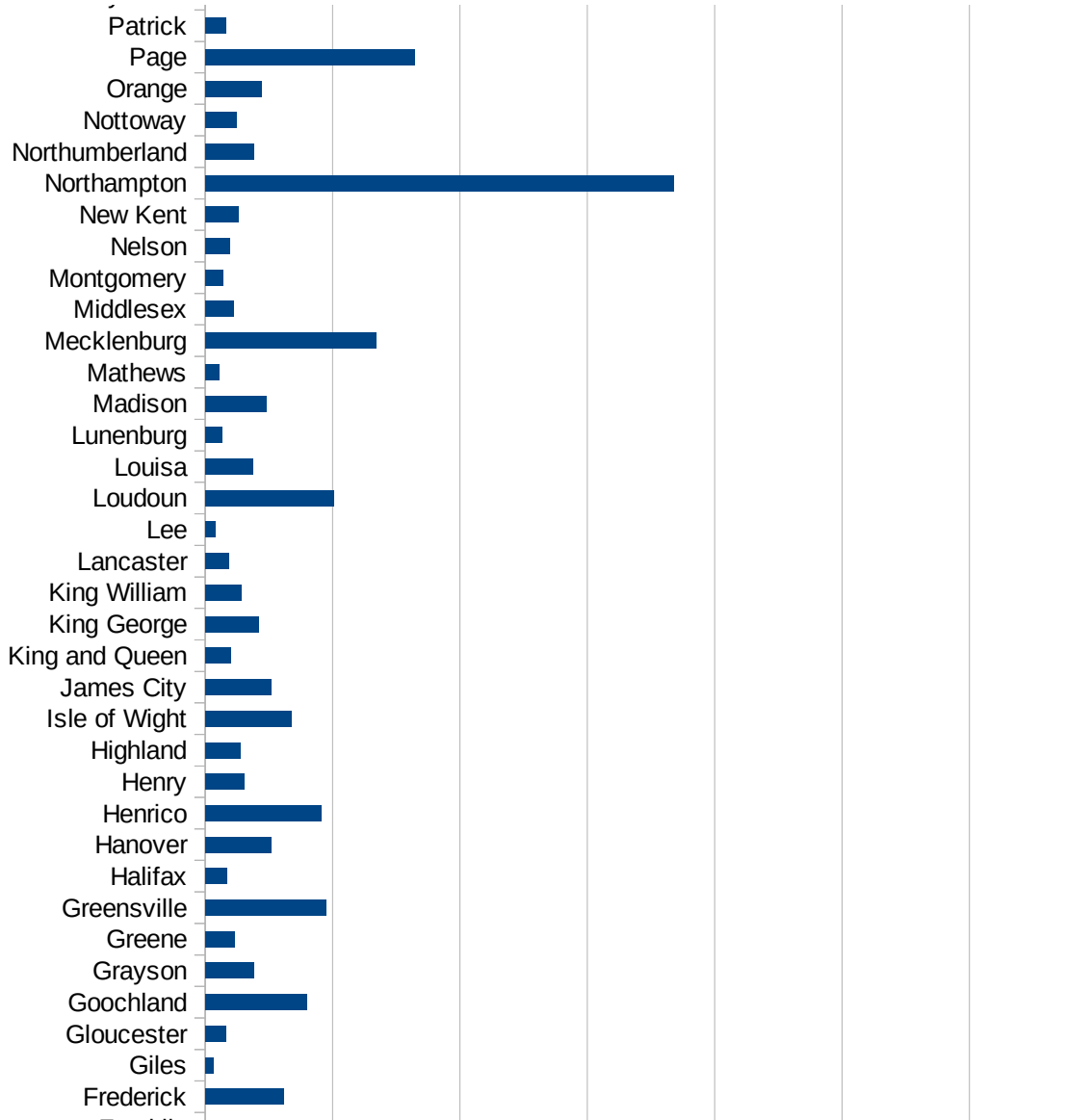
VA

51069 Frederick	306.7172203
51071 Giles	29.68416053
51073 Gloucester	80.3234357
51075 Goochland	400.1032525
51077 Grayson	191.9263003
51079 Greene	116.2849487
51081 Greensville	473.0368969
51083 Halifax	84.99413834
51085 Hanover	256.4365576
51087 Henrico	453.135962
51089 Henry	151.1196593
51091 Highland	135.7466063
51093 Isle of Wight	338.267529
51095 James City	257.8635287
51097 King and Queen	99.40357853
51099 King George	210.724365
51101 King William	141.6848692
51103 Lancaster	92.73856997
51105 Lee	38.23117115
51107 Loudoun	503.1338331
51109 Louisa	187.6121594
51111 Lunenburg	66.1922886
51113 Madison	240.6919895
51115 Mathews	56.80527153
51117 Mecklenburg	668.8417618
51119 Middlesex	111.4309592
51121 Montgomery	69.70753144
51125 Nelson	94.36505797
51127 New Kent	129.5163235
51131 Northampton	1840.647635
51133 Northumberland	189.3471639
51135 Nottoway	123.2166018
51137 Orange	221.0457374
51139 Page	823.1312414

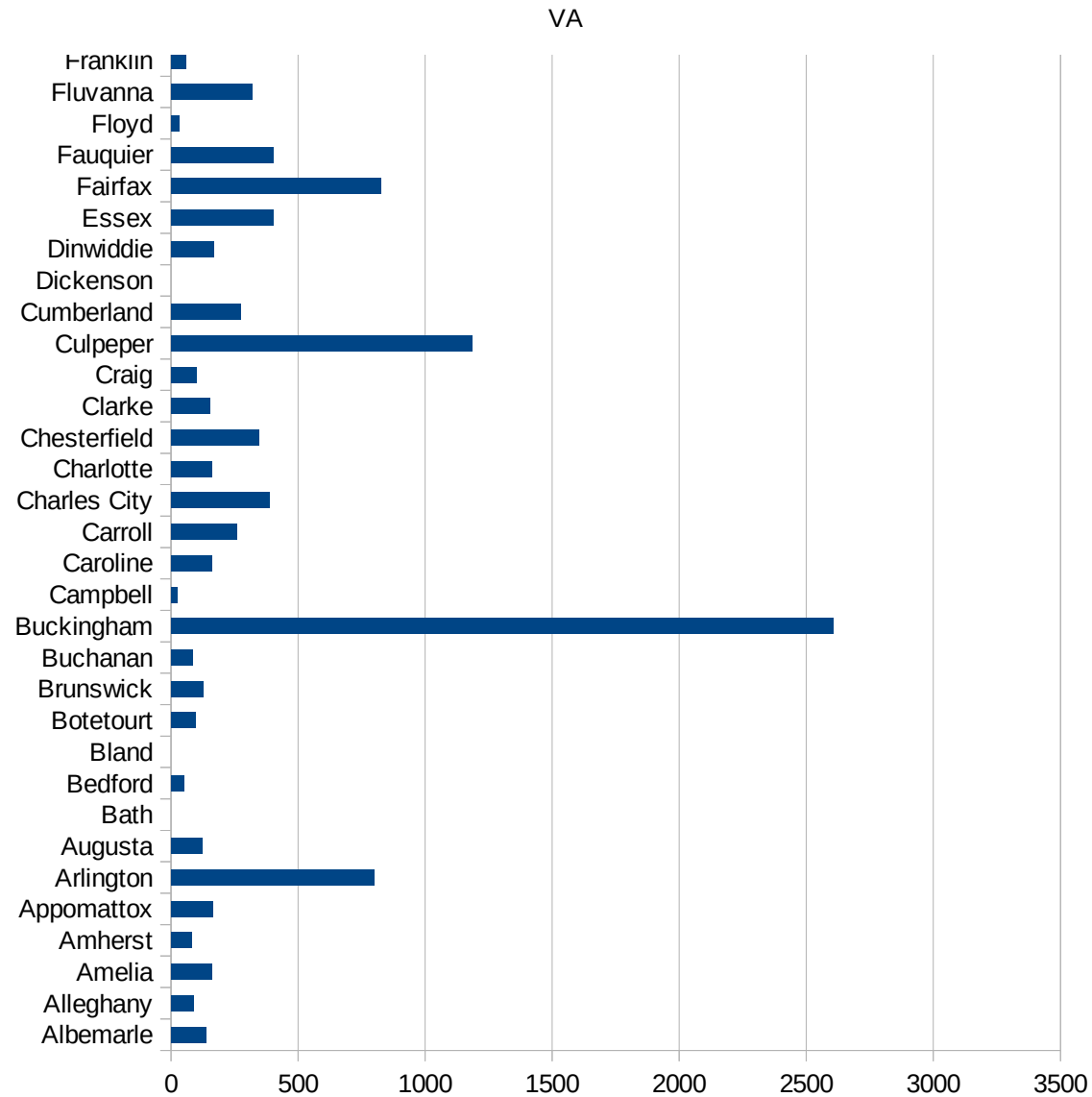


VA

51141 Patrick	79.21688451
51143 Pittsylvania	57.4250603
51145 Powhatan	99.3524958
51147 Prince Edward	470.5882353
51149 Prince George	157.5547503
51153 Prince William	1004.67724
51155 Pulaski	32.29026008
51157 Rappahannock	179.2608935
51159 Richmond	3042.708564
51161 Roanoke	99.92240069
51163 Rockbridge	70.32348805
51165 Rockingham	574.8116784
51167 Russell	29.90877823
51169 Scott	32.50673354
51171 Shenandoah	864.4274318
51173 Smyth	49.22551851
51175 Southampton	813.1468213
51177 Spotsylvania	314.3670198
51179 Stafford	399.4398506
51181 Surry	92.67840593
51183 Sussex	1014.505651
51185 Tazewell	14.68608493
51187 Warren	292.4780641
51191 Washington	93.74655344
51193 Westmoreland	280.4262479
51195 Wise	63.13795643
51197 Wythe	62.59998609
51199 York	101.7009109
51510 Alexandria	1092.630661
51520 Bristol	24.26889941
51530 Buena Vista	192.4001924
51540 Charlottesville	170.4179396
51550 Chesapeake	185.0523834
51570 Colonial Heights	465.4292604



51580 Covington	54.94505495
51590 Danville	117.9564053
51595 Emporia	1210.701035
51600 Fairfax City	231.9524701
51610 Falls Church	324.9390739
51620 Franklin City	486.7090977
51630 Fredericksburg	422.0422729
51640 Galax	1479.059629
51650 Hampton	134.759852
51660 Harrisonburg	1345.474062
51670 Hopewell	292.0870951
51678 Lexington	84.08071749
51680 Lynchburg	93.75837128
51683 Manassas	2038.855935
51685 Manassas Park	1508.060322
51690 Martinsville	186.0176717
51700 Newport News	137.1580845
51710 Norfolk	176.994051
51720 Norton	50.40322581
51730 Petersburg	278.7721355
51735 Poquoson	57.42411813
51740 Portsmouth	287.4291994
51750 Radford	38.17002018
51760 Richmond City	454.5792301
51770 Roanoke City	140.1120897
51775 Salem	124.7903911
51790 Staunton	140.4381671
51800 Suffolk	329.0014805
51810 Virginia Beach	137.2756775
51820 Waynesboro	172.3528372
51830 Williamsburg	288.6680988
51840 Winchester	515.8673687



VA

VA

FIPS

29001  
29003  
29005  
29007  
29009  
29011  
29013  
29015  
29017  
29019  
29021  
29023  
29025  
29027  
29029  
29031  
29033  
29035  
29037

VA

29039  
29041  
29043  
29045  
29047  
29049  
29051  
29053  
29055  
29057  
29059  
29061  
29063  
29065  
29067  
29069  
29071  
29073  
29075  
29077  
29079  
29081  
29083  
29085  
29087  
29089  
29091  
29093  
29095  
29097  
29099  
29101

29103

VA

29105  
29107  
29109  
29111  
29113  
29115  
29117  
29121  
29123  
29125  
29127  
29119  
29129  
29131  
29133  
29135  
29137  
29139  
29141  
29143  
29145  
29147  
29149  
29151  
29153  
29155  
29157  
29159  
29161  
29163  
29165  
29167  
29169  
29171

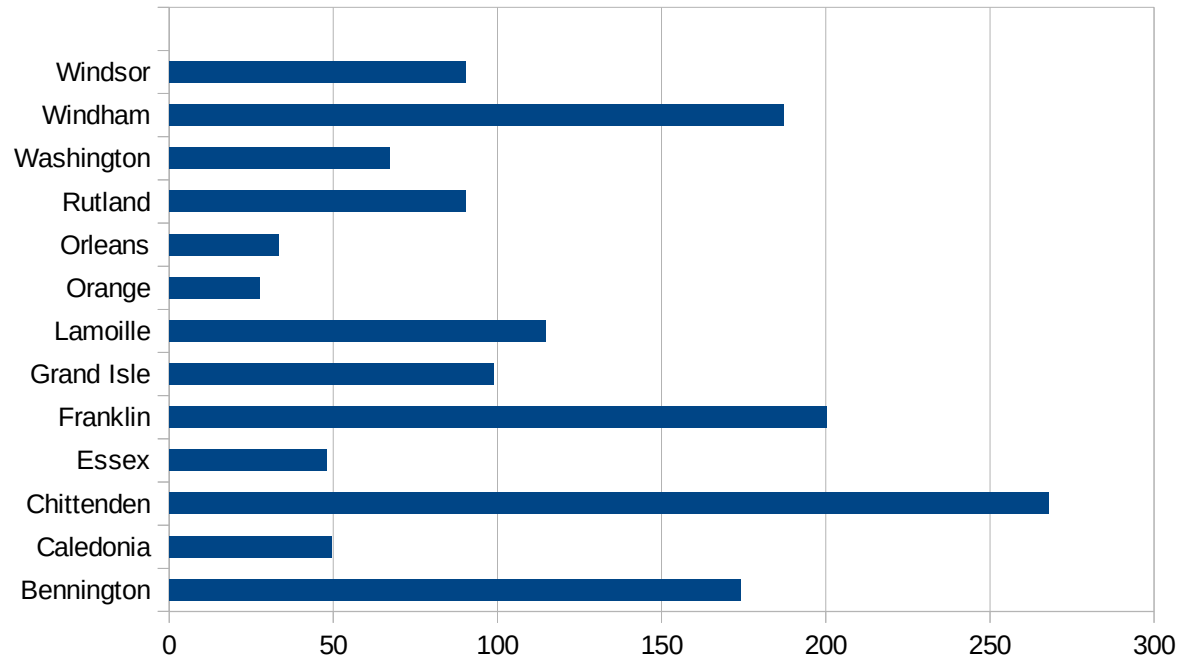
VA

29173  
29175  
29177  
29179  
29181  
29195  
29197  
29199  
29201  
29203  
29205  
29183  
29185  
29187  
29189  
29510  
29186  
29207  
29209  
29211  
29213  
29215  
  
29217  
29219  
29221  
29223  
29225  
29227  
29229



VT

FIPS	County	PC Infection
50001	Addison	167.6899359
50003	Bennington	174.0057815
50005	Caledonia	49.50168306
50007	Chittenden	267.9678196
50009	Essex	48
50011	Franklin	200.3197022
50013	Grand Isle	98.73060649
50015	Lamoille	114.6245059
50017	Orange	27.58715818
50019	Orleans	33.44854499
50021	Rutland	90.33269703
50023	Washington	67.07946336
50025	Windham	187.1082421
50027	Windsor	90.4388091



FIPS

- 29001
- 29003
- 29005
- 29007
- 29009
- 29011
- 29013
- 29015
- 29017
- 29019
- 29021
- 29023
- 29025
- 29027
- 29029
- 29031
- 29033
- 29035
- 29037

VT

29039  
29041  
29043  
29045  
29047  
29049  
29051  
29053  
29055  
29057  
29059  
29061  
29063  
29065  
29067  
29069  
29071  
29073  
29075  
29077  
29079  
29081  
29083  
29085  
29087  
29089  
29091  
29093  
29095  
29097  
29099  
29101

29103

VT

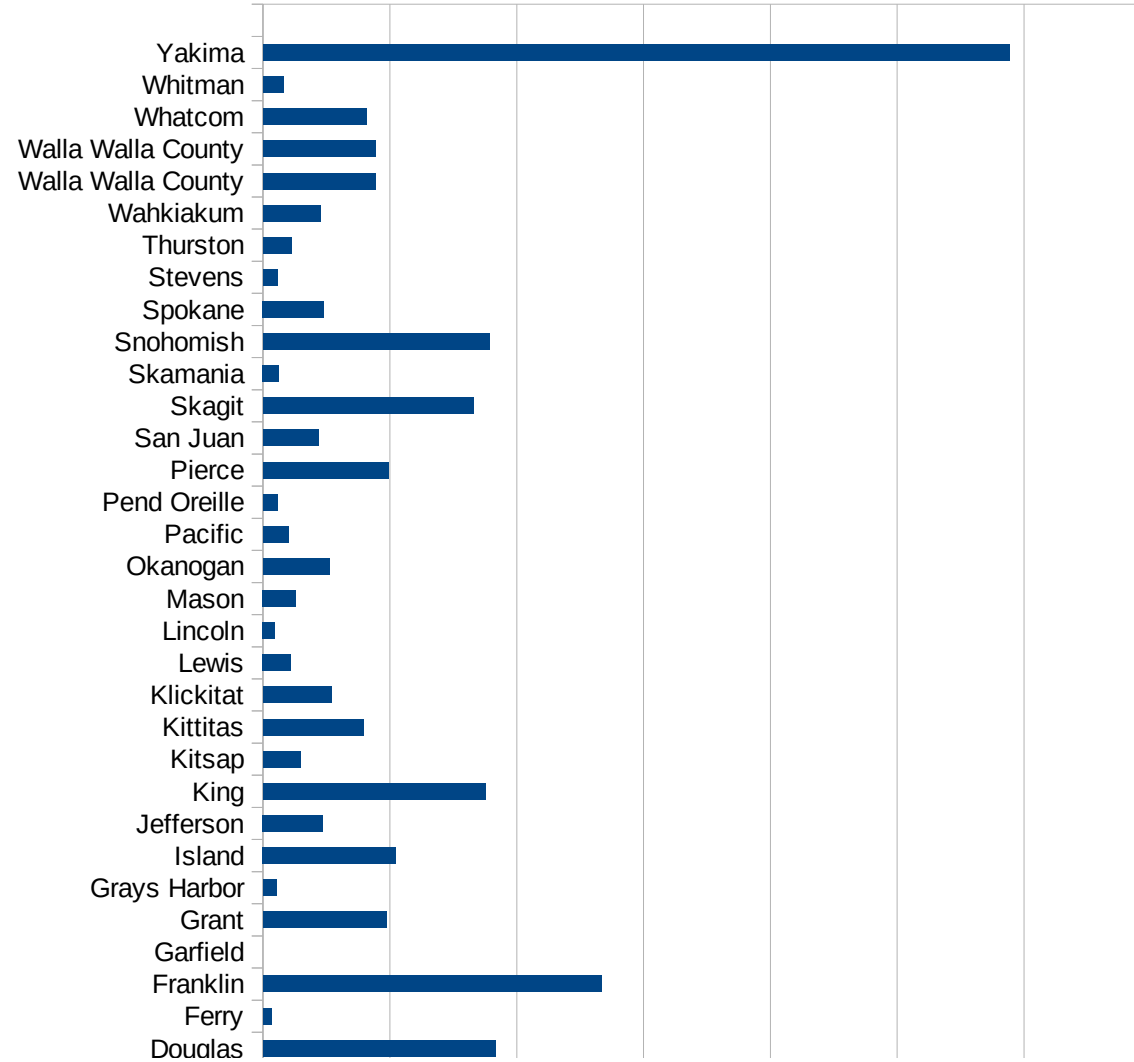
29105  
29107  
29109  
29111  
29113  
29115  
29117  
29121  
29123  
29125  
29127  
29119  
29129  
29131  
29133  
29135  
29137  
29139  
29141  
29143  
29145  
29147  
29149  
29151  
29153  
29155  
29157  
29159  
29161  
29163  
29165  
29167  
29169  
29171

VT

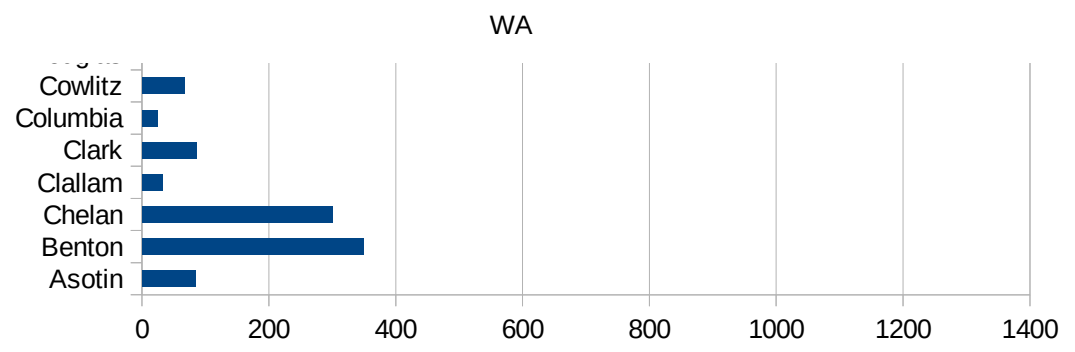
29173  
29175  
29177  
29179  
29181  
29195  
29197  
29199  
29201  
29203  
29205  
29183  
29185  
29187  
29189  
29510  
29186  
29207  
29209  
29211  
29213  
29215  
  
29217  
29219  
29221  
29223  
29225  
29227  
29229

WA

FIPS	County	PC Infection
53001	Adams	268.232198
53003	Asotin	84.03361345
53005	Benton	348.7271953
53007	Chelan	299.8598058
53009	Clallam	32.57880814
53011	Clark	85.50254536
53013	Columbia	24.63661
53015	Cowlitz	66.98046556
53017	Douglas	365.9076608
53019	Ferry	13.07360439
53021	Franklin	533.1383086
53023	Garfield	0
53025	Grant	195.2101591
53027	Grays Harbor	21.6505866
53029	Island	209.5666588
53031	Jefferson	94.55072646
53033	King	350.4446384
53035	Kitsap	59.6727266
53037	Kittitas	158.3481125
53039	Klickitat	108.5628986
53041	Lewis	43.96763982
53043	Lincoln	18.62197393
53045	Mason	51.90285008
53047	Okanogan	104.4336846
53049	Pacific	40.84225812
53051	Pend Oreille	22.05558006
53053	Pierce	197.688991
53055	San Juan	87.57589911
53057	Skagit	332.2777405
53059	Skamania	25.1593425
53061	Snohomish	356.3623066
53063	Spokane	95.99110819
53065	Stevens	22.09456474



53067 Thurston	45.03891152
53069 Wahkiakum	90.37505648
53071 Walla Walla Cou	177.2758609
53071 Walla Walla Cou	177.2758609
53073 Whatcom	163.5022266
53075 Whitman	32.13432146
53077 Yakima	1176.395727



WA

FIPS

29001  
29003  
29005  
29007  
29009  
29011  
29013  
29015  
29017  
29019  
29021  
29023  
29025  
29027  
29029  
29031  
29033  
29035  
29037



WA

29039  
29041  
29043  
29045  
29047  
29049  
29051  
29053  
29055  
29057  
29059  
29061  
29063  
29065  
29067  
29069  
29071  
29073  
29075  
29077  
29079  
29081  
29083  
29085  
29087  
29089  
29091  
29093  
29095  
29097  
29099  
29101

29103

WA

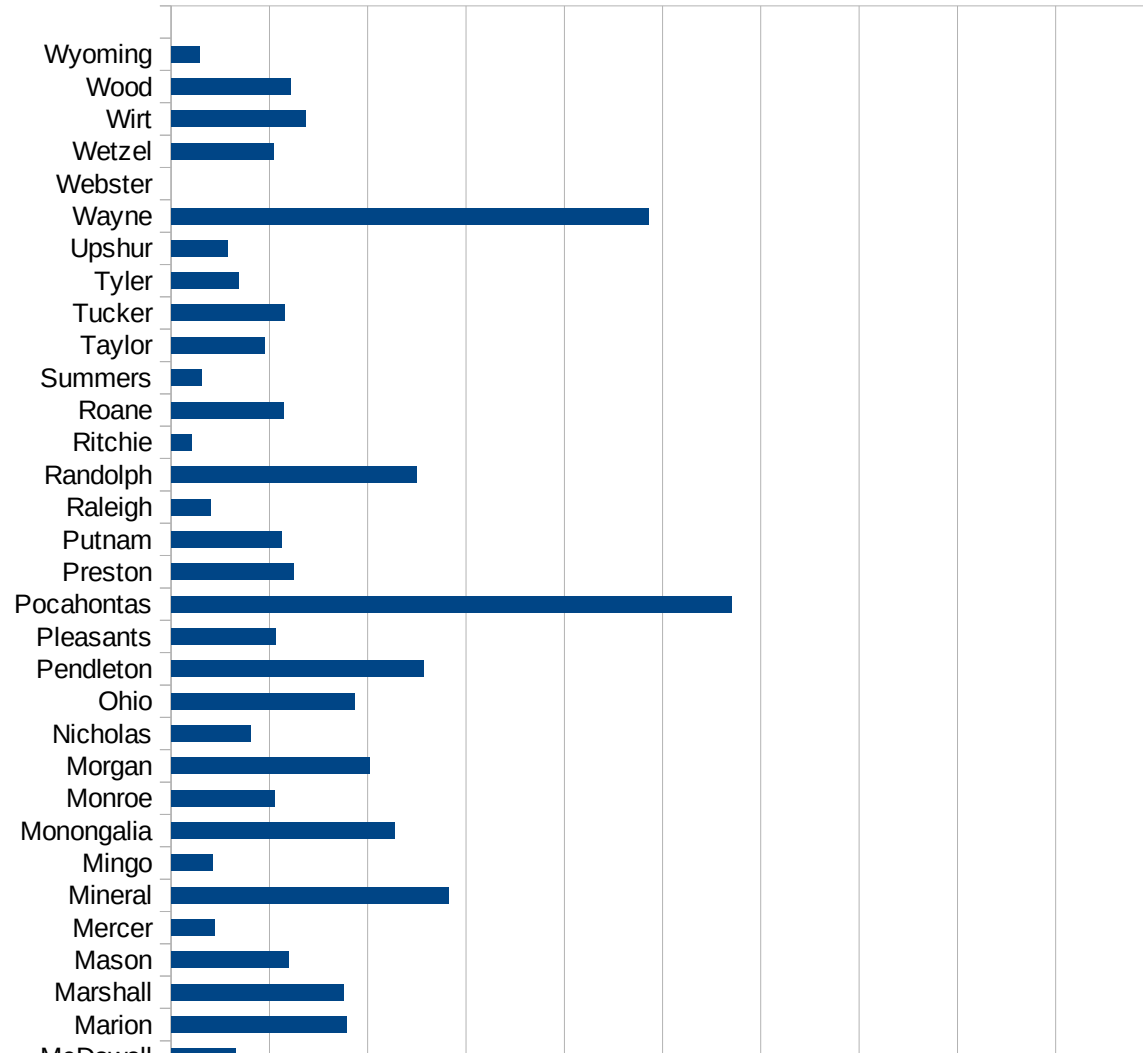
29105  
29107  
29109  
29111  
29113  
29115  
29117  
29121  
29123  
29125  
29127  
29119  
29129  
29131  
29133  
29135  
29137  
29139  
29141  
29143  
29145  
29147  
29149  
29151  
29153  
29155  
29157  
29159  
29161  
29163  
29165  
29167  
29169  
29171

WA

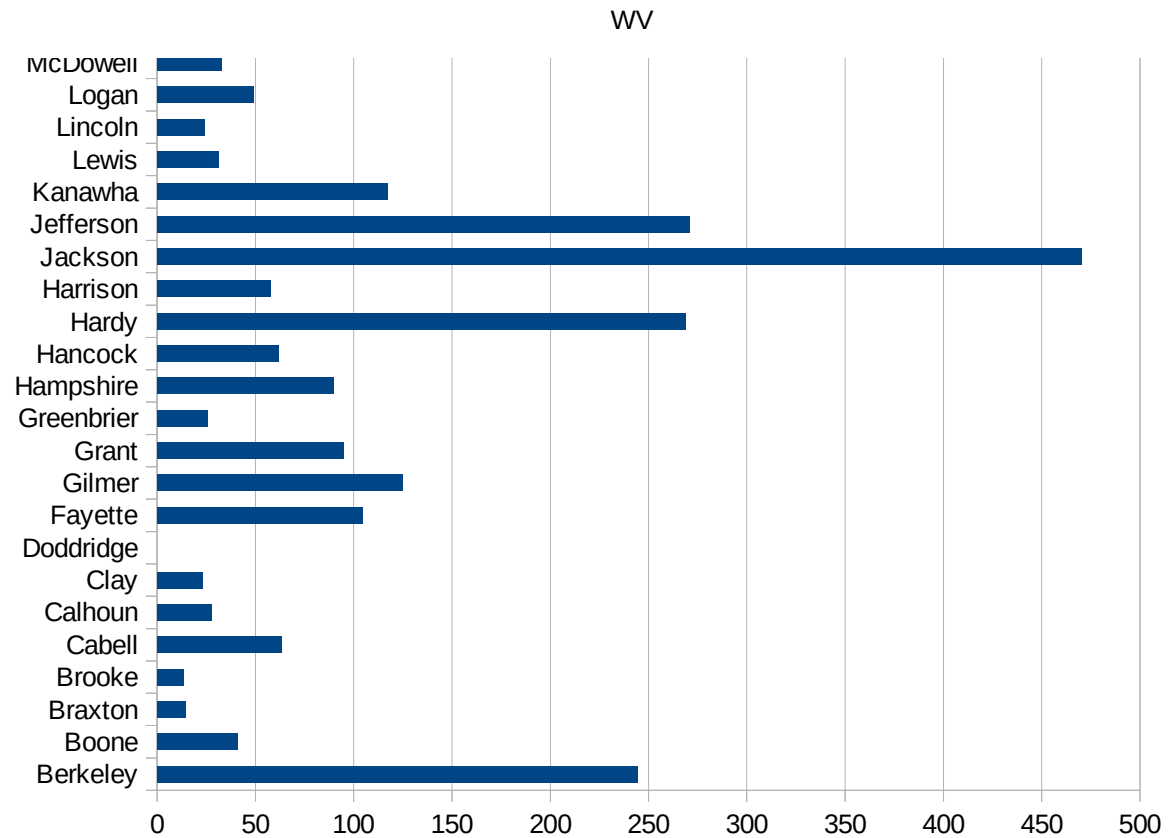
29173  
29175  
29177  
29179  
29181  
29195  
29197  
29199  
29201  
29203  
29205  
29183  
29185  
29187  
29189  
29510  
29186  
29207  
29209  
29211  
29213  
29215  
  
29217  
29219  
29221  
29223  
29225  
29227  
29229

WV

FIPS	County	PC Infection
54001	Barbour	42.33444209
54003	Berkeley	244.1877343
54005	Boone	41.00041
54007	Braxton	14.19547164
54009	Brooke	13.51168761
54011	Cabell	63.28842358
54013	Calhoun	27.57099531
54015	Clay	23.16960148
54017	Doddridge	0
54019	Fayette	104.6073737
54021	Gilmer	124.595066
54023	Grant	94.61551694
54025	Greenbrier	25.87247743
54027	Hampshire	89.94731657
54029	Hancock	61.86842648
54031	Hardy	268.6025408
54033	Harrison	57.7315925
54035	Jackson	470.2849578
54037	Jefferson	271.0742638
54039	Kanawha	117.4814634
54041	Lewis	31.20319521
54043	Lincoln	24.27302296
54045	Logan	49.06921827
54047	McDowell	32.92542391
54049	Marion	89.1313261
54051	Marshall	87.70505116
54053	Mason	59.88472191
54055	Mercer	21.98508397
54057	Mineral	141.0541945
54059	Mingo	21.0216523
54061	Monongalia	113.7004322
54063	Monroe	52.71084337
54065	Morgan	101.1975038



54067 Nicholas	40.25440786
54069 Ohio	93.40198779
54071 Pendleton	128.6265542
54073 Pleasants	53.28360197
54075 Pocahontas	285.2388876
54077 Preston	62.05857147
54079 Putnam	56.45531209
54081 Raleigh	20.20093194
54083 Randolph	124.9002533
54085 Ritchie	10.28700751
54087 Roane	57.42176285
54089 Summers	15.67398119
54091 Taylor	47.44395683
54093 Tucker	57.51258088
54095 Tyler	34.30139492
54097 Upshur	28.67089904
54099 Wayne	242.839976
54101 Webster	0
54103 Wetzel	52.39030779
54105 Wirt	68.61063465
54107 Wood	60.56791326
54109 Wyoming	14.4327913



FIPS

- 29001
- 29003
- 29005
- 29007
- 29009
- 29011
- 29013
- 29015
- 29017
- 29019
- 29021
- 29023
- 29025
- 29027
- 29029
- 29031
- 29033
- 29035
- 29037

WV

29039  
29041  
29043  
29045  
29047  
29049  
29051  
29053  
29055  
29057  
29059  
29061  
29063  
29065  
29067  
29069  
29071  
29073  
29075  
29077  
29079  
29081  
29083  
29085  
29087  
29089  
29091  
29093  
29095  
29097  
29099  
29101

29103

WV

29105  
29107  
29109  
29111  
29113  
29115  
29117  
29121  
29123  
29125  
29127  
29119  
29129  
29131  
29133  
29135  
29137  
29139  
29141  
29143  
29145  
29147  
29149  
29151  
29153  
29155  
29157  
29159  
29161  
29163  
29165  
29167  
29169  
29171

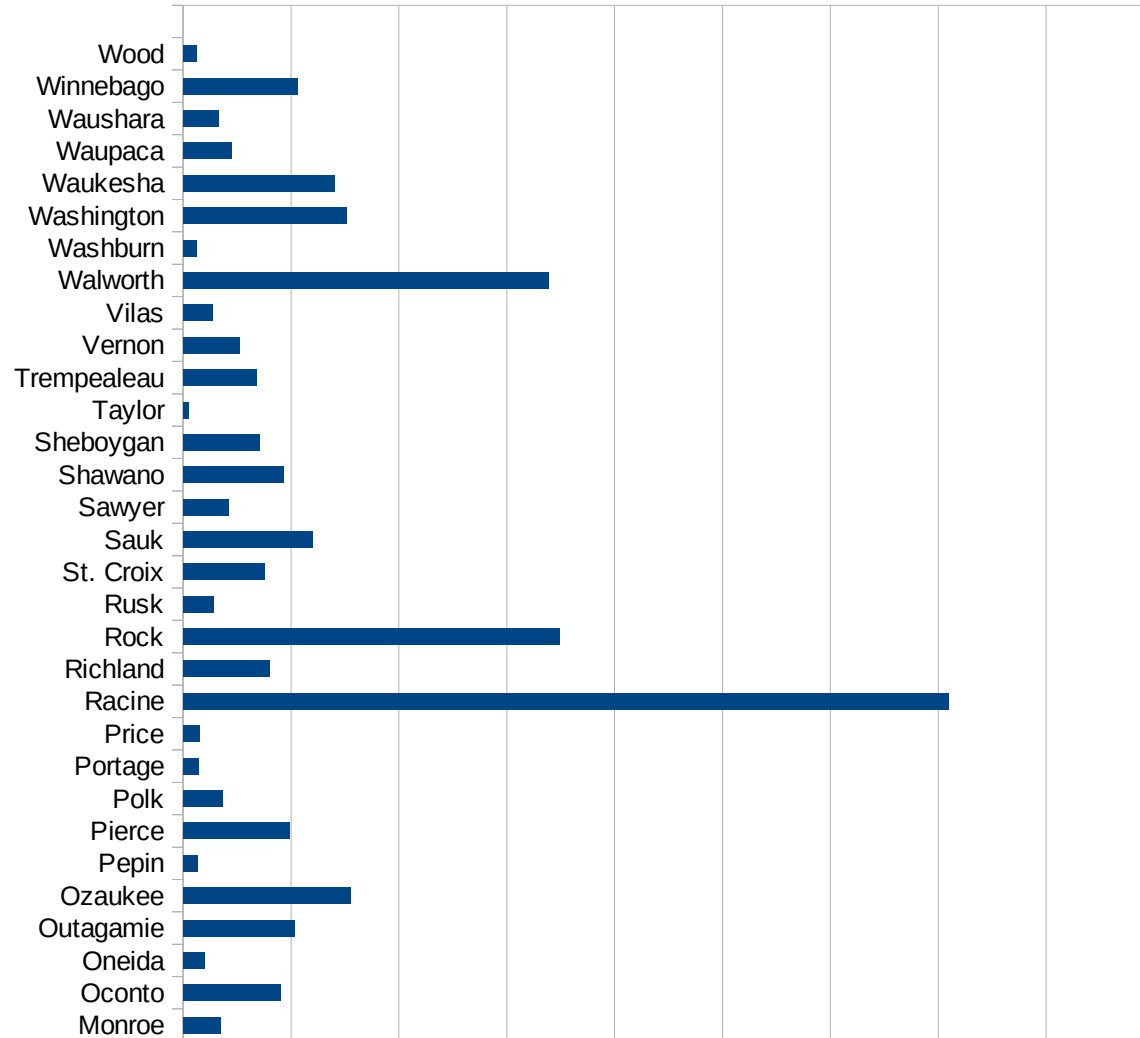


WV

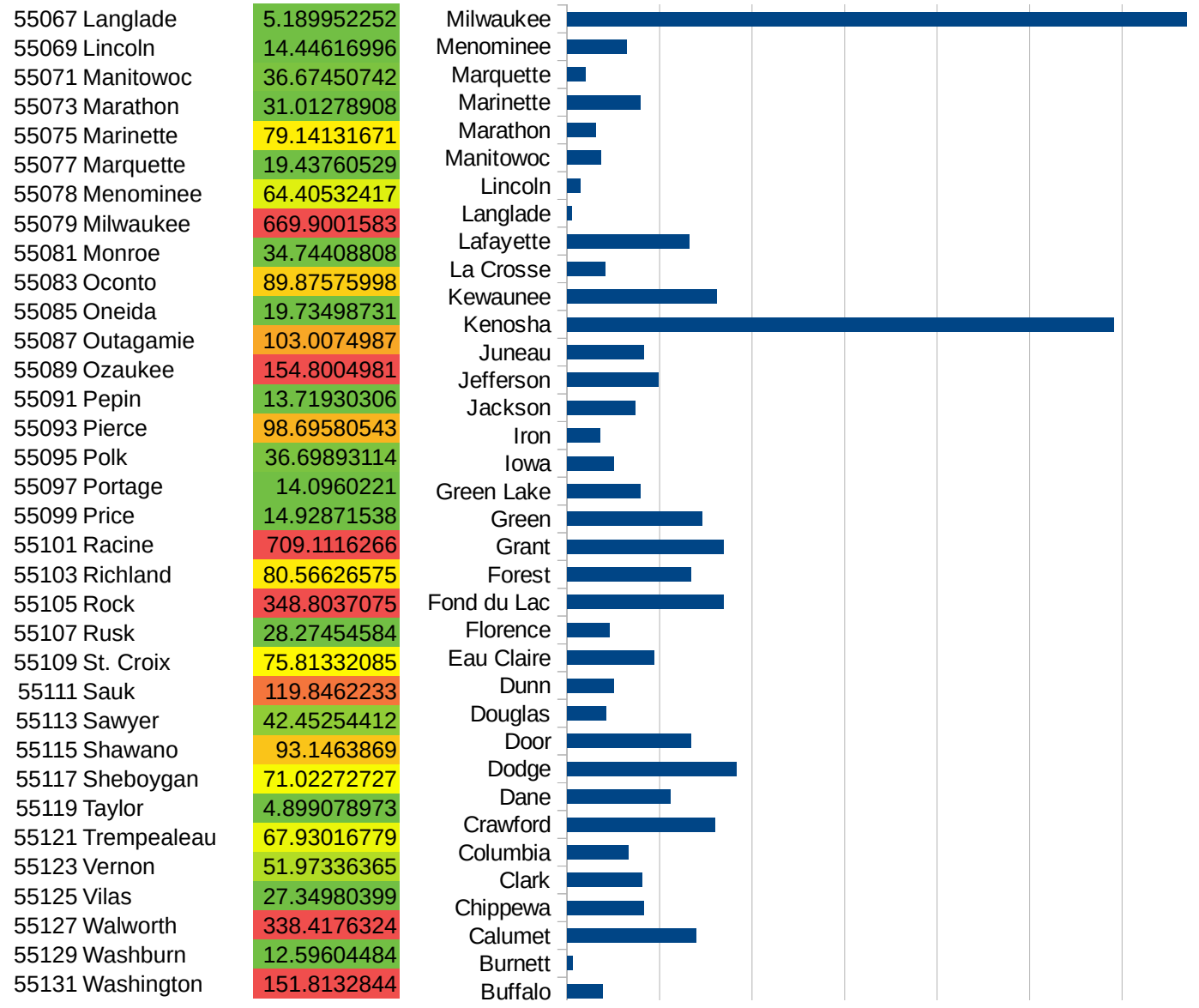
29173  
29175  
29177  
29179  
29181  
29195  
29197  
29199  
29201  
29203  
29205  
29183  
29185  
29187  
29189  
29510  
29186  
29207  
29209  
29211  
29213  
29215  
  
29217  
29219  
29221  
29223  
29225  
29227  
29229

WI

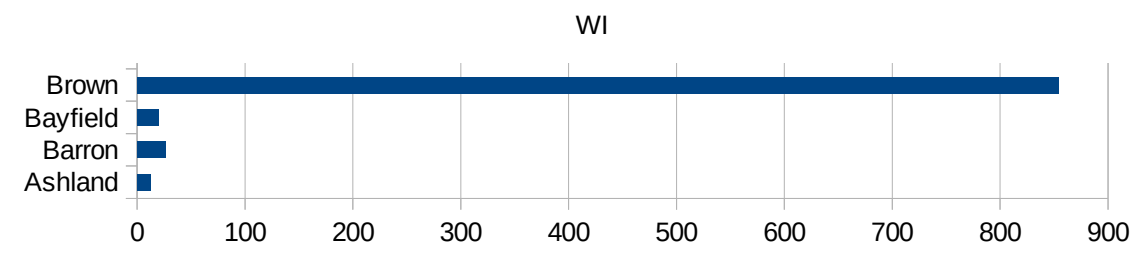
FIPS	County	PC Infection
55001	Adams	19.65795164
55003	Ashland	12.82051282
55005	Barron	26.56983438
55007	Bayfield	19.94415636
55009	Brown	853.9057932
55011	Buffalo	38.0952381
55013	Burnett	6.496881497
55015	Calumet	139.5562112
55017	Chippewa	82.63818508
55019	Clark	80.67071941
55021	Columbia	66.25056662
55023	Crawford	159.5973237
55025	Dane	111.3643236
55027	Dodge	183.2731909
55029	Door	134.0094169
55031	Douglas	41.65895205
55033	Dunn	50.96275287
55035	Eau Claire	93.74940211
55037	Florence	46.28558204
55039	Fond du Lac	168.8238604
55041	Forest	133.4668001
55043	Grant	168.7550917
55045	Green	146.2265428
55047	Green Lake	79.28956549
55049	Iowa	50.48167936
55051	Iron	35.23608175
55053	Jackson	73.24934076
55055	Jefferson	98.67377744
55057	Juneau	82.65394297
55059	Kenosha	591.2930474
55061	Kewaunee	161.8996222
55063	La Crosse	40.59883278
55065	Lafayette	132.0132013



WI



55133 Waukesha	140.669657
55135 Waupaca	44.98513535
55137 Waushara	32.972015
55139 Winnebago	106.4203017
55141 Wood	12.31948532



FIPS

- 29001
- 29003
- 29005
- 29007
- 29009
- 29011
- 29013
- 29015
- 29017
- 29019
- 29021
- 29023
- 29025
- 29027
- 29029
- 29031
- 29033
- 29035
- 29037

29039  
29041  
29043  
29045  
29047  
29049  
29051  
29053  
29055  
29057  
29059  
29061  
29063  
29065  
29067  
29069  
29071  
29073  
29075  
29077  
29079  
29081  
29083  
29085  
29087  
29089  
29091  
29093  
29095  
29097  
29099  
29101

29103

29105  
29107  
29109  
29111  
29113  
29115  
29117  
29121  
29123  
29125  
29127  
29119  
29129  
29131  
29133  
29135  
29137  
29139  
29141  
29143  
29145  
29147  
29149  
29151  
29153  
29155  
29157  
29159  
29161  
29163  
29165  
29167  
29169  
29171

WI

29173  
29175  
29177  
29179  
29181  
29195  
29197  
29199  
29201  
29203  
29205  
29183  
29185  
29187  
29189  
29510  
29186  
29207  
29209  
29211  
29213  
29215  
  
29217  
29219  
29221  
29223  
29225  
29227  
29229