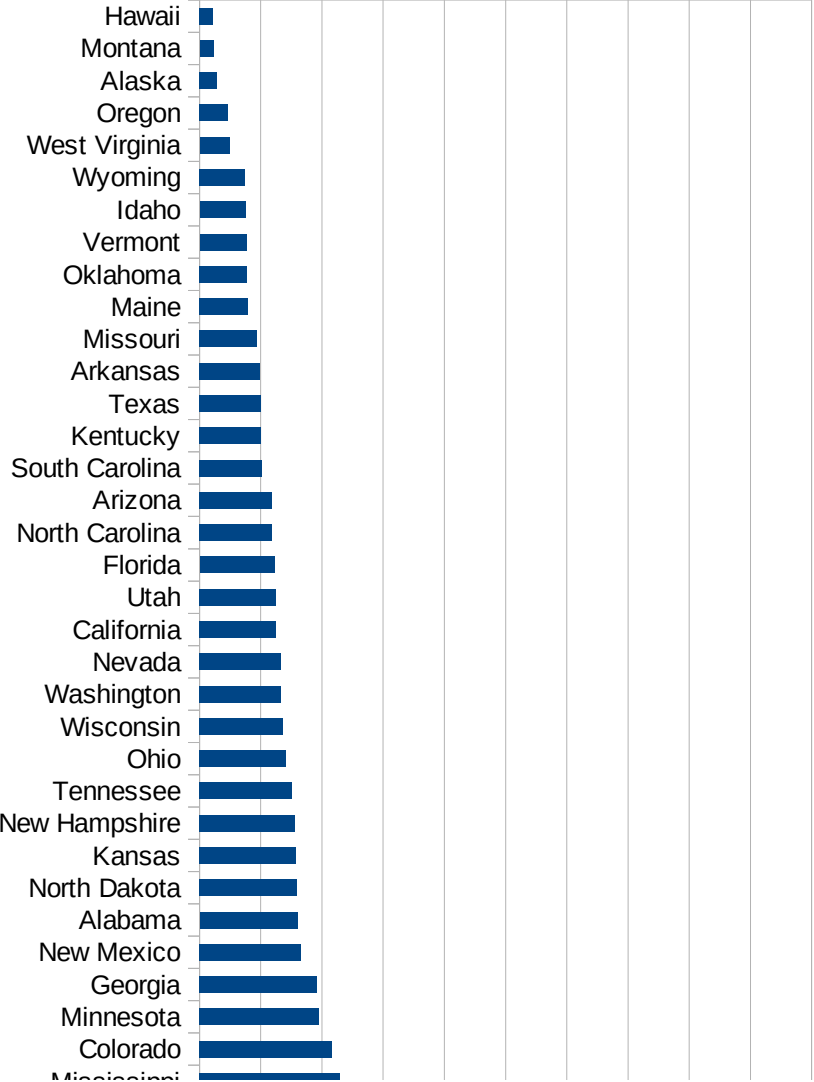


PerCap50States

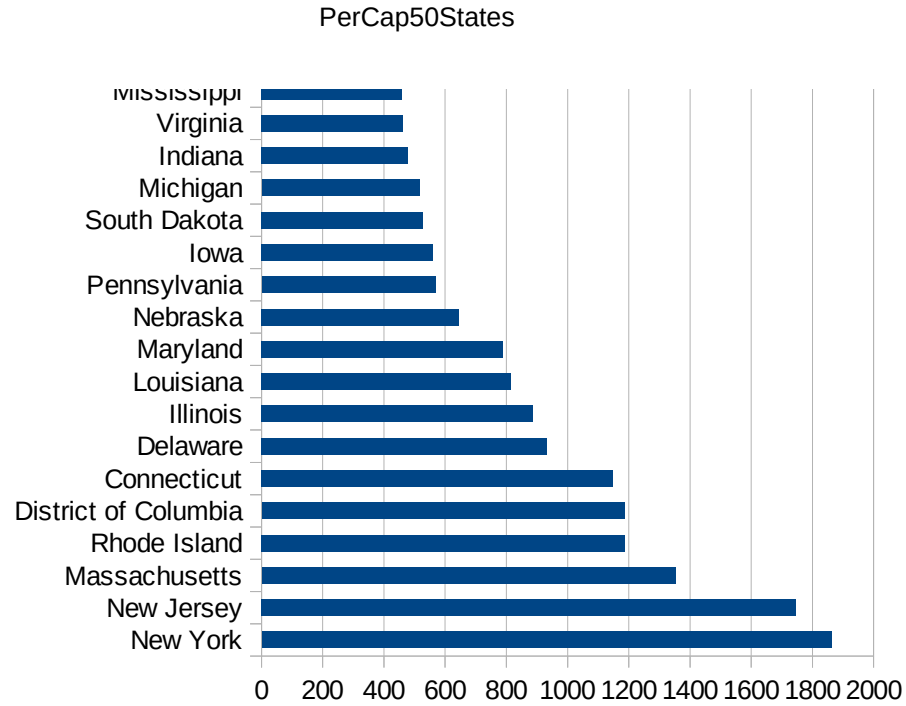
Idx	State	Population	Cases per 100,000
33	New York	19542209	1861.79566496295
31	New Jersey	8908520	1745.92412656648
22	Massachusetts	6902149	1352.57874033145
40	Rhode Island	1057315	1186.6851411358
9	District of Columbia	702455	1186.41051739969
7	Connecticut	3572665	1148.890254194
8	Delaware	967171	931.376147547848
14	Illinois	12741080	886.094428415802
19	Louisiana	4659978	814.960929000094
21	Maryland	6042718	789.164743415132
28	Nebraska	1929268	644.285812028189
39	Pennsylvania	12807060	568.264691506091
16	Iowa	3156145	560.842420104273
42	South Dakota	882235	527.297148718879
23	Michigan	9995915	516.150847621253
15	Indiana	6691878	479.357214820713
47	Virginia	8517685	461.886064112491
25	Mississippi	2986530	459.764341895109
6	Colorado	5695564	431.072322249386
24	Minnesota	5611179	391.094278047448
11	Georgia	10519475	382.87081817296
32	New Mexico	2095428	330.481410003112
1	Alabama	4887871	320.180299357328
35	North Dakota	760077	318.65192605486
17	Kansas	2911505	315.953433018319
30	New Hampshire	1356458	311.030640093538
43	Tennessee	6770010	302.525402473556
36	Ohio	11689442	282.357361454892
50	Wisconsin	5813568	272.861691821615
48	Washington	7535591	267.172143498765
29	Nevada	3034392	265.522714270272
5	California	39557045	251.249808978401
45	Utah	3161105	247.982904712118



■ Cases per 100,000

This work is licensed under the Creative Commons Attribution-NoDerivatives 4.0 International License. To view a copy of this license, visit <http://creativecommons.org/licenses/by-nd/4.0/>.

Idx	State	Population	Cases per 100,000
10	Florida	21299325	244.937339563578
34	North Carolina	10383620	235.515167157504
3	Arizona	7171646	235.148249090934
41	South Carolina	5084127	204.872930986972
18	Kentucky	4468402	199.668695878303
44	Texas	28701845	199.394847265045
4	Arkansas	3013825	199.281643758347
26	Missouri	6126452	187.841184424525
20	Maine	1338404	157.575739462823
37	Oklahoma	3943079	155.665154058542
46	Vermont	626299	153.600756188338
13	Idaho	1754208	149.697185282475
51	Wyoming	577737	147.125768299417
49	West Virginia	1805832	98.2372668110876
38	Oregon	4190713	94.6616959930208
2	Alaska	737438	55.5978943314557
27	Montana	1062305	45.0906283976824
12	Hawaii	1420491	44.5620563593856



Counties\_Cities

FIPS	County	State	Cases Per 100,000
47169	Trousdale	Tennessee	12640.75553941
31043	Dakota	Nebraska	8161.13130508
5079	Lincoln	Arkansas	7285.36202645
27105	Nobles	Minnesota	6741.47053457
47095	Lake	Tennessee	5572.79719336
31037	Colfax	Nebraska	5550.96038967
20057	Ford	Kansas	4724.38621341
40139	Texas	Oklahoma	4351.01442190
18017	Cass	Indiana	4168.09379528
47007	Bledsoe	Tennessee	4120.63707218
39101	Marion	Ohio	4019.55375751
36087	Rockland	New York	3997.29808563
20055	Finney	Kansas	3963.28972167
20175	Seward	Kansas	3842.97520661
39129	Pickaway	Ohio	3522.36339221
31047	Dawson	Nebraska	3483.90906407
36119	Westchester	New York	3421.51606222
31151	Saline	Nebraska	3372.82229965
34031	Passaic	New Jersey	3144.38417675
35031	McKinley	New Mexico	3093.09724720
51159	Richmond	Virginia	3075.90174817
19115	Louisa	Iowa	3008.32661832
36059	Nassau	New York	2942.85022266
19047	Crawford	Iowa	2838.32614524
34017	Hudson	New Jersey	2799.59944443
34039	Union	New Jersey	2740.35196491
48341	Moore	Texas	2713.52106121
8075	Logan	Colorado	2703.45596433
36071	Orange	New York	2690.65927305
36103	Suffolk	New York	2646.62651164
51029	Buckingham	Virginia	2617.80104712
19193	Woodbury	Iowa	2574.63014073
13243	Randolph	Georgia	2561.10054149

This work is licensed under the Creative Commons Attribution-NoDerivatives 4.0 International License. To view a copy of this license, visit <http://creativecommons.org/licenses/by-nd/4.0/>.

Counties\_Cities

5123 St. Francis	Arkansas	2559.06285624
13273 Terrell	Georgia	2473.58030426
12077 Liberty	Florida	2471.32552915
13101 Echols	Georgia	2400.00000000
31079 Hall	Nebraska	2386.09248949
36061 New York City	New York	2372.98464009
19171 Tama	Iowa	2354.47231425
51001 Accomack	Virginia	2338.64000987
13099 Early	Georgia	2303.11310628
13141 Hancock	Georgia	2299.95208433
51683 Manassas	Virginia	2295.81422156
16013 Blaine	Idaho	2256.53732136
19127 Marshall	Iowa	2188.53955629
25025 Suffolk	Massachusetts	2171.93639657
34013 Essex	New Jersey	2160.50424686
8087 Morgan	Colorado	2146.50885916
28123 Scott	Mississippi	2110.51012833
28051 Holmes	Mississippi	2099.64816706
1085 Lowndes	Alabama	2075.39602968
13037 Calhoun	Georgia	2030.85642317
22095 St. John the Baptist	Louisiana	1963.69025565
13095 Dougherty	Georgia	1944.25873766
1013 Butler	Alabama	1930.89430894
34003 Bergen	New Jersey	1917.70614033
51131 Northampton	Virginia	1883.25521943
48375 Potter	Texas	1870.48676117
34023 Middlesex	New Jersey	1868.05835950
28099 Neshoba	Mississippi	1850.64377682
10005 Sussex	Delaware	1802.11613443
13205 Mitchell	Georgia	1797.94520548
22071 Orleans	Louisiana	1795.62461957
36105 Sullivan	New York	1772.23237702
34021 Mercer	New Jersey	1769.55255522
49037 San Juan	Utah	1760.63175610

Counties\_Cities

21031 Butler	Kentucky	1753.83651738
25009 Essex	Massachusetts	1728.98342857
28079 Leake	Mississippi	1708.91358784
46099 Minnehaha	South Dakota	1705.24067276
22047 Iberville	Louisiana	1699.21457168
4001 Apache	Arizona	1690.38402629
22051 Jefferson	Louisiana	1689.20242091
44007 Providence	Rhode Island	1667.54705353
1011 Bullock	Alabama	1647.26770566
9001 Fairfield	Connecticut	1626.89402568
51640 Galax	Virginia	1619.18106804
1119 Sumter	Alabama	1607.43834213
31141 Platte	Nebraska	1600.57548782
51685 Manassas Park	Virginia	1600.50846478
22035 East Carroll	Louisiana	1577.37672304
28103 Noxubee	Mississippi	1575.70004746
1059 Franklin	Alabama	1549.59665848
20025 Clark	Kansas	1546.13466334
21177 Muhlenberg	Kentucky	1540.26125950
13261 Sumter	Georgia	1526.92294757
24033 Prince George's	Maryland	1519.72708917
28007 Attala	Mississippi	1508.30383882
22041 Franklin	Louisiana	1473.50664814
25023 Plymouth	Massachusetts	1472.98371843
19179 Wapello	Iowa	1468.54140037
12047 Hamilton	Florida	1439.55276031
17031 Cook	Illinois	1424.94160305
46073 Jerauld	South Dakota	1419.48115516
34029 Ocean	New Jersey	1406.46321539
4017 Navajo	Arizona	1403.41346371
22093 St. James	Louisiana	1388.03061273
51660 Harrisonburg	Virginia	1373.23487498
42101 Philadelphia	Pennsylvania	1372.22893460
34035 Somerset	New Jersey	1355.52173545

Counties\_Cities

34011 Cumberland	New Jersey	1340.64594759
13287 Turner	Georgia	1339.73710819
22125 West Feliciana	Louisiana	1326.00258732
22111 Union	Louisiana	1321.09270040
28069 Kemper	Mississippi	1316.44559689
20103 Leavenworth	Kansas	1315.27190481
36027 Dutchess	New York	1305.33368741
9009 New Haven	Connecticut	1296.72815466
35045 San Juan	New Mexico	1283.55845589
19013 Black Hawk	Iowa	1277.86840674
25017 Middlesex	Massachusetts	1275.82965157
34025 Monmouth	New Jersey	1273.18726523
25027 Worcester	Massachusetts	1270.64328949
34027 Morris	New Jersey	1270.46626253
19139 Muscatine	Iowa	1269.53807450
13093 Dooly	Georgia	1269.51699985
19021 Buena Vista	Iowa	1267.98832646
36079 Putnam	New York	1235.69146139
25013 Hampden	Massachusetts	1232.12714124
51047 Culpeper	Virginia	1230.25897144
27145 Stearns	Minnesota	1230.09494148
34007 Camden	New Jersey	1216.97253677
13177 Lee	Georgia	1216.23437710
13061 Clay	Georgia	1212.33113959
51595 Emporia	Virginia	1210.70103495
45061 Lee	South Carolina	1207.56037802
51183 Sussex	Virginia	1201.38827089
53077 Yakima	Washington	1196.28071236
25005 Bristol	Massachusetts	1193.74776161
13315 Wilcox	Georgia	1191.55696777
11001 District of Colum	District of Col	1186.41051740
22089 St. Charles	Louisiana	1181.94368275
13139 Hall	Georgia	1176.36583098
29195 Saline	Missouri	1170.56125792

Counties\_Cities

22025 Catahoula	Louisiana	1165.69525396
13007 Baker	Georgia	1164.29495472
28015 Carroll	Mississippi	1150.23711028
1131 Wilcox	Alabama	1148.01919639
1023 Choctaw	Alabama	1144.77065649
37061 Duplin	North Carolina	1138.37161887
26163 Wayne	Michigan	1136.10123309
40055 Greer	Oklahoma	1133.82580313
22087 St. Bernard	Louisiana	1132.25316239
13137 Habersham	Georgia	1114.83211422
25021 Norfolk	Massachusetts	1114.70566553
51510 Alexandria	Virginia	1111.94169314
9003 Hartford	Connecticut	1110.90325161
17097 Lake	Illinois	1108.25418931
42045 Delaware	Pennsylvania	1105.44292972
1063 Greene	Alabama	1105.30790720
27067 Kandiyohi	Minnesota	1099.05495275
22007 Assumption	Louisiana	1098.65470852
17089 Kane	Illinois	1098.05771448
28101 Newton	Mississippi	1077.27463508
8025 Crowley	Colorado	1075.45237282
34041 Warren	New Jersey	1073.93717089
51153 Prince William	Virginia	1066.64159603
13293 Upson	Georgia	1064.27617776
31053 Dodge	Nebraska	1060.04185806
8037 Eagle	Colorado	1054.67968651
13321 Worth	Georgia	1049.31277403
22013 Bienville	Louisiana	1036.97024346
8051 Gunnison	Colorado	1032.12339093
22127 Winn	Louisiana	1025.89500495
20093 Kearny	Kansas	1014.45599797
1123 Tallapoosa	Alabama	1007.48203571
1017 Chambers	Alabama	1005.50349546
42077 Lehigh	Pennsylvania	998.64167346

Counties\_Cities

28029 Copiah	Mississippi	994.99001506
20111 Lyon	Kansas	993.83344309
13081 Crisp	Georgia	986.68200522
22037 East Feliciana	Louisiana	984.20098420
34005 Burlington	New Jersey	983.64557326
24031 Montgomery	Maryland	977.70498220
19197 Wright	Iowa	977.14736013
48449 Titus	Texas	971.75551721
18097 Marion	Indiana	970.80666618
28157 Wilkinson	Mississippi	966.78798908
22017 Caddo	Louisiana	966.15374482
49043 Summit	Utah	965.82643741
42095 Northampton	Pennsylvania	962.24824233
19049 Dallas	Iowa	958.08383234
18181 White	Indiana	936.47702316
42011 Berks	Pennsylvania	932.75766865
36111 Ulster	New York	917.13839383
1065 Hale	Alabama	916.74589162
34033 Salem	New Jersey	915.23312090
28075 Lauderdale	Mississippi	914.80011153
27153 Todd	Minnesota	894.96379465
28061 Jasper	Mississippi	888.72656440
13035 Butts	Georgia	884.55338321
24045 Wicomico	Maryland	879.88759145
45027 Clarendon	South Carolina	872.40356083
22031 De Soto	Louisiana	871.11823881
38017 Cass	North Dakota	870.44668239
51171 Shenandoah	Virginia	869.02545003
28023 Clarke	Mississippi	865.16277877
22117 Washington	Louisiana	858.70078571
13065 Clinch	Georgia	857.40072202
22077 Pointe Coupee	Louisiana	856.88240656
51059 Fairfax	Virginia	854.97417003
22075 Plaquemines	Louisiana	854.33575395



Counties\_Cities

55009 Brown	Wisconsin	853.90579319
19005 Allamakee	Iowa	853.09427415
29211 Sullivan	Missouri	851.95306221
42103 Pike	Pennsylvania	851.01818247
28083 Leflore	Mississippi	850.65182060
31119 Madison	Nebraska	844.82368897
13167 Johnson	Georgia	844.66419448
31001 Adams	Nebraska	840.97616705
48365 Panola	Texas	838.08536375
42079 Luzerne	Pennsylvania	838.03983050
17181 Union	Illinois	837.24244404
48117 Deaf Smith	Texas	836.88699360
37191 Wayne	North Carolina	836.52473062
18031 Decatur	Indiana	836.00806151
18071 Jackson	Indiana	831.99202013
51139 Page	Virginia	831.48790373
13071 Colquitt	Georgia	831.28619056
19183 Washington	Iowa	831.03744185
24510 Baltimore City	Maryland	829.38447622
28129 Smith	Mississippi	818.64766904
24029 Kent	Maryland	815.14729402
51013 Arlington	Virginia	814.66480859
51175 Southampton	Virginia	813.14682134
12051 Hendry	Florida	810.95389354
17157 Randolph	Illinois	806.70279698
37037 Chatham	North Carolina	803.94864573
28097 Montgomery	Mississippi	798.16422229
42091 Montgomery	Pennsylvania	796.27904282
46005 Beadle	South Dakota	794.36530212
22057 Lafourche	Louisiana	790.90862763
46003 Aurora	South Dakota	785.43377365
22033 East Baton Rouge	Louisiana	785.11234681
17043 DuPage	Illinois	785.06206729
19153 Polk	Iowa	784.27106510

Counties\_Cities

48129 Donley	Texas	783.36848448
42017 Bucks	Pennsylvania	782.55955555
28163 Yazoo	Mississippi	782.35627301
28077 Lawrence	Mississippi	778.80369330
34019 Hunterdon	New Jersey	775.37405584
34037 Sussex	New Jersey	773.44299320
34001 Atlantic	New Jersey	771.95784937
20209 Wyandotte	Kansas	771.21289105
8123 Weld	Colorado	770.90723978
42089 Monroe	Pennsylvania	769.87970998
10001 Kent	Delaware	766.17194063
49051 Wasatch	Utah	761.13116727
1091 Marengo	Alabama	760.51610196
17007 Boone	Illinois	759.65432928
17197 Will	Illinois	756.59747801
9005 Litchfield	Connecticut	750.92070609
47069 Hardeman	Tennessee	749.40523394
5069 Jefferson	Arkansas	748.74475145
13009 Baldwin	Georgia	747.38415546
37131 Northampton	North Carolina	747.10306973
26099 Macomb	Michigan	746.26268492
13001 Appling	Georgia	745.66380289
13193 Macon	Georgia	745.64406909
6025 Imperial	California	743.56393715
28031 Covington	Mississippi	742.58738662
13259 Stewart	Georgia	742.05517019
28017 Chickasaw	Mississippi	739.61912527
28067 Jones	Mississippi	739.10693680
8031 Denver	Colorado	735.38853190
17153 Pulaski	Illinois	732.19842577
24011 Caroline	Maryland	729.64208503
17091 Kankakee	Illinois	728.93186941
4005 Coconino	Arizona	728.71603175
22073 Ouachita	Louisiana	728.27318336

Counties\_Cities

13275 Thomas	Georgia	726.69186465
28085 Lincoln	Mississippi	725.04019880
48319 Mason	Texas	724.29906542
21227 Warren	Kentucky	722.97050219
29021 Buchanan	Missouri	722.58414154
45089 Williamsburg	South Carolina	722.08063778
34015 Gloucester	New Jersey	721.66858837
48419 Shelby	Texas	719.96223149
13319 Wilkinson	Georgia	719.34484285
22003 Allen	Louisiana	718.60964655
13005 Bacon	Georgia	715.24362986
45039 Fairfield	South Carolina	714.22194447
42069 Lackawanna	Pennsylvania	713.02177966
55101 Racine	Wisconsin	709.62031498
18145 Shelby	Indiana	706.38889512
17201 Winnebago	Illinois	701.56047043
20085 Jackson	Kansas	700.30120482
28095 Monroe	Mississippi	700.14621527
37193 Wilkes	North Carolina	697.23004215
18081 Johnson	Indiana	695.15122420
47167 Tipton	Tennessee	693.39569023
19099 Jasper	Iowa	691.84590949
51117 Mecklenburg	Virginia	688.41761827
18023 Clinton	Indiana	688.37209302
55079 Milwaukee	Wisconsin	687.30153206
1095 Marshall	Alabama	686.72028634
13201 Miller	Georgia	685.89518115
18089 Lake	Indiana	685.36841649
8117 Summit	Colorado	683.71658013
24021 Frederick	Maryland	682.97033421
48421 Sherman	Texas	682.03962325
47037 Davidson	Tennessee	680.92528448
28161 Yalobusha	Mississippi	677.85668173
18063 Hendricks	Indiana	676.61024256

Counties\_Cities

28035 Forrest	Mississippi	670.34490111
17187 Warren	Illinois	669.32832316
45081 Saluda	South Carolina	666.86137072
24005 Baltimore	Maryland	663.66420378
46013 Brown	South Dakota	658.76487944
28065 Jefferson Davis	Mississippi	658.71461634
48471 Walker	Texas	655.35320088
28153 Wayne	Mississippi	655.23696916
26125 Oakland	Michigan	654.38321602
42075 Lebanon	Pennsylvania	652.44774049
8121 Washington	Colorado	651.86392341
31073 Gosper	Nebraska	651.30260521
22103 St. Tammany	Louisiana	650.10789931
5133 Sevier	Arkansas	647.64572029
19173 Taylor	Iowa	646.09917622
28021 Claiborne	Mississippi	644.30126639
28155 Webster	Mississippi	643.64527993
37163 Sampson	North Carolina	642.81897338
39029 Columbiana	Ohio	639.94545366
28089 Madison	Mississippi	639.02300483
27091 Martin	Minnesota	636.84609553
18117 Orange	Indiana	636.25634974
22005 Ascension	Louisiana	635.26694045
22001 Acadia	Louisiana	635.15034571
8005 Arapahoe	Colorado	632.81711877
56013 Fremont	Wyoming	632.41506666
9007 Middlesex	Connecticut	630.67825574
28053 Humphreys	Mississippi	629.76868112
22065 Madison	Louisiana	627.18394409
10003 New Castle	Delaware	627.17333977
36029 Erie	New York	625.51714165
36021 Columbia	New York	622.53822017
12086 Miami-Dade	Florida	621.67287507
24017 Charles	Maryland	619.80272812

Counties\_Cities

13299 Ware	Georgia	619.39461883
31093 Howard	Nebraska	618.42918986
44003 Kent	Rhode Island	618.20689487
34009 Cape May	New Jersey	616.89714780
29510 St. Louis City	Missouri	616.50123168
5035 Crittenden	Arkansas	614.37259526
1101 Montgomery	Alabama	613.03225063
22101 St. Mary	Louisiana	610.76063808
20031 Coffey	Kansas	607.31203692
28001 Adams	Mississippi	605.92459605
22105 Tangipahoa	Louisiana	605.48524784
37105 Lee	North Carolina	605.35051748
37015 Bertie	North Carolina	604.43603490
16053 Jerome	Idaho	603.78929836
22049 Jackson	Louisiana	603.69764809
27027 Clay	Minnesota	603.54937065
18107 Montgomery	Indiana	602.40963855
40147 Washington	Oklahoma	601.81702448
25001 Barnstable	Massachusetts	599.77602114
30101 Toole	Montana	597.56851432
47143 Rhea	Tennessee	596.17479724
39013 Belmont	Ohio	595.51144360
55059 Kenosha	Wisconsin	595.42796385
27131 Rice	Minnesota	595.28283451
22121 West Baton Rou	Louisiana	594.08937829
13263 Talbot	Georgia	589.92346939
13069 Coffee	Georgia	589.42287611
22083 Richland	Louisiana	589.34231379
27053 Hennepin	Minnesota	589.23574829
24003 Anne Arundel	Maryland	589.20440046
51165 Rockingham	Virginia	588.35113978
31055 Douglas	Nebraska	587.24950607
13087 Decatur	Georgia	587.01787394
13197 Marion	Georgia	586.75607712

Counties\_Cities

39099 Mahoning	Ohio	586.56517536
19167 Sioux	Iowa	584.37652181
36001 Albany	New York	583.81659107
47147 Robertson	Tennessee	583.00005633
31081 Hamilton	Nebraska	581.89655172
18005 Bartholomew	Indiana	581.24780975
12039 Gadsden	Florida	579.59646141
1047 Dallas	Alabama	579.48316366
8001 Adams	Colorado	579.05553776
20119 Meade	Kansas	578.87120116
22109 Terrebonne	Louisiana	577.36824565
28063 Jefferson	Mississippi	576.97720236
13277 Tift	Georgia	576.76665599
27033 Cottonwood	Minnesota	576.39443114
17093 Kendall	Illinois	568.34616738
22081 Red River	Louisiana	566.23805592
28159 Winston	Mississippi	561.51940545
37181 Vance	North Carolina	560.76443408
16063 Lincoln	Idaho	559.70149254
31023 Butler	Nebraska	558.45122859
22045 Iberia	Louisiana	553.98147757
46127 Union	South Dakota	550.61143479
37047 Columbus	North Carolina	549.81582966
48477 Washington	Texas	549.73225476
42071 Lancaster	Pennsylvania	549.16043764
47003 Bedford	Tennessee	548.55418247
13033 Burke	Georgia	548.54390581
48369 Parmer	Texas	547.44525547
17017 Cass	Illinois	546.49265905
1111 Randolph	Alabama	545.65456546
9013 Tolland	Connecticut	543.99321499
22099 St. Martin	Louisiana	542.69782361
53021 Franklin	Washington	540.55772839
51107 Loudoun	Virginia	537.29875876

Counties\_Cities

24027 Howard	Maryland	535.89772151
51147 Prince Edward	Virginia	531.59041394
21183 Ohio	Kentucky	531.40698302
19143 Osceola	Iowa	529.80132450
39111 Monroe	Ohio	529.36910805
27165 Watonwan	Minnesota	528.23315118
18111 Newton	Indiana	528.15644850
13239 Quitman	Georgia	526.54673102
8109 Saguache	Colorado	526.08505042
26145 Saginaw	Michigan	524.10901468
42037 Columbia	Pennsylvania	524.01613297
26081 Kent	Michigan	523.10694937
51840 Winchester	Virginia	522.98278070
22021 Caldwell	Louisiana	522.08835341
18055 Greene	Indiana	521.77716678
28025 Clay	Mississippi	520.99453214
25015 Hampshire	Massachusetts	520.59124291
47141 Putnam	Tennessee	520.02080083
40015 Caddo	Oklahoma	517.65193084
33011 Hillsborough	New Hampshire	517.52330541
13253 Seminole	Georgia	517.13770295
27099 Mower	Minnesota	514.85841394
18039 Elkhart	Indiana	514.20509827
36073 Orleans	New York	512.16389245
37155 Robeson	North Carolina	511.26062914
48253 Jones	Texas	509.66342030
28113 Pike	Mississippi	508.05045118
22079 Rapides	Louisiana	507.80472113
42061 Huntingdon	Pennsylvania	504.78214665
28143 Tunica	Mississippi	502.81576830
1025 Clarke	Alabama	501.67224080
39095 Lucas	Ohio	500.58269501
21001 Adair	Kentucky	499.60967994
5075 Lawrence	Arkansas	498.96555921

Counties\_Cities

22091 St. Helena	Louisiana	496.97914637
45033 Dillon	South Carolina	496.74825975
1097 Mobile	Alabama	496.42664656
13257 Stephens	Georgia	495.48684463
12063 Jackson	Florida	494.77279785
18143 Scott	Indiana	494.17874194
1005 Barbour	Alabama	490.33398979
51081 Greensville	Virginia	490.23823858
39107 Mercer	Ohio	488.29317122
51620 Franklin City	Virginia	486.70909772
35006 Cibola	New Mexico	486.05398938
21107 Hopkins	Kentucky	485.93236886
20189 Stevens	Kansas	485.69886670
26049 Genesee	Michigan	482.68336561
47157 Shelby	Tennessee	482.60031375
42055 Franklin	Pennsylvania	481.80320987
24013 Carroll	Maryland	481.50852882
1109 Pike	Alabama	479.93280941
28027 Coahoma	Mississippi	477.28477992
51570 Colonial Heights	Virginia	476.64442326
1107 Pickens	Alabama	476.47707894
51760 Richmond City	Virginia	475.99690536
48381 Randall	Texas	475.52303865
17075 Iroquois	Illinois	474.56890306
36039 Greene	New York	473.77397823
5149 Yell	Arkansas	473.64755050
6037 Los Angeles	California	473.45420591
17027 Clinton	Illinois	472.91373310
21085 Grayson	Kentucky	471.10672087
19157 Poweshiek	Iowa	470.61340179
17111 McHenry	Illinois	470.55773406
29189 St. Louis	Missouri	470.43718560
54035 Jackson	West Virginia	470.28495785
19149 Plymouth	Iowa	470.21318988



Counties\_Cities

42029 Chester	Pennsylvania	470.07351843
51087 Henrico	Virginia	469.53632529
13229 Pierce	Georgia	469.33828459
22067 Morehouse	Louisiana	468.54082999
17079 Jasper	Illinois	468.21350536
29155 Pemiscot	Missouri	467.05998033
51630 Fredericksburg	Virginia	466.64836673
18047 Franklin	Indiana	466.22097115
31173 Thurston	Nebraska	465.56209777
45055 Kershaw	South Carolina	464.99573119
32013 Humboldt	Nevada	464.67294174
27123 Ramsey	Minnesota	463.64115520
18061 Harrison	Indiana	463.44485750
21141 Logan	Kentucky	463.15165438
35019 Guadalupe	New Mexico	460.72333564
38035 Grand Forks	North Dakota	460.64716688
18079 Jennings	Indiana	459.96160950
48103 Crane	Texas	458.90696704
36063 Niagara	New York	458.57826482
18015 Carroll	Indiana	457.09743131
21061 Edmonson	Kentucky	456.24898159
6031 Kings	California	454.52743681
21109 Jackson	Kentucky	453.80151763
28011 Bolivar	Mississippi	453.19631060
20187 Stanton	Kansas	452.94413689
46111 Sanborn	South Dakota	452.86125978
13089 DeKalb	Georgia	452.17947600
40007 Beaver	Oklahoma	451.21263395
13123 Gilmer	Georgia	451.06438214
20081 Haskell	Kansas	450.33775331
19135 Monroe	Iowa	449.29396662
18095 Madison	Indiana	448.93205082
1041 Crenshaw	Alabama	448.49537037
47165 Sumner	Tennessee	447.77156170

Counties\_Cities

17161 Rock Island	Illinois	445.36755020
47111 Macon	Tennessee	445.08551411
28091 Marion	Mississippi	445.07384180
18141 St. Joseph	Indiana	445.02550125
25011 Franklin	Massachusetts	443.89329651
45069 Marlboro	South Carolina	443.21539511
18067 Howard	Indiana	443.14401573
16083 Twin Falls	Idaho	442.60638236
46017 Buffalo	South Dakota	442.04322200
48179 Gray	Texas	438.45626855
13027 Brooks	Georgia	438.34203571
31051 Dixon	Nebraska	437.90506218
45041 Florence	South Carolina	437.90125869
44001 Bristol	Rhode Island	437.83017123
48177 Gonzales	Texas	436.95380774
17177 Stephenson	Illinois	435.72497933
36067 Onondaga	New York	435.67795344
20197 Wabaunsee	Kansas	434.84562980
18037 Dubois	Indiana	434.62939034
56039 Teton	Wyoming	433.25679130
37159 Rowan	North Carolina	433.23753026
13207 Monroe	Georgia	432.41279070
48357 Ochiltree	Texas	432.29114306
36093 Schenectady	New York	429.99678146
28005 Amite	Mississippi	429.98539672
18011 Boone	Indiana	429.85716205
51179 Stafford	Virginia	428.11416378
36053 Madison	New York	427.99632742
37151 Randolph	North Carolina	427.62171174
37063 Durham	North Carolina	427.16558428
1127 Walker	Alabama	426.92784605
25003 Berkshire	Massachusetts	425.01662076
13015 Bartow	Georgia	424.78009172
51061 Fauquier	Virginia	424.47824549

Counties\_Cities

27101 Murray	Minnesota	422.90961817
37077 Granville	North Carolina	422.52349663
42107 Schuylkill	Pennsylvania	422.33594008
13003 Atkinson	Georgia	421.83921899
13011 Banks	Georgia	421.31872762
13307 Webster	Georgia	421.29452317
21083 Graves	Kentucky	420.71977919
18059 Hancock	Indiana	420.42671347
56043 Washakie	Wyoming	418.51616994
48069 Castro	Texas	417.48206132
26039 Crawford	Michigan	417.23617006
1031 Coffee	Alabama	416.11281281
28013 Calhoun	Mississippi	415.62759767
13045 Carroll	Georgia	414.82886193
13085 Dawson	Georgia	414.62345015
19113 Linn	Iowa	414.32612247
5139 Union	Arkansas	414.04692532
31121 Merrick	Nebraska	413.81094013
39049 Franklin	Ohio	413.18781958
27009 Benton	Minnesota	411.88802565
28111 Perry	Mississippi	410.69482860
42043 Dauphin	Pennsylvania	410.32562604
24019 Dorchester	Maryland	406.27539221
22069 Natchitoches	Louisiana	406.11500556
26137 Otsego	Michigan	405.43279951
13063 Clayton	Georgia	405.02045819
29133 Mississippi	Missouri	404.91901620
18043 Floyd	Indiana	403.69756110
13237 Putnam	Georgia	403.50314091
51057 Essex	Virginia	402.96730470
9011 New London	Connecticut	402.94770301
13121 Fulton	Georgia	402.81340883
4023 Santa Cruz	Arizona	402.05542775
49035 Salt Lake	Utah	401.86251825

Counties\_Cities

19077 Guthrie	Iowa	401.11940299
33015 Rockingham	New Hampshire	401.06605946
1067 Henry	Alabama	400.95298971
51075 Goochland	Virginia	400.10325245
19103 Johnson	Iowa	399.97355547
36065 Oneida	New York	399.43025652
28019 Choctaw	Mississippi	398.64701619
18113 Noble	Indiana	397.62686190
17077 Jackson	Illinois	397.08110556
1129 Washington	Alabama	396.87385517
13255 Spalding	Georgia	396.36913767
46083 Lincoln	South Dakota	396.21133539
48387 Red River	Texas	394.25051335
37195 Wilson	North Carolina	394.08262231
1105 Perry	Alabama	393.87308534
27063 Jackson	Minnesota	393.50216931
38087 Slope	North Dakota	393.18479685
1093 Marion	Alabama	393.10553372
18019 Clark	Indiana	392.80845262
18137 Ripley	Indiana	392.66556814
48063 Camp	Texas	391.31435587
27147 Steele	Minnesota	391.27245062
48347 Nacogdoches	Texas	391.10651185
18103 Miami	Indiana	390.81170748
36113 Warren	New York	390.57029487
17163 St. Clair	Illinois	389.56710935
51036 Charles City	Virginia	388.99294050
37197 Yadkin	North Carolina	388.88740910
13017 Ben Hill	Georgia	387.20438435
26021 Berrien	Michigan	386.65896809
19123 Mahaska	Iowa	386.36363636
8085 Montrose	Colorado	386.12782489
13221 Oglethorpe	Georgia	385.27965989
44009 Washington	Rhode Island	385.16710388

Counties\_Cities

42067 Juniata	Pennsylvania	384.55310881
20075 Hamilton	Kansas	383.58266206
13285 Troup	Georgia	382.67127395
22027 Claiborne	Louisiana	382.58906172
45005 Allendale	South Carolina	381.89374368
13105 Elbert	Georgia	381.79916318
38061 Mountrail	North Dakota	381.67938931
28049 Hinds	Mississippi	381.29784676
47181 Wayne	Tennessee	380.48073439
45031 Darlington	South Carolina	380.22813688
6107 Tulare	California	380.15631272
13013 Barrow	Georgia	379.90817854
13131 Grady	Georgia	379.82867302
22029 Concordia	Louisiana	378.09115062
18091 LaPorte	Indiana	377.24872054
13067 Cobb	Georgia	377.08177812
17141 Ogle	Illinois	377.03984447
35043 Sandoval	New Mexico	376.08745066
4027 Yuma	Arizona	375.71654850
24047 Worcester	Maryland	374.35115682
18109 Morgan	Indiana	373.66649552
12121 Suwannee	Florida	373.37919486
22123 West Carroll	Louisiana	373.33818977
36115 Washington	New York	372.56728271
12079 Madison	Florida	372.38922770
36055 Monroe	New York	371.99955823
26059 Hillsdale	Michigan	371.59282170
19039 Clarke	Iowa	371.43160352
40001 Adair	Oklahoma	371.34317544
28043 Grenada	Mississippi	370.45832344
13199 Meriwether	Georgia	370.22973230
31035 Clay	Nebraska	370.13196009
28109 Pearl River	Mississippi	370.12295304
8053 Hinsdale	Colorado	369.91368681

Counties\_Cities

13133 Greene	Georgia	367.27313821
37093 Hoke	North Carolina	367.02943540
48185 Grimes	Texas	366.71368124
53017 Douglas	Washington	365.90766075
36035 Fulton	New York	365.73305219
28057 Itawamba	Mississippi	365.69290301
12099 Palm Beach	Florida	365.35770936
37065 Edgecombe	North Carolina	365.34948563
27109 Olmsted	Minnesota	364.73697345
20069 Gray	Kansas	364.66103100
30037 Golden Valley	Montana	363.19612591
8063 Kit Carson	Colorado	362.97640653
48225 Houston	Texas	362.55341189
8059 Jefferson	Colorado	360.20012650
53005 Benton	Washington	360.12027125
23005 Cumberland	Maine	359.72570915
42025 Carbon	Pennsylvania	359.66182447
8015 Chaffee	Colorado	359.51465522
37123 Montgomery	North Carolina	359.35609255
32015 Lander	Nevada	358.74439462
37023 Burke	North Carolina	358.47845810
22119 Webster	Louisiana	358.26588999
13303 Washington	Georgia	358.08888453
53061 Snohomish	Washington	357.83487810
55105 Rock	Wisconsin	357.38587253
1051 Elmore	Alabama	356.58895795
12013 Calhoun	Florida	356.48179886
13135 Gwinnett	Georgia	356.44187583
13097 Douglas	Georgia	355.73965637
28073 Lamar	Mississippi	355.50146524
24037 St. Mary's	Maryland	355.03798906
26157 Tuscola	Michigan	354.17777439
28151 Washington	Mississippi	352.83935823
1087 Macon	Alabama	352.51369380

Counties\_Cities

13235 Pulaski	Georgia	352.33535098
48405 San Augustine	Texas	352.28377065
27023 Chippewa	Minnesota	352.23079504
18133 Putnam	Indiana	352.04743376
53033 King	Washington	350.84765420
27003 Anoka	Minnesota	350.75025508
26161 Washtenaw	Michigan	350.70883080
18003 Allen	Indiana	348.74024580
12011 Broward	Florida	348.44151984
48113 Dallas	Texas	348.32426760
39157 Tuscarawas	Ohio	348.24683215
51041 Chesterfield	Virginia	348.00720688
26121 Muskegon	Michigan	347.95031915
8003 Alamosa	Colorado	347.65929389
6083 Santa Barbara	California	347.34741684
31039 Cuming	Nebraska	346.75615213
28037 Franklin	Mississippi	346.68721109
26155 Shiawassee	Michigan	346.08165181
31109 Lancaster	Nebraska	346.07529186
42007 Beaver	Pennsylvania	345.99555669
28147 Walthall	Mississippi	345.66194262
8065 Lake	Colorado	345.09202454
51177 Spotsylvania	Virginia	344.90978709
12021 Collier	Florida	344.79296570
37107 Lenoir	North Carolina	344.79062455
24015 Cecil	Maryland	343.29838757
13301 Warren	Georgia	342.79184917
28149 Warren	Mississippi	342.16909217
48203 Harrison	Texas	341.69589066
28119 Quitman	Mississippi	340.37725145
28127 Simpson	Mississippi	340.08520816
1001 Autauga	Alabama	339.92194385
37153 Richmond	North Carolina	338.62811059
55127 Walworth	Wisconsin	338.41763243

Counties\_Cities

51093 Isle of Wight	Virginia	338.26752902
18057 Hamilton	Indiana	337.79075756
36037 Genesee	New York	335.58797447
46109 Roberts	South Dakota	335.02440892
31167 Stanton	Nebraska	335.00837521
26007 Alpena	Michigan	334.97884344
26069 Iosco	Michigan	334.91487580
24009 Calvert	Maryland	334.77169223
8009 Baca	Colorado	334.72803347
16087 Washington	Idaho	334.61273497
13057 Cherokee	Georgia	334.44947649
45079 Richland	South Carolina	334.31747134
13317 Wilkes	Georgia	334.14337789
19087 Henry	Iowa	333.88149699
18065 Henry	Indiana	333.53359160
19061 Dubuque	Iowa	333.49164722
53057 Skagit	Washington	333.05773521
12085 Martin	Florida	332.47986477
51800 Suffolk	Virginia	332.29149531
51610 Falls Church	Virginia	331.70863796
18029 Dearborn	Indiana	330.85861846
39109 Miami	Ohio	330.44002184
48195 Hansford	Texas	329.48929160
1049 DeKalb	Alabama	327.79995797
47149 Rutherford	Tennessee	327.18766352
39035 Cuyahoga	Ohio	326.40408021
45085 Sumter	South Carolina	325.78488809
51065 Fluvanna	Virginia	324.83291640
13249 Schley	Georgia	324.67532468
21117 Kenton	Kentucky	323.39461973
8014 Broomfield	Colorado	323.38631672
51670 Hopewell	Virginia	323.06602939
28139 Tippah	Mississippi	322.80063651
12027 DeSoto	Florida	322.76134333



Counties\_Cities

12049 Hardee	Florida	319.32464672
26127 Oceana	Michigan	319.24882629
27047 Freeborn	Minnesota	318.61779004
1081 Lee	Alabama	318.40723187
17037 DeKalb	Illinois	317.83221148
8097 Pitkin	Colorado	317.54874652
39097 Madison	Ohio	317.47461329
1037 Coosa	Alabama	317.31217919
9015 Windham	Connecticut	317.02085843
1133 Winston	Alabama	316.99070161
13311 White	Georgia	316.98365032
48115 Dawson	Texas	316.98232824
51049 Cumberland	Virginia	316.03629320
18093 Lawrence	Indiana	315.31926075
22059 LaSalle	Louisiana	315.07675806
37079 Greene	North Carolina	314.10622501
46085 Lyman	South Dakota	314.05391259
32031 Washoe	Nevada	313.26827488
24025 Harford	Maryland	313.04635449
40141 Tillman	Oklahoma	313.01034295
22015 Bossier	Louisiana	312.92998388
18131 Pulaski	Indiana	312.77568370
13023 Bleckley	Georgia	311.57501168
37119 Mecklenburg	North Carolina	311.08848058
18035 Delaware	Indiana	311.05147597
26115 Monroe	Michigan	308.43065960
45025 Chesterfield	South Carolina	308.16977751
51069 Frederick	Virginia	307.84901817
13217 Newton	Georgia	305.82156453
48111 Dallam	Texas	305.55555556
39061 Hamilton	Ohio	305.13638078
21059 Daviess	Kentucky	304.63680962
37091 Hertford	North Carolina	304.32393592
51730 Petersburg	Virginia	304.11505686

Counties\_Cities

39037 Darke	Ohio	303.95729010
48099 Coryell	Texas	303.44348198
28133 Sunflower	Mississippi	303.08917816
51193 Westmoreland	Virginia	302.86034773
26077 Kalamazoo	Michigan	302.79004795
53007 Chelan	Washington	302.45599460
13189 McDuffie	Georgia	301.89029771
22097 St. Landry	Louisiana	300.85544440
37083 Halifax	North Carolina	300.54968956
24035 Queen Anne's	Maryland	300.49153251
13171 Lamar	Georgia	300.00000000
21015 Boone	Kentucky	298.02407001
46117 Stanley	South Dakota	297.81601588
51740 Portsmouth	Virginia	296.93972441
39117 Morrow	Ohio	296.19503304
13247 Rockdale	Georgia	295.82533060
18041 Fayette	Indiana	295.04924719
1007 Bibb	Alabama	294.64285714
35053 Socorro	New Mexico	292.79952196
13215 Muscogee	Georgia	292.54223321
51187 Warren	Virginia	292.47806415
5023 Cleburne	Arkansas	292.40937312
22061 Lincoln	Louisiana	292.39766082
36083 Rensselaer	New York	292.26928915
31019 Buffalo	Nebraska	292.25032752
6065 Riverside	California	291.29763118
13313 Whitfield	Georgia	291.17257020
1125 Tuscaloosa	Alabama	290.55435090
37103 Jones	North Carolina	290.54685068
28105 Oktibbeha	Mississippi	290.32843404
39007 Ashtabula	Ohio	290.27725067
18053 Grant	Indiana	289.67483620
48483 Wheeler	Texas	288.96166442
18127 Porter	Indiana	288.92531575

Counties\_Cities

18007 Benton	Indiana	288.91713856
51830 Williamsburg	Virginia	288.66809882
8013 Boulder	Colorado	288.58125970
27115 Pine	Minnesota	288.30173320
21111 Jefferson	Kentucky	287.98845451
48101 Cottle	Texas	287.97696184
29075 Gentry	Missouri	286.66264333
31041 Custer	Nebraska	285.97785978
22063 Livingston	Louisiana	285.88419899
54075 Pocahontas	West Virginia	285.23888757
13021 Bibb	Georgia	284.79048957
48141 El Paso	Texas	284.62411300
22019 Calcasieu	Louisiana	284.57205877
13151 Henry	Georgia	284.51046825
24039 Somerset	Maryland	284.32327167
22009 Avoyelles	Louisiana	284.21729030
51035 Carroll	Virginia	283.43906060
37017 Bladen	North Carolina	283.21783670
1033 Colbert	Alabama	283.04298601
28087 Lowndes	Mississippi	281.69014085
8113 San Miguel	Colorado	280.79599560
13053 Chattahoochee	Georgia	280.79371022
51085 Hanover	Virginia	280.68146850
49049 Utah	Utah	280.28986858
8095 Phillips	Colorado	279.98133458
22055 Lafayette	Louisiana	279.26287781
29135 Moniteau	Missouri	279.13901123
13231 Pike	Georgia	279.05978319
32003 Clark	Nevada	278.98677524
51113 Madison	Virginia	278.30011282
17109 McDonough	Illinois	277.08229010
38025 Dunn	North Dakota	277.00831025
47021 Cheatham	Tennessee	276.96036005
19133 Monona	Iowa	276.52955410

Counties\_Cities

44005 Newport	Rhode Island	276.22301374
26017 Bay	Michigan	276.16600752
13187 Lumpkin	Georgia	276.13412229
5037 Cross	Arkansas	275.84552651
26075 Jackson	Michigan	275.77869704
13219 Oconee	Georgia	275.00509269
39055 Geauga	Ohio	274.37759888
13245 Richmond	Georgia	274.36815940
42093 Montour	Pennsylvania	274.12280702
24043 Washington	Maryland	273.64403748
27037 Dakota	Minnesota	273.61003049
46101 Moody	South Dakota	273.59781122
37089 Henderson	North Carolina	273.23808545
46125 Turner	South Dakota	273.02943970
37185 Warren	North Carolina	272.63088807
36007 Broome	New York	272.35872044
21211 Shelby	Kentucky	272.06397626
39155 Trumbull	Ohio	271.86636258
6075 San Francisco	California	271.59361715
54037 Jefferson	West Virginia	271.07426379
17019 Champaign	Illinois	270.97431697
26147 St. Clair	Michigan	270.49586725
18139 Rush	Indiana	270.05941307
50007 Chittenden	Vermont	269.79072989
48277 Lamar	Texas	269.46589447
54031 Hardy	West Virginia	268.60254083
19017 Bremer	Iowa	268.56936706
53001 Adams	Washington	268.23219799
17133 Monroe	Illinois	267.94815786
19165 Shelby	Iowa	267.74917948
17081 Jefferson	Illinois	267.05446854
37067 Forsyth	North Carolina	266.94873898
47047 Fayette	Tennessee	266.62058410
8017 Cheyenne	Colorado	266.52452026

Counties\_Cities

28033 DeSoto	Mississippi	266.48205230
20171 Scott	Kansas	265.46865428
21003 Allen	Kentucky	265.12640848
13025 Brantley	Georgia	264.59226332
21213 Simpson	Kentucky	264.45032112
47189 Wilson	Tennessee	263.82222222
41047 Marion	Oregon	263.50081299
12029 Dixie	Florida	263.47305389
13077 Coweta	Georgia	262.57335600
13075 Cook	Georgia	262.20720196
18173 Warrick	Indiana	262.11900842
51095 James City	Virginia	261.79038444
45045 Greenville	South Carolina	261.37028819
13269 Taylor	Georgia	261.22652071
26025 Calhoun	Michigan	259.50463614
36017 Chenango	New York	258.75126220
28145 Union	Mississippi	258.68698874
31153 Sarpy	Nebraska	258.05192482
8079 Mineral	Colorado	257.73195876
39137 Putnam	Ohio	257.54884547
16047 Gooding	Idaho	256.64648592
13225 Peach	Georgia	256.43843646
47105 Loudon	Tennessee	256.34259434
37161 Rutherford	North Carolina	255.88842666
29157 Perry	Missouri	255.87467363
13155 Irwin	Georgia	255.37348372
39033 Crawford	Ohio	255.11432010
31185 York	Nebraska	254.13883241
27139 Scott	Minnesota	253.76405371
29207 Stoddard	Missouri	253.37259467
47107 McMinn	Tennessee	253.35460261
36107 Tioga	New York	251.23558484
12081 Manatee	Florida	250.72494967
36101 Steuben	New York	250.53238131

Counties\_Cities

1073 Jefferson	Alabama	249.50705293
37007 Anson	North Carolina	249.22619287
1113 Russell	Alabama	249.21687060
13115 Floyd	Georgia	248.14402565
24001 Allegany	Maryland	247.97463896
6081 San Mateo	California	247.41892937
18027 Daviess	Indiana	247.38287024
37117 Martin	North Carolina	247.01160072
19031 Cedar	Iowa	246.95334729
26139 Ottawa	Michigan	245.78820905
20067 Grant	Kansas	245.36532170
40087 McClain	Oklahoma	245.09190947
29201 Scott	Missouri	244.42248687
1035 Conecuh	Alabama	244.35937118
54003 Berkeley	West Virginia	244.18773426
21233 Webster	Kentucky	244.06986500
12033 Escambia	Florida	243.71383116
13145 Harris	Georgia	243.65482234
39073 Hocking	Ohio	243.08613704
54099 Wayne	West Virginia	242.83997597
37033 Caswell	North Carolina	242.31209798
37139 Pasquotank	North Carolina	242.18572618
5135 Sharp	Arkansas	241.85189451
4012 La Paz	Arizona	241.72907385
13091 Dodge	Georgia	241.48756339
26065 Ingham	Michigan	240.83215195
48201 Harris	Texas	240.09182272
51600 Fairfax City	Virginia	240.09115325
47061 Grundy	Tennessee	239.77221639
29007 Audrain	Missouri	239.46924194
42041 Cumberland	Pennsylvania	239.43712389
17195 Whiteside	Illinois	239.09682523
42115 Susquehanna	Pennsylvania	238.98100471
48439 Tarrant	Texas	238.71293582

Counties\_Cities

6051 Mono	California	238.59649123
38013 Burke	North Dakota	238.09523810
13233 Polk	Georgia	237.81492818
48199 Hardin	Texas	237.73314455
13129 Gordon	Georgia	237.49674959
26023 Branch	Michigan	236.11938930
13149 Heard	Georgia	235.71007661
39153 Summit	Ohio	235.64450710
13079 Crawford	Georgia	235.42782919
19155 Pottawattamie	Iowa	235.21110196
48453 Travis	Texas	234.87619150
31123 Morrill	Nebraska	234.74178404
51137 Orange	Virginia	234.69053597
22053 Jefferson Davis	Louisiana	234.31068330
1055 Etowah	Alabama	234.14405713
40041 Delaware	Oklahoma	234.01118573
18049 Fulton	Indiana	233.92394983
37171 Surry	North Carolina	233.50197365
12071 Lee	Florida	233.10054200
24041 Talbot	Maryland	232.63362908
28121 Rankin	Mississippi	232.61556055
12015 Charlotte	Florida	232.43494524
13297 Walton	Georgia	232.07811514
13049 Charlton	Georgia	231.33867983
18151 Steuben	Indiana	231.30746545
18169 Wabash	Indiana	230.17902813
42127 Wayne	Pennsylvania	230.12715500
28071 Lafayette	Mississippi	229.95638129
13251 Screven	Georgia	229.58817621
28137 Tate	Mississippi	229.49337599
23001 Androscoggin	Maine	229.38548835
8107 Routt	Colorado	229.27758132
13153 Houston	Georgia	228.98455641
13159 Jasper	Georgia	227.92022792

Counties\_Cities

48437 Swisher	Texas	227.82095953
48039 Brazoria	Texas	227.71474878
47187 Williamson	Tennessee	227.42082346
21149 McLean	Kentucky	226.97795071
42001 Adams	Pennsylvania	226.62944627
13161 Jeff Davis	Georgia	226.22929004
48181 Grayson	Texas	226.13459113
17029 Coles	Illinois	225.99980348
27141 Sherburne	Minnesota	225.95693282
51099 King George	Virginia	225.77610536
39123 Ottawa	Ohio	225.66165469
40105 Nowata	Oklahoma	225.09297318
5025 Cleveland	Arkansas	224.49488651
26067 Ionia	Michigan	224.26413331
22039 Evangeline	Louisiana	224.26217744
40031 Comanche	Oklahoma	224.21152281
8045 Garfield	Colorado	224.19273883
22107 Tensas	Louisiana	224.11474675
27133 Rock	Minnesota	223.07202040
46135 Yankton	South Dakota	223.00931392
48167 Galveston	Texas	222.85359141
13185 Lowndes	Georgia	222.65970891
18115 Ohio	Indiana	222.45037645
31137 Phelps	Nebraska	222.32103157
17103 Lee	Illinois	222.07287497
13175 Laurens	Georgia	221.87004754
19051 Davis	Iowa	221.80326051
48393 Roberts	Texas	221.48394241
8041 El Paso	Colorado	221.47323830
31105 Kimball	Nebraska	221.11663903
27039 Dodge	Minnesota	220.92018058
48157 Fort Bend	Texas	219.83656953
56017 Hot Springs	Wyoming	219.53896817
26011 Arenac	Michigan	219.40030583



Counties\_Cities

19181 Warren	Iowa	219.36696960
37187 Washington	North Carolina	219.24276920
46037 Day	South Dakota	217.98365123
19009 Audubon	Iowa	217.94406102
18025 Crawford	Indiana	217.84428869
29107 Lafayette	Missouri	217.80477330
39169 Wayne	Ohio	217.30319832
13157 Jackson	Georgia	217.26165119
21101 Henderson	Kentucky	217.14812134
48303 Lubbock	Texas	216.97266210
47097 Lauderdale	Tennessee	216.84414327
37057 Davidson	North Carolina	216.66846724
18013 Brown	Indiana	216.62071682
1117 Shelby	Alabama	216.49737839
8029 Delta	Colorado	216.45720932
37069 Franklin	North Carolina	216.10420367
37025 Cabarrus	North Carolina	215.76402230
33013 Merrimack	New Hampshire	214.38212953
13271 Telfair	Georgia	214.15973797
39017 Butler	Ohio	213.66291994
26087 Lapeer	Michigan	213.56841005
27163 Washington	Minnesota	213.34794233
39043 Erie	Ohio	213.09388193
37135 Orange	North Carolina	212.97431297
56019 Johnson	Wyoming	212.76595745
45067 Marion	South Carolina	212.63571636
39173 Wood	Ohio	211.94221705
18075 Jay	Indiana	211.90522057
48021 Bastrop	Texas	211.55261221
47081 Hickman	Tennessee	211.46710290
39093 Lorain	Ohio	211.01204998
42133 York	Pennsylvania	210.36288155
6071 San Bernardino	California	210.30547480
53029 Island	Washington	209.56665877

Counties\_Cities

51690 Martinsville	Virginia	209.26988064
6029 Kern	California	209.19662252
19015 Boone	Iowa	208.76034313
51530 Buena Vista	Virginia	208.43354177
13117 Forsyth	Georgia	207.93535408
12125 Union	Florida	207.49665328
27103 Nicollet	Minnesota	207.48100526
13165 Jenkins	Georgia	207.30162386
28059 Jackson	Mississippi	206.59282369
37085 Harnett	North Carolina	205.64173633
35057 Torrance	New Mexico	205.24661664
26093 Livingston	Michigan	204.99518889
31067 Gage	Nebraska	204.71781510
37081 Guilford	North Carolina	204.62083310
36121 Wyoming	New York	204.56529874
13113 Fayette	Georgia	204.47915106
19095 Iowa	Iowa	204.44829936
5119 Pulaski	Arkansas	204.23754711
17119 Madison	Illinois	204.18889742
1021 Chilton	Alabama	203.83665889
27017 Carlton	Minnesota	203.70008650
45011 Barnwell	South Carolina	203.67563471
1027 Clay	Alabama	203.38983051
6073 San Diego	California	203.29823495
47121 Meigs	Tennessee	203.15293353
12065 Jefferson	Florida	202.96752520
13213 Murray	Georgia	202.90072894
13181 Lincoln	Georgia	202.14782059
45029 Colleton	South Carolina	201.80562931
36091 Saratoga	New York	201.16178534
12133 Washington	Florida	200.96463023
48005 Angelina	Texas	200.93694025
35001 Bernalillo	New Mexico	200.67747064
37125 Moore	North Carolina	200.64449444

Counties\_Cities

16069 Nez Perce	Idaho	200.45535538
50011 Franklin	Vermont	200.31970215
28093 Marshall	Mississippi	200.27643790
31157 Scotts Bluff	Nebraska	200.06112979
40113 Osage	Oklahoma	199.94044327
4019 Pima	Arizona	199.69723013
8035 Douglas	Colorado	199.25549047
33017 Strafford	New Hampshire	199.09293566
21067 Fayette	Kentucky	198.90048799
37073 Gates	North Carolina	198.73844293
51109 Louisa	Virginia	198.48822666
31061 Franklin	Nebraska	198.47833278
47043 Dickson	Tennessee	198.33102571
51077 Grayson	Virginia	198.32384364
53053 Pierce	Washington	198.13777419
13019 Berrien	Georgia	197.38209017
12119 Sumter	Florida	197.27542445
48245 Jefferson	Texas	197.25412842
13279 Toombs	Georgia	197.12128538
38089 Stark	North Dakota	196.79323806
19163 Scott	Iowa	196.78791341
35013 Dona Ana	New Mexico	196.76170686
35013 Dona Ana	New Mexico	196.76170686
13211 Morgan	Georgia	196.25523789
29227 Worth	Missouri	196.07843137
48205 Hartley	Texas	195.76437088
37127 Nash	North Carolina	195.71136828
13059 Clarke	Georgia	195.55485746
37165 Scotland	North Carolina	195.34616490
53025 Grant	Washington	195.21015915
19141 O'Brien	Iowa	195.08670520
39167 Washington	Ohio	194.49754800
46121 Todd	South Dakota	194.49576972
48041 Brazos	Texas	194.48045934

Counties\_Cities

13163 Jefferson	Georgia	194.42644200
42097 Northumberland	Pennsylvania	194.32825006
18157 Tippecanoe	Indiana	194.25220671
12107 Putnam	Florida	194.16690263
39133 Portage	Ohio	193.95189257
45063 Lexington	South Carolina	193.87727433
5115 Pope	Arkansas	193.75000000
17145 Perry	Illinois	193.63370171
27171 Wright	Minnesota	192.88736991
51053 Dinwiddie	Virginia	192.78628764
51037 Charlotte	Virginia	192.66208745
20101 Lane	Kansas	192.30769231
35041 Roosevelt	New Mexico	192.07170677
1039 Covington	Alabama	191.96452712
4013 Maricopa	Arizona	191.52883906
19093 Ida	Iowa	190.03069727
38059 Morton	North Dakota	189.74111594
8125 Yuma	Colorado	189.62075848
17095 Knox	Illinois	189.57535121
51133 Northumberland	Virginia	189.34716391
5077 Lee	Arkansas	189.20422927
51550 Chesapeake	Virginia	189.17381735
13029 Bryan	Georgia	188.93174841
20207 Woodson	Kansas	188.50141376
26123 Newaygo	Michigan	188.16984374
1045 Dale	Alabama	187.92384999
39151 Stark	Ohio	187.58040121
29183 St. Charles	Missouri	187.38319864
28107 Panola	Mississippi	187.25495933
12023 Columbia	Florida	187.22607549
27119 Polk	Minnesota	187.12930952
50025 Windham	Vermont	187.10824212
51540 Charlottesville	Virginia	187.04408005
48479 Webb	Texas	187.01750571

Counties\_Cities

36051 Livingston	New York	186.62912996
37049 Craven	North Carolina	186.56716418
51149 Prince George	Virginia	186.43978783
8039 Elbert	Colorado	186.43938817
18175 Washington	Indiana	186.09311813
39003 Allen	Ohio	186.04560552
47035 Cumberland	Tennessee	186.01377507
40145 Wagoner	Oklahoma	185.99425790
28045 Hancock	Mississippi	185.91287447
13281 Towns	Georgia	185.62267972
56021 Laramie	Wyoming	184.89330747
55027 Dodge	Wisconsin	184.41153369
51710 Norfolk	Virginia	184.36880316
12007 Bradford	Florida	183.90307226
29113 Lincoln	Missouri	183.75342371
31099 Kearney	Nebraska	183.37408313
48321 Matagorda	Texas	183.30050339
36089 St. Lawrence	New York	182.32806094
48163 Frio	Texas	181.67137667
6003 Alpine	California	181.65304269
29001 Adair	Missouri	181.53834011
27093 Meeker	Minnesota	181.49604598
28009 Benton	Mississippi	181.35654697
45013 Beaufort	South Carolina	181.22565774
51820 Waynesboro	Virginia	181.19144423
45037 Edgefield	South Carolina	181.13263345
45049 Hampton	South Carolina	180.86920573
26005 Allegan	Michigan	180.69157142
37001 Alamance	North Carolina	180.24946526
12097 Osceola	Florida	179.89619283
17115 Macon	Illinois	179.54007182
51157 Rappahannock	Virginia	179.26089355
13223 Paulding	Georgia	179.22020921
6001 Alameda	California	179.15071999

Counties\_Cities

47113 Madison	Tennessee	178.26955586
37101 Johnston	North Carolina	178.11767608
37059 Davie	North Carolina	177.84850116
37051 Cumberland	North Carolina	177.53437848
36069 Ontario	New York	177.49217214
18155 Switzerland	Indiana	177.28842027
53071 Walla Walla Cou	Washington	177.27586094
53071 Walla Walla Cou	Washington	177.27586094
40117 Pawnee	Oklahoma	176.93715680
51007 Amelia	Virginia	176.74633059
19043 Clayton	Iowa	176.57780816
27013 Blue Earth	Minnesota	176.48716390
47065 Hamilton	Tennessee	176.23515589
18009 Blackford	Indiana	176.02682313
56009 Converse	Wyoming	175.95307918
27167 Wilkin	Minnesota	175.88743204
27019 Carver	Minnesota	175.75880484
20047 Edwards	Kansas	175.50017550
6059 Orange	California	175.08022679
40027 Cleveland	Oklahoma	175.02813586
5031 Craighead	Arkansas	175.02164741
26057 Gratiot	Michigan	174.88115471
12043 Glades	Florida	174.87612941
45075 Orangeburg	South Carolina	174.84528493
21143 Lyon	Kentucky	174.80334624
1069 Houston	Alabama	174.74838143
17063 Grundy	Illinois	174.60566586
5093 Mississippi	Arkansas	174.59201242
23031 York	Maine	174.07833040
50003 Bennington	Vermont	174.00578148
26037 Clinton	Michigan	173.95250340
18073 Jasper	Indiana	173.80881031
47041 DeKalb	Tennessee	173.80077465
55039 Fond du Lac	Wisconsin	173.67512080

Counties\_Cities

19105 Jones	Iowa	173.54415735
18135 Randolph	Indiana	173.03126635
37179 Union	North Carolina	172.94877664
38027 Eddy	North Dakota	172.93558150
36025 Delaware	New York	172.92878478
20009 Barton	Kansas	172.34115890
48371 Pecos	Texas	172.27078415
51033 Caroline	Virginia	172.23449890
48057 Calhoun	Texas	171.60614072
28135 Tallahatchie	Mississippi	171.58790305
39103 Medina	Ohio	171.36860438
37143 Perquimans	North Carolina	171.36045299
4021 Pinal	Arizona	171.31176505
1103 Morgan	Alabama	171.30045596
27151 Swift	Minnesota	171.21455324
13289 Twiggs	Georgia	170.98192477
13291 Union	Georgia	170.82621557
48469 Victoria	Texas	170.58727658
45023 Chester	South Carolina	170.53734768
31143 Polk	Nebraska	170.51913604
40023 Choctaw	Oklahoma	170.43905100
26149 St. Joseph	Michigan	170.37170519
48343 Morris	Texas	170.19207391
17167 Sangamon	Illinois	169.95310932
27107 Norman	Minnesota	169.88416988
37149 Polk	North Carolina	169.81223618
31065 Furnas	Nebraska	169.67126193
13119 Franklin	Georgia	169.39582157
16001 Ada	Idaho	169.37395471
29159 Pettis	Missouri	169.24451131
12019 Clay	Florida	168.92517309
48087 Collingsworth	Texas	168.80486158
55043 Grant	Wisconsin	168.75509175
5141 Van Buren	Arkansas	168.64422092

Counties\_Cities

5019 Clark	Arkansas	167.71678528
50001 Addison	Vermont	167.68993590
53073 Whatcom	Washington	167.49008574
47075 Haywood	Tennessee	167.29160658
19079 Hamilton	Iowa	167.20171215
39023 Clark	Ohio	167.18059219
48441 Taylor	Texas	167.10258646
26159 Van Buren	Michigan	167.00243877
8019 Clear Creek	Colorado	166.57990630
36043 Herkimer	New York	166.57771740
22085 Sabine	Louisiana	166.44474035
13083 Dade	Georgia	166.39960557
48323 Maverick	Texas	165.85449260
8091 Ouray	Colorado	165.52865715
18159 Tipton	Indiana	165.25647805
5011 Bradley	Arkansas	165.18307791
5041 Desha	Arkansas	165.04517026
51089 Henry	Virginia	164.85781014
48061 Cameron	Texas	164.65836927
13047 Catoosa	Georgia	164.63957283
18099 Marshall	Indiana	164.33143055
51011 Appomattox	Virginia	164.13105233
39175 Wyandot	Ohio	164.12126738
13051 Chatham	Georgia	163.21167378
45083 Spartanburg	South Carolina	163.11550617
18119 Owen	Indiana	163.10865915
49045 Tooele	Utah	163.07379805
48189 Hale	Texas	162.57759385
32510 Carson City	Nevada	162.41383044
48037 Bowie	Texas	162.20686146
26045 Eaton	Michigan	162.07455429
55061 Kewaunee	Wisconsin	161.89962223
36057 Montgomery	New York	161.76321909
36015 Chemung	New York	161.41666864



Counties\_Cities

1099 Monroe	Alabama	161.38985143
12093 Okeechobee	Florida	161.30197174
47135 Perry	Tennessee	161.21031746
48139 Ellis	Texas	161.06021088
19119 Lyon	Iowa	160.86698840
6041 Marin	California	160.59091294
36099 Seneca	New York	160.34985423
28131 Stone	Mississippi	160.28209649
28125 Sharkey	Mississippi	159.92689056
55023 Crawford	Wisconsin	159.59732368
19035 Cherokee	Iowa	158.99655507
21037 Campbell	Kentucky	158.88010993
53037 Kittitas	Washington	158.34811249
28117 Prentiss	Mississippi	158.00908552
12035 Flagler	Florida	157.94123158
39045 Fairfield	Ohio	157.91298096
8101 Pueblo	Colorado	157.58465698
36095 Schoharie	New York	157.57146992
4015 Mohave	Arizona	157.00310188
51127 New Kent	Virginia	156.31280425
20043 Doniphan	Kansas	156.20932049
12031 Duval	Florida	156.18076977
31159 Seward	Nebraska	155.90714863
22011 Beauregard	Louisiana	155.69215902
21081 Grant	Kentucky	155.24859679
8069 Larimer	Colorado	155.19887709
55089 Ozaukee	Wisconsin	154.80049805
13173 Lanier	Georgia	154.73887814
18153 Sullivan	Indiana	154.66408893
19075 Grundy	Iowa	154.42132640
39139 Richland	Ohio	154.41911164
13111 Fannin	Georgia	154.05946695
55131 Washington	Wisconsin	154.02415747
48397 Rockwall	Texas	153.98829689

Counties\_Cities

48257 Kaufman	Texas	153.93945048
19121 Madison	Iowa	153.85562188
27169 Winona	Minnesota	153.46778160
40109 Oklahoma	Oklahoma	153.42261116
29099 Jefferson	Missouri	153.33389793
38073 Ransom	North Dakota	152.75921329
35021 Harding	New Mexico	152.67175573
1077 Lauderdale	Alabama	152.61887495
18087 LaGrange	Indiana	152.55530130
17009 Brown	Illinois	152.53203173
20017 Chase	Kansas	152.14910612
19011 Benton	Iowa	152.09422042
1061 Geneva	Alabama	152.01033670
1075 Lamar	Alabama	151.69026293
20177 Shawnee	Kansas	151.55014958
51043 Clarke	Virginia	151.48385320
12131 Walton	Florida	151.31348511
48315 Marion	Texas	151.08783239
26027 Cass	Michigan	151.00768590
17053 Ford	Illinois	150.78407720
19057 Des Moines	Iowa	150.74863304
47159 Smith	Tennessee	150.43626517
48049 Brown	Texas	150.30060120
48339 Montgomery	Texas	150.27287727
55065 Lafayette	Wisconsin	150.01500150
20129 Morton	Kansas	149.98125234
36109 Tompkins	New York	149.81564893
48183 Gregg	Texas	149.54691327
31025 Cass	Nebraska	149.08826790
42003 Allegheny	Pennsylvania	149.04157078
6019 Fresno	California	149.03459372
18021 Clay	Indiana	149.02560183
36123 Yates	New York	148.94730486
48003 Andrews	Texas	148.94086496

Counties\_Cities

55045 Green	Wisconsin	148.93444177
26091 Lenawee	Michigan	148.57631327
13073 Columbia	Georgia	148.42084114
37147 Pitt	North Carolina	148.40423758
51003 Albemarle	Virginia	148.08955279
40085 Love	Oklahoma	148.01657786
39041 Delaware	Ohio	147.44221925
45009 Bamberg	South Carolina	147.11033275
13295 Walker	Georgia	146.95288863
39165 Warren	Ohio	146.44252346
19019 Buchanan	Iowa	146.23331289
51770 Roanoke City	Virginia	146.11689351
55015 Calumet	Wisconsin	145.53719173
18171 Warren	Indiana	145.22570495
21047 Christian	Kentucky	145.10750513
46103 Pennington	South Dakota	144.99369009
5121 Randolph	Arkansas	144.86293737
17169 Schuyler	Illinois	144.78065730
19073 Greene	Iowa	144.75002784
39163 Vinton	Ohio	144.60765659
47087 Jackson	Tennessee	144.58241197
41059 Umatilla	Oregon	144.48629960
51790 Staunton	Virginia	144.45068614
40143 Tulsa	Oklahoma	144.21000679
40051 Grady	Oklahoma	144.01180897
27079 Le Sueur	Minnesota	143.88994174
17041 Douglas	Illinois	143.74454541
6015 Del Norte	California	143.74011787
48071 Chambers	Texas	143.68492957
48121 Denton	Texas	143.52830523
55133 Waukesha	Wisconsin	143.39869800
45001 Abbeville	South Carolina	142.61847520
12087 Monroe	Florida	142.61532515
48017 Bailey	Texas	142.30823965

Counties\_Cities

8105 Rio Grande	Colorado	142.22222222
5071 Johnson	Arkansas	142.09857154
51810 Virginia Beach	Virginia	141.71825611
51101 King William	Virginia	141.68486924
42081 Lycoming	Pennsylvania	141.64555180
31125 Nance	Nebraska	141.56285391
48233 Hutchinson	Texas	141.52278517
31181 Webster	Nebraska	141.52278517
39171 Williams	Ohio	141.28899033
54057 Mineral	West Virginia	141.05419451
31155 Saunders	Nebraska	140.82523588
20089 Jewell	Kansas	140.79549454
48359 Oldham	Texas	140.77897701
27083 Lyon	Minnesota	140.46587850
8067 La Plata	Colorado	140.29479666
51700 Newport News	Virginia	139.95722907
21171 Monroe	Kentucky	139.95148349
45019 Charleston	South Carolina	139.93422106
46051 Grant	South Dakota	139.91884707
39011 Auglaize	Ohio	139.72578814
42035 Clinton	Pennsylvania	139.59259642
16067 Minidoka	Idaho	139.25570228
46023 Charles Mix	South Dakota	139.21610623
12115 Sarasota	Florida	139.20200226
1071 Jackson	Alabama	139.16808412
31171 Thomas	Nebraska	138.88888889
31021 Burt	Nebraska	138.71763255
17129 Menard	Illinois	138.34635417
13195 Madison	Georgia	138.27993255
31179 Wayne	Nebraska	138.25374880
37183 Wake	North Carolina	138.14822783
21219 Todd	Kentucky	138.08788888
6085 Santa Clara	California	138.05952817
20131 Nemaha	Kansas	137.86312161

Counties\_Cities

55029 Door	Wisconsin	137.63129301
8083 Montezuma	Colorado	137.62520070
19003 Adams	Iowa	137.17421125
12001 Alachua	Florida	137.05937264
18163 Vanderburgh	Indiana	137.03625935
12057 Hillsborough	Florida	137.03225304
19107 Keokuk	Iowa	136.91931540
18167 Vigo	Indiana	136.88935243
1079 Lawrence	Alabama	136.54155415
17073 Henry	Illinois	136.48400896
17135 Montgomery	Illinois	136.35886857
31097 Johnson	Nebraska	136.34592910
29003 Andrew	Missouri	136.30942239
51650 Hampton	Virginia	136.24891113
21145 McCracken	Kentucky	136.19808404
19091 Humboldt	Iowa	136.16842987
18123 Perry	Indiana	136.11140195
29101 Johnson	Missouri	136.06202937
51091 Highland	Virginia	135.74660633
13143 Haralson	Georgia	135.44170927
18149 Starke	Indiana	135.16459560
5051 Garland	Arkansas	135.14331242
29071 Franklin	Missouri	135.04388926
26063 Huron	Michigan	134.76224090
5073 Lafayette	Arkansas	134.69021251
45053 Jasper	South Carolina	134.61737600
13227 Pickens	Georgia	134.45903690
19085 Harrison	Iowa	134.42762134
5017 Chicot	Arkansas	134.12531136
12095 Orange	Florida	133.92291284
19161 Sac	Iowa	133.75861714
28141 Tishomingo	Mississippi	133.64860697
31111 Lincoln	Nebraska	133.57965042
21023 Bracken	Kentucky	133.51134846

Counties\_Cities

55041 Forest	Wisconsin	133.46680013
30031 Gallatin	Montana	133.18316708
17121 Marion	Illinois	132.90802764
20059 Franklin	Kansas	132.65186688
28081 Lee	Mississippi	132.62599469
51015 Augusta	Virginia	132.52580940
19065 Fayette	Iowa	132.24821974
48481 Wharton	Texas	132.15118095
17003 Alexander	Illinois	132.01320132
31163 Sherman	Nebraska	131.66556945
48325 Medina	Texas	131.57636339
1015 Calhoun	Alabama	131.26000858
8111 San Juan	Colorado	131.23359580
19081 Hancock	Iowa	130.69454817
31177 Washington	Nebraska	130.64305414
19089 Howard	Iowa	130.61935343
37097 Iredell	North Carolina	130.57976294
37027 Caldwell	North Carolina	130.44167307
39065 Hardin	Ohio	130.24142313
32023 Nye	Nevada	130.11070436
45047 Greenwood	South Carolina	130.05187939
51119 Middlesex	Virginia	130.00278577
51135 Nottoway	Virginia	129.70168612
20005 Atchison	Kansas	129.68566665
41051 Multnomah	Oregon	129.57579938
21029 Bullitt	Kentucky	129.51929838
47115 Marion	Tennessee	129.48381452
37009 Ashe	North Carolina	129.10841418
38015 Burleigh	North Dakota	129.10268387
39047 Fayette	Ohio	129.07276913
19045 Clinton	Iowa	128.98232942
54071 Pendleton	West Virginia	128.62655424
17189 Washington	Illinois	128.61736334
47045 Dyer	Tennessee	128.61736334

Counties\_Cities

12111 St. Lucie	Florida	128.60915274
40037 Creek	Oklahoma	128.48444221
23027 Waldo	Maine	128.48289414
45091 York	South Carolina	128.41185183
27161 Waseca	Minnesota	128.40404473
19177 Van Buren	Iowa	128.20512821
12073 Leon	Florida	128.20425159
51025 Brunswick	Virginia	128.17382813
17099 LaSalle	Illinois	127.93566664
45057 Lancaster	South Carolina	127.90941497
5143 Washington	Arkansas	127.86914302
8119 Teller	Colorado	127.57644620
5061 Howard	Arkansas	127.42672963
31077 Greeley	Nebraska	127.33446520
18077 Jefferson	Indiana	127.29756582
16027 Canyon	Idaho	127.06991978
1003 Baldwin	Alabama	127.05139848
1019 Cherokee	Alabama	126.76705593
51079 Greene	Virginia	126.39668335
17085 Jo Daviess	Illinois	126.36899747
31003 Antelope	Nebraska	126.26262626
48149 Fayette	Texas	126.23772141
42129 Westmoreland	Pennsylvania	126.06563970
12105 Polk	Florida	125.84585789
5105 Perry	Arkansas	125.57959815
42087 Mifflin	Pennsylvania	125.48137251
4025 Yavapai	Arizona	125.43481915
37169 Stokes	North Carolina	125.36564981
21007 Ballard	Kentucky	125.32898860
17125 Mason	Illinois	125.32252119
5111 Poinsett	Arkansas	125.13556353
47123 Monroe	Tennessee	125.11594797
42119 Union	Pennsylvania	125.04186670
27049 Goodhue	Minnesota	124.99191863

Counties\_Cities

54083 Randolph	West Virginia	124.90025327
20091 Johnson	Kansas	124.84206475
51775 Salem	Virginia	124.79039114
45071 Newberry	South Carolina	124.61059190
54021 Gilmer	West Virginia	124.59506604
38097 Traill	North Dakota	124.42453652
47053 Gibson	Tennessee	124.37557345
12127 Volusia	Florida	124.19229350
2195 Petersburg	Alaska	124.18503570
45087 Union	South Carolina	124.04232032
21165 Menifee	Kentucky	124.01178112
8093 Park	Colorado	123.94912697
6069 San Benito	California	123.50293319
21207 Russell	Kentucky	123.44986252
48029 Bexar	Texas	123.31014995
17113 McLean	Illinois	122.66530886
21035 Calloway	Kentucky	122.65235722
12103 Pinellas	Florida	122.63144943
1053 Escambia	Alabama	122.45564384
39085 Lake	Ohio	122.33530284
36117 Wayne	New York	122.13537040
42131 Wyoming	Pennsylvania	122.01434593
47125 Montgomery	Tennessee	121.87424132
38099 Walsh	North Dakota	121.87119153
39089 Licking	Ohio	121.75070689
38029 Emmons	North Dakota	121.39605463
48209 Hays	Texas	121.27691112
20019 Chautauqua	Kansas	120.88244183
13103 Effingham	Georgia	120.59816691
23007 Franklin	Maine	120.41341941
22043 Grant	Louisiana	120.09607686
13043 Candler	Georgia	119.97046881
6099 Stanislaus	California	119.85849786
55111 Sauk	Wisconsin	119.84622329



Counties\_Cities

20163 Rooks	Kansas	119.68880910
48051 Burleson	Texas	119.63673936
1115 St. Clair	Alabama	119.51742023
17071 Henderson	Illinois	119.24280817
5055 Greene	Arkansas	119.13954771
49011 Davis	Utah	119.13122347
39143 Sandusky	Ohio	119.04964370
1121 Talladega	Alabama	119.00586260
13169 Jones	Georgia	118.81464915
46102 Oglala Lakota	South Dakota	118.80634566
31107 Knox	Nebraska	118.77895237
21157 Marshall	Kentucky	118.62396204
47031 Coffee	Tennessee	118.49192101
18085 Kosciusko	Indiana	118.47146602
51590 Danville	Virginia	117.95640528
48055 Caldwell	Texas	117.92725507
46029 Codington	South Dakota	117.79403891
40071 Kay	Oklahoma	117.75095673
36019 Clinton	New York	117.72724456
6013 Contra Costa	California	117.63018218
27097 Morrison	Minnesota	117.57966776
47015 Cannon	Tennessee	117.54943991
27061 Itasca	Minnesota	117.49578789
48219 Hockley	Texas	117.49347258
13283 Treutlen	Georgia	117.49155529
54039 Kanawha	West Virginia	117.48146342
18183 Whitley	Indiana	117.39155955
38053 McKenzie	North Dakota	117.37089202
16031 Cassia	Idaho	117.33154542
42019 Butler	Pennsylvania	117.09103296
38077 Richland	North Dakota	117.00227847
41067 Washington	Oregon	116.78197074
12113 Santa Rosa	Florida	116.53257057
37005 Alleghany	North Carolina	116.47701819

Counties\_Cities

55025 Dane	Wisconsin	116.15815209
20087 Jefferson	Kansas	115.94202899
37141 Pender	North Carolina	115.82638911
5007 Benton	Arkansas	115.55053410
36077 Otsego	New York	115.48310432
48085 Collin	Texas	115.10765600
13107 Emanuel	Georgia	114.98319476
2130 Ketchikan Gateway	Alaska	114.95904584
48361 Orange	Texas	114.87100943
19191 Winneshiek	Iowa	114.83349144
28047 Harrison	Mississippi	114.68666828
50015 Lamoille	Vermont	114.62450593
46009 Bon Homme	South Dakota	114.61318052
47051 Franklin	Tennessee	114.58582000
37071 Gaston	North Carolina	114.42879836
39113 Montgomery	Ohio	114.40250521
48239 Jackson	Texas	114.29339788
13309 Wheeler	Georgia	114.22769387
19067 Floyd	Iowa	114.20595140
45043 Georgetown	South Carolina	114.05805716
48279 Lamb	Texas	113.99908801
16039 Elmore	Idaho	113.72390770
54061 Monongalia	West Virginia	113.70043225
18161 Union	Indiana	113.68480887
48001 Anderson	Texas	113.68138209
41007 Clatsop	Oregon	113.16768937
21105 Hickman	Kentucky	113.09658448
36041 Hamilton	New York	112.76499774
41053 Polk	Oregon	112.63110965
40115 Ottawa	Oklahoma	112.26944667
37111 McDowell	North Carolina	112.07067045
21103 Henry	Kentucky	111.75959270
55139 Winnebago	Wisconsin	111.68284411
47033 Crockett	Tennessee	111.66945840

Counties\_Cities

48159 Franklin	Texas	111.46201003
48331 Milam	Texas	111.41617922
21099 Hart	Kentucky	111.07584894
45051 Horry	South Carolina	110.99907888
13179 Liberty	Georgia	110.57449957
27117 Pipestone	Minnesota	110.53387863
5065 Izard	Arkansas	110.35091591
45007 Anderson	South Carolina	110.23433525
20099 Labette	Kansas	110.19835704
18045 Fountain	Indiana	110.08501009
46123 Tripp	South Dakota	109.52902519
13127 Glynn	Georgia	109.13059294
20173 Sedgwick	Kansas	109.03278187
18105 Monroe	Indiana	108.90502801
53039 Klickitat	Washington	108.56289863
12055 Highlands	Florida	108.13477007
51181 Surry	Virginia	108.12480692
37035 Catawba	North Carolina	107.78307238
18177 Wayne	Indiana	107.68017471
27005 Becker	Minnesota	107.64889005
46065 Hughes	South Dakota	107.64872521
51005 Alleghany	Virginia	107.31052985
6111 Ventura	California	107.17219352
46025 Clark	South Dakota	106.98047606
29081 Harrison	Missouri	106.96458284
37041 Chowan	North Carolina	106.92137715
37021 Buncombe	North Carolina	106.90729169
56007 Carbon	Wyoming	106.87328836
45003 Aiken	South Carolina	106.84706702
46027 Clay	South Dakota	106.82999786
26079 Kalkaska	Michigan	106.59784560
26105 Mason	Michigan	106.52920962
19129 Mills	Iowa	106.22054040
26001 Alcona	Michigan	106.15711253

Counties\_Cities

26113 Missaukee	Michigan	105.86911930
48445 Terry	Texas	105.80288109
55055 Jefferson	Wisconsin	105.72190440
48011 Armstrong	Texas	105.70824524
37039 Cherokee	North Carolina	105.69707219
6027 Inyo	California	105.63184522
41049 Morrow	Oregon	105.52233556
36009 Cattaraugus	New York	105.41384695
29069 Dunklin	Missouri	105.35975257
42063 Indiana	Pennsylvania	105.32419735
26073 Isabella	Michigan	104.87231088
48147 Fannin	Texas	104.85745055
40035 Craig	Oklahoma	104.85111142
23011 Kennebec	Maine	104.84670265
21049 Clark	Kentucky	104.83047808
21039 Carlisle	Kentucky	104.79983232
51199 York	Virginia	104.64876338
55087 Outagamie	Wisconsin	104.60865156
54019 Fayette	West Virginia	104.60737366
19007 Appanoose	Iowa	104.52681515
53047 Okanogan	Washington	104.43368461
47133 Overton	Tennessee	104.22330977
42099 Perry	Pennsylvania	104.03346410
48373 Polk	Texas	103.93555995
5043 Drew	Arkansas	103.66652117
39019 Carroll	Ohio	103.39352313
42057 Fulton	Pennsylvania	103.28444536
19023 Butler	Iowa	103.17078203
48491 Williamson	Texas	103.04930662
6097 Sonoma	California	103.01194939
13039 Camden	Georgia	102.46474281
6077 San Joaquin	California	102.43669120
17143 Peoria	Illinois	102.42441355
39027 Clinton	Ohio	102.24219512

Counties\_Cities

46043 Douglas	South Dakota	102.21465077
51161 Roanoke	Virginia	102.04840921
21113 Jessamine	Kentucky	102.00296736
6095 Solano	California	101.87859654
20181 Sherman	Kansas	101.71215460
45077 Pickens	South Carolina	101.65123222
26117 Montcalm	Michigan	101.61330665
54065 Morgan	West Virginia	101.19750379
36011 Cayuga	New York	101.10830255
51125 Nelson	Virginia	101.10541925
55093 Pierce	Wisconsin	101.04570556
17021 Christian	Illinois	101.03793515
18121 Parke	Indiana	100.43126366
32019 Lyon	Nevada	100.34403670
27111 Otter Tail	Minnesota	100.31966265
17137 Morgan	Illinois	100.07063810
48065 Carson	Texas	99.91673605
48473 Waller	Texas	99.76282799
26015 Barry	Michigan	99.74328368
13147 Hart	Georgia	99.62067512
47185 White	Tennessee	99.60526801
1043 Cullman	Alabama	99.47029074
51097 King and Queen	Virginia	99.40357853
12117 Seminole	Florida	99.39465449
51145 Powhatan	Virginia	99.35249580
41031 Jefferson	Oregon	99.20634921
35009 Curry	New Mexico	99.11604669
19001 Adair	Iowa	99.10802775
45015 Berkeley	South Carolina	99.05423559
27113 Pennington	Minnesota	98.74453378
51045 Craig	Virginia	98.73617694
50013 Grand Isle	Vermont	98.73060649
8099 Prowers	Colorado	98.65175929
12129 Wakulla	Florida	98.57983426

Counties\_Cities

6053 Monterey	California	98.48620504
29143 New Madrid	Missouri	98.28862165
21239 Woodford	Kentucky	97.99118079
19101 Jefferson	Iowa	97.92720744
13209 Montgomery	Georgia	97.90057653
48293 Limestone	Texas	97.79327352
21185 Oldham	Kentucky	97.78847600
16075 Payette	Idaho	97.66039659
6047 Merced	California	97.53789602
21009 Barren	Kentucky	97.33792104
26151 Sanilac	Michigan	97.12981400
19169 Story	Iowa	96.83502370
37177 Tyrrell	North Carolina	96.82885500
13055 Chattooga	Georgia	96.81323114
31033 Cheyenne	Nebraska	96.67024705
53063 Spokane	Washington	96.57405014
2110 Juneau	Alaska	96.53411391
36031 Essex	New York	96.51474531
16045 Gem	Idaho	96.40467279
47017 Carroll	Tennessee	96.35974304
5091 Miller	Arkansas	96.34795375
40065 Jackson	Oklahoma	96.19624033
51680 Lynchburg	Virginia	96.19365365
37145 Person	North Carolina	96.18548612
42053 Forest	Pennsylvania	96.16705591
51023 Botetourt	Virginia	96.16251465
17131 Mercer	Illinois	96.14768284
46031 Corson	South Dakota	96.03841537
21097 Harrison	Kentucky	95.85685377
27089 Marshall	Minnesota	95.84664537
39081 Jefferson	Ohio	95.79272279
55035 Eau Claire	Wisconsin	95.66265521
35061 Valencia	New Mexico	95.47975306
26129 Ogemaw	Michigan	95.45628102

Counties\_Cities

12003 Baker	Florida	95.22130136
19189 Winnebago	Iowa	95.07510934
26111 Midland	Michigan	94.94165295
42085 Mercer	Pennsylvania	94.86551684
13241 Rabun	Georgia	94.85978538
35039 Rio Arriba	New Mexico	94.85720146
12109 St. Johns	Florida	94.78449310
5003 Ashley	Arkansas	94.78200140
36003 Allegany	New York	94.76631488
20149 Pottawatomie	Kansas	94.73987725
54023 Grant	West Virginia	94.61551694
20113 McPherson	Kansas	94.61400988
53031 Jefferson	Washington	94.55072646
16081 Teton	Idaho	94.50171821
27043 Faribault	Minnesota	94.49047827
21033 Caldwell	Kentucky	94.37672041
33003 Carroll	New Hampshire	94.30287624
48089 Colorado	Texas	94.26403356
39077 Huron	Ohio	94.01066594
39025 Clermont	Ohio	93.93281614
51191 Washington	Virginia	93.74655344
42109 Snyder	Pennsylvania	93.73458313
12091 Okaloosa	Florida	93.59817435
40133 Seminole	Oklahoma	93.57962405
54069 Ohio	West Virginia	93.40198779
17051 Fayette	Illinois	93.38812103
55115 Shawano	Wisconsin	93.14638690
48135 Ector	Texas	93.13858528
21155 Marion	Kentucky	92.76437848
47011 Bradley	Tennessee	92.76003261
51103 Lancaster	Virginia	92.73856997
17117 Macoupin	Illinois	92.68863240
48291 Liberty	Texas	92.67518506
6079 San Luis Obispo	California	92.60237316

Counties\_Cities

17035 Cumberland	Illinois	92.52405625
12059 Holmes	Florida	92.41669662
48175 Goliad	Texas	92.29957806
50027 Windsor	Vermont	92.24758528
48507 Zavala	Texas	91.79671201
33001 Belknap	New Hampshire	91.77018125
12067 Lafayette	Florida	91.61704077
6043 Mariposa	California	91.58033312
17083 Jersey	Illinois	91.54574999
30057 Madison	Montana	91.24087591
40121 Pittsburg	Oklahoma	91.16393555
41045 Malheur	Oregon	91.13100081
56025 Natrona	Wyoming	91.00676231
42027 Centre	Pennsylvania	90.90629895
17015 Carroll	Illinois	90.83286752
48349 Navarro	Texas	90.78987189
27155 Traverse	Minnesota	90.68923821
27087 Mahnomen	Minnesota	90.59612249
21077 Gallatin	Kentucky	90.57971014
31059 Fillmore	Nebraska	90.46499005
21215 Spencer	Kentucky	90.45440034
48251 Johnson	Texas	90.45231996
42005 Armstrong	Pennsylvania	90.40344452
53069 Wahkiakum	Washington	90.37505648
50021 Rutland	Vermont	90.33269703
41043 Linn	Oregon	90.31295402
46087 McCook	South Dakota	90.15506671
54027 Hampshire	West Virginia	89.94731657
55083 Oconto	Wisconsin	89.87575998
6113 Yolo	California	89.83339988
19125 Marion	Iowa	89.80153860
47079 Henry	Tennessee	89.62234996
51027 Buchanan	Virginia	89.53395222
46129 Walworth	South Dakota	89.49346698



Counties\_Cities

47131 Obion	Tennessee	89.20606601
54049 Marion	West Virginia	89.13132610
5059 Hot Spring	Arkansas	89.01813003
16025 Camas	Idaho	88.73114463
40089 McCurtain	Oklahoma	88.67687980
35049 Santa Fe	New Mexico	88.63357680
40017 Canadian	Oklahoma	88.61381683
32021 Mineral	Nevada	88.61320337
45035 Dorchester	South Carolina	88.39256258
36075 Oswego	New York	88.21184414
48455 Trinity	Texas	88.19538670
1009 Blount	Alabama	88.17427386
27081 Lincoln	Minnesota	88.13678830
18101 Martin	Indiana	88.08847998
45059 Laurens	South Carolina	88.06758814
5053 Grant	Arkansas	87.97009017
5129 Searcy	Arkansas	87.96179945
29049 Clinton	Missouri	87.93356131
26143 Roscommon	Michigan	87.92497069
51083 Halifax	Virginia	87.92497069
21093 Hardin	Kentucky	87.89735039
19055 Delaware	Iowa	87.87861035
54051 Marshall	West Virginia	87.70505116
27025 Chisago	Minnesota	87.62204499
53055 San Juan	Washington	87.57589911
53011 Clark	Washington	87.37031941
1029 Cleburne	Alabama	86.74184293
17105 Livingston	Illinois	86.68661391
40033 Cotton	Oklahoma	86.56509695
21139 Livingston	Kentucky	86.56135036
27143 Sibley	Minnesota	86.50519031
38067 Pembina	North Dakota	86.36821650
26141 Presque Isle	Michigan	86.35578584
27035 Crow Wing	Minnesota	86.30122209

Counties\_Cities

47117 Marshall	Tennessee	86.09684411
38093 Stutsman	North Dakota	86.05440551
48423 Smith	Texas	86.00431759
2090 Fairbanks North	Alaska	85.88374372
42073 Lawrence	Pennsylvania	85.86280516
39141 Ross	Ohio	85.79116351
20157 Republic	Kansas	85.76329331
48153 Floyd	Texas	85.66044201
40137 Stephens	Oklahoma	85.51947302
20161 Riley	Kansas	85.47820306
37167 Stanly	North Carolina	85.38058800
1083 Limestone	Alabama	85.26212906
22113 Vermilion	Louisiana	85.24151763
18179 Wells	Indiana	85.08827909
48305 Lynn	Texas	85.07742045
19029 Cass	Iowa	85.07347254
45065 McCormick	South Carolina	85.01594049
6067 Sacramento	California	85.01111309
5027 Columbia	Arkansas	84.97259634
47119 Maury	Tennessee	84.79966080
40131 Rogers	Oklahoma	84.79735606
47083 Houston	Tennessee	84.71499455
31095 Jefferson	Nebraska	84.54276455
47091 Johnson	Tennessee	84.37394533
1089 Madison	Alabama	84.30667987
38037 Grant	North Dakota	84.24599832
48123 DeWitt	Texas	84.21261208
55017 Chippewa	Wisconsin	84.19739612
51678 Lexington	Virginia	84.08071749
17067 Hancock	Illinois	84.06186954
53003 Asotin	Washington	84.03361345
39039 Defiance	Ohio	83.84645618
48027 Bell	Texas	83.79212804
56027 Niobrara	Wyoming	83.75209380

Counties\_Cities

13191 McIntosh	Georgia	83.68200837
18147 Spencer	Indiana	83.63260688
21199 Pulaski	Kentucky	83.56158024
29029 Camden	Missouri	82.94226782
31027 Cedar	Nebraska	82.87946957
47139 Polk	Tennessee	82.85004143
39051 Fulton	Ohio	82.78928943
51111 Lunenburg	Virginia	82.74036075
55057 Juneau	Wisconsin	82.65394297
26031 Cheboygan	Michigan	82.63487192
29035 Carter	Missouri	82.59002313
21019 Boyd	Kentucky	82.55715495
48193 Hamilton	Texas	82.50825083
28039 George	Mississippi	82.47422680
5125 Saline	Arkansas	82.35807644
39149 Shelby	Ohio	82.25882740
51009 Amherst	Virginia	82.10699173
39059 Guernsey	Ohio	82.00502281
42049 Erie	Pennsylvania	81.96691183
40043 Dewey	Oklahoma	81.73273396
28115 Pontotoc	Mississippi	81.67624792
39091 Logan	Ohio	81.57326161
12089 Nassau	Florida	81.55466493
36023 Cortland	New York	81.55071827
8089 Otero	Colorado	81.38020833
29031 Cape Girardeau	Missouri	81.26674539
26103 Marquette	Michigan	81.18347465
29163 Pike	Missouri	81.06355383
48345 Motley	Texas	81.03727715
48401 Rusk	Texas	80.80808081
27045 Fillmore	Minnesota	80.72941400
55019 Clark	Wisconsin	80.67071941
47153 Sequatchie	Tennessee	80.66684593
29219 Warren	Missouri	80.66607127

Counties\_Cities

55103 Richland	Wisconsin	80.56626575
29199 Scotland	Missouri	80.54772453
17199 Williamson	Illinois	80.52970651
29041 Chariton	Missouri	80.52610388
19159 Ringgold	Iowa	80.51529791
12017 Citrus	Florida	80.44399678
51073 Gloucester	Virginia	80.32343570
5045 Faulkner	Arkansas	80.12435300
29033 Carroll	Missouri	80.06405124
21091 Hancock	Kentucky	79.92692396
48073 Cherokee	Texas	79.86005476
39159 Union	Ohio	79.53661278
20097 Kiowa	Kansas	79.49125596
37157 Rockingham	North Carolina	79.39133311
55047 Green Lake	Wisconsin	79.28956549
51141 Patrick	Virginia	79.21688451
55075 Marinette	Wisconsin	79.14131671
1057 Fayette	Alabama	79.10910972
27041 Douglas	Minnesota	79.02223159
19069 Franklin	Iowa	79.02015014
20179 Sheridan	Kansas	78.95775760
37137 Pamlico	North Carolina	78.92659826
47129 Morgan	Tennessee	78.78029566
48231 Hunt	Texas	78.76219000
29177 Ray	Missouri	78.66101473
23023 Sagadahoc	Maine	78.57664029
27157 Wabasha	Minnesota	78.54007854
21179 Nelson	Kentucky	78.51519051
40093 Major	Oklahoma	78.49293564
21027 Breckinridge	Kentucky	78.47753581
40125 Pottawatomie	Oklahoma	78.42705596
8023 Costilla	Colorado	78.36990596
46091 Marshall	South Dakota	78.24726135
6055 Napa	California	78.18271803

Counties\_Cities

29037 Cass	Missouri	78.12946624
29051 Cole	Missouri	78.12906922
48241 Jasper	Texas	78.05530776
27085 McLeod	Minnesota	78.05313188
55109 St. Croix	Wisconsin	78.04312440
21173 Montgomery	Kentucky	78.00588590
46069 Hyde	South Dakota	78.00312012
47183 Weakley	Tennessee	77.80936705
47027 Clay	Tennessee	77.75042115
12069 Lake	Florida	77.70094952
21203 Rockcastle	Kentucky	77.61194030
38081 Sargent	North Dakota	77.51937984
56023 Lincoln	Wyoming	77.18431615
19187 Webster	Iowa	77.18389062
19083 Hardin	Iowa	77.06900640
5063 Independence	Arkansas	76.96799193
33009 Grafton	New Hampshire	76.84939746
42009 Bedford	Pennsylvania	76.80172700
47155 Sevier	Tennessee	76.61504515
48067 Cass	Texas	76.36375710
48247 Jim Hogg	Texas	76.21951220
48451 Tom Green	Texas	76.14921862
48169 Garza	Texas	76.01094558
38103 Wells	North Dakota	75.81501137
48493 Wilson	Texas	75.66103855
19063 Emmet	Iowa	75.65114017
36049 Lewis	New York	75.62294400
12061 Indian River	Florida	75.59731407
29095 Jackson	Missouri	75.39550511
20023 Cheyenne	Kansas	75.18796992
21057 Cumberland	Kentucky	75.08634930
27059 Isanti	Minnesota	75.06380423
27125 Red Lake	Minnesota	75.01875469
13267 Tattall	Georgia	74.82966405

Counties\_Cities

42031 Clarion	Pennsylvania	74.78274324
51163 Rockbridge	Virginia	74.71870605
21147 McCreary	Kentucky	74.67830882
48187 Guadalupe	Texas	74.52930468
37013 Beaufort	North Carolina	74.34312538
47093 Knox	Tennessee	74.14746534
48297 Live Oak	Texas	73.97665626
42015 Bradford	Pennsylvania	73.97300807
42059 Greene	Pennsylvania	73.96044486
29119 McDonald	Missouri	73.66322905
17173 Shelby	Illinois	73.59367094
12075 Levy	Florida	73.58351729
38069 Pierce	North Dakota	73.51139427
38055 McLean	North Dakota	73.36757153
48015 Austin	Texas	73.36023209
47103 Lincoln	Tennessee	73.27725181
17147 Piatt	Illinois	73.18858258
39135 Preble	Ohio	73.17608606
21163 Meade	Kentucky	73.13250914
35055 Taos	New Mexico	73.09273641
21021 Boyle	Kentucky	73.08970100
51197 Wythe	Virginia	73.03331710
40097 Mayes	Oklahoma	72.98027100
6087 Santa Cruz	California	72.92483273
35059 Union	New Mexico	72.85089849
42051 Fayette	Pennsylvania	72.82986178
21193 Perry	Kentucky	72.81925494
48355 Nueces	Texas	72.59878818
5095 Monroe	Arkansas	72.46376812
20127 Morris	Kansas	72.45064300
37003 Alexander	North Carolina	72.28335073
27121 Pope	Minnesota	72.09155628
48173 Glasscock	Texas	72.04610951
55117 Sheboygan	Wisconsin	71.88885809

Counties\_Cities

48329 Midland	Texas	71.85156857
46119 Sully	South Dakota	71.83908046
37043 Clay	North Carolina	71.81973247
20107 Linn	Kansas	71.79487179
18069 Huntington	Indiana	71.74392936
18033 DeKalb	Indiana	71.71609679
37109 Lincoln	North Carolina	71.62468664
31175 Valley	Nebraska	71.59904535
55121 Trempealeau	Wisconsin	71.32667618
41005 Clackamas	Oregon	71.14102025
26051 Gladwin	Michigan	71.04234913
29111 Lewis	Missouri	71.02993404
2020 Anchorage	Alaska	71.00275093
39031 Coshocton	Ohio	70.98200879
37045 Cleveland	North Carolina	70.66414051
33005 Cheshire	New Hampshire	70.59469494
16003 Adams	Idaho	70.58823529
15009 Maui	Hawaii	70.57120814
47085 Humphreys	Tennessee	70.32348805
37173 Swain	North Carolina	70.20007020
37129 New Hanover	North Carolina	70.17574072
51121 Montgomery	Virginia	69.70753144
38071 Ramsey	North Dakota	69.68034143
39021 Champaign	Ohio	69.67022759
48013 Atascosa	Texas	69.56867422
40073 Kingfisher	Oklahoma	69.54982296
47023 Chester	Tennessee	69.46052327
19117 Lucas	Iowa	69.40427993
47175 Van Buren	Tennessee	69.38421509
29139 Montgomery	Missouri	69.36015259
39125 Paulding	Ohio	69.29637527
20155 Reno	Kansas	68.97436720
20143 Ottawa	Kansas	68.94174423
21225 Union	Kentucky	68.94174423

Counties\_Cities

6023 Humboldt	California	68.92860024
45017 Calhoun	South Carolina	68.87052342
40075 Kiowa	Oklahoma	68.73639592
54105 Wirt	West Virginia	68.61063465
13031 Bulloch	Georgia	68.56758435
16073 Owyhee	Idaho	68.41700162
12101 Pasco	Florida	68.38018642
55053 Jackson	Wisconsin	68.36605137
48031 Blanco	Texas	68.36438216
29019 Boone	Missouri	68.33143524
47059 Greene	Tennessee	68.03016486
29023 Butler	Missouri	68.01285208
17139 Moultrie	Illinois	67.94863084
41065 Wasco	Oregon	67.91171477
38105 Williams	North Dakota	67.89250354
27065 Kanabec	Minnesota	67.87190720
18083 Knox	Indiana	67.75985906
56011 Crook	Wyoming	67.11409396
50023 Washington	Vermont	67.07946336
5029 Conway	Arkansas	67.01450385
53015 Cowlitz	Washington	66.98046556
17001 Adams	Illinois	66.98025605
19037 Chickasaw	Iowa	66.86726847
12009 Brevard	Florida	66.85107959
48213 Henderson	Texas	66.82948760
12083 Marion	Florida	66.67092620
18129 Posey	Indiana	66.56225529
42125 Washington	Pennsylvania	66.55541944
48093 Comanche	Texas	66.49918723
47161 Stewart	Tennessee	66.36678711
55021 Columbia	Wisconsin	66.25056662
21005 Anderson	Kentucky	66.18717734
48191 Hall	Texas	66.05019815
48217 Hill	Texas	66.01749464



Counties\_Cities

48045 Briscoe	Texas	65.96306069
39067 Harrison	Ohio	65.90220113
48497 Wise	Texas	65.88097504
47049 Fentress	Tennessee	65.87253664
30007 Broadwater	Montana	65.73541495
12041 Gilchrist	Florida	65.73181420
19145 Page	Iowa	65.57807069
23019 Penobscot	Maine	65.52125801
46057 Hamlin	South Dakota	65.45573556
21041 Carroll	Kentucky	65.19511968
48489 Willacy	Texas	65.07088078
29165 Platte	Missouri	65.05801816
27095 Mille Lacs	Minnesota	65.03691802
56005 Campbell	Wyoming	65.01950585
35005 Chaves	New Mexico	64.92603070
12123 Taylor	Florida	64.74587245
21011 Bath	Kentucky	64.60469999
37087 Haywood	North Carolina	64.54632005
36045 Jefferson	New York	64.42664758
55078 Menominee	Wisconsin	64.40532417
5057 Hempstead	Arkansas	64.39446208
48059 Callahan	Texas	64.31327712
5137 Stone	Arkansas	64.22091996
17023 Clark	Illinois	64.11900487
47009 Blount	Tennessee	63.95176210
39075 Holmes	Ohio	63.79294632
29039 Cedar	Missouri	63.53688669
29169 Pulaski	Missouri	63.44445726
30085 Roosevelt	Montana	63.29686228
54011 Cabell	West Virginia	63.28842358
40011 Blaine	Oklahoma	63.25777543
39063 Hancock	Ohio	63.21612011
13183 Long	Georgia	63.16454364
51195 Wise	Virginia	63.13795643

Counties\_Cities

26047 Emmet	Michigan	63.04791642
4009 Graham	Arizona	63.03845346
40081 Lincoln	Oklahoma	63.00114548
20027 Clay	Kansas	62.52344629
20013 Brown	Kansas	62.51302355
41017 Deschutes	Oregon	62.50130211
21209 Scott	Kentucky	62.46542093
5085 Lonoke	Arkansas	62.45163392
37099 Jackson	North Carolina	62.31680015
20125 Montgomery	Kansas	62.26650062
13265 Taliaferro	Georgia	62.18905473
48485 Wichita	Texas	62.09110734
54077 Preston	West Virginia	62.05857147
40103 Noble	Oklahoma	62.00726371
19041 Clay	Iowa	61.98090988
54029 Hancock	West Virginia	61.86842648
19097 Jackson	Iowa	61.75380815
41071 Yamhill	Oregon	61.68109007
19111 Lee	Iowa	61.66495375
46115 Spink	South Dakota	61.58583526
21221 Trigg	Kentucky	61.46281500
36097 Schuyler	New York	61.41134435
27173 Yellow Medicine	Minnesota	61.25574273
48053 Burnet	Texas	60.99869589
41035 Klamath	Oregon	60.60337310
35037 Quay	New Mexico	60.58403005
54107 Wood	West Virginia	60.56791326
51067 Franklin	Virginia	60.50360352
38057 Mercer	North Dakota	60.48143220
29047 Clay	Missouri	60.47937004
46071 Jackson	South Dakota	60.47777442
26135 Oscoda	Michigan	60.41565974
37055 Dare	North Carolina	60.27232131
5015 Carroll	Arkansas	60.23456046

Counties\_Cities

36013 Chautauqua	New York	60.18493188
17005 Bond	Illinois	60.13229104
27011 Big Stone	Minnesota	60.13229104
37121 Mitchell	North Carolina	60.00000000
40111 Okmulgee	Oklahoma	59.99739142
19137 Montgomery	Iowa	59.98200540
30003 Big Horn	Montana	59.97900735
45073 Oconee	South Carolina	59.96886723
54053 Mason	West Virginia	59.88472191
29229 Wright	Missouri	59.85417347
5113 Polk	Arkansas	59.85335927
32005 Douglas	Nevada	59.83452659
41003 Benton	Oregon	59.71704976
21167 Mercer	Kentucky	59.70423441
53035 Kitsap	Washington	59.67272660
48295 Lipscomb	Texas	59.61251863
56001 Albany	Wyoming	59.58394860
40021 Cherokee	Oklahoma	59.57883924
19151 Pocahontas	Iowa	59.34718101
46047 Fall River	South Dakota	59.18910920
21131 Leslie	Kentucky	59.15409642
56041 Uinta	Wyoming	59.11621262
47137 Pickett	Tennessee	59.03187721
28041 Greene	Mississippi	58.88414544
21223 Trimble	Kentucky	58.71990605
12053 Hernando	Florida	58.68021900
41055 Sherman	Oregon	58.54800937
17033 Crawford	Illinois	58.48886053
48287 Lee	Texas	58.32944470
47179 Washington	Tennessee	58.31719891
20061 Geary	Kansas	58.29293735
23015 Lincoln	Maine	58.23772640
48215 Hidalgo	Texas	58.20271405
18165 Vermillion	Indiana	58.14329091

Counties\_Cities

8007 Archuleta	Colorado	58.11841627
27159 Wadena	Minnesota	58.08465839
56037 Sweetwater	Wyoming	58.07066038
29005 Atchison	Missouri	58.01585767
29027 Callaway	Missouri	57.92064871
54033 Harrison	West Virginia	57.73159250
20141 Osborne	Kansas	57.55395683
54093 Tucker	West Virginia	57.51258088
51143 Pittsylvania	Virginia	57.42506030
51735 Poquoson	Virginia	57.42411813
54087 Roane	West Virginia	57.42176285
39015 Brown	Ohio	57.33681941
20029 Cloud	Kansas	57.28032993
31011 Boone	Nebraska	57.26283642
20033 Comanche	Kansas	57.20823799
19071 Fremont	Iowa	57.20005720
26029 Charlevoix	Michigan	57.15592135
27137 St. Louis	Minnesota	57.07019634
13305 Wayne	Georgia	57.03166935
51115 Mathews	Virginia	56.80527153
54079 Putnam	West Virginia	56.45531209
48505 Zapata	Texas	56.37773080
17087 Johnson	Illinois	56.19781631
21055 Crittenden	Kentucky	56.08524958
45021 Cherokee	South Carolina	56.06363222
30009 Carbon	Montana	56.00149337
39057 Greene	Ohio	55.95404625
47029 Cocke	Tennessee	55.90652429
35003 Catron	New Mexico	55.89714925
37199 Yancey	North Carolina	55.85656035
26097 Mackinac	Michigan	55.62250858
37019 Brunswick	North Carolina	55.57830691
40091 McIntosh	Oklahoma	55.51349987
20183 Smith	Kansas	55.50929781

Counties\_Cities

48313 Madison	Texas	55.47080849
39069 Henry	Ohio	55.37916267
17175 Stark	Illinois	55.27915976
26035 Clare	Michigan	55.27197061
48091 Comal	Texas	55.26611985
55123 Vernon	Wisconsin	55.22169888
17191 Wayne	Illinois	55.10653931
20083 Hodgeman	Kansas	55.00550055
30111 Yellowstone	Montana	54.95294654
51580 Covington	Virginia	54.94505495
29025 Caldwell	Missouri	54.89679403
47099 Lawrence	Tennessee	54.87721224
35017 Grant	New Mexico	54.85262927
40119 Payne	Oklahoma	54.85129205
47073 Hawkins	Tennessee	54.83813904
51019 Bedford	Virginia	54.60525480
35047 San Miguel	New Mexico	54.36555398
46067 Hutchinson	South Dakota	54.20054201
8043 Fremont	Colorado	54.14297911
26119 Montmorency	Michigan	53.96654074
40049 Garvin	Oklahoma	53.93549315
6039 Madera	California	53.90938150
29147 Nodaway	Missouri	53.80200861
19109 Kossuth	Iowa	53.66246311
30059 Meagher	Montana	53.59056806
8073 Lincoln	Colorado	53.47593583
54073 Pleasants	West Virginia	53.28360197
38101 Ward	North Dakota	53.14123760
48283 La Salle	Texas	53.11379631
8081 Moffat	Colorado	53.07855626
56033 Sheridan	Wyoming	52.92230344
21135 Lewis	Kentucky	52.80229313
54063 Monroe	West Virginia	52.71084337
40101 Muskogee	Oklahoma	52.66083497

Counties\_Cities

48259 Kendall	Texas	52.58429920
38091 Steele	North Dakota	52.54860746
19059 Dickinson	Iowa	52.46895587
54103 Wetzel	West Virginia	52.39030779
12005 Bay	Florida	52.35121730
47001 Anderson	Tennessee	52.29988756
29181 Ripley	Missouri	52.23490784
39119 Muskingum	Ohio	52.21447385
48317 Martin	Texas	52.14670607
48289 Leon	Texas	52.11349160
48151 Fisher	Texas	52.09690023
48107 Crosby	Texas	51.91209552
53045 Mason	Washington	51.90285008
40019 Carter	Oklahoma	51.89198165
20045 Douglas	Kansas	51.87917916
29015 Benton	Missouri	51.87260089
47089 Jefferson	Tennessee	51.84033178
37031 Carteret	North Carolina	51.78068005
27015 Brown	Minnesota	51.77014058
19033 Cerro Gordo	Iowa	51.58627805
48273 Kleberg	Texas	51.39901699
17179 Tazewell	Illinois	51.38746146
47177 Warren	Tennessee	51.37237634
26009 Antrim	Michigan	51.35887010
38065 Oliver	North Dakota	51.22950820
41027 Hood River	Oregon	51.22076148
29053 Cooper	Missouri	51.12764870
37113 Macon	North Carolina	51.01317840
48499 Wood	Texas	50.96501141
55033 Dunn	Wisconsin	50.96275287
16065 Madison	Idaho	50.88540607
21151 Madison	Kentucky	50.88342283
55135 Waupaca	Wisconsin	50.85276170
5145 White	Arkansas	50.80849010

Counties\_Cities

17183 Vermilion	Illinois	50.77728302
48457 Tyler	Texas	50.70058997
26089 Leelanau	Michigan	50.54217975
46035 Davison	South Dakota	50.53057100
4003 Cochise	Arizona	50.48513055
48161 Freestone	Texas	50.48465267
55049 Iowa	Wisconsin	50.48167936
51720 Norton	Virginia	50.40322581
29186 Ste. Genevieve	Missouri	50.31305903
23013 Knox	Maine	50.28789822
42111 Somerset	Pennsylvania	50.03245348
39127 Perry	Ohio	49.95420864
5107 Phillips	Arkansas	49.91957402
47151 Scott	Tennessee	49.91152049
29115 Linn	Missouri	49.84630722
27051 Grant	Minnesota	49.82561036
17127 Massac	Illinois	49.71590909
21229 Washington	Kentucky	49.65243297
26153 Schoolcraft	Michigan	49.57858205
37133 Onslow	North Carolina	49.57431848
20073 Greenwood	Kansas	49.54582989
50005 Caledonia	Vermont	49.50168306
29187 St. Francois	Missouri	49.48119715
29017 Bollinger	Missouri	49.30561262
51173 Smyth	Virginia	49.22551851
21073 Franklin	Kentucky	49.19807144
48367 Parker	Texas	49.14324533
22115 Vernon	Louisiana	49.11993451
54045 Logan	West Virginia	49.06921827
21075 Fulton	Kentucky	49.01960784
8047 Gilpin	Colorado	49.01159941
40067 Jefferson	Oklahoma	48.99559040
21123 Larue	Kentucky	48.92709862
5049 Fulton	Arkansas	48.90374114

Counties\_Cities

48223 Hopkins	Texas	48.89975550
40077 Latimer	Oklahoma	48.87107810
20123 Mitchell	Kansas	48.78048780
48407 San Jacinto	Texas	48.74821547
19175 Union	Iowa	48.54761712
18125 Pike	Indiana	48.34810637
27071 Koochiching	Minnesota	48.23151125
21191 Pendleton	Kentucky	48.17950306
41011 Coos	Oregon	48.14486947
29061 Daviess	Missouri	48.11740647
5099 Nevada	Arkansas	48.04227720
50009 Essex	Vermont	48.00000000
21195 Pike	Kentucky	47.94356358
6061 Placer	California	47.81902027
30067 Park	Montana	47.80114723
20011 Bourbon	Kansas	47.77178735
26095 Luce	Michigan	47.74789113
40095 Marshall	Oklahoma	47.60204689
29063 DeKalb	Missouri	47.50593824
54091 Taylor	West Virginia	47.44395683
26041 Delta	Michigan	47.41054745
40061 Haskell	Oklahoma	47.36343543
48403 Sabine	Texas	47.21881197
5109 Pike	Arkansas	46.84718448
48487 Wilbarger	Texas	46.80187207
17203 Woodford	Illinois	46.79822167
47127 Moore	Tennessee	46.79457183
39087 Lawrence	Ohio	46.77112217
16037 Custer	Idaho	46.72897196
47077 Henderson	Tennessee	46.68366431
21161 Mason	Kentucky	46.64723032
13109 Evans	Georgia	46.63744054
40013 Bryan	Oklahoma	46.61807086
31145 Red Willow	Nebraska	46.61570017



Counties\_Cities

42033 Clearfield	Pennsylvania	46.60654003
47109 McNairy	Tennessee	46.45401053
40025 Cimarron	Oklahoma	46.44681839
48467 Van Zandt	Texas	46.41282422
55037 Florence	Wisconsin	46.28558204
40053 Grant	Oklahoma	46.23208507
2122 Kenai Peninsula	Alaska	46.12782533
48459 Upshur	Texas	46.04944256
46079 Lake	South Dakota	45.95236272
48337 Montague	Texas	45.92774036
38085 Sioux	North Dakota	45.89261129
29083 Henry	Missouri	45.88839941
17011 Bureau	Illinois	45.46418937
53067 Thurston	Washington	45.38805037
48237 Jack	Texas	45.23351804
46097 Miner	South Dakota	45.18752824
8049 Grand	Colorado	45.08856683
27073 Lac qui Parle	Minnesota	45.05857615
20021 Cherokee	Kansas	44.96627529
26101 Manistee	Michigan	44.84670581
38039 Griggs	North Dakota	44.80286738
48285 Lavaca	Texas	44.75385380
21189 Owsley	Kentucky	44.72271914
30107 Wheatland	Montana	44.72271914
19027 Carroll	Iowa	44.65614766
21071 Floyd	Kentucky	44.63662993
48389 Reeves	Texas	44.60019114
48131 Duval	Texas	44.59507670
21017 Bourbon	Kentucky	44.58977408
4007 Gila	Arizona	44.53599065
42023 Cameron	Pennsylvania	44.52359751
48125 Dickens	Texas	44.46420631
29141 Morgan	Missouri	44.20866490
39071 Highland	Ohio	44.12652701

Counties\_Cities

20169 Saline	Kansas	44.11683609
27001 Aitkin	Minnesota	44.01962017
55031 Douglas	Wisconsin	43.97333827
53041 Lewis	Washington	43.96763982
20139 Osage	Kansas	43.91192522
29217 Vernon	Missouri	43.84255651
38023 Divide	North Dakota	43.80201489
30035 Glacier	Montana	43.64588638
26107 Mecosta	Michigan	43.63302331
8055 Huerfano	Colorado	43.54768471
29225 Webster	Missouri	43.46825539
20015 Butler	Kansas	43.43593200
6101 Sutter	California	43.38529239
2240 Southeast Fairbanks	Alaska	43.36513443
17123 Marshall	Illinois	43.35009537
42021 Cambria	Pennsylvania	43.27032567
47005 Benton	Tennessee	43.25259516
55063 La Crosse	Wisconsin	43.13625983
31127 Nemaha	Nebraska	43.11583788
21217 Taylor	Kentucky	43.05452268
22023 Cameron	Louisiana	43.05396096
48221 Hood	Texas	42.94894032
47013 Campbell	Tennessee	42.94773009
46049 Faulk	South Dakota	42.91845494
29013 Bates	Missouri	42.89215686
26133 Osceola	Michigan	42.84306585
29077 Greene	Missouri	42.81951062
6021 Glenn	California	42.78532463
47039 Decatur	Tennessee	42.71313856
40047 Garfield	Oklahoma	42.68382775
47071 Hardin	Tennessee	42.67535692
48391 Refugio	Texas	42.66211604
46011 Brookings	South Dakota	42.57493188
55113 Sawyer	Wisconsin	42.45254412

Counties\_Cities

48429 Stephens	Texas	42.40432524
5103 Ouachita	Arkansas	42.36211133
54001 Barbour	West Virginia	42.33444209
15003 Honolulu	Hawaii	42.24144968
32033 White Pine	Nevada	42.21635884
38075 Renville	North Dakota	42.12299916
26085 Lake	Michigan	42.08399966
56003 Big Horn	Wyoming	42.08399966
48309 McLennan	Texas	42.02555311
31139 Pierce	Nebraska	42.00504060
20159 Rice	Kansas	41.96831392
32007 Elko County	Nevada	41.93671369
32007 Elko County	Nevada	41.93671369
48409 San Patricio	Texas	41.85789246
18051 Gibson	Indiana	41.85101040
20115 Marion	Kansas	41.84100418
46089 McPherson	South Dakota	41.54549231
23025 Somerset	Maine	41.50853890
40039 Custer	Oklahoma	41.32800661
35007 Colfax	New Mexico	41.28819158
30051 Liberty	Montana	41.15226337
6057 Nevada	California	41.12502006
54005 Boone	West Virginia	41.00041000
6017 El Dorado	California	40.90665939
16055 Kootenai	Idaho	40.86560788
53049 Pacific	Washington	40.84225812
47055 Giles	Tennessee	40.67382978
37053 Currituck	North Carolina	40.63238771
5081 Little River	Arkansas	40.56466007
48395 Robertson	Texas	40.49988429
8027 Custer	Colorado	40.37141704
15001 Hawaii	Hawaii	40.30191608
47063 Hamblen	Tennessee	40.26700119
54067 Nicholas	West Virginia	40.25440786

Counties\_Cities

19195 Worth	Iowa	40.25224742
40083 Logan	Oklahoma	40.17677782
29221 Washington	Missouri	40.09140841
21169 Metcalfe	Kentucky	39.88035892
36033 Franklin	New York	39.76696558
17059 Gallatin	Illinois	39.54132068
33019 Sullivan	New Hampshire	39.40292972
47163 Sullivan	Tennessee	39.32313469
42117 Tioga	Pennsylvania	39.25128180
55071 Manitowoc	Wisconsin	39.20378380
42013 Blair	Pennsylvania	39.18623257
21231 Wayne	Kentucky	39.08540160
48495 Winkler	Texas	38.86010363
38051 McIntosh	North Dakota	38.68471954
16077 Power	Idaho	38.61997940
32017 Lincoln	Nevada	38.45414343
5101 Newton	Arkansas	38.43689942
31063 Frontier	Nebraska	38.34355828
17061 Greene	Illinois	38.33180006
20063 Gove	Kansas	38.28483920
51105 Lee	Virginia	38.23117115
23017 Oxford	Maine	38.18251241
51750 Radford	Virginia	38.17002018
55011 Buffalo	Wisconsin	38.09523810
48363 Palo Pinto	Texas	38.09523810
38003 Barnes	North Dakota	37.94346424
28003 Alcorn	Mississippi	37.91469194
19131 Mitchell	Iowa	37.84653231
48143 Erath	Texas	37.69495359
48281 Lampasas	Texas	37.68429978
20147 Phillips	Kansas	37.61519654
29055 Crawford	Missouri	37.56730809
48307 McCulloch	Texas	37.56103668
31131 Otoe	Nebraska	37.53518924

Counties\_Cities

56015 Goshen	Wyoming	37.38038278
27021 Cass	Minnesota	37.26413496
48427 Starr	Texas	37.19488570
50019 Orleans	Vermont	37.16504999
39083 Knox	Ohio	37.16090673
39079 Jackson	Ohio	37.05533597
21089 Greenup	Kentucky	36.86061018
20137 Norton	Kansas	36.83241252
55095 Polk	Wisconsin	36.69893114
46137 Ziebach	South Dakota	36.46973012
29151 Osage	Missouri	36.45909290
5087 Madison	Arkansas	36.40555792
29175 Randolph	Missouri	36.34454630
30029 Flathead	Montana	36.23685190
8077 Mesa	Colorado	35.89914299
6115 Yuba	California	35.87857665
21235 Whitley	Kentucky	35.86998510
20195 Trego	Kansas	35.80379520
31087 Hitchcock	Nebraska	35.63791875
30053 Lincoln	Montana	35.36425179
39005 Ashland	Ohio	35.35212578
46093 Meade	South Dakota	35.34318230
48079 Cochran	Texas	35.26093089
55051 Iron	Wisconsin	35.23608175
51155 Pulaski	Virginia	35.22573827
20135 Ness	Kansas	35.21126761
46081 Lawrence	South Dakota	34.96367662
38079 Rolette	North Dakota	34.96259003
48501 Yoakum	Texas	34.92026539
38063 Nelson	North Dakota	34.85535030
39121 Noble	Ohio	34.83349589
21051 Clay	Kentucky	34.81720965
26109 Menominee	Michigan	34.80833660
55081 Monroe	Wisconsin	34.74408808

Counties\_Cities

21125 Laurel	Kentucky	34.61405331
48145 Falls	Texas	34.61205653
17107 Logan	Illinois	34.57216940
48465 Val Verde	Texas	34.54722809
35025 Lea	New Mexico	34.47730962
8071 Las Animas	Colorado	34.47562573
39147 Seneca	Ohio	34.41592552
48207 Haskell	Texas	34.40564253
38049 McHenry	North Dakota	34.38789546
54095 Tyler	West Virginia	34.30139492
24023 Garrett	Maryland	34.29002503
39115 Morgan	Ohio	34.23719529
27129 Renville	Minnesota	34.21845059
27029 Clearwater	Minnesota	34.05221339
8011 Bent	Colorado	34.00204012
40135 Sequoyah	Oklahoma	33.99791156
40151 Woods	Oklahoma	33.71923120
47019 Carter	Tennessee	33.71723661
18001 Adams	Indiana	33.67381300
19147 Palo Alto	Iowa	33.59838728
30073 Pondera	Montana	33.48961822
6091 Sierra	California	33.47840643
13125 Glascock	Georgia	33.38898164
21043 Carter	Kentucky	33.32839579
26053 Gogebic	Michigan	33.12135665
55137 Waushara	Wisconsin	32.97201500
42113 Sullivan	Pennsylvania	32.94350189
54047 McDowell	West Virginia	32.92542391
26165 Wexford	Michigan	32.86918066
30023 Deer Lodge	Montana	32.85510897
30063 Missoula	Montana	32.83077001
35015 Eddy	New Mexico	32.81519862
53009 Clallam	Washington	32.57880814
38011 Bowman	North Dakota	32.50975293

Counties\_Cities

51169 Scott	Virginia	32.50673354
21137 Lincoln	Kentucky	32.46226262
20053 Ellsworth	Kansas	32.27888961
20079 Harvey	Kansas	32.15434084
37175 Transylvania	North Carolina	32.14964197
53075 Whitman	Washington	32.13432146
48035 Bosque	Texas	32.10101118
48097 Cooke	Texas	32.04022280
29179 Reynolds	Missouri	31.97953310
29185 St. Clair	Missouri	31.93187866
51063 Floyd	Virginia	31.65558721
4011 Greenlee	Arizona	31.63555837
17057 Fulton	Illinois	31.56928022
30093 Silver Bow	Montana	31.43485840
35028 Los Alamos	New Mexico	31.41196796
40123 Pontotoc	Oklahoma	31.37500980
17047 Edwards	Illinois	31.28911139
54041 Lewis	West Virginia	31.20319521
38009 Bottineau	North Dakota	31.19638122
2198 Prince of Wales-	Alaska	31.14294612
38031 Foster	North Dakota	31.09452736
55073 Marathon	Wisconsin	31.01278908
17055 Franklin	Illinois	31.00695072
48417 Shackelford	Texas	30.74085460
6009 Calaveras	California	30.70040788
46059 Hand	South Dakota	30.65603924
56035 Sublette	Wyoming	30.57169061
41009 Columbia	Oregon	30.54775951
48265 Kerr	Texas	30.53143784
30081 Ravalli	Montana	30.11210970
2180 Nome	Alaska	29.97601918
51167 Russell	Virginia	29.90877823
51071 Giles	Virginia	29.68416053
48081 Coke	Texas	29.67359050

Counties\_Cities

29089 Howard	Missouri	29.59455460
31083 Harlan	Nebraska	29.40311673
21053 Clinton	Kentucky	29.39447384
29173 Ralls	Missouri	29.37720329
42083 McKean	Pennsylvania	29.29115407
17165 Saline	Illinois	29.28135196
35029 Luna	New Mexico	29.21170137
48351 Newton	Texas	29.09937436
39001 Adams	Ohio	28.85586495
48165 Gaines	Texas	28.70676044
48077 Clay	Texas	28.69166029
54097 Upshur	West Virginia	28.67089904
32001 Churchill	Nevada	28.64157119
41033 Josephine	Oregon	28.60641012
21205 Rowan	Kentucky	28.47496237
21079 Garrard	Kentucky	28.47380410
55107 Rusk	Wisconsin	28.27454584
41063 Wallowa	Oregon	28.24459822
47145 Roane	Tennessee	28.22732405
37029 Camden	North Carolina	28.01120448
40079 Le Flore	Oklahoma	28.01120448
20051 Ellis	Kansas	27.86485545
15007 Kauai	Hawaii	27.72656066
40009 Beckham	Oklahoma	27.63830669
48025 Bee	Texas	27.61837543
50017 Orange	Vermont	27.58715818
54013 Calhoun	West Virginia	27.57099531
30083 Richland	Montana	27.49014936
29145 Newton	Missouri	27.46026842
48075 Childress	Texas	27.43107941
40069 Johnston	Oklahoma	27.39976254
16019 Bonneville	Idaho	27.38459959
48275 Knox	Texas	27.37476047
55125 Vilas	Wisconsin	27.34980399



Counties\_Cities

39009 Athens	Ohio	27.34814185
41029 Jackson	Oregon	27.32688419
48133 Eastland	Texas	27.28959721
51031 Campbell	Virginia	27.28612228
5021 Clay	Arkansas	26.94146966
5033 Crawford	Arkansas	26.81134278
55005 Barron	Wisconsin	26.56983438
29097 Jasper	Missouri	26.52607845
21159 Martin	Kentucky	26.49474521
21119 Knott	Kentucky	26.44453259
40059 Harper	Oklahoma	26.33658151
41015 Curry	Oregon	26.30079341
48019 Bandera	Texas	26.28811777
48211 Hemphill	Texas	26.14379085
20191 Sumner	Kansas	26.09149417
2188 Northwest Arctic	Alaska	26.07222005
39105 Meigs	Ohio	25.96728123
47057 Grainger	Tennessee	25.92352560
54025 Greenbrier	West Virginia	25.87247743
42039 Crawford	Pennsylvania	25.86318376
27007 Beltrami	Minnesota	25.61530087
17069 Hardin	Illinois	25.57544757
48255 Karnes	Texas	25.55910543
21121 Knox	Kentucky	25.55583951
48197 Hardeman	Texas	25.49719531
35035 Otero	New Mexico	25.45634237
6005 Amador	California	25.39166646
17101 Lawrence	Illinois	25.37266096
17039 De Witt	Illinois	25.36622487
47025 Claiborne	Tennessee	25.19208968
53059 Skamania	Washington	25.15934250
31029 Chase	Nebraska	25.14458134
41013 Crook	Oregon	25.13931370
6045 Mendocino	California	25.11243522

Counties\_Cities

29009 Barry	Missouri	25.07941816
29213 Taney	Missouri	25.06624651
31101 Keith	Nebraska	24.93454681
26055 Grand Traverse	Michigan	24.84525726
47101 Lewis	Tennessee	24.82210822
32029 Storey	Nevada	24.82005460
30043 Jefferson	Montana	24.79953708
40107 Okfuskee	Oklahoma	24.79748719
5117 Prairie	Arkansas	24.77086946
48379 Rains	Texas	24.67308167
53013 Columbia	Washington	24.63661000
29123 Madison	Missouri	24.61437479
17065 Hamilton	Illinois	24.50079628
54043 Lincoln	West Virginia	24.27302296
51520 Bristol	Virginia	24.26889941
29043 Christian	Missouri	24.14264856
42105 Potter	Pennsylvania	24.06449284
20185 Stafford	Kansas	23.93489708
31129 Nuckolls	Nebraska	23.83790226
48083 Coleman	Texas	23.81803025
16051 Jefferson	Idaho	23.77798159
17151 Pope	Illinois	23.74169041
35023 Hidalgo	New Mexico	23.58490566
37075 Graham	North Carolina	23.57378595
21025 Breathitt	Kentucky	23.57378595
27069 Kittson	Minnesota	23.54048964
48095 Concho	Texas	23.38634238
39053 Gallia	Ohio	23.34967811
30049 Lewis and Clark	Montana	23.28966521
37189 Watauga	North Carolina	23.23710787
54015 Clay	West Virginia	23.16960148
2220 Sitka	Alaska	23.12940904
6011 Colusa	California	23.11924909
46039 Deuel	South Dakota	23.05741296

Counties\_Cities

48267 Kimble	Texas	22.92526364
29125 Maries	Missouri	22.80761774
16043 Fremont	Idaho	22.78250304
29087 Holt	Missouri	22.70663034
41061 Union	Oregon	22.67488001
41019 Douglas	Oregon	22.66895170
26019 Benzie	Michigan	22.53140314
5047 Franklin	Arkansas	22.45929253
41057 Tillamook	Oregon	22.39892485
20007 Barber	Kansas	22.36135957
48463 Uvalde	Texas	22.34969828
21115 Johnson	Kentucky	22.33538819
2170 Matanuska-Susit	Alaska	22.30275997
48503 Young	Texas	22.16680521
53065 Stevens	Washington	22.09456474
53051 Pend Oreille	Washington	22.05558006
48249 Jim Wells	Texas	22.04693548
54055 Mercer	West Virginia	21.98508397
6033 Lake	California	21.74520829
53027 Grays Harbor	Washington	21.65058660
30065 Musselshell	Montana	21.50075253
39131 Pike	Ohio	21.37741832
6063 Plumas	California	21.27206977
39161 Van Wert	Ohio	21.21565715
54059 Mingo	West Virginia	21.02165230
48007 Aransas	Texas	21.01546738
29109 Lawrence	Missouri	20.85560103
48229 Hudspeth	Texas	20.85505735
17013 Calhoun	Illinois	20.82465639
30013 Cascade	Montana	20.82236077
21069 Fleming	Kentucky	20.78713969
20121 Miami	Kansas	20.78384798
16005 Bannock	Idaho	20.65688907
19025 Calhoun	Iowa	20.62068254

Counties\_Cities

20037 Crawford	Kansas	20.50283195
48333 Mills	Texas	20.32107295
47173 Union	Tennessee	20.31694433
54081 Raleigh	West Virginia	20.20093194
23009 Hancock	Maine	20.06896426
6089 Shasta	California	19.99555654
55007 Bayfield	Wisconsin	19.94415636
42047 Elk	Pennsylvania	19.88796447
39145 Scioto	Ohio	19.86702339
29117 Livingston	Missouri	19.80720982
40153 Woodward	Oklahoma	19.78043715
55085 Oneida	Wisconsin	19.73498731
26043 Dickinson	Michigan	19.69822322
27127 Redwood	Minnesota	19.67342121
55001 Adams	Wisconsin	19.65795164
29093 Iron	Missouri	19.65215682
48399 Runnels	Texas	19.54270080
55077 Marquette	Wisconsin	19.43760529
5005 Baxter	Arkansas	19.22198996
37095 Hyde	North Carolina	19.12045889
17159 Richland	Illinois	19.03191017
29149 Oregon	Missouri	18.97353192
2290 Yukon-Koyukuk	Alaska	18.77229210
48119 Delta	Texas	18.69508319
48171 Gillespie	Texas	18.65393225
53043 Lincoln	Washington	18.62197393
31013 Box Butte	Nebraska	18.56665429
5083 Logan	Arkansas	18.40180338
37115 Madison	North Carolina	18.37981896
21133 Letcher	Kentucky	18.26567423
41041 Lincoln	Oregon	18.22305013
16049 Idaho	Idaho	18.16750439
20077 Harper	Kansas	18.16200509
40029 Coal	Oklahoma	18.11594203

Counties\_Cities

16085 Valley	Idaho	18.11430124
55069 Lincoln	Wisconsin	18.05771245
40149 Washita	Oklahoma	17.97429676
29059 Dallas	Missouri	17.89762558
40127 Pushmataha	Oklahoma	17.89068790
41039 Lane	Oregon	17.64964661
17049 Effingham	Illinois	17.53975678
29127 Marion	Missouri	17.48740907
16057 Latah	Idaho	17.44157074
17155 Putnam	Illinois	17.42160279
40003 Alfalfa	Oklahoma	17.37921446
31031 Cherry	Nebraska	17.35809755
17185 Wabash	Illinois	17.31751667
6007 Butte	California	17.29684851
5131 Sebastian	Arkansas	17.22073063
12037 Franklin	Florida	17.04158146
47171 Unicoi	Tennessee	16.89094083
5001 Arkansas	Arkansas	16.88333615
29205 Shelby	Missouri	16.52892562
30047 Lake	Montana	16.52892562
48411 San Saba	Texas	16.51800463
48227 Howard	Texas	16.45684193
21153 Magoffin	Kentucky	16.17861188
42065 Jefferson	Pennsylvania	16.03996242
20041 Dickinson	Kansas	16.02820965
5009 Boone	Arkansas	16.00853789
33007 Coos	New Hampshire	15.82829466
29131 Miller	Missouri	15.78781181
8103 Rio Blanco	Colorado	15.78282828
54089 Summers	West Virginia	15.67398119
19185 Wayne	Iowa	15.62255898
42121 Venango	Pennsylvania	15.60488433
55067 Langlade	Wisconsin	15.56985676
5147 Woodruff	Arkansas	15.40832049

Counties\_Cities

47067 Hancock	Tennessee	15.26950679
17025 Clay	Illinois	15.09092281
55099 Price	Wisconsin	14.92871538
51185 Tazewell	Virginia	14.68608493
17193 White	Illinois	14.63593121
29045 Clark	Missouri	14.61560947
54109 Wyoming	West Virginia	14.43279130
48377 Presidio	Texas	14.39263097
38005 Benson	North Dakota	14.36368860
40099 Murray	Oklahoma	14.33383502
54007 Braxton	West Virginia	14.19547164
16029 Caribou	Idaho	14.16430595
55097 Portage	Wisconsin	14.09602210
48047 Brooks	Texas	14.05678943
21181 Nicholas	Kentucky	13.95478649
41023 Grant	Oregon	13.93534002
21237 Wolfe	Kentucky	13.93339836
5039 Dallas	Arkansas	13.92369813
48299 Llano	Texas	13.85937356
6093 Siskiyou	California	13.72244076
55091 Pepin	Wisconsin	13.71930306
41025 Harney	Oregon	13.64442625
29073 Gasconade	Missouri	13.60081605
48353 Nolan	Texas	13.55840282
54009 Brooke	West Virginia	13.51168761
21063 Elliott	Kentucky	13.31912627
29121 Macon	Missouri	13.19870653
53019 Ferry	Washington	13.07360439
6035 Lassen	California	12.98616973
16011 Bingham	Idaho	12.97690112
21127 Lawrence	Kentucky	12.84439021
55003 Ashland	Wisconsin	12.82051282
20003 Anderson	Kansas	12.69357705
31147 Richardson	Nebraska	12.59921885

Counties\_Cities

29209 Stone	Missouri	12.59882201
55129 Washburn	Wisconsin	12.59604484
21045 Casey	Kentucky	12.58811682
16059 Lemhi	Idaho	12.56123603
20133 Neosho	Kansas	12.53839885
29091 Howell	Missouri	12.47629504
55141 Wood	Wisconsin	12.31948532
48335 Mitchell	Texas	12.27747084
8021 Conejos	Colorado	12.19512195
26013 Baraga	Michigan	12.01923077
23003 Aroostook	Maine	11.92054954
48415 Scurry	Texas	11.85817621
56031 Platte	Wyoming	11.67406024
20205 Wilson	Kansas	11.54068090
31045 Dawes	Nebraska	11.47315282
37011 Avery	North Carolina	11.42530706
48009 Archer	Texas	11.38174368
20035 Cowley	Kansas	11.35782838
5097 Montgomery	Arkansas	11.20573734
2050 Bethel	Alaska	10.97935881
48043 Brewster	Texas	10.79097874
27055 Houston	Minnesota	10.76542147
20151 Pratt	Kansas	10.66325443
30001 Beaverhead	Montana	10.63377286
30095 Stillwater	Montana	10.48877701
54085 Ritchie	West Virginia	10.28700751
35027 Lincoln	New Mexico	10.22704029
31089 Holt	Nebraska	9.82511299
48127 Dimmit	Texas	9.70120295
5127 Scott	Arkansas	9.69086152
27075 Lake	Minnesota	9.38262338
29167 Polk	Missouri	9.31648085
21187 Owen	Kentucky	9.19117647
35051 Sierra	New Mexico	9.11743253

Counties\_Cities

21087 Green	Kentucky	9.05059281
16017 Bonner	Idaho	8.94314396
29161 Phelps	Missouri	8.94214433
48475 Ward	Texas	8.53242321
29105 Laclede	Missouri	8.40030241
26061 Houghton	Michigan	8.28294542
21197 Powell	Kentucky	8.03729304
20001 Allen	Kansas	8.03600129
6105 Trinity	California	7.97766254
42123 Warren	Pennsylvania	7.59532128
21175 Morgan	Kentucky	7.49344324
2150 Kodiak Island	Alaska	7.49344324
40005 Atoka	Oklahoma	7.22647781
56029 Park	Wyoming	6.82035193
27135 Roseau	Minnesota	6.60066007
55013 Burnett	Wisconsin	6.49688150
17149 Pike	Illinois	6.40573954
23029 Washington	Maine	6.35122261
41001 Baker	Oregon	6.24765713
12045 Gulf	Florida	6.18658748
30041 Hill	Montana	6.11733040
5089 Marion	Arkansas	5.98014592
23021 Piscataquis	Maine	5.95238095
5067 Jackson	Arkansas	5.94848611
6109 Tuolumne	California	5.50065091
26033 Chippewa	Michigan	5.33091665
55119 Taylor	Wisconsin	4.89907897
6103 Tehama	California	4.69366043
27057 Hubbard	Minnesota	4.68779299
21095 Harlan	Kentucky	3.78658791
21013 Bell	Kentucky	3.76378486
19053 Decatur	Iowa	0.00000000
31103 Keya Paha	Nebraska	0.00000000
20203 Wichita	Kansas	0.00000000



Counties\_Cities

31169 Thayer	Nebraska	0.00000000
27149 Stevens	Minnesota	0.00000000
17045 Edgar	Illinois	0.00000000
31071 Garfield	Nebraska	0.00000000
46041 Dewey	South Dakota	0.00000000
35011 De Baca	New Mexico	0.00000000
31117 McPherson	Nebraska	0.00000000
30027 Fergus	Montana	0.00000000
31091 Hooker	Nebraska	0.00000000
20049 Elk	Kansas	0.00000000
20201 Washington	Kansas	0.00000000
48261 Kenedy	Texas	0.00000000
15005 Kalawao	Hawaii	0.00000000
30103 Treasure	Montana	0.00000000
8057 Jackson	Colorado	0.00000000
8061 Kiowa	Colorado	0.00000000
31183 Wheeler	Nebraska	0.00000000
40057 Harmon	Oklahoma	0.00000000
48443 Terrell	Texas	0.00000000
16033 Clark	Idaho	0.00000000
38095 Towner	North Dakota	0.00000000
8115 Sedgwick	Colorado	0.00000000
35033 Mora	New Mexico	0.00000000
38083 Sheridan	North Dakota	0.00000000
48271 Kinney	Texas	0.00000000
46007 Bennett	South Dakota	0.00000000
46021 Campbell	South Dakota	0.00000000
46055 Haakon	South Dakota	0.00000000
46077 Kingsbury	South Dakota	0.00000000
27031 Cook	Minnesota	0.00000000
2282 Yakutat	Alaska	0.00000000
48033 Borden	Texas	0.00000000
48243 Jeff Davis	Texas	0.00000000
48433 Stonewall	Texas	0.00000000

Counties\_Cities

46033 Custer	South Dakota	0.00000000
46075 Jones	South Dakota	0.00000000
8033 Dolores	Colorado	0.00000000
38001 Adams	North Dakota	0.00000000
27077 Lake of the Woo	Minnesota	0.00000000
38033 Golden Valley	North Dakota	0.00000000
2261 Valdez-Cordova	Alaska	0.00000000
2060 Bristol Bay	Alaska	0.00000000
41069 Wheeler	Oregon	0.00000000
31005 Arthur	Nebraska	0.00000000
2105 Hoonah-Angoon	Alaska	0.00000000
48413 Schleicher	Texas	0.00000000
29103 Knox	Missouri	0.00000000
41021 Gilliam	Oregon	0.00000000
46045 Edmunds	South Dakota	0.00000000
2230 Skagway	Alaska	0.00000000
16071 Oneida	Idaho	0.00000000
2013 Aleutians East	Alaska	0.00000000
16015 Boise	Idaho	0.00000000
30079 Prairie	Montana	0.00000000
46063 Harding	South Dakota	0.00000000
30033 Garfield	Montana	0.00000000
26071 Iron	Michigan	0.00000000
2275 Wrangell	Alaska	0.00000000
54017 Doddridge	West Virginia	0.00000000
48109 Culberson	Texas	0.00000000
38043 Kidder	North Dakota	0.00000000
38007 Billings	North Dakota	0.00000000
49019 Grand	Utah	0.00000000
46061 Hanson	South Dakota	0.00000000
2100 Haines	Alaska	0.00000000
31085 Hayes	Nebraska	0.00000000
46107 Potter	South Dakota	0.00000000
5013 Calhoun	Arkansas	0.00000000

Counties\_Cities

46095 Mellette	South Dakota	0.00000000
2070 Dillingham	Alaska	0.00000000
48155 Foard	Texas	0.00000000
53023 Garfield	Washington	0.00000000
30039 Granite	Montana	0.00000000
21201 Robertson	Kentucky	0.00000000
20071 Greeley	Kansas	0.00000000
48269 King	Texas	0.00000000
49015 Emery	Utah	0.00000000
30091 Sheridan	Montana	0.00000000
40045 Ellis	Oklahoma	0.00000000
48425 Somervell	Texas	0.00000000
46053 Gregory	South Dakota	0.00000000
29011 Barton	Missouri	0.00000000
30019 Daniels	Montana	0.00000000
16023 Butte	Idaho	0.00000000
29079 Grundy	Missouri	0.00000000
25007 Dukes	Massachusetts	0.00000000
31075 Grant	Nebraska	0.00000000
49055 Wayne	Utah	0.00000000
31049 Deuel	Nebraska	0.00000000
46015 Brule	South Dakota	0.00000000
38047 Logan	North Dakota	0.00000000
48105 Crockett	Texas	0.00000000
26131 Ontonagon	Michigan	0.00000000
29057 Dade	Missouri	0.00000000
29203 Shannon	Missouri	0.00000000
30097 Sweet Grass	Montana	0.00000000
2016 Aleutians West	Alaska	0.00000000
48447 Throckmorton	Texas	0.00000000
48435 Sutton	Texas	0.00000000
41037 Lake	Oregon	0.00000000
2164 Lake and Penins	Alaska	0.00000000
16009 Benewah	Idaho	0.00000000

Counties\_Cities

2068 Denali	Alaska	0.00000000
20165 Rush	Kansas	0.00000000
16007 Bear Lake	Idaho	0.00000000
38045 LaMoure	North Dakota	0.00000000
2158 Kusilvak	Alaska	0.00000000
31165 Sioux	Nebraska	0.00000000
48023 Baylor	Texas	0.00000000
16035 Clearwater	Idaho	0.00000000
32011 Eureka	Nevada	0.00000000
20039 Decatur	Kansas	0.00000000
49033 Rich	Utah	0.00000000
29067 Douglas	Missouri	0.00000000
30055 McCone	Montana	0.00000000
38041 Hettinger	North Dakota	0.00000000
38021 Dickey	North Dakota	0.00000000
49001 Beaver	Utah	0.00000000
20109 Logan	Kansas	0.00000000
2185 North Slope	Alaska	0.00000000
49017 Garfield	Utah	0.00000000
40063 Hughes	Oklahoma	0.00000000
48327 Menard	Texas	0.00000000
30025 Fallon	Montana	0.00000000
30061 Mineral	Montana	0.00000000
54101 Webster	West Virginia	0.00000000
16061 Lewis	Idaho	0.00000000
26003 Alger	Michigan	0.00000000
31015 Boyd	Nebraska	0.00000000
48263 Kent	Texas	0.00000000
16021 Boundary	Idaho	0.00000000
29085 Hickory	Missouri	0.00000000
29153 Ozark	Missouri	0.00000000
49047 Uintah	Utah	0.00000000
29197 Schuyler	Missouri	0.00000000
30071 Phillips	Montana	0.00000000

Counties\_Cities

16041 Franklin	Idaho	0.00000000
17171 Scott	Illinois	0.00000000
30017 Custer	Montana	0.00000000
28055 Issaquena	Mississippi	0.00000000
56045 Weston	Wyoming	0.00000000
36085 Richmond	New York	0.00000000
48235 Irion	Texas	0.00000000
49023 Juab	Utah	0.00000000
46019 Butte	South Dakota	0.00000000
48385 Real	Texas	0.00000000
31057 Dundy	Nebraska	0.00000000
29129 Mercer	Missouri	0.00000000
16079 Shoshone	Idaho	0.00000000
48383 Reagan	Texas	0.00000000
30015 Chouteau	Montana	0.00000000
20193 Thomas	Kansas	0.00000000
49041 Sevier	Utah	0.00000000
6049 Modoc	California	0.00000000
25019 Nantucket	Massachusetts	0.00000000
30021 Dawson	Montana	0.00000000
46105 Perkins	South Dakota	0.00000000
31135 Perkins	Nebraska	0.00000000
30089 Sanders	Montana	0.00000000
32027 Pershing	Nevada	0.00000000
21129 Lee	Kentucky	0.00000000
20095 Kingman	Kansas	0.00000000
40129 Roger Mills	Oklahoma	0.00000000
51017 Bath	Virginia	0.00000000
29065 Dent	Missouri	0.00000000
49003 Box Elder	Utah	0.00000000
30099 Teton	Montana	0.00000000
36005 Bronx	New York	0.00000000
29223 Wayne	Missouri	0.00000000
20145 Pawnee	Kansas	0.00000000

Counties\_Cities

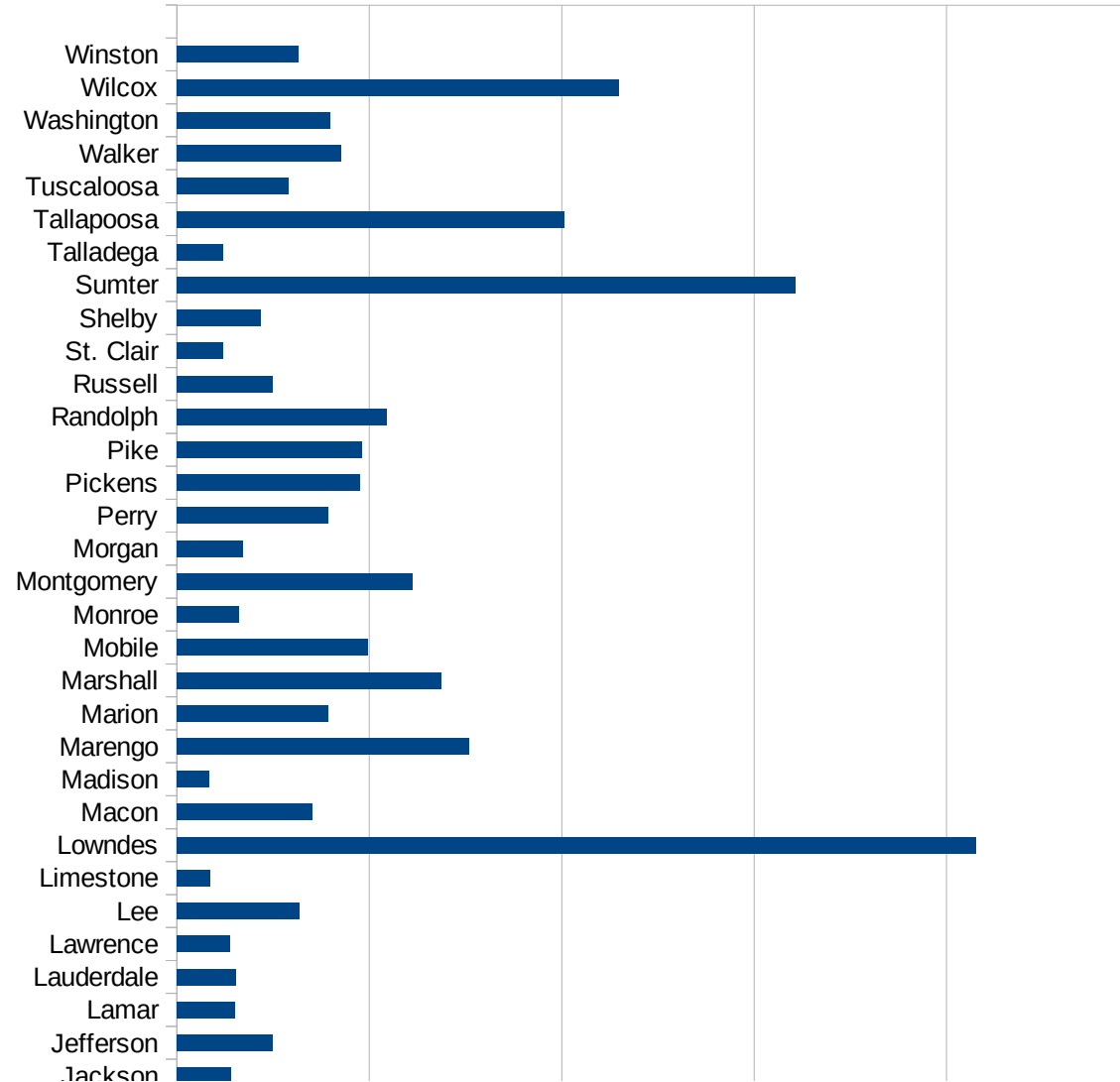
30005 Blaine	Montana	0.00000000
20167 Russell	Kansas	0.00000000
30077 Powell	Montana	0.00000000
30105 Valley	Montana	0.00000000
49025 Kane	Utah	0.00000000
29137 Monroe	Missouri	0.00000000
49005 Cache	Utah	0.00000000
21065 Estill	Kentucky	0.00000000
49053 Washington	Utah	0.00000000
36081 Queens	New York	0.00000000
36047 Kings	New York	0.00000000
49057 Weber	Utah	0.00000000
49021 Iron	Utah	0.00000000
49013 Duchesne	Utah	0.00000000
49007 Carbon	Utah	0.00000000
31113 Logan	Nebraska	0.00000000
29215 Texas	Missouri	0.00000000
48301 Loving	Texas	0.00000000
49009 Daggett	Utah	0.00000000
48137 Edwards	Texas	0.00000000
51021 Bland	Virginia	0.00000000
20065 Graham	Kansas	0.00000000
20105 Lincoln	Kansas	0.00000000
20117 Marshall	Kansas	0.00000000
20153 Rawlins	Kansas	0.00000000
20199 Wallace	Kansas	0.00000000
26083 Keweenaw	Michigan	0.00000000
29171 Putnam	Missouri	0.00000000
30011 Carter	Montana	0.00000000
30045 Judith Basin	Montana	0.00000000
30069 Petroleum	Montana	0.00000000
30075 Powder River	Montana	0.00000000
30087 Rosebud	Montana	0.00000000
30109 Wibaux	Montana	0.00000000

Counties\_Cities

38019 Cavalier	North Dakota	0.00000000
31007 Banner	Nebraska	0.00000000
31009 Blaine	Nebraska	0.00000000
31017 Brown	Nebraska	0.00000000
31069 Garden	Nebraska	0.00000000
31115 Loup	Nebraska	0.00000000
31133 Pawnee	Nebraska	0.00000000
31149 Rock	Nebraska	0.00000000
31161 Sheridan	Nebraska	0.00000000
32009 Esmeralda	Nevada	0.00000000
48311 McMullen	Texas	0.00000000
48431 Sterling	Texas	0.00000000
48461 Upton	Texas	0.00000000
49027 Millard	Utah	0.00000000
49029 Morgan	Utah	0.00000000
49031 Piute	Utah	0.00000000
49039 Sanpete	Utah	0.00000000
51051 Dickenson	Virginia	0.00000000

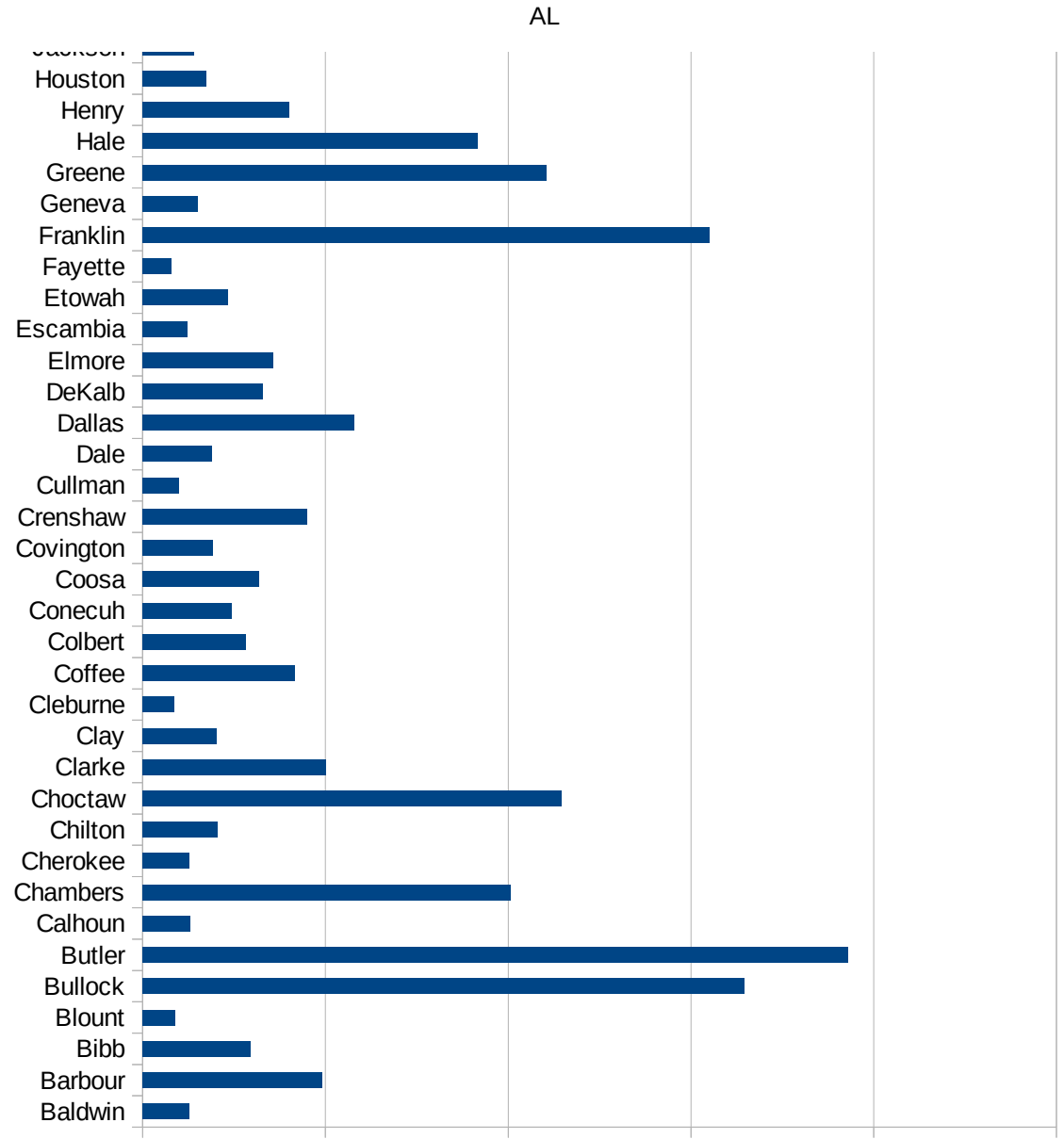
AL

FIPS	County	Current Inf. P/C
1001	Autauga	339.9219438499
1003	Baldwin	127.0513984827
1005	Barbour	490.3339897914
1007	Bibb	294.6428571429
1009	Blount	88.17427385892
1011	Bullock	1647.267705662
1013	Butler	1930.894308943
1015	Calhoun	131.2600085757
1017	Chambers	1005.503495463
1019	Cherokee	126.7670559312
1021	Chilton	203.8366588907
1023	Choctaw	1144.770656491
1025	Clarke	501.6722408027
1027	Clay	203.3898305085
1029	Cleburne	86.74184293054
1031	Coffee	416.112812807
1033	Colbert	283.0429860122
1035	Conecuh	244.3593711819
1037	Coosa	317.3121791881
1039	Covington	191.9645271184
1041	Crenshaw	448.4953703704
1043	Cullman	99.47029074087
1045	Dale	187.9238499877
1047	Dallas	579.4831636648
1049	DeKalb	327.7999579744
1051	Elmore	356.5889579543
1053	Escambia	122.4556438446
1055	Etowah	234.1440571312
1057	Fayette	79.10910971825
1059	Franklin	1549.596658483
1061	Geneva	152.0103367029
1063	Greene	1105.307907203
1065	Hale	916.7458916203





1067 Henry	400.9529897147
1069 Houston	174.7483814289
1071 Jackson	139.1680841194
1073 Jefferson	249.5070529349
1075 Lamar	151.6902629298
1077 Lauderdale	152.6188749499
1079 Lawrence	136.5415541463
1081 Lee	318.40723187
1083 Limestone	85.26212905775
1085 Lowndes	2075.396029677
1087 Macon	352.5136938012
1089 Madison	84.30667987198
1091 Marengo	760.5161019616
1093 Marion	393.1055337164
1095 Marshall	686.7202863416
1097 Mobile	496.4266465582
1099 Monroe	161.3898514264
1101 Montgomery	613.0322506345
1103 Morgan	171.3004559615
1105 Perry	393.8730853392
1107 Pickens	476.4770789447
1109 Pike	479.9328094067
1111 Randolph	545.6545654565
1113 Russell	249.2168705976
1115 St. Clair	119.5174202278
1117 Shelby	216.4973783883
1119 Sumter	1607.438342132
1121 Talladega	119.0058626046
1123 Tallapoosa	1007.482035706
1125 Tuscaloosa	290.5543508958
1127 Walker	426.9278460548
1129 Washington	396.8738551716
1131 Wilcox	1148.019196387
1133 Winston	316.9907016061



AL  
0 500 1000 1500 2000 2500

AL

FIPS

29001  
29003  
29005  
29007  
29009  
29011  
29013  
29015  
29017  
29019  
29021  
29023  
29025  
29027  
29029  
29031  
29033  
29035  
29037

AL

29039  
29041  
29043  
29045  
29047  
29049  
29051  
29053  
29055  
29057  
29059  
29061  
29063  
29065  
29067  
29069  
29071  
29073  
29075  
29077  
29079  
29081  
29083  
29085  
29087  
29089  
29091  
29093  
29095  
29097  
29099  
29101

29103

AL

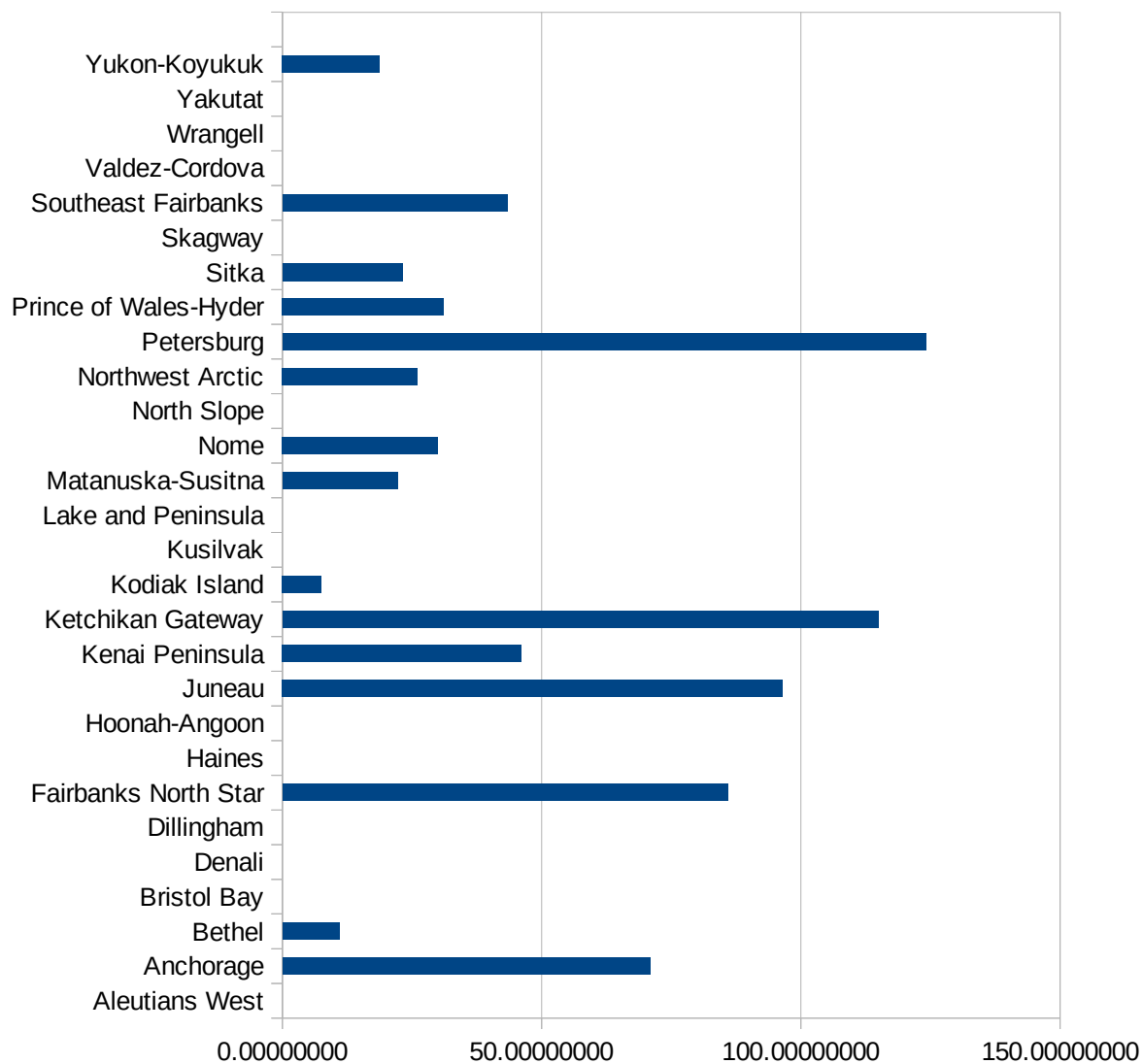
29105  
29107  
29109  
29111  
29113  
29115  
29117  
29121  
29123  
29125  
29127  
29119  
29129  
29131  
29133  
29135  
29137  
29139  
29141  
29143  
29145  
29147  
29149  
29151  
29153  
29155  
29157  
29159  
29161  
29163  
29165  
29167  
29169  
29171

AL

29173  
29175  
29177  
29179  
29181  
29195  
29197  
29199  
29201  
29203  
29205  
29183  
29185  
29187  
29189  
29510  
29186  
29207  
29209  
29211  
29213  
29215  
  
29217  
29219  
29221  
29223  
29225  
29227  
29229

AK

FIPS	County	PC Infection
2013	Aleutians East	0.00000000
2016	Aleutians West	0.00000000
2020	Anchorage	71.00275093
2050	Bethel	10.97935881
2060	Bristol Bay	0.00000000
2068	Denali	0.00000000
2070	Dillingham	0.00000000
2090	Fairbanks North Star	85.88374372
2100	Haines	0.00000000
2105	Hoonah-Angoon	0.00000000
2110	Juneau	96.53411391
2122	Kenai Peninsula	46.12782533
2130	Ketchikan Gateway	###
2150	Kodiak Island	7.49344324
2158	Kusilvak	0.00000000
2164	Lake and Peninsula	0.00000000
2170	Matanuska-Susitna	22.30275997
2180	Nome	29.97601918
2185	North Slope	0.00000000
2188	Northwest Arctic	26.07222005
2195	Petersburg	###
2198	Prince of Wales-Hyder	31.14294612
2220	Sitka	23.12940904
2230	Skagway	0.00000000
2240	Southeast Fairbanks	43.36513443
2261	Valdez-Cordova	0.00000000
2275	Wrangell	0.00000000
2282	Yakutat	0.00000000
2290	Yukon-Koyukuk	18.77229210



AK



AK

FIPS

29001  
29003  
29005  
29007  
29009  
29011  
29013  
29015  
29017  
29019  
29021  
29023  
29025  
29027  
29029  
29031  
29033  
29035  
29037

AK

29039  
29041  
29043  
29045  
29047  
29049  
29051  
29053  
29055  
29057  
29059  
29061  
29063  
29065  
29067  
29069  
29071  
29073  
29075  
29077  
29079  
29081  
29083  
29085  
29087  
29089  
29091  
29093  
29095  
29097  
29099  
29101

29103

AK

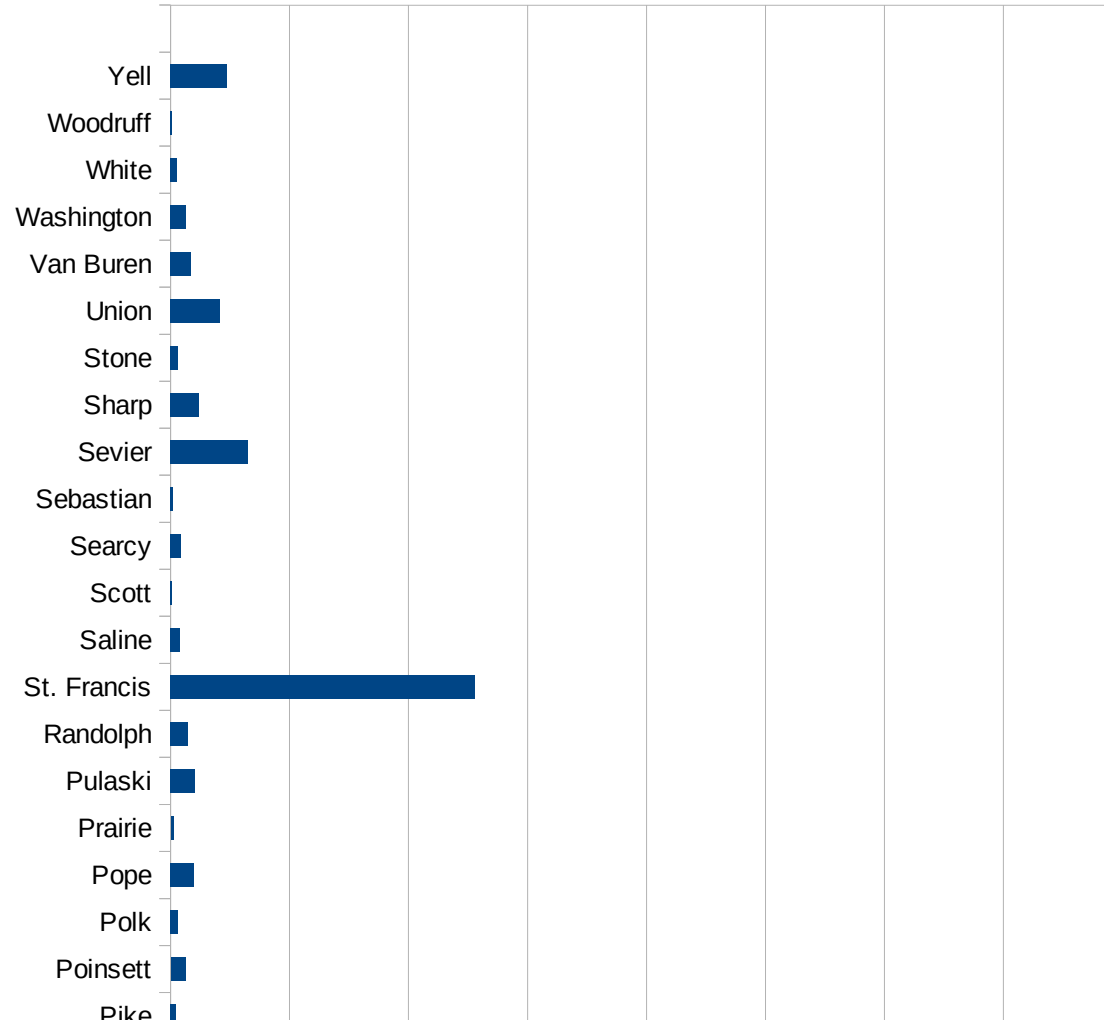
29105  
29107  
29109  
29111  
29113  
29115  
29117  
29121  
29123  
29125  
29127  
29119  
29129  
29131  
29133  
29135  
29137  
29139  
29141  
29143  
29145  
29147  
29149  
29151  
29153  
29155  
29157  
29159  
29161  
29163  
29165  
29167  
29169  
29171

AK

29173  
29175  
29177  
29179  
29181  
29195  
29197  
29199  
29201  
29203  
29205  
29183  
29185  
29187  
29189  
29510  
29186  
29207  
29209  
29211  
29213  
29215  
  
29217  
29219  
29221  
29223  
29225  
29227  
29229

AR

FIPS	County	PC Infection
5001	Arkansas	16.8833361472
5003	Ashley	94.7820013968
5005	Baxter	19.2219899565
5007	Benton	115.5505341
5009	Boone	16.0085378869
5011	Bradley	165.183077911
5013	Calhoun	0
5015	Carroll	60.2345604649
5017	Chicot	134.125311362
5019	Clark	167.716785277
5021	Clay	26.9414696572
5023	Cleburne	292.409373122
5025	Cleveland	224.494886505
5027	Columbia	84.9725963377
5029	Conway	67.0145038533
5031	Craighead	175.021647414
5033	Crawford	26.8113427751
5035	Crittenden	614.372595259
5037	Cross	275.845526505
5039	Dallas	13.9236981342
5041	Desha	165.045170257
5043	Drew	103.66652117
5045	Faulkner	80.1243529958
5047	Franklin	22.4592925323
5049	Fulton	48.9037411362
5051	Garland	135.143312423
5053	Grant	87.9700901693
5055	Greene	119.139547711
5057	Hempstead	64.3944620763
5059	Hot Spring	89.0181300258
5061	Howard	127.42672963
5063	Independence	76.9679919316



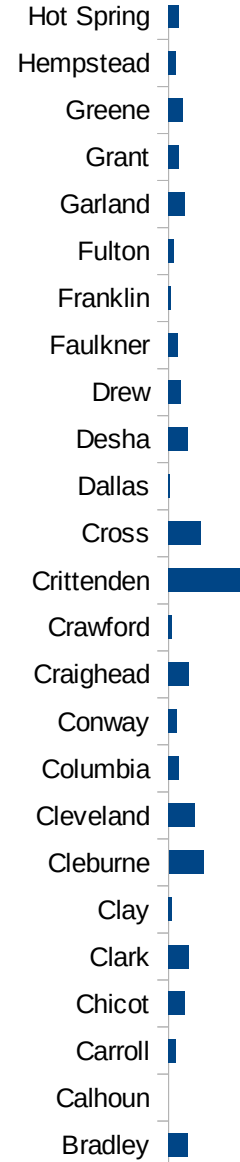
AR

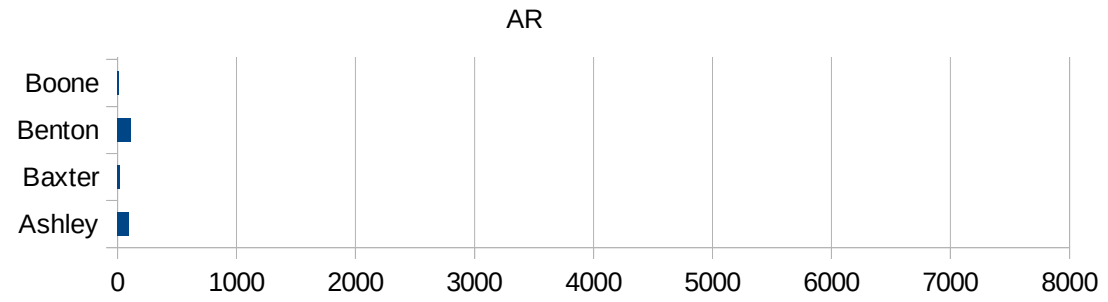
5065 IZARD	110.350915913
5067 JACKSON	5.94848611028
5069 JEFFERSON	748.744751446
5071 JOHNSON	142.098571535
5073 LAFAYETTE	134.690212511
5075 LAWRENCE	498.965559207
5077 LEE	189.204229271
5079 LINCOLN	7285.36202645
5081 LITTLE RIVER	40.5646600681
5083 LOGAN	18.4018033767
5085 LONOKE	62.4516339248
5087 MADISON	36.4055579152
5089 MARION	5.98014591556
5091 MILLER	96.347953753
5093 MISSISSIPPI	174.592012415
5095 MONROE	72.4637681159
5097 MONTGOMERY	11.2057373375
5099 NEVADA	48.0422772039
5101 NEWTON	38.4368994234
5103 OUACHITA	42.3621113276
5105 PERRY	125.579598145
5107 PHILLIPS	49.9195740196
5109 PIKE	46.8471844842
5111 POINSETT	125.135563527
5113 POLK	59.8533592698
5115 POPE	193.75
5117 PRAIRIE	24.7708694575
5119 PULASKI	204.237547112
5121 RANDOLPH	144.862937375
5123 ST. FRANCIS	2559.06285624
5125 SALINE	82.3580764448
5127 SCOTT	9.69086151759
5129 SEARCY	87.9617994471
5131 SEBASTIAN	17.2207306286



AR

5133 Sevier	647.645720287
5135 Sharp	241.851894507
5137 Stone	64.2209199647
5139 Union	414.046925318
5141 Van Buren	168.644220924
5143 Washington	127.869143024
5145 White	50.8084900987
5147 Woodruff	15.4083204931
5149 Yell	473.647550499







AR

FIPS

29001  
29003  
29005  
29007  
29009  
29011  
29013  
29015  
29017  
29019  
29021  
29023  
29025  
29027  
29029  
29031  
29033  
29035

AR

29037  
29039  
29041  
29043  
29045  
29047  
29049  
29051  
29053  
29055  
29057  
29059  
29061  
29063  
29065  
29067  
29069  
29071  
29073  
29075  
29077  
29079  
29081  
29083  
29085  
29087  
29089  
29091  
29093  
29095  
29097  
29099  
29101

AR

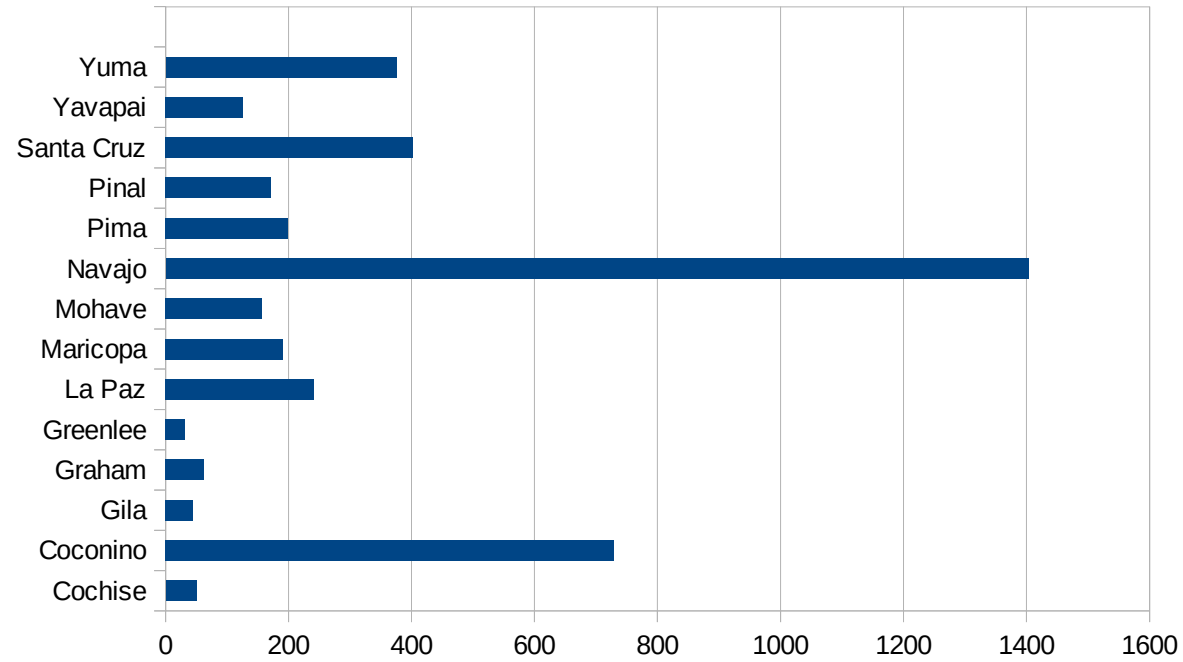
29103  
29105  
29107  
29109  
29111  
29113  
29115  
29117  
29121  
29123  
29125  
29127  
29119  
29129  
29131  
29133  
29135  
29137  
29139  
29141  
29143  
29145  
29147  
29149  
29151  
29153  
29155  
29157  
29159  
29161  
29163  
29165  
29167  
29169

AR

29171  
29173  
29175  
29177  
29179  
29181  
29195  
29197  
29199  
29201  
29203  
29205  
29183  
29185  
29187  
29189  
29510  
29186  
29207  
29209  
29211  
29213  
29215  
  
29217  
29219  
29221  
29223  
29225  
29227  
29229

AZ

FIPS	County	PC Infection
4001	Apache	1690.384026
4003	Cochise	50.48513055
4005	Coconino	728.7160318
4007	Gila	44.53599065
4009	Graham	63.03845346
4011	Greenlee	31.63555837
4012	La Paz	241.7290738
4013	Maricopa	191.5288391
4015	Mohave	157.0031019
4017	Navajo	1403.413464
4019	Pima	199.6972301
4021	Pinal	171.311765
4023	Santa Cruz	402.0554277
4025	Yavapai	125.4348192
4027	Yuma	375.7165485



AZ

FIPS

29001  
29003  
29005  
29007  
29009  
29011  
29013  
29015  
29017  
29019  
29021  
29023  
29025  
29027  
29029  
29031  
29033  
29035  
29037

AZ

29039  
29041  
29043  
29045  
29047  
29049  
29051  
29053  
29055  
29057  
29059  
29061  
29063  
29065  
29067  
29069  
29071  
29073  
29075  
29077  
29079  
29081  
29083  
29085  
29087  
29089  
29091  
29093  
29095  
29097  
29099  
29101

29103

AZ

29105  
29107  
29109  
29111  
29113  
29115  
29117  
29121  
29123  
29125  
29127  
29119  
29129  
29131  
29133  
29135  
29137  
29139  
29141  
29143  
29145  
29147  
29149  
29151  
29153  
29155  
29157  
29159  
29161  
29163  
29165  
29167  
29169  
29171

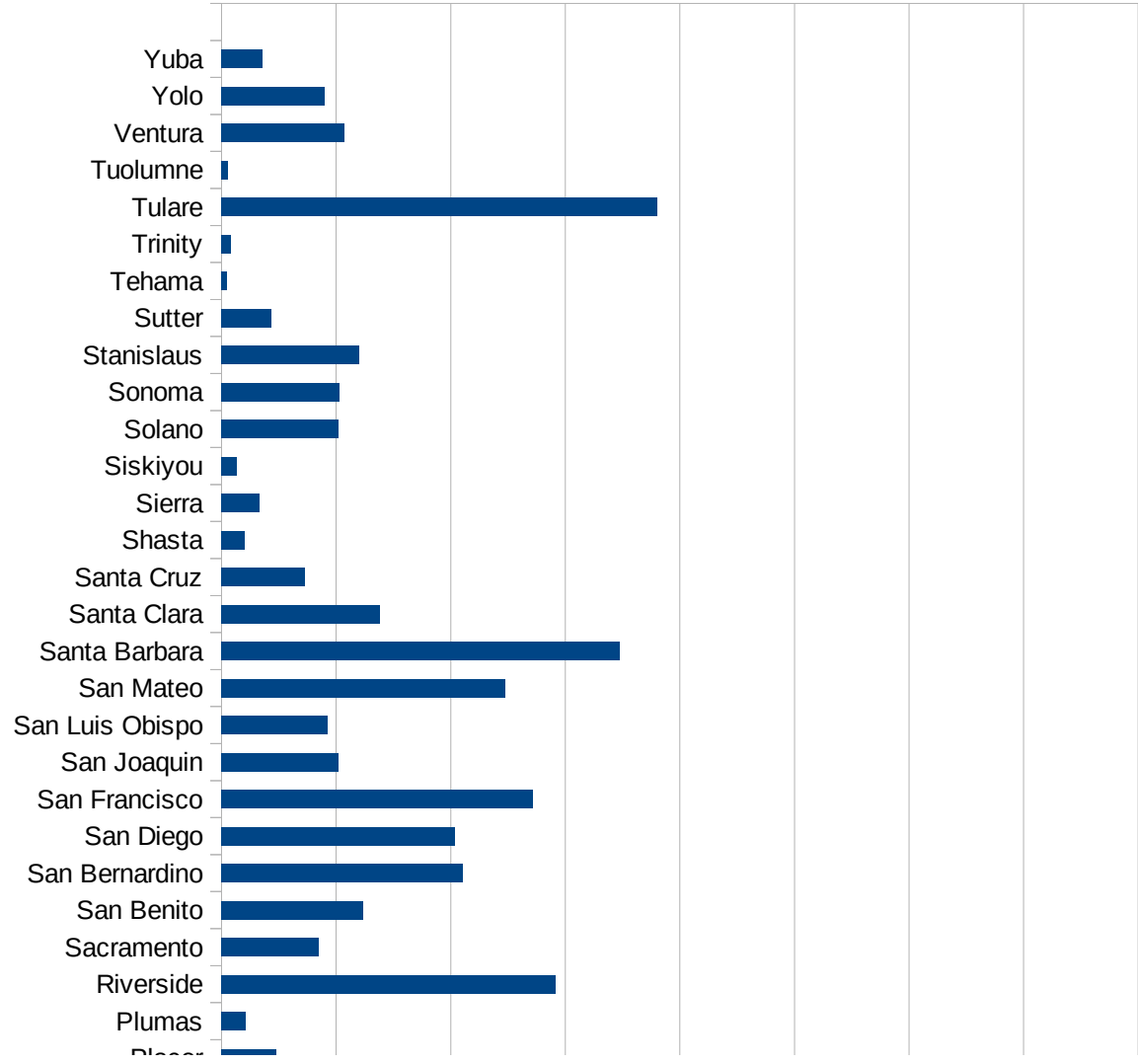


AZ

29173  
29175  
29177  
29179  
29181  
29195  
29197  
29199  
29201  
29203  
29205  
29183  
29185  
29187  
29189  
29510  
29186  
29207  
29209  
29211  
29213  
29215  
  
29217  
29219  
29221  
29223  
29225  
29227  
29229

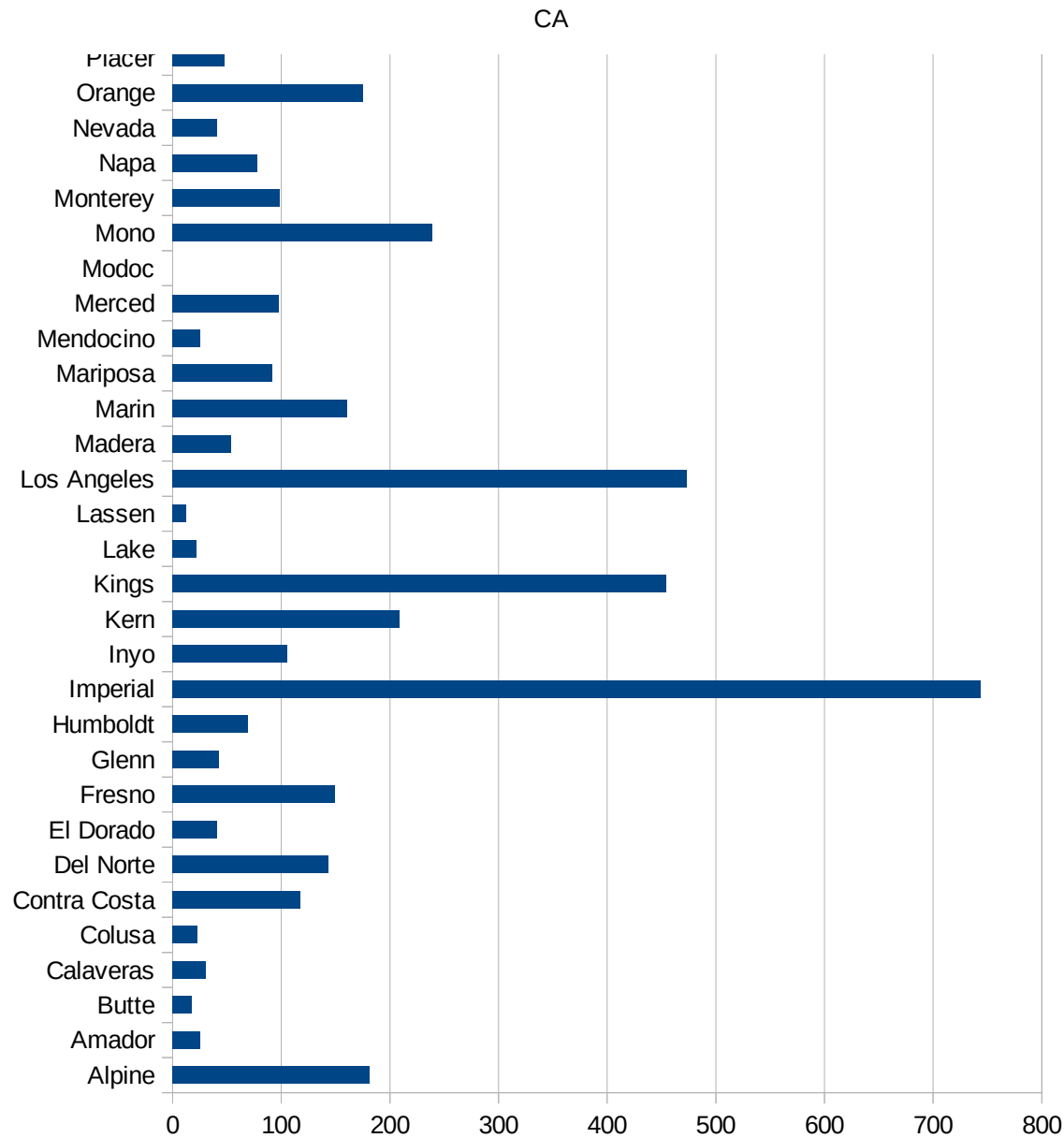
CA

FIPS	County	PC Infection
6001	Alameda	179.15072
6003	Alpine	181.6530427
6005	Amador	25.39166646
6007	Butte	17.29684851
6009	Calaveras	30.70040788
6011	Colusa	23.11924909
6013	Contra Costa	117.6301822
6015	Del Norte	143.7401179
6017	El Dorado	40.90665939
6019	Fresno	149.0345937
6021	Glenn	42.78532463
6023	Humboldt	68.92860024
6025	Imperial	743.5639371
6027	Inyo	105.6318452
6029	Kern	209.1966225
6031	Kings	454.5274368
6033	Lake	21.74520829
6035	Lassen	12.98616973
6037	Los Angeles	473.4542059
6039	Madera	53.9093815
6041	Marin	160.5909129
6043	Mariposa	91.58033312
6045	Mendocino	25.11243522
6047	Merced	97.53789602
6049	Modoc	0
6051	Mono	238.5964912
6053	Monterey	98.48620504
6055	Napa	78.18271803
6057	Nevada	41.12502006
6059	Orange	175.0802268
6061	Placer	47.81902027
6063	Plumas	21.27206977
6065	Riverside	291.2976312



This work is licensed under the Creative Commons Attribution-NoDerivatives 4.0 International License. To view a copy of this license, visit <http://creativecommons.org/licenses/by-nd/4.0/>.

6067 Sacramento	85.01111309
6069 San Benito	123.5029332
6071 San Bernardino	210.3054748
6073 San Diego	203.298235
6075 San Francisco	271.5936172
6077 San Joaquin	102.4366912
6079 San Luis Obispo	92.60237316
6081 San Mateo	247.4189294
6083 Santa Barbara	347.3474168
6085 Santa Clara	138.0595282
6087 Santa Cruz	72.92483273
6089 Shasta	19.99555654
6091 Sierra	33.47840643
6093 Siskiyou	13.72244076
6095 Solano	101.8785965
6097 Sonoma	103.0119494
6099 Stanislaus	119.8584979
6101 Sutter	43.38529239
6103 Tehama	4.693660429
6105 Trinity	7.977662545
6107 Tulare	380.1563127
6109 Tuolumne	5.50065091
6111 Ventura	107.1721935
6113 Yolo	89.83339988
6115 Yuba	35.87857665



CA

CA

FIPS

29001  
29003  
29005  
29007  
29009  
29011  
29013  
29015  
29017  
29019  
29021  
29023  
29025  
29027  
29029  
29031  
29033  
29035  
29037

CA

29039  
29041  
29043  
29045  
29047  
29049  
29051  
29053  
29055  
29057  
29059  
29061  
29063  
29065  
29067  
29069  
29071  
29073  
29075  
29077  
29079  
29081  
29083  
29085  
29087  
29089  
29091  
29093  
29095  
29097  
29099  
29101

29103

CA

29105  
29107  
29109  
29111  
29113  
29115  
29117  
29121  
29123  
29125  
29127  
29119  
29129  
29131  
29133  
29135  
29137  
29139  
29141  
29143  
29145  
29147  
29149  
29151  
29153  
29155  
29157  
29159  
29161  
29163  
29165  
29167  
29169  
29171

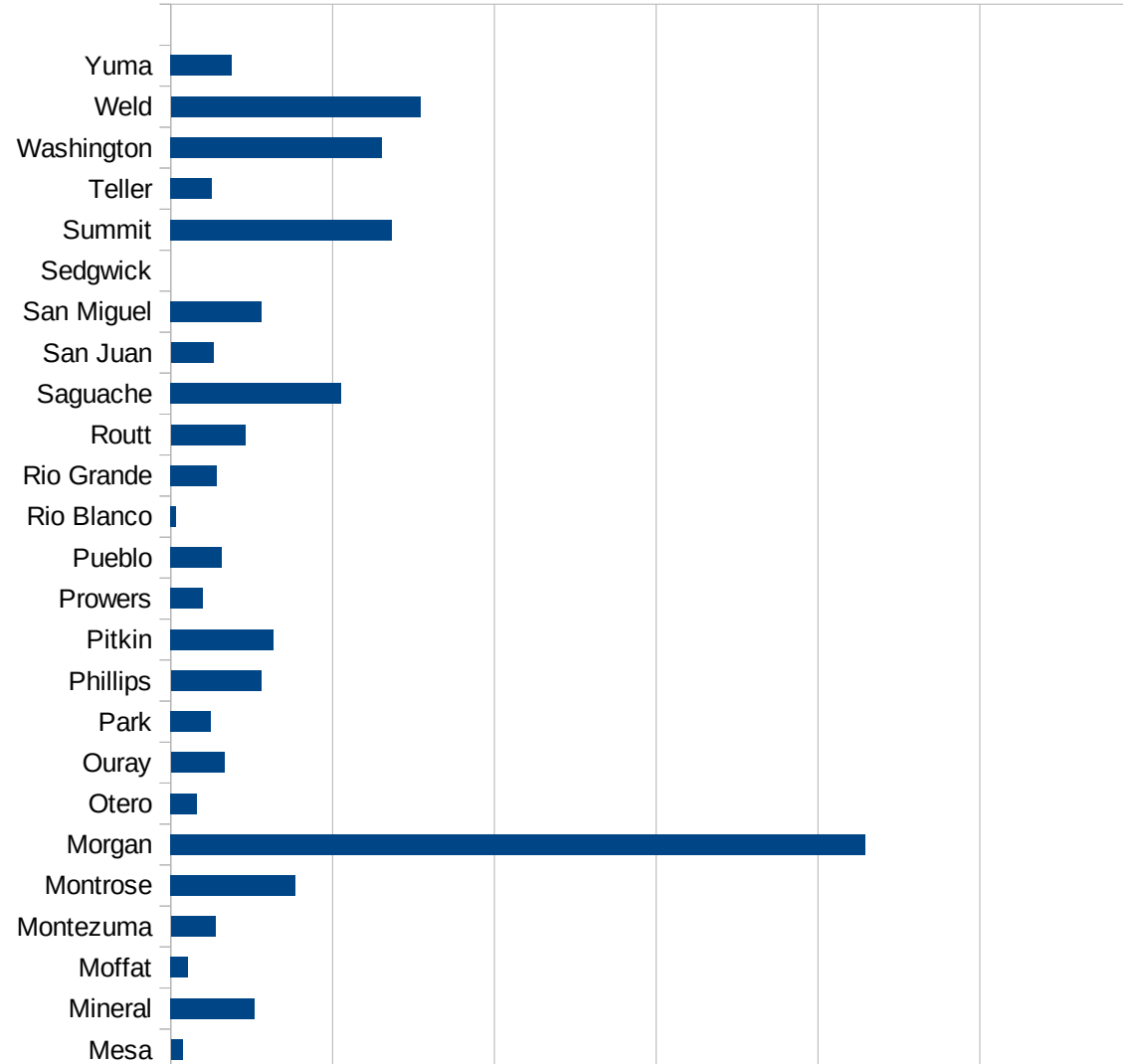
CA

29173  
29175  
29177  
29179  
29181  
29195  
29197  
29199  
29201  
29203  
29205  
29183  
29185  
29187  
29189  
29510  
29186  
29207  
29209  
29211  
29213  
29215  
  
29217  
29219  
29221  
29223  
29225  
29227  
29229



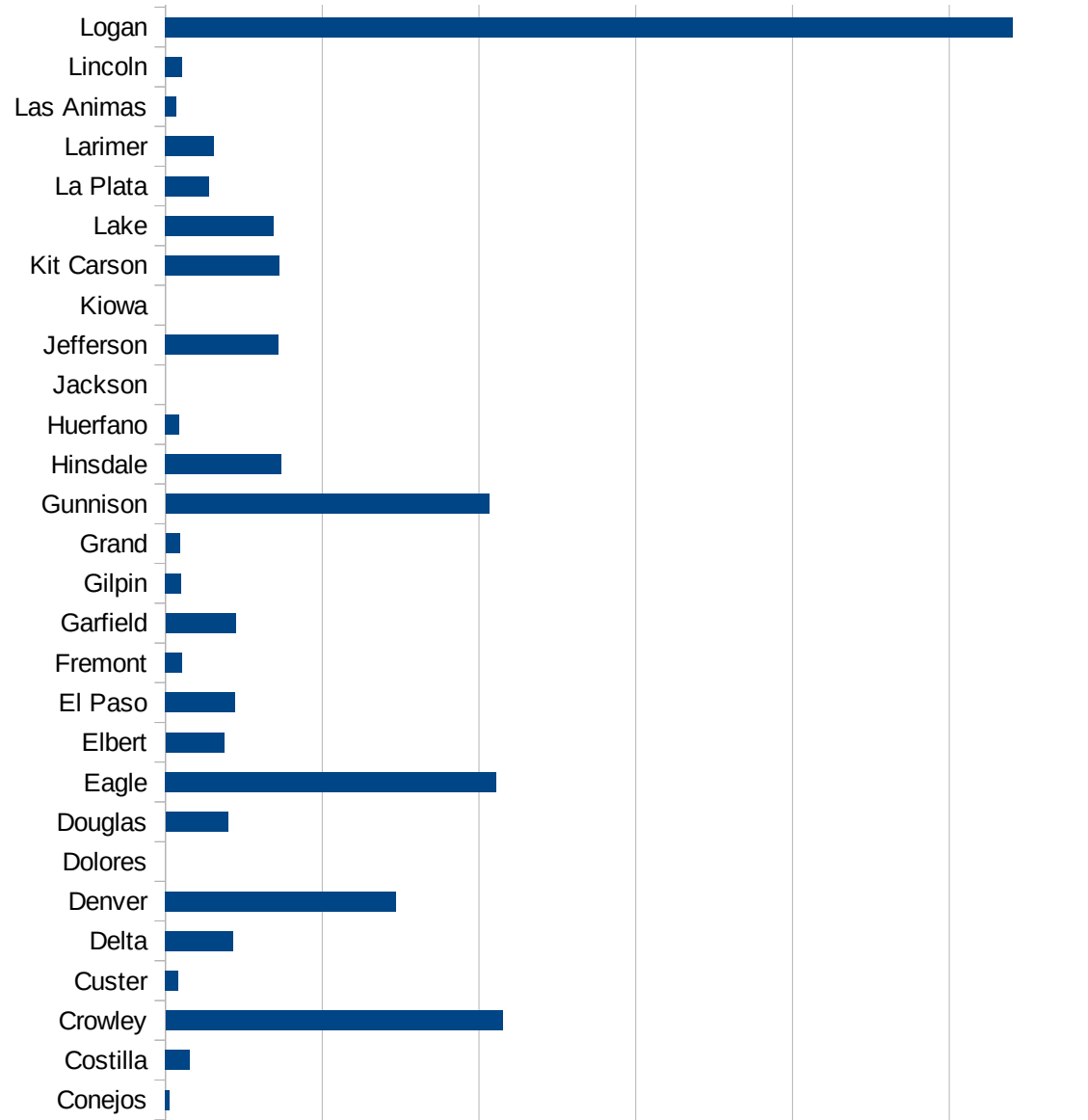
CO

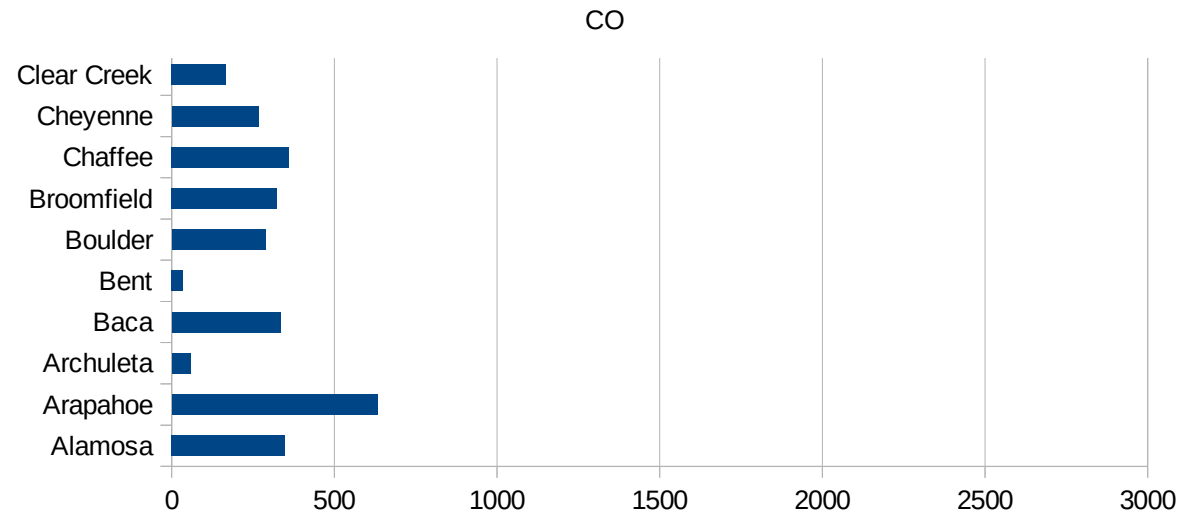
FIPS	County	PC Infection
8001	Adams	579.05553776
8003	Alamosa	347.65929389
8005	Arapahoe	632.81711877
8007	Archuleta	58.118416273
8009	Baca	334.72803347
8011	Bent	34.002040122
8013	Boulder	288.5812597
8014	Broomfield	323.38631672
8015	Chaffee	359.51465522
8017	Cheyenne	266.52452026
8019	Clear Creek	166.5799063
8021	Conejos	12.195121951
8023	Costilla	78.369905956
8025	Crowley	1075.4523728
8027	Custer	40.371417037
8029	Delta	216.45720932
8031	Denver	735.3885319
8033	Dolores	0
8035	Douglas	199.25549047
8037	Eagle	1054.6796865
8039	Elbert	186.43938817
8041	El Paso	221.4732383
8043	Fremont	54.142979113
8045	Garfield	224.19273883
8047	Gilpin	49.011599412
8049	Grand	45.088566828
8051	Gunnison	1032.1233909
8053	Hinsdale	369.91368681
8055	Huerfano	43.547684715
8057	Jackson	0
8059	Jefferson	360.2001265
8061	Kiowa	0
8063	Kit Carson	362.97640653



CO

8065 Lake	345.09202454
8067 La Plata	140.29479666
8069 Larimer	155.19887709
8071 Las Animas	34.475625733
8073 Lincoln	53.475935829
8075 Logan	2703.4559643
8077 Mesa	35.89914299
8079 Mineral	257.73195876
8081 Moffat	53.078556263
8083 Montezuma	137.6252007
8085 Montrose	386.12782489
8087 Morgan	2146.5088592
8089 Otero	81.380208333
8091 Ouray	165.52865715
8093 Park	123.94912697
8095 Phillips	279.98133458
8097 Pitkin	317.54874652
8099 Prowers	98.65175929
8101 Pueblo	157.58465698
8103 Rio Blanco	15.782828283
8105 Rio Grande	142.22222222
8107 Routt	229.27758132
8109 Saguache	526.08505042
8111 San Juan	131.2335958
8113 San Miguel	280.7959956
8115 Sedgwick	0
8117 Summit	683.71658013
8119 Teller	127.5764462
8121 Washington	651.86392341
8123 Weld	770.90723978
8125 Yuma	189.62075848





CO

FIPS

29001  
29003  
29005  
29007  
29009  
29011  
29013  
29015  
29017  
29019  
29021  
29023  
29025  
29027  
29029  
29031  
29033  
29035  
29037

CO

29039  
29041  
29043  
29045  
29047  
29049  
29051  
29053  
29055  
29057  
29059  
29061  
29063  
29065  
29067  
29069  
29071  
29073  
29075  
29077  
29079  
29081  
29083  
29085  
29087  
29089  
29091  
29093  
29095  
29097  
29099  
29101

29103

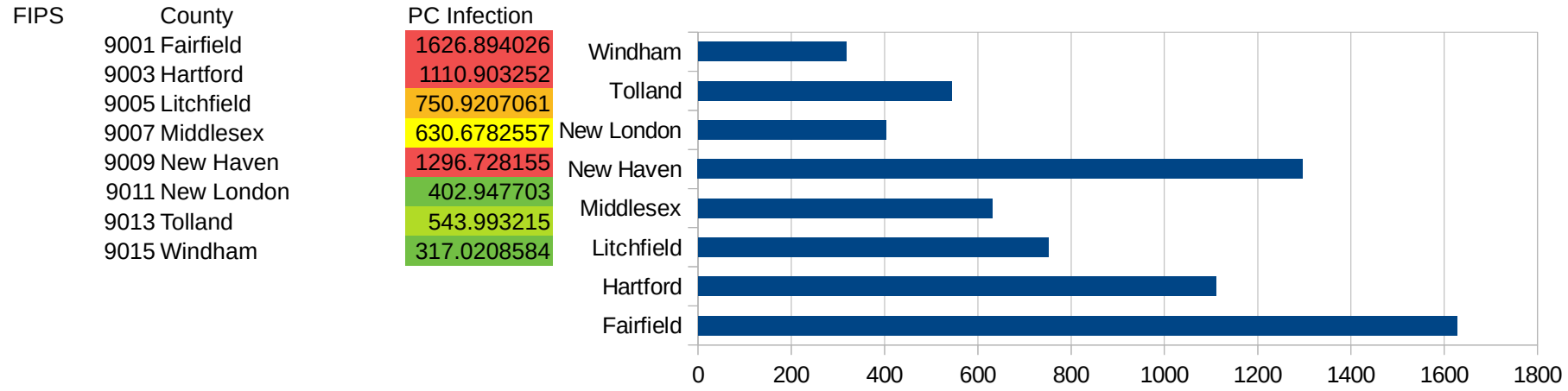
CO

29105  
29107  
29109  
29111  
29113  
29115  
29117  
29121  
29123  
29125  
29127  
29119  
29129  
29131  
29133  
29135  
29137  
29139  
29141  
29143  
29145  
29147  
29149  
29151  
29153  
29155  
29157  
29159  
29161  
29163  
29165  
29167  
29169  
29171

CO

29173  
29175  
29177  
29179  
29181  
29195  
29197  
29199  
29201  
29203  
29205  
29183  
29185  
29187  
29189  
29510  
29186  
29207  
29209  
29211  
29213  
29215  
  
29217  
29219  
29221  
29223  
29225  
29227  
29229

CT





CT

FIPS

29001  
29003  
29005  
29007  
29009  
29011  
29013  
29015  
29017  
29019  
29021  
29023  
29025  
29027  
29029  
29031  
29033  
29035  
29037

CT

29039  
29041  
29043  
29045  
29047  
29049  
29051  
29053  
29055  
29057  
29059  
29061  
29063  
29065  
29067  
29069  
29071  
29073  
29075  
29077  
29079  
29081  
29083  
29085  
29087  
29089  
29091  
29093  
29095  
29097  
29099  
29101

29103

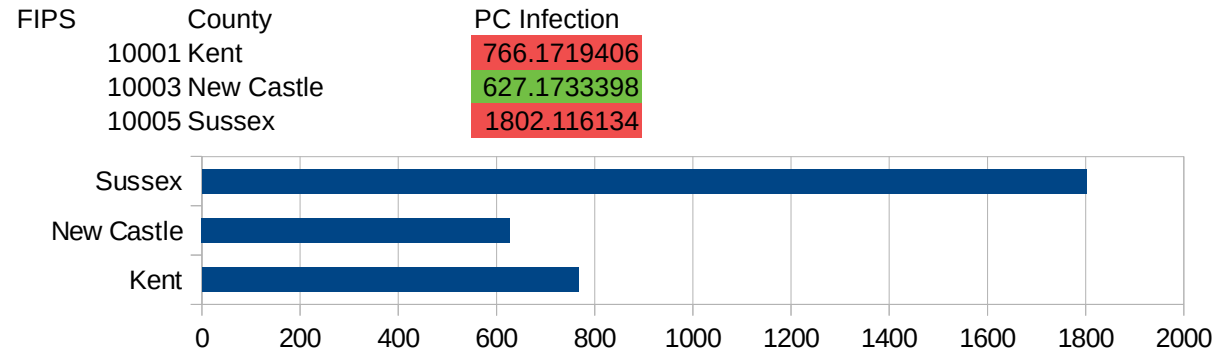
CT

29105  
29107  
29109  
29111  
29113  
29115  
29117  
29121  
29123  
29125  
29127  
29119  
29129  
29131  
29133  
29135  
29137  
29139  
29141  
29143  
29145  
29147  
29149  
29151  
29153  
29155  
29157  
29159  
29161  
29163  
29165  
29167  
29169  
29171

CT

29173  
29175  
29177  
29179  
29181  
29195  
29197  
29199  
29201  
29203  
29205  
29183  
29185  
29187  
29189  
29510  
29186  
29207  
29209  
29211  
29213  
29215  
  
29217  
29219  
29221  
29223  
29225  
29227  
29229

DE



DE

FIPS

29001  
29003  
29005  
29007  
29009  
29011  
29013  
29015  
29017  
29019  
29021  
29023  
29025  
29027  
29029  
29031  
29033  
29035  
29037

DE

29039  
29041  
29043  
29045  
29047  
29049  
29051  
29053  
29055  
29057  
29059  
29061  
29063  
29065  
29067  
29069  
29071  
29073  
29075  
29077  
29079  
29081  
29083  
29085  
29087  
29089  
29091  
29093  
29095  
29097  
29099  
29101

29103

DE

29105  
29107  
29109  
29111  
29113  
29115  
29117  
29121  
29123  
29125  
29127  
29119  
29129  
29131  
29133  
29135  
29137  
29139  
29141  
29143  
29145  
29147  
29149  
29151  
29153  
29155  
29157  
29159  
29161  
29163  
29165  
29167  
29169  
29171



DE

29173  
29175  
29177  
29179  
29181  
29195  
29197  
29199  
29201  
29203  
29205  
29183  
29185  
29187  
29189  
29510  
29186  
29207  
29209  
29211  
29213  
29215  
  
29217  
29219  
29221  
29223  
29225  
29227  
29229

DC

FIPS	County	PC Infection
11001	District of Columbia	1186.410517

DC

FIPS

29001  
29003  
29005  
29007  
29009  
29011  
29013  
29015  
29017  
29019  
29021  
29023  
29025  
29027  
29029  
29031  
29033  
29035  
29037

DC

29039  
29041  
29043  
29045  
29047  
29049  
29051  
29053  
29055  
29057  
29059  
29061  
29063  
29065  
29067  
29069  
29071  
29073  
29075  
29077  
29079  
29081  
29083  
29085  
29087  
29089  
29091  
29093  
29095  
29097  
29099  
29101

29103

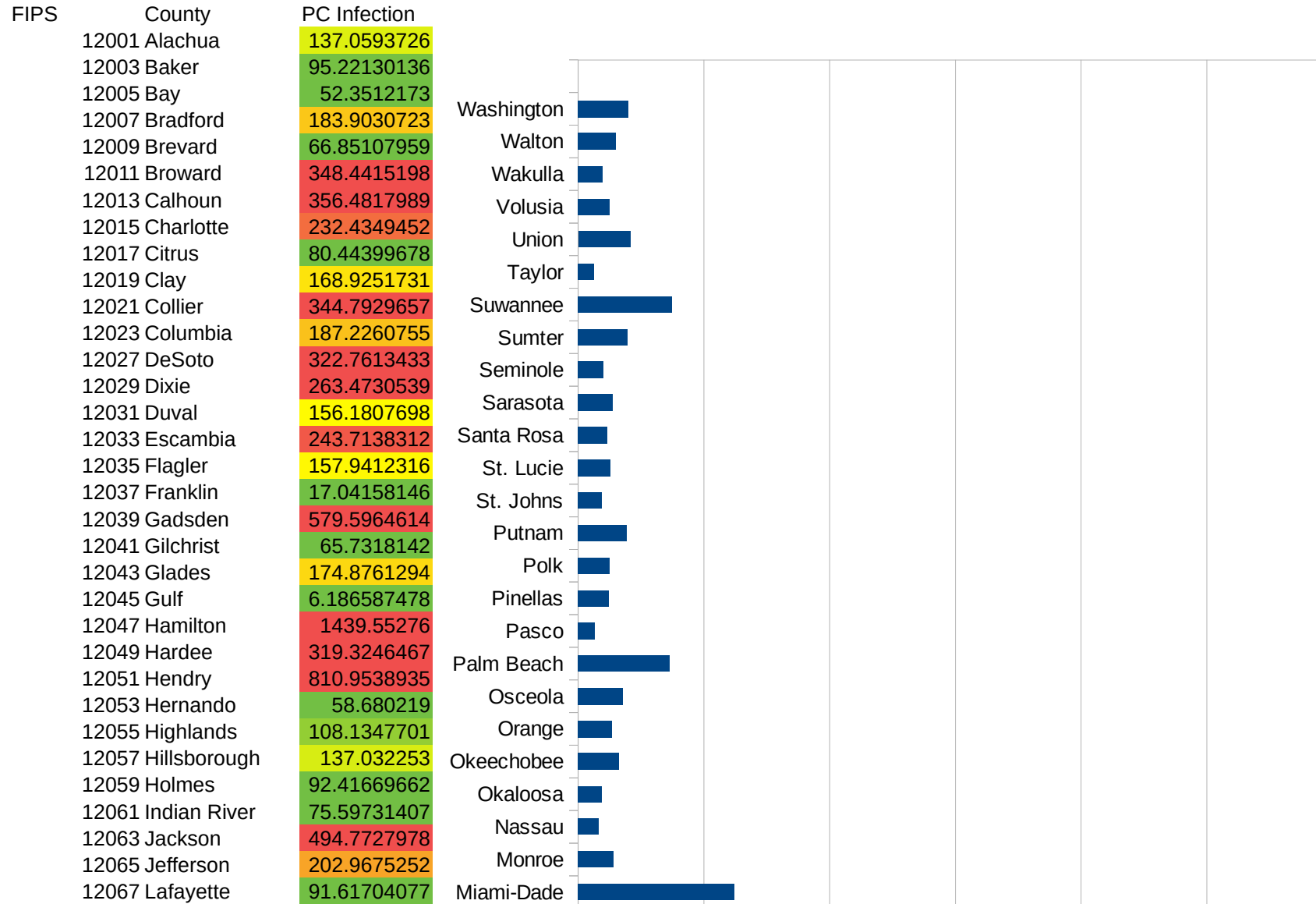
DC

29105  
29107  
29109  
29111  
29113  
29115  
29117  
29121  
29123  
29125  
29127  
29119  
29129  
29131  
29133  
29135  
29137  
29139  
29141  
29143  
29145  
29147  
29149  
29151  
29153  
29155  
29157  
29159  
29161  
29163  
29165  
29167  
29169  
29171

DC

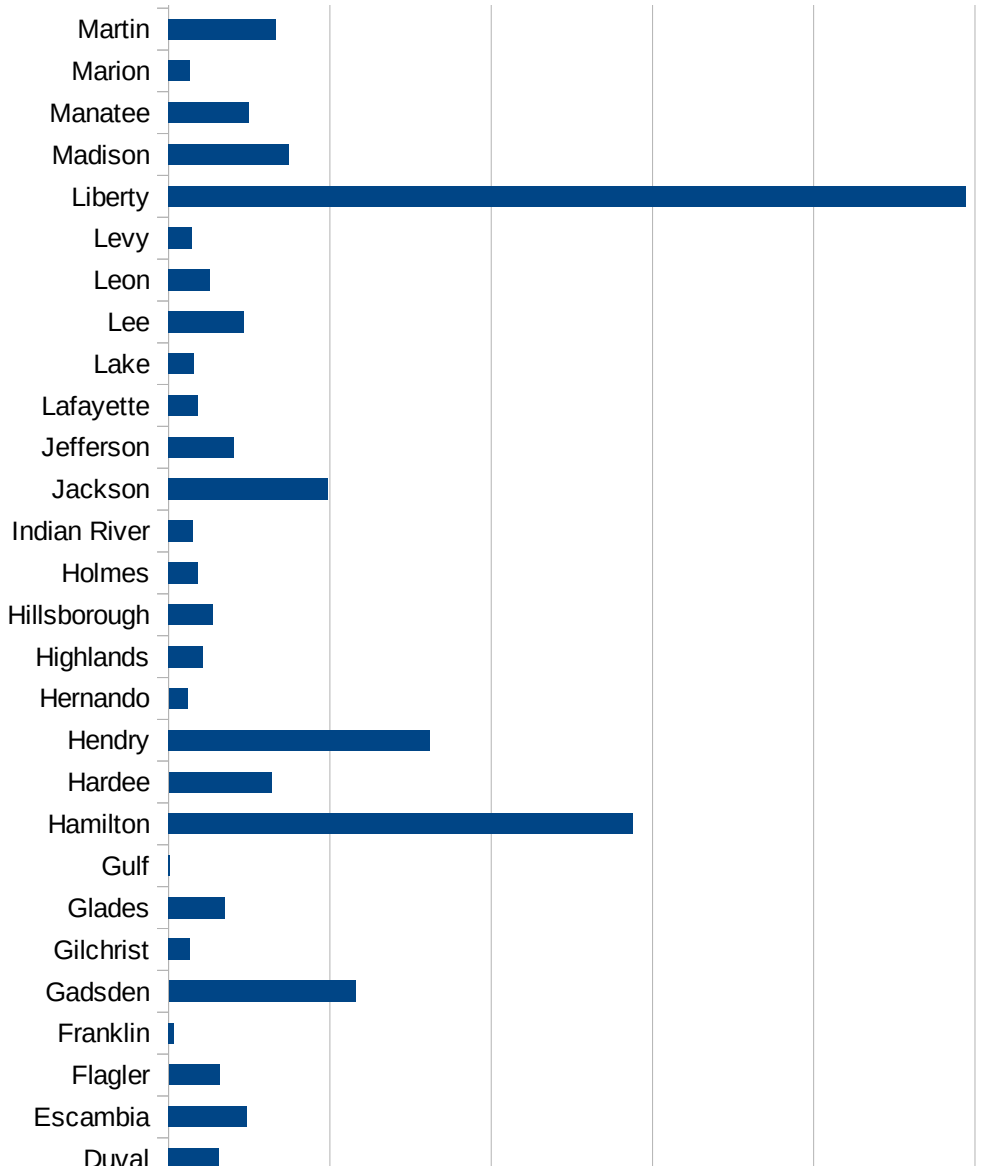
29173  
29175  
29177  
29179  
29181  
29195  
29197  
29199  
29201  
29203  
29205  
29183  
29185  
29187  
29189  
29510  
29186  
29207  
29209  
29211  
29213  
29215  
  
29217  
29219  
29221  
29223  
29225  
29227  
29229

FL

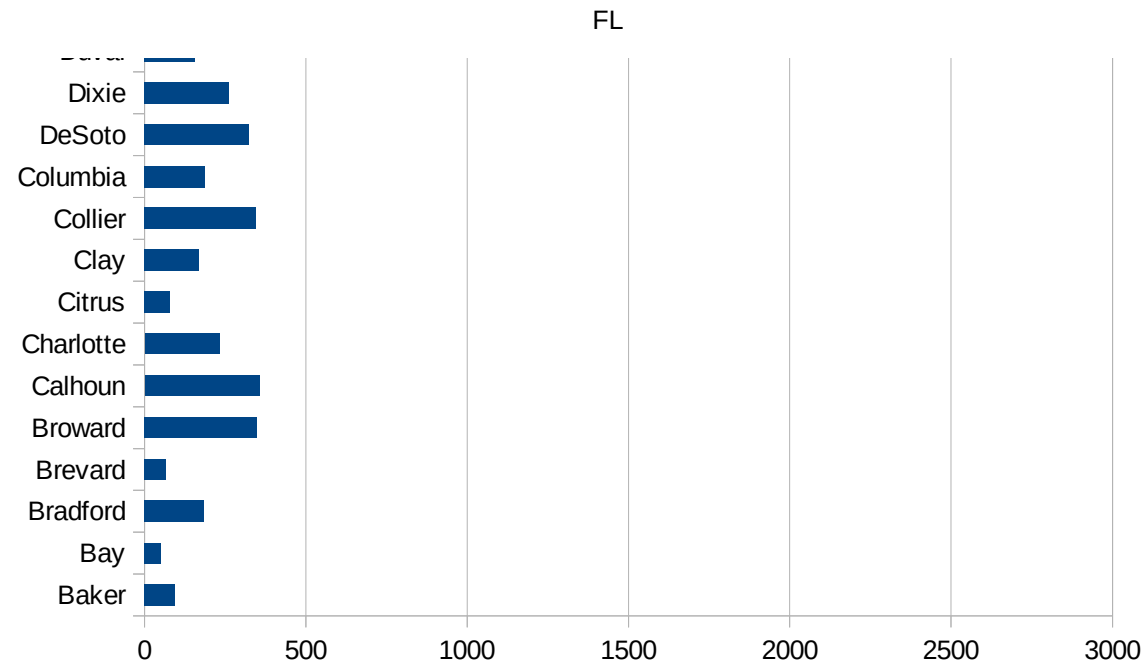


FL

12069 Lake	77.70094952
12071 Lee	233.100542
12073 Leon	128.2042516
12075 Levy	73.58351729
12077 Liberty	2471.325529
12079 Madison	372.3892277
12081 Manatee	250.7249497
12083 Marion	66.6709262
12085 Martin	332.4798648
12086 Miami-Dade	621.6728751
12087 Monroe	142.6153251
12089 Nassau	81.55466493
12091 Okaloosa	93.59817435
12093 Okeechobee	161.3019717
12095 Orange	133.9229128
12097 Osceola	179.8961928
12099 Palm Beach	365.3577094
12101 Pasco	68.38018642
12103 Pinellas	122.6314494
12105 Polk	125.8458579
12107 Putnam	194.1669026
12109 St. Johns	94.7844931
12111 St. Lucie	128.6091527
12113 Santa Rosa	116.5325706
12115 Sarasota	139.2020023
12117 Seminole	99.39465449
12119 Sumter	197.2754245
12121 Suwannee	373.3791949
12123 Taylor	64.74587245
12125 Union	207.4966533
12127 Volusia	124.1922935
12129 Wakulla	98.57983426
12131 Walton	151.3134851
12133 Washington	200.9646302







FL

FIPS

29001  
29003  
29005  
29007  
29009  
29011  
29013  
29015  
29017  
29019  
29021  
29023  
29025  
29027  
29029  
29031  
29033  
29035  
29037

FL

29039  
29041  
29043  
29045  
29047  
29049  
29051  
29053  
29055  
29057  
29059  
29061  
29063  
29065  
29067  
29069  
29071  
29073  
29075  
29077  
29079  
29081  
29083  
29085  
29087  
29089  
29091  
29093  
29095  
29097  
29099  
29101

29103

FL

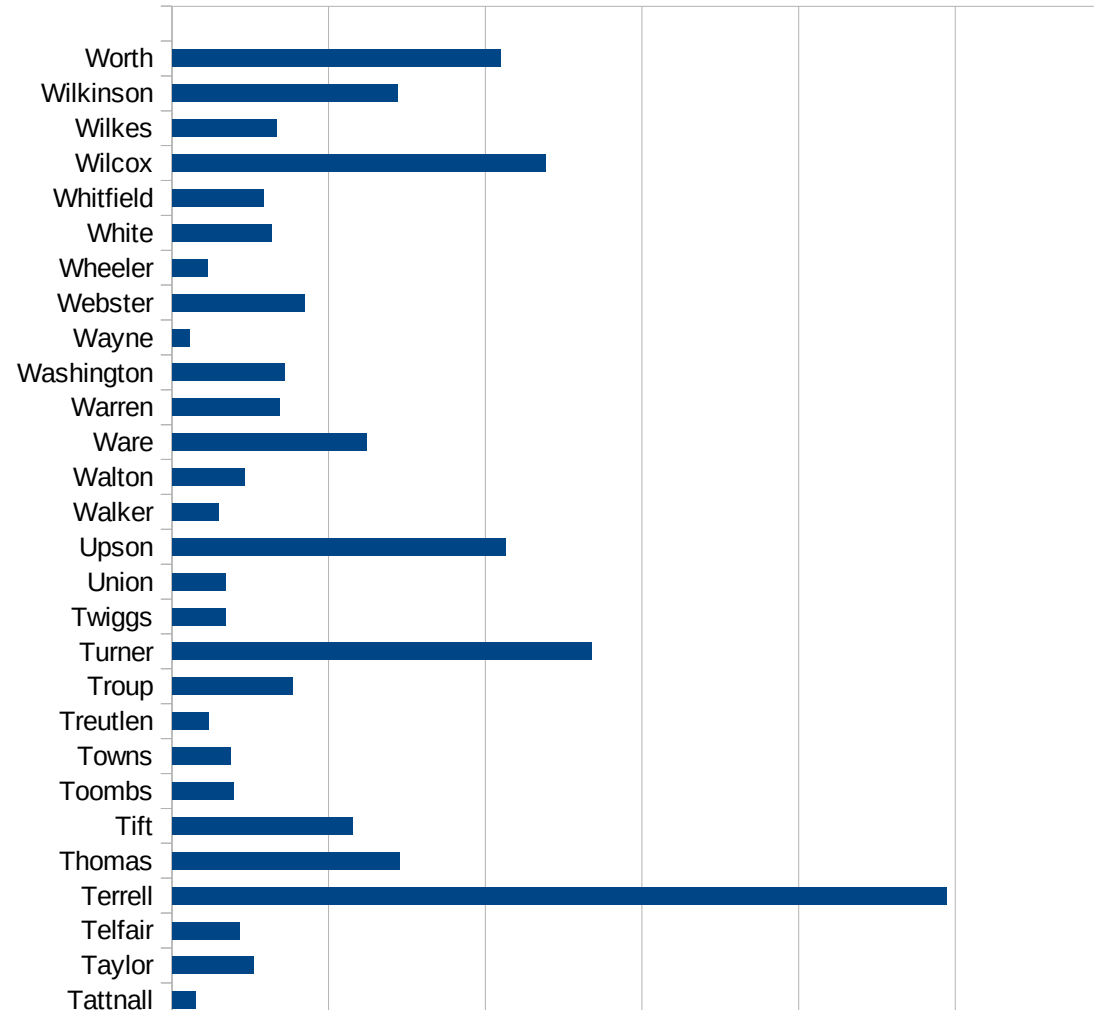
29105  
29107  
29109  
29111  
29113  
29115  
29117  
29121  
29123  
29125  
29127  
29119  
29129  
29131  
29133  
29135  
29137  
29139  
29141  
29143  
29145  
29147  
29149  
29151  
29153  
29155  
29157  
29159  
29161  
29163  
29165  
29167  
29169  
29171

FL

29173  
29175  
29177  
29179  
29181  
29195  
29197  
29199  
29201  
29203  
29205  
29183  
29185  
29187  
29189  
29510  
29186  
29207  
29209  
29211  
29213  
29215  
  
29217  
29219  
29221  
29223  
29225  
29227  
29229

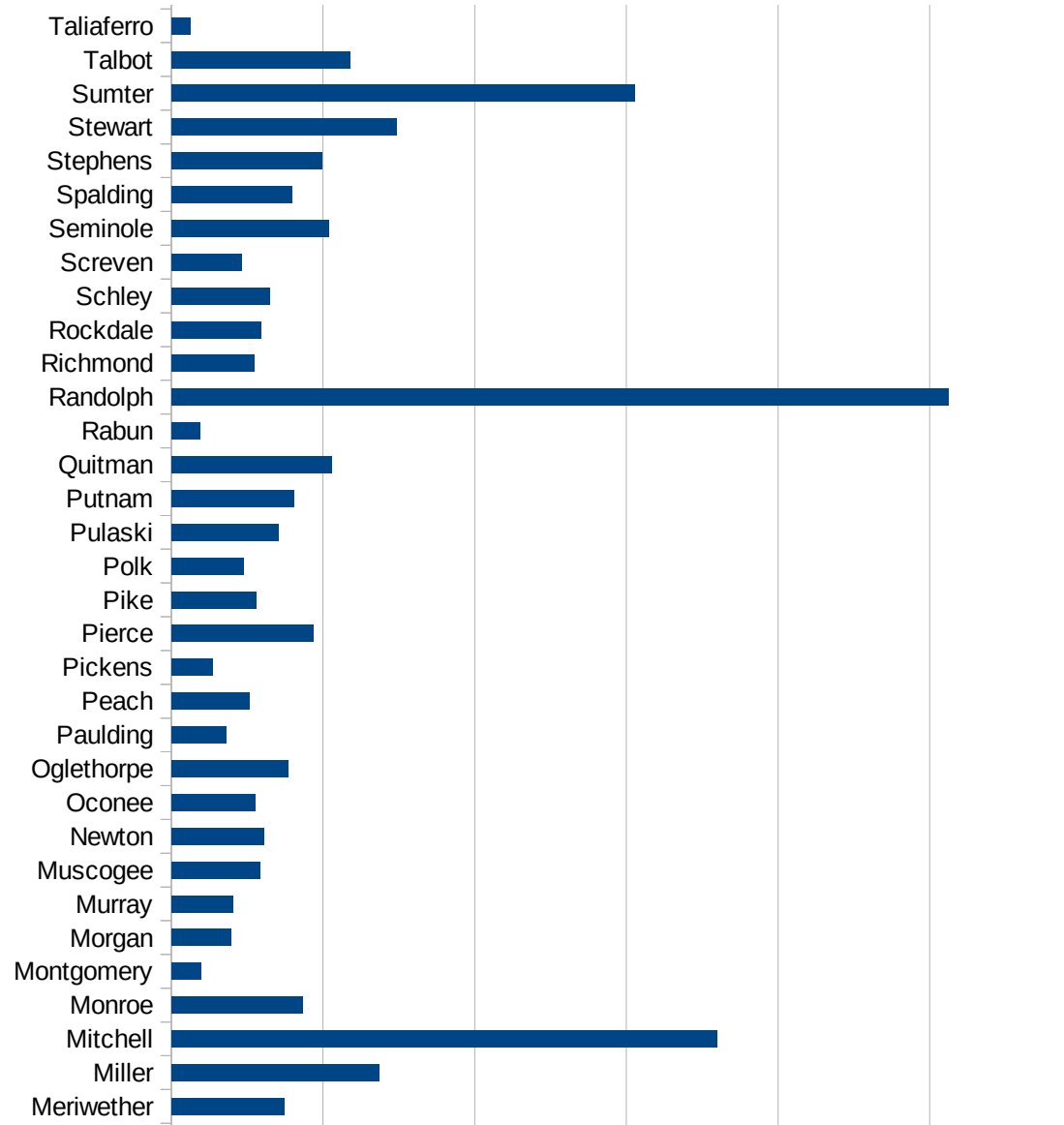
GA

FIPS	County	PC Infection
13001	Appling	745.6638029
13003	Atkinson	421.839219
13005	Bacon	715.2436299
13007	Baker	1164.294955
13009	Baldwin	747.3841555
13011	Banks	421.3187276
13013	Barrow	379.9081785
13015	Bartow	424.7800917
13017	Ben Hill	387.2043843
13019	Berrien	197.3820902
13021	Bibb	284.7904896
13023	Bleckley	311.5750117
13025	Brantley	264.5922633
13027	Brooks	438.3420357
13029	Bryan	188.9317484
13031	Bulloch	68.56758435
13033	Burke	548.5439058
13035	Butts	884.5533832
13037	Calhoun	2030.856423
13039	Camden	102.4647428
13043	Candler	119.9704688
13045	Carroll	414.8288619
13047	Catoosa	164.6395728
13049	Charlton	231.3386798
13051	Chatham	163.2116738
13053	Chattahoochee	280.7937102
13055	Chattooga	96.81323114
13057	Cherokee	334.4494765
13059	Clarke	195.5548575
13061	Clay	1212.33114
13063	Clayton	405.0204582
13065	Clinch	857.400722
13067	Cobb	377.0817781



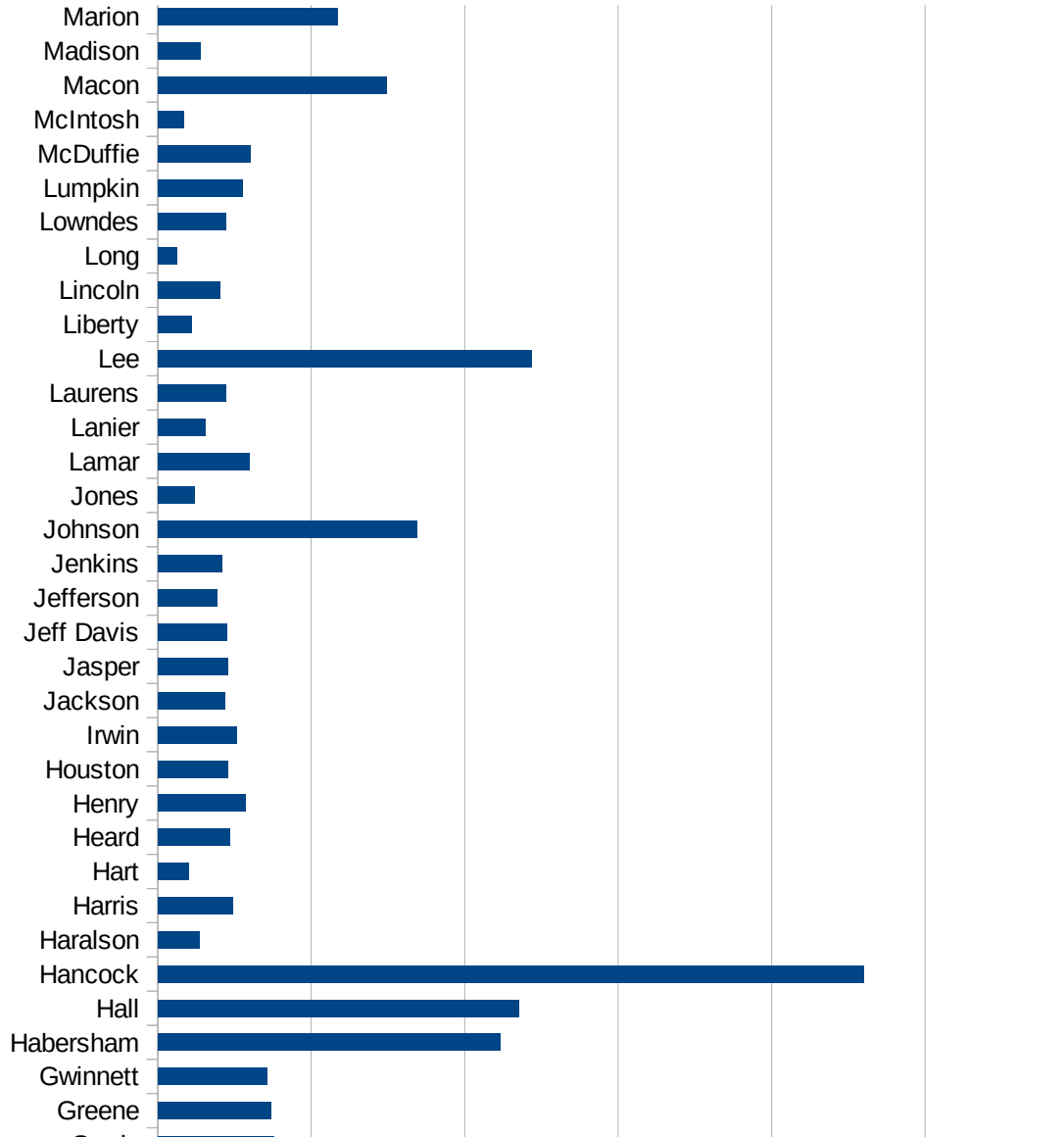
GA

13069 Coffee	589.4228761
13071 Colquitt	831.2861906
13073 Columbia	148.4208411
13075 Cook	262.207202
13077 Coweta	262.573356
13079 Crawford	235.4278292
13081 Crisp	986.6820052
13083 Dade	166.3996056
13085 Dawson	414.6234501
13087 Decatur	587.0178739
13089 DeKalb	452.179476
13091 Dodge	241.4875634
13093 Dooly	1269.517
13095 Dougherty	1944.258738
13097 Douglas	355.7396564
13099 Early	2303.113106
13101 Echols	2400
13103 Effingham	120.5981669
13105 Elbert	381.7991632
13107 Emanuel	114.9831948
13109 Evans	46.63744054
13111 Fannin	154.059467
13113 Fayette	204.4791511
13115 Floyd	248.1440257
13117 Forsyth	207.9353541
13119 Franklin	169.3958216
13121 Fulton	402.8134088
13123 Gilmer	451.0643821
13125 Glascock	33.38898164
13127 Glynn	109.1305929
13129 Gordon	237.4967496
13131 Grady	379.828673
13133 Greene	367.2731382
13135 Gwinnett	356.4418758



GA

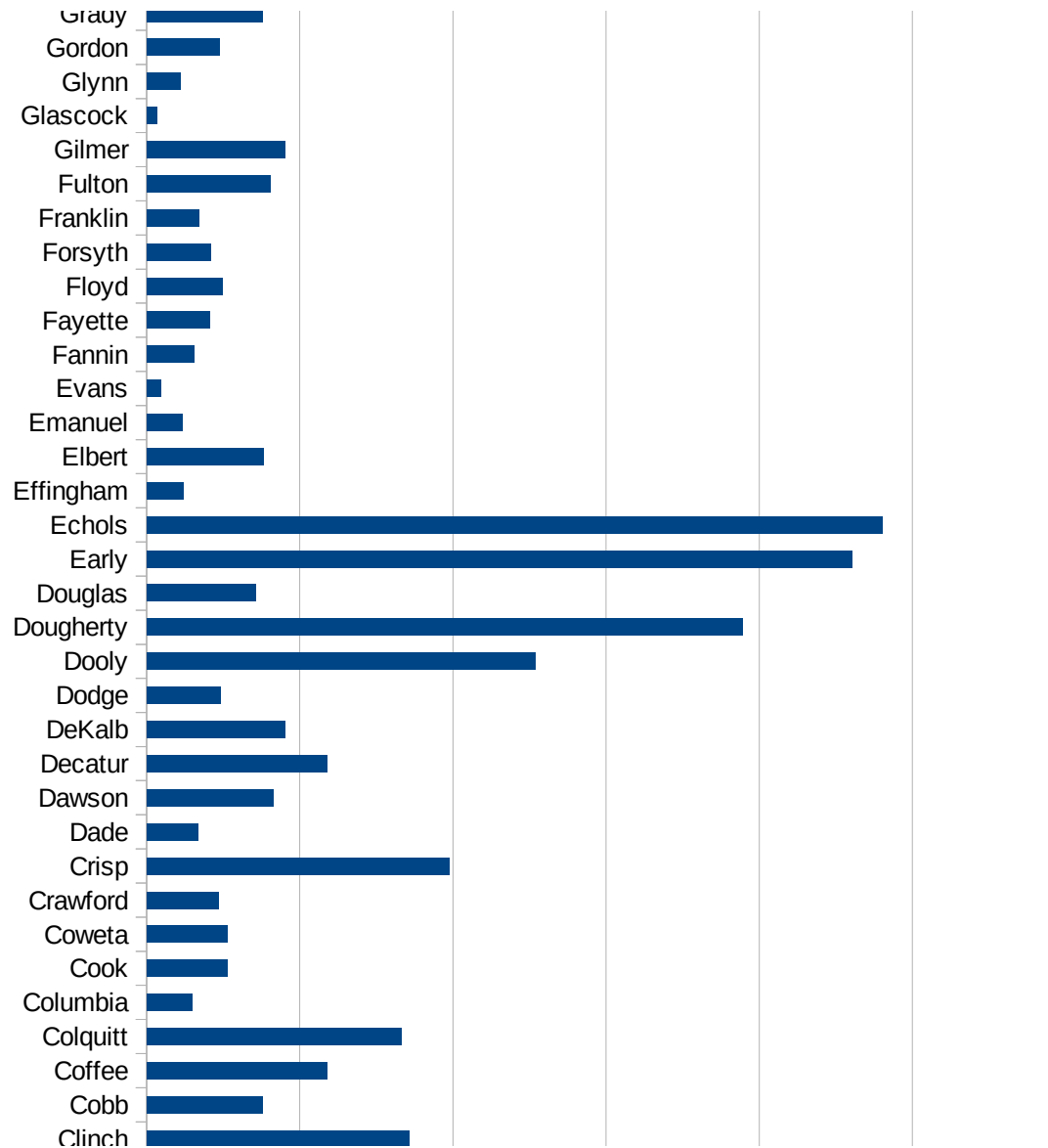
13137 Habersham	1114.832114
13139 Hall	1176.365831
13141 Hancock	2299.952084
13143 Haralson	135.4417093
13145 Harris	243.6548223
13147 Hart	99.62067512
13149 Heard	235.7100766
13151 Henry	284.5104682
13153 Houston	228.9845564
13155 Irwin	255.3734837
13157 Jackson	217.2616512
13159 Jasper	227.9202279
13161 Jeff Davis	226.22929
13163 Jefferson	194.426442
13165 Jenkins	207.3016239
13167 Johnson	844.6641945
13169 Jones	118.8146491
13171 Lamar	300
13173 Lanier	154.7388781
13175 Laurens	221.8700475
13177 Lee	1216.234377
13179 Liberty	110.5744996
13181 Lincoln	202.1478206
13183 Long	63.16454364
13185 Lowndes	222.6597089
13187 Lumpkin	276.1341223
13189 McDuffie	301.8902977
13191 McIntosh	83.68200837
13193 Macon	745.6440691
13195 Madison	138.2799325
13197 Marion	586.7560771
13199 Meriwether	370.2297323
13201 Miller	685.8951811
13205 Mitchell	1797.945205



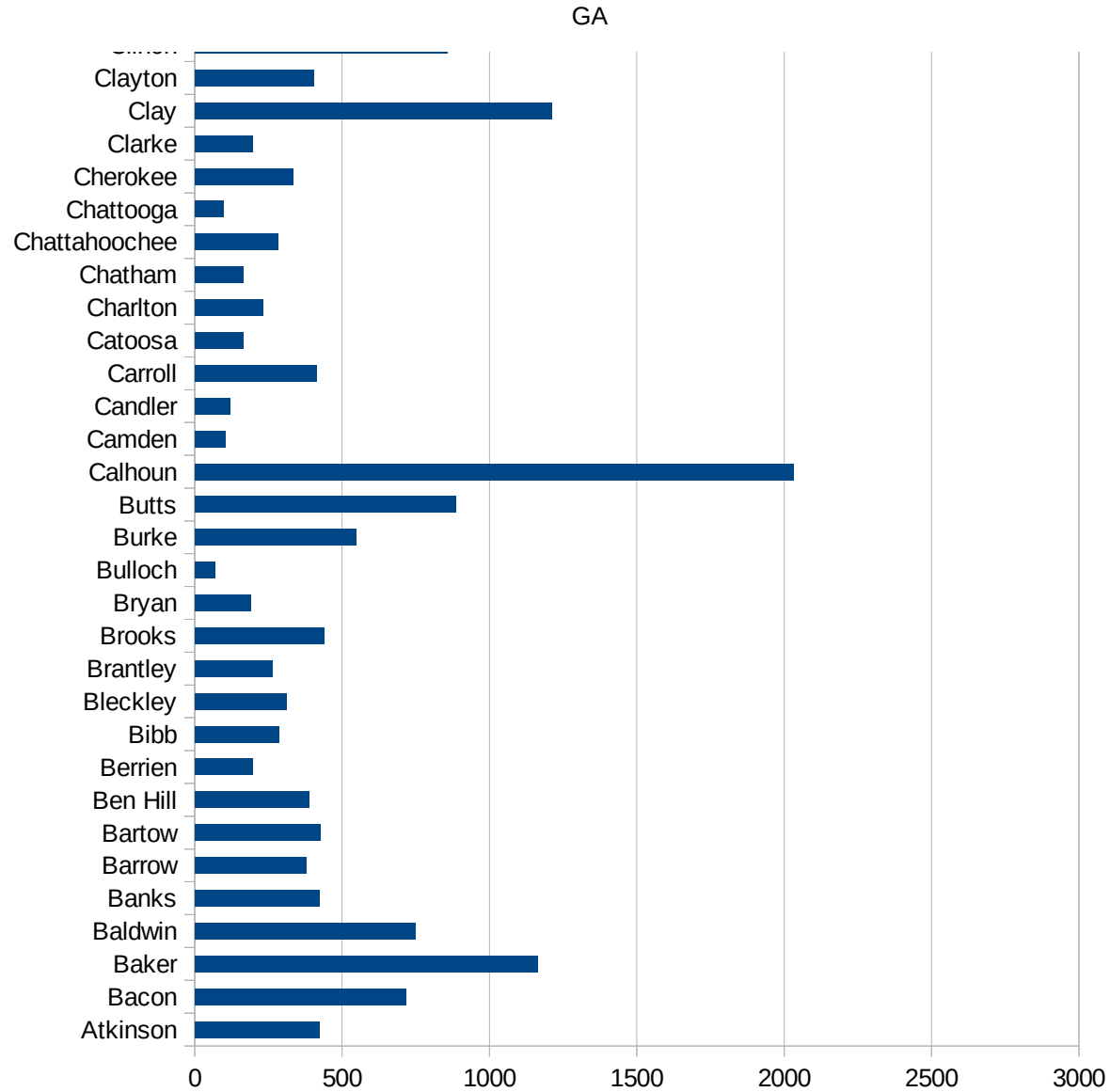


GA

13207 Monroe	432.4127907
13209 Montgomery	97.90057653
13211 Morgan	196.2552379
13213 Murray	202.9007289
13215 Muscogee	292.5422332
13217 Newton	305.8215645
13219 Oconee	275.0050927
13221 Oglethorpe	385.2796599
13223 Paulding	179.2202092
13225 Peach	256.4384365
13227 Pickens	134.4590369
13229 Pierce	469.3382846
13231 Pike	279.0597832
13233 Polk	237.8149282
13235 Pulaski	352.335351
13237 Putnam	403.5031409
13239 Quitman	526.546731
13241 Rabun	94.85978538
13243 Randolph	2561.100541
13245 Richmond	274.3681594
13247 Rockdale	295.8253306
13249 Schley	324.6753247
13251 Screven	229.5881762
13253 Seminole	517.1377029
13255 Spalding	396.3691377
13257 Stephens	495.4868446
13259 Stewart	742.0551702
13261 Sumter	1526.922948
13263 Talbot	589.9234694
13265 Taliaferro	62.18905473
13267 Tattnall	74.82966405
13269 Taylor	261.2265207
13271 Telfair	214.159738
13273 Terrell	2473.580304



13275 Thomas	726.6918647
13277 Tift	576.766656
13279 Toombs	197.1212854
13281 Towns	185.6226797
13283 Treutlen	117.4915553
13285 Troup	382.671274
13287 Turner	1339.737108
13289 Twigg	170.9819248
13291 Union	170.8262156
13293 Upson	1064.276178
13295 Walker	146.9528886
13297 Walton	232.0781151
13299 Ware	619.3946188
13301 Warren	342.7918492
13303 Washington	358.0888845
13305 Wayne	57.03166935
13307 Webster	421.2945232
13309 Wheeler	114.2276939
13311 White	316.9836503
13313 Whitfield	291.1725702
13315 Wilcox	1191.556968
13317 Wilkes	334.1433779
13319 Wilkinson	719.3448429
13321 Worth	1049.312774



GA

GA

FIPS

29001  
29003  
29005  
29007  
29009  
29011  
29013  
29015  
29017  
29019  
29021  
29023  
29025  
29027  
29029  
29031  
29033  
29035  
29037

GA

29039  
29041  
29043  
29045  
29047  
29049  
29051  
29053  
29055  
29057  
29059  
29061  
29063  
29065  
29067  
29069  
29071  
29073  
29075  
29077  
29079  
29081  
29083  
29085  
29087  
29089  
29091  
29093  
29095  
29097  
29099  
29101

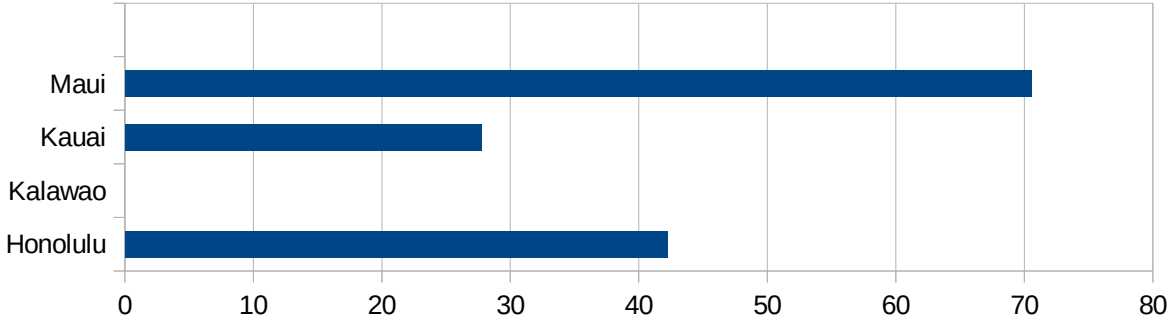
29103

29105  
29107  
29109  
29111  
29113  
29115  
29117  
29121  
29123  
29125  
29127  
29119  
29129  
29131  
29133  
29135  
29137  
29139  
29141  
29143  
29145  
29147  
29149  
29151  
29153  
29155  
29157  
29159  
29161  
29163  
29165  
29167  
29169  
29171

GA

29173  
29175  
29177  
29179  
29181  
29195  
29197  
29199  
29201  
29203  
29205  
29183  
29185  
29187  
29189  
29510  
29186  
29207  
29209  
29211  
29213  
29215  
  
29217  
29219  
29221  
29223  
29225  
29227  
29229

FIPS	County	PC Infection
15001	Hawaii	40.30191608
15003	Honolulu	42.24144968
15005	Kalawao	0
15007	Kauai	27.72656066
15009	Maui	70.57120814





HI

FIPS

29001  
29003  
29005  
29007  
29009  
29011  
29013  
29015  
29017  
29019  
29021  
29023  
29025  
29027  
29029  
29031  
29033  
29035  
29037

This work is licensed under the Creative Commons Attribution-NoDerivatives 4.0 International License. To view a copy of this license, visit <http://creativecommons.org/licenses/by-nd/4.0/>.

Tom McKellips, DM  
[www.creatingtomorrow.us](http://www.creatingtomorrow.us)  
Page 169

HI

29039  
29041  
29043  
29045  
29047  
29049  
29051  
29053  
29055  
29057  
29059  
29061  
29063  
29065  
29067  
29069  
29071  
29073  
29075  
29077  
29079  
29081  
29083  
29085  
29087  
29089  
29091  
29093  
29095  
29097  
29099  
29101

29103

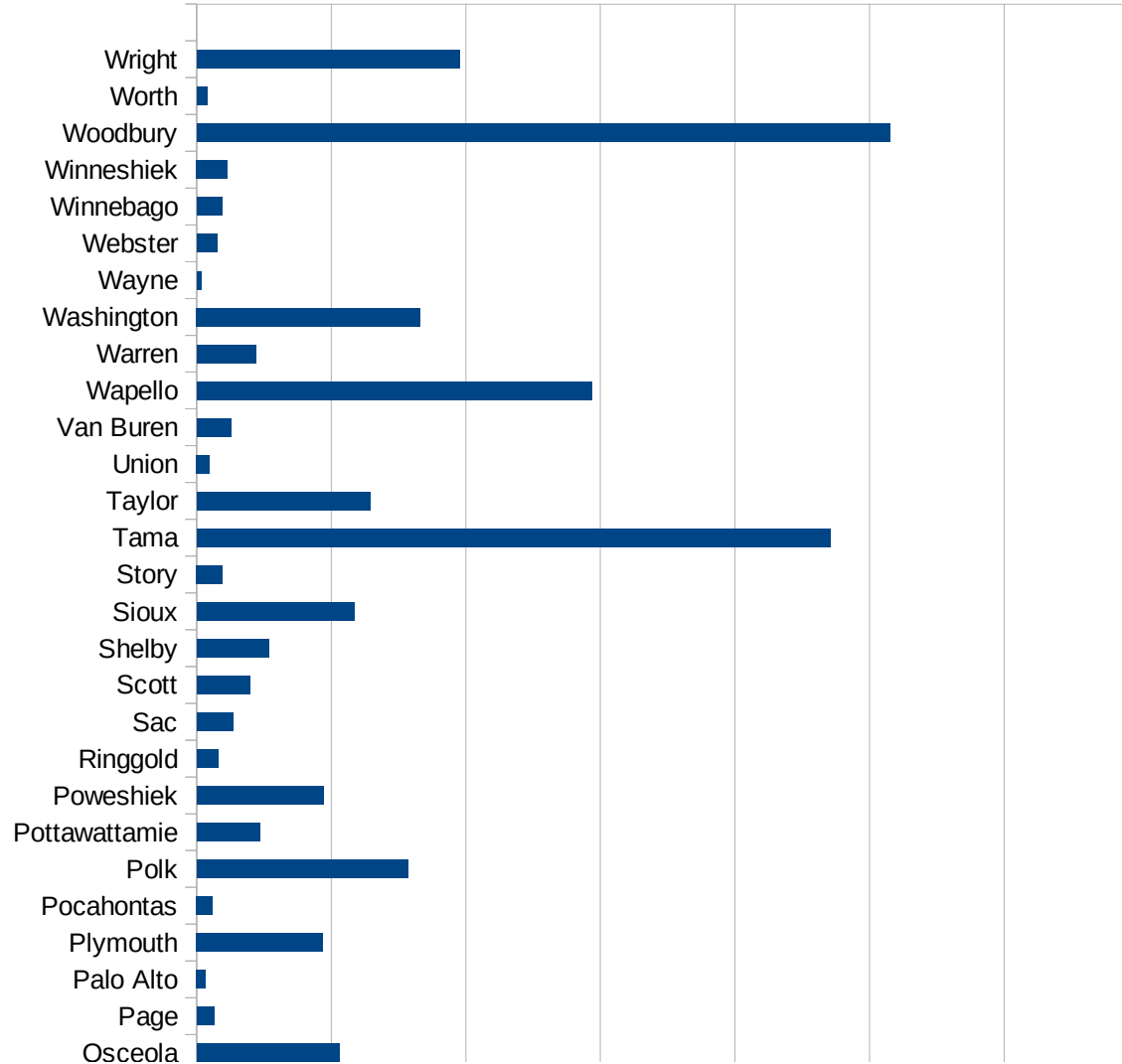
HI

29105  
29107  
29109  
29111  
29113  
29115  
29117  
29121  
29123  
29125  
29127  
29119  
29129  
29131  
29133  
29135  
29137  
29139  
29141  
29143  
29145  
29147  
29149  
29151  
29153  
29155  
29157  
29159  
29161  
29163  
29165  
29167  
29169  
29171

HI

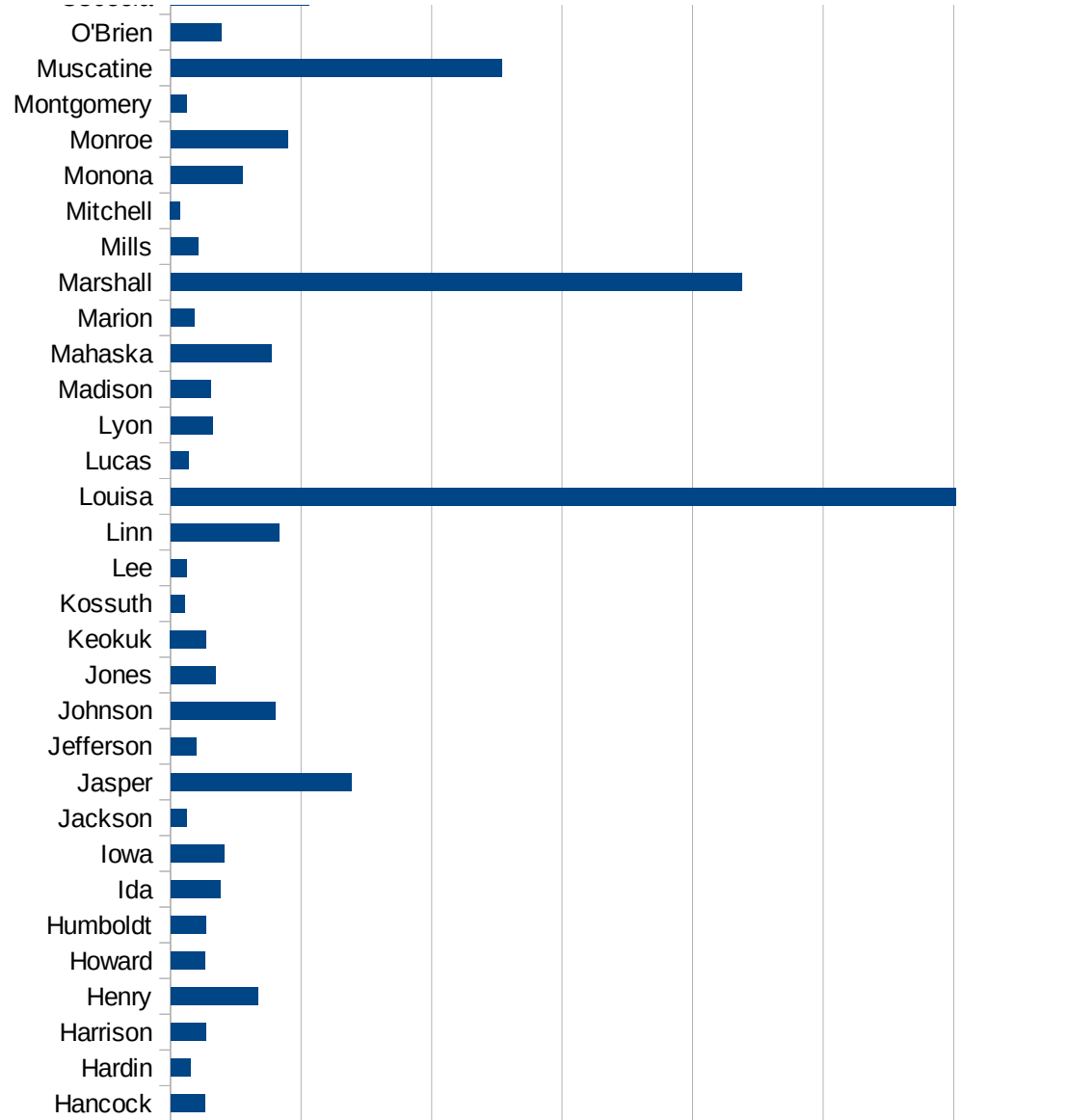
29173  
29175  
29177  
29179  
29181  
29195  
29197  
29199  
29201  
29203  
29205  
29183  
29185  
29187  
29189  
29510  
29186  
29207  
29209  
29211  
29213  
29215  
  
29217  
29219  
29221  
29223  
29225  
29227  
29229

FIPS	County	PC Infection
19001	Adair	99.10802775
19003	Adams	137.1742112
19005	Allamakee	853.0942741
19007	Appanoose	104.5268151
19009	Audubon	217.944061
19011	Benton	152.0942204
19013	Black Hawk	1277.868407
19015	Boone	208.7603431
19017	Bremer	268.5693671
19019	Buchanan	146.2333129
19021	Buena Vista	1267.988326
19023	Butler	103.170782
19025	Calhoun	20.62068254
19027	Carroll	44.65614766
19029	Cass	85.07347254
19031	Cedar	246.9533473
19033	Cerro Gordo	51.58627805
19035	Cherokee	158.9965551
19037	Chickasaw	66.86726847
19039	Clarke	371.4316035
19041	Clay	61.98090988
19043	Clayton	176.5778082
19045	Clinton	128.9823294
19047	Crawford	2838.326145
19049	Dallas	958.0838323
19051	Davis	221.8032605
19053	Decatur	0
19055	Delaware	87.87861035
19057	Des Moines	150.748633
19059	Dickinson	52.46895587
19061	Dubuque	333.4916472
19063	Emmet	75.65114017
19065	Fayette	132.2482197

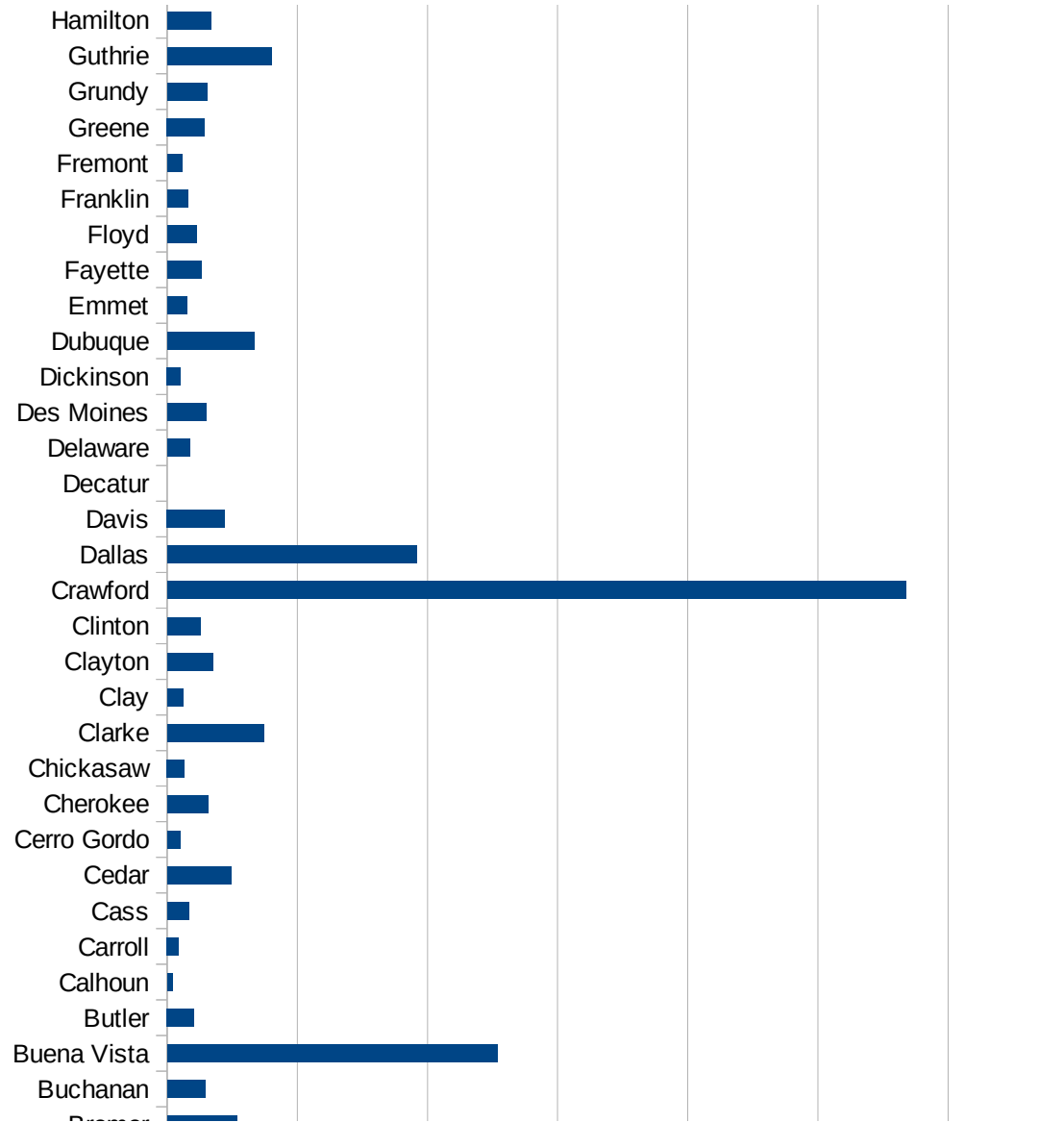


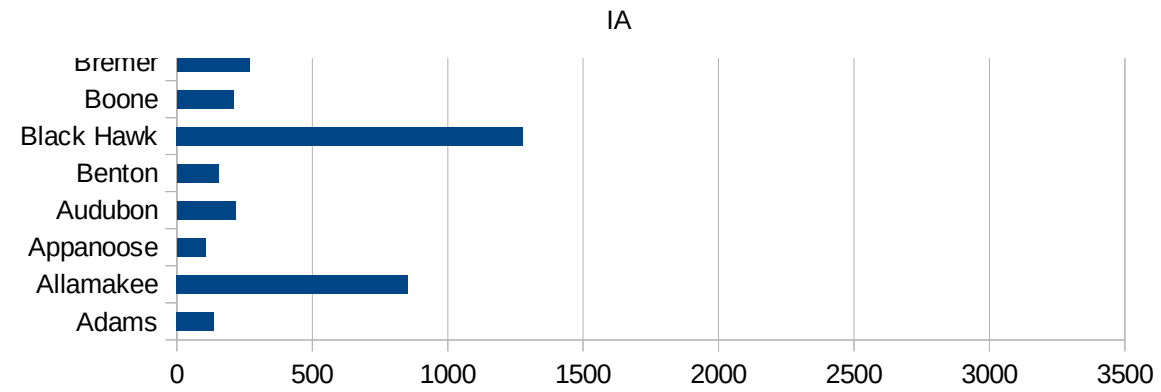
IA

19067 Floyd	114.2059514
19069 Franklin	79.02015014
19071 Fremont	57.2000572
19073 Greene	144.7500278
19075 Grundy	154.4213264
19077 Guthrie	401.119403
19079 Hamilton	167.2017121
19081 Hancock	130.6945482
19083 Hardin	77.0690064
19085 Harrison	134.4276213
19087 Henry	333.881497
19089 Howard	130.6193534
19091 Humboldt	136.1684299
19093 Ida	190.0306973
19095 Iowa	204.4482994
19097 Jackson	61.75380815
19099 Jasper	691.8459095
19101 Jefferson	97.92720744
19103 Johnson	399.9735555
19105 Jones	173.5441573
19107 Keokuk	136.9193154
19109 Kossuth	53.66246311
19111 Lee	61.66495375
19113 Linn	414.3261225
19115 Louisa	3008.326618
19117 Lucas	69.40427993
19119 Lyon	160.8669884
19121 Madison	153.8556219
19123 Mahaska	386.3636364
19125 Marion	89.8015386
19127 Marshall	2188.539556
19129 Mills	106.2205404
19131 Mitchell	37.84653231
19133 Monona	276.5295541



19135 Monroe	449.2939666
19137 Montgomery	59.9820054
19139 Muscatine	1269.538074
19141 O'Brien	195.0867052
19143 Osceola	529.8013245
19145 Page	65.57807069
19147 Palo Alto	33.59838728
19149 Plymouth	470.2131899
19151 Pocahontas	59.34718101
19153 Polk	784.2710651
19155 Pottawattamie	235.211102
19157 Poweshiek	470.6134018
19159 Ringgold	80.51529791
19161 Sac	133.7586171
19163 Scott	196.7879134
19165 Shelby	267.7491795
19167 Sioux	584.3765218
19169 Story	96.8350237
19171 Tama	2354.472314
19173 Taylor	646.0991762
19175 Union	48.54761712
19177 Van Buren	128.2051282
19179 Wapello	1468.5414
19181 Warren	219.3669696
19183 Washington	831.0374418
19185 Wayne	15.62255898
19187 Webster	77.18389062
19189 Winnebago	95.07510934
19191 Winneshiek	114.8334914
19193 Woodbury	2574.630141
19195 Worth	40.25224742
19197 Wright	977.1473601







FIPS

- 29001
- 29003
- 29005
- 29007
- 29009
- 29011
- 29013
- 29015
- 29017
- 29019
- 29021
- 29023
- 29025
- 29027
- 29029
- 29031
- 29033
- 29035
- 29037

IA

29039  
29041  
29043  
29045  
29047  
29049  
29051  
29053  
29055  
29057  
29059  
29061  
29063  
29065  
29067  
29069  
29071  
29073  
29075  
29077  
29079  
29081  
29083  
29085  
29087  
29089  
29091  
29093  
29095  
29097  
29099  
29101

29103


IA

29105  
29107  
29109  
29111  
29113  
29115  
29117  
29121  
29123  
29125  
29127  
29119  
29129  
29131  
29133  
29135  
29137  
29139  
29141  
29143  
29145  
29147  
29149  
29151  
29153  
29155  
29157  
29159  
29161  
29163  
29165  
29167  
29169  
29171

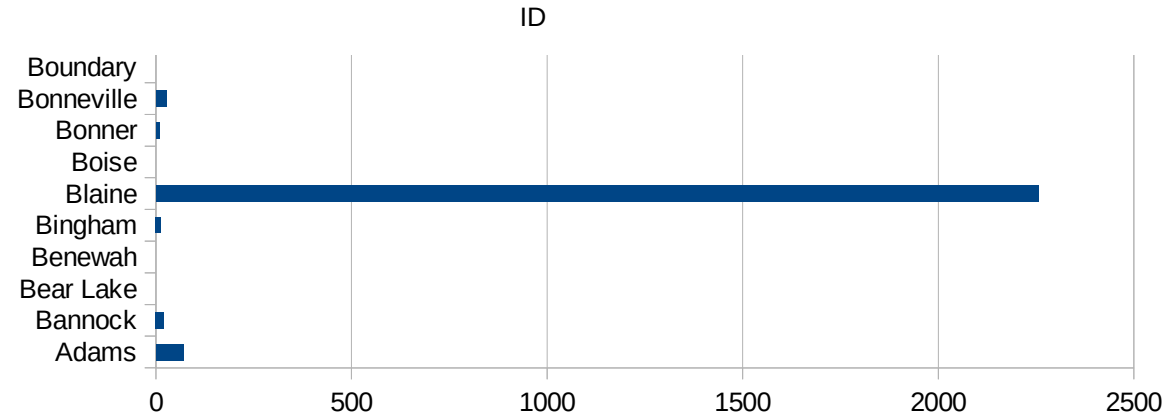
IA

29173  
29175  
29177  
29179  
29181  
29195  
29197  
29199  
29201  
29203  
29205  
29183  
29185  
29187  
29189  
29510  
29186  
29207  
29209  
29211  
29213  
29215  
  
29217  
29219  
29221  
29223  
29225  
29227  
29229

ID



16067 Minidoka	139.25570228
16069 Nez Perce	200.45535538
16071 Oneida	0
16073 Owyhee	68.417001625
16075 Payette	97.660396586
16077 Power	38.619979403
16079 Shoshone	0
16081 Teton	94.501718213
16083 Twin Falls	442.60638236
16085 Valley	18.114301241
16087 Washington	334.61273497



ID

FIPS

29001  
29003  
29005  
29007  
29009  
29011  
29013  
29015  
29017  
29019  
29021  
29023  
29025  
29027  
29029  
29031  
29033  
29035  
29037

ID

29039  
29041  
29043  
29045  
29047  
29049  
29051  
29053  
29055  
29057  
29059  
29061  
29063  
29065  
29067  
29069  
29071  
29073  
29075  
29077  
29079  
29081  
29083  
29085  
29087  
29089  
29091  
29093  
29095  
29097  
29099  
29101

29103

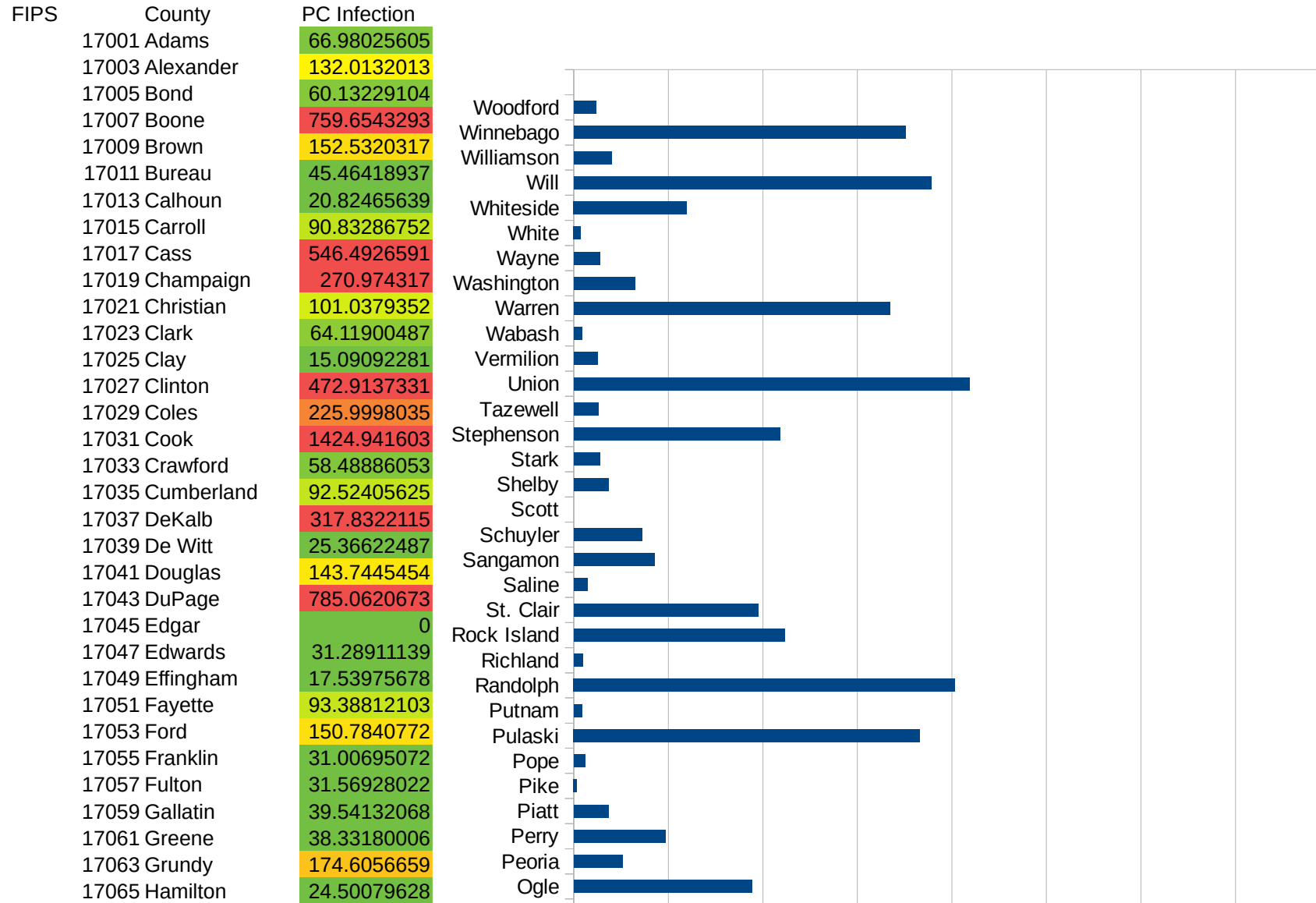


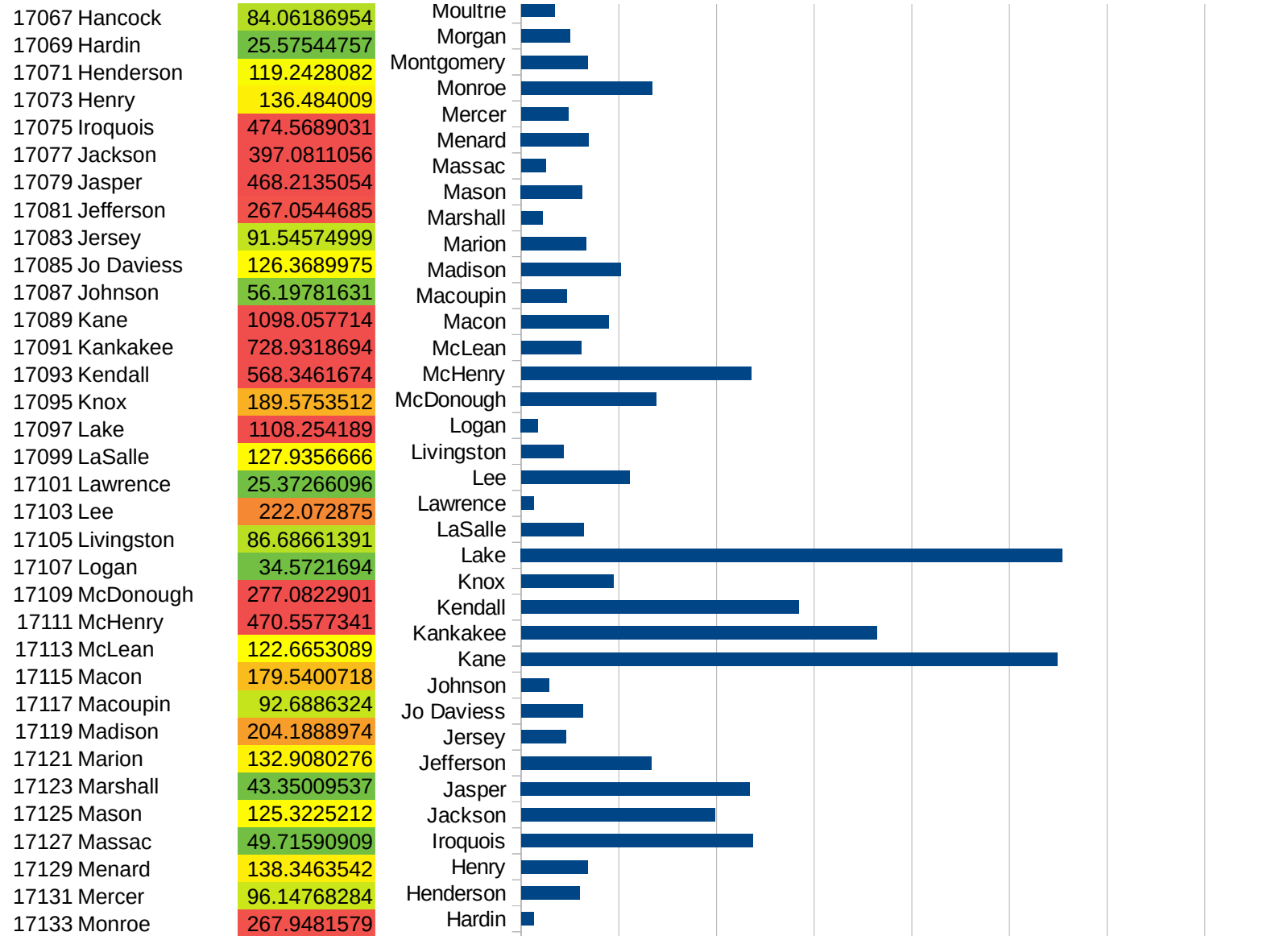
ID

29105  
29107  
29109  
29111  
29113  
29115  
29117  
29121  
29123  
29125  
29127  
29119  
29129  
29131  
29133  
29135  
29137  
29139  
29141  
29143  
29145  
29147  
29149  
29151  
29153  
29155  
29157  
29159  
29161  
29163  
29165  
29167  
29169  
29171

ID

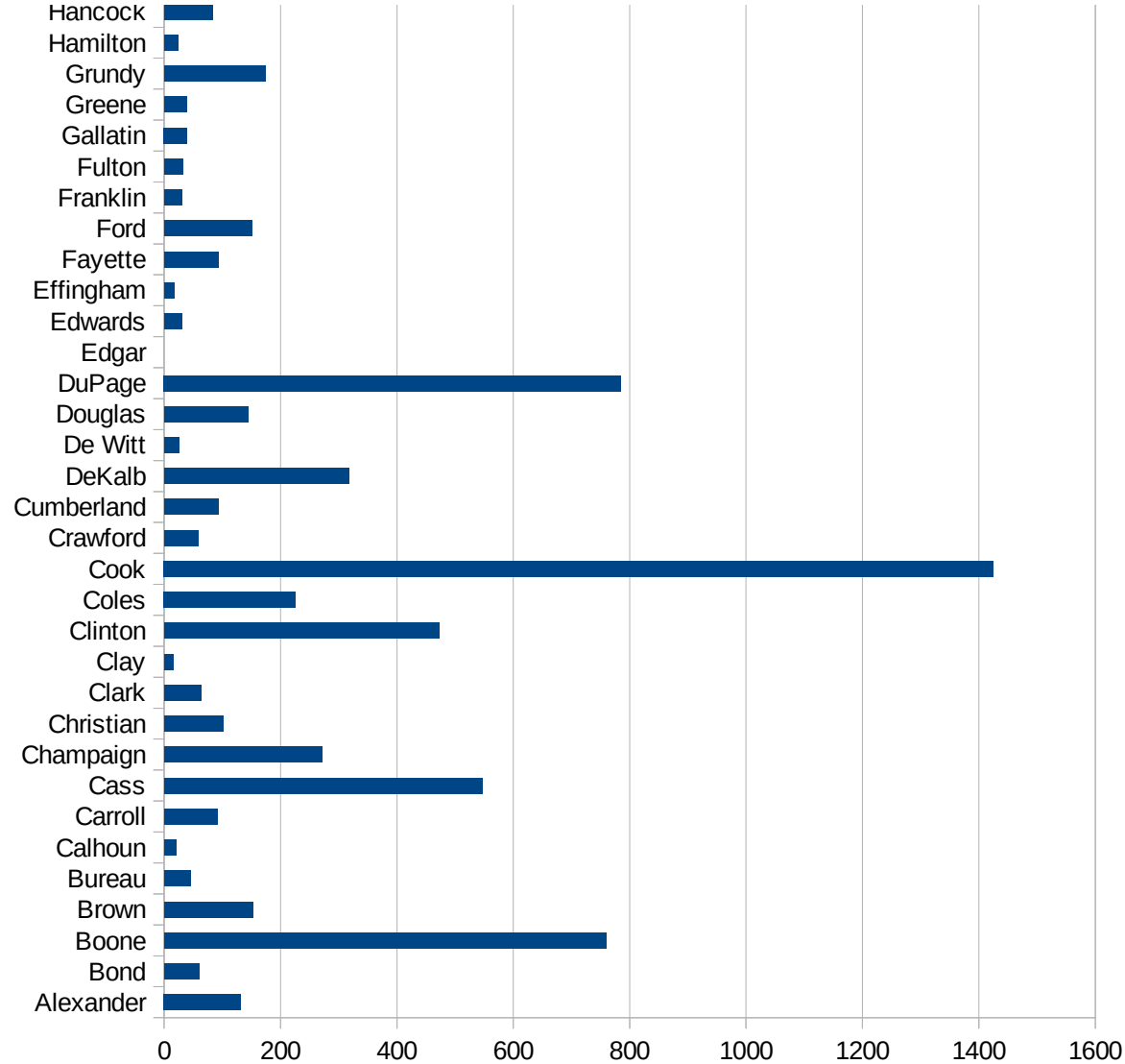
29173  
29175  
29177  
29179  
29181  
29195  
29197  
29199  
29201  
29203  
29205  
29183  
29185  
29187  
29189  
29510  
29186  
29207  
29209  
29211  
29213  
29215  
  
29217  
29219  
29221  
29223  
29225  
29227  
29229





IL

17135 Montgomery	136.3588686
17137 Morgan	100.0706381
17139 Moultrie	67.94863084
17141 Ogle	377.0398445
17143 Peoria	102.4244136
17145 Perry	193.6337017
17147 Piatt	73.18858258
17149 Pike	6.405739543
17151 Pope	23.74169041
17153 Pulaski	732.1984258
17155 Putnam	17.42160279
17157 Randolph	806.702797
17159 Richland	19.03191017
17161 Rock Island	445.3675502
17163 St. Clair	389.5671094
17165 Saline	29.28135196
17167 Sangamon	169.9531093
17169 Schuyler	144.7806573
17171 Scott	0
17173 Shelby	73.59367094
17175 Stark	55.27915976
17177 Stephenson	435.7249793
17179 Tazewell	51.38746146
17181 Union	837.242444
17183 Vermilion	50.77728302
17185 Wabash	17.31751667
17187 Warren	669.3283232
17189 Washington	128.6173633
17191 Wayne	55.10653931
17193 White	14.63593121
17195 Whiteside	239.0968252
17197 Will	756.597478
17199 Williamson	80.52970651
17201 Winnebago	701.5604704



IL

17203 Woodford

46.79822167

IL

FIPS

29001  
29003  
29005  
29007  
29009  
29011  
29013  
29015  
29017  
29019  
29021  
29023  
29025  
29027  
29029  
29031  
29033  
29035  
29037

IL

29039  
29041  
29043  
29045  
29047  
29049  
29051  
29053  
29055  
29057  
29059  
29061  
29063  
29065  
29067  
29069  
29071  
29073  
29075  
29077  
29079  
29081  
29083  
29085  
29087  
29089  
29091  
29093  
29095  
29097  
29099  
29101

29103



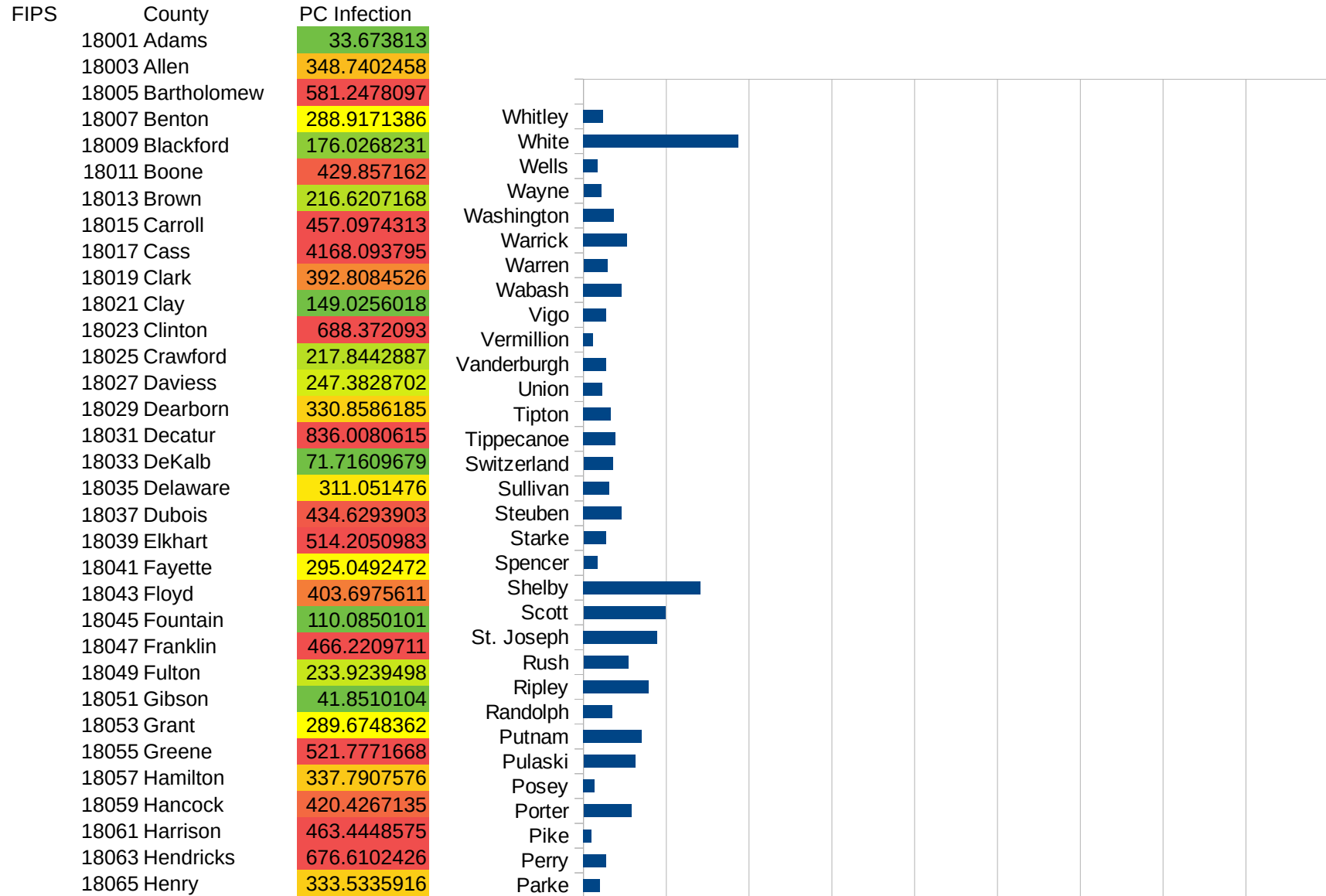
IL

29105  
29107  
29109  
29111  
29113  
29115  
29117  
29121  
29123  
29125  
29127  
29119  
29129  
29131  
29133  
29135  
29137  
29139  
29141  
29143  
29145  
29147  
29149  
29151  
29153  
29155  
29157  
29159  
29161  
29163  
29165  
29167  
29169  
29171

IL

29173  
29175  
29177  
29179  
29181  
29195  
29197  
29199  
29201  
29203  
29205  
29183  
29185  
29187  
29189  
29510  
29186  
29207  
29209  
29211  
29213  
29215  
  
29217  
29219  
29221  
29223  
29225  
29227  
29229

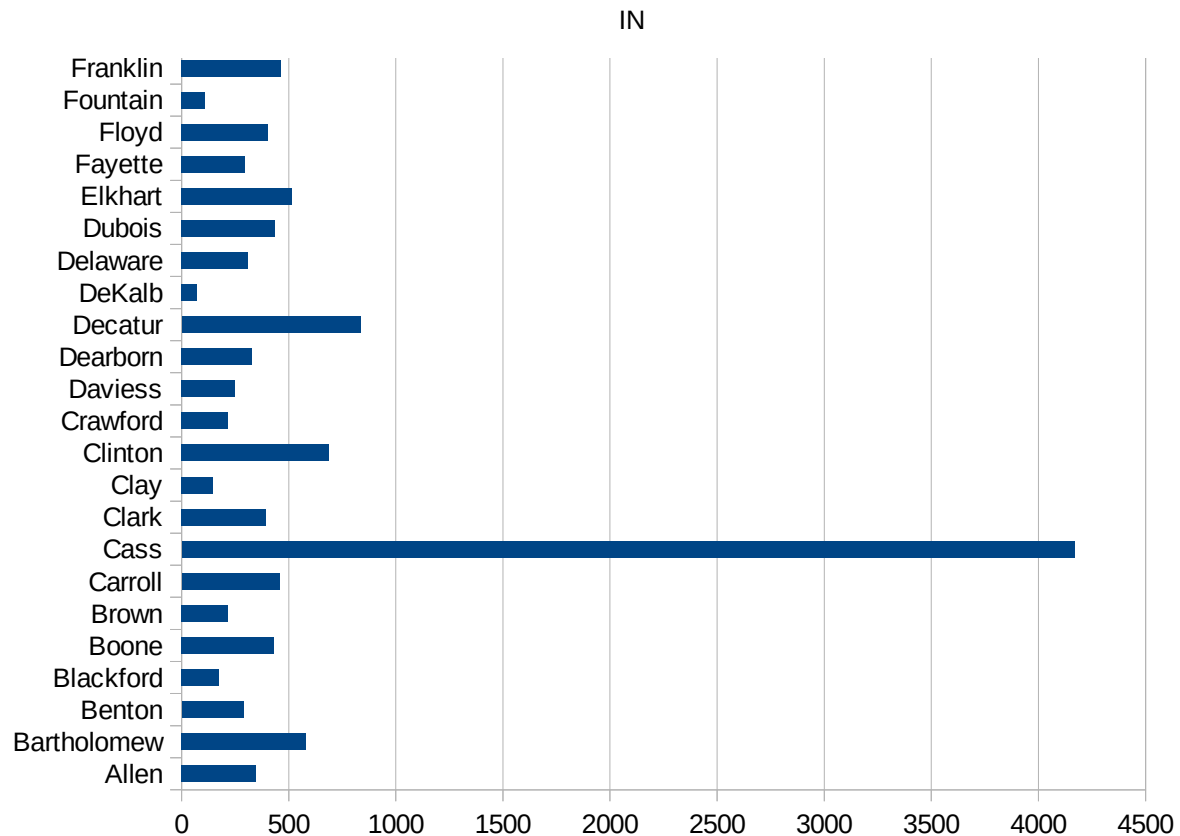
IN



IN

18067 Howard	443.1440157	Owen	
18069 Huntington	71.74392936	Orange	
18071 Jackson	831.9920201	Ohio	
18073 Jasper	173.8088103	Noble	
18075 Jay	211.9052206	Newton	
18077 Jefferson	127.2975658	Morgan	
18079 Jennings	459.9616095	Montgomery	
18081 Johnson	695.1512242	Monroe	
18083 Knox	67.75985906	Miami	
18085 Kosciusko	118.471466	Martin	
18087 LaGrange	152.5553013	Marshall	
18089 Lake	685.3684165	Marion	
18091 LaPorte	377.2487205	Madison	
18093 Lawrence	315.3192608	Lawrence	
18095 Madison	448.9320508	LaPorte	
18097 Marion	970.8066662	Lake	
18099 Marshall	164.3314305	LaGrange	
18101 Martin	88.08847998	Kosciusko	
18103 Miami	390.8117075	Knox	
18105 Monroe	108.905028	Johnson	
18107 Montgomery	602.4096386	Jennings	
18109 Morgan	373.6664955	Jefferson	
18111 Newton	528.1564485	Jay	
18113 Noble	397.6268619	Jasper	
18115 Ohio	222.4503765	Jackson	
18117 Orange	636.2563497	Huntington	
18119 Owen	163.1086592	Howard	
18121 Parke	100.4312637	Henry	
18123 Perry	136.1114019	Hendricks	
18125 Pike	48.34810637	Harrison	
18127 Porter	288.9253158	Hancock	
18129 Posey	66.56225529	Hamilton	
18131 Pulaski	312.7756837	Greene	
18133 Putnam	352.0474338	Grant	
		Gibson	
		Fulton	

18135 Randolph	173.0312663
18137 Ripley	392.6655681
18139 Rush	270.0594131
18141 St. Joseph	445.0255013
18143 Scott	494.1787419
18145 Shelby	706.3888951
18147 Spencer	83.63260688
18149 Starke	135.1645956
18151 Steuben	231.3074654
18153 Sullivan	154.6640889
18155 Switzerland	177.2884203
18157 Tippecanoe	194.2522067
18159 Tipton	165.2564781
18161 Union	113.6848089
18163 Vanderburgh	137.0362594
18165 Vermillion	58.14329091
18167 Vigo	136.8893524
18169 Wabash	230.1790281
18171 Warren	145.2257049
18173 Warrick	262.1190084
18175 Washington	186.0931181
18177 Wayne	107.6801747
18179 Wells	85.08827909
18181 White	936.4770232
18183 Whitley	117.3915595



IN

FIPS

29001  
29003  
29005  
29007  
29009  
29011  
29013  
29015  
29017  
29019  
29021  
29023  
29025  
29027  
29029  
29031  
29033  
29035  
29037

IN

29039  
29041  
29043  
29045  
29047  
29049  
29051  
29053  
29055  
29057  
29059  
29061  
29063  
29065  
29067  
29069  
29071  
29073  
29075  
29077  
29079  
29081  
29083  
29085  
29087  
29089  
29091  
29093  
29095  
29097  
29099  
29101

29103

IN

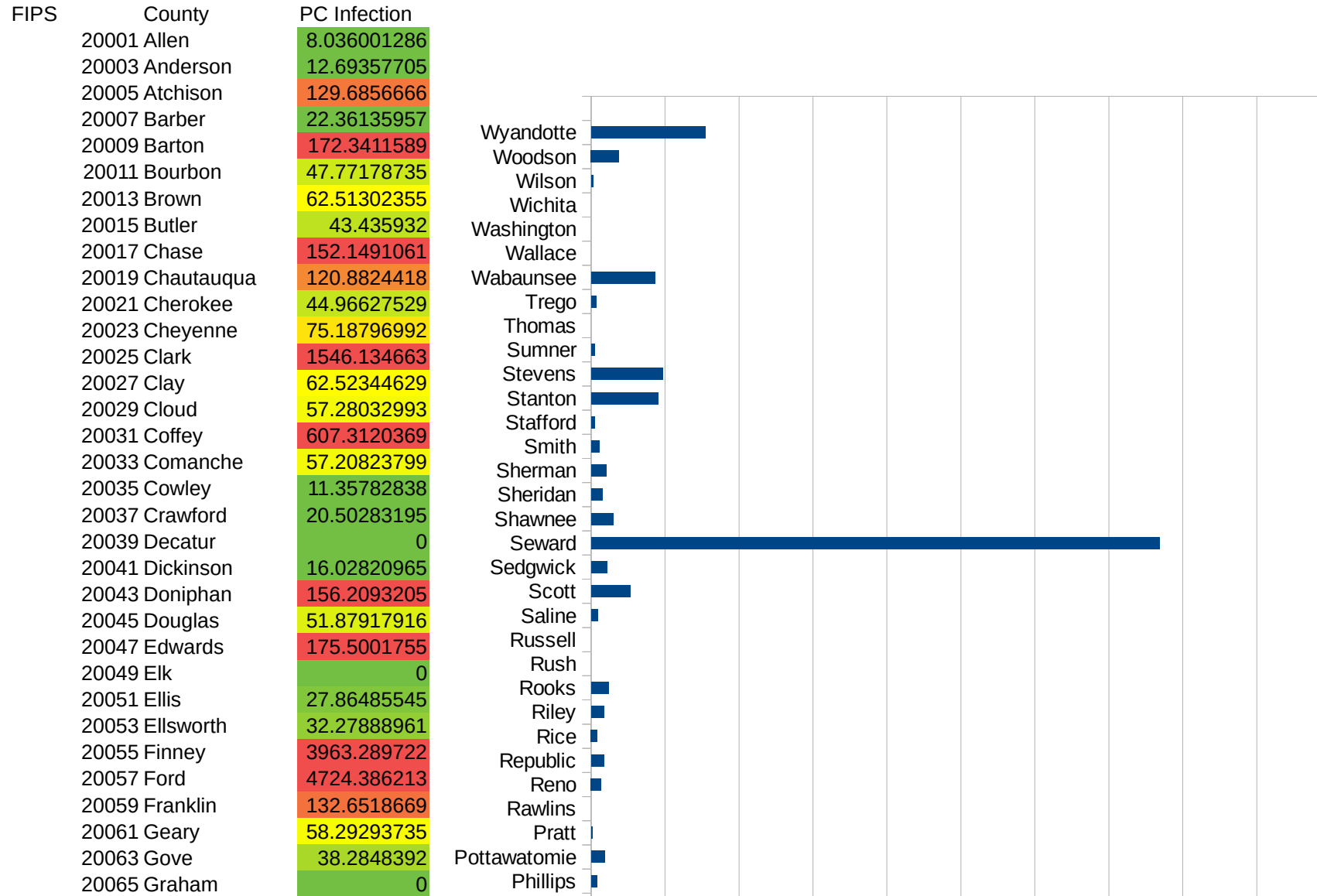
29105  
29107  
29109  
29111  
29113  
29115  
29117  
29121  
29123  
29125  
29127  
29119  
29129  
29131  
29133  
29135  
29137  
29139  
29141  
29143  
29145  
29147  
29149  
29151  
29153  
29155  
29157  
29159  
29161  
29163  
29165  
29167  
29169  
29171



IN

29173  
29175  
29177  
29179  
29181  
29195  
29197  
29199  
29201  
29203  
29205  
29183  
29185  
29187  
29189  
29510  
29186  
29207  
29209  
29211  
29213  
29215  
  
29217  
29219  
29221  
29223  
29225  
29227  
29229

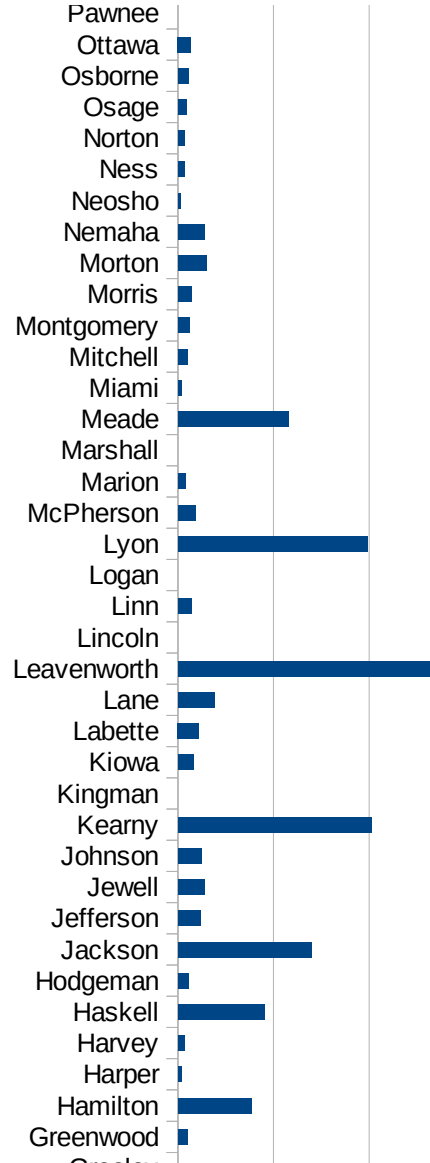
KS



This work is licensed under the Creative Commons Attribution-NoDerivatives 4.0 International License. To view a copy of this license, visit <http://creativecommons.org/licenses/by-nd/4.0/>.

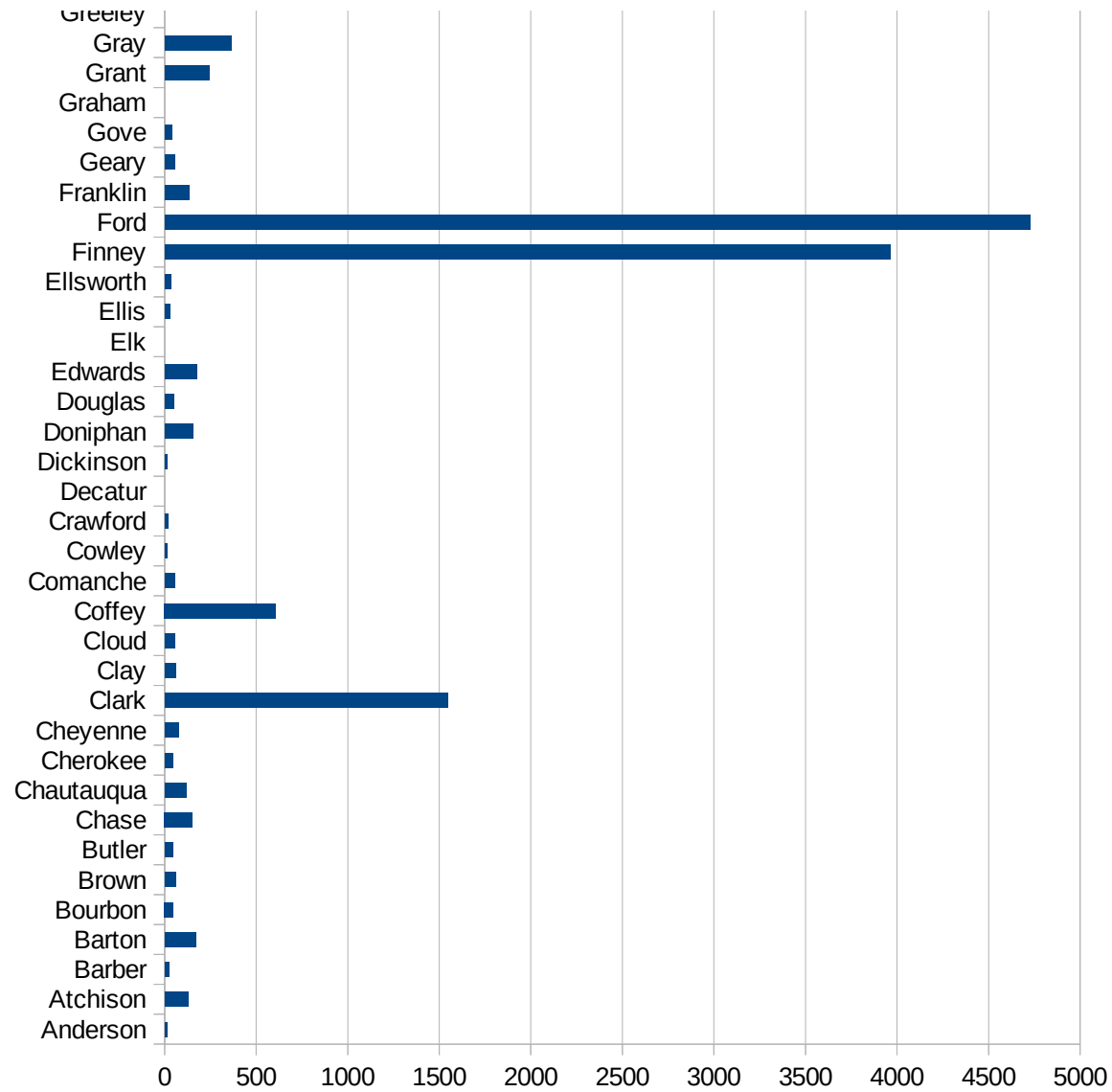
KS

20067 Grant	245.3653217
20069 Gray	364.661031
20071 Greeley	0
20073 Greenwood	49.54582989
20075 Hamilton	383.5826621
20077 Harper	18.16200509
20079 Harvey	32.15434084
20081 Haskell	450.3377533
20083 Hodgeman	55.00550055
20085 Jackson	700.3012048
20087 Jefferson	115.942029
20089 Jewell	140.7954945
20091 Johnson	124.8420647
20093 Kearny	1014.455998
20095 Kingman	0
20097 Kiowa	79.49125596
20099 Labette	110.198357
20101 Lane	192.3076923
20103 Leavenworth	1315.271905
20105 Lincoln	0
20107 Linn	71.79487179
20109 Logan	0
20111 Lyon	993.8334431
20113 McPherson	94.61400988
20115 Marion	41.84100418
20117 Marshall	0
20119 Meade	578.8712012
20121 Miami	20.78384798
20123 Mitchell	48.7804878
20125 Montgomery	62.26650062
20127 Morris	72.450643
20129 Morton	149.9812523
20131 Nemaha	137.8631216
20133 Neosho	12.53839885



KS

20135 Ness	35.21126761
20137 Norton	36.83241252
20139 Osage	43.91192522
20141 Osborne	57.55395683
20143 Ottawa	68.94174423
20145 Pawnee	0
20147 Phillips	37.61519654
20149 Pottawatomie	94.73987725
20151 Pratt	10.66325443
20153 Rawlins	0
20155 Reno	68.9743672
20157 Republic	85.76329331
20159 Rice	41.96831392
20161 Riley	85.47820306
20163 Rooks	119.6888091
20165 Rush	0
20167 Russell	0
20169 Saline	44.11683609
20171 Scott	265.4686543
20173 Sedgwick	109.0327819
20175 Seward	3842.975207
20177 Shawnee	151.5501496
20179 Sheridan	78.9577576
20181 Sherman	101.7121546
20183 Smith	55.50929781
20185 Stafford	23.93489708
20187 Stanton	452.9441369
20189 Stevens	485.6988667
20191 Sumner	26.09149417
20193 Thomas	0
20195 Trego	35.8037952
20197 Wabaunsee	434.8456298
20199 Wallace	0
20201 Washington	0



KS

20203 Wichita	0
20205 Wilson	11.5406809
20207 Woodson	188.5014138
20209 Wyandotte	771.2128911

KS

FIPS

29001  
29003  
29005  
29007  
29009  
29011  
29013  
29015  
29017  
29019  
29021  
29023  
29025  
29027  
29029  
29031  
29033  
29035  
29037

KS

29039  
29041  
29043  
29045  
29047  
29049  
29051  
29053  
29055  
29057  
29059  
29061  
29063  
29065  
29067  
29069  
29071  
29073  
29075  
29077  
29079  
29081  
29083  
29085  
29087  
29089  
29091  
29093  
29095  
29097  
29099  
29101

29103

KS

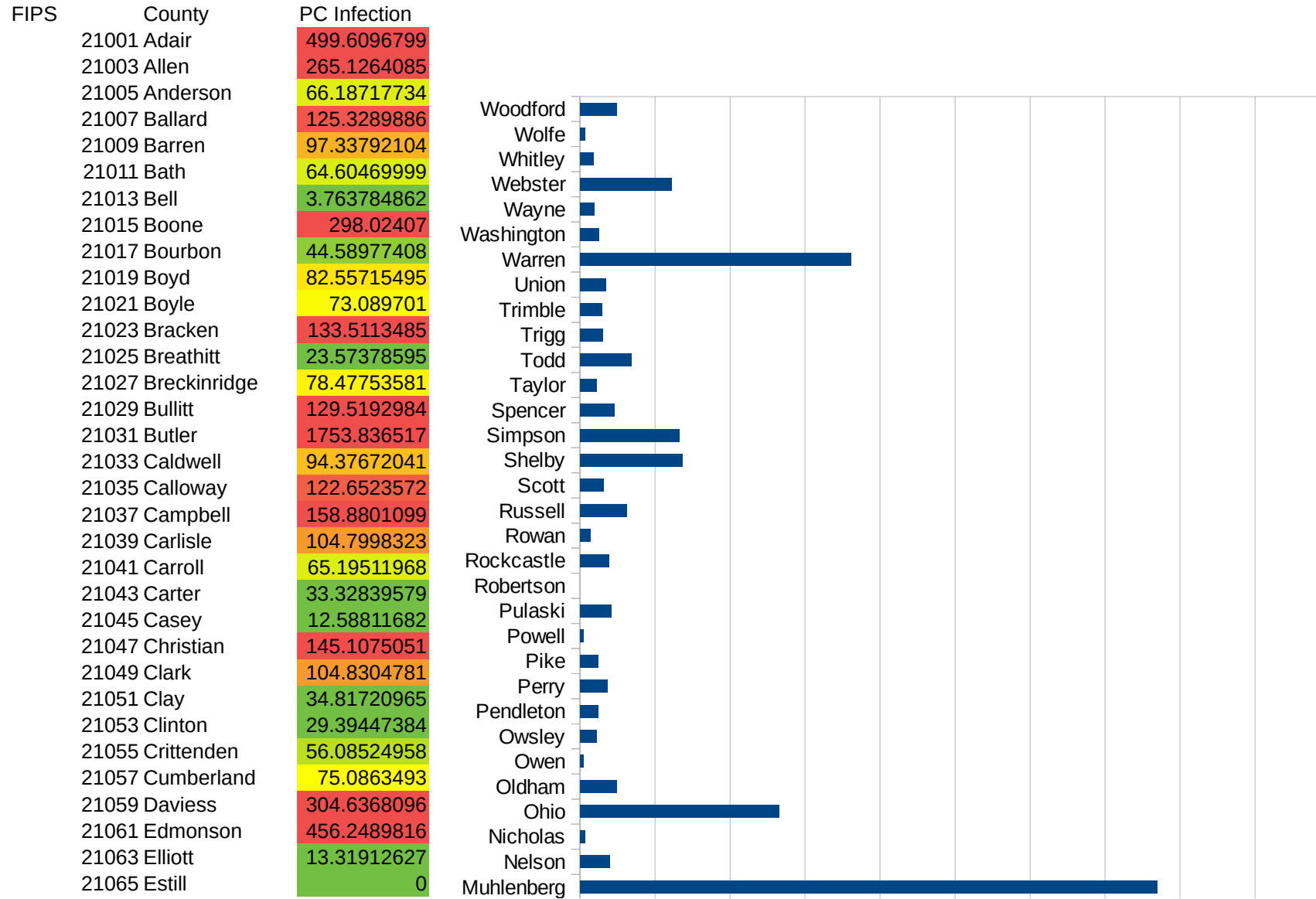
29105  
29107  
29109  
29111  
29113  
29115  
29117  
29121  
29123  
29125  
29127  
29119  
29129  
29131  
29133  
29135  
29137  
29139  
29141  
29143  
29145  
29147  
29149  
29151  
29153  
29155  
29157  
29159  
29161  
29163  
29165  
29167  
29169  
29171



KS

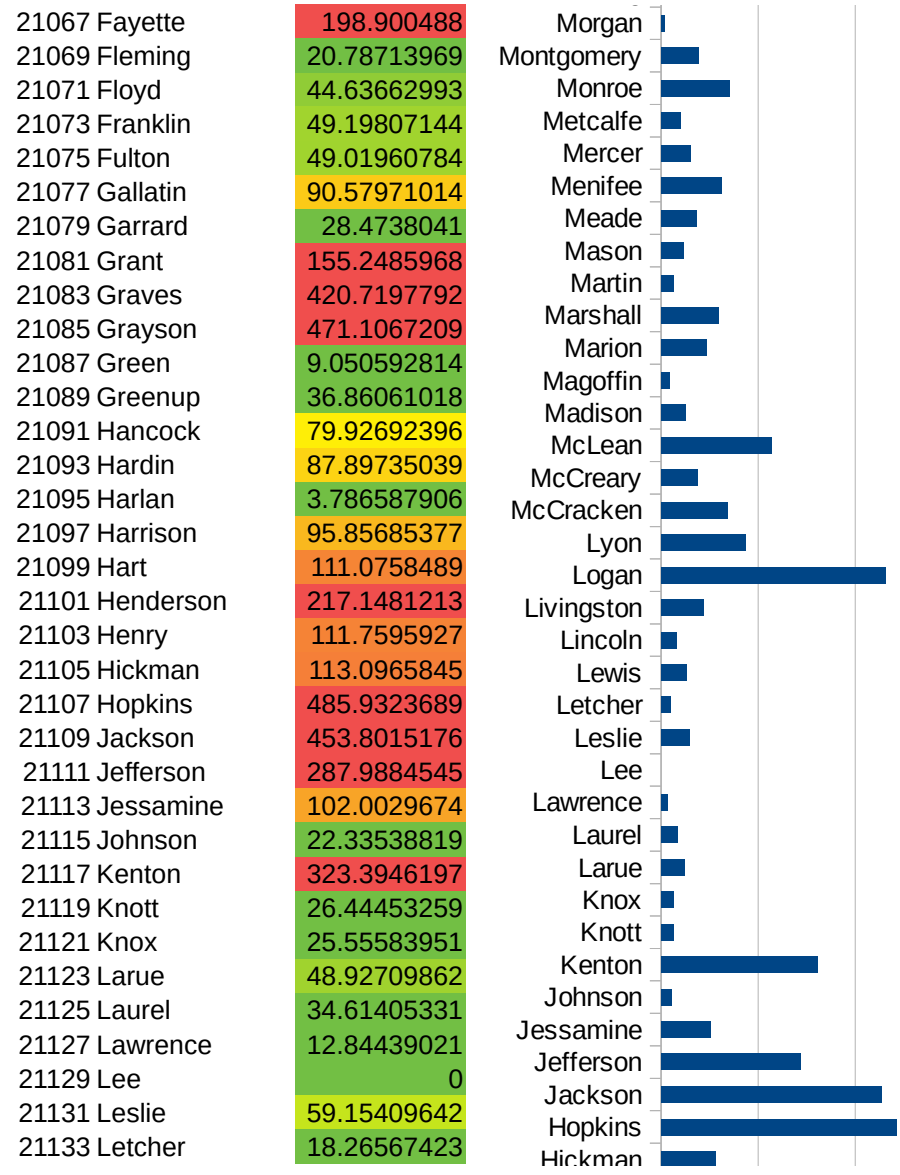
29173  
29175  
29177  
29179  
29181  
29195  
29197  
29199  
29201  
29203  
29205  
29183  
29185  
29187  
29189  
29510  
29186  
29207  
29209  
29211  
29213  
29215  
  
29217  
29219  
29221  
29223  
29225  
29227  
29229

KY



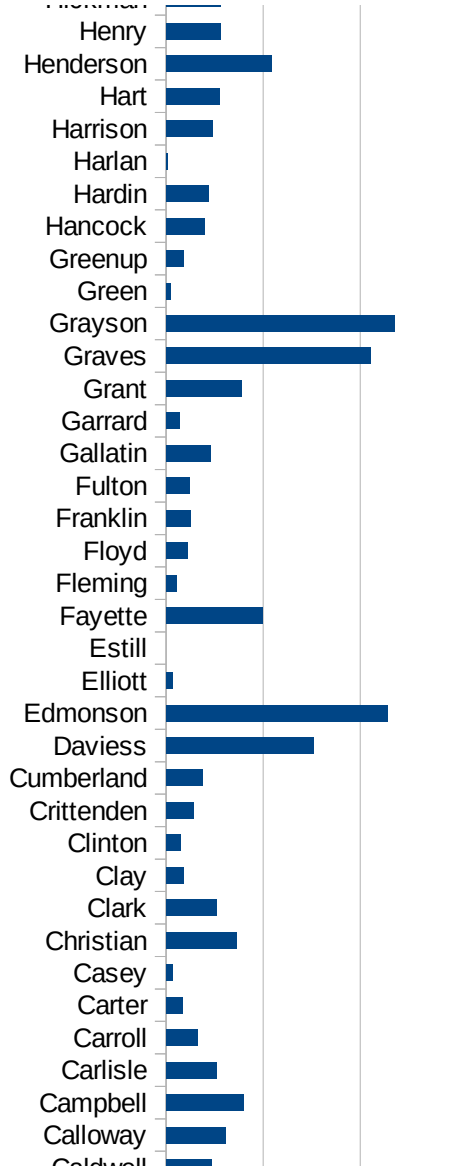
This work is licensed under the Creative Commons Attribution-NoDerivatives 4.0 International License. To view a copy of this license, visit <http://creativecommons.org/licenses/by-nd/4.0/>.

KY

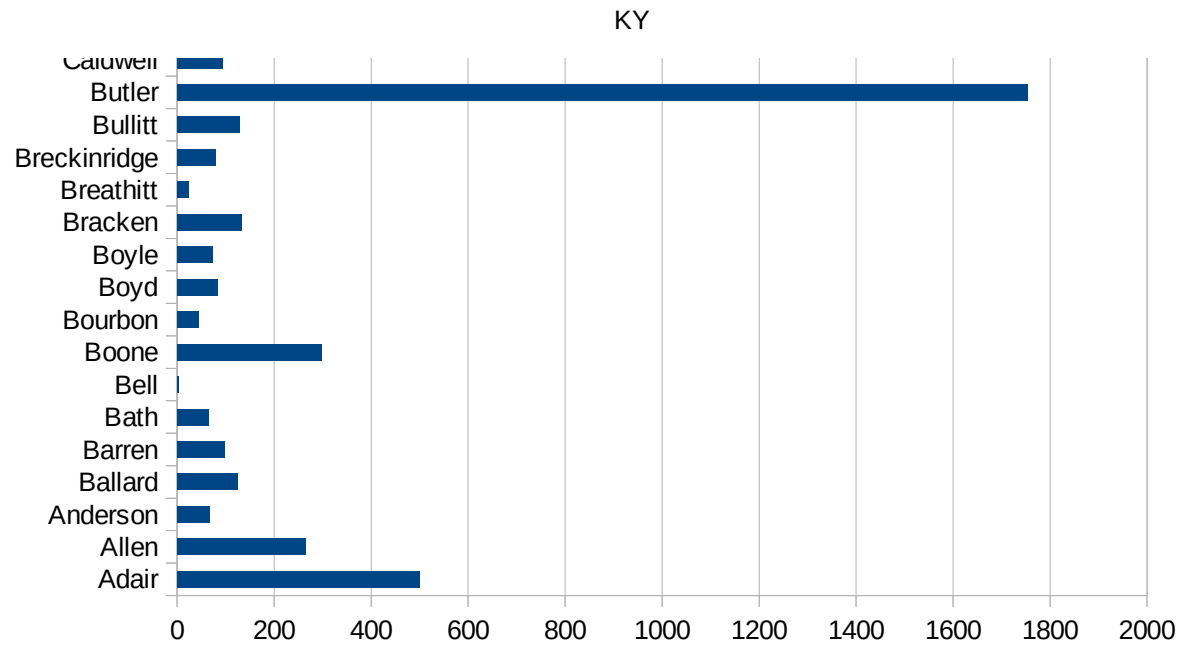


KY

21135 Lewis	52.80229313
21137 Lincoln	32.46226262
21139 Livingston	86.56135036
21141 Logan	463.1516544
21143 Lyon	174.8033462
21145 McCracken	136.198084
21147 McCreary	74.67830882
21149 McLean	226.9779507
21151 Madison	50.88342283
21153 Magoffin	16.17861188
21155 Marion	92.76437848
21157 Marshall	118.623962
21159 Martin	26.49474521
21161 Mason	46.64723032
21163 Meade	73.13250914
21165 Menifee	124.0117811
21167 Mercer	59.70423441
21169 Metcalfe	39.88035892
21171 Monroe	139.9514835
21173 Montgomery	78.0058859
21175 Morgan	7.493443237
21177 Muhlenberg	1540.26126
21179 Nelson	78.51519051
21181 Nicholas	13.95478649
21183 Ohio	531.406983
21185 Oldham	97.788476
21187 Owen	9.191176471
21189 Owsley	44.72271914
21191 Pendleton	48.17950306
21193 Perry	72.81925494
21195 Pike	47.94356358
21197 Powell	8.03729304
21199 Pulaski	83.56158024
21201 Robertson	0



21203 Rockcastle	77.6119403
21205 Rowan	28.47496237
21207 Russell	123.4498625
21209 Scott	62.46542093
21211 Shelby	272.0639763
21213 Simpson	264.4503211
21215 Spencer	90.45440034
21217 Taylor	43.05452268
21219 Todd	138.0878889
21221 Trigg	61.462815
21223 Trimble	58.71990605
21225 Union	68.94174423
21227 Warren	722.9705022
21229 Washington	49.65243297
21231 Wayne	39.0854016
21233 Webster	244.069865
21235 Whitley	35.8699851
21237 Wolfe	13.93339836
21239 Woodford	97.99118079



KY

FIPS

29001  
29003  
29005  
29007  
29009  
29011  
29013  
29015  
29017  
29019  
29021  
29023  
29025  
29027  
29029  
29031  
29033  
29035  
29037

KY

29039  
29041  
29043  
29045  
29047  
29049  
29051  
29053  
29055  
29057  
29059  
29061  
29063  
29065  
29067  
29069  
29071  
29073  
29075  
29077  
29079  
29081  
29083  
29085  
29087  
29089  
29091  
29093  
29095  
29097  
29099  
29101

29103

KY

29105  
29107  
29109  
29111  
29113  
29115  
29117  
29121  
29123  
29125  
29127  
29119  
29129  
29131  
29133  
29135  
29137  
29139  
29141  
29143  
29145  
29147  
29149  
29151  
29153  
29155  
29157  
29159  
29161  
29163  
29165  
29167  
29169  
29171

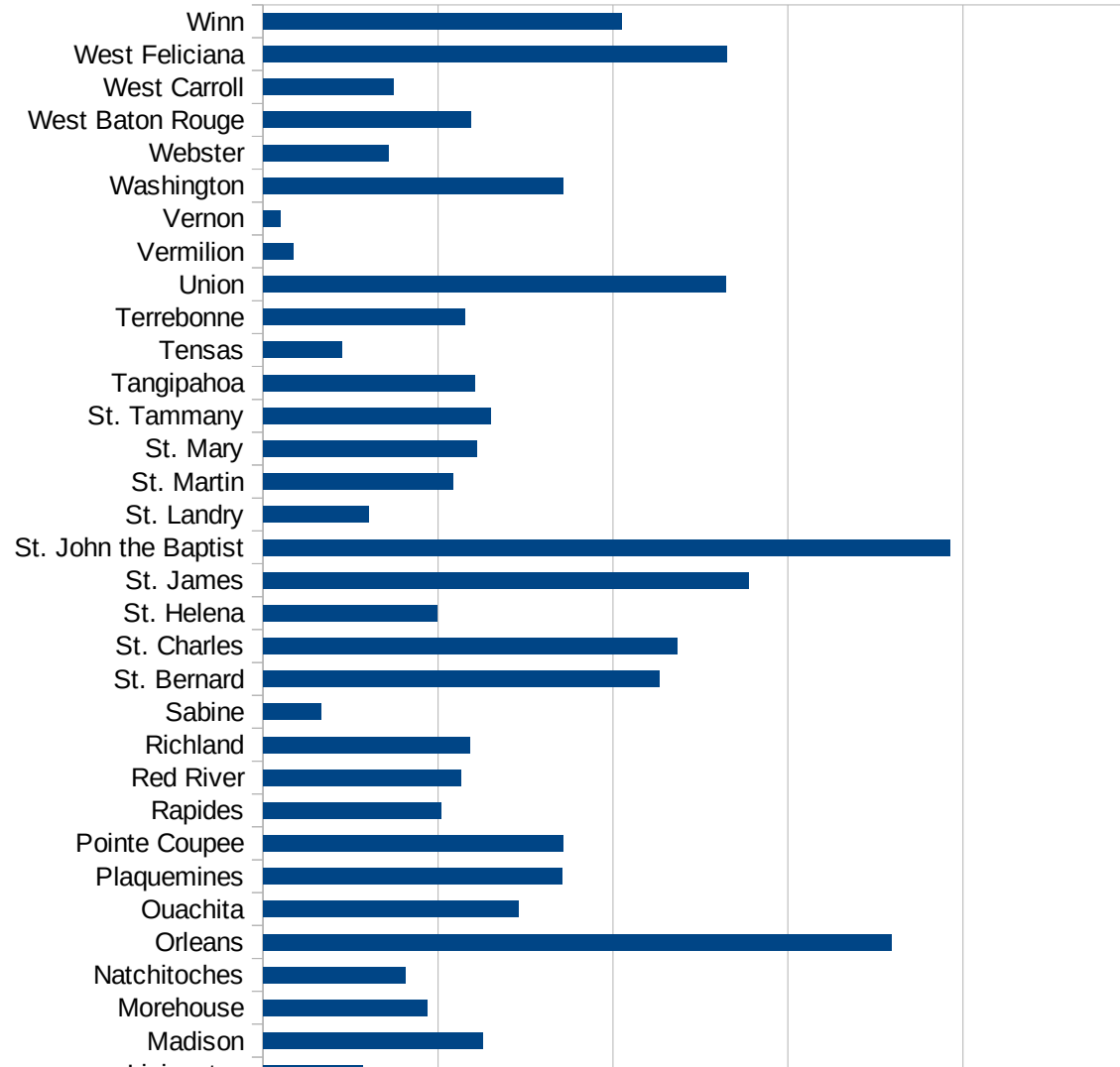


KY

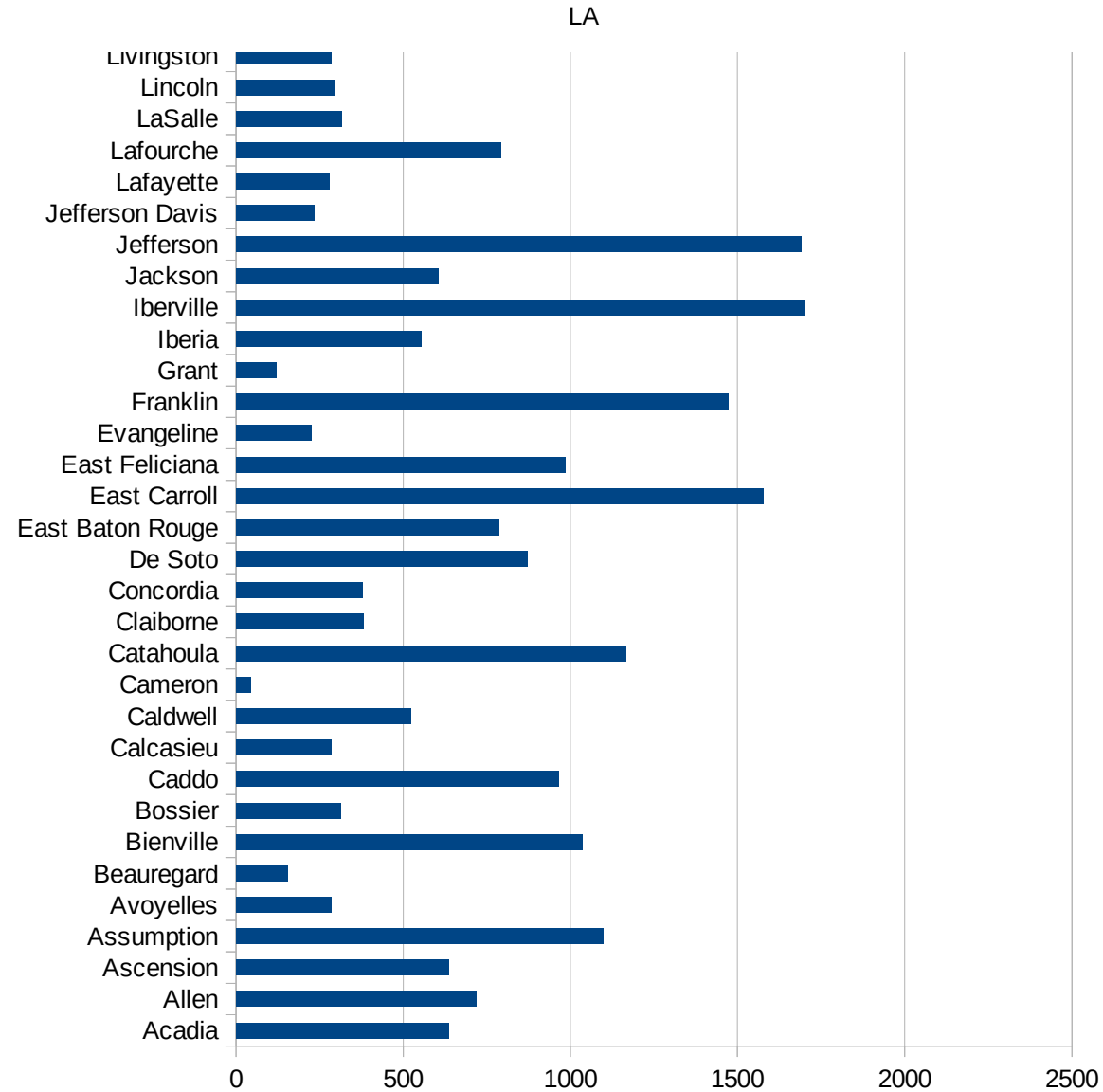
29173  
29175  
29177  
29179  
29181  
29195  
29197  
29199  
29201  
29203  
29205  
29183  
29185  
29187  
29189  
29510  
29186  
29207  
29209  
29211  
29213  
29215  
  
29217  
29219  
29221  
29223  
29225  
29227  
29229

LA

FIPS	County	PC Infection
22001	Acadia	635.1503457
22003	Allen	718.6096466
22005	Ascension	635.2669405
22007	Assumption	1098.654709
22009	Avoyelles	284.2172903
22011	Beauregard	155.692159
22013	Bienville	1036.970243
22015	Bossier	312.9299839
22017	Caddo	966.1537448
22019	Calcasieu	284.5720588
22021	Caldwell	522.0883534
22023	Cameron	43.05396096
22025	Catahoula	1165.695254
22027	Claiborne	382.5890617
22029	Concordia	378.0911506
22031	De Soto	871.1182388
22033	East Baton Rouge	785.1123468
22035	East Carroll	1577.376723
22037	East Feliciana	984.2009842
22039	Evangeline	224.2621774
22041	Franklin	1473.506648
22043	Grant	120.0960769
22045	Iberia	553.9814776
22047	Iberville	1699.214572
22049	Jackson	603.6976481
22051	Jefferson	1689.202421
22053	Jefferson Davis	234.3106833
22055	Lafayette	279.2628778
22057	Lafourche	790.9086276
22059	LaSalle	315.0767581
22061	Lincoln	292.3976608
22063	Livingston	285.884199
22065	Madison	627.1839441



22067 Morehouse	468.54083
22069 Natchitoches	406.1150056
22071 Orleans	1795.62462
22073 Ouachita	728.2731834
22075 Plaquemines	854.335754
22077 Pointe Coupee	856.8824066
22079 Rapides	507.8047211
22081 Red River	566.2380559
22083 Richland	589.3423138
22085 Sabine	166.4447403
22087 St. Bernard	1132.253162
22089 St. Charles	1181.943683
22091 St. Helena	496.9791464
22093 St. James	1388.030613
22095 St. John the Baptist	1963.690256
22097 St. Landry	300.8554444
22099 St. Martin	542.6978236
22101 St. Mary	610.7606381
22103 St. Tammany	650.1078993
22105 Tangipahoa	605.4852478
22107 Tensas	224.1147468
22109 Terrebonne	577.3682456
22111 Union	1321.0927
22113 Vermilion	85.24151763
22115 Vernon	49.11993451
22117 Washington	858.7007857
22119 Webster	358.26589
22121 West Baton Rouge	594.0893783
22123 West Carroll	373.3381898
22125 West Feliciana	1326.002587
22127 Winn	1025.895005



LA

FIPS

29001  
29003  
29005  
29007  
29009  
29011  
29013  
29015  
29017  
29019  
29021  
29023  
29025  
29027  
29029  
29031  
29033  
29035  
29037

LA

29039  
29041  
29043  
29045  
29047  
29049  
29051  
29053  
29055  
29057  
29059  
29061  
29063  
29065  
29067  
29069  
29071  
29073  
29075  
29077  
29079  
29081  
29083  
29085  
29087  
29089  
29091  
29093  
29095  
29097  
29099  
29101

29103

LA

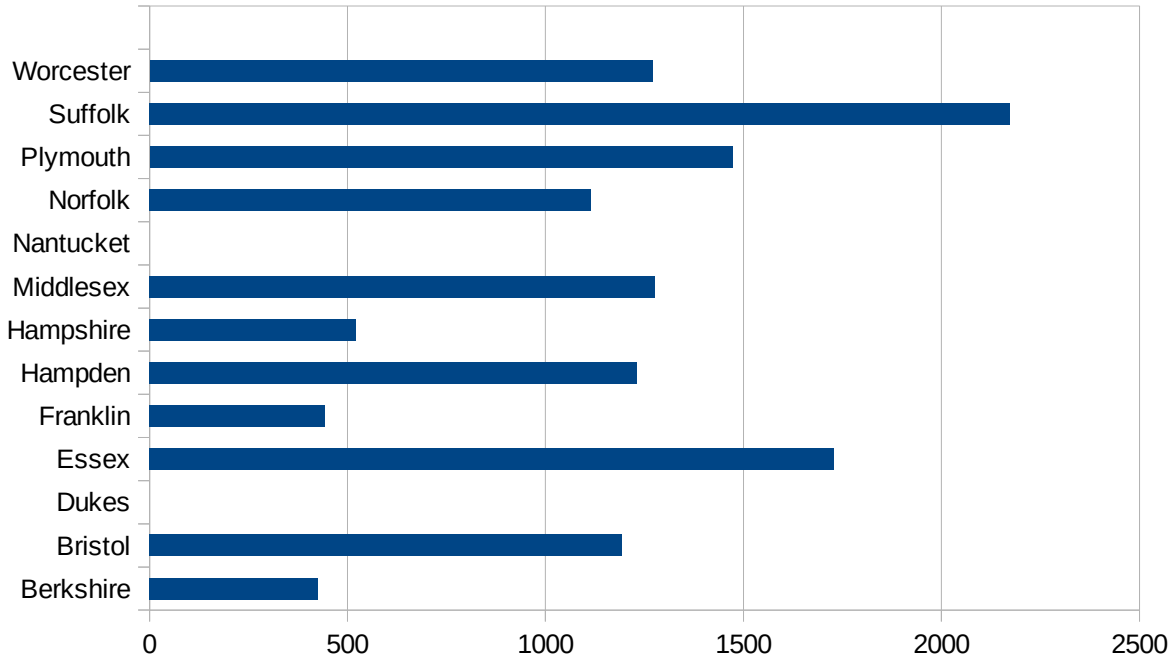
29105  
29107  
29109  
29111  
29113  
29115  
29117  
29121  
29123  
29125  
29127  
29119  
29129  
29131  
29133  
29135  
29137  
29139  
29141  
29143  
29145  
29147  
29149  
29151  
29153  
29155  
29157  
29159  
29161  
29163  
29165  
29167  
29169  
29171

LA

29173  
29175  
29177  
29179  
29181  
29195  
29197  
29199  
29201  
29203  
29205  
29183  
29185  
29187  
29189  
29510  
29186  
29207  
29209  
29211  
29213  
29215  
  
29217  
29219  
29221  
29223  
29225  
29227  
29229

MA

FIPS	County	PC Infection
25001	Barnstable	599.7760211
25003	Berkshire	425.0166208
25005	Bristol	1193.747762
25007	Dukes	0
25009	Essex	1728.983429
25011	Franklin	443.8932965
25013	Hampden	1232.127141
25015	Hampshire	520.5912429
25017	Middlesex	1275.829652
25019	Nantucket	0
25021	Norfolk	1114.705666
25023	Plymouth	1472.983718
25025	Suffolk	2171.936397
25027	Worcester	1270.643289





MA

FIPS

29001  
29003  
29005  
29007  
29009  
29011  
29013  
29015  
29017  
29019  
29021  
29023  
29025  
29027  
29029  
29031  
29033  
29035  
29037

MA

29039  
29041  
29043  
29045  
29047  
29049  
29051  
29053  
29055  
29057  
29059  
29061  
29063  
29065  
29067  
29069  
29071  
29073  
29075  
29077  
29079  
29081  
29083  
29085  
29087  
29089  
29091  
29093  
29095  
29097  
29099  
29101

29103

MA

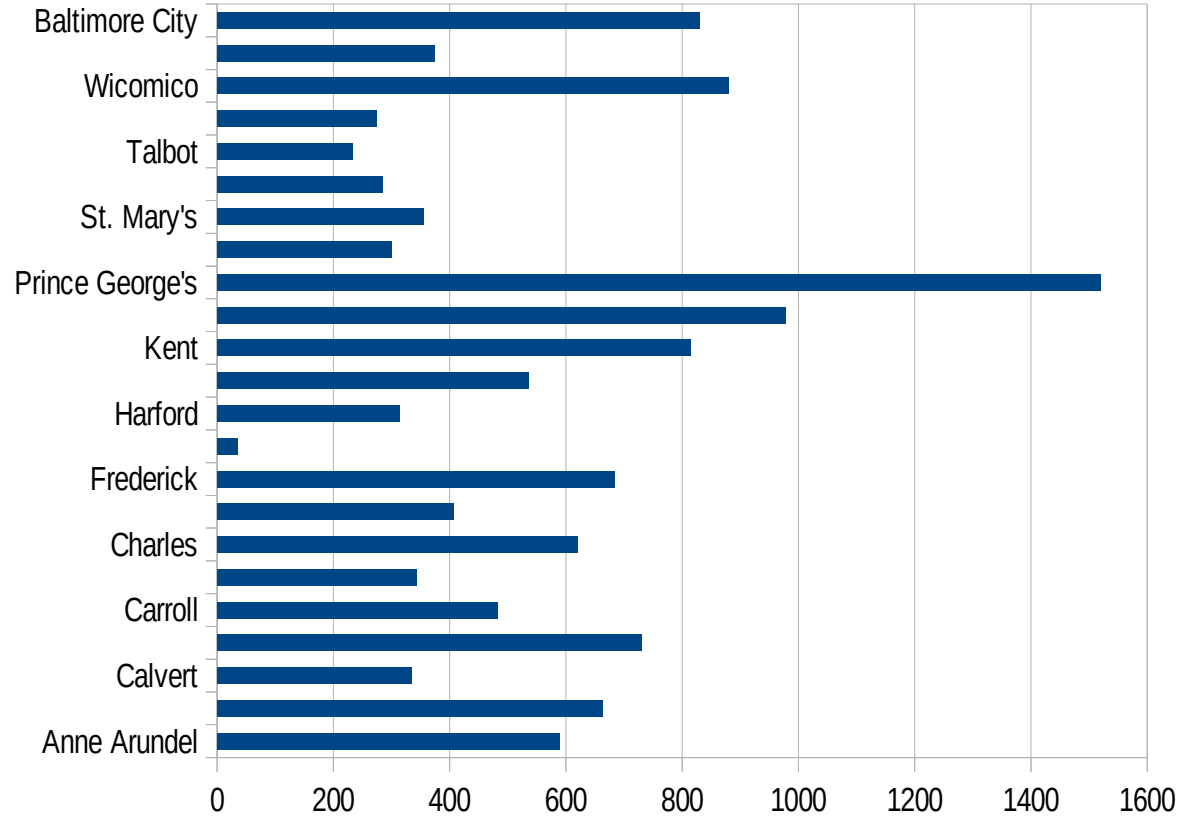
29105  
29107  
29109  
29111  
29113  
29115  
29117  
29121  
29123  
29125  
29127  
29119  
29129  
29131  
29133  
29135  
29137  
29139  
29141  
29143  
29145  
29147  
29149  
29151  
29153  
29155  
29157  
29159  
29161  
29163  
29165  
29167  
29169  
29171

MA

29173  
29175  
29177  
29179  
29181  
29195  
29197  
29199  
29201  
29203  
29205  
29183  
29185  
29187  
29189  
29510  
29186  
29207  
29209  
29211  
29213  
29215  
  
29217  
29219  
29221  
29223  
29225  
29227  
29229

MD

FIPS	County	PC Infection
24001	Allegany	247.974639
24003	Anne Arundel	589.2044005
24005	Baltimore	663.6642038
24009	Calvert	334.7716922
24011	Caroline	729.642085
24013	Carroll	481.5085288
24015	Cecil	343.2983876
24017	Charles	619.8027281
24019	Dorchester	406.2753922
24021	Frederick	682.9703342
24023	Garrett	34.29002503
24025	Harford	313.0463545
24027	Howard	535.8977215
24029	Kent	815.147294
24031	Montgomery	977.7049822
24033	Prince George's	1519.727089
24035	Queen Anne's	300.4915325
24037	St. Mary's	355.0379891
24039	Somerset	284.3232717
24041	Talbot	232.6336291
24043	Washington	273.6440375
24045	Wicomico	879.8875915
24047	Worcester	374.3511568
24510	Baltimore City	829.3844762



MD

FIPS

29001  
29003  
29005  
29007  
29009  
29011  
29013  
29015  
29017  
29019  
29021  
29023  
29025  
29027  
29029  
29031  
29033  
29035  
29037

MD

29039  
29041  
29043  
29045  
29047  
29049  
29051  
29053  
29055  
29057  
29059  
29061  
29063  
29065  
29067  
29069  
29071  
29073  
29075  
29077  
29079  
29081  
29083  
29085  
29087  
29089  
29091  
29093  
29095  
29097  
29099  
29101

29103

MD

29105  
29107  
29109  
29111  
29113  
29115  
29117  
29121  
29123  
29125  
29127  
29119  
29129  
29131  
29133  
29135  
29137  
29139  
29141  
29143  
29145  
29147  
29149  
29151  
29153  
29155  
29157  
29159  
29161  
29163  
29165  
29167  
29169  
29171

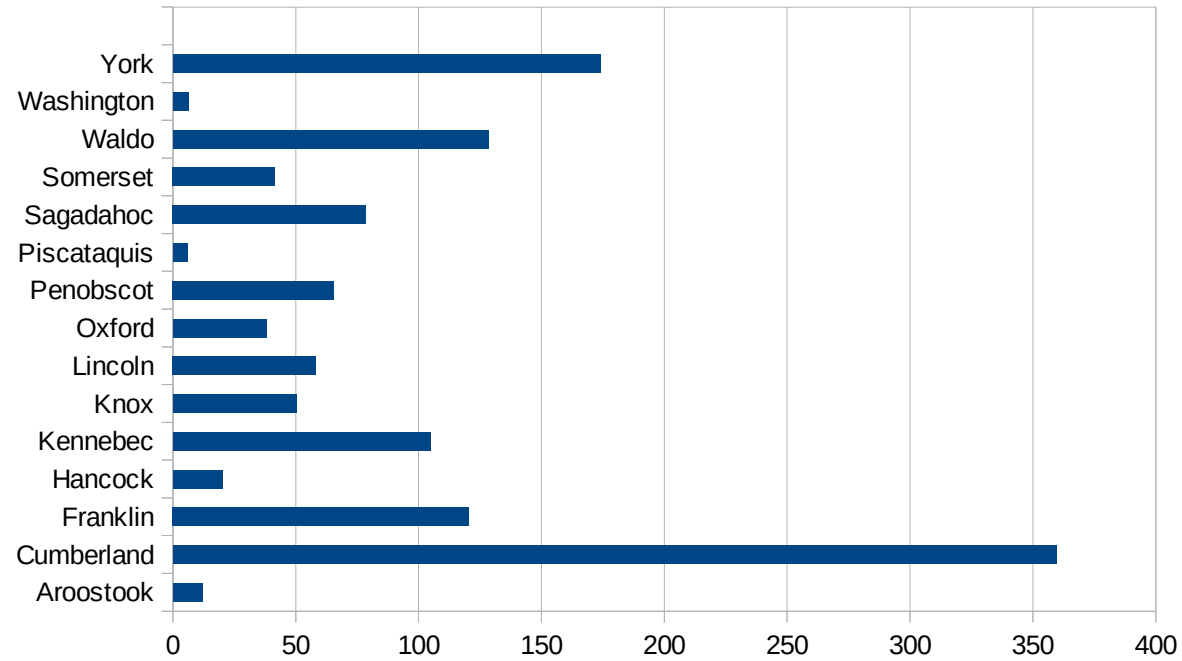


MD

29173  
29175  
29177  
29179  
29181  
29195  
29197  
29199  
29201  
29203  
29205  
29183  
29185  
29187  
29189  
29510  
29186  
29207  
29209  
29211  
29213  
29215  
  
29217  
29219  
29221  
29223  
29225  
29227  
29229

ME

FIPS	County	PC Infection
23001	Androscoggin	229.3854883
23003	Aroostook	11.92054954
23005	Cumberland	359.7257091
23007	Franklin	120.4134194
23009	Hancock	20.06896426
23011	Kennebec	104.8467027
23013	Knox	50.28789822
23015	Lincoln	58.2377264
23017	Oxford	38.18251241
23019	Penobscot	65.52125801
23021	Piscataquis	5.952380952
23023	Sagadahoc	78.57664029
23025	Somerset	41.5085389
23027	Waldo	128.4828941
23029	Washington	6.35122261
23031	York	174.0783304



ME

FIPS

29001  
29003  
29005  
29007  
29009  
29011  
29013  
29015  
29017  
29019  
29021  
29023  
29025  
29027  
29029  
29031  
29033  
29035  
29037

ME

29039  
29041  
29043  
29045  
29047  
29049  
29051  
29053  
29055  
29057  
29059  
29061  
29063  
29065  
29067  
29069  
29071  
29073  
29075  
29077  
29079  
29081  
29083  
29085  
29087  
29089  
29091  
29093  
29095  
29097  
29099  
29101

29103

ME

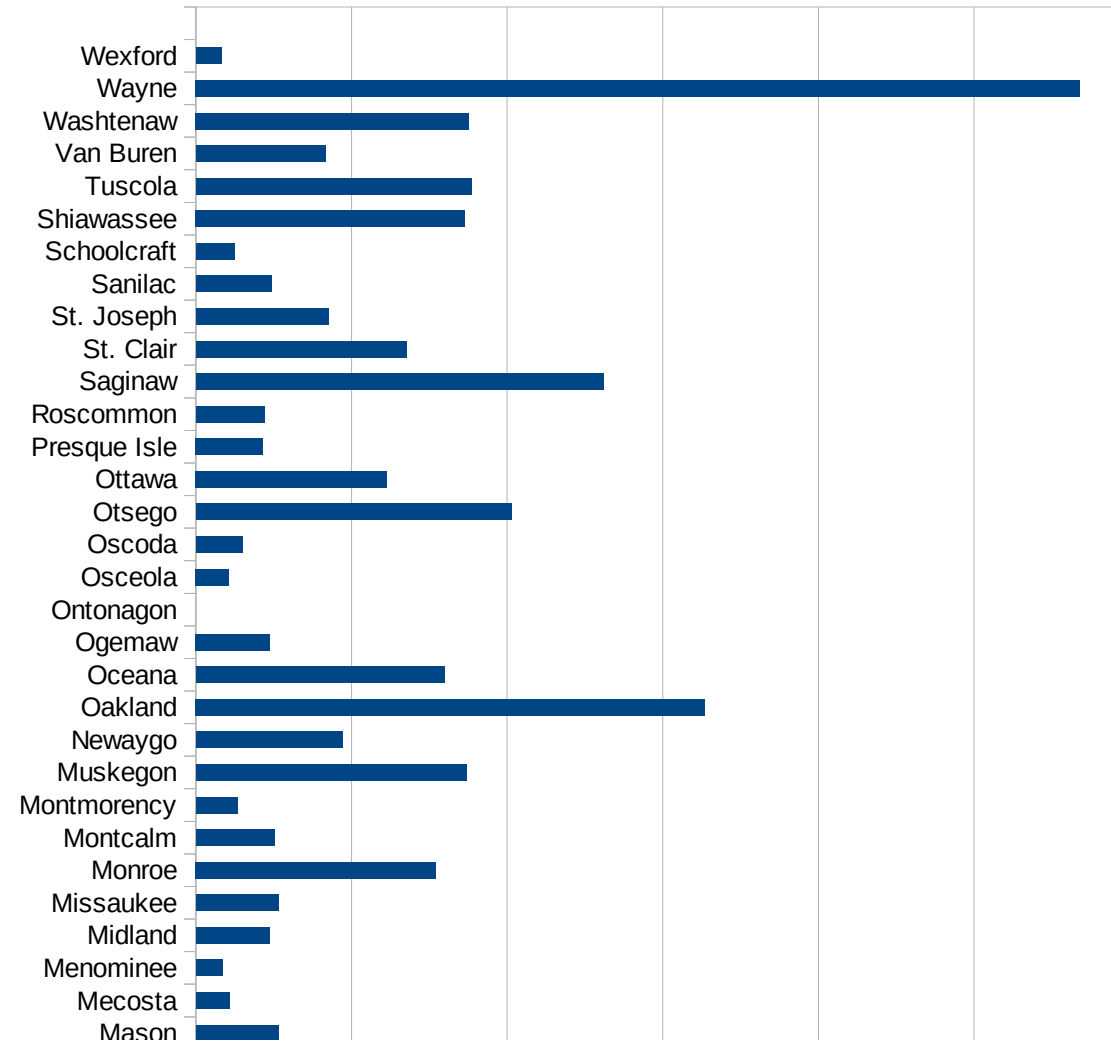
29105  
29107  
29109  
29111  
29113  
29115  
29117  
29121  
29123  
29125  
29127  
29119  
29129  
29131  
29133  
29135  
29137  
29139  
29141  
29143  
29145  
29147  
29149  
29151  
29153  
29155  
29157  
29159  
29161  
29163  
29165  
29167  
29169  
29171

ME

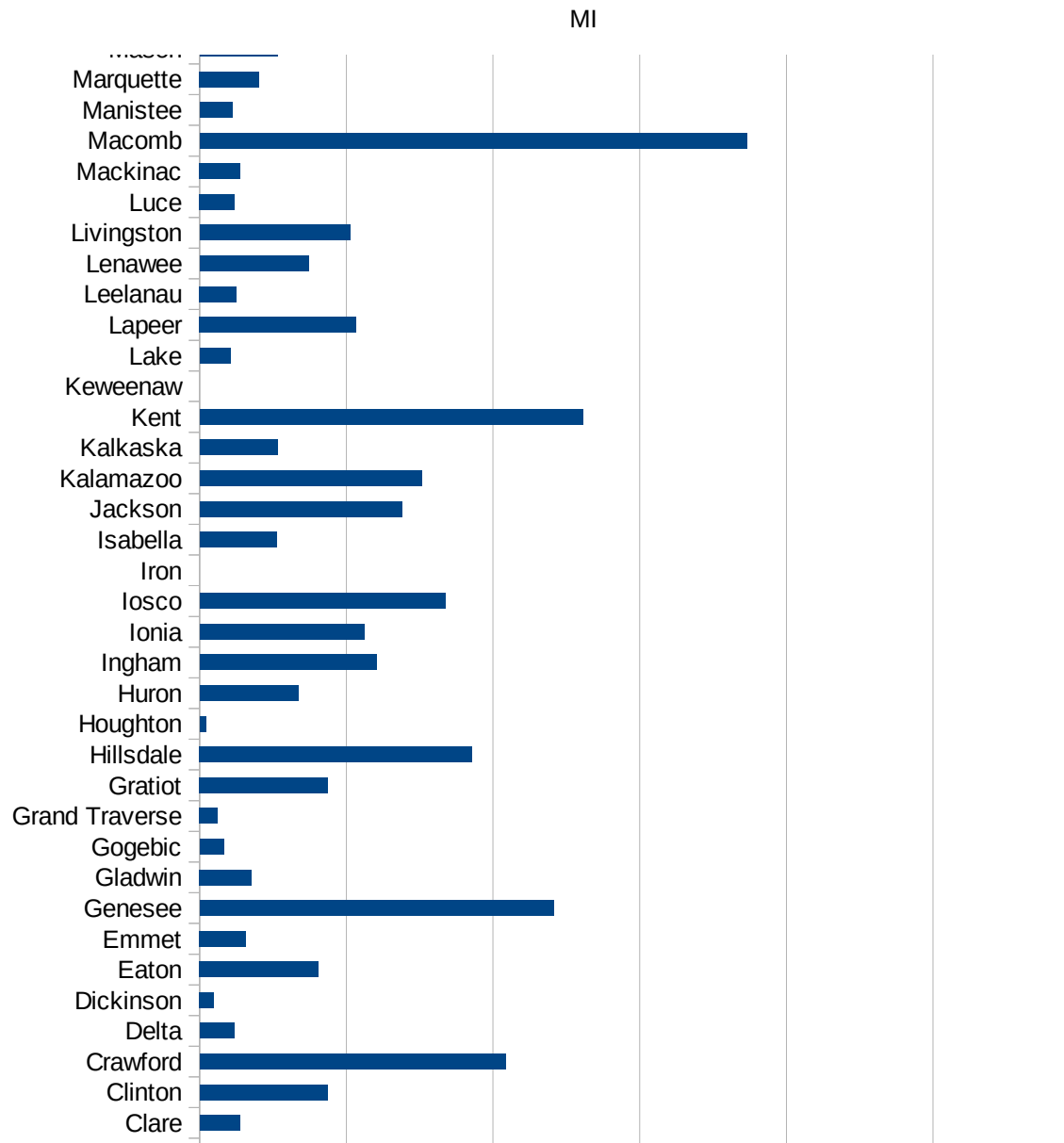
29173  
29175  
29177  
29179  
29181  
29195  
29197  
29199  
29201  
29203  
29205  
29183  
29185  
29187  
29189  
29510  
29186  
29207  
29209  
29211  
29213  
29215  
  
29217  
29219  
29221  
29223  
29225  
29227  
29229

MI

FIPS	County	PC Infection
26001	Alcona	106.1571125
26003	Alger	0
26005	Allegan	180.6915714
26007	Alpena	334.9788434
26009	Antrim	51.3588701
26011	Arenac	219.4003058
26013	Baraga	12.01923077
26015	Barry	99.74328368
26017	Bay	276.1660075
26019	Benzie	22.53140314
26021	Berrien	386.6589681
26023	Branch	236.1193893
26025	Calhoun	259.5046361
26027	Cass	151.0076859
26029	Charlevoix	57.15592135
26031	Cheboygan	82.63487192
26033	Chippewa	5.330916651
26035	Clare	55.27197061
26037	Clinton	173.9525034
26039	Crawford	417.2361701
26041	Delta	47.41054745
26043	Dickinson	19.69822322
26045	Eaton	162.0745543
26047	Emmet	63.04791642
26049	Genesee	482.6833656
26051	Gladwin	71.04234913
26053	Gogebic	33.12135665
26055	Grand Traverse	24.84525726
26057	Gratiot	174.8811547
26059	Hillsdale	371.5928217
26061	Houghton	8.282945415
26063	Huron	134.7622409
26065	Ingham	240.8321519

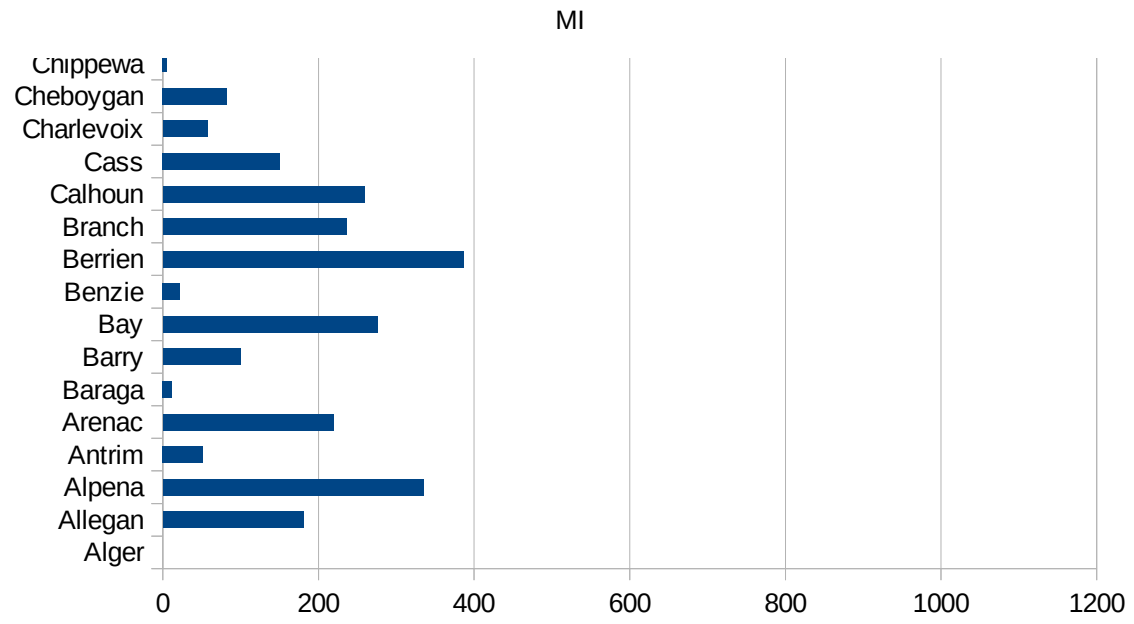


26067 Ionia	224.2641333
26069 Iosco	334.9148758
26071 Iron	0
26073 Isabella	104.8723109
26075 Jackson	275.778697
26077 Kalamazoo	302.7900479
26079 Kalkaska	106.5978456
26081 Kent	523.1069494
26083 Keweenaw	0
26085 Lake	42.08399966
26087 Lapeer	213.5684101
26089 Leelanau	50.54217975
26091 Lenawee	148.5763133
26093 Livingston	204.9951889
26095 Luce	47.74789113
26097 Mackinac	55.62250858
26099 Macomb	746.2626849
26101 Manistee	44.84670581
26103 Marquette	81.18347465
26105 Mason	106.5292096
26107 Mecosta	43.63302331
26109 Menominee	34.8083366
26111 Midland	94.94165295
26113 Missaukee	105.8691193
26115 Monroe	308.4306596
26117 Montcalm	101.6133067
26119 Montmorency	53.96654074
26121 Muskegon	347.9503191
26123 Newaygo	188.1698437
26125 Oakland	654.383216
26127 Oceana	319.2488263
26129 Ogemaw	95.45628102
26131 Ontonagon	0
26133 Osceola	42.84306585





26135 Oscoda	60.41565974
26137 Otsego	405.4327995
26139 Ottawa	245.7882091
26141 Presque Isle	86.35578584
26143 Roscommon	87.92497069
26145 Saginaw	524.1090147
26147 St. Clair	270.4958672
26149 St. Joseph	170.3717052
26151 Sanilac	97.129814
26153 Schoolcraft	49.57858205
26155 Shiawassee	346.0816518
26157 Tuscola	354.1777744
26159 Van Buren	167.0024388
26161 Washtenaw	350.7088308
26163 Wayne	1136.101233
26165 Wexford	32.86918066



FIPS

- 29001
- 29003
- 29005
- 29007
- 29009
- 29011
- 29013
- 29015
- 29017
- 29019
- 29021
- 29023
- 29025
- 29027
- 29029
- 29031
- 29033
- 29035
- 29037

MI

29039  
29041  
29043  
29045  
29047  
29049  
29051  
29053  
29055  
29057  
29059  
29061  
29063  
29065  
29067  
29069  
29071  
29073  
29075  
29077  
29079  
29081  
29083  
29085  
29087  
29089  
29091  
29093  
29095  
29097  
29099  
29101

29103

MI

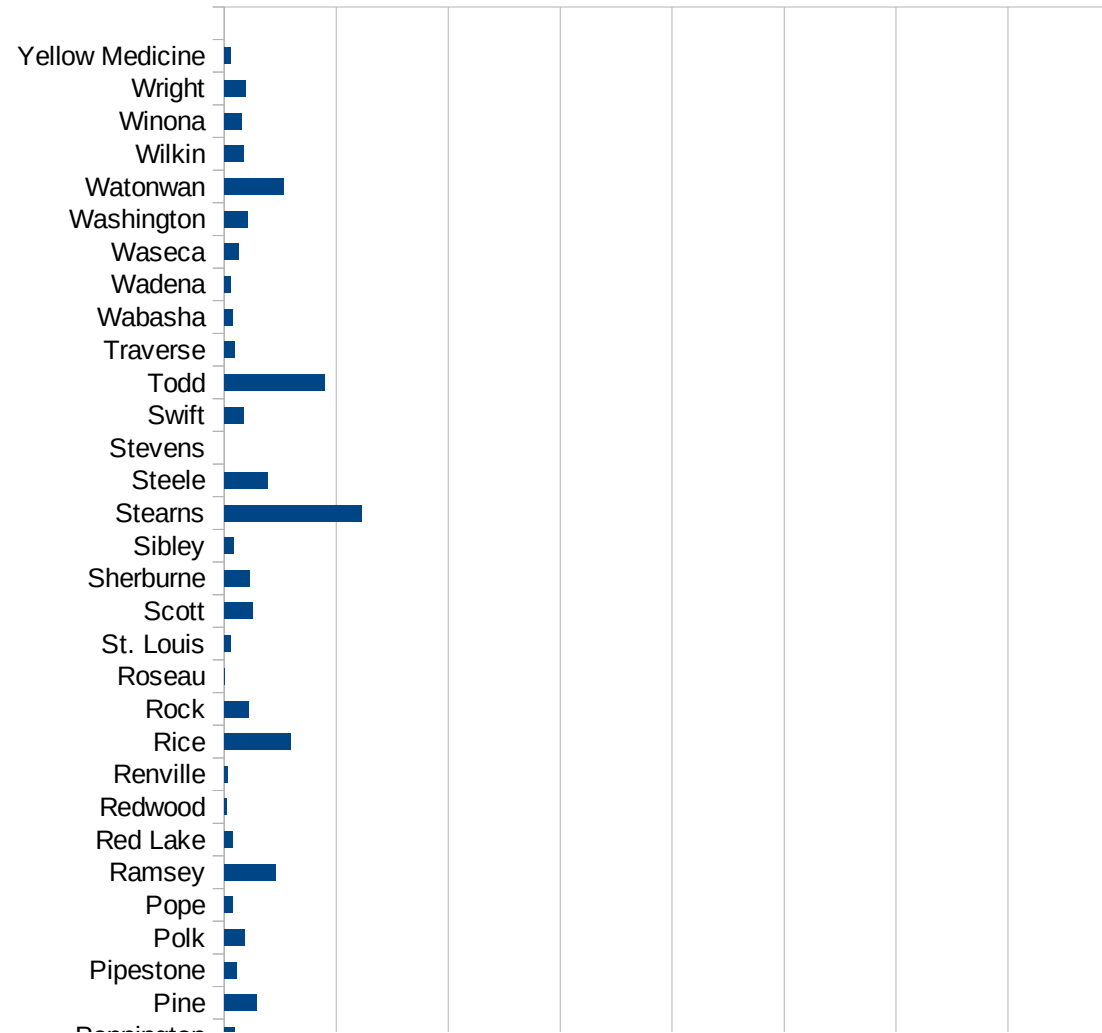
29105  
29107  
29109  
29111  
29113  
29115  
29117  
29121  
29123  
29125  
29127  
29119  
29129  
29131  
29133  
29135  
29137  
29139  
29141  
29143  
29145  
29147  
29149  
29151  
29153  
29155  
29157  
29159  
29161  
29163  
29165  
29167  
29169  
29171

MI

29173  
29175  
29177  
29179  
29181  
29195  
29197  
29199  
29201  
29203  
29205  
29183  
29185  
29187  
29189  
29510  
29186  
29207  
29209  
29211  
29213  
29215  
  
29217  
29219  
29221  
29223  
29225  
29227  
29229

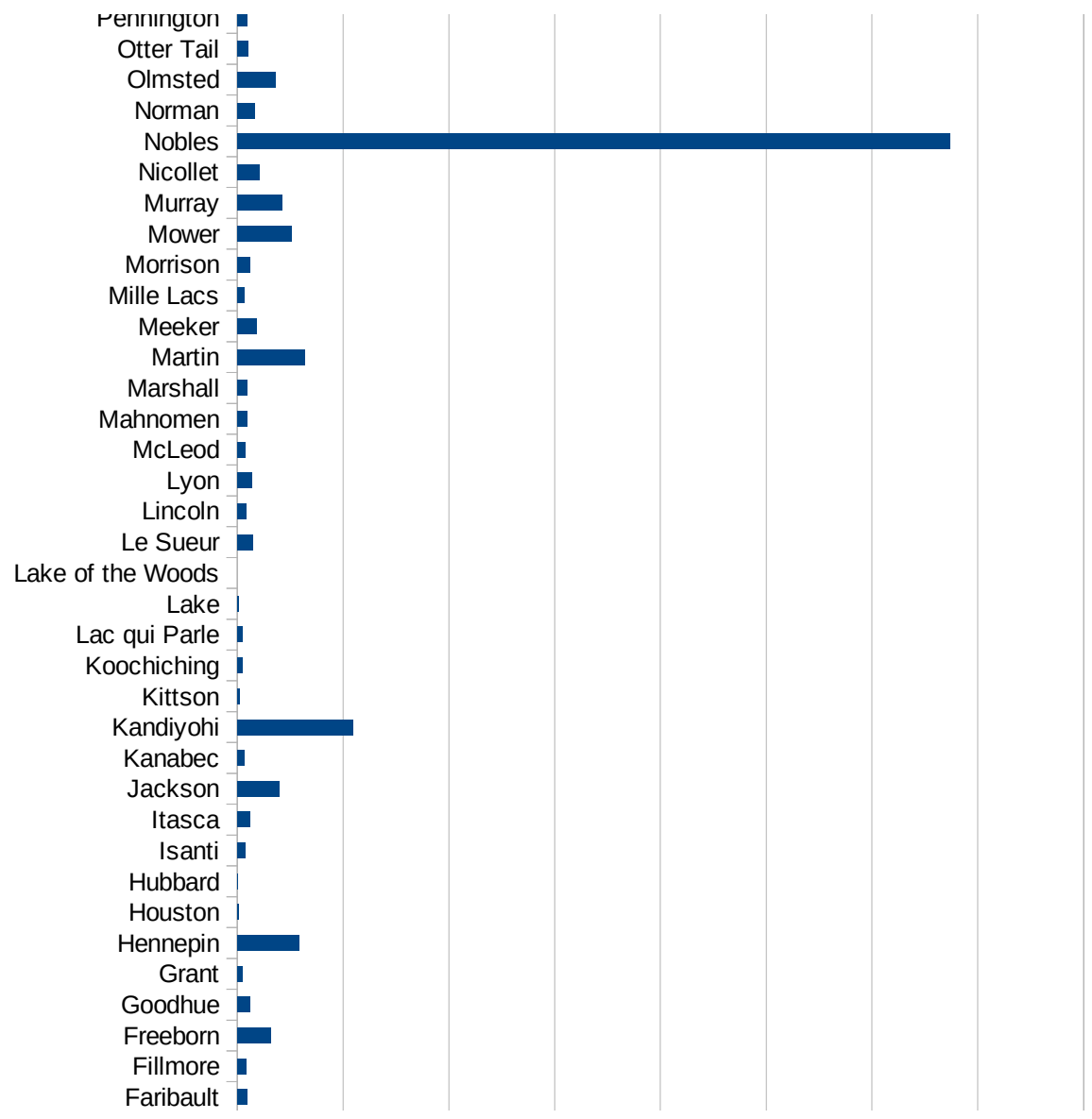
MN

FIPS	County	PC Infection
27001	Aitkin	44.01962017
27003	Anoka	350.7502551
27005	Becker	107.6488901
27007	Beltrami	25.61530087
27009	Benton	411.8880257
27011	Big Stone	60.13229104
27013	Blue Earth	176.4871639
27015	Brown	51.77014058
27017	Carlton	203.7000865
27019	Carver	175.7588048
27021	Cass	37.26413496
27023	Chippewa	352.230795
27025	Chisago	87.62204499
27027	Clay	603.5493707
27029	Clearwater	34.05221339
27031	Cook	0
27033	Cottonwood	576.3944311
27035	Crow Wing	86.30122209
27037	Dakota	273.6100305
27039	Dodge	220.9201806
27041	Douglas	79.02223159
27043	Faribault	94.49047827
27045	Fillmore	80.729414
27047	Freeborn	318.61779
27049	Goodhue	124.9919186
27051	Grant	49.82561036
27053	Hennepin	589.2357483
27055	Houston	10.76542147
27057	Hubbard	4.687792987
27059	Isanti	75.06380423
27061	Itasca	117.4957879
27063	Jackson	393.5021693
27065	Kanabec	67.8719072

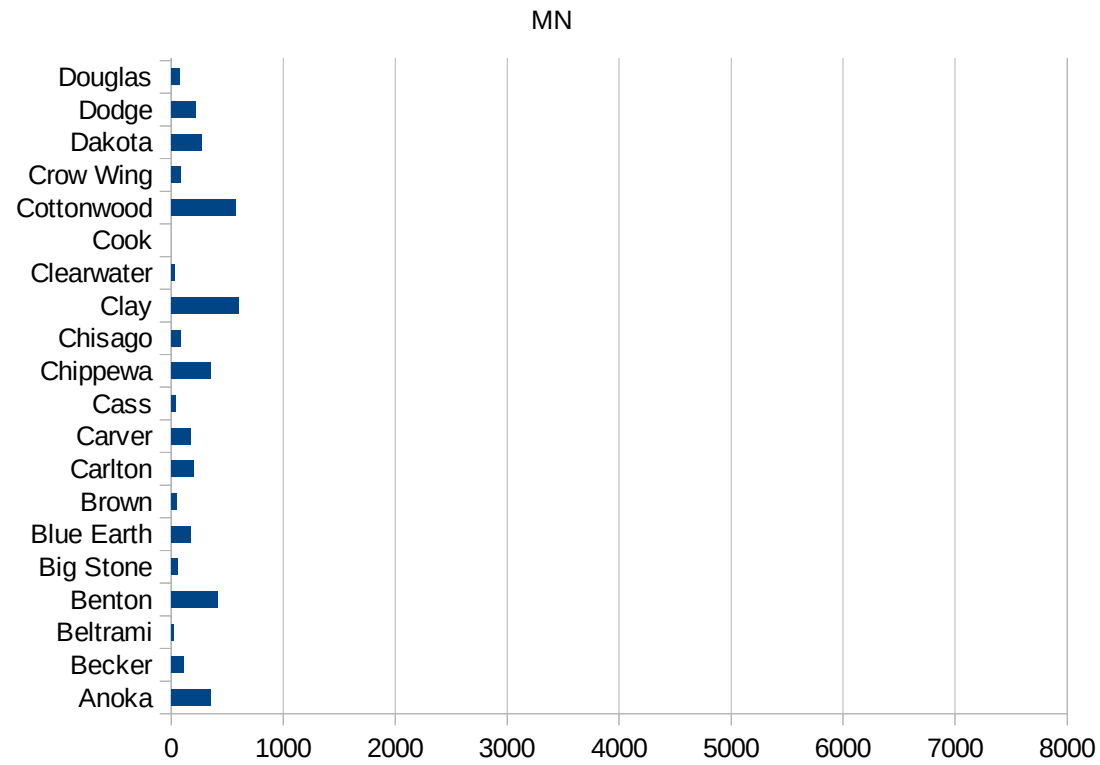


MN

27067 Kandiyohi	1099.054953
27069 Kittson	23.54048964
27071 Koochiching	48.23151125
27073 Lac qui Parle	45.05857615
27075 Lake	9.382623381
27077 Lake of the Woo	0
27079 Le Sueur	143.8899417
27081 Lincoln	88.1367883
27083 Lyon	140.4658785
27085 McLeod	78.05313188
27087 Mahnomen	90.59612249
27089 Marshall	95.84664537
27091 Martin	636.8460955
27093 Meeker	181.496046
27095 Mille Lacs	65.03691802
27097 Morrison	117.5796678
27099 Mower	514.8584139
27101 Murray	422.9096182
27103 Nicollet	207.4810053
27105 Nobles	6741.470535
27107 Norman	169.8841699
27109 Olmsted	364.7369735
27111 Otter Tail	100.3196627
27113 Pennington	98.74453378
27115 Pine	288.3017332
27117 Pipestone	110.5338786
27119 Polk	187.1293095
27121 Pope	72.09155628
27123 Ramsey	463.6411552
27125 Red Lake	75.01875469
27127 Redwood	19.67342121
27129 Renville	34.21845059
27131 Rice	595.2828345
27133 Rock	223.0720204



27135 Roseau	6.600660066
27137 St. Louis	57.07019634
27139 Scott	253.7640537
27141 Sherburne	225.9569328
27143 Sibley	86.50519031
27145 Stearns	1230.094941
27147 Steele	391.2724506
27149 Stevens	0
27151 Swift	171.2145532
27153 Todd	894.9637946
27155 Traverse	90.68923821
27157 Wabasha	78.54007854
27159 Wadena	58.08465839
27161 Waseca	128.4040447
27163 Washington	213.3479423
27165 Watonwan	528.2331512
27167 Wilkin	175.887432
27169 Winona	153.4677816
27171 Wright	192.8873699
27173 Yellow Medicine	61.25574273





MN

FIPS

29001  
29003  
29005  
29007  
29009  
29011  
29013  
29015  
29017  
29019  
29021  
29023  
29025  
29027  
29029  
29031  
29033  
29035  
29037

MN

29039  
29041  
29043  
29045  
29047  
29049  
29051  
29053  
29055  
29057  
29059  
29061  
29063  
29065  
29067  
29069  
29071  
29073  
29075  
29077  
29079  
29081  
29083  
29085  
29087  
29089  
29091  
29093  
29095  
29097  
29099  
29101

29103

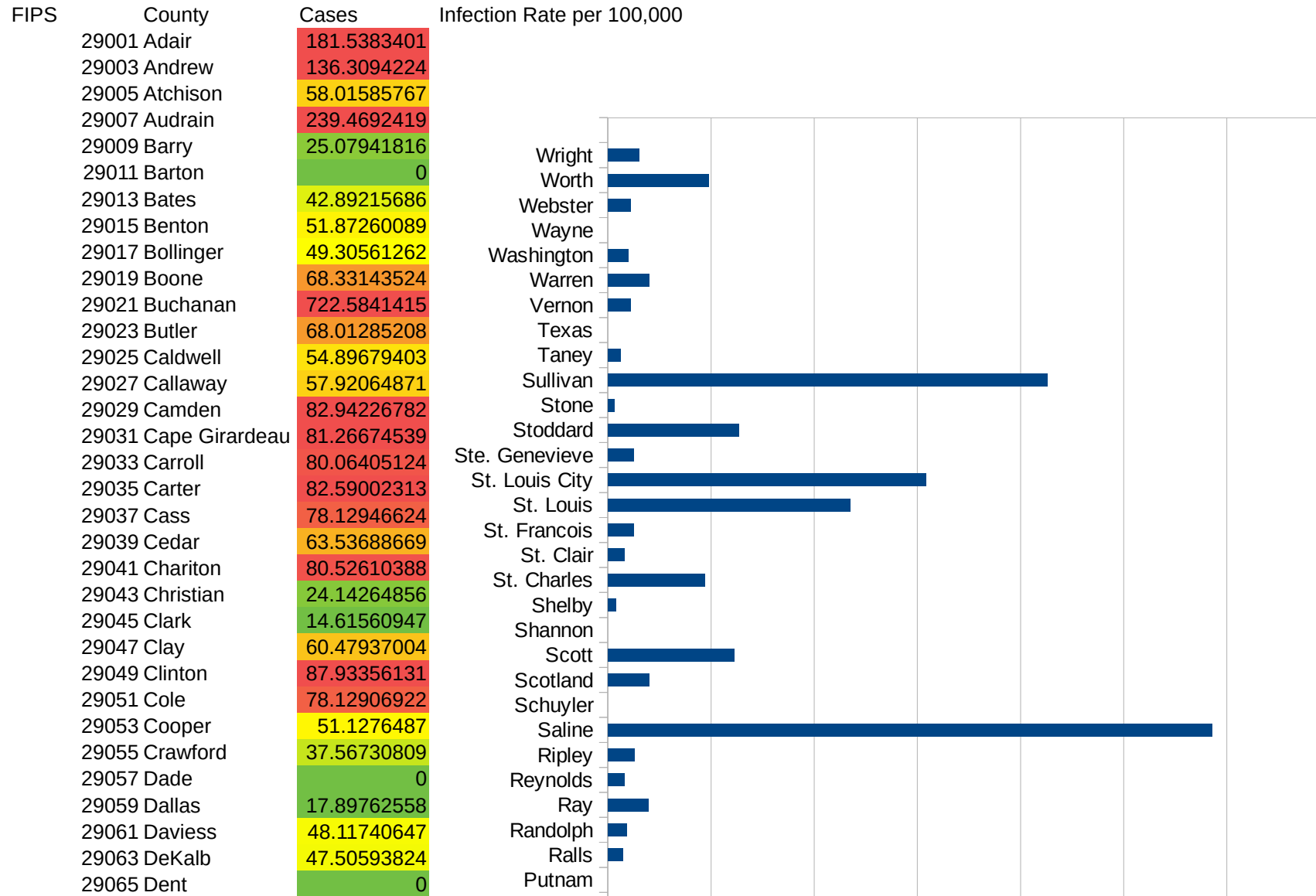
MN

29105  
29107  
29109  
29111  
29113  
29115  
29117  
29121  
29123  
29125  
29127  
29119  
29129  
29131  
29133  
29135  
29137  
29139  
29141  
29143  
29145  
29147  
29149  
29151  
29153  
29155  
29157  
29159  
29161  
29163  
29165  
29167  
29169  
29171

MN

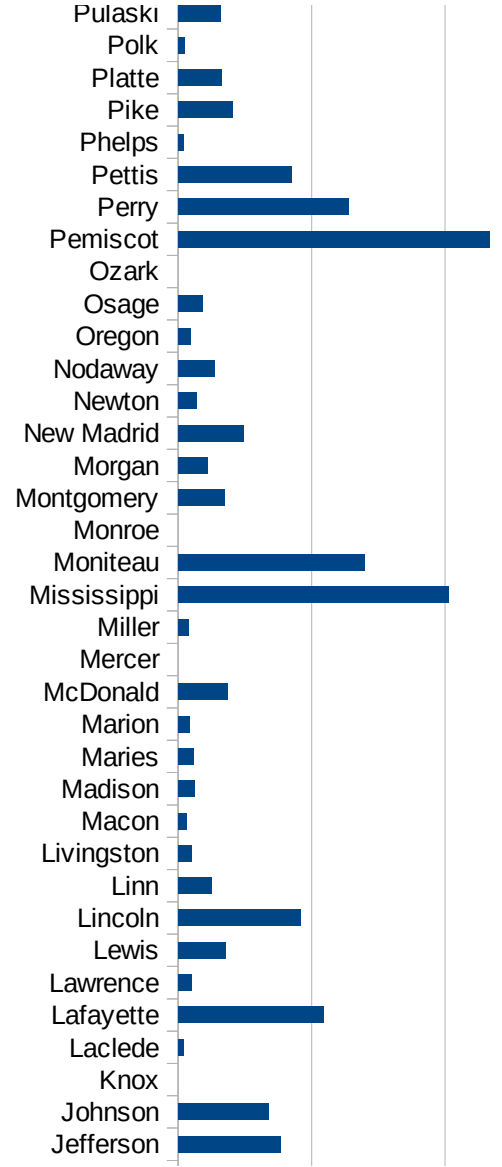
29173  
29175  
29177  
29179  
29181  
29195  
29197  
29199  
29201  
29203  
29205  
29183  
29185  
29187  
29189  
29510  
29186  
29207  
29209  
29211  
29213  
29215  
  
29217  
29219  
29221  
29223  
29225  
29227  
29229

MO



MO

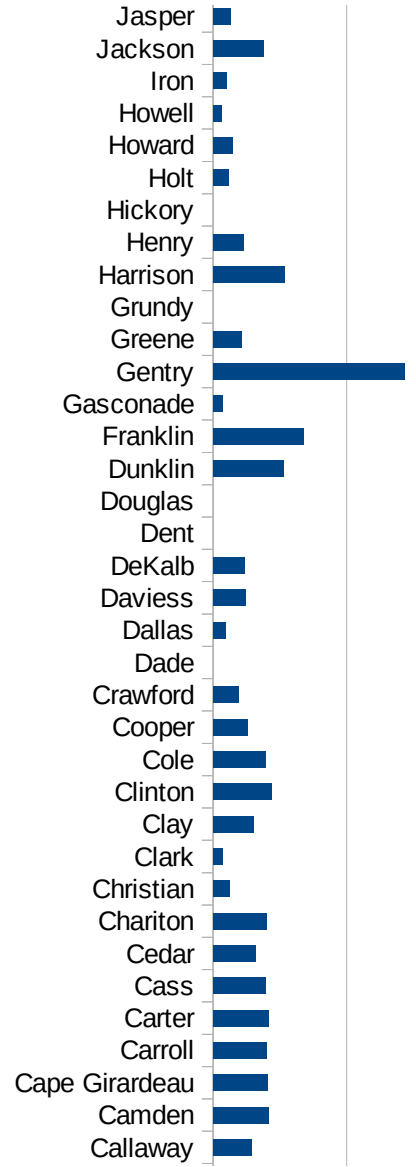
29067 Douglas	0
29069 Dunklin	105.3597526
29071 Franklin	135.0438893
29073 Gasconade	13.60081605
29075 Gentry	286.6626433
29077 Greene	42.81951062
29079 Grundy	0
29081 Harrison	106.9645828
29083 Henry	45.88839941
29085 Hickory	0
29087 Holt	22.70663034
29089 Howard	29.5945546
29091 Howell	12.47629504
29093 Iron	19.65215682
29095 Jackson	75.39550511
29097 Jasper	26.52607845
29099 Jefferson	153.3338979
29101 Johnson	136.0620294
29103 Knox	0
29105 Laclede	8.400302411
29107 Lafayette	217.8047733
29109 Lawrence	20.85560103
29111 Lewis	71.02993404
29113 Lincoln	183.7534237
29115 Linn	49.84630722
29117 Livingston	19.80720982
29121 Macon	13.19870653
29123 Madison	24.61437479
29125 Maries	22.80761774
29127 Marion	17.48740907
29119 McDonald	73.66322905
29129 Mercer	0
29131 Miller	15.78781181
29133 Mississippi	404.9190162



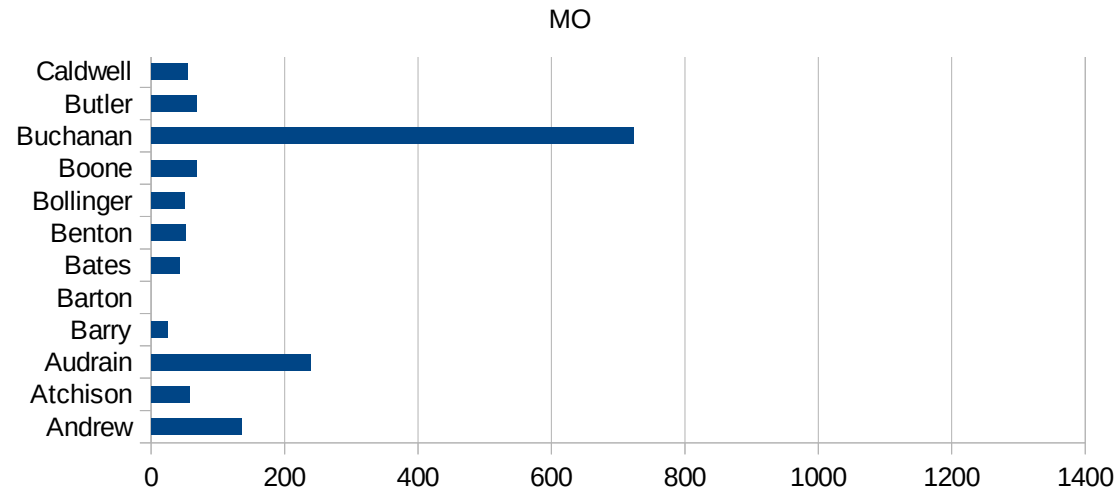
This work is licensed under the Creative Commons Attribution-NoDerivatives 4.0 International License. To view a copy of this license, visit <http://creativecommons.org/licenses/by-nd/4.0/>.

MO

29135 Moniteau	279.1390112
29137 Monroe	0
29139 Montgomery	69.36015259
29141 Morgan	44.2086649
29143 New Madrid	98.28862165
29145 Newton	27.46026842
29147 Nodaway	53.80200861
29149 Oregon	18.97353192
29151 Osage	36.4590929
29153 Ozark	0
29155 Pemiscot	467.0599803
29157 Perry	255.8746736
29159 Pettis	169.2445113
29161 Phelps	8.942144326
29163 Pike	81.06355383
29165 Platte	65.05801816
29167 Polk	9.316480855
29169 Pulaski	63.44445726
29171 Putnam	0
29173 Ralls	29.37720329
29175 Randolph	36.3445463
29177 Ray	78.66101473
29179 Reynolds	31.9795331
29181 Ripley	52.23490784
29195 Saline	1170.561258
29197 Schuyler	0
29199 Scotland	80.54772453
29201 Scott	244.4224869
29203 Shannon	0
29205 Shelby	16.52892562
29183 St. Charles	187.3831986
29185 St. Clair	31.93187866
29187 St. Francois	49.48119715
29189 St. Louis	470.4371856



29510 St. Louis City	616.5012317
29186 Ste. Genevieve	50.31305903
29207 Stoddard	253.3725947
29209 Stone	12.59882201
29211 Sullivan	851.9530622
29213 Taney	25.06624651
29215 Texas	0
29217 Vernon	43.84255651
29219 Warren	80.66607127
29221 Washington	40.09140841
29223 Wayne	0
29225 Webster	43.46825539
29227 Worth	196.0784314
29229 Wright	59.85417347





MO

FIPS

29001  
29003  
29005  
29007  
29009  
29011  
29013  
29015  
29017  
29019  
29021  
29023  
29025  
29027  
29029  
29031  
29033  
29035  
29037

MO

29039  
29041  
29043  
29045  
29047  
29049  
29051  
29053  
29055  
29057  
29059  
29061  
29063  
29065  
29067  
29069  
29071  
29073  
29075  
29077  
29079  
29081  
29083  
29085  
29087  
29089  
29091  
29093  
29095  
29097  
29099  
29101

29103

MO

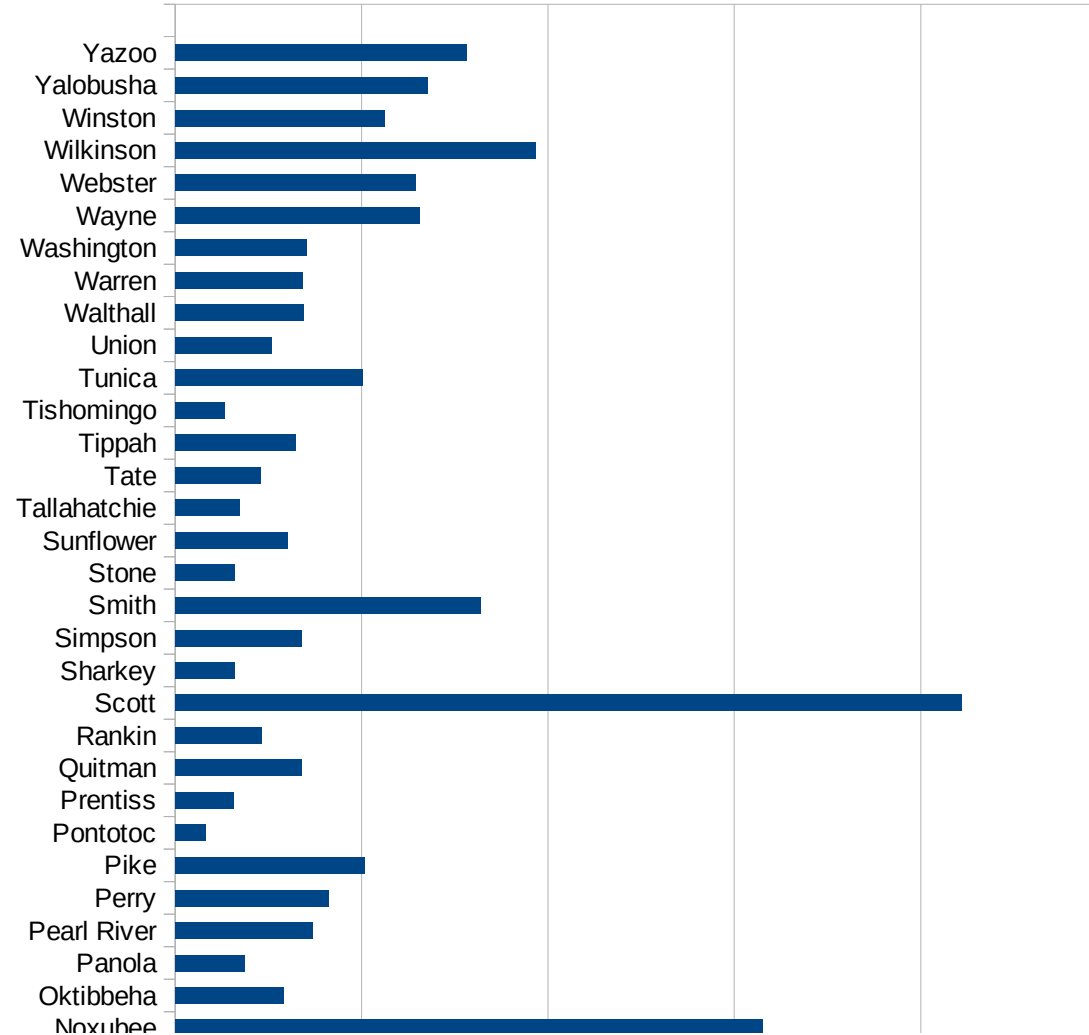
29105  
29107  
29109  
29111  
29113  
29115  
29117  
29121  
29123  
29125  
29127  
29119  
29129  
29131  
29133  
29135  
29137  
29139  
29141  
29143  
29145  
29147  
29149  
29151  
29153  
29155  
29157  
29159  
29161  
29163  
29165  
29167  
29169  
29171

MO

29173  
29175  
29177  
29179  
29181  
29195  
29197  
29199  
29201  
29203  
29205  
29183  
29185  
29187  
29189  
29510  
29186  
29207  
29209  
29211  
29213  
29215  
  
29217  
29219  
29221  
29223  
29225  
29227  
29229

MS

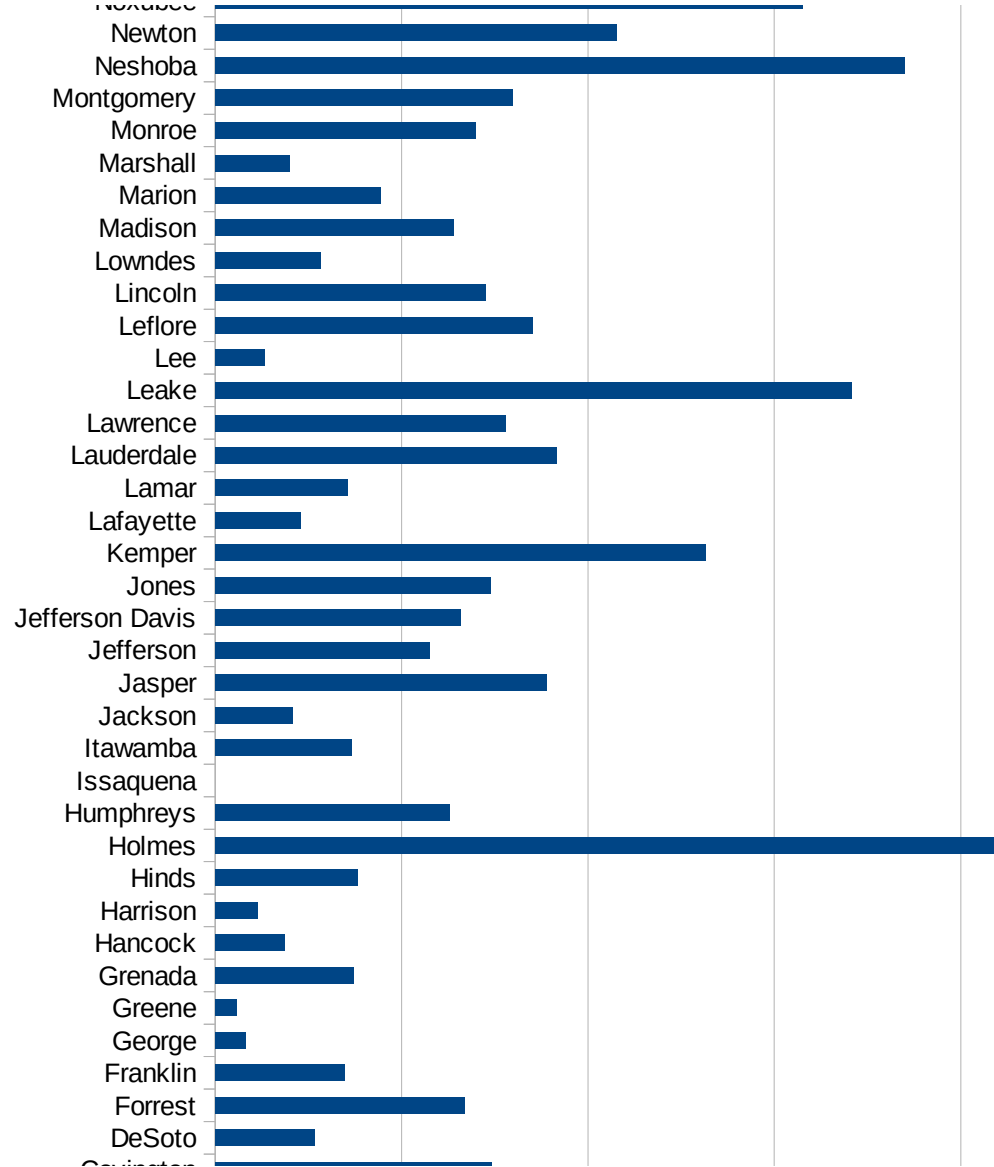
FIPS	County	PC Infection
28001	Adams	605.9245961
28003	Alcorn	37.91469194
28005	Amite	429.9853967
28007	Attala	1508.303839
28009	Benton	181.356547
28011	Bolivar	453.1963106
28013	Calhoun	415.6275977
28015	Carroll	1150.23711
28017	Chickasaw	739.6191253
28019	Choctaw	398.6470162
28021	Claiborne	644.3012664
28023	Clarke	865.1627788
28025	Clay	520.9945321
28027	Coahoma	477.2847799
28029	Copiah	994.9900151
28031	Covington	742.5873866
28033	DeSoto	266.4820523
28035	Forrest	670.3449011
28037	Franklin	346.6872111
28039	George	82.4742268
28041	Greene	58.88414544
28043	Grenada	370.4583234
28045	Hancock	185.9128745
28047	Harrison	114.6866683
28049	Hinds	381.2978468
28051	Holmes	2099.648167
28053	Humphreys	629.7686811
28055	Issaquena	0
28057	Itawamba	365.692903
28059	Jackson	206.5928237
28061	Jasper	888.7265644
28063	Jefferson	576.9772024
28065	Jefferson Davis	658.7146163



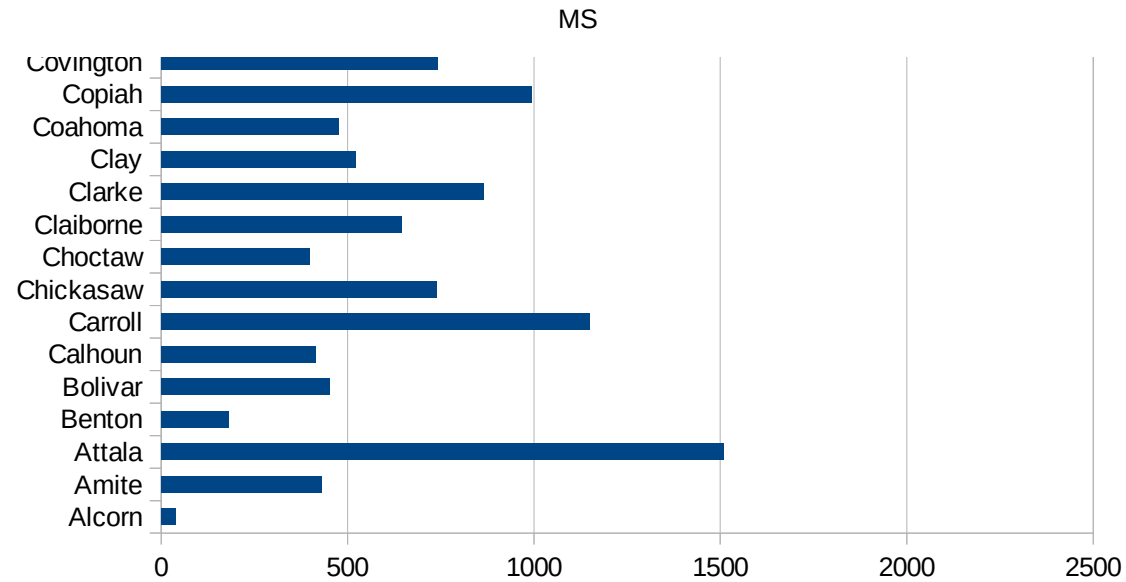
This work is licensed under the Creative Commons Attribution-NoDerivatives 4.0 International License. To view a copy of this license, visit <http://creativecommons.org/licenses/by-nd/4.0/>.

MS

28067 Jones	739.1069368
28069 Kemper	1316.445597
28071 Lafayette	229.9563813
28073 Lamar	355.5014652
28075 Lauderdale	914.8001115
28077 Lawrence	778.8036933
28079 Leake	1708.913588
28081 Lee	132.6259947
28083 Leflore	850.6518206
28085 Lincoln	725.0401988
28087 Lowndes	281.6901408
28089 Madison	639.0230048
28091 Marion	445.0738418
28093 Marshall	200.2764379
28095 Monroe	700.1462153
28097 Montgomery	798.1642223
28099 Neshoba	1850.643777
28101 Newton	1077.274635
28103 Noxubee	1575.700047
28105 Oktibbeha	290.328434
28107 Panola	187.2549593
28109 Pearl River	370.122953
28111 Perry	410.6948286
28113 Pike	508.0504512
28115 Pontotoc	81.67624792
28117 Prentiss	158.0090855
28119 Quitman	340.3772515
28121 Rankin	232.6155606
28123 Scott	2110.510128
28125 Sharkey	159.9268906
28127 Simpson	340.0852082
28129 Smith	818.647669
28131 Stone	160.2820965
28133 Sunflower	303.0891782



28135 Tallahatchie	171.5879031
28137 Tate	229.493376
28139 Tippah	322.8006365
28141 Tishomingo	133.648607
28143 Tunica	502.8157683
28145 Union	258.6869887
28147 Walthall	345.6619426
28149 Warren	342.1690922
28151 Washington	352.8393582
28153 Wayne	655.2369692
28155 Webster	643.6452799
28157 Wilkinson	966.7879891
28159 Winston	561.5194055
28161 Yalobusha	677.8566817
28163 Yazoo	782.356273



MS

FIPS

29001  
29003  
29005  
29007  
29009  
29011  
29013  
29015  
29017  
29019  
29021  
29023  
29025  
29027  
29029  
29031  
29033  
29035  
29037



MS

29039  
29041  
29043  
29045  
29047  
29049  
29051  
29053  
29055  
29057  
29059  
29061  
29063  
29065  
29067  
29069  
29071  
29073  
29075  
29077  
29079  
29081  
29083  
29085  
29087  
29089  
29091  
29093  
29095  
29097  
29099  
29101

29103

MS

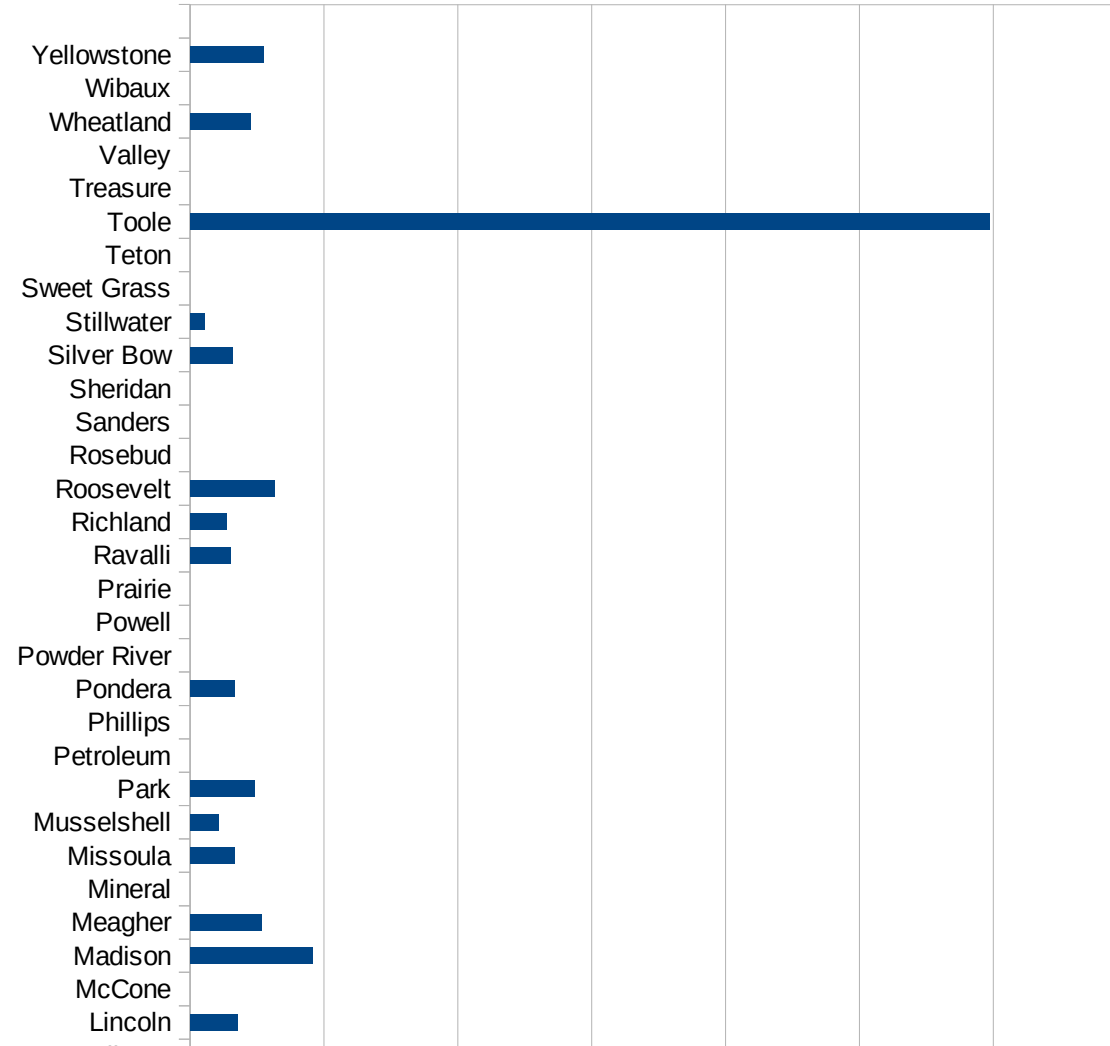
29105  
29107  
29109  
29111  
29113  
29115  
29117  
29121  
29123  
29125  
29127  
29119  
29129  
29131  
29133  
29135  
29137  
29139  
29141  
29143  
29145  
29147  
29149  
29151  
29153  
29155  
29157  
29159  
29161  
29163  
29165  
29167  
29169  
29171

MS

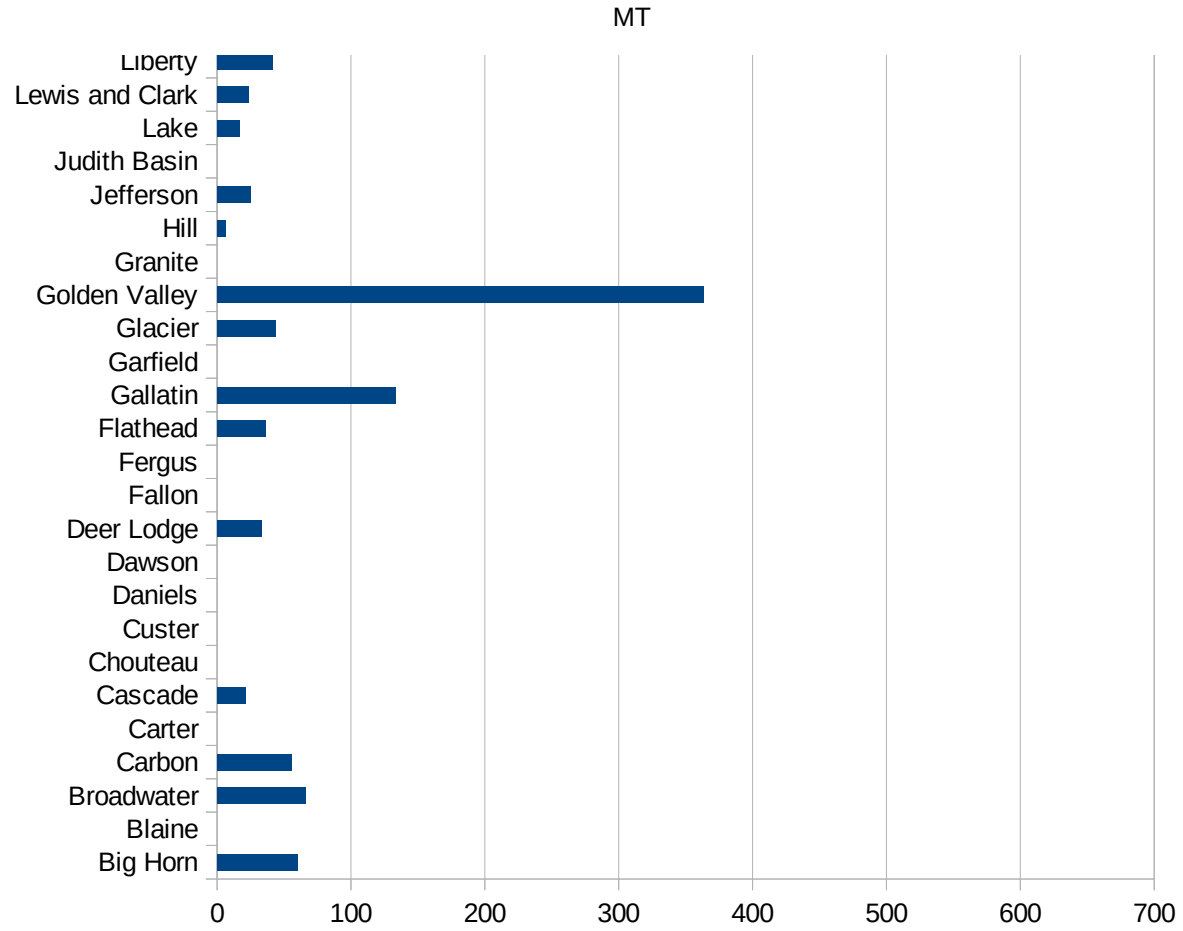
29173  
29175  
29177  
29179  
29181  
29195  
29197  
29199  
29201  
29203  
29205  
29183  
29185  
29187  
29189  
29510  
29186  
29207  
29209  
29211  
29213  
29215  
  
29217  
29219  
29221  
29223  
29225  
29227  
29229

MT

FIPS	County	PC Infection
30001	Beaverhead	10.63377286
30003	Big Horn	59.97900735
30005	Blaine	0
30007	Broadwater	65.73541495
30009	Carbon	56.00149337
30011	Carter	0
30013	Cascade	20.82236077
30015	Chouteau	0
30017	Custer	0
30019	Daniels	0
30021	Dawson	0
30023	Deer Lodge	32.85510897
30025	Fallon	0
30027	Fergus	0
30029	Flathead	36.2368519
30031	Gallatin	133.1831671
30033	Garfield	0
30035	Glacier	43.64588638
30037	Golden Valley	363.1961259
30039	Granite	0
30041	Hill	6.117330397
30043	Jefferson	24.79953708
30045	Judith Basin	0
30047	Lake	16.52892562
30049	Lewis and Clark	23.28966521
30051	Liberty	41.15226337
30053	Lincoln	35.36425179
30055	McCone	0
30057	Madison	91.24087591
30059	Meagher	53.59056806
30061	Mineral	0
30063	Missoula	32.83077001
30065	Musselshell	21.50075253



30067 Park	47.80114723
30069 Petroleum	0
30071 Phillips	0
30073 Pondera	33.48961822
30075 Powder River	0
30077 Powell	0
30079 Prairie	0
30081 Ravalli	30.1121097
30083 Richland	27.49014936
30085 Roosevelt	63.29686228
30087 Rosebud	0
30089 Sanders	0
30091 Sheridan	0
30093 Silver Bow	31.4348584
30095 Stillwater	10.48877701
30097 Sweet Grass	0
30099 Teton	0
30101 Toole	597.5685143
30103 Treasure	0
30105 Valley	0
30107 Wheatland	44.72271914
30109 Wibaux	0
30111 Yellowstone	54.95294654



MT

FIPS

29001  
29003  
29005  
29007  
29009  
29011  
29013  
29015  
29017  
29019  
29021  
29023  
29025  
29027  
29029  
29031  
29033  
29035  
29037

MT

29039  
29041  
29043  
29045  
29047  
29049  
29051  
29053  
29055  
29057  
29059  
29061  
29063  
29065  
29067  
29069  
29071  
29073  
29075  
29077  
29079  
29081  
29083  
29085  
29087  
29089  
29091  
29093  
29095  
29097  
29099  
29101

29103

MT

29105  
29107  
29109  
29111  
29113  
29115  
29117  
29121  
29123  
29125  
29127  
29119  
29129  
29131  
29133  
29135  
29137  
29139  
29141  
29143  
29145  
29147  
29149  
29151  
29153  
29155  
29157  
29159  
29161  
29163  
29165  
29167  
29169  
29171

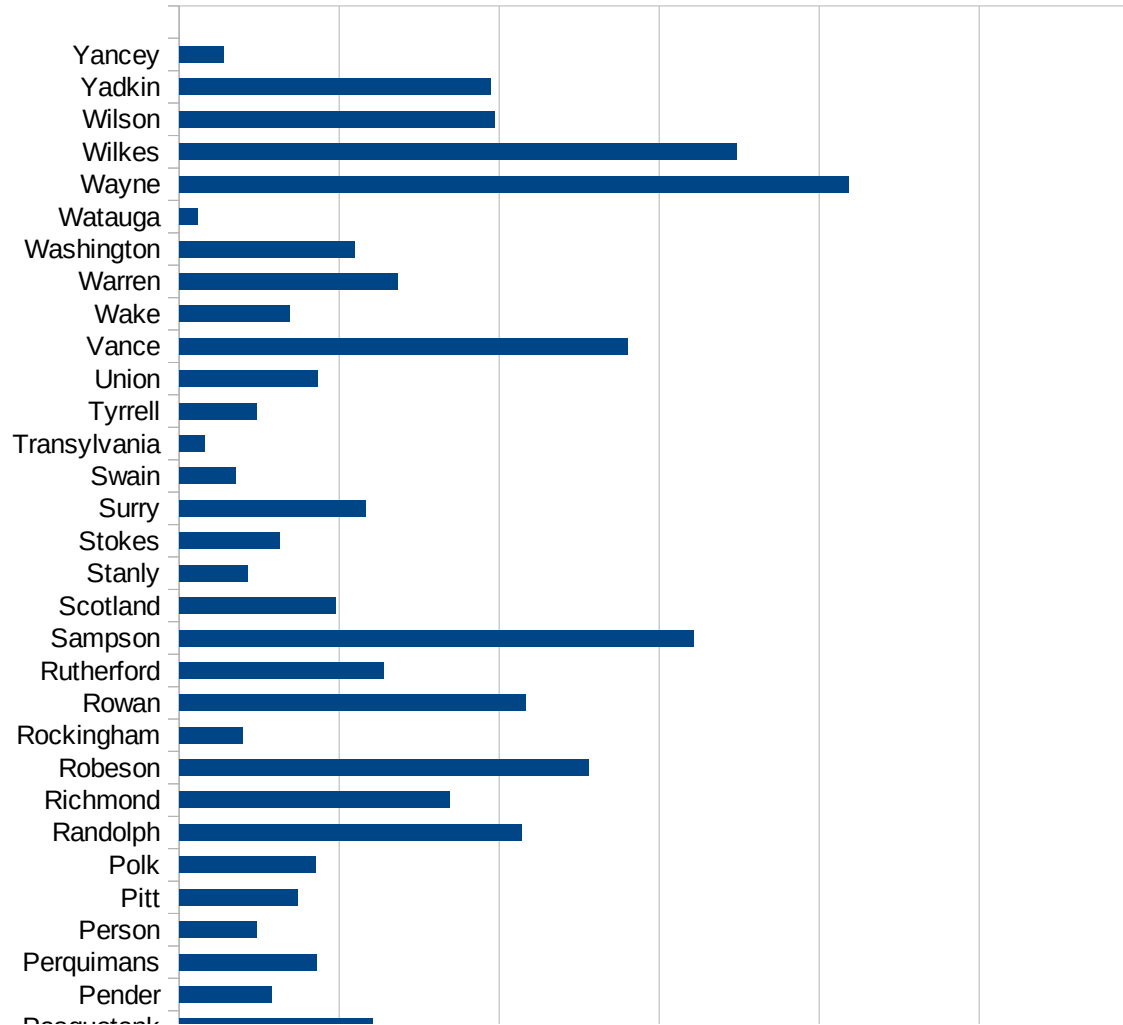


MT

29173  
29175  
29177  
29179  
29181  
29195  
29197  
29199  
29201  
29203  
29205  
29183  
29185  
29187  
29189  
29510  
29186  
29207  
29209  
29211  
29213  
29215  
  
29217  
29219  
29221  
29223  
29225  
29227  
29229

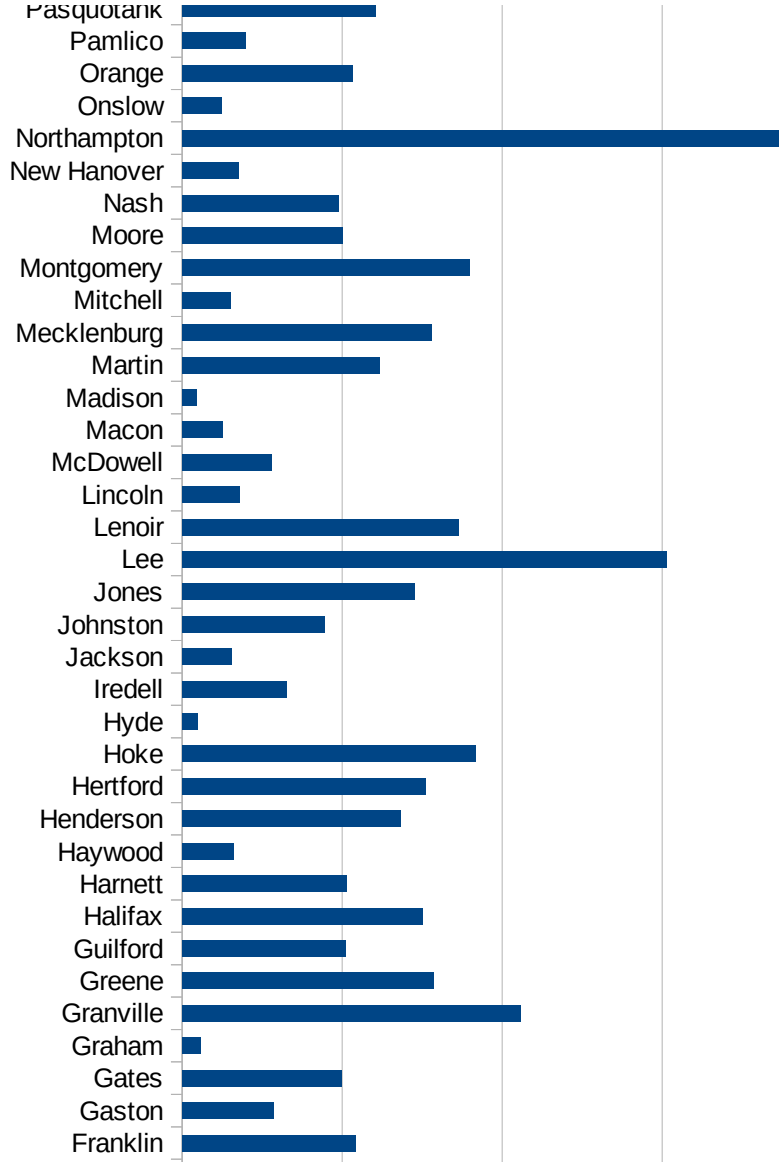
NC

FIPS	County	PC Infection
37001	Alamance	180.2494653
37003	Alexander	72.28335073
37005	Alleghany	116.4770182
37007	Anson	249.2261929
37009	Ashe	129.1084142
37011	Avery	11.42530706
37013	Beaufort	74.34312538
37015	Bertie	604.4360349
37017	Bladen	283.2178367
37019	Brunswick	55.57830691
37021	Buncombe	106.9072917
37023	Burke	358.4784581
37025	Cabarrus	215.7640223
37027	Caldwell	130.4416731
37029	Camden	28.01120448
37031	Carteret	51.78068005
37033	Caswell	242.312098
37035	Catawba	107.7830724
37037	Chatham	803.9486457
37039	Cherokee	105.6970722
37041	Chowan	106.9213771
37043	Clay	71.81973247
37045	Cleveland	70.66414051
37047	Columbus	549.8158297
37049	Craven	186.5671642
37051	Cumberland	177.5343785
37053	Currituck	40.63238771
37055	Dare	60.27232131
37057	Davidson	216.6684672
37059	Davie	177.8485012
37061	Duplin	1138.371619
37063	Durham	427.1655843
37065	Edgecombe	365.3494856

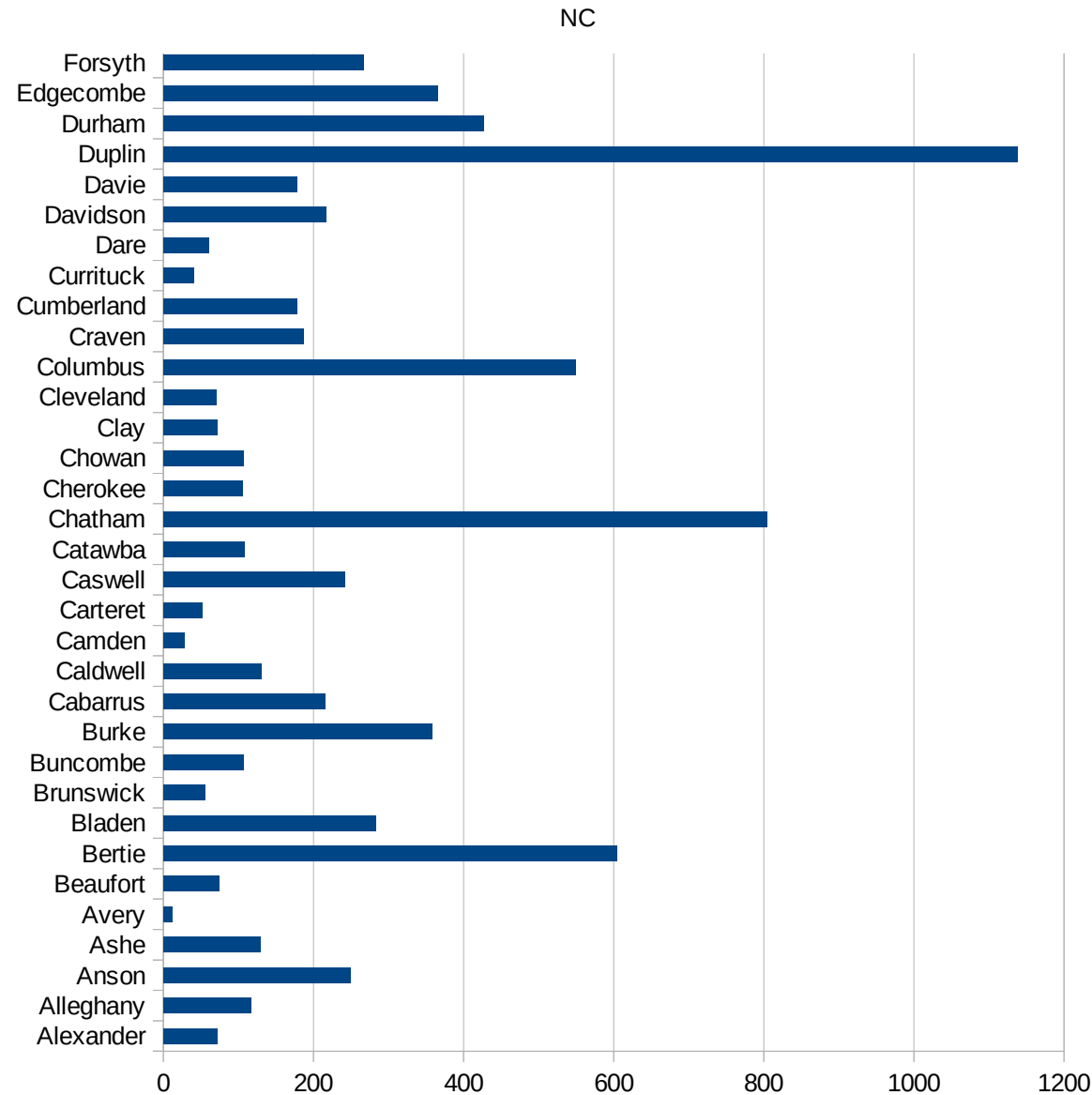


NC

37067 Forsyth	266.948739
37069 Franklin	216.1042037
37071 Gaston	114.4287984
37073 Gates	198.7384429
37075 Graham	23.57378595
37077 Granville	422.5234966
37079 Greene	314.106225
37081 Guilford	204.6208331
37083 Halifax	300.5496896
37085 Harnett	205.6417363
37087 Haywood	64.54632005
37089 Henderson	273.2380854
37091 Hertford	304.3239359
37093 Hoke	367.0294354
37095 Hyde	19.12045889
37097 Iredell	130.5797629
37099 Jackson	62.31680015
37101 Johnston	178.1176761
37103 Jones	290.5468507
37105 Lee	605.3505175
37107 Lenoir	344.7906246
37109 Lincoln	71.62468664
37111 McDowell	112.0706704
37113 Macon	51.0131784
37115 Madison	18.37981896
37117 Martin	247.0116007
37119 Mecklenburg	311.0884806
37121 Mitchell	60
37123 Montgomery	359.3560926
37125 Moore	200.6444944
37127 Nash	195.7113683
37129 New Hanover	70.17574072
37131 Northampton	747.1030697
37133 Onslow	49.57431848



37135 Orange	212.974313
37137 Pamlico	78.92659826
37139 Pasquotank	242.1857262
37141 Pender	115.8263891
37143 Perquimans	171.360453
37145 Person	96.18548612
37147 Pitt	148.4042376
37149 Polk	169.8122362
37151 Randolph	427.6217117
37153 Richmond	338.6281106
37155 Robeson	511.2606291
37157 Rockingham	79.39133311
37159 Rowan	433.2375303
37161 Rutherford	255.8884267
37163 Sampson	642.8189734
37165 Scotland	195.3461649
37167 Stanly	85.380588
37169 Stokes	125.3656498
37171 Surry	233.5019736
37173 Swain	70.2000702
37175 Transylvania	32.14964197
37177 Tyrrell	96.828855
37179 Union	172.9487766
37181 Vance	560.7644341
37183 Wake	138.1482278
37185 Warren	272.6308881
37187 Washington	219.2427692
37189 Watauga	23.23710787
37191 Wayne	836.5247306
37193 Wilkes	697.2300422
37195 Wilson	394.0826223
37197 Yadkin	388.8874091
37199 Yancey	55.85656035



NC

NC

FIPS

- 29001
- 29003
- 29005
- 29007
- 29009
- 29011
- 29013
- 29015
- 29017
- 29019
- 29021
- 29023
- 29025
- 29027
- 29029
- 29031
- 29033
- 29035
- 29037

This work is licensed under the Creative Commons Attribution-NoDerivatives 4.0 International License. To view a copy of this license, visit <http://creativecommons.org/licenses/by-nd/4.0/>.

Tom McKellips, DM  
[www.creatingtomorrow.us](http://www.creatingtomorrow.us)  
Page 278

NC

29039  
29041  
29043  
29045  
29047  
29049  
29051  
29053  
29055  
29057  
29059  
29061  
29063  
29065  
29067  
29069  
29071  
29073  
29075  
29077  
29079  
29081  
29083  
29085  
29087  
29089  
29091  
29093  
29095  
29097  
29099  
29101

29103

NC

29105  
29107  
29109  
29111  
29113  
29115  
29117  
29121  
29123  
29125  
29127  
29119  
29129  
29131  
29133  
29135  
29137  
29139  
29141  
29143  
29145  
29147  
29149  
29151  
29153  
29155  
29157  
29159  
29161  
29163  
29165  
29167  
29169  
29171

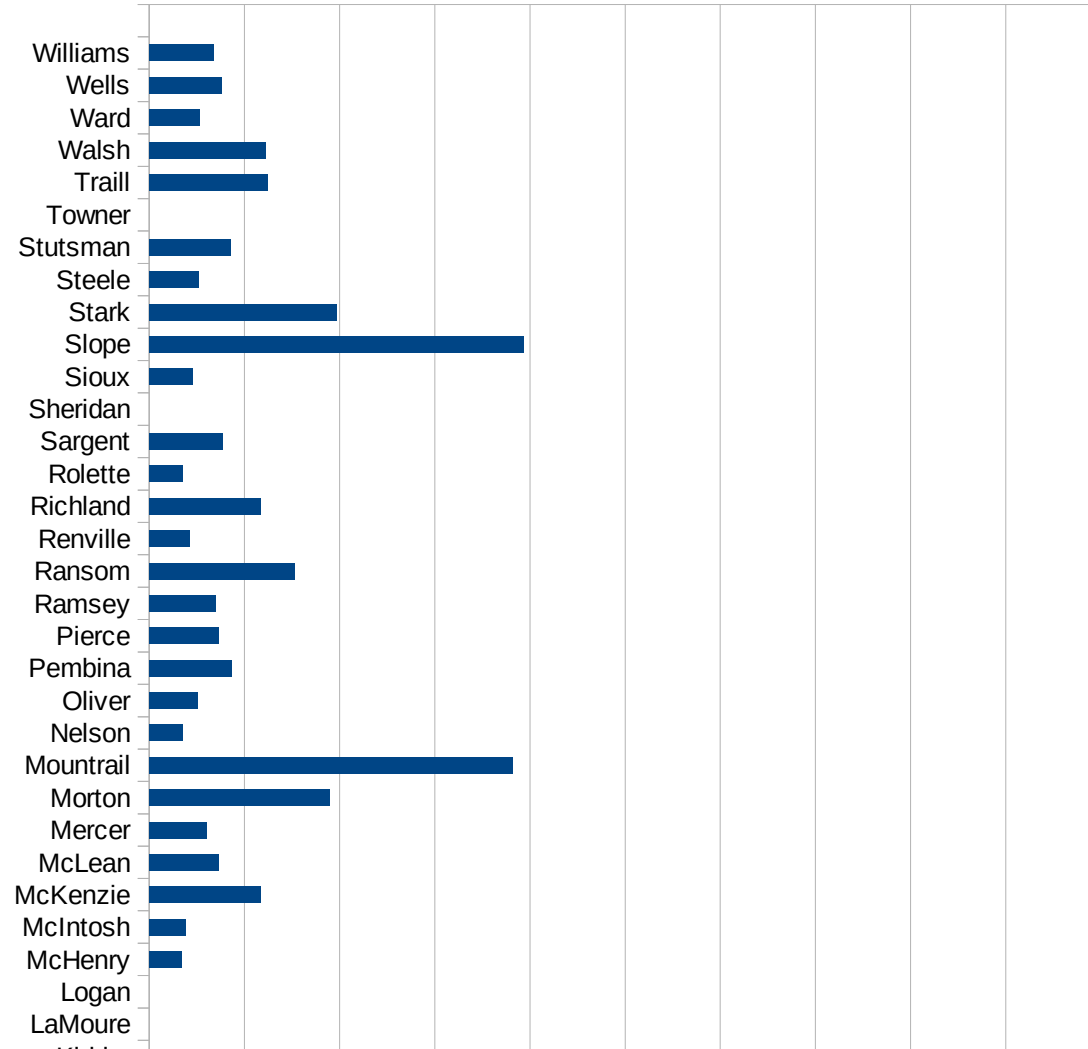


NC

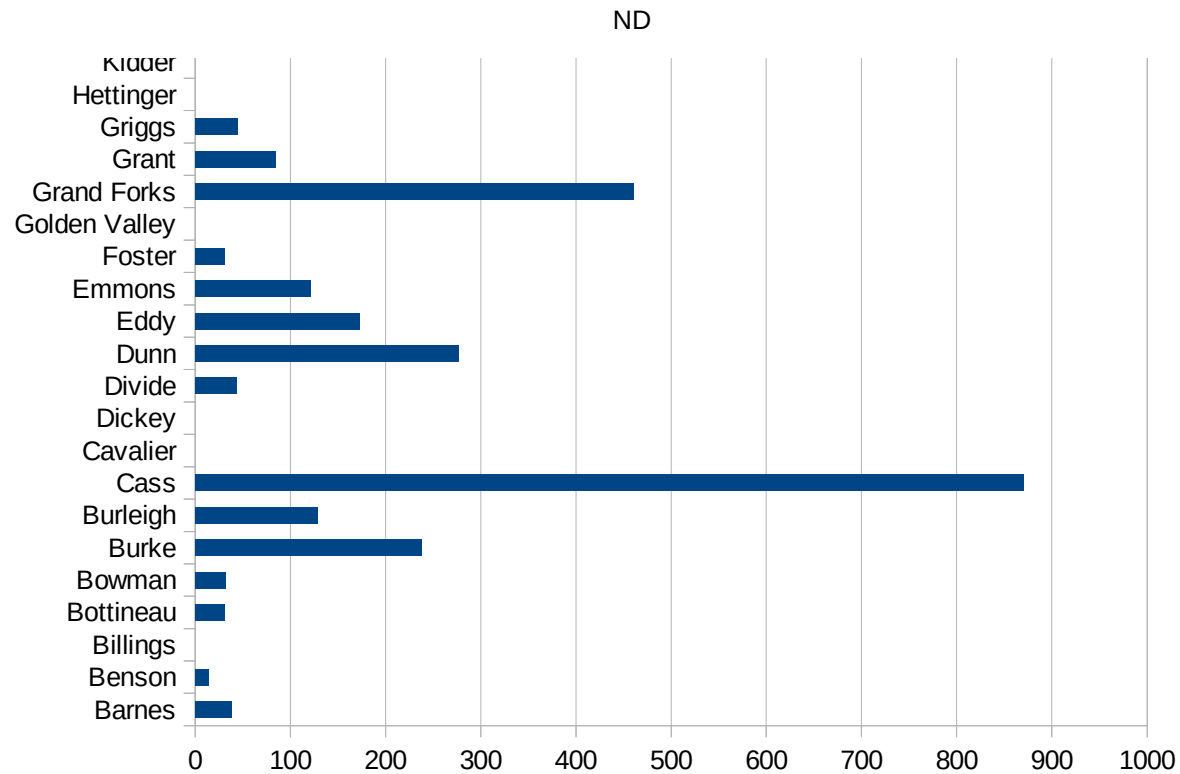
29173  
29175  
29177  
29179  
29181  
29195  
29197  
29199  
29201  
29203  
29205  
29183  
29185  
29187  
29189  
29510  
29186  
29207  
29209  
29211  
29213  
29215  
  
29217  
29219  
29221  
29223  
29225  
29227  
29229

ND

FIPS	County	PC Infection
38001	Adams	0
38003	Barnes	37.94346424
38005	Benson	14.3636886
38007	Billings	0
38009	Bottineau	31.19638122
38011	Bowman	32.50975293
38013	Burke	238.0952381
38015	Burleigh	129.1026839
38017	Cass	870.4466824
38019	Cavalier	0
38021	Dickey	0
38023	Divide	43.80201489
38025	Dunn	277.0083102
38027	Eddy	172.9355815
38029	Emmons	121.3960546
38031	Foster	31.09452736
38033	Golden Valley	0
38035	Grand Forks	460.6471669
38037	Grant	84.24599832
38039	Griggs	44.80286738
38041	Hettinger	0
38043	Kidder	0
38045	LaMoure	0
38047	Logan	0
38049	McHenry	34.38789546
38051	McIntosh	38.68471954
38053	McKenzie	117.370892
38055	McLean	73.36757153
38057	Mercer	60.4814322
38059	Morton	189.7411159
38061	Mountrail	381.6793893
38063	Nelson	34.8553503
38065	Oliver	51.2295082



38067 Pembina	86.3682165
38069 Pierce	73.51139427
38071 Ramsey	69.68034143
38073 Ransom	152.7592133
38075 Renville	42.12299916
38077 Richland	117.0022785
38079 Rolette	34.96259003
38081 Sargent	77.51937984
38083 Sheridan	0
38085 Sioux	45.89261129
38087 Slope	393.1847969
38089 Stark	196.7932381
38091 Steele	52.54860746
38093 Stutsman	86.05440551
38095 Towner	0
38097 Traill	124.4245365
38099 Walsh	121.8711915
38101 Ward	53.1412376
38103 Wells	75.81501137
38105 Williams	67.89250354



ND

FIPS

29001  
29003  
29005  
29007  
29009  
29011  
29013  
29015  
29017  
29019  
29021  
29023  
29025  
29027  
29029  
29031  
29033  
29035  
29037

ND

29039  
29041  
29043  
29045  
29047  
29049  
29051  
29053  
29055  
29057  
29059  
29061  
29063  
29065  
29067  
29069  
29071  
29073  
29075  
29077  
29079  
29081  
29083  
29085  
29087  
29089  
29091  
29093  
29095  
29097  
29099  
29101

29103

ND

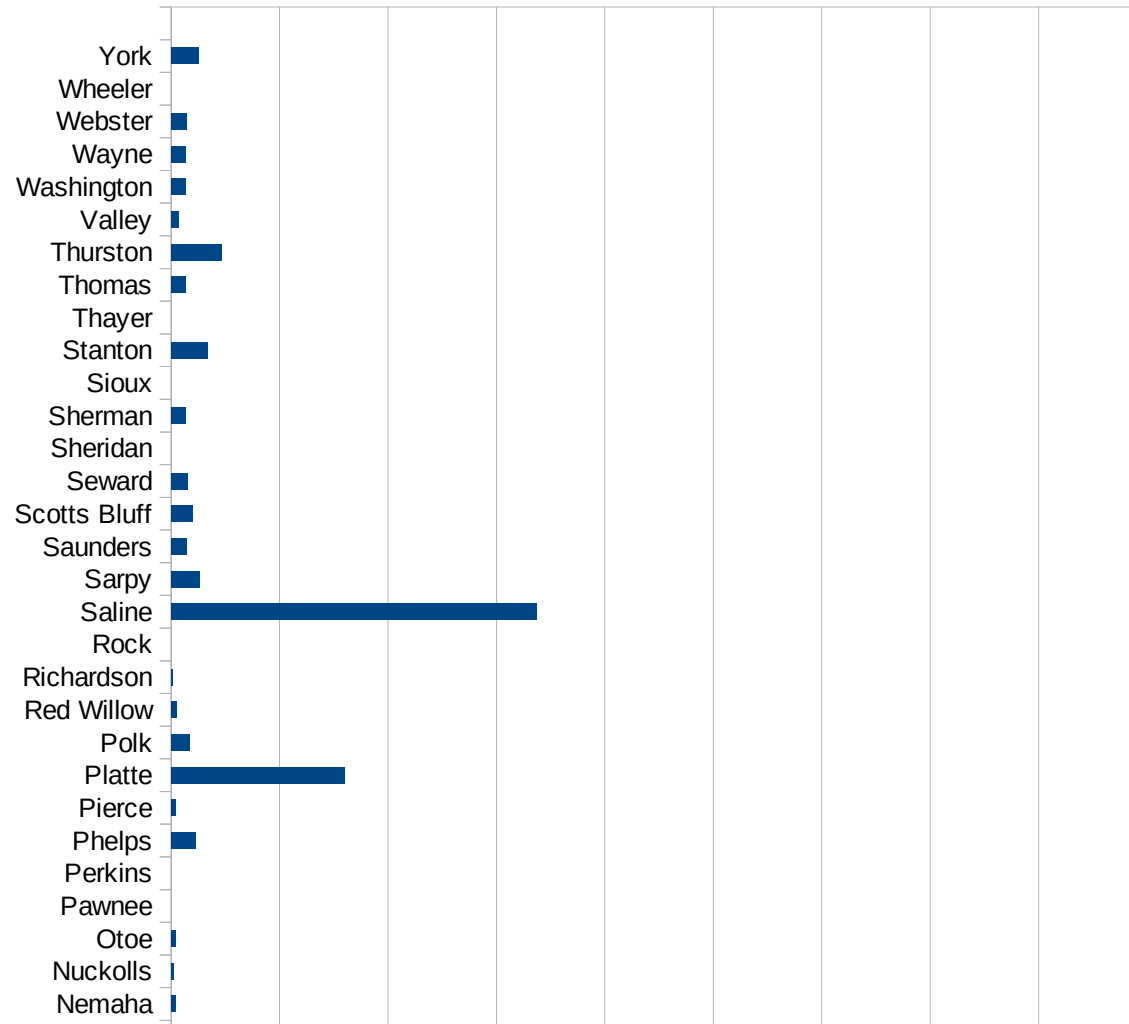
29105  
29107  
29109  
29111  
29113  
29115  
29117  
29121  
29123  
29125  
29127  
29119  
29129  
29131  
29133  
29135  
29137  
29139  
29141  
29143  
29145  
29147  
29149  
29151  
29153  
29155  
29157  
29159  
29161  
29163  
29165  
29167  
29169  
29171

ND

29173  
29175  
29177  
29179  
29181  
29195  
29197  
29199  
29201  
29203  
29205  
29183  
29185  
29187  
29189  
29510  
29186  
29207  
29209  
29211  
29213  
29215  
  
29217  
29219  
29221  
29223  
29225  
29227  
29229

NE

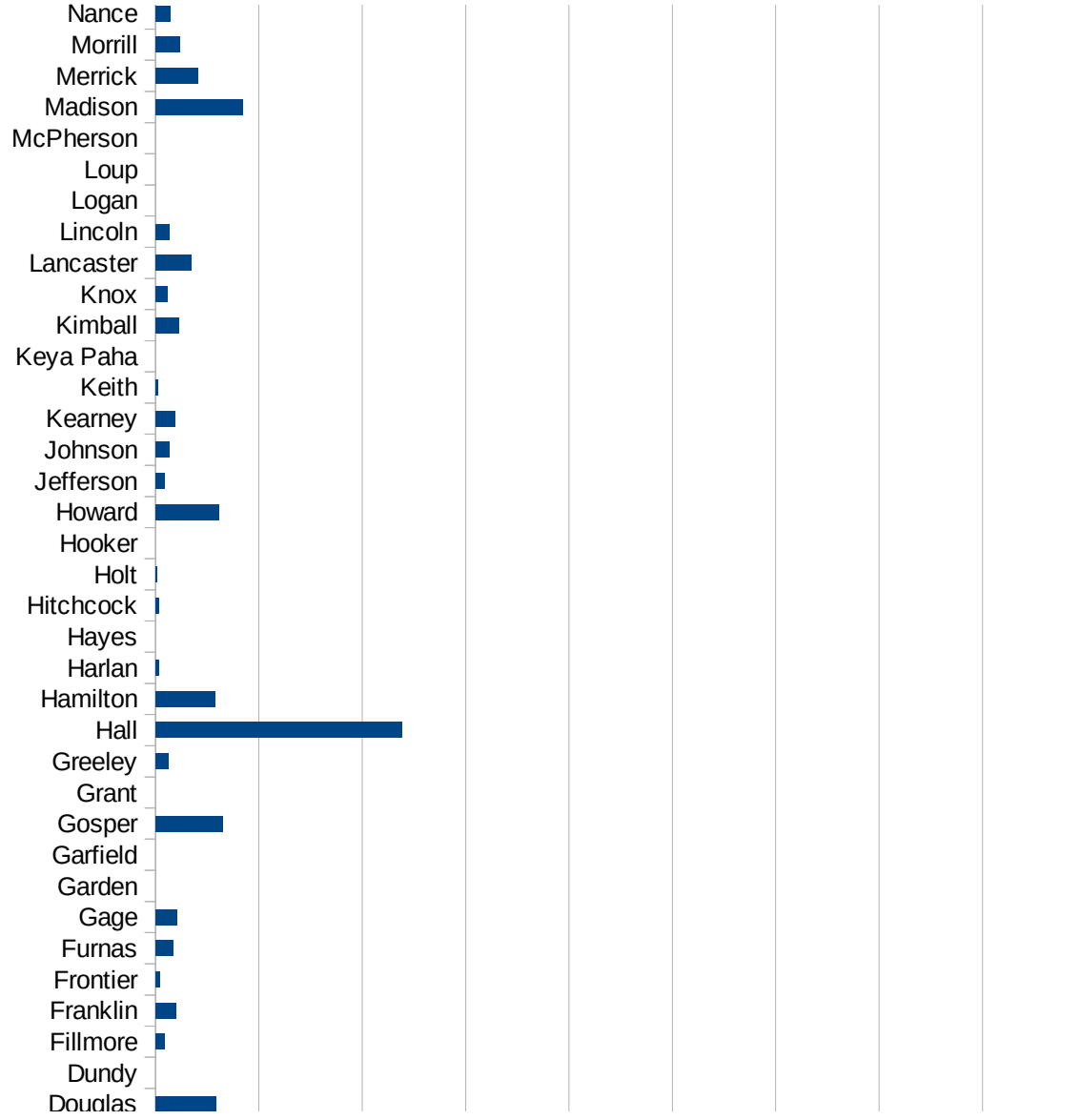
FIPS	County	PC Infection
31001	Adams	840.9761671
31003	Antelope	126.2626263
31005	Arthur	0
31007	Banner	0
31009	Blaine	0
31011	Boone	57.26283642
31013	Box Butte	18.56665429
31015	Boyd	0
31017	Brown	0
31019	Buffalo	292.2503275
31021	Burt	138.7176326
31023	Butler	558.4512286
31025	Cass	149.0882679
31027	Cedar	82.87946957
31029	Chase	25.14458134
31031	Cherry	17.35809755
31033	Cheyenne	96.67024705
31035	Clay	370.1319601
31037	Colfax	5550.96039
31039	Cuming	346.7561521
31041	Custer	285.9778598
31043	Dakota	8161.131305
31045	Dawes	11.47315282
31047	Dawson	3483.909064
31049	Deuel	0
31051	Dixon	437.9050622
31053	Dodge	1060.041858
31055	Douglas	587.2495061
31057	Dundy	0
31059	Fillmore	90.46499005
31061	Franklin	198.4783328
31063	Frontier	38.34355828
31065	Furnas	169.6712619



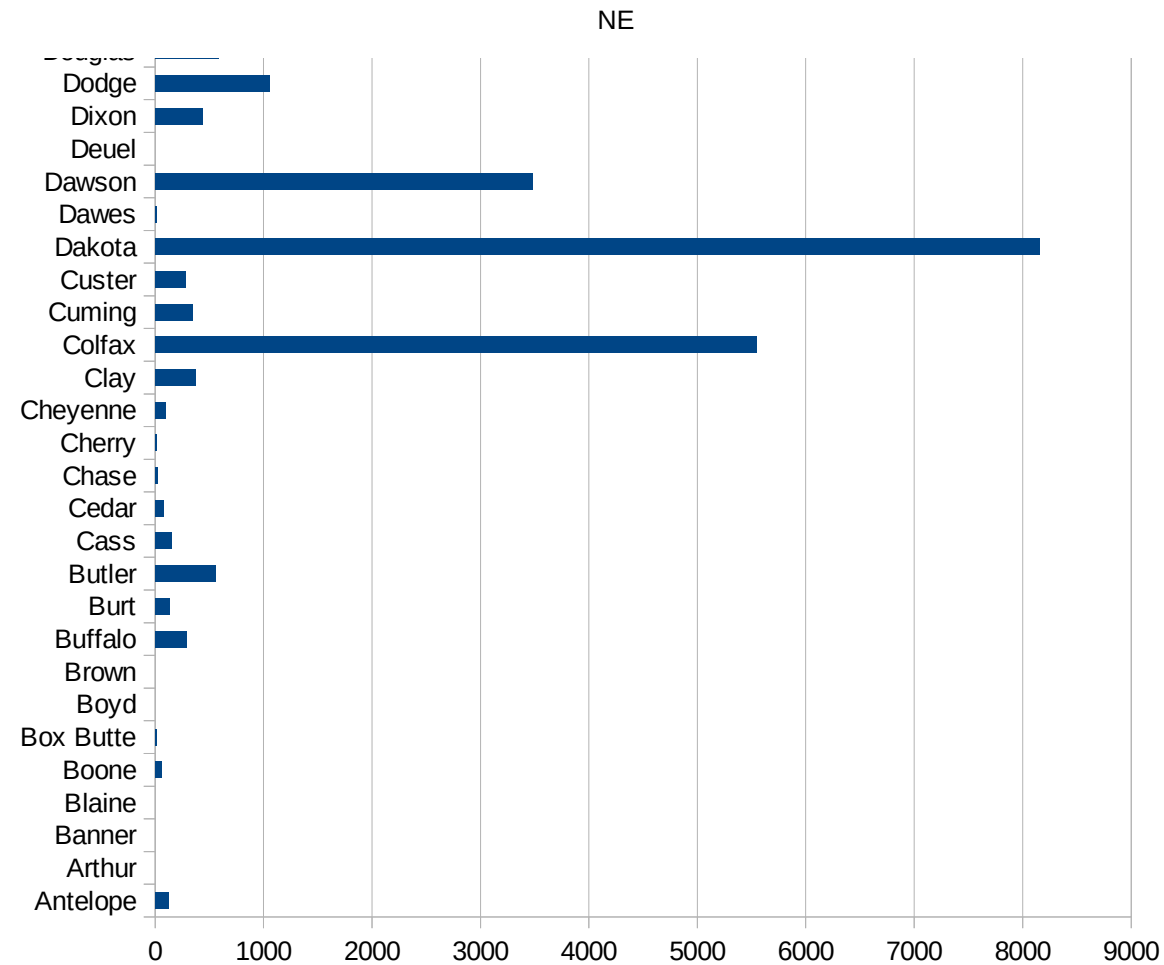


NE

31067 Gage	204.7178151
31069 Garden	0
31071 Garfield	0
31073 Gosper	651.3026052
31075 Grant	0
31077 Greeley	127.3344652
31079 Hall	2386.092489
31081 Hamilton	581.8965517
31083 Harlan	29.40311673
31085 Hayes	0
31087 Hitchcock	35.63791875
31089 Holt	9.825112989
31091 Hooker	0
31093 Howard	618.4291899
31095 Jefferson	84.54276455
31097 Johnson	136.3459291
31099 Kearney	183.3740831
31101 Keith	24.93454681
31103 Keya Paha	0
31105 Kimball	221.116639
31107 Knox	118.7789524
31109 Lancaster	346.0752919
31111 Lincoln	133.5796504
31113 Logan	0
31115 Loup	0
31117 McPherson	0
31119 Madison	844.823689
31121 Merrick	413.8109401
31123 Morrill	234.741784
31125 Nance	141.5628539
31127 Nemaha	43.11583788
31129 Nuckolls	23.83790226
31131 Otoe	37.53518924
31133 Pawnee	0



31135 Perkins	0
31137 Phelps	222.3210316
31139 Pierce	42.0050406
31141 Platte	1600.575488
31143 Polk	170.519136
31145 Red Willow	46.61570017
31147 Richardson	12.59921885
31149 Rock	0
31151 Saline	3372.8223
31153 Sarpy	258.0519248
31155 Saunders	140.8252359
31157 Scotts Bluff	200.0611298
31159 Seward	155.9071486
31161 Sheridan	0
31163 Sherman	131.6655695
31165 Sioux	0
31167 Stanton	335.0083752
31169 Thayer	0
31171 Thomas	138.8888889
31173 Thurston	465.5620978
31175 Valley	71.59904535
31177 Washington	130.6430541
31179 Wayne	138.2537488
31181 Webster	141.5227852
31183 Wheeler	0
31185 York	254.1388324



NE

FIPS

29001  
29003  
29005  
29007  
29009  
29011  
29013  
29015  
29017  
29019  
29021  
29023  
29025  
29027  
29029  
29031  
29033  
29035  
29037

NE

29039  
29041  
29043  
29045  
29047  
29049  
29051  
29053  
29055  
29057  
29059  
29061  
29063  
29065  
29067  
29069  
29071  
29073  
29075  
29077  
29079  
29081  
29083  
29085  
29087  
29089  
29091  
29093  
29095  
29097  
29099  
29101

29103

NE

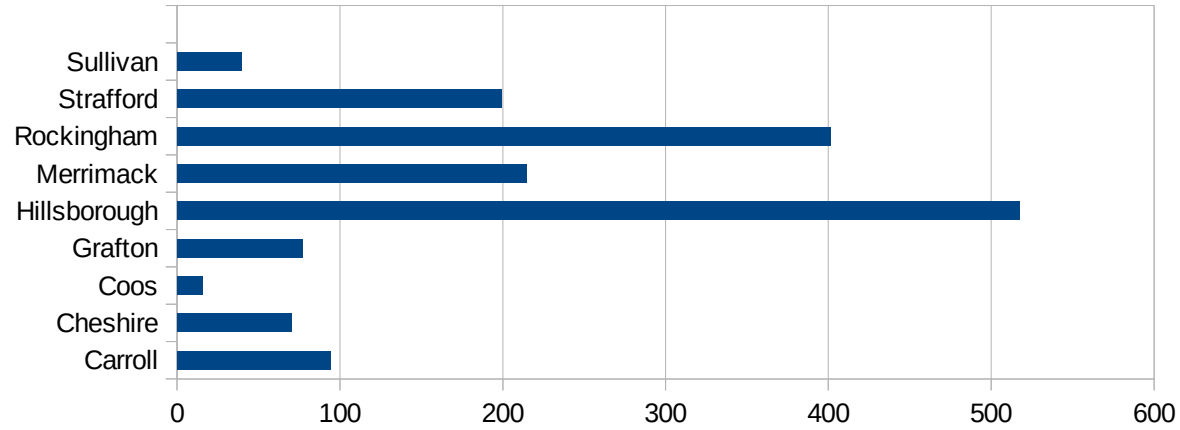
29105  
29107  
29109  
29111  
29113  
29115  
29117  
29121  
29123  
29125  
29127  
29119  
29129  
29131  
29133  
29135  
29137  
29139  
29141  
29143  
29145  
29147  
29149  
29151  
29153  
29155  
29157  
29159  
29161  
29163  
29165  
29167  
29169  
29171

NE

29173  
29175  
29177  
29179  
29181  
29195  
29197  
29199  
29201  
29203  
29205  
29183  
29185  
29187  
29189  
29510  
29186  
29207  
29209  
29211  
29213  
29215  
  
29217  
29219  
29221  
29223  
29225  
29227  
29229

NH

FIPS	County	Cases	Per Capita Cases 100,000
33001	Belknap	91.77018125	
33003	Carroll	94.30287624	
33005	Cheshire	70.59469494	
33007	Coos	15.82829466	
33009	Grafton	76.84939746	
33011	Hillsborough	517.5233054	
33013	Merrimack	214.3821295	
33015	Rockingham	401.0660595	
33017	Strafford	199.0929357	
33019	Sullivan	39.40292972	



NH

FIPS

29001  
29003  
29005  
29007  
29009  
29011  
29013  
29015  
29017  
29019  
29021  
29023  
29025  
29027  
29029  
29031  
29033  
29035  
29037



NH

29039  
29041  
29043  
29045  
29047  
29049  
29051  
29053  
29055  
29057  
29059  
29061  
29063  
29065  
29067  
29069  
29071  
29073  
29075  
29077  
29079  
29081  
29083  
29085  
29087  
29089  
29091  
29093  
29095  
29097  
29099  
29101

29103

NH

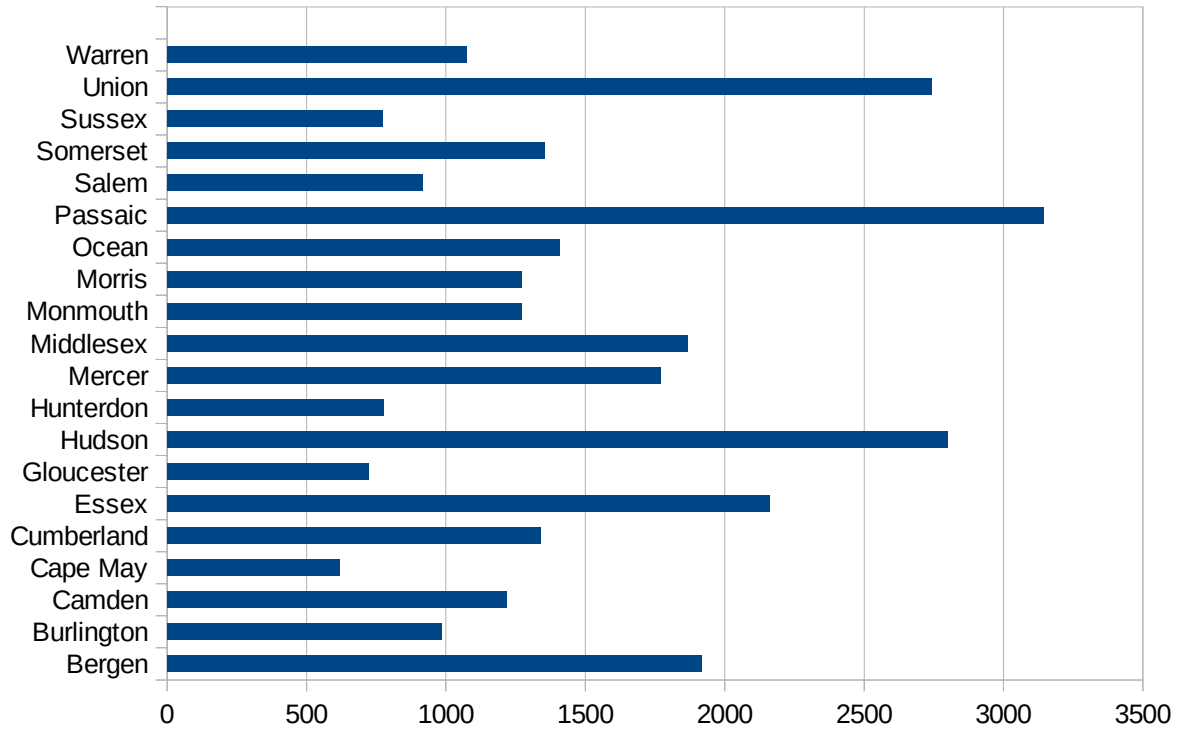
29105  
29107  
29109  
29111  
29113  
29115  
29117  
29121  
29123  
29125  
29127  
29119  
29129  
29131  
29133  
29135  
29137  
29139  
29141  
29143  
29145  
29147  
29149  
29151  
29153  
29155  
29157  
29159  
29161  
29163  
29165  
29167  
29169  
29171

NH

29173  
29175  
29177  
29179  
29181  
29195  
29197  
29199  
29201  
29203  
29205  
29183  
29185  
29187  
29189  
29510  
29186  
29207  
29209  
29211  
29213  
29215  
  
29217  
29219  
29221  
29223  
29225  
29227  
29229

NJ

FIPS	County	PC Infection
34001	Atlantic	771.9578494
34003	Bergen	1917.70614
34005	Burlington	983.6455733
34007	Camden	1216.972537
34009	Cape May	616.8971478
34011	Cumberland	1340.645948
34013	Essex	2160.504247
34015	Gloucester	721.6685884
34017	Hudson	2799.599444
34019	Hunterdon	775.3740558
34021	Mercer	1769.552555
34023	Middlesex	1868.058359
34025	Monmouth	1273.187265
34027	Morris	1270.466263
34029	Ocean	1406.463215
34031	Passaic	3144.384177
34033	Salem	915.2331209
34035	Somerset	1355.521735
34037	Sussex	773.4429932
34039	Union	2740.351965
34041	Warren	1073.937171



NJ

FIPS

29001  
29003  
29005  
29007  
29009  
29011  
29013  
29015  
29017  
29019  
29021  
29023  
29025  
29027  
29029  
29031  
29033  
29035  
29037

NJ

29039  
29041  
29043  
29045  
29047  
29049  
29051  
29053  
29055  
29057  
29059  
29061  
29063  
29065  
29067  
29069  
29071  
29073  
29075  
29077  
29079  
29081  
29083  
29085  
29087  
29089  
29091  
29093  
29095  
29097  
29099  
29101

29103

NJ

29105  
29107  
29109  
29111  
29113  
29115  
29117  
29121  
29123  
29125  
29127  
29119  
29129  
29131  
29133  
29135  
29137  
29139  
29141  
29143  
29145  
29147  
29149  
29151  
29153  
29155  
29157  
29159  
29161  
29163  
29165  
29167  
29169  
29171

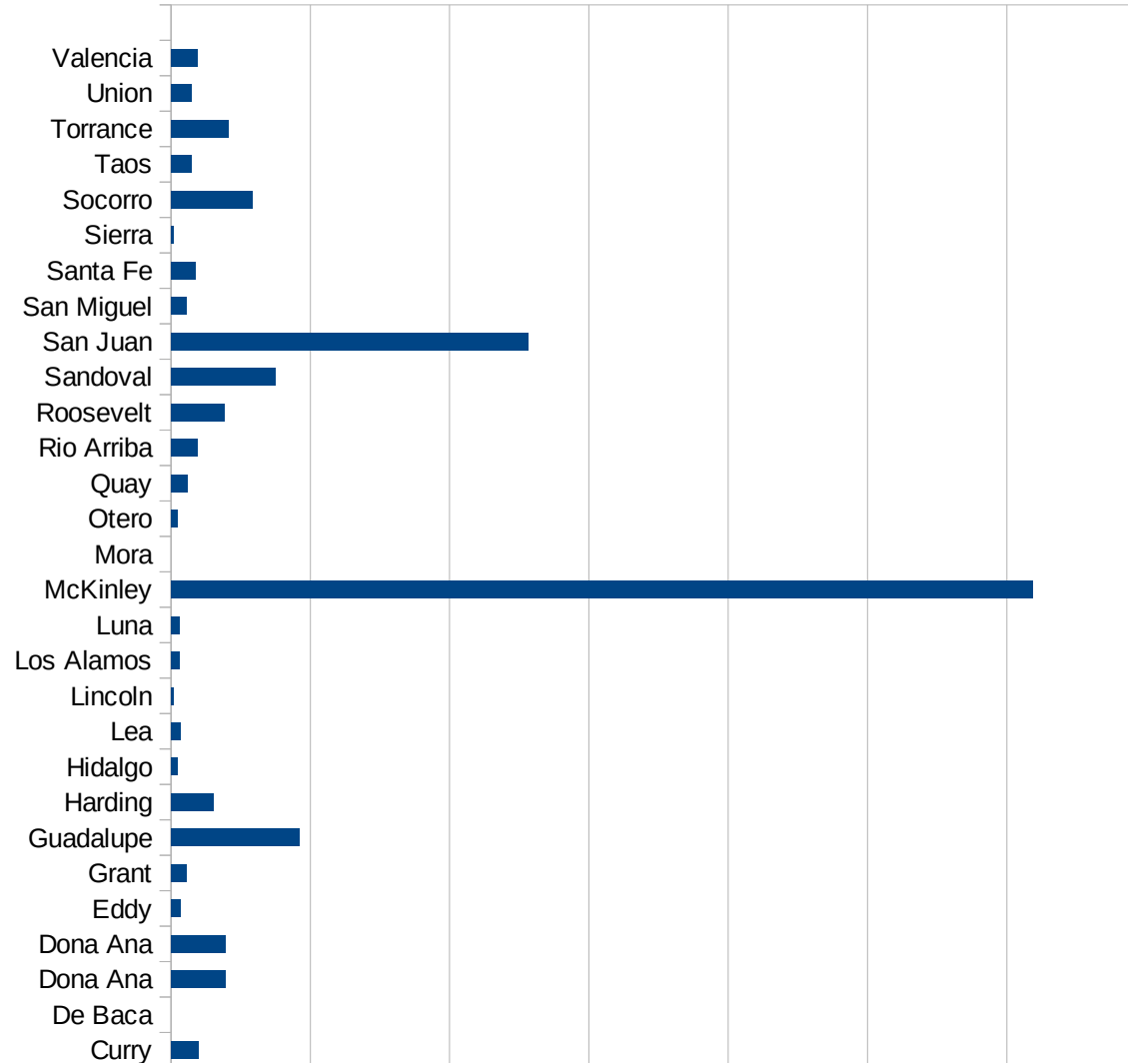
NJ

29173  
29175  
29177  
29179  
29181  
29195  
29197  
29199  
29201  
29203  
29205  
29183  
29185  
29187  
29189  
29510  
29186  
29207  
29209  
29211  
29213  
29215  
  
29217  
29219  
29221  
29223  
29225  
29227  
29229



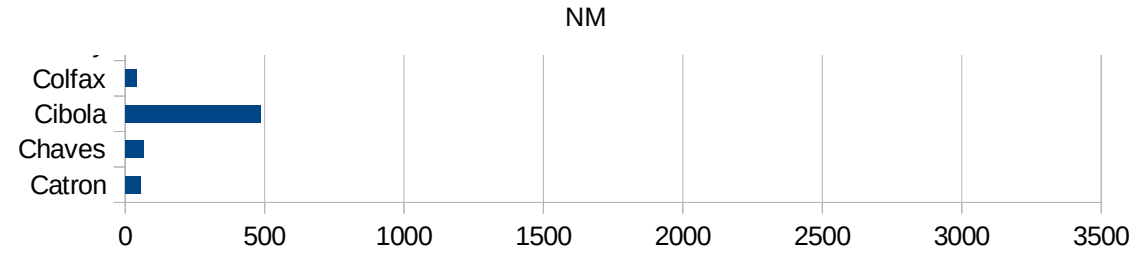
NM

FIPS	County	PC Infection
35001	Bernalillo	200.6774706
35003	Catron	55.89714925
35005	Chaves	64.9260307
35006	Cibola	486.0539894
35007	Colfax	41.28819158
35009	Curry	99.11604669
35011	De Baca	0
35013	Dona Ana	196.7617069
35013	Dona Ana	196.7617069
35015	Eddy	32.81519862
35017	Grant	54.85262927
35019	Guadalupe	460.7233356
35021	Harding	152.6717557
35023	Hidalgo	23.58490566
35025	Lea	34.47730962
35027	Lincoln	10.22704029
35028	Los Alamos	31.41196796
35029	Luna	29.21170137
35031	McKinley	3093.097247
35033	Mora	0
35035	Otero	25.45634237
35037	Quay	60.58403005
35039	Rio Arriba	94.85720146
35041	Roosevelt	192.0717068
35043	Sandoval	376.0874507
35045	San Juan	1283.558456
35047	San Miguel	54.36555398
35049	Santa Fe	88.6335768
35051	Sierra	9.117432531
35053	Socorro	292.799522
35055	Taos	73.09273641
35057	Torrance	205.2466166
35059	Union	72.85089849



35061 Valencia

95.47975306



NM

FIPS

29001  
29003  
29005  
29007  
29009  
29011  
29013  
29015  
29017  
29019  
29021  
29023  
29025  
29027  
29029  
29031  
29033  
29035  
29037

NM

29039  
29041  
29043  
29045  
29047  
29049  
29051  
29053  
29055  
29057  
29059  
29061  
29063  
29065  
29067  
29069  
29071  
29073  
29075  
29077  
29079  
29081  
29083  
29085  
29087  
29089  
29091  
29093  
29095  
29097  
29099  
29101

29103

NM

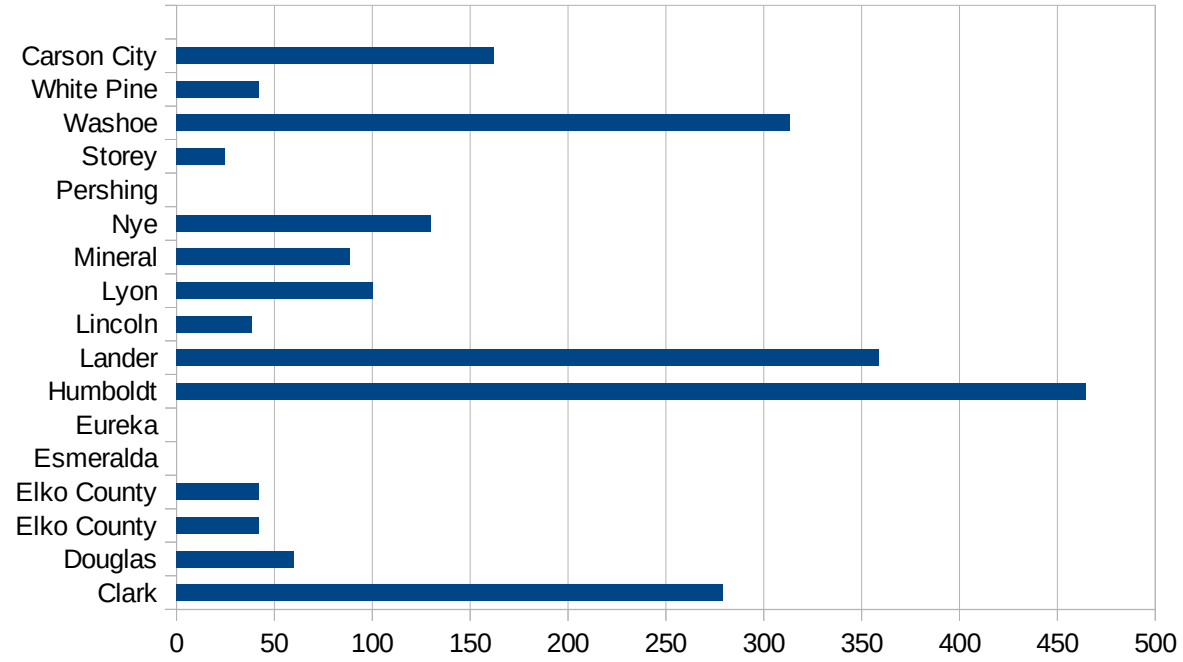
29105  
29107  
29109  
29111  
29113  
29115  
29117  
29121  
29123  
29125  
29127  
29119  
29129  
29131  
29133  
29135  
29137  
29139  
29141  
29143  
29145  
29147  
29149  
29151  
29153  
29155  
29157  
29159  
29161  
29163  
29165  
29167  
29169  
29171

NM

29173  
29175  
29177  
29179  
29181  
29195  
29197  
29199  
29201  
29203  
29205  
29183  
29185  
29187  
29189  
29510  
29186  
29207  
29209  
29211  
29213  
29215  
  
29217  
29219  
29221  
29223  
29225  
29227  
29229

NV

FIPS	County	PC Infection
32001	Churchill	28.64157119
32003	Clark	278.9867752
32005	Douglas	59.83452659
32007	Elko County	41.93671369
32007	Elko County	41.93671369
32009	Esmeralda	0
32011	Eureka	0
32013	Humboldt	464.6729417
32015	Lander	358.7443946
32017	Lincoln	38.45414343
32019	Lyon	100.3440367
32021	Mineral	88.61320337
32023	Nye	130.1107044
32027	Pershing	0
32029	Storey	24.8200546
32031	Washoe	313.2682749
32033	White Pine	42.21635884
32510	Carson City	162.4138304



NV

FIPS

29001  
29003  
29005  
29007  
29009  
29011  
29013  
29015  
29017  
29019  
29021  
29023  
29025  
29027  
29029  
29031  
29033  
29035  
29037



NV

29039  
29041  
29043  
29045  
29047  
29049  
29051  
29053  
29055  
29057  
29059  
29061  
29063  
29065  
29067  
29069  
29071  
29073  
29075  
29077  
29079  
29081  
29083  
29085  
29087  
29089  
29091  
29093  
29095  
29097  
29099  
29101

29103

NV

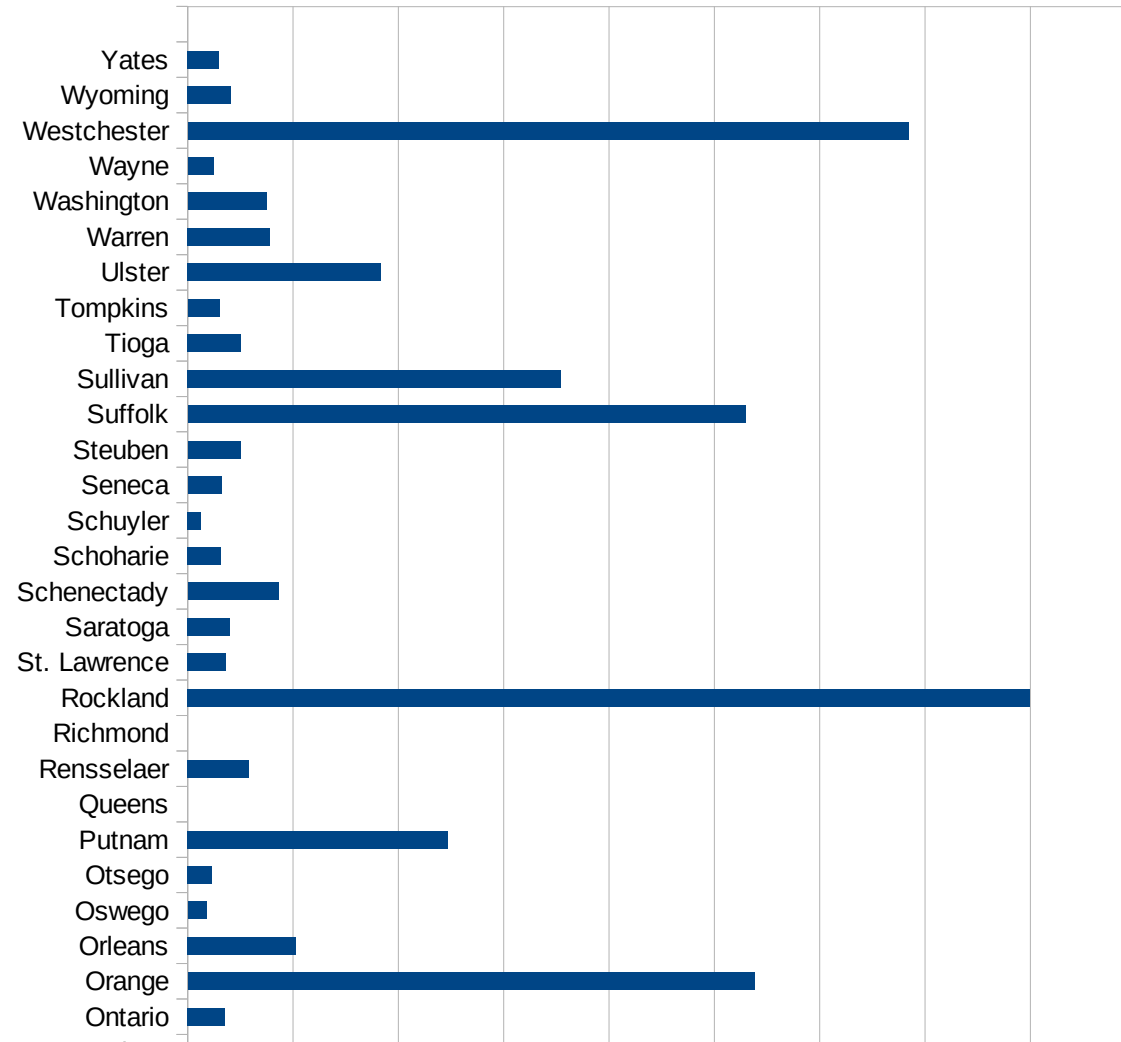
29105  
29107  
29109  
29111  
29113  
29115  
29117  
29121  
29123  
29125  
29127  
29119  
29129  
29131  
29133  
29135  
29137  
29139  
29141  
29143  
29145  
29147  
29149  
29151  
29153  
29155  
29157  
29159  
29161  
29163  
29165  
29167  
29169  
29171

NV

29173  
29175  
29177  
29179  
29181  
29195  
29197  
29199  
29201  
29203  
29205  
29183  
29185  
29187  
29189  
29510  
29186  
29207  
29209  
29211  
29213  
29215  
  
29217  
29219  
29221  
29223  
29225  
29227  
29229

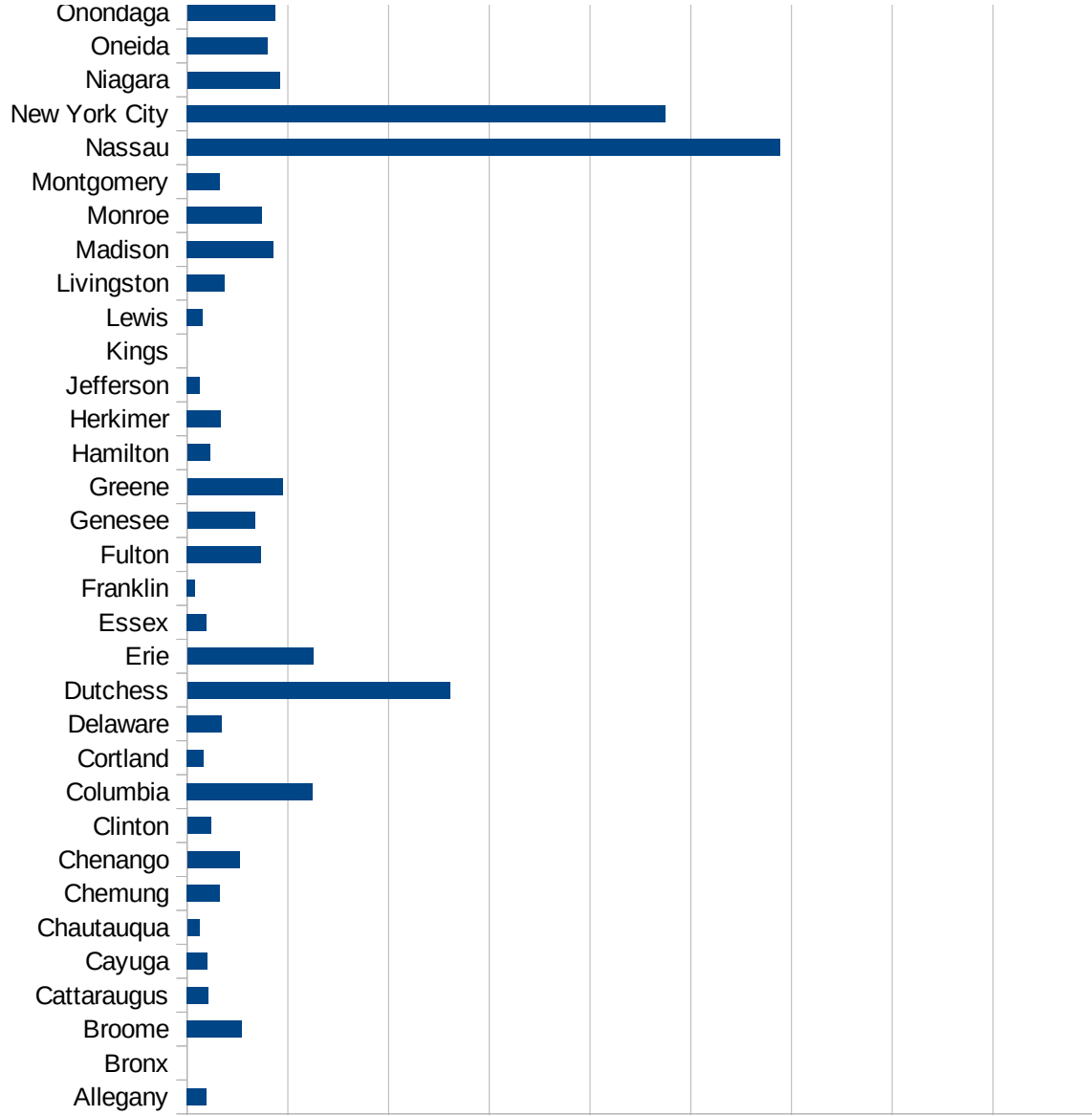
NY

FIPS	County	PC Infection
36001	Albany	583.816591071
36003	Allegany	94.7663148826
36005	Bronx	0
36007	Broome	272.358720436
36009	Cattaraugus	105.413846955
36011	Cayuga	101.108302547
36013	Chautauqua	60.1849318816
36015	Chemung	161.416668645
36017	Chenango	258.751262201
36019	Clinton	117.727244563
36021	Columbia	622.538220175
36023	Cortland	81.5507182736
36025	Delaware	172.928784782
36027	Dutchess	1305.33368741
36029	Erie	625.517141649
36031	Essex	96.5147453083
36033	Franklin	39.7669655817
36035	Fulton	365.733052192
36037	Genesee	335.587974474
36039	Greene	473.773978227
36041	Hamilton	112.764997745
36043	Herkimer	166.5777174
36045	Jefferson	64.4266475773
36047	Kings	0
36049	Lewis	75.6229440012
36051	Livingston	186.62912996
36053	Madison	427.996327424
36055	Monroe	371.999558234
36057	Montgomery	161.763219088
36059	Nassau	2942.85022266
36061	New York City	2372.98464009
36063	Niagara	458.578264816
36065	Oneida	399.430256515



NY

36067 Onondaga	435.67795344
36069 Ontario	177.49217214
36071 Orange	2690.65927305
36073 Orleans	512.163892446
36075 Oswego	88.2118441365
36077 Otsego	115.48310432
36079 Putnam	1235.69146139
36081 Queens	0
36083 Rensselaer	292.269289146
36085 Richmond	0
36087 Rockland	3997.29808563
36089 St. Lawrence	182.328060936
36091 Saratoga	201.161785343
36093 Schenectady	429.996781461
36095 Schoharie	157.571469917
36097 Schuyler	61.4113443502
36099 Seneca	160.349854227
36101 Steuben	250.53238131
36103 Suffolk	2646.62651164
36105 Sullivan	1772.23237702
36107 Tioga	251.235584843
36109 Tompkins	149.815648926
36111 Ulster	917.138393832
36113 Warren	390.570294873
36115 Washington	372.56728271
36117 Wayne	122.135370403
36119 Westchester	3421.51606222
36121 Wyoming	204.56529874
36123 Yates	148.947304859



NY  
0 500 1000 1500 2000 2500 3000 3500 4000 4500

NY

FIPS

29001  
29003  
29005  
29007  
29009  
29011  
29013  
29015  
29017  
29019  
29021  
29023  
29025  
29027  
29029  
29031  
29033  
29035  
29037

NY

29039  
29041  
29043  
29045  
29047  
29049  
29051  
29053  
29055  
29057  
29059  
29061  
29063  
29065  
29067  
29069  
29071  
29073  
29075  
29077  
29079  
29081  
29083  
29085  
29087  
29089  
29091  
29093  
29095  
29097  
29099  
29101

29103



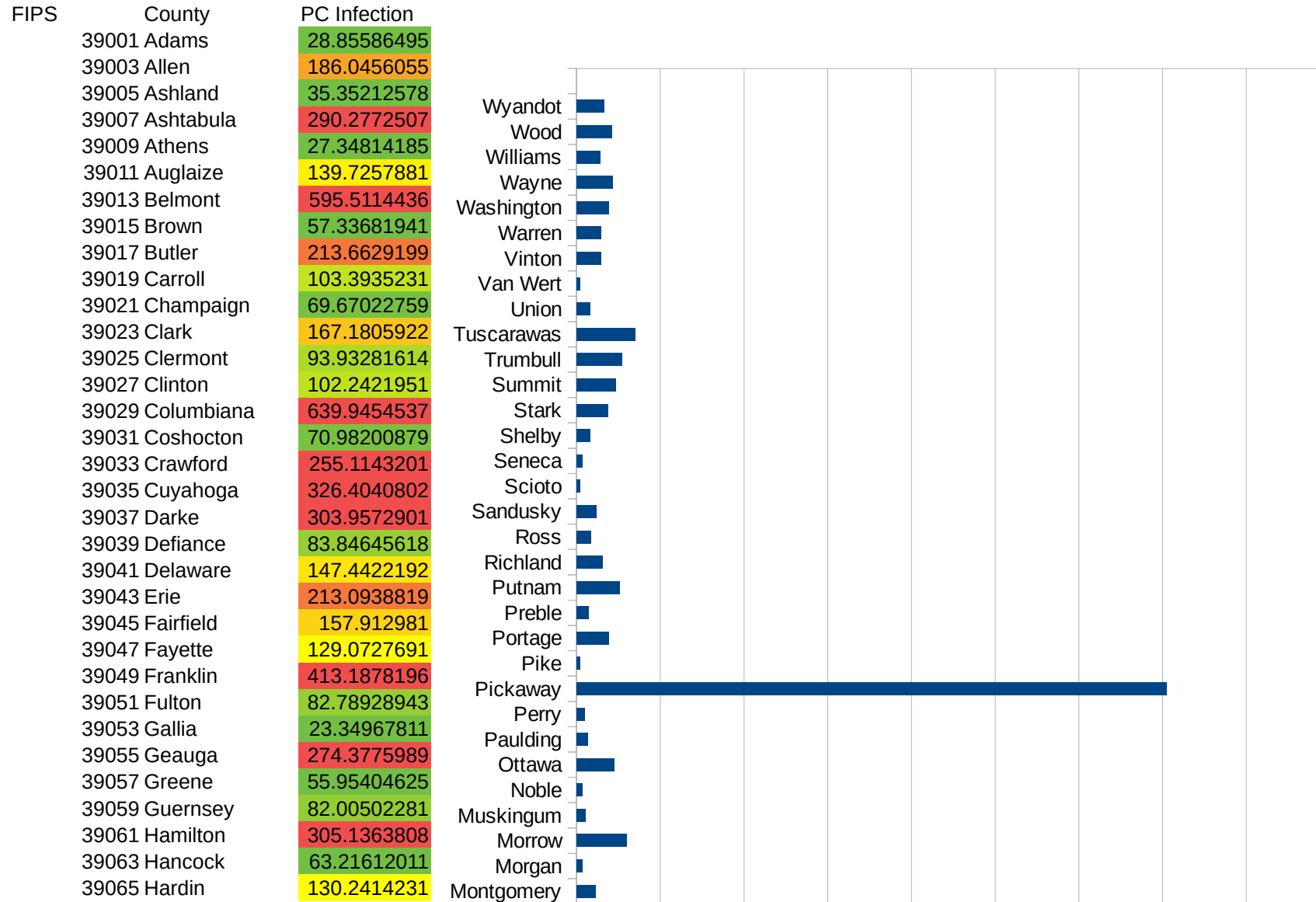
NY

29105  
29107  
29109  
29111  
29113  
29115  
29117  
29121  
29123  
29125  
29127  
29119  
29129  
29131  
29133  
29135  
29137  
29139  
29141  
29143  
29145  
29147  
29149  
29151  
29153  
29155  
29157  
29159  
29161  
29163  
29165  
29167  
29169  
29171

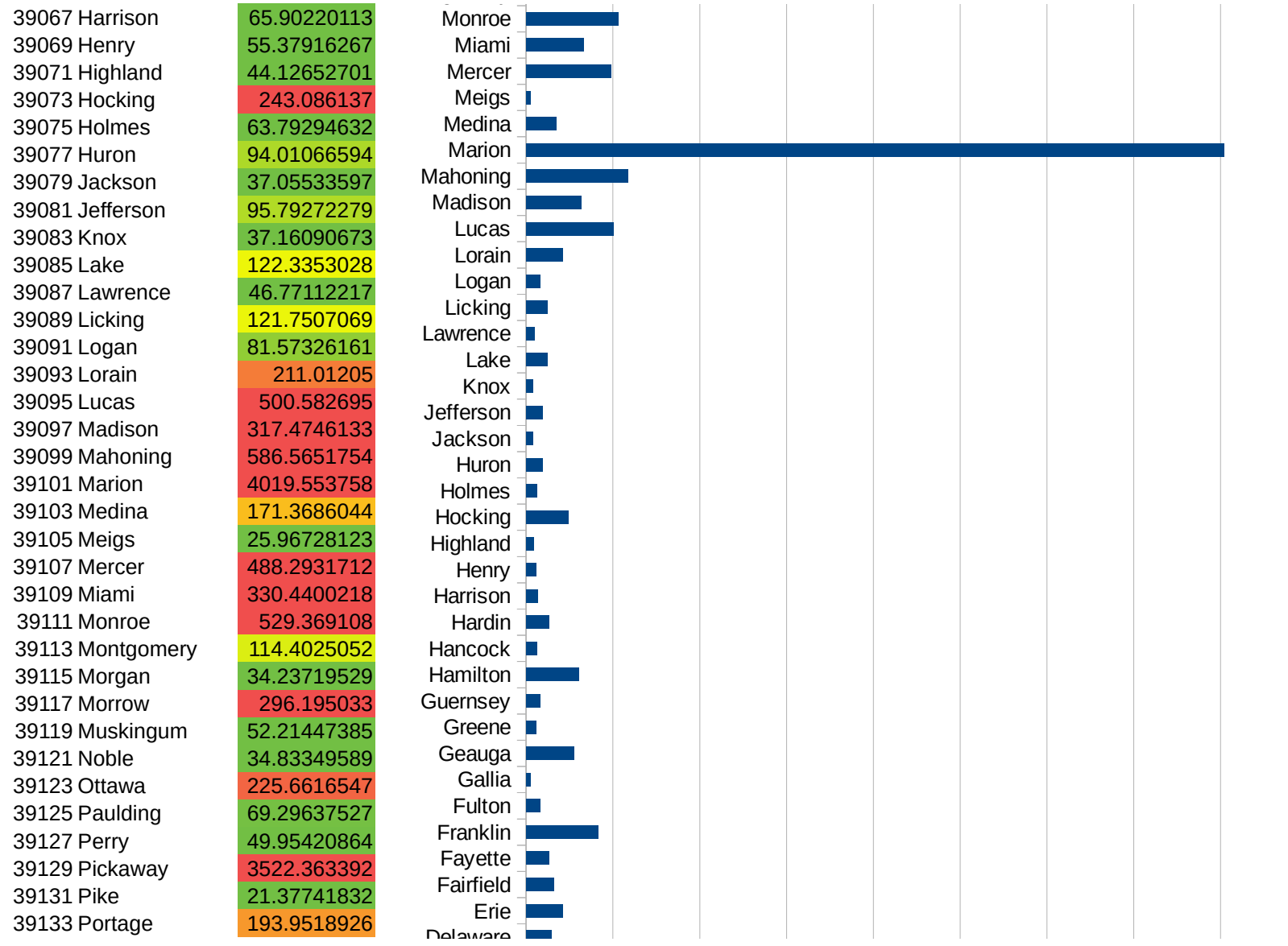
NY

29173  
29175  
29177  
29179  
29181  
29195  
29197  
29199  
29201  
29203  
29205  
29183  
29185  
29187  
29189  
29510  
29186  
29207  
29209  
29211  
29213  
29215  
  
29217  
29219  
29221  
29223  
29225  
29227  
29229

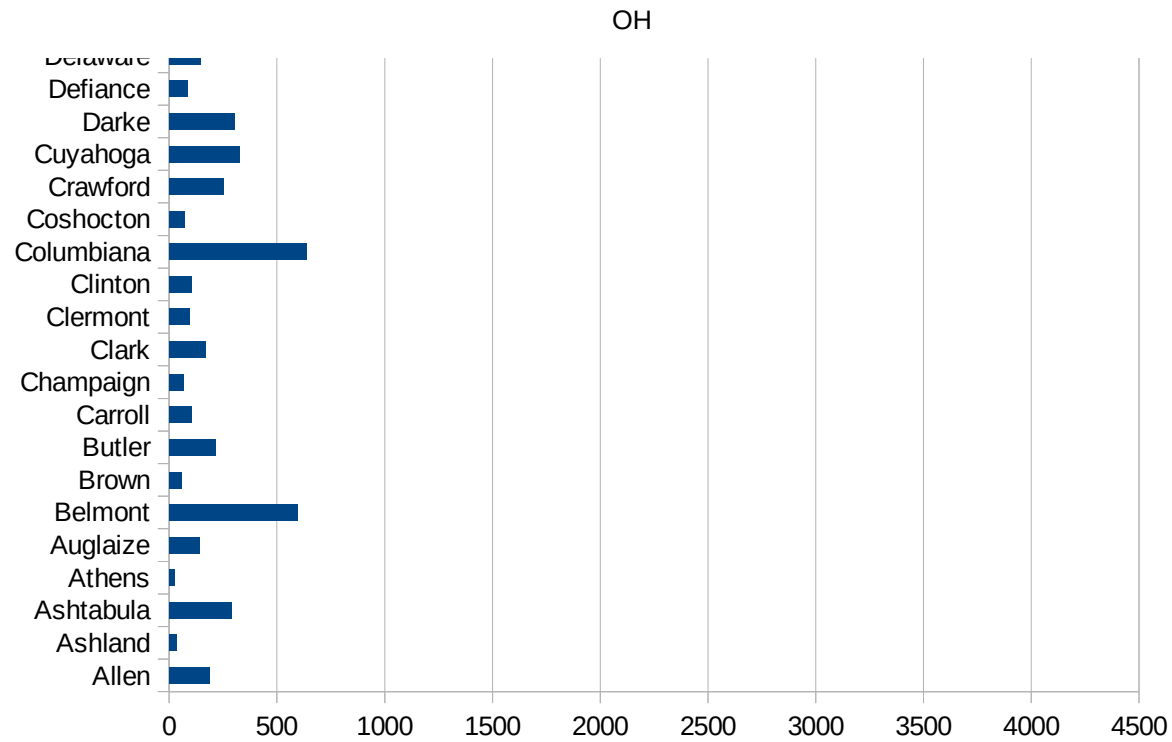
OH



OH



39135 Preble	73.17608606
39137 Putnam	257.5488455
39139 Richland	154.4191116
39141 Ross	85.79116351
39143 Sandusky	119.0496437
39145 Scioto	19.86702339
39147 Seneca	34.41592552
39149 Shelby	82.2588274
39151 Stark	187.5804012
39153 Summit	235.6445071
39155 Trumbull	271.8663626
39157 Tuscarawas	348.2468321
39159 Union	79.53661278
39161 Van Wert	21.21565715
39163 Vinton	144.6076566
39165 Warren	146.4425235
39167 Washington	194.497548
39169 Wayne	217.3031983
39171 Williams	141.2889903
39173 Wood	211.9422171
39175 Wyandot	164.1212674



OH

FIPS

29001  
29003  
29005  
29007  
29009  
29011  
29013  
29015  
29017  
29019  
29021  
29023  
29025  
29027  
29029  
29031  
29033  
29035  
29037

OH

29039  
29041  
29043  
29045  
29047  
29049  
29051  
29053  
29055  
29057  
29059  
29061  
29063  
29065  
29067  
29069  
29071  
29073  
29075  
29077  
29079  
29081  
29083  
29085  
29087  
29089  
29091  
29093  
29095  
29097  
29099  
29101

29103

OH

29105  
29107  
29109  
29111  
29113  
29115  
29117  
29121  
29123  
29125  
29127  
29119  
29129  
29131  
29133  
29135  
29137  
29139  
29141  
29143  
29145  
29147  
29149  
29151  
29153  
29155  
29157  
29159  
29161  
29163  
29165  
29167  
29169  
29171

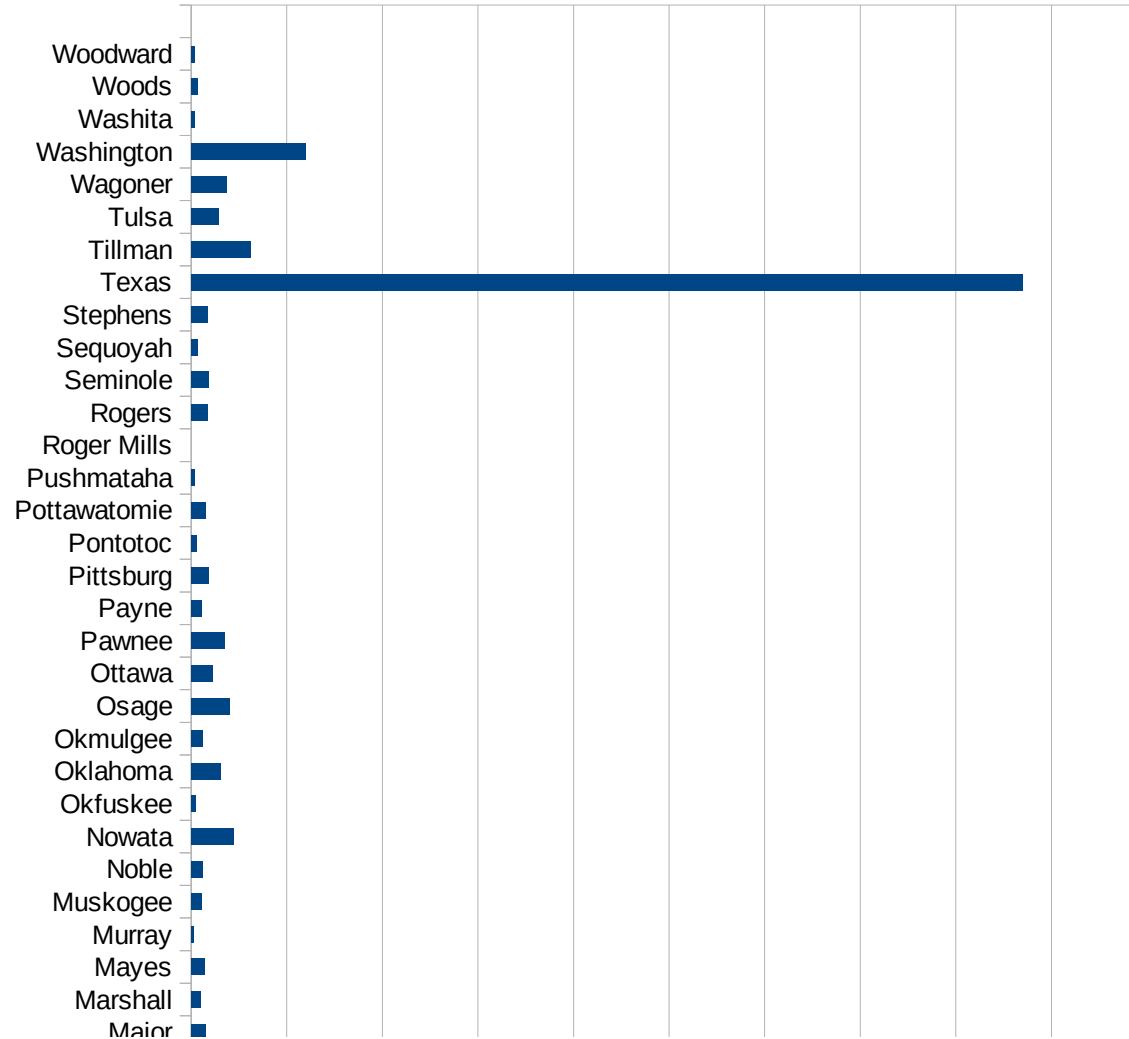


OH

29173  
29175  
29177  
29179  
29181  
29195  
29197  
29199  
29201  
29203  
29205  
29183  
29185  
29187  
29189  
29510  
29186  
29207  
29209  
29211  
29213  
29215  
  
29217  
29219  
29221  
29223  
29225  
29227  
29229

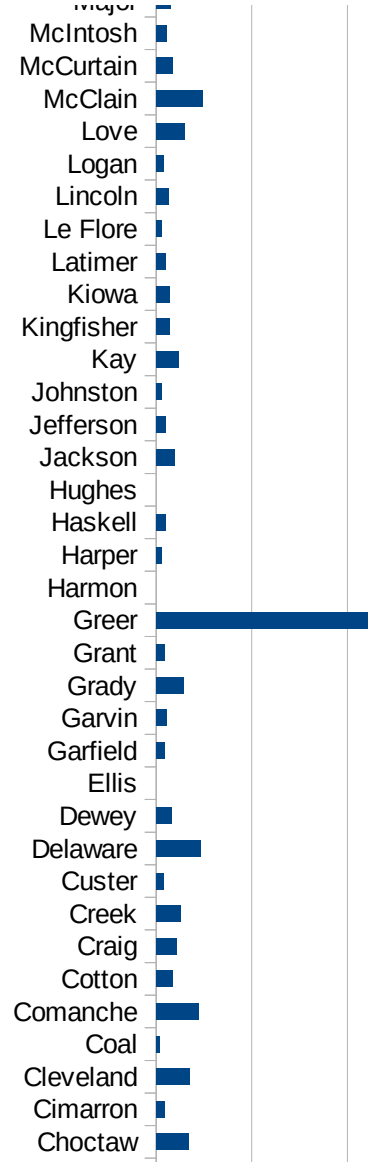
OK

FIPS	County	PC Infection
40001	Adair	371.3431754
40003	Alfalfa	17.37921446
40005	Atoka	7.226477815
40007	Beaver	451.212634
40009	Beckham	27.63830669
40011	Blaine	63.25777543
40013	Bryan	46.61807086
40015	Caddo	517.6519308
40017	Canadian	88.61381683
40019	Carter	51.89198165
40021	Cherokee	59.57883924
40023	Choctaw	170.439051
40025	Cimarron	46.44681839
40027	Cleveland	175.0281359
40029	Coal	18.11594203
40031	Comanche	224.2115228
40033	Cotton	86.56509695
40035	Craig	104.8511114
40037	Creek	128.4844422
40039	Custer	41.32800661
40041	Delaware	234.0111857
40043	Dewey	81.73273396
40045	Ellis	0
40047	Garfield	42.68382775
40049	Garvin	53.93549315
40051	Grady	144.011809
40053	Grant	46.23208507
40055	Greer	1133.825803
40057	Harmon	0
40059	Harper	26.33658151
40061	Haskell	47.36343543
40063	Hughes	0
40065	Jackson	96.19624033

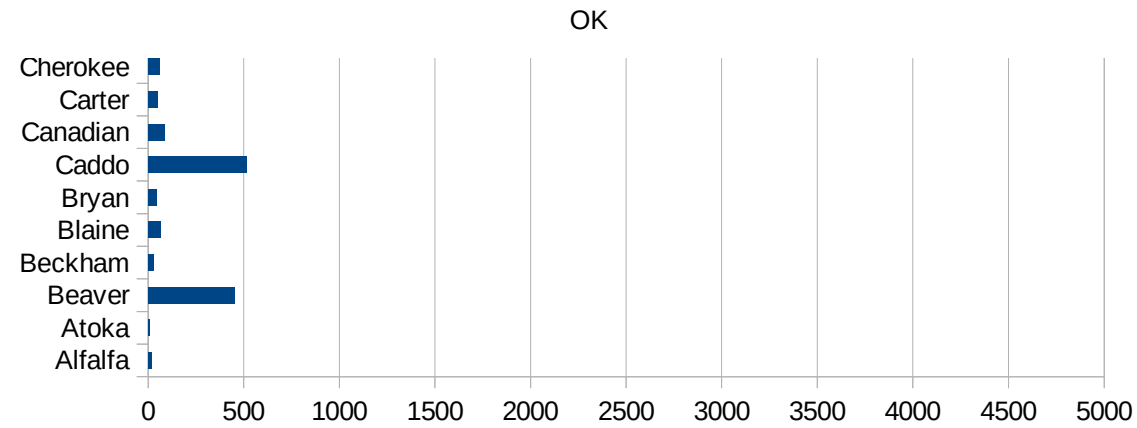


OK

40067 Jefferson	48.9955904
40069 Johnston	27.39976254
40071 Kay	117.7509567
40073 Kingfisher	69.54982296
40075 Kiowa	68.73639592
40077 Latimer	48.8710781
40079 Le Flore	28.01120448
40081 Lincoln	63.00114548
40083 Logan	40.17677782
40085 Love	148.0165779
40087 McClain	245.0919095
40089 McCurtain	88.6768798
40091 McIntosh	55.51349987
40093 Major	78.49293564
40095 Marshall	47.60204689
40097 Mayes	72.980271
40099 Murray	14.33383502
40101 Muskogee	52.66083497
40103 Noble	62.00726371
40105 Nowata	225.0929732
40107 Okfuskee	24.79748719
40109 Oklahoma	153.4226112
40111 Okmulgee	59.99739142
40113 Osage	199.9404433
40115 Ottawa	112.2694467
40117 Pawnee	176.9371568
40119 Payne	54.85129205
40121 Pittsburg	91.16393555
40123 Pontotoc	31.3750098
40125 Pottawatomie	78.42705596
40127 Pushmataha	17.8906879
40129 Roger Mills	0
40131 Rogers	84.79735606
40133 Seminole	93.57962405



40135 Sequoyah	33.99791156
40137 Stephens	85.51947302
40139 Texas	4351.014422
40141 Tillman	313.010343
40143 Tulsa	144.2100068
40145 Wagoner	185.9942579
40147 Washington	601.8170245
40149 Washita	17.97429676
40151 Woods	33.7192312
40153 Woodward	19.78043715



OK

FIPS

- 29001
- 29003
- 29005
- 29007
- 29009
- 29011
- 29013
- 29015
- 29017
- 29019
- 29021
- 29023
- 29025
- 29027
- 29029
- 29031
- 29033
- 29035
- 29037

OK

29039  
29041  
29043  
29045  
29047  
29049  
29051  
29053  
29055  
29057  
29059  
29061  
29063  
29065  
29067  
29069  
29071  
29073  
29075  
29077  
29079  
29081  
29083  
29085  
29087  
29089  
29091  
29093  
29095  
29097  
29099  
29101

29103

OK

29105  
29107  
29109  
29111  
29113  
29115  
29117  
29121  
29123  
29125  
29127  
29119  
29129  
29131  
29133  
29135  
29137  
29139  
29141  
29143  
29145  
29147  
29149  
29151  
29153  
29155  
29157  
29159  
29161  
29163  
29165  
29167  
29169  
29171

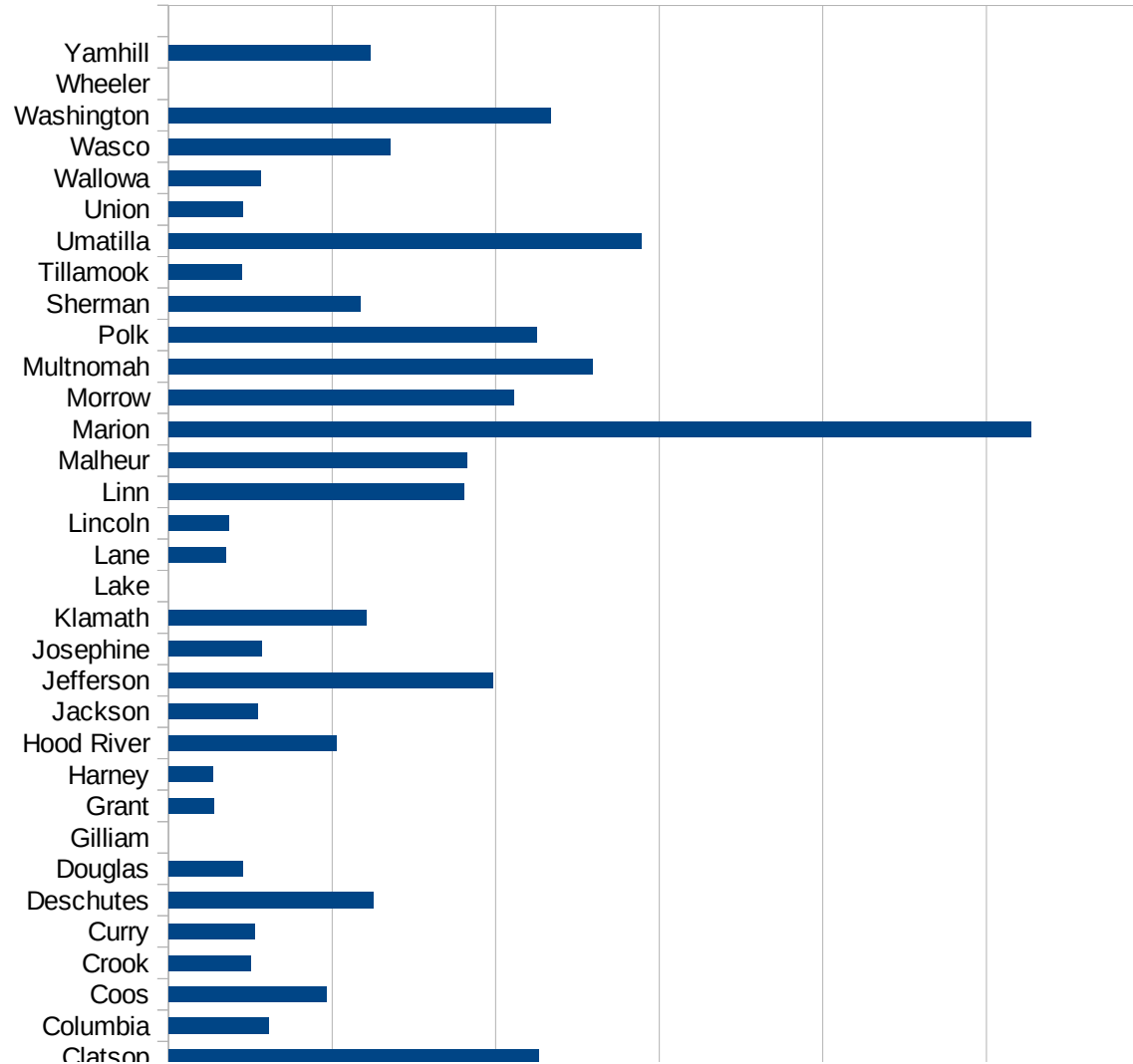
OK

29173  
29175  
29177  
29179  
29181  
29195  
29197  
29199  
29201  
29203  
29205  
29183  
29185  
29187  
29189  
29510  
29186  
29207  
29209  
29211  
29213  
29215  
  
29217  
29219  
29221  
29223  
29225  
29227  
29229



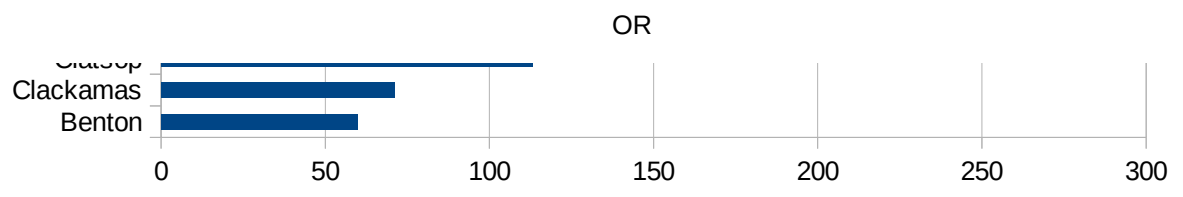
OR

FIPS	County	PC Infection
41001	Baker	6.247657129
41003	Benton	59.71704976
41005	Clackamas	71.14102025
41007	Clatsop	113.1676894
41009	Columbia	30.54775951
41011	Coos	48.14486947
41013	Crook	25.1393137
41015	Curry	26.30079341
41017	Deschutes	62.50130211
41019	Douglas	22.6689517
41021	Gilliam	0
41023	Grant	13.93534002
41025	Harney	13.64442625
41027	Hood River	51.22076148
41029	Jackson	27.32688419
41031	Jefferson	99.20634921
41033	Josephine	28.60641012
41035	Klamath	60.6033731
41037	Lake	0
41039	Lane	17.64964661
41041	Lincoln	18.22305013
41043	Linn	90.31295402
41045	Malheur	91.13100081
41047	Marion	263.500813
41049	Morrow	105.5223356
41051	Multnomah	129.5757994
41053	Polk	112.6311097
41055	Sherman	58.54800937
41057	Tillamook	22.39892485
41059	Umatilla	144.4862996
41061	Union	22.67488001
41063	Wallowa	28.24459822
41065	Wasco	67.91171477



41067 Washington  
41069 Wheeler  
41071 Yamhill

116.7819707  
0  
61.68109007



OR

FIPS

29001  
29003  
29005  
29007  
29009  
29011  
29013  
29015  
29017  
29019  
29021  
29023  
29025  
29027  
29029  
29031  
29033  
29035  
29037

This work is licensed under the Creative Commons Attribution-NoDerivatives 4.0 International License. To view a copy of this license, visit <http://creativecommons.org/licenses/by-nd/4.0/>.

Tom McKellips, DM  
[www.creatingtomorrow.us](http://www.creatingtomorrow.us)  
Page 339

OR

29039  
29041  
29043  
29045  
29047  
29049  
29051  
29053  
29055  
29057  
29059  
29061  
29063  
29065  
29067  
29069  
29071  
29073  
29075  
29077  
29079  
29081  
29083  
29085  
29087  
29089  
29091  
29093  
29095  
29097  
29099  
29101

29103

OR

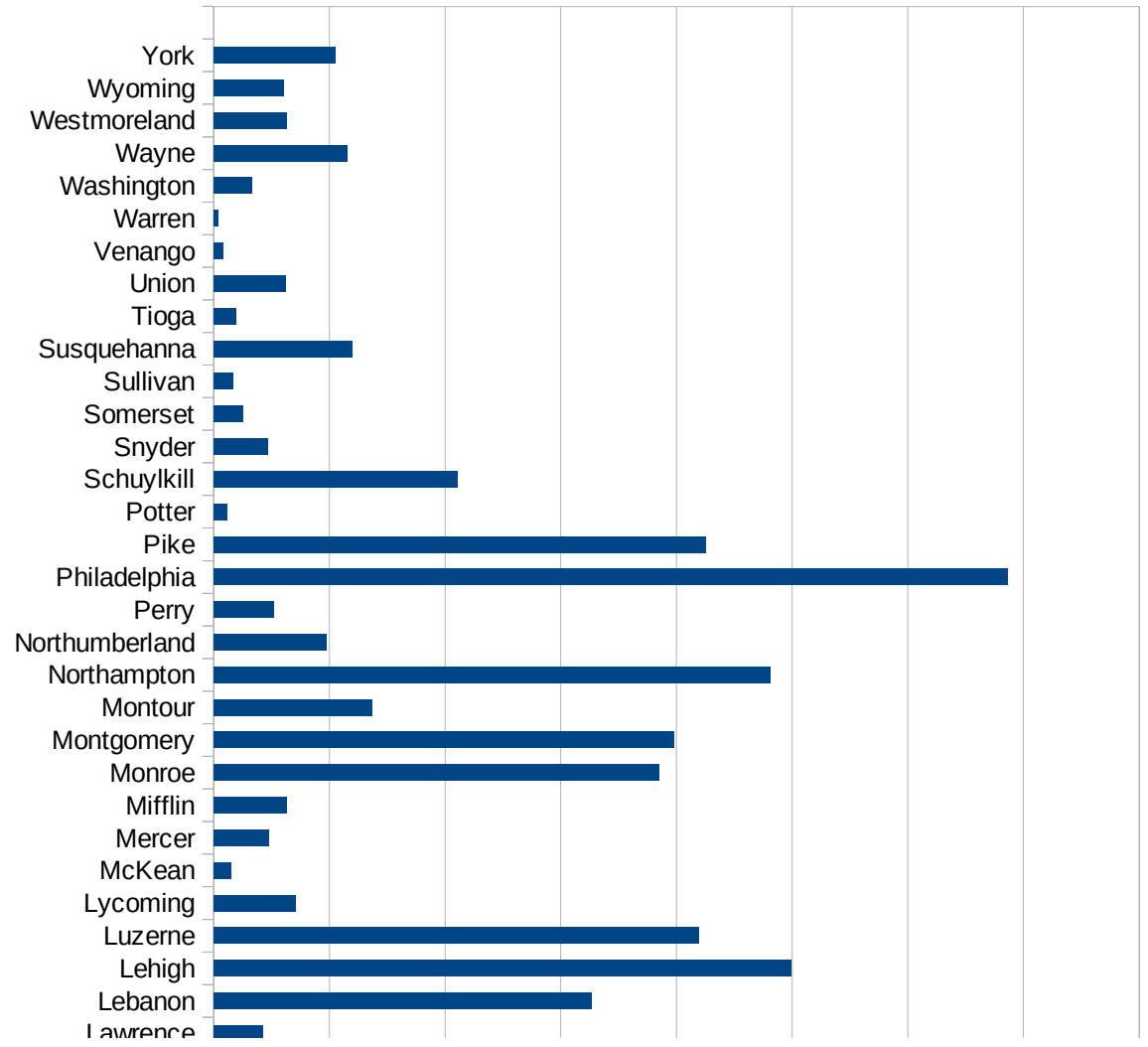
29105  
29107  
29109  
29111  
29113  
29115  
29117  
29121  
29123  
29125  
29127  
29119  
29129  
29131  
29133  
29135  
29137  
29139  
29141  
29143  
29145  
29147  
29149  
29151  
29153  
29155  
29157  
29159  
29161  
29163  
29165  
29167  
29169  
29171

OR

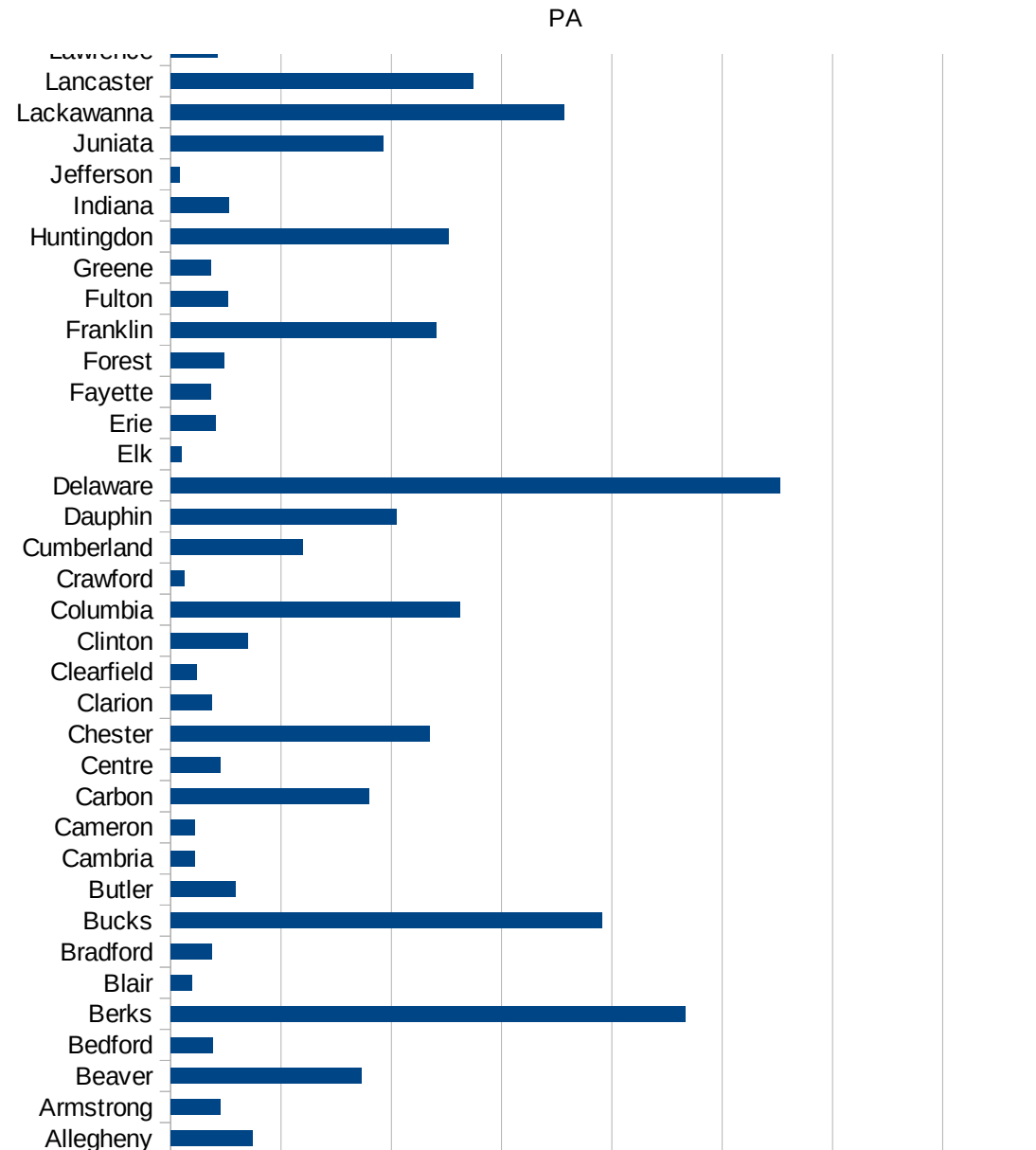
29173  
29175  
29177  
29179  
29181  
29195  
29197  
29199  
29201  
29203  
29205  
29183  
29185  
29187  
29189  
29510  
29186  
29207  
29209  
29211  
29213  
29215  
  
29217  
29219  
29221  
29223  
29225  
29227  
29229

PA


FIPS	County	PC Infection
42001	Adams	226.6294463
42003	Allegheny	149.0415708
42005	Armstrong	90.40344452
42007	Beaver	345.9955567
42009	Bedford	76.801727
42011	Berks	932.7576687
42013	Blair	39.18623257
42015	Bradford	73.97300807
42017	Bucks	782.5595556
42019	Butler	117.091033
42021	Cambria	43.27032567
42023	Cameron	44.52359751
42025	Carbon	359.6618245
42027	Centre	90.90629895
42029	Chester	470.0735184
42031	Clarion	74.78274324
42033	Clearfield	46.60654003
42035	Clinton	139.5925964
42037	Columbia	524.016133
42039	Crawford	25.86318376
42041	Cumberland	239.4371239
42043	Dauphin	410.325626
42045	Delaware	1105.44293
42047	Elk	19.88796447
42049	Erie	81.96691183
42051	Fayette	72.82986178
42053	Forest	96.16705591
42055	Franklin	481.8032099
42057	Fulton	103.2844454
42059	Greene	73.96044486
42061	Huntingdon	504.7821467
42063	Indiana	105.3241973
42065	Jefferson	16.03996242



42067 Juniata	384.5531088
42069 Lackawanna	713.0217797
42071 Lancaster	549.1604376
42073 Lawrence	85.86280516
42075 Lebanon	652.4477405
42077 Lehigh	998.6416735
42079 Luzerne	838.0398305
42081 Lycoming	141.6455518
42083 McKean	29.29115407
42085 Mercer	94.86551684
42087 Mifflin	125.4813725
42089 Monroe	769.87971
42091 Montgomery	796.2790428
42093 Montour	274.122807
42095 Northampton	962.2482423
42097 Northumberland	194.3282501
42099 Perry	104.0334641
42101 Philadelphia	1372.228935
42103 Pike	851.0181825
42105 Potter	24.06449284
42107 Schuylkill	422.3359401
42109 Snyder	93.73458313
42111 Somerset	50.03245348
42113 Sullivan	32.94350189
42115 Susquehanna	238.9810047
42117 Tioga	39.2512818
42119 Union	125.0418667
42121 Venango	15.60488433
42123 Warren	7.595321282
42125 Washington	66.55541944
42127 Wayne	230.127155
42129 Westmoreland	126.0656397
42131 Wyoming	122.0143459
42133 York	210.3628815







FIPS

- 29001
- 29003
- 29005
- 29007
- 29009
- 29011
- 29013
- 29015
- 29017
- 29019
- 29021
- 29023
- 29025
- 29027
- 29029
- 29031
- 29033
- 29035
- 29037

PA

29039  
29041  
29043  
29045  
29047  
29049  
29051  
29053  
29055  
29057  
29059  
29061  
29063  
29065  
29067  
29069  
29071  
29073  
29075  
29077  
29079  
29081  
29083  
29085  
29087  
29089  
29091  
29093  
29095  
29097  
29099  
29101

29103

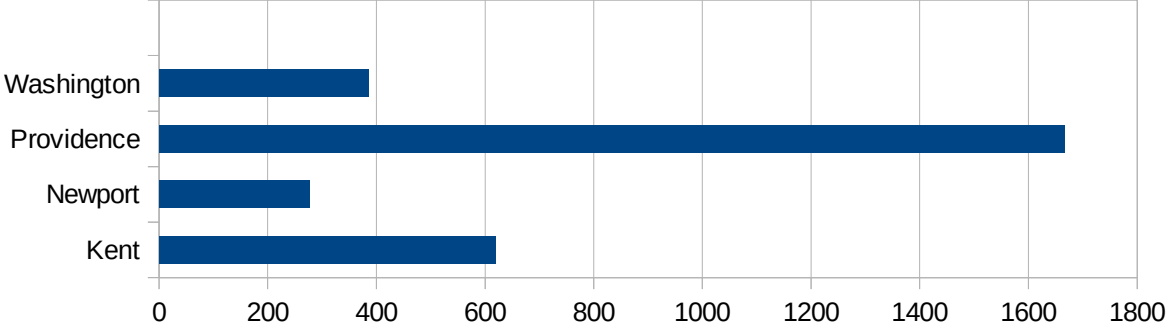
PA

29105  
29107  
29109  
29111  
29113  
29115  
29117  
29121  
29123  
29125  
29127  
29119  
29129  
29131  
29133  
29135  
29137  
29139  
29141  
29143  
29145  
29147  
29149  
29151  
29153  
29155  
29157  
29159  
29161  
29163  
29165  
29167  
29169  
29171

PA

29173  
29175  
29177  
29179  
29181  
29195  
29197  
29199  
29201  
29203  
29205  
29183  
29185  
29187  
29189  
29510  
29186  
29207  
29209  
29211  
29213  
29215  
  
29217  
29219  
29221  
29223  
29225  
29227  
29229

FIPS	County	PC Infection
44001	Bristol	437.8301712
44003	Kent	618.2068949
44005	Newport	276.2230137
44007	Providence	1667.547054
44009	Washington	385.1671039



RI

FIPS

29001  
29003  
29005  
29007  
29009  
29011  
29013  
29015  
29017  
29019  
29021  
29023  
29025  
29027  
29029  
29031  
29033  
29035  
29037

RI

29039  
29041  
29043  
29045  
29047  
29049  
29051  
29053  
29055  
29057  
29059  
29061  
29063  
29065  
29067  
29069  
29071  
29073  
29075  
29077  
29079  
29081  
29083  
29085  
29087  
29089  
29091  
29093  
29095  
29097  
29099  
29101

29103



RI

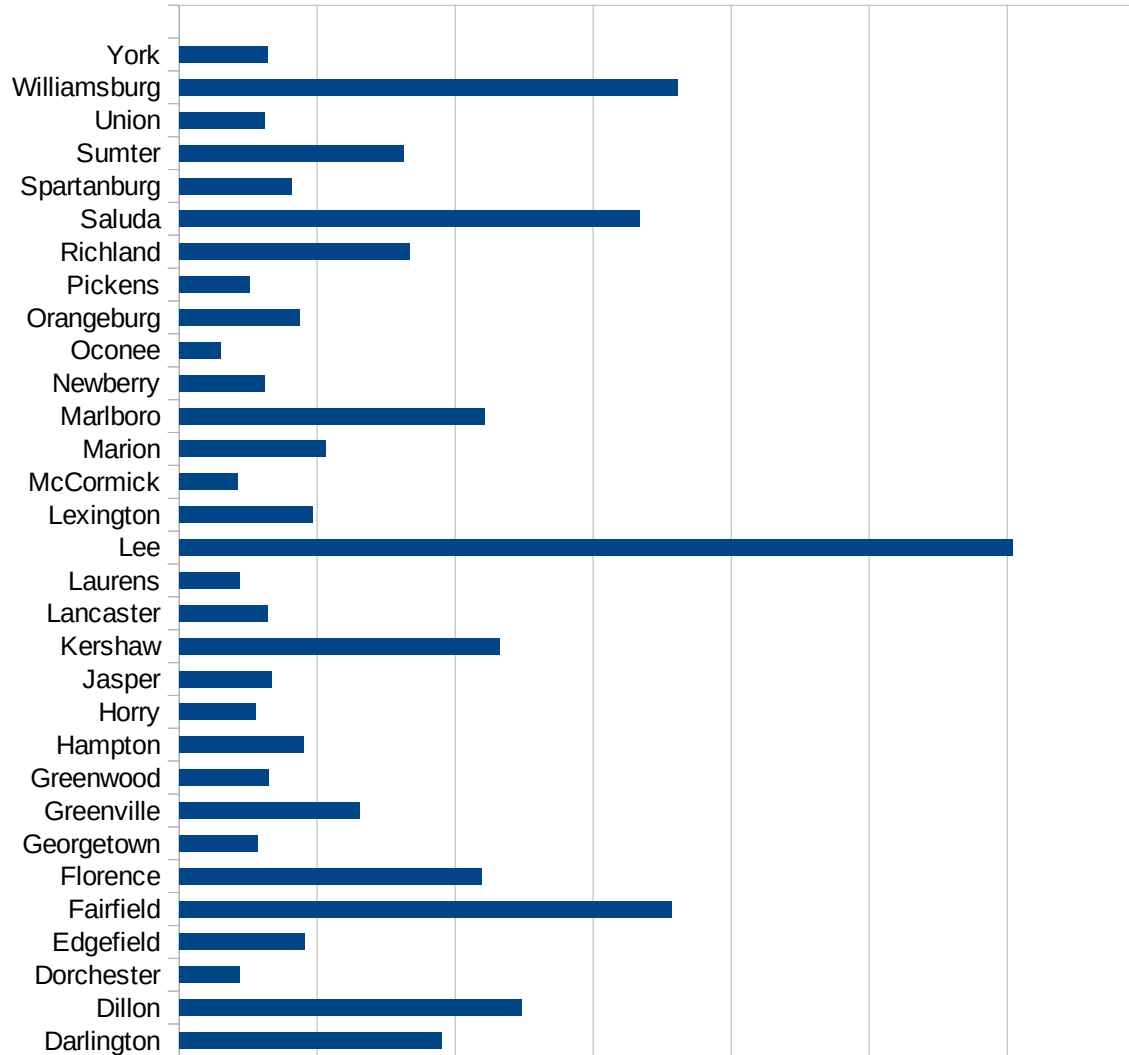
29105  
29107  
29109  
29111  
29113  
29115  
29117  
29121  
29123  
29125  
29127  
29119  
29129  
29131  
29133  
29135  
29137  
29139  
29141  
29143  
29145  
29147  
29149  
29151  
29153  
29155  
29157  
29159  
29161  
29163  
29165  
29167  
29169  
29171

RI

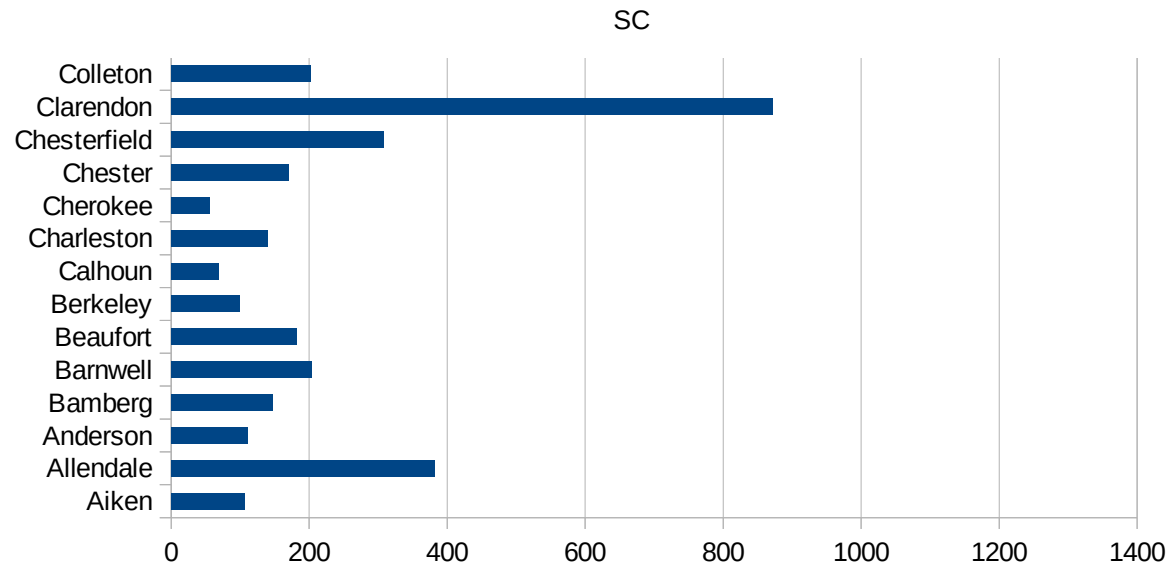
29173  
29175  
29177  
29179  
29181  
29195  
29197  
29199  
29201  
29203  
29205  
29183  
29185  
29187  
29189  
29510  
29186  
29207  
29209  
29211  
29213  
29215  
  
29217  
29219  
29221  
29223  
29225  
29227  
29229

SC

FIPS	County	PC Infection
45001	Abbeville	142.6184752
45003	Aiken	106.847067
45005	Allendale	381.8937437
45007	Anderson	110.2343353
45009	Bamberg	147.1103327
45011	Barnwell	203.6756347
45013	Beaufort	181.2256577
45015	Berkeley	99.05423559
45017	Calhoun	68.87052342
45019	Charleston	139.9342211
45021	Cherokee	56.06363222
45023	Chester	170.5373477
45025	Chesterfield	308.1697775
45027	Clarendon	872.4035608
45029	Colleton	201.8056293
45031	Darlington	380.2281369
45033	Dillon	496.7482597
45035	Dorchester	88.39256258
45037	Edgefield	181.1326334
45039	Fairfield	714.2219445
45041	Florence	437.9012587
45043	Georgetown	114.0580572
45045	Greenville	261.3702882
45047	Greenwood	130.0518794
45049	Hampton	180.8692057
45051	Horry	110.9990789
45053	Jasper	134.617376
45055	Kershaw	464.9957312
45057	Lancaster	127.909415
45059	Laurens	88.06758814
45061	Lee	1207.560378
45063	Lexington	193.8772743
45065	McCormick	85.01594049



45067 Marion	212.6357164
45069 Marlboro	443.2153951
45071 Newberry	124.6105919
45073 Oconee	59.96886723
45075 Orangeburg	174.8452849
45077 Pickens	101.6512322
45079 Richland	334.3174713
45081 Saluda	666.8613707
45083 Spartanburg	163.1155062
45085 Sumter	325.7848881
45087 Union	124.0423203
45089 Williamsburg	722.0806378
45091 York	128.4118518



SC

FIPS

29001  
29003  
29005  
29007  
29009  
29011  
29013  
29015  
29017  
29019  
29021  
29023  
29025  
29027  
29029  
29031  
29033  
29035  
29037

SC

29039  
29041  
29043  
29045  
29047  
29049  
29051  
29053  
29055  
29057  
29059  
29061  
29063  
29065  
29067  
29069  
29071  
29073  
29075  
29077  
29079  
29081  
29083  
29085  
29087  
29089  
29091  
29093  
29095  
29097  
29099  
29101

29103

SC

29105  
29107  
29109  
29111  
29113  
29115  
29117  
29121  
29123  
29125  
29127  
29119  
29129  
29131  
29133  
29135  
29137  
29139  
29141  
29143  
29145  
29147  
29149  
29151  
29153  
29155  
29157  
29159  
29161  
29163  
29165  
29167  
29169  
29171

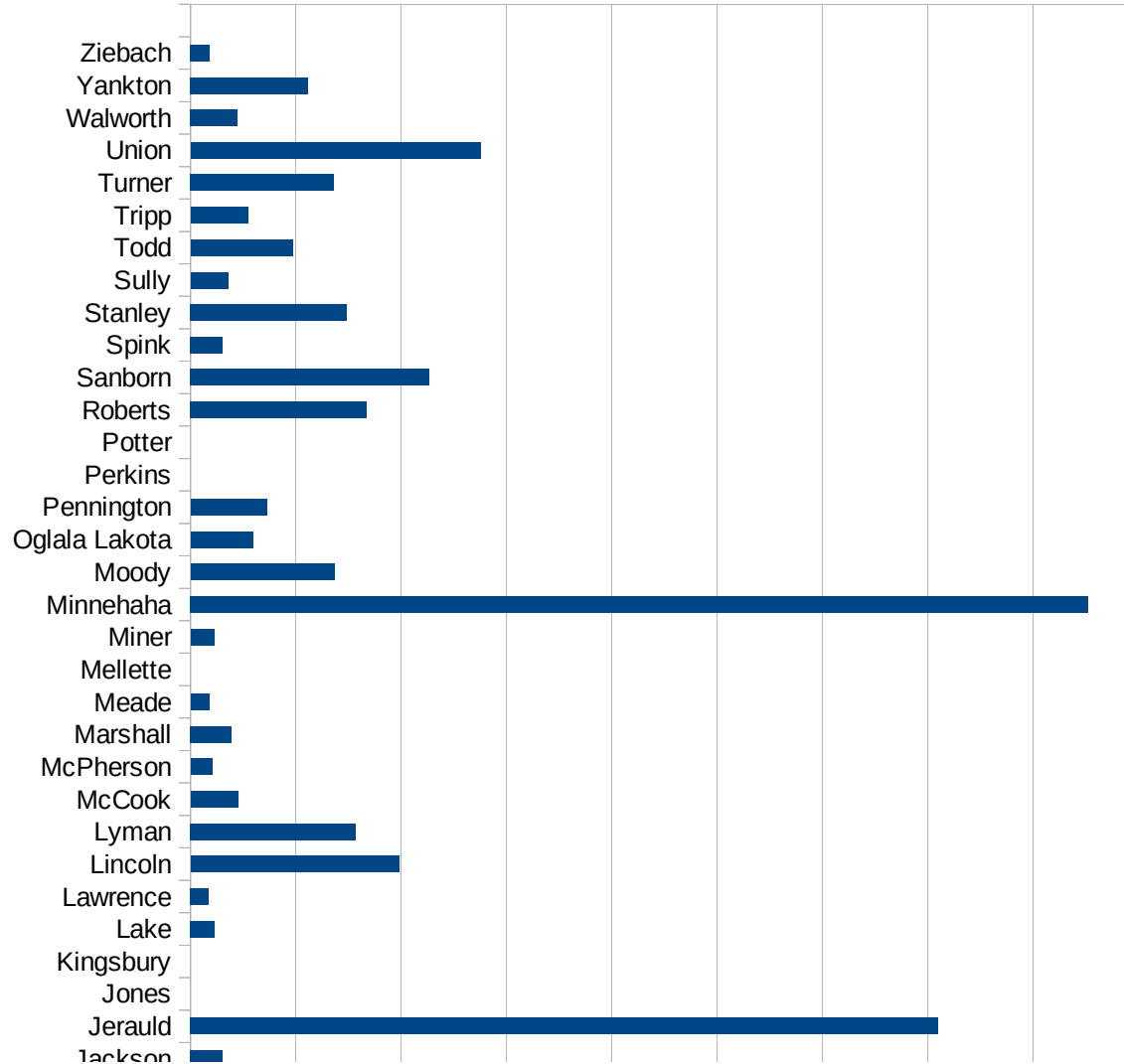
SC

29173  
29175  
29177  
29179  
29181  
29195  
29197  
29199  
29201  
29203  
29205  
29183  
29185  
29187  
29189  
29510  
29186  
29207  
29209  
29211  
29213  
29215  
  
29217  
29219  
29221  
29223  
29225  
29227  
29229



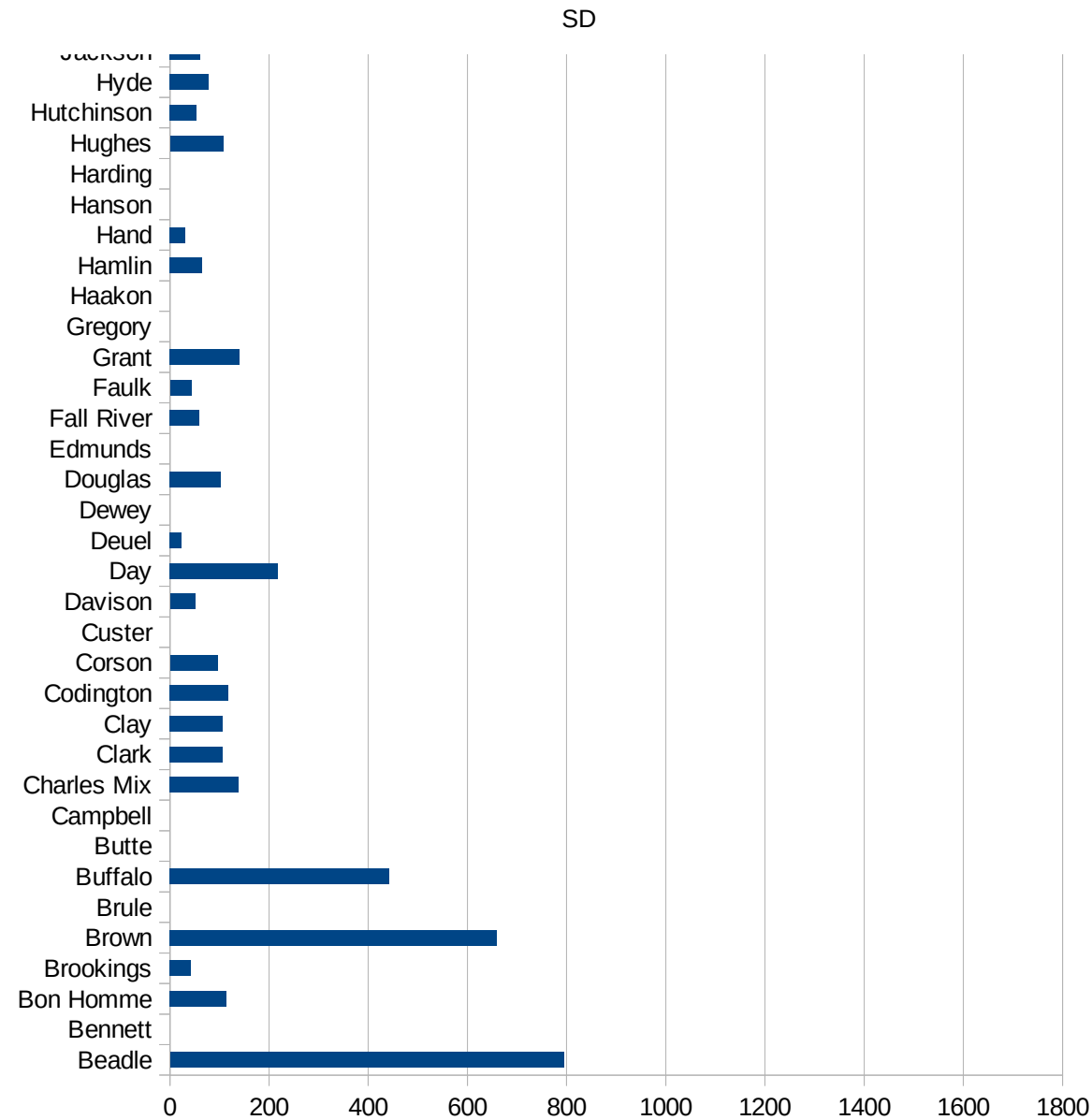
SD

FIPS	County	PC Infection
46003	Aurora	785.4337737
46005	Beadle	794.3653021
46007	Bennett	0
46009	Bon Homme	114.6131805
46011	Brookings	42.57493188
46013	Brown	658.7648794
46015	Brule	0
46017	Buffalo	442.043222
46019	Butte	0
46021	Campbell	0
46023	Charles Mix	139.2161062
46025	Clark	106.9804761
46027	Clay	106.8299979
46029	Codington	117.7940389
46031	Corson	96.03841537
46033	Custer	0
46035	Davison	50.530571
46037	Day	217.9836512
46039	Deuel	23.05741296
46041	Dewey	0
46043	Douglas	102.2146508
46045	Edmunds	0
46047	Fall River	59.1891092
46049	Faulk	42.91845494
46051	Grant	139.9188471
46053	Gregory	0
46055	Haakon	0
46057	Hamlin	65.45573556
46059	Hand	30.65603924
46061	Hanson	0
46063	Harding	0
46065	Hughes	107.6487252
46067	Hutchinson	54.20054201



This work is licensed under the Creative Commons Attribution-NoDerivatives 4.0 International License. To view a copy of this license, visit <http://creativecommons.org/licenses/by-nd/4.0/>.

46069 Hyde	78.00312012
46071 Jackson	60.47777442
46073 Jerauld	1419.481155
46075 Jones	0
46077 Kingsbury	0
46079 Lake	45.95236272
46081 Lawrence	34.96367662
46083 Lincoln	396.2113354
46085 Lyman	314.0539126
46087 McCook	90.15506671
46089 McPherson	41.54549231
46091 Marshall	78.24726135
46093 Meade	35.3431823
46095 Mellette	0
46097 Miner	45.18752824
46099 Minnehaha	1705.240673
46101 Moody	273.5978112
46102 Oglala Lakota	118.8063457
46103 Pennington	144.9936901
46105 Perkins	0
46107 Potter	0
46109 Roberts	335.0244089
46111 Sanborn	452.8612598
46115 Spink	61.58583526
46117 Stanley	297.8160159
46119 Sully	71.83908046
46121 Todd	194.4957697
46123 Tripp	109.5290252
46125 Turner	273.0294397
46127 Union	550.6114348
46129 Walworth	89.49346698
46135 Yankton	223.0093139
46137 Ziebach	36.46973012



SD

SD

FIPS

29001  
29003  
29005  
29007  
29009  
29011  
29013  
29015  
29017  
29019  
29021  
29023  
29025  
29027  
29029  
29031  
29033  
29035  
29037

SD

29039  
29041  
29043  
29045  
29047  
29049  
29051  
29053  
29055  
29057  
29059  
29061  
29063  
29065  
29067  
29069  
29071  
29073  
29075  
29077  
29079  
29081  
29083  
29085  
29087  
29089  
29091  
29093  
29095  
29097  
29099  
29101

29103

SD

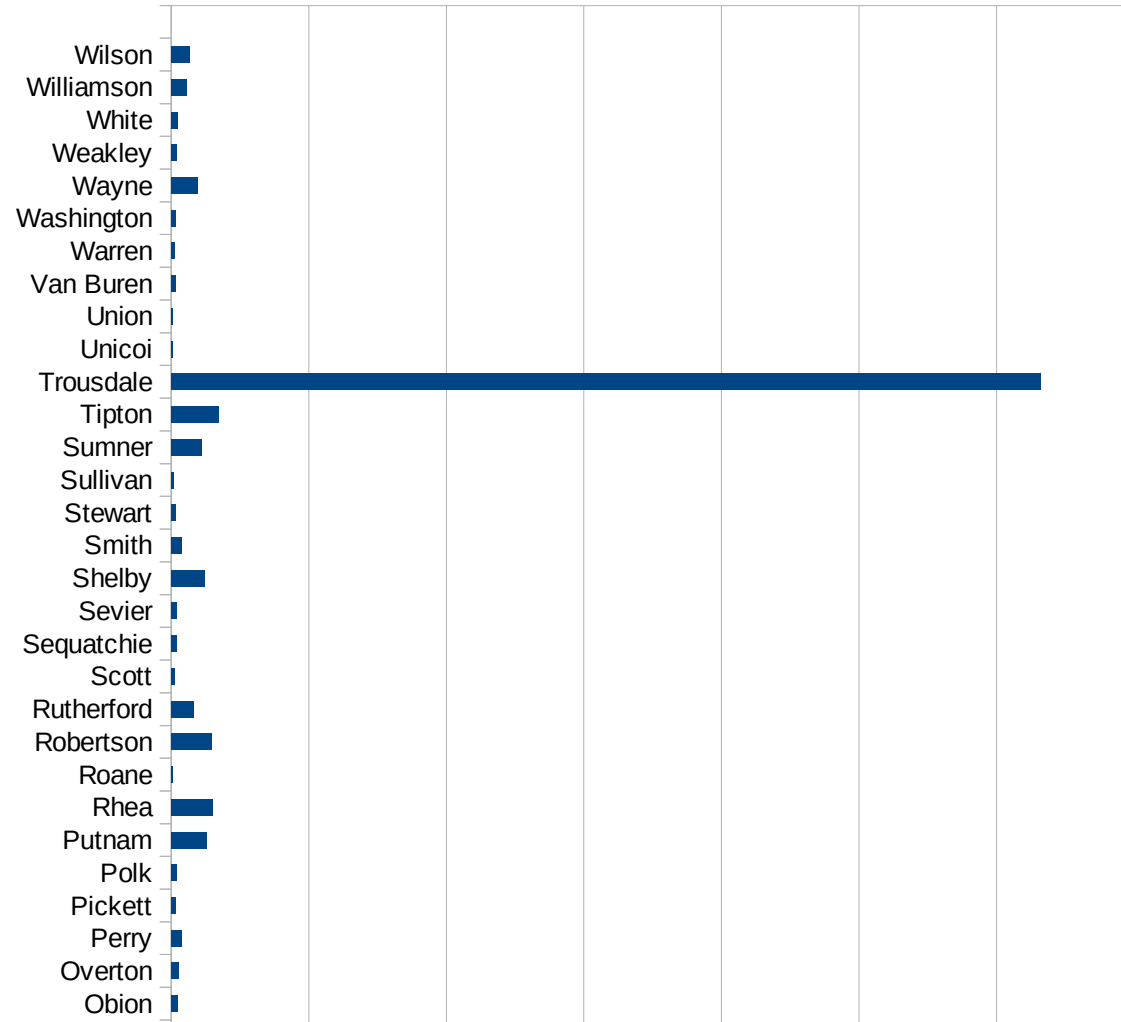
29105  
29107  
29109  
29111  
29113  
29115  
29117  
29121  
29123  
29125  
29127  
29119  
29129  
29131  
29133  
29135  
29137  
29139  
29141  
29143  
29145  
29147  
29149  
29151  
29153  
29155  
29157  
29159  
29161  
29163  
29165  
29167  
29169  
29171

SD

29173  
29175  
29177  
29179  
29181  
29195  
29197  
29199  
29201  
29203  
29205  
29183  
29185  
29187  
29189  
29510  
29186  
29207  
29209  
29211  
29213  
29215  
  
29217  
29219  
29221  
29223  
29225  
29227  
29229

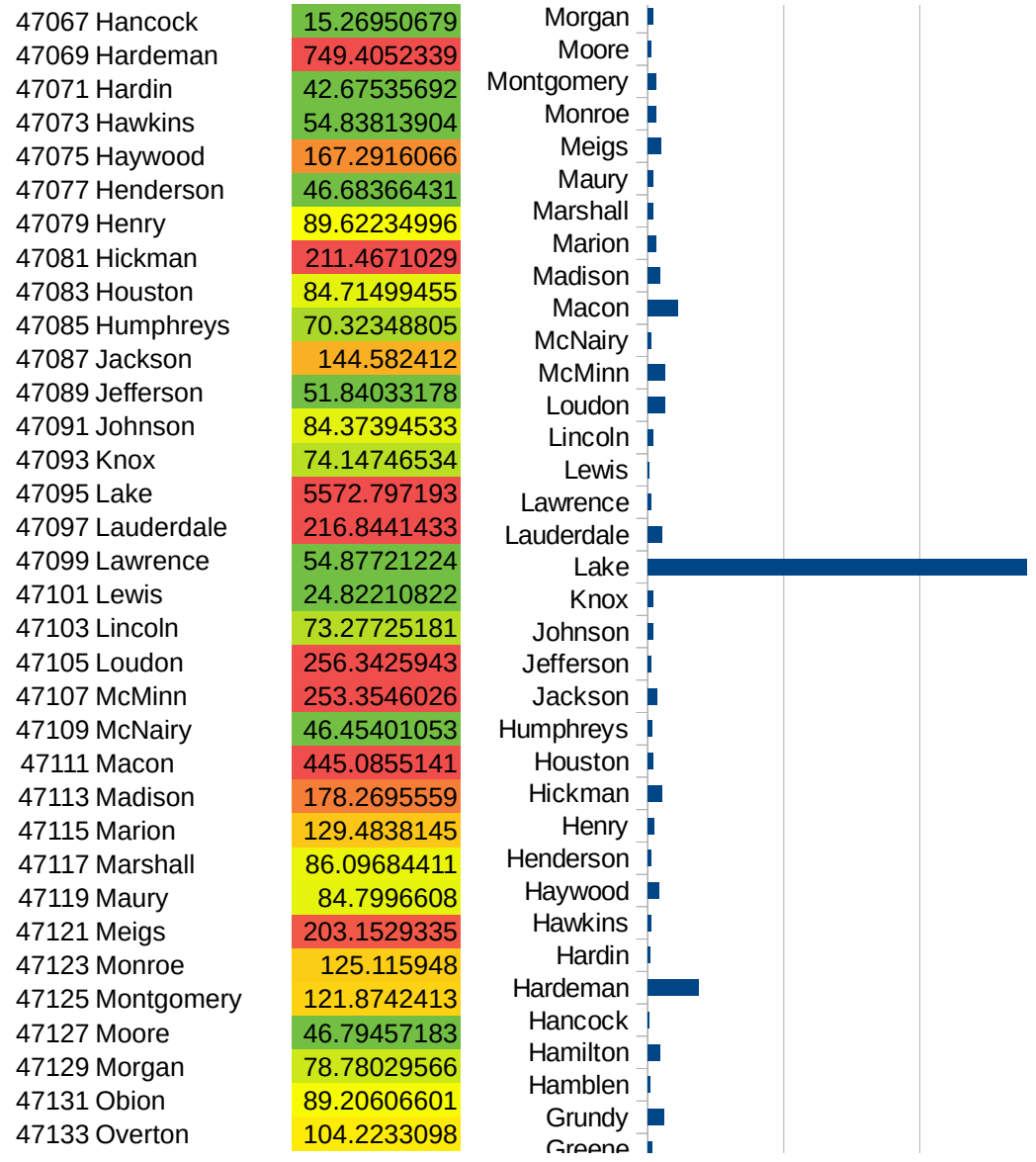
TN

FIPS	County	PC Infection
47001	Anderson	52.29988756
47003	Bedford	548.5541825
47005	Benton	43.25259516
47007	Bledsoe	4120.637072
47009	Blount	63.9517621
47011	Bradley	92.76003261
47013	Campbell	42.94773009
47015	Cannon	117.5494399
47017	Carroll	96.35974304
47019	Carter	33.71723661
47021	Cheatham	276.96036
47023	Chester	69.46052327
47025	Claiborne	25.19208968
47027	Clay	77.75042115
47029	Cocke	55.90652429
47031	Coffee	118.491921
47033	Crockett	111.6694584
47035	Cumberland	186.0137751
47037	Davidson	680.9252845
47039	Decatur	42.71313856
47041	DeKalb	173.8007747
47043	Dickson	198.3310257
47045	Dyer	128.6173633
47047	Fayette	266.6205841
47049	Fentress	65.87253664
47051	Franklin	114.58582
47053	Gibson	124.3755735
47055	Giles	40.67382978
47057	Grainger	25.9235256
47059	Greene	68.03016486
47061	Grundy	239.7722164
47063	Hamblen	40.26700119
47065	Hamilton	176.2351559



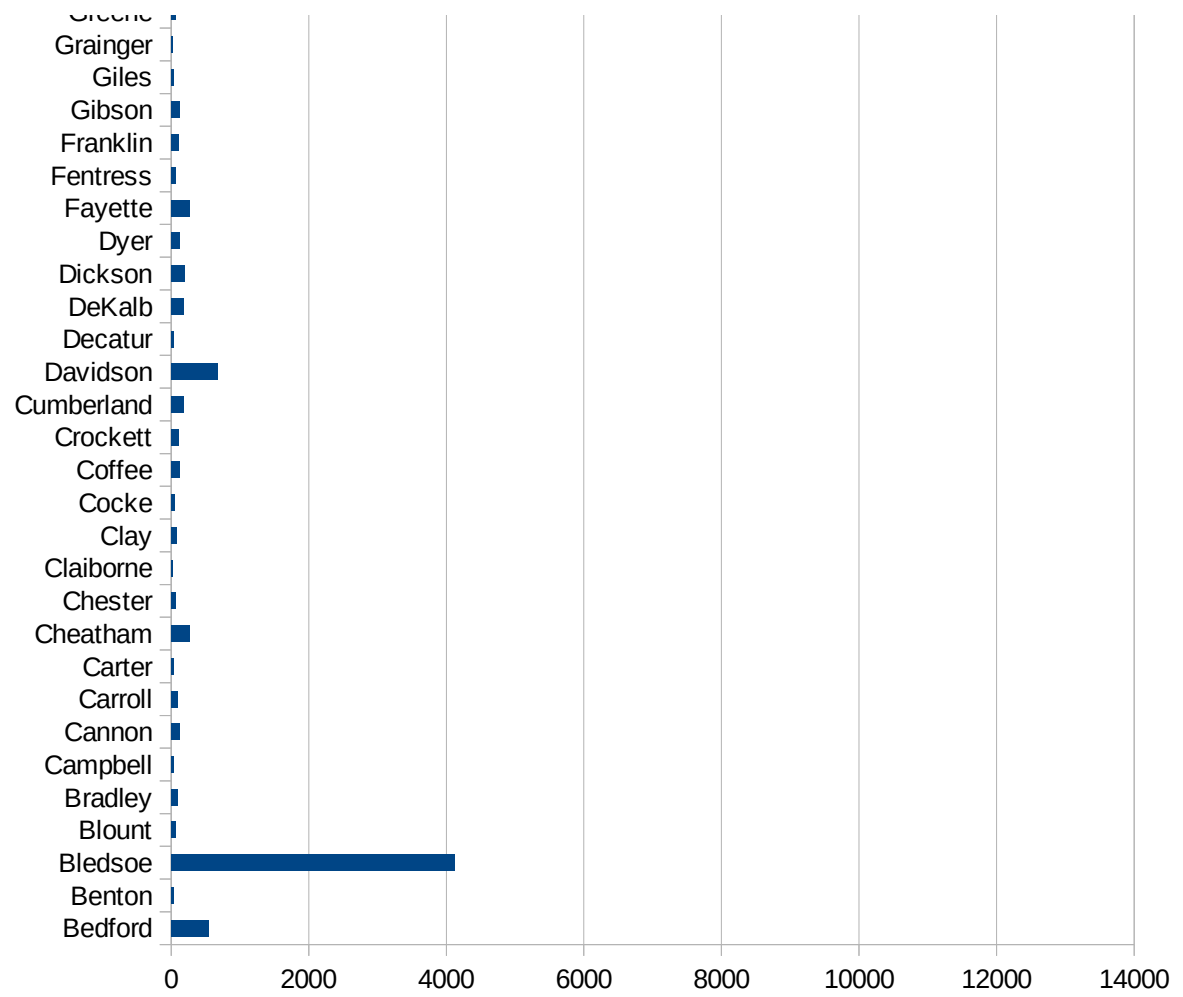


TN



TN

47135 Perry	161.2103175
47137 Pickett	59.03187721
47139 Polk	82.85004143
47141 Putnam	520.0208008
47143 Rhea	596.1747972
47145 Roane	28.22732405
47147 Robertson	583.0000563
47149 Rutherford	327.1876635
47151 Scott	49.91152049
47153 Sequatchie	80.66684593
47155 Sevier	76.61504515
47157 Shelby	482.6003138
47159 Smith	150.4362652
47161 Stewart	66.36678711
47163 Sullivan	39.32313469
47165 Sumner	447.7715617
47167 Tipton	693.3956902
47169 Trousdale	12640.75554
47171 Unicoi	16.89094083
47173 Union	20.31694433
47175 Van Buren	69.38421509
47177 Warren	51.37237634
47179 Washington	58.31719891
47181 Wayne	380.4807344
47183 Weakley	77.80936705
47185 White	99.60526801
47187 Williamson	227.4208235
47189 Wilson	263.8222222



TN

FIPS

29001  
29003  
29005  
29007  
29009  
29011  
29013  
29015  
29017  
29019  
29021  
29023  
29025  
29027  
29029  
29031  
29033  
29035  
29037

TN

29039  
29041  
29043  
29045  
29047  
29049  
29051  
29053  
29055  
29057  
29059  
29061  
29063  
29065  
29067  
29069  
29071  
29073  
29075  
29077  
29079  
29081  
29083  
29085  
29087  
29089  
29091  
29093  
29095  
29097  
29099  
29101

29103

TN

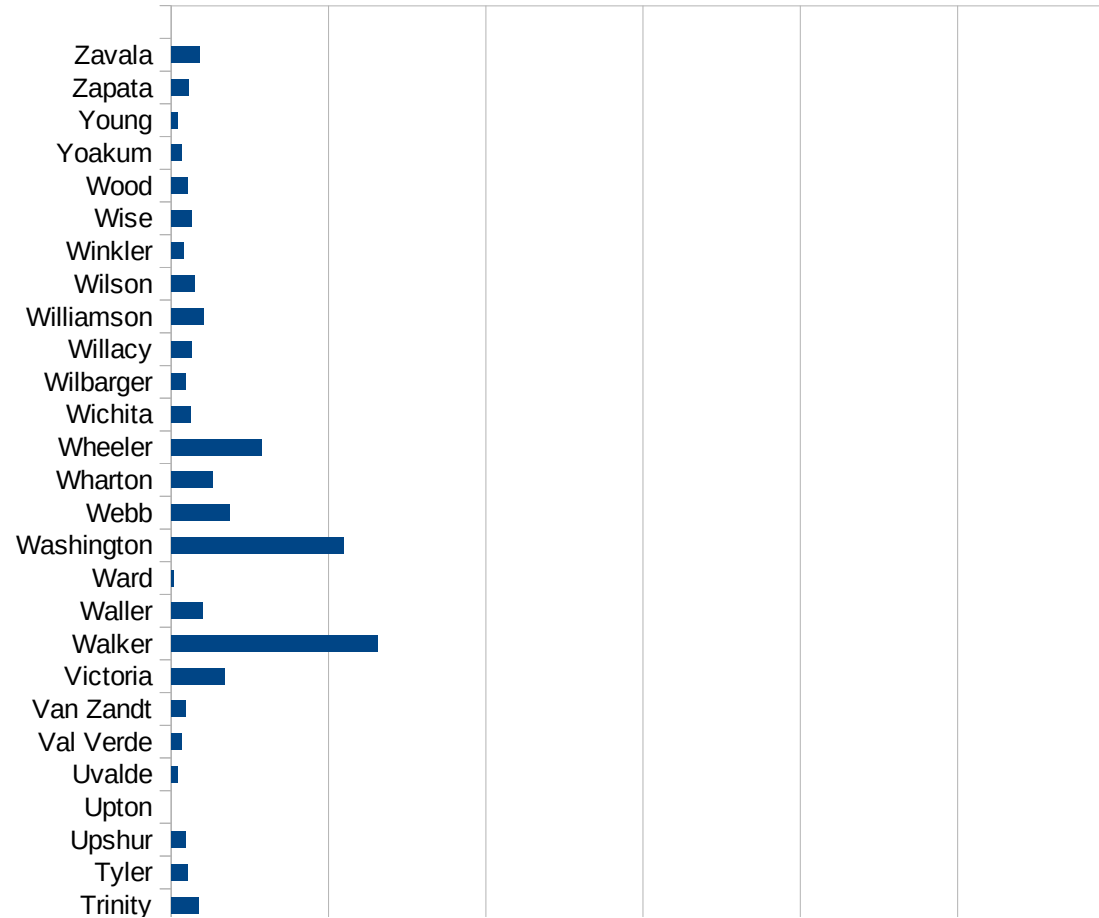
29105  
29107  
29109  
29111  
29113  
29115  
29117  
29121  
29123  
29125  
29127  
29119  
29129  
29131  
29133  
29135  
29137  
29139  
29141  
29143  
29145  
29147  
29149  
29151  
29153  
29155  
29157  
29159  
29161  
29163  
29165  
29167  
29169  
29171

TN

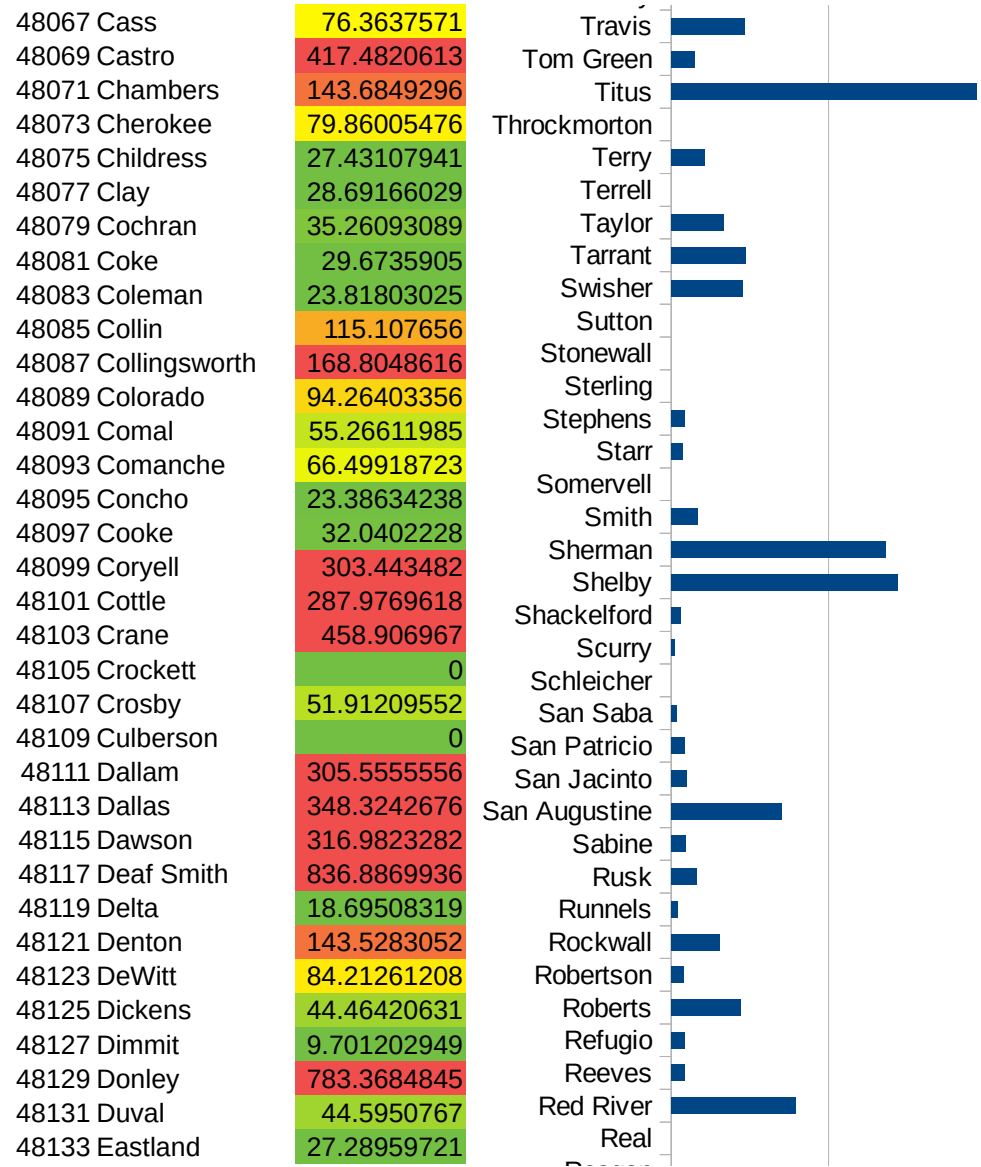
29173  
29175  
29177  
29179  
29181  
29195  
29197  
29199  
29201  
29203  
29205  
29183  
29185  
29187  
29189  
29510  
29186  
29207  
29209  
29211  
29213  
29215  
  
29217  
29219  
29221  
29223  
29225  
29227  
29229

TX

FIPS	County	PC Infection
48001	Anderson	113.6813821
48003	Andrews	148.940865
48005	Angelina	200.9369402
48007	Aransas	21.01546738
48009	Archer	11.38174368
48011	Armstrong	105.7082452
48013	Atascosa	69.56867422
48015	Austin	73.36023209
48017	Bailey	142.3082396
48019	Bandera	26.28811777
48021	Bastrop	211.5526122
48023	Baylor	0
48025	Bee	27.61837543
48027	Bell	83.79212804
48029	Bexar	123.31015
48031	Blanco	68.36438216
48033	Borden	0
48035	Bosque	32.10101118
48037	Bowie	162.2068615
48039	Brazoria	227.7147488
48041	Brazos	194.4804593
48043	Brewster	10.79097874
48045	Briscoe	65.96306069
48047	Brooks	14.05678943
48049	Brown	150.3006012
48051	Burleson	119.6367394
48053	Burnet	60.99869589
48055	Caldwell	117.9272551
48057	Calhoun	171.6061407
48059	Callahan	64.31327712
48061	Cameron	164.6583693
48063	Camp	391.3143559
48065	Carson	99.91673605



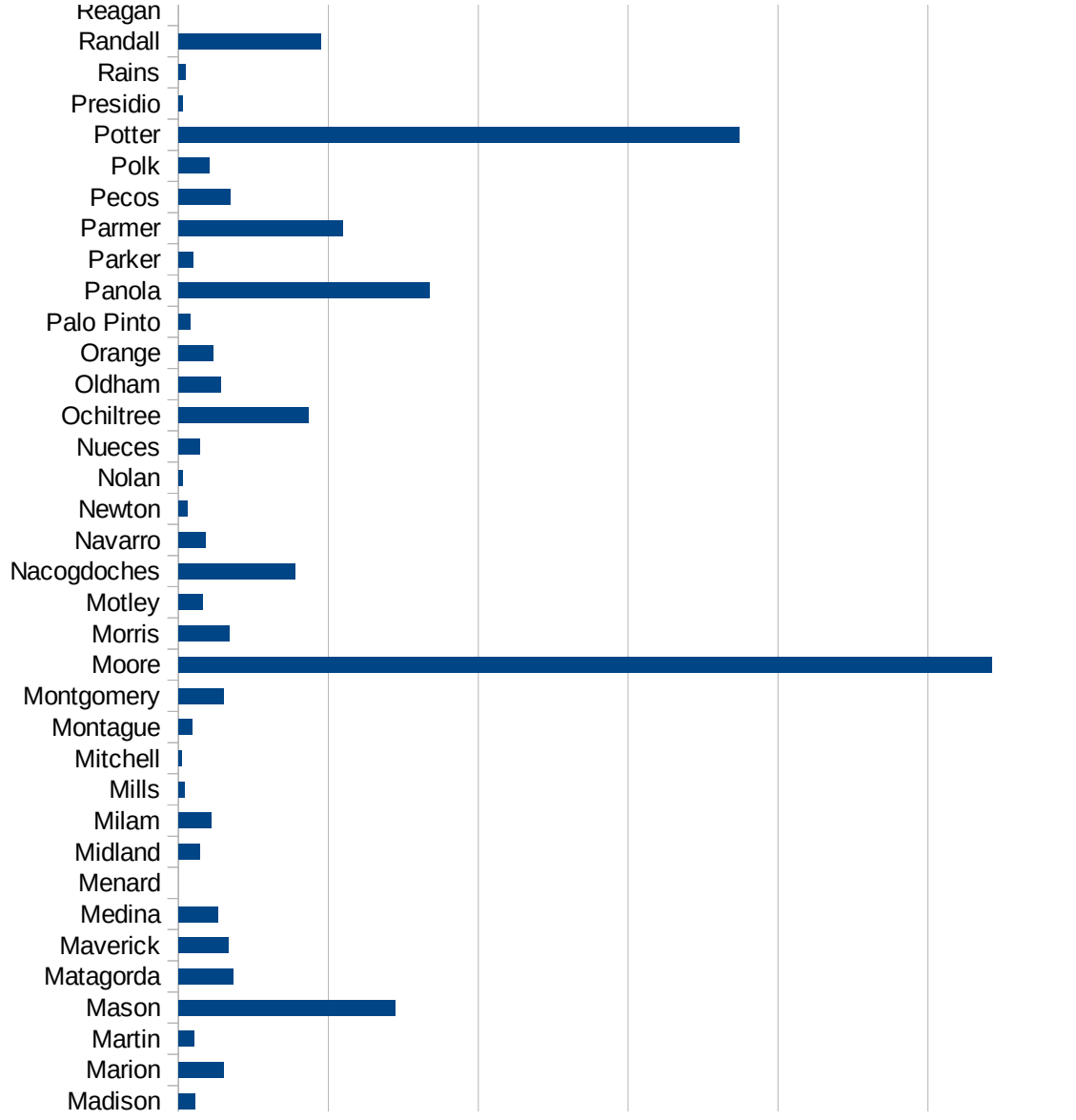
TX





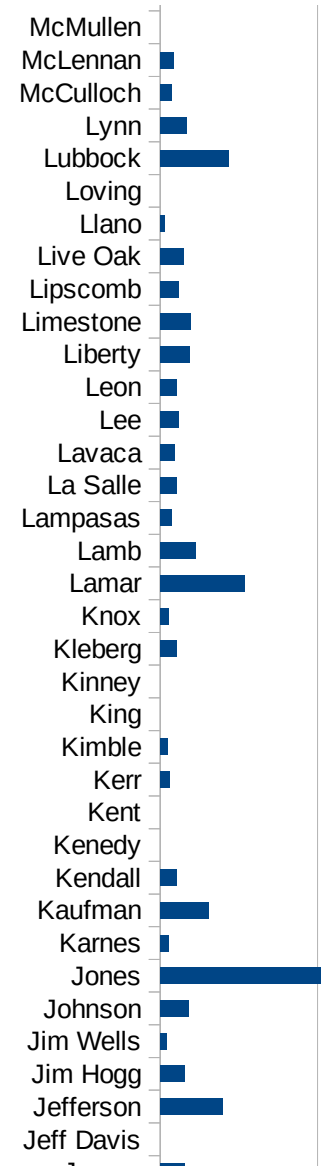
TX

48135 Ector	93.13858528
48137 Edwards	0
48139 Ellis	161.0602109
48141 El Paso	284.624113
48143 Erath	37.69495359
48145 Falls	34.61205653
48147 Fannin	104.8574505
48149 Fayette	126.2377214
48151 Fisher	52.09690023
48153 Floyd	85.66044201
48155 Foard	0
48157 Fort Bend	219.8365695
48159 Franklin	111.46201
48161 Freestone	50.48465267
48163 Frio	181.6713767
48165 Gaines	28.70676044
48167 Galveston	222.8535914
48169 Garza	76.01094558
48171 Gillespie	18.65393225
48173 Glasscock	72.04610951
48175 Goliad	92.29957806
48177 Gonzales	436.9538077
48179 Gray	438.4562686
48181 Grayson	226.1345911
48183 Gregg	149.5469133
48185 Grimes	366.7136812
48187 Guadalupe	74.52930468
48189 Hale	162.5775939
48191 Hall	66.05019815
48193 Hamilton	82.50825083
48195 Hansford	329.4892916
48197 Hardeman	25.49719531
48199 Hardin	237.7331445
48201 Harris	240.0918227



TX

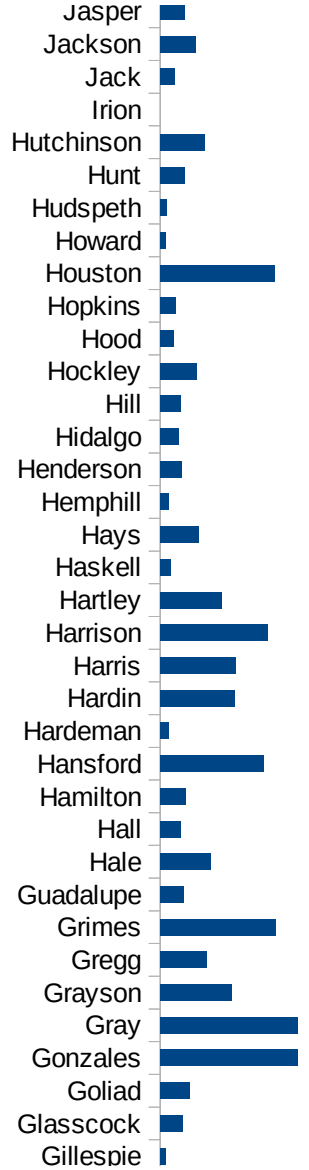
48203 Harrison	341.6958907
48205 Hartley	195.7643709
48207 Haskell	34.40564253
48209 Hays	121.2769111
48211 Hemphill	26.14379085
48213 Henderson	66.8294876
48215 Hidalgo	58.20271405
48217 Hill	66.01749464
48219 Hockley	117.4934726
48221 Hood	42.94894032
48223 Hopkins	48.8997555
48225 Houston	362.5534119
48227 Howard	16.45684193
48229 Hudspeth	20.85505735
48231 Hunt	78.76219
48233 Hutchinson	141.5227852
48235 Irion	0
48237 Jack	45.23351804
48239 Jackson	114.2933979
48241 Jasper	78.05530776
48243 Jeff Davis	0
48245 Jefferson	197.2541284
48247 Jim Hogg	76.2195122
48249 Jim Wells	22.04693548
48251 Johnson	90.45231996
48253 Jones	509.6634203
48255 Karnes	25.55910543
48257 Kaufman	153.9394505
48259 Kendall	52.5842992
48261 Kenedy	0
48263 Kent	0
48265 Kerr	30.53143784
48267 Kimble	22.92526364
48269 King	0



This work is licensed under the Creative Commons Attribution-NoDerivatives 4.0 International License. To view a copy of this license, visit <http://creativecommons.org/licenses/by-nd/4.0/>.

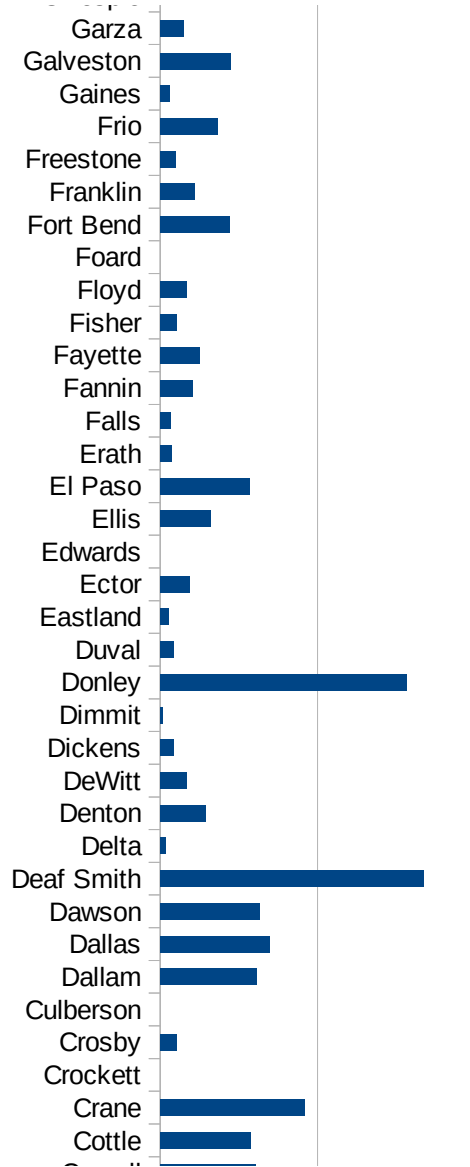
TX

48271 Kinney	0
48273 Kleberg	51.39901699
48275 Knox	27.37476047
48277 Lamar	269.4658945
48279 Lamb	113.999088
48281 Lampasas	37.68429978
48283 La Salle	53.11379631
48285 Lavaca	44.7538538
48287 Lee	58.3294447
48289 Leon	52.1134916
48291 Liberty	92.67518506
48293 Limestone	97.79327352
48295 Lipscomb	59.61251863
48297 Live Oak	73.97665626
48299 Llano	13.85937356
48301 Loving	0
48303 Lubbock	216.9726621
48305 Lynn	85.07742045
48307 McCulloch	37.56103668
48309 McLennan	42.02555311
48311 McMullen	0
48313 Madison	55.47080849
48315 Marion	151.0878324
48317 Martin	52.14670607
48319 Mason	724.2990654
48321 Matagorda	183.3005034
48323 Maverick	165.8544926
48325 Medina	131.5763634
48327 Menard	0
48329 Midland	71.85156857
48331 Milam	111.4161792
48333 Mills	20.32107295
48335 Mitchell	12.27747084
48337 Montague	45.92774036



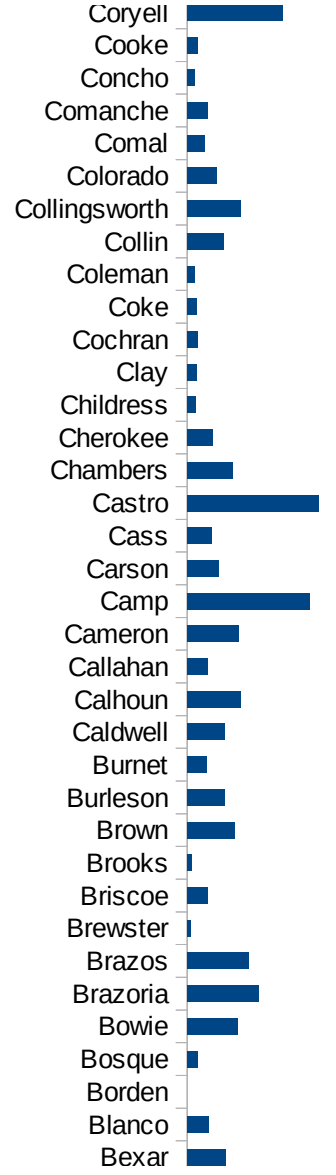
TX

48339 Montgomery	150.2728773
48341 Moore	2713.521061
48343 Morris	170.1920739
48345 Motley	81.03727715
48347 Nacogdoches	391.1065118
48349 Navarro	90.78987189
48351 Newton	29.09937436
48353 Nolan	13.55840282
48355 Nueces	72.59878818
48357 Ochiltree	432.2911431
48359 Oldham	140.778977
48361 Orange	114.8710094
48363 Palo Pinto	38.0952381
48365 Panola	838.0853637
48367 Parker	49.14324533
48369 Parmer	547.4452555
48371 Pecos	172.2707842
48373 Polk	103.93556
48375 Potter	1870.486761
48377 Presidio	14.39263097
48379 Rains	24.67308167
48381 Randall	475.5230387
48383 Reagan	0
48385 Real	0
48387 Red River	394.2505133
48389 Reeves	44.60019114
48391 Refugio	42.66211604
48393 Roberts	221.4839424
48395 Robertson	40.49988429
48397 Rockwall	153.9882969
48399 Runnels	19.5427008
48401 Rusk	80.80808081
48403 Sabine	47.21881197
48405 San Augustine	352.2837707

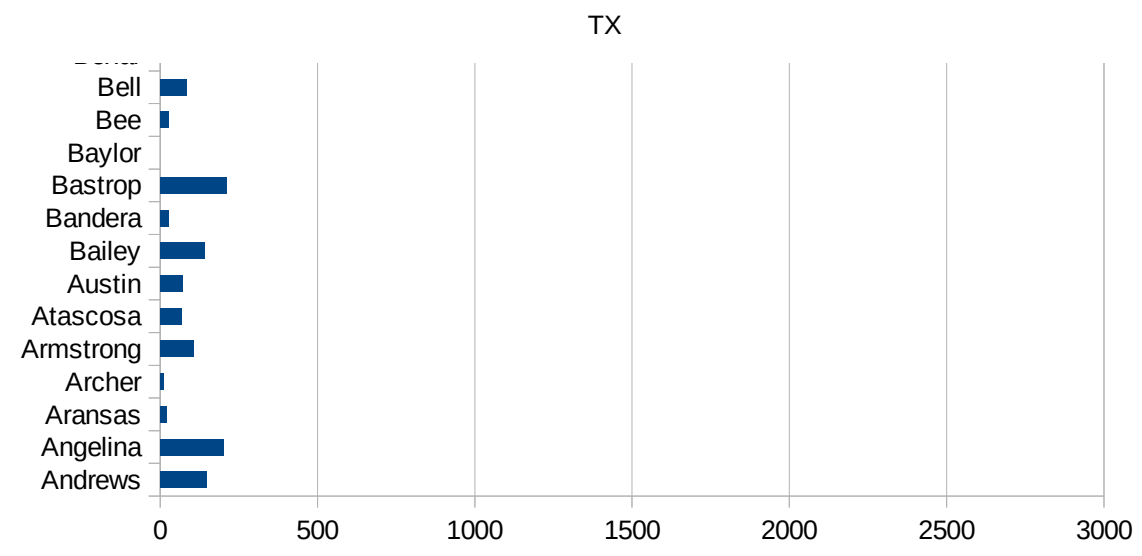


TX

48407 San Jacinto	48.74821547
48409 San Patricio	41.85789246
48411 San Saba	16.51800463
48413 Schleicher	0
48415 Scurry	11.85817621
48417 Shackelford	30.7408546
48419 Shelby	719.9622315
48421 Sherman	682.0396233
48423 Smith	86.00431759
48425 Somervell	0
48427 Starr	37.1948857
48429 Stephens	42.40432524
48431 Sterling	0
48433 Stonewall	0
48435 Sutton	0
48437 Swisher	227.8209595
48439 Tarrant	238.7129358
48441 Taylor	167.1025865
48443 Terrell	0
48445 Terry	105.8028811
48447 Throckmorton	0
48449 Titus	971.7555172
48451 Tom Green	76.14921862
48453 Travis	234.8761915
48455 Trinity	88.1953867
48457 Tyler	50.70058997
48459 Upshur	46.04944256
48461 Upton	0
48463 Uvalde	22.34969828
48465 Val Verde	34.54722809
48467 Van Zandt	46.41282422
48469 Victoria	170.5872766
48471 Walker	655.3532009
48473 Waller	99.76282799



48475 Ward	8.532423208
48477 Washington	549.7322548
48479 Webb	187.0175057
48481 Wharton	132.151181
48483 Wheeler	288.9616644
48485 Wichita	62.09110734
48487 Wilbarger	46.80187207
48489 Willacy	65.07088078
48491 Williamson	103.0493066
48493 Wilson	75.66103855
48495 Winkler	38.86010363
48497 Wise	65.88097504
48499 Wood	50.96501141
48501 Yoakum	34.92026539
48503 Young	22.16680521
48505 Zapata	56.3777308
48507 Zavala	91.79671201



TX

FIPS

29001  
29003  
29005  
29007  
29009  
29011  
29013  
29015  
29017  
29019  
29021  
29023  
29025  
29027  
29029  
29031  
29033  
29035  
29037

TX

29039  
29041  
29043  
29045  
29047  
29049  
29051  
29053  
29055  
29057  
29059  
29061  
29063  
29065  
29067  
29069  
29071  
29073  
29075  
29077  
29079  
29081  
29083  
29085  
29087  
29089  
29091  
29093  
29095  
29097  
29099  
29101

29103



TX

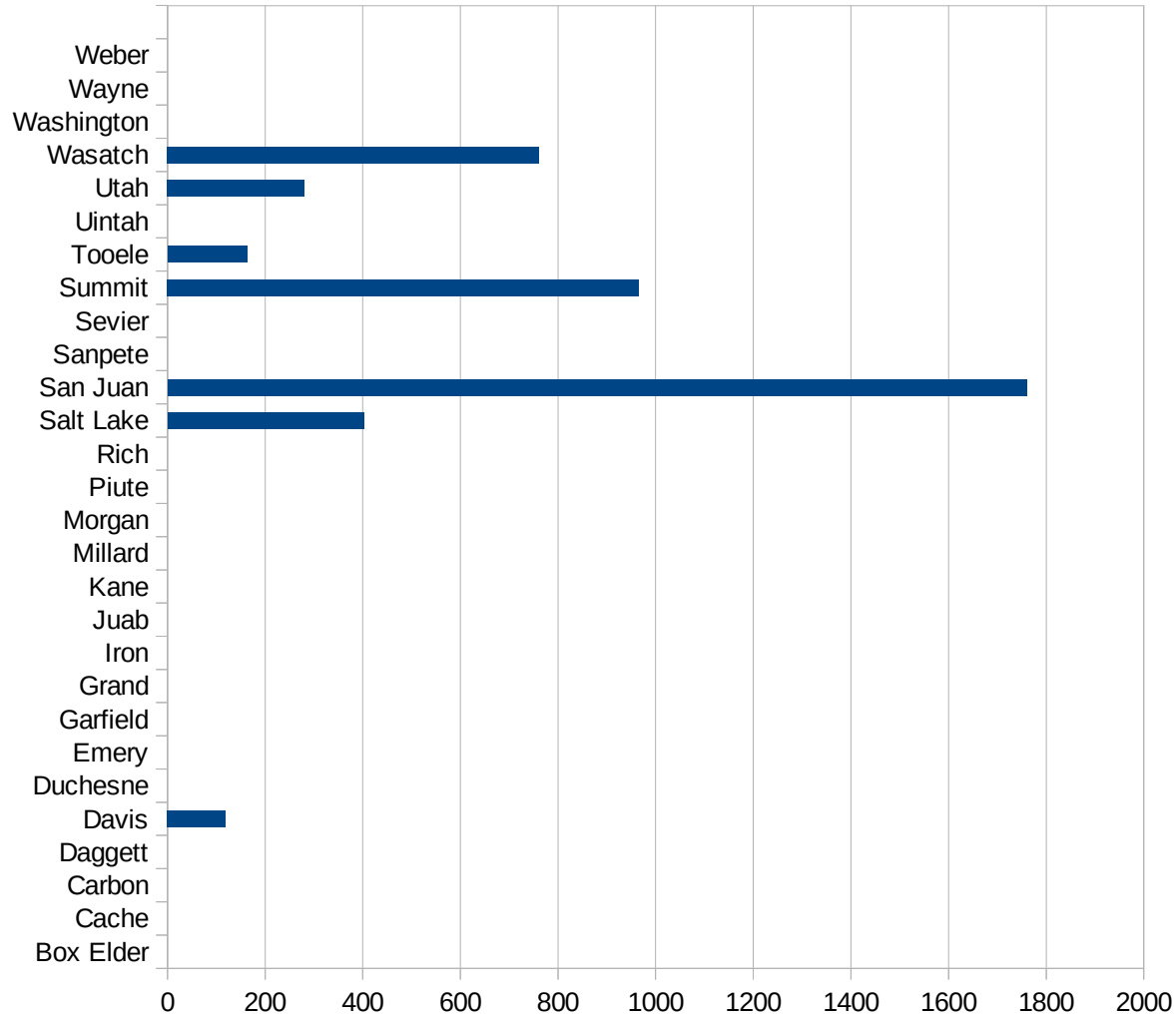
29105  
29107  
29109  
29111  
29113  
29115  
29117  
29121  
29123  
29125  
29127  
29119  
29129  
29131  
29133  
29135  
29137  
29139  
29141  
29143  
29145  
29147  
29149  
29151  
29153  
29155  
29157  
29159  
29161  
29163  
29165  
29167  
29169  
29171

TX

29173  
29175  
29177  
29179  
29181  
29195  
29197  
29199  
29201  
29203  
29205  
29183  
29185  
29187  
29189  
29510  
29186  
29207  
29209  
29211  
29213  
29215  
  
29217  
29219  
29221  
29223  
29225  
29227  
29229

UT

FIPS	County	PC Infection
49001	Beaver	0
49003	Box Elder	0
49005	Cache	0
49007	Carbon	0
49009	Daggett	0
49011	Davis	119.13122347
49013	Duchesne	0
49015	Emery	0
49017	Garfield	0
49019	Grand	0
49021	Iron	0
49023	Juab	0
49025	Kane	0
49027	Millard	0
49029	Morgan	0
49031	Piute	0
49033	Rich	0
49035	Salt Lake	401.86251825
49037	San Juan	1760.6317561
49039	Sanpete	0
49041	Sevier	0
49043	Summit	965.82643741
49045	Tooele	163.07379805
49047	Uintah	0
49049	Utah	280.28986858
49051	Wasatch	761.13116727
49053	Washington	0
49055	Wayne	0
49057	Weber	0



UT

FIPS

29001  
29003  
29005  
29007  
29009  
29011  
29013  
29015  
29017  
29019  
29021  
29023  
29025  
29027  
29029  
29031  
29033  
29035  
29037

UT

29039  
29041  
29043  
29045  
29047  
29049  
29051  
29053  
29055  
29057  
29059  
29061  
29063  
29065  
29067  
29069  
29071  
29073  
29075  
29077  
29079  
29081  
29083  
29085  
29087  
29089  
29091  
29093  
29095  
29097  
29099  
29101

29103

UT

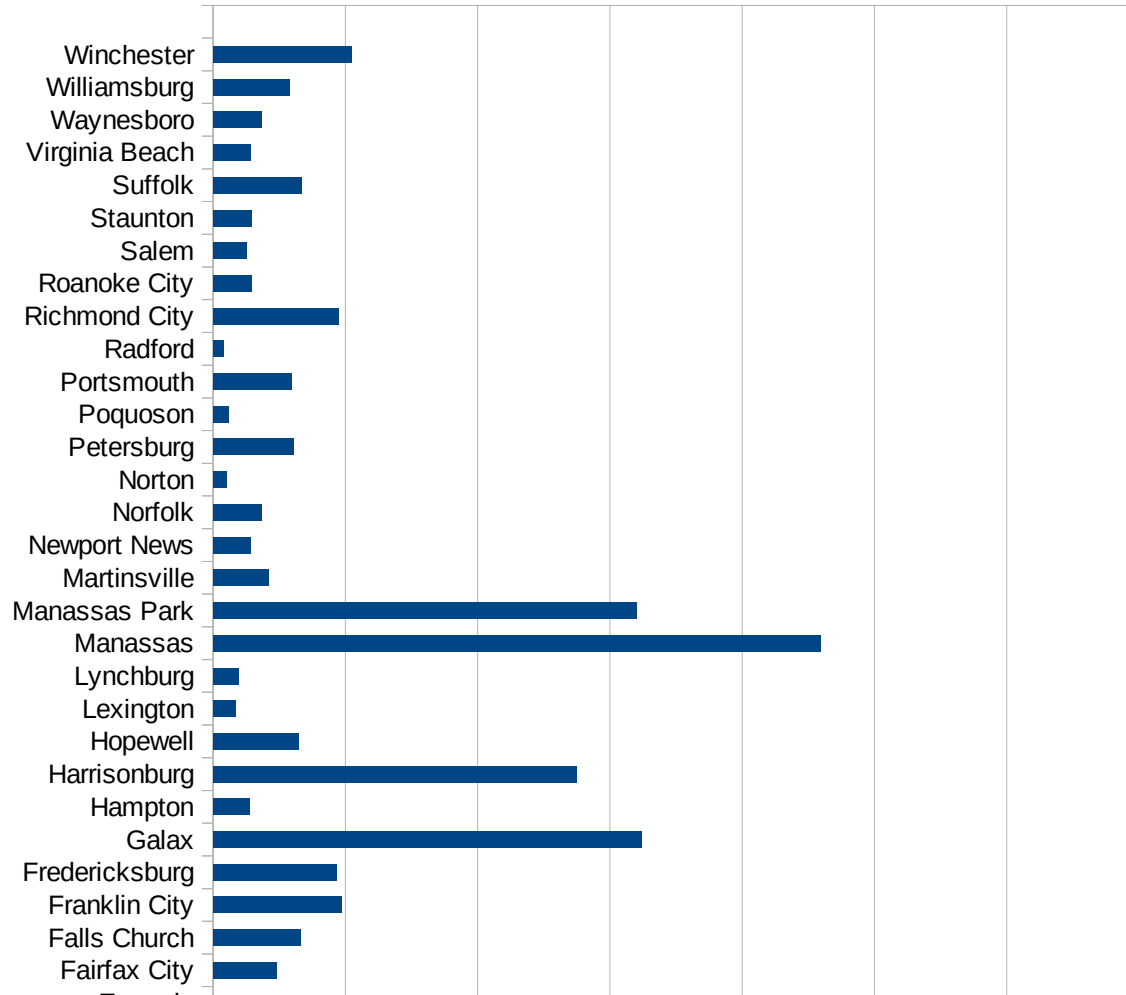
29105  
29107  
29109  
29111  
29113  
29115  
29117  
29121  
29123  
29125  
29127  
29119  
29129  
29131  
29133  
29135  
29137  
29139  
29141  
29143  
29145  
29147  
29149  
29151  
29153  
29155  
29157  
29159  
29161  
29163  
29165  
29167  
29169  
29171

UT

29173  
29175  
29177  
29179  
29181  
29195  
29197  
29199  
29201  
29203  
29205  
29183  
29185  
29187  
29189  
29510  
29186  
29207  
29209  
29211  
29213  
29215  
  
29217  
29219  
29221  
29223  
29225  
29227  
29229

VA

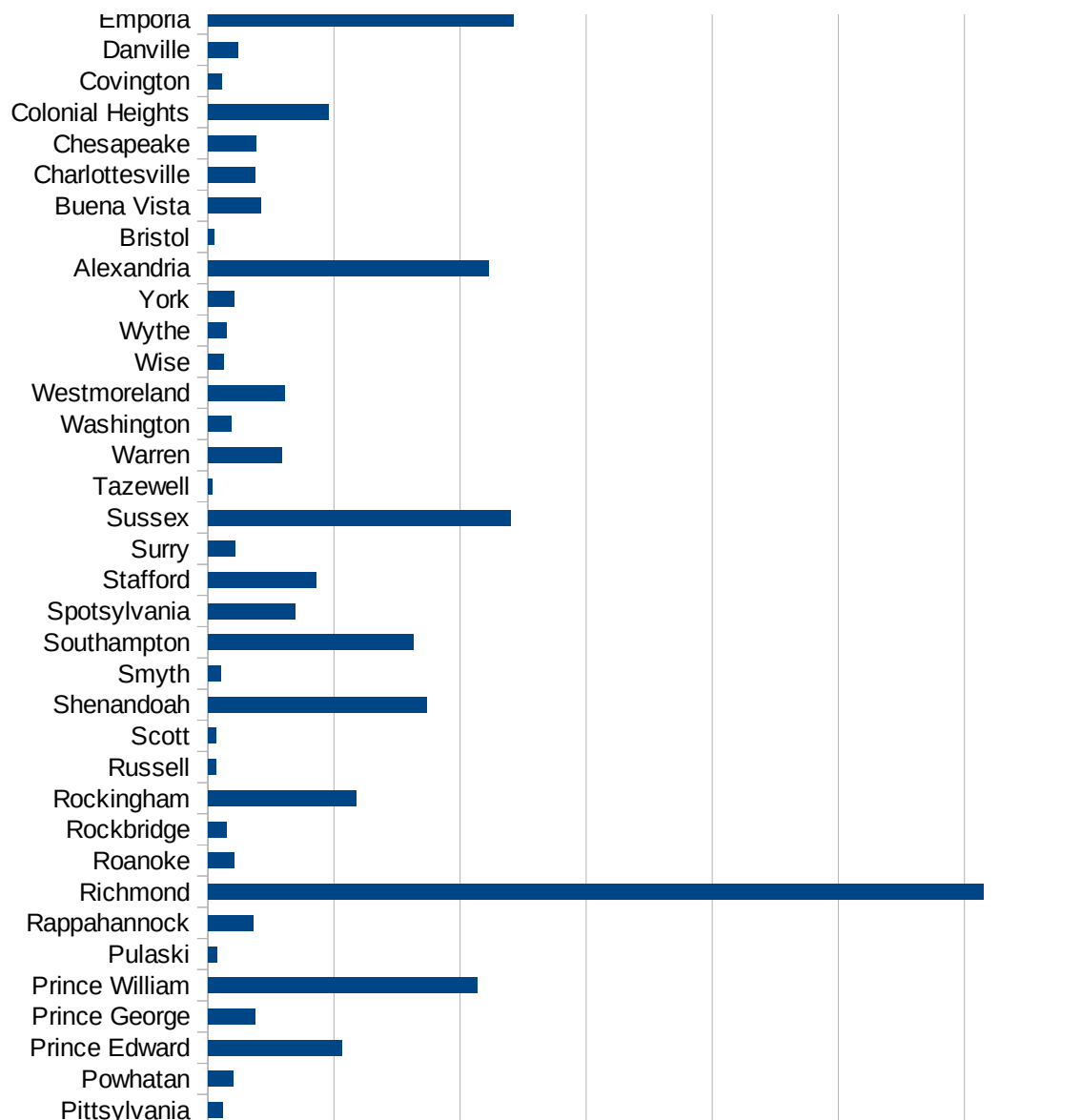
FIPS	County	PC Infection
51001	Accomack	2338.64001
51003	Albemarle	148.0895528
51005	Alleghany	107.3105298
51007	Amelia	176.7463306
51009	Amherst	82.10699173
51011	Appomattox	164.1310523
51013	Arlington	814.6648086
51015	Augusta	132.5258094
51017	Bath	0
51019	Bedford	54.6052548
51021	Bland	0
51023	Botetourt	96.16251465
51025	Brunswick	128.1738281
51027	Buchanan	89.53395222
51029	Buckingham	2617.801047
51031	Campbell	27.28612228
51033	Caroline	172.2344989
51035	Carroll	283.4390606
51036	Charles City	388.9929405
51037	Charlotte	192.6620875
51041	Chesterfield	348.0072069
51043	Clarke	151.4838532
51045	Craig	98.73617694
51047	Culpeper	1230.258971
51049	Cumberland	316.0362932
51051	Dickenson	0
51053	Dinwiddie	192.7862876
51057	Essex	402.9673047
51059	Fairfax	854.97417
51061	Fauquier	424.4782455
51063	Floyd	31.65558721
51065	Fluvanna	324.8329164
51067	Franklin	60.50360352





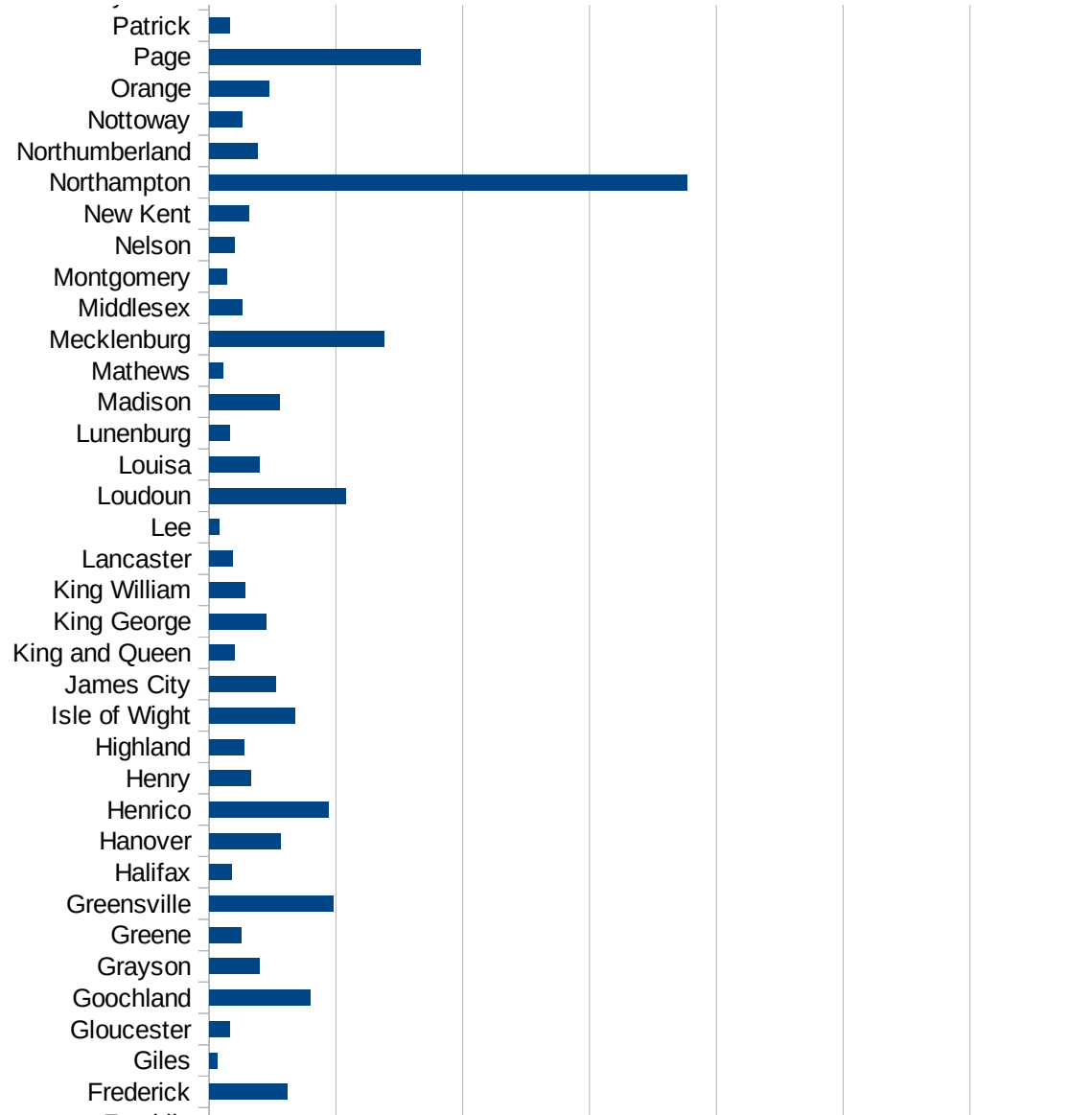
VA

51069 Frederick	307.8490182
51071 Giles	29.68416053
51073 Gloucester	80.3234357
51075 Goochland	400.1032525
51077 Grayson	198.3238436
51079 Greene	126.3966834
51081 Greensville	490.2382386
51083 Halifax	87.92497069
51085 Hanover	280.6814685
51087 Henrico	469.5363253
51089 Henry	164.8578101
51091 Highland	135.7466063
51093 Isle of Wight	338.267529
51095 James City	261.7903844
51097 King and Queen	99.40357853
51099 King George	225.7761054
51101 King William	141.6848692
51103 Lancaster	92.73856997
51105 Lee	38.23117115
51107 Loudoun	537.2987588
51109 Louisa	198.4882267
51111 Lunenburg	82.74036075
51113 Madison	278.3001128
51115 Mathews	56.80527153
51117 Mecklenburg	688.4176183
51119 Middlesex	130.0027858
51121 Montgomery	69.70753144
51125 Nelson	101.1054193
51127 New Kent	156.3128043
51131 Northampton	1883.255219
51133 Northumberland	189.3471639
51135 Nottoway	129.7016861
51137 Orange	234.690536
51139 Page	831.4879037

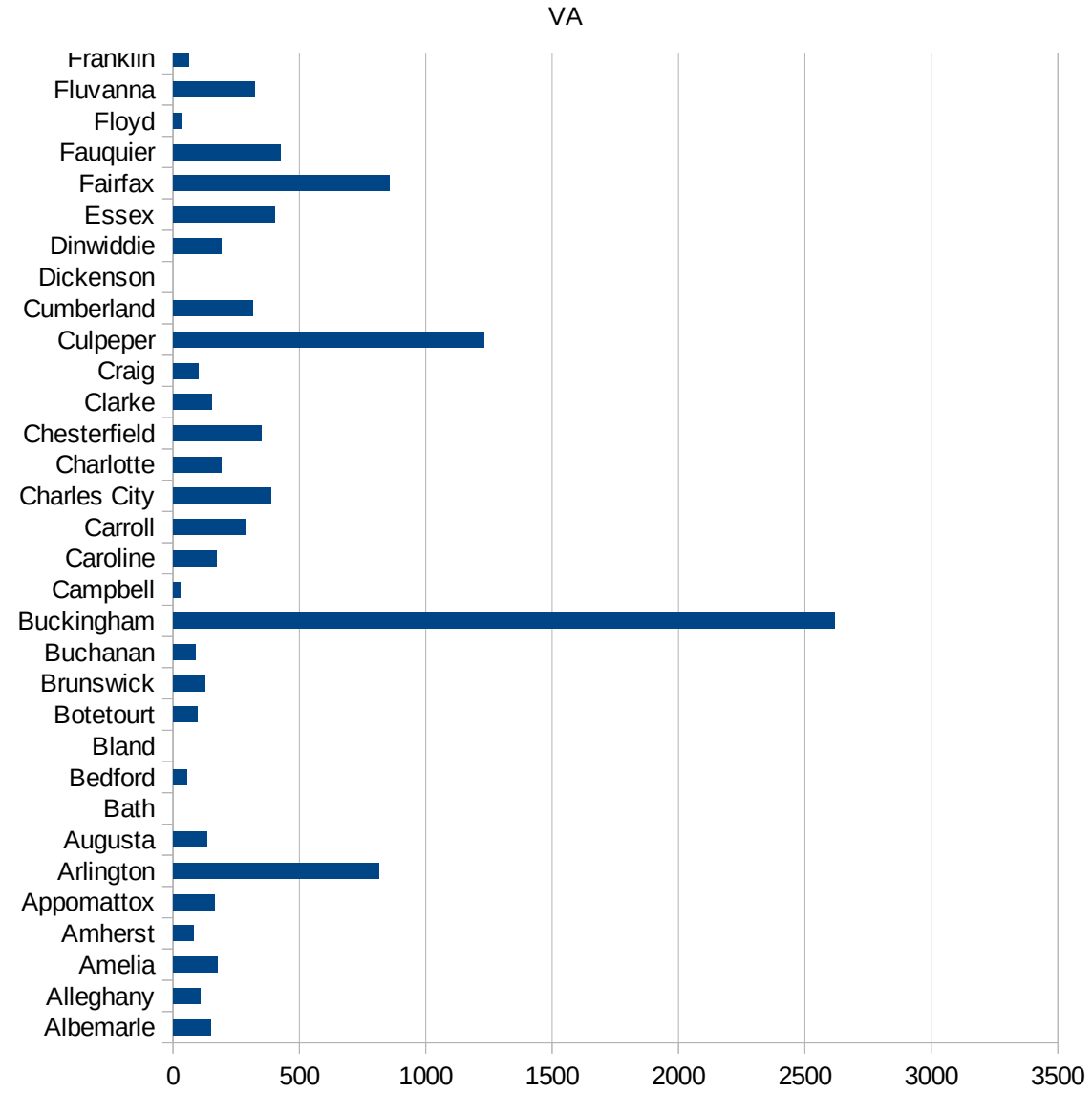


VA

51141 Patrick	79.21688451
51143 Pittsylvania	57.4250603
51145 Powhatan	99.3524958
51147 Prince Edward	531.5904139
51149 Prince George	186.4397878
51153 Prince William	1066.641596
51155 Pulaski	35.22573827
51157 Rappahannock	179.2608935
51159 Richmond	3075.901748
51161 Roanoke	102.0484092
51163 Rockbridge	74.71870605
51165 Rockingham	588.3511398
51167 Russell	29.90877823
51169 Scott	32.50673354
51171 Shenandoah	869.02545
51173 Smyth	49.22551851
51175 Southampton	813.1468213
51177 Spotsylvania	344.9097871
51179 Stafford	428.1141638
51181 Surry	108.1248069
51183 Sussex	1201.388271
51185 Tazewell	14.68608493
51187 Warren	292.4780641
51191 Washington	93.74655344
51193 Westmoreland	302.8603477
51195 Wise	63.13795643
51197 Wythe	73.0333171
51199 York	104.6487634
51510 Alexandria	1111.941693
51520 Bristol	24.26889941
51530 Buena Vista	208.4335418
51540 Charlottesville	187.0440801
51550 Chesapeake	189.1738174
51570 Colonial Heights	476.6444233



51580 Covington	54.94505495
51590 Danville	117.9564053
51595 Emporia	1210.701035
51600 Fairfax City	240.0911533
51610 Falls Church	331.708638
51620 Franklin City	486.7090977
51630 Fredericksburg	466.6483667
51640 Galax	1619.181068
51650 Hampton	136.2489111
51660 Harrisonburg	1373.234875
51670 Hopewell	323.0660294
51678 Lexington	84.08071749
51680 Lynchburg	96.19365365
51683 Manassas	2295.814222
51685 Manassas Park	1600.508465
51690 Martinsville	209.2698806
51700 Newport News	139.9572291
51710 Norfolk	184.3688032
51720 Norton	50.40322581
51730 Petersburg	304.1150569
51735 Poquoson	57.42411813
51740 Portsmouth	296.9397244
51750 Radford	38.17002018
51760 Richmond City	475.9969054
51770 Roanoke City	146.1168935
51775 Salem	124.7903911
51790 Staunton	144.4506861
51800 Suffolk	332.2914953
51810 Virginia Beach	141.7182561
51820 Waynesboro	181.1914442
51830 Williamsburg	288.6680988
51840 Winchester	522.9827807



VA

VA

FIPS

29001  
29003  
29005  
29007  
29009  
29011  
29013  
29015  
29017  
29019  
29021  
29023  
29025  
29027  
29029  
29031  
29033  
29035  
29037

VA

29039  
29041  
29043  
29045  
29047  
29049  
29051  
29053  
29055  
29057  
29059  
29061  
29063  
29065  
29067  
29069  
29071  
29073  
29075  
29077  
29079  
29081  
29083  
29085  
29087  
29089  
29091  
29093  
29095  
29097  
29099  
29101

29103

VA

29105  
29107  
29109  
29111  
29113  
29115  
29117  
29121  
29123  
29125  
29127  
29119  
29129  
29131  
29133  
29135  
29137  
29139  
29141  
29143  
29145  
29147  
29149  
29151  
29153  
29155  
29157  
29159  
29161  
29163  
29165  
29167  
29169  
29171

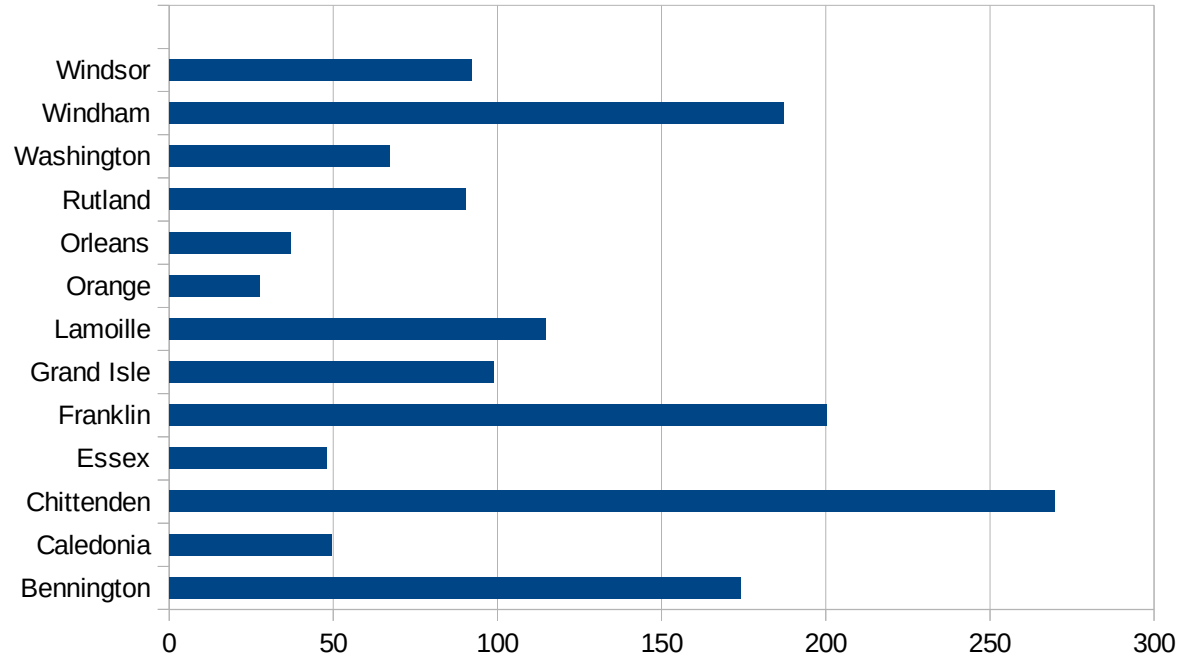
VA

29173  
29175  
29177  
29179  
29181  
29195  
29197  
29199  
29201  
29203  
29205  
29183  
29185  
29187  
29189  
29510  
29186  
29207  
29209  
29211  
29213  
29215  
  
29217  
29219  
29221  
29223  
29225  
29227  
29229



VT

FIPS	County	PC Infection
50001	Addison	167.6899359
50003	Bennington	174.0057815
50005	Caledonia	49.50168306
50007	Chittenden	269.7907299
50009	Essex	48
50011	Franklin	200.3197022
50013	Grand Isle	98.73060649
50015	Lamoille	114.6245059
50017	Orange	27.58715818
50019	Orleans	37.16504999
50021	Rutland	90.33269703
50023	Washington	67.07946336
50025	Windham	187.1082421
50027	Windsor	92.24758528



FIPS

- 29001
- 29003
- 29005
- 29007
- 29009
- 29011
- 29013
- 29015
- 29017
- 29019
- 29021
- 29023
- 29025
- 29027
- 29029
- 29031
- 29033
- 29035
- 29037

VT

29039  
29041  
29043  
29045  
29047  
29049  
29051  
29053  
29055  
29057  
29059  
29061  
29063  
29065  
29067  
29069  
29071  
29073  
29075  
29077  
29079  
29081  
29083  
29085  
29087  
29089  
29091  
29093  
29095  
29097  
29099  
29101

29103

VT

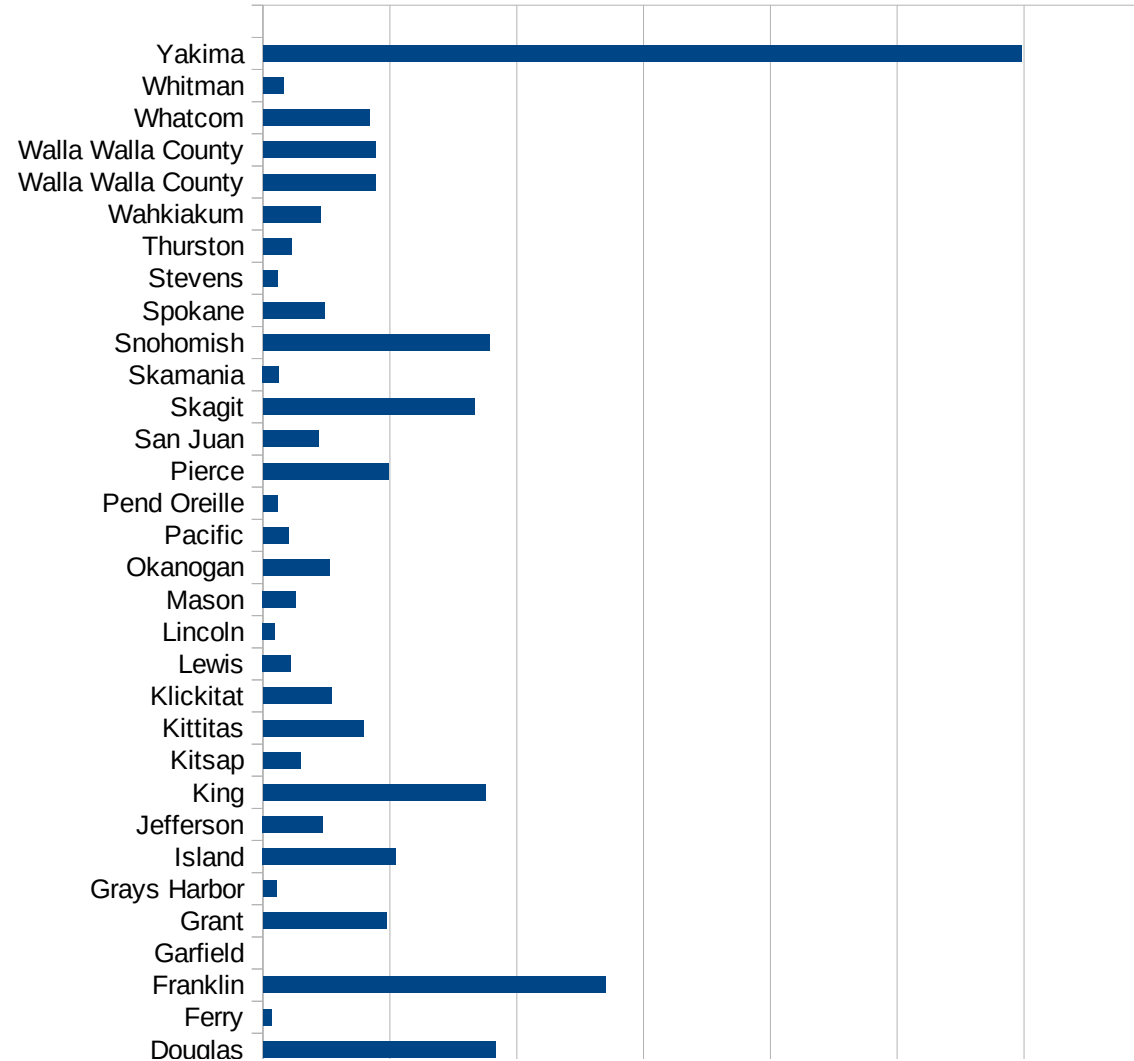
29105  
29107  
29109  
29111  
29113  
29115  
29117  
29121  
29123  
29125  
29127  
29119  
29129  
29131  
29133  
29135  
29137  
29139  
29141  
29143  
29145  
29147  
29149  
29151  
29153  
29155  
29157  
29159  
29161  
29163  
29165  
29167  
29169  
29171

VT

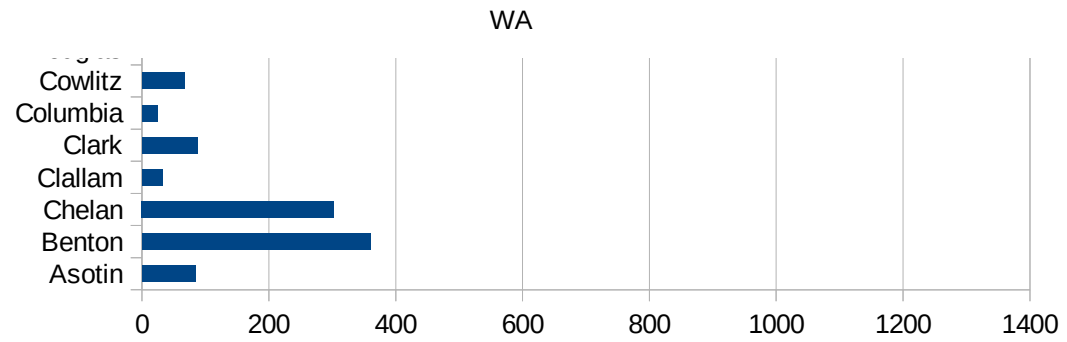
29173  
29175  
29177  
29179  
29181  
29195  
29197  
29199  
29201  
29203  
29205  
29183  
29185  
29187  
29189  
29510  
29186  
29207  
29209  
29211  
29213  
29215  
  
29217  
29219  
29221  
29223  
29225  
29227  
29229

WA

FIPS	County	PC Infection
53001	Adams	268.232198
53003	Asotin	84.03361345
53005	Benton	360.1202713
53007	Chelan	302.4559946
53009	Clallam	32.57880814
53011	Clark	87.37031941
53013	Columbia	24.63661
53015	Cowlitz	66.98046556
53017	Douglas	365.9076608
53019	Ferry	13.07360439
53021	Franklin	540.5577284
53023	Garfield	0
53025	Grant	195.2101591
53027	Grays Harbor	21.6505866
53029	Island	209.5666588
53031	Jefferson	94.55072646
53033	King	350.8476542
53035	Kitsap	59.6727266
53037	Kittitas	158.3481125
53039	Klickitat	108.5628986
53041	Lewis	43.96763982
53043	Lincoln	18.62197393
53045	Mason	51.90285008
53047	Okanogan	104.4336846
53049	Pacific	40.84225812
53051	Pend Oreille	22.05558006
53053	Pierce	198.1377742
53055	San Juan	87.57589911
53057	Skagit	333.0577352
53059	Skamania	25.1593425
53061	Snohomish	357.8348781
53063	Spokane	96.57405014
53065	Stevens	22.09456474



53067 Thurston	45.38805037
53069 Wahkiakum	90.37505648
53071 Walla Walla Cou	177.2758609
53071 Walla Walla Cou	177.2758609
53073 Whatcom	167.4900857
53075 Whitman	32.13432146
53077 Yakima	1196.280712



WA

FIPS

29001  
29003  
29005  
29007  
29009  
29011  
29013  
29015  
29017  
29019  
29021  
29023  
29025  
29027  
29029  
29031  
29033  
29035  
29037



WA

29039  
29041  
29043  
29045  
29047  
29049  
29051  
29053  
29055  
29057  
29059  
29061  
29063  
29065  
29067  
29069  
29071  
29073  
29075  
29077  
29079  
29081  
29083  
29085  
29087  
29089  
29091  
29093  
29095  
29097  
29099  
29101

29103

WA

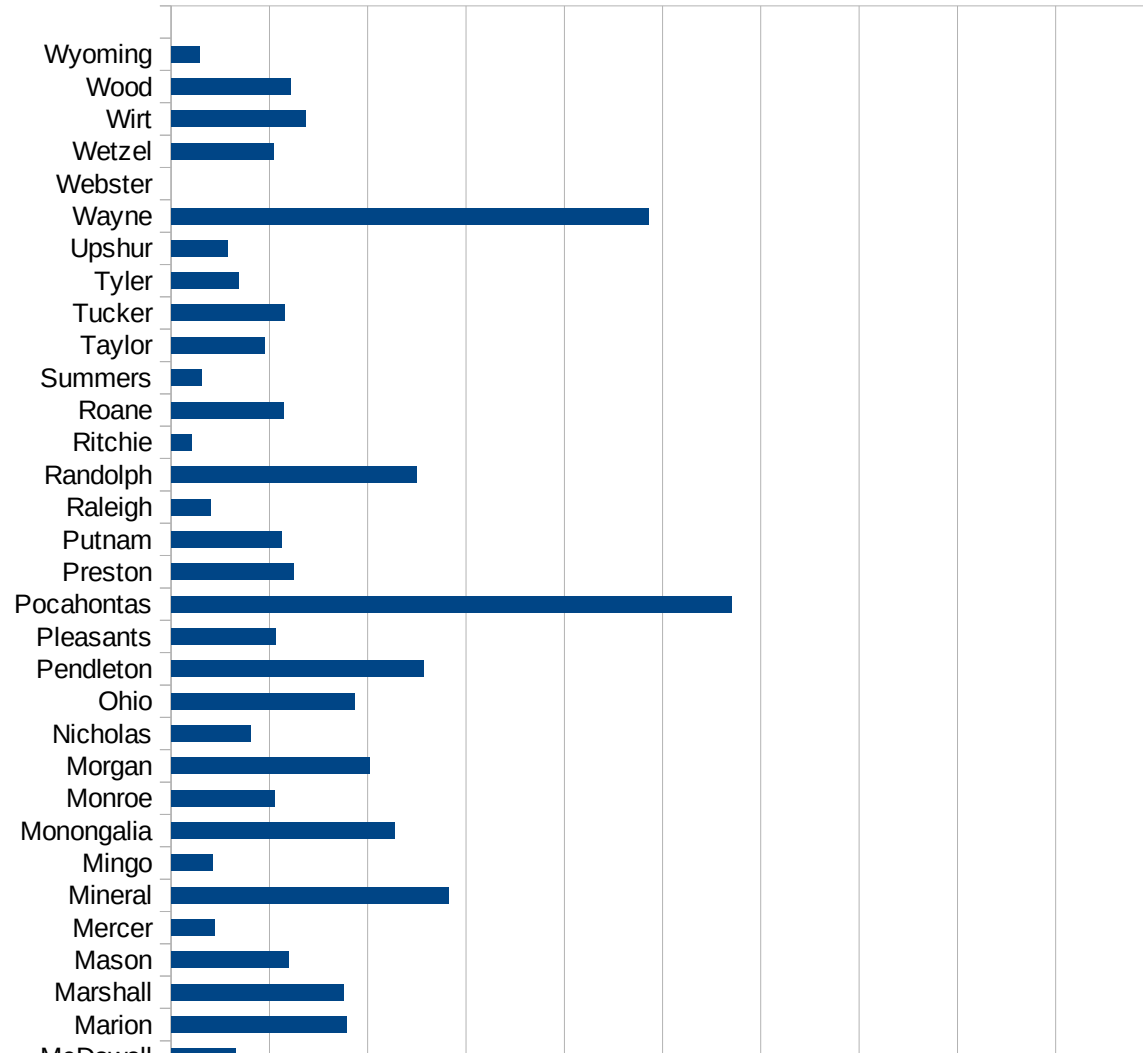
29105  
29107  
29109  
29111  
29113  
29115  
29117  
29121  
29123  
29125  
29127  
29119  
29129  
29131  
29133  
29135  
29137  
29139  
29141  
29143  
29145  
29147  
29149  
29151  
29153  
29155  
29157  
29159  
29161  
29163  
29165  
29167  
29169  
29171

WA

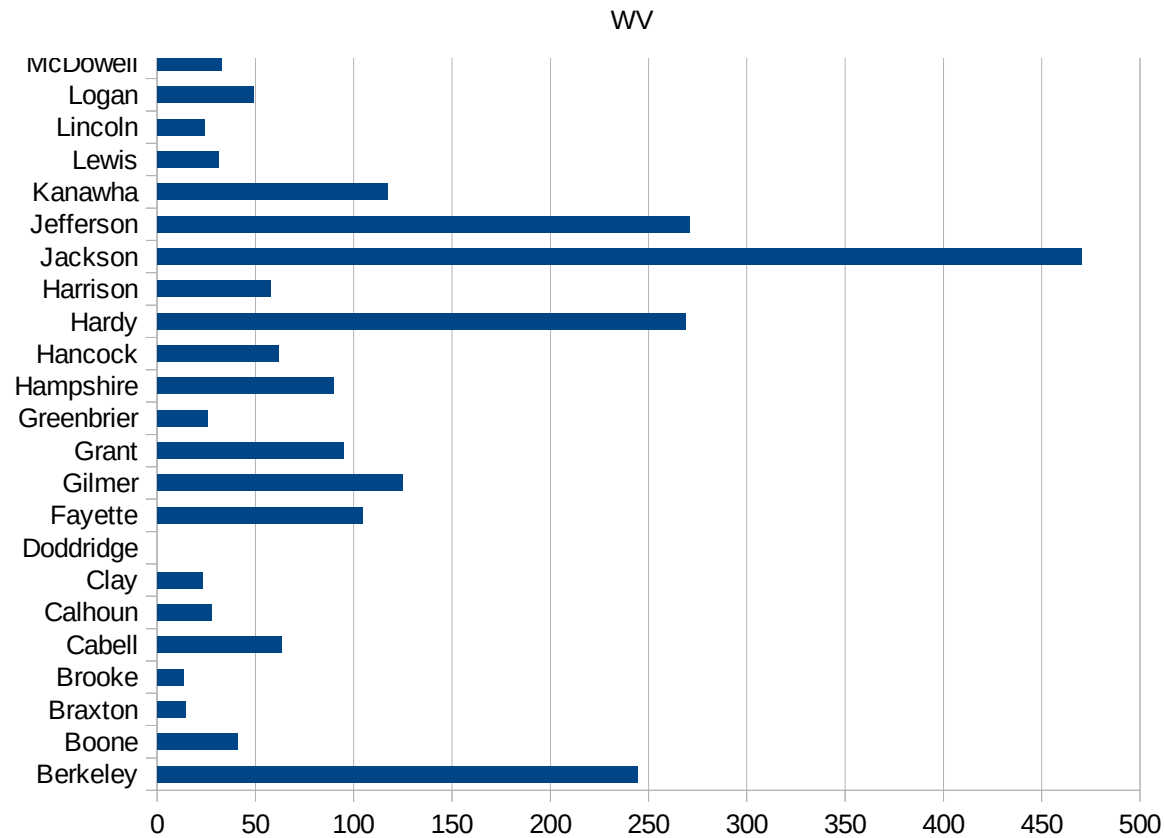
29173  
29175  
29177  
29179  
29181  
29195  
29197  
29199  
29201  
29203  
29205  
29183  
29185  
29187  
29189  
29510  
29186  
29207  
29209  
29211  
29213  
29215  
  
29217  
29219  
29221  
29223  
29225  
29227  
29229

WV

FIPS	County	PC Infection
54001	Barbour	42.33444209
54003	Berkeley	244.1877343
54005	Boone	41.00041
54007	Braxton	14.19547164
54009	Brooke	13.51168761
54011	Cabell	63.28842358
54013	Calhoun	27.57099531
54015	Clay	23.16960148
54017	Doddridge	0
54019	Fayette	104.6073737
54021	Gilmer	124.595066
54023	Grant	94.61551694
54025	Greenbrier	25.87247743
54027	Hampshire	89.94731657
54029	Hancock	61.86842648
54031	Hardy	268.6025408
54033	Harrison	57.7315925
54035	Jackson	470.2849578
54037	Jefferson	271.0742638
54039	Kanawha	117.4814634
54041	Lewis	31.20319521
54043	Lincoln	24.27302296
54045	Logan	49.06921827
54047	McDowell	32.92542391
54049	Marion	89.1313261
54051	Marshall	87.70505116
54053	Mason	59.88472191
54055	Mercer	21.98508397
54057	Mineral	141.0541945
54059	Mingo	21.0216523
54061	Monongalia	113.7004322
54063	Monroe	52.71084337
54065	Morgan	101.1975038



54067 Nicholas	40.25440786
54069 Ohio	93.40198779
54071 Pendleton	128.6265542
54073 Pleasants	53.28360197
54075 Pocahontas	285.2388876
54077 Preston	62.05857147
54079 Putnam	56.45531209
54081 Raleigh	20.20093194
54083 Randolph	124.9002533
54085 Ritchie	10.28700751
54087 Roane	57.42176285
54089 Summers	15.67398119
54091 Taylor	47.44395683
54093 Tucker	57.51258088
54095 Tyler	34.30139492
54097 Upshur	28.67089904
54099 Wayne	242.839976
54101 Webster	0
54103 Wetzel	52.39030779
54105 Wirt	68.61063465
54107 Wood	60.56791326
54109 Wyoming	14.4327913



FIPS

- 29001
- 29003
- 29005
- 29007
- 29009
- 29011
- 29013
- 29015
- 29017
- 29019
- 29021
- 29023
- 29025
- 29027
- 29029
- 29031
- 29033
- 29035
- 29037

WV

29039  
29041  
29043  
29045  
29047  
29049  
29051  
29053  
29055  
29057  
29059  
29061  
29063  
29065  
29067  
29069  
29071  
29073  
29075  
29077  
29079  
29081  
29083  
29085  
29087  
29089  
29091  
29093  
29095  
29097  
29099  
29101

29103

29105  
29107  
29109  
29111  
29113  
29115  
29117  
29121  
29123  
29125  
29127  
29119  
29129  
29131  
29133  
29135  
29137  
29139  
29141  
29143  
29145  
29147  
29149  
29151  
29153  
29155  
29157  
29159  
29161  
29163  
29165  
29167  
29169  
29171

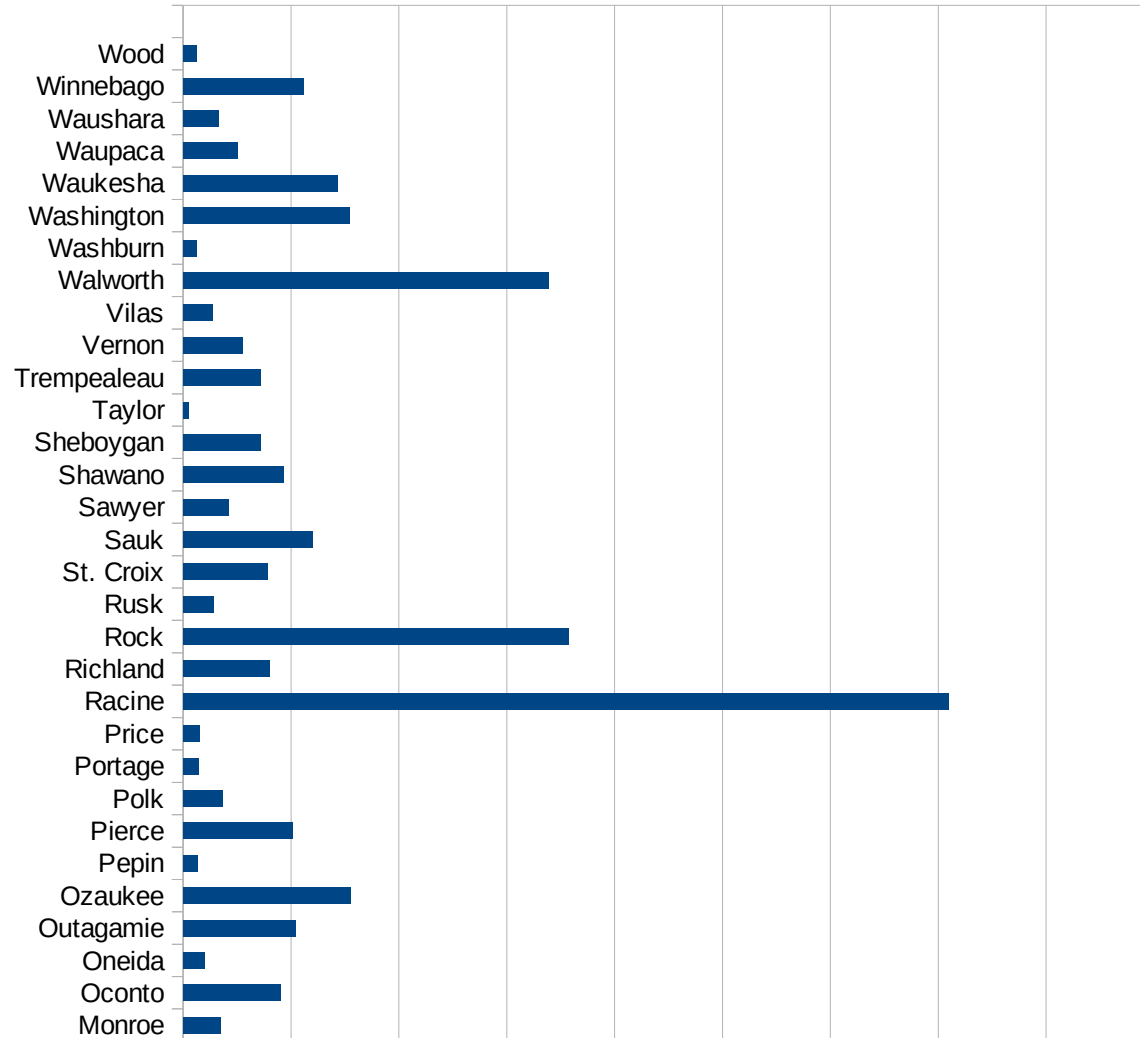


WV

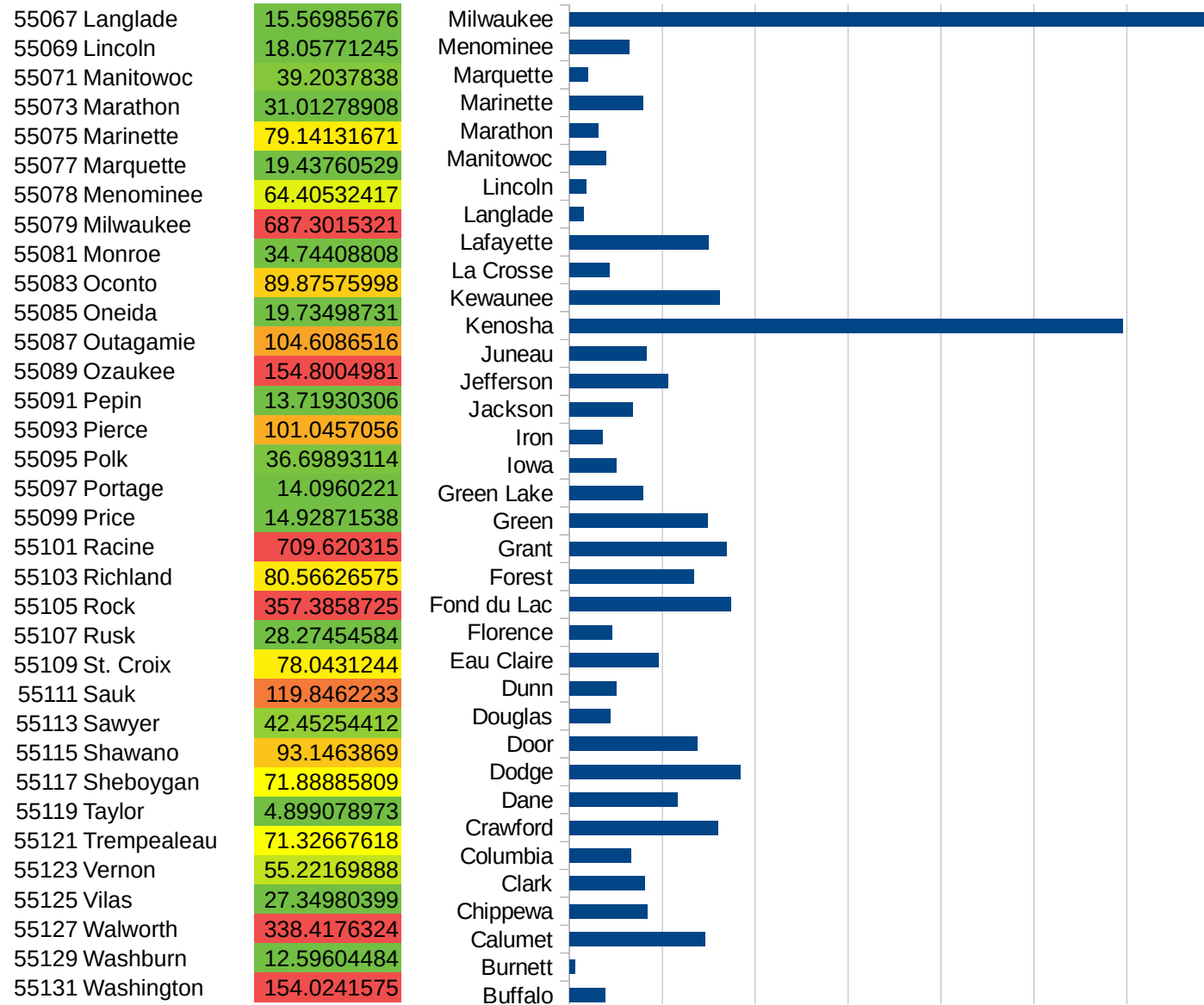
29173  
29175  
29177  
29179  
29181  
29195  
29197  
29199  
29201  
29203  
29205  
29183  
29185  
29187  
29189  
29510  
29186  
29207  
29209  
29211  
29213  
29215  
  
29217  
29219  
29221  
29223  
29225  
29227  
29229

WI

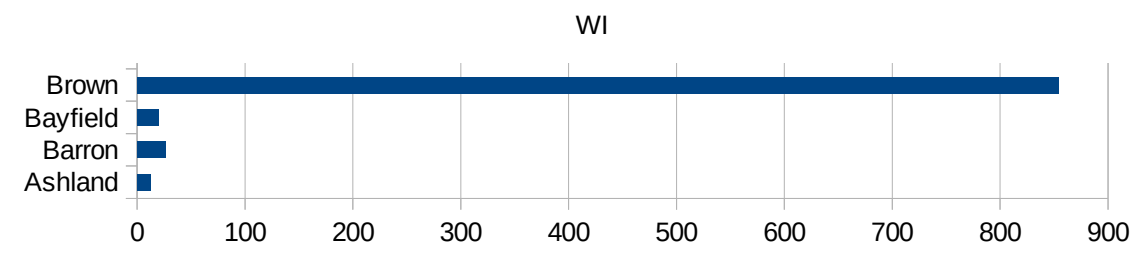
FIPS	County	PC Infection
55001	Adams	19.65795164
55003	Ashland	12.82051282
55005	Barron	26.56983438
55007	Bayfield	19.94415636
55009	Brown	853.9057932
55011	Buffalo	38.0952381
55013	Burnett	6.496881497
55015	Calumet	145.5371917
55017	Chippewa	84.19739612
55019	Clark	80.67071941
55021	Columbia	66.25056662
55023	Crawford	159.5973237
55025	Dane	116.1581521
55027	Dodge	184.4115337
55029	Door	137.631293
55031	Douglas	43.97333827
55033	Dunn	50.96275287
55035	Eau Claire	95.66265521
55037	Florence	46.28558204
55039	Fond du Lac	173.6751208
55041	Forest	133.4668001
55043	Grant	168.7550917
55045	Green	148.9344418
55047	Green Lake	79.28956549
55049	Iowa	50.48167936
55051	Iron	35.23608175
55053	Jackson	68.36605137
55055	Jefferson	105.7219044
55057	Juneau	82.65394297
55059	Kenosha	595.4279638
55061	Kewaunee	161.8996222
55063	La Crosse	43.13625983
55065	Lafayette	150.0150015



WI



55133 Waukesha	143.398698
55135 Waupaca	50.8527617
55137 Waushara	32.972015
55139 Winnebago	111.6828441
55141 Wood	12.31948532



FIPS

- 29001
- 29003
- 29005
- 29007
- 29009
- 29011
- 29013
- 29015
- 29017
- 29019
- 29021
- 29023
- 29025
- 29027
- 29029
- 29031
- 29033
- 29035
- 29037

29039  
29041  
29043  
29045  
29047  
29049  
29051  
29053  
29055  
29057  
29059  
29061  
29063  
29065  
29067  
29069  
29071  
29073  
29075  
29077  
29079  
29081  
29083  
29085  
29087  
29089  
29091  
29093  
29095  
29097  
29099  
29101

29103

29105  
29107  
29109  
29111  
29113  
29115  
29117  
29121  
29123  
29125  
29127  
29119  
29129  
29131  
29133  
29135  
29137  
29139  
29141  
29143  
29145  
29147  
29149  
29151  
29153  
29155  
29157  
29159  
29161  
29163  
29165  
29167  
29169  
29171

WI

29173  
29175  
29177  
29179  
29181  
29195  
29197  
29199  
29201  
29203  
29205  
29183  
29185  
29187  
29189  
29510  
29186  
29207  
29209  
29211  
29213  
29215  
  
29217  
29219  
29221  
29223  
29225  
29227  
29229