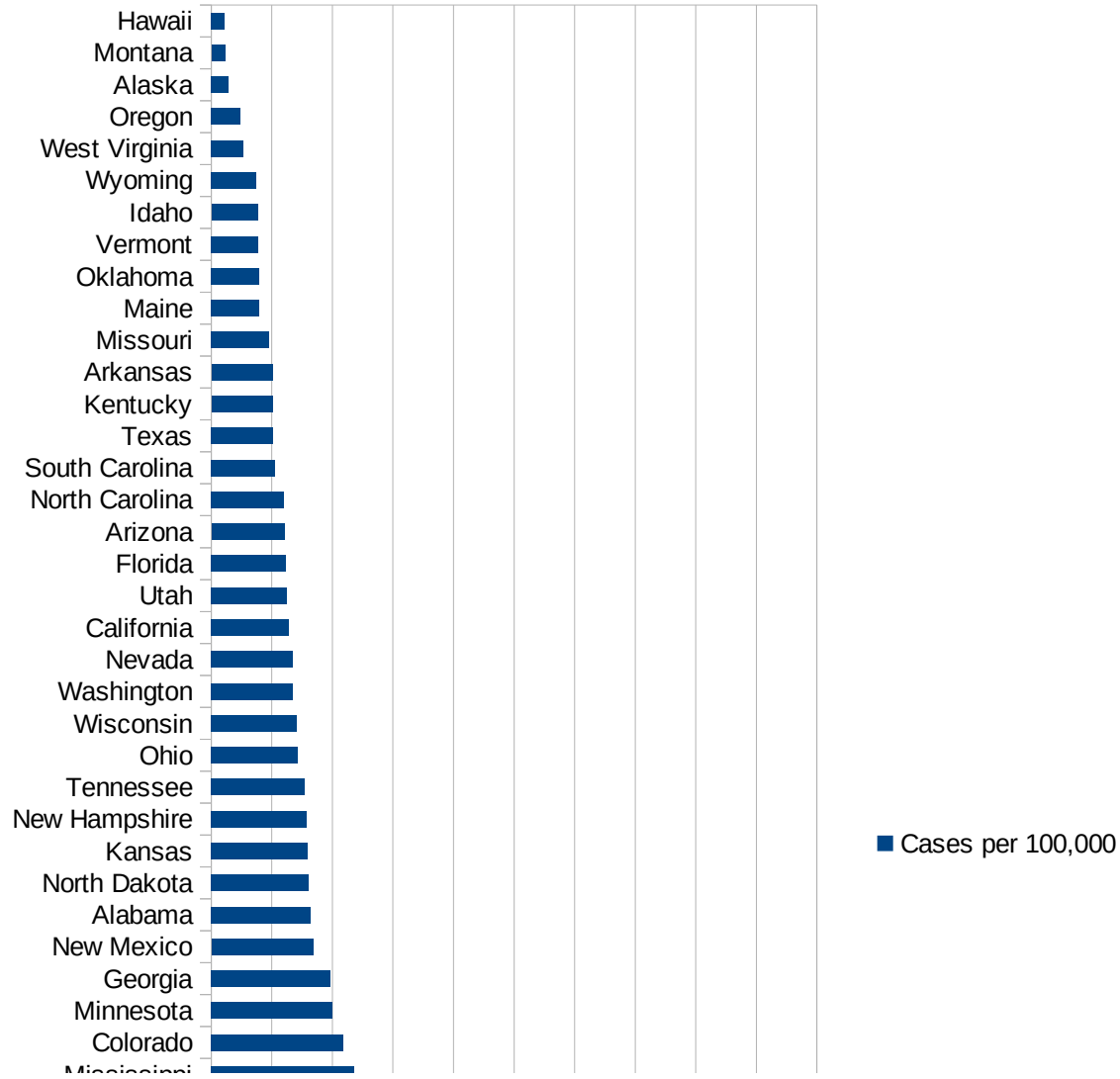
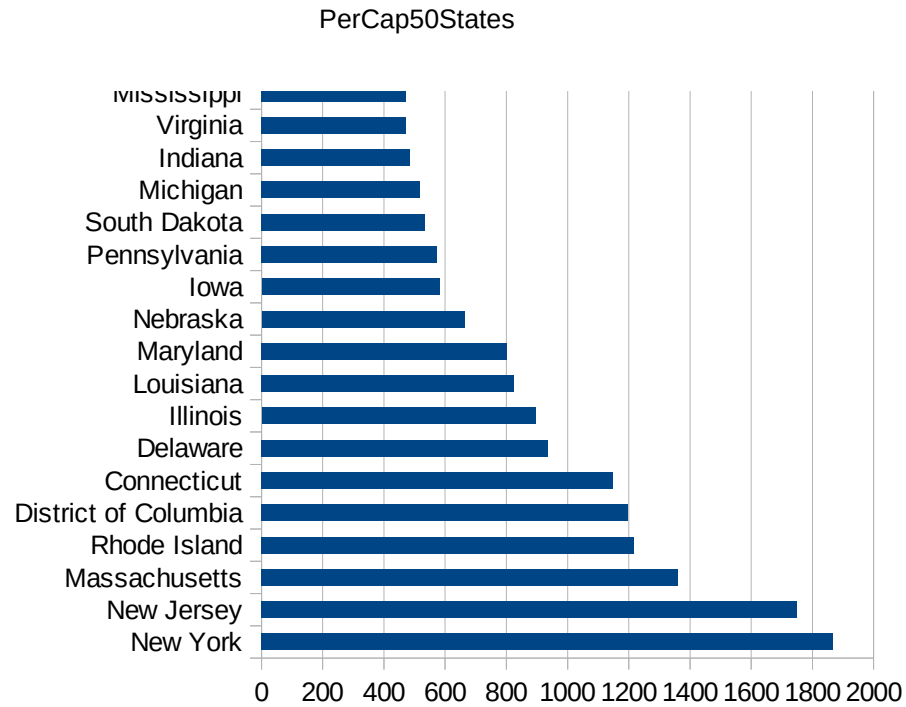


PerCap50States

Idx	State	Population	Cases per 100,000
33	New York	19542209	1867.57290334987
31	New Jersey	8908520	1750.34685896198
22	Massachusetts	6902149	1360.04018458599
40	Rhode Island	1057315	1216.004691128
9	District of Columbia	702455	1196.66028428867
7	Connecticut	3572665	1149.28211853056
8	Delaware	967171	934.891554854312
14	Illinois	12741080	894.67297905672
19	Louisiana	4659978	824.317196347279
21	Maryland	6042718	801.344692901439
28	Nebraska	1929268	663.049405266661
16	Iowa	3156145	581.754006865971
39	Pennsylvania	12807060	574.347274081639
42	South Dakota	882235	533.75801232098
23	Michigan	9995915	518.631861115266
15	Indiana	6691878	484.72192708833
47	Virginia	8517685	472.534497342881
25	Mississippi	2986530	470.244732180825
6	Colorado	5695564	434.618942039805
24	Minnesota	5611179	399.256555529596
11	Georgia	10519475	392.994897559051
32	New Mexico	2095428	336.160440730963
1	Alabama	4887871	327.995562894356
35	North Dakota	760077	320.888541555658
17	Kansas	2911505	319.11331081348
30	New Hampshire	1356458	315.232760616252
43	Tennessee	6770010	308.286102974737
36	Ohio	11689442	286.061558798102
50	Wisconsin	5813568	283.165174983762
48	Washington	7535591	270.118163260188
29	Nevada	3034392	268.587578664853
5	California	39557045	255.453864159975
45	Utah	3161105	250.260589255972



Idx	State	Population	Cases per 100,000
10	Florida	21299325	246.716738675991
3	Arizona	7171646	241.478734449525
34	North Carolina	10383620	239.954851968774
41	South Carolina	5084127	208.944426447254
44	Texas	28701845	203.965981977814
18	Kentucky	4468402	202.488495887344
4	Arkansas	3013825	202.267882176304
26	Missouri	6126452	191.464815198095
20	Maine	1338404	159.443635852852
37	Oklahoma	3943079	157.972995215161
46	Vermont	626299	154.079760625516
13	Idaho	1754208	153.80160163447
51	Wyoming	577737	148.856659691174
49	West Virginia	1805832	105.159283920099
38	Oregon	4190713	96.3559184320186
2	Alaska	737438	55.7334989517763
27	Montana	1062305	45.2788982448544
12	Hawaii	1420491	44.6324545526864



Counties\_Cities

FIPS	County	State	Cases Per 100,000
47169	Trousdale	Tennessee	12640.75553941
31043	Dakota	Nebraska	8161.13130508
5079	Lincoln	Arkansas	7285.36202645
27105	Nobles	Minnesota	6787.08264915
47095	Lake	Tennessee	5572.79719336
31037	Colfax	Nebraska	5550.96038967
20057	Ford	Kansas	4786.35505194
40139	Texas	Oklahoma	4409.67978489
18017	Cass	Indiana	4178.63259123
47007	Bledsoe	Tennessee	4120.63707218
39101	Marion	Ohio	4027.21588819
36087	Rockland	New York	4005.89508589
20055	Finney	Kansas	3982.40965830
20175	Seward	Kansas	3898.07162534
39129	Pickaway	Ohio	3522.36339221
31047	Dawson	Nebraska	3488.12687165
19021	Buena Vista	Iowa	3431.61920097
36119	Westchester	New York	3429.68049177
31151	Saline	Nebraska	3421.60278746
34031	Passaic	New Jersey	3153.72235799
35031	McKinley	New Mexico	3140.13003182
51159	Richmond	Virginia	3042.70856384
19115	Louisa	Iowa	3008.32661832
36059	Nassau	New York	2947.26736914
19047	Crawford	Iowa	2844.15433034
34017	Hudson	New Jersey	2752.11852185
34039	Union	New Jersey	2745.90685348
48341	Moore	Texas	2713.52106121
8075	Logan	Colorado	2703.45596433
36071	Orange	New York	2694.58647837
36103	Suffolk	New York	2650.61005622
51029	Buckingham	Virginia	2617.80104712
19193	Woodbury	Iowa	2592.18443714

This work is licensed under the Creative Commons Attribution-NoDerivatives 4.0 International License. To view a copy of this license, visit <http://creativecommons.org/licenses/by-nd/4.0/>.

Counties\_Cities

13243 Randolph	Georgia	2575.73540173
5123 St. Francis	Arkansas	2574.78674476
13273 Terrell	Georgia	2496.80641041
13101 Echols	Georgia	2475.00000000
12077 Liberty	Florida	2471.32552915
51001 Accomack	Virginia	2406.51610515
31079 Hall	Nebraska	2389.33887383
36061 New York City	New York	2380.92629997
19171 Tama	Iowa	2366.30383341
13099 Early	Georgia	2332.38996780
51683 Manassas	Virginia	2319.82901467
13141 Hancock	Georgia	2299.95208433
16013 Blaine	Idaho	2256.53732136
28123 Scott	Mississippi	2202.42514229
19127 Marshall	Iowa	2196.04312048
25025 Suffolk	Massachusetts	2179.74065100
34013 Essex	New Jersey	2167.88139546
1085 Lowndes	Alabama	2165.63063966
8087 Morgan	Colorado	2157.01379648
28051 Holmes	Mississippi	2116.67234139
13037 Calhoun	Georgia	2046.59949622
1013 Butler	Alabama	1986.78861789
22095 St. John the Baptist	Louisiana	1966.00592812
13095 Dougherty	Georgia	1955.21848251
28099 Neshoba	Mississippi	1939.91416309
34003 Bergen	New Jersey	1924.11166104
51131 Northampton	Virginia	1917.34128675
48375 Potter	Texas	1881.35196577
34023 Middlesex	New Jersey	1873.84368766
13205 Mitchell	Georgia	1856.52487383
10005 Sussex	Delaware	1805.60522666
22071 Orleans	Louisiana	1801.76263280
34021 Mercer	New Jersey	1782.53215832
36105 Sullivan	New York	1774.88145381

Counties\_Cities

21031 Butler	Kentucky	1769.49577200
49037 San Juan	Utah	1760.63175610
25009 Essex	Massachusetts	1742.64328302
4001 Apache	Arizona	1740.51073547
1011 Bullock	Alabama	1736.04261196
28079 Leake	Mississippi	1735.27215218
46099 Minnehaha	South Dakota	1710.94381883
44007 Providence	Rhode Island	1709.52264166
22047 Iberville	Louisiana	1708.38299563
22051 Jefferson	Louisiana	1703.48645666
1119 Sumter	Alabama	1654.71594043
51640 Galax	Virginia	1650.31916550
31141 Platte	Nebraska	1639.54080868
22035 East Carroll	Louisiana	1634.21912747
9001 Fairfield	Connecticut	1622.54999084
51685 Manassas Park	Virginia	1617.84249148
28103 Noxubee	Mississippi	1604.17655434
1059 Franklin	Alabama	1587.85830437
24033 Prince George's	Maryland	1550.62970963
13261 Sumter	Georgia	1547.10254599
20025 Clark	Kansas	1546.13466334
21177 Muhlenberg	Kentucky	1543.51075583
22041 Franklin	Louisiana	1538.00357214
19179 Wapello	Iowa	1528.19201818
28007 Attala	Mississippi	1508.30383882
4017 Navajo	Arizona	1495.76712391
25023 Plymouth	Massachusetts	1477.61574271
12047 Hamilton	Florida	1453.52900070
17031 Cook	Illinois	1438.49243692
46073 Jerauld	South Dakota	1419.48115516
34029 Ocean	New Jersey	1415.10609972
22093 St. James	Louisiana	1392.78414223
13287 Turner	Georgia	1390.29322548
34011 Cumberland	New Jersey	1389.66165912

Counties\_Cities

42101 Philadelphia	Pennsylvania	1387.18975241
51660 Harrisonburg	Virginia	1380.63775841
51595 Emporia	Virginia	1366.92052334
34035 Somerset	New Jersey	1360.35317849
22111 Union	Louisiana	1356.91894313
22125 West Feliciana	Louisiana	1326.00258732
20103 Leavenworth	Kansas	1320.18880913
35045 San Juan	New Mexico	1313.14827699
36027 Dutchess	New York	1309.75970148
28069 Kemper	Mississippi	1306.47252418
9009 New Haven	Connecticut	1297.07795994
19013 Black Hawk	Iowa	1293.72847562
13093 Dooly	Georgia	1284.10914928
25017 Middlesex	Massachusetts	1282.33235112
13061 Clay	Georgia	1281.60720471
25027 Worcester	Massachusetts	1281.47571310
34025 Monmouth	New Jersey	1281.23420788
19139 Muscatine	Iowa	1274.19692981
34027 Morris	New Jersey	1272.48962018
27145 Stearns	Minnesota	1245.79293716
51047 Culpeper	Virginia	1243.75711063
25013 Hampden	Massachusetts	1242.54367504
1131 Wilcox	Alabama	1242.11913052
36079 Putnam	New York	1240.74748210
51183 Sussex	Virginia	1228.08578802
34007 Camden	New Jersey	1228.01620264
13177 Lee	Georgia	1219.59414057
45061 Lee	South Carolina	1213.39400303
53077 Yakima	Washington	1212.18870056
27153 Todd	Minnesota	1204.13310552
25005 Bristol	Massachusetts	1201.90347185
37061 Duplin	North Carolina	1201.23691722
13139 Hall	Georgia	1198.13206166
11001 District of Colum	District of Col	1196.66028429

Counties\_Cities

22089 St. Charles	Louisiana	1193.29034210
13315 Wilcox	Georgia	1191.55696777
29195 Saline	Missouri	1170.56125792
28101 Newton	Mississippi	1165.88163970
22025 Catahoula	Louisiana	1165.69525396
1023 Choctaw	Alabama	1152.55821198
28015 Carroll	Mississippi	1150.23711028
26163 Wayne	Michigan	1140.26340261
22087 St. Bernard	Louisiana	1136.53389268
51510 Alexandria	Virginia	1136.23621753
40055 Greer	Oklahoma	1133.82580313
13137 Habersham	Georgia	1125.84824183
17097 Lake	Illinois	1119.38381809
25021 Norfolk	Massachusetts	1117.11568669
9003 Hartford	Connecticut	1115.94415574
20093 Kearny	Kansas	1115.90159777
42045 Delaware	Pennsylvania	1113.58811228
17089 Kane	Illinois	1113.22012070
27067 Kandiyohi	Minnesota	1108.38875277
31053 Dodge	Nebraska	1106.24881085
1063 Greene	Alabama	1105.30790720
13007 Baker	Georgia	1099.61190168
22007 Assumption	Louisiana	1098.65470852
51153 Prince William	Virginia	1084.16255173
34041 Warren	New Jersey	1082.44547595
8025 Crowley	Colorado	1075.45237282
13293 Upson	Georgia	1068.09078772
22127 Winn	Louisiana	1061.27069478
8037 Eagle	Colorado	1054.67968651
48449 Titus	Texas	1050.46468683
22013 Bienville	Louisiana	1044.48452059
13321 Worth	Georgia	1029.60736982
8051 Gunnison	Colorado	1026.32494491
20111 Lyon	Kansas	1014.78776268

Counties\_Cities

1123 Tallapoosa	Alabama	1012.42067314
1017 Chambers	Alabama	1011.45322029
42077 Lehigh	Pennsylvania	1004.88997555
13081 Crisp	Georgia	999.95575417
22017 Caddo	Louisiana	999.08612641
28029 Copiah	Mississippi	998.49350103
34005 Burlington	New Jersey	995.09636628
24031 Montgomery	Maryland	994.42600804
22037 East Feliciana	Louisiana	989.38098938
48471 Walker	Texas	987.85871965
18097 Marion	Indiana	981.59573465
19197 Wright	Iowa	977.14736013
49043 Summit	Utah	970.59595068
42095 Northampton	Pennsylvania	970.45015370
19049 Dallas	Iowa	968.06387226
28157 Wilkinson	Mississippi	966.78798908
1065 Hale	Alabama	957.49015347
13071 Colquitt	Georgia	951.92138972
18181 White	Indiana	944.76443045
42011 Berks	Pennsylvania	940.61196900
28075 Lauderdale	Mississippi	928.07732650
34033 Salem	New Jersey	924.81671379
36111 Ulster	New York	921.05778868
51171 Shenandoah	Virginia	905.80959606
13035 Butts	Georgia	905.22051833
28061 Jasper	Mississippi	900.90090090
24045 Wicomico	Maryland	881.82566985
38017 Cass	North Dakota	879.26133233
22031 De Soto	Louisiana	878.40793119
45027 Clarendon	South Carolina	875.37091988
51059 Fairfax	Virginia	874.96035349
22117 Washington	Louisiana	873.72804946
51139 Page	Virginia	869.09288430
55009 Brown	Wisconsin	867.57436080



Counties\_Cities

28023 Clarke	Mississippi	865.16277877
28083 Leflore	Mississippi	864.48355752
46005 Beadle	South Dakota	863.21029497
31119 Madison	Nebraska	861.77667269
22077 Pointe Coupee	Louisiana	861.44029170
19005 Allamakee	Iowa	860.32388664
22075 Plaquemines	Louisiana	858.60743272
13065 Clinch	Georgia	857.40072202
29211 Sullivan	Missouri	851.95306221
42103 Pike	Pennsylvania	851.01818247
37191 Wayne	North Carolina	849.50668571
17181 Union	Illinois	849.11822338
13167 Johnson	Georgia	844.66419448
42079 Luzerne	Pennsylvania	842.76206847
48117 Deaf Smith	Texas	842.21748401
24510 Baltimore City	Maryland	838.84513564
48365 Panola	Texas	838.08536375
31001 Adams	Nebraska	837.80267208
51013 Arlington	Virginia	836.97862505
18031 Decatur	Indiana	836.00806151
19183 Washington	Iowa	835.55394969
18071 Jackson	Indiana	834.25902836
28129 Smith	Mississippi	831.14610674
24029 Kent	Maryland	825.46561420
17157 Randolph	Illinois	822.27621005
51175 Southampton	Virginia	818.83316274
12051 Hendry	Florida	815.76667629
42091 Montgomery	Pennsylvania	813.17493036
28097 Montgomery	Mississippi	808.14127507
37037 Chatham	North Carolina	803.94864573
55101 Racine	Wisconsin	803.21898018
22057 Lafourche	Louisiana	796.00468838
19153 Polk	Iowa	795.55997077
28077 Lawrence	Mississippi	794.86150141

Counties\_Cities

22033 East Baton Rouge	Louisiana	791.68896670
17043 DuPage	Illinois	791.52348348
28163 Yazoo	Mississippi	789.43642028
1091 Marengo	Alabama	786.74079513
34001 Atlantic	New Jersey	786.27429557
46003 Aurora	South Dakota	785.43377365
42017 Bucks	Pennsylvania	784.78816291
48129 Donley	Texas	783.36848448
34019 Hunterdon	New Jersey	780.18506343
34037 Sussex	New Jersey	777.70438711
49051 Wasatch	Utah	776.17328520
19173 Taylor	Iowa	775.31901147
20209 Wyandotte	Kansas	774.84212818
13319 Wilkinson	Georgia	774.67906153
8123 Weld	Colorado	773.13437585
42089 Monroe	Pennsylvania	772.82944067
13001 Appling	Georgia	772.68060734
10001 Kent	Delaware	769.53234388
28067 Jones	Mississippi	766.85996407
17007 Boone	Illinois	765.25374694
17197 Will	Illinois	762.51968049
47069 Hardeman	Tennessee	761.30055511
13259 Stewart	Georgia	758.18680432
37131 Northampton	North Carolina	757.26773734
13193 Macon	Georgia	753.25268204
13009 Baldwin	Georgia	751.84615041
9005 Litchfield	Connecticut	750.92070609
17153 Pulaski	Illinois	750.50338642
26099 Macomb	Michigan	749.69220094
5069 Jefferson	Arkansas	748.74475145
28031 Covington	Mississippi	747.89158224
29021 Buchanan	Missouri	747.42297140
4005 Coconino	Arizona	746.21641676
28017 Chickasaw	Mississippi	745.44289791

Counties\_Cities

22073 Ouachita	Louisiana	744.45703188
6025 Imperial	California	743.56393715
13005 Bacon	Georgia	742.06526598
8031 Denver	Colorado	741.94827018
45089 Williamsburg	South Carolina	738.41730380
48419 Shelby	Texas	735.69911087
17091 Kankakee	Illinois	734.38522504
34015 Gloucester	New Jersey	730.93394828
28085 Lincoln	Mississippi	730.88729718
24011 Caroline	Maryland	729.64208503
28153 Wayne	Mississippi	729.13587546
13275 Thomas	Georgia	728.94168467
45039 Fairfield	South Carolina	727.61360593
48319 Mason	Texas	724.29906542
21227 Warren	Kentucky	723.73232569
18145 Shelby	Indiana	719.84392169
22003 Allen	Louisiana	718.60964655
42069 Lackawanna	Pennsylvania	716.81697210
48421 Sherman	Texas	714.51770055
55079 Milwaukee	Wisconsin	711.66345532
28095 Monroe	Mississippi	711.39354403
28021 Claiborne	Mississippi	710.95312153
37193 Wilkes	North Carolina	704.52324343
17201 Winnebago	Illinois	704.37656865
13201 Miller	Georgia	703.48223707
20085 Jackson	Kansas	700.30120482
5133 Sevier	Arkansas	700.15753545
18081 Johnson	Indiana	698.99183869
24021 Frederick	Maryland	698.61684817
47037 Davidson	Tennessee	696.80776567
47167 Tipton	Tennessee	695.01956772
19099 Jasper	Iowa	691.84590949
51117 Mecklenburg	Virginia	691.68026101
18089 Lake	Indiana	690.94219578

Counties\_Cities

8117 Summit	Colorado	690.16673654
22065 Madison	Louisiana	689.90233850
18023 Clinton	Indiana	688.37209302
1095 Marshall	Alabama	686.72028634
28161 Yalobusha	Mississippi	685.92640413
28035 Forrest	Mississippi	681.00645024
18063 Hendricks	Indiana	679.60409319
8121 Washington	Colorado	672.23467101
24005 Baltimore	Maryland	671.38965104
28065 Jefferson Davis	Mississippi	667.61616521
45081 Saluda	South Carolina	666.86137072
39029 Columbiana	Ohio	664.29649832
46013 Brown	South Dakota	663.85186692
17187 Warren	Illinois	663.45702208
42075 Lebanon	Pennsylvania	662.35475608
26125 Oakland	Michigan	655.97152480
22103 St. Tammany	Louisiana	653.59477124
9007 Middlesex	Connecticut	652.19262119
31073 Gosper	Nebraska	651.30260521
28089 Madison	Mississippi	650.38341380
22005 Ascension	Louisiana	645.69430185
56013 Fremont	Wyoming	645.06336799
37163 Sampson	North Carolina	642.81897338
28053 Humphreys	Mississippi	641.87961729
16053 Jerome	Idaho	641.26587549
1101 Montgomery	Alabama	640.49467805
8005 Arapahoe	Colorado	639.72727901
34009 Cape May	New Jersey	639.58513397
22001 Acadia	Louisiana	638.36629683
27091 Martin	Minnesota	636.84609553
18117 Orange	Indiana	636.25634974
27027 Clay	Minnesota	634.82135877
36021 Columbia	New York	634.22124307
31055 Douglas	Nebraska	632.05616709

Counties\_Cities

36029 Erie	New York	631.71468677
10003 New Castle	Delaware	630.74901445
44003 Kent	Rhode Island	629.80208836
22049 Jackson	Louisiana	628.85171677
20119 Meade	Kansas	627.11046792
13299 Ware	Georgia	625.00000000
24017 Charles	Maryland	624.13701293
12086 Miami-Dade	Florida	623.73691013
13197 Marion	Georgia	622.67991857
5035 Crittenden	Arkansas	622.64697365
29510 St. Louis City	Missouri	622.11479405
22101 St. Mary	Louisiana	618.79696227
31093 Howard	Nebraska	618.42918986
27131 Rice	Minnesota	617.83142672
22105 Tangipahoa	Louisiana	617.44545026
22083 Richland	Louisiana	614.10459588
20075 Hamilton	Kansas	613.73225930
37105 Lee	North Carolina	611.85966283
55059 Kenosha	Wisconsin	610.19552248
28001 Adams	Mississippi	609.13054629
13069 Coffee	Georgia	607.98737614
18107 Montgomery	Indiana	607.62530642
20031 Coffey	Kansas	607.31203692
13263 Talbot	Georgia	605.86734694
13087 Decatur	Georgia	605.83254939
40147 Washington	Oklahoma	605.67482592
1047 Dallas	Alabama	605.58600887
37015 Bertie	North Carolina	604.43603490
28155 Webster	Mississippi	602.77891295
25001 Barnstable	Massachusetts	602.58747124
19167 Sioux	Iowa	601.56406657
47147 Robertson	Tennessee	599.89860869
27053 Hennepin	Minnesota	598.68448216
24003 Anne Arundel	Maryland	598.57889593

Counties\_Cities

22121 West Baton Rou	Louisiana	597.87338707
30101 Toole	Montana	597.56851432
16063 Lincoln	Idaho	597.01492537
39013 Belmont	Ohio	596.99281535
37181 Vance	North Carolina	596.65335786
47143 Rhea	Tennessee	596.17479724
39099 Mahoning	Ohio	595.27438361
51165 Rockingham	Virginia	594.50544040
18005 Bartholomew	Indiana	587.28988677
8001 Adams	Colorado	587.26077817
13277 Tift	Georgia	586.62591506
36001 Albany	New York	584.79341749
12039 Gadsden	Florida	583.95432954
22109 Terrebonne	Louisiana	582.77262860
31081 Hamilton	Nebraska	581.89655172
28159 Winston	Mississippi	578.03468208
27033 Cottonwood	Minnesota	576.39443114
17093 Kendall	Illinois	575.38208967
21183 Ohio	Kentucky	572.92315357
22045 Iberia	Louisiana	568.07769837
22081 Red River	Louisiana	566.23805592
28063 Jefferson	Mississippi	562.90458767
51147 Prince Edward	Virginia	562.09150327
51107 Loudoun	Virginia	558.92835197
31023 Butler	Nebraska	558.45122859
48477 Washington	Texas	558.27731571
42071 Lancaster	Pennsylvania	557.62321155
46127 Union	South Dakota	557.01389334
51840 Winchester	Virginia	555.00213462
17017 Cass	Illinois	554.64926591
47003 Bedford	Tennessee	550.59341735
37047 Columbus	North Carolina	549.81582966
13033 Burke	Georgia	548.54390581
48369 Parmer	Texas	547.44525547

Counties\_Cities

1111 Randolph	Alabama	545.65456546
22099 St. Martin	Louisiana	544.56276459
24027 Howard	Maryland	544.56119506
53021 Franklin	Washington	543.73747973
47141 Putnam	Tennessee	542.85098233
9013 Tolland	Connecticut	540.01762512
27099 Mower	Minnesota	539.85154083
27165 Watonwan	Minnesota	537.34061931
39111 Monroe	Ohio	536.62073967
28025 Clay	Mississippi	536.46961725
1025 Clarke	Alabama	535.11705686
42037 Columbia	Pennsylvania	528.59936446
26081 Kent	Michigan	528.30742781
18111 Newton	Indiana	528.15644850
40015 Caddo	Oklahoma	528.00496946
13239 Quitman	Georgia	526.54673102
33011 Hillsborough	New Hampshire	525.71120321
26145 Saginaw	Michigan	525.15723270
18055 Greene	Indiana	524.90158095
28143 Tunica	Mississippi	522.92839903
1005 Barbour	Alabama	522.48703830
25015 Hampshire	Massachusetts	522.45049735
22021 Caldwell	Louisiana	522.08835341
18039 Elkhart	Indiana	520.52928585
22079 Rapides	Louisiana	520.05943536
1109 Pike	Alabama	518.92735017
13253 Seminole	Georgia	517.13770295
36073 Orleans	New York	517.08854526
37155 Robeson	North Carolina	515.81191070
19143 Osceola	Iowa	513.24503311
28113 Pike	Mississippi	510.57806536
48253 Jones	Texas	509.66342030
13257 Stephens	Georgia	507.00979451
31173 Thurston	Nebraska	506.64110639

Counties\_Cities

45033 Dillon	South Carolina	506.55250172
42061 Huntingdon	Pennsylvania	504.78214665
1097 Mobile	Alabama	503.91896693
39095 Lucas	Ohio	502.90882277
5149 Yell	Arkansas	501.50917112
35006 Cibola	New Mexico	501.00949675
45069 Marlboro	South Carolina	500.03788166
21001 Adair	Kentucky	499.60967994
28027 Coahoma	Mississippi	499.38129751
5075 Lawrence	Arkansas	498.96555921
51081 Greenville	Virginia	498.83890943
22091 St. Helena	Louisiana	496.97914637
12063 Jackson	Florida	496.84297692
18143 Scott	Indiana	494.17874194
47157 Shelby	Tennessee	493.17990433
39107 Mercer	Ohio	490.73463708
47111 Macon	Tennessee	490.41829796
42055 Franklin	Pennsylvania	488.26169794
51620 Franklin City	Virginia	486.70909772
36039 Greene	New York	486.40795098
51760 Richmond City	Virginia	486.05009988
21107 Hopkins	Kentucky	485.93236886
20189 Stevens	Kansas	485.69886670
24013 Carroll	Maryland	485.07086072
29189 St. Louis	Missouri	484.68069954
26049 Genesee	Michigan	484.40372384
6037 Los Angeles	California	482.51856065
1107 Pickens	Alabama	481.49262714
48177 Gonzales	Texas	480.16901949
42029 Chester	Pennsylvania	479.65121848
51087 Henrico	Virginia	479.55876949
48381 Randall	Texas	478.45836605
17111 McHenry	Illinois	478.01147228
1041 Crenshaw	Alabama	477.43055556



Counties\_Cities

51570 Colonial Heights	Virginia	476.64442326
22067 Morehouse	Louisiana	476.41546578
45055 Kershaw	South Carolina	475.66776436
28011 Bolivar	Mississippi	475.53697380
17075 Iroquois	Illinois	474.56890306
13229 Pierce	Georgia	474.49584816
27123 Ramsey	Minnesota	474.36433362
19149 Plymouth	Iowa	474.19804742
17027 Clinton	Illinois	472.91373310
13089 DeKalb	Georgia	472.27046704
21085 Grayson	Kentucky	471.10672087
19157 Poweshiek	Iowa	470.61340179
13123 Gilmer	Georgia	470.53478712
54035 Jackson	West Virginia	470.28495785
17079 Jasper	Illinois	468.21350536
29155 Pemiscot	Missouri	467.05998033
18047 Franklin	Indiana	466.22097115
18061 Harrison	Indiana	465.92317224
32013 Humboldt	Nevada	464.67294174
18079 Jennings	Indiana	463.58335446
13011 Banks	Georgia	463.45060038
51630 Fredericksburg	Virginia	463.21712874
21141 Logan	Kentucky	463.15165438
18015 Carroll	Indiana	462.06588165
38035 Grand Forks	North Dakota	462.06019500
36063 Niagara	New York	461.90473928
6031 Kings	California	461.13394025
35019 Guadalupe	New Mexico	460.72333564
16083 Twin Falls	Idaho	460.03183049
48103 Crane	Texas	458.90696704
44001 Bristol	Rhode Island	458.38557833
13003 Atkinson	Georgia	457.99686634
18067 Howard	Indiana	456.49904087
21061 Edmonson	Kentucky	456.24898159

Counties\_Cities

28005 Amite	Mississippi	454.32419276
21109 Jackson	Kentucky	453.80151763
28091 Marion	Mississippi	453.16609347
20187 Stanton	Kansas	452.94413689
46111 Sanborn	South Dakota	452.86125978
40007 Beaver	Oklahoma	451.21263395
47165 Sumner	Tennessee	450.44322973
20081 Haskell	Kansas	450.33775331
18141 St. Joseph	Indiana	449.82660625
20197 Wabaunsee	Kansas	449.34048413
19135 Monroe	Iowa	449.29396662
18095 Madison	Indiana	448.93205082
25011 Franklin	Massachusetts	446.71166664
48063 Camp	Texas	445.02416942
17161 Rock Island	Illinois	444.67057438
45041 Florence	South Carolina	442.96788483
1127 Walker	Alabama	442.62372275
46017 Buffalo	South Dakota	442.04322200
36067 Onondaga	New York	440.22528794
22029 Concordia	Louisiana	439.40322910
48179 Gray	Texas	438.45626855
13027 Brooks	Georgia	438.34203571
51179 Stafford	Virginia	438.11683115
31051 Dixon	Nebraska	437.90506218
36053 Madison	New York	437.88403136
18011 Boone	Indiana	437.31996000
37063 Durham	North Carolina	435.37423557
37151 Randolph	North Carolina	435.29518455
27101 Murray	Minnesota	434.99275012
18037 Dubois	Indiana	434.62939034
37159 Rowan	North Carolina	433.94543472
17177 Stephenson	Illinois	433.49049226
13045 Carroll	Georgia	433.45383124
56039 Teton	Wyoming	433.25679130

Counties\_Cities

36093 Schenectady	New York	433.21532024
48357 Ochiltree	Texas	432.29114306
13085 Dawson	Georgia	430.57050592
13015 Bartow	Georgia	430.41876551
37077 Granville	North Carolina	429.17740996
13207 Monroe	Georgia	428.77906977
51061 Fauquier	Virginia	427.30810046
31121 Merrick	Nebraska	426.74253201
25003 Berkshire	Massachusetts	426.59955045
21083 Graves	Kentucky	426.07926682
19039 Clarke	Iowa	424.49326117
42043 Dauphin	Pennsylvania	423.67835090
18059 Hancock	Indiana	423.04619455
42107 Schuylkill	Pennsylvania	423.03983332
28019 Choctaw	Mississippi	422.80744141
28013 Calhoun	Mississippi	422.55472430
1031 Coffee	Alabama	421.89215743
17077 Jackson	Illinois	421.46327871
13307 Webster	Georgia	421.29452317
39049 Franklin	Ohio	418.68274441
56043 Washakie	Wyoming	418.51616994
48069 Castro	Texas	417.48206132
26039 Crawford	Michigan	417.23617006
27009 Benton	Minnesota	416.82081638
24019 Dorchester	Maryland	415.65097819
19113 Linn	Iowa	415.21143469
5139 Union	Arkansas	414.04692532
13017 Ben Hill	Georgia	411.03234646
28111 Perry	Mississippi	410.69482860
48387 Red River	Texas	410.67761807
13063 Clayton	Georgia	410.54503392
19077 Guthrie	Iowa	410.44776119
13121 Fulton	Georgia	410.33640157
37197 Yadkin	North Carolina	407.53269584

Counties\_Cities

1067 Henry	Alabama	406.76390261
49035 Salt Lake	Utah	406.20041245
22069 Natchitoches	Louisiana	406.11500556
33015 Rockingham	New Hampshire	405.59422465
26137 Otsego	Michigan	405.43279951
37195 Wilson	North Carolina	405.13166779
18043 Floyd	Indiana	404.98322212
29133 Mississippi	Missouri	404.91901620
36065 Oneida	New York	404.65726096
51075 Goochland	Virginia	404.40543796
4023 Santa Cruz	Arizona	404.20545677
18113 Noble	Indiana	403.93839939
13237 Putnam	Georgia	403.50314091
27147 Steele	Minnesota	402.14112980
18019 Clark	Indiana	401.32924335
46083 Lincoln	South Dakota	401.31276889
22123 West Carroll	Louisiana	400.65561828
19123 Mahaska	Iowa	400.00000000
19103 Johnson	Iowa	399.97355547
13255 Spalding	Georgia	399.39485628
48347 Nacogdoches	Texas	397.19377273
1129 Washington	Alabama	396.87385517
17163 St. Clair	Illinois	396.46210244
18137 Ripley	Indiana	396.17151071
4027 Yuma	Arizona	395.04450143
9011 New London	Connecticut	394.70133141
1105 Perry	Alabama	393.87308534
51057 Essex	Virginia	393.80895686
27063 Jackson	Minnesota	393.50216931
38087 Slope	North Dakota	393.18479685
1093 Marion	Alabama	393.10553372
36113 Warren	New York	392.12635182
48185 Grimes	Texas	391.39633286
13013 Barrow	Georgia	391.04555186

Counties\_Cities

18103 Miami	Indiana	390.81170748
37093 Hoke	North Carolina	390.76765759
44009 Washington	Rhode Island	390.71477821
28043 Grenada	Mississippi	389.45618618
26021 Berrien	Michigan	389.25399472
45031 Darlington	South Carolina	389.20990390
51036 Charles City	Virginia	388.99294050
22027 Claiborne	Louisiana	388.86101355
28049 Hinds	Mississippi	388.04648122
13131 Grady	Georgia	387.91013415
31035 Clay	Nebraska	386.22465401
8085 Montrose	Colorado	386.12782489
6107 Tulare	California	385.52272030
13221 Oglethorpe	Georgia	385.27965989
18109 Morgan	Indiana	385.07615951
42067 Juniata	Pennsylvania	384.55310881
13199 Meriwether	Georgia	384.46933738
13067 Cobb	Georgia	384.08434794
13285 Troup	Georgia	382.67127395
45005 Allendale	South Carolina	381.89374368
13105 Elbert	Georgia	381.79916318
38061 Mountrail	North Dakota	381.67938931
47181 Wayne	Tennessee	380.48073439
35043 Sandoval	New Mexico	379.53147494
17141 Ogle	Illinois	379.00359366
53017 Douglas	Washington	377.56077097
18091 LaPorte	Indiana	377.24872054
48405 San Augustine	Texas	376.57920311
36055 Monroe	New York	375.90541891
12121 Suwannee	Florida	375.64209907
13135 Gwinnett	Georgia	375.08851766
28109 Pearl River	Mississippi	373.73390868
46109 Roberts	South Dakota	373.31291280
13133 Greene	Georgia	372.92349418

Counties\_Cities

37023 Burke	North Carolina	372.86185302
36115 Washington	New York	372.56728271
24047 Worcester	Maryland	372.42151168
12079 Madison	Florida	372.38922770
40001 Adair	Oklahoma	371.34317544
8053 Hinsdale	Colorado	369.91368681
36035 Fulton	New York	369.46502211
26059 Hillsdale	Michigan	369.40698157
27023 Chippewa	Minnesota	369.00369004
27109 Olmsted	Minnesota	367.93642059
12099 Palm Beach	Florida	367.10744235
1051 Elmore	Alabama	366.35851845
22119 Webster	Louisiana	365.99824733
37065 Edgecombe	North Carolina	365.34948563
8109 Saguache	Colorado	365.33684057
20069 Gray	Kansas	364.66103100
28073 Lamar	Mississippi	363.50825500
1087 Macon	Alabama	363.36026900
30037 Golden Valley	Montana	363.19612591
53005 Benton	Washington	363.09237803
13303 Washington	Georgia	362.99421171
8063 Kit Carson	Colorado	362.97640653
23005 Cumberland	Maine	362.79155326
48225 Houston	Texas	362.55341189
51041 Chesterfield	Virginia	362.35210411
28151 Washington	Mississippi	361.71582007
8059 Jefferson	Colorado	361.57888297
28057 Itawamba	Mississippi	361.44065995
42025 Carbon	Pennsylvania	361.21880206
54083 Randolph	West Virginia	360.82295389
18003 Allen	Indiana	360.46260700
55105 Rock	Wisconsin	360.45093147
37123 Montgomery	North Carolina	359.35609255
6083 Santa Barbara	California	359.21679988

Counties\_Cities

53061 Snohomish	Washington	359.18473532
51610 Falls Church	Virginia	358.78689412
32015 Lander	Nevada	358.74439462
13097 Douglas	Georgia	358.49199414
27003 Anoka	Minnesota	356.68559380
12013 Calhoun	Florida	356.48179886
48113 Dallas	Texas	355.79269171
24037 St. Mary's	Maryland	355.03798906
26069 Iosco	Michigan	354.85028508
18133 Putnam	Indiana	354.69440695
28119 Quitman	Mississippi	354.55963693
8015 Chaffee	Colorado	354.52139612
26157 Tuscola	Michigan	354.17777439
48203 Harrison	Texas	353.68522015
39157 Tuscarawas	Ohio	353.67123763
51177 Spotsylvania	Virginia	353.10418808
31109 Lancaster	Nebraska	352.69421821
28147 Walthall	Mississippi	352.57518147
12021 Collier	Florida	352.45503160
13235 Pulaski	Georgia	352.33535098
18065 Henry	Indiana	352.17832653
53033 King	Washington	352.10148117
37107 Lenoir	North Carolina	351.93654423
26161 Washtenaw	Michigan	351.78710545
31167 Stanton	Nebraska	351.75879397
55127 Walworth	Wisconsin	349.98746601
12011 Broward	Florida	349.77399219
26121 Muskegon	Michigan	349.10247252
28127 Simpson	Mississippi	347.55960834
26155 Shiawassee	Michigan	347.54809948
31039 Cuming	Nebraska	346.75615213
28037 Franklin	Mississippi	346.68721109
42007 Beaver	Pennsylvania	345.99555669
1001 Autauga	Alabama	345.31753026

Counties\_Cities

51670 Hopewell	Virginia	345.19383962
8065 Lake	Colorado	345.09202454
24015 Cecil	Maryland	344.27090425
13301 Warren	Georgia	342.79184917
28149 Warren	Mississippi	342.16909217
51193 Westmoreland	Virginia	342.12002243
12085 Martin	Florida	341.80173014
8003 Alamosa	Colorado	341.66516814
24009 Calvert	Maryland	341.29321870
37153 Richmond	North Carolina	340.85592711
19061 Dubuque	Iowa	340.71902038
46085 Lyman	South Dakota	340.22507197
18057 Hamilton	Indiana	340.21436838
36037 Genesee	New York	339.06557006
45079 Richland	South Carolina	338.90046698
13057 Cherokee	Georgia	338.77764618
51093 Isle of Wight	Virginia	338.26752902
51800 Suffolk	Virginia	337.77485332
13251 Screven	Georgia	337.20763381
1049 DeKalb	Alabama	336.20508510
47149 Rutherford	Tennessee	335.49816861
45085 Sumter	South Carolina	335.17350158
51069 Frederick	Virginia	335.01216683
26007 Alpena	Michigan	334.97884344
13023 Bleckley	Georgia	334.94313756
8009 Baca	Colorado	334.72803347
16087 Washington	Idaho	334.61273497
13317 Wilkes	Georgia	334.14337789
19087 Henry	Iowa	333.88149699
53057 Skagit	Washington	333.83772990
39035 Cuyahoga	Ohio	332.59450242
46117 Stanley	South Dakota	330.90668432
18029 Dearborn	Indiana	330.85861846
12027 DeSoto	Florida	330.76369068



Counties\_Cities

39109 Miami	Ohio	330.44002184
48195 Hansford	Texas	329.48929160
13311 White	Georgia	326.99366033
8014 Broomfield	Colorado	326.27369454
51049 Cumberland	Virginia	326.23101234
21117 Kenton	Kentucky	325.80351820
45025 Chesterfield	South Carolina	325.65458758
1133 Winston	Alabama	325.44378698
51065 Fluvanna	Virginia	324.83291640
39097 Madison	Ohio	324.22939230
39007 Ashtabula	Ohio	324.12583468
12049 Hardee	Florida	322.99504496
28139 Tippah	Mississippi	322.80063651
51187 Warren	Virginia	322.47581431
22059 LaSalle	Louisiana	321.78051887
1081 Lee	Alabama	320.84713403
18131 Pulaski	Indiana	320.79557302
17037 DeKalb	Illinois	320.71286596
51730 Petersburg	Virginia	319.95438274
18093 Lawrence	Indiana	319.69869493
26127 Oceana	Michigan	319.24882629
32031 Washoe	Nevada	318.85084866
27047 Freeborn	Minnesota	318.61779004
37119 Mecklenburg	North Carolina	317.94467689
8097 Pitkin	Colorado	317.54874652
1037 Coosa	Alabama	317.31217919
9015 Windham	Connecticut	317.02085843
48115 Dawson	Texas	316.98232824
1007 Bibb	Alabama	316.96428571
29075 Gentry	Missouri	316.83765842
22015 Bossier	Louisiana	316.07500885
13171 Lamar	Georgia	315.78947368
24025 Harford	Maryland	315.40896848
37079 Greene	North Carolina	314.10622501

Counties\_Cities

40141 Tillman	Oklahoma	313.01034295
18035 Delaware	Indiana	312.79406127
13217 Newton	Georgia	311.29896568
37083 Halifax	North Carolina	310.43619251
39061 Hamilton	Ohio	308.93221858
13053 Chattahoochee	Georgia	308.87308124
28087 Lowndes	Mississippi	308.84099779
21059 Daviess	Kentucky	308.59313182
26115 Monroe	Michigan	308.43065960
18041 Fayette	Indiana	308.06612574
26077 Kalamazoo	Michigan	307.32057236
21015 Boone	Kentucky	306.38699034
53007 Chelan	Washington	306.35027779
13249 Schley	Georgia	305.57677617
48111 Dallam	Texas	305.55555556
13247 Rockdale	Georgia	304.65593748
22097 St. Landry	Louisiana	304.48020879
37091 Hertford	North Carolina	304.32393592
39037 Darke	Ohio	303.95729010
48099 Coryell	Texas	303.44348198
28133 Sunflower	Mississippi	303.08917816
1125 Tuscaloosa	Alabama	302.52116930
28105 Oktibbeha	Mississippi	302.42545213
13215 Muscogee	Georgia	302.32797693
19165 Shelby	Iowa	302.29746070
13189 McDuffie	Georgia	301.89029771
22061 Lincoln	Louisiana	300.87295534
24035 Queen Anne's	Maryland	300.49153251
13313 Whitfield	Georgia	298.86029482
31019 Buffalo	Nebraska	298.29688602
51740 Portsmouth	Virginia	297.99644940
39117 Morrow	Ohio	296.19503304
18053 Grant	Indiana	295.74132492
1033 Colbert	Alabama	293.99948870

Counties\_Cities

54037 Jefferson	West Virginia	293.95715618
35053 Socorro	New Mexico	292.79952196
48141 El Paso	Texas	292.71205270
5023 Cleburne	Arkansas	292.40937312
21111 Jefferson	Kentucky	292.40107616
36083 Rensselaer	New York	292.26928915
13151 Henry	Georgia	291.89470941
18127 Porter	Indiana	291.87353326
6065 Riverside	California	291.29763118
37103 Jones	North Carolina	290.54685068
8013 Boulder	Colorado	290.42131024
51035 Carroll	Virginia	290.18760966
13231 Pike	Georgia	289.79285178
22009 Avoyelles	Louisiana	289.16019969
48483 Wheeler	Texas	288.96166442
18007 Benton	Indiana	288.91713856
22063 Livingston	Louisiana	288.75020599
51830 Williamsburg	Virginia	288.66809882
27115 Pine	Minnesota	288.30173320
13187 Lumpkin	Georgia	288.27188591
51085 Hanover	Virginia	288.14144108
13021 Bibb	Georgia	288.05643555
48101 Cottle	Texas	287.97696184
22019 Calcasieu	Louisiana	286.04907637
31041 Custer	Nebraska	285.97785978
51113 Madison	Virginia	285.82173750
1035 Conecuh	Alabama	285.08593305
46125 Turner	South Dakota	284.90028490
44005 Newport	Rhode Island	284.70354486
21211 Shelby	Kentucky	284.43052063
24039 Somerset	Maryland	284.32327167
22055 Lafayette	Louisiana	283.79369146
37017 Bladen	North Carolina	283.21783670
26017 Bay	Michigan	282.90176381

Counties\_Cities

47021 Cheatham	Tennessee	281.90608076
49049 Utah	Utah	281.73631859
32003 Clark	Nevada	281.72018245
8113 San Miguel	Colorado	280.79599560
8095 Phillips	Colorado	279.98133458
13245 Richmond	Georgia	279.32960894
29135 Moniteau	Missouri	279.13901123
37089 Henderson	North Carolina	278.37735978
27037 Dakota	Minnesota	277.84111343
39055 Geauga	Ohio	277.56803607
13219 Oconee	Georgia	277.55143614
17109 McDonough	Illinois	277.08229010
38025 Dunn	North Dakota	277.00831025
24043 Washington	Maryland	276.95691928
19133 Monona	Iowa	276.52955410
26075 Jackson	Michigan	276.40832877
17019 Champaign	Illinois	276.21283628
54031 Hardy	West Virginia	275.86206897
5037 Cross	Arkansas	275.84552651
36007 Broome	New York	275.48928044
12029 Dixie	Florida	275.44910180
42093 Montour	Pennsylvania	274.12280702
39155 Trumbull	Ohio	273.88018749
13075 Cook	Georgia	273.86085538
46101 Moody	South Dakota	273.59781122
31153 Sarpy	Nebraska	272.68932391
28145 Union	Mississippi	272.67006922
37185 Warren	North Carolina	272.63088807
6075 San Francisco	California	272.61251776
13077 Coweta	Georgia	272.17133768
47189 Wilson	Tennessee	271.64444444
47047 Fayette	Tennessee	271.55800232
50007 Chittenden	Vermont	271.00600345
28033 DeSoto	Mississippi	270.87763254

Counties\_Cities

17133 Monroe	Illinois	270.86063783
26147 St. Clair	Michigan	270.49586725
18139 Rush	Indiana	270.05941307
37067 Forsyth	North Carolina	269.58657237
48277 Lamar	Texas	269.46589447
37117 Martin	North Carolina	269.06620793
19017 Bremer	Iowa	268.56936706
53001 Adams	Washington	268.23219799
17081 Jefferson	Illinois	267.05446854
29007 Audrain	Missouri	266.94931889
55041 Forest	Wisconsin	266.93360027
8017 Cheyenne	Colorado	266.52452026
20171 Scott	Kansas	265.46865428
45045 Greenville	South Carolina	265.25972700
41047 Marion	Oregon	265.23057763
21003 Allen	Kentucky	265.12640848
39033 Crawford	Ohio	264.74127557
13025 Brantley	Georgia	264.59226332
21213 Simpson	Kentucky	264.45032112
18173 Warrick	Indiana	263.71729506
56017 Hot Springs	Wyoming	263.44676180
16047 Gooding	Idaho	263.22716504
36017 Chenango	New York	262.95859980
51095 James City	Virginia	261.79038444
13269 Taylor	Georgia	261.22652071
29157 Perry	Missouri	261.09660574
26025 Calhoun	Michigan	260.99176872
37161 Rutherford	North Carolina	260.37769730
13297 Walton	Georgia	258.81522518
13115 Floyd	Georgia	258.35571395
47105 Loudon	Tennessee	258.22746636
8079 Mineral	Colorado	257.73195876
39137 Putnam	Ohio	257.54884547
27139 Scott	Minnesota	257.15662127

Counties\_Cities

13225 Peach	Georgia	256.43843646
1113 Russell	Alabama	256.13956145
4012 La Paz	Arizona	255.94843113
13155 Irwin	Georgia	255.37348372
36107 Tioga	New York	255.35420099
13145 Harris	Georgia	255.25743292
47107 McMinn	Tennessee	255.23130337
6081 San Mateo	California	255.08579745
13049 Charlton	Georgia	254.47254781
31185 York	Nebraska	254.13883241
1073 Jefferson	Alabama	253.75398150
54003 Berkeley	West Virginia	253.57957020
18027 Daviess	Indiana	253.41659879
29207 Stoddard	Missouri	253.37259467
40087 McClain	Oklahoma	252.59472302
13149 Heard	Georgia	252.54651065
37139 Pasquotank	North Carolina	252.27679810
12081 Manatee	Florida	252.24449481
13233 Polk	Georgia	251.94254768
36101 Steuben	New York	251.57626623
24001 Allegany	Maryland	249.38358577
37007 Anson	North Carolina	249.22619287
51137 Orange	Virginia	248.33533457
19031 Cedar	Iowa	246.95334729
13129 Gordon	Georgia	246.16451417
26139 Ottawa	Michigan	246.13245024
12033 Escambia	Florida	245.93229256
48201 Harris	Texas	245.64664639
6051 Mono	California	245.61403509
20067 Grant	Kansas	245.36532170
26065 Ingham	Michigan	244.93142262
29201 Scott	Missouri	244.42248687
21233 Webster	Kentucky	244.06986500
39073 Hocking	Ohio	243.08613704

Counties\_Cities

42041 Cumberland	Pennsylvania	243.01674867
54099 Wayne	West Virginia	242.83997597
13157 Jackson	Georgia	242.82184545
19155 Pottawattamie	Iowa	242.69509157
39153 Summit	Ohio	242.65663809
28121 Rankin	Mississippi	242.36202259
37033 Caswell	North Carolina	242.31209798
5135 Sharp	Arkansas	241.85189451
48439 Tarrant	Texas	241.68665534
13091 Dodge	Georgia	241.48756339
42115 Susquehanna	Pennsylvania	241.44472640
17195 Whiteside	Illinois	240.89454572
26023 Branch	Michigan	240.70423181
37171 Surry	North Carolina	240.45143715
51600 Fairfax City	Virginia	240.09115325
28137 Tate	Mississippi	239.92489308
47061 Grundy	Tennessee	239.77221639
48453 Travis	Texas	238.96029848
38013 Burke	North Dakota	238.09523810
21149 McLean	Kentucky	237.78642456
48199 Hardin	Texas	237.73314455
22053 Jefferson Davis	Louisiana	237.47704389
8107 Routt	Colorado	237.04970272
46037 Day	South Dakota	236.14895550
31123 Morrill	Nebraska	234.74178404
12071 Lee	Florida	234.16069228
1055 Etowah	Alabama	234.14405713
12015 Charlotte	Florida	234.05658440
23001 Androscoggin	Maine	234.02891929
40041 Delaware	Oklahoma	234.01118573
18049 Fulton	Indiana	233.92394983
17029 Coles	Illinois	233.86066621
18169 Wabash	Indiana	233.37595908
13161 Jeff Davis	Georgia	232.88309269

Counties\_Cities

13153 Houston	Georgia	232.84384668
48181 Grayson	Texas	231.35882261
18151 Steuben	Indiana	231.30746545
39123 Ottawa	Ohio	230.56734283
48039 Brazoria	Texas	230.41599136
13185 Lowndes	Georgia	230.39691887
42127 Wayne	Pennsylvania	230.12715500
47187 Williamson	Tennessee	229.57851628
42001 Adams	Pennsylvania	229.54742197
28071 Lafayette	Mississippi	228.13133064
27141 Sherburne	Minnesota	228.03948519
13159 Jasper	Georgia	227.92022792
48437 Swisher	Texas	227.82095953
37187 Washington	North Carolina	227.67518341
40031 Comanche	Oklahoma	227.53317500
13079 Crawford	Georgia	227.30962819
24041 Talbot	Maryland	227.22354469
21101 Henderson	Kentucky	225.92178281
8045 Garfield	Colorado	225.86581897
26067 Ionia	Michigan	225.82152313
48167 Galveston	Texas	225.81313445
51099 King George	Virginia	225.77610536
40105 Nowata	Oklahoma	225.09297318
51690 Martinsville	Virginia	224.77135328
5025 Cleveland	Arkansas	224.49488651
22039 Evangeline	Louisiana	224.26217744
8041 El Paso	Colorado	224.13483952
22107 Tensas	Louisiana	224.11474675
37069 Franklin	North Carolina	223.50503256
19181 Warren	Iowa	223.28423692
27133 Rock	Minnesota	223.07202040
19095 Iowa	Iowa	223.03450839
46135 Yankton	South Dakota	223.00931392
18115 Ohio	Indiana	222.45037645



Counties\_Cities

31137 Phelps	Nebraska	222.32103157
17103 Lee	Illinois	222.07287497
19051 Davis	Iowa	221.80326051
48005 Angelina	Texas	221.60473982
18075 Jay	Indiana	221.53727605
48393 Roberts	Texas	221.48394241
31105 Kimball	Nebraska	221.11663903
27039 Dodge	Minnesota	220.92018058
29107 Lafayette	Missouri	220.87244616
39169 Wayne	Ohio	220.75245544
48157 Fort Bend	Texas	219.83656953
13175 Laurens	Georgia	219.75699947
26011 Arenac	Michigan	219.40030583
48303 Lubbock	Texas	219.24973651
13165 Jenkins	Georgia	218.81838074
39043 Erie	Ohio	218.45473430
48021 Bastrop	Texas	218.45106696
19009 Audubon	Iowa	217.94406102
1117 Shelby	Alabama	217.88815384
18025 Crawford	Indiana	217.84428869
47097 Lauderdale	Tennessee	216.84414327
27163 Washington	Minnesota	216.82015116
37057 Davidson	North Carolina	216.66846724
18013 Brown	Indiana	216.62071682
8029 Delta	Colorado	216.45720932
6029 Kern	California	216.44490635
33013 Merrimack	New Hampshire	216.36714925
27103 Nicollet	Minnesota	216.24780830
37025 Cabarrus	North Carolina	216.23718901
39017 Butler	Ohio	216.01661183
45067 Marion	South Carolina	215.85746963
37125 Moore	North Carolina	215.84483492
47081 Hickman	Tennessee	215.45704824
37135 Orange	North Carolina	215.02872756

Counties\_Cities

28093 Marshall	Mississippi	214.38041240
39173 Wood	Ohio	214.23762013
37081 Guilford	North Carolina	214.17730058
13271 Telfair	Georgia	214.15973797
46121 Todd	South Dakota	213.94534669
51053 Dinwiddie	Virginia	213.81751902
26087 Lapeer	Michigan	213.56841005
42133 York	Pennsylvania	213.26290006
39093 Lorain	Ohio	212.95090496
56019 Johnson	Wyoming	212.76595745
19015 Boone	Iowa	212.55598573
13117 Forsyth	Georgia	212.16168242
35057 Torrance	New Mexico	211.66057341
1021 Chilton	Alabama	210.63121419
6071 San Bernardino	California	210.30547480
53029 Island	Washington	209.56665877
28059 Jackson	Mississippi	209.38461861
51530 Buena Vista	Virginia	208.43354177
31157 Scotts Bluff	Nebraska	208.39701020
53053 Pierce	Washington	208.23539575
13213 Murray	Georgia	207.91062348
12125 Union	Florida	207.49665328
51149 Prince George	Virginia	207.44708786
13163 Jefferson	Georgia	207.38820480
37073 Gates	North Carolina	207.37924479
37085 Harnett	North Carolina	207.13189384
13113 Fayette	Georgia	207.12327801
6073 San Diego	California	205.84058451
5119 Pulaski	Arkansas	205.76550881
17119 Madison	Illinois	205.70140777
16031 Cassia	Idaho	205.33020449
12133 Washington	Florida	204.98392283
51077 Grayson	Virginia	204.72138699
31067 Gage	Nebraska	204.71781510

Counties\_Cities

19093 Ida	Iowa	204.64844321
36121 Wyoming	New York	204.56529874
26093 Livingston	Michigan	204.47224198
4019 Pima	Arizona	203.93177380
51109 Louisa	Virginia	203.92626026
35001 Bernalillo	New Mexico	203.77161666
27017 Carlton	Minnesota	203.70008650
45011 Barnwell	South Carolina	203.67563471
13059 Clarke	Georgia	203.40846619
1027 Clay	Alabama	203.38983051
19035 Cherokee	Iowa	203.16226482
47121 Meigs	Tennessee	203.15293353
12065 Jefferson	Florida	202.96752520
16069 Nez Perce	Idaho	202.93011285
1039 Covington	Alabama	202.77943005
8035 Douglas	Colorado	202.75631900
13019 Berrien	Georgia	202.57635570
13181 Lincoln	Georgia	202.14782059
54075 Pocahontas	West Virginia	202.04421203
36091 Saratoga	New York	202.03073474
35013 Dona Ana	New Mexico	201.81866662
35013 Dona Ana	New Mexico	201.81866662
45029 Colleton	South Carolina	201.80562931
51540 Charlottesville	Virginia	201.59195295
13279 Toombs	Georgia	200.84055492
21067 Fayette	Kentucky	200.75359812
33017 Strafford	New Hampshire	200.63033285
50011 Franklin	Vermont	200.31970215
47043 Dickson	Tennessee	200.20207312
42097 Northumberland	Pennsylvania	199.81774865
19163 Scott	Iowa	199.67336669
53025 Grant	Washington	199.31984671
48017 Bailey	Texas	199.23153551
31061 Franklin	Nebraska	198.47833278

Counties\_Cities

48245 Jefferson	Texas	198.43059439
37165 Scotland	North Carolina	198.21890261
40113 Osage	Oklahoma	197.81341728
35041 Roosevelt	New Mexico	197.40703196
27171 Wright	Minnesota	197.28784223
45063 Lexington	South Carolina	196.92779088
18157 Tippecanoe	Indiana	196.84223613
38089 Stark	North Dakota	196.79323806
12119 Sumter	Florida	196.49874955
26123 Newaygo	Michigan	196.35114129
13211 Morgan	Georgia	196.25523789
39167 Washington	Ohio	196.15992021
1045 Dale	Alabama	196.09445216
29227 Worth	Missouri	196.07843137
48041 Brazos	Texas	195.80345567
39003 Allen	Ohio	195.78621314
48205 Hartley	Texas	195.76437088
37127 Nash	North Carolina	195.71136828
51011 Appomattox	Virginia	195.69471624
4013 Maricopa	Arizona	195.58703771
5115 Pope	Arkansas	195.31250000
19141 O'Brien	Iowa	195.08670520
51550 Chesapeake	Virginia	194.53168146
12107 Putnam	Florida	194.16690263
13281 Towns	Georgia	194.06007425
8039 Elbert	Colorado	194.04915912
17145 Perry	Illinois	193.63370171
13173 Lanier	Georgia	193.42359768
51037 Charlotte	Virginia	192.66208745
20101 Lane	Kansas	192.30769231
39133 Portage	Ohio	192.11057713
16067 Minidoka	Idaho	192.07683073
19003 Adams	Iowa	192.04389575
13029 Bryan	Georgia	191.55580047

Counties\_Cities

12023 Columbia	Florida	191.48121357
27093 Meeker	Minnesota	190.13871484
38059 Morton	North Dakota	189.74111594
8125 Yuma	Colorado	189.62075848
31143 Polk	Nebraska	189.46570671
51133 Northumberland	Virginia	189.34716391
5077 Lee	Arkansas	189.20422927
29183 St. Charles	Missouri	189.13678472
55027 Dodge	Wisconsin	188.96490489
29113 Lincoln	Missouri	188.95399230
48479 Webb	Texas	188.82969084
20207 Woodson	Kansas	188.50141376
39151 Stark	Ohio	188.38777740
17095 Knox	Illinois	187.57982120
19079 Hamilton	Iowa	187.26591760
28107 Panola	Mississippi	187.25495933
40145 Wagoner	Oklahoma	187.24254151
27119 Polk	Minnesota	187.12930952
50025 Windham	Vermont	187.10824212
56021 Laramie	Wyoming	186.91399935
48163 Frio	Texas	186.71780379
36051 Livingston	New York	186.62912996
37049 Craven	North Carolina	186.56716418
48323 Maverick	Texas	186.37257416
18175 Washington	Indiana	186.09311813
47035 Cumberland	Tennessee	186.01377507
13223 Paulding	Georgia	185.92572724
18073 Jasper	Indiana	185.79562481
36089 St. Lawrence	New York	185.10463039
37059 Davie	North Carolina	184.86883673
51710 Norfolk	Virginia	184.77851161
40023 Choctaw	Oklahoma	184.07417507
45075 Orangeburg	South Carolina	184.04766835
47065 Hamilton	Tennessee	183.92142438

Counties\_Cities

12007 Bradford	Florida	183.90307226
28045 Hancock	Mississippi	183.80022817
47041 DeKalb	Tennessee	183.73224749
31099 Kearney	Nebraska	183.37408313
45013 Beaufort	South Carolina	183.34525607
13291 Union	Georgia	183.32569476
48321 Matagorda	Texas	183.30050339
37001 Alamance	North Carolina	183.25362301
13289 Twiggs	Georgia	183.19491939
40117 Pawnee	Oklahoma	183.03843807
45023 Chester	South Carolina	182.94006387
6001 Alameda	California	182.93052420
12097 Osceola	Florida	182.88540449
26057 Gratiot	Michigan	182.27049927
27151 Swift	Minnesota	181.91546281
6003 Alpine	California	181.65304269
29001 Adair	Missouri	181.53834011
51820 Waynesboro	Virginia	181.19144423
45037 Edgefield	South Carolina	181.13263345
18135 Randolph	Indiana	181.07923222
27013 Blue Earth	Minnesota	180.93642013
51089 Henry	Virginia	180.55855396
37051 Cumberland	North Carolina	180.54343574
17115 Macon	Illinois	180.49507220
36069 Ontario	New York	180.22282094
37101 Johnston	North Carolina	180.09127914
26005 Allegan	Michigan	179.83925269
55039 Fond du Lac	Wisconsin	179.49663323
51157 Rappahannock	Virginia	179.26089355
26037 Clinton	Michigan	178.99460495
28135 Tallahatchie	Mississippi	178.73739901
51033 Caroline	Virginia	178.73391395
27019 Carver	Minnesota	178.65592800
26149 St. Joseph	Michigan	178.56265256

Counties\_Cities

48343 Morris	Texas	178.29645838
47113 Madison	Tennessee	178.26955586
13119 Franklin	Georgia	178.08278678
18155 Switzerland	Indiana	177.28842027
53071 Walla Walla Cou	Washington	177.27586094
53071 Walla Walla Cou	Washington	177.27586094
6059 Orange	California	177.21458596
1103 Morgan	Alabama	177.17841278
23031 York	Maine	176.98771754
51007 Amelia	Virginia	176.74633059
1069 Houston	Alabama	176.65819981
19043 Clayton	Iowa	176.57780816
56009 Converse	Wyoming	175.95307918
5031 Craighead	Arkansas	175.94281398
27167 Wilkin	Minnesota	175.88743204
45049 Hampton	South Carolina	175.70151413
20047 Edwards	Kansas	175.50017550
40027 Cleveland	Oklahoma	175.38316251
36025 Delaware	New York	175.17461316
19161 Sac	Iowa	174.91511472
12043 Glades	Florida	174.87612941
21143 Lyon	Kentucky	174.80334624
5093 Mississippi	Arkansas	174.59201242
50003 Bennington	Vermont	174.00578148
4021 Pinal	Arizona	173.77185567
17169 Schuyler	Illinois	173.73678877
26159 Van Buren	Michigan	173.62951967
19105 Jones	Iowa	173.54415735
47075 Haywood	Tennessee	173.06028267
39103 Medina	Ohio	173.04321615
18099 Marshall	Indiana	172.98045321
37179 Union	North Carolina	172.94877664
38027 Eddy	North Dakota	172.93558150
17063 Grundy	Illinois	172.64380444

Counties\_Cities

55043 Grant	Wisconsin	172.63451914
17167 Sangamon	Illinois	172.51264410
20009 Barton	Kansas	172.34115890
48371 Pecos	Texas	172.27078415
39023 Clark	Ohio	171.63874132
48057 Calhoun	Texas	171.60614072
37143 Perquimans	North Carolina	171.36045299
22085 Sabine	Louisiana	170.60585885
48469 Victoria	Texas	170.58727658
13047 Catoosa	Georgia	170.57253041
29003 Andrew	Missouri	170.38677799
27107 Norman	Minnesota	169.88416988
37149 Polk	North Carolina	169.81223618
36043 Herkimer	New York	169.81223618
16001 Ada	Idaho	169.79951741
31065 Furnas	Nebraska	169.67126193
12019 Clay	Florida	169.38798178
28009 Benton	Mississippi	169.26611051
29159 Pettis	Missouri	169.24451131
53037 Kittitas	Washington	168.90465332
48087 Collingsworth	Texas	168.80486158
39175 Wyandot	Ohio	168.68019147
5141 Van Buren	Arkansas	168.64422092
45083 Spartanburg	South Carolina	168.53145071
53073 Whatcom	Washington	168.37627667
48061 Cameron	Texas	167.72507242
5019 Clark	Arkansas	167.71678528
50001 Addison	Vermont	167.68993590
18009 Blackford	Indiana	167.64459346
48441 Taylor	Texas	167.10258646
8019 Clear Creek	Colorado	166.57990630
13083 Dade	Georgia	166.39960557
8101 Pueblo	Colorado	165.94141910
36057 Montgomery	New York	165.80729957



Counties\_Cities

48189 Hale	Texas	165.53355010
8091 Ouray	Colorado	165.52865715
48037 Bowie	Texas	165.38738815
5011 Bradley	Arkansas	165.18307791
5041 Desha	Arkansas	165.04517026
13051 Chatham	Georgia	164.59482356
49045 Tooele	Utah	164.50426996
32510 Carson City	Nevada	164.21842856
22011 Beauregard	Louisiana	163.74520173
18119 Owen	Indiana	163.10865915
26045 Eaton	Michigan	162.98508550
28117 Prentiss	Mississippi	161.95931266
55061 Kewaunee	Wisconsin	161.89962223
4015 Mohave	Arizona	161.77523264
6041 Marin	California	161.74624325
48139 Ellis	Texas	161.61751265
55089 Ozaukee	Wisconsin	161.53095449
36015 Chemung	New York	161.41666864
1099 Monroe	Alabama	161.38985143
12093 Okeechobee	Florida	161.30197174
47135 Perry	Tennessee	161.21031746
48315 Marion	Texas	161.16035455
21037 Campbell	Kentucky	161.02713844
19119 Lyon	Iowa	160.86698840
36099 Seneca	New York	160.34985423
28131 Stone	Mississippi	160.28209649
19121 Madison	Iowa	160.00984676
28125 Sharkey	Mississippi	159.92689056
55023 Crawford	Wisconsin	159.59732368
18153 Sullivan	Indiana	159.49734171
48183 Gregg	Texas	159.24725359
39045 Fairfield	Ohio	159.19682633
12035 Flagler	Florida	158.83355493
18159 Tipton	Indiana	158.64621893

Counties\_Cities

12031 Duval	Florida	158.60136121
51043 Clarke	Virginia	158.36948289
18087 LaGrange	Indiana	157.64047801
36095 Schoharie	New York	157.57146992
8069 Larimer	Colorado	157.48121352
55045 Green	Wisconsin	157.05813859
13295 Walker	Georgia	157.03789079
36123 Yates	New York	156.99851053
1077 Lauderdale	Alabama	156.94848842
48339 Montgomery	Texas	156.70347337
18021 Clay	Indiana	156.66794039
51127 New Kent	Virginia	156.31280425
55131 Washington	Wisconsin	156.23503055
20043 Doniphan	Kansas	156.20932049
39139 Richland	Ohio	156.07065294
31159 Seward	Nebraska	155.90714863
21081 Grant	Kentucky	155.24859679
21165 Menifee	Kentucky	155.01472640
48397 Rockwall	Texas	154.98176977
40109 Oklahoma	Oklahoma	154.81048018
48257 Kaufman	Texas	154.71692245
51003 Albemarle	Virginia	154.52822900
19075 Grundy	Iowa	154.42132640
6019 Fresno	California	154.36444087
13111 Fannin	Georgia	154.05946695
46103 Pennington	South Dakota	153.94391787
46051 Grant	South Dakota	153.91073178
29099 Jefferson	Missouri	153.77963601
13073 Columbia	Georgia	153.60584869
27169 Winona	Minnesota	153.46778160
26027 Cass	Michigan	152.94368188
31025 Cass	Nebraska	152.91104400
38073 Ransom	North Dakota	152.75921329
12131 Walton	Florida	152.71453590

Counties\_Cities

35021 Harding	New Mexico	152.67175573
17009 Brown	Illinois	152.53203173
54057 Mineral	West Virginia	152.19005197
20017 Chase	Kansas	152.14910612
20177 Shawnee	Kansas	152.11353303
19011 Benton	Iowa	152.09422042
1061 Geneva	Alabama	152.01033670
1075 Lamar	Alabama	151.69026293
27079 Le Sueur	Minnesota	150.90896329
36109 Tompkins	New York	150.78847781
17053 Ford	Illinois	150.78407720
47159 Smith	Tennessee	150.43626517
48049 Brown	Texas	150.30060120
42003 Allegheny	Pennsylvania	150.02642697
55065 Lafayette	Wisconsin	150.01500150
20129 Morton	Kansas	149.98125234
46023 Charles Mix	South Dakota	149.92503748
26091 Lenawee	Michigan	149.59395925
40051 Grady	Oklahoma	149.41225180
21171 Monroe	Kentucky	149.28158238
48003 Andrews	Texas	148.94086496
37147 Pitt	North Carolina	148.40423758
13195 Madison	Georgia	148.39797639
19057 Des Moines	Iowa	148.19357147
39165 Warren	Ohio	148.16537668
40085 Love	Oklahoma	148.01657786
21047 Christian	Kentucky	147.89803407
40143 Tulsa	Oklahoma	147.75741872
51101 King William	Virginia	147.58840545
55015 Calumet	Wisconsin	147.53085189
39041 Delaware	Ohio	147.44221925
55133 Waukesha	Wisconsin	147.12011750
45009 Bamberg	South Carolina	147.11033275
19091 Humboldt	Iowa	146.64292448

Counties\_Cities

19019 Buchanan	Iowa	146.23331289
51770 Roanoke City	Virginia	146.11689351
48121 Denton	Texas	146.08923200
48071 Chambers	Texas	146.04042022
45047 Greenwood	South Carolina	145.60156062
31155 Saunders	Nebraska	145.51941041
18171 Warren	Indiana	145.22570495
17085 Jo Daviess	Illinois	145.09033043
5121 Randolph	Arkansas	144.86293737
19073 Greene	Iowa	144.75002784
39163 Vinton	Ohio	144.60765659
47087 Jackson	Tennessee	144.58241197
41059 Umatilla	Oregon	144.48629960
51790 Staunton	Virginia	144.45068614
6015 Del Norte	California	143.74011787
51810 Virginia Beach	Virginia	143.49528753
1071 Jackson	Alabama	143.03386423
54071 Pendleton	West Virginia	142.91839360
45001 Abbeville	South Carolina	142.61847520
12087 Monroe	Florida	142.61532515
51700 Newport News	Virginia	142.19654474
5071 Johnson	Arkansas	142.09857154
45019 Charleston	South Carolina	141.90512558
42081 Lycoming	Pennsylvania	141.64555180
31125 Nance	Nebraska	141.56285391
48233 Hutchinson	Texas	141.52278517
31181 Webster	Nebraska	141.52278517
39171 Williams	Ohio	141.28899033
20089 Jewell	Kansas	140.79549454
48359 Oldham	Texas	140.77897701
27083 Lyon	Minnesota	140.46587850
12115 Sarasota	Florida	140.13938948
18163 Vanderburgh	Indiana	139.79908716
46102 Oglala Lakota	South Dakota	139.77217136

Counties\_Cities

39011 Auglaize	Ohio	139.72578814
18167 Vigo	Indiana	139.68301268
42035 Clinton	Pennsylvania	139.59259642
1079 Lawrence	Alabama	139.57581091
37183 Wake	North Carolina	139.42992113
37027 Caldwell	North Carolina	138.97524046
31171 Thomas	Nebraska	138.88888889
12057 Hillsborough	Florida	138.84171905
6085 Santa Clara	California	138.73047167
31021 Burt	Nebraska	138.71763255
17129 Menard	Illinois	138.34635417
31179 Wayne	Nebraska	138.25374880
21219 Todd	Kentucky	138.08788888
20131 Nemaha	Kansas	137.86312161
55029 Door	Wisconsin	137.63129301
8083 Montezuma	Colorado	137.62520070
5143 Washington	Arkansas	137.57538160
28081 Lee	Mississippi	137.32072017
12001 Alachua	Florida	137.05937264
19107 Keokuk	Iowa	136.91931540
8067 La Plata	Colorado	136.74302966
51079 Greene	Virginia	136.50841802
17073 Henry	Illinois	136.48400896
17135 Montgomery	Illinois	136.35886857
31097 Johnson	Nebraska	136.34592910
51650 Hampton	Virginia	136.24891113
21145 McCracken	Kentucky	136.19808404
51135 Nottoway	Virginia	136.18677043
5051 Garland	Arkansas	136.15184461
18123 Perry	Indiana	136.11140195
29101 Johnson	Missouri	136.06202937
12095 Orange	Florida	135.95095046
21077 Gallatin	Kentucky	135.86956522
51091 Highland	Virginia	135.74660633

Counties\_Cities

31177 Washington	Nebraska	135.48168578
13143 Haralson	Georgia	135.44170927
5105 Perry	Arkansas	135.23956723
51015 Augusta	Virginia	135.17632559
18149 Starke	Indiana	135.16459560
29071 Franklin	Missouri	135.04388926
26063 Huron	Michigan	134.76224090
5073 Lafayette	Arkansas	134.69021251
41051 Multnomah	Oregon	134.62580677
45053 Jasper	South Carolina	134.61737600
48481 Wharton	Texas	134.55392970
32023 Nye	Nevada	134.52123671
13227 Pickens	Georgia	134.45903690
21029 Bullitt	Kentucky	134.45336689
19085 Harrison	Iowa	134.42762134
5017 Chicot	Arkansas	134.12531136
28141 Tishomingo	Mississippi	133.64860697
31111 Lincoln	Nebraska	133.57965042
48325 Medina	Texas	133.54018971
19151 Pocahontas	Iowa	133.53115727
21023 Bracken	Kentucky	133.51134846
17041 Douglas	Illinois	133.47707788
30031 Gallatin	Montana	133.18316708
1015 Calhoun	Alabama	133.01014202
17121 Marion	Illinois	132.90802764
20059 Franklin	Kansas	132.65186688
45091 York	South Carolina	132.42472220
37097 Iredell	North Carolina	132.26104744
19065 Fayette	Iowa	132.24821974
12113 Santa Rosa	Florida	132.14458960
17003 Alexander	Illinois	132.01320132
31163 Sherman	Nebraska	131.66556945
47045 Dyer	Tennessee	131.29689175
8111 San Juan	Colorado	131.23359580

Counties\_Cities

12111 St. Lucie	Florida	130.78896888
19081 Hancock	Iowa	130.69454817
19089 Howard	Iowa	130.61935343
1053 Escambia	Alabama	130.61935343
8023 Costilla	Colorado	130.61650993
18077 Jefferson	Indiana	130.40238450
39065 Hardin	Ohio	130.24142313
45057 Lancaster	South Carolina	130.00629063
51119 Middlesex	Virginia	130.00278577
40037 Creek	Oklahoma	129.88101223
20005 Atchison	Kansas	129.68566665
47115 Marion	Tennessee	129.48381452
1003 Baldwin	Alabama	129.34474503
5111 Poinsett	Arkansas	129.30674898
27049 Goodhue	Minnesota	129.30198479
37009 Ashe	North Carolina	129.10841418
38015 Burleigh	North Dakota	129.10268387
39047 Fayette	Ohio	129.07276913
21207 Russell	Kentucky	129.06121991
19045 Clinton	Iowa	128.98232942
12073 Leon	Florida	128.88800760
17189 Washington	Illinois	128.61736334
23027 Waldo	Maine	128.48289414
16027 Canyon	Idaho	128.41220766
27161 Waseca	Minnesota	128.40404473
19177 Van Buren	Iowa	128.20512821
51025 Brunswick	Virginia	128.17382813
12105 Polk	Florida	128.10571617
17099 LaSalle	Illinois	127.93566664
45087 Union	South Carolina	127.69062386
8119 Teller	Colorado	127.57644620
37169 Stokes	North Carolina	127.56504718
5061 Howard	Arkansas	127.42672963
47123 Monroe	Tennessee	127.27311949

Counties\_Cities

45071 Newberry	South Carolina	127.20664590
20091 Johnson	Kansas	127.18494532
1019 Cherokee	Alabama	126.76705593
31003 Antelope	Nebraska	126.26262626
48149 Fayette	Texas	126.23772141
42129 Westmoreland	Pennsylvania	126.06563970
4025 Yavapai	Arizona	125.86586664
42087 Mifflin	Pennsylvania	125.48137251
37005 Alleghany	North Carolina	125.43678882
21007 Ballard	Kentucky	125.32898860
17125 Mason	Illinois	125.32252119
48209 Hays	Texas	125.31947483
47125 Montgomery	Tennessee	125.27312454
42119 Union	Pennsylvania	125.04186670
51775 Salem	Virginia	124.79039114
12127 Volusia	Florida	124.74020068
54021 Gilmer	West Virginia	124.59506604
22043 Grant	Louisiana	124.54407971
39085 Lake	Ohio	124.50436850
38097 Traill	North Dakota	124.42453652
17113 McLean	Illinois	124.40113870
5007 Benton	Arkansas	124.35438432
2195 Petersburg	Alaska	124.18503570
39089 Licking	Ohio	124.02642104
8093 Park	Colorado	123.94912697
51181 Surry	Virginia	123.57120791
12103 Pinellas	Florida	123.55426134
6069 San Benito	California	123.50293319
48029 Bexar	Texas	123.31014995
21035 Calloway	Kentucky	122.65235722
47053 Gibson	Tennessee	122.33662963
18085 Kosciusko	Indiana	122.25247026
36117 Wayne	New York	122.13537040
42131 Wyoming	Pennsylvania	122.01434593



Counties\_Cities

38099 Walsh	North Dakota	121.87119153
6099 Stanislaus	California	121.85917081
1115 St. Clair	Alabama	121.77246589
48279 Lamb	Texas	121.59902721
55111 Sauk	Wisconsin	121.40266775
38029 Emmons	North Dakota	121.39605463
46029 Codington	South Dakota	121.36355524
54061 Monongalia	West Virginia	121.21781620
20019 Chautauqua	Kansas	120.88244183
48159 Franklin	Texas	120.75051087
27097 Morrison	Minnesota	120.59453104
49011 Davis	Utah	120.55283711
23007 Franklin	Maine	120.41341941
18183 Whitley	Indiana	120.32634854
1121 Talladega	Alabama	120.25855590
48055 Caldwell	Texas	120.23955419
55025 Dane	Wisconsin	120.21446851
13043 Candler	Georgia	119.97046881
48153 Floyd	Texas	119.92461881
27113 Pennington	Minnesota	119.90407674
54039 Kanawha	West Virginia	119.69809481
13127 Glynn	Georgia	119.69161807
20163 Rooks	Kansas	119.68880910
48051 Burleson	Texas	119.63673936
6013 Contra Costa	California	119.54286807
6111 Ventura	California	119.51109738
13107 Emanuel	Georgia	119.40562533
17071 Henderson	Illinois	119.24280817
5055 Greene	Arkansas	119.13954771
39143 Sandusky	Ohio	119.04964370
37141 Pender	North Carolina	119.04378881
13103 Effingham	Georgia	118.99019135
13169 Jones	Georgia	118.81464915
31107 Knox	Nebraska	118.77895237

Counties\_Cities

21157 Marshall	Kentucky	118.62396204
28047 Harrison	Mississippi	118.55794822
47031 Coffee	Tennessee	118.49192101
48085 Collin	Texas	118.29127311
42019 Butler	Pennsylvania	118.15549689
21103 Henry	Kentucky	117.96845896
51590 Danville	Virginia	117.95640528
40071 Kay	Oklahoma	117.75095673
36019 Clinton	New York	117.72724456
41067 Washington	Oregon	117.61851781
47015 Cannon	Tennessee	117.54943991
27061 Itasca	Minnesota	117.49578789
48219 Hockley	Texas	117.49347258
13283 Treutlen	Georgia	117.49155529
38053 McKenzie	North Dakota	117.37089202
38077 Richland	North Dakota	117.00227847
47051 Franklin	Tennessee	116.97302459
55139 Winnebago	Wisconsin	116.36065957
20087 Jefferson	Kansas	115.94202899
39113 Montgomery	Ohio	115.90532958
26001 Alcona	Michigan	115.80775912
8105 Rio Grande	Colorado	115.55555556
36077 Otsego	New York	115.48310432
41053 Polk	Oregon	114.97759110
2130 Ketchikan Gatew	Alaska	114.95904584
48361 Orange	Texas	114.87100943
42099 Perry	Pennsylvania	114.87028327
19191 Winneshiek	Iowa	114.83349144
50015 Lamoille	Vermont	114.62450593
46009 Bon Homme	South Dakota	114.61318052
37071 Gaston	North Carolina	114.42879836
48239 Jackson	Texas	114.29339788
37111 McDowell	North Carolina	114.26813457
13309 Wheeler	Georgia	114.22769387

Counties\_Cities

19067 Floyd	Iowa	114.20595140
37035 Catawba	North Carolina	114.08617603
45043 Georgetown	South Carolina	114.05805716
37041 Chowan	North Carolina	114.04946896
45051 Horry	South Carolina	113.90481393
13179 Liberty	Georgia	113.82669073
18177 Wayne	Indiana	113.74666343
16039 Elmore	Idaho	113.72390770
18161 Union	Indiana	113.68480887
48001 Anderson	Texas	113.68138209
51097 King and Queen	Virginia	113.60408975
47133 Overton	Tennessee	113.28620627
41007 Clatsop	Oregon	113.16768937
21105 Hickman	Kentucky	113.09658448
36041 Hamilton	New York	112.76499774
40115 Ottawa	Oklahoma	112.26944667
6095 Solano	California	111.73059269
47033 Crockett	Tennessee	111.66945840
48331 Milam	Texas	111.41617922
21099 Hart	Kentucky	111.07584894
45007 Anderson	South Carolina	110.73313315
27117 Pipestone	Minnesota	110.53387863
5065 Izard	Arkansas	110.35091591
18105 Monroe	Indiana	110.26634086
20099 Labette	Kansas	110.19835704
18045 Fountain	Indiana	110.08501009
20173 Sedgwick	Kansas	109.81158746
46123 Tripp	South Dakota	109.52902519
54019 Fayette	West Virginia	109.25659026
45003 Aiken	South Carolina	108.61801288
53039 Klickitat	Washington	108.56289863
12055 Highlands	Florida	108.13477007
55055 Jefferson	Wisconsin	108.07128006
51125 Nelson	Virginia	107.84578053

Counties\_Cities

37021 Buncombe	North Carolina	107.67918550
27005 Becker	Minnesota	107.64889005
46065 Hughes	South Dakota	107.64872521
51005 Alleghany	Virginia	107.31052985
39019 Carroll	Ohio	107.08614896
46025 Clark	South Dakota	106.98047606
29081 Harrison	Missouri	106.96458284
56007 Carbon	Wyoming	106.87328836
8099 Prowers	Colorado	106.87273923
46027 Clay	South Dakota	106.82999786
53047 Okanogan	Washington	106.80717744
36009 Cattaraugus	New York	106.71525247
26079 Kalkaska	Michigan	106.59784560
26105 Mason	Michigan	106.52920962
42063 Indiana	Pennsylvania	106.50761529
18121 Parke	Indiana	106.33898505
19129 Mills	Iowa	106.22054040
48373 Polk	Texas	105.93432072
26113 Missaukee	Michigan	105.86911930
48445 Terry	Texas	105.80288109
48011 Armstrong	Texas	105.70824524
37039 Cherokee	North Carolina	105.69707219
55087 Outagamie	Wisconsin	105.67608678
6027 Inyo	California	105.63184522
41049 Morrow	Oregon	105.52233556
1043 Cullman	Alabama	105.46247693
27111 Otter Tail	Minnesota	105.42066245
48473 Waller	Texas	105.40978052
29069 Dunklin	Missouri	105.35975257
21185 Oldham	Kentucky	105.31066647
26073 Isabella	Michigan	104.87231088
48147 Fannin	Texas	104.85745055
40035 Craig	Oklahoma	104.85111142
23011 Kennebec	Maine	104.84670265

Counties\_Cities

21049 Clark	Kentucky	104.83047808
6097 Sonoma	California	104.81215821
21039 Carlisle	Kentucky	104.79983232
51199 York	Virginia	104.64876338
19189 Winnebago	Iowa	104.58262027
19007 Appanoose	Iowa	104.52681515
13039 Camden	Georgia	104.32773814
17143 Peoria	Illinois	104.08534999
21113 Jessamine	Kentucky	103.85756677
48491 Williamson	Texas	103.75512379
36011 Cayuga	New York	103.70082313
5043 Drew	Arkansas	103.66652117
19101 Jefferson	Iowa	103.36760786
47185 White	Tennessee	103.29435201
42057 Fulton	Pennsylvania	103.28444536
19023 Butler	Iowa	103.17078203
27041 Douglas	Minnesota	102.72890106
17131 Mercer	Illinois	102.55752836
45077 Pickens	South Carolina	102.45163562
6077 San Joaquin	California	102.43669120
12003 Baker	Florida	102.27473109
39027 Clinton	Ohio	102.24219512
46043 Douglas	South Dakota	102.21465077
48305 Lynn	Texas	102.09290454
51161 Roanoke	Virginia	102.04840921
20181 Sherman	Kansas	101.71215460
26117 Montcalm	Michigan	101.61330665
26015 Barry	Michigan	101.37841948
54065 Morgan	West Virginia	101.19750379
35009 Curry	New Mexico	101.13882315
55093 Pierce	Wisconsin	101.04570556
17021 Christian	Illinois	101.03793515
13241 Rabun	Georgia	100.78852197
12117 Seminole	Florida	100.67716616

Counties\_Cities

55115 Shawano	Wisconsin	100.50004902
32019 Lyon	Nevada	100.34403670
53063 Spokane	Washington	100.26601584
26129 Ogemaw	Michigan	100.22909507
17137 Morgan	Illinois	100.07063810
27125 Red Lake	Minnesota	100.02500625
48065 Carson	Texas	99.91673605
13147 Hart	Georgia	99.62067512
21009 Barren	Kentucky	99.60159363
6047 Merced	California	99.35763289
51145 Powhatan	Virginia	99.35249580
41031 Jefferson	Oregon	99.20634921
19001 Adair	Iowa	99.10802775
45015 Berkeley	South Carolina	99.05423559
48089 Colorado	Texas	98.97723524
48349 Navarro	Texas	98.86008272
39081 Jefferson	Ohio	98.83376161
51045 Craig	Virginia	98.73617694
50013 Grand Isle	Vermont	98.73060649
37145 Person	North Carolina	98.71668312
12129 Wakulla	Florida	98.57983426
54027 Hampshire	West Virginia	98.51372767
6053 Monterey	California	98.48620504
47011 Bradley	Tennessee	98.38185276
29143 New Madrid	Missouri	98.28862165
54069 Ohio	West Virginia	98.19183331
21239 Woodford	Kentucky	97.99118079
21155 Marion	Kentucky	97.91795506
13209 Montgomery	Georgia	97.90057653
19169 Story	Iowa	97.85433974
40089 McCurtain	Oklahoma	97.85035012
17015 Carroll	Illinois	97.82001118
48293 Limestone	Texas	97.79327352
16075 Payette	Idaho	97.66039659

Counties\_Cities

35039 Rio Arriba	New Mexico	97.42090960
51680 Lynchburg	Virginia	97.41129484
21139 Livingston	Kentucky	97.38151915
26151 Sanilac	Michigan	97.12981400
36003 Allegany	New York	96.92009477
37177 Tyrrell	North Carolina	96.82885500
47083 Houston	Tennessee	96.81713663
13055 Chattooga	Georgia	96.81323114
31033 Cheyenne	Nebraska	96.67024705
2110 Juneau	Alaska	96.53411391
36031 Essex	New York	96.51474531
16045 Gem	Idaho	96.40467279
47017 Carroll	Tennessee	96.35974304
12109 St. Johns	Florida	96.35767971
5091 Miller	Arkansas	96.34795375
42109 Snyder	Pennsylvania	96.20128268
40065 Jackson	Oklahoma	96.19624033
42053 Forest	Pennsylvania	96.16705591
51023 Botetourt	Virginia	96.16251465
26111 Midland	Michigan	96.14344602
46031 Corson	South Dakota	96.03841537
39025 Clermont	Ohio	95.87961025
21097 Harrison	Kentucky	95.85685377
27089 Marshall	Minnesota	95.84664537
42085 Mercer	Pennsylvania	95.76899795
12091 Okaloosa	Florida	95.52803362
35061 Valencia	New Mexico	95.47975306
17117 Macoupin	Illinois	94.89550460
5003 Ashley	Arkansas	94.78200140
20149 Pottawatomie	Kansas	94.73987725
55035 Eau Claire	Wisconsin	94.70602866
54023 Grant	West Virginia	94.61551694
20113 McPherson	Kansas	94.61400988
53031 Jefferson	Washington	94.55072646

Counties\_Cities

16081 Teton	Idaho	94.50171821
27043 Faribault	Minnesota	94.49047827
21033 Caldwell	Kentucky	94.37672041
33003 Carroll	New Hampshire	94.30287624
39077 Huron	Ohio	94.01066594
45035 Dorchester	South Carolina	93.99490809
48135 Ector	Texas	93.75539710
51191 Washington	Virginia	93.74655344
40133 Seminole	Oklahoma	93.57962405
5053 Grant	Arkansas	93.46822080
42005 Armstrong	Pennsylvania	93.46796807
33001 Belknap	New Hampshire	93.40893448
17051 Fayette	Illinois	93.38812103
39031 Coshocton	Ohio	92.82262688
51103 Lancaster	Virginia	92.73856997
47079 Henry	Tennessee	92.71277582
48291 Liberty	Texas	92.67518506
6079 San Luis Obispo	California	92.60237316
17035 Cumberland	Illinois	92.52405625
55083 Oconto	Wisconsin	92.51916468
47131 Obion	Tennessee	92.50999438
48027 Bell	Texas	92.50875881
12059 Holmes	Florida	92.41669662
48175 Goliad	Texas	92.29957806
50027 Windsor	Vermont	92.24758528
48251 Johnson	Texas	92.20301002
18179 Wells	Indiana	92.17896901
50021 Rutland	Vermont	92.03708754
48507 Zavala	Texas	91.79671201
1009 Blount	Alabama	91.63208852
12067 Lafayette	Florida	91.61704077
6043 Mariposa	California	91.58033312
17083 Jersey	Illinois	91.54574999
42027 Centre	Pennsylvania	91.52053070



Counties\_Cities

35049 Santa Fe	New Mexico	91.29924828
30057 Madison	Montana	91.24087591
40121 Pittsburg	Oklahoma	91.16393555
41045 Malheur	Oregon	91.13100081
56025 Natrona	Wyoming	91.00676231
54051 Marshall	West Virginia	90.95338639
54049 Marion	West Virginia	90.91395262
6113 Yolo	California	90.74080796
27155 Traverse	Minnesota	90.68923821
27087 Mahnomen	Minnesota	90.59612249
20127 Morris	Kansas	90.56330375
31059 Fillmore	Nebraska	90.46499005
21215 Spencer	Kentucky	90.45440034
53069 Wahkiakum	Washington	90.37505648
41043 Linn	Oregon	90.31295402
46087 McCook	South Dakota	90.15506671
19125 Marion	Iowa	89.80153860
45059 Laurens	South Carolina	89.56025913
46129 Walworth	South Dakota	89.49346698
1083 Limestone	Alabama	89.42125730
27025 Chisago	Minnesota	89.41024999
36075 Oswego	New York	89.06003495
5059 Hot Spring	Arkansas	89.01813003
19083 Hardin	Iowa	88.92577662
19069 Franklin	Iowa	88.89766891
21093 Hardin	Kentucky	88.80350864
47139 Polk	Tennessee	88.76790153
16025 Camas	Idaho	88.73114463
40017 Canadian	Oklahoma	88.61381683
32021 Mineral	Nevada	88.61320337
22113 Vermilion	Louisiana	88.58432225
48455 Trinity	Texas	88.19538670
27081 Lincoln	Minnesota	88.13678830
18101 Martin	Indiana	88.08847998

Counties\_Cities

53011 Clark	Washington	87.99291076
5129 Searcy	Arkansas	87.96179945
28115 Pontotoc	Mississippi	87.95903622
29049 Clinton	Missouri	87.93356131
26143 Roscommon	Michigan	87.92497069
51083 Halifax	Virginia	87.92497069
19055 Delaware	Iowa	87.87861035
27035 Crow Wing	Minnesota	87.84231534
53055 San Juan	Washington	87.57589911
47153 Sequatchie	Tennessee	87.38908309
39141 Ross	Ohio	87.09102962
37167 Stanly	North Carolina	86.99154249
20161 Riley	Kansas	86.83499993
1029 Cleburne	Alabama	86.74184293
17105 Livingston	Illinois	86.68661391
21199 Pulaski	Kentucky	86.65645358
40033 Cotton	Oklahoma	86.56509695
27143 Sibley	Minnesota	86.50519031
29163 Pike	Missouri	86.46779075
39039 Defiance	Ohio	86.46665793
19063 Emmet	Iowa	86.45844591
48423 Smith	Texas	86.43868283
42049 Erie	Pennsylvania	86.37768736
38067 Pembina	North Dakota	86.36821650
26141 Presque Isle	Michigan	86.35578584
29031 Cape Girardeau	Missouri	86.34591698
47117 Marshall	Tennessee	86.09684411
38093 Stutsman	North Dakota	86.05440551
1089 Madison	Alabama	85.94370278
40131 Rogers	Oklahoma	85.88450165
2090 Fairbanks North	Alaska	85.88374372
42073 Lawrence	Pennsylvania	85.86280516
47119 Maury	Tennessee	85.85965656
20157 Republic	Kansas	85.76329331

Counties\_Cities

6067 Sacramento	California	85.59515891
40137 Stephens	Oklahoma	85.51947302
51009 Amherst	Virginia	85.26495295
39051 Fulton	Ohio	85.15469770
19029 Cass	Iowa	85.07347254
45065 McCormick	South Carolina	85.01594049
17199 Williamson	Illinois	85.00357910
5027 Columbia	Arkansas	84.97259634
31077 Greeley	Nebraska	84.88964346
51141 Patrick	Virginia	84.87523341
51027 Buchanan	Virginia	84.82163894
55047 Green Lake	Wisconsin	84.57553653
39059 Guernsey	Ohio	84.56767977
31095 Jefferson	Nebraska	84.54276455
47091 Johnson	Tennessee	84.37394533
38037 Grant	North Dakota	84.24599832
48123 DeWitt	Texas	84.21261208
55017 Chippewa	Wisconsin	84.19739612
51678 Lexington	Virginia	84.08071749
17067 Hancock	Illinois	84.06186954
53003 Asotin	Washington	84.03361345
12089 Nassau	Florida	83.88479821
56027 Niobrara	Wyoming	83.75209380
13191 McIntosh	Georgia	83.68200837
48073 Cherokee	Texas	83.66291451
18147 Spencer	Indiana	83.63260688
55019 Clark	Wisconsin	83.55181653
21027 Breckinridge	Kentucky	83.38238179
29177 Ray	Missouri	83.03107110
48067 Cass	Texas	83.00408380
29029 Camden	Missouri	82.94226782
31027 Cedar	Nebraska	82.87946957
21179 Nelson	Kentucky	82.87714554
51111 Lunenburg	Virginia	82.74036075

Counties\_Cities

55057 Juneau	Wisconsin	82.65394297
26031 Cheboygan	Michigan	82.63487192
29035 Carter	Missouri	82.59002313
27059 Isanti	Minnesota	82.57018466
21019 Boyd	Kentucky	82.55715495
48193 Hamilton	Texas	82.50825083
28039 George	Mississippi	82.47422680
39149 Shelby	Ohio	82.25882740
40043 Dewey	Oklahoma	81.73273396
39091 Logan	Ohio	81.57326161
36023 Cortland	New York	81.55071827
5125 Saline	Arkansas	81.53449568
23023 Sagadahoc	Maine	81.38294887
8089 Otero	Colorado	81.38020833
26103 Marquette	Michigan	81.18347465
48345 Motley	Texas	81.03727715
19117 Lucas	Iowa	80.97165992
28041 Greene	Mississippi	80.96569999
27085 McLeod	Minnesota	80.84074373
48401 Rusk	Texas	80.80808081
27045 Fillmore	Minnesota	80.72941400
29219 Warren	Missouri	80.66607127
19041 Clay	Iowa	80.57518284
55103 Richland	Wisconsin	80.56626575
29199 Scotland	Missouri	80.54772453
29041 Chariton	Missouri	80.52610388
19159 Ringgold	Iowa	80.51529791
37157 Rockingham	North Carolina	80.49399052
12017 Citrus	Florida	80.44399678
51073 Gloucester	Virginia	80.32343570
33009 Grafton	New Hampshire	80.19067561
5045 Faulkner	Arkansas	80.12435300
29033 Carroll	Missouri	80.06405124
48015 Austin	Texas	80.02934409

Counties\_Cities

19187 Webster	Iowa	79.94045814
21091 Hancock	Kentucky	79.92692396
40125 Pottawatomie	Oklahoma	79.80296922
39159 Union	Ohio	79.53661278
20097 Kiowa	Kansas	79.49125596
55109 St. Croix	Wisconsin	79.15802618
55075 Marinette	Wisconsin	79.14131671
1057 Fayette	Alabama	79.10910972
20179 Sheridan	Kansas	78.95775760
13183 Long	Georgia	78.95567955
37137 Pamlico	North Carolina	78.92659826
42009 Bedford	Pennsylvania	78.87744935
47129 Morgan	Tennessee	78.78029566
48231 Hunt	Texas	78.76219000
48451 Tom Green	Texas	78.68752591
27157 Wabasha	Minnesota	78.54007854
40093 Major	Oklahoma	78.49293564
12069 Lake	Florida	78.26196721
46091 Marshall	South Dakota	78.24726135
6055 Napa	California	78.18271803
29037 Cass	Missouri	78.12946624
29051 Cole	Missouri	78.12906922
48241 Jasper	Texas	78.05530776
21173 Montgomery	Kentucky	78.00588590
46069 Hyde	South Dakota	78.00312012
29119 McDonald	Missouri	77.99636017
47183 Weakley	Tennessee	77.80936705
47027 Clay	Tennessee	77.75042115
21203 Rockcastle	Kentucky	77.61194030
38081 Sargent	North Dakota	77.51937984
56023 Lincoln	Wyoming	77.18431615
5063 Independence	Arkansas	76.96799193
47155 Sevier	Tennessee	76.61504515
47093 Knox	Tennessee	76.51158742

Counties\_Cities

37013 Beaufort	North Carolina	76.46721468
21021 Boyle	Kentucky	76.41196013
18033 DeKalb	Indiana	76.34294175
48247 Jim Hogg	Texas	76.21951220
48169 Garza	Texas	76.01094558
38103 Wells	North Dakota	75.81501137
19059 Dickinson	Iowa	75.78849181
48187 Guadalupe	Texas	75.75109656
48493 Wilson	Texas	75.66103855
36049 Lewis	New York	75.62294400
42015 Bradford	Pennsylvania	75.61685270
39135 Preble	Ohio	75.61528892
12061 Indian River	Florida	75.59731407
41065 Wasco	Oregon	75.45746086
47023 Chester	Tennessee	75.24890021
20023 Cheyenne	Kansas	75.18796992
21057 Cumberland	Kentucky	75.08634930
37003 Alexander	North Carolina	74.96051187
13267 Tattall	Georgia	74.82966405
42031 Clarion	Pennsylvania	74.78274324
37045 Cleveland	North Carolina	74.76061242
6087 Santa Cruz	California	74.74795355
40019 Carter	Oklahoma	74.72445358
55121 Trempealeau	Wisconsin	74.72318457
51163 Rockbridge	Virginia	74.71870605
21147 McCreary	Kentucky	74.67830882
5015 Carroll	Arkansas	74.40739822
48297 Live Oak	Texas	73.97665626
42059 Greene	Pennsylvania	73.96044486
47161 Stewart	Tennessee	73.74087457
17173 Shelby	Illinois	73.59367094
12075 Levy	Florida	73.58351729
29095 Jackson	Missouri	73.53917639
38069 Pierce	North Dakota	73.51139427

Counties\_Cities

48355 Nueces	Texas	73.42691124
38055 McLean	North Dakota	73.36757153
47103 Lincoln	Tennessee	73.27725181
17147 Piatt	Illinois	73.18858258
21163 Meade	Kentucky	73.13250914
35055 Taos	New Mexico	73.09273641
51197 Wythe	Virginia	73.03331710
40097 Mayes	Oklahoma	72.98027100
35059 Union	New Mexico	72.85089849
42051 Fayette	Pennsylvania	72.82986178
21193 Perry	Kentucky	72.81925494
37109 Lincoln	North Carolina	72.81843142
5095 Monroe	Arkansas	72.46376812
48329 Midland	Texas	72.43101670
37129 New Hanover	North Carolina	72.32837080
29019 Boone	Missouri	72.22021611
41005 Clackamas	Oregon	72.10238539
27121 Pope	Minnesota	72.09155628
48173 Glasscock	Texas	72.04610951
55117 Sheboygan	Wisconsin	71.88885809
6023 Humboldt	California	71.86173216
46119 Sully	South Dakota	71.83908046
37043 Clay	North Carolina	71.81973247
20107 Linn	Kansas	71.79487179
54087 Roane	West Virginia	71.77720356
18069 Huntington	Indiana	71.74392936
31175 Valley	Nebraska	71.59904535
26051 Gladwin	Michigan	71.04234913
29111 Lewis	Missouri	71.02993404
2020 Anchorage	Alaska	71.00275093
37087 Haywood	North Carolina	71.00095206
51121 Montgomery	Virginia	70.71778552
33005 Cheshire	New Hampshire	70.59469494
16003 Adams	Idaho	70.58823529

Counties\_Cities

15009 Maui	Hawaii	70.57120814
47085 Humphreys	Tennessee	70.32348805
37173 Swain	North Carolina	70.20007020
13031 Bulloch	Georgia	69.86131236
55021 Columbia	Wisconsin	69.73743854
48489 Willacy	Texas	69.71880084
38071 Ramsey	North Dakota	69.68034143
39021 Champaign	Ohio	69.67022759
48013 Atascosa	Texas	69.56867422
40073 Kingfisher	Oklahoma	69.54982296
47059 Greene	Tennessee	69.47761518
47175 Van Buren	Tennessee	69.38421509
29139 Montgomery	Missouri	69.36015259
39125 Paulding	Ohio	69.29637527
12101 Pasco	Florida	69.12143506
20155 Reno	Kansas	68.97436720
20143 Ottawa	Kansas	68.94174423
21225 Union	Kentucky	68.94174423
45017 Calhoun	South Carolina	68.87052342
40075 Kiowa	Oklahoma	68.73639592
54105 Wirt	West Virginia	68.61063465
16073 Owyhee	Idaho	68.41700162
55053 Jackson	Wisconsin	68.36605137
48031 Blanco	Texas	68.36438216
21221 Trigg	Kentucky	68.29201666
48213 Henderson	Texas	68.04456919
29023 Butler	Missouri	68.01285208
17139 Moultrie	Illinois	67.94863084
38105 Williams	North Dakota	67.89250354
27065 Kanabec	Minnesota	67.87190720
18083 Knox	Indiana	67.75985906
47009 Blount	Tennessee	67.75841461
19111 Lee	Iowa	67.53780649
30003 Big Horn	Montana	67.47638327



Counties\_Cities

56011 Crook	Wyoming	67.11409396
50023 Washington	Vermont	67.07946336
5029 Conway	Arkansas	67.01450385
53015 Cowlitz	Washington	66.98046556
17001 Adams	Illinois	66.98025605
19097 Jackson	Iowa	66.89995883
19037 Chickasaw	Iowa	66.86726847
12009 Brevard	Florida	66.85107959
12083 Marion	Florida	66.67092620
54073 Pleasants	West Virginia	66.60450246
5107 Phillips	Arkansas	66.55943203
42125 Washington	Pennsylvania	66.55541944
48093 Comanche	Texas	66.49918723
21005 Anderson	Kentucky	66.18717734
39075 Holmes	Ohio	66.07126583
48191 Hall	Texas	66.05019815
29165 Platte	Missouri	66.02903335
48217 Hill	Texas	66.01749464
48045 Briscoe	Texas	65.96306069
39067 Harrison	Ohio	65.90220113
48497 Wise	Texas	65.88097504
47049 Fentress	Tennessee	65.87253664
30007 Broadwater	Montana	65.73541495
12041 Gilchrist	Florida	65.73181420
4009 Graham	Arizona	65.66505568
19145 Page	Iowa	65.57807069
23019 Penobscot	Maine	65.52125801
46057 Hamlin	South Dakota	65.45573556
29169 Pulaski	Missouri	65.36701657
21075 Fulton	Kentucky	65.35947712
40067 Jefferson	Oklahoma	65.32745386
21041 Carroll	Kentucky	65.19511968
27095 Mille Lacs	Minnesota	65.03691802
56005 Campbell	Wyoming	65.01950585

Counties\_Cities

54077 Preston	West Virginia	65.01374154
35005 Chaves	New Mexico	64.92603070
12123 Taylor	Florida	64.74587245
21011 Bath	Kentucky	64.60469999
18165 Vermillion	Indiana	64.60365657
36045 Jefferson	New York	64.42664758
55078 Menominee	Wisconsin	64.40532417
5057 Hempstead	Arkansas	64.39446208
54011 Cabell	West Virginia	64.36110873
48059 Callahan	Texas	64.31327712
5137 Stone	Arkansas	64.22091996
48287 Lee	Texas	64.16238917
29047 Clay	Missouri	64.13248635
54107 Wood	West Virginia	64.13073168
17023 Clark	Illinois	64.11900487
48485 Wichita	Texas	63.60552459
29039 Cedar	Missouri	63.53688669
30085 Roosevelt	Montana	63.29686228
40011 Blaine	Oklahoma	63.25777543
39063 Hancock	Ohio	63.21612011
51195 Wise	Virginia	63.13795643
48053 Burnet	Texas	63.10209920
26047 Emmet	Michigan	63.04791642
40081 Lincoln	Oklahoma	63.00114548
18129 Posey	Indiana	62.64682850
41071 Yamhill	Oregon	62.61565204
20027 Clay	Kansas	62.52344629
20013 Brown	Kansas	62.51302355
41017 Deschutes	Oregon	62.50130211
21209 Scott	Kentucky	62.46542093
37099 Jackson	North Carolina	62.31680015
51067 Franklin	Virginia	62.28312127
20125 Montgomery	Kansas	62.26650062
13265 Taliaferro	Georgia	62.18905473

Counties\_Cities

40103 Noble	Oklahoma	62.00726371
32005 Douglas	Nevada	61.89778612
55123 Vernon	Wisconsin	61.71836934
46115 Spink	South Dakota	61.58583526
37199 Yancey	North Carolina	61.44221639
36097 Schuyler	New York	61.41134435
48259 Kendall	Texas	61.34834907
27173 Yellow Medicine	Minnesota	61.25574273
45073 Oconee	South Carolina	61.24480057
5085 Lonoke	Arkansas	61.09398971
36013 Chautauqua	New York	60.96655437
41035 Klamath	Oregon	60.60337310
35037 Quay	New Mexico	60.58403005
38057 Mercer	North Dakota	60.48143220
46071 Jackson	South Dakota	60.47777442
26135 Oscoda	Michigan	60.41565974
13305 Wayne	Georgia	60.38647343
37055 Dare	North Carolina	60.27232131
17005 Bond	Illinois	60.13229104
27011 Big Stone	Minnesota	60.13229104
5099 Nevada	Arkansas	60.05284650
37121 Mitchell	North Carolina	60.00000000
40111 Okmulgee	Oklahoma	59.99739142
19137 Montgomery	Iowa	59.98200540
29229 Wright	Missouri	59.85417347
41003 Benton	Oregon	59.71704976
21167 Mercer	Kentucky	59.70423441
53035 Kitsap	Washington	59.67272660
48295 Lipscomb	Texas	59.61251863
48215 Hidalgo	Texas	59.58849295
56001 Albany	Wyoming	59.58394860
40021 Cherokee	Oklahoma	59.57883924
37019 Brunswick	North Carolina	59.23477447
54033 Harrison	West Virginia	59.21188975

Counties\_Cities

12053 Hernando	Florida	59.20414953
46047 Fall River	South Dakota	59.18910920
21131 Leslie	Kentucky	59.15409642
56041 Uinta	Wyoming	59.11621262
47137 Pickett	Tennessee	59.03187721
54103 Wetzel	West Virginia	58.93909627
21223 Trimble	Kentucky	58.71990605
41055 Sherman	Oregon	58.54800937
17033 Crawford	Illinois	58.48886053
54029 Hancock	West Virginia	58.43129168
39057 Greene	Ohio	58.33506950
47179 Washington	Tennessee	58.31719891
20061 Geary	Kansas	58.29293735
23015 Lincoln	Maine	58.23772640
54079 Putnam	West Virginia	58.21954059
8007 Archuleta	Colorado	58.11841627
27159 Wadena	Minnesota	58.08465839
56037 Sweetwater	Wyoming	58.07066038
29005 Atchison	Missouri	58.01585767
29027 Callaway	Missouri	57.92064871
27137 St. Louis	Minnesota	57.57081210
20141 Osborne	Kansas	57.55395683
40049 Garvin	Oklahoma	57.53119269
54093 Tucker	West Virginia	57.51258088
51143 Pittsylvania	Virginia	57.42506030
51735 Poquoson	Virginia	57.42411813
39015 Brown	Ohio	57.33681941
20029 Cloud	Kansas	57.28032993
31011 Boone	Nebraska	57.26283642
20033 Comanche	Kansas	57.20823799
19071 Fremont	Iowa	57.20005720
26029 Charlevoix	Michigan	57.15592135
51019 Bedford	Virginia	57.14503410
6039 Madera	California	57.08052159

Counties\_Cities

48223 Hopkins	Texas	57.04971475
40101 Muskogee	Oklahoma	57.04923788
51115 Mathews	Virginia	56.80527153
48505 Zapata	Texas	56.37773080
27071 Koochiching	Minnesota	56.27009646
17087 Johnson	Illinois	56.19781631
54053 Mason	West Virginia	56.14192679
21055 Crittenden	Kentucky	56.08524958
45021 Cherokee	South Carolina	56.06363222
30009 Carbon	Montana	56.00149337
48091 Comal	Texas	55.94009692
47029 Cocke	Tennessee	55.90652429
35003 Catron	New Mexico	55.89714925
27015 Brown	Minnesota	55.75245908
26097 Mackinac	Michigan	55.62250858
46035 Davison	South Dakota	55.58362809
30111 Yellowstone	Montana	55.57741184
40091 McIntosh	Oklahoma	55.51349987
20183 Smith	Kansas	55.50929781
41027 Hood River	Oregon	55.48915827
48313 Madison	Texas	55.47080849
48499 Wood	Texas	55.39675153
39069 Henry	Ohio	55.37916267
17175 Stark	Illinois	55.27915976
26035 Clare	Michigan	55.27197061
17191 Wayne	Illinois	55.10653931
21191 Pendleton	Kentucky	55.06228921
20083 Hodgeman	Kansas	55.00550055
51580 Covington	Virginia	54.94505495
29025 Caldwell	Missouri	54.89679403
47099 Lawrence	Tennessee	54.87721224
5113 Polk	Arkansas	54.86557933
35017 Grant	New Mexico	54.85262927
40119 Payne	Oklahoma	54.85129205

Counties\_Cities

47073 Hawkins	Tennessee	54.83813904
48285 Lavaca	Texas	54.69915465
54001 Barbour	West Virginia	54.42999698
46067 Hutchinson	South Dakota	54.20054201
8043 Fremont	Colorado	54.14297911
26119 Montmorency	Michigan	53.96654074
47177 Warren	Tennessee	53.81867997
29147 Nodaway	Missouri	53.80200861
19109 Kossuth	Iowa	53.66246311
30059 Meagher	Montana	53.59056806
48467 Van Zandt	Texas	53.55325872
8073 Lincoln	Colorado	53.47593583
16065 Madison	Idaho	53.42967637
39119 Muskingum	Ohio	53.37479549
54091 Taylor	West Virginia	53.37445143
5145 White	Arkansas	53.34891460
37031 Carteret	North Carolina	53.21903228
55033 Dunn	Wisconsin	53.17852474
38101 Ward	North Dakota	53.14123760
48283 La Salle	Texas	53.11379631
8081 Moffat	Colorado	53.07855626
56033 Sheridan	Wyoming	52.92230344
55135 Waupaca	Wisconsin	52.80863715
21135 Lewis	Kentucky	52.80229313
54063 Monroe	West Virginia	52.71084337
38091 Steele	North Dakota	52.54860746
12005 Bay	Florida	52.35121730
47001 Anderson	Tennessee	52.29988756
29181 Ripley	Missouri	52.23490784
48317 Martin	Texas	52.14670607
17179 Tazewell	Illinois	52.14315942
48289 Leon	Texas	52.11349160
48151 Fisher	Texas	52.09690023
48107 Crosby	Texas	51.91209552

Counties\_Cities

53045 Mason	Washington	51.90285008
20045 Douglas	Kansas	51.87917916
29015 Benton	Missouri	51.87260089
47089 Jefferson	Tennessee	51.84033178
19033 Cerro Gordo	Iowa	51.58627805
8049 Grand	Colorado	51.52979066
48273 Kleberg	Texas	51.39901699
26009 Antrim	Michigan	51.35887010
38065 Oliver	North Dakota	51.22950820
29053 Cooper	Missouri	51.12764870
37113 Macon	North Carolina	51.01317840
21151 Madison	Kentucky	50.88342283
35047 San Miguel	New Mexico	50.74118372
48457 Tyler	Texas	50.70058997
26089 Leelanau	Michigan	50.54217975
48161 Freestone	Texas	50.48465267
55049 Iowa	Wisconsin	50.48167936
51720 Norton	Virginia	50.40322581
29186 Ste. Genevieve	Missouri	50.31305903
23013 Knox	Maine	50.28789822
47077 Henderson	Tennessee	50.27471541
42111 Somerset	Pennsylvania	50.03245348
39127 Perry	Ohio	49.95420864
47151 Scott	Tennessee	49.91152049
29115 Linn	Missouri	49.84630722
27051 Grant	Minnesota	49.82561036
17127 Massac	Illinois	49.71590909
4003 Cochise	Arizona	49.69630039
21229 Washington	Kentucky	49.65243297
26153 Schoolcraft	Michigan	49.57858205
37133 Onslow	North Carolina	49.57431848
20073 Greenwood	Kansas	49.54582989
21017 Bourbon	Kentucky	49.54419342
50005 Caledonia	Vermont	49.50168306

Counties\_Cities

29187 St. Francois	Missouri	49.48119715
6061 Placer	California	49.34515921
29017 Bollinger	Missouri	49.30561262
51173 Smyth	Virginia	49.22551851
21073 Franklin	Kentucky	49.19807144
48367 Parker	Texas	49.14324533
22115 Vernon	Louisiana	49.11993451
54045 Logan	West Virginia	49.06921827
8047 Gilpin	Colorado	49.01159941
21123 Larue	Kentucky	48.92709862
5049 Fulton	Arkansas	48.90374114
40077 Latimer	Oklahoma	48.87107810
20123 Mitchell	Kansas	48.78048780
48407 San Jacinto	Texas	48.74821547
40013 Bryan	Oklahoma	48.73707408
19175 Union	Iowa	48.54761712
18125 Pike	Indiana	48.34810637
17183 Vermilion	Illinois	48.17331979
41011 Coos	Oregon	48.14486947
29061 Daviess	Missouri	48.11740647
37053 Currituck	North Carolina	48.02009456
50009 Essex	Vermont	48.00000000
21195 Pike	Kentucky	47.94356358
30067 Park	Montana	47.80114723
20011 Bourbon	Kansas	47.77178735
26095 Luce	Michigan	47.74789113
40095 Marshall	Oklahoma	47.60204689
29063 DeKalb	Missouri	47.50593824
26041 Delta	Michigan	47.41054745
40061 Haskell	Oklahoma	47.36343543
19131 Mitchell	Iowa	47.30816539
48403 Sabine	Texas	47.21881197
26133 Osceola	Michigan	47.12737243
5109 Pike	Arkansas	46.84718448



Counties\_Cities

48487 Wilbarger	Texas	46.80187207
17203 Woodford	Illinois	46.79822167
47127 Moore	Tennessee	46.79457183
39087 Lawrence	Ohio	46.77112217
16037 Custer	Idaho	46.72897196
21161 Mason	Kentucky	46.64723032
13109 Evans	Georgia	46.63744054
31145 Red Willow	Nebraska	46.61570017
42033 Clearfield	Pennsylvania	46.60654003
47063 Hamblen	Tennessee	46.46192445
47109 McNairy	Tennessee	46.45401053
40025 Cimarron	Oklahoma	46.44681839
4007 Gila	Arizona	46.39165692
6021 Glenn	California	46.35076835
55037 Florence	Wisconsin	46.28558204
40053 Grant	Oklahoma	46.23208507
2122 Kenai Peninsula	Alaska	46.12782533
48459 Upshur	Texas	46.04944256
46079 Lake	South Dakota	45.95236272
26107 Mecosta	Michigan	45.92949822
48337 Montague	Texas	45.92774036
38085 Sioux	North Dakota	45.89261129
29083 Henry	Missouri	45.88839941
32007 Elko County	Nevada	45.74914220
32007 Elko County	Nevada	45.74914220
53067 Thurston	Washington	45.73718922
17011 Bureau	Illinois	45.46418937
48237 Jack	Texas	45.23351804
46097 Miner	South Dakota	45.18752824
23017 Oxford	Maine	45.12478739
27073 Lac qui Parle	Minnesota	45.05857615
20021 Cherokee	Kansas	44.96627529
26101 Manistee	Michigan	44.84670581
38039 Griggs	North Dakota	44.80286738

Counties\_Cities

40039 Custer	Oklahoma	44.77200716
21189 Owsley	Kentucky	44.72271914
30107 Wheatland	Montana	44.72271914
19027 Carroll	Iowa	44.65614766
21071 Floyd	Kentucky	44.63662993
48389 Reeves	Texas	44.60019114
48131 Duval	Texas	44.59507670
42023 Cameron	Pennsylvania	44.52359751
48125 Dickens	Texas	44.46420631
29141 Morgan	Missouri	44.20866490
39071 Highland	Ohio	44.12652701
20169 Saline	Kansas	44.11683609
27001 Aitkin	Minnesota	44.01962017
48309 McLennan	Texas	43.98936400
55031 Douglas	Wisconsin	43.97333827
53041 Lewis	Washington	43.96763982
20139 Osage	Kansas	43.91192522
29217 Vernon	Missouri	43.84255651
38023 Divide	North Dakota	43.80201489
30035 Glacier	Montana	43.64588638
8055 Huerfano	Colorado	43.54768471
29225 Webster	Missouri	43.46825539
20015 Butler	Kansas	43.43593200
6101 Sutter	California	43.38529239
2240 Southeast Fairbanks	Alaska	43.36513443
48409 San Patricio	Texas	43.35281719
17123 Marshall	Illinois	43.35009537
42021 Cambria	Pennsylvania	43.27032567
47005 Benton	Tennessee	43.25259516
55063 La Crosse	Wisconsin	43.13625983
31127 Nemaha	Nebraska	43.11583788
21217 Taylor	Kentucky	43.05452268
22023 Cameron	Louisiana	43.05396096
48221 Hood	Texas	42.94894032

Counties\_Cities

47013 Campbell	Tennessee	42.94773009
46049 Faulk	South Dakota	42.91845494
29013 Bates	Missouri	42.89215686
29077 Greene	Missouri	42.81951062
47039 Decatur	Tennessee	42.71313856
40047 Garfield	Oklahoma	42.68382775
47071 Hardin	Tennessee	42.67535692
48391 Refugio	Texas	42.66211604
46011 Brookings	South Dakota	42.57493188
55113 Sawyer	Wisconsin	42.45254412
48429 Stephens	Texas	42.40432524
5103 Ouachita	Arkansas	42.36211133
15003 Honolulu	Hawaii	42.24144968
32033 White Pine	Nevada	42.21635884
38075 Renville	North Dakota	42.12299916
26085 Lake	Michigan	42.08399966
56003 Big Horn	Wyoming	42.08399966
31139 Pierce	Nebraska	42.00504060
20159 Rice	Kansas	41.96831392
6017 El Dorado	California	41.95554810
21181 Nicholas	Kentucky	41.86435948
18051 Gibson	Indiana	41.85101040
20115 Marion	Kansas	41.84100418
46089 McPherson	South Dakota	41.54549231
23025 Somerset	Maine	41.50853890
35007 Colfax	New Mexico	41.28819158
30051 Liberty	Montana	41.15226337
6057 Nevada	California	41.12502006
51155 Pulaski	Virginia	41.09669465
54005 Boone	West Virginia	41.00041000
16055 Kootenai	Idaho	40.86560788
53049 Pacific	Washington	40.84225812
15001 Hawaii	Hawaii	40.79947060
47055 Giles	Tennessee	40.67382978

Counties\_Cities

27021 Cass	Minnesota	40.65178360
5081 Little River	Arkansas	40.56466007
48395 Robertson	Texas	40.49988429
55071 Manitowoc	Wisconsin	40.46842198
8027 Custer	Colorado	40.37141704
48427 Starr	Texas	40.29445951
54067 Nicholas	West Virginia	40.25440786
19195 Worth	Iowa	40.25224742
40083 Logan	Oklahoma	40.17677782
29221 Washington	Missouri	40.09140841
21169 Metcalfe	Kentucky	39.88035892
36033 Franklin	New York	39.76696558
21089 Greenup	Kentucky	39.69604174
17059 Gallatin	Illinois	39.54132068
33019 Sullivan	New Hampshire	39.40292972
42117 Tioga	Pennsylvania	39.25128180
42013 Blair	Pennsylvania	39.18623257
21231 Wayne	Kentucky	39.08540160
55095 Polk	Wisconsin	38.99261434
48495 Winkler	Texas	38.86010363
38051 McIntosh	North Dakota	38.68471954
16077 Power	Idaho	38.61997940
32017 Lincoln	Nevada	38.45414343
5101 Newton	Arkansas	38.43689942
31063 Frontier	Nebraska	38.34355828
17061 Greene	Illinois	38.33180006
20063 Gove	Kansas	38.28483920
51105 Lee	Virginia	38.23117115
51750 Radford	Virginia	38.17002018
55011 Buffalo	Wisconsin	38.09523810
48363 Palo Pinto	Texas	38.09523810
47163 Sullivan	Tennessee	38.05464647
38003 Barnes	North Dakota	37.94346424
28003 Alcorn	Mississippi	37.91469194

Counties\_Cities

48143 Erath	Texas	37.69495359
48281 Lampasas	Texas	37.68429978
20147 Phillips	Kansas	37.61519654
29055 Crawford	Missouri	37.56730809
48307 McCulloch	Texas	37.56103668
31131 Otoe	Nebraska	37.53518924
54041 Lewis	West Virginia	37.44383425
56015 Goshen	Wyoming	37.38038278
50019 Orleans	Vermont	37.16504999
39083 Knox	Ohio	37.16090673
39079 Jackson	Ohio	37.05533597
20137 Norton	Kansas	36.83241252
48465 Val Verde	Texas	36.57941798
46137 Ziebach	South Dakota	36.46973012
29151 Osage	Missouri	36.45909290
5087 Madison	Arkansas	36.40555792
29175 Randolph	Missouri	36.34454630
20077 Harper	Kansas	36.32401017
30029 Flathead	Montana	36.23685190
6115 Yuba	California	35.87857665
21235 Whitley	Kentucky	35.86998510
20195 Trego	Kansas	35.80379520
31087 Hitchcock	Nebraska	35.63791875
30053 Lincoln	Montana	35.36425179
39005 Ashland	Ohio	35.35212578
46093 Meade	South Dakota	35.34318230
55107 Rusk	Wisconsin	35.34318230
48079 Cochran	Texas	35.26093089
55051 Iron	Wisconsin	35.23608175
20135 Ness	Kansas	35.21126761
46081 Lawrence	South Dakota	34.96367662
38079 Rolette	North Dakota	34.96259003
48501 Yoakum	Texas	34.92026539
38063 Nelson	North Dakota	34.85535030

Counties\_Cities

39121 Noble	Ohio	34.83349589
21051 Clay	Kentucky	34.81720965
26109 Menominee	Michigan	34.80833660
55081 Monroe	Wisconsin	34.74408808
21125 Laurel	Kentucky	34.61405331
48145 Falls	Texas	34.61205653
17107 Logan	Illinois	34.57216940
35025 Lea	New Mexico	34.47730962
8071 Las Animas	Colorado	34.47562573
39147 Seneca	Ohio	34.41592552
48207 Haskell	Texas	34.40564253
38049 McHenry	North Dakota	34.38789546
54095 Tyler	West Virginia	34.30139492
24023 Garrett	Maryland	34.29002503
39115 Morgan	Ohio	34.23719529
27129 Renville	Minnesota	34.21845059
27029 Clearwater	Minnesota	34.05221339
8011 Bent	Colorado	34.00204012
40135 Sequoyah	Oklahoma	33.99791156
40151 Woods	Oklahoma	33.71923120
47019 Carter	Tennessee	33.71723661
18001 Adams	Indiana	33.67381300
19147 Palo Alto	Iowa	33.59838728
48165 Gaines	Texas	33.49122052
30073 Pondera	Montana	33.48961822
6091 Sierra	California	33.47840643
13125 Glascock	Georgia	33.38898164
21043 Carter	Kentucky	33.32839579
8077 Mesa	Colorado	33.28829623
26053 Gogebic	Michigan	33.12135665
55137 Waushara	Wisconsin	32.97201500
42113 Sullivan	Pennsylvania	32.94350189
54047 McDowell	West Virginia	32.92542391
6009 Calaveras	California	32.89329415

Counties\_Cities

26165 Wexford	Michigan	32.86918066
30023 Deer Lodge	Montana	32.85510897
30063 Missoula	Montana	32.83077001
35015 Eddy	New Mexico	32.81519862
48133 Eastland	Texas	32.74751665
53009 Clallam	Washington	32.57880814
16009 Benewah	Idaho	32.51680035
38011 Bowman	North Dakota	32.50975293
51169 Scott	Virginia	32.50673354
21137 Lincoln	Kentucky	32.46226262
48265 Kerr	Texas	32.43965270
20053 Ellsworth	Kansas	32.27888961
20079 Harvey	Kansas	32.15434084
37175 Transylvania	North Carolina	32.14964197
53075 Whitman	Washington	32.13432146
48035 Bosque	Texas	32.10101118
48097 Cooke	Texas	32.04022280
29179 Reynolds	Missouri	31.97953310
29185 St. Clair	Missouri	31.93187866
55073 Marathon	Wisconsin	31.75118882
51063 Floyd	Virginia	31.65558721
4011 Greenlee	Arizona	31.63555837
17057 Fulton	Illinois	31.56928022
30093 Silver Bow	Montana	31.43485840
35028 Los Alamos	New Mexico	31.41196796
40123 Pontotoc	Oklahoma	31.37500980
17047 Edwards	Illinois	31.28911139
38009 Bottineau	North Dakota	31.19638122
2198 Prince of Wales-	Alaska	31.14294612
38031 Foster	North Dakota	31.09452736
17055 Franklin	Illinois	31.00695072
55005 Barron	Wisconsin	30.99814011
48417 Shackelford	Texas	30.74085460
46059 Hand	South Dakota	30.65603924

Counties\_Cities

56035 Sublette	Wyoming	30.57169061
41009 Columbia	Oregon	30.54775951
30081 Ravalli	Montana	30.11210970
47145 Roane	Tennessee	30.10914565
2180 Nome	Alaska	29.97601918
51167 Russell	Virginia	29.90877823
51071 Giles	Virginia	29.68416053
48081 Coke	Texas	29.67359050
41029 Jackson	Oregon	29.60412454
29089 Howard	Missouri	29.59455460
6033 Lake	California	29.51135411
31083 Harlan	Nebraska	29.40311673
21053 Clinton	Kentucky	29.39447384
29173 Ralls	Missouri	29.37720329
42083 McKean	Pennsylvania	29.29115407
17165 Saline	Illinois	29.28135196
35029 Luna	New Mexico	29.21170137
51031 Campbell	Virginia	29.10519710
48351 Newton	Texas	29.09937436
39001 Adams	Ohio	28.85586495
48077 Clay	Texas	28.69166029
54097 Upshur	West Virginia	28.67089904
32001 Churchill	Nevada	28.64157119
41033 Josephine	Oregon	28.60641012
21205 Rowan	Kentucky	28.47496237
21079 Garrard	Kentucky	28.47380410
41063 Wallowa	Oregon	28.24459822
16019 Bonneville	Idaho	28.24036832
37029 Camden	North Carolina	28.01120448
40079 Le Flore	Oklahoma	28.01120448
20051 Ellis	Kansas	27.86485545
27007 Beltrami	Minnesota	27.74990928
15007 Kauai	Hawaii	27.72656066
40009 Beckham	Oklahoma	27.63830669



Counties\_Cities

48025 Bee	Texas	27.61837543
50017 Orange	Vermont	27.58715818
54013 Calhoun	West Virginia	27.57099531
30083 Richland	Montana	27.49014936
29145 Newton	Missouri	27.46026842
48075 Childress	Texas	27.43107941
40069 Johnston	Oklahoma	27.39976254
48275 Knox	Texas	27.37476047
29097 Jasper	Missouri	27.35501840
55125 Vilas	Wisconsin	27.34980399
39009 Athens	Ohio	27.34814185
42039 Crawford	Pennsylvania	27.03878302
5021 Clay	Arkansas	26.94146966
5033 Crawford	Arkansas	26.81134278
48383 Reagan	Texas	26.73082064
21159 Martin	Kentucky	26.49474521
21119 Knott	Kentucky	26.44453259
40059 Harper	Oklahoma	26.33658151
41015 Curry	Oregon	26.30079341
48019 Bandera	Texas	26.28811777
6045 Mendocino	California	26.25390955
48211 Hemphill	Texas	26.14379085
20191 Sumner	Kansas	26.09149417
2188 Northwest Arctic	Alaska	26.07222005
39105 Meigs	Ohio	25.96728123
47057 Grainger	Tennessee	25.92352560
54025 Greenbrier	West Virginia	25.87247743
17069 Hardin	Illinois	25.57544757
48255 Karnes	Texas	25.55910543
21121 Knox	Kentucky	25.55583951
48197 Hardeman	Texas	25.49719531
35035 Otero	New Mexico	25.45634237
6005 Amador	California	25.39166646
41037 Lake	Oregon	25.38393197

Counties\_Cities

17101 Lawrence	Illinois	25.37266096
17039 De Witt	Illinois	25.36622487
54059 Mingo	West Virginia	25.22598276
47025 Claiborne	Tennessee	25.19208968
53059 Skamania	Washington	25.15934250
31029 Chase	Nebraska	25.14458134
41013 Crook	Oregon	25.13931370
29009 Barry	Missouri	25.07941816
29213 Taney	Missouri	25.06624651
37189 Watauga	North Carolina	25.02457771
31101 Keith	Nebraska	24.93454681
26055 Grand Traverse	Michigan	24.84525726
47101 Lewis	Tennessee	24.82210822
32029 Storey	Nevada	24.82005460
30043 Jefferson	Montana	24.79953708
40107 Okfuskee	Oklahoma	24.79748719
5117 Prairie	Arkansas	24.77086946
48379 Rains	Texas	24.67308167
53013 Columbia	Washington	24.63661000
29123 Madison	Missouri	24.61437479
17065 Hamilton	Illinois	24.50079628
54043 Lincoln	West Virginia	24.27302296
51520 Bristol	Virginia	24.26889941
29043 Christian	Missouri	24.14264856
42105 Potter	Pennsylvania	24.06449284
20185 Stafford	Kansas	23.93489708
31129 Nuckolls	Nebraska	23.83790226
48083 Coleman	Texas	23.81803025
16051 Jefferson	Idaho	23.77798159
17151 Pope	Illinois	23.74169041
35023 Hidalgo	New Mexico	23.58490566
37075 Graham	North Carolina	23.57378595
21025 Breathitt	Kentucky	23.57378595
27069 Kittson	Minnesota	23.54048964

Counties\_Cities

48095 Concho	Texas	23.38634238
39053 Gallia	Ohio	23.34967811
30049 Lewis and Clark	Montana	23.28966521
54015 Clay	West Virginia	23.16960148
2220 Sitka	Alaska	23.12940904
6011 Colusa	California	23.11924909
46039 Deuel	South Dakota	23.05741296
16005 Bannock	Idaho	22.95209897
48267 Kimble	Texas	22.92526364
29125 Maries	Missouri	22.80761774
16043 Fremont	Idaho	22.78250304
29087 Holt	Missouri	22.70663034
41061 Union	Oregon	22.67488001
41019 Douglas	Oregon	22.66895170
55085 Oneida	Wisconsin	22.55427122
26019 Benzie	Michigan	22.53140314
5047 Franklin	Arkansas	22.45929253
41057 Tillamook	Oregon	22.39892485
20007 Barber	Kansas	22.36135957
48463 Uvalde	Texas	22.34969828
21115 Johnson	Kentucky	22.33538819
2170 Matanuska-Susit	Alaska	22.30275997
41041 Lincoln	Oregon	22.27261683
48503 Young	Texas	22.16680521
53065 Stevens	Washington	22.09456474
53051 Pend Oreille	Washington	22.05558006
48249 Jim Wells	Texas	22.04693548
54055 Mercer	West Virginia	21.98508397
53027 Grays Harbor	Washington	21.65058660
54081 Raleigh	West Virginia	21.54766073
30065 Musselshell	Montana	21.50075253
40099 Murray	Oklahoma	21.50075253
39131 Pike	Ohio	21.37741832
6063 Plumas	California	21.27206977

Counties\_Cities

39161 Van Wert	Ohio	21.21565715
48007 Aransas	Texas	21.01546738
29109 Lawrence	Missouri	20.85560103
48229 Hudspeth	Texas	20.85505735
17013 Calhoun	Illinois	20.82465639
30013 Cascade	Montana	20.82236077
21069 Fleming	Kentucky	20.78713969
20121 Miami	Kansas	20.78384798
19025 Calhoun	Iowa	20.62068254
6089 Shasta	California	20.55098867
20037 Crawford	Kansas	20.50283195
48333 Mills	Texas	20.32107295
47173 Union	Tennessee	20.31694433
23009 Hancock	Maine	20.06896426
55007 Bayfield	Wisconsin	19.94415636
42047 Elk	Pennsylvania	19.88796447
39145 Scioto	Ohio	19.86702339
29117 Livingston	Missouri	19.80720982
40153 Woodward	Oklahoma	19.78043715
26043 Dickinson	Michigan	19.69822322
27127 Redwood	Minnesota	19.67342121
55001 Adams	Wisconsin	19.65795164
29093 Iron	Missouri	19.65215682
48399 Runnels	Texas	19.54270080
55077 Marquette	Wisconsin	19.43760529
5005 Baxter	Arkansas	19.22198996
37095 Hyde	North Carolina	19.12045889
17159 Richland	Illinois	19.03191017
29149 Oregon	Missouri	18.97353192
2290 Yukon-Koyukuk	Alaska	18.77229210
48119 Delta	Texas	18.69508319
48171 Gillespie	Texas	18.65393225
53043 Lincoln	Washington	18.62197393
31013 Box Butte	Nebraska	18.56665429

Counties\_Cities

5083 Logan	Arkansas	18.40180338
37115 Madison	North Carolina	18.37981896
21133 Letcher	Kentucky	18.26567423
16049 Idaho	Idaho	18.16750439
40029 Coal	Oklahoma	18.11594203
16085 Valley	Idaho	18.11430124
55069 Lincoln	Wisconsin	18.05771245
54009 Brooke	West Virginia	18.01558348
5131 Sebastian	Arkansas	18.00349111
40149 Washita	Oklahoma	17.97429676
29059 Dallas	Missouri	17.89762558
40127 Pushmataha	Oklahoma	17.89068790
41039 Lane	Oregon	17.64964661
17049 Effingham	Illinois	17.53975678
29127 Marion	Missouri	17.48740907
16057 Latah	Idaho	17.44157074
17155 Putnam	Illinois	17.42160279
40003 Alfalfa	Oklahoma	17.37921446
31031 Cherry	Nebraska	17.35809755
17185 Wabash	Illinois	17.31751667
6007 Butte	California	17.29684851
12037 Franklin	Florida	17.04158146
47171 Unicoi	Tennessee	16.89094083
5001 Arkansas	Arkansas	16.88333615
29205 Shelby	Missouri	16.52892562
30047 Lake	Montana	16.52892562
48411 San Saba	Texas	16.51800463
2050 Bethel	Alaska	16.46903821
48227 Howard	Texas	16.45684193
21153 Magoffin	Kentucky	16.17861188
42065 Jefferson	Pennsylvania	16.03996242
20041 Dickinson	Kansas	16.02820965
5009 Boone	Arkansas	16.00853789
33007 Coos	New Hampshire	15.82829466

Counties\_Cities

29131 Miller	Missouri	15.78781181
8103 Rio Blanco	Colorado	15.78282828
19185 Wayne	Iowa	15.62255898
42121 Venango	Pennsylvania	15.60488433
5147 Woodruff	Arkansas	15.40832049
47067 Hancock	Tennessee	15.26950679
17025 Clay	Illinois	15.09092281
55099 Price	Wisconsin	14.92871538
51185 Tazewell	Virginia	14.68608493
17193 White	Illinois	14.63593121
29045 Clark	Missouri	14.61560947
40005 Atoka	Oklahoma	14.45295563
54109 Wyoming	West Virginia	14.43279130
48377 Presidio	Texas	14.39263097
38005 Benson	North Dakota	14.36368860
56045 Weston	Wyoming	14.35338022
54007 Braxton	West Virginia	14.19547164
16029 Caribou	Idaho	14.16430595
55097 Portage	Wisconsin	14.09602210
48047 Brooks	Texas	14.05678943
41023 Grant	Oregon	13.93534002
21237 Wolfe	Kentucky	13.93339836
5039 Dallas	Arkansas	13.92369813
48299 Llano	Texas	13.85937356
6093 Siskiyou	California	13.72244076
55091 Pepin	Wisconsin	13.71930306
41025 Harney	Oregon	13.64442625
29073 Gasconade	Missouri	13.60081605
48353 Nolan	Texas	13.55840282
21063 Elliott	Kentucky	13.31912627
29121 Macon	Missouri	13.19870653
53019 Ferry	Washington	13.07360439
6035 Lassen	California	12.98616973
16011 Bingham	Idaho	12.97690112

Counties\_Cities

21127 Lawrence	Kentucky	12.84439021
55003 Ashland	Wisconsin	12.82051282
20003 Anderson	Kansas	12.69357705
19053 Decatur	Iowa	12.67427123
31147 Richardson	Nebraska	12.59921885
29209 Stone	Missouri	12.59882201
55129 Washburn	Wisconsin	12.59604484
21045 Casey	Kentucky	12.58811682
16059 Lemhi	Idaho	12.56123603
20133 Neosho	Kansas	12.53839885
29091 Howell	Missouri	12.47629504
55141 Wood	Wisconsin	12.31948532
48335 Mitchell	Texas	12.27747084
8021 Conejos	Colorado	12.19512195
26013 Baraga	Michigan	12.01923077
23003 Aroostook	Maine	11.92054954
48415 Scurry	Texas	11.85817621
56031 Platte	Wyoming	11.67406024
20205 Wilson	Kansas	11.54068090
31045 Dawes	Nebraska	11.47315282
37011 Avery	North Carolina	11.42530706
48009 Archer	Texas	11.38174368
20035 Cowley	Kansas	11.35782838
5097 Montgomery	Arkansas	11.20573734
26061 Houghton	Michigan	11.04392722
48043 Brewster	Texas	10.79097874
27055 Houston	Minnesota	10.76542147
20151 Pratt	Kansas	10.66325443
30001 Beaverhead	Montana	10.63377286
30095 Stillwater	Montana	10.48877701
55067 Langlade	Wisconsin	10.37990450
54085 Ritchie	West Virginia	10.28700751
35027 Lincoln	New Mexico	10.22704029
31089 Holt	Nebraska	9.82511299

Counties\_Cities

48127 Dimmit	Texas	9.70120295
5127 Scott	Arkansas	9.69086152
27075 Lake	Minnesota	9.38262338
29167 Polk	Missouri	9.31648085
21187 Owen	Kentucky	9.19117647
35051 Sierra	New Mexico	9.11743253
21087 Green	Kentucky	9.05059281
16017 Bonner	Idaho	8.94314396
29161 Phelps	Missouri	8.94214433
48475 Ward	Texas	8.53242321
29105 Laclede	Missouri	8.40030241
21197 Powell	Kentucky	8.03729304
20001 Allen	Kansas	8.03600129
6105 Trinity	California	7.97766254
54089 Summers	West Virginia	7.83699060
42123 Warren	Pennsylvania	7.59532128
21175 Morgan	Kentucky	7.49344324
2150 Kodiak Island	Alaska	7.49344324
6109 Tuolumne	California	7.33420121
56029 Park	Wyoming	6.82035193
27135 Roseau	Minnesota	6.60066007
55013 Burnett	Wisconsin	6.49688150
17149 Pike	Illinois	6.40573954
23029 Washington	Maine	6.35122261
6103 Tehama	California	6.25821391
41001 Baker	Oregon	6.24765713
12045 Gulf	Florida	6.18658748
30041 Hill	Montana	6.11733040
5089 Marion	Arkansas	5.98014592
23021 Piscataquis	Maine	5.95238095
5067 Jackson	Arkansas	5.94848611
26033 Chippewa	Michigan	5.33091665
55119 Taylor	Wisconsin	4.89907897
27057 Hubbard	Minnesota	4.68779299



Counties\_Cities

21095 Harlan	Kentucky	3.78658791
21013 Bell	Kentucky	3.76378486
31103 Keya Paha	Nebraska	0.00000000
20203 Wichita	Kansas	0.00000000
31169 Thayer	Nebraska	0.00000000
27149 Stevens	Minnesota	0.00000000
17045 Edgar	Illinois	0.00000000
31071 Garfield	Nebraska	0.00000000
46041 Dewey	South Dakota	0.00000000
35011 De Baca	New Mexico	0.00000000
31117 McPherson	Nebraska	0.00000000
30027 Fergus	Montana	0.00000000
31091 Hooker	Nebraska	0.00000000
20049 Elk	Kansas	0.00000000
20201 Washington	Kansas	0.00000000
48261 Kenedy	Texas	0.00000000
15005 Kalawao	Hawaii	0.00000000
30103 Treasure	Montana	0.00000000
8057 Jackson	Colorado	0.00000000
8061 Kiowa	Colorado	0.00000000
31183 Wheeler	Nebraska	0.00000000
40057 Harmon	Oklahoma	0.00000000
48443 Terrell	Texas	0.00000000
16033 Clark	Idaho	0.00000000
38095 Towner	North Dakota	0.00000000
8115 Sedgwick	Colorado	0.00000000
35033 Mora	New Mexico	0.00000000
38083 Sheridan	North Dakota	0.00000000
48271 Kinney	Texas	0.00000000
46007 Bennett	South Dakota	0.00000000
46021 Campbell	South Dakota	0.00000000
46055 Haakon	South Dakota	0.00000000
46077 Kingsbury	South Dakota	0.00000000
27031 Cook	Minnesota	0.00000000

Counties\_Cities

2282 Yakutat	Alaska	0.00000000
48033 Borden	Texas	0.00000000
48243 Jeff Davis	Texas	0.00000000
48433 Stonewall	Texas	0.00000000
46033 Custer	South Dakota	0.00000000
46075 Jones	South Dakota	0.00000000
8033 Dolores	Colorado	0.00000000
38001 Adams	North Dakota	0.00000000
27077 Lake of the Woo	Minnesota	0.00000000
38033 Golden Valley	North Dakota	0.00000000
2261 Valdez-Cordova	Alaska	0.00000000
2060 Bristol Bay	Alaska	0.00000000
41069 Wheeler	Oregon	0.00000000
31005 Arthur	Nebraska	0.00000000
2105 Hoonah-Angoon	Alaska	0.00000000
48413 Schleicher	Texas	0.00000000
29103 Knox	Missouri	0.00000000
41021 Gilliam	Oregon	0.00000000
46045 Edmunds	South Dakota	0.00000000
2230 Skagway	Alaska	0.00000000
16071 Oneida	Idaho	0.00000000
2013 Aleutians East	Alaska	0.00000000
16015 Boise	Idaho	0.00000000
30079 Prairie	Montana	0.00000000
46063 Harding	South Dakota	0.00000000
30033 Garfield	Montana	0.00000000
26071 Iron	Michigan	0.00000000
2275 Wrangell	Alaska	0.00000000
54017 Doddridge	West Virginia	0.00000000
48109 Culberson	Texas	0.00000000
38043 Kidder	North Dakota	0.00000000
38007 Billings	North Dakota	0.00000000
49019 Grand	Utah	0.00000000
46061 Hanson	South Dakota	0.00000000

Counties\_Cities

2100 Haines	Alaska	0.00000000
31085 Hayes	Nebraska	0.00000000
46107 Potter	South Dakota	0.00000000
5013 Calhoun	Arkansas	0.00000000
46095 Mellette	South Dakota	0.00000000
2070 Dillingham	Alaska	0.00000000
48155 Foard	Texas	0.00000000
53023 Garfield	Washington	0.00000000
30039 Granite	Montana	0.00000000
21201 Robertson	Kentucky	0.00000000
20071 Greeley	Kansas	0.00000000
48269 King	Texas	0.00000000
49015 Emery	Utah	0.00000000
30091 Sheridan	Montana	0.00000000
40045 Ellis	Oklahoma	0.00000000
48425 Somervell	Texas	0.00000000
46053 Gregory	South Dakota	0.00000000
29011 Barton	Missouri	0.00000000
30019 Daniels	Montana	0.00000000
16023 Butte	Idaho	0.00000000
29079 Grundy	Missouri	0.00000000
25007 Dukes	Massachusetts	0.00000000
31075 Grant	Nebraska	0.00000000
49055 Wayne	Utah	0.00000000
31049 Deuel	Nebraska	0.00000000
46015 Brule	South Dakota	0.00000000
38047 Logan	North Dakota	0.00000000
48105 Crockett	Texas	0.00000000
26131 Ontonagon	Michigan	0.00000000
29057 Dade	Missouri	0.00000000
29203 Shannon	Missouri	0.00000000
30097 Sweet Grass	Montana	0.00000000
2016 Aleutians West	Alaska	0.00000000
48447 Throckmorton	Texas	0.00000000

Counties\_Cities

48435 Sutton	Texas	0.00000000
2164 Lake and Penins	Alaska	0.00000000
2068 Denali	Alaska	0.00000000
20165 Rush	Kansas	0.00000000
16007 Bear Lake	Idaho	0.00000000
38045 LaMoure	North Dakota	0.00000000
2158 Kusilvak	Alaska	0.00000000
31165 Sioux	Nebraska	0.00000000
48023 Baylor	Texas	0.00000000
16035 Clearwater	Idaho	0.00000000
32011 Eureka	Nevada	0.00000000
20039 Decatur	Kansas	0.00000000
49033 Rich	Utah	0.00000000
29067 Douglas	Missouri	0.00000000
30055 McCone	Montana	0.00000000
38041 Hettinger	North Dakota	0.00000000
38021 Dickey	North Dakota	0.00000000
49001 Beaver	Utah	0.00000000
20109 Logan	Kansas	0.00000000
2185 North Slope	Alaska	0.00000000
49017 Garfield	Utah	0.00000000
40063 Hughes	Oklahoma	0.00000000
48327 Menard	Texas	0.00000000
30025 Fallon	Montana	0.00000000
30061 Mineral	Montana	0.00000000
54101 Webster	West Virginia	0.00000000
16061 Lewis	Idaho	0.00000000
26003 Alger	Michigan	0.00000000
31015 Boyd	Nebraska	0.00000000
48263 Kent	Texas	0.00000000
16021 Boundary	Idaho	0.00000000
29085 Hickory	Missouri	0.00000000
29153 Ozark	Missouri	0.00000000
49047 Uintah	Utah	0.00000000

Counties\_Cities

29197 Schuyler	Missouri	0.00000000
30071 Phillips	Montana	0.00000000
16041 Franklin	Idaho	0.00000000
17171 Scott	Illinois	0.00000000
30017 Custer	Montana	0.00000000
28055 Issaquena	Mississippi	0.00000000
36085 Richmond	New York	0.00000000
48235 Irion	Texas	0.00000000
49023 Juab	Utah	0.00000000
46019 Butte	South Dakota	0.00000000
48385 Real	Texas	0.00000000
31057 Dundy	Nebraska	0.00000000
29129 Mercer	Missouri	0.00000000
16079 Shoshone	Idaho	0.00000000
30015 Chouteau	Montana	0.00000000
20193 Thomas	Kansas	0.00000000
49041 Sevier	Utah	0.00000000
6049 Modoc	California	0.00000000
25019 Nantucket	Massachusetts	0.00000000
30021 Dawson	Montana	0.00000000
46105 Perkins	South Dakota	0.00000000
31135 Perkins	Nebraska	0.00000000
30089 Sanders	Montana	0.00000000
32027 Pershing	Nevada	0.00000000
21129 Lee	Kentucky	0.00000000
20095 Kingman	Kansas	0.00000000
40129 Roger Mills	Oklahoma	0.00000000
51017 Bath	Virginia	0.00000000
29065 Dent	Missouri	0.00000000
49003 Box Elder	Utah	0.00000000
30099 Teton	Montana	0.00000000
36005 Bronx	New York	0.00000000
29223 Wayne	Missouri	0.00000000
20145 Pawnee	Kansas	0.00000000

Counties\_Cities

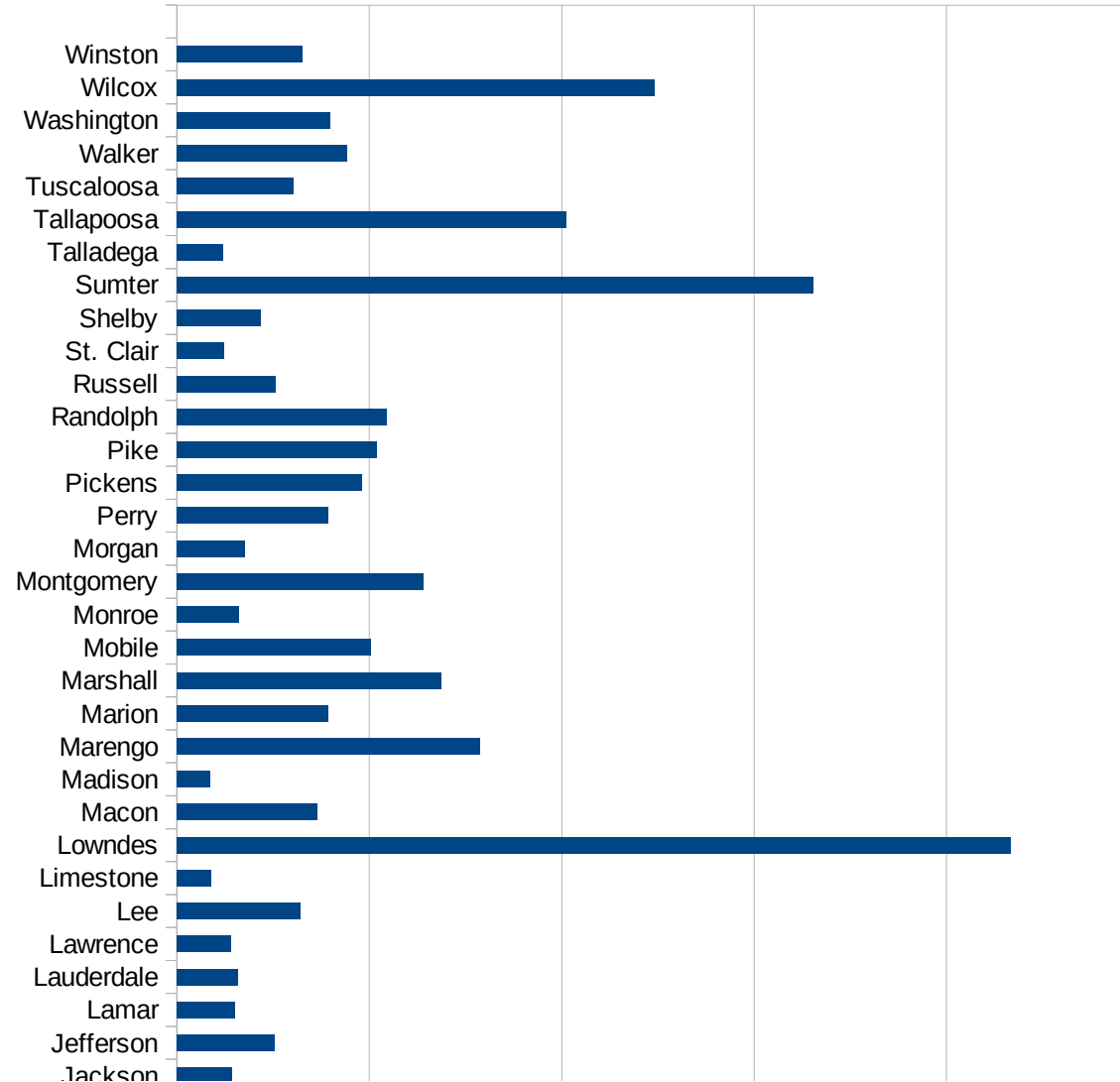
30005 Blaine	Montana	0.00000000
20167 Russell	Kansas	0.00000000
30077 Powell	Montana	0.00000000
30105 Valley	Montana	0.00000000
49025 Kane	Utah	0.00000000
29137 Monroe	Missouri	0.00000000
49005 Cache	Utah	0.00000000
21065 Estill	Kentucky	0.00000000
49053 Washington	Utah	0.00000000
36081 Queens	New York	0.00000000
36047 Kings	New York	0.00000000
49057 Weber	Utah	0.00000000
49021 Iron	Utah	0.00000000
49013 Duchesne	Utah	0.00000000
49007 Carbon	Utah	0.00000000
31113 Logan	Nebraska	0.00000000
29215 Texas	Missouri	0.00000000
48301 Loving	Texas	0.00000000
49009 Daggett	Utah	0.00000000
48137 Edwards	Texas	0.00000000
51021 Bland	Virginia	0.00000000
20065 Graham	Kansas	0.00000000
20105 Lincoln	Kansas	0.00000000
20117 Marshall	Kansas	0.00000000
20153 Rawlins	Kansas	0.00000000
20199 Wallace	Kansas	0.00000000
26083 Keweenaw	Michigan	0.00000000
29171 Putnam	Missouri	0.00000000
30011 Carter	Montana	0.00000000
30045 Judith Basin	Montana	0.00000000
30069 Petroleum	Montana	0.00000000
30075 Powder River	Montana	0.00000000
30087 Rosebud	Montana	0.00000000
30109 Wibaux	Montana	0.00000000

Counties\_Cities

38019 Cavalier	North Dakota	0.00000000
31007 Banner	Nebraska	0.00000000
31009 Blaine	Nebraska	0.00000000
31017 Brown	Nebraska	0.00000000
31069 Garden	Nebraska	0.00000000
31115 Loup	Nebraska	0.00000000
31133 Pawnee	Nebraska	0.00000000
31149 Rock	Nebraska	0.00000000
31161 Sheridan	Nebraska	0.00000000
32009 Esmeralda	Nevada	0.00000000
48311 McMullen	Texas	0.00000000
48431 Sterling	Texas	0.00000000
48461 Upton	Texas	0.00000000
49027 Millard	Utah	0.00000000
49029 Morgan	Utah	0.00000000
49031 Piute	Utah	0.00000000
49039 Sanpete	Utah	0.00000000
51051 Dickenson	Virginia	0.00000000

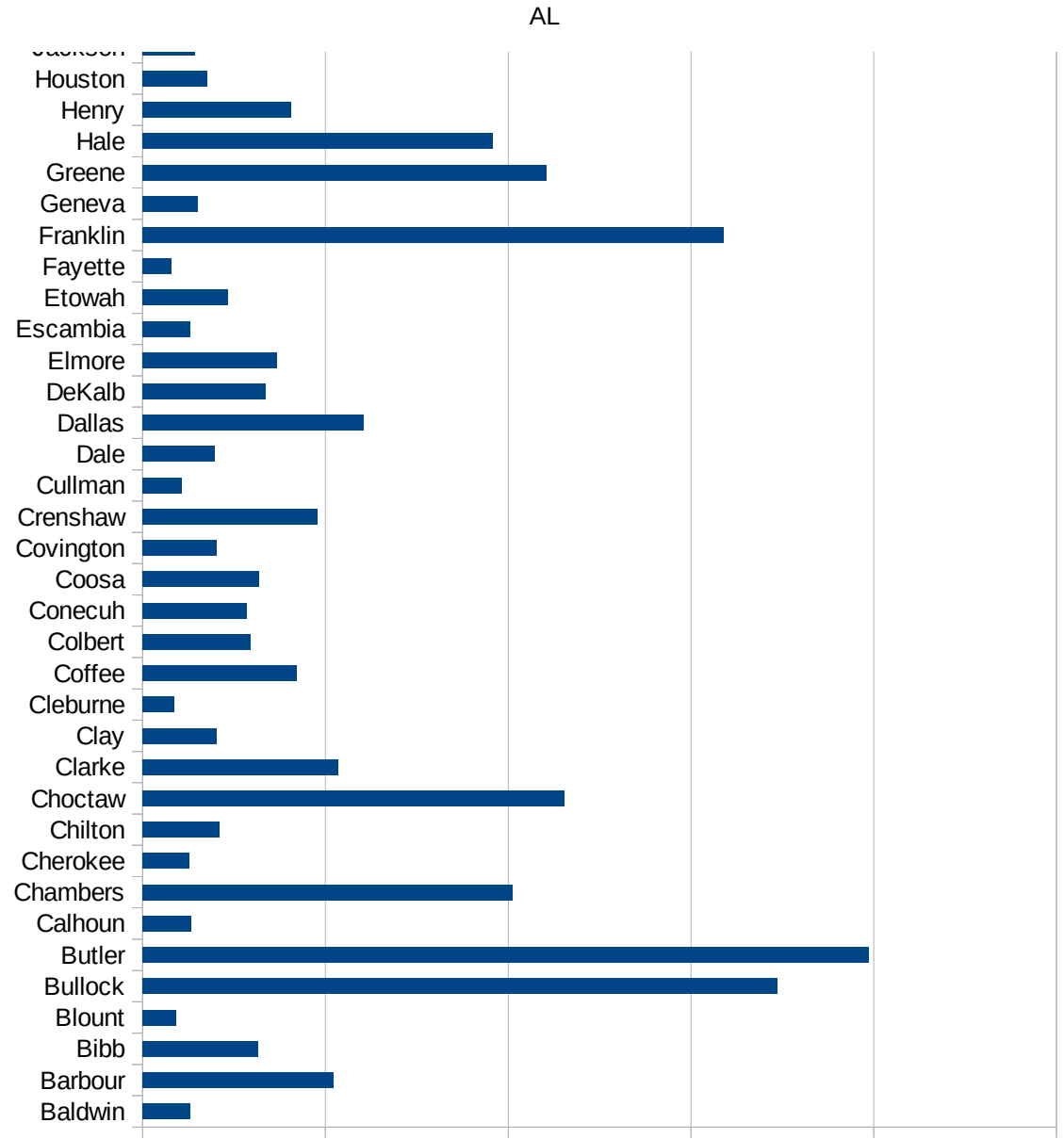
AL

FIPS	County	Current Inf. P/C
1001	Autauga	345.3175302602
1003	Baldwin	129.3447450257
1005	Barbour	522.4870383023
1007	Bibb	316.9642857143
1009	Blount	91.63208852006
1011	Bullock	1736.042611955
1013	Butler	1986.788617886
1015	Calhoun	133.0101420233
1017	Chambers	1011.453220289
1019	Cherokee	126.7670559312
1021	Chilton	210.631214187
1023	Choctaw	1152.558211977
1025	Clarke	535.1170568562
1027	Clay	203.3898305085
1029	Cleburne	86.74184293054
1031	Coffee	421.8921574293
1033	Colbert	293.9994886965
1035	Conecuh	285.0859330455
1037	Coosa	317.3121791881
1039	Covington	202.7794300546
1041	Crenshaw	477.4305555556
1043	Cullman	105.4624769301
1045	Dale	196.0944521611
1047	Dallas	605.586008875
1049	DeKalb	336.2050851019
1051	Elmore	366.3585184462
1053	Escambia	130.6193534342
1055	Etowah	234.1440571312
1057	Fayette	79.10910971825
1059	Franklin	1587.858304371
1061	Geneva	152.0103367029
1063	Greene	1105.307907203
1065	Hale	957.4901534701





1067 Henry	406.7639026091
1069 Houston	176.6581998052
1071 Jackson	143.0338642338
1073 Jefferson	253.7539814955
1075 Lamar	151.6902629298
1077 Lauderdale	156.9484884237
1079 Lawrence	139.5758109051
1081 Lee	320.8471340299
1083 Limestone	89.42125730447
1085 Lowndes	2165.630639663
1087 Macon	363.3602689951
1089 Madison	85.94370278212
1091 Marengo	786.7407951327
1093 Marion	393.1055337164
1095 Marshall	686.7202863416
1097 Mobile	503.9189669299
1099 Monroe	161.3898514264
1101 Montgomery	640.4946780473
1103 Morgan	177.1784127837
1105 Perry	393.8730853392
1107 Pickens	481.4926271441
1109 Pike	518.927350171
1111 Randolph	545.6545654565
1113 Russell	256.1395614475
1115 St. Clair	121.7724658924
1117 Shelby	217.8881538383
1119 Sumter	1654.71594043
1121 Talladega	120.2585558952
1123 Tallapoosa	1012.420673136
1125 Tuscaloosa	302.5211693018
1127 Walker	442.623722748
1129 Washington	396.8738551716
1131 Wilcox	1242.119130517
1133 Winston	325.4437869822



AL  
0 500 1000 1500 2000 2500

AL

FIPS

29001  
29003  
29005  
29007  
29009  
29011  
29013  
29015  
29017  
29019  
29021  
29023  
29025  
29027  
29029  
29031  
29033  
29035  
29037

AL

29039  
29041  
29043  
29045  
29047  
29049  
29051  
29053  
29055  
29057  
29059  
29061  
29063  
29065  
29067  
29069  
29071  
29073  
29075  
29077  
29079  
29081  
29083  
29085  
29087  
29089  
29091  
29093  
29095  
29097  
29099  
29101

29103

AL

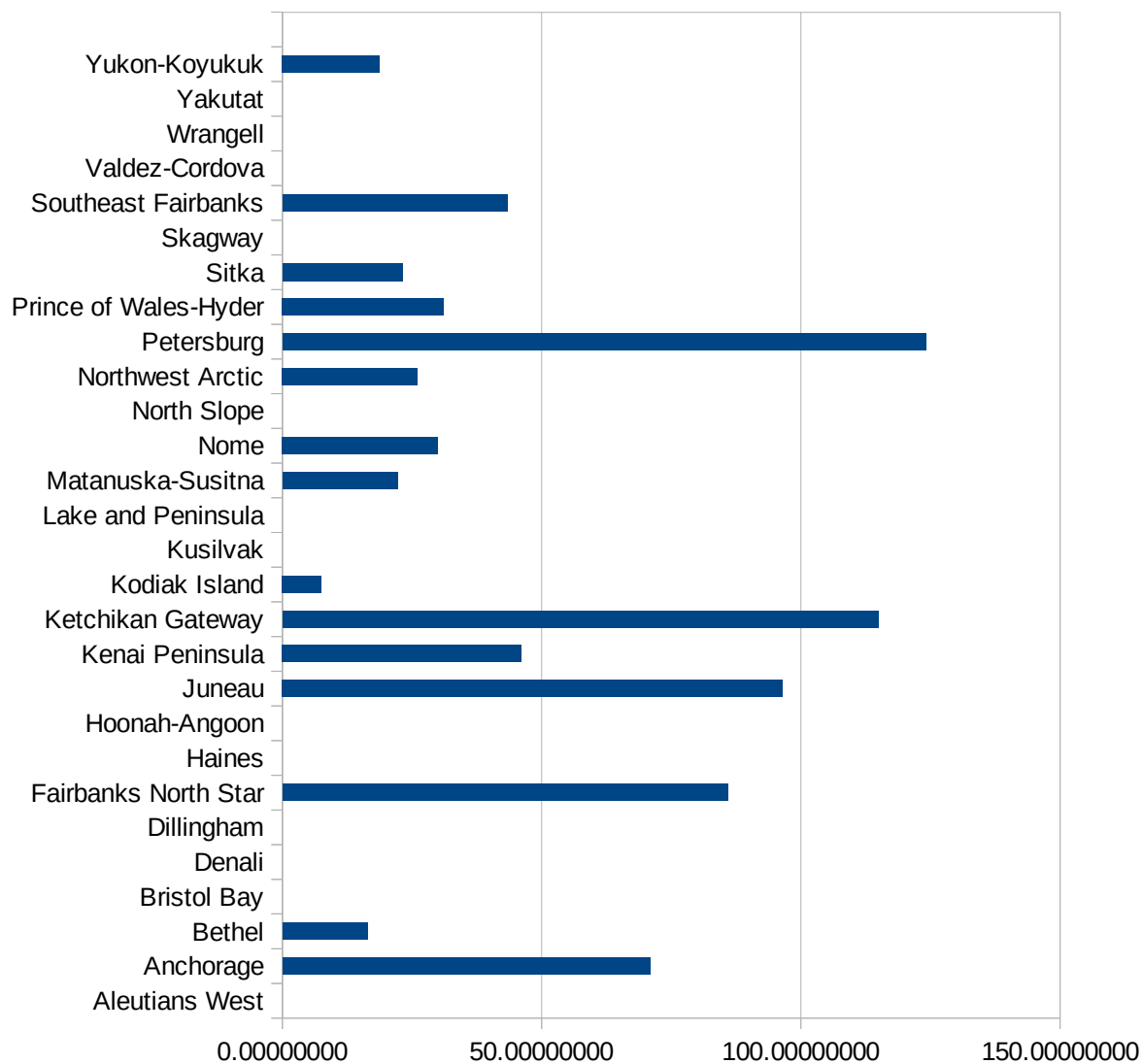
29105  
29107  
29109  
29111  
29113  
29115  
29117  
29121  
29123  
29125  
29127  
29119  
29129  
29131  
29133  
29135  
29137  
29139  
29141  
29143  
29145  
29147  
29149  
29151  
29153  
29155  
29157  
29159  
29161  
29163  
29165  
29167  
29169  
29171

AL

29173  
29175  
29177  
29179  
29181  
29195  
29197  
29199  
29201  
29203  
29205  
29183  
29185  
29187  
29189  
29510  
29186  
29207  
29209  
29211  
29213  
29215  
  
29217  
29219  
29221  
29223  
29225  
29227  
29229

AK

FIPS	County	PC Infection
2013	Aleutians East	0.00000000
2016	Aleutians West	0.00000000
2020	Anchorage	71.00275093
2050	Bethel	16.46903821
2060	Bristol Bay	0.00000000
2068	Denali	0.00000000
2070	Dillingham	0.00000000
2090	Fairbanks North Star	85.88374372
2100	Haines	0.00000000
2105	Hoonah-Angoon	0.00000000
2110	Juneau	96.53411391
2122	Kenai Peninsula	46.12782533
2130	Ketchikan Gateway	###
2150	Kodiak Island	7.49344324
2158	Kusilvak	0.00000000
2164	Lake and Peninsula	0.00000000
2170	Matanuska-Susitna	22.30275997
2180	Nome	29.97601918
2185	North Slope	0.00000000
2188	Northwest Arctic	26.07222005
2195	Petersburg	###
2198	Prince of Wales-Hyder	31.14294612
2220	Sitka	23.12940904
2230	Skagway	0.00000000
2240	Southeast Fairbanks	43.36513443
2261	Valdez-Cordova	0.00000000
2275	Wrangell	0.00000000
2282	Yakutat	0.00000000
2290	Yukon-Koyukuk	18.77229210



AK



AK

FIPS

29001  
29003  
29005  
29007  
29009  
29011  
29013  
29015  
29017  
29019  
29021  
29023  
29025  
29027  
29029  
29031  
29033  
29035  
29037

AK

29039  
29041  
29043  
29045  
29047  
29049  
29051  
29053  
29055  
29057  
29059  
29061  
29063  
29065  
29067  
29069  
29071  
29073  
29075  
29077  
29079  
29081  
29083  
29085  
29087  
29089  
29091  
29093  
29095  
29097  
29099  
29101

29103

AK

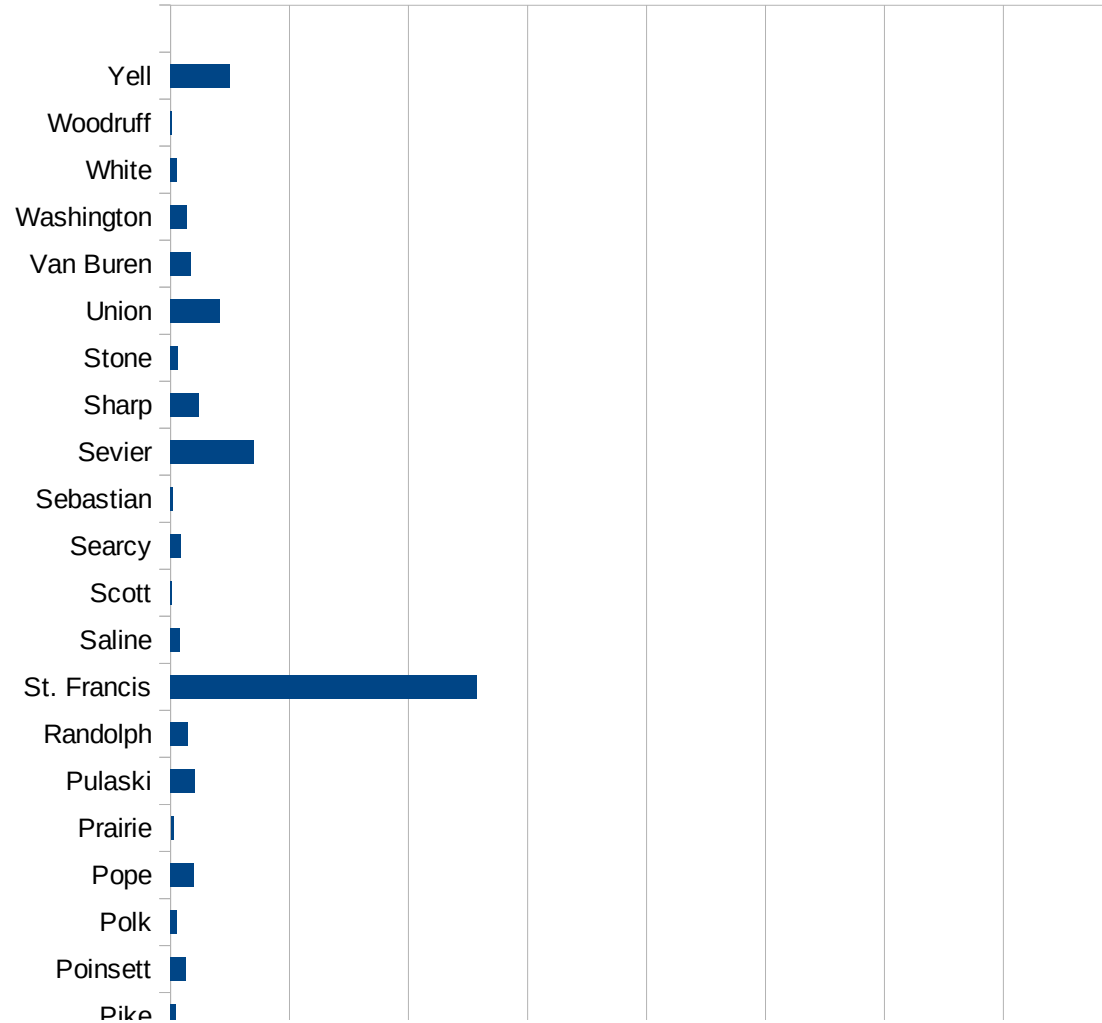
29105  
29107  
29109  
29111  
29113  
29115  
29117  
29121  
29123  
29125  
29127  
29119  
29129  
29131  
29133  
29135  
29137  
29139  
29141  
29143  
29145  
29147  
29149  
29151  
29153  
29155  
29157  
29159  
29161  
29163  
29165  
29167  
29169  
29171

AK

29173  
29175  
29177  
29179  
29181  
29195  
29197  
29199  
29201  
29203  
29205  
29183  
29185  
29187  
29189  
29510  
29186  
29207  
29209  
29211  
29213  
29215  
  
29217  
29219  
29221  
29223  
29225  
29227  
29229

AR

FIPS	County	PC Infection
5001	Arkansas	16.8833361472
5003	Ashley	94.7820013968
5005	Baxter	19.2219899565
5007	Benton	124.354384317
5009	Boone	16.0085378869
5011	Bradley	165.183077911
5013	Calhoun	0
5015	Carroll	74.4073982213
5017	Chicot	134.125311362
5019	Clark	167.716785277
5021	Clay	26.9414696572
5023	Cleburne	292.409373122
5025	Cleveland	224.494886505
5027	Columbia	84.9725963377
5029	Conway	67.0145038533
5031	Craighead	175.94281398
5033	Crawford	26.8113427751
5035	Crittenden	622.646973646
5037	Cross	275.845526505
5039	Dallas	13.9236981342
5041	Desha	165.045170257
5043	Drew	103.66652117
5045	Faulkner	80.1243529958
5047	Franklin	22.4592925323
5049	Fulton	48.9037411362
5051	Garland	136.151844605
5053	Grant	93.4682208049
5055	Greene	119.139547711
5057	Hempstead	64.3944620763
5059	Hot Spring	89.0181300258
5061	Howard	127.42672963
5063	Independence	76.9679919316



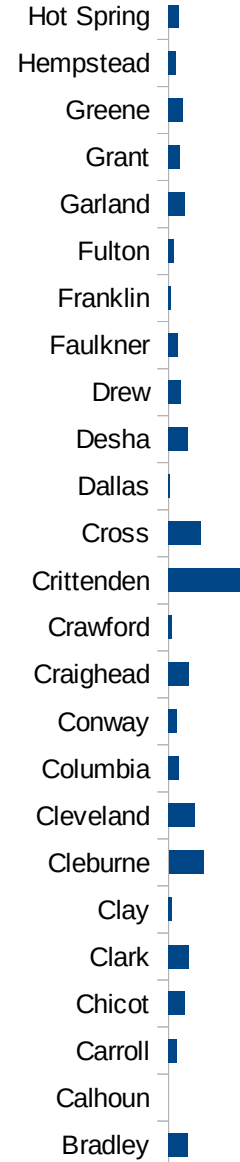
AR

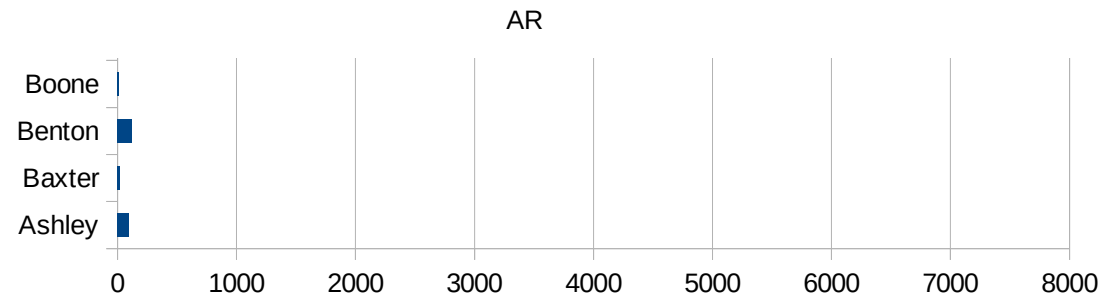
5065 IZARD	110.350915913
5067 JACKSON	5.94848611028
5069 JEFFERSON	748.744751446
5071 JOHNSON	142.098571535
5073 LAFAYETTE	134.690212511
5075 LAWRENCE	498.965559207
5077 LEE	189.204229271
5079 LINCOLN	7285.36202645
5081 LITTLE RIVER	40.5646600681
5083 LOGAN	18.4018033767
5085 LONOKE	61.0939897091
5087 MADISON	36.4055579152
5089 MARION	5.98014591556
5091 MILLER	96.347953753
5093 MISSISSIPPI	174.592012415
5095 MONROE	72.4637681159
5097 MONTGOMERY	11.2057373375
5099 NEVADA	60.0528465049
5101 NEWTON	38.4368994234
5103 OUACHITA	42.3621113276
5105 PERRY	135.239567233
5107 PHILLIPS	66.5594320262
5109 PIKE	46.8471844842
5111 POINSETT	129.306748978
5113 POLK	54.8655793306
5115 POPE	195.3125
5117 PRAIRIE	24.7708694575
5119 PULASKI	205.765508811
5121 RANDOLPH	144.862937375
5123 ST. FRANCIS	2574.78674476
5125 SALINE	81.5344956803
5127 SCOTT	9.69086151759
5129 SEARCY	87.9617994471
5131 SEBASTIAN	18.0034911118



AR

5133 Sevier	700.157535445
5135 Sharp	241.851894507
5137 Stone	64.2209199647
5139 Union	414.046925318
5141 Van Buren	168.644220924
5143 Washington	137.575381603
5145 White	53.3489146036
5147 Woodruff	15.4083204931
5149 Yell	501.509171117







AR

FIPS

29001  
29003  
29005  
29007  
29009  
29011  
29013  
29015  
29017  
29019  
29021  
29023  
29025  
29027  
29029  
29031  
29033  
29035

AR

29037  
29039  
29041  
29043  
29045  
29047  
29049  
29051  
29053  
29055  
29057  
29059  
29061  
29063  
29065  
29067  
29069  
29071  
29073  
29075  
29077  
29079  
29081  
29083  
29085  
29087  
29089  
29091  
29093  
29095  
29097  
29099  
29101

AR

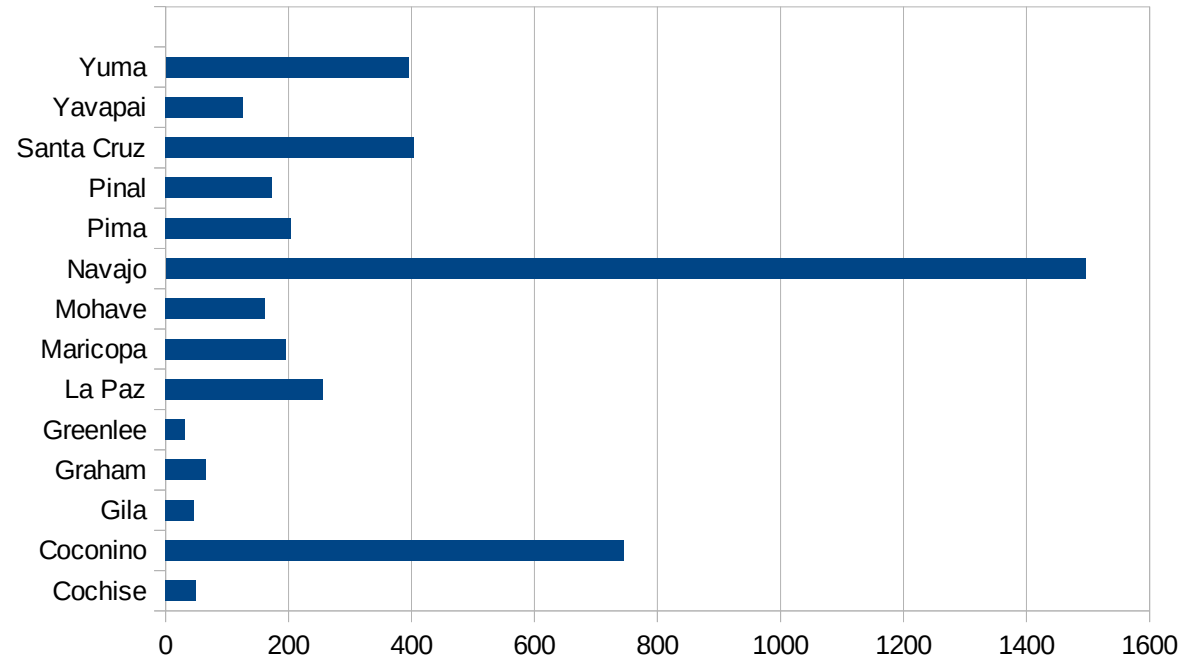
29103  
29105  
29107  
29109  
29111  
29113  
29115  
29117  
29121  
29123  
29125  
29127  
29119  
29129  
29131  
29133  
29135  
29137  
29139  
29141  
29143  
29145  
29147  
29149  
29151  
29153  
29155  
29157  
29159  
29161  
29163  
29165  
29167  
29169

AR

29171  
29173  
29175  
29177  
29179  
29181  
29195  
29197  
29199  
29201  
29203  
29205  
29183  
29185  
29187  
29189  
29510  
29186  
29207  
29209  
29211  
29213  
29215  
  
29217  
29219  
29221  
29223  
29225  
29227  
29229

AZ

FIPS	County	PC Infection
4001	Apache	1740.510735
4003	Cochise	49.69630039
4005	Coconino	746.2164168
4007	Gila	46.39165692
4009	Graham	65.66505568
4011	Greenlee	31.63555837
4012	La Paz	255.9484311
4013	Maricopa	195.5870377
4015	Mohave	161.7752326
4017	Navajo	1495.767124
4019	Pima	203.9317738
4021	Pinal	173.7718557
4023	Santa Cruz	404.2054568
4025	Yavapai	125.8658666
4027	Yuma	395.0445014



AZ

FIPS

29001  
29003  
29005  
29007  
29009  
29011  
29013  
29015  
29017  
29019  
29021  
29023  
29025  
29027  
29029  
29031  
29033  
29035  
29037

AZ

29039  
29041  
29043  
29045  
29047  
29049  
29051  
29053  
29055  
29057  
29059  
29061  
29063  
29065  
29067  
29069  
29071  
29073  
29075  
29077  
29079  
29081  
29083  
29085  
29087  
29089  
29091  
29093  
29095  
29097  
29099  
29101

29103

AZ

29105  
29107  
29109  
29111  
29113  
29115  
29117  
29121  
29123  
29125  
29127  
29119  
29129  
29131  
29133  
29135  
29137  
29139  
29141  
29143  
29145  
29147  
29149  
29151  
29153  
29155  
29157  
29159  
29161  
29163  
29165  
29167  
29169  
29171

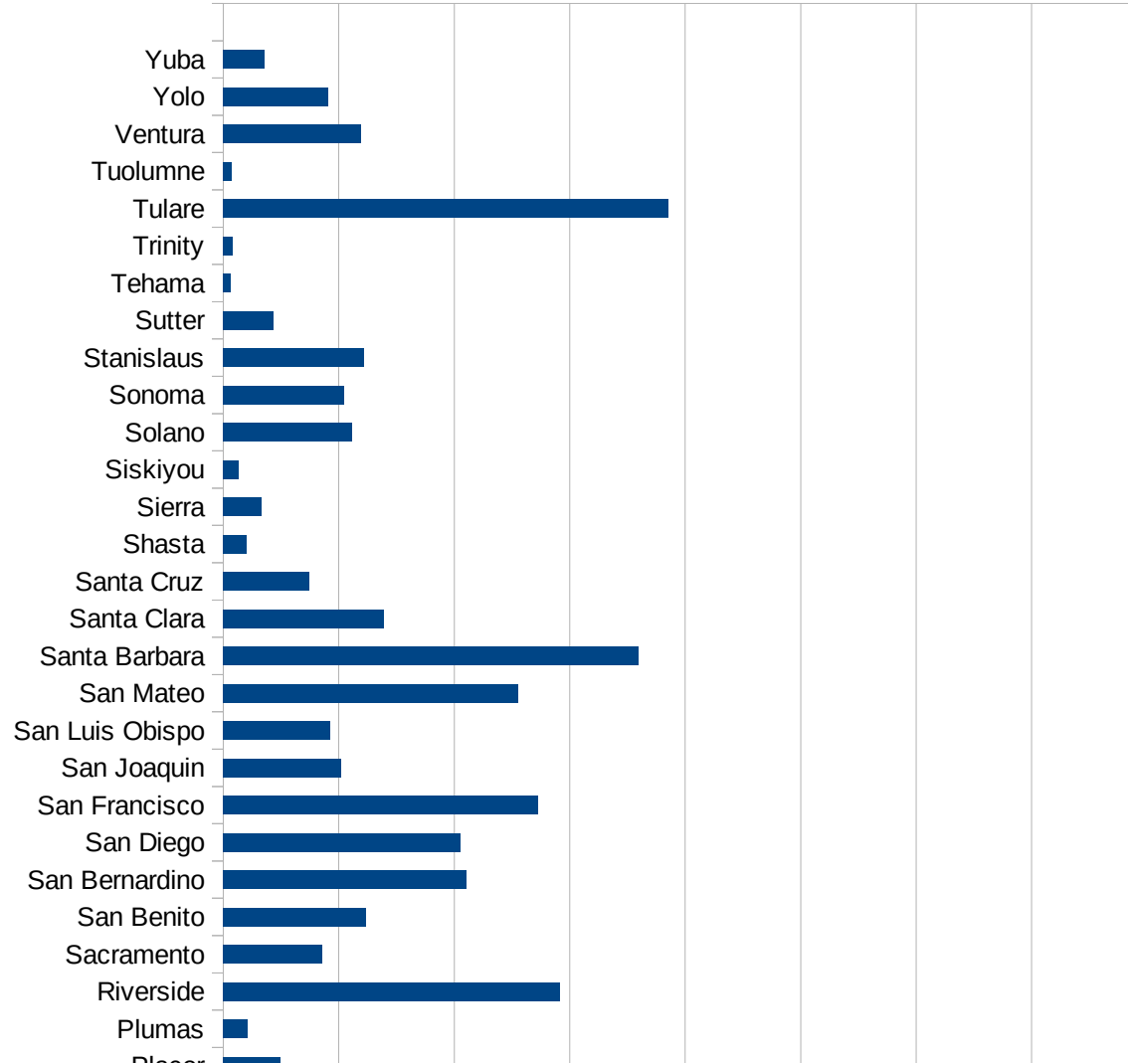


AZ

29173  
29175  
29177  
29179  
29181  
29195  
29197  
29199  
29201  
29203  
29205  
29183  
29185  
29187  
29189  
29510  
29186  
29207  
29209  
29211  
29213  
29215  
  
29217  
29219  
29221  
29223  
29225  
29227  
29229

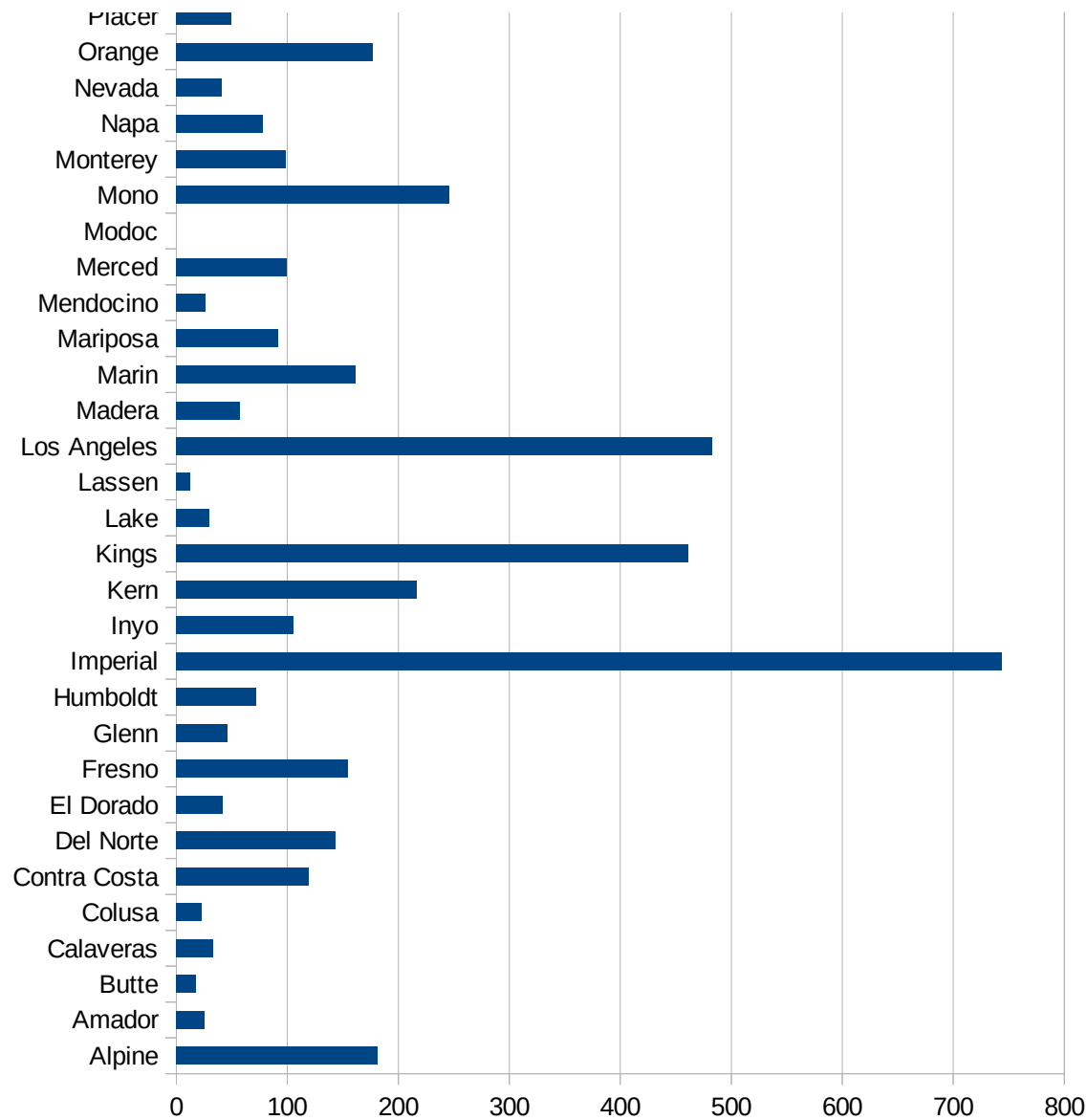
CA

FIPS	County	PC Infection
6001	Alameda	182.9305242
6003	Alpine	181.6530427
6005	Amador	25.39166646
6007	Butte	17.29684851
6009	Calaveras	32.89329415
6011	Colusa	23.11924909
6013	Contra Costa	119.5428681
6015	Del Norte	143.7401179
6017	El Dorado	41.9555481
6019	Fresno	154.3644409
6021	Glenn	46.35076835
6023	Humboldt	71.86173216
6025	Imperial	743.5639371
6027	Inyo	105.6318452
6029	Kern	216.4449064
6031	Kings	461.1339403
6033	Lake	29.51135411
6035	Lassen	12.98616973
6037	Los Angeles	482.5185607
6039	Madera	57.08052159
6041	Marin	161.7462433
6043	Mariposa	91.58033312
6045	Mendocino	26.25390955
6047	Merced	99.35763289
6049	Modoc	0
6051	Mono	245.6140351
6053	Monterey	98.48620504
6055	Napa	78.18271803
6057	Nevada	41.12502006
6059	Orange	177.214586
6061	Placer	49.34515921
6063	Plumas	21.27206977
6065	Riverside	291.2976312



CA

6067 Sacramento	85.59515891
6069 San Benito	123.5029332
6071 San Bernardino	210.3054748
6073 San Diego	205.8405845
6075 San Francisco	272.6125178
6077 San Joaquin	102.4366912
6079 San Luis Obispo	92.60237316
6081 San Mateo	255.0857975
6083 Santa Barbara	359.2167999
6085 Santa Clara	138.7304717
6087 Santa Cruz	74.74795355
6089 Shasta	20.55098867
6091 Sierra	33.47840643
6093 Siskiyou	13.72244076
6095 Solano	111.7305927
6097 Sonoma	104.8121582
6099 Stanislaus	121.8591708
6101 Sutter	43.38529239
6103 Tehama	6.258213906
6105 Trinity	7.977662545
6107 Tulare	385.5227203
6109 Tuolumne	7.334201214
6111 Ventura	119.5110974
6113 Yolo	90.74080796
6115 Yuba	35.87857665



CA

CA

FIPS

29001  
29003  
29005  
29007  
29009  
29011  
29013  
29015  
29017  
29019  
29021  
29023  
29025  
29027  
29029  
29031  
29033  
29035  
29037

CA

29039  
29041  
29043  
29045  
29047  
29049  
29051  
29053  
29055  
29057  
29059  
29061  
29063  
29065  
29067  
29069  
29071  
29073  
29075  
29077  
29079  
29081  
29083  
29085  
29087  
29089  
29091  
29093  
29095  
29097  
29099  
29101

29103

CA

29105  
29107  
29109  
29111  
29113  
29115  
29117  
29121  
29123  
29125  
29127  
29119  
29129  
29131  
29133  
29135  
29137  
29139  
29141  
29143  
29145  
29147  
29149  
29151  
29153  
29155  
29157  
29159  
29161  
29163  
29165  
29167  
29169  
29171

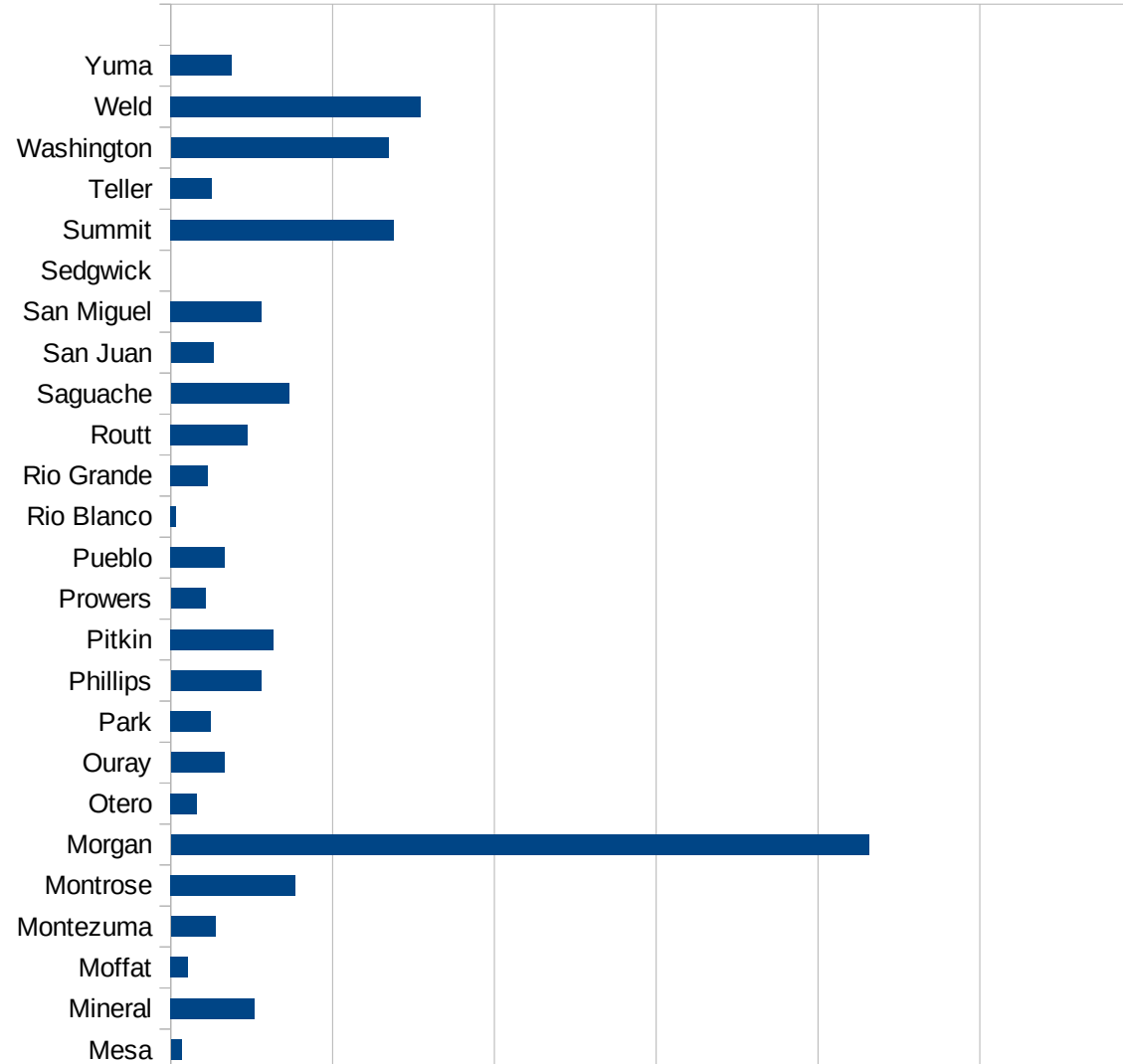
CA

29173  
29175  
29177  
29179  
29181  
29195  
29197  
29199  
29201  
29203  
29205  
29183  
29185  
29187  
29189  
29510  
29186  
29207  
29209  
29211  
29213  
29215  
  
29217  
29219  
29221  
29223  
29225  
29227  
29229



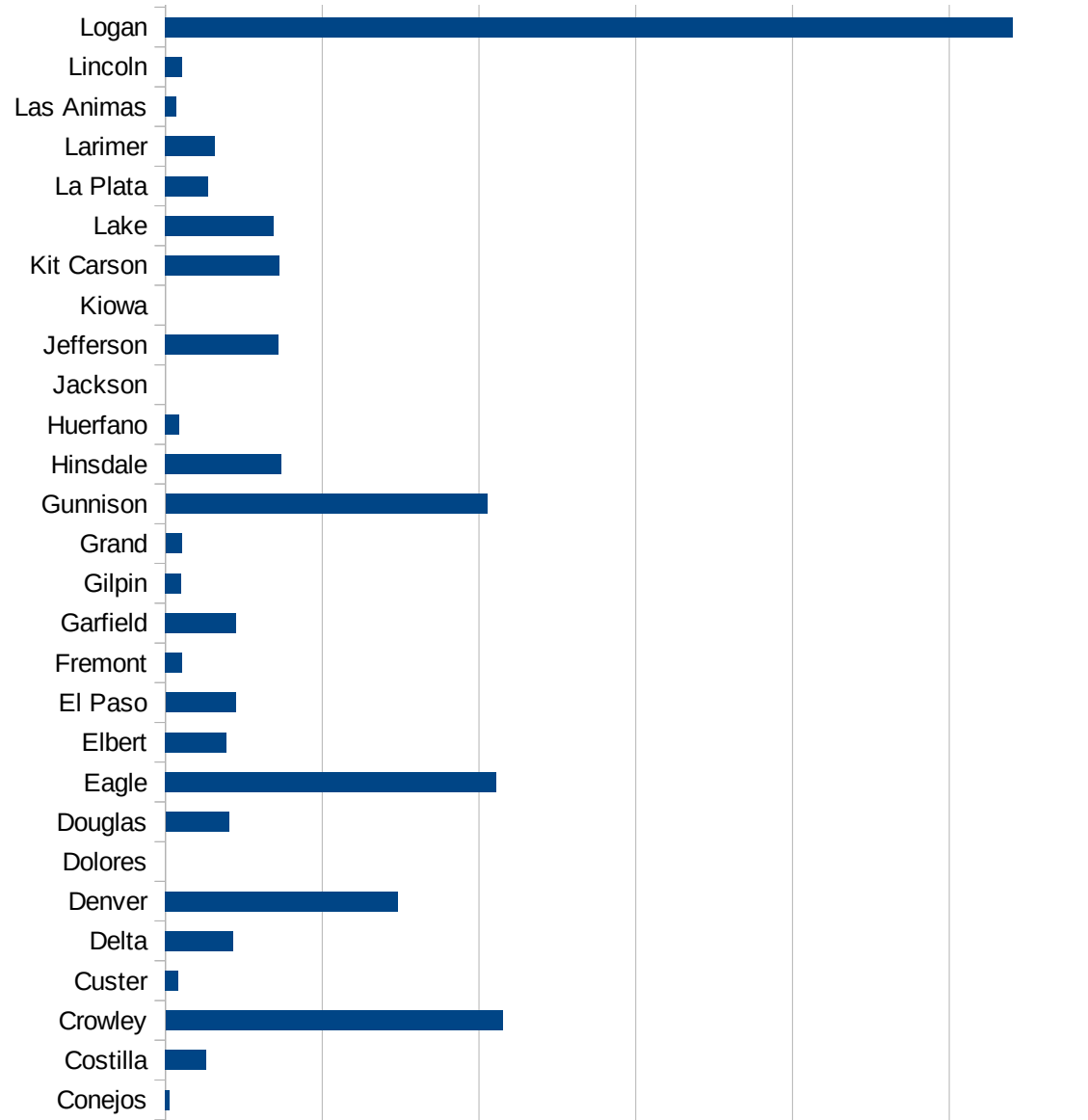
CO

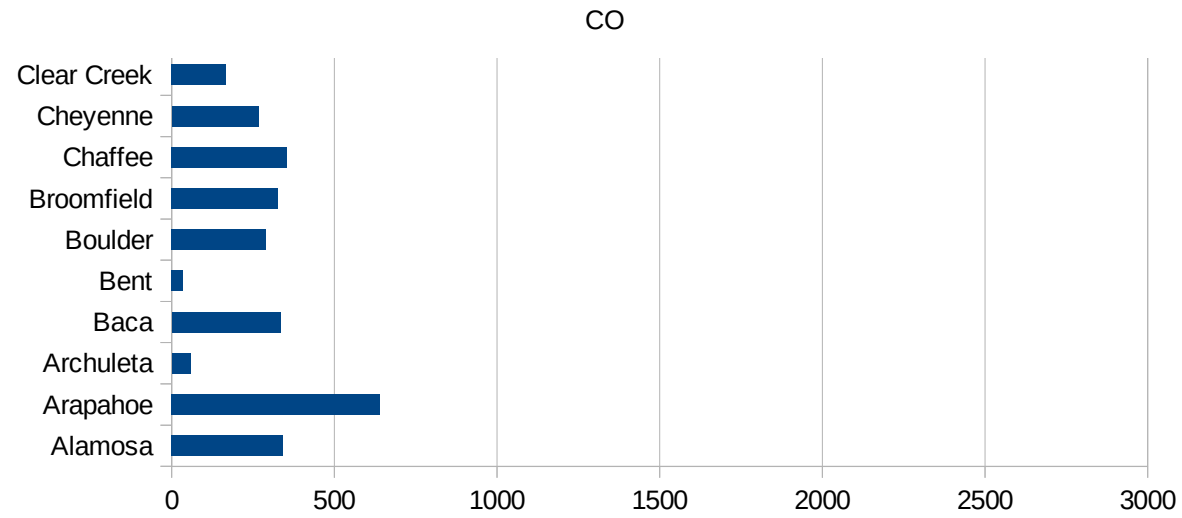
FIPS	County	PC Infection
8001	Adams	587.26077817
8003	Alamosa	341.66516814
8005	Arapahoe	639.72727901
8007	Archuleta	58.118416273
8009	Baca	334.72803347
8011	Bent	34.002040122
8013	Boulder	290.42131024
8014	Broomfield	326.27369454
8015	Chaffee	354.52139612
8017	Cheyenne	266.52452026
8019	Clear Creek	166.5799063
8021	Conejos	12.195121951
8023	Costilla	130.61650993
8025	Crowley	1075.4523728
8027	Custer	40.371417037
8029	Delta	216.45720932
8031	Denver	741.94827018
8033	Dolores	0
8035	Douglas	202.756319
8037	Eagle	1054.6796865
8039	Elbert	194.04915912
8041	El Paso	224.13483952
8043	Fremont	54.142979113
8045	Garfield	225.86581897
8047	Gilpin	49.011599412
8049	Grand	51.52979066
8051	Gunnison	1026.3249449
8053	Hinsdale	369.91368681
8055	Huerfano	43.547684715
8057	Jackson	0
8059	Jefferson	361.57888297
8061	Kiowa	0
8063	Kit Carson	362.97640653



CO

8065 Lake	345.09202454
8067 La Plata	136.74302966
8069 Larimer	157.48121352
8071 Las Animas	34.475625733
8073 Lincoln	53.475935829
8075 Logan	2703.4559643
8077 Mesa	33.288296227
8079 Mineral	257.73195876
8081 Moffat	53.078556263
8083 Montezuma	137.6252007
8085 Montrose	386.12782489
8087 Morgan	2157.0137965
8089 Otero	81.380208333
8091 Ouray	165.52865715
8093 Park	123.94912697
8095 Phillips	279.98133458
8097 Pitkin	317.54874652
8099 Prowers	106.87273923
8101 Pueblo	165.9414191
8103 Rio Blanco	15.782828283
8105 Rio Grande	115.55555556
8107 Routt	237.04970272
8109 Saguache	365.33684057
8111 San Juan	131.2335958
8113 San Miguel	280.7959956
8115 Sedgwick	0
8117 Summit	690.16673654
8119 Teller	127.5764462
8121 Washington	672.23467101
8123 Weld	773.13437585
8125 Yuma	189.62075848





CO

FIPS

29001  
29003  
29005  
29007  
29009  
29011  
29013  
29015  
29017  
29019  
29021  
29023  
29025  
29027  
29029  
29031  
29033  
29035  
29037

CO

29039  
29041  
29043  
29045  
29047  
29049  
29051  
29053  
29055  
29057  
29059  
29061  
29063  
29065  
29067  
29069  
29071  
29073  
29075  
29077  
29079  
29081  
29083  
29085  
29087  
29089  
29091  
29093  
29095  
29097  
29099  
29101

29103

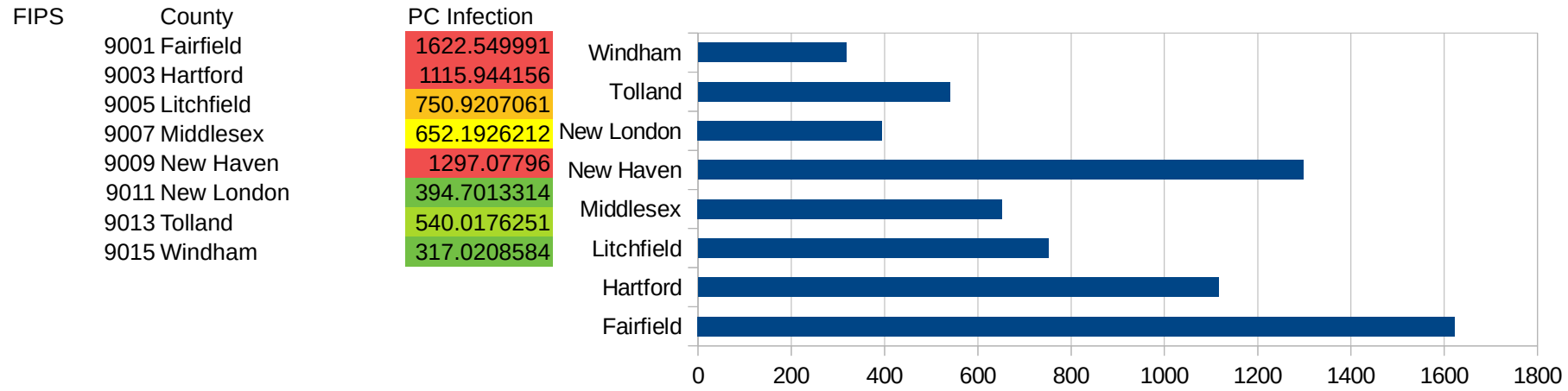
CO

29105  
29107  
29109  
29111  
29113  
29115  
29117  
29121  
29123  
29125  
29127  
29119  
29129  
29131  
29133  
29135  
29137  
29139  
29141  
29143  
29145  
29147  
29149  
29151  
29153  
29155  
29157  
29159  
29161  
29163  
29165  
29167  
29169  
29171

CO

29173  
29175  
29177  
29179  
29181  
29195  
29197  
29199  
29201  
29203  
29205  
29183  
29185  
29187  
29189  
29510  
29186  
29207  
29209  
29211  
29213  
29215  
  
29217  
29219  
29221  
29223  
29225  
29227  
29229

CT





CT

FIPS

29001  
29003  
29005  
29007  
29009  
29011  
29013  
29015  
29017  
29019  
29021  
29023  
29025  
29027  
29029  
29031  
29033  
29035  
29037

CT

29039  
29041  
29043  
29045  
29047  
29049  
29051  
29053  
29055  
29057  
29059  
29061  
29063  
29065  
29067  
29069  
29071  
29073  
29075  
29077  
29079  
29081  
29083  
29085  
29087  
29089  
29091  
29093  
29095  
29097  
29099  
29101

29103

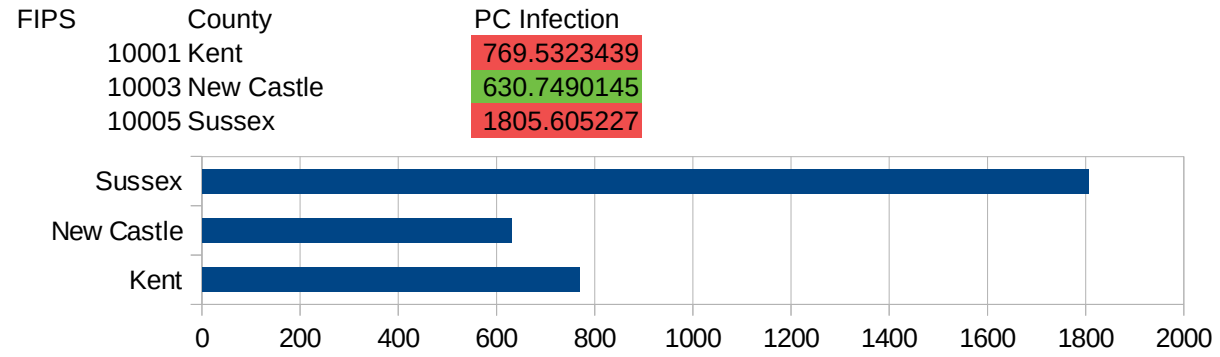
CT

29105  
29107  
29109  
29111  
29113  
29115  
29117  
29121  
29123  
29125  
29127  
29119  
29129  
29131  
29133  
29135  
29137  
29139  
29141  
29143  
29145  
29147  
29149  
29151  
29153  
29155  
29157  
29159  
29161  
29163  
29165  
29167  
29169  
29171

CT

29173  
29175  
29177  
29179  
29181  
29195  
29197  
29199  
29201  
29203  
29205  
29183  
29185  
29187  
29189  
29510  
29186  
29207  
29209  
29211  
29213  
29215  
  
29217  
29219  
29221  
29223  
29225  
29227  
29229

DE



DE

FIPS

29001  
29003  
29005  
29007  
29009  
29011  
29013  
29015  
29017  
29019  
29021  
29023  
29025  
29027  
29029  
29031  
29033  
29035  
29037

This work is licensed under the Creative Commons Attribution-NoDerivatives 4.0 International License. To view a copy of this license, visit <http://creativecommons.org/licenses/by-nd/4.0/>.

Tom McKellips, DM  
[www.creatingtomorrow.us](http://www.creatingtomorrow.us)  
Page 142

DE

29039  
29041  
29043  
29045  
29047  
29049  
29051  
29053  
29055  
29057  
29059  
29061  
29063  
29065  
29067  
29069  
29071  
29073  
29075  
29077  
29079  
29081  
29083  
29085  
29087  
29089  
29091  
29093  
29095  
29097  
29099  
29101

29103

DE

29105  
29107  
29109  
29111  
29113  
29115  
29117  
29121  
29123  
29125  
29127  
29119  
29129  
29131  
29133  
29135  
29137  
29139  
29141  
29143  
29145  
29147  
29149  
29151  
29153  
29155  
29157  
29159  
29161  
29163  
29165  
29167  
29169  
29171



DE

29173  
29175  
29177  
29179  
29181  
29195  
29197  
29199  
29201  
29203  
29205  
29183  
29185  
29187  
29189  
29510  
29186  
29207  
29209  
29211  
29213  
29215  
  
29217  
29219  
29221  
29223  
29225  
29227  
29229

DC

FIPS	County	PC Infection
11001	District of Columbia	1196.660284

DC

FIPS

29001  
29003  
29005  
29007  
29009  
29011  
29013  
29015  
29017  
29019  
29021  
29023  
29025  
29027  
29029  
29031  
29033  
29035  
29037

DC

29039  
29041  
29043  
29045  
29047  
29049  
29051  
29053  
29055  
29057  
29059  
29061  
29063  
29065  
29067  
29069  
29071  
29073  
29075  
29077  
29079  
29081  
29083  
29085  
29087  
29089  
29091  
29093  
29095  
29097  
29099  
29101

29103

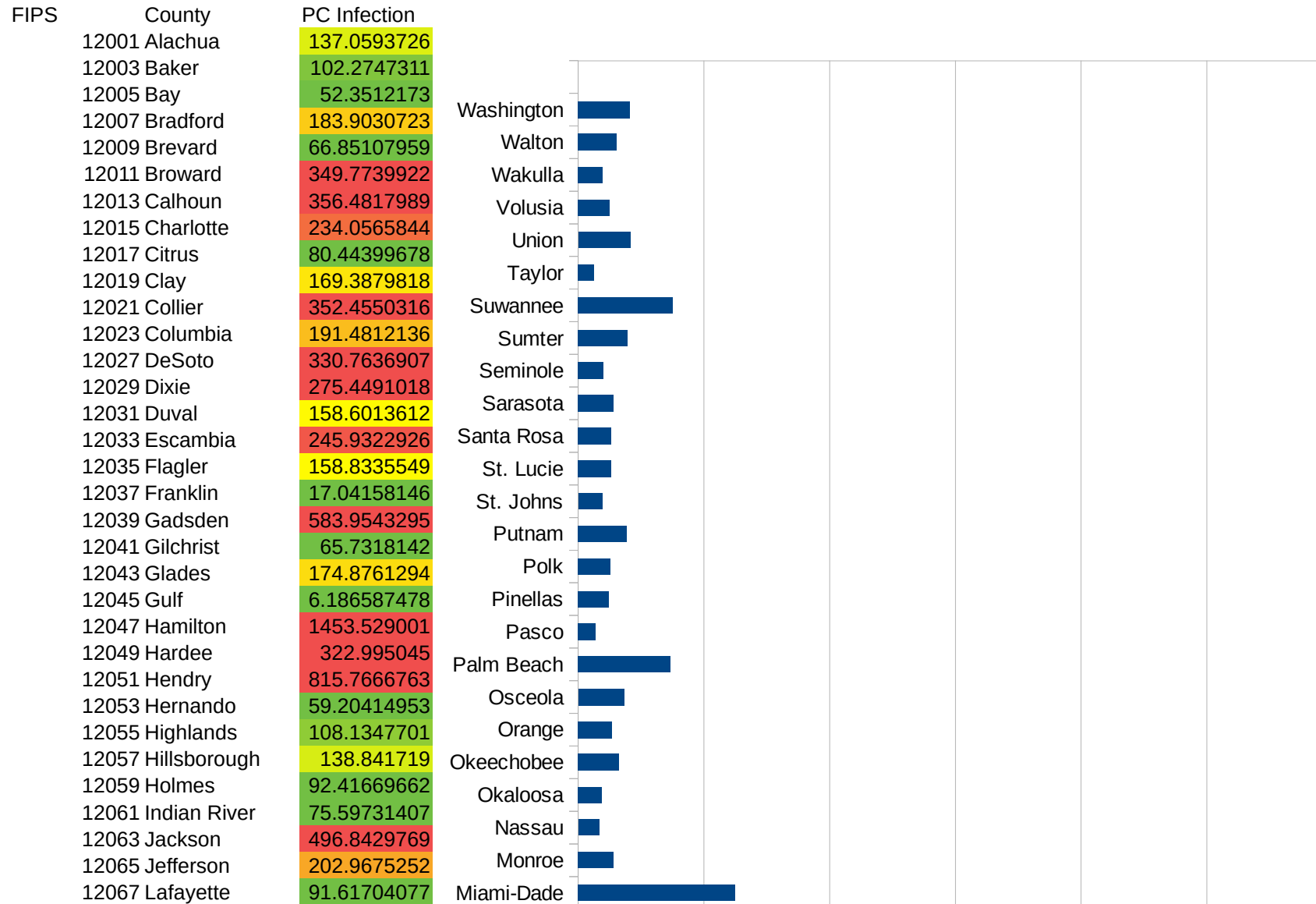
DC

29105  
29107  
29109  
29111  
29113  
29115  
29117  
29121  
29123  
29125  
29127  
29119  
29129  
29131  
29133  
29135  
29137  
29139  
29141  
29143  
29145  
29147  
29149  
29151  
29153  
29155  
29157  
29159  
29161  
29163  
29165  
29167  
29169  
29171

DC

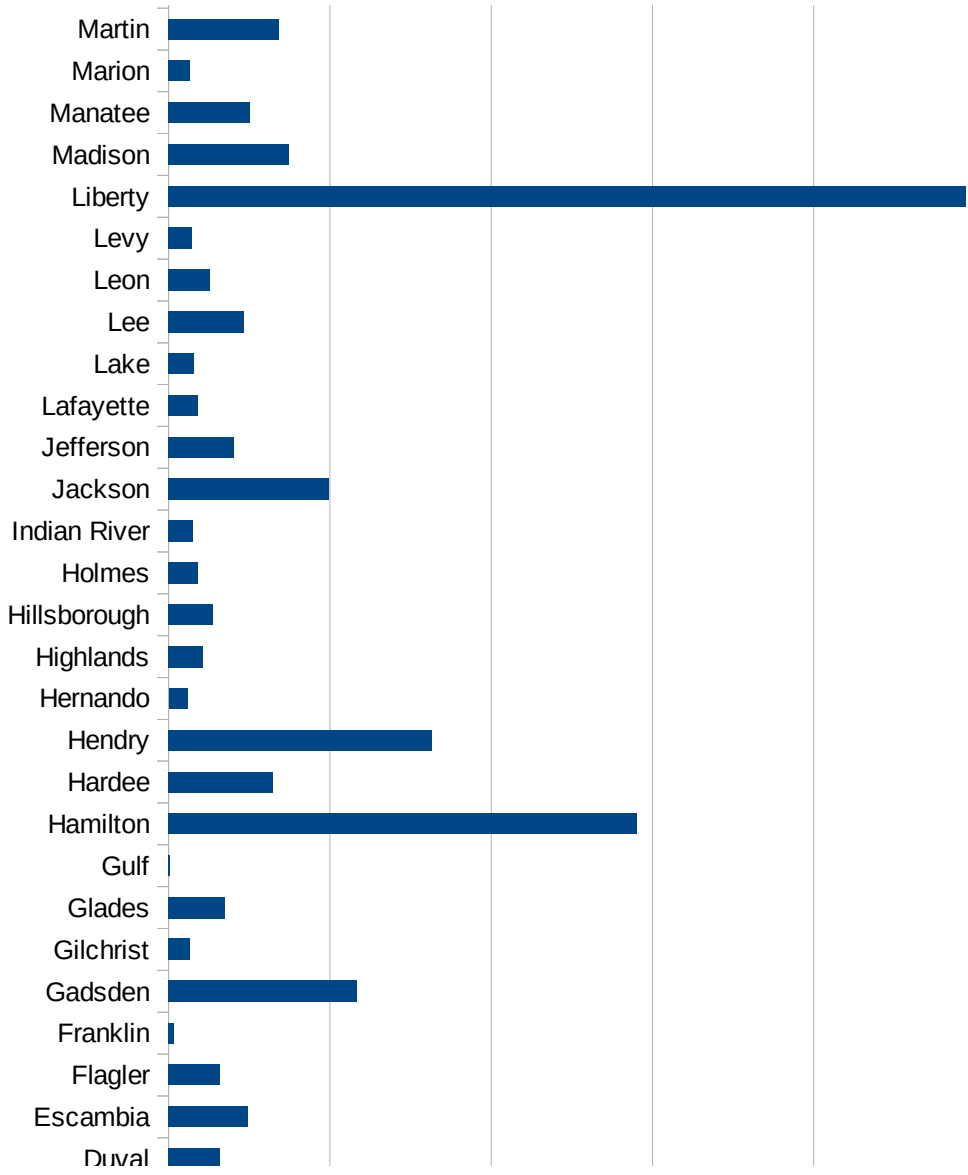
29173  
29175  
29177  
29179  
29181  
29195  
29197  
29199  
29201  
29203  
29205  
29183  
29185  
29187  
29189  
29510  
29186  
29207  
29209  
29211  
29213  
29215  
  
29217  
29219  
29221  
29223  
29225  
29227  
29229

FL

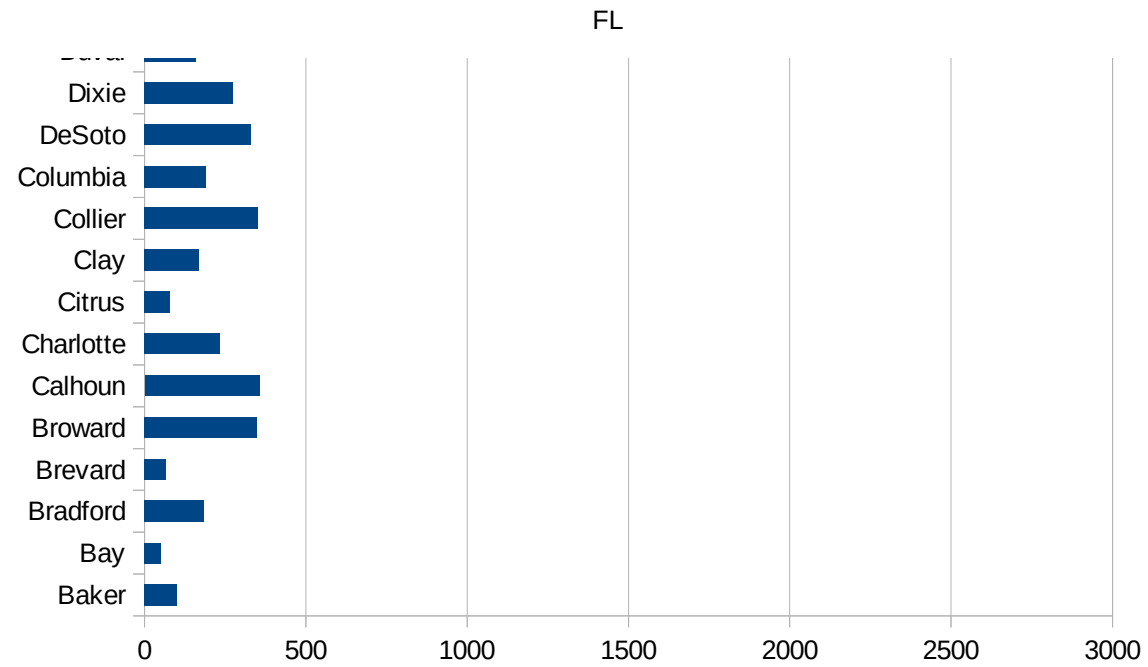


FL

12069 Lake	78.26196721
12071 Lee	234.1606923
12073 Leon	128.8880076
12075 Levy	73.58351729
12077 Liberty	2471.325529
12079 Madison	372.3892277
12081 Manatee	252.2444948
12083 Marion	66.6709262
12085 Martin	341.8017301
12086 Miami-Dade	623.7369101
12087 Monroe	142.6153251
12089 Nassau	83.88479821
12091 Okaloosa	95.52803362
12093 Okeechobee	161.3019717
12095 Orange	135.9509505
12097 Osceola	182.8854045
12099 Palm Beach	367.1074424
12101 Pasco	69.12143506
12103 Pinellas	123.5542613
12105 Polk	128.1057162
12107 Putnam	194.1669026
12109 St. Johns	96.35767971
12111 St. Lucie	130.7889689
12113 Santa Rosa	132.1445896
12115 Sarasota	140.1393895
12117 Seminole	100.6771662
12119 Sumter	196.4987496
12121 Suwannee	375.6420991
12123 Taylor	64.74587245
12125 Union	207.4966533
12127 Volusia	124.7402007
12129 Wakulla	98.57983426
12131 Walton	152.7145359
12133 Washington	204.9839228







FL

FIPS

29001  
29003  
29005  
29007  
29009  
29011  
29013  
29015  
29017  
29019  
29021  
29023  
29025  
29027  
29029  
29031  
29033  
29035  
29037

FL

29039  
29041  
29043  
29045  
29047  
29049  
29051  
29053  
29055  
29057  
29059  
29061  
29063  
29065  
29067  
29069  
29071  
29073  
29075  
29077  
29079  
29081  
29083  
29085  
29087  
29089  
29091  
29093  
29095  
29097  
29099  
29101

29103

FL

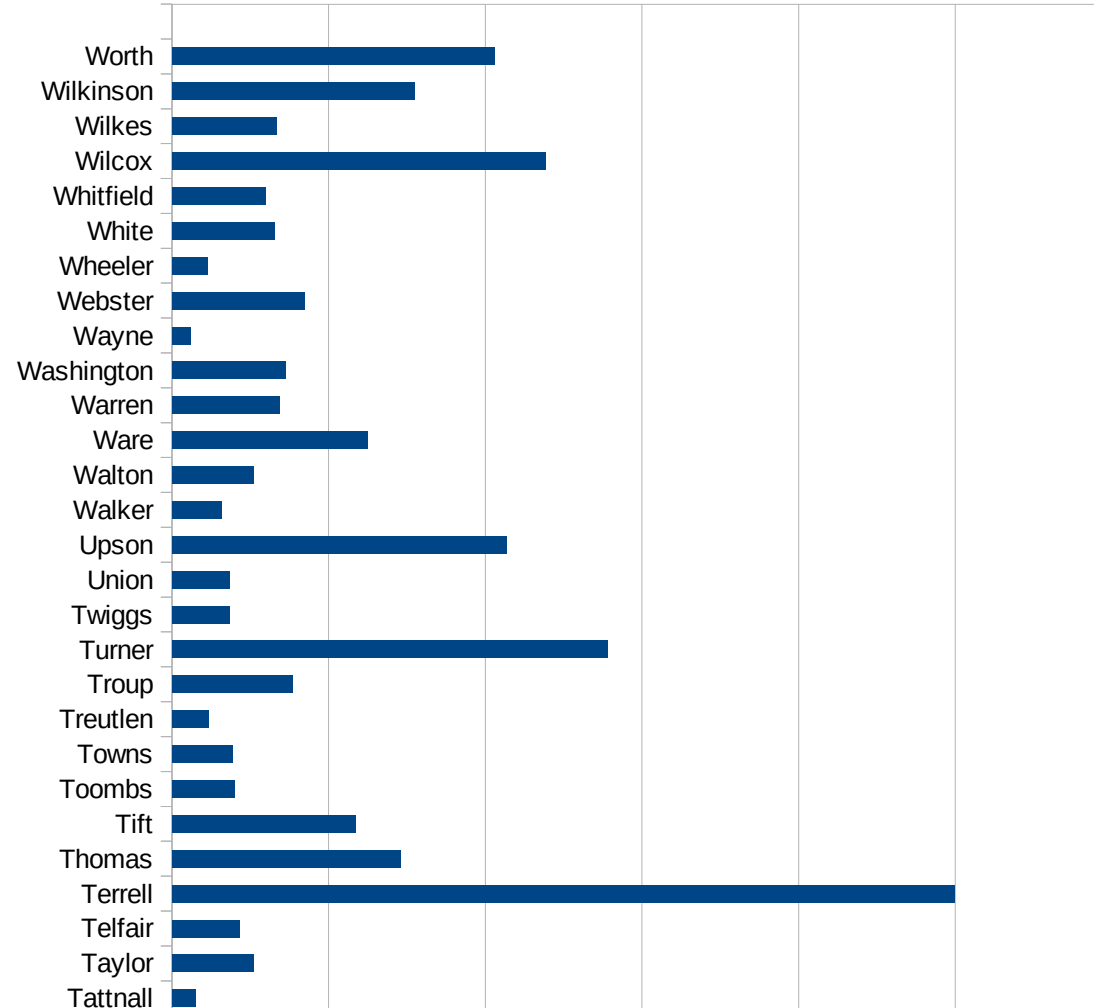
29105  
29107  
29109  
29111  
29113  
29115  
29117  
29121  
29123  
29125  
29127  
29119  
29129  
29131  
29133  
29135  
29137  
29139  
29141  
29143  
29145  
29147  
29149  
29151  
29153  
29155  
29157  
29159  
29161  
29163  
29165  
29167  
29169  
29171

FL

29173  
29175  
29177  
29179  
29181  
29195  
29197  
29199  
29201  
29203  
29205  
29183  
29185  
29187  
29189  
29510  
29186  
29207  
29209  
29211  
29213  
29215  
  
29217  
29219  
29221  
29223  
29225  
29227  
29229

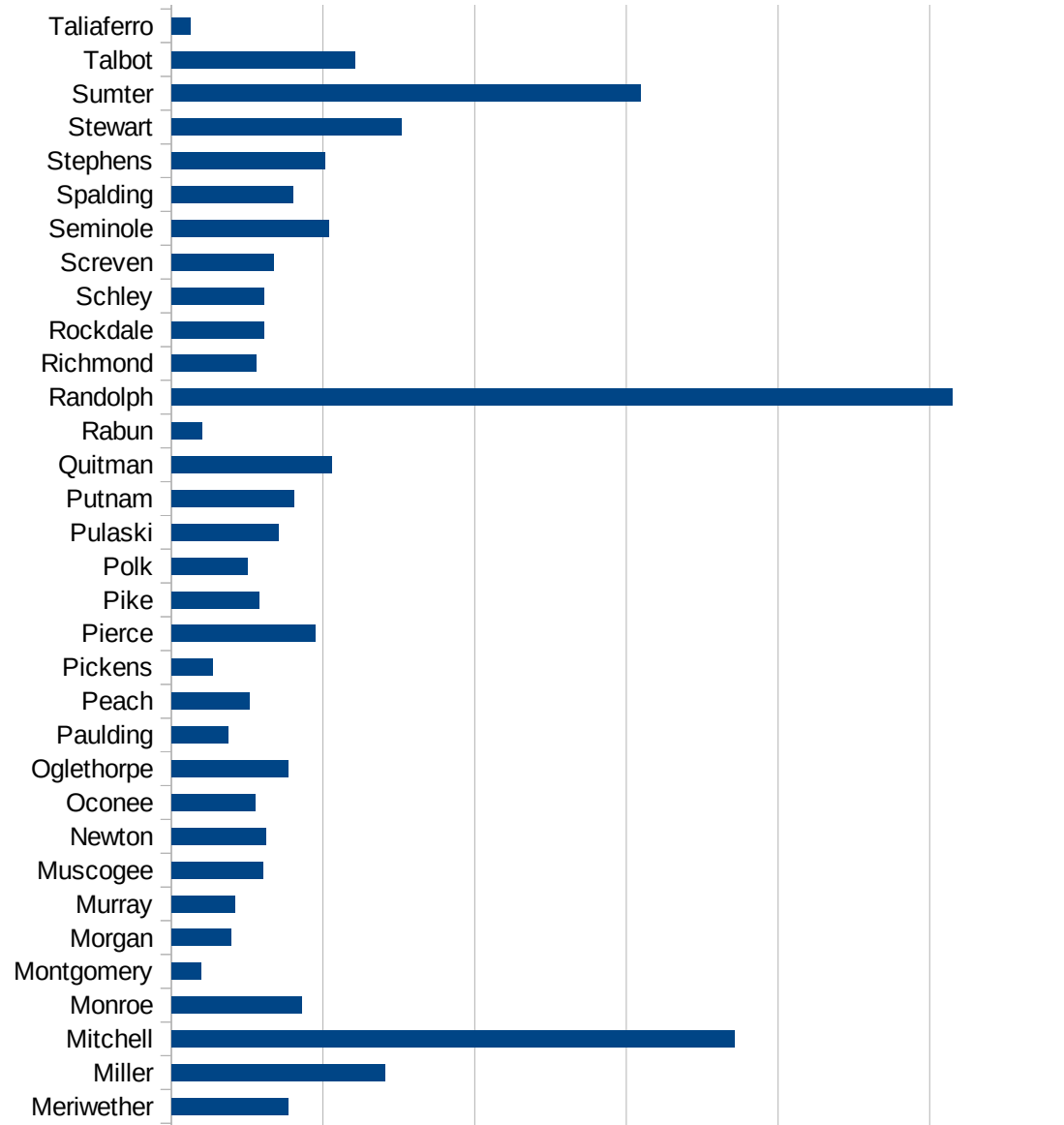
GA

FIPS	County	PC Infection
13001	Appling	772.6806073
13003	Atkinson	457.9968663
13005	Bacon	742.065266
13007	Baker	1099.611902
13009	Baldwin	751.8461504
13011	Banks	463.4506004
13013	Barrow	391.0455519
13015	Bartow	430.4187655
13017	Ben Hill	411.0323465
13019	Berrien	202.5763557
13021	Bibb	288.0564355
13023	Bleckley	334.9431376
13025	Brantley	264.5922633
13027	Brooks	438.3420357
13029	Bryan	191.5558005
13031	Bulloch	69.86131236
13033	Burke	548.5439058
13035	Butts	905.2205183
13037	Calhoun	2046.599496
13039	Camden	104.3277381
13043	Candler	119.9704688
13045	Carroll	433.4538312
13047	Catoosa	170.5725304
13049	Charlton	254.4725478
13051	Chatham	164.5948236
13053	Chattahoochee	308.8730812
13055	Chattooga	96.81323114
13057	Cherokee	338.7776462
13059	Clarke	203.4084662
13061	Clay	1281.607205
13063	Clayton	410.5450339
13065	Clinch	857.400722
13067	Cobb	384.0843479



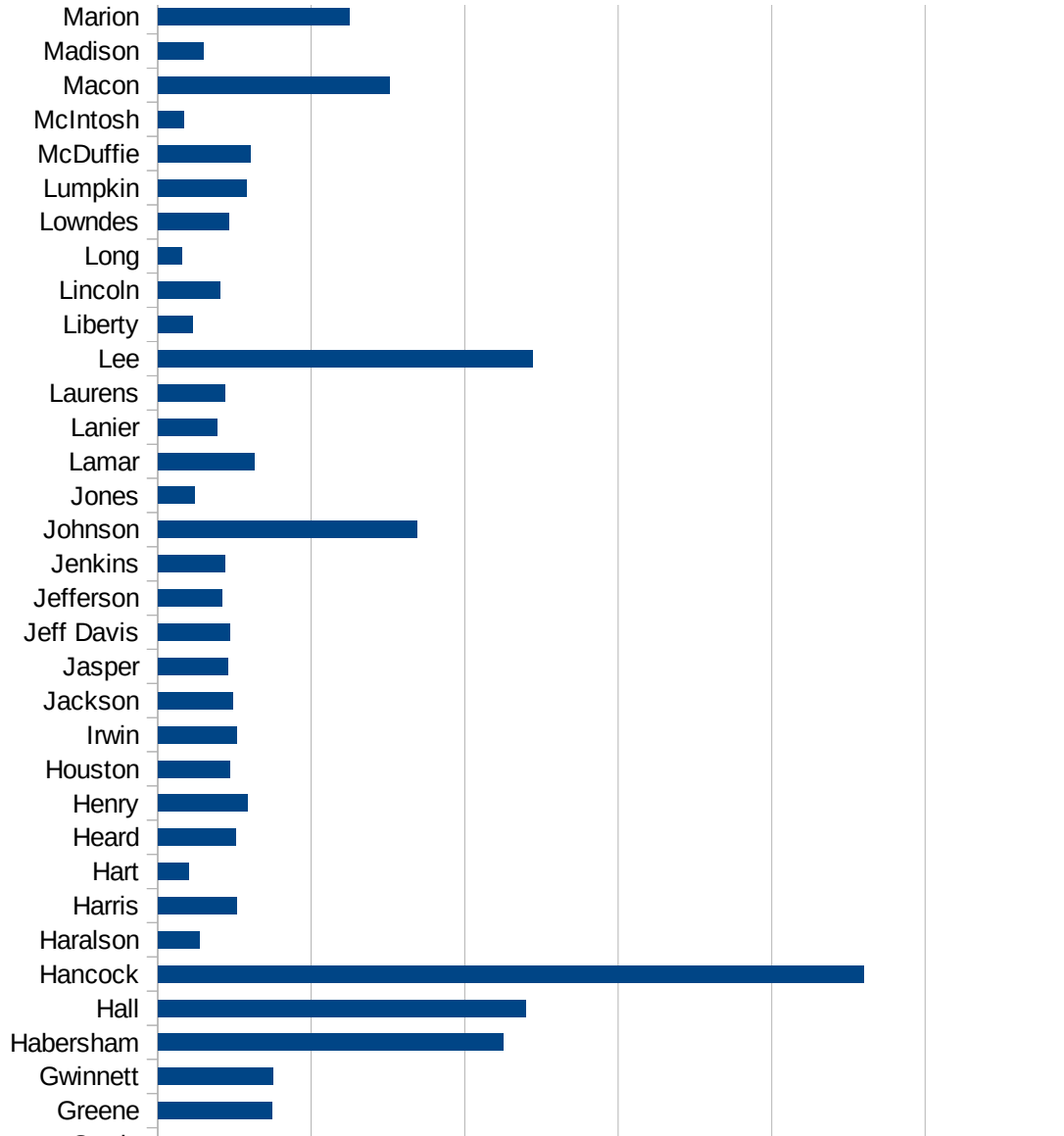
GA

13069 Coffee	607.9873761
13071 Colquitt	951.9213897
13073 Columbia	153.6058487
13075 Cook	273.8608554
13077 Coweta	272.1713377
13079 Crawford	227.3096282
13081 Crisp	999.9557542
13083 Dade	166.3996056
13085 Dawson	430.5705059
13087 Decatur	605.8325494
13089 DeKalb	472.270467
13091 Dodge	241.4875634
13093 Dooly	1284.109149
13095 Dougherty	1955.218483
13097 Douglas	358.4919941
13099 Early	2332.389968
13101 Echols	2475
13103 Effingham	118.9901913
13105 Elbert	381.7991632
13107 Emanuel	119.4056253
13109 Evans	46.63744054
13111 Fannin	154.059467
13113 Fayette	207.123278
13115 Floyd	258.355714
13117 Forsyth	212.1616824
13119 Franklin	178.0827868
13121 Fulton	410.3364016
13123 Gilmer	470.5347871
13125 Glascock	33.38898164
13127 Glynn	119.6916181
13129 Gordon	246.1645142
13131 Grady	387.9101342
13133 Greene	372.9234942
13135 Gwinnett	375.0885177



GA

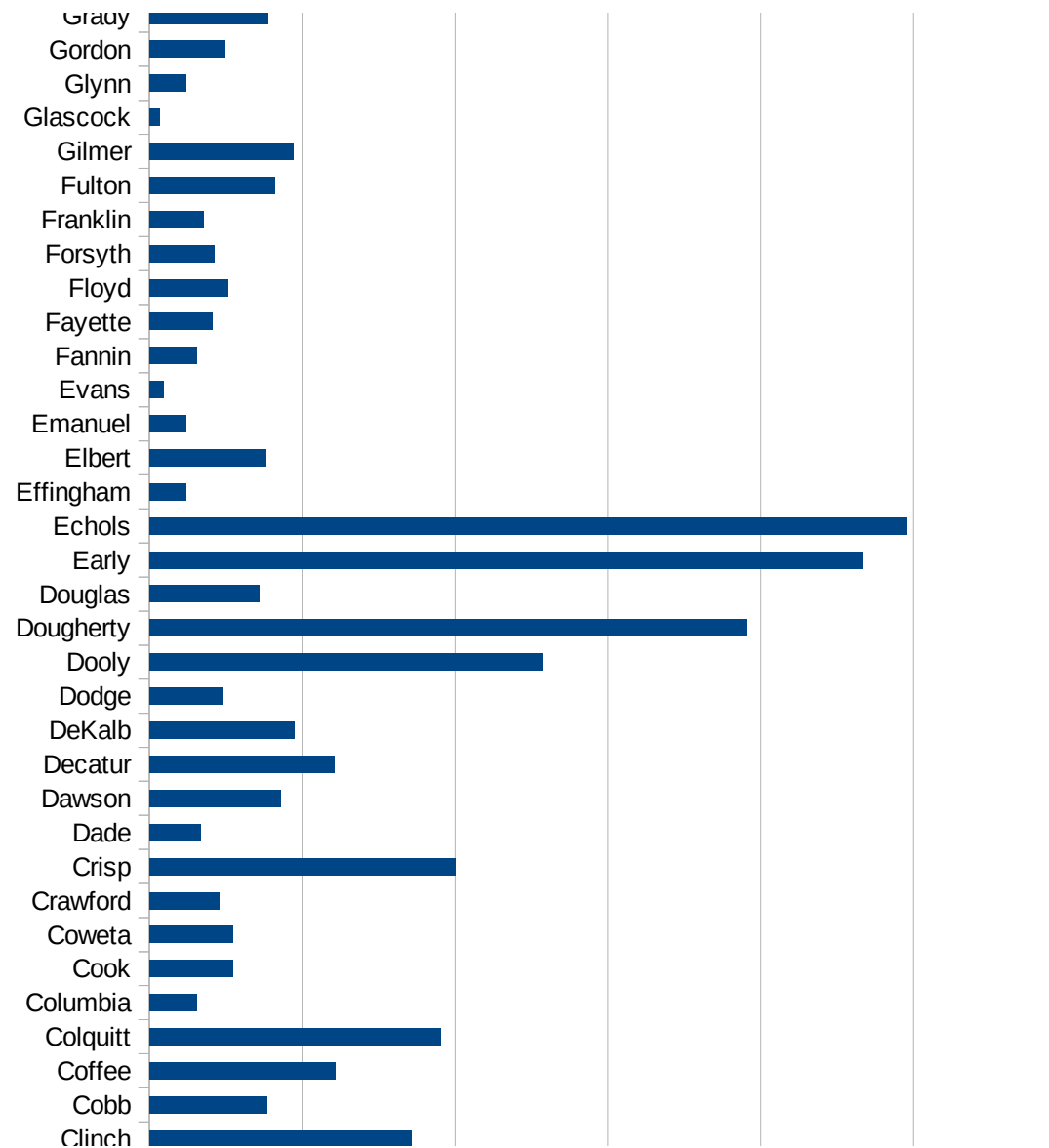
13137 Habersham	1125.848242
13139 Hall	1198.132062
13141 Hancock	2299.952084
13143 Haralson	135.4417093
13145 Harris	255.2574329
13147 Hart	99.62067512
13149 Heard	252.5465106
13151 Henry	291.8947094
13153 Houston	232.8438467
13155 Irwin	255.3734837
13157 Jackson	242.8218454
13159 Jasper	227.9202279
13161 Jeff Davis	232.8830927
13163 Jefferson	207.3882048
13165 Jenkins	218.8183807
13167 Johnson	844.6641945
13169 Jones	118.8146491
13171 Lamar	315.7894737
13173 Lanier	193.4235977
13175 Laurens	219.7569995
13177 Lee	1219.594141
13179 Liberty	113.8266907
13181 Lincoln	202.1478206
13183 Long	78.95567955
13185 Lowndes	230.3969189
13187 Lumpkin	288.2718859
13189 McDuffie	301.8902977
13191 McIntosh	83.68200837
13193 Macon	753.252682
13195 Madison	148.3979764
13197 Marion	622.6799186
13199 Meriwether	384.4693374
13201 Miller	703.4822371
13205 Mitchell	1856.524874



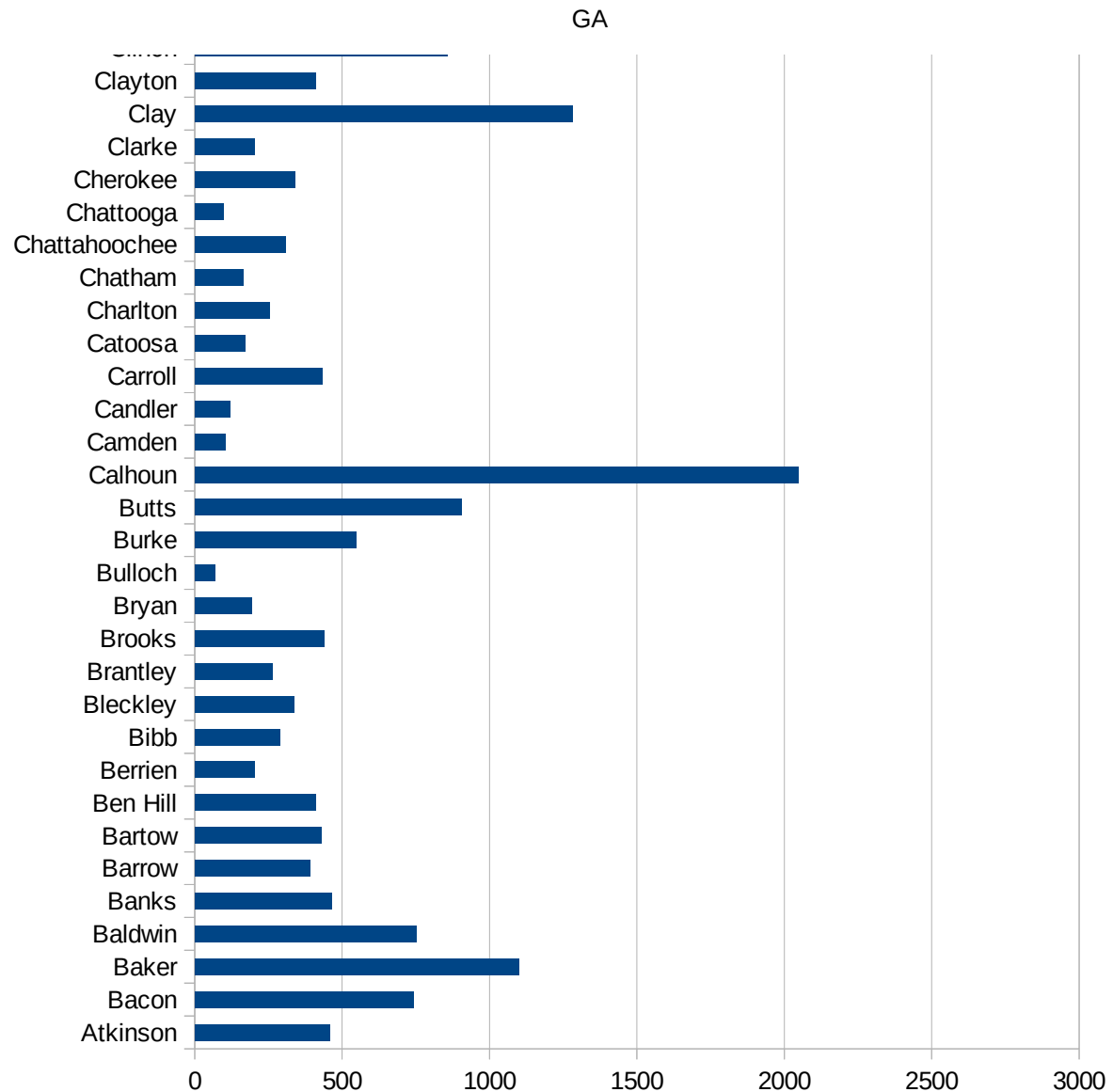


GA

13207 Monroe	428.7790698
13209 Montgomery	97.90057653
13211 Morgan	196.2552379
13213 Murray	207.9106235
13215 Muscogee	302.3279769
13217 Newton	311.2989657
13219 Oconee	277.5514361
13221 Oglethorpe	385.2796599
13223 Paulding	185.9257272
13225 Peach	256.4384365
13227 Pickens	134.4590369
13229 Pierce	474.4958482
13231 Pike	289.7928518
13233 Polk	251.9425477
13235 Pulaski	352.335351
13237 Putnam	403.5031409
13239 Quitman	526.546731
13241 Rabun	100.788522
13243 Randolph	2575.735402
13245 Richmond	279.3296089
13247 Rockdale	304.6559375
13249 Schley	305.5767762
13251 Screven	337.2076338
13253 Seminole	517.1377029
13255 Spalding	399.3948563
13257 Stephens	507.0097945
13259 Stewart	758.1868043
13261 Sumter	1547.102546
13263 Talbot	605.8673469
13265 Taliaferro	62.18905473
13267 Tattnall	74.82966405
13269 Taylor	261.2265207
13271 Telfair	214.159738
13273 Terrell	2496.80641



13275 Thomas	728.9416847
13277 Tift	586.6259151
13279 Toombs	200.8405549
13281 Towns	194.0600742
13283 Treutlen	117.4915553
13285 Troup	382.671274
13287 Turner	1390.293225
13289 Twigg	183.1949194
13291 Union	183.3256948
13293 Upson	1068.090788
13295 Walker	157.0378908
13297 Walton	258.8152252
13299 Ware	625
13301 Warren	342.7918492
13303 Washington	362.9942117
13305 Wayne	60.38647343
13307 Webster	421.2945232
13309 Wheeler	114.2276939
13311 White	326.9936603
13313 Whitfield	298.8602948
13315 Wilcox	1191.556968
13317 Wilkes	334.1433779
13319 Wilkinson	774.6790615
13321 Worth	1029.60737



GA

GA

FIPS

29001  
29003  
29005  
29007  
29009  
29011  
29013  
29015  
29017  
29019  
29021  
29023  
29025  
29027  
29029  
29031  
29033  
29035  
29037

GA

29039  
29041  
29043  
29045  
29047  
29049  
29051  
29053  
29055  
29057  
29059  
29061  
29063  
29065  
29067  
29069  
29071  
29073  
29075  
29077  
29079  
29081  
29083  
29085  
29087  
29089  
29091  
29093  
29095  
29097  
29099  
29101

29103

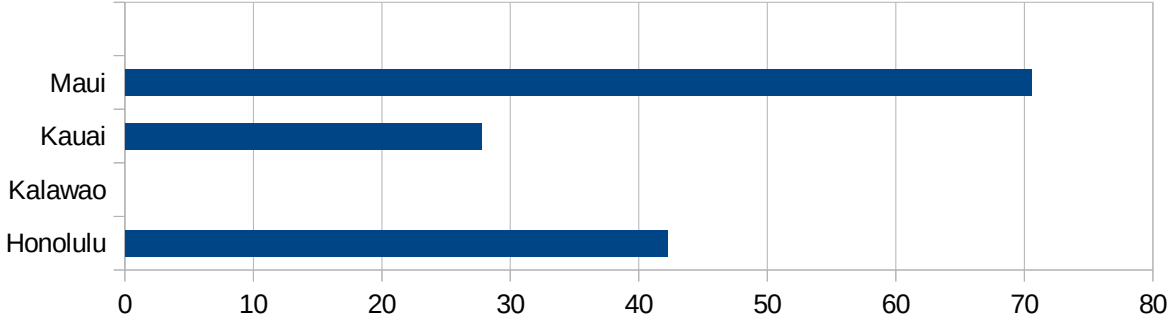
29105  
29107  
29109  
29111  
29113  
29115  
29117  
29121  
29123  
29125  
29127  
29119  
29129  
29131  
29133  
29135  
29137  
29139  
29141  
29143  
29145  
29147  
29149  
29151  
29153  
29155  
29157  
29159  
29161  
29163  
29165  
29167  
29169  
29171

GA

29173  
29175  
29177  
29179  
29181  
29195  
29197  
29199  
29201  
29203  
29205  
29183  
29185  
29187  
29189  
29510  
29186  
29207  
29209  
29211  
29213  
29215  
  
29217  
29219  
29221  
29223  
29225  
29227  
29229

HI

FIPS	County	PC Infection
15001	Hawaii	40.7994706
15003	Honolulu	42.24144968
15005	Kalawao	0
15007	Kauai	27.72656066
15009	Maui	70.57120814





HI

FIPS

29001  
29003  
29005  
29007  
29009  
29011  
29013  
29015  
29017  
29019  
29021  
29023  
29025  
29027  
29029  
29031  
29033  
29035  
29037

HI

29039  
29041  
29043  
29045  
29047  
29049  
29051  
29053  
29055  
29057  
29059  
29061  
29063  
29065  
29067  
29069  
29071  
29073  
29075  
29077  
29079  
29081  
29083  
29085  
29087  
29089  
29091  
29093  
29095  
29097  
29099  
29101

29103

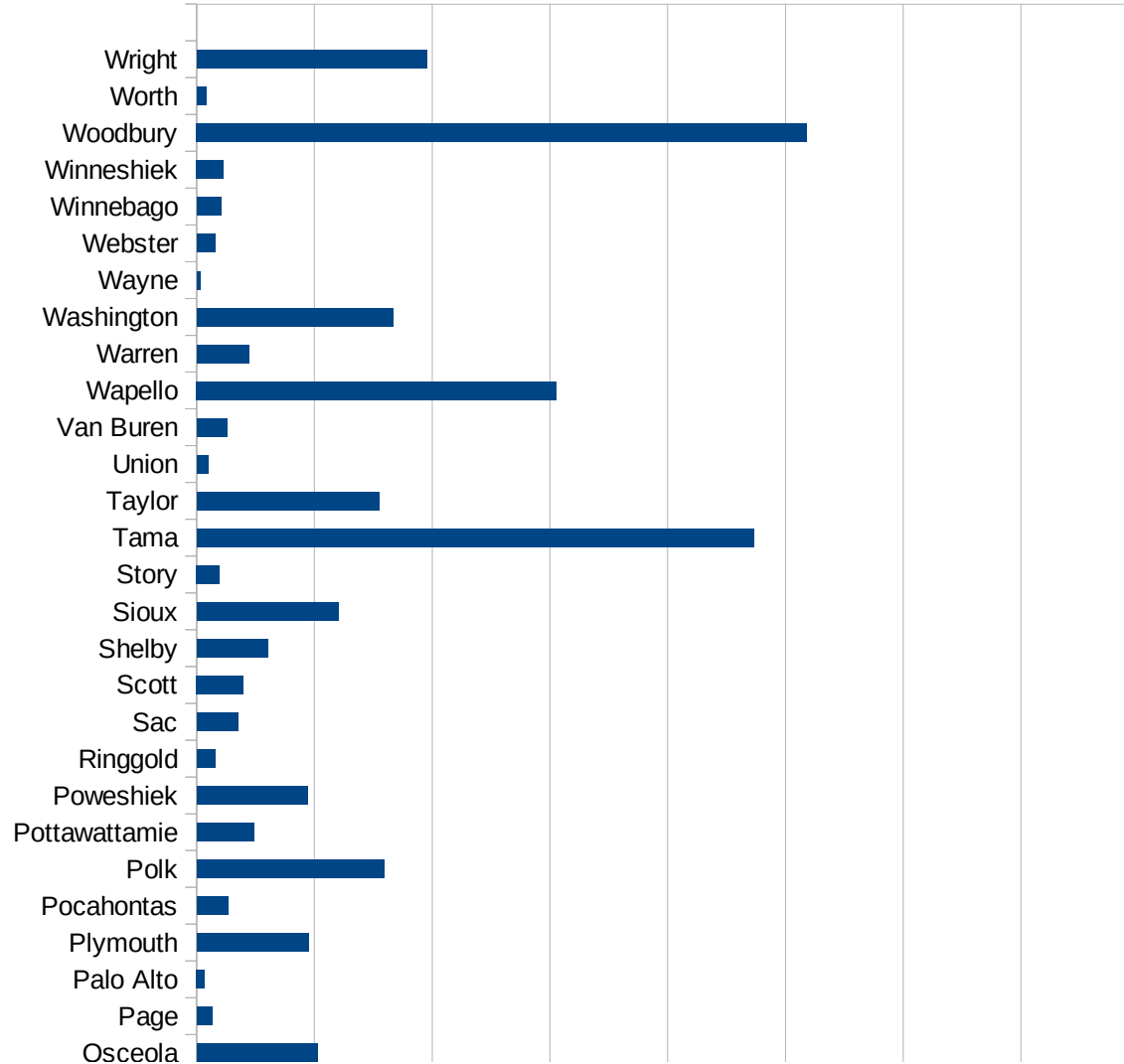
HI

29105  
29107  
29109  
29111  
29113  
29115  
29117  
29121  
29123  
29125  
29127  
29119  
29129  
29131  
29133  
29135  
29137  
29139  
29141  
29143  
29145  
29147  
29149  
29151  
29153  
29155  
29157  
29159  
29161  
29163  
29165  
29167  
29169  
29171

HI

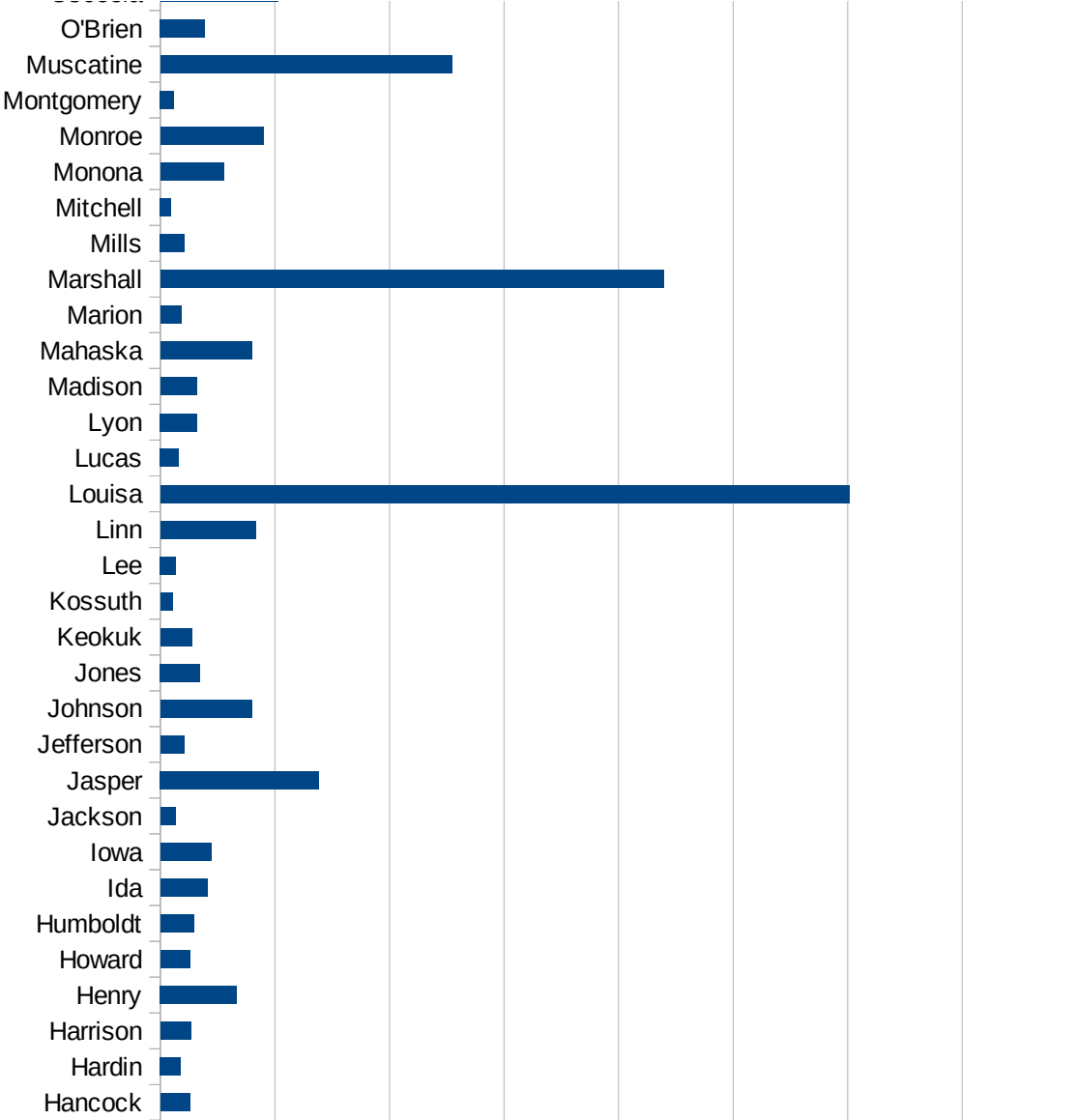
29173  
29175  
29177  
29179  
29181  
29195  
29197  
29199  
29201  
29203  
29205  
29183  
29185  
29187  
29189  
29510  
29186  
29207  
29209  
29211  
29213  
29215  
  
29217  
29219  
29221  
29223  
29225  
29227  
29229

FIPS	County	PC Infection
19001	Adair	99.10802775
19003	Adams	192.0438957
19005	Allamakee	860.3238866
19007	Appanoose	104.5268151
19009	Audubon	217.944061
19011	Benton	152.0942204
19013	Black Hawk	1293.728476
19015	Boone	212.5559857
19017	Bremer	268.5693671
19019	Buchanan	146.2333129
19021	Buena Vista	3431.619201
19023	Butler	103.170782
19025	Calhoun	20.62068254
19027	Carroll	44.65614766
19029	Cass	85.07347254
19031	Cedar	246.9533473
19033	Cerro Gordo	51.58627805
19035	Cherokee	203.1622648
19037	Chickasaw	66.86726847
19039	Clarke	424.4932612
19041	Clay	80.57518284
19043	Clayton	176.5778082
19045	Clinton	128.9823294
19047	Crawford	2844.15433
19049	Dallas	968.0638723
19051	Davis	221.8032605
19053	Decatur	12.67427123
19055	Delaware	87.87861035
19057	Des Moines	148.1935715
19059	Dickinson	75.78849181
19061	Dubuque	340.7190204
19063	Emmet	86.45844591
19065	Fayette	132.2482197

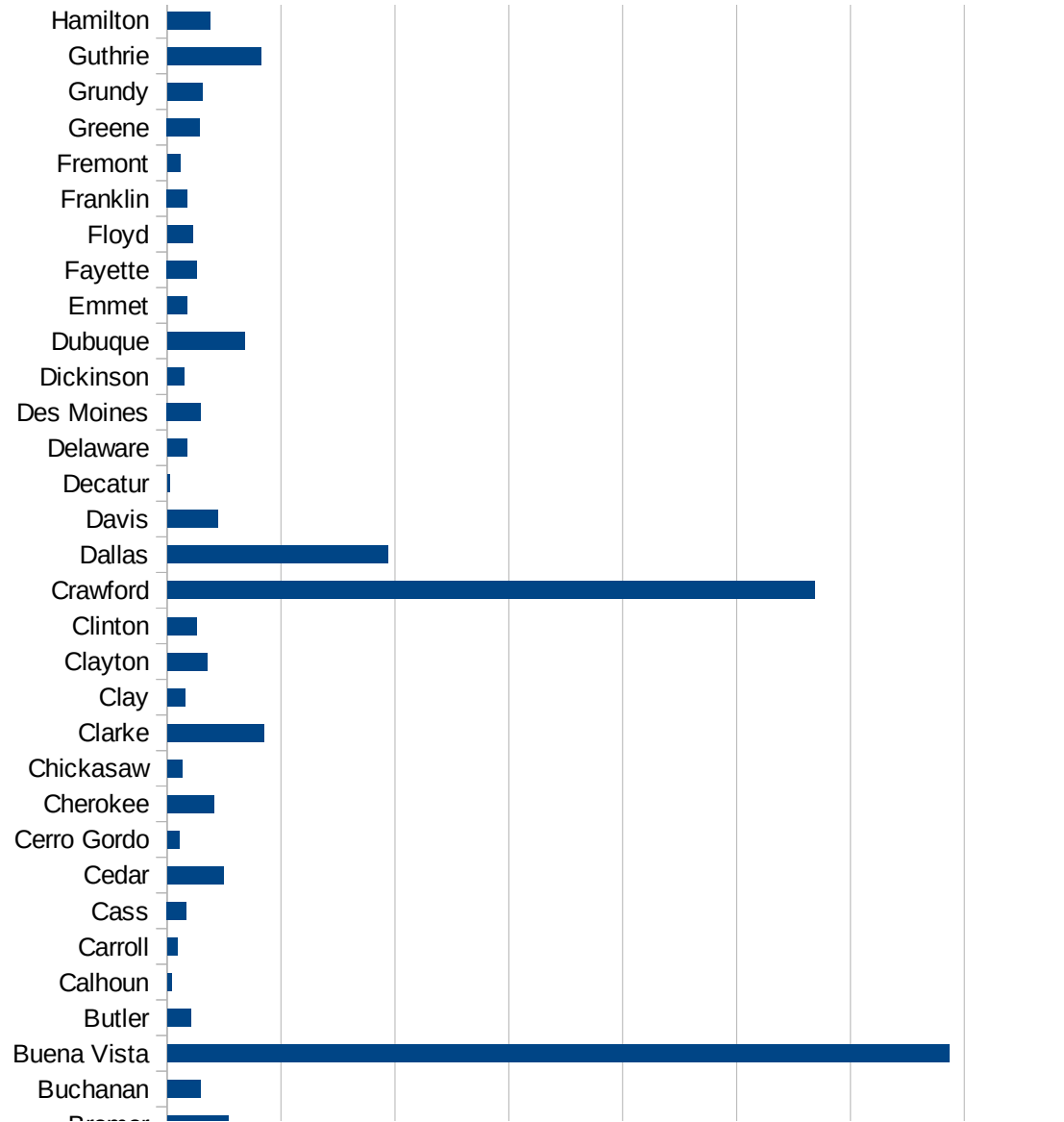


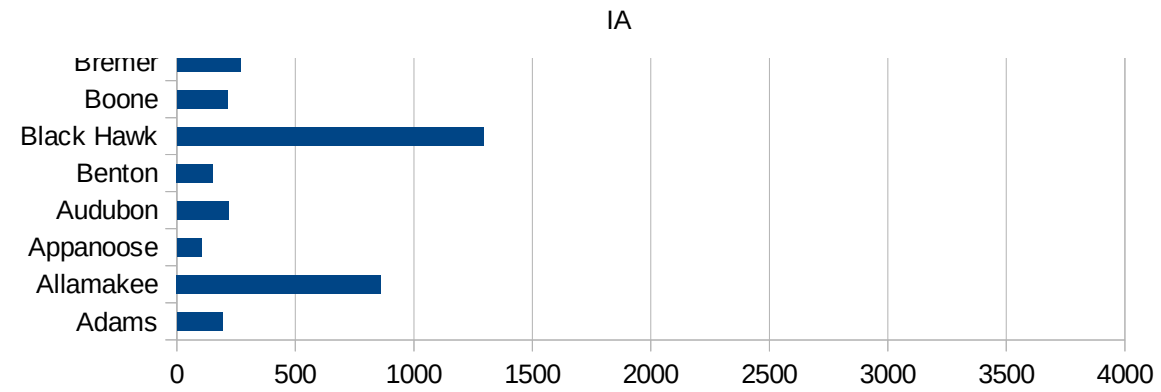
IA

19067 Floyd	114.2059514
19069 Franklin	88.89766891
19071 Fremont	57.2000572
19073 Greene	144.7500278
19075 Grundy	154.4213264
19077 Guthrie	410.4477612
19079 Hamilton	187.2659176
19081 Hancock	130.6945482
19083 Hardin	88.92577662
19085 Harrison	134.4276213
19087 Henry	333.881497
19089 Howard	130.6193534
19091 Humboldt	146.6429245
19093 Ida	204.6484432
19095 Iowa	223.0345084
19097 Jackson	66.89995883
19099 Jasper	691.8459095
19101 Jefferson	103.3676079
19103 Johnson	399.9735555
19105 Jones	173.5441573
19107 Keokuk	136.9193154
19109 Kossuth	53.66246311
19111 Lee	67.53780649
19113 Linn	415.2114347
19115 Louisa	3008.326618
19117 Lucas	80.97165992
19119 Lyon	160.8669884
19121 Madison	160.0098468
19123 Mahaska	400
19125 Marion	89.8015386
19127 Marshall	2196.04312
19129 Mills	106.2205404
19131 Mitchell	47.30816539
19133 Monona	276.5295541



19135 Monroe	449.2939666
19137 Montgomery	59.9820054
19139 Muscatine	1274.19693
19141 O'Brien	195.0867052
19143 Osceola	513.2450331
19145 Page	65.57807069
19147 Palo Alto	33.59838728
19149 Plymouth	474.1980474
19151 Pocahontas	133.5311573
19153 Polk	795.5599708
19155 Pottawattamie	242.6950916
19157 Poweshiek	470.6134018
19159 Ringgold	80.51529791
19161 Sac	174.9151147
19163 Scott	199.6733667
19165 Shelby	302.2974607
19167 Sioux	601.5640666
19169 Story	97.85433974
19171 Tama	2366.303833
19173 Taylor	775.3190115
19175 Union	48.54761712
19177 Van Buren	128.2051282
19179 Wapello	1528.192018
19181 Warren	223.2842369
19183 Washington	835.5539497
19185 Wayne	15.62255898
19187 Webster	79.94045814
19189 Winnebago	104.5826203
19191 Winneshiek	114.8334914
19193 Woodbury	2592.184437
19195 Worth	40.25224742
19197 Wright	977.1473601







FIPS

- 29001
- 29003
- 29005
- 29007
- 29009
- 29011
- 29013
- 29015
- 29017
- 29019
- 29021
- 29023
- 29025
- 29027
- 29029
- 29031
- 29033
- 29035
- 29037

IA

29039  
29041  
29043  
29045  
29047  
29049  
29051  
29053  
29055  
29057  
29059  
29061  
29063  
29065  
29067  
29069  
29071  
29073  
29075  
29077  
29079  
29081  
29083  
29085  
29087  
29089  
29091  
29093  
29095  
29097  
29099  
29101  
  
29103

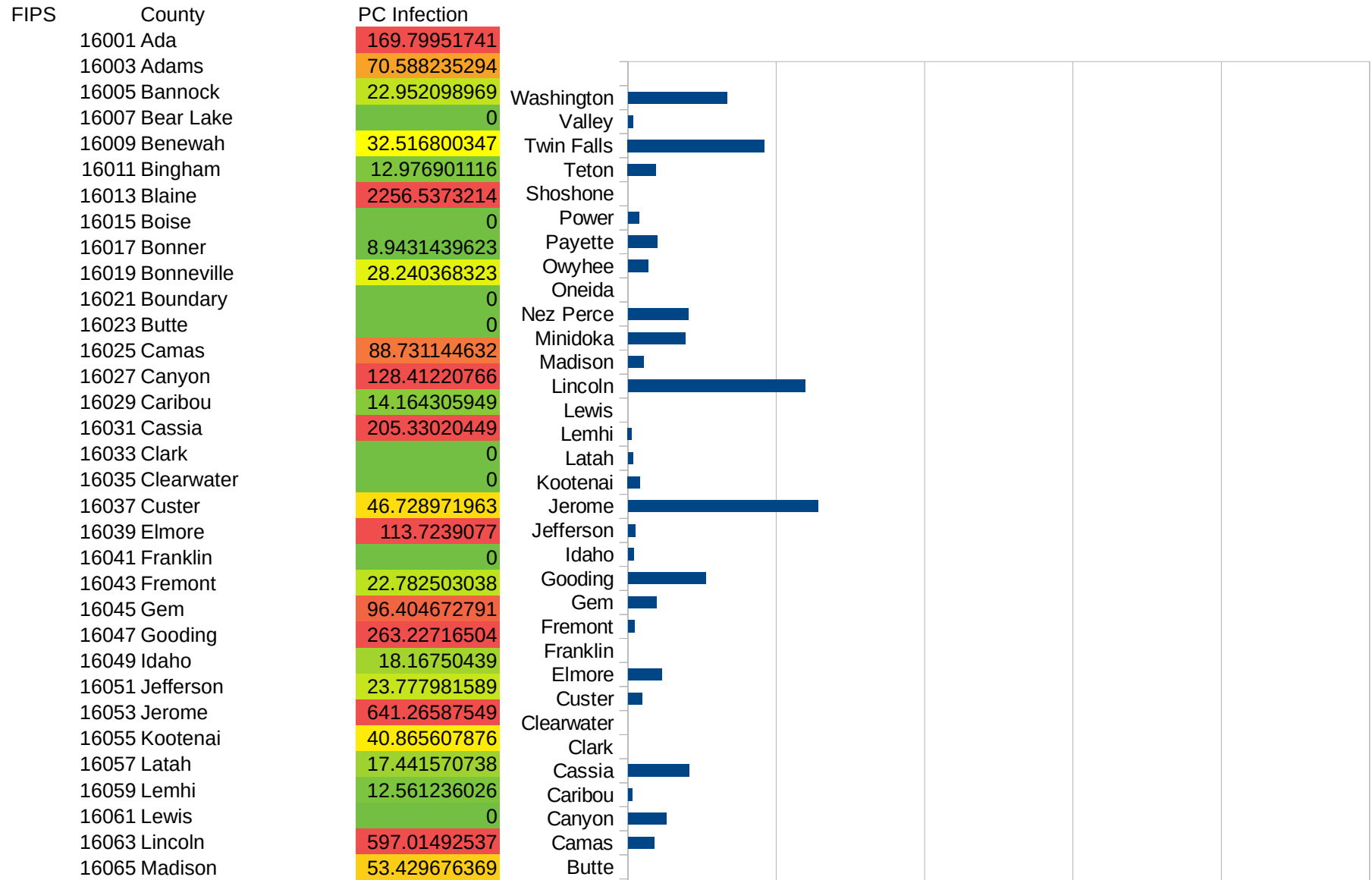
IA

29105  
29107  
29109  
29111  
29113  
29115  
29117  
29121  
29123  
29125  
29127  
29119  
29129  
29131  
29133  
29135  
29137  
29139  
29141  
29143  
29145  
29147  
29149  
29151  
29153  
29155  
29157  
29159  
29161  
29163  
29165  
29167  
29169  
29171

IA

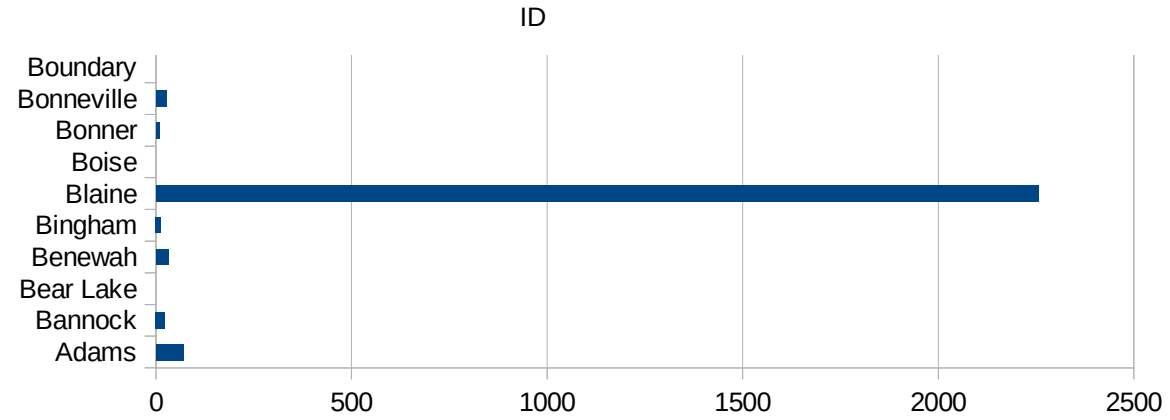
29173  
29175  
29177  
29179  
29181  
29195  
29197  
29199  
29201  
29203  
29205  
29183  
29185  
29187  
29189  
29510  
29186  
29207  
29209  
29211  
29213  
29215  
  
29217  
29219  
29221  
29223  
29225  
29227  
29229

ID



This work is licensed under the Creative Commons Attribution-NoDerivatives 4.0 International License. To view a copy of this license, visit <http://creativecommons.org/licenses/by-nd/4.0/>.

16067 Minidoka	192.07683073
16069 Nez Perce	202.93011285
16071 Oneida	0
16073 Owyhee	68.417001625
16075 Payette	97.660396586
16077 Power	38.619979403
16079 Shoshone	0
16081 Teton	94.501718213
16083 Twin Falls	460.03183049
16085 Valley	18.114301241
16087 Washington	334.61273497



ID

FIPS

29001  
29003  
29005  
29007  
29009  
29011  
29013  
29015  
29017  
29019  
29021  
29023  
29025  
29027  
29029  
29031  
29033  
29035  
29037

ID

29039  
29041  
29043  
29045  
29047  
29049  
29051  
29053  
29055  
29057  
29059  
29061  
29063  
29065  
29067  
29069  
29071  
29073  
29075  
29077  
29079  
29081  
29083  
29085  
29087  
29089  
29091  
29093  
29095  
29097  
29099  
29101

29103



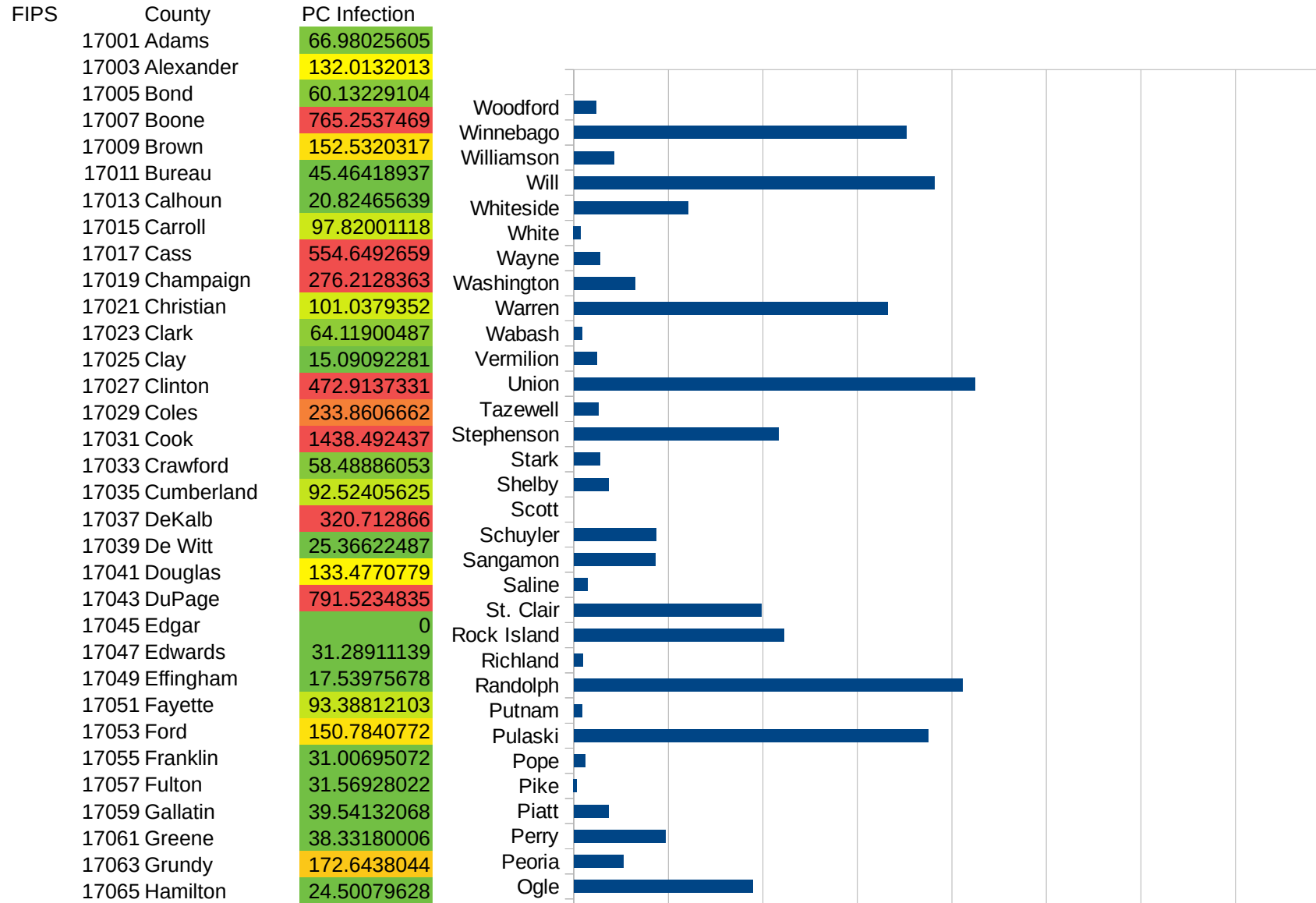
ID

29105  
29107  
29109  
29111  
29113  
29115  
29117  
29121  
29123  
29125  
29127  
29119  
29129  
29131  
29133  
29135  
29137  
29139  
29141  
29143  
29145  
29147  
29149  
29151  
29153  
29155  
29157  
29159  
29161  
29163  
29165  
29167  
29169  
29171

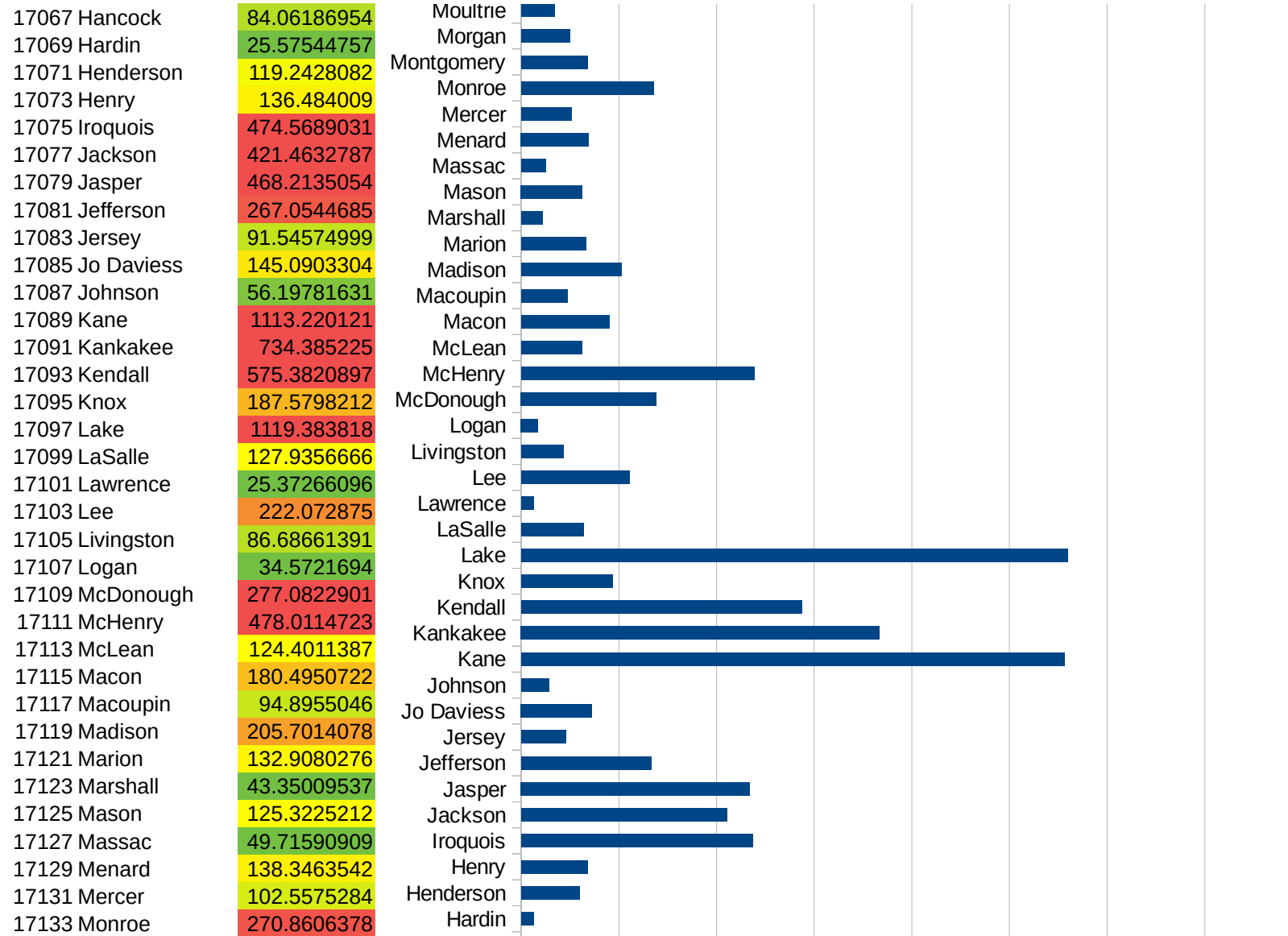
ID

29173  
29175  
29177  
29179  
29181  
29195  
29197  
29199  
29201  
29203  
29205  
29183  
29185  
29187  
29189  
29510  
29186  
29207  
29209  
29211  
29213  
29215  
  
29217  
29219  
29221  
29223  
29225  
29227  
29229

IL

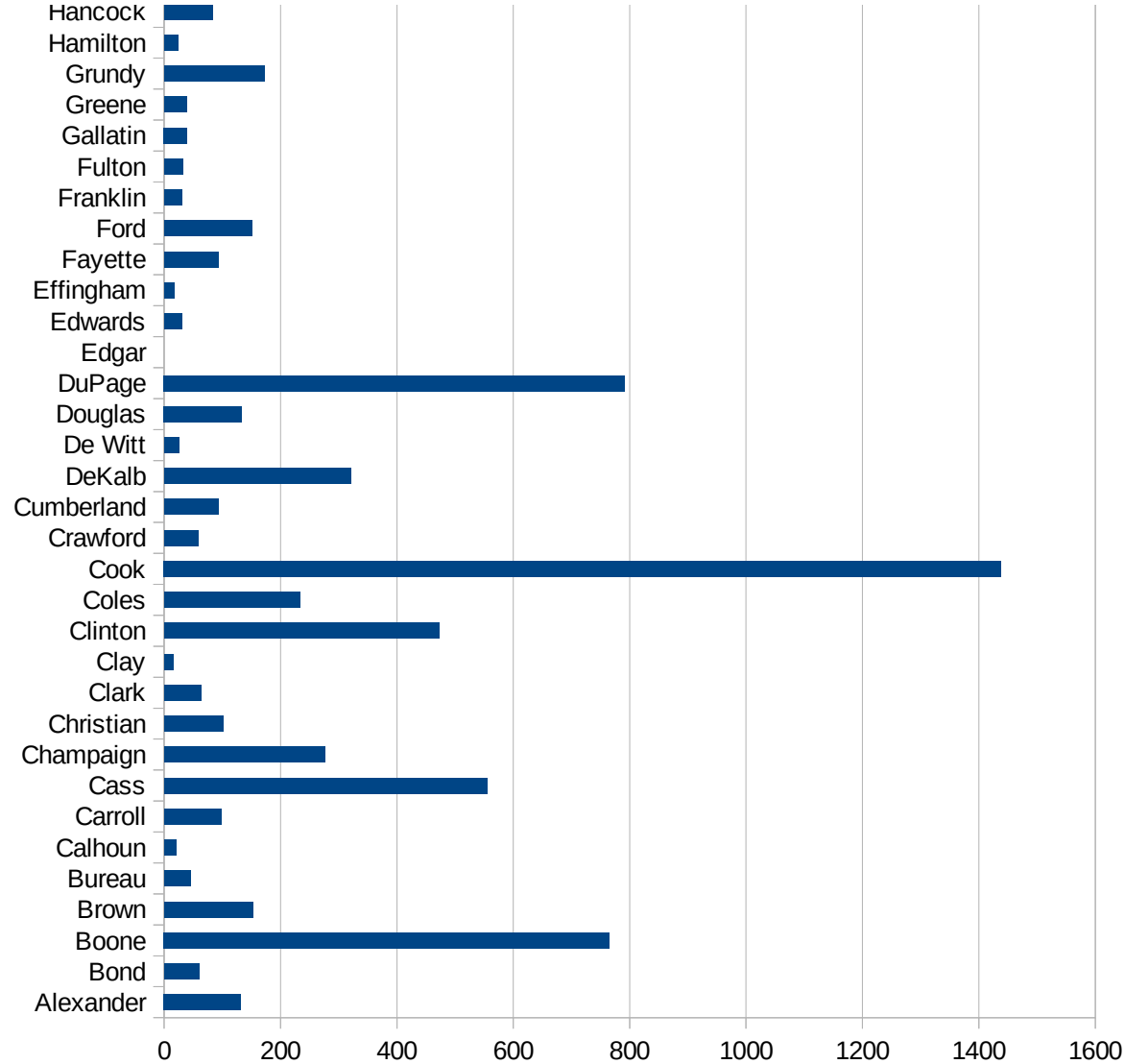


IL



IL

17135 Montgomery	136.3588686
17137 Morgan	100.0706381
17139 Moultrie	67.94863084
17141 Ogle	379.0035937
17143 Peoria	104.08535
17145 Perry	193.6337017
17147 Piatt	73.18858258
17149 Pike	6.405739543
17151 Pope	23.74169041
17153 Pulaski	750.5033864
17155 Putnam	17.42160279
17157 Randolph	822.2762101
17159 Richland	19.03191017
17161 Rock Island	444.6705744
17163 St. Clair	396.4621024
17165 Saline	29.28135196
17167 Sangamon	172.5126441
17169 Schuyler	173.7367888
17171 Scott	0
17173 Shelby	73.59367094
17175 Stark	55.27915976
17177 Stephenson	433.4904923
17179 Tazewell	52.14315942
17181 Union	849.1182234
17183 Vermilion	48.17331979
17185 Wabash	17.31751667
17187 Warren	663.4570221
17189 Washington	128.6173633
17191 Wayne	55.10653931
17193 White	14.63593121
17195 Whiteside	240.8945457
17197 Will	762.5196805
17199 Williamson	85.0035791
17201 Winnebago	704.3765687



IL

17203 Woodford

46.79822167

IL

FIPS

29001  
29003  
29005  
29007  
29009  
29011  
29013  
29015  
29017  
29019  
29021  
29023  
29025  
29027  
29029  
29031  
29033  
29035  
29037

IL

29039  
29041  
29043  
29045  
29047  
29049  
29051  
29053  
29055  
29057  
29059  
29061  
29063  
29065  
29067  
29069  
29071  
29073  
29075  
29077  
29079  
29081  
29083  
29085  
29087  
29089  
29091  
29093  
29095  
29097  
29099  
29101

29103



IL

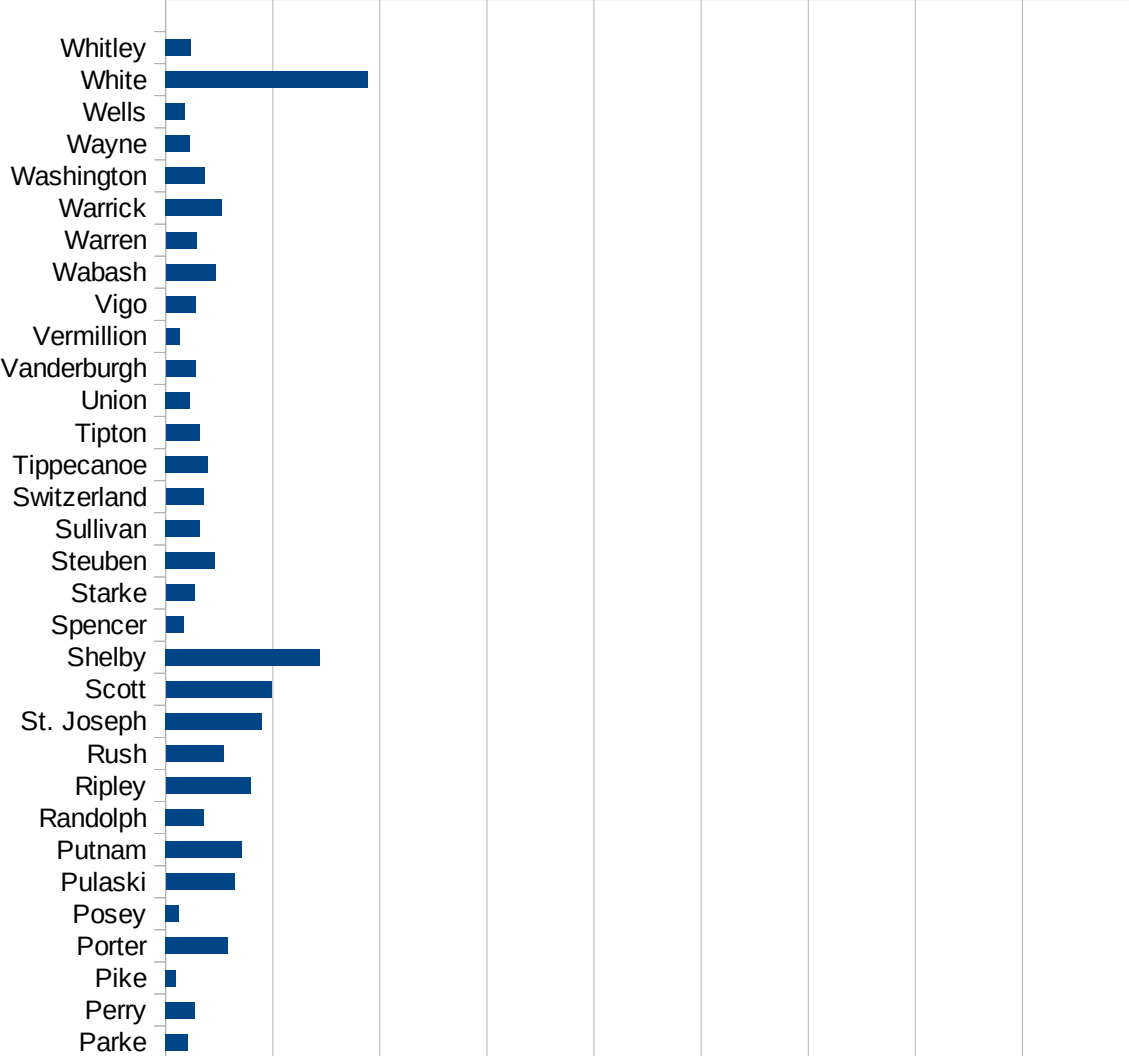
29105  
29107  
29109  
29111  
29113  
29115  
29117  
29121  
29123  
29125  
29127  
29119  
29129  
29131  
29133  
29135  
29137  
29139  
29141  
29143  
29145  
29147  
29149  
29151  
29153  
29155  
29157  
29159  
29161  
29163  
29165  
29167  
29169  
29171

IL

29173  
29175  
29177  
29179  
29181  
29195  
29197  
29199  
29201  
29203  
29205  
29183  
29185  
29187  
29189  
29510  
29186  
29207  
29209  
29211  
29213  
29215  
  
29217  
29219  
29221  
29223  
29225  
29227  
29229

IN

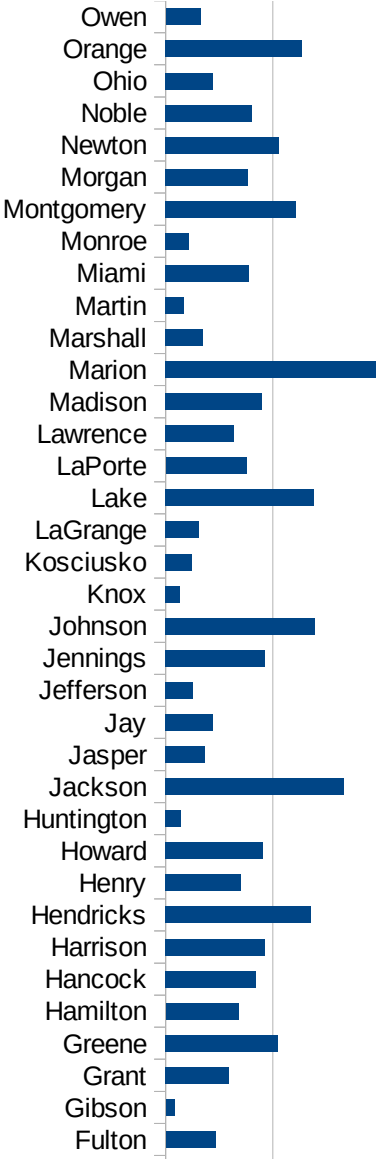
FIPS	County	PC Infection
18001	Adams	33.673813
18003	Allen	360.462607
18005	Bartholomew	587.2898868
18007	Benton	288.9171386
18009	Blackford	167.6445935
18011	Boone	437.31996
18013	Brown	216.6207168
18015	Carroll	462.0658817
18017	Cass	4178.632591
18019	Clark	401.3292434
18021	Clay	156.6679404
18023	Clinton	688.372093
18025	Crawford	217.8442887
18027	Daviess	253.4165988
18029	Dearborn	330.8586185
18031	Decatur	836.0080615
18033	DeKalb	76.34294175
18035	Delaware	312.7940613
18037	Dubois	434.6293903
18039	Elkhart	520.5292859
18041	Fayette	308.0661257
18043	Floyd	404.9832221
18045	Fountain	110.0850101
18047	Franklin	466.2209711
18049	Fulton	233.9239498
18051	Gibson	41.8510104
18053	Grant	295.7413249
18055	Greene	524.901581
18057	Hamilton	340.2143684
18059	Hancock	423.0461945
18061	Harrison	465.9231722
18063	Hendricks	679.6040932
18065	Henry	352.1783265



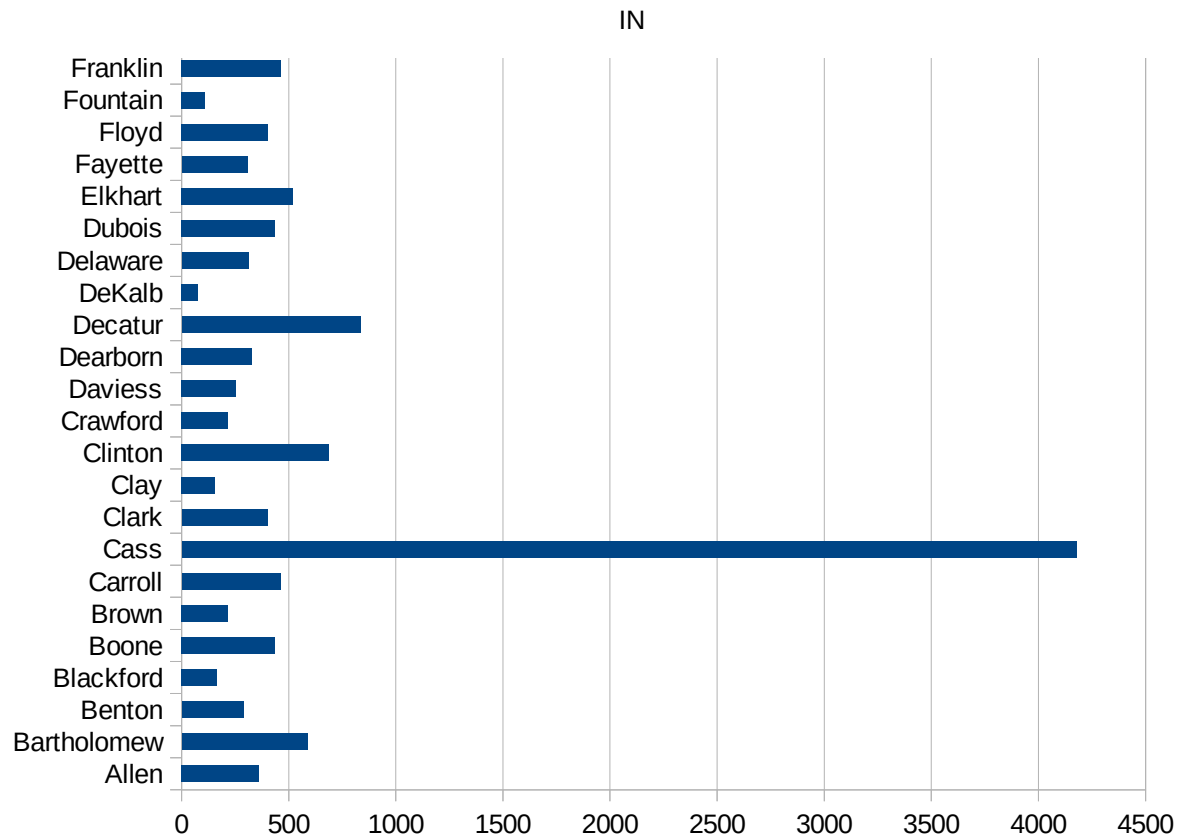
This work is licensed under the Creative Commons Attribution-NoDerivatives 4.0 International License. To view a copy of this license, visit <http://creativecommons.org/licenses/by-nd/4.0/>.

IN

18067 Howard	456.4990409
18069 Huntington	71.74392936
18071 Jackson	834.2590284
18073 Jasper	185.7956248
18075 Jay	221.5372761
18077 Jefferson	130.4023845
18079 Jennings	463.5833545
18081 Johnson	698.9918387
18083 Knox	67.75985906
18085 Kosciusko	122.2524703
18087 LaGrange	157.640478
18089 Lake	690.9421958
18091 LaPorte	377.2487205
18093 Lawrence	319.6986949
18095 Madison	448.9320508
18097 Marion	981.5957347
18099 Marshall	172.9804532
18101 Martin	88.08847998
18103 Miami	390.8117075
18105 Monroe	110.2663409
18107 Montgomery	607.6253064
18109 Morgan	385.0761595
18111 Newton	528.1564485
18113 Noble	403.9383994
18115 Ohio	222.4503765
18117 Orange	636.2563497
18119 Owen	163.1086592
18121 Parke	106.3389851
18123 Perry	136.1114019
18125 Pike	48.34810637
18127 Porter	291.8735333
18129 Posey	62.6468285
18131 Pulaski	320.795573
18133 Putnam	354.6944069



18135 Randolph	181.0792322
18137 Ripley	396.1715107
18139 Rush	270.0594131
18141 St. Joseph	449.8266062
18143 Scott	494.1787419
18145 Shelby	719.8439217
18147 Spencer	83.63260688
18149 Starke	135.1645956
18151 Steuben	231.3074654
18153 Sullivan	159.4973417
18155 Switzerland	177.2884203
18157 Tippecanoe	196.8422361
18159 Tipton	158.6462189
18161 Union	113.6848089
18163 Vanderburgh	139.7990872
18165 Vermillion	64.60365657
18167 Vigo	139.6830127
18169 Wabash	233.3759591
18171 Warren	145.2257049
18173 Warrick	263.7172951
18175 Washington	186.0931181
18177 Wayne	113.7466634
18179 Wells	92.17896901
18181 White	944.7644304
18183 Whitley	120.3263485



IN

FIPS

29001  
29003  
29005  
29007  
29009  
29011  
29013  
29015  
29017  
29019  
29021  
29023  
29025  
29027  
29029  
29031  
29033  
29035  
29037

IN

29039  
29041  
29043  
29045  
29047  
29049  
29051  
29053  
29055  
29057  
29059  
29061  
29063  
29065  
29067  
29069  
29071  
29073  
29075  
29077  
29079  
29081  
29083  
29085  
29087  
29089  
29091  
29093  
29095  
29097  
29099  
29101

29103

IN


29105  
29107  
29109  
29111  
29113  
29115  
29117  
29121  
29123  
29125  
29127  
29119  
29129  
29131  
29133  
29135  
29137  
29139  
29141  
29143  
29145  
29147  
29149  
29151  
29153  
29155  
29157  
29159  
29161  
29163  
29165  
29167  
29169  
29171



IN

29173  
29175  
29177  
29179  
29181  
29195  
29197  
29199  
29201  
29203  
29205  
29183  
29185  
29187  
29189  
29510  
29186  
29207  
29209  
29211  
29213  
29215  
  
29217  
29219  
29221  
29223  
29225  
29227  
29229

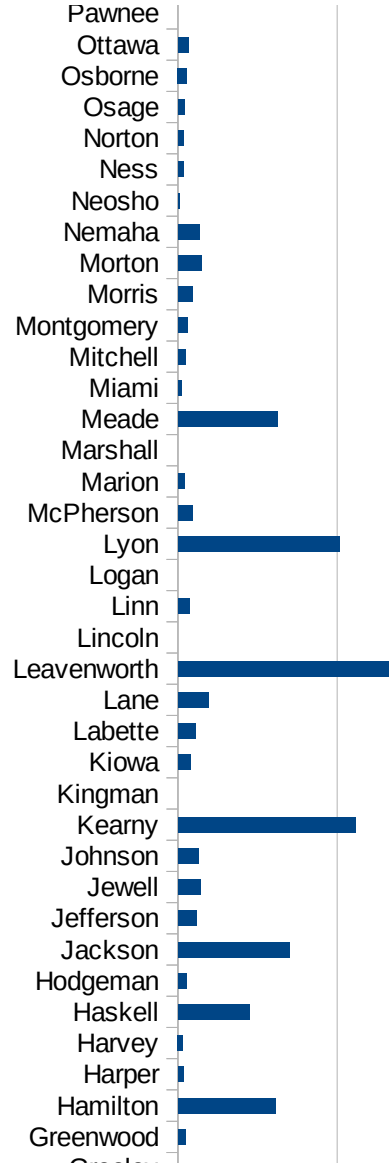
KS



This work is licensed under the Creative Commons Attribution-NoDerivatives 4.0 International License. To view a copy of this license, visit <http://creativecommons.org/licenses/by-nd/4.0/>.

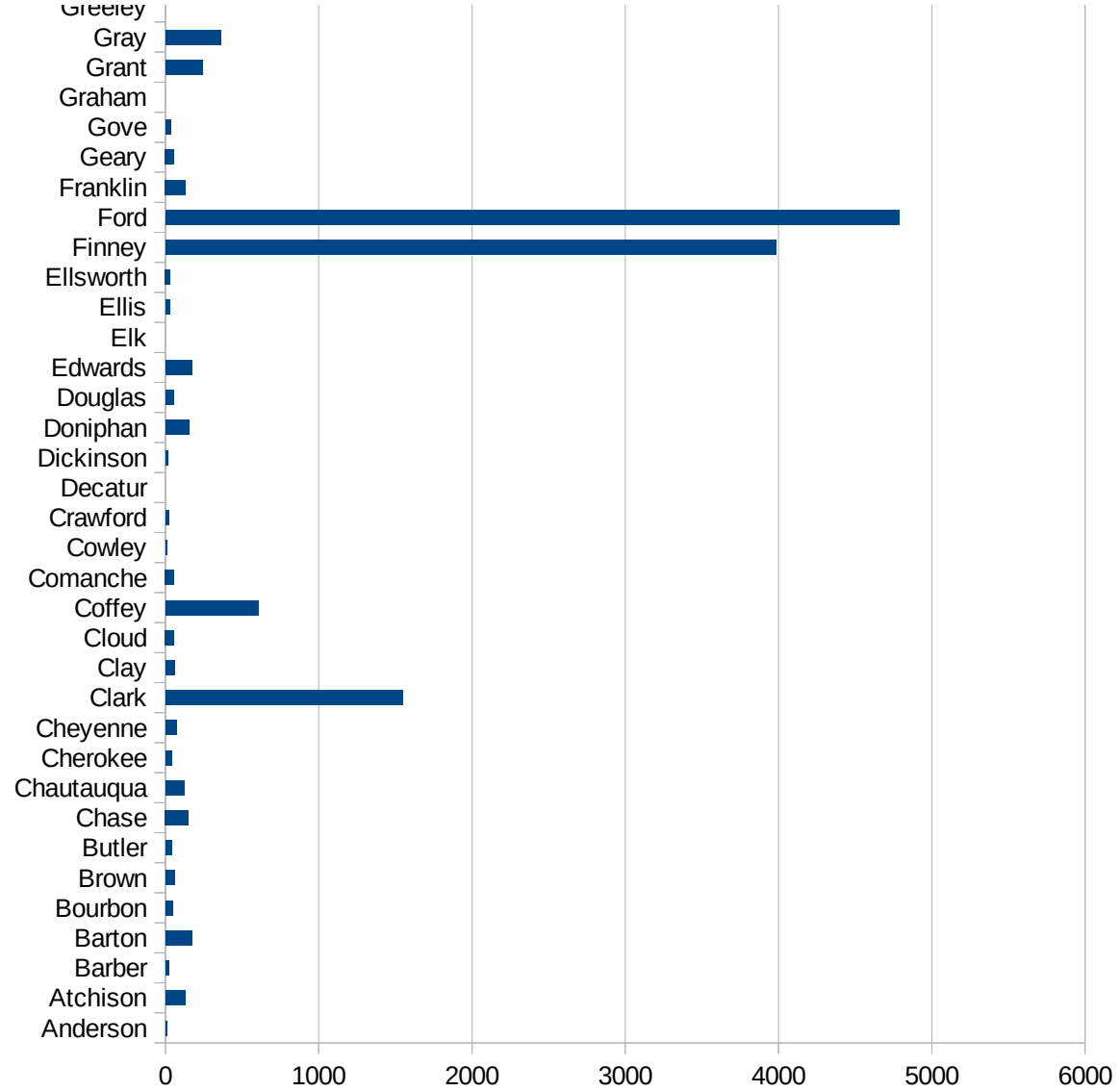
KS

20067 Grant	245.3653217
20069 Gray	364.661031
20071 Greeley	0
20073 Greenwood	49.54582989
20075 Hamilton	613.7322593
20077 Harper	36.32401017
20079 Harvey	32.15434084
20081 Haskell	450.3377533
20083 Hodgeman	55.00550055
20085 Jackson	700.3012048
20087 Jefferson	115.942029
20089 Jewell	140.7954945
20091 Johnson	127.1849453
20093 Kearny	1115.901598
20095 Kingman	0
20097 Kiowa	79.49125596
20099 Labette	110.198357
20101 Lane	192.3076923
20103 Leavenworth	1320.188809
20105 Lincoln	0
20107 Linn	71.79487179
20109 Logan	0
20111 Lyon	1014.787763
20113 McPherson	94.61400988
20115 Marion	41.84100418
20117 Marshall	0
20119 Meade	627.1104679
20121 Miami	20.78384798
20123 Mitchell	48.7804878
20125 Montgomery	62.26650062
20127 Morris	90.56330375
20129 Morton	149.9812523
20131 Nemaha	137.8631216
20133 Neosho	12.53839885



KS

20135 Ness	35.21126761
20137 Norton	36.83241252
20139 Osage	43.91192522
20141 Osborne	57.55395683
20143 Ottawa	68.94174423
20145 Pawnee	0
20147 Phillips	37.61519654
20149 Pottawatomie	94.73987725
20151 Pratt	10.66325443
20153 Rawlins	0
20155 Reno	68.9743672
20157 Republic	85.76329331
20159 Rice	41.96831392
20161 Riley	86.83499993
20163 Rooks	119.6888091
20165 Rush	0
20167 Russell	0
20169 Saline	44.11683609
20171 Scott	265.4686543
20173 Sedgwick	109.8115875
20175 Seward	3898.071625
20177 Shawnee	152.113533
20179 Sheridan	78.9577576
20181 Sherman	101.7121546
20183 Smith	55.50929781
20185 Stafford	23.93489708
20187 Stanton	452.9441369
20189 Stevens	485.6988667
20191 Sumner	26.09149417
20193 Thomas	0
20195 Trego	35.8037952
20197 Wabaunsee	449.3404841
20199 Wallace	0
20201 Washington	0



KS

20203 Wichita	0
20205 Wilson	11.5406809
20207 Woodson	188.5014138
20209 Wyandotte	774.8421282

KS

FIPS

29001  
29003  
29005  
29007  
29009  
29011  
29013  
29015  
29017  
29019  
29021  
29023  
29025  
29027  
29029  
29031  
29033  
29035  
29037

KS

29039  
29041  
29043  
29045  
29047  
29049  
29051  
29053  
29055  
29057  
29059  
29061  
29063  
29065  
29067  
29069  
29071  
29073  
29075  
29077  
29079  
29081  
29083  
29085  
29087  
29089  
29091  
29093  
29095  
29097  
29099  
29101

29103

KS

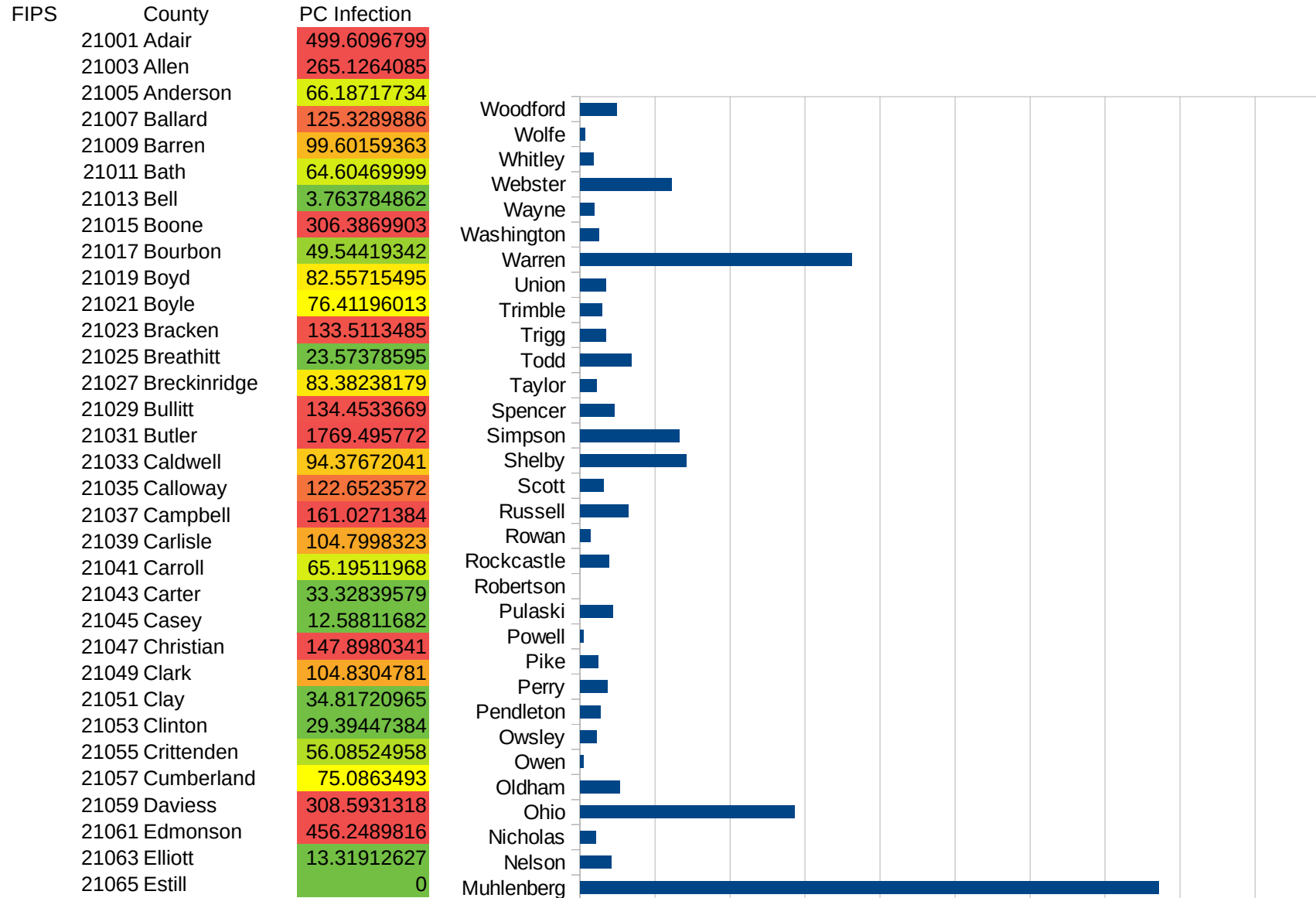
29105  
29107  
29109  
29111  
29113  
29115  
29117  
29121  
29123  
29125  
29127  
29119  
29129  
29131  
29133  
29135  
29137  
29139  
29141  
29143  
29145  
29147  
29149  
29151  
29153  
29155  
29157  
29159  
29161  
29163  
29165  
29167  
29169  
29171



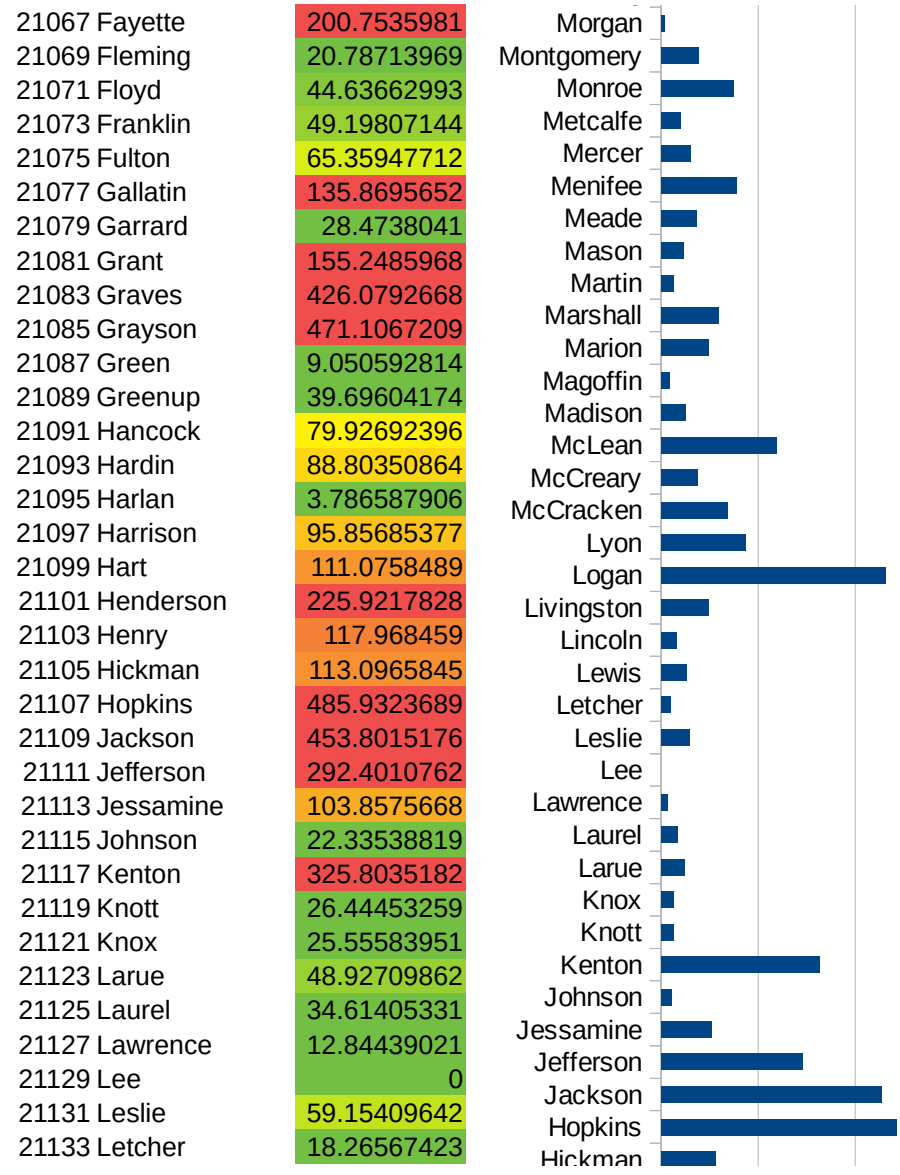
KS

29173  
29175  
29177  
29179  
29181  
29195  
29197  
29199  
29201  
29203  
29205  
29183  
29185  
29187  
29189  
29510  
29186  
29207  
29209  
29211  
29213  
29215  
  
29217  
29219  
29221  
29223  
29225  
29227  
29229

KY

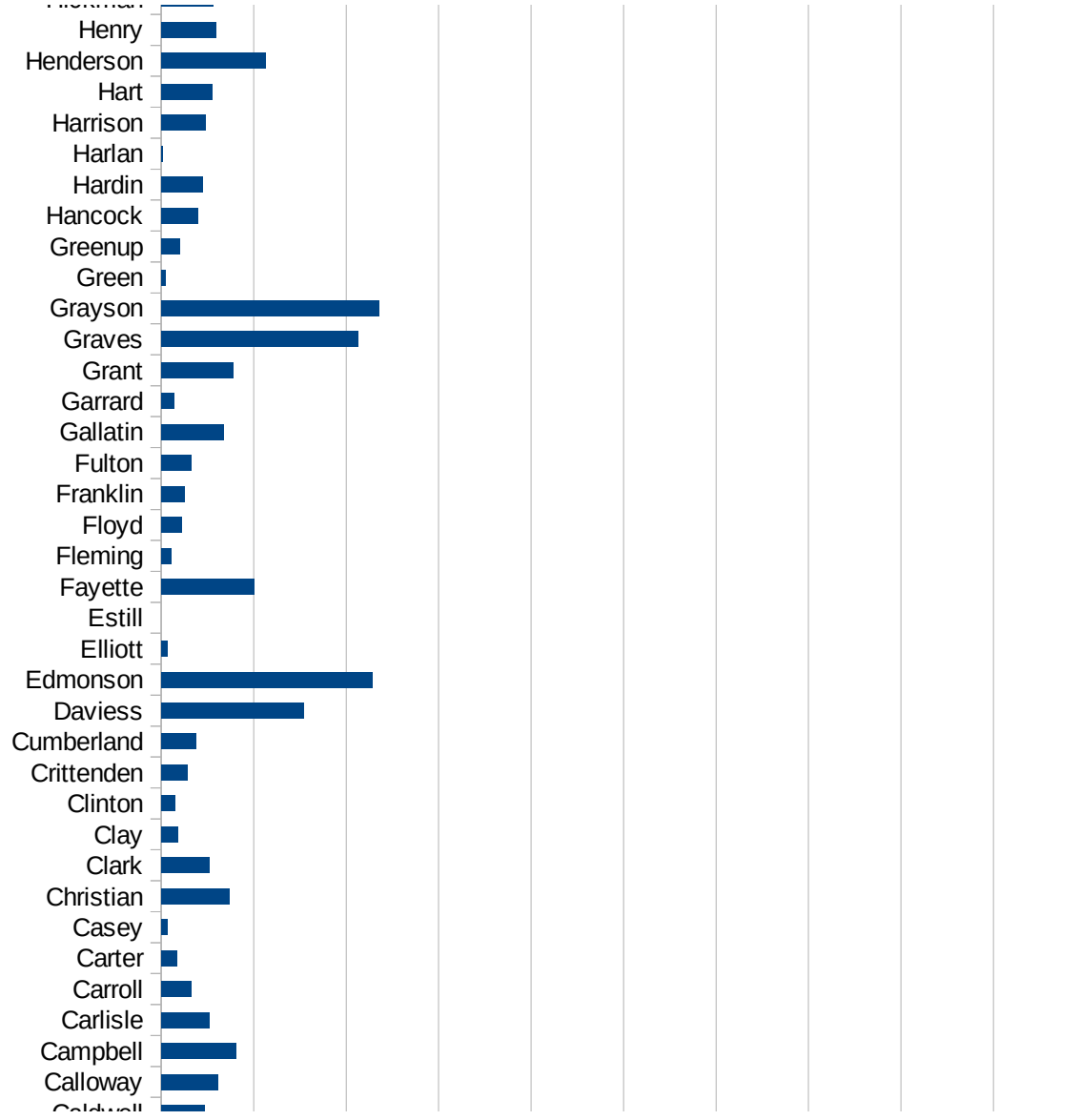


KY

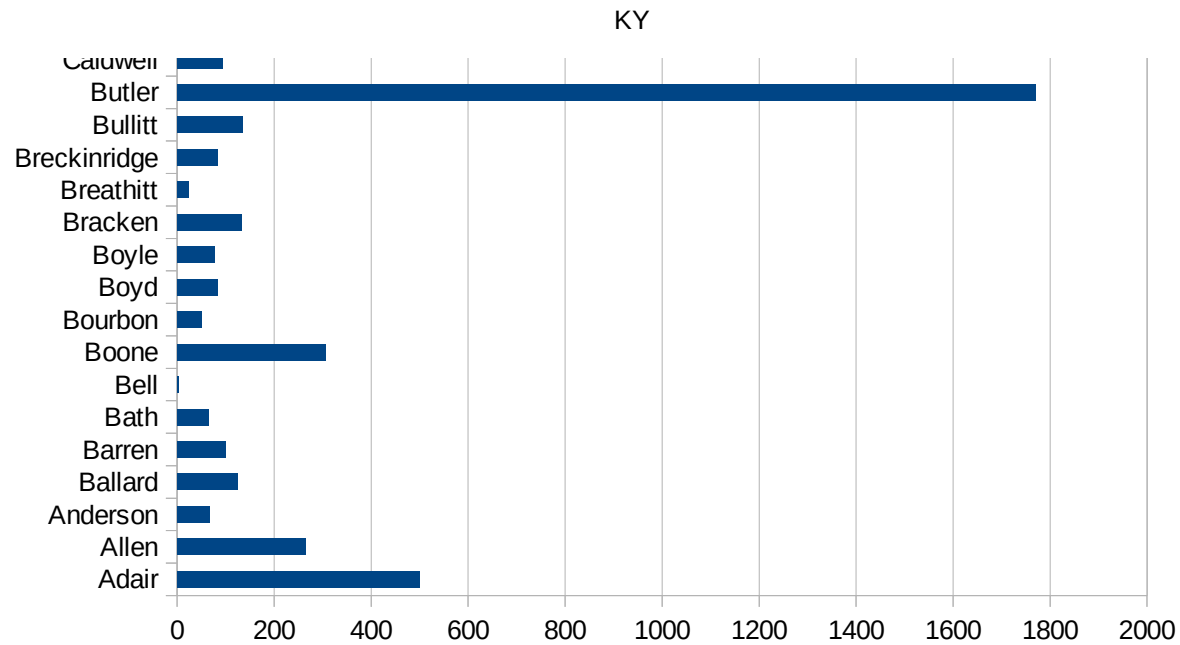


KY

21135 Lewis	52.80229313
21137 Lincoln	32.46226262
21139 Livingston	97.38151915
21141 Logan	463.1516544
21143 Lyon	174.8033462
21145 McCracken	136.198084
21147 McCreary	74.67830882
21149 McLean	237.7864246
21151 Madison	50.88342283
21153 Magoffin	16.17861188
21155 Marion	97.91795506
21157 Marshall	118.623962
21159 Martin	26.49474521
21161 Mason	46.64723032
21163 Meade	73.13250914
21165 Menifee	155.0147264
21167 Mercer	59.70423441
21169 Metcalfe	39.88035892
21171 Monroe	149.2815824
21173 Montgomery	78.0058859
21175 Morgan	7.493443237
21177 Muhlenberg	1543.510756
21179 Nelson	82.87714554
21181 Nicholas	41.86435948
21183 Ohio	572.9231536
21185 Oldham	105.3106665
21187 Owen	9.191176471
21189 Owsley	44.72271914
21191 Pendleton	55.06228921
21193 Perry	72.81925494
21195 Pike	47.94356358
21197 Powell	8.03729304
21199 Pulaski	86.65645358
21201 Robertson	0



21203 Rockcastle	77.6119403
21205 Rowan	28.47496237
21207 Russell	129.0612199
21209 Scott	62.46542093
21211 Shelby	284.4305206
21213 Simpson	264.4503211
21215 Spencer	90.45440034
21217 Taylor	43.05452268
21219 Todd	138.0878889
21221 Trigg	68.29201666
21223 Trimble	58.71990605
21225 Union	68.94174423
21227 Warren	723.7323257
21229 Washington	49.65243297
21231 Wayne	39.0854016
21233 Webster	244.069865
21235 Whitley	35.8699851
21237 Wolfe	13.93339836
21239 Woodford	97.99118079



KY

FIPS

29001  
29003  
29005  
29007  
29009  
29011  
29013  
29015  
29017  
29019  
29021  
29023  
29025  
29027  
29029  
29031  
29033  
29035  
29037

KY

29039  
29041  
29043  
29045  
29047  
29049  
29051  
29053  
29055  
29057  
29059  
29061  
29063  
29065  
29067  
29069  
29071  
29073  
29075  
29077  
29079  
29081  
29083  
29085  
29087  
29089  
29091  
29093  
29095  
29097  
29099  
29101

29103

KY

29105  
29107  
29109  
29111  
29113  
29115  
29117  
29121  
29123  
29125  
29127  
29119  
29129  
29131  
29133  
29135  
29137  
29139  
29141  
29143  
29145  
29147  
29149  
29151  
29153  
29155  
29157  
29159  
29161  
29163  
29165  
29167  
29169  
29171

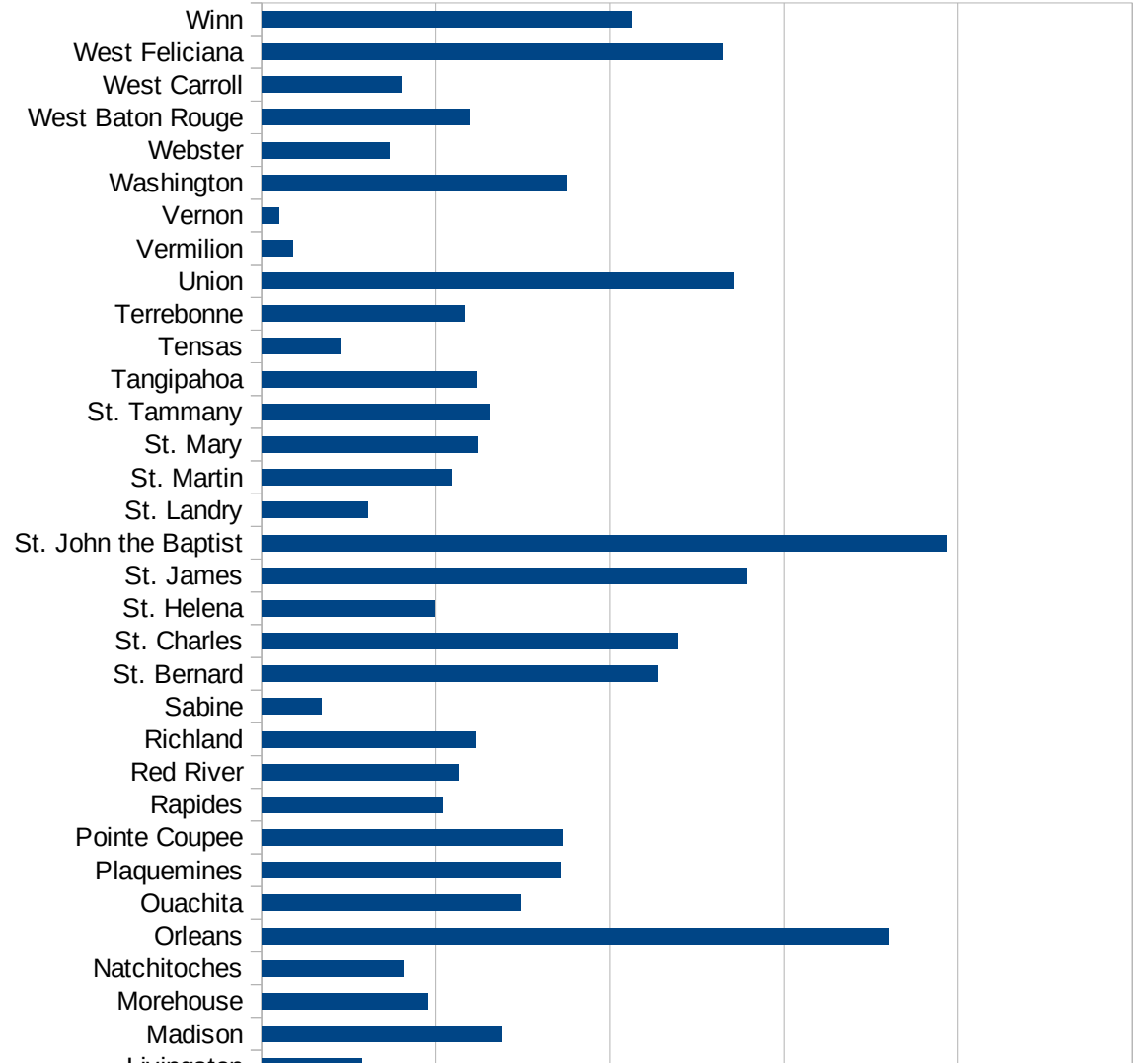


KY

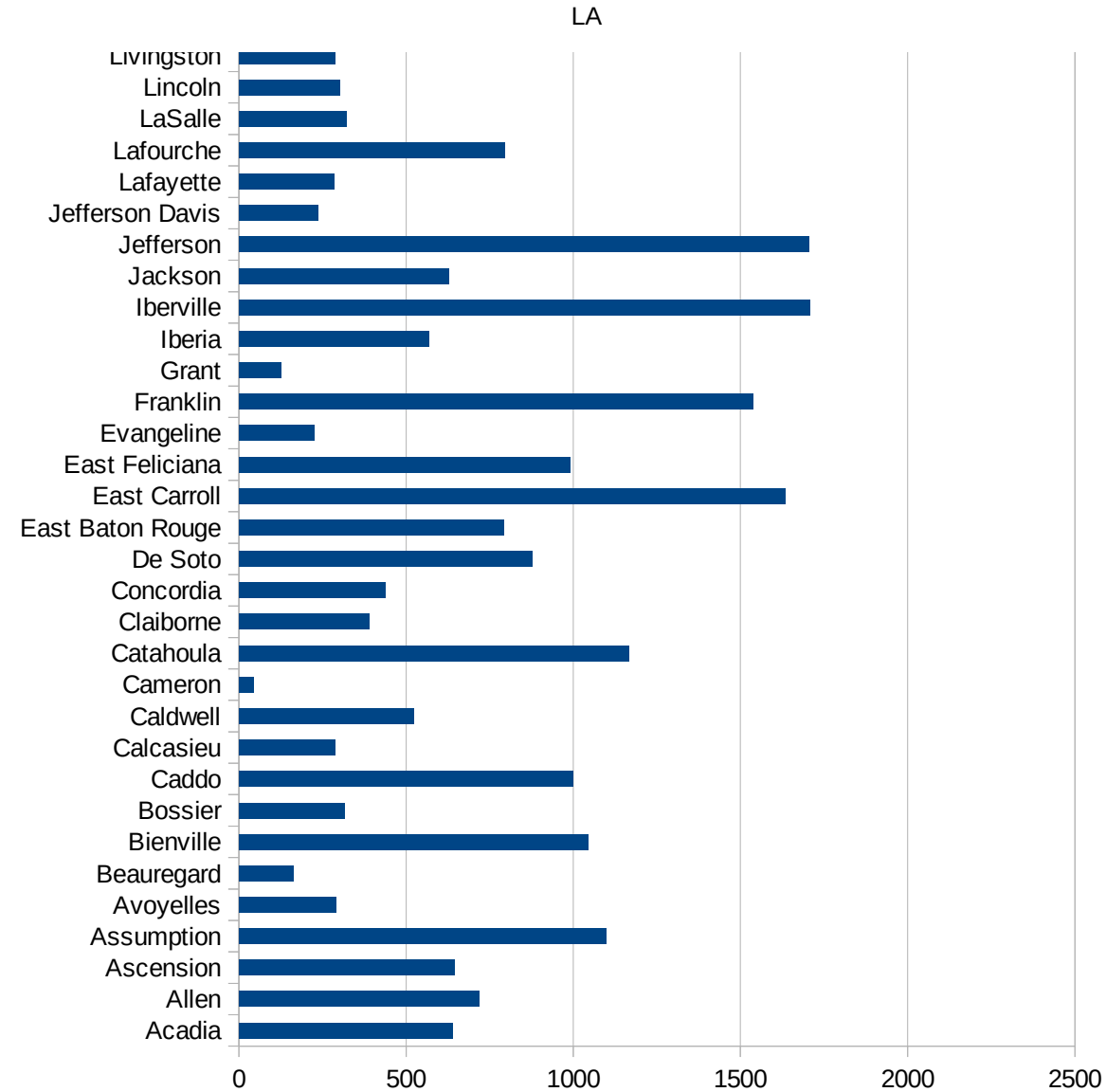
29173  
29175  
29177  
29179  
29181  
29195  
29197  
29199  
29201  
29203  
29205  
29183  
29185  
29187  
29189  
29510  
29186  
29207  
29209  
29211  
29213  
29215  
  
29217  
29219  
29221  
29223  
29225  
29227  
29229

LA

FIPS	County	PC Infection
22001	Acadia	638.3662968
22003	Allen	718.6096466
22005	Ascension	645.6943018
22007	Assumption	1098.654709
22009	Avoyelles	289.1601997
22011	Beauregard	163.7452017
22013	Bienville	1044.484521
22015	Bossier	316.0750088
22017	Caddo	999.0861264
22019	Calcasieu	286.0490764
22021	Caldwell	522.0883534
22023	Cameron	43.05396096
22025	Catahoula	1165.695254
22027	Claiborne	388.8610135
22029	Concordia	439.4032291
22031	De Soto	878.4079312
22033	East Baton Rouge	791.6889667
22035	East Carroll	1634.219127
22037	East Feliciana	989.3809894
22039	Evangeline	224.2621774
22041	Franklin	1538.003572
22043	Grant	124.5440797
22045	Iberia	568.0776984
22047	Iberville	1708.382996
22049	Jackson	628.8517168
22051	Jefferson	1703.486457
22053	Jefferson Davis	237.4770439
22055	Lafayette	283.7936915
22057	Lafourche	796.0046884
22059	LaSalle	321.7805189
22061	Lincoln	300.8729553
22063	Livingston	288.750206
22065	Madison	689.9023385



22067 Morehouse	476.4154658
22069 Natchitoches	406.1150056
22071 Orleans	1801.762633
22073 Ouachita	744.4570319
22075 Plaquemines	858.6074327
22077 Pointe Coupee	861.4402917
22079 Rapides	520.0594354
22081 Red River	566.2380559
22083 Richland	614.1045959
22085 Sabine	170.6058589
22087 St. Bernard	1136.533893
22089 St. Charles	1193.290342
22091 St. Helena	496.9791464
22093 St. James	1392.784142
22095 St. John the Baptist	1966.005928
22097 St. Landry	304.4802088
22099 St. Martin	544.5627646
22101 St. Mary	618.7969623
22103 St. Tammany	653.5947712
22105 Tangipahoa	617.4454503
22107 Tensas	224.1147468
22109 Terrebonne	582.7726286
22111 Union	1356.918943
22113 Vermilion	88.58432225
22115 Vernon	49.11993451
22117 Washington	873.7280495
22119 Webster	365.9982473
22121 West Baton Rouge	597.8733871
22123 West Carroll	400.6556183
22125 West Feliciana	1326.002587
22127 Winn	1061.270695



LA

FIPS

29001  
29003  
29005  
29007  
29009  
29011  
29013  
29015  
29017  
29019  
29021  
29023  
29025  
29027  
29029  
29031  
29033  
29035  
29037

LA

29039  
29041  
29043  
29045  
29047  
29049  
29051  
29053  
29055  
29057  
29059  
29061  
29063  
29065  
29067  
29069  
29071  
29073  
29075  
29077  
29079  
29081  
29083  
29085  
29087  
29089  
29091  
29093  
29095  
29097  
29099  
29101

29103

LA

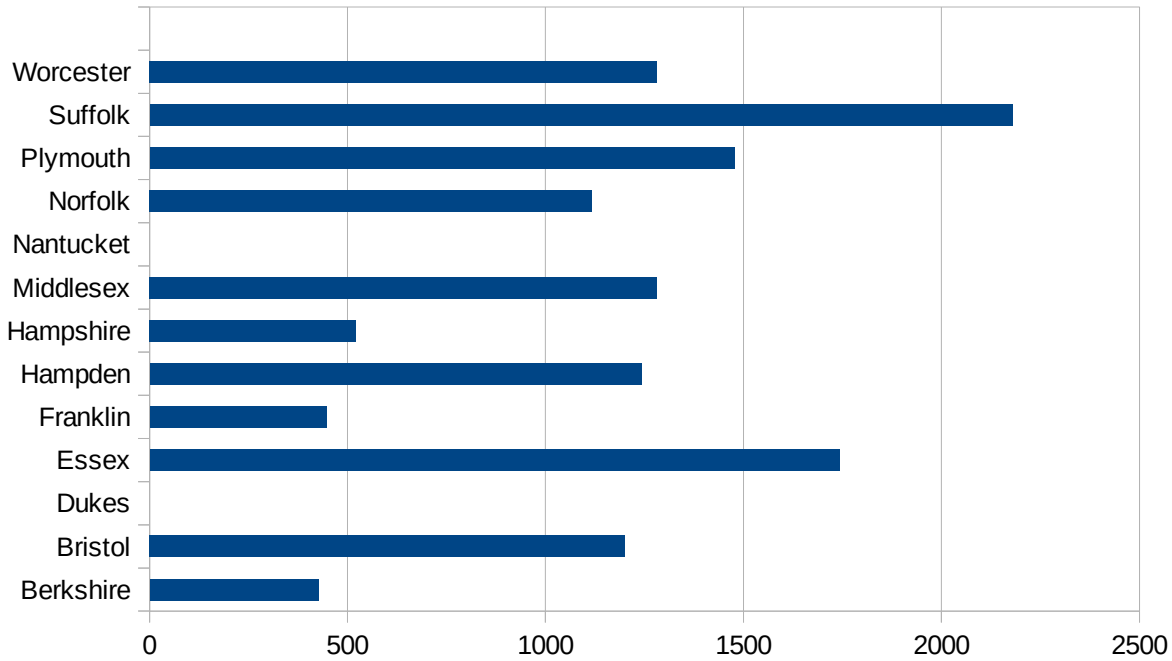
29105  
29107  
29109  
29111  
29113  
29115  
29117  
29121  
29123  
29125  
29127  
29119  
29129  
29131  
29133  
29135  
29137  
29139  
29141  
29143  
29145  
29147  
29149  
29151  
29153  
29155  
29157  
29159  
29161  
29163  
29165  
29167  
29169  
29171

LA

29173  
29175  
29177  
29179  
29181  
29195  
29197  
29199  
29201  
29203  
29205  
29183  
29185  
29187  
29189  
29510  
29186  
29207  
29209  
29211  
29213  
29215  
  
29217  
29219  
29221  
29223  
29225  
29227  
29229

MA

FIPS	County	PC Infection
25001	Barnstable	602.5874712
25003	Berkshire	426.5995504
25005	Bristol	1201.903472
25007	Dukes	0
25009	Essex	1742.643283
25011	Franklin	446.7116666
25013	Hampden	1242.543675
25015	Hampshire	522.4504974
25017	Middlesex	1282.332351
25019	Nantucket	0
25021	Norfolk	1117.115687
25023	Plymouth	1477.615743
25025	Suffolk	2179.740651
25027	Worcester	1281.475713





MA

FIPS

29001  
29003  
29005  
29007  
29009  
29011  
29013  
29015  
29017  
29019  
29021  
29023  
29025  
29027  
29029  
29031  
29033  
29035  
29037

MA

29039  
29041  
29043  
29045  
29047  
29049  
29051  
29053  
29055  
29057  
29059  
29061  
29063  
29065  
29067  
29069  
29071  
29073  
29075  
29077  
29079  
29081  
29083  
29085  
29087  
29089  
29091  
29093  
29095  
29097  
29099  
29101

29103

MA

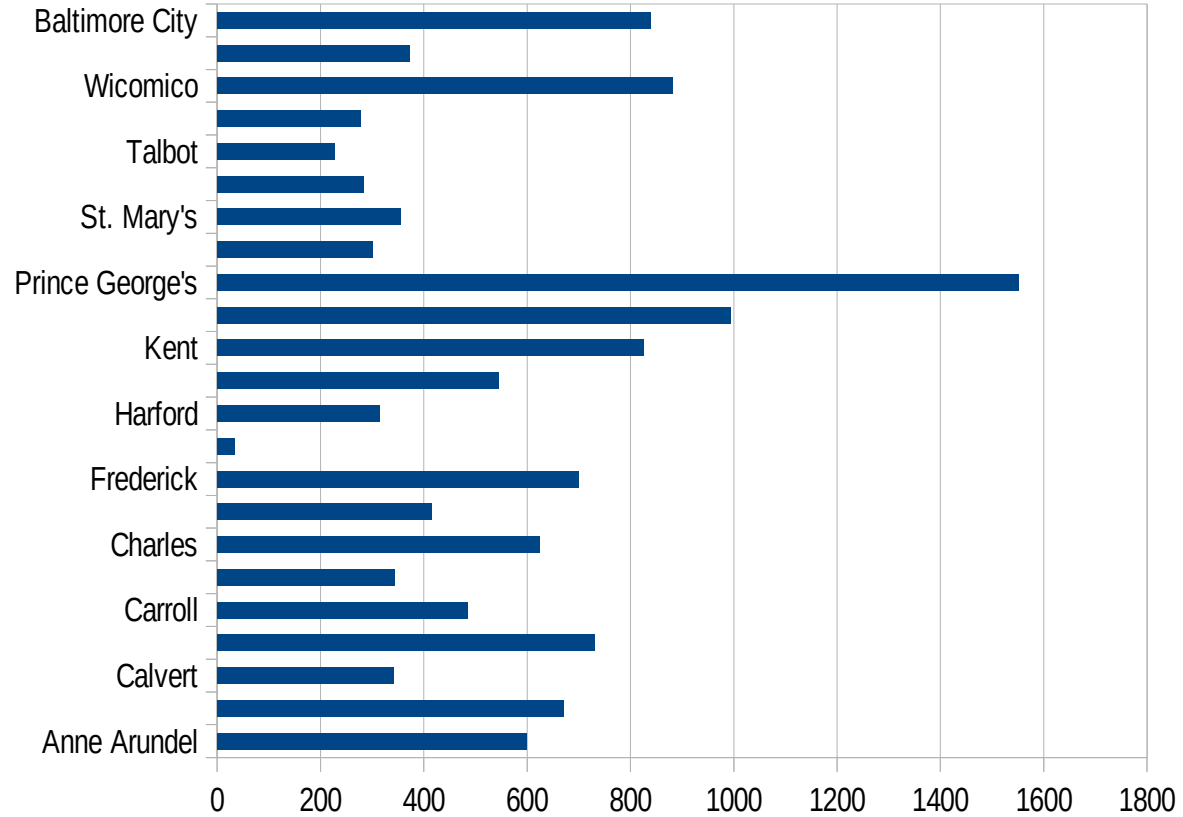
29105  
29107  
29109  
29111  
29113  
29115  
29117  
29121  
29123  
29125  
29127  
29119  
29129  
29131  
29133  
29135  
29137  
29139  
29141  
29143  
29145  
29147  
29149  
29151  
29153  
29155  
29157  
29159  
29161  
29163  
29165  
29167  
29169  
29171

MA

29173  
29175  
29177  
29179  
29181  
29195  
29197  
29199  
29201  
29203  
29205  
29183  
29185  
29187  
29189  
29510  
29186  
29207  
29209  
29211  
29213  
29215  
  
29217  
29219  
29221  
29223  
29225  
29227  
29229

MD

FIPS	County	PC Infection
24001	Allegany	249.3835858
24003	Anne Arundel	598.5788959
24005	Baltimore	671.389651
24009	Calvert	341.2932187
24011	Caroline	729.642085
24013	Carroll	485.0708607
24015	Cecil	344.2709042
24017	Charles	624.1370129
24019	Dorchester	415.6509782
24021	Frederick	698.6168482
24023	Garrett	34.29002503
24025	Harford	315.4089685
24027	Howard	544.5611951
24029	Kent	825.4656142
24031	Montgomery	994.426008
24033	Prince George's	1550.62971
24035	Queen Anne's	300.4915325
24037	St. Mary's	355.0379891
24039	Somerset	284.3232717
24041	Talbot	227.2235447
24043	Washington	276.9569193
24045	Wicomico	881.8256698
24047	Worcester	372.4215117
24510	Baltimore City	838.8451356



MD

FIPS

29001  
29003  
29005  
29007  
29009  
29011  
29013  
29015  
29017  
29019  
29021  
29023  
29025  
29027  
29029  
29031  
29033  
29035  
29037

MD

29039  
29041  
29043  
29045  
29047  
29049  
29051  
29053  
29055  
29057  
29059  
29061  
29063  
29065  
29067  
29069  
29071  
29073  
29075  
29077  
29079  
29081  
29083  
29085  
29087  
29089  
29091  
29093  
29095  
29097  
29099  
29101

29103

MD

29105  
29107  
29109  
29111  
29113  
29115  
29117  
29121  
29123  
29125  
29127  
29119  
29129  
29131  
29133  
29135  
29137  
29139  
29141  
29143  
29145  
29147  
29149  
29151  
29153  
29155  
29157  
29159  
29161  
29163  
29165  
29167  
29169  
29171

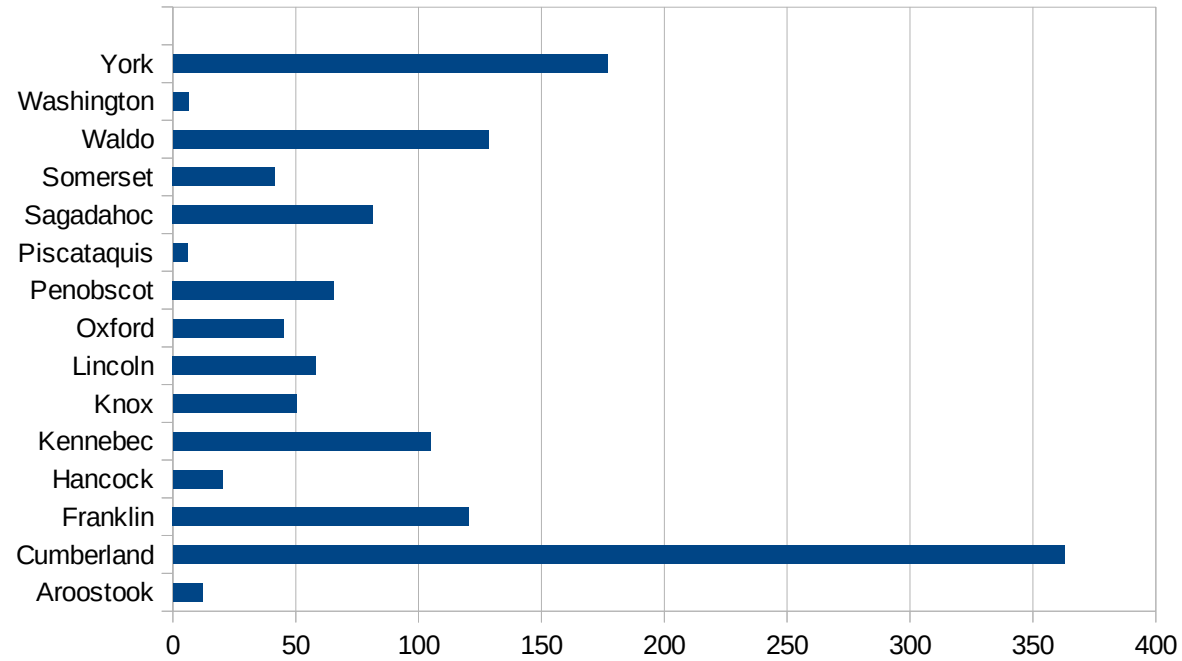


MD

29173  
29175  
29177  
29179  
29181  
29195  
29197  
29199  
29201  
29203  
29205  
29183  
29185  
29187  
29189  
29510  
29186  
29207  
29209  
29211  
29213  
29215  
  
29217  
29219  
29221  
29223  
29225  
29227  
29229

ME

FIPS	County	PC Infection
23001	Androscoggin	234.0289193
23003	Aroostook	11.92054954
23005	Cumberland	362.7915533
23007	Franklin	120.4134194
23009	Hancock	20.06896426
23011	Kennebec	104.8467027
23013	Knox	50.28789822
23015	Lincoln	58.2377264
23017	Oxford	45.12478739
23019	Penobscot	65.52125801
23021	Piscataquis	5.952380952
23023	Sagadahoc	81.38294887
23025	Somerset	41.5085389
23027	Waldo	128.4828941
23029	Washington	6.35122261
23031	York	176.9877175



ME

FIPS

29001  
29003  
29005  
29007  
29009  
29011  
29013  
29015  
29017  
29019  
29021  
29023  
29025  
29027  
29029  
29031  
29033  
29035  
29037

ME

29039  
29041  
29043  
29045  
29047  
29049  
29051  
29053  
29055  
29057  
29059  
29061  
29063  
29065  
29067  
29069  
29071  
29073  
29075  
29077  
29079  
29081  
29083  
29085  
29087  
29089  
29091  
29093  
29095  
29097  
29099  
29101

29103

ME

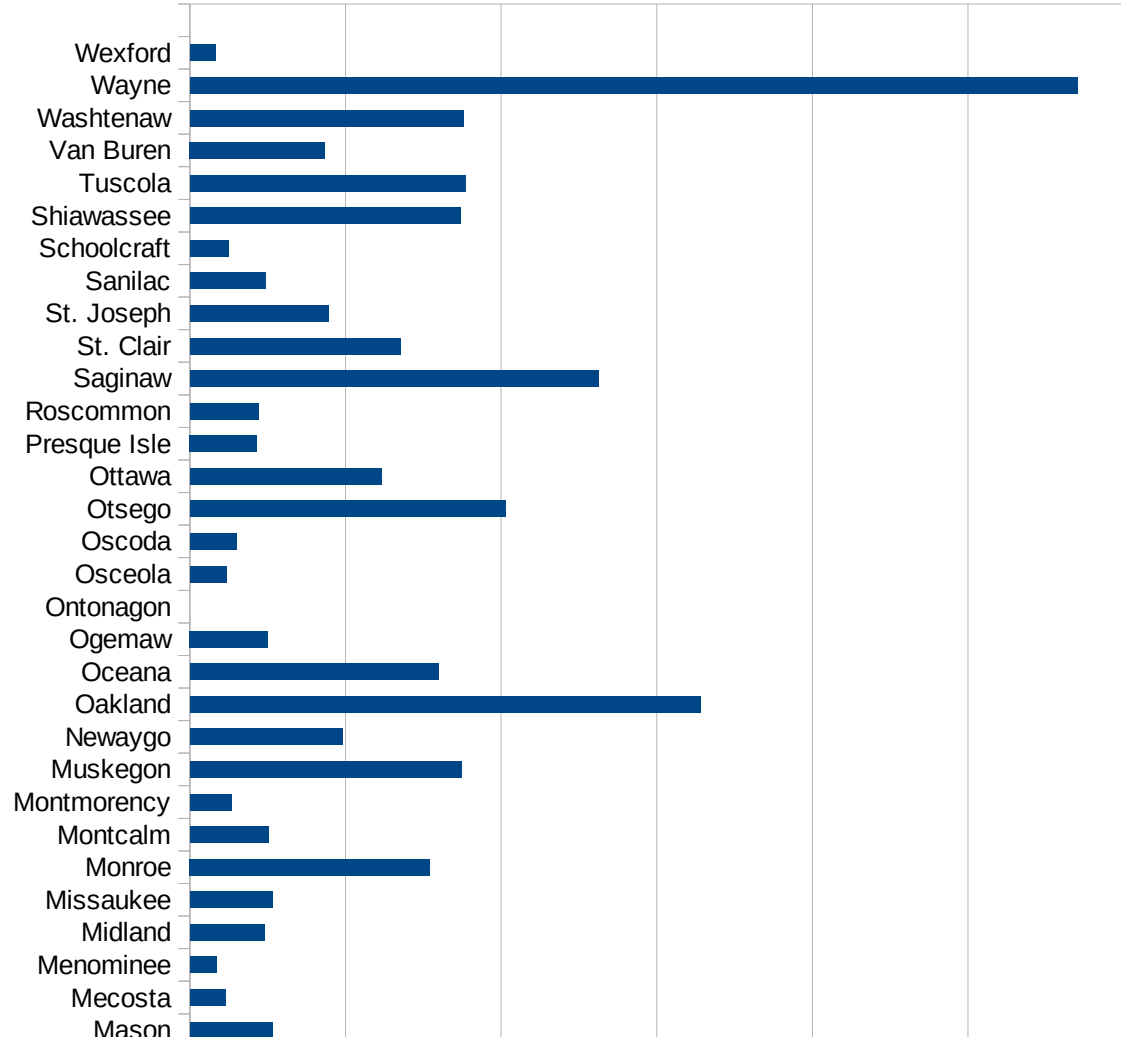
29105  
29107  
29109  
29111  
29113  
29115  
29117  
29121  
29123  
29125  
29127  
29119  
29129  
29131  
29133  
29135  
29137  
29139  
29141  
29143  
29145  
29147  
29149  
29151  
29153  
29155  
29157  
29159  
29161  
29163  
29165  
29167  
29169  
29171

ME

29173  
29175  
29177  
29179  
29181  
29195  
29197  
29199  
29201  
29203  
29205  
29183  
29185  
29187  
29189  
29510  
29186  
29207  
29209  
29211  
29213  
29215  
  
29217  
29219  
29221  
29223  
29225  
29227  
29229

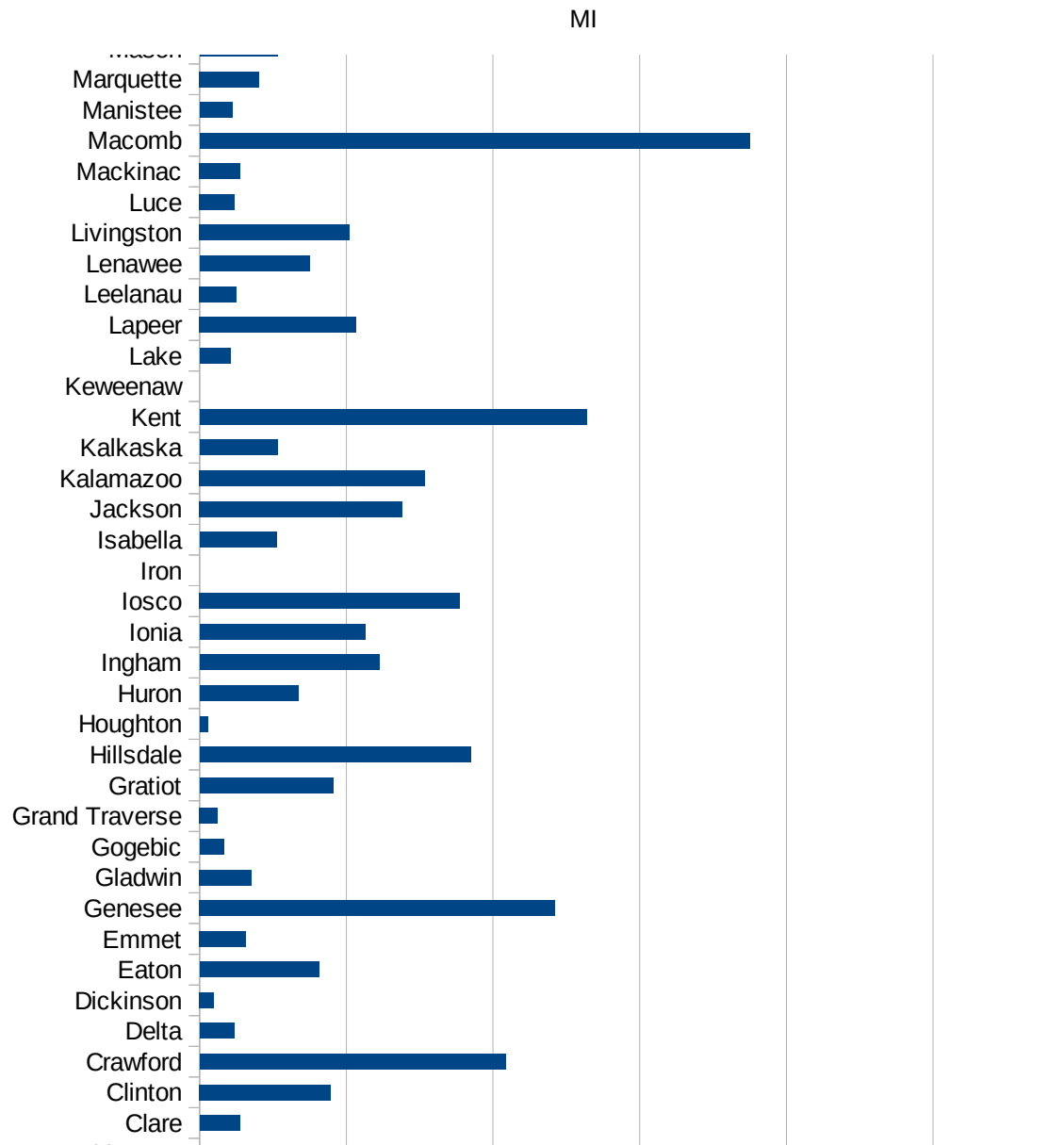
MI

FIPS	County	PC Infection
26001	Alcona	115.8077591
26003	Alger	0
26005	Allegan	179.8392527
26007	Alpena	334.9788434
26009	Antrim	51.3588701
26011	Arenac	219.4003058
26013	Baraga	12.01923077
26015	Barry	101.3784195
26017	Bay	282.9017638
26019	Benzie	22.53140314
26021	Berrien	389.2539947
26023	Branch	240.7042318
26025	Calhoun	260.9917687
26027	Cass	152.9436819
26029	Charlevoix	57.15592135
26031	Cheboygan	82.63487192
26033	Chippewa	5.330916651
26035	Clare	55.27197061
26037	Clinton	178.994605
26039	Crawford	417.2361701
26041	Delta	47.41054745
26043	Dickinson	19.69822322
26045	Eaton	162.9850855
26047	Emmet	63.04791642
26049	Genesee	484.4037238
26051	Gladwin	71.04234913
26053	Gogebic	33.12135665
26055	Grand Traverse	24.84525726
26057	Gratiot	182.2704993
26059	Hillsdale	369.4069816
26061	Houghton	11.04392722
26063	Huron	134.7622409
26065	Ingham	244.9314226



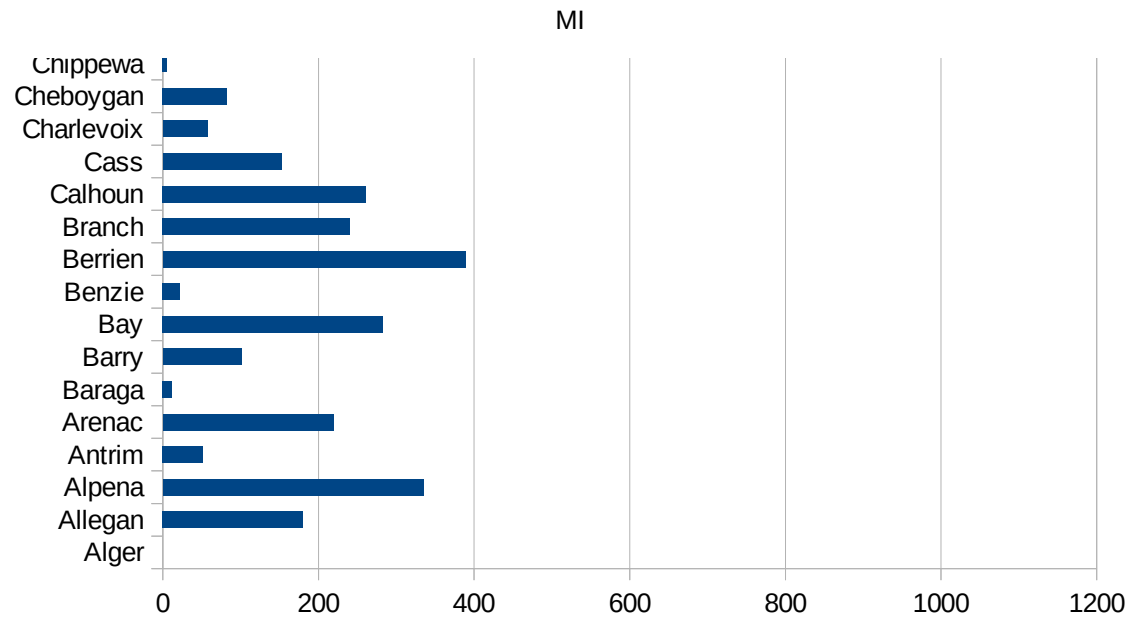
This work is licensed under the Creative Commons Attribution-NoDerivatives 4.0 International License. To view a copy of this license, visit <http://creativecommons.org/licenses/by-nd/4.0/>.

26067 Ionia	225.8215231
26069 Iosco	354.8502851
26071 Iron	0
26073 Isabella	104.8723109
26075 Jackson	276.4083288
26077 Kalamazoo	307.3205724
26079 Kalkaska	106.5978456
26081 Kent	528.3074278
26083 Keweenaw	0
26085 Lake	42.08399966
26087 Lapeer	213.5684101
26089 Leelanau	50.54217975
26091 Lenawee	149.5939593
26093 Livingston	204.472242
26095 Luce	47.74789113
26097 Mackinac	55.62250858
26099 Macomb	749.6922009
26101 Manistee	44.84670581
26103 Marquette	81.18347465
26105 Mason	106.5292096
26107 Mecosta	45.92949822
26109 Menominee	34.8083366
26111 Midland	96.14344602
26113 Missaukee	105.8691193
26115 Monroe	308.4306596
26117 Montcalm	101.6133067
26119 Montmorency	53.96654074
26121 Muskegon	349.1024725
26123 Newaygo	196.3511413
26125 Oakland	655.9715248
26127 Oceana	319.2488263
26129 Ogemaw	100.2290951
26131 Ontonagon	0
26133 Osceola	47.12737243





26135 Oscoda	60.41565974
26137 Otsego	405.4327995
26139 Ottawa	246.1324502
26141 Presque Isle	86.35578584
26143 Roscommon	87.92497069
26145 Saginaw	525.1572327
26147 St. Clair	270.4958672
26149 St. Joseph	178.5626526
26151 Sanilac	97.129814
26153 Schoolcraft	49.57858205
26155 Shiawassee	347.5480995
26157 Tuscola	354.1777744
26159 Van Buren	173.6295197
26161 Washtenaw	351.7871055
26163 Wayne	1140.263403
26165 Wexford	32.86918066



FIPS

- 29001
- 29003
- 29005
- 29007
- 29009
- 29011
- 29013
- 29015
- 29017
- 29019
- 29021
- 29023
- 29025
- 29027
- 29029
- 29031
- 29033
- 29035
- 29037

MI

29039  
29041  
29043  
29045  
29047  
29049  
29051  
29053  
29055  
29057  
29059  
29061  
29063  
29065  
29067  
29069  
29071  
29073  
29075  
29077  
29079  
29081  
29083  
29085  
29087  
29089  
29091  
29093  
29095  
29097  
29099  
29101

29103

MI

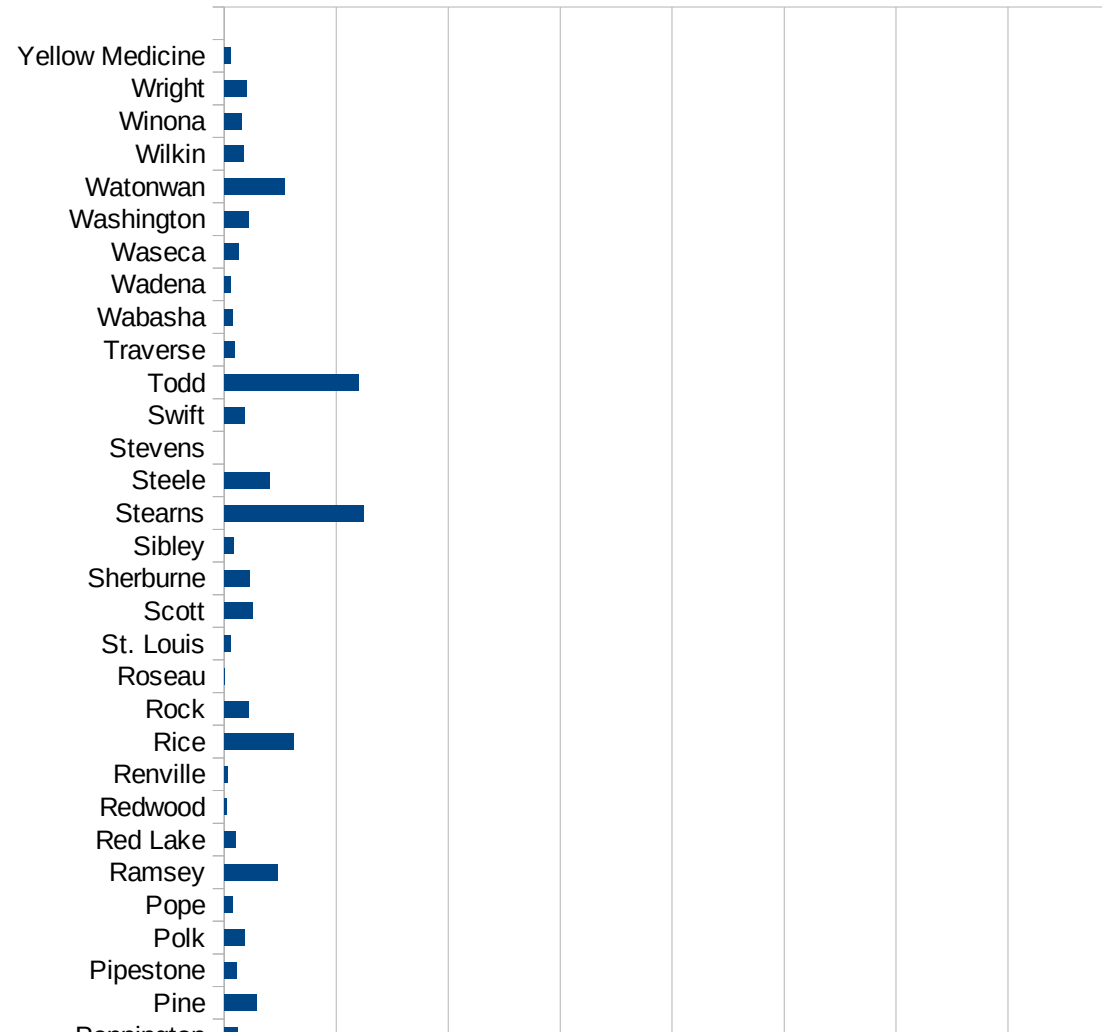
29105  
29107  
29109  
29111  
29113  
29115  
29117  
29121  
29123  
29125  
29127  
29119  
29129  
29131  
29133  
29135  
29137  
29139  
29141  
29143  
29145  
29147  
29149  
29151  
29153  
29155  
29157  
29159  
29161  
29163  
29165  
29167  
29169  
29171

MI

29173  
29175  
29177  
29179  
29181  
29195  
29197  
29199  
29201  
29203  
29205  
29183  
29185  
29187  
29189  
29510  
29186  
29207  
29209  
29211  
29213  
29215  
  
29217  
29219  
29221  
29223  
29225  
29227  
29229

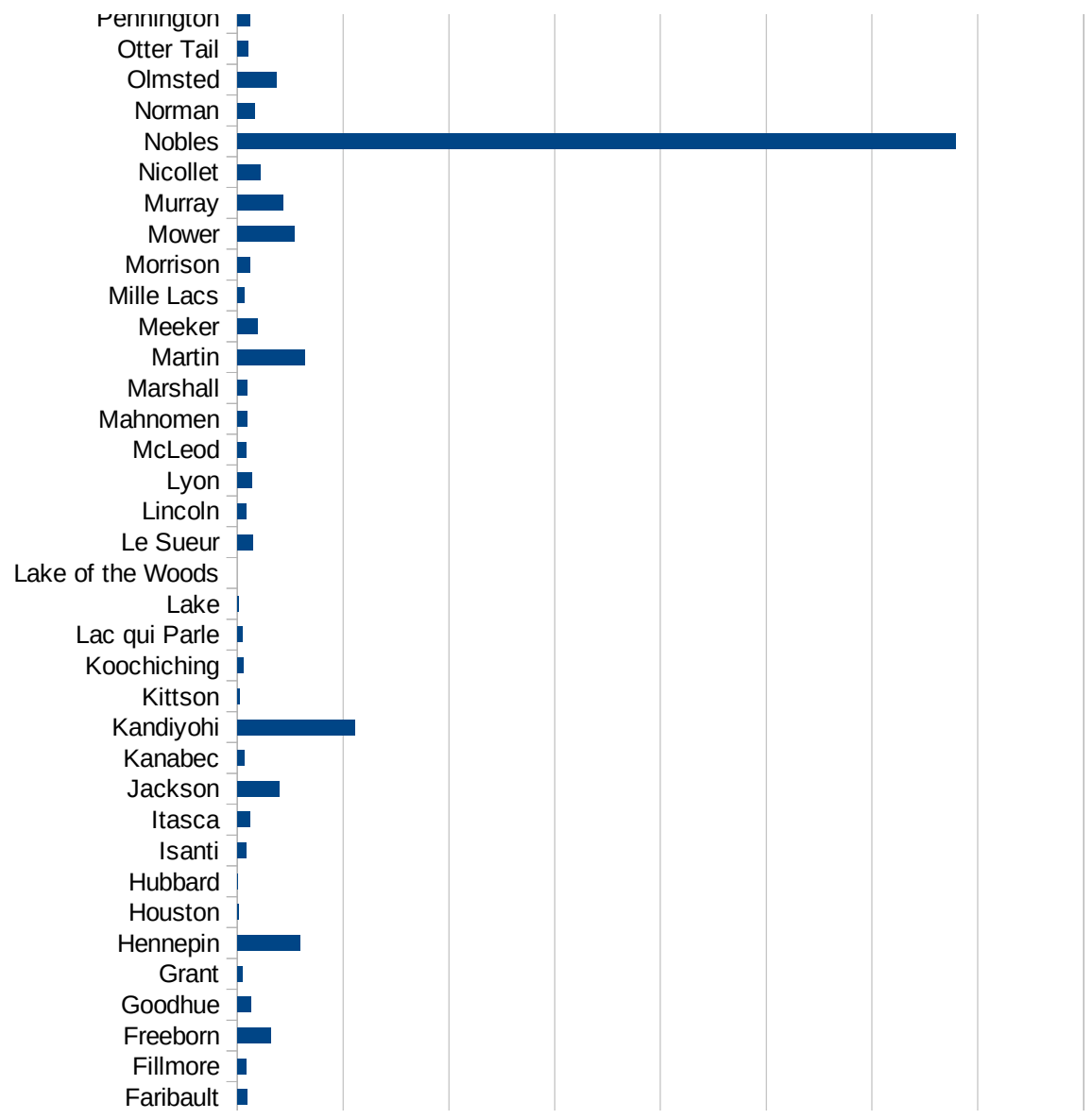
MN

FIPS	County	PC Infection
27001	Aitkin	44.01962017
27003	Anoka	356.6855938
27005	Becker	107.6488901
27007	Beltrami	27.74990928
27009	Benton	416.8208164
27011	Big Stone	60.13229104
27013	Blue Earth	180.9364201
27015	Brown	55.75245908
27017	Carlton	203.7000865
27019	Carver	178.655928
27021	Cass	40.6517836
27023	Chippewa	369.00369
27025	Chisago	89.41024999
27027	Clay	634.8213588
27029	Clearwater	34.05221339
27031	Cook	0
27033	Cottonwood	576.3944311
27035	Crow Wing	87.84231534
27037	Dakota	277.8411134
27039	Dodge	220.9201806
27041	Douglas	102.7289011
27043	Faribault	94.49047827
27045	Fillmore	80.729414
27047	Freeborn	318.61779
27049	Goodhue	129.3019848
27051	Grant	49.82561036
27053	Hennepin	598.6844822
27055	Houston	10.76542147
27057	Hubbard	4.687792987
27059	Isanti	82.57018466
27061	Itasca	117.4957879
27063	Jackson	393.5021693
27065	Kanabec	67.8719072

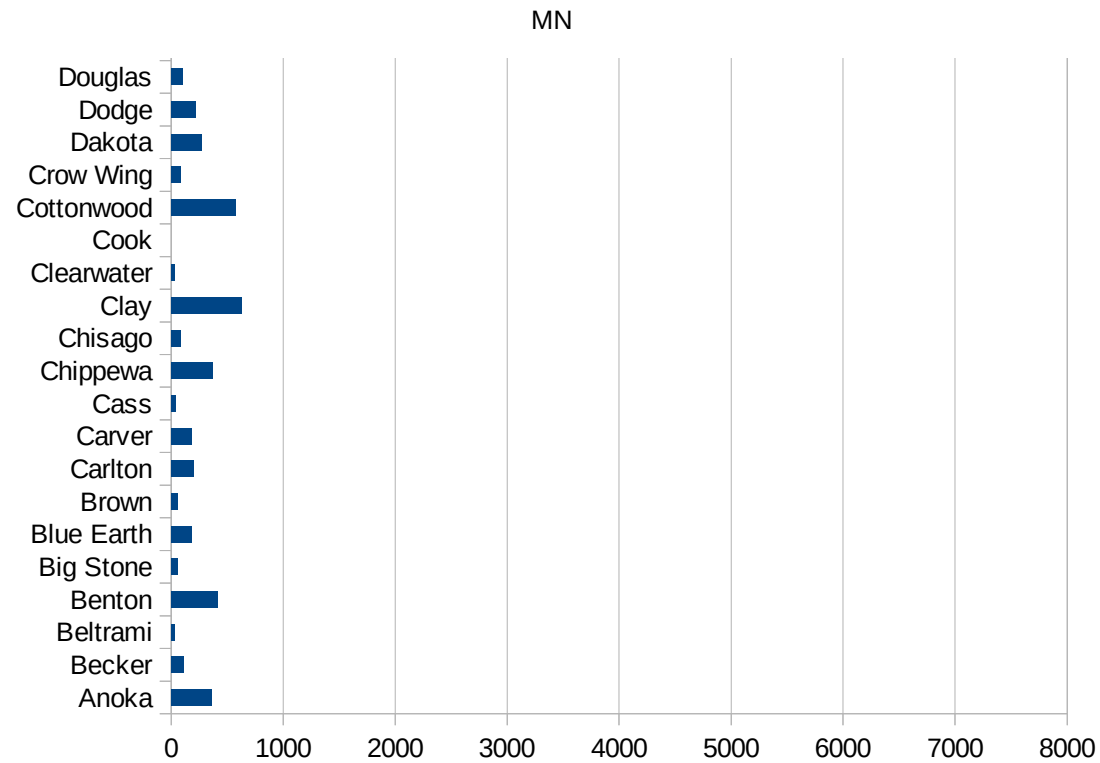


MN

27067 Kandiyohi	1108.388753
27069 Kittson	23.54048964
27071 Koochiching	56.27009646
27073 Lac qui Parle	45.05857615
27075 Lake	9.382623381
27077 Lake of the Woo	0
27079 Le Sueur	150.9089633
27081 Lincoln	88.1367883
27083 Lyon	140.4658785
27085 McLeod	80.84074373
27087 Mahnomen	90.59612249
27089 Marshall	95.84664537
27091 Martin	636.8460955
27093 Meeker	190.1387148
27095 Mille Lacs	65.03691802
27097 Morrison	120.594531
27099 Mower	539.8515408
27101 Murray	434.9927501
27103 Nicollet	216.2478083
27105 Nobles	6787.082649
27107 Norman	169.8841699
27109 Olmsted	367.9364206
27111 Otter Tail	105.4206624
27113 Pennington	119.9040767
27115 Pine	288.3017332
27117 Pipestone	110.5338786
27119 Polk	187.1293095
27121 Pope	72.09155628
27123 Ramsey	474.3643336
27125 Red Lake	100.0250063
27127 Redwood	19.67342121
27129 Renville	34.21845059
27131 Rice	617.8314267
27133 Rock	223.0720204



27135 Roseau	6.600660066
27137 St. Louis	57.5708121
27139 Scott	257.1566213
27141 Sherburne	228.0394852
27143 Sibley	86.50519031
27145 Stearns	1245.792937
27147 Steele	402.1411298
27149 Stevens	0
27151 Swift	181.9154628
27153 Todd	1204.133106
27155 Traverse	90.68923821
27157 Wabasha	78.54007854
27159 Wadena	58.08465839
27161 Waseca	128.4040447
27163 Washington	216.8201512
27165 Watonwan	537.3406193
27167 Wilkin	175.887432
27169 Winona	153.4677816
27171 Wright	197.2878422
27173 Yellow Medicine	61.25574273





MN

FIPS

29001  
29003  
29005  
29007  
29009  
29011  
29013  
29015  
29017  
29019  
29021  
29023  
29025  
29027  
29029  
29031  
29033  
29035  
29037

MN

29039  
29041  
29043  
29045  
29047  
29049  
29051  
29053  
29055  
29057  
29059  
29061  
29063  
29065  
29067  
29069  
29071  
29073  
29075  
29077  
29079  
29081  
29083  
29085  
29087  
29089  
29091  
29093  
29095  
29097  
29099  
29101

29103

MN

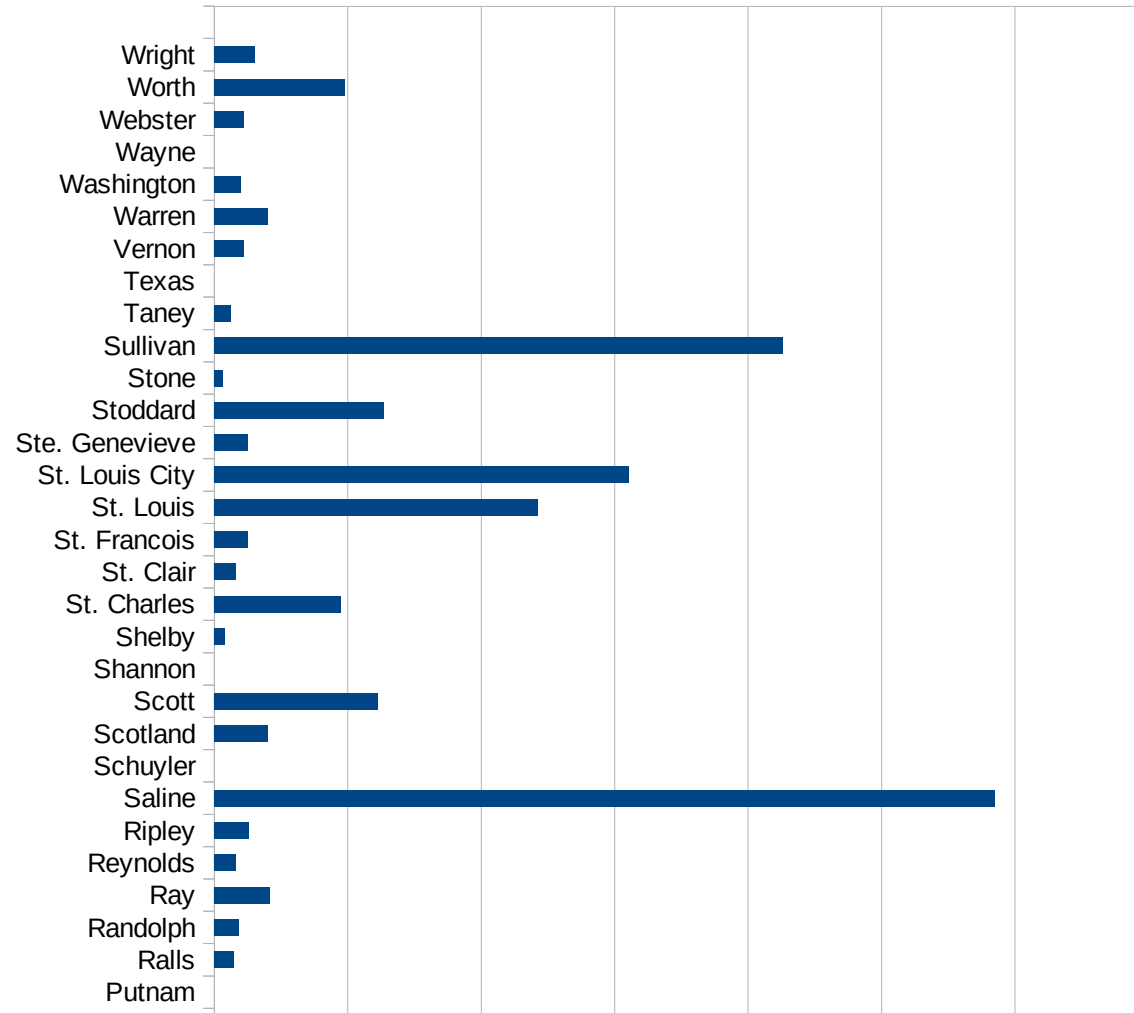
29105  
29107  
29109  
29111  
29113  
29115  
29117  
29121  
29123  
29125  
29127  
29119  
29129  
29131  
29133  
29135  
29137  
29139  
29141  
29143  
29145  
29147  
29149  
29151  
29153  
29155  
29157  
29159  
29161  
29163  
29165  
29167  
29169  
29171

MN

29173  
29175  
29177  
29179  
29181  
29195  
29197  
29199  
29201  
29203  
29205  
29183  
29185  
29187  
29189  
29510  
29186  
29207  
29209  
29211  
29213  
29215  
  
29217  
29219  
29221  
29223  
29225  
29227  
29229

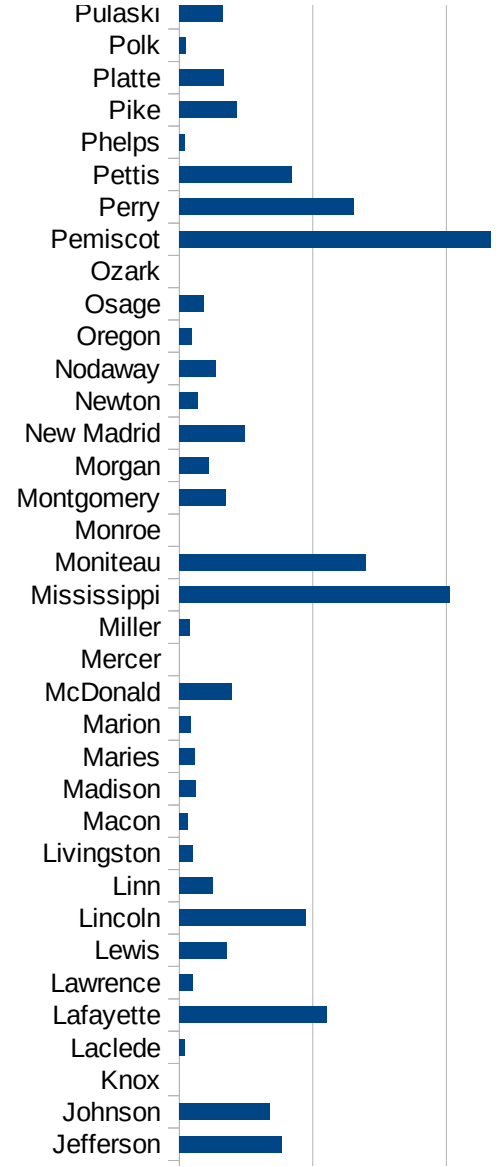
MO

FIPS	County	Cases	Infection Rate per 100,000
29001	Adair	181.5383401	
29003	Andrew	170.386778	
29005	Atchison	58.01585767	
29007	Audrain	266.9493189	
29009	Barry	25.07941816	
29011	Barton	0	
29013	Bates	42.89215686	
29015	Benton	51.87260089	
29017	Bollinger	49.30561262	
29019	Boone	72.22021611	
29021	Buchanan	747.4229714	
29023	Butler	68.01285208	
29025	Caldwell	54.89679403	
29027	Callaway	57.92064871	
29029	Camden	82.94226782	
29031	Cape Girardeau	86.34591698	
29033	Carroll	80.06405124	
29035	Carter	82.59002313	
29037	Cass	78.12946624	
29039	Cedar	63.53688669	
29041	Chariton	80.52610388	
29043	Christian	24.14264856	
29045	Clark	14.61560947	
29047	Clay	64.13248635	
29049	Clinton	87.93356131	
29051	Cole	78.12906922	
29053	Cooper	51.1276487	
29055	Crawford	37.56730809	
29057	Dade	0	
29059	Dallas	17.89762558	
29061	Daviess	48.11740647	
29063	DeKalb	47.50593824	
29065	Dent	0	



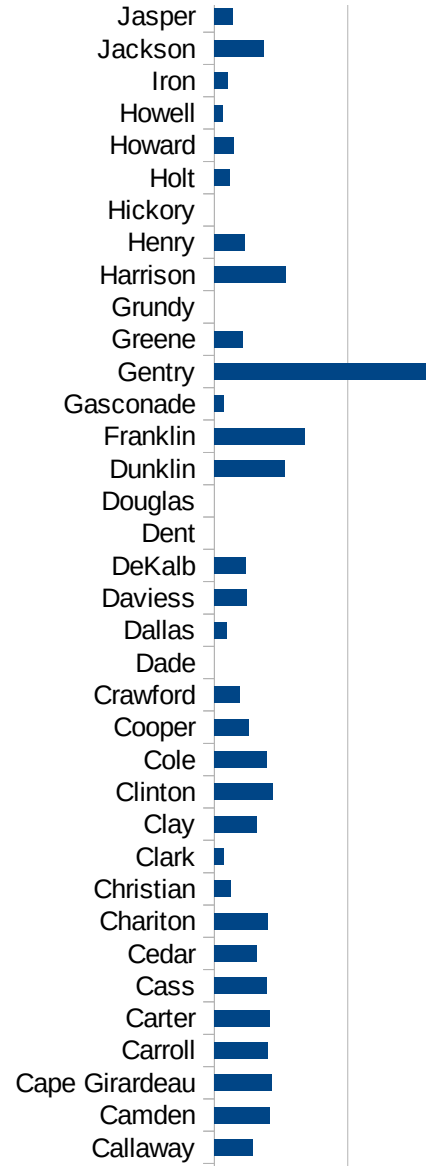
MO

29067 Douglas	0
29069 Dunklin	105.3597526
29071 Franklin	135.0438893
29073 Gasconade	13.60081605
29075 Gentry	316.8376584
29077 Greene	42.81951062
29079 Grundy	0
29081 Harrison	106.9645828
29083 Henry	45.88839941
29085 Hickory	0
29087 Holt	22.70663034
29089 Howard	29.5945546
29091 Howell	12.47629504
29093 Iron	19.65215682
29095 Jackson	73.53917639
29097 Jasper	27.3550184
29099 Jefferson	153.779636
29101 Johnson	136.0620294
29103 Knox	0
29105 Laclede	8.400302411
29107 Lafayette	220.8724462
29109 Lawrence	20.85560103
29111 Lewis	71.02993404
29113 Lincoln	188.9539923
29115 Linn	49.84630722
29117 Livingston	19.80720982
29121 Macon	13.19870653
29123 Madison	24.61437479
29125 Maries	22.80761774
29127 Marion	17.48740907
29119 McDonald	77.99636017
29129 Mercer	0
29131 Miller	15.78781181
29133 Mississippi	404.9190162

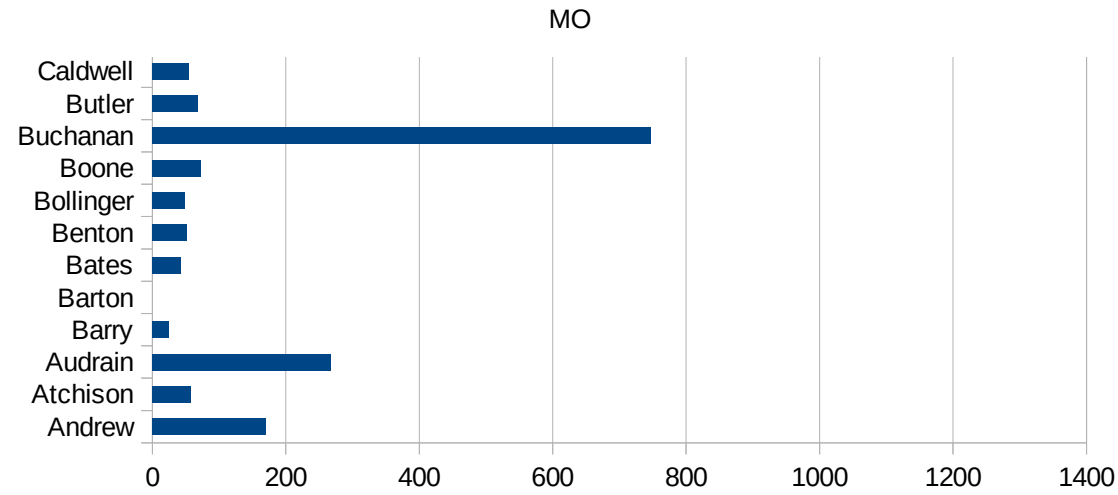


MO

29135 Moniteau	279.1390112
29137 Monroe	0
29139 Montgomery	69.36015259
29141 Morgan	44.2086649
29143 New Madrid	98.28862165
29145 Newton	27.46026842
29147 Nodaway	53.80200861
29149 Oregon	18.97353192
29151 Osage	36.4590929
29153 Ozark	0
29155 Pemiscot	467.0599803
29157 Perry	261.0966057
29159 Pettis	169.2445113
29161 Phelps	8.942144326
29163 Pike	86.46779075
29165 Platte	66.02903335
29167 Polk	9.316480855
29169 Pulaski	65.36701657
29171 Putnam	0
29173 Ralls	29.37720329
29175 Randolph	36.3445463
29177 Ray	83.0310711
29179 Reynolds	31.9795331
29181 Ripley	52.23490784
29195 Saline	1170.561258
29197 Schuyler	0
29199 Scotland	80.54772453
29201 Scott	244.4224869
29203 Shannon	0
29205 Shelby	16.52892562
29183 St. Charles	189.1367847
29185 St. Clair	31.93187866
29187 St. Francois	49.48119715
29189 St. Louis	484.6806995



29510 St. Louis City	622.114794
29186 Ste. Genevieve	50.31305903
29207 Stoddard	253.3725947
29209 Stone	12.59882201
29211 Sullivan	851.9530622
29213 Taney	25.06624651
29215 Texas	0
29217 Vernon	43.84255651
29219 Warren	80.66607127
29221 Washington	40.09140841
29223 Wayne	0
29225 Webster	43.46825539
29227 Worth	196.0784314
29229 Wright	59.85417347





MO

FIPS

29001  
29003  
29005  
29007  
29009  
29011  
29013  
29015  
29017  
29019  
29021  
29023  
29025  
29027  
29029  
29031  
29033  
29035  
29037

MO

29039  
29041  
29043  
29045  
29047  
29049  
29051  
29053  
29055  
29057  
29059  
29061  
29063  
29065  
29067  
29069  
29071  
29073  
29075  
29077  
29079  
29081  
29083  
29085  
29087  
29089  
29091  
29093  
29095  
29097  
29099  
29101

29103

MO

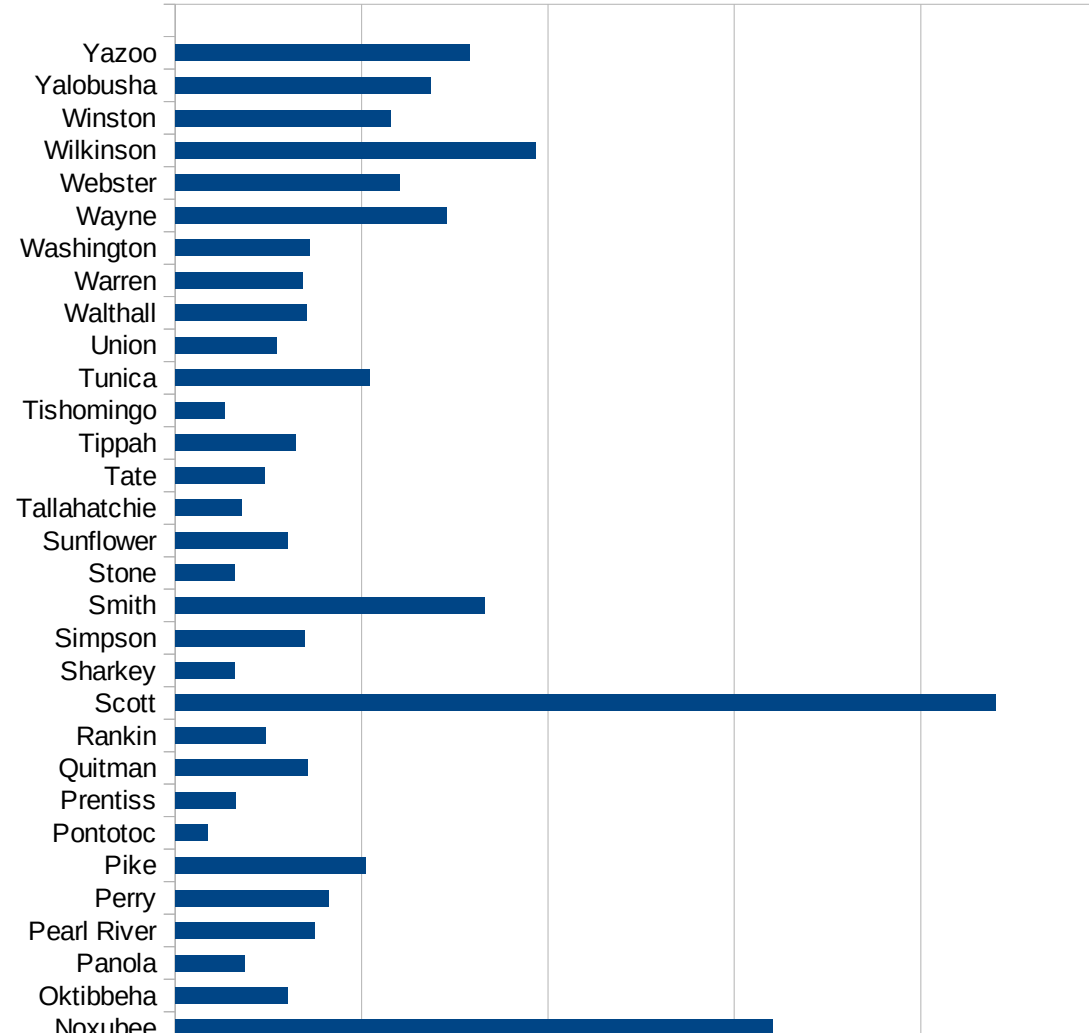
29105  
29107  
29109  
29111  
29113  
29115  
29117  
29121  
29123  
29125  
29127  
29119  
29129  
29131  
29133  
29135  
29137  
29139  
29141  
29143  
29145  
29147  
29149  
29151  
29153  
29155  
29157  
29159  
29161  
29163  
29165  
29167  
29169  
29171

MO

29173  
29175  
29177  
29179  
29181  
29195  
29197  
29199  
29201  
29203  
29205  
29183  
29185  
29187  
29189  
29510  
29186  
29207  
29209  
29211  
29213  
29215  
  
29217  
29219  
29221  
29223  
29225  
29227  
29229

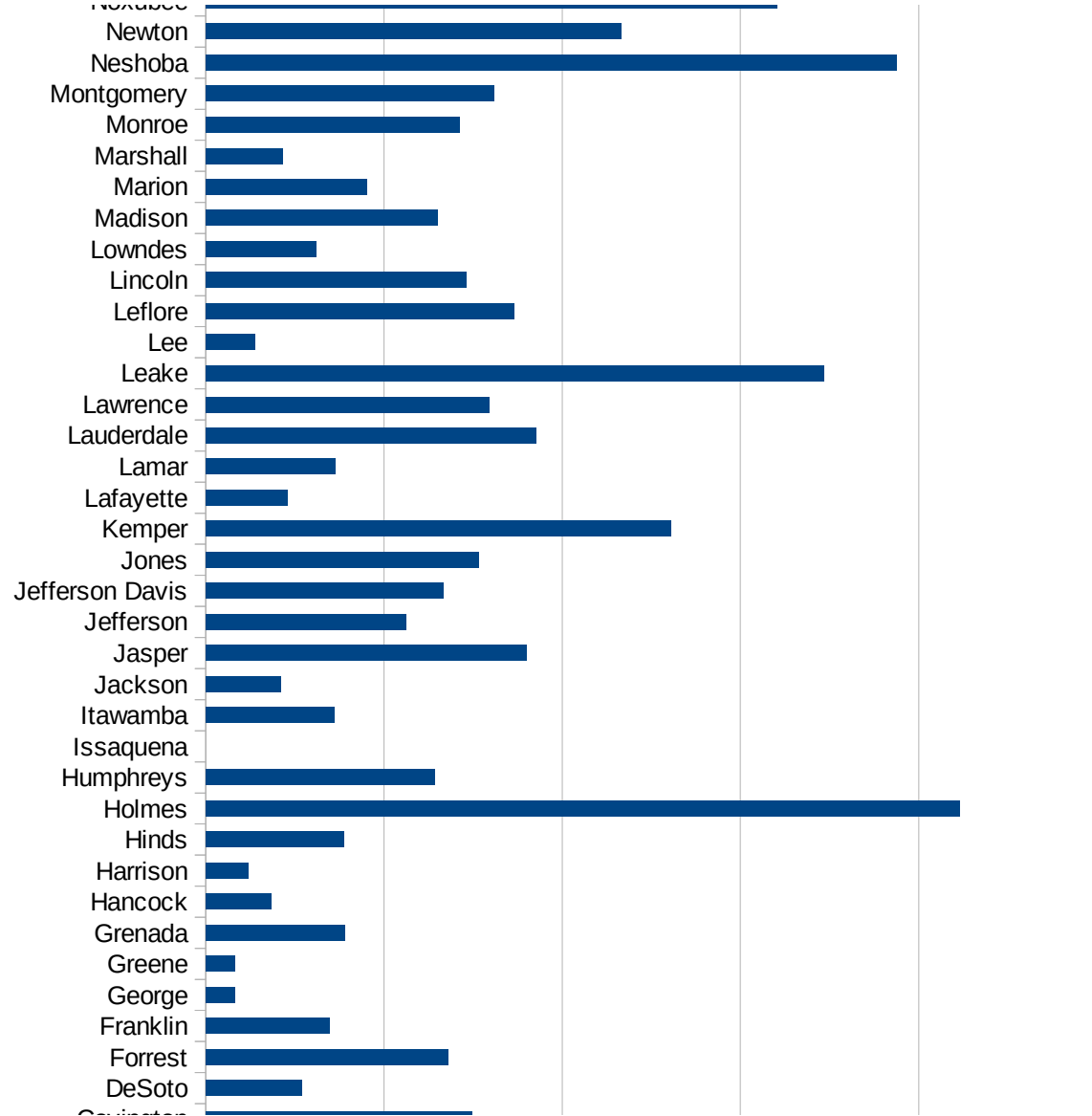
MS

FIPS	County	PC Infection
28001	Adams	609.1305463
28003	Alcorn	37.91469194
28005	Amite	454.3241928
28007	Attala	1508.303839
28009	Benton	169.2661105
28011	Bolivar	475.5369738
28013	Calhoun	422.5547243
28015	Carroll	1150.23711
28017	Chickasaw	745.4428979
28019	Choctaw	422.8074414
28021	Claiborne	710.9531215
28023	Clarke	865.1627788
28025	Clay	536.4696172
28027	Coahoma	499.3812975
28029	Copiah	998.493501
28031	Covington	747.8915822
28033	DeSoto	270.8776325
28035	Forrest	681.0064502
28037	Franklin	346.6872111
28039	George	82.4742268
28041	Greene	80.96569999
28043	Grenada	389.4561862
28045	Hancock	183.8002282
28047	Harrison	118.5579482
28049	Hinds	388.0464812
28051	Holmes	2116.672341
28053	Humphreys	641.8796173
28055	Issaquena	0
28057	Itawamba	361.4406599
28059	Jackson	209.3846186
28061	Jasper	900.9009009
28063	Jefferson	562.9045877
28065	Jefferson Davis	667.6161652

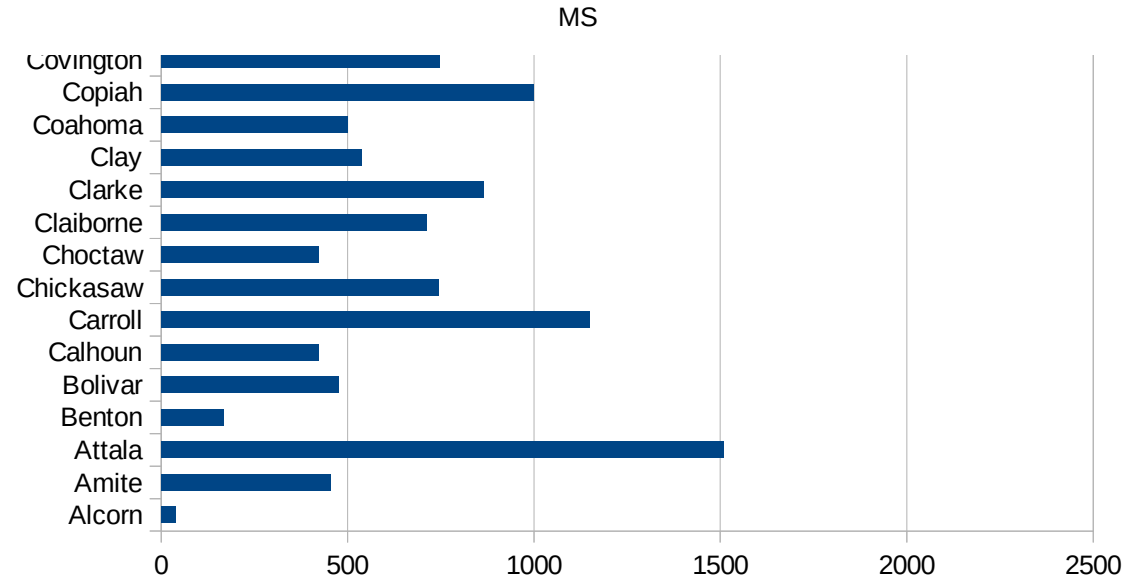


MS

28067 Jones	766.8599641
28069 Kemper	1306.472524
28071 Lafayette	228.1313306
28073 Lamar	363.508255
28075 Lauderdale	928.0773265
28077 Lawrence	794.8615014
28079 Leake	1735.272152
28081 Lee	137.3207202
28083 Leflore	864.4835575
28085 Lincoln	730.8872972
28087 Lowndes	308.8409978
28089 Madison	650.3834138
28091 Marion	453.1660935
28093 Marshall	214.3804124
28095 Monroe	711.393544
28097 Montgomery	808.1412751
28099 Neshoba	1939.914163
28101 Newton	1165.88164
28103 Noxubee	1604.176554
28105 Oktibbeha	302.4254521
28107 Panola	187.2549593
28109 Pearl River	373.7339087
28111 Perry	410.6948286
28113 Pike	510.5780654
28115 Pontotoc	87.95903622
28117 Prentiss	161.9593127
28119 Quitman	354.5596369
28121 Rankin	242.3620226
28123 Scott	2202.425142
28125 Sharkey	159.9268906
28127 Simpson	347.5596083
28129 Smith	831.1461067
28131 Stone	160.2820965
28133 Sunflower	303.0891782



28135 Tallahatchie	178.737399
28137 Tate	239.9248931
28139 Tippah	322.8006365
28141 Tishomingo	133.648607
28143 Tunica	522.928399
28145 Union	272.6700692
28147 Walthall	352.5751815
28149 Warren	342.1690922
28151 Washington	361.7158201
28153 Wayne	729.1358755
28155 Webster	602.778913
28157 Wilkinson	966.7879891
28159 Winston	578.0346821
28161 Yalobusha	685.9264041
28163 Yazoo	789.4364203



MS

FIPS

29001  
29003  
29005  
29007  
29009  
29011  
29013  
29015  
29017  
29019  
29021  
29023  
29025  
29027  
29029  
29031  
29033  
29035  
29037



MS

29039  
29041  
29043  
29045  
29047  
29049  
29051  
29053  
29055  
29057  
29059  
29061  
29063  
29065  
29067  
29069  
29071  
29073  
29075  
29077  
29079  
29081  
29083  
29085  
29087  
29089  
29091  
29093  
29095  
29097  
29099  
29101

29103

MS

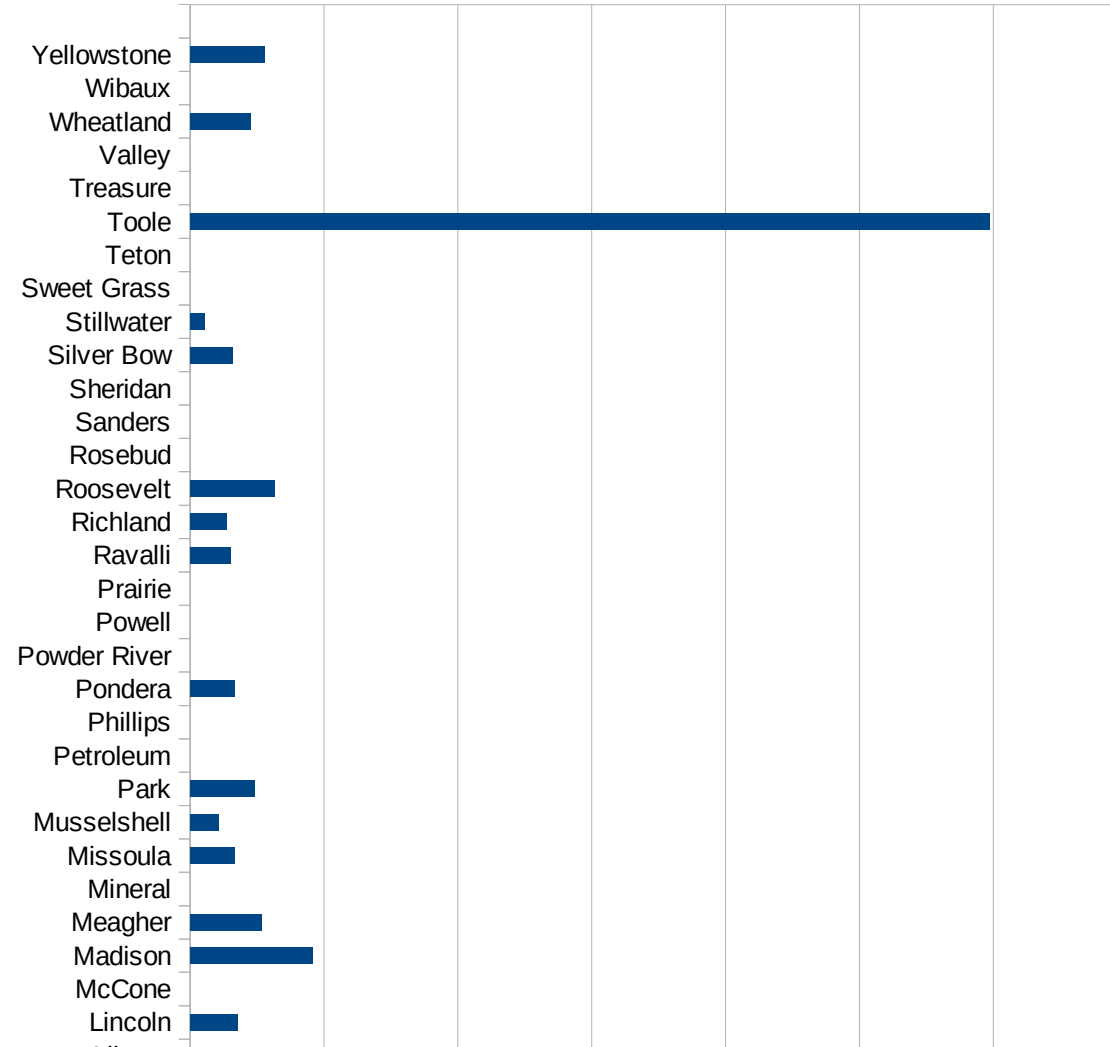
29105  
29107  
29109  
29111  
29113  
29115  
29117  
29121  
29123  
29125  
29127  
29119  
29129  
29131  
29133  
29135  
29137  
29139  
29141  
29143  
29145  
29147  
29149  
29151  
29153  
29155  
29157  
29159  
29161  
29163  
29165  
29167  
29169  
29171

MS

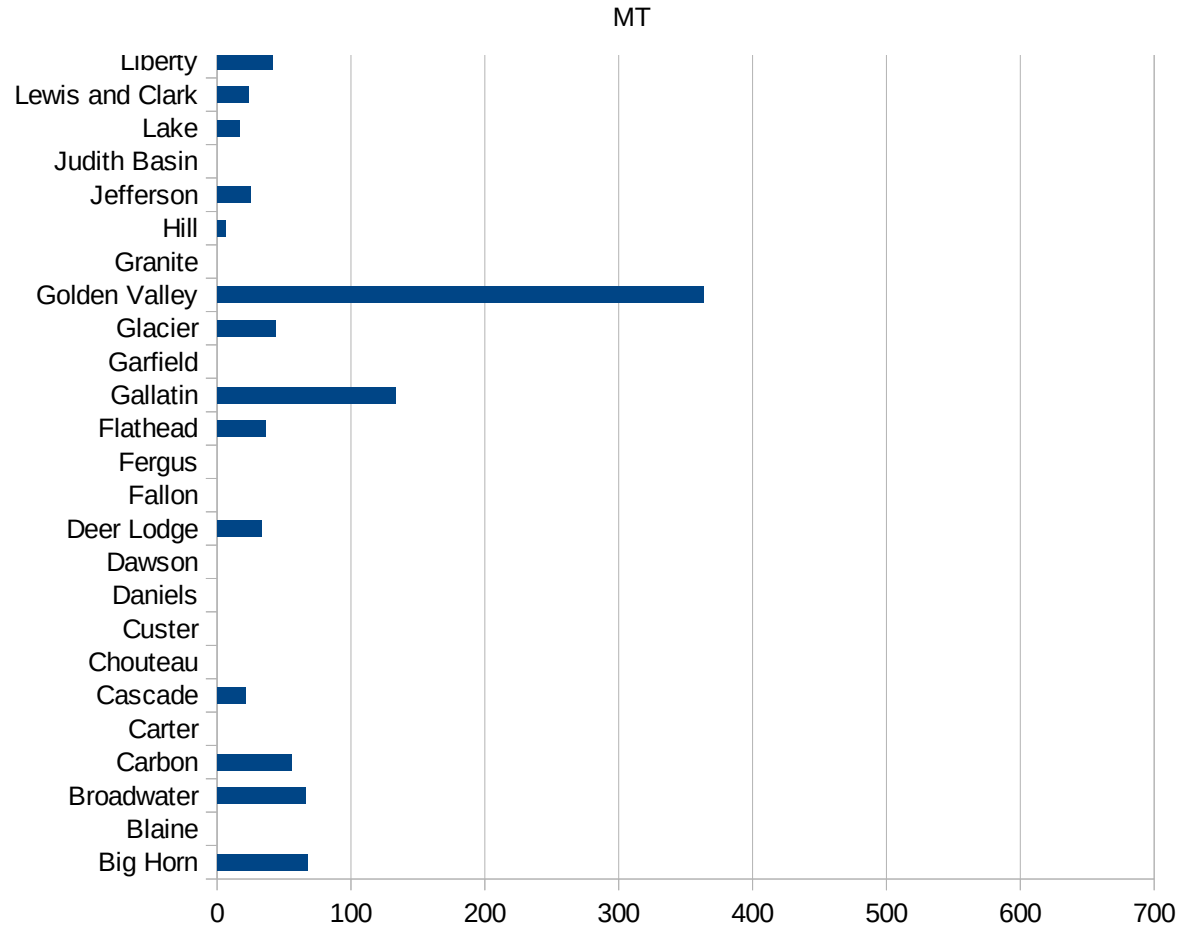
29173  
29175  
29177  
29179  
29181  
29195  
29197  
29199  
29201  
29203  
29205  
29183  
29185  
29187  
29189  
29510  
29186  
29207  
29209  
29211  
29213  
29215  
  
29217  
29219  
29221  
29223  
29225  
29227  
29229

MT

FIPS	County	PC Infection
30001	Beaverhead	10.63377286
30003	Big Horn	67.47638327
30005	Blaine	0
30007	Broadwater	65.73541495
30009	Carbon	56.00149337
30011	Carter	0
30013	Cascade	20.82236077
30015	Chouteau	0
30017	Custer	0
30019	Daniels	0
30021	Dawson	0
30023	Deer Lodge	32.85510897
30025	Fallon	0
30027	Fergus	0
30029	Flathead	36.2368519
30031	Gallatin	133.1831671
30033	Garfield	0
30035	Glacier	43.64588638
30037	Golden Valley	363.1961259
30039	Granite	0
30041	Hill	6.117330397
30043	Jefferson	24.79953708
30045	Judith Basin	0
30047	Lake	16.52892562
30049	Lewis and Clark	23.28966521
30051	Liberty	41.15226337
30053	Lincoln	35.36425179
30055	McCone	0
30057	Madison	91.24087591
30059	Meagher	53.59056806
30061	Mineral	0
30063	Missoula	32.83077001
30065	Musselshell	21.50075253



30067 Park	47.80114723
30069 Petroleum	0
30071 Phillips	0
30073 Pondera	33.48961822
30075 Powder River	0
30077 Powell	0
30079 Prairie	0
30081 Ravalli	30.1121097
30083 Richland	27.49014936
30085 Roosevelt	63.29686228
30087 Rosebud	0
30089 Sanders	0
30091 Sheridan	0
30093 Silver Bow	31.4348584
30095 Stillwater	10.48877701
30097 Sweet Grass	0
30099 Teton	0
30101 Toole	597.5685143
30103 Treasure	0
30105 Valley	0
30107 Wheatland	44.72271914
30109 Wibaux	0
30111 Yellowstone	55.57741184



MT

FIPS

29001  
29003  
29005  
29007  
29009  
29011  
29013  
29015  
29017  
29019  
29021  
29023  
29025  
29027  
29029  
29031  
29033  
29035  
29037

MT

29039  
29041  
29043  
29045  
29047  
29049  
29051  
29053  
29055  
29057  
29059  
29061  
29063  
29065  
29067  
29069  
29071  
29073  
29075  
29077  
29079  
29081  
29083  
29085  
29087  
29089  
29091  
29093  
29095  
29097  
29099  
29101

29103

MT

29105  
29107  
29109  
29111  
29113  
29115  
29117  
29121  
29123  
29125  
29127  
29119  
29129  
29131  
29133  
29135  
29137  
29139  
29141  
29143  
29145  
29147  
29149  
29151  
29153  
29155  
29157  
29159  
29161  
29163  
29165  
29167  
29169  
29171

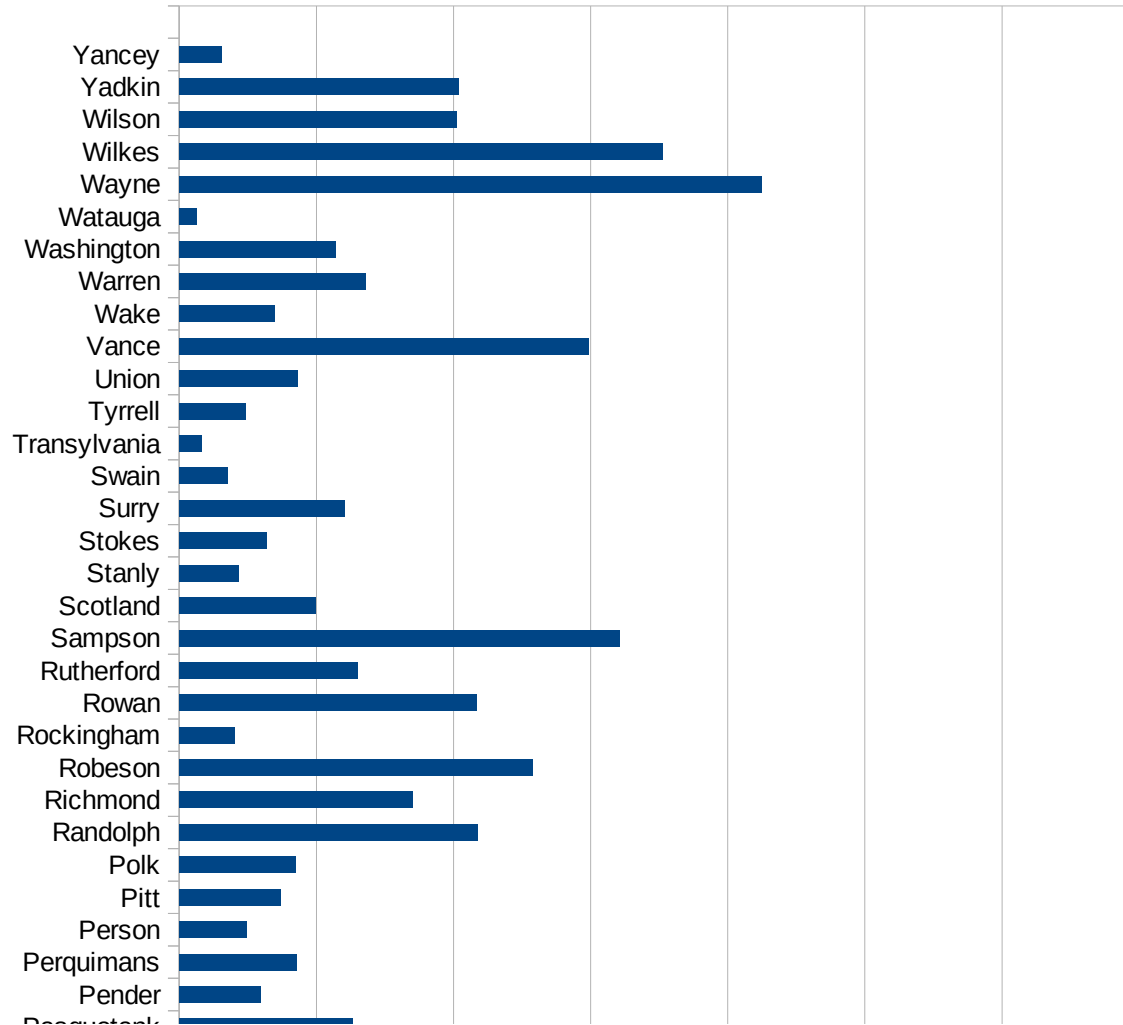


MT

29173  
29175  
29177  
29179  
29181  
29195  
29197  
29199  
29201  
29203  
29205  
29183  
29185  
29187  
29189  
29510  
29186  
29207  
29209  
29211  
29213  
29215  
  
29217  
29219  
29221  
29223  
29225  
29227  
29229

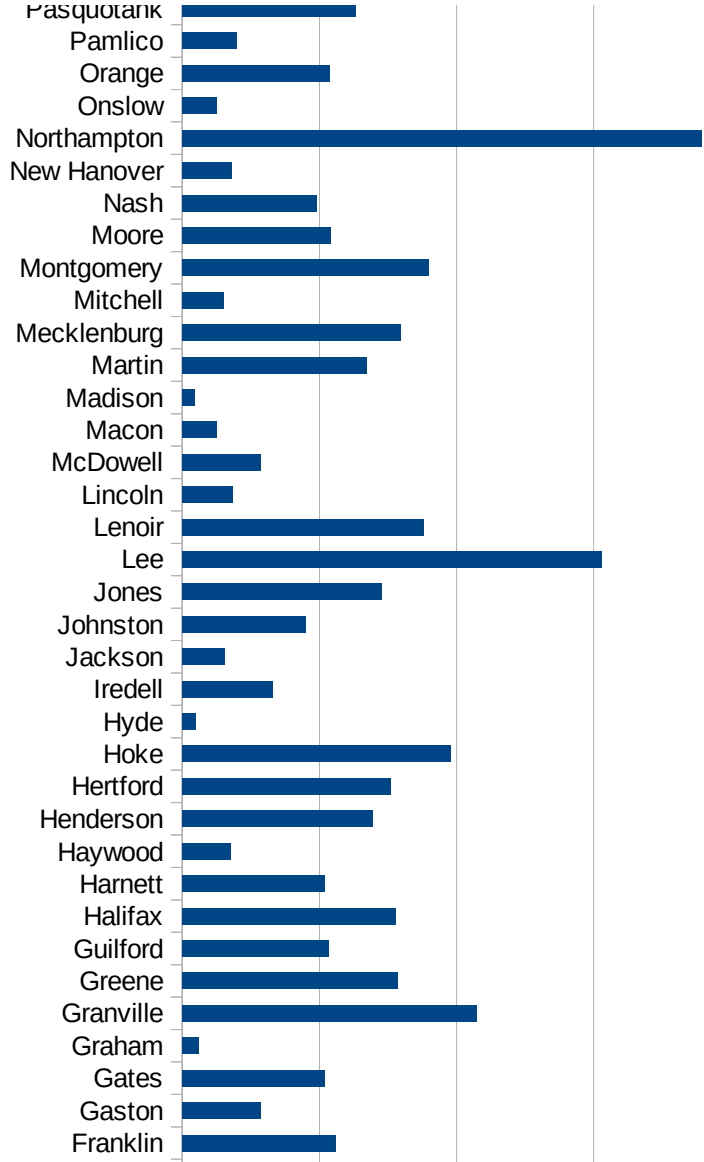
NC

FIPS	County	PC Infection
37001	Alamance	183.253623
37003	Alexander	74.96051187
37005	Alleghany	125.4367888
37007	Anson	249.2261929
37009	Ashe	129.1084142
37011	Avery	11.42530706
37013	Beaufort	76.46721468
37015	Bertie	604.4360349
37017	Bladen	283.2178367
37019	Brunswick	59.23477447
37021	Buncombe	107.6791855
37023	Burke	372.861853
37025	Cabarrus	216.237189
37027	Caldwell	138.9752405
37029	Camden	28.01120448
37031	Carteret	53.21903228
37033	Caswell	242.312098
37035	Catawba	114.086176
37037	Chatham	803.9486457
37039	Cherokee	105.6970722
37041	Chowan	114.049469
37043	Clay	71.81973247
37045	Cleveland	74.76061242
37047	Columbus	549.8158297
37049	Craven	186.5671642
37051	Cumberland	180.5434357
37053	Currituck	48.02009456
37055	Dare	60.27232131
37057	Davidson	216.6684672
37059	Davie	184.8688367
37061	Duplin	1201.236917
37063	Durham	435.3742356
37065	Edgecombe	365.3494856

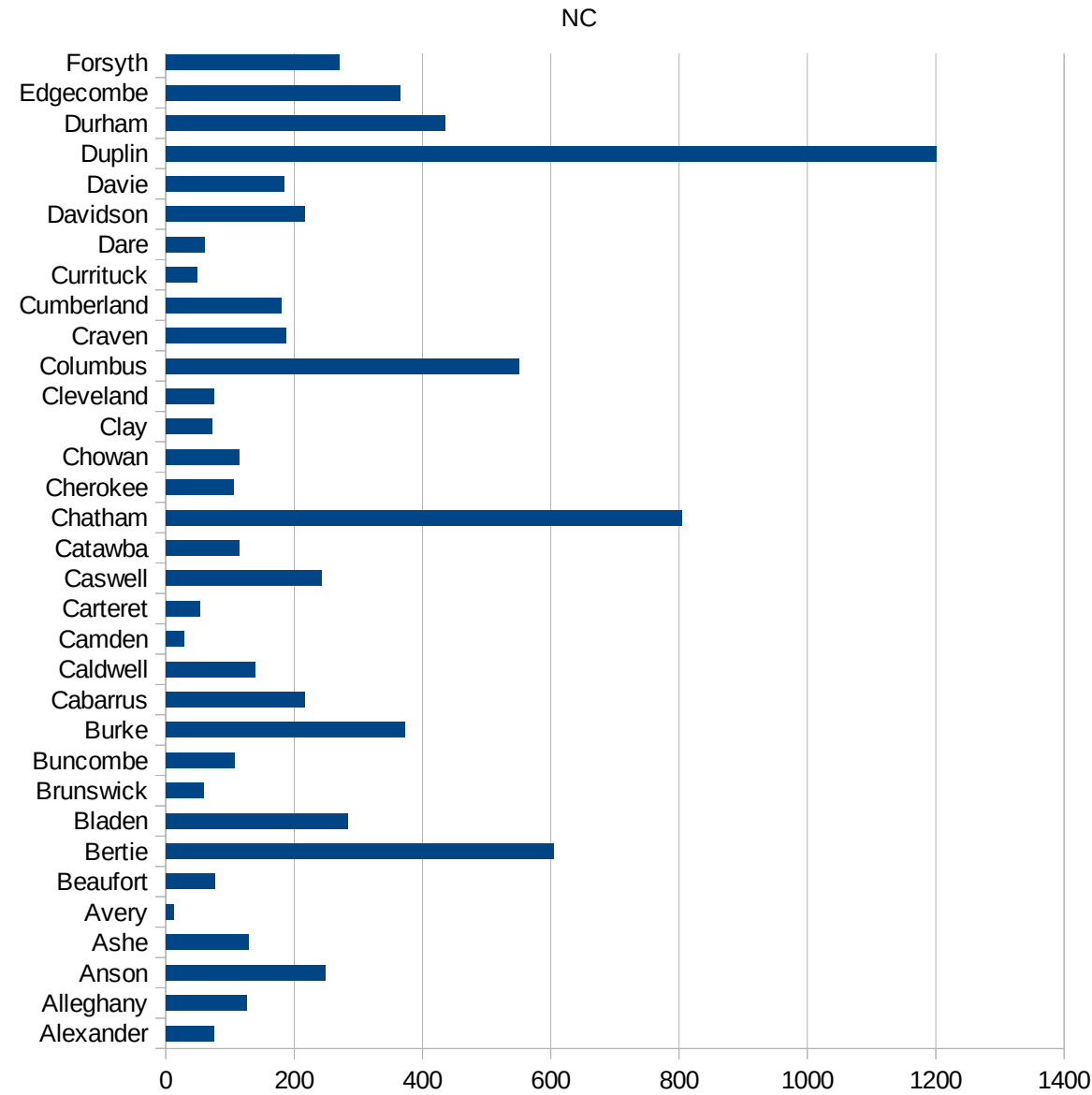


NC

37067 Forsyth	269.5865724
37069 Franklin	223.5050326
37071 Gaston	114.4287984
37073 Gates	207.3792448
37075 Graham	23.57378595
37077 Granville	429.17741
37079 Greene	314.106225
37081 Guilford	214.1773006
37083 Halifax	310.4361925
37085 Harnett	207.1318938
37087 Haywood	71.00095206
37089 Henderson	278.3773598
37091 Hertford	304.3239359
37093 Hoke	390.7676576
37095 Hyde	19.12045889
37097 Iredell	132.2610474
37099 Jackson	62.31680015
37101 Johnston	180.0912791
37103 Jones	290.5468507
37105 Lee	611.8596628
37107 Lenoir	351.9365442
37109 Lincoln	72.81843142
37111 McDowell	114.2681346
37113 Macon	51.0131784
37115 Madison	18.37981896
37117 Martin	269.0662079
37119 Mecklenburg	317.9446769
37121 Mitchell	60
37123 Montgomery	359.3560926
37125 Moore	215.8448349
37127 Nash	195.7113683
37129 New Hanover	72.3283708
37131 Northampton	757.2677373
37133 Onslow	49.57431848



37135 Orange	215.0287276
37137 Pamlico	78.92659826
37139 Pasquotank	252.2767981
37141 Pender	119.0437888
37143 Perquimans	171.360453
37145 Person	98.71668312
37147 Pitt	148.4042376
37149 Polk	169.8122362
37151 Randolph	435.2951845
37153 Richmond	340.8559271
37155 Robeson	515.8119107
37157 Rockingham	80.49399052
37159 Rowan	433.9454347
37161 Rutherford	260.3776973
37163 Sampson	642.8189734
37165 Scotland	198.2189026
37167 Stanly	86.99154249
37169 Stokes	127.5650472
37171 Surry	240.4514371
37173 Swain	70.2000702
37175 Transylvania	32.14964197
37177 Tyrrell	96.828855
37179 Union	172.9487766
37181 Vance	596.6533579
37183 Wake	139.4299211
37185 Warren	272.6308881
37187 Washington	227.6751834
37189 Watauga	25.02457771
37191 Wayne	849.5066857
37193 Wilkes	704.5232434
37195 Wilson	405.1316678
37197 Yadkin	407.5326958
37199 Yancey	61.44221639



NC

NC

FIPS

- 29001
- 29003
- 29005
- 29007
- 29009
- 29011
- 29013
- 29015
- 29017
- 29019
- 29021
- 29023
- 29025
- 29027
- 29029
- 29031
- 29033
- 29035
- 29037

NC

29039  
29041  
29043  
29045  
29047  
29049  
29051  
29053  
29055  
29057  
29059  
29061  
29063  
29065  
29067  
29069  
29071  
29073  
29075  
29077  
29079  
29081  
29083  
29085  
29087  
29089  
29091  
29093  
29095  
29097  
29099  
29101

29103

NC

29105  
29107  
29109  
29111  
29113  
29115  
29117  
29121  
29123  
29125  
29127  
29119  
29129  
29131  
29133  
29135  
29137  
29139  
29141  
29143  
29145  
29147  
29149  
29151  
29153  
29155  
29157  
29159  
29161  
29163  
29165  
29167  
29169  
29171

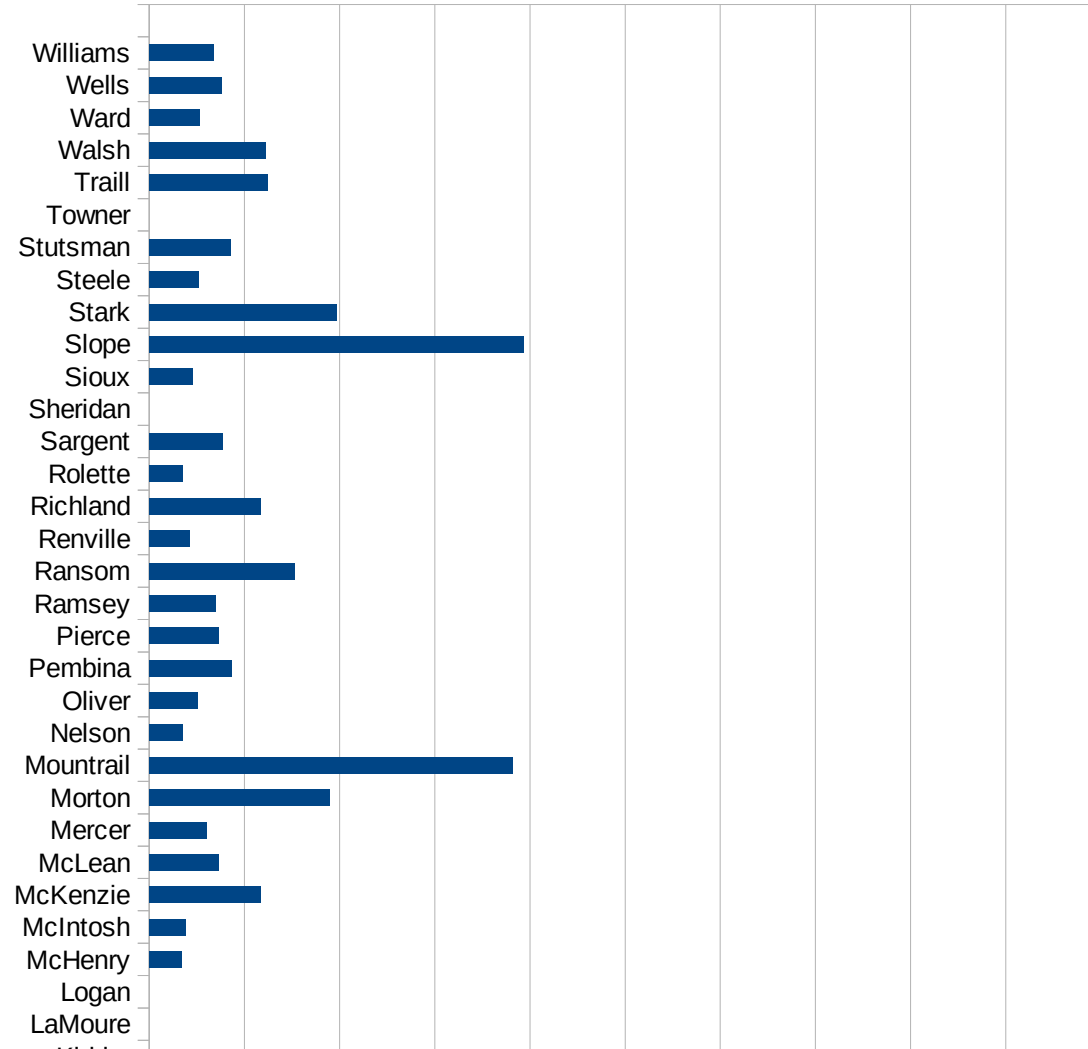


NC

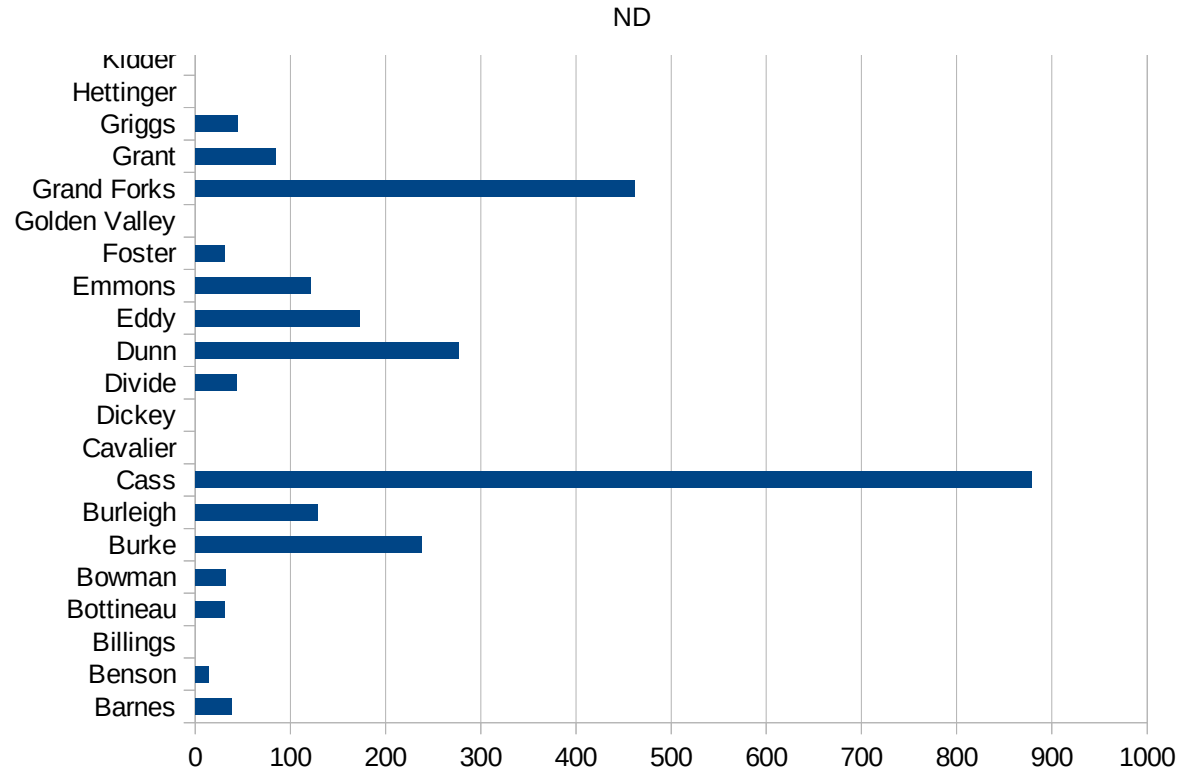
29173  
29175  
29177  
29179  
29181  
29195  
29197  
29199  
29201  
29203  
29205  
29183  
29185  
29187  
29189  
29510  
29186  
29207  
29209  
29211  
29213  
29215  
  
29217  
29219  
29221  
29223  
29225  
29227  
29229

ND

FIPS	County	PC Infection
38001	Adams	0
38003	Barnes	37.94346424
38005	Benson	14.3636886
38007	Billings	0
38009	Bottineau	31.19638122
38011	Bowman	32.50975293
38013	Burke	238.0952381
38015	Burleigh	129.1026839
38017	Cass	879.2613323
38019	Cavalier	0
38021	Dickey	0
38023	Divide	43.80201489
38025	Dunn	277.0083102
38027	Eddy	172.9355815
38029	Emmons	121.3960546
38031	Foster	31.09452736
38033	Golden Valley	0
38035	Grand Forks	462.060195
38037	Grant	84.24599832
38039	Griggs	44.80286738
38041	Hettinger	0
38043	Kidder	0
38045	LaMoure	0
38047	Logan	0
38049	McHenry	34.38789546
38051	McIntosh	38.68471954
38053	McKenzie	117.370892
38055	McLean	73.36757153
38057	Mercer	60.4814322
38059	Morton	189.7411159
38061	Mountrail	381.6793893
38063	Nelson	34.8553503
38065	Oliver	51.2295082



38067 Pembina	86.3682165
38069 Pierce	73.51139427
38071 Ramsey	69.68034143
38073 Ransom	152.7592133
38075 Renville	42.12299916
38077 Richland	117.0022785
38079 Rolette	34.96259003
38081 Sargent	77.51937984
38083 Sheridan	0
38085 Sioux	45.89261129
38087 Slope	393.1847969
38089 Stark	196.7932381
38091 Steele	52.54860746
38093 Stutsman	86.05440551
38095 Towner	0
38097 Traill	124.4245365
38099 Walsh	121.8711915
38101 Ward	53.1412376
38103 Wells	75.81501137
38105 Williams	67.89250354



ND

FIPS

29001  
29003  
29005  
29007  
29009  
29011  
29013  
29015  
29017  
29019  
29021  
29023  
29025  
29027  
29029  
29031  
29033  
29035  
29037

ND

29039  
29041  
29043  
29045  
29047  
29049  
29051  
29053  
29055  
29057  
29059  
29061  
29063  
29065  
29067  
29069  
29071  
29073  
29075  
29077  
29079  
29081  
29083  
29085  
29087  
29089  
29091  
29093  
29095  
29097  
29099  
29101

29103

ND

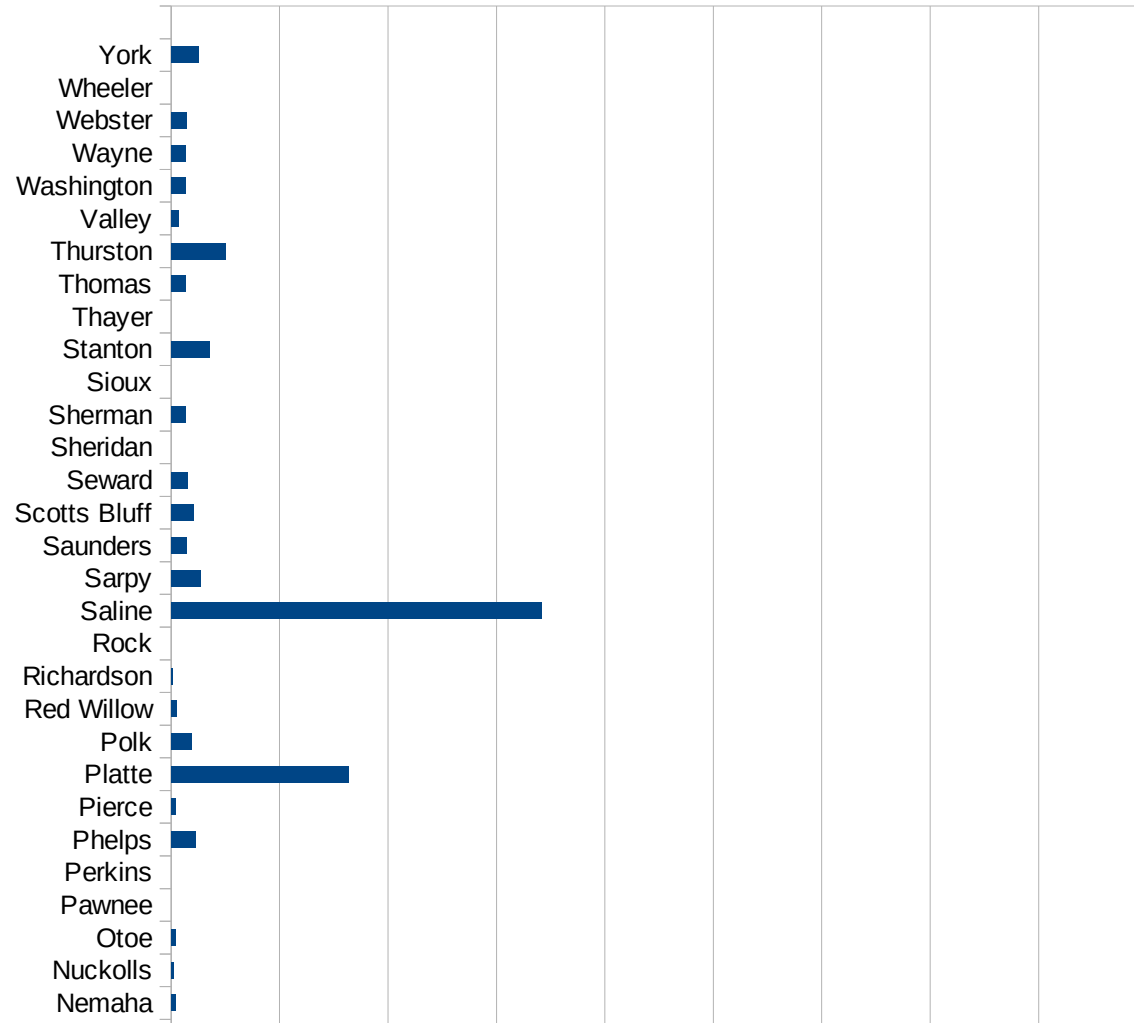
29105  
29107  
29109  
29111  
29113  
29115  
29117  
29121  
29123  
29125  
29127  
29119  
29129  
29131  
29133  
29135  
29137  
29139  
29141  
29143  
29145  
29147  
29149  
29151  
29153  
29155  
29157  
29159  
29161  
29163  
29165  
29167  
29169  
29171

ND

29173  
29175  
29177  
29179  
29181  
29195  
29197  
29199  
29201  
29203  
29205  
29183  
29185  
29187  
29189  
29510  
29186  
29207  
29209  
29211  
29213  
29215  
  
29217  
29219  
29221  
29223  
29225  
29227  
29229

NE

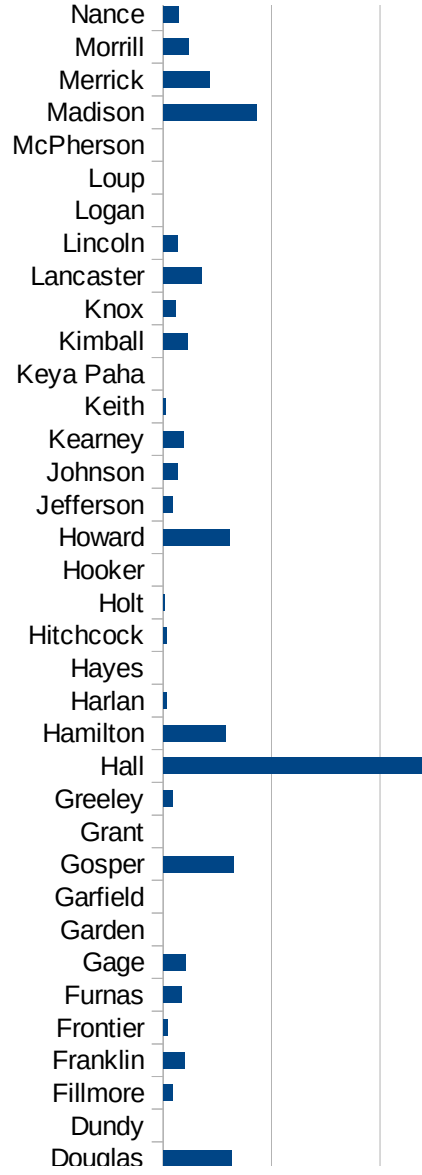
FIPS	County	PC Infection
31001	Adams	837.8026721
31003	Antelope	126.2626263
31005	Arthur	0
31007	Banner	0
31009	Blaine	0
31011	Boone	57.26283642
31013	Box Butte	18.56665429
31015	Boyd	0
31017	Brown	0
31019	Buffalo	298.296886
31021	Burt	138.7176326
31023	Butler	558.4512286
31025	Cass	152.911044
31027	Cedar	82.87946957
31029	Chase	25.14458134
31031	Cherry	17.35809755
31033	Cheyenne	96.67024705
31035	Clay	386.224654
31037	Colfax	5550.96039
31039	Cuming	346.7561521
31041	Custer	285.9778598
31043	Dakota	8161.131305
31045	Dawes	11.47315282
31047	Dawson	3488.126872
31049	Deuel	0
31051	Dixon	437.9050622
31053	Dodge	1106.248811
31055	Douglas	632.0561671
31057	Dundy	0
31059	Fillmore	90.46499005
31061	Franklin	198.4783328
31063	Frontier	38.34355828
31065	Furnas	169.6712619



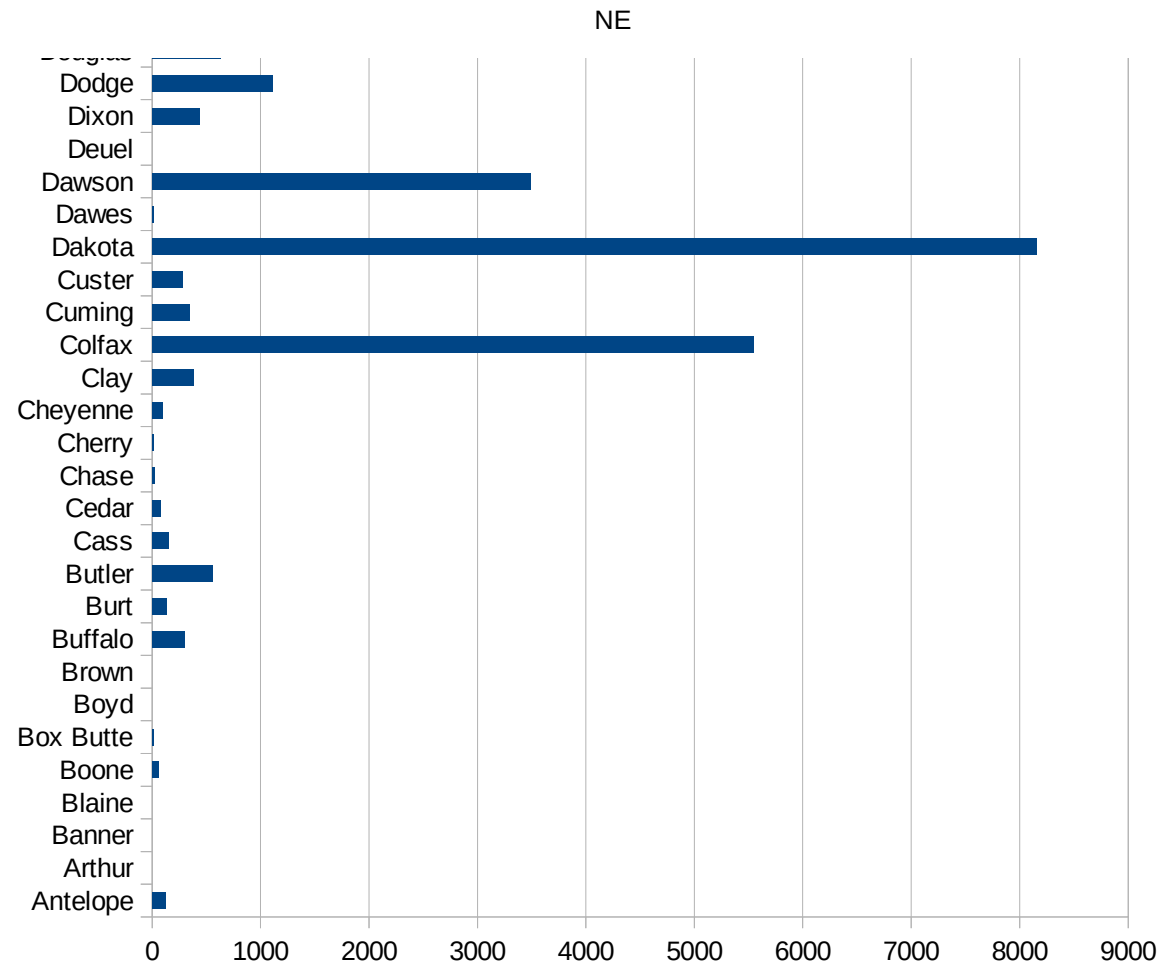


NE

31067 Gage	204.7178151
31069 Garden	0
31071 Garfield	0
31073 Gosper	651.3026052
31075 Grant	0
31077 Greeley	84.88964346
31079 Hall	2389.338874
31081 Hamilton	581.8965517
31083 Harlan	29.40311673
31085 Hayes	0
31087 Hitchcock	35.63791875
31089 Holt	9.825112989
31091 Hooker	0
31093 Howard	618.4291899
31095 Jefferson	84.54276455
31097 Johnson	136.3459291
31099 Kearney	183.3740831
31101 Keith	24.93454681
31103 Keya Paha	0
31105 Kimball	221.116639
31107 Knox	118.7789524
31109 Lancaster	352.6942182
31111 Lincoln	133.5796504
31113 Logan	0
31115 Loup	0
31117 McPherson	0
31119 Madison	861.7766727
31121 Merrick	426.742532
31123 Morrill	234.741784
31125 Nance	141.5628539
31127 Nemaha	43.11583788
31129 Nuckolls	23.83790226
31131 Otoe	37.53518924
31133 Pawnee	0



31135 Perkins	0
31137 Phelps	222.3210316
31139 Pierce	42.0050406
31141 Platte	1639.540809
31143 Polk	189.4657067
31145 Red Willow	46.61570017
31147 Richardson	12.59921885
31149 Rock	0
31151 Saline	3421.602787
31153 Sarpy	272.6893239
31155 Saunders	145.5194104
31157 Scotts Bluff	208.3970102
31159 Seward	155.9071486
31161 Sheridan	0
31163 Sherman	131.6655695
31165 Sioux	0
31167 Stanton	351.758794
31169 Thayer	0
31171 Thomas	138.8888889
31173 Thurston	506.6411064
31175 Valley	71.59904535
31177 Washington	135.4816858
31179 Wayne	138.2537488
31181 Webster	141.5227852
31183 Wheeler	0
31185 York	254.1388324



NE

FIPS

29001  
29003  
29005  
29007  
29009  
29011  
29013  
29015  
29017  
29019  
29021  
29023  
29025  
29027  
29029  
29031  
29033  
29035  
29037

NE

29039  
29041  
29043  
29045  
29047  
29049  
29051  
29053  
29055  
29057  
29059  
29061  
29063  
29065  
29067  
29069  
29071  
29073  
29075  
29077  
29079  
29081  
29083  
29085  
29087  
29089  
29091  
29093  
29095  
29097  
29099  
29101

29103

NE

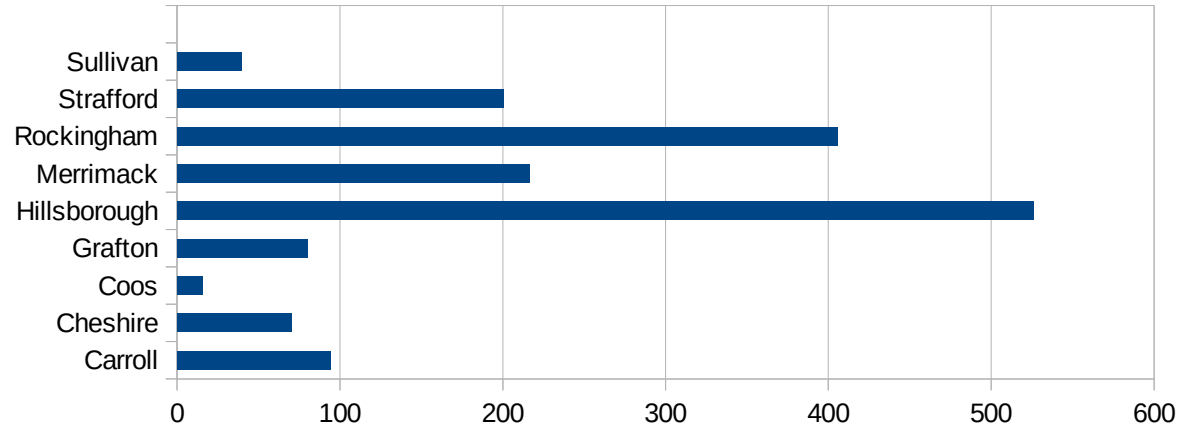
29105  
29107  
29109  
29111  
29113  
29115  
29117  
29121  
29123  
29125  
29127  
29119  
29129  
29131  
29133  
29135  
29137  
29139  
29141  
29143  
29145  
29147  
29149  
29151  
29153  
29155  
29157  
29159  
29161  
29163  
29165  
29167  
29169  
29171

NE

29173  
29175  
29177  
29179  
29181  
29195  
29197  
29199  
29201  
29203  
29205  
29183  
29185  
29187  
29189  
29510  
29186  
29207  
29209  
29211  
29213  
29215  
  
29217  
29219  
29221  
29223  
29225  
29227  
29229

NH

FIPS	County	Cases	Per Capita Cases 100,000
33001	Belknap	93.40893448	
33003	Carroll	94.30287624	
33005	Cheshire	70.59469494	
33007	Coos	15.82829466	
33009	Grafton	80.19067561	
33011	Hillsborough	525.7112032	
33013	Merrimack	216.3671492	
33015	Rockingham	405.5942246	
33017	Strafford	200.6303328	
33019	Sullivan	39.40292972	



NH

FIPS

29001  
29003  
29005  
29007  
29009  
29011  
29013  
29015  
29017  
29019  
29021  
29023  
29025  
29027  
29029  
29031  
29033  
29035  
29037



NH

29039  
29041  
29043  
29045  
29047  
29049  
29051  
29053  
29055  
29057  
29059  
29061  
29063  
29065  
29067  
29069  
29071  
29073  
29075  
29077  
29079  
29081  
29083  
29085  
29087  
29089  
29091  
29093  
29095  
29097  
29099  
29101

29103

NH

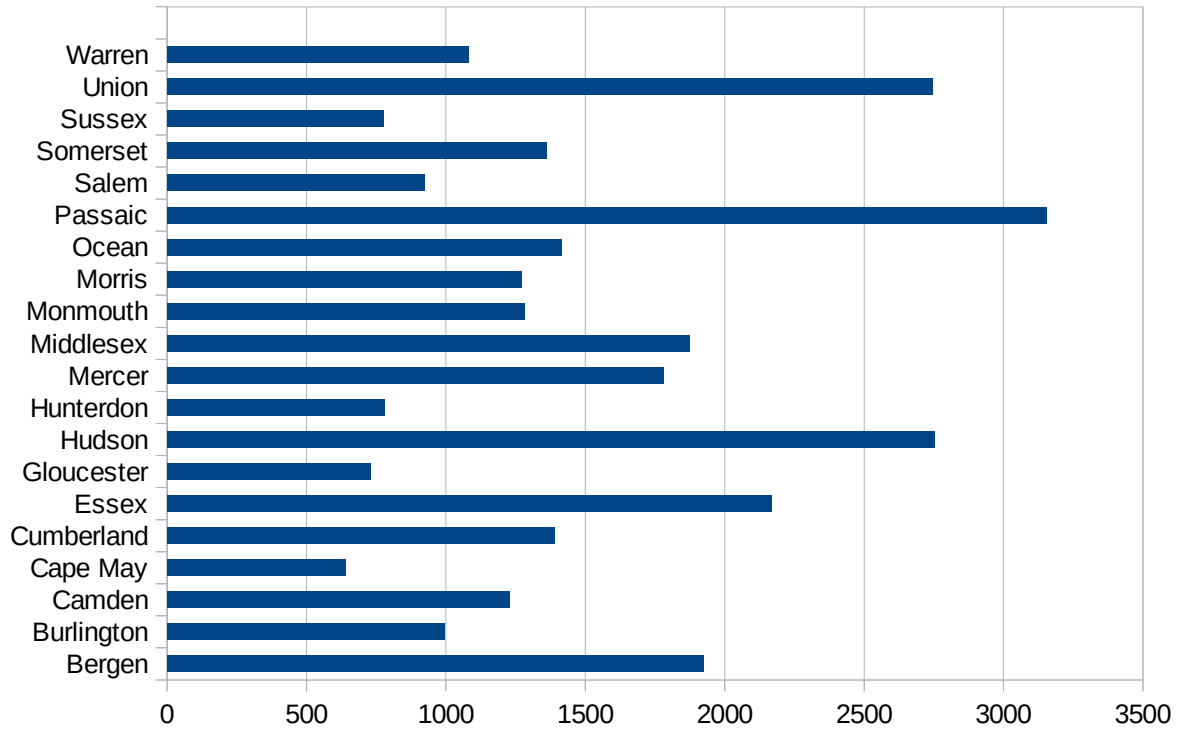
29105  
29107  
29109  
29111  
29113  
29115  
29117  
29121  
29123  
29125  
29127  
29119  
29129  
29131  
29133  
29135  
29137  
29139  
29141  
29143  
29145  
29147  
29149  
29151  
29153  
29155  
29157  
29159  
29161  
29163  
29165  
29167  
29169  
29171

NH

29173  
29175  
29177  
29179  
29181  
29195  
29197  
29199  
29201  
29203  
29205  
29183  
29185  
29187  
29189  
29510  
29186  
29207  
29209  
29211  
29213  
29215  
  
29217  
29219  
29221  
29223  
29225  
29227  
29229

NJ

FIPS	County	PC Infection
34001	Atlantic	786.2742956
34003	Bergen	1924.111661
34005	Burlington	995.0963663
34007	Camden	1228.016203
34009	Cape May	639.585134
34011	Cumberland	1389.661659
34013	Essex	2167.881395
34015	Gloucester	730.9339483
34017	Hudson	2752.118522
34019	Hunterdon	780.1850634
34021	Mercer	1782.532158
34023	Middlesex	1873.843688
34025	Monmouth	1281.234208
34027	Morris	1272.48962
34029	Ocean	1415.1061
34031	Passaic	3153.722358
34033	Salem	924.8167138
34035	Somerset	1360.353178
34037	Sussex	777.7043871
34039	Union	2745.906853
34041	Warren	1082.445476



NJ

FIPS

29001  
29003  
29005  
29007  
29009  
29011  
29013  
29015  
29017  
29019  
29021  
29023  
29025  
29027  
29029  
29031  
29033  
29035  
29037

NJ

29039  
29041  
29043  
29045  
29047  
29049  
29051  
29053  
29055  
29057  
29059  
29061  
29063  
29065  
29067  
29069  
29071  
29073  
29075  
29077  
29079  
29081  
29083  
29085  
29087  
29089  
29091  
29093  
29095  
29097  
29099  
29101

29103

NJ

29105  
29107  
29109  
29111  
29113  
29115  
29117  
29121  
29123  
29125  
29127  
29119  
29129  
29131  
29133  
29135  
29137  
29139  
29141  
29143  
29145  
29147  
29149  
29151  
29153  
29155  
29157  
29159  
29161  
29163  
29165  
29167  
29169  
29171

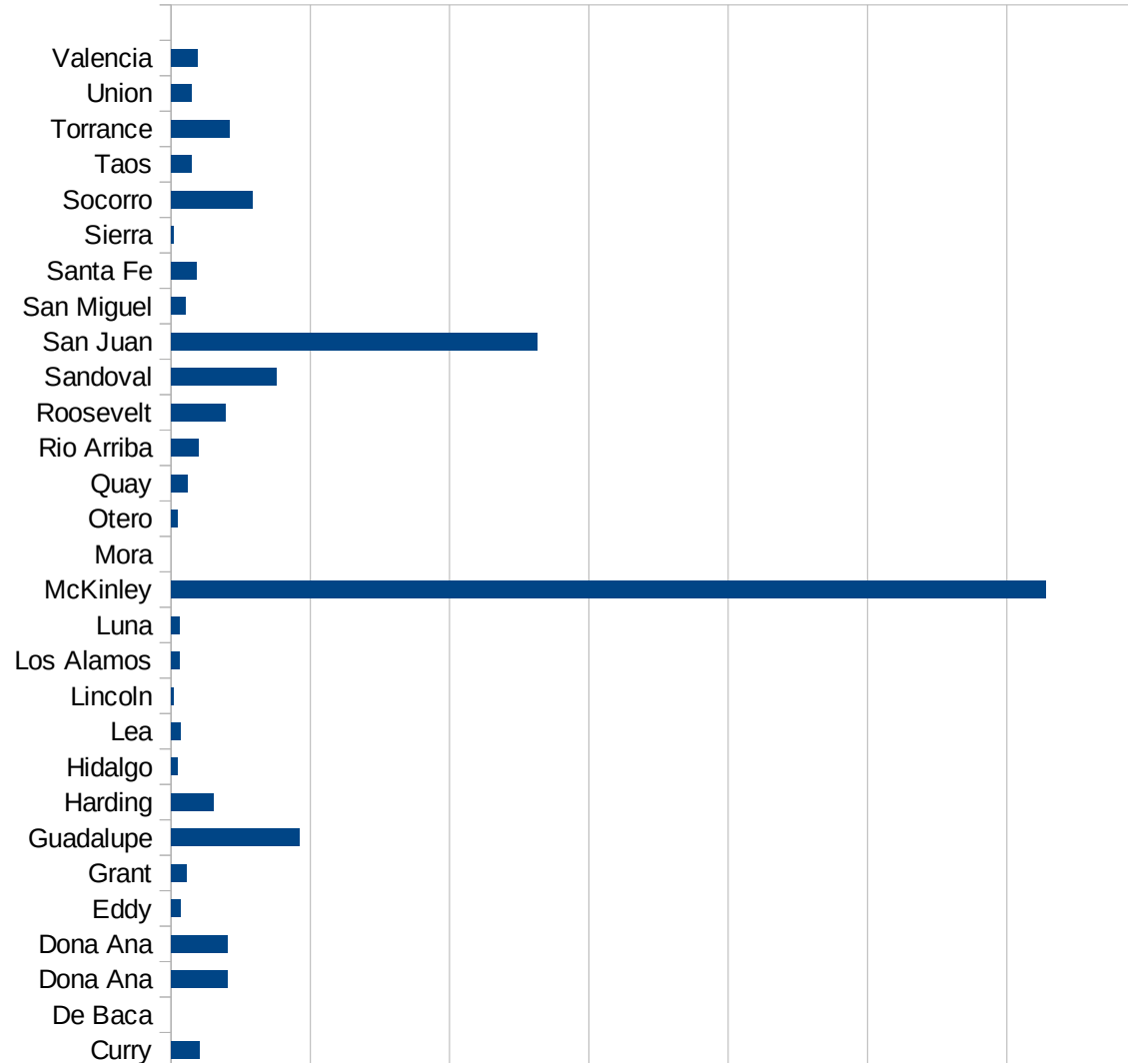
NJ

29173  
29175  
29177  
29179  
29181  
29195  
29197  
29199  
29201  
29203  
29205  
29183  
29185  
29187  
29189  
29510  
29186  
29207  
29209  
29211  
29213  
29215  
  
29217  
29219  
29221  
29223  
29225  
29227  
29229



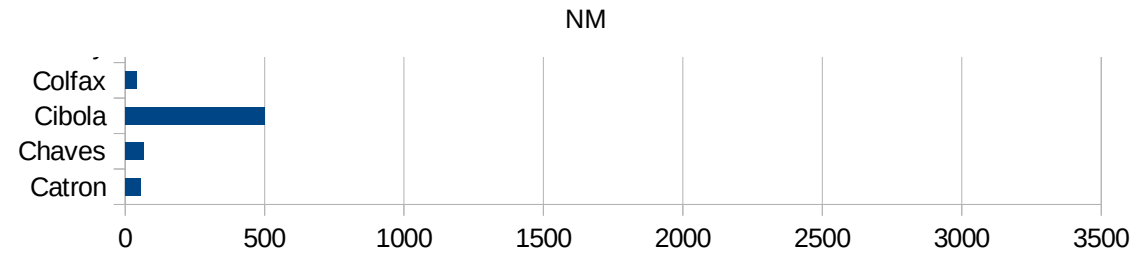
NM

FIPS	County	PC Infection
35001	Bernalillo	203.7716167
35003	Catron	55.89714925
35005	Chaves	64.9260307
35006	Cibola	501.0094967
35007	Colfax	41.28819158
35009	Curry	101.1388231
35011	De Baca	0
35013	Dona Ana	201.8186666
35013	Dona Ana	201.8186666
35015	Eddy	32.81519862
35017	Grant	54.85262927
35019	Guadalupe	460.7233356
35021	Harding	152.6717557
35023	Hidalgo	23.58490566
35025	Lea	34.47730962
35027	Lincoln	10.22704029
35028	Los Alamos	31.41196796
35029	Luna	29.21170137
35031	McKinley	3140.130032
35033	Mora	0
35035	Otero	25.45634237
35037	Quay	60.58403005
35039	Rio Arriba	97.4209096
35041	Roosevelt	197.407032
35043	Sandoval	379.5314749
35045	San Juan	1313.148277
35047	San Miguel	50.74118372
35049	Santa Fe	91.29924828
35051	Sierra	9.117432531
35053	Socorro	292.799522
35055	Taos	73.09273641
35057	Torrance	211.6605734
35059	Union	72.85089849



35061 Valencia

95.47975306



NM

FIPS

29001  
29003  
29005  
29007  
29009  
29011  
29013  
29015  
29017  
29019  
29021  
29023  
29025  
29027  
29029  
29031  
29033  
29035  
29037

NM

29039  
29041  
29043  
29045  
29047  
29049  
29051  
29053  
29055  
29057  
29059  
29061  
29063  
29065  
29067  
29069  
29071  
29073  
29075  
29077  
29079  
29081  
29083  
29085  
29087  
29089  
29091  
29093  
29095  
29097  
29099  
29101

29103

NM

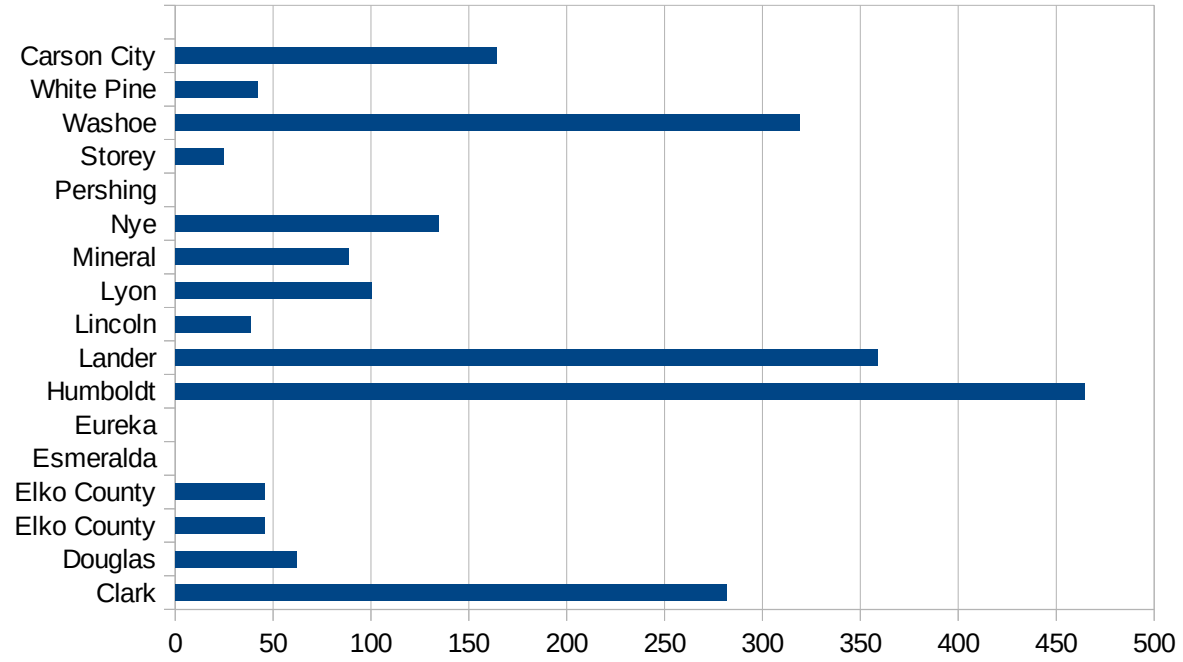
29105  
29107  
29109  
29111  
29113  
29115  
29117  
29121  
29123  
29125  
29127  
29119  
29129  
29131  
29133  
29135  
29137  
29139  
29141  
29143  
29145  
29147  
29149  
29151  
29153  
29155  
29157  
29159  
29161  
29163  
29165  
29167  
29169  
29171

NM

29173  
29175  
29177  
29179  
29181  
29195  
29197  
29199  
29201  
29203  
29205  
29183  
29185  
29187  
29189  
29510  
29186  
29207  
29209  
29211  
29213  
29215  
  
29217  
29219  
29221  
29223  
29225  
29227  
29229

NV

FIPS	County	PC Infection
32001	Churchill	28.64157119
32003	Clark	281.7201824
32005	Douglas	61.89778612
32007	Elko County	45.7491422
32007	Elko County	45.7491422
32009	Esmeralda	0
32011	Eureka	0
32013	Humboldt	464.6729417
32015	Lander	358.7443946
32017	Lincoln	38.45414343
32019	Lyon	100.3440367
32021	Mineral	88.61320337
32023	Nye	134.5212367
32027	Pershing	0
32029	Storey	24.8200546
32031	Washoe	318.8508487
32033	White Pine	42.21635884
32510	Carson City	164.2184286



NV

FIPS

29001  
29003  
29005  
29007  
29009  
29011  
29013  
29015  
29017  
29019  
29021  
29023  
29025  
29027  
29029  
29031  
29033  
29035  
29037



NV

29039  
29041  
29043  
29045  
29047  
29049  
29051  
29053  
29055  
29057  
29059  
29061  
29063  
29065  
29067  
29069  
29071  
29073  
29075  
29077  
29079  
29081  
29083  
29085  
29087  
29089  
29091  
29093  
29095  
29097  
29099  
29101

29103

NV

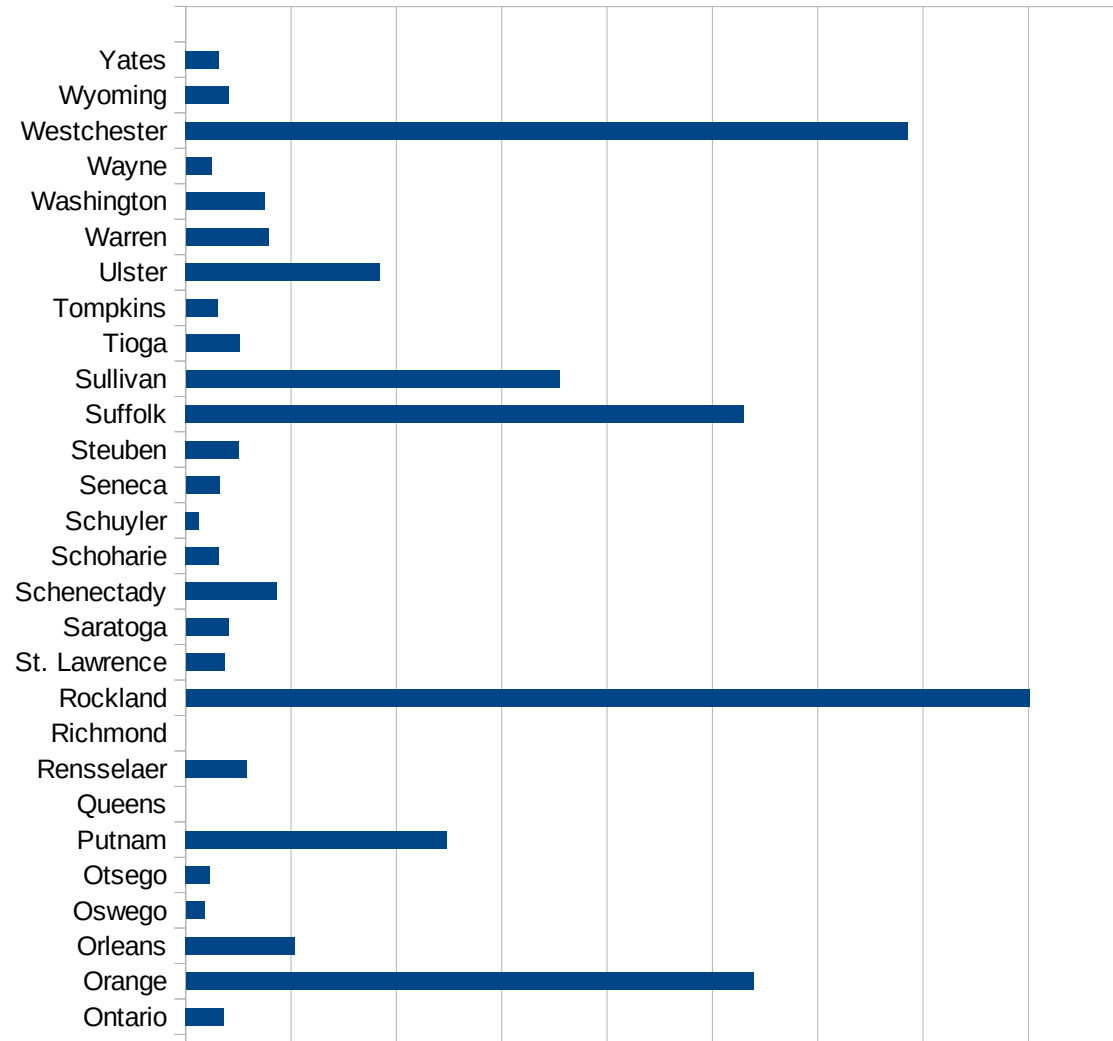
29105  
29107  
29109  
29111  
29113  
29115  
29117  
29121  
29123  
29125  
29127  
29119  
29129  
29131  
29133  
29135  
29137  
29139  
29141  
29143  
29145  
29147  
29149  
29151  
29153  
29155  
29157  
29159  
29161  
29163  
29165  
29167  
29169  
29171

NV

29173  
29175  
29177  
29179  
29181  
29195  
29197  
29199  
29201  
29203  
29205  
29183  
29185  
29187  
29189  
29510  
29186  
29207  
29209  
29211  
29213  
29215  
  
29217  
29219  
29221  
29223  
29225  
29227  
29229

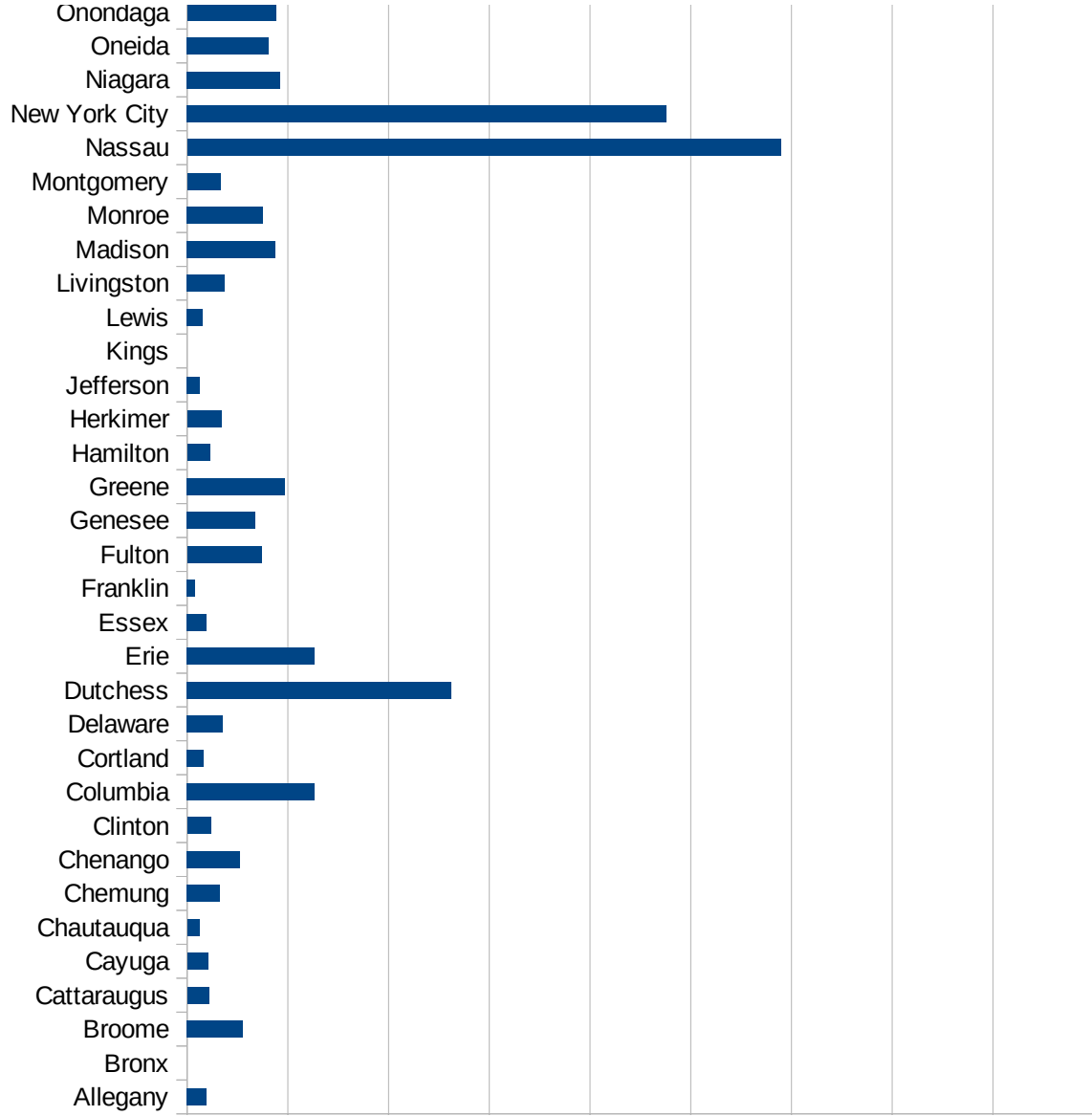
NY

FIPS	County	PC Infection
36001	Albany	584.793417492
36003	Allegany	96.9200947663
36005	Bronx	0
36007	Broome	275.489280441
36009	Cattaraugus	106.715252473
36011	Cayuga	103.700823125
36013	Chautauqua	60.9665543736
36015	Chemung	161.416668645
36017	Chenango	262.958599798
36019	Clinton	117.727244563
36021	Columbia	634.221243074
36023	Cortland	81.5507182736
36025	Delaware	175.174613156
36027	Dutchess	1309.75970148
36029	Erie	631.714686768
36031	Essex	96.5147453083
36033	Franklin	39.7669655817
36035	Fulton	369.465022112
36037	Genesee	339.065570065
36039	Greene	486.40795098
36041	Hamilton	112.764997745
36043	Herkimer	169.812236185
36045	Jefferson	64.4266475773
36047	Kings	0
36049	Lewis	75.6229440012
36051	Livingston	186.62912996
36053	Madison	437.884031358
36055	Monroe	375.90541891
36057	Montgomery	165.807299565
36059	Nassau	2947.26736914
36061	New York City	2380.92629997
36063	Niagara	461.904739276
36065	Oneida	404.657260963



NY

36067 Onondaga	440.225287944
36069 Ontario	180.222820942
36071 Orange	2694.58647837
36073 Orleans	517.088545258
36075 Oswego	89.0600349455
36077 Otsego	115.48310432
36079 Putnam	1240.7474821
36081 Queens	0
36083 Rensselaer	292.269289146
36085 Richmond	0
36087 Rockland	4005.89508589
36089 St. Lawrence	185.104630392
36091 Saratoga	202.03073474
36093 Schenectady	433.215320245
36095 Schoharie	157.571469917
36097 Schuyler	61.4113443502
36099 Seneca	160.349854227
36101 Steuben	251.576266232
36103 Suffolk	2650.61005622
36105 Sullivan	1774.88145381
36107 Tioga	255.354200988
36109 Tompkins	150.788477815
36111 Ulster	921.057788677
36113 Warren	392.126351824
36115 Washington	372.56728271
36117 Wayne	122.135370403
36119 Westchester	3429.68049177
36121 Wyoming	204.56529874
36123 Yates	156.998510527



NY  
0 500 1000 1500 2000 2500 3000 3500 4000 4500

NY

FIPS

29001  
29003  
29005  
29007  
29009  
29011  
29013  
29015  
29017  
29019  
29021  
29023  
29025  
29027  
29029  
29031  
29033  
29035  
29037

NY

29039  
29041  
29043  
29045  
29047  
29049  
29051  
29053  
29055  
29057  
29059  
29061  
29063  
29065  
29067  
29069  
29071  
29073  
29075  
29077  
29079  
29081  
29083  
29085  
29087  
29089  
29091  
29093  
29095  
29097  
29099  
29101

29103



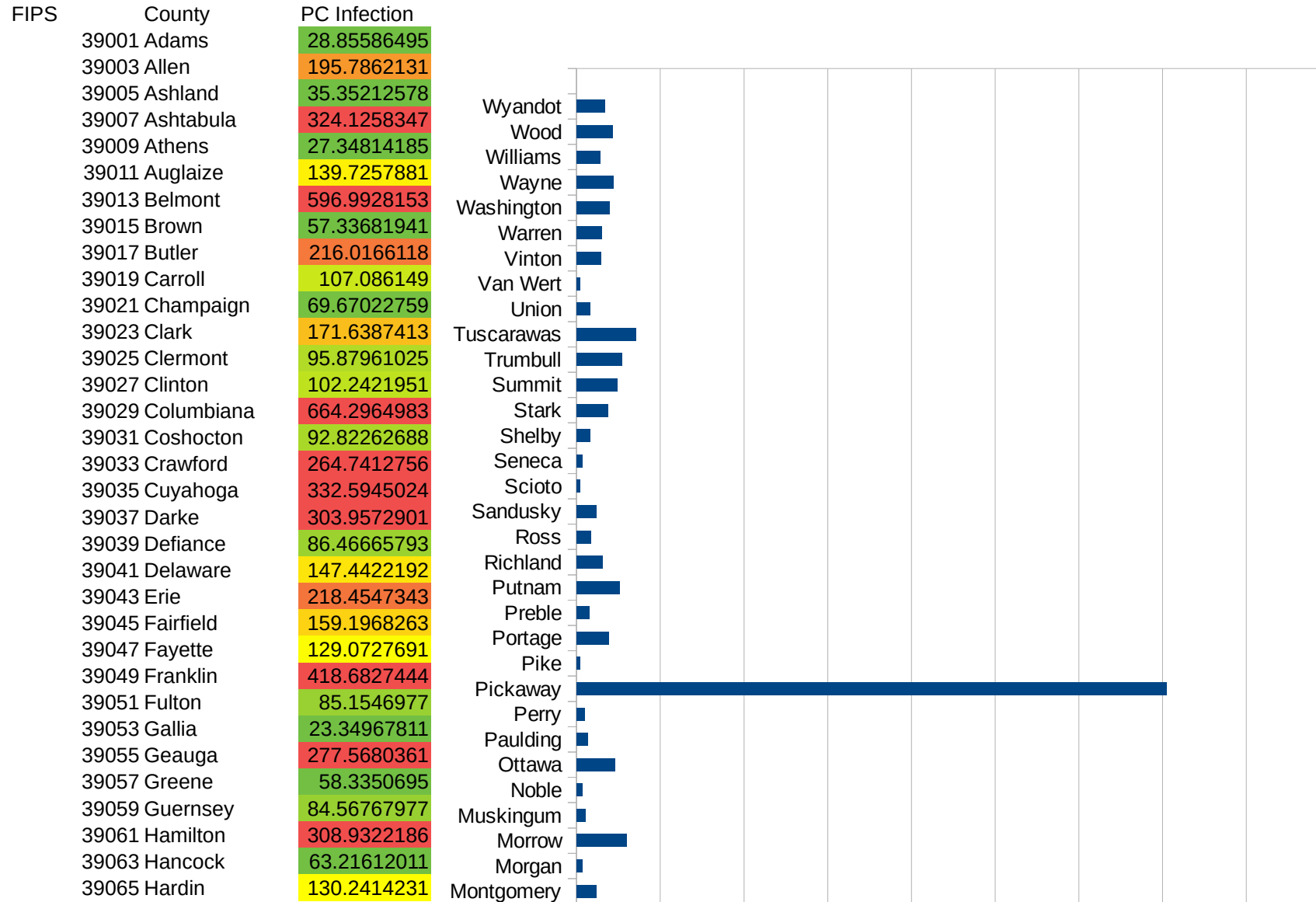
NY

29105  
29107  
29109  
29111  
29113  
29115  
29117  
29121  
29123  
29125  
29127  
29119  
29129  
29131  
29133  
29135  
29137  
29139  
29141  
29143  
29145  
29147  
29149  
29151  
29153  
29155  
29157  
29159  
29161  
29163  
29165  
29167  
29169  
29171

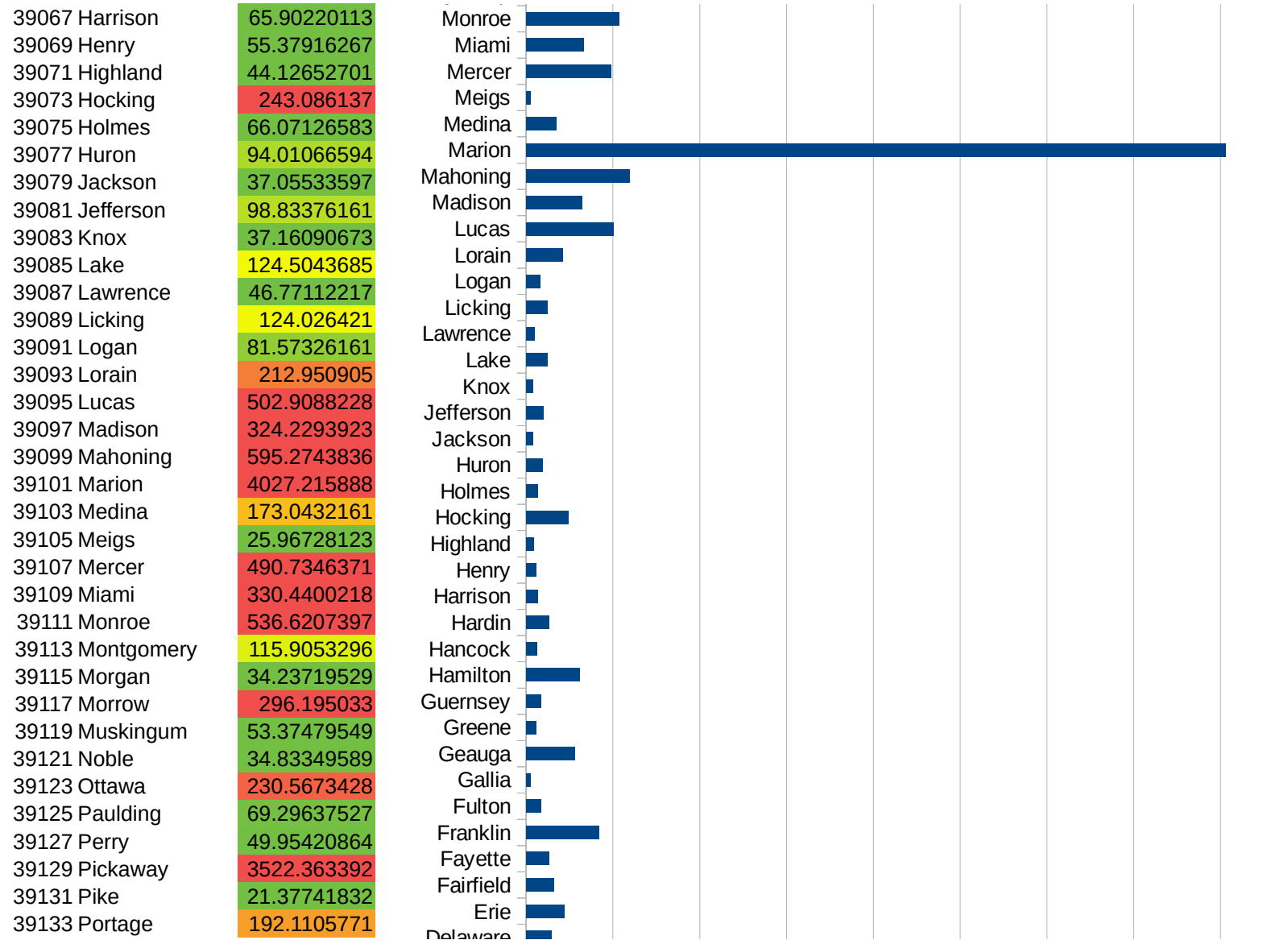
NY

29173  
29175  
29177  
29179  
29181  
29195  
29197  
29199  
29201  
29203  
29205  
29183  
29185  
29187  
29189  
29510  
29186  
29207  
29209  
29211  
29213  
29215  
  
29217  
29219  
29221  
29223  
29225  
29227  
29229

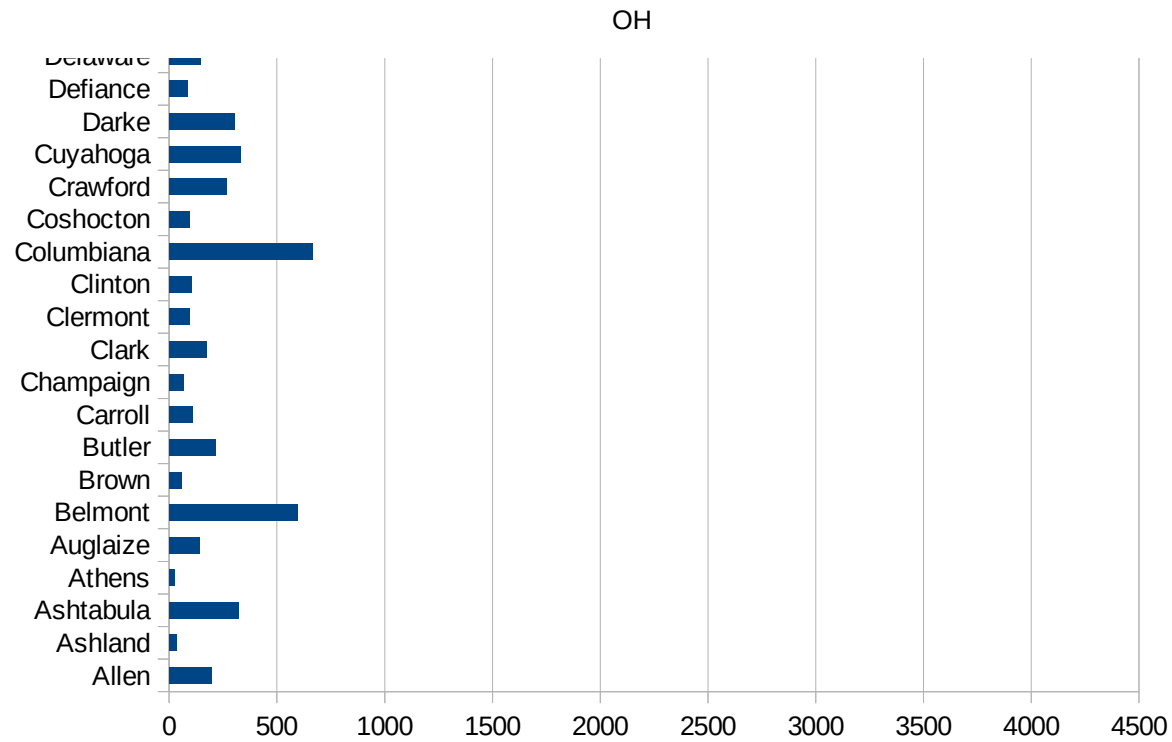
OH



OH



39135 Preble	75.61528892
39137 Putnam	257.5488455
39139 Richland	156.0706529
39141 Ross	87.09102962
39143 Sandusky	119.0496437
39145 Scioto	19.86702339
39147 Seneca	34.41592552
39149 Shelby	82.2588274
39151 Stark	188.3877774
39153 Summit	242.6566381
39155 Trumbull	273.8801875
39157 Tuscarawas	353.6712376
39159 Union	79.53661278
39161 Van Wert	21.21565715
39163 Vinton	144.6076566
39165 Warren	148.1653767
39167 Washington	196.1599202
39169 Wayne	220.7524554
39171 Williams	141.2889903
39173 Wood	214.2376201
39175 Wyandot	168.6801915



OH

FIPS

29001  
29003  
29005  
29007  
29009  
29011  
29013  
29015  
29017  
29019  
29021  
29023  
29025  
29027  
29029  
29031  
29033  
29035  
29037

OH

29039  
29041  
29043  
29045  
29047  
29049  
29051  
29053  
29055  
29057  
29059  
29061  
29063  
29065  
29067  
29069  
29071  
29073  
29075  
29077  
29079  
29081  
29083  
29085  
29087  
29089  
29091  
29093  
29095  
29097  
29099  
29101

29103

OH

29105  
29107  
29109  
29111  
29113  
29115  
29117  
29121  
29123  
29125  
29127  
29119  
29129  
29131  
29133  
29135  
29137  
29139  
29141  
29143  
29145  
29147  
29149  
29151  
29153  
29155  
29157  
29159  
29161  
29163  
29165  
29167  
29169  
29171

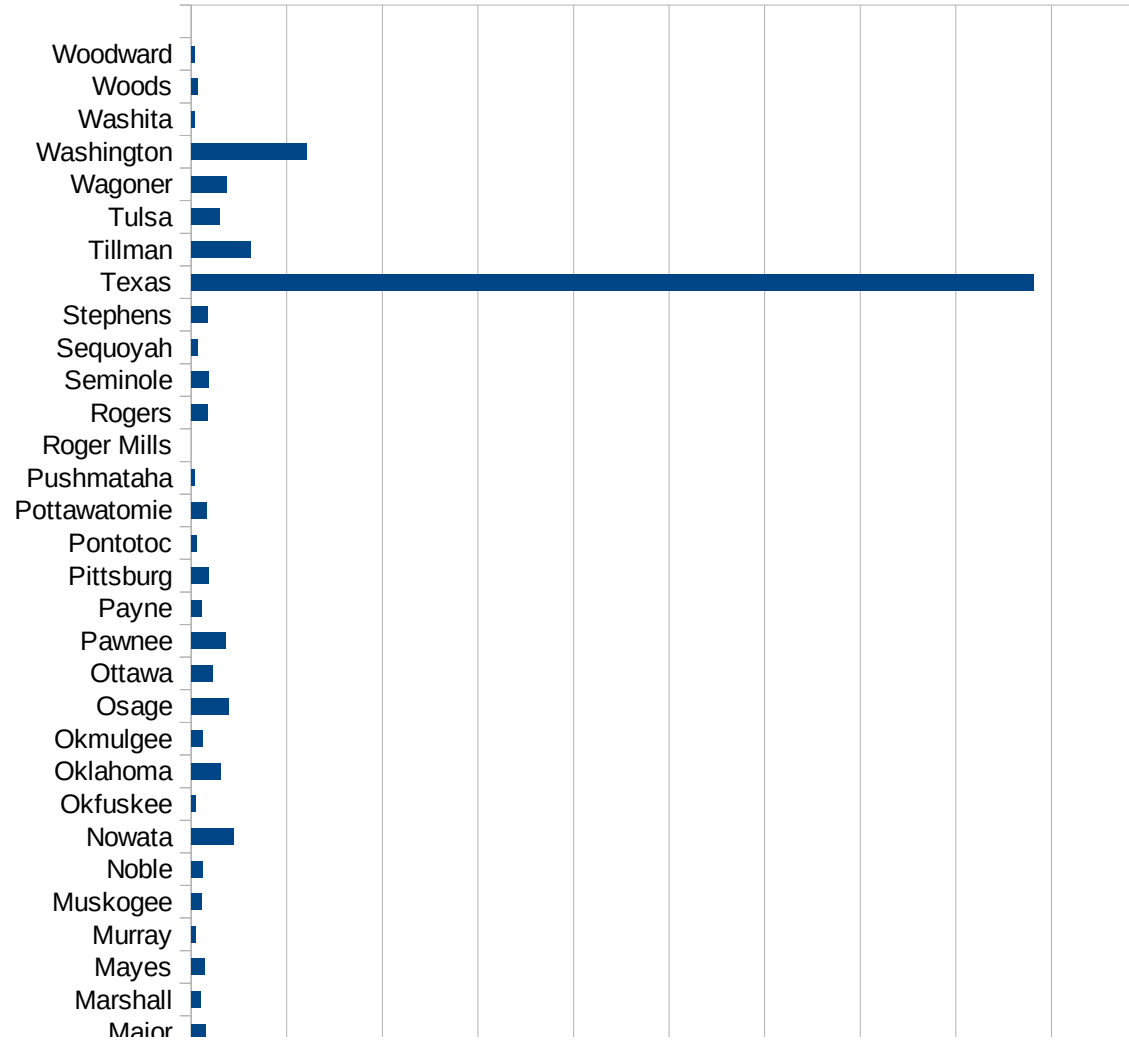


OH

29173  
29175  
29177  
29179  
29181  
29195  
29197  
29199  
29201  
29203  
29205  
29183  
29185  
29187  
29189  
29510  
29186  
29207  
29209  
29211  
29213  
29215  
  
29217  
29219  
29221  
29223  
29225  
29227  
29229

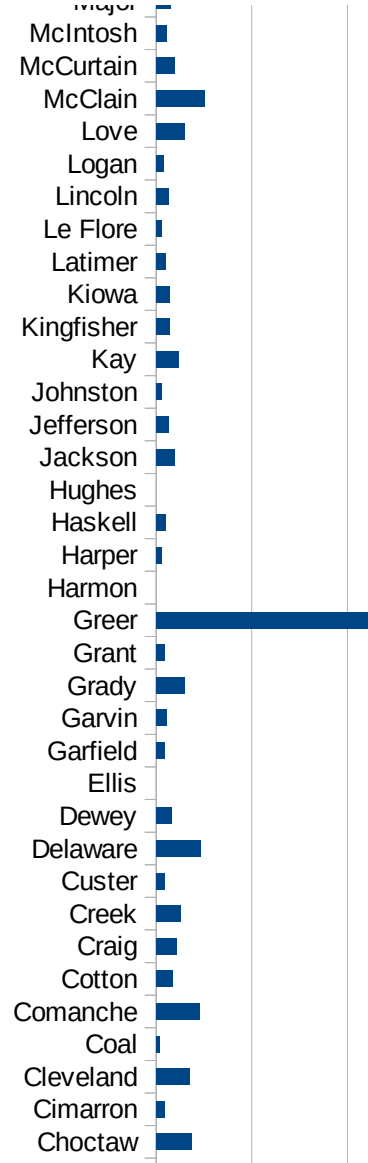
OK

FIPS	County	PC Infection
40001	Adair	371.3431754
40003	Alfalfa	17.37921446
40005	Atoka	14.45295563
40007	Beaver	451.212634
40009	Beckham	27.63830669
40011	Blaine	63.25777543
40013	Bryan	48.73707408
40015	Caddo	528.0049695
40017	Canadian	88.61381683
40019	Carter	74.72445358
40021	Cherokee	59.57883924
40023	Choctaw	184.0741751
40025	Cimarron	46.44681839
40027	Cleveland	175.3831625
40029	Coal	18.11594203
40031	Comanche	227.533175
40033	Cotton	86.56509695
40035	Craig	104.8511114
40037	Creek	129.8810122
40039	Custer	44.77200716
40041	Delaware	234.0111857
40043	Dewey	81.73273396
40045	Ellis	0
40047	Garfield	42.68382775
40049	Garvin	57.53119269
40051	Grady	149.4122518
40053	Grant	46.23208507
40055	Greer	1133.825803
40057	Harmon	0
40059	Harper	26.33658151
40061	Haskell	47.36343543
40063	Hughes	0
40065	Jackson	96.19624033

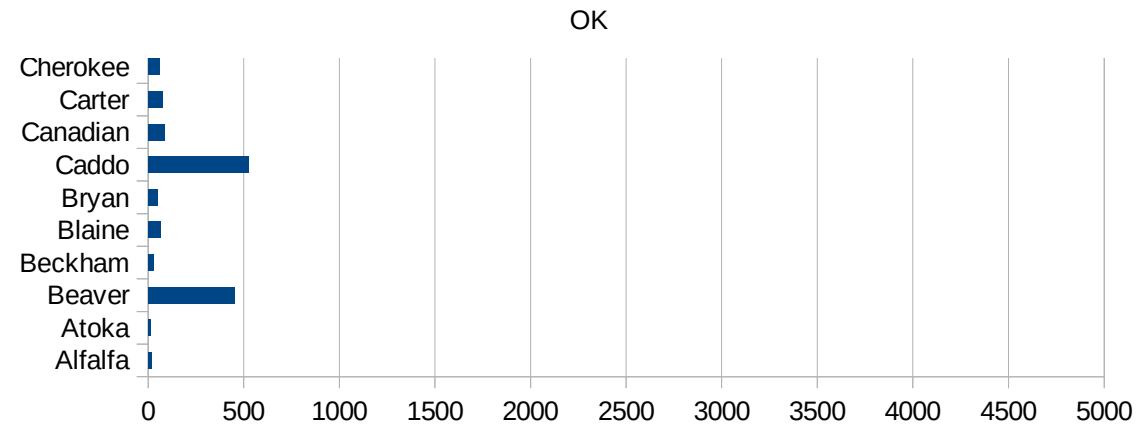


OK

40067 Jefferson	65.32745386
40069 Johnston	27.39976254
40071 Kay	117.7509567
40073 Kingfisher	69.54982296
40075 Kiowa	68.73639592
40077 Latimer	48.8710781
40079 Le Flore	28.01120448
40081 Lincoln	63.00114548
40083 Logan	40.17677782
40085 Love	148.0165779
40087 McClain	252.594723
40089 McCurtain	97.85035012
40091 McIntosh	55.51349987
40093 Major	78.49293564
40095 Marshall	47.60204689
40097 Mayes	72.980271
40099 Murray	21.50075253
40101 Muskogee	57.04923788
40103 Noble	62.00726371
40105 Nowata	225.0929732
40107 Okfuskee	24.79748719
40109 Oklahoma	154.8104802
40111 Okmulgee	59.99739142
40113 Osage	197.8134173
40115 Ottawa	112.2694467
40117 Pawnee	183.0384381
40119 Payne	54.85129205
40121 Pittsburg	91.16393555
40123 Pontotoc	31.3750098
40125 Pottawatomie	79.80296922
40127 Pushmataha	17.8906879
40129 Roger Mills	0
40131 Rogers	85.88450165
40133 Seminole	93.57962405



40135 Sequoyah	33.99791156
40137 Stephens	85.51947302
40139 Texas	4409.679785
40141 Tillman	313.010343
40143 Tulsa	147.7574187
40145 Wagoner	187.2425415
40147 Washington	605.6748259
40149 Washita	17.97429676
40151 Woods	33.7192312
40153 Woodward	19.78043715



OK

FIPS

29001  
29003  
29005  
29007  
29009  
29011  
29013  
29015  
29017  
29019  
29021  
29023  
29025  
29027  
29029  
29031  
29033  
29035  
29037

OK

29039  
29041  
29043  
29045  
29047  
29049  
29051  
29053  
29055  
29057  
29059  
29061  
29063  
29065  
29067  
29069  
29071  
29073  
29075  
29077  
29079  
29081  
29083  
29085  
29087  
29089  
29091  
29093  
29095  
29097  
29099  
29101

29103

OK

29105  
29107  
29109  
29111  
29113  
29115  
29117  
29121  
29123  
29125  
29127  
29119  
29129  
29131  
29133  
29135  
29137  
29139  
29141  
29143  
29145  
29147  
29149  
29151  
29153  
29155  
29157  
29159  
29161  
29163  
29165  
29167  
29169  
29171

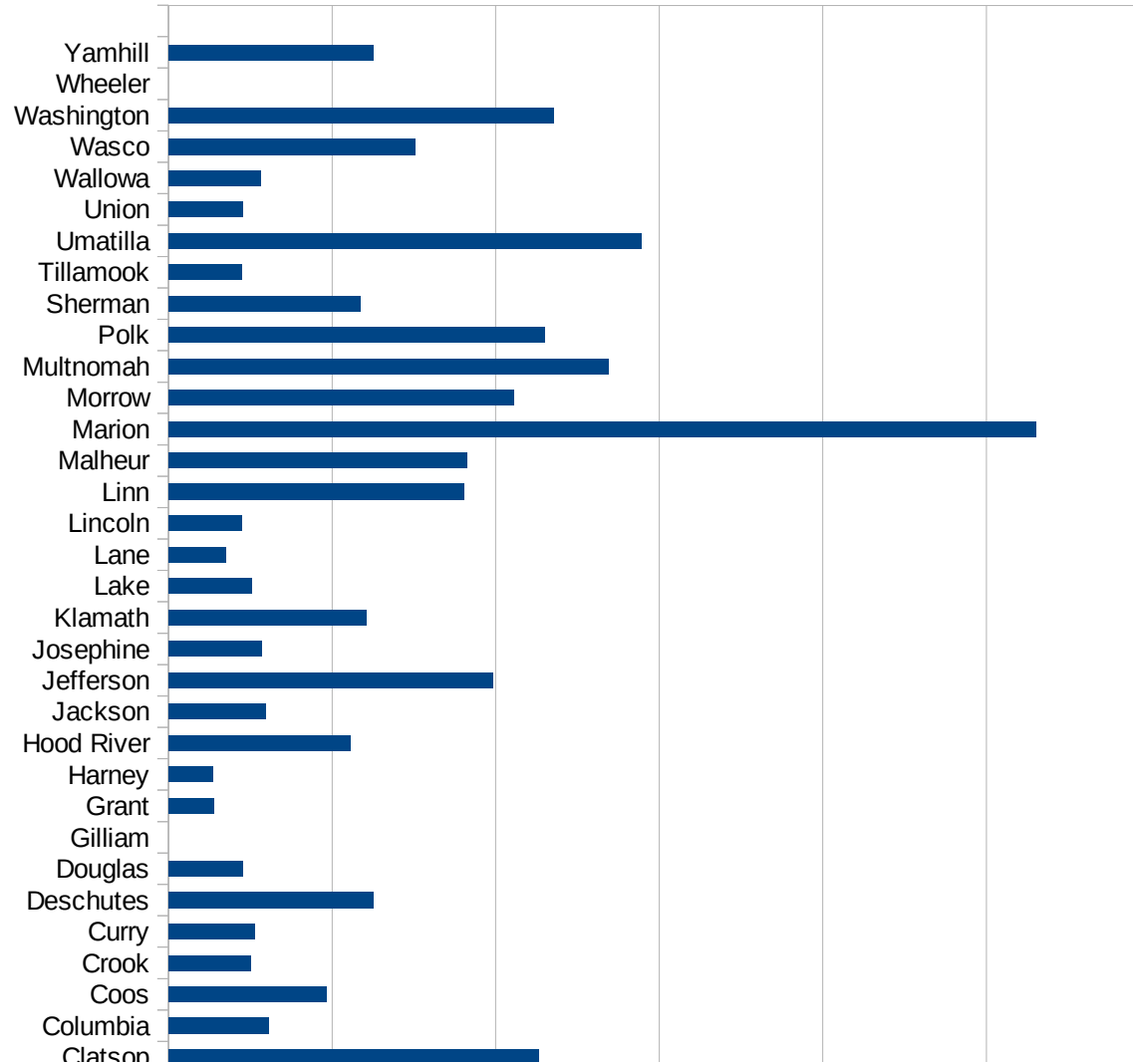
OK

29173  
29175  
29177  
29179  
29181  
29195  
29197  
29199  
29201  
29203  
29205  
29183  
29185  
29187  
29189  
29510  
29186  
29207  
29209  
29211  
29213  
29215  
  
29217  
29219  
29221  
29223  
29225  
29227  
29229

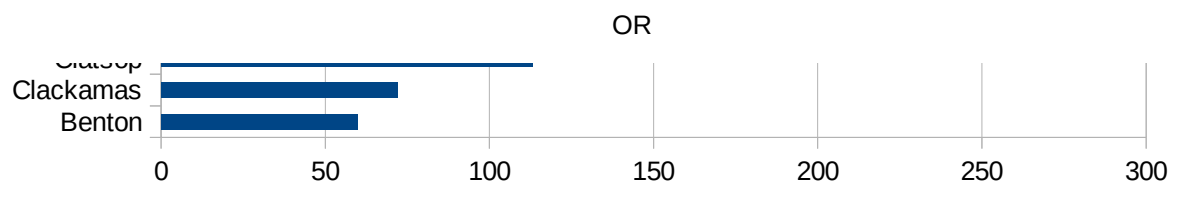


OR

FIPS	County	PC Infection
41001	Baker	6.247657129
41003	Benton	59.71704976
41005	Clackamas	72.10238539
41007	Clatsop	113.1676894
41009	Columbia	30.54775951
41011	Coos	48.14486947
41013	Crook	25.1393137
41015	Curry	26.30079341
41017	Deschutes	62.50130211
41019	Douglas	22.6689517
41021	Gilliam	0
41023	Grant	13.93534002
41025	Harney	13.64442625
41027	Hood River	55.48915827
41029	Jackson	29.60412454
41031	Jefferson	99.20634921
41033	Josephine	28.60641012
41035	Klamath	60.6033731
41037	Lake	25.38393197
41039	Lane	17.64964661
41041	Lincoln	22.27261683
41043	Linn	90.31295402
41045	Malheur	91.13100081
41047	Marion	265.2305776
41049	Morrow	105.5223356
41051	Multnomah	134.6258068
41053	Polk	114.9775911
41055	Sherman	58.54800937
41057	Tillamook	22.39892485
41059	Umatilla	144.4862996
41061	Union	22.67488001
41063	Wallowa	28.24459822
41065	Wasco	75.45746086



41067 Washington	117.6185178
41069 Wheeler	0
41071 Yamhill	62.61565204



OR

FIPS

29001  
29003  
29005  
29007  
29009  
29011  
29013  
29015  
29017  
29019  
29021  
29023  
29025  
29027  
29029  
29031  
29033  
29035  
29037

This work is licensed under the Creative Commons Attribution-NoDerivatives 4.0 International License. To view a copy of this license, visit <http://creativecommons.org/licenses/by-nd/4.0/>.

Tom McKellips, DM  
[www.creatingtomorrow.us](http://www.creatingtomorrow.us)  
Page 339

OR

29039  
29041  
29043  
29045  
29047  
29049  
29051  
29053  
29055  
29057  
29059  
29061  
29063  
29065  
29067  
29069  
29071  
29073  
29075  
29077  
29079  
29081  
29083  
29085  
29087  
29089  
29091  
29093  
29095  
29097  
29099  
29101

29103

OR

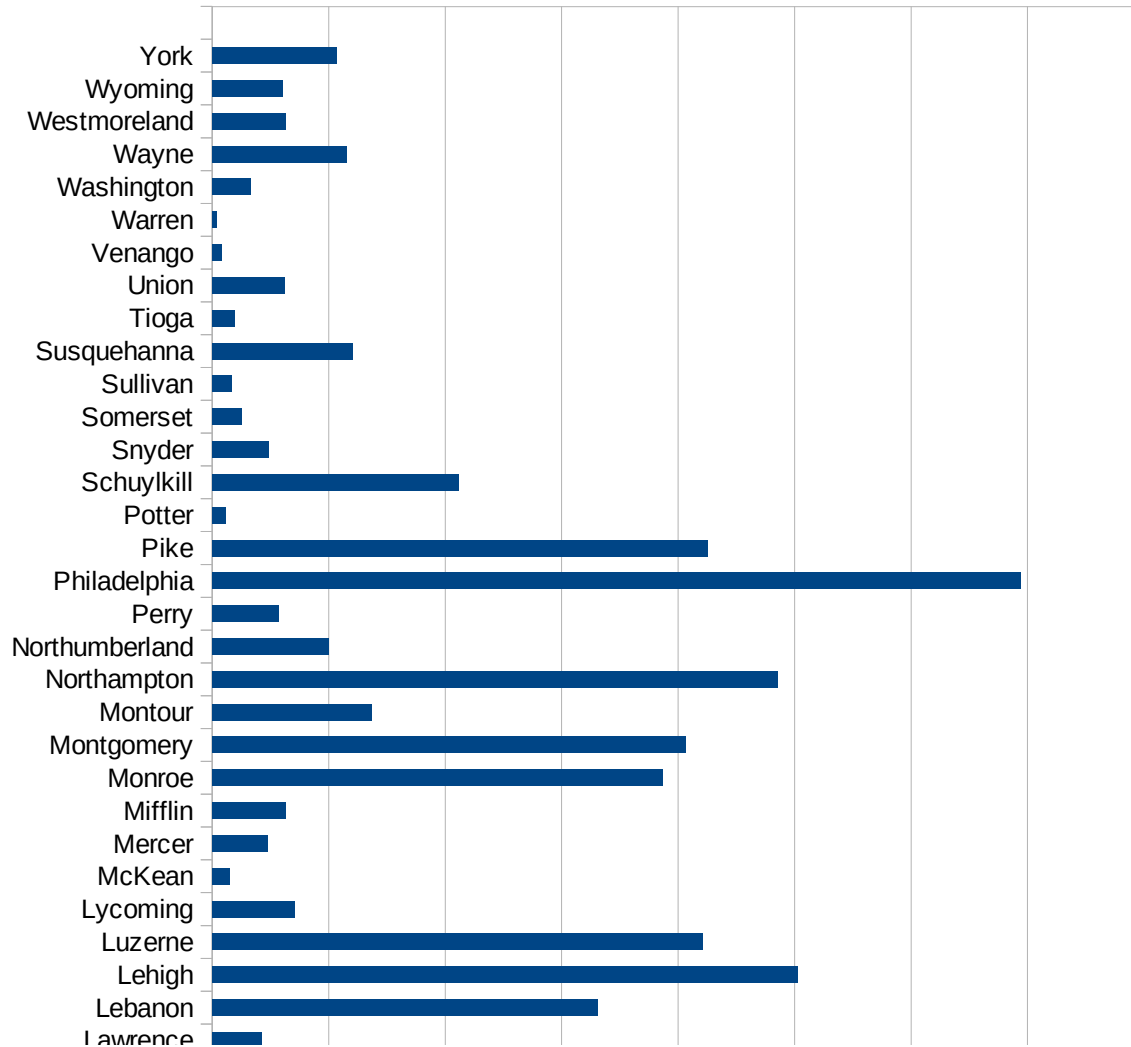
29105  
29107  
29109  
29111  
29113  
29115  
29117  
29121  
29123  
29125  
29127  
29119  
29129  
29131  
29133  
29135  
29137  
29139  
29141  
29143  
29145  
29147  
29149  
29151  
29153  
29155  
29157  
29159  
29161  
29163  
29165  
29167  
29169  
29171

OR

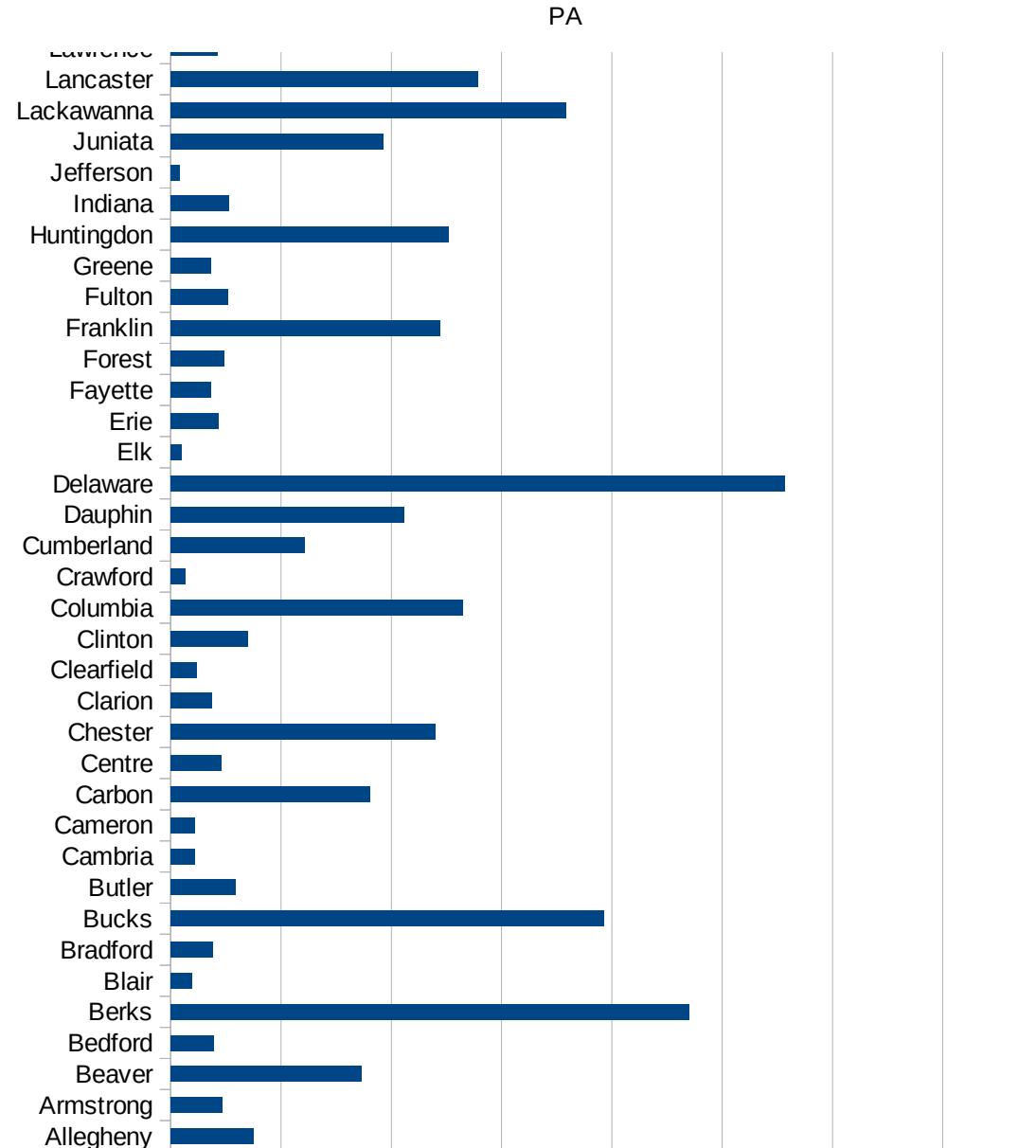
29173  
29175  
29177  
29179  
29181  
29195  
29197  
29199  
29201  
29203  
29205  
29183  
29185  
29187  
29189  
29510  
29186  
29207  
29209  
29211  
29213  
29215  
  
29217  
29219  
29221  
29223  
29225  
29227  
29229

PA


FIPS	County	PC Infection
42001	Adams	229.547422
42003	Allegheny	150.026427
42005	Armstrong	93.46796807
42007	Beaver	345.9955567
42009	Bedford	78.87744935
42011	Berks	940.611969
42013	Blair	39.18623257
42015	Bradford	75.6168527
42017	Bucks	784.7881629
42019	Butler	118.1554969
42021	Cambria	43.27032567
42023	Cameron	44.52359751
42025	Carbon	361.2188021
42027	Centre	91.5205307
42029	Chester	479.6512185
42031	Clarion	74.78274324
42033	Clearfield	46.60654003
42035	Clinton	139.5925964
42037	Columbia	528.5993645
42039	Crawford	27.03878302
42041	Cumberland	243.0167487
42043	Dauphin	423.6783509
42045	Delaware	1113.588112
42047	Elk	19.88796447
42049	Erie	86.37768736
42051	Fayette	72.82986178
42053	Forest	96.16705591
42055	Franklin	488.2616979
42057	Fulton	103.2844454
42059	Greene	73.96044486
42061	Huntingdon	504.7821467
42063	Indiana	106.5076153
42065	Jefferson	16.03996242



42067 Juniata	384.5531088
42069 Lackawanna	716.8169721
42071 Lancaster	557.6232115
42073 Lawrence	85.86280516
42075 Lebanon	662.3547561
42077 Lehigh	1004.889976
42079 Luzerne	842.7620685
42081 Lycoming	141.6455518
42083 McKean	29.29115407
42085 Mercer	95.76899795
42087 Mifflin	125.4813725
42089 Monroe	772.8294407
42091 Montgomery	813.1749304
42093 Montour	274.122807
42095 Northampton	970.4501537
42097 Northumberland	199.8177486
42099 Perry	114.8702833
42101 Philadelphia	1387.189752
42103 Pike	851.0181825
42105 Potter	24.06449284
42107 Schuylkill	423.0398333
42109 Snyder	96.20128268
42111 Somerset	50.03245348
42113 Sullivan	32.94350189
42115 Susquehanna	241.4447264
42117 Tioga	39.2512818
42119 Union	125.0418667
42121 Venango	15.60488433
42123 Warren	7.595321282
42125 Washington	66.55541944
42127 Wayne	230.127155
42129 Westmoreland	126.0656397
42131 Wyoming	122.0143459
42133 York	213.2629001







FIPS

- 29001
- 29003
- 29005
- 29007
- 29009
- 29011
- 29013
- 29015
- 29017
- 29019
- 29021
- 29023
- 29025
- 29027
- 29029
- 29031
- 29033
- 29035
- 29037

PA

29039  
29041  
29043  
29045  
29047  
29049  
29051  
29053  
29055  
29057  
29059  
29061  
29063  
29065  
29067  
29069  
29071  
29073  
29075  
29077  
29079  
29081  
29083  
29085  
29087  
29089  
29091  
29093  
29095  
29097  
29099  
29101

29103

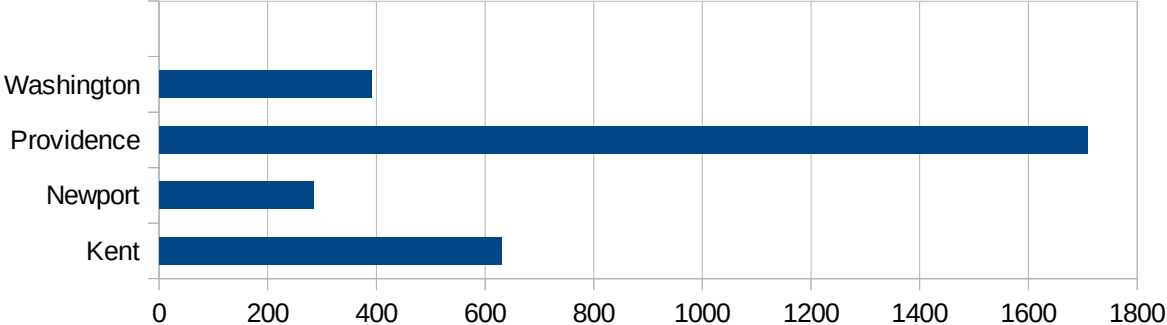
PA

29105  
29107  
29109  
29111  
29113  
29115  
29117  
29121  
29123  
29125  
29127  
29119  
29129  
29131  
29133  
29135  
29137  
29139  
29141  
29143  
29145  
29147  
29149  
29151  
29153  
29155  
29157  
29159  
29161  
29163  
29165  
29167  
29169  
29171

PA

29173  
29175  
29177  
29179  
29181  
29195  
29197  
29199  
29201  
29203  
29205  
29183  
29185  
29187  
29189  
29510  
29186  
29207  
29209  
29211  
29213  
29215  
  
29217  
29219  
29221  
29223  
29225  
29227  
29229

FIPS	County	PC Infection
44001	Bristol	458.3855783
44003	Kent	629.8020884
44005	Newport	284.7035449
44007	Providence	1709.522642
44009	Washington	390.7147782



RI

FIPS

29001  
29003  
29005  
29007  
29009  
29011  
29013  
29015  
29017  
29019  
29021  
29023  
29025  
29027  
29029  
29031  
29033  
29035  
29037

RI

29039  
29041  
29043  
29045  
29047  
29049  
29051  
29053  
29055  
29057  
29059  
29061  
29063  
29065  
29067  
29069  
29071  
29073  
29075  
29077  
29079  
29081  
29083  
29085  
29087  
29089  
29091  
29093  
29095  
29097  
29099  
29101

29103



RI

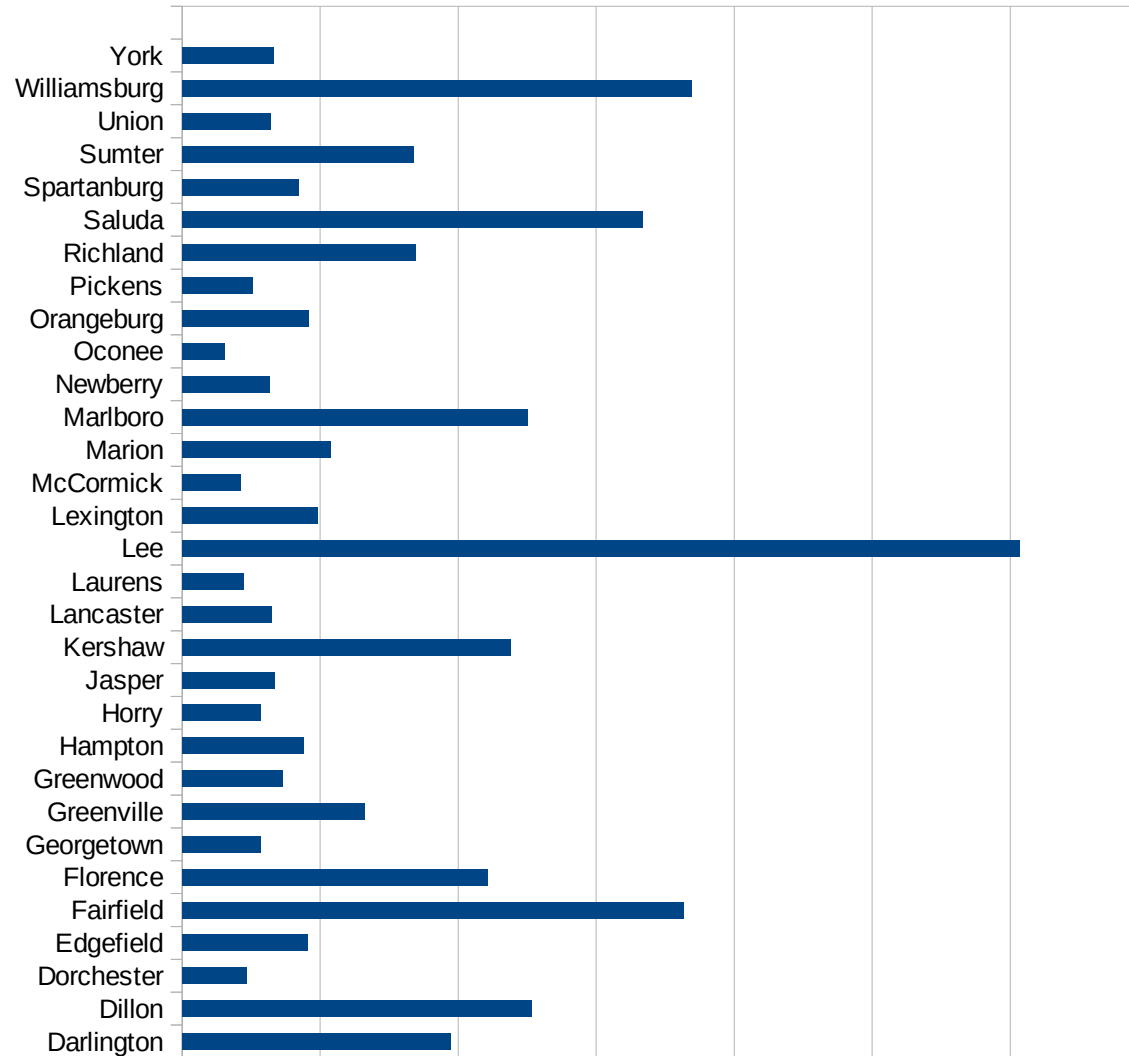
29105  
29107  
29109  
29111  
29113  
29115  
29117  
29121  
29123  
29125  
29127  
29119  
29129  
29131  
29133  
29135  
29137  
29139  
29141  
29143  
29145  
29147  
29149  
29151  
29153  
29155  
29157  
29159  
29161  
29163  
29165  
29167  
29169  
29171

RI

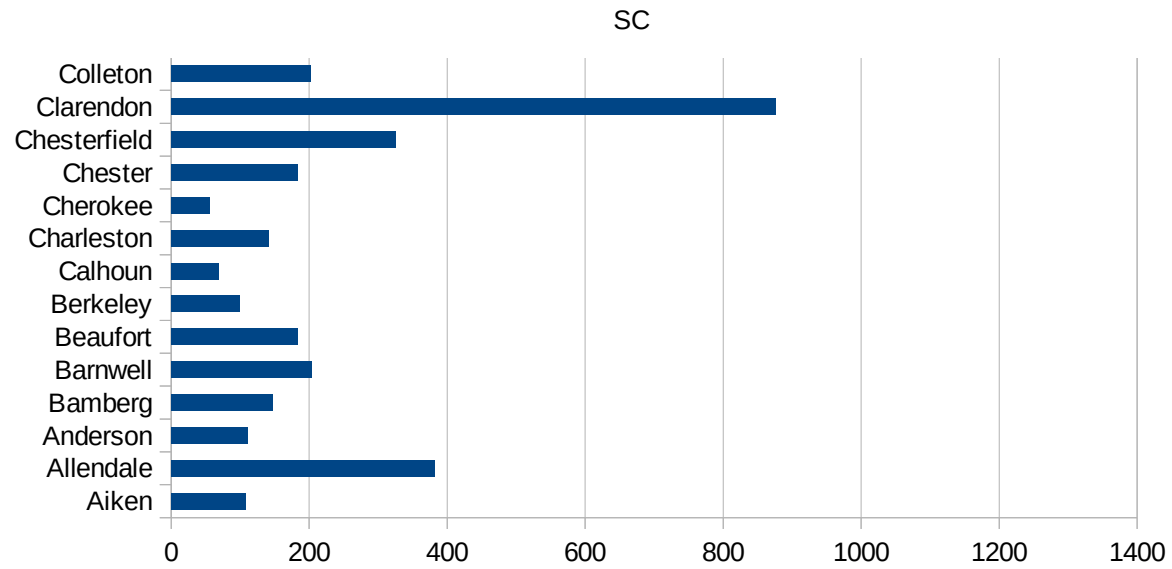
29173  
29175  
29177  
29179  
29181  
29195  
29197  
29199  
29201  
29203  
29205  
29183  
29185  
29187  
29189  
29510  
29186  
29207  
29209  
29211  
29213  
29215  
  
29217  
29219  
29221  
29223  
29225  
29227  
29229

SC

FIPS	County	PC Infection
45001	Abbeville	142.6184752
45003	Aiken	108.6180129
45005	Allendale	381.8937437
45007	Anderson	110.7331331
45009	Bamberg	147.1103327
45011	Barnwell	203.6756347
45013	Beaufort	183.3452561
45015	Berkeley	99.05423559
45017	Calhoun	68.87052342
45019	Charleston	141.9051256
45021	Cherokee	56.06363222
45023	Chester	182.9400639
45025	Chesterfield	325.6545876
45027	Clarendon	875.3709199
45029	Colleton	201.8056293
45031	Darlington	389.2099039
45033	Dillon	506.5525017
45035	Dorchester	93.99490809
45037	Edgefield	181.1326334
45039	Fairfield	727.6136059
45041	Florence	442.9678848
45043	Georgetown	114.0580572
45045	Greenville	265.259727
45047	Greenwood	145.6015606
45049	Hampton	175.7015141
45051	Horry	113.9048139
45053	Jasper	134.617376
45055	Kershaw	475.6677644
45057	Lancaster	130.0062906
45059	Laurens	89.56025913
45061	Lee	1213.394003
45063	Lexington	196.9277909
45065	McCormick	85.01594049



45067 Marion	215.8574696
45069 Marlboro	500.0378817
45071 Newberry	127.2066459
45073 Oconee	61.24480057
45075 Orangeburg	184.0476683
45077 Pickens	102.4516356
45079 Richland	338.900467
45081 Saluda	666.8613707
45083 Spartanburg	168.5314507
45085 Sumter	335.1735016
45087 Union	127.6906239
45089 Williamsburg	738.4173038
45091 York	132.4247222



FIPS

- 29001
- 29003
- 29005
- 29007
- 29009
- 29011
- 29013
- 29015
- 29017
- 29019
- 29021
- 29023
- 29025
- 29027
- 29029
- 29031
- 29033
- 29035
- 29037

SC

29039  
29041  
29043  
29045  
29047  
29049  
29051  
29053  
29055  
29057  
29059  
29061  
29063  
29065  
29067  
29069  
29071  
29073  
29075  
29077  
29079  
29081  
29083  
29085  
29087  
29089  
29091  
29093  
29095  
29097  
29099  
29101

29103

SC

29105  
29107  
29109  
29111  
29113  
29115  
29117  
29121  
29123  
29125  
29127  
29119  
29129  
29131  
29133  
29135  
29137  
29139  
29141  
29143  
29145  
29147  
29149  
29151  
29153  
29155  
29157  
29159  
29161  
29163  
29165  
29167  
29169  
29171

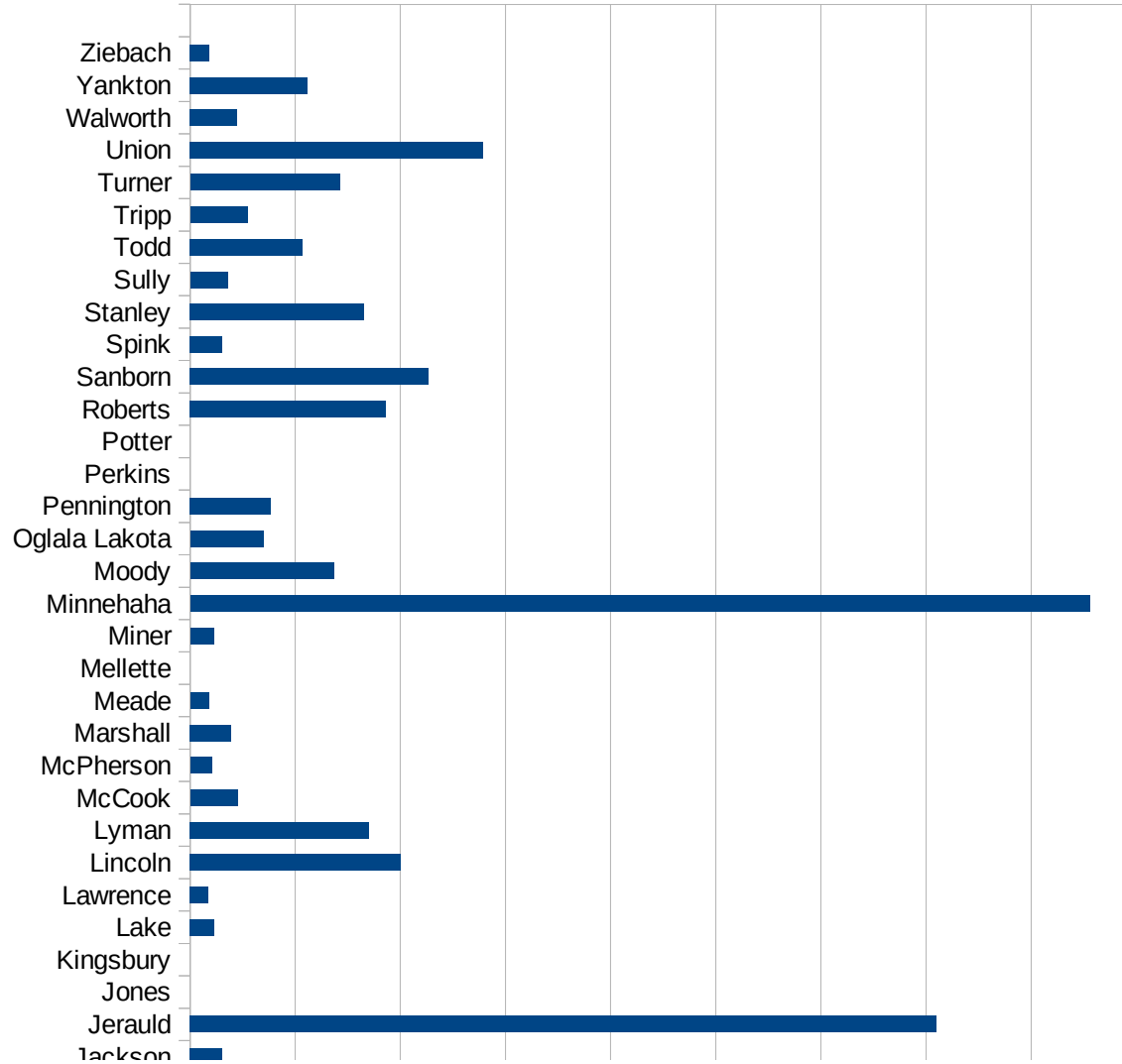
SC

29173  
29175  
29177  
29179  
29181  
29195  
29197  
29199  
29201  
29203  
29205  
29183  
29185  
29187  
29189  
29510  
29186  
29207  
29209  
29211  
29213  
29215  
  
29217  
29219  
29221  
29223  
29225  
29227  
29229

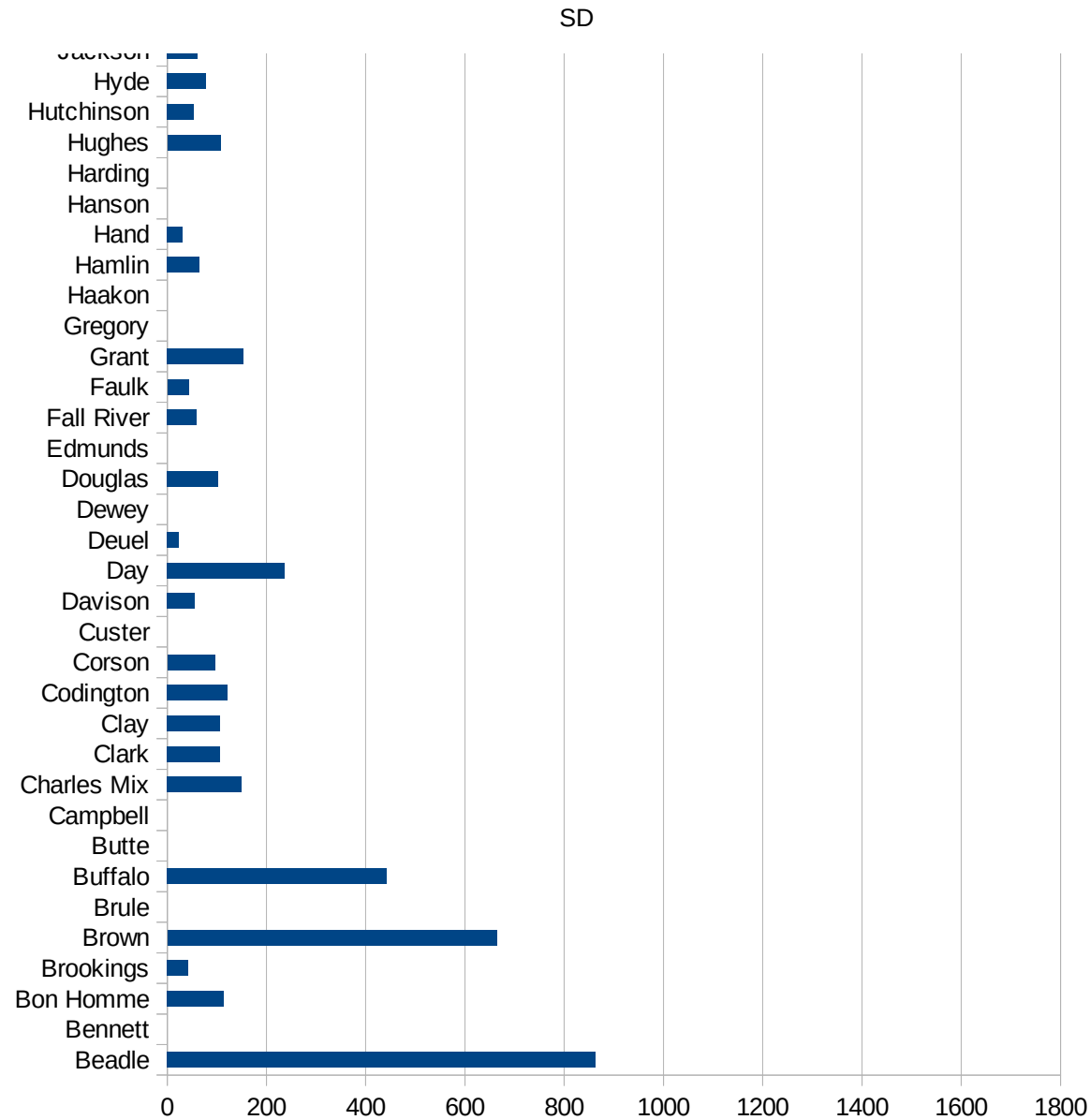


SD

FIPS	County	PC Infection
46003	Aurora	785.4337737
46005	Beadle	863.210295
46007	Bennett	0
46009	Bon Homme	114.6131805
46011	Brookings	42.57493188
46013	Brown	663.8518669
46015	Brule	0
46017	Buffalo	442.043222
46019	Butte	0
46021	Campbell	0
46023	Charles Mix	149.9250375
46025	Clark	106.9804761
46027	Clay	106.8299979
46029	Codington	121.3635552
46031	Corson	96.03841537
46033	Custer	0
46035	Davison	55.58362809
46037	Day	236.1489555
46039	Deuel	23.05741296
46041	Dewey	0
46043	Douglas	102.2146508
46045	Edmunds	0
46047	Fall River	59.1891092
46049	Faulk	42.91845494
46051	Grant	153.9107318
46053	Gregory	0
46055	Haakon	0
46057	Hamlin	65.45573556
46059	Hand	30.65603924
46061	Hanson	0
46063	Harding	0
46065	Hughes	107.6487252
46067	Hutchinson	54.20054201



46069 Hyde	78.00312012
46071 Jackson	60.47777442
46073 Jerauld	1419.481155
46075 Jones	0
46077 Kingsbury	0
46079 Lake	45.95236272
46081 Lawrence	34.96367662
46083 Lincoln	401.3127689
46085 Lyman	340.225072
46087 McCook	90.15506671
46089 McPherson	41.54549231
46091 Marshall	78.24726135
46093 Meade	35.3431823
46095 Mellette	0
46097 Miner	45.18752824
46099 Minnehaha	1710.943819
46101 Moody	273.5978112
46102 Oglala Lakota	139.7721714
46103 Pennington	153.9439179
46105 Perkins	0
46107 Potter	0
46109 Roberts	373.3129128
46111 Sanborn	452.8612598
46115 Spink	61.58583526
46117 Stanley	330.9066843
46119 Sully	71.83908046
46121 Todd	213.9453467
46123 Tripp	109.5290252
46125 Turner	284.9002849
46127 Union	557.0138933
46129 Walworth	89.49346698
46135 Yankton	223.0093139
46137 Ziebach	36.46973012



SD

SD

FIPS

29001  
29003  
29005  
29007  
29009  
29011  
29013  
29015  
29017  
29019  
29021  
29023  
29025  
29027  
29029  
29031  
29033  
29035  
29037

SD

29039  
29041  
29043  
29045  
29047  
29049  
29051  
29053  
29055  
29057  
29059  
29061  
29063  
29065  
29067  
29069  
29071  
29073  
29075  
29077  
29079  
29081  
29083  
29085  
29087  
29089  
29091  
29093  
29095  
29097  
29099  
29101

29103

SD

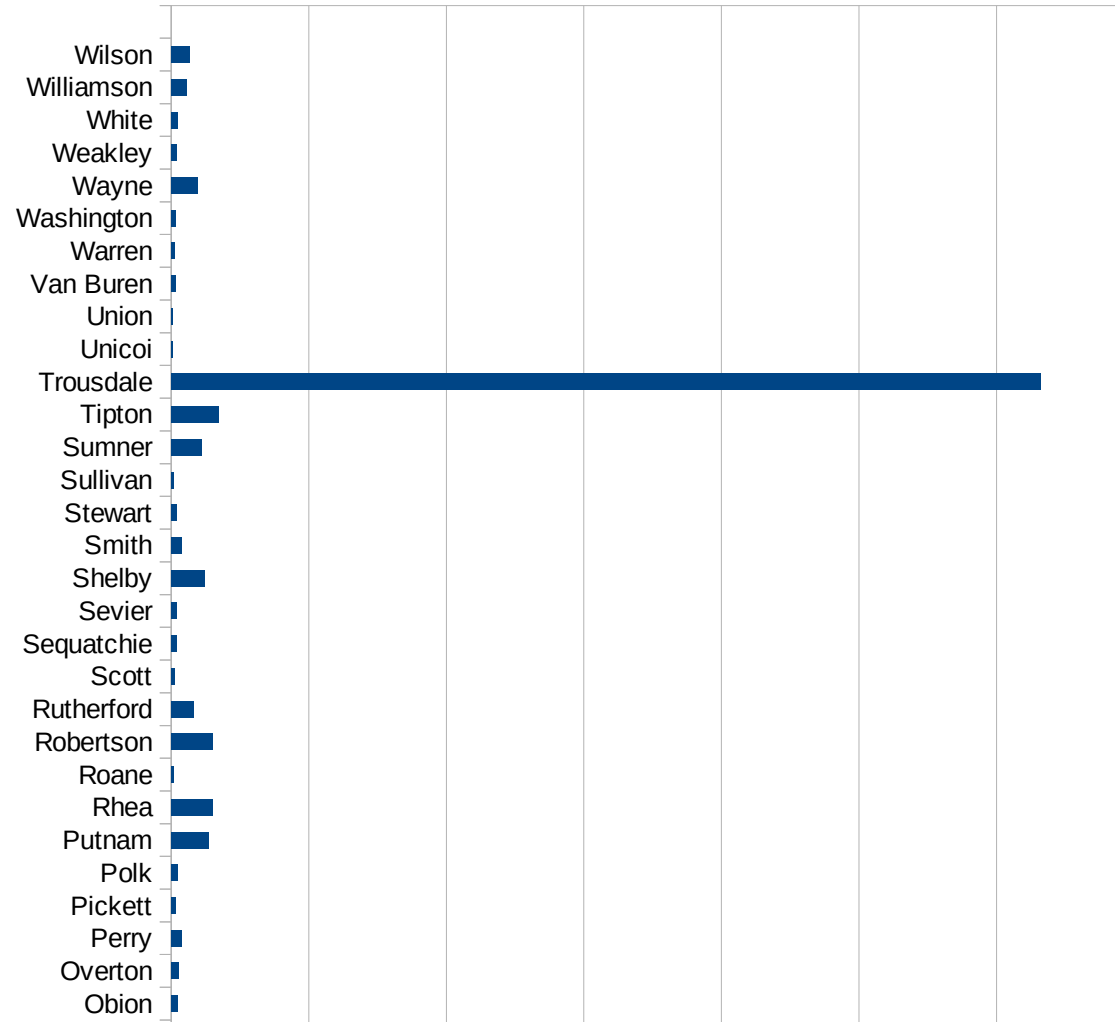
29105  
29107  
29109  
29111  
29113  
29115  
29117  
29121  
29123  
29125  
29127  
29119  
29129  
29131  
29133  
29135  
29137  
29139  
29141  
29143  
29145  
29147  
29149  
29151  
29153  
29155  
29157  
29159  
29161  
29163  
29165  
29167  
29169  
29171

SD

29173  
29175  
29177  
29179  
29181  
29195  
29197  
29199  
29201  
29203  
29205  
29183  
29185  
29187  
29189  
29510  
29186  
29207  
29209  
29211  
29213  
29215  
  
29217  
29219  
29221  
29223  
29225  
29227  
29229

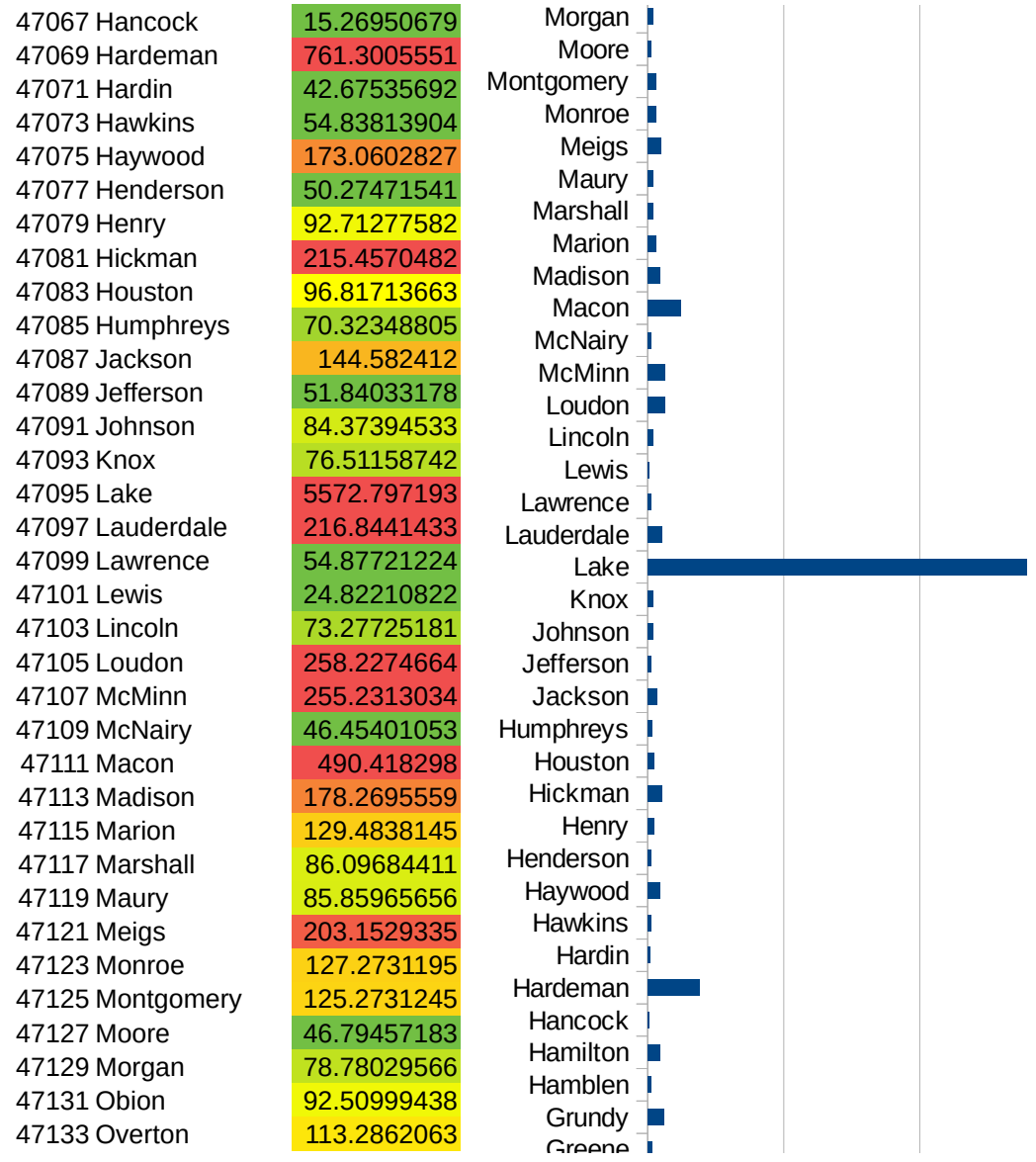
TN

FIPS	County	PC Infection
47001	Anderson	52.29988756
47003	Bedford	550.5934173
47005	Benton	43.25259516
47007	Bledsoe	4120.637072
47009	Blount	67.75841461
47011	Bradley	98.38185276
47013	Campbell	42.94773009
47015	Cannon	117.5494399
47017	Carroll	96.35974304
47019	Carter	33.71723661
47021	Cheatham	281.9060808
47023	Chester	75.24890021
47025	Claiborne	25.19208968
47027	Clay	77.75042115
47029	Cocke	55.90652429
47031	Coffee	118.491921
47033	Crockett	111.6694584
47035	Cumberland	186.0137751
47037	Davidson	696.8077657
47039	Decatur	42.71313856
47041	DeKalb	183.7322475
47043	Dickson	200.2020731
47045	Dyer	131.2968917
47047	Fayette	271.5580023
47049	Fentress	65.87253664
47051	Franklin	116.9730246
47053	Gibson	122.3366296
47055	Giles	40.67382978
47057	Grainger	25.9235256
47059	Greene	69.47761518
47061	Grundy	239.7722164
47063	Hamblen	46.46192445
47065	Hamilton	183.9214244



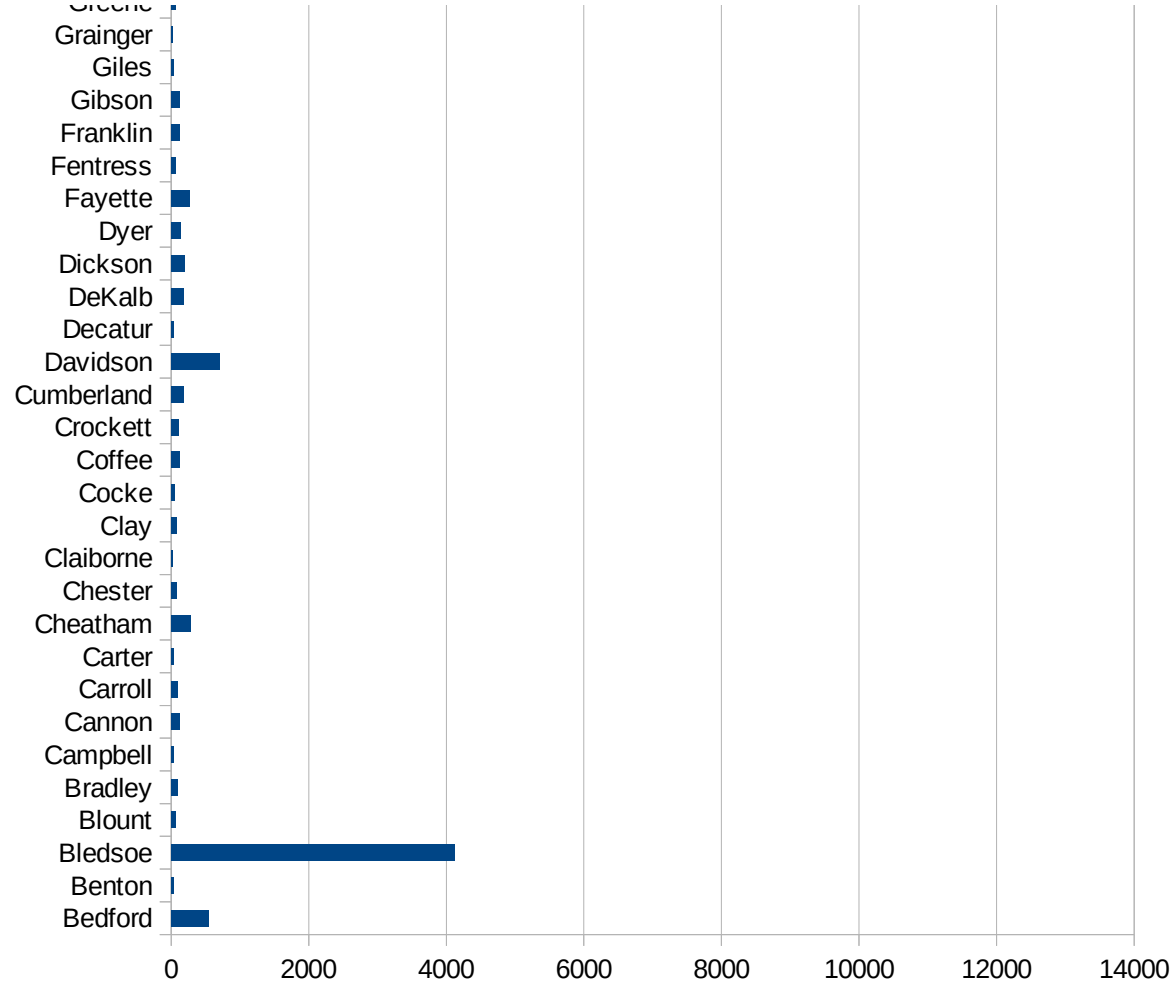


TN



TN

47135 Perry	161.2103175
47137 Pickett	59.03187721
47139 Polk	88.76790153
47141 Putnam	542.8509823
47143 Rhea	596.1747972
47145 Roane	30.10914565
47147 Robertson	599.8986087
47149 Rutherford	335.4981686
47151 Scott	49.91152049
47153 Sequatchie	87.38908309
47155 Sevier	76.61504515
47157 Shelby	493.1799043
47159 Smith	150.4362652
47161 Stewart	73.74087457
47163 Sullivan	38.05464647
47165 Sumner	450.4432297
47167 Tipton	695.0195677
47169 Trousdale	12640.75554
47171 Unicoi	16.89094083
47173 Union	20.31694433
47175 Van Buren	69.38421509
47177 Warren	53.81867997
47179 Washington	58.31719891
47181 Wayne	380.4807344
47183 Weakley	77.80936705
47185 White	103.294352
47187 Williamson	229.5785163
47189 Wilson	271.6444444



TN

FIPS

29001  
29003  
29005  
29007  
29009  
29011  
29013  
29015  
29017  
29019  
29021  
29023  
29025  
29027  
29029  
29031  
29033  
29035  
29037

TN

29039  
29041  
29043  
29045  
29047  
29049  
29051  
29053  
29055  
29057  
29059  
29061  
29063  
29065  
29067  
29069  
29071  
29073  
29075  
29077  
29079  
29081  
29083  
29085  
29087  
29089  
29091  
29093  
29095  
29097  
29099  
29101

29103

TN

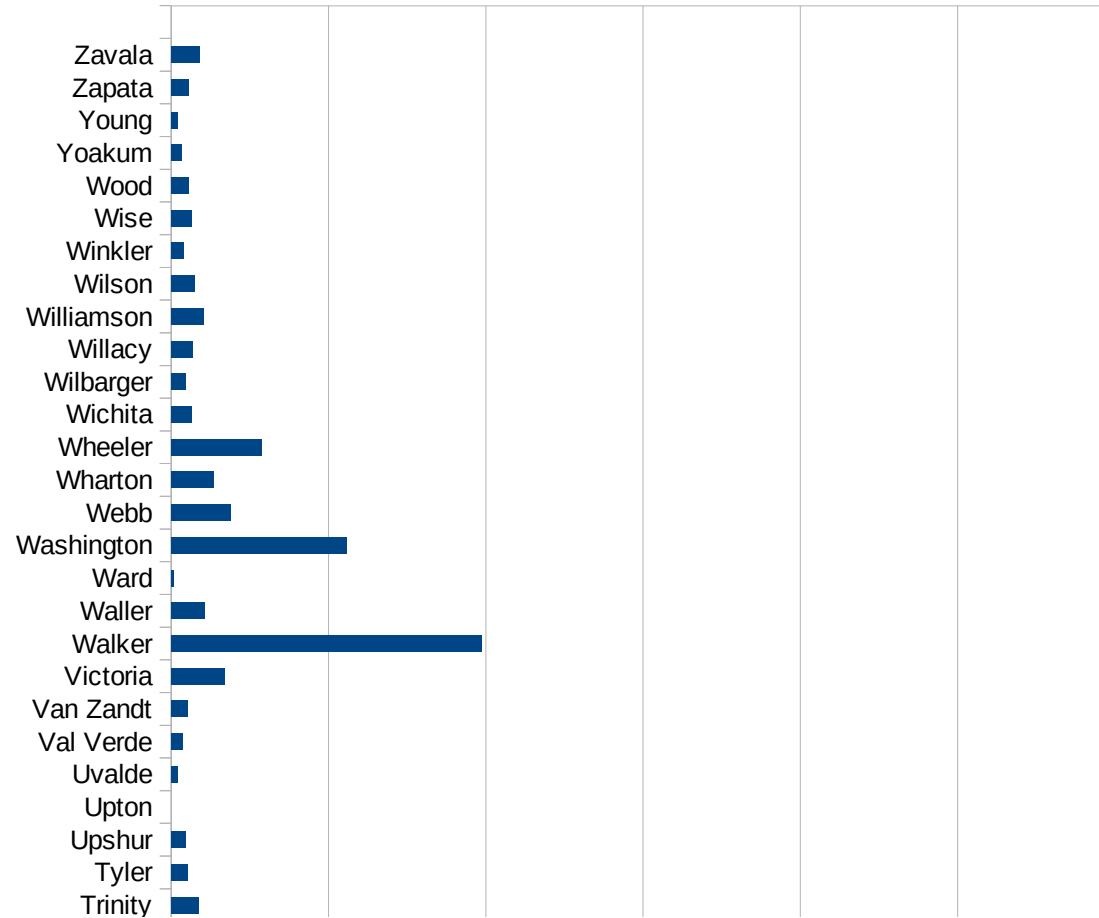
29105  
29107  
29109  
29111  
29113  
29115  
29117  
29121  
29123  
29125  
29127  
29119  
29129  
29131  
29133  
29135  
29137  
29139  
29141  
29143  
29145  
29147  
29149  
29151  
29153  
29155  
29157  
29159  
29161  
29163  
29165  
29167  
29169  
29171

TN

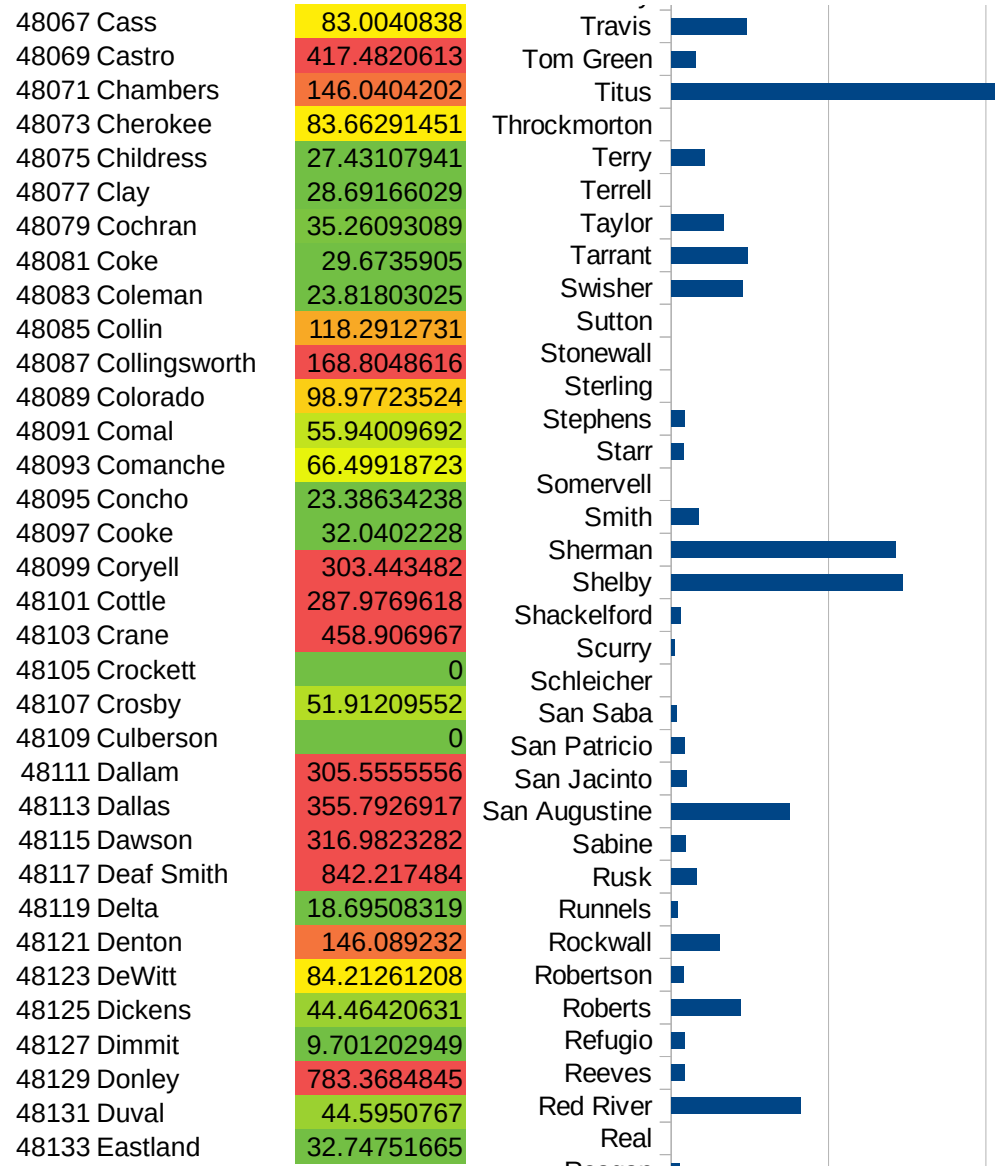
29173  
29175  
29177  
29179  
29181  
29195  
29197  
29199  
29201  
29203  
29205  
29183  
29185  
29187  
29189  
29510  
29186  
29207  
29209  
29211  
29213  
29215  
  
29217  
29219  
29221  
29223  
29225  
29227  
29229

TX

FIPS	County	PC Infection
48001	Anderson	113.6813821
48003	Andrews	148.940865
48005	Angelina	221.6047398
48007	Aransas	21.01546738
48009	Archer	11.38174368
48011	Armstrong	105.7082452
48013	Atascosa	69.56867422
48015	Austin	80.02934409
48017	Bailey	199.2315355
48019	Bandera	26.28811777
48021	Bastrop	218.451067
48023	Baylor	0
48025	Bee	27.61837543
48027	Bell	92.50875881
48029	Bexar	123.31015
48031	Blanco	68.36438216
48033	Borden	0
48035	Bosque	32.10101118
48037	Bowie	165.3873882
48039	Brazoria	230.4159914
48041	Brazos	195.8034557
48043	Brewster	10.79097874
48045	Briscoe	65.96306069
48047	Brooks	14.05678943
48049	Brown	150.3006012
48051	Burleson	119.6367394
48053	Burnet	63.1020992
48055	Caldwell	120.2395542
48057	Calhoun	171.6061407
48059	Callahan	64.31327712
48061	Cameron	167.7250724
48063	Camp	445.0241694
48065	Carson	99.91673605



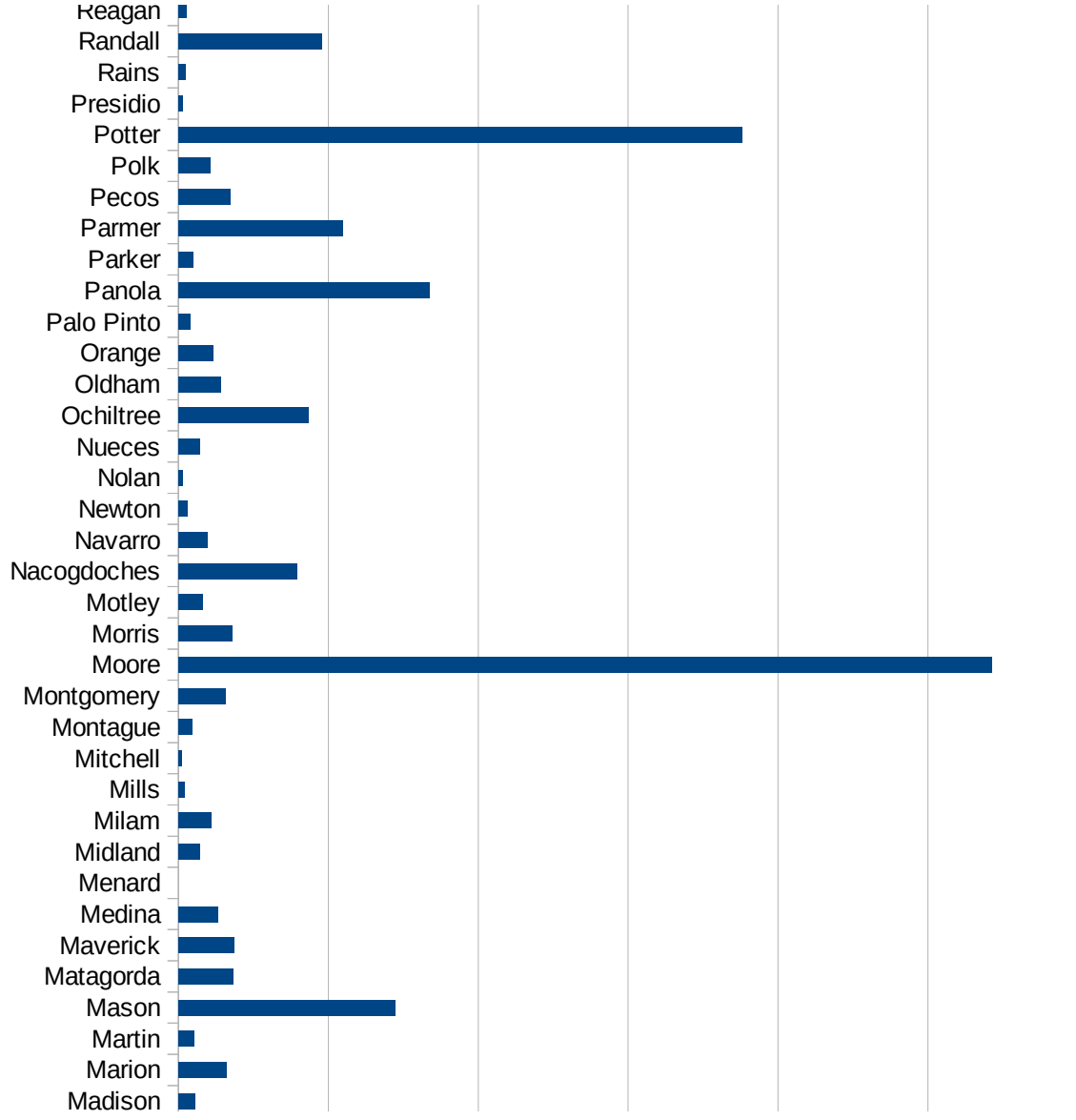
TX





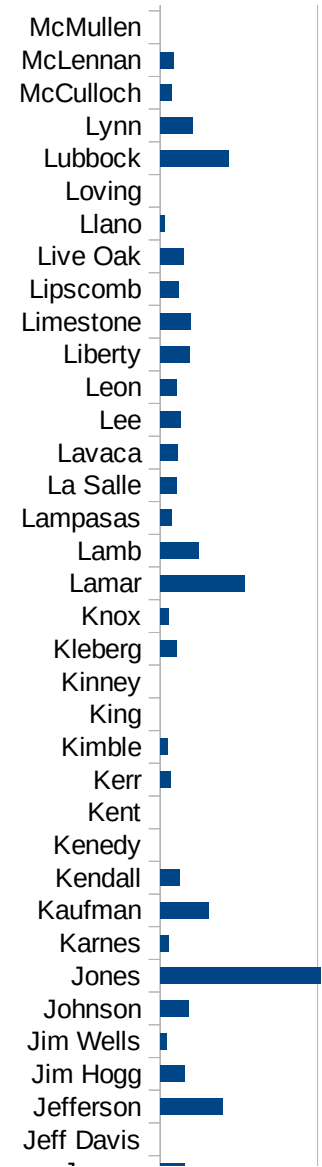
TX

48135 Ector	93.7553971
48137 Edwards	0
48139 Ellis	161.6175127
48141 El Paso	292.7120527
48143 Erath	37.69495359
48145 Falls	34.61205653
48147 Fannin	104.8574505
48149 Fayette	126.2377214
48151 Fisher	52.09690023
48153 Floyd	119.9246188
48155 Foard	0
48157 Fort Bend	219.8365695
48159 Franklin	120.7505109
48161 Freestone	50.48465267
48163 Frio	186.7178038
48165 Gaines	33.49122052
48167 Galveston	225.8131345
48169 Garza	76.01094558
48171 Gillespie	18.65393225
48173 Glasscock	72.04610951
48175 Goliad	92.29957806
48177 Gonzales	480.1690195
48179 Gray	438.4562686
48181 Grayson	231.3588226
48183 Gregg	159.2472536
48185 Grimes	391.3963329
48187 Guadalupe	75.75109656
48189 Hale	165.5335501
48191 Hall	66.05019815
48193 Hamilton	82.50825083
48195 Hansford	329.4892916
48197 Hardeman	25.49719531
48199 Hardin	237.7331445
48201 Harris	245.6466464



TX

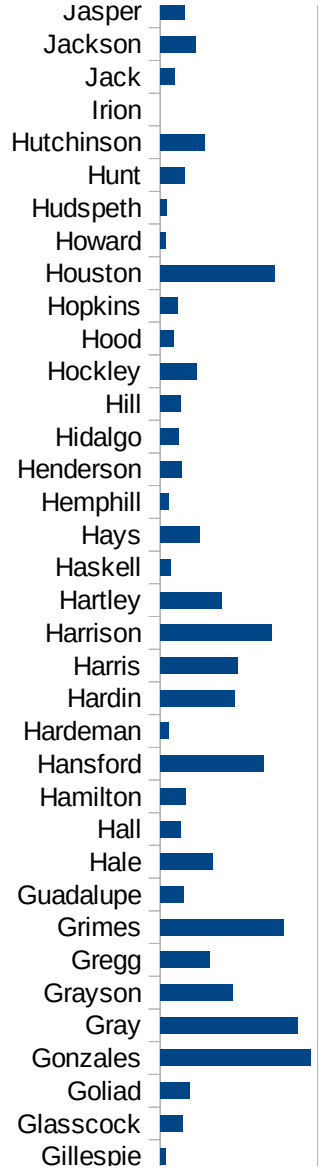
48203 Harrison	353.6852202
48205 Hartley	195.7643709
48207 Haskell	34.40564253
48209 Hays	125.3194748
48211 Hemphill	26.14379085
48213 Henderson	68.04456919
48215 Hidalgo	59.58849295
48217 Hill	66.01749464
48219 Hockley	117.4934726
48221 Hood	42.94894032
48223 Hopkins	57.04971475
48225 Houston	362.5534119
48227 Howard	16.45684193
48229 Hudspeth	20.85505735
48231 Hunt	78.76219
48233 Hutchinson	141.5227852
48235 Irion	0
48237 Jack	45.23351804
48239 Jackson	114.2933979
48241 Jasper	78.05530776
48243 Jeff Davis	0
48245 Jefferson	198.4305944
48247 Jim Hogg	76.2195122
48249 Jim Wells	22.04693548
48251 Johnson	92.20301002
48253 Jones	509.6634203
48255 Karnes	25.55910543
48257 Kaufman	154.7169225
48259 Kendall	61.34834907
48261 Kenedy	0
48263 Kent	0
48265 Kerr	32.4396527
48267 Kimble	22.92526364
48269 King	0



This work is licensed under the Creative Commons Attribution-NoDerivatives 4.0 International License. To view a copy of this license, visit <http://creativecommons.org/licenses/by-nd/4.0/>.

TX

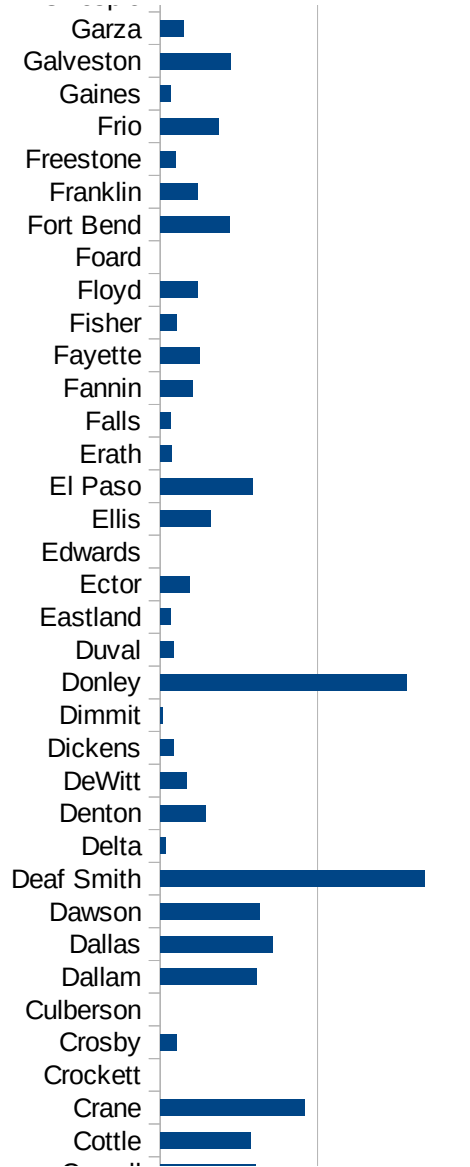
48271 Kinney	0
48273 Kleberg	51.39901699
48275 Knox	27.37476047
48277 Lamar	269.4658945
48279 Lamb	121.5990272
48281 Lampasas	37.68429978
48283 La Salle	53.11379631
48285 Lavaca	54.69915465
48287 Lee	64.16238917
48289 Leon	52.1134916
48291 Liberty	92.67518506
48293 Limestone	97.79327352
48295 Lipscomb	59.61251863
48297 Live Oak	73.97665626
48299 Llano	13.85937356
48301 Loving	0
48303 Lubbock	219.2497365
48305 Lynn	102.0929045
48307 McCulloch	37.56103668
48309 McLennan	43.989364
48311 McMullen	0
48313 Madison	55.47080849
48315 Marion	161.1603546
48317 Martin	52.14670607
48319 Mason	724.2990654
48321 Matagorda	183.3005034
48323 Maverick	186.3725742
48325 Medina	133.5401897
48327 Menard	0
48329 Midland	72.4310167
48331 Milam	111.4161792
48333 Mills	20.32107295
48335 Mitchell	12.27747084
48337 Montague	45.92774036



This work is licensed under the Creative Commons Attribution-NoDerivatives 4.0 International License. To view a copy of this license, visit <http://creativecommons.org/licenses/by-nd/4.0/>.

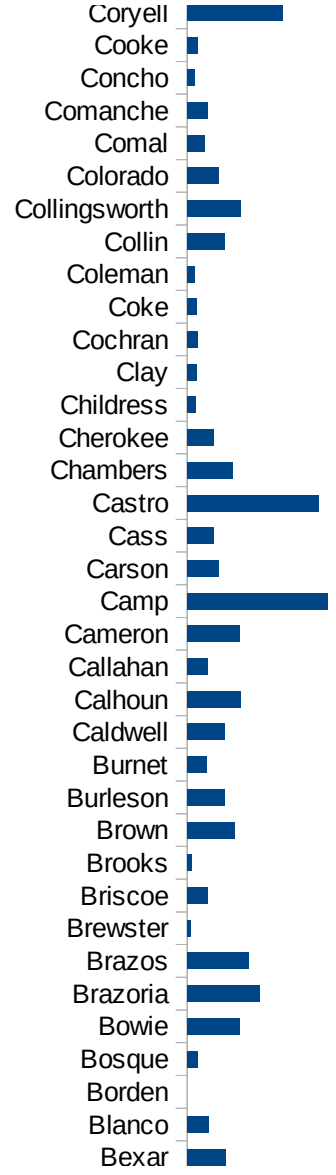
TX

48339 Montgomery	156.7034734
48341 Moore	2713.521061
48343 Morris	178.2964584
48345 Motley	81.03727715
48347 Nacogdoches	397.1937727
48349 Navarro	98.86008272
48351 Newton	29.09937436
48353 Nolan	13.55840282
48355 Nueces	73.42691124
48357 Ochiltree	432.2911431
48359 Oldham	140.778977
48361 Orange	114.8710094
48363 Palo Pinto	38.0952381
48365 Panola	838.0853637
48367 Parker	49.14324533
48369 Parmer	547.4452555
48371 Pecos	172.2707842
48373 Polk	105.9343207
48375 Potter	1881.351966
48377 Presidio	14.39263097
48379 Rains	24.67308167
48381 Randall	478.4583661
48383 Reagan	26.73082064
48385 Real	0
48387 Red River	410.6776181
48389 Reeves	44.60019114
48391 Refugio	42.66211604
48393 Roberts	221.4839424
48395 Robertson	40.49988429
48397 Rockwall	154.9817698
48399 Runnels	19.5427008
48401 Rusk	80.80808081
48403 Sabine	47.21881197
48405 San Augustine	376.5792031

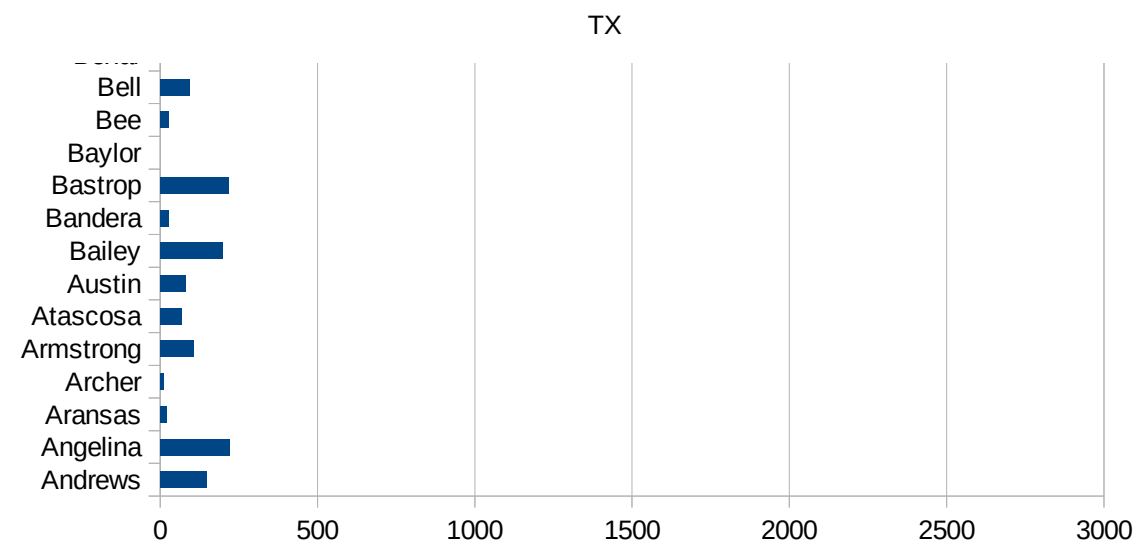


TX

48407 San Jacinto	48.74821547
48409 San Patricio	43.35281719
48411 San Saba	16.51800463
48413 Schleicher	0
48415 Scurry	11.85817621
48417 Shackelford	30.7408546
48419 Shelby	735.6991109
48421 Sherman	714.5177006
48423 Smith	86.43868283
48425 Somervell	0
48427 Starr	40.29445951
48429 Stephens	42.40432524
48431 Sterling	0
48433 Stonewall	0
48435 Sutton	0
48437 Swisher	227.8209595
48439 Tarrant	241.6866553
48441 Taylor	167.1025865
48443 Terrell	0
48445 Terry	105.8028811
48447 Throckmorton	0
48449 Titus	1050.464687
48451 Tom Green	78.68752591
48453 Travis	238.9602985
48455 Trinity	88.1953867
48457 Tyler	50.70058997
48459 Upshur	46.04944256
48461 Upton	0
48463 Uvalde	22.34969828
48465 Val Verde	36.57941798
48467 Van Zandt	53.55325872
48469 Victoria	170.5872766
48471 Walker	987.8587196
48473 Waller	105.4097805



48475 Ward	8.532423208
48477 Washington	558.2773157
48479 Webb	188.8296908
48481 Wharton	134.5539297
48483 Wheeler	288.9616644
48485 Wichita	63.60552459
48487 Wilbarger	46.80187207
48489 Willacy	69.71880084
48491 Williamson	103.7551238
48493 Wilson	75.66103855
48495 Winkler	38.86010363
48497 Wise	65.88097504
48499 Wood	55.39675153
48501 Yoakum	34.92026539
48503 Young	22.16680521
48505 Zapata	56.3777308
48507 Zavala	91.79671201



TX

FIPS

29001  
29003  
29005  
29007  
29009  
29011  
29013  
29015  
29017  
29019  
29021  
29023  
29025  
29027  
29029  
29031  
29033  
29035  
29037

TX

29039  
29041  
29043  
29045  
29047  
29049  
29051  
29053  
29055  
29057  
29059  
29061  
29063  
29065  
29067  
29069  
29071  
29073  
29075  
29077  
29079  
29081  
29083  
29085  
29087  
29089  
29091  
29093  
29095  
29097  
29099  
29101

29103



TX

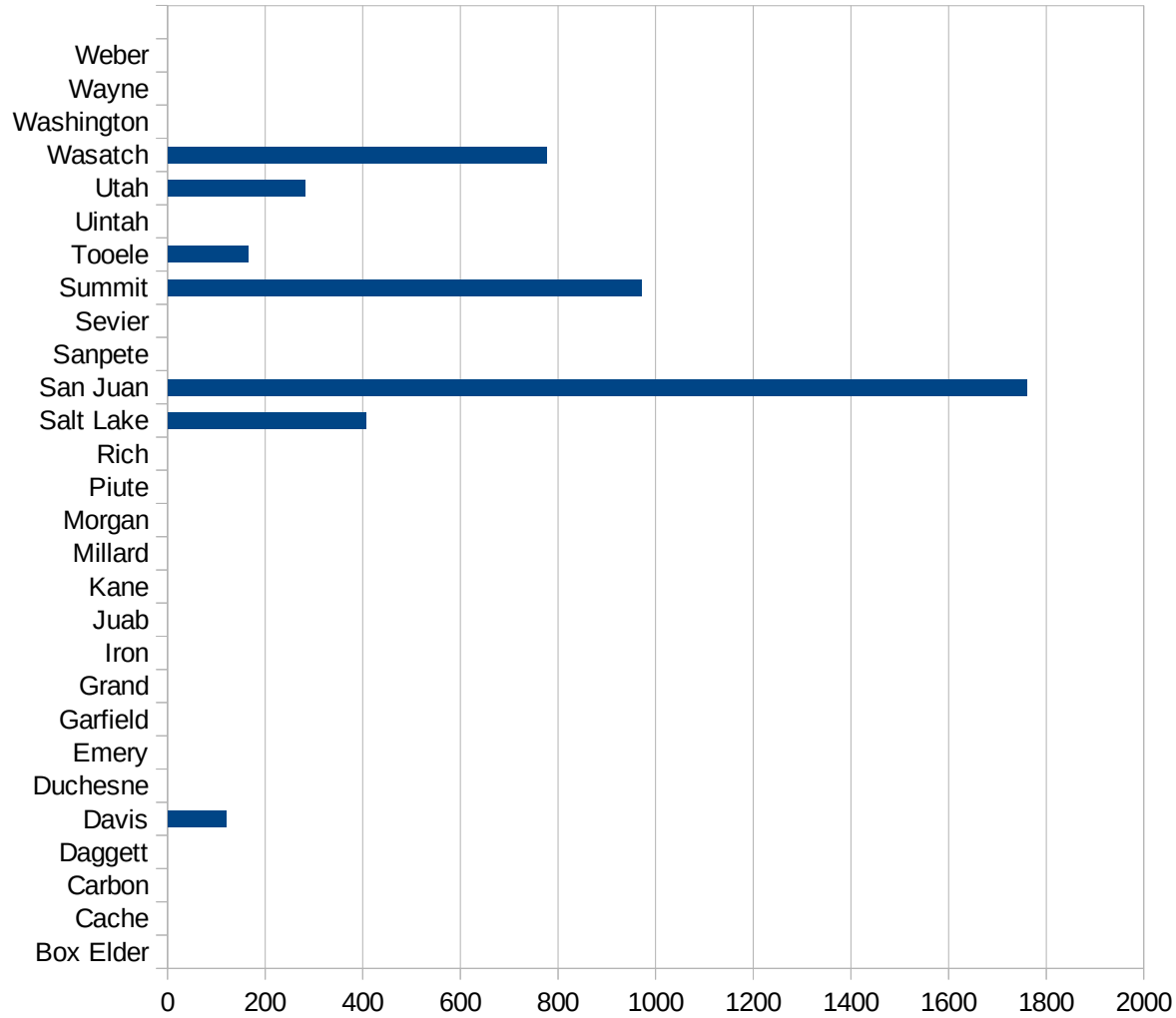
29105  
29107  
29109  
29111  
29113  
29115  
29117  
29121  
29123  
29125  
29127  
29119  
29129  
29131  
29133  
29135  
29137  
29139  
29141  
29143  
29145  
29147  
29149  
29151  
29153  
29155  
29157  
29159  
29161  
29163  
29165  
29167  
29169  
29171

TX

29173  
29175  
29177  
29179  
29181  
29195  
29197  
29199  
29201  
29203  
29205  
29183  
29185  
29187  
29189  
29510  
29186  
29207  
29209  
29211  
29213  
29215  
  
29217  
29219  
29221  
29223  
29225  
29227  
29229

UT

FIPS	County	PC Infection
49001	Beaver	0
49003	Box Elder	0
49005	Cache	0
49007	Carbon	0
49009	Daggett	0
49011	Davis	120.55283711
49013	Duchesne	0
49015	Emery	0
49017	Garfield	0
49019	Grand	0
49021	Iron	0
49023	Juab	0
49025	Kane	0
49027	Millard	0
49029	Morgan	0
49031	Piute	0
49033	Rich	0
49035	Salt Lake	406.20041245
49037	San Juan	1760.6317561
49039	Sanpete	0
49041	Sevier	0
49043	Summit	970.59595068
49045	Tooele	164.50426996
49047	Uintah	0
49049	Utah	281.73631859
49051	Wasatch	776.1732852
49053	Washington	0
49055	Wayne	0
49057	Weber	0



UT

FIPS

29001  
29003  
29005  
29007  
29009  
29011  
29013  
29015  
29017  
29019  
29021  
29023  
29025  
29027  
29029  
29031  
29033  
29035  
29037

UT

29039  
29041  
29043  
29045  
29047  
29049  
29051  
29053  
29055  
29057  
29059  
29061  
29063  
29065  
29067  
29069  
29071  
29073  
29075  
29077  
29079  
29081  
29083  
29085  
29087  
29089  
29091  
29093  
29095  
29097  
29099  
29101

29103

UT

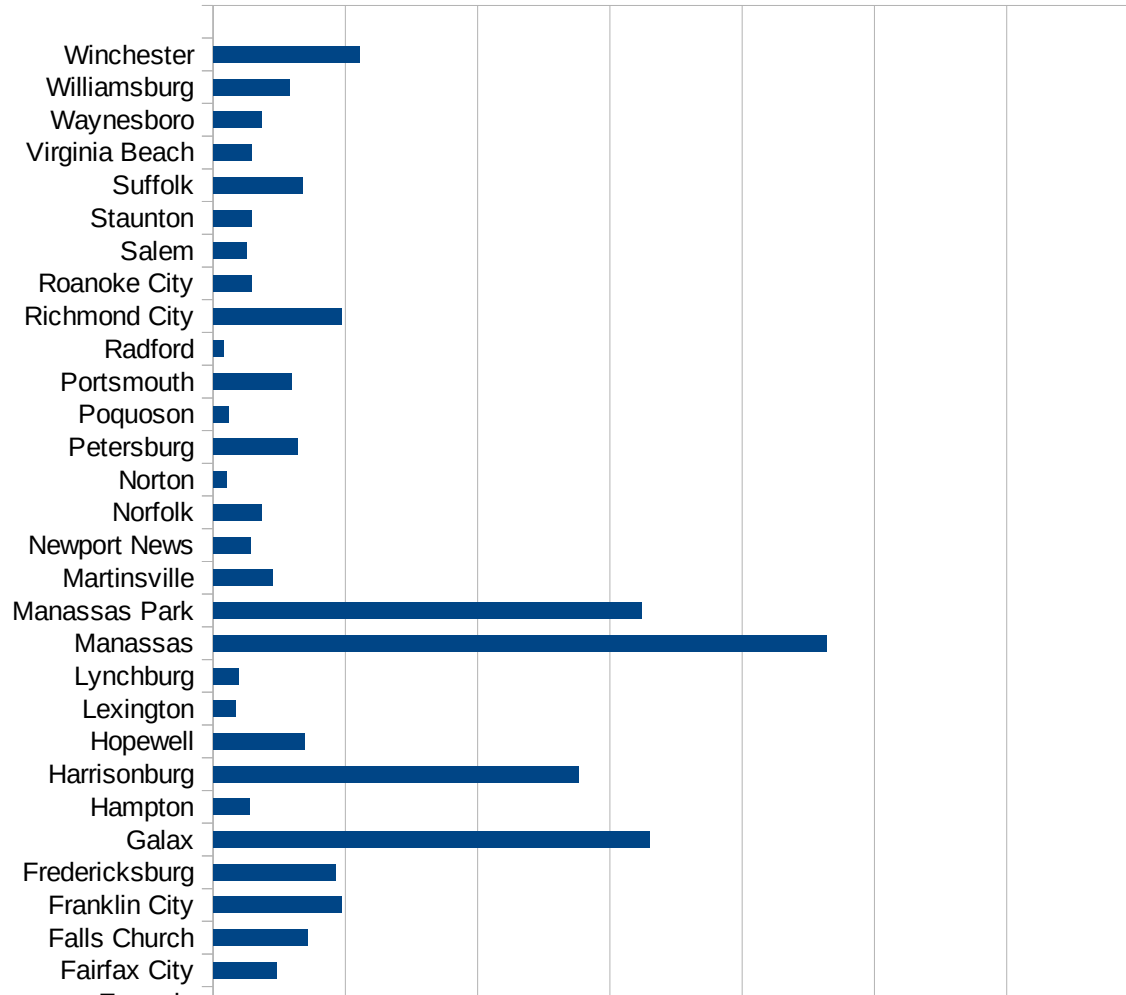
29105  
29107  
29109  
29111  
29113  
29115  
29117  
29121  
29123  
29125  
29127  
29119  
29129  
29131  
29133  
29135  
29137  
29139  
29141  
29143  
29145  
29147  
29149  
29151  
29153  
29155  
29157  
29159  
29161  
29163  
29165  
29167  
29169  
29171

UT

29173  
29175  
29177  
29179  
29181  
29195  
29197  
29199  
29201  
29203  
29205  
29183  
29185  
29187  
29189  
29510  
29186  
29207  
29209  
29211  
29213  
29215  
  
29217  
29219  
29221  
29223  
29225  
29227  
29229

VA

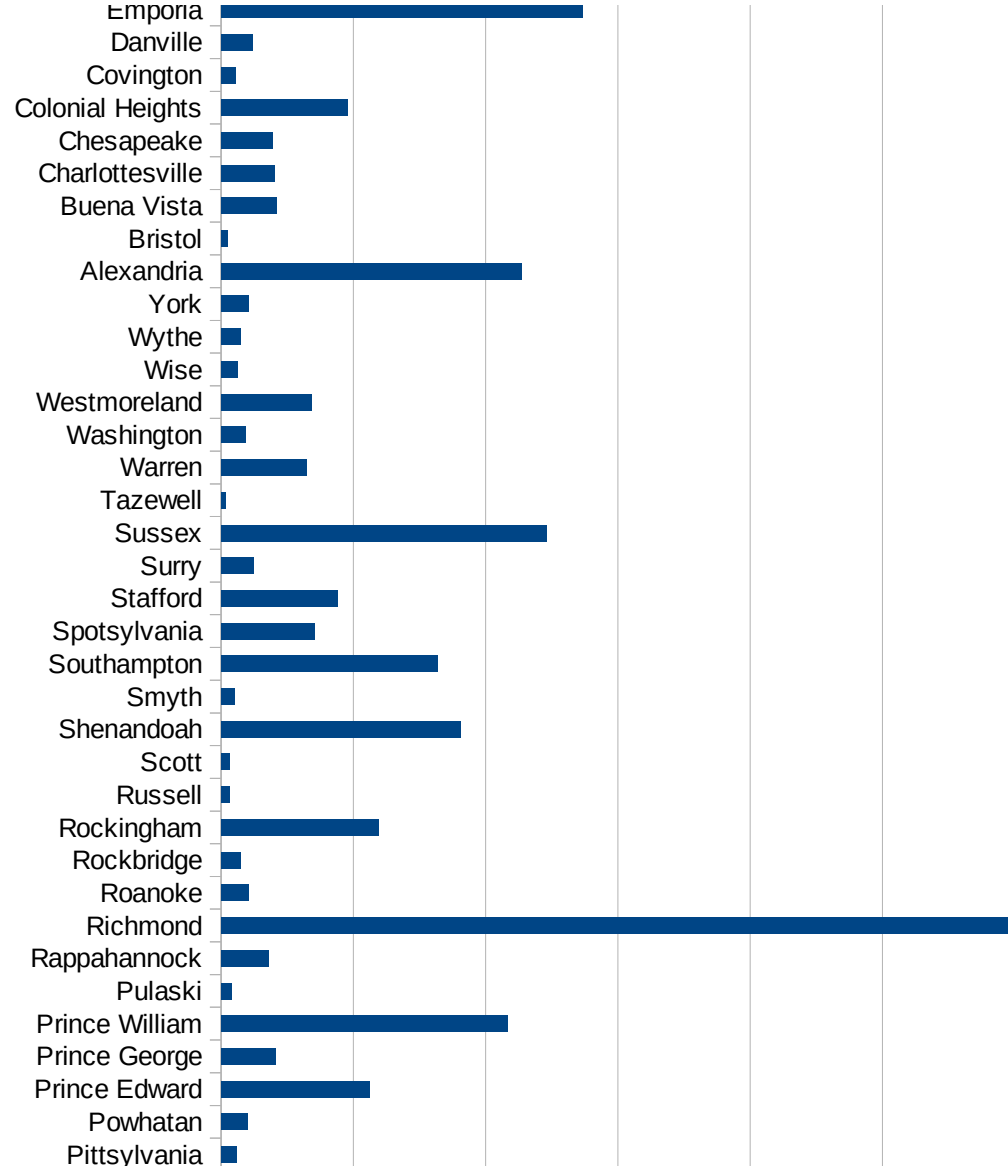
FIPS	County	PC Infection
51001	Accomack	2406.516105
51003	Albemarle	154.528229
51005	Alleghany	107.3105298
51007	Amelia	176.7463306
51009	Amherst	85.26495295
51011	Appomattox	195.6947162
51013	Arlington	836.978625
51015	Augusta	135.1763256
51017	Bath	0
51019	Bedford	57.1450341
51021	Bland	0
51023	Botetourt	96.16251465
51025	Brunswick	128.1738281
51027	Buchanan	84.82163894
51029	Buckingham	2617.801047
51031	Campbell	29.1051971
51033	Caroline	178.7339139
51035	Carroll	290.1876097
51036	Charles City	388.9929405
51037	Charlotte	192.6620875
51041	Chesterfield	362.3521041
51043	Clarke	158.3694829
51045	Craig	98.73617694
51047	Culpeper	1243.757111
51049	Cumberland	326.2310123
51051	Dickenson	0
51053	Dinwiddie	213.817519
51057	Essex	393.8089569
51059	Fairfax	874.9603535
51061	Fauquier	427.3081005
51063	Floyd	31.65558721
51065	Fluvanna	324.8329164
51067	Franklin	62.28312127





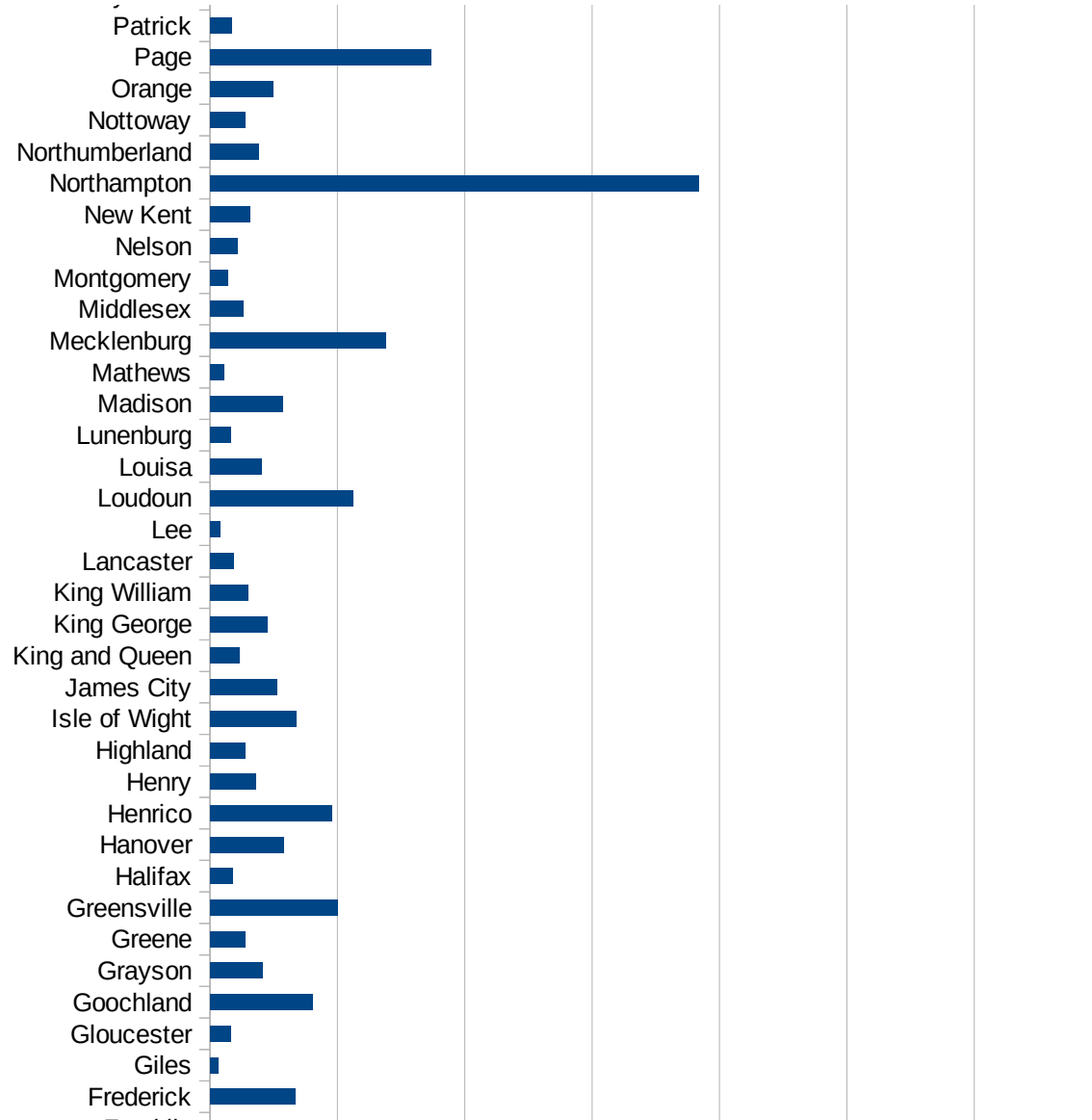
VA

51069 Frederick	335.0121668
51071 Giles	29.68416053
51073 Gloucester	80.3234357
51075 Goochland	404.405438
51077 Grayson	204.721387
51079 Greene	136.508418
51081 Greensville	498.8389094
51083 Halifax	87.92497069
51085 Hanover	288.1414411
51087 Henrico	479.5587695
51089 Henry	180.558554
51091 Highland	135.7466063
51093 Isle of Wight	338.267529
51095 James City	261.7903844
51097 King and Queen	113.6040897
51099 King George	225.7761054
51101 King William	147.5884055
51103 Lancaster	92.73856997
51105 Lee	38.23117115
51107 Loudoun	558.928352
51109 Louisa	203.9262603
51111 Lunenburg	82.74036075
51113 Madison	285.8217375
51115 Mathews	56.80527153
51117 Mecklenburg	691.680261
51119 Middlesex	130.0027858
51121 Montgomery	70.71778552
51125 Nelson	107.8457805
51127 New Kent	156.3128043
51131 Northampton	1917.341287
51133 Northumberland	189.3471639
51135 Nottoway	136.1867704
51137 Orange	248.3353346
51139 Page	869.0928843

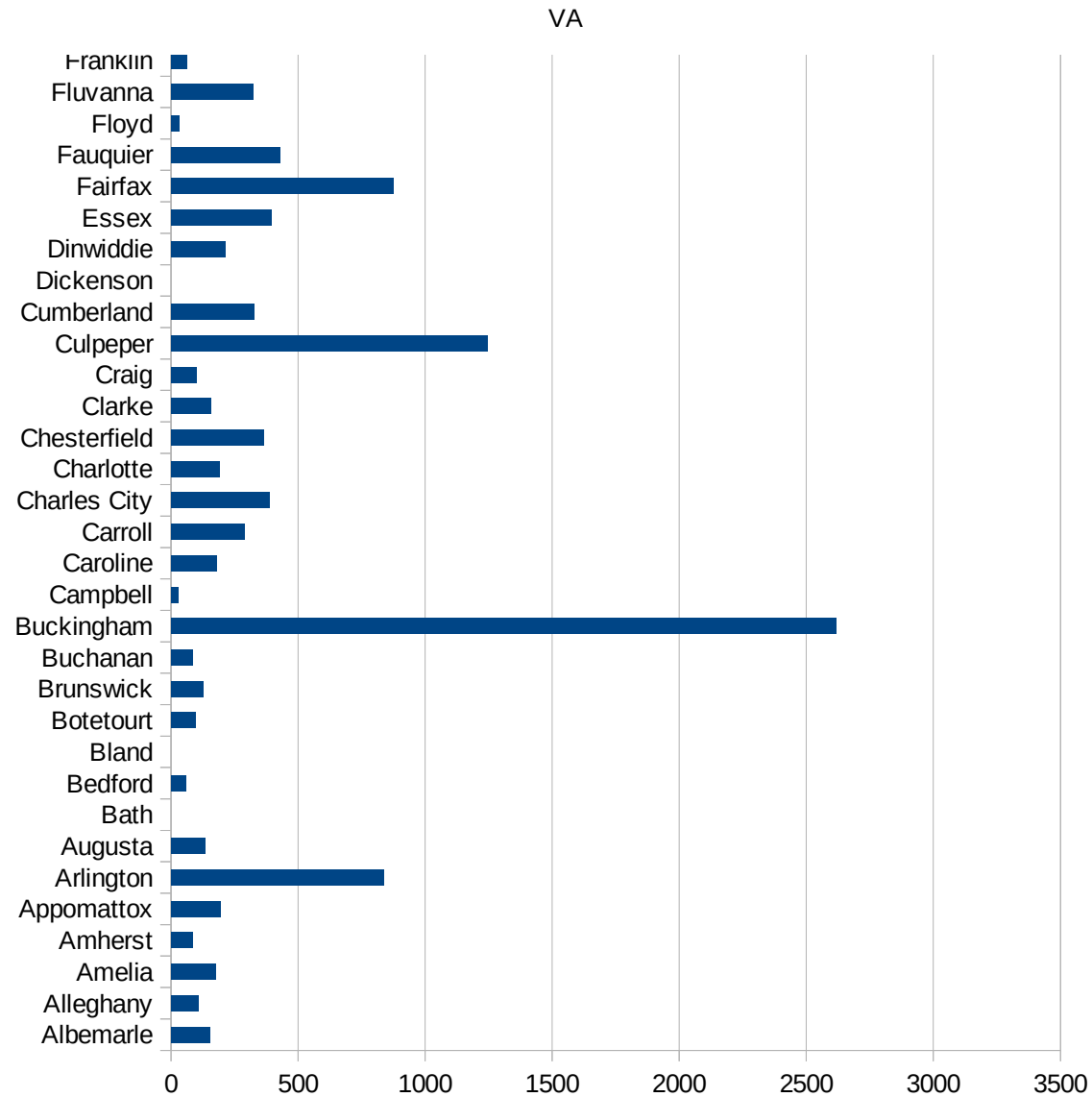


VA

51141 Patrick	84.87523341
51143 Pittsylvania	57.4250603
51145 Powhatan	99.3524958
51147 Prince Edward	562.0915033
51149 Prince George	207.4470879
51153 Prince William	1084.162552
51155 Pulaski	41.09669465
51157 Rappahannock	179.2608935
51159 Richmond	3042.708564
51161 Roanoke	102.0484092
51163 Rockbridge	74.71870605
51165 Rockingham	594.5054404
51167 Russell	29.90877823
51169 Scott	32.50673354
51171 Shenandoah	905.8095961
51173 Smyth	49.22551851
51175 Southampton	818.8331627
51177 Spotsylvania	353.1041881
51179 Stafford	438.1168312
51181 Surry	123.5712079
51183 Sussex	1228.085788
51185 Tazewell	14.68608493
51187 Warren	322.4758143
51191 Washington	93.74655344
51193 Westmoreland	342.1200224
51195 Wise	63.13795643
51197 Wythe	73.0333171
51199 York	104.6487634
51510 Alexandria	1136.236218
51520 Bristol	24.26889941
51530 Buena Vista	208.4335418
51540 Charlottesville	201.5919529
51550 Chesapeake	194.5316815
51570 Colonial Heights	476.6444233



51580 Covington	54.94505495
51590 Danville	117.9564053
51595 Emporia	1366.920523
51600 Fairfax City	240.0911533
51610 Falls Church	358.7868941
51620 Franklin City	486.7090977
51630 Fredericksburg	463.2171287
51640 Galax	1650.319165
51650 Hampton	136.2489111
51660 Harrisonburg	1380.637758
51670 Hopewell	345.1938396
51678 Lexington	84.08071749
51680 Lynchburg	97.41129484
51683 Manassas	2319.829015
51685 Manassas Park	1617.842491
51690 Martinsville	224.7713533
51700 Newport News	142.1965447
51710 Norfolk	184.7785116
51720 Norton	50.40322581
51730 Petersburg	319.9543827
51735 Poquoson	57.42411813
51740 Portsmouth	297.9964494
51750 Radford	38.17002018
51760 Richmond City	486.0500999
51770 Roanoke City	146.1168935
51775 Salem	124.7903911
51790 Staunton	144.4506861
51800 Suffolk	337.7748533
51810 Virginia Beach	143.4952875
51820 Waynesboro	181.1914442
51830 Williamsburg	288.6680988
51840 Winchester	555.0021346



VA

VA

FIPS

29001  
29003  
29005  
29007  
29009  
29011  
29013  
29015  
29017  
29019  
29021  
29023  
29025  
29027  
29029  
29031  
29033  
29035  
29037

VA

29039  
29041  
29043  
29045  
29047  
29049  
29051  
29053  
29055  
29057  
29059  
29061  
29063  
29065  
29067  
29069  
29071  
29073  
29075  
29077  
29079  
29081  
29083  
29085  
29087  
29089  
29091  
29093  
29095  
29097  
29099  
29101

29103

VA

29105  
29107  
29109  
29111  
29113  
29115  
29117  
29121  
29123  
29125  
29127  
29119  
29129  
29131  
29133  
29135  
29137  
29139  
29141  
29143  
29145  
29147  
29149  
29151  
29153  
29155  
29157  
29159  
29161  
29163  
29165  
29167  
29169  
29171

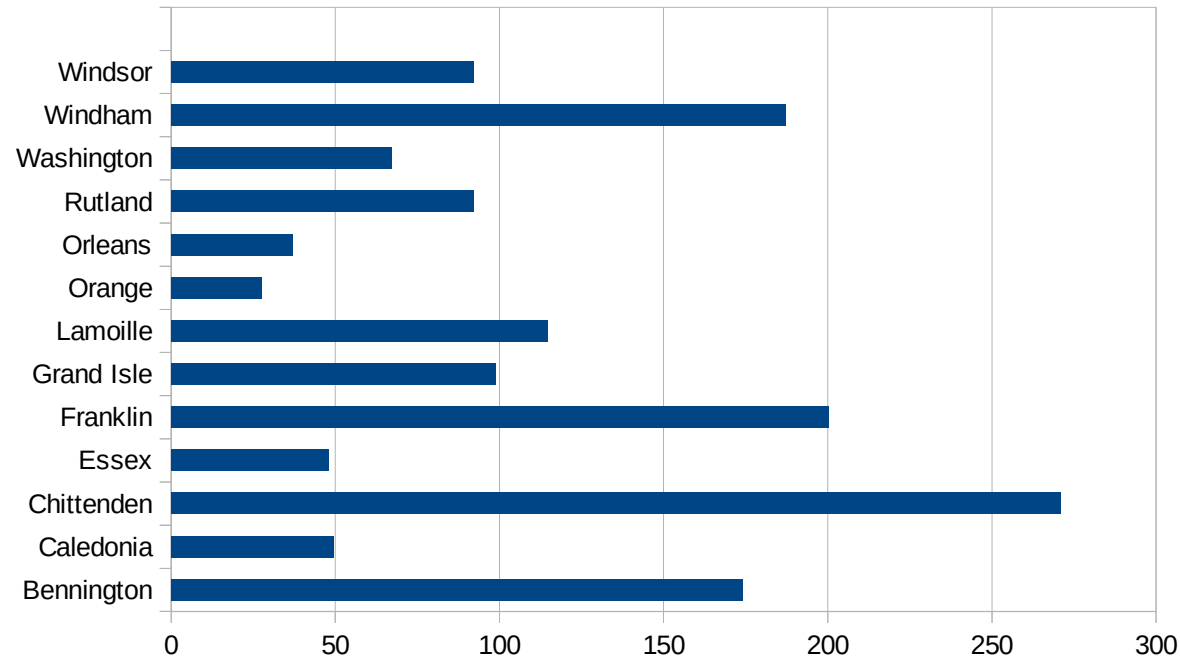
VA

29173  
29175  
29177  
29179  
29181  
29195  
29197  
29199  
29201  
29203  
29205  
29183  
29185  
29187  
29189  
29510  
29186  
29207  
29209  
29211  
29213  
29215  
  
29217  
29219  
29221  
29223  
29225  
29227  
29229



VT

FIPS	County	PC Infection
50001	Addison	167.6899359
50003	Bennington	174.0057815
50005	Caledonia	49.50168306
50007	Chittenden	271.0060035
50009	Essex	48
50011	Franklin	200.3197022
50013	Grand Isle	98.73060649
50015	Lamoille	114.6245059
50017	Orange	27.58715818
50019	Orleans	37.16504999
50021	Rutland	92.03708754
50023	Washington	67.07946336
50025	Windham	187.1082421
50027	Windsor	92.24758528



FIPS

- 29001
- 29003
- 29005
- 29007
- 29009
- 29011
- 29013
- 29015
- 29017
- 29019
- 29021
- 29023
- 29025
- 29027
- 29029
- 29031
- 29033
- 29035
- 29037

VT

29039  
29041  
29043  
29045  
29047  
29049  
29051  
29053  
29055  
29057  
29059  
29061  
29063  
29065  
29067  
29069  
29071  
29073  
29075  
29077  
29079  
29081  
29083  
29085  
29087  
29089  
29091  
29093  
29095  
29097  
29099  
29101

29103

VT

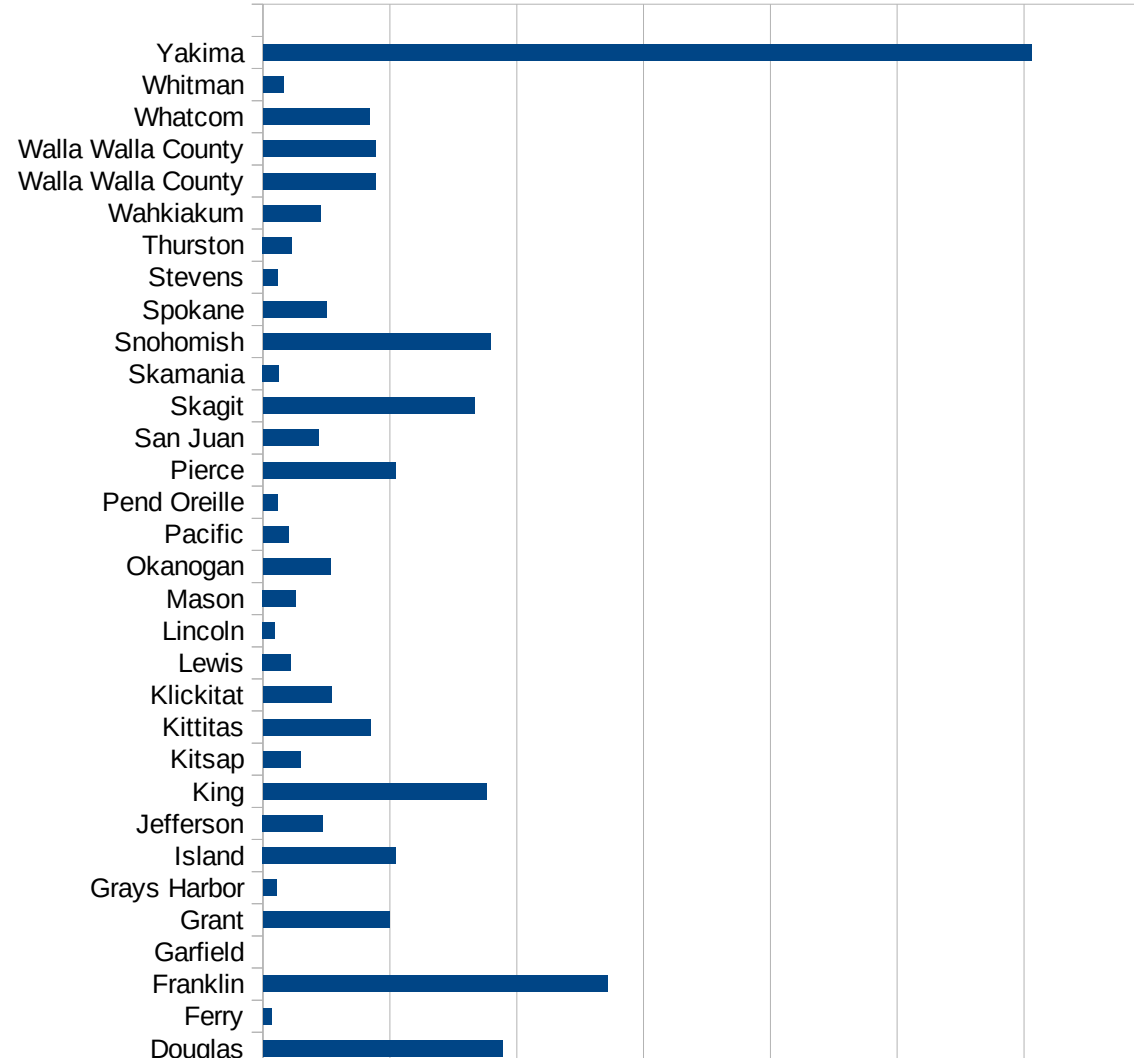
29105  
29107  
29109  
29111  
29113  
29115  
29117  
29121  
29123  
29125  
29127  
29119  
29129  
29131  
29133  
29135  
29137  
29139  
29141  
29143  
29145  
29147  
29149  
29151  
29153  
29155  
29157  
29159  
29161  
29163  
29165  
29167  
29169  
29171

VT

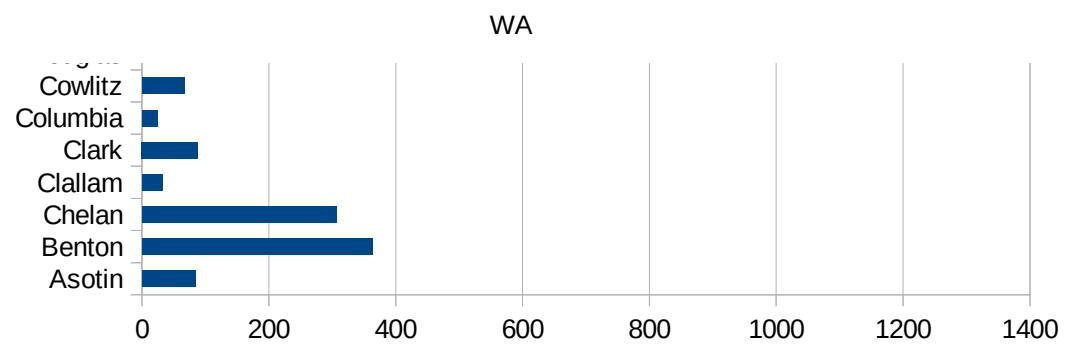
29173  
29175  
29177  
29179  
29181  
29195  
29197  
29199  
29201  
29203  
29205  
29183  
29185  
29187  
29189  
29510  
29186  
29207  
29209  
29211  
29213  
29215  
  
29217  
29219  
29221  
29223  
29225  
29227  
29229

WA

FIPS	County	PC Infection
53001	Adams	268.232198
53003	Asotin	84.03361345
53005	Benton	363.092378
53007	Chelan	306.3502778
53009	Clallam	32.57880814
53011	Clark	87.99291076
53013	Columbia	24.63661
53015	Cowlitz	66.98046556
53017	Douglas	377.560771
53019	Ferry	13.07360439
53021	Franklin	543.7374797
53023	Garfield	0
53025	Grant	199.3198467
53027	Grays Harbor	21.6505866
53029	Island	209.5666588
53031	Jefferson	94.55072646
53033	King	352.1014812
53035	Kitsap	59.6727266
53037	Kittitas	168.9046533
53039	Klickitat	108.5628986
53041	Lewis	43.96763982
53043	Lincoln	18.62197393
53045	Mason	51.90285008
53047	Okanogan	106.8071774
53049	Pacific	40.84225812
53051	Pend Oreille	22.05558006
53053	Pierce	208.2353958
53055	San Juan	87.57589911
53057	Skagit	333.8377299
53059	Skamania	25.1593425
53061	Snohomish	359.1847353
53063	Spokane	100.2660158
53065	Stevens	22.09456474



53067 Thurston	45.73718922
53069 Wahkiakum	90.37505648
53071 Walla Walla Cou	177.2758609
53071 Walla Walla Cou	177.2758609
53073 Whatcom	168.3762767
53075 Whitman	32.13432146
53077 Yakima	1212.188701



WA

FIPS

29001  
29003  
29005  
29007  
29009  
29011  
29013  
29015  
29017  
29019  
29021  
29023  
29025  
29027  
29029  
29031  
29033  
29035  
29037



WA

29039  
29041  
29043  
29045  
29047  
29049  
29051  
29053  
29055  
29057  
29059  
29061  
29063  
29065  
29067  
29069  
29071  
29073  
29075  
29077  
29079  
29081  
29083  
29085  
29087  
29089  
29091  
29093  
29095  
29097  
29099  
29101

29103

WA

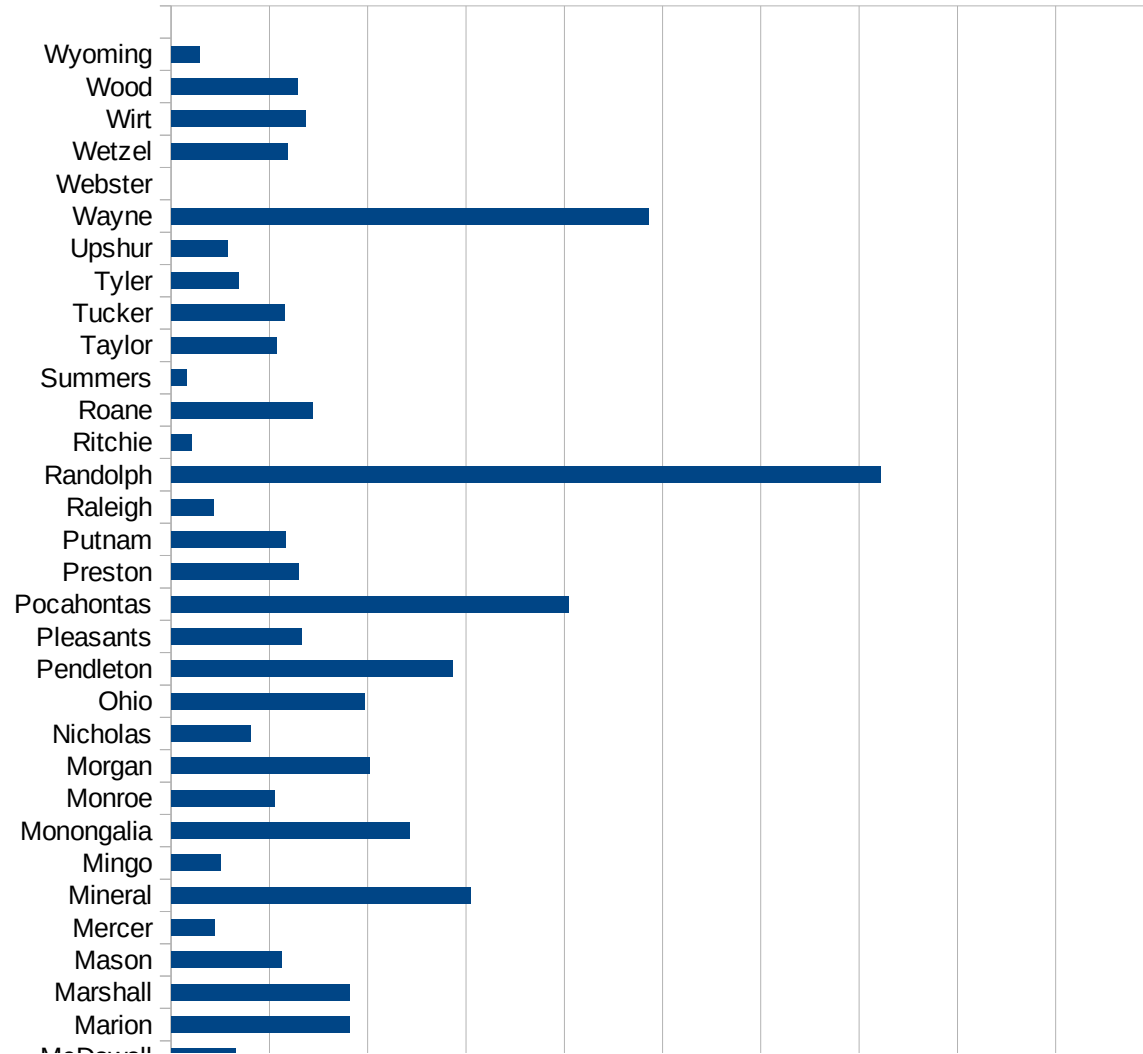
29105  
29107  
29109  
29111  
29113  
29115  
29117  
29121  
29123  
29125  
29127  
29119  
29129  
29131  
29133  
29135  
29137  
29139  
29141  
29143  
29145  
29147  
29149  
29151  
29153  
29155  
29157  
29159  
29161  
29163  
29165  
29167  
29169  
29171

WA

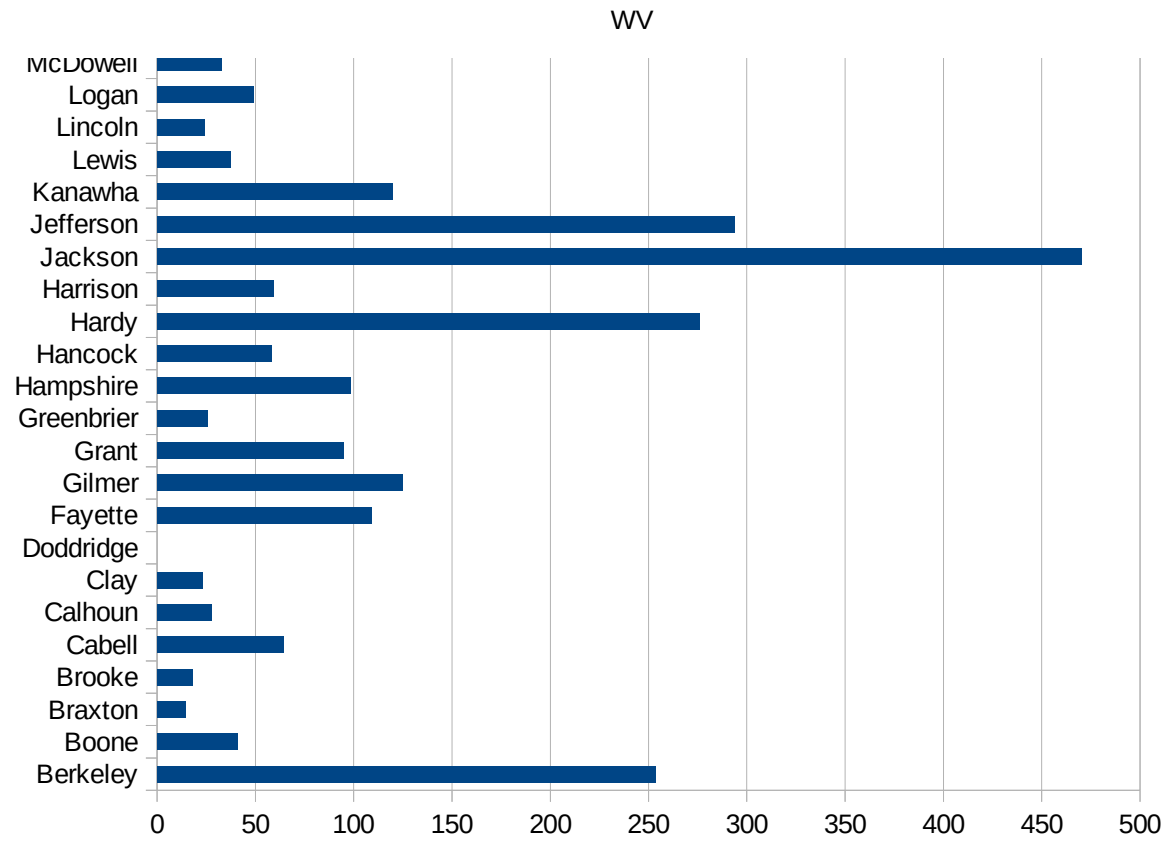
29173  
29175  
29177  
29179  
29181  
29195  
29197  
29199  
29201  
29203  
29205  
29183  
29185  
29187  
29189  
29510  
29186  
29207  
29209  
29211  
29213  
29215  
  
29217  
29219  
29221  
29223  
29225  
29227  
29229

WV

FIPS	County	PC Infection
54001	Barbour	54.42999698
54003	Berkeley	253.5795702
54005	Boone	41.00041
54007	Braxton	14.19547164
54009	Brooke	18.01558348
54011	Cabell	64.36110873
54013	Calhoun	27.57099531
54015	Clay	23.16960148
54017	Doddridge	0
54019	Fayette	109.2565903
54021	Gilmer	124.595066
54023	Grant	94.61551694
54025	Greenbrier	25.87247743
54027	Hampshire	98.51372767
54029	Hancock	58.43129168
54031	Hardy	275.862069
54033	Harrison	59.21188975
54035	Jackson	470.2849578
54037	Jefferson	293.9571562
54039	Kanawha	119.6980948
54041	Lewis	37.44383425
54043	Lincoln	24.27302296
54045	Logan	49.06921827
54047	McDowell	32.92542391
54049	Marion	90.91395262
54051	Marshall	90.95338639
54053	Mason	56.14192679
54055	Mercer	21.98508397
54057	Mineral	152.190052
54059	Mingo	25.22598276
54061	Monongalia	121.2178162
54063	Monroe	52.71084337
54065	Morgan	101.1975038



54067 Nicholas	40.25440786
54069 Ohio	98.19183331
54071 Pendleton	142.9183936
54073 Pleasants	66.60450246
54075 Pocahontas	202.044212
54077 Preston	65.01374154
54079 Putnam	58.21954059
54081 Raleigh	21.54766073
54083 Randolph	360.8229539
54085 Ritchie	10.28700751
54087 Roane	71.77720356
54089 Summers	7.836990596
54091 Taylor	53.37445143
54093 Tucker	57.51258088
54095 Tyler	34.30139492
54097 Upshur	28.67089904
54099 Wayne	242.839976
54101 Webster	0
54103 Wetzel	58.93909627
54105 Wirt	68.61063465
54107 Wood	64.13073168
54109 Wyoming	14.4327913



FIPS

- 29001
- 29003
- 29005
- 29007
- 29009
- 29011
- 29013
- 29015
- 29017
- 29019
- 29021
- 29023
- 29025
- 29027
- 29029
- 29031
- 29033
- 29035
- 29037

WV

29039  
29041  
29043  
29045  
29047  
29049  
29051  
29053  
29055  
29057  
29059  
29061  
29063  
29065  
29067  
29069  
29071  
29073  
29075  
29077  
29079  
29081  
29083  
29085  
29087  
29089  
29091  
29093  
29095  
29097  
29099  
29101

29103

29105  
29107  
29109  
29111  
29113  
29115  
29117  
29121  
29123  
29125  
29127  
29119  
29129  
29131  
29133  
29135  
29137  
29139  
29141  
29143  
29145  
29147  
29149  
29151  
29153  
29155  
29157  
29159  
29161  
29163  
29165  
29167  
29169  
29171

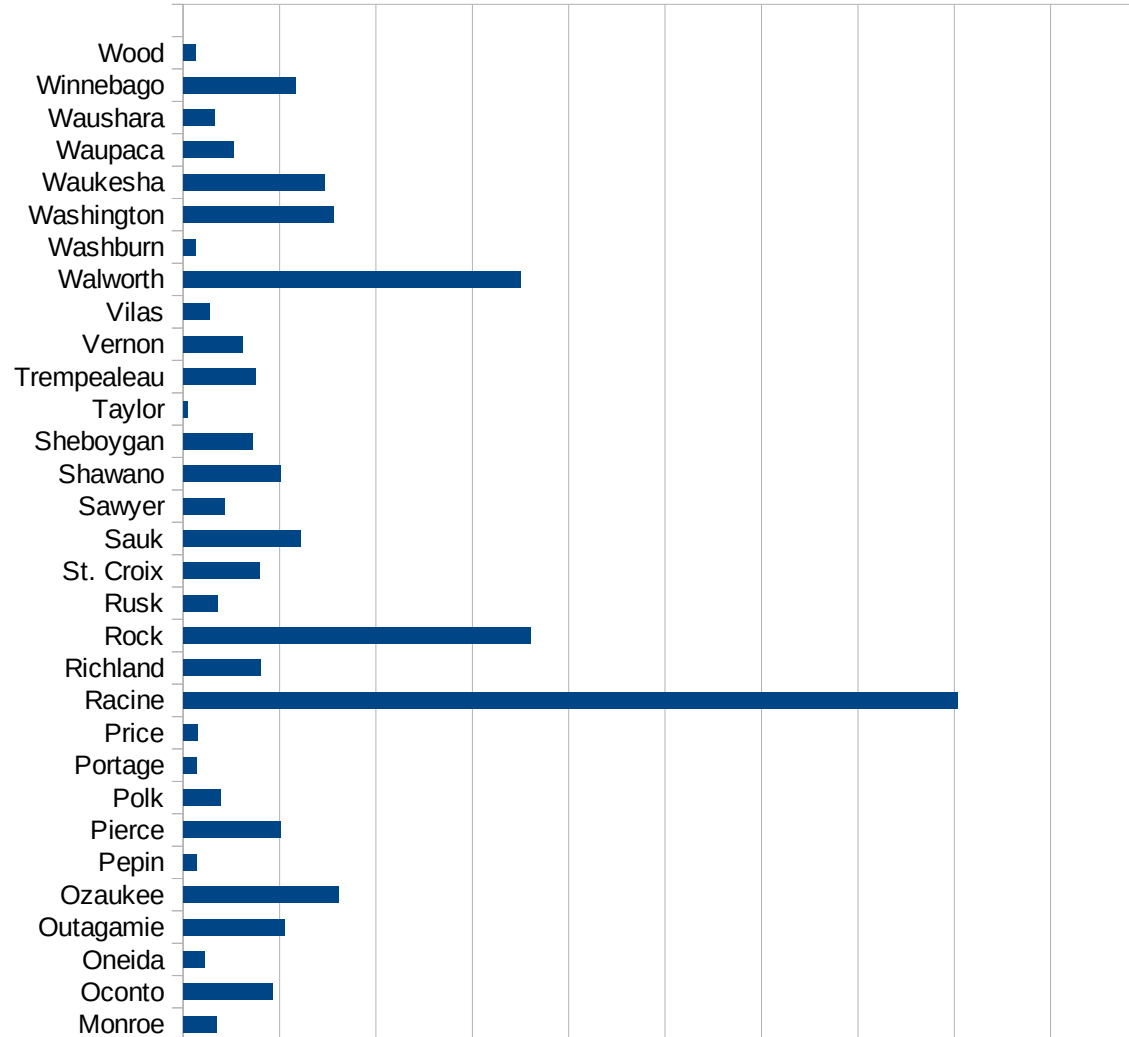


WV

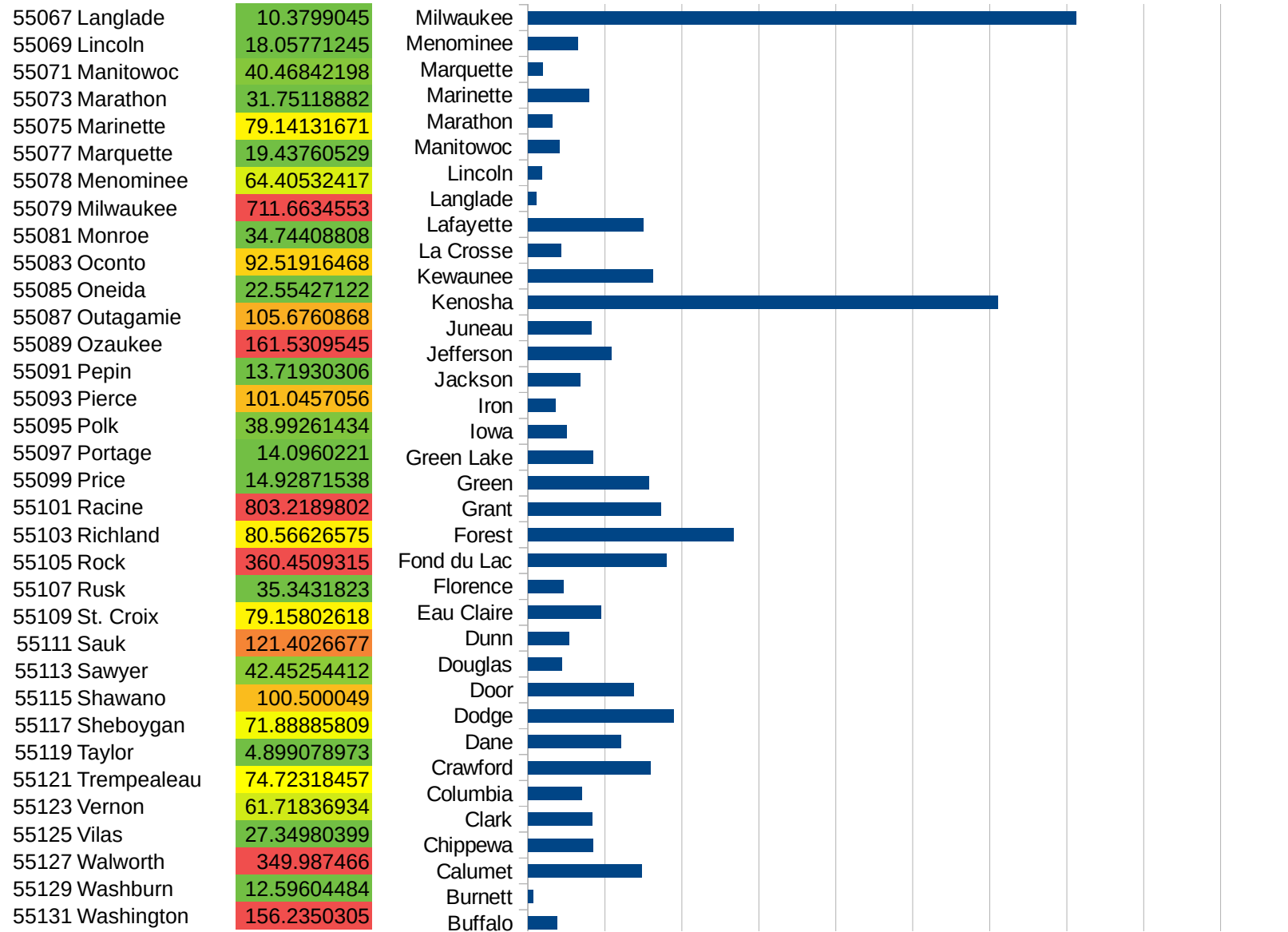
29173  
29175  
29177  
29179  
29181  
29195  
29197  
29199  
29201  
29203  
29205  
29183  
29185  
29187  
29189  
29510  
29186  
29207  
29209  
29211  
29213  
29215  
  
29217  
29219  
29221  
29223  
29225  
29227  
29229

WI

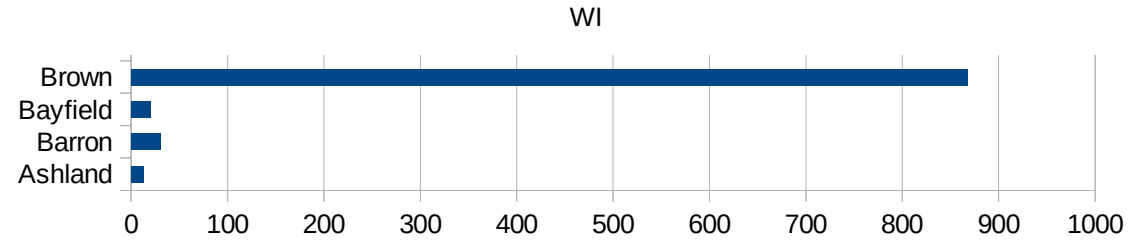
FIPS	County	PC Infection
55001	Adams	19.65795164
55003	Ashland	12.82051282
55005	Barron	30.99814011
55007	Bayfield	19.94415636
55009	Brown	867.5743608
55011	Buffalo	38.0952381
55013	Burnett	6.496881497
55015	Calumet	147.5308519
55017	Chippewa	84.19739612
55019	Clark	83.55181653
55021	Columbia	69.73743854
55023	Crawford	159.5973237
55025	Dane	120.2144685
55027	Dodge	188.9649049
55029	Door	137.631293
55031	Douglas	43.97333827
55033	Dunn	53.17852474
55035	Eau Claire	94.70602866
55037	Florence	46.28558204
55039	Fond du Lac	179.4966332
55041	Forest	266.9336003
55043	Grant	172.6345191
55045	Green	157.0581386
55047	Green Lake	84.57553653
55049	Iowa	50.48167936
55051	Iron	35.23608175
55053	Jackson	68.36605137
55055	Jefferson	108.0712801
55057	Juneau	82.65394297
55059	Kenosha	610.1955225
55061	Kewaunee	161.8996222
55063	La Crosse	43.13625983
55065	Lafayette	150.0150015



WI



55133 Waukesha	147.1201175
55135 Waupaca	52.80863715
55137 Waushara	32.972015
55139 Winnebago	116.3606596
55141 Wood	12.31948532



FIPS

- 29001
- 29003
- 29005
- 29007
- 29009
- 29011
- 29013
- 29015
- 29017
- 29019
- 29021
- 29023
- 29025
- 29027
- 29029
- 29031
- 29033
- 29035
- 29037

29039  
29041  
29043  
29045  
29047  
29049  
29051  
29053  
29055  
29057  
29059  
29061  
29063  
29065  
29067  
29069  
29071  
29073  
29075  
29077  
29079  
29081  
29083  
29085  
29087  
29089  
29091  
29093  
29095  
29097  
29099  
29101

29103

29105  
29107  
29109  
29111  
29113  
29115  
29117  
29121  
29123  
29125  
29127  
29119  
29129  
29131  
29133  
29135  
29137  
29139  
29141  
29143  
29145  
29147  
29149  
29151  
29153  
29155  
29157  
29159  
29161  
29163  
29165  
29167  
29169  
29171

WI

29173  
29175  
29177  
29179  
29181  
29195  
29197  
29199  
29201  
29203  
29205  
29183  
29185  
29187  
29189  
29510  
29186  
29207  
29209  
29211  
29213  
29215  
  
29217  
29219  
29221  
29223  
29225  
29227  
29229