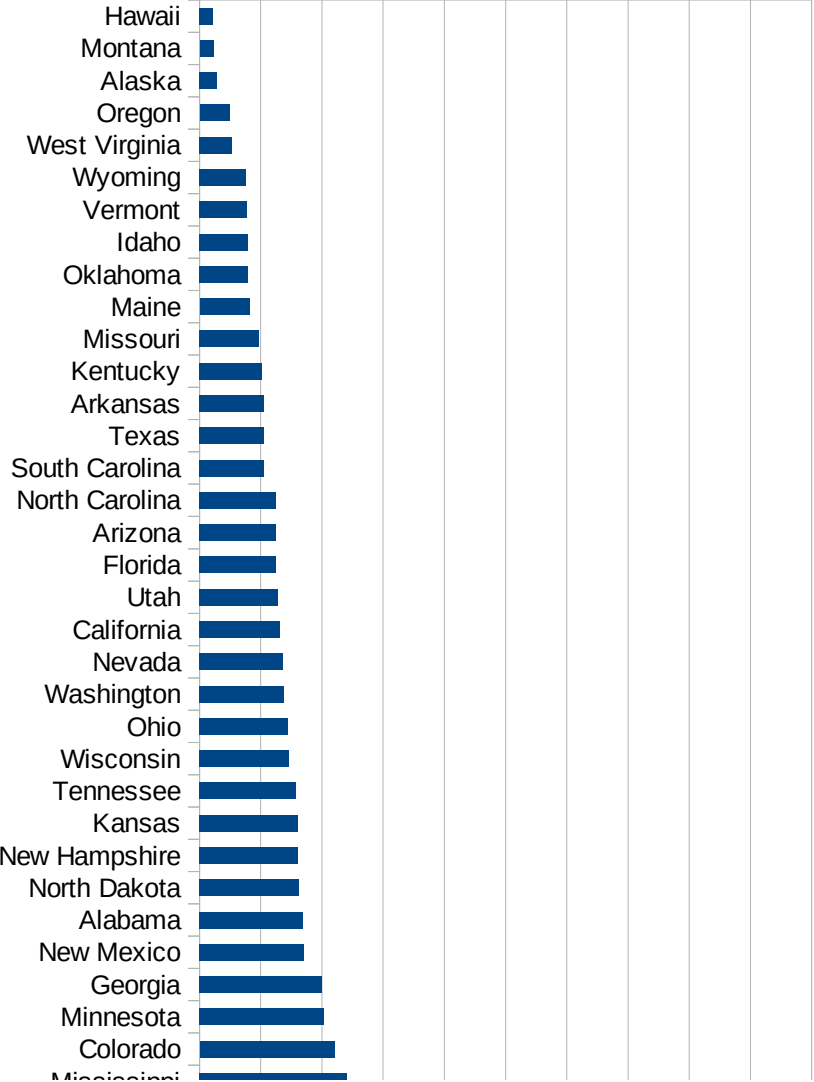


PerCap50States

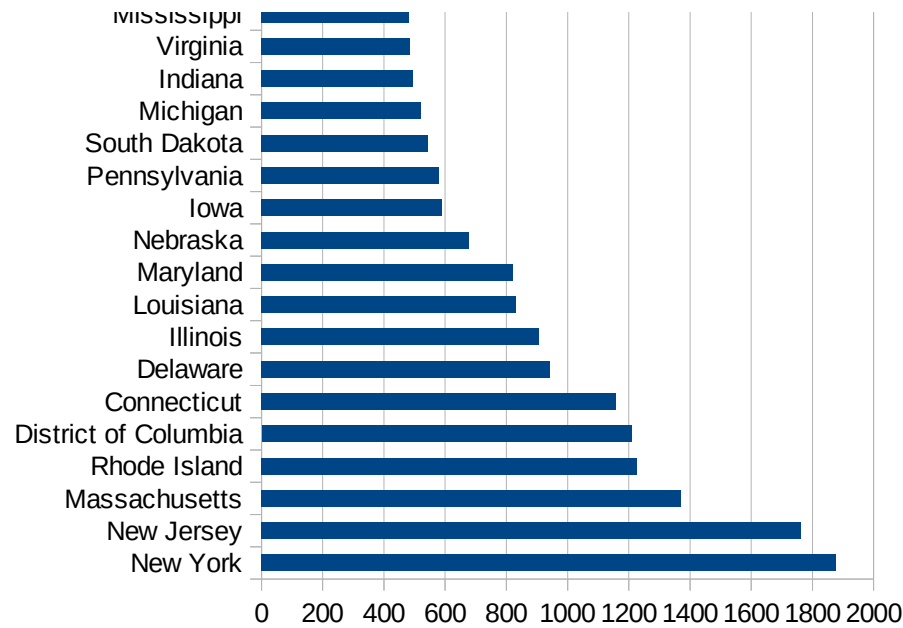
Idx	State	Population	Cases per 100,000
33	New York	19542209	1876.61998702399
31	New Jersey	8908520	1764.07528972265
22	Massachusetts	6902149	1369.68935327244
40	Rhode Island	1057315	1225.84092725441
9	District of Columbia	702455	1208.90306140607
7	Connecticut	3572665	1157.14739557165
8	Delaware	967171	942.749524127584
14	Illinois	12741080	906.524407664029
19	Louisiana	4659978	830.862291624553
21	Maryland	6042718	822.626506813656
28	Nebraska	1929268	676.78518484731
16	Iowa	3156145	588.851272676002
39	Pennsylvania	12807060	579.524106235155
42	South Dakota	882235	543.279284997761
23	Michigan	9995915	522.163303709565
15	Indiana	6691878	494.15126814924
47	Virginia	8517685	486.059298976189
25	Mississippi	2986530	481.227377592055
6	Colorado	5695564	440.816747911181
24	Minnesota	5611179	407.276260479304
11	Georgia	10519475	399.677740571654
32	New Mexico	2095428	341.457687880471
1	Alabama	4887871	338.184047819593
35	North Dakota	760077	326.414297498806
30	New Hampshire	1356458	322.826066122209
17	Kansas	2911505	321.861030635359
43	Tennessee	6770010	313.633214721987
50	Wisconsin	5813568	291.972158922025
36	Ohio	11689442	290.133609457149
48	Washington	7535591	274.842411165893
29	Nevada	3034392	271.817220715056
5	California	39557045	262.438713508555
45	Utah	3161105	255.954800615608



This work is licensed under the Creative Commons Attribution-NoDerivatives 4.0 International License. To view a copy of this license, visit <http://creativecommons.org/licenses/by-nd/4.0/>.

Idx	State	Population	Cases per 100,000
10	Florida	21299325	249.768478578546
3	Arizona	7171646	249.273318844795
34	North Carolina	10383620	248.468260587348
41	South Carolina	5084127	212.189821379364
44	Texas	28701845	210.422012940283
4	Arkansas	3013825	210.330725904789
18	Kentucky	4468402	204.905467323665
26	Missouri	6126452	193.847923724857
20	Maine	1338404	163.179428632909
37	Oklahoma	3943079	159.088874455724
13	Idaho	1754208	157.849012203798
46	Vermont	626299	154.71843320842
51	Wyoming	577737	151.626085917987
49	West Virginia	1805832	107.097448710622
38	Oregon	4190713	97.5013082499327
2	Alaska	737438	57.4963590159444
27	Montana	1062305	45.6554379391983
12	Hawaii	1420491	44.8436491325887

PerCap50States



Counties\_Cities

FIPS	County	State	Cases Per 100,000
47169	Trousdale	Tennessee	12649.83654195
31043	Dakota	Nebraska	8215.90399841
5079	Lincoln	Arkansas	7285.36202645
27105	Nobles	Minnesota	6823.57234081
31037	Colfax	Nebraska	5596.91204852
47095	Lake	Tennessee	5572.79719336
20057	Ford	Kansas	4786.35505194
40139	Texas	Oklahoma	4419.45734539
18017	Cass	Indiana	4186.53668818
47007	Bledsoe	Tennessee	4120.63707218
39101	Marion	Ohio	4048.66985411
36087	Rockland	New York	4014.79912188
20055	Finney	Kansas	4004.26101445
20175	Seward	Kansas	3930.21120294
19021	Buena Vista	Iowa	3532.25319513
39129	Pickaway	Ohio	3525.80656268
31047	Dawson	Nebraska	3513.43371715
31151	Saline	Nebraska	3449.47735192
36119	Westchester	New York	3440.73864318
34031	Passaic	New Jersey	3170.80924281
35031	McKinley	New Mexico	3169.17969290
19115	Louisa	Iowa	3062.04673650
51159	Richmond	Virginia	3042.70856384
36059	Nassau	New York	2955.07099459
19047	Crawford	Iowa	2849.98251544
34039	Union	New Jersey	2772.96453652
34017	Hudson	New Jersey	2760.10596677
8075	Logan	Colorado	2717.39130435
48341	Moore	Texas	2713.52106121
36071	Orange	New York	2703.22633008
51029	Buckingham	Virginia	2664.86263898
36103	Suffolk	New York	2657.42934441
19193	Woodbury	Iowa	2605.83777880

This work is licensed under the Creative Commons Attribution-NoDerivatives 4.0 International License. To view a copy of this license, visit <http://creativecommons.org/licenses/by-nd/4.0/>.

Counties\_Cities

13101 Echols	Georgia	2600.00000000
5123 St. Francis	Arkansas	2594.44160541
13243 Randolph	Georgia	2590.37026196
51001 Accomack	Virginia	2489.81858571
13273 Terrell	Georgia	2473.58030426
12077 Liberty	Florida	2471.32552915
31079 Hall	Nebraska	2395.83164251
36061 New York City	New York	2393.82107905
19171 Tama	Iowa	2366.30383341
51683 Manassas	Virginia	2331.83641123
13141 Hancock	Georgia	2323.90991854
13099 Early	Georgia	2322.63101396
16013 Blaine	Idaho	2265.38648732
28123 Scott	Mississippi	2227.17149220
1085 Lowndes	Alabama	2225.78704632
19127 Marshall	Iowa	2206.04787274
25025 Suffolk	Massachusetts	2192.37611056
34013 Essex	New Jersey	2190.13787766
28051 Holmes	Mississippi	2184.76903870
8087 Morgan	Colorado	2171.02037958
13037 Calhoun	Georgia	2046.59949622
28099 Neshoba	Mississippi	2022.31759657
1013 Butler	Alabama	1991.86991870
22095 St. John the Baptist	Louisiana	1968.32160059
34003 Bergen	New Jersey	1938.52408262
51131 Northampton	Virginia	1934.38432041
13095 Dougherty	Georgia	1933.29899280
48375 Potter	Texas	1893.88874030
34023 Middlesex	New Jersey	1884.20906730
13205 Mitchell	Georgia	1843.00648882
49037 San Juan	Utah	1831.83377565
10005 Sussex	Delaware	1810.40272847
22071 Orleans	Louisiana	1807.38914492
1011 Bullock	Alabama	1805.08976129

Counties\_Cities

34021 Mercer	New Jersey	1803.62401335
4001 Apache	Arizona	1796.20707901
36105 Sullivan	New York	1789.45137620
21031 Butler	Kentucky	1777.32539931
25009 Essex	Massachusetts	1757.94737921
28079 Leake	Mississippi	1757.23762246
44007 Providence	Rhode Island	1724.30056408
22047 Iberville	Louisiana	1720.60756089
46099 Minnehaha	South Dakota	1719.75777183
22051 Jefferson	Louisiana	1710.39808686
1119 Sumter	Alabama	1678.35473958
22035 East Carroll	Louisiana	1676.85093079
51640 Galax	Virginia	1665.88821423
31141 Platte	Nebraska	1645.53547343
28103 Noxubee	Mississippi	1642.14523019
1059 Franklin	Alabama	1638.87383222
48253 Jones	Texas	1629.91371045
9001 Fairfield	Connecticut	1626.68212154
51685 Manassas Park	Virginia	1623.62050038
46073 Jerauld	South Dakota	1615.27165932
24033 Prince George's	Maryland	1595.49899484
13261 Sumter	Georgia	1567.28214442
21177 Muhlenberg	Kentucky	1566.25723013
19179 Wapello	Iowa	1548.07555745
28007 Attala	Mississippi	1546.41982031
20025 Clark	Kansas	1546.13466334
22041 Franklin	Louisiana	1542.96487398
4017 Navajo	Arizona	1519.30825298
25023 Plymouth	Massachusetts	1490.73981148
51595 Emporia	Virginia	1484.08513962
12047 Hamilton	Florida	1460.51712089
17031 Cook	Illinois	1453.64543490
13287 Turner	Georgia	1440.84934277
34029 Ocean	New Jersey	1425.57728650

Counties\_Cities

34011 Cumberland	New Jersey	1421.45563416
51660 Harrisonburg	Virginia	1400.99568782
42101 Philadelphia	Pennsylvania	1398.23676978
22093 St. James	Louisiana	1397.53767172
22111 Union	Louisiana	1370.35378415
34035 Somerset	New Jersey	1365.48658671
28069 Kemper	Mississippi	1356.33788770
48449 Titus	Texas	1341.08315926
35045 San Juan	New Mexico	1329.14277489
22125 West Feliciana	Louisiana	1326.00258732
20103 Leavenworth	Kansas	1322.64726128
36027 Dutchess	New York	1316.56895389
9009 New Haven	Connecticut	1305.70649005
19013 Black Hawk	Iowa	1302.03613075
25017 Middlesex	Massachusetts	1291.68385237
13093 Dooly	Georgia	1291.40522399
34025 Monmouth	New Jersey	1289.44208937
25027 Worcester	Massachusetts	1289.41949042
34027 Morris	New Jersey	1285.64144484
53077 Yakima	Washington	1284.96774655
13061 Clay	Georgia	1281.60720471
19139 Muscatine	Iowa	1278.85578513
51047 Culpeper	Virginia	1264.96847220
37061 Duplin	North Carolina	1264.10221558
51183 Sussex	Virginia	1263.68247753
1131 Wilcox	Alabama	1260.93911734
27145 Stearns	Minnesota	1252.70005526
36079 Putnam	New York	1249.84831938
25013 Hampden	Massachusetts	1249.55889168
34007 Camden	New Jersey	1240.83474337
45061 Lee	South Carolina	1219.22762805
25005 Bristol	Massachusetts	1214.84622940
13177 Lee	Georgia	1212.87461363
13139 Hall	Georgia	1211.98329936

Counties\_Cities

11001 District of Colum	District of Col	1208.90306141
27153 Todd	Minnesota	1204.13310552
13315 Wilcox	Georgia	1202.90512937
48471 Walker	Texas	1198.95143488
22089 St. Charles	Louisiana	1197.07256189
28101 Newton	Mississippi	1193.86279905
51510 Alexandria	Virginia	1175.48121846
29195 Saline	Missouri	1170.56125792
22025 Catahoula	Louisiana	1165.69525396
28015 Carroll	Mississippi	1160.32690949
1023 Choctaw	Alabama	1152.55821198
26163 Wayne	Michigan	1143.68436387
22087 St. Bernard	Louisiana	1142.95498812
19197 Wright	Iowa	1142.63199370
17089 Kane	Illinois	1138.67798793
40055 Greer	Oklahoma	1133.82580313
13137 Habersham	Georgia	1132.45791839
17097 Lake	Illinois	1131.94032236
9003 Hartford	Connecticut	1128.93848641
25021 Norfolk	Massachusetts	1122.64455874
31053 Dodge	Nebraska	1122.55714713
42045 Delaware	Pennsylvania	1122.08743322
1063 Greene	Alabama	1117.45414794
20093 Kearny	Kansas	1115.90159777
22007 Assumption	Louisiana	1112.10762332
27067 Kandiyohi	Minnesota	1110.72220278
51153 Prince William	Virginia	1101.89717763
13007 Baker	Georgia	1099.61190168
34041 Warren	New Jersey	1083.39084317
22127 Winn	Louisiana	1082.49610867
8025 Crowley	Colorado	1075.45237282
13293 Upson	Georgia	1068.09078772
8037 Eagle	Colorado	1061.95333952
22013 Bienville	Louisiana	1044.48452059

Counties\_Cities

1017 Chambers	Alabama	1038.22698200
1123 Tallapoosa	Alabama	1032.17522286
8051 Gunnison	Colorado	1026.32494491
1065 Hale	Alabama	1025.39725655
13321 Worth	Georgia	1024.68101877
24031 Montgomery	Maryland	1021.50266919
22017 Caddo	Louisiana	1020.90382921
28029 Copiah	Mississippi	1016.01093088
20111 Lyon	Kansas	1014.78776268
13071 Colquitt	Georgia	1011.14230567
42077 Lehigh	Pennsylvania	1010.32328172
13081 Crisp	Georgia	1008.80492014
46005 Beadle	South Dakota	1006.19604936
34005 Burlington	New Jersey	1004.97548183
18097 Marion	Indiana	997.62221501
22037 East Feliciana	Louisiana	994.56099456
42095 Northampton	Pennsylvania	991.44704682
49043 Summit	Utah	975.36546395
19049 Dallas	Iowa	970.28165890
28157 Wilkinson	Mississippi	966.78798908
18181 White	Indiana	953.05183773
51171 Shenandoah	Virginia	951.78977861
28075 Lauderdale	Mississippi	946.66542746
42011 Berks	Pennsylvania	945.61016013
34033 Salem	New Jersey	945.58116505
36111 Ulster	New York	928.33666482
28061 Jasper	Mississippi	925.24957390
13035 Butts	Georgia	921.75422643
51059 Fairfax	Virginia	912.67341273
28129 Smith	Mississippi	906.13673291
38017 Cass	North Dakota	899.09429472
17181 Union	Illinois	896.62134078
24045 Wicomico	Maryland	890.54702263
51139 Page	Virginia	889.98454017



Counties\_Cities

28023 Clarke	Mississippi	884.38861830
22031 De Soto	Louisiana	882.05277737
22117 Washington	Louisiana	880.16830535
45027 Clarendon	South Carolina	878.33827893
22077 Pointe Coupee	Louisiana	875.11394713
55009 Brown	Wisconsin	873.26959731
13065 Clinch	Georgia	872.44283995
29211 Sullivan	Missouri	868.02764829
28083 Leflore	Mississippi	867.94149175
19005 Allamakee	Iowa	867.55349913
31119 Madison	Nebraska	864.60216998
24510 Baltimore City	Maryland	863.57563133
37191 Wayne	North Carolina	860.86589640
22075 Plaquemines	Louisiana	858.60743272
51013 Arlington	Virginia	858.45041070
48117 Deaf Smith	Texas	858.20895522
12051 Hendry	Florida	851.86254692
24029 Kent	Maryland	851.26141464
42103 Pike	Pennsylvania	851.01818247
48365 Panola	Texas	846.72541904
42079 Luzerne	Pennsylvania	846.53985884
13167 Johnson	Georgia	844.66419448
18071 Jackson	Indiana	843.32706128
31001 Adams	Nebraska	840.97616705
18031 Decatur	Indiana	836.00806151
19183 Washington	Iowa	835.55394969
17157 Randolph	Illinois	831.62025790
51175 Southampton	Virginia	830.20584556
28067 Jones	Mississippi	826.74807555
18145 Shelby	Indiana	825.24162985
13259 Stewart	Georgia	822.71334086
42091 Montgomery	Pennsylvania	821.98492887
46003 Aurora	South Dakota	821.13530882
28077 Lawrence	Mississippi	818.94821357

Counties\_Cities

55101 Racine	Wisconsin	816.44487853
13005 Bacon	Georgia	813.58962897
37037 Chatham	North Carolina	813.51946294
1091 Marengo	Alabama	812.96548830
28097 Montgomery	Mississippi	808.14127507
19153 Polk	Iowa	806.64362362
22057 Lafourche	Louisiana	804.15838557
28163 Yazoo	Mississippi	803.59671481
17043 DuPage	Illinois	803.36941316
13001 Appling	Georgia	799.69741179
22033 East Baton Rouge	Louisiana	799.62626657
34001 Atlantic	New Jersey	798.70699886
6025 Imperial	California	793.61150984
19173 Taylor	Iowa	791.47149087
17007 Boone	Illinois	791.38436269
20209 Wyandotte	Kansas	791.17369529
42017 Bucks	Pennsylvania	790.51886755
34037 Sussex	New Jersey	784.09647796
48129 Donley	Texas	783.36848448
34019 Hunterdon	New Jersey	780.98689802
10001 Kent	Delaware	779.61355363
49051 Wasatch	Utah	779.18170878
8123 Weld	Colorado	777.58864797
17197 Will	Illinois	773.64186564
42089 Monroe	Pennsylvania	773.41938681
47069 Hardeman	Tennessee	769.23076923
28021 Claiborne	Mississippi	766.49633415
29021 Buchanan	Missouri	764.35853722
5133 Sevier	Arkansas	764.33864286
13009 Baldwin	Georgia	763.00113781
17091 Kankakee	Illinois	759.83421799
28153 Wayne	Mississippi	758.69543797
28031 Covington	Mississippi	758.49997348
8031 Denver	Colorado	758.41740033

Counties\_Cities

37131 Northampton	North Carolina	757.26773734
28017 Chickasaw	Mississippi	757.09044319
5069 Jefferson	Arkansas	756.08538626
22073 Ouachita	Louisiana	754.81469493
4005 Coconino	Arizona	754.61660157
9005 Litchfield	Connecticut	754.23359155
13193 Macon	Georgia	753.25268204
26099 Macomb	Michigan	752.89308255
13319 Wilkinson	Georgia	752.54537406
17153 Pulaski	Illinois	750.50338642
48421 Sherman	Texas	746.99577785
48419 Shelby	Texas	743.56755055
34015 Gloucester	New Jersey	742.94460001
45089 Williamsburg	South Carolina	741.68463700
17201 Winnebago	Illinois	736.05767369
24011 Caroline	Maryland	735.64736969
21227 Warren	Kentucky	734.39785471
55079 Milwaukee	Wisconsin	733.17788106
28085 Lincoln	Mississippi	730.88729718
13275 Thomas	Georgia	728.94168467
45039 Fairfield	South Carolina	727.61360593
48319 Mason	Texas	724.29906542
18089 Lake	Indiana	721.28832747
13201 Miller	Georgia	721.06929300
42069 Lackawanna	Pennsylvania	719.18896738
22003 Allen	Louisiana	718.60964655
20085 Jackson	Kansas	715.36144578
24021 Frederick	Maryland	713.48103643
37193 Wilkes	North Carolina	711.81644471
28095 Monroe	Mississippi	708.58171184
22065 Madison	Louisiana	707.82187976
47037 Davidson	Tennessee	706.62602677
28053 Humphreys	Mississippi	702.43429817
18081 Johnson	Indiana	698.99183869

Counties\_Cities

47167 Tipton	Tennessee	698.26732271
51117 Mecklenburg	Virginia	698.20554649
28035 Forrest	Mississippi	696.99877392
1095 Marshall	Alabama	695.04416860
19099 Jasper	Iowa	694.53791692
18023 Clinton	Indiana	688.37209302
8117 Summit	Colorado	686.94165834
28161 Yalobusha	Mississippi	685.92640413
28065 Jefferson Davis	Mississippi	685.41926295
24005 Baltimore	Maryland	685.39202420
18063 Hendricks	Indiana	683.79548408
1101 Montgomery	Alabama	682.57420392
13087 Decatur	Georgia	681.09125118
45081 Saluda	South Carolina	676.59657321
46013 Brown	South Dakota	676.56933564
8121 Washington	Colorado	672.23467101
16053 Jerome	Idaho	670.41432438
42075 Lebanon	Pennsylvania	668.01590784
39029 Columbiana	Ohio	666.24458189
37181 Vance	North Carolina	666.18814768
9007 Middlesex	Connecticut	665.10124046
17187 Warren	Illinois	663.45702208
56013 Fremont	Wyoming	660.24132959
22103 St. Tammany	Louisiana	659.79365467
31055 Douglas	Nebraska	659.04600621
5035 Crittenden	Arkansas	657.81308179
26125 Oakland	Michigan	657.63924902
28089 Madison	Mississippi	657.01031904
31073 Gosper	Nebraska	651.30260521
27027 Clay	Minnesota	650.45735283
34009 Cape May	New Jersey	650.38893691
22005 Ascension	Louisiana	649.70482546
37163 Sampson	North Carolina	649.10571150
8005 Arapahoe	Colorado	645.10184808

Counties\_Cities

22001 Acadia	Louisiana	644.79819907
37105 Lee	North Carolina	644.40538957
55059 Kenosha	Wisconsin	642.68415146
36029 Erie	New York	639.97808026
10003 New Castle	Delaware	639.15184996
1047 Dallas	Alabama	636.90942313
27091 Martin	Minnesota	636.84609553
18117 Orange	Indiana	636.25634974
24017 Charles	Maryland	635.90150028
27131 Rice	Minnesota	635.87030050
13197 Marion	Georgia	634.65453239
36021 Columbia	New York	634.22124307
44003 Kent	Rhode Island	633.46372840
13299 Ware	Georgia	630.60538117
12086 Miami-Dade	Florida	629.92901530
29510 St. Louis City	Missouri	629.37940417
22049 Jackson	Louisiana	628.85171677
20119 Meade	Kansas	627.11046792
28155 Webster	Mississippi	623.21209644
22105 Tangipahoa	Louisiana	621.18301352
47147 Robertson	Tennessee	621.02179913
22101 St. Mary	Louisiana	620.80604332
37015 Bertie	North Carolina	620.20393146
22083 Richland	Louisiana	619.05705230
31093 Howard	Nebraska	618.42918986
24003 Anne Arundel	Maryland	617.32788687
16063 Lincoln	Idaho	615.67164179
20075 Hamilton	Kansas	613.73225930
27033 Cottonwood	Minnesota	611.86485767
27053 Hennepin	Minnesota	610.99165653
39013 Belmont	Ohio	610.32516110
18107 Montgomery	Indiana	610.23314035
19167 Sioux	Iowa	610.15783895
28001 Adams	Mississippi	609.13054629

Counties\_Cities

13277 Tift	Georgia	608.80924799
39099 Mahoning	Ohio	608.33819597
20031 Coffey	Kansas	607.31203692
25001 Barnstable	Massachusetts	606.80464639
13263 Talbot	Georgia	605.86734694
40147 Washington	Oklahoma	605.67482592
13069 Coffee	Georgia	605.66681364
51165 Rockingham	Virginia	603.12146128
22121 West Baton Rou	Louisiana	601.65739585
8001 Adams	Colorado	599.76400166
47143 Rhea	Tennessee	599.20106525
51840 Winchester	Virginia	597.69460652
30101 Toole	Montana	597.56851432
18005 Bartholomew	Indiana	592.12354839
36001 Albany	New York	590.65437602
22109 Terrebonne	Louisiana	588.17701156
17093 Kendall	Illinois	587.10862682
21183 Ohio	Kentucky	585.37800473
47141 Putnam	Tennessee	584.70631508
12039 Gadsden	Florida	583.95432954
31023 Butler	Nebraska	583.27128320
27165 Watonwan	Minnesota	582.87795993
31081 Hamilton	Nebraska	581.89655172
37047 Columbus	North Carolina	580.36115354
28159 Winston	Mississippi	578.03468208
22081 Red River	Louisiana	578.03468208
27099 Mower	Minnesota	577.34123116
51107 Loudoun	Virginia	569.74314858
22045 Iberia	Louisiana	569.48732045
48063 Camp	Texas	567.78945753
46127 Union	South Dakota	563.41635188
28063 Jefferson	Mississippi	562.90458767
17017 Cass	Illinois	562.80587276
42071 Lancaster	Pennsylvania	562.22254520

Counties\_Cities

51147 Prince Edward	Virginia	562.09150327
24027 Howard	Maryland	561.57873241
48477 Washington	Texas	561.12566936
37155 Robeson	North Carolina	559.04908557
47003 Bedford	Tennessee	558.75035687
28025 Clay	Mississippi	557.10306407
53021 Franklin	Washington	554.33665087
1111 Randolph	Alabama	550.05500550
22099 St. Martin	Louisiana	546.42770556
9013 Tolland	Connecticut	544.65581331
39111 Monroe	Ohio	543.87237128
33011 Hillsborough	New Hampshire	542.80946039
18111 Newton	Indiana	542.43094711
51081 Greensville	Virginia	541.84226370
26081 Kent	Michigan	541.46157917
13033 Burke	Georgia	539.62449271
1025 Clarke	Alabama	539.29765886
22079 Rapides	Louisiana	538.44150672
48369 Parmer	Texas	537.30738037
1109 Pike	Alabama	536.92483052
18039 Elkhart	Indiana	535.61004086
48177 Gonzales	Texas	532.98761164
28143 Tunica	Mississippi	532.98471440
40015 Caddo	Oklahoma	531.45598233
26145 Saginaw	Michigan	530.92243187
1005 Barbour	Alabama	530.52530043
19143 Osceola	Iowa	529.80132450
5149 Yell	Arkansas	529.37079173
13253 Seminole	Georgia	529.16416115
42037 Columbia	Pennsylvania	528.59936446
13239 Quitman	Georgia	526.54673102
18055 Greene	Indiana	524.90158095
25015 Hampshire	Massachusetts	523.69000031
13257 Stephens	Georgia	522.37372767

Counties\_Cities

22021 Caldwell	Louisiana	522.08835341
36073 Orleans	New York	522.01319807
1041 Crenshaw	Alabama	520.83333333
31173 Thurston	Nebraska	520.33410927
45069 Marlboro	South Carolina	518.97871051
1097 Mobile	Alabama	513.34478933
28113 Pike	Mississippi	513.10567955
51620 Franklin City	Virginia	511.66853862
47111 Macon	Tennessee	511.02410880
22123 West Carroll	Louisiana	509.92533236
35006 Cibola	New Mexico	508.48725043
39095 Lucas	Ohio	506.63062719
1107 Pickens	Alabama	506.57036814
45033 Dillon	South Carolina	506.55250172
42061 Huntingdon	Pennsylvania	504.78214665
47157 Shelby	Tennessee	504.18695312
28027 Coahoma	Mississippi	503.80060103
18143 Scott	Indiana	502.55465282
13229 Pierce	Georgia	500.28366600
21001 Adair	Kentucky	499.60967994
5075 Lawrence	Arkansas	498.96555921
12063 Jackson	Florida	498.91315599
24013 Carroll	Maryland	498.72646634
22091 St. Helena	Louisiana	496.97914637
36039 Greene	New York	496.93626161
51760 Richmond City	Virginia	495.22910356
13003 Atkinson	Georgia	494.15451368
46111 Sanborn	South Dakota	494.03046521
6037 Los Angeles	California	493.39380722
51087 Henrico	Virginia	493.22573885
28011 Bolivar	Mississippi	491.49459037
46017 Buffalo	South Dakota	491.15913556
39107 Mercer	Ohio	490.73463708
21107 Hopkins	Kentucky	490.37010739



Counties\_Cities

27123 Ramsey	Minnesota	490.35822686
42055 Franklin	Pennsylvania	490.19924436
42029 Chester	Pennsylvania	489.42047253
19135 Monroe	Iowa	487.80487805
26049 Genesee	Michigan	487.35290937
51630 Fredericksburg	Virginia	487.23579467
20189 Stevens	Kansas	485.69886670
29189 St. Louis	Missouri	484.68069954
13011 Banks	Georgia	484.51653676
4023 Santa Cruz	Arizona	483.75653071
45055 Kershaw	South Carolina	483.29064520
48357 Ochiltree	Texas	482.55755504
51570 Colonial Heights	Virginia	482.25200471
8109 Saguache	Colorado	482.24462955
17111 McHenry	Illinois	482.22445474
48381 Randall	Texas	480.65986160
13089 DeKalb	Georgia	480.46547654
13123 Gilmer	Georgia	480.26998962
18047 Franklin	Indiana	479.41590429
17027 Clinton	Illinois	478.22737055
19039 Clarke	Iowa	477.55491882
22067 Morehouse	Louisiana	476.41546578
16083 Twin Falls	Idaho	476.29558207
19157 Poweshiek	Iowa	475.96128135
17075 Iroquois	Illinois	474.56890306
21141 Logan	Kentucky	474.26729408
19149 Plymouth	Iowa	474.19804742
21085 Grayson	Kentucky	471.10672087
54035 Jackson	West Virginia	470.28495785
1127 Walker	Alabama	469.30671313
18061 Harrison	Indiana	468.40148699
17079 Jasper	Illinois	468.21350536
36063 Niagara	New York	467.60726692
18079 Jennings	Indiana	467.20509942

Counties\_Cities

29155 Pemiscot	Missouri	467.05998033
6031 Kings	California	465.09784232
32013 Humboldt	Nevada	464.67294174
38035 Grand Forks	North Dakota	463.47322312
37077 Granville	North Carolina	462.44697663
18015 Carroll	Indiana	462.06588165
28091 Marion	Mississippi	461.25834513
35019 Guadalupe	New Mexico	460.72333564
18067 Howard	Indiana	458.92722725
48103 Crane	Texas	458.90696704
44001 Bristol	Rhode Island	456.33003762
21061 Edmonson	Kentucky	456.24898159
31051 Dixon	Nebraska	455.42126467
47165 Sumner	Tennessee	455.25223218
18011 Boone	Indiana	455.23067508
28005 Amite	Mississippi	454.32419276
21109 Jackson	Kentucky	453.80151763
20187 Stanton	Kansas	452.94413689
40007 Beaver	Oklahoma	451.21263395
18141 St. Joseph	Indiana	450.93455355
18095 Madison	Indiana	450.47477264
20081 Haskell	Kansas	450.33775331
45041 Florence	South Carolina	450.20592216
25011 Franklin	Massachusetts	449.53003678
20197 Wabaunsee	Kansas	449.34048413
51179 Stafford	Virginia	448.11949853
18037 Dubois	Indiana	446.37613062
17077 Jackson	Illinois	445.84545185
37151 Randolph	North Carolina	445.75901110
37063 Durham	North Carolina	445.47719100
17161 Rock Island	Illinois	445.36755020
13027 Brooks	Georgia	444.78824212
36067 Onondaga	New York	444.77262245
17177 Stephenson	Illinois	444.66292762

Counties\_Cities

56043 Washakie	Wyoming	443.88078630
4027 Yuma	Arizona	441.24302308
13015 Bartow	Georgia	440.75633411
22029 Concordia	Louisiana	439.40322910
48179 Gray	Texas	438.45626855
37159 Rowan	North Carolina	438.19286149
36053 Madison	New York	437.88403136
42043 Dauphin	Pennsylvania	437.39196022
13045 Carroll	Georgia	436.84018930
28013 Calhoun	Mississippi	436.40897756
36093 Schenectady	New York	435.14644351
27101 Murray	Minnesota	434.99275012
56039 Teton	Wyoming	433.25679130
13207 Monroe	Georgia	432.41279070
1031 Coffee	Alabama	431.52439847
13085 Dawson	Georgia	430.57050592
18113 Noble	Indiana	429.18454936
19077 Guthrie	Iowa	429.10447761
51061 Fauquier	Virginia	428.72302794
18059 Hancock	Indiana	428.28515671
31121 Merrick	Nebraska	426.74253201
54083 Randolph	West Virginia	426.74253201
27009 Benton	Minnesota	426.68639783
25003 Berkshire	Massachusetts	426.59955045
42107 Schuylkill	Pennsylvania	426.55929949
21083 Graves	Kentucky	426.07926682
24019 Dorchester	Maryland	425.02656416
39049 Franklin	Ohio	424.78821644
13017 Ben Hill	Georgia	422.94632752
13307 Webster	Georgia	421.29452317
51057 Essex	Virginia	421.28400037
5139 Union	Arkansas	419.15861575
28111 Perry	Mississippi	419.07635571
36065 Oneida	New York	417.72477208

Counties\_Cities

48069 Castro	Texas	417.48206132
26039 Crawford	Michigan	417.23617006
49035 Salt Lake	Utah	416.95839005
19113 Linn	Iowa	416.53940303
13121 Fulton	Georgia	415.85961143
13063 Clayton	Georgia	415.72432367
37093 Hoke	North Carolina	414.50587978
19123 Mahaska	Iowa	413.63636364
33015 Rockingham	New Hampshire	413.03335317
1067 Henry	Alabama	412.57481550
29133 Mississippi	Missouri	412.41751650
48347 Nacogdoches	Texas	412.41192494
28019 Choctaw	Mississippi	410.72722880
48387 Red River	Texas	410.67761807
37197 Yadkin	North Carolina	410.19630823
18019 Clark	Indiana	408.14587594
18043 Floyd	Indiana	407.55454417
37195 Wilson	North Carolina	406.35933951
22069 Natchitoches	Louisiana	406.11500556
26137 Otsego	Michigan	405.43279951
27147 Steele	Minnesota	404.85829960
28049 Hinds	Mississippi	404.49627771
13285 Troup	Georgia	404.08944227
13255 Spalding	Georgia	403.93343419
28043 Grenada	Mississippi	403.70458323
13237 Putnam	Georgia	403.50314091
46083 Lincoln	South Dakota	403.01324672
1129 Washington	Alabama	402.97960679
17163 St. Clair	Illinois	402.20793001
19103 Johnson	Iowa	401.29578210
51075 Goochland	Virginia	400.10325245
9011 New London	Connecticut	399.94902243
1093 Marion	Alabama	399.82528643
48185 Grimes	Texas	398.44851904

Counties\_Cities

13013 Barrow	Georgia	397.23298147
18109 Morgan	Indiana	395.05961549
6107 Tulare	California	393.89431612
36113 Warren	New York	393.68240878
18103 Miami	Indiana	393.62330250
27063 Jackson	Minnesota	393.50216931
38087 Slope	North Dakota	393.18479685
26021 Berrien	Michigan	393.14653467
44009 Washington	Rhode Island	393.09235293
17141 Ogle	Illinois	392.74983799
45031 Darlington	South Carolina	392.20382623
13135 Gwinnett	Georgia	390.07050155
13067 Cobb	Georgia	389.50143024
13199 Meriwether	Georgia	389.21587241
51036 Charles City	Virginia	388.99294050
22027 Claiborne	Louisiana	388.86101355
37023 Burke	North Carolina	387.24524795
31035 Clay	Nebraska	386.22465401
8085 Montrose	Colorado	386.12782489
18137 Ripley	Indiana	385.65368299
13221 Oglethorpe	Georgia	385.27965989
1087 Macon	Alabama	385.05341938
42067 Juniata	Pennsylvania	384.55310881
35043 Sandoval	New Mexico	382.97549921
1105 Perry	Alabama	382.93216630
1051 Elmore	Alabama	382.23405425
53017 Douglas	Washington	382.22201506
24047 Worcester	Maryland	382.06973738
45005 Allendale	South Carolina	381.89374368
51041 Chesterfield	Virginia	381.86116435
13105 Elbert	Georgia	381.79916318
18091 LaPorte	Indiana	381.79388584
38061 Mountrail	North Dakota	381.67938931
37123 Montgomery	North Carolina	381.35748597

Counties\_Cities

47181 Wayne	Tennessee	380.48073439
40001 Adair	Oklahoma	380.40032606
36055 Monroe	New York	380.35001899
13133 Greene	Georgia	378.57385015
18003 Allen	Indiana	378.04614880
36115 Washington	New York	377.46948380
29075 Gentry	Missouri	377.18768859
48405 San Augustine	Texas	376.57920311
13131 Grady	Georgia	375.78794246
12121 Suwannee	Florida	375.64209907
46109 Roberts	South Dakota	373.31291280
36035 Fulton	New York	373.19699203
12099 Palm Beach	Florida	372.89502073
27109 Olmsted	Minnesota	372.41564658
12079 Madison	Florida	372.38922770
55105 Rock	Wisconsin	372.09815545
23005 Cumberland	Maine	371.98908559
28109 Pearl River	Mississippi	371.92843086
12021 Collier	Florida	370.15704593
24037 St. Mary's	Maryland	370.12710360
8053 Hinsdale	Colorado	369.91368681
28073 Lamar	Mississippi	369.91368681
26059 Hillsdale	Michigan	369.40698157
27023 Chippewa	Minnesota	369.00369004
1001 Autauga	Alabama	368.69840470
22119 Webster	Louisiana	368.57569978
28151 Washington	Mississippi	368.37316646
53005 Benton	Washington	367.55053820
46085 Lyman	South Dakota	366.39623135
6083 Santa Barbara	California	366.38321983
8059 Jefferson	Colorado	365.88749692
39157 Tuscarawas	Ohio	365.60492970
37065 Edgecombe	North Carolina	365.34948563
20069 Gray	Kansas	364.66103100

Counties\_Cities

27003 Anoka	Minnesota	364.31674359
48113 Dallas	Texas	363.45066973
13097 Douglas	Georgia	363.30858523
30037 Golden Valley	Montana	363.19612591
13303 Washington	Georgia	362.99421171
8063 Kit Carson	Colorado	362.97640653
51177 Spotsylvania	Virginia	362.78848016
48225 Houston	Texas	362.55341189
13235 Pulaski	Georgia	361.36959075
42025 Carbon	Pennsylvania	361.21880206
51069 Frederick	Virginia	361.04351763
37153 Richmond	North Carolina	360.90627576
53061 Snohomish	Washington	360.41187825
8003 Alamosa	Colorado	359.64754541
28037 Franklin	Mississippi	359.52747817
8015 Chaffee	Colorado	359.51465522
28147 Walthall	Mississippi	359.48842032
31109 Lancaster	Nebraska	359.31314456
26069 Iosco	Michigan	358.83736693
51610 Falls Church	Virginia	358.78689412
32015 Lander	Nevada	358.74439462
13251 Screven	Georgia	358.73152533
55127 Walworth	Wisconsin	358.66484120
51670 Hopewell	Virginia	358.47052576
48203 Harrison	Texas	358.18121872
18133 Putnam	Indiana	357.34138013
48371 Pecos	Texas	357.30236713
37107 Lenoir	North Carolina	357.29598399
28057 Itawamba	Mississippi	357.18841689
26121 Muskegon	Michigan	356.59146946
12013 Calhoun	Florida	356.48179886
17037 DeKalb	Illinois	355.28071978
28127 Simpson	Mississippi	355.03400852
51730 Petersburg	Virginia	354.80089967

Counties\_Cities

53033 King	Washington	354.78825325
28119 Quitman	Mississippi	354.55963693
16087 Washington	Idaho	354.29583702
26157 Tuscola	Michigan	354.17777439
26161 Washtenaw	Michigan	353.94365476
51193 Westmoreland	Virginia	353.33707235
51187 Warren	Virginia	352.47356448
12027 DeSoto	Florida	352.10328363
12011 Broward	Florida	352.08019434
31167 Stanton	Nebraska	351.75879397
42007 Beaver	Pennsylvania	351.45864443
13023 Bleckley	Georgia	350.52188814
26155 Shiawassee	Michigan	350.48099484
18065 Henry	Indiana	350.10668932
24009 Calvert	Maryland	347.81474517
13171 Lamar	Georgia	347.36842105
31039 Cuming	Nebraska	346.75615213
1133 Winston	Alabama	346.57650042
24015 Cecil	Maryland	346.21593760
12085 Martin	Florida	346.15193398
45079 Richland	South Carolina	345.41314500
8065 Lake	Colorado	345.09202454
19061 Dubuque	Iowa	344.84894790
28149 Warren	Mississippi	344.33471933
47149 Rutherford	Tennessee	343.50087722
18057 Hamilton	Indiana	342.94093055
13301 Warren	Georgia	342.79184917
36037 Genesee	New York	342.54316566
13057 Cherokee	Georgia	341.92540596
51093 Isle of Wight	Virginia	340.97366926
39035 Cuyahoga	Ohio	338.54373935
51800 Suffolk	Virginia	337.77485332
1049 DeKalb	Alabama	337.60593962
45085 Sumter	South Carolina	337.05122428



Counties\_Cities

27047 Freeborn	Minnesota	335.04138747
8009 Baca	Colorado	334.72803347
13317 Wilkes	Georgia	334.14337789
19087 Henry	Iowa	333.88149699
53057 Skagit	Washington	333.83772990
48111 Dallam	Texas	333.33333333
39097 Madison	Ohio	333.23576430
18029 Dearborn	Indiana	332.87604906
18093 Lawrence	Indiana	332.83699746
39007 Ashtabula	Ohio	332.33155201
26007 Alpena	Michigan	331.45275035
39109 Miami	Ohio	331.38144640
46117 Stanley	South Dakota	330.90668432
13311 White	Georgia	330.33033033
37083 Halifax	North Carolina	330.20919840
45025 Chesterfield	South Carolina	330.02579009
37119 Mecklenburg	North Carolina	329.55450265
48195 Hansford	Texas	329.48929160
21117 Kenton	Kentucky	329.41686590
18131 Pulaski	Indiana	328.81546235
51065 Fluvanna	Virginia	328.56662808
8014 Broomfield	Colorado	327.71738346
18035 Delaware	Indiana	327.60603632
1037 Coosa	Alabama	326.64489034
51049 Cumberland	Virginia	326.23101234
24025 Harford	Maryland	325.64696247
1081 Lee	Alabama	325.11696281
32031 Washoe	Nevada	325.07756557
1125 Tuscaloosa	Alabama	324.54011517
37079 Greene	North Carolina	323.62459547
12049 Hardee	Florida	322.99504496
28139 Tippah	Mississippi	322.80063651
22059 LaSalle	Louisiana	321.78051887
18041 Fayette	Indiana	321.08300430

Counties\_Cities

28087 Lowndes	Mississippi	320.71949771
9015 Windham	Connecticut	320.43887308
26127 Oceana	Michigan	319.24882629
22015 Bossier	Louisiana	319.22003381
8097 Pitkin	Colorado	317.54874652
48115 Dawson	Texas	316.98232824
1007 Bibb	Alabama	316.96428571
39037 Darke	Ohio	315.64795511
13217 Newton	Georgia	314.03766626
40141 Tillman	Oklahoma	313.01034295
39061 Hamilton	Ohio	312.85050276
13189 McDuffie	Georgia	311.17922995
26115 Monroe	Michigan	311.08954460
21015 Boone	Kentucky	310.94858325
28105 Oktibbeha	Mississippi	310.49013085
26077 Kalamazoo	Michigan	309.58583456
21059 Daviess	Kentucky	309.58221238
13313 Whitfield	Georgia	309.43091618
53007 Chelan	Washington	308.94646659
13053 Chattahoochee	Georgia	308.87308124
13247 Rockdale	Georgia	306.86358920
13249 Schley	Georgia	305.57677617
48141 El Paso	Texas	305.55760397
13215 Muscogee	Georgia	305.41821178
22061 Lincoln	Louisiana	305.11060259
22097 St. Landry	Louisiana	304.48020879
37091 Hertford	North Carolina	304.32393592
48099 Coryell	Texas	303.44348198
28133 Sunflower	Mississippi	303.08917816
16047 Gooding	Idaho	302.71123980
24035 Queen Anne's	Maryland	302.48154266
31019 Buffalo	Nebraska	302.32792502
27115 Pine	Minnesota	301.86887359
18007 Benton	Indiana	300.47382411

Counties\_Cities

51740 Portsmouth	Virginia	300.10989940
6065 Riverside	California	299.53997906
35053 Socorro	New Mexico	298.77502241
18053 Grant	Indiana	298.77456928
21003 Allen	Kentucky	298.26720954
18127 Porter	Indiana	297.76996828
51035 Carroll	Virginia	296.93615873
22009 Avoyelles	Louisiana	296.57456379
39117 Morrow	Ohio	296.19503304
54037 Jefferson	West Virginia	295.71737868
51830 Williamsburg	Virginia	295.38131042
51085 Hanover	Virginia	294.66891709
21111 Jefferson	Kentucky	294.21803802
36083 Rensselaer	New York	294.15085109
1033 Colbert	Alabama	293.99948870
19165 Shelby	Iowa	293.66039040
8013 Boulder	Colorado	293.18138605
5023 Cleburne	Arkansas	292.40937312
22063 Livingston	Louisiana	292.33271475
13151 Henry	Georgia	291.89470941
47021 Cheatham	Tennessee	291.79752219
37103 Jones	North Carolina	290.54685068
13021 Bibb	Georgia	290.01600314
13231 Pike	Georgia	289.79285178
22019 Calcasieu	Louisiana	289.49545079
39055 Geauga	Ohio	289.26630579
55041 Forest	Wisconsin	289.17806696
48483 Wheeler	Texas	288.96166442
46101 Moody	South Dakota	288.79768962
21211 Shelby	Kentucky	288.55270209
13187 Lumpkin	Georgia	288.27188591
48101 Cottle	Texas	287.97696184
31153 Sarpy	Nebraska	287.86884890
5037 Cross	Arkansas	287.83881027

Counties\_Cities

37185 Warren	North Carolina	287.77704852
44005 Newport	Rhode Island	287.12655375
22055 Lafayette	Louisiana	286.26504436
31041 Custer	Nebraska	285.97785978
51113 Madison	Virginia	285.82173750
13245 Richmond	Georgia	285.77949334
49049 Utah	Utah	285.59351862
29135 Moniteau	Missouri	285.34210037
37067 Forsyth	North Carolina	285.14978937
1035 Conecuh	Alabama	285.08593305
46125 Turner	South Dakota	284.90028490
26017 Bay	Michigan	284.82626560
32003 Clark	Nevada	284.63282948
36007 Broome	New York	284.35920045
24039 Somerset	Maryland	284.32327167
17019 Champaign	Illinois	283.35627170
37017 Bladen	North Carolina	283.21783670
13219 Oconee	Georgia	282.64412304
27037 Dakota	Minnesota	282.54231671
8113 San Miguel	Colorado	280.79599560
17109 McDonough	Illinois	280.42063095
24043 Washington	Maryland	280.26980109
26075 Jackson	Michigan	280.18611914
37089 Henderson	North Carolina	280.09045123
8095 Phillips	Colorado	279.98133458
13075 Cook	Georgia	279.68768209
28145 Union	Mississippi	279.66160945
29007 Audrain	Missouri	278.72649472
39155 Trumbull	Ohio	277.40438108
38025 Dunn	North Dakota	277.00831025
19133 Monona	Iowa	276.52955410
28033 DeSoto	Mississippi	276.37210785
13077 Coweta	Georgia	276.28475841
6075 San Francisco	California	275.89564194

Counties\_Cities

54031 Hardy	West Virginia	275.86206897
12029 Dixie	Florida	275.44910180
47189 Wilson	Tennessee	275.20000000
1113 Russell	Alabama	275.17696128
26147 St. Clair	Michigan	274.88907159
42093 Montour	Pennsylvania	274.12280702
13269 Taylor	Georgia	273.66587884
48277 Lamar	Texas	273.48777349
37117 Martin	North Carolina	273.47712937
53001 Adams	Washington	273.29318285
50007 Chittenden	Vermont	272.82891379
47047 Fayette	Tennessee	271.55800232
17133 Monroe	Illinois	270.86063783
18139 Rush	Indiana	270.05941307
13025 Brantley	Georgia	269.88410859
13149 Heard	Georgia	269.38294469
45045 Greenville	South Carolina	268.76022193
19017 Bremer	Iowa	268.56936706
41047 Marion	Oregon	268.40181279
17081 Jefferson	Illinois	267.05446854
8017 Cheyenne	Colorado	266.52452026
13233 Polk	Georgia	266.07016718
13155 Irwin	Georgia	266.01404554
20171 Scott	Kansas	265.46865428
26025 Calhoun	Michigan	265.45316648
36017 Chenango	New York	265.06226860
39033 Crawford	Ohio	264.74127557
21213 Simpson	Kentucky	264.45032112
51095 James City	Virginia	264.40828828
18173 Warrick	Indiana	263.71729506
13115 Floyd	Georgia	263.46155810
56017 Hot Springs	Wyoming	263.44676180
13297 Walton	Georgia	263.09316279
6081 San Mateo	California	262.75266554

Counties\_Cities

37139 Pasquotank	North Carolina	262.36787003
29157 Perry	Missouri	261.09660574
39137 Putnam	Ohio	260.50917703
37161 Rutherford	North Carolina	260.37769730
29207 Stoddard	Missouri	260.22050264
37171 Surry	North Carolina	259.90993495
27139 Scott	Minnesota	259.87067532
1073 Jefferson	Alabama	259.66934628
36107 Tioga	New York	259.47281713
5135 Sharp	Arkansas	259.12702983
47105 Loudon	Tennessee	258.22746636
13145 Harris	Georgia	258.15808557
8079 Mineral	Colorado	257.73195876
40087 McClain	Oklahoma	257.59659872
28137 Tate	Mississippi	257.31075489
37007 Anson	North Carolina	257.26574748
13129 Gordon	Georgia	256.56583167
13225 Peach	Georgia	256.43843646
51600 Fairfax City	Virginia	256.36851957
26139 Ottawa	Michigan	256.11544473
47107 McMinn	Tennessee	255.23130337
12081 Manatee	Florida	255.03032759
29201 Scott	Missouri	254.82344376
13049 Charlton	Georgia	254.47254781
54003 Berkeley	West Virginia	254.43337346
31185 York	Nebraska	254.13883241
18027 Daviess	Indiana	253.41659879
13161 Jeff Davis	Georgia	252.84450063
36101 Steuben	New York	251.57626623
4012 La Paz	Arizona	251.20864537
37033 Caswell	North Carolina	251.12344700
51137 Orange	Virginia	251.06429429
24001 Allegany	Maryland	250.79253258
48201 Harris	Texas	250.49913602

Counties\_Cities

19155 Pottawattamie	Iowa	250.17908118
28121 Rankin	Mississippi	250.15919221
26023 Branch	Michigan	249.87391683
26065 Ingham	Michigan	249.03069329
48439 Tarrant	Texas	248.92910125
13157 Jackson	Georgia	248.50188861
12033 Escambia	Florida	248.46767702
19031 Cedar	Iowa	246.95334729
39153 Summit	Ohio	246.34723335
13091 Dodge	Georgia	246.31731466
42041 Cumberland	Pennsylvania	245.80090127
6051 Mono	California	245.61403509
20067 Grant	Kansas	245.36532170
54099 Wayne	West Virginia	245.34348087
23001 Androscoggin	Maine	245.17315354
48453 Travis	Texas	244.80617709
21233 Webster	Kentucky	244.06986500
42115 Susquehanna	Pennsylvania	243.90844810
13185 Lowndes	Georgia	243.29226881
39073 Hocking	Ohio	243.08613704
17029 Coles	Illinois	241.72152894
48437 Swisher	Texas	241.22219244
17195 Whiteside	Illinois	240.89454572
51690 Martinsville	Virginia	240.27282592
47061 Grundy	Tennessee	239.77221639
27103 Nicollet	Minnesota	239.62594974
48199 Hardin	Texas	239.48118237
12071 Lee	Florida	238.79884974
51053 Dinwiddie	Virginia	238.35395562
38013 Burke	North Dakota	238.09523810
1055 Etowah	Alabama	238.04645808
21149 McLean	Kentucky	237.78642456
22053 Jefferson Davis	Louisiana	237.47704389
8107 Routt	Colorado	237.04970272

Counties\_Cities

12015 Charlotte	Florida	236.75931632
18169 Wabash	Indiana	236.57289003
46037 Day	South Dakota	236.14895550
18075 Jay	Indiana	235.98535928
48181 Grayson	Texas	235.83673530
24041 Talbot	Maryland	235.33867128
31123 Morrill	Nebraska	234.74178404
16031 Cassia	Idaho	234.66309085
18151 Steuben	Indiana	234.19880877
40041 Delaware	Oklahoma	234.01118573
18049 Fulton	Indiana	233.92394983
27133 Rock	Minnesota	233.69449756
13153 Houston	Georgia	233.48706173
42001 Adams	Pennsylvania	233.43805624
31157 Scotts Bluff	Nebraska	233.40465142
51099 King George	Virginia	233.30197554
48039 Brazoria	Texas	232.57698541
28071 Lafayette	Mississippi	231.78143193
27141 Sherburne	Minnesota	231.16331376
37069 Franklin	North Carolina	230.90586146
40031 Comanche	Oklahoma	230.85482719
17103 Lee	Illinois	230.83890951
48005 Angelina	Texas	230.79042851
48167 Galveston	Texas	230.54840333
42127 Wayne	Pennsylvania	230.12715500
47187 Williamson	Tennessee	230.01005485
8041 El Paso	Colorado	229.17787341
26067 Ionia	Michigan	228.93630276
45029 Colleton	South Carolina	228.35900159
39123 Ottawa	Ohio	228.11449876
13159 Jasper	Georgia	227.92022792
37187 Washington	North Carolina	227.67518341
47081 Hickman	Tennessee	227.42688425
13079 Crawford	Georgia	227.30962819



Counties\_Cities

19181 Warren	Iowa	227.20150423
13271 Telfair	Georgia	226.75736961
6071 San Bernardino	California	226.28445439
21101 Henderson	Kentucky	225.92178281
8045 Garfield	Colorado	225.86581897
48021 Bastrop	Texas	225.34952171
40105 Nowata	Oklahoma	225.09297318
5025 Cleveland	Arkansas	224.49488651
1117 Shelby	Alabama	224.37843927
22039 Evangeline	Louisiana	224.26217744
39169 Wayne	Ohio	224.20171256
48157 Fort Bend	Texas	224.15206801
22107 Tensas	Louisiana	224.11474675
37165 Scotland	North Carolina	224.07354209
29107 Lafayette	Missouri	223.94011903
6029 Kern	California	223.80470224
46121 Todd	South Dakota	223.67013517
46135 Yankton	South Dakota	223.00931392
37125 Moore	North Carolina	222.93832715
18115 Ohio	Indiana	222.45037645
31137 Phelps	Nebraska	222.32103157
27163 Washington	Minnesota	222.22136489
19051 Davis	Iowa	221.80326051
39017 Butler	Ohio	221.50855959
48393 Roberts	Texas	221.48394241
39043 Erie	Ohio	221.13516049
31105 Kimball	Nebraska	221.11663903
27039 Dodge	Minnesota	220.92018058
37057 Davidson	North Carolina	220.86979486
48303 Lubbock	Texas	220.22562554
37081 Guilford	North Carolina	219.79875204
13175 Laurens	Georgia	219.75699947
1021 Chilton	Alabama	219.69062125
26011 Arenac	Michigan	219.40030583

Counties\_Cities

37135 Orange	North Carolina	219.13755675
33013 Merrimack	New Hampshire	219.01384220
13165 Jenkins	Georgia	218.81838074
48343 Morris	Texas	218.81838074
13019 Berrien	Georgia	218.15915230
19009 Audubon	Iowa	217.94406102
18025 Crawford	Indiana	217.84428869
28093 Marshall	Mississippi	217.20120730
47097 Lauderdale	Tennessee	216.84414327
19095 Iowa	Iowa	216.83910538
18013 Brown	Indiana	216.62071682
8029 Delta	Colorado	216.45720932
42133 York	Pennsylvania	216.38599693
19015 Boone	Iowa	216.35162833
37025 Cabarrus	North Carolina	216.23718901
16067 Minidoka	Idaho	216.08643457
37073 Gates	North Carolina	216.02004666
45067 Marion	South Carolina	215.85746963
39173 Wood	Ohio	215.76788884
39093 Lorain	Ohio	215.53604493
13117 Forsyth	Georgia	214.27484658
54075 Pocahontas	West Virginia	213.92916568
13163 Jefferson	Georgia	213.86908620
26087 Lapeer	Michigan	213.56841005
13213 Murray	Georgia	212.92051802
56019 Johnson	Wyoming	212.76595745
51149 Prince George	Virginia	212.69891287
6073 San Diego	California	212.36096339
13059 Clarke	Georgia	212.04743580
19035 Cherokee	Iowa	211.99540677
51540 Charlottesville	Virginia	211.98329073
35057 Torrance	New Mexico	211.66057341
28059 Jackson	Mississippi	211.47846479
53053 Pierce	Washington	211.37687802

Counties\_Cities

5119 Pulaski	Arkansas	211.36803504
35001 Bernalillo	New Mexico	211.28597129
47121 Meigs	Tennessee	211.27905087
53029 Island	Washington	209.56665877
37085 Harnett	North Carolina	209.36713011
4019 Pima	Arizona	208.55127599
51530 Buena Vista	Virginia	208.43354177
45011 Barnwell	South Carolina	208.41227738
1039 Covington	Alabama	208.18688152
12125 Union	Florida	207.49665328
51109 Louisa	Virginia	206.64527707
26123 Newaygo	Michigan	206.57776323
17119 Madison	Illinois	206.07953536
47043 Dickson	Tennessee	205.81521536
51133 Northumberland	Virginia	205.81213468
27171 Wright	Minnesota	205.35537481
12133 Washington	Florida	204.98392283
51077 Grayson	Virginia	204.72138699
31067 Gage	Nebraska	204.71781510
19093 Ida	Iowa	204.64844321
36121 Wyoming	New York	204.56529874
13279 Toombs	Georgia	204.55982445
40023 Choctaw	Oklahoma	204.52686119
26093 Livingston	Michigan	204.47224198
42097 Northumberland	Pennsylvania	204.20934752
21067 Fayette	Kentucky	204.15096671
8035 Douglas	Colorado	203.92326184
27017 Carlton	Minnesota	203.70008650
13113 Fayette	Georgia	203.59777541
53025 Grant	Washington	203.42953427
1027 Clay	Alabama	203.38983051
36091 Saratoga	New York	203.33415884
35013 Dona Ana	New Mexico	203.19783746
35013 Dona Ana	New Mexico	203.19783746

Counties\_Cities

48245 Jefferson	Texas	203.13645829
19163 Scott	Iowa	203.13591062
12065 Jefferson	Florida	202.96752520
16069 Nez Perce	Idaho	202.93011285
1045 Dale	Alabama	202.22240379
33017 Strafford	New Hampshire	202.16773003
13181 Lincoln	Georgia	202.14782059
4013 Maricopa	Arizona	201.68567143
5115 Pope	Arkansas	201.56250000
37101 Johnston	North Carolina	201.30751203
12107 Putnam	Florida	200.90880897
39003 Allen	Ohio	200.65651695
48041 Brazos	Texas	200.65444218
48037 Bowie	Texas	200.37318180
5077 Lee	Arkansas	200.33388982
50011 Franklin	Vermont	200.31970215
40113 Osage	Oklahoma	199.94044327
45063 Lexington	South Carolina	199.63936115
8125 Yuma	Colorado	199.60079840
48017 Bailey	Texas	199.23153551
31061 Franklin	Nebraska	198.47833278
47135 Perry	Tennessee	198.41269841
51550 Chesapeake	Virginia	198.24097200
18157 Tippecanoe	Indiana	197.87824790
37127 Nash	North Carolina	197.83866576
18073 Jasper	Indiana	197.78243932
35041 Roosevelt	New Mexico	197.40703196
47065 Hamilton	Tennessee	197.37239422
38089 Stark	North Dakota	196.79323806
12119 Sumter	Florida	196.49874955
13211 Morgan	Georgia	196.25523789
39167 Washington	Ohio	196.15992021
29227 Worth	Missouri	196.07843137
55027 Dodge	Wisconsin	195.79496169

Counties\_Cities

48205 Hartley	Texas	195.76437088
51011 Appomattox	Virginia	195.69471624
13119 Franklin	Georgia	195.45671720
37001 Alamance	North Carolina	195.27025403
39133 Portage	Ohio	195.17943619
19141 O'Brien	Iowa	195.08670520
13029 Bryan	Georgia	194.17985253
13281 Towns	Georgia	194.06007425
8039 Elbert	Colorado	194.04915912
1103 Morgan	Alabama	193.97257513
19079 Hamilton	Iowa	193.95398609
17145 Perry	Illinois	193.63370171
13173 Lanier	Georgia	193.42359768
29001 Adair	Missouri	193.37779707
12023 Columbia	Florida	192.89959293
51037 Charlotte	Virginia	192.66208745
20101 Lane	Kansas	192.30769231
19003 Adams	Iowa	192.04389575
37059 Davie	North Carolina	191.88917230
17095 Knox	Illinois	191.57088123
48321 Matagorda	Texas	191.50798862
29183 St. Charles	Missouri	191.14088311
27093 Meeker	Minnesota	190.13871484
56021 Laramie	Wyoming	189.94503718
48479 Webb	Texas	189.91700192
38059 Morton	North Dakota	189.74111594
39151 Stark	Ohio	189.73340438
31143 Polk	Nebraska	189.46570671
50025 Windham	Vermont	189.44709514
29113 Lincoln	Missouri	188.95399230
45037 Edgefield	South Carolina	188.52580216
20207 Woodson	Kansas	188.50141376
13223 Paulding	Georgia	188.36409744
28107 Panola	Mississippi	187.25495933

Counties\_Cities

40145 Wagoner	Oklahoma	187.24254151
37051 Cumberland	North Carolina	187.16336172
27119 Polk	Minnesota	187.12930952
5031 Craighead	Arkansas	186.99681276
27013 Blue Earth	Minnesota	186.86876177
48163 Frio	Texas	186.71780379
36051 Livingston	New York	186.62912996
37049 Craven	North Carolina	186.56716418
51089 Henry	Virginia	186.44633290
17063 Grundy	Illinois	186.37683434
48323 Maverick	Texas	186.37257416
55039 Fond du Lac	Wisconsin	186.28839773
45049 Hampton	South Carolina	186.03689732
36089 St. Lawrence	New York	186.03015354
47035 Cumberland	Tennessee	186.01377507
45013 Beaufort	South Carolina	185.99475399
28135 Tallahatchie	Mississippi	185.88689497
6001 Alameda	California	185.81037502
45075 Orangeburg	South Carolina	185.19796627
51710 Norfolk	Virginia	185.18822006
18009 Blackford	Indiana	184.40905281
12007 Bradford	Florida	183.90307226
28045 Hancock	Mississippi	183.80022817
47041 DeKalb	Tennessee	183.73224749
31099 Kearney	Nebraska	183.37408313
17115 Macon	Illinois	183.36007334
29159 Pettis	Missouri	183.34822058
13289 Twiggs	Georgia	183.19491939
12097 Osceola	Florida	183.15715101
40117 Pawnee	Oklahoma	183.03843807
36069 Ontario	New York	182.95346974
45023 Chester	South Carolina	182.94006387
27019 Carver	Minnesota	182.51875887
18175 Washington	Indiana	182.51440432

Counties\_Cities

26005 Allegan	Michigan	182.39620889
19043 Clayton	Iowa	182.27386648
26057 Gratiot	Michigan	182.27049927
20043 Doniphan	Kansas	182.24420724
51033 Caroline	Virginia	181.98362147
27151 Swift	Minnesota	181.91546281
6003 Alpine	California	181.65304269
28009 Benton	Mississippi	181.35654697
51820 Waynesboro	Virginia	181.19144423
18135 Randolph	Indiana	181.07923222
55043 Grant	Wisconsin	180.39337394
6059 Orange	California	180.29057417
26149 St. Joseph	Michigan	180.20084203
1069 Houston	Alabama	179.52292737
23031 York	Maine	179.41220682
47113 Madison	Tennessee	179.29409354
51157 Rappahannock	Virginia	179.26089355
13291 Union	Georgia	179.15920170
26159 Van Buren	Michigan	177.60576821
18155 Switzerland	Indiana	177.28842027
53071 Walla Walla Cou	Washington	177.27586094
53071 Walla Walla Cou	Washington	177.27586094
5093 Mississippi	Arkansas	177.01690148
37179 Union	North Carolina	176.76382319
51007 Amelia	Virginia	176.74633059
13047 Catoosa	Georgia	176.50548799
4021 Pinal	Arizona	176.23194629
40027 Cleveland	Oklahoma	176.09321580
56009 Converse	Wyoming	175.95307918
27167 Wilkin	Minnesota	175.88743204
18021 Clay	Indiana	175.77378678
17167 Sangamon	Illinois	175.58408584
20047 Edwards	Kansas	175.50017550
26037 Clinton	Michigan	175.21302879

Counties\_Cities

36025 Delaware	New York	175.17461316
55089 Ozaukee	Wisconsin	174.99186737
19161 Sac	Iowa	174.91511472
12043 Glades	Florida	174.87612941
21143 Lyon	Kentucky	174.80334624
39103 Medina	Ohio	174.71782792
49045 Tooele	Utah	174.51757335
50003 Bennington	Vermont	174.00578148
39023 Clark	Ohio	173.86781588
17169 Schuyler	Illinois	173.73678877
19105 Jones	Iowa	173.54415735
39175 Wyandot	Ohio	173.23911557
47075 Haywood	Tennessee	173.06028267
18099 Marshall	Indiana	172.98045321
38027 Eddy	North Dakota	172.93558150
18087 LaGrange	Indiana	172.89600814
48469 Victoria	Texas	172.76036291
13083 Dade	Georgia	172.56255393
48061 Cameron	Texas	172.44307727
20009 Barton	Kansas	172.34115890
5019 Clark	Arkansas	172.24967137
55131 Washington	Wisconsin	171.71114206
48057 Calhoun	Texas	171.60614072
36043 Herkimer	New York	171.42949558
37143 Perquimans	North Carolina	171.36045299
46023 Charles Mix	South Dakota	171.34289998
45047 Greenwood	South Carolina	171.04649355
16001 Ada	Idaho	170.86342416
12019 Clay	Florida	170.77640786
22085 Sabine	Louisiana	170.60585885
29003 Andrew	Missouri	170.38677799
45083 Spartanburg	South Carolina	170.12437557
48139 Ellis	Texas	169.97703917
27107 Norman	Minnesota	169.88416988



Counties\_Cities

21077 Gallatin	Kentucky	169.83695652
37149 Polk	North Carolina	169.81223618
53073 Whatcom	Washington	169.70556306
31065 Furnas	Nebraska	169.67126193
32510 Carson City	Nevada	169.63222290
53037 Kittitas	Washington	168.90465332
48087 Collingsworth	Texas	168.80486158
5141 Van Buren	Arkansas	168.64422092
6041 Marin	California	167.90800490
18119 Owen	Indiana	167.90597266
48441 Taylor	Texas	167.82911944
50001 Addison	Vermont	167.68993590
4015 Mohave	Arizona	167.02457647
55061 Kewaunee	Wisconsin	166.80567139
6019 Fresno	California	166.73370877
26045 Eaton	Michigan	166.62721031
8019 Clear Creek	Colorado	166.57990630
46103 Pennington	South Dakota	166.47423677
19121 Madison	Iowa	166.16407164
1099 Monroe	Alabama	166.13661176
8101 Pueblo	Colorado	165.94141910
28117 Prentiss	Mississippi	165.90953980
36057 Montgomery	New York	165.80729957
1077 Lauderdale	Alabama	165.60771537
48189 Hale	Texas	165.53355010
8091 Ouray	Colorado	165.52865715
13195 Madison	Georgia	165.26138280
51043 Clarke	Virginia	165.25511258
5011 Bradley	Arkansas	165.18307791
5041 Desha	Arkansas	165.04517026
13309 Wheeler	Georgia	164.99555781
13051 Chatham	Georgia	164.94061101
18153 Sullivan	Indiana	164.33059449
21037 Campbell	Kentucky	164.24768121

Counties\_Cities

22011 Beauregard	Louisiana	163.74520173
12093 Okeechobee	Florida	163.70946385
54057 Mineral	West Virginia	163.32590943
36099 Seneca	New York	163.26530612
48183 Gregg	Texas	162.48070036
55045 Green	Wisconsin	162.47393647
8069 Larimer	Colorado	161.76059432
36015 Chemung	New York	161.41666864
13295 Walker	Georgia	161.36003458
55133 Waukesha	Wisconsin	161.26151159
48315 Marion	Texas	161.16035455
39045 Fairfield	Ohio	161.12259439
19119 Lyon	Iowa	160.86698840
51127 New Kent	Virginia	160.77888437
31025 Cass	Nebraska	160.55659620
48233 Hutchinson	Texas	160.39248986
12031 Duval	Florida	160.28525092
28131 Stone	Mississippi	160.28209649
28125 Sharkey	Mississippi	159.92689056
12035 Flagler	Florida	159.72587827
55023 Crawford	Wisconsin	159.59732368
39139 Richland	Ohio	159.37373554
18159 Tipton	Indiana	158.64621893
6015 Del Norte	California	158.11412965
48397 Rockwall	Texas	157.96218842
13111 Fannin	Georgia	157.91095363
48257 Kaufman	Texas	157.82681034
36095 Schoharie	New York	157.57146992
13073 Columbia	Georgia	157.49460435
54071 Pendleton	West Virginia	157.21023296
19091 Humboldt	Iowa	157.11741908
5007 Benton	Arkansas	157.00199554
36123 Yates	New York	156.99851053
48339 Montgomery	Texas	156.70347337

Counties\_Cities

40109 Oklahoma	Oklahoma	156.57685892
51003 Albemarle	Virginia	156.36785077
55065 Lafayette	Wisconsin	156.01560156
31159 Seward	Nebraska	155.90714863
51135 Nottoway	Virginia	155.64202335
21081 Grant	Kentucky	155.24859679
29099 Jefferson	Missouri	155.11685024
21165 Menifee	Kentucky	155.01472640
31155 Saunders	Nebraska	154.90775947
26027 Cass	Michigan	154.87967785
17129 Menard	Illinois	154.62239583
19075 Grundy	Iowa	154.42132640
27079 Le Sueur	Minnesota	154.41847406
20177 Shawnee	Kansas	154.36706686
46051 Grant	South Dakota	153.91073178
51101 King William	Virginia	153.49194167
27169 Winona	Minnesota	153.46778160
38073 Ransom	North Dakota	152.75921329
12131 Walton	Florida	152.71453590
35021 Harding	New Mexico	152.67175573
26091 Lenawee	Michigan	152.64689720
17009 Brown	Illinois	152.53203173
20017 Chase	Kansas	152.14910612
19011 Benton	Iowa	152.09422042
1061 Geneva	Alabama	152.01033670
42003 Allegheny	Pennsylvania	151.91406801
36109 Tompkins	New York	151.76130670
37147 Pitt	North Carolina	151.73916427
1075 Lamar	Alabama	151.69026293
39041 Delaware	Ohio	151.34797340
39165 Warren	Ohio	151.18036981
19019 Buchanan	Iowa	150.95051653
17053 Ford	Illinois	150.78407720
45001 Abbeville	South Carolina	150.76810236

Counties\_Cities

19057 Des Moines	Iowa	150.74863304
47159 Smith	Tennessee	150.43626517
48049 Brown	Texas	150.30060120
20129 Morton	Kansas	149.98125234
17085 Jo Daviess	Illinois	149.77066367
48121 Denton	Texas	149.58140488
5071 Johnson	Arkansas	149.57744372
40051 Grady	Oklahoma	149.41225180
19081 Hancock	Iowa	149.36519791
21047 Christian	Kentucky	149.29329854
21171 Monroe	Kentucky	149.28158238
48003 Andrews	Texas	148.94086496
31179 Wayne	Nebraska	148.88865256
5143 Washington	Arkansas	148.54765130
19151 Pocahontas	Iowa	148.36795252
27083 Lyon	Minnesota	148.26953841
40143 Tulsa	Oklahoma	148.06588932
40085 Love	Oklahoma	148.01657786
20131 Nemaha	Kansas	147.71048744
55015 Calumet	Wisconsin	147.53085189
51770 Roanoke City	Virginia	147.11769416
45009 Bamberg	South Carolina	147.11033275
41059 Umatilla	Oregon	147.06641210
51810 Virginia Beach	Virginia	147.04935038
37183 Wake	North Carolina	146.84543237
46102 Oglala Lakota	South Dakota	146.76077993
18123 Perry	Indiana	146.58150979
51025 Brunswick	Virginia	146.48437500
37027 Caldwell	North Carolina	146.28972680
48071 Chambers	Texas	146.04042022
28081 Lee	Mississippi	145.53648975
21145 McCracken	Kentucky	145.37997735
18171 Warren	Indiana	145.22570495
1071 Jackson	Alabama	144.96675429

Counties\_Cities

5121 Randolph	Arkansas	144.86293737
19073 Greene	Iowa	144.75002784
39163 Vinton	Ohio	144.60765659
47087 Jackson	Tennessee	144.58241197
51790 Staunton	Virginia	144.45068614
28141 Tishomingo	Mississippi	143.92926904
51700 Newport News	Virginia	143.87603148
5017 Chicot	Arkansas	143.70569075
12115 Sarasota	Florida	143.18589795
18163 Vanderburgh	Indiana	143.11448053
12087 Monroe	Florida	142.61532515
42081 Lycoming	Pennsylvania	142.52533784
18167 Vigo	Indiana	142.47667294
45019 Charleston	South Carolina	142.39785171
13143 Haralson	Georgia	142.21379474
42035 Clinton	Pennsylvania	142.17764450
51097 King and Queen	Virginia	142.00511218
39011 Auglaize	Ohio	141.90900358
51079 Greene	Virginia	141.56428535
31125 Nance	Nebraska	141.56285391
31181 Webster	Nebraska	141.52278517
51650 Hampton	Virginia	141.46061811
8083 Montezuma	Colorado	141.44812295
26063 Huron	Michigan	141.17949047
20089 Jewell	Kansas	140.79549454
48359 Oldham	Texas	140.77897701
13227 Pickens	Georgia	140.71294559
12057 Hillsborough	Florida	140.51199537
1079 Lawrence	Alabama	139.57581091
18149 Starke	Indiana	139.52474384
6085 Santa Clara	California	139.40141517
51015 Augusta	Virginia	139.15209987
51181 Surry	Virginia	139.01760890
31171 Thomas	Nebraska	138.88888889

Counties\_Cities

19117 Lucas	Iowa	138.80855986
31021 Burt	Nebraska	138.71763255
39171 Williams	Ohio	138.57189436
6069 San Benito	California	138.12828055
21219 Todd	Kentucky	138.08788888
29101 Johnson	Missouri	137.92589279
12001 Alachua	Florida	137.80023411
12095 Orange	Florida	137.76169834
55029 Door	Wisconsin	137.63129301
5051 Garland	Arkansas	137.16037679
48153 Floyd	Texas	137.05670721
48481 Wharton	Texas	136.95667844
19107 Keokuk	Iowa	136.91931540
38097 Traill	North Dakota	136.86699017
8067 La Plata	Colorado	136.74302966
17073 Henry	Illinois	136.48400896
17135 Montgomery	Illinois	136.35886857
31097 Johnson	Nebraska	136.34592910
39047 Fayette	Ohio	136.04967557
41051 Multnomah	Oregon	135.85751589
51091 Highland	Virginia	135.74660633
48325 Medina	Texas	135.50401602
31177 Washington	Nebraska	135.48168578
45091 York	South Carolina	135.34317338
5105 Perry	Arkansas	135.23956723
26001 Alcona	Michigan	135.10905231
29071 Franklin	Missouri	135.04388926
5061 Howard	Arkansas	134.92241961
5073 Lafayette	Arkansas	134.69021251
45053 Jasper	South Carolina	134.61737600
32023 Nye	Nevada	134.52123671
21029 Bullitt	Kentucky	134.45336689
19085 Harrison	Iowa	134.42762134
48149 Fayette	Texas	134.12757900

Counties\_Cities

47045 Dyer	Tennessee	133.97642015
37097 Iredell	North Carolina	133.94233194
27161 Waseca	Minnesota	133.75421326
31111 Lincoln	Nebraska	133.57965042
21023 Bracken	Kentucky	133.51134846
18077 Jefferson	Indiana	133.50720318
17041 Douglas	Illinois	133.47707788
39065 Hardin	Ohio	133.41804320
48209 Hays	Texas	133.40460223
1053 Escambia	Alabama	133.34058996
30031 Gallatin	Montana	133.18316708
1015 Calhoun	Alabama	133.01014202
47115 Marion	Tennessee	132.98337708
17121 Marion	Illinois	132.90802764
17125 Mason	Illinois	132.69443421
20059 Franklin	Kansas	132.65186688
12105 Polk	Florida	132.62543273
45071 Newberry	South Carolina	132.39875389
5055 Greene	Arkansas	132.37727523
19065 Fayette	Iowa	132.24821974
12113 Santa Rosa	Florida	132.14458960
45057 Lancaster	South Carolina	132.10316628
12111 St. Lucie	Florida	132.03457811
17003 Alexander	Illinois	132.01320132
37169 Stokes	North Carolina	131.96384191
48055 Caldwell	Texas	131.80104978
31163 Sherman	Nebraska	131.66556945
47123 Monroe	Tennessee	131.58746252
16027 Canyon	Idaho	131.54421273
13127 Glynn	Georgia	131.42609043
8111 San Juan	Colorado	131.23359580
38015 Burleigh	North Dakota	131.20191450
1115 St. Clair	Alabama	130.79264855
19089 Howard	Iowa	130.61935343

Counties\_Cities

8023 Costilla	Colorado	130.61650993
1019 Cherokee	Alabama	130.60848187
48029 Bexar	Texas	130.05721410
51119 Middlesex	Virginia	130.00278577
40037 Creek	Oklahoma	129.88101223
19063 Emmet	Iowa	129.68766886
20005 Atchison	Kansas	129.68566665
12073 Leon	Florida	129.57176361
12127 Volusia	Florida	129.48872955
5111 Poinsett	Arkansas	129.30674898
27049 Goodhue	Minnesota	129.30198479
37009 Ashe	North Carolina	129.10841418
21207 Russell	Kentucky	129.06121991
20091 Johnson	Kansas	129.02578005
19045 Clinton	Iowa	128.98232942
1003 Baldwin	Alabama	128.88607572
17099 LaSalle	Illinois	128.84949283
17189 Washington	Illinois	128.61736334
23027 Waldo	Maine	128.48289414
19177 Van Buren	Iowa	128.20512821
45087 Union	South Carolina	127.69062386
8119 Teller	Colorado	127.57644620
18085 Kosciusko	Indiana	127.29380924
47125 Montgomery	Tennessee	126.72978878
4025 Yavapai	Arizona	126.72796162
42129 Westmoreland	Pennsylvania	126.35085608
39089 Licking	Ohio	126.30213519
31003 Antelope	Nebraska	126.26262626
39085 Lake	Ohio	125.80580789
42131 Wyoming	Pennsylvania	125.71175035
42087 Mifflin	Pennsylvania	125.48137251
37005 Alleghany	North Carolina	125.43678882
21007 Ballard	Kentucky	125.32898860
1121 Talladega	Alabama	125.26932906



Counties\_Cities

55025 Dane	Wisconsin	125.19267503
48051 Burleson	Texas	125.07477296
42119 Union	Pennsylvania	125.04186670
17113 McLean	Illinois	124.97974865
46029 Codington	South Dakota	124.93307157
12103 Pinellas	Florida	124.88721188
6111 Ventura	California	124.79919903
51775 Salem	Virginia	124.79039114
54021 Gilmer	West Virginia	124.59506604
22043 Grant	Louisiana	124.54407971
8105 Rio Grande	Colorado	124.44444444
47053 Gibson	Tennessee	124.37557345
36117 Wayne	New York	124.35601350
6099 Stanislaus	California	124.22360248
54027 Hampshire	West Virginia	124.21296098
2195 Petersburg	Alaska	124.18503570
8093 Park	Colorado	123.94912697
49011 Davis	Utah	123.68038713
27097 Morrison	Minnesota	123.60939431
38077 Richland	North Dakota	123.16029312
54061 Monongalia	West Virginia	123.09716219
51590 Danville	Virginia	122.87125550
21035 Calloway	Kentucky	122.65235722
48287 Lee	Texas	122.49183388
39143 Sandusky	Ohio	122.45106209
13169 Jones	Georgia	122.30919765
37035 Catawba	North Carolina	122.28021078
37141 Pender	North Carolina	122.26118851
47031 Coffee	Tennessee	122.08258528
38099 Walsh	North Dakota	121.87119153
48279 Lamb	Texas	121.59902721
55111 Sauk	Wisconsin	121.40266775
38029 Emmons	North Dakota	121.39605463
37041 Chowan	North Carolina	121.17756077

Counties\_Cities

48085 Collin	Texas	121.07693808
48239 Jackson	Texas	121.01653893
20019 Chautauqua	Kansas	120.88244183
54039 Kanawha	West Virginia	120.80641050
48159 Franklin	Texas	120.75051087
13103 Effingham	Georgia	120.59816691
23007 Franklin	Maine	120.41341941
6013 Contra Costa	California	120.32533048
42019 Butler	Pennsylvania	120.28442476
13043 Candler	Georgia	119.97046881
27113 Pennington	Minnesota	119.90407674
55139 Winnebago	Wisconsin	119.86902117
27061 Itasca	Minnesota	119.71268955
20163 Rooks	Kansas	119.68880910
39113 Montgomery	Ohio	119.66239051
41067 Washington	Oregon	119.62623077
28047 Harrison	Mississippi	119.52576821
13107 Emanuel	Georgia	119.40562533
17071 Henderson	Illinois	119.24280817
31107 Knox	Nebraska	118.77895237
20181 Sherman	Kansas	118.66418037
21157 Marshall	Kentucky	118.62396204
21103 Henry	Kentucky	117.96845896
47133 Overton	Tennessee	117.81765452
40071 Kay	Oklahoma	117.75095673
36019 Clinton	New York	117.72724456
5065 Izard	Arkansas	117.70764364
47015 Cannon	Tennessee	117.54943991
48219 Hockley	Texas	117.49347258
13283 Treutlen	Georgia	117.49155529
38053 McKenzie	North Dakota	117.37089202
36077 Otsego	New York	117.15677250
13179 Liberty	Georgia	117.07888190
42099 Perry	Pennsylvania	117.03764711

Counties\_Cities

47051 Franklin	Tennessee	116.97302459
37021 Buncombe	North Carolina	116.94191113
37111 McDowell	North Carolina	116.46559870
20087 Jefferson	Kansas	115.94202899
13039 Camden	Georgia	115.50571008
1043 Cullman	Alabama	115.04997483
41053 Polk	Oregon	114.97759110
2130 Ketchikan Gateway	Alaska	114.95904584
48361 Orange	Texas	114.87100943
19191 Winneshiek	Iowa	114.83349144
45051 Horry	South Carolina	114.77653445
50015 Lamoille	Vermont	114.62450593
46009 Bon Homme	South Dakota	114.61318052
37071 Gaston	North Carolina	114.42879836
19067 Floyd	Iowa	114.20595140
45043 Georgetown	South Carolina	114.05805716
51005 Alleghany	Virginia	114.01743796
6095 Solano	California	113.96968272
18177 Wayne	Indiana	113.74666343
16039 Elmore	Idaho	113.72390770
18161 Union	Indiana	113.68480887
48001 Anderson	Texas	113.68138209
19001 Adair	Iowa	113.26631743
41007 Clatsop	Oregon	113.16768937
21105 Hickman	Kentucky	113.09658448
12055 Highlands	Florida	112.87752314
55055 Jefferson	Wisconsin	112.77003136
36041 Hamilton	New York	112.76499774
45007 Anderson	South Carolina	112.72832474
13241 Rabun	Georgia	112.64599514
19007 Appanoose	Iowa	112.56733939
18105 Monroe	Indiana	112.30831013
40115 Ottawa	Oklahoma	112.26944667
18121 Parke	Indiana	112.24670645

Counties\_Cities

6077 San Joaquin	California	111.86990142
47033 Crockett	Tennessee	111.66945840
13191 McIntosh	Georgia	111.57601116
45003 Aiken	South Carolina	111.56958932
20173 Sedgwick	Kansas	111.56390002
53047 Okanogan	Washington	111.55416311
18183 Whitley	Indiana	111.52198157
48331 Milam	Texas	111.41617922
37145 Person	North Carolina	111.37266813
21099 Hart	Kentucky	111.07584894
39019 Carroll	Ohio	110.77877479
47185 White	Tennessee	110.67252001
36009 Cattaraugus	New York	110.61946903
27117 Pipestone	Minnesota	110.53387863
20099 Labette	Kansas	110.19835704
18045 Fountain	Indiana	110.08501009
29143 New Madrid	Missouri	109.85198890
46123 Tripp	South Dakota	109.52902519
36011 Cayuga	New York	108.88586428
55087 Outagamie	Wisconsin	108.87839244
29069 Dunklin	Missouri	108.75845427
53039 Klickitat	Washington	108.56289863
21185 Oldham	Kentucky	108.31954265
48373 Polk	Texas	107.93308149
51125 Nelson	Virginia	107.84578053
26073 Isabella	Michigan	107.70669766
6053 Monterey	California	107.66906799
46065 Hughes	South Dakota	107.64872521
41045 Malheur	Oregon	107.40439382
13147 Hart	Georgia	107.28380398
27111 Otter Tail	Minnesota	107.12099572
46025 Clark	South Dakota	106.98047606
29081 Harrison	Missouri	106.96458284
54019 Fayette	West Virginia	106.93198196

Counties\_Cities

56007 Carbon	Wyoming	106.87328836
8099 Prowers	Colorado	106.87273923
46027 Clay	South Dakota	106.82999786
26079 Kalkaska	Michigan	106.59784560
26105 Mason	Michigan	106.52920962
42063 Indiana	Pennsylvania	106.50761529
19129 Mills	Iowa	106.22054040
51199 York	Virginia	106.12268962
6097 Sonoma	California	106.01229743
26113 Missaukee	Michigan	105.86911930
48445 Terry	Texas	105.80288109
17143 Peoria	Illinois	105.74628642
48011 Armstrong	Texas	105.70824524
37039 Cherokee	North Carolina	105.69707219
6027 Inyo	California	105.63184522
41049 Morrow	Oregon	105.52233556
55115 Shawano	Wisconsin	105.40249044
48491 Williamson	Texas	105.16675813
35039 Rio Arriba	New Mexico	105.11203405
48147 Fannin	Texas	104.85745055
40035 Craig	Oklahoma	104.85111142
23011 Kennebec	Maine	104.84670265
21049 Clark	Kentucky	104.83047808
21039 Carlisle	Kentucky	104.79983232
27005 Becker	Minnesota	104.73946059
19189 Winnebago	Iowa	104.58262027
21113 Jessamine	Kentucky	103.85756677
48089 Colorado	Texas	103.69043691
5043 Drew	Arkansas	103.66652117
48473 Waller	Texas	103.52746301
55093 Pierce	Wisconsin	103.39560569
19101 Jefferson	Iowa	103.36760786
41031 Jefferson	Oregon	103.33994709
42057 Fulton	Pennsylvania	103.28444536

Counties\_Cities

45077 Pickens	South Carolina	103.25203903
53063 Spokane	Washington	103.18072561
19023 Butler	Iowa	103.17078203
35009 Curry	New Mexico	103.16159961
51161 Roanoke	Virginia	103.11141348
21155 Marion	Kentucky	103.07153164
51145 Powhatan	Virginia	102.77844393
27041 Douglas	Minnesota	102.72890106
17131 Mercer	Illinois	102.55752836
39027 Clinton	Ohio	102.24219512
46043 Douglas	South Dakota	102.21465077
32019 Lyon	Nevada	102.13589450
48305 Lynn	Texas	102.09290454
6047 Merced	California	101.90526450
51141 Patrick	Virginia	101.85028009
26117 Montcalm	Michigan	101.61330665
26015 Barry	Michigan	101.37841948
12117 Seminole	Florida	101.31842200
45015 Berkeley	South Carolina	101.31574781
54065 Morgan	West Virginia	101.19750379
47011 Bradley	Tennessee	101.19276284
21215 Spencer	Kentucky	101.09609450
17021 Christian	Illinois	101.03793515
39031 Coshocton	Ohio	101.01285866
19169 Story	Iowa	100.91228785
40089 McCurtain	Oklahoma	100.90817356
47153 Sequatchie	Tennessee	100.83355741
39081 Jefferson	Ohio	100.35428102
1009 Blount	Alabama	100.27662517
26129 Ogemaw	Michigan	100.22909507
17137 Morgan	Illinois	100.07063810
27125 Red Lake	Minnesota	100.02500625
48065 Carson	Texas	99.91673605
27143 Sibley	Minnesota	99.81368113

Counties\_Cities

2110 Juneau	Alaska	99.64811758
21009 Barren	Kentucky	99.60159363
5053 Grant	Arkansas	98.96635144
48349 Navarro	Texas	98.86008272
19069 Franklin	Iowa	98.77518767
12003 Baker	Florida	98.74801622
51045 Craig	Virginia	98.73617694
50013 Grand Isle	Vermont	98.73060649
12129 Wakulla	Florida	98.57983426
39025 Clermont	Ohio	98.31310290
54069 Ohio	West Virginia	98.19183331
51678 Lexington	Virginia	98.09417040
21239 Woodford	Kentucky	97.99118079
13209 Montgomery	Georgia	97.90057653
17015 Carroll	Illinois	97.82001118
48293 Limestone	Texas	97.79327352
16075 Payette	Idaho	97.66039659
8089 Otero	Colorado	97.65625000
40133 Seminole	Oklahoma	97.64830336
16009 Benewah	Idaho	97.55040104
51680 Lynchburg	Virginia	97.41129484
21139 Livingston	Kentucky	97.38151915
26111 Midland	Michigan	97.34523910
12109 St. Johns	Florida	97.14427301
26151 Sanilac	Michigan	97.12981400
17117 Macoupin	Illinois	97.10237680
36003 Allegany	New York	96.92009477
37177 Tyrrell	North Carolina	96.82885500
47083 Houston	Tennessee	96.81713663
13055 Chattooga	Georgia	96.81323114
31033 Cheyenne	Nebraska	96.67024705
27025 Chisago	Minnesota	96.56306999
36031 Essex	New York	96.51474531
16045 Gem	Idaho	96.40467279

Counties\_Cities

47017 Carroll	Tennessee	96.35974304
5091 Miller	Arkansas	96.34795375
48251 Johnson	Texas	96.28795350
48067 Cass	Texas	96.28473721
42109 Snyder	Pennsylvania	96.20128268
40065 Jackson	Oklahoma	96.19624033
42053 Forest	Pennsylvania	96.16705591
51023 Botetourt	Virginia	96.16251465
46031 Corson	South Dakota	96.03841537
12091 Okaloosa	Florida	96.01049843
21097 Harrison	Kentucky	95.85685377
27089 Marshall	Minnesota	95.84664537
42085 Mercer	Pennsylvania	95.76899795
18179 Wells	Indiana	95.72431398
39077 Huron	Ohio	95.71995077
35061 Valencia	New Mexico	95.47975306
42005 Armstrong	Pennsylvania	95.00022984
19083 Hardin	Iowa	94.85416173
56025 Natrona	Wyoming	94.79871074
5003 Ashley	Arkansas	94.78200140
20149 Pottawatomie	Kansas	94.73987725
55035 Eau Claire	Wisconsin	94.70602866
54023 Grant	West Virginia	94.61551694
20113 McPherson	Kansas	94.61400988
53031 Jefferson	Washington	94.55072646
16081 Teton	Idaho	94.50171821
27043 Faribault	Minnesota	94.49047827
21033 Caldwell	Kentucky	94.37672041
6079 San Luis Obispo	California	94.36287455
33003 Carroll	New Hampshire	94.30287624
48027 Bell	Texas	94.19584863
45059 Laurens	South Carolina	94.03827208
6113 Yolo	California	93.91673623
48291 Liberty	Texas	93.83362487



Counties\_Cities

48135 Ector	Texas	93.75539710
51191 Washington	Virginia	93.74655344
18147 Spencer	Indiana	93.47173710
33001 Belknap	New Hampshire	93.40893448
17051 Fayette	Illinois	93.38812103
45035 Dorchester	South Carolina	93.37242526
19059 Dickinson	Iowa	93.27814376
53011 Clark	Washington	93.18117201
21041 Carroll	Kentucky	93.13588526
19125 Marion	Iowa	92.79492322
51103 Lancaster	Virginia	92.73856997
47079 Henry	Tennessee	92.71277582
17035 Cumberland	Illinois	92.52405625
55083 Oconto	Wisconsin	92.51916468
47131 Obion	Tennessee	92.50999438
12059 Holmes	Florida	92.41669662
48175 Goliad	Texas	92.29957806
50027 Windsor	Vermont	92.24758528
55019 Clark	Wisconsin	92.19510790
42027 Centre	Pennsylvania	92.13476245
50021 Rutland	Vermont	92.03708754
5059 Hot Spring	Arkansas	91.98540103
35049 Santa Fe	New Mexico	91.96566615
29163 Pike	Missouri	91.87202767
48507 Zavala	Texas	91.79671201
12067 Lafayette	Florida	91.61704077
6043 Mariposa	California	91.58033312
17083 Jersey	Illinois	91.54574999
29033 Carroll	Missouri	91.50177285
30057 Madison	Montana	91.24087591
40121 Pittsburg	Oklahoma	91.16393555
28115 Pontotoc	Mississippi	91.10043037
51111 Lunenburg	Virginia	91.01439682
54051 Marshall	West Virginia	90.95338639

Counties\_Cities

27035 Crow Wing	Minnesota	90.92450184
54049 Marion	West Virginia	90.91395262
36075 Oswego	New York	90.75641656
46071 Jackson	South Dakota	90.71666163
27155 Traverse	Minnesota	90.68923821
27087 Mahnomen	Minnesota	90.59612249
20127 Morris	Kansas	90.56330375
31059 Fillmore	Nebraska	90.46499005
1083 Limestone	Alabama	90.46103937
53069 Wahkiakum	Washington	90.37505648
41043 Linn	Oregon	90.31295402
46087 McCook	South Dakota	90.15506671
47091 Johnson	Tennessee	89.99887501
30003 Big Horn	Montana	89.96851102
21093 Hardin	Kentucky	89.70966690
17067 Hancock	Illinois	89.66599417
46129 Walworth	South Dakota	89.49346698
17105 Livingston	Illinois	89.48295629
17199 Williamson	Illinois	89.47745168
47117 Marshall	Tennessee	89.06570080
42049 Erie	Pennsylvania	88.95063975
5125 Saline	Arkansas	88.94672256
29031 Cape Girardeau	Missouri	88.88550277
47139 Polk	Tennessee	88.76790153
16025 Camas	Idaho	88.73114463
40017 Canadian	Oklahoma	88.61381683
32021 Mineral	Nevada	88.61320337
37167 Stanly	North Carolina	88.60249698
22113 Vermilion	Louisiana	88.58432225
19187 Webster	Iowa	88.21016071
48455 Trinity	Texas	88.19538670
27081 Lincoln	Minnesota	88.13678830
18101 Martin	Indiana	88.08847998
5129 Searcy	Arkansas	87.96179945

Counties\_Cities

29049 Clinton	Missouri	87.93356131
26143 Roscommon	Michigan	87.92497069
51083 Halifax	Virginia	87.92497069
19055 Delaware	Iowa	87.87861035
53055 San Juan	Washington	87.57589911
6067 Sacramento	California	87.54197829
39051 Fulton	Ohio	87.52010597
39059 Guernsey	Ohio	87.13033673
39141 Ross	Ohio	87.09102962
40131 Rogers	Oklahoma	86.97164724
48423 Smith	Texas	86.87304807
20161 Riley	Kansas	86.83499993
1089 Madison	Alabama	86.76221424
1029 Cleburne	Alabama	86.74184293
21199 Pulaski	Kentucky	86.65645358
28039 George	Mississippi	86.59793814
40033 Cotton	Oklahoma	86.56509695
39039 Defiance	Ohio	86.46665793
38067 Pembina	North Dakota	86.36821650
26141 Presque Isle	Michigan	86.35578584
12089 Nassau	Florida	86.21493149
38093 Stutsman	North Dakota	86.05440551
2090 Fairbanks North	Alaska	85.88374372
42073 Lawrence	Pennsylvania	85.86280516
47119 Maury	Tennessee	85.85965656
20157 Republic	Kansas	85.76329331
40137 Stephens	Oklahoma	85.51947302
51009 Amherst	Virginia	85.26495295
19029 Cass	Iowa	85.07347254
5015 Carroll	Arkansas	85.03702654
45065 McCormick	South Carolina	85.01594049
5027 Columbia	Arkansas	84.97259634
31077 Greeley	Nebraska	84.88964346
51027 Buchanan	Virginia	84.82163894

Counties\_Cities

39159 Union	Ohio	84.72378318
55047 Green Lake	Wisconsin	84.57553653
31095 Jefferson	Nebraska	84.54276455
38037 Grant	North Dakota	84.24599832
48123 DeWitt	Texas	84.21261208
23023 Sagadahoc	Maine	84.18925745
53003 Asotin	Washington	84.03361345
37157 Rockingham	North Carolina	83.80196273
56027 Niobrara	Wyoming	83.75209380
48073 Cherokee	Texas	83.66291451
27085 McLeod	Minnesota	83.62835559
21027 Breckinridge	Kentucky	83.38238179
29177 Ray	Missouri	83.03107110
29029 Camden	Missouri	82.94226782
31027 Cedar	Nebraska	82.87946957
21179 Nelson	Kentucky	82.87714554
55057 Juneau	Wisconsin	82.65394297
48401 Rusk	Texas	82.64462810
55017 Chippewa	Wisconsin	82.63818508
26031 Cheboygan	Michigan	82.63487192
29035 Carter	Missouri	82.59002313
21019 Boyd	Kentucky	82.55715495
48193 Hamilton	Texas	82.50825083
55109 St. Croix	Wisconsin	82.50273151
33009 Grafton	New Hampshire	82.41819437
29119 McDonald	Missouri	82.32949129
39149 Shelby	Ohio	82.25882740
40043 Dewey	Oklahoma	81.73273396
21075 Fulton	Kentucky	81.69934641
55075 Marinette	Wisconsin	81.61448286
39091 Logan	Ohio	81.57326161
21173 Montgomery	Kentucky	81.55160798
36023 Cortland	New York	81.55071827
26103 Marquette	Michigan	81.18347465

Counties\_Cities

40125 Pottawatomie	Oklahoma	81.17888248
47161 Stewart	Tennessee	81.11496202
48345 Motley	Texas	81.03727715
29037 Cass	Missouri	80.98786135
5045 Faulkner	Arkansas	80.92559653
27045 Fillmore	Minnesota	80.72941400
29219 Warren	Missouri	80.66607127
19041 Clay	Iowa	80.57518284
55103 Richland	Wisconsin	80.56626575
29199 Scotland	Missouri	80.54772453
29041 Chariton	Missouri	80.52610388
19159 Ringgold	Iowa	80.51529791
39135 Preble	Ohio	80.49369466
12017 Citrus	Florida	80.44399678
51073 Gloucester	Virginia	80.32343570
37003 Alexander	North Carolina	80.31483415
27011 Big Stone	Minnesota	80.17638805
27059 Isanti	Minnesota	80.06805785
48015 Austin	Texas	80.02934409
21091 Hancock	Kentucky	79.92692396
37045 Cleveland	North Carolina	79.88120231
6055 Napa	California	79.61726332
20097 Kiowa	Kansas	79.49125596
41065 Wasco	Oregon	79.23033390
1057 Fayette	Alabama	79.10910972
29095 Jackson	Missouri	79.10816256
20179 Sheridan	Kansas	78.95775760
13183 Long	Georgia	78.95567955
37137 Pamlico	North Carolina	78.92659826
42009 Bedford	Pennsylvania	78.87744935
40019 Carter	Oklahoma	78.87581211
47129 Morgan	Tennessee	78.78029566
13267 Tattnall	Georgia	78.76806743
48231 Hunt	Texas	78.76219000

Counties\_Cities

48451 Tom Green	Texas	78.68752591
12069 Lake	Florida	78.54247605
27157 Wabasha	Minnesota	78.54007854
40093 Major	Oklahoma	78.49293564
46091 Marshall	South Dakota	78.24726135
29051 Cole	Missouri	78.12906922
55121 Trempealeau	Wisconsin	78.11969296
48241 Jasper	Texas	78.05530776
29139 Montgomery	Missouri	78.03017167
46069 Hyde	South Dakota	78.00312012
47183 Weakley	Tennessee	77.80936705
47027 Clay	Tennessee	77.75042115
47155 Sevier	Tennessee	77.63657909
13031 Bulloch	Georgia	77.62368040
21203 Rockcastle	Kentucky	77.61194030
38081 Sargent	North Dakota	77.51937984
56023 Lincoln	Wyoming	77.18431615
48187 Guadalupe	Texas	76.97288844
5063 Independence	Arkansas	76.96799193
47093 Knox	Tennessee	76.72650761
29019 Boone	Missouri	76.66453710
37013 Beaufort	North Carolina	76.46721468
21021 Boyle	Kentucky	76.41196013
31011 Boone	Nebraska	76.35044856
18033 DeKalb	Indiana	76.34294175
12061 Indian River	Florida	76.23258562
48247 Jim Hogg	Texas	76.21951220
37099 Jackson	North Carolina	76.16497796
48169 Garza	Texas	76.01094558
37087 Haywood	North Carolina	75.84192606
38103 Wells	North Dakota	75.81501137
48493 Wilson	Texas	75.66103855
36049 Lewis	New York	75.62294400
42015 Bradford	Pennsylvania	75.61685270

Counties\_Cities

37109 Lincoln	North Carolina	75.20592097
20023 Cheyenne	Kansas	75.18796992
6087 Santa Cruz	California	75.11257771
21057 Cumberland	Kentucky	75.08634930
21147 McCreary	Kentucky	74.67830882
26097 Mackinac	Michigan	74.16334477
12123 Taylor	Florida	73.99528280
48355 Nueces	Texas	73.97899328
48297 Live Oak	Texas	73.97665626
42059 Greene	Pennsylvania	73.96044486
37129 New Hanover	North Carolina	73.61994885
17173 Shelby	Illinois	73.59367094
12075 Levy	Florida	73.58351729
38069 Pierce	North Dakota	73.51139427
38055 McLean	North Dakota	73.36757153
47103 Lincoln	Tennessee	73.27725181
55053 Jackson	Wisconsin	73.24934076
55021 Columbia	Wisconsin	73.22431047
17147 Piatt	Illinois	73.18858258
21163 Meade	Kentucky	73.13250914
35055 Taos	New Mexico	73.09273641
41005 Clackamas	Oregon	73.06375053
51197 Wythe	Virginia	73.03331710
48329 Midland	Texas	73.01046483
40097 Mayes	Oklahoma	72.98027100
35059 Union	New Mexico	72.85089849
42051 Fayette	Pennsylvania	72.82986178
21193 Perry	Kentucky	72.81925494
55117 Sheboygan	Wisconsin	72.75498891
51121 Montgomery	Virginia	72.73829368
27095 Mille Lacs	Minnesota	72.68832013
5095 Monroe	Arkansas	72.46376812
2020 Anchorage	Alaska	72.37478476
17005 Bond	Illinois	72.15874925

Counties\_Cities

19145 Page	Iowa	72.13587776
27121 Pope	Minnesota	72.09155628
48173 Glasscock	Texas	72.04610951
33005 Cheshire	New Hampshire	71.90200410
6023 Humboldt	California	71.86173216
46119 Sully	South Dakota	71.83908046
37043 Clay	North Carolina	71.81973247
20107 Linn	Kansas	71.79487179
18069 Huntington	Indiana	71.74392936
31175 Valley	Nebraska	71.59904535
26051 Gladwin	Michigan	71.04234913
29111 Lewis	Missouri	71.02993404
21005 Anderson	Kentucky	70.59965583
16003 Adams	Idaho	70.58823529
15009 Maui	Hawaii	70.57120814
17023 Clark	Illinois	70.53090536
19111 Lee	Iowa	70.47423286
29023 Butler	Missouri	70.35812285
51163 Rockbridge	Virginia	70.32348805
47085 Humphreys	Tennessee	70.32348805
37173 Swain	North Carolina	70.20007020
31139 Pierce	Nebraska	70.00840101
38071 Ramsey	North Dakota	69.68034143
39021 Champaign	Ohio	69.67022759
48013 Atascosa	Texas	69.56867422
40073 Kingfisher	Oklahoma	69.54982296
12101 Pasco	Florida	69.49205937
47059 Greene	Tennessee	69.47761518
47023 Chester	Tennessee	69.46052327
47175 Van Buren	Tennessee	69.38421509
39125 Paulding	Ohio	69.29637527
48213 Henderson	Texas	69.25965079
20155 Reno	Kansas	68.97436720
20143 Ottawa	Kansas	68.94174423



Counties\_Cities

21225 Union	Kentucky	68.94174423
45017 Calhoun	South Carolina	68.87052342
40075 Kiowa	Oklahoma	68.73639592
54105 Wirt	West Virginia	68.61063465
16073 Owyhee	Idaho	68.41700162
48031 Blanco	Texas	68.36438216
21221 Trigg	Kentucky	68.29201666
4009 Graham	Arizona	68.29165791
17139 Moultrie	Illinois	67.94863084
38105 Williams	North Dakota	67.89250354
27065 Kanabec	Minnesota	67.87190720
18083 Knox	Indiana	67.75985906
47009 Blount	Tennessee	67.75841461
48053 Burnet	Texas	67.30890581
12009 Brevard	Florida	67.18617272
39063 Hancock	Ohio	67.16712762
56011 Crook	Wyoming	67.11409396
50023 Washington	Vermont	67.07946336
42125 Washington	Pennsylvania	67.03770509
37199 Yancey	North Carolina	67.02787242
5029 Conway	Arkansas	67.01450385
29165 Platte	Missouri	67.00004855
53015 Cowlitz	Washington	66.98046556
17001 Adams	Illinois	66.98025605
12083 Marion	Florida	66.94872172
19037 Chickasaw	Iowa	66.86726847
5107 Phillips	Arkansas	66.55943203
48093 Comanche	Texas	66.49918723
28041 Greene	Mississippi	66.24466362
23019 Penobscot	Maine	66.18308890
39075 Holmes	Ohio	66.07126583
48191 Hall	Texas	66.05019815
48217 Hill	Texas	66.01749464
48045 Briscoe	Texas	65.96306069

Counties\_Cities

39067 Harrison	Ohio	65.90220113
48497 Wise	Texas	65.88097504
47049 Fentress	Tennessee	65.87253664
29047 Clay	Missouri	65.75609360
30007 Broadwater	Montana	65.73541495
12041 Gilchrist	Florida	65.73181420
46035 Davison	South Dakota	65.68974229
46057 Hamlin	South Dakota	65.45573556
54011 Cabell	West Virginia	65.43379387
29169 Pulaski	Missouri	65.36701657
40067 Jefferson	Oklahoma	65.32745386
48223 Hopkins	Texas	65.19967400
48489 Willacy	Texas	65.07088078
56005 Campbell	Wyoming	65.01950585
54077 Preston	West Virginia	65.01374154
55123 Vernon	Wisconsin	64.96670456
35005 Chaves	New Mexico	64.92603070
21011 Bath	Kentucky	64.60469999
18165 Vermillion	Indiana	64.60365657
54087 Roane	West Virginia	64.59948320
41071 Yamhill	Oregon	64.48477599
42031 Clarion	Pennsylvania	64.46788210
36045 Jefferson	New York	64.42664758
8049 Grand	Colorado	64.41223833
55078 Menominee	Wisconsin	64.40532417
5057 Hempstead	Arkansas	64.39446208
48059 Callahan	Texas	64.31327712
5137 Stone	Arkansas	64.22091996
39015 Brown	Ohio	64.21723774
54107 Wood	West Virginia	64.13073168
48485 Wichita	Texas	63.60552459
29039 Cedar	Missouri	63.53688669
36013 Chautauqua	New York	63.31142185
30085 Roosevelt	Montana	63.29686228

Counties\_Cities

40011 Blaine	Oklahoma	63.25777543
51195 Wise	Virginia	63.13795643
26047 Emmet	Michigan	63.04791642
41017 Deschutes	Oregon	63.02214629
40081 Lincoln	Oklahoma	63.00114548
40101 Muskogee	Oklahoma	62.90044177
18129 Posey	Indiana	62.64682850
20027 Clay	Kansas	62.52344629
45073 Oconee	South Carolina	62.52073392
20013 Brown	Kansas	62.51302355
21209 Scott	Kentucky	62.46542093
5085 Lonoke	Arkansas	62.45163392
51143 Pittsylvania	Virginia	62.34720832
51067 Franklin	Virginia	62.28312127
20125 Montgomery	Kansas	62.26650062
13265 Taliaferro	Georgia	62.18905473
56001 Albany	Wyoming	62.17455506
48215 Hidalgo	Texas	62.01360604
40103 Noble	Oklahoma	62.00726371
32005 Douglas	Nevada	61.89778612
54079 Putnam	West Virginia	61.74799760
46115 Spink	South Dakota	61.58583526
36097 Schuyler	New York	61.41134435
20061 Geary	Kansas	61.36098668
48259 Kendall	Texas	61.34834907
46059 Hand	South Dakota	61.31207848
27173 Yellow Medicine	Minnesota	61.25574273
37019 Brunswick	North Carolina	60.69736149
41035 Klamath	Oregon	60.60337310
35037 Quay	New Mexico	60.58403005
38057 Mercer	North Dakota	60.48143220
26135 Oscoda	Michigan	60.41565974
56037 Sweetwater	Wyoming	60.39348679
13305 Wayne	Georgia	60.38647343

Counties\_Cities

19109 Kossuth	Iowa	60.37027100
37055 Dare	North Carolina	60.27232131
29027 Callaway	Missouri	60.14836597
39057 Greene	Ohio	60.12083693
5099 Nevada	Arkansas	60.05284650
37121 Mitchell	North Carolina	60.00000000
40111 Okmulgee	Oklahoma	59.99739142
19137 Montgomery	Iowa	59.98200540
29229 Wright	Missouri	59.85417347
5113 Polk	Arkansas	59.85335927
41003 Benton	Oregon	59.71704976
21167 Mercer	Kentucky	59.70423441
51019 Bedford	Virginia	59.68481339
53035 Kitsap	Washington	59.67272660
6039 Madera	California	59.61743366
48295 Lipscomb	Texas	59.61251863
40021 Cherokee	Oklahoma	59.57883924
54033 Harrison	West Virginia	59.21188975
12053 Hernando	Florida	59.20414953
46047 Fall River	South Dakota	59.18910920
21131 Leslie	Kentucky	59.15409642
56041 Uinta	Wyoming	59.11621262
47137 Pickett	Tennessee	59.03187721
55049 Iowa	Wisconsin	58.89529258
21223 Trimble	Kentucky	58.71990605
48091 Comal	Texas	58.63600520
19033 Cerro Gordo	Iowa	58.62077051
27137 St. Louis	Minnesota	58.57204361
41055 Sherman	Oregon	58.54800937
26035 Clare	Michigan	58.52326300
17033 Crawford	Illinois	58.48886053
54029 Hancock	West Virginia	58.43129168
47179 Washington	Tennessee	58.31719891
23015 Lincoln	Maine	58.23772640

Counties\_Cities

8007 Archuleta	Colorado	58.11841627
2122 Kenai Peninsula	Alaska	58.08689116
27159 Wadena	Minnesota	58.08465839
29005 Atchison	Missouri	58.01585767
48289 Leon	Texas	57.90387956
48499 Wood	Texas	57.61262160
20141 Osborne	Kansas	57.55395683
40049 Garvin	Oklahoma	57.53119269
54093 Tucker	West Virginia	57.51258088
51735 Poquoson	Virginia	57.42411813
20029 Cloud	Kansas	57.28032993
20033 Comanche	Kansas	57.20823799
19071 Fremont	Iowa	57.20005720
26029 Charlevoix	Michigan	57.15592135
5049 Fulton	Arkansas	57.05436466
51115 Mathews	Virginia	56.80527153
48403 Sabine	Texas	56.66257437
19175 Union	Iowa	56.63888664
19097 Jackson	Iowa	56.60765747
48505 Zapata	Texas	56.37773080
27071 Koochiching	Minnesota	56.27009646
30111 Yellowstone	Montana	56.20187714
17087 Johnson	Illinois	56.19781631
54053 Mason	West Virginia	56.14192679
21055 Crittenden	Kentucky	56.08524958
45021 Cherokee	South Carolina	56.06363222
30009 Carbon	Montana	56.00149337
47029 Cocke	Tennessee	55.90652429
35003 Catron	New Mexico	55.89714925
27015 Brown	Minnesota	55.75245908
39119 Muskingum	Ohio	55.69543878
40091 McIntosh	Oklahoma	55.51349987
20183 Smith	Kansas	55.50929781
41027 Hood River	Oregon	55.48915827

Counties\_Cities

48313 Madison	Texas	55.47080849
37053 Currituck	North Carolina	55.40780142
39069 Henry	Ohio	55.37916267
17175 Stark	Illinois	55.27915976
17191 Wayne	Illinois	55.10653931
21073 Franklin	Kentucky	55.10184001
21191 Pendleton	Kentucky	55.06228921
20083 Hodgeman	Kansas	55.00550055
51580 Covington	Virginia	54.94505495
29025 Caldwell	Missouri	54.89679403
47099 Lawrence	Tennessee	54.87721224
35017 Grant	New Mexico	54.85262927
40119 Payne	Oklahoma	54.85129205
47073 Hawkins	Tennessee	54.83813904
48285 Lavaca	Texas	54.69915465
5145 White	Arkansas	54.61912686
38101 Ward	North Dakota	54.61738309
54001 Barbour	West Virginia	54.42999698
46067 Hutchinson	South Dakota	54.20054201
8043 Fremont	Colorado	54.14297911
26119 Montmorency	Michigan	53.96654074
37113 Macon	North Carolina	53.84724387
47177 Warren	Tennessee	53.81867997
29147 Nodaway	Missouri	53.80200861
46079 Lake	South Dakota	53.61108984
30059 Meagher	Montana	53.59056806
48467 Van Zandt	Texas	53.55325872
20045 Douglas	Kansas	53.52613722
8073 Lincoln	Colorado	53.47593583
16065 Madison	Idaho	53.42967637
54073 Pleasants	West Virginia	53.28360197
37031 Carteret	North Carolina	53.21903228
55033 Dunn	Wisconsin	53.17852474
48283 La Salle	Texas	53.11379631

Counties\_Cities

8081 Moffat	Colorado	53.07855626
56033 Sheridan	Wyoming	52.92230344
17179 Tazewell	Illinois	52.89885738
4003 Cochise	Arizona	52.85162105
51155 Pulaski	Virginia	52.83860741
55135 Waupaca	Wisconsin	52.80863715
21135 Lewis	Kentucky	52.80229313
54063 Monroe	West Virginia	52.71084337
38091 Steele	North Dakota	52.54860746
21161 Mason	Kentucky	52.47813411
54103 Wetzell	West Virginia	52.39030779
12005 Bay	Florida	52.35121730
29181 Ripley	Missouri	52.23490784
48317 Martin	Texas	52.14670607
54045 Logan	West Virginia	52.13604441
48151 Fisher	Texas	52.09690023
48107 Crosby	Texas	51.91209552
53045 Mason	Washington	51.90285008
29015 Benton	Missouri	51.87260089
47089 Jefferson	Tennessee	51.84033178
48273 Kleberg	Texas	51.39901699
26009 Antrim	Michigan	51.35887010
38065 Oliver	North Dakota	51.22950820
22115 Vernon	Louisiana	51.16659844
29053 Cooper	Missouri	51.12764870
39071 Highland	Ohio	51.09387338
47001 Anderson	Tennessee	50.99239037
21151 Madison	Kentucky	50.88342283
35047 San Miguel	New Mexico	50.74118372
48457 Tyler	Texas	50.70058997
48367 Parker	Texas	50.58863490
26089 Leelanau	Michigan	50.54217975
48161 Freestone	Texas	50.48465267
51720 Norton	Virginia	50.40322581

Counties\_Cities

23017 Oxford	Maine	50.33149363
29186 Ste. Genevieve	Missouri	50.31305903
23013 Knox	Maine	50.28789822
47077 Henderson	Tennessee	50.27471541
42111 Somerset	Pennsylvania	50.03245348
39127 Perry	Ohio	49.95420864
6021 Glenn	California	49.91621207
47151 Scott	Tennessee	49.91152049
6061 Placer	California	49.85387220
29115 Linn	Missouri	49.84630722
27051 Grant	Minnesota	49.82561036
17127 Massac	Illinois	49.71590909
21229 Washington	Kentucky	49.65243297
26153 Schoolcraft	Michigan	49.57858205
37133 Onslow	North Carolina	49.57431848
20073 Greenwood	Kansas	49.54582989
21017 Bourbon	Kentucky	49.54419342
50005 Caledonia	Vermont	49.50168306
29187 St. Francois	Missouri	49.48119715
17183 Vermilion	Illinois	49.47530141
29017 Bollinger	Missouri	49.30561262
51173 Smyth	Virginia	49.22551851
8047 Gilpin	Colorado	49.01159941
21123 Larue	Kentucky	48.92709862
40077 Latimer	Oklahoma	48.87107810
20123 Mitchell	Kansas	48.78048780
48407 San Jacinto	Texas	48.74821547
40013 Bryan	Oklahoma	48.73707408
5081 Little River	Arkansas	48.67759208
55113 Sawyer	Wisconsin	48.51719328
48459 Upshur	Texas	48.47309743
39087 Lawrence	Ohio	48.44151939
18125 Pike	Indiana	48.34810637
41011 Coos	Oregon	48.14486947



Counties\_Cities

29061 Daviess	Missouri	48.11740647
50009 Essex	Vermont	48.00000000
21195 Pike	Kentucky	47.94356358
48409 San Patricio	Texas	47.83759138
30067 Park	Montana	47.80114723
20011 Bourbon	Kansas	47.77178735
26095 Luce	Michigan	47.74789113
40095 Marshall	Oklahoma	47.60204689
29063 DeKalb	Missouri	47.50593824
54091 Taylor	West Virginia	47.44395683
26041 Delta	Michigan	47.41054745
40061 Haskell	Oklahoma	47.36343543
19131 Mitchell	Iowa	47.30816539
26133 Osceola	Michigan	47.12737243
5109 Pike	Arkansas	46.84718448
48487 Wilbarger	Texas	46.80187207
17203 Woodford	Illinois	46.79822167
47127 Moore	Tennessee	46.79457183
16037 Custer	Idaho	46.72897196
13109 Evans	Georgia	46.63744054
31145 Red Willow	Nebraska	46.61570017
42033 Clearfield	Pennsylvania	46.60654003
47063 Hamblen	Tennessee	46.46192445
47109 McNairy	Tennessee	46.45401053
40025 Cimarron	Oklahoma	46.44681839
20015 Butler	Kansas	46.43151352
4007 Gila	Arizona	46.39165692
55037 Florence	Wisconsin	46.28558204
40053 Grant	Oklahoma	46.23208507
53067 Thurston	Washington	46.08632807
20169 Saline	Kansas	45.95503759
26107 Mecosta	Michigan	45.92949822
48337 Montague	Texas	45.92774036
38085 Sioux	North Dakota	45.89261129

Counties\_Cities

29083 Henry	Missouri	45.88839941
32007 Elko County	Nevada	45.74914220
32007 Elko County	Nevada	45.74914220
54005 Boone	West Virginia	45.55601112
55071 Manitowoc	Wisconsin	45.52697473
17011 Bureau	Illinois	45.46418937
48237 Jack	Texas	45.23351804
46097 Miner	South Dakota	45.18752824
27073 Lac qui Parle	Minnesota	45.05857615
20021 Cherokee	Kansas	44.96627529
26101 Manistee	Michigan	44.84670581
38039 Griggs	North Dakota	44.80286738
40039 Custer	Oklahoma	44.77200716
21189 Owsley	Kentucky	44.72271914
30107 Wheatland	Montana	44.72271914
19027 Carroll	Iowa	44.65614766
21071 Floyd	Kentucky	44.63662993
48389 Reeves	Texas	44.60019114
48131 Duval	Texas	44.59507670
42023 Cameron	Pennsylvania	44.52359751
48125 Dickens	Texas	44.46420631
48309 McLennan	Texas	44.38212618
29141 Morgan	Missouri	44.20866490
6017 El Dorado	California	44.05332550
27021 Cass	Minnesota	44.03943223
27001 Aitkin	Minnesota	44.01962017
55031 Douglas	Wisconsin	43.97333827
53041 Lewis	Washington	43.96763982
20139 Osage	Kansas	43.91192522
29077 Greene	Missouri	43.84717888
29217 Vernon	Missouri	43.84255651
38023 Divide	North Dakota	43.80201489
30035 Glacier	Montana	43.64588638
8055 Huerfano	Colorado	43.54768471

Counties\_Cities

23025 Somerset	Maine	43.48513599
29225 Webster	Missouri	43.46825539
6101 Sutter	California	43.38529239
2240 Southeast Fairbanks	Alaska	43.36513443
17123 Marshall	Illinois	43.35009537
42021 Cambria	Pennsylvania	43.27032567
47005 Benton	Tennessee	43.25259516
55063 La Crosse	Wisconsin	43.13625983
31127 Nemaha	Nebraska	43.11583788
21217 Taylor	Kentucky	43.05452268
22023 Cameron	Louisiana	43.05396096
48221 Hood	Texas	42.94894032
47013 Campbell	Tennessee	42.94773009
46049 Faulk	South Dakota	42.91845494
29013 Bates	Missouri	42.89215686
47039 Decatur	Tennessee	42.71313856
40047 Garfield	Oklahoma	42.68382775
47071 Hardin	Tennessee	42.67535692
48391 Refugio	Texas	42.66211604
46011 Brookings	South Dakota	42.57493188
15003 Honolulu	Hawaii	42.54754714
48429 Stephens	Texas	42.40432524
5103 Ouachita	Arkansas	42.36211133
32033 White Pine	Nevada	42.21635884
4011 Greenlee	Arizona	42.18074449
38075 Renville	North Dakota	42.12299916
26085 Lake	Michigan	42.08399966
56003 Big Horn	Wyoming	42.08399966
20159 Rice	Kansas	41.96831392
21181 Nicholas	Kentucky	41.86435948
18051 Gibson	Indiana	41.85101040
48427 Starr	Texas	41.84424642
20115 Marion	Kansas	41.84100418
46089 McPherson	South Dakota	41.54549231

Counties\_Cities

16055 Kootenai	Idaho	41.48478375
35007 Colfax	New Mexico	41.28819158
55095 Polk	Wisconsin	41.28629754
30051 Liberty	Montana	41.15226337
6057 Nevada	California	41.12502006
53049 Pacific	Washington	40.84225812
15001 Hawaii	Hawaii	40.79947060
47055 Giles	Tennessee	40.67382978
48465 Val Verde	Texas	40.64379776
48395 Robertson	Texas	40.49988429
8027 Custer	Colorado	40.37141704
19195 Worth	Iowa	40.25224742
40083 Logan	Oklahoma	40.17677782
39079 Jackson	Ohio	40.14328063
29221 Washington	Missouri	40.09140841
42013 Blair	Pennsylvania	40.00261242
21169 Metcalfe	Kentucky	39.88035892
36033 Franklin	New York	39.76696558
21089 Greenup	Kentucky	39.69604174
17059 Gallatin	Illinois	39.54132068
33019 Sullivan	New Hampshire	39.40292972
42117 Tioga	Pennsylvania	39.25128180
21231 Wayne	Kentucky	39.08540160
48495 Winkler	Texas	38.86010363
38051 McIntosh	North Dakota	38.68471954
16077 Power	Idaho	38.61997940
32017 Lincoln	Nevada	38.45414343
5101 Newton	Arkansas	38.43689942
31063 Frontier	Nebraska	38.34355828
17061 Greene	Illinois	38.33180006
20063 Gove	Kansas	38.28483920
51105 Lee	Virginia	38.23117115
55011 Buffalo	Wisconsin	38.09523810
48363 Palo Pinto	Texas	38.09523810

Counties\_Cities

47163 Sullivan	Tennessee	38.05464647
38003 Barnes	North Dakota	37.94346424
28003 Alcorn	Mississippi	37.91469194
48143 Erath	Texas	37.69495359
48281 Lampasas	Texas	37.68429978
20147 Phillips	Kansas	37.61519654
29055 Crawford	Missouri	37.56730809
48307 McCulloch	Texas	37.56103668
31131 Otoe	Nebraska	37.53518924
54041 Lewis	West Virginia	37.44383425
56015 Goshen	Wyoming	37.38038278
50019 Orleans	Vermont	37.16504999
39083 Knox	Ohio	37.16090673
20137 Norton	Kansas	36.83241252
18001 Adams	Indiana	36.47996408
46137 Ziebach	South Dakota	36.46973012
29151 Osage	Missouri	36.45909290
5087 Madison	Arkansas	36.40555792
29175 Randolph	Missouri	36.34454630
20077 Harper	Kansas	36.32401017
35015 Eddy	New Mexico	36.26943005
30029 Flathead	Montana	36.23685190
39147 Seneca	Ohio	36.22729002
6115 Yuba	California	35.87857665
21235 Whitley	Kentucky	35.86998510
20195 Trego	Kansas	35.80379520
48083 Coleman	Texas	35.72704537
6033 Lake	California	35.72427076
31087 Hitchcock	Nebraska	35.63791875
30053 Lincoln	Montana	35.36425179
39005 Ashland	Ohio	35.35212578
46093 Meade	South Dakota	35.34318230
55107 Rusk	Wisconsin	35.34318230
48079 Cochran	Texas	35.26093089

Counties\_Cities

55051 Iron	Wisconsin	35.23608175
20135 Ness	Kansas	35.21126761
37175 Transylvania	North Carolina	35.07233669
46081 Lawrence	South Dakota	34.96367662
38079 Rolette	North Dakota	34.96259003
48501 Yoakum	Texas	34.92026539
38063 Nelson	North Dakota	34.85535030
39121 Noble	Ohio	34.83349589
21051 Clay	Kentucky	34.81720965
26109 Menominee	Michigan	34.80833660
55081 Monroe	Wisconsin	34.74408808
21125 Laurel	Kentucky	34.61405331
48145 Falls	Texas	34.61205653
8077 Mesa	Colorado	34.59371961
17107 Logan	Illinois	34.57216940
35025 Lea	New Mexico	34.47730962
8071 Las Animas	Colorado	34.47562573
48207 Haskell	Texas	34.40564253
38049 McHenry	North Dakota	34.38789546
54095 Tyler	West Virginia	34.30139492
24023 Garrett	Maryland	34.29002503
39115 Morgan	Ohio	34.23719529
27129 Renville	Minnesota	34.21845059
27029 Clearwater	Minnesota	34.05221339
8011 Bent	Colorado	34.00204012
40135 Sequoyah	Oklahoma	33.99791156
40151 Woods	Oklahoma	33.71923120
47019 Carter	Tennessee	33.71723661
19147 Palo Alto	Iowa	33.59838728
48165 Gaines	Texas	33.49122052
30073 Pondera	Montana	33.48961822
6091 Sierra	California	33.47840643
13125 Glascock	Georgia	33.38898164
21043 Carter	Kentucky	33.32839579

Counties\_Cities

26053 Gogebic	Michigan	33.12135665
55137 Waushara	Wisconsin	32.97201500
42113 Sullivan	Pennsylvania	32.94350189
54047 McDowell	West Virginia	32.92542391
6009 Calaveras	California	32.89329415
26165 Wexford	Michigan	32.86918066
30023 Deer Lodge	Montana	32.85510897
30063 Missoula	Montana	32.83077001
48133 Eastland	Texas	32.74751665
51750 Radford	Virginia	32.71716015
53009 Clallam	Washington	32.57880814
38011 Bowman	North Dakota	32.50975293
51169 Scott	Virginia	32.50673354
21137 Lincoln	Kentucky	32.46226262
48265 Kerr	Texas	32.43965270
20053 Ellsworth	Kansas	32.27888961
54067 Nicholas	West Virginia	32.20352629
20079 Harvey	Kansas	32.15434084
53075 Whitman	Washington	32.13432146
48035 Bosque	Texas	32.10101118
48097 Cooke	Texas	32.04022280
29179 Reynolds	Missouri	31.97953310
29185 St. Clair	Missouri	31.93187866
55073 Marathon	Wisconsin	31.75118882
16019 Bonneville	Idaho	31.66344327
51063 Floyd	Virginia	31.65558721
17057 Fulton	Illinois	31.56928022
30093 Silver Bow	Montana	31.43485840
35028 Los Alamos	New Mexico	31.41196796
40123 Pontotoc	Oklahoma	31.37500980
17047 Edwards	Illinois	31.28911139
38009 Bottineau	North Dakota	31.19638122
2198 Prince of Wales-	Alaska	31.14294612
38031 Foster	North Dakota	31.09452736

Counties\_Cities

17055 Franklin	Illinois	31.00695072
55005 Barron	Wisconsin	30.99814011
5147 Woodruff	Arkansas	30.81664099
48417 Shackelford	Texas	30.74085460
56035 Sublette	Wyoming	30.57169061
41009 Columbia	Oregon	30.54775951
30081 Ravalli	Montana	30.11210970
47145 Roane	Tennessee	30.10914565
2180 Nome	Alaska	29.97601918
51167 Russell	Virginia	29.90877823
27007 Beltrami	Minnesota	29.88451769
51071 Giles	Virginia	29.68416053
48081 Coke	Texas	29.67359050
41029 Jackson	Oregon	29.60412454
29089 Howard	Missouri	29.59455460
31083 Harlan	Nebraska	29.40311673
21053 Clinton	Kentucky	29.39447384
29173 Ralls	Missouri	29.37720329
42083 McKean	Pennsylvania	29.29115407
17165 Saline	Illinois	29.28135196
35029 Luna	New Mexico	29.21170137
51031 Campbell	Virginia	29.10519710
48351 Newton	Texas	29.09937436
39001 Adams	Ohio	28.85586495
48077 Clay	Texas	28.69166029
54097 Upshur	West Virginia	28.67089904
40099 Murray	Oklahoma	28.66767004
32001 Churchill	Nevada	28.64157119
41033 Josephine	Oregon	28.60641012
6045 Mendocino	California	28.53685821
21205 Rowan	Kentucky	28.47496237
21079 Garrard	Kentucky	28.47380410
47025 Claiborne	Tennessee	28.34110089
41063 Wallowa	Oregon	28.24459822



Counties\_Cities

37029 Camden	North Carolina	28.01120448
40079 Le Flore	Oklahoma	28.01120448
20051 Ellis	Kansas	27.86485545
15007 Kauai	Hawaii	27.72656066
40009 Beckham	Oklahoma	27.63830669
48025 Bee	Texas	27.61837543
50017 Orange	Vermont	27.58715818
54013 Calhoun	West Virginia	27.57099531
16005 Bannock	Idaho	27.54251876
30083 Richland	Montana	27.49014936
29145 Newton	Missouri	27.46026842
48075 Childress	Texas	27.43107941
40069 Johnston	Oklahoma	27.39976254
48275 Knox	Texas	27.37476047
29097 Jasper	Missouri	27.35501840
55125 Vilas	Wisconsin	27.34980399
39009 Athens	Ohio	27.34814185
42039 Crawford	Pennsylvania	27.03878302
35035 Otero	New Mexico	26.95377428
5021 Clay	Arkansas	26.94146966
37189 Watauga	North Carolina	26.81204755
5033 Crawford	Arkansas	26.81134278
48383 Reagan	Texas	26.73082064
21159 Martin	Kentucky	26.49474521
21119 Knott	Kentucky	26.44453259
40059 Harper	Oklahoma	26.33658151
41015 Curry	Oregon	26.30079341
48019 Bandera	Texas	26.28811777
27127 Redwood	Minnesota	26.23122828
48211 Hemphill	Texas	26.14379085
20191 Sumner	Kansas	26.09149417
2188 Northwest Arctic	Alaska	26.07222005
39105 Meigs	Ohio	25.96728123
47057 Grainger	Tennessee	25.92352560

Counties\_Cities

54025 Greenbrier	West Virginia	25.87247743
17069 Hardin	Illinois	25.57544757
48255 Karnes	Texas	25.55910543
21121 Knox	Kentucky	25.55583951
48197 Hardeman	Texas	25.49719531
6005 Amador	California	25.39166646
41037 Lake	Oregon	25.38393197
55085 Oneida	Wisconsin	25.37355512
17101 Lawrence	Illinois	25.37266096
17039 De Witt	Illinois	25.36622487
55069 Lincoln	Wisconsin	25.28079743
54059 Mingo	West Virginia	25.22598276
53059 Skamania	Washington	25.15934250
31029 Chase	Nebraska	25.14458134
41013 Crook	Oregon	25.13931370
29009 Barry	Missouri	25.07941816
29213 Taney	Missouri	25.06624651
31101 Keith	Nebraska	24.93454681
26055 Grand Traverse	Michigan	24.84525726
47101 Lewis	Tennessee	24.82210822
32029 Storey	Nevada	24.82005460
30043 Jefferson	Montana	24.79953708
40107 Okfuskee	Oklahoma	24.79748719
5117 Prairie	Arkansas	24.77086946
48379 Rains	Texas	24.67308167
53013 Columbia	Washington	24.63661000
29123 Madison	Missouri	24.61437479
17065 Hamilton	Illinois	24.50079628
53065 Stevens	Washington	24.30402121
54043 Lincoln	West Virginia	24.27302296
51520 Bristol	Virginia	24.26889941
29043 Christian	Missouri	24.14264856
42105 Potter	Pennsylvania	24.06449284
20185 Stafford	Kansas	23.93489708

Counties\_Cities

31129 Nuckolls	Nebraska	23.83790226
16051 Jefferson	Idaho	23.77798159
17151 Pope	Illinois	23.74169041
35023 Hidalgo	New Mexico	23.58490566
37075 Graham	North Carolina	23.57378595
21025 Breathitt	Kentucky	23.57378595
27069 Kittson	Minnesota	23.54048964
48095 Concho	Texas	23.38634238
39053 Gallia	Ohio	23.34967811
30049 Lewis and Clark	Montana	23.28966521
54015 Clay	West Virginia	23.16960148
2220 Sitka	Alaska	23.12940904
6011 Colusa	California	23.11924909
46039 Deuel	South Dakota	23.05741296
48267 Kimble	Texas	22.92526364
29125 Maries	Missouri	22.80761774
16043 Fremont	Idaho	22.78250304
29087 Holt	Missouri	22.70663034
41061 Union	Oregon	22.67488001
41019 Douglas	Oregon	22.66895170
26019 Benzie	Michigan	22.53140314
47171 Unicoi	Tennessee	22.52125443
5047 Franklin	Arkansas	22.45929253
5097 Montgomery	Arkansas	22.41147468
41057 Tillamook	Oregon	22.39892485
20007 Barber	Kansas	22.36135957
48463 Uvalde	Texas	22.34969828
21115 Johnson	Kentucky	22.33538819
2170 Matanuska-Susit	Alaska	22.30275997
48503 Young	Texas	22.16680521
53051 Pend Oreille	Washington	22.05558006
48249 Jim Wells	Texas	22.04693548
54055 Mercer	West Virginia	21.98508397
53027 Grays Harbor	Washington	21.65058660

Counties\_Cities

5005 Baxter	Arkansas	21.62473870
54081 Raleigh	West Virginia	21.54766073
30065 Musselshell	Montana	21.50075253
39131 Pike	Ohio	21.37741832
6063 Plumas	California	21.27206977
39161 Van Wert	Ohio	21.21565715
48007 Aransas	Texas	21.01546738
29109 Lawrence	Missouri	20.85560103
48229 Hudspeth	Texas	20.85505735
17013 Calhoun	Illinois	20.82465639
30013 Cascade	Montana	20.82236077
21069 Fleming	Kentucky	20.78713969
20121 Miami	Kansas	20.78384798
19025 Calhoun	Iowa	20.62068254
6089 Shasta	California	20.55098867
20037 Crawford	Kansas	20.50283195
48333 Mills	Texas	20.32107295
47173 Union	Tennessee	20.31694433
41041 Lincoln	Oregon	20.24783348
23009 Hancock	Maine	20.06896426
55007 Bayfield	Wisconsin	19.94415636
42047 Elk	Pennsylvania	19.88796447
39145 Scioto	Ohio	19.86702339
29117 Livingston	Missouri	19.80720982
29121 Macon	Missouri	19.79805979
40153 Woodward	Oklahoma	19.78043715
26043 Dickinson	Michigan	19.69822322
55001 Adams	Wisconsin	19.65795164
29093 Iron	Missouri	19.65215682
48399 Runnels	Texas	19.54270080
55077 Marquette	Wisconsin	19.43760529
48227 Howard	Texas	19.19964892
37095 Hyde	North Carolina	19.12045889
17159 Richland	Illinois	19.03191017

Counties\_Cities

29149 Oregon	Missouri	18.97353192
5131 Sebastian	Arkansas	18.78625159
2290 Yukon-Koyukuk	Alaska	18.77229210
48119 Delta	Texas	18.69508319
48171 Gillespie	Texas	18.65393225
53043 Lincoln	Washington	18.62197393
31013 Box Butte	Nebraska	18.56665429
5083 Logan	Arkansas	18.40180338
21187 Owen	Kentucky	18.38235294
37115 Madison	North Carolina	18.37981896
21133 Letcher	Kentucky	18.26567423
16049 Idaho	Idaho	18.16750439
40029 Coal	Oklahoma	18.11594203
16085 Valley	Idaho	18.11430124
54009 Brooke	West Virginia	18.01558348
40149 Washita	Oklahoma	17.97429676
29059 Dallas	Missouri	17.89762558
40127 Pushmataha	Oklahoma	17.89068790
41039 Lane	Oregon	17.64964661
17049 Effingham	Illinois	17.53975678
29127 Marion	Missouri	17.48740907
16057 Latah	Idaho	17.44157074
17155 Putnam	Illinois	17.42160279
40003 Alfalfa	Oklahoma	17.37921446
31031 Cherry	Nebraska	17.35809755
17185 Wabash	Illinois	17.31751667
6007 Butte	California	17.29684851
51185 Tazewell	Virginia	17.13376576
12037 Franklin	Florida	17.04158146
5001 Arkansas	Arkansas	16.88333615
29205 Shelby	Missouri	16.52892562
30047 Lake	Montana	16.52892562
48411 San Saba	Texas	16.51800463
2050 Bethel	Alaska	16.46903821

Counties\_Cities

6035 Lassen	California	16.23271216
21153 Magoffin	Kentucky	16.17861188
42065 Jefferson	Pennsylvania	16.03996242
20041 Dickinson	Kansas	16.02820965
5009 Boone	Arkansas	16.00853789
33007 Coos	New Hampshire	15.82829466
29131 Miller	Missouri	15.78781181
8103 Rio Blanco	Colorado	15.78282828
19185 Wayne	Iowa	15.62255898
42121 Venango	Pennsylvania	15.60488433
55097 Portage	Wisconsin	15.50562431
47067 Hancock	Tennessee	15.26950679
17025 Clay	Illinois	15.09092281
29091 Howell	Missouri	14.97155405
55099 Price	Wisconsin	14.92871538
17193 White	Illinois	14.63593121
29045 Clark	Missouri	14.61560947
40005 Atoka	Oklahoma	14.45295563
54109 Wyoming	West Virginia	14.43279130
48377 Presidio	Texas	14.39263097
38005 Benson	North Dakota	14.36368860
56045 Weston	Wyoming	14.35338022
21129 Lee	Kentucky	14.21868335
54007 Braxton	West Virginia	14.19547164
16029 Caribou	Idaho	14.16430595
48047 Brooks	Texas	14.05678943
41023 Grant	Oregon	13.93534002
21237 Wolfe	Kentucky	13.93339836
5039 Dallas	Arkansas	13.92369813
48299 Llano	Texas	13.85937356
26061 Houghton	Michigan	13.80490903
6093 Siskiyou	California	13.72244076
55091 Pepin	Wisconsin	13.71930306
55141 Wood	Wisconsin	13.68831702

Counties\_Cities

41025 Harney	Oregon	13.64442625
29073 Gasconade	Missouri	13.60081605
48353 Nolan	Texas	13.55840282
21063 Elliott	Kentucky	13.31912627
27135 Roseau	Minnesota	13.20132013
53019 Ferry	Washington	13.07360439
16011 Bingham	Idaho	12.97690112
21127 Lawrence	Kentucky	12.84439021
55003 Ashland	Wisconsin	12.82051282
20003 Anderson	Kansas	12.69357705
19053 Decatur	Iowa	12.67427123
31147 Richardson	Nebraska	12.59921885
29209 Stone	Missouri	12.59882201
55129 Washburn	Wisconsin	12.59604484
21045 Casey	Kentucky	12.58811682
16059 Lemhi	Idaho	12.56123603
20133 Neosho	Kansas	12.53839885
48335 Mitchell	Texas	12.27747084
8021 Conejos	Colorado	12.19512195
26013 Baraga	Michigan	12.01923077
23003 Aroostook	Maine	11.92054954
48415 Scurry	Texas	11.85817621
56031 Platte	Wyoming	11.67406024
20205 Wilson	Kansas	11.54068090
31045 Dawes	Nebraska	11.47315282
37011 Avery	North Carolina	11.42530706
48009 Archer	Texas	11.38174368
20035 Cowley	Kansas	11.35782838
48043 Brewster	Texas	10.79097874
27055 Houston	Minnesota	10.76542147
20151 Pratt	Kansas	10.66325443
30001 Beaverhead	Montana	10.63377286
30095 Stillwater	Montana	10.48877701
55067 Langlade	Wisconsin	10.37990450

Counties\_Cities

54085 Ritchie	West Virginia	10.28700751
27149 Stevens	Minnesota	10.25325541
35027 Lincoln	New Mexico	10.22704029
2185 North Slope	Alaska	10.12965964
31089 Holt	Nebraska	9.82511299
48127 Dimmit	Texas	9.70120295
5127 Scott	Arkansas	9.69086152
27075 Lake	Minnesota	9.38262338
29167 Polk	Missouri	9.31648085
35051 Sierra	New Mexico	9.11743253
21087 Green	Kentucky	9.05059281
16017 Bonner	Idaho	8.94314396
29161 Phelps	Missouri	8.94214433
48475 Ward	Texas	8.53242321
29105 Laclede	Missouri	8.40030241
21197 Powell	Kentucky	8.03729304
20001 Allen	Kansas	8.03600129
6105 Trinity	California	7.97766254
54089 Summers	West Virginia	7.83699060
42123 Warren	Pennsylvania	7.59532128
21175 Morgan	Kentucky	7.49344324
2150 Kodiak Island	Alaska	7.49344324
6109 Tuolumne	California	7.33420121
56029 Park	Wyoming	6.82035193
55013 Burnett	Wisconsin	6.49688150
17149 Pike	Illinois	6.40573954
23029 Washington	Maine	6.35122261
6103 Tehama	California	6.25821391
41001 Baker	Oregon	6.24765713
12045 Gulf	Florida	6.18658748
30041 Hill	Montana	6.11733040
5089 Marion	Arkansas	5.98014592
23021 Piscataquis	Maine	5.95238095
5067 Jackson	Arkansas	5.94848611



Counties\_Cities

26033 Chippewa	Michigan	5.33091665
55119 Taylor	Wisconsin	4.89907897
27057 Hubbard	Minnesota	4.68779299
21095 Harlan	Kentucky	3.78658791
21013 Bell	Kentucky	3.76378486
31103 Keya Paha	Nebraska	0.00000000
20203 Wichita	Kansas	0.00000000
31169 Thayer	Nebraska	0.00000000
17045 Edgar	Illinois	0.00000000
31071 Garfield	Nebraska	0.00000000
46041 Dewey	South Dakota	0.00000000
35011 De Baca	New Mexico	0.00000000
31117 McPherson	Nebraska	0.00000000
30027 Fergus	Montana	0.00000000
31091 Hooker	Nebraska	0.00000000
20049 Elk	Kansas	0.00000000
20201 Washington	Kansas	0.00000000
48261 Kenedy	Texas	0.00000000
15005 Kalawao	Hawaii	0.00000000
30103 Treasure	Montana	0.00000000
8057 Jackson	Colorado	0.00000000
8061 Kiowa	Colorado	0.00000000
31183 Wheeler	Nebraska	0.00000000
40057 Harmon	Oklahoma	0.00000000
48443 Terrell	Texas	0.00000000
16033 Clark	Idaho	0.00000000
38095 Towner	North Dakota	0.00000000
8115 Sedgwick	Colorado	0.00000000
35033 Mora	New Mexico	0.00000000
38083 Sheridan	North Dakota	0.00000000
48271 Kinney	Texas	0.00000000
46007 Bennett	South Dakota	0.00000000
46021 Campbell	South Dakota	0.00000000
46055 Haakon	South Dakota	0.00000000

Counties\_Cities

46077 Kingsbury	South Dakota	0.00000000
27031 Cook	Minnesota	0.00000000
2282 Yakutat	Alaska	0.00000000
48033 Borden	Texas	0.00000000
48243 Jeff Davis	Texas	0.00000000
48433 Stonewall	Texas	0.00000000
46033 Custer	South Dakota	0.00000000
46075 Jones	South Dakota	0.00000000
8033 Dolores	Colorado	0.00000000
38001 Adams	North Dakota	0.00000000
27077 Lake of the Woo	Minnesota	0.00000000
38033 Golden Valley	North Dakota	0.00000000
2261 Valdez-Cordova	Alaska	0.00000000
2060 Bristol Bay	Alaska	0.00000000
41069 Wheeler	Oregon	0.00000000
31005 Arthur	Nebraska	0.00000000
2105 Hoonah-Angoon	Alaska	0.00000000
48413 Schleicher	Texas	0.00000000
29103 Knox	Missouri	0.00000000
41021 Gilliam	Oregon	0.00000000
46045 Edmunds	South Dakota	0.00000000
2230 Skagway	Alaska	0.00000000
16071 Oneida	Idaho	0.00000000
2013 Aleutians East	Alaska	0.00000000
16015 Boise	Idaho	0.00000000
30079 Prairie	Montana	0.00000000
46063 Harding	South Dakota	0.00000000
30033 Garfield	Montana	0.00000000
26071 Iron	Michigan	0.00000000
2275 Wrangell	Alaska	0.00000000
54017 Doddridge	West Virginia	0.00000000
48109 Culberson	Texas	0.00000000
38043 Kidder	North Dakota	0.00000000
38007 Billings	North Dakota	0.00000000

Counties\_Cities

49019 Grand	Utah	0.00000000
46061 Hanson	South Dakota	0.00000000
2100 Haines	Alaska	0.00000000
31085 Hayes	Nebraska	0.00000000
46107 Potter	South Dakota	0.00000000
5013 Calhoun	Arkansas	0.00000000
46095 Mellette	South Dakota	0.00000000
2070 Dillingham	Alaska	0.00000000
48155 Foard	Texas	0.00000000
53023 Garfield	Washington	0.00000000
30039 Granite	Montana	0.00000000
21201 Robertson	Kentucky	0.00000000
20071 Greeley	Kansas	0.00000000
48269 King	Texas	0.00000000
49015 Emery	Utah	0.00000000
30091 Sheridan	Montana	0.00000000
40045 Ellis	Oklahoma	0.00000000
48425 Somervell	Texas	0.00000000
46053 Gregory	South Dakota	0.00000000
29011 Barton	Missouri	0.00000000
30019 Daniels	Montana	0.00000000
16023 Butte	Idaho	0.00000000
29079 Grundy	Missouri	0.00000000
25007 Dukes	Massachusetts	0.00000000
31075 Grant	Nebraska	0.00000000
49055 Wayne	Utah	0.00000000
31049 Deuel	Nebraska	0.00000000
46015 Brule	South Dakota	0.00000000
38047 Logan	North Dakota	0.00000000
48105 Crockett	Texas	0.00000000
26131 Ontonagon	Michigan	0.00000000
29057 Dade	Missouri	0.00000000
29203 Shannon	Missouri	0.00000000
30097 Sweet Grass	Montana	0.00000000

Counties\_Cities

2016 Aleutians West	Alaska	0.00000000
48447 Throckmorton	Texas	0.00000000
48435 Sutton	Texas	0.00000000
2164 Lake and Penins	Alaska	0.00000000
2068 Denali	Alaska	0.00000000
20165 Rush	Kansas	0.00000000
16007 Bear Lake	Idaho	0.00000000
38045 LaMoure	North Dakota	0.00000000
2158 Kusilvak	Alaska	0.00000000
31165 Sioux	Nebraska	0.00000000
48023 Baylor	Texas	0.00000000
16035 Clearwater	Idaho	0.00000000
32011 Eureka	Nevada	0.00000000
20039 Decatur	Kansas	0.00000000
49033 Rich	Utah	0.00000000
29067 Douglas	Missouri	0.00000000
30055 McCone	Montana	0.00000000
38041 Hettinger	North Dakota	0.00000000
38021 Dickey	North Dakota	0.00000000
49001 Beaver	Utah	0.00000000
20109 Logan	Kansas	0.00000000
49017 Garfield	Utah	0.00000000
40063 Hughes	Oklahoma	0.00000000
48327 Menard	Texas	0.00000000
30025 Fallon	Montana	0.00000000
30061 Mineral	Montana	0.00000000
54101 Webster	West Virginia	0.00000000
16061 Lewis	Idaho	0.00000000
26003 Alger	Michigan	0.00000000
31015 Boyd	Nebraska	0.00000000
48263 Kent	Texas	0.00000000
16021 Boundary	Idaho	0.00000000
29085 Hickory	Missouri	0.00000000
29153 Ozark	Missouri	0.00000000

Counties\_Cities

49047 Uintah	Utah	0.00000000
29197 Schuyler	Missouri	0.00000000
30071 Phillips	Montana	0.00000000
16041 Franklin	Idaho	0.00000000
17171 Scott	Illinois	0.00000000
30017 Custer	Montana	0.00000000
28055 Issaquena	Mississippi	0.00000000
36085 Richmond	New York	0.00000000
48235 Irion	Texas	0.00000000
49023 Juab	Utah	0.00000000
46019 Butte	South Dakota	0.00000000
48385 Real	Texas	0.00000000
31057 Dundy	Nebraska	0.00000000
29129 Mercer	Missouri	0.00000000
16079 Shoshone	Idaho	0.00000000
30015 Chouteau	Montana	0.00000000
20193 Thomas	Kansas	0.00000000
49041 Sevier	Utah	0.00000000
6049 Modoc	California	0.00000000
25019 Nantucket	Massachusetts	0.00000000
30021 Dawson	Montana	0.00000000
46105 Perkins	South Dakota	0.00000000
31135 Perkins	Nebraska	0.00000000
30089 Sanders	Montana	0.00000000
32027 Pershing	Nevada	0.00000000
20095 Kingman	Kansas	0.00000000
40129 Roger Mills	Oklahoma	0.00000000
51017 Bath	Virginia	0.00000000
29065 Dent	Missouri	0.00000000
49003 Box Elder	Utah	0.00000000
30099 Teton	Montana	0.00000000
36005 Bronx	New York	0.00000000
29223 Wayne	Missouri	0.00000000
20145 Pawnee	Kansas	0.00000000

Counties\_Cities

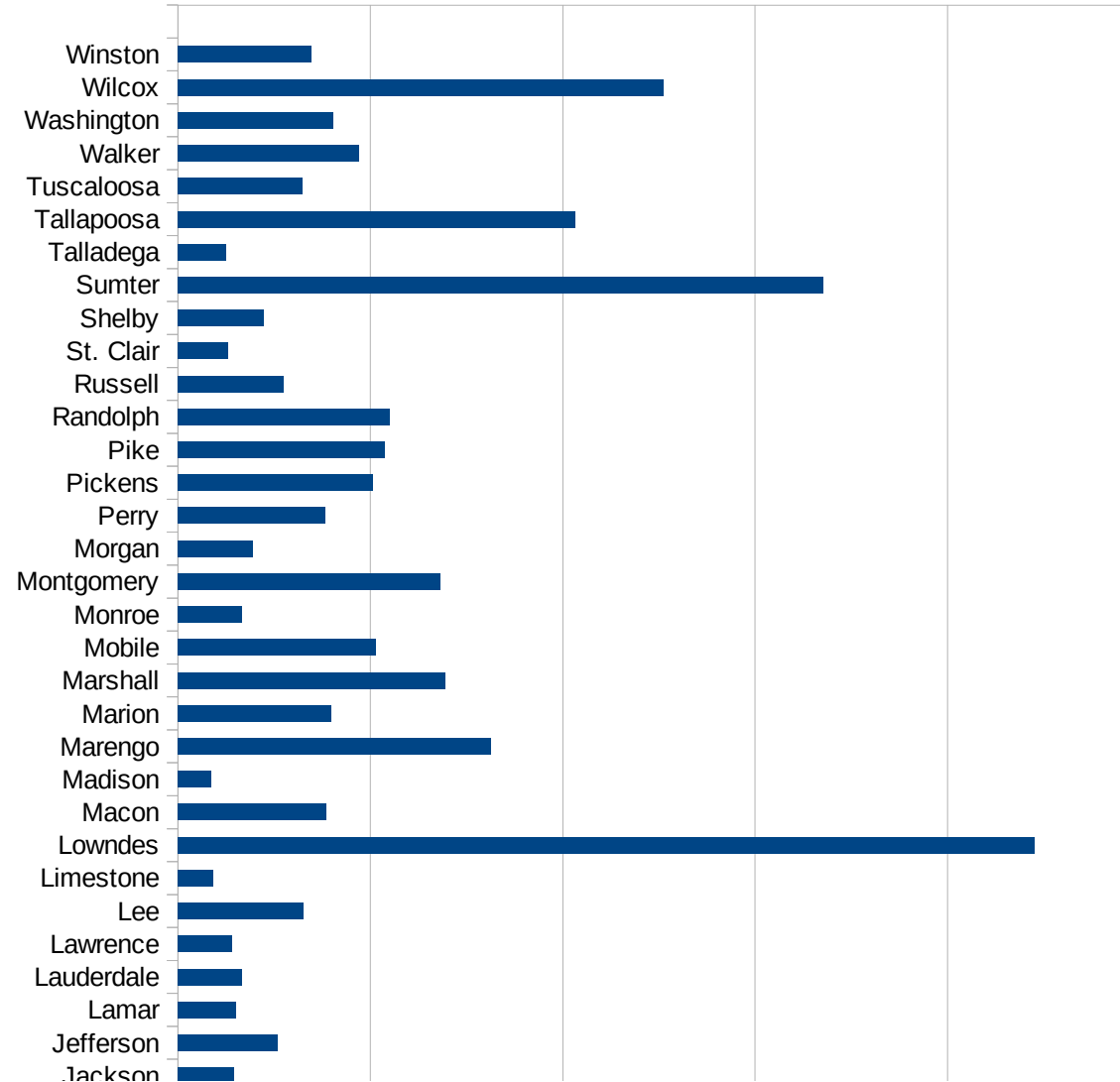
30005 Blaine	Montana	0.00000000
20167 Russell	Kansas	0.00000000
30077 Powell	Montana	0.00000000
30105 Valley	Montana	0.00000000
49025 Kane	Utah	0.00000000
29137 Monroe	Missouri	0.00000000
49005 Cache	Utah	0.00000000
21065 Estill	Kentucky	0.00000000
49053 Washington	Utah	0.00000000
36081 Queens	New York	0.00000000
36047 Kings	New York	0.00000000
49057 Weber	Utah	0.00000000
49021 Iron	Utah	0.00000000
49013 Duchesne	Utah	0.00000000
49007 Carbon	Utah	0.00000000
31113 Logan	Nebraska	0.00000000
29215 Texas	Missouri	0.00000000
48301 Loving	Texas	0.00000000
49009 Daggett	Utah	0.00000000
48137 Edwards	Texas	0.00000000
51021 Bland	Virginia	0.00000000
20065 Graham	Kansas	0.00000000
20105 Lincoln	Kansas	0.00000000
20117 Marshall	Kansas	0.00000000
20153 Rawlins	Kansas	0.00000000
20199 Wallace	Kansas	0.00000000
26083 Keweenaw	Michigan	0.00000000
29171 Putnam	Missouri	0.00000000
30011 Carter	Montana	0.00000000
30045 Judith Basin	Montana	0.00000000
30069 Petroleum	Montana	0.00000000
30075 Powder River	Montana	0.00000000
30087 Rosebud	Montana	0.00000000
30109 Wibaux	Montana	0.00000000

Counties\_Cities

38019 Cavalier	North Dakota	0.00000000
31007 Banner	Nebraska	0.00000000
31009 Blaine	Nebraska	0.00000000
31017 Brown	Nebraska	0.00000000
31069 Garden	Nebraska	0.00000000
31115 Loup	Nebraska	0.00000000
31133 Pawnee	Nebraska	0.00000000
31149 Rock	Nebraska	0.00000000
31161 Sheridan	Nebraska	0.00000000
32009 Esmeralda	Nevada	0.00000000
48311 McMullen	Texas	0.00000000
48431 Sterling	Texas	0.00000000
48461 Upton	Texas	0.00000000
49027 Millard	Utah	0.00000000
49029 Morgan	Utah	0.00000000
49031 Piute	Utah	0.00000000
49039 Sanpete	Utah	0.00000000
51051 Dickenson	Virginia	0.00000000

AL

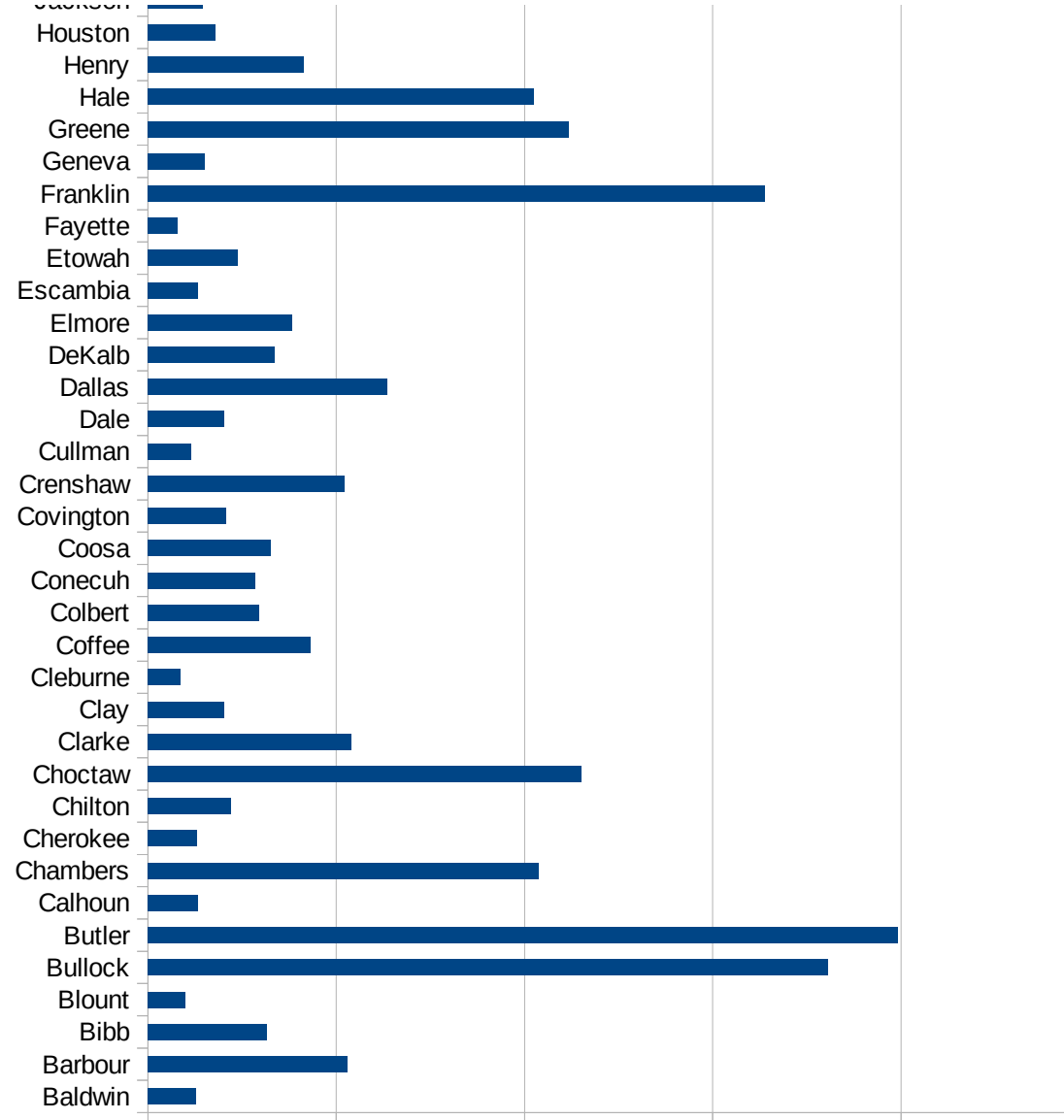
FIPS	County	Current Inf. P/C
1001	Autauga	368.698404705
1003	Baldwin	128.8860757171
1005	Barbour	530.52530043
1007	Bibb	316.9642857143
1009	Blount	100.2766251729
1011	Bullock	1805.089761294
1013	Butler	1991.869918699
1015	Calhoun	133.0101420233
1017	Chambers	1038.226982002
1019	Cherokee	130.6084818685
1021	Chilton	219.6906212488
1023	Choctaw	1152.558211977
1025	Clarke	539.2976588629
1027	Clay	203.3898305085
1029	Cleburne	86.74184293054
1031	Coffee	431.5243984665
1033	Colbert	293.9994886965
1035	Conecuh	285.0859330455
1037	Coosa	326.6448903406
1039	Covington	208.1868815227
1041	Crenshaw	520.8333333333
1043	Cullman	115.0499748328
1045	Dale	202.2224037912
1047	Dallas	636.9094231271
1049	DeKalb	337.6059396232
1051	Elmore	382.2340542455
1053	Escambia	133.3405899641
1055	Etowah	238.0464580833
1057	Fayette	79.10910971825
1059	Franklin	1638.873832223
1061	Geneva	152.0103367029
1063	Greene	1117.454147941
1065	Hale	1025.397256553





AL

1067 Henry	412.5748155035
1069 Houston	179.5229273696
1071 Jackson	144.966754291
1073 Jefferson	259.6693462764
1075 Lamar	151.6902629298
1077 Lauderdale	165.6077153712
1079 Lawrence	139.5758109051
1081 Lee	325.1169628098
1083 Limestone	90.46103936615
1085 Lowndes	2225.78704632
1087 Macon	385.0534193828
1089 Madison	86.76221423719
1091 Marengo	812.9654883038
1093 Marion	399.8252864295
1095 Marshall	695.0441686002
1097 Mobile	513.3447893329
1099 Monroe	166.1366117625
1101 Montgomery	682.5742039218
1103 Morgan	193.9725751329
1105 Perry	382.932166302
1107 Pickens	506.5703681412
1109 Pike	536.9248305237
1111 Randolph	550.0550055006
1113 Russell	275.1769612849
1115 St. Clair	130.7926485511
1117 Shelby	224.3784392718
1119 Sumter	1678.354739579
1121 Talladega	125.2693290575
1123 Tallapoosa	1032.175222856
1125 Tuscaloosa	324.5401151687
1127 Walker	469.3067131265
1129 Washington	402.9796067896
1131 Wilcox	1260.939117343
1133 Winston	346.5765004227



AL  
0 500 1000 1500 2000 2500

AL

FIPS

29001  
29003  
29005  
29007  
29009  
29011  
29013  
29015  
29017  
29019  
29021  
29023  
29025  
29027  
29029  
29031  
29033  
29035  
29037

AL

29039  
29041  
29043  
29045  
29047  
29049  
29051  
29053  
29055  
29057  
29059  
29061  
29063  
29065  
29067  
29069  
29071  
29073  
29075  
29077  
29079  
29081  
29083  
29085  
29087  
29089  
29091  
29093  
29095  
29097  
29099  
29101

29103

AL

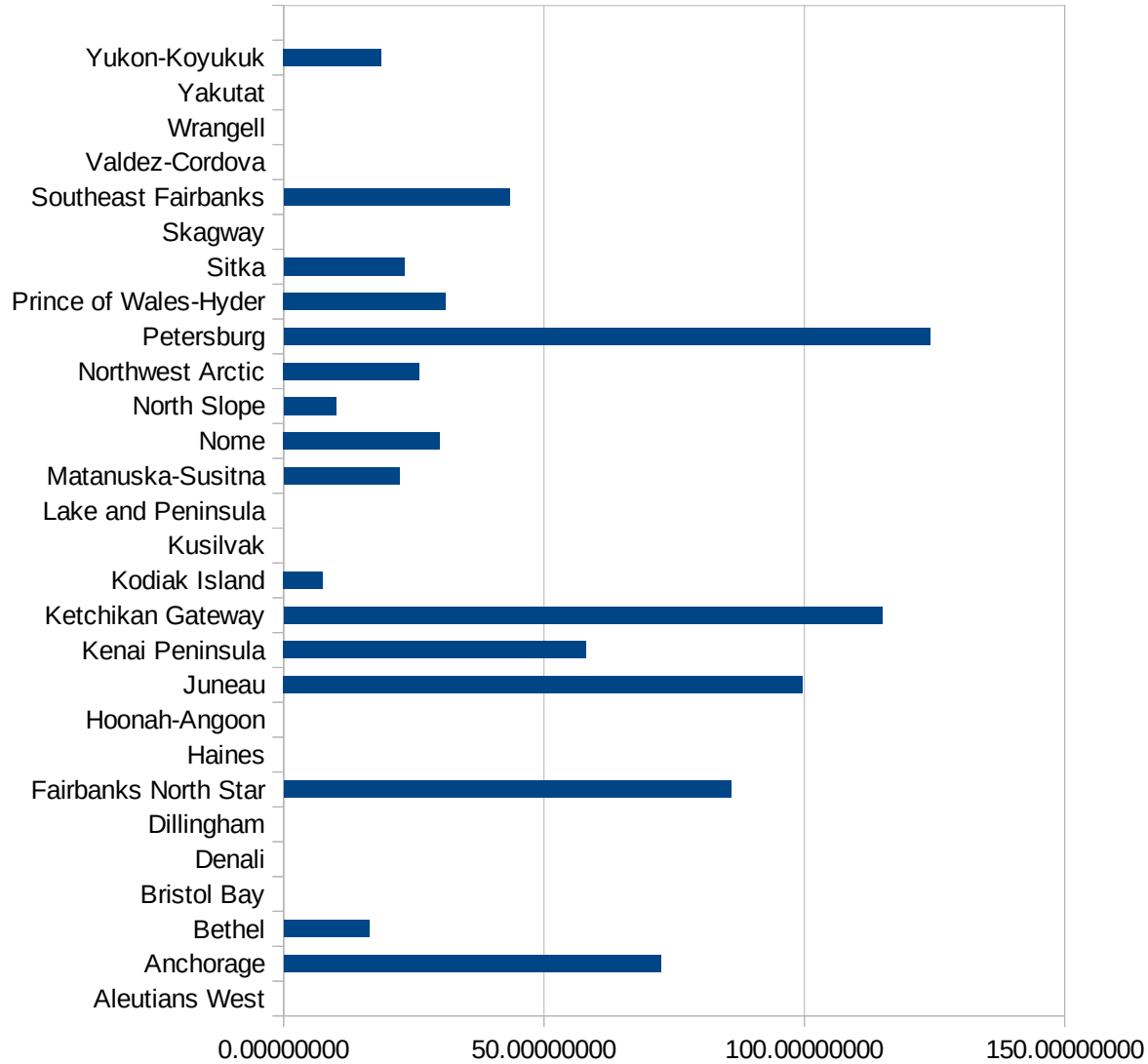
29105  
29107  
29109  
29111  
29113  
29115  
29117  
29121  
29123  
29125  
29127  
29119  
29129  
29131  
29133  
29135  
29137  
29139  
29141  
29143  
29145  
29147  
29149  
29151  
29153  
29155  
29157  
29159  
29161  
29163  
29165  
29167  
29169  
29171

AL

29173  
29175  
29177  
29179  
29181  
29195  
29197  
29199  
29201  
29203  
29205  
29183  
29185  
29187  
29189  
29510  
29186  
29207  
29209  
29211  
29213  
29215  
  
29217  
29219  
29221  
29223  
29225  
29227  
29229

AK

FIPS	County	PC Infection
2013	Aleutians East	0.00000000
2016	Aleutians West	0.00000000
2020	Anchorage	72.37478476
2050	Bethel	16.46903821
2060	Bristol Bay	0.00000000
2068	Denali	0.00000000
2070	Dillingham	0.00000000
2090	Fairbanks North Star	85.88374372
2100	Haines	0.00000000
2105	Hoonah-Angoon	0.00000000
2110	Juneau	99.64811758
2122	Kenai Peninsula	58.08689116
2130	Ketchikan Gateway	###
2150	Kodiak Island	7.49344324
2158	Kusilvak	0.00000000
2164	Lake and Peninsula	0.00000000
2170	Matanuska-Susitna	22.30275997
2180	Nome	29.97601918
2185	North Slope	10.12965964
2188	Northwest Arctic	26.07222005
2195	Petersburg	###
2198	Prince of Wales-Hyder	31.14294612
2220	Sitka	23.12940904
2230	Skagway	0.00000000
2240	Southeast Fairbanks	43.36513443
2261	Valdez-Cordova	0.00000000
2275	Wrangell	0.00000000
2282	Yakutat	0.00000000
2290	Yukon-Koyukuk	18.77229210



AK



AK

FIPS

29001  
29003  
29005  
29007  
29009  
29011  
29013  
29015  
29017  
29019  
29021  
29023  
29025  
29027  
29029  
29031  
29033  
29035  
29037

AK

29039  
29041  
29043  
29045  
29047  
29049  
29051  
29053  
29055  
29057  
29059  
29061  
29063  
29065  
29067  
29069  
29071  
29073  
29075  
29077  
29079  
29081  
29083  
29085  
29087  
29089  
29091  
29093  
29095  
29097  
29099  
29101

29103

AK

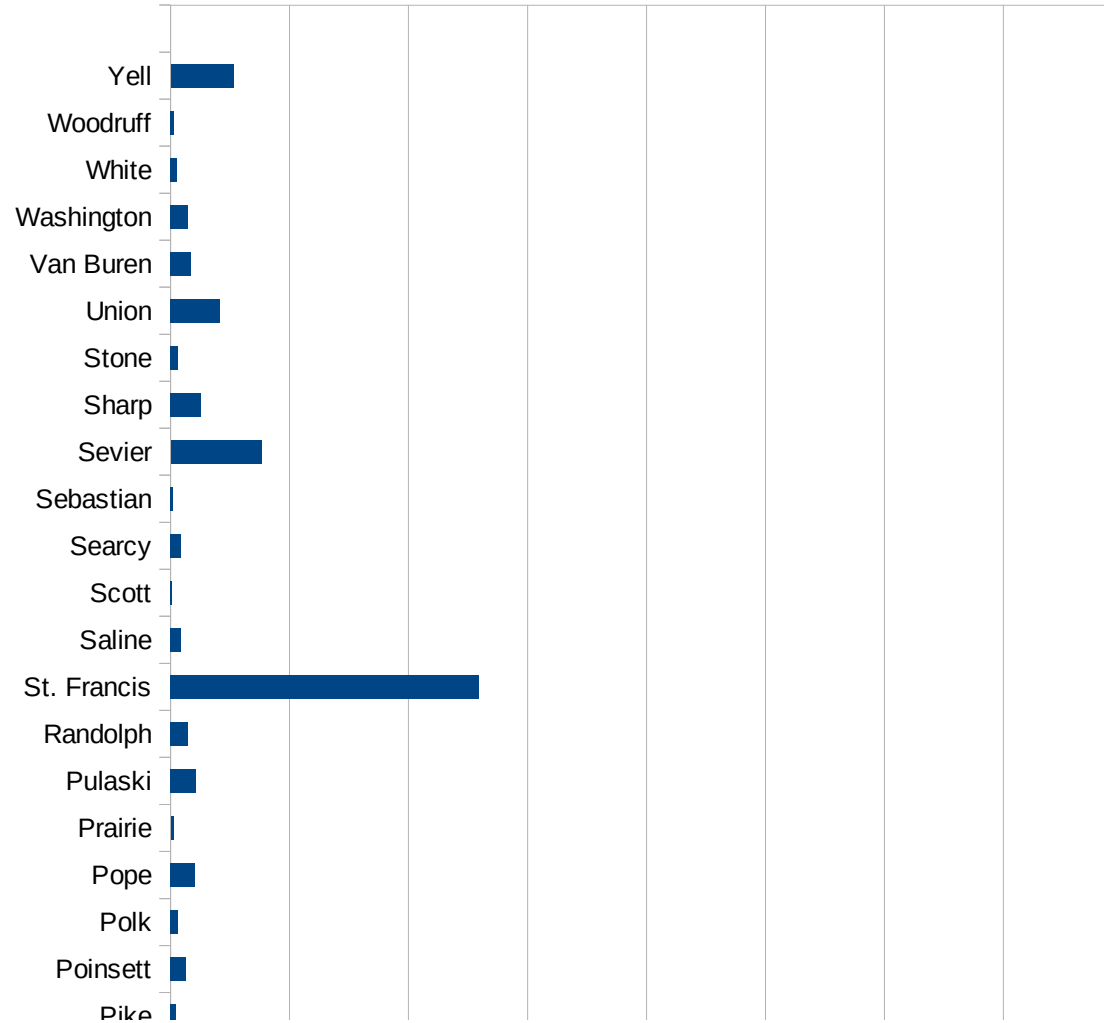
29105  
29107  
29109  
29111  
29113  
29115  
29117  
29121  
29123  
29125  
29127  
29119  
29129  
29131  
29133  
29135  
29137  
29139  
29141  
29143  
29145  
29147  
29149  
29151  
29153  
29155  
29157  
29159  
29161  
29163  
29165  
29167  
29169  
29171

AK

29173  
29175  
29177  
29179  
29181  
29195  
29197  
29199  
29201  
29203  
29205  
29183  
29185  
29187  
29189  
29510  
29186  
29207  
29209  
29211  
29213  
29215  
  
29217  
29219  
29221  
29223  
29225  
29227  
29229

AR

FIPS	County	PC Infection
5001	Arkansas	16.8833361472
5003	Ashley	94.7820013968
5005	Baxter	21.6247387011
5007	Benton	157.001995539
5009	Boone	16.0085378869
5011	Bradley	165.183077911
5013	Calhoun	0
5015	Carroll	85.0370265386
5017	Chicot	143.705690745
5019	Clark	172.249671366
5021	Clay	26.9414696572
5023	Cleburne	292.409373122
5025	Cleveland	224.494886505
5027	Columbia	84.9725963377
5029	Conway	67.0145038533
5031	Craighead	186.996812764
5033	Crawford	26.8113427751
5035	Crittenden	657.813081792
5037	Cross	287.838810266
5039	Dallas	13.9236981342
5041	Desha	165.045170257
5043	Drew	103.66652117
5045	Faulkner	80.9255965258
5047	Franklin	22.4592925323
5049	Fulton	57.0543646589
5051	Garland	137.160376788
5053	Grant	98.9663514405
5055	Greene	132.377275234
5057	Hempstead	64.3944620763
5059	Hot Spring	91.9854010267
5061	Howard	134.922419609
5063	Independence	76.9679919316



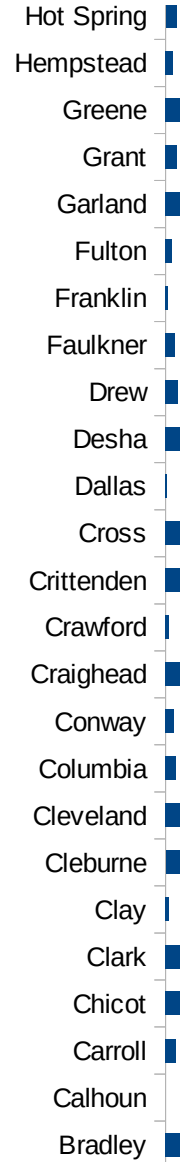
AR

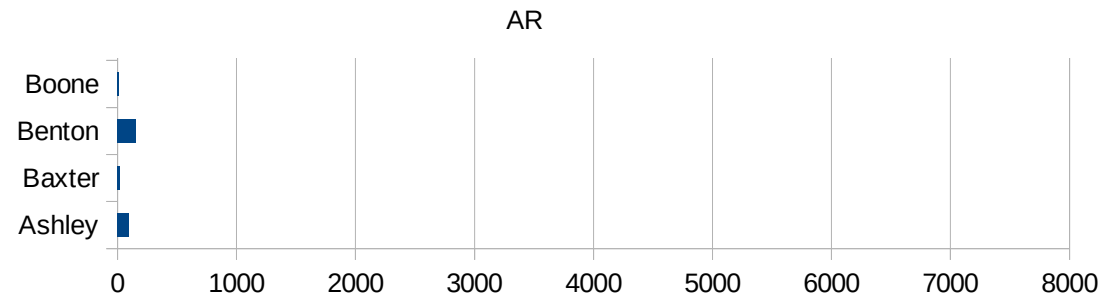
5065 IZARD	117.70764364
5067 JACKSON	5.94848611028
5069 JEFFERSON	756.085386264
5071 JOHNSON	149.577443721
5073 LAFAYETTE	134.690212511
5075 LAWRENCE	498.965559207
5077 LEE	200.333889816
5079 LINCOLN	7285.36202645
5081 LITTLE RIVER	48.6775920818
5083 LOGAN	18.4018033767
5085 LONOKE	62.4516339248
5087 MADISON	36.4055579152
5089 MARION	5.98014591556
5091 MILLER	96.347953753
5093 MISSISSIPPI	177.016901477
5095 MONROE	72.4637681159
5097 MONTGOMERY	22.411474675
5099 NEVADA	60.0528465049
5101 NEWTON	38.4368994234
5103 OUACHITA	42.3621113276
5105 PERRY	135.239567233
5107 PHILLIPS	66.5594320262
5109 PIKE	46.8471844842
5111 POINSETT	129.306748978
5113 POLK	59.8533592698
5115 POPE	201.5625
5117 PRAIRIE	24.7708694575
5119 PULASKI	211.368035041
5121 RANDOLPH	144.862937375
5123 ST. FRANCIS	2594.44160541
5125 SALINE	88.9467225603
5127 SCOTT	9.69086151759
5129 SEARCY	87.9617994471
5131 SEBASTIAN	18.7862515949



AR

5133 Sevier	764.338642861
5135 Sharp	259.127029828
5137 Stone	64.2209199647
5139 Union	419.158615754
5141 Van Buren	168.644220924
5143 Washington	148.547651301
5145 White	54.6191268561
5147 Woodruff	30.8166409861
5149 Yell	529.370791734







AR

FIPS

29001  
29003  
29005  
29007  
29009  
29011  
29013  
29015  
29017  
29019  
29021  
29023  
29025  
29027  
29029  
29031  
29033  
29035

AR

29037  
29039  
29041  
29043  
29045  
29047  
29049  
29051  
29053  
29055  
29057  
29059  
29061  
29063  
29065  
29067  
29069  
29071  
29073  
29075  
29077  
29079  
29081  
29083  
29085  
29087  
29089  
29091  
29093  
29095  
29097  
29099  
29101

AR

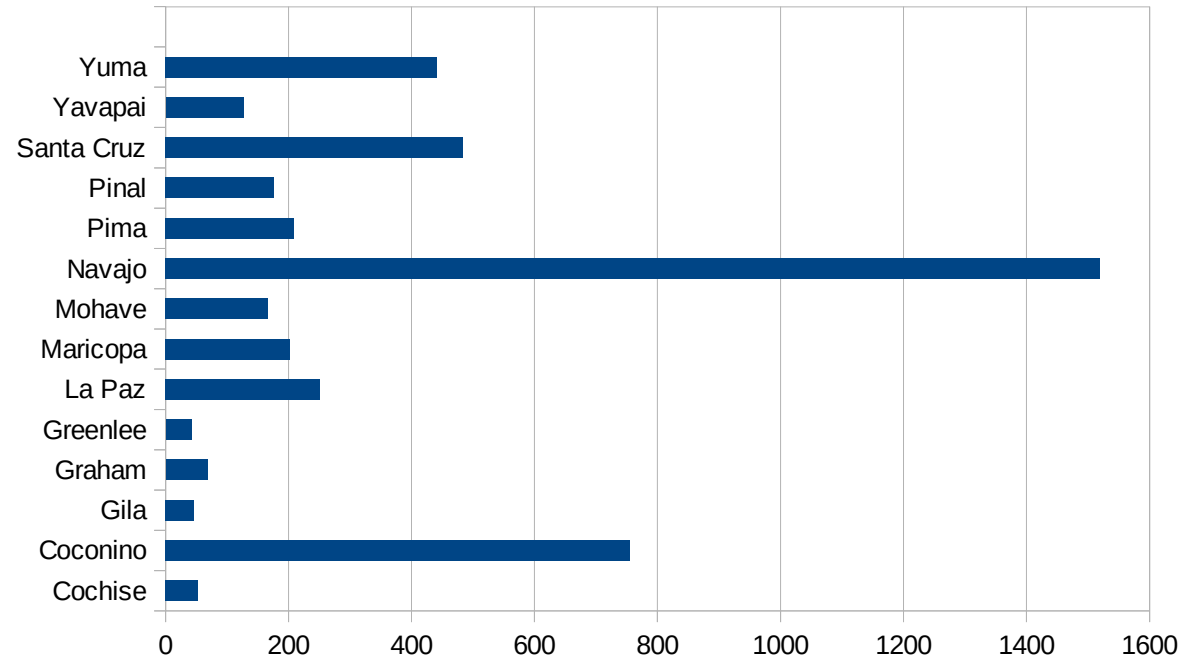
29103  
29105  
29107  
29109  
29111  
29113  
29115  
29117  
29121  
29123  
29125  
29127  
29119  
29129  
29131  
29133  
29135  
29137  
29139  
29141  
29143  
29145  
29147  
29149  
29151  
29153  
29155  
29157  
29159  
29161  
29163  
29165  
29167  
29169

AR

29171  
29173  
29175  
29177  
29179  
29181  
29195  
29197  
29199  
29201  
29203  
29205  
29183  
29185  
29187  
29189  
29510  
29186  
29207  
29209  
29211  
29213  
29215  
  
29217  
29219  
29221  
29223  
29225  
29227  
29229

AZ

FIPS	County	PC Infection
4001	Apache	1796.207079
4003	Cochise	52.85162105
4005	Coconino	754.6166016
4007	Gila	46.39165692
4009	Graham	68.29165791
4011	Greenlee	42.18074449
4012	La Paz	251.2086454
4013	Maricopa	201.6856714
4015	Mohave	167.0245765
4017	Navajo	1519.308253
4019	Pima	208.551276
4021	Pinal	176.2319463
4023	Santa Cruz	483.7565307
4025	Yavapai	126.7279616
4027	Yuma	441.2430231



AZ

FIPS

29001  
29003  
29005  
29007  
29009  
29011  
29013  
29015  
29017  
29019  
29021  
29023  
29025  
29027  
29029  
29031  
29033  
29035  
29037

AZ

29039  
29041  
29043  
29045  
29047  
29049  
29051  
29053  
29055  
29057  
29059  
29061  
29063  
29065  
29067  
29069  
29071  
29073  
29075  
29077  
29079  
29081  
29083  
29085  
29087  
29089  
29091  
29093  
29095  
29097  
29099  
29101

29103

AZ

29105  
29107  
29109  
29111  
29113  
29115  
29117  
29121  
29123  
29125  
29127  
29119  
29129  
29131  
29133  
29135  
29137  
29139  
29141  
29143  
29145  
29147  
29149  
29151  
29153  
29155  
29157  
29159  
29161  
29163  
29165  
29167  
29169  
29171

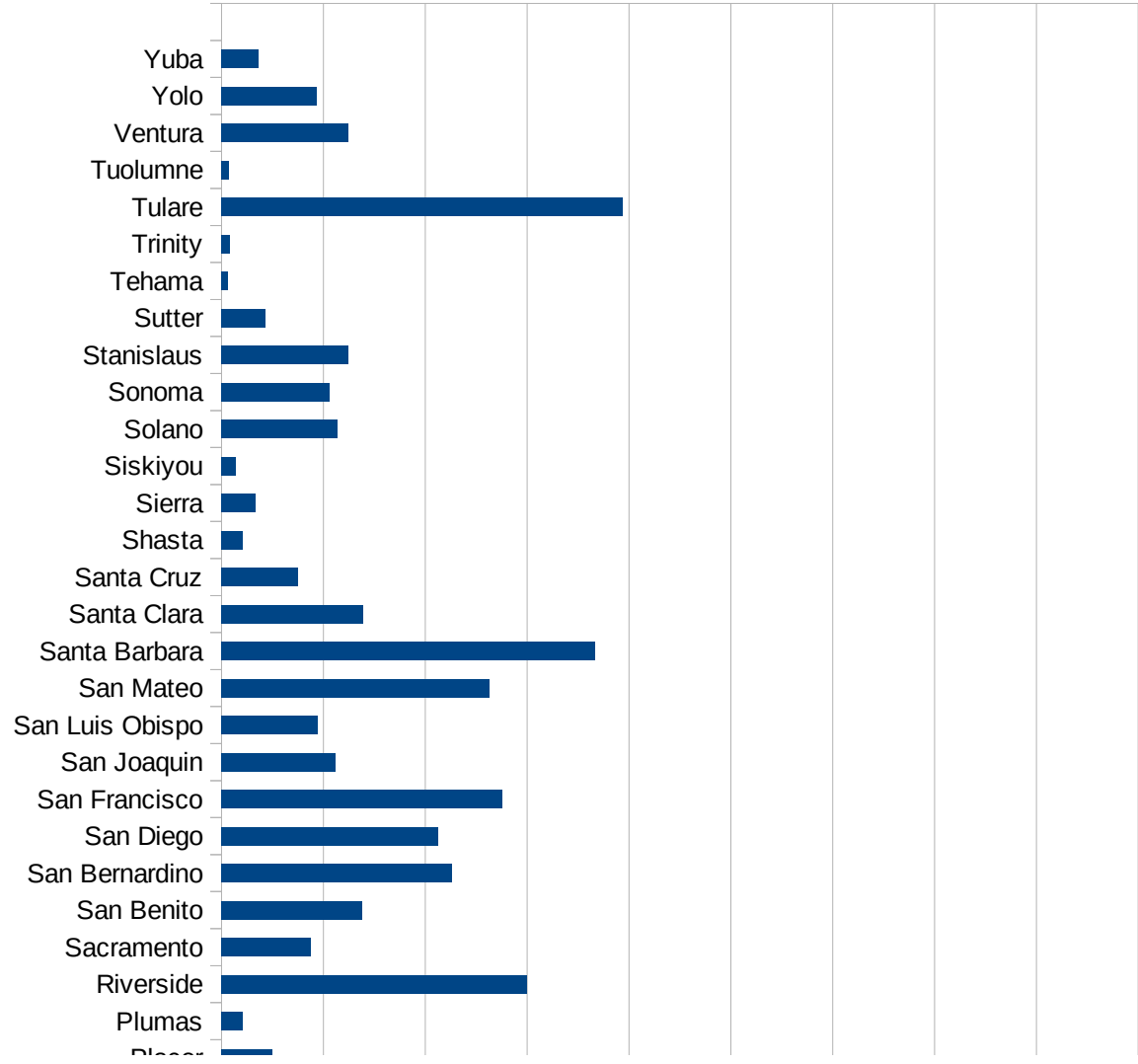


AZ

29173  
29175  
29177  
29179  
29181  
29195  
29197  
29199  
29201  
29203  
29205  
29183  
29185  
29187  
29189  
29510  
29186  
29207  
29209  
29211  
29213  
29215  
  
29217  
29219  
29221  
29223  
29225  
29227  
29229

CA

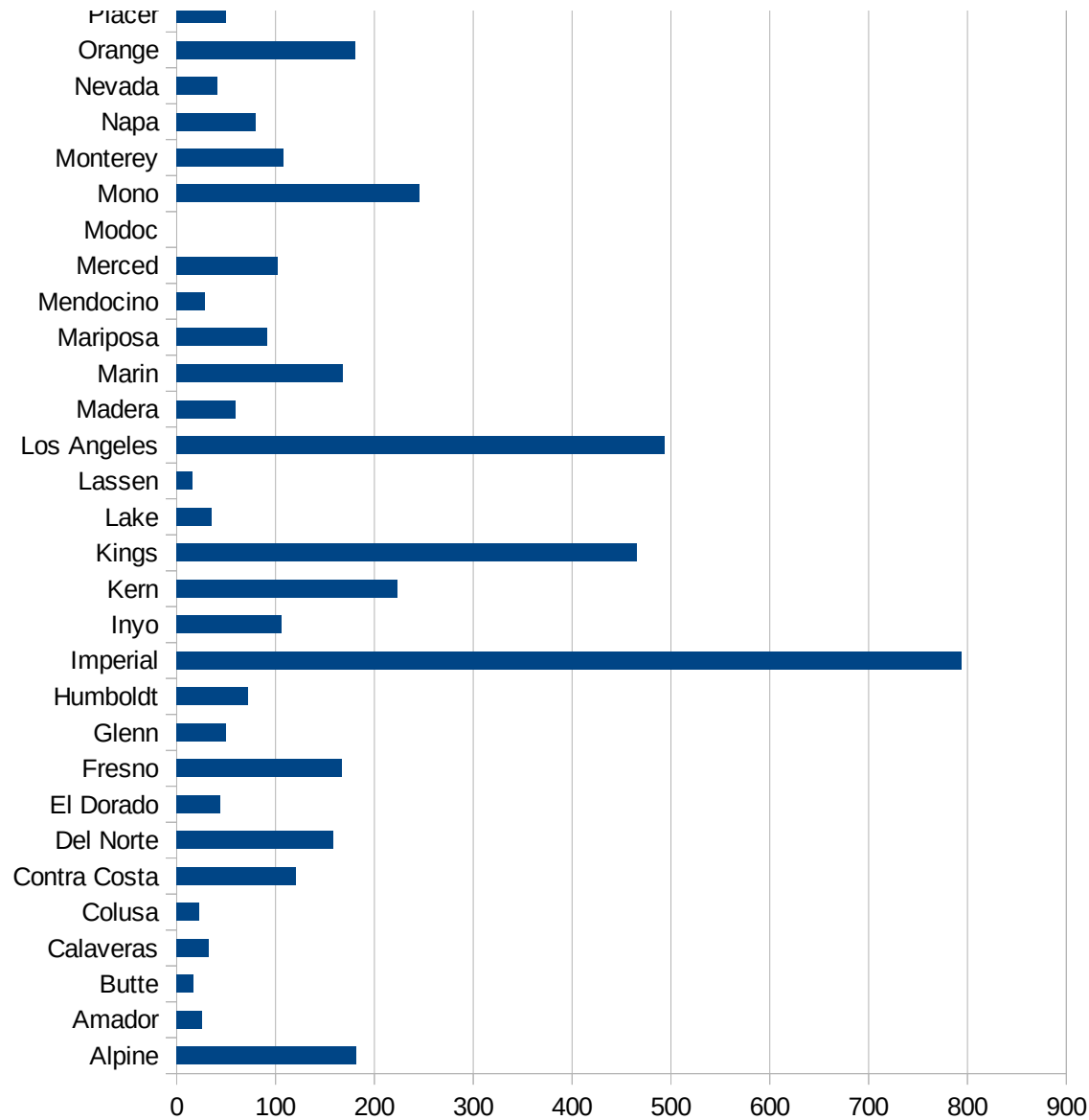
FIPS	County	PC Infection
6001	Alameda	185.810375
6003	Alpine	181.6530427
6005	Amador	25.39166646
6007	Butte	17.29684851
6009	Calaveras	32.89329415
6011	Colusa	23.11924909
6013	Contra Costa	120.3253305
6015	Del Norte	158.1141297
6017	El Dorado	44.0533255
6019	Fresno	166.7337088
6021	Glenn	49.91621207
6023	Humboldt	71.86173216
6025	Imperial	793.6115098
6027	Inyo	105.6318452
6029	Kern	223.8047022
6031	Kings	465.0978423
6033	Lake	35.72427076
6035	Lassen	16.23271216
6037	Los Angeles	493.3938072
6039	Madera	59.61743366
6041	Marin	167.9080049
6043	Mariposa	91.58033312
6045	Mendocino	28.53685821
6047	Merced	101.9052645
6049	Modoc	0
6051	Mono	245.6140351
6053	Monterey	107.669068
6055	Napa	79.61726332
6057	Nevada	41.12502006
6059	Orange	180.2905742
6061	Placer	49.8538722
6063	Plumas	21.27206977
6065	Riverside	299.5399791



This work is licensed under the Creative Commons Attribution-NoDerivatives 4.0 International License. To view a copy of this license, visit <http://creativecommons.org/licenses/by-nd/4.0/>.

CA

6067 Sacramento	87.54197829
6069 San Benito	138.1282805
6071 San Bernardino	226.2844544
6073 San Diego	212.3609634
6075 San Francisco	275.8956419
6077 San Joaquin	111.8699014
6079 San Luis Obispo	94.36287455
6081 San Mateo	262.7526655
6083 Santa Barbara	366.3832198
6085 Santa Clara	139.4014152
6087 Santa Cruz	75.11257771
6089 Shasta	20.55098867
6091 Sierra	33.47840643
6093 Siskiyou	13.72244076
6095 Solano	113.9696827
6097 Sonoma	106.0122974
6099 Stanislaus	124.2236025
6101 Sutter	43.38529239
6103 Tehama	6.258213906
6105 Trinity	7.977662545
6107 Tulare	393.8943161
6109 Tuolumne	7.334201214
6111 Ventura	124.799199
6113 Yolo	93.91673623
6115 Yuba	35.87857665



CA

CA

FIPS

29001  
29003  
29005  
29007  
29009  
29011  
29013  
29015  
29017  
29019  
29021  
29023  
29025  
29027  
29029  
29031  
29033  
29035  
29037

CA

29039  
29041  
29043  
29045  
29047  
29049  
29051  
29053  
29055  
29057  
29059  
29061  
29063  
29065  
29067  
29069  
29071  
29073  
29075  
29077  
29079  
29081  
29083  
29085  
29087  
29089  
29091  
29093  
29095  
29097  
29099  
29101

29103

CA

29105  
29107  
29109  
29111  
29113  
29115  
29117  
29121  
29123  
29125  
29127  
29119  
29129  
29131  
29133  
29135  
29137  
29139  
29141  
29143  
29145  
29147  
29149  
29151  
29153  
29155  
29157  
29159  
29161  
29163  
29165  
29167  
29169  
29171

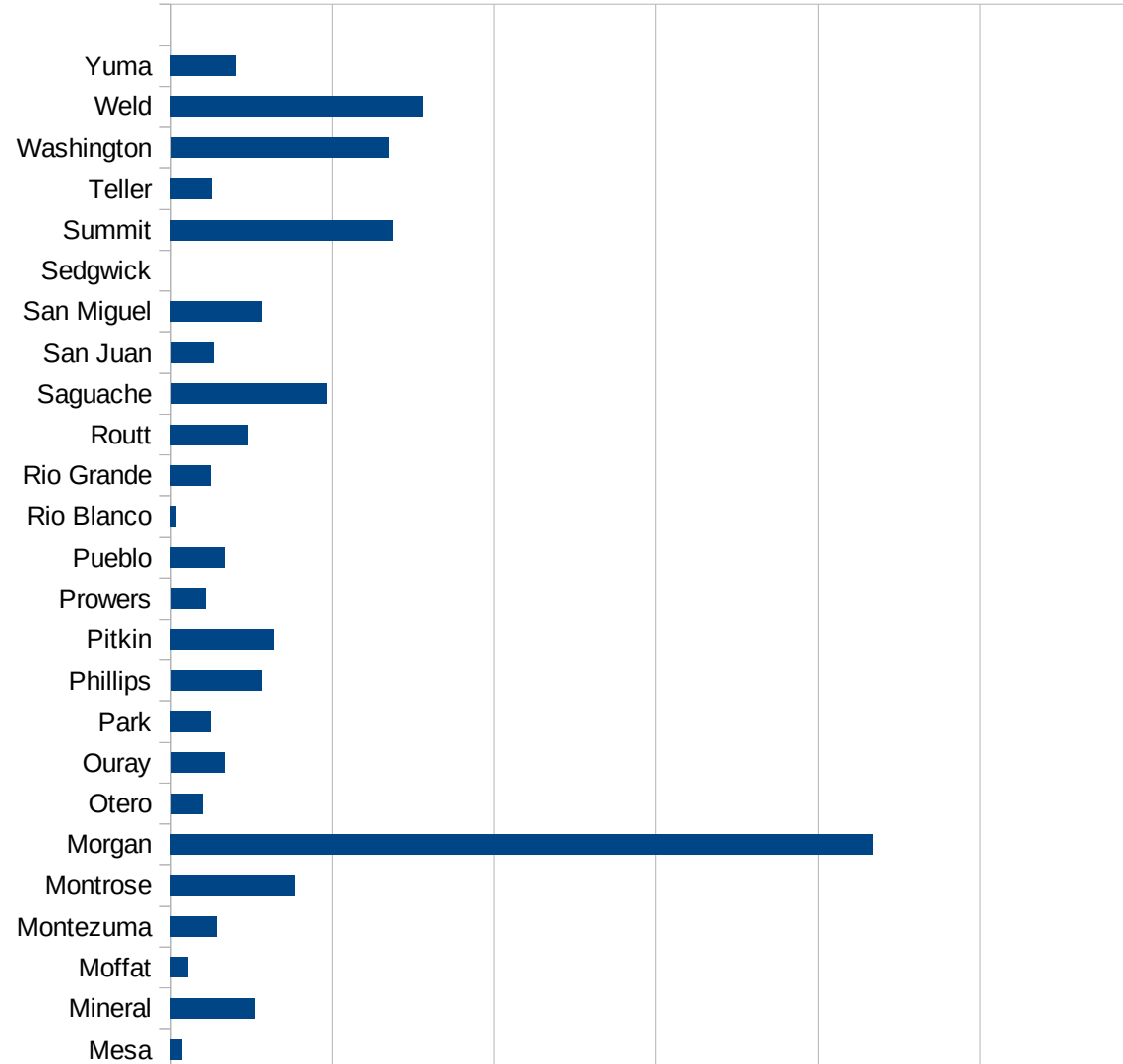
CA

29173  
29175  
29177  
29179  
29181  
29195  
29197  
29199  
29201  
29203  
29205  
29183  
29185  
29187  
29189  
29510  
29186  
29207  
29209  
29211  
29213  
29215  
  
29217  
29219  
29221  
29223  
29225  
29227  
29229



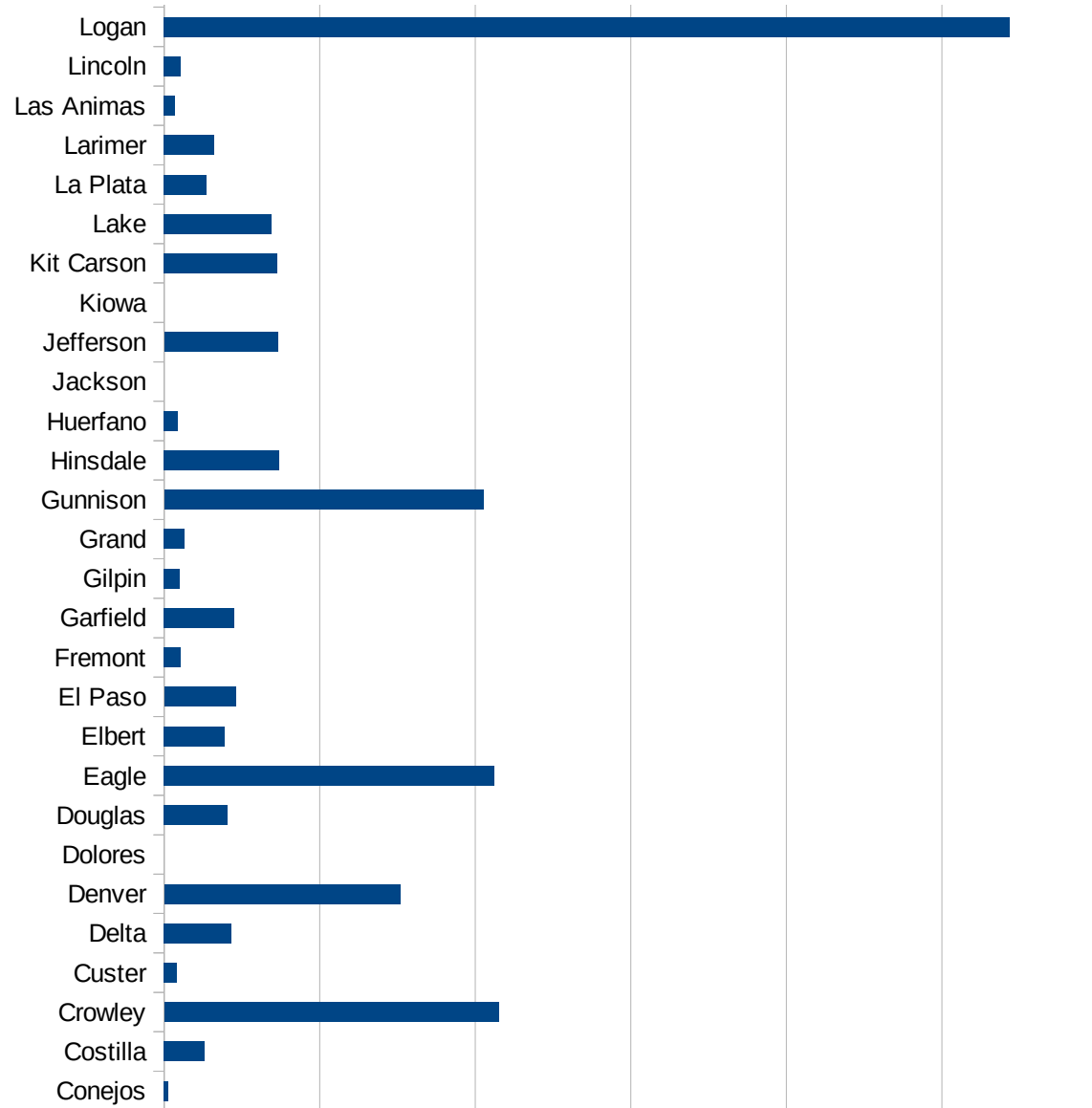
CO

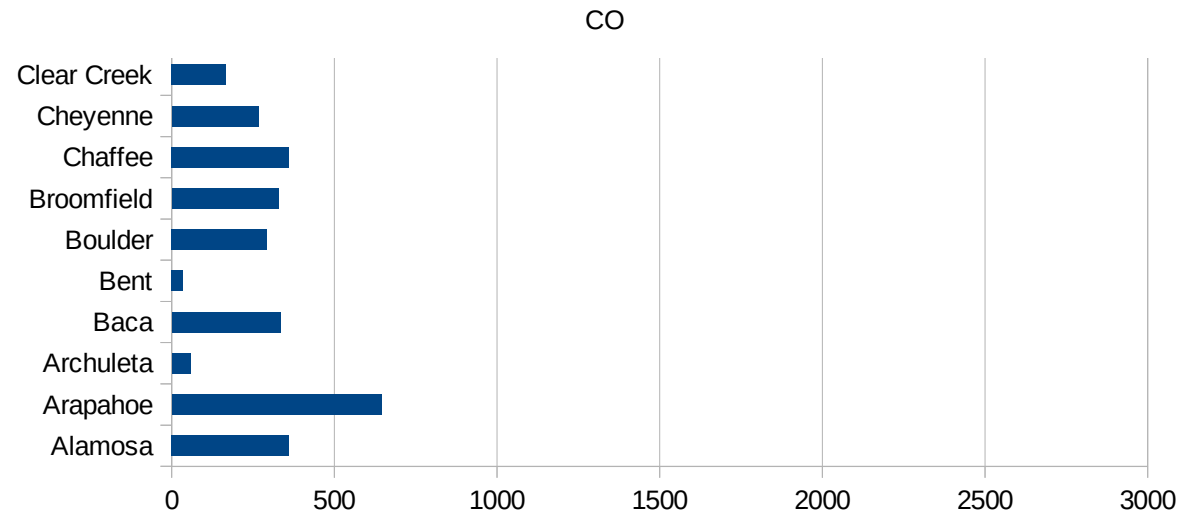
FIPS	County	PC Infection
8001	Adams	599.76400166
8003	Alamosa	359.64754541
8005	Arapahoe	645.10184808
8007	Archuleta	58.118416273
8009	Baca	334.72803347
8011	Bent	34.002040122
8013	Boulder	293.18138605
8014	Broomfield	327.71738346
8015	Chaffee	359.51465522
8017	Cheyenne	266.52452026
8019	Clear Creek	166.5799063
8021	Conejos	12.195121951
8023	Costilla	130.61650993
8025	Crowley	1075.4523728
8027	Custer	40.371417037
8029	Delta	216.45720932
8031	Denver	758.41740033
8033	Dolores	0
8035	Douglas	203.92326184
8037	Eagle	1061.9533395
8039	Elbert	194.04915912
8041	El Paso	229.17787341
8043	Fremont	54.142979113
8045	Garfield	225.86581897
8047	Gilpin	49.011599412
8049	Grand	64.412238325
8051	Gunnison	1026.3249449
8053	Hinsdale	369.91368681
8055	Huerfano	43.547684715
8057	Jackson	0
8059	Jefferson	365.88749692
8061	Kiowa	0
8063	Kit Carson	362.97640653



CO

8065 Lake	345.09202454
8067 La Plata	136.74302966
8069 Larimer	161.76059432
8071 Las Animas	34.475625733
8073 Lincoln	53.475935829
8075 Logan	2717.3913043
8077 Mesa	34.593719608
8079 Mineral	257.73195876
8081 Moffat	53.078556263
8083 Montezuma	141.44812295
8085 Montrose	386.12782489
8087 Morgan	2171.0203796
8089 Otero	97.65625
8091 Ouray	165.52865715
8093 Park	123.94912697
8095 Phillips	279.98133458
8097 Pitkin	317.54874652
8099 Prowers	106.87273923
8101 Pueblo	165.9414191
8103 Rio Blanco	15.782828283
8105 Rio Grande	124.44444444
8107 Routt	237.04970272
8109 Saguache	482.24462955
8111 San Juan	131.2335958
8113 San Miguel	280.7959956
8115 Sedgwick	0
8117 Summit	686.94165834
8119 Teller	127.5764462
8121 Washington	672.23467101
8123 Weld	777.58864797
8125 Yuma	199.6007984





CO

FIPS

29001  
29003  
29005  
29007  
29009  
29011  
29013  
29015  
29017  
29019  
29021  
29023  
29025  
29027  
29029  
29031  
29033  
29035  
29037

CO

29039  
29041  
29043  
29045  
29047  
29049  
29051  
29053  
29055  
29057  
29059  
29061  
29063  
29065  
29067  
29069  
29071  
29073  
29075  
29077  
29079  
29081  
29083  
29085  
29087  
29089  
29091  
29093  
29095  
29097  
29099  
29101

29103

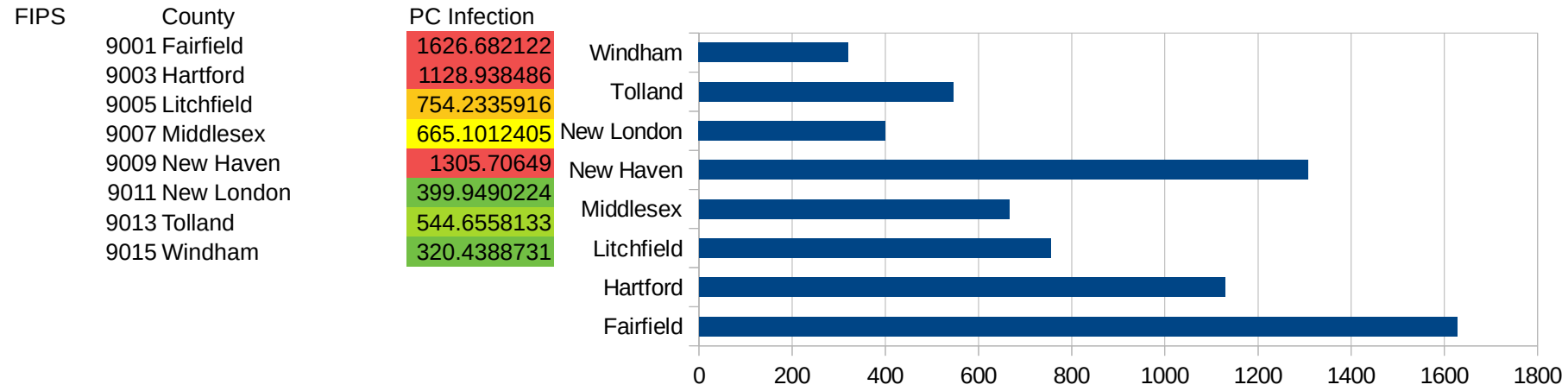
CO

29105  
29107  
29109  
29111  
29113  
29115  
29117  
29121  
29123  
29125  
29127  
29119  
29129  
29131  
29133  
29135  
29137  
29139  
29141  
29143  
29145  
29147  
29149  
29151  
29153  
29155  
29157  
29159  
29161  
29163  
29165  
29167  
29169  
29171

CO

29173  
29175  
29177  
29179  
29181  
29195  
29197  
29199  
29201  
29203  
29205  
29183  
29185  
29187  
29189  
29510  
29186  
29207  
29209  
29211  
29213  
29215  
  
29217  
29219  
29221  
29223  
29225  
29227  
29229

CT





CT

FIPS

29001  
29003  
29005  
29007  
29009  
29011  
29013  
29015  
29017  
29019  
29021  
29023  
29025  
29027  
29029  
29031  
29033  
29035  
29037

CT

29039  
29041  
29043  
29045  
29047  
29049  
29051  
29053  
29055  
29057  
29059  
29061  
29063  
29065  
29067  
29069  
29071  
29073  
29075  
29077  
29079  
29081  
29083  
29085  
29087  
29089  
29091  
29093  
29095  
29097  
29099  
29101

29103

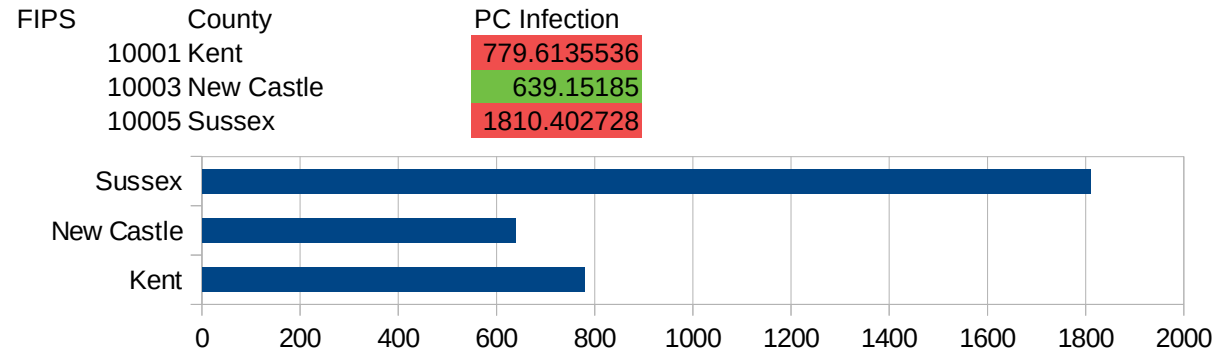
CT

29105  
29107  
29109  
29111  
29113  
29115  
29117  
29121  
29123  
29125  
29127  
29119  
29129  
29131  
29133  
29135  
29137  
29139  
29141  
29143  
29145  
29147  
29149  
29151  
29153  
29155  
29157  
29159  
29161  
29163  
29165  
29167  
29169  
29171

CT

29173  
29175  
29177  
29179  
29181  
29195  
29197  
29199  
29201  
29203  
29205  
29183  
29185  
29187  
29189  
29510  
29186  
29207  
29209  
29211  
29213  
29215  
  
29217  
29219  
29221  
29223  
29225  
29227  
29229

DE



DE

FIPS

29001  
29003  
29005  
29007  
29009  
29011  
29013  
29015  
29017  
29019  
29021  
29023  
29025  
29027  
29029  
29031  
29033  
29035  
29037

DE

29039  
29041  
29043  
29045  
29047  
29049  
29051  
29053  
29055  
29057  
29059  
29061  
29063  
29065  
29067  
29069  
29071  
29073  
29075  
29077  
29079  
29081  
29083  
29085  
29087  
29089  
29091  
29093  
29095  
29097  
29099  
29101

29103

DE

29105  
29107  
29109  
29111  
29113  
29115  
29117  
29121  
29123  
29125  
29127  
29119  
29129  
29131  
29133  
29135  
29137  
29139  
29141  
29143  
29145  
29147  
29149  
29151  
29153  
29155  
29157  
29159  
29161  
29163  
29165  
29167  
29169  
29171



DE

29173  
29175  
29177  
29179  
29181  
29195  
29197  
29199  
29201  
29203  
29205  
29183  
29185  
29187  
29189  
29510  
29186  
29207  
29209  
29211  
29213  
29215  
  
29217  
29219  
29221  
29223  
29225  
29227  
29229

DC

FIPS	County	PC Infection
11001	District of Columbia	1208.903061

DC

FIPS

29001  
29003  
29005  
29007  
29009  
29011  
29013  
29015  
29017  
29019  
29021  
29023  
29025  
29027  
29029  
29031  
29033  
29035  
29037

DC

29039  
29041  
29043  
29045  
29047  
29049  
29051  
29053  
29055  
29057  
29059  
29061  
29063  
29065  
29067  
29069  
29071  
29073  
29075  
29077  
29079  
29081  
29083  
29085  
29087  
29089  
29091  
29093  
29095  
29097  
29099  
29101

29103

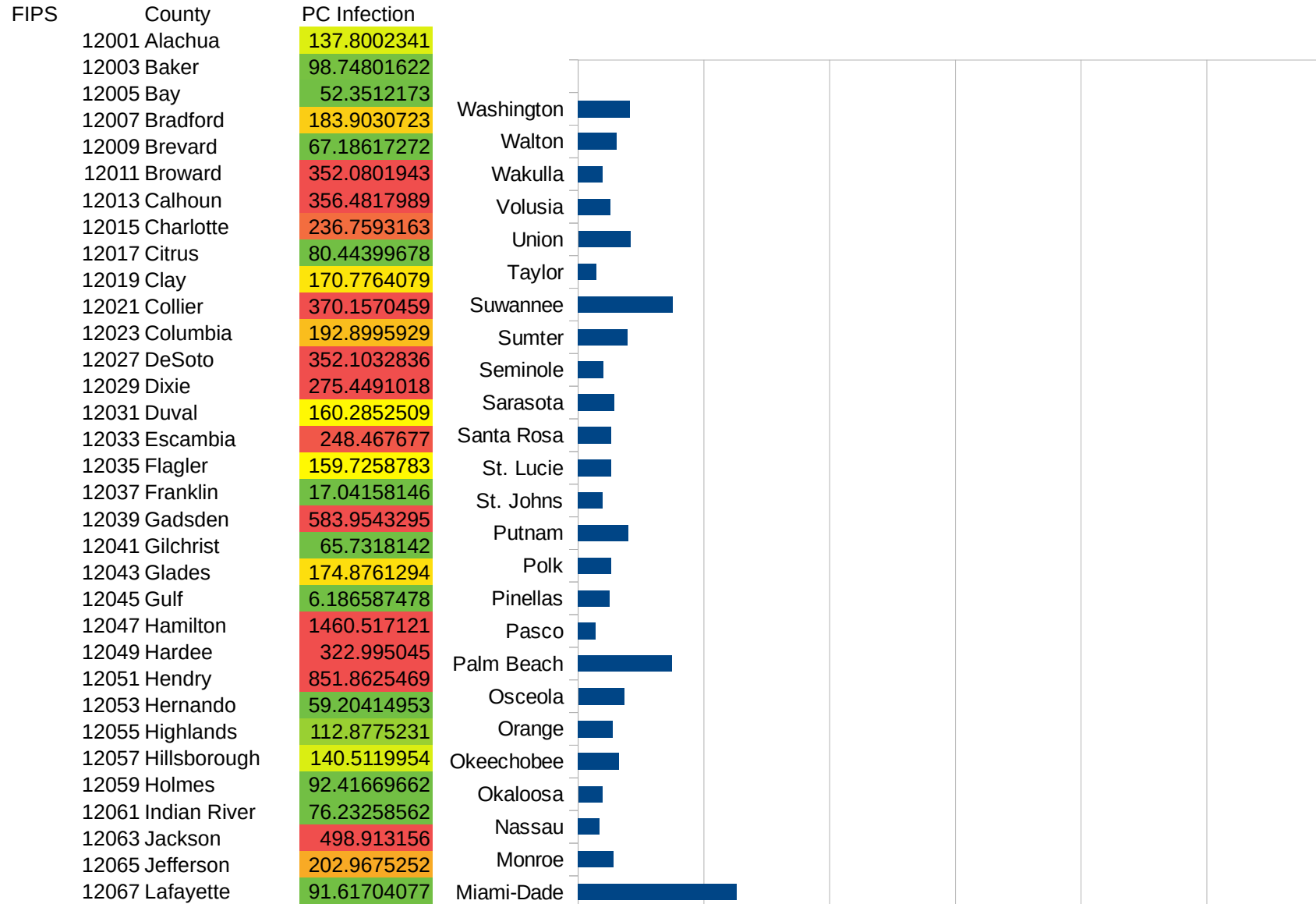
DC

29105  
29107  
29109  
29111  
29113  
29115  
29117  
29121  
29123  
29125  
29127  
29119  
29129  
29131  
29133  
29135  
29137  
29139  
29141  
29143  
29145  
29147  
29149  
29151  
29153  
29155  
29157  
29159  
29161  
29163  
29165  
29167  
29169  
29171

DC

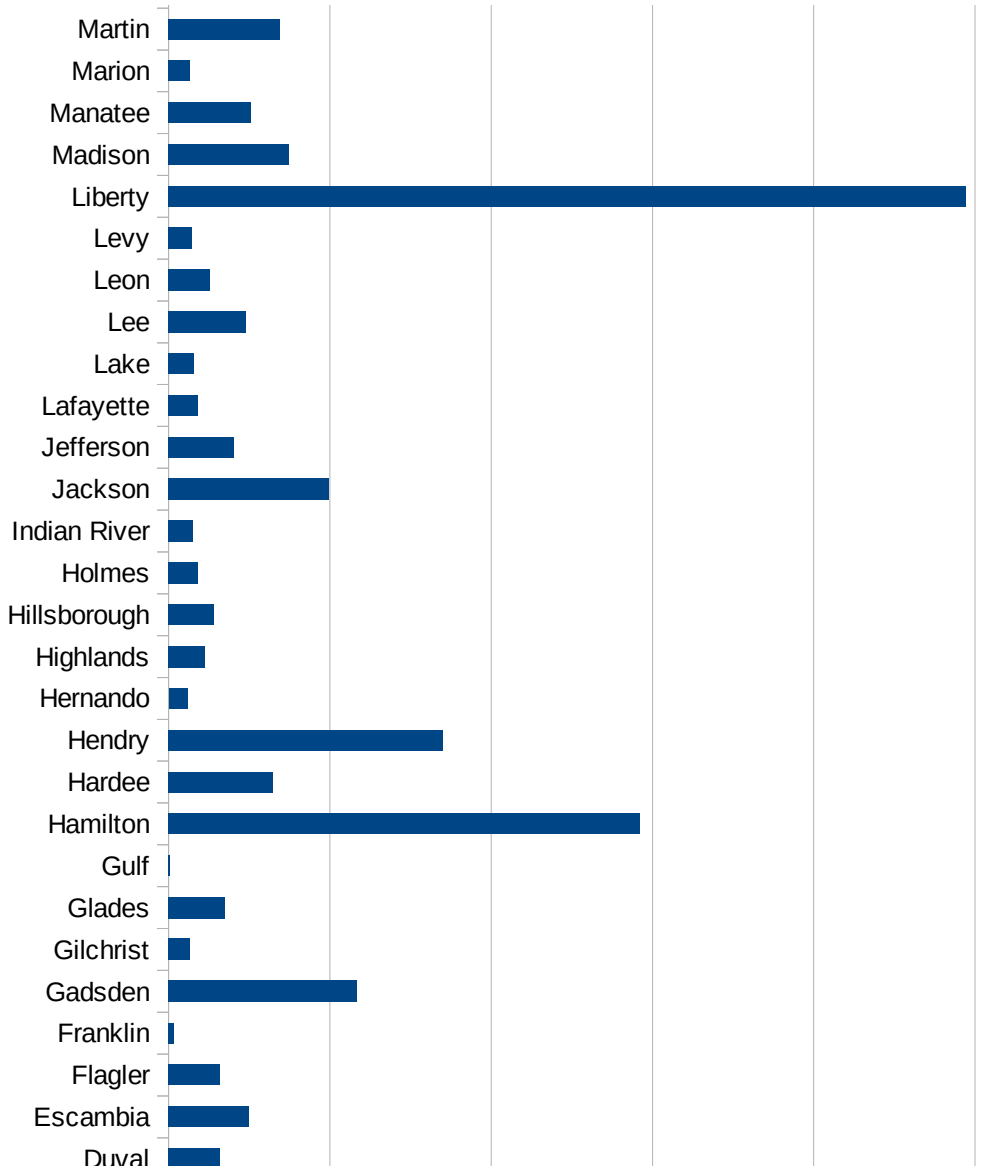
29173  
29175  
29177  
29179  
29181  
29195  
29197  
29199  
29201  
29203  
29205  
29183  
29185  
29187  
29189  
29510  
29186  
29207  
29209  
29211  
29213  
29215  
  
29217  
29219  
29221  
29223  
29225  
29227  
29229

FL

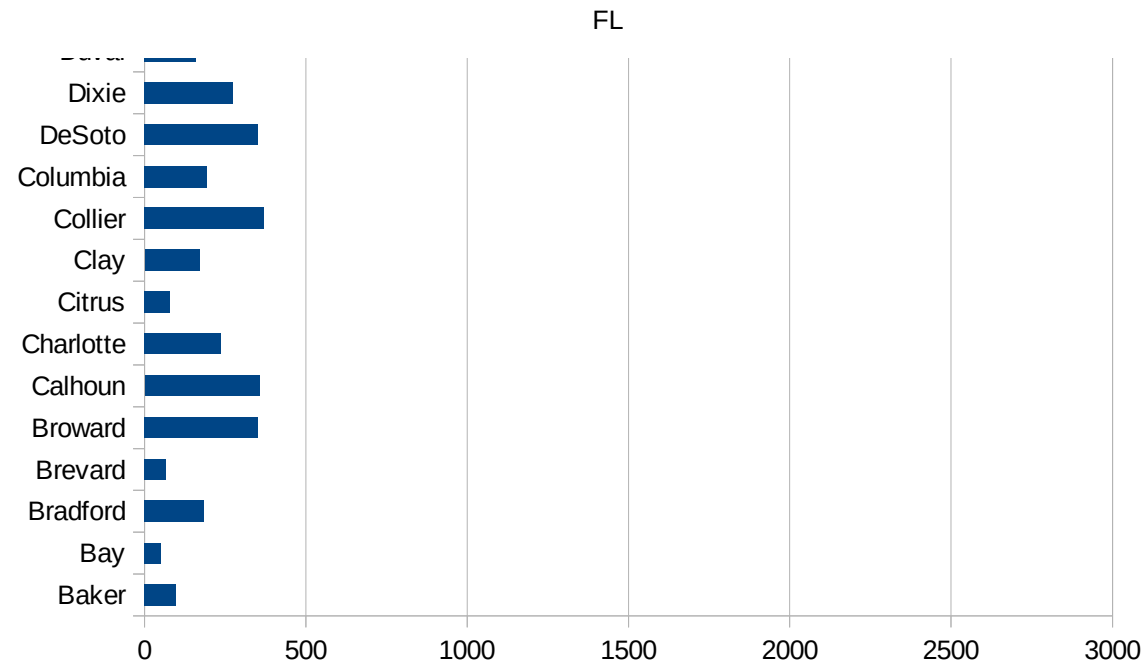


FL

12069 Lake	78.54247605
12071 Lee	238.7988497
12073 Leon	129.5717636
12075 Levy	73.58351729
12077 Liberty	2471.325529
12079 Madison	372.3892277
12081 Manatee	255.0303276
12083 Marion	66.94872172
12085 Martin	346.151934
12086 Miami-Dade	629.9290153
12087 Monroe	142.6153251
12089 Nassau	86.21493149
12091 Okaloosa	96.01049843
12093 Okeechobee	163.7094639
12095 Orange	137.7616983
12097 Osceola	183.157151
12099 Palm Beach	372.8950207
12101 Pasco	69.49205937
12103 Pinellas	124.8872119
12105 Polk	132.6254327
12107 Putnam	200.908809
12109 St. Johns	97.14427301
12111 St. Lucie	132.0345781
12113 Santa Rosa	132.1445896
12115 Sarasota	143.1858979
12117 Seminole	101.318422
12119 Sumter	196.4987496
12121 Suwannee	375.6420991
12123 Taylor	73.9952828
12125 Union	207.4966533
12127 Volusia	129.4887295
12129 Wakulla	98.57983426
12131 Walton	152.7145359
12133 Washington	204.9839228







FL

FIPS

29001  
29003  
29005  
29007  
29009  
29011  
29013  
29015  
29017  
29019  
29021  
29023  
29025  
29027  
29029  
29031  
29033  
29035  
29037

FL

29039  
29041  
29043  
29045  
29047  
29049  
29051  
29053  
29055  
29057  
29059  
29061  
29063  
29065  
29067  
29069  
29071  
29073  
29075  
29077  
29079  
29081  
29083  
29085  
29087  
29089  
29091  
29093  
29095  
29097  
29099  
29101

29103

FL

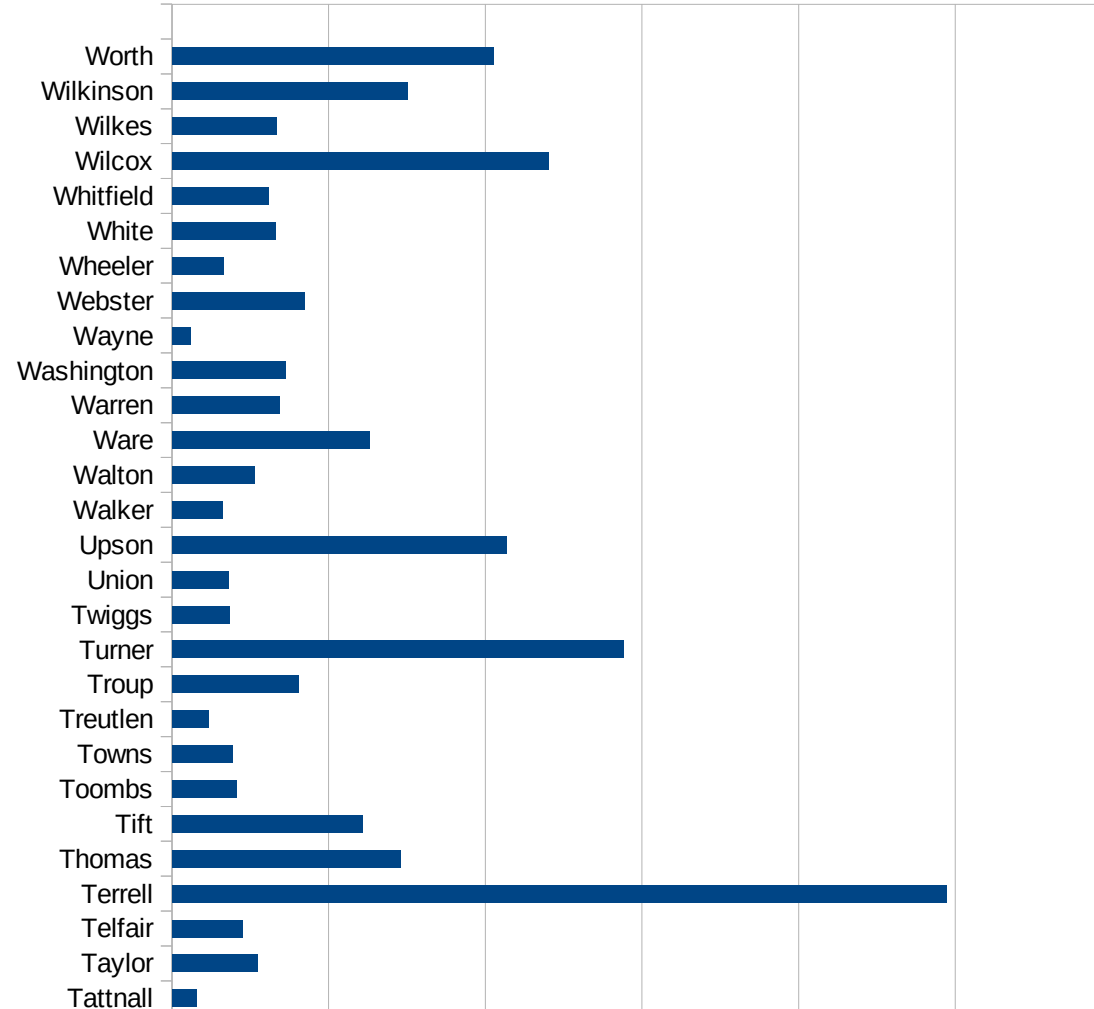
29105  
29107  
29109  
29111  
29113  
29115  
29117  
29121  
29123  
29125  
29127  
29119  
29129  
29131  
29133  
29135  
29137  
29139  
29141  
29143  
29145  
29147  
29149  
29151  
29153  
29155  
29157  
29159  
29161  
29163  
29165  
29167  
29169  
29171

FL

29173  
29175  
29177  
29179  
29181  
29195  
29197  
29199  
29201  
29203  
29205  
29183  
29185  
29187  
29189  
29510  
29186  
29207  
29209  
29211  
29213  
29215  
  
29217  
29219  
29221  
29223  
29225  
29227  
29229

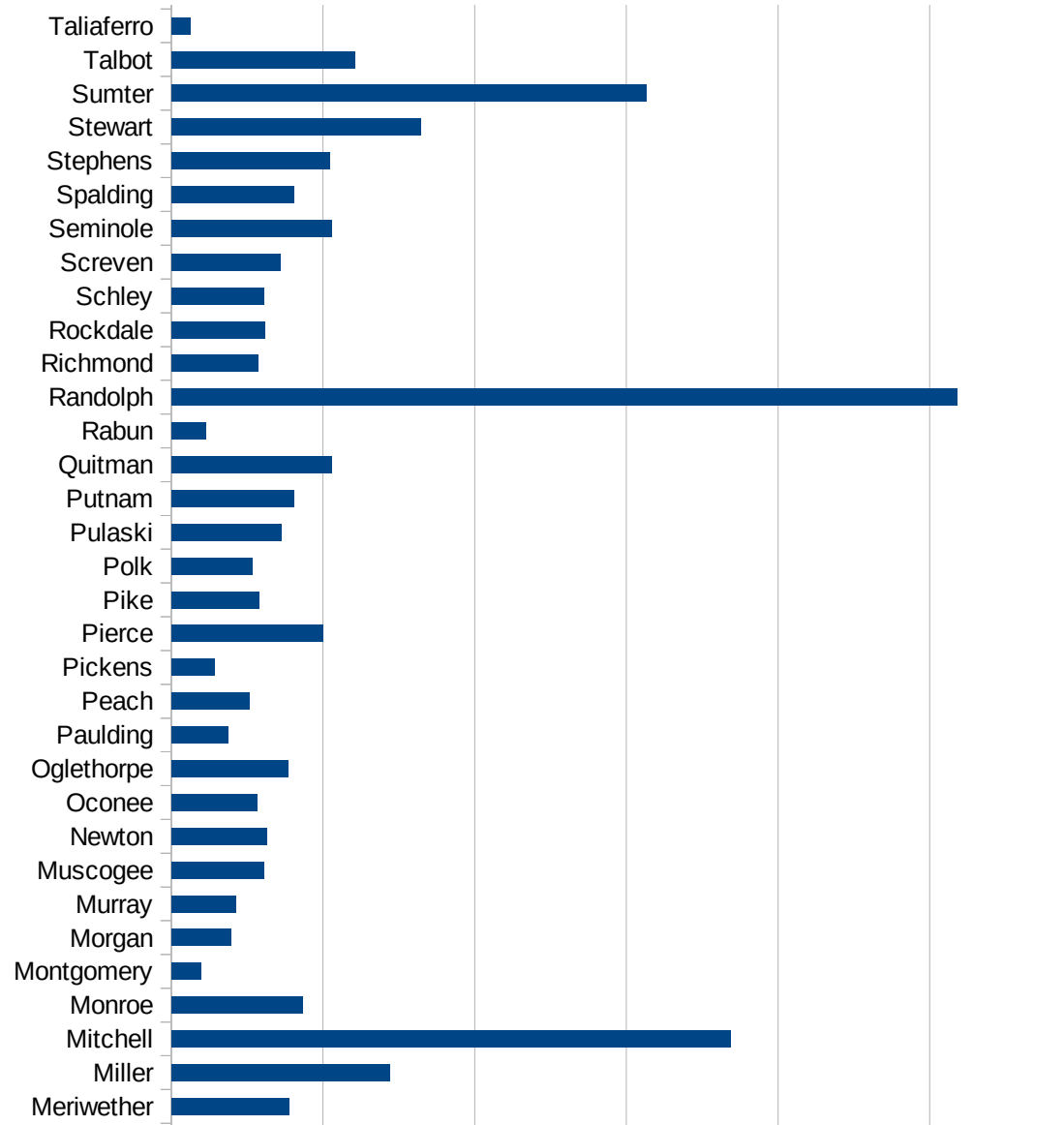
GA

FIPS	County	PC Infection
13001	Appling	799.6974118
13003	Atkinson	494.1545137
13005	Bacon	813.589629
13007	Baker	1099.611902
13009	Baldwin	763.0011378
13011	Banks	484.5165368
13013	Barrow	397.2329815
13015	Bartow	440.7563341
13017	Ben Hill	422.9463275
13019	Berrien	218.1591523
13021	Bibb	290.0160031
13023	Bleckley	350.5218881
13025	Brantley	269.8841086
13027	Brooks	444.7882421
13029	Bryan	194.1798525
13031	Bulloch	77.6236804
13033	Burke	539.6244927
13035	Butts	921.7542264
13037	Calhoun	2046.599496
13039	Camden	115.5057101
13043	Candler	119.9704688
13045	Carroll	436.8401893
13047	Catoosa	176.505488
13049	Charlton	254.4725478
13051	Chatham	164.940611
13053	Chattahoochee	308.8730812
13055	Chattooga	96.81323114
13057	Cherokee	341.925406
13059	Clarke	212.0474358
13061	Clay	1281.607205
13063	Clayton	415.7243237
13065	Clinch	872.44284
13067	Cobb	389.5014302



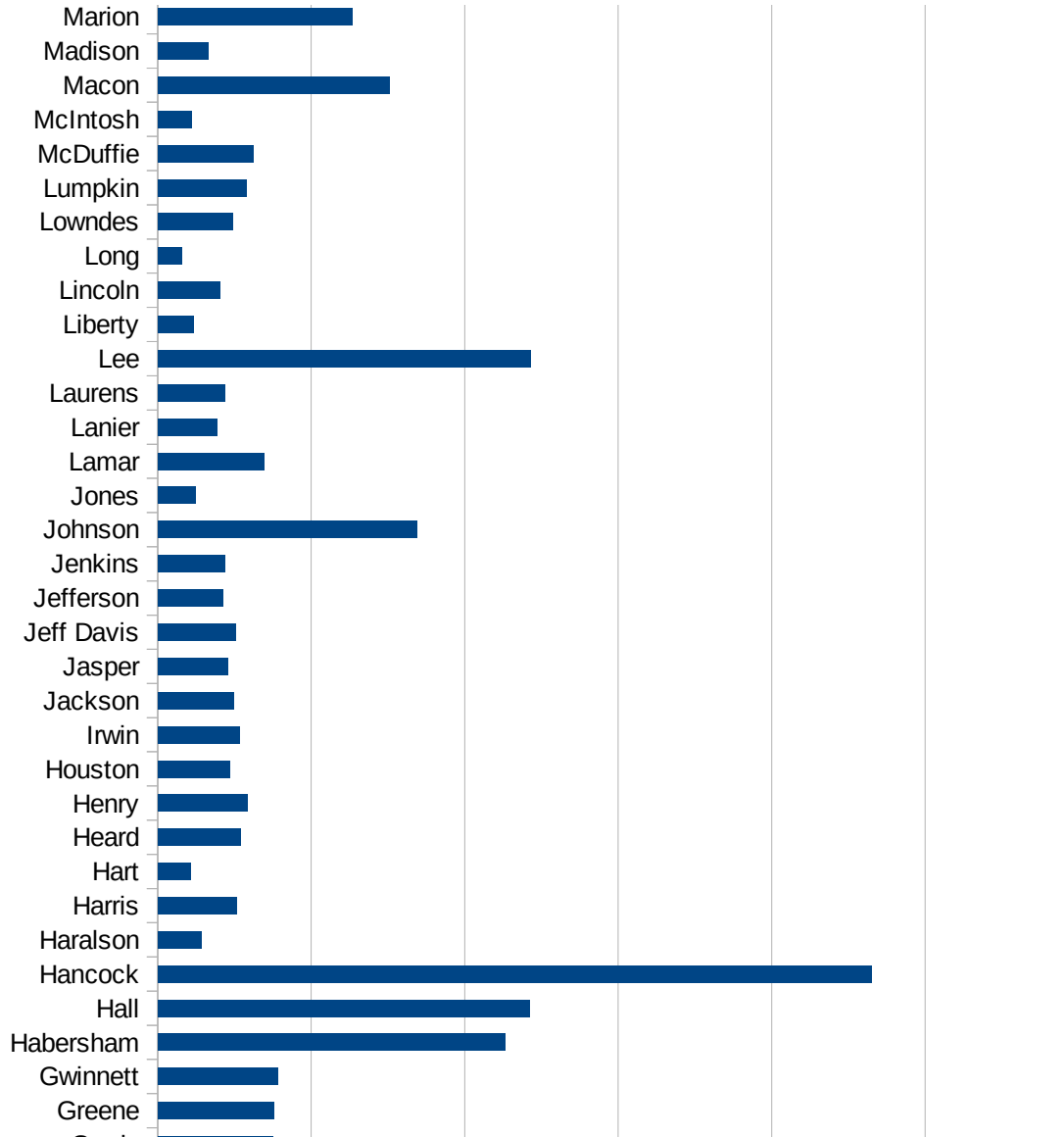
GA

13069 Coffee	605.6668136
13071 Colquitt	1011.142306
13073 Columbia	157.4946044
13075 Cook	279.6876821
13077 Coweta	276.2847584
13079 Crawford	227.3096282
13081 Crisp	1008.80492
13083 Dade	172.5625539
13085 Dawson	430.5705059
13087 Decatur	681.0912512
13089 DeKalb	480.4654765
13091 Dodge	246.3173147
13093 Dooly	1291.405224
13095 Dougherty	1933.298993
13097 Douglas	363.3085852
13099 Early	2322.631014
13101 Echols	2600
13103 Effingham	120.5981669
13105 Elbert	381.7991632
13107 Emanuel	119.4056253
13109 Evans	46.63744054
13111 Fannin	157.9109536
13113 Fayette	203.5977754
13115 Floyd	263.4615581
13117 Forsyth	214.2748466
13119 Franklin	195.4567172
13121 Fulton	415.8596114
13123 Gilmer	480.2699896
13125 Glascock	33.38898164
13127 Glynn	131.4260904
13129 Gordon	256.5658317
13131 Grady	375.7879425
13133 Greene	378.5738502
13135 Gwinnett	390.0705016



GA

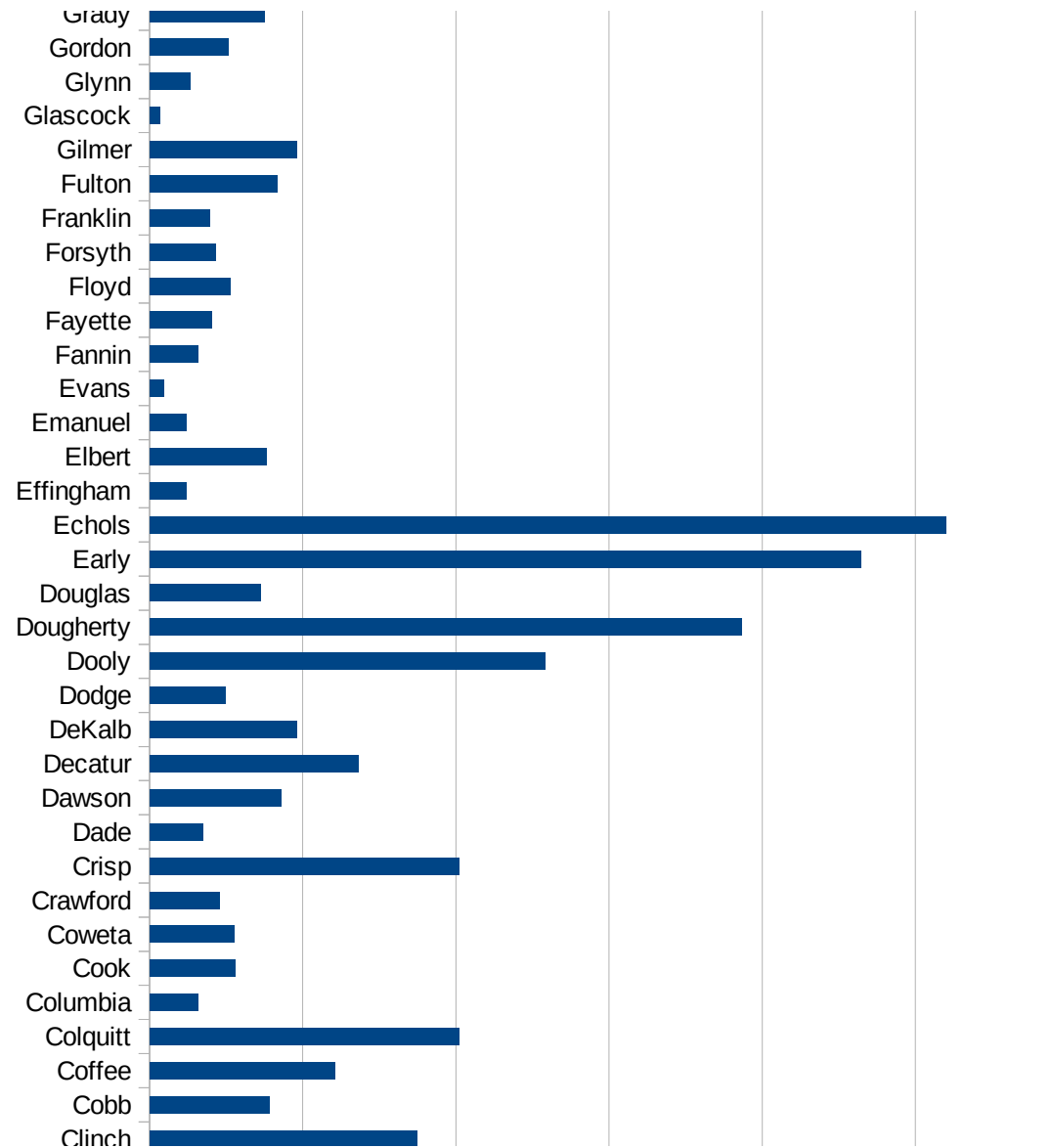
13137 Habersham	1132.457918
13139 Hall	1211.983299
13141 Hancock	2323.909919
13143 Haralson	142.2137947
13145 Harris	258.1580856
13147 Hart	107.283804
13149 Heard	269.3829447
13151 Henry	291.8947094
13153 Houston	233.4870617
13155 Irwin	266.0140455
13157 Jackson	248.5018886
13159 Jasper	227.9202279
13161 Jeff Davis	252.8445006
13163 Jefferson	213.8690862
13165 Jenkins	218.8183807
13167 Johnson	844.6641945
13169 Jones	122.3091977
13171 Lamar	347.3684211
13173 Lanier	193.4235977
13175 Laurens	219.7569995
13177 Lee	1212.874614
13179 Liberty	117.0788819
13181 Lincoln	202.1478206
13183 Long	78.95567955
13185 Lowndes	243.2922688
13187 Lumpkin	288.2718859
13189 McDuffie	311.1792299
13191 McIntosh	111.5760112
13193 Macon	753.252682
13195 Madison	165.2613828
13197 Marion	634.6545324
13199 Meriwether	389.2158724
13201 Miller	721.069293
13205 Mitchell	1843.006489



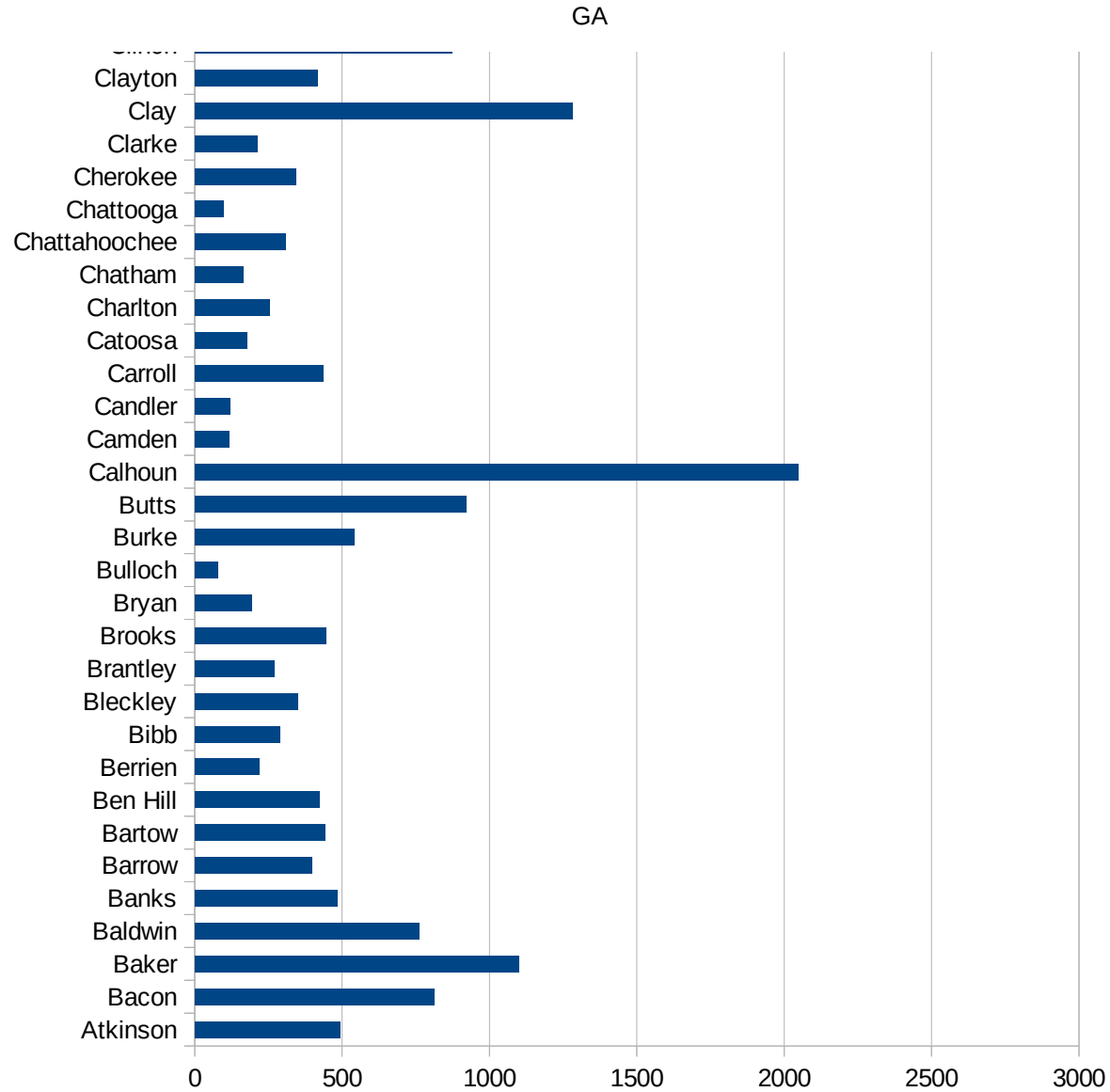


GA

13207 Monroe	432.4127907
13209 Montgomery	97.90057653
13211 Morgan	196.2552379
13213 Murray	212.920518
13215 Muscogee	305.4182118
13217 Newton	314.0376663
13219 Oconee	282.644123
13221 Oglethorpe	385.2796599
13223 Paulding	188.3640974
13225 Peach	256.4384365
13227 Pickens	140.7129456
13229 Pierce	500.283666
13231 Pike	289.7928518
13233 Polk	266.0701672
13235 Pulaski	361.3695907
13237 Putnam	403.5031409
13239 Quitman	526.546731
13241 Rabun	112.6459951
13243 Randolph	2590.370262
13245 Richmond	285.7794933
13247 Rockdale	306.8635892
13249 Schley	305.5767762
13251 Screven	358.7315253
13253 Seminole	529.1641612
13255 Spalding	403.9334342
13257 Stephens	522.3737277
13259 Stewart	822.7133409
13261 Sumter	1567.282144
13263 Talbot	605.8673469
13265 Taliaferro	62.18905473
13267 Tattnall	78.76806743
13269 Taylor	273.6658788
13271 Telfair	226.7573696
13273 Terrell	2473.580304



13275 Thomas	728.9416847
13277 Tift	608.809248
13279 Toombs	204.5598245
13281 Towns	194.0600742
13283 Treutlen	117.4915553
13285 Troup	404.0894423
13287 Turner	1440.849343
13289 Twigg	183.1949194
13291 Union	179.1592017
13293 Upson	1068.090788
13295 Walker	161.3600346
13297 Walton	263.0931628
13299 Ware	630.6053812
13301 Warren	342.7918492
13303 Washington	362.9942117
13305 Wayne	60.38647343
13307 Webster	421.2945232
13309 Wheeler	164.9955578
13311 White	330.3303303
13313 Whitfield	309.4309162
13315 Wilcox	1202.905129
13317 Wilkes	334.1433779
13319 Wilkinson	752.5453741
13321 Worth	1024.681019



GA

GA

FIPS

29001  
29003  
29005  
29007  
29009  
29011  
29013  
29015  
29017  
29019  
29021  
29023  
29025  
29027  
29029  
29031  
29033  
29035  
29037

GA

29039  
29041  
29043  
29045  
29047  
29049  
29051  
29053  
29055  
29057  
29059  
29061  
29063  
29065  
29067  
29069  
29071  
29073  
29075  
29077  
29079  
29081  
29083  
29085  
29087  
29089  
29091  
29093  
29095  
29097  
29099  
29101

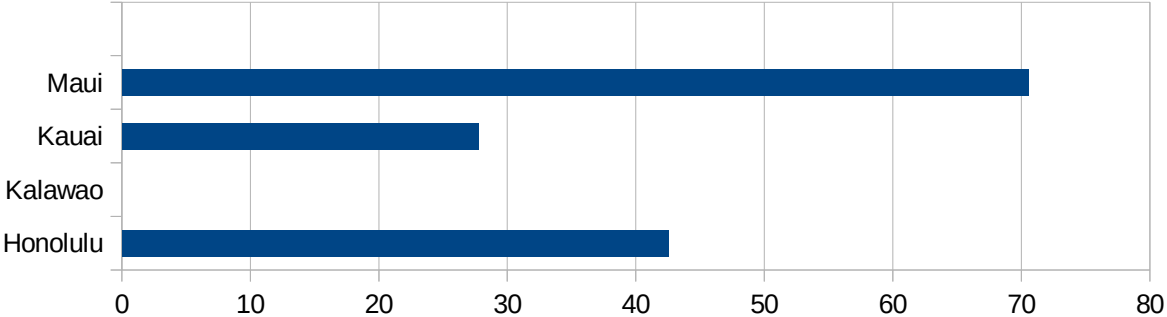
29103

29105  
29107  
29109  
29111  
29113  
29115  
29117  
29121  
29123  
29125  
29127  
29119  
29129  
29131  
29133  
29135  
29137  
29139  
29141  
29143  
29145  
29147  
29149  
29151  
29153  
29155  
29157  
29159  
29161  
29163  
29165  
29167  
29169  
29171

GA

29173  
29175  
29177  
29179  
29181  
29195  
29197  
29199  
29201  
29203  
29205  
29183  
29185  
29187  
29189  
29510  
29186  
29207  
29209  
29211  
29213  
29215  
  
29217  
29219  
29221  
29223  
29225  
29227  
29229

FIPS	County	PC Infection
15001	Hawaii	40.7994706
15003	Honolulu	42.54754714
15005	Kalawao	0
15007	Kauai	27.72656066
15009	Maui	70.57120814





HI

FIPS

29001  
29003  
29005  
29007  
29009  
29011  
29013  
29015  
29017  
29019  
29021  
29023  
29025  
29027  
29029  
29031  
29033  
29035  
29037

HI

29039  
29041  
29043  
29045  
29047  
29049  
29051  
29053  
29055  
29057  
29059  
29061  
29063  
29065  
29067  
29069  
29071  
29073  
29075  
29077  
29079  
29081  
29083  
29085  
29087  
29089  
29091  
29093  
29095  
29097  
29099  
29101

29103

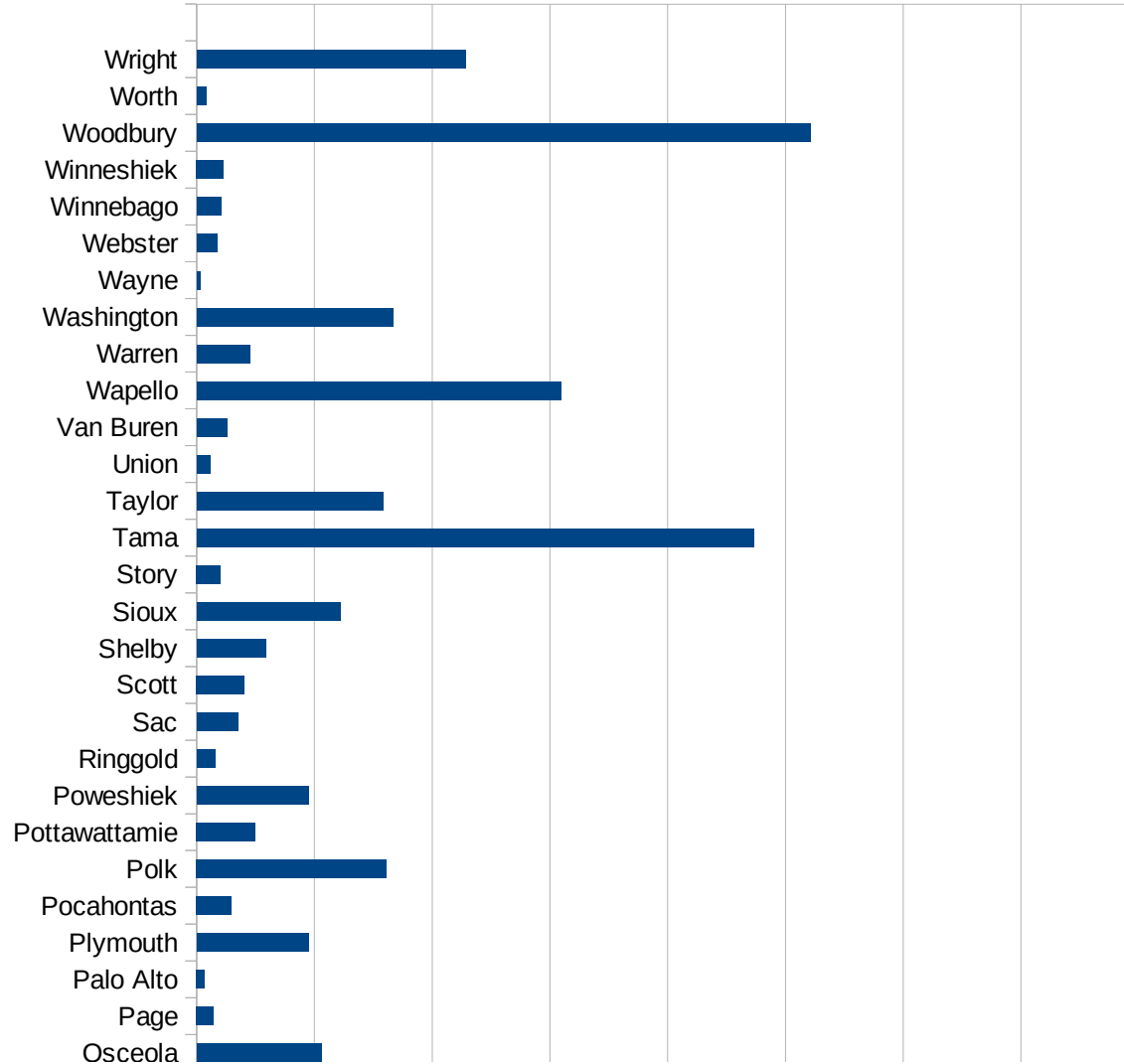
HI

29105  
29107  
29109  
29111  
29113  
29115  
29117  
29121  
29123  
29125  
29127  
29119  
29129  
29131  
29133  
29135  
29137  
29139  
29141  
29143  
29145  
29147  
29149  
29151  
29153  
29155  
29157  
29159  
29161  
29163  
29165  
29167  
29169  
29171

HI

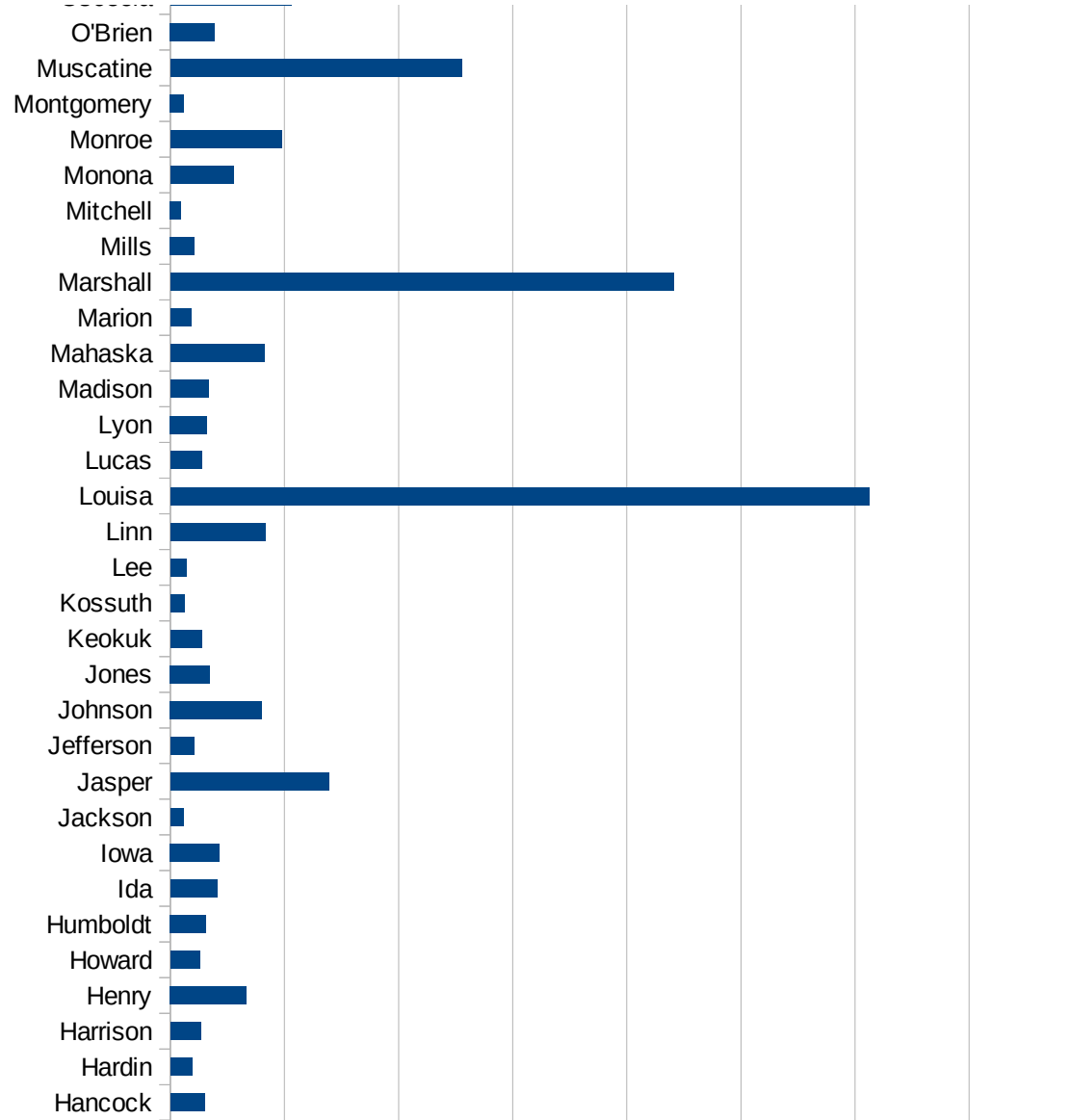
29173  
29175  
29177  
29179  
29181  
29195  
29197  
29199  
29201  
29203  
29205  
29183  
29185  
29187  
29189  
29510  
29186  
29207  
29209  
29211  
29213  
29215  
  
29217  
29219  
29221  
29223  
29225  
29227  
29229

FIPS	County	PC Infection
19001	Adair	113.2663174
19003	Adams	192.0438957
19005	Allamakee	867.5534991
19007	Appanoose	112.5673394
19009	Audubon	217.944061
19011	Benton	152.0942204
19013	Black Hawk	1302.036131
19015	Boone	216.3516283
19017	Bremer	268.5693671
19019	Buchanan	150.9505165
19021	Buena Vista	3532.253195
19023	Butler	103.170782
19025	Calhoun	20.62068254
19027	Carroll	44.65614766
19029	Cass	85.07347254
19031	Cedar	246.9533473
19033	Cerro Gordo	58.62077051
19035	Cherokee	211.9954068
19037	Chickasaw	66.86726847
19039	Clarke	477.5549188
19041	Clay	80.57518284
19043	Clayton	182.2738665
19045	Clinton	128.9823294
19047	Crawford	2849.982515
19049	Dallas	970.2816589
19051	Davis	221.8032605
19053	Decatur	12.67427123
19055	Delaware	87.87861035
19057	Des Moines	150.748633
19059	Dickinson	93.27814376
19061	Dubuque	344.8489479
19063	Emmet	129.6876689
19065	Fayette	132.2482197

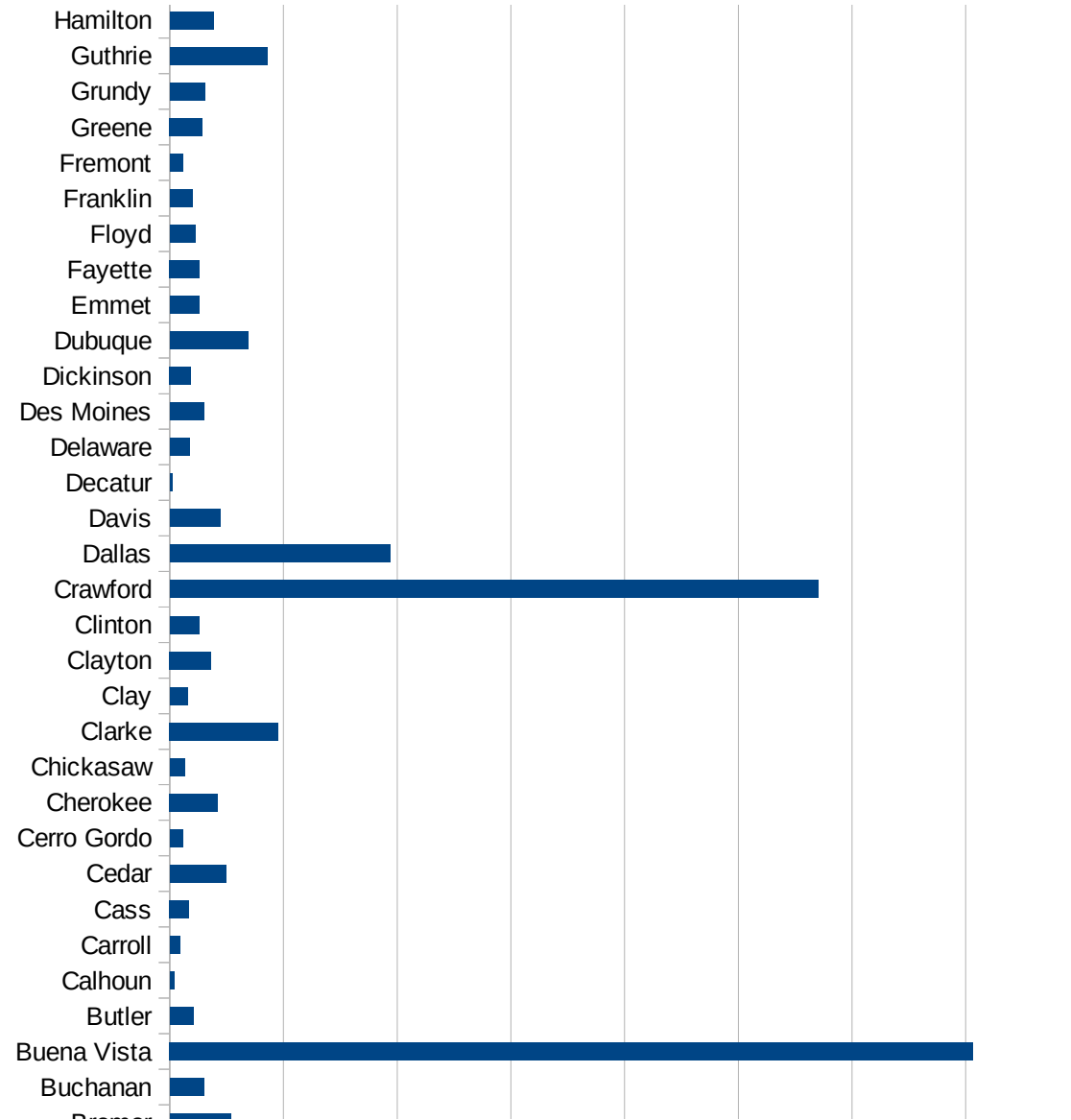


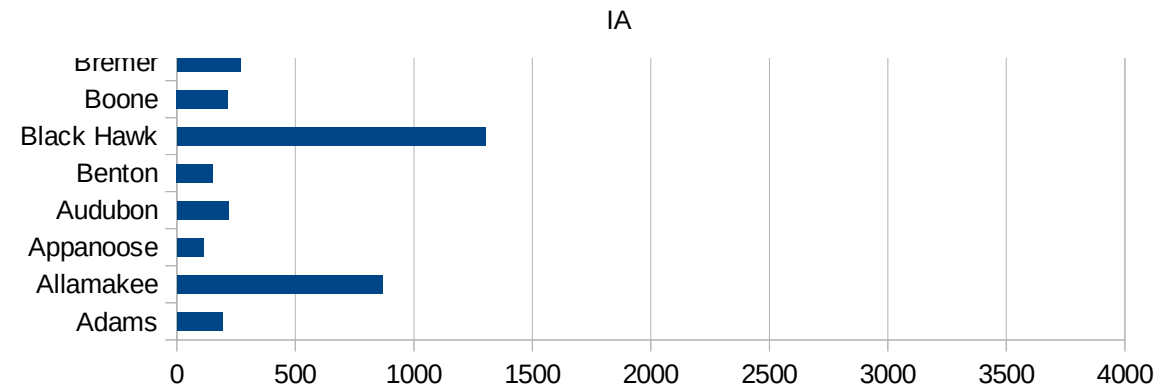
IA

19067 Floyd	114.2059514
19069 Franklin	98.77518767
19071 Fremont	57.2000572
19073 Greene	144.7500278
19075 Grundy	154.4213264
19077 Guthrie	429.1044776
19079 Hamilton	193.9539861
19081 Hancock	149.3651979
19083 Hardin	94.85416173
19085 Harrison	134.4276213
19087 Henry	333.881497
19089 Howard	130.6193534
19091 Humboldt	157.1174191
19093 Ida	204.6484432
19095 Iowa	216.8391054
19097 Jackson	56.60765747
19099 Jasper	694.5379169
19101 Jefferson	103.3676079
19103 Johnson	401.2957821
19105 Jones	173.5441573
19107 Keokuk	136.9193154
19109 Kossuth	60.370271
19111 Lee	70.47423286
19113 Linn	416.539403
19115 Louisa	3062.046737
19117 Lucas	138.8085599
19119 Lyon	160.8669884
19121 Madison	166.1640716
19123 Mahaska	413.6363636
19125 Marion	92.79492322
19127 Marshall	2206.047873
19129 Mills	106.2205404
19131 Mitchell	47.30816539
19133 Monona	276.5295541



19135 Monroe	487.804878
19137 Montgomery	59.9820054
19139 Muscatine	1278.855785
19141 O'Brien	195.0867052
19143 Osceola	529.8013245
19145 Page	72.13587776
19147 Palo Alto	33.59838728
19149 Plymouth	474.1980474
19151 Pocahontas	148.3679525
19153 Polk	806.6436236
19155 Pottawattamie	250.1790812
19157 Poweshiek	475.9612814
19159 Ringgold	80.51529791
19161 Sac	174.9151147
19163 Scott	203.1359106
19165 Shelby	293.6603904
19167 Sioux	610.157839
19169 Story	100.9122879
19171 Tama	2366.303833
19173 Taylor	791.4714909
19175 Union	56.63888664
19177 Van Buren	128.2051282
19179 Wapello	1548.075557
19181 Warren	227.2015042
19183 Washington	835.5539497
19185 Wayne	15.62255898
19187 Webster	88.21016071
19189 Winnebago	104.5826203
19191 Winneshiek	114.8334914
19193 Woodbury	2605.837779
19195 Worth	40.25224742
19197 Wright	1142.631994







FIPS

- 29001
- 29003
- 29005
- 29007
- 29009
- 29011
- 29013
- 29015
- 29017
- 29019
- 29021
- 29023
- 29025
- 29027
- 29029
- 29031
- 29033
- 29035
- 29037

IA

29039  
29041  
29043  
29045  
29047  
29049  
29051  
29053  
29055  
29057  
29059  
29061  
29063  
29065  
29067  
29069  
29071  
29073  
29075  
29077  
29079  
29081  
29083  
29085  
29087  
29089  
29091  
29093  
29095  
29097  
29099  
29101

29103

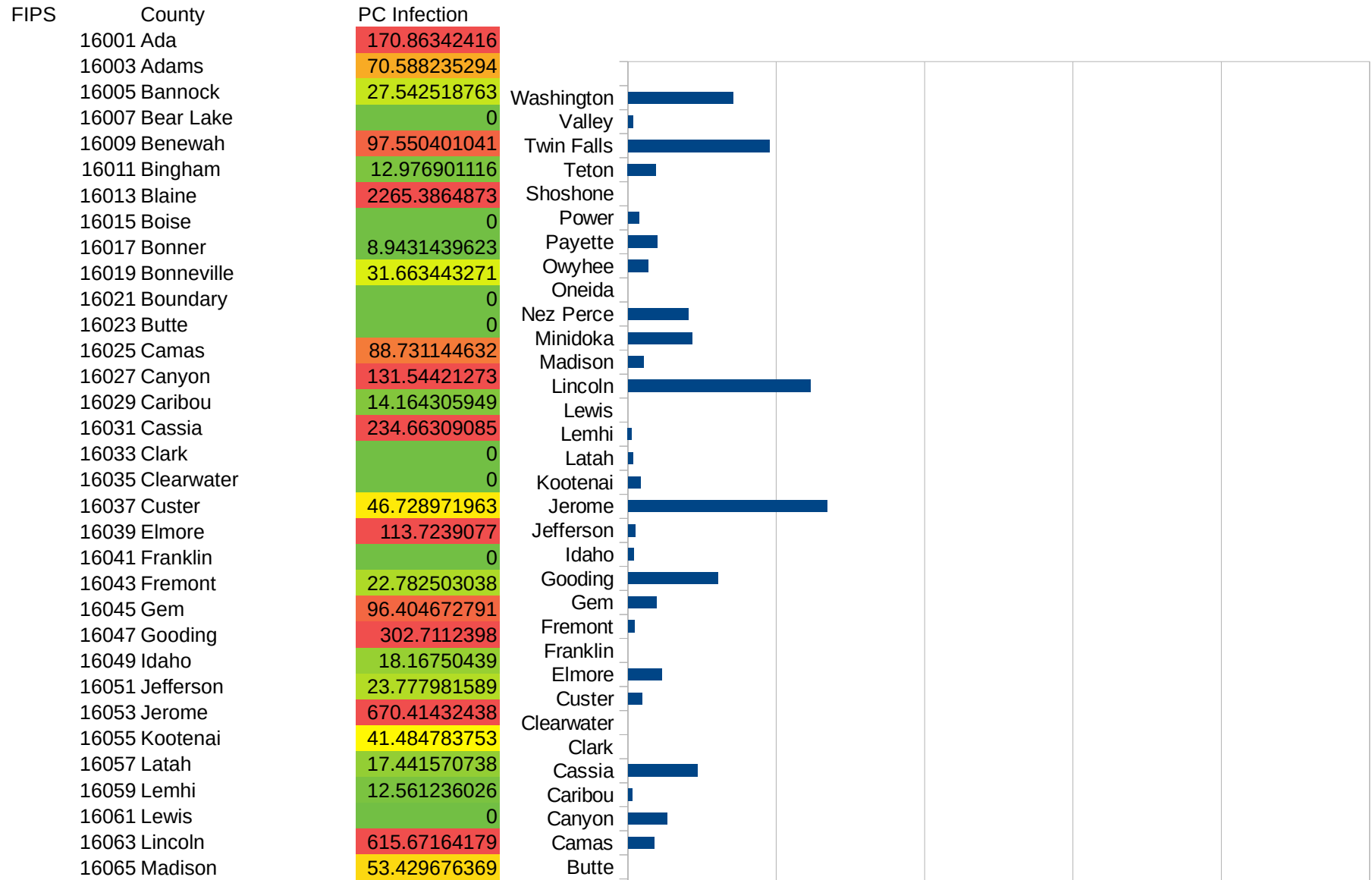
IA

29105  
29107  
29109  
29111  
29113  
29115  
29117  
29121  
29123  
29125  
29127  
29119  
29129  
29131  
29133  
29135  
29137  
29139  
29141  
29143  
29145  
29147  
29149  
29151  
29153  
29155  
29157  
29159  
29161  
29163  
29165  
29167  
29169  
29171

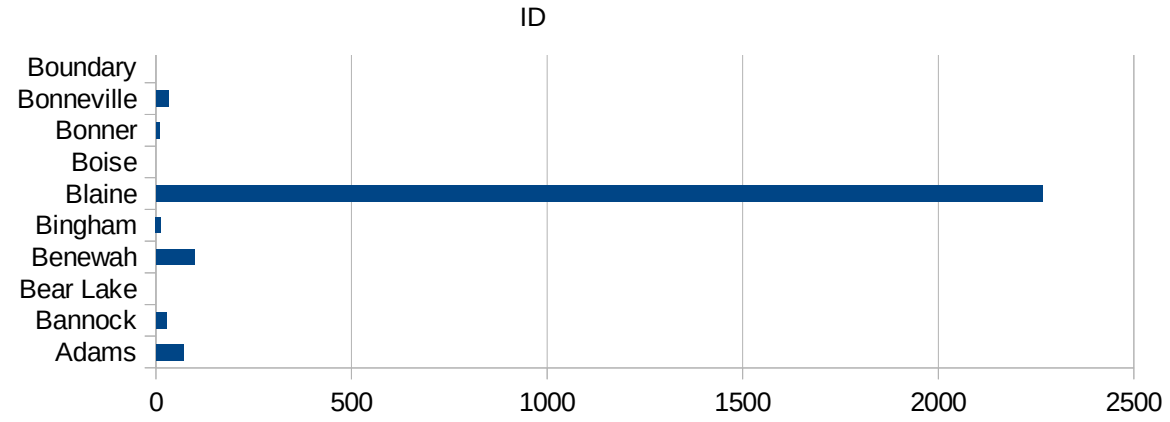
IA

29173  
29175  
29177  
29179  
29181  
29195  
29197  
29199  
29201  
29203  
29205  
29183  
29185  
29187  
29189  
29510  
29186  
29207  
29209  
29211  
29213  
29215  
  
29217  
29219  
29221  
29223  
29225  
29227  
29229

ID



16067 Minidoka	216.08643457
16069 Nez Perce	202.93011285
16071 Oneida	0
16073 Owyhee	68.417001625
16075 Payette	97.660396586
16077 Power	38.619979403
16079 Shoshone	0
16081 Teton	94.501718213
16083 Twin Falls	476.29558207
16085 Valley	18.114301241
16087 Washington	354.29583702



ID

FIPS

29001  
29003  
29005  
29007  
29009  
29011  
29013  
29015  
29017  
29019  
29021  
29023  
29025  
29027  
29029  
29031  
29033  
29035  
29037

ID

29039  
29041  
29043  
29045  
29047  
29049  
29051  
29053  
29055  
29057  
29059  
29061  
29063  
29065  
29067  
29069  
29071  
29073  
29075  
29077  
29079  
29081  
29083  
29085  
29087  
29089  
29091  
29093  
29095  
29097  
29099  
29101

29103

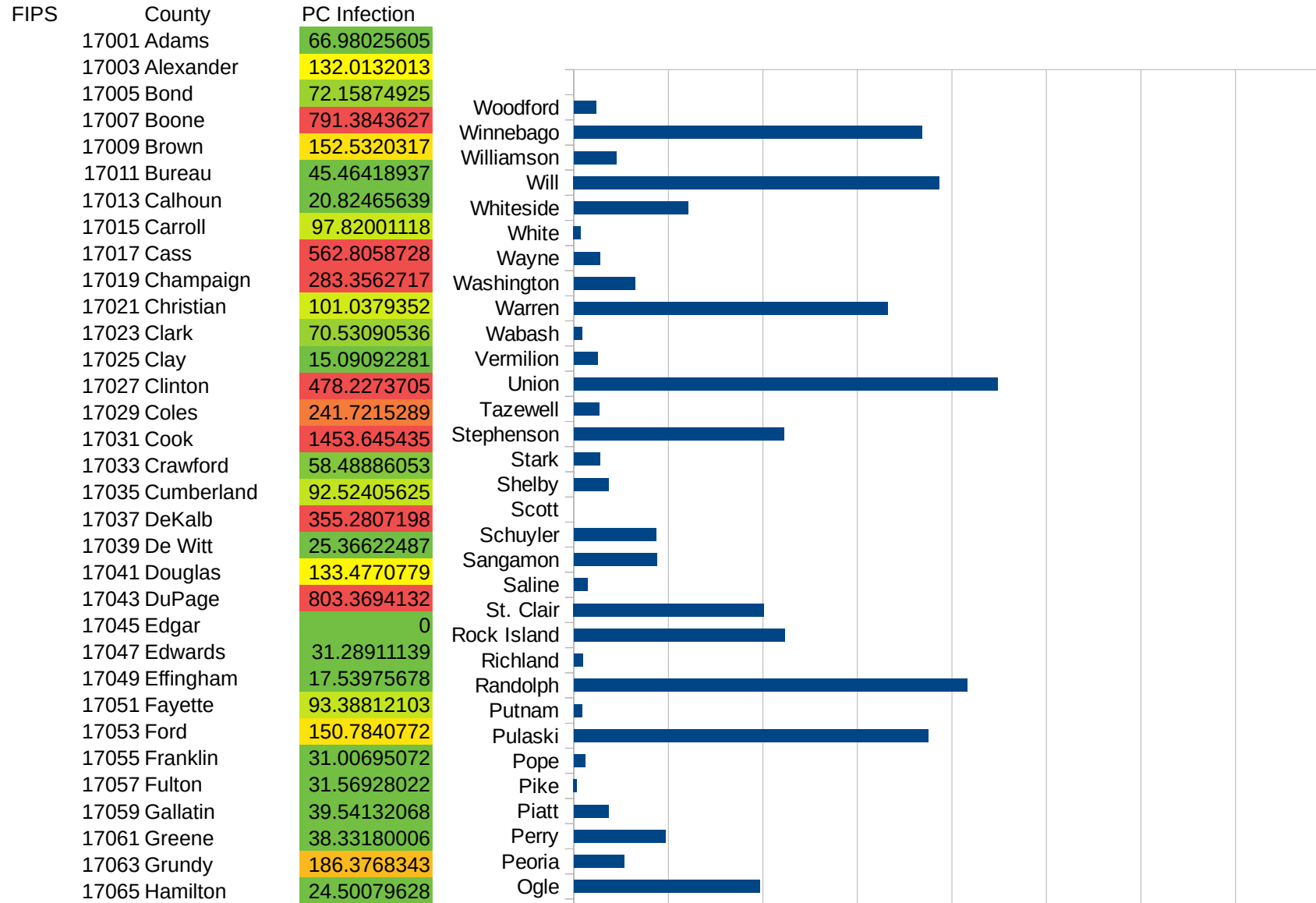


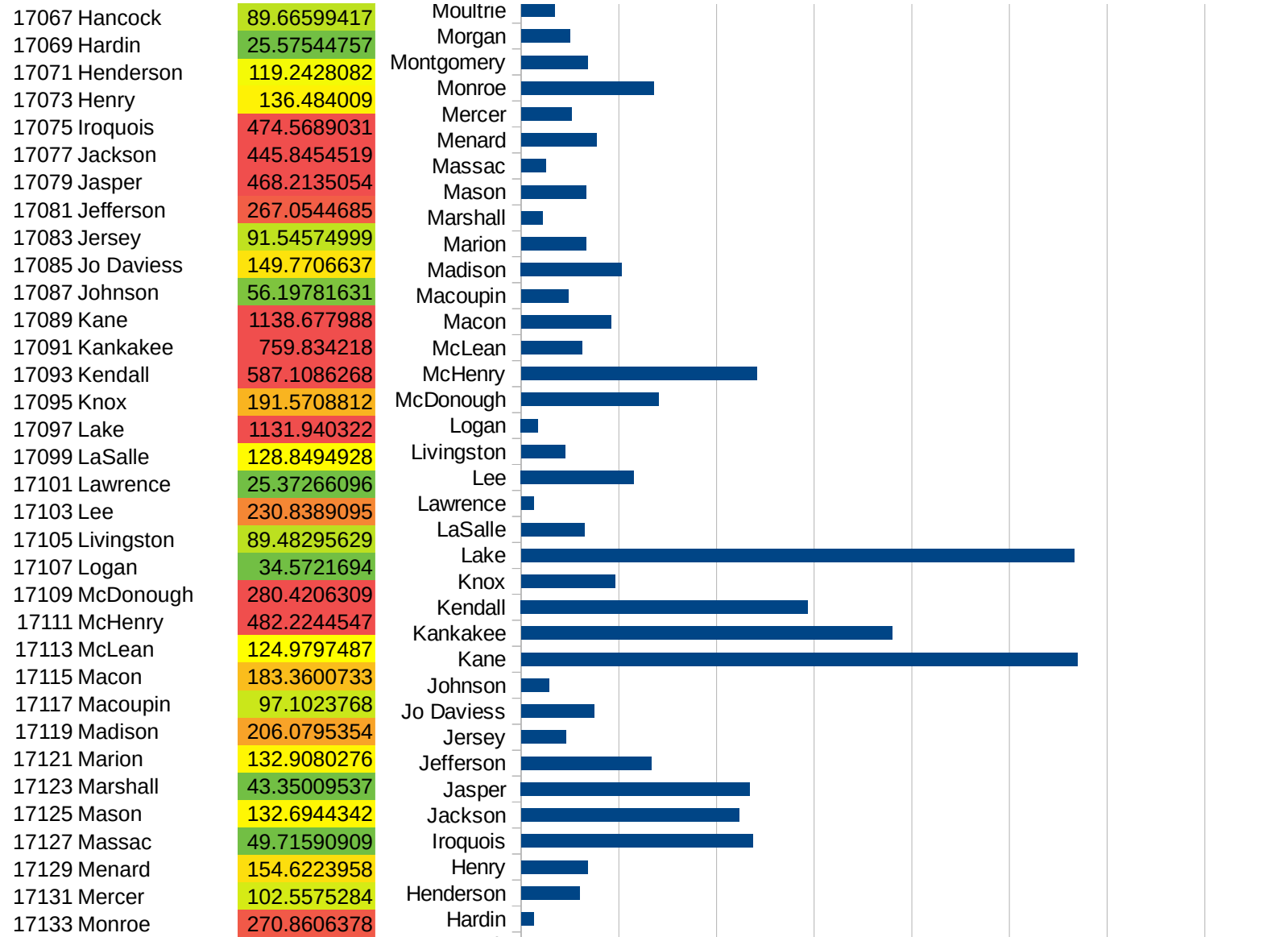
ID

29105  
29107  
29109  
29111  
29113  
29115  
29117  
29121  
29123  
29125  
29127  
29119  
29129  
29131  
29133  
29135  
29137  
29139  
29141  
29143  
29145  
29147  
29149  
29151  
29153  
29155  
29157  
29159  
29161  
29163  
29165  
29167  
29169  
29171

ID

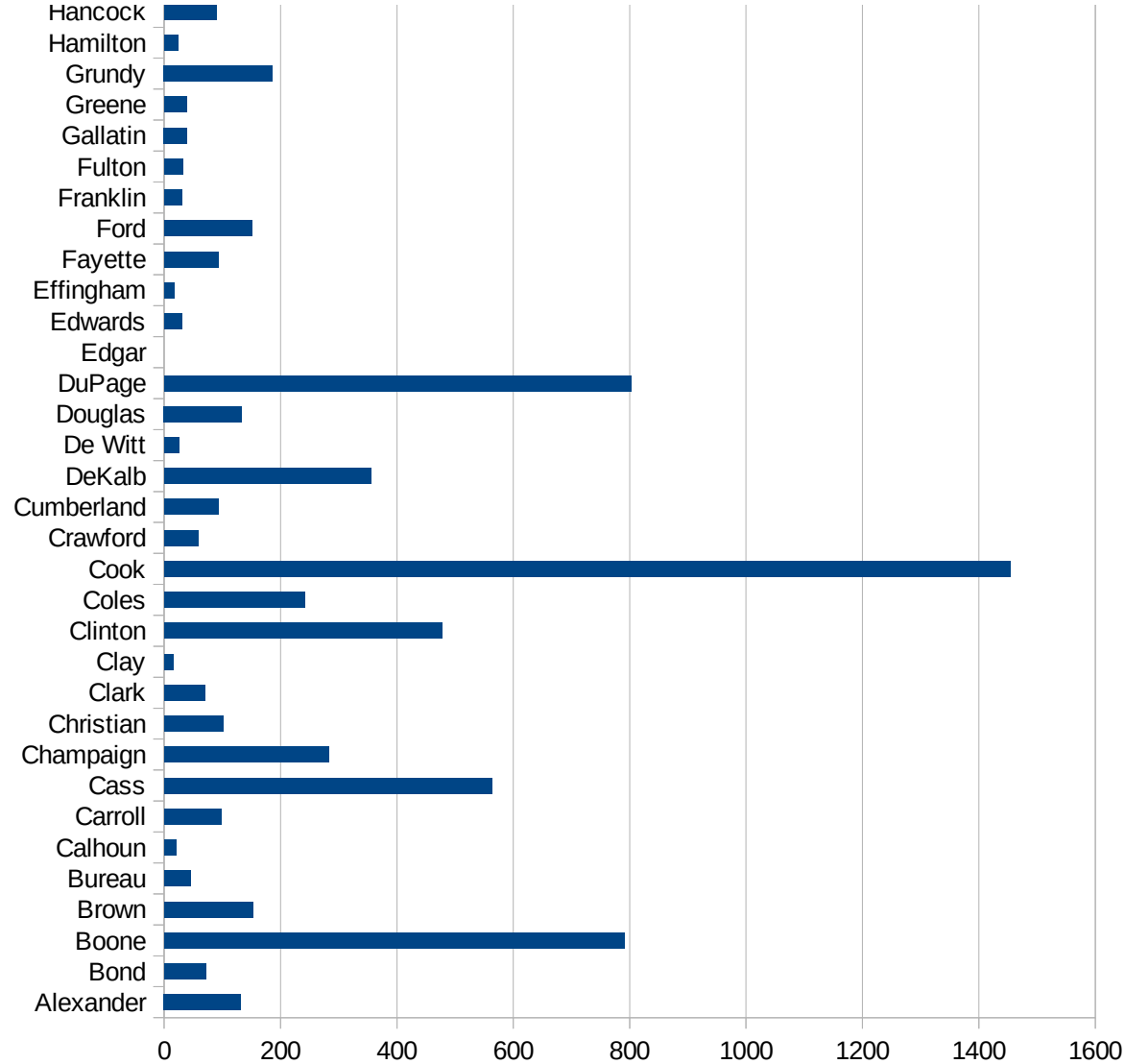
29173  
29175  
29177  
29179  
29181  
29195  
29197  
29199  
29201  
29203  
29205  
29183  
29185  
29187  
29189  
29510  
29186  
29207  
29209  
29211  
29213  
29215  
  
29217  
29219  
29221  
29223  
29225  
29227  
29229





IL

17135 Montgomery	136.3588686
17137 Morgan	100.0706381
17139 Moultrie	67.94863084
17141 Ogle	392.749838
17143 Peoria	105.7462864
17145 Perry	193.6337017
17147 Piatt	73.18858258
17149 Pike	6.405739543
17151 Pope	23.74169041
17153 Pulaski	750.5033864
17155 Putnam	17.42160279
17157 Randolph	831.6202579
17159 Richland	19.03191017
17161 Rock Island	445.3675502
17163 St. Clair	402.20793
17165 Saline	29.28135196
17167 Sangamon	175.5840858
17169 Schuyler	173.7367888
17171 Scott	0
17173 Shelby	73.59367094
17175 Stark	55.27915976
17177 Stephenson	444.6629276
17179 Tazewell	52.89885738
17181 Union	896.6213408
17183 Vermilion	49.47530141
17185 Wabash	17.31751667
17187 Warren	663.4570221
17189 Washington	128.6173633
17191 Wayne	55.10653931
17193 White	14.63593121
17195 Whiteside	240.8945457
17197 Will	773.6418656
17199 Williamson	89.47745168
17201 Winnebago	736.0576737



IL

17203 Woodford

46.79822167

IL

FIPS

29001  
29003  
29005  
29007  
29009  
29011  
29013  
29015  
29017  
29019  
29021  
29023  
29025  
29027  
29029  
29031  
29033  
29035  
29037

IL

29039  
29041  
29043  
29045  
29047  
29049  
29051  
29053  
29055  
29057  
29059  
29061  
29063  
29065  
29067  
29069  
29071  
29073  
29075  
29077  
29079  
29081  
29083  
29085  
29087  
29089  
29091  
29093  
29095  
29097  
29099  
29101

29103



IL

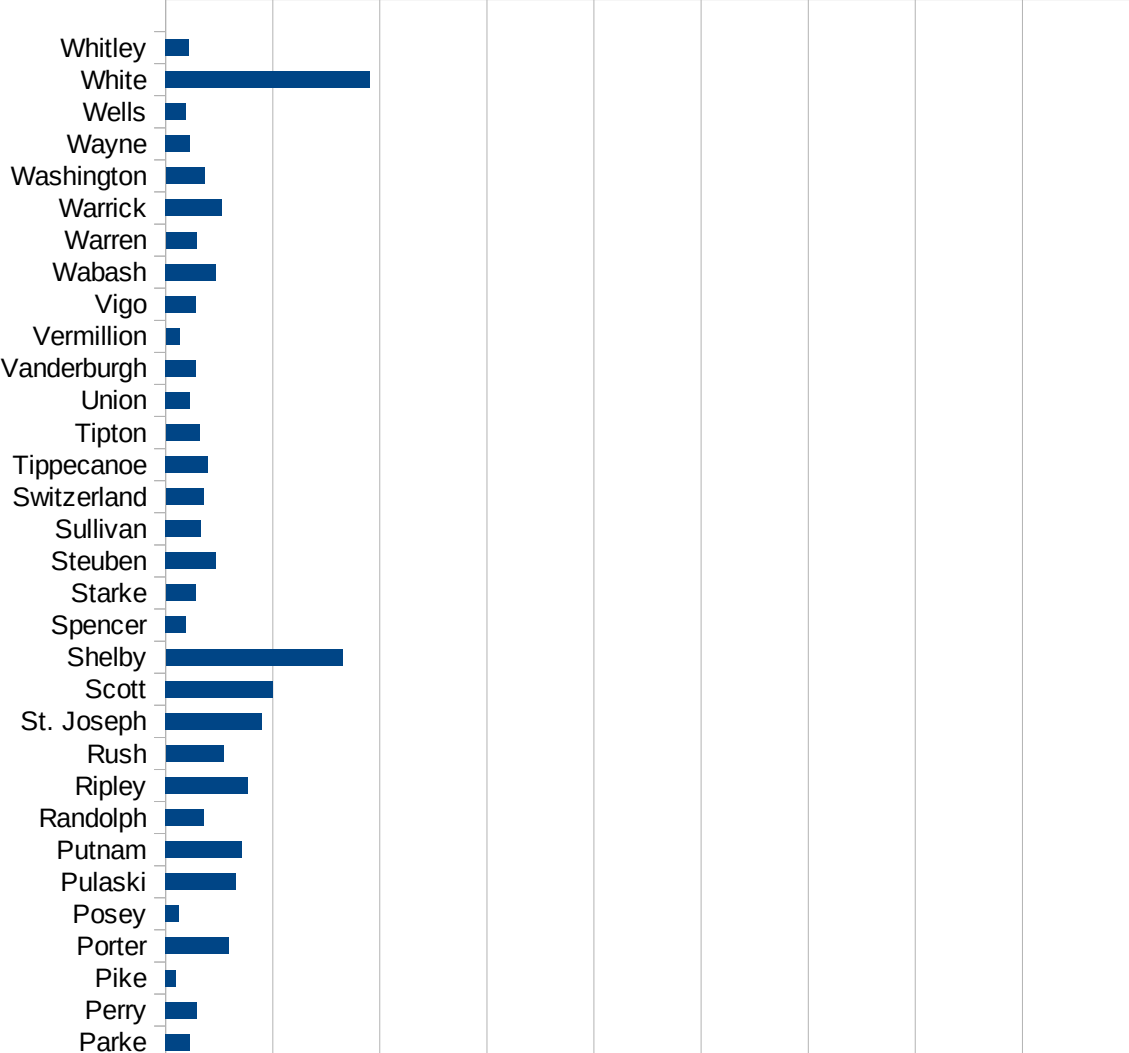
29105  
29107  
29109  
29111  
29113  
29115  
29117  
29121  
29123  
29125  
29127  
29119  
29129  
29131  
29133  
29135  
29137  
29139  
29141  
29143  
29145  
29147  
29149  
29151  
29153  
29155  
29157  
29159  
29161  
29163  
29165  
29167  
29169  
29171

IL

29173  
29175  
29177  
29179  
29181  
29195  
29197  
29199  
29201  
29203  
29205  
29183  
29185  
29187  
29189  
29510  
29186  
29207  
29209  
29211  
29213  
29215  
  
29217  
29219  
29221  
29223  
29225  
29227  
29229

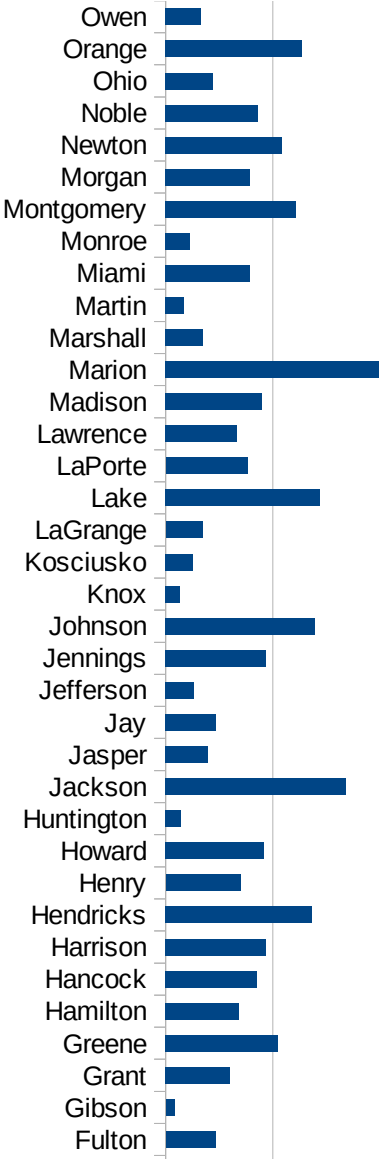
IN

FIPS	County	PC Infection
18001	Adams	36.47996408
18003	Allen	378.0461488
18005	Bartholomew	592.1235484
18007	Benton	300.4738241
18009	Blackford	184.4090528
18011	Boone	455.2306751
18013	Brown	216.6207168
18015	Carroll	462.0658817
18017	Cass	4186.536688
18019	Clark	408.1458759
18021	Clay	175.7737868
18023	Clinton	688.372093
18025	Crawford	217.8442887
18027	Daviess	253.4165988
18029	Dearborn	332.8760491
18031	Decatur	836.0080615
18033	DeKalb	76.34294175
18035	Delaware	327.6060363
18037	Dubois	446.3761306
18039	Elkhart	535.6100409
18041	Fayette	321.0830043
18043	Floyd	407.5545442
18045	Fountain	110.0850101
18047	Franklin	479.4159043
18049	Fulton	233.9239498
18051	Gibson	41.8510104
18053	Grant	298.7745693
18055	Greene	524.901581
18057	Hamilton	342.9409305
18059	Hancock	428.2851567
18061	Harrison	468.401487
18063	Hendricks	683.7954841
18065	Henry	350.1066893

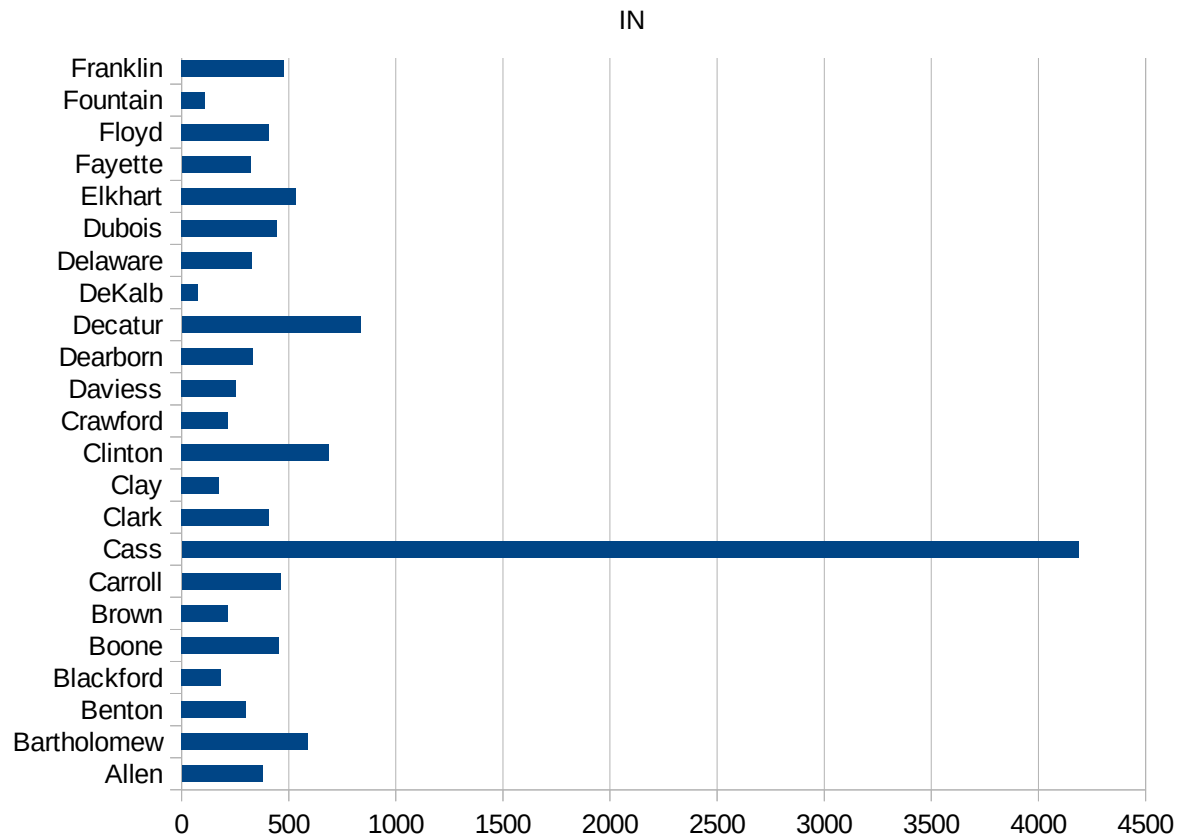


IN

18067 Howard	458.9272273
18069 Huntington	71.74392936
18071 Jackson	843.3270613
18073 Jasper	197.7824393
18075 Jay	235.9853593
18077 Jefferson	133.5072032
18079 Jennings	467.2050994
18081 Johnson	698.9918387
18083 Knox	67.75985906
18085 Kosciusko	127.2938092
18087 LaGrange	172.8960081
18089 Lake	721.2883275
18091 LaPorte	381.7938858
18093 Lawrence	332.8369975
18095 Madison	450.4747726
18097 Marion	997.622215
18099 Marshall	172.9804532
18101 Martin	88.08847998
18103 Miami	393.6233025
18105 Monroe	112.3083101
18107 Montgomery	610.2331404
18109 Morgan	395.0596155
18111 Newton	542.4309471
18113 Noble	429.1845494
18115 Ohio	222.4503765
18117 Orange	636.2563497
18119 Owen	167.9059727
18121 Parke	112.2467064
18123 Perry	146.5815098
18125 Pike	48.34810637
18127 Porter	297.7699683
18129 Posey	62.6468285
18131 Pulaski	328.8154623
18133 Putnam	357.3413801



18135 Randolph	181.0792322
18137 Ripley	385.653683
18139 Rush	270.0594131
18141 St. Joseph	450.9345536
18143 Scott	502.5546528
18145 Shelby	825.2416299
18147 Spencer	93.4717371
18149 Starke	139.5247438
18151 Steuben	234.1988088
18153 Sullivan	164.3305945
18155 Switzerland	177.2884203
18157 Tippecanoe	197.8782479
18159 Tipton	158.6462189
18161 Union	113.6848089
18163 Vanderburgh	143.1144805
18165 Vermillion	64.60365657
18167 Vigo	142.4766729
18169 Wabash	236.57289
18171 Warren	145.2257049
18173 Warrick	263.7172951
18175 Washington	182.5144043
18177 Wayne	113.7466634
18179 Wells	95.72431398
18181 White	953.0518377
18183 Whitley	111.5219816



IN

FIPS

29001  
29003  
29005  
29007  
29009  
29011  
29013  
29015  
29017  
29019  
29021  
29023  
29025  
29027  
29029  
29031  
29033  
29035  
29037

IN

29039  
29041  
29043  
29045  
29047  
29049  
29051  
29053  
29055  
29057  
29059  
29061  
29063  
29065  
29067  
29069  
29071  
29073  
29075  
29077  
29079  
29081  
29083  
29085  
29087  
29089  
29091  
29093  
29095  
29097  
29099  
29101

29103

IN

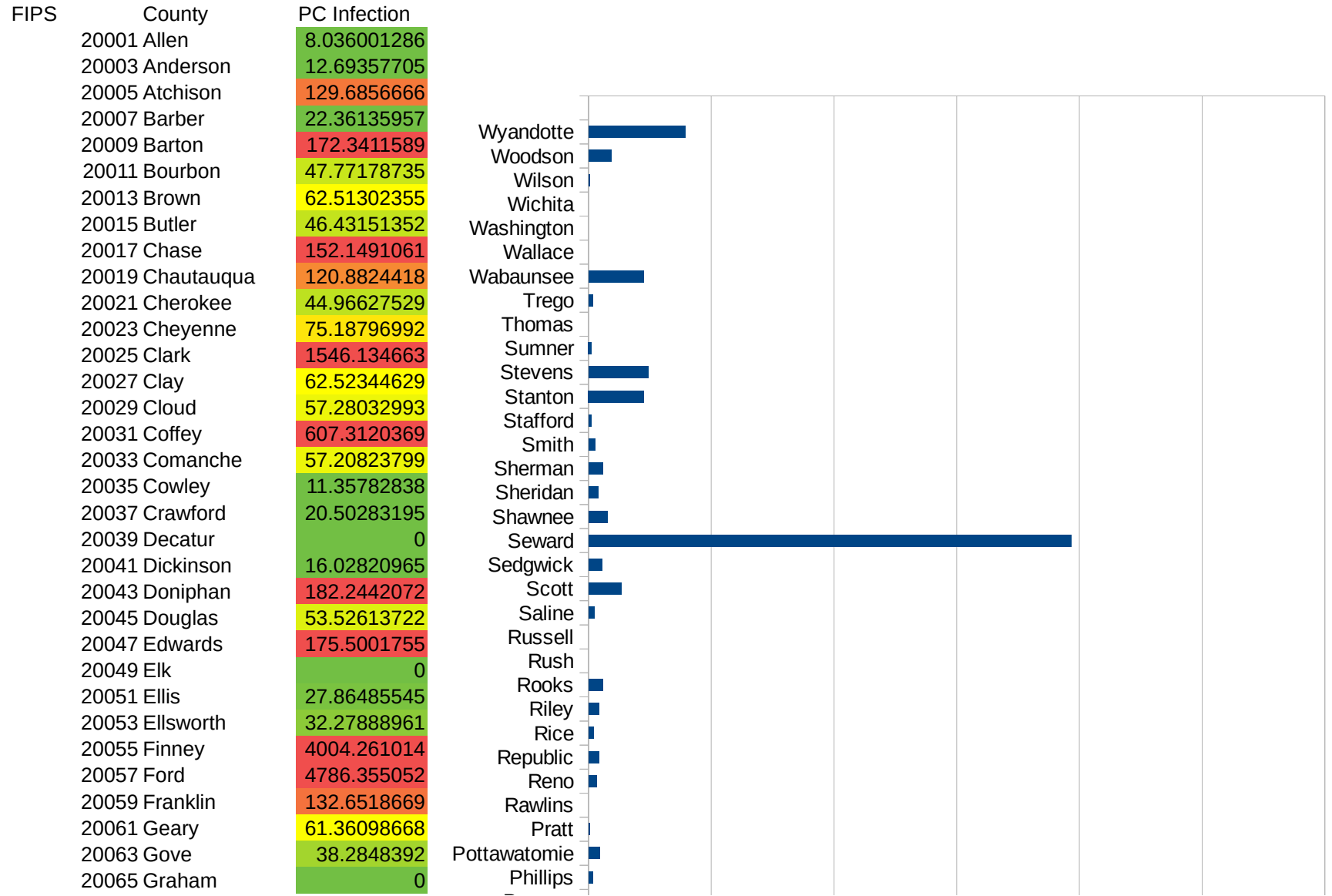
29105  
29107  
29109  
29111  
29113  
29115  
29117  
29121  
29123  
29125  
29127  
29119  
29129  
29131  
29133  
29135  
29137  
29139  
29141  
29143  
29145  
29147  
29149  
29151  
29153  
29155  
29157  
29159  
29161  
29163  
29165  
29167  
29169  
29171



IN

29173  
29175  
29177  
29179  
29181  
29195  
29197  
29199  
29201  
29203  
29205  
29183  
29185  
29187  
29189  
29510  
29186  
29207  
29209  
29211  
29213  
29215  
  
29217  
29219  
29221  
29223  
29225  
29227  
29229

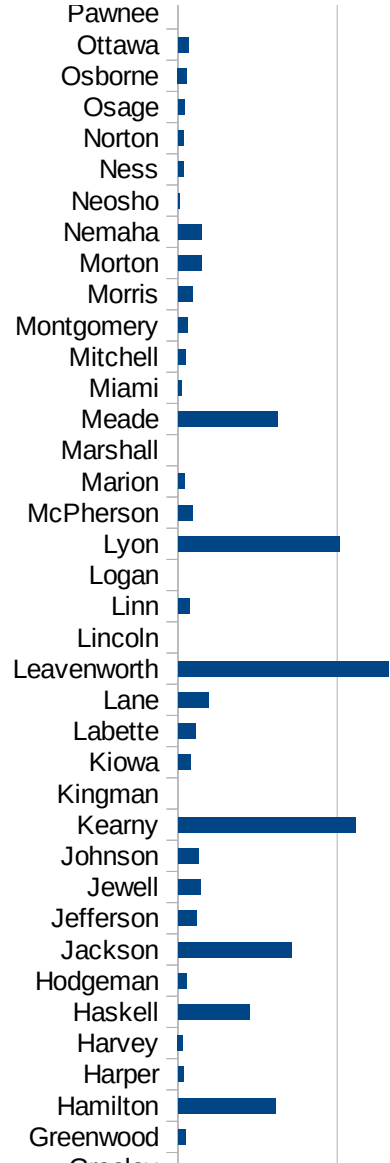
KS



This work is licensed under the Creative Commons Attribution-NoDerivatives 4.0 International License. To view a copy of this license, visit <http://creativecommons.org/licenses/by-nd/4.0/>.

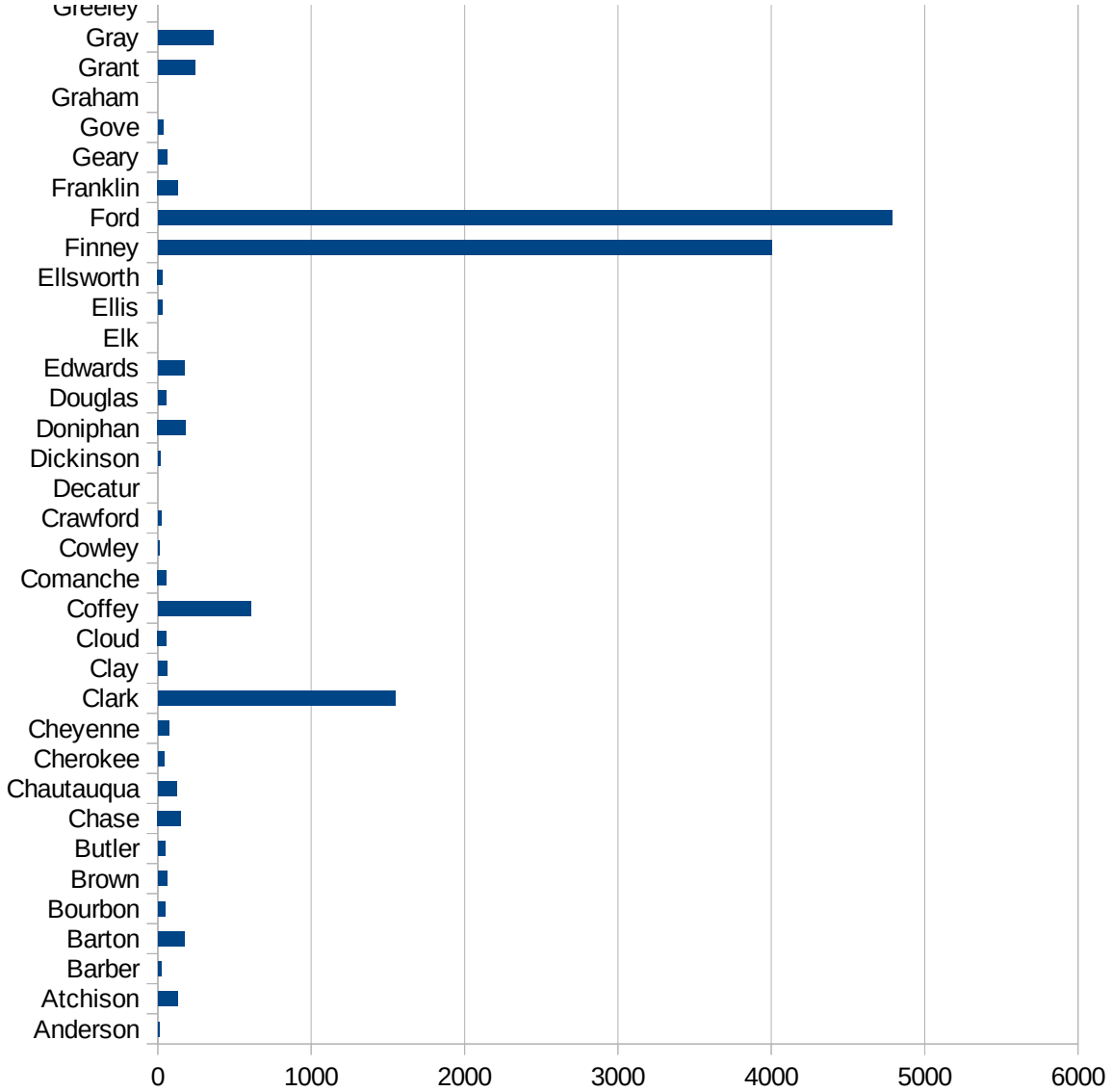
KS

20067 Grant	245.3653217
20069 Gray	364.661031
20071 Greeley	0
20073 Greenwood	49.54582989
20075 Hamilton	613.7322593
20077 Harper	36.32401017
20079 Harvey	32.15434084
20081 Haskell	450.3377533
20083 Hodgeman	55.00550055
20085 Jackson	715.3614458
20087 Jefferson	115.942029
20089 Jewell	140.7954945
20091 Johnson	129.0257801
20093 Kearny	1115.901598
20095 Kingman	0
20097 Kiowa	79.49125596
20099 Labette	110.198357
20101 Lane	192.3076923
20103 Leavenworth	1322.647261
20105 Lincoln	0
20107 Linn	71.79487179
20109 Logan	0
20111 Lyon	1014.787763
20113 McPherson	94.61400988
20115 Marion	41.84100418
20117 Marshall	0
20119 Meade	627.1104679
20121 Miami	20.78384798
20123 Mitchell	48.7804878
20125 Montgomery	62.26650062
20127 Morris	90.56330375
20129 Morton	149.9812523
20131 Nemaha	147.7104874
20133 Neosho	12.53839885



KS

20135 Ness	35.21126761
20137 Norton	36.83241252
20139 Osage	43.91192522
20141 Osborne	57.55395683
20143 Ottawa	68.94174423
20145 Pawnee	0
20147 Phillips	37.61519654
20149 Pottawatomie	94.73987725
20151 Pratt	10.66325443
20153 Rawlins	0
20155 Reno	68.9743672
20157 Republic	85.76329331
20159 Rice	41.96831392
20161 Riley	86.83499993
20163 Rooks	119.6888091
20165 Rush	0
20167 Russell	0
20169 Saline	45.95503759
20171 Scott	265.4686543
20173 Sedgwick	111.5639
20175 Seward	3930.211203
20177 Shawnee	154.3670669
20179 Sheridan	78.9577576
20181 Sherman	118.6641804
20183 Smith	55.50929781
20185 Stafford	23.93489708
20187 Stanton	452.9441369
20189 Stevens	485.6988667
20191 Sumner	26.09149417
20193 Thomas	0
20195 Trego	35.8037952
20197 Wabaunsee	449.3404841
20199 Wallace	0
20201 Washington	0



KS

20203 Wichita	0
20205 Wilson	11.5406809
20207 Woodson	188.5014138
20209 Wyandotte	791.1736953

KS

FIPS

29001  
29003  
29005  
29007  
29009  
29011  
29013  
29015  
29017  
29019  
29021  
29023  
29025  
29027  
29029  
29031  
29033  
29035  
29037

KS

29039  
29041  
29043  
29045  
29047  
29049  
29051  
29053  
29055  
29057  
29059  
29061  
29063  
29065  
29067  
29069  
29071  
29073  
29075  
29077  
29079  
29081  
29083  
29085  
29087  
29089  
29091  
29093  
29095  
29097  
29099  
29101

29103

KS

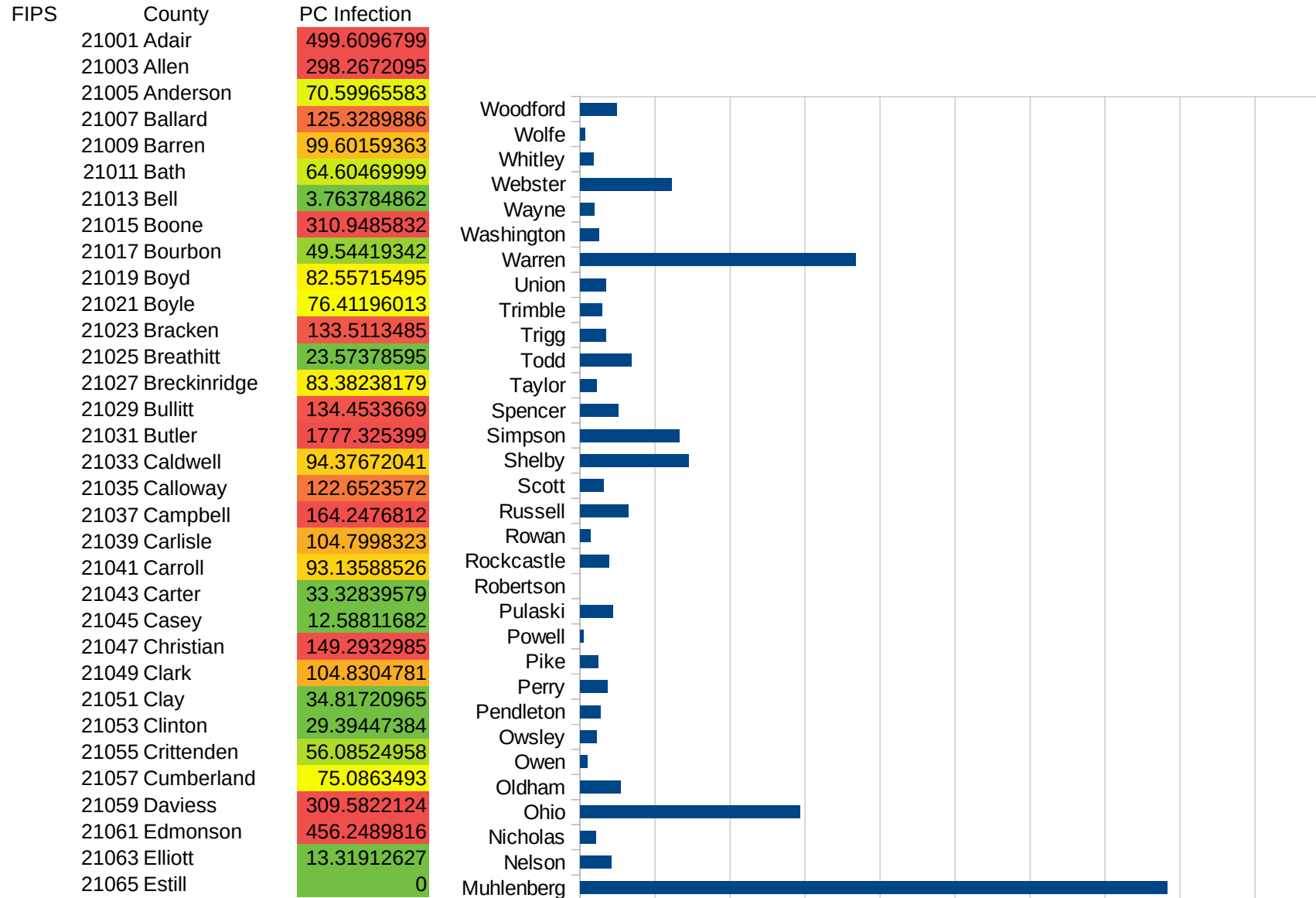
29105  
29107  
29109  
29111  
29113  
29115  
29117  
29121  
29123  
29125  
29127  
29119  
29129  
29131  
29133  
29135  
29137  
29139  
29141  
29143  
29145  
29147  
29149  
29151  
29153  
29155  
29157  
29159  
29161  
29163  
29165  
29167  
29169  
29171



KS

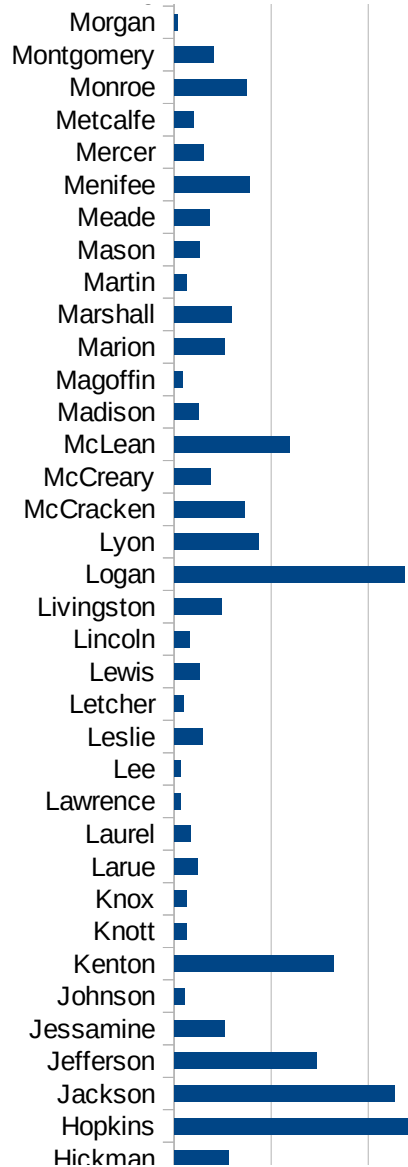
29173  
29175  
29177  
29179  
29181  
29195  
29197  
29199  
29201  
29203  
29205  
29183  
29185  
29187  
29189  
29510  
29186  
29207  
29209  
29211  
29213  
29215  
  
29217  
29219  
29221  
29223  
29225  
29227  
29229

KY



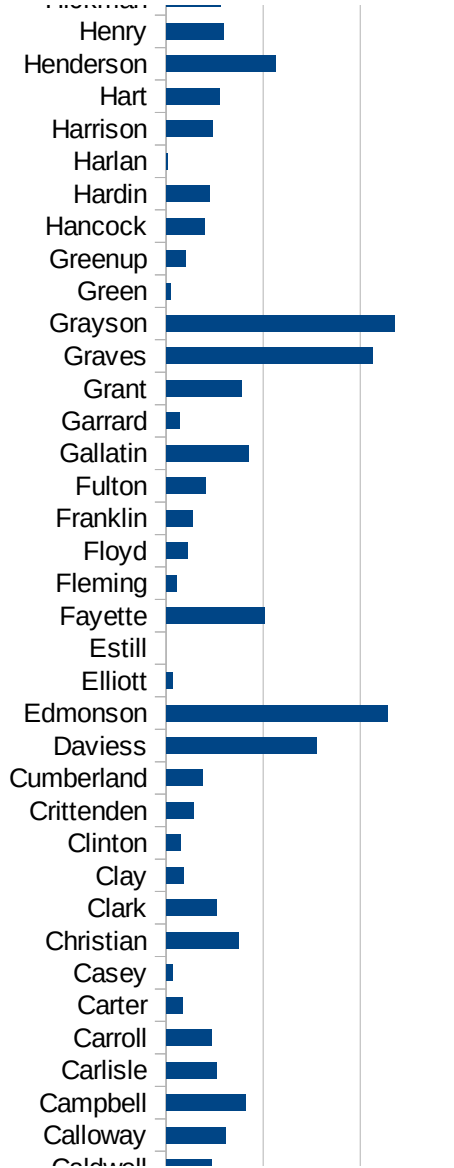
KY

21067 Fayette	204.1509667
21069 Fleming	20.78713969
21071 Floyd	44.63662993
21073 Franklin	55.10184001
21075 Fulton	81.69934641
21077 Gallatin	169.8369565
21079 Garrard	28.4738041
21081 Grant	155.2485968
21083 Graves	426.0792668
21085 Grayson	471.1067209
21087 Green	9.050592814
21089 Greenup	39.69604174
21091 Hancock	79.92692396
21093 Hardin	89.7096669
21095 Harlan	3.786587906
21097 Harrison	95.85685377
21099 Hart	111.0758489
21101 Henderson	225.9217828
21103 Henry	117.968459
21105 Hickman	113.0965845
21107 Hopkins	490.3701074
21109 Jackson	453.8015176
21111 Jefferson	294.218038
21113 Jessamine	103.8575668
21115 Johnson	22.33538819
21117 Kenton	329.4168659
21119 Knott	26.44453259
21121 Knox	25.55583951
21123 Larue	48.92709862
21125 Laurel	34.61405331
21127 Lawrence	12.84439021
21129 Lee	14.21868335
21131 Leslie	59.15409642
21133 Letcher	18.26567423

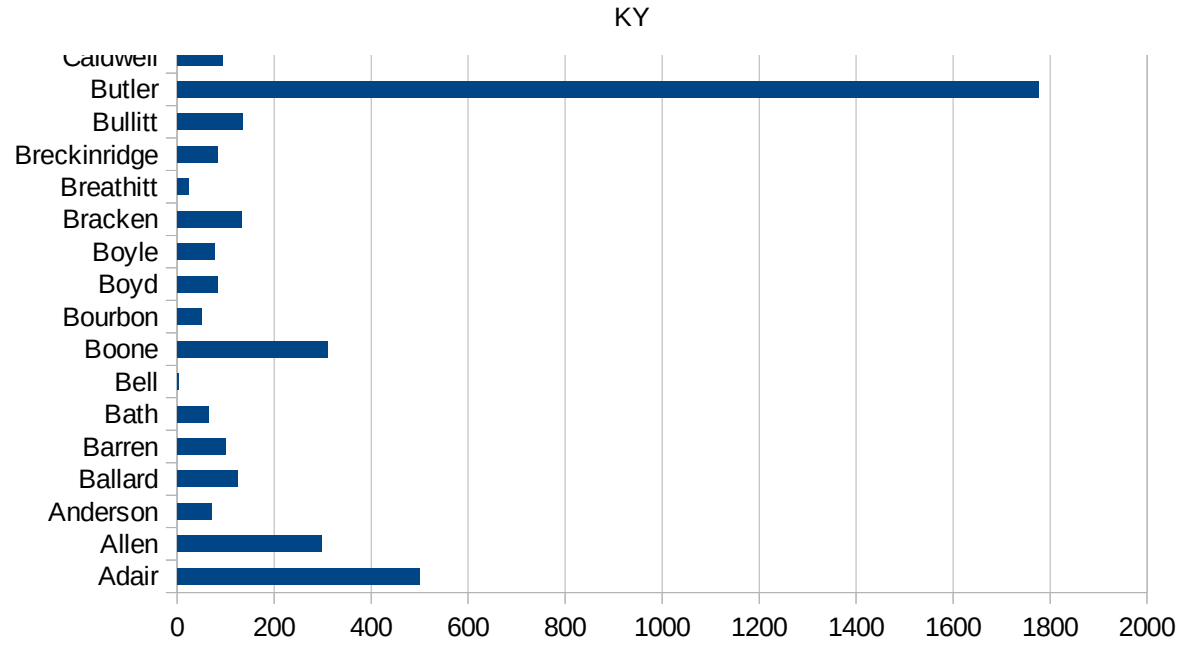


KY

21135 Lewis	52.80229313
21137 Lincoln	32.46226262
21139 Livingston	97.38151915
21141 Logan	474.2672941
21143 Lyon	174.8033462
21145 McCracken	145.3799774
21147 McCreary	74.67830882
21149 McLean	237.7864246
21151 Madison	50.88342283
21153 Magoffin	16.17861188
21155 Marion	103.0715316
21157 Marshall	118.623962
21159 Martin	26.49474521
21161 Mason	52.47813411
21163 Meade	73.13250914
21165 Menifee	155.0147264
21167 Mercer	59.70423441
21169 Metcalfe	39.88035892
21171 Monroe	149.2815824
21173 Montgomery	81.55160798
21175 Morgan	7.493443237
21177 Muhlenberg	1566.25723
21179 Nelson	82.87714554
21181 Nicholas	41.86435948
21183 Ohio	585.3780047
21185 Oldham	108.3195427
21187 Owen	18.38235294
21189 Owsley	44.72271914
21191 Pendleton	55.06228921
21193 Perry	72.81925494
21195 Pike	47.94356358
21197 Powell	8.03729304
21199 Pulaski	86.65645358
21201 Robertson	0



21203 Rockcastle	77.6119403
21205 Rowan	28.47496237
21207 Russell	129.0612199
21209 Scott	62.46542093
21211 Shelby	288.5527021
21213 Simpson	264.4503211
21215 Spencer	101.0960945
21217 Taylor	43.05452268
21219 Todd	138.0878889
21221 Trigg	68.29201666
21223 Trimble	58.71990605
21225 Union	68.94174423
21227 Warren	734.3978547
21229 Washington	49.65243297
21231 Wayne	39.0854016
21233 Webster	244.069865
21235 Whitley	35.8699851
21237 Wolfe	13.93339836
21239 Woodford	97.99118079



KY

FIPS

29001  
29003  
29005  
29007  
29009  
29011  
29013  
29015  
29017  
29019  
29021  
29023  
29025  
29027  
29029  
29031  
29033  
29035  
29037

KY

29039  
29041  
29043  
29045  
29047  
29049  
29051  
29053  
29055  
29057  
29059  
29061  
29063  
29065  
29067  
29069  
29071  
29073  
29075  
29077  
29079  
29081  
29083  
29085  
29087  
29089  
29091  
29093  
29095  
29097  
29099  
29101

29103

KY

29105  
29107  
29109  
29111  
29113  
29115  
29117  
29121  
29123  
29125  
29127  
29119  
29129  
29131  
29133  
29135  
29137  
29139  
29141  
29143  
29145  
29147  
29149  
29151  
29153  
29155  
29157  
29159  
29161  
29163  
29165  
29167  
29169  
29171

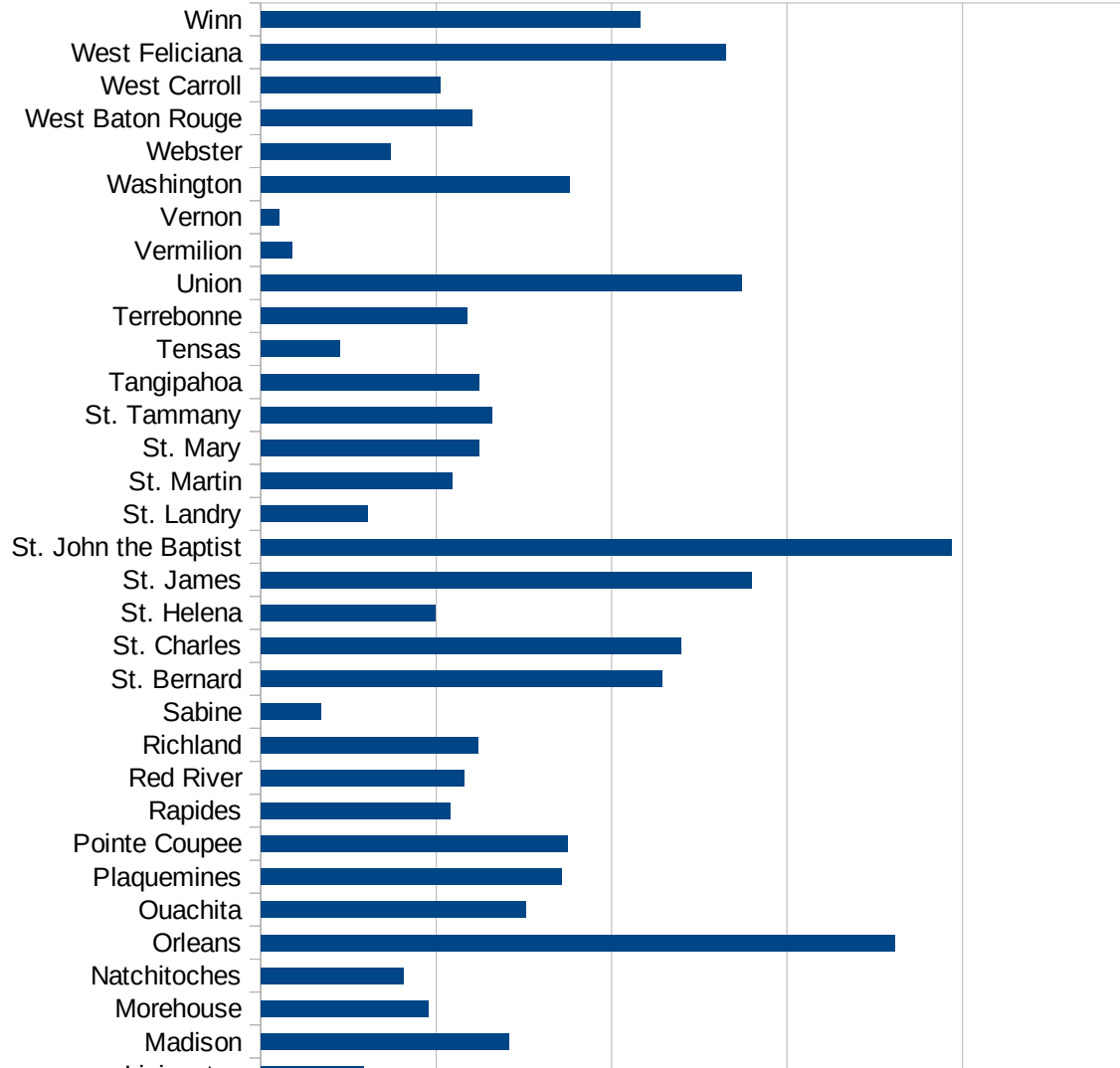


KY

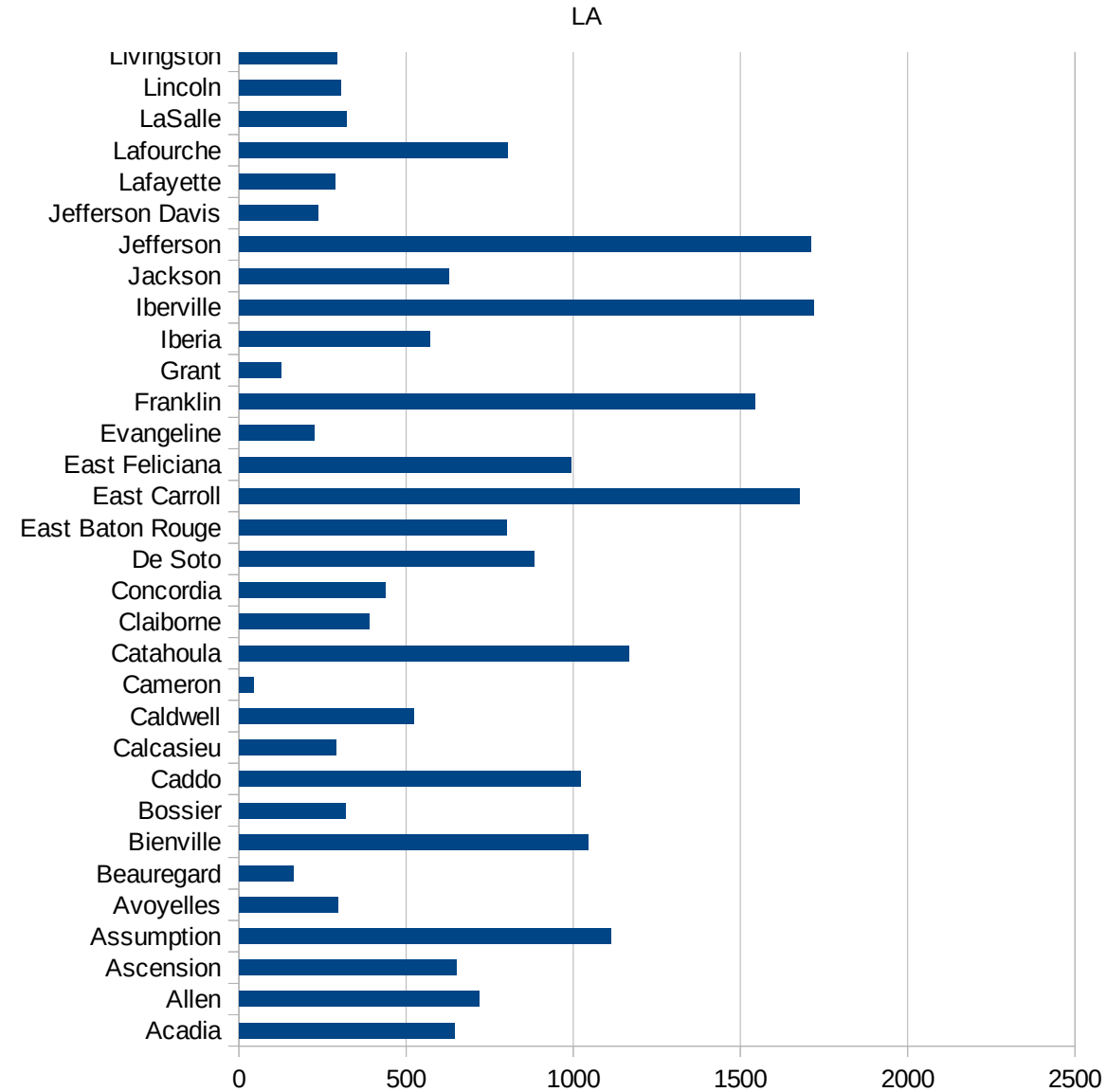
29173  
29175  
29177  
29179  
29181  
29195  
29197  
29199  
29201  
29203  
29205  
29183  
29185  
29187  
29189  
29510  
29186  
29207  
29209  
29211  
29213  
29215  
  
29217  
29219  
29221  
29223  
29225  
29227  
29229

LA

FIPS	County	PC Infection
22001	Acadia	644.7981991
22003	Allen	718.6096466
22005	Ascension	649.7048255
22007	Assumption	1112.107623
22009	Avoyelles	296.5745638
22011	Beauregard	163.7452017
22013	Bienville	1044.484521
22015	Bossier	319.2200338
22017	Caddo	1020.903829
22019	Calcasieu	289.4954508
22021	Caldwell	522.0883534
22023	Cameron	43.05396096
22025	Catahoula	1165.695254
22027	Claiborne	388.8610135
22029	Concordia	439.4032291
22031	De Soto	882.0527774
22033	East Baton Rouge	799.6262666
22035	East Carroll	1676.850931
22037	East Feliciana	994.5609946
22039	Evangeline	224.2621774
22041	Franklin	1542.964874
22043	Grant	124.5440797
22045	Iberia	569.4873204
22047	Iberville	1720.607561
22049	Jackson	628.8517168
22051	Jefferson	1710.398087
22053	Jefferson Davis	237.4770439
22055	Lafayette	286.2650444
22057	Lafourche	804.1583856
22059	LaSalle	321.7805189
22061	Lincoln	305.1106026
22063	Livingston	292.3327148
22065	Madison	707.8218798



22067 Morehouse	476.4154658
22069 Natchitoches	406.1150056
22071 Orleans	1807.389145
22073 Ouachita	754.8146949
22075 Plaquemines	858.6074327
22077 Pointe Coupee	875.1139471
22079 Rapides	538.4415067
22081 Red River	578.0346821
22083 Richland	619.0570523
22085 Sabine	170.6058589
22087 St. Bernard	1142.954988
22089 St. Charles	1197.072562
22091 St. Helena	496.9791464
22093 St. James	1397.537672
22095 St. John the Baptist	1968.321601
22097 St. Landry	304.4802088
22099 St. Martin	546.4277056
22101 St. Mary	620.8060433
22103 St. Tammany	659.7936547
22105 Tangipahoa	621.1830135
22107 Tensas	224.1147468
22109 Terrebonne	588.1770116
22111 Union	1370.353784
22113 Vermilion	88.58432225
22115 Vernon	51.16659844
22117 Washington	880.1683054
22119 Webster	368.5756998
22121 West Baton Rouge	601.6573958
22123 West Carroll	509.9253324
22125 West Feliciana	1326.002587
22127 Winn	1082.496109



LA

FIPS

29001  
29003  
29005  
29007  
29009  
29011  
29013  
29015  
29017  
29019  
29021  
29023  
29025  
29027  
29029  
29031  
29033  
29035  
29037

LA

29039  
29041  
29043  
29045  
29047  
29049  
29051  
29053  
29055  
29057  
29059  
29061  
29063  
29065  
29067  
29069  
29071  
29073  
29075  
29077  
29079  
29081  
29083  
29085  
29087  
29089  
29091  
29093  
29095  
29097  
29099  
29101

29103

LA

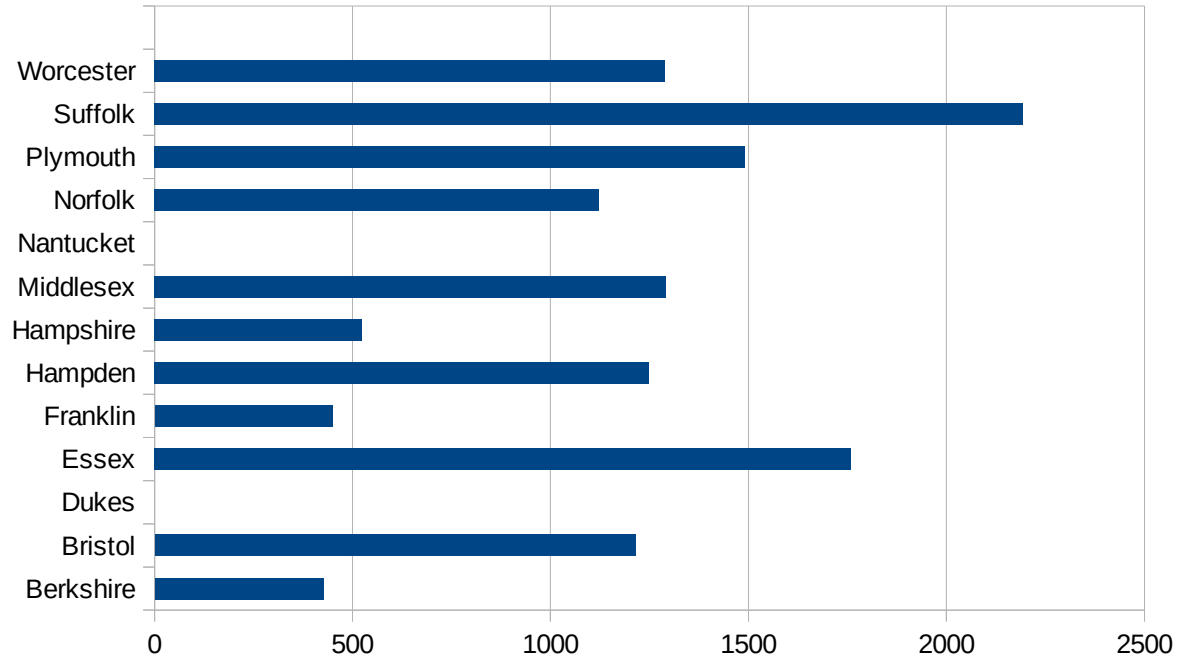
29105  
29107  
29109  
29111  
29113  
29115  
29117  
29121  
29123  
29125  
29127  
29119  
29129  
29131  
29133  
29135  
29137  
29139  
29141  
29143  
29145  
29147  
29149  
29151  
29153  
29155  
29157  
29159  
29161  
29163  
29165  
29167  
29169  
29171

LA

29173  
29175  
29177  
29179  
29181  
29195  
29197  
29199  
29201  
29203  
29205  
29183  
29185  
29187  
29189  
29510  
29186  
29207  
29209  
29211  
29213  
29215  
  
29217  
29219  
29221  
29223  
29225  
29227  
29229

MA

FIPS	County	PC Infection
25001	Barnstable	606.8046464
25003	Berkshire	426.5995504
25005	Bristol	1214.846229
25007	Dukes	0
25009	Essex	1757.947379
25011	Franklin	449.5300368
25013	Hampden	1249.558892
25015	Hampshire	523.6900003
25017	Middlesex	1291.683852
25019	Nantucket	0
25021	Norfolk	1122.644559
25023	Plymouth	1490.739811
25025	Suffolk	2192.376111
25027	Worcester	1289.41949





MA

FIPS

29001  
29003  
29005  
29007  
29009  
29011  
29013  
29015  
29017  
29019  
29021  
29023  
29025  
29027  
29029  
29031  
29033  
29035  
29037

MA

29039  
29041  
29043  
29045  
29047  
29049  
29051  
29053  
29055  
29057  
29059  
29061  
29063  
29065  
29067  
29069  
29071  
29073  
29075  
29077  
29079  
29081  
29083  
29085  
29087  
29089  
29091  
29093  
29095  
29097  
29099  
29101

29103

MA

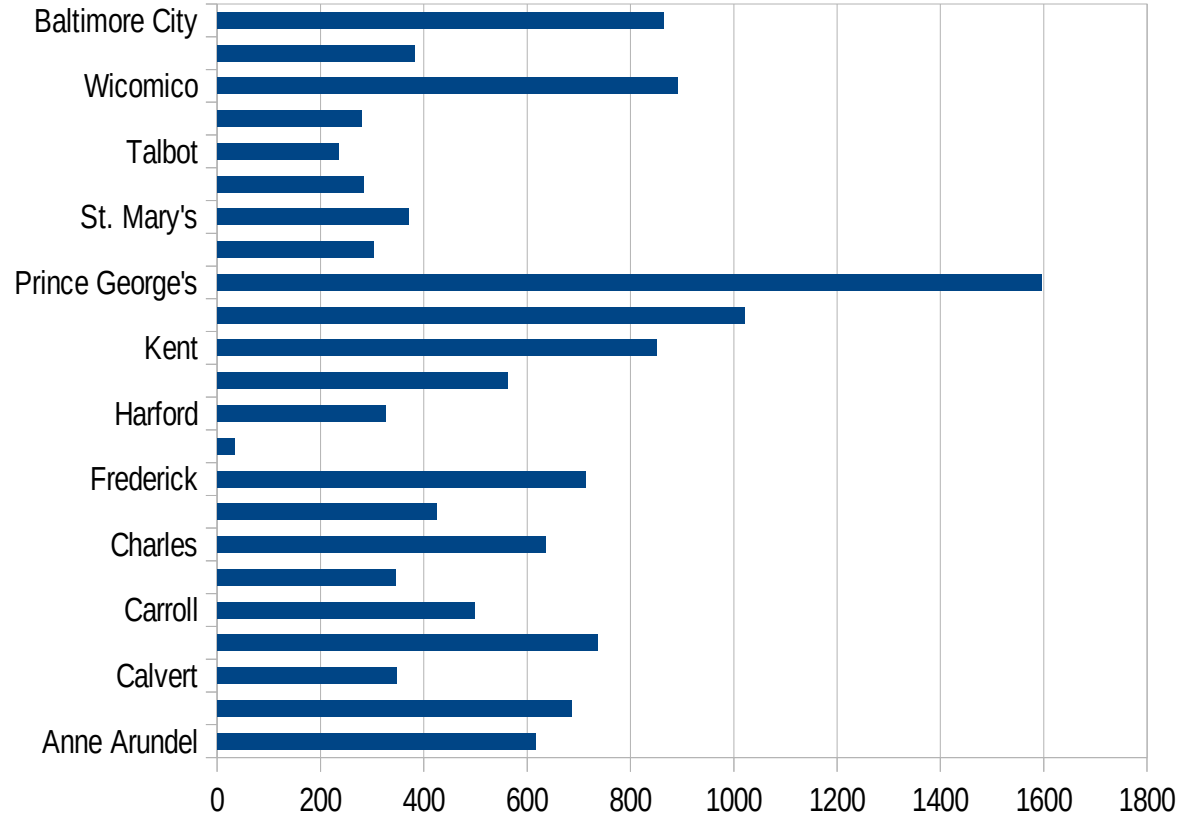
29105  
29107  
29109  
29111  
29113  
29115  
29117  
29121  
29123  
29125  
29127  
29119  
29129  
29131  
29133  
29135  
29137  
29139  
29141  
29143  
29145  
29147  
29149  
29151  
29153  
29155  
29157  
29159  
29161  
29163  
29165  
29167  
29169  
29171

MA

29173  
29175  
29177  
29179  
29181  
29195  
29197  
29199  
29201  
29203  
29205  
29183  
29185  
29187  
29189  
29510  
29186  
29207  
29209  
29211  
29213  
29215  
  
29217  
29219  
29221  
29223  
29225  
29227  
29229

MD

FIPS	County	PC Infection
24001	Allegany	250.7925326
24003	Anne Arundel	617.3278869
24005	Baltimore	685.3920242
24009	Calvert	347.8147452
24011	Caroline	735.6473697
24013	Carroll	498.7264663
24015	Cecil	346.2159376
24017	Charles	635.9015003
24019	Dorchester	425.0265642
24021	Frederick	713.4810364
24023	Garrett	34.29002503
24025	Harford	325.6469625
24027	Howard	561.5787324
24029	Kent	851.2614146
24031	Montgomery	1021.502669
24033	Prince George's	1595.498995
24035	Queen Anne's	302.4815427
24037	St. Mary's	370.1271036
24039	Somerset	284.3232717
24041	Talbot	235.3386713
24043	Washington	280.2698011
24045	Wicomico	890.5470226
24047	Worcester	382.0697374
24510	Baltimore City	863.5756313



MD

FIPS

29001  
29003  
29005  
29007  
29009  
29011  
29013  
29015  
29017  
29019  
29021  
29023  
29025  
29027  
29029  
29031  
29033  
29035  
29037

MD

29039  
29041  
29043  
29045  
29047  
29049  
29051  
29053  
29055  
29057  
29059  
29061  
29063  
29065  
29067  
29069  
29071  
29073  
29075  
29077  
29079  
29081  
29083  
29085  
29087  
29089  
29091  
29093  
29095  
29097  
29099  
29101

29103

MD

29105  
29107  
29109  
29111  
29113  
29115  
29117  
29121  
29123  
29125  
29127  
29119  
29129  
29131  
29133  
29135  
29137  
29139  
29141  
29143  
29145  
29147  
29149  
29151  
29153  
29155  
29157  
29159  
29161  
29163  
29165  
29167  
29169  
29171

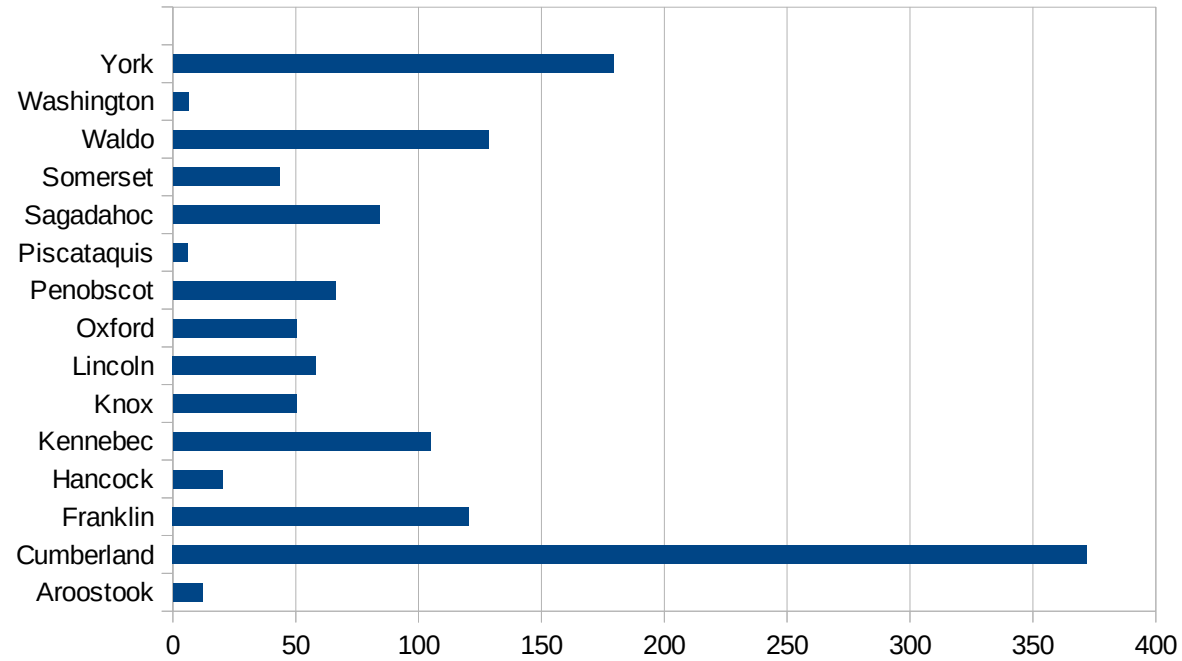


MD

29173  
29175  
29177  
29179  
29181  
29195  
29197  
29199  
29201  
29203  
29205  
29183  
29185  
29187  
29189  
29510  
29186  
29207  
29209  
29211  
29213  
29215  
  
29217  
29219  
29221  
29223  
29225  
29227  
29229

ME

FIPS	County	PC Infection
23001	Androscoggin	245.1731535
23003	Aroostook	11.92054954
23005	Cumberland	371.9890856
23007	Franklin	120.4134194
23009	Hancock	20.06896426
23011	Kennebec	104.8467027
23013	Knox	50.28789822
23015	Lincoln	58.2377264
23017	Oxford	50.33149363
23019	Penobscot	66.1830889
23021	Piscataquis	5.952380952
23023	Sagadahoc	84.18925745
23025	Somerset	43.48513599
23027	Waldo	128.4828941
23029	Washington	6.35122261
23031	York	179.4122068



ME

FIPS

29001  
29003  
29005  
29007  
29009  
29011  
29013  
29015  
29017  
29019  
29021  
29023  
29025  
29027  
29029  
29031  
29033  
29035  
29037

ME

29039  
29041  
29043  
29045  
29047  
29049  
29051  
29053  
29055  
29057  
29059  
29061  
29063  
29065  
29067  
29069  
29071  
29073  
29075  
29077  
29079  
29081  
29083  
29085  
29087  
29089  
29091  
29093  
29095  
29097  
29099  
29101

29103

ME

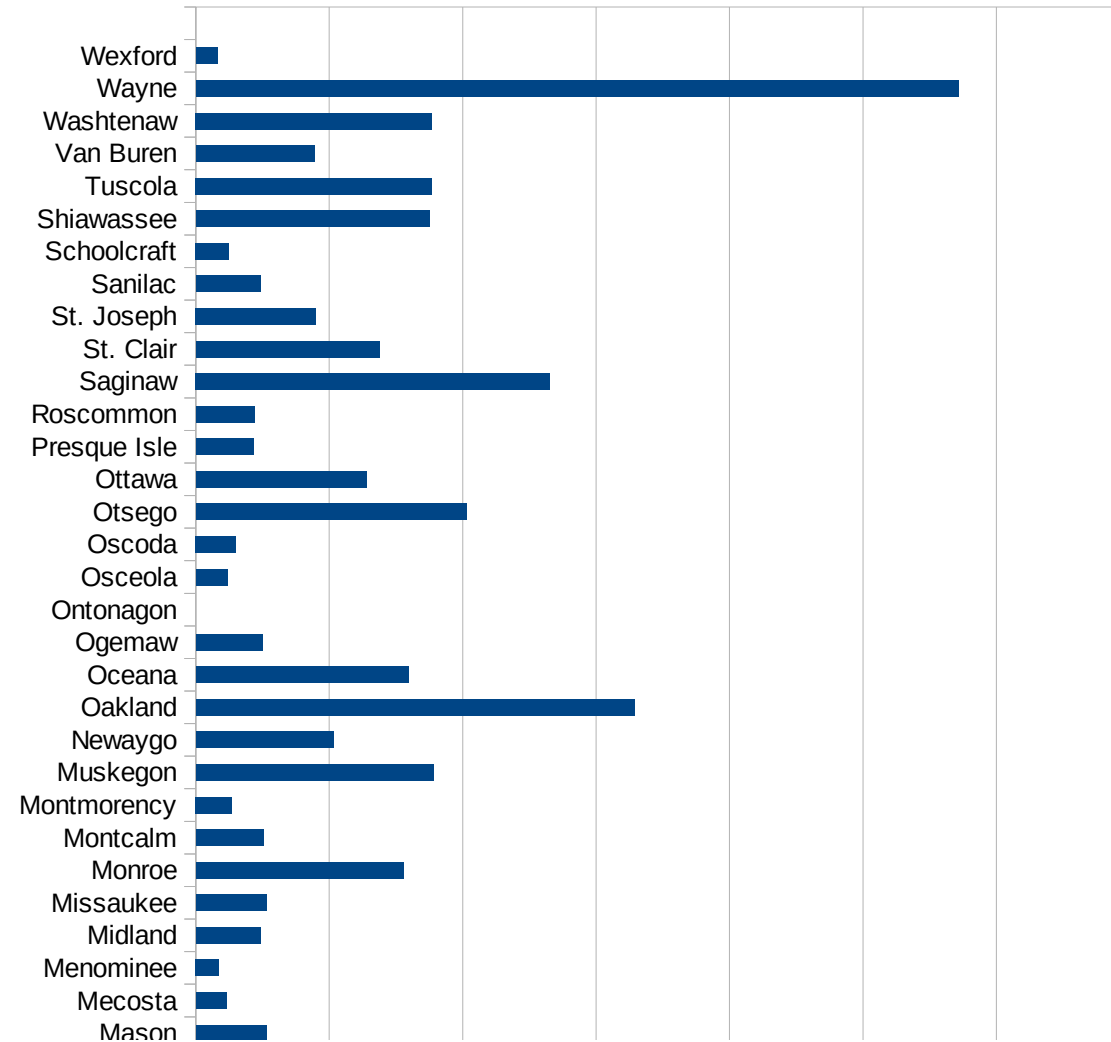
29105  
29107  
29109  
29111  
29113  
29115  
29117  
29121  
29123  
29125  
29127  
29119  
29129  
29131  
29133  
29135  
29137  
29139  
29141  
29143  
29145  
29147  
29149  
29151  
29153  
29155  
29157  
29159  
29161  
29163  
29165  
29167  
29169  
29171

ME

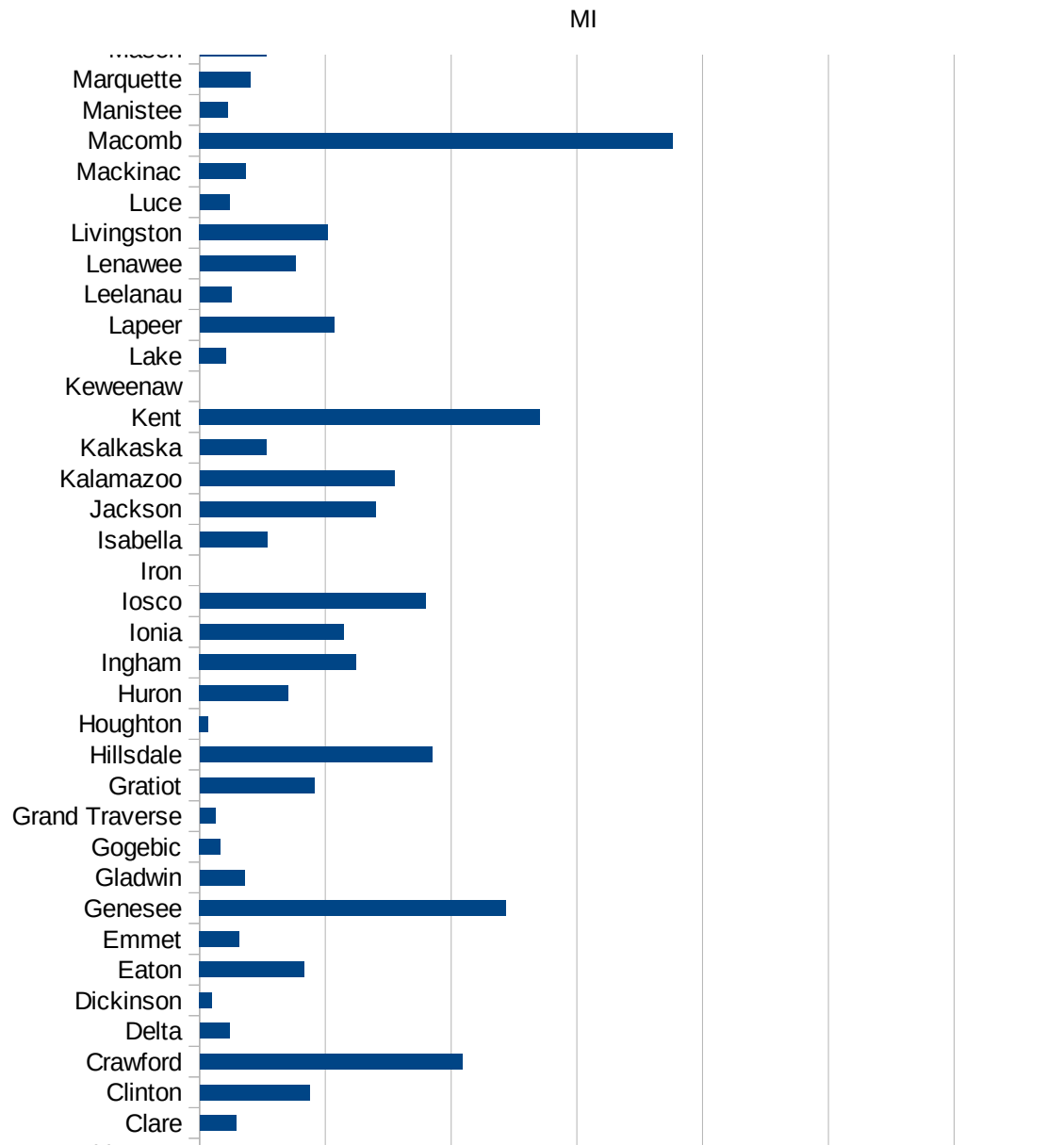
29173  
29175  
29177  
29179  
29181  
29195  
29197  
29199  
29201  
29203  
29205  
29183  
29185  
29187  
29189  
29510  
29186  
29207  
29209  
29211  
29213  
29215  
  
29217  
29219  
29221  
29223  
29225  
29227  
29229

MI

FIPS	County	PC Infection
26001	Alcona	135.1090523
26003	Alger	0
26005	Allegan	182.3962089
26007	Alpena	331.4527504
26009	Antrim	51.3588701
26011	Arenac	219.4003058
26013	Baraga	12.01923077
26015	Barry	101.3784195
26017	Bay	284.8262656
26019	Benzie	22.53140314
26021	Berrien	393.1465347
26023	Branch	249.8739168
26025	Calhoun	265.4531665
26027	Cass	154.8796779
26029	Charlevoix	57.15592135
26031	Cheboygan	82.63487192
26033	Chippewa	5.330916651
26035	Clare	58.523263
26037	Clinton	175.2130288
26039	Crawford	417.2361701
26041	Delta	47.41054745
26043	Dickinson	19.69822322
26045	Eaton	166.6272103
26047	Emmet	63.04791642
26049	Genesee	487.3529094
26051	Gladwin	71.04234913
26053	Gogebic	33.12135665
26055	Grand Traverse	24.84525726
26057	Gratiot	182.2704993
26059	Hillsdale	369.4069816
26061	Houghton	13.80490903
26063	Huron	141.1794905
26065	Ingham	249.0306933

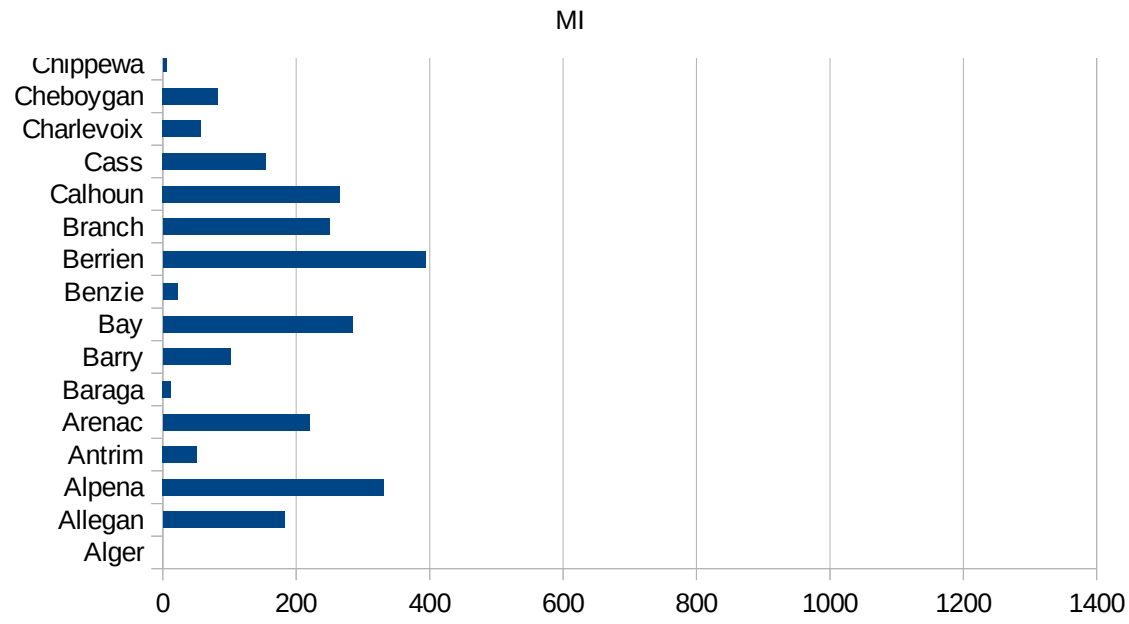


26067 Ionia	228.9363028
26069 Iosco	358.8373669
26071 Iron	0
26073 Isabella	107.7066977
26075 Jackson	280.1861191
26077 Kalamazoo	309.5858346
26079 Kalkaska	106.5978456
26081 Kent	541.4615792
26083 Keweenaw	0
26085 Lake	42.08399966
26087 Lapeer	213.5684101
26089 Leelanau	50.54217975
26091 Lenawee	152.6468972
26093 Livingston	204.472242
26095 Luce	47.74789113
26097 Mackinac	74.16334477
26099 Macomb	752.8930826
26101 Manistee	44.84670581
26103 Marquette	81.18347465
26105 Mason	106.5292096
26107 Mecosta	45.92949822
26109 Menominee	34.8083366
26111 Midland	97.3452391
26113 Missaukee	105.8691193
26115 Monroe	311.0895446
26117 Montcalm	101.6133067
26119 Montmorency	53.96654074
26121 Muskegon	356.5914695
26123 Newaygo	206.5777632
26125 Oakland	657.639249
26127 Oceana	319.2488263
26129 Ogemaw	100.2290951
26131 Ontonagon	0
26133 Osceola	47.12737243





26135 Oscoda	60.41565974
26137 Otsego	405.4327995
26139 Ottawa	256.1154447
26141 Presque Isle	86.35578584
26143 Roscommon	87.92497069
26145 Saginaw	530.9224319
26147 St. Clair	274.8890716
26149 St. Joseph	180.200842
26151 Sanilac	97.129814
26153 Schoolcraft	49.57858205
26155 Shiawassee	350.4809948
26157 Tuscola	354.1777744
26159 Van Buren	177.6057682
26161 Washtenaw	353.9436548
26163 Wayne	1143.684364
26165 Wexford	32.86918066



FIPS

- 29001
- 29003
- 29005
- 29007
- 29009
- 29011
- 29013
- 29015
- 29017
- 29019
- 29021
- 29023
- 29025
- 29027
- 29029
- 29031
- 29033
- 29035
- 29037

MI

29039  
29041  
29043  
29045  
29047  
29049  
29051  
29053  
29055  
29057  
29059  
29061  
29063  
29065  
29067  
29069  
29071  
29073  
29075  
29077  
29079  
29081  
29083  
29085  
29087  
29089  
29091  
29093  
29095  
29097  
29099  
29101

29103

MI

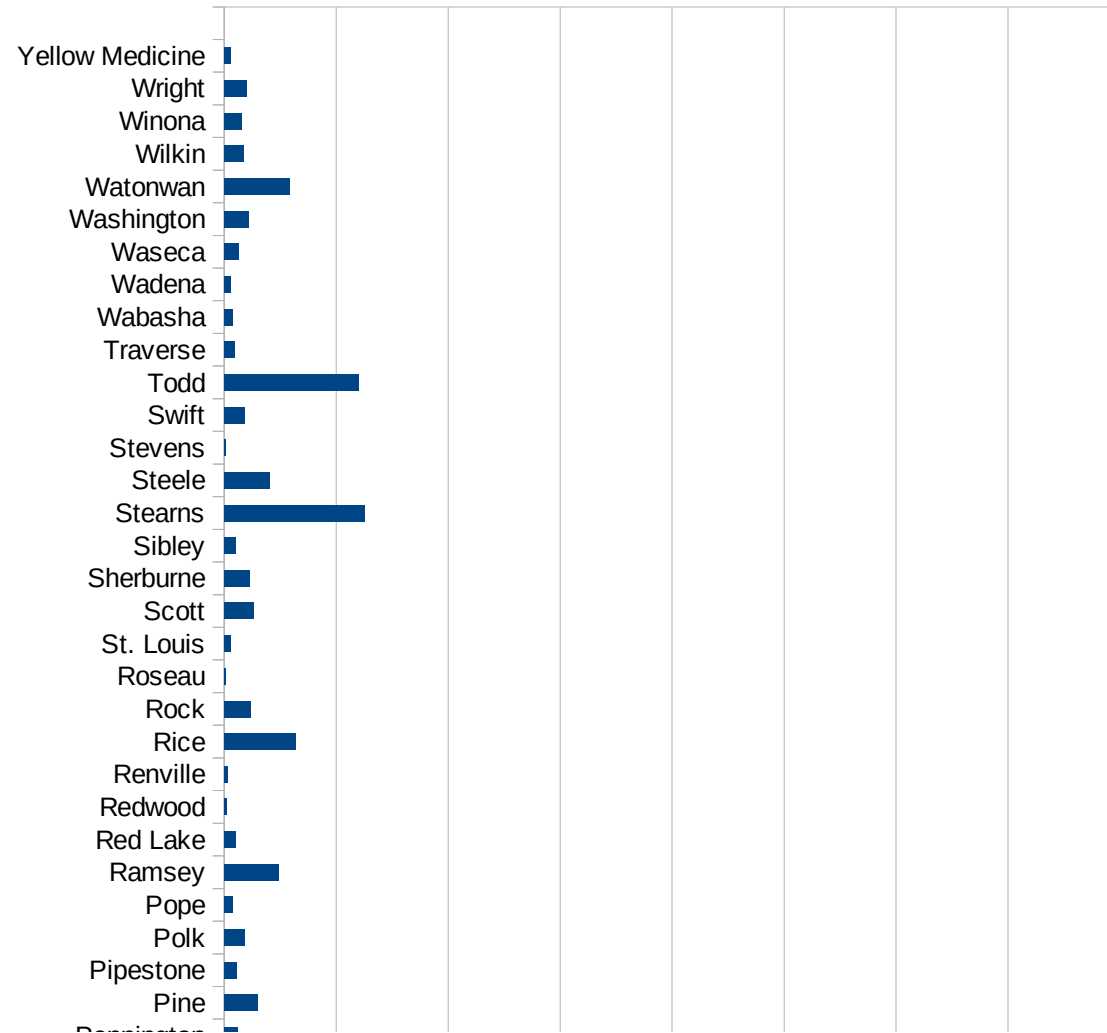
29105  
29107  
29109  
29111  
29113  
29115  
29117  
29121  
29123  
29125  
29127  
29119  
29129  
29131  
29133  
29135  
29137  
29139  
29141  
29143  
29145  
29147  
29149  
29151  
29153  
29155  
29157  
29159  
29161  
29163  
29165  
29167  
29169  
29171

MI

29173  
29175  
29177  
29179  
29181  
29195  
29197  
29199  
29201  
29203  
29205  
29183  
29185  
29187  
29189  
29510  
29186  
29207  
29209  
29211  
29213  
29215  
  
29217  
29219  
29221  
29223  
29225  
29227  
29229

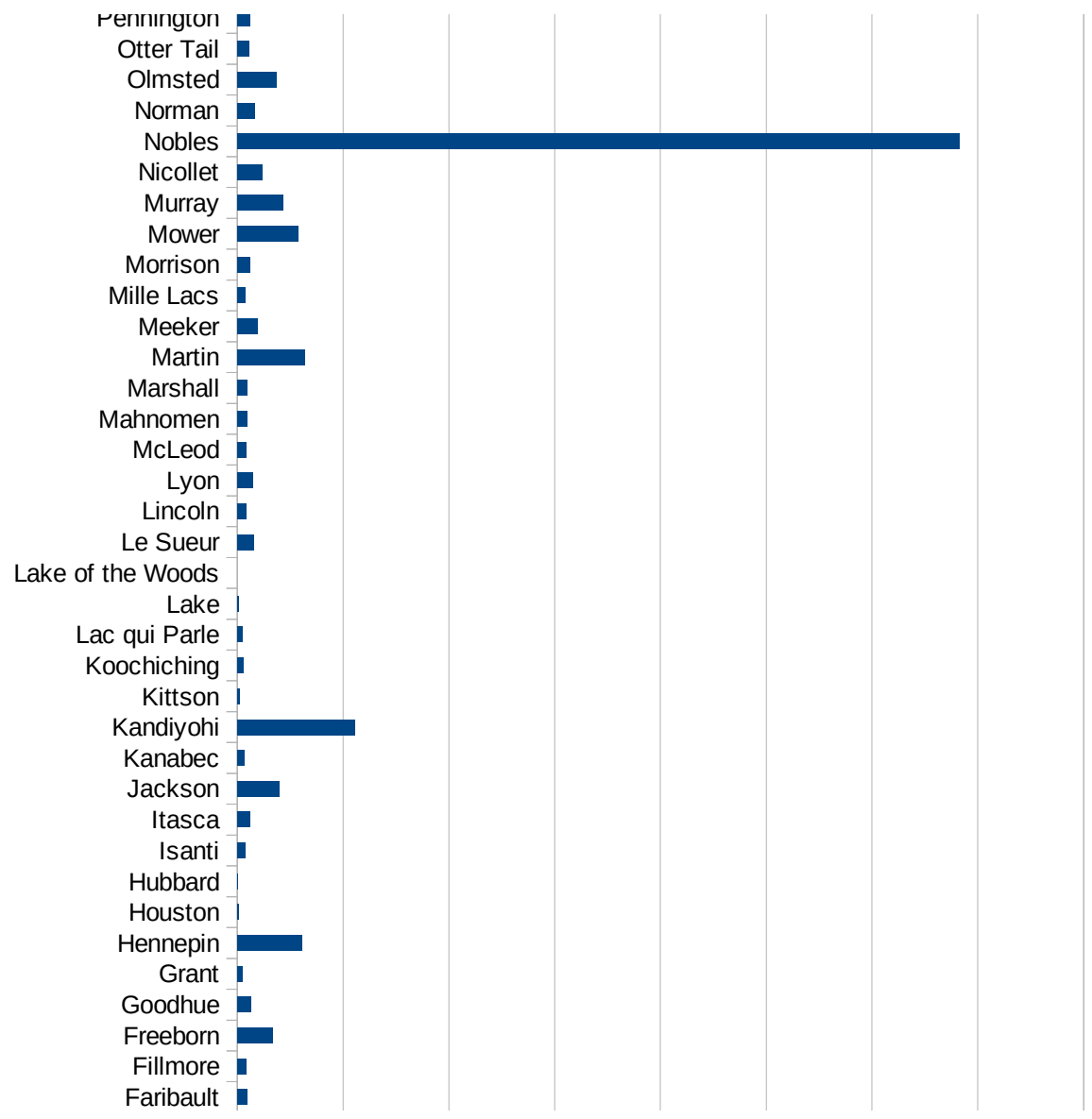
MN

FIPS	County	PC Infection
27001	Aitkin	44.01962017
27003	Anoka	364.3167436
27005	Becker	104.7394606
27007	Beltrami	29.88451769
27009	Benton	426.6863978
27011	Big Stone	80.17638805
27013	Blue Earth	186.8687618
27015	Brown	55.75245908
27017	Carlton	203.7000865
27019	Carver	182.5187589
27021	Cass	44.03943223
27023	Chippewa	369.00369
27025	Chisago	96.56306999
27027	Clay	650.4573528
27029	Clearwater	34.05221339
27031	Cook	0
27033	Cottonwood	611.8648577
27035	Crow Wing	90.92450184
27037	Dakota	282.5423167
27039	Dodge	220.9201806
27041	Douglas	102.7289011
27043	Faribault	94.49047827
27045	Fillmore	80.729414
27047	Freeborn	335.0413875
27049	Goodhue	129.3019848
27051	Grant	49.82561036
27053	Hennepin	610.9916565
27055	Houston	10.76542147
27057	Hubbard	4.687792987
27059	Isanti	80.06805785
27061	Itasca	119.7126895
27063	Jackson	393.5021693
27065	Kanabec	67.8719072

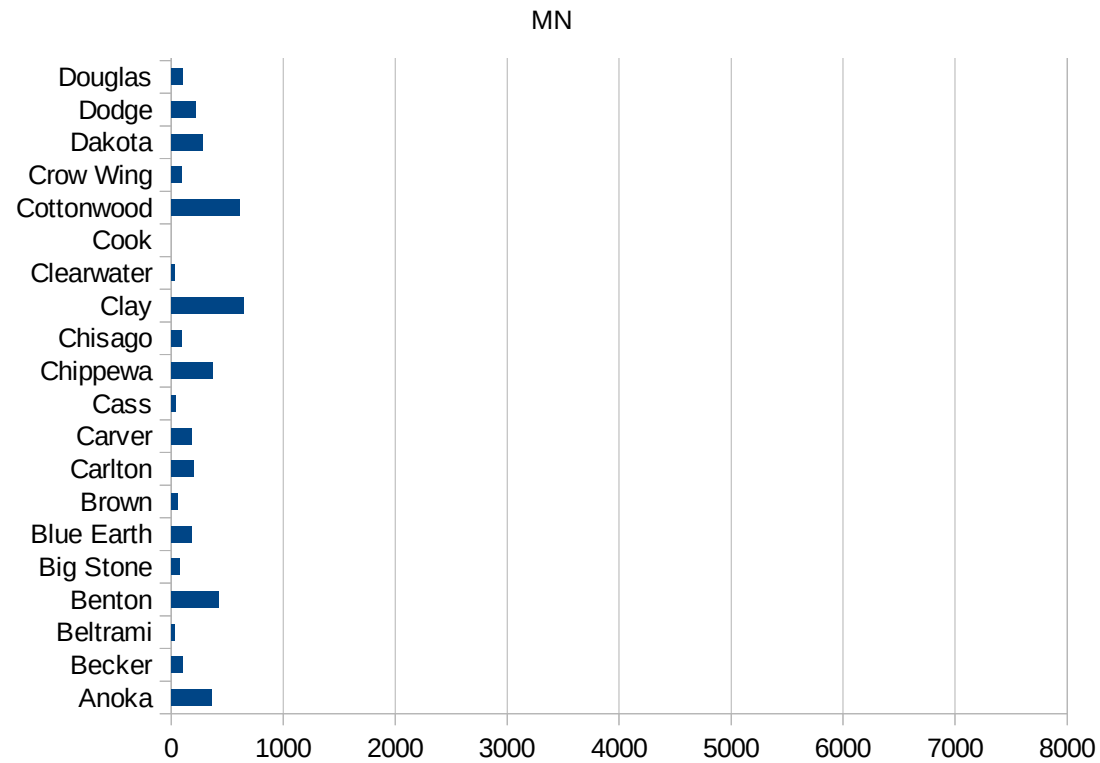


MN

27067 Kandiyohi	1110.722203
27069 Kittson	23.54048964
27071 Koochiching	56.27009646
27073 Lac qui Parle	45.05857615
27075 Lake	9.382623381
27077 Lake of the Woo	0
27079 Le Sueur	154.4184741
27081 Lincoln	88.1367883
27083 Lyon	148.2695384
27085 McLeod	83.62835559
27087 Mahnommen	90.59612249
27089 Marshall	95.84664537
27091 Martin	636.8460955
27093 Meeker	190.1387148
27095 Mille Lacs	72.68832013
27097 Morrison	123.6093943
27099 Mower	577.3412312
27101 Murray	434.9927501
27103 Nicollet	239.6259497
27105 Nobles	6823.572341
27107 Norman	169.8841699
27109 Olmsted	372.4156466
27111 Otter Tail	107.1209957
27113 Pennington	119.9040767
27115 Pine	301.8688736
27117 Pipestone	110.5338786
27119 Polk	187.1293095
27121 Pope	72.09155628
27123 Ramsey	490.3582269
27125 Red Lake	100.0250063
27127 Redwood	26.23122828
27129 Renville	34.21845059
27131 Rice	635.8703005
27133 Rock	233.6944976



27135 Roseau	13.20132013
27137 St. Louis	58.57204361
27139 Scott	259.8706753
27141 Sherburne	231.1633138
27143 Sibley	99.81368113
27145 Stearns	1252.700055
27147 Steele	404.8582996
27149 Stevens	10.25325541
27151 Swift	181.9154628
27153 Todd	1204.133106
27155 Traverse	90.68923821
27157 Wabasha	78.54007854
27159 Wadena	58.08465839
27161 Waseca	133.7542133
27163 Washington	222.2213649
27165 Watonwan	582.8779599
27167 Wilkin	175.887432
27169 Winona	153.4677816
27171 Wright	205.3553748
27173 Yellow Medicine	61.25574273





MN

FIPS

29001  
29003  
29005  
29007  
29009  
29011  
29013  
29015  
29017  
29019  
29021  
29023  
29025  
29027  
29029  
29031  
29033  
29035  
29037

MN

29039  
29041  
29043  
29045  
29047  
29049  
29051  
29053  
29055  
29057  
29059  
29061  
29063  
29065  
29067  
29069  
29071  
29073  
29075  
29077  
29079  
29081  
29083  
29085  
29087  
29089  
29091  
29093  
29095  
29097  
29099  
29101

29103

MN

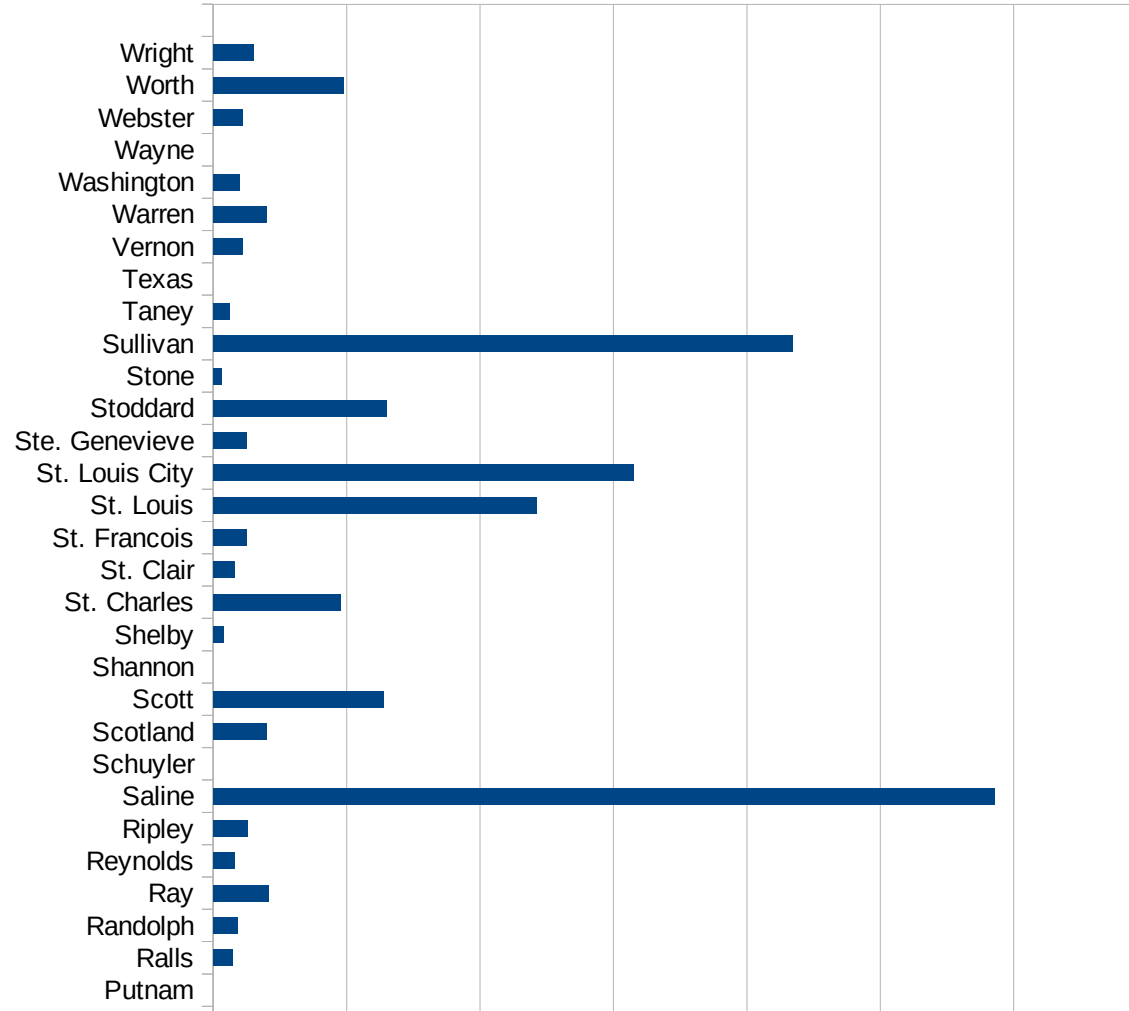
29105  
29107  
29109  
29111  
29113  
29115  
29117  
29121  
29123  
29125  
29127  
29119  
29129  
29131  
29133  
29135  
29137  
29139  
29141  
29143  
29145  
29147  
29149  
29151  
29153  
29155  
29157  
29159  
29161  
29163  
29165  
29167  
29169  
29171

MN

29173  
29175  
29177  
29179  
29181  
29195  
29197  
29199  
29201  
29203  
29205  
29183  
29185  
29187  
29189  
29510  
29186  
29207  
29209  
29211  
29213  
29215  
  
29217  
29219  
29221  
29223  
29225  
29227  
29229

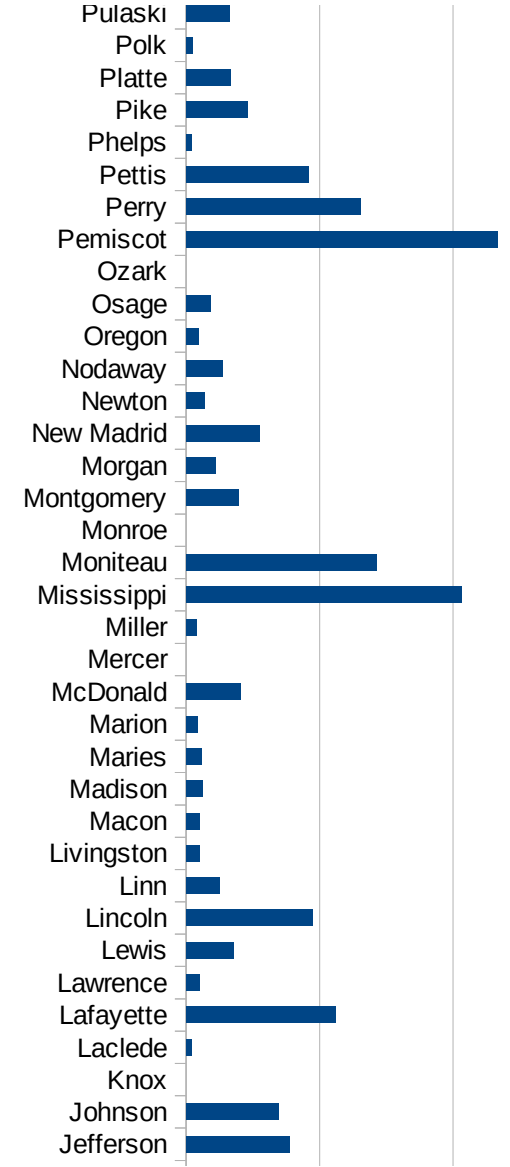
MO

FIPS	County	Cases	Infection Rate per 100,000
29001	Adair	193.3777971	
29003	Andrew	170.386778	
29005	Atchison	58.01585767	
29007	Audrain	278.7264947	
29009	Barry	25.07941816	
29011	Barton	0	
29013	Bates	42.89215686	
29015	Benton	51.87260089	
29017	Bollinger	49.30561262	
29019	Boone	76.6645371	
29021	Buchanan	764.3585372	
29023	Butler	70.35812285	
29025	Caldwell	54.89679403	
29027	Callaway	60.14836597	
29029	Camden	82.94226782	
29031	Cape Girardeau	88.88550277	
29033	Carroll	91.50177285	
29035	Carter	82.59002313	
29037	Cass	80.98786135	
29039	Cedar	63.53688669	
29041	Chariton	80.52610388	
29043	Christian	24.14264856	
29045	Clark	14.61560947	
29047	Clay	65.7560936	
29049	Clinton	87.93356131	
29051	Cole	78.12906922	
29053	Cooper	51.1276487	
29055	Crawford	37.56730809	
29057	Dade	0	
29059	Dallas	17.89762558	
29061	Daviess	48.11740647	
29063	DeKalb	47.50593824	
29065	Dent	0	



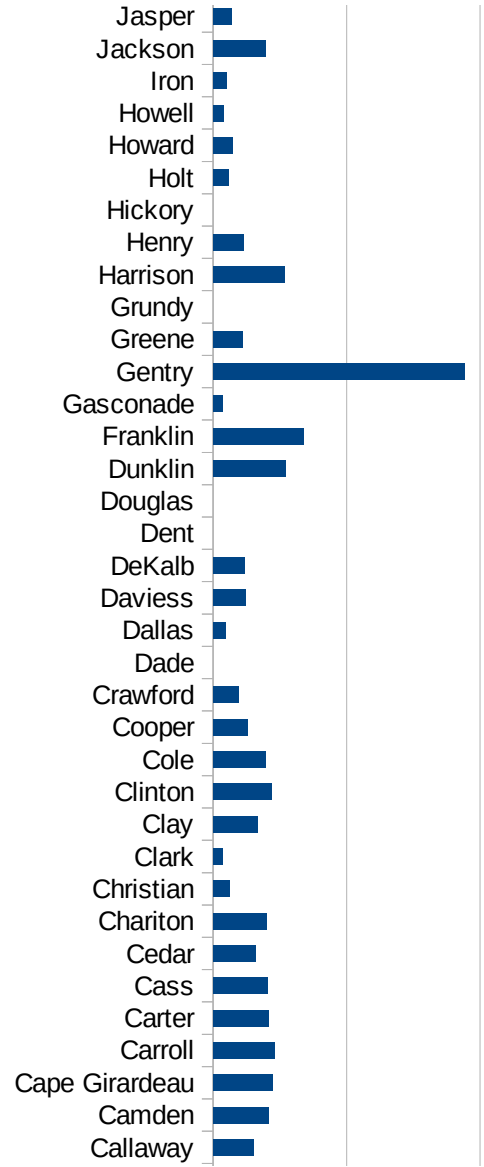
MO

29067 Douglas	0
29069 Dunklin	108.7584543
29071 Franklin	135.0438893
29073 Gasconade	13.60081605
29075 Gentry	377.1876886
29077 Greene	43.84717888
29079 Grundy	0
29081 Harrison	106.9645828
29083 Henry	45.88839941
29085 Hickory	0
29087 Holt	22.70663034
29089 Howard	29.5945546
29091 Howell	14.97155405
29093 Iron	19.65215682
29095 Jackson	79.10816256
29097 Jasper	27.3550184
29099 Jefferson	155.1168502
29101 Johnson	137.9258928
29103 Knox	0
29105 Laclede	8.400302411
29107 Lafayette	223.940119
29109 Lawrence	20.85560103
29111 Lewis	71.02993404
29113 Lincoln	188.9539923
29115 Linn	49.84630722
29117 Livingston	19.80720982
29121 Macon	19.79805979
29123 Madison	24.61437479
29125 Maries	22.80761774
29127 Marion	17.48740907
29119 McDonald	82.32949129
29129 Mercer	0
29131 Miller	15.78781181
29133 Mississippi	412.4175165

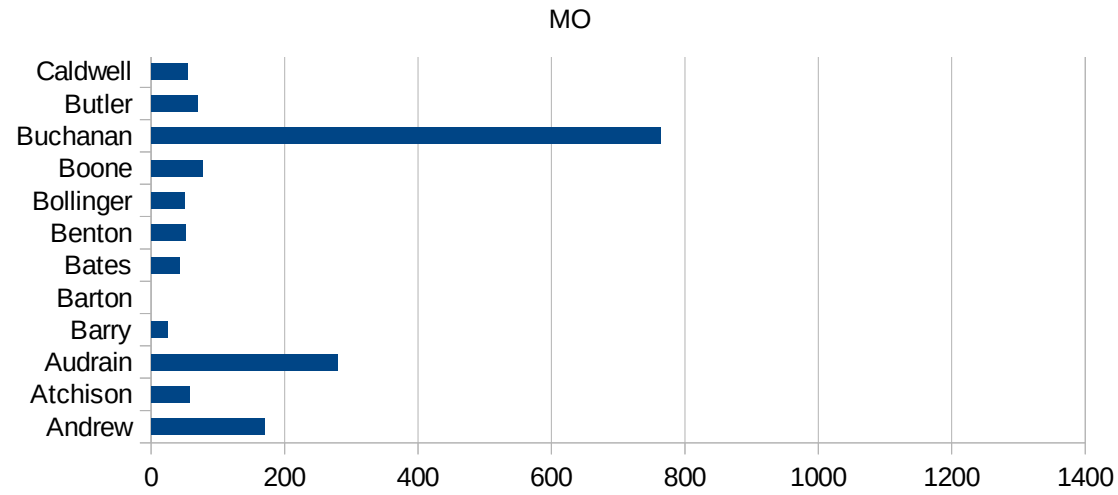


MO

29135 Moniteau	285.3421004
29137 Monroe	0
29139 Montgomery	78.03017167
29141 Morgan	44.2086649
29143 New Madrid	109.8519889
29145 Newton	27.46026842
29147 Nodaway	53.80200861
29149 Oregon	18.97353192
29151 Osage	36.4590929
29153 Ozark	0
29155 Pemiscot	467.0599803
29157 Perry	261.0966057
29159 Pettis	183.3482206
29161 Phelps	8.942144326
29163 Pike	91.87202767
29165 Platte	67.00004855
29167 Polk	9.316480855
29169 Pulaski	65.36701657
29171 Putnam	0
29173 Ralls	29.37720329
29175 Randolph	36.3445463
29177 Ray	83.0310711
29179 Reynolds	31.9795331
29181 Ripley	52.23490784
29195 Saline	1170.561258
29197 Schuyler	0
29199 Scotland	80.54772453
29201 Scott	254.8234438
29203 Shannon	0
29205 Shelby	16.52892562
29183 St. Charles	191.1408831
29185 St. Clair	31.93187866
29187 St. Francois	49.48119715
29189 St. Louis	484.6806995



29510 St. Louis City	629.3794042
29186 Ste. Genevieve	50.31305903
29207 Stoddard	260.2205026
29209 Stone	12.59882201
29211 Sullivan	868.0276483
29213 Taney	25.06624651
29215 Texas	0
29217 Vernon	43.84255651
29219 Warren	80.66607127
29221 Washington	40.09140841
29223 Wayne	0
29225 Webster	43.46825539
29227 Worth	196.0784314
29229 Wright	59.85417347





MO

FIPS

29001  
29003  
29005  
29007  
29009  
29011  
29013  
29015  
29017  
29019  
29021  
29023  
29025  
29027  
29029  
29031  
29033  
29035  
29037

MO

29039  
29041  
29043  
29045  
29047  
29049  
29051  
29053  
29055  
29057  
29059  
29061  
29063  
29065  
29067  
29069  
29071  
29073  
29075  
29077  
29079  
29081  
29083  
29085  
29087  
29089  
29091  
29093  
29095  
29097  
29099  
29101

29103

MO

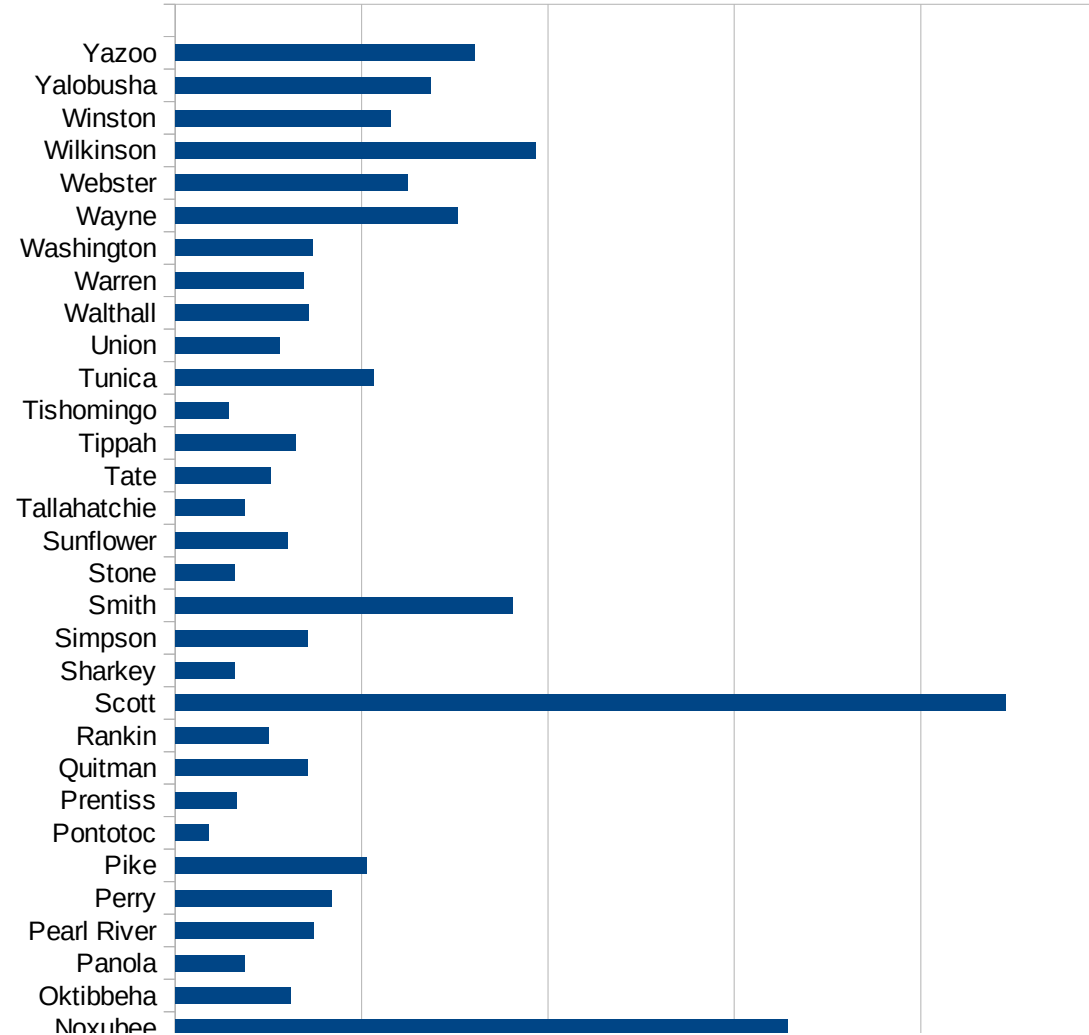
29105  
29107  
29109  
29111  
29113  
29115  
29117  
29121  
29123  
29125  
29127  
29119  
29129  
29131  
29133  
29135  
29137  
29139  
29141  
29143  
29145  
29147  
29149  
29151  
29153  
29155  
29157  
29159  
29161  
29163  
29165  
29167  
29169  
29171

MO

29173  
29175  
29177  
29179  
29181  
29195  
29197  
29199  
29201  
29203  
29205  
29183  
29185  
29187  
29189  
29510  
29186  
29207  
29209  
29211  
29213  
29215  
  
29217  
29219  
29221  
29223  
29225  
29227  
29229

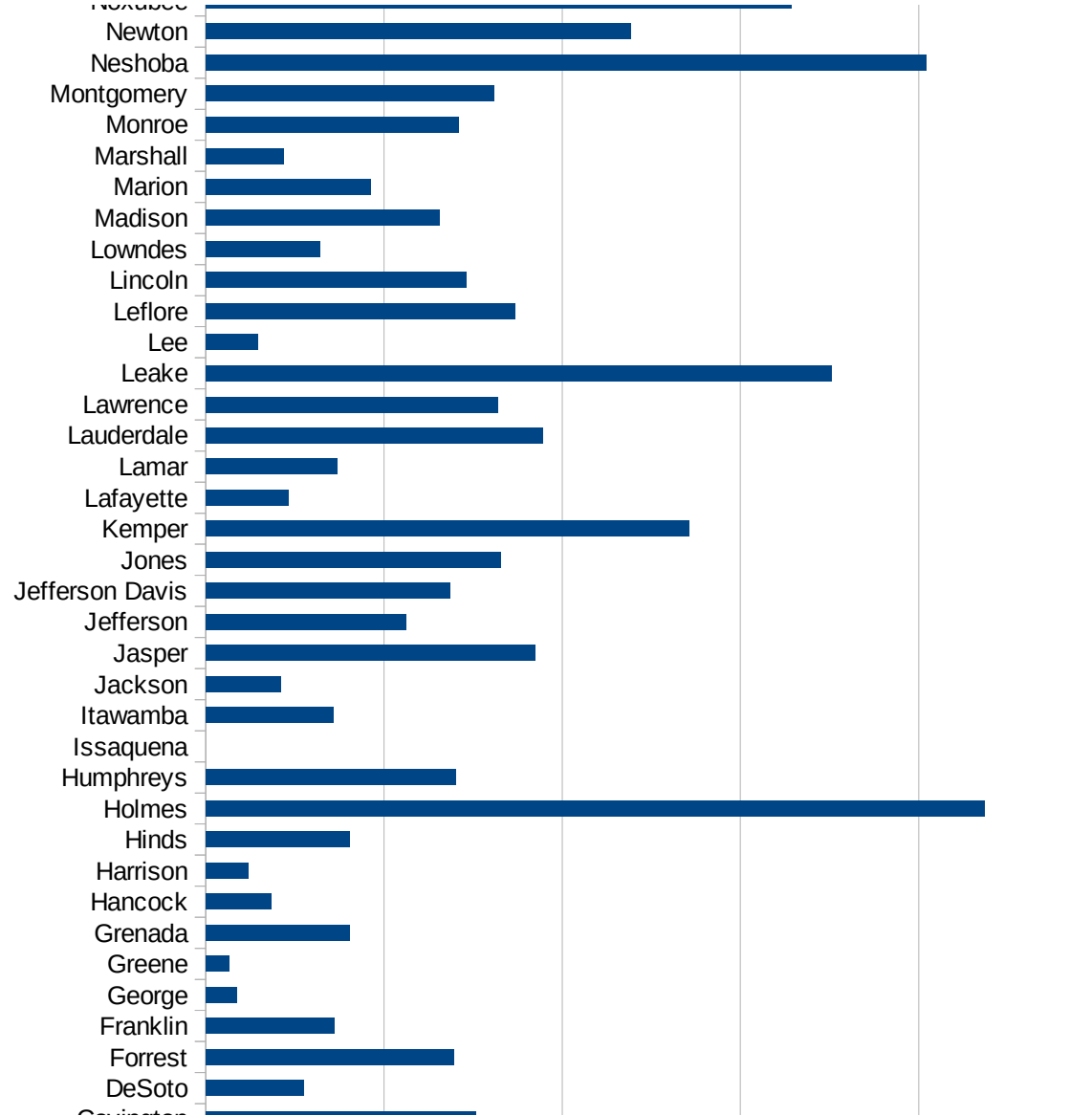
MS

FIPS	County	PC Infection
28001	Adams	609.1305463
28003	Alcorn	37.91469194
28005	Amite	454.3241928
28007	Attala	1546.41982
28009	Benton	181.356547
28011	Bolivar	491.4945904
28013	Calhoun	436.4089776
28015	Carroll	1160.326909
28017	Chickasaw	757.0904432
28019	Choctaw	410.7272288
28021	Claiborne	766.4963341
28023	Clarke	884.3886183
28025	Clay	557.1030641
28027	Coahoma	503.800601
28029	Copiah	1016.010931
28031	Covington	758.4999735
28033	DeSoto	276.3721078
28035	Forrest	696.9987739
28037	Franklin	359.5274782
28039	George	86.59793814
28041	Greene	66.24466362
28043	Grenada	403.7045832
28045	Hancock	183.8002282
28047	Harrison	119.5257682
28049	Hinds	404.4962777
28051	Holmes	2184.769039
28053	Humphreys	702.4342982
28055	Issaquena	0
28057	Itawamba	357.1884169
28059	Jackson	211.4784648
28061	Jasper	925.2495739
28063	Jefferson	562.9045877
28065	Jefferson Davis	685.419263

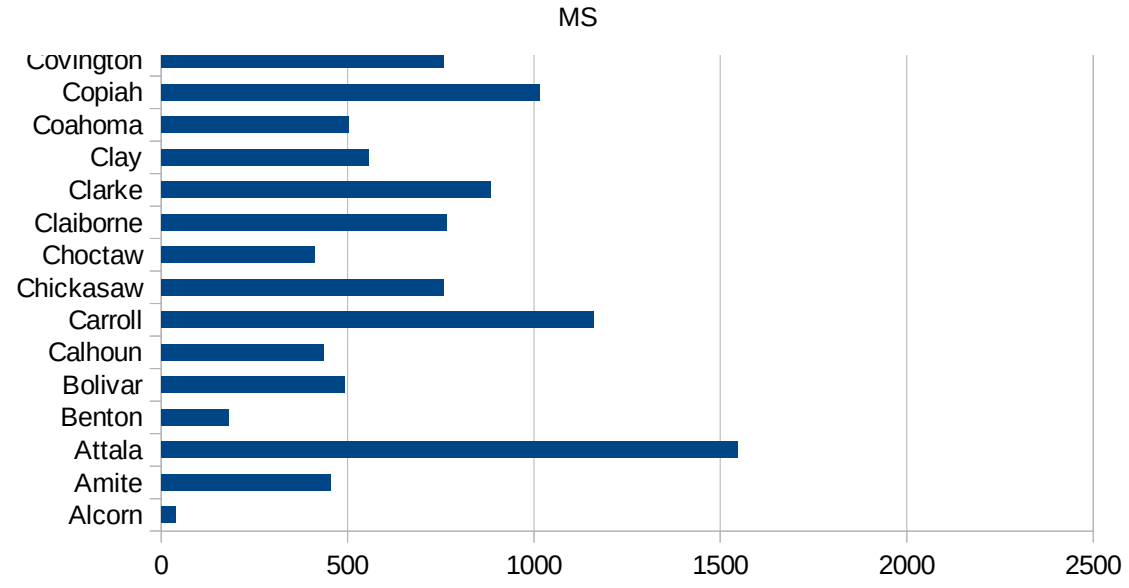


MS

28067 Jones	826.7480755
28069 Kemper	1356.337888
28071 Lafayette	231.7814319
28073 Lamar	369.9136868
28075 Lauderdale	946.6654275
28077 Lawrence	818.9482136
28079 Leake	1757.237622
28081 Lee	145.5364898
28083 Leflore	867.9414918
28085 Lincoln	730.8872972
28087 Lowndes	320.7194977
28089 Madison	657.010319
28091 Marion	461.2583451
28093 Marshall	217.2012073
28095 Monroe	708.5817118
28097 Montgomery	808.1412751
28099 Neshoba	2022.317597
28101 Newton	1193.862799
28103 Noxubee	1642.14523
28105 Oktibbeha	310.4901308
28107 Panola	187.2549593
28109 Pearl River	371.9284309
28111 Perry	419.0763557
28113 Pike	513.1056795
28115 Pontotoc	91.10043037
28117 Prentiss	165.9095398
28119 Quitman	354.5596369
28121 Rankin	250.1591922
28123 Scott	2227.171492
28125 Sharkey	159.9268906
28127 Simpson	355.0340085
28129 Smith	906.1367329
28131 Stone	160.2820965
28133 Sunflower	303.0891782



28135 Tallahatchie	185.886895
28137 Tate	257.3107549
28139 Tippah	322.8006365
28141 Tishomingo	143.929269
28143 Tunica	532.9847144
28145 Union	279.6616095
28147 Walthall	359.4884203
28149 Warren	344.3347193
28151 Washington	368.3731665
28153 Wayne	758.695438
28155 Webster	623.2120964
28157 Wilkinson	966.7879891
28159 Winston	578.0346821
28161 Yalobusha	685.9264041
28163 Yazoo	803.5967148



MS

FIPS

29001  
29003  
29005  
29007  
29009  
29011  
29013  
29015  
29017  
29019  
29021  
29023  
29025  
29027  
29029  
29031  
29033  
29035  
29037



MS

29039  
29041  
29043  
29045  
29047  
29049  
29051  
29053  
29055  
29057  
29059  
29061  
29063  
29065  
29067  
29069  
29071  
29073  
29075  
29077  
29079  
29081  
29083  
29085  
29087  
29089  
29091  
29093  
29095  
29097  
29099  
29101

29103

MS

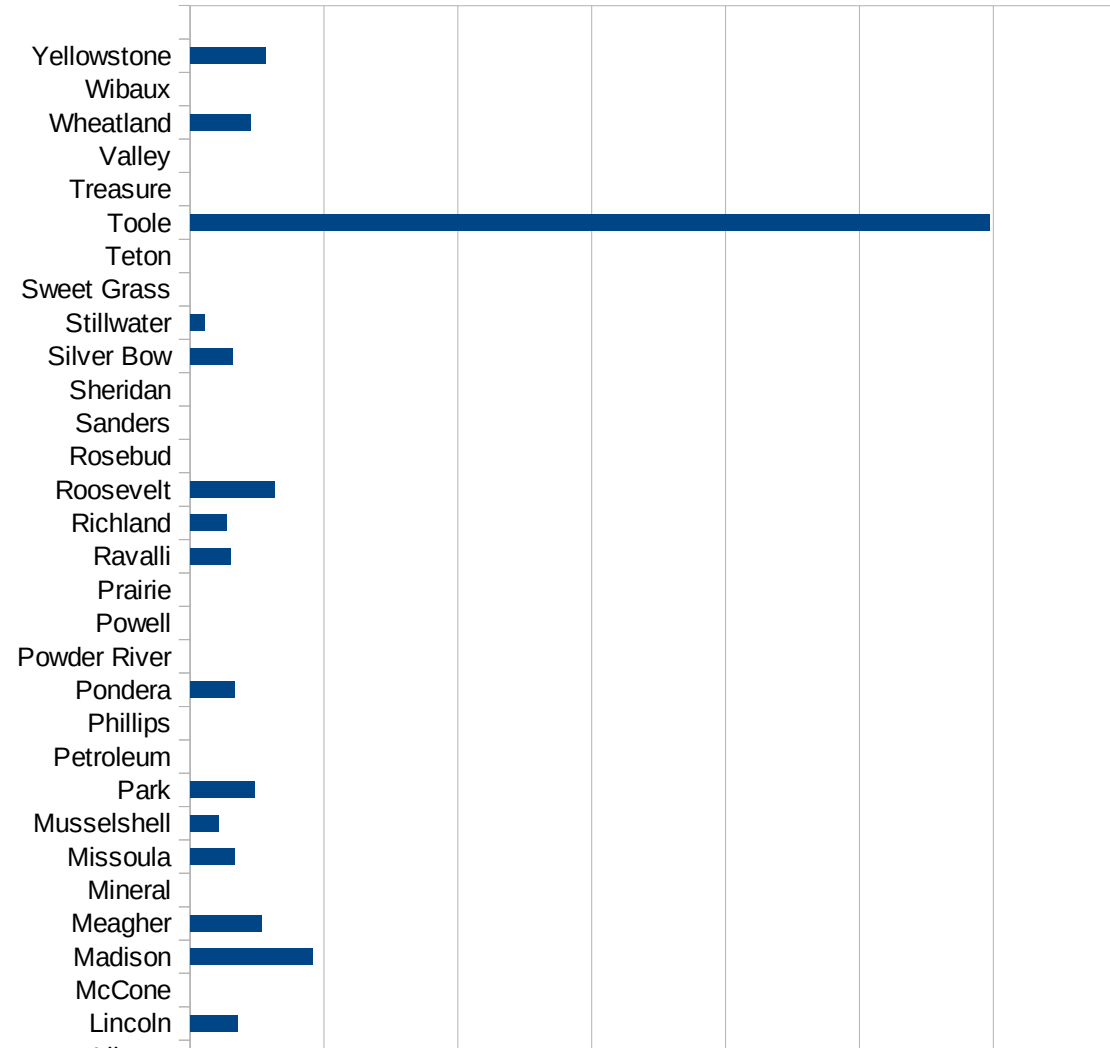
29105  
29107  
29109  
29111  
29113  
29115  
29117  
29121  
29123  
29125  
29127  
29119  
29129  
29131  
29133  
29135  
29137  
29139  
29141  
29143  
29145  
29147  
29149  
29151  
29153  
29155  
29157  
29159  
29161  
29163  
29165  
29167  
29169  
29171

MS

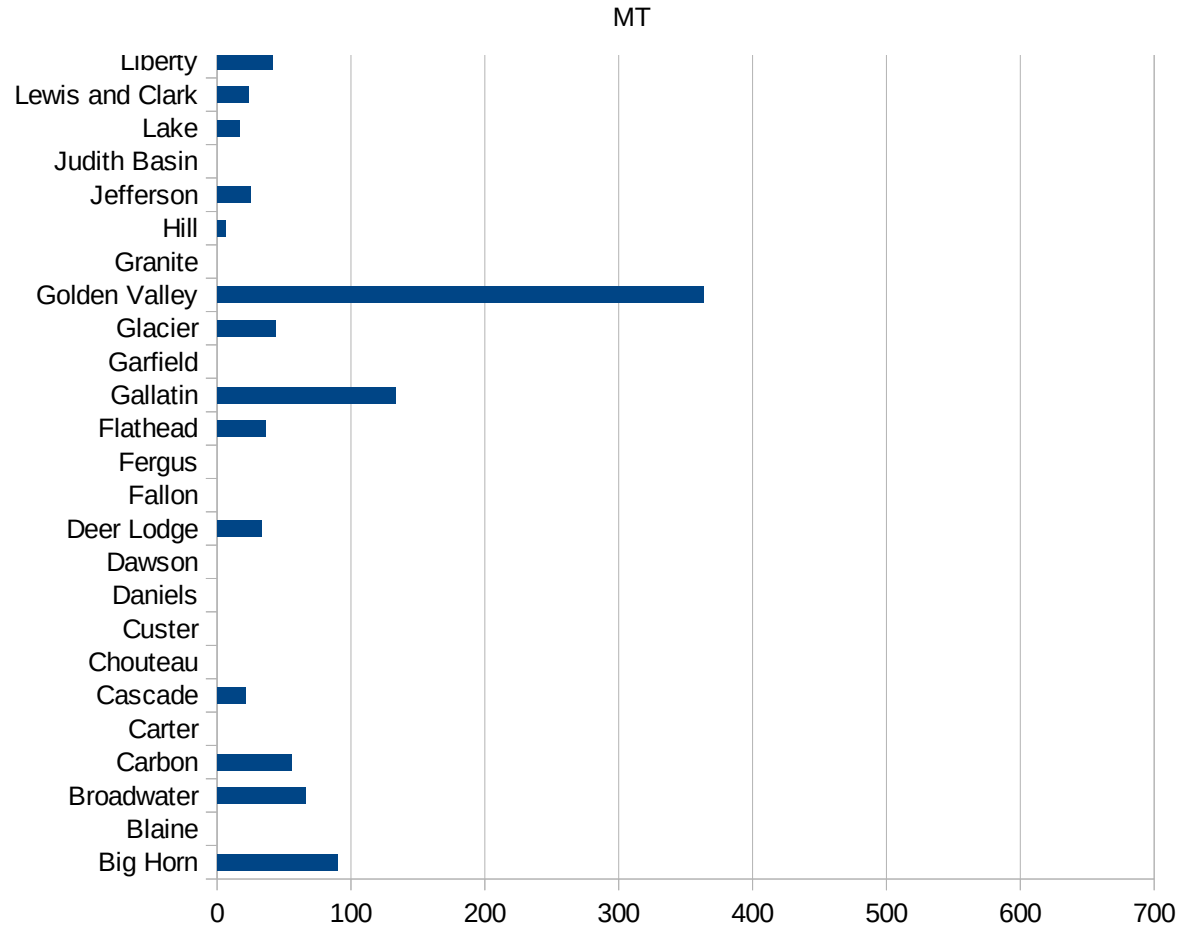
29173  
29175  
29177  
29179  
29181  
29195  
29197  
29199  
29201  
29203  
29205  
29183  
29185  
29187  
29189  
29510  
29186  
29207  
29209  
29211  
29213  
29215  
  
29217  
29219  
29221  
29223  
29225  
29227  
29229

MT

FIPS	County	PC Infection
30001	Beaverhead	10.63377286
30003	Big Horn	89.96851102
30005	Blaine	0
30007	Broadwater	65.73541495
30009	Carbon	56.00149337
30011	Carter	0
30013	Cascade	20.82236077
30015	Chouteau	0
30017	Custer	0
30019	Daniels	0
30021	Dawson	0
30023	Deer Lodge	32.85510897
30025	Fallon	0
30027	Fergus	0
30029	Flathead	36.2368519
30031	Gallatin	133.1831671
30033	Garfield	0
30035	Glacier	43.64588638
30037	Golden Valley	363.1961259
30039	Granite	0
30041	Hill	6.117330397
30043	Jefferson	24.79953708
30045	Judith Basin	0
30047	Lake	16.52892562
30049	Lewis and Clark	23.28966521
30051	Liberty	41.15226337
30053	Lincoln	35.36425179
30055	McCone	0
30057	Madison	91.24087591
30059	Meagher	53.59056806
30061	Mineral	0
30063	Missoula	32.83077001
30065	Musselshell	21.50075253



30067 Park	47.80114723
30069 Petroleum	0
30071 Phillips	0
30073 Pondera	33.48961822
30075 Powder River	0
30077 Powell	0
30079 Prairie	0
30081 Ravalli	30.1121097
30083 Richland	27.49014936
30085 Roosevelt	63.29686228
30087 Rosebud	0
30089 Sanders	0
30091 Sheridan	0
30093 Silver Bow	31.4348584
30095 Stillwater	10.48877701
30097 Sweet Grass	0
30099 Teton	0
30101 Toole	597.5685143
30103 Treasure	0
30105 Valley	0
30107 Wheatland	44.72271914
30109 Wibaux	0
30111 Yellowstone	56.20187714



MT

FIPS

29001  
29003  
29005  
29007  
29009  
29011  
29013  
29015  
29017  
29019  
29021  
29023  
29025  
29027  
29029  
29031  
29033  
29035  
29037

MT

29039  
29041  
29043  
29045  
29047  
29049  
29051  
29053  
29055  
29057  
29059  
29061  
29063  
29065  
29067  
29069  
29071  
29073  
29075  
29077  
29079  
29081  
29083  
29085  
29087  
29089  
29091  
29093  
29095  
29097  
29099  
29101

29103

MT

29105  
29107  
29109  
29111  
29113  
29115  
29117  
29121  
29123  
29125  
29127  
29119  
29129  
29131  
29133  
29135  
29137  
29139  
29141  
29143  
29145  
29147  
29149  
29151  
29153  
29155  
29157  
29159  
29161  
29163  
29165  
29167  
29169  
29171

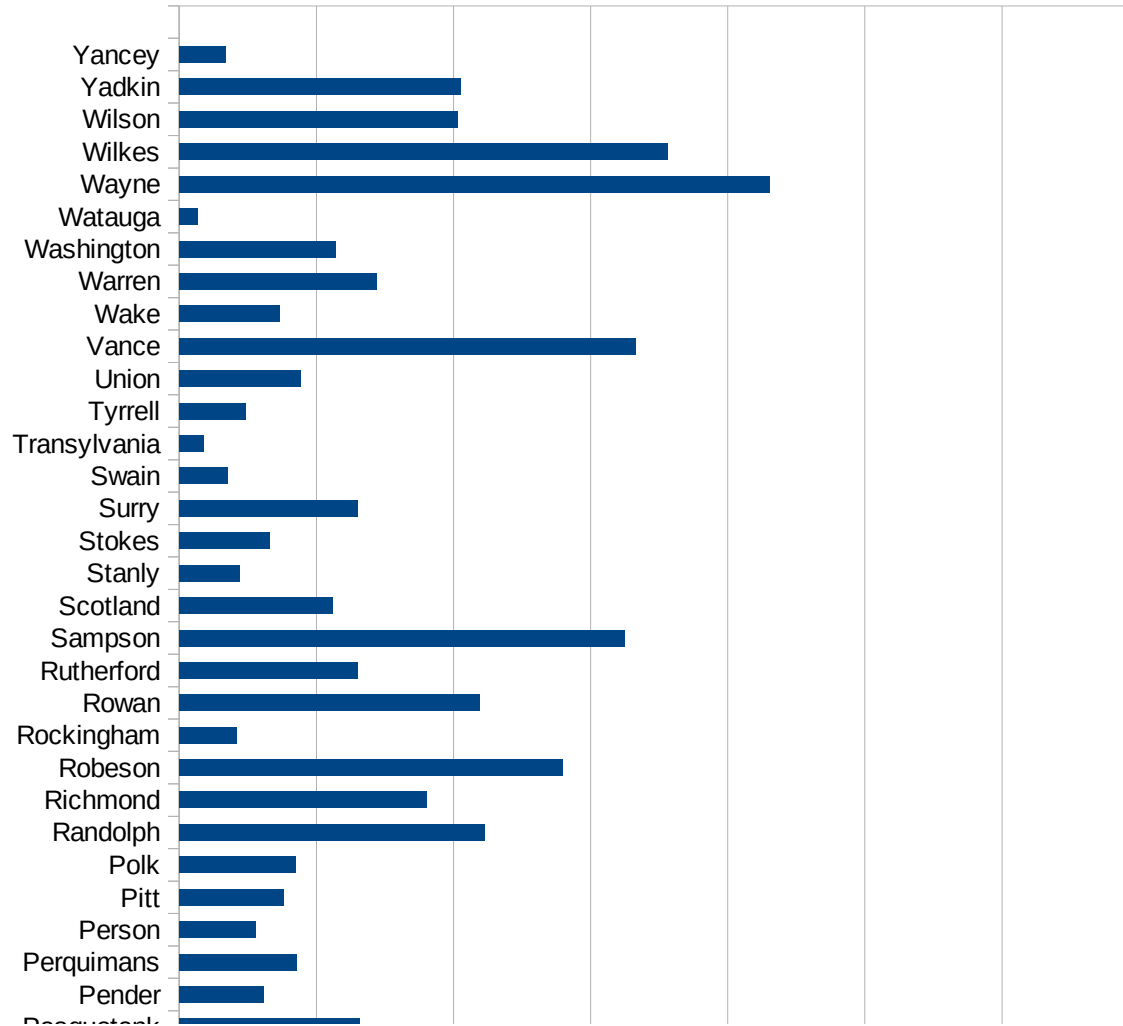


MT

29173  
29175  
29177  
29179  
29181  
29195  
29197  
29199  
29201  
29203  
29205  
29183  
29185  
29187  
29189  
29510  
29186  
29207  
29209  
29211  
29213  
29215  
  
29217  
29219  
29221  
29223  
29225  
29227  
29229

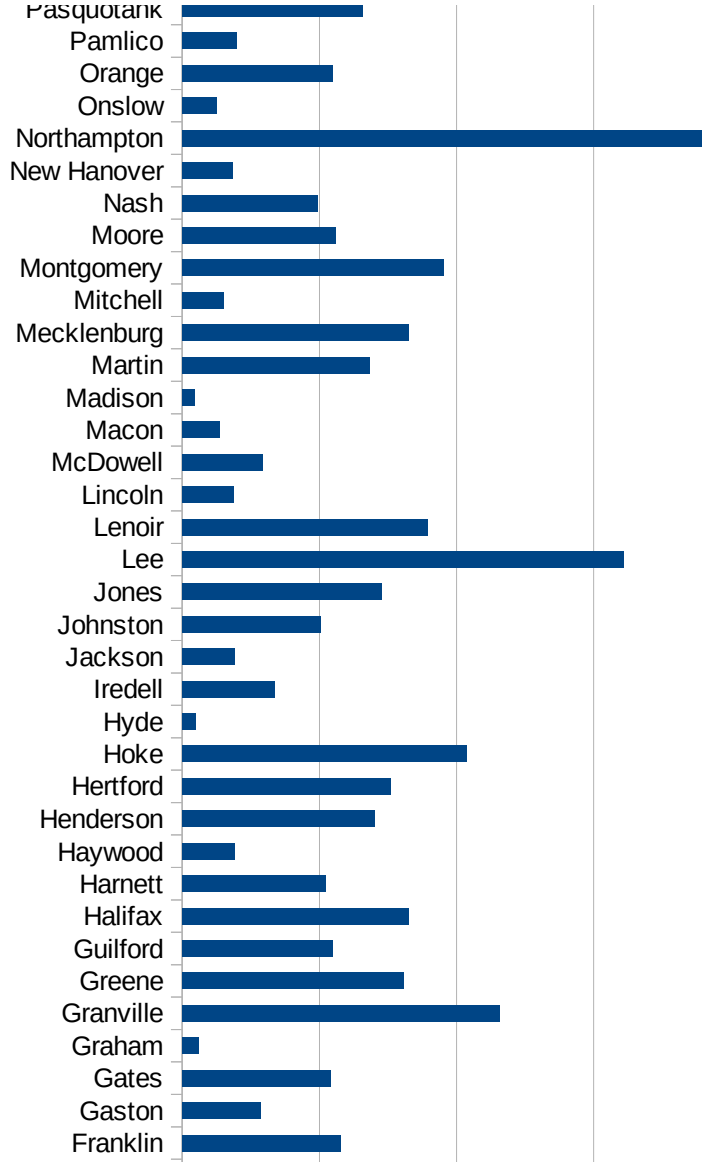
NC

FIPS	County	PC Infection
37001	Alamance	195.270254
37003	Alexander	80.31483415
37005	Alleghany	125.4367888
37007	Anson	257.2657475
37009	Ashe	129.1084142
37011	Avery	11.42530706
37013	Beaufort	76.46721468
37015	Bertie	620.2039315
37017	Bladen	283.2178367
37019	Brunswick	60.69736149
37021	Buncombe	116.9419111
37023	Burke	387.2452479
37025	Cabarrus	216.237189
37027	Caldwell	146.2897268
37029	Camden	28.01120448
37031	Carteret	53.21903228
37033	Caswell	251.123447
37035	Catawba	122.2802108
37037	Chatham	813.5194629
37039	Cherokee	105.6970722
37041	Chowan	121.1775608
37043	Clay	71.81973247
37045	Cleveland	79.88120231
37047	Columbus	580.3611535
37049	Craven	186.5671642
37051	Cumberland	187.1633617
37053	Currituck	55.40780142
37055	Dare	60.27232131
37057	Davidson	220.8697949
37059	Davie	191.8891723
37061	Duplin	1264.102216
37063	Durham	445.477191
37065	Edgecombe	365.3494856

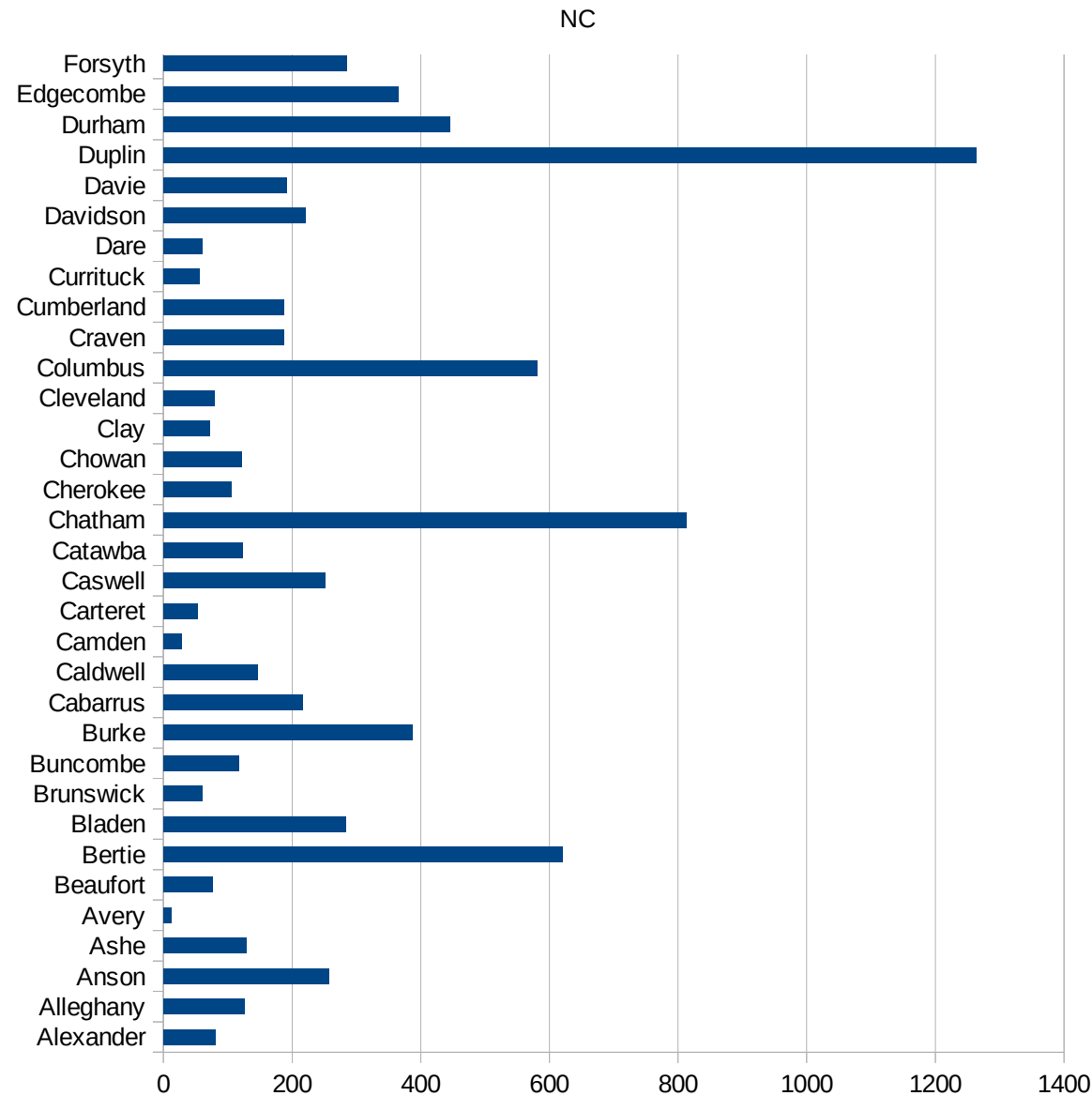


NC

37067 Forsyth	285.1497894
37069 Franklin	230.9058615
37071 Gaston	114.4287984
37073 Gates	216.0200467
37075 Graham	23.57378595
37077 Granville	462.4469766
37079 Greene	323.6245955
37081 Guilford	219.798752
37083 Halifax	330.2091984
37085 Harnett	209.3671301
37087 Haywood	75.84192606
37089 Henderson	280.0904512
37091 Hertford	304.3239359
37093 Hoke	414.5058798
37095 Hyde	19.12045889
37097 Iredell	133.9423319
37099 Jackson	76.16497796
37101 Johnston	201.307512
37103 Jones	290.5468507
37105 Lee	644.4053896
37107 Lenoir	357.295984
37109 Lincoln	75.20592097
37111 McDowell	116.4655987
37113 Macon	53.84724387
37115 Madison	18.37981896
37117 Martin	273.4771294
37119 Mecklenburg	329.5545026
37121 Mitchell	60
37123 Montgomery	381.357486
37125 Moore	222.9383272
37127 Nash	197.8386658
37129 New Hanover	73.61994885
37131 Northampton	757.2677373
37133 Onslow	49.57431848



37135 Orange	219.1375568
37137 Pamlico	78.92659826
37139 Pasquotank	262.36787
37141 Pender	122.2611885
37143 Perquimans	171.360453
37145 Person	111.3726681
37147 Pitt	151.7391643
37149 Polk	169.8122362
37151 Randolph	445.7590111
37153 Richmond	360.9062758
37155 Robeson	559.0490856
37157 Rockingham	83.80196273
37159 Rowan	438.1928615
37161 Rutherford	260.3776973
37163 Sampson	649.1057115
37165 Scotland	224.0735421
37167 Stanly	88.60249698
37169 Stokes	131.9638419
37171 Surry	259.909935
37173 Swain	70.2000702
37175 Transylvania	35.07233669
37177 Tyrrell	96.828855
37179 Union	176.7638232
37181 Vance	666.1881477
37183 Wake	146.8454324
37185 Warren	287.7770485
37187 Washington	227.6751834
37189 Watauga	26.81204755
37191 Wayne	860.8658964
37193 Wilkes	711.8164447
37195 Wilson	406.3593395
37197 Yadkin	410.1963082
37199 Yancey	67.02787242



NC

NC

FIPS

29001  
29003  
29005  
29007  
29009  
29011  
29013  
29015  
29017  
29019  
29021  
29023  
29025  
29027  
29029  
29031  
29033  
29035  
29037

NC

29039  
29041  
29043  
29045  
29047  
29049  
29051  
29053  
29055  
29057  
29059  
29061  
29063  
29065  
29067  
29069  
29071  
29073  
29075  
29077  
29079  
29081  
29083  
29085  
29087  
29089  
29091  
29093  
29095  
29097  
29099  
29101

29103

NC

29105  
29107  
29109  
29111  
29113  
29115  
29117  
29121  
29123  
29125  
29127  
29119  
29129  
29131  
29133  
29135  
29137  
29139  
29141  
29143  
29145  
29147  
29149  
29151  
29153  
29155  
29157  
29159  
29161  
29163  
29165  
29167  
29169  
29171

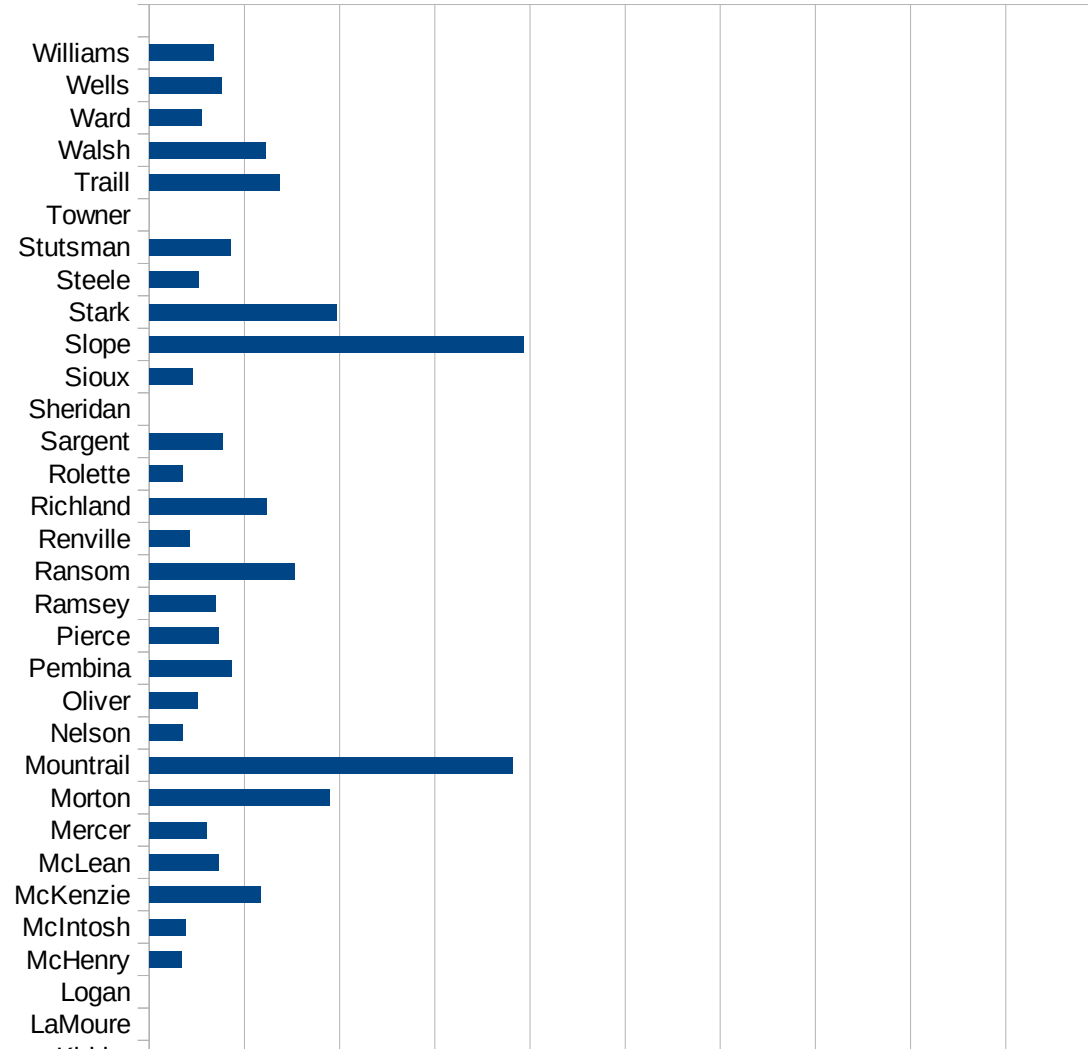


NC

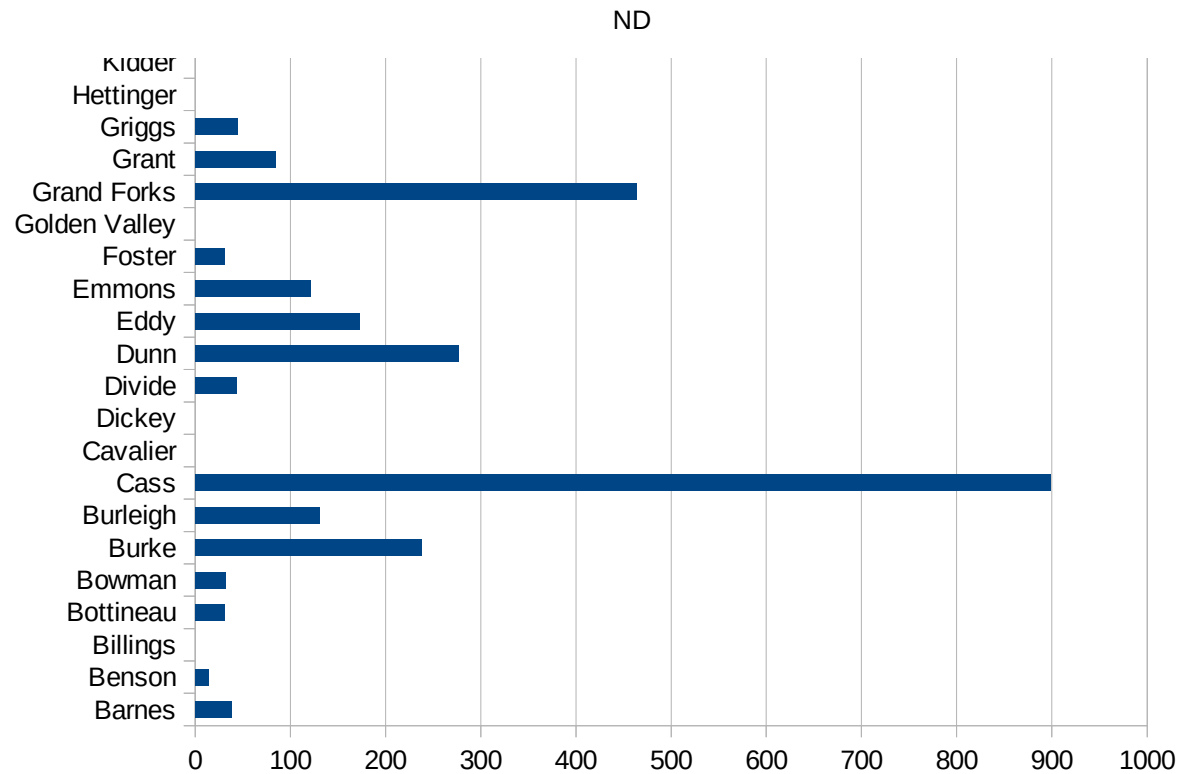
29173  
29175  
29177  
29179  
29181  
29195  
29197  
29199  
29201  
29203  
29205  
29183  
29185  
29187  
29189  
29510  
29186  
29207  
29209  
29211  
29213  
29215  
  
29217  
29219  
29221  
29223  
29225  
29227  
29229

ND

FIPS	County	PC Infection
38001	Adams	0
38003	Barnes	37.94346424
38005	Benson	14.3636886
38007	Billings	0
38009	Bottineau	31.19638122
38011	Bowman	32.50975293
38013	Burke	238.0952381
38015	Burleigh	131.2019145
38017	Cass	899.0942947
38019	Cavalier	0
38021	Dickey	0
38023	Divide	43.80201489
38025	Dunn	277.0083102
38027	Eddy	172.9355815
38029	Emmons	121.3960546
38031	Foster	31.09452736
38033	Golden Valley	0
38035	Grand Forks	463.4732231
38037	Grant	84.24599832
38039	Griggs	44.80286738
38041	Hettinger	0
38043	Kidder	0
38045	LaMoure	0
38047	Logan	0
38049	McHenry	34.38789546
38051	McIntosh	38.68471954
38053	McKenzie	117.370892
38055	McLean	73.36757153
38057	Mercer	60.4814322
38059	Morton	189.7411159
38061	Mountrail	381.6793893
38063	Nelson	34.8553503
38065	Oliver	51.2295082



38067 Pembina	86.3682165
38069 Pierce	73.51139427
38071 Ramsey	69.68034143
38073 Ransom	152.7592133
38075 Renville	42.12299916
38077 Richland	123.1602931
38079 Rolette	34.96259003
38081 Sargent	77.51937984
38083 Sheridan	0
38085 Sioux	45.89261129
38087 Slope	393.1847969
38089 Stark	196.7932381
38091 Steele	52.54860746
38093 Stutsman	86.05440551
38095 Towner	0
38097 Traill	136.8669902
38099 Walsh	121.8711915
38101 Ward	54.61738309
38103 Wells	75.81501137
38105 Williams	67.89250354



ND

FIPS

29001  
29003  
29005  
29007  
29009  
29011  
29013  
29015  
29017  
29019  
29021  
29023  
29025  
29027  
29029  
29031  
29033  
29035  
29037

ND

29039  
29041  
29043  
29045  
29047  
29049  
29051  
29053  
29055  
29057  
29059  
29061  
29063  
29065  
29067  
29069  
29071  
29073  
29075  
29077  
29079  
29081  
29083  
29085  
29087  
29089  
29091  
29093  
29095  
29097  
29099  
29101

29103

ND

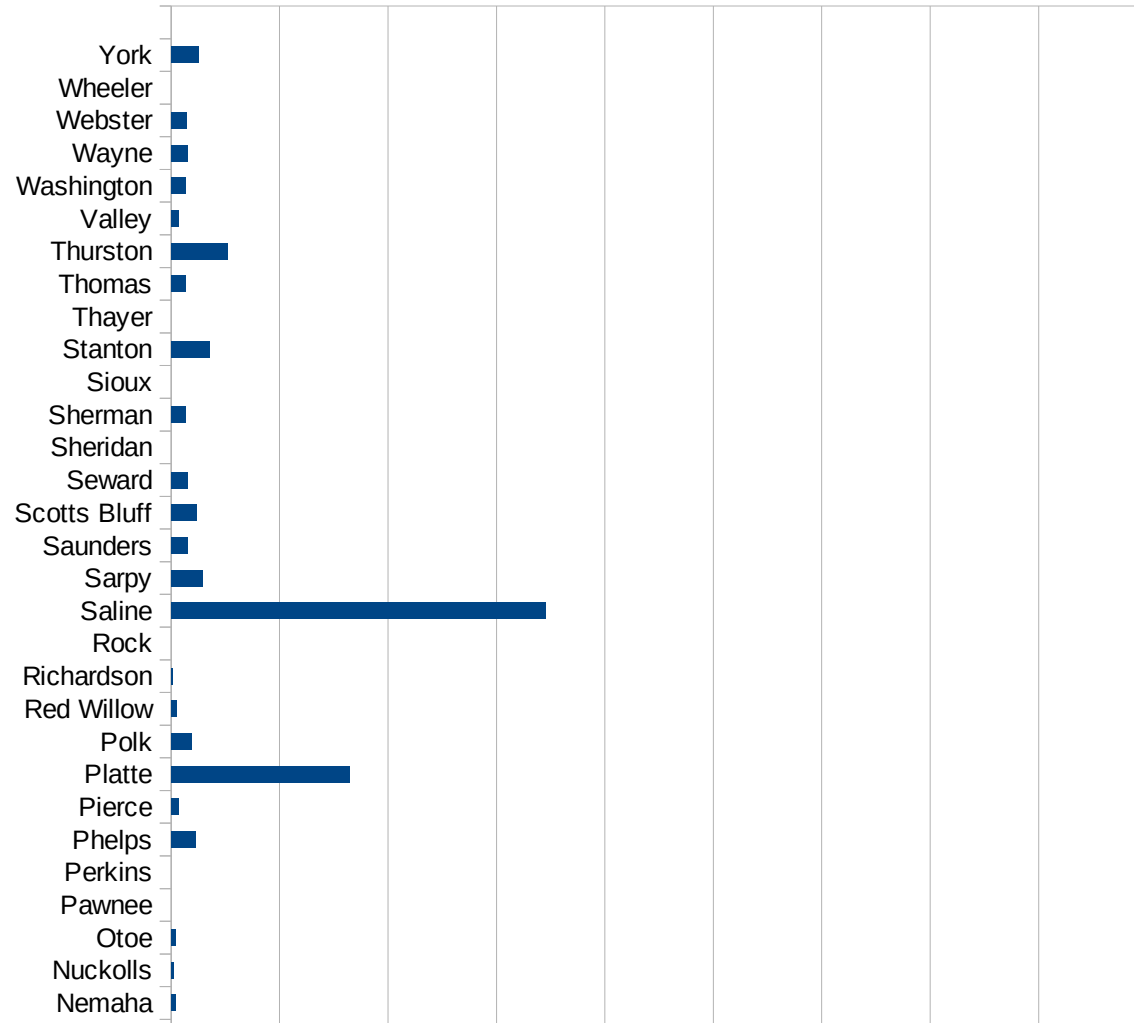
29105  
29107  
29109  
29111  
29113  
29115  
29117  
29121  
29123  
29125  
29127  
29119  
29129  
29131  
29133  
29135  
29137  
29139  
29141  
29143  
29145  
29147  
29149  
29151  
29153  
29155  
29157  
29159  
29161  
29163  
29165  
29167  
29169  
29171

ND

29173  
29175  
29177  
29179  
29181  
29195  
29197  
29199  
29201  
29203  
29205  
29183  
29185  
29187  
29189  
29510  
29186  
29207  
29209  
29211  
29213  
29215  
  
29217  
29219  
29221  
29223  
29225  
29227  
29229

NE

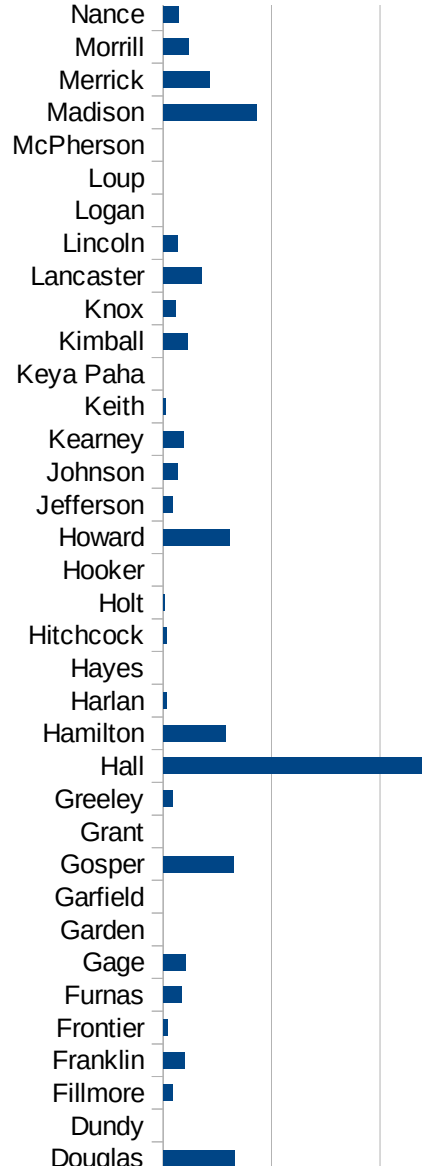
FIPS	County	PC Infection
31001	Adams	840.9761671
31003	Antelope	126.2626263
31005	Arthur	0
31007	Banner	0
31009	Blaine	0
31011	Boone	76.35044856
31013	Box Butte	18.56665429
31015	Boyd	0
31017	Brown	0
31019	Buffalo	302.327925
31021	Burt	138.7176326
31023	Butler	583.2712832
31025	Cass	160.5565962
31027	Cedar	82.87946957
31029	Chase	25.14458134
31031	Cherry	17.35809755
31033	Cheyenne	96.67024705
31035	Clay	386.224654
31037	Colfax	5596.912049
31039	Cuming	346.7561521
31041	Custer	285.9778598
31043	Dakota	8215.903998
31045	Dawes	11.47315282
31047	Dawson	3513.433717
31049	Deuel	0
31051	Dixon	455.4212647
31053	Dodge	1122.557147
31055	Douglas	659.0460062
31057	Dundy	0
31059	Fillmore	90.46499005
31061	Franklin	198.4783328
31063	Frontier	38.34355828
31065	Furnas	169.6712619



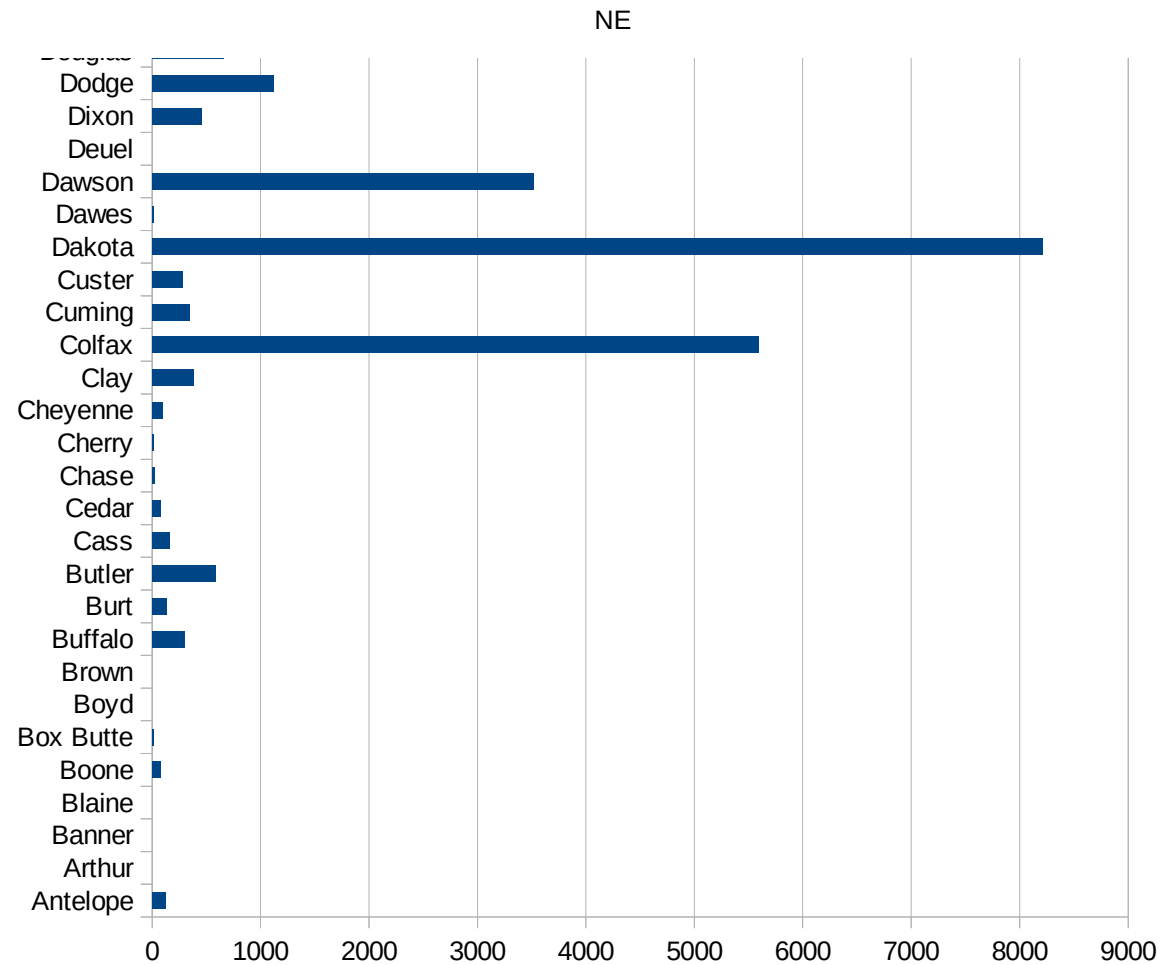


NE

31067 Gage	204.7178151
31069 Garden	0
31071 Garfield	0
31073 Gosper	651.3026052
31075 Grant	0
31077 Greeley	84.88964346
31079 Hall	2395.831643
31081 Hamilton	581.8965517
31083 Harlan	29.40311673
31085 Hayes	0
31087 Hitchcock	35.63791875
31089 Holt	9.825112989
31091 Hooker	0
31093 Howard	618.4291899
31095 Jefferson	84.54276455
31097 Johnson	136.3459291
31099 Kearney	183.3740831
31101 Keith	24.93454681
31103 Keya Paha	0
31105 Kimball	221.116639
31107 Knox	118.7789524
31109 Lancaster	359.3131446
31111 Lincoln	133.5796504
31113 Logan	0
31115 Loup	0
31117 McPherson	0
31119 Madison	864.60217
31121 Merrick	426.742532
31123 Morrill	234.741784
31125 Nance	141.5628539
31127 Nemaha	43.11583788
31129 Nuckolls	23.83790226
31131 Otoe	37.53518924
31133 Pawnee	0



31135 Perkins	0
31137 Phelps	222.3210316
31139 Pierce	70.00840101
31141 Platte	1645.535473
31143 Polk	189.4657067
31145 Red Willow	46.61570017
31147 Richardson	12.59921885
31149 Rock	0
31151 Saline	3449.477352
31153 Sarpy	287.8688489
31155 Saunders	154.9077595
31157 Scotts Bluff	233.4046514
31159 Seward	155.9071486
31161 Sheridan	0
31163 Sherman	131.6655695
31165 Sioux	0
31167 Stanton	351.758794
31169 Thayer	0
31171 Thomas	138.8888889
31173 Thurston	520.3341093
31175 Valley	71.59904535
31177 Washington	135.4816858
31179 Wayne	148.8886526
31181 Webster	141.5227852
31183 Wheeler	0
31185 York	254.1388324



NE

FIPS

29001  
29003  
29005  
29007  
29009  
29011  
29013  
29015  
29017  
29019  
29021  
29023  
29025  
29027  
29029  
29031  
29033  
29035  
29037

NE

29039  
29041  
29043  
29045  
29047  
29049  
29051  
29053  
29055  
29057  
29059  
29061  
29063  
29065  
29067  
29069  
29071  
29073  
29075  
29077  
29079  
29081  
29083  
29085  
29087  
29089  
29091  
29093  
29095  
29097  
29099  
29101

29103

NE

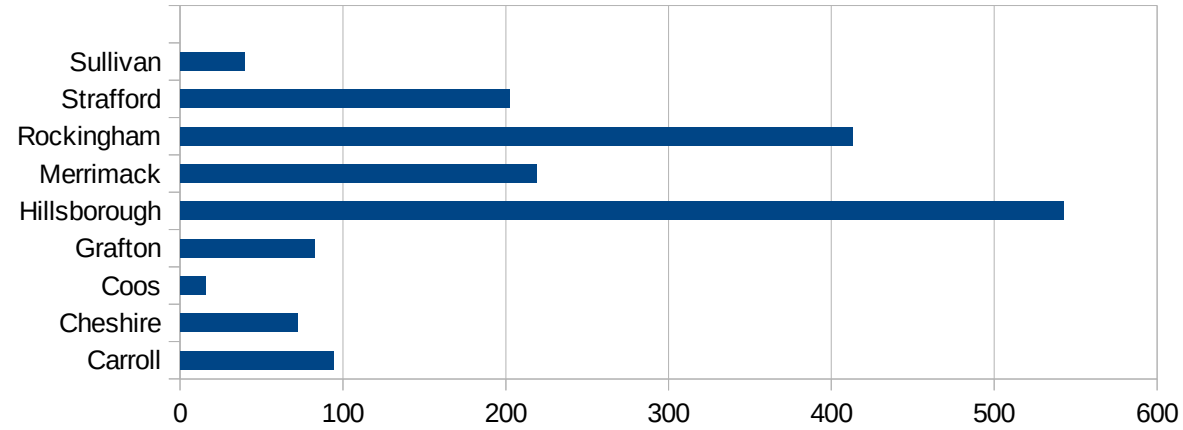
29105  
29107  
29109  
29111  
29113  
29115  
29117  
29121  
29123  
29125  
29127  
29119  
29129  
29131  
29133  
29135  
29137  
29139  
29141  
29143  
29145  
29147  
29149  
29151  
29153  
29155  
29157  
29159  
29161  
29163  
29165  
29167  
29169  
29171

NE

29173  
29175  
29177  
29179  
29181  
29195  
29197  
29199  
29201  
29203  
29205  
29183  
29185  
29187  
29189  
29510  
29186  
29207  
29209  
29211  
29213  
29215  
  
29217  
29219  
29221  
29223  
29225  
29227  
29229

NH

FIPS	County	Cases	Per Capita Cases 100,000
33001	Belknap	93.40893448	
33003	Carroll	94.30287624	
33005	Cheshire	71.9020041	
33007	Coos	15.82829466	
33009	Grafton	82.41819437	
33011	Hillsborough	542.8094604	
33013	Merrimack	219.0138422	
33015	Rockingham	413.0333532	
33017	Strafford	202.16773	
33019	Sullivan	39.40292972	



NH

FIPS

29001  
29003  
29005  
29007  
29009  
29011  
29013  
29015  
29017  
29019  
29021  
29023  
29025  
29027  
29029  
29031  
29033  
29035  
29037



NH

29039  
29041  
29043  
29045  
29047  
29049  
29051  
29053  
29055  
29057  
29059  
29061  
29063  
29065  
29067  
29069  
29071  
29073  
29075  
29077  
29079  
29081  
29083  
29085  
29087  
29089  
29091  
29093  
29095  
29097  
29099  
29101

29103

NH

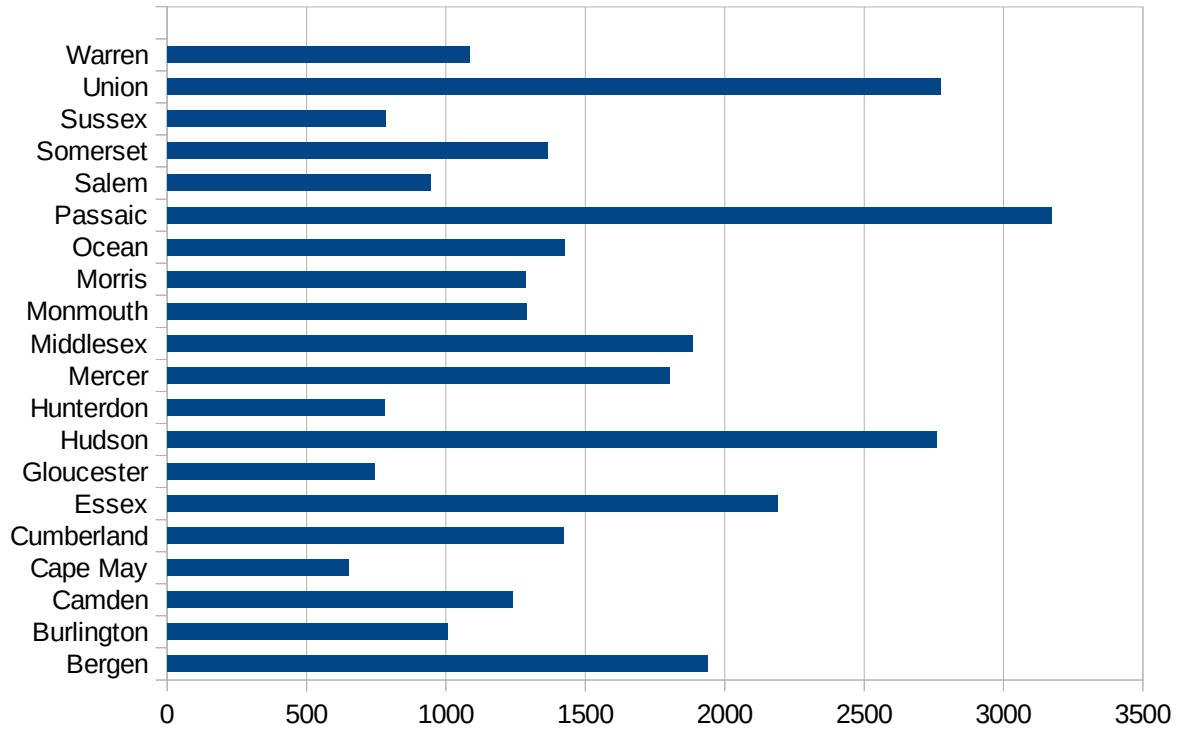
29105  
29107  
29109  
29111  
29113  
29115  
29117  
29121  
29123  
29125  
29127  
29119  
29129  
29131  
29133  
29135  
29137  
29139  
29141  
29143  
29145  
29147  
29149  
29151  
29153  
29155  
29157  
29159  
29161  
29163  
29165  
29167  
29169  
29171

NH

29173  
29175  
29177  
29179  
29181  
29195  
29197  
29199  
29201  
29203  
29205  
29183  
29185  
29187  
29189  
29510  
29186  
29207  
29209  
29211  
29213  
29215  
  
29217  
29219  
29221  
29223  
29225  
29227  
29229

NJ

FIPS	County	PC Infection
34001	Atlantic	798.7069989
34003	Bergen	1938.524083
34005	Burlington	1004.975482
34007	Camden	1240.834743
34009	Cape May	650.3889369
34011	Cumberland	1421.455634
34013	Essex	2190.137878
34015	Gloucester	742.9446
34017	Hudson	2760.105967
34019	Hunterdon	780.986898
34021	Mercer	1803.624013
34023	Middlesex	1884.209067
34025	Monmouth	1289.442089
34027	Morris	1285.641445
34029	Ocean	1425.577286
34031	Passaic	3170.809243
34033	Salem	945.581165
34035	Somerset	1365.486587
34037	Sussex	784.096478
34039	Union	2772.964537
34041	Warren	1083.390843



NJ

FIPS

29001  
29003  
29005  
29007  
29009  
29011  
29013  
29015  
29017  
29019  
29021  
29023  
29025  
29027  
29029  
29031  
29033  
29035  
29037

NJ

29039  
29041  
29043  
29045  
29047  
29049  
29051  
29053  
29055  
29057  
29059  
29061  
29063  
29065  
29067  
29069  
29071  
29073  
29075  
29077  
29079  
29081  
29083  
29085  
29087  
29089  
29091  
29093  
29095  
29097  
29099  
29101

29103

NJ

29105  
29107  
29109  
29111  
29113  
29115  
29117  
29121  
29123  
29125  
29127  
29119  
29129  
29131  
29133  
29135  
29137  
29139  
29141  
29143  
29145  
29147  
29149  
29151  
29153  
29155  
29157  
29159  
29161  
29163  
29165  
29167  
29169  
29171

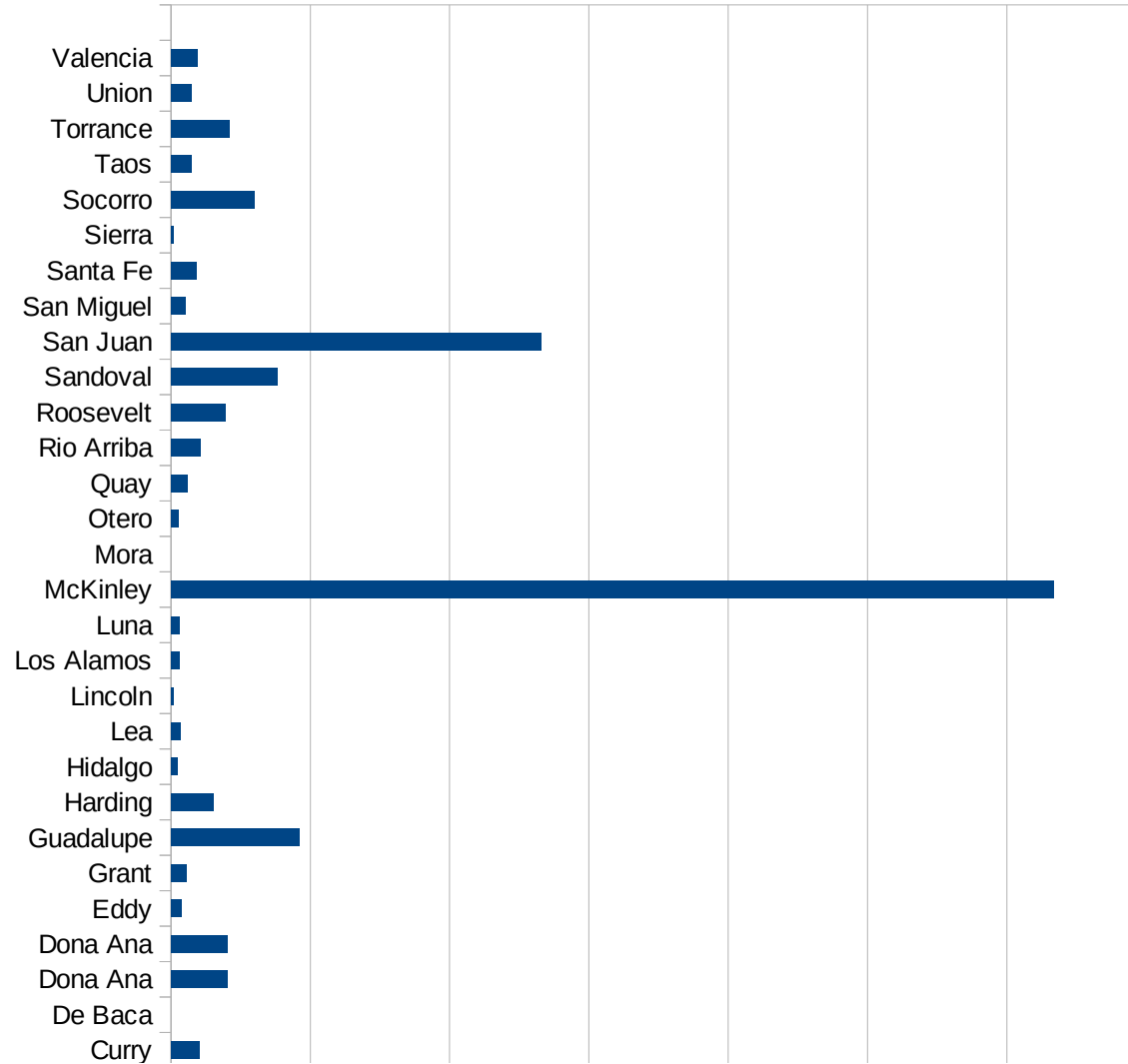
NJ

29173  
29175  
29177  
29179  
29181  
29195  
29197  
29199  
29201  
29203  
29205  
29183  
29185  
29187  
29189  
29510  
29186  
29207  
29209  
29211  
29213  
29215  
  
29217  
29219  
29221  
29223  
29225  
29227  
29229



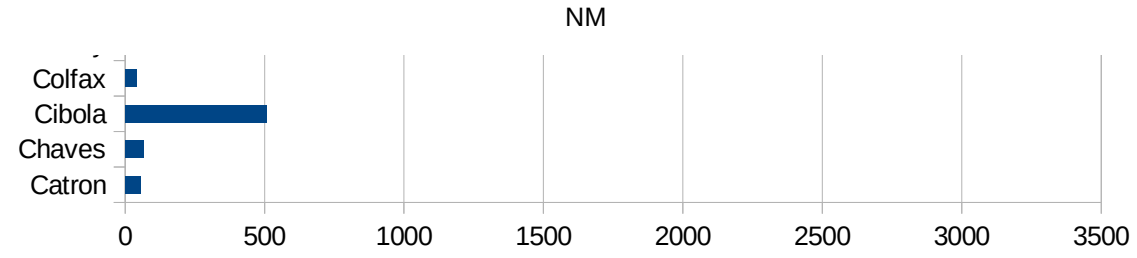
NM

FIPS	County	PC Infection
35001	Bernalillo	211.2859713
35003	Catron	55.89714925
35005	Chaves	64.9260307
35006	Cibola	508.4872504
35007	Colfax	41.28819158
35009	Curry	103.1615996
35011	De Baca	0
35013	Dona Ana	203.1978375
35013	Dona Ana	203.1978375
35015	Eddy	36.26943005
35017	Grant	54.85262927
35019	Guadalupe	460.7233356
35021	Harding	152.6717557
35023	Hidalgo	23.58490566
35025	Lea	34.47730962
35027	Lincoln	10.22704029
35028	Los Alamos	31.41196796
35029	Luna	29.21170137
35031	McKinley	3169.179693
35033	Mora	0
35035	Otero	26.95377428
35037	Quay	60.58403005
35039	Rio Arriba	105.112034
35041	Roosevelt	197.407032
35043	Sandoval	382.9754992
35045	San Juan	1329.142775
35047	San Miguel	50.74118372
35049	Santa Fe	91.96566615
35051	Sierra	9.117432531
35053	Socorro	298.7750224
35055	Taos	73.09273641
35057	Torrance	211.6605734
35059	Union	72.85089849



35061 Valencia

95.47975306



NM

FIPS

29001  
29003  
29005  
29007  
29009  
29011  
29013  
29015  
29017  
29019  
29021  
29023  
29025  
29027  
29029  
29031  
29033  
29035  
29037

NM

29039  
29041  
29043  
29045  
29047  
29049  
29051  
29053  
29055  
29057  
29059  
29061  
29063  
29065  
29067  
29069  
29071  
29073  
29075  
29077  
29079  
29081  
29083  
29085  
29087  
29089  
29091  
29093  
29095  
29097  
29099  
29101

29103

NM

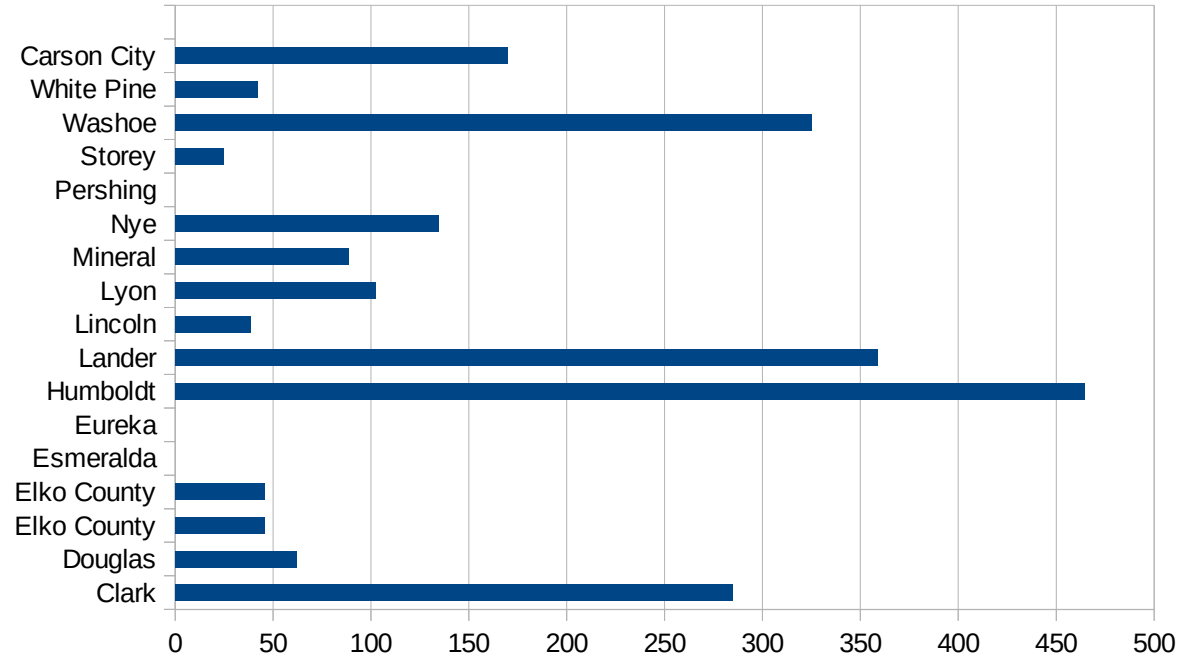
29105  
29107  
29109  
29111  
29113  
29115  
29117  
29121  
29123  
29125  
29127  
29119  
29129  
29131  
29133  
29135  
29137  
29139  
29141  
29143  
29145  
29147  
29149  
29151  
29153  
29155  
29157  
29159  
29161  
29163  
29165  
29167  
29169  
29171

NM

29173  
29175  
29177  
29179  
29181  
29195  
29197  
29199  
29201  
29203  
29205  
29183  
29185  
29187  
29189  
29510  
29186  
29207  
29209  
29211  
29213  
29215  
  
29217  
29219  
29221  
29223  
29225  
29227  
29229

NV

FIPS	County	PC Infection
32001	Churchill	28.64157119
32003	Clark	284.6328295
32005	Douglas	61.89778612
32007	Elko County	45.7491422
32007	Elko County	45.7491422
32009	Esmeralda	0
32011	Eureka	0
32013	Humboldt	464.6729417
32015	Lander	358.7443946
32017	Lincoln	38.45414343
32019	Lyon	102.1358945
32021	Mineral	88.61320337
32023	Nye	134.5212367
32027	Pershing	0
32029	Storey	24.8200546
32031	Washoe	325.0775656
32033	White Pine	42.21635884
32510	Carson City	169.6322229



NV

FIPS

29001  
29003  
29005  
29007  
29009  
29011  
29013  
29015  
29017  
29019  
29021  
29023  
29025  
29027  
29029  
29031  
29033  
29035  
29037



NV

29039  
29041  
29043  
29045  
29047  
29049  
29051  
29053  
29055  
29057  
29059  
29061  
29063  
29065  
29067  
29069  
29071  
29073  
29075  
29077  
29079  
29081  
29083  
29085  
29087  
29089  
29091  
29093  
29095  
29097  
29099  
29101

29103

NV

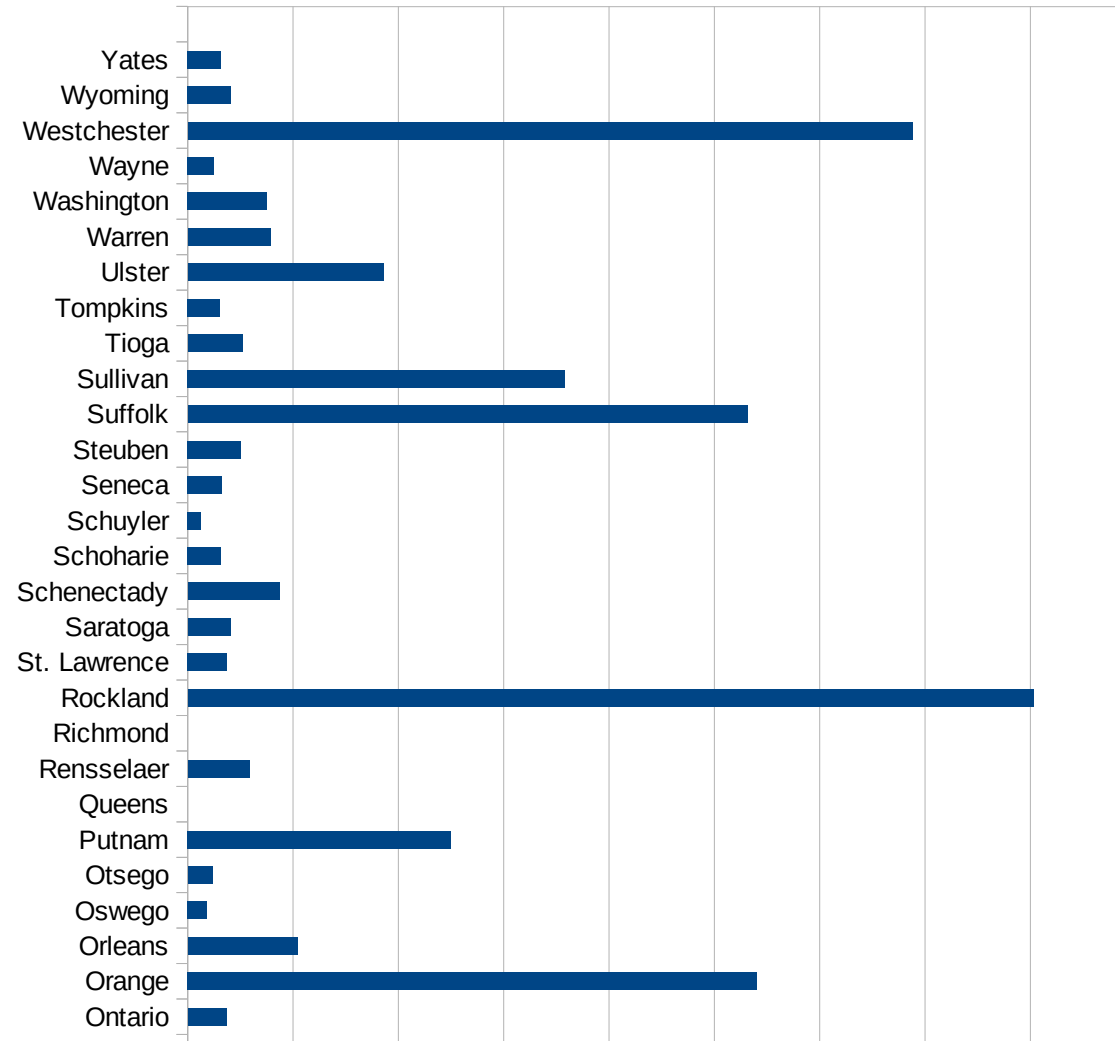
29105  
29107  
29109  
29111  
29113  
29115  
29117  
29121  
29123  
29125  
29127  
29119  
29129  
29131  
29133  
29135  
29137  
29139  
29141  
29143  
29145  
29147  
29149  
29151  
29153  
29155  
29157  
29159  
29161  
29163  
29165  
29167  
29169  
29171

NV

29173  
29175  
29177  
29179  
29181  
29195  
29197  
29199  
29201  
29203  
29205  
29183  
29185  
29187  
29189  
29510  
29186  
29207  
29209  
29211  
29213  
29215  
  
29217  
29219  
29221  
29223  
29225  
29227  
29229

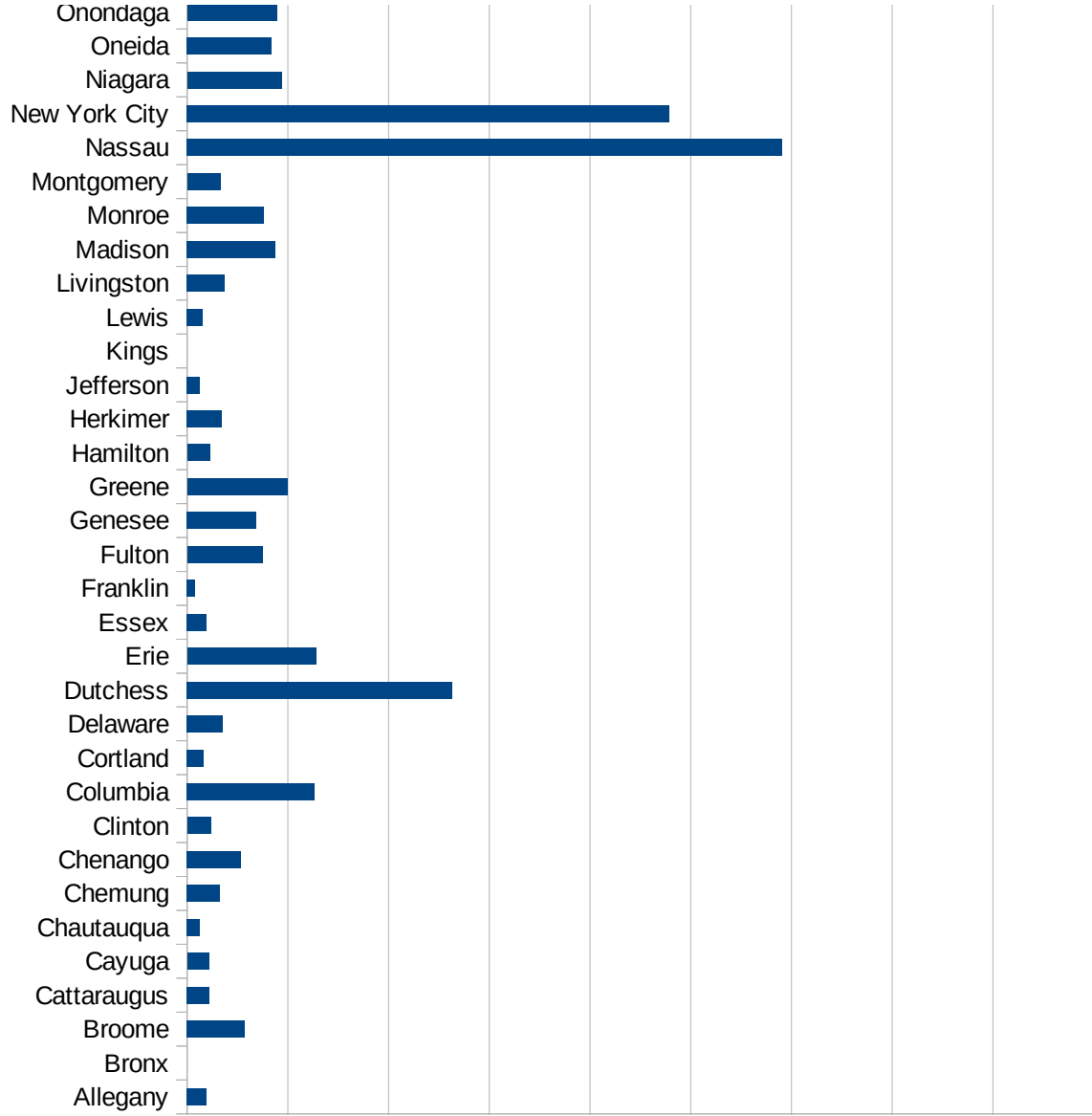
NY

FIPS	County	PC Infection
36001	Albany	590.65437602
36003	Allegany	96.9200947663
36005	Bronx	0
36007	Broome	284.359200455
36009	Cattaraugus	110.619469027
36011	Cayuga	108.885864282
36013	Chautauqua	63.3114218495
36015	Chemung	161.416668645
36017	Chenango	265.062268596
36019	Clinton	117.727244563
36021	Columbia	634.221243074
36023	Cortland	81.5507182736
36025	Delaware	175.174613156
36027	Dutchess	1316.56895389
36029	Erie	639.978080261
36031	Essex	96.5147453083
36033	Franklin	39.7669655817
36035	Fulton	373.196992032
36037	Genesee	342.543165655
36039	Greene	496.936261607
36041	Hamilton	112.764997745
36043	Herkimer	171.429495577
36045	Jefferson	64.4266475773
36047	Kings	0
36049	Lewis	75.6229440012
36051	Livingston	186.62912996
36053	Madison	437.884031358
36055	Monroe	380.350018991
36057	Montgomery	165.807299565
36059	Nassau	2955.07099459
36061	New York City	2393.82107905
36063	Niagara	467.607266921
36065	Oneida	417.724772081



NY

36067 Onondaga	444.772622448
36069 Ontario	182.953469744
36071 Orange	2703.22633008
36073 Orleans	522.01319807
36075 Oswego	90.7564165635
36077 Otsego	117.156772498
36079 Putnam	1249.84831938
36081 Queens	0
36083 Rensselaer	294.150851093
36085 Richmond	0
36087 Rockland	4014.79912188
36089 St. Lawrence	186.030153544
36091 Saratoga	203.334158835
36093 Schenectady	435.146443515
36095 Schoharie	157.571469917
36097 Schuyler	61.4113443502
36099 Seneca	163.265306122
36101 Steuben	251.576266232
36103 Suffolk	2657.42934441
36105 Sullivan	1789.4513762
36107 Tioga	259.472817133
36109 Tompkins	151.761306704
36111 Ulster	928.336664819
36113 Warren	393.682408776
36115 Washington	377.469483798
36117 Wayne	124.356013502
36119 Westchester	3440.73864318
36121 Wyoming	204.56529874
36123 Yates	156.998510527



NY  
0 500 1000 1500 2000 2500 3000 3500 4000 4500

NY

FIPS

29001  
29003  
29005  
29007  
29009  
29011  
29013  
29015  
29017  
29019  
29021  
29023  
29025  
29027  
29029  
29031  
29033  
29035  
29037

NY

29039  
29041  
29043  
29045  
29047  
29049  
29051  
29053  
29055  
29057  
29059  
29061  
29063  
29065  
29067  
29069  
29071  
29073  
29075  
29077  
29079  
29081  
29083  
29085  
29087  
29089  
29091  
29093  
29095  
29097  
29099  
29101

29103



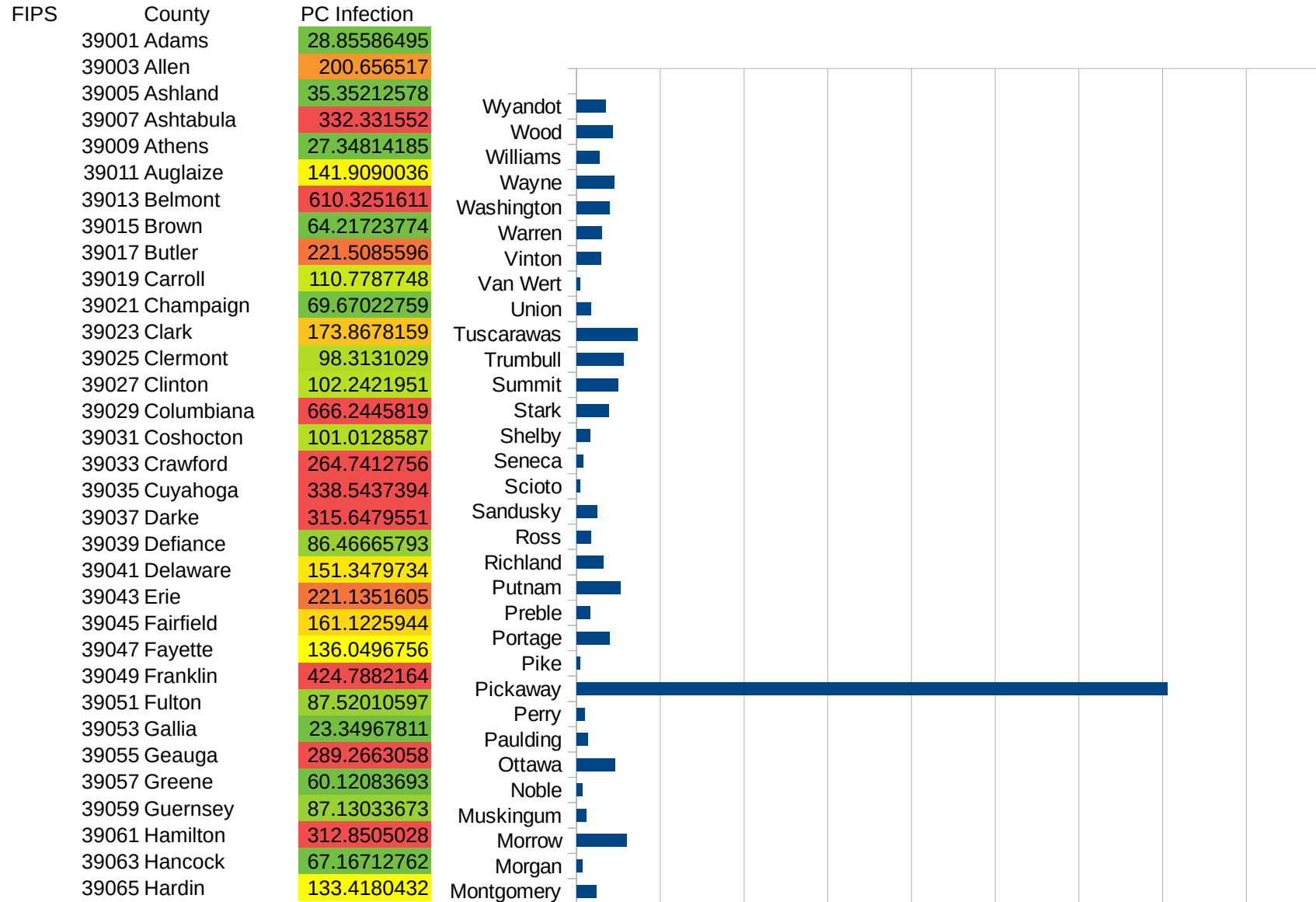
NY

29105  
29107  
29109  
29111  
29113  
29115  
29117  
29121  
29123  
29125  
29127  
29119  
29129  
29131  
29133  
29135  
29137  
29139  
29141  
29143  
29145  
29147  
29149  
29151  
29153  
29155  
29157  
29159  
29161  
29163  
29165  
29167  
29169  
29171

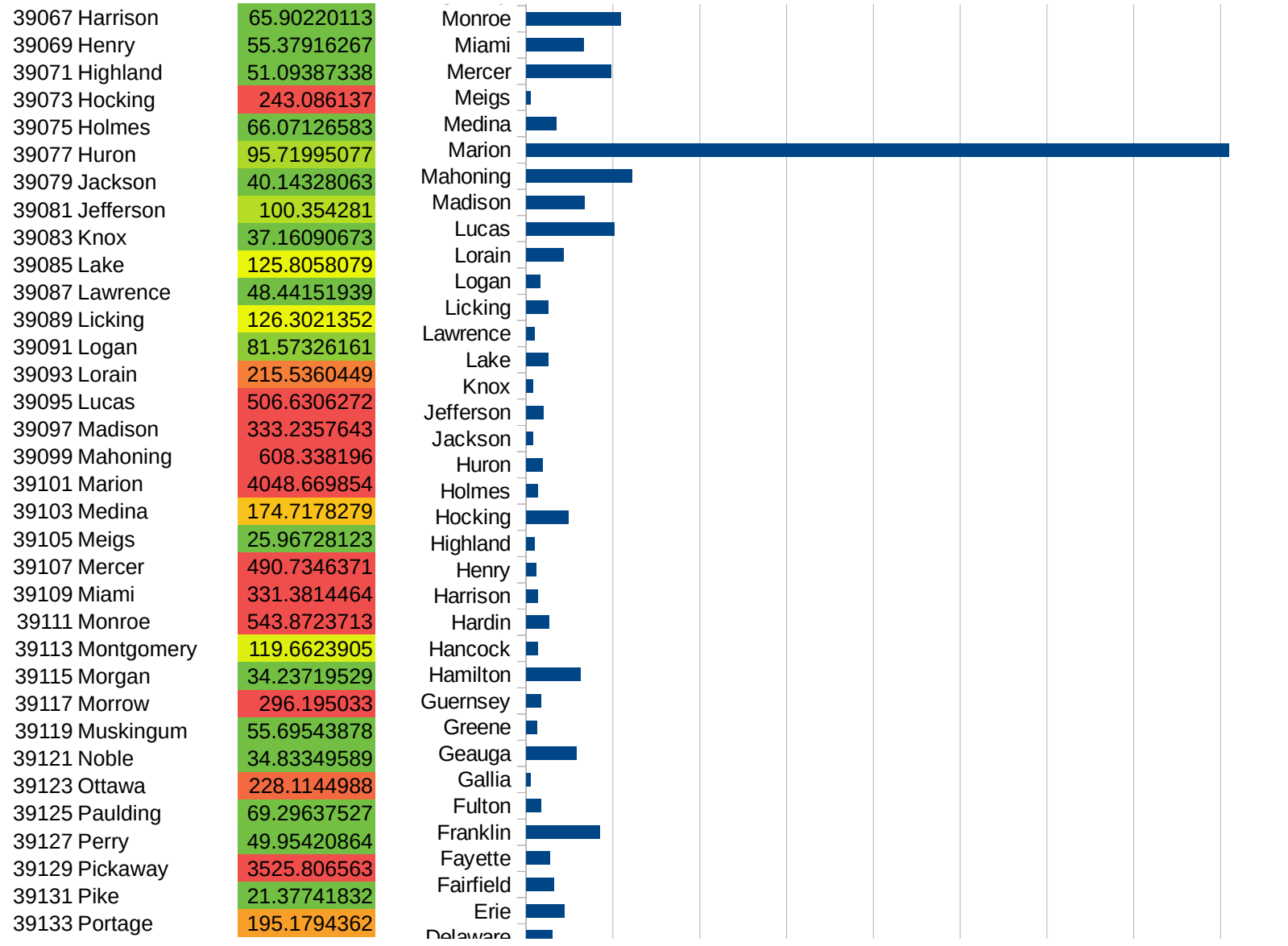
NY

29173  
29175  
29177  
29179  
29181  
29195  
29197  
29199  
29201  
29203  
29205  
29183  
29185  
29187  
29189  
29510  
29186  
29207  
29209  
29211  
29213  
29215  
  
29217  
29219  
29221  
29223  
29225  
29227  
29229

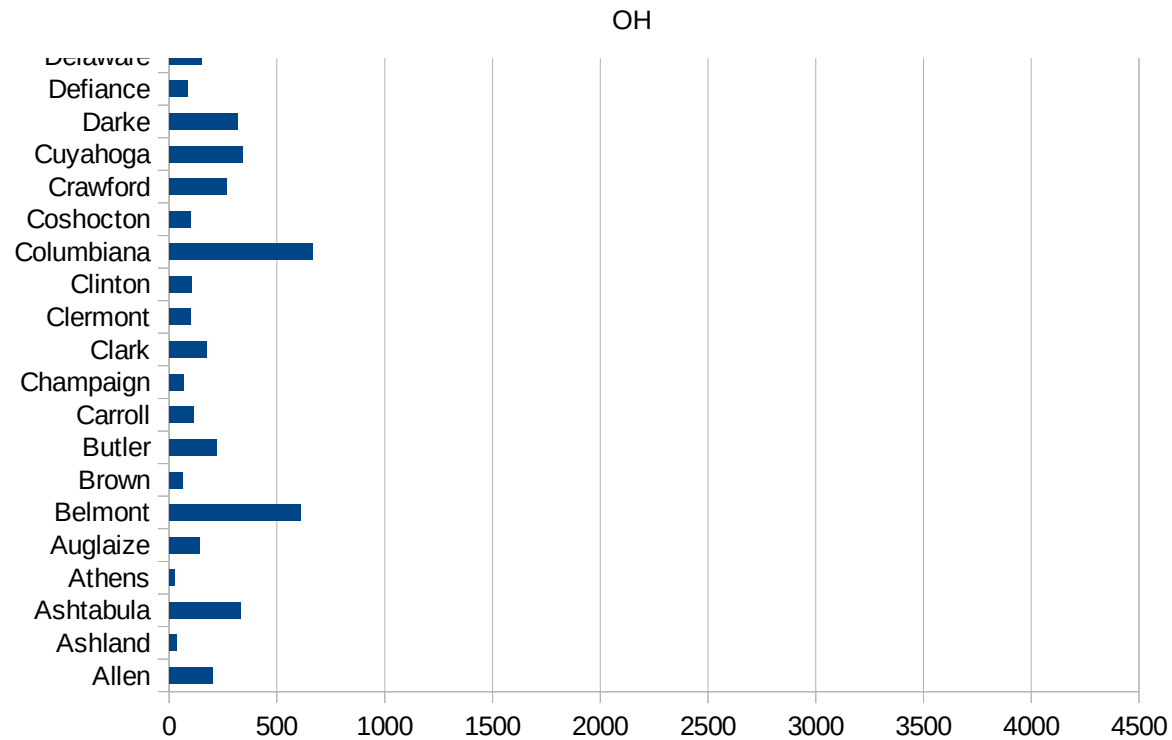
OH



OH



39135 Preble	80.49369466
39137 Putnam	260.509177
39139 Richland	159.3737355
39141 Ross	87.09102962
39143 Sandusky	122.4510621
39145 Scioto	19.86702339
39147 Seneca	36.22729002
39149 Shelby	82.2588274
39151 Stark	189.7334044
39153 Summit	246.3472333
39155 Trumbull	277.4043811
39157 Tuscarawas	365.6049297
39159 Union	84.72378318
39161 Van Wert	21.21565715
39163 Vinton	144.6076566
39165 Warren	151.1803698
39167 Washington	196.1599202
39169 Wayne	224.2017126
39171 Williams	138.5718944
39173 Wood	215.7678888
39175 Wyandot	173.2391156



OH

FIPS

29001  
29003  
29005  
29007  
29009  
29011  
29013  
29015  
29017  
29019  
29021  
29023  
29025  
29027  
29029  
29031  
29033  
29035  
29037

OH

29039  
29041  
29043  
29045  
29047  
29049  
29051  
29053  
29055  
29057  
29059  
29061  
29063  
29065  
29067  
29069  
29071  
29073  
29075  
29077  
29079  
29081  
29083  
29085  
29087  
29089  
29091  
29093  
29095  
29097  
29099  
29101

29103

OH

29105  
29107  
29109  
29111  
29113  
29115  
29117  
29121  
29123  
29125  
29127  
29119  
29129  
29131  
29133  
29135  
29137  
29139  
29141  
29143  
29145  
29147  
29149  
29151  
29153  
29155  
29157  
29159  
29161  
29163  
29165  
29167  
29169  
29171

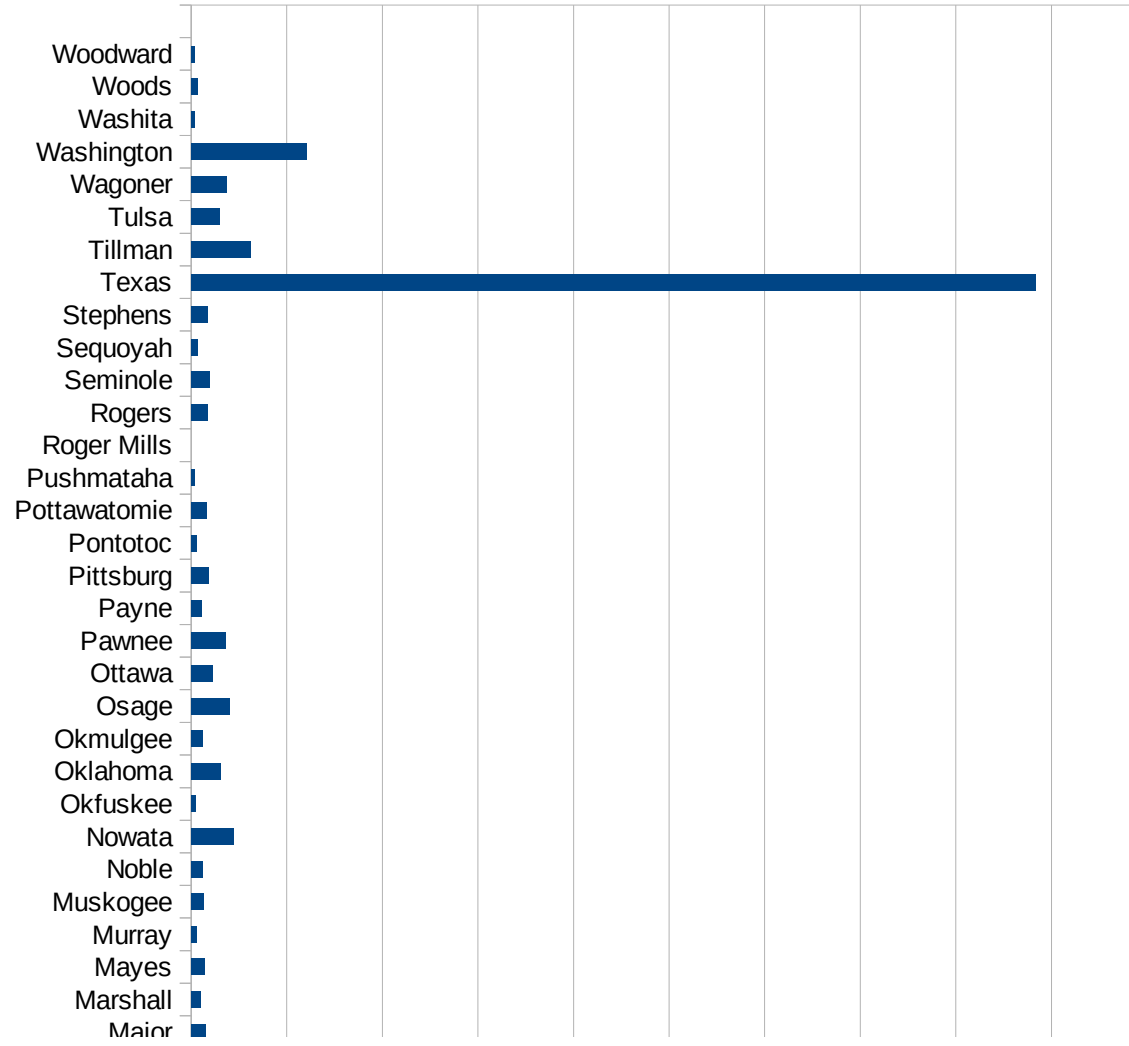


OH

29173  
29175  
29177  
29179  
29181  
29195  
29197  
29199  
29201  
29203  
29205  
29183  
29185  
29187  
29189  
29510  
29186  
29207  
29209  
29211  
29213  
29215  
  
29217  
29219  
29221  
29223  
29225  
29227  
29229

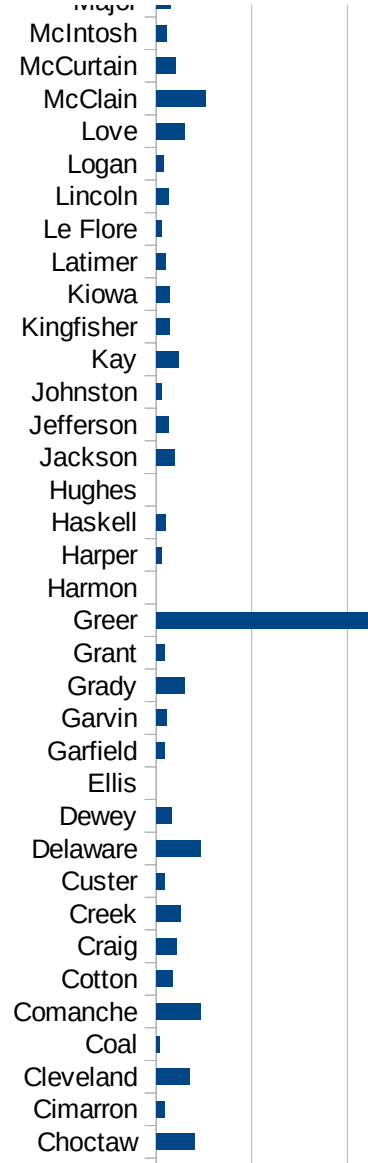
OK

FIPS	County	PC Infection
40001	Adair	380.4003261
40003	Alfalfa	17.37921446
40005	Atoka	14.45295563
40007	Beaver	451.212634
40009	Beckham	27.63830669
40011	Blaine	63.25777543
40013	Bryan	48.73707408
40015	Caddo	531.4559823
40017	Canadian	88.61381683
40019	Carter	78.87581211
40021	Cherokee	59.57883924
40023	Choctaw	204.5268612
40025	Cimarron	46.44681839
40027	Cleveland	176.0932158
40029	Coal	18.11594203
40031	Comanche	230.8548272
40033	Cotton	86.56509695
40035	Craig	104.8511114
40037	Creek	129.8810122
40039	Custer	44.77200716
40041	Delaware	234.0111857
40043	Dewey	81.73273396
40045	Ellis	0
40047	Garfield	42.68382775
40049	Garvin	57.53119269
40051	Grady	149.4122518
40053	Grant	46.23208507
40055	Greer	1133.825803
40057	Harmon	0
40059	Harper	26.33658151
40061	Haskell	47.36343543
40063	Hughes	0
40065	Jackson	96.19624033

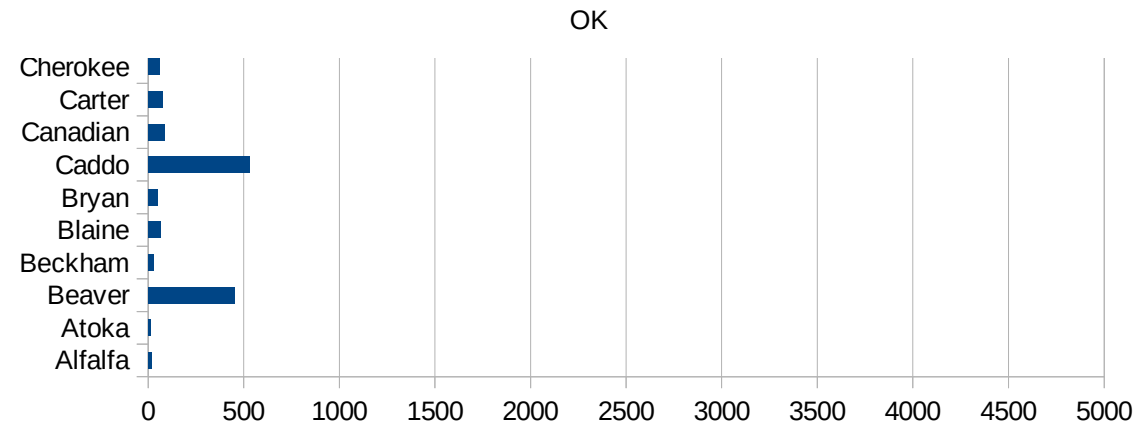


OK

40067 Jefferson	65.32745386
40069 Johnston	27.39976254
40071 Kay	117.7509567
40073 Kingfisher	69.54982296
40075 Kiowa	68.73639592
40077 Latimer	48.8710781
40079 Le Flore	28.01120448
40081 Lincoln	63.00114548
40083 Logan	40.17677782
40085 Love	148.0165779
40087 McClain	257.5965987
40089 McCurtain	100.9081736
40091 McIntosh	55.51349987
40093 Major	78.49293564
40095 Marshall	47.60204689
40097 Mayes	72.980271
40099 Murray	28.66767004
40101 Muskogee	62.90044177
40103 Noble	62.00726371
40105 Nowata	225.0929732
40107 Okfuskee	24.79748719
40109 Oklahoma	156.5768589
40111 Okmulgee	59.99739142
40113 Osage	199.9404433
40115 Ottawa	112.2694467
40117 Pawnee	183.0384381
40119 Payne	54.85129205
40121 Pittsburg	91.16393555
40123 Pontotoc	31.3750098
40125 Pottawatomie	81.17888248
40127 Pushmataha	17.8906879
40129 Roger Mills	0
40131 Rogers	86.97164724
40133 Seminole	97.64830336



40135 Sequoyah	33.99791156
40137 Stephens	85.51947302
40139 Texas	4419.457345
40141 Tillman	313.010343
40143 Tulsa	148.0658893
40145 Wagoner	187.2425415
40147 Washington	605.6748259
40149 Washita	17.97429676
40151 Woods	33.7192312
40153 Woodward	19.78043715



OK

FIPS

- 29001
- 29003
- 29005
- 29007
- 29009
- 29011
- 29013
- 29015
- 29017
- 29019
- 29021
- 29023
- 29025
- 29027
- 29029
- 29031
- 29033
- 29035
- 29037

OK

29039  
29041  
29043  
29045  
29047  
29049  
29051  
29053  
29055  
29057  
29059  
29061  
29063  
29065  
29067  
29069  
29071  
29073  
29075  
29077  
29079  
29081  
29083  
29085  
29087  
29089  
29091  
29093  
29095  
29097  
29099  
29101

29103

OK

29105  
29107  
29109  
29111  
29113  
29115  
29117  
29121  
29123  
29125  
29127  
29119  
29129  
29131  
29133  
29135  
29137  
29139  
29141  
29143  
29145  
29147  
29149  
29151  
29153  
29155  
29157  
29159  
29161  
29163  
29165  
29167  
29169  
29171

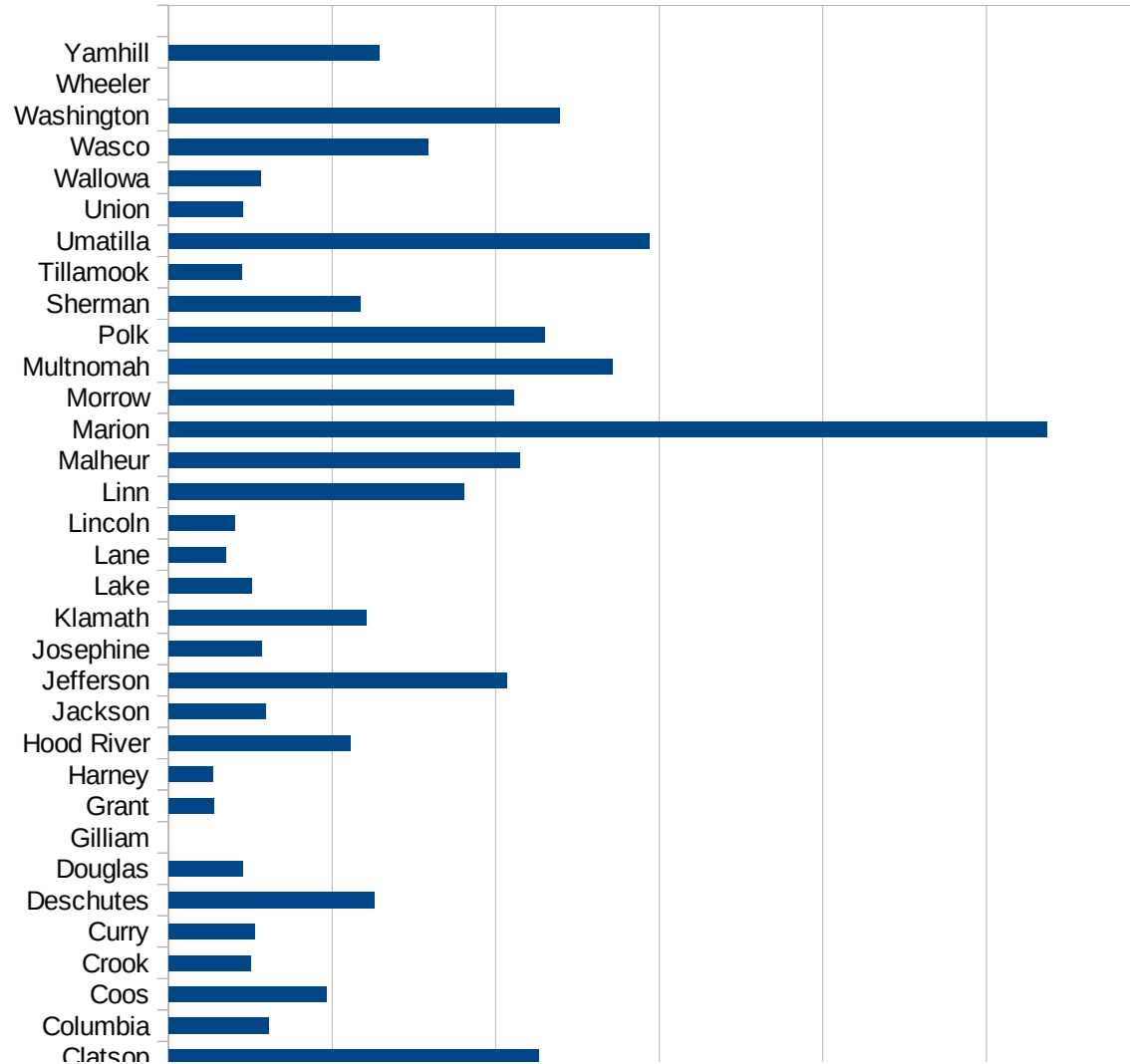
OK

29173  
29175  
29177  
29179  
29181  
29195  
29197  
29199  
29201  
29203  
29205  
29183  
29185  
29187  
29189  
29510  
29186  
29207  
29209  
29211  
29213  
29215  
  
29217  
29219  
29221  
29223  
29225  
29227  
29229

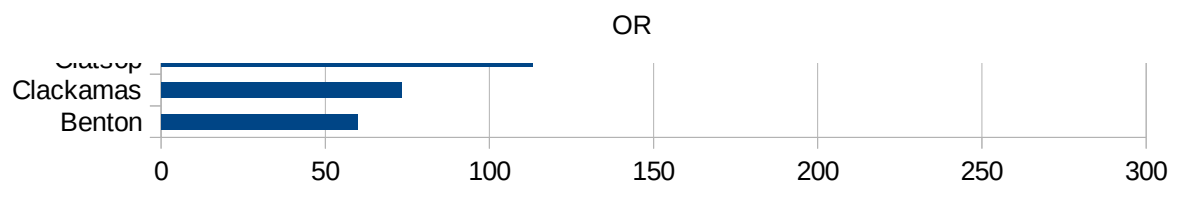


OR

FIPS	County	PC Infection
41001	Baker	6.247657129
41003	Benton	59.71704976
41005	Clackamas	73.06375053
41007	Clatsop	113.1676894
41009	Columbia	30.54775951
41011	Coos	48.14486947
41013	Crook	25.1393137
41015	Curry	26.30079341
41017	Deschutes	63.02214629
41019	Douglas	22.6689517
41021	Gilliam	0
41023	Grant	13.93534002
41025	Harney	13.64442625
41027	Hood River	55.48915827
41029	Jackson	29.60412454
41031	Jefferson	103.3399471
41033	Josephine	28.60641012
41035	Klamath	60.6033731
41037	Lake	25.38393197
41039	Lane	17.64964661
41041	Lincoln	20.24783348
41043	Linn	90.31295402
41045	Malheur	107.4043938
41047	Marion	268.4018128
41049	Morrow	105.5223356
41051	Multnomah	135.8575159
41053	Polk	114.9775911
41055	Sherman	58.54800937
41057	Tillamook	22.39892485
41059	Umatilla	147.0664121
41061	Union	22.67488001
41063	Wallowa	28.24459822
41065	Wasco	79.2303339



41067 Washington	119.6262308
41069 Wheeler	0
41071 Yamhill	64.48477599



OR

FIPS

29001  
29003  
29005  
29007  
29009  
29011  
29013  
29015  
29017  
29019  
29021  
29023  
29025  
29027  
29029  
29031  
29033  
29035  
29037

This work is licensed under the Creative Commons Attribution-NoDerivatives 4.0 International License. To view a copy of this license, visit <http://creativecommons.org/licenses/by-nd/4.0/>.

Tom McKellips, DM  
[www.creatingtomorrow.us](http://www.creatingtomorrow.us)  
Page 339

OR

29039  
29041  
29043  
29045  
29047  
29049  
29051  
29053  
29055  
29057  
29059  
29061  
29063  
29065  
29067  
29069  
29071  
29073  
29075  
29077  
29079  
29081  
29083  
29085  
29087  
29089  
29091  
29093  
29095  
29097  
29099  
29101

29103

OR

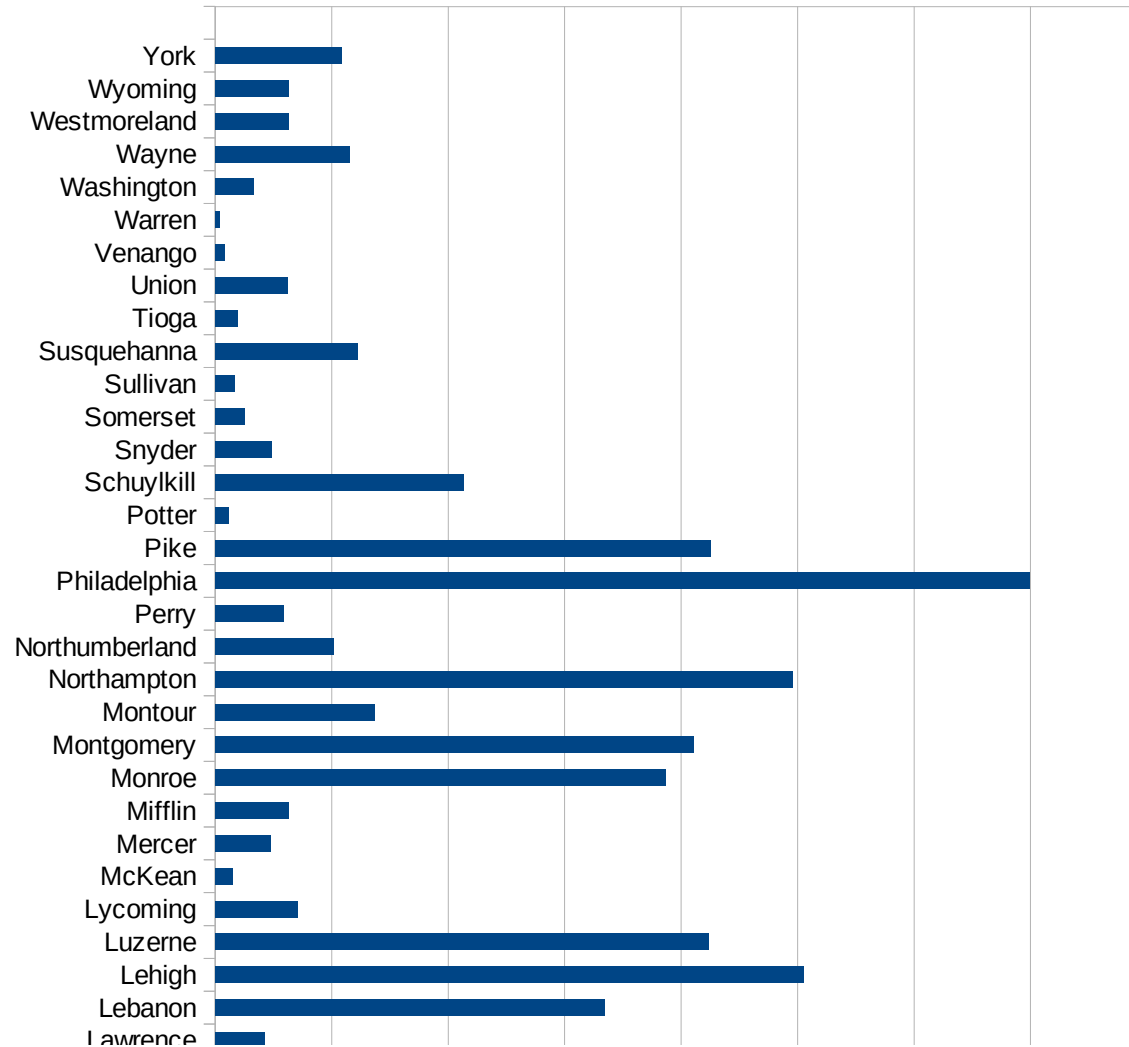
29105  
29107  
29109  
29111  
29113  
29115  
29117  
29121  
29123  
29125  
29127  
29119  
29129  
29131  
29133  
29135  
29137  
29139  
29141  
29143  
29145  
29147  
29149  
29151  
29153  
29155  
29157  
29159  
29161  
29163  
29165  
29167  
29169  
29171

OR

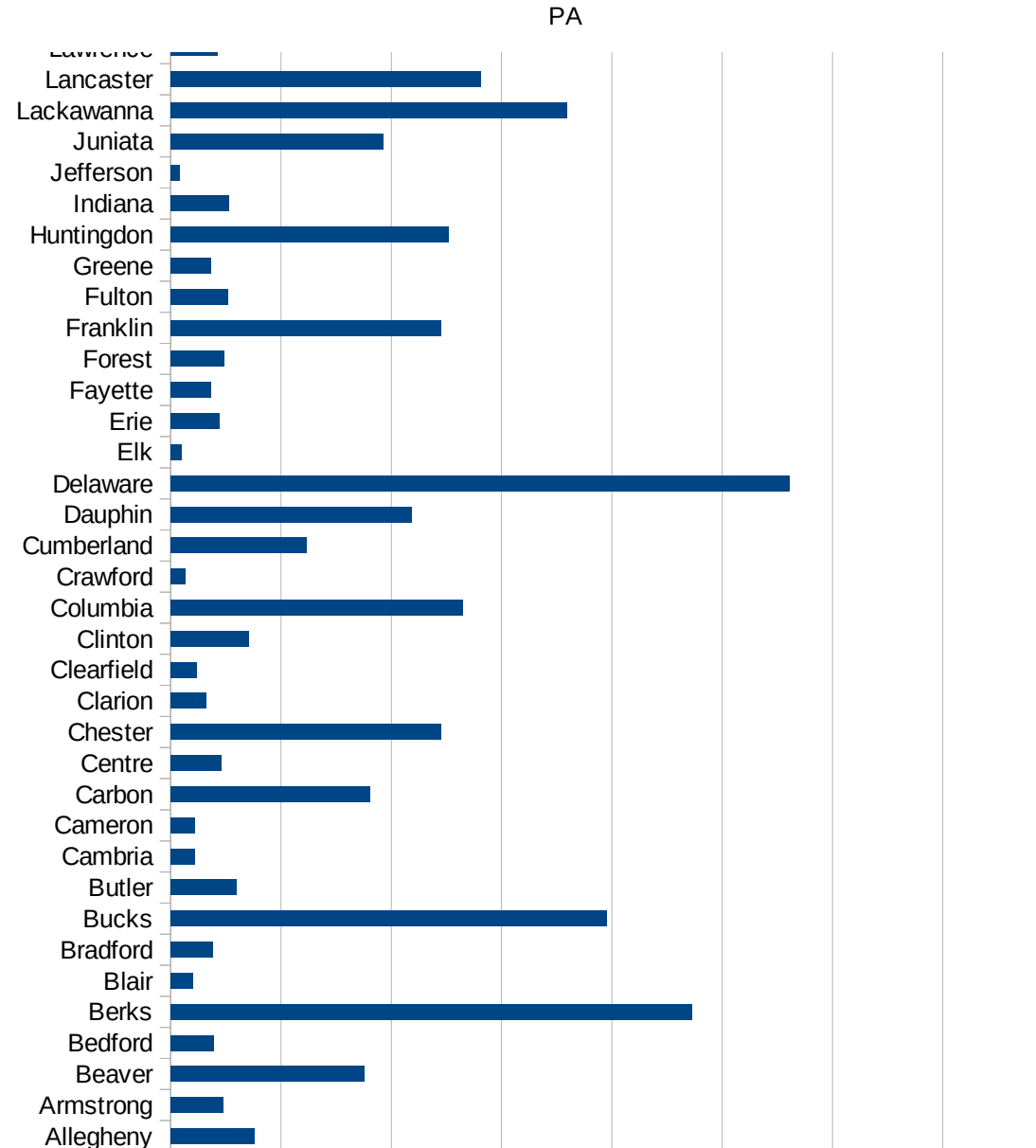
29173  
29175  
29177  
29179  
29181  
29195  
29197  
29199  
29201  
29203  
29205  
29183  
29185  
29187  
29189  
29510  
29186  
29207  
29209  
29211  
29213  
29215  
  
29217  
29219  
29221  
29223  
29225  
29227  
29229

PA


FIPS	County	PC Infection
42001	Adams	233.4380562
42003	Allegheny	151.914068
42005	Armstrong	95.00022984
42007	Beaver	351.4586444
42009	Bedford	78.87744935
42011	Berks	945.6101601
42013	Blair	40.00261242
42015	Bradford	75.6168527
42017	Bucks	790.5188675
42019	Butler	120.2844248
42021	Cambria	43.27032567
42023	Cameron	44.52359751
42025	Carbon	361.2188021
42027	Centre	92.13476245
42029	Chester	489.4204725
42031	Clarion	64.4678821
42033	Clearfield	46.60654003
42035	Clinton	142.1776445
42037	Columbia	528.5993645
42039	Crawford	27.03878302
42041	Cumberland	245.8009013
42043	Dauphin	437.3919602
42045	Delaware	1122.087433
42047	Elk	19.88796447
42049	Erie	88.95063975
42051	Fayette	72.82986178
42053	Forest	96.16705591
42055	Franklin	490.1992444
42057	Fulton	103.2844454
42059	Greene	73.96044486
42061	Huntingdon	504.7821467
42063	Indiana	106.5076153
42065	Jefferson	16.03996242



42067 Juniata	384.5531088
42069 Lackawanna	719.1889674
42071 Lancaster	562.2225452
42073 Lawrence	85.86280516
42075 Lebanon	668.0159078
42077 Lehigh	1010.323282
42079 Luzerne	846.5398588
42081 Lycoming	142.5253378
42083 McKean	29.29115407
42085 Mercer	95.76899795
42087 Mifflin	125.4813725
42089 Monroe	773.4193868
42091 Montgomery	821.9849289
42093 Montour	274.122807
42095 Northampton	991.4470468
42097 Northumberland	204.2093475
42099 Perry	117.0376471
42101 Philadelphia	1398.23677
42103 Pike	851.0181825
42105 Potter	24.06449284
42107 Schuylkill	426.5592995
42109 Snyder	96.20128268
42111 Somerset	50.03245348
42113 Sullivan	32.94350189
42115 Susquehanna	243.9084481
42117 Tioga	39.2512818
42119 Union	125.0418667
42121 Venango	15.60488433
42123 Warren	7.595321282
42125 Washington	67.03770509
42127 Wayne	230.127155
42129 Westmoreland	126.3508561
42131 Wyoming	125.7117504
42133 York	216.3859969







FIPS

- 29001
- 29003
- 29005
- 29007
- 29009
- 29011
- 29013
- 29015
- 29017
- 29019
- 29021
- 29023
- 29025
- 29027
- 29029
- 29031
- 29033
- 29035
- 29037

PA

29039  
29041  
29043  
29045  
29047  
29049  
29051  
29053  
29055  
29057  
29059  
29061  
29063  
29065  
29067  
29069  
29071  
29073  
29075  
29077  
29079  
29081  
29083  
29085  
29087  
29089  
29091  
29093  
29095  
29097  
29099  
29101

29103

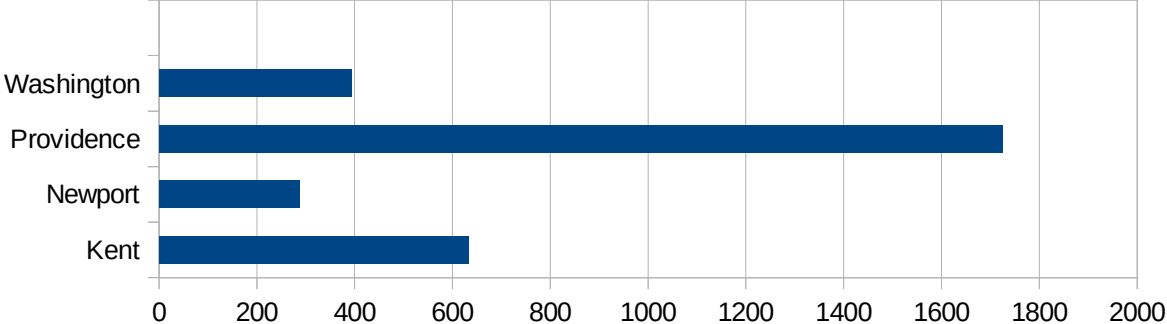
29105  
29107  
29109  
29111  
29113  
29115  
29117  
29121  
29123  
29125  
29127  
29119  
29129  
29131  
29133  
29135  
29137  
29139  
29141  
29143  
29145  
29147  
29149  
29151  
29153  
29155  
29157  
29159  
29161  
29163  
29165  
29167  
29169  
29171

PA

29173  
29175  
29177  
29179  
29181  
29195  
29197  
29199  
29201  
29203  
29205  
29183  
29185  
29187  
29189  
29510  
29186  
29207  
29209  
29211  
29213  
29215  
  
29217  
29219  
29221  
29223  
29225  
29227  
29229

RI

FIPS	County	PC Infection
44001	Bristol	456.3300376
44003	Kent	633.4637284
44005	Newport	287.1265538
44007	Providence	1724.300564
44009	Washington	393.0923529



RI

FIPS

29001  
29003  
29005  
29007  
29009  
29011  
29013  
29015  
29017  
29019  
29021  
29023  
29025  
29027  
29029  
29031  
29033  
29035  
29037

RI

29039  
29041  
29043  
29045  
29047  
29049  
29051  
29053  
29055  
29057  
29059  
29061  
29063  
29065  
29067  
29069  
29071  
29073  
29075  
29077  
29079  
29081  
29083  
29085  
29087  
29089  
29091  
29093  
29095  
29097  
29099  
29101

29103



RI

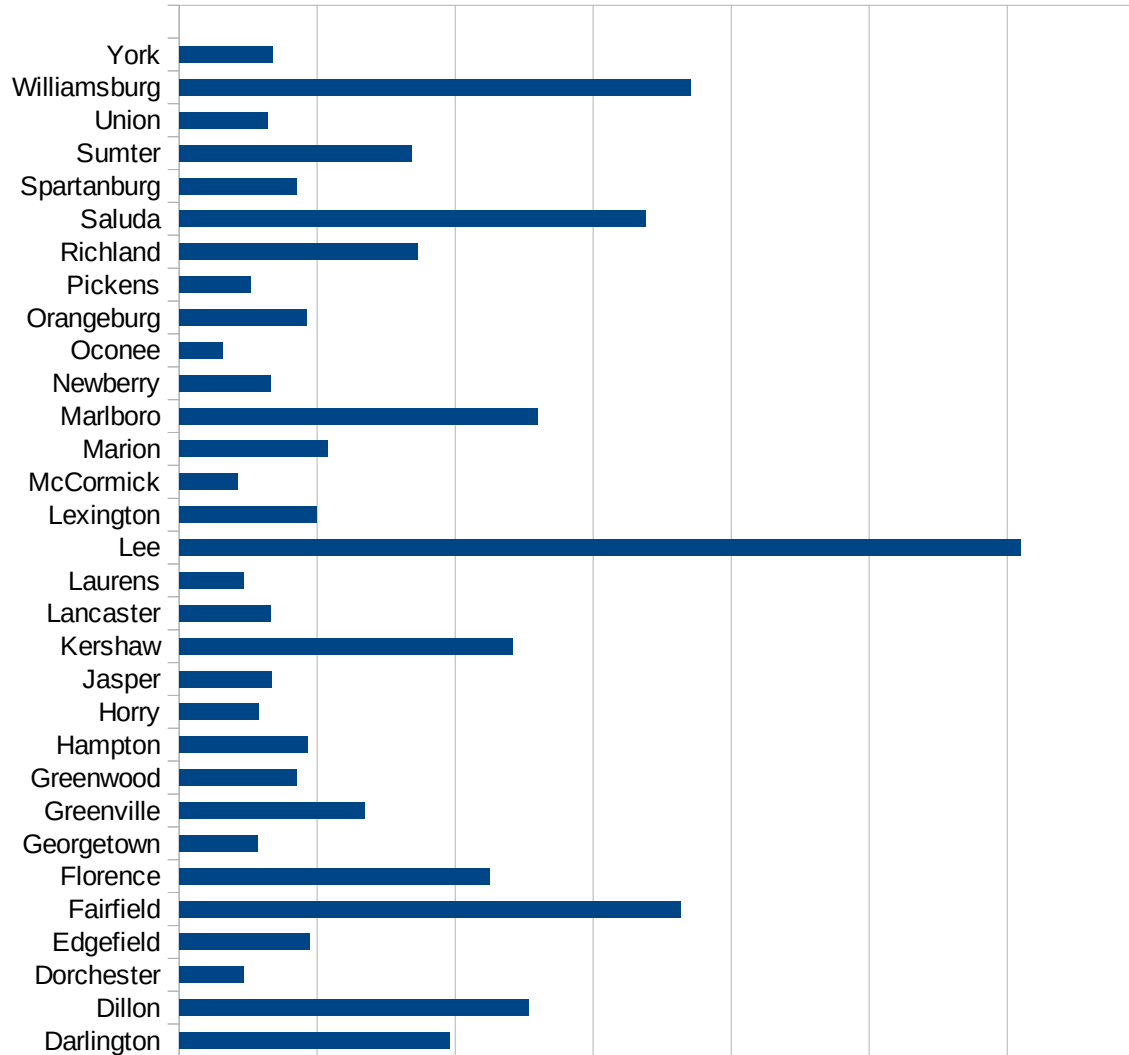
29105  
29107  
29109  
29111  
29113  
29115  
29117  
29121  
29123  
29125  
29127  
29119  
29129  
29131  
29133  
29135  
29137  
29139  
29141  
29143  
29145  
29147  
29149  
29151  
29153  
29155  
29157  
29159  
29161  
29163  
29165  
29167  
29169  
29171

RI

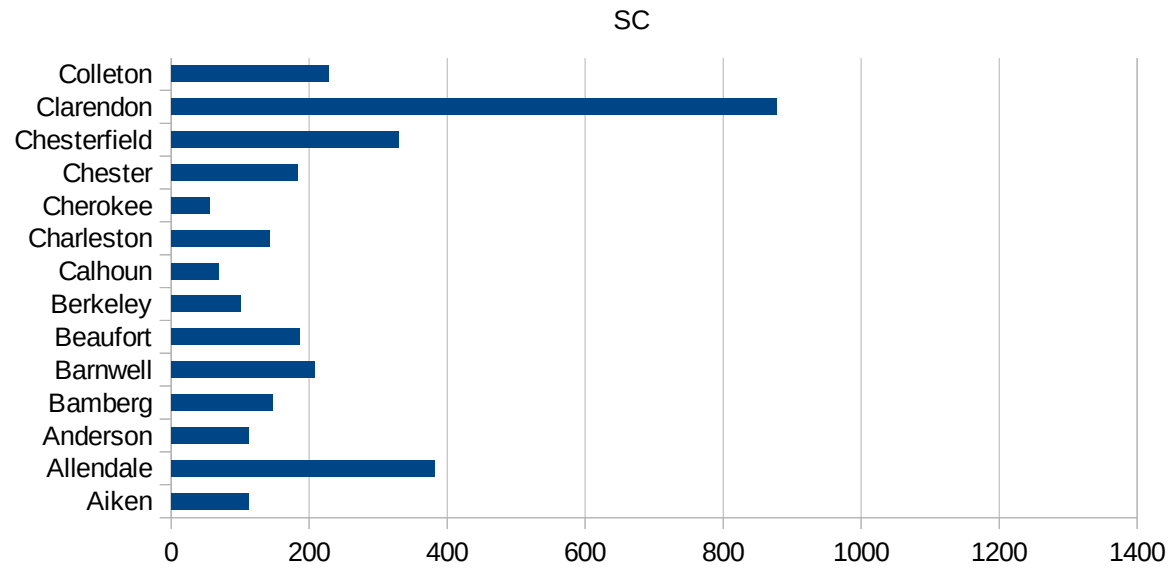
29173  
29175  
29177  
29179  
29181  
29195  
29197  
29199  
29201  
29203  
29205  
29183  
29185  
29187  
29189  
29510  
29186  
29207  
29209  
29211  
29213  
29215  
  
29217  
29219  
29221  
29223  
29225  
29227  
29229

SC

FIPS	County	PC Infection
45001	Abbeville	150.7681024
45003	Aiken	111.5695893
45005	Allendale	381.8937437
45007	Anderson	112.7283247
45009	Bamberg	147.1103327
45011	Barnwell	208.4122774
45013	Beaufort	185.994754
45015	Berkeley	101.3157478
45017	Calhoun	68.87052342
45019	Charleston	142.3978517
45021	Cherokee	56.06363222
45023	Chester	182.9400639
45025	Chesterfield	330.0257901
45027	Clarendon	878.3382789
45029	Colleton	228.3590016
45031	Darlington	392.2038262
45033	Dillon	506.5525017
45035	Dorchester	93.37242526
45037	Edgefield	188.5258022
45039	Fairfield	727.6136059
45041	Florence	450.2059222
45043	Georgetown	114.0580572
45045	Greenville	268.7602219
45047	Greenwood	171.0464935
45049	Hampton	186.0368973
45051	Horry	114.7765344
45053	Jasper	134.617376
45055	Kershaw	483.2906452
45057	Lancaster	132.1031663
45059	Laurens	94.03827208
45061	Lee	1219.227628
45063	Lexington	199.6393612
45065	McCormick	85.01594049



45067 Marion	215.8574696
45069 Marlboro	518.9787105
45071 Newberry	132.3987539
45073 Oconee	62.52073392
45075 Orangeburg	185.1979663
45077 Pickens	103.252039
45079 Richland	345.413145
45081 Saluda	676.5965732
45083 Spartanburg	170.1243756
45085 Sumter	337.0512243
45087 Union	127.6906239
45089 Williamsburg	741.684637
45091 York	135.3431734



SC

FIPS

29001  
29003  
29005  
29007  
29009  
29011  
29013  
29015  
29017  
29019  
29021  
29023  
29025  
29027  
29029  
29031  
29033  
29035  
29037

SC

29039  
29041  
29043  
29045  
29047  
29049  
29051  
29053  
29055  
29057  
29059  
29061  
29063  
29065  
29067  
29069  
29071  
29073  
29075  
29077  
29079  
29081  
29083  
29085  
29087  
29089  
29091  
29093  
29095  
29097  
29099  
29101

29103

SC

29105  
29107  
29109  
29111  
29113  
29115  
29117  
29121  
29123  
29125  
29127  
29119  
29129  
29131  
29133  
29135  
29137  
29139  
29141  
29143  
29145  
29147  
29149  
29151  
29153  
29155  
29157  
29159  
29161  
29163  
29165  
29167  
29169  
29171

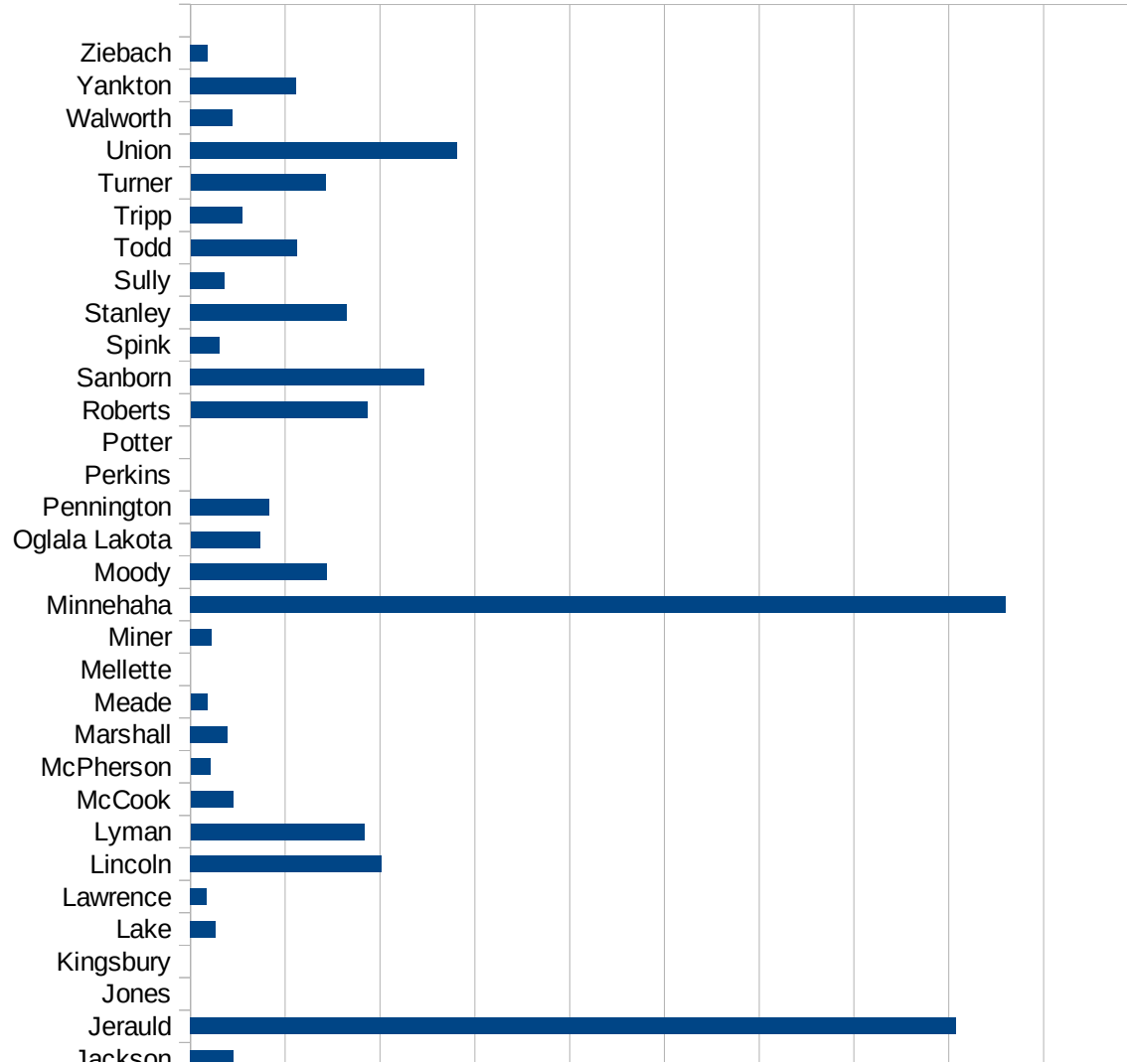
SC

29173  
29175  
29177  
29179  
29181  
29195  
29197  
29199  
29201  
29203  
29205  
29183  
29185  
29187  
29189  
29510  
29186  
29207  
29209  
29211  
29213  
29215  
  
29217  
29219  
29221  
29223  
29225  
29227  
29229



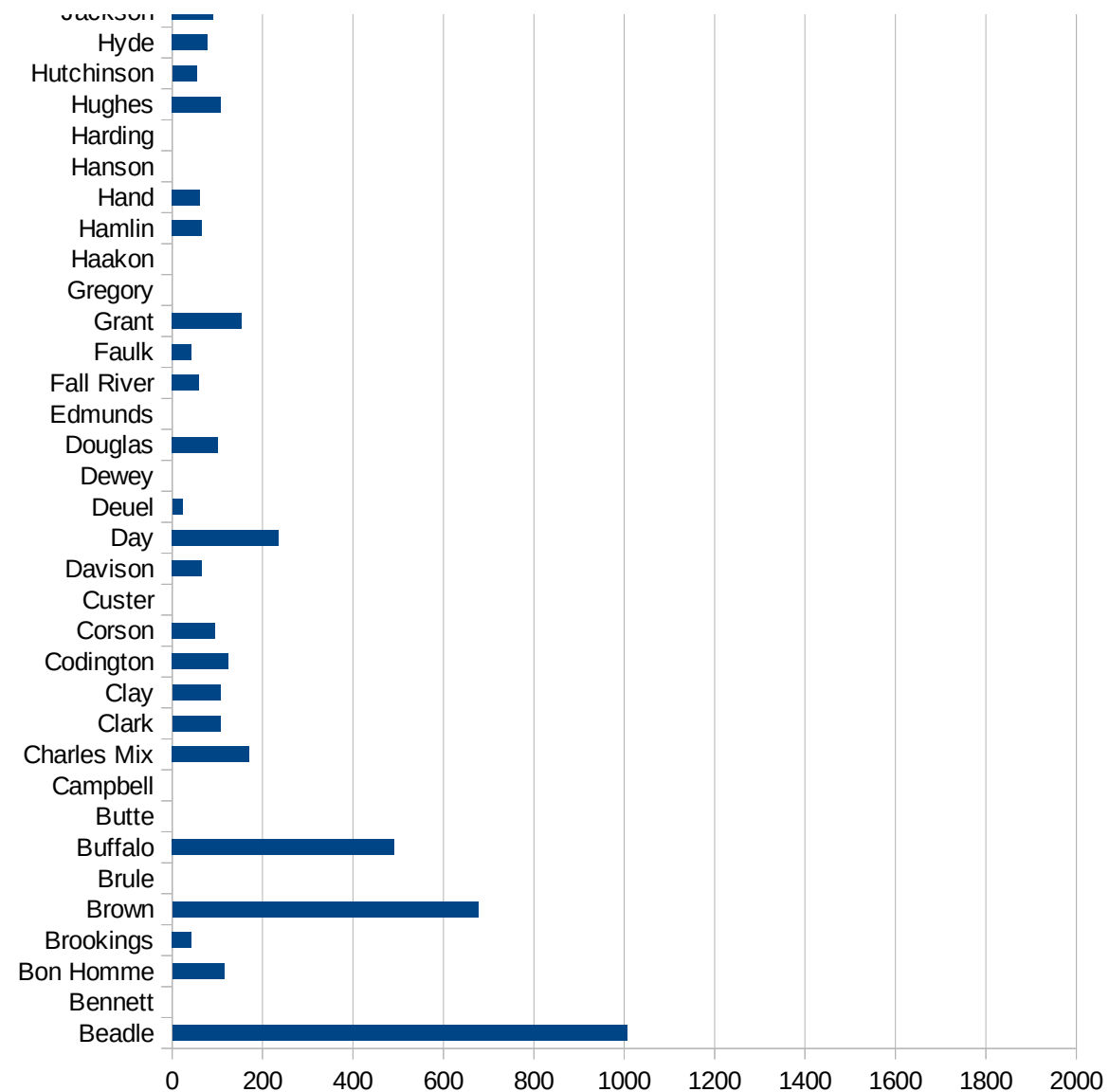
SD

FIPS	County	PC Infection
46003	Aurora	821.1353088
46005	Beadle	1006.196049
46007	Bennett	0
46009	Bon Homme	114.6131805
46011	Brookings	42.57493188
46013	Brown	676.5693356
46015	Brule	0
46017	Buffalo	491.1591356
46019	Butte	0
46021	Campbell	0
46023	Charles Mix	171.3429
46025	Clark	106.9804761
46027	Clay	106.8299979
46029	Codington	124.9330716
46031	Corson	96.03841537
46033	Custer	0
46035	Davison	65.68974229
46037	Day	236.1489555
46039	Deuel	23.05741296
46041	Dewey	0
46043	Douglas	102.2146508
46045	Edmunds	0
46047	Fall River	59.1891092
46049	Faulk	42.91845494
46051	Grant	153.9107318
46053	Gregory	0
46055	Haakon	0
46057	Hamlin	65.45573556
46059	Hand	61.31207848
46061	Hanson	0
46063	Harding	0
46065	Hughes	107.6487252
46067	Hutchinson	54.20054201



SD

46069 Hyde	78.00312012
46071 Jackson	90.71666163
46073 Jerauld	1615.271659
46075 Jones	0
46077 Kingsbury	0
46079 Lake	53.61108984
46081 Lawrence	34.96367662
46083 Lincoln	403.0132467
46085 Lyman	366.3962314
46087 McCook	90.15506671
46089 McPherson	41.54549231
46091 Marshall	78.24726135
46093 Meade	35.3431823
46095 Mellette	0
46097 Miner	45.18752824
46099 Minnehaha	1719.757772
46101 Moody	288.7976896
46102 Oglala Lakota	146.7607799
46103 Pennington	166.4742368
46105 Perkins	0
46107 Potter	0
46109 Roberts	373.3129128
46111 Sanborn	494.0304652
46115 Spink	61.58583526
46117 Stanley	330.9066843
46119 Sully	71.83908046
46121 Todd	223.6701352
46123 Tripp	109.5290252
46125 Turner	284.9002849
46127 Union	563.4163519
46129 Walworth	89.49346698
46135 Yankton	223.0093139
46137 Ziebach	36.46973012



SD

SD

FIPS

29001  
29003  
29005  
29007  
29009  
29011  
29013  
29015  
29017  
29019  
29021  
29023  
29025  
29027  
29029  
29031  
29033  
29035  
29037

SD

29039  
29041  
29043  
29045  
29047  
29049  
29051  
29053  
29055  
29057  
29059  
29061  
29063  
29065  
29067  
29069  
29071  
29073  
29075  
29077  
29079  
29081  
29083  
29085  
29087  
29089  
29091  
29093  
29095  
29097  
29099  
29101

29103

SD

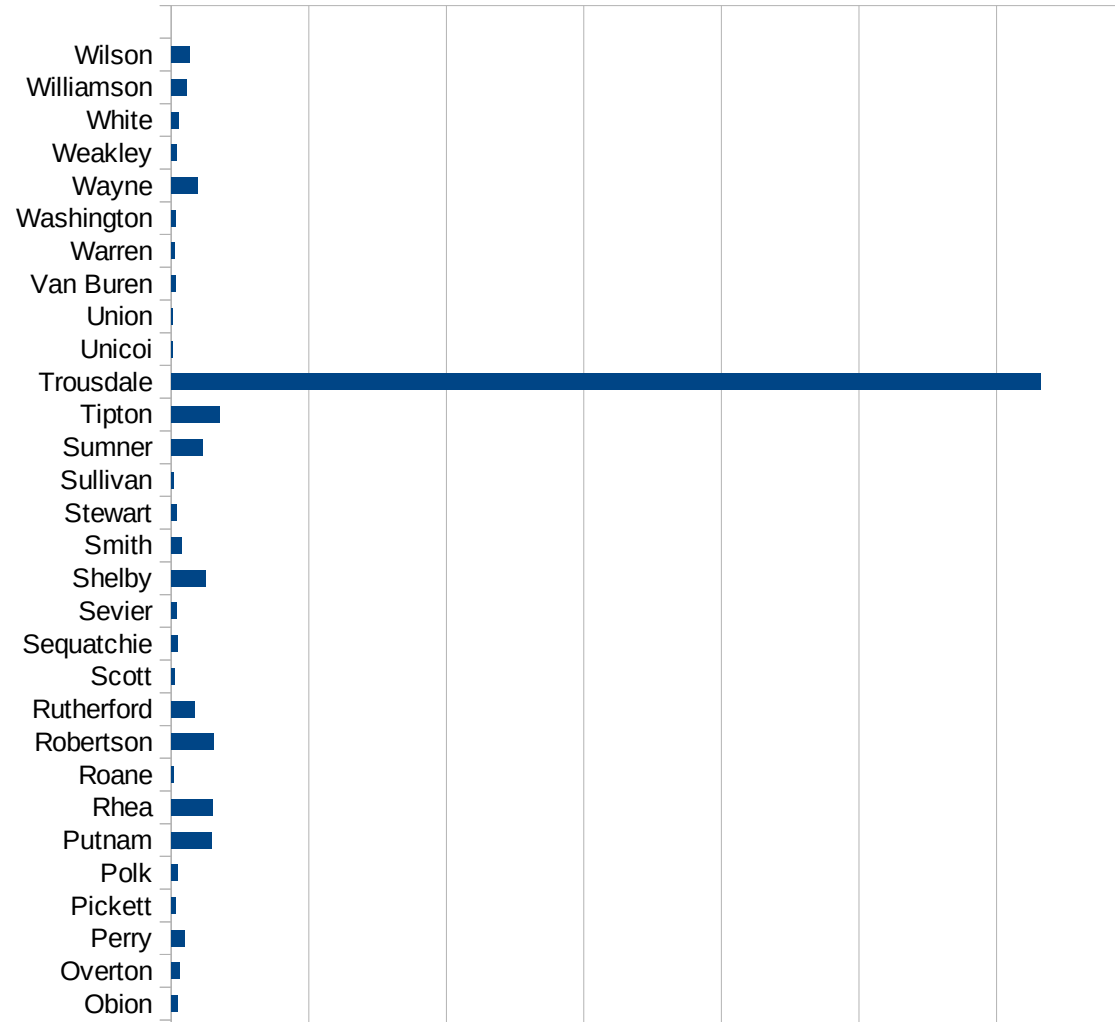
29105  
29107  
29109  
29111  
29113  
29115  
29117  
29121  
29123  
29125  
29127  
29119  
29129  
29131  
29133  
29135  
29137  
29139  
29141  
29143  
29145  
29147  
29149  
29151  
29153  
29155  
29157  
29159  
29161  
29163  
29165  
29167  
29169  
29171

SD

29173  
29175  
29177  
29179  
29181  
29195  
29197  
29199  
29201  
29203  
29205  
29183  
29185  
29187  
29189  
29510  
29186  
29207  
29209  
29211  
29213  
29215  
  
29217  
29219  
29221  
29223  
29225  
29227  
29229

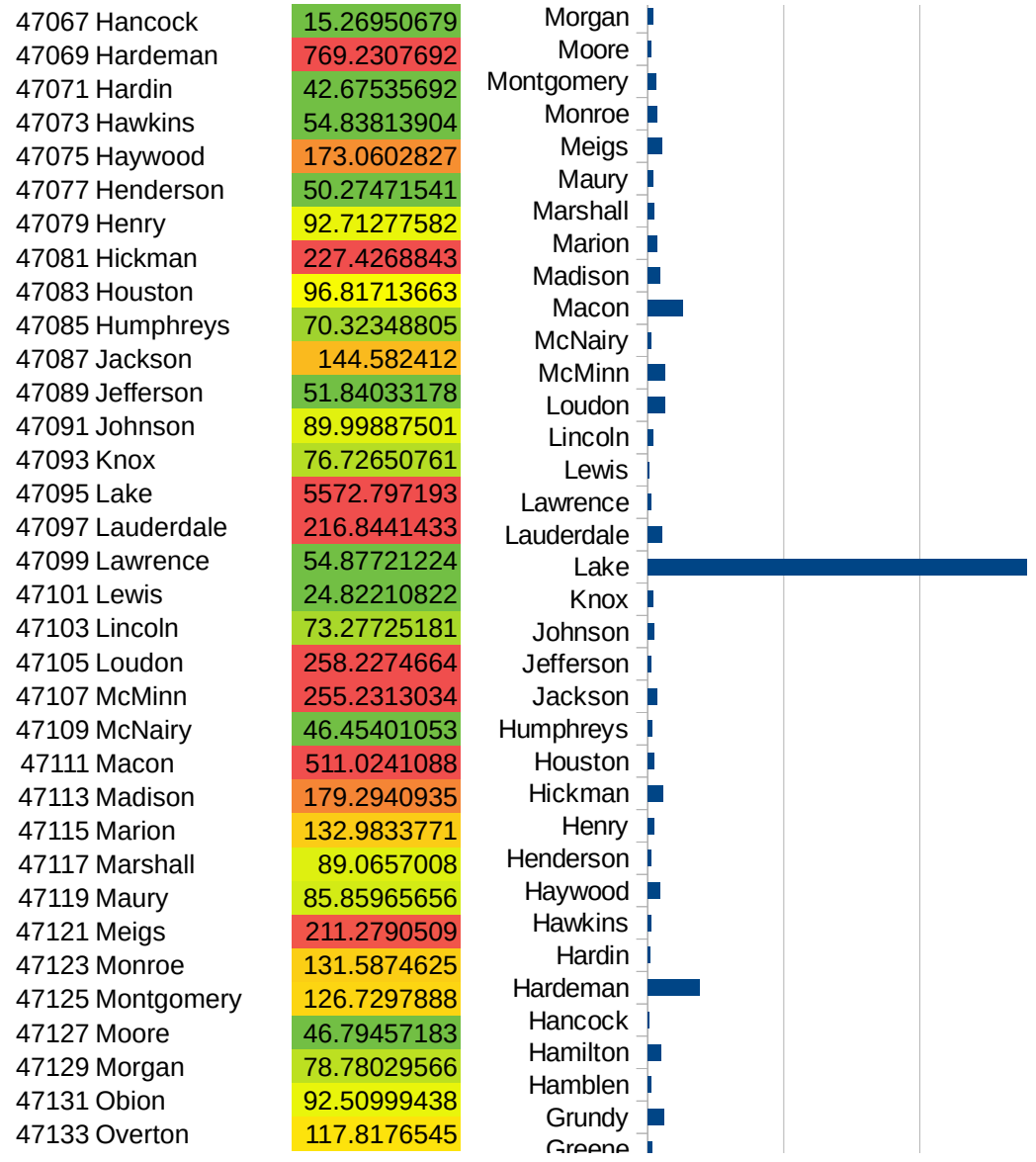
TN

FIPS	County	PC Infection
47001	Anderson	50.99239037
47003	Bedford	558.7503569
47005	Benton	43.25259516
47007	Bledsoe	4120.637072
47009	Blount	67.75841461
47011	Bradley	101.1927628
47013	Campbell	42.94773009
47015	Cannon	117.5494399
47017	Carroll	96.35974304
47019	Carter	33.71723661
47021	Cheatham	291.7975222
47023	Chester	69.46052327
47025	Claiborne	28.34110089
47027	Clay	77.75042115
47029	Cocke	55.90652429
47031	Coffee	122.0825853
47033	Crockett	111.6694584
47035	Cumberland	186.0137751
47037	Davidson	706.6260268
47039	Decatur	42.71313856
47041	DeKalb	183.7322475
47043	Dickson	205.8152154
47045	Dyer	133.9764202
47047	Fayette	271.5580023
47049	Fentress	65.87253664
47051	Franklin	116.9730246
47053	Gibson	124.3755735
47055	Giles	40.67382978
47057	Grainger	25.9235256
47059	Greene	69.47761518
47061	Grundy	239.7722164
47063	Hamblen	46.46192445
47065	Hamilton	197.3723942



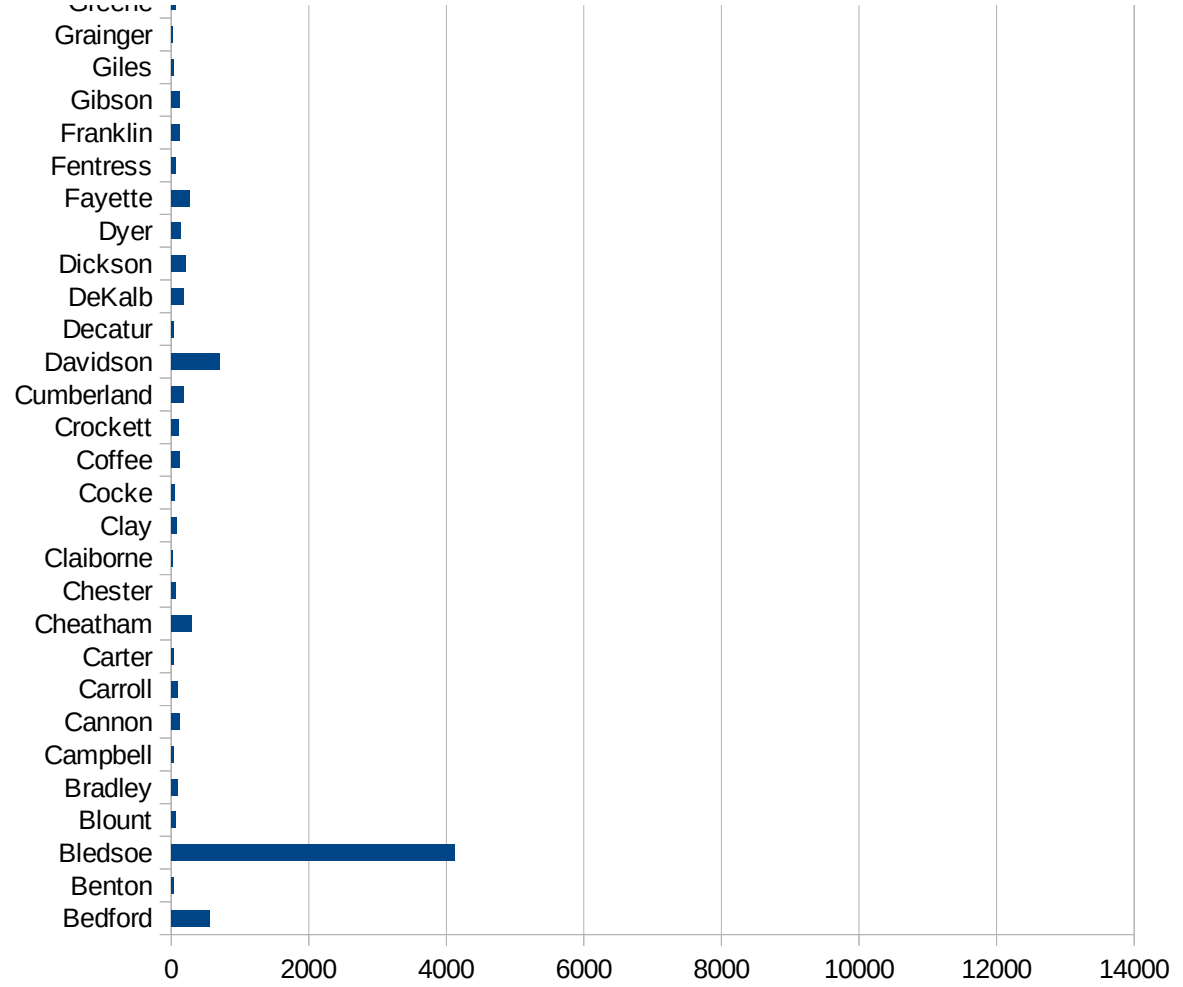


TN



TN

47135 Perry	198.4126984
47137 Pickett	59.03187721
47139 Polk	88.76790153
47141 Putnam	584.7063151
47143 Rhea	599.2010652
47145 Roane	30.10914565
47147 Robertson	621.0217991
47149 Rutherford	343.5008772
47151 Scott	49.91152049
47153 Sequatchie	100.8335574
47155 Sevier	77.63657909
47157 Shelby	504.1869531
47159 Smith	150.4362652
47161 Stewart	81.11496202
47163 Sullivan	38.05464647
47165 Sumner	455.2522322
47167 Tipton	698.2673227
47169 Trousdale	12649.83654
47171 Unicoi	22.52125443
47173 Union	20.31694433
47175 Van Buren	69.38421509
47177 Warren	53.81867997
47179 Washington	58.31719891
47181 Wayne	380.4807344
47183 Weakley	77.80936705
47185 White	110.67252
47187 Williamson	230.0100548
47189 Wilson	275.2



TN

FIPS

29001  
29003  
29005  
29007  
29009  
29011  
29013  
29015  
29017  
29019  
29021  
29023  
29025  
29027  
29029  
29031  
29033  
29035  
29037

TN

29039  
29041  
29043  
29045  
29047  
29049  
29051  
29053  
29055  
29057  
29059  
29061  
29063  
29065  
29067  
29069  
29071  
29073  
29075  
29077  
29079  
29081  
29083  
29085  
29087  
29089  
29091  
29093  
29095  
29097  
29099  
29101

29103

TN

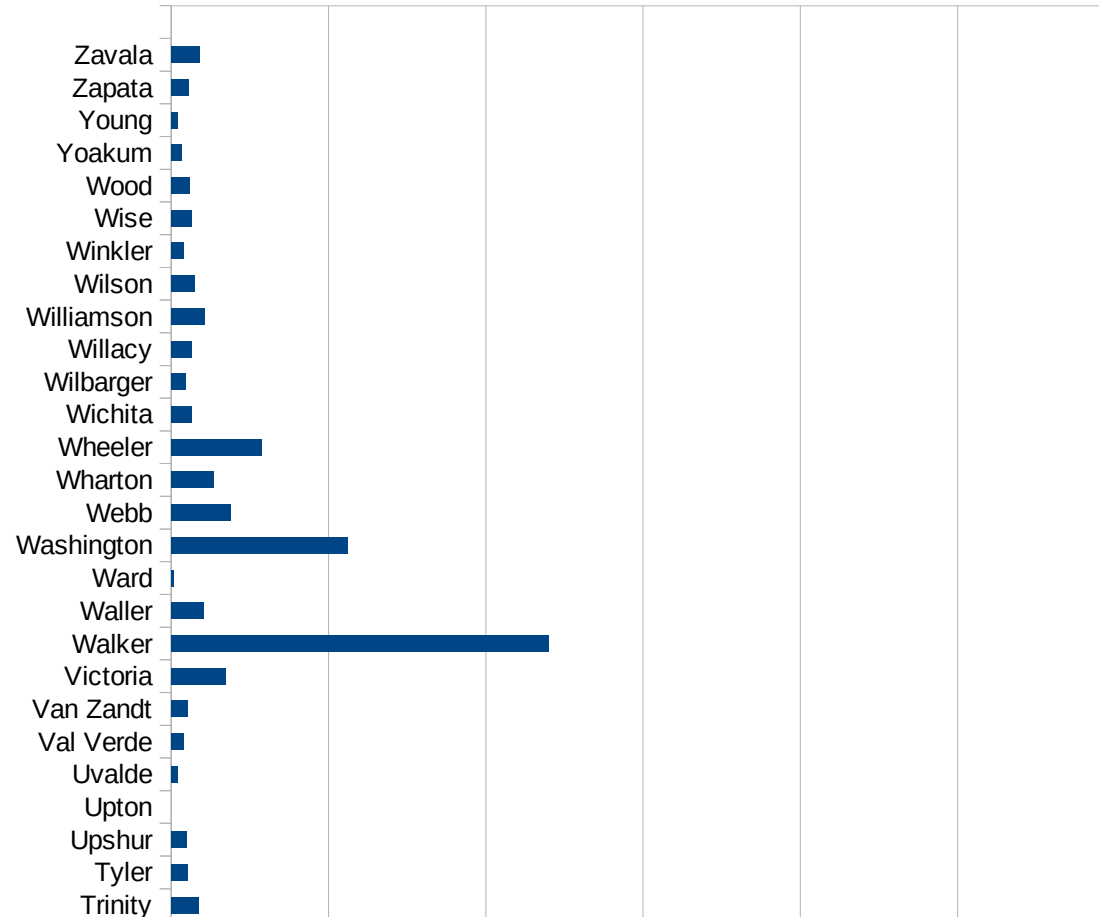
29105  
29107  
29109  
29111  
29113  
29115  
29117  
29121  
29123  
29125  
29127  
29119  
29129  
29131  
29133  
29135  
29137  
29139  
29141  
29143  
29145  
29147  
29149  
29151  
29153  
29155  
29157  
29159  
29161  
29163  
29165  
29167  
29169  
29171

TN

29173  
29175  
29177  
29179  
29181  
29195  
29197  
29199  
29201  
29203  
29205  
29183  
29185  
29187  
29189  
29510  
29186  
29207  
29209  
29211  
29213  
29215  
  
29217  
29219  
29221  
29223  
29225  
29227  
29229

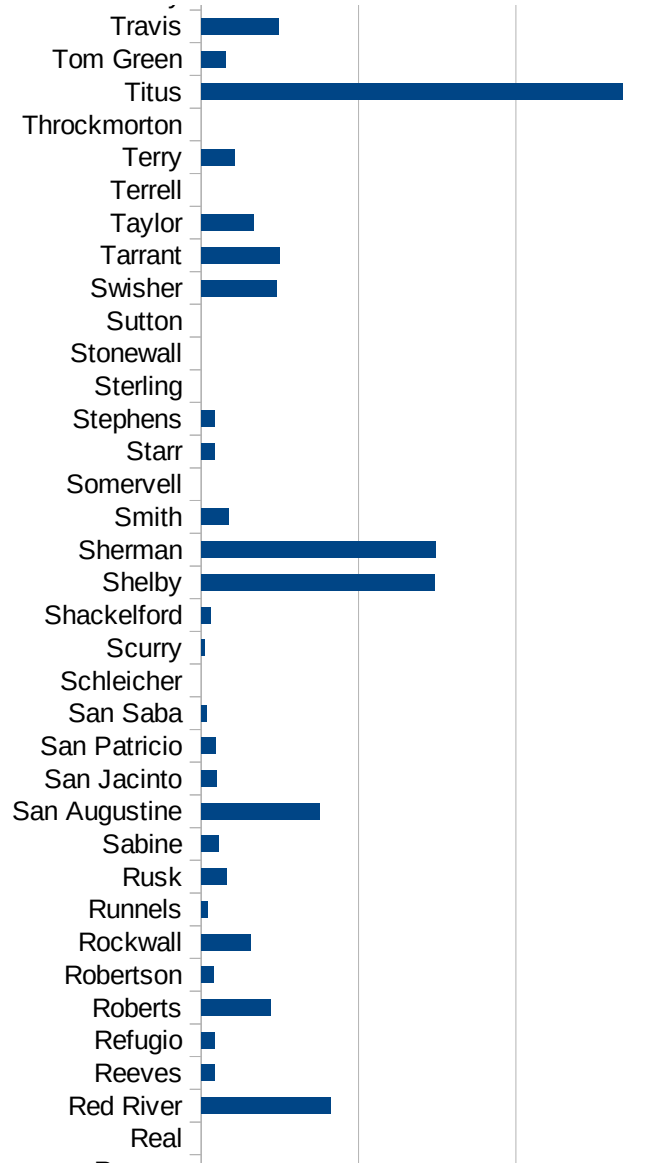
TX

FIPS	County	PC Infection
48001	Anderson	113.6813821
48003	Andrews	148.940865
48005	Angelina	230.7904285
48007	Aransas	21.01546738
48009	Archer	11.38174368
48011	Armstrong	105.7082452
48013	Atascosa	69.56867422
48015	Austin	80.02934409
48017	Bailey	199.2315355
48019	Bandera	26.28811777
48021	Bastrop	225.3495217
48023	Baylor	0
48025	Bee	27.61837543
48027	Bell	94.19584863
48029	Bexar	130.0572141
48031	Blanco	68.36438216
48033	Borden	0
48035	Bosque	32.10101118
48037	Bowie	200.3731818
48039	Brazoria	232.5769854
48041	Brazos	200.6544422
48043	Brewster	10.79097874
48045	Briscoe	65.96306069
48047	Brooks	14.05678943
48049	Brown	150.3006012
48051	Burleson	125.074773
48053	Burnet	67.30890581
48055	Caldwell	131.8010498
48057	Calhoun	171.6061407
48059	Callahan	64.31327712
48061	Cameron	172.4430773
48063	Camp	567.7894575
48065	Carson	99.91673605



TX

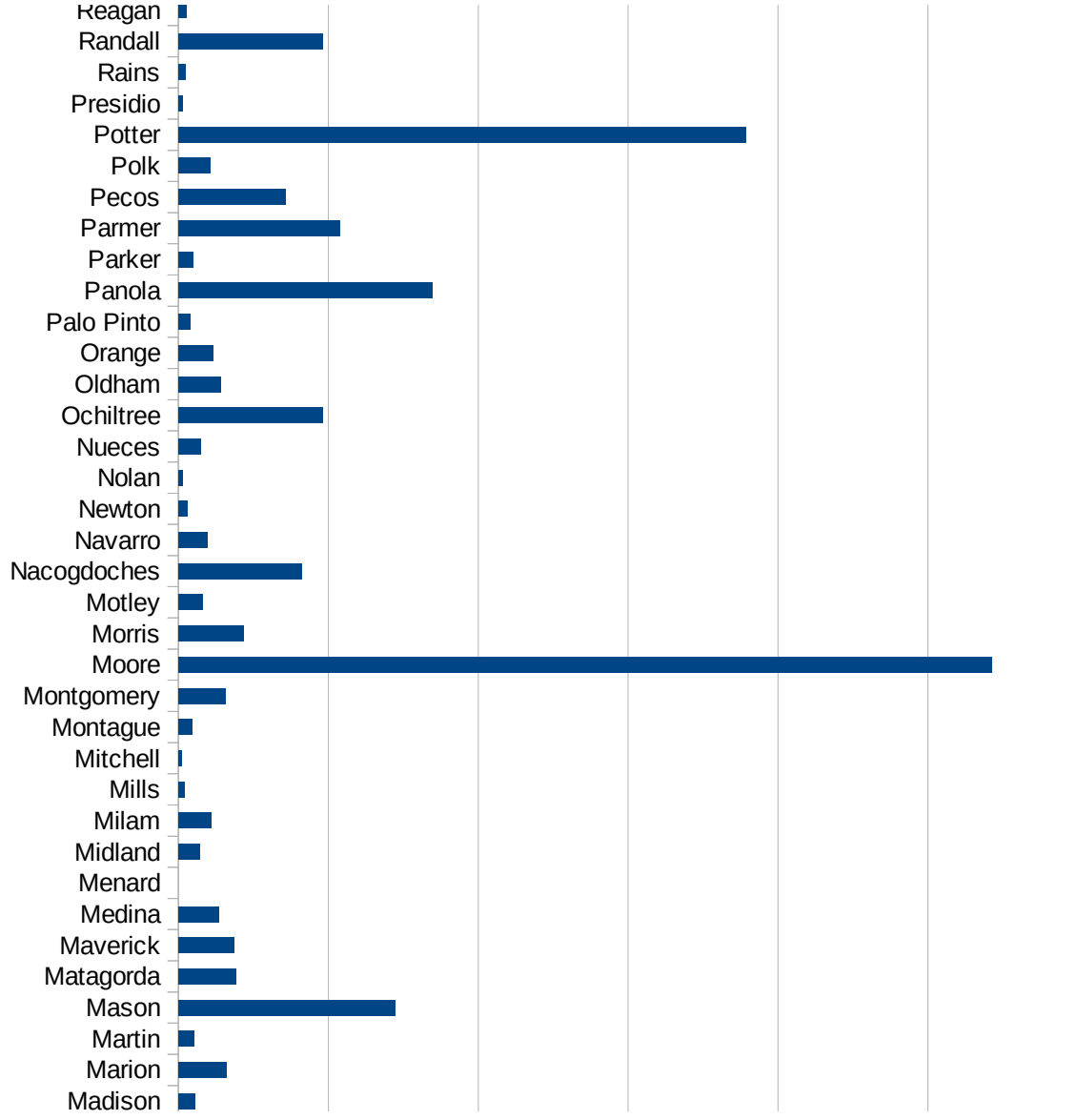
48067 Cass	96.28473721
48069 Castro	417.4820613
48071 Chambers	146.0404202
48073 Cherokee	83.66291451
48075 Childress	27.43107941
48077 Clay	28.69166029
48079 Cochran	35.26093089
48081 Coke	29.6735905
48083 Coleman	35.72704537
48085 Collin	121.0769381
48087 Collingsworth	168.8048616
48089 Colorado	103.6904369
48091 Comal	58.6360052
48093 Comanche	66.49918723
48095 Concho	23.38634238
48097 Cooke	32.0402228
48099 Coryell	303.443482
48101 Cottle	287.9769618
48103 Crane	458.906967
48105 Crockett	0
48107 Crosby	51.91209552
48109 Culberson	0
48111 Dallam	333.3333333
48113 Dallas	363.4506697
48115 Dawson	316.9823282
48117 Deaf Smith	858.2089552
48119 Delta	18.69508319
48121 Denton	149.5814049
48123 DeWitt	84.21261208
48125 Dickens	44.46420631
48127 Dimmit	9.701202949
48129 Donley	783.3684845
48131 Duval	44.5950767
48133 Eastland	32.74751665





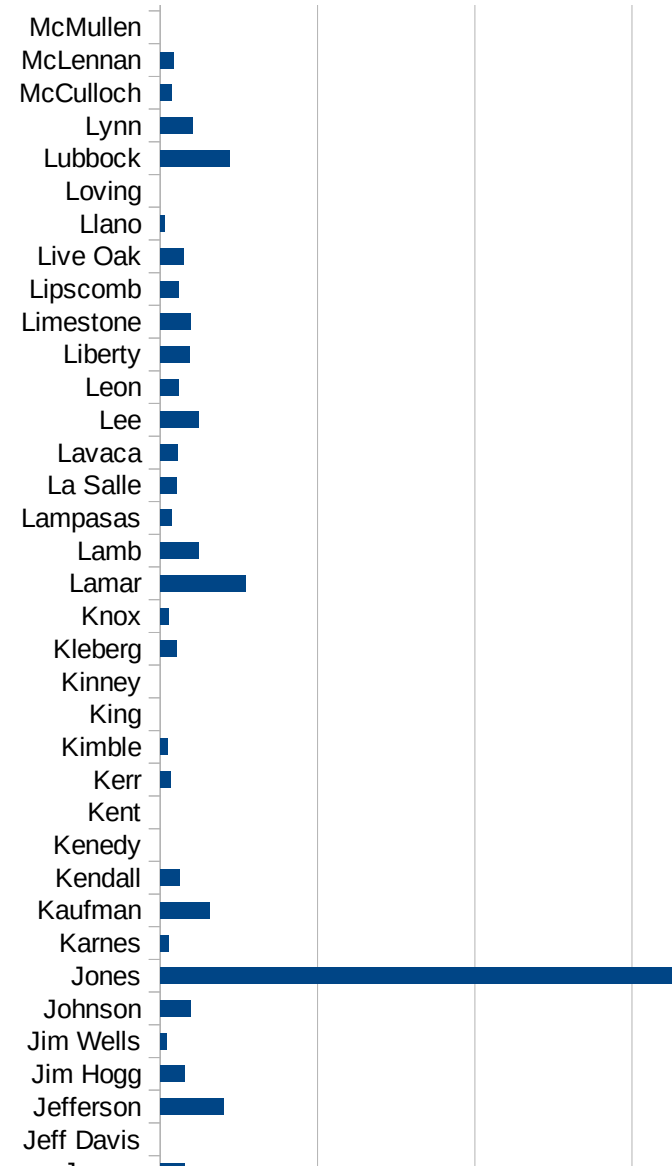
TX

48135 Ector	93.7553971
48137 Edwards	0
48139 Ellis	169.9770392
48141 El Paso	305.557604
48143 Erath	37.69495359
48145 Falls	34.61205653
48147 Fannin	104.8574505
48149 Fayette	134.127579
48151 Fisher	52.09690023
48153 Floyd	137.0567072
48155 Foard	0
48157 Fort Bend	224.152068
48159 Franklin	120.7505109
48161 Freestone	50.48465267
48163 Frio	186.7178038
48165 Gaines	33.49122052
48167 Galveston	230.5484033
48169 Garza	76.01094558
48171 Gillespie	18.65393225
48173 Glasscock	72.04610951
48175 Goliad	92.29957806
48177 Gonzales	532.9876116
48179 Gray	438.4562686
48181 Grayson	235.8367353
48183 Gregg	162.4807004
48185 Grimes	398.448519
48187 Guadalupe	76.97288844
48189 Hale	165.5335501
48191 Hall	66.05019815
48193 Hamilton	82.50825083
48195 Hansford	329.4892916
48197 Hardeman	25.49719531
48199 Hardin	239.4811824
48201 Harris	250.499136



TX

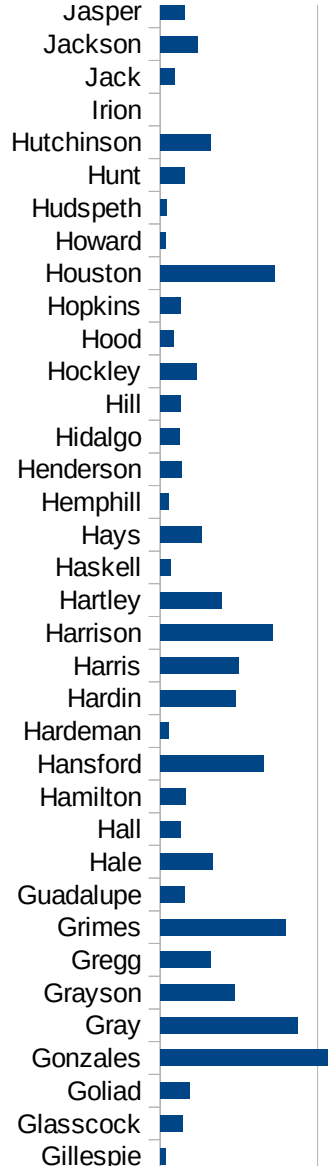
48203 Harrison	358.1812187
48205 Hartley	195.7643709
48207 Haskell	34.40564253
48209 Hays	133.4046022
48211 Hemphill	26.14379085
48213 Henderson	69.25965079
48215 Hidalgo	62.01360604
48217 Hill	66.01749464
48219 Hockley	117.4934726
48221 Hood	42.94894032
48223 Hopkins	65.199674
48225 Houston	362.5534119
48227 Howard	19.19964892
48229 Hudspeth	20.85505735
48231 Hunt	78.76219
48233 Hutchinson	160.3924899
48235 Irion	0
48237 Jack	45.23351804
48239 Jackson	121.0165389
48241 Jasper	78.05530776
48243 Jeff Davis	0
48245 Jefferson	203.1364583
48247 Jim Hogg	76.2195122
48249 Jim Wells	22.04693548
48251 Johnson	96.2879535
48253 Jones	1629.91371
48255 Karnes	25.55910543
48257 Kaufman	157.8268103
48259 Kendall	61.34834907
48261 Kenedy	0
48263 Kent	0
48265 Kerr	32.4396527
48267 Kimble	22.92526364
48269 King	0



This work is licensed under the Creative Commons Attribution-NoDerivatives 4.0 International License. To view a copy of this license, visit <http://creativecommons.org/licenses/by-nd/4.0/>.

TX

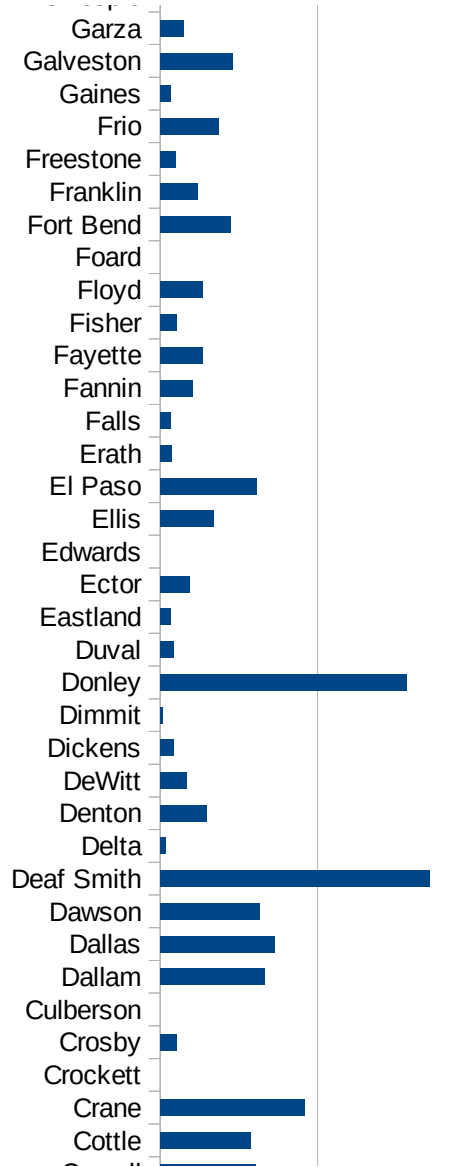
48271 Kinney	0
48273 Kleberg	51.39901699
48275 Knox	27.37476047
48277 Lamar	273.4877735
48279 Lamb	121.5990272
48281 Lampasas	37.68429978
48283 La Salle	53.11379631
48285 Lavaca	54.69915465
48287 Lee	122.4918339
48289 Leon	57.90387956
48291 Liberty	93.83362487
48293 Limestone	97.79327352
48295 Lipscomb	59.61251863
48297 Live Oak	73.97665626
48299 Llano	13.85937356
48301 Loving	0
48303 Lubbock	220.2256255
48305 Lynn	102.0929045
48307 McCulloch	37.56103668
48309 McLennan	44.38212618
48311 McMullen	0
48313 Madison	55.47080849
48315 Marion	161.1603546
48317 Martin	52.14670607
48319 Mason	724.2990654
48321 Matagorda	191.5079886
48323 Maverick	186.3725742
48325 Medina	135.504016
48327 Menard	0
48329 Midland	73.01046483
48331 Milam	111.4161792
48333 Mills	20.32107295
48335 Mitchell	12.27747084
48337 Montague	45.92774036



This work is licensed under the Creative Commons Attribution-NoDerivatives 4.0 International License. To view a copy of this license, visit <http://creativecommons.org/licenses/by-nd/4.0/>.

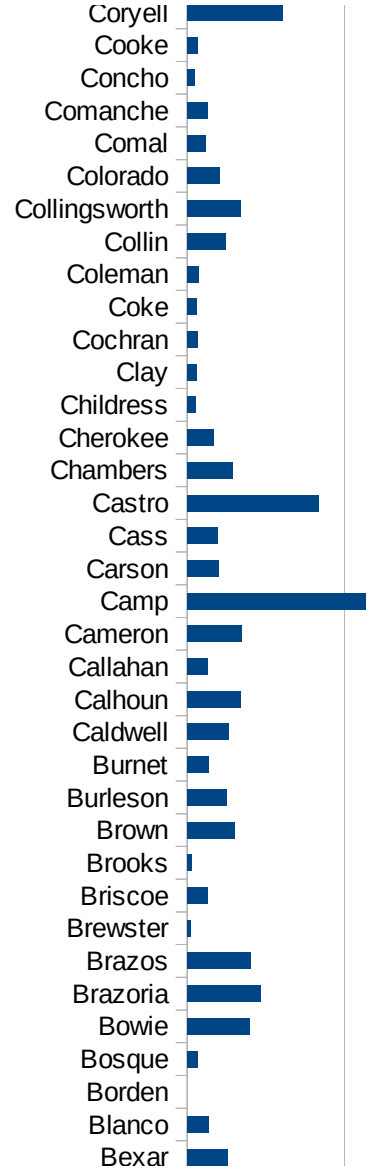
TX

48339 Montgomery	156.7034734
48341 Moore	2713.521061
48343 Morris	218.8183807
48345 Motley	81.03727715
48347 Nacogdoches	412.4119249
48349 Navarro	98.86008272
48351 Newton	29.09937436
48353 Nolan	13.55840282
48355 Nueces	73.97899328
48357 Ochiltree	482.557555
48359 Oldham	140.778977
48361 Orange	114.8710094
48363 Palo Pinto	38.0952381
48365 Panola	846.725419
48367 Parker	50.5886349
48369 Parmer	537.3073804
48371 Pecos	357.3023671
48373 Polk	107.9330815
48375 Potter	1893.88874
48377 Presidio	14.39263097
48379 Rains	24.67308167
48381 Randall	480.6598616
48383 Reagan	26.73082064
48385 Real	0
48387 Red River	410.6776181
48389 Reeves	44.60019114
48391 Refugio	42.66211604
48393 Roberts	221.4839424
48395 Robertson	40.49988429
48397 Rockwall	157.9621884
48399 Runnels	19.5427008
48401 Rusk	82.6446281
48403 Sabine	56.66257437
48405 San Augustine	376.5792031

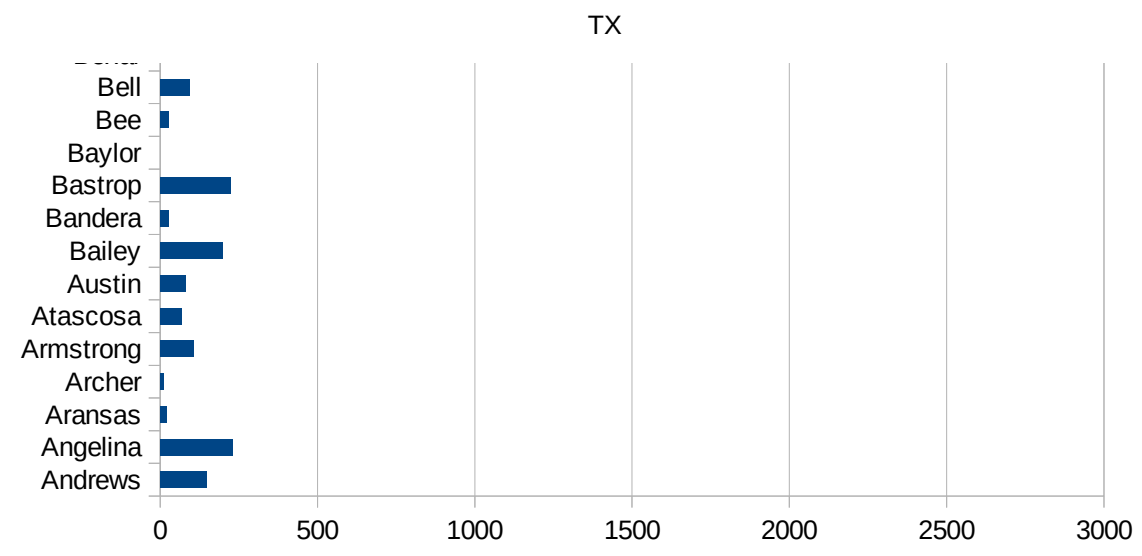


TX

48407 San Jacinto	48.74821547
48409 San Patricio	47.83759138
48411 San Saba	16.51800463
48413 Schleicher	0
48415 Scurry	11.85817621
48417 Shackelford	30.7408546
48419 Shelby	743.5675506
48421 Sherman	746.9957778
48423 Smith	86.87304807
48425 Somervell	0
48427 Starr	41.84424642
48429 Stephens	42.40432524
48431 Sterling	0
48433 Stonewall	0
48435 Sutton	0
48437 Swisher	241.2221924
48439 Tarrant	248.9291013
48441 Taylor	167.8291194
48443 Terrell	0
48445 Terry	105.8028811
48447 Throckmorton	0
48449 Titus	1341.083159
48451 Tom Green	78.68752591
48453 Travis	244.8061771
48455 Trinity	88.1953867
48457 Tyler	50.70058997
48459 Upshur	48.47309743
48461 Upton	0
48463 Uvalde	22.34969828
48465 Val Verde	40.64379776
48467 Van Zandt	53.55325872
48469 Victoria	172.7603629
48471 Walker	1198.951435
48473 Waller	103.527463



48475 Ward	8.532423208
48477 Washington	561.1256694
48479 Webb	189.9170019
48481 Wharton	136.9566784
48483 Wheeler	288.9616644
48485 Wichita	63.60552459
48487 Wilbarger	46.80187207
48489 Willacy	65.07088078
48491 Williamson	105.1667581
48493 Wilson	75.66103855
48495 Winkler	38.86010363
48497 Wise	65.88097504
48499 Wood	57.6126216
48501 Yoakum	34.92026539
48503 Young	22.16680521
48505 Zapata	56.3777308
48507 Zavala	91.79671201



TX

FIPS

29001  
29003  
29005  
29007  
29009  
29011  
29013  
29015  
29017  
29019  
29021  
29023  
29025  
29027  
29029  
29031  
29033  
29035  
29037

TX

29039  
29041  
29043  
29045  
29047  
29049  
29051  
29053  
29055  
29057  
29059  
29061  
29063  
29065  
29067  
29069  
29071  
29073  
29075  
29077  
29079  
29081  
29083  
29085  
29087  
29089  
29091  
29093  
29095  
29097  
29099  
29101

29103



TX

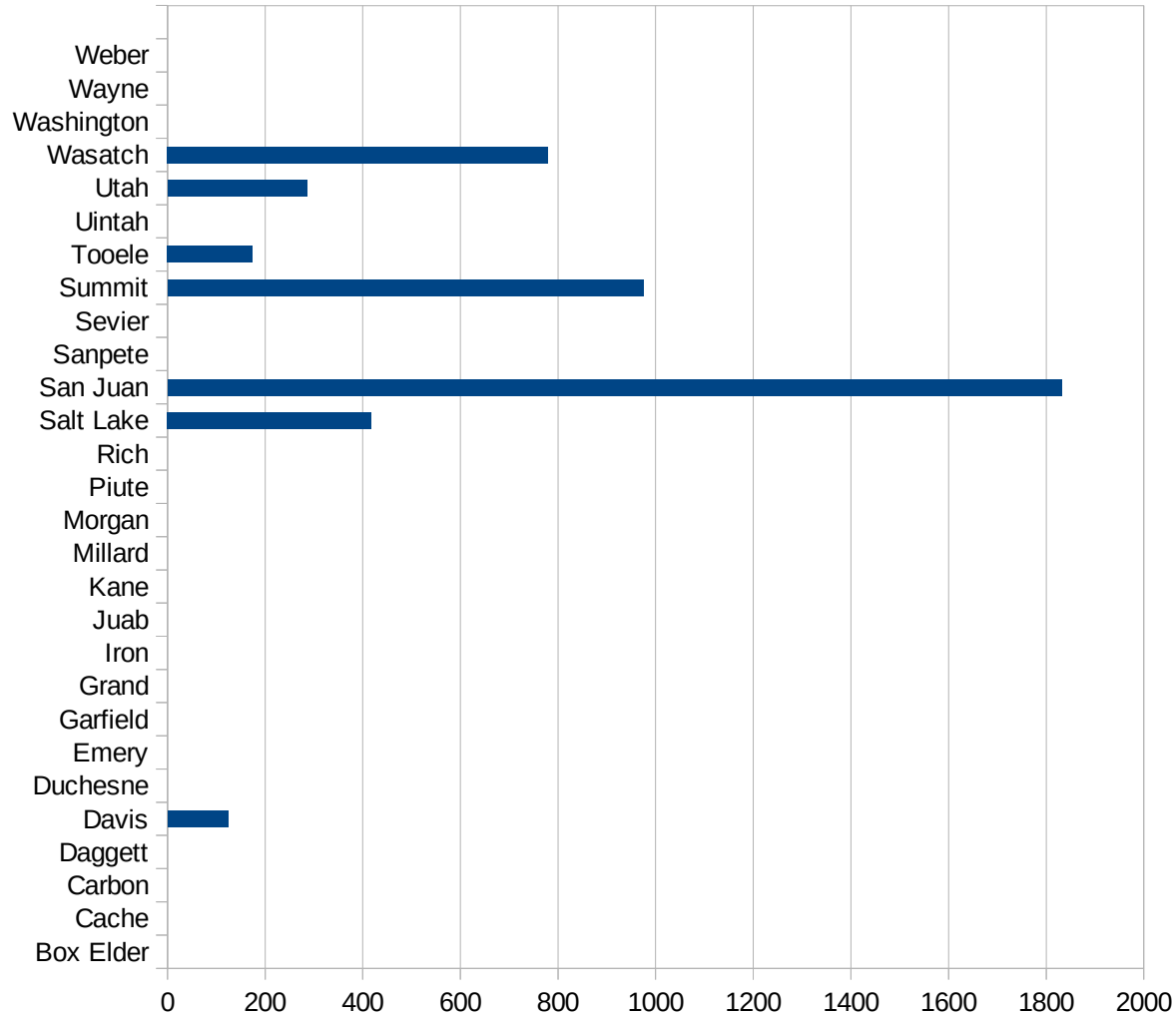
29105  
29107  
29109  
29111  
29113  
29115  
29117  
29121  
29123  
29125  
29127  
29119  
29129  
29131  
29133  
29135  
29137  
29139  
29141  
29143  
29145  
29147  
29149  
29151  
29153  
29155  
29157  
29159  
29161  
29163  
29165  
29167  
29169  
29171

TX

29173  
29175  
29177  
29179  
29181  
29195  
29197  
29199  
29201  
29203  
29205  
29183  
29185  
29187  
29189  
29510  
29186  
29207  
29209  
29211  
29213  
29215  
  
29217  
29219  
29221  
29223  
29225  
29227  
29229

UT

FIPS	County	PC Infection
49001	Beaver	0
49003	Box Elder	0
49005	Cache	0
49007	Carbon	0
49009	Daggett	0
49011	Davis	123.68038713
49013	Duchesne	0
49015	Emery	0
49017	Garfield	0
49019	Grand	0
49021	Iron	0
49023	Juab	0
49025	Kane	0
49027	Millard	0
49029	Morgan	0
49031	Piute	0
49033	Rich	0
49035	Salt Lake	416.95839005
49037	San Juan	1831.8337756
49039	Sanpete	0
49041	Sevier	0
49043	Summit	975.36546395
49045	Tooele	174.51757335
49047	Uintah	0
49049	Utah	285.59351862
49051	Wasatch	779.18170878
49053	Washington	0
49055	Wayne	0
49057	Weber	0



UT

FIPS

29001  
29003  
29005  
29007  
29009  
29011  
29013  
29015  
29017  
29019  
29021  
29023  
29025  
29027  
29029  
29031  
29033  
29035  
29037

UT

29039  
29041  
29043  
29045  
29047  
29049  
29051  
29053  
29055  
29057  
29059  
29061  
29063  
29065  
29067  
29069  
29071  
29073  
29075  
29077  
29079  
29081  
29083  
29085  
29087  
29089  
29091  
29093  
29095  
29097  
29099  
29101

29103

UT

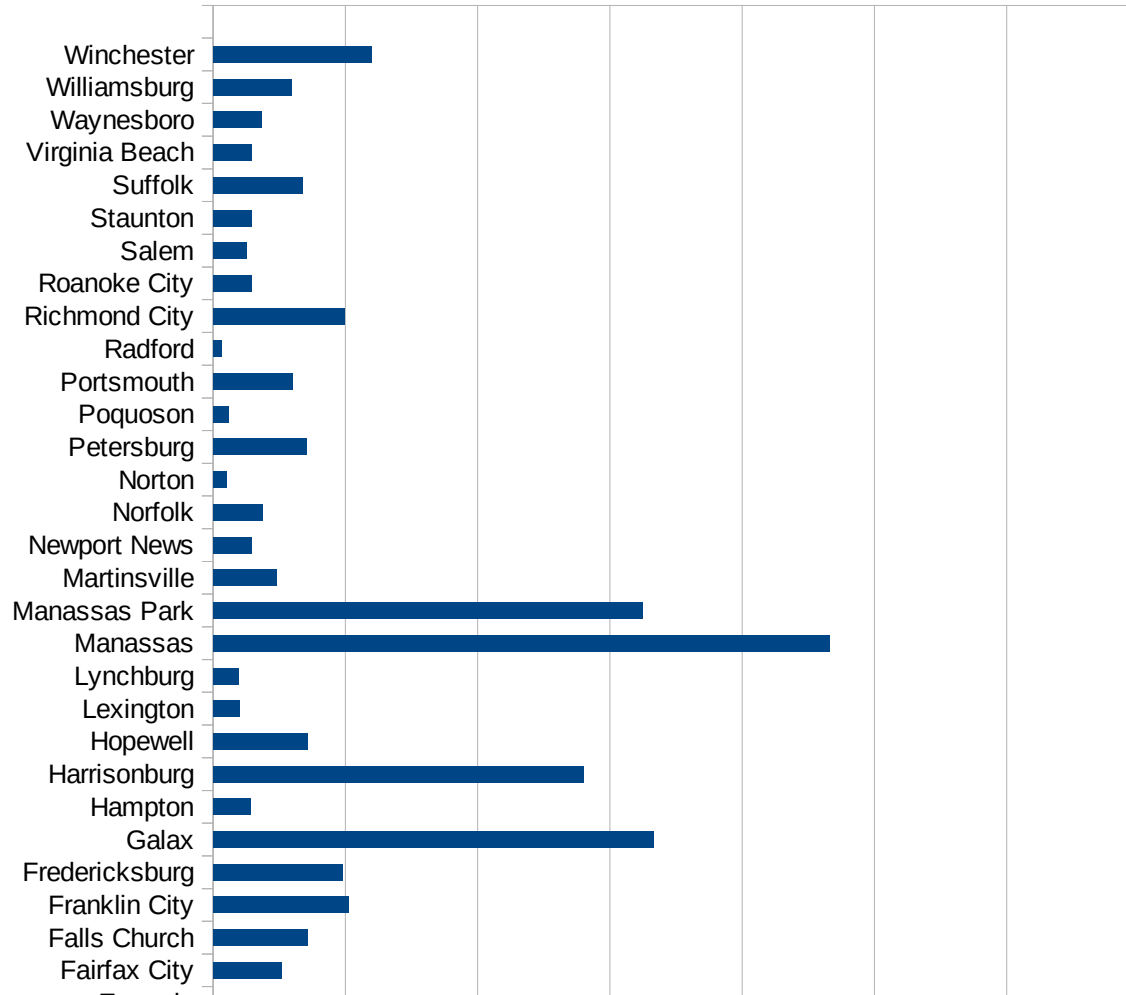
29105  
29107  
29109  
29111  
29113  
29115  
29117  
29121  
29123  
29125  
29127  
29119  
29129  
29131  
29133  
29135  
29137  
29139  
29141  
29143  
29145  
29147  
29149  
29151  
29153  
29155  
29157  
29159  
29161  
29163  
29165  
29167  
29169  
29171

UT

29173  
29175  
29177  
29179  
29181  
29195  
29197  
29199  
29201  
29203  
29205  
29183  
29185  
29187  
29189  
29510  
29186  
29207  
29209  
29211  
29213  
29215  
  
29217  
29219  
29221  
29223  
29225  
29227  
29229

VA

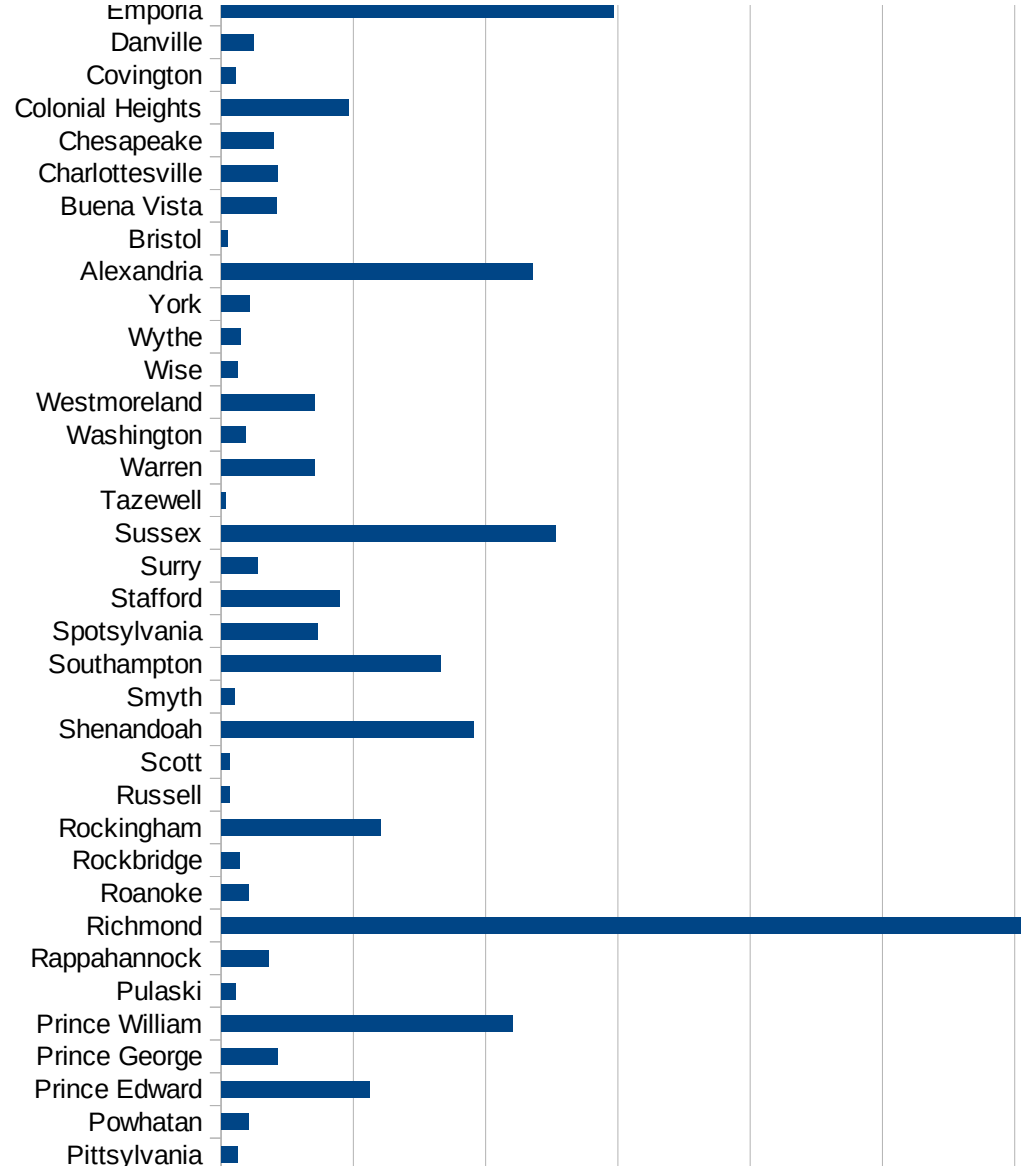
FIPS	County	PC Infection
51001	Accomack	2489.818586
51003	Albemarle	156.3678508
51005	Alleghany	114.017438
51007	Amelia	176.7463306
51009	Amherst	85.26495295
51011	Appomattox	195.6947162
51013	Arlington	858.4504107
51015	Augusta	139.1520999
51017	Bath	0
51019	Bedford	59.68481339
51021	Bland	0
51023	Botetourt	96.16251465
51025	Brunswick	146.484375
51027	Buchanan	84.82163894
51029	Buckingham	2664.862639
51031	Campbell	29.1051971
51033	Caroline	181.9836215
51035	Carroll	296.9361587
51036	Charles City	388.9929405
51037	Charlotte	192.6620875
51041	Chesterfield	381.8611643
51043	Clarke	165.2551126
51045	Craig	98.73617694
51047	Culpeper	1264.968472
51049	Cumberland	326.2310123
51051	Dickenson	0
51053	Dinwiddie	238.3539556
51057	Essex	421.2840004
51059	Fairfax	912.6734127
51061	Fauquier	428.7230279
51063	Floyd	31.65558721
51065	Fluvanna	328.5666281
51067	Franklin	62.28312127





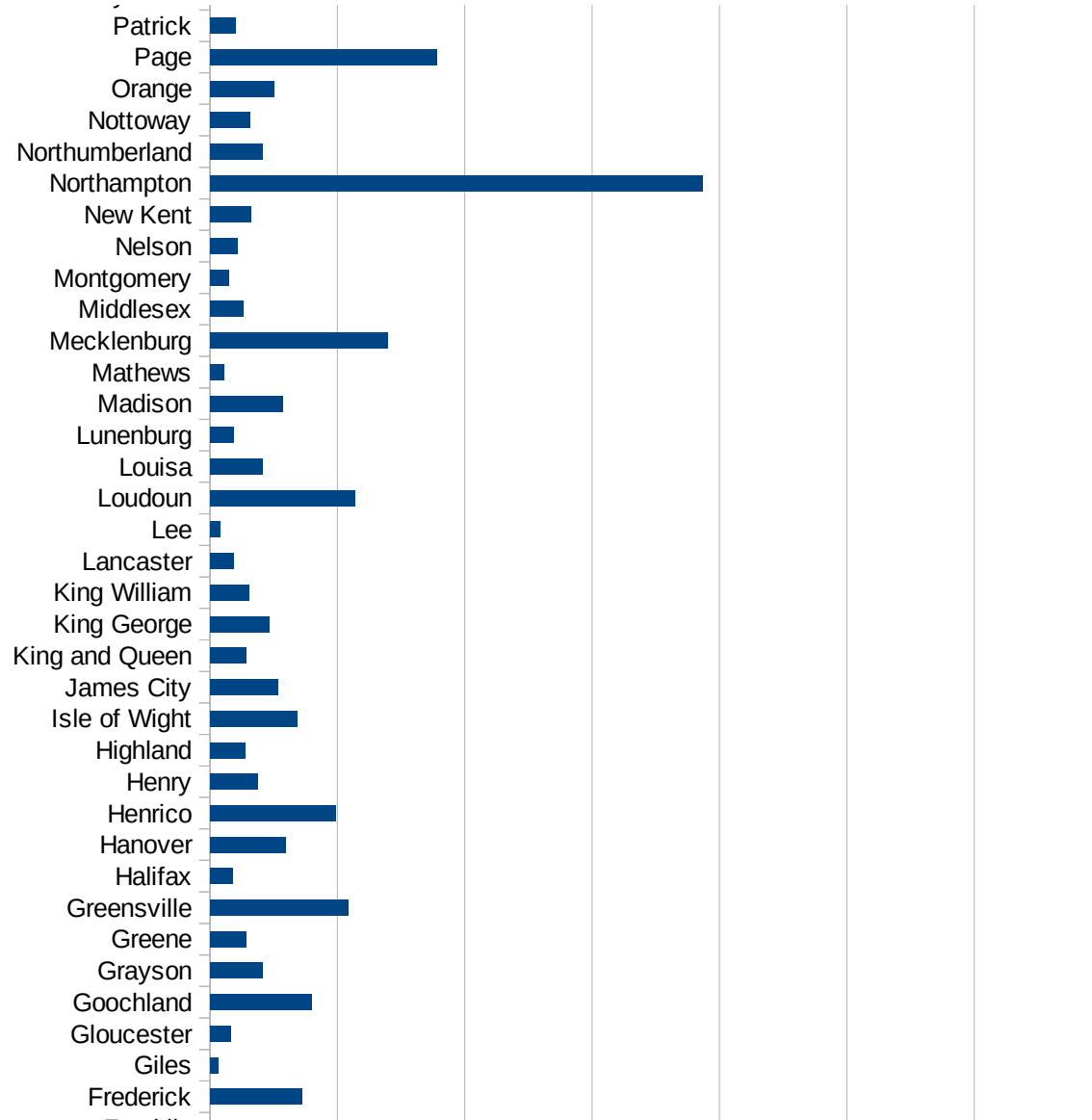
VA

51069 Frederick	361.0435176
51071 Giles	29.68416053
51073 Gloucester	80.3234357
51075 Goochland	400.1032525
51077 Grayson	204.721387
51079 Greene	141.5642854
51081 Greensville	541.8422637
51083 Halifax	87.92497069
51085 Hanover	294.6689171
51087 Henrico	493.2257389
51089 Henry	186.4463329
51091 Highland	135.7466063
51093 Isle of Wight	340.9736693
51095 James City	264.4082883
51097 King and Queen	142.0051122
51099 King George	233.3019755
51101 King William	153.4919417
51103 Lancaster	92.73856997
51105 Lee	38.23117115
51107 Loudoun	569.7431486
51109 Louisa	206.6452771
51111 Lunenburg	91.01439682
51113 Madison	285.8217375
51115 Mathews	56.80527153
51117 Mecklenburg	698.2055465
51119 Middlesex	130.0027858
51121 Montgomery	72.73829368
51125 Nelson	107.8457805
51127 New Kent	160.7788844
51131 Northampton	1934.38432
51133 Northumberland	205.8121347
51135 Nottoway	155.6420233
51137 Orange	251.0642943
51139 Page	889.9845402

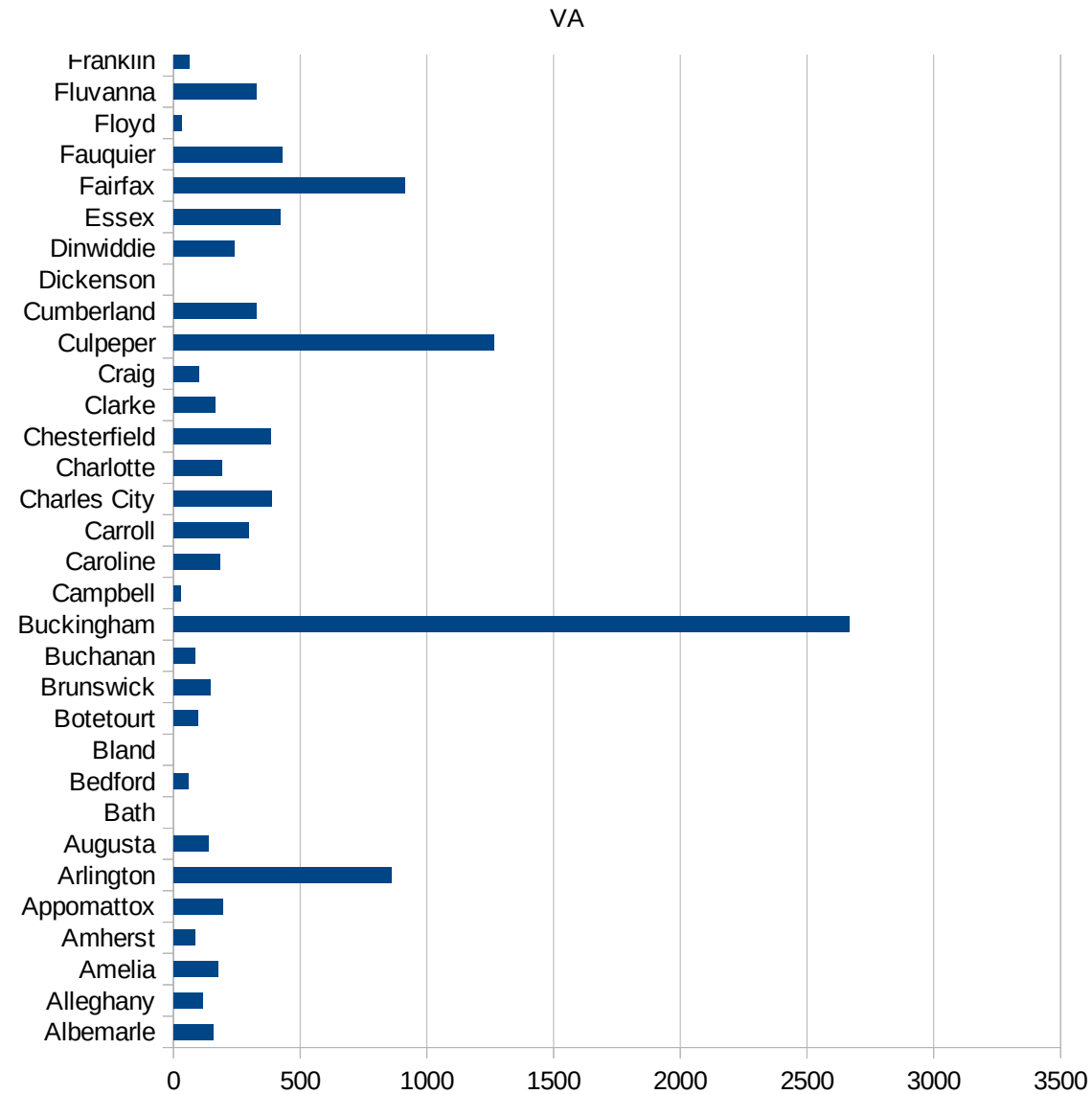


VA

51141 Patrick	101.8502801
51143 Pittsylvania	62.34720832
51145 Powhatan	102.7784439
51147 Prince Edward	562.0915033
51149 Prince George	212.6989129
51153 Prince William	1101.897178
51155 Pulaski	52.83860741
51157 Rappahannock	179.2608935
51159 Richmond	3042.708564
51161 Roanoke	103.1114135
51163 Rockbridge	70.32348805
51165 Rockingham	603.1214613
51167 Russell	29.90877823
51169 Scott	32.50673354
51171 Shenandoah	951.7897786
51173 Smyth	49.22551851
51175 Southampton	830.2058456
51177 Spotsylvania	362.7884802
51179 Stafford	448.1194985
51181 Surry	139.0176089
51183 Sussex	1263.682478
51185 Tazewell	17.13376576
51187 Warren	352.4735645
51191 Washington	93.74655344
51193 Westmoreland	353.3370723
51195 Wise	63.13795643
51197 Wythe	73.0333171
51199 York	106.1226896
51510 Alexandria	1175.481218
51520 Bristol	24.26889941
51530 Buena Vista	208.4335418
51540 Charlottesville	211.9832907
51550 Chesapeake	198.240972
51570 Colonial Heights	482.2520047



51580 Covington	54.94505495
51590 Danville	122.8712555
51595 Emporia	1484.08514
51600 Fairfax City	256.3685196
51610 Falls Church	358.7868941
51620 Franklin City	511.6685386
51630 Fredericksburg	487.2357947
51640 Galax	1665.888214
51650 Hampton	141.4606181
51660 Harrisonburg	1400.995688
51670 Hopewell	358.4705258
51678 Lexington	98.0941704
51680 Lynchburg	97.41129484
51683 Manassas	2331.836411
51685 Manassas Park	1623.6205
51690 Martinsville	240.2728259
51700 Newport News	143.8760315
51710 Norfolk	185.1882201
51720 Norton	50.40322581
51730 Petersburg	354.8008997
51735 Poquoson	57.42411813
51740 Portsmouth	300.1098994
51750 Radford	32.71716015
51760 Richmond City	495.2291036
51770 Roanoke City	147.1176942
51775 Salem	124.7903911
51790 Staunton	144.4506861
51800 Suffolk	337.7748533
51810 Virginia Beach	147.0493504
51820 Waynesboro	181.1914442
51830 Williamsburg	295.3813104
51840 Winchester	597.6946065



VA

VA

FIPS

29001  
29003  
29005  
29007  
29009  
29011  
29013  
29015  
29017  
29019  
29021  
29023  
29025  
29027  
29029  
29031  
29033  
29035  
29037

VA

29039  
29041  
29043  
29045  
29047  
29049  
29051  
29053  
29055  
29057  
29059  
29061  
29063  
29065  
29067  
29069  
29071  
29073  
29075  
29077  
29079  
29081  
29083  
29085  
29087  
29089  
29091  
29093  
29095  
29097  
29099  
29101

29103

VA

29105  
29107  
29109  
29111  
29113  
29115  
29117  
29121  
29123  
29125  
29127  
29119  
29129  
29131  
29133  
29135  
29137  
29139  
29141  
29143  
29145  
29147  
29149  
29151  
29153  
29155  
29157  
29159  
29161  
29163  
29165  
29167  
29169  
29171

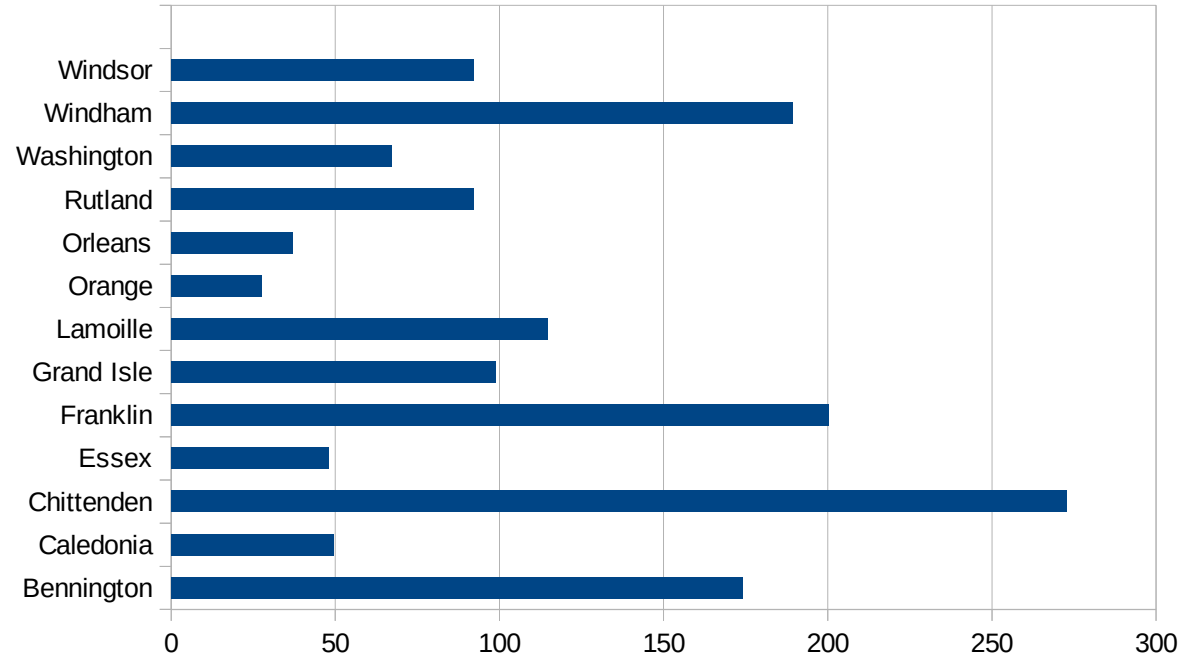
VA

29173  
29175  
29177  
29179  
29181  
29195  
29197  
29199  
29201  
29203  
29205  
29183  
29185  
29187  
29189  
29510  
29186  
29207  
29209  
29211  
29213  
29215  
  
29217  
29219  
29221  
29223  
29225  
29227  
29229



VT

FIPS	County	PC Infection
50001	Addison	167.6899359
50003	Bennington	174.0057815
50005	Caledonia	49.50168306
50007	Chittenden	272.8289138
50009	Essex	48
50011	Franklin	200.3197022
50013	Grand Isle	98.73060649
50015	Lamoille	114.6245059
50017	Orange	27.58715818
50019	Orleans	37.16504999
50021	Rutland	92.03708754
50023	Washington	67.07946336
50025	Windham	189.4470951
50027	Windsor	92.24758528



FIPS

- 29001
- 29003
- 29005
- 29007
- 29009
- 29011
- 29013
- 29015
- 29017
- 29019
- 29021
- 29023
- 29025
- 29027
- 29029
- 29031
- 29033
- 29035
- 29037

VT

29039  
29041  
29043  
29045  
29047  
29049  
29051  
29053  
29055  
29057  
29059  
29061  
29063  
29065  
29067  
29069  
29071  
29073  
29075  
29077  
29079  
29081  
29083  
29085  
29087  
29089  
29091  
29093  
29095  
29097  
29099  
29101

29103

VT

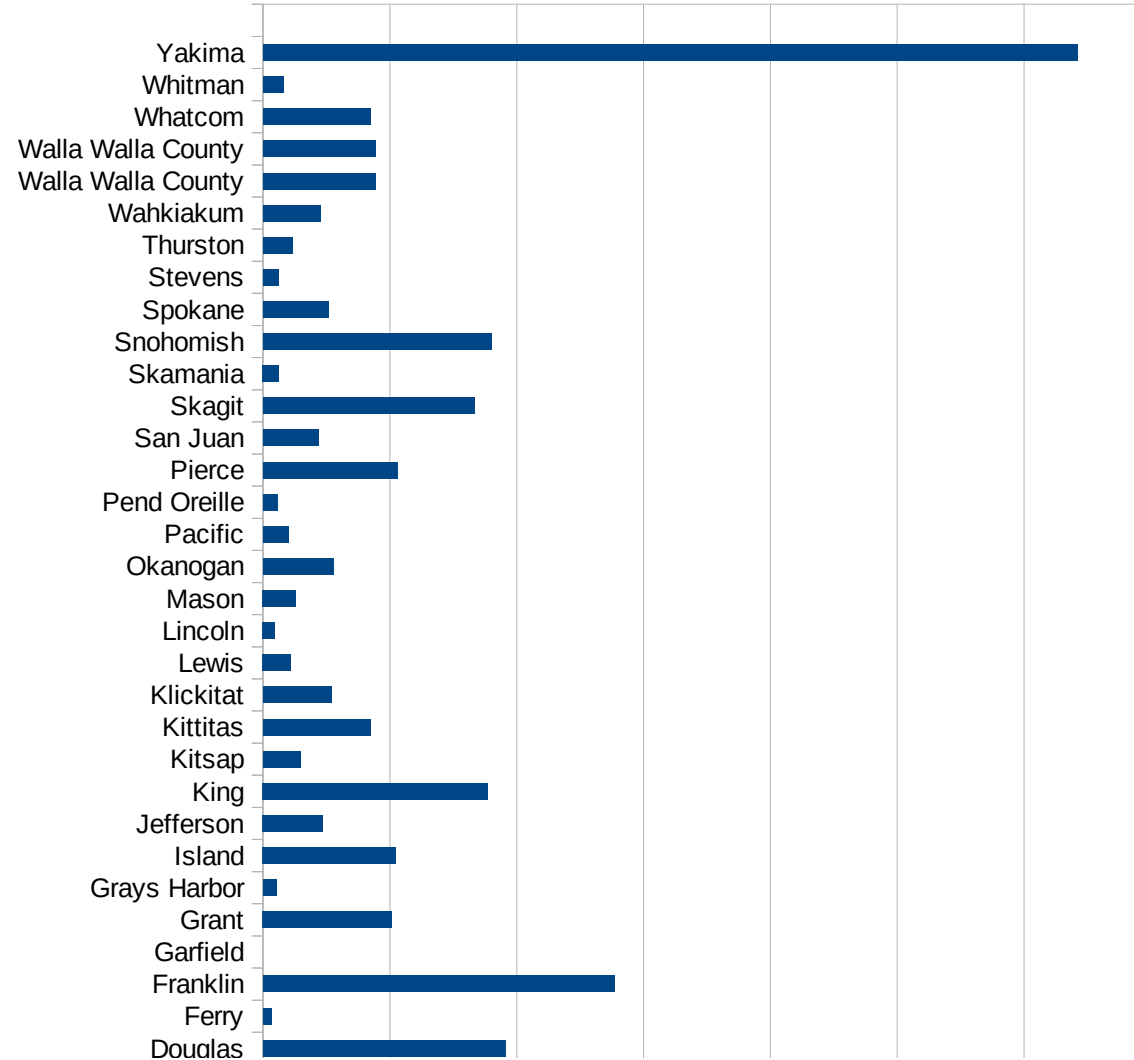
29105  
29107  
29109  
29111  
29113  
29115  
29117  
29121  
29123  
29125  
29127  
29119  
29129  
29131  
29133  
29135  
29137  
29139  
29141  
29143  
29145  
29147  
29149  
29151  
29153  
29155  
29157  
29159  
29161  
29163  
29165  
29167  
29169  
29171

VT

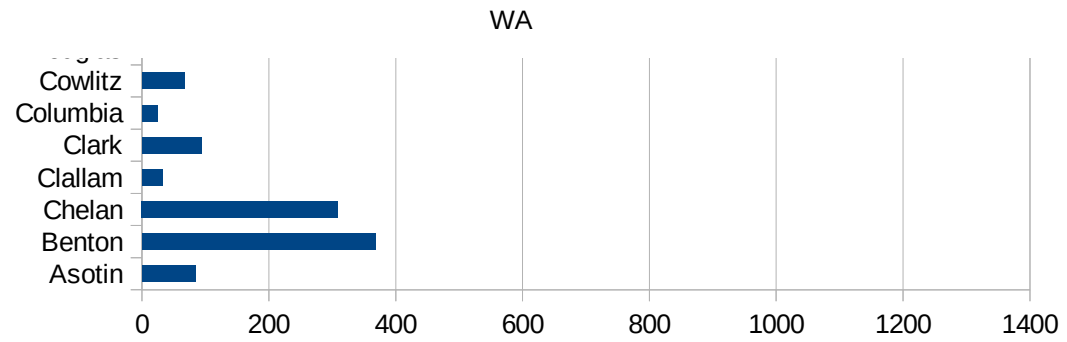
29173  
29175  
29177  
29179  
29181  
29195  
29197  
29199  
29201  
29203  
29205  
29183  
29185  
29187  
29189  
29510  
29186  
29207  
29209  
29211  
29213  
29215  
  
29217  
29219  
29221  
29223  
29225  
29227  
29229

WA

FIPS	County	PC Infection
53001	Adams	273.2931829
53003	Asotin	84.03361345
53005	Benton	367.5505382
53007	Chelan	308.9464666
53009	Clallam	32.57880814
53011	Clark	93.18117201
53013	Columbia	24.63661
53015	Cowlitz	66.98046556
53017	Douglas	382.2220151
53019	Ferry	13.07360439
53021	Franklin	554.3366509
53023	Garfield	0
53025	Grant	203.4295343
53027	Grays Harbor	21.6505866
53029	Island	209.5666588
53031	Jefferson	94.55072646
53033	King	354.7882533
53035	Kitsap	59.6727266
53037	Kittitas	168.9046533
53039	Klickitat	108.5628986
53041	Lewis	43.96763982
53043	Lincoln	18.62197393
53045	Mason	51.90285008
53047	Okanogan	111.5541631
53049	Pacific	40.84225812
53051	Pend Oreille	22.05558006
53053	Pierce	211.376878
53055	San Juan	87.57589911
53057	Skagit	333.8377299
53059	Skamania	25.1593425
53061	Snohomish	360.4118783
53063	Spokane	103.1807256
53065	Stevens	24.30402121



53067 Thurston	46.08632807
53069 Wahkiakum	90.37505648
53071 Walla Walla Cou	177.2758609
53071 Walla Walla Cou	177.2758609
53073 Whatcom	169.7055631
53075 Whitman	32.13432146
53077 Yakima	1284.967747



WA

FIPS

29001  
29003  
29005  
29007  
29009  
29011  
29013  
29015  
29017  
29019  
29021  
29023  
29025  
29027  
29029  
29031  
29033  
29035  
29037



WA

29039  
29041  
29043  
29045  
29047  
29049  
29051  
29053  
29055  
29057  
29059  
29061  
29063  
29065  
29067  
29069  
29071  
29073  
29075  
29077  
29079  
29081  
29083  
29085  
29087  
29089  
29091  
29093  
29095  
29097  
29099  
29101

29103

WA

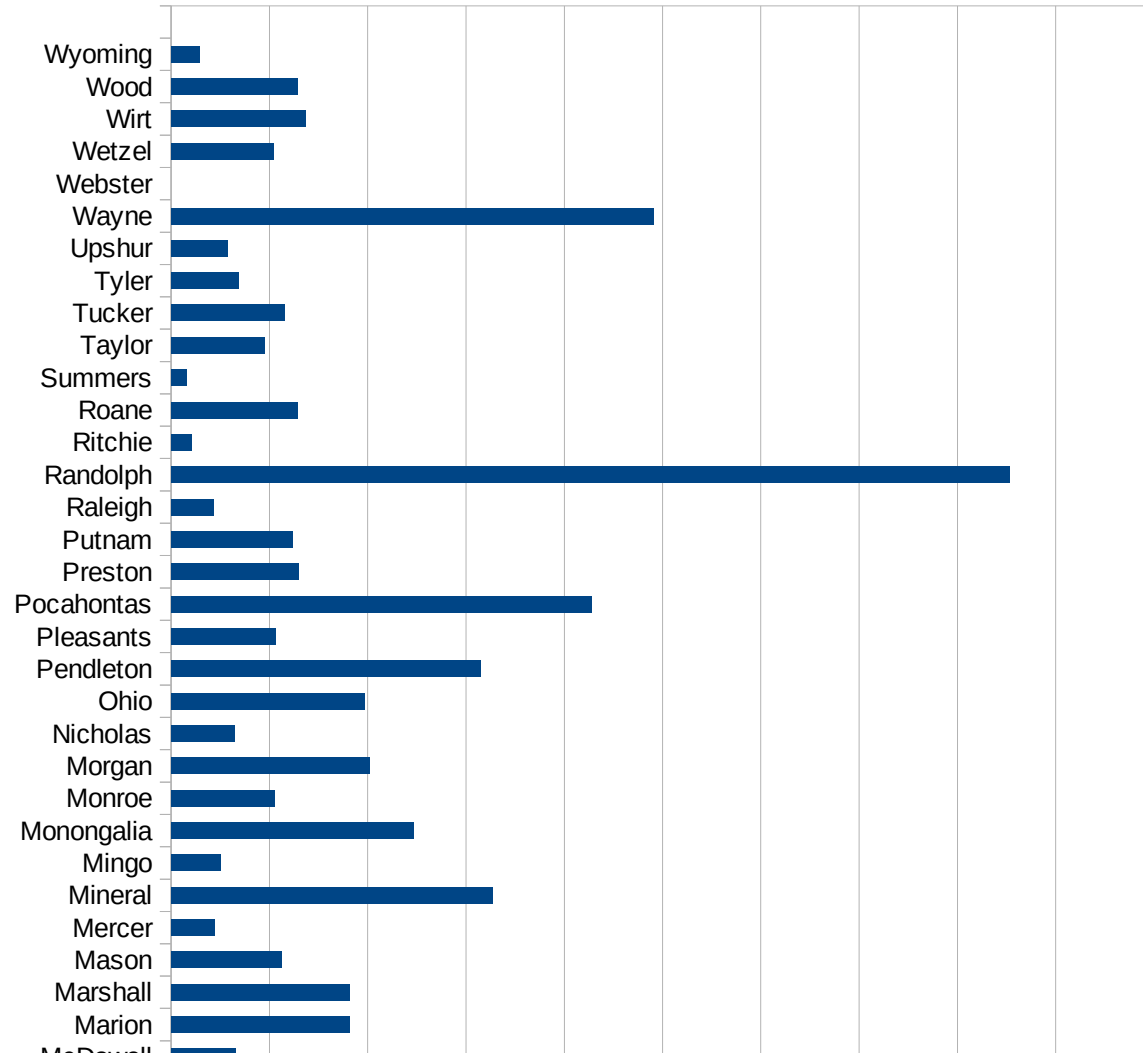
29105  
29107  
29109  
29111  
29113  
29115  
29117  
29121  
29123  
29125  
29127  
29119  
29129  
29131  
29133  
29135  
29137  
29139  
29141  
29143  
29145  
29147  
29149  
29151  
29153  
29155  
29157  
29159  
29161  
29163  
29165  
29167  
29169  
29171

WA

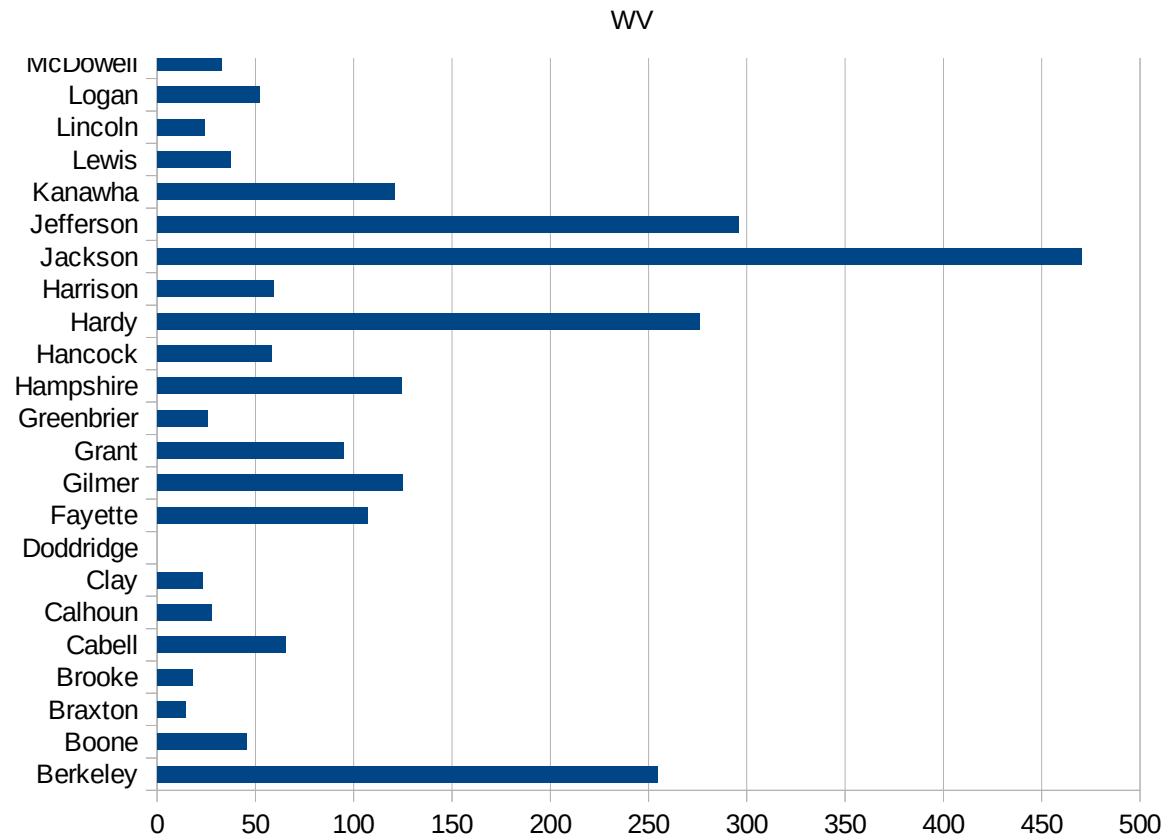
29173  
29175  
29177  
29179  
29181  
29195  
29197  
29199  
29201  
29203  
29205  
29183  
29185  
29187  
29189  
29510  
29186  
29207  
29209  
29211  
29213  
29215  
  
29217  
29219  
29221  
29223  
29225  
29227  
29229

WV

FIPS	County	PC Infection
54001	Barbour	54.42999698
54003	Berkeley	254.4333735
54005	Boone	45.55601112
54007	Braxton	14.19547164
54009	Brooke	18.01558348
54011	Cabell	65.43379387
54013	Calhoun	27.57099531
54015	Clay	23.16960148
54017	Doddridge	0
54019	Fayette	106.931982
54021	Gilmer	124.595066
54023	Grant	94.61551694
54025	Greenbrier	25.87247743
54027	Hampshire	124.212961
54029	Hancock	58.43129168
54031	Hardy	275.862069
54033	Harrison	59.21188975
54035	Jackson	470.2849578
54037	Jefferson	295.7173787
54039	Kanawha	120.8064105
54041	Lewis	37.44383425
54043	Lincoln	24.27302296
54045	Logan	52.13604441
54047	McDowell	32.92542391
54049	Marion	90.91395262
54051	Marshall	90.95338639
54053	Mason	56.14192679
54055	Mercer	21.98508397
54057	Mineral	163.3259094
54059	Mingo	25.22598276
54061	Monongalia	123.0971622
54063	Monroe	52.71084337
54065	Morgan	101.1975038



54067 Nicholas	32.20352629
54069 Ohio	98.19183331
54071 Pendleton	157.210233
54073 Pleasants	53.28360197
54075 Pocahontas	213.9291657
54077 Preston	65.01374154
54079 Putnam	61.7479976
54081 Raleigh	21.54766073
54083 Randolph	426.742532
54085 Ritchie	10.28700751
54087 Roane	64.5994832
54089 Summers	7.836990596
54091 Taylor	47.44395683
54093 Tucker	57.51258088
54095 Tyler	34.30139492
54097 Upshur	28.67089904
54099 Wayne	245.3434809
54101 Webster	0
54103 Wetzel	52.39030779
54105 Wirt	68.61063465
54107 Wood	64.13073168
54109 Wyoming	14.4327913



FIPS

- 29001
- 29003
- 29005
- 29007
- 29009
- 29011
- 29013
- 29015
- 29017
- 29019
- 29021
- 29023
- 29025
- 29027
- 29029
- 29031
- 29033
- 29035
- 29037

WV

29039  
29041  
29043  
29045  
29047  
29049  
29051  
29053  
29055  
29057  
29059  
29061  
29063  
29065  
29067  
29069  
29071  
29073  
29075  
29077  
29079  
29081  
29083  
29085  
29087  
29089  
29091  
29093  
29095  
29097  
29099  
29101

29103

29105  
29107  
29109  
29111  
29113  
29115  
29117  
29121  
29123  
29125  
29127  
29119  
29129  
29131  
29133  
29135  
29137  
29139  
29141  
29143  
29145  
29147  
29149  
29151  
29153  
29155  
29157  
29159  
29161  
29163  
29165  
29167  
29169  
29171

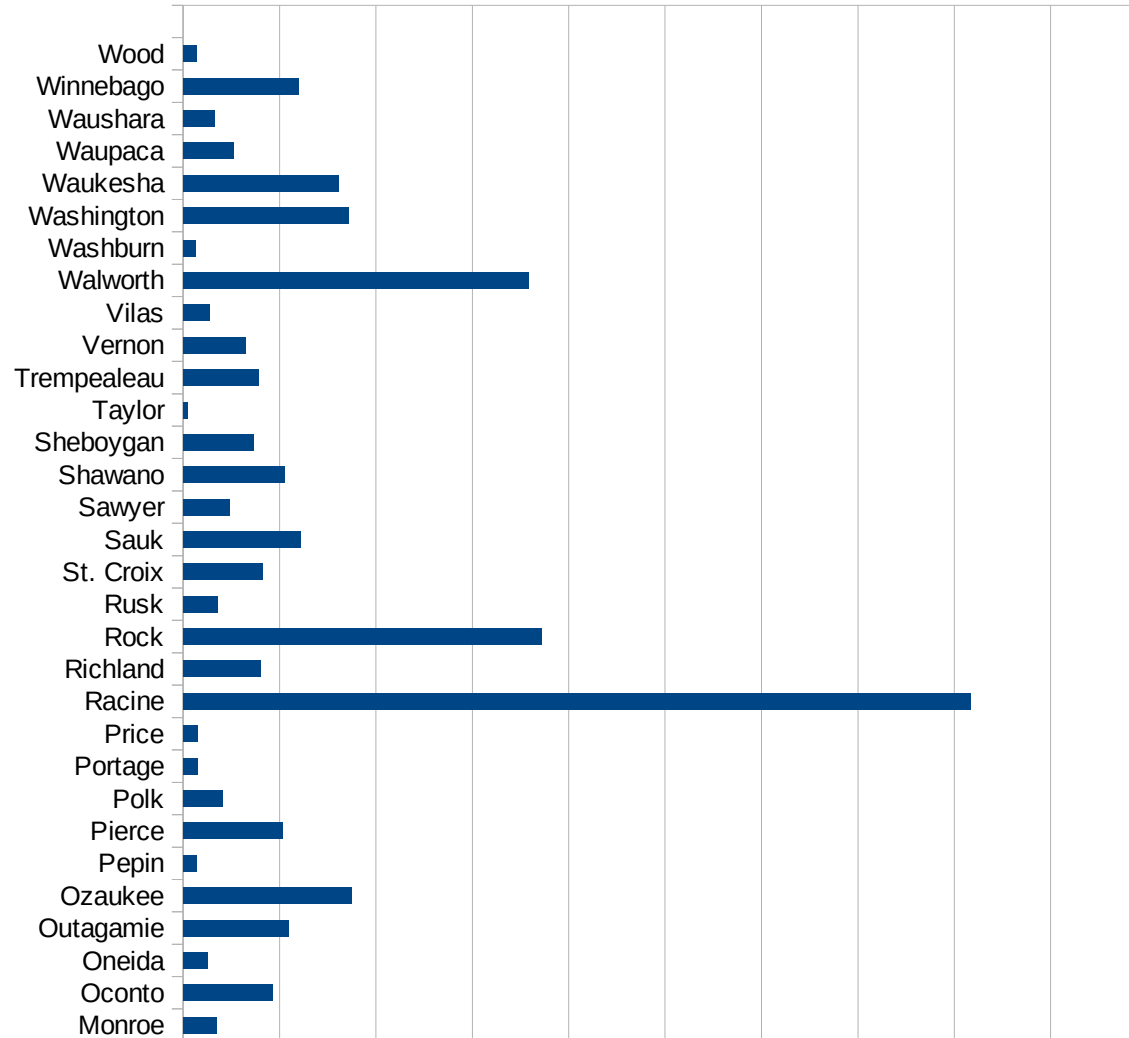


WV

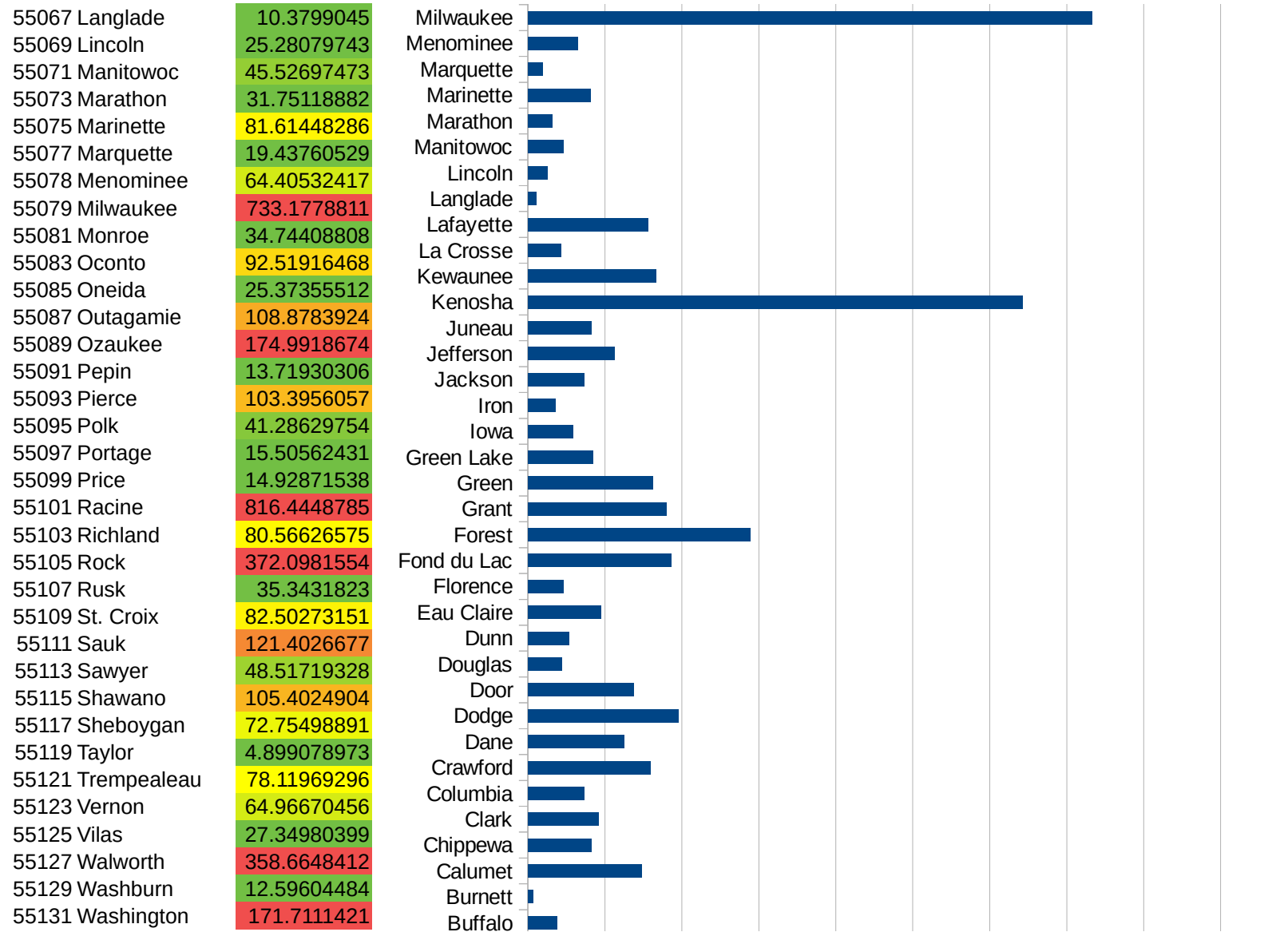
29173  
29175  
29177  
29179  
29181  
29195  
29197  
29199  
29201  
29203  
29205  
29183  
29185  
29187  
29189  
29510  
29186  
29207  
29209  
29211  
29213  
29215  
  
29217  
29219  
29221  
29223  
29225  
29227  
29229

WI

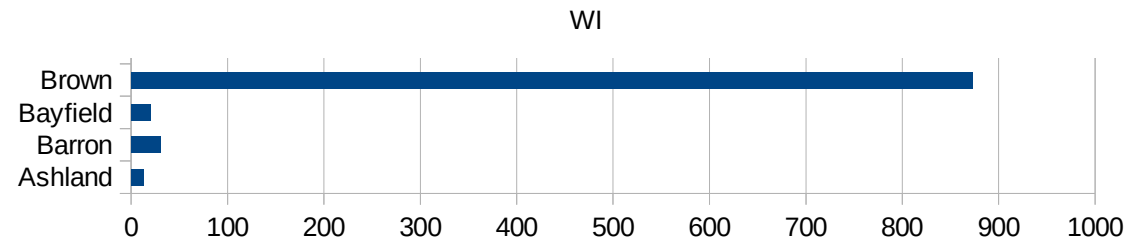
FIPS	County	PC Infection
55001	Adams	19.65795164
55003	Ashland	12.82051282
55005	Barron	30.99814011
55007	Bayfield	19.94415636
55009	Brown	873.2695973
55011	Buffalo	38.0952381
55013	Burnett	6.496881497
55015	Calumet	147.5308519
55017	Chippewa	82.63818508
55019	Clark	92.1951079
55021	Columbia	73.22431047
55023	Crawford	159.5973237
55025	Dane	125.192675
55027	Dodge	195.7949617
55029	Door	137.631293
55031	Douglas	43.97333827
55033	Dunn	53.17852474
55035	Eau Claire	94.70602866
55037	Florence	46.28558204
55039	Fond du Lac	186.2883977
55041	Forest	289.178067
55043	Grant	180.3933739
55045	Green	162.4739365
55047	Green Lake	84.57553653
55049	Iowa	58.89529258
55051	Iron	35.23608175
55053	Jackson	73.24934076
55055	Jefferson	112.7700314
55057	Juneau	82.65394297
55059	Kenosha	642.6841515
55061	Kewaunee	166.8056714
55063	La Crosse	43.13625983
55065	Lafayette	156.0156016



WI



55133 Waukesha	161.2615116
55135 Waupaca	52.80863715
55137 Waushara	32.972015
55139 Winnebago	119.8690212
55141 Wood	13.68831702



FIPS

- 29001
- 29003
- 29005
- 29007
- 29009
- 29011
- 29013
- 29015
- 29017
- 29019
- 29021
- 29023
- 29025
- 29027
- 29029
- 29031
- 29033
- 29035
- 29037

29039  
29041  
29043  
29045  
29047  
29049  
29051  
29053  
29055  
29057  
29059  
29061  
29063  
29065  
29067  
29069  
29071  
29073  
29075  
29077  
29079  
29081  
29083  
29085  
29087  
29089  
29091  
29093  
29095  
29097  
29099  
29101

29103

29105  
29107  
29109  
29111  
29113  
29115  
29117  
29121  
29123  
29125  
29127  
29119  
29129  
29131  
29133  
29135  
29137  
29139  
29141  
29143  
29145  
29147  
29149  
29151  
29153  
29155  
29157  
29159  
29161  
29163  
29165  
29167  
29169  
29171

WI

29173  
29175  
29177  
29179  
29181  
29195  
29197  
29199  
29201  
29203  
29205  
29183  
29185  
29187  
29189  
29510  
29186  
29207  
29209  
29211  
29213  
29215  
  
29217  
29219  
29221  
29223  
29225  
29227  
29229