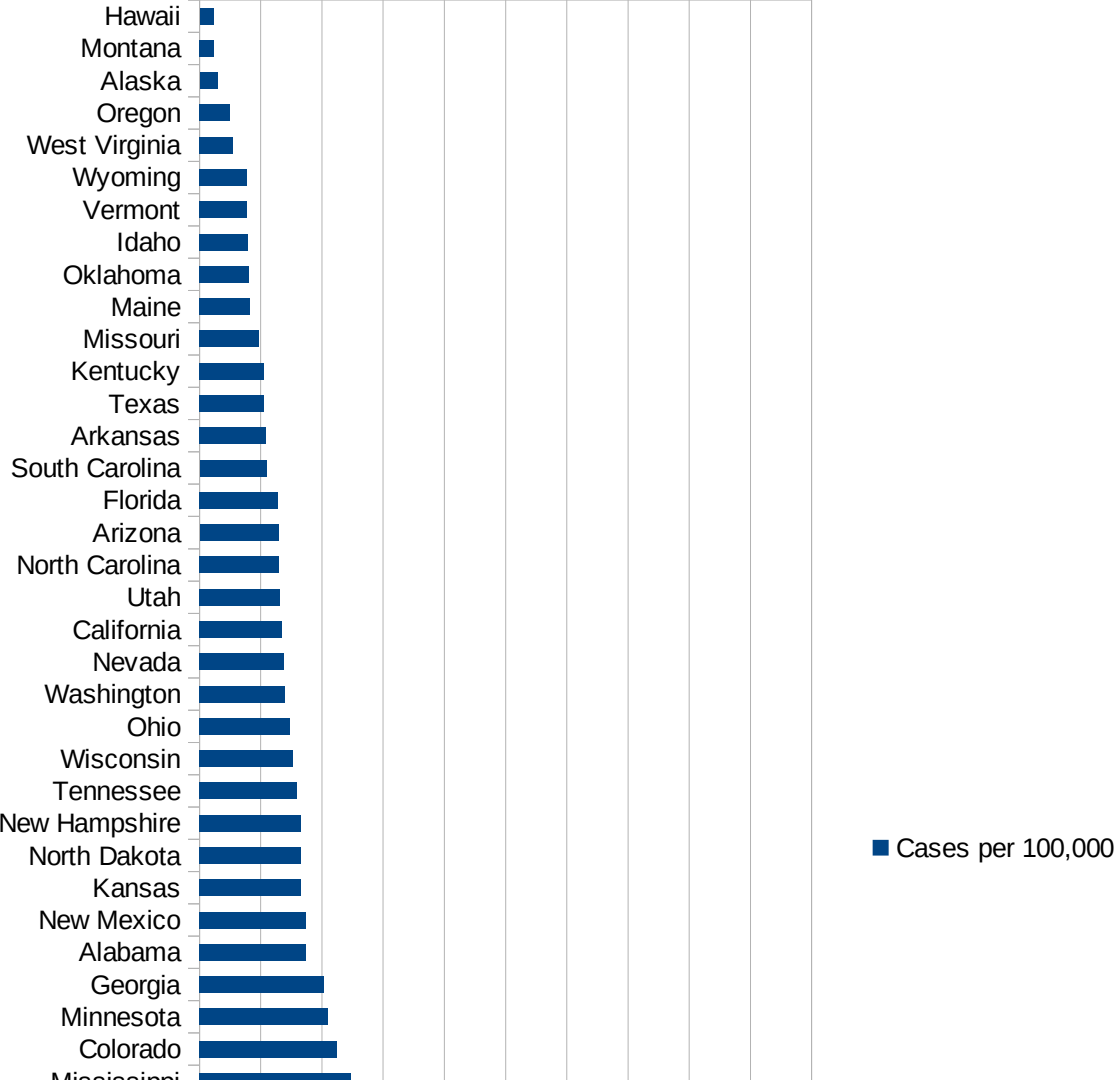


PerCap50States

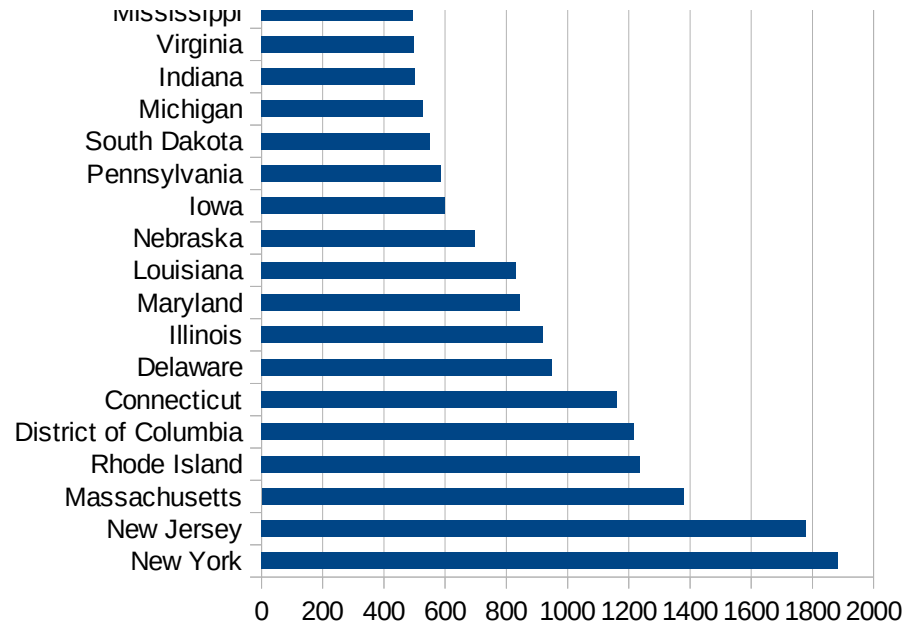
Idx	State	Population	Cases per 100,000
33	New York	19542209	1884.55665375393
31	New Jersey	8908520	1778.02822466583
22	Massachusetts	6902149	1379.04875713347
40	Rhode Island	1057315	1236.24463854197
9	District of Columbia	702455	1215.45152358514
7	Connecticut	3572665	1162.60550597383
8	Delaware	967171	949.676944407969
14	Illinois	12741080	919.945561914689
21	Maryland	6042718	843.792478814997
19	Louisiana	4659978	830.862291624553
28	Nebraska	1929268	696.689106956628
16	Iowa	3156145	600.606119173866
39	Pennsylvania	12807060	585.489565911302
42	South Dakota	882235	551.553724347821
23	Michigan	9995915	526.95526122421
15	Indiana	6691878	501.473577372451
47	Virginia	8517685	499.349295025585
25	Mississippi	2986530	495.324004781469
6	Colorado	5695564	449.437492055221
24	Minnesota	5611179	418.183059210907
11	Georgia	10519475	407.634411413117
1	Alabama	4887871	348.433909160041
32	New Mexico	2095428	347.327610397494
17	Kansas	2911505	331.855861487444
35	North Dakota	760077	331.545356588872
30	New Hampshire	1356458	330.714257278884
43	Tennessee	6770010	319.305289061611
50	Wisconsin	5813568	304.580594911765
36	Ohio	11689442	295.702737564377
48	Washington	7535591	278.850059670171
29	Nevada	3034392	276.035528698995
5	California	39557045	269.539850613209
45	Utah	3161105	264.306310609739



This work is licensed under the Creative Commons Attribution-NoDerivatives 4.0 International License. To view a copy of this license, visit <http://creativecommons.org/licenses/by-nd/4.0/>.

Idx	State	Population	Cases per 100,000
34	North Carolina	10383620	258.917410305847
3	Arizona	7171646	257.569880052641
10	Florida	21299325	255.472884704093
41	South Carolina	5084127	218.936309026112
4	Arkansas	3013825	218.459930487006
44	Texas	28701845	212.184965809689
18	Kentucky	4468402	211.238827661432
26	Missouri	6126452	195.333285888798
20	Maine	1338404	166.018631145753
37	Oklahoma	3943079	160.737332424737
13	Idaho	1754208	157.849012203798
46	Vermont	626299	154.878101354146
51	Wyoming	577737	154.222423005624
49	West Virginia	1805832	108.038843037448
38	Oregon	4190713	98.5751112042271
2	Alaska	737438	58.1743821175475
27	Montana	1062305	46.4085173278861
12	Hawaii	1420491	44.9844455191902

PerCap50States



Counties_Cities

FIPS	County	State	Cases Per 100,000
47169	Trousdale	Tennessee	12649.83654195
31043	Dakota	Nebraska	8215.90399841
5079	Lincoln	Arkansas	7285.36202645
27105	Nobles	Minnesota	6855.50082102
31037	Colfax	Nebraska	5624.48304384
47095	Lake	Tennessee	5572.79719336
20057	Ford	Kansas	5110.95372993
40139	Texas	Oklahoma	4439.01246639
18017	Cass	Indiana	4186.53668818
47007	Bledsoe	Tennessee	4120.63707218
39101	Marion	Ohio	4071.65624617
20175	Seward	Kansas	4054.17814509
20055	Finney	Kansas	4045.23230723
36087	Rockland	New York	4022.16797924
19021	Buena Vista	Iowa	3627.85548958
39129	Pickaway	Ohio	3529.24973315
31047	Dawson	Nebraska	3513.43371715
31151	Saline	Nebraska	3470.38327526
36119	Westchester	New York	3446.52608690
35031	McKinley	New Mexico	3248.02877300
34031	Passaic	New Jersey	3187.89612764
51159	Richmond	Virginia	3053.77295862
19115	Louisa	Iowa	3053.09338347
36059	Nassau	New York	2961.40223787
19047	Crawford	Iowa	2919.92073668
34017	Hudson	New Jersey	2798.41611926
34039	Union	New Jersey	2797.15518029
8075	Logan	Colorado	2791.71311780
48341	Moore	Texas	2713.52106121
36071	Orange	New York	2712.65162285
13101	Echols	Georgia	2675.00000000
51029	Buckingham	Virginia	2664.86263898
36103	Suffolk	New York	2663.23586703

This work is licensed under the Creative Commons Attribution-NoDerivatives 4.0 International License. To view a copy of this license, visit <http://creativecommons.org/licenses/by-nd/4.0/>.

Counties_Cities

19193 Woodbury	Iowa	2653.62447459
13243 Randolph	Georgia	2619.63998244
5123 St. Francis	Arkansas	2610.16549393
51001 Accomack	Virginia	2551.52412687
12077 Liberty	Florida	2518.62362540
13273 Terrell	Georgia	2473.58030426
51683 Manassas	Virginia	2411.08522850
31079 Hall	Nebraska	2408.81717987
36061 New York City	New York	2405.10847569
19171 Tama	Iowa	2372.21959300
13141 Hancock	Georgia	2323.90991854
13099 Early	Georgia	2322.63101396
1085 Lowndes	Alabama	2275.91738520
16013 Blaine	Idaho	2265.38648732
28123 Scott	Mississippi	2262.52342065
19127 Marshall	Iowa	2228.55856532
28051 Holmes	Mississippi	2207.46793781
25025 Suffolk	Massachusetts	2203.27729135
34013 Essex	New Jersey	2195.76451642
8087 Morgan	Colorado	2181.52531690
28099 Neshoba	Mississippi	2080.68669528
13037 Calhoun	Georgia	2062.34256927
1013 Butler	Alabama	2012.19512195
1011 Bullock	Alabama	1982.63957388
4001 Apache	Arizona	1968.86574396
22095 St. John the Bap	Louisiana	1968.32160059
34003 Bergen	New Jersey	1945.46339672
51131 Northampton	Virginia	1942.90583724
13095 Dougherty	Georgia	1933.29899280
34023 Middlesex	New Jersey	1896.38236198
48375 Potter	Texas	1893.88874030
49037 San Juan	Utah	1851.25250825
13205 Mitchell	Georgia	1843.00648882
34021 Mercer	New Jersey	1832.01689512

Counties_Cities

10005 Sussex	Delaware	1812.14727458
22071 Orleans	Louisiana	1807.38914492
36105 Sullivan	New York	1806.67037537
28079 Leake	Mississippi	1796.77546896
21031 Butler	Kentucky	1785.15502662
25009 Essex	Massachusetts	1769.96299191
44007 Providence	Rhode Island	1737.50636708
46099 Minnehaha	South Dakota	1726.49785354
1059 Franklin	Alabama	1721.77406498
22047 Iberville	Louisiana	1720.60756089
22051 Jefferson	Louisiana	1710.39808686
1119 Sumter	Alabama	1701.99353873
28103 Noxubee	Mississippi	1699.09824395
31141 Platte	Nebraska	1678.50612954
22035 East Carroll	Louisiana	1676.85093079
51640 Galax	Virginia	1665.88821423
46073 Jerauld	South Dakota	1664.21928536
51685 Manassas Park	Virginia	1658.28855376
20025 Clark	Kansas	1645.88528678
9001 Fairfield	Connecticut	1632.61543743
48253 Jones	Texas	1629.91371045
24033 Prince George's	Maryland	1624.64203548
13261 Sumter	Georgia	1600.91480846
4017 Navajo	Arizona	1586.30992802
19179 Wapello	Iowa	1579.32111916
21177 Muhlenberg	Kentucky	1566.25723013
28007 Attala	Mississippi	1562.75524095
12047 Hamilton	Florida	1544.37456324
22041 Franklin	Louisiana	1542.96487398
51595 Emporia	Virginia	1523.14001172
25023 Plymouth	Massachusetts	1498.84585395
17031 Cook	Illinois	1472.17648977
34011 Cumberland	New Jersey	1463.18522640
13287 Turner	Georgia	1453.48837209

Counties_Cities

28069 Kemper	Mississippi	1436.12246933
34029 Ocean	New Jersey	1433.88775220
51660 Harrisonburg	Virginia	1415.80145467
42101 Philadelphia	Pennsylvania	1414.33385223
22093 St. James	Louisiana	1397.53767172
34035 Somerset	New Jersey	1374.54554239
22111 Union	Louisiana	1370.35378415
35045 San Juan	New Mexico	1353.13452172
13061 Clay	Georgia	1350.88326983
51183 Sussex	Virginia	1343.77502892
48449 Titus	Texas	1341.08315926
53077 Yakima	Washington	1339.85030583
20103 Leavenworth	Kansas	1330.02261776
1131 Wilcox	Alabama	1326.80907123
22125 West Feliciana	Louisiana	1326.00258732
36027 Dutchess	New York	1323.37820631
9009 New Haven	Connecticut	1310.72036566
19013 Black Hawk	Iowa	1306.56757900
13093 Dooly	Georgia	1305.99737341
34025 Monmouth	New Jersey	1303.60470843
25027 Worcester	Massachusetts	1301.81659744
25017 Middlesex	Massachusetts	1298.80585664
19139 Muscatine	Iowa	1290.50292343
34027 Morris	New Jersey	1288.27180977
51047 Culpeper	Virginia	1284.25152818
37061 Duplin	North Carolina	1274.29658828
25013 Hampden	Massachusetts	1263.16416032
27145 Stearns	Minnesota	1256.46757422
36079 Putnam	New York	1254.90434009
34007 Camden	New Jersey	1252.27282588
13315 Wilcox	Georgia	1236.94961416
45061 Lee	South Carolina	1236.72850309
25005 Bristol	Massachusetts	1228.67547720
27153 Todd	Minnesota	1228.54120901

Counties_Cities

28101 Newton	Mississippi	1226.50748496
13139 Hall	Georgia	1219.40360528
11001 District of Colum	District of Col	1215.45152359
13177 Lee	Georgia	1212.87461363
51510 Alexandria	Virginia	1209.11979069
19197 Wright	Iowa	1205.67375887
48471 Walker	Texas	1198.95143488
22089 St. Charles	Louisiana	1197.07256189
31053 Dodge	Nebraska	1193.22660433
28015 Carroll	Mississippi	1190.59630713
46005 Beadle	South Dakota	1175.66064714
29195 Saline	Missouri	1174.92902380
22025 Catahoula	Louisiana	1165.69525396
1023 Choctaw	Alabama	1160.34576746
17089 Kane	Illinois	1158.33295895
26163 Wayne	Michigan	1153.26305539
17097 Lake	Illinois	1150.48970367
13137 Habersham	Georgia	1143.47404600
22087 St. Bernard	Louisiana	1142.95498812
20093 Kearny	Kansas	1141.26299772
9003 Hartford	Connecticut	1136.55585266
27067 Kandiyohi	Minnesota	1134.05670284
40055 Greer	Oklahoma	1133.82580313
1063 Greene	Alabama	1129.60038868
42045 Delaware	Pennsylvania	1129.52433905
25021 Norfolk	Massachusetts	1128.31519674
51153 Prince William	Virginia	1126.04190927
22007 Assumption	Louisiana	1112.10762332
13007 Baker	Georgia	1099.61190168
34041 Warren	New Jersey	1090.00841377
22127 Winn	Louisiana	1082.49610867
8025 Crowley	Colorado	1075.45237282
13293 Upson	Georgia	1068.09078772
1065 Hale	Alabama	1066.14151840

Counties_Cities

8037 Eagle	Colorado	1065.59016602
20111 Lyon	Kansas	1059.68987607
24031 Montgomery	Maryland	1048.38931868
1017 Chambers	Alabama	1047.15156924
22013 Bienville	Louisiana	1044.48452059
28029 Copiah	Mississippi	1044.03881862
1123 Tallapoosa	Alabama	1042.05249772
13321 Worth	Georgia	1029.60736982
8051 Gunnison	Colorado	1026.32494491
13081 Crisp	Georgia	1022.07866909
22017 Caddo	Louisiana	1020.90382921
42077 Lehigh	Pennsylvania	1015.48492258
34005 Burlington	New Jersey	1014.63007203
13071 Colquitt	Georgia	1011.14230567
18097 Marion	Indiana	1007.25905287
42095 Northampton	Pennsylvania	998.99280528
22037 East Feliciana	Louisiana	994.56099456
51171 Shenandoah	Virginia	986.27491551
49043 Summit	Utah	982.51973386
19049 Dallas	Iowa	982.47948547
28157 Wilkinson	Mississippi	978.16196542
28075 Lauderdale	Mississippi	969.23669291
34033 Salem	New Jersey	961.55381986
18181 White	Indiana	957.19554137
42011 Berks	Pennsylvania	949.18029665
13035 Butts	Georgia	946.55478858
5133 Sevier	Arkansas	945.21267285
17153 Pulaski	Illinois	933.55299286
51059 Fairfax	Virginia	933.09407844
12051 Hendry	Florida	931.27346232
36111 Ulster	New York	931.13623257
28061 Jasper	Mississippi	925.24957390
28129 Smith	Mississippi	924.88438945
38017 Cass	North Dakota	915.07084775

Counties_Cities

24045 Wicomico	Maryland	902.17549300
24510 Baltimore City	Maryland	900.58838663
6025 Imperial	California	898.65641516
17181 Union	Illinois	896.62134078
51139 Page	Virginia	894.16287135
28023 Clarke	Mississippi	890.79723148
29211 Sullivan	Missouri	884.10223437
37191 Wayne	North Carolina	882.77294561
22031 De Soto	Louisiana	882.05277737
28083 Leflore	Mississippi	881.77322867
31119 Madison	Nebraska	881.55515371
22117 Washington	Louisiana	880.16830535
51013 Arlington	Virginia	879.50118095
45027 Clarendon	South Carolina	878.33827893
55009 Brown	Wisconsin	876.30705678
22077 Pointe Coupee	Louisiana	875.11394713
13065 Clinch	Georgia	872.44283995
19005 Allamakee	Iowa	867.55349913
24029 Kent	Maryland	861.57973482
18071 Jackson	Indiana	859.19611888
22075 Plaquemines	Louisiana	858.60743272
48117 Deaf Smith	Texas	858.20895522
42079 Luzerne	Pennsylvania	853.46580785
42103 Pike	Pennsylvania	851.01818247
31001 Adams	Nebraska	850.49665196
48365 Panola	Texas	846.72541904
28163 Yazoo	Mississippi	846.07759841
13167 Johnson	Georgia	844.66419448
19183 Washington	Iowa	844.58696536
28031 Covington	Mississippi	843.36710338
13001 Appling	Georgia	842.92429891
28153 Wayne	Mississippi	842.44753178
28067 Jones	Mississippi	841.35493201
55101 Racine	Wisconsin	840.35323322

Counties_Cities

1091 Marengo	Alabama	839.19018147
13259 Stewart	Georgia	838.84497500
18031 Decatur	Indiana	836.00806151
37037 Chatham	North Carolina	834.02835696
42091 Montgomery	Pennsylvania	833.44999541
19153 Polk	Iowa	832.50548025
17157 Randolph	Illinois	831.62025790
51175 Southampton	Virginia	830.20584556
18145 Shelby	Indiana	825.24162985
19173 Taylor	Iowa	823.77644969
13005 Bacon	Georgia	822.53017434
46003 Aurora	South Dakota	821.13530882
28077 Lawrence	Mississippi	818.94821357
8121 Washington	Colorado	814.82990426
17043 DuPage	Illinois	812.30770556
34001 Atlantic	New Jersey	811.51645073
28097 Montgomery	Mississippi	808.14127507
20209 Wyandotte	Kansas	807.50526239
22057 Lafourche	Louisiana	804.15838557
28021 Claiborne	Mississippi	799.82226172
22033 East Baton Rouge	Louisiana	799.62626657
17007 Boone	Illinois	798.85025291
42017 Bucks	Pennsylvania	797.84143459
49051 Wasatch	Utah	797.23225030
37131 Northampton	North Carolina	792.84407400
17091 Kankakee	Illinois	791.64545917
34019 Hunterdon	New Jersey	786.59974021
8123 Weld	Colorado	786.49719222
17197 Will	Illinois	786.06404645
34037 Sussex	New Jersey	785.51694259
10001 Kent	Delaware	784.65415850
55079 Milwaukee	Wisconsin	783.48367066
48129 Donley	Texas	783.36848448
8031 Denver	Colorado	777.25920178

Counties_Cities

13009 Baldwin	Georgia	776.38712268
42089 Monroe	Pennsylvania	775.77917136
29021 Buchanan	Missouri	775.64891443
47069 Hardeman	Tennessee	773.19587629
4005 Coconino	Arizona	772.81700197
28017 Chickasaw	Mississippi	768.73798847
13319 Wilkinson	Georgia	763.61221780
13193 Macon	Georgia	760.86129499
9005 Litchfield	Connecticut	759.20291976
17201 Winnebago	Illinois	758.93847177
21227 Warren	Kentucky	758.01438323
5069 Jefferson	Arkansas	757.55351323
26099 Macomb	Michigan	756.32259857
22073 Ouachita	Louisiana	754.81469493
34015 Gloucester	New Jersey	754.26892879
45039 Fairfield	South Carolina	749.93304169
45089 Williamsburg	South Carolina	748.21930340
48421 Sherman	Texas	746.99577785
24011 Caroline	Maryland	744.65529666
48419 Shelby	Texas	743.56755055
28085 Lincoln	Mississippi	730.88729718
18089 Lake	Indiana	730.37152336
13275 Thomas	Georgia	728.94168467
24021 Frederick	Maryland	725.99824759
42069 Lackawanna	Pennsylvania	724.88175604
48319 Mason	Texas	724.29906542
20085 Jackson	Kansas	722.89156627
13201 Miller	Georgia	721.06929300
39029 Columbiana	Ohio	719.81688014
22003 Allen	Louisiana	718.60964655
37193 Wilkes	North Carolina	717.65100573
47037 Davidson	Tennessee	717.31060502
28053 Humphreys	Mississippi	714.54523435
28095 Monroe	Mississippi	714.20537622

Counties_Cities

28035 Forrest	Mississippi	711.65840397
47167 Tipton	Tennessee	709.63446518
1095 Marshall	Alabama	708.57047727
22065 Madison	Louisiana	707.82187976
8117 Summit	Colorado	706.29212758
5035 Crittenden	Arkansas	705.39075752
1101 Montgomery	Alabama	704.27838043
24005 Baltimore	Maryland	702.41215020
28161 Yalobusha	Mississippi	702.06584893
8109 Saguache	Colorado	701.44673389
19099 Jasper	Iowa	699.92193178
18081 Johnson	Indiana	699.63194111
20119 Meade	Kansas	699.46936807
51117 Mecklenburg	Virginia	698.20554649
31055 Douglas	Nebraska	697.67852103
37105 Lee	North Carolina	696.47855237
13087 Decatur	Georgia	696.14299153
18063 Hendricks	Indiana	695.17211647
18023 Clinton	Indiana	691.47286822
45081 Saluda	South Carolina	691.19937695
56013 Fremont	Wyoming	690.59725279
28065 Jefferson Davis	Mississippi	685.41926295
46013 Brown	South Dakota	684.19981687
13197 Marion	Georgia	682.55298767
37163 Sampson	North Carolina	674.25266401
37181 Vance	North Carolina	672.91732089
42075 Lebanon	Pennsylvania	672.26177166
28089 Madison	Mississippi	671.21083026
16053 Jerome	Idaho	670.41432438
9007 Middlesex	Connecticut	670.01880970
55059 Kenosha	Wisconsin	668.08435229
1047 Dallas	Alabama	665.62255286
17187 Warren	Illinois	663.45702208
34009 Cape May	New Jersey	660.11235955

Counties_Cities

26125 Oakland	Michigan	660.02171218
22103 St. Tammany	Louisiana	659.79365467
27131 Rice	Minnesota	658.41889271
27027 Clay	Minnesota	656.71175045
28155 Webster	Mississippi	653.86187168
24017 Charles	Maryland	653.85782307
8005 Arapahoe	Colorado	653.24048125
20075 Hamilton	Kansas	652.09052551
27091 Martin	Minnesota	652.00909780
31073 Gosper	Nebraska	651.30260521
22005 Ascension	Louisiana	649.70482546
31093 Howard	Nebraska	649.35064935
10003 New Castle	Delaware	648.80617161
36029 Erie	New York	645.30579449
22001 Acadia	Louisiana	644.79819907
44003 Kent	Rhode Island	642.00755518
13299 Ware	Georgia	641.81614350
18117 Orange	Indiana	641.38744933
12086 Miami-Dade	Florida	638.80074494
36021 Columbia	New York	637.55924962
27099 Mower	Minnesota	634.82542301
29510 St. Louis City	Missouri	632.68149968
47143 Rhea	Tennessee	632.49001332
24003 Anne Arundel	Maryland	632.43124068
47147 Robertson	Tennessee	632.28750070
27053 Hennepin	Minnesota	629.80972314
22049 Jackson	Louisiana	628.85171677
13277 Tift	Georgia	628.52776614
27165 Watonwan	Minnesota	628.41530055
51840 Winchester	Virginia	626.15625445
37015 Bertie	North Carolina	625.45989698
51165 Rockingham	Virginia	621.58436315
22105 Tangipahoa	Louisiana	621.18301352
22101 St. Mary	Louisiana	620.80604332

Counties_Cities

39013 Belmont	Ohio	620.69476335
22083 Richland	Louisiana	619.05705230
16063 Lincoln	Idaho	615.67164179
28001 Adams	Mississippi	615.54244678
13069 Coffee	Georgia	614.94906365
8001 Adams	Colorado	613.83012808
19167 Sioux	Iowa	613.02242975
18107 Montgomery	Indiana	612.84097429
27033 Cottonwood	Minnesota	611.86485767
39099 Mahoning	Ohio	611.82187927
25001 Barnstable	Massachusetts	610.55324652
20031 Coffey	Kansas	607.31203692
13263 Talbot	Georgia	605.86734694
40147 Washington	Oklahoma	605.67482592
18005 Bartholomew	Indiana	604.20770244
22121 West Baton Rouge	Louisiana	601.65739585
17093 Kendall	Illinois	601.18047141
28159 Winston	Mississippi	600.05505092
30101 Toole	Montana	597.56851432
36001 Albany	New York	597.16655216
51107 Loudoun	Virginia	597.02593093
37155 Robeson	North Carolina	596.21788502
5149 Yell	Arkansas	594.38123984
51081 Greensville	Virginia	593.44628881
37047 Columbus	North Carolina	592.93863983
1005 Barbour	Alabama	590.81226639
47141 Putnam	Tennessee	589.77968875
46017 Buffalo	South Dakota	589.39096267
22109 Terrebonne	Louisiana	588.17701156
12039 Gadsden	Florida	586.13326361
21183 Ohio	Kentucky	585.37800473
31023 Butler	Nebraska	583.27128320
31081 Hamilton	Nebraska	581.89655172
17017 Cass	Illinois	579.11908646

Counties_Cities

22081 Red River	Louisiana	578.03468208
24027 Howard	Maryland	577.97745022
47003 Bedford	Tennessee	577.10347078
28063 Jefferson	Mississippi	576.97720236
1109 Pike	Alabama	572.91979123
28025 Clay	Mississippi	572.57814918
42071 Lancaster	Pennsylvania	571.23723915
22045 Iberia	Louisiana	569.48732045
48063 Camp	Texas	567.78945753
53021 Franklin	Washington	567.05565625
18039 Elkhart	Indiana	565.77155089
45069 Marlboro	South Carolina	564.43669975
33011 Hillsborough	New Hampshire	564.00166648
46127 Union	South Dakota	563.41635188
4023 Santa Cruz	Arizona	563.30760465
51147 Prince Edward	Virginia	562.09150327
31173 Thurston	Nebraska	561.41311790
48477 Washington	Texas	561.12566936
1025 Clarke	Alabama	560.20066890
39111 Monroe	Ohio	558.37563452
13003 Atkinson	Georgia	554.41725925
1111 Randolph	Alabama	550.05500550
26081 Kent	Michigan	550.02707308
18111 Newton	Indiana	549.56819642
9013 Tolland	Connecticut	547.96880487
1107 Pickens	Alabama	546.69475374
22099 St. Martin	Louisiana	546.42770556
13033 Burke	Georgia	539.62449271
22079 Rapides	Louisiana	538.44150672
48369 Parmer	Texas	537.30738037
47111 Macon	Tennessee	535.75108181
40015 Caddo	Oklahoma	534.90699520
26145 Saginaw	Michigan	533.54297694
48177 Gonzales	Texas	532.98761164

Counties_Cities

28143 Tunica	Mississippi	532.98471440
36073 Orleans	New York	531.86250369
19039 Clarke	Iowa	530.61657646
28027 Coahoma	Mississippi	530.31642213
13257 Stephens	Georgia	530.05569426
19143 Osceola	Iowa	529.80132450
13253 Seminole	Georgia	529.16416115
25015 Hampshire	Massachusetts	528.64801215
42037 Columbia	Pennsylvania	528.59936446
1041 Crenshaw	Alabama	528.06712963
13239 Quitman	Georgia	526.54673102
20081 Haskell	Kansas	525.39404553
51760 Richmond City	Virginia	525.38868710
18055 Greene	Indiana	524.90158095
51620 Franklin City	Virginia	524.14825908
1097 Mobile	Alabama	522.52892398
22021 Caldwell	Louisiana	522.08835341
20189 Stevens	Kansas	521.67656053
1127 Walker	Alabama	517.96393088
47157 Shelby	Tennessee	515.40773101
21141 Logan	Kentucky	515.02463967
12063 Jackson	Florida	513.40440948
28113 Pike	Mississippi	513.10567955
35006 Cibola	New Mexico	512.22612727
39095 Lucas	Ohio	512.21333383
6037 Los Angeles	California	511.38397854
24013 Carroll	Maryland	511.19462800
22123 West Carroll	Louisiana	509.92533236
45033 Dillon	South Carolina	509.82058237
51087 Henrico	Virginia	509.62610209
27123 Ramsey	Minnesota	507.07911525
19149 Plymouth	Iowa	506.07690775
13229 Pierce	Georgia	505.44122956
21001 Adair	Kentucky	504.81394744

Counties_Cities

42061 Huntingdon	Pennsylvania	504.78214665
51630 Fredericksburg	Virginia	504.39198463
42029 Chester	Pennsylvania	499.38128058
36039 Greene	New York	499.04192373
5075 Lawrence	Arkansas	498.96555921
18143 Scott	Indiana	498.36669738
28011 Bolivar	Mississippi	497.87763700
22091 St. Helena	Louisiana	496.97914637
39107 Mercer	Ohio	495.61756879
46111 Sanborn	South Dakota	494.03046521
45055 Kershaw	South Carolina	493.96267838
42055 Franklin	Pennsylvania	492.13679078
13089 DeKalb	Georgia	491.43621507
26049 Genesee	Michigan	491.03939129
17111 McHenry	Illinois	490.65041968
21107 Hopkins	Kentucky	490.37010739
19135 Monroe	Iowa	487.80487805
29189 St. Louis	Missouri	484.68069954
13011 Banks	Georgia	484.51653676
48357 Ochiltree	Texas	482.55755504
51570 Colonial Heights	Virginia	482.25200471
17027 Clinton	Illinois	480.88418927
48381 Randall	Texas	480.65986160
13123 Gilmer	Georgia	480.26998962
18067 Howard	Indiana	479.56681155
18047 Franklin	Indiana	479.41590429
36063 Niagara	New York	479.01232221
28005 Amite	Mississippi	478.66298880
37077 Granville	North Carolina	477.41828163
22067 Morehouse	Louisiana	476.41546578
16083 Twin Falls	Idaho	476.29558207
19157 Poweshiek	Iowa	475.96128135
18061 Harrison	Indiana	475.83643123
17075 Iroquois	Illinois	474.56890306

Counties_Cities

6031 Kings	California	471.70434576
28019 Choctaw	Mississippi	471.12829186
21085 Grayson	Kentucky	471.10672087
18079 Jennings	Indiana	470.82684437
54035 Jackson	West Virginia	470.28495785
28105 Oktibbeha	Mississippi	469.76753564
17079 Jasper	Illinois	468.21350536
38035 Grand Forks	North Dakota	467.71230747
29155 Pemiscot	Missouri	467.05998033
17077 Jackson	Illinois	466.74445741
19077 Guthrie	Iowa	466.41791045
32013 Humboldt	Nevada	464.67294174
28091 Marion	Mississippi	461.25834513
18011 Boone	Indiana	461.20091345
45041 Florence	South Carolina	461.06297816
18141 St. Joseph	Indiana	460.90607931
35019 Guadalupe	New Mexico	460.72333564
44001 Bristol	Rhode Island	460.44111904
13307 Webster	Georgia	459.59402528
48103 Crane	Texas	458.90696704
47165 Sumner	Tennessee	458.45823381
18015 Carroll	Indiana	457.09743131
21061 Edmonson	Kentucky	456.24898159
12027 DeSoto	Florida	456.13379925
31051 Dixon	Nebraska	455.42126467
37063 Durham	North Carolina	454.94871172
37151 Randolph	North Carolina	454.13007234
51179 Stafford	Virginia	454.12109896
21109 Jackson	Kentucky	453.80151763
36067 Onondaga	New York	453.00113250
20187 Stanton	Kansas	452.94413689
18095 Madison	Indiana	451.24613355
40007 Beaver	Oklahoma	451.21263395
18037 Dubois	Indiana	451.07482674

Counties_Cities

17161 Rock Island	Illinois	450.24638095
37197 Yadkin	North Carolina	450.15049410
25011 Franklin	Massachusetts	449.53003678
20197 Wabaunsee	Kansas	449.34048413
13015 Bartow	Georgia	448.27456582
27101 Murray	Minnesota	447.07588207
37159 Rowan	North Carolina	445.27190610
13027 Brooks	Georgia	444.78824212
17177 Stephenson	Illinois	444.66292762
42043 Dauphin	Pennsylvania	444.24876487
18113 Noble	Indiana	443.91147017
56043 Washakie	Wyoming	443.88078630
4027 Yuma	Arizona	441.24302308
22029 Concordia	Louisiana	439.40322910
13045 Carroll	Georgia	439.37995784
48179 Gray	Texas	438.45626855
36053 Madison	New York	437.88403136
36093 Schenectady	New York	437.72127454
24019 Dorchester	Maryland	437.52734546
54083 Randolph	West Virginia	437.15088644
28013 Calhoun	Mississippi	436.40897756
13207 Monroe	Georgia	436.04651163
51061 Fauquier	Virginia	435.79766537
1031 Coffee	Alabama	435.37729488
13085 Dawson	Georgia	434.55726986
21083 Graves	Kentucky	434.11849827
42107 Schuylkill	Pennsylvania	433.59823182
49035 Salt Lake	Utah	433.26887223
56039 Teton	Wyoming	433.25679130
39049 Franklin	Ohio	433.03060368
27009 Benton	Minnesota	431.61918856
25003 Berkshire	Massachusetts	430.55687466
36065 Oneida	New York	430.35669950
13017 Ben Hill	Georgia	428.90331804

Counties_Cities

18059 Hancock	Indiana	428.28515671
13121 Fulton	Georgia	427.57262545
31121 Merrick	Nebraska	426.74253201
5139 Union	Arkansas	424.27030619
1067 Henry	Alabama	424.19664129
37093 Hoke	North Carolina	423.63596523
51057 Essex	Virginia	421.28400037
37023 Burke	North Carolina	420.43769777
13063 Clayton	Georgia	420.21304145
29133 Mississippi	Missouri	419.91601680
18019 Clark	Indiana	419.22290389
28111 Perry	Mississippi	419.07635571
19113 Linn	Iowa	418.31002749
19123 Mahaska	Iowa	418.18181818
28043 Grenada	Mississippi	417.95298029
17163 St. Clair	Illinois	417.91319204
48069 Castro	Texas	417.48206132
26039 Crawford	Michigan	417.23617006
13285 Troup	Georgia	416.94034326
13255 Spalding	Georgia	416.03630862
33015 Rockingham	New Hampshire	415.29743576
37195 Wilson	North Carolina	414.95304156
37123 Montgomery	North Carolina	414.35957611
45031 Darlington	South Carolina	413.16128260
48347 Nacogdoches	Texas	412.41192494
27023 Chippewa	Minnesota	410.93592754
48387 Red River	Texas	410.67761807
27147 Steele	Minnesota	410.29263919
28049 Hinds	Mississippi	409.55775355
1129 Washington	Alabama	409.08535841
18043 Floyd	Indiana	408.84020519
51075 Goochland	Virginia	408.70762347
24037 St. Mary's	Maryland	408.29368742
13237 Putnam	Georgia	408.08840387

Counties_Cities

22069 Natchitoches	Louisiana	406.11500556
26137 Otsego	Michigan	405.43279951
19103 Johnson	Iowa	403.27912204
1093 Marion	Alabama	403.18516279
13135 Gwinnett	Georgia	402.35788403
13013 Barrow	Georgia	402.18292517
51041 Chesterfield	Virginia	401.65712253
46083 Lincoln	South Dakota	401.31276889
9011 New London	Connecticut	400.32385750
13199 Meriwether	Georgia	398.70894247
13221 Oglethorpe	Georgia	398.56516540
48185 Grimes	Texas	398.44851904
8085 Montrose	Colorado	397.97223670
26021 Berrien	Michigan	397.68783127
24047 Worcester	Maryland	397.50689848
17141 Ogle	Illinois	396.67733637
18109 Morgan	Indiana	396.48582349
18103 Miami	Indiana	396.43489752
6107 Tulare	California	395.82622284
44009 Washington	Rhode Island	395.46992764
36113 Warren	New York	395.23846573
13067 Cobb	Georgia	394.65426463
1051 Elmore	Alabama	394.44600486
27063 Jackson	Minnesota	393.50216931
38087 Slope	North Dakota	393.18479685
29075 Gentry	Missouri	392.27519614
1087 Macon	Alabama	390.47670698
8003 Alamosa	Colorado	389.61817419
53017 Douglas	Washington	389.21388118
51036 Charles City	Virginia	388.99294050
22027 Claiborne	Louisiana	388.86101355
12099 Palm Beach	Florida	387.96964348
13105 Elbert	Georgia	387.02928870
18003 Allen	Indiana	386.57150241

Counties_Cities

31035 Clay	Nebraska	386.22465401
18091 LaPorte	Indiana	385.43001809
36055 Monroe	New York	385.19867362
35043 Sandoval	New Mexico	385.04191378
40001 Adair	Oklahoma	384.92890137
42067 Juniata	Pennsylvania	384.55310881
36035 Fulton	New York	384.39290179
13133 Greene	Georgia	384.22420612
12021 Collier	Florida	384.16013189
1105 Perry	Alabama	382.93216630
45005 Allendale	South Carolina	381.89374368
38061 Mountrail	North Dakota	381.67938931
1001 Autauga	Alabama	381.28810633
23005 Cumberland	Maine	380.50531924
47181 Wayne	Tennessee	380.48073439
27109 Olmsted	Minnesota	380.09431970
55105 Rock	Wisconsin	380.06730869
13131 Grady	Georgia	379.82867302
13235 Pulaski	Georgia	379.43807029
36115 Washington	New York	379.10355083
18137 Ripley	Indiana	378.64179785
48405 San Augustine	Texas	376.57920311
17037 DeKalb	Illinois	376.40551933
28073 Lamar	Mississippi	376.31911861
37091 Hertford	North Carolina	376.17819857
51670 Hopewell	Virginia	376.17277394
12121 Suwannee	Florida	375.64209907
53005 Benton	Washington	374.98080514
26069 Iosco	Michigan	374.78569435
51069 Frederick	Virginia	374.62509196
27003 Anoka	Minnesota	374.20897480
8059 Jefferson	Colorado	374.16003571
51730 Petersburg	Virginia	373.80809073
28109 Pearl River	Mississippi	373.73390868

Counties_Cities

21077 Gallatin	Kentucky	373.64130435
12085 Martin	Florida	373.49607239
37107 Lenoir	North Carolina	373.37430327
28147 Walthall	Mississippi	373.31489803
51177 Spotsylvania	Virginia	372.47277224
12079 Madison	Florida	372.38922770
51610 Falls Church	Virginia	372.32602220
48113 Dallas	Texas	371.03282619
13097 Douglas	Georgia	370.87751409
31109 Lancaster	Nebraska	370.65987544
8065 Lake	Colorado	370.65439673
8053 Hinsdale	Colorado	369.91368681
26059 Hillsdale	Michigan	369.40698157
18131 Pulaski	Indiana	368.91490897
22119 Webster	Louisiana	368.57569978
28151 Washington	Mississippi	368.37316646
39157 Tuscarawas	Ohio	367.77469189
1133 Winston	Alabama	367.70921386
6083 Santa Barbara	California	366.38321983
55127 Walworth	Wisconsin	365.41391080
37065 Edgecombe	North Carolina	365.34948563
13053 Chattahoochee	Georgia	365.03182329
51187 Warren	Virginia	364.97262705
20069 Gray	Kansas	364.66103100
42025 Carbon	Pennsylvania	364.33275725
26121 Muskegon	Michigan	363.50438970
12013 Calhoun	Florida	363.33721807
30037 Golden Valley	Montana	363.19612591
13303 Washington	Georgia	362.99421171
8063 Kit Carson	Colorado	362.97640653
48225 Houston	Texas	362.55341189
28057 Itawamba	Mississippi	361.44065995
53061 Snohomish	Washington	361.39359260
37153 Richmond	North Carolina	360.90627576

Counties_Cities

45025 Chesterfield	South Carolina	360.62420772
18133 Putnam	Indiana	359.98835332
26157 Tuscola	Michigan	359.89031914
28037 Franklin	Mississippi	359.52747817
8015 Chaffee	Colorado	359.51465522
8125 Yuma	Colorado	359.28143713
32015 Lander	Nevada	358.74439462
13251 Screven	Georgia	358.73152533
48203 Harrison	Texas	358.18121872
47149 Rutherford	Tennessee	357.65951553
24009 Calvert	Maryland	357.59703488
12011 Broward	Florida	357.46133268
48371 Pecos	Texas	357.30236713
51049 Cumberland	Virginia	356.81516974
53033 King	Washington	355.95252115
26161 Washtenaw	Michigan	355.29149807
28127 Simpson	Mississippi	355.03400852
27047 Freeborn	Minnesota	354.74970438
1037 Coosa	Alabama	354.64302380
28119 Quitman	Mississippi	354.55963693
16087 Washington	Idaho	354.29583702
24015 Cecil	Maryland	353.99607103
51193 Westmoreland	Virginia	353.33707235
42007 Beaver	Pennsylvania	353.27967367
28149 Warren	Mississippi	352.99722800
13171 Lamar	Georgia	352.63157895
45079 Richland	South Carolina	352.40824360
19061 Dubuque	Iowa	352.07632106
37119 Mecklenburg	North Carolina	350.76300323
13023 Bleckley	Georgia	350.52188814
26155 Shiawassee	Michigan	350.48099484
18057 Hamilton	Indiana	350.21176300
18065 Henry	Indiana	350.10668932
19087 Henry	Iowa	348.83141476

Counties_Cities

13057 Cherokee	Georgia	348.22092552
39035 Cuyahoga	Ohio	347.14601437
31039 Cuming	Nebraska	346.75615213
18007 Benton	Indiana	346.70056628
36037 Genesee	New York	346.02076125
1125 Tuscaloosa	Alabama	344.64437009
51093 Isle of Wight	Virginia	343.67980949
13301 Warren	Georgia	342.79184917
45085 Sumter	South Carolina	342.68439237
39097 Madison	Ohio	342.24213631
51800 Suffolk	Virginia	341.06486813
21117 Kenton	Kentucky	340.85913364
1049 DeKalb	Alabama	340.40764867
46085 Lyman	South Dakota	340.22507197
28087 Lowndes	Mississippi	339.38571186
39007 Ashtabula	Ohio	338.48584001
18093 Lawrence	Indiana	337.21643164
13311 White	Georgia	337.00367034
24025 Harford	Maryland	336.27872545
51065 Fluvanna	Virginia	336.03405145
53057 Skagit	Washington	335.39771930
46109 Roberts	South Dakota	335.02440892
31167 Stanton	Nebraska	335.00837521
8014 Broomfield	Colorado	334.93582803
18029 Dearborn	Indiana	334.89347966
8009 Baca	Colorado	334.72803347
39109 Miami	Ohio	334.20572010
13317 Wilkes	Georgia	334.14337789
12049 Hardee	Florida	334.00623968
48111 Dallam	Texas	333.33333333
37079 Greene	North Carolina	333.14296592
26007 Alpena	Michigan	331.45275035
21003 Allen	Kentucky	331.40801061
46117 Stanley	South Dakota	330.90668432

Counties_Cities

37083 Halifax	North Carolina	330.20919840
18041 Fayette	Indiana	329.76092333
48195 Hansford	Texas	329.48929160
32031 Washoe	Nevada	328.72770996
18035 Delaware	Indiana	328.47732897
1081 Lee	Alabama	326.94688943
39037 Darke	Ohio	325.39017594
9015 Windham	Connecticut	324.71139139
28139 Tippah	Mississippi	322.80063651
22059 LaSalle	Louisiana	321.78051887
21015 Boone	Kentucky	321.59230003
21211 Shelby	Kentucky	321.53015376
26075 Jackson	Michigan	321.11218149
13217 Newton	Georgia	320.42796761
26127 Oceana	Michigan	319.24882629
22015 Bossier	Louisiana	319.22003381
39061 Hamilton	Ohio	318.72792904
24035 Queen Anne's	Maryland	318.40162385
37067 Forsyth	North Carolina	318.38649007
13313 Whitfield	Georgia	318.07960639
51149 Prince George	Virginia	317.73541306
8097 Pitkin	Colorado	317.54874652
48115 Dawson	Texas	316.98232824
1007 Bibb	Alabama	316.96428571
53007 Chelan	Washington	316.73503297
26077 Kalamazoo	Michigan	314.49390267
31153 Sarpy	Nebraska	313.34876585
40141 Tillman	Oklahoma	313.01034295
21059 Daviess	Kentucky	312.54945403
18053 Grant	Indiana	312.42416889
13247 Rockdale	Georgia	312.38271850
26115 Monroe	Michigan	311.75426585
55041 Forest	Wisconsin	311.42253364
13189 McDuffie	Georgia	311.17922995

Counties_Cities

51740 Portsmouth	Virginia	310.67714938
13215 Muscogee	Georgia	310.05356407
1035 Conecuh	Alabama	309.52187016
13155 Irwin	Georgia	308.57629283
31019 Buffalo	Nebraska	308.37448352
28133 Sunflower	Mississippi	306.97493686
13249 Schley	Georgia	305.57677617
48141 El Paso	Texas	305.55760397
6065 Riverside	California	305.45651590
22061 Lincoln	Louisiana	305.11060259
22097 St. Landry	Louisiana	304.48020879
18127 Porter	Indiana	304.25604679
51035 Carroll	Virginia	303.68470779
48099 Coryell	Texas	303.44348198
8095 Phillips	Colorado	303.31311246
54037 Jefferson	West Virginia	302.75826865
16047 Gooding	Idaho	302.71123980
19165 Shelby	Iowa	302.29746070
21111 Jefferson	Kentucky	302.26458339
27115 Pine	Minnesota	301.86887359
1033 Colbert	Alabama	301.30382382
13187 Lumpkin	Georgia	300.40964952
5037 Cross	Arkansas	299.83209403
36083 Rensselaer	New York	299.79553694
39117 Morrow	Ohio	299.04306220
35053 Socorro	New Mexico	298.77502241
53001 Adams	Washington	298.59810719
51085 Hanover	Virginia	298.39890338
13151 Henry	Georgia	297.97584919
22009 Avoyelles	Louisiana	296.57456379
8013 Boulder	Colorado	295.63478677
44005 Newport	Rhode Island	295.60708488
51830 Williamsburg	Virginia	295.38131042
13219 Oconee	Georgia	295.37584029

Counties_Cities

13245 Richmond	Georgia	295.20624746
13021 Bibb	Georgia	294.58832751
39055 Geauga	Ohio	294.58370112
17019 Champaign	Illinois	293.83331032
49049 Utah	Utah	293.46863534
12029 Dixie	Florida	293.41317365
51113 Madison	Virginia	293.34336217
37185 Warren	North Carolina	292.82576867
5023 Cleburne	Arkansas	292.40937312
22063 Livingston	Louisiana	292.33271475
24043 Washington	Maryland	292.19617561
47021 Cheatham	Tennessee	291.79752219
36007 Broome	New York	290.62032046
26017 Bay	Michigan	290.59977098
37103 Jones	North Carolina	290.54685068
17109 McDonough	Illinois	290.43565348
13231 Pike	Georgia	289.79285178
22019 Calcasieu	Louisiana	289.49545079
32003 Clark	Nevada	289.33787467
27037 Dakota	Minnesota	289.12400129
48483 Wheeler	Texas	288.96166442
46101 Moody	South Dakota	288.79768962
48101 Cottle	Texas	287.97696184
29157 Perry	Missouri	287.20626632
37117 Martin	North Carolina	286.70989370
29007 Audrain	Missouri	286.57794528
22055 Lafayette	Louisiana	286.26504436
37017 Bladen	North Carolina	286.23079241
13269 Taylor	Georgia	286.10523697
37089 Henderson	North Carolina	286.08627129
31041 Custer	Nebraska	285.97785978
20171 Scott	Kansas	285.88931999
13025 Brantley	Georgia	285.75964439
28033 DeSoto	Mississippi	285.71271586

Counties_Cities

29135 Moniteau	Missouri	285.34210037
46125 Turner	South Dakota	284.90028490
24039 Somerset	Maryland	284.32327167
45045 Greenville	South Carolina	284.12350524
13077 Coweta	Georgia	283.82602973
28145 Union	Mississippi	283.15737957
39155 Trumbull	Ohio	282.94239957
28137 Tate	Mississippi	281.65096144
26147 St. Clair	Michigan	281.16507779
8113 San Miguel	Colorado	280.79599560
1113 Russell	Alabama	280.36897942
6075 San Francisco	California	279.97124436
13075 Cook	Georgia	279.68768209
13297 Walton	Georgia	279.13542881
13233 Polk	Georgia	277.84318342
38025 Dunn	North Dakota	277.00831025
47189 Wilson	Tennessee	276.62222222
19017 Bremer	Iowa	276.58636309
19133 Monona	Iowa	276.52955410
47047 Fayette	Tennessee	276.49542054
18139 Rush	Indiana	276.06073336
54031 Hardy	West Virginia	275.86206897
21213 Simpson	Kentucky	275.24421178
42093 Montour	Pennsylvania	274.12280702
37171 Surry	North Carolina	273.80886196
17133 Monroe	Illinois	273.77311781
48277 Lamar	Texas	273.48777349
36017 Chenango	New York	273.47694379
50007 Chittenden	Vermont	272.22127701
41047 Marion	Oregon	271.57304796
13149 Heard	Georgia	269.38294469
42115 Susquehanna	Pennsylvania	268.54566508
26025 Calhoun	Michigan	268.42743165
6081 San Mateo	California	267.82059529

Counties_Cities

47105 Loudon	Tennessee	267.65182644
27139 Scott	Minnesota	267.33432396
29207 Stoddard	Missouri	267.06841060
17081 Jefferson	Illinois	267.05446854
8017 Cheyenne	Colorado	266.52452026
39137 Putnam	Ohio	266.42984014
13115 Floyd	Georgia	265.50389576
18173 Warrick	Indiana	265.31558170
5135 Sharp	Arkansas	264.88540827
39033 Crawford	Ohio	264.74127557
51137 Orange	Virginia	264.70909289
1073 Jefferson	Alabama	264.52297892
51095 James City	Virginia	264.40828828
13145 Harris	Georgia	263.95939086
13225 Peach	Georgia	263.76524893
13129 Gordon	Georgia	263.50004334
56017 Hot Springs	Wyoming	263.44676180
37139 Pasquotank	North Carolina	262.36787003
31185 York	Nebraska	261.39994191
13157 Jackson	Georgia	261.28198574
26139 Ottawa	Michigan	261.27906256
19155 Pottawattamie	Iowa	260.87049491
37161 Rutherford	North Carolina	260.37769730
40087 McClain	Oklahoma	260.09753658
29201 Scott	Missouri	260.02392220
36107 Tioga	New York	259.47281713
28121 Rankin	Mississippi	259.25589011
12081 Manatee	Florida	258.82919046
8079 Mineral	Colorado	257.73195876
37007 Anson	North Carolina	257.26574748
54003 Berkeley	West Virginia	256.99478326
18027 Daviess	Indiana	256.43346306
51600 Fairfax City	Virginia	256.36851957
13185 Lowndes	Georgia	256.18761874

Counties_Cities

4012 La Paz	Arizona	255.94843113
48201 Harris	Texas	255.58573700
37033 Caswell	North Carolina	255.52912151
47107 McMinn	Tennessee	255.23130337
39153 Summit	Ohio	254.65107267
13049 Charlton	Georgia	254.47254781
26023 Branch	Michigan	254.45875934
13161 Jeff Davis	Georgia	252.84450063
36101 Steuben	New York	251.57626623
26065 Ingham	Michigan	250.73872274
12033 Escambia	Florida	250.68613842
23001 Androscoggin	Maine	249.81658448
24001 Allegany	Maryland	249.38358577
48439 Tarrant	Texas	248.92910125
51053 Dinwiddie	Virginia	248.86957131
42041 Cumberland	Pennsylvania	246.99410953
19031 Cedar	Iowa	246.95334729
13091 Dodge	Georgia	246.31731466
24041 Talbot	Maryland	246.15884008
17029 Coles	Illinois	245.65196030
6051 Mono	California	245.61403509
20067 Grant	Kansas	245.36532170
54099 Wayne	West Virginia	245.34348087
48453 Travis	Texas	244.80617709
12071 Lee	Florida	244.76219504
31157 Scotts Bluff	Nebraska	244.51915863
45029 Colleton	South Carolina	244.29102496
21233 Webster	Kentucky	244.06986500
39073 Hocking	Ohio	243.08613704
18169 Wabash	Indiana	242.96675192
17195 Whiteside	Illinois	242.69226621
27103 Nicollet	Minnesota	242.54821742
37165 Scotland	North Carolina	241.30996840
48437 Swisher	Texas	241.22219244

Counties_Cities

12015 Charlotte	Florida	241.08368739
1055 Etowah	Alabama	240.97325880
18075 Jay	Indiana	240.80138702
51690 Martinsville	Virginia	240.27282592
27039 Dodge	Minnesota	240.13063106
47061 Grundy	Tennessee	239.77221639
48199 Hardin	Texas	239.48118237
13019 Berrien	Georgia	238.93621442
18049 Fulton	Indiana	238.90105515
19035 Cherokee	Iowa	238.49483261
38013 Burke	North Dakota	238.09523810
21149 McLean	Kentucky	237.78642456
22053 Jefferson Davis	Louisiana	237.47704389
28071 Lafayette	Mississippi	237.25658387
8107 Routt	Colorado	237.04970272
19181 Warren	Iowa	236.99467252
5025 Cleveland	Arkansas	236.96682464
46037 Day	South Dakota	236.14895550
48181 Grayson	Texas	235.83673530
27141 Sherburne	Minnesota	235.32841851
13159 Jasper	Georgia	235.04273504
31123 Morrill	Nebraska	234.74178404
16031 Cassia	Idaho	234.66309085
8041 El Paso	Colorado	234.50107585
42001 Adams	Pennsylvania	234.41071481
18151 Steuben	Indiana	234.19880877
13153 Houston	Georgia	234.13027678
40041 Delaware	Oklahoma	234.01118573
47187 Williamson	Tennessee	233.89390193
27133 Rock	Minnesota	233.69449756
13163 Jefferson	Georgia	233.31173040
51099 King George	Virginia	233.30197554
13271 Telfair	Georgia	233.05618544
39123 Ottawa	Ohio	233.02018691

Counties_Cities

48039 Brazoria	Texas	232.57698541
21101 Henderson	Kentucky	232.50202891
37069 Franklin	North Carolina	232.38602724
42127 Wayne	Pennsylvania	232.07738513
6071 San Bernardino	California	231.81032629
40031 Comanche	Oklahoma	231.68524024
6029 Kern	California	231.49903431
37057 Davidson	North Carolina	231.07301907
17103 Lee	Illinois	230.83890951
48005 Angelina	Texas	230.79042851
27163 Washington	Minnesota	230.70898646
48167 Galveston	Texas	230.54840333
1117 Shelby	Alabama	230.40513289
39169 Wayne	Ohio	229.37559823
8045 Garfield	Colorado	229.21197925
26067 Ionia	Michigan	228.93630276
28093 Marshall	Mississippi	228.48438690
37187 Washington	North Carolina	227.67518341
47081 Hickman	Tennessee	227.42688425
18025 Crawford	Indiana	227.31577950
13079 Crawford	Georgia	227.30962819
26011 Arenac	Michigan	226.04879995
54075 Pocahontas	West Virginia	225.81411932
39017 Butler	Ohio	225.43137942
48021 Bastrop	Texas	225.34952171
40105 Nowata	Oklahoma	225.09297318
22039 Evangeline	Louisiana	224.26217744
1021 Chilton	Alabama	224.22032478
48157 Fort Bend	Texas	224.15206801
22107 Tensas	Louisiana	224.11474675
29107 Lafayette	Missouri	223.94011903
37081 Guilford	North Carolina	223.92114977
39043 Erie	Ohio	223.81558668
37025 Cabarrus	North Carolina	223.80785646

Counties_Cities

46121 Todd	South Dakota	223.67013517
37135 Orange	North Carolina	223.24638594
46135 Yankton	South Dakota	223.00931392
37125 Moore	North Carolina	222.93832715
18115 Ohio	Indiana	222.45037645
31137 Phelps	Nebraska	222.32103157
19051 Davis	Iowa	221.80326051
48393 Roberts	Texas	221.48394241
31105 Kimball	Nebraska	221.11663903
42133 York	Pennsylvania	221.07064222
33013 Merrimack	New Hampshire	220.99886192
48303 Lubbock	Texas	220.22562554
19015 Boone	Iowa	220.14727093
20083 Hodgeman	Kansas	220.02200220
13175 Laurens	Georgia	219.75699947
8029 Delta	Colorado	219.68791393
13059 Clarke	Georgia	219.11568366
45067 Marion	South Carolina	219.07922291
13165 Jenkins	Georgia	218.81838074
48343 Morris	Texas	218.81838074
51540 Charlottesville	Virginia	218.21809340
40023 Choctaw	Oklahoma	218.16198527
39173 Wood	Ohio	218.06329191
19009 Audubon	Iowa	217.94406102
51077 Grayson	Virginia	217.51647367
39093 Lorain	Ohio	217.15175741
12133 Washington	Florida	217.04180064
47097 Lauderdale	Tennessee	216.84414327
21067 Fayette	Kentucky	216.81388597
18013 Brown	Indiana	216.62071682
1045 Dale	Alabama	216.52095759
13117 Forsyth	Georgia	216.38801075
16067 Minidoka	Idaho	216.08643457
37073 Gates	North Carolina	216.02004666

Counties_Cities

5119 Pulaski	Arkansas	215.44259957
13213 Murray	Georgia	215.42546529
4019 Pima	Arizona	214.99933113
53053 Pierce	Washington	214.18177290
17119 Madison	Illinois	213.64208711
26087 Lapeer	Michigan	213.56841005
35001 Bernalillo	New Mexico	212.90671444
56019 Johnson	Wyoming	212.76595745
5115 Pope	Arkansas	212.50000000
6073 San Diego	California	212.36096339
37085 Harnett	North Carolina	212.34744512
35057 Torrance	New Mexico	211.66057341
28059 Jackson	Mississippi	211.47846479
47121 Meigs	Tennessee	211.27905087
37101 Johnston	North Carolina	211.17552732
47135 Perry	Tennessee	210.81349206
53029 Island	Washington	210.75065120
26123 Newaygo	Michigan	210.66841201
19095 Iowa	Iowa	210.64370237
27171 Wright	Minnesota	210.48925918
31067 Gage	Nebraska	209.37049272
51530 Buena Vista	Virginia	208.43354177
45011 Barnwell	South Carolina	208.41227738
31143 Polk	Nebraska	208.41227738
13279 Toombs	Georgia	208.27909399
1039 Covington	Alabama	208.18688152
53025 Grant	Washington	207.53922183
12125 Union	Florida	207.49665328
47065 Hamilton	Tennessee	206.70572023
51109 Louisa	Virginia	206.64527707
4013 Maricopa	Arizona	206.58271561
26093 Livingston	Michigan	206.56402962
39003 Allen	Ohio	206.50088152
35013 Dona Ana	New Mexico	206.41590276

Counties_Cities

35013 Dona Ana	New Mexico	206.41590276
13113 Fayette	Georgia	206.24190236
19163 Scott	Iowa	206.02136390
47043 Dickson	Tennessee	205.81521536
51133 Northumberland	Virginia	205.81213468
8035 Douglas	Colorado	205.67367610
36091 Saratoga	New York	205.50653233
37001 Alamance	North Carolina	205.48439040
37127 Nash	North Carolina	205.28420694
33017 Strafford	New Hampshire	205.24252441
55027 Dodge	Wisconsin	204.90170410
1103 Morgan	Alabama	204.88878066
19093 Ida	Iowa	204.64844321
36121 Wyoming	New York	204.56529874
42097 Northumberland	Pennsylvania	204.20934752
27017 Carlton	Minnesota	203.70008650
51550 Chesapeake	Virginia	203.59883611
37059 Davie	North Carolina	203.58973159
1027 Clay	Alabama	203.38983051
27013 Blue Earth	Minnesota	203.18270129
48245 Jefferson	Texas	203.13645829
13173 Lanier	Georgia	203.09477756
12065 Jefferson	Florida	202.96752520
16069 Nez Perce	Idaho	202.93011285
13281 Towns	Georgia	202.49746878
45063 Lexington	South Carolina	202.35093142
19141 O'Brien	Iowa	202.31213873
13181 Lincoln	Georgia	202.14782059
40113 Osage	Oklahoma	202.06746926
18157 Tippecanoe	Indiana	202.02229497
28117 Prentiss	Mississippi	201.46158404
18009 Blackford	Indiana	201.17351215
12107 Putnam	Florida	200.90880897
48041 Brazos	Texas	200.65444218

Counties_Cities

19079 Hamilton	Iowa	200.64205457
48037 Bowie	Texas	200.37318180
5077 Lee	Arkansas	200.33388982
50011 Franklin	Vermont	200.31970215
13119 Franklin	Georgia	199.80019980
48017 Bailey	Texas	199.23153551
37051 Cumberland	North Carolina	199.19959077
13295 Walker	Georgia	198.81861403
12023 Columbia	Florida	198.57311036
31061 Franklin	Nebraska	198.47833278
17145 Perry	Illinois	198.35647492
48323 Maverick	Texas	198.34145507
8039 Elbert	Colorado	197.85404459
39133 Portage	Ohio	197.63452344
35041 Roosevelt	New Mexico	197.40703196
29001 Adair	Missouri	197.32428273
38089 Stark	North Dakota	196.79323806
12043 Glades	Florida	196.73564558
12119 Sumter	Florida	196.49874955
13211 Morgan	Georgia	196.25523789
39167 Washington	Ohio	196.15992021
29227 Worth	Missouri	196.07843137
48205 Hartley	Texas	195.76437088
51011 Appomattox	Virginia	195.69471624
20043 Doniphan	Kansas	195.26165061
13223 Paulding	Georgia	195.06961547
1069 Houston	Alabama	194.80147438
18073 Jasper	Indiana	194.78573569
18099 Marshall	Indiana	194.60300986
51089 Henry	Virginia	194.29670481
13029 Bryan	Georgia	194.17985253
27019 Carver	Minnesota	194.10725150
17095 Knox	Illinois	193.56641124
45075 Orangeburg	South Carolina	193.25005176

Counties_Cities

28107 Panola	Mississippi	193.10667681
39151 Stark	Ohio	192.69378374
51037 Charlotte	Virginia	192.66208745
27151 Swift	Minnesota	192.61637239
51710 Norfolk	Virginia	192.56297219
29183 St. Charles	Missouri	192.39344459
20101 Lane	Kansas	192.30769231
45023 Chester	South Carolina	192.24210102
51007 Amelia	Virginia	192.11557673
19003 Adams	Iowa	192.04389575
6001 Alameda	California	191.69007045
48321 Matagorda	Texas	191.50798862
13047 Catoosa	Georgia	191.33788193
45013 Beaufort	South Carolina	191.29374983
27119 Polk	Minnesota	190.30099274
27093 Meeker	Minnesota	190.13871484
56021 Laramie	Wyoming	189.94503718
48479 Webb	Texas	189.91700192
5031 Craighead	Arkansas	189.76031246
38059 Morton	North Dakota	189.74111594
50025 Windham	Vermont	189.44709514
29113 Lincoln	Missouri	188.95399230
45037 Edgefield	South Carolina	188.52580216
20207 Woodson	Kansas	188.50141376
51033 Caroline	Virginia	188.48303653
55039 Fond du Lac	Wisconsin	188.22890187
19043 Clayton	Iowa	187.96992481
20129 Morton	Kansas	187.47656543
40145 Wagoner	Oklahoma	187.24254151
39023 Clark	Ohio	187.24226325
12097 Osceola	Florida	186.96160222
36089 St. Lawrence	New York	186.95567670
48163 Frio	Texas	186.71780379
36051 Livingston	New York	186.62912996

Counties_Cities

18155 Switzerland	Indiana	186.61938975
36069 Ontario	New York	186.59433481
37049 Craven	North Carolina	186.56716418
17063 Grundy	Illinois	186.37683434
17115 Macon	Illinois	186.22507449
18175 Washington	Indiana	186.09311813
37179 Union	North Carolina	186.08949251
45049 Hampton	South Carolina	186.03689732
47035 Cumberland	Tennessee	186.01377507
6059 Orange	California	185.90896079
28135 Tallahatchie	Mississippi	185.88689497
27107 Norman	Minnesota	185.32818533
19161 Sac	Iowa	185.20423912
18135 Randolph	Indiana	185.10321516
26005 Allegan	Michigan	184.10084635
12007 Bradford	Florida	183.90307226
28045 Hancock	Mississippi	183.80022817
47041 DeKalb	Tennessee	183.73224749
26149 St. Joseph	Michigan	183.47722098
29159 Pettis	Missouri	183.34822058
13291 Union	Georgia	183.32569476
13289 Twiggs	Georgia	183.19491939
39103 Medina	Ohio	183.09088676
40117 Pawnee	Oklahoma	183.03843807
55043 Grant	Wisconsin	182.33308764
26057 Gratiot	Michigan	182.27049927
13195 Madison	Georgia	182.12478921
4021 Pinal	Arizona	182.04670594
46051 Grant	South Dakota	181.89450119
6003 Alpine	California	181.65304269
28009 Benton	Mississippi	181.35654697
51820 Waynesboro	Virginia	181.19144423
45047 Greenwood	South Carolina	180.94174524
23031 York	Maine	180.86690039

Counties_Cities

18087 LaGrange	Indiana	180.52377320
26159 Van Buren	Michigan	180.25660057
46103 Pennington	South Dakota	179.89957844
18021 Clay	Indiana	179.59495606
47113 Madison	Tennessee	179.29409354
51157 Rappahannock	Virginia	179.26089355
37143 Perquimans	North Carolina	178.81090747
49045 Tooele	Utah	178.80898909
55089 Ozaukee	Wisconsin	178.35709558
39175 Wyandot	Ohio	177.79803966
36025 Delaware	New York	177.42044153
53071 Walla Walla Cou	Washington	177.27586094
53071 Walla Walla Cou	Washington	177.27586094
17167 Sangamon	Illinois	177.11980670
5093 Mississippi	Arkansas	177.01690148
45083 Spartanburg	South Carolina	176.81466001
50003 Bennington	Vermont	176.81232635
40027 Cleveland	Oklahoma	176.80326909
5019 Clark	Arkansas	176.78255745
4015 Mohave	Arizona	176.09162491
21037 Campbell	Kentucky	176.05633803
55045 Green	Wisconsin	176.01343118
56009 Converse	Wyoming	175.95307918
27167 Wilkin	Minnesota	175.88743204
31025 Cass	Nebraska	175.84770060
20047 Edwards	Kansas	175.50017550
55131 Washington	Wisconsin	175.39593052
48061 Cameron	Texas	175.27388018
53037 Kittitas	Washington	175.23857782
26037 Clinton	Michigan	175.21302879
21143 Lyon	Kentucky	174.80334624
17169 Schuyler	Illinois	173.73678877
19105 Jones	Iowa	173.54415735
12019 Clay	Florida	173.09045133

Counties_Cities

47075 Haywood	Tennessee	173.06028267
36043 Herkimer	New York	173.04675497
5143 Washington	Arkansas	173.02425294
38027 Eddy	North Dakota	172.93558150
48469 Victoria	Texas	172.76036291
13083 Dade	Georgia	172.56255393
20009 Barton	Kansas	172.34115890
51043 Clarke	Virginia	172.14074227
5007 Benton	Arkansas	171.67507923
48057 Calhoun	Texas	171.60614072
32510 Carson City	Nevada	171.43682102
46023 Charles Mix	South Dakota	171.34289998
17129 Menard	Illinois	170.89843750
1099 Monroe	Alabama	170.88337210
16001 Ada	Idaho	170.86342416
22085 Sabine	Louisiana	170.60585885
29003 Andrew	Missouri	170.38677799
48139 Ellis	Texas	169.97703917
36057 Montgomery	New York	169.85138004
37149 Polk	North Carolina	169.81223618
13051 Chatham	Georgia	169.78163523
53073 Whatcom	Washington	169.70556306
31065 Furnas	Nebraska	169.67126193
19119 Lyon	Iowa	169.33367200
1077 Lauderdale	Alabama	168.85492548
48087 Collingsworth	Texas	168.80486158
5141 Van Buren	Arkansas	168.64422092
12093 Okeechobee	Florida	168.52444808
26045 Eaton	Michigan	168.44827272
31099 Kearney	Nebraska	168.09290954
6041 Marin	California	167.90800490
48441 Taylor	Texas	167.82911944
27083 Lyon	Minnesota	167.77868820
8101 Pueblo	Colorado	167.73215384

Counties_Cities

50001 Addison	Vermont	167.68993590
19091 Humboldt	Iowa	167.59191369
54057 Mineral	West Virginia	167.03786192
55061 Kewaunee	Wisconsin	166.80567139
6019 Fresno	California	166.73370877
8019 Clear Creek	Colorado	166.57990630
36099 Seneca	New York	166.18075802
19121 Madison	Iowa	166.16407164
1075 Lamar	Alabama	166.13695464
20177 Shawnee	Kansas	165.63473597
39045 Fairfield	Ohio	165.61605320
13111 Fannin	Georgia	165.61392698
51003 Albemarle	Virginia	165.56595964
48189 Hale	Texas	165.53355010
8091 Ouray	Colorado	165.52865715
18159 Tipton	Indiana	165.25647805
5011 Bradley	Arkansas	165.18307791
5041 Desha	Arkansas	165.04517026
13309 Wheeler	Georgia	164.99555781
55133 Waukesha	Wisconsin	164.98293109
18153 Sullivan	Indiana	164.33059449
12031 Duval	Florida	164.28448896
22011 Beauregard	Louisiana	163.74520173
21081 Grant	Kentucky	163.21006329
19151 Pocahontas	Iowa	163.20474777
28081 Lee	Mississippi	163.14171029
18119 Owen	Indiana	163.10865915
39139 Richland	Ohio	162.67681814
8069 Larimer	Colorado	162.61647048
36015 Chemung	New York	162.60355591
19075 Grundy	Iowa	162.54876463
48183 Gregg	Texas	162.48070036
12035 Flagler	Florida	162.40284830
18123 Perry	Indiana	162.28667155

Counties_Cities

51135 Nottoway	Virginia	162.12710765
55065 Lafayette	Wisconsin	162.01620162
48339 Montgomery	Texas	161.44180734
48315 Marion	Texas	161.16035455
51127 New Kent	Virginia	160.77888437
13073 Columbia	Georgia	160.73523407
47159 Smith	Tennessee	160.46534951
48233 Hutchinson	Texas	160.39248986
28131 Stone	Mississippi	160.28209649
28125 Sharkey	Mississippi	159.92689056
12131 Walton	Florida	159.71978984
31155 Saunders	Nebraska	159.60193400
55023 Crawford	Wisconsin	159.59732368
37147 Pitt	North Carolina	158.96483876
45001 Abbeville	South Carolina	158.91772951
19057 Des Moines	Iowa	158.41381777
40109 Oklahoma	Oklahoma	158.21706776
6015 Del Norte	California	158.11412965
48397 Rockwall	Texas	157.96218842
48257 Kaufman	Texas	157.82681034
36095 Schoharie	New York	157.57146992
20131 Nemaha	Kansas	157.55785327
54071 Pendleton	West Virginia	157.21023296
5071 Johnson	Arkansas	157.05631591
36123 Yates	New York	156.99851053
18149 Starke	Indiana	156.96533682
51079 Greene	Virginia	156.73188736
39041 Delaware	Ohio	156.23016609
19011 Benton	Iowa	155.99407223
31159 Seward	Nebraska	155.90714863
29099 Jefferson	Missouri	155.56258831
27169 Winona	Minnesota	155.43531727
1053 Escambia	Alabama	155.11048220
21165 Menifee	Kentucky	155.01472640

Counties_Cities

39011 Auglaize	Ohio	155.00829622
26027 Cass	Michigan	154.87967785
37027 Caldwell	North Carolina	154.82329420
39165 Warren	Ohio	154.62607624
51181 Surry	Virginia	154.46400989
27079 Le Sueur	Minnesota	154.41847406
28141 Tishomingo	Mississippi	154.20993112
26091 Lenawee	Michigan	153.66454318
51101 King William	Virginia	153.49194167
42003 Allegheny	Pennsylvania	153.47342366
40051 Grady	Oklahoma	153.01254703
38073 Ransom	North Dakota	152.75921329
36109 Tompkins	New York	152.73413559
18167 Vigo	Indiana	152.72009387
35021 Harding	New Mexico	152.67175573
51025 Brunswick	Virginia	152.58789063
17009 Brown	Illinois	152.53203173
20017 Chase	Kansas	152.14910612
51770 Roanoke City	Virginia	152.12169736
21047 Christian	Kentucky	152.08382749
37183 Wake	North Carolina	152.06375509
40143 Tulsa	Oklahoma	151.61330125
51810 Virginia Beach	Virginia	151.04767109
19019 Buchanan	Iowa	150.95051653
17053 Ford	Illinois	150.78407720
19117 Lucas	Iowa	150.37593985
48049 Brown	Texas	150.30060120
17085 Jo Daviess	Illinois	149.77066367
48121 Denton	Texas	149.58140488
55015 Calumet	Wisconsin	149.52451205
19081 Hancock	Iowa	149.36519791
21171 Monroe	Kentucky	149.28158238
8083 Montezuma	Colorado	149.09396743
48003 Andrews	Texas	148.94086496

Counties_Cities

31179 Wayne	Nebraska	148.88865256
19085 Harrison	Iowa	148.57789727
1061 Geneva	Alabama	148.21007829
40085 Love	Oklahoma	148.01657786
45009 Bamberg	South Carolina	147.11033275
41059 Umatilla	Oregon	147.06641210
13227 Pickens	Georgia	146.96685428
1071 Jackson	Alabama	146.89964435
46102 Oglala Lakota	South Dakota	146.76077993
39171 Williams	Ohio	146.72318226
18163 Vanderburgh	Indiana	146.42987390
48071 Chambers	Texas	146.04042022
12115 Sarasota	Florida	145.76371280
1079 Lawrence	Alabama	145.64432442
13143 Haralson	Georgia	145.59983747
21145 McCracken	Kentucky	145.37997735
18171 Warren	Indiana	145.22570495
5121 Randolph	Arkansas	144.86293737
19073 Greene	Iowa	144.75002784
39163 Vinton	Ohio	144.60765659
47087 Jackson	Tennessee	144.58241197
51790 Staunton	Virginia	144.45068614
45019 Charleston	South Carolina	144.36875624
12057 Hillsborough	Florida	143.99173770
12087 Monroe	Florida	143.94817866
51700 Newport News	Virginia	143.87603148
5017 Chicot	Arkansas	143.70569075
37169 Stokes	North Carolina	142.96082873
51650 Hampton	Virginia	142.94967725
39065 Hardin	Ohio	142.94790343
45071 Newberry	South Carolina	142.78296989
42081 Lycoming	Pennsylvania	142.52533784
5061 Howard	Arkansas	142.41810959
8105 Rio Grande	Colorado	142.22222222

Counties_Cities

42035 Clinton	Pennsylvania	142.17764450
8067 La Plata	Colorado	142.07068016
51097 King and Queen	Virginia	142.00511218
29101 Johnson	Missouri	141.65361962
31181 Webster	Nebraska	141.52278517
26063 Huron	Michigan	141.17949047
12095 Orange	Florida	140.87618468
20089 Jewell	Kansas	140.79549454
48359 Oldham	Texas	140.77897701
37097 Iredell	North Carolina	140.66746995
19063 Emmet	Iowa	140.49497460
45091 York	South Carolina	140.45046294
31177 Washington	Nebraska	140.32031741
12001 Alachua	Florida	140.02281853
18085 Kosciusko	Indiana	139.89715668
12111 St. Lucie	Florida	139.81963578
6085 Santa Clara	California	139.71108141
39047 Fayette	Ohio	139.53812879
51015 Augusta	Virginia	139.15209987
27161 Waseca	Minnesota	139.10438179
5055 Greene	Arkansas	138.99613900
31171 Thomas	Nebraska	138.88888889
31021 Burt	Nebraska	138.71763255
17073 Henry	Illinois	138.52108372
1019 Cherokee	Alabama	138.29133374
6069 San Benito	California	138.12828055
21219 Todd	Kentucky	138.08788888
41051 Multnomah	Oregon	138.07459230
12105 Polk	Florida	137.99259614
55029 Door	Wisconsin	137.63129301
5051 Garland	Arkansas	137.16037679
12073 Leon	Florida	137.09307971
48153 Floyd	Texas	137.05670721
48481 Wharton	Texas	136.95667844

Counties_Cities

21029 Bullitt	Kentucky	136.92040114
19107 Keokuk	Iowa	136.91931540
38097 Traill	North Dakota	136.86699017
32023 Nye	Nevada	136.72650289
1043 Cullman	Alabama	136.62184511
47115 Marion	Tennessee	136.48293963
17135 Montgomery	Illinois	136.35886857
31097 Johnson	Nebraska	136.34592910
20005 Atchison	Kansas	135.86117458
51091 Highland	Virginia	135.74660633
27097 Morrison	Minnesota	135.66884742
48325 Medina	Texas	135.50401602
45057 Lancaster	South Carolina	135.24847977
5105 Perry	Arkansas	135.23956723
26001 Alcona	Michigan	135.10905231
29071 Franklin	Missouri	135.04388926
30003 Big Horn	Montana	134.95276653
13127 Glynn	Georgia	134.94643213
5073 Lafayette	Arkansas	134.69021251
45053 Jasper	South Carolina	134.61737600
17099 LaSalle	Illinois	134.33244997
48149 Fayette	Texas	134.12757900
30031 Gallatin	Montana	134.07701384
20091 Johnson	Kansas	134.04623842
47045 Dyer	Tennessee	133.97642015
1015 Calhoun	Alabama	133.88520875
12113 Santa Rosa	Florida	133.81730592
27049 Goodhue	Minnesota	133.61205094
31111 Lincoln	Nebraska	133.57965042
21023 Bracken	Kentucky	133.51134846
18077 Jefferson	Indiana	133.50720318
17041 Douglas	Illinois	133.47707788
48209 Hays	Texas	133.40460223
37113 Macon	North Carolina	133.20107694

Counties_Cities

1115 St. Clair	Alabama	133.04769422
17121 Marion	Illinois	132.90802764
37009 Ashe	North Carolina	132.79722601
1121 Talladega	Alabama	132.78548880
17125 Mason	Illinois	132.69443421
20059 Franklin	Kansas	132.65186688
51775 Salem	Virginia	132.58979059
12127 Volusia	Florida	132.41090116
38015 Burleigh	North Dakota	132.25152981
19065 Fayette	Iowa	132.24821974
13283 Treutlen	Georgia	132.17799971
20073 Greenwood	Kansas	132.12221305
17003 Alexander	Illinois	132.01320132
48055 Caldwell	Texas	131.80104978
13179 Liberty	Georgia	131.71374213
31163 Sherman	Nebraska	131.66556945
47123 Monroe	Tennessee	131.58746252
16027 Canyon	Idaho	131.54421273
45087 Union	South Carolina	131.33892740
8111 San Juan	Colorado	131.23359580
37035 Catawba	North Carolina	131.10455588
39085 Lake	Ohio	131.01156546
55139 Winnebago	Wisconsin	130.97883289
39089 Licking	Ohio	130.85356348
19089 Howard	Iowa	130.61935343
8023 Costilla	Colorado	130.61650993
48029 Bexar	Texas	130.05721410
51119 Middlesex	Virginia	130.00278577
55025 Dane	Wisconsin	129.98650353
40037 Creek	Oklahoma	129.88101223
1003 Baldwin	Alabama	129.34474503
38077 Richland	North Dakota	129.31830778
5111 Poinsett	Arkansas	129.30674898
21207 Russell	Kentucky	129.06121991

Counties_Cities

19045 Clinton	Iowa	128.98232942
17189 Washington	Illinois	128.61736334
23027 Waldo	Maine	128.48289414
19177 Van Buren	Iowa	128.20512821
21035 Calloway	Kentucky	127.76287211
8119 Teller	Colorado	127.57644620
51005 Alleghany	Virginia	127.43125419
19001 Adair	Iowa	127.42460711
42119 Union	Pennsylvania	127.27475717
47125 Montgomery	Tennessee	127.21534353
4025 Yavapai	Arizona	127.15900911
49011 Davis	Utah	127.09225988
12103 Pinellas	Florida	126.93790501
42129 Westmoreland	Pennsylvania	126.63607246
47053 Gibson	Tennessee	126.41451728
31003 Antelope	Nebraska	126.26262626
42131 Wyoming	Pennsylvania	125.71175035
47031 Coffee	Tennessee	125.67324955
17113 McLean	Illinois	125.55835860
42087 Mifflin	Pennsylvania	125.48137251
36117 Wayne	New York	125.46633505
37005 Alleghany	North Carolina	125.43678882
21007 Ballard	Kentucky	125.32898860
51590 Danville	Virginia	125.32868061
48051 Burleson	Texas	125.07477296
46029 Codington	South Dakota	124.93307157
6111 Ventura	California	124.79919903
54021 Gilmer	West Virginia	124.59506604
22043 Grant	Louisiana	124.54407971
6099 Stanislaus	California	124.22360248
54027 Hampshire	West Virginia	124.21296098
2195 Petersburg	Alaska	124.18503570
39143 Sandusky	Ohio	124.15177129
54061 Monongalia	West Virginia	124.03683518

Counties_Cities

8093 Park	Colorado	123.94912697
48287 Lee	Texas	122.49183388
18045 Fountain	Indiana	122.31667788
13169 Jones	Georgia	122.30919765
39113 Montgomery	Ohio	122.29233315
37141 Pender	North Carolina	122.26118851
6013 Contra Costa	California	122.06413584
54039 Kanawha	West Virginia	121.91472619
38099 Walsh	North Dakota	121.87119153
21157 Marshall	Kentucky	121.83001507
47051 Franklin	Tennessee	121.74743376
48279 Lamb	Texas	121.59902721
28047 Harrison	Mississippi	121.46140818
55111 Sauk	Wisconsin	121.40266775
38029 Emmons	North Dakota	121.39605463
42099 Perry	Pennsylvania	121.37237478
37041 Chowan	North Carolina	121.17756077
48085 Collin	Texas	121.07693808
48239 Jackson	Texas	121.01653893
20019 Chautauqua	Kansas	120.88244183
42019 Butler	Pennsylvania	120.81665673
41067 Washington	Oregon	120.79739667
48159 Franklin	Texas	120.75051087
13103 Effingham	Georgia	120.59816691
19067 Floyd	Iowa	120.55072648
23007 Franklin	Maine	120.41341941
13043 Candler	Georgia	119.97046881
27113 Pennington	Minnesota	119.90407674
27061 Itasca	Minnesota	119.71268955
20163 Rooks	Kansas	119.68880910
37021 Buncombe	North Carolina	119.64353944
13107 Emanuel	Georgia	119.40562533
17071 Henderson	Illinois	119.24280817
45051 Horry	South Carolina	119.13513702

Counties_Cities

45043 Georgetown	South Carolina	118.87741169
36077 Otsego	New York	118.83044068
31107 Knox	Nebraska	118.77895237
20181 Sherman	Kansas	118.66418037
55055 Jefferson	Wisconsin	118.64347050
13241 Rabun	Georgia	118.57473172
19069 Franklin	Iowa	118.53022521
21103 Henry	Kentucky	117.96845896
47133 Overton	Tennessee	117.81765452
40071 Kay	Oklahoma	117.75095673
36019 Clinton	New York	117.72724456
5065 IZARD	Arkansas	117.70764364
47015 Cannon	Tennessee	117.54943991
48219 Hockley	Texas	117.49347258
17143 Peoria	Illinois	117.37284147
38053 McKenzie	North Dakota	117.37089202
37071 Gaston	North Carolina	117.12124068
18177 Wayne	Indiana	116.77990779
45007 Anderson	South Carolina	116.71870791
37111 McDowell	North Carolina	116.46559870
20087 Jefferson	Kansas	115.94202899
41031 Jefferson	Oregon	115.74074074
29143 New Madrid	Missouri	115.63367253
13039 Camden	Georgia	115.50571008
36011 Cayuga	New York	115.36716573
41053 Polk	Oregon	114.97759110
2130 Ketchikan Gateway	Alaska	114.95904584
48361 Orange	Texas	114.87100943
19191 Winneshiek	Iowa	114.83349144
50015 Lamoille	Vermont	114.62450593
46009 Bon Homme	South Dakota	114.61318052
18183 Whitley	Indiana	114.45677056
20033 Comanche	Kansas	114.41647597
47185 White	Tennessee	114.36160401

Counties_Cities

19101 Jefferson	Iowa	114.24840868
6077 San Joaquin	California	113.99569527
6095 Solano	California	113.96968272
37145 Person	North Carolina	113.90386514
12055 Highlands	Florida	113.82607376
16039 Elmore	Idaho	113.72390770
18161 Union	Indiana	113.68480887
55087 Outagamie	Wisconsin	113.68185093
48001 Anderson	Texas	113.68138209
31125 Nance	Nebraska	113.25028313
41007 Clatsop	Oregon	113.16768937
21105 Hickman	Kentucky	113.09658448
18105 Monroe	Indiana	112.98896656
20107 Linn	Kansas	112.82051282
36041 Hamilton	New York	112.76499774
45003 Aiken	South Carolina	112.75021989
19007 Appanoose	Iowa	112.56733939
40115 Ottawa	Oklahoma	112.26944667
29069 Dunklin	Missouri	112.15715597
20173 Sedgwick	Kansas	111.95330282
36009 Cattaraugus	New York	111.92087454
47033 Crockett	Tennessee	111.66945840
13191 McIntosh	Georgia	111.57601116
53047 Okanogan	Washington	111.55416311
48331 Milam	Texas	111.41617922
21185 Oldham	Kentucky	111.32841884
6027 Inyo	California	111.19141602
21099 Hart	Kentucky	111.07584894
39019 Carroll	Ohio	110.77877479
19059 Dickinson	Iowa	110.76779572
27117 Pipestone	Minnesota	110.53387863
45077 Pickens	South Carolina	110.45566966
55115 Shawano	Wisconsin	110.30493186
35039 Rio Arriba	New Mexico	110.23945034

Counties_Cities

20099 Labette	Kansas	110.19835704
26105 Mason	Michigan	109.96563574
51145 Powhatan	Virginia	109.63034020
46123 Tripp	South Dakota	109.52902519
6053 Monterey	California	109.50564057
32019 Lyon	Nevada	109.30332569
27043 Faribault	Minnesota	109.02747492
17131 Mercer	Illinois	108.96737389
27087 Mahnomen	Minnesota	108.71534698
53039 Klickitat	Washington	108.56289863
51161 Roanoke	Virginia	108.42643479
48373 Polk	Texas	107.93308149
51125 Nelson	Virginia	107.84578053
53063 Spokane	Washington	107.84426123
26073 Isabella	Michigan	107.70669766
18101 Martin	Indiana	107.66369776
46065 Hughes	South Dakota	107.64872521
21049 Clark	Kentucky	107.58917487
27025 Chisago	Minnesota	107.29229999
13147 Hart	Georgia	107.28380398
27111 Otter Tail	Minnesota	107.12099572
19169 Story	Iowa	107.02818409
46025 Clark	South Dakota	106.98047606
29081 Harrison	Missouri	106.96458284
54019 Fayette	West Virginia	106.93198196
56007 Carbon	Wyoming	106.87328836
8099 Prowers	Colorado	106.87273923
46027 Clay	South Dakota	106.82999786
48491 Williamson	Texas	106.75484676
26079 Kalkaska	Michigan	106.59784560
42063 Indiana	Pennsylvania	106.50761529
27089 Marshall	Minnesota	106.49627263
27143 Sibley	Minnesota	106.46792654
19129 Mills	Iowa	106.22054040

Counties_Cities

6097 Sonoma	California	106.21232063
51199 York	Virginia	106.12268962
47011 Bradley	Tennessee	105.87761298
26113 Missaukee	Michigan	105.86911930
48445 Terry	Texas	105.80288109
40133 Seminole	Oklahoma	105.78566197
55093 Pierce	Wisconsin	105.74550582
21113 Jessamine	Kentucky	105.71216617
48011 Armstrong	Texas	105.70824524
37039 Cherokee	North Carolina	105.69707219
41049 Morrow	Oregon	105.52233556
5107 Phillips	Arkansas	105.38576737
27041 Douglas	Minnesota	105.36297545
35009 Curry	New Mexico	105.18437607
38093 Stutsman	North Dakota	105.17760673
48147 Fannin	Texas	104.85745055
40035 Craig	Oklahoma	104.85111142
23011 Kennebec	Maine	104.84670265
21039 Carlisle	Kentucky	104.79983232
27005 Becker	Minnesota	104.73946059
19189 Winnebago	Iowa	104.58262027
41045 Malheur	Oregon	104.14971522
40089 McCurtain	Oklahoma	103.96599700
39031 Coshocton	Ohio	103.74293593
1009 Blount	Alabama	103.73443983
48089 Colorado	Texas	103.69043691
5043 Drew	Arkansas	103.66652117
48473 Waller	Texas	103.52746301
42057 Fulton	Pennsylvania	103.28444536
19023 Butler	Iowa	103.17078203
45015 Berkeley	South Carolina	103.12495760
21155 Marion	Kentucky	103.07153164
17137 Morgan	Illinois	103.01389216
20149 Pottawatomie	Kansas	102.97812745

Counties_Cities

12117 Seminole	Florida	102.81468561
2110 Juneau	Alaska	102.76212126
21041 Carroll	Kentucky	102.44947378
55035 Eau Claire	Wisconsin	102.35904108
39027 Clinton	Ohio	102.24219512
46043 Douglas	South Dakota	102.21465077
48305 Lynn	Texas	102.09290454
19187 Webster	Iowa	101.99299832
6047 Merced	California	101.90526450
39081 Jefferson	Ohio	101.87480043
21009 Barren	Kentucky	101.86526621
51141 Patrick	Virginia	101.85028009
21239 Woodford	Kentucky	101.76007236
12129 Wakulla	Florida	101.66045408
26117 Montcalm	Michigan	101.61330665
26015 Barry	Michigan	101.37841948
54065 Morgan	West Virginia	101.19750379
21215 Spencer	Kentucky	101.09609450
17021 Christian	Illinois	101.03793515
47153 Sequatchie	Tennessee	100.83355741
18121 Parke	Indiana	100.43126366
39025 Clermont	Ohio	100.25989701
26129 Ogemaw	Michigan	100.22909507
45035 Dorchester	South Carolina	100.21973644
27125 Red Lake	Minnesota	100.02500625
48065 Carson	Texas	99.91673605
12091 Okaloosa	Florida	99.87021696
26151 Sanilac	Michigan	99.55805935
17117 Macoupin	Illinois	99.30924900
51111 Lunenburg	Virginia	99.28843290
18179 Wells	Indiana	99.26965894
47131 Obion	Tennessee	99.11785112
12109 St. Johns	Florida	99.11075627
53011 Clark	Washington	98.99202460

Counties_Cities

5053 Grant	Arkansas	98.96635144
48349 Navarro	Texas	98.86008272
12003 Baker	Florida	98.74801622
51045 Craig	Virginia	98.73617694
50013 Grand Isle	Vermont	98.73060649
27035 Crow Wing	Minnesota	98.62996810
54069 Ohio	West Virginia	98.19183331
51678 Lexington	Virginia	98.09417040
21075 Fulton	Kentucky	98.03921569
13209 Montgomery	Georgia	97.90057653
17015 Carroll	Illinois	97.82001118
48293 Limestone	Texas	97.79327352
16075 Payette	Idaho	97.66039659
8089 Otero	Colorado	97.65625000
12059 Holmes	Florida	97.55095754
16009 Benewah	Idaho	97.55040104
51680 Lynchburg	Virginia	97.41129484
21139 Livingston	Kentucky	97.38151915
26111 Midland	Michigan	97.34523910
35059 Union	New Mexico	97.13453133
45059 Laurens	South Carolina	97.02361405
36003 Allegany	New York	96.92009477
37177 Tyrrell	North Carolina	96.82885500
47083 Houston	Tennessee	96.81713663
13055 Chattooga	Georgia	96.81323114
35061 Valencia	New Mexico	96.78769488
42085 Mercer	Pennsylvania	96.67247906
31033 Cheyenne	Nebraska	96.67024705
36031 Essex	New York	96.51474531
16045 Gem	Idaho	96.40467279
47017 Carroll	Tennessee	96.35974304
5091 Miller	Arkansas	96.34795375
48251 Johnson	Texas	96.28795350
48067 Cass	Texas	96.28473721

Counties_Cities

42109 Snyder	Pennsylvania	96.20128268
40065 Jackson	Oklahoma	96.19624033
42053 Forest	Pennsylvania	96.16705591
51023 Botetourt	Virginia	96.16251465
56025 Natrona	Wyoming	96.06269355
46031 Corson	South Dakota	96.03841537
21097 Harrison	Kentucky	95.85685377
19125 Marion	Iowa	95.78830784
39077 Huron	Ohio	95.71995077
1083 Limestone	Alabama	95.65994967
31175 Valley	Nebraska	95.46539379
17199 Williamson	Illinois	95.44261513
31011 Boone	Nebraska	95.43806070
55047 Green Lake	Wisconsin	95.14747859
33001 Belknap	New Hampshire	95.04768772
42005 Armstrong	Pennsylvania	95.00022984
5059 Hot Spring	Arkansas	94.95267203
19083 Hardin	Iowa	94.85416173
37157 Rockingham	North Carolina	94.82853677
5003 Ashley	Arkansas	94.78200140
6079 San Luis Obispo	California	94.71497482
54023 Grant	West Virginia	94.61551694
20113 McPherson	Kansas	94.61400988
53031 Jefferson	Washington	94.55072646
16081 Teton	Idaho	94.50171821
21033 Caldwell	Kentucky	94.37672041
33003 Carroll	New Hampshire	94.30287624
48027 Bell	Texas	94.19584863
6113 Yolo	California	93.91673623
48291 Liberty	Texas	93.83362487
48135 Ector	Texas	93.75539710
51191 Washington	Virginia	93.74655344
50021 Rutland	Vermont	93.74147805
18147 Spencer	Indiana	93.47173710

Counties_Cities

1029 Cleburne	Alabama	93.41429239
17051 Fayette	Illinois	93.38812103
47119 Maury	Tennessee	93.27962688
42049 Erie	Pennsylvania	92.99385064
19029 Cass	Iowa	92.80742459
42027 Centre	Pennsylvania	92.74899420
51103 Lancaster	Virginia	92.73856997
47079 Henry	Tennessee	92.71277582
29031 Cape Girardeau	Missouri	92.69488146
17035 Cumberland	Illinois	92.52405625
55083 Oconto	Wisconsin	92.51916468
48175 Goliad	Texas	92.29957806
39051 Fulton	Ohio	92.25092251
50027 Windsor	Vermont	92.24758528
55019 Clark	Wisconsin	92.19510790
47117 Marshall	Tennessee	92.03455749
27085 McLeod	Minnesota	91.99119115
29163 Pike	Missouri	91.87202767
37167 Stanly	North Carolina	91.82440596
48507 Zavala	Texas	91.79671201
12067 Lafayette	Florida	91.61704077
36075 Oswego	New York	91.60460737
6043 Mariposa	California	91.58033312
17083 Jersey	Illinois	91.54574999
29033 Carroll	Missouri	91.50177285
35049 Santa Fe	New Mexico	91.29924828
30057 Madison	Montana	91.24087591
40121 Pittsburg	Oklahoma	91.16393555
28115 Pontotoc	Mississippi	91.10043037
54051 Marshall	West Virginia	90.95338639
46071 Jackson	South Dakota	90.71666163
47027 Clay	Tennessee	90.70882467
27155 Traverse	Minnesota	90.68923821
21093 Hardin	Kentucky	90.61582515

Counties_Cities

5125 Saline	Arkansas	90.59388409
13267 Tattnall	Georgia	90.58327754
20127 Morris	Kansas	90.56330375
31059 Fillmore	Nebraska	90.46499005
53069 Wahkiakum	Washington	90.37505648
41043 Linn	Oregon	90.31295402
46087 McCook	South Dakota	90.15506671
47091 Johnson	Tennessee	89.99887501
17067 Hancock	Illinois	89.66599417
46129 Walworth	South Dakota	89.49346698
17105 Livingston	Illinois	89.48295629
21179 Nelson	Kentucky	89.42007808
40017 Canadian	Oklahoma	89.30611228
5027 Columbia	Arkansas	89.22122615
54049 Marion	West Virginia	89.13132610
6067 Sacramento	California	89.09943380
47139 Polk	Tennessee	88.76790153
16025 Camas	Idaho	88.73114463
32021 Mineral	Nevada	88.61320337
22113 Vermilion	Louisiana	88.58432225
1089 Madison	Alabama	88.39923715
39141 Ross	Ohio	88.39089574
48455 Trinity	Texas	88.19538670
42073 Lawrence	Pennsylvania	88.18342152
39159 Union	Ohio	88.18189678
27081 Lincoln	Minnesota	88.13678830
5129 Searcy	Arkansas	87.96179945
29049 Clinton	Missouri	87.93356131
26143 Roscommon	Michigan	87.92497069
51083 Halifax	Virginia	87.92497069
19055 Delaware	Iowa	87.87861035
12123 Taylor	Florida	87.86939833
53055 San Juan	Washington	87.57589911
39059 Guernsey	Ohio	87.13033673

Counties_Cities

40131 Rogers	Oklahoma	86.97164724
48423 Smith	Texas	86.87304807
20161 Riley	Kansas	86.83499993
29119 McDonald	Missouri	86.66262241
21199 Pulaski	Kentucky	86.65645358
28039 George	Mississippi	86.59793814
40033 Cotton	Oklahoma	86.56509695
39039 Defiance	Ohio	86.46665793
55057 Juneau	Wisconsin	86.41094038
38067 Pembina	North Dakota	86.36821650
26141 Presque Isle	Michigan	86.35578584
12089 Nassau	Florida	86.21493149
2090 Fairbanks North	Alaska	85.88374372
55109 St. Croix	Wisconsin	85.84743684
20157 Republic	Kansas	85.76329331
55017 Chippewa	Wisconsin	85.75660716
40137 Stephens	Oklahoma	85.51947302
39135 Preble	Ohio	85.37210040
51009 Amherst	Virginia	85.26495295
5015 Carroll	Arkansas	85.03702654
45065 McCormick	South Carolina	85.01594049
31077 Greeley	Nebraska	84.88964346
51027 Buchanan	Virginia	84.82163894
5113 Polk	Arkansas	84.79225897
31095 Jefferson	Nebraska	84.54276455
38037 Grant	North Dakota	84.24599832
48123 DeWitt	Texas	84.21261208
23023 Sagadahoc	Maine	84.18925745
53003 Asotin	Washington	84.03361345
56027 Niobrara	Wyoming	83.75209380
48073 Cherokee	Texas	83.66291451
19037 Chickasaw	Iowa	83.58408559
21027 Breckinridge	Kentucky	83.38238179
37129 New Hanover	North Carolina	83.09152122

Counties_Cities

29177 Ray	Missouri	83.03107110
41065 Wasco	Oregon	83.00320694
29029 Camden	Missouri	82.94226782
31027 Cedar	Nebraska	82.87946957
48401 Rusk	Texas	82.64462810
26031 Cheboygan	Michigan	82.63487192
29035 Carter	Missouri	82.59002313
21019 Boyd	Kentucky	82.55715495
48193 Hamilton	Texas	82.50825083
33009 Grafton	New Hampshire	82.41819437
39149 Shelby	Ohio	82.25882740
5045 Faulkner	Arkansas	81.72684006
47155 Sevier	Tennessee	81.72271483
12069 Lake	Florida	81.62807333
55075 Marinette	Wisconsin	81.61448286
39091 Logan	Ohio	81.57326161
21173 Montgomery	Kentucky	81.55160798
36023 Cortland	New York	81.55071827
55121 Trempealeau	Wisconsin	81.51620135
26103 Marquette	Michigan	81.18347465
40125 Pottawatomie	Oklahoma	81.17888248
12017 Citrus	Florida	81.11999676
47161 Stewart	Tennessee	81.11496202
27121 Pope	Minnesota	81.10300081
48345 Motley	Texas	81.03727715
29037 Cass	Missouri	80.98786135
28041 Greene	Mississippi	80.96569999
42009 Bedford	Pennsylvania	80.95317170
40019 Carter	Oklahoma	80.95149138
37045 Cleveland	North Carolina	80.90532029
27045 Fillmore	Minnesota	80.72941400
29219 Warren	Missouri	80.66607127
19041 Clay	Iowa	80.57518284
55103 Richland	Wisconsin	80.56626575

Counties_Cities

29199 Scotland	Missouri	80.54772453
29041 Chariton	Missouri	80.52610388
19159 Ringgold	Iowa	80.51529791
51073 Gloucester	Virginia	80.32343570
37003 Alexander	North Carolina	80.31483415
27011 Big Stone	Minnesota	80.17638805
27059 Isanti	Minnesota	80.06805785
48015 Austin	Texas	80.02934409
37121 Mitchell	North Carolina	80.00000000
29019 Boone	Missouri	79.99777784
37109 Lincoln	North Carolina	79.98090008
29095 Jackson	Missouri	79.96492967
21091 Hancock	Kentucky	79.92692396
5063 Independence	Arkansas	79.62206062
6055 Napa	California	79.61726332
20097 Kiowa	Kansas	79.49125596
21005 Anderson	Kentucky	79.42461281
1057 Fayette	Alabama	79.10910972
20179 Sheridan	Kansas	78.95775760
13183 Long	Georgia	78.95567955
37137 Pamlico	North Carolina	78.92659826
5087 Madison	Arkansas	78.87870882
47129 Morgan	Tennessee	78.78029566
48231 Hunt	Texas	78.76219000
48451 Tom Green	Texas	78.68752591
47093 Knox	Tennessee	78.66078932
18083 Knox	Indiana	78.60143651
27157 Wabasha	Minnesota	78.54007854
40093 Major	Oklahoma	78.49293564
46091 Marshall	South Dakota	78.24726135
37199 Yancey	North Carolina	78.19918449
55053 Jackson	Wisconsin	78.13263014
29051 Cole	Missouri	78.12906922
48241 Jasper	Texas	78.05530776

Counties_Cities

29139 Montgomery	Missouri	78.03017167
46069 Hyde	South Dakota	78.00312012
47183 Weakley	Tennessee	77.80936705
13031 Bulloch	Georgia	77.62368040
21203 Rockcastle	Kentucky	77.61194030
38081 Sargent	North Dakota	77.51937984
12061 Indian River	Florida	77.50312871
8049 Grand	Colorado	77.29468599
37173 Swain	North Carolina	77.22007722
56023 Lincoln	Wyoming	77.18431615
46115 Spink	South Dakota	76.98229407
48187 Guadalupe	Texas	76.97288844
37013 Beaufort	North Carolina	76.46721468
21021 Boyle	Kentucky	76.41196013
18033 DeKalb	Indiana	76.34294175
48247 Jim Hogg	Texas	76.21951220
37099 Jackson	North Carolina	76.16497796
35055 Taos	New Mexico	76.13826709
12075 Levy	Florida	76.03630120
48169 Garza	Texas	76.01094558
37087 Haywood	North Carolina	75.84192606
21225 Union	Kentucky	75.83591865
38103 Wells	North Dakota	75.81501137
45017 Calhoun	South Carolina	75.75757576
48493 Wilson	Texas	75.66103855
36049 Lewis	New York	75.62294400
42015 Bradford	Pennsylvania	75.61685270
55117 Sheboygan	Wisconsin	75.35338137
20023 Cheyenne	Kansas	75.18796992
6087 Santa Cruz	California	75.11257771
21057 Cumberland	Kentucky	75.08634930
29023 Butler	Missouri	75.04866437
55021 Columbia	Wisconsin	74.96774643
17139 Moultrie	Illinois	74.74349392

Counties_Cities

21147 McCreary	Kentucky	74.67830882
39125 Paulding	Ohio	74.62686567
33005 Cheshire	New Hampshire	74.51662244
18069 Huntington	Indiana	74.50331126
26097 Mackinac	Michigan	74.16334477
48355 Nueces	Texas	73.97899328
48297 Live Oak	Texas	73.97665626
42059 Greene	Pennsylvania	73.96044486
51121 Montgomery	Virginia	73.74854776
17173 Shelby	Illinois	73.59367094
38069 Pierce	North Dakota	73.51139427
19111 Lee	Iowa	73.41065923
38055 McLean	North Dakota	73.36757153
41005 Clackamas	Oregon	73.30409181
47103 Lincoln	Tennessee	73.27725181
17147 Piatt	Illinois	73.18858258
21163 Meade	Kentucky	73.13250914
2020 Anchorage	Alaska	73.06080168
51197 Wythe	Virginia	73.03331710
48329 Midland	Texas	73.01046483
40097 Mayes	Oklahoma	72.98027100
39075 Holmes	Ohio	72.90622437
42051 Fayette	Pennsylvania	72.82986178
21193 Perry	Kentucky	72.81925494
27095 Mille Lacs	Minnesota	72.68832013
21011 Bath	Kentucky	72.68028749
5095 Monroe	Arkansas	72.46376812
17005 Bond	Illinois	72.15874925
19145 Page	Iowa	72.13587776
48173 Glasscock	Texas	72.04610951
6023 Humboldt	California	71.86173216
46119 Sully	South Dakota	71.83908046
37043 Clay	North Carolina	71.81973247
26051 Gladwin	Michigan	71.04234913

Counties_Cities

29111 Lewis	Missouri	71.02993404
47059 Greene	Tennessee	70.92506550
4009 Graham	Arizona	70.91826014
46035 Davison	South Dakota	70.74279939
16003 Adams	Idaho	70.58823529
15009 Maui	Hawaii	70.57120814
17023 Clark	Illinois	70.53090536
51163 Rockbridge	Virginia	70.32348805
47085 Humphreys	Tennessee	70.32348805
31139 Pierce	Nebraska	70.00840101
12101 Pasco	Florida	69.86268369
38071 Ramsey	North Dakota	69.68034143
39021 Champaign	Ohio	69.67022759
48013 Atascosa	Texas	69.56867422
40073 Kingfisher	Oklahoma	69.54982296
47023 Chester	Tennessee	69.46052327
47175 Van Buren	Tennessee	69.38421509
48213 Henderson	Texas	69.25965079
5057 Hempstead	Arkansas	68.99406651
20155 Reno	Kansas	68.97436720
20143 Ottawa	Kansas	68.94174423
21073 Franklin	Kentucky	68.87730001
40075 Kiowa	Oklahoma	68.73639592
54105 Wirt	West Virginia	68.61063465
12009 Brevard	Florida	68.52654524
16073 Owyhee	Idaho	68.41700162
48031 Blanco	Texas	68.36438216
21221 Trigg	Kentucky	68.29201666
55123 Vernon	Wisconsin	68.21503979
35005 Chaves	New Mexico	68.01774645
29165 Platte	Missouri	67.97106375
38105 Williams	North Dakota	67.89250354
27065 Kanabec	Minnesota	67.87190720
29047 Clay	Missouri	67.78560266

Counties_Cities

47009 Blount	Tennessee	67.75841461
12083 Marion	Florida	67.50431278
48053 Burnet	Texas	67.30890581
21055 Crittenden	Kentucky	67.30229950
40101 Muskogee	Oklahoma	67.28884468
19147 Palo Alto	Iowa	67.19677455
56005 Campbell	Wyoming	67.18682271
56011 Crook	Wyoming	67.11409396
50023 Washington	Vermont	67.07946336
42031 Clarion	Pennsylvania	67.04659739
42125 Washington	Pennsylvania	67.03770509
5029 Conway	Arkansas	67.01450385
53015 Cowlitz	Washington	66.98046556
17001 Adams	Illinois	66.98025605
48093 Comanche	Texas	66.49918723
27051 Grant	Minnesota	66.43414715
47099 Lawrence	Tennessee	66.30996479
36045 Jefferson	New York	66.21627668
23019 Penobscot	Maine	66.18308890
48191 Hall	Texas	66.05019815
48217 Hill	Texas	66.01749464
48045 Briscoe	Texas	65.96306069
39067 Harrison	Ohio	65.90220113
48497 Wise	Texas	65.88097504
47049 Fentress	Tennessee	65.87253664
39063 Hancock	Ohio	65.85012512
30007 Broadwater	Montana	65.73541495
12041 Gilchrist	Florida	65.73181420
46057 Hamlin	South Dakota	65.45573556
54011 Cabell	West Virginia	65.43379387
29169 Pulaski	Missouri	65.36701657
40111 Okmulgee	Oklahoma	65.21455589
48223 Hopkins	Texas	65.19967400
48489 Willacy	Texas	65.07088078

Counties_Cities

20123 Mitchell	Kansas	65.04065041
54077 Preston	West Virginia	65.01374154
56001 Albany	Wyoming	64.76516152
18165 Vermillion	Indiana	64.60365657
54087 Roane	West Virginia	64.59948320
41071 Yamhill	Oregon	64.48477599
55078 Menominee	Wisconsin	64.40532417
48059 Callahan	Texas	64.31327712
5137 Stone	Arkansas	64.22091996
39015 Brown	Ohio	64.21723774
54107 Wood	West Virginia	64.13073168
36013 Chautauqua	New York	64.09304434
51143 Pittsylvania	Virginia	63.98792433
5085 Lonoke	Arkansas	63.80927814
45073 Oconee	South Carolina	63.79666726
13305 Wayne	Georgia	63.74127751
48485 Wichita	Texas	63.60552459
29039 Cedar	Missouri	63.53688669
19033 Cerro Gordo	Iowa	63.31043215
30085 Roosevelt	Montana	63.29686228
48215 Hidalgo	Texas	63.28390337
40011 Blaine	Oklahoma	63.25777543
51195 Wise	Virginia	63.13795643
55049 Iowa	Wisconsin	63.10209920
26047 Emmet	Michigan	63.04791642
41017 Deschutes	Oregon	63.02214629
40081 Lincoln	Oklahoma	63.00114548
18129 Posey	Indiana	62.64682850
20027 Clay	Kansas	62.52344629
20013 Brown	Kansas	62.51302355
21209 Scott	Kentucky	62.46542093
51067 Franklin	Virginia	62.28312127
20125 Montgomery	Kansas	62.26650062
13265 Taliaferro	Georgia	62.18905473

Counties_Cities

6039 Madera	California	62.15434573
41035 Klamath	Oregon	62.08150415
40103 Noble	Oklahoma	62.00726371
32005 Douglas	Nevada	61.89778612
19097 Jackson	Iowa	61.75380815
54079 Putnam	West Virginia	61.74799760
2122 Kenai Peninsula	Alaska	61.50376711
29186 Ste. Genevieve	Missouri	61.49373882
36097 Schuyler	New York	61.41134435
20061 Geary	Kansas	61.36098668
48259 Kendall	Texas	61.34834907
46059 Hand	South Dakota	61.31207848
46079 Lake	South Dakota	61.26981696
27173 Yellow Medicine	Minnesota	61.25574273
40049 Garvin	Oklahoma	61.12689224
37019 Brunswick	North Carolina	60.69736149
54033 Harrison	West Virginia	60.69218699
35037 Quay	New Mexico	60.58403005
38057 Mercer	North Dakota	60.48143220
26135 Oscoda	Michigan	60.41565974
56037 Sweetwater	Wyoming	60.39348679
19109 Kossuth	Iowa	60.37027100
37055 Dare	North Carolina	60.27232131
29027 Callaway	Missouri	60.14836597
39057 Greene	Ohio	60.12083693
5099 Nevada	Arkansas	60.05284650
19137 Montgomery	Iowa	59.98200540
29229 Wright	Missouri	59.85417347
21169 Metcalfe	Kentucky	59.82053838
41027 Hood River	Oregon	59.75755506
41003 Benton	Oregon	59.71704976
21167 Mercer	Kentucky	59.70423441
51019 Bedford	Virginia	59.68481339
53035 Kitsap	Washington	59.67272660

Counties_Cities

48295 Lipscomb	Texas	59.61251863
45021 Cherokee	South Carolina	59.56760924
12053 Hernando	Florida	59.20414953
46047 Fall River	South Dakota	59.18910920
21131 Leslie	Kentucky	59.15409642
56041 Uinta	Wyoming	59.11621262
27137 St. Louis	Minnesota	59.07265937
47137 Pickett	Tennessee	59.03187721
26085 Lake	Michigan	58.91759953
21223 Trimble	Kentucky	58.71990605
48091 Comal	Texas	58.63600520
41055 Sherman	Oregon	58.54800937
26035 Clare	Michigan	58.52326300
17033 Crawford	Illinois	58.48886053
54029 Hancock	West Virginia	58.43129168
47179 Washington	Tennessee	58.31719891
23015 Lincoln	Maine	58.23772640
8007 Archuleta	Colorado	58.11841627
27159 Wadena	Minnesota	58.08465839
39119 Muskingum	Ohio	58.01608206
29005 Atchison	Missouri	58.01585767
48289 Leon	Texas	57.90387956
48499 Wood	Texas	57.61262160
20141 Osborne	Kansas	57.55395683
40021 Cherokee	Oklahoma	57.52439651
54093 Tucker	West Virginia	57.51258088
51735 Poquoson	Virginia	57.42411813
20029 Cloud	Kansas	57.28032993
19071 Fremont	Iowa	57.20005720
26029 Charlevoix	Michigan	57.15592135
5049 Fulton	Arkansas	57.05436466
51115 Mathews	Virginia	56.80527153
55135 Waupaca	Wisconsin	56.72038805
48403 Sabine	Texas	56.66257437

Counties_Cities

19175 Union	Iowa	56.63888664
47073 Hawkins	Tennessee	56.60711127
48505 Zapata	Texas	56.37773080
27071 Koochiching	Minnesota	56.27009646
47177 Warren	Tennessee	56.26498361
30111 Yellowstone	Montana	56.20187714
17087 Johnson	Illinois	56.19781631
54053 Mason	West Virginia	56.14192679
30009 Carbon	Montana	56.00149337
47029 Cocke	Tennessee	55.90652429
35003 Catron	New Mexico	55.89714925
51155 Pulaski	Virginia	55.77408560
27015 Brown	Minnesota	55.75245908
23017 Oxford	Maine	55.53819987
40091 McIntosh	Oklahoma	55.51349987
20183 Smith	Kansas	55.50929781
48313 Madison	Texas	55.47080849
37053 Currituck	North Carolina	55.40780142
39069 Henry	Ohio	55.37916267
17175 Stark	Illinois	55.27915976
17191 Wayne	Illinois	55.10653931
21191 Pendleton	Kentucky	55.06228921
51580 Covington	Virginia	54.94505495
29025 Caldwell	Missouri	54.89679403
35017 Grant	New Mexico	54.85262927
40119 Payne	Oklahoma	54.85129205
48285 Lavaca	Texas	54.69915465
5145 White	Arkansas	54.61912686
38101 Ward	North Dakota	54.61738309
47151 Scott	Tennessee	54.44893144
54001 Barbour	West Virginia	54.42999698
35047 San Miguel	New Mexico	54.36555398
20045 Douglas	Kansas	54.34961626
46067 Hutchinson	South Dakota	54.20054201

Counties_Cities

8043 Fremont	Colorado	54.14297911
21151 Madison	Kentucky	54.13130088
26119 Montmorency	Michigan	53.96654074
47077 Henderson	Tennessee	53.86576651
29147 Nodaway	Missouri	53.80200861
17179 Tazewell	Illinois	53.65455535
30059 Meagher	Montana	53.59056806
48467 Van Zandt	Texas	53.55325872
8073 Lincoln	Colorado	53.47593583
16065 Madison	Idaho	53.42967637
53045 Mason	Washington	53.42940449
39071 Highland	Ohio	53.41632217
54073 Pleasants	West Virginia	53.28360197
37031 Carteret	North Carolina	53.21903228
55033 Dunn	Wisconsin	53.17852474
48283 La Salle	Texas	53.11379631
8081 Moffat	Colorado	53.07855626
56033 Sheridan	Wyoming	52.92230344
12005 Bay	Florida	52.89092057
4003 Cochise	Arizona	52.85162105
21135 Lewis	Kentucky	52.80229313
54063 Monroe	West Virginia	52.71084337
47063 Hamblen	Tennessee	52.65684771
38091 Steele	North Dakota	52.54860746
21161 Mason	Kentucky	52.47813411
54103 Wetzell	West Virginia	52.39030779
29181 Ripley	Missouri	52.23490784
48317 Martin	Texas	52.14670607
54045 Logan	West Virginia	52.13604441
48151 Fisher	Texas	52.09690023
4007 Gila	Arizona	51.95865576
48107 Crosby	Texas	51.91209552
29015 Benton	Missouri	51.87260089
47089 Jefferson	Tennessee	51.84033178

Counties_Cities

48273 Kleberg	Texas	51.39901699
26009 Antrim	Michigan	51.35887010
38065 Oliver	North Dakota	51.22950820
22115 Vernon	Louisiana	51.16659844
29053 Cooper	Missouri	51.12764870
47001 Anderson	Tennessee	50.99239037
29187 St. Francois	Missouri	50.98062736
40013 Bryan	Oklahoma	50.85607730
17183 Vermilion	Illinois	50.77728302
48457 Tyler	Texas	50.70058997
6061 Placer	California	50.61694167
48367 Parker	Texas	50.58863490
37133 Onslow	North Carolina	50.58603926
26089 Leelanau	Michigan	50.54217975
48161 Freestone	Texas	50.48465267
29083 Henry	Missouri	50.47723935
51720 Norton	Virginia	50.40322581
31071 Garfield	Nebraska	50.32712632
23013 Knox	Maine	50.28789822
39087 Lawrence	Ohio	50.11191661
42111 Somerset	Pennsylvania	50.03245348
39127 Perry	Ohio	49.95420864
6021 Glenn	California	49.91621207
29115 Linn	Missouri	49.84630722
17127 Massac	Illinois	49.71590909
21195 Pike	Kentucky	49.65583370
21229 Washington	Kentucky	49.65243297
40107 Okfuskee	Oklahoma	49.59497438
26153 Schoolcraft	Michigan	49.57858205
21017 Bourbon	Kentucky	49.54419342
50005 Caledonia	Vermont	49.50168306
42113 Sullivan	Pennsylvania	49.41525284
17203 Woodford	Illinois	49.39812287
29017 Bollinger	Missouri	49.30561262

Counties_Cities

51173 Smyth	Virginia	49.22551851
8047 Gilpin	Colorado	49.01159941
40067 Jefferson	Oklahoma	48.99559040
21123 Larue	Kentucky	48.92709862
40077 Latimer	Oklahoma	48.87107810
48407 San Jacinto	Texas	48.74821547
5081 Little River	Arkansas	48.67759208
55113 Sawyer	Wisconsin	48.51719328
48459 Upshur	Texas	48.47309743
18125 Pike	Indiana	48.34810637
26107 Mecosta	Michigan	48.22597313
41011 Coos	Oregon	48.14486947
29061 Daviess	Missouri	48.11740647
50009 Essex	Vermont	48.00000000
42033 Clearfield	Pennsylvania	47.86617625
48409 San Patricio	Texas	47.83759138
30067 Park	Montana	47.80114723
20011 Bourbon	Kansas	47.77178735
26095 Luce	Michigan	47.74789113
29077 Greene	Missouri	47.61529581
40095 Marshall	Oklahoma	47.60204689
29063 DeKalb	Missouri	47.50593824
54091 Taylor	West Virginia	47.44395683
26041 Delta	Michigan	47.41054745
40061 Haskell	Oklahoma	47.36343543
19131 Mitchell	Iowa	47.30816539
26133 Osceola	Michigan	47.12737243
5109 Pike	Arkansas	46.84718448
48487 Wilbarger	Texas	46.80187207
47127 Moore	Tennessee	46.79457183
16037 Custer	Idaho	46.72897196
13109 Evans	Georgia	46.63744054
31145 Red Willow	Nebraska	46.61570017
47071 Hardin	Tennessee	46.55493482

Counties_Cities

47109 McNairy	Tennessee	46.45401053
40025 Cimarron	Oklahoma	46.44681839
53067 Thurston	Washington	46.43546692
20015 Butler	Kansas	46.43151352
55037 Florence	Wisconsin	46.28558204
40053 Grant	Oklahoma	46.23208507
20169 Saline	Kansas	45.95503759
46093 Meade	South Dakota	45.94613699
48337 Montague	Texas	45.92774036
38085 Sioux	North Dakota	45.89261129
32007 Elko County	Nevada	45.74914220
32007 Elko County	Nevada	45.74914220
54005 Boone	West Virginia	45.55601112
55071 Manitowoc	Wisconsin	45.52697473
17011 Bureau	Illinois	45.46418937
46011 Brookings	South Dakota	45.41326067
48237 Jack	Texas	45.23351804
46097 Miner	South Dakota	45.18752824
27073 Lac qui Parle	Minnesota	45.05857615
20021 Cherokee	Kansas	44.96627529
26101 Manistee	Michigan	44.84670581
55063 La Crosse	Wisconsin	44.82787787
38039 Griggs	North Dakota	44.80286738
40039 Custer	Oklahoma	44.77200716
21189 Owsley	Kentucky	44.72271914
30107 Wheatland	Montana	44.72271914
19027 Carroll	Iowa	44.65614766
21071 Floyd	Kentucky	44.63662993
48389 Reeves	Texas	44.60019114
48131 Duval	Texas	44.59507670
42023 Cameron	Pennsylvania	44.52359751
48125 Dickens	Texas	44.46420631
48309 McLennan	Texas	44.38212618
29141 Morgan	Missouri	44.20866490

Counties_Cities

29221 Washington	Missouri	44.10054925
6017 El Dorado	California	44.05332550
27021 Cass	Minnesota	44.03943223
33019 Sullivan	New Hampshire	44.03856851
27001 Aitkin	Minnesota	44.01962017
55031 Douglas	Wisconsin	43.97333827
53041 Lewis	Washington	43.96763982
20139 Osage	Kansas	43.91192522
29217 Vernon	Missouri	43.84255651
38023 Divide	North Dakota	43.80201489
31131 Otoe	Nebraska	43.79105411
54041 Lewis	West Virginia	43.68447329
30035 Glacier	Montana	43.64588638
8055 Huerfano	Colorado	43.54768471
23025 Somerset	Maine	43.48513599
29225 Webster	Missouri	43.46825539
6101 Sutter	California	43.38529239
2240 Southeast Fairbanks	Alaska	43.36513443
17123 Marshall	Illinois	43.35009537
28003 Alcorn	Mississippi	43.33107651
42021 Cambria	Pennsylvania	43.27032567
47005 Benton	Tennessee	43.25259516
31127 Nemaha	Nebraska	43.11583788
21217 Taylor	Kentucky	43.05452268
22023 Cameron	Louisiana	43.05396096
48221 Hood	Texas	42.94894032
47013 Campbell	Tennessee	42.94773009
46049 Faulk	South Dakota	42.91845494
29013 Bates	Missouri	42.89215686
15003 Honolulu	Hawaii	42.75161211
46081 Lawrence	South Dakota	42.73338254
47039 Decatur	Tennessee	42.71313856
40047 Garfield	Oklahoma	42.68382775
48391 Refugio	Texas	42.66211604

Counties_Cities

48429 Stephens	Texas	42.40432524
5103 Ouachita	Arkansas	42.36211133
32033 White Pine	Nevada	42.21635884
4011 Greenlee	Arizona	42.18074449
38075 Renville	North Dakota	42.12299916
56003 Big Horn	Wyoming	42.08399966
20159 Rice	Kansas	41.96831392
38079 Rolette	North Dakota	41.95510803
21181 Nicholas	Kentucky	41.86435948
18051 Gibson	Indiana	41.85101040
48427 Starr	Texas	41.84424642
20115 Marion	Kansas	41.84100418
39121 Noble	Ohio	41.80019507
36033 Franklin	New York	41.75531386
42117 Tioga	Pennsylvania	41.70448691
46089 McPherson	South Dakota	41.54549231
16055 Kootenai	Idaho	41.48478375
35007 Colfax	New Mexico	41.28819158
55095 Polk	Wisconsin	41.28629754
30051 Liberty	Montana	41.15226337
6057 Nevada	California	41.12502006
40043 Dewey	Oklahoma	40.86636698
53049 Pacific	Washington	40.84225812
15001 Hawaii	Hawaii	40.79947060
47055 Giles	Tennessee	40.67382978
48465 Val Verde	Texas	40.64379776
48395 Robertson	Texas	40.49988429
8027 Custer	Colorado	40.37141704
19195 Worth	Iowa	40.25224742
40083 Logan	Oklahoma	40.17677782
39079 Jackson	Ohio	40.14328063
42013 Blair	Pennsylvania	40.00261242
21089 Greenup	Kentucky	39.69604174
17059 Gallatin	Illinois	39.54132068

Counties_Cities

21231 Wayne	Kentucky	39.08540160
48495 Winkler	Texas	38.86010363
39083 Knox	Ohio	38.77659832
38051 McIntosh	North Dakota	38.68471954
16077 Power	Idaho	38.61997940
32017 Lincoln	Nevada	38.45414343
5101 Newton	Arkansas	38.43689942
31063 Frontier	Nebraska	38.34355828
17061 Greene	Illinois	38.33180006
20063 Gove	Kansas	38.28483920
51105 Lee	Virginia	38.23117115
55011 Buffalo	Wisconsin	38.09523810
48363 Palo Pinto	Texas	38.09523810
47163 Sullivan	Tennessee	38.05464647
51063 Floyd	Virginia	37.98670465
38003 Barnes	North Dakota	37.94346424
48143 Erath	Texas	37.69495359
48281 Lampasas	Texas	37.68429978
20147 Phillips	Kansas	37.61519654
29055 Crawford	Missouri	37.56730809
48307 McCulloch	Texas	37.56103668
56015 Goshen	Wyoming	37.38038278
35025 Lea	New Mexico	37.35041876
39005 Ashland	Ohio	37.21276398
50019 Orleans	Vermont	37.16504999
6115 Yuba	California	37.15995438
20137 Norton	Kansas	36.83241252
18001 Adams	Indiana	36.47996408
46137 Ziebach	South Dakota	36.46973012
29151 Osage	Missouri	36.45909290
29175 Randolph	Missouri	36.34454630
20077 Harper	Kansas	36.32401017
30029 Flathead	Montana	36.23685190
39147 Seneca	Ohio	36.22729002

Counties_Cities

21235 Whitley	Kentucky	35.86998510
20195 Trego	Kansas	35.80379520
48083 Coleman	Texas	35.72704537
6033 Lake	California	35.72427076
31087 Hitchcock	Nebraska	35.63791875
30053 Lincoln	Montana	35.36425179
55107 Rusk	Wisconsin	35.34318230
42039 Crawford	Pennsylvania	35.26797785
48079 Cochran	Texas	35.26093089
8077 Mesa	Colorado	35.24643130
55051 Iron	Wisconsin	35.23608175
20135 Ness	Kansas	35.21126761
37175 Transylvania	North Carolina	35.07233669
48501 Yoakum	Texas	34.92026539
38063 Nelson	North Dakota	34.85535030
21051 Clay	Kentucky	34.81720965
26109 Menominee	Michigan	34.80833660
20191 Sumner	Kansas	34.78865890
55081 Monroe	Wisconsin	34.74408808
21125 Laurel	Kentucky	34.61405331
48145 Falls	Texas	34.61205653
17107 Logan	Illinois	34.57216940
35015 Eddy	New Mexico	34.54231434
8071 Las Animas	Colorado	34.47562573
48207 Haskell	Texas	34.40564253
38049 McHenry	North Dakota	34.38789546
54095 Tyler	West Virginia	34.30139492
24023 Garrett	Maryland	34.29002503
6045 Mendocino	California	34.24422985
39115 Morgan	Ohio	34.23719529
27129 Renville	Minnesota	34.21845059
27029 Clearwater	Minnesota	34.05221339
8011 Bent	Colorado	34.00204012
40135 Sequoyah	Oklahoma	33.99791156

Counties_Cities

40123 Pontotoc	Oklahoma	33.98959396
55073 Marathon	Wisconsin	33.96638804
40151 Woods	Oklahoma	33.71923120
47019 Carter	Tennessee	33.71723661
30063 Missoula	Montana	33.67258462
48165 Gaines	Texas	33.49122052
30073 Pondera	Montana	33.48961822
6091 Sierra	California	33.47840643
13125 Glascock	Georgia	33.38898164
35029 Luna	New Mexico	33.38480157
21043 Carter	Kentucky	33.32839579
55005 Barron	Wisconsin	33.21229298
26053 Gogebic	Michigan	33.12135665
55137 Waushara	Wisconsin	32.97201500
35035 Otero	New Mexico	32.94350189
54047 McDowell	West Virginia	32.92542391
6009 Calaveras	California	32.89329415
26165 Wexford	Michigan	32.86918066
30023 Deer Lodge	Montana	32.85510897
48133 Eastland	Texas	32.74751665
51750 Radford	Virginia	32.71716015
53009 Clallam	Washington	32.57880814
38011 Bowman	North Dakota	32.50975293
51169 Scott	Virginia	32.50673354
39001 Adams	Ohio	32.46284807
21137 Lincoln	Kentucky	32.46226262
48265 Kerr	Texas	32.43965270
20053 Ellsworth	Kansas	32.27888961
54067 Nicholas	West Virginia	32.20352629
20079 Harvey	Kansas	32.15434084
53075 Whitman	Washington	32.13432146
48035 Bosque	Texas	32.10101118
48097 Cooke	Texas	32.04022280
29179 Reynolds	Missouri	31.97953310

Counties_Cities

29185 St. Clair	Missouri	31.93187866
16019 Bonneville	Idaho	31.66344327
17057 Fulton	Illinois	31.56928022
30093 Silver Bow	Montana	31.43485840
35028 Los Alamos	New Mexico	31.41196796
17047 Edwards	Illinois	31.28911139
38009 Bottineau	North Dakota	31.19638122
2198 Prince of Wales-	Alaska	31.14294612
38031 Foster	North Dakota	31.09452736
17055 Franklin	Illinois	31.00695072
51031 Campbell	Virginia	30.92427192
5147 Woodruff	Arkansas	30.81664099
48417 Shackelford	Texas	30.74085460
41015 Curry	Oregon	30.68425898
56035 Sublette	Wyoming	30.57169061
41009 Columbia	Oregon	30.54775951
30081 Ravalli	Montana	30.11210970
47145 Roane	Tennessee	30.10914565
2180 Nome	Alaska	29.97601918
51167 Russell	Virginia	29.90877823
27007 Beltrami	Minnesota	29.88451769
29097 Jasper	Missouri	29.84183826
51071 Giles	Virginia	29.68416053
48081 Coke	Texas	29.67359050
41029 Jackson	Oregon	29.60412454
29089 Howard	Missouri	29.59455460
54059 Mingo	West Virginia	29.43031322
21053 Clinton	Kentucky	29.39447384
29173 Ralls	Missouri	29.37720329
42083 McKean	Pennsylvania	29.29115407
17165 Saline	Illinois	29.28135196
48351 Newton	Texas	29.09937436
48077 Clay	Texas	28.69166029
54097 Upshur	West Virginia	28.67089904

Counties_Cities

40099 Murray	Oklahoma	28.66767004
32001 Churchill	Nevada	28.64157119
21205 Rowan	Kentucky	28.47496237
21079 Garrard	Kentucky	28.47380410
5033 Crawford	Arkansas	28.38848059
47025 Claiborne	Tennessee	28.34110089
41063 Wallowa	Oregon	28.24459822
37029 Camden	North Carolina	28.01120448
40079 Le Flore	Oklahoma	28.01120448
20051 Ellis	Kansas	27.86485545
15007 Kauai	Hawaii	27.72656066
40009 Beckham	Oklahoma	27.63830669
48025 Bee	Texas	27.61837543
50017 Orange	Vermont	27.58715818
54013 Calhoun	West Virginia	27.57099531
16005 Bannock	Idaho	27.54251876
30083 Richland	Montana	27.49014936
29145 Newton	Missouri	27.46026842
48075 Childress	Texas	27.43107941
40069 Johnston	Oklahoma	27.39976254
48275 Knox	Texas	27.37476047
55125 Vilas	Wisconsin	27.34980399
39009 Athens	Ohio	27.34814185
26055 Grand Traverse	Michigan	27.00571441
5021 Clay	Arkansas	26.94146966
37189 Watauga	North Carolina	26.81204755
48383 Reagan	Texas	26.73082064
21159 Martin	Kentucky	26.49474521
21119 Knott	Kentucky	26.44453259
29121 Macon	Missouri	26.39741305
40059 Harper	Oklahoma	26.33658151
41033 Josephine	Oregon	26.31789731
48019 Bandera	Texas	26.28811777
27127 Redwood	Minnesota	26.23122828

Counties_Cities

48211 Hemphill	Texas	26.14379085
2188 Northwest Arctic	Alaska	26.07222005
39105 Meigs	Ohio	25.96728123
47057 Grainger	Tennessee	25.92352560
54025 Greenbrier	West Virginia	25.87247743
46045 Edmunds	South Dakota	25.80645161
17069 Hardin	Illinois	25.57544757
48255 Karnes	Texas	25.55910543
21121 Knox	Kentucky	25.55583951
48197 Hardeman	Texas	25.49719531
6005 Amador	California	25.39166646
41037 Lake	Oregon	25.38393197
55085 Oneida	Wisconsin	25.37355512
17101 Lawrence	Illinois	25.37266096
17039 De Witt	Illinois	25.36622487
55069 Lincoln	Wisconsin	25.28079743
53059 Skamania	Washington	25.15934250
31029 Chase	Nebraska	25.14458134
41013 Crook	Oregon	25.13931370
29009 Barry	Missouri	25.07941816
29213 Taney	Missouri	25.06624651
31101 Keith	Nebraska	24.93454681
47101 Lewis	Tennessee	24.82210822
32029 Storey	Nevada	24.82005460
30043 Jefferson	Montana	24.79953708
5117 Prairie	Arkansas	24.77086946
48379 Rains	Texas	24.67308167
53013 Columbia	Washington	24.63661000
29123 Madison	Missouri	24.61437479
17065 Hamilton	Illinois	24.50079628
53065 Stevens	Washington	24.30402121
41041 Lincoln	Oregon	24.29740018
54043 Lincoln	West Virginia	24.27302296
51520 Bristol	Virginia	24.26889941

Counties_Cities

29043 Christian	Missouri	24.14264856
42105 Potter	Pennsylvania	24.06449284
20185 Stafford	Kansas	23.93489708
31129 Nuckolls	Nebraska	23.83790226
16051 Jefferson	Idaho	23.77798159
17151 Pope	Illinois	23.74169041
35023 Hidalgo	New Mexico	23.58490566
41019 Douglas	Oregon	23.57570976
37075 Graham	North Carolina	23.57378595
21025 Breathitt	Kentucky	23.57378595
27069 Kittson	Minnesota	23.54048964
48095 Concho	Texas	23.38634238
39053 Gallia	Ohio	23.34967811
30049 Lewis and Clark	Montana	23.28966521
54015 Clay	West Virginia	23.16960148
2220 Sitka	Alaska	23.12940904
6011 Colusa	California	23.11924909
46039 Deuel	South Dakota	23.05741296
5083 Logan	Arkansas	23.00225422
48267 Kimble	Texas	22.92526364
29125 Maries	Missouri	22.80761774
16043 Fremont	Idaho	22.78250304
29087 Holt	Missouri	22.70663034
5131 Sebastian	Arkansas	22.70005401
41061 Union	Oregon	22.67488001
26019 Benzie	Michigan	22.53140314
47171 Unicoi	Tennessee	22.52125443
5001 Arkansas	Arkansas	22.51111486
5047 Franklin	Arkansas	22.45929253
5097 Montgomery	Arkansas	22.41147468
41057 Tillamook	Oregon	22.39892485
20007 Barber	Kansas	22.36135957
48463 Uvalde	Texas	22.34969828
21115 Johnson	Kentucky	22.33538819

Counties_Cities

2170 Matanuska-Susit	Alaska	22.30275997
48503 Young	Texas	22.16680521
53051 Pend Oreille	Washington	22.05558006
48249 Jim Wells	Texas	22.04693548
54055 Mercer	West Virginia	21.98508397
40005 Atoka	Oklahoma	21.67943344
53027 Grays Harbor	Washington	21.65058660
5005 Baxter	Arkansas	21.62473870
54081 Raleigh	West Virginia	21.54766073
30065 Musselshell	Montana	21.50075253
39131 Pike	Ohio	21.37741832
20151 Pratt	Kansas	21.32650885
6063 Plumas	California	21.27206977
39161 Van Wert	Ohio	21.21565715
48007 Aransas	Texas	21.01546738
29109 Lawrence	Missouri	20.85560103
48229 Hudspeth	Texas	20.85505735
17013 Calhoun	Illinois	20.82465639
30013 Cascade	Montana	20.82236077
21069 Fleming	Kentucky	20.78713969
20121 Miami	Kansas	20.78384798
19025 Calhoun	Iowa	20.62068254
6089 Shasta	California	20.55098867
27149 Stevens	Minnesota	20.50651082
20037 Crawford	Kansas	20.50283195
17049 Effingham	Illinois	20.46304958
46077 Kingsbury	South Dakota	20.32933523
48333 Mills	Texas	20.32107295
47173 Union	Tennessee	20.31694433
23009 Hancock	Maine	20.06896426
55007 Bayfield	Wisconsin	19.94415636
42047 Elk	Pennsylvania	19.88796447
39145 Scioto	Ohio	19.86702339
31169 Thayer	Nebraska	19.84520738

Counties_Cities

29117 Livingston	Missouri	19.80720982
40153 Woodward	Oklahoma	19.78043715
26043 Dickinson	Michigan	19.69822322
55001 Adams	Wisconsin	19.65795164
29093 Iron	Missouri	19.65215682
48399 Runnels	Texas	19.54270080
55077 Marquette	Wisconsin	19.43760529
48227 Howard	Texas	19.19964892
37095 Hyde	North Carolina	19.12045889
17159 Richland	Illinois	19.03191017
6007 Butte	California	19.02653337
29149 Oregon	Missouri	18.97353192
21045 Casey	Kentucky	18.88217523
2290 Yukon-Koyukuk	Alaska	18.77229210
48119 Delta	Texas	18.69508319
48171 Gillespie	Texas	18.65393225
53043 Lincoln	Washington	18.62197393
31013 Box Butte	Nebraska	18.56665429
21187 Owen	Kentucky	18.38235294
37115 Madison	North Carolina	18.37981896
21133 Letcher	Kentucky	18.26567423
16049 Idaho	Idaho	18.16750439
40029 Coal	Oklahoma	18.11594203
16085 Valley	Idaho	18.11430124
54009 Brooke	West Virginia	18.01558348
40149 Washita	Oklahoma	17.97429676
41039 Lane	Oregon	17.91307417
29059 Dallas	Missouri	17.89762558
40127 Pushmataha	Oklahoma	17.89068790
29127 Marion	Missouri	17.48740907
16057 Latah	Idaho	17.44157074
17155 Putnam	Illinois	17.42160279
40003 Alfalfa	Oklahoma	17.37921446
31031 Cherry	Nebraska	17.35809755

Counties_Cities

17185 Wabash	Illinois	17.31751667
51185 Tazewell	Virginia	17.13376576
12037 Franklin	Florida	17.04158146
29205 Shelby	Missouri	16.52892562
30047 Lake	Montana	16.52892562
48411 San Saba	Texas	16.51800463
2050 Bethel	Alaska	16.46903821
6035 Lassen	California	16.23271216
21153 Magoffin	Kentucky	16.17861188
42065 Jefferson	Pennsylvania	16.03996242
20041 Dickinson	Kansas	16.02820965
6093 Siskiyou	California	16.00951423
5009 Boone	Arkansas	16.00853789
33007 Coos	New Hampshire	15.82829466
29131 Miller	Missouri	15.78781181
8103 Rio Blanco	Colorado	15.78282828
19185 Wayne	Iowa	15.62255898
42121 Venango	Pennsylvania	15.60488433
55097 Portage	Wisconsin	15.50562431
47067 Hancock	Tennessee	15.26950679
17025 Clay	Illinois	15.09092281
29091 Howell	Missouri	14.97155405
55099 Price	Wisconsin	14.92871538
23003 Aroostook	Maine	14.90068692
17193 White	Illinois	14.63593121
29045 Clark	Missouri	14.61560947
54109 Wyoming	West Virginia	14.43279130
48377 Presidio	Texas	14.39263097
38005 Benson	North Dakota	14.36368860
56045 Weston	Wyoming	14.35338022
21129 Lee	Kentucky	14.21868335
20035 Cowley	Kansas	14.19728548
54007 Braxton	West Virginia	14.19547164
16029 Caribou	Idaho	14.16430595

Counties_Cities

48047 Brooks	Texas	14.05678943
41023 Grant	Oregon	13.93534002
21237 Wolfe	Kentucky	13.93339836
5039 Dallas	Arkansas	13.92369813
48299 Llano	Texas	13.85937356
26061 Houghton	Michigan	13.80490903
55091 Pepin	Wisconsin	13.71930306
55141 Wood	Wisconsin	13.68831702
41025 Harney	Oregon	13.64442625
29073 Gasconade	Missouri	13.60081605
48353 Nolan	Texas	13.55840282
21063 Elliott	Kentucky	13.31912627
27135 Roseau	Minnesota	13.20132013
53019 Ferry	Washington	13.07360439
16011 Bingham	Idaho	12.97690112
21127 Lawrence	Kentucky	12.84439021
55003 Ashland	Wisconsin	12.82051282
20003 Anderson	Kansas	12.69357705
19053 Decatur	Iowa	12.67427123
31147 Richardson	Nebraska	12.59921885
29209 Stone	Missouri	12.59882201
55129 Washburn	Wisconsin	12.59604484
16059 Lemhi	Idaho	12.56123603
20133 Neosho	Kansas	12.53839885
48335 Mitchell	Texas	12.27747084
8021 Conejos	Colorado	12.19512195
26013 Baraga	Michigan	12.01923077
48415 Scurry	Texas	11.85817621
56031 Platte	Wyoming	11.67406024
20205 Wilson	Kansas	11.54068090
31045 Dawes	Nebraska	11.47315282
37011 Avery	North Carolina	11.42530706
48009 Archer	Texas	11.38174368
48043 Brewster	Texas	10.79097874

Counties_Cities

27055 Houston	Minnesota	10.76542147
30001 Beaverhead	Montana	10.63377286
30095 Stillwater	Montana	10.48877701
55067 Langlade	Wisconsin	10.37990450
54085 Ritchie	West Virginia	10.28700751
35027 Lincoln	New Mexico	10.22704029
2185 North Slope	Alaska	10.12965964
31089 Holt	Nebraska	9.82511299
55119 Taylor	Wisconsin	9.79815795
48127 Dimmit	Texas	9.70120295
5127 Scott	Arkansas	9.69086152
27075 Lake	Minnesota	9.38262338
27057 Hubbard	Minnesota	9.37558597
29167 Polk	Missouri	9.31648085
35051 Sierra	New Mexico	9.11743253
21087 Green	Kentucky	9.05059281
16017 Bonner	Idaho	8.94314396
29161 Phelps	Missouri	8.94214433
48475 Ward	Texas	8.53242321
29105 Laclede	Missouri	8.40030241
21197 Powell	Kentucky	8.03729304
20001 Allen	Kansas	8.03600129
6105 Trinity	California	7.97766254
54089 Summers	West Virginia	7.83699060
42123 Warren	Pennsylvania	7.59532128
40063 Hughes	Oklahoma	7.49906262
21175 Morgan	Kentucky	7.49344324
2150 Kodiak Island	Alaska	7.49344324
6109 Tuolumne	California	7.33420121
56029 Park	Wyoming	6.82035193
55013 Burnett	Wisconsin	6.49688150
17149 Pike	Illinois	6.40573954
23029 Washington	Maine	6.35122261
6103 Tehama	California	6.25821391

Counties_Cities

41001 Baker	Oregon	6.24765713
12045 Gulf	Florida	6.18658748
30041 Hill	Montana	6.11733040
5089 Marion	Arkansas	5.98014592
23021 Piscataquis	Maine	5.95238095
5067 Jackson	Arkansas	5.94848611
17045 Edgar	Illinois	5.76036866
26033 Chippewa	Michigan	5.33091665
29215 Texas	Missouri	3.91068007
21095 Harlan	Kentucky	3.78658791
21013 Bell	Kentucky	3.76378486
31083 Harlan	Nebraska	0.00000000
31103 Keya Paha	Nebraska	0.00000000
20203 Wichita	Kansas	0.00000000
46041 Dewey	South Dakota	0.00000000
35011 De Baca	New Mexico	0.00000000
31117 McPherson	Nebraska	0.00000000
30027 Fergus	Montana	0.00000000
31091 Hooker	Nebraska	0.00000000
20049 Elk	Kansas	0.00000000
20201 Washington	Kansas	0.00000000
48261 Kenedy	Texas	0.00000000
15005 Kalawao	Hawaii	0.00000000
30103 Treasure	Montana	0.00000000
8057 Jackson	Colorado	0.00000000
8061 Kiowa	Colorado	0.00000000
31183 Wheeler	Nebraska	0.00000000
40057 Harmon	Oklahoma	0.00000000
48443 Terrell	Texas	0.00000000
16033 Clark	Idaho	0.00000000
38095 Towner	North Dakota	0.00000000
8115 Sedgwick	Colorado	0.00000000
35033 Mora	New Mexico	0.00000000
38083 Sheridan	North Dakota	0.00000000

Counties_Cities

48271 Kinney	Texas	0.00000000
46007 Bennett	South Dakota	0.00000000
46021 Campbell	South Dakota	0.00000000
46055 Haakon	South Dakota	0.00000000
27031 Cook	Minnesota	0.00000000
2282 Yakutat	Alaska	0.00000000
48033 Borden	Texas	0.00000000
48243 Jeff Davis	Texas	0.00000000
48433 Stonewall	Texas	0.00000000
46033 Custer	South Dakota	0.00000000
46075 Jones	South Dakota	0.00000000
8033 Dolores	Colorado	0.00000000
38001 Adams	North Dakota	0.00000000
27077 Lake of the Woo	Minnesota	0.00000000
38033 Golden Valley	North Dakota	0.00000000
2261 Valdez-Cordova	Alaska	0.00000000
2060 Bristol Bay	Alaska	0.00000000
41069 Wheeler	Oregon	0.00000000
31005 Arthur	Nebraska	0.00000000
2105 Hoonah-Angoon	Alaska	0.00000000
48413 Schleicher	Texas	0.00000000
29103 Knox	Missouri	0.00000000
41021 Gilliam	Oregon	0.00000000
2230 Skagway	Alaska	0.00000000
16071 Oneida	Idaho	0.00000000
2013 Aleutians East	Alaska	0.00000000
16015 Boise	Idaho	0.00000000
30079 Prairie	Montana	0.00000000
46063 Harding	South Dakota	0.00000000
30033 Garfield	Montana	0.00000000
26071 Iron	Michigan	0.00000000
2275 Wrangell	Alaska	0.00000000
54017 Doddridge	West Virginia	0.00000000
48109 Culberson	Texas	0.00000000

Counties_Cities

38043 Kidder	North Dakota	0.00000000
38007 Billings	North Dakota	0.00000000
49019 Grand	Utah	0.00000000
46061 Hanson	South Dakota	0.00000000
2100 Haines	Alaska	0.00000000
31085 Hayes	Nebraska	0.00000000
46107 Potter	South Dakota	0.00000000
5013 Calhoun	Arkansas	0.00000000
46095 Mellette	South Dakota	0.00000000
2070 Dillingham	Alaska	0.00000000
48155 Foard	Texas	0.00000000
53023 Garfield	Washington	0.00000000
30039 Granite	Montana	0.00000000
21201 Robertson	Kentucky	0.00000000
20071 Greeley	Kansas	0.00000000
48269 King	Texas	0.00000000
49015 Emery	Utah	0.00000000
30091 Sheridan	Montana	0.00000000
40045 Ellis	Oklahoma	0.00000000
48425 Somervell	Texas	0.00000000
46053 Gregory	South Dakota	0.00000000
29011 Barton	Missouri	0.00000000
30019 Daniels	Montana	0.00000000
16023 Butte	Idaho	0.00000000
29079 Grundy	Missouri	0.00000000
25007 Dukes	Massachusetts	0.00000000
31075 Grant	Nebraska	0.00000000
49055 Wayne	Utah	0.00000000
31049 Deuel	Nebraska	0.00000000
46015 Brule	South Dakota	0.00000000
38047 Logan	North Dakota	0.00000000
48105 Crockett	Texas	0.00000000
26131 Ontonagon	Michigan	0.00000000
29057 Dade	Missouri	0.00000000

Counties_Cities

29203 Shannon	Missouri	0.00000000
30097 Sweet Grass	Montana	0.00000000
2016 Aleutians West	Alaska	0.00000000
48447 Throckmorton	Texas	0.00000000
48435 Sutton	Texas	0.00000000
2164 Lake and Penins	Alaska	0.00000000
2068 Denali	Alaska	0.00000000
20165 Rush	Kansas	0.00000000
16007 Bear Lake	Idaho	0.00000000
38045 LaMoure	North Dakota	0.00000000
2158 Kusilvak	Alaska	0.00000000
31165 Sioux	Nebraska	0.00000000
48023 Baylor	Texas	0.00000000
16035 Clearwater	Idaho	0.00000000
32011 Eureka	Nevada	0.00000000
20039 Decatur	Kansas	0.00000000
49033 Rich	Utah	0.00000000
29067 Douglas	Missouri	0.00000000
30055 McCone	Montana	0.00000000
38041 Hettinger	North Dakota	0.00000000
38021 Dickey	North Dakota	0.00000000
49001 Beaver	Utah	0.00000000
20109 Logan	Kansas	0.00000000
49017 Garfield	Utah	0.00000000
48327 Menard	Texas	0.00000000
30025 Fallon	Montana	0.00000000
30061 Mineral	Montana	0.00000000
54101 Webster	West Virginia	0.00000000
16061 Lewis	Idaho	0.00000000
26003 Alger	Michigan	0.00000000
31015 Boyd	Nebraska	0.00000000
48263 Kent	Texas	0.00000000
16021 Boundary	Idaho	0.00000000
29085 Hickory	Missouri	0.00000000

Counties_Cities

29153 Ozark	Missouri	0.00000000
49047 Uintah	Utah	0.00000000
29197 Schuyler	Missouri	0.00000000
30071 Phillips	Montana	0.00000000
16041 Franklin	Idaho	0.00000000
17171 Scott	Illinois	0.00000000
30017 Custer	Montana	0.00000000
28055 Issaquena	Mississippi	0.00000000
36085 Richmond	New York	0.00000000
48235 Irion	Texas	0.00000000
49023 Juab	Utah	0.00000000
46019 Butte	South Dakota	0.00000000
48385 Real	Texas	0.00000000
31057 Dundy	Nebraska	0.00000000
29129 Mercer	Missouri	0.00000000
16079 Shoshone	Idaho	0.00000000
30015 Chouteau	Montana	0.00000000
20193 Thomas	Kansas	0.00000000
49041 Sevier	Utah	0.00000000
6049 Modoc	California	0.00000000
25019 Nantucket	Massachusetts	0.00000000
30021 Dawson	Montana	0.00000000
46105 Perkins	South Dakota	0.00000000
31135 Perkins	Nebraska	0.00000000
30089 Sanders	Montana	0.00000000
32027 Pershing	Nevada	0.00000000
20095 Kingman	Kansas	0.00000000
40129 Roger Mills	Oklahoma	0.00000000
51017 Bath	Virginia	0.00000000
29065 Dent	Missouri	0.00000000
49003 Box Elder	Utah	0.00000000
30099 Teton	Montana	0.00000000
36005 Bronx	New York	0.00000000
29223 Wayne	Missouri	0.00000000

Counties_Cities

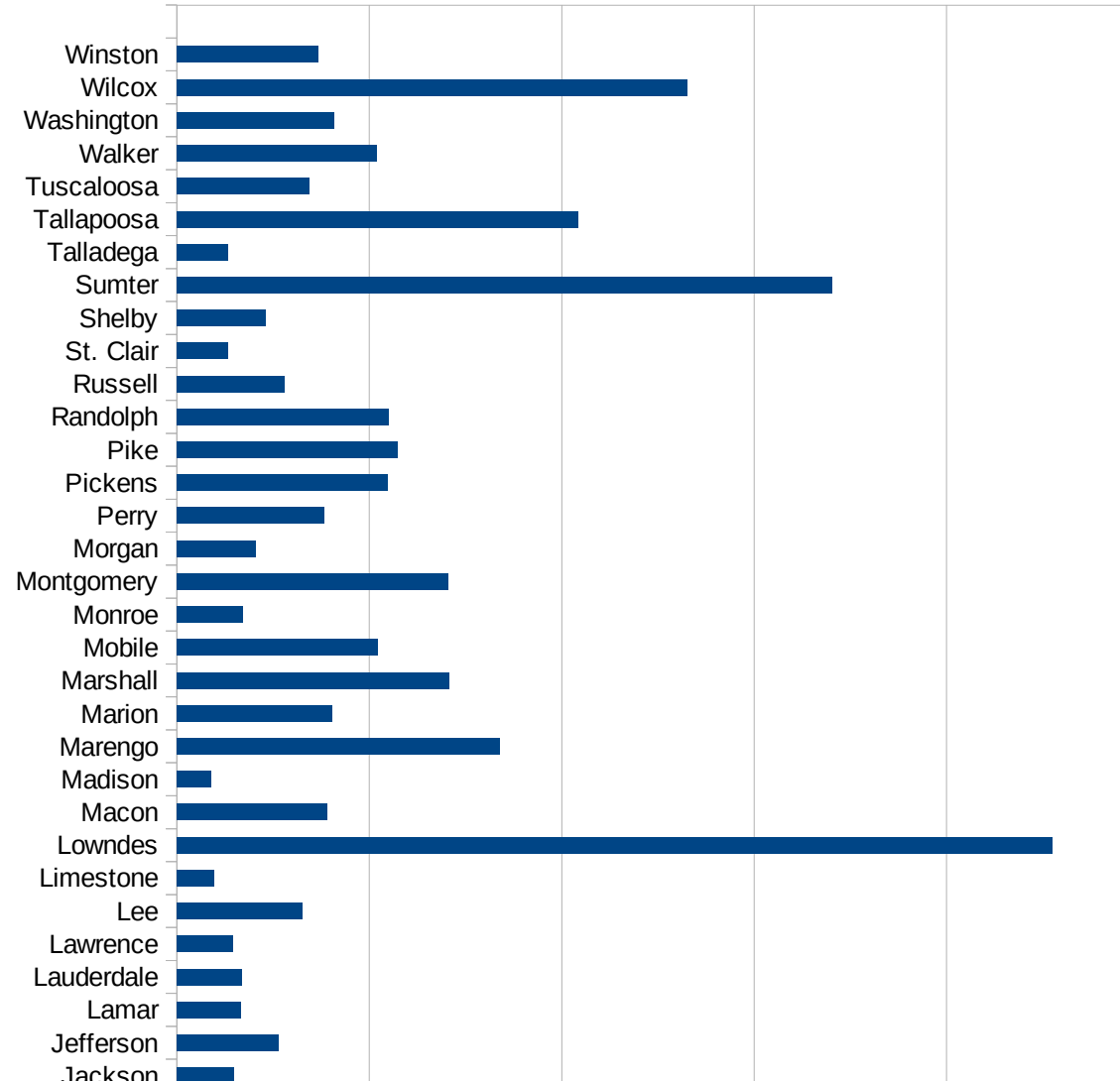
20145 Pawnee	Kansas	0.00000000
30005 Blaine	Montana	0.00000000
20167 Russell	Kansas	0.00000000
30077 Powell	Montana	0.00000000
30105 Valley	Montana	0.00000000
49025 Kane	Utah	0.00000000
29137 Monroe	Missouri	0.00000000
49005 Cache	Utah	0.00000000
21065 Estill	Kentucky	0.00000000
49053 Washington	Utah	0.00000000
36081 Queens	New York	0.00000000
36047 Kings	New York	0.00000000
49057 Weber	Utah	0.00000000
49021 Iron	Utah	0.00000000
49013 Duchesne	Utah	0.00000000
49007 Carbon	Utah	0.00000000
31113 Logan	Nebraska	0.00000000
48301 Loving	Texas	0.00000000
49009 Daggett	Utah	0.00000000
48137 Edwards	Texas	0.00000000
51021 Bland	Virginia	0.00000000
20065 Graham	Kansas	0.00000000
20105 Lincoln	Kansas	0.00000000
20117 Marshall	Kansas	0.00000000
20153 Rawlins	Kansas	0.00000000
20199 Wallace	Kansas	0.00000000
26083 Keweenaw	Michigan	0.00000000
29171 Putnam	Missouri	0.00000000
30011 Carter	Montana	0.00000000
30045 Judith Basin	Montana	0.00000000
30069 Petroleum	Montana	0.00000000
30075 Powder River	Montana	0.00000000
30087 Rosebud	Montana	0.00000000
30109 Wibaux	Montana	0.00000000

Counties_Cities

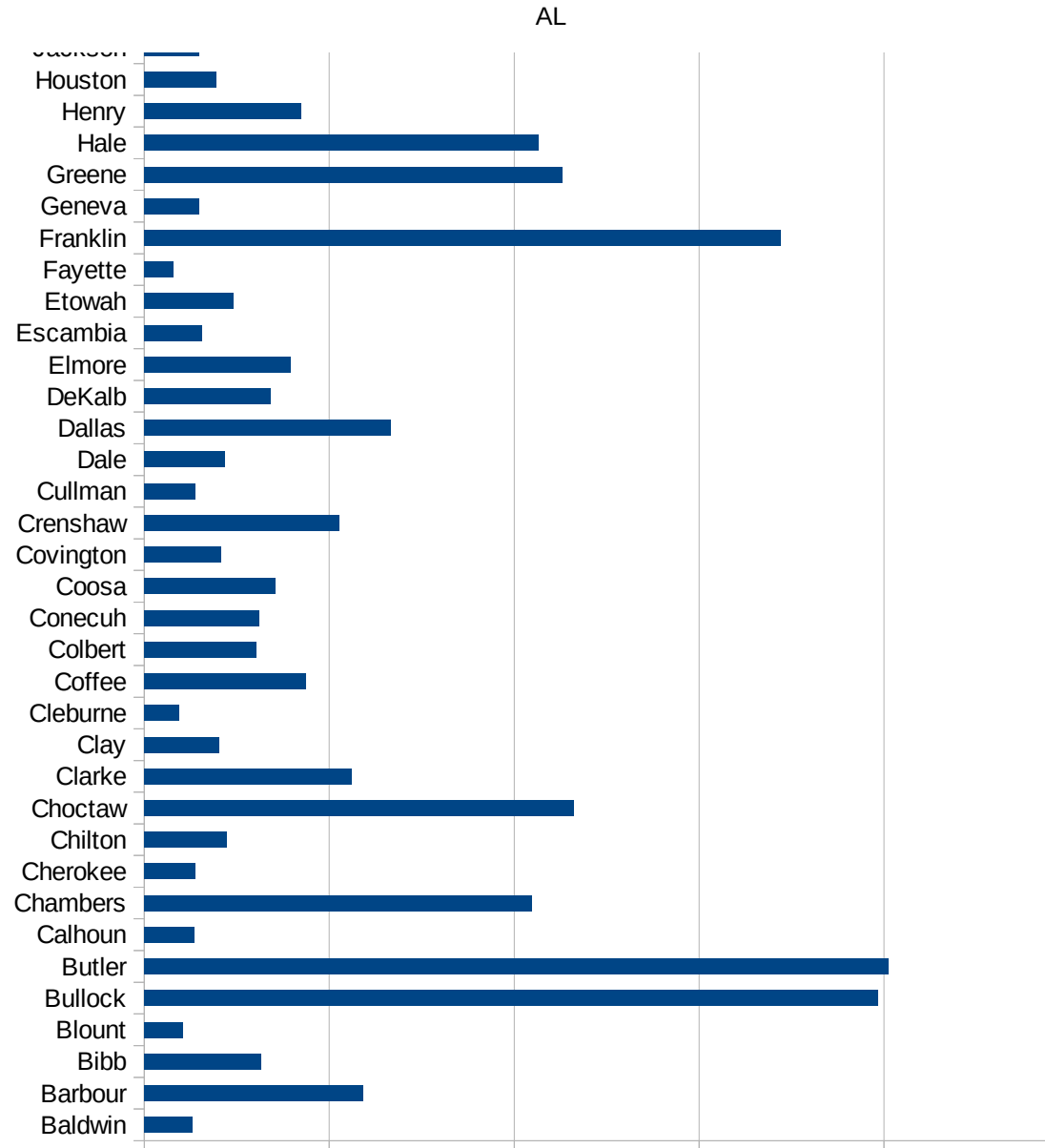
38019 Cavalier	North Dakota	0.00000000
31007 Banner	Nebraska	0.00000000
31009 Blaine	Nebraska	0.00000000
31017 Brown	Nebraska	0.00000000
31069 Garden	Nebraska	0.00000000
31115 Loup	Nebraska	0.00000000
31133 Pawnee	Nebraska	0.00000000
31149 Rock	Nebraska	0.00000000
31161 Sheridan	Nebraska	0.00000000
32009 Esmeralda	Nevada	0.00000000
48311 McMullen	Texas	0.00000000
48431 Sterling	Texas	0.00000000
48461 Upton	Texas	0.00000000
49027 Millard	Utah	0.00000000
49029 Morgan	Utah	0.00000000
49031 Piute	Utah	0.00000000
49039 Sanpete	Utah	0.00000000
51051 Dickenson	Virginia	0.00000000

AL

FIPS	County	Current Inf. P/C
1001	Autauga	381.288106329
1003	Baldwin	129.3447450257
1005	Barbour	590.812266388
1007	Bibb	316.9642857143
1009	Blount	103.734439834
1011	Bullock	1982.63957388
1013	Butler	2012.195121951
1015	Calhoun	133.8852087472
1017	Chambers	1047.15156924
1019	Cherokee	138.2913337431
1021	Chilton	224.2203247797
1023	Choctaw	1160.345767464
1025	Clarke	560.2006688963
1027	Clay	203.3898305085
1029	Cleburne	93.41429238674
1031	Coffee	435.3772948814
1033	Colbert	301.3038238194
1035	Conecuh	309.5218701637
1037	Coosa	354.6430237984
1039	Covington	208.1868815227
1041	Crenshaw	528.0671296296
1043	Cullman	136.621845114
1045	Dale	216.5209575946
1047	Dallas	665.6225528583
1049	DeKalb	340.4076486657
1051	Elmore	394.4460048604
1053	Escambia	155.1104822031
1055	Etowah	240.9732587975
1057	Fayette	79.10910971825
1059	Franklin	1721.774064981
1061	Geneva	148.2100782853
1063	Greene	1129.60038868
1065	Hale	1066.141518403



1067 Henry	424.1966412923
1069 Houston	194.8014743798
1071 Jackson	146.8996443482
1073 Jefferson	264.522978917
1075 Lamar	166.1369546374
1077 Lauderdale	168.8549254765
1079 Lawrence	145.6443244227
1081 Lee	326.9468894297
1083 Limestone	95.65994967455
1085 Lowndes	2275.917385202
1087 Macon	390.4767069798
1089 Madison	88.39923714732
1091 Marengo	839.1901814749
1093 Marion	403.185162786
1095 Marshall	708.5704772706
1097 Mobile	522.528923982
1099 Monroe	170.8833720985
1101 Montgomery	704.2783804255
1103 Morgan	204.8887806598
1105 Perry	382.932166302
1107 Pickens	546.6947537366
1109 Pike	572.9197912292
1111 Randolph	550.0550055006
1113 Russell	280.3689794223
1115 St. Clair	133.0476942158
1117 Shelby	230.4051328886
1119 Sumter	1701.993538728
1121 Talladega	132.7854888009
1123 Tallapoosa	1042.052497716
1125 Tuscaloosa	344.6443700906
1127 Walker	517.9639308754
1129 Washington	409.0853584076
1131 Wilcox	1326.809071234
1133 Winston	367.7092138631



AL
0 500 1000 1500 2000 2500

AL

FIPS

29001
29003
29005
29007
29009
29011
29013
29015
29017
29019
29021
29023
29025
29027
29029
29031
29033
29035
29037

AL

29039
29041
29043
29045
29047
29049
29051
29053
29055
29057
29059
29061
29063
29065
29067
29069
29071
29073
29075
29077
29079
29081
29083
29085
29087
29089
29091
29093
29095
29097
29099
29101

29103

AL

29105
29107
29109
29111
29113
29115
29117
29121
29123
29125
29127
29119
29129
29131
29133
29135
29137
29139
29141
29143
29145
29147
29149
29151
29153
29155
29157
29159
29161
29163
29165
29167
29169
29171

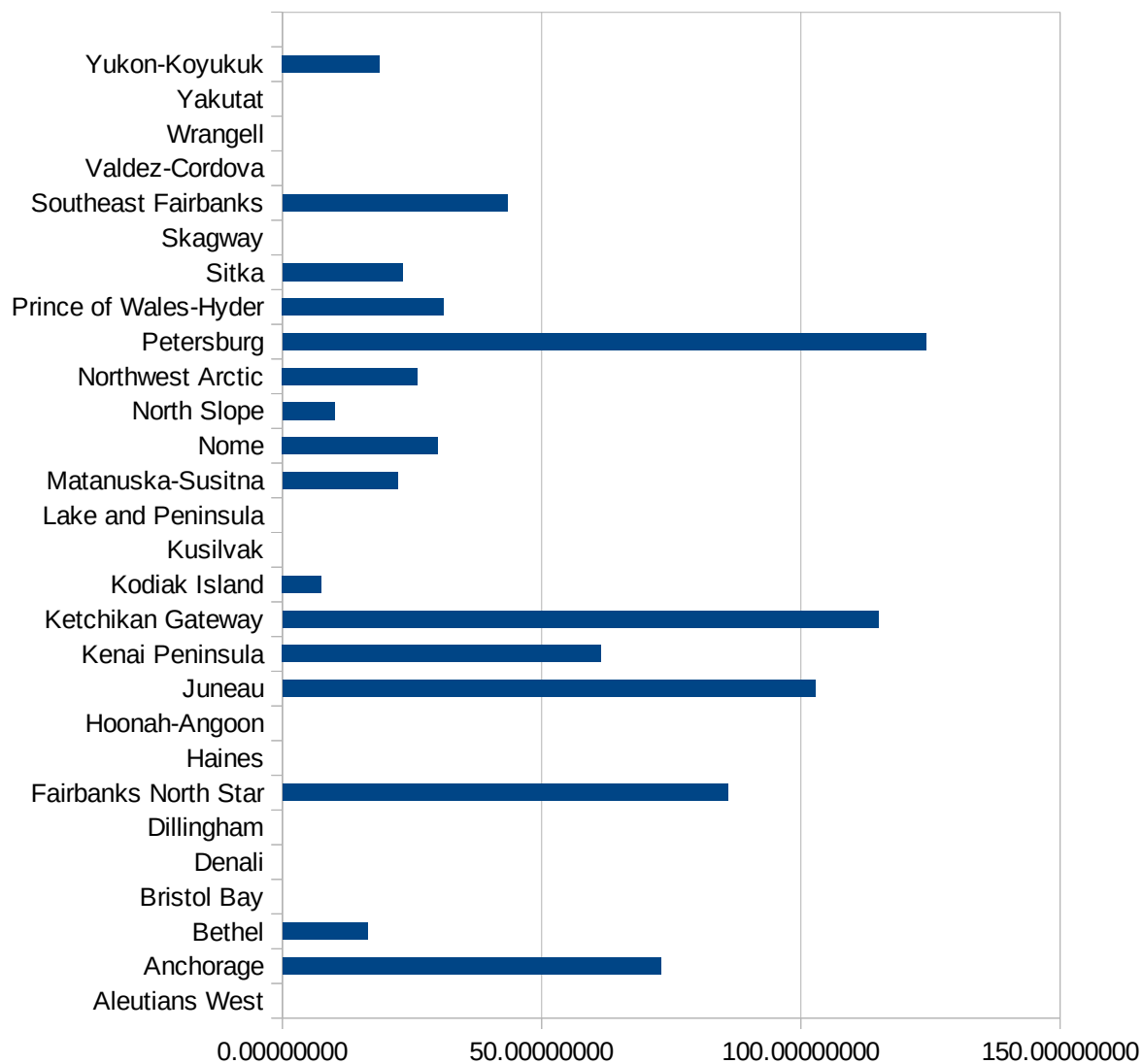
AL

29173
29175
29177
29179
29181
29195
29197
29199
29201
29203
29205
29183
29185
29187
29189
29510
29186
29207
29209
29211
29213
29215

29217
29219
29221
29223
29225
29227
29229

AK

FIPS	County	PC Infection
2013	Aleutians East	0.00000000
2016	Aleutians West	0.00000000
2020	Anchorage	73.06080168
2050	Bethel	16.46903821
2060	Bristol Bay	0.00000000
2068	Denali	0.00000000
2070	Dillingham	0.00000000
2090	Fairbanks North Star	85.88374372
2100	Haines	0.00000000
2105	Hoonah-Angoon	0.00000000
2110	Juneau	###
2122	Kenai Peninsula	61.50376711
2130	Ketchikan Gateway	###
2150	Kodiak Island	7.49344324
2158	Kusilvak	0.00000000
2164	Lake and Peninsula	0.00000000
2170	Matanuska-Susitna	22.30275997
2180	Nome	29.97601918
2185	North Slope	10.12965964
2188	Northwest Arctic	26.07222005
2195	Petersburg	###
2198	Prince of Wales-Hyder	31.14294612
2220	Sitka	23.12940904
2230	Skagway	0.00000000
2240	Southeast Fairbanks	43.36513443
2261	Valdez-Cordova	0.00000000
2275	Wrangell	0.00000000
2282	Yakutat	0.00000000
2290	Yukon-Koyukuk	18.77229210



AK

AK

FIPS

29001
29003
29005
29007
29009
29011
29013
29015
29017
29019
29021
29023
29025
29027
29029
29031
29033
29035
29037

AK

29039
29041
29043
29045
29047
29049
29051
29053
29055
29057
29059
29061
29063
29065
29067
29069
29071
29073
29075
29077
29079
29081
29083
29085
29087
29089
29091
29093
29095
29097
29099
29101

29103

AK

29105
29107
29109
29111
29113
29115
29117
29121
29123
29125
29127
29119
29129
29131
29133
29135
29137
29139
29141
29143
29145
29147
29149
29151
29153
29155
29157
29159
29161
29163
29165
29167
29169
29171

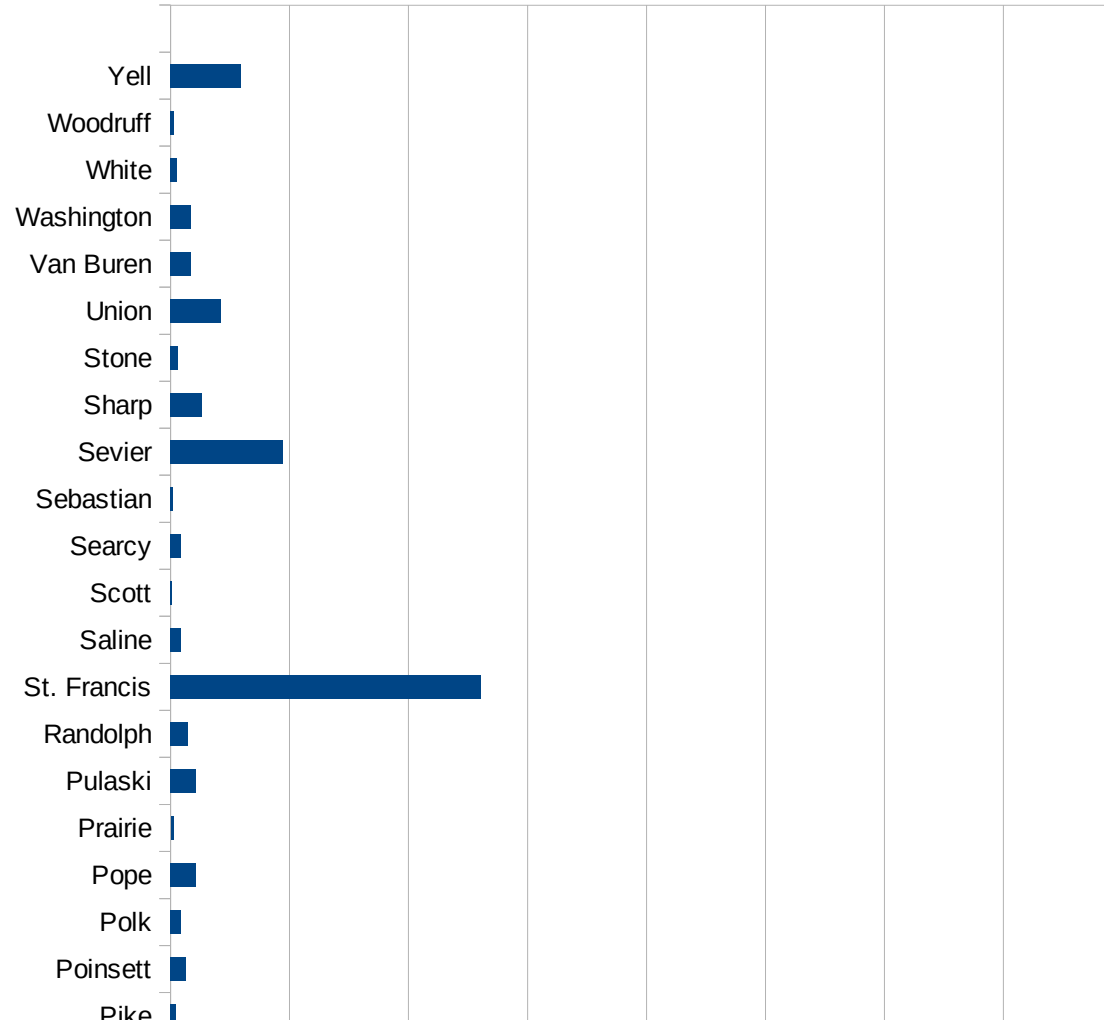
AK

29173
29175
29177
29179
29181
29195
29197
29199
29201
29203
29205
29183
29185
29187
29189
29510
29186
29207
29209
29211
29213
29215

29217
29219
29221
29223
29225
29227
29229

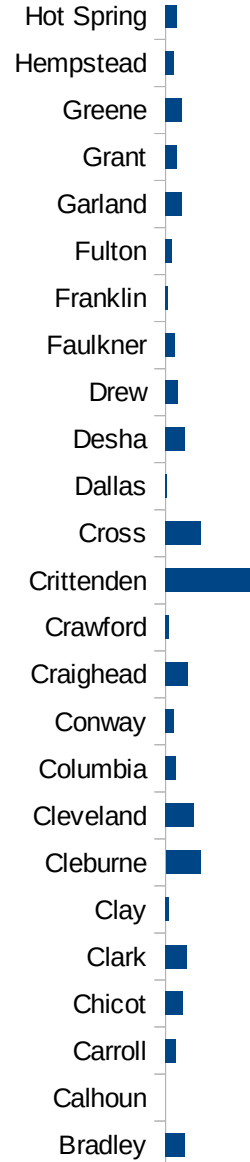
AR

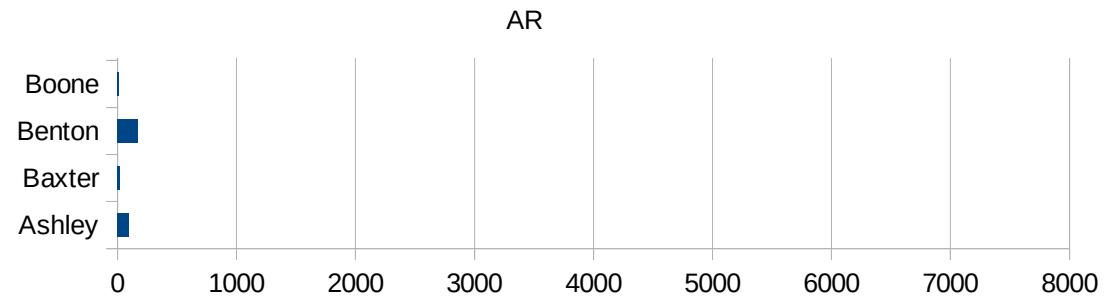
FIPS	County	PC Infection
5001	Arkansas	22.511114863
5003	Ashley	94.7820013968
5005	Baxter	21.6247387011
5007	Benton	171.675079235
5009	Boone	16.0085378869
5011	Bradley	165.183077911
5013	Calhoun	0
5015	Carroll	85.0370265386
5017	Chicot	143.705690745
5019	Clark	176.782557454
5021	Clay	26.9414696572
5023	Cleburne	292.409373122
5025	Cleveland	236.966824645
5027	Columbia	89.2212261546
5029	Conway	67.0145038533
5031	Craighead	189.76031246
5033	Crawford	28.3884805854
5035	Crittenden	705.390757519
5037	Cross	299.832094027
5039	Dallas	13.9236981342
5041	Desha	165.045170257
5043	Drew	103.66652117
5045	Faulkner	81.7268400558
5047	Franklin	22.4592925323
5049	Fulton	57.0543646589
5051	Garland	137.160376788
5053	Grant	98.9663514405
5055	Greene	138.996138996
5057	Hempstead	68.9940665103
5059	Hot Spring	94.9526720275
5061	Howard	142.418109587
5063	Independence	79.6220606189



AR

5133 Sevier	945.212672851
5135 Sharp	264.885408269
5137 Stone	64.2209199647
5139 Union	424.27030619
5141 Van Buren	168.644220924
5143 Washington	173.024252936
5145 White	54.6191268561
5147 Woodruff	30.8166409861
5149 Yell	594.381239842





AR

FIPS

29001
29003
29005
29007
29009
29011
29013
29015
29017
29019
29021
29023
29025
29027
29029
29031
29033
29035

AR

29037
29039
29041
29043
29045
29047
29049
29051
29053
29055
29057
29059
29061
29063
29065
29067
29069
29071
29073
29075
29077
29079
29081
29083
29085
29087
29089
29091
29093
29095
29097
29099
29101

AR

29103
29105
29107
29109
29111
29113
29115
29117
29121
29123
29125
29127
29119
29129
29131
29133
29135
29137
29139
29141
29143
29145
29147
29149
29151
29153
29155
29157
29159
29161
29163
29165
29167
29169

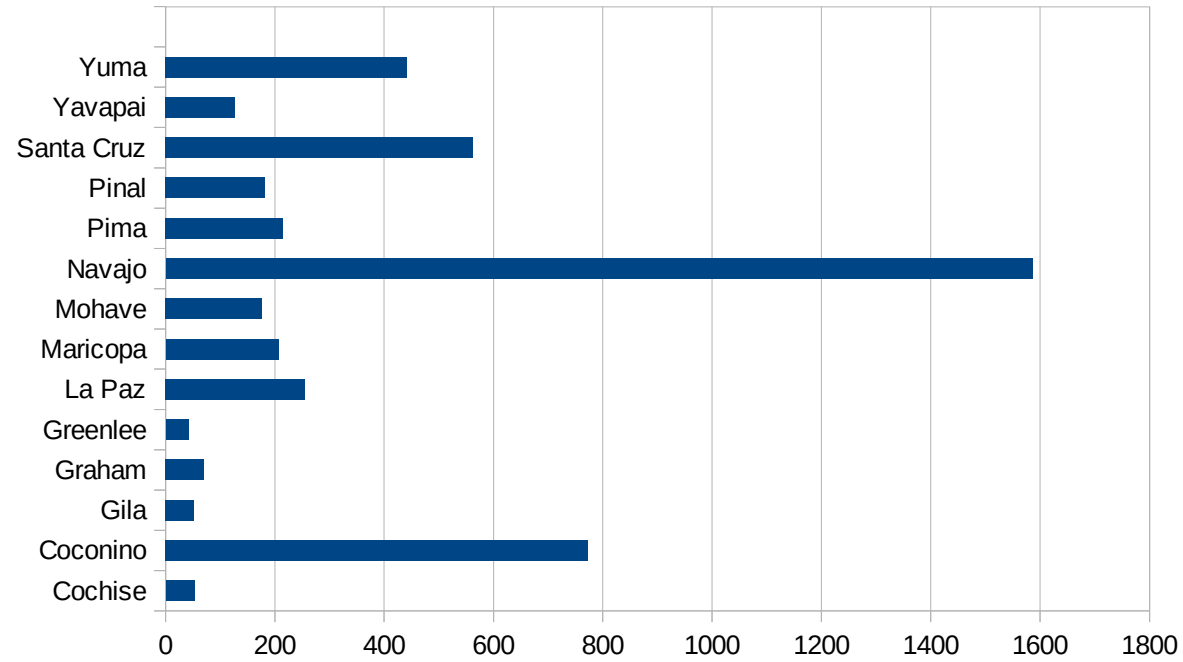
AR

29171
29173
29175
29177
29179
29181
29195
29197
29199
29201
29203
29205
29183
29185
29187
29189
29510
29186
29207
29209
29211
29213
29215

29217
29219
29221
29223
29225
29227
29229

AZ

FIPS	County	PC Infection
4001	Apache	1968.865744
4003	Cochise	52.85162105
4005	Coconino	772.817002
4007	Gila	51.95865576
4009	Graham	70.91826014
4011	Greenlee	42.18074449
4012	La Paz	255.9484311
4013	Maricopa	206.5827156
4015	Mohave	176.0916249
4017	Navajo	1586.309928
4019	Pima	214.9993311
4021	Pinal	182.0467059
4023	Santa Cruz	563.3076047
4025	Yavapai	127.1590091
4027	Yuma	441.2430231



AZ

FIPS

29001
29003
29005
29007
29009
29011
29013
29015
29017
29019
29021
29023
29025
29027
29029
29031
29033
29035
29037

AZ

29039
29041
29043
29045
29047
29049
29051
29053
29055
29057
29059
29061
29063
29065
29067
29069
29071
29073
29075
29077
29079
29081
29083
29085
29087
29089
29091
29093
29095
29097
29099
29101

29103

AZ

29105
29107
29109
29111
29113
29115
29117
29121
29123
29125
29127
29119
29129
29131
29133
29135
29137
29139
29141
29143
29145
29147
29149
29151
29153
29155
29157
29159
29161
29163
29165
29167
29169
29171

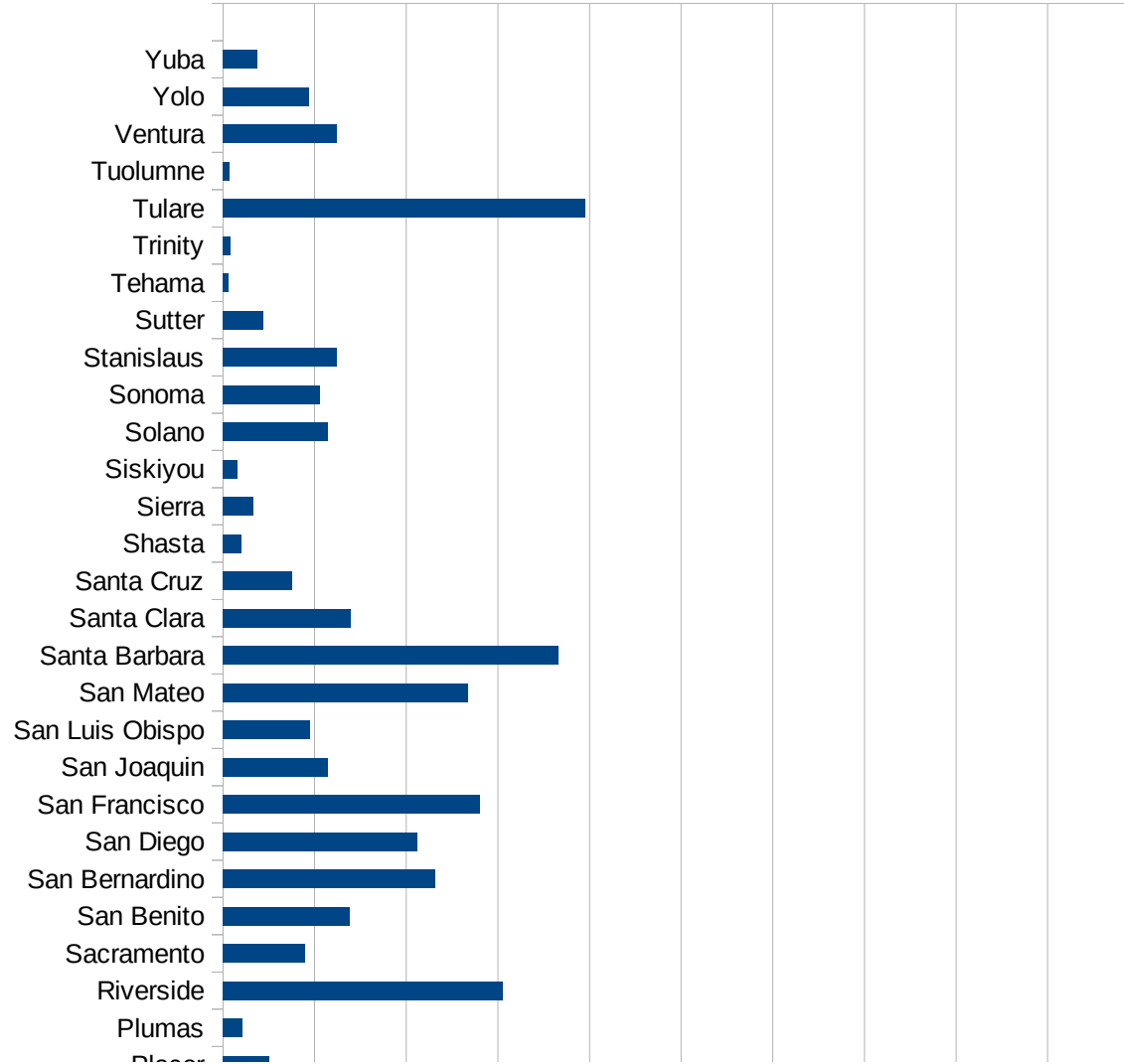
AZ

29173
29175
29177
29179
29181
29195
29197
29199
29201
29203
29205
29183
29185
29187
29189
29510
29186
29207
29209
29211
29213
29215

29217
29219
29221
29223
29225
29227
29229

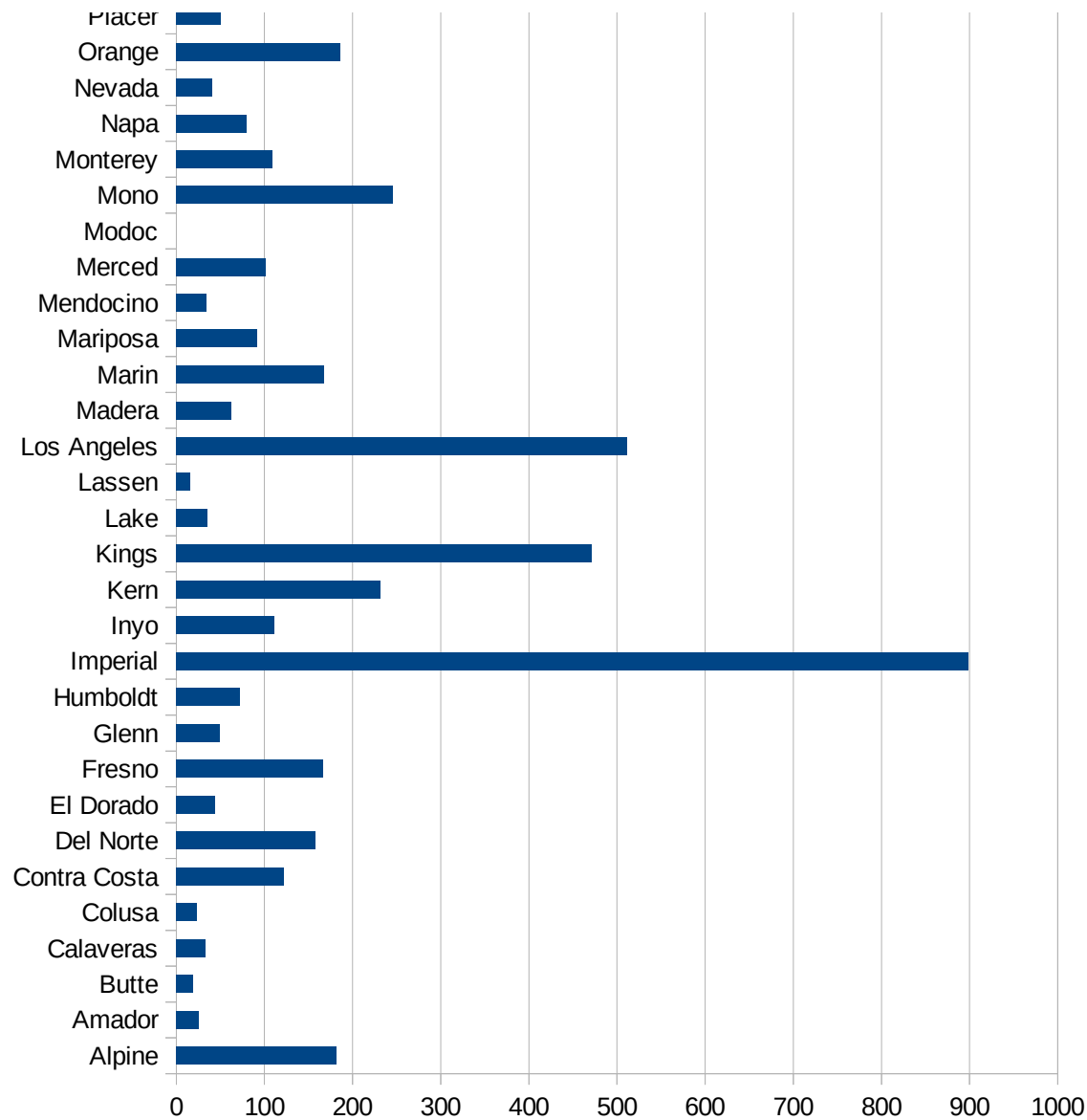
CA

FIPS	County	PC Infection
6001	Alameda	191.6900705
6003	Alpine	181.6530427
6005	Amador	25.39166646
6007	Butte	19.02653337
6009	Calaveras	32.89329415
6011	Colusa	23.11924909
6013	Contra Costa	122.0641358
6015	Del Norte	158.1141297
6017	El Dorado	44.0533255
6019	Fresno	166.7337088
6021	Glenn	49.91621207
6023	Humboldt	71.86173216
6025	Imperial	898.6564152
6027	Inyo	111.191416
6029	Kern	231.4990343
6031	Kings	471.7043458
6033	Lake	35.72427076
6035	Lassen	16.23271216
6037	Los Angeles	511.3839785
6039	Madera	62.15434573
6041	Marin	167.9080049
6043	Mariposa	91.58033312
6045	Mendocino	34.24422985
6047	Merced	101.9052645
6049	Modoc	0
6051	Mono	245.6140351
6053	Monterey	109.5056406
6055	Napa	79.61726332
6057	Nevada	41.12502006
6059	Orange	185.9089608
6061	Placer	50.61694167
6063	Plumas	21.27206977
6065	Riverside	305.4565159



CA

6067 Sacramento	89.0994338
6069 San Benito	138.1282805
6071 San Bernardino	231.8103263
6073 San Diego	212.3609634
6075 San Francisco	279.9712444
6077 San Joaquin	113.9956953
6079 San Luis Obispo	94.71497482
6081 San Mateo	267.8205953
6083 Santa Barbara	366.3832198
6085 Santa Clara	139.7110814
6087 Santa Cruz	75.11257771
6089 Shasta	20.55098867
6091 Sierra	33.47840643
6093 Siskiyou	16.00951423
6095 Solano	113.9696827
6097 Sonoma	106.2123206
6099 Stanislaus	124.2236025
6101 Sutter	43.38529239
6103 Tehama	6.258213906
6105 Trinity	7.977662545
6107 Tulare	395.8262228
6109 Tuolumne	7.334201214
6111 Ventura	124.799199
6113 Yolo	93.91673623
6115 Yuba	37.15995438



CA

CA

FIPS

29001
29003
29005
29007
29009
29011
29013
29015
29017
29019
29021
29023
29025
29027
29029
29031
29033
29035
29037

CA

29039
29041
29043
29045
29047
29049
29051
29053
29055
29057
29059
29061
29063
29065
29067
29069
29071
29073
29075
29077
29079
29081
29083
29085
29087
29089
29091
29093
29095
29097
29099
29101

29103

CA

29105
29107
29109
29111
29113
29115
29117
29121
29123
29125
29127
29119
29129
29131
29133
29135
29137
29139
29141
29143
29145
29147
29149
29151
29153
29155
29157
29159
29161
29163
29165
29167
29169
29171

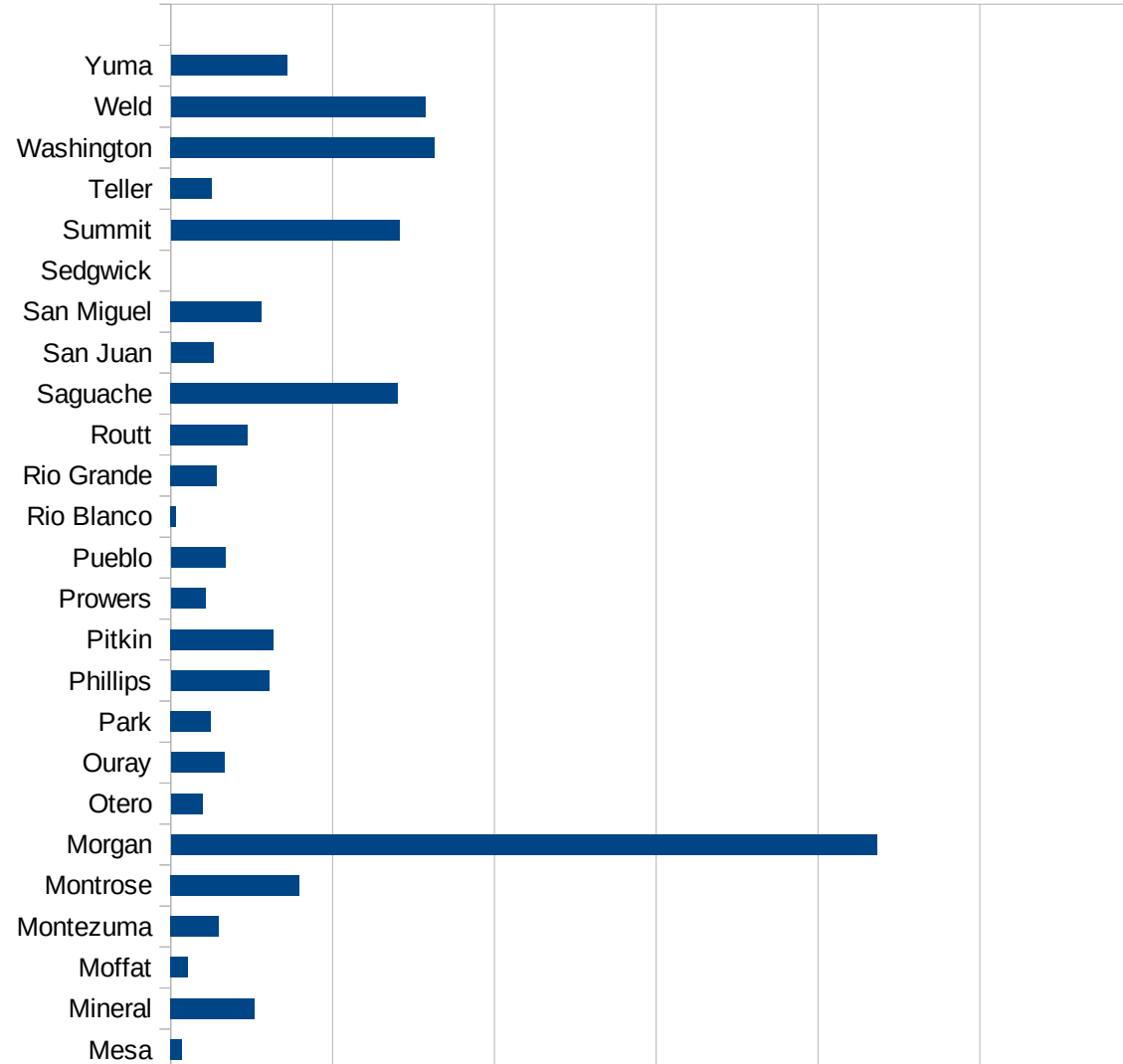
CA

29173
29175
29177
29179
29181
29195
29197
29199
29201
29203
29205
29183
29185
29187
29189
29510
29186
29207
29209
29211
29213
29215

29217
29219
29221
29223
29225
29227
29229

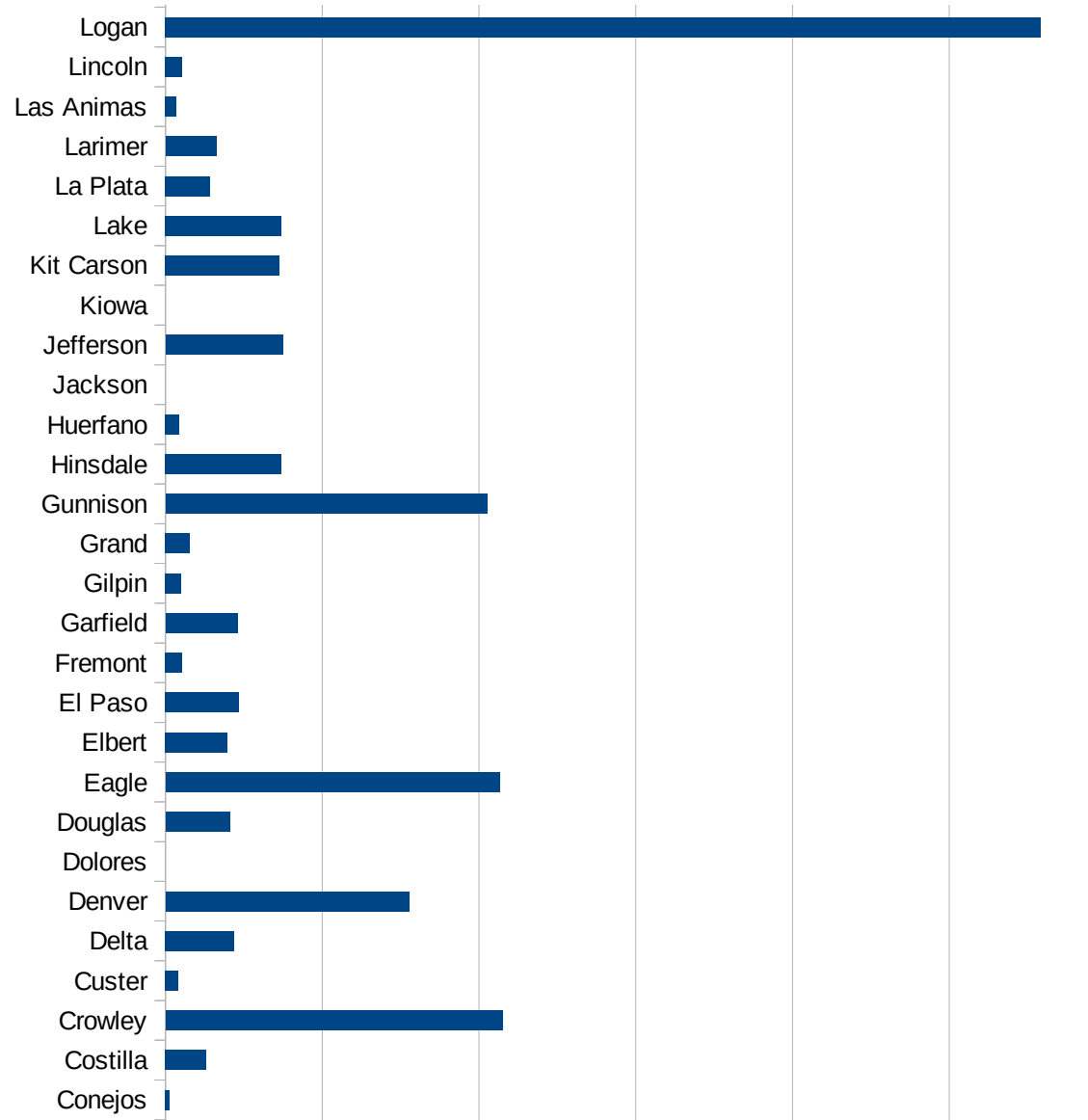
CO

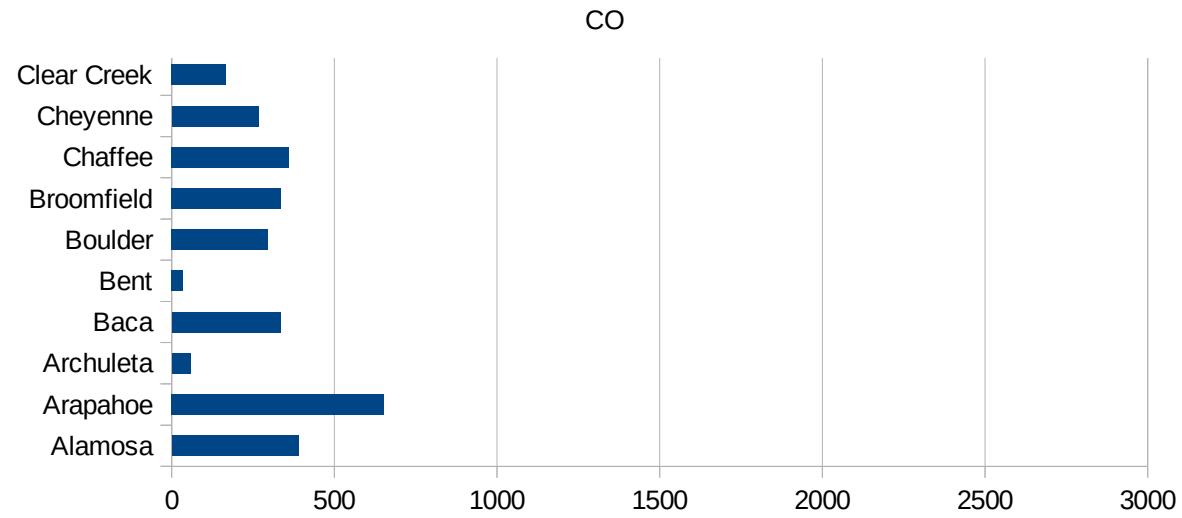
FIPS	County	PC Infection
8001	Adams	613.83012808
8003	Alamosa	389.61817419
8005	Arapahoe	653.24048125
8007	Archuleta	58.118416273
8009	Baca	334.72803347
8011	Bent	34.002040122
8013	Boulder	295.63478677
8014	Broomfield	334.93582803
8015	Chaffee	359.51465522
8017	Cheyenne	266.52452026
8019	Clear Creek	166.5799063
8021	Conejos	12.195121951
8023	Costilla	130.61650993
8025	Crowley	1075.4523728
8027	Custer	40.371417037
8029	Delta	219.68791393
8031	Denver	777.25920178
8033	Dolores	0
8035	Douglas	205.6736761
8037	Eagle	1065.590166
8039	Elbert	197.85404459
8041	El Paso	234.50107585
8043	Fremont	54.142979113
8045	Garfield	229.21197925
8047	Gilpin	49.011599412
8049	Grand	77.29468599
8051	Gunnison	1026.3249449
8053	Hinsdale	369.91368681
8055	Huerfano	43.547684715
8057	Jackson	0
8059	Jefferson	374.16003571
8061	Kiowa	0
8063	Kit Carson	362.97640653



CO

8065 Lake	370.65439673
8067 La Plata	142.07068016
8069 Larimer	162.61647048
8071 Las Animas	34.475625733
8073 Lincoln	53.475935829
8075 Logan	2791.7131178
8077 Mesa	35.246431299
8079 Mineral	257.73195876
8081 Moffat	53.078556263
8083 Montezuma	149.09396743
8085 Montrose	397.9722367
8087 Morgan	2181.5253169
8089 Otero	97.65625
8091 Ouray	165.52865715
8093 Park	123.94912697
8095 Phillips	303.31311246
8097 Pitkin	317.54874652
8099 Prowers	106.87273923
8101 Pueblo	167.73215384
8103 Rio Blanco	15.782828283
8105 Rio Grande	142.22222222
8107 Routt	237.04970272
8109 Saguache	701.44673389
8111 San Juan	131.2335958
8113 San Miguel	280.7959956
8115 Sedgwick	0
8117 Summit	706.29212758
8119 Teller	127.5764462
8121 Washington	814.82990426
8123 Weld	786.49719222
8125 Yuma	359.28143713





FIPS

- 29001
- 29003
- 29005
- 29007
- 29009
- 29011
- 29013
- 29015
- 29017
- 29019
- 29021
- 29023
- 29025
- 29027
- 29029
- 29031
- 29033
- 29035
- 29037

CO

29039
29041
29043
29045
29047
29049
29051
29053
29055
29057
29059
29061
29063
29065
29067
29069
29071
29073
29075
29077
29079
29081
29083
29085
29087
29089
29091
29093
29095
29097
29099
29101

29103

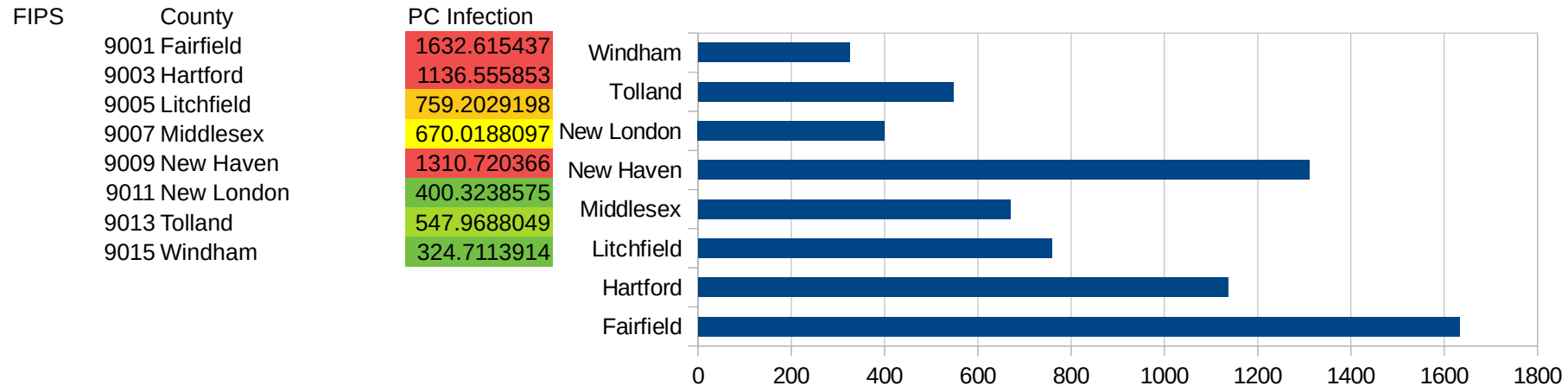
29105
29107
29109
29111
29113
29115
29117
29121
29123
29125
29127
29119
29129
29131
29133
29135
29137
29139
29141
29143
29145
29147
29149
29151
29153
29155
29157
29159
29161
29163
29165
29167
29169
29171

CO

29173
29175
29177
29179
29181
29195
29197
29199
29201
29203
29205
29183
29185
29187
29189
29510
29186
29207
29209
29211
29213
29215

29217
29219
29221
29223
29225
29227
29229

CT



CT

FIPS

29001
29003
29005
29007
29009
29011
29013
29015
29017
29019
29021
29023
29025
29027
29029
29031
29033
29035
29037

CT

29039
29041
29043
29045
29047
29049
29051
29053
29055
29057
29059
29061
29063
29065
29067
29069
29071
29073
29075
29077
29079
29081
29083
29085
29087
29089
29091
29093
29095
29097
29099
29101

29103

CT

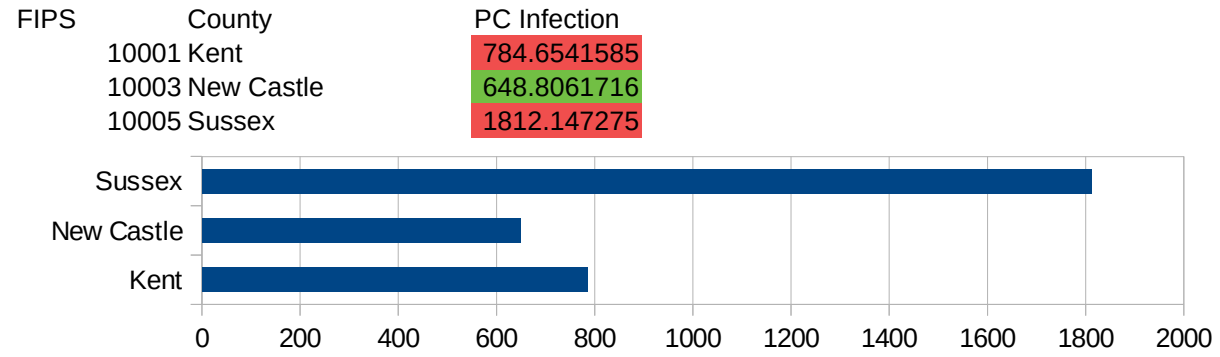
29105
29107
29109
29111
29113
29115
29117
29121
29123
29125
29127
29119
29129
29131
29133
29135
29137
29139
29141
29143
29145
29147
29149
29151
29153
29155
29157
29159
29161
29163
29165
29167
29169
29171

CT

29173
29175
29177
29179
29181
29195
29197
29199
29201
29203
29205
29183
29185
29187
29189
29510
29186
29207
29209
29211
29213
29215

29217
29219
29221
29223
29225
29227
29229

DE



DE

FIPS

29001
29003
29005
29007
29009
29011
29013
29015
29017
29019
29021
29023
29025
29027
29029
29031
29033
29035
29037

DE

29039
29041
29043
29045
29047
29049
29051
29053
29055
29057
29059
29061
29063
29065
29067
29069
29071
29073
29075
29077
29079
29081
29083
29085
29087
29089
29091
29093
29095
29097
29099
29101

29103

DE

29105
29107
29109
29111
29113
29115
29117
29121
29123
29125
29127
29119
29129
29131
29133
29135
29137
29139
29141
29143
29145
29147
29149
29151
29153
29155
29157
29159
29161
29163
29165
29167
29169
29171

DE

29173
29175
29177
29179
29181
29195
29197
29199
29201
29203
29205
29183
29185
29187
29189
29510
29186
29207
29209
29211
29213
29215

29217
29219
29221
29223
29225
29227
29229

DC

FIPS	County	PC Infection
11001	District of Columbia	1215.451524

DC

FIPS

29001
29003
29005
29007
29009
29011
29013
29015
29017
29019
29021
29023
29025
29027
29029
29031
29033
29035
29037

DC

29039
29041
29043
29045
29047
29049
29051
29053
29055
29057
29059
29061
29063
29065
29067
29069
29071
29073
29075
29077
29079
29081
29083
29085
29087
29089
29091
29093
29095
29097
29099
29101

29103

DC

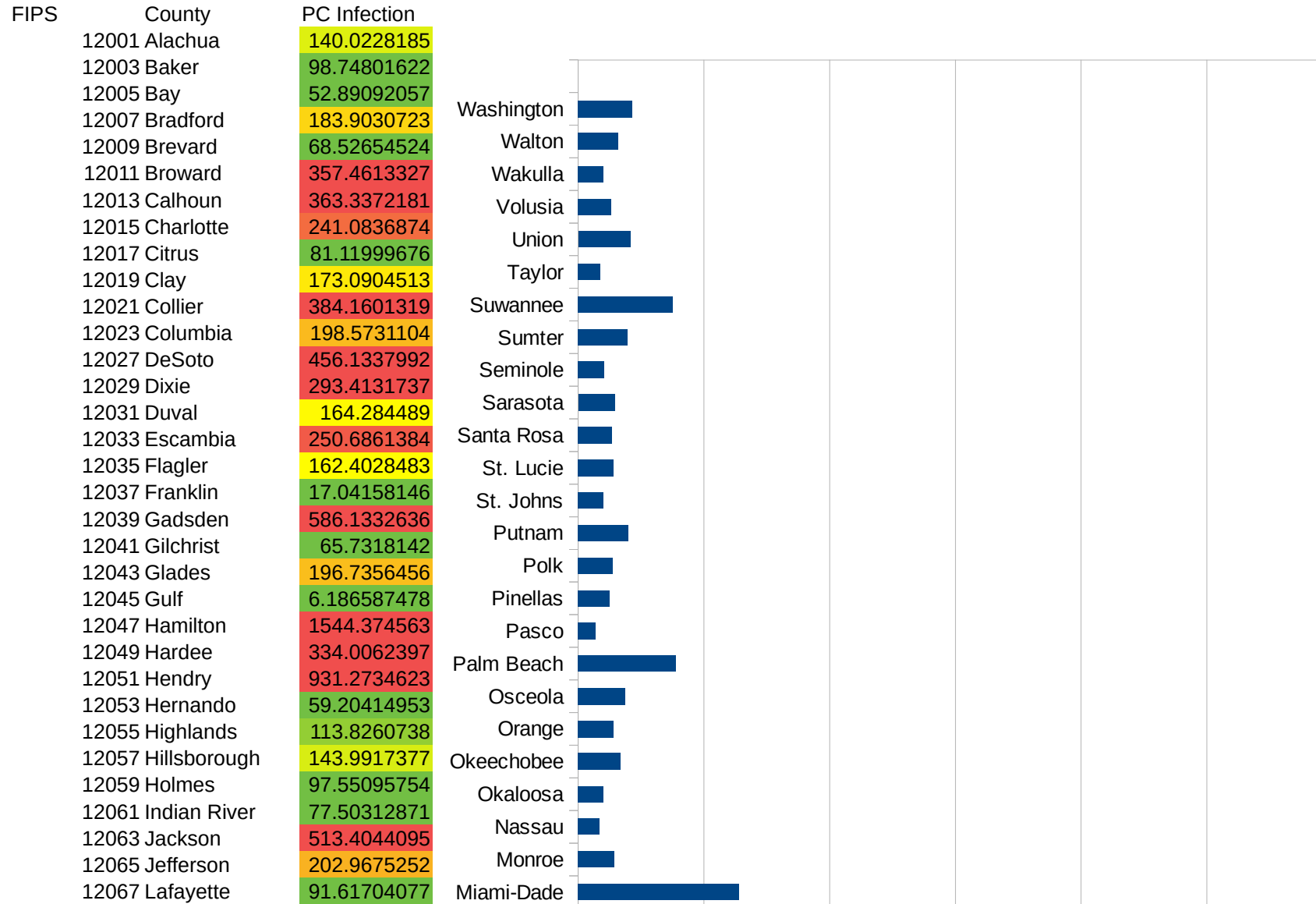
29105
29107
29109
29111
29113
29115
29117
29121
29123
29125
29127
29119
29129
29131
29133
29135
29137
29139
29141
29143
29145
29147
29149
29151
29153
29155
29157
29159
29161
29163
29165
29167
29169
29171

DC

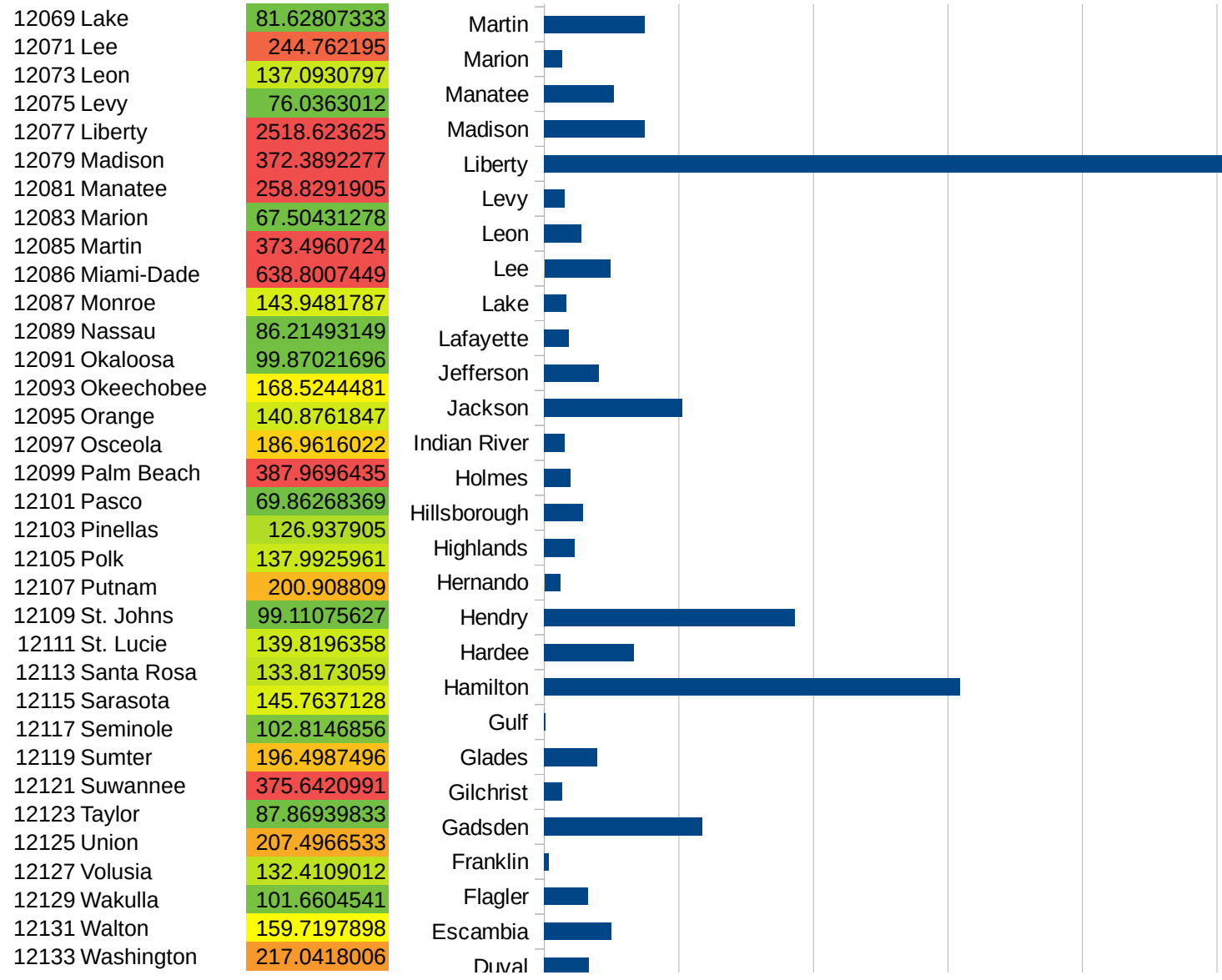
29173
29175
29177
29179
29181
29195
29197
29199
29201
29203
29205
29183
29185
29187
29189
29510
29186
29207
29209
29211
29213
29215

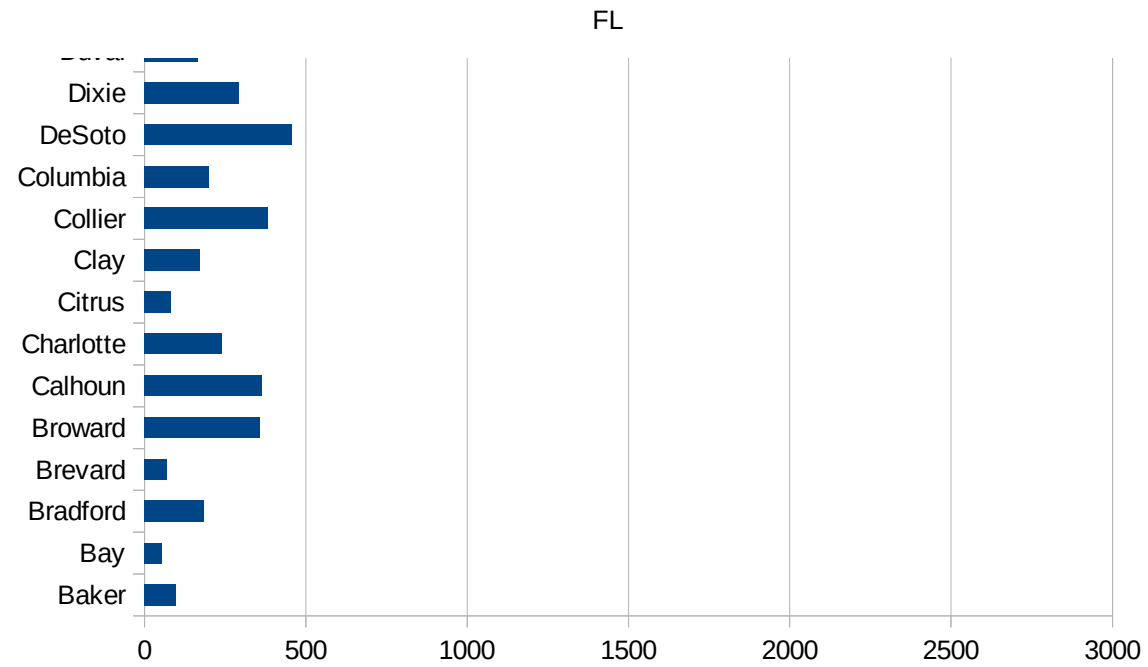
29217
29219
29221
29223
29225
29227
29229

FL



FL





FL

FIPS

29001
29003
29005
29007
29009
29011
29013
29015
29017
29019
29021
29023
29025
29027
29029
29031
29033
29035
29037

FL

29039
29041
29043
29045
29047
29049
29051
29053
29055
29057
29059
29061
29063
29065
29067
29069
29071
29073
29075
29077
29079
29081
29083
29085
29087
29089
29091
29093
29095
29097
29099
29101

29103

FL

29105
29107
29109
29111
29113
29115
29117
29121
29123
29125
29127
29119
29129
29131
29133
29135
29137
29139
29141
29143
29145
29147
29149
29151
29153
29155
29157
29159
29161
29163
29165
29167
29169
29171

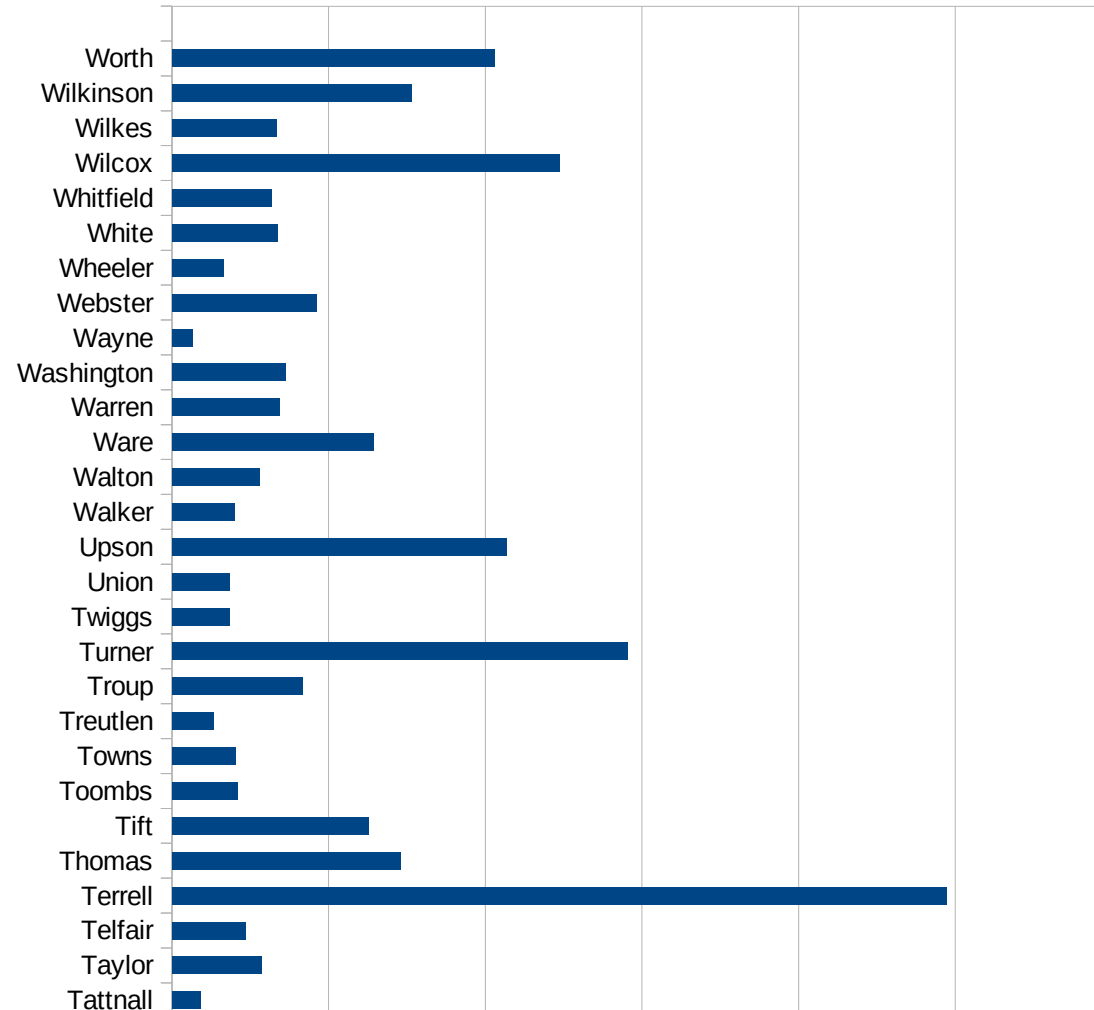
FL

29173
29175
29177
29179
29181
29195
29197
29199
29201
29203
29205
29183
29185
29187
29189
29510
29186
29207
29209
29211
29213
29215

29217
29219
29221
29223
29225
29227
29229

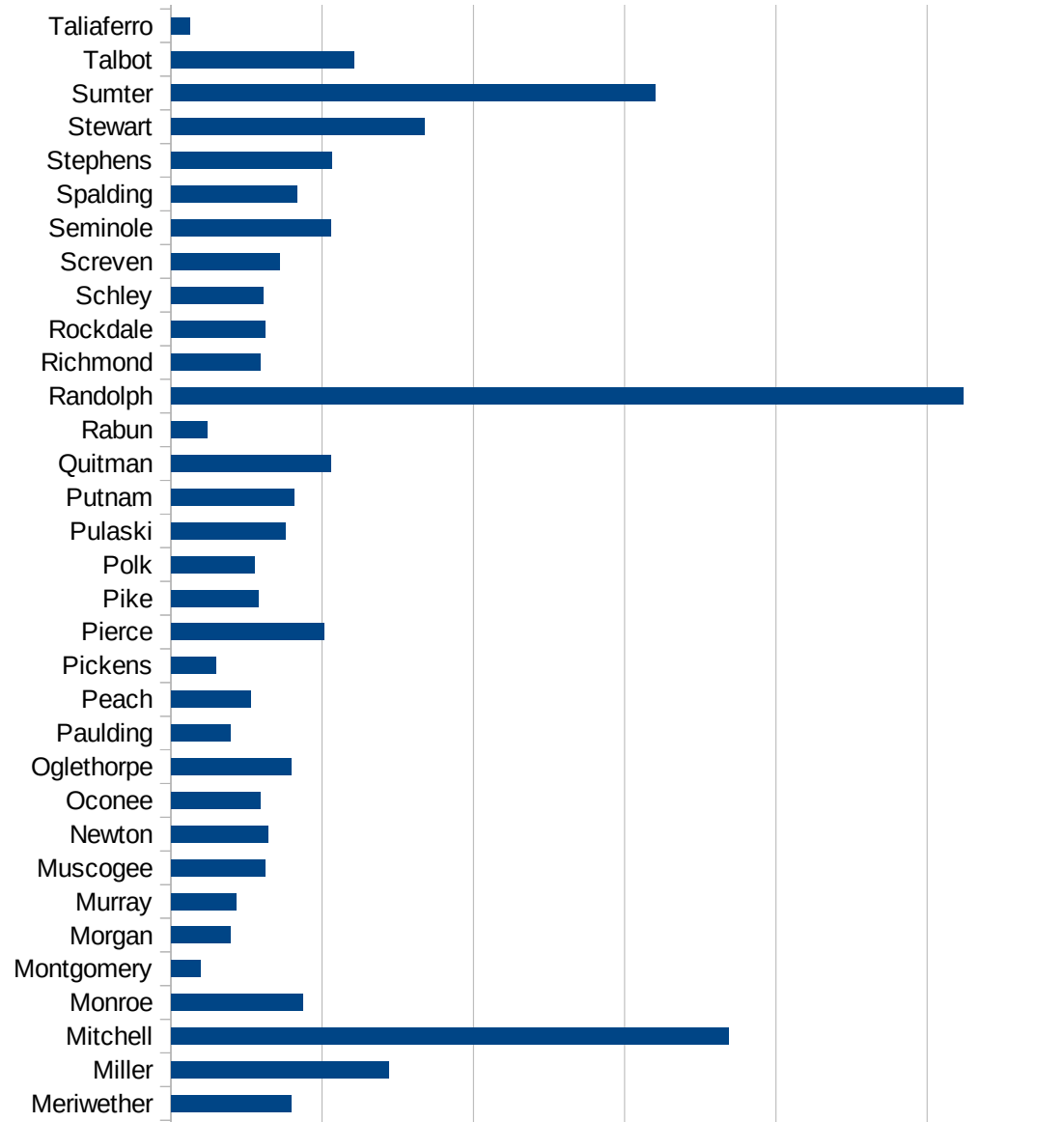
GA

FIPS	County	PC Infection
13001	Appling	842.9242989
13003	Atkinson	554.4172593
13005	Bacon	822.5301743
13007	Baker	1099.611902
13009	Baldwin	776.3871227
13011	Banks	484.5165368
13013	Barrow	402.1829252
13015	Bartow	448.2745658
13017	Ben Hill	428.903318
13019	Berrien	238.9362144
13021	Bibb	294.5883275
13023	Bleckley	350.5218881
13025	Brantley	285.7596444
13027	Brooks	444.7882421
13029	Bryan	194.1798525
13031	Bulloch	77.6236804
13033	Burke	539.6244927
13035	Butts	946.5547886
13037	Calhoun	2062.342569
13039	Camden	115.5057101
13043	Candler	119.9704688
13045	Carroll	439.3799578
13047	Catoosa	191.3378819
13049	Charlton	254.4725478
13051	Chatham	169.7816352
13053	Chattahoochee	365.0318233
13055	Chattooga	96.81323114
13057	Cherokee	348.2209255
13059	Clarke	219.1156837
13061	Clay	1350.88327
13063	Clayton	420.2130415
13065	Clinch	872.44284
13067	Cobb	394.6542646



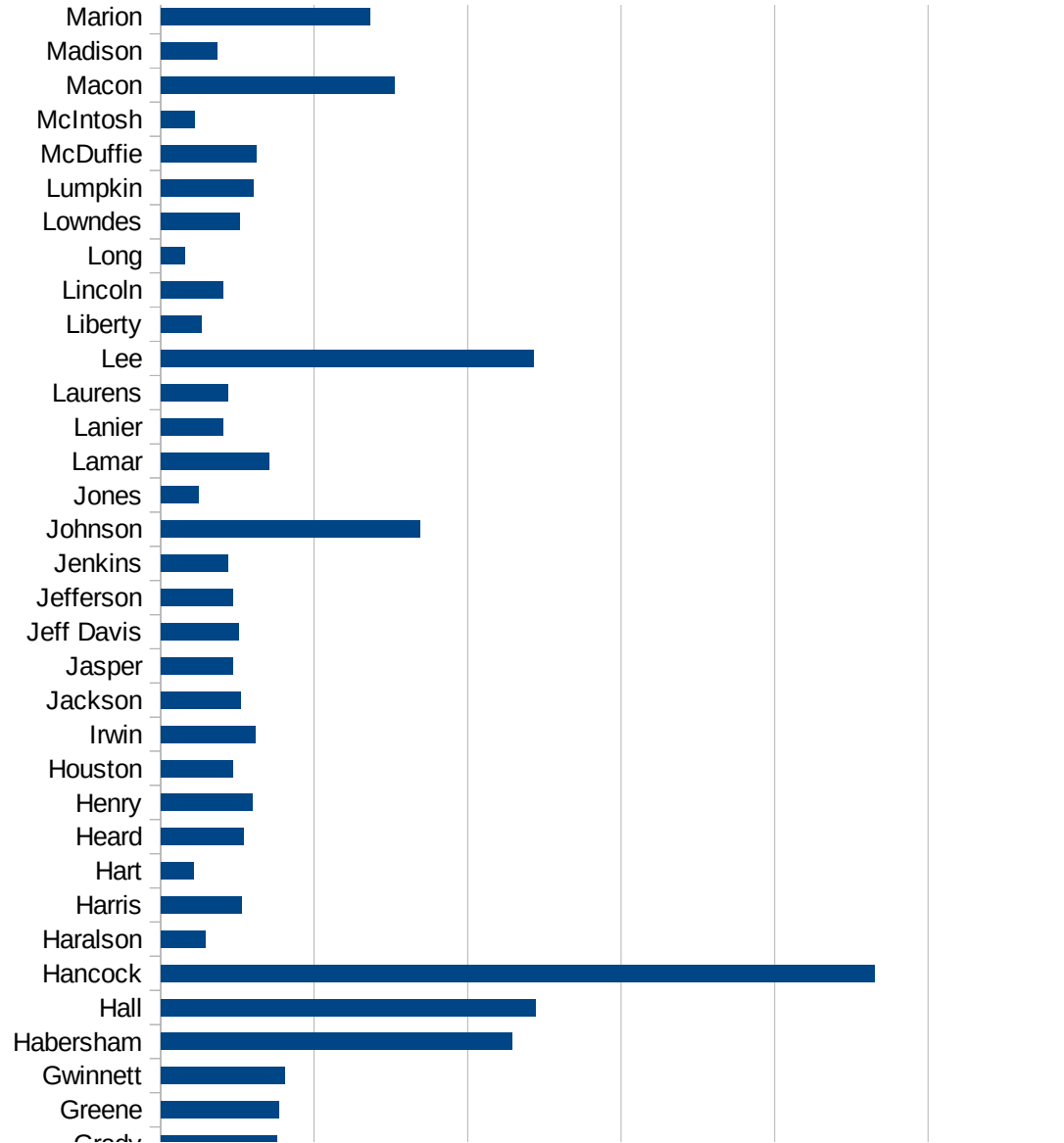
GA

13069 Coffee	614.9490637
13071 Colquitt	1011.142306
13073 Columbia	160.7352341
13075 Cook	279.6876821
13077 Coweta	283.8260297
13079 Crawford	227.3096282
13081 Crisp	1022.078669
13083 Dade	172.5625539
13085 Dawson	434.5572699
13087 Decatur	696.1429915
13089 DeKalb	491.4362151
13091 Dodge	246.3173147
13093 Dooly	1305.997373
13095 Dougherty	1933.298993
13097 Douglas	370.8775141
13099 Early	2322.631014
13101 Echols	2675
13103 Effingham	120.5981669
13105 Elbert	387.0292887
13107 Emanuel	119.4056253
13109 Evans	46.63744054
13111 Fannin	165.613927
13113 Fayette	206.2419024
13115 Floyd	265.5038958
13117 Forsyth	216.3880108
13119 Franklin	199.8001998
13121 Fulton	427.5726254
13123 Gilmer	480.2699896
13125 Glascock	33.38898164
13127 Glynn	134.9464321
13129 Gordon	263.5000433
13131 Grady	379.828673
13133 Greene	384.2242061
13135 Gwinnett	402.357884



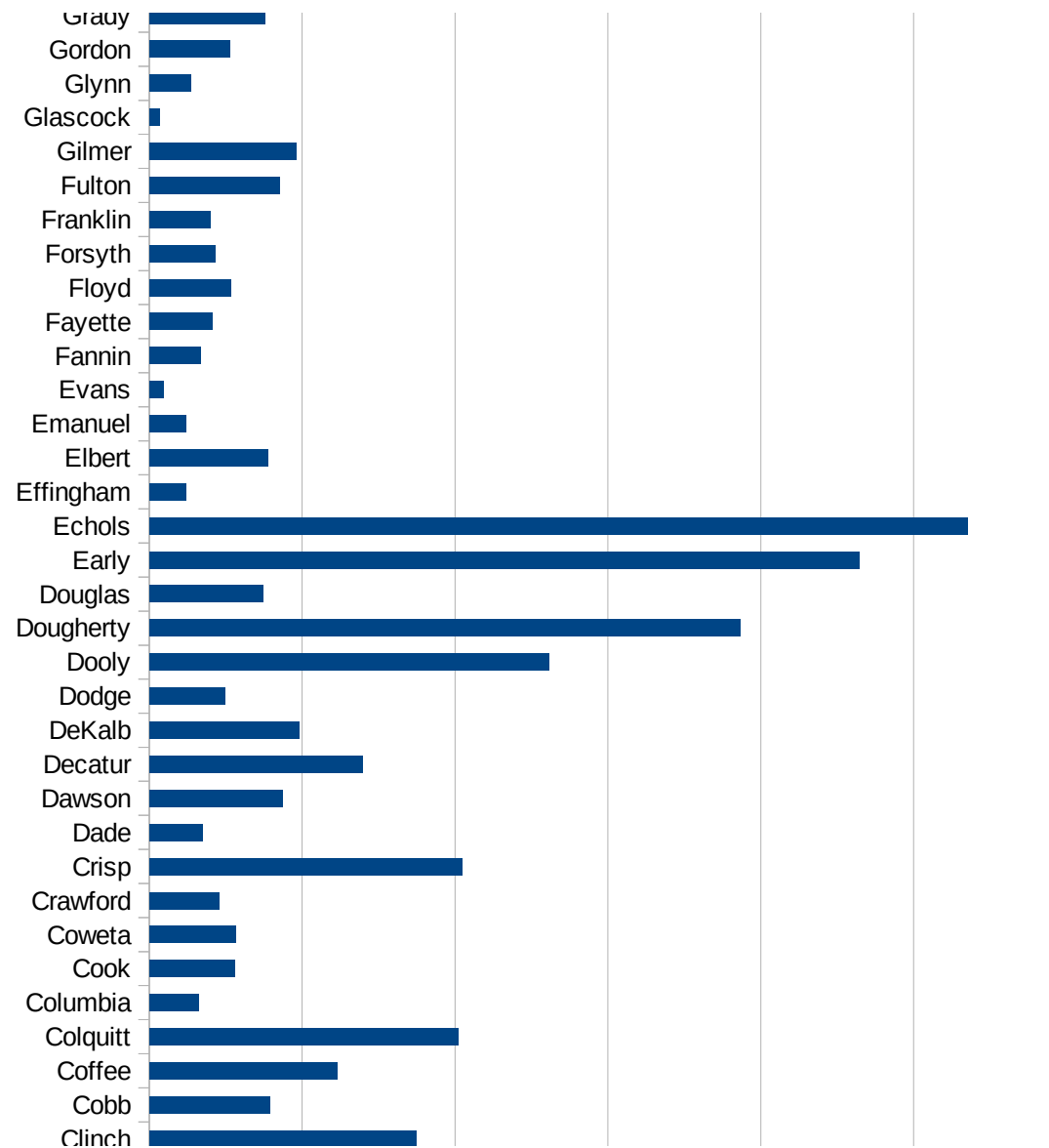
GA

13137 Habersham	1143.474046
13139 Hall	1219.403605
13141 Hancock	2323.909919
13143 Haralson	145.5998375
13145 Harris	263.9593909
13147 Hart	107.283804
13149 Heard	269.3829447
13151 Henry	297.9758492
13153 Houston	234.1302768
13155 Irwin	308.5762928
13157 Jackson	261.2819857
13159 Jasper	235.042735
13161 Jeff Davis	252.8445006
13163 Jefferson	233.3117304
13165 Jenkins	218.8183807
13167 Johnson	844.6641945
13169 Jones	122.3091977
13171 Lamar	352.6315789
13173 Lanier	203.0947776
13175 Laurens	219.7569995
13177 Lee	1212.874614
13179 Liberty	131.7137421
13181 Lincoln	202.1478206
13183 Long	78.95567955
13185 Lowndes	256.1876187
13187 Lumpkin	300.4096495
13189 McDuffie	311.1792299
13191 McIntosh	111.5760112
13193 Macon	760.861295
13195 Madison	182.1247892
13197 Marion	682.5529877
13199 Meriwether	398.7089425
13201 Miller	721.069293
13205 Mitchell	1843.006489

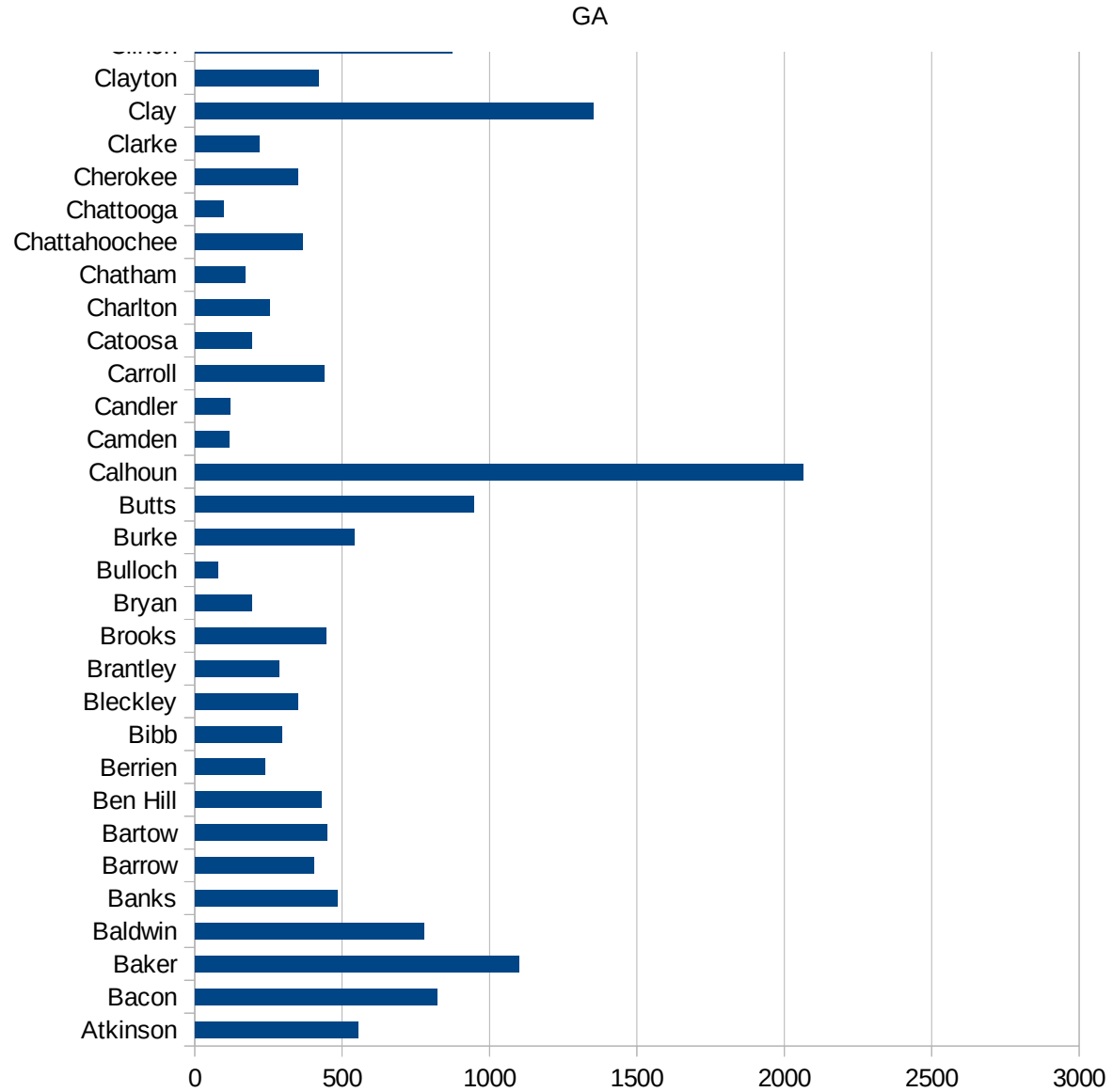


GA

13207 Monroe	436.0465116
13209 Montgomery	97.90057653
13211 Morgan	196.2552379
13213 Murray	215.4254653
13215 Muscogee	310.0535641
13217 Newton	320.4279676
13219 Oconee	295.3758403
13221 Oglethorpe	398.5651654
13223 Paulding	195.0696155
13225 Peach	263.7652489
13227 Pickens	146.9668543
13229 Pierce	505.4412296
13231 Pike	289.7928518
13233 Polk	277.8431834
13235 Pulaski	379.4380703
13237 Putnam	408.0884039
13239 Quitman	526.546731
13241 Rabun	118.5747317
13243 Randolph	2619.639982
13245 Richmond	295.2062475
13247 Rockdale	312.3827185
13249 Schley	305.5767762
13251 Screven	358.7315253
13253 Seminole	529.1641612
13255 Spalding	416.0363086
13257 Stephens	530.0556943
13259 Stewart	838.844975
13261 Sumter	1600.914808
13263 Talbot	605.8673469
13265 Taliaferro	62.18905473
13267 Tattnall	90.58327754
13269 Taylor	286.105237
13271 Telfair	233.0561854
13273 Terrell	2473.580304



13275 Thomas	728.9416847
13277 Tift	628.5277661
13279 Toombs	208.279094
13281 Towns	202.4974688
13283 Treutlen	132.1779997
13285 Troup	416.9403433
13287 Turner	1453.488372
13289 Twigg	183.1949194
13291 Union	183.3256948
13293 Upson	1068.090788
13295 Walker	198.818614
13297 Walton	279.1354288
13299 Ware	641.8161435
13301 Warren	342.7918492
13303 Washington	362.9942117
13305 Wayne	63.74127751
13307 Webster	459.5940253
13309 Wheeler	164.9955578
13311 White	337.0036703
13313 Whitfield	318.0796064
13315 Wilcox	1236.949614
13317 Wilkes	334.1433779
13319 Wilkinson	763.6122178
13321 Worth	1029.60737



GA

FIPS

- 29001
- 29003
- 29005
- 29007
- 29009
- 29011
- 29013
- 29015
- 29017
- 29019
- 29021
- 29023
- 29025
- 29027
- 29029
- 29031
- 29033
- 29035
- 29037

GA

29039
29041
29043
29045
29047
29049
29051
29053
29055
29057
29059
29061
29063
29065
29067
29069
29071
29073
29075
29077
29079
29081
29083
29085
29087
29089
29091
29093
29095
29097
29099
29101

29103

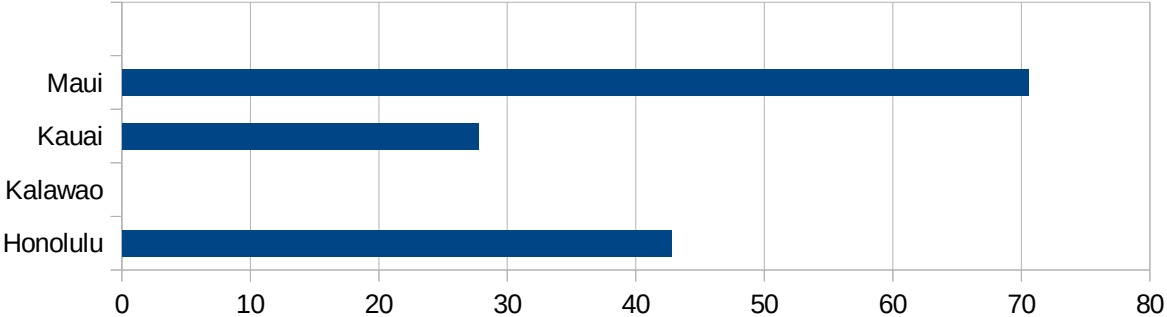
29105
29107
29109
29111
29113
29115
29117
29121
29123
29125
29127
29119
29129
29131
29133
29135
29137
29139
29141
29143
29145
29147
29149
29151
29153
29155
29157
29159
29161
29163
29165
29167
29169
29171

GA

29173
29175
29177
29179
29181
29195
29197
29199
29201
29203
29205
29183
29185
29187
29189
29510
29186
29207
29209
29211
29213
29215

29217
29219
29221
29223
29225
29227
29229

FIPS	County	PC Infection
15001	Hawaii	40.7994706
15003	Honolulu	42.75161211
15005	Kalawao	0
15007	Kauai	27.72656066
15009	Maui	70.57120814



HI

FIPS

29001
29003
29005
29007
29009
29011
29013
29015
29017
29019
29021
29023
29025
29027
29029
29031
29033
29035
29037

This work is licensed under the Creative Commons Attribution-NoDerivatives 4.0 International License. To view a copy of this license, visit <http://creativecommons.org/licenses/by-nd/4.0/>.

Tom McKellips, DM
www.creatingtomorrow.us
Page 169

HI

29039
29041
29043
29045
29047
29049
29051
29053
29055
29057
29059
29061
29063
29065
29067
29069
29071
29073
29075
29077
29079
29081
29083
29085
29087
29089
29091
29093
29095
29097
29099
29101

29103

HI

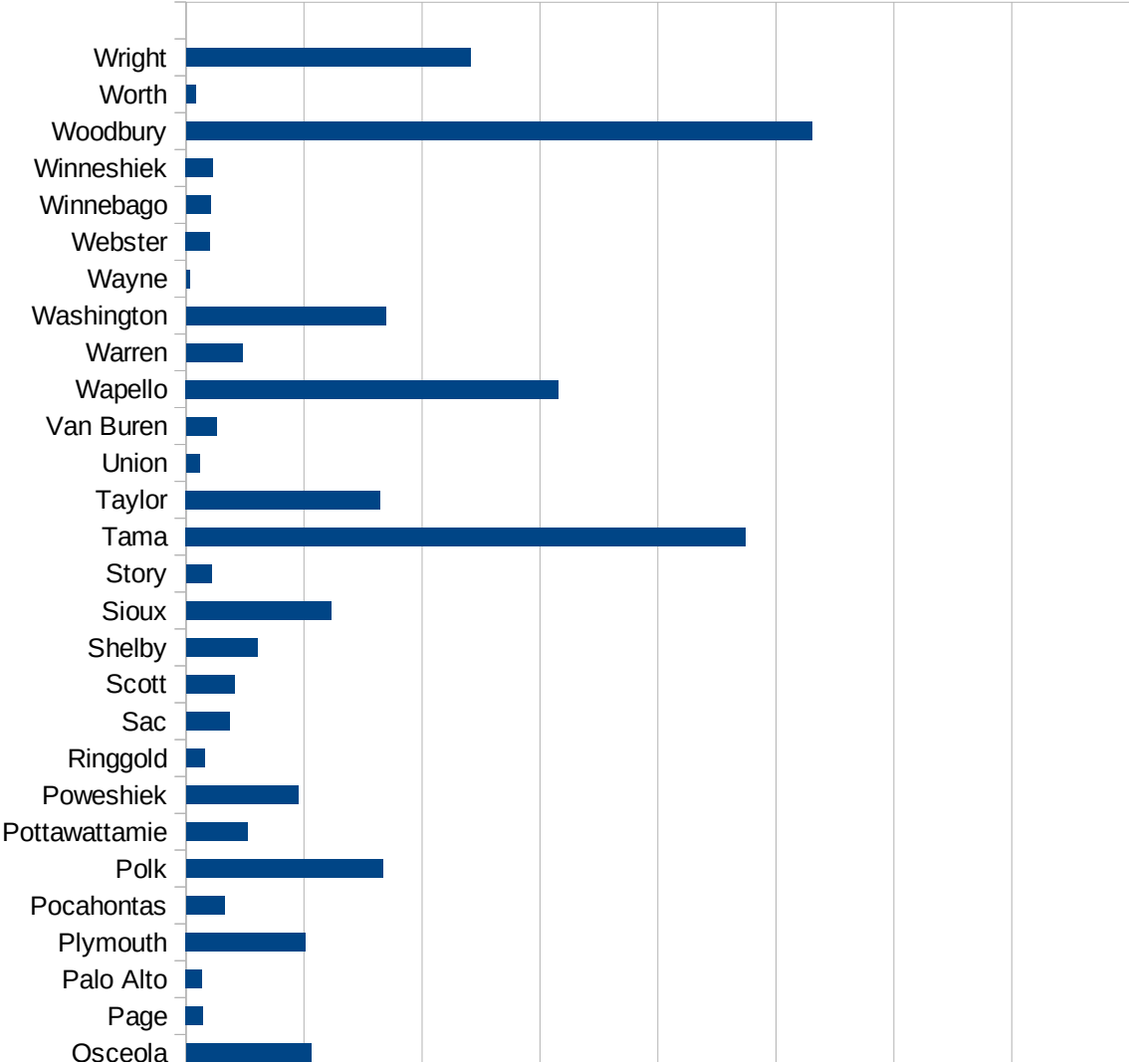
29105
29107
29109
29111
29113
29115
29117
29121
29123
29125
29127
29119
29129
29131
29133
29135
29137
29139
29141
29143
29145
29147
29149
29151
29153
29155
29157
29159
29161
29163
29165
29167
29169
29171

HI

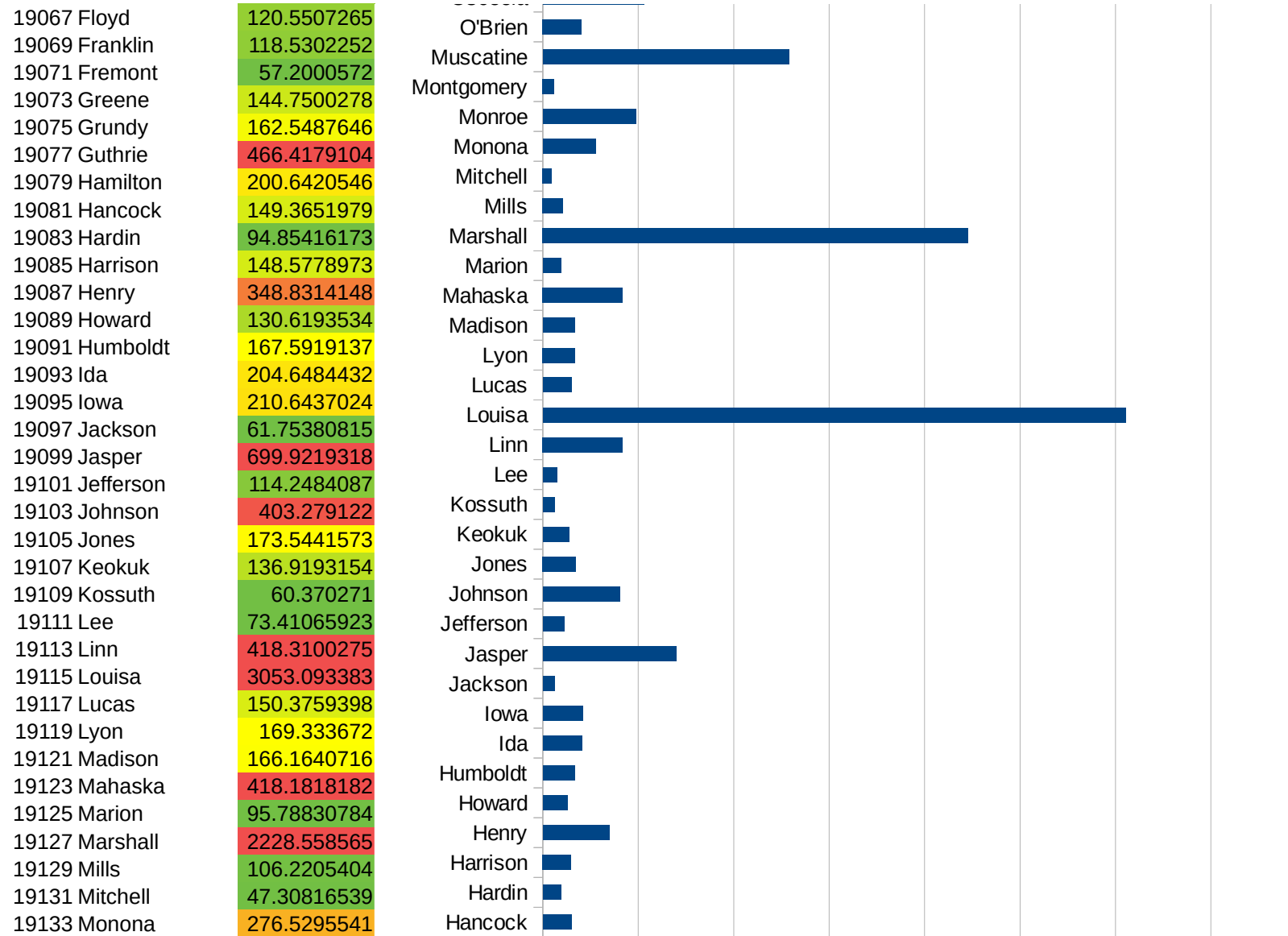
29173
29175
29177
29179
29181
29195
29197
29199
29201
29203
29205
29183
29185
29187
29189
29510
29186
29207
29209
29211
29213
29215

29217
29219
29221
29223
29225
29227
29229

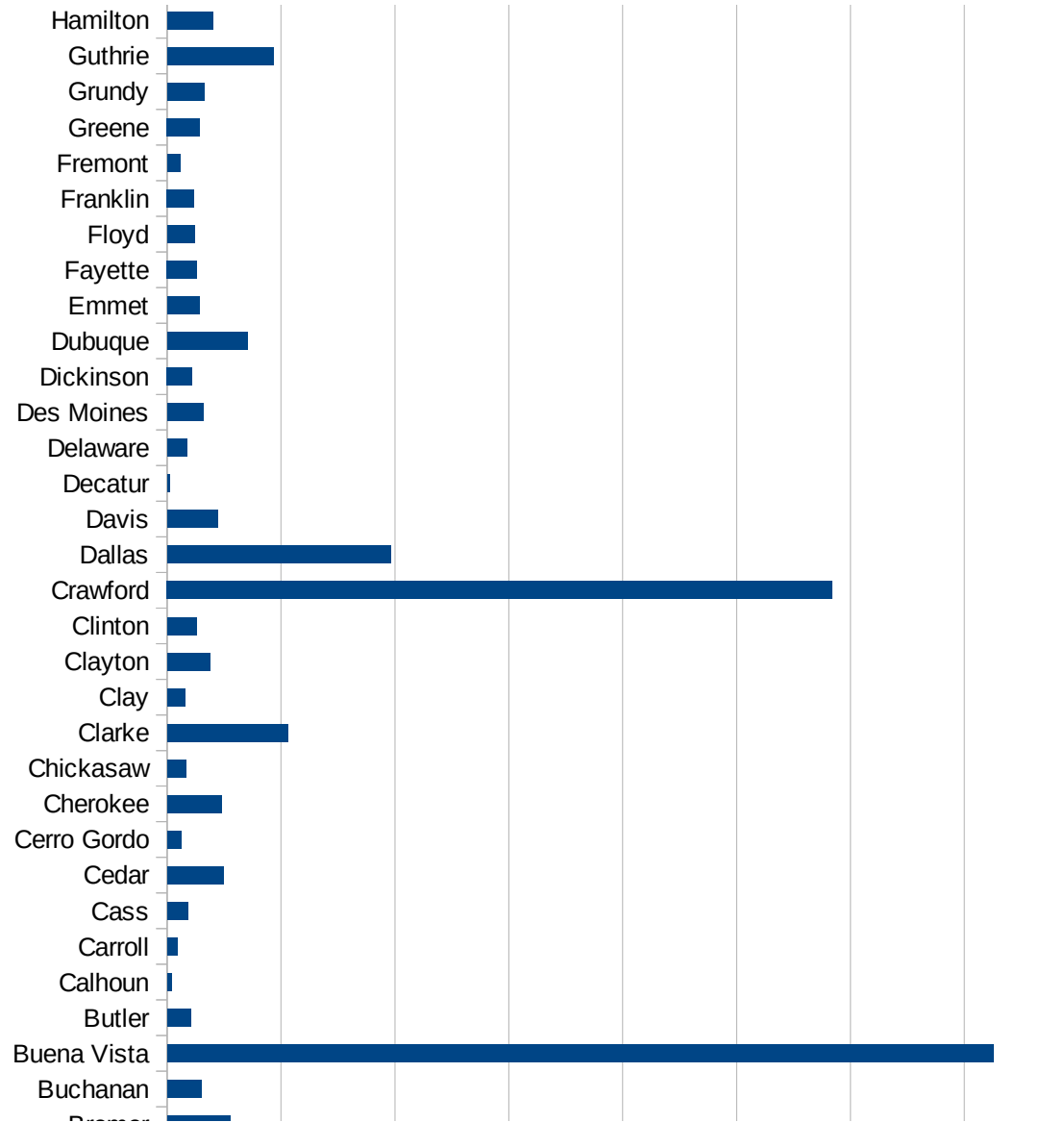
FIPS	County	PC Infection
19001	Adair	127.4246071
19003	Adams	192.0438957
19005	Allamakee	867.5534991
19007	Appanoose	112.5673394
19009	Audubon	217.944061
19011	Benton	155.9940722
19013	Black Hawk	1306.567579
19015	Boone	220.1472709
19017	Bremer	276.5863631
19019	Buchanan	150.9505165
19021	Buena Vista	3627.85549
19023	Butler	103.170782
19025	Calhoun	20.62068254
19027	Carroll	44.65614766
19029	Cass	92.80742459
19031	Cedar	246.9533473
19033	Cerro Gordo	63.31043215
19035	Cherokee	238.4948326
19037	Chickasaw	83.58408559
19039	Clarke	530.6165765
19041	Clay	80.57518284
19043	Clayton	187.9699248
19045	Clinton	128.9823294
19047	Crawford	2919.920737
19049	Dallas	982.4794855
19051	Davis	221.8032605
19053	Decatur	12.67427123
19055	Delaware	87.87861035
19057	Des Moines	158.4138178
19059	Dickinson	110.7677957
19061	Dubuque	352.0763211
19063	Emmet	140.4949746
19065	Fayette	132.2482197

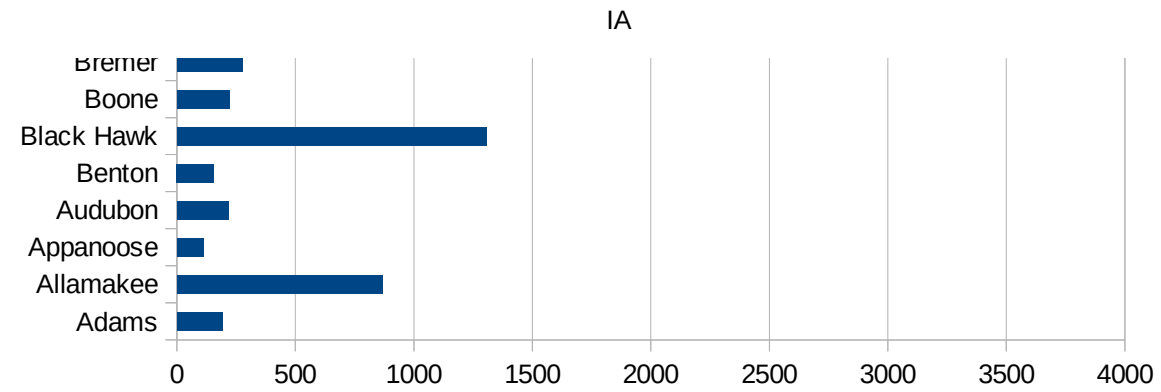


IA



19135 Monroe	487.804878
19137 Montgomery	59.9820054
19139 Muscatine	1290.502923
19141 O'Brien	202.3121387
19143 Osceola	529.8013245
19145 Page	72.13587776
19147 Palo Alto	67.19677455
19149 Plymouth	506.0769078
19151 Pocahontas	163.2047478
19153 Polk	832.5054803
19155 Pottawattamie	260.8704949
19157 Poweshiek	475.9612814
19159 Ringgold	80.51529791
19161 Sac	185.2042391
19163 Scott	206.0213639
19165 Shelby	302.2974607
19167 Sioux	613.0224297
19169 Story	107.0281841
19171 Tama	2372.219593
19173 Taylor	823.7764497
19175 Union	56.63888664
19177 Van Buren	128.2051282
19179 Wapello	1579.321119
19181 Warren	236.9946725
19183 Washington	844.5869654
19185 Wayne	15.62255898
19187 Webster	101.9929983
19189 Winnebago	104.5826203
19191 Winneshiek	114.8334914
19193 Woodbury	2653.624475
19195 Worth	40.25224742
19197 Wright	1205.673759





FIPS

- 29001
- 29003
- 29005
- 29007
- 29009
- 29011
- 29013
- 29015
- 29017
- 29019
- 29021
- 29023
- 29025
- 29027
- 29029
- 29031
- 29033
- 29035
- 29037

IA

29039
29041
29043
29045
29047
29049
29051
29053
29055
29057
29059
29061
29063
29065
29067
29069
29071
29073
29075
29077
29079
29081
29083
29085
29087
29089
29091
29093
29095
29097
29099
29101

29103

IA

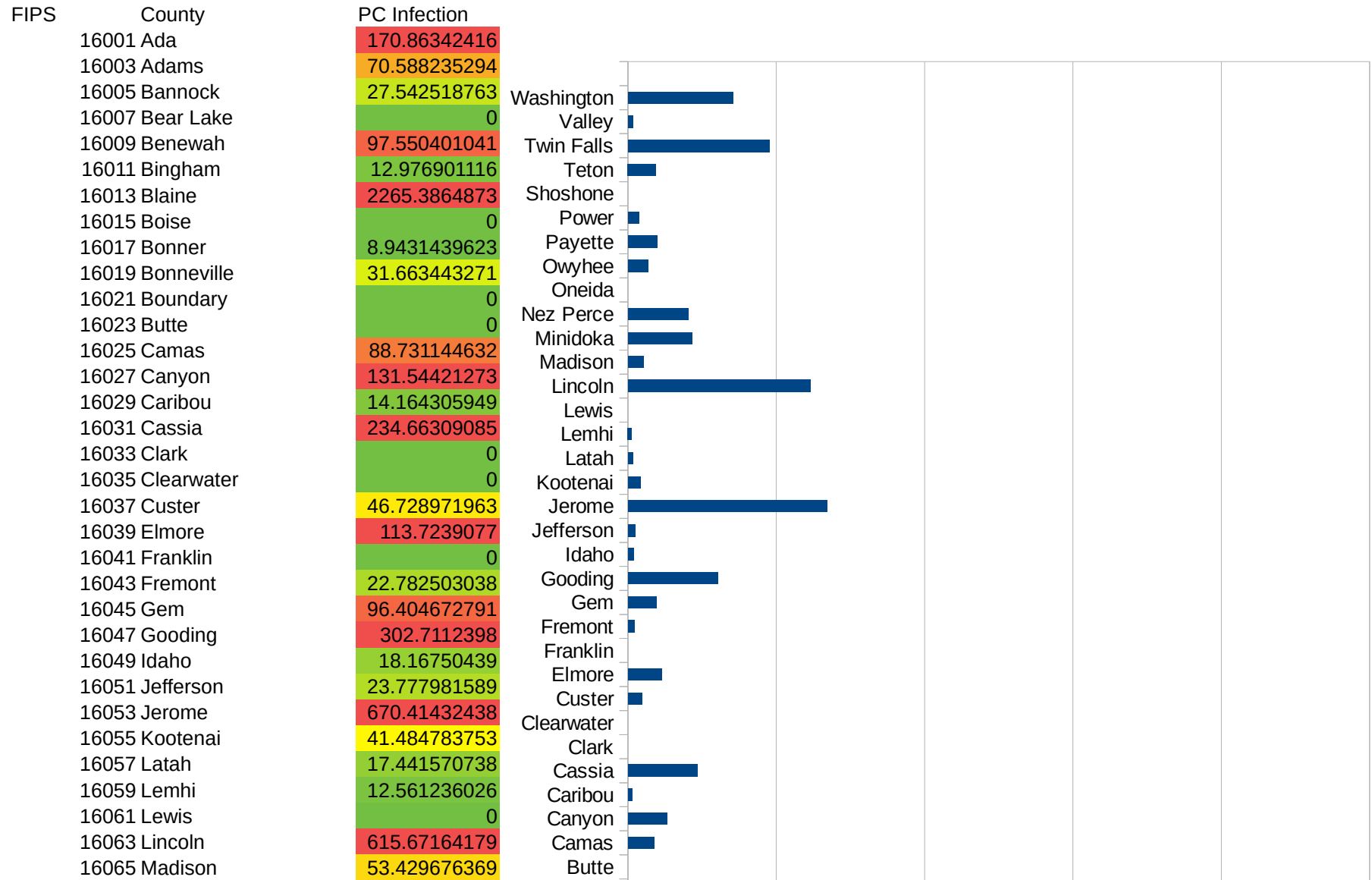
29105
29107
29109
29111
29113
29115
29117
29121
29123
29125
29127
29119
29129
29131
29133
29135
29137
29139
29141
29143
29145
29147
29149
29151
29153
29155
29157
29159
29161
29163
29165
29167
29169
29171

IA

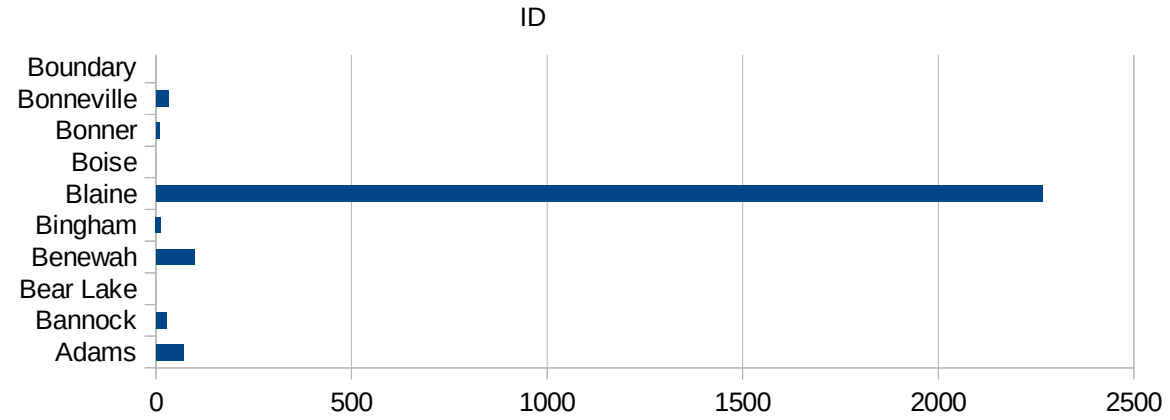
29173
29175
29177
29179
29181
29195
29197
29199
29201
29203
29205
29183
29185
29187
29189
29510
29186
29207
29209
29211
29213
29215

29217
29219
29221
29223
29225
29227
29229

ID



16067 Minidoka	216.08643457
16069 Nez Perce	202.93011285
16071 Oneida	0
16073 Owyhee	68.417001625
16075 Payette	97.660396586
16077 Power	38.619979403
16079 Shoshone	0
16081 Teton	94.501718213
16083 Twin Falls	476.29558207
16085 Valley	18.114301241
16087 Washington	354.29583702



ID

FIPS

29001
29003
29005
29007
29009
29011
29013
29015
29017
29019
29021
29023
29025
29027
29029
29031
29033
29035
29037

ID

29039
29041
29043
29045
29047
29049
29051
29053
29055
29057
29059
29061
29063
29065
29067
29069
29071
29073
29075
29077
29079
29081
29083
29085
29087
29089
29091
29093
29095
29097
29099
29101

29103

ID

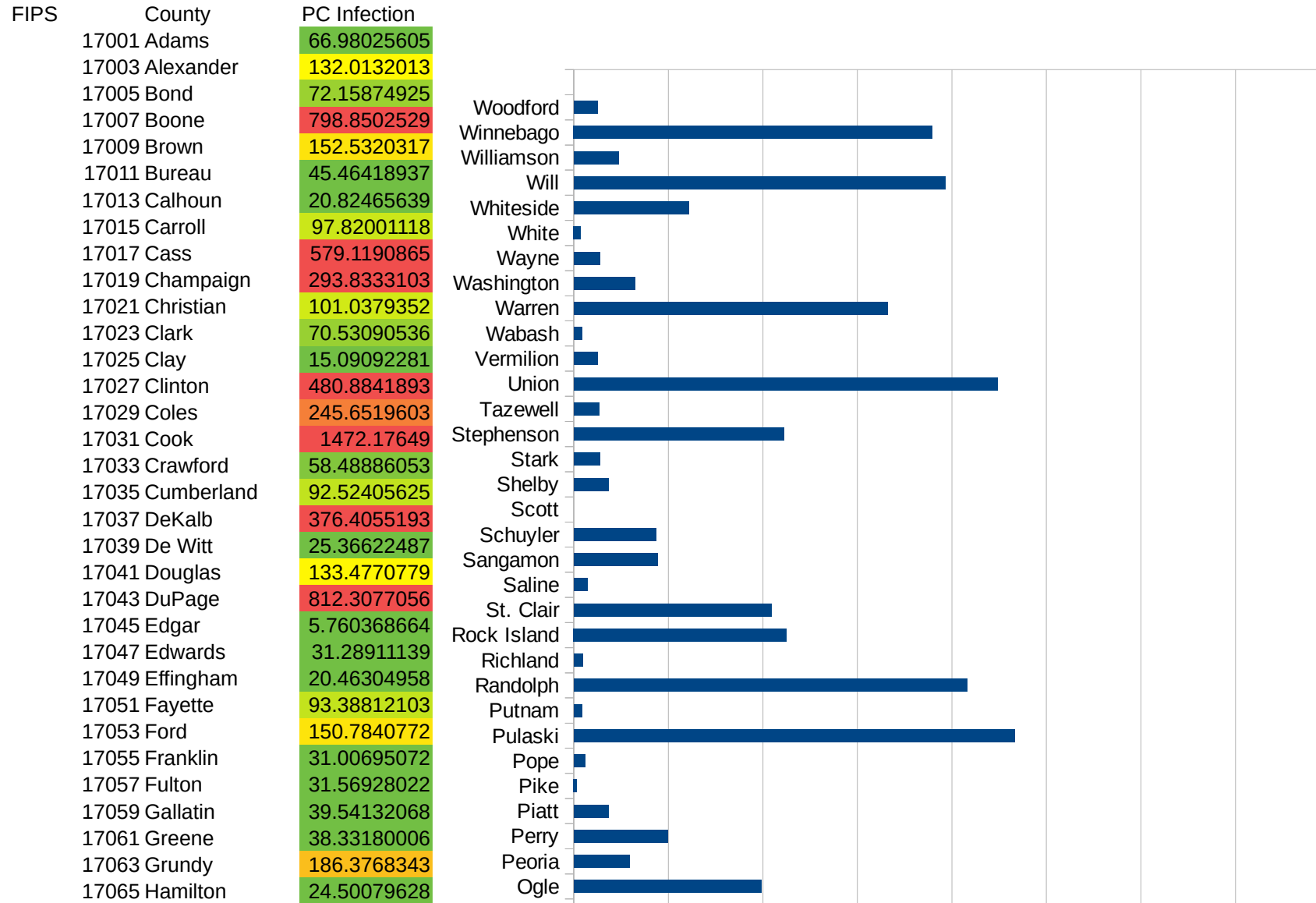
29105
29107
29109
29111
29113
29115
29117
29121
29123
29125
29127
29119
29129
29131
29133
29135
29137
29139
29141
29143
29145
29147
29149
29151
29153
29155
29157
29159
29161
29163
29165
29167
29169
29171

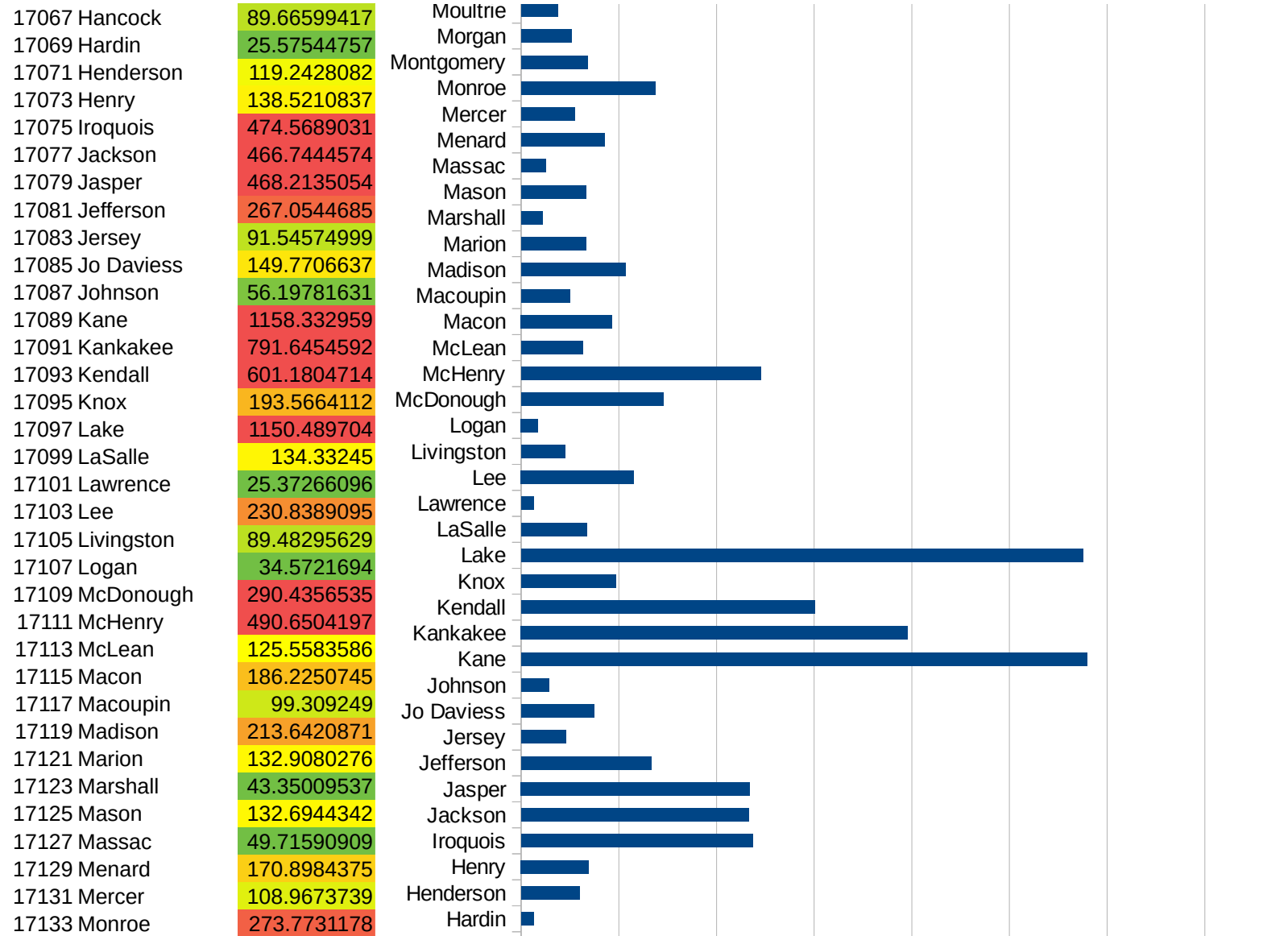
ID

29173
29175
29177
29179
29181
29195
29197
29199
29201
29203
29205
29183
29185
29187
29189
29510
29186
29207
29209
29211
29213
29215

29217
29219
29221
29223
29225
29227
29229

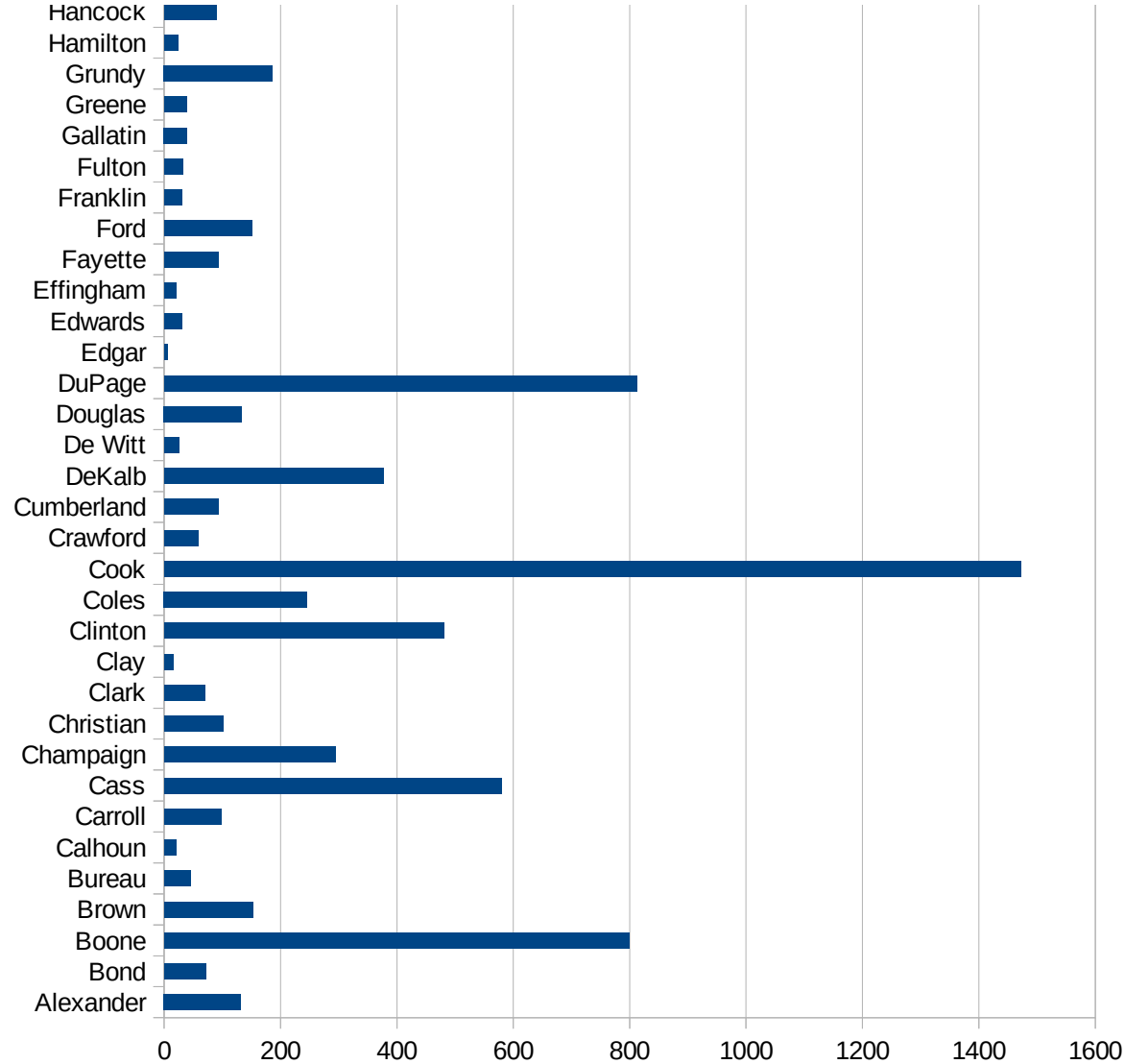
IL





IL

17135 Montgomery	136.3588686
17137 Morgan	103.0138922
17139 Moultrie	74.74349392
17141 Ogle	396.6773364
17143 Peoria	117.3728415
17145 Perry	198.3564749
17147 Piatt	73.18858258
17149 Pike	6.405739543
17151 Pope	23.74169041
17153 Pulaski	933.5529929
17155 Putnam	17.42160279
17157 Randolph	831.6202579
17159 Richland	19.03191017
17161 Rock Island	450.246381
17163 St. Clair	417.913192
17165 Saline	29.28135196
17167 Sangamon	177.1198067
17169 Schuyler	173.7367888
17171 Scott	0
17173 Shelby	73.59367094
17175 Stark	55.27915976
17177 Stephenson	444.6629276
17179 Tazewell	53.65455535
17181 Union	896.6213408
17183 Vermilion	50.77728302
17185 Wabash	17.31751667
17187 Warren	663.4570221
17189 Washington	128.6173633
17191 Wayne	55.10653931
17193 White	14.63593121
17195 Whiteside	242.6922662
17197 Will	786.0640465
17199 Williamson	95.44261513
17201 Winnebago	758.9384718



IL

17203 Woodford

49.39812287

IL

FIPS

29001
29003
29005
29007
29009
29011
29013
29015
29017
29019
29021
29023
29025
29027
29029
29031
29033
29035
29037

IL

29039
29041
29043
29045
29047
29049
29051
29053
29055
29057
29059
29061
29063
29065
29067
29069
29071
29073
29075
29077
29079
29081
29083
29085
29087
29089
29091
29093
29095
29097
29099
29101

29103

IL

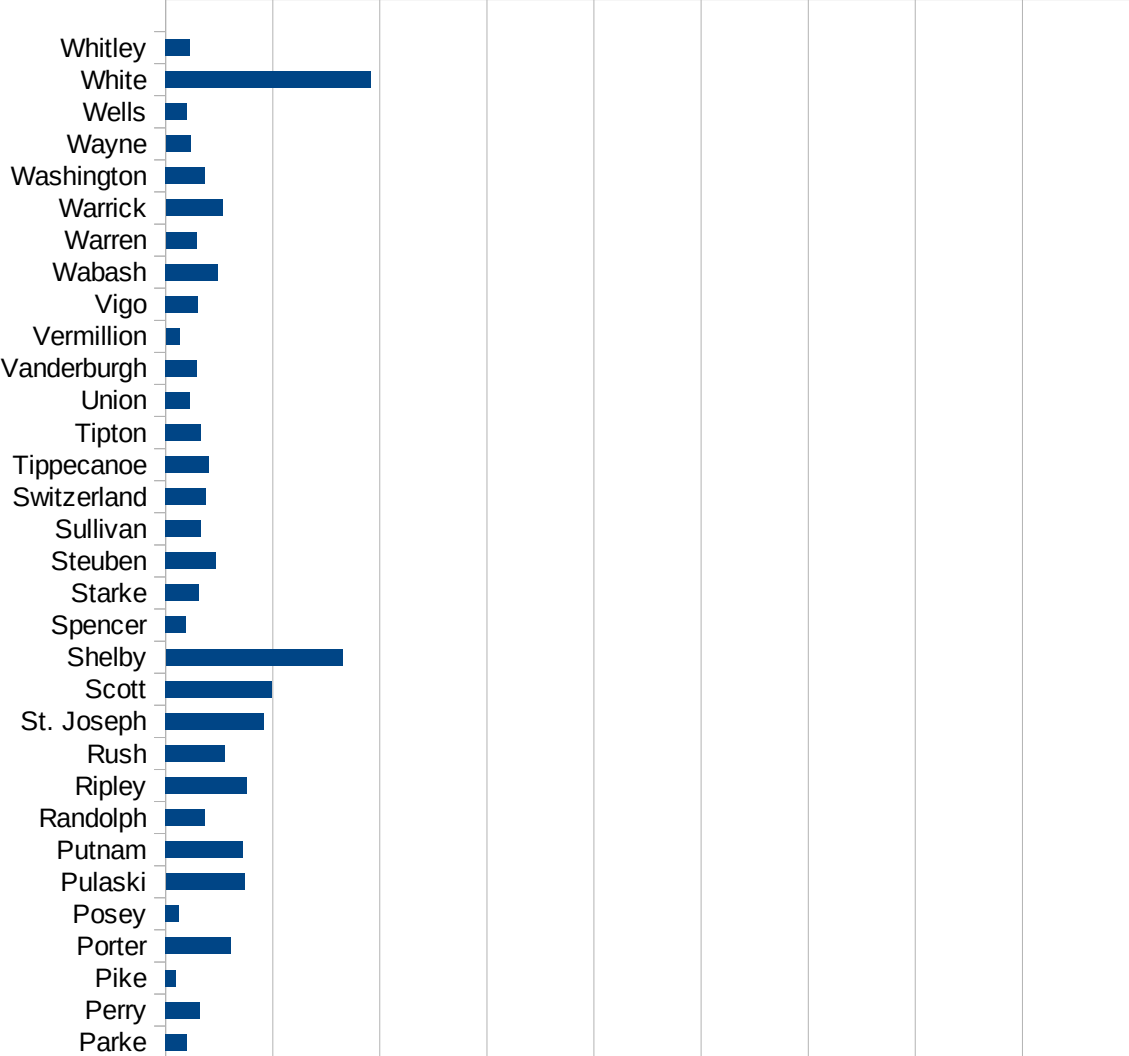
29105
29107
29109
29111
29113
29115
29117
29121
29123
29125
29127
29119
29129
29131
29133
29135
29137
29139
29141
29143
29145
29147
29149
29151
29153
29155
29157
29159
29161
29163
29165
29167
29169
29171

IL

29173
29175
29177
29179
29181
29195
29197
29199
29201
29203
29205
29183
29185
29187
29189
29510
29186
29207
29209
29211
29213
29215

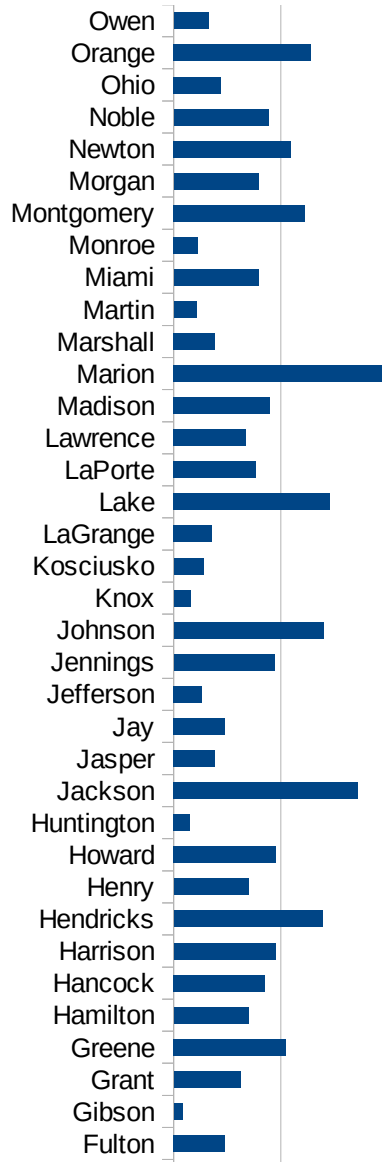
29217
29219
29221
29223
29225
29227
29229

FIPS	County	PC Infection
18001	Adams	36.47996408
18003	Allen	386.5715024
18005	Bartholomew	604.2077024
18007	Benton	346.7005663
18009	Blackford	201.1735122
18011	Boone	461.2009134
18013	Brown	216.6207168
18015	Carroll	457.0974313
18017	Cass	4186.536688
18019	Clark	419.2229039
18021	Clay	179.5949561
18023	Clinton	691.4728682
18025	Crawford	227.3157795
18027	Daviess	256.4334631
18029	Dearborn	334.8934797
18031	Decatur	836.0080615
18033	DeKalb	76.34294175
18035	Delaware	328.477329
18037	Dubois	451.0748267
18039	Elkhart	565.7715509
18041	Fayette	329.7609233
18043	Floyd	408.8402052
18045	Fountain	122.3166779
18047	Franklin	479.4159043
18049	Fulton	238.9010551
18051	Gibson	41.8510104
18053	Grant	312.4241689
18055	Greene	524.901581
18057	Hamilton	350.211763
18059	Hancock	428.2851567
18061	Harrison	475.8364312
18063	Hendricks	695.1721165
18065	Henry	350.1066893

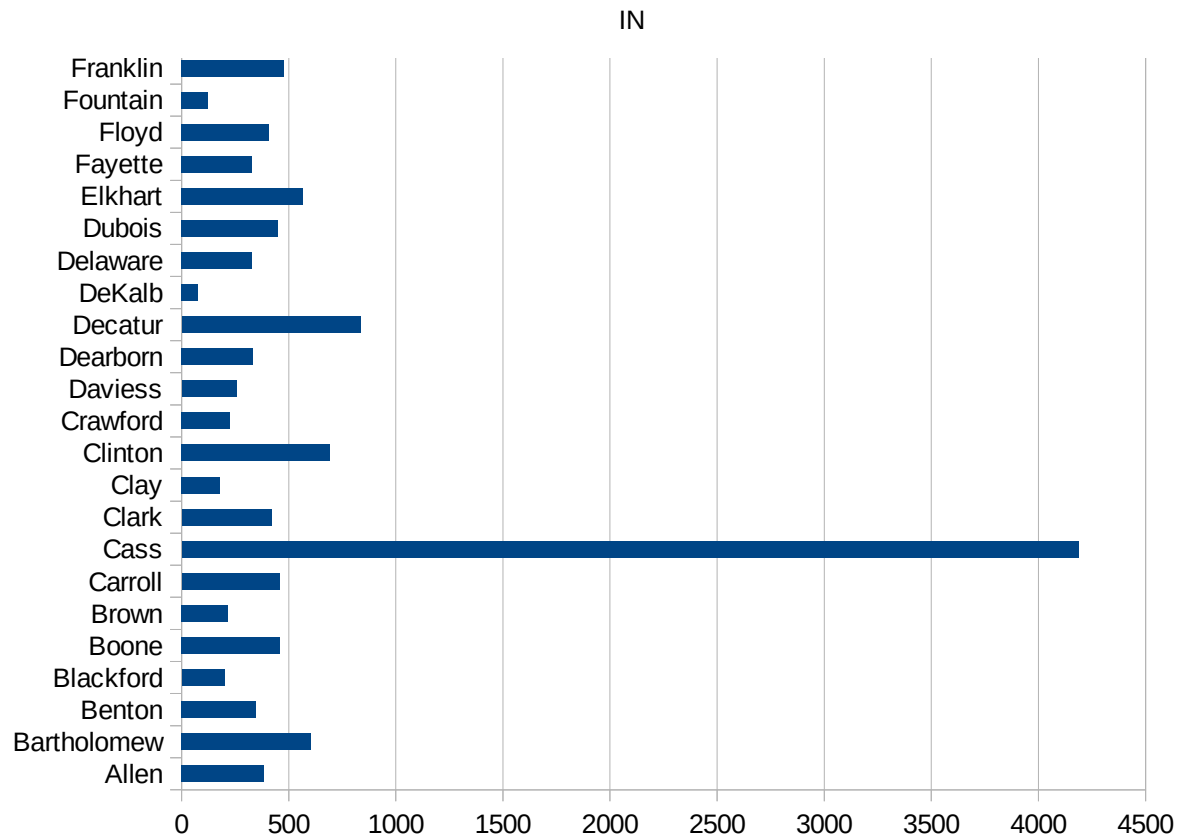


IN

18067 Howard	479.5668115
18069 Huntington	74.50331126
18071 Jackson	859.1961189
18073 Jasper	194.7857357
18075 Jay	240.801387
18077 Jefferson	133.5072032
18079 Jennings	470.8268444
18081 Johnson	699.6319411
18083 Knox	78.60143651
18085 Kosciusko	139.8971567
18087 LaGrange	180.5237732
18089 Lake	730.3715234
18091 LaPorte	385.4300181
18093 Lawrence	337.2164316
18095 Madison	451.2461336
18097 Marion	1007.259053
18099 Marshall	194.6030099
18101 Martin	107.6636978
18103 Miami	396.4348975
18105 Monroe	112.9889666
18107 Montgomery	612.8409743
18109 Morgan	396.4858235
18111 Newton	549.5681964
18113 Noble	443.9114702
18115 Ohio	222.4503765
18117 Orange	641.3874493
18119 Owen	163.1086592
18121 Parke	100.4312637
18123 Perry	162.2866716
18125 Pike	48.34810637
18127 Porter	304.2560468
18129 Posey	62.6468285
18131 Pulaski	368.914909
18133 Putnam	359.9883533



18135 Randolph	185.1032152
18137 Ripley	378.6417978
18139 Rush	276.0607334
18141 St. Joseph	460.9060793
18143 Scott	498.3666974
18145 Shelby	825.2416299
18147 Spencer	93.4717371
18149 Starke	156.9653368
18151 Steuben	234.1988088
18153 Sullivan	164.3305945
18155 Switzerland	186.6193898
18157 Tippecanoe	202.022295
18159 Tipton	165.2564781
18161 Union	113.6848089
18163 Vanderburgh	146.4298739
18165 Vermillion	64.60365657
18167 Vigo	152.7200939
18169 Wabash	242.9667519
18171 Warren	145.2257049
18173 Warrick	265.3155817
18175 Washington	186.0931181
18177 Wayne	116.7799078
18179 Wells	99.26965894
18181 White	957.1955414
18183 Whitley	114.4567706



IN

FIPS

29001
29003
29005
29007
29009
29011
29013
29015
29017
29019
29021
29023
29025
29027
29029
29031
29033
29035
29037

IN

29039
29041
29043
29045
29047
29049
29051
29053
29055
29057
29059
29061
29063
29065
29067
29069
29071
29073
29075
29077
29079
29081
29083
29085
29087
29089
29091
29093
29095
29097
29099
29101

29103

IN


29105
29107
29109
29111
29113
29115
29117
29121
29123
29125
29127
29119
29129
29131
29133
29135
29137
29139
29141
29143
29145
29147
29149
29151
29153
29155
29157
29159
29161
29163
29165
29167
29169
29171

IN

29173
29175
29177
29179
29181
29195
29197
29199
29201
29203
29205
29183
29185
29187
29189
29510
29186
29207
29209
29211
29213
29215

29217
29219
29221
29223
29225
29227
29229

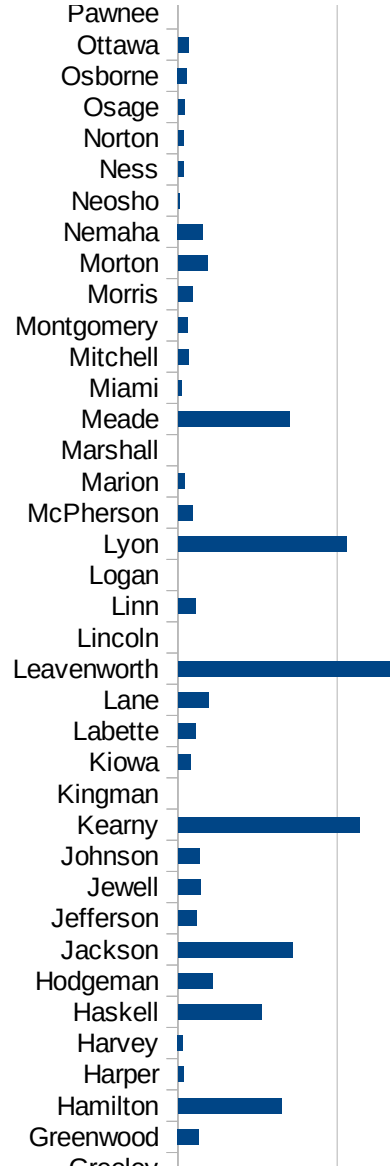
KS



This work is licensed under the Creative Commons Attribution-NoDerivatives 4.0 International License. To view a copy of this license, visit <http://creativecommons.org/licenses/by-nd/4.0/>.

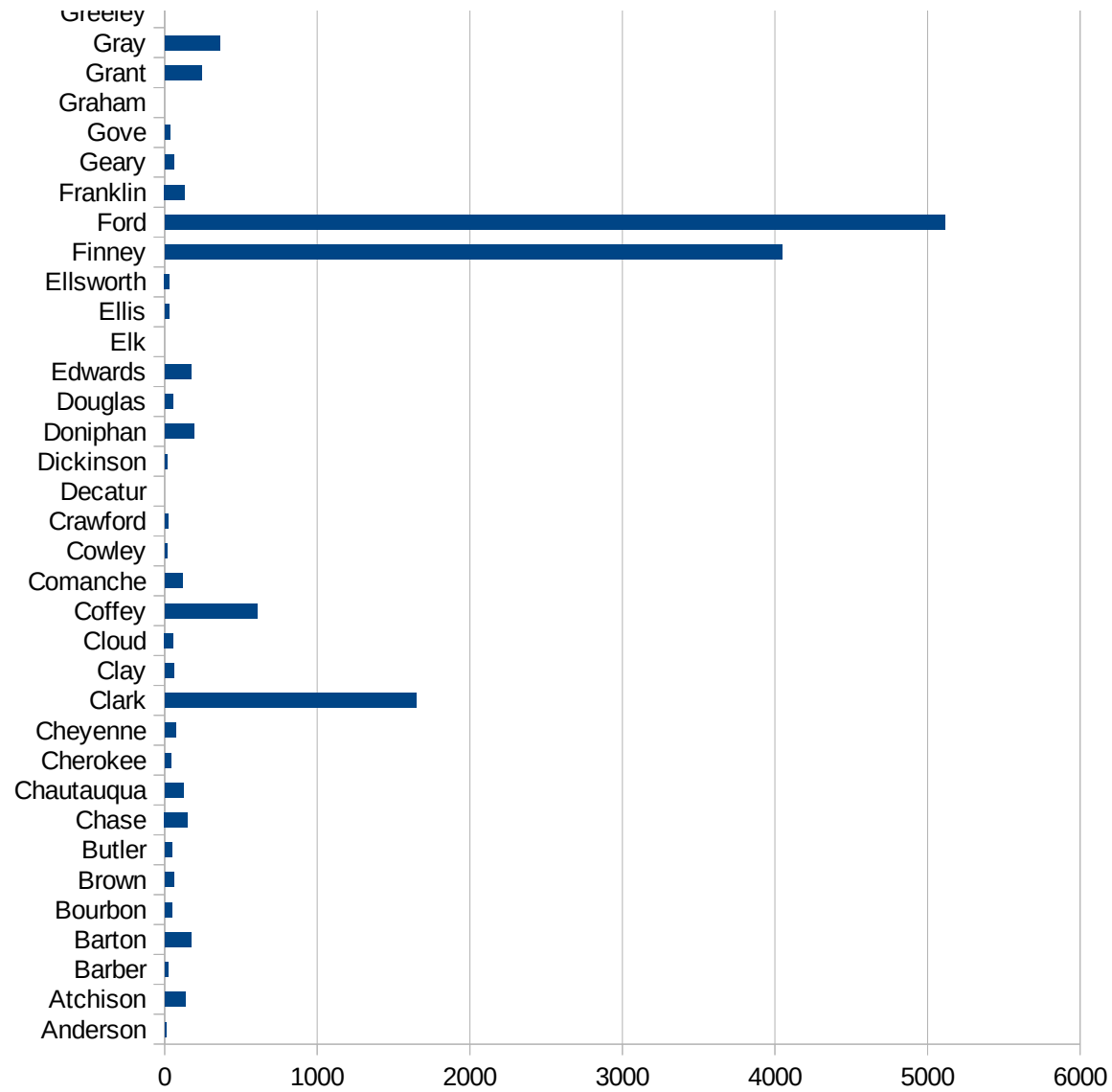
KS

20067 Grant	245.3653217
20069 Gray	364.661031
20071 Greeley	0
20073 Greenwood	132.122213
20075 Hamilton	652.0905255
20077 Harper	36.32401017
20079 Harvey	32.15434084
20081 Haskell	525.3940455
20083 Hodgeman	220.0220022
20085 Jackson	722.8915663
20087 Jefferson	115.942029
20089 Jewell	140.7954945
20091 Johnson	134.0462384
20093 Kearny	1141.262998
20095 Kingman	0
20097 Kiowa	79.49125596
20099 Labette	110.198357
20101 Lane	192.3076923
20103 Leavenworth	1330.022618
20105 Lincoln	0
20107 Linn	112.8205128
20109 Logan	0
20111 Lyon	1059.689876
20113 McPherson	94.61400988
20115 Marion	41.84100418
20117 Marshall	0
20119 Meade	699.4693681
20121 Miami	20.78384798
20123 Mitchell	65.04065041
20125 Montgomery	62.26650062
20127 Morris	90.56330375
20129 Morton	187.4765654
20131 Nemaha	157.5578533
20133 Neosho	12.53839885



KS

20135 Ness	35.21126761
20137 Norton	36.83241252
20139 Osage	43.91192522
20141 Osborne	57.55395683
20143 Ottawa	68.94174423
20145 Pawnee	0
20147 Phillips	37.61519654
20149 Pottawatomie	102.9781274
20151 Pratt	21.32650885
20153 Rawlins	0
20155 Reno	68.9743672
20157 Republic	85.76329331
20159 Rice	41.96831392
20161 Riley	86.83499993
20163 Rooks	119.6888091
20165 Rush	0
20167 Russell	0
20169 Saline	45.95503759
20171 Scott	285.88932
20173 Sedgwick	111.9533028
20175 Seward	4054.178145
20177 Shawnee	165.634736
20179 Sheridan	78.9577576
20181 Sherman	118.6641804
20183 Smith	55.50929781
20185 Stafford	23.93489708
20187 Stanton	452.9441369
20189 Stevens	521.6765605
20191 Sumner	34.7886589
20193 Thomas	0
20195 Trego	35.8037952
20197 Wabaunsee	449.3404841
20199 Wallace	0
20201 Washington	0



KS

20203 Wichita	0
20205 Wilson	11.5406809
20207 Woodson	188.5014138
20209 Wyandotte	807.5052624

KS

FIPS

29001
29003
29005
29007
29009
29011
29013
29015
29017
29019
29021
29023
29025
29027
29029
29031
29033
29035
29037

KS

29039
29041
29043
29045
29047
29049
29051
29053
29055
29057
29059
29061
29063
29065
29067
29069
29071
29073
29075
29077
29079
29081
29083
29085
29087
29089
29091
29093
29095
29097
29099
29101

29103

KS

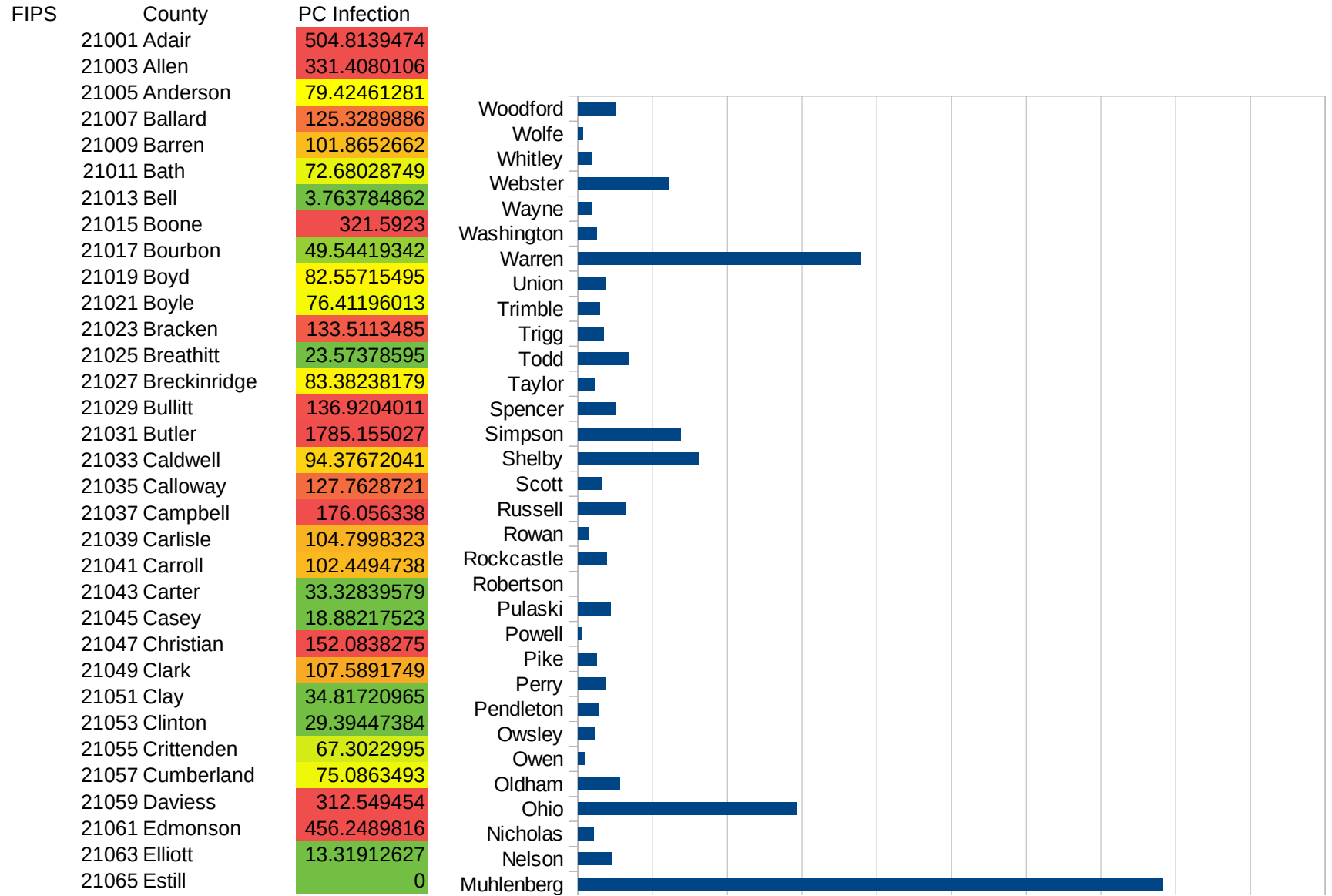
29105
29107
29109
29111
29113
29115
29117
29121
29123
29125
29127
29119
29129
29131
29133
29135
29137
29139
29141
29143
29145
29147
29149
29151
29153
29155
29157
29159
29161
29163
29165
29167
29169
29171

KS

29173
29175
29177
29179
29181
29195
29197
29199
29201
29203
29205
29183
29185
29187
29189
29510
29186
29207
29209
29211
29213
29215

29217
29219
29221
29223
29225
29227
29229

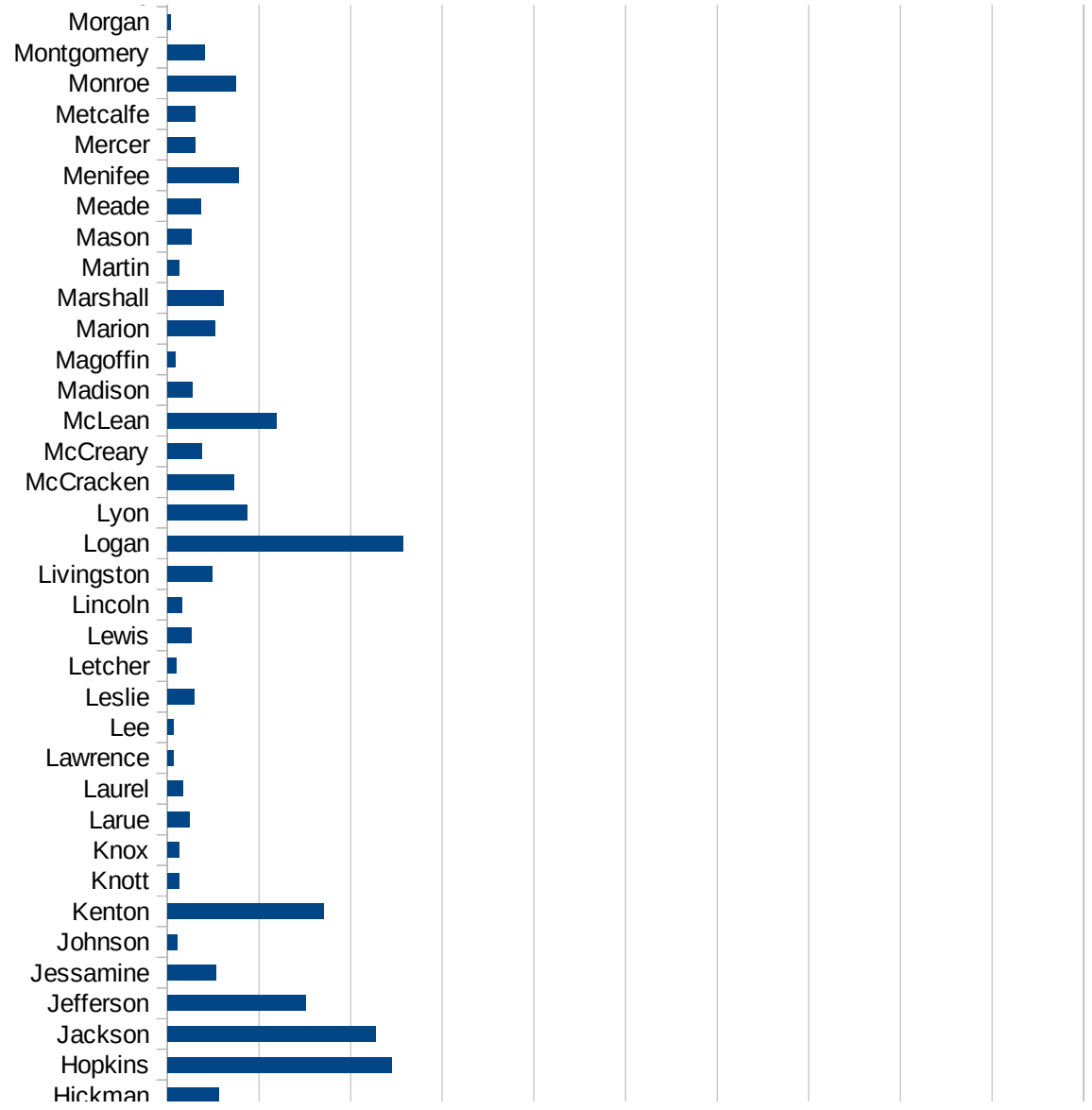
KY



This work is licensed under the Creative Commons Attribution-NoDerivatives 4.0 International License. To view a copy of this license, visit <http://creativecommons.org/licenses/by-nd/4.0/>.

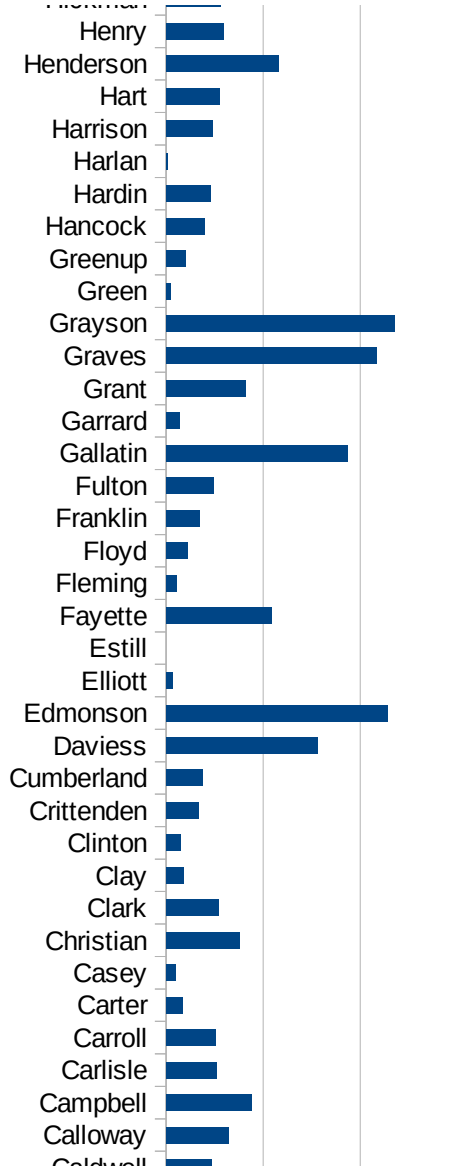
KY

21067 Fayette	216.813886
21069 Fleming	20.78713969
21071 Floyd	44.63662993
21073 Franklin	68.87730001
21075 Fulton	98.03921569
21077 Gallatin	373.6413043
21079 Garrard	28.4738041
21081 Grant	163.2100633
21083 Graves	434.1184983
21085 Grayson	471.1067209
21087 Green	9.050592814
21089 Greenup	39.69604174
21091 Hancock	79.92692396
21093 Hardin	90.61582515
21095 Harlan	3.786587906
21097 Harrison	95.85685377
21099 Hart	111.0758489
21101 Henderson	232.5020289
21103 Henry	117.968459
21105 Hickman	113.0965845
21107 Hopkins	490.3701074
21109 Jackson	453.8015176
21111 Jefferson	302.2645834
21113 Jessamine	105.7121662
21115 Johnson	22.33538819
21117 Kenton	340.8591336
21119 Knott	26.44453259
21121 Knox	25.55583951
21123 Larue	48.92709862
21125 Laurel	34.61405331
21127 Lawrence	12.84439021
21129 Lee	14.21868335
21131 Leslie	59.15409642
21133 Letcher	18.26567423

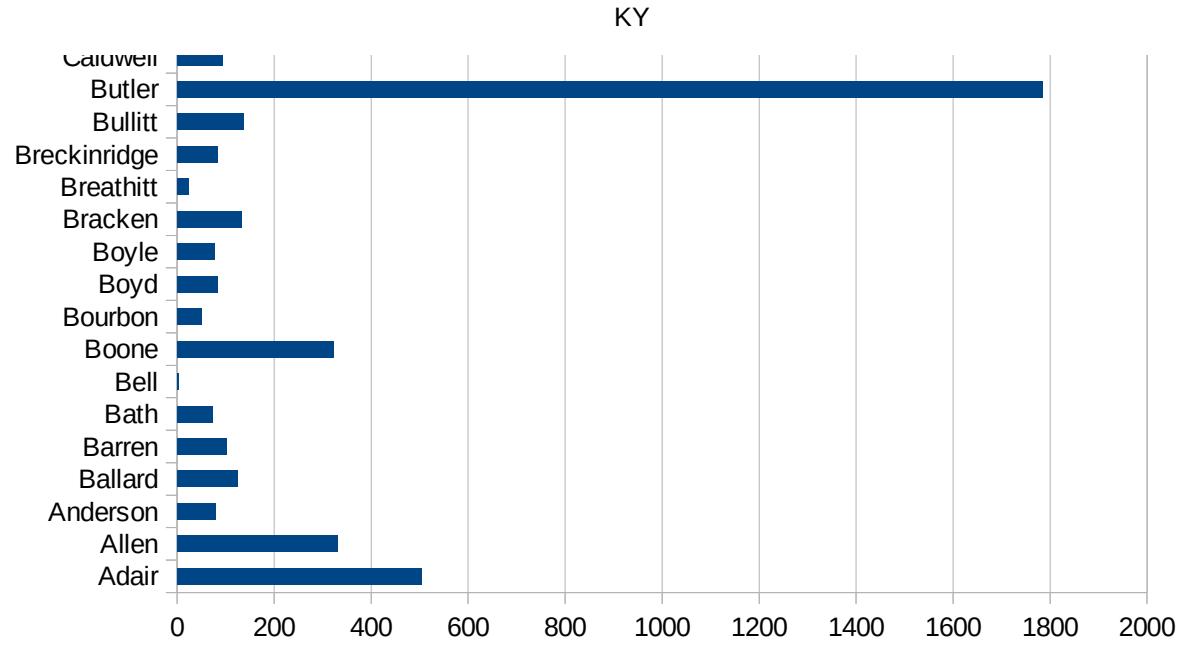


KY

21135 Lewis	52.80229313
21137 Lincoln	32.46226262
21139 Livingston	97.38151915
21141 Logan	515.0246397
21143 Lyon	174.8033462
21145 McCracken	145.3799774
21147 McCreary	74.67830882
21149 McLean	237.7864246
21151 Madison	54.13130088
21153 Magoffin	16.17861188
21155 Marion	103.0715316
21157 Marshall	121.8300151
21159 Martin	26.49474521
21161 Mason	52.47813411
21163 Meade	73.13250914
21165 Menifee	155.0147264
21167 Mercer	59.70423441
21169 Metcalfe	59.82053838
21171 Monroe	149.2815824
21173 Montgomery	81.55160798
21175 Morgan	7.493443237
21177 Muhlenberg	1566.25723
21179 Nelson	89.42007808
21181 Nicholas	41.86435948
21183 Ohio	585.3780047
21185 Oldham	111.3284188
21187 Owen	18.38235294
21189 Owsley	44.72271914
21191 Pendleton	55.06228921
21193 Perry	72.81925494
21195 Pike	49.6558337
21197 Powell	8.03729304
21199 Pulaski	86.65645358
21201 Robertson	0



21203 Rockcastle	77.6119403
21205 Rowan	28.47496237
21207 Russell	129.0612199
21209 Scott	62.46542093
21211 Shelby	321.5301538
21213 Simpson	275.2442118
21215 Spencer	101.0960945
21217 Taylor	43.05452268
21219 Todd	138.0878889
21221 Trigg	68.29201666
21223 Trimble	58.71990605
21225 Union	75.83591865
21227 Warren	758.0143832
21229 Washington	49.65243297
21231 Wayne	39.0854016
21233 Webster	244.069865
21235 Whitley	35.8699851
21237 Wolfe	13.93339836
21239 Woodford	101.7600724



KY

FIPS

29001
29003
29005
29007
29009
29011
29013
29015
29017
29019
29021
29023
29025
29027
29029
29031
29033
29035
29037

KY

29039
29041
29043
29045
29047
29049
29051
29053
29055
29057
29059
29061
29063
29065
29067
29069
29071
29073
29075
29077
29079
29081
29083
29085
29087
29089
29091
29093
29095
29097
29099
29101

29103

KY

29105
29107
29109
29111
29113
29115
29117
29121
29123
29125
29127
29119
29129
29131
29133
29135
29137
29139
29141
29143
29145
29147
29149
29151
29153
29155
29157
29159
29161
29163
29165
29167
29169
29171

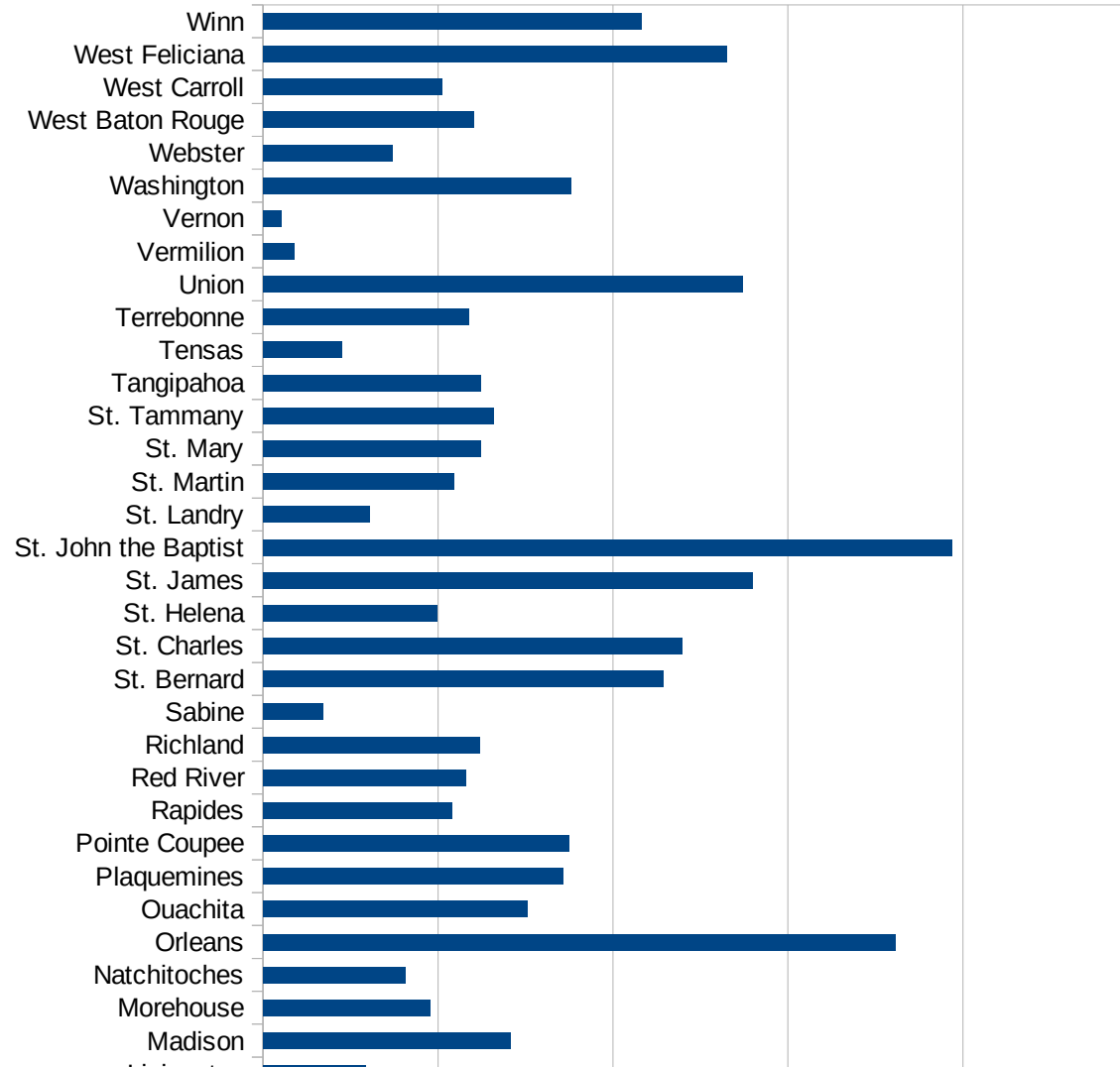
KY

29173
29175
29177
29179
29181
29195
29197
29199
29201
29203
29205
29183
29185
29187
29189
29510
29186
29207
29209
29211
29213
29215

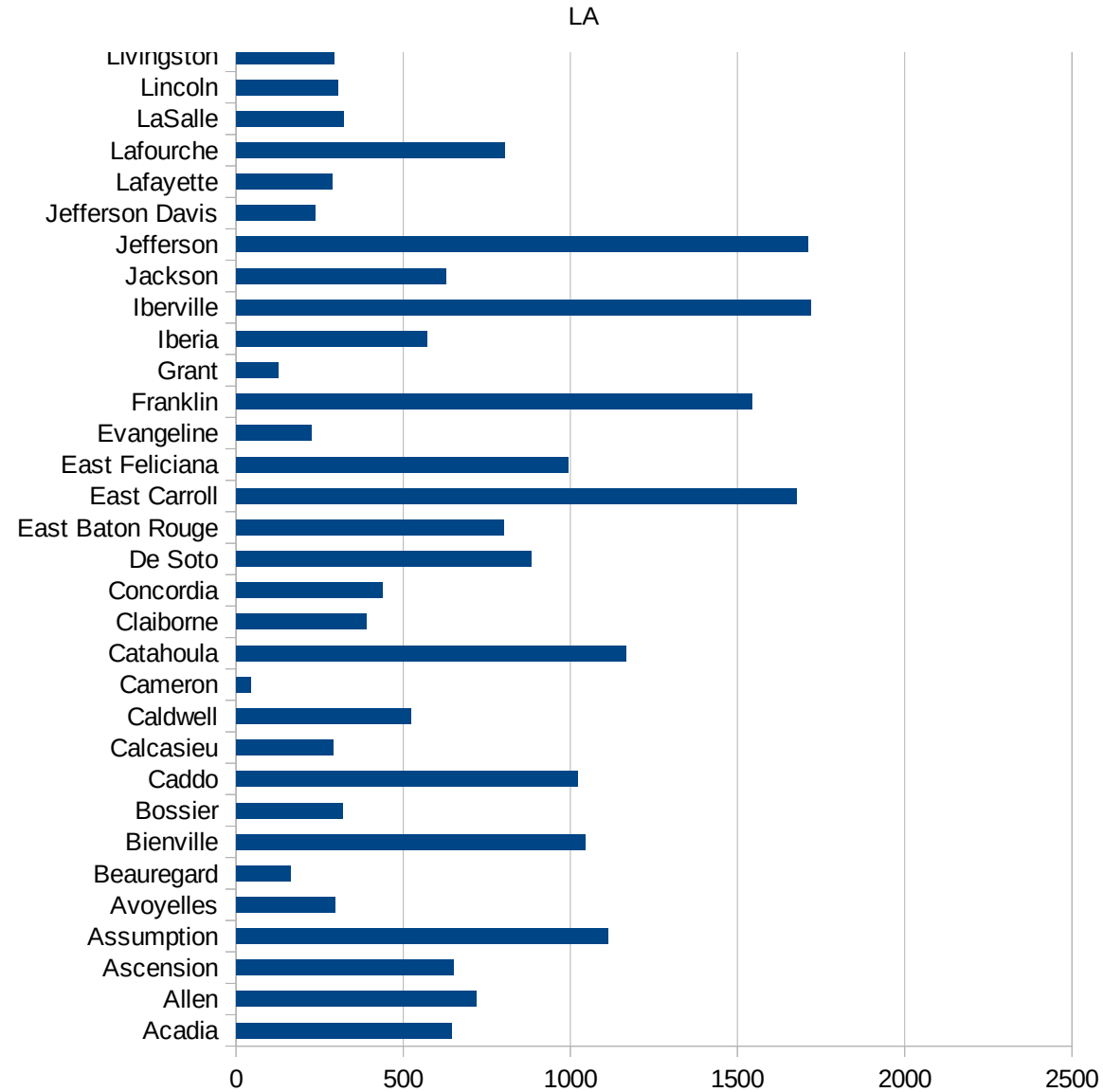
29217
29219
29221
29223
29225
29227
29229

LA

FIPS	County	PC Infection
22001	Acadia	644.7981991
22003	Allen	718.6096466
22005	Ascension	649.7048255
22007	Assumption	1112.107623
22009	Avoyelles	296.5745638
22011	Beauregard	163.7452017
22013	Bienville	1044.484521
22015	Bossier	319.2200338
22017	Caddo	1020.903829
22019	Calcasieu	289.4954508
22021	Caldwell	522.0883534
22023	Cameron	43.05396096
22025	Catahoula	1165.695254
22027	Claiborne	388.8610135
22029	Concordia	439.4032291
22031	De Soto	882.0527774
22033	East Baton Rouge	799.6262666
22035	East Carroll	1676.850931
22037	East Feliciana	994.5609946
22039	Evangeline	224.2621774
22041	Franklin	1542.964874
22043	Grant	124.5440797
22045	Iberia	569.4873204
22047	Iberville	1720.607561
22049	Jackson	628.8517168
22051	Jefferson	1710.398087
22053	Jefferson Davis	237.4770439
22055	Lafayette	286.2650444
22057	Lafourche	804.1583856
22059	LaSalle	321.7805189
22061	Lincoln	305.1106026
22063	Livingston	292.3327148
22065	Madison	707.8218798



22067 Morehouse	476.4154658
22069 Natchitoches	406.1150056
22071 Orleans	1807.389145
22073 Ouachita	754.8146949
22075 Plaquemines	858.6074327
22077 Pointe Coupee	875.1139471
22079 Rapides	538.4415067
22081 Red River	578.0346821
22083 Richland	619.0570523
22085 Sabine	170.6058589
22087 St. Bernard	1142.954988
22089 St. Charles	1197.072562
22091 St. Helena	496.9791464
22093 St. James	1397.537672
22095 St. John the Baptist	1968.321601
22097 St. Landry	304.4802088
22099 St. Martin	546.4277056
22101 St. Mary	620.8060433
22103 St. Tammany	659.7936547
22105 Tangipahoa	621.1830135
22107 Tensas	224.1147468
22109 Terrebonne	588.1770116
22111 Union	1370.353784
22113 Vermilion	88.58432225
22115 Vernon	51.16659844
22117 Washington	880.1683054
22119 Webster	368.5756998
22121 West Baton Rouge	601.6573958
22123 West Carroll	509.9253324
22125 West Feliciana	1326.002587
22127 Winn	1082.496109



LA

FIPS

29001
29003
29005
29007
29009
29011
29013
29015
29017
29019
29021
29023
29025
29027
29029
29031
29033
29035
29037

LA

29039
29041
29043
29045
29047
29049
29051
29053
29055
29057
29059
29061
29063
29065
29067
29069
29071
29073
29075
29077
29079
29081
29083
29085
29087
29089
29091
29093
29095
29097
29099
29101

29103

LA

29105
29107
29109
29111
29113
29115
29117
29121
29123
29125
29127
29119
29129
29131
29133
29135
29137
29139
29141
29143
29145
29147
29149
29151
29153
29155
29157
29159
29161
29163
29165
29167
29169
29171

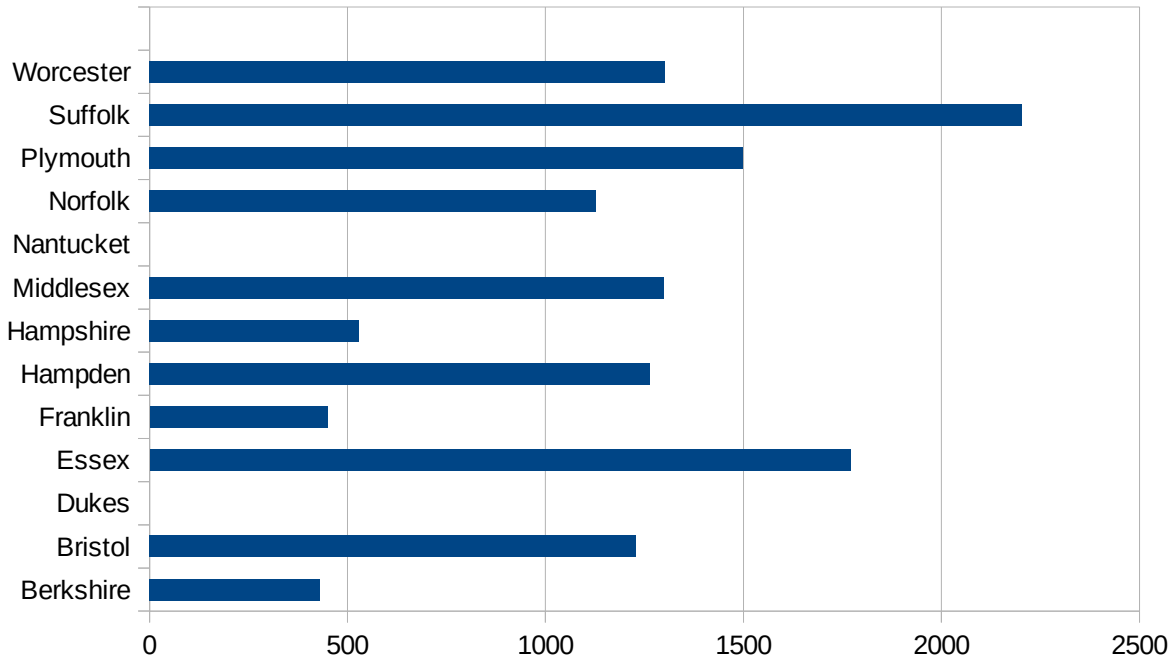
LA

29173
29175
29177
29179
29181
29195
29197
29199
29201
29203
29205
29183
29185
29187
29189
29510
29186
29207
29209
29211
29213
29215

29217
29219
29221
29223
29225
29227
29229

MA

FIPS	County	PC Infection
25001	Barnstable	610.5532465
25003	Berkshire	430.5568747
25005	Bristol	1228.675477
25007	Dukes	0
25009	Essex	1769.962992
25011	Franklin	449.5300368
25013	Hampden	1263.16416
25015	Hampshire	528.6480121
25017	Middlesex	1298.805857
25019	Nantucket	0
25021	Norfolk	1128.315197
25023	Plymouth	1498.845854
25025	Suffolk	2203.277291
25027	Worcester	1301.816597



MA

FIPS

29001
29003
29005
29007
29009
29011
29013
29015
29017
29019
29021
29023
29025
29027
29029
29031
29033
29035
29037

MA

29039
29041
29043
29045
29047
29049
29051
29053
29055
29057
29059
29061
29063
29065
29067
29069
29071
29073
29075
29077
29079
29081
29083
29085
29087
29089
29091
29093
29095
29097
29099
29101

29103

MA

29105
29107
29109
29111
29113
29115
29117
29121
29123
29125
29127
29119
29129
29131
29133
29135
29137
29139
29141
29143
29145
29147
29149
29151
29153
29155
29157
29159
29161
29163
29165
29167
29169
29171

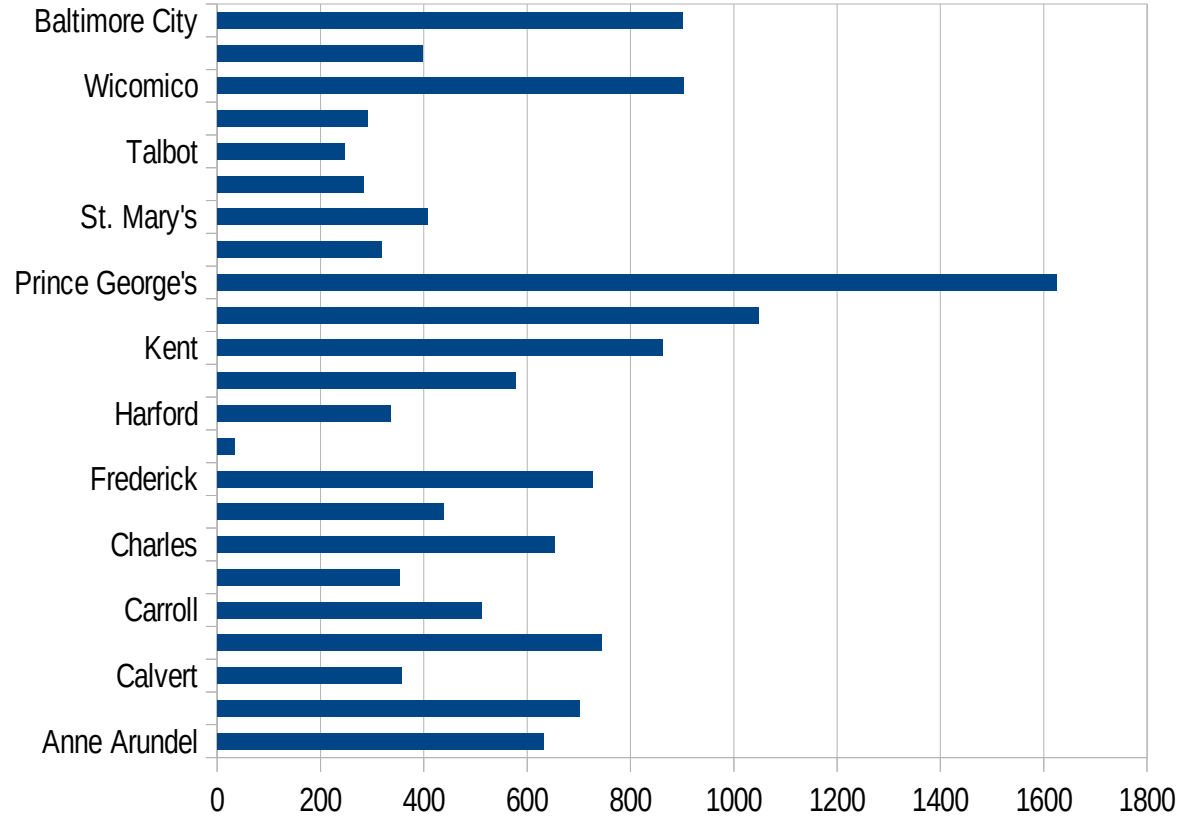
MA

29173
29175
29177
29179
29181
29195
29197
29199
29201
29203
29205
29183
29185
29187
29189
29510
29186
29207
29209
29211
29213
29215

29217
29219
29221
29223
29225
29227
29229

MD

FIPS	County	PC Infection
24001	Allegany	249.3835858
24003	Anne Arundel	632.4312407
24005	Baltimore	702.4121502
24009	Calvert	357.5970349
24011	Caroline	744.6552967
24013	Carroll	511.194628
24015	Cecil	353.996071
24017	Charles	653.8578231
24019	Dorchester	437.5273455
24021	Frederick	725.9982476
24023	Garrett	34.29002503
24025	Harford	336.2787254
24027	Howard	577.9774502
24029	Kent	861.5797348
24031	Montgomery	1048.389319
24033	Prince George's	1624.642035
24035	Queen Anne's	318.4016238
24037	St. Mary's	408.2936874
24039	Somerset	284.3232717
24041	Talbot	246.1588401
24043	Washington	292.1961756
24045	Wicomico	902.175493
24047	Worcester	397.5068985
24510	Baltimore City	900.5883866



MD

FIPS

29001
29003
29005
29007
29009
29011
29013
29015
29017
29019
29021
29023
29025
29027
29029
29031
29033
29035
29037

MD

29039
29041
29043
29045
29047
29049
29051
29053
29055
29057
29059
29061
29063
29065
29067
29069
29071
29073
29075
29077
29079
29081
29083
29085
29087
29089
29091
29093
29095
29097
29099
29101

29103

MD

29105
29107
29109
29111
29113
29115
29117
29121
29123
29125
29127
29119
29129
29131
29133
29135
29137
29139
29141
29143
29145
29147
29149
29151
29153
29155
29157
29159
29161
29163
29165
29167
29169
29171

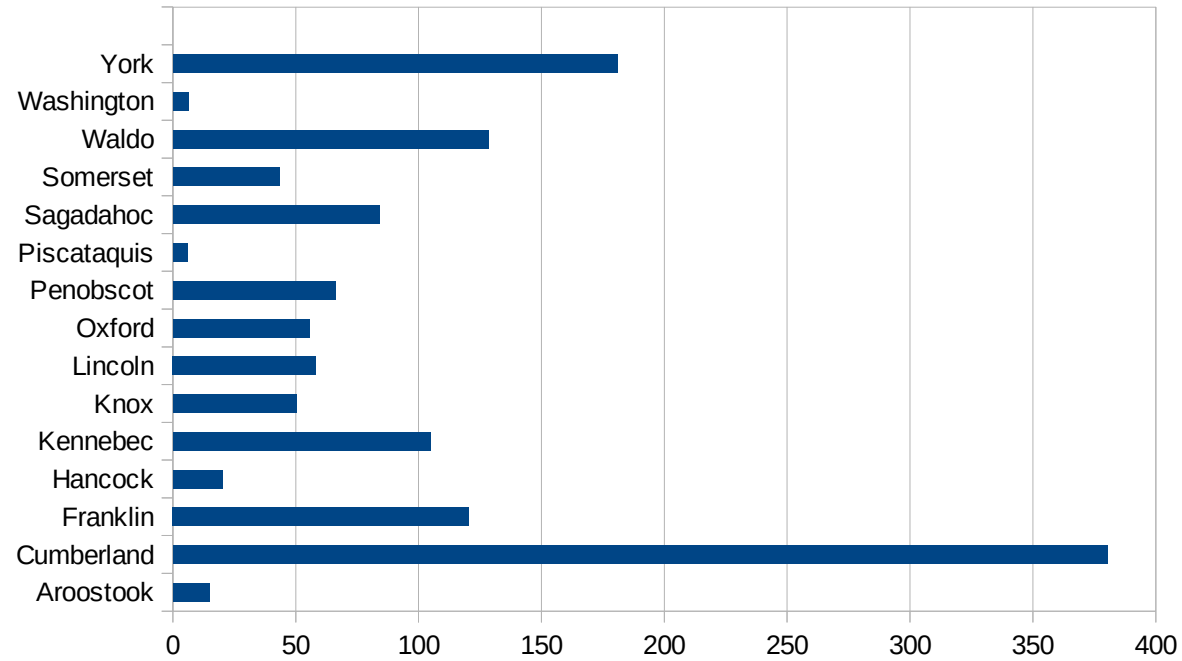
MD

29173
29175
29177
29179
29181
29195
29197
29199
29201
29203
29205
29183
29185
29187
29189
29510
29186
29207
29209
29211
29213
29215

29217
29219
29221
29223
29225
29227
29229

ME

FIPS	County	PC Infection
23001	Androscoggin	249.8165845
23003	Aroostook	14.90068692
23005	Cumberland	380.5053192
23007	Franklin	120.4134194
23009	Hancock	20.06896426
23011	Kennebec	104.8467027
23013	Knox	50.28789822
23015	Lincoln	58.2377264
23017	Oxford	55.53819987
23019	Penobscot	66.1830889
23021	Piscataquis	5.952380952
23023	Sagadahoc	84.18925745
23025	Somerset	43.48513599
23027	Waldo	128.4828941
23029	Washington	6.35122261
23031	York	180.8669004



ME

FIPS

29001
29003
29005
29007
29009
29011
29013
29015
29017
29019
29021
29023
29025
29027
29029
29031
29033
29035
29037

ME

29039
29041
29043
29045
29047
29049
29051
29053
29055
29057
29059
29061
29063
29065
29067
29069
29071
29073
29075
29077
29079
29081
29083
29085
29087
29089
29091
29093
29095
29097
29099
29101

29103

ME

29105
29107
29109
29111
29113
29115
29117
29121
29123
29125
29127
29119
29129
29131
29133
29135
29137
29139
29141
29143
29145
29147
29149
29151
29153
29155
29157
29159
29161
29163
29165
29167
29169
29171

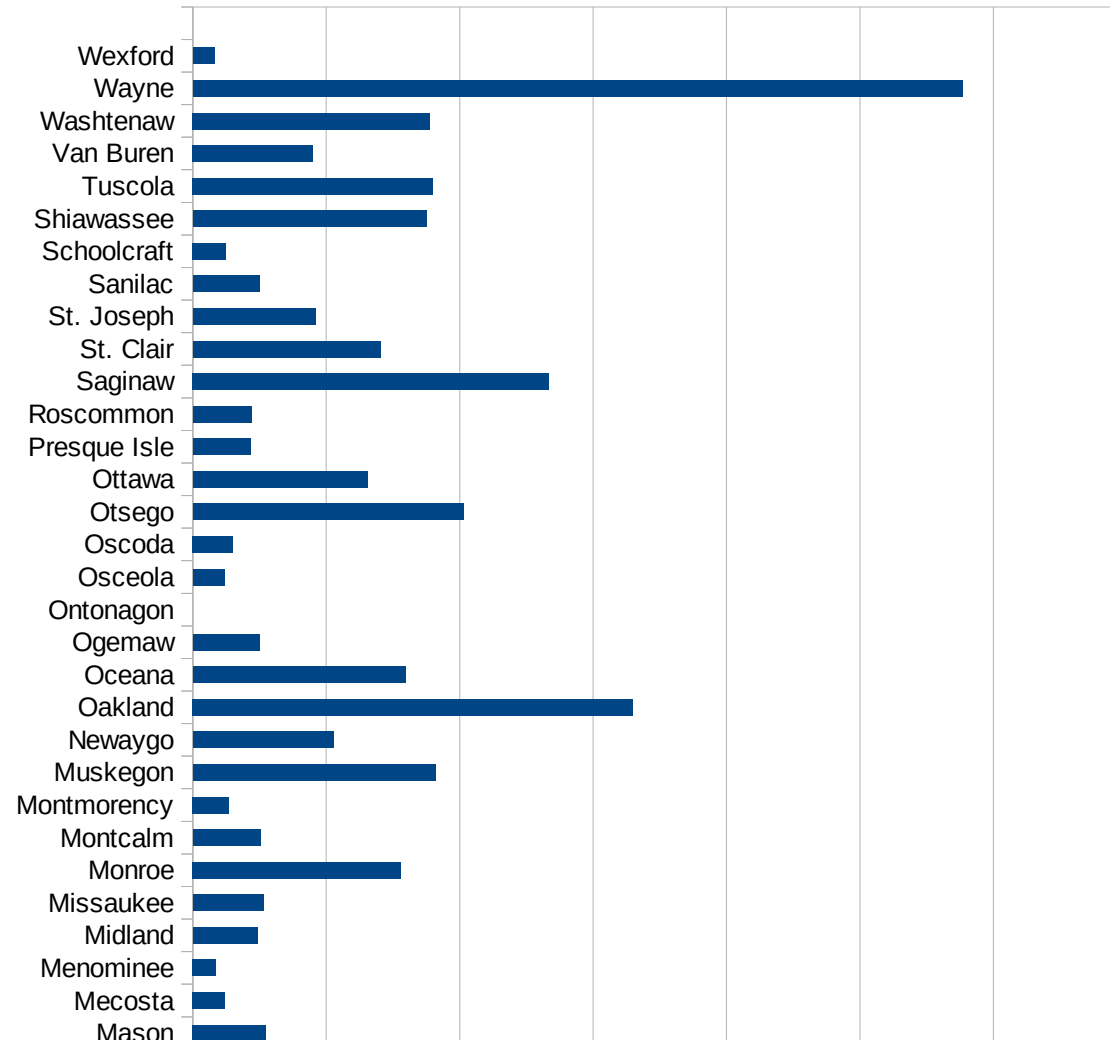
ME

29173
29175
29177
29179
29181
29195
29197
29199
29201
29203
29205
29183
29185
29187
29189
29510
29186
29207
29209
29211
29213
29215

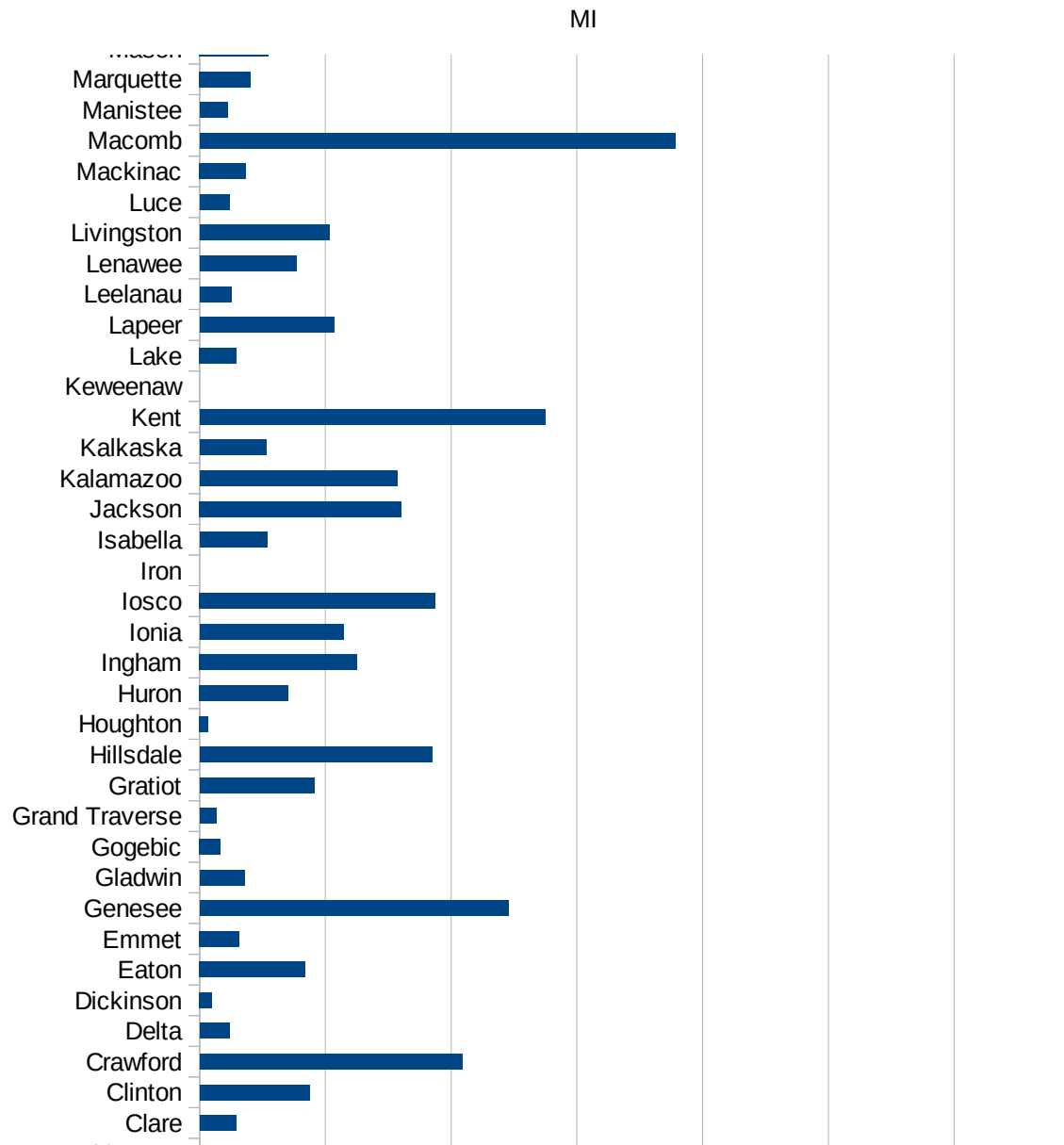
29217
29219
29221
29223
29225
29227
29229

MI

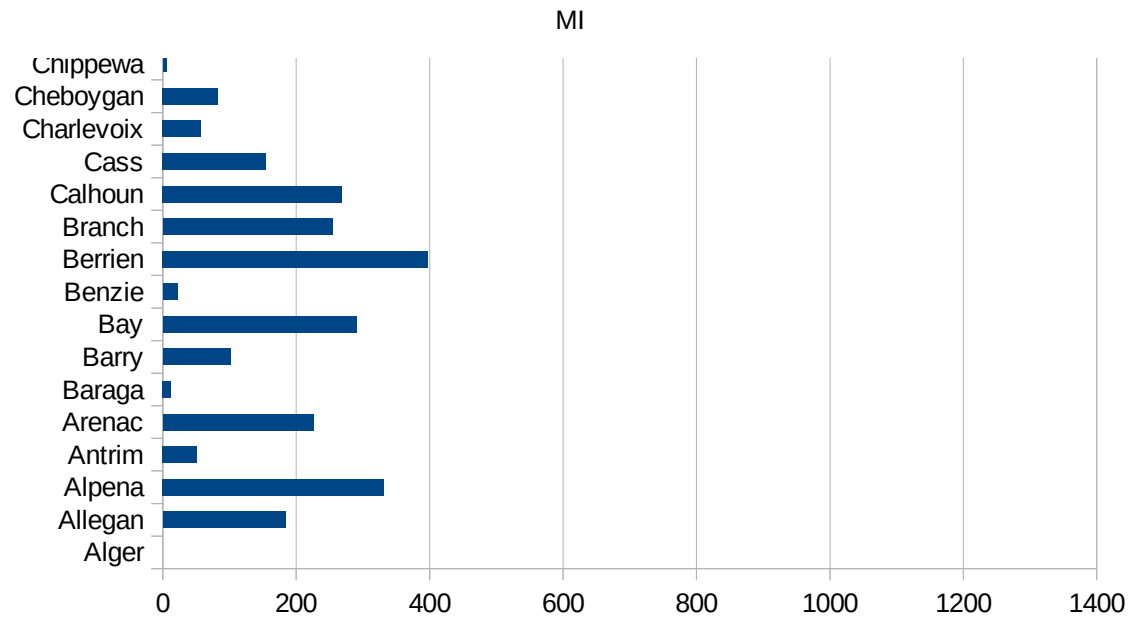
FIPS	County	PC Infection
26001	Alcona	135.1090523
26003	Alger	0
26005	Allegan	184.1008464
26007	Alpena	331.4527504
26009	Antrim	51.3588701
26011	Arenac	226.0487999
26013	Baraga	12.01923077
26015	Barry	101.3784195
26017	Bay	290.599771
26019	Benzie	22.53140314
26021	Berrien	397.6878313
26023	Branch	254.4587593
26025	Calhoun	268.4274316
26027	Cass	154.8796779
26029	Charlevoix	57.15592135
26031	Cheboygan	82.63487192
26033	Chippewa	5.330916651
26035	Clare	58.523263
26037	Clinton	175.2130288
26039	Crawford	417.2361701
26041	Delta	47.41054745
26043	Dickinson	19.69822322
26045	Eaton	168.4482727
26047	Emmet	63.04791642
26049	Genesee	491.0393913
26051	Gladwin	71.04234913
26053	Gogebic	33.12135665
26055	Grand Traverse	27.00571441
26057	Gratiot	182.2704993
26059	Hillsdale	369.4069816
26061	Houghton	13.80490903
26063	Huron	141.1794905
26065	Ingham	250.7387227



26067 Ionia	228.9363028
26069 Iosco	374.7856944
26071 Iron	0
26073 Isabella	107.7066977
26075 Jackson	321.1121815
26077 Kalamazoo	314.4939027
26079 Kalkaska	106.5978456
26081 Kent	550.0270731
26083 Keweenaw	0
26085 Lake	58.91759953
26087 Lapeer	213.5684101
26089 Leelanau	50.54217975
26091 Lenawee	153.6645432
26093 Livingston	206.5640296
26095 Luce	47.74789113
26097 Mackinac	74.16334477
26099 Macomb	756.3225986
26101 Manistee	44.84670581
26103 Marquette	81.18347465
26105 Mason	109.9656357
26107 Mecosta	48.22597313
26109 Menominee	34.8083366
26111 Midland	97.3452391
26113 Missaukee	105.8691193
26115 Monroe	311.7542658
26117 Montcalm	101.6133067
26119 Montmorency	53.96654074
26121 Muskegon	363.5043897
26123 Newaygo	210.668412
26125 Oakland	660.0217122
26127 Oceana	319.2488263
26129 Ogemaw	100.2290951
26131 Ontonagon	0
26133 Osceola	47.12737243



26135 Oscoda	60.41565974
26137 Otsego	405.4327995
26139 Ottawa	261.2790626
26141 Presque Isle	86.35578584
26143 Roscommon	87.92497069
26145 Saginaw	533.5429769
26147 St. Clair	281.1650778
26149 St. Joseph	183.477221
26151 Sanilac	99.55805935
26153 Schoolcraft	49.57858205
26155 Shiawassee	350.4809948
26157 Tuscola	359.8903191
26159 Van Buren	180.2566006
26161 Washtenaw	355.2914981
26163 Wayne	1153.263055
26165 Wexford	32.86918066



MI

FIPS

29001
29003
29005
29007
29009
29011
29013
29015
29017
29019
29021
29023
29025
29027
29029
29031
29033
29035
29037

MI

29039
29041
29043
29045
29047
29049
29051
29053
29055
29057
29059
29061
29063
29065
29067
29069
29071
29073
29075
29077
29079
29081
29083
29085
29087
29089
29091
29093
29095
29097
29099
29101

29103

MI

29105
29107
29109
29111
29113
29115
29117
29121
29123
29125
29127
29119
29129
29131
29133
29135
29137
29139
29141
29143
29145
29147
29149
29151
29153
29155
29157
29159
29161
29163
29165
29167
29169
29171

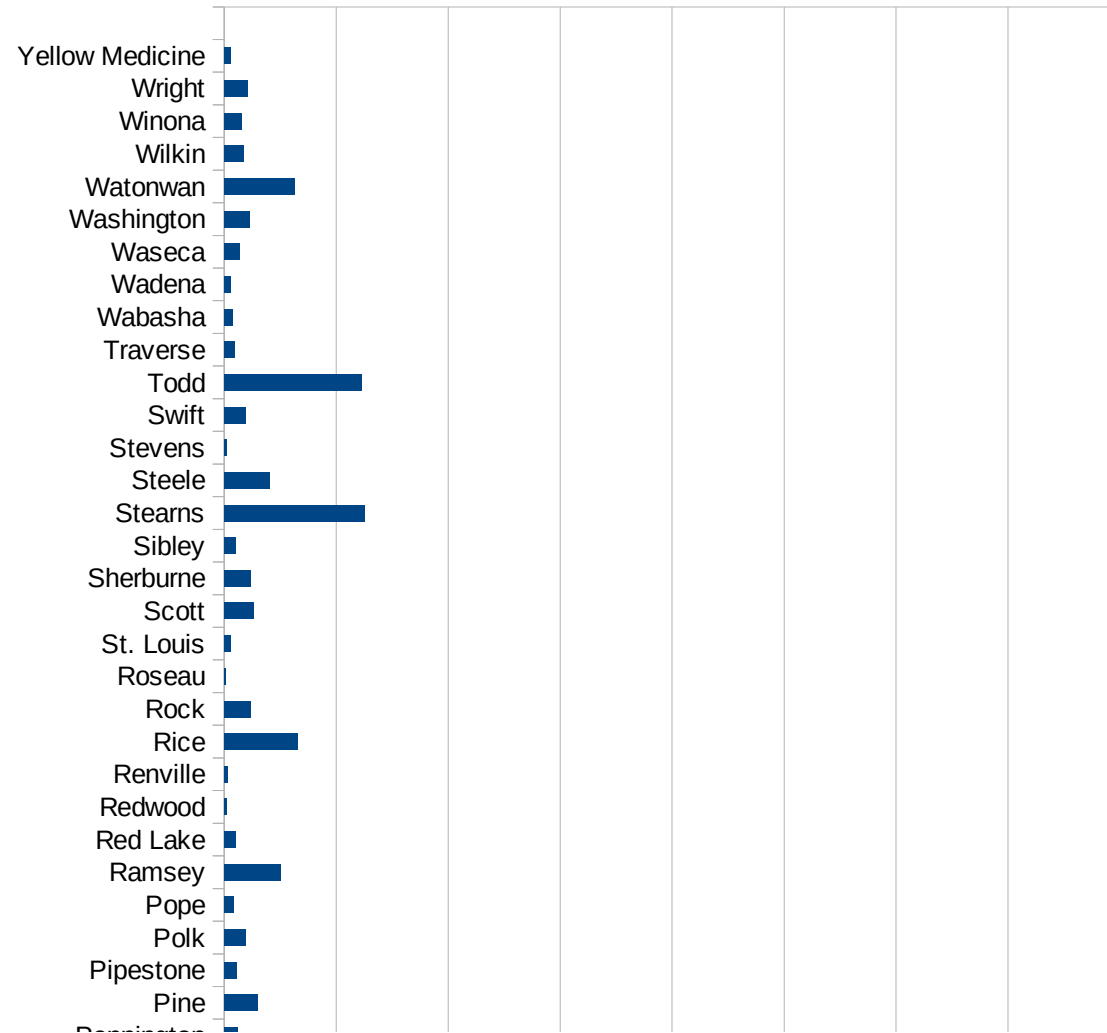
MI

29173
29175
29177
29179
29181
29195
29197
29199
29201
29203
29205
29183
29185
29187
29189
29510
29186
29207
29209
29211
29213
29215

29217
29219
29221
29223
29225
29227
29229

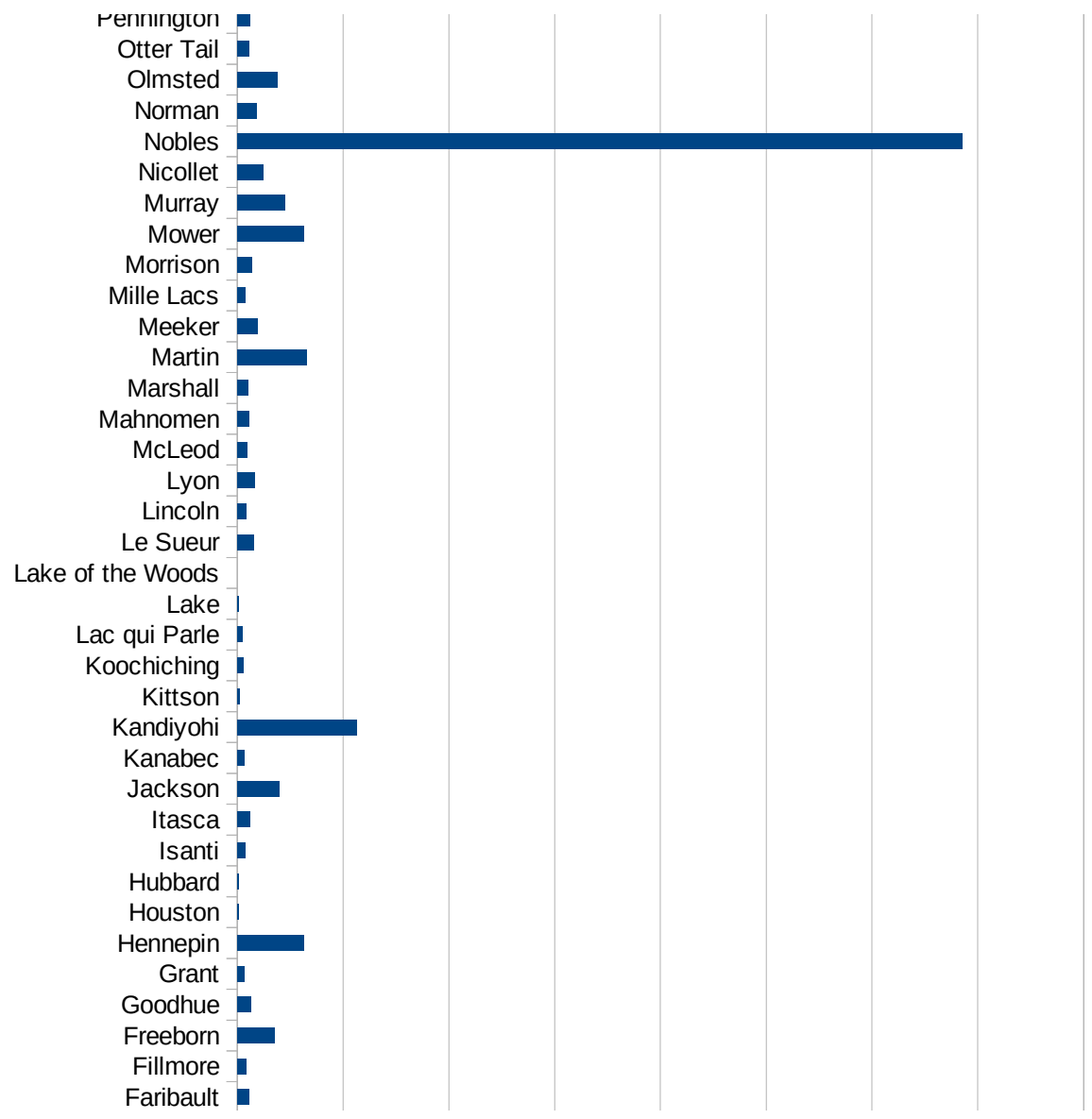
MN

FIPS	County	PC Infection
27001	Aitkin	44.01962017
27003	Anoka	374.2089748
27005	Becker	104.7394606
27007	Beltrami	29.88451769
27009	Benton	431.6191886
27011	Big Stone	80.17638805
27013	Blue Earth	203.1827013
27015	Brown	55.75245908
27017	Carlton	203.7000865
27019	Carver	194.1072515
27021	Cass	44.03943223
27023	Chippewa	410.9359275
27025	Chisago	107.2923
27027	Clay	656.7117504
27029	Clearwater	34.05221339
27031	Cook	0
27033	Cottonwood	611.8648577
27035	Crow Wing	98.6299681
27037	Dakota	289.1240013
27039	Dodge	240.1306311
27041	Douglas	105.3629755
27043	Faribault	109.0274749
27045	Fillmore	80.729414
27047	Freeborn	354.7497044
27049	Goodhue	133.6120509
27051	Grant	66.43414715
27053	Hennepin	629.8097231
27055	Houston	10.76542147
27057	Hubbard	9.375585974
27059	Isanti	80.06805785
27061	Itasca	119.7126895
27063	Jackson	393.5021693
27065	Kanabec	67.8719072

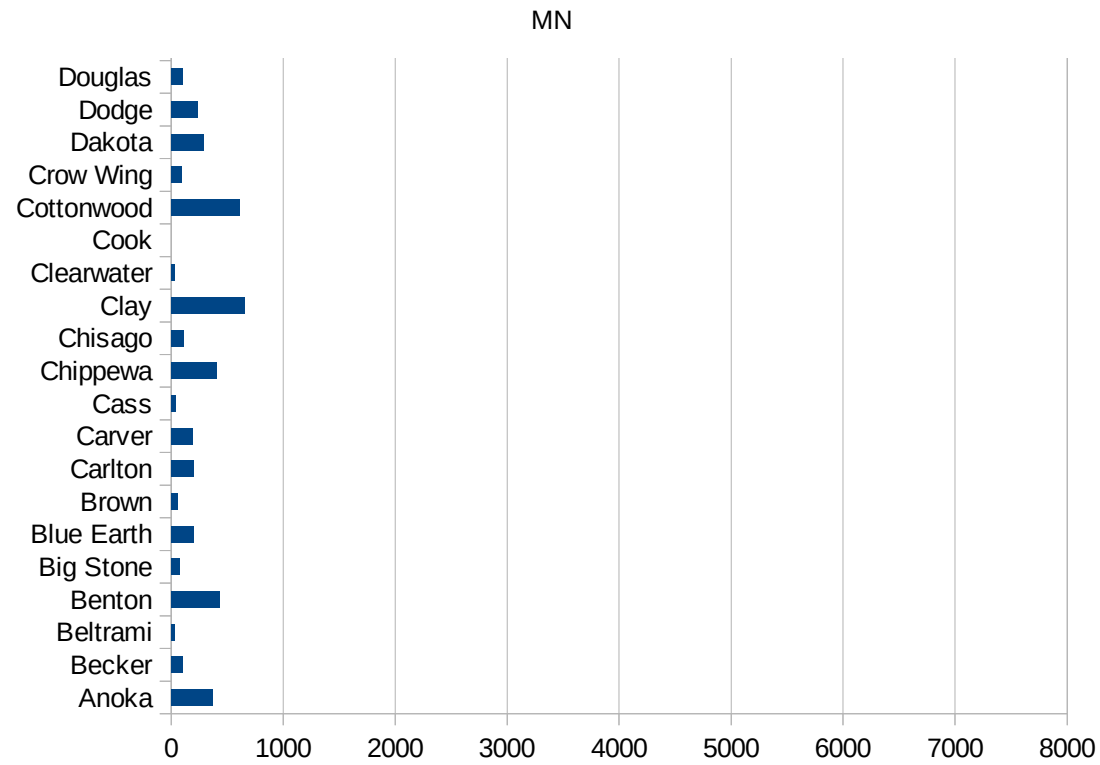


MN

27067 Kandiyohi	1134.056703
27069 Kittson	23.54048964
27071 Koochiching	56.27009646
27073 Lac qui Parle	45.05857615
27075 Lake	9.382623381
27077 Lake of the Woo	0
27079 Le Sueur	154.4184741
27081 Lincoln	88.1367883
27083 Lyon	167.7786882
27085 McLeod	91.99119115
27087 Mahnommen	108.715347
27089 Marshall	106.4962726
27091 Martin	652.0090978
27093 Meeker	190.1387148
27095 Mille Lacs	72.68832013
27097 Morrison	135.6688474
27099 Mower	634.825423
27101 Murray	447.0758821
27103 Nicollet	242.5482174
27105 Nobles	6855.500821
27107 Norman	185.3281853
27109 Olmsted	380.0943197
27111 Otter Tail	107.1209957
27113 Pennington	119.9040767
27115 Pine	301.8688736
27117 Pipestone	110.5338786
27119 Polk	190.3009927
27121 Pope	81.10300081
27123 Ramsey	507.0791152
27125 Red Lake	100.0250063
27127 Redwood	26.23122828
27129 Renville	34.21845059
27131 Rice	658.4188927
27133 Rock	233.6944976



27135 Roseau	13.20132013
27137 St. Louis	59.07265937
27139 Scott	267.334324
27141 Sherburne	235.3284185
27143 Sibley	106.4679265
27145 Stearns	1256.467574
27147 Steele	410.2926392
27149 Stevens	20.50651082
27151 Swift	192.6163724
27153 Todd	1228.541209
27155 Traverse	90.68923821
27157 Wabasha	78.54007854
27159 Wadena	58.08465839
27161 Waseca	139.1043818
27163 Washington	230.7089865
27165 Watonwan	628.4153005
27167 Wilkin	175.887432
27169 Winona	155.4353173
27171 Wright	210.4892592
27173 Yellow Medicine	61.25574273



MN

FIPS

29001
29003
29005
29007
29009
29011
29013
29015
29017
29019
29021
29023
29025
29027
29029
29031
29033
29035
29037

MN

29039
29041
29043
29045
29047
29049
29051
29053
29055
29057
29059
29061
29063
29065
29067
29069
29071
29073
29075
29077
29079
29081
29083
29085
29087
29089
29091
29093
29095
29097
29099
29101

29103

MN

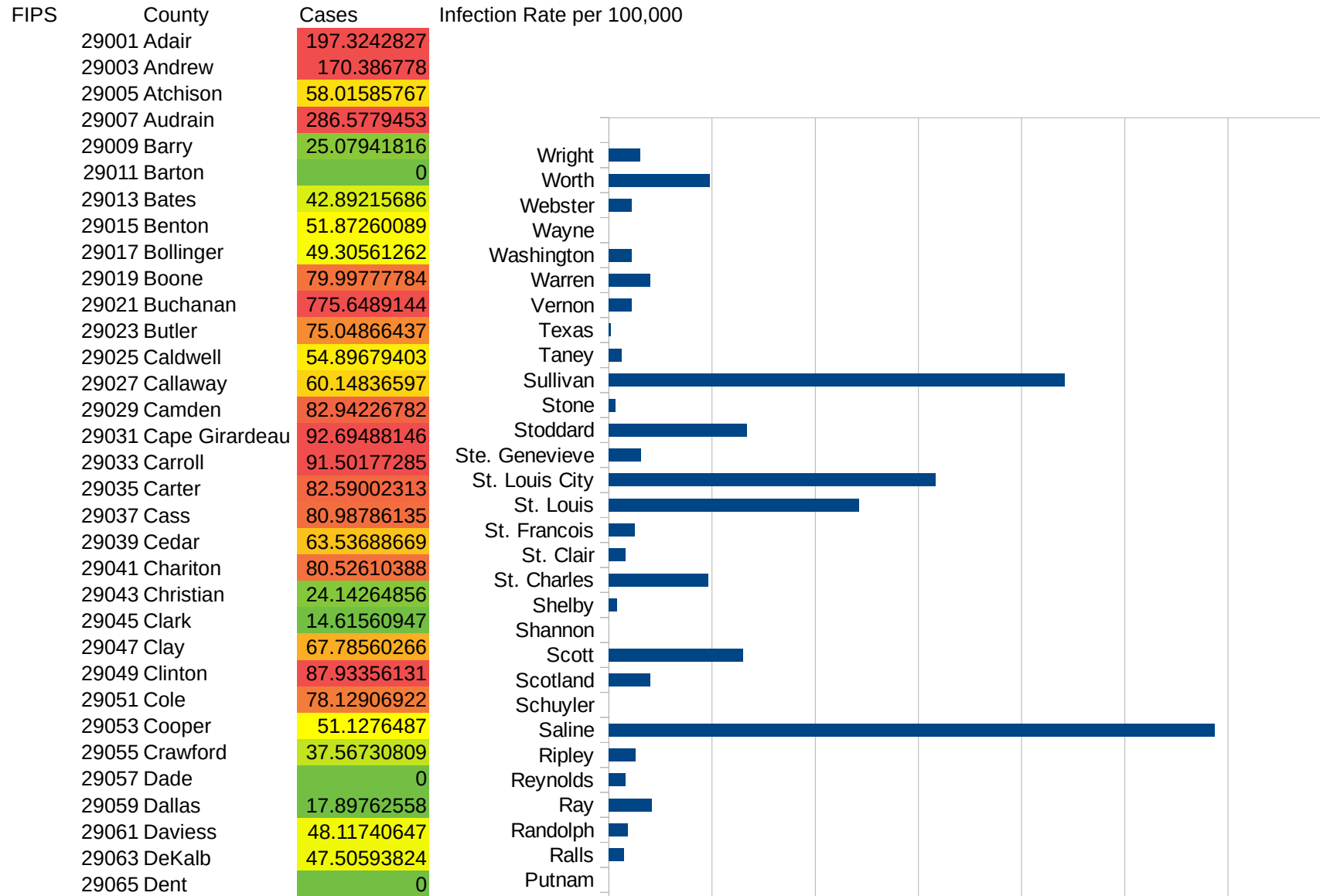
29105
29107
29109
29111
29113
29115
29117
29121
29123
29125
29127
29119
29129
29131
29133
29135
29137
29139
29141
29143
29145
29147
29149
29151
29153
29155
29157
29159
29161
29163
29165
29167
29169
29171

MN

29173
29175
29177
29179
29181
29195
29197
29199
29201
29203
29205
29183
29185
29187
29189
29510
29186
29207
29209
29211
29213
29215

29217
29219
29221
29223
29225
29227
29229

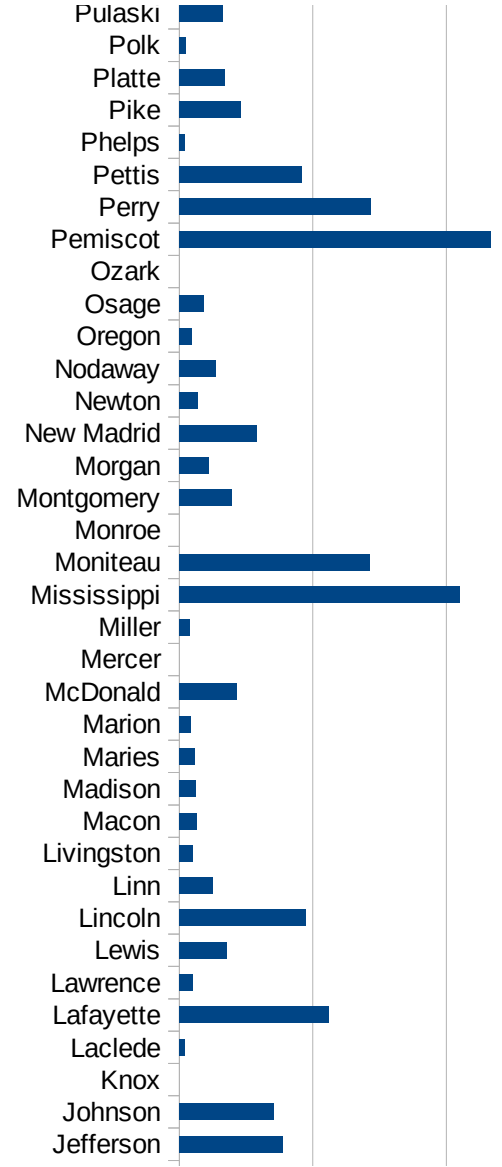
MO



This work is licensed under the Creative Commons Attribution-NoDerivatives 4.0 International License. To view a copy of this license, visit <http://creativecommons.org/licenses/by-nd/4.0/>.

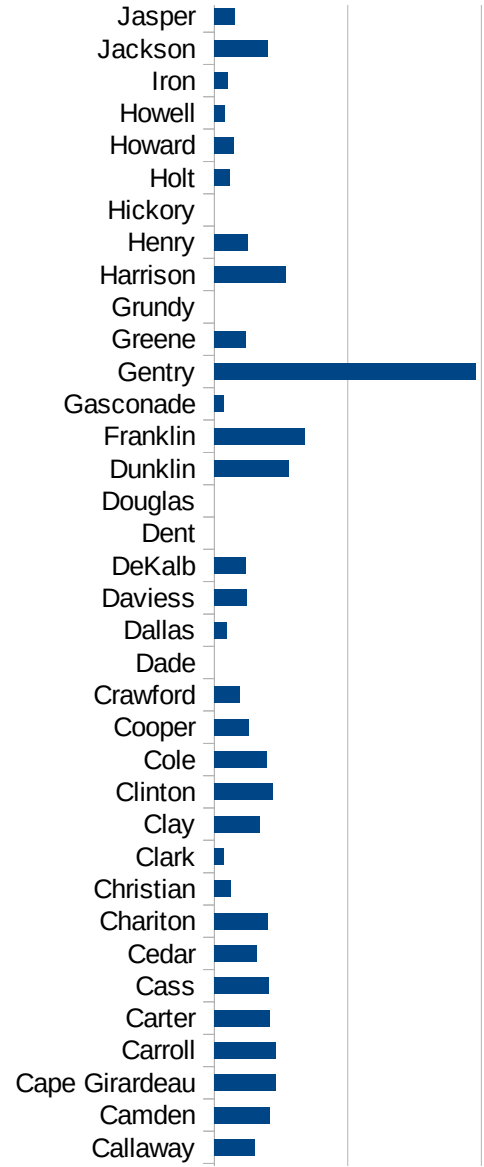
MO

29067 Douglas	0
29069 Dunklin	112.157156
29071 Franklin	135.0438893
29073 Gasconade	13.60081605
29075 Gentry	392.2751961
29077 Greene	47.61529581
29079 Grundy	0
29081 Harrison	106.9645828
29083 Henry	50.47723935
29085 Hickory	0
29087 Holt	22.70663034
29089 Howard	29.5945546
29091 Howell	14.97155405
29093 Iron	19.65215682
29095 Jackson	79.96492967
29097 Jasper	29.84183826
29099 Jefferson	155.5625883
29101 Johnson	141.6536196
29103 Knox	0
29105 Laclede	8.400302411
29107 Lafayette	223.940119
29109 Lawrence	20.85560103
29111 Lewis	71.02993404
29113 Lincoln	188.9539923
29115 Linn	49.84630722
29117 Livingston	19.80720982
29121 Macon	26.39741305
29123 Madison	24.61437479
29125 Maries	22.80761774
29127 Marion	17.48740907
29119 McDonald	86.66262241
29129 Mercer	0
29131 Miller	15.78781181
29133 Mississippi	419.9160168

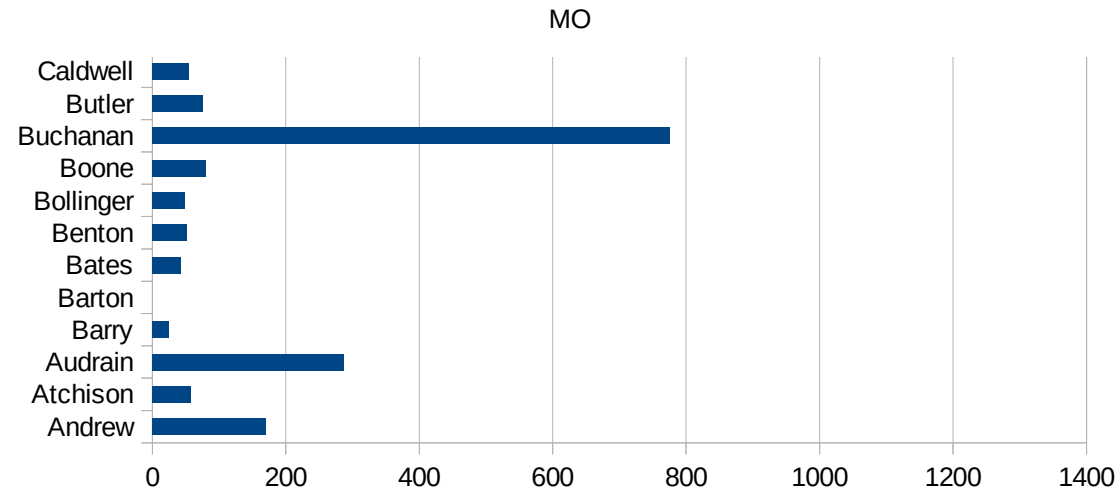


MO

29135 Moniteau	285.3421004
29137 Monroe	0
29139 Montgomery	78.03017167
29141 Morgan	44.2086649
29143 New Madrid	115.6336725
29145 Newton	27.46026842
29147 Nodaway	53.80200861
29149 Oregon	18.97353192
29151 Osage	36.4590929
29153 Ozark	0
29155 Pemiscot	467.0599803
29157 Perry	287.2062663
29159 Pettis	183.3482206
29161 Phelps	8.942144326
29163 Pike	91.87202767
29165 Platte	67.97106375
29167 Polk	9.316480855
29169 Pulaski	65.36701657
29171 Putnam	0
29173 Ralls	29.37720329
29175 Randolph	36.3445463
29177 Ray	83.0310711
29179 Reynolds	31.9795331
29181 Ripley	52.23490784
29195 Saline	1174.929024
29197 Schuyler	0
29199 Scotland	80.54772453
29201 Scott	260.0239222
29203 Shannon	0
29205 Shelby	16.52892562
29183 St. Charles	192.3934446
29185 St. Clair	31.93187866
29187 St. Francois	50.98062736
29189 St. Louis	484.6806995



29510 St. Louis City	632.6814997
29186 Ste. Genevieve	61.49373882
29207 Stoddard	267.0684106
29209 Stone	12.59882201
29211 Sullivan	884.1022344
29213 Taney	25.06624651
29215 Texas	3.910680067
29217 Vernon	43.84255651
29219 Warren	80.66607127
29221 Washington	44.10054925
29223 Wayne	0
29225 Webster	43.46825539
29227 Worth	196.0784314
29229 Wright	59.85417347



MO

FIPS

29001
29003
29005
29007
29009
29011
29013
29015
29017
29019
29021
29023
29025
29027
29029
29031
29033
29035
29037

MO

29039
29041
29043
29045
29047
29049
29051
29053
29055
29057
29059
29061
29063
29065
29067
29069
29071
29073
29075
29077
29079
29081
29083
29085
29087
29089
29091
29093
29095
29097
29099
29101

29103

MO

29105
29107
29109
29111
29113
29115
29117
29121
29123
29125
29127
29119
29129
29131
29133
29135
29137
29139
29141
29143
29145
29147
29149
29151
29153
29155
29157
29159
29161
29163
29165
29167
29169
29171

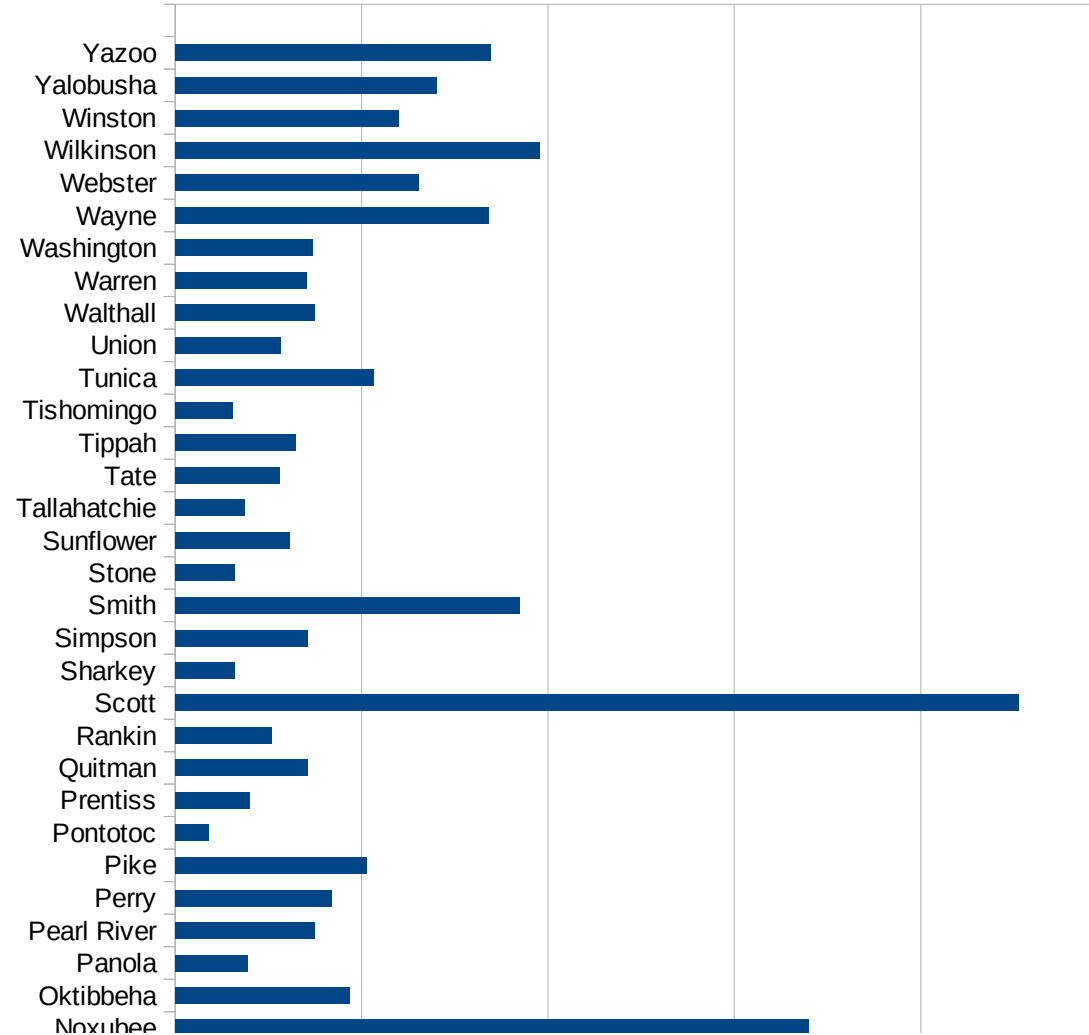
MO

29173
29175
29177
29179
29181
29195
29197
29199
29201
29203
29205
29183
29185
29187
29189
29510
29186
29207
29209
29211
29213
29215

29217
29219
29221
29223
29225
29227
29229

MS

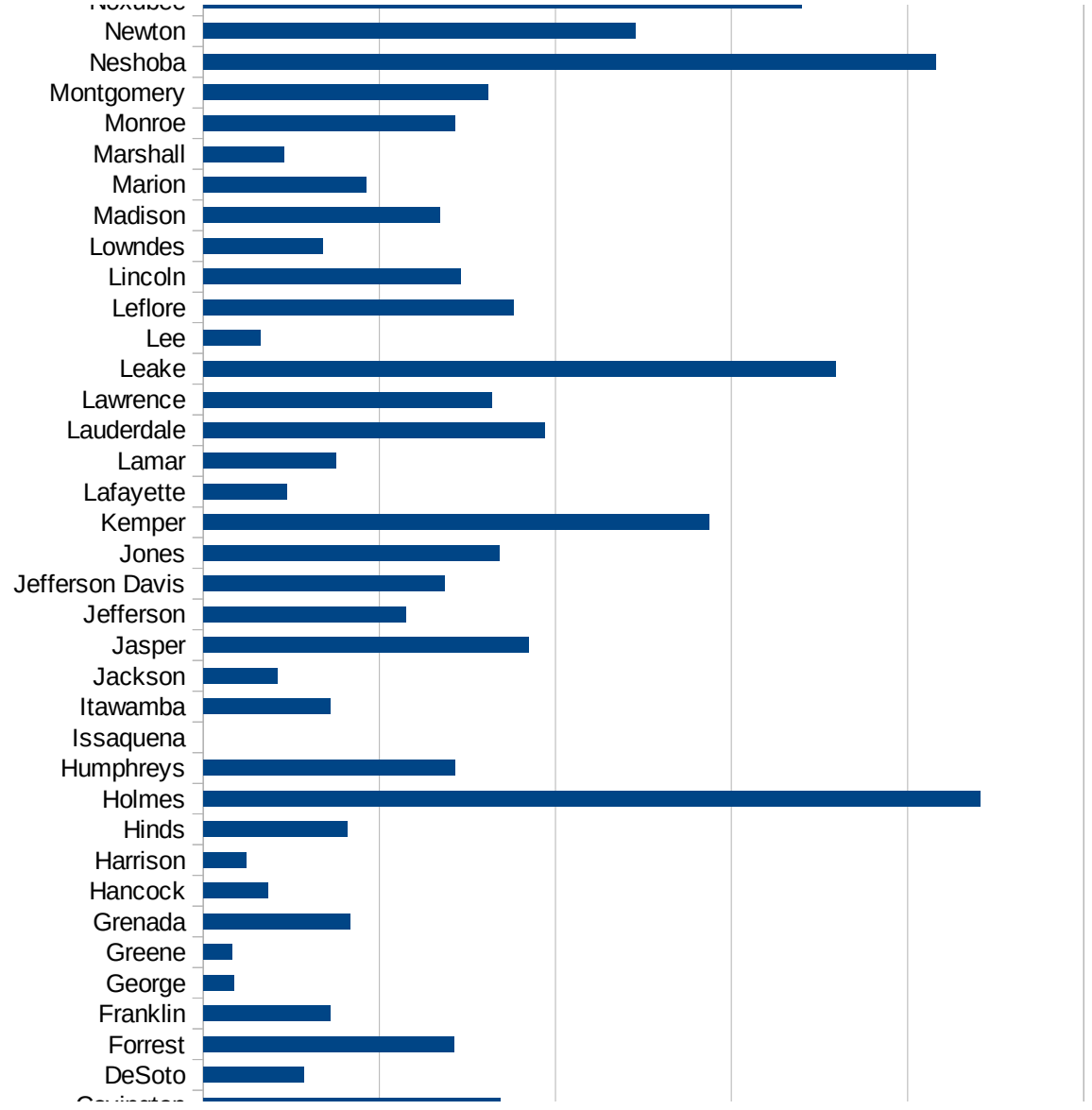
FIPS	County	PC Infection
28001	Adams	615.5424468
28003	Alcorn	43.33107651
28005	Amite	478.6629888
28007	Attala	1562.755241
28009	Benton	181.356547
28011	Bolivar	497.877637
28013	Calhoun	436.4089776
28015	Carroll	1190.596307
28017	Chickasaw	768.7379885
28019	Choctaw	471.1282919
28021	Claiborne	799.8222617
28023	Clarke	890.7972315
28025	Clay	572.5781492
28027	Coahoma	530.3164221
28029	Copiah	1044.038819
28031	Covington	843.3671034
28033	DeSoto	285.7127159
28035	Forrest	711.658404
28037	Franklin	359.5274782
28039	George	86.59793814
28041	Greene	80.96569999
28043	Grenada	417.9529803
28045	Hancock	183.8002282
28047	Harrison	121.4614082
28049	Hinds	409.5577535
28051	Holmes	2207.467938
28053	Humphreys	714.5452343
28055	Issaquena	0
28057	Itawamba	361.4406599
28059	Jackson	211.4784648
28061	Jasper	925.2495739
28063	Jefferson	576.9772024
28065	Jefferson Davis	685.419263



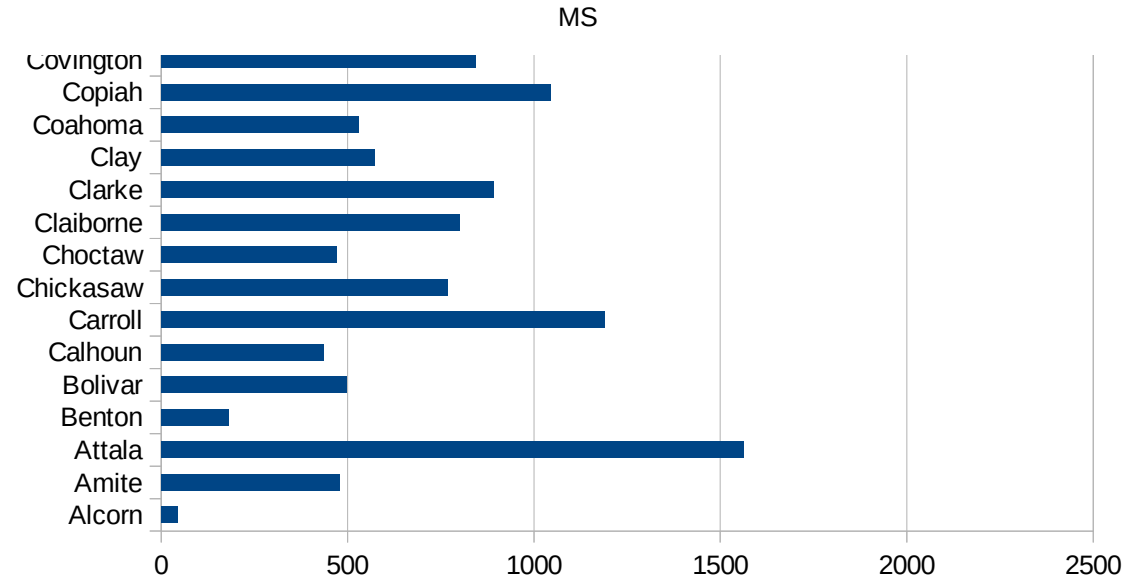
This work is licensed under the Creative Commons Attribution-NoDerivatives 4.0 International License. To view a copy of this license, visit <http://creativecommons.org/licenses/by-nd/4.0/>.

MS

28067 Jones	841.354932
28069 Kemper	1436.122469
28071 Lafayette	237.2565839
28073 Lamar	376.3191186
28075 Lauderdale	969.2366929
28077 Lawrence	818.9482136
28079 Leake	1796.775469
28081 Lee	163.1417103
28083 Leflore	881.7732287
28085 Lincoln	730.8872972
28087 Lowndes	339.3857119
28089 Madison	671.2108303
28091 Marion	461.2583451
28093 Marshall	228.4843869
28095 Monroe	714.2053762
28097 Montgomery	808.1412751
28099 Neshoba	2080.686695
28101 Newton	1226.507485
28103 Noxubee	1699.098244
28105 Oktibbeha	469.7675356
28107 Panola	193.1066768
28109 Pearl River	373.7339087
28111 Perry	419.0763557
28113 Pike	513.1056795
28115 Pontotoc	91.10043037
28117 Prentiss	201.461584
28119 Quitman	354.5596369
28121 Rankin	259.2558901
28123 Scott	2262.523421
28125 Sharkey	159.9268906
28127 Simpson	355.0340085
28129 Smith	924.8843895
28131 Stone	160.2820965
28133 Sunflower	306.9749369



28135 Tallahatchie	185.886895
28137 Tate	281.6509614
28139 Tippah	322.8006365
28141 Tishomingo	154.2099311
28143 Tunica	532.9847144
28145 Union	283.1573796
28147 Walthall	373.314898
28149 Warren	352.997228
28151 Washington	368.3731665
28153 Wayne	842.4475318
28155 Webster	653.8618717
28157 Wilkinson	978.1619654
28159 Winston	600.0550509
28161 Yazobusha	702.0658489
28163 Yazoo	846.0775984



MS

FIPS

29001
29003
29005
29007
29009
29011
29013
29015
29017
29019
29021
29023
29025
29027
29029
29031
29033
29035
29037

MS

29039
29041
29043
29045
29047
29049
29051
29053
29055
29057
29059
29061
29063
29065
29067
29069
29071
29073
29075
29077
29079
29081
29083
29085
29087
29089
29091
29093
29095
29097
29099
29101

29103

MS

29105
29107
29109
29111
29113
29115
29117
29121
29123
29125
29127
29119
29129
29131
29133
29135
29137
29139
29141
29143
29145
29147
29149
29151
29153
29155
29157
29159
29161
29163
29165
29167
29169
29171

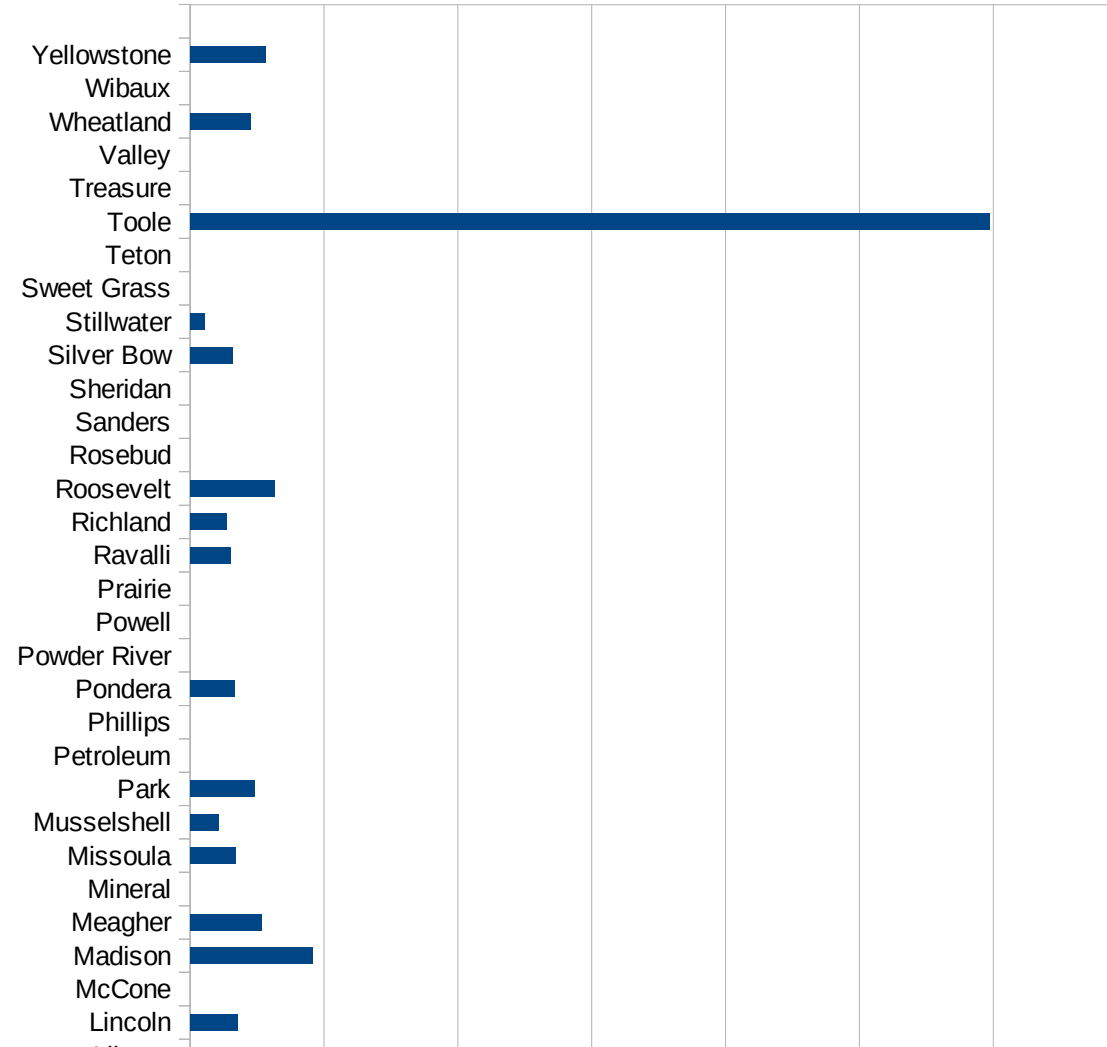
MS

29173
29175
29177
29179
29181
29195
29197
29199
29201
29203
29205
29183
29185
29187
29189
29510
29186
29207
29209
29211
29213
29215

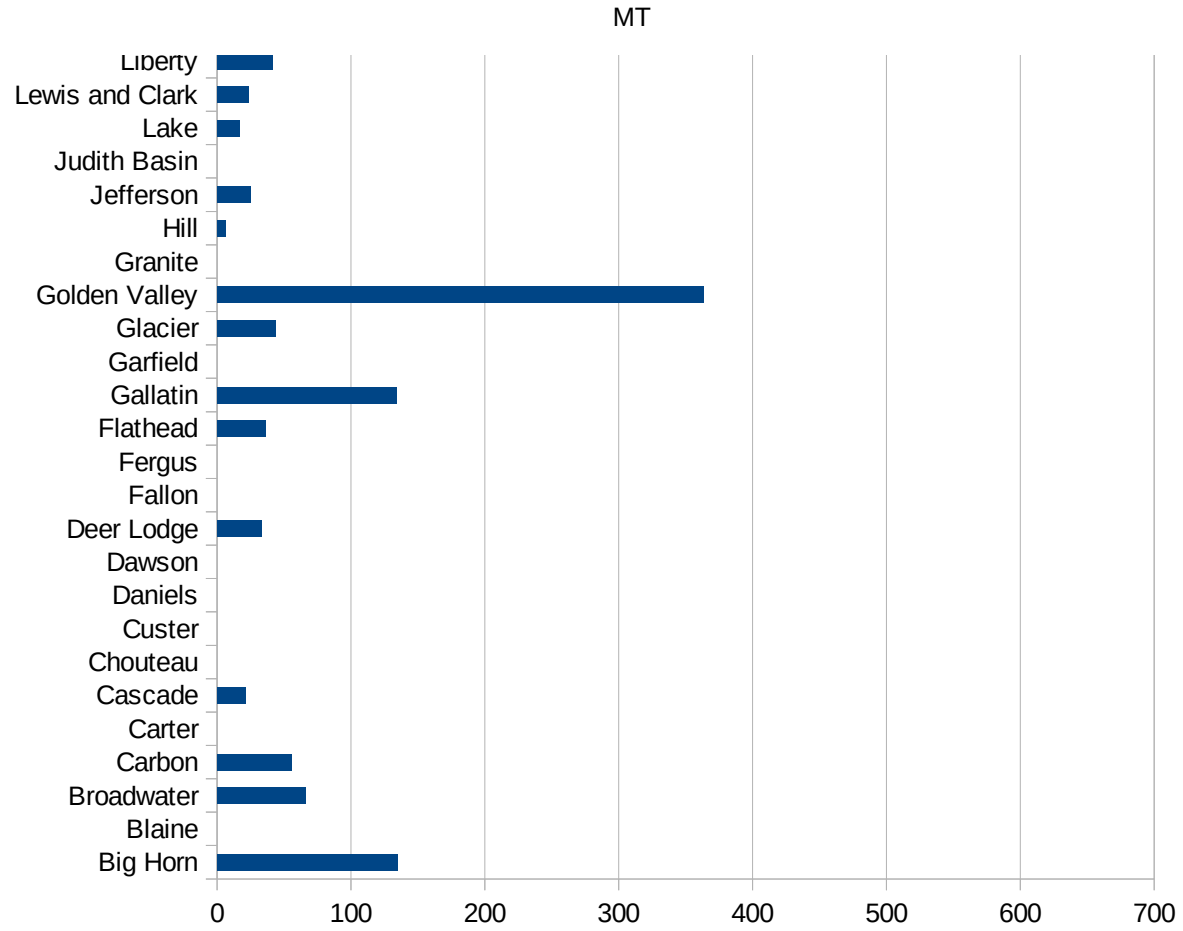
29217
29219
29221
29223
29225
29227
29229

MT

FIPS	County	PC Infection
30001	Beaverhead	10.63377286
30003	Big Horn	134.9527665
30005	Blaine	0
30007	Broadwater	65.73541495
30009	Carbon	56.00149337
30011	Carter	0
30013	Cascade	20.82236077
30015	Chouteau	0
30017	Custer	0
30019	Daniels	0
30021	Dawson	0
30023	Deer Lodge	32.85510897
30025	Fallon	0
30027	Fergus	0
30029	Flathead	36.2368519
30031	Gallatin	134.0770138
30033	Garfield	0
30035	Glacier	43.64588638
30037	Golden Valley	363.1961259
30039	Granite	0
30041	Hill	6.117330397
30043	Jefferson	24.79953708
30045	Judith Basin	0
30047	Lake	16.52892562
30049	Lewis and Clark	23.28966521
30051	Liberty	41.15226337
30053	Lincoln	35.36425179
30055	McCone	0
30057	Madison	91.24087591
30059	Meagher	53.59056806
30061	Mineral	0
30063	Missoula	33.67258462
30065	Musselshell	21.50075253



30067 Park	47.80114723
30069 Petroleum	0
30071 Phillips	0
30073 Pondera	33.48961822
30075 Powder River	0
30077 Powell	0
30079 Prairie	0
30081 Ravalli	30.1121097
30083 Richland	27.49014936
30085 Roosevelt	63.29686228
30087 Rosebud	0
30089 Sanders	0
30091 Sheridan	0
30093 Silver Bow	31.4348584
30095 Stillwater	10.48877701
30097 Sweet Grass	0
30099 Teton	0
30101 Toole	597.5685143
30103 Treasure	0
30105 Valley	0
30107 Wheatland	44.72271914
30109 Wibaux	0
30111 Yellowstone	56.20187714



MT

FIPS

29001
29003
29005
29007
29009
29011
29013
29015
29017
29019
29021
29023
29025
29027
29029
29031
29033
29035
29037

MT

29039
29041
29043
29045
29047
29049
29051
29053
29055
29057
29059
29061
29063
29065
29067
29069
29071
29073
29075
29077
29079
29081
29083
29085
29087
29089
29091
29093
29095
29097
29099
29101

29103

MT

29105
29107
29109
29111
29113
29115
29117
29121
29123
29125
29127
29119
29129
29131
29133
29135
29137
29139
29141
29143
29145
29147
29149
29151
29153
29155
29157
29159
29161
29163
29165
29167
29169
29171

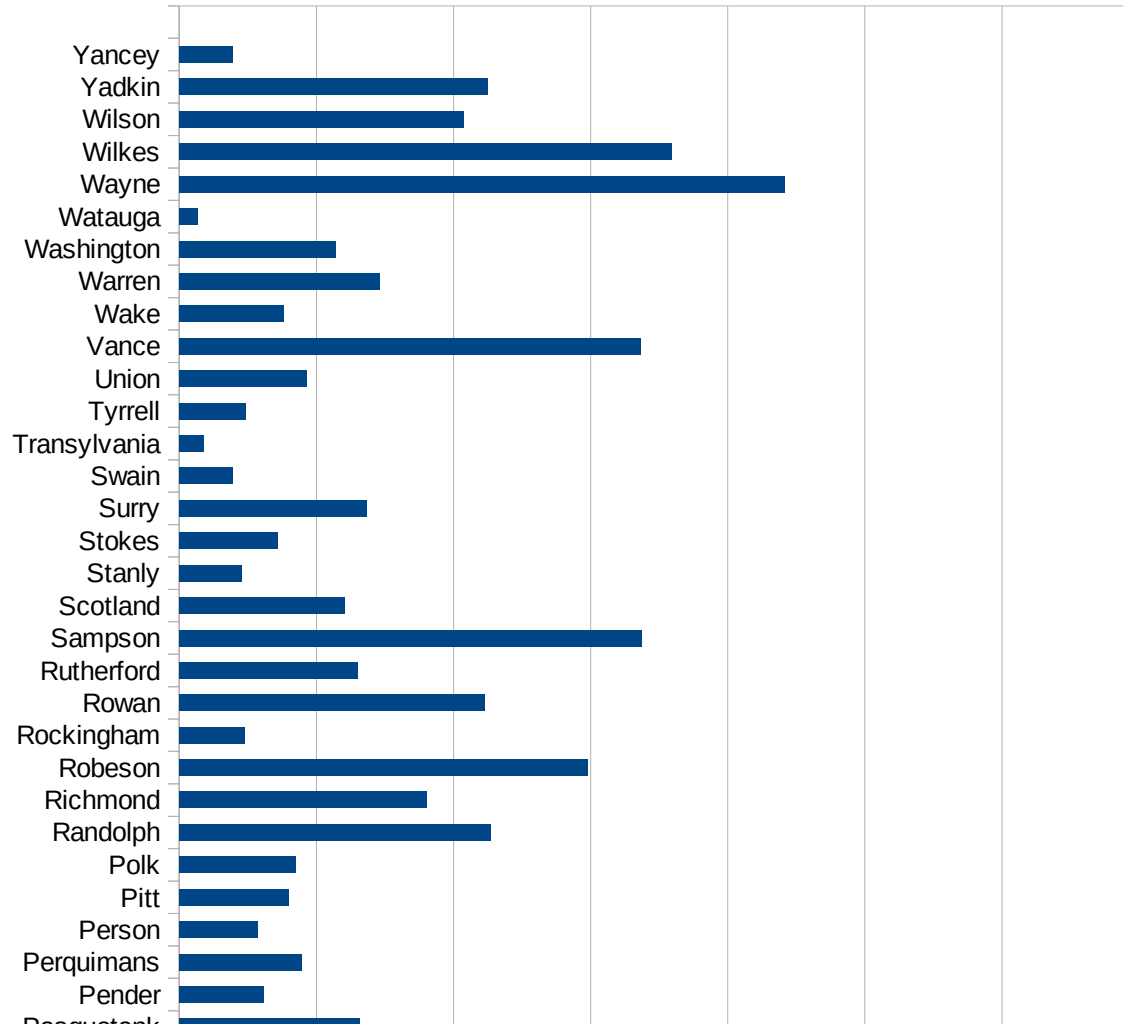
MT

29173
29175
29177
29179
29181
29195
29197
29199
29201
29203
29205
29183
29185
29187
29189
29510
29186
29207
29209
29211
29213
29215

29217
29219
29221
29223
29225
29227
29229

NC

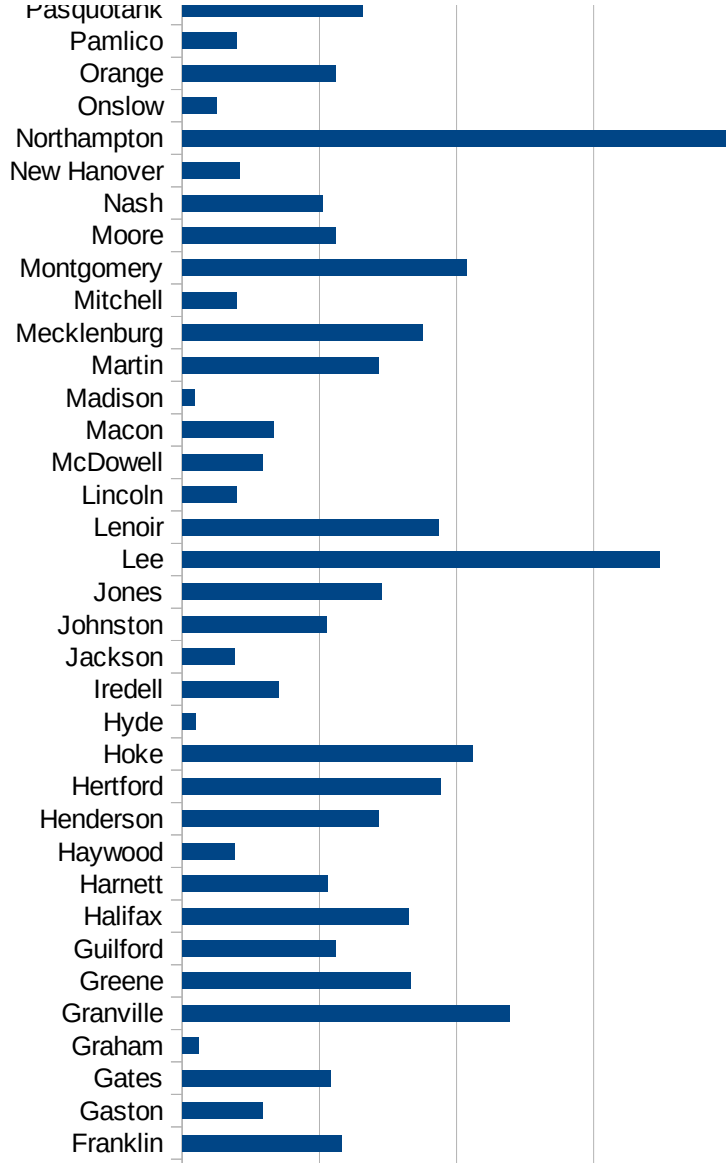
FIPS	County	PC Infection
37001	Alamance	205.4843904
37003	Alexander	80.31483415
37005	Alleghany	125.4367888
37007	Anson	257.2657475
37009	Ashe	132.797226
37011	Avery	11.42530706
37013	Beaufort	76.46721468
37015	Bertie	625.459897
37017	Bladen	286.2307924
37019	Brunswick	60.69736149
37021	Buncombe	119.6435394
37023	Burke	420.4376978
37025	Cabarrus	223.8078565
37027	Caldwell	154.8232942
37029	Camden	28.01120448
37031	Carteret	53.21903228
37033	Caswell	255.5291215
37035	Catawba	131.1045559
37037	Chatham	834.028357
37039	Cherokee	105.6970722
37041	Chowan	121.1775608
37043	Clay	71.81973247
37045	Cleveland	80.90532029
37047	Columbus	592.9386398
37049	Craven	186.5671642
37051	Cumberland	199.1995908
37053	Currituck	55.40780142
37055	Dare	60.27232131
37057	Davidson	231.0730191
37059	Davie	203.5897316
37061	Duplin	1274.296588
37063	Durham	454.9487117
37065	Edgecombe	365.3494856



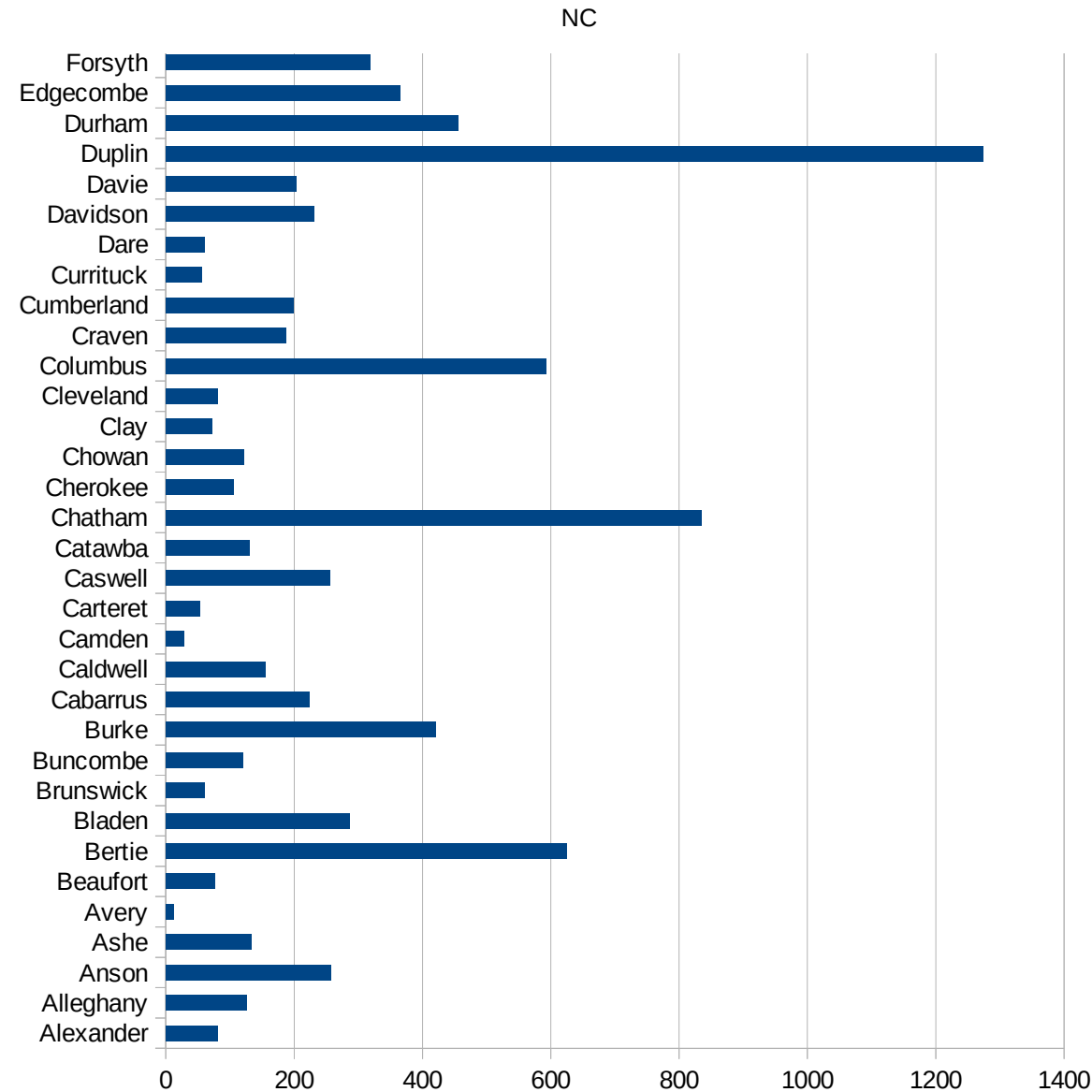
This work is licensed under the Creative Commons Attribution-NoDerivatives 4.0 International License. To view a copy of this license, visit <http://creativecommons.org/licenses/by-nd/4.0/>.

NC

37067 Forsyth	318.3864901
37069 Franklin	232.3860272
37071 Gaston	117.1212407
37073 Gates	216.0200467
37075 Graham	23.57378595
37077 Granville	477.4182816
37079 Greene	333.1429659
37081 Guilford	223.9211498
37083 Halifax	330.2091984
37085 Harnett	212.3474451
37087 Haywood	75.84192606
37089 Henderson	286.0862713
37091 Hertford	376.1781986
37093 Hoke	423.6359652
37095 Hyde	19.12045889
37097 Iredell	140.6674699
37099 Jackson	76.16497796
37101 Johnston	211.1755273
37103 Jones	290.5468507
37105 Lee	696.4785524
37107 Lenoir	373.3743033
37109 Lincoln	79.98090008
37111 McDowell	116.4655987
37113 Macon	133.2010769
37115 Madison	18.37981896
37117 Martin	286.7098937
37119 Mecklenburg	350.7630032
37121 Mitchell	80
37123 Montgomery	414.3595761
37125 Moore	222.9383272
37127 Nash	205.2842069
37129 New Hanover	83.09152122
37131 Northampton	792.844074
37133 Onslow	50.58603926



37135 Orange	223.2463859
37137 Pamlico	78.92659826
37139 Pasquotank	262.36787
37141 Pender	122.2611885
37143 Perquimans	178.8109075
37145 Person	113.9038651
37147 Pitt	158.9648388
37149 Polk	169.8122362
37151 Randolph	454.1300723
37153 Richmond	360.9062758
37155 Robeson	596.217885
37157 Rockingham	94.82853677
37159 Rowan	445.2719061
37161 Rutherford	260.3776973
37163 Sampson	674.252664
37165 Scotland	241.3099684
37167 Stanly	91.82440596
37169 Stokes	142.9608287
37171 Surry	273.808862
37173 Swain	77.22007722
37175 Transylvania	35.07233669
37177 Tyrrell	96.828855
37179 Union	186.0894925
37181 Vance	672.9173209
37183 Wake	152.0637551
37185 Warren	292.8257687
37187 Washington	227.6751834
37189 Watauga	26.81204755
37191 Wayne	882.7729456
37193 Wilkes	717.6510057
37195 Wilson	414.9530416
37197 Yadkin	450.1504941
37199 Yancey	78.19918449



NC

NC

FIPS

- 29001
- 29003
- 29005
- 29007
- 29009
- 29011
- 29013
- 29015
- 29017
- 29019
- 29021
- 29023
- 29025
- 29027
- 29029
- 29031
- 29033
- 29035
- 29037

This work is licensed under the Creative Commons Attribution-NoDerivatives 4.0 International License. To view a copy of this license, visit <http://creativecommons.org/licenses/by-nd/4.0/>.

Tom McKellips, DM
www.creatingtomorrow.us
Page 278

NC

29039
29041
29043
29045
29047
29049
29051
29053
29055
29057
29059
29061
29063
29065
29067
29069
29071
29073
29075
29077
29079
29081
29083
29085
29087
29089
29091
29093
29095
29097
29099
29101

29103

NC

29105
29107
29109
29111
29113
29115
29117
29121
29123
29125
29127
29119
29129
29131
29133
29135
29137
29139
29141
29143
29145
29147
29149
29151
29153
29155
29157
29159
29161
29163
29165
29167
29169
29171

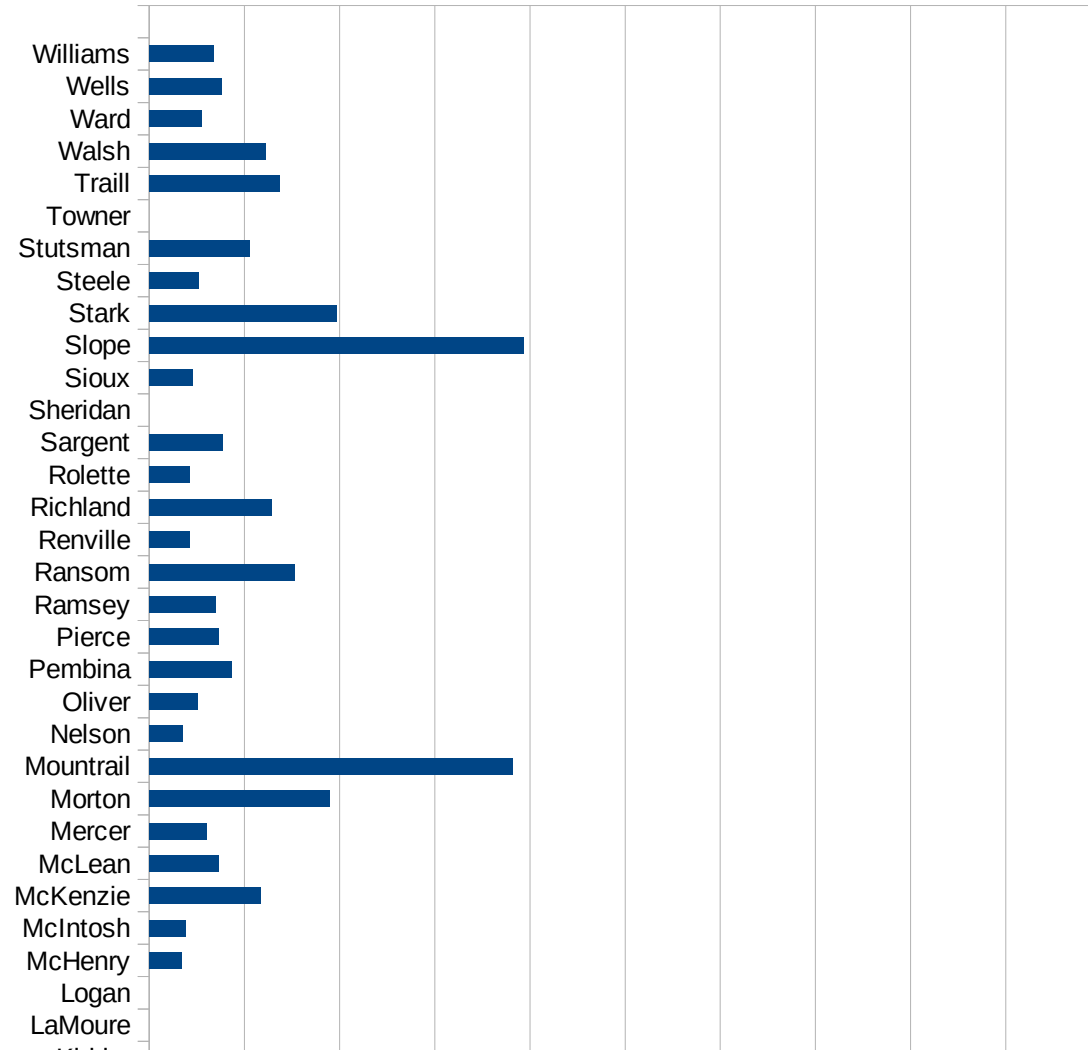
NC

29173
29175
29177
29179
29181
29195
29197
29199
29201
29203
29205
29183
29185
29187
29189
29510
29186
29207
29209
29211
29213
29215

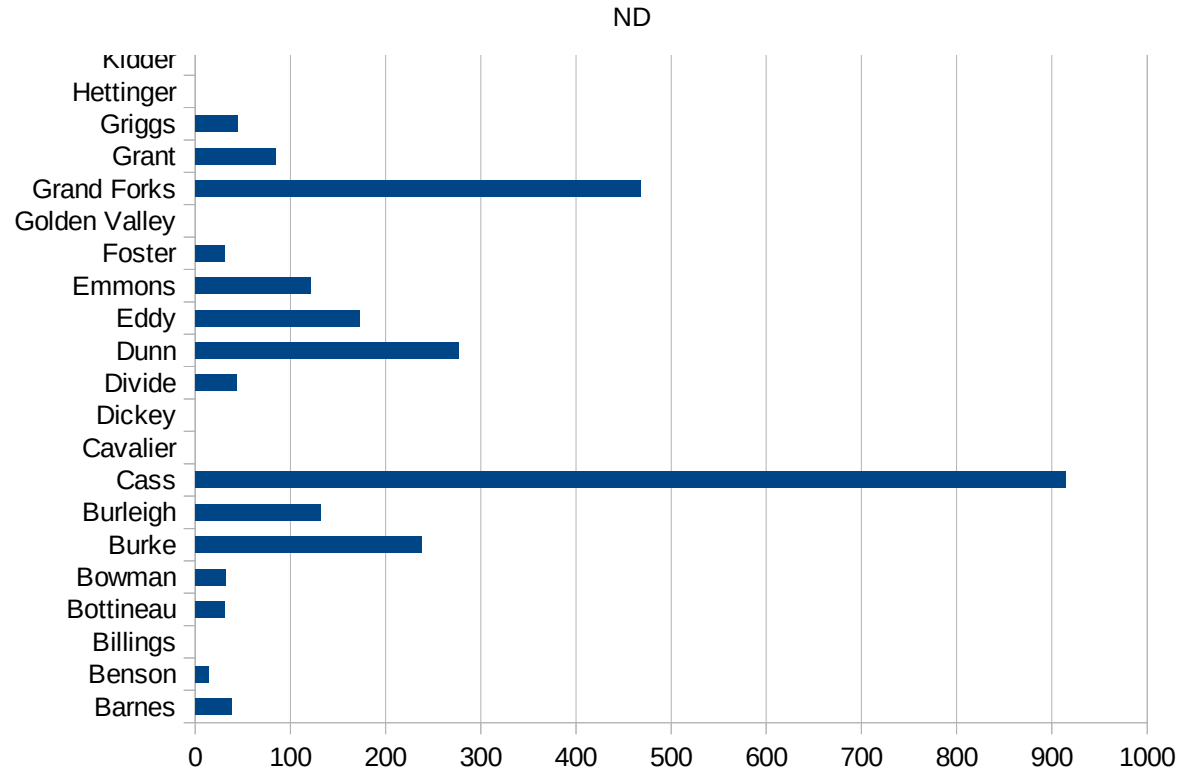
29217
29219
29221
29223
29225
29227
29229

ND

FIPS	County	PC Infection
38001	Adams	0
38003	Barnes	37.94346424
38005	Benson	14.3636886
38007	Billings	0
38009	Bottineau	31.19638122
38011	Bowman	32.50975293
38013	Burke	238.0952381
38015	Burleigh	132.2515298
38017	Cass	915.0708477
38019	Cavalier	0
38021	Dickey	0
38023	Divide	43.80201489
38025	Dunn	277.0083102
38027	Eddy	172.9355815
38029	Emmons	121.3960546
38031	Foster	31.09452736
38033	Golden Valley	0
38035	Grand Forks	467.7123075
38037	Grant	84.24599832
38039	Griggs	44.80286738
38041	Hettinger	0
38043	Kidder	0
38045	LaMoure	0
38047	Logan	0
38049	McHenry	34.38789546
38051	McIntosh	38.68471954
38053	McKenzie	117.370892
38055	McLean	73.36757153
38057	Mercer	60.4814322
38059	Morton	189.7411159
38061	Mountrail	381.6793893
38063	Nelson	34.8553503
38065	Oliver	51.2295082



38067 Pembina	86.3682165
38069 Pierce	73.51139427
38071 Ramsey	69.68034143
38073 Ransom	152.7592133
38075 Renville	42.12299916
38077 Richland	129.3183078
38079 Rolette	41.95510803
38081 Sargent	77.51937984
38083 Sheridan	0
38085 Sioux	45.89261129
38087 Slope	393.1847969
38089 Stark	196.7932381
38091 Steele	52.54860746
38093 Stutsman	105.1776067
38095 Towner	0
38097 Traill	136.8669902
38099 Walsh	121.8711915
38101 Ward	54.61738309
38103 Wells	75.81501137
38105 Williams	67.89250354



ND

FIPS

29001
29003
29005
29007
29009
29011
29013
29015
29017
29019
29021
29023
29025
29027
29029
29031
29033
29035
29037

ND

29039
29041
29043
29045
29047
29049
29051
29053
29055
29057
29059
29061
29063
29065
29067
29069
29071
29073
29075
29077
29079
29081
29083
29085
29087
29089
29091
29093
29095
29097
29099
29101

29103

ND

29105
29107
29109
29111
29113
29115
29117
29121
29123
29125
29127
29119
29129
29131
29133
29135
29137
29139
29141
29143
29145
29147
29149
29151
29153
29155
29157
29159
29161
29163
29165
29167
29169
29171

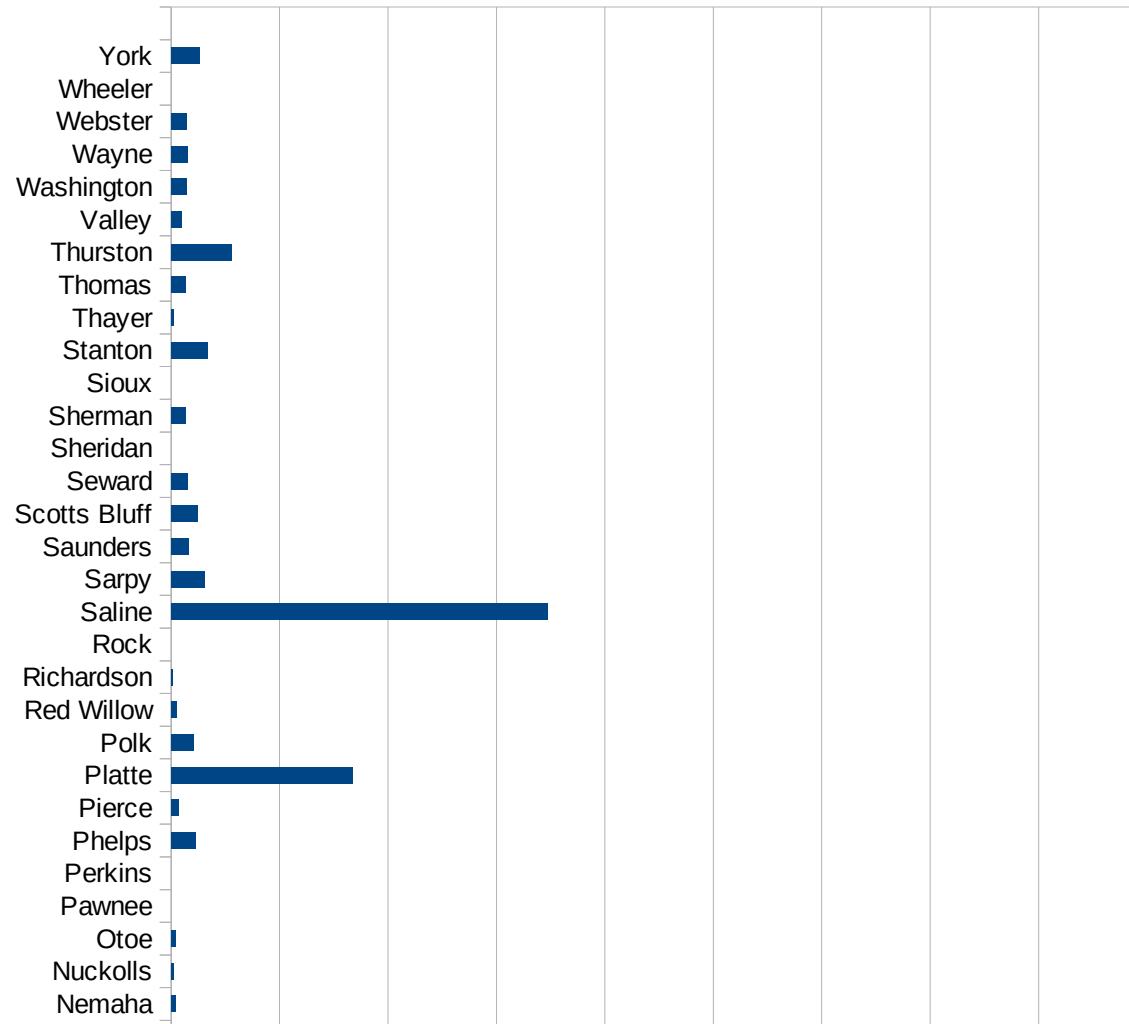
ND

29173
29175
29177
29179
29181
29195
29197
29199
29201
29203
29205
29183
29185
29187
29189
29510
29186
29207
29209
29211
29213
29215

29217
29219
29221
29223
29225
29227
29229

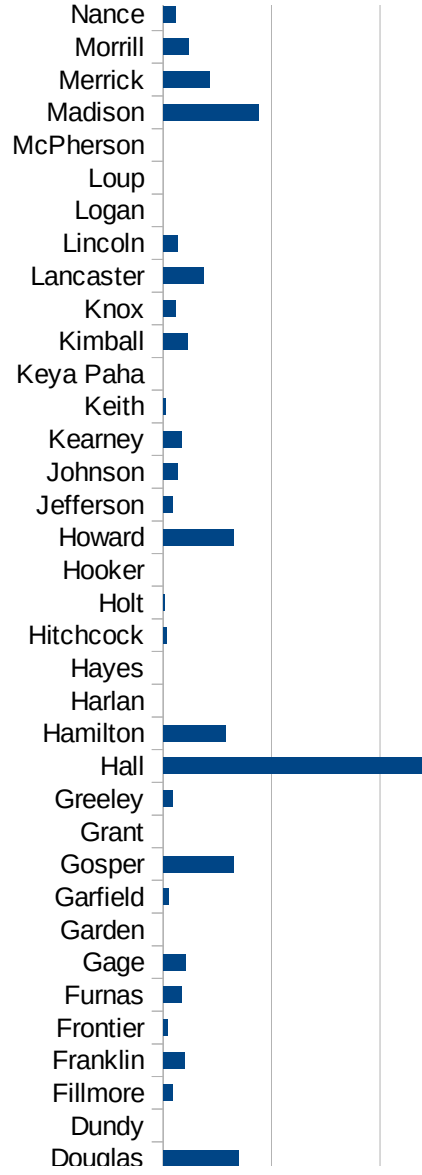
NE

FIPS	County	PC Infection
31001	Adams	850.496652
31003	Antelope	126.2626263
31005	Arthur	0
31007	Banner	0
31009	Blaine	0
31011	Boone	95.4380607
31013	Box Butte	18.56665429
31015	Boyd	0
31017	Brown	0
31019	Buffalo	308.3744835
31021	Burt	138.7176326
31023	Butler	583.2712832
31025	Cass	175.8477006
31027	Cedar	82.87946957
31029	Chase	25.14458134
31031	Cherry	17.35809755
31033	Cheyenne	96.67024705
31035	Clay	386.224654
31037	Colfax	5624.483044
31039	Cuming	346.7561521
31041	Custer	285.9778598
31043	Dakota	8215.903998
31045	Dawes	11.47315282
31047	Dawson	3513.433717
31049	Deuel	0
31051	Dixon	455.4212647
31053	Dodge	1193.226604
31055	Douglas	697.678521
31057	Dundy	0
31059	Fillmore	90.46499005
31061	Franklin	198.4783328
31063	Frontier	38.34355828
31065	Furnas	169.6712619

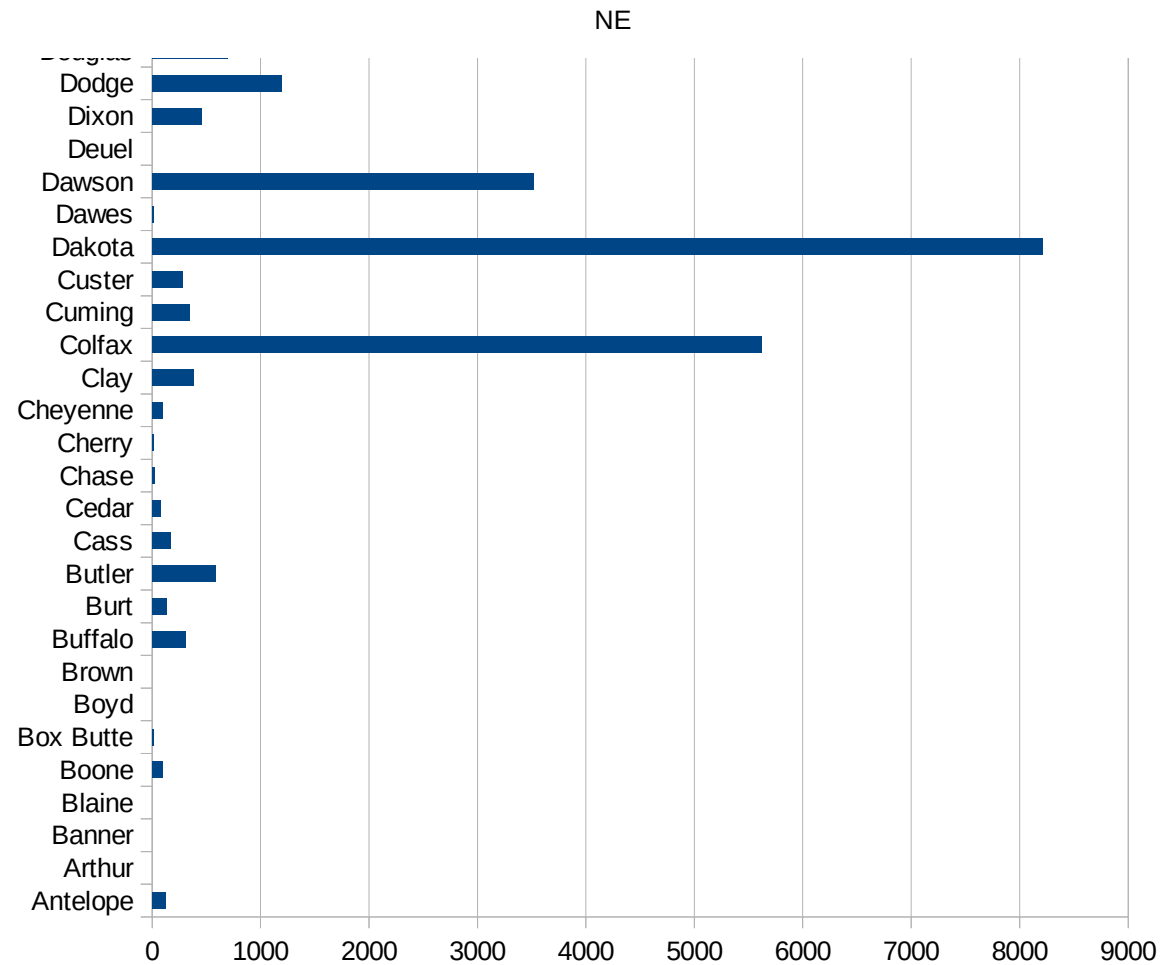


NE

31067 Gage	209.3704927
31069 Garden	0
31071 Garfield	50.32712632
31073 Gosper	651.3026052
31075 Grant	0
31077 Greeley	84.88964346
31079 Hall	2408.81718
31081 Hamilton	581.8965517
31083 Harlan	0
31085 Hayes	0
31087 Hitchcock	35.63791875
31089 Holt	9.825112989
31091 Hooker	0
31093 Howard	649.3506494
31095 Jefferson	84.54276455
31097 Johnson	136.3459291
31099 Kearney	168.0929095
31101 Keith	24.93454681
31103 Keya Paha	0
31105 Kimball	221.116639
31107 Knox	118.7789524
31109 Lancaster	370.6598754
31111 Lincoln	133.5796504
31113 Logan	0
31115 Loup	0
31117 McPherson	0
31119 Madison	881.5551537
31121 Merrick	426.742532
31123 Morrill	234.741784
31125 Nance	113.2502831
31127 Nemaha	43.11583788
31129 Nuckolls	23.83790226
31131 Otoe	43.79105411
31133 Pawnee	0



31135 Perkins	0
31137 Phelps	222.3210316
31139 Pierce	70.00840101
31141 Platte	1678.50613
31143 Polk	208.4122774
31145 Red Willow	46.61570017
31147 Richardson	12.59921885
31149 Rock	0
31151 Saline	3470.383275
31153 Sarpy	313.3487659
31155 Saunders	159.601934
31157 Scotts Bluff	244.5191586
31159 Seward	155.9071486
31161 Sheridan	0
31163 Sherman	131.6655695
31165 Sioux	0
31167 Stanton	335.0083752
31169 Thayer	19.84520738
31171 Thomas	138.8888889
31173 Thurston	561.4131179
31175 Valley	95.46539379
31177 Washington	140.3203174
31179 Wayne	148.8886526
31181 Webster	141.5227852
31183 Wheeler	0
31185 York	261.3999419



NE

FIPS

29001
29003
29005
29007
29009
29011
29013
29015
29017
29019
29021
29023
29025
29027
29029
29031
29033
29035
29037

NE

29039
29041
29043
29045
29047
29049
29051
29053
29055
29057
29059
29061
29063
29065
29067
29069
29071
29073
29075
29077
29079
29081
29083
29085
29087
29089
29091
29093
29095
29097
29099
29101

29103

NE

29105
29107
29109
29111
29113
29115
29117
29121
29123
29125
29127
29119
29129
29131
29133
29135
29137
29139
29141
29143
29145
29147
29149
29151
29153
29155
29157
29159
29161
29163
29165
29167
29169
29171

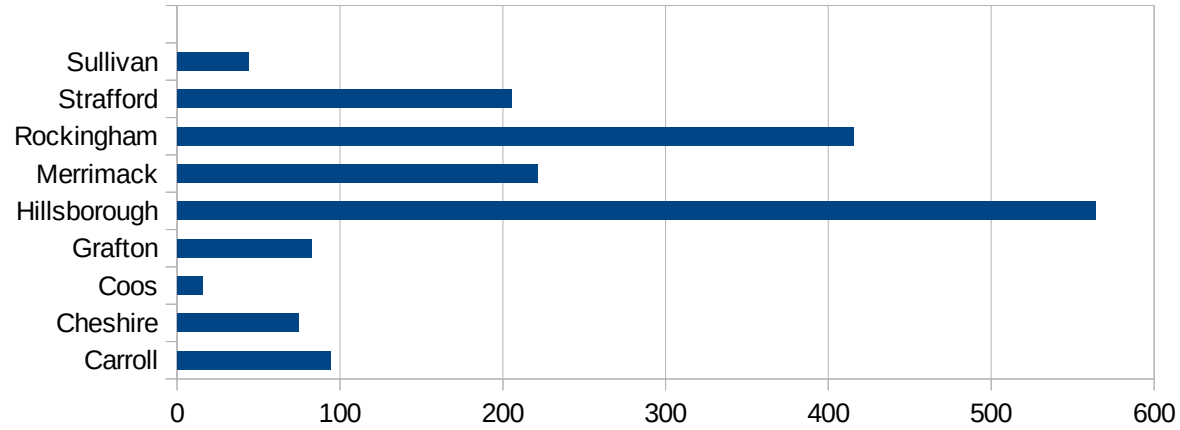
NE

29173
29175
29177
29179
29181
29195
29197
29199
29201
29203
29205
29183
29185
29187
29189
29510
29186
29207
29209
29211
29213
29215

29217
29219
29221
29223
29225
29227
29229

NH

FIPS	County	Cases	Per Capita Cases 100,000
33001	Belknap	95.04768772	
33003	Carroll	94.30287624	
33005	Cheshire	74.51662244	
33007	Coos	15.82829466	
33009	Grafton	82.41819437	
33011	Hillsborough	564.0016665	
33013	Merrimack	220.9988619	
33015	Rockingham	415.2974358	
33017	Strafford	205.2425244	
33019	Sullivan	44.03856851	



NH

FIPS

29001
29003
29005
29007
29009
29011
29013
29015
29017
29019
29021
29023
29025
29027
29029
29031
29033
29035
29037

NH

29039
29041
29043
29045
29047
29049
29051
29053
29055
29057
29059
29061
29063
29065
29067
29069
29071
29073
29075
29077
29079
29081
29083
29085
29087
29089
29091
29093
29095
29097
29099
29101

29103

NH

29105
29107
29109
29111
29113
29115
29117
29121
29123
29125
29127
29119
29129
29131
29133
29135
29137
29139
29141
29143
29145
29147
29149
29151
29153
29155
29157
29159
29161
29163
29165
29167
29169
29171

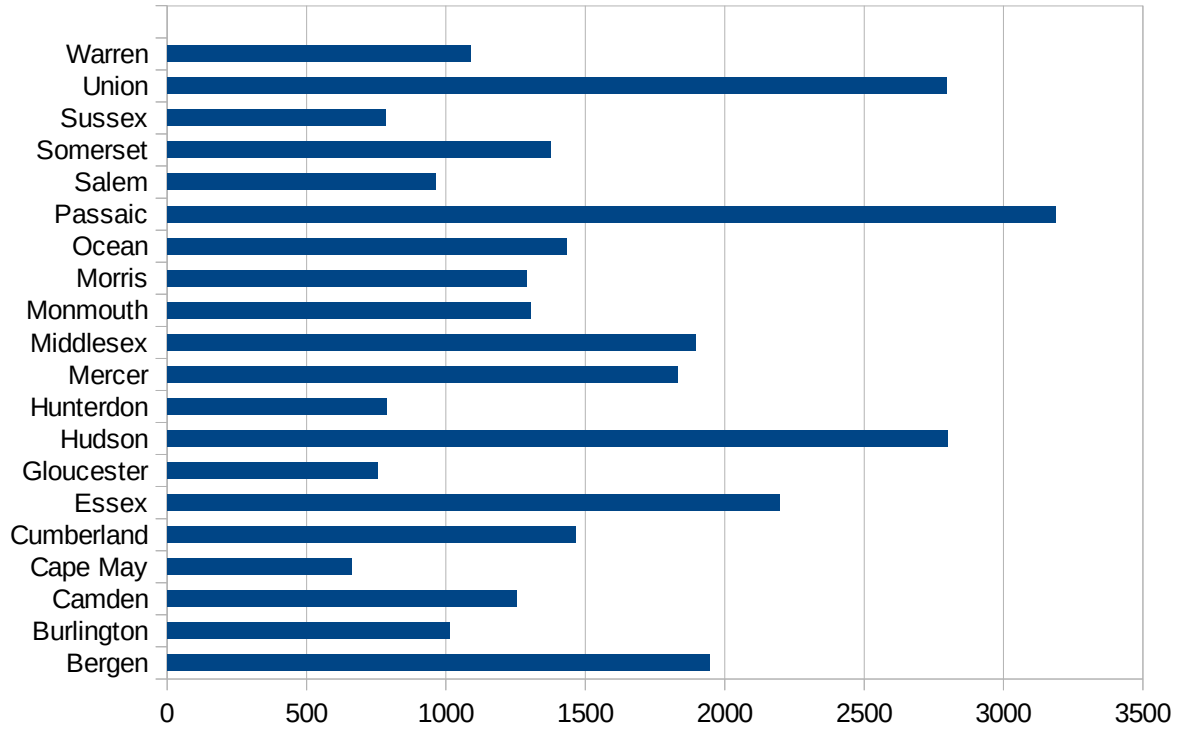
NH

29173
29175
29177
29179
29181
29195
29197
29199
29201
29203
29205
29183
29185
29187
29189
29510
29186
29207
29209
29211
29213
29215

29217
29219
29221
29223
29225
29227
29229

NJ

FIPS	County	PC Infection
34001	Atlantic	811.5164507
34003	Bergen	1945.463397
34005	Burlington	1014.630072
34007	Camden	1252.272826
34009	Cape May	660.1123596
34011	Cumberland	1463.185226
34013	Essex	2195.764516
34015	Gloucester	754.2689288
34017	Hudson	2798.416119
34019	Hunterdon	786.5997402
34021	Mercer	1832.016895
34023	Middlesex	1896.382362
34025	Monmouth	1303.604708
34027	Morris	1288.27181
34029	Ocean	1433.887752
34031	Passaic	3187.896128
34033	Salem	961.5538199
34035	Somerset	1374.545542
34037	Sussex	785.5169426
34039	Union	2797.15518
34041	Warren	1090.008414



FIPS

- 29001
- 29003
- 29005
- 29007
- 29009
- 29011
- 29013
- 29015
- 29017
- 29019
- 29021
- 29023
- 29025
- 29027
- 29029
- 29031
- 29033
- 29035
- 29037

NJ

29039
29041
29043
29045
29047
29049
29051
29053
29055
29057
29059
29061
29063
29065
29067
29069
29071
29073
29075
29077
29079
29081
29083
29085
29087
29089
29091
29093
29095
29097
29099
29101

29103

NJ

29105
29107
29109
29111
29113
29115
29117
29121
29123
29125
29127
29119
29129
29131
29133
29135
29137
29139
29141
29143
29145
29147
29149
29151
29153
29155
29157
29159
29161
29163
29165
29167
29169
29171

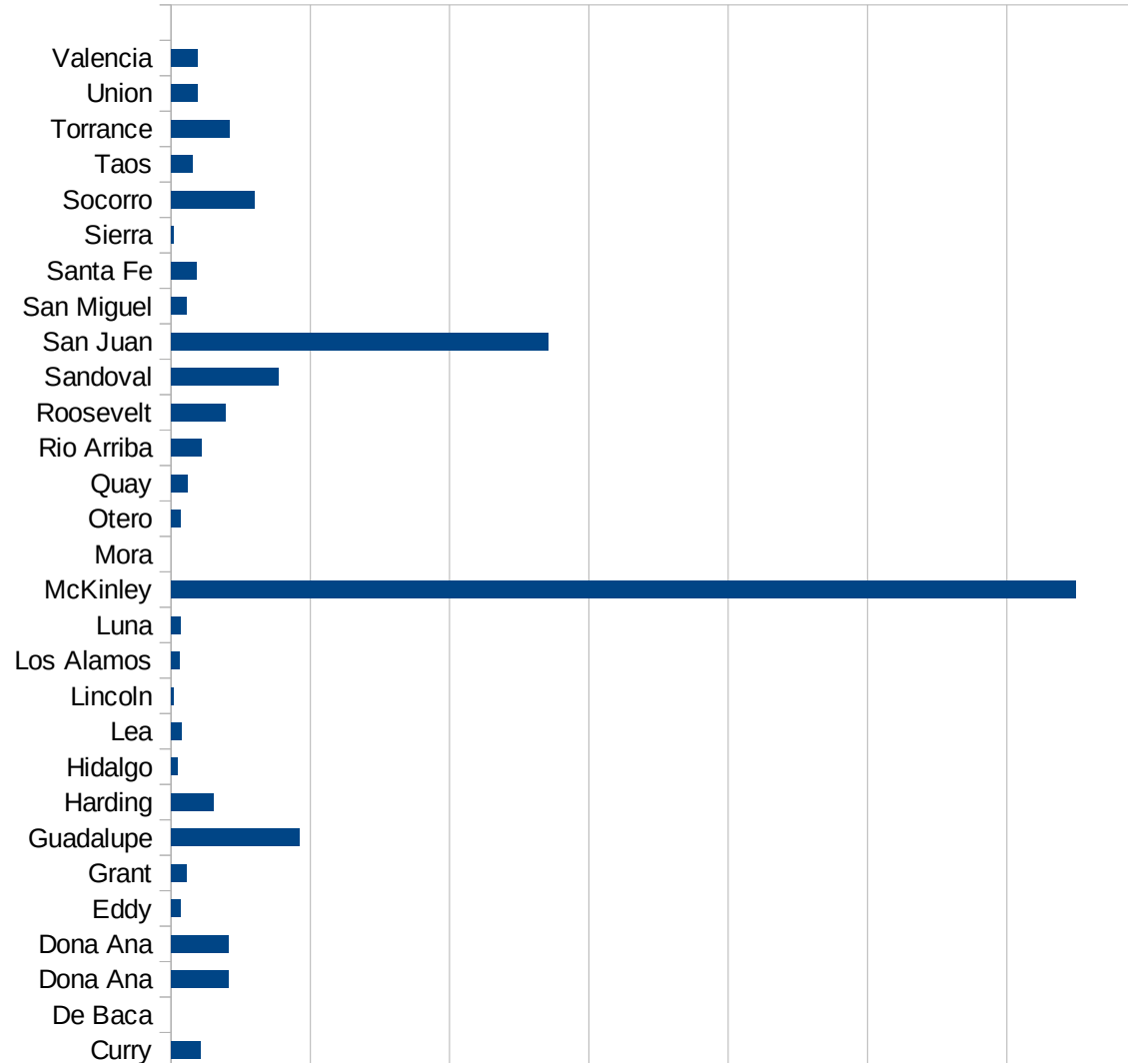
NJ

29173
29175
29177
29179
29181
29195
29197
29199
29201
29203
29205
29183
29185
29187
29189
29510
29186
29207
29209
29211
29213
29215

29217
29219
29221
29223
29225
29227
29229

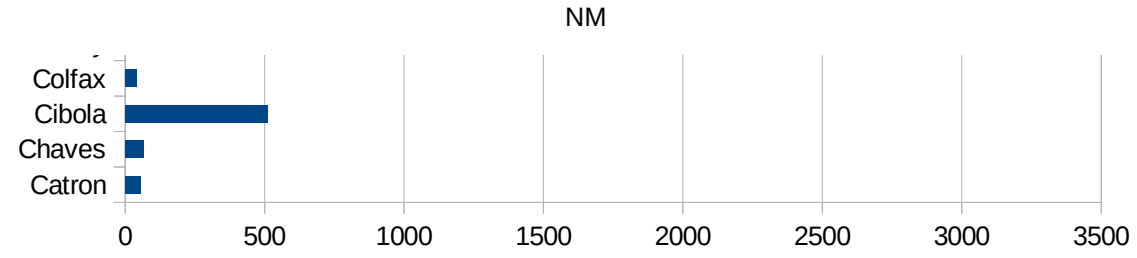
NM

FIPS	County	PC Infection
35001	Bernalillo	212.9067144
35003	Catron	55.89714925
35005	Chaves	68.01774645
35006	Cibola	512.2261273
35007	Colfax	41.28819158
35009	Curry	105.1843761
35011	De Baca	0
35013	Dona Ana	206.4159028
35013	Dona Ana	206.4159028
35015	Eddy	34.54231434
35017	Grant	54.85262927
35019	Guadalupe	460.7233356
35021	Harding	152.6717557
35023	Hidalgo	23.58490566
35025	Lea	37.35041876
35027	Lincoln	10.22704029
35028	Los Alamos	31.41196796
35029	Luna	33.38480157
35031	McKinley	3248.028773
35033	Mora	0
35035	Otero	32.94350189
35037	Quay	60.58403005
35039	Rio Arriba	110.2394503
35041	Roosevelt	197.407032
35043	Sandoval	385.0419138
35045	San Juan	1353.134522
35047	San Miguel	54.3655398
35049	Santa Fe	91.29924828
35051	Sierra	9.117432531
35053	Socorro	298.7750224
35055	Taos	76.13826709
35057	Torrance	211.6605734
35059	Union	97.13453133



35061 Valencia

96.78769488



NM

FIPS

29001
29003
29005
29007
29009
29011
29013
29015
29017
29019
29021
29023
29025
29027
29029
29031
29033
29035
29037

NM

29039
29041
29043
29045
29047
29049
29051
29053
29055
29057
29059
29061
29063
29065
29067
29069
29071
29073
29075
29077
29079
29081
29083
29085
29087
29089
29091
29093
29095
29097
29099
29101

29103

NM

29105
29107
29109
29111
29113
29115
29117
29121
29123
29125
29127
29119
29129
29131
29133
29135
29137
29139
29141
29143
29145
29147
29149
29151
29153
29155
29157
29159
29161
29163
29165
29167
29169
29171

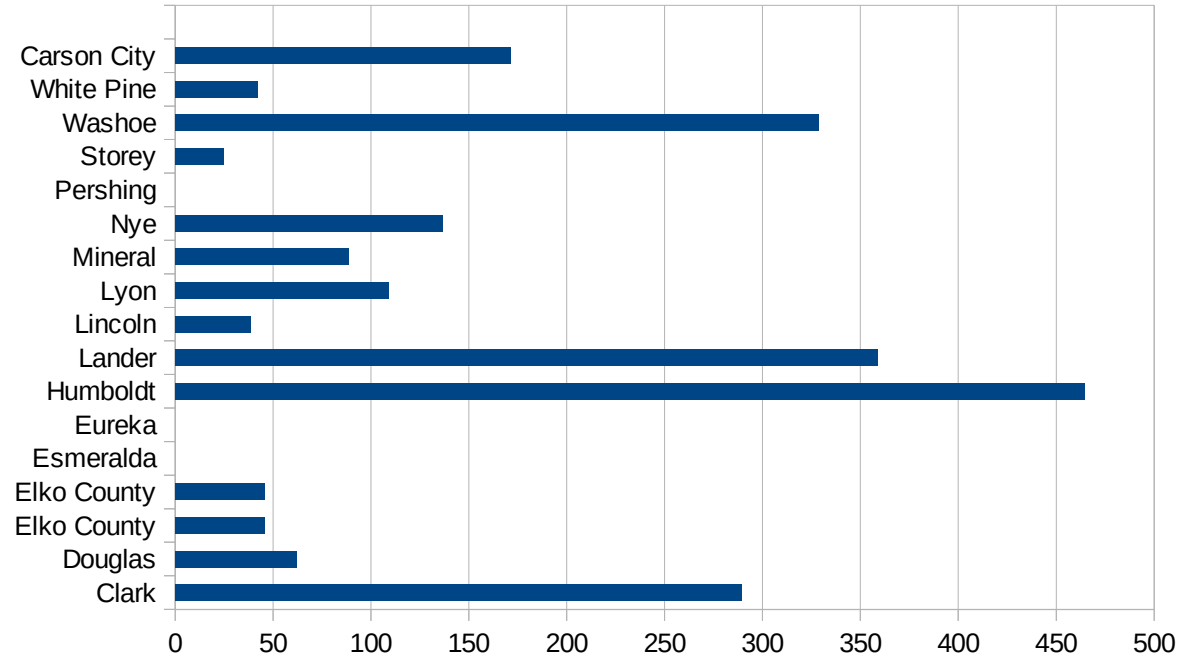
NM

29173
29175
29177
29179
29181
29195
29197
29199
29201
29203
29205
29183
29185
29187
29189
29510
29186
29207
29209
29211
29213
29215

29217
29219
29221
29223
29225
29227
29229

NV

FIPS	County	PC Infection
32001	Churchill	28.64157119
32003	Clark	289.3378747
32005	Douglas	61.89778612
32007	Elko County	45.7491422
32007	Elko County	45.7491422
32009	Esmeralda	0
32011	Eureka	0
32013	Humboldt	464.6729417
32015	Lander	358.7443946
32017	Lincoln	38.45414343
32019	Lyon	109.3033257
32021	Mineral	88.61320337
32023	Nye	136.7265029
32027	Pershing	0
32029	Storey	24.8200546
32031	Washoe	328.72771
32033	White Pine	42.21635884
32510	Carson City	171.436821



NV

FIPS

29001
29003
29005
29007
29009
29011
29013
29015
29017
29019
29021
29023
29025
29027
29029
29031
29033
29035
29037

NV

29039
29041
29043
29045
29047
29049
29051
29053
29055
29057
29059
29061
29063
29065
29067
29069
29071
29073
29075
29077
29079
29081
29083
29085
29087
29089
29091
29093
29095
29097
29099
29101

29103

NV

29105
29107
29109
29111
29113
29115
29117
29121
29123
29125
29127
29119
29129
29131
29133
29135
29137
29139
29141
29143
29145
29147
29149
29151
29153
29155
29157
29159
29161
29163
29165
29167
29169
29171

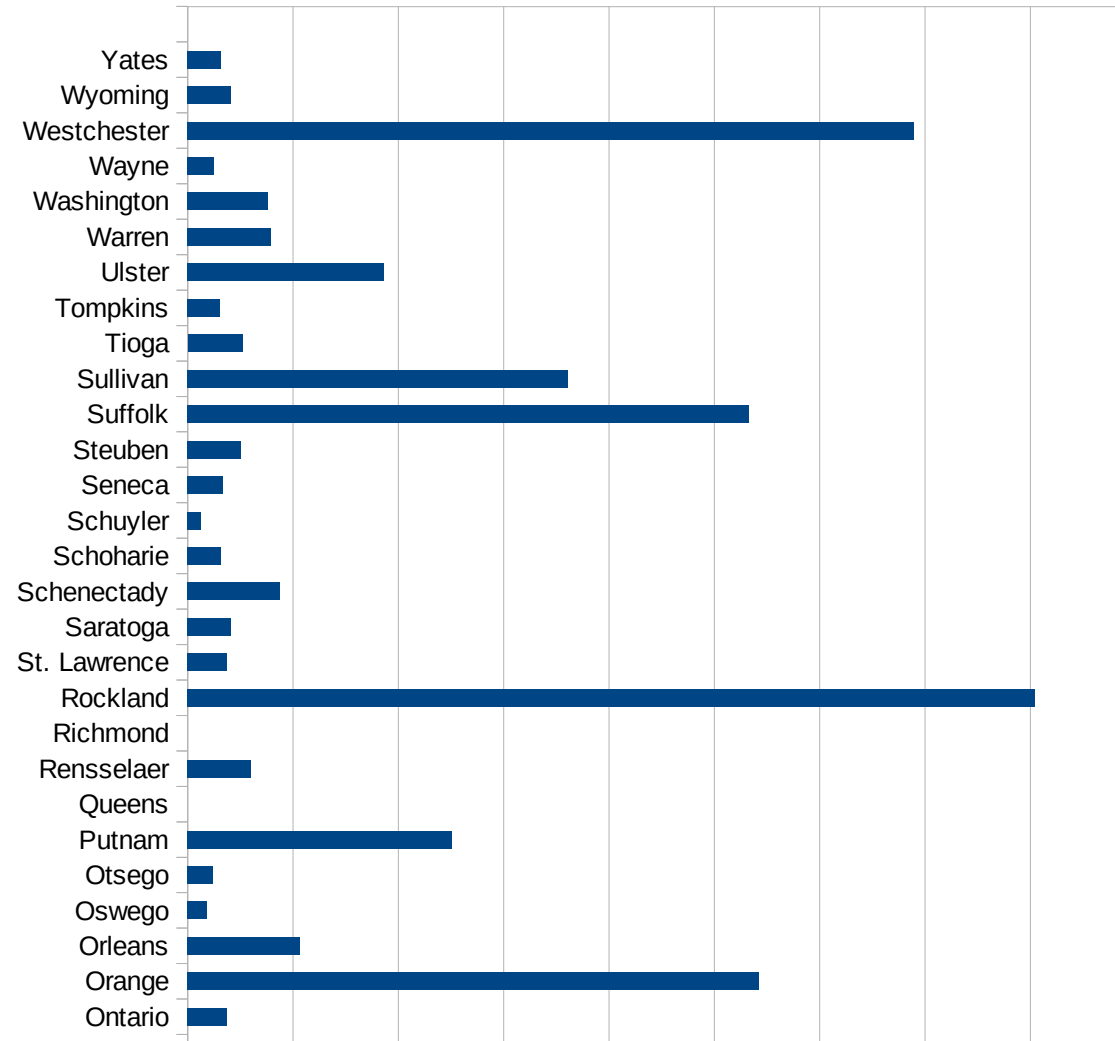
NV

29173
29175
29177
29179
29181
29195
29197
29199
29201
29203
29205
29183
29185
29187
29189
29510
29186
29207
29209
29211
29213
29215

29217
29219
29221
29223
29225
29227
29229

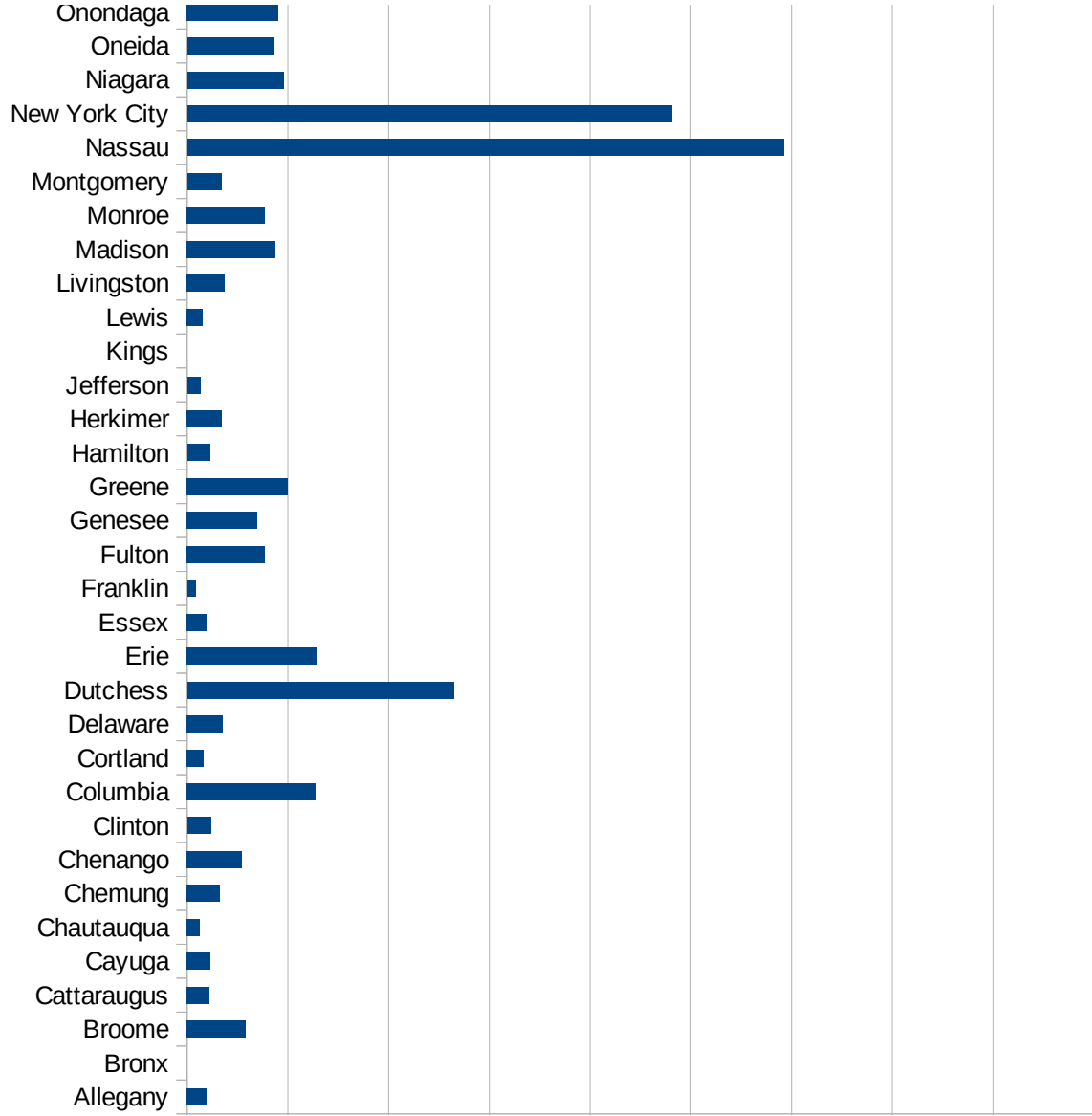
NY

FIPS	County	PC Infection
36001	Albany	597.166552161
36003	Allegany	96.9200947663
36005	Bronx	0
36007	Broome	290.620320465
36009	Cattaraugus	111.920874545
36011	Cayuga	115.367165727
36013	Chautauqua	64.0930443414
36015	Chemung	162.603555914
36017	Chenango	273.47694379
36019	Clinton	117.727244563
36021	Columbia	637.559249616
36023	Cortland	81.5507182736
36025	Delaware	177.42044153
36027	Dutchess	1323.37820631
36029	Erie	645.305794487
36031	Essex	96.5147453083
36033	Franklin	41.7553138608
36035	Fulton	384.392901793
36037	Genesee	346.020761246
36039	Greene	499.041923733
36041	Hamilton	112.764997745
36043	Herkimer	173.046754969
36045	Jefferson	66.2162766767
36047	Kings	0
36049	Lewis	75.6229440012
36051	Livingston	186.62912996
36053	Madison	437.884031358
36055	Monroe	385.198673624
36057	Montgomery	169.851380042
36059	Nassau	2961.40223787
36061	New York City	2405.10847569
36063	Niagara	479.012322212
36065	Oneida	430.356699495



NY

36067 Onondaga	453.001132503
36069 Ontario	186.594334814
36071 Orange	2712.65162285
36073 Orleans	531.862503693
36075 Oswego	91.6046073725
36077 Otsego	118.830440677
36079 Putnam	1254.90434009
36081 Queens	0
36083 Rensselaer	299.795536935
36085 Richmond	0
36087 Rockland	4022.16797924
36089 St. Lawrence	186.955676696
36091 Saratoga	205.506532327
36093 Schenectady	437.721274541
36095 Schoharie	157.571469917
36097 Schuylar	61.4113443502
36099 Seneca	166.180758017
36101 Steuben	251.576266232
36103 Suffolk	2663.23586703
36105 Sullivan	1806.67037537
36107 Tioga	259.472817133
36109 Tompkins	152.734135593
36111 Ulster	931.136232566
36113 Warren	395.238465728
36115 Washington	379.103550828
36117 Wayne	125.466335051
36119 Westchester	3446.5260869
36121 Wyoming	204.56529874
36123 Yates	156.998510527



NY
0 500 1000 1500 2000 2500 3000 3500 4000 4500

NY

FIPS

29001
29003
29005
29007
29009
29011
29013
29015
29017
29019
29021
29023
29025
29027
29029
29031
29033
29035
29037

NY

29039
29041
29043
29045
29047
29049
29051
29053
29055
29057
29059
29061
29063
29065
29067
29069
29071
29073
29075
29077
29079
29081
29083
29085
29087
29089
29091
29093
29095
29097
29099
29101

29103

NY

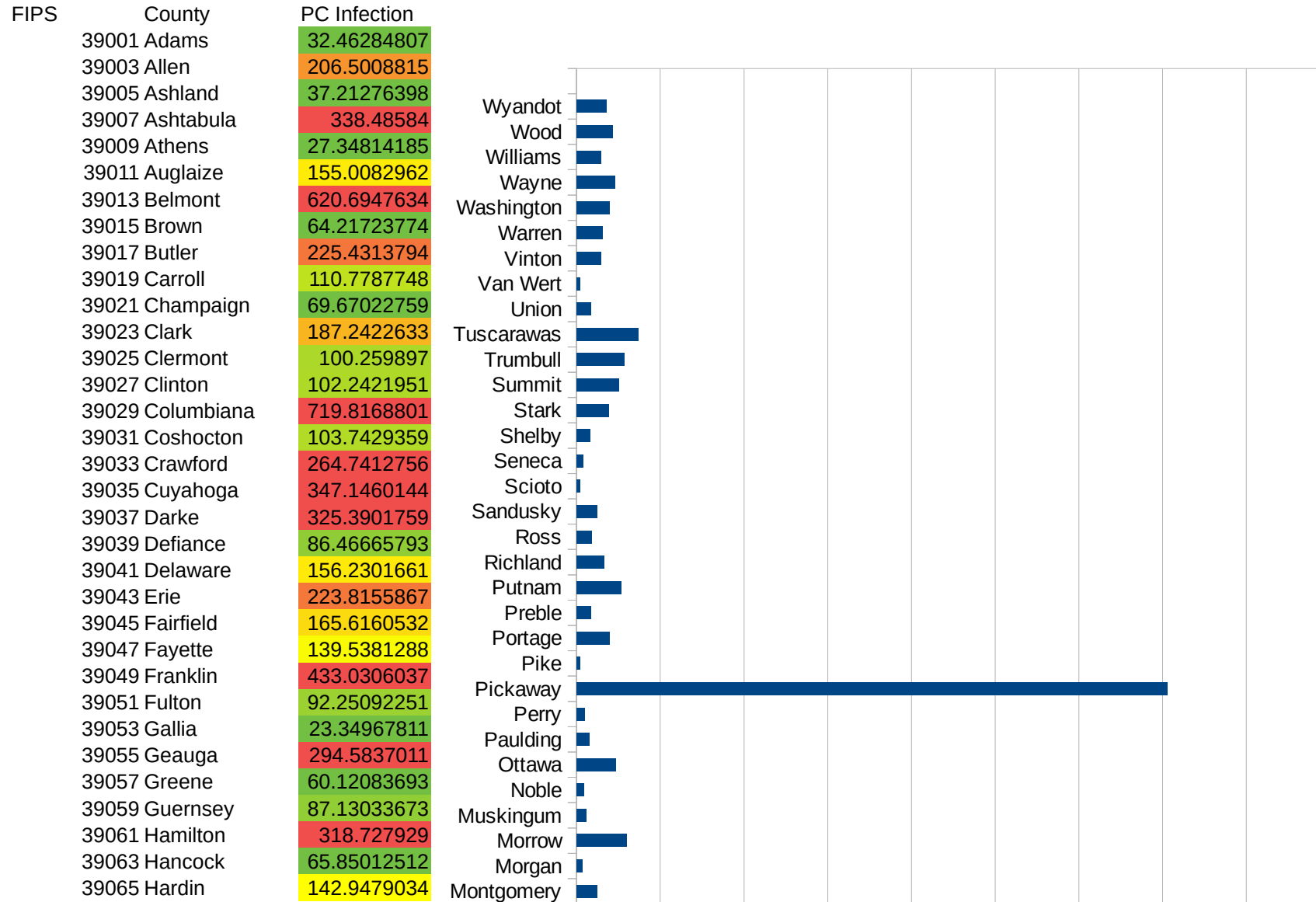
29105
29107
29109
29111
29113
29115
29117
29121
29123
29125
29127
29119
29129
29131
29133
29135
29137
29139
29141
29143
29145
29147
29149
29151
29153
29155
29157
29159
29161
29163
29165
29167
29169
29171

NY

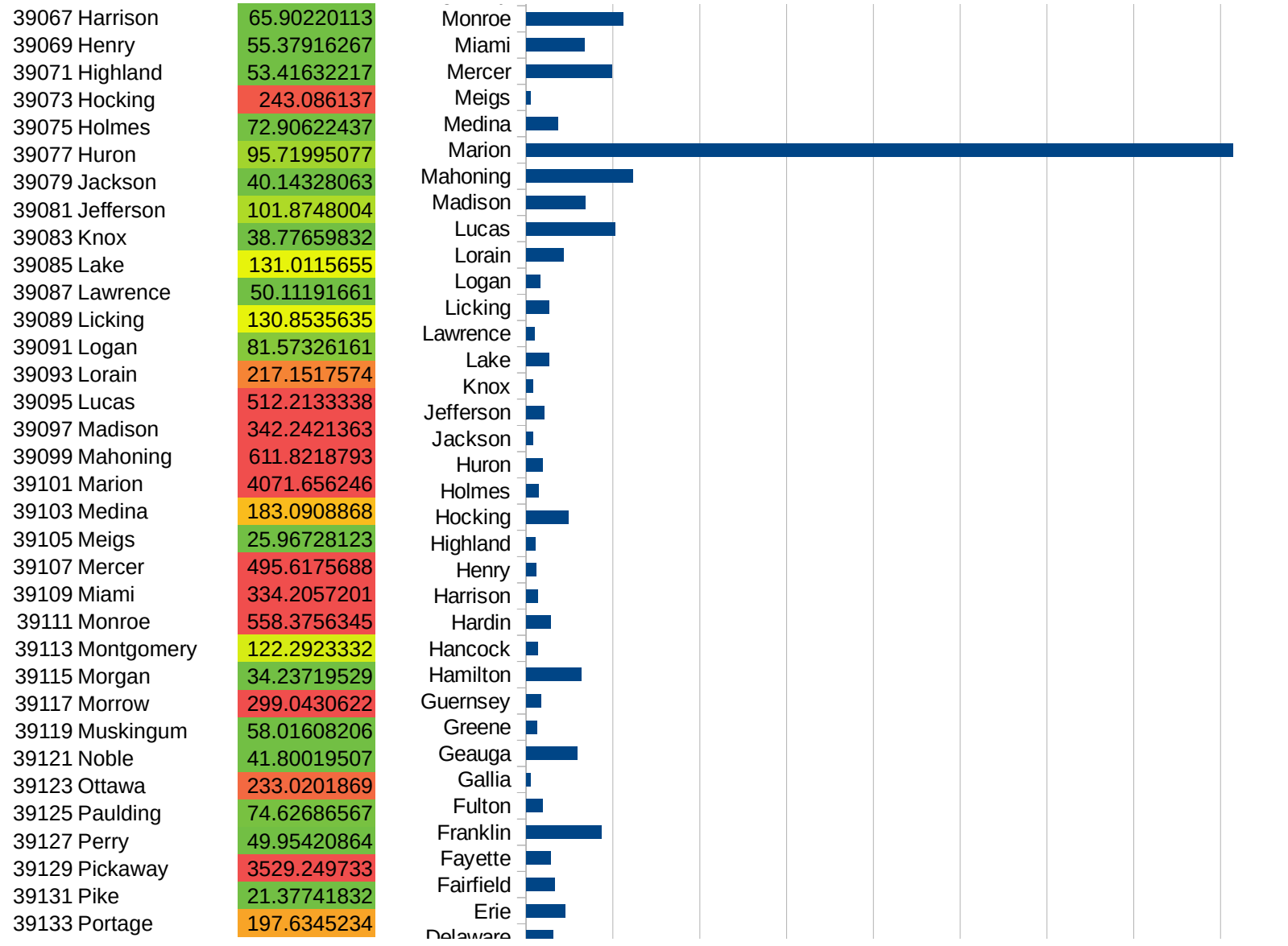
29173
29175
29177
29179
29181
29195
29197
29199
29201
29203
29205
29183
29185
29187
29189
29510
29186
29207
29209
29211
29213
29215

29217
29219
29221
29223
29225
29227
29229

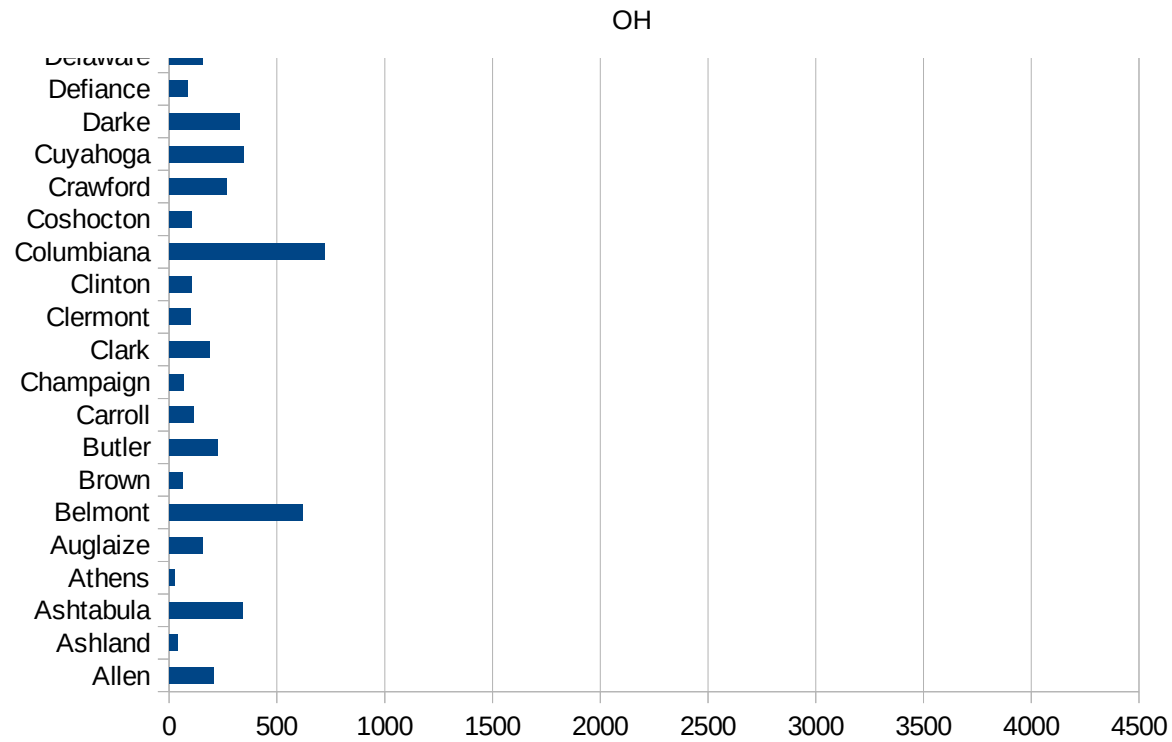
OH



OH



39135 Preble	85.3721004
39137 Putnam	266.4298401
39139 Richland	162.6768181
39141 Ross	88.39089574
39143 Sandusky	124.1517713
39145 Scioto	19.86702339
39147 Seneca	36.22729002
39149 Shelby	82.2588274
39151 Stark	192.6937837
39153 Summit	254.6510727
39155 Trumbull	282.9423996
39157 Tuscarawas	367.7746919
39159 Union	88.18189678
39161 Van Wert	21.21565715
39163 Vinton	144.6076566
39165 Warren	154.6260762
39167 Washington	196.1599202
39169 Wayne	229.3755982
39171 Williams	146.7231823
39173 Wood	218.0632919
39175 Wyandot	177.7980397



OH

FIPS

29001
29003
29005
29007
29009
29011
29013
29015
29017
29019
29021
29023
29025
29027
29029
29031
29033
29035
29037

OH

29039
29041
29043
29045
29047
29049
29051
29053
29055
29057
29059
29061
29063
29065
29067
29069
29071
29073
29075
29077
29079
29081
29083
29085
29087
29089
29091
29093
29095
29097
29099
29101

29103

OH

29105
29107
29109
29111
29113
29115
29117
29121
29123
29125
29127
29119
29129
29131
29133
29135
29137
29139
29141
29143
29145
29147
29149
29151
29153
29155
29157
29159
29161
29163
29165
29167
29169
29171

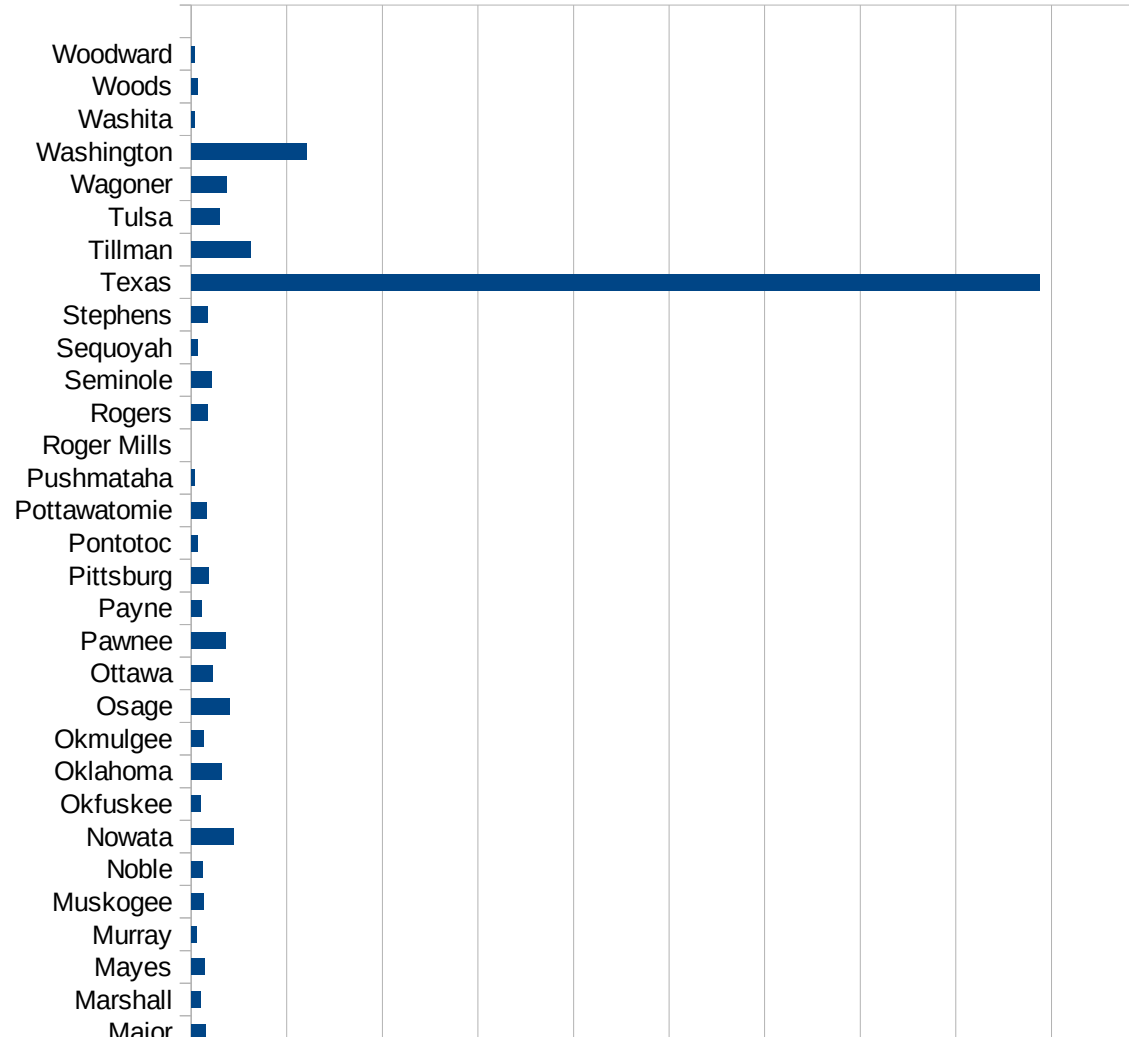
OH

29173
29175
29177
29179
29181
29195
29197
29199
29201
29203
29205
29183
29185
29187
29189
29510
29186
29207
29209
29211
29213
29215

29217
29219
29221
29223
29225
29227
29229

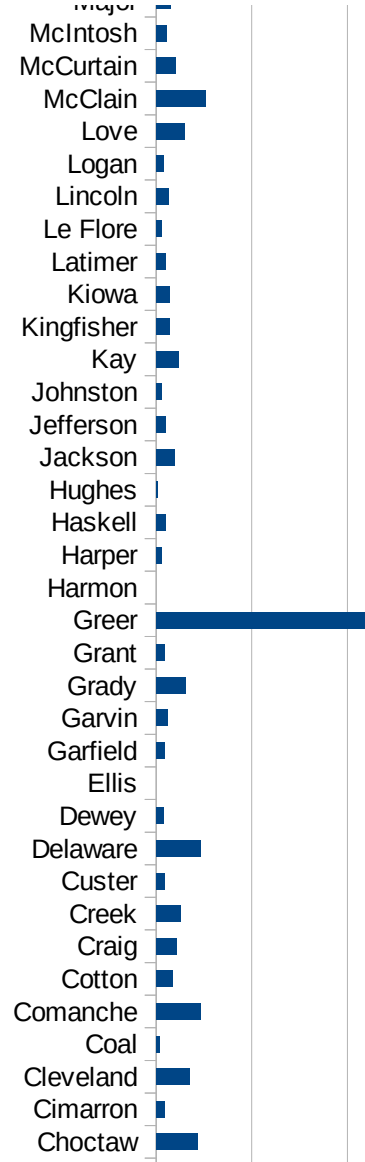
OK

FIPS	County	PC Infection
40001	Adair	384.9289014
40003	Alfalfa	17.37921446
40005	Atoka	21.67943344
40007	Beaver	451.212634
40009	Beckham	27.63830669
40011	Blaine	63.25777543
40013	Bryan	50.8560773
40015	Caddo	534.9069952
40017	Canadian	89.30611228
40019	Carter	80.95149138
40021	Cherokee	57.52439651
40023	Choctaw	218.1619853
40025	Cimarron	46.44681839
40027	Cleveland	176.8032691
40029	Coal	18.11594203
40031	Comanche	231.6852402
40033	Cotton	86.56509695
40035	Craig	104.8511114
40037	Creek	129.8810122
40039	Custer	44.77200716
40041	Delaware	234.0111857
40043	Dewey	40.86636698
40045	Ellis	0
40047	Garfield	42.68382775
40049	Garvin	61.12689224
40051	Grady	153.012547
40053	Grant	46.23208507
40055	Greer	1133.825803
40057	Harmon	0
40059	Harper	26.33658151
40061	Haskell	47.36343543
40063	Hughes	7.499062617
40065	Jackson	96.19624033

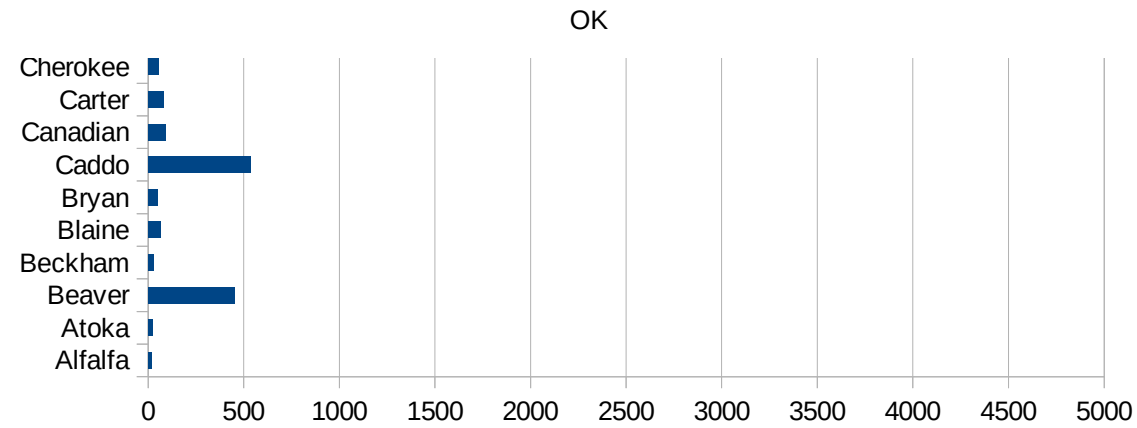


OK

40067 Jefferson	48.9955904
40069 Johnston	27.39976254
40071 Kay	117.7509567
40073 Kingfisher	69.54982296
40075 Kiowa	68.73639592
40077 Latimer	48.8710781
40079 Le Flore	28.01120448
40081 Lincoln	63.00114548
40083 Logan	40.17677782
40085 Love	148.0165779
40087 McClain	260.0975366
40089 McCurtain	103.965997
40091 McIntosh	55.51349987
40093 Major	78.49293564
40095 Marshall	47.60204689
40097 Mayes	72.980271
40099 Murray	28.66767004
40101 Muskogee	67.28884468
40103 Noble	62.00726371
40105 Nowata	225.0929732
40107 Okfuskee	49.59497438
40109 Oklahoma	158.2170678
40111 Okmulgee	65.21455589
40113 Osage	202.0674693
40115 Ottawa	112.2694467
40117 Pawnee	183.0384381
40119 Payne	54.85129205
40121 Pittsburg	91.16393555
40123 Pontotoc	33.98959396
40125 Pottawatomie	81.17888248
40127 Pushmataha	17.8906879
40129 Roger Mills	0
40131 Rogers	86.97164724
40133 Seminole	105.785662



40135 Sequoyah	33.99791156
40137 Stephens	85.51947302
40139 Texas	4439.012466
40141 Tillman	313.010343
40143 Tulsa	151.6133013
40145 Wagoner	187.2425415
40147 Washington	605.6748259
40149 Washita	17.97429676
40151 Woods	33.7192312
40153 Woodward	19.78043715



OK

FIPS

29001
29003
29005
29007
29009
29011
29013
29015
29017
29019
29021
29023
29025
29027
29029
29031
29033
29035
29037

OK

29039
29041
29043
29045
29047
29049
29051
29053
29055
29057
29059
29061
29063
29065
29067
29069
29071
29073
29075
29077
29079
29081
29083
29085
29087
29089
29091
29093
29095
29097
29099
29101

29103

OK

29105
29107
29109
29111
29113
29115
29117
29121
29123
29125
29127
29119
29129
29131
29133
29135
29137
29139
29141
29143
29145
29147
29149
29151
29153
29155
29157
29159
29161
29163
29165
29167
29169
29171

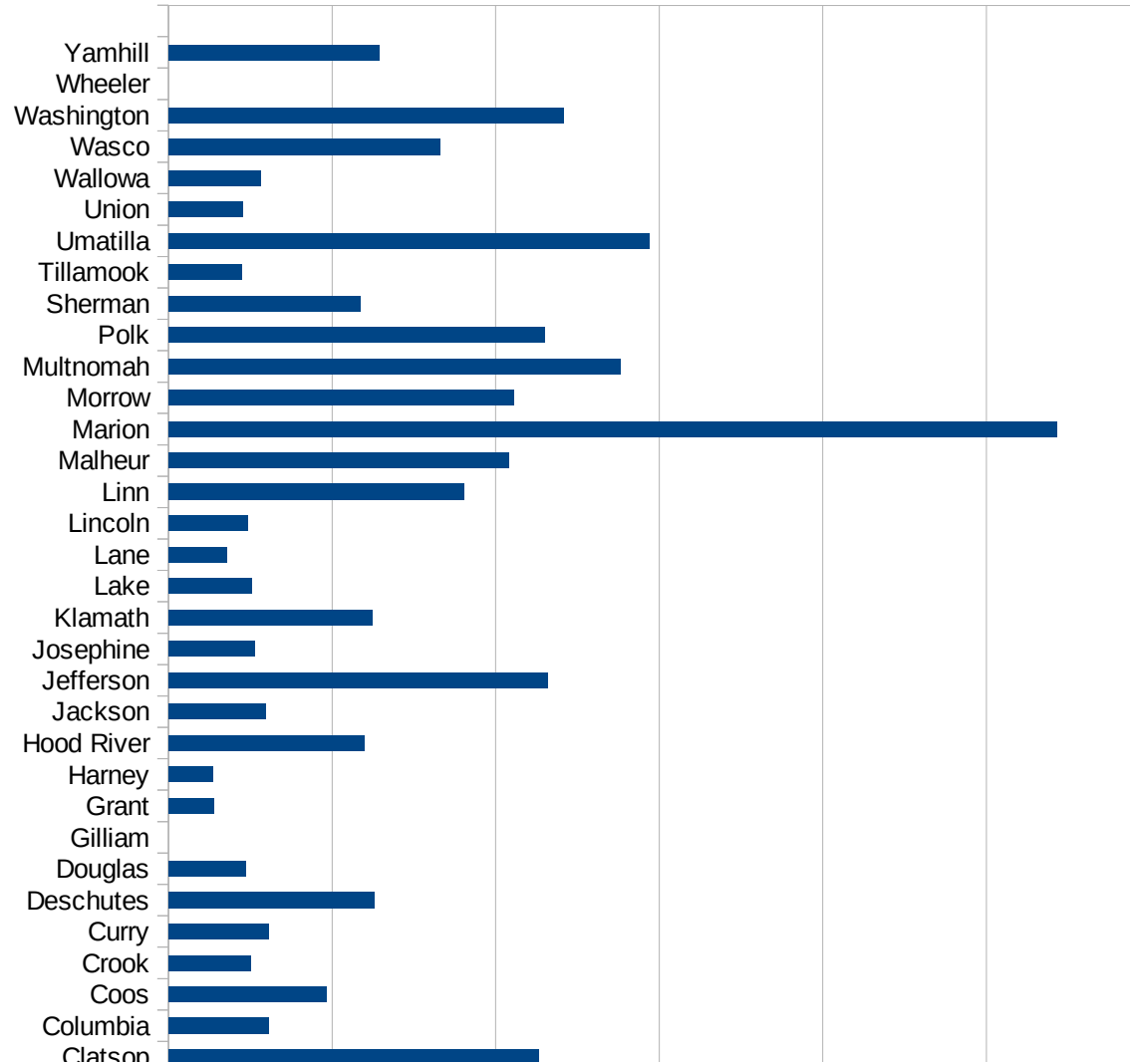
OK

29173
29175
29177
29179
29181
29195
29197
29199
29201
29203
29205
29183
29185
29187
29189
29510
29186
29207
29209
29211
29213
29215

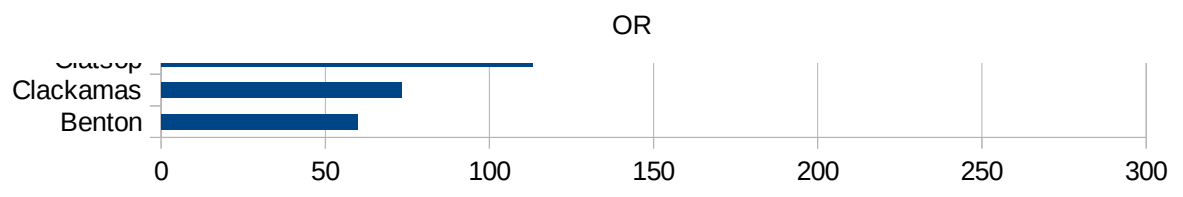
29217
29219
29221
29223
29225
29227
29229

OR

FIPS	County	PC Infection
41001	Baker	6.247657129
41003	Benton	59.71704976
41005	Clackamas	73.30409181
41007	Clatsop	113.1676894
41009	Columbia	30.54775951
41011	Coos	48.14486947
41013	Crook	25.1393137
41015	Curry	30.68425898
41017	Deschutes	63.02214629
41019	Douglas	23.57570976
41021	Gilliam	0
41023	Grant	13.93534002
41025	Harney	13.64442625
41027	Hood River	59.75755506
41029	Jackson	29.60412454
41031	Jefferson	115.7407407
41033	Josephine	26.31789731
41035	Klamath	62.08150415
41037	Lake	25.38393197
41039	Lane	17.91307417
41041	Lincoln	24.29740018
41043	Linn	90.31295402
41045	Malheur	104.1497152
41047	Marion	271.573048
41049	Morrow	105.5223356
41051	Multnomah	138.0745923
41053	Polk	114.9775911
41055	Sherman	58.54800937
41057	Tillamook	22.39892485
41059	Umatilla	147.0664121
41061	Union	22.67488001
41063	Wallowa	28.24459822
41065	Wasco	83.00320694



41067 Washington	120.7973967
41069 Wheeler	0
41071 Yamhill	64.48477599



OR

FIPS

29001
29003
29005
29007
29009
29011
29013
29015
29017
29019
29021
29023
29025
29027
29029
29031
29033
29035
29037

This work is licensed under the Creative Commons Attribution-NoDerivatives 4.0 International License. To view a copy of this license, visit <http://creativecommons.org/licenses/by-nd/4.0/>.

Tom McKellips, DM
www.creatingtomorrow.us
Page 339

OR

29039
29041
29043
29045
29047
29049
29051
29053
29055
29057
29059
29061
29063
29065
29067
29069
29071
29073
29075
29077
29079
29081
29083
29085
29087
29089
29091
29093
29095
29097
29099
29101

29103

OR

29105
29107
29109
29111
29113
29115
29117
29121
29123
29125
29127
29119
29129
29131
29133
29135
29137
29139
29141
29143
29145
29147
29149
29151
29153
29155
29157
29159
29161
29163
29165
29167
29169
29171

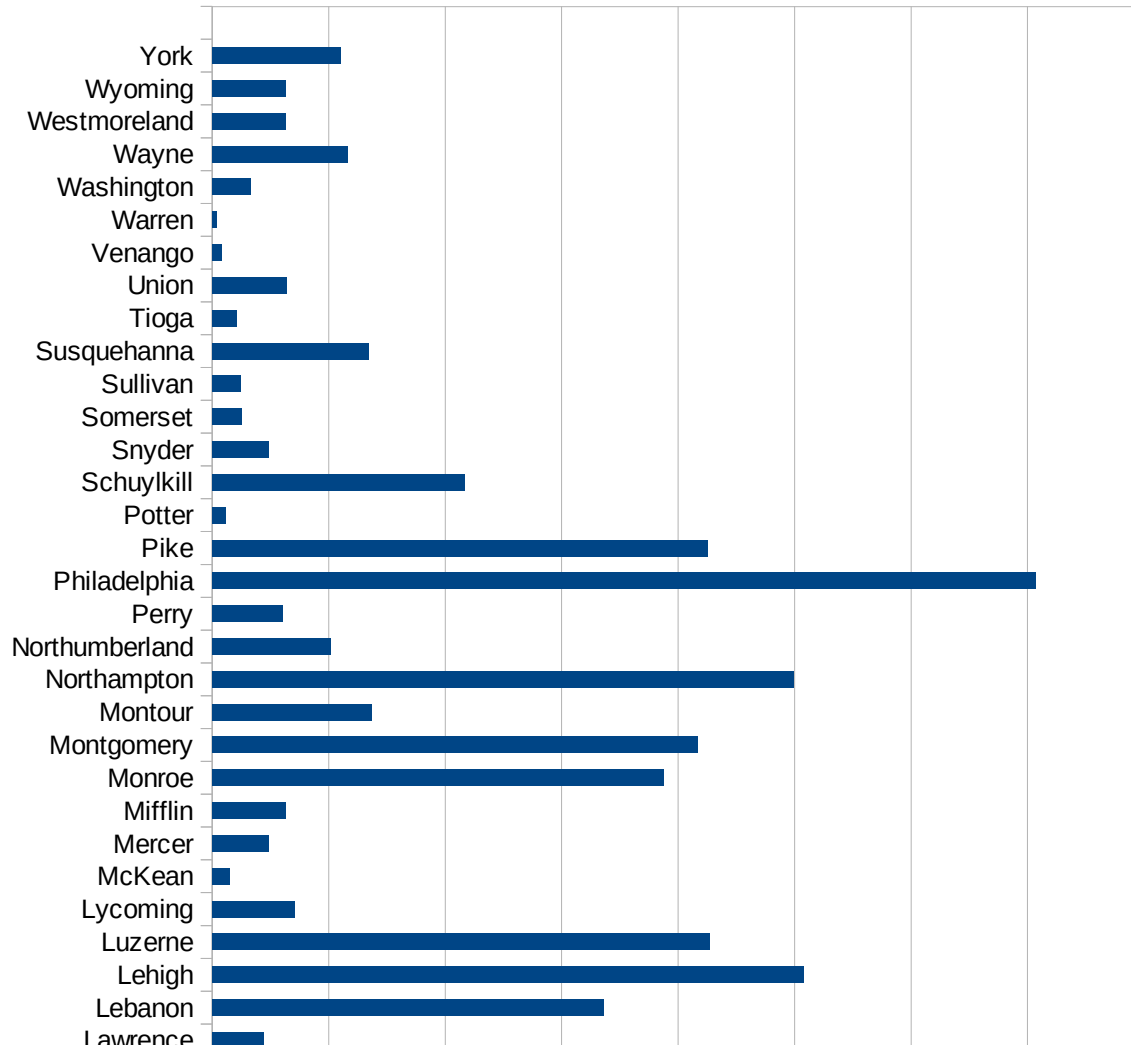
OR

29173
29175
29177
29179
29181
29195
29197
29199
29201
29203
29205
29183
29185
29187
29189
29510
29186
29207
29209
29211
29213
29215

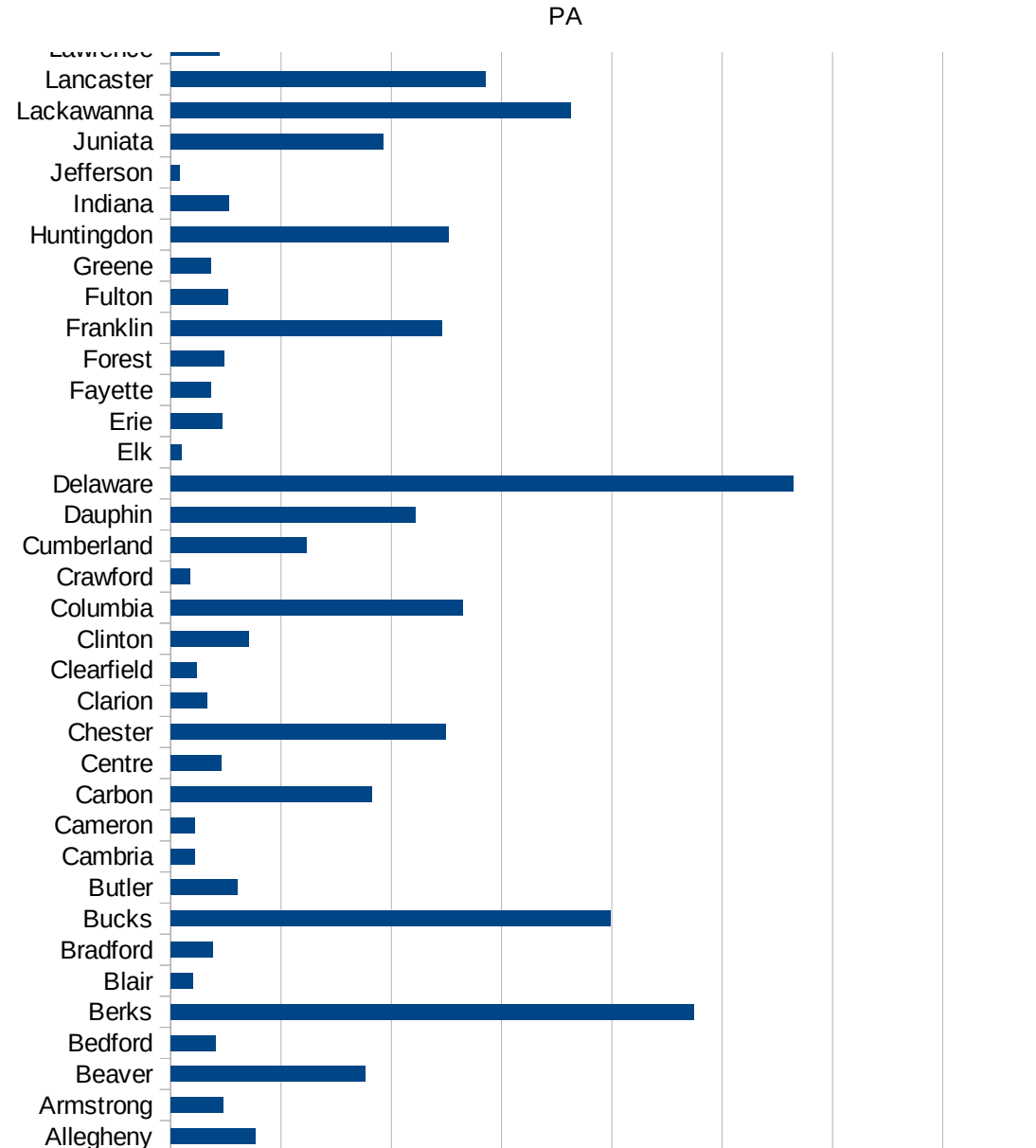
29217
29219
29221
29223
29225
29227
29229


PA

FIPS	County	PC Infection
42001	Adams	234.4107148
42003	Allegheny	153.4734237
42005	Armstrong	95.00022984
42007	Beaver	353.2796737
42009	Bedford	80.9531717
42011	Berks	949.1802967
42013	Blair	40.00261242
42015	Bradford	75.6168527
42017	Bucks	797.8414346
42019	Butler	120.8166567
42021	Cambria	43.27032567
42023	Cameron	44.52359751
42025	Carbon	364.3327573
42027	Centre	92.7489942
42029	Chester	499.3812806
42031	Clarion	67.04659739
42033	Clearfield	47.86617625
42035	Clinton	142.1776445
42037	Columbia	528.5993645
42039	Crawford	35.26797785
42041	Cumberland	246.9941095
42043	Dauphin	444.2487649
42045	Delaware	1129.524339
42047	Elk	19.88796447
42049	Erie	92.99385064
42051	Fayette	72.82986178
42053	Forest	96.16705591
42055	Franklin	492.1367908
42057	Fulton	103.2844454
42059	Greene	73.96044486
42061	Huntingdon	504.7821467
42063	Indiana	106.5076153
42065	Jefferson	16.03996242



42067 Juniata	384.5531088
42069 Lackawanna	724.881756
42071 Lancaster	571.2372391
42073 Lawrence	88.18342152
42075 Lebanon	672.2617717
42077 Lehigh	1015.484923
42079 Luzerne	853.4658078
42081 Lycoming	142.5253378
42083 McKean	29.29115407
42085 Mercer	96.67247906
42087 Mifflin	125.4813725
42089 Monroe	775.7791714
42091 Montgomery	833.4499954
42093 Montour	274.122807
42095 Northampton	998.9928053
42097 Northumberland	204.2093475
42099 Perry	121.3723748
42101 Philadelphia	1414.333852
42103 Pike	851.0181825
42105 Potter	24.06449284
42107 Schuylkill	433.5982318
42109 Snyder	96.20128268
42111 Somerset	50.03245348
42113 Sullivan	49.41525284
42115 Susquehanna	268.5456651
42117 Tioga	41.70448691
42119 Union	127.2747572
42121 Venango	15.60488433
42123 Warren	7.595321282
42125 Washington	67.03770509
42127 Wayne	232.0773851
42129 Westmoreland	126.6360725
42131 Wyoming	125.7117504
42133 York	221.0706422





FIPS

- 29001
- 29003
- 29005
- 29007
- 29009
- 29011
- 29013
- 29015
- 29017
- 29019
- 29021
- 29023
- 29025
- 29027
- 29029
- 29031
- 29033
- 29035
- 29037

PA

29039
29041
29043
29045
29047
29049
29051
29053
29055
29057
29059
29061
29063
29065
29067
29069
29071
29073
29075
29077
29079
29081
29083
29085
29087
29089
29091
29093
29095
29097
29099
29101

29103

PA

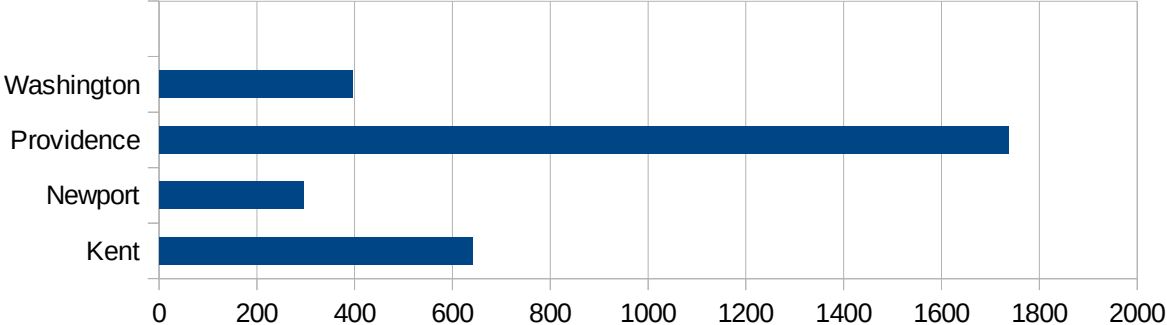
29105
29107
29109
29111
29113
29115
29117
29121
29123
29125
29127
29119
29129
29131
29133
29135
29137
29139
29141
29143
29145
29147
29149
29151
29153
29155
29157
29159
29161
29163
29165
29167
29169
29171

PA

29173
29175
29177
29179
29181
29195
29197
29199
29201
29203
29205
29183
29185
29187
29189
29510
29186
29207
29209
29211
29213
29215

29217
29219
29221
29223
29225
29227
29229

FIPS	County	PC Infection
44001	Bristol	460.441119
44003	Kent	642.0075552
44005	Newport	295.6070849
44007	Providence	1737.506367
44009	Washington	395.4699276



RI

FIPS

29001
29003
29005
29007
29009
29011
29013
29015
29017
29019
29021
29023
29025
29027
29029
29031
29033
29035
29037

RI

29039
29041
29043
29045
29047
29049
29051
29053
29055
29057
29059
29061
29063
29065
29067
29069
29071
29073
29075
29077
29079
29081
29083
29085
29087
29089
29091
29093
29095
29097
29099
29101

29103

RI

29105
29107
29109
29111
29113
29115
29117
29121
29123
29125
29127
29119
29129
29131
29133
29135
29137
29139
29141
29143
29145
29147
29149
29151
29153
29155
29157
29159
29161
29163
29165
29167
29169
29171

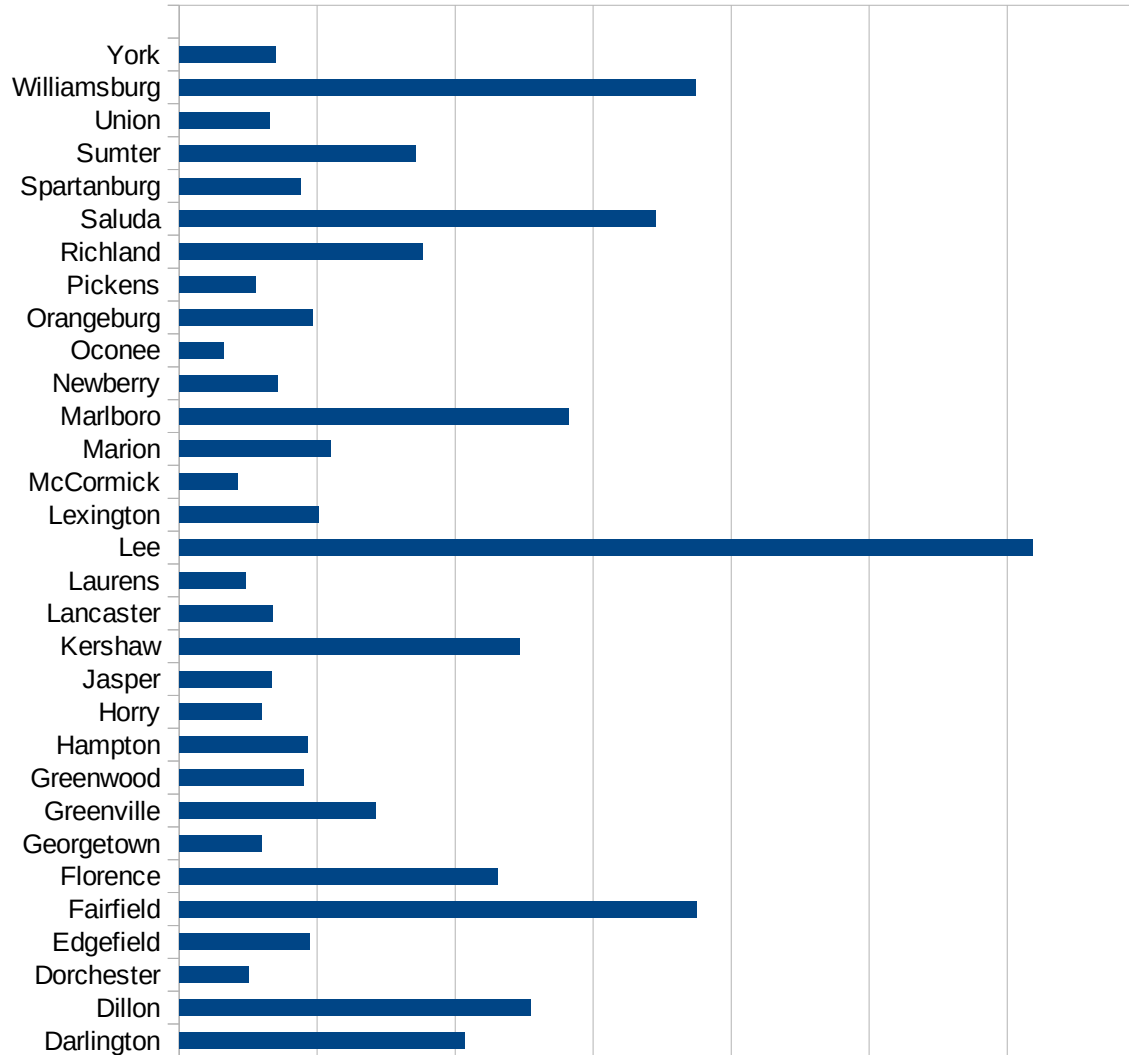
RI

29173
29175
29177
29179
29181
29195
29197
29199
29201
29203
29205
29183
29185
29187
29189
29510
29186
29207
29209
29211
29213
29215

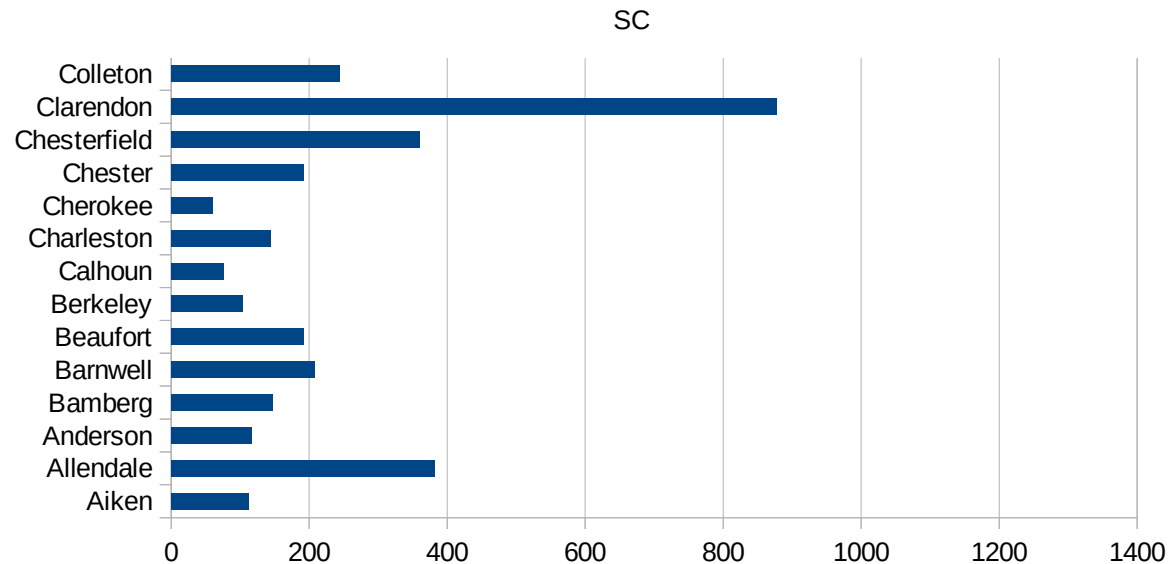
29217
29219
29221
29223
29225
29227
29229

SC

FIPS	County	PC Infection
45001	Abbeville	158.9177295
45003	Aiken	112.7502199
45005	Allendale	381.8937437
45007	Anderson	116.7187079
45009	Bamberg	147.1103327
45011	Barnwell	208.4122774
45013	Beaufort	191.2937498
45015	Berkeley	103.1249576
45017	Calhoun	75.75757576
45019	Charleston	144.3687562
45021	Cherokee	59.56760924
45023	Chester	192.242101
45025	Chesterfield	360.6242077
45027	Clarendon	878.3382789
45029	Colleton	244.291025
45031	Darlington	413.1612826
45033	Dillon	509.8205824
45035	Dorchester	100.2197364
45037	Edgefield	188.5258022
45039	Fairfield	749.9330417
45041	Florence	461.0629782
45043	Georgetown	118.8774117
45045	Greenville	284.1235052
45047	Greenwood	180.9417452
45049	Hampton	186.0368973
45051	Horry	119.135137
45053	Jasper	134.617376
45055	Kershaw	493.9626784
45057	Lancaster	135.2484798
45059	Laurens	97.02361405
45061	Lee	1236.728503
45063	Lexington	202.3509314
45065	McCormick	85.01594049



45067 Marion	219.0792229
45069 Marlboro	564.4366997
45071 Newberry	142.7829699
45073 Oconee	63.79666726
45075 Orangeburg	193.2500518
45077 Pickens	110.4556697
45079 Richland	352.4082436
45081 Saluda	691.1993769
45083 Spartanburg	176.81466
45085 Sumter	342.6843924
45087 Union	131.3389274
45089 Williamsburg	748.2193034
45091 York	140.4504629



SC

FIPS

29001
29003
29005
29007
29009
29011
29013
29015
29017
29019
29021
29023
29025
29027
29029
29031
29033
29035
29037

SC

29039
29041
29043
29045
29047
29049
29051
29053
29055
29057
29059
29061
29063
29065
29067
29069
29071
29073
29075
29077
29079
29081
29083
29085
29087
29089
29091
29093
29095
29097
29099
29101

29103

SC

29105
29107
29109
29111
29113
29115
29117
29121
29123
29125
29127
29119
29129
29131
29133
29135
29137
29139
29141
29143
29145
29147
29149
29151
29153
29155
29157
29159
29161
29163
29165
29167
29169
29171

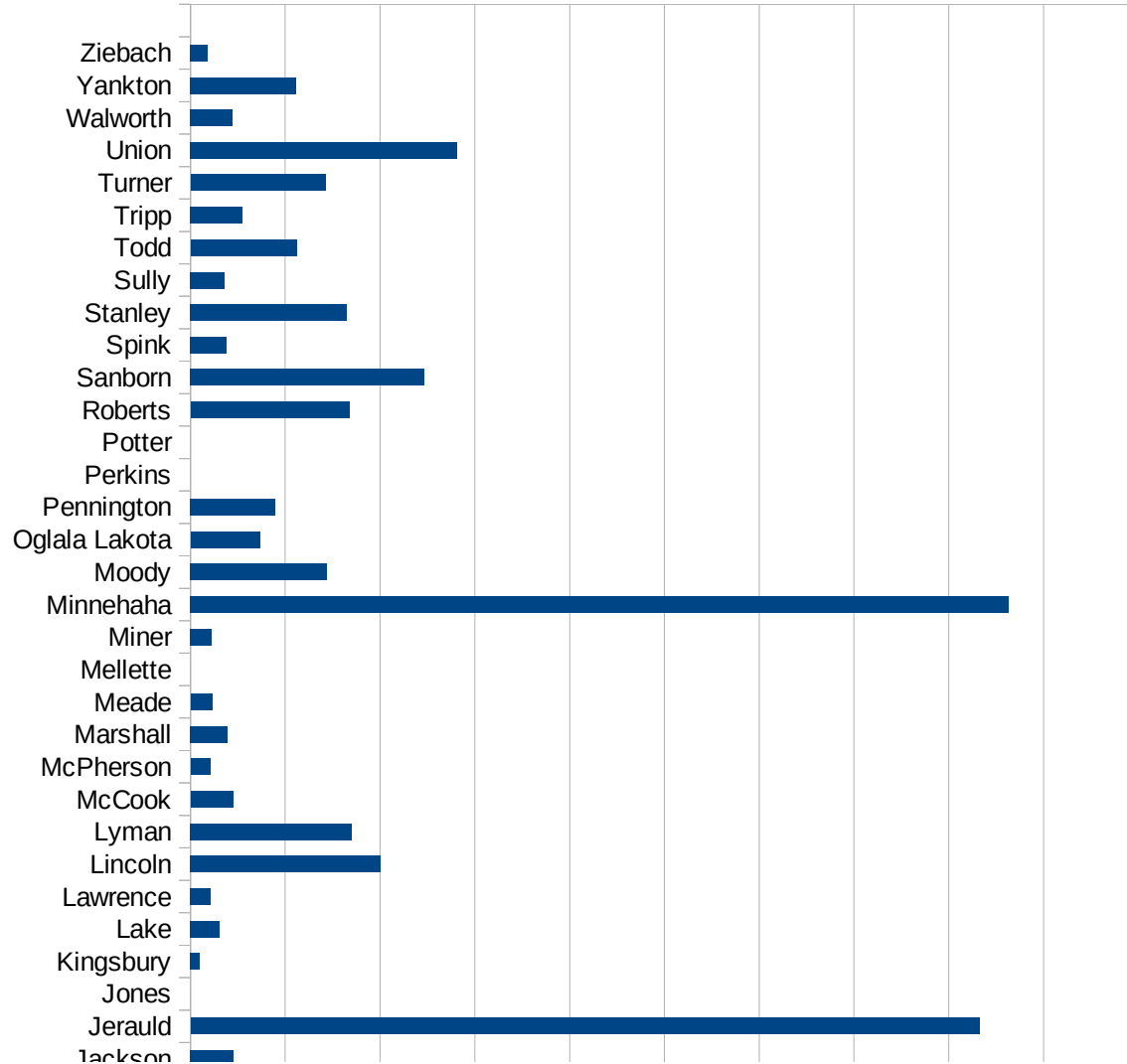
SC

29173
29175
29177
29179
29181
29195
29197
29199
29201
29203
29205
29183
29185
29187
29189
29510
29186
29207
29209
29211
29213
29215

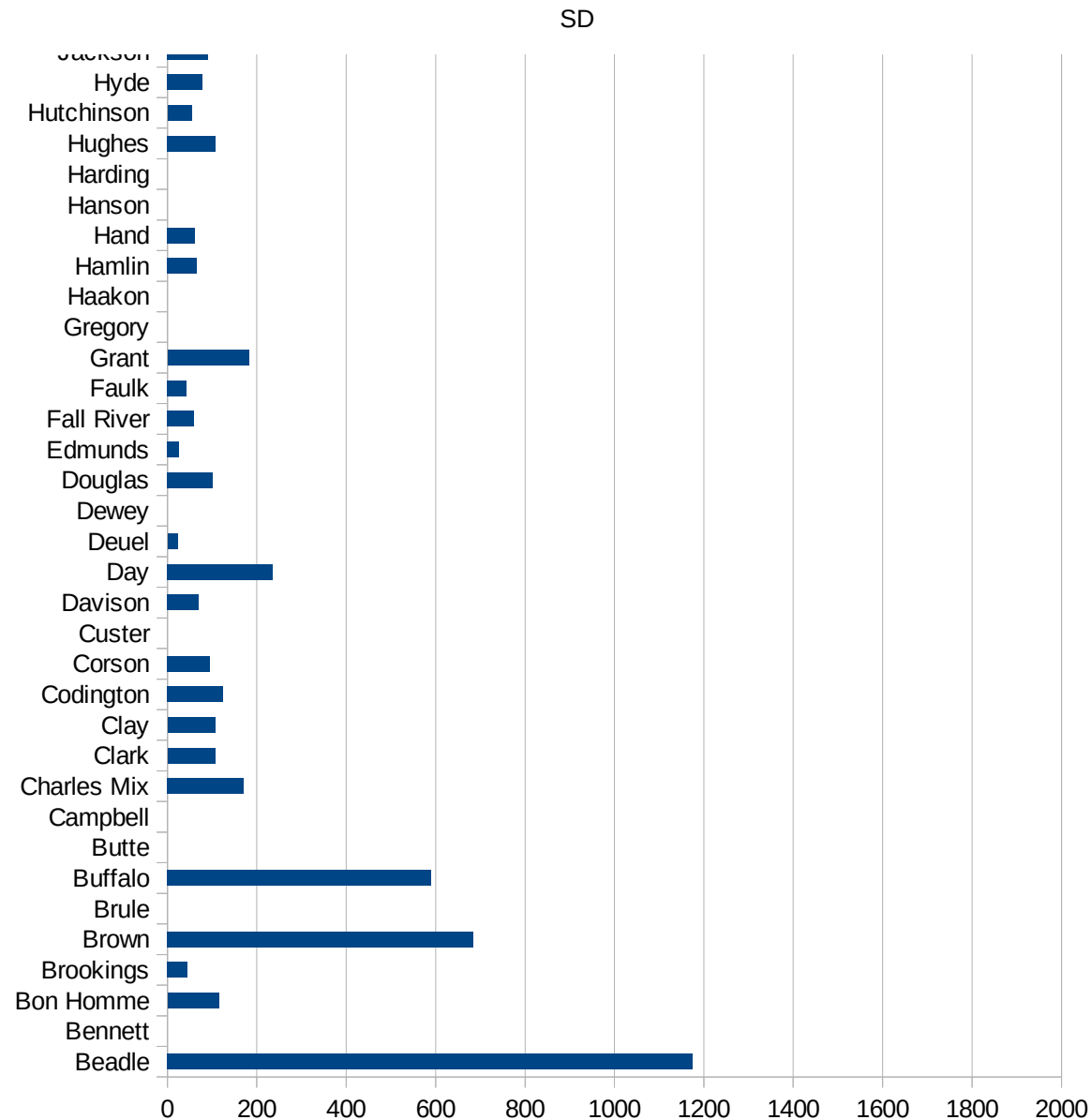
29217
29219
29221
29223
29225
29227
29229

SD

FIPS	County	PC Infection
46003	Aurora	821.1353088
46005	Beadle	1175.660647
46007	Bennett	0
46009	Bon Homme	114.6131805
46011	Brookings	45.41326067
46013	Brown	684.1998169
46015	Brule	0
46017	Buffalo	589.3909627
46019	Butte	0
46021	Campbell	0
46023	Charles Mix	171.3429
46025	Clark	106.9804761
46027	Clay	106.8299979
46029	Codington	124.9330716
46031	Corson	96.03841537
46033	Custer	0
46035	Davison	70.74279939
46037	Day	236.1489555
46039	Deuel	23.05741296
46041	Dewey	0
46043	Douglas	102.2146508
46045	Edmunds	25.80645161
46047	Fall River	59.1891092
46049	Faulk	42.91845494
46051	Grant	181.8945012
46053	Gregory	0
46055	Haakon	0
46057	Hamlin	65.45573556
46059	Hand	61.31207848
46061	Hanson	0
46063	Harding	0
46065	Hughes	107.6487252
46067	Hutchinson	54.20054201



46069 Hyde	78.00312012
46071 Jackson	90.71666163
46073 Jerauld	1664.219285
46075 Jones	0
46077 Kingsbury	20.32933523
46079 Lake	61.26981696
46081 Lawrence	42.73338254
46083 Lincoln	401.3127689
46085 Lyman	340.225072
46087 McCook	90.15506671
46089 McPherson	41.54549231
46091 Marshall	78.24726135
46093 Meade	45.94613699
46095 Mellette	0
46097 Miner	45.18752824
46099 Minnehaha	1726.497854
46101 Moody	288.7976896
46102 Oglala Lakota	146.7607799
46103 Pennington	179.8995784
46105 Perkins	0
46107 Potter	0
46109 Roberts	335.0244089
46111 Sanborn	494.0304652
46115 Spink	76.98229407
46117 Stanley	330.9066843
46119 Sully	71.83908046
46121 Todd	223.6701352
46123 Tripp	109.5290252
46125 Turner	284.9002849
46127 Union	563.4163519
46129 Walworth	89.49346698
46135 Yankton	223.0093139
46137 Ziebach	36.46973012



SD

SD

FIPS

29001
29003
29005
29007
29009
29011
29013
29015
29017
29019
29021
29023
29025
29027
29029
29031
29033
29035
29037

SD

29039
29041
29043
29045
29047
29049
29051
29053
29055
29057
29059
29061
29063
29065
29067
29069
29071
29073
29075
29077
29079
29081
29083
29085
29087
29089
29091
29093
29095
29097
29099
29101

29103

SD

29105
29107
29109
29111
29113
29115
29117
29121
29123
29125
29127
29119
29129
29131
29133
29135
29137
29139
29141
29143
29145
29147
29149
29151
29153
29155
29157
29159
29161
29163
29165
29167
29169
29171

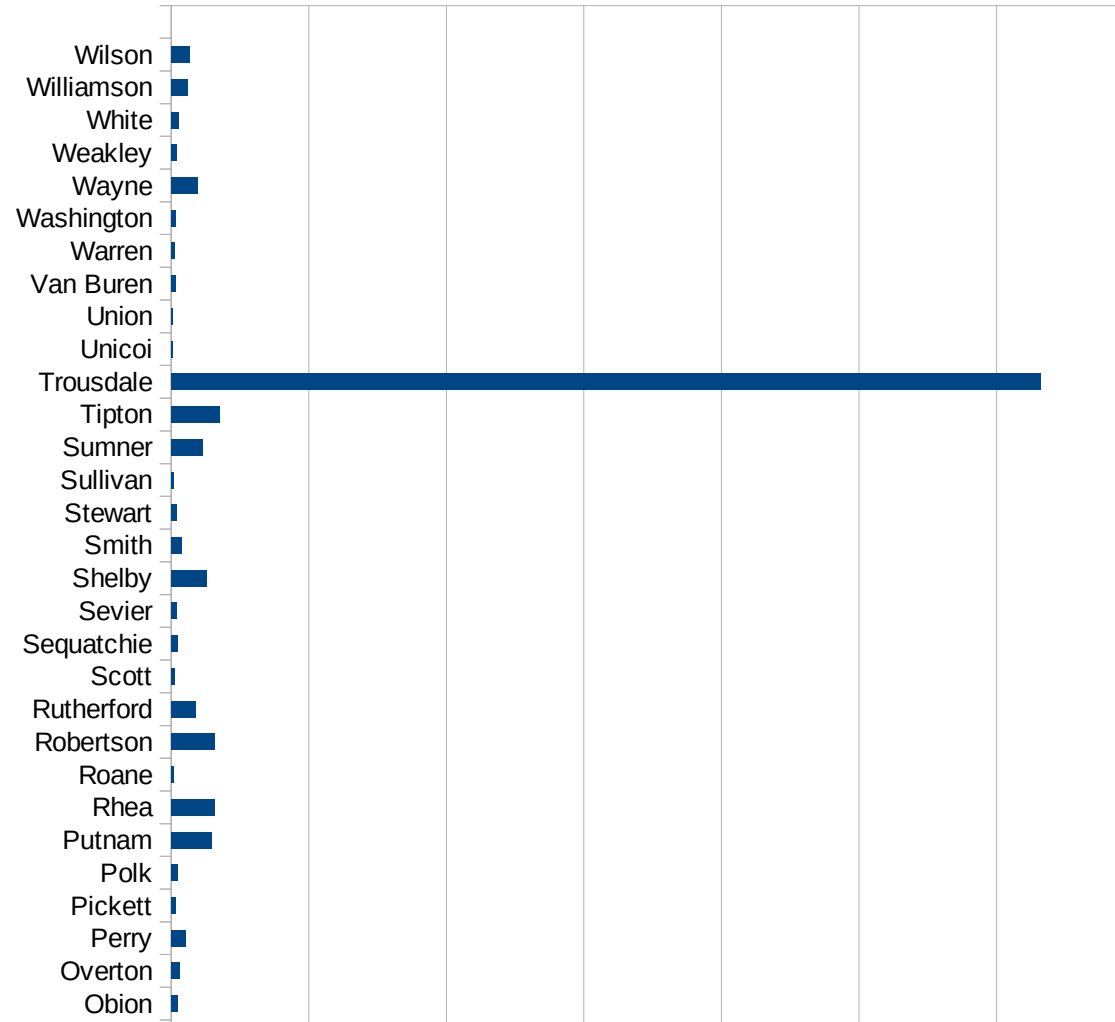
SD

29173
29175
29177
29179
29181
29195
29197
29199
29201
29203
29205
29183
29185
29187
29189
29510
29186
29207
29209
29211
29213
29215

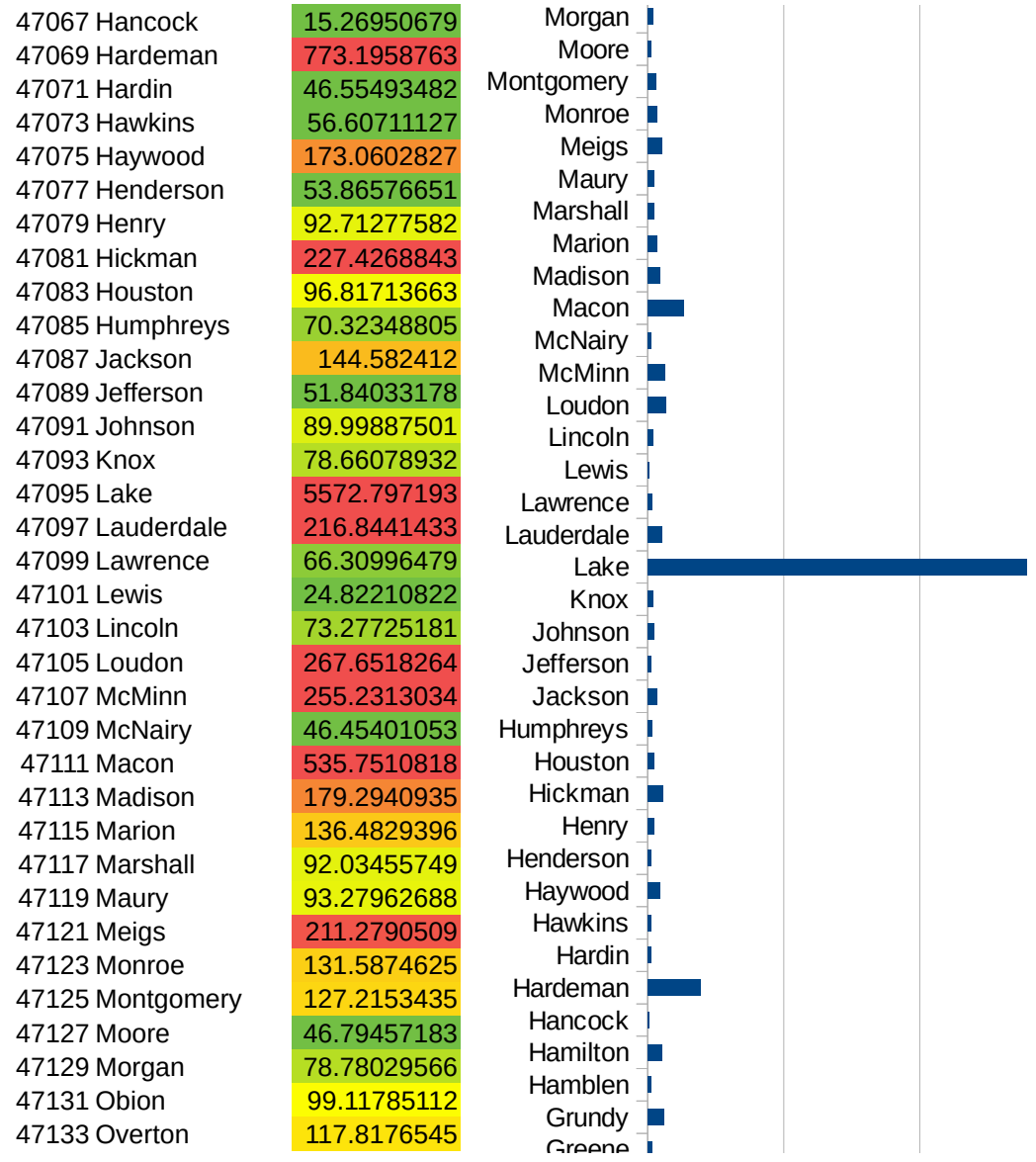
29217
29219
29221
29223
29225
29227
29229

TN

FIPS	County	PC Infection
47001	Anderson	50.99239037
47003	Bedford	577.1034708
47005	Benton	43.25259516
47007	Bledsoe	4120.637072
47009	Blount	67.75841461
47011	Bradley	105.877613
47013	Campbell	42.94773009
47015	Cannon	117.5494399
47017	Carroll	96.35974304
47019	Carter	33.71723661
47021	Cheatham	291.7975222
47023	Chester	69.46052327
47025	Claiborne	28.34110089
47027	Clay	90.70882467
47029	Cocke	55.90652429
47031	Coffee	125.6732496
47033	Crockett	111.6694584
47035	Cumberland	186.0137751
47037	Davidson	717.310605
47039	Decatur	42.71313856
47041	DeKalb	183.7322475
47043	Dickson	205.8152154
47045	Dyer	133.9764202
47047	Fayette	276.4954205
47049	Fentress	65.87253664
47051	Franklin	121.7474338
47053	Gibson	126.4145173
47055	Giles	40.67382978
47057	Grainger	25.9235256
47059	Greene	70.9250655
47061	Grundy	239.7722164
47063	Hamblen	52.65684771
47065	Hamilton	206.7057202



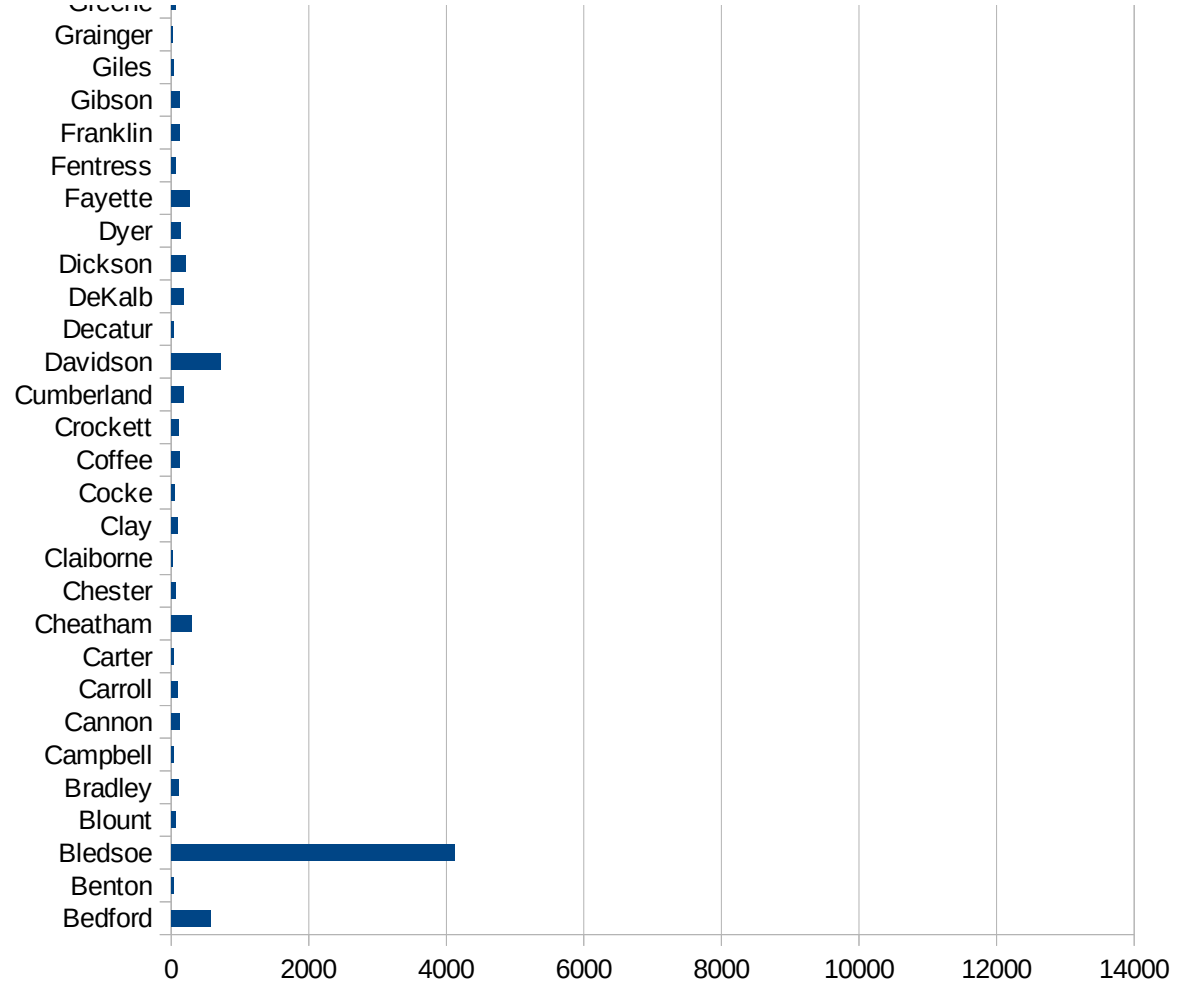
TN



This work is licensed under the Creative Commons Attribution-NoDerivatives 4.0 International License. To view a copy of this license, visit <http://creativecommons.org/licenses/by-nd/4.0/>.

TN

47135 Perry	210.8134921
47137 Pickett	59.03187721
47139 Polk	88.76790153
47141 Putnam	589.7796887
47143 Rhea	632.4900133
47145 Roane	30.10914565
47147 Robertson	632.2875007
47149 Rutherford	357.6595155
47151 Scott	54.44893144
47153 Sequatchie	100.8335574
47155 Sevier	81.72271483
47157 Shelby	515.407731
47159 Smith	160.4653495
47161 Stewart	81.11496202
47163 Sullivan	38.05464647
47165 Sumner	458.4582338
47167 Tipton	709.6344652
47169 Trousdale	12649.83654
47171 Unicoi	22.52125443
47173 Union	20.31694433
47175 Van Buren	69.38421509
47177 Warren	56.26498361
47179 Washington	58.31719891
47181 Wayne	380.4807344
47183 Weakley	77.80936705
47185 White	114.361604
47187 Williamson	233.8939019
47189 Wilson	276.6222222



TN

FIPS

29001
29003
29005
29007
29009
29011
29013
29015
29017
29019
29021
29023
29025
29027
29029
29031
29033
29035
29037

TN

29039
29041
29043
29045
29047
29049
29051
29053
29055
29057
29059
29061
29063
29065
29067
29069
29071
29073
29075
29077
29079
29081
29083
29085
29087
29089
29091
29093
29095
29097
29099
29101

29103

TN

29105
29107
29109
29111
29113
29115
29117
29121
29123
29125
29127
29119
29129
29131
29133
29135
29137
29139
29141
29143
29145
29147
29149
29151
29153
29155
29157
29159
29161
29163
29165
29167
29169
29171

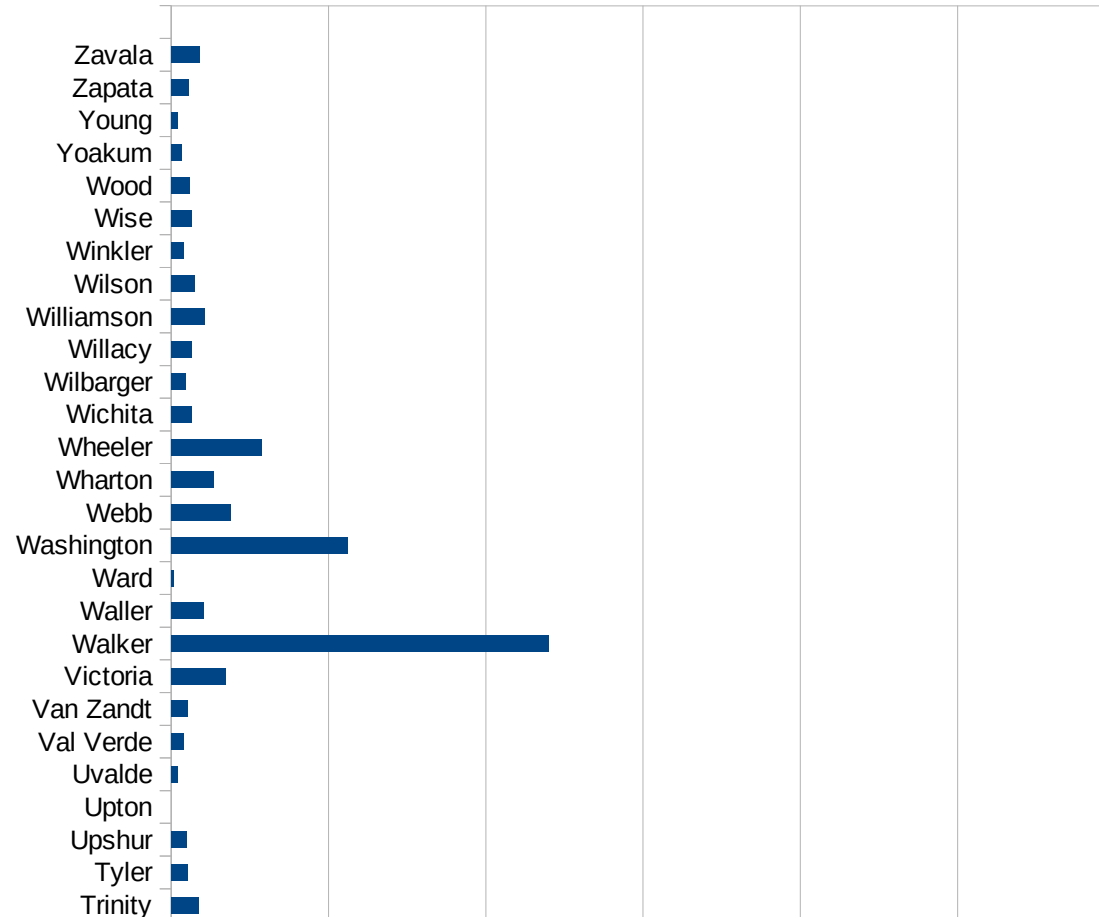
TN

29173
29175
29177
29179
29181
29195
29197
29199
29201
29203
29205
29183
29185
29187
29189
29510
29186
29207
29209
29211
29213
29215

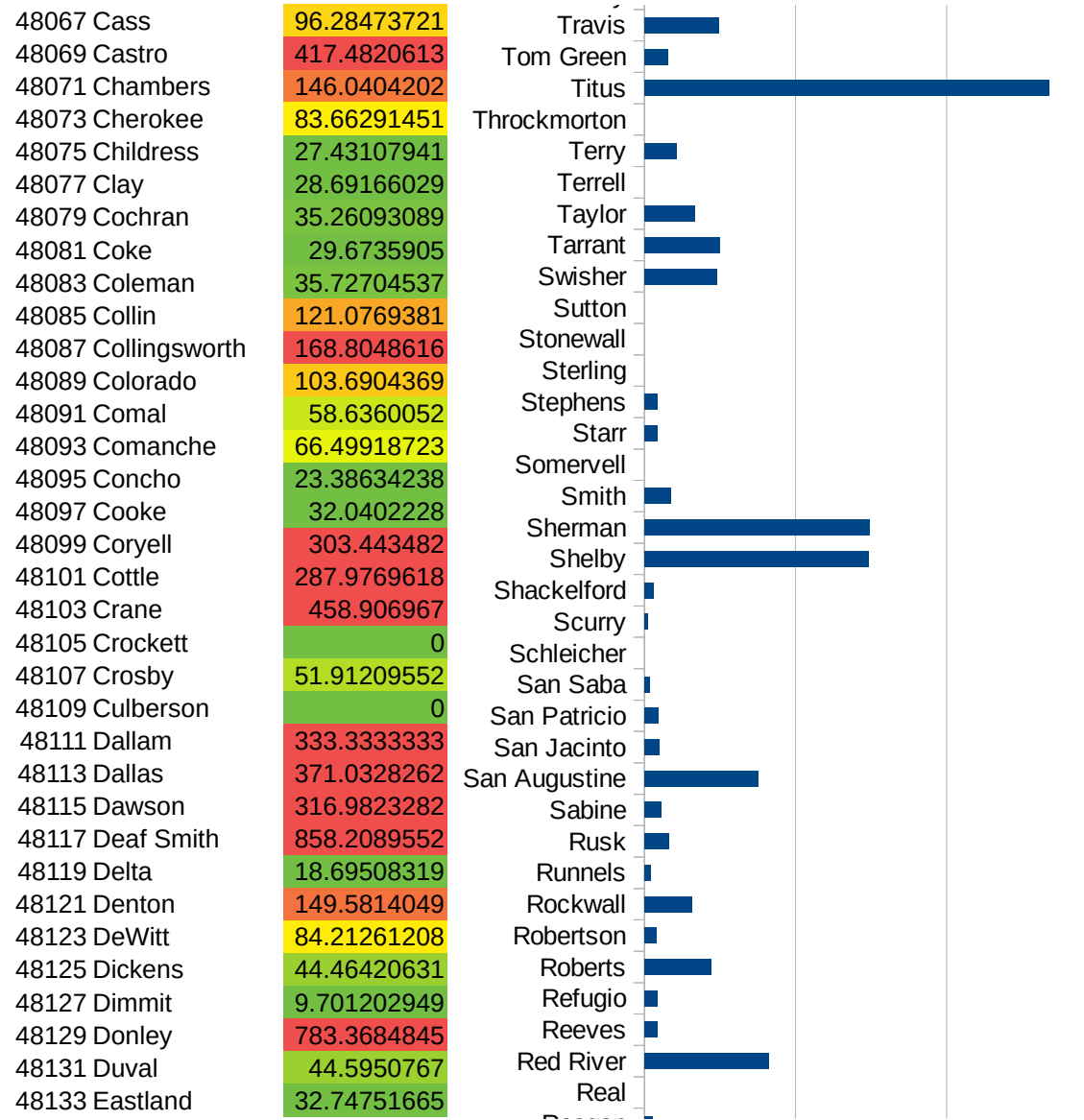
29217
29219
29221
29223
29225
29227
29229

TX

FIPS	County	PC Infection
48001	Anderson	113.6813821
48003	Andrews	148.940865
48005	Angelina	230.7904285
48007	Aransas	21.01546738
48009	Archer	11.38174368
48011	Armstrong	105.7082452
48013	Atascosa	69.56867422
48015	Austin	80.02934409
48017	Bailey	199.2315355
48019	Bandera	26.28811777
48021	Bastrop	225.3495217
48023	Baylor	0
48025	Bee	27.61837543
48027	Bell	94.19584863
48029	Bexar	130.0572141
48031	Blanco	68.36438216
48033	Borden	0
48035	Bosque	32.10101118
48037	Bowie	200.3731818
48039	Brazoria	232.5769854
48041	Brazos	200.6544422
48043	Brewster	10.79097874
48045	Briscoe	65.96306069
48047	Brooks	14.05678943
48049	Brown	150.3006012
48051	Burleson	125.074773
48053	Burnet	67.30890581
48055	Caldwell	131.8010498
48057	Calhoun	171.6061407
48059	Callahan	64.31327712
48061	Cameron	175.2738802
48063	Camp	567.7894575
48065	Carson	99.91673605

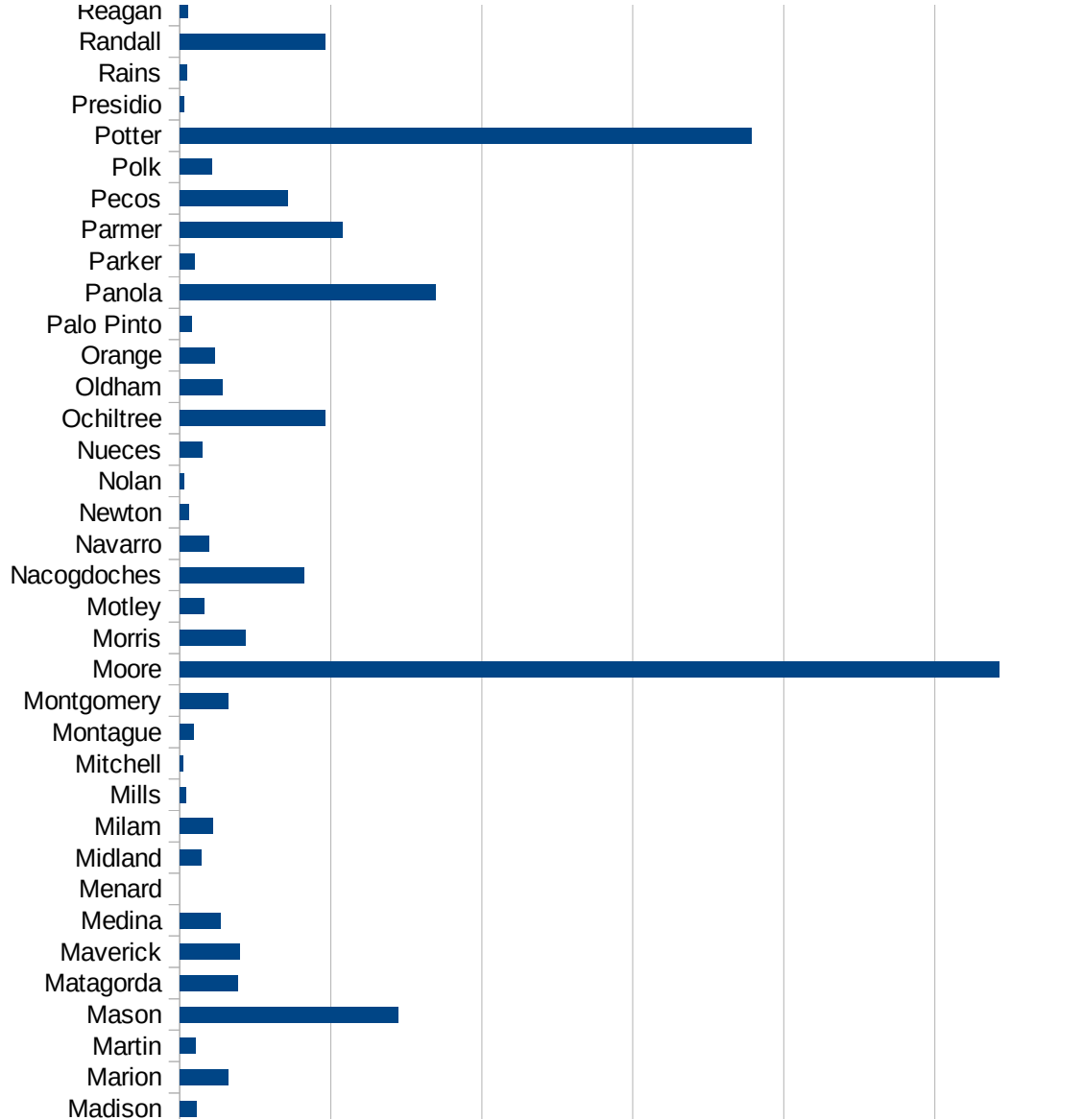


TX



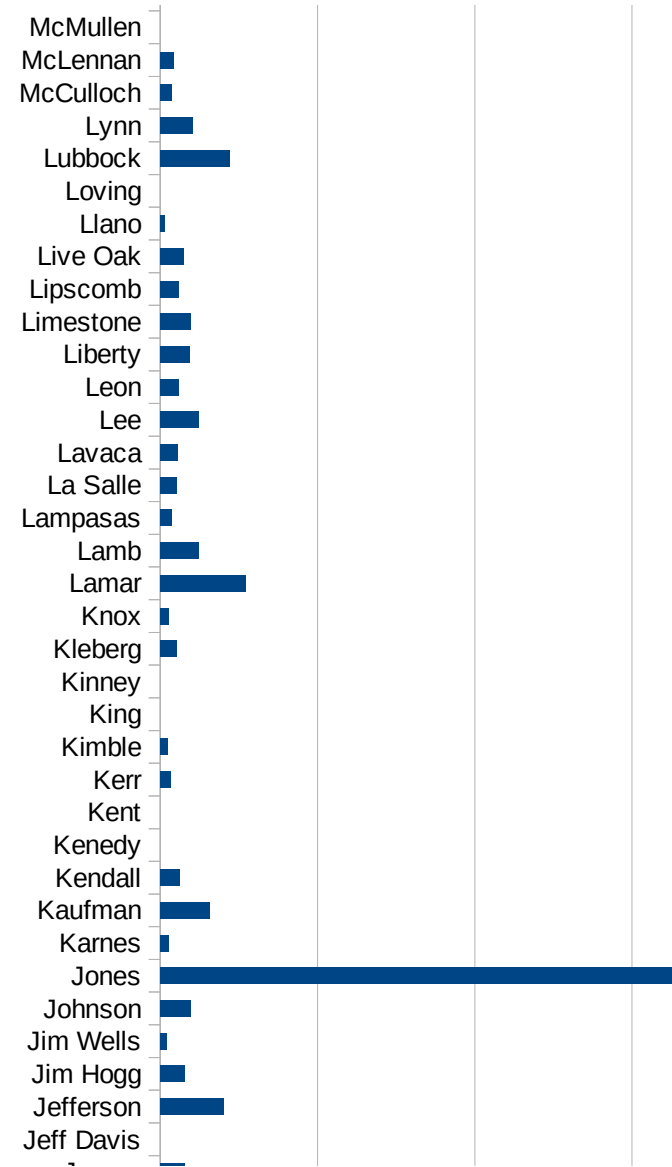
TX

48135 Ector	93.7553971
48137 Edwards	0
48139 Ellis	169.9770392
48141 El Paso	305.557604
48143 Erath	37.69495359
48145 Falls	34.61205653
48147 Fannin	104.8574505
48149 Fayette	134.127579
48151 Fisher	52.09690023
48153 Floyd	137.0567072
48155 Foard	0
48157 Fort Bend	224.152068
48159 Franklin	120.7505109
48161 Freestone	50.48465267
48163 Frio	186.7178038
48165 Gaines	33.49122052
48167 Galveston	230.5484033
48169 Garza	76.01094558
48171 Gillespie	18.65393225
48173 Glasscock	72.04610951
48175 Goliad	92.29957806
48177 Gonzales	532.9876116
48179 Gray	438.4562686
48181 Grayson	235.8367353
48183 Gregg	162.4807004
48185 Grimes	398.448519
48187 Guadalupe	76.97288844
48189 Hale	165.5335501
48191 Hall	66.05019815
48193 Hamilton	82.50825083
48195 Hansford	329.4892916
48197 Hardeman	25.49719531
48199 Hardin	239.4811824
48201 Harris	255.585737



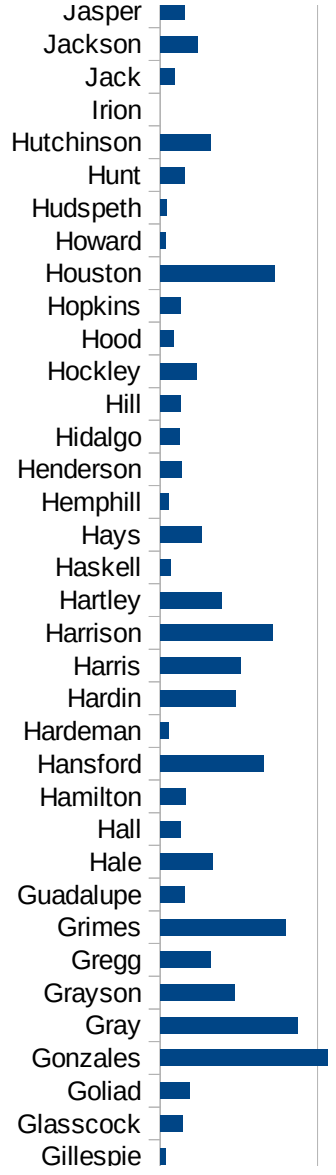
TX

48203 Harrison	358.1812187
48205 Hartley	195.7643709
48207 Haskell	34.40564253
48209 Hays	133.4046022
48211 Hemphill	26.14379085
48213 Henderson	69.25965079
48215 Hidalgo	63.28390337
48217 Hill	66.01749464
48219 Hockley	117.4934726
48221 Hood	42.94894032
48223 Hopkins	65.199674
48225 Houston	362.5534119
48227 Howard	19.19964892
48229 Hudspeth	20.85505735
48231 Hunt	78.76219
48233 Hutchinson	160.3924899
48235 Irion	0
48237 Jack	45.23351804
48239 Jackson	121.0165389
48241 Jasper	78.05530776
48243 Jeff Davis	0
48245 Jefferson	203.1364583
48247 Jim Hogg	76.2195122
48249 Jim Wells	22.04693548
48251 Johnson	96.2879535
48253 Jones	1629.91371
48255 Karnes	25.55910543
48257 Kaufman	157.8268103
48259 Kendall	61.34834907
48261 Kenedy	0
48263 Kent	0
48265 Kerr	32.4396527
48267 Kimble	22.92526364
48269 King	0



TX

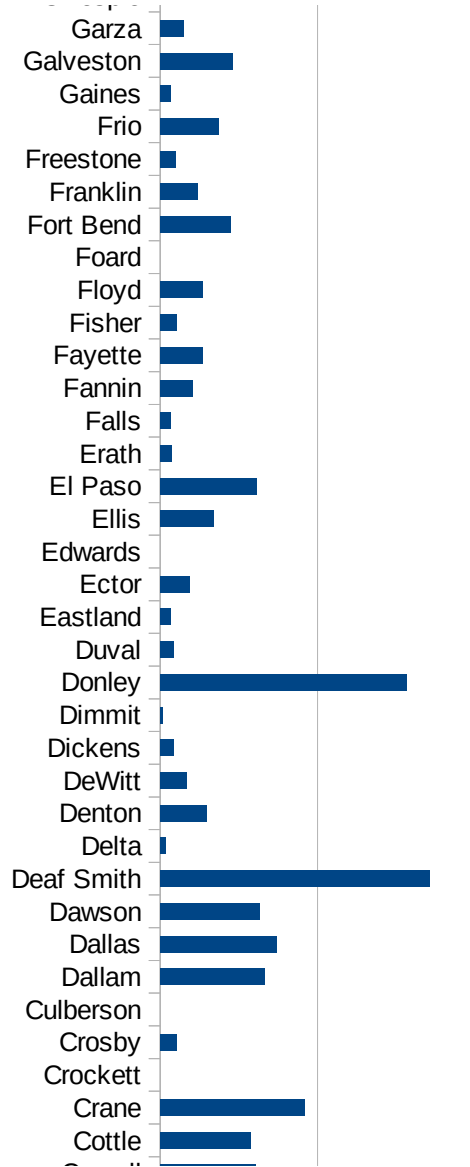
48271 Kinney	0
48273 Kleberg	51.39901699
48275 Knox	27.37476047
48277 Lamar	273.4877735
48279 Lamb	121.5990272
48281 Lampasas	37.68429978
48283 La Salle	53.11379631
48285 Lavaca	54.69915465
48287 Lee	122.4918339
48289 Leon	57.90387956
48291 Liberty	93.83362487
48293 Limestone	97.79327352
48295 Lipscomb	59.61251863
48297 Live Oak	73.97665626
48299 Llano	13.85937356
48301 Loving	0
48303 Lubbock	220.2256255
48305 Lynn	102.0929045
48307 McCulloch	37.56103668
48309 McLennan	44.38212618
48311 McMullen	0
48313 Madison	55.47080849
48315 Marion	161.1603546
48317 Martin	52.14670607
48319 Mason	724.2990654
48321 Matagorda	191.5079886
48323 Maverick	198.3414551
48325 Medina	135.504016
48327 Menard	0
48329 Midland	73.01046483
48331 Milam	111.4161792
48333 Mills	20.32107295
48335 Mitchell	12.27747084
48337 Montague	45.92774036



This work is licensed under the Creative Commons Attribution-NoDerivatives 4.0 International License. To view a copy of this license, visit <http://creativecommons.org/licenses/by-nd/4.0/>.

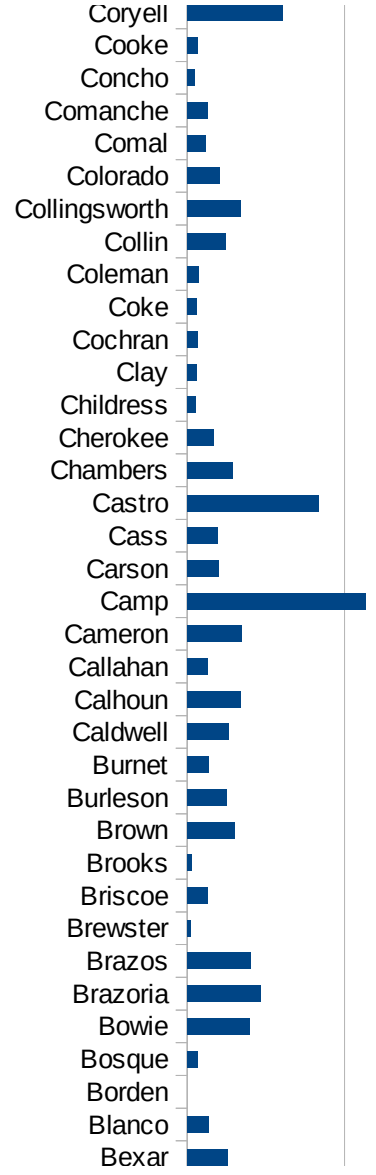
TX

48339 Montgomery	161.4418073
48341 Moore	2713.521061
48343 Morris	218.8183807
48345 Motley	81.03727715
48347 Nacogdoches	412.4119249
48349 Navarro	98.86008272
48351 Newton	29.09937436
48353 Nolan	13.55840282
48355 Nueces	73.97899328
48357 Ochiltree	482.557555
48359 Oldham	140.778977
48361 Orange	114.8710094
48363 Palo Pinto	38.0952381
48365 Panola	846.725419
48367 Parker	50.5886349
48369 Parmer	537.3073804
48371 Pecos	357.3023671
48373 Polk	107.9330815
48375 Potter	1893.88874
48377 Presidio	14.39263097
48379 Rains	24.67308167
48381 Randall	480.6598616
48383 Reagan	26.73082064
48385 Real	0
48387 Red River	410.6776181
48389 Reeves	44.60019114
48391 Refugio	42.66211604
48393 Roberts	221.4839424
48395 Robertson	40.49988429
48397 Rockwall	157.9621884
48399 Runnels	19.5427008
48401 Rusk	82.6446281
48403 Sabine	56.66257437
48405 San Augustine	376.5792031

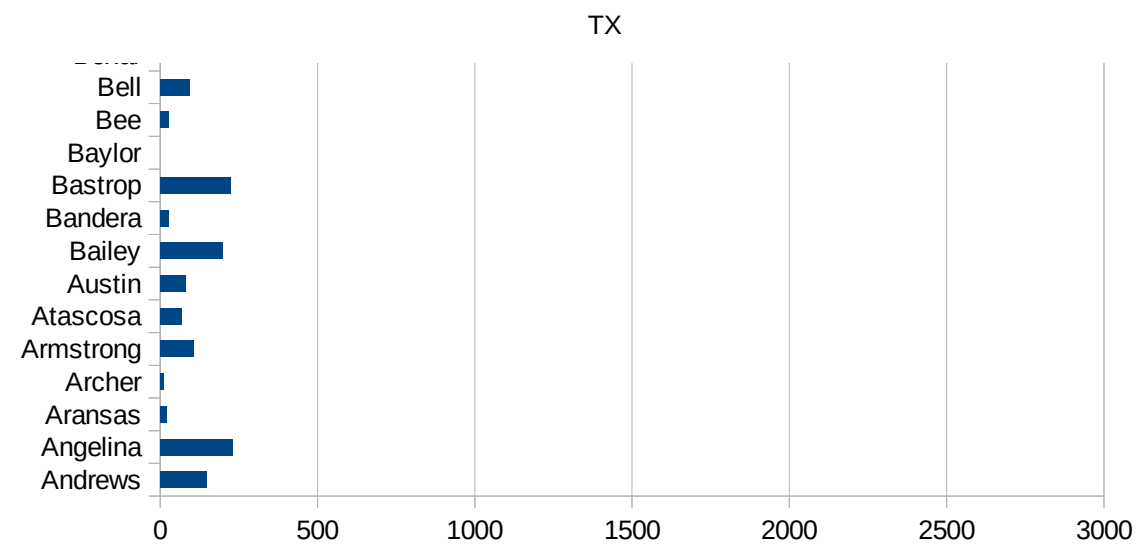


TX

48407 San Jacinto	48.74821547
48409 San Patricio	47.83759138
48411 San Saba	16.51800463
48413 Schleicher	0
48415 Scurry	11.85817621
48417 Shackelford	30.7408546
48419 Shelby	743.5675506
48421 Sherman	746.9957778
48423 Smith	86.87304807
48425 Somervell	0
48427 Starr	41.84424642
48429 Stephens	42.40432524
48431 Sterling	0
48433 Stonewall	0
48435 Sutton	0
48437 Swisher	241.2221924
48439 Tarrant	248.9291013
48441 Taylor	167.8291194
48443 Terrell	0
48445 Terry	105.8028811
48447 Throckmorton	0
48449 Titus	1341.083159
48451 Tom Green	78.68752591
48453 Travis	244.8061771
48455 Trinity	88.1953867
48457 Tyler	50.70058997
48459 Upshur	48.47309743
48461 Upton	0
48463 Uvalde	22.34969828
48465 Val Verde	40.64379776
48467 Van Zandt	53.55325872
48469 Victoria	172.7603629
48471 Walker	1198.951435
48473 Waller	103.527463



48475 Ward	8.532423208
48477 Washington	561.1256694
48479 Webb	189.9170019
48481 Wharton	136.9566784
48483 Wheeler	288.9616644
48485 Wichita	63.60552459
48487 Wilbarger	46.80187207
48489 Willacy	65.07088078
48491 Williamson	106.7548468
48493 Wilson	75.66103855
48495 Winkler	38.86010363
48497 Wise	65.88097504
48499 Wood	57.6126216
48501 Yoakum	34.92026539
48503 Young	22.16680521
48505 Zapata	56.3777308
48507 Zavala	91.79671201



TX

FIPS

29001
29003
29005
29007
29009
29011
29013
29015
29017
29019
29021
29023
29025
29027
29029
29031
29033
29035
29037

TX

29039
29041
29043
29045
29047
29049
29051
29053
29055
29057
29059
29061
29063
29065
29067
29069
29071
29073
29075
29077
29079
29081
29083
29085
29087
29089
29091
29093
29095
29097
29099
29101

29103

TX

29105
29107
29109
29111
29113
29115
29117
29121
29123
29125
29127
29119
29129
29131
29133
29135
29137
29139
29141
29143
29145
29147
29149
29151
29153
29155
29157
29159
29161
29163
29165
29167
29169
29171

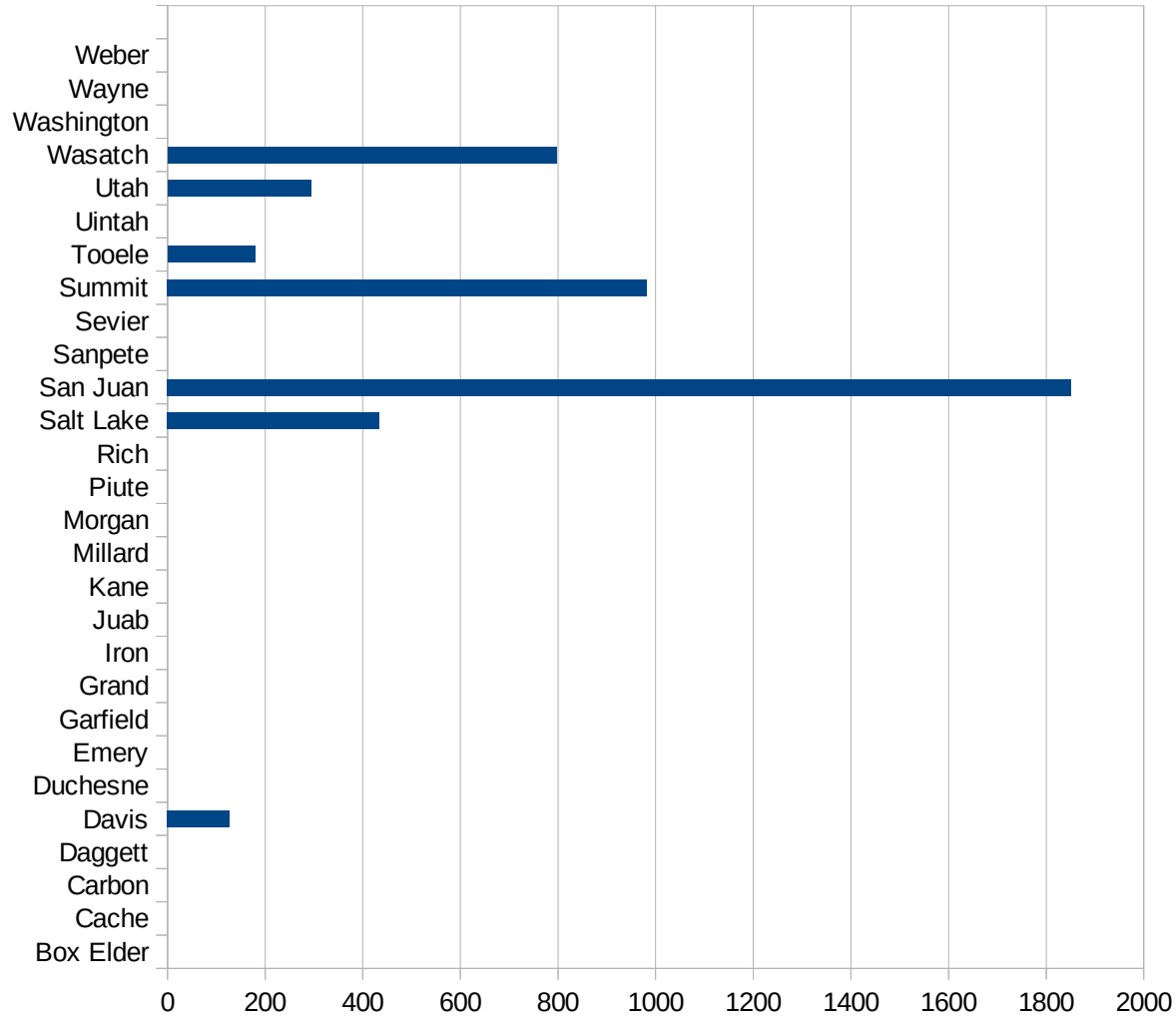
TX

29173
29175
29177
29179
29181
29195
29197
29199
29201
29203
29205
29183
29185
29187
29189
29510
29186
29207
29209
29211
29213
29215

29217
29219
29221
29223
29225
29227
29229

UT

FIPS	County	PC Infection
49001	Beaver	0
49003	Box Elder	0
49005	Cache	0
49007	Carbon	0
49009	Daggett	0
49011	Davis	127.09225988
49013	Duchesne	0
49015	Emery	0
49017	Garfield	0
49019	Grand	0
49021	Iron	0
49023	Juab	0
49025	Kane	0
49027	Millard	0
49029	Morgan	0
49031	Piute	0
49033	Rich	0
49035	Salt Lake	433.26887223
49037	San Juan	1851.2525083
49039	Sanpete	0
49041	Sevier	0
49043	Summit	982.51973386
49045	Tooele	178.80898909
49047	Uintah	0
49049	Utah	293.46863534
49051	Wasatch	797.2322503
49053	Washington	0
49055	Wayne	0
49057	Weber	0



UT

FIPS

29001
29003
29005
29007
29009
29011
29013
29015
29017
29019
29021
29023
29025
29027
29029
29031
29033
29035
29037

UT

29039
29041
29043
29045
29047
29049
29051
29053
29055
29057
29059
29061
29063
29065
29067
29069
29071
29073
29075
29077
29079
29081
29083
29085
29087
29089
29091
29093
29095
29097
29099
29101

29103

UT

29105
29107
29109
29111
29113
29115
29117
29121
29123
29125
29127
29119
29129
29131
29133
29135
29137
29139
29141
29143
29145
29147
29149
29151
29153
29155
29157
29159
29161
29163
29165
29167
29169
29171

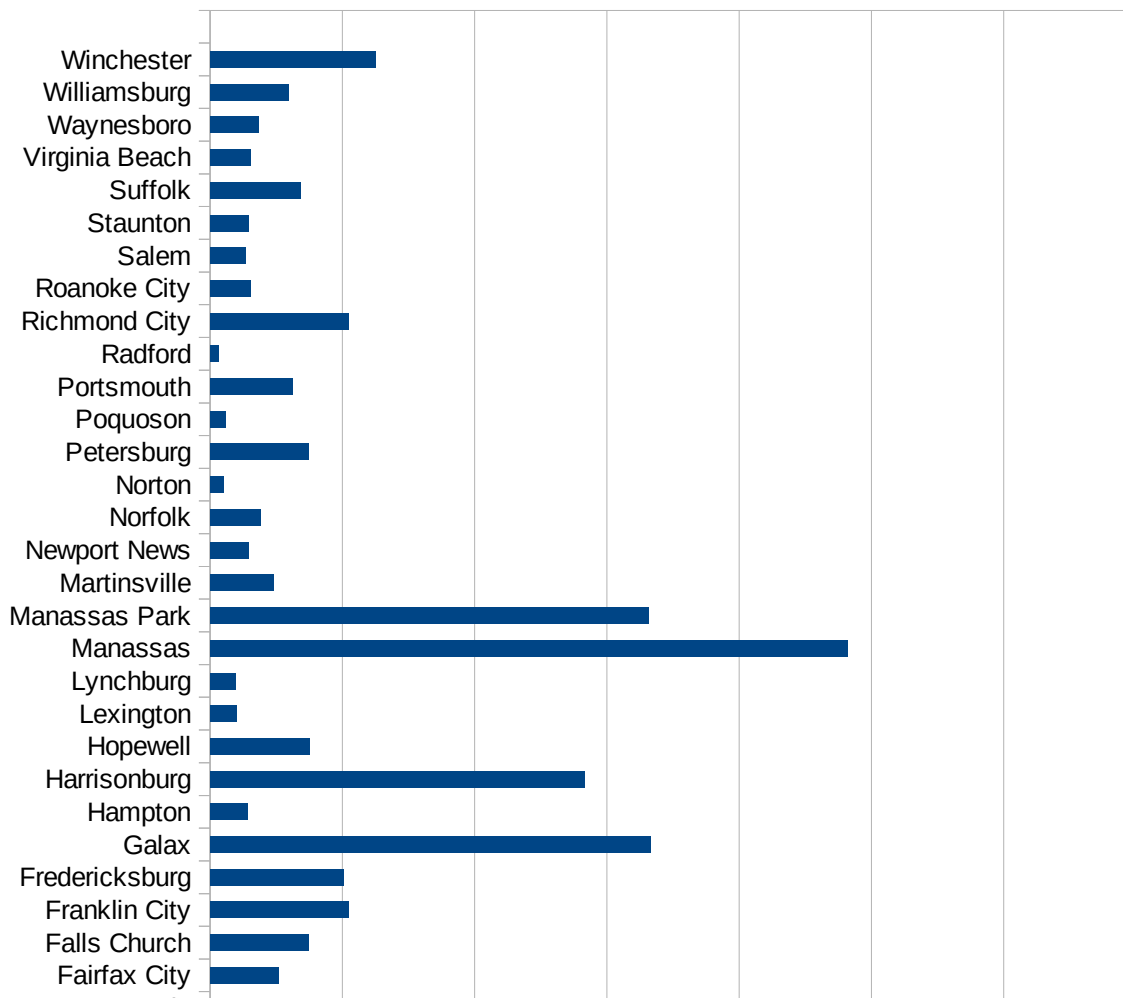
UT

29173
29175
29177
29179
29181
29195
29197
29199
29201
29203
29205
29183
29185
29187
29189
29510
29186
29207
29209
29211
29213
29215

29217
29219
29221
29223
29225
29227
29229

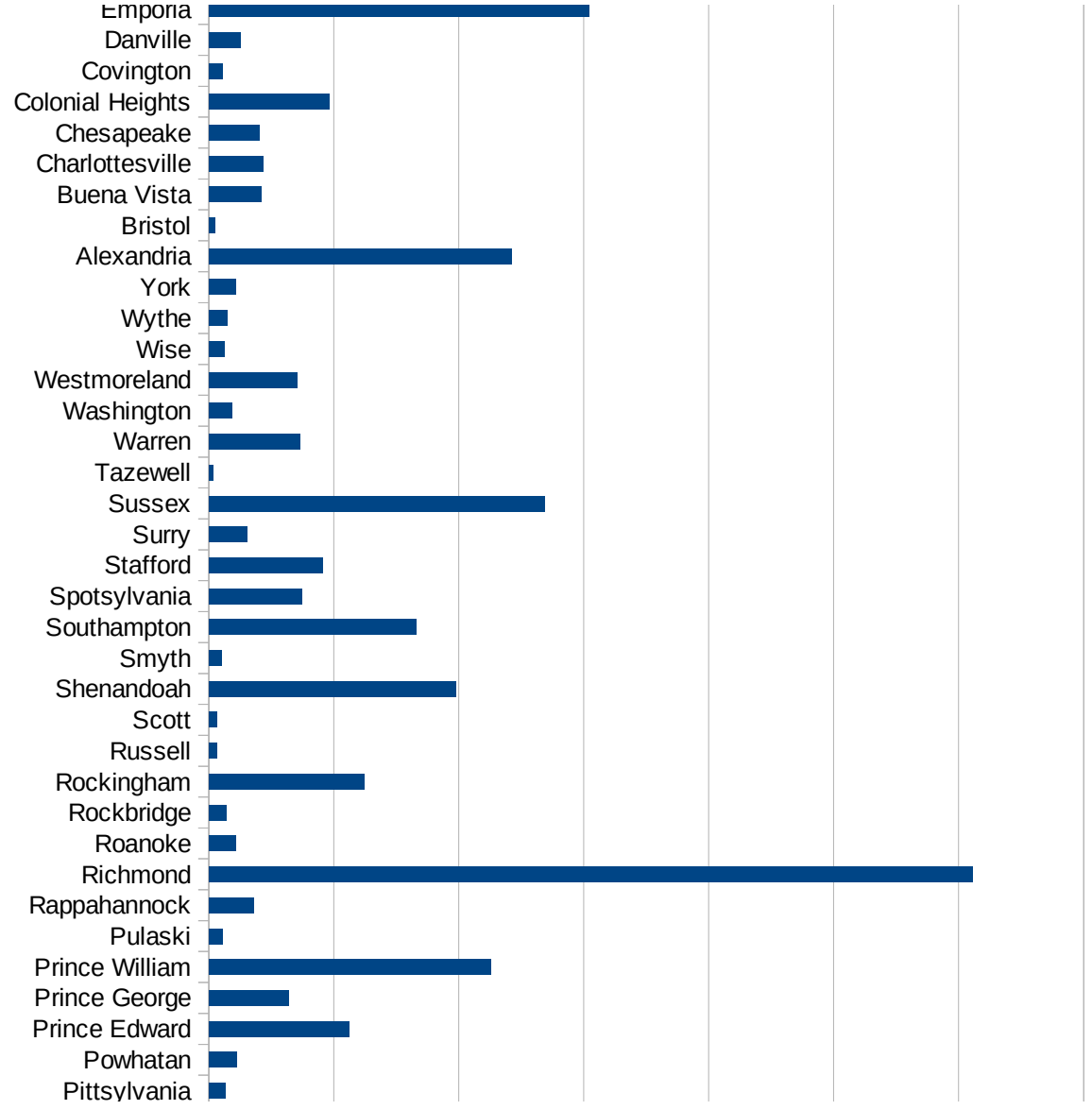
VA

FIPS	County	PC Infection
51001	Accomack	2551.524127
51003	Albemarle	165.5659596
51005	Alleghany	127.4312542
51007	Amelia	192.1155767
51009	Amherst	85.26495295
51011	Appomattox	195.6947162
51013	Arlington	879.5011809
51015	Augusta	139.1520999
51017	Bath	0
51019	Bedford	59.68481339
51021	Bland	0
51023	Botetourt	96.16251465
51025	Brunswick	152.5878906
51027	Buchanan	84.82163894
51029	Buckingham	2664.862639
51031	Campbell	30.92427192
51033	Caroline	188.4830365
51035	Carroll	303.6847078
51036	Charles City	388.9929405
51037	Charlotte	192.6620875
51041	Chesterfield	401.6571225
51043	Clarke	172.1407423
51045	Craig	98.73617694
51047	Culpeper	1284.251528
51049	Cumberland	356.8151697
51051	Dickenson	0
51053	Dinwiddie	248.8695713
51057	Essex	421.2840004
51059	Fairfax	933.0940784
51061	Fauquier	435.7976654
51063	Floyd	37.98670465
51065	Fluvanna	336.0340515
51067	Franklin	62.28312127



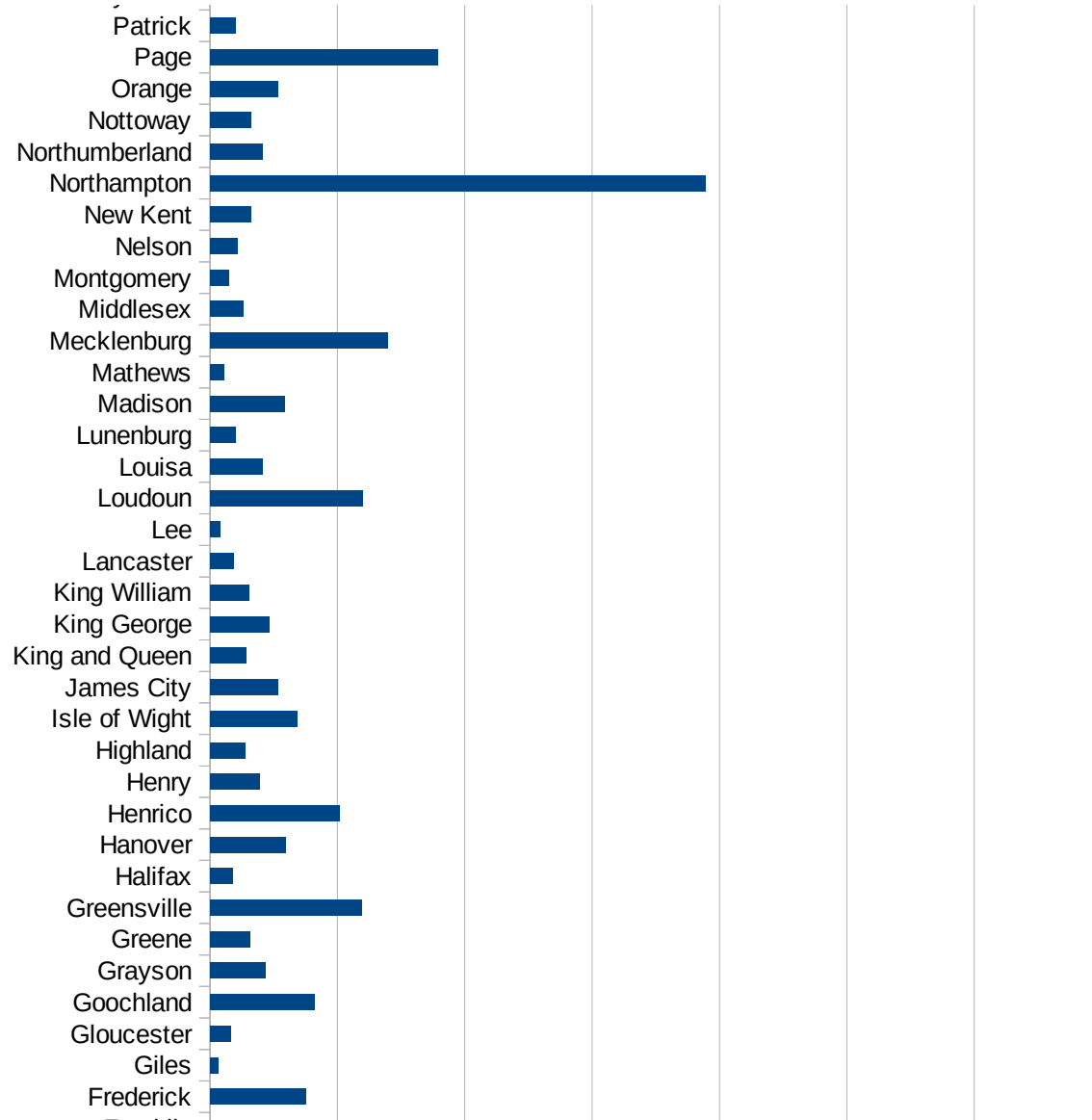
VA

51069 Frederick	374.625092
51071 Giles	29.68416053
51073 Gloucester	80.3234357
51075 Goochland	408.7076235
51077 Grayson	217.5164737
51079 Greene	156.7318874
51081 Greensville	593.4462888
51083 Halifax	87.92497069
51085 Hanover	298.3989034
51087 Henrico	509.6261021
51089 Henry	194.2967048
51091 Highland	135.7466063
51093 Isle of Wight	343.6798095
51095 James City	264.4082883
51097 King and Queen	142.0051122
51099 King George	233.3019755
51101 King William	153.4919417
51103 Lancaster	92.73856997
51105 Lee	38.23117115
51107 Loudoun	597.0259309
51109 Louisa	206.6452771
51111 Lunenburg	99.2884329
51113 Madison	293.3433622
51115 Mathews	56.80527153
51117 Mecklenburg	698.2055465
51119 Middlesex	130.0027858
51121 Montgomery	73.74854776
51125 Nelson	107.8457805
51127 New Kent	160.7788844
51131 Northampton	1942.905837
51133 Northumberland	205.8121347
51135 Nottoway	162.1271077
51137 Orange	264.7090929
51139 Page	894.1628713

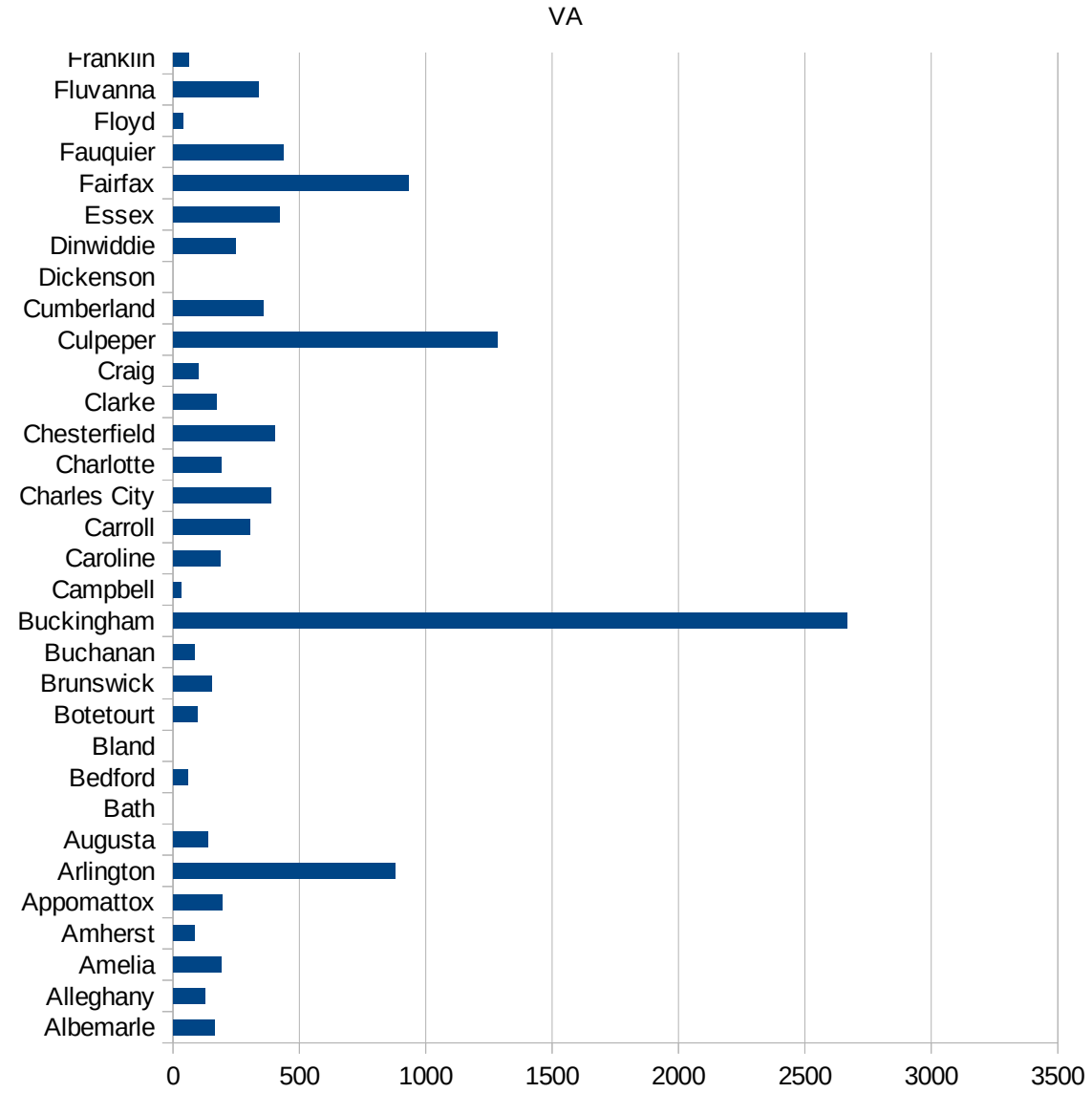


VA

51141 Patrick	101.8502801
51143 Pittsylvania	63.98792433
51145 Powhatan	109.6303402
51147 Prince Edward	562.0915033
51149 Prince George	317.7354131
51153 Prince William	1126.041909
51155 Pulaski	55.7740856
51157 Rappahannock	179.2608935
51159 Richmond	3053.772959
51161 Roanoke	108.4264348
51163 Rockbridge	70.32348805
51165 Rockingham	621.5843632
51167 Russell	29.90877823
51169 Scott	32.50673354
51171 Shenandoah	986.2749155
51173 Smyth	49.22551851
51175 Southampton	830.2058456
51177 Spotsylvania	372.4727722
51179 Stafford	454.121099
51181 Surry	154.4640099
51183 Sussex	1343.775029
51185 Tazewell	17.13376576
51187 Warren	364.9726271
51191 Washington	93.74655344
51193 Westmoreland	353.3370723
51195 Wise	63.13795643
51197 Wythe	73.0333171
51199 York	106.1226896
51510 Alexandria	1209.119791
51520 Bristol	24.26889941
51530 Buena Vista	208.4335418
51540 Charlottesville	218.2180934
51550 Chesapeake	203.5988361
51570 Colonial Heights	482.2520047



51580 Covington	54.94505495
51590 Danville	125.3286806
51595 Emporia	1523.140012
51600 Fairfax City	256.3685196
51610 Falls Church	372.3260222
51620 Franklin City	524.1482591
51630 Fredericksburg	504.3919846
51640 Galax	1665.888214
51650 Hampton	142.9496772
51660 Harrisonburg	1415.801455
51670 Hopewell	376.1727739
51678 Lexington	98.0941704
51680 Lynchburg	97.41129484
51683 Manassas	2411.085229
51685 Manassas Park	1658.288554
51690 Martinsville	240.2728259
51700 Newport News	143.8760315
51710 Norfolk	192.5629722
51720 Norton	50.40322581
51730 Petersburg	373.8080907
51735 Poquoson	57.42411813
51740 Portsmouth	310.6771494
51750 Radford	32.71716015
51760 Richmond City	525.3886871
51770 Roanoke City	152.1216974
51775 Salem	132.5897906
51790 Staunton	144.4506861
51800 Suffolk	341.0648681
51810 Virginia Beach	151.0476711
51820 Waynesboro	181.1914442
51830 Williamsburg	295.3813104
51840 Winchester	626.1562544



VA

VA

FIPS

29001
29003
29005
29007
29009
29011
29013
29015
29017
29019
29021
29023
29025
29027
29029
29031
29033
29035
29037

VA

29039
29041
29043
29045
29047
29049
29051
29053
29055
29057
29059
29061
29063
29065
29067
29069
29071
29073
29075
29077
29079
29081
29083
29085
29087
29089
29091
29093
29095
29097
29099
29101

29103

VA

29105
29107
29109
29111
29113
29115
29117
29121
29123
29125
29127
29119
29129
29131
29133
29135
29137
29139
29141
29143
29145
29147
29149
29151
29153
29155
29157
29159
29161
29163
29165
29167
29169
29171

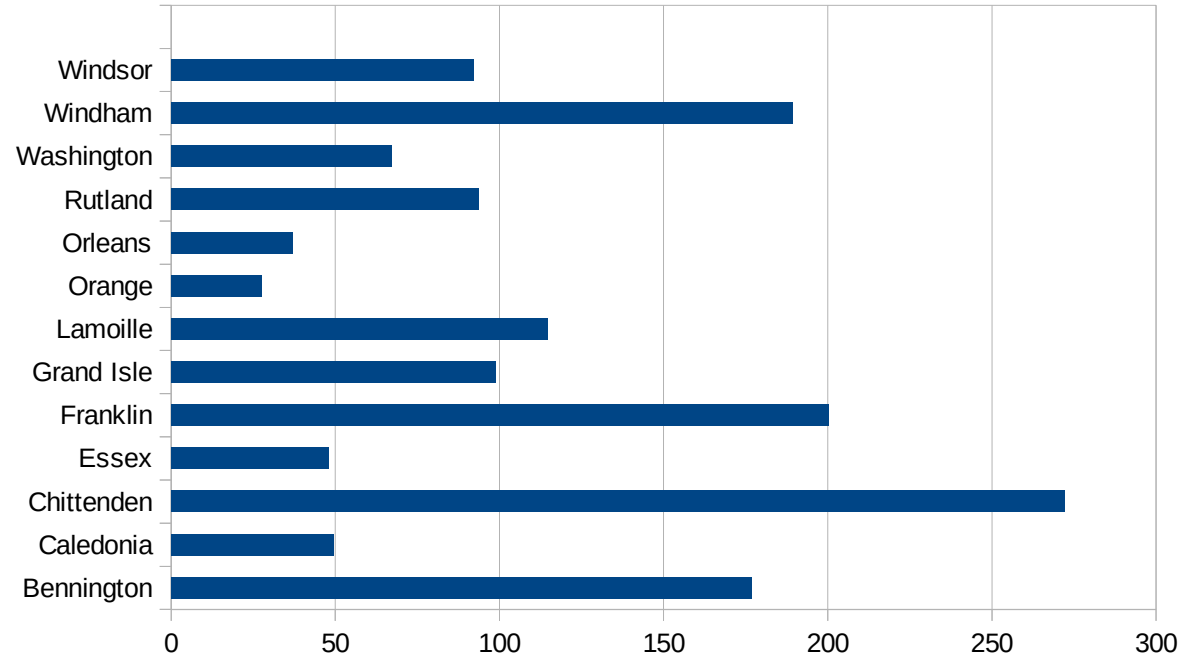
VA

29173
29175
29177
29179
29181
29195
29197
29199
29201
29203
29205
29183
29185
29187
29189
29510
29186
29207
29209
29211
29213
29215

29217
29219
29221
29223
29225
29227
29229

VT

FIPS	County	PC Infection
50001	Addison	167.6899359
50003	Bennington	176.8123263
50005	Caledonia	49.50168306
50007	Chittenden	272.221277
50009	Essex	48
50011	Franklin	200.3197022
50013	Grand Isle	98.73060649
50015	Lamoille	114.6245059
50017	Orange	27.58715818
50019	Orleans	37.16504999
50021	Rutland	93.74147805
50023	Washington	67.07946336
50025	Windham	189.4470951
50027	Windsor	92.24758528



FIPS

- 29001
- 29003
- 29005
- 29007
- 29009
- 29011
- 29013
- 29015
- 29017
- 29019
- 29021
- 29023
- 29025
- 29027
- 29029
- 29031
- 29033
- 29035
- 29037

VT

29039
29041
29043
29045
29047
29049
29051
29053
29055
29057
29059
29061
29063
29065
29067
29069
29071
29073
29075
29077
29079
29081
29083
29085
29087
29089
29091
29093
29095
29097
29099
29101

29103

VT

29105
29107
29109
29111
29113
29115
29117
29121
29123
29125
29127
29119
29129
29131
29133
29135
29137
29139
29141
29143
29145
29147
29149
29151
29153
29155
29157
29159
29161
29163
29165
29167
29169
29171

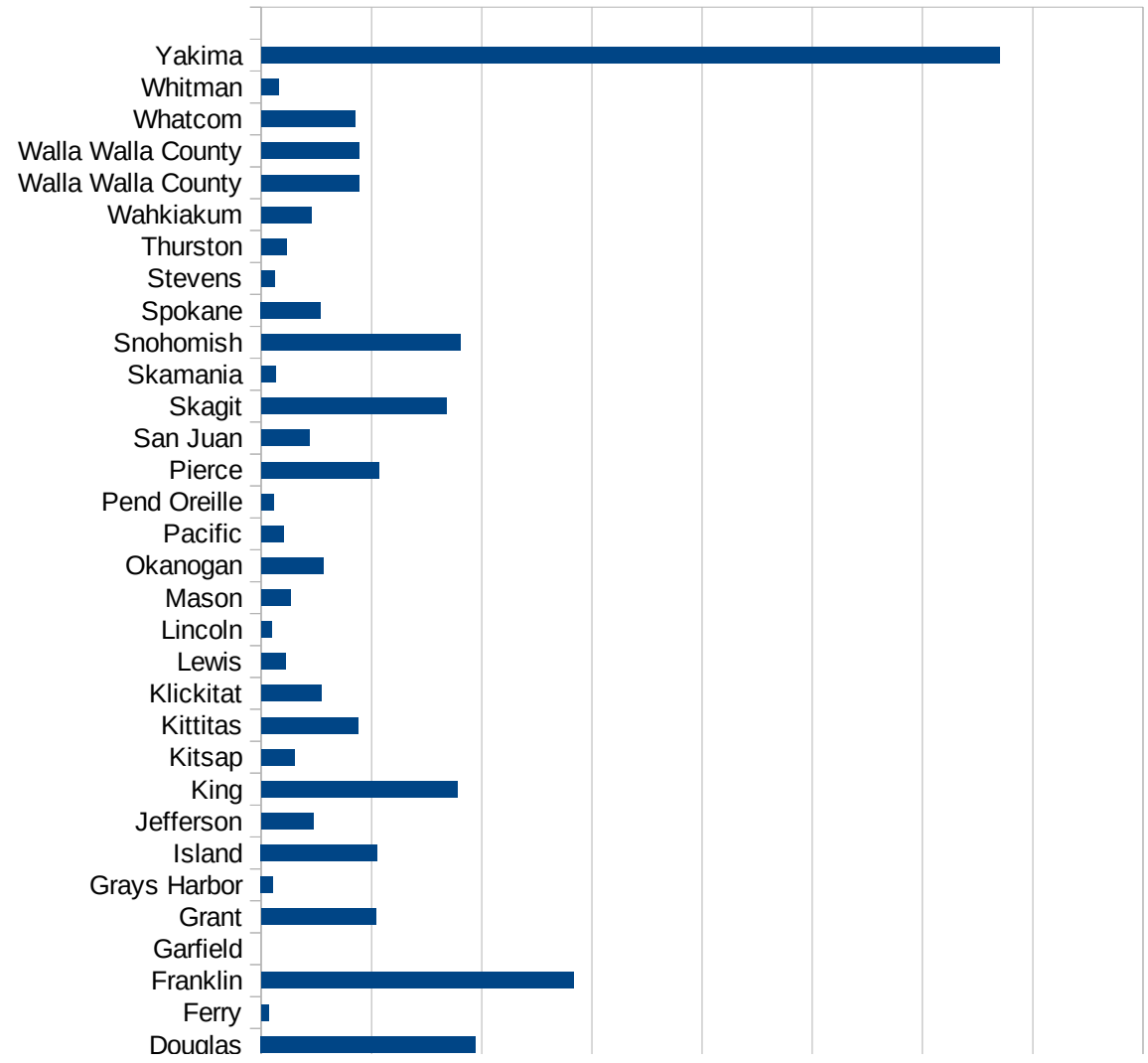
VT

29173
29175
29177
29179
29181
29195
29197
29199
29201
29203
29205
29183
29185
29187
29189
29510
29186
29207
29209
29211
29213
29215

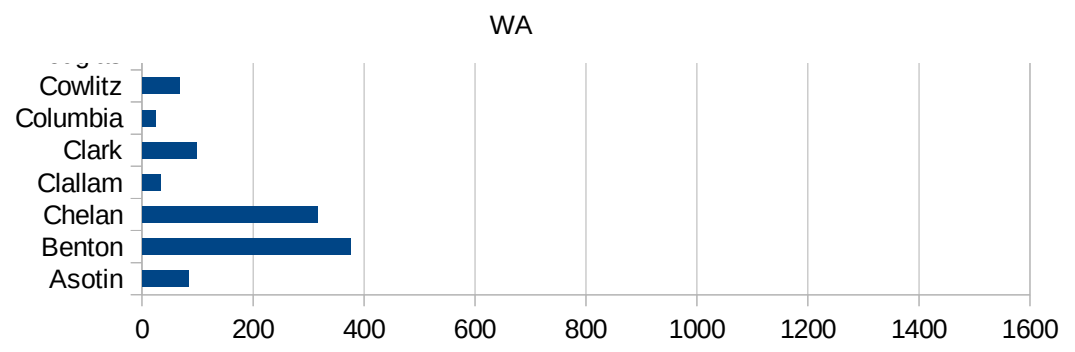
29217
29219
29221
29223
29225
29227
29229

WA

FIPS	County	PC Infection
53001	Adams	298.5981072
53003	Asotin	84.03361345
53005	Benton	374.9808051
53007	Chelan	316.735033
53009	Clallam	32.57880814
53011	Clark	98.9920246
53013	Columbia	24.63661
53015	Cowlitz	66.98046556
53017	Douglas	389.2138812
53019	Ferry	13.07360439
53021	Franklin	567.0556562
53023	Garfield	0
53025	Grant	207.5392218
53027	Grays Harbor	21.6505866
53029	Island	210.7506512
53031	Jefferson	94.55072646
53033	King	355.9525212
53035	Kitsap	59.6727266
53037	Kittitas	175.2385778
53039	Klickitat	108.5628986
53041	Lewis	43.96763982
53043	Lincoln	18.62197393
53045	Mason	53.42940449
53047	Okanogan	111.5541631
53049	Pacific	40.84225812
53051	Pend Oreille	22.05558006
53053	Pierce	214.1817729
53055	San Juan	87.57589911
53057	Skagit	335.3977193
53059	Skamania	25.1593425
53061	Snohomish	361.3935926
53063	Spokane	107.8442612
53065	Stevens	24.30402121



53067 Thurston	46.43546692
53069 Wahkiakum	90.37505648
53071 Walla Walla Cou	177.2758609
53071 Walla Walla Cou	177.2758609
53073 Whatcom	169.7055631
53075 Whitman	32.13432146
53077 Yakima	1339.850306



WA

FIPS

29001
29003
29005
29007
29009
29011
29013
29015
29017
29019
29021
29023
29025
29027
29029
29031
29033
29035
29037

This work is licensed under the Creative Commons Attribution-NoDerivatives 4.0 International License. To view a copy of this license, visit <http://creativecommons.org/licenses/by-nd/4.0/>.

Tom McKellips, DM
www.creatingtomorrow.us
Page 408

WA

29039
29041
29043
29045
29047
29049
29051
29053
29055
29057
29059
29061
29063
29065
29067
29069
29071
29073
29075
29077
29079
29081
29083
29085
29087
29089
29091
29093
29095
29097
29099
29101

29103

WA

29105
29107
29109
29111
29113
29115
29117
29121
29123
29125
29127
29119
29129
29131
29133
29135
29137
29139
29141
29143
29145
29147
29149
29151
29153
29155
29157
29159
29161
29163
29165
29167
29169
29171

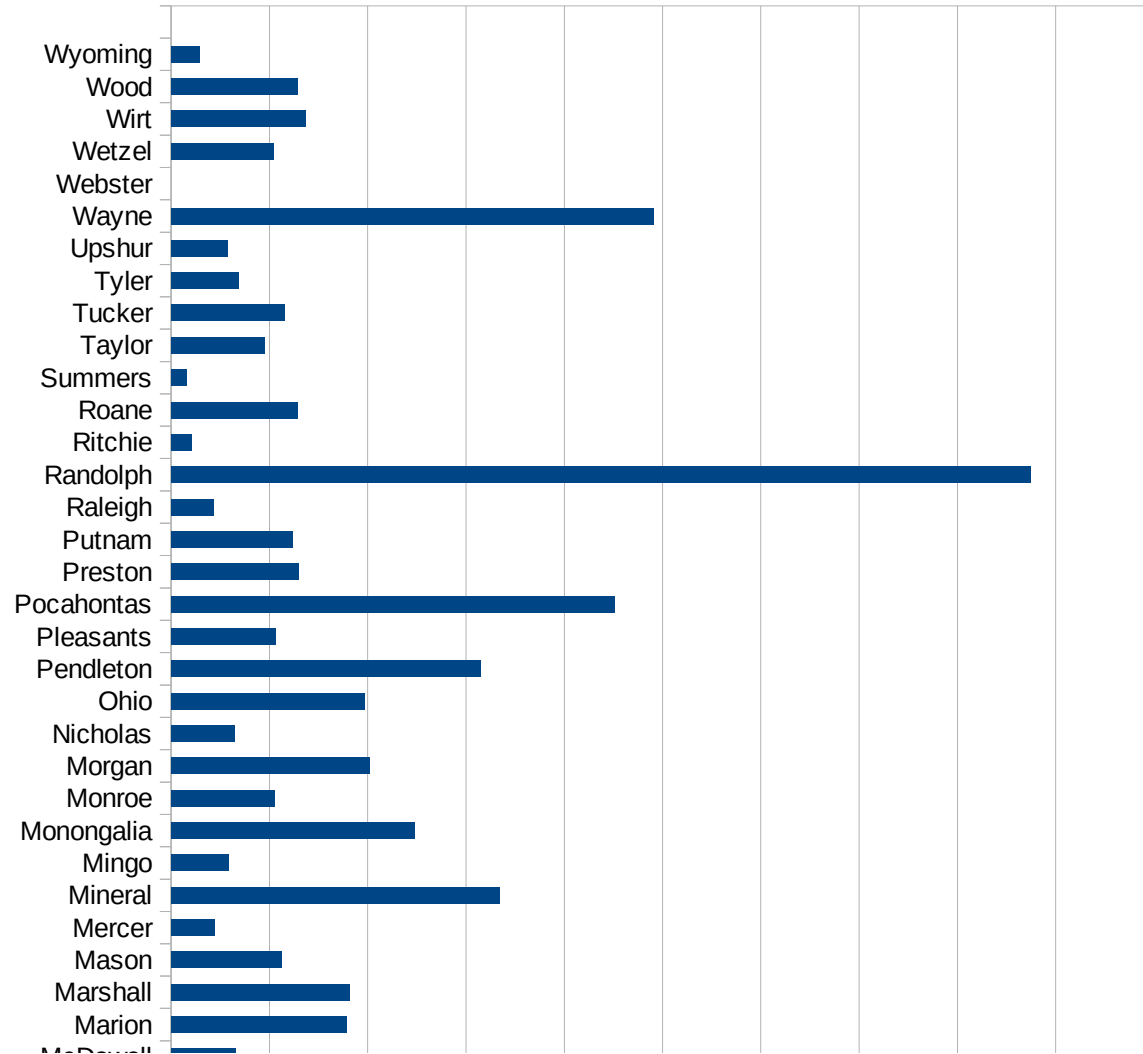
WA

29173
29175
29177
29179
29181
29195
29197
29199
29201
29203
29205
29183
29185
29187
29189
29510
29186
29207
29209
29211
29213
29215

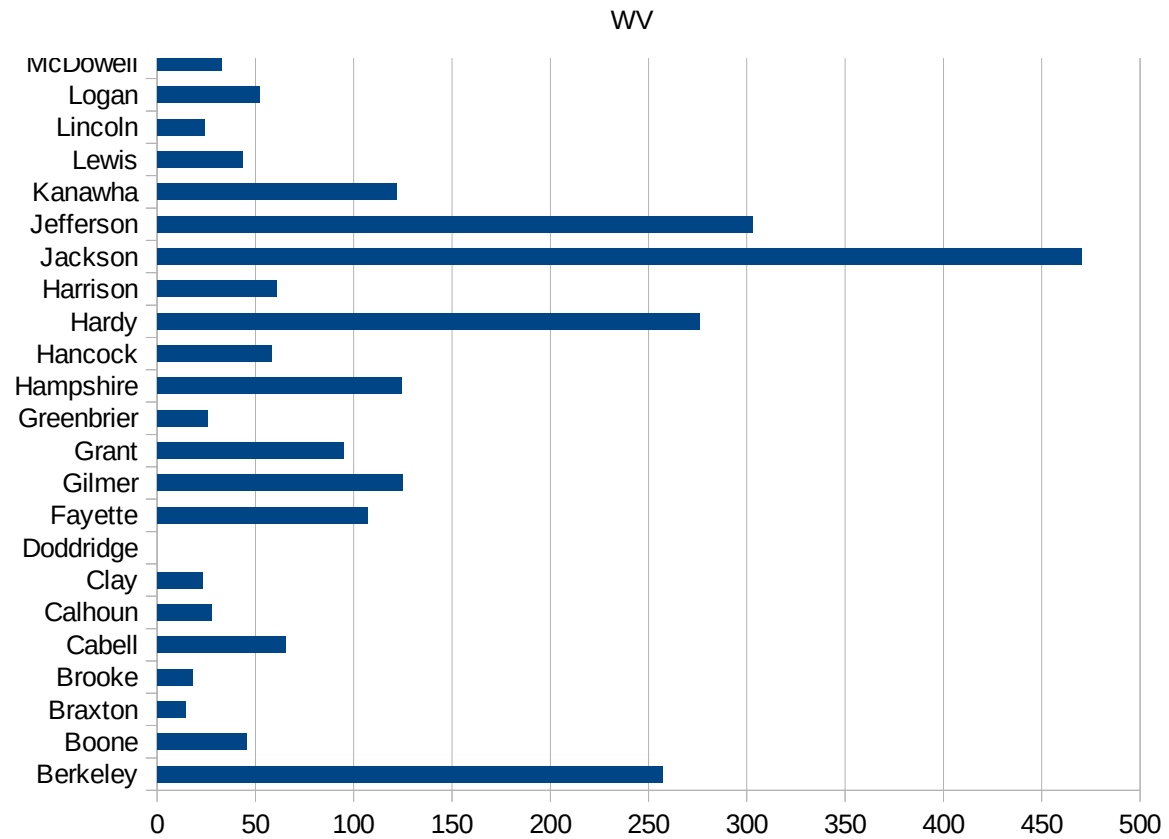
29217
29219
29221
29223
29225
29227
29229

WV

FIPS	County	PC Infection
54001	Barbour	54.42999698
54003	Berkeley	256.9947833
54005	Boone	45.55601112
54007	Braxton	14.19547164
54009	Brooke	18.01558348
54011	Cabell	65.43379387
54013	Calhoun	27.57099531
54015	Clay	23.16960148
54017	Doddridge	0
54019	Fayette	106.931982
54021	Gilmer	124.595066
54023	Grant	94.61551694
54025	Greenbrier	25.87247743
54027	Hampshire	124.212961
54029	Hancock	58.43129168
54031	Hardy	275.862069
54033	Harrison	60.69218699
54035	Jackson	470.2849578
54037	Jefferson	302.7582686
54039	Kanawha	121.9147262
54041	Lewis	43.68447329
54043	Lincoln	24.27302296
54045	Logan	52.13604441
54047	McDowell	32.92542391
54049	Marion	89.1313261
54051	Marshall	90.95338639
54053	Mason	56.14192679
54055	Mercer	21.98508397
54057	Mineral	167.0378619
54059	Mingo	29.43031322
54061	Monongalia	124.0368352
54063	Monroe	52.71084337
54065	Morgan	101.1975038



54067 Nicholas	32.20352629
54069 Ohio	98.19183331
54071 Pendleton	157.210233
54073 Pleasants	53.28360197
54075 Pocahontas	225.8141193
54077 Preston	65.01374154
54079 Putnam	61.7479976
54081 Raleigh	21.54766073
54083 Randolph	437.1508864
54085 Ritchie	10.28700751
54087 Roane	64.5994832
54089 Summers	7.836990596
54091 Taylor	47.44395683
54093 Tucker	57.51258088
54095 Tyler	34.30139492
54097 Upshur	28.67089904
54099 Wayne	245.3434809
54101 Webster	0
54103 Wetzel	52.39030779
54105 Wirt	68.61063465
54107 Wood	64.13073168
54109 Wyoming	14.4327913



FIPS

- 29001
- 29003
- 29005
- 29007
- 29009
- 29011
- 29013
- 29015
- 29017
- 29019
- 29021
- 29023
- 29025
- 29027
- 29029
- 29031
- 29033
- 29035
- 29037

WV

29039
29041
29043
29045
29047
29049
29051
29053
29055
29057
29059
29061
29063
29065
29067
29069
29071
29073
29075
29077
29079
29081
29083
29085
29087
29089
29091
29093
29095
29097
29099
29101

29103

29105
29107
29109
29111
29113
29115
29117
29121
29123
29125
29127
29119
29129
29131
29133
29135
29137
29139
29141
29143
29145
29147
29149
29151
29153
29155
29157
29159
29161
29163
29165
29167
29169
29171

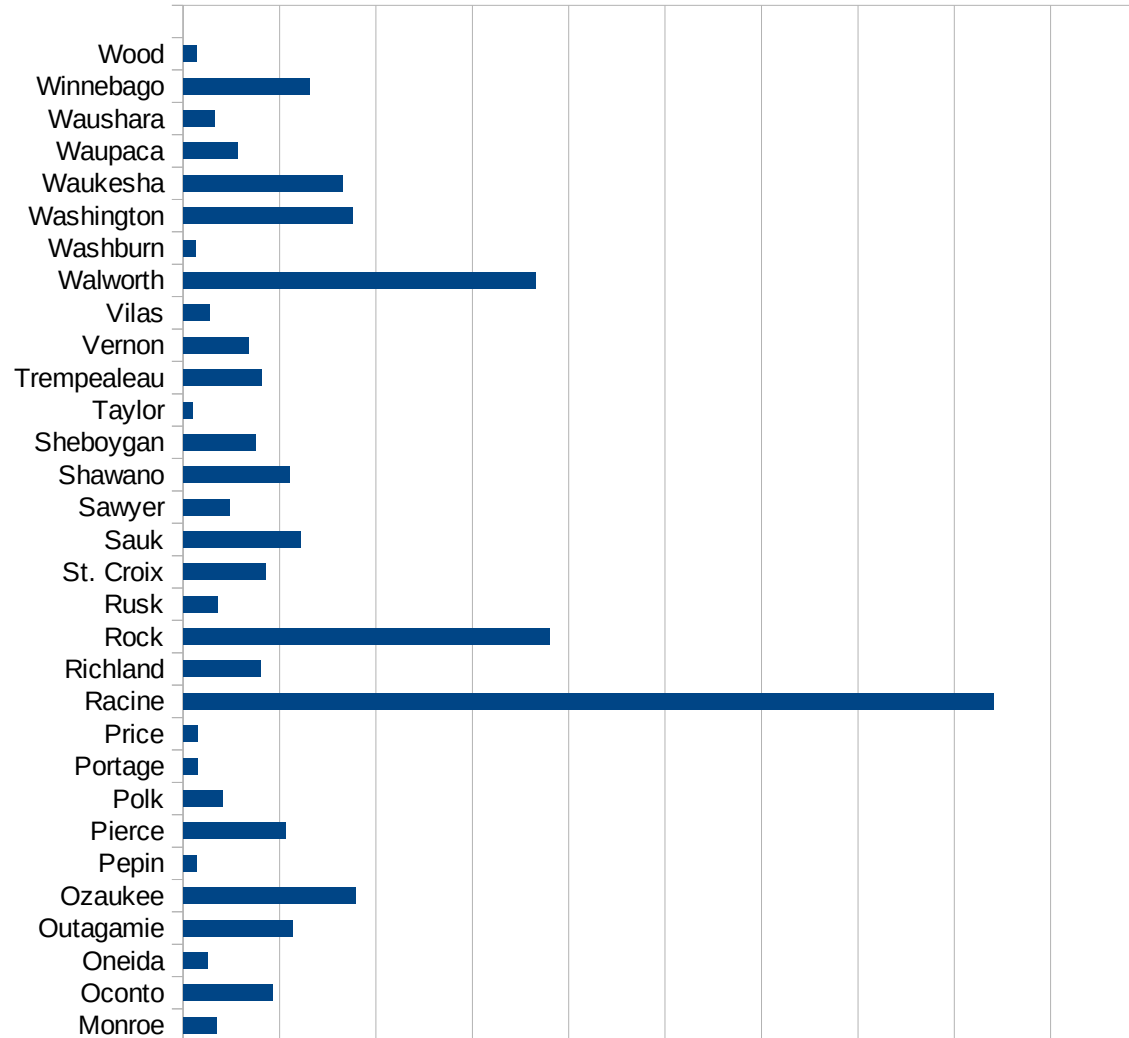
WV

29173
29175
29177
29179
29181
29195
29197
29199
29201
29203
29205
29183
29185
29187
29189
29510
29186
29207
29209
29211
29213
29215

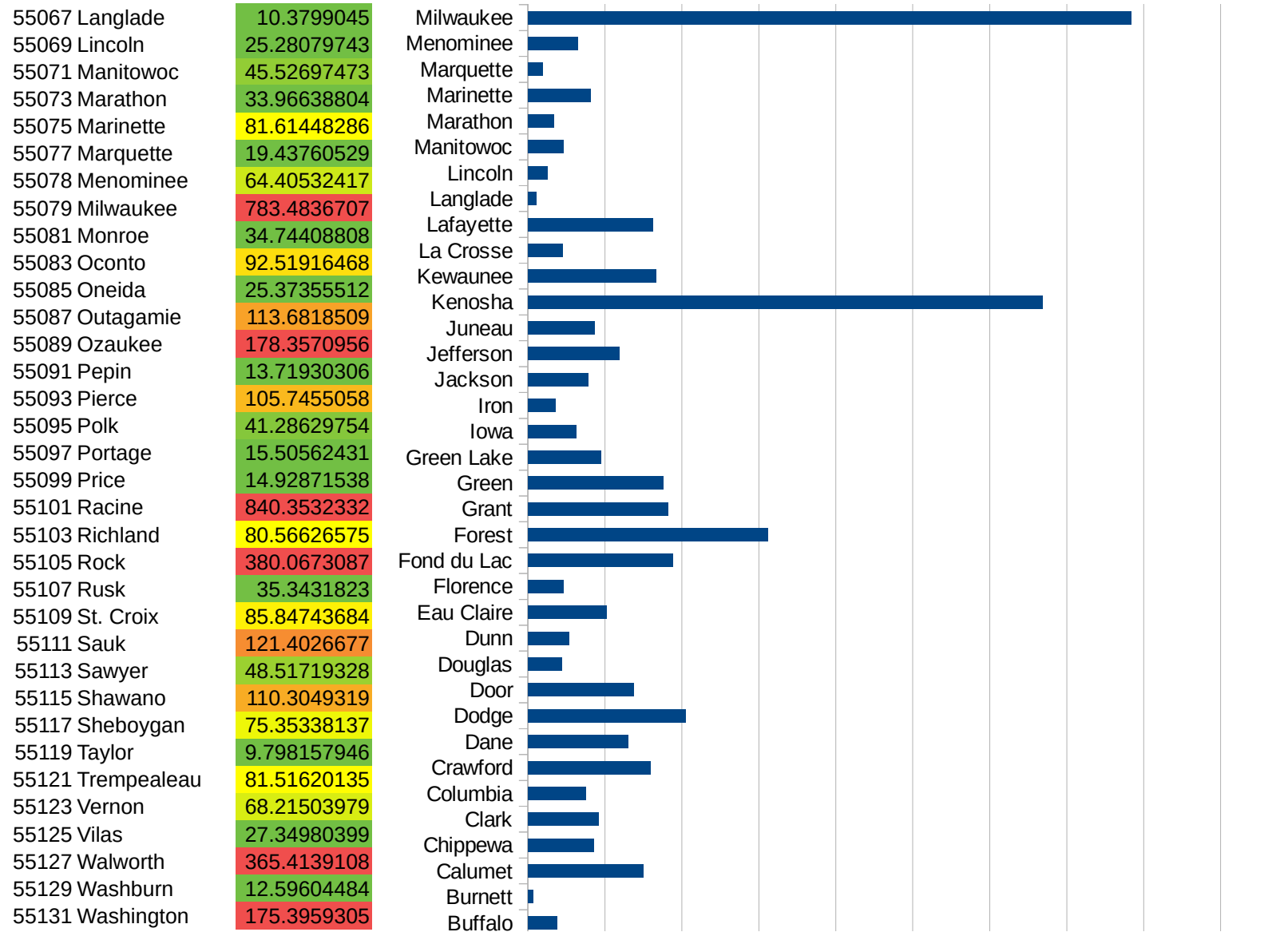
29217
29219
29221
29223
29225
29227
29229

WI

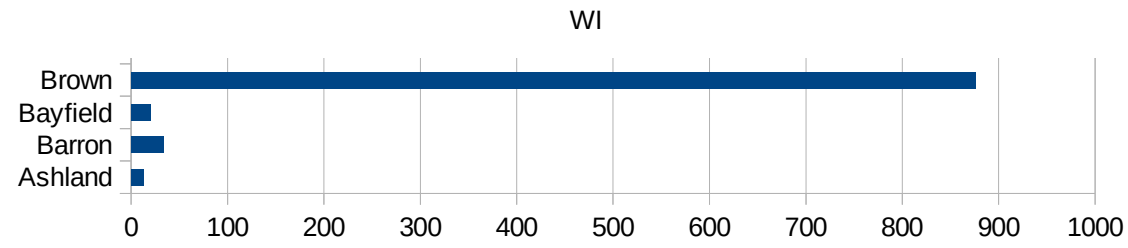
FIPS	County	PC Infection
55001	Adams	19.65795164
55003	Ashland	12.82051282
55005	Barron	33.21229298
55007	Bayfield	19.94415636
55009	Brown	876.3070568
55011	Buffalo	38.0952381
55013	Burnett	6.496881497
55015	Calumet	149.5245121
55017	Chippewa	85.75660716
55019	Clark	92.1951079
55021	Columbia	74.96774643
55023	Crawford	159.5973237
55025	Dane	129.9865035
55027	Dodge	204.9017041
55029	Door	137.631293
55031	Douglas	43.97333827
55033	Dunn	53.17852474
55035	Eau Claire	102.3590411
55037	Florence	46.28558204
55039	Fond du Lac	188.2289019
55041	Forest	311.4225336
55043	Grant	182.3330876
55045	Green	176.0134312
55047	Green Lake	95.14747859
55049	Iowa	63.1020992
55051	Iron	35.23608175
55053	Jackson	78.13263014
55055	Jefferson	118.6434705
55057	Juneau	86.41094038
55059	Kenosha	668.0843523
55061	Kewaunee	166.8056714
55063	La Crosse	44.82787787
55065	Lafayette	162.0162016



WI



55133 Waukesha	164.9829311
55135 Waupaca	56.72038805
55137 Waushara	32.972015
55139 Winnebago	130.9788329
55141 Wood	13.68831702



FIPS

- 29001
- 29003
- 29005
- 29007
- 29009
- 29011
- 29013
- 29015
- 29017
- 29019
- 29021
- 29023
- 29025
- 29027
- 29029
- 29031
- 29033
- 29035
- 29037

WI

29039
29041
29043
29045
29047
29049
29051
29053
29055
29057
29059
29061
29063
29065
29067
29069
29071
29073
29075
29077
29079
29081
29083
29085
29087
29089
29091
29093
29095
29097
29099
29101

29103

29105
29107
29109
29111
29113
29115
29117
29121
29123
29125
29127
29119
29129
29131
29133
29135
29137
29139
29141
29143
29145
29147
29149
29151
29153
29155
29157
29159
29161
29163
29165
29167
29169
29171

WI

29173
29175
29177
29179
29181
29195
29197
29199
29201
29203
29205
29183
29185
29187
29189
29510
29186
29207
29209
29211
29213
29215

29217
29219
29221
29223
29225
29227
29229