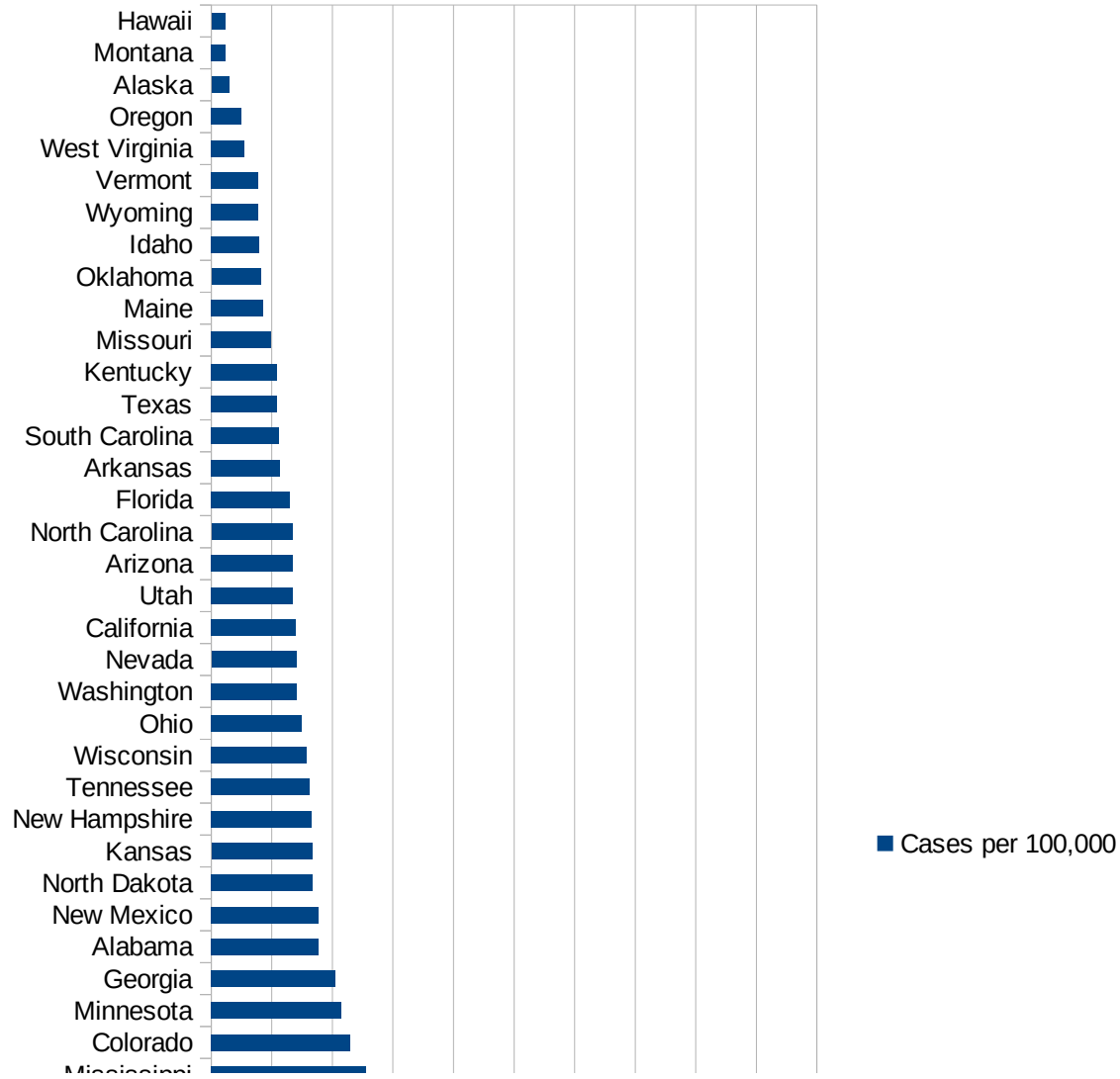


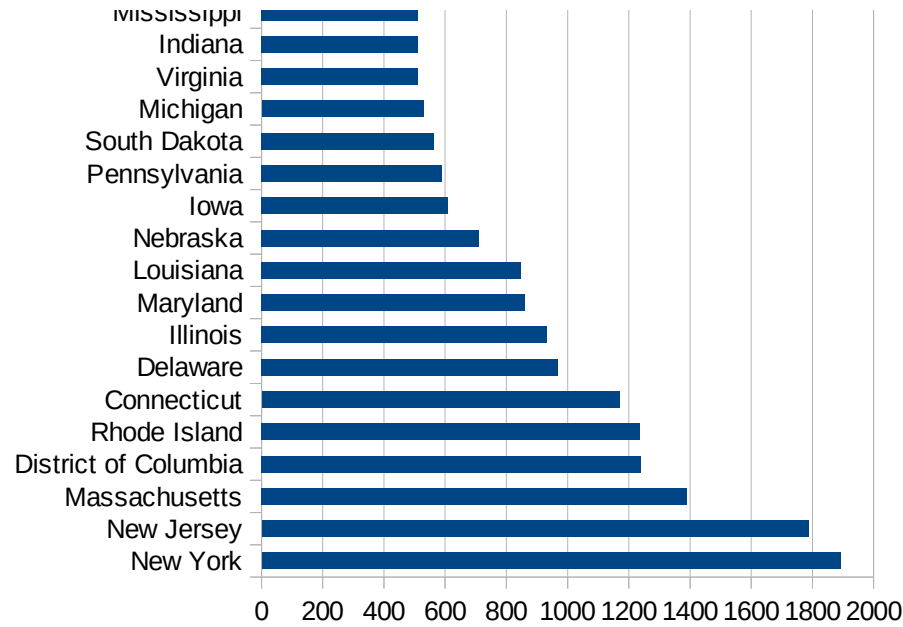
PerCap50States

Idx	State	Population	Cases per 100,000
33	New York	19542209	1891.59782294827
31	New Jersey	8908520	1787.2104457306
22	Massachusetts	6902149	1389.79903215651
9	District of Columbia	702455	1240.93358293414
40	Rhode Island	1057315	1236.24463854197
7	Connecticut	3572665	1169.79901558081
8	Delaware	967171	968.804895928435
14	Illinois	12741080	931.781293265563
21	Maryland	6042718	860.788142024831
19	Louisiana	4659978	847.493271427462
28	Nebraska	1929268	709.491890188403
16	Iowa	3156145	609.541069881137
39	Pennsylvania	12807060	591.056807729487
42	South Dakota	882235	562.208481867076
23	Michigan	9995915	528.705976391356
47	Virginia	8517685	512.00531599842
15	Indiana	6691878	511.231675173995
25	Mississippi	2986530	509.922887096396
6	Colorado	5695564	457.970448580685
24	Minnesota	5611179	429.571040239493
11	Georgia	10519475	410.039474403428
1	Alabama	4887871	355.144397223249
32	New Mexico	2095428	353.197532914517
35	North Dakota	760077	336.018587590468
17	Kansas	2911505	332.817563425101
30	New Hampshire	1356458	330.714257278884
43	Tennessee	6770010	325.789769882172
50	Wisconsin	5813568	313.576791395577
36	Ohio	11689442	299.697795668946
48	Washington	7535591	282.499408473735
29	Nevada	3034392	280.682258587552
5	California	39557045	277.813977257401
45	Utah	3161105	270.31686704491



Idx	State	Population	Cases per 100,000
3	Arizona	7171646	268.529707127206
34	North Carolina	10383620	267.67158274282
10	Florida	21299325	259.820440319118
4	Arkansas	3013825	226.190969946828
41	South Carolina	5084127	224.109271857292
44	Texas	28701845	218.36575314235
18	Kentucky	4468402	217.035083235573
26	Missouri	6126452	198.30401021668
20	Maine	1338404	170.202719059417
37	Oklahoma	3943079	162.766203771215
13	Idaho	1754208	159.787208814462
51	Wyoming	577737	155.434046979854
46	Vermont	626299	155.197437645597
49	West Virginia	1805832	110.143136238587
38	Oregon	4190713	99.8636747493804
2	Alaska	737438	58.71680059883
27	Montana	1062305	47.5381364109178
12	Hawaii	1420491	45.1252419057917

PerCap50States



Counties_Cities

FIPS	County	State	Cases Per 100,000
47169	Trousdale	Tennessee	12640.75553941
31043	Dakota	Nebraska	8270.67669173
5079	Lincoln	Arkansas	7307.77852499
27105	Nobles	Minnesota	6896.55172414
31037	Colfax	Nebraska	5624.48304384
47095	Lake	Tennessee	5586.29064904
20057	Ford	Kansas	5110.95372993
40139	Texas	Oklahoma	4483.01148863
18017	Cass	Indiana	4181.26729021
47007	Bledsoe	Tennessee	4113.85970857
39101	Marion	Ohio	4076.25352458
20175	Seward	Kansas	4054.17814509
20055	Finney	Kansas	4045.23230723
36087	Rockland	New York	4030.76497951
19021	Buena Vista	Iowa	3698.29928550
39129	Pickaway	Ohio	3529.24973315
31047	Dawson	Nebraska	3521.86933232
31151	Saline	Nebraska	3463.41463415
36119	Westchester	New York	3454.79386366
35031	McKinley	New Mexico	3328.26117029
34031	Passaic	New Jersey	3198.62510183
19115	Louisa	Iowa	3071.00008953
51159	Richmond	Virginia	3042.70856384
19047	Crawford	Iowa	2995.68714302
36059	Nassau	New York	2967.36538562
34039	Union	New Jersey	2824.75043319
48341	Moore	Texas	2811.26367233
34017	Hudson	New Jersey	2798.41611926
8075	Logan	Colorado	2796.35823114
13101	Echols	Georgia	2750.00000000
36071	Orange	New York	2719.98240612
51029	Buckingham	Virginia	2682.51073593
19193	Woodbury	Iowa	2672.15400969

This work is licensed under the Creative Commons Attribution-NoDerivatives 4.0 International License. To view a copy of this license, visit <http://creativecommons.org/licenses/by-nd/4.0/>.

Counties_Cities

36103 Suffolk	New York	2669.10990735
51001 Accomack	Virginia	2662.59410095
5123 St. Francis	Arkansas	2641.61327096
13243 Randolph	Georgia	2619.63998244
12077 Liberty	Florida	2518.62362540
51683 Manassas	Virginia	2511.94735957
13273 Terrell	Georgia	2473.58030426
31079 Hall	Nebraska	2426.67229373
36061 New York City	New York	2414.06219117
1085 Lowndes	Alabama	2386.20413074
19171 Tama	Iowa	2378.13535258
13141 Hancock	Georgia	2323.90991854
13099 Early	Georgia	2322.63101396
28123 Scott	Mississippi	2297.87534910
16013 Blaine	Idaho	2265.38648732
28051 Holmes	Mississippi	2252.86573601
19127 Marshall	Iowa	2231.05975338
25025 Suffolk	Massachusetts	2214.05459510
34013 Essex	New Jersey	2199.89071817
8087 Morgan	Colorado	2199.03354577
28099 Neshoba	Mississippi	2163.09012876
13037 Calhoun	Georgia	2078.08564232
4001 Apache	Arizona	2076.08120527
1013 Butler	Alabama	2042.68292683
48253 Jones	Texas	2023.51516375
1011 Bullock	Alabama	2002.36733083
22095 St. John the Bap	Louisiana	1986.84698036
22035 East Carroll	Louisiana	1961.06295296
51131 Northampton	Virginia	1959.94887090
34003 Bergen	New Jersey	1944.18229258
13095 Dougherty	Georgia	1939.87483971
48375 Potter	Texas	1936.51377374
34023 Middlesex	New Jersey	1907.22985229
49037 San Juan	Utah	1870.67124086

Counties_Cities

34021 Mercer	New Jersey	1852.29752495
28079 Leake	Mississippi	1849.49259764
13205 Mitchell	Georgia	1838.50036049
10005 Sussex	Delaware	1838.31546627
36105 Sullivan	New York	1821.24029776
22071 Orleans	Louisiana	1817.87491752
21031 Butler	Kentucky	1785.15502662
25009 Essex	Massachusetts	1783.24340596
28103 Noxubee	Mississippi	1756.05125771
51640 Galax	Virginia	1743.73345789
1059 Franklin	Alabama	1737.71641743
44007 Providence	Rhode Island	1737.50636708
22051 Jefferson	Louisiana	1736.20150627
46099 Minnehaha	South Dakota	1734.27487090
1119 Sumter	Alabama	1733.51193759
51685 Manassas Park	Virginia	1727.62466054
22047 Iberville	Louisiana	1723.66370221
31141 Platte	Nebraska	1711.47678566
46073 Jerauld	South Dakota	1664.21928536
4017 Navajo	Arizona	1659.64959935
24033 Prince George's	Maryland	1652.02549631
20025 Clark	Kansas	1645.88528678
9001 Fairfield	Connecticut	1642.46897988
12047 Hamilton	Florida	1607.26764500
13261 Sumter	Georgia	1597.55154206
28007 Attala	Mississippi	1589.98094201
19179 Wapello	Iowa	1585.00213038
21177 Muhlenberg	Kentucky	1569.50672646
22041 Franklin	Louisiana	1557.84877952
51595 Emporia	Virginia	1523.14001172
25023 Plymouth	Massachusetts	1509.07490755
34011 Cumberland	New Jersey	1496.30395040
13287 Turner	Georgia	1491.40546006
17031 Cook	Illinois	1488.64210414

Counties_Cities

34029 Ocean	New Jersey	1446.02103213
28069 Kemper	Mississippi	1436.12246933
51660 Harrisonburg	Virginia	1432.45794237
42101 Philadelphia	Pennsylvania	1428.47403446
48449 Titus	Texas	1404.65595011
22111 Union	Louisiana	1401.70174653
22093 St. James	Louisiana	1397.53767172
34035 Somerset	New Jersey	1379.07502023
53077 Yakima	Washington	1375.24557957
35045 San Juan	New Mexico	1371.52819430
51183 Sussex	Virginia	1370.47254605
1131 Wilcox	Alabama	1355.03905147
13061 Clay	Georgia	1350.88326983
37061 Duplin	North Carolina	1349.05532146
22125 West Feliciana	Louisiana	1345.40750323
46005 Beadle	South Dakota	1334.53370757
20103 Leavenworth	Kansas	1330.02261776
36027 Dutchess	New York	1327.46375775
9009 New Haven	Connecticut	1318.64928523
19197 Wright	Iowa	1315.99684791
19013 Black Hawk	Iowa	1313.36475137
34025 Monmouth	New Jersey	1313.10010075
25027 Worcester	Massachusetts	1312.04721974
25017 Middlesex	Massachusetts	1308.21928837
13093 Dooly	Georgia	1305.99737341
48471 Walker	Texas	1303.80794702
51047 Culpeper	Virginia	1299.67797297
19139 Muscatine	Iowa	1295.16177875
34027 Morris	New Jersey	1291.50918200
27153 Todd	Minnesota	1273.28939875
25013 Hampden	Massachusetts	1271.66745322
34007 Camden	New Jersey	1267.06344980
45061 Lee	South Carolina	1265.89662816
27145 Stearns	Minnesota	1264.63053197

Counties_Cities

28101 Newton	Mississippi	1263.81569743
36079 Putnam	New York	1261.98276908
13315 Wilcox	Georgia	1259.64593736
31053 Dodge	Nebraska	1258.45994944
25005 Bristol	Massachusetts	1256.86586693
11001 District of Colum	District of Col	1240.93358293
28021 Claiborne	Mississippi	1233.05932015
51510 Alexandria	Virginia	1220.95558463
13139 Hall	Georgia	1220.39297940
13177 Lee	Georgia	1212.87461363
22089 St. Charles	Louisiana	1204.63700146
28015 Carroll	Mississippi	1180.50650792
22025 Catahoula	Louisiana	1176.10324729
1023 Choctaw	Alabama	1175.92087844
17097 Lake	Illinois	1175.46002466
29195 Saline	Missouri	1174.92902380
17089 Kane	Illinois	1171.62346317
51153 Prince William	Virginia	1156.38307647
26163 Wayne	Michigan	1154.80248795
8109 Saguache	Colorado	1154.46441619
22127 Winn	Louisiana	1153.24748833
22087 St. Bernard	Louisiana	1147.23571841
13137 Habersham	Georgia	1145.67727153
27067 Kandiyohi	Minnesota	1143.39050286
9003 Hartford	Connecticut	1143.38907827
1063 Greene	Alabama	1141.74662942
20093 Kearny	Kansas	1141.26299772
42045 Delaware	Pennsylvania	1136.78417568
25021 Norfolk	Massachusetts	1136.39585590
40055 Greer	Oklahoma	1133.82580313
22007 Assumption	Louisiana	1125.56053812
13007 Baker	Georgia	1099.61190168
34041 Warren	New Jersey	1098.51671882
8025 Crowley	Colorado	1092.52304541

Counties_Cities

28029 Copiah	Mississippi	1086.08065025
22013 Bienville	Louisiana	1082.05590622
1065 Hale	Alabama	1079.72293902
24031 Montgomery	Maryland	1068.91057766
13293 Upson	Georgia	1068.09078772
8037 Eagle	Colorado	1067.40857927
20111 Lyon	Kansas	1059.68987607
1017 Chambers	Alabama	1050.12643165
1123 Tallapoosa	Alabama	1044.52181643
22017 Caddo	Louisiana	1039.42829386
13321 Worth	Georgia	1034.53372087
13081 Crisp	Georgia	1026.50325207
8051 Gunnison	Colorado	1026.32494491
34005 Burlington	New Jersey	1025.40728899
17153 Pulaski	Illinois	1025.07779608
18097 Marion	Indiana	1022.44754732
51171 Shenandoah	Virginia	1020.76005242
13071 Colquitt	Georgia	1019.91577470
42077 Lehigh	Pennsylvania	1017.92991035
22037 East Feliciana	Louisiana	1004.92100492
42095 Northampton	Pennsylvania	1004.57010502
28157 Wilkinson	Mississippi	1000.90991811
34033 Salem	New Jersey	991.90186401
5133 Sevier	Arkansas	991.88984188
19049 Dallas	Iowa	989.13284542
49043 Summit	Utah	982.51973386
28075 Lauderdale	Mississippi	975.87530040
12051 Hendry	Florida	974.58850707
28163 Yazoo	Mississippi	966.44010195
13005 Bacon	Georgia	965.57890031
18181 White	Indiana	965.48294866
28061 Jasper	Mississippi	955.68541514
42011 Berks	Pennsylvania	952.51242408
51059 Fairfax	Virginia	947.69268202

Counties_Cities

13035 Butts	Georgia	946.55478858
36111 Ulster	New York	939.53493581
28129 Smith	Mississippi	937.38282715
38017 Cass	North Dakota	928.29282267
24510 Baltimore City	Maryland	923.49314102
17181 Union	Illinois	920.37289947
28023 Clarke	Mississippi	916.43168418
29211 Sullivan	Missouri	916.25140653
51139 Page	Virginia	915.05452722
24045 Wicomico	Maryland	913.80396337
37191 Wayne	North Carolina	902.24587823
22075 Plaquemines	Louisiana	901.32422042
22117 Washington	Louisiana	899.48907303
6025 Imperial	California	898.65641516
22031 De Soto	Louisiana	896.63216212
45027 Clarendon	South Carolina	893.17507418
46003 Aurora	South Dakota	892.53837915
28083 Leflore	Mississippi	892.14703136
22077 Pointe Coupee	Louisiana	888.78760255
13065 Clinch	Georgia	887.48495788
31119 Madison	Nebraska	887.20614828
51013 Arlington	Virginia	887.07945824
55009 Brown	Wisconsin	880.10388111
24029 Kent	Maryland	877.05721509
28031 Covington	Mississippi	875.19227709
48117 Deaf Smith	Texas	874.20042644
28067 Jones	Mississippi	873.49001621
19173 Taylor	Iowa	872.23388790
28153 Wayne	Mississippi	872.00709430
55101 Racine	Wisconsin	871.89191389
19005 Allamakee	Iowa	867.55349913
18071 Jackson	Indiana	865.99714357
37037 Chatham	North Carolina	861.37354900
42079 Luzerne	Pennsylvania	856.92878236

Counties_Cities

31001 Adams	Nebraska	856.84364190
1091 Marengo	Alabama	854.92499738
19153 Polk	Iowa	853.85177462
48365 Panola	Texas	851.04544669
42103 Pike	Pennsylvania	851.01818247
19183 Washington	Iowa	849.10347319
42091 Montgomery	Pennsylvania	845.51848651
13167 Johnson	Georgia	844.66419448
13001 Appling	Georgia	842.92429891
13259 Stewart	Georgia	838.84497500
17157 Randolph	Illinois	837.84962312
18031 Decatur	Indiana	836.00806151
46017 Buffalo	South Dakota	834.97053045
18145 Shelby	Indiana	831.96914314
51175 Southampton	Virginia	830.20584556
28097 Montgomery	Mississippi	828.09538062
22057 Lafourche	Louisiana	824.54262855
17007 Boone	Illinois	823.11439610
34001 Atlantic	New Jersey	822.44215967
17043 DuPage	Illinois	820.59985634
28077 Lawrence	Mississippi	818.94821357
49051 Wasatch	Utah	818.29121540
17091 Kankakee	Illinois	818.00334472
8121 Washington	Colorado	814.82990426
22033 East Baton Rouge	Louisiana	814.36696632
20209 Wyandotte	Kansas	808.71500811
55079 Milwaukee	Wisconsin	807.42374243
22065 Madison	Louisiana	806.37935669
42017 Bucks	Pennsylvania	803.89051170
10001 Kent	Delaware	802.01624195
17197 Will	Illinois	795.88623593
8031 Denver	Colorado	794.14703863
37131 Northampton	North Carolina	792.84407400
48419 Shelby	Texas	790.77818869

Counties_Cities

34019 Hunterdon	New Jersey	789.80707860
22073 Ouachita	Louisiana	789.12445380
8123 Weld	Colorado	789.04249057
34037 Sussex	New Jersey	788.35787186
4005 Coconino	Arizona	786.11729458
48129 Donley	Texas	783.36848448
48421 Sherman	Texas	779.47385515
29021 Buchanan	Missouri	779.03602759
17201 Winnebago	Illinois	777.59512252
42089 Monroe	Pennsylvania	777.54900978
47069 Hardeman	Tennessee	777.16098335
45039 Fairfield	South Carolina	776.71636461
28017 Chickasaw	Mississippi	774.56176111
13193 Macon	Georgia	768.46990794
21227 Warren	Kentucky	767.15626524
13009 Baldwin	Georgia	765.23213529
13319 Wilkinson	Georgia	763.61221780
9005 Litchfield	Connecticut	762.51580522
45089 Williamsburg	South Carolina	761.28863622
34015 Gloucester	New Jersey	760.78899687
24011 Caroline	Maryland	759.66850829
5035 Crittenden	Arkansas	759.17421704
5069 Jefferson	Arkansas	759.02164019
27099 Mower	Minnesota	757.29174477
26099 Macomb	Michigan	757.23713617
28085 Lincoln	Mississippi	748.42859231
48319 Mason	Texas	747.66355140
24021 Frederick	Maryland	739.29778445
18089 Lake	Indiana	737.59679281
28035 Forrest	Mississippi	736.97958313
42069 Lackawanna	Pennsylvania	731.99774186
13275 Thomas	Georgia	728.94168467
47037 Davidson	Tennessee	727.70641089
28053 Humphreys	Mississippi	726.65617052

Counties_Cities

28161 Yalobusha	Mississippi	726.27501614
37163 Sampson	North Carolina	726.11825354
39029 Columbiana	Ohio	723.71304729
20085 Jackson	Kansas	722.89156627
1101 Montgomery	Alabama	722.88196029
8117 Summit	Colorado	722.41751862
13201 Miller	Georgia	721.06929300
37193 Wilkes	North Carolina	720.56828624
24005 Baltimore	Maryland	718.82872563
22003 Allen	Louisiana	718.60964655
31055 Douglas	Nebraska	718.49421394
47167 Tipton	Tennessee	717.75385265
28095 Monroe	Mississippi	717.01720841
1095 Marshall	Alabama	714.81338896
51117 Mecklenburg	Virginia	707.99347471
28155 Webster	Mississippi	704.94483040
18023 Clinton	Indiana	703.87596899
37105 Lee	North Carolina	702.98769772
19099 Jasper	Iowa	702.61393921
18081 Johnson	Indiana	702.19235078
45081 Saluda	South Carolina	700.93457944
56013 Fremont	Wyoming	700.71589386
13087 Decatur	Georgia	699.90592662
20119 Meade	Kansas	699.46936807
18063 Hendricks	Indiana	698.16596710
37181 Vance	North Carolina	695.34789825
46013 Brown	South Dakota	689.28680435
55059 Kenosha	Wisconsin	688.16823203
16053 Jerome	Idaho	687.07058089
28065 Jefferson Davis	Mississippi	685.41926295
13197 Marion	Georgia	682.55298767
28089 Madison	Mississippi	681.62453848
27131 Rice	Minnesota	679.46424545
1047 Dallas	Alabama	678.67397546

Counties_Cities

9007 Middlesex	Connecticut	678.62455588
42075 Lebanon	Pennsylvania	677.92292342
17187 Warren	Illinois	675.19962424
24017 Charles	Maryland	671.81414587
8005 Arapahoe	Colorado	668.44283378
22103 St. Tammany	Louisiana	667.92968916
22049 Jackson	Louisiana	666.58281977
10003 New Castle	Delaware	665.61184263
51840 Winchester	Virginia	665.29102035
34009 Cape May	New Jersey	664.43388073
27027 Clay	Minnesota	662.96614807
22001 Acadia	Louisiana	662.48593021
26125 Oakland	Michigan	660.65703569
22005 Ascension	Louisiana	655.31955852
47147 Robertson	Tennessee	654.81890385
36029 Erie	New York	653.89537457
20075 Hamilton	Kansas	652.09052551
27091 Martin	Minnesota	652.00909780
31073 Gosper	Nebraska	651.30260521
24003 Anne Arundel	Maryland	649.79141748
27053 Hennepin	Minnesota	649.58060326
31093 Howard	Nebraska	649.35064935
27165 Watonwan	Minnesota	646.63023679
18117 Orange	Indiana	646.51854893
12086 Miami-Dade	Florida	645.49980609
44003 Kent	Rhode Island	642.00755518
37015 Bertie	North Carolina	641.22779355
36021 Columbia	New York	639.22825289
13299 Ware	Georgia	639.01345291
4023 Santa Cruz	Arizona	638.55862054
22105 Tangipahoa	Louisiana	638.37580451
29510 St. Louis City	Missouri	637.30443339
22101 St. Mary	Louisiana	636.87869169
5149 Yell	Arkansas	636.17367077

Counties_Cities

47143 Rhea	Tennessee	635.51628132
39013 Belmont	Ohio	634.02710910
22083 Richland	Louisiana	633.91442155
13277 Tift	Georgia	630.99258091
8001 Adams	Colorado	629.84988317
48063 Camp	Texas	629.17210159
51165 Rockingham	Virginia	628.96952390
28001 Adams	Mississippi	628.36624776
51081 Greensville	Virginia	627.84897222
19167 Sioux	Iowa	627.34538371
13069 Coffee	Georgia	621.91075117
39099 Mahoning	Ohio	621.83746876
51107 Loudoun	Virginia	621.60501413
27033 Cottonwood	Minnesota	620.73246431
18107 Montgomery	Indiana	620.66447609
28159 Winston	Mississippi	616.57032755
16063 Lincoln	Idaho	615.67164179
18039 Elkhart	Indiana	613.93267173
18005 Bartholomew	Indiana	613.87502568
25001 Barnstable	Massachusetts	611.49039656
45069 Marlboro	South Carolina	609.89468899
40147 Washington	Oklahoma	609.53262736
22121 West Baton Rouge	Louisiana	609.22541340
17093 Kendall	Illinois	608.21639370
47141 Putnam	Tennessee	607.53649658
20031 Coffey	Kansas	607.31203692
13263 Talbot	Georgia	605.86734694
1005 Barbour	Alabama	602.86965958
31173 Thurston	Nebraska	602.49212652
22109 Terrebonne	Louisiana	600.78723845
36001 Albany	New York	600.09703142
22079 Rapides	Louisiana	599.71507789
48369 Parmer	Texas	598.13463098
21183 Ohio	Kentucky	597.83285590

Counties_Cities

30101 Toole	Montana	597.56851432
37155 Robeson	North Carolina	596.21788502
31023 Butler	Nebraska	595.68131050
17017 Cass	Illinois	595.43230016
1109 Pike	Alabama	593.91685164
1025 Clarke	Alabama	593.64548495
37047 Columbus	North Carolina	592.93863983
31081 Hamilton	Nebraska	592.67241379
28063 Jefferson	Mississippi	591.04981706
22081 Red River	Louisiana	589.83130825
24027 Howard	Maryland	589.42561170
12039 Gadsden	Florida	586.13326361
51147 Prince Edward	Virginia	583.87799564
53021 Franklin	Washington	581.89449585
48177 Gonzales	Texas	581.00451359
28025 Clay	Mississippi	577.73651088
47003 Bedford	Tennessee	577.10347078
42071 Lancaster	Pennsylvania	576.02054614
48477 Washington	Texas	575.36743762
22045 Iberia	Louisiana	573.71618669
46127 Union	South Dakota	569.81881042
13003 Atkinson	Georgia	566.46980836
39111 Monroe	Ohio	565.62726613
33011 Hillsborough	New Hampshire	564.00166648
19039 Clarke	Iowa	562.45357105
36073 Orleans	New York	561.41042057
47111 Macon	Tennessee	560.47805481
26081 Kent	Michigan	557.06301450
1107 Pickens	Alabama	556.72585014
22123 West Carroll	Louisiana	555.45437989
9013 Tolland	Connecticut	551.94439475
1111 Randolph	Alabama	550.05500550
1041 Crenshaw	Alabama	549.76851852
18111 Newton	Indiana	549.56819642

Counties_Cities

22099 St. Martin	Louisiana	548.29264654
19143 Osceola	Iowa	546.35761589
51760 Richmond City	Virginia	545.93217153
40015 Caddo	Oklahoma	545.26003382
28143 Tunica	Mississippi	543.04102977
51630 Fredericksburg	Virginia	542.13560253
48387 Red River	Texas	542.09445585
1127 Walker	Alabama	539.93815825
20189 Stevens	Kansas	539.66540745
13033 Burke	Georgia	539.62449271
26145 Saginaw	Michigan	539.30817610
21141 Logan	Kentucky	537.25591908
46111 Sanborn	South Dakota	535.19967065
28027 Coahoma	Mississippi	534.73572565
51087 Henrico	Virginia	532.70809479
22021 Caldwell	Louisiana	532.12851406
6037 Los Angeles	California	531.84804579
13257 Stephens	Georgia	530.05569426
25015 Hampshire	Massachusetts	529.88751511
1097 Mobile	Alabama	529.53786885
45033 Dillon	South Carolina	529.42906631
13253 Seminole	Georgia	529.16416115
42037 Columbia	Pennsylvania	528.59936446
47157 Shelby	Tennessee	528.23147717
18055 Greene	Indiana	528.02599513
13239 Quitman	Georgia	526.54673102
20081 Haskell	Kansas	525.39404553
51620 Franklin City	Virginia	524.14825908
24013 Carroll	Maryland	522.47534569
39095 Lucas	Ohio	521.28523211
27123 Ramsey	Minnesota	520.34677669
35006 Cibola	New Mexico	519.70388095
28019 Choctaw	Mississippi	519.44914230
12063 Jackson	Florida	515.47458855

Counties_Cities

19149 Plymouth	Iowa	514.04662283
39107 Mercer	Ohio	512.70782978
42029 Chester	Pennsylvania	511.25762864
5075 Lawrence	Arkansas	511.13545089
28011 Bolivar	Mississippi	510.64373025
13229 Pierce	Georgia	510.59879313
28113 Pike	Mississippi	510.57806536
51570 Colonial Heights	Virginia	510.28991196
42061 Huntingdon	Pennsylvania	509.21006022
21001 Adair	Kentucky	504.81394744
45055 Kershaw	South Carolina	501.58555921
36039 Greene	New York	501.14758586
17111 McHenry	Illinois	498.75230904
18143 Scott	Indiana	498.36669738
22091 St. Helena	Louisiana	496.97914637
42055 Franklin	Pennsylvania	495.36603481
37091 Hertford	North Carolina	494.52639587
17027 Clinton	Illinois	494.16828290
13089 DeKalb	Georgia	493.15452351
29189 St. Louis	Missouri	492.90582730
48357 Ochiltree	Texas	492.61083744
26049 Genesee	Michigan	492.51398405
48381 Randall	Texas	492.40117120
17077 Jackson	Illinois	491.12663056
18067 Howard	Indiana	490.49365029
21107 Hopkins	Kentucky	490.37010739
37063 Durham	North Carolina	489.99333836
37077 Granville	North Carolina	489.06262996
19135 Monroe	Iowa	487.80487805
28005 Amite	Mississippi	486.77592082
6031 Kings	California	485.57800299
36063 Niagara	New York	484.71484986
18047 Franklin	Indiana	483.81421534
13123 Gilmer	Georgia	483.51505711

Counties_Cities

16083 Twin Falls	Idaho	483.26576132
19157 Poweshiek	Iowa	481.30916092
18061 Harrison	Indiana	480.79306072
48103 Crane	Texas	479.76637463
18113 Noble	Indiana	479.67684928
29155 Pemiscot	Missouri	479.35103245
54035 Jackson	West Virginia	477.25214241
22067 Morehouse	Louisiana	476.41546578
17075 Iroquois	Illinois	474.56890306
28105 Oktibbeha	Mississippi	473.79987500
31051 Dixon	Nebraska	472.93746716
18011 Boone	Indiana	471.64883058
27101 Murray	Minnesota	471.24214596
21085 Grayson	Kentucky	471.10672087
18079 Jennings	Indiana	470.82684437
47165 Sumner	Tennessee	470.74790675
38035 Grand Forks	North Dakota	470.53836371
56043 Washakie	Wyoming	469.24540266
17079 Jasper	Illinois	468.21350536
51179 Stafford	Virginia	468.12483329
18141 St. Joseph	Indiana	467.55376314
18037 Dubois	Indiana	467.52026313
19077 Guthrie	Iowa	466.41791045
45041 Florence	South Carolina	465.40580056
28091 Marion	Mississippi	465.30447097
32013 Humboldt	Nevada	464.67294174
13011 Banks	Georgia	463.45060038
4027 Yuma	Arizona	462.92804345
18015 Carroll	Indiana	462.06588165
36067 Onondaga	New York	461.87926177
48405 San Augustine	Texas	461.61321672
12027 DeSoto	Florida	461.46869748
35019 Guadalupe	New Mexico	460.72333564
44001 Bristol	Rhode Island	460.44111904

Counties_Cities

37151 Randolph	North Carolina	459.71077983
13307 Webster	Georgia	459.59402528
21061 Edmonson	Kentucky	456.24898159
42043 Dauphin	Pennsylvania	453.99264517
21109 Jackson	Kentucky	453.80151763
17161 Rock Island	Illinois	453.73126006
37159 Rowan	North Carolina	453.05885518
20187 Stanton	Kansas	452.94413689
18095 Madison	Indiana	452.01749447
40007 Beaver	Oklahoma	451.21263395
37123 Montgomery	North Carolina	451.02856514
37197 Yadkin	North Carolina	450.15049410
25011 Franklin	Massachusetts	449.53003678
20197 Wabaunsee	Kansas	449.34048413
13015 Bartow	Georgia	449.21434479
17177 Stephenson	Illinois	449.13190177
48179 Gray	Texas	447.59077415
54083 Randolph	West Virginia	447.55924088
22029 Concordia	Louisiana	444.51256898
49035 Salt Lake	Utah	444.02684983
8003 Alamosa	Colorado	443.56530600
28013 Calhoun	Mississippi	443.33610418
21083 Graves	Kentucky	442.15772972
36093 Schenectady	New York	441.58352108
51061 Fauquier	Virginia	441.45737531
1031 Coffee	Alabama	441.15663950
13017 Ben Hill	Georgia	440.81729910
24019 Dorchester	Maryland	440.65254078
39049 Franklin	Ohio	440.58612531
36053 Madison	New York	439.29656049
13045 Carroll	Georgia	438.53336833
42107 Schuylkill	Pennsylvania	438.52548445
13285 Troup	Georgia	438.35851158
13027 Brooks	Georgia	438.34203571

Counties_Cities

36065 Oneida	New York	438.19720617
5139 Union	Arkansas	437.04953228
48347 Nacogdoches	Texas	436.76096848
37093 Hoke	North Carolina	436.41808487
13207 Monroe	Georgia	436.04651163
22069 Natchitoches	Louisiana	434.56892315
13085 Dawson	Georgia	434.55726986
18059 Hancock	Indiana	433.52411887
56039 Teton	Wyoming	433.25679130
27147 Steele	Minnesota	432.02999755
27009 Benton	Minnesota	431.61918856
37023 Burke	North Carolina	431.50184771
25003 Berkshire	Massachusetts	430.55687466
48069 Castro	Texas	430.52837573
1067 Henry	Alabama	430.00755419
17163 St. Clair	Illinois	429.40484718
13121 Fulton	Georgia	429.19149730
31121 Merrick	Nebraska	426.74253201
48185 Grimes	Texas	426.65726375
18003 Allen	Indiana	426.26768012
37195 Wilson	North Carolina	426.00208704
45031 Darlington	South Carolina	425.13697195
18019 Clark	Indiana	423.48329925
19123 Mahaska	Iowa	422.72727273
28043 Grenada	Mississippi	422.70244597
28049 Hinds	Mississippi	421.36786385
51057 Essex	Virginia	421.28400037
48371 Pecos	Texas	421.10636126
19113 Linn	Iowa	420.08065194
29133 Mississippi	Missouri	419.91601680
13063 Clayton	Georgia	419.86775547
51041 Chesterfield	Virginia	419.15789715
28111 Perry	Mississippi	419.07635571
24037 St. Mary's	Maryland	418.05723212

Counties_Cities

26039 Crawford	Michigan	417.23617006
13255 Spalding	Georgia	416.03630862
33015 Rockingham	New Hampshire	415.29743576
1129 Washington	Alabama	415.19111003
1051 Elmore	Alabama	413.98512584
22027 Claiborne	Louisiana	413.94882087
51075 Goochland	Virginia	413.00980898
13237 Putnam	Georgia	412.67366683
27023 Chippewa	Minnesota	410.93592754
18043 Floyd	Indiana	408.84020519
21077 Gallatin	Kentucky	407.60869565
1087 Macon	Alabama	406.74656977
1093 Marion	Alabama	406.54503914
13135 Gwinnett	Georgia	406.23811007
19103 Johnson	Iowa	405.92357530
26137 Otsego	Michigan	405.43279951
24047 Worcester	Maryland	405.22547903
13221 Oglethorpe	Georgia	405.20791816
1105 Perry	Alabama	404.81400438
13199 Meriwether	Georgia	403.45547750
13013 Barrow	Georgia	403.42041109
9011 New London	Connecticut	403.32253808
46083 Lincoln	South Dakota	403.01324672
13053 Chattahoochee	Georgia	402.47098465
51730 Petersburg	Virginia	402.31887731
26021 Berrien	Michigan	400.93161456
8085 Montrose	Colorado	400.34111906
12021 Collier	Florida	400.01268204
17141 Ogle	Illinois	398.64108556
13067 Cobb	Georgia	397.56099172
12099 Palm Beach	Florida	396.92020073
36113 Warren	New York	396.79452268
18109 Morgan	Indiana	396.48582349
6107 Tulare	California	395.82622284

Counties_Cities

44009 Washington	Rhode Island	395.46992764
40001 Adair	Oklahoma	393.98605199
53017 Douglas	Washington	393.87512527
18103 Miami	Indiana	393.62330250
27063 Jackson	Minnesota	393.50216931
45025 Chesterfield	South Carolina	393.40822660
38087 Slope	North Dakota	393.18479685
29075 Gentry	Missouri	392.27519614
13105 Elbert	Georgia	392.25941423
36055 Monroe	New York	391.79823132
18091 LaPorte	Indiana	390.88421646
23005 Cumberland	Maine	390.38415027
51177 Spotsylvania	Virginia	390.35146531
35043 Sandoval	New Mexico	389.86354776
51069 Frederick	Virginia	389.33846415
27109 Olmsted	Minnesota	389.05277168
12085 Martin	Florida	389.03251467
51036 Charles City	Virginia	388.99294050
1001 Autauga	Alabama	388.48222154
51187 Warren	Virginia	387.47093968
55105 Rock	Wisconsin	387.42345015
47181 Wayne	Tennessee	386.52011112
36035 Fulton	New York	386.25888675
31035 Clay	Nebraska	386.22465401
27003 Anoka	Minnesota	385.23174671
51670 Hopewell	Virginia	385.02389804
42067 Juniata	Pennsylvania	384.55310881
53005 Benton	Washington	384.39247661
13133 Greene	Georgia	384.22420612
37107 Lenoir	North Carolina	384.09318279
36115 Washington	New York	384.00575192
12013 Calhoun	Florida	383.90347570
17037 DeKalb	Illinois	383.12704646
45005 Allendale	South Carolina	381.89374368

Counties_Cities

38061 Mountrail	North Dakota	381.67938931
28147 Walthall	Mississippi	380.22813688
13131 Grady	Georgia	379.82867302
13235 Pulaski	Georgia	379.43807029
22119 Webster	Louisiana	378.88550956
37065 Edgecombe	North Carolina	378.80972983
18137 Ripley	Indiana	378.64179785
8059 Jefferson	Colorado	378.46864966
55127 Walworth	Wisconsin	377.94789718
12121 Suwannee	Florida	377.90500328
27047 Freeborn	Minnesota	377.74274077
28127 Simpson	Mississippi	377.45720906
28109 Pearl River	Mississippi	377.34486432
51049 Cumberland	Virginia	377.20460801
31109 Lancaster	Nebraska	376.33324088
28073 Lamar	Mississippi	376.31911861
26069 Iosco	Michigan	374.78569435
16087 Washington	Idaho	373.97893908
28151 Washington	Mississippi	372.81139738
12079 Madison	Florida	372.38922770
51610 Falls Church	Virginia	372.32602220
1133 Winston	Alabama	371.93575655
48113 Dallas	Texas	371.03282619
39157 Tuscarawas	Ohio	371.02933518
13097 Douglas	Georgia	370.87751409
8065 Lake	Colorado	370.65439673
28149 Warren	Mississippi	370.32224532
28057 Itawamba	Mississippi	369.94514606
8053 Hinsdale	Colorado	369.91368681
26059 Hillsdale	Michigan	369.40698157
6083 Santa Barbara	California	369.29457793
18131 Pulaski	Indiana	368.91490897
28119 Quitman	Mississippi	368.74202241
37119 Mecklenburg	North Carolina	368.22344984

Counties_Cities

47149 Rutherford	Tennessee	368.12459602
37079 Greene	North Carolina	366.45726252
46085 Lyman	South Dakota	366.39623135
26121 Muskegon	Michigan	366.38477314
13251 Screven	Georgia	365.90615583
42025 Carbon	Pennsylvania	365.88973485
48203 Harrison	Texas	365.67454965
20069 Gray	Kansas	364.66103100
30037 Golden Valley	Montana	363.19612591
37153 Richmond	North Carolina	363.13409228
24009 Calvert	Maryland	363.03164027
13303 Washington	Georgia	362.99421171
8063 Kit Carson	Colorado	362.97640653
53061 Snohomish	Washington	362.74344982
48225 Houston	Texas	362.55341189
12011 Broward	Florida	362.17623484
18133 Putnam	Indiana	359.98835332
26157 Tuscola	Michigan	359.89031914
28037 Franklin	Mississippi	359.52747817
8015 Chaffee	Colorado	359.51465522
26161 Washtenaw	Michigan	358.79589070
32015 Lander	Nevada	358.74439462
45079 Richland	South Carolina	358.19729073
28087 Lowndes	Mississippi	358.05192601
53033 King	Washington	357.92282068
42007 Beaver	Pennsylvania	357.52874191
18065 Henry	Indiana	356.32160096
19061 Dubuque	Iowa	356.20624858
24015 Cecil	Maryland	355.94110439
45085 Sumter	South Carolina	354.88958991
1037 Coosa	Alabama	354.64302380
19087 Henry	Iowa	353.81472069
51193 Westmoreland	Virginia	353.33707235
1125 Tuscaloosa	Alabama	353.26047934

Counties_Cities

13171 Lamar	Georgia	352.63157895
21117 Kenton	Kentucky	352.30140138
26155 Shiawassee	Michigan	351.94744252
39035 Cuyahoga	Ohio	351.24616415
13023 Bleckley	Georgia	350.52188814
13057 Cherokee	Georgia	350.18827538
18057 Hamilton	Indiana	349.60586029
8125 Yuma	Colorado	349.30139721
18093 Lawrence	Indiana	348.16501708
37083 Halifax	North Carolina	348.00490371
48195 Hansford	Texas	347.79425224
36037 Genesee	New York	347.75955904
48111 Dallam	Texas	347.22222222
31039 Cuming	Nebraska	346.75615213
18007 Benton	Indiana	346.70056628
39007 Ashtabula	Ohio	346.69155734
51093 Isle of Wight	Virginia	346.38594972
46109 Roberts	South Dakota	344.59653489
51800 Suffolk	Virginia	344.35488293
13301 Warren	Georgia	342.79184917
39097 Madison	Ohio	342.24213631
22059 LaSalle	Louisiana	341.89180130
12049 Hardee	Florida	341.34703615
8014 Broomfield	Colorado	340.71058368
1049 DeKalb	Alabama	340.40764867
51065 Fluvanna	Virginia	339.76776313
24025 Harford	Maryland	339.03510844
18029 Dearborn	Indiana	338.92834087
21211 Shelby	Kentucky	338.01887959
13313 Whitfield	Georgia	337.29891795
13311 White	Georgia	337.00367034
53057 Skagit	Washington	336.95770869
18035 Delaware	Indiana	335.44767016
31167 Stanton	Nebraska	335.00837521

Counties_Cities

8009 Baca	Colorado	334.72803347
39109 Miami	Ohio	334.20572010
13317 Wilkes	Georgia	334.14337789
18041 Fayette	Indiana	334.09988285
48115 Dawson	Texas	332.83144465
32031 Washoe	Nevada	332.37785436
28139 Tippah	Mississippi	331.89361218
4012 La Paz	Arizona	331.78500332
21015 Boone	Kentucky	331.47575133
26007 Alpena	Michigan	331.45275035
21003 Allen	Kentucky	331.40801061
46117 Stanley	South Dakota	330.90668432
51149 Prince George	Virginia	330.86497558
37067 Forsyth	North Carolina	330.52052366
1081 Lee	Alabama	329.38679159
9015 Windham	Connecticut	325.56589505
39037 Darke	Ohio	325.39017594
1033 Colbert	Alabama	325.04291297
51740 Portsmouth	Virginia	324.41457435
22015 Bossier	Louisiana	323.93757125
39061 Hamilton	Ohio	323.50333789
8097 Pitkin	Colorado	323.11977716
31153 Sarpy	Nebraska	323.10703191
22061 Lincoln	Louisiana	322.06119163
48141 El Paso	Texas	321.61454307
1007 Bibb	Alabama	321.42857143
13217 Newton	Georgia	321.34086780
26075 Jackson	Michigan	321.11218149
19165 Shelby	Iowa	319.57160131
53007 Chelan	Washington	319.33122177
26127 Oceana	Michigan	319.24882629
18053 Grant	Indiana	318.49065761
1035 Conecuh	Alabama	317.66718254
54037 Jefferson	West Virginia	316.84004858

Counties_Cities

24035 Queen Anne's	Maryland	316.41161370
21111 Jefferson	Kentucky	316.28114630
26077 Kalamazoo	Michigan	314.87144637
18127 Porter	Indiana	314.86962982
28133 Sunflower	Mississippi	314.74645425
13247 Rockdale	Georgia	314.59037022
31019 Buffalo	Nebraska	314.42104202
22055 Lafayette	Louisiana	314.27371057
53001 Adams	Washington	313.78106179
21059 Daviess	Kentucky	313.53853458
37185 Warren	North Carolina	313.02064927
40141 Tillman	Oklahoma	313.01034295
26115 Monroe	Michigan	311.75426585
55041 Forest	Wisconsin	311.42253364
13189 McDuffie	Georgia	311.17922995
13215 Muscogee	Georgia	311.08364236
29007 Audrain	Missouri	310.13229694
28137 Tate	Mississippi	309.46834035
16047 Gooding	Idaho	309.29191893
22009 Avoyelles	Louisiana	308.93183728
48099 Coryell	Texas	308.79050369
37117 Martin	North Carolina	308.76450090
22097 St. Landry	Louisiana	308.10497318
51035 Carroll	Virginia	307.05898232
5037 Cross	Arkansas	305.82873591
13249 Schley	Georgia	305.57677617
6065 Riverside	California	305.45651590
36083 Rensselaer	New York	304.81303546
39117 Morrow	Ohio	304.73912053
47021 Cheatham	Tennessee	304.16182398
8095 Phillips	Colorado	303.31311246
24043 Washington	Maryland	302.13482104
27115 Pine	Minnesota	301.86887359
37017 Bladen	North Carolina	301.29557096

Counties_Cities

51113 Madison	Virginia	300.86498684
49049 Utah	Utah	300.54016872
13187 Lumpkin	Georgia	300.40964952
51085 Hanover	Virginia	300.26389653
39055 Geauga	Ohio	299.90109645
13151 Henry	Georgia	298.84458344
22063 Livingston	Louisiana	298.78123052
35053 Socorro	New Mexico	298.77502241
8013 Boulder	Colorado	298.70153767
17019 Champaign	Illinois	298.59560060
13155 Irwin	Georgia	297.93573101
29157 Perry	Missouri	297.65013055
27037 Dakota	Minnesota	296.88098669
13021 Bibb	Georgia	296.54789510
13025 Brantley	Georgia	296.34333492
44005 Newport	Rhode Island	295.60708488
51830 Williamsburg	Virginia	295.38131042
13219 Oconee	Georgia	295.37584029
13245 Richmond	Georgia	295.20624746
32003 Clark	Nevada	294.80468909
22019 Calcasieu	Louisiana	293.43416440
12029 Dixie	Florida	293.41317365
28033 DeSoto	Mississippi	292.85553376
36007 Broome	New York	292.70736047
5023 Cleburne	Arkansas	292.40937312
26017 Bay	Michigan	291.56202188
37103 Jones	North Carolina	290.54685068
17109 McDonough	Illinois	290.43565348
37089 Henderson	North Carolina	290.36899990
28145 Union	Mississippi	290.14891981
13231 Pike	Georgia	289.79285178
47189 Wilson	Tennessee	289.42222222
1113 Russell	Alabama	289.02234298
48483 Wheeler	Texas	288.96166442

Counties_Cities

46101 Moody	South Dakota	288.79768962
48101 Cottle	Texas	287.97696184
6075 San Francisco	California	286.65070389
39155 Trumbull	Ohio	286.46659316
31041 Custer	Nebraska	285.97785978
20171 Scott	Kansas	285.88931999
45045 Greenville	South Carolina	285.67928076
29135 Moniteau	Missouri	285.34210037
46125 Turner	South Dakota	284.90028490
13077 Coweta	Georgia	284.51159985
24039 Somerset	Maryland	284.32327167
47047 Fayette	Tennessee	283.90154788
31157 Scotts Bluff	Nebraska	283.41993387
13297 Walton	Georgia	283.41336642
54031 Hardy	West Virginia	283.12159710
26147 St. Clair	Michigan	281.16507779
29201 Scott	Missouri	280.82583598
8113 San Miguel	Colorado	280.79599560
21213 Simpson	Kentucky	280.64115711
13075 Cook	Georgia	279.68768209
37171 Surry	North Carolina	279.36843276
13233 Polk	Georgia	277.84318342
13149 Heard	Georgia	277.80116171
36017 Chenango	New York	277.68428139
48277 Lamar	Texas	277.50965251
13129 Gordon	Georgia	277.36846667
38025 Dunn	North Dakota	277.00831025
27139 Scott	Minnesota	276.83351314
17133 Monroe	Illinois	276.68559779
19017 Bremer	Iowa	276.58636309
19133 Monona	Iowa	276.52955410
18139 Rush	Indiana	276.06073336
51137 Orange	Virginia	275.62493178
20083 Hodgeman	Kansas	275.02750275

Counties_Cities

19155 Pottawattamie	Iowa	274.76933275
39033 Crawford	Ohio	274.36823105
42093 Montour	Pennsylvania	274.12280702
13269 Taylor	Georgia	273.66587884
41047 Marion	Oregon	273.59110670
28121 Rankin	Mississippi	273.55070110
6081 San Mateo	California	273.40831270
50007 Chittenden	Vermont	272.82891379
37161 Rutherford	North Carolina	272.34908569
26025 Calhoun	Michigan	271.40169682
29207 Stoddard	Missouri	270.49236458
1073 Jefferson	Alabama	269.98331564
51053 Dinwiddie	Virginia	269.90080269
47105 Loudon	Tennessee	269.53669846
39137 Putnam	Ohio	269.39017170
13115 Floyd	Georgia	268.56740225
42115 Susquehanna	Pennsylvania	268.54566508
26023 Branch	Michigan	268.21328687
45029 Colleton	South Carolina	268.18906001
17081 Jefferson	Illinois	267.05446854
23001 Androscoggin	Maine	266.53293586
8017 Cheyenne	Colorado	266.52452026
40023 Choctaw	Oklahoma	265.88491955
13163 Jefferson	Georgia	265.71613739
18173 Warrick	Indiana	265.31558170
37139 Pasquotank	North Carolina	264.89063801
5135 Sharp	Arkansas	264.88540827
47107 McMinn	Tennessee	264.61480717
51600 Fairfax City	Virginia	264.50720273
51095 James City	Virginia	264.40828828
37033 Caswell	North Carolina	264.34047053
13145 Harris	Georgia	263.95939086
13225 Peach	Georgia	263.76524893
26139 Ottawa	Michigan	263.68875089

Counties_Cities

36107 Tioga	New York	263.59143328
56017 Hot Springs	Wyoming	263.44676180
12081 Manatee	Florida	262.62805334
54003 Berkeley	West Virginia	262.11760286
31185 York	Nebraska	261.39994191
13157 Jackson	Georgia	261.28198574
47135 Perry	Tennessee	260.41666667
40087 McClain	Oklahoma	260.09753658
48201 Harris	Texas	260.07641820
16031 Cassia	Idaho	259.80556487
24041 Talbot	Maryland	259.68405107
13185 Lowndes	Georgia	258.76668873
48439 Tarrant	Texas	257.99414945
8079 Mineral	Colorado	257.73195876
37007 Anson	North Carolina	257.26574748
12033 Escambia	Florida	256.70767651
39153 Summit	Ohio	256.49637030
18027 Daviess	Indiana	256.43346306
13159 Jasper	Georgia	256.41025641
48453 Travis	Texas	255.13656533
13161 Jeff Davis	Georgia	252.84450063
46121 Todd	South Dakota	252.84450063
36101 Steuben	New York	251.57626623
26065 Ingham	Michigan	251.42193451
27103 Nicollet	Minnesota	251.31502046
12071 Lee	Florida	250.99057791
17195 Whiteside	Illinois	249.88314817
27039 Dodge	Minnesota	249.73585631
54075 Pocahontas	West Virginia	249.58402662
24001 Allegany	Maryland	249.38358577
42041 Cumberland	Pennsylvania	248.98278996
17029 Coles	Illinois	247.61717599
19035 Cherokee	Iowa	247.32797456
19031 Cedar	Iowa	246.95334729

Counties_Cities

19181 Warren	Iowa	246.78784080
27141 Sherburne	Minnesota	246.78245658
13049 Charlton	Georgia	246.76125848
22107 Tensas	Louisiana	246.52622143
13091 Dodge	Georgia	246.31731466
18169 Wabash	Indiana	246.16368286
6051 Mono	California	245.61403509
20067 Grant	Kansas	245.36532170
54099 Wayne	West Virginia	245.34348087
55027 Dodge	Wisconsin	244.74370212
51099 King George	Virginia	244.59078081
21233 Webster	Kentucky	244.06986500
48181 Grayson	Texas	244.04624191
18049 Fulton	Indiana	243.87816046
12015 Charlotte	Florida	243.24587293
39073 Hocking	Ohio	243.08613704
39123 Ottawa	Ohio	242.83156320
1055 Etowah	Alabama	241.94885904
48017 Bailey	Texas	241.92400740
48039 Brazoria	Texas	241.49108590
37165 Scotland	North Carolina	241.30996840
21101 Henderson	Kentucky	241.27569038
48199 Hardin	Texas	241.22922020
18075 Jay	Indiana	240.80138702
22053 Jefferson Davis	Louisiana	240.64340447
8041 El Paso	Colorado	240.52469966
51690 Martinsville	Virginia	240.27282592
18151 Steuben	Indiana	239.98149540
6071 San Bernardino	California	239.45444909
6029 Kern	California	239.19336637
28071 Lafayette	Mississippi	239.08163452
13019 Berrien	Georgia	238.93621442
37057 Davidson	North Carolina	238.87548465
42001 Adams	Pennsylvania	238.30134908

Counties_Cities

47187 Williamson	Tennessee	238.20928757
38013 Burke	North Dakota	238.09523810
27163 Washington	Minnesota	238.03920510
21149 McLean	Kentucky	237.78642456
8107 Routt	Colorado	237.04970272
5025 Cleveland	Arkansas	236.96682464
51077 Grayson	Virginia	236.70910370
17103 Lee	Illinois	236.68293253
46037 Day	South Dakota	236.14895550
48005 Angelina	Texas	235.38327286
37069 Franklin	North Carolina	235.34635879
48167 Galveston	Texas	235.28367220
13153 Houston	Georgia	234.77349182
31123 Morrill	Nebraska	234.74178404
39169 Wayne	Ohio	234.54948390
48021 Bastrop	Texas	234.54746137
28093 Marshall	Mississippi	234.12597670
19079 Hamilton	Iowa	234.08239700
40041 Delaware	Oklahoma	234.01118573
27133 Rock	Minnesota	233.69449756
22039 Evangeline	Louisiana	233.23266453
1117 Shelby	Alabama	233.18668379
13271 Telfair	Georgia	233.05618544
19051 Davis	Iowa	232.89342353
37135 Orange	North Carolina	232.83365405
48157 Fort Bend	Texas	232.52921212
47061 Grundy	Tennessee	232.27933463
42127 Wayne	Pennsylvania	232.07738513
40031 Comanche	Oklahoma	231.68524024
19015 Boone	Iowa	231.53419874
47081 Hickman	Tennessee	231.41682959
8045 Garfield	Colorado	230.88505939
37081 Guilford	North Carolina	229.91736466
45023 Chester	South Carolina	229.45024960

Counties_Cities

39043 Erie	Ohio	229.17643905
12133 Washington	Florida	229.09967846
26067 Ionia	Michigan	228.93630276
39017 Butler	Ohio	228.56963528
48437 Swisher	Texas	227.82095953
37187 Washington	North Carolina	227.67518341
18025 Crawford	Indiana	227.31577950
13079 Crawford	Georgia	227.30962819
1021 Chilton	Alabama	226.48517655
37025 Cabarrus	North Carolina	226.17369004
26011 Arenac	Michigan	226.04879995
13213 Murray	Georgia	225.44525438
40105 Nowata	Oklahoma	225.09297318
1045 Dale	Alabama	224.69155977
51540 Charlottesville	Virginia	224.45289607
29107 Lafayette	Missouri	223.94011903
48303 Lubbock	Texas	223.80388534
27171 Wright	Minnesota	223.69067613
5119 Pulaski	Arkansas	223.08240807
42133 York	Pennsylvania	223.07834735
46135 Yankton	South Dakota	223.00931392
37125 Moore	North Carolina	222.93832715
8029 Delta	Colorado	222.91861855
18115 Ohio	Indiana	222.45037645
31137 Phelps	Nebraska	222.32103157
13059 Clarke	Georgia	222.25712715
5115 Pope	Arkansas	221.87500000
13175 Laurens	Georgia	221.87004754
48393 Roberts	Texas	221.48394241
31105 Kimball	Nebraska	221.11663903
33013 Merrimack	New Hampshire	220.99886192
16067 Minidoka	Idaho	220.88835534
6073 San Diego	California	220.88531192
18099 Marshall	Indiana	220.55007784

Counties_Cities

21067 Fayette	Kentucky	220.52010624
4019 Pima	Arizona	220.38875036
39173 Wood	Ohio	219.59356063
39093 Lorain	Ohio	219.09061239
45067 Marion	South Carolina	219.07922291
13165 Jenkins	Georgia	218.81838074
47065 Hamilton	Tennessee	217.96061336
19009 Audubon	Iowa	217.94406102
37101 Johnston	North Carolina	217.09633650
47097 Lauderdale	Tennessee	216.84414327
18013 Brown	Indiana	216.62071682
13117 Forsyth	Georgia	216.38801075
17119 Madison	Illinois	216.28898023
4013 Maricopa	Arizona	215.87803095
35001 Bernalillo	New Mexico	215.70617989
53053 Pierce	Washington	215.64031823
26123 Newaygo	Michigan	214.75906079
26087 Lapeer	Michigan	214.70441223
51550 Chesapeake	Virginia	214.31456432
37085 Harnett	North Carolina	213.83760263
37127 Nash	North Carolina	213.79339687
45011 Barnwell	South Carolina	213.14892005
28059 Jackson	Mississippi	212.87436225
56019 Johnson	Wyoming	212.76595745
51109 Louisa	Virginia	212.08331067
45063 Lexington	South Carolina	211.84142737
35013 Dona Ana	New Mexico	211.47286252
35013 Dona Ana	New Mexico	211.47286252
5077 Lee	Arkansas	211.46355036
12043 Glades	Florida	211.30865637
47121 Meigs	Tennessee	211.27905087
1103 Morgan	Alabama	210.76673748
53029 Island	Washington	210.75065120
48343 Morris	Texas	210.71399627

Counties_Cities

37059 Davie	North Carolina	210.61006716
30003 Big Horn	Montana	209.92652572
18009 Blackford	Indiana	209.55574183
36121 Wyoming	New York	209.55469627
31067 Gage	Nebraska	209.37049272
48245 Jefferson	Texas	209.01878816
48037 Bowie	Texas	208.85458632
42097 Northumberland	Pennsylvania	208.60094639
8035 Douglas	Colorado	208.59103321
53025 Grant	Washington	208.56664372
51530 Buena Vista	Virginia	208.43354177
31143 Polk	Nebraska	208.41227738
13279 Toombs	Georgia	208.27909399
1039 Covington	Alabama	208.18688152
51033 Caroline	Virginia	207.98128168
13289 Twiggs	Georgia	207.62090865
12125 Union	Florida	207.49665328
37073 Gates	North Carolina	207.37924479
48041 Brazos	Texas	207.26942379
36091 Saratoga	New York	207.24443112
13113 Fayette	Georgia	207.12327801
19163 Scott	Iowa	206.59845455
26093 Livingston	Michigan	206.56402962
45075 Orangeburg	South Carolina	205.90332896
39023 Clark	Ohio	205.81788461
51133 Northumberland	Virginia	205.81213468
39003 Allen	Ohio	205.52682076
37001 Alamance	North Carolina	205.48439040
28117 Prentiss	Mississippi	205.41181118
35057 Torrance	New Mexico	205.24661664
33017 Strafford	New Hampshire	205.24252441
37051 Cumberland	North Carolina	205.21770529
28107 Panola	Mississippi	204.81011177
27013 Blue Earth	Minnesota	204.66578670

Counties_Cities

19093 Ida	Iowa	204.64844321
19095 Iowa	Iowa	204.44829936
8105 Rio Grande	Colorado	204.44444444
12023 Columbia	Florida	204.24662780
51089 Henry	Virginia	204.10966970
47043 Dickson	Tennessee	203.94416795
27017 Carlton	Minnesota	203.70008650
18157 Tippecanoe	Indiana	203.57631263
1027 Clay	Alabama	203.38983051
13295 Walker	Georgia	203.14075782
13173 Lanier	Georgia	203.09477756
12065 Jefferson	Florida	202.96752520
16069 Nez Perce	Idaho	202.93011285
35041 Roosevelt	New Mexico	202.74235715
13281 Towns	Georgia	202.49746878
12107 Putnam	Florida	202.25719024
13181 Lincoln	Georgia	202.14782059
40113 Osage	Oklahoma	202.06746926
29001 Adair	Missouri	201.27076838
27107 Norman	Minnesota	200.77220077
51710 Norfolk	Virginia	200.75714122
50011 Franklin	Vermont	200.31970215
13119 Franklin	Georgia	199.80019980
1069 Houston	Alabama	199.57602032
45013 Beaufort	South Carolina	199.24224359
27019 Carver	Minnesota	198.93579009
13223 Paulding	Georgia	198.72717076
31061 Franklin	Nebraska	198.47833278
17145 Perry	Illinois	198.35647492
48323 Maverick	Texas	198.34145507
39133 Portage	Ohio	198.24829525
37049 Craven	North Carolina	198.22761194
8039 Elbert	Colorado	197.85404459
18073 Jasper	Indiana	197.78243932

Counties_Cities

6001 Alameda	California	197.32977832
13047 Catoosa	Georgia	197.27083951
55039 Fond du Lac	Wisconsin	196.96117051
38089 Stark	North Dakota	196.79323806
19117 Lucas	Iowa	196.64545980
12119 Sumter	Florida	196.49874955
13211 Morgan	Georgia	196.25523789
39167 Washington	Ohio	196.15992021
29227 Worth	Missouri	196.07843137
48205 Hartley	Texas	195.76437088
48479 Webb	Texas	195.71599435
51011 Appomattox	Virginia	195.69471624
17095 Knox	Illinois	195.56194125
5031 Craighead	Arkansas	195.28731185
20043 Doniphan	Kansas	195.26165061
46103 Pennington	South Dakota	195.11496568
19141 O'Brien	Iowa	195.08670520
18021 Clay	Indiana	194.87963317
39151 Stark	Ohio	194.57766152
27093 Meeker	Minnesota	194.46004926
13029 Bryan	Georgia	194.17985253
29183 St. Charles	Missouri	194.14703068
19043 Clayton	Iowa	193.66598314
27119 Polk	Minnesota	193.47267595
26149 St. Joseph	Michigan	193.30635781
18087 LaGrange	Indiana	193.23671498
28135 Tallahatchie	Mississippi	193.03639093
51037 Charlotte	Virginia	192.66208745
27151 Swift	Minnesota	192.61637239
20101 Lane	Kansas	192.30769231
17063 Grundy	Illinois	192.26241858
51007 Amelia	Virginia	192.11557673
19003 Adams	Iowa	192.04389575
48321 Matagorda	Texas	191.50798862

Counties_Cities

6059 Orange	California	191.46457215
22085 Sabine	Louisiana	191.41145140
27083 Lyon	Minnesota	191.18966795
31065 Furnas	Nebraska	190.88016967
5143 Washington	Arkansas	190.74868860
39065 Hardin	Ohio	190.59720457
28045 Hancock	Mississippi	190.13816707
51820 Waynesboro	Virginia	190.03005126
56021 Laramie	Wyoming	189.94503718
38059 Morton	North Dakota	189.74111594
12097 Osceola	Florida	189.67906737
50025 Windham	Vermont	189.44709514
40117 Pawnee	Oklahoma	189.13971934
18135 Randolph	Indiana	189.12719810
29113 Lincoln	Missouri	188.95399230
45037 Edgefield	South Carolina	188.52580216
20207 Woodson	Kansas	188.50141376
48153 Floyd	Texas	188.45297242
17169 Schuyler	Illinois	188.21485450
39103 Medina	Ohio	188.11472207
47035 Cumberland	Tennessee	187.68957485
36069 Ontario	New York	187.50455108
20129 Morton	Kansas	187.47656543
21143 Lyon	Kentucky	187.28929954
4021 Pinal	Arizona	187.19053178
36089 St. Lawrence	New York	186.95567670
48163 Frio	Texas	186.71780379
36051 Livingston	New York	186.62912996
18155 Switzerland	Indiana	186.61938975
18175 Washington	Indiana	186.09311813
37179 Union	North Carolina	186.08949251
45049 Hampton	South Carolina	186.03689732
40145 Wagoner	Oklahoma	185.99425790
5007 Benton	Arkansas	185.98133584

Counties_Cities

21037 Campbell	Kentucky	185.71796633
26159 Van Buren	Michigan	185.55826530
17115 Macon	Illinois	185.27007411
19161 Sac	Iowa	185.20423912
26005 Allegan	Michigan	184.95316509
23031 York	Maine	184.74608324
55043 Grant	Wisconsin	184.27280133
12007 Bradford	Florida	183.90307226
47041 DeKalb	Tennessee	183.73224749
53037 Kittitas	Washington	183.68381049
29159 Pettis	Missouri	183.34822058
13291 Union	Georgia	183.32569476
12093 Okeechobee	Florida	182.96940078
4015 Mohave	Arizona	182.77260797
55131 Washington	Wisconsin	182.76550743
39175 Wyandot	Ohio	182.35696376
45047 Greenwood	South Carolina	182.35535262
26057 Gratiot	Michigan	182.27049927
13195 Madison	Georgia	182.12478921
46023 Charles Mix	South Dakota	182.05183123
46051 Grant	South Dakota	181.89450119
5093 Mississippi	Arkansas	181.86667960
6003 Alpine	California	181.65304269
51135 Nottoway	Virginia	181.58236057
28009 Benton	Mississippi	181.35654697
49045 Tooele	Utah	180.23946100
36057 Montgomery	New York	179.96158124
31025 Cass	Nebraska	179.67047670
55089 Ozaukee	Wisconsin	179.47883832
47113 Madison	Tennessee	179.29409354
51157 Rappahannock	Virginia	179.26089355
53071 Walla Walla Cou	Washington	178.91730409
53071 Walla Walla Cou	Washington	178.91730409
47075 Haywood	Tennessee	178.82895875

Counties_Cities

37143 Perquimans	North Carolina	178.81090747
55045 Green	Wisconsin	178.72133012
17167 Sangamon	Illinois	178.14362062
19091 Humboldt	Iowa	178.06640830
48061 Cameron	Texas	177.86878285
19119 Lyon	Iowa	177.80035560
40027 Cleveland	Oklahoma	177.51332237
36025 Delaware	New York	177.42044153
22011 Beauregard	Louisiana	177.16693958
45083 Spartanburg	South Carolina	177.13324498
51101 King William	Virginia	177.10608655
50003 Bennington	Vermont	176.81232635
5019 Clark	Arkansas	176.78255745
48139 Ellis	Texas	176.66466038
56009 Converse	Wyoming	175.95307918
27167 Wilkin	Minnesota	175.88743204
12019 Clay	Florida	175.86730349
37113 Macon	North Carolina	175.71205895
1099 Monroe	Alabama	175.63013243
20047 Edwards	Kansas	175.50017550
26037 Clinton	Michigan	175.21302879
28081 Lee	Mississippi	174.87852398
46102 Oglala Lakota	South Dakota	174.71521420
37149 Polk	North Carolina	174.66401436
1077 Lauderdale	Alabama	174.26694232
48469 Victoria	Texas	173.84690607
53073 Whatcom	Washington	173.69342225
19105 Jones	Iowa	173.54415735
48257 Kaufman	Texas	173.37624979
6041 Marin	California	173.29954634
13051 Chatham	Georgia	173.23950967
36043 Herkimer	New York	173.04675497
38027 Eddy	North Dakota	172.93558150
13083 Dade	Georgia	172.56255393

Counties_Cities

8101 Pueblo	Colorado	172.50744647
6019 Fresno	California	172.36524537
20009 Barton	Kansas	172.34115890
19121 Madison	Iowa	172.31829651
48183 Gregg	Texas	172.18104068
51043 Clarke	Virginia	172.14074227
51003 Albemarle	Virginia	172.00463585
51079 Greene	Virginia	171.89948936
48057 Calhoun	Texas	171.60614072
54071 Pendleton	West Virginia	171.50207232
32510 Carson City	Nevada	171.43682102
16001 Ada	Idaho	171.28898686
55133 Waukesha	Wisconsin	171.18529692
47159 Smith	Tennessee	170.49443386
50001 Addison	Vermont	170.39461228
29003 Andrew	Missouri	170.38677799
26045 Eaton	Michigan	170.26933513
18149 Starke	Indiana	170.04578156
48441 Taylor	Texas	170.00871840
48233 Hutchinson	Texas	169.82734220
12031 Duval	Florida	169.23091495
18153 Sullivan	Indiana	169.16384727
36099 Seneca	New York	169.09620991
20177 Shawnee	Kansas	169.01503670
31155 Saunders	Nebraska	168.99028306
48087 Collingsworth	Texas	168.80486158
5141 Van Buren	Arkansas	168.64422092
48189 Hale	Texas	168.48950636
31099 Kearney	Nebraska	168.09290954
18123 Perry	Indiana	167.52172547
21081 Grant	Kentucky	167.19079654
55061 Kewaunee	Wisconsin	166.80567139
8019 Clear Creek	Colorado	166.57990630
39045 Fairfield	Ohio	166.25797589

Counties_Cities

1075 Lamar	Alabama	166.13695464
48397 Rockwall	Texas	165.90997149
13111 Fannin	Georgia	165.61392698
40051 Grady	Oklahoma	165.61358031
8091 Ouray	Colorado	165.52865715
18159 Tipton	Indiana	165.25647805
5011 Bradley	Arkansas	165.18307791
12035 Flagler	Florida	165.07981832
5041 Desha	Arkansas	165.04517026
13309 Wheeler	Georgia	164.99555781
28141 Tishomingo	Mississippi	164.49059319
8083 Montezuma	Colorado	164.38565640
39139 Richland	Ohio	164.32835944
8069 Larimer	Colorado	164.32822280
37147 Pitt	North Carolina	163.96722879
54057 Mineral	West Virginia	163.32590943
19151 Pocahontas	Iowa	163.20474777
18119 Owen	Indiana	163.10865915
17129 Menard	Illinois	162.76041667
36015 Chemung	New York	162.60355591
19075 Grundy	Iowa	162.54876463
55065 Lafayette	Wisconsin	162.01620162
6015 Del Norte	California	161.70763260
31159 Seward	Nebraska	161.68148747
39041 Delaware	Ohio	161.60057805
48339 Montgomery	Texas	161.44180734
48315 Marion	Texas	161.16035455
37027 Caldwell	North Carolina	160.91869948
5071 Johnson	Arkansas	160.79575200
36095 Schoharie	New York	160.78721420
51127 New Kent	Virginia	160.77888437
13073 Columbia	Georgia	160.73523407
28131 Stone	Mississippi	160.28209649
18085 Kosciusko	Indiana	160.06251260

Counties_Cities

28125 Sharkey	Mississippi	159.92689056
19011 Benton	Iowa	159.89392403
39163 Vinton	Ohio	159.82951518
12131 Walton	Florida	159.71978984
55023 Crawford	Wisconsin	159.59732368
31179 Wayne	Nebraska	159.52355631
39011 Auglaize	Ohio	159.37472710
40109 Oklahoma	Oklahoma	159.35259696
45001 Abbeville	South Carolina	158.91772951
26027 Cass	Michigan	158.75166980
21171 Monroe	Kentucky	158.61168128
48011 Armstrong	Texas	158.56236786
19057 Des Moines	Iowa	158.41381777
48071 Chambers	Texas	157.81787346
39165 Warren	Ohio	157.64106937
20131 Nemaha	Kansas	157.55785327
36123 Yates	New York	156.99851053
8023 Costilla	Colorado	156.73981191
36109 Tompkins	New York	156.62545115
51790 Staunton	Virginia	156.48824332
18167 Vigo	Indiana	156.44497421
45071 Newberry	South Carolina	155.76323988
42003 Allegheny	Pennsylvania	155.68935009
19019 Buchanan	Iowa	155.66772018
19085 Harrison	Iowa	155.65303523
29099 Jefferson	Missouri	155.56258831
27169 Winona	Minnesota	155.43531727
51810 Virginia Beach	Virginia	155.26812072
51770 Roanoke City	Virginia	155.12409928
1053 Escambia	Alabama	155.11048220
21165 Menifee	Kentucky	155.01472640
48121 Denton	Texas	154.70325843
51181 Surry	Virginia	154.46400989
27079 Le Sueur	Minnesota	154.41847406

Counties_Cities

45009 Bamberg	South Carolina	154.11558669
37183 Wake	North Carolina	154.07784456
40143 Tulsa	Oklahoma	153.92683077
26091 Lenawee	Michigan	153.66454318
21047 Christian	Kentucky	153.47909196
48049 Brown	Texas	152.93745386
38073 Ransom	North Dakota	152.75921329
35021 Harding	New Mexico	152.67175573
51025 Brunswick	Virginia	152.58789063
17009 Brown	Illinois	152.53203173
20017 Chase	Kansas	152.14910612
1061 Geneva	Alabama	152.01033670
55015 Calumet	Wisconsin	151.51817221
19063 Emmet	Iowa	151.30228034
1043 Cullman	Alabama	151.00309197
17053 Ford	Illinois	150.78407720
21007 Ballard	Kentucky	150.39478631
45019 Charleston	South Carolina	150.03510674
5061 Howard	Arkansas	149.91379957
17085 Jo Daviess	Illinois	149.77066367
41059 Umatilla	Oregon	149.64652459
19081 Hancock	Iowa	149.36519791
38097 Traill	North Dakota	149.30944382
48003 Andrews	Texas	148.94086496
1071 Jackson	Alabama	148.83253441
20073 Greenwood	Kansas	148.63748968
12057 Hillsborough	Florida	148.16742850
40085 Love	Oklahoma	148.01657786
48055 Caldwell	Texas	147.98714362
48209 Hays	Texas	147.77816207
12115 Sarasota	Florida	147.40414044
18163 Vanderburgh	Indiana	146.98243947
13227 Pickens	Georgia	146.96685428
39171 Williams	Ohio	146.72318226

Counties_Cities

19107 Keokuk	Iowa	146.69926650
51650 Hampton	Virginia	146.67232509
48287 Lee	Texas	145.82361176
21023 Bracken	Kentucky	145.64874378
1079 Lawrence	Alabama	145.64432442
13143 Haralson	Georgia	145.59983747
21145 McCracken	Kentucky	145.37997735
18171 Warren	Indiana	145.22570495
47015 Cannon	Tennessee	145.20813166
45091 York	South Carolina	145.19294610
37169 Stokes	North Carolina	145.16022610
5121 Randolph	Arkansas	144.86293737
42035 Clinton	Pennsylvania	144.76269259
19073 Greene	Iowa	144.75002784
47087 Jackson	Tennessee	144.58241197
51015 Augusta	Virginia	144.45313225
51700 Newport News	Virginia	144.43586040
42081 Lycoming	Pennsylvania	144.28490991
12111 St. Lucie	Florida	144.17926808
12087 Monroe	Florida	143.94817866
5017 Chicot	Arkansas	143.70569075
12095 Orange	Florida	143.12151205
37097 Iredell	North Carolina	142.34875445
48415 Scurry	Texas	142.29811455
27049 Goodhue	Minnesota	142.23218326
1019 Cherokee	Alabama	142.13275968
8067 La Plata	Colorado	142.07068016
51097 King and Queen	Virginia	142.00511218
12105 Polk	Florida	141.94734813
29101 Johnson	Missouri	141.65361962
31181 Webster	Nebraska	141.52278517
45053 Jasper	South Carolina	141.52083118
6069 San Benito	California	141.37835774
5055 Greene	Arkansas	141.20242692

Counties_Cities

26063 Huron	Michigan	141.17949047
6085 Santa Clara	California	140.94974633
20089 Jewell	Kansas	140.79549454
48359 Oldham	Texas	140.77897701
41051 Multnomah	Oregon	140.66118146
37111 McDowell	North Carolina	140.63770409
17073 Henry	Illinois	140.55815848
12001 Alachua	Florida	140.39324927
31177 Washington	Nebraska	140.32031741
47115 Marion	Tennessee	139.98250219
18077 Jefferson	Indiana	139.71684054
39047 Fayette	Ohio	139.53812879
48325 Medina	Texas	139.43166866
48159 Franklin	Texas	139.32751254
51119 Middlesex	Virginia	139.28869904
55139 Winnebago	Wisconsin	139.16500994
27161 Waseca	Minnesota	139.10438179
31171 Thomas	Nebraska	138.88888889
12073 Leon	Florida	138.80246973
31021 Burt	Nebraska	138.71763255
17041 Douglas	Illinois	138.61081164
39089 Licking	Ohio	138.24963446
21219 Todd	Kentucky	138.08788888
5111 Poinsett	Arkansas	137.64911988
55029 Door	Wisconsin	137.63129301
19065 Fayette	Iowa	137.33468973
5051 Garland	Arkansas	137.16037679
17099 LaSalle	Illinois	137.07392854
48481 Wharton	Texas	136.95667844
21029 Bullitt	Kentucky	136.92040114
32023 Nye	Nevada	136.72650289
21103 Henry	Kentucky	136.59505774
1121 Talladega	Alabama	136.54356867
17135 Montgomery	Illinois	136.35886857

Counties_Cities

45057 Lancaster	South Carolina	136.29691759
20091 Johnson	Kansas	135.88707316
20005 Atchison	Kansas	135.86117458
51091 Highland	Virginia	135.74660633
27097 Morrison	Minnesota	135.66884742
38077 Richland	North Dakota	135.47632243
5105 Perry	Arkansas	135.23956723
26001 Alcona	Michigan	135.10905231
30031 Gallatin	Montana	134.97086060
13127 Glynn	Georgia	134.94643213
12113 Santa Rosa	Florida	134.93245014
1015 Calhoun	Alabama	134.76027547
5073 Lafayette	Arkansas	134.69021251
21207 Russell	Kentucky	134.67257730
37005 Alleghany	North Carolina	134.39655945
16027 Canyon	Idaho	134.22878850
51005 Alleghany	Virginia	134.13816231
48149 Fayette	Texas	134.12757900
29071 Franklin	Missouri	134.07929005
47045 Dyer	Tennessee	133.97642015
47123 Monroe	Tennessee	133.74463404
55025 Dane	Wisconsin	133.67406391
31111 Lincoln	Nebraska	133.57965042
5087 Madison	Arkansas	133.48704569
13179 Liberty	Georgia	133.33983772
12127 Volusia	Florida	133.32407979
38015 Burleigh	North Dakota	133.30114513
1115 St. Clair	Alabama	133.04769422
17121 Marion	Illinois	132.90802764
37009 Ashe	North Carolina	132.79722601
39085 Lake	Ohio	132.74681798
48029 Bexar	Texas	132.72582902
17125 Mason	Illinois	132.69443421
20059 Franklin	Kansas	132.65186688

Counties_Cities

27117 Pipestone	Minnesota	132.64065436
51775 Salem	Virginia	132.58979059
48403 Sabine	Texas	132.21267353
13283 Treutlen	Georgia	132.17799971
17003 Alexander	Illinois	132.01320132
42119 Union	Pennsylvania	131.74053813
31163 Sherman	Nebraska	131.66556945
45087 Union	South Carolina	131.33892740
40037 Creek	Oklahoma	131.27758226
8111 San Juan	Colorado	131.23359580
19045 Clinton	Iowa	131.13203491
37035 Catawba	North Carolina	131.10455588
47031 Coffee	Tennessee	131.05924596
27043 Faribault	Minnesota	130.83296991
19089 Howard	Iowa	130.61935343
47125 Montgomery	Tennessee	130.61422675
48051 Burleson	Texas	130.51280657
49011 Davis	Utah	130.21980990
1003 Baldwin	Alabama	129.80341433
12103 Pinellas	Florida	129.39873677
13169 Jones	Georgia	129.29829466
29069 Dunklin	Missouri	129.15066445
17189 Washington	Illinois	128.61736334
46029 Codrington	South Dakota	128.50258790
23027 Waldo	Maine	128.48289414
47053 Gibson	Tennessee	128.45346111
18045 Fountain	Indiana	128.43251177
19069 Franklin	Iowa	128.40774397
19177 Van Buren	Iowa	128.20512821
18161 Union	Indiana	127.89540998
21035 Calloway	Kentucky	127.76287211
42087 Mifflin	Pennsylvania	127.64484445
4025 Yavapai	Arizona	127.59005660
8119 Teller	Colorado	127.57644620

Counties_Cities

42129 Westmoreland	Pennsylvania	127.49172159
19001 Adair	Iowa	127.42460711
48085 Collin	Texas	127.14570819
6099 Stanislaus	California	127.13367224
6111 Ventura	California	126.67941295
47051 Franklin	Tennessee	126.52184292
38075 Renville	North Dakota	126.36899747
31003 Antelope	Nebraska	126.26262626
17113 McLean	Illinois	126.13696855
19129 Mills	Iowa	126.13689172
42131 Wyoming	Pennsylvania	125.71175035
36117 Wayne	New York	125.46633505
51590 Danville	Virginia	125.32868061
54039 Kanawha	West Virginia	125.23967327
19101 Jefferson	Iowa	125.12920951
54061 Monongalia	West Virginia	124.97650818
21185 Oldham	Kentucky	124.86836167
38053 McKenzie	North Dakota	124.70657277
37021 Buncombe	North Carolina	124.66084916
54021 Gilmer	West Virginia	124.59506604
22043 Grant	Louisiana	124.54407971
28047 Harrison	Mississippi	124.36486813
2195 Petersburg	Alaska	124.18503570
39143 Sandusky	Ohio	124.15177129
48001 Anderson	Texas	124.01605319
41031 Jefferson	Oregon	124.00793651
6013 Contra Costa	California	123.97682172
8093 Park	Colorado	123.94912697
37071 Gaston	North Carolina	123.85234646
42099 Perry	Pennsylvania	123.53973862
39113 Montgomery	Ohio	123.23159839
41067 Washington	Oregon	122.80510963
17143 Peoria	Illinois	122.35565078
55055 Jefferson	Wisconsin	122.16753398

Counties_Cities

42019 Butler	Pennsylvania	121.88112067
38099 Walsh	North Dakota	121.87119153
21157 Marshall	Kentucky	121.83001507
47185 White	Tennessee	121.73977201
48279 Lamb	Texas	121.59902721
37145 Person	North Carolina	121.49745615
29143 New Madrid	Missouri	121.41535615
55111 Sauk	Wisconsin	121.40266775
38029 Emmons	North Dakota	121.39605463
37041 Chowan	North Carolina	121.17756077
45051 Horry	South Carolina	121.16915155
48239 Jackson	Texas	121.01653893
46071 Jackson	South Dakota	120.95554884
20019 Chautauqua	Kansas	120.88244183
37141 Pender	North Carolina	120.65248866
19007 Appanoose	Iowa	120.60786363
19067 Floyd	Iowa	120.55072648
12055 Highlands	Florida	120.46592806
23007 Franklin	Maine	120.41341941
18183 Whitley	Indiana	120.32634854
40071 Kay	Oklahoma	120.01539820
13043 Candler	Georgia	119.97046881
54027 Hampshire	West Virginia	119.92975543
27113 Pennington	Minnesota	119.90407674
19191 Winneshiek	Iowa	119.82625193
27061 Itasca	Minnesota	119.71268955
20163 Rooks	Kansas	119.68880910
13107 Emanuel	Georgia	119.40562533
17071 Henderson	Illinois	119.24280817
48305 Lynn	Texas	119.10838863
55087 Outagamie	Wisconsin	119.01902703
36077 Otsego	New York	118.83044068
31107 Knox	Nebraska	118.77895237
20181 Sherman	Kansas	118.66418037

Counties_Cities

13241 Rabun	Georgia	118.57473172
18177 Wayne	Indiana	118.29652997
47133 Overton	Tennessee	117.81765452
36019 Clinton	New York	117.72724456
5065 Izard	Arkansas	117.70764364
48219 Hockley	Texas	117.49347258
13103 Effingham	Georgia	117.38221579
45043 Georgetown	South Carolina	117.27096018
48361 Orange	Texas	117.26415546
21215 Spencer	Kentucky	117.05863573
31097 Johnson	Nebraska	116.86793923
6053 Monterey	California	116.85193093
45007 Anderson	South Carolina	116.71870791
36011 Cayuga	New York	116.66342602
19059 Dickinson	Iowa	116.59767971
21099 Hart	Kentucky	116.36517508
48147 Fannin	Texas	116.19339115
37167 Stanly	North Carolina	115.98872332
20087 Jefferson	Kansas	115.94202899
6095 Solano	California	115.76095475
21113 Jessamine	Kentucky	114.98516320
41053 Polk	Oregon	114.97759110
2130 Ketchikan Gatew	Alaska	114.95904584
13147 Hart	Georgia	114.94693283
50015 Lamoille	Vermont	114.62450593
46009 Bon Homme	South Dakota	114.61318052
51125 Nelson	Virginia	114.58614182
31011 Boone	Nebraska	114.52567284
45003 Aiken	South Carolina	114.52116575
20033 Comanche	Kansas	114.41647597
21075 Fulton	Kentucky	114.37908497
47011 Bradley	Tennessee	114.31034321
6077 San Joaquin	California	113.99569527
16039 Elmore	Idaho	113.72390770

Counties_Cities

18105 Monroe	Indiana	113.66962298
13039 Camden	Georgia	113.64271476
27005 Becker	Minnesota	113.46774897
31125 Nance	Nebraska	113.25028313
36009 Cattaraugus	New York	113.22228006
41007 Clatsop	Oregon	113.16768937
21049 Clark	Kentucky	113.10656846
21105 Hickman	Kentucky	113.09658448
53063 Spokane	Washington	113.09073880
20173 Sedgwick	Kansas	112.92680980
20107 Linn	Kansas	112.82051282
35039 Rio Arriba	New Mexico	112.80315849
36041 Hamilton	New York	112.76499774
55115 Shawano	Wisconsin	112.75615256
40115 Ottawa	Oklahoma	112.26944667
45077 Pickens	South Carolina	112.05647646
48373 Polk	Texas	111.93060303
17015 Carroll	Illinois	111.79429849
21041 Carroll	Kentucky	111.76306231
47033 Crockett	Tennessee	111.66945840
13191 McIntosh	Georgia	111.57601116
48331 Milam	Texas	111.41617922
6027 Inyo	California	111.19141602
19169 Story	Iowa	111.10544824
32019 Lyon	Nevada	111.09518349
48349 Navarro	Texas	110.96539897
5107 Phillips	Arkansas	110.93238671
39019 Carroll	Ohio	110.77877479
51161 Roanoke	Virginia	110.55244332
20099 Labette	Kansas	110.19835704
26105 Mason	Michigan	109.96563574
38093 Stutsman	North Dakota	109.95840704
18179 Wells	Indiana	109.90569382
51145 Powhatan	Virginia	109.63034020

Counties_Cities

6097 Sonoma	California	109.61271507
46123 Tripp	South Dakota	109.52902519
53047 Okanogan	Washington	109.18067027
26073 Isabella	Michigan	109.12389105
27025 Chisago	Minnesota	109.08050499
17131 Mercer	Illinois	108.96737389
27111 Otter Tail	Minnesota	108.82132898
27087 Mahnomon	Minnesota	108.71534698
53039 Klickitat	Washington	108.56289863
31059 Fillmore	Nebraska	108.55798806
21155 Marion	Kentucky	108.22510823
40065 Jackson	Oklahoma	108.22077037
46087 McCook	South Dakota	108.18608006
27041 Douglas	Minnesota	107.99704984
48491 Williamson	Texas	107.99002680
42063 Indiana	Pennsylvania	107.69103324
18101 Martin	Indiana	107.66369776
46065 Hughes	South Dakota	107.64872521
51111 Lunenburg	Virginia	107.56246897
19187 Webster	Iowa	107.50613336
48473 Waller	Texas	107.29209803
17021 Christian	Illinois	107.16144637
40089 McCurtain	Oklahoma	107.02382044
46025 Clark	South Dakota	106.98047606
29081 Harrison	Missouri	106.96458284
54019 Fayette	West Virginia	106.93198196
56007 Carbon	Wyoming	106.87328836
8099 Prowers	Colorado	106.87273923
46027 Clay	South Dakota	106.82999786
26079 Kalkaska	Michigan	106.59784560
48291 Liberty	Texas	106.57646282
27089 Marshall	Minnesota	106.49627263
27143 Sibley	Minnesota	106.46792654
5027 Columbia	Arkansas	106.21574542

Counties_Cities

51199 York	Virginia	106.12268962
17137 Morgan	Illinois	105.95714622
26113 Missaukee	Michigan	105.86911930
48445 Terry	Texas	105.80288109
40133 Seminole	Oklahoma	105.78566197
55093 Pierce	Wisconsin	105.74550582
37039 Cherokee	North Carolina	105.69707219
53011 Clark	Washington	105.63299900
1009 Blount	Alabama	105.46334716
40035 Craig	Oklahoma	104.85111142
23011 Kennebec	Maine	104.84670265
21039 Carlisle	Kentucky	104.79983232
27035 Crow Wing	Minnesota	104.79434111
12129 Wakulla	Florida	104.74107390
19189 Winnebago	Iowa	104.58262027
41045 Malheur	Oregon	104.14971522
45015 Berkeley	South Carolina	104.02956249
39031 Coshocton	Ohio	103.74293593
48089 Colorado	Texas	103.69043691
5043 Drew	Arkansas	103.66652117
42109 Snyder	Pennsylvania	103.60138135
12117 Seminole	Florida	103.45594145
55035 Eau Claire	Wisconsin	103.31566763
42057 Fulton	Pennsylvania	103.28444536
54023 Grant	West Virginia	103.21692758
19023 Butler	Iowa	103.17078203
35009 Curry	New Mexico	103.16159961
28039 George	Mississippi	103.09278351
6047 Merced	California	102.99710662
20149 Pottawatomie	Kansas	102.97812745
2110 Juneau	Alaska	102.76212126
29163 Pike	Missouri	102.68050151
12091 Okaloosa	Florida	102.28254105
12003 Baker	Florida	102.27473109

Counties_Cities

39027 Clinton	Ohio	102.24219512
46043 Douglas	South Dakota	102.21465077
48251 Johnson	Texas	102.12358705
45035 Dorchester	South Carolina	102.08718495
48293 Limestone	Texas	102.04515498
39081 Jefferson	Ohio	101.87480043
21009 Barren	Kentucky	101.86526621
51141 Patrick	Virginia	101.85028009
21239 Woodford	Kentucky	101.76007236
26117 Montcalm	Michigan	101.61330665
37157 Rockingham	North Carolina	101.44448120
26015 Barry	Michigan	101.37841948
54065 Morgan	West Virginia	101.19750379
47153 Sequatchie	Tennessee	100.83355741
42049 Erie	Pennsylvania	100.71270781
12109 St. Johns	Florida	100.68394288
28115 Pontotoc	Mississippi	100.52461282
55047 Green Lake	Wisconsin	100.43344962
18121 Parke	Indiana	100.43126366
39025 Clermont	Ohio	100.25989701
26129 Ogemaw	Michigan	100.22909507
48027 Bell	Texas	100.10066303
27125 Red Lake	Minnesota	100.02500625
45059 Laurens	South Carolina	100.00895603
48065 Carson	Texas	99.91673605
26151 Sanilac	Michigan	99.55805935
17117 Macoupin	Illinois	99.30924900
47131 Obion	Tennessee	99.11785112
5053 Grant	Arkansas	98.96635144
51045 Craig	Virginia	98.73617694
50013 Grand Isle	Vermont	98.73060649
5091 Miller	Arkansas	98.64195265
26111 Midland	Michigan	98.54703217
17199 Williamson	Illinois	98.42519685

Counties_Cities

18147 Spencer	Indiana	98.39130221
54069 Ohio	West Virginia	98.19183331
51678 Lexington	Virginia	98.09417040
13209 Montgomery	Georgia	97.90057653
55083 Oconto	Wisconsin	97.80597409
1083 Limestone	Alabama	97.73951380
16075 Payette	Idaho	97.66039659
8089 Otero	Colorado	97.65625000
12059 Holmes	Florida	97.55095754
39077 Huron	Ohio	97.42923561
51680 Lynchburg	Virginia	97.41129484
21139 Livingston	Kentucky	97.38151915
35059 Union	New Mexico	97.13453133
36003 Allegany	New York	96.92009477
37177 Tyrrell	North Carolina	96.82885500
47083 Houston	Tennessee	96.81713663
13055 Chattooga	Georgia	96.81323114
41049 Morrow	Oregon	96.72880760
42085 Mercer	Pennsylvania	96.67247906
31033 Cheyenne	Nebraska	96.67024705
36031 Essex	New York	96.51474531
45017 Calhoun	South Carolina	96.41873278
16045 Gem	Idaho	96.40467279
47017 Carroll	Tennessee	96.35974304
48067 Cass	Texas	96.28473721
42053 Forest	Pennsylvania	96.16705591
51023 Botetourt	Virginia	96.16251465
56025 Natrona	Wyoming	96.06269355
46031 Corson	South Dakota	96.03841537
21097 Harrison	Kentucky	95.85685377
19125 Marion	Iowa	95.78830784
48401 Rusk	Texas	95.50045914
35061 Valencia	New Mexico	95.47975306
31175 Valley	Nebraska	95.46539379

Counties_Cities

6113 Yolo	California	95.27784835
17067 Hancock	Illinois	95.27011881
17105 Livingston	Illinois	95.07564106
33001 Belknap	New Hampshire	95.04768772
42005 Armstrong	Pennsylvania	95.00022984
48135 Ector	Texas	94.98902075
48455 Trinity	Texas	94.97964722
5059 Hot Spring	Arkansas	94.95267203
19083 Hardin	Iowa	94.85416173
5003 Ashley	Arkansas	94.78200140
27085 McLeod	Minnesota	94.77880300
31027 Cedar	Nebraska	94.71939380
6079 San Luis Obispo	California	94.71497482
47139 Polk	Tennessee	94.68576163
39051 Fulton	Ohio	94.61633078
20113 McPherson	Kansas	94.61400988
53031 Jefferson	Washington	94.55072646
16081 Teton	Idaho	94.50171821
21033 Caldwell	Kentucky	94.37672041
47119 Maury	Tennessee	94.33962264
33003 Carroll	New Hampshire	94.30287624
48193 Hamilton	Texas	94.29514380
54051 Marshall	West Virginia	94.20172162
51191 Washington	Virginia	93.74655344
50021 Rutland	Vermont	93.74147805
40121 Pittsburg	Oklahoma	93.44303394
1029 Cleburne	Alabama	93.41429239
17051 Fayette	Illinois	93.38812103
42027 Centre	Pennsylvania	93.36322595
35049 Santa Fe	New Mexico	93.29850189
19041 Clay	Iowa	92.97136482
19029 Cass	Iowa	92.80742459
51103 Lancaster	Virginia	92.73856997
47079 Henry	Tennessee	92.71277582

Counties_Cities

29031 Cape Girardeau	Missouri	92.69488146
17035 Cumberland	Illinois	92.52405625
12123 Taylor	Florida	92.49410350
21093 Hardin	Kentucky	92.42814165
48175 Goliad	Texas	92.29957806
39141 Ross	Ohio	92.29049408
50027 Windsor	Vermont	92.24758528
5125 Saline	Arkansas	92.24104562
47117 Marshall	Tennessee	92.03455749
48507 Zavala	Texas	91.79671201
42073 Lawrence	Pennsylvania	91.66434605
12067 Lafayette	Florida	91.61704077
36075 Oswego	New York	91.60460737
6043 Mariposa	California	91.58033312
17083 Jersey	Illinois	91.54574999
29033 Carroll	Missouri	91.50177285
40017 Canadian	Oklahoma	91.38299861
1057 Fayette	Alabama	91.27974198
37173 Swain	North Carolina	91.26009126
30057 Madison	Montana	91.24087591
37045 Cleveland	North Carolina	91.14650008
6067 Sacramento	California	90.85157125
47027 Clay	Tennessee	90.70882467
27155 Traverse	Minnesota	90.68923821
13267 Tattnall	Georgia	90.58327754
20127 Morris	Kansas	90.56330375
53069 Wahkiakum	Washington	90.37505648
41043 Linn	Oregon	90.31295402
55109 St. Croix	Wisconsin	90.30704395
8049 Grand	Colorado	90.17713366
47091 Johnson	Tennessee	89.99887501
21199 Pulaski	Kentucky	89.75132693
39059 Guernsey	Ohio	89.69299370
46129 Walworth	South Dakota	89.49346698

Counties_Cities

21179 Nelson	Kentucky	89.42007808
55019 Clark	Wisconsin	89.31401078
1089 Madison	Alabama	89.21774860
54049 Marion	West Virginia	89.13132610
16025 Camas	Idaho	88.73114463
48093 Comanche	Texas	88.66558298
32021 Mineral	Nevada	88.61320337
48423 Smith	Texas	88.61050903
22113 Vermilion	Louisiana	88.58432225
37003 Alexander	North Carolina	88.34631756
28041 Greene	Mississippi	88.32621817
39159 Union	Ohio	88.18189678
27081 Lincoln	Minnesota	88.13678830
40131 Rogers	Oklahoma	88.05879283
5129 Searcy	Arkansas	87.96179945
29049 Clinton	Missouri	87.93356131
26143 Roscommon	Michigan	87.92497069
51083 Halifax	Virginia	87.92497069
19055 Delaware	Iowa	87.87861035
40137 Stephens	Oklahoma	87.83081012
53055 San Juan	Washington	87.57589911
12089 Nassau	Florida	87.37999814
55017 Chippewa	Wisconsin	87.31581820
20161 Riley	Kansas	86.83499993
41065 Wasco	Oregon	86.77607998
16009 Benewah	Idaho	86.71146759
29119 McDonald	Missouri	86.66262241
40033 Cotton	Oklahoma	86.56509695
39039 Defiance	Ohio	86.46665793
55057 Juneau	Wisconsin	86.41094038
38067 Pembina	North Dakota	86.36821650
26141 Presque Isle	Michigan	86.35578584
2090 Fairbanks North	Alaska	85.88374372
20157 Republic	Kansas	85.76329331

Counties_Cities

36023 Cortland	New York	85.73280639
18033 DeKalb	Indiana	85.59663166
48031 Blanco	Texas	85.45547770
39135 Preble	Ohio	85.37210040
51009 Amherst	Virginia	85.26495295
19145 Page	Iowa	85.25149190
40019 Carter	Oklahoma	85.10284991
21173 Montgomery	Kentucky	85.09733007
5015 Carroll	Arkansas	85.03702654
45065 McCormick	South Carolina	85.01594049
48231 Hunt	Texas	84.98025764
55121 Trempealeau	Wisconsin	84.91270973
31077 Greeley	Nebraska	84.88964346
51027 Buchanan	Virginia	84.82163894
29037 Cass	Missouri	84.79905482
5113 Polk	Arkansas	84.79225897
31095 Jefferson	Nebraska	84.54276455
39149 Shelby	Ohio	84.31529809
38037 Grant	North Dakota	84.24599832
13183 Long	Georgia	84.21939151
48123 DeWitt	Texas	84.21261208
23023 Sagadahoc	Maine	84.18925745
53003 Asotin	Washington	84.03361345
31139 Pierce	Nebraska	84.01008121
39091 Logan	Ohio	83.77794435
48451 Tom Green	Texas	83.76414049
56027 Niobrara	Wyoming	83.75209380
48073 Cherokee	Texas	83.66291451
12069 Lake	Florida	83.59163523
19037 Chickasaw	Iowa	83.58408559
21027 Breckinridge	Kentucky	83.38238179
48015 Austin	Texas	83.36390010
27157 Wabasha	Minnesota	83.16008316
37129 New Hanover	North Carolina	83.09152122

Counties_Cities

21021 Boyle	Kentucky	83.05647841
29177 Ray	Missouri	83.03107110
55053 Jackson	Wisconsin	83.01591952
51073 Gloucester	Virginia	83.00088356
29029 Camden	Missouri	82.94226782
47155 Sevier	Tennessee	82.74424876
26103 Marquette	Michigan	82.68687233
26031 Cheboygan	Michigan	82.63487192
29035 Carter	Missouri	82.59002313
21019 Boyd	Kentucky	82.55715495
33009 Grafton	New Hampshire	82.41819437
5063 Independence	Arkansas	82.27612931
29023 Butler	Missouri	82.08447665
12017 Citrus	Florida	81.79599673
5045 Faulkner	Arkansas	81.72684006
29019 Boone	Missouri	81.66439821
55075 Marinette	Wisconsin	81.61448286
29095 Jackson	Missouri	81.39287484
40125 Pottawatomie	Oklahoma	81.17888248
47161 Stewart	Tennessee	81.11496202
27121 Pope	Minnesota	81.10300081
48345 Motley	Texas	81.03727715
42009 Bedford	Pennsylvania	80.95317170
48241 Jasper	Texas	80.84299732
27045 Fillmore	Minnesota	80.72941400
29219 Warren	Missouri	80.66607127
48187 Guadalupe	Texas	80.63826408
47093 Knox	Tennessee	80.59507102
55103 Richland	Wisconsin	80.56626575
29199 Scotland	Missouri	80.54772453
29041 Chariton	Missouri	80.52610388
19159 Ringgold	Iowa	80.51529791
6055 Napa	California	80.33453596
27011 Big Stone	Minnesota	80.17638805

Counties_Cities

27059 Isanti	Minnesota	80.06805785
12061 Indian River	Florida	80.04421490
37121 Mitchell	North Carolina	80.00000000
37109 Lincoln	North Carolina	79.98090008
21091 Hancock	Kentucky	79.92692396
20097 Kiowa	Kansas	79.49125596
21005 Anderson	Kentucky	79.42461281
51163 Rockbridge	Virginia	79.11392405
20179 Sheridan	Kansas	78.95775760
37137 Pamlico	North Carolina	78.92659826
47129 Morgan	Tennessee	78.78029566
40093 Major	Oklahoma	78.49293564
46091 Marshall	South Dakota	78.24726135
37199 Yancey	North Carolina	78.19918449
29051 Cole	Missouri	78.12906922
29139 Montgomery	Missouri	78.03017167
46069 Hyde	South Dakota	78.00312012
47183 Weakley	Tennessee	77.80936705
13031 Bulloch	Georgia	77.62368040
21203 Rockcastle	Kentucky	77.61194030
38081 Sargent	North Dakota	77.51937984
39075 Holmes	Ohio	77.46286339
6087 Santa Cruz	California	77.30032269
56023 Lincoln	Wyoming	77.18431615
46115 Spink	South Dakota	76.98229407
55021 Columbia	Wisconsin	76.71118240
21163 Meade	Kentucky	76.61500958
37013 Beaufort	North Carolina	76.46721468
55135 Waupaca	Wisconsin	76.27914254
48247 Jim Hogg	Texas	76.21951220
55117 Sheboygan	Wisconsin	76.21951220
37099 Jackson	North Carolina	76.16497796
35055 Taos	New Mexico	76.13826709
12075 Levy	Florida	76.03630120

Counties_Cities

48169 Garza	Texas	76.01094558
18083 Knox	Indiana	75.89104215
37087 Haywood	North Carolina	75.84192606
21225 Union	Kentucky	75.83591865
38103 Wells	North Dakota	75.81501137
46035 Davison	South Dakota	75.79585649
48053 Burnet	Texas	75.72251904
48493 Wilson	Texas	75.66103855
36049 Lewis	New York	75.62294400
42015 Bradford	Pennsylvania	75.61685270
20023 Cheyenne	Kansas	75.18796992
21057 Cumberland	Kentucky	75.08634930
21073 Franklin	Kentucky	74.78106858
29115 Linn	Missouri	74.76946083
48329 Midland	Texas	74.74880923
17139 Moultrie	Illinois	74.74349392
21147 McCreary	Kentucky	74.67830882
39125 Paulding	Ohio	74.62686567
33005 Cheshire	New Hampshire	74.51662244
18069 Huntington	Indiana	74.50331126
48489 Willacy	Texas	74.36672089
26097 Mackinac	Michigan	74.16334477
48355 Nueces	Texas	73.97899328
48297 Live Oak	Texas	73.97665626
42059 Greene	Pennsylvania	73.96044486
54077 Preston	West Virginia	73.87925175
51121 Montgomery	Virginia	73.74854776
17173 Shelby	Illinois	73.59367094
5057 Hempstead	Arkansas	73.59367094
4009 Graham	Arizona	73.54486237
41005 Clackamas	Oregon	73.54443309
38069 Pierce	North Dakota	73.51139427
19111 Lee	Iowa	73.41065923
2020 Anchorage	Alaska	73.40381014

Counties_Cities

38055 McLean	North Dakota	73.36757153
47103 Lincoln	Tennessee	73.27725181
51580 Covington	Virginia	73.26007326
51197 Wythe	Virginia	73.03331710
40097 Mayes	Oklahoma	72.98027100
42051 Fayette	Pennsylvania	72.82986178
21193 Perry	Kentucky	72.81925494
27095 Mille Lacs	Minnesota	72.68832013
21011 Bath	Kentucky	72.68028749
6023 Humboldt	California	72.59501514
5095 Monroe	Arkansas	72.46376812
47059 Greene	Tennessee	72.37251581
5137 Stone	Arkansas	72.24853496
17005 Bond	Illinois	72.15874925
48173 Glasscock	Texas	72.04610951
46119 Sully	South Dakota	71.83908046
37043 Clay	North Carolina	71.81973247
22023 Cameron	Louisiana	71.75660161
12041 Gilchrist	Florida	71.20946538
15009 Maui	Hawaii	71.16926923
26051 Gladwin	Michigan	71.04234913
29111 Lewis	Missouri	71.02993404
47099 Lawrence	Tennessee	70.88306581
38105 Williams	North Dakota	70.72135785
48223 Hopkins	Texas	70.63298017
12101 Pasco	Florida	70.60393232
16003 Adams	Idaho	70.58823529
17023 Clark	Illinois	70.53090536
21223 Trimble	Kentucky	70.46388726
12009 Brevard	Florida	70.36955746
47085 Humphreys	Tennessee	70.32348805
40101 Muskogee	Oklahoma	70.21444662
19137 Montgomery	Iowa	69.97900630
38071 Ramsey	North Dakota	69.68034143

Counties_Cities

39021 Champaign	Ohio	69.67022759
42031 Clarion	Pennsylvania	69.62531267
48013 Atascosa	Texas	69.56867422
35005 Chaves	New Mexico	69.56360432
40073 Kingfisher	Oklahoma	69.54982296
47023 Chester	Tennessee	69.46052327
29047 Clay	Missouri	69.40920991
47175 Van Buren	Tennessee	69.38421509
47009 Blount	Tennessee	69.28107561
48213 Henderson	Texas	69.25965079
48107 Crosby	Texas	69.21612736
20155 Reno	Kansas	68.97436720
20143 Ottawa	Kansas	68.94174423
40075 Kiowa	Oklahoma	68.73639592
54011 Cabell	West Virginia	68.65184931
54105 Wirt	West Virginia	68.61063465
16073 Owyhee	Idaho	68.41700162
41027 Hood River	Oregon	68.29434864
21221 Trigg	Kentucky	68.29201666
55123 Vernon	Wisconsin	68.21503979
29165 Platte	Missouri	67.97106375
27065 Kanabec	Minnesota	67.87190720
40111 Okmulgee	Oklahoma	67.82313812
12083 Marion	Florida	67.78210830
46067 Hutchinson	South Dakota	67.75067751
48497 Wise	Texas	67.34499671
55049 Iowa	Wisconsin	67.30890581
21055 Crittenden	Kentucky	67.30229950
19147 Palo Alto	Iowa	67.19677455
56005 Campbell	Wyoming	67.18682271
56011 Crook	Wyoming	67.11409396
13305 Wayne	Georgia	67.09608159
17147 Piatt	Illinois	67.08953403
29186 Ste. Genevieve	Missouri	67.08407871

Counties_Cities

50023 Washington	Vermont	67.07946336
42125 Washington	Pennsylvania	67.03770509
5029 Conway	Arkansas	67.01450385
53015 Cowlitz	Washington	66.98046556
17001 Adams	Illinois	66.98025605
27051 Grant	Minnesota	66.43414715
36045 Jefferson	New York	66.21627668
23019 Penobscot	Maine	66.18308890
48191 Hall	Texas	66.05019815
48217 Hill	Texas	66.01749464
48045 Briscoe	Texas	65.96306069
6039 Madera	California	65.95971384
39067 Harrison	Ohio	65.90220113
47049 Fentress	Tennessee	65.87253664
39063 Hancock	Ohio	65.85012512
30007 Broadwater	Montana	65.73541495
19033 Cerro Gordo	Iowa	65.65526297
51143 Pittsylvania	Virginia	65.62864034
46057 Hamlin	South Dakota	65.45573556
29169 Pulaski	Missouri	65.36701657
27159 Wadena	Minnesota	65.34524069
20123 Mitchell	Kansas	65.04065041
41035 Klamath	Oregon	65.03776625
2122 Kenai Peninsula	Alaska	64.92064306
36013 Chautauqua	New York	64.87466683
56001 Albany	Wyoming	64.76516152
51019 Bedford	Virginia	64.76437198
48215 Hidalgo	Texas	64.66968228
29027 Callaway	Missouri	64.60380049
18165 Vermillion	Indiana	64.60365657
54087 Roane	West Virginia	64.59948320
41017 Deschutes	Oregon	64.58467885
41071 Yamhill	Oregon	64.48477599
55078 Menominee	Wisconsin	64.40532417

Counties_Cities

48059 Callahan	Texas	64.31327712
48499 Wood	Texas	64.26023178
17087 Johnson	Illinois	64.22607579
39015 Brown	Ohio	64.21723774
51067 Franklin	Virginia	64.06263902
32005 Douglas	Nevada	63.96104566
5085 Lonoke	Arkansas	63.80927814
45073 Oconee	South Carolina	63.79666726
46093 Meade	South Dakota	63.61772814
48485 Wichita	Texas	63.60552459
48259 Kendall	Texas	63.53936154
29039 Cedar	Missouri	63.53688669
48505 Zapata	Texas	63.42494715
48091 Comal	Texas	63.35384470
30085 Roosevelt	Montana	63.29686228
40011 Blaine	Oklahoma	63.25777543
51195 Wise	Virginia	63.13795643
26047 Emmet	Michigan	63.04791642
48459 Upshur	Texas	63.01502666
40081 Lincoln	Oklahoma	63.00114548
54107 Wood	West Virginia	62.94312554
56037 Sweetwater	Wyoming	62.71631321
18129 Posey	Indiana	62.64682850
20027 Clay	Kansas	62.52344629
20013 Brown	Kansas	62.51302355
21209 Scott	Kentucky	62.46542093
20125 Montgomery	Kansas	62.26650062
13265 Taliaferro	Georgia	62.18905473
40103 Noble	Oklahoma	62.00726371
21191 Pendleton	Kentucky	61.94507537
54029 Hancock	West Virginia	61.86842648
19097 Jackson	Iowa	61.75380815
54079 Putnam	West Virginia	61.74799760
36097 Schuyler	New York	61.41134435

Counties_Cities

20061 Geary	Kansas	61.36098668
46059 Hand	South Dakota	61.31207848
46079 Lake	South Dakota	61.26981696
27173 Yellow Medicine	Minnesota	61.25574273
40049 Garvin	Oklahoma	61.12689224
37019 Brunswick	North Carolina	60.69736149
35037 Quay	New Mexico	60.58403005
38057 Mercer	North Dakota	60.48143220
26135 Oscoda	Michigan	60.41565974
19109 Kossuth	Iowa	60.37027100
37055 Dare	North Carolina	60.27232131
39057 Greene	Ohio	60.12083693
5099 Nevada	Arkansas	60.05284650
29229 Wright	Missouri	59.85417347
21169 Metcalfe	Kentucky	59.82053838
27015 Brown	Minnesota	59.73477759
41003 Benton	Oregon	59.71704976
21167 Mercer	Kentucky	59.70423441
53035 Kitsap	Washington	59.67272660
48285 Lavaca	Texas	59.67180507
48295 Lipscomb	Texas	59.61251863
40021 Cherokee	Oklahoma	59.57883924
45021 Cherokee	South Carolina	59.56760924
21151 Madison	Kentucky	59.54443097
54033 Harrison	West Virginia	59.21188975
12053 Hernando	Florida	59.20414953
46047 Fall River	South Dakota	59.18910920
21131 Leslie	Kentucky	59.15409642
56041 Uinta	Wyoming	59.11621262
27137 St. Louis	Minnesota	59.07265937
47137 Pickett	Tennessee	59.03187721
26085 Lake	Michigan	58.91759953
41055 Sherman	Oregon	58.54800937
26035 Clare	Michigan	58.52326300

Counties_Cities

17033 Crawford	Illinois	58.48886053
47073 Hawkins	Tennessee	58.37608350
47179 Washington	Tennessee	58.31719891
29147 Nodaway	Missouri	58.28550933
23015 Lincoln	Maine	58.23772640
47071 Hardin	Tennessee	58.19366853
8007 Archuleta	Colorado	58.11841627
39119 Muskingum	Ohio	58.01608206
29005 Atchison	Missouri	58.01585767
48289 Leon	Texas	57.90387956
20141 Osborne	Kansas	57.55395683
54093 Tucker	West Virginia	57.51258088
51735 Poquoson	Virginia	57.42411813
20029 Cloud	Kansas	57.28032993
23017 Oxford	Maine	57.27376861
19071 Fremont	Iowa	57.20005720
26029 Charlevoix	Michigan	57.15592135
29015 Benton	Missouri	57.05986098
5049 Fulton	Arkansas	57.05436466
6021 Glenn	California	57.04709951
30111 Yellowstone	Montana	56.82634244
51115 Mathews	Virginia	56.80527153
4003 Cochise	Arizona	56.79577187
19175 Union	Iowa	56.63888664
27071 Koochiching	Minnesota	56.27009646
47177 Warren	Tennessee	56.26498361
54053 Mason	West Virginia	56.14192679
30009 Carbon	Montana	56.00149337
21123 Larue	Kentucky	55.91668414
47029 Cocke	Tennessee	55.90652429
35003 Catron	New Mexico	55.89714925
5145 White	Arkansas	55.88933911
51155 Pulaski	Virginia	55.77408560
47063 Hamblen	Tennessee	55.75430934

Counties_Cities

4007 Gila	Arizona	55.66998831
40091 McIntosh	Oklahoma	55.51349987
20183 Smith	Kansas	55.50929781
48313 Madison	Texas	55.47080849
39069 Henry	Ohio	55.37916267
48467 Van Zandt	Texas	55.33836734
48457 Tyler	Texas	55.30973451
17175 Stark	Illinois	55.27915976
17191 Wayne	Illinois	55.10653931
40039 Custer	Oklahoma	55.10400882
40013 Bryan	Oklahoma	55.09408374
29083 Henry	Missouri	55.06607930
48367 Parker	Texas	54.92480361
29025 Caldwell	Missouri	54.89679403
35017 Grant	New Mexico	54.85262927
40119 Payne	Oklahoma	54.85129205
37133 Onslow	North Carolina	54.63292241
38101 Ward	North Dakota	54.61738309
48487 Wilbarger	Texas	54.60218409
21017 Bourbon	Kentucky	54.49861276
47151 Scott	Tennessee	54.44893144
6061 Placer	California	54.43228903
54001 Barbour	West Virginia	54.42999698
17179 Tazewell	Illinois	54.41025331
35047 San Miguel	New Mexico	54.36555398
20045 Douglas	Kansas	54.34961626
8043 Fremont	Colorado	54.14297911
26119 Montmorency	Michigan	53.96654074
47077 Henderson	Tennessee	53.86576651
30059 Meagher	Montana	53.59056806
8073 Lincoln	Colorado	53.47593583
48383 Reagan	Texas	53.46164127
16065 Madison	Idaho	53.42967637
53045 Mason	Washington	53.42940449

Counties_Cities

39071 Highland	Ohio	53.41632217
54073 Pleasants	West Virginia	53.28360197
37031 Carteret	North Carolina	53.21903228
55033 Dunn	Wisconsin	53.17852474
48283 La Salle	Texas	53.11379631
8081 Moffat	Colorado	53.07855626
56033 Sheridan	Wyoming	52.92230344
21135 Lewis	Kentucky	52.80229313
54063 Monroe	West Virginia	52.71084337
38091 Steele	North Dakota	52.54860746
29187 St. Francois	Missouri	52.48005758
21161 Mason	Kentucky	52.47813411
54103 Wetzell	West Virginia	52.39030779
12005 Bay	Florida	52.35121730
47001 Anderson	Tennessee	52.29988756
29181 Ripley	Missouri	52.23490784
48317 Martin	Texas	52.14670607
54045 Logan	West Virginia	52.13604441
48151 Fisher	Texas	52.09690023
47089 Jefferson	Tennessee	51.84033178
48207 Haskell	Texas	51.60846379
16077 Power	Idaho	51.49330587
48273 Kleberg	Texas	51.39901699
42111 Somerset	Pennsylvania	51.38468196
26009 Antrim	Michigan	51.35887010
38065 Oliver	North Dakota	51.22950820
22115 Vernon	Louisiana	51.16659844
48427 Starr	Texas	51.14296784
29053 Cooper	Missouri	51.12764870
17183 Vermilion	Illinois	50.77728302
29077 Greene	Missouri	50.69830058
26089 Leelanau	Michigan	50.54217975
48161 Freestone	Texas	50.48465267
51720 Norton	Virginia	50.40322581

Counties_Cities

27001 Aitkin	Minnesota	50.30813734
23013 Knox	Maine	50.28789822
39087 Lawrence	Ohio	50.11191661
20021 Cherokee	Kansas	49.96252810
39127 Perry	Ohio	49.95420864
54041 Lewis	West Virginia	49.92511233
17127 Massac	Illinois	49.71590909
21195 Pike	Kentucky	49.65583370
21229 Washington	Kentucky	49.65243297
26153 Schoolcraft	Michigan	49.57858205
50005 Caledonia	Vermont	49.50168306
42113 Sullivan	Pennsylvania	49.41525284
17203 Woodford	Illinois	49.39812287
48409 San Patricio	Texas	49.33251611
29017 Bollinger	Missouri	49.30561262
51173 Smyth	Virginia	49.22551851
42033 Clearfield	Pennsylvania	49.12581247
8047 Gilpin	Colorado	49.01159941
40067 Jefferson	Oklahoma	48.99559040
40077 Latimer	Oklahoma	48.87107810
48407 San Jacinto	Texas	48.74821547
5081 Little River	Arkansas	48.67759208
55113 Sawyer	Wisconsin	48.51719328
18125 Pike	Indiana	48.34810637
26107 Mecosta	Michigan	48.22597313
41011 Coos	Oregon	48.14486947
29061 Daviess	Missouri	48.11740647
37053 Currituck	North Carolina	48.02009456
50009 Essex	Vermont	48.00000000
30067 Park	Montana	47.80114723
20011 Bourbon	Kansas	47.77178735
26095 Luce	Michigan	47.74789113
18001 Adams	Indiana	47.70456841
40095 Marshall	Oklahoma	47.60204689

Counties_Cities

29063 DeKalb	Missouri	47.50593824
54091 Taylor	West Virginia	47.44395683
26041 Delta	Michigan	47.41054745
40061 Haskell	Oklahoma	47.36343543
6017 El Dorado	California	47.19999161
53067 Thurston	Washington	47.13374462
26133 Osceola	Michigan	47.12737243
5109 Pike	Arkansas	46.84718448
47127 Moore	Tennessee	46.79457183
16037 Custer	Idaho	46.72897196
13109 Evans	Georgia	46.63744054
31145 Red Willow	Nebraska	46.61570017
47109 McNairy	Tennessee	46.45401053
40025 Cimarron	Oklahoma	46.44681839
20015 Butler	Kansas	46.43151352
48309 McLennan	Texas	46.34593707
54015 Clay	West Virginia	46.33920297
55037 Florence	Wisconsin	46.28558204
48395 Robertson	Texas	46.28558204
40053 Grant	Oklahoma	46.23208507
28003 Alcorn	Mississippi	46.03926879
20169 Saline	Kansas	45.95503759
48337 Montague	Texas	45.92774036
38085 Sioux	North Dakota	45.89261129
32007 Elko County	Nevada	45.74914220
32007 Elko County	Nevada	45.74914220
55011 Buffalo	Wisconsin	45.71428571
55071 Manitowoc	Wisconsin	45.52697473
47013 Campbell	Tennessee	45.47406715
17011 Bureau	Illinois	45.46418937
46011 Brookings	South Dakota	45.41326067
48237 Jack	Texas	45.23351804
53041 Lewis	Washington	45.22385810
46097 Miner	South Dakota	45.18752824

Counties_Cities

27073 Lac qui Parle	Minnesota	45.05857615
48363 Palo Pinto	Texas	45.02164502
26101 Manistee	Michigan	44.84670581
18051 Gibson	Indiana	44.84036829
55063 La Crosse	Wisconsin	44.82787787
38039 Griggs	North Dakota	44.80286738
21189 Owsley	Kentucky	44.72271914
30107 Wheatland	Montana	44.72271914
19027 Carroll	Iowa	44.65614766
21071 Floyd	Kentucky	44.63662993
48221 Hood	Texas	44.60082264
48389 Reeves	Texas	44.60019114
48131 Duval	Texas	44.59507670
42023 Cameron	Pennsylvania	44.52359751
48125 Dickens	Texas	44.46420631
6101 Sutter	California	44.41827554
40047 Garfield	Oklahoma	44.32551344
29141 Morgan	Missouri	44.20866490
29221 Washington	Missouri	44.10054925
27021 Cass	Minnesota	44.03943223
33019 Sullivan	New Hampshire	44.03856851
55031 Douglas	Wisconsin	43.97333827
20139 Osage	Kansas	43.91192522
29217 Vernon	Missouri	43.84255651
38023 Divide	North Dakota	43.80201489
31131 Otoe	Nebraska	43.79105411
36033 Franklin	New York	43.74366214
30035 Glacier	Montana	43.64588638
55095 Polk	Wisconsin	43.57998073
8055 Huerfano	Colorado	43.54768471
23025 Somerset	Maine	43.48513599
29225 Webster	Missouri	43.46825539
2240 Southeast Fairbanks	Alaska	43.36513443
17123 Marshall	Illinois	43.35009537

Counties_Cities

42021 Cambria	Pennsylvania	43.27032567
47005 Benton	Tennessee	43.25259516
39079 Jackson	Ohio	43.23122530
31127 Nemaha	Nebraska	43.11583788
21217 Taylor	Kentucky	43.05452268
15003 Honolulu	Hawaii	42.95567709
46049 Faulk	South Dakota	42.91845494
29013 Bates	Missouri	42.89215686
46081 Lawrence	South Dakota	42.73338254
47039 Decatur	Tennessee	42.71313856
48391 Refugio	Texas	42.66211604
48429 Stephens	Texas	42.40432524
48281 Lampasas	Texas	42.39483725
5103 Ouachita	Arkansas	42.36211133
32033 White Pine	Nevada	42.21635884
4011 Greenlee	Arizona	42.18074449
56003 Big Horn	Wyoming	42.08399966
20159 Rice	Kansas	41.96831392
38079 Rolette	North Dakota	41.95510803
21181 Nicholas	Kentucky	41.86435948
20115 Marion	Kansas	41.84100418
39121 Noble	Ohio	41.80019507
48229 Hudspeth	Texas	41.71011470
42117 Tioga	Pennsylvania	41.70448691
46089 McPherson	South Dakota	41.54549231
16055 Kootenai	Idaho	41.48478375
35007 Colfax	New Mexico	41.28819158
30051 Liberty	Montana	41.15226337
6057 Nevada	California	41.12502006
54005 Boone	West Virginia	41.00041000
48463 Uvalde	Texas	40.97444684
40043 Dewey	Oklahoma	40.86636698
53049 Pacific	Washington	40.84225812
42013 Blair	Pennsylvania	40.81899226

Counties_Cities

21043 Carter	Kentucky	40.73470597
47055 Giles	Tennessee	40.67382978
48465 Val Verde	Texas	40.64379776
39083 Knox	Ohio	40.39228992
29175 Randolph	Missouri	40.38282922
48145 Falls	Texas	40.38073262
8027 Custer	Colorado	40.37141704
15001 Hawaii	Hawaii	40.30191608
19195 Worth	Iowa	40.25224742
40083 Logan	Oklahoma	40.17677782
48143 Erath	Texas	40.05088819
21089 Greenup	Kentucky	39.69604174
17059 Gallatin	Illinois	39.54132068
21231 Wayne	Kentucky	39.08540160
48495 Winkler	Texas	38.86010363
38051 McIntosh	North Dakota	38.68471954
32017 Lincoln	Nevada	38.45414343
6115 Yuba	California	38.44133212
5101 Newton	Arkansas	38.43689942
31063 Frontier	Nebraska	38.34355828
17061 Greene	Illinois	38.33180006
20063 Gove	Kansas	38.28483920
51105 Lee	Virginia	38.23117115
47163 Sullivan	Tennessee	38.05464647
37175 Transylvania	North Carolina	37.99503142
51063 Floyd	Virginia	37.98670465
38003 Barnes	North Dakota	37.94346424
5033 Crawford	Arkansas	37.85130745
19131 Mitchell	Iowa	37.84653231
55073 Marathon	Wisconsin	37.65838674
55005 Barron	Wisconsin	37.64059871
20147 Phillips	Kansas	37.61519654
29055 Crawford	Missouri	37.56730809
48307 McCulloch	Texas	37.56103668

Counties_Cities

48035 Bosque	Texas	37.45117971
56015 Goshen	Wyoming	37.38038278
35025 Lea	New Mexico	37.35041876
39005 Ashland	Ohio	37.21276398
50019 Orleans	Vermont	37.16504999
20137 Norton	Kansas	36.83241252
46137 Ziebach	South Dakota	36.46973012
29151 Osage	Missouri	36.45909290
40135 Sequoyah	Oklahoma	36.42633381
48351 Newton	Texas	36.37421795
20077 Harper	Kansas	36.32401017
30029 Flathead	Montana	36.23685190
39147 Seneca	Ohio	36.22729002
21235 Whitley	Kentucky	35.86998510
20195 Trego	Kansas	35.80379520
48083 Coleman	Texas	35.72704537
31087 Hitchcock	Nebraska	35.63791875
30053 Lincoln	Montana	35.36425179
55107 Rusk	Wisconsin	35.34318230
48079 Cochran	Texas	35.26093089
8077 Mesa	Colorado	35.24643130
55051 Iron	Wisconsin	35.23608175
20135 Ness	Kansas	35.21126761
48501 Yoakum	Texas	34.92026539
38063 Nelson	North Dakota	34.85535030
21051 Clay	Kentucky	34.81720965
26109 Menominee	Michigan	34.80833660
20191 Sumner	Kansas	34.78865890
55081 Monroe	Wisconsin	34.74408808
21125 Laurel	Kentucky	34.61405331
17107 Logan	Illinois	34.57216940
47057 Grainger	Tennessee	34.56470080
35015 Eddy	New Mexico	34.54231434
48097 Cooke	Texas	34.50485533

Counties_Cities

8071 Las Animas	Colorado	34.47562573
38049 McHenry	North Dakota	34.38789546
48265 Kerr	Texas	34.34786757
54095 Tyler	West Virginia	34.30139492
24023 Garrett	Maryland	34.29002503
6045 Mendocino	California	34.24422985
39115 Morgan	Ohio	34.23719529
27129 Renville	Minnesota	34.21845059
42039 Crawford	Pennsylvania	34.09237859
27029 Clearwater	Minnesota	34.05221339
8011 Bent	Colorado	34.00204012
40123 Pontotoc	Oklahoma	33.98959396
37189 Watauga	North Carolina	33.96192689
40151 Woods	Oklahoma	33.71923120
47019 Carter	Tennessee	33.71723661
30063 Missoula	Montana	33.67258462
48165 Gaines	Texas	33.49122052
30073 Pondera	Montana	33.48961822
6091 Sierra	California	33.47840643
13125 Glascock	Georgia	33.38898164
35029 Luna	New Mexico	33.38480157
26053 Gogebic	Michigan	33.12135665
40107 Okfuskee	Oklahoma	33.06331625
55137 Waushara	Wisconsin	32.97201500
35035 Otero	New Mexico	32.94350189
54047 McDowell	West Virginia	32.92542391
6009 Calaveras	California	32.89329415
26165 Wexford	Michigan	32.86918066
30023 Deer Lodge	Montana	32.85510897
48133 Eastland	Texas	32.74751665
51031 Campbell	Virginia	32.74334673
51750 Radford	Virginia	32.71716015
6033 Lake	California	32.61781243
53009 Clallam	Washington	32.57880814

Counties_Cities

38011 Bowman	North Dakota	32.50975293
51169 Scott	Virginia	32.50673354
39001 Adams	Ohio	32.46284807
21137 Lincoln	Kentucky	32.46226262
20053 Ellsworth	Kansas	32.27888961
54067 Nicholas	West Virginia	32.20352629
20079 Harvey	Kansas	32.15434084
53075 Whitman	Washington	32.13432146
29179 Reynolds	Missouri	31.97953310
29185 St. Clair	Missouri	31.93187866
55125 Vilas	Wisconsin	31.90810466
16019 Bonneville	Idaho	31.66344327
17057 Fulton	Illinois	31.56928022
30093 Silver Bow	Montana	31.43485840
35028 Los Alamos	New Mexico	31.41196796
17047 Edwards	Illinois	31.28911139
38009 Bottineau	North Dakota	31.19638122
2198 Prince of Wales-	Alaska	31.14294612
38031 Foster	North Dakota	31.09452736
17055 Franklin	Illinois	31.00695072
16005 Bannock	Idaho	30.98533361
48417 Shackelford	Texas	30.74085460
41015 Curry	Oregon	30.68425898
56035 Sublette	Wyoming	30.57169061
41009 Columbia	Oregon	30.54775951
30081 Ravalli	Montana	30.11210970
47145 Roane	Tennessee	30.10914565
39053 Gallia	Ohio	30.02101471
2180 Nome	Alaska	29.97601918
51167 Russell	Virginia	29.90877823
27007 Beltrami	Minnesota	29.88451769
29097 Jasper	Missouri	29.84183826
5131 Sebastian	Arkansas	29.74489836
51071 Giles	Virginia	29.68416053

Counties_Cities

48081 Coke	Texas	29.67359050
41029 Jackson	Oregon	29.60412454
29089 Howard	Missouri	29.59455460
21053 Clinton	Kentucky	29.39447384
29173 Ralls	Missouri	29.37720329
48399 Runnels	Texas	29.31405120
42083 McKean	Pennsylvania	29.29115407
17165 Saline	Illinois	29.28135196
26055 Grand Traverse	Michigan	29.16617156
54043 Lincoln	West Virginia	29.12762755
48077 Clay	Texas	28.69166029
54097 Upshur	West Virginia	28.67089904
40099 Murray	Oklahoma	28.66767004
32001 Churchill	Nevada	28.64157119
21205 Rowan	Kentucky	28.47496237
21079 Garrard	Kentucky	28.47380410
47025 Claiborne	Tennessee	28.34110089
41063 Wallowa	Oregon	28.24459822
5001 Arkansas	Arkansas	28.13889358
37029 Camden	North Carolina	28.01120448
40079 Le Flore	Oklahoma	28.01120448
20051 Ellis	Kansas	27.86485545
15007 Kauai	Hawaii	27.72656066
40009 Beckham	Oklahoma	27.63830669
48025 Bee	Texas	27.61837543
5083 Logan	Arkansas	27.60270507
50017 Orange	Vermont	27.58715818
54013 Calhoun	West Virginia	27.57099531
30083 Richland	Montana	27.49014936
29145 Newton	Missouri	27.46026842
48075 Childress	Texas	27.43107941
40069 Johnston	Oklahoma	27.39976254
48275 Knox	Texas	27.37476047
39009 Athens	Ohio	27.34814185

Counties_Cities

48353 Nolan	Texas	27.11680564
5021 Clay	Arkansas	26.94146966
48271 Kinney	Texas	26.54632333
21159 Martin	Kentucky	26.49474521
21119 Knott	Kentucky	26.44453259
29043 Christian	Missouri	26.44194843
5005 Baxter	Arkansas	26.43023619
29121 Macon	Missouri	26.39741305
40059 Harper	Oklahoma	26.33658151
41033 Josephine	Oregon	26.31789731
48019 Bandera	Texas	26.28811777
27127 Redwood	Minnesota	26.23122828
48211 Hemphill	Texas	26.14379085
2188 Northwest Arctic	Alaska	26.07222005
39105 Meigs	Ohio	25.96728123
55077 Marquette	Wisconsin	25.91680705
54025 Greenbrier	West Virginia	25.87247743
46045 Edmunds	South Dakota	25.80645161
17069 Hardin	Illinois	25.57544757
48255 Karnes	Texas	25.55910543
21121 Knox	Kentucky	25.55583951
48197 Hardeman	Texas	25.49719531
6005 Amador	California	25.39166646
41037 Lake	Oregon	25.38393197
55085 Oneida	Wisconsin	25.37355512
17101 Lawrence	Illinois	25.37266096
17039 De Witt	Illinois	25.36622487
55069 Lincoln	Wisconsin	25.28079743
54059 Mingo	West Virginia	25.22598276
53059 Skamania	Washington	25.15934250
31029 Chase	Nebraska	25.14458134
41013 Crook	Oregon	25.13931370
29009 Barry	Missouri	25.07941816
29213 Taney	Missouri	25.06624651

Counties_Cities

31101 Keith	Nebraska	24.93454681
47101 Lewis	Tennessee	24.82210822
32029 Storey	Nevada	24.82005460
30043 Jefferson	Montana	24.79953708
5117 Prairie	Arkansas	24.77086946
40153 Woodward	Oklahoma	24.72554643
48379 Rains	Texas	24.67308167
53013 Columbia	Washington	24.63661000
29123 Madison	Missouri	24.61437479
17065 Hamilton	Illinois	24.50079628
41019 Douglas	Oregon	24.48246783
53065 Stevens	Washington	24.30402121
41041 Lincoln	Oregon	24.29740018
51520 Bristol	Virginia	24.26889941
42105 Potter	Pennsylvania	24.06449284
20185 Stafford	Kansas	23.93489708
31129 Nuckolls	Nebraska	23.83790226
16051 Jefferson	Idaho	23.77798159
17151 Pope	Illinois	23.74169041
35023 Hidalgo	New Mexico	23.58490566
37075 Graham	North Carolina	23.57378595
21025 Breathitt	Kentucky	23.57378595
27069 Kittson	Minnesota	23.54048964
48095 Concho	Texas	23.38634238
30049 Lewis and Clark	Montana	23.28966521
2170 Matanuska-Susit	Alaska	23.23204163
2220 Sitka	Alaska	23.12940904
6011 Colusa	California	23.11924909
46039 Deuel	South Dakota	23.05741296
48267 Kimble	Texas	22.92526364
29125 Maries	Missouri	22.80761774
16043 Fremont	Idaho	22.78250304
29087 Holt	Missouri	22.70663034
41061 Union	Oregon	22.67488001

Counties_Cities

26019 Benzie	Michigan	22.53140314
47171 Unicoi	Tennessee	22.52125443
54009 Brooke	West Virginia	22.51947935
5047 Franklin	Arkansas	22.45929253
5097 Montgomery	Arkansas	22.41147468
41057 Tillamook	Oregon	22.39892485
20007 Barber	Kansas	22.36135957
21115 Johnson	Kentucky	22.33538819
48503 Young	Texas	22.16680521
53051 Pend Oreille	Washington	22.05558006
48249 Jim Wells	Texas	22.04693548
54055 Mercer	West Virginia	21.98508397
48227 Howard	Texas	21.94245591
40005 Atoka	Oklahoma	21.67943344
53027 Grays Harbor	Washington	21.65058660
54081 Raleigh	West Virginia	21.54766073
30065 Musselshell	Montana	21.50075253
39131 Pike	Ohio	21.37741832
20151 Pratt	Kansas	21.32650885
6063 Plumas	California	21.27206977
39161 Van Wert	Ohio	21.21565715
48007 Aransas	Texas	21.01546738
29109 Lawrence	Missouri	20.85560103
17013 Calhoun	Illinois	20.82465639
30013 Cascade	Montana	20.82236077
21069 Fleming	Kentucky	20.78713969
20121 Miami	Kansas	20.78384798
42065 Jefferson	Pennsylvania	20.62280883
19025 Calhoun	Iowa	20.62068254
6089 Shasta	California	20.55098867
20037 Crawford	Kansas	20.50283195
17049 Effingham	Illinois	20.46304958
46077 Kingsbury	South Dakota	20.32933523
48333 Mills	Texas	20.32107295

Counties_Cities

47173 Union	Tennessee	20.31694433
23009 Hancock	Maine	20.06896426
55007 Bayfield	Wisconsin	19.94415636
42047 Elk	Pennsylvania	19.88796447
39145 Scioto	Ohio	19.86702339
31169 Thayer	Nebraska	19.84520738
29117 Livingston	Missouri	19.80720982
27135 Roseau	Minnesota	19.80198020
26043 Dickinson	Michigan	19.69822322
55001 Adams	Wisconsin	19.65795164
29093 Iron	Missouri	19.65215682
37095 Hyde	North Carolina	19.12045889
17159 Richland	Illinois	19.03191017
6007 Butte	California	19.02653337
29149 Oregon	Missouri	18.97353192
21045 Casey	Kentucky	18.88217523
2290 Yukon-Koyukuk	Alaska	18.77229210
48119 Delta	Texas	18.69508319
48171 Gillespie	Texas	18.65393225
53043 Lincoln	Washington	18.62197393
31013 Box Butte	Nebraska	18.56665429
21187 Owen	Kentucky	18.38235294
37115 Madison	North Carolina	18.37981896
21133 Letcher	Kentucky	18.26567423
41039 Lane	Oregon	18.17650173
16049 Idaho	Idaho	18.16750439
40029 Coal	Oklahoma	18.11594203
16085 Valley	Idaho	18.11430124
40149 Washita	Oklahoma	17.97429676
29059 Dallas	Missouri	17.89762558
40127 Pushmataha	Oklahoma	17.89068790
42121 Venango	Pennsylvania	17.55549487
29127 Marion	Missouri	17.48740907
29091 Howell	Missouri	17.46681306

Counties_Cities

16057 Latah	Idaho	17.44157074
17155 Putnam	Illinois	17.42160279
40003 Alfalfa	Oklahoma	17.37921446
31031 Cherry	Nebraska	17.35809755
17185 Wabash	Illinois	17.31751667
51185 Tazewell	Virginia	17.13376576
12037 Franklin	Florida	17.04158146
26061 Houghton	Michigan	16.56589083
29205 Shelby	Missouri	16.52892562
30047 Lake	Montana	16.52892562
48411 San Saba	Texas	16.51800463
2050 Bethel	Alaska	16.46903821
6035 Lassen	California	16.23271216
21153 Magoffin	Kentucky	16.17861188
20041 Dickinson	Kansas	16.02820965
6093 Siskiyou	California	16.00951423
5009 Boone	Arkansas	16.00853789
33007 Coos	New Hampshire	15.82829466
29131 Miller	Missouri	15.78781181
8103 Rio Blanco	Colorado	15.78282828
19185 Wayne	Iowa	15.62255898
55097 Portage	Wisconsin	15.50562431
5147 Woodruff	Arkansas	15.40832049
47067 Hancock	Tennessee	15.26950679
17025 Clay	Illinois	15.09092281
55099 Price	Wisconsin	14.92871538
23003 Aroostook	Maine	14.90068692
17193 White	Illinois	14.63593121
29045 Clark	Missouri	14.61560947
54109 Wyoming	West Virginia	14.43279130
48377 Presidio	Texas	14.39263097
38005 Benson	North Dakota	14.36368860
56045 Weston	Wyoming	14.35338022
21129 Lee	Kentucky	14.21868335

Counties_Cities

20035 Cowley	Kansas	14.19728548
54007 Braxton	West Virginia	14.19547164
16029 Caribou	Idaho	14.16430595
27057 Hubbard	Minnesota	14.06337896
48047 Brooks	Texas	14.05678943
41023 Grant	Oregon	13.93534002
21237 Wolfe	Kentucky	13.93339836
5039 Dallas	Arkansas	13.92369813
48299 Llano	Texas	13.85937356
55091 Pepin	Wisconsin	13.71930306
55141 Wood	Wisconsin	13.68831702
41025 Harney	Oregon	13.64442625
29073 Gasconade	Missouri	13.60081605
16017 Bonner	Idaho	13.41471594
21063 Elliott	Kentucky	13.31912627
53019 Ferry	Washington	13.07360439
16011 Bingham	Idaho	12.97690112
21127 Lawrence	Kentucky	12.84439021
55003 Ashland	Wisconsin	12.82051282
20003 Anderson	Kansas	12.69357705
19053 Decatur	Iowa	12.67427123
31147 Richardson	Nebraska	12.59921885
29209 Stone	Missouri	12.59882201
55129 Washburn	Wisconsin	12.59604484
16059 Lemhi	Idaho	12.56123603
20133 Neosho	Kansas	12.53839885
48335 Mitchell	Texas	12.27747084
8021 Conejos	Colorado	12.19512195
26013 Baraga	Michigan	12.01923077
56031 Platte	Wyoming	11.67406024
20205 Wilson	Kansas	11.54068090
31045 Dawes	Nebraska	11.47315282
37011 Avery	North Carolina	11.42530706
48009 Archer	Texas	11.38174368

Counties_Cities

48043 Brewster	Texas	10.79097874
27055 Houston	Minnesota	10.76542147
30001 Beaverhead	Montana	10.63377286
30095 Stillwater	Montana	10.48877701
55067 Langlade	Wisconsin	10.37990450
54085 Ritchie	West Virginia	10.28700751
27149 Stevens	Minnesota	10.25325541
35027 Lincoln	New Mexico	10.22704029
2185 North Slope	Alaska	10.12965964
31089 Holt	Nebraska	9.82511299
55119 Taylor	Wisconsin	9.79815795
48127 Dimmit	Texas	9.70120295
5127 Scott	Arkansas	9.69086152
27075 Lake	Minnesota	9.38262338
29167 Polk	Missouri	9.31648085
35051 Sierra	New Mexico	9.11743253
21087 Green	Kentucky	9.05059281
29161 Phelps	Missouri	8.94214433
48475 Ward	Texas	8.53242321
29105 Laclede	Missouri	8.40030241
21197 Powell	Kentucky	8.03729304
20001 Allen	Kansas	8.03600129
6105 Trinity	California	7.97766254
54089 Summers	West Virginia	7.83699060
42123 Warren	Pennsylvania	7.59532128
40063 Hughes	Oklahoma	7.49906262
21175 Morgan	Kentucky	7.49344324
2150 Kodiak Island	Alaska	7.49344324
6109 Tuolumne	California	7.33420121
16041 Franklin	Idaho	7.28544368
56029 Park	Wyoming	6.82035193
55013 Burnett	Wisconsin	6.49688150
17149 Pike	Illinois	6.40573954
23029 Washington	Maine	6.35122261

Counties_Cities

6103 Tehama	California	6.25821391
41001 Baker	Oregon	6.24765713
12045 Gulf	Florida	6.18658748
30041 Hill	Montana	6.11733040
5089 Marion	Arkansas	5.98014592
23021 Piscataquis	Maine	5.95238095
5067 Jackson	Arkansas	5.94848611
17045 Edgar	Illinois	5.76036866
26033 Chippewa	Michigan	5.33091665
29215 Texas	Missouri	3.91068007
21095 Harlan	Kentucky	3.78658791
21013 Bell	Kentucky	3.76378486
31071 Garfield	Nebraska	0.00000000
31083 Harlan	Nebraska	0.00000000
31103 Keya Paha	Nebraska	0.00000000
20203 Wichita	Kansas	0.00000000
46041 Dewey	South Dakota	0.00000000
35011 De Baca	New Mexico	0.00000000
31117 McPherson	Nebraska	0.00000000
30027 Fergus	Montana	0.00000000
31091 Hooker	Nebraska	0.00000000
20049 Elk	Kansas	0.00000000
20201 Washington	Kansas	0.00000000
48261 Kenedy	Texas	0.00000000
15005 Kalawao	Hawaii	0.00000000
30103 Treasure	Montana	0.00000000
8057 Jackson	Colorado	0.00000000
8061 Kiowa	Colorado	0.00000000
31183 Wheeler	Nebraska	0.00000000
40057 Harmon	Oklahoma	0.00000000
48443 Terrell	Texas	0.00000000
16033 Clark	Idaho	0.00000000
38095 Towner	North Dakota	0.00000000
8115 Sedgwick	Colorado	0.00000000

Counties_Cities

35033 Mora	New Mexico	0.00000000
38083 Sheridan	North Dakota	0.00000000
46007 Bennett	South Dakota	0.00000000
46021 Campbell	South Dakota	0.00000000
46055 Haakon	South Dakota	0.00000000
27031 Cook	Minnesota	0.00000000
2282 Yakutat	Alaska	0.00000000
48033 Borden	Texas	0.00000000
48243 Jeff Davis	Texas	0.00000000
48433 Stonewall	Texas	0.00000000
46033 Custer	South Dakota	0.00000000
46075 Jones	South Dakota	0.00000000
8033 Dolores	Colorado	0.00000000
38001 Adams	North Dakota	0.00000000
27077 Lake of the Woo	Minnesota	0.00000000
38033 Golden Valley	North Dakota	0.00000000
2261 Valdez-Cordova	Alaska	0.00000000
2060 Bristol Bay	Alaska	0.00000000
41069 Wheeler	Oregon	0.00000000
31005 Arthur	Nebraska	0.00000000
2105 Hoonah-Angoon	Alaska	0.00000000
48413 Schleicher	Texas	0.00000000
29103 Knox	Missouri	0.00000000
41021 Gilliam	Oregon	0.00000000
2230 Skagway	Alaska	0.00000000
16071 Oneida	Idaho	0.00000000
2013 Aleutians East	Alaska	0.00000000
16015 Boise	Idaho	0.00000000
30079 Prairie	Montana	0.00000000
46063 Harding	South Dakota	0.00000000
30033 Garfield	Montana	0.00000000
26071 Iron	Michigan	0.00000000
2275 Wrangell	Alaska	0.00000000
54017 Doddridge	West Virginia	0.00000000

Counties_Cities

48109 Culberson	Texas	0.00000000
38043 Kidder	North Dakota	0.00000000
38007 Billings	North Dakota	0.00000000
49019 Grand	Utah	0.00000000
46061 Hanson	South Dakota	0.00000000
2100 Haines	Alaska	0.00000000
31085 Hayes	Nebraska	0.00000000
46107 Potter	South Dakota	0.00000000
5013 Calhoun	Arkansas	0.00000000
46095 Mellette	South Dakota	0.00000000
2070 Dillingham	Alaska	0.00000000
48155 Foard	Texas	0.00000000
53023 Garfield	Washington	0.00000000
30039 Granite	Montana	0.00000000
21201 Robertson	Kentucky	0.00000000
20071 Greeley	Kansas	0.00000000
48269 King	Texas	0.00000000
49015 Emery	Utah	0.00000000
30091 Sheridan	Montana	0.00000000
40045 Ellis	Oklahoma	0.00000000
48425 Somervell	Texas	0.00000000
46053 Gregory	South Dakota	0.00000000
29011 Barton	Missouri	0.00000000
30019 Daniels	Montana	0.00000000
16023 Butte	Idaho	0.00000000
29079 Grundy	Missouri	0.00000000
25007 Dukes	Massachusetts	0.00000000
31075 Grant	Nebraska	0.00000000
49055 Wayne	Utah	0.00000000
31049 Deuel	Nebraska	0.00000000
46015 Brule	South Dakota	0.00000000
38047 Logan	North Dakota	0.00000000
48105 Crockett	Texas	0.00000000
26131 Ontonagon	Michigan	0.00000000

Counties_Cities

29057 Dade	Missouri	0.00000000
29203 Shannon	Missouri	0.00000000
30097 Sweet Grass	Montana	0.00000000
2016 Aleutians West	Alaska	0.00000000
48447 Throckmorton	Texas	0.00000000
48435 Sutton	Texas	0.00000000
2164 Lake and Penins	Alaska	0.00000000
2068 Denali	Alaska	0.00000000
20165 Rush	Kansas	0.00000000
16007 Bear Lake	Idaho	0.00000000
38045 LaMoure	North Dakota	0.00000000
2158 Kusilvak	Alaska	0.00000000
31165 Sioux	Nebraska	0.00000000
48023 Baylor	Texas	0.00000000
16035 Clearwater	Idaho	0.00000000
32011 Eureka	Nevada	0.00000000
20039 Decatur	Kansas	0.00000000
49033 Rich	Utah	0.00000000
29067 Douglas	Missouri	0.00000000
30055 McCone	Montana	0.00000000
38041 Hettinger	North Dakota	0.00000000
38021 Dickey	North Dakota	0.00000000
49001 Beaver	Utah	0.00000000
20109 Logan	Kansas	0.00000000
49017 Garfield	Utah	0.00000000
48327 Menard	Texas	0.00000000
30025 Fallon	Montana	0.00000000
30061 Mineral	Montana	0.00000000
54101 Webster	West Virginia	0.00000000
16061 Lewis	Idaho	0.00000000
26003 Alger	Michigan	0.00000000
31015 Boyd	Nebraska	0.00000000
48263 Kent	Texas	0.00000000
16021 Boundary	Idaho	0.00000000

Counties_Cities

29085 Hickory	Missouri	0.00000000
29153 Ozark	Missouri	0.00000000
49047 Uintah	Utah	0.00000000
29197 Schuyler	Missouri	0.00000000
30071 Phillips	Montana	0.00000000
17171 Scott	Illinois	0.00000000
30017 Custer	Montana	0.00000000
28055 Issaquena	Mississippi	0.00000000
36085 Richmond	New York	0.00000000
48235 Irion	Texas	0.00000000
49023 Juab	Utah	0.00000000
46019 Butte	South Dakota	0.00000000
48385 Real	Texas	0.00000000
31057 Dundy	Nebraska	0.00000000
29129 Mercer	Missouri	0.00000000
16079 Shoshone	Idaho	0.00000000
30015 Chouteau	Montana	0.00000000
20193 Thomas	Kansas	0.00000000
49041 Sevier	Utah	0.00000000
6049 Modoc	California	0.00000000
25019 Nantucket	Massachusetts	0.00000000
30021 Dawson	Montana	0.00000000
46105 Perkins	South Dakota	0.00000000
31135 Perkins	Nebraska	0.00000000
30089 Sanders	Montana	0.00000000
32027 Pershing	Nevada	0.00000000
20095 Kingman	Kansas	0.00000000
40129 Roger Mills	Oklahoma	0.00000000
51017 Bath	Virginia	0.00000000
29065 Dent	Missouri	0.00000000
49003 Box Elder	Utah	0.00000000
30099 Teton	Montana	0.00000000
36005 Bronx	New York	0.00000000
29223 Wayne	Missouri	0.00000000

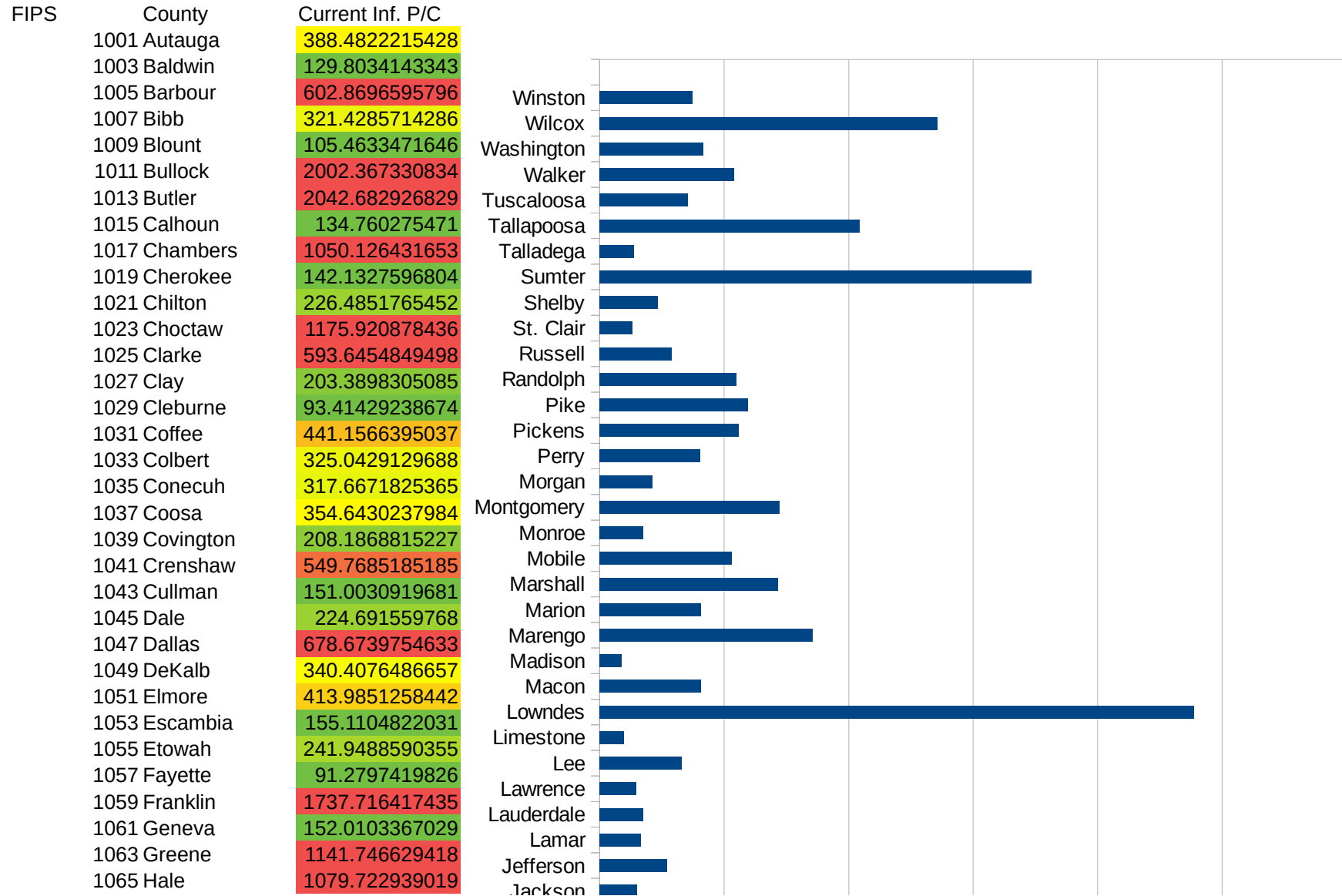
Counties_Cities

20145 Pawnee	Kansas	0.00000000
30005 Blaine	Montana	0.00000000
20167 Russell	Kansas	0.00000000
30077 Powell	Montana	0.00000000
30105 Valley	Montana	0.00000000
49025 Kane	Utah	0.00000000
29137 Monroe	Missouri	0.00000000
49005 Cache	Utah	0.00000000
21065 Estill	Kentucky	0.00000000
49053 Washington	Utah	0.00000000
36081 Queens	New York	0.00000000
36047 Kings	New York	0.00000000
49057 Weber	Utah	0.00000000
49021 Iron	Utah	0.00000000
49013 Duchesne	Utah	0.00000000
49007 Carbon	Utah	0.00000000
31113 Logan	Nebraska	0.00000000
48301 Loving	Texas	0.00000000
49009 Daggett	Utah	0.00000000
48137 Edwards	Texas	0.00000000
51021 Bland	Virginia	0.00000000
20065 Graham	Kansas	0.00000000
20105 Lincoln	Kansas	0.00000000
20117 Marshall	Kansas	0.00000000
20153 Rawlins	Kansas	0.00000000
20199 Wallace	Kansas	0.00000000
26083 Keweenaw	Michigan	0.00000000
29171 Putnam	Missouri	0.00000000
30011 Carter	Montana	0.00000000
30045 Judith Basin	Montana	0.00000000
30069 Petroleum	Montana	0.00000000
30075 Powder River	Montana	0.00000000
30087 Rosebud	Montana	0.00000000
30109 Wibaux	Montana	0.00000000

Counties_Cities

38019 Cavalier	North Dakota	0.00000000
31007 Banner	Nebraska	0.00000000
31009 Blaine	Nebraska	0.00000000
31017 Brown	Nebraska	0.00000000
31069 Garden	Nebraska	0.00000000
31115 Loup	Nebraska	0.00000000
31133 Pawnee	Nebraska	0.00000000
31149 Rock	Nebraska	0.00000000
31161 Sheridan	Nebraska	0.00000000
32009 Esmeralda	Nevada	0.00000000
48311 McMullen	Texas	0.00000000
48431 Sterling	Texas	0.00000000
48461 Upton	Texas	0.00000000
49027 Millard	Utah	0.00000000
49029 Morgan	Utah	0.00000000
49031 Piute	Utah	0.00000000
49039 Sanpete	Utah	0.00000000
51051 Dickenson	Virginia	0.00000000

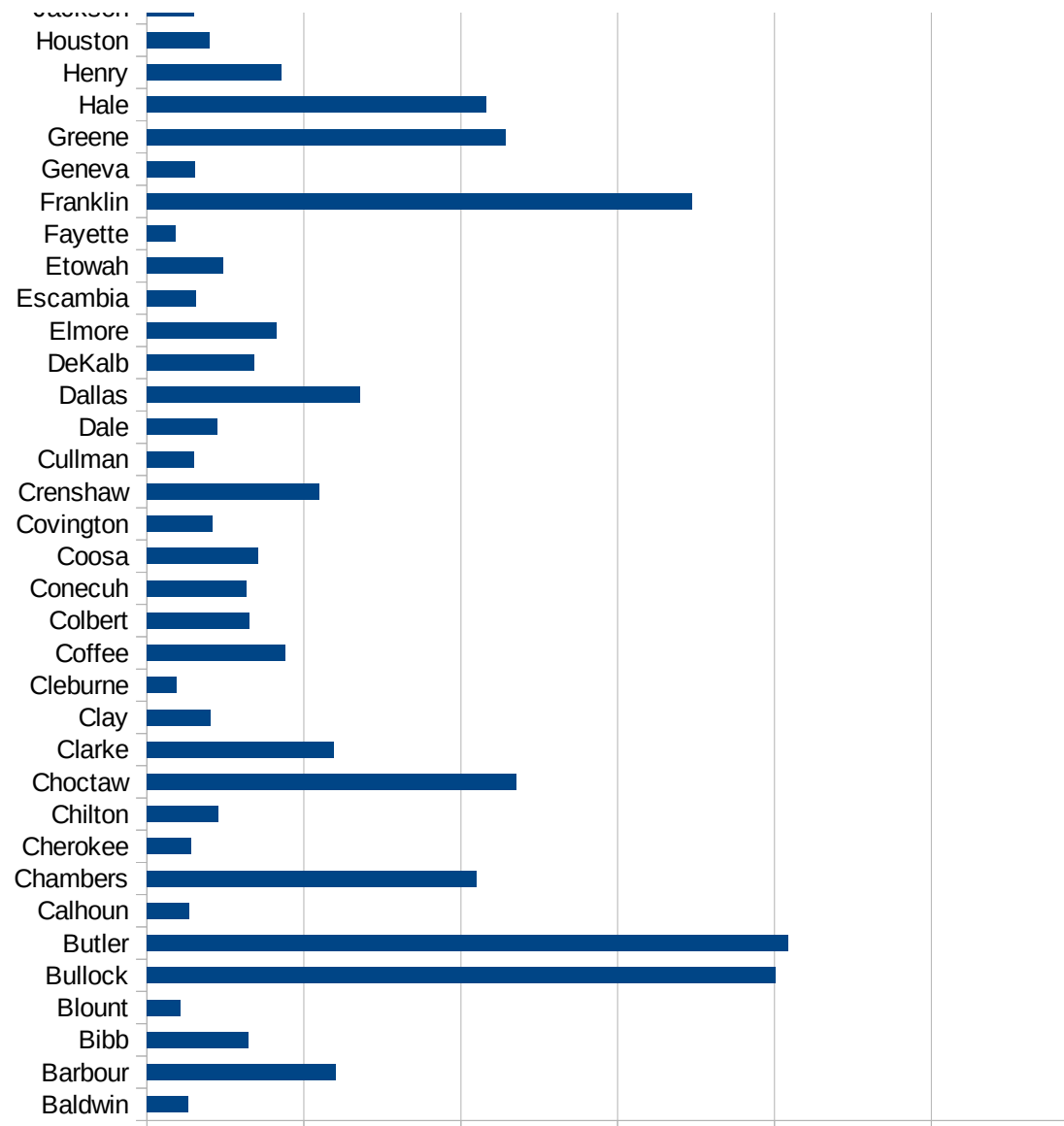
AL



This work is licensed under the Creative Commons Attribution-NoDerivatives 4.0 International License. To view a copy of this license, visit <http://creativecommons.org/licenses/by-nd/4.0/>.

AL

1067 Henry	430.0075541868
1069 Houston	199.5760203205
1071 Jackson	148.8325344054
1073 Jefferson	269.9833156378
1075 Lamar	166.1369546374
1077 Lauderdale	174.2669423187
1079 Lawrence	145.6443244227
1081 Lee	329.3867915897
1083 Limestone	97.73951379791
1085 Lowndes	2386.20413074
1087 Macon	406.7465697706
1089 Madison	89.21774860239
1091 Marengo	854.9249973775
1093 Marion	406.5450391426
1095 Marshall	714.8133889646
1097 Mobile	529.5378688457
1099 Monroe	175.6301324346
1101 Montgomery	722.8819602858
1103 Morgan	210.7667374821
1105 Perry	404.8140043764
1107 Pickens	556.7258501354
1109 Pike	593.9168516408
1111 Randolph	550.0550055006
1113 Russell	289.0223429847
1115 St. Clair	133.0476942158
1117 Shelby	233.1866837887
1119 Sumter	1733.511937594
1121 Talladega	136.5435686726
1123 Tallapoosa	1044.521816431
1125 Tuscaloosa	353.2604793429
1127 Walker	539.9381582458
1129 Washington	415.1911100256
1131 Wilcox	1355.039051473
1133 Winston	371.9357565511



AL
0 500 1000 1500 2000 2500 3000

AL

FIPS

29001
29003
29005
29007
29009
29011
29013
29015
29017
29019
29021
29023
29025
29027
29029
29031
29033
29035
29037

AL

29039
29041
29043
29045
29047
29049
29051
29053
29055
29057
29059
29061
29063
29065
29067
29069
29071
29073
29075
29077
29079
29081
29083
29085
29087
29089
29091
29093
29095
29097
29099
29101

29103

AL

29105
29107
29109
29111
29113
29115
29117
29121
29123
29125
29127
29119
29129
29131
29133
29135
29137
29139
29141
29143
29145
29147
29149
29151
29153
29155
29157
29159
29161
29163
29165
29167
29169
29171

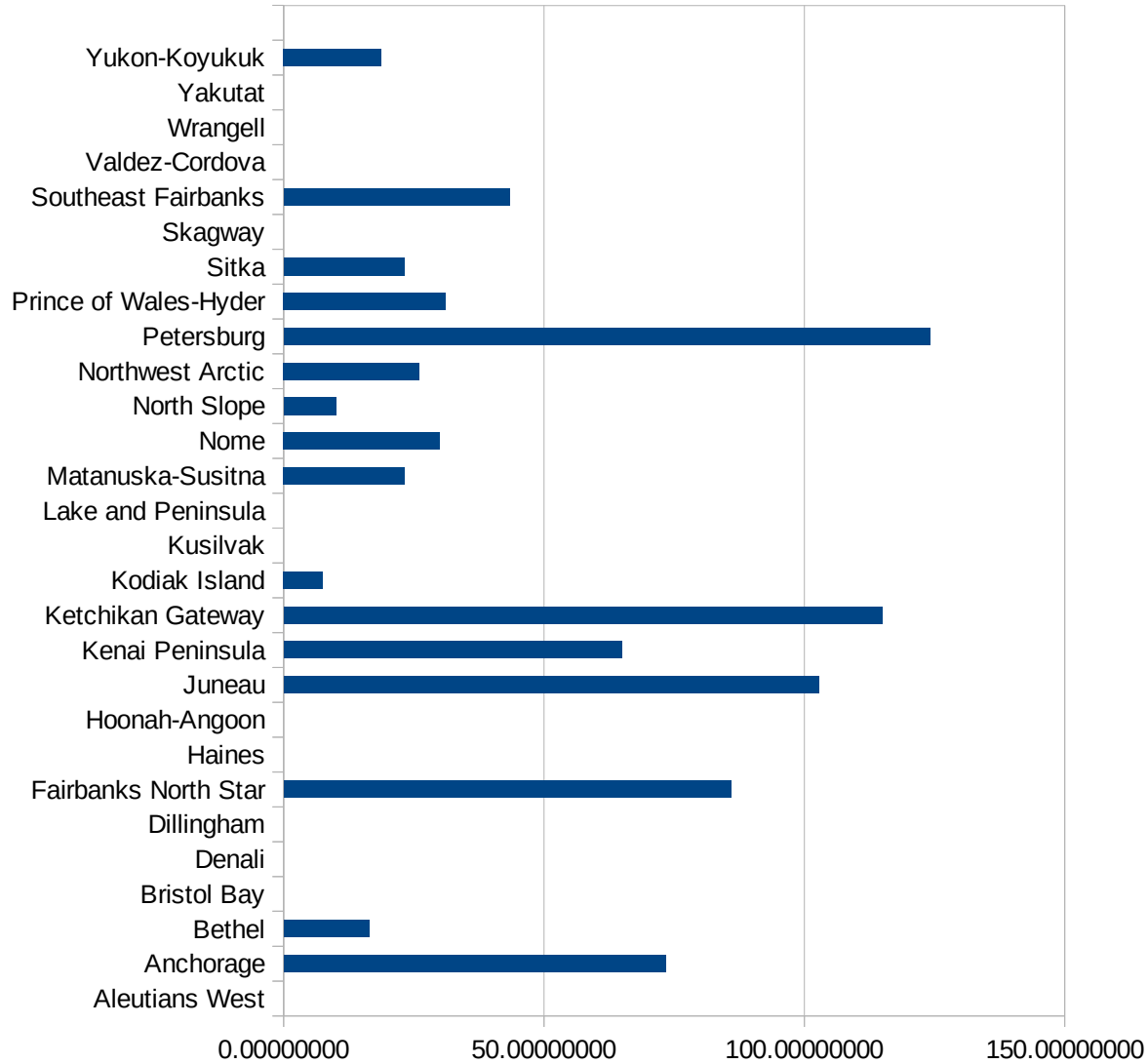
AL

29173
29175
29177
29179
29181
29195
29197
29199
29201
29203
29205
29183
29185
29187
29189
29510
29186
29207
29209
29211
29213
29215

29217
29219
29221
29223
29225
29227
29229

AK

FIPS	County	PC Infection
2013	Aleutians East	0.00000000
2016	Aleutians West	0.00000000
2020	Anchorage	73.40381014
2050	Bethel	16.46903821
2060	Bristol Bay	0.00000000
2068	Denali	0.00000000
2070	Dillingham	0.00000000
2090	Fairbanks North Star	85.88374372
2100	Haines	0.00000000
2105	Hoonah-Angoon	0.00000000
2110	Juneau	###
2122	Kenai Peninsula	64.92064306
2130	Ketchikan Gateway	###
2150	Kodiak Island	7.49344324
2158	Kusilvak	0.00000000
2164	Lake and Peninsula	0.00000000
2170	Matanuska-Susitna	23.23204163
2180	Nome	29.97601918
2185	North Slope	10.12965964
2188	Northwest Arctic	26.07222005
2195	Petersburg	###
2198	Prince of Wales-Hyder	31.14294612
2220	Sitka	23.12940904
2230	Skagway	0.00000000
2240	Southeast Fairbanks	43.36513443
2261	Valdez-Cordova	0.00000000
2275	Wrangell	0.00000000
2282	Yakutat	0.00000000
2290	Yukon-Koyukuk	18.77229210



AK

AK

FIPS

29001
29003
29005
29007
29009
29011
29013
29015
29017
29019
29021
29023
29025
29027
29029
29031
29033
29035
29037

AK

29039
29041
29043
29045
29047
29049
29051
29053
29055
29057
29059
29061
29063
29065
29067
29069
29071
29073
29075
29077
29079
29081
29083
29085
29087
29089
29091
29093
29095
29097
29099
29101

29103

AK

29105
29107
29109
29111
29113
29115
29117
29121
29123
29125
29127
29119
29129
29131
29133
29135
29137
29139
29141
29143
29145
29147
29149
29151
29153
29155
29157
29159
29161
29163
29165
29167
29169
29171

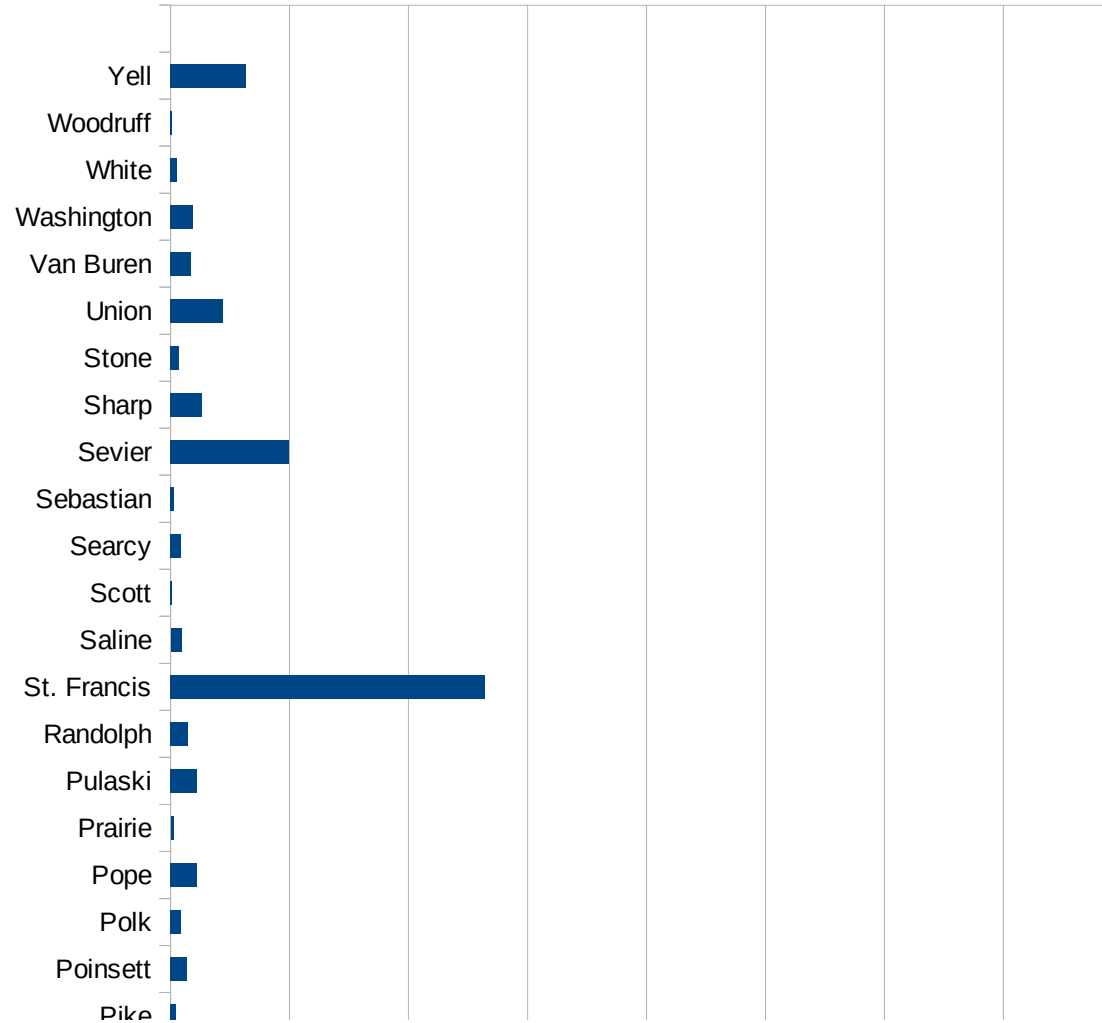
AK

29173
29175
29177
29179
29181
29195
29197
29199
29201
29203
29205
29183
29185
29187
29189
29510
29186
29207
29209
29211
29213
29215

29217
29219
29221
29223
29225
29227
29229

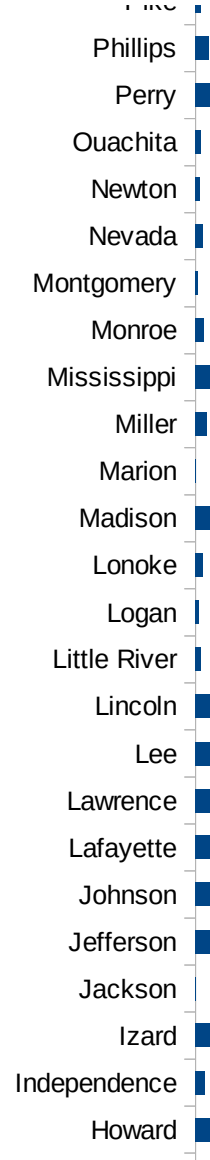
AR

FIPS	County	PC Infection
5001	Arkansas	28.1388935787
5003	Ashley	94.7820013968
5005	Baxter	26.4302361902
5007	Benton	185.981335838
5009	Boone	16.0085378869
5011	Bradley	165.183077911
5013	Calhoun	0
5015	Carroll	85.0370265386
5017	Chicot	143.705690745
5019	Clark	176.782557454
5021	Clay	26.9414696572
5023	Cleburne	292.409373122
5025	Cleveland	236.966824645
5027	Columbia	106.215745422
5029	Conway	67.0145038533
5031	Craighead	195.287311852
5033	Crawford	37.8513074472
5035	Crittenden	759.174217037
5037	Cross	305.828735908
5039	Dallas	13.9236981342
5041	Desha	165.045170257
5043	Drew	103.66652117
5045	Faulkner	81.7268400558
5047	Franklin	22.4592925323
5049	Fulton	57.0543646589
5051	Garland	137.160376788
5053	Grant	98.9663514405
5055	Greene	141.202426917
5057	Hempstead	73.5936709443
5059	Hot Spring	94.9526720275
5061	Howard	149.913799565
5063	Independence	82.2761293062



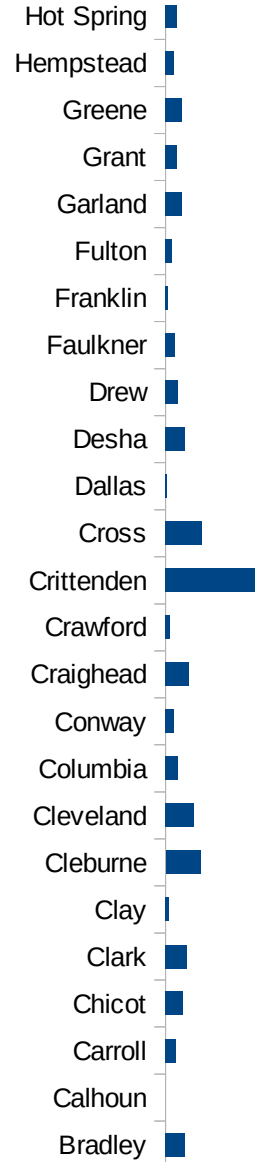
AR

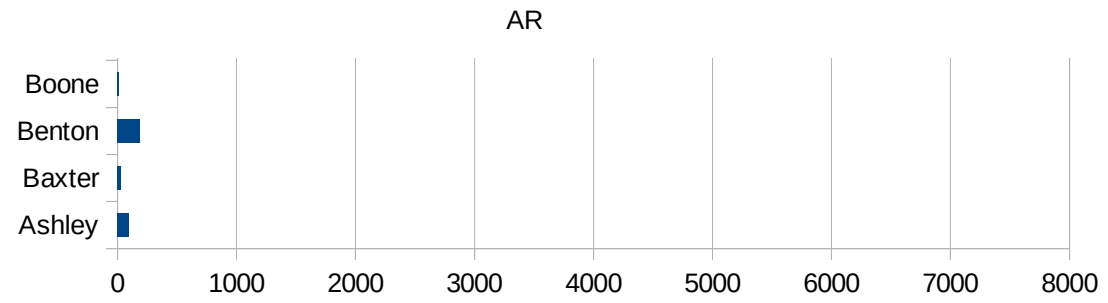
5065 IZARD	117.70764364
5067 JACKSON	5.94848611028
5069 JEFFERSON	759.021640191
5071 JOHNSON	160.795752001
5073 LAFAYETTE	134.690212511
5075 LAWRENCE	511.135450894
5077 LEE	211.463550362
5079 LINCOLN	7307.77852499
5081 LITTLE RIVER	48.6775920818
5083 LOGAN	27.6027050651
5085 LONOKE	63.8092781406
5087 MADISON	133.487045689
5089 MARION	5.98014591556
5091 MILLER	98.6419526519
5093 MISSISSIPPI	181.866679599
5095 MONROE	72.4637681159
5097 MONTGOMERY	22.411474675
5099 NEVADA	60.0528465049
5101 NEWTON	38.4368994234
5103 OUACHITA	42.3621113276
5105 PERRY	135.239567233
5107 PHILLIPS	110.93238671
5109 PIKE	46.8471844842
5111 POINSETT	137.64911988
5113 POLK	84.7922589655
5115 POPE	221.875
5117 PRAIRIE	24.7708694575
5119 PULASKI	223.082408068
5121 RANDOLPH	144.862937375
5123 ST. FRANCIS	2641.61327096
5125 SALINE	92.2410456181
5127 SCOTT	9.69086151759
5129 SEARCY	87.9617994471
5131 SEBASTIAN	29.7448983586



AR

5133 Sevier	991.889841881
5135 Sharp	264.885408269
5137 Stone	72.2485349603
5139 Union	437.04953228
5141 Van Buren	168.644220924
5143 Washington	190.748688603
5145 White	55.8893391086
5147 Woodruff	15.4083204931
5149 Yell	636.173670769





AR

FIPS

29001
29003
29005
29007
29009
29011
29013
29015
29017
29019
29021
29023
29025
29027
29029
29031
29033
29035

AR

29037
29039
29041
29043
29045
29047
29049
29051
29053
29055
29057
29059
29061
29063
29065
29067
29069
29071
29073
29075
29077
29079
29081
29083
29085
29087
29089
29091
29093
29095
29097
29099
29101

AR

29103
29105
29107
29109
29111
29113
29115
29117
29121
29123
29125
29127
29119
29129
29131
29133
29135
29137
29139
29141
29143
29145
29147
29149
29151
29153
29155
29157
29159
29161
29163
29165
29167
29169

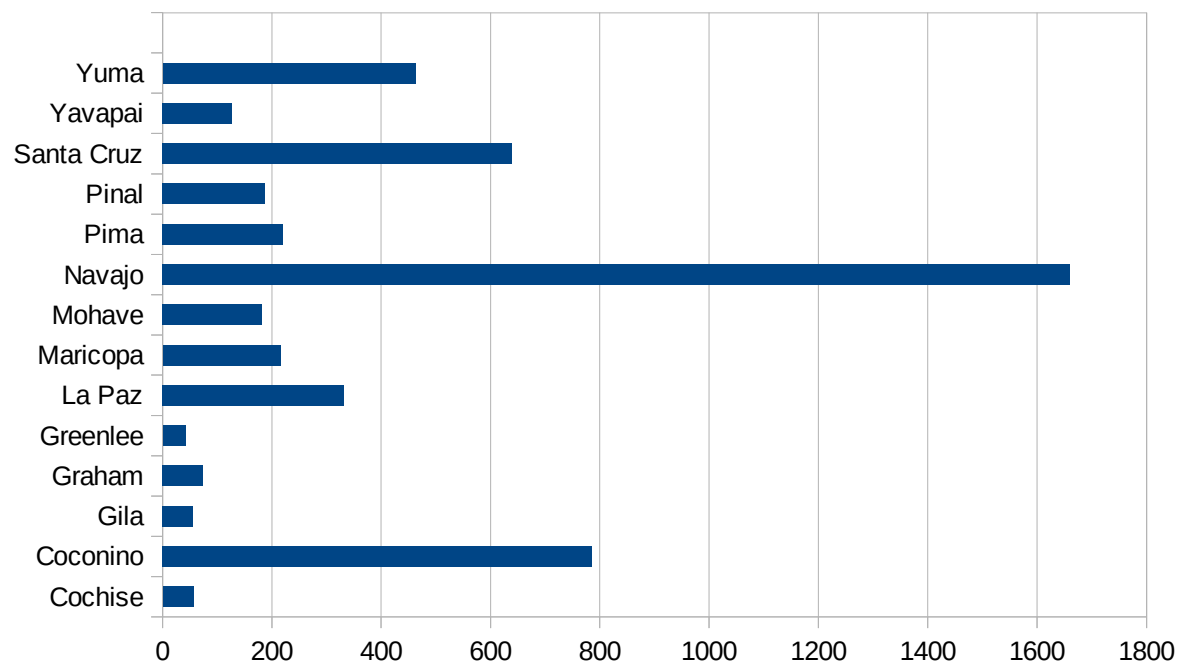
AR

29171
29173
29175
29177
29179
29181
29195
29197
29199
29201
29203
29205
29183
29185
29187
29189
29510
29186
29207
29209
29211
29213
29215

29217
29219
29221
29223
29225
29227
29229

AZ

FIPS	County	PC Infection
4001	Apache	2076.081205
4003	Cochise	56.79577187
4005	Coconino	786.1172946
4007	Gila	55.66998831
4009	Graham	73.54486237
4011	Greenlee	42.18074449
4012	La Paz	331.7850033
4013	Maricopa	215.878031
4015	Mohave	182.772608
4017	Navajo	1659.649599
4019	Pima	220.3887504
4021	Pinal	187.1905318
4023	Santa Cruz	638.5586205
4025	Yavapai	127.5900566
4027	Yuma	462.9280434



AZ

FIPS

29001
29003
29005
29007
29009
29011
29013
29015
29017
29019
29021
29023
29025
29027
29029
29031
29033
29035
29037

AZ

29039
29041
29043
29045
29047
29049
29051
29053
29055
29057
29059
29061
29063
29065
29067
29069
29071
29073
29075
29077
29079
29081
29083
29085
29087
29089
29091
29093
29095
29097
29099
29101

29103

AZ

29105
29107
29109
29111
29113
29115
29117
29121
29123
29125
29127
29119
29129
29131
29133
29135
29137
29139
29141
29143
29145
29147
29149
29151
29153
29155
29157
29159
29161
29163
29165
29167
29169
29171

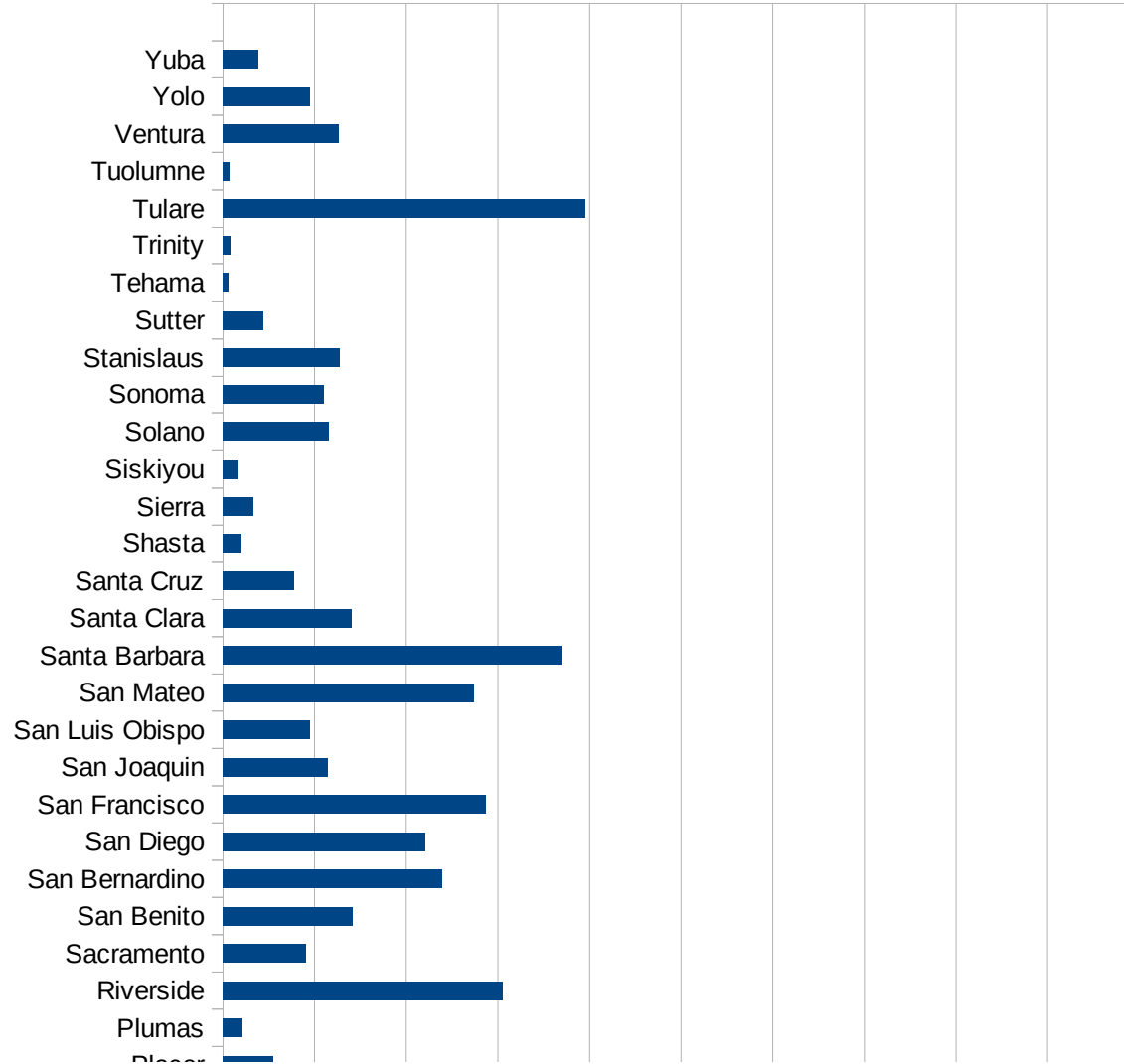
AZ

29173
29175
29177
29179
29181
29195
29197
29199
29201
29203
29205
29183
29185
29187
29189
29510
29186
29207
29209
29211
29213
29215

29217
29219
29221
29223
29225
29227
29229

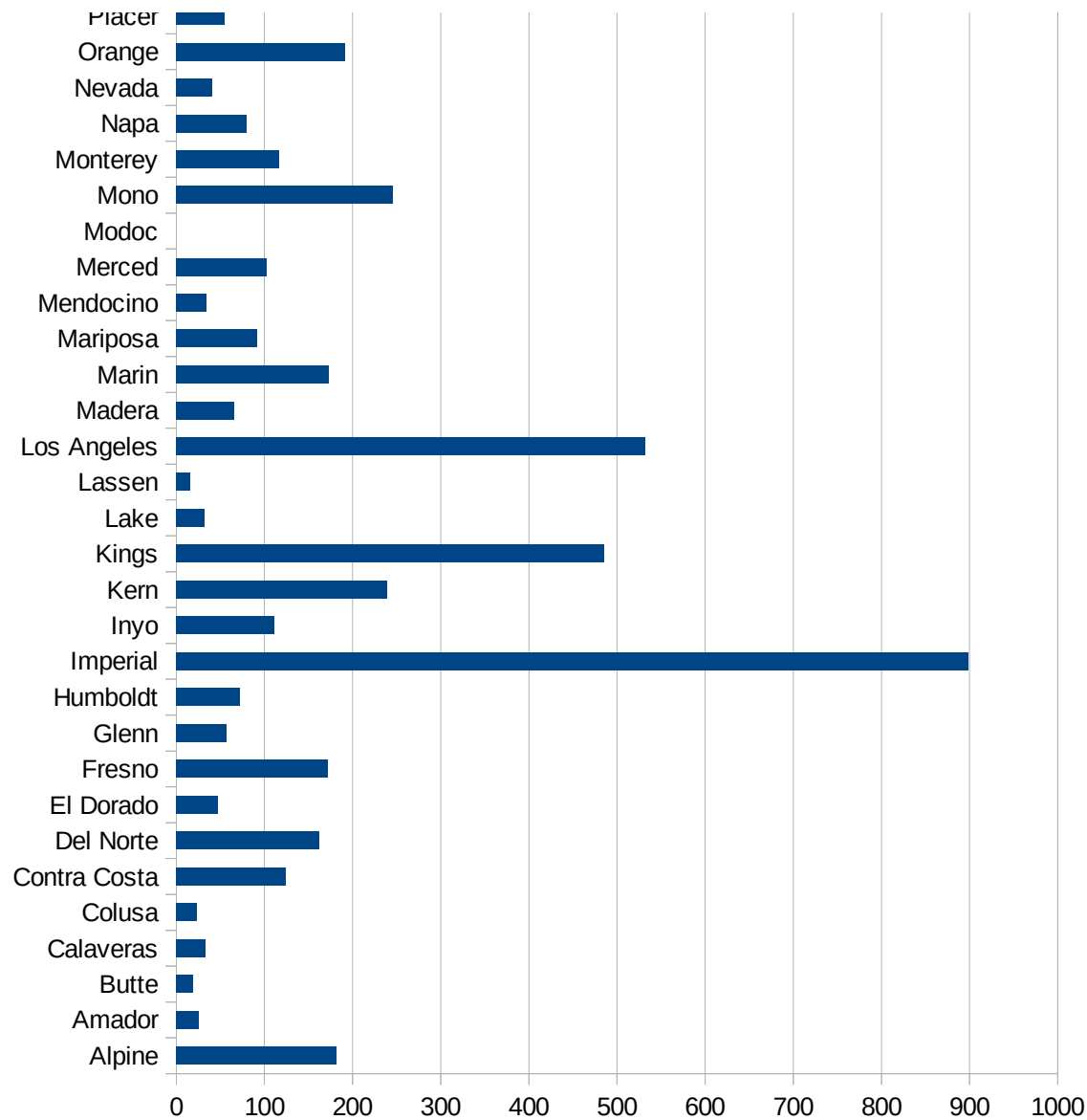
CA

FIPS	County	PC Infection
6001	Alameda	197.3297783
6003	Alpine	181.6530427
6005	Amador	25.39166646
6007	Butte	19.02653337
6009	Calaveras	32.89329415
6011	Colusa	23.11924909
6013	Contra Costa	123.9768217
6015	Del Norte	161.7076326
6017	El Dorado	47.19999161
6019	Fresno	172.3652454
6021	Glenn	57.04709951
6023	Humboldt	72.59501514
6025	Imperial	898.6564152
6027	Inyo	111.191416
6029	Kern	239.1933664
6031	Kings	485.578003
6033	Lake	32.61781243
6035	Lassen	16.23271216
6037	Los Angeles	531.8480458
6039	Madera	65.95971384
6041	Marin	173.2995463
6043	Mariposa	91.58033312
6045	Mendocino	34.24422985
6047	Merced	102.9971066
6049	Modoc	0
6051	Mono	245.6140351
6053	Monterey	116.8519309
6055	Napa	80.33453596
6057	Nevada	41.12502006
6059	Orange	191.4645721
6061	Placer	54.43228903
6063	Plumas	21.27206977
6065	Riverside	305.4565159



CA

6067 Sacramento	90.85157125
6069 San Benito	141.3783577
6071 San Bernardino	239.4544491
6073 San Diego	220.8853119
6075 San Francisco	286.6507039
6077 San Joaquin	113.9956953
6079 San Luis Obispo	94.71497482
6081 San Mateo	273.4083127
6083 Santa Barbara	369.2945779
6085 Santa Clara	140.9497463
6087 Santa Cruz	77.30032269
6089 Shasta	20.55098867
6091 Sierra	33.47840643
6093 Siskiyou	16.00951423
6095 Solano	115.7609547
6097 Sonoma	109.6127151
6099 Stanislaus	127.1336722
6101 Sutter	44.41827554
6103 Tehama	6.258213906
6105 Trinity	7.977662545
6107 Tulare	395.8262228
6109 Tuolumne	7.334201214
6111 Ventura	126.679413
6113 Yolo	95.27784835
6115 Yuba	38.44133212



CA

CA

FIPS

29001
29003
29005
29007
29009
29011
29013
29015
29017
29019
29021
29023
29025
29027
29029
29031
29033
29035
29037

CA

29039
29041
29043
29045
29047
29049
29051
29053
29055
29057
29059
29061
29063
29065
29067
29069
29071
29073
29075
29077
29079
29081
29083
29085
29087
29089
29091
29093
29095
29097
29099
29101

29103

CA

29105
29107
29109
29111
29113
29115
29117
29121
29123
29125
29127
29119
29129
29131
29133
29135
29137
29139
29141
29143
29145
29147
29149
29151
29153
29155
29157
29159
29161
29163
29165
29167
29169
29171

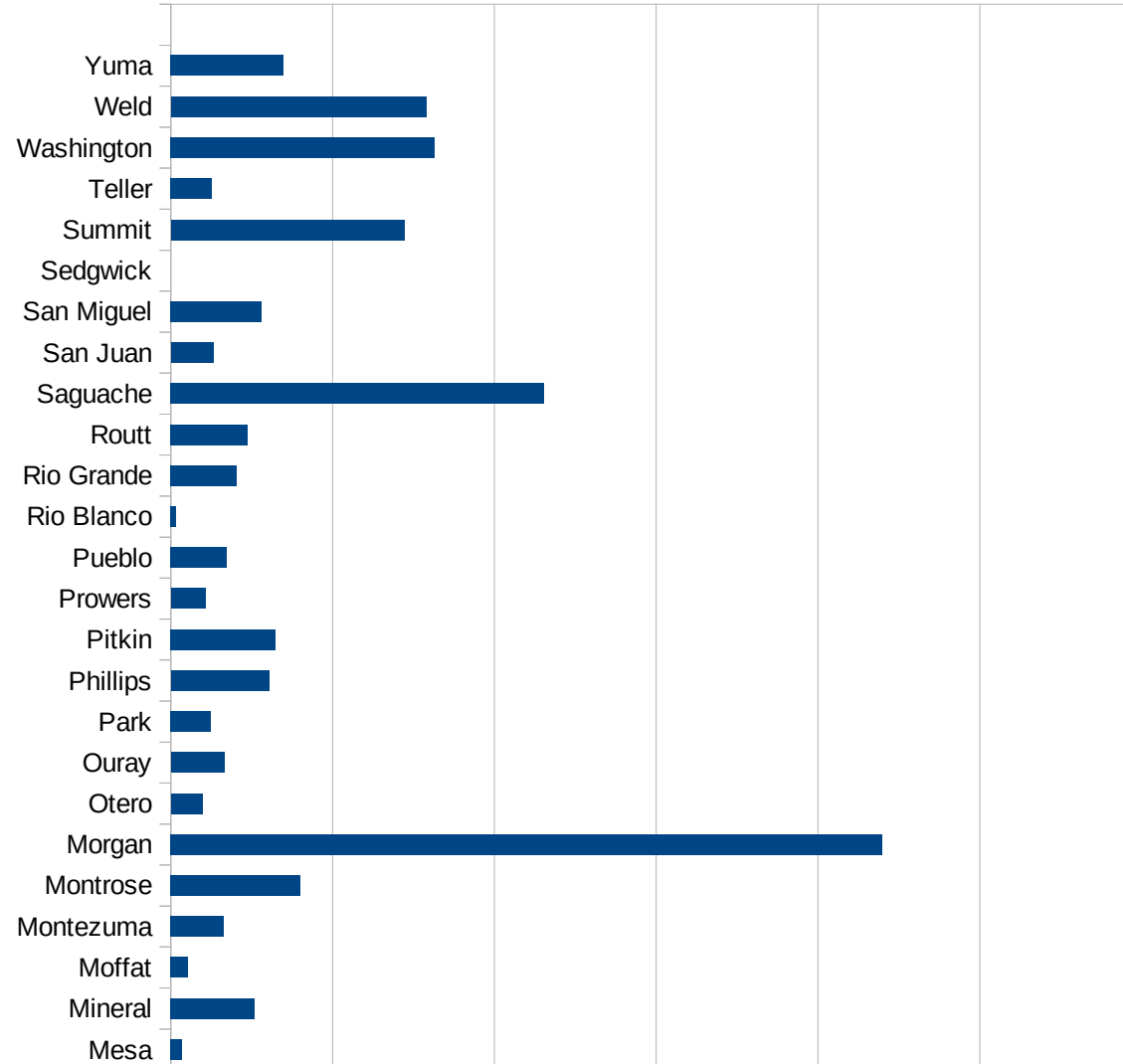
CA

29173
29175
29177
29179
29181
29195
29197
29199
29201
29203
29205
29183
29185
29187
29189
29510
29186
29207
29209
29211
29213
29215

29217
29219
29221
29223
29225
29227
29229

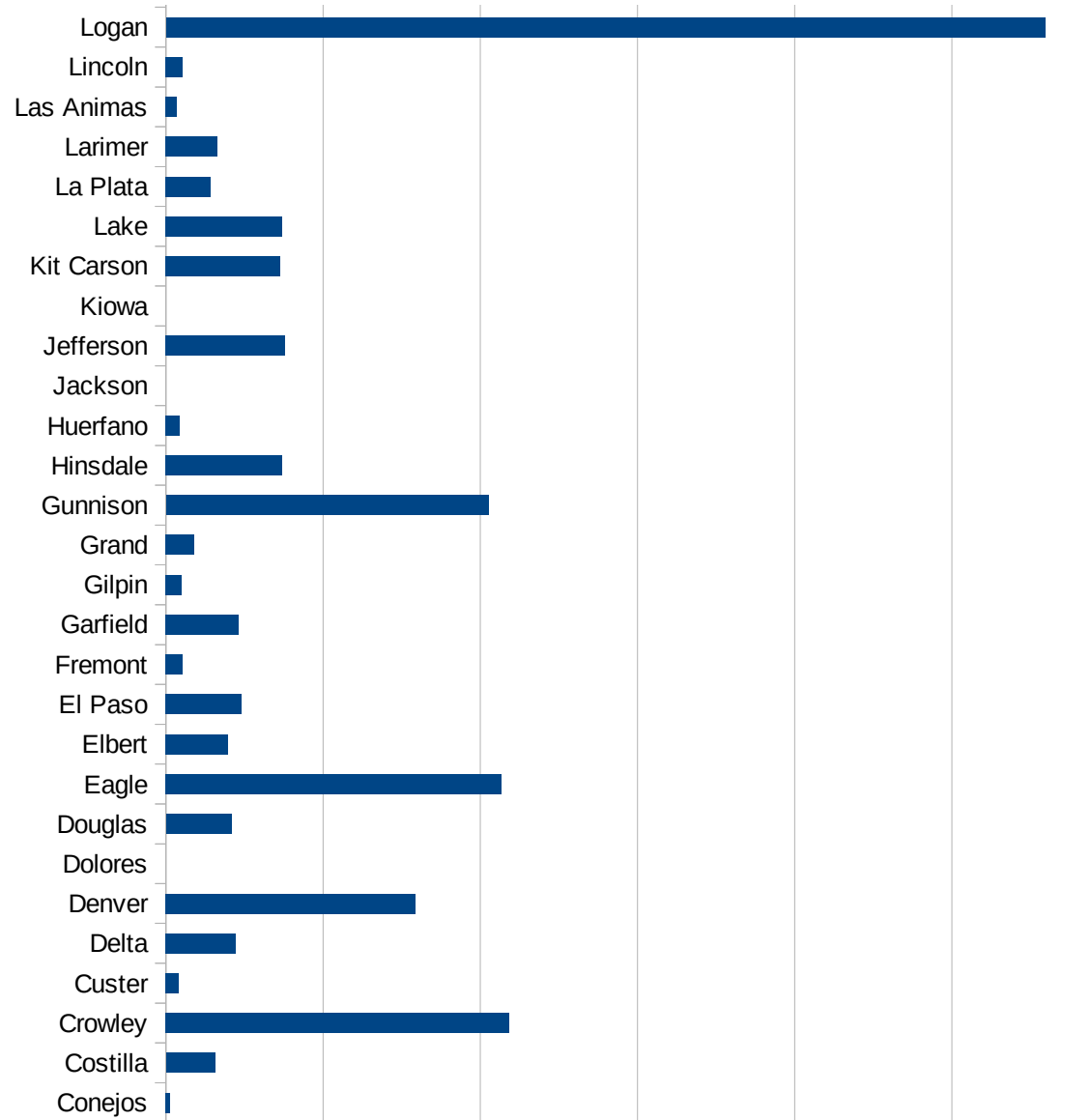
CO

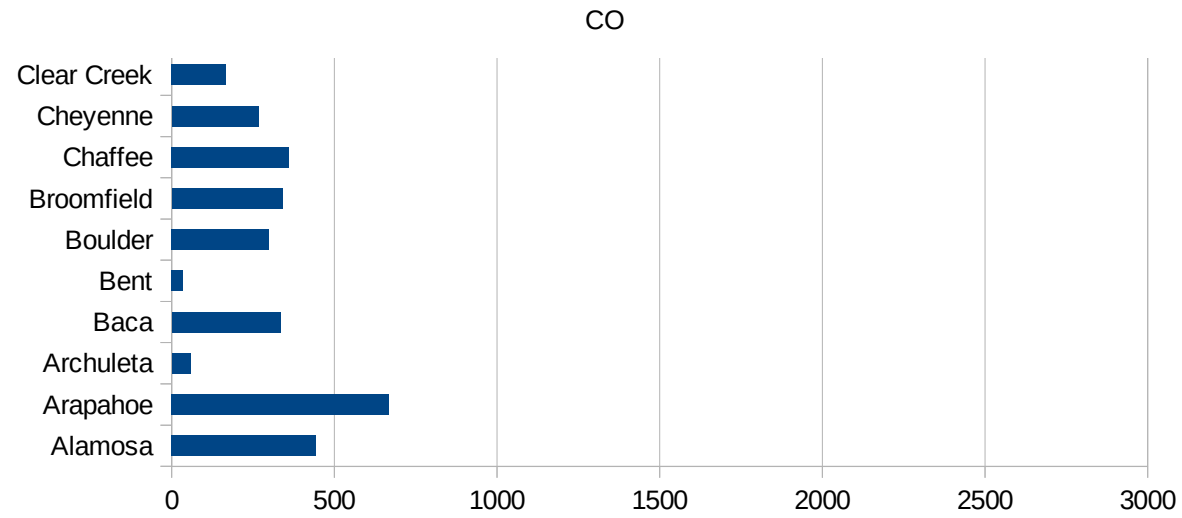
FIPS	County	PC Infection
8001	Adams	629.84988317
8003	Alamosa	443.565306
8005	Arapahoe	668.44283378
8007	Archuleta	58.118416273
8009	Baca	334.72803347
8011	Bent	34.002040122
8013	Boulder	298.70153767
8014	Broomfield	340.71058368
8015	Chaffee	359.51465522
8017	Cheyenne	266.52452026
8019	Clear Creek	166.5799063
8021	Conejos	12.195121951
8023	Costilla	156.73981191
8025	Crowley	1092.5230454
8027	Custer	40.371417037
8029	Delta	222.91861855
8031	Denver	794.14703863
8033	Dolores	0
8035	Douglas	208.59103321
8037	Eagle	1067.4085793
8039	Elbert	197.85404459
8041	El Paso	240.52469966
8043	Fremont	54.142979113
8045	Garfield	230.88505939
8047	Gilpin	49.011599412
8049	Grand	90.177133655
8051	Gunnison	1026.3249449
8053	Hinsdale	369.91368681
8055	Huerfano	43.547684715
8057	Jackson	0
8059	Jefferson	378.46864966
8061	Kiowa	0
8063	Kit Carson	362.97640653



CO

8065 Lake	370.65439673
8067 La Plata	142.07068016
8069 Larimer	164.3282228
8071 Las Animas	34.475625733
8073 Lincoln	53.475935829
8075 Logan	2796.3582311
8077 Mesa	35.246431299
8079 Mineral	257.73195876
8081 Moffat	53.078556263
8083 Montezuma	164.3856564
8085 Montrose	400.34111906
8087 Morgan	2199.0335458
8089 Otero	97.65625
8091 Ouray	165.52865715
8093 Park	123.94912697
8095 Phillips	303.31311246
8097 Pitkin	323.11977716
8099 Prowers	106.87273923
8101 Pueblo	172.50744647
8103 Rio Blanco	15.782828283
8105 Rio Grande	204.44444444
8107 Routt	237.04970272
8109 Saguache	1154.4644162
8111 San Juan	131.2335958
8113 San Miguel	280.7959956
8115 Sedgwick	0
8117 Summit	722.41751862
8119 Teller	127.5764462
8121 Washington	814.82990426
8123 Weld	789.04249057
8125 Yuma	349.30139721





CO

FIPS

29001
29003
29005
29007
29009
29011
29013
29015
29017
29019
29021
29023
29025
29027
29029
29031
29033
29035
29037

CO

29039
29041
29043
29045
29047
29049
29051
29053
29055
29057
29059
29061
29063
29065
29067
29069
29071
29073
29075
29077
29079
29081
29083
29085
29087
29089
29091
29093
29095
29097
29099
29101

29103

CO

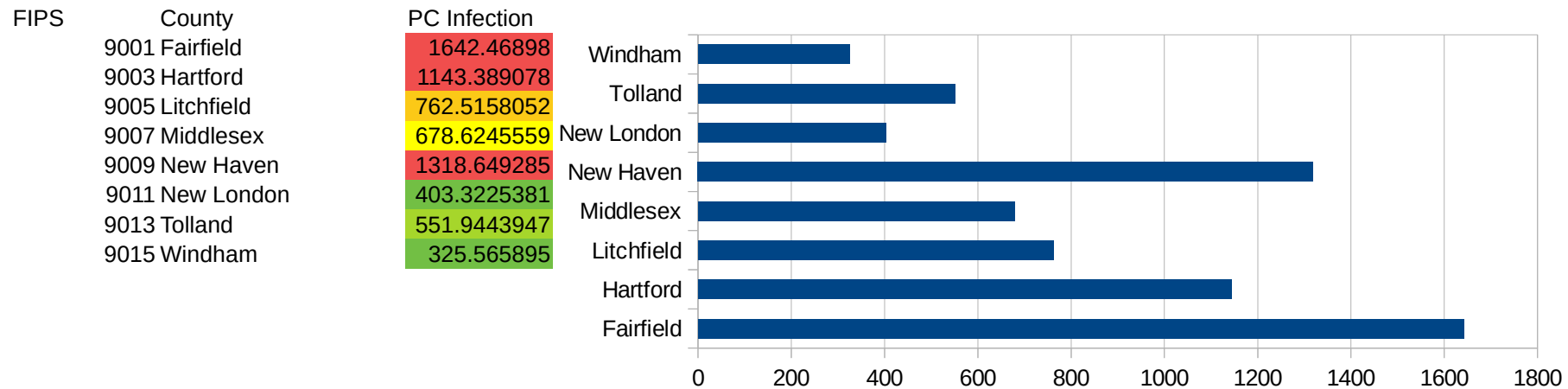
29105
29107
29109
29111
29113
29115
29117
29121
29123
29125
29127
29119
29129
29131
29133
29135
29137
29139
29141
29143
29145
29147
29149
29151
29153
29155
29157
29159
29161
29163
29165
29167
29169
29171

CO

29173
29175
29177
29179
29181
29195
29197
29199
29201
29203
29205
29183
29185
29187
29189
29510
29186
29207
29209
29211
29213
29215

29217
29219
29221
29223
29225
29227
29229

CT



CT

FIPS

29001
29003
29005
29007
29009
29011
29013
29015
29017
29019
29021
29023
29025
29027
29029
29031
29033
29035
29037

CT

29039
29041
29043
29045
29047
29049
29051
29053
29055
29057
29059
29061
29063
29065
29067
29069
29071
29073
29075
29077
29079
29081
29083
29085
29087
29089
29091
29093
29095
29097
29099
29101

29103

CT

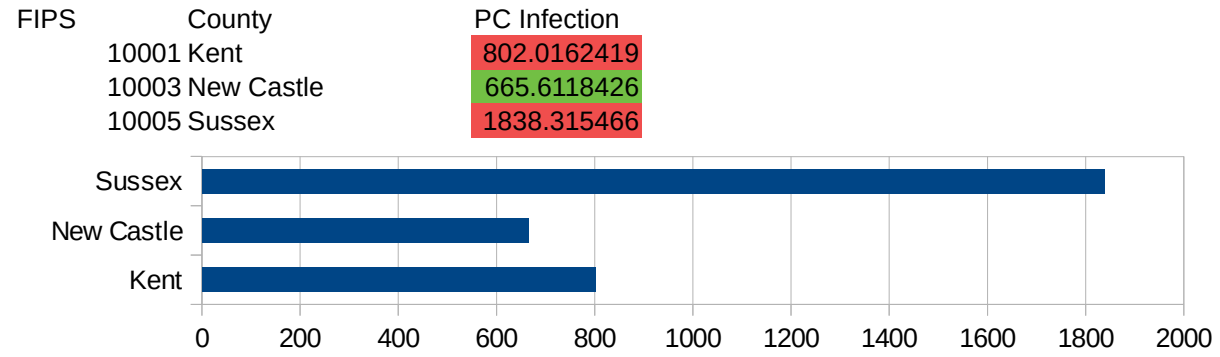
29105
29107
29109
29111
29113
29115
29117
29121
29123
29125
29127
29119
29129
29131
29133
29135
29137
29139
29141
29143
29145
29147
29149
29151
29153
29155
29157
29159
29161
29163
29165
29167
29169
29171

CT

29173
29175
29177
29179
29181
29195
29197
29199
29201
29203
29205
29183
29185
29187
29189
29510
29186
29207
29209
29211
29213
29215

29217
29219
29221
29223
29225
29227
29229

DE



DE

FIPS

29001
29003
29005
29007
29009
29011
29013
29015
29017
29019
29021
29023
29025
29027
29029
29031
29033
29035
29037

This work is licensed under the Creative Commons Attribution-NoDerivatives 4.0 International License. To view a copy of this license, visit <http://creativecommons.org/licenses/by-nd/4.0/>.

Tom McKellips, DM
www.creatingtomorrow.us
Page 142

DE

29039
29041
29043
29045
29047
29049
29051
29053
29055
29057
29059
29061
29063
29065
29067
29069
29071
29073
29075
29077
29079
29081
29083
29085
29087
29089
29091
29093
29095
29097
29099
29101

29103

DE

29105
29107
29109
29111
29113
29115
29117
29121
29123
29125
29127
29119
29129
29131
29133
29135
29137
29139
29141
29143
29145
29147
29149
29151
29153
29155
29157
29159
29161
29163
29165
29167
29169
29171

DE

29173
29175
29177
29179
29181
29195
29197
29199
29201
29203
29205
29183
29185
29187
29189
29510
29186
29207
29209
29211
29213
29215

29217
29219
29221
29223
29225
29227
29229

DC

FIPS	County	PC Infection
11001	District of Columbia	1240.933583

DC

FIPS

29001
29003
29005
29007
29009
29011
29013
29015
29017
29019
29021
29023
29025
29027
29029
29031
29033
29035
29037

DC

29039
29041
29043
29045
29047
29049
29051
29053
29055
29057
29059
29061
29063
29065
29067
29069
29071
29073
29075
29077
29079
29081
29083
29085
29087
29089
29091
29093
29095
29097
29099
29101

29103

DC

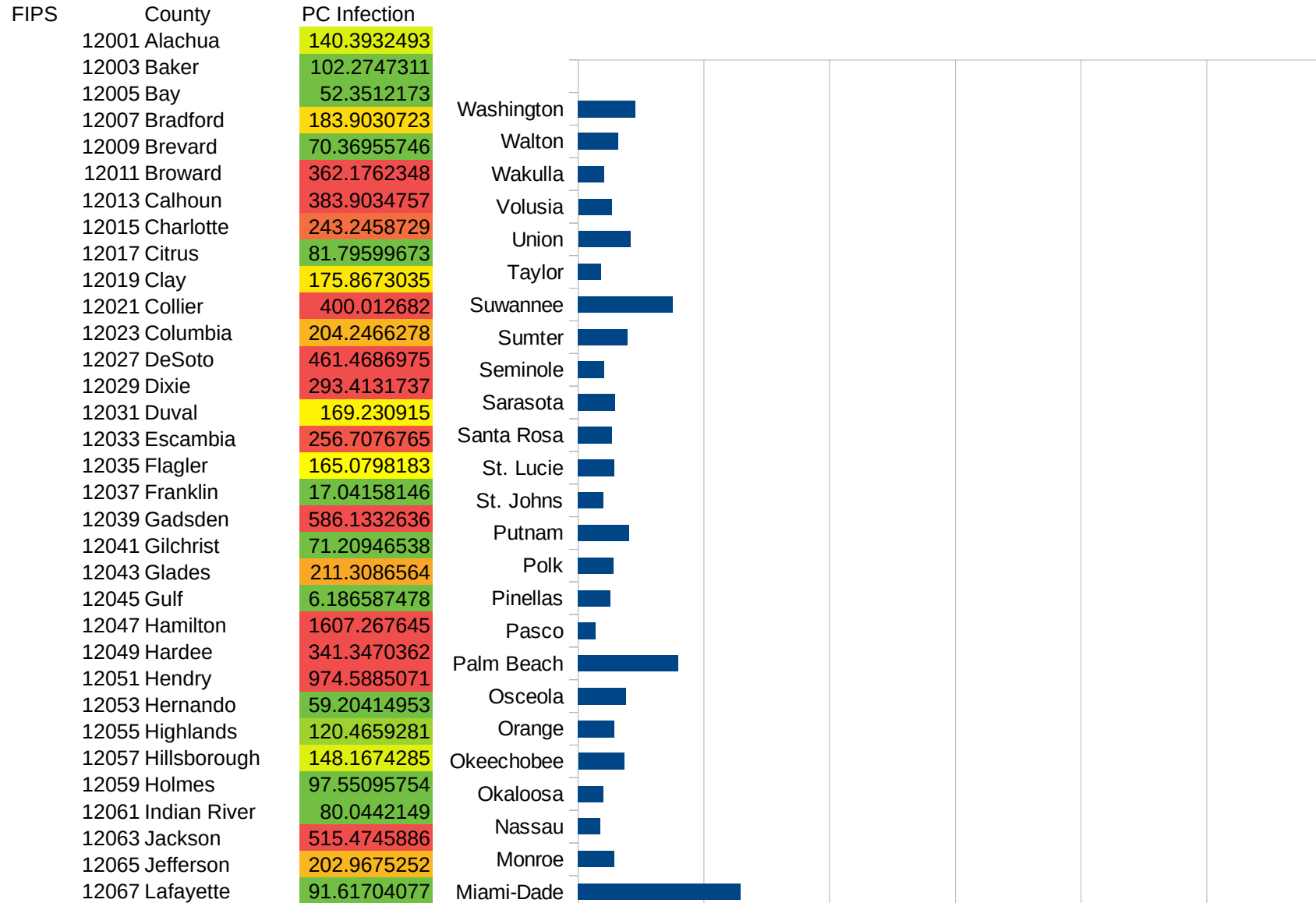
29105
29107
29109
29111
29113
29115
29117
29121
29123
29125
29127
29119
29129
29131
29133
29135
29137
29139
29141
29143
29145
29147
29149
29151
29153
29155
29157
29159
29161
29163
29165
29167
29169
29171

DC

29173
29175
29177
29179
29181
29195
29197
29199
29201
29203
29205
29183
29185
29187
29189
29510
29186
29207
29209
29211
29213
29215

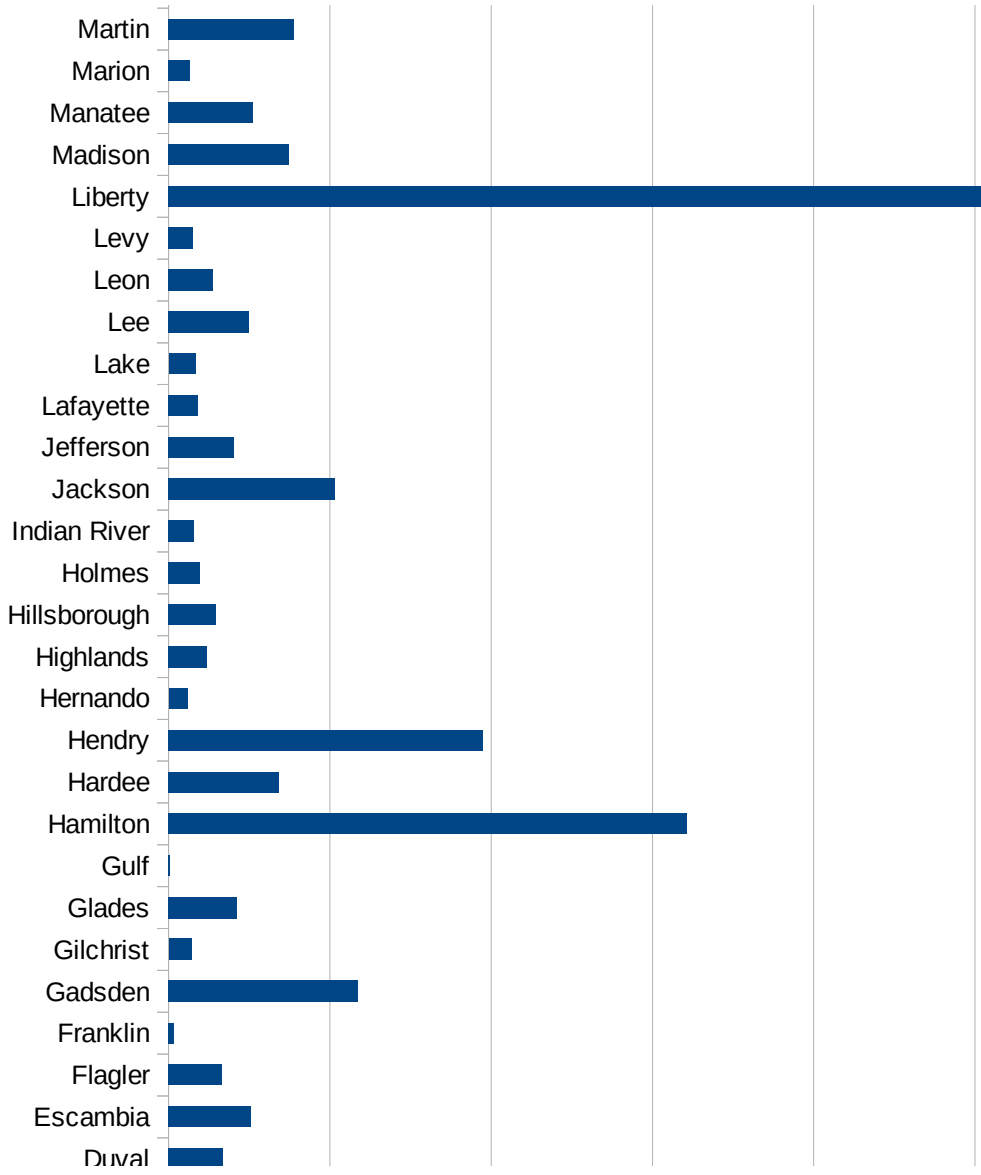
29217
29219
29221
29223
29225
29227
29229

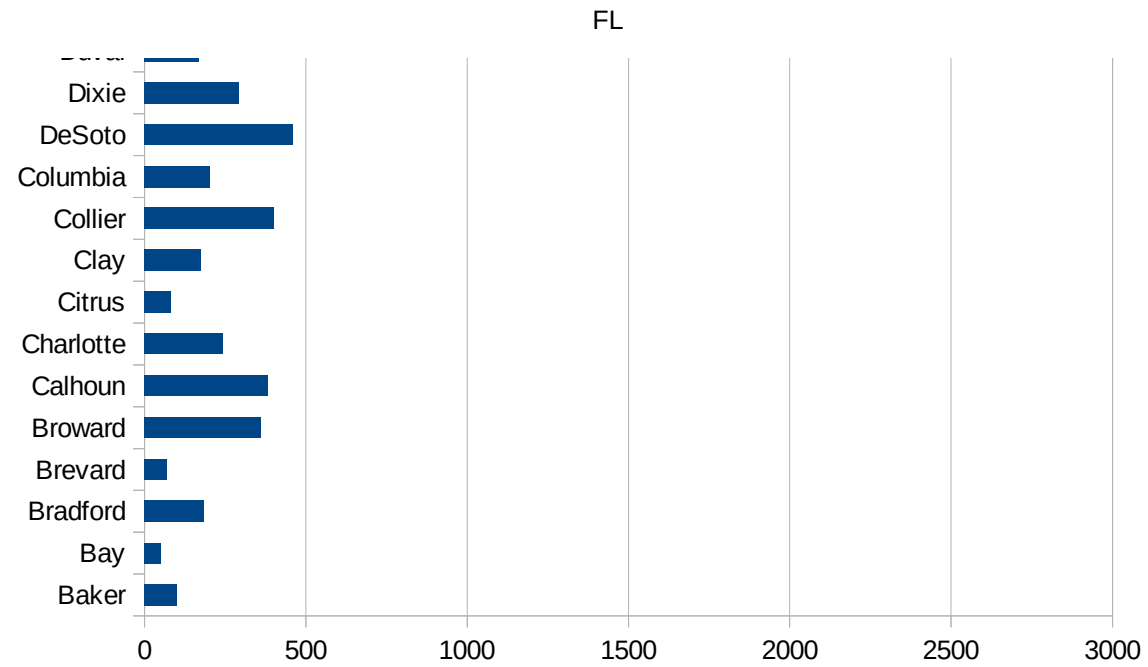
FL



FL

12069 Lake	83.59163523
12071 Lee	250.9905779
12073 Leon	138.8024697
12075 Levy	76.0363012
12077 Liberty	2518.623625
12079 Madison	372.3892277
12081 Manatee	262.6280533
12083 Marion	67.7821083
12085 Martin	389.0325147
12086 Miami-Dade	645.4998061
12087 Monroe	143.9481787
12089 Nassau	87.37999814
12091 Okaloosa	102.282541
12093 Okeechobee	182.9694008
12095 Orange	143.121512
12097 Osceola	189.6790674
12099 Palm Beach	396.9202007
12101 Pasco	70.60393232
12103 Pinellas	129.3987368
12105 Polk	141.9473481
12107 Putnam	202.2571902
12109 St. Johns	100.6839429
12111 St. Lucie	144.1792681
12113 Santa Rosa	134.9324501
12115 Sarasota	147.4041404
12117 Seminole	103.4559414
12119 Sumter	196.4987496
12121 Suwannee	377.9050033
12123 Taylor	92.4941035
12125 Union	207.4966533
12127 Volusia	133.3240798
12129 Wakulla	104.7410739
12131 Walton	159.7197898
12133 Washington	229.0996785





FL

FIPS

29001
29003
29005
29007
29009
29011
29013
29015
29017
29019
29021
29023
29025
29027
29029
29031
29033
29035
29037

FL

29039
29041
29043
29045
29047
29049
29051
29053
29055
29057
29059
29061
29063
29065
29067
29069
29071
29073
29075
29077
29079
29081
29083
29085
29087
29089
29091
29093
29095
29097
29099
29101

29103

FL

29105
29107
29109
29111
29113
29115
29117
29121
29123
29125
29127
29119
29129
29131
29133
29135
29137
29139
29141
29143
29145
29147
29149
29151
29153
29155
29157
29159
29161
29163
29165
29167
29169
29171

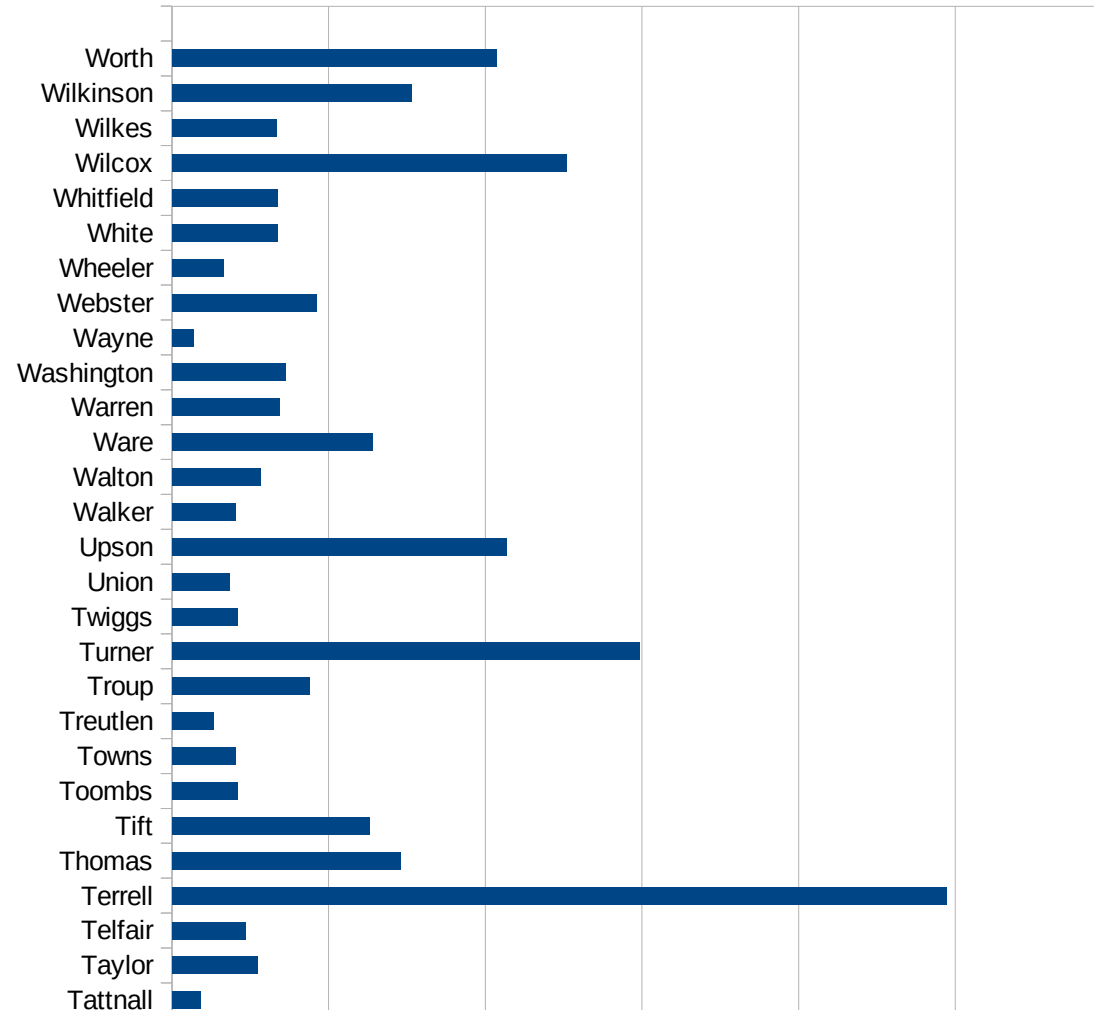
FL

29173
29175
29177
29179
29181
29195
29197
29199
29201
29203
29205
29183
29185
29187
29189
29510
29186
29207
29209
29211
29213
29215

29217
29219
29221
29223
29225
29227
29229

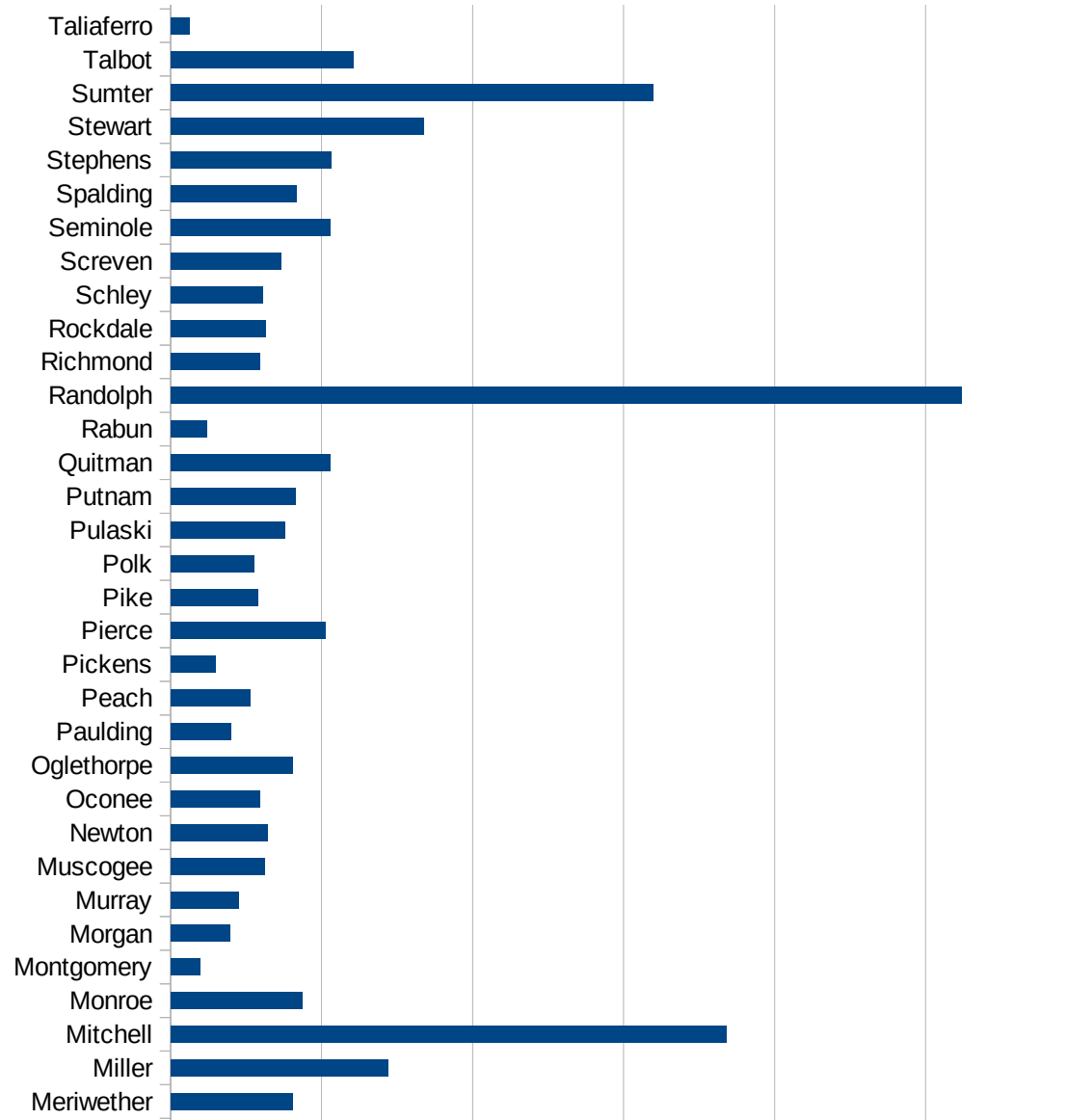
GA

FIPS	County	PC Infection
13001	Appling	842.9242989
13003	Atkinson	566.4698084
13005	Bacon	965.5789003
13007	Baker	1099.611902
13009	Baldwin	765.2321353
13011	Banks	463.4506004
13013	Barrow	403.4204111
13015	Bartow	449.2143448
13017	Ben Hill	440.8172991
13019	Berrien	238.9362144
13021	Bibb	296.5478951
13023	Bleckley	350.5218881
13025	Brantley	296.3433349
13027	Brooks	438.3420357
13029	Bryan	194.1798525
13031	Bulloch	77.6236804
13033	Burke	539.6244927
13035	Butts	946.5547886
13037	Calhoun	2078.085642
13039	Camden	113.6427148
13043	Candler	119.9704688
13045	Carroll	438.5333683
13047	Catoosa	197.2708395
13049	Charlton	246.7612585
13051	Chatham	173.2395097
13053	Chattahoochee	402.4709846
13055	Chattooga	96.81323114
13057	Cherokee	350.1882754
13059	Clarke	222.2571271
13061	Clay	1350.88327
13063	Clayton	419.8677555
13065	Clinch	887.4849579
13067	Cobb	397.5609917



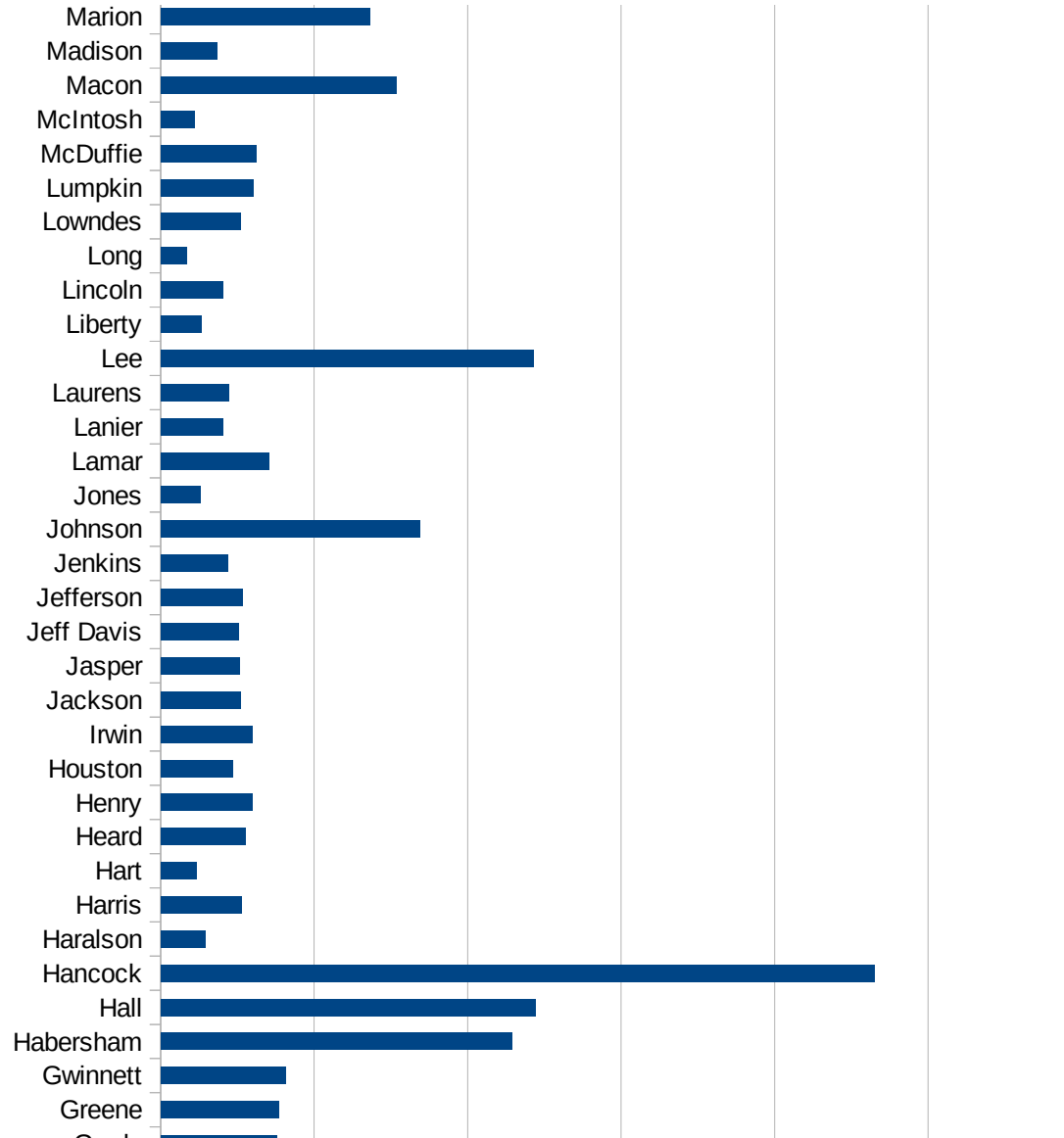
GA

13069 Coffee	621.9107512
13071 Colquitt	1019.915775
13073 Columbia	160.7352341
13075 Cook	279.6876821
13077 Coweta	284.5115998
13079 Crawford	227.3096282
13081 Crisp	1026.503252
13083 Dade	172.5625539
13085 Dawson	434.5572699
13087 Decatur	699.9059266
13089 DeKalb	493.1545235
13091 Dodge	246.3173147
13093 Dooly	1305.997373
13095 Dougherty	1939.87484
13097 Douglas	370.8775141
13099 Early	2322.631014
13101 Echols	2750
13103 Effingham	117.3822158
13105 Elbert	392.2594142
13107 Emanuel	119.4056253
13109 Evans	46.63744054
13111 Fannin	165.613927
13113 Fayette	207.123278
13115 Floyd	268.5674022
13117 Forsyth	216.3880108
13119 Franklin	199.8001998
13121 Fulton	429.1914973
13123 Gilmer	483.5150571
13125 Glascock	33.38898164
13127 Glynn	134.9464321
13129 Gordon	277.3684667
13131 Grady	379.828673
13133 Greene	384.2242061
13135 Gwinnett	406.2381101



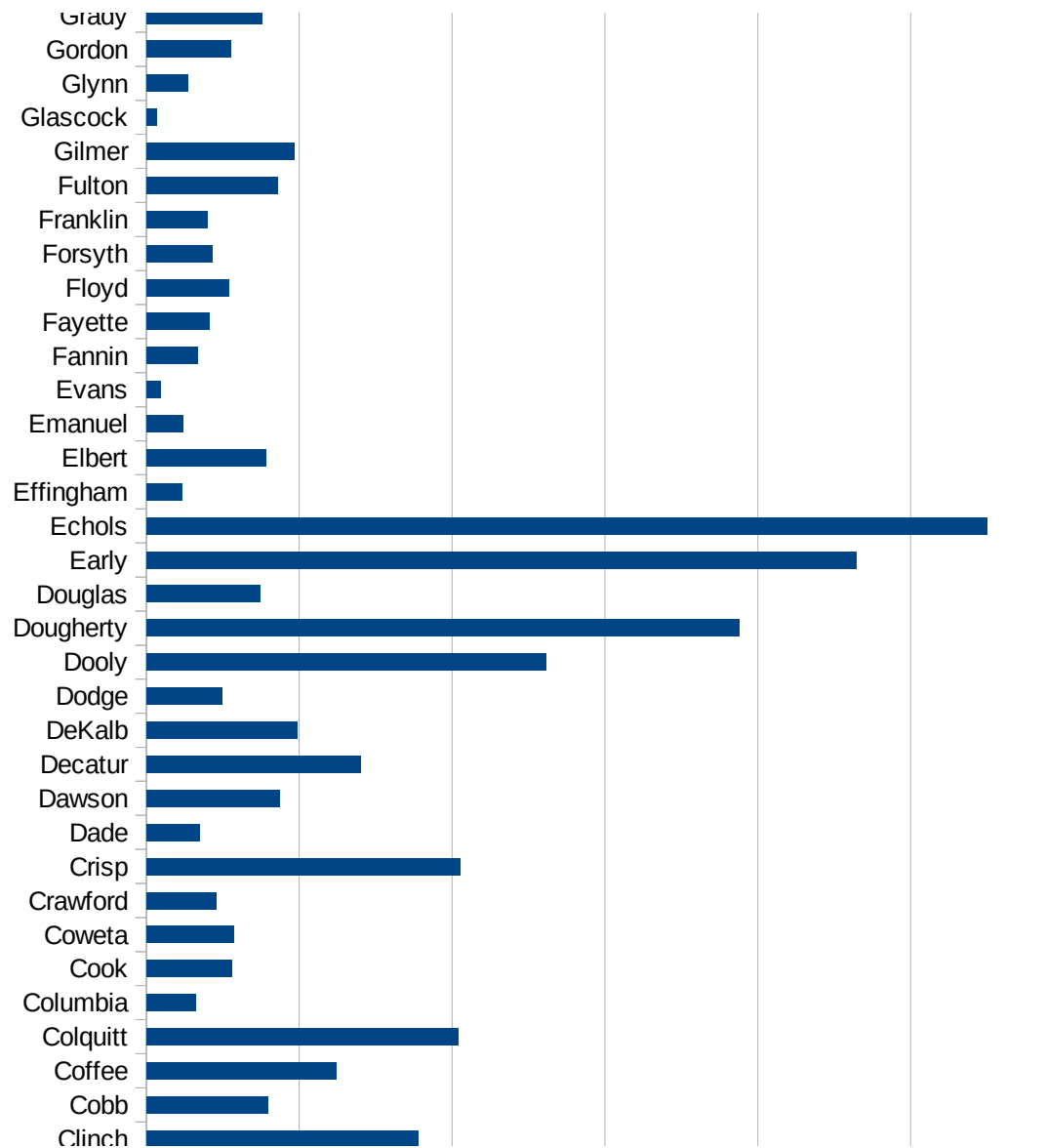
GA

13137 Habersham	1145.677272
13139 Hall	1220.392979
13141 Hancock	2323.909919
13143 Haralson	145.5998375
13145 Harris	263.9593909
13147 Hart	114.9469328
13149 Heard	277.8011617
13151 Henry	298.8445834
13153 Houston	234.7734918
13155 Irwin	297.935731
13157 Jackson	261.2819857
13159 Jasper	256.4102564
13161 Jeff Davis	252.8445006
13163 Jefferson	265.7161374
13165 Jenkins	218.8183807
13167 Johnson	844.6641945
13169 Jones	129.2982947
13171 Lamar	352.6315789
13173 Lanier	203.0947776
13175 Laurens	221.8700475
13177 Lee	1212.874614
13179 Liberty	133.3398377
13181 Lincoln	202.1478206
13183 Long	84.21939151
13185 Lowndes	258.7666887
13187 Lumpkin	300.4096495
13189 McDuffie	311.1792299
13191 McIntosh	111.5760112
13193 Macon	768.4699079
13195 Madison	182.1247892
13197 Marion	682.5529877
13199 Meriwether	403.4554775
13201 Miller	721.069293
13205 Mitchell	1838.50036

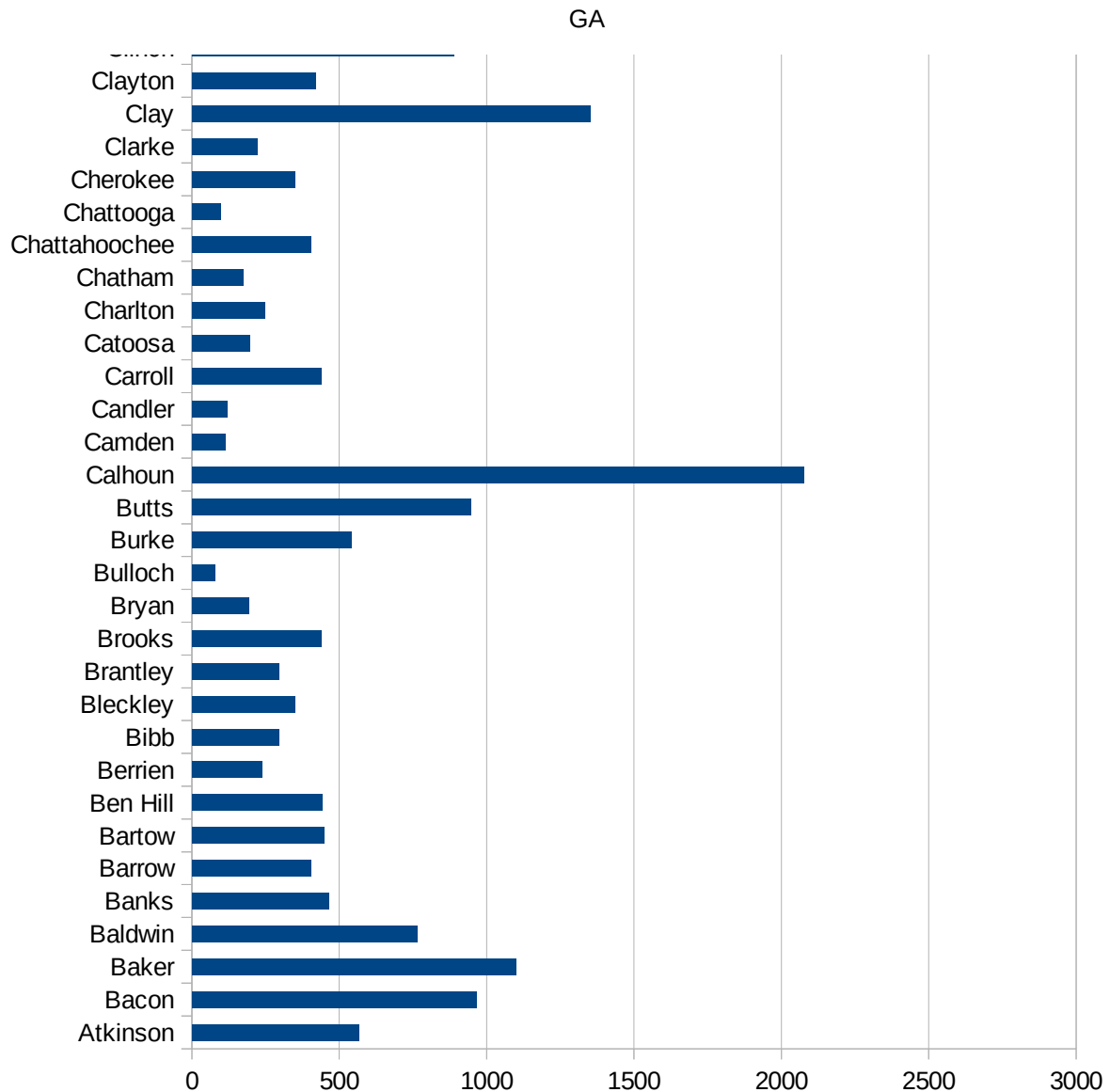


GA

13207 Monroe	436.0465116
13209 Montgomery	97.90057653
13211 Morgan	196.2552379
13213 Murray	225.4452544
13215 Muscogee	311.0836424
13217 Newton	321.3408678
13219 Oconee	295.3758403
13221 Oglethorpe	405.2079182
13223 Paulding	198.7271708
13225 Peach	263.7652489
13227 Pickens	146.9668543
13229 Pierce	510.5987931
13231 Pike	289.7928518
13233 Polk	277.8431834
13235 Pulaski	379.4380703
13237 Putnam	412.6736668
13239 Quitman	526.546731
13241 Rabun	118.5747317
13243 Randolph	2619.639982
13245 Richmond	295.2062475
13247 Rockdale	314.5903702
13249 Schley	305.5767762
13251 Screven	365.9061558
13253 Seminole	529.1641612
13255 Spalding	416.0363086
13257 Stephens	530.0556943
13259 Stewart	838.844975
13261 Sumter	1597.551542
13263 Talbot	605.8673469
13265 Taliaferro	62.18905473
13267 Tattnall	90.58327754
13269 Taylor	273.6658788
13271 Telfair	233.0561854
13273 Terrell	2473.580304



13275 Thomas	728.9416847
13277 Tift	630.9925809
13279 Toombs	208.279094
13281 Towns	202.4974688
13283 Treutlen	132.1779997
13285 Troup	438.3585116
13287 Turner	1491.40546
13289 Twiggs	207.6209086
13291 Union	183.3256948
13293 Upson	1068.090788
13295 Walker	203.1407578
13297 Walton	283.4133664
13299 Ware	639.0134529
13301 Warren	342.7918492
13303 Washington	362.9942117
13305 Wayne	67.09608159
13307 Webster	459.5940253
13309 Wheeler	164.9955578
13311 White	337.0036703
13313 Whitfield	337.298918
13315 Wilcox	1259.645937
13317 Wilkes	334.1433779
13319 Wilkinson	763.6122178
13321 Worth	1034.533721



GA

GA

FIPS

29001
29003
29005
29007
29009
29011
29013
29015
29017
29019
29021
29023
29025
29027
29029
29031
29033
29035
29037

GA

29039
29041
29043
29045
29047
29049
29051
29053
29055
29057
29059
29061
29063
29065
29067
29069
29071
29073
29075
29077
29079
29081
29083
29085
29087
29089
29091
29093
29095
29097
29099
29101

29103

29105
29107
29109
29111
29113
29115
29117
29121
29123
29125
29127
29119
29129
29131
29133
29135
29137
29139
29141
29143
29145
29147
29149
29151
29153
29155
29157
29159
29161
29163
29165
29167
29169
29171

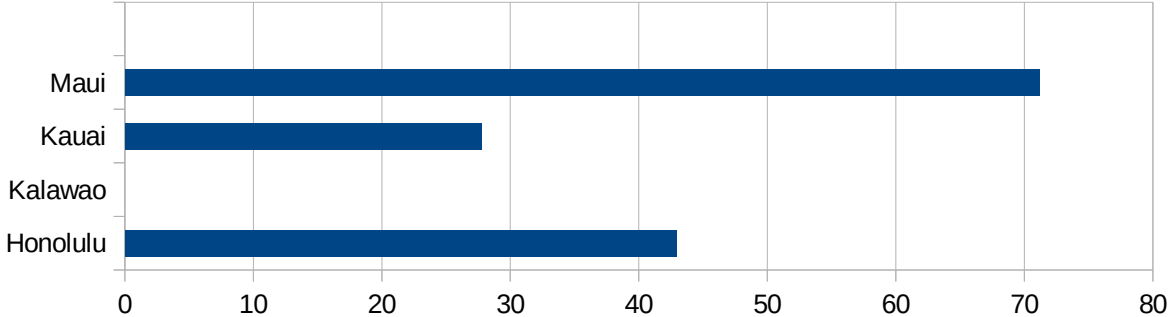
GA

29173
29175
29177
29179
29181
29195
29197
29199
29201
29203
29205
29183
29185
29187
29189
29510
29186
29207
29209
29211
29213
29215

29217
29219
29221
29223
29225
29227
29229

HI

FIPS	County	PC Infection
15001	Hawaii	40.30191608
15003	Honolulu	42.95567709
15005	Kalawao	0
15007	Kauai	27.72656066
15009	Maui	71.16926923



HI

FIPS

29001
29003
29005
29007
29009
29011
29013
29015
29017
29019
29021
29023
29025
29027
29029
29031
29033
29035
29037

HI

29039
29041
29043
29045
29047
29049
29051
29053
29055
29057
29059
29061
29063
29065
29067
29069
29071
29073
29075
29077
29079
29081
29083
29085
29087
29089
29091
29093
29095
29097
29099
29101

29103

HI

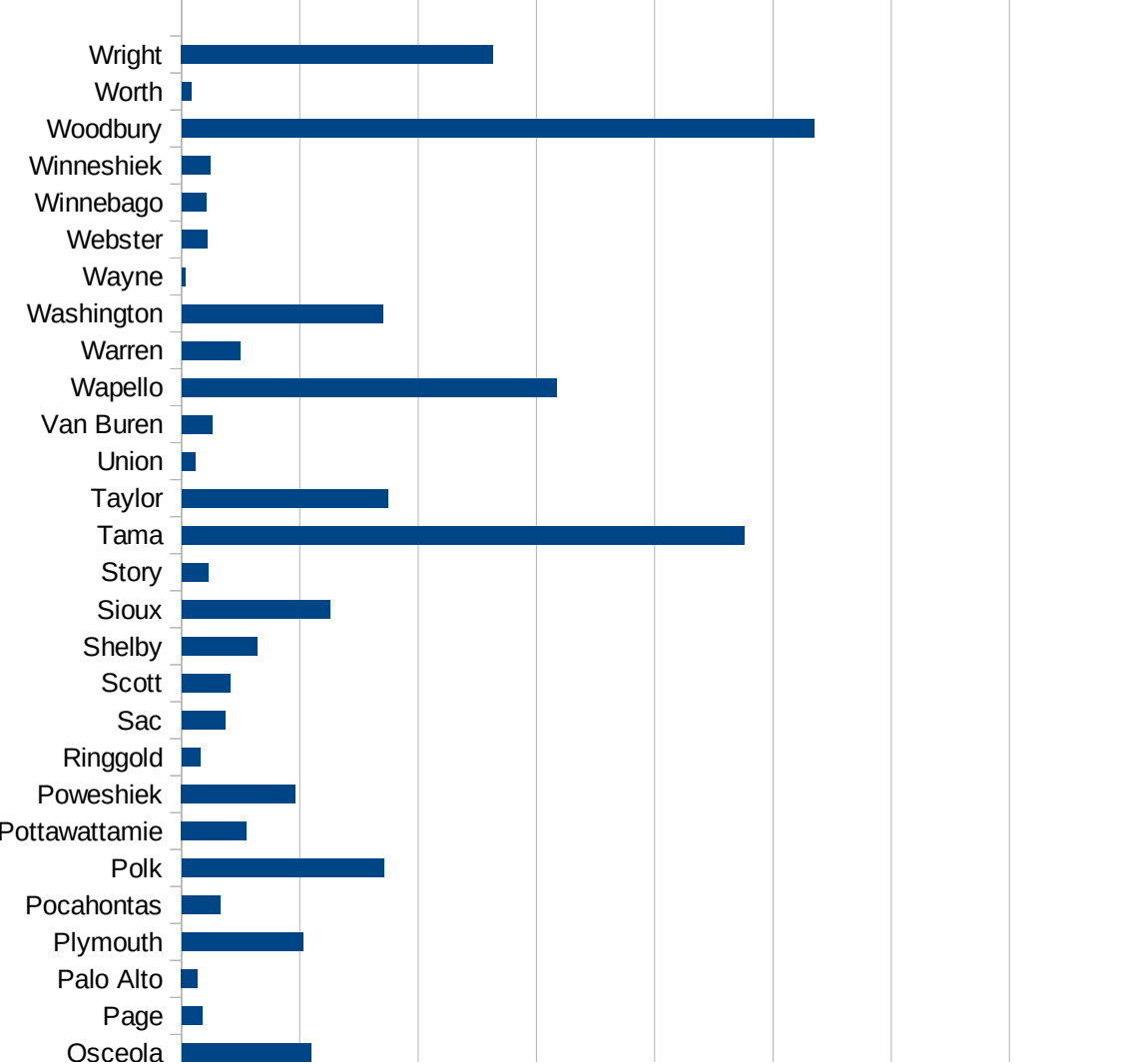
29105
29107
29109
29111
29113
29115
29117
29121
29123
29125
29127
29119
29129
29131
29133
29135
29137
29139
29141
29143
29145
29147
29149
29151
29153
29155
29157
29159
29161
29163
29165
29167
29169
29171

HI

29173
29175
29177
29179
29181
29195
29197
29199
29201
29203
29205
29183
29185
29187
29189
29510
29186
29207
29209
29211
29213
29215

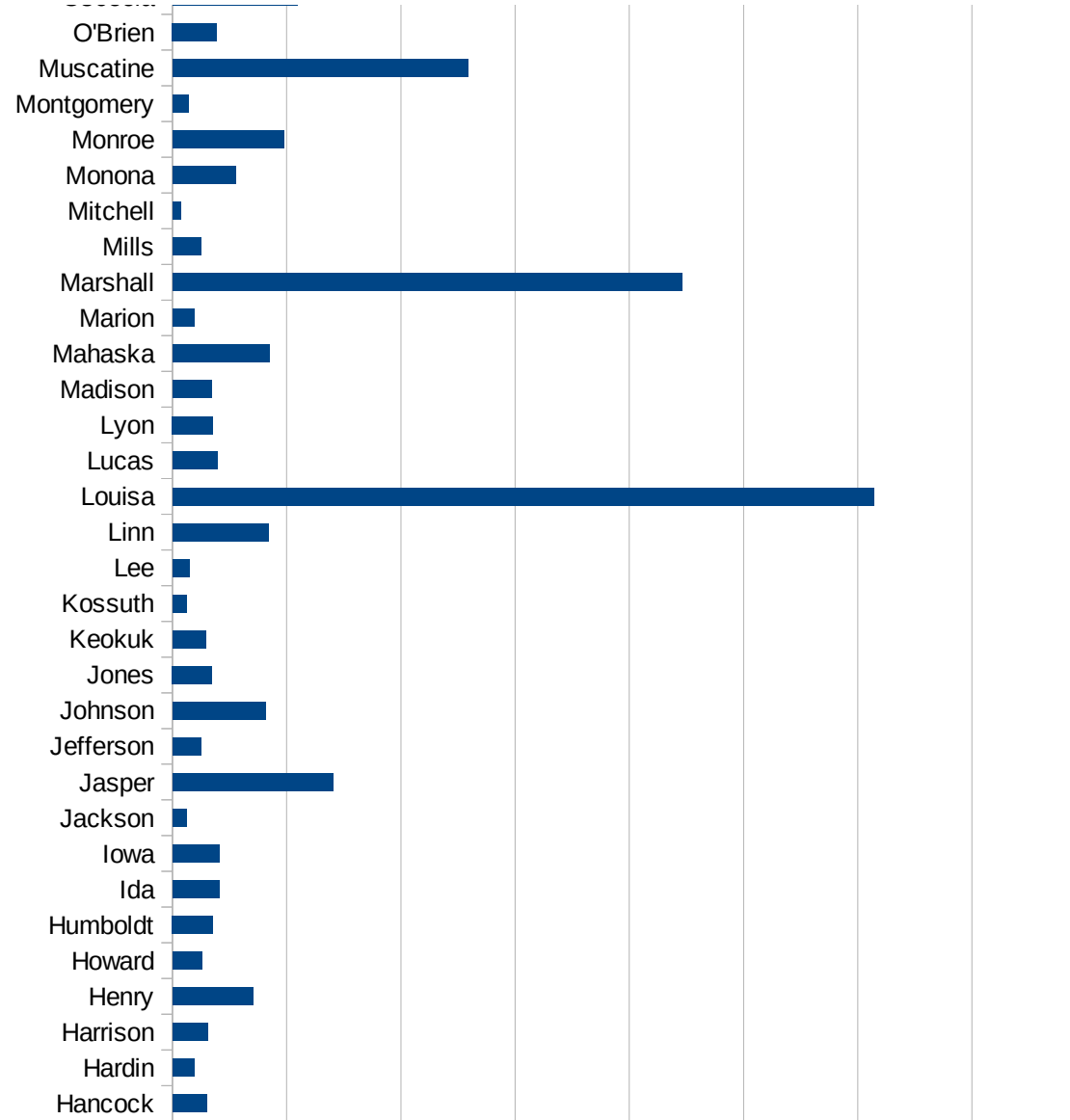
29217
29219
29221
29223
29225
29227
29229

FIPS	County	PC Infection
19001	Adair	127.4246071
19003	Adams	192.0438957
19005	Allamakee	867.5534991
19007	Appanoose	120.6078636
19009	Audubon	217.944061
19011	Benton	159.893924
19013	Black Hawk	1313.364751
19015	Boone	231.5341987
19017	Bremer	276.5863631
19019	Buchanan	155.6677202
19021	Buena Vista	3698.299285
19023	Butler	103.170782
19025	Calhoun	20.62068254
19027	Carroll	44.65614766
19029	Cass	92.80742459
19031	Cedar	246.9533473
19033	Cerro Gordo	65.65526297
19035	Cherokee	247.3279746
19037	Chickasaw	83.58408559
19039	Clarke	562.453571
19041	Clay	92.97136482
19043	Clayton	193.6659831
19045	Clinton	131.1320349
19047	Crawford	2995.687143
19049	Dallas	989.1328454
19051	Davis	232.8934235
19053	Decatur	12.67427123
19055	Delaware	87.87861035
19057	Des Moines	158.4138178
19059	Dickinson	116.5976797
19061	Dubuque	356.2062486
19063	Emmet	151.3022803
19065	Fayette	137.3346897

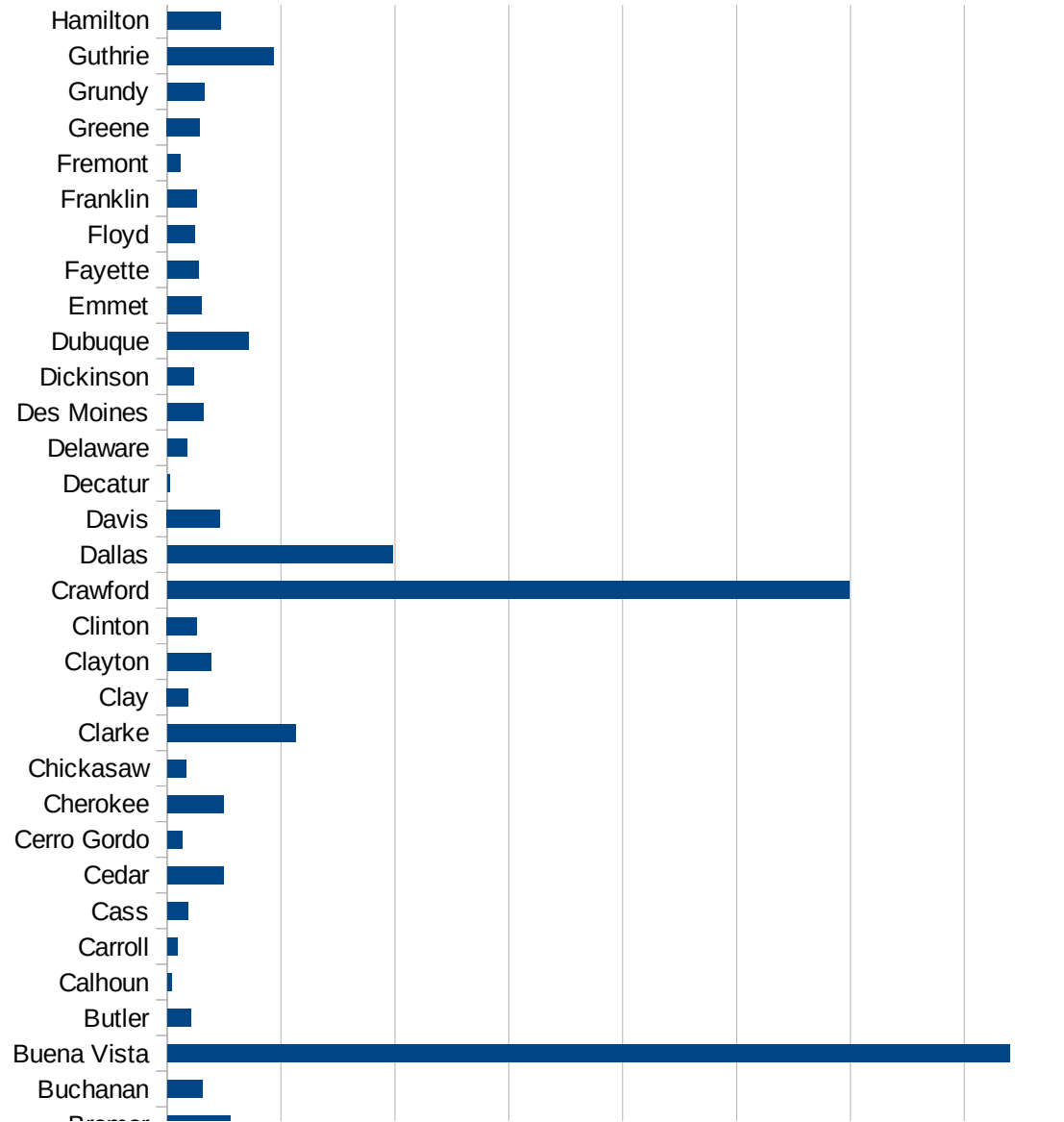


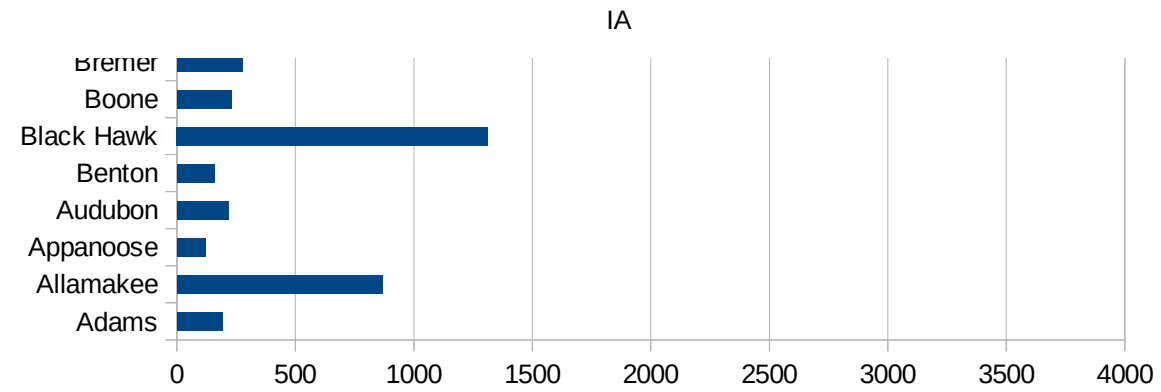
IA

19067 Floyd	120.5507265
19069 Franklin	128.407744
19071 Fremont	57.2000572
19073 Greene	144.7500278
19075 Grundy	162.5487646
19077 Guthrie	466.4179104
19079 Hamilton	234.082397
19081 Hancock	149.3651979
19083 Hardin	94.85416173
19085 Harrison	155.6530352
19087 Henry	353.8147207
19089 Howard	130.6193534
19091 Humboldt	178.0664083
19093 Ida	204.6484432
19095 Iowa	204.4482994
19097 Jackson	61.75380815
19099 Jasper	702.6139392
19101 Jefferson	125.1292095
19103 Johnson	405.9235753
19105 Jones	173.5441573
19107 Keokuk	146.6992665
19109 Kossuth	60.370271
19111 Lee	73.41065923
19113 Linn	420.0806519
19115 Louisa	3071.00009
19117 Lucas	196.6454598
19119 Lyon	177.8003556
19121 Madison	172.3182965
19123 Mahaska	422.7272727
19125 Marion	95.78830784
19127 Marshall	2231.059753
19129 Mills	126.1368917
19131 Mitchell	37.84653231
19133 Monona	276.5295541



19135 Monroe	487.804878
19137 Montgomery	69.9790063
19139 Muscatine	1295.161779
19141 O'Brien	195.0867052
19143 Osceola	546.3576159
19145 Page	85.2514919
19147 Palo Alto	67.19677455
19149 Plymouth	514.0466228
19151 Pocahontas	163.2047478
19153 Polk	853.8517746
19155 Pottawattamie	274.7693327
19157 Poweshiek	481.3091609
19159 Ringgold	80.51529791
19161 Sac	185.2042391
19163 Scott	206.5984546
19165 Shelby	319.5716013
19167 Sioux	627.3453837
19169 Story	111.1054482
19171 Tama	2378.135353
19173 Taylor	872.2338879
19175 Union	56.63888664
19177 Van Buren	128.2051282
19179 Wapello	1585.00213
19181 Warren	246.7878408
19183 Washington	849.1034732
19185 Wayne	15.62255898
19187 Webster	107.5061334
19189 Winnebago	104.5826203
19191 Winneshiek	119.8262519
19193 Woodbury	2672.15401
19195 Worth	40.25224742
19197 Wright	1315.996848





FIPS

- 29001
- 29003
- 29005
- 29007
- 29009
- 29011
- 29013
- 29015
- 29017
- 29019
- 29021
- 29023
- 29025
- 29027
- 29029
- 29031
- 29033
- 29035
- 29037

IA

29039
29041
29043
29045
29047
29049
29051
29053
29055
29057
29059
29061
29063
29065
29067
29069
29071
29073
29075
29077
29079
29081
29083
29085
29087
29089
29091
29093
29095
29097
29099
29101

29103

IA

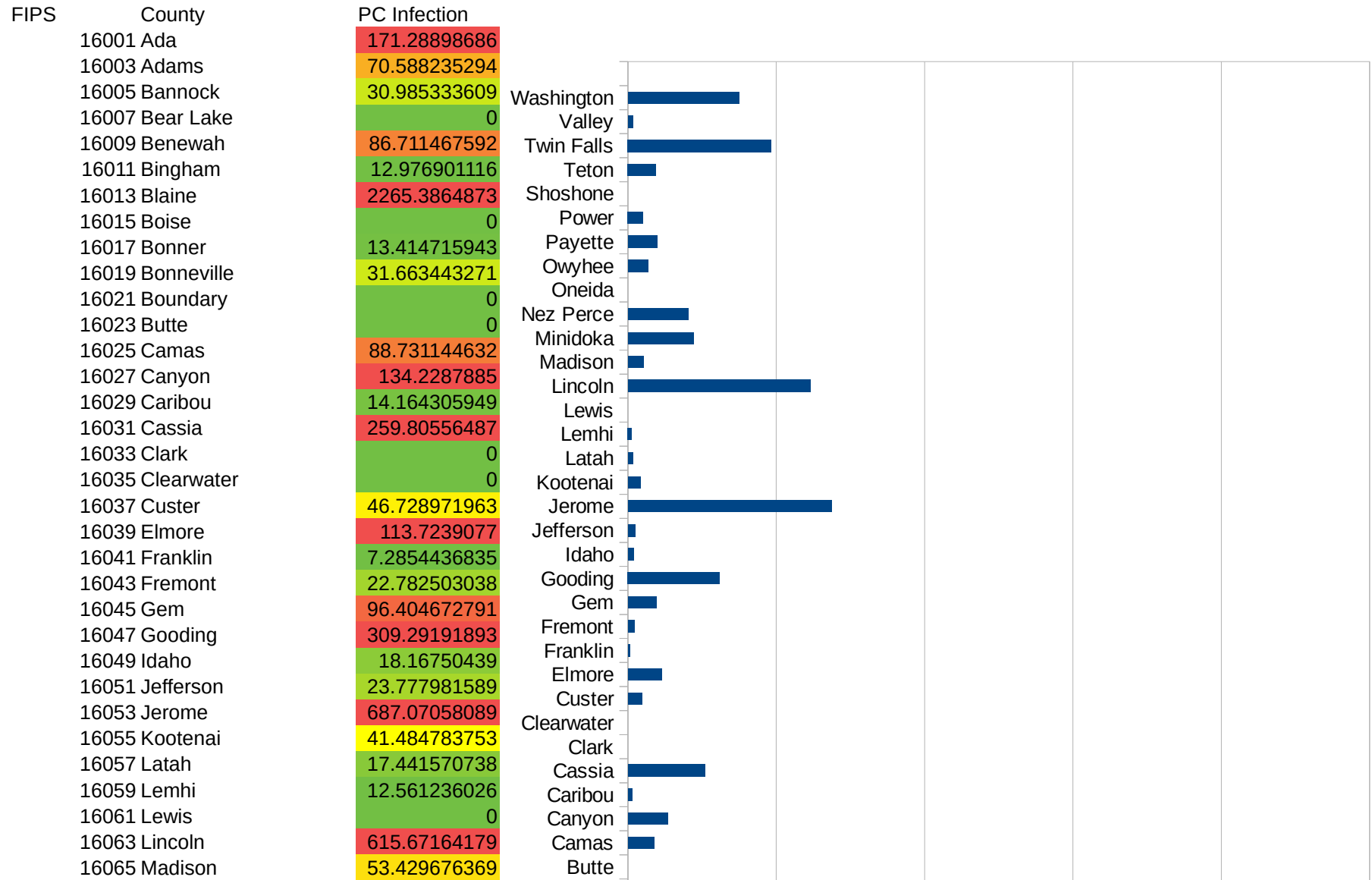
29105
29107
29109
29111
29113
29115
29117
29121
29123
29125
29127
29119
29129
29131
29133
29135
29137
29139
29141
29143
29145
29147
29149
29151
29153
29155
29157
29159
29161
29163
29165
29167
29169
29171

IA

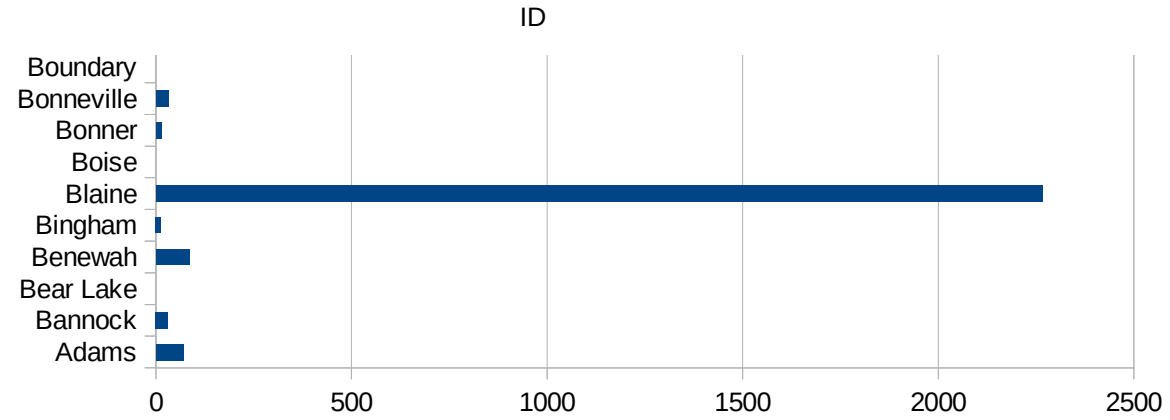
29173
29175
29177
29179
29181
29195
29197
29199
29201
29203
29205
29183
29185
29187
29189
29510
29186
29207
29209
29211
29213
29215

29217
29219
29221
29223
29225
29227
29229

ID



16067 Minidoka	220.88835534
16069 Nez Perce	202.93011285
16071 Oneida	0
16073 Owyhee	68.417001625
16075 Payette	97.660396586
16077 Power	51.49330587
16079 Shoshone	0
16081 Teton	94.501718213
16083 Twin Falls	483.26576132
16085 Valley	18.114301241
16087 Washington	373.97893908



ID

FIPS

29001
29003
29005
29007
29009
29011
29013
29015
29017
29019
29021
29023
29025
29027
29029
29031
29033
29035
29037

ID

29039
29041
29043
29045
29047
29049
29051
29053
29055
29057
29059
29061
29063
29065
29067
29069
29071
29073
29075
29077
29079
29081
29083
29085
29087
29089
29091
29093
29095
29097
29099
29101

29103

ID

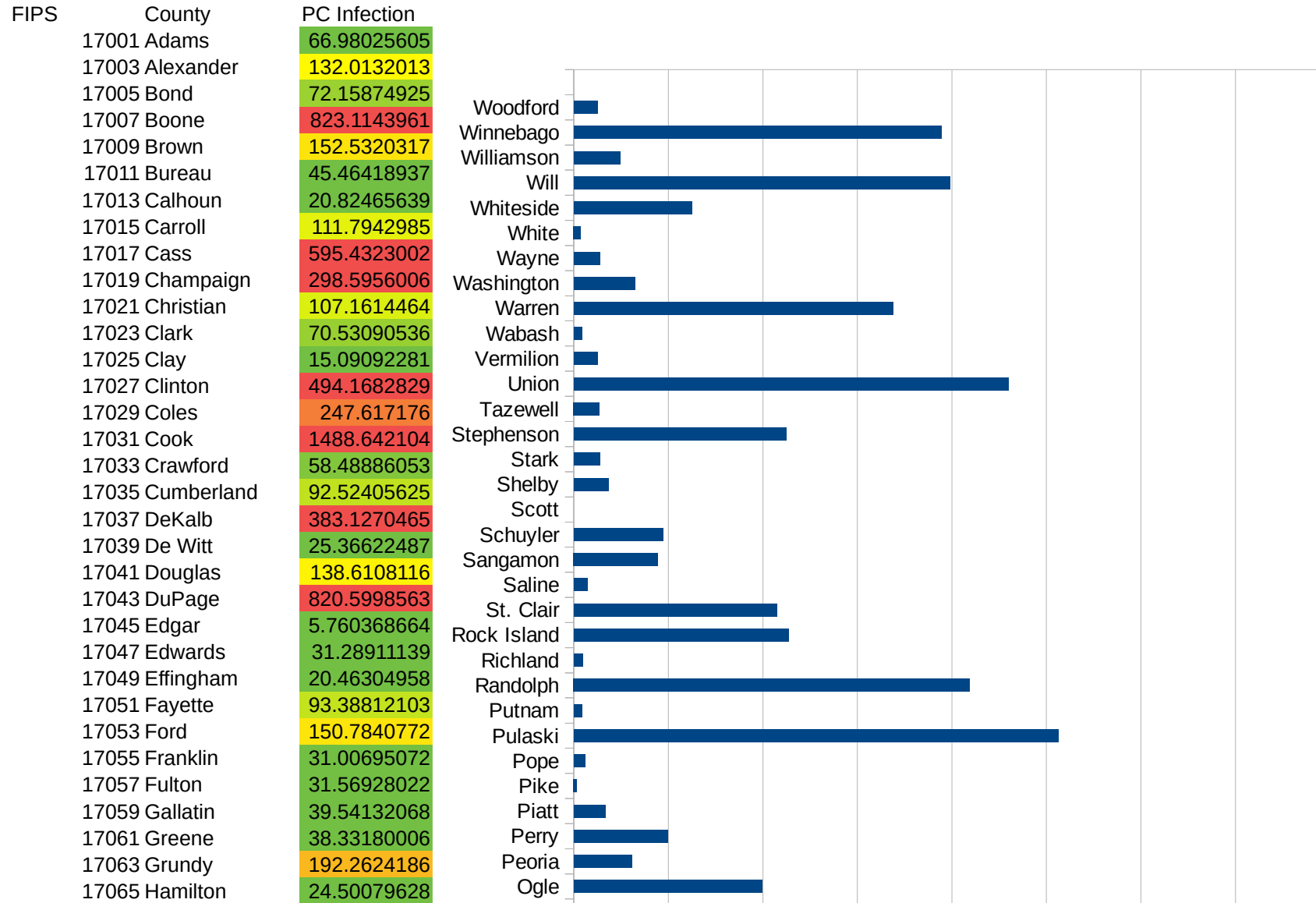
29105
29107
29109
29111
29113
29115
29117
29121
29123
29125
29127
29119
29129
29131
29133
29135
29137
29139
29141
29143
29145
29147
29149
29151
29153
29155
29157
29159
29161
29163
29165
29167
29169
29171

ID

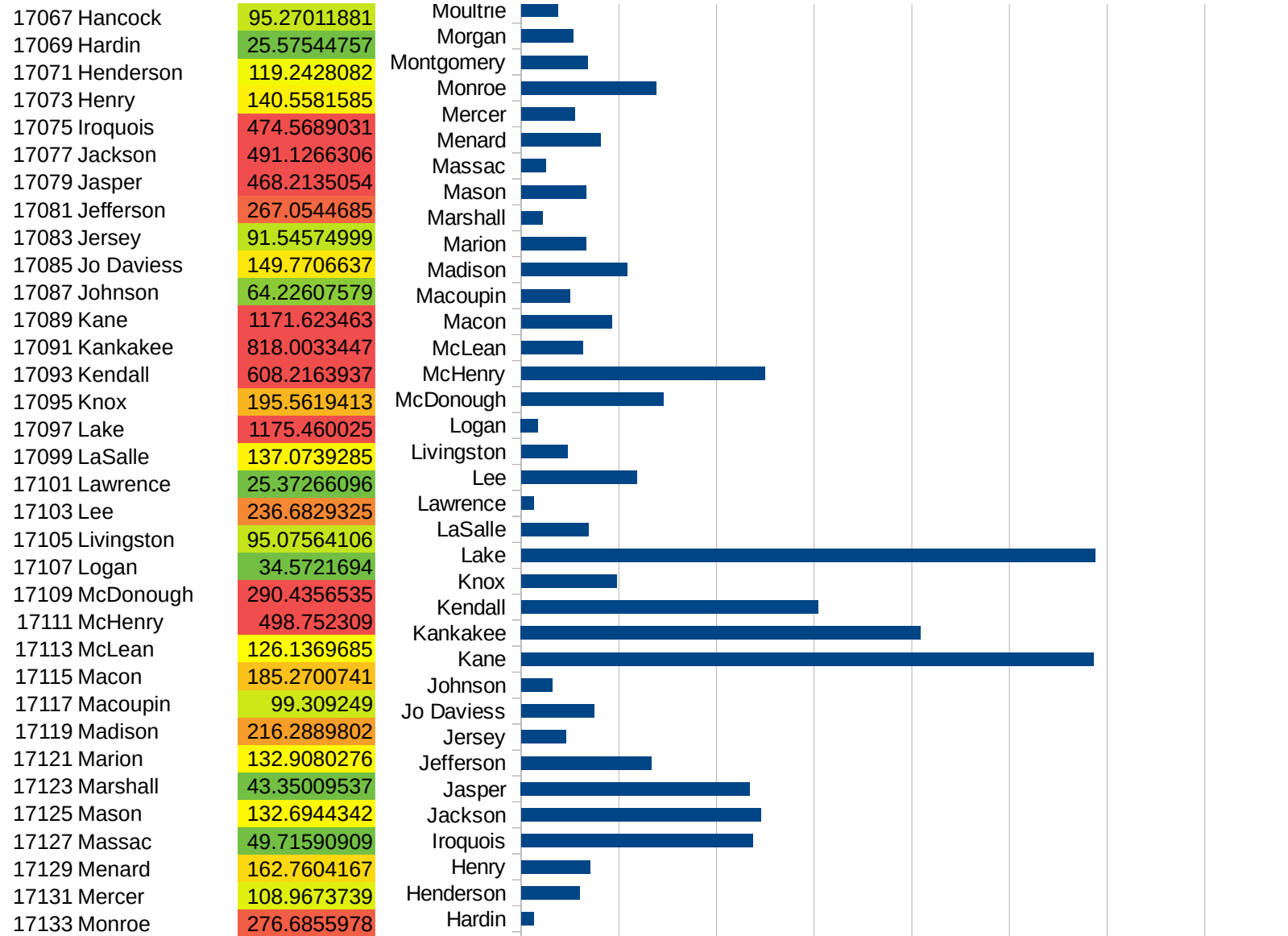
29173
29175
29177
29179
29181
29195
29197
29199
29201
29203
29205
29183
29185
29187
29189
29510
29186
29207
29209
29211
29213
29215

29217
29219
29221
29223
29225
29227
29229

IL

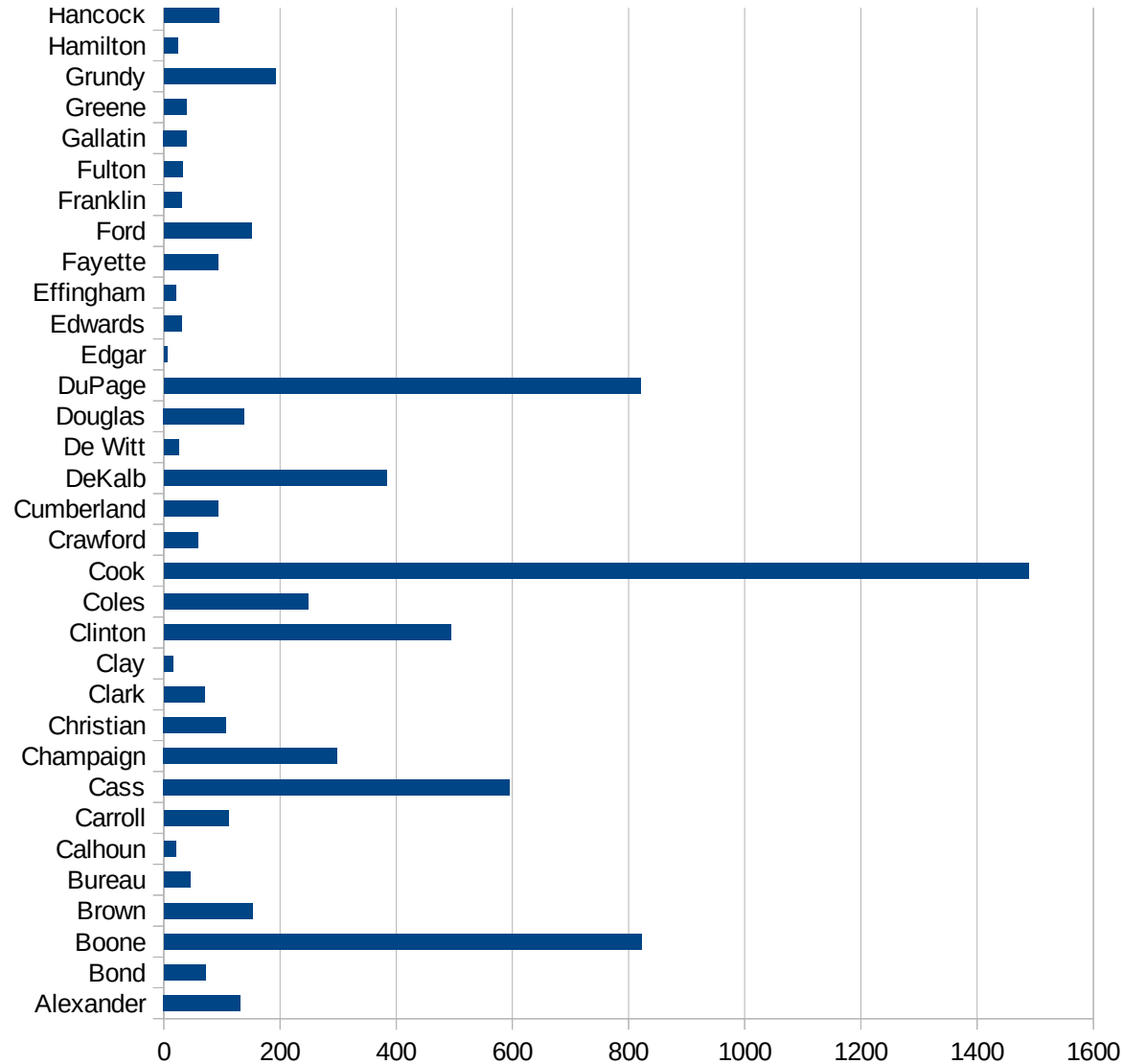


IL



IL

17135 Montgomery	136.3588686
17137 Morgan	105.9571462
17139 Moultrie	74.74349392
17141 Ogle	398.6410856
17143 Peoria	122.3556508
17145 Perry	198.3564749
17147 Piatt	67.08953403
17149 Pike	6.405739543
17151 Pope	23.74169041
17153 Pulaski	1025.077796
17155 Putnam	17.42160279
17157 Randolph	837.8496231
17159 Richland	19.03191017
17161 Rock Island	453.7312601
17163 St. Clair	429.4048472
17165 Saline	29.28135196
17167 Sangamon	178.1436206
17169 Schuyler	188.2148545
17171 Scott	0
17173 Shelby	73.59367094
17175 Stark	55.27915976
17177 Stephenson	449.1319018
17179 Tazewell	54.41025331
17181 Union	920.3728995
17183 Vermilion	50.77728302
17185 Wabash	17.31751667
17187 Warren	675.1996242
17189 Washington	128.6173633
17191 Wayne	55.10653931
17193 White	14.63593121
17195 Whiteside	249.8831482
17197 Will	795.8862359
17199 Williamson	98.42519685
17201 Winnebago	777.5951225



IL

17203 Woodford

49.39812287

IL

FIPS

29001
29003
29005
29007
29009
29011
29013
29015
29017
29019
29021
29023
29025
29027
29029
29031
29033
29035
29037

IL

29039
29041
29043
29045
29047
29049
29051
29053
29055
29057
29059
29061
29063
29065
29067
29069
29071
29073
29075
29077
29079
29081
29083
29085
29087
29089
29091
29093
29095
29097
29099
29101

29103

IL

29105
29107
29109
29111
29113
29115
29117
29121
29123
29125
29127
29119
29129
29131
29133
29135
29137
29139
29141
29143
29145
29147
29149
29151
29153
29155
29157
29159
29161
29163
29165
29167
29169
29171

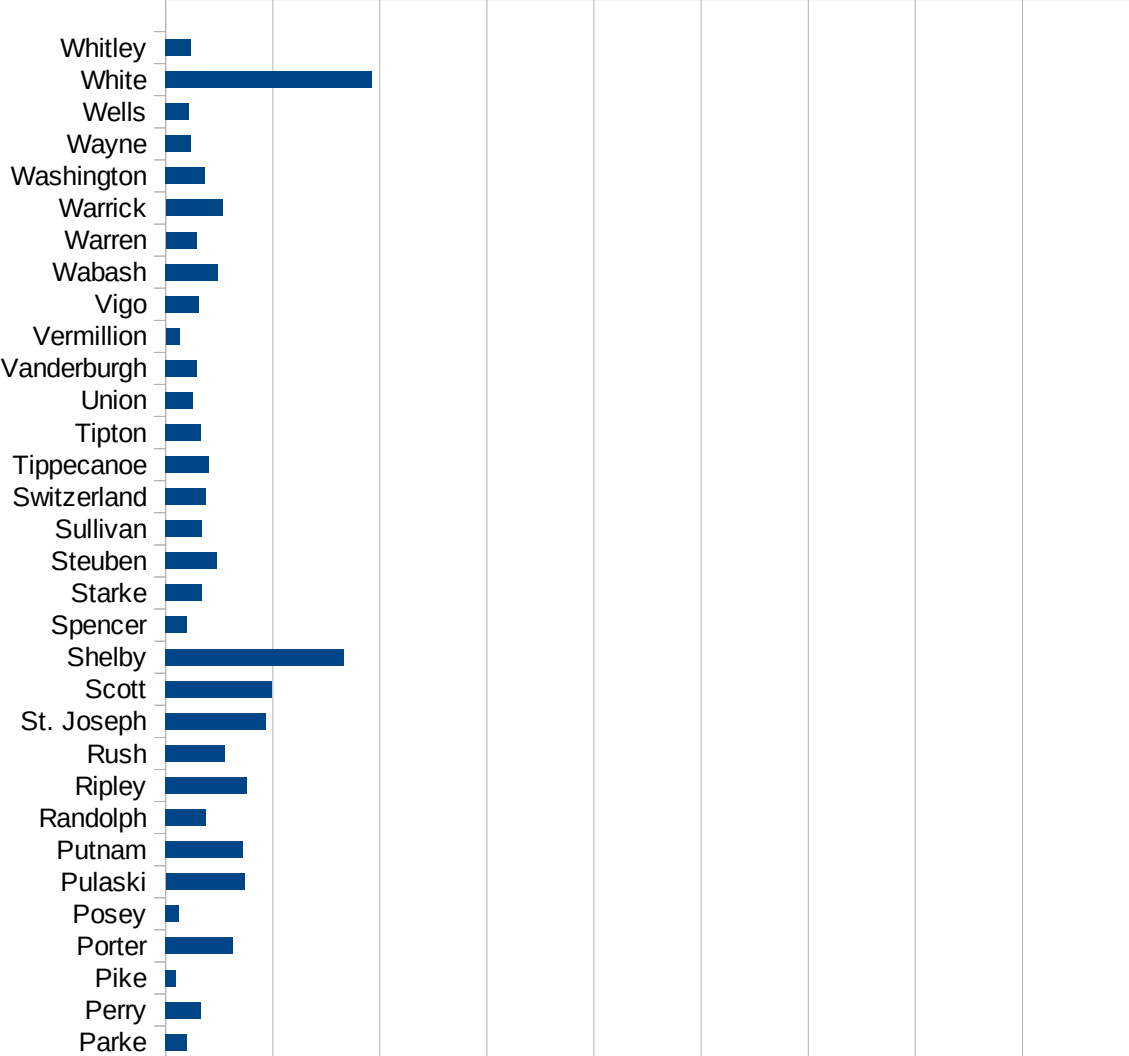
IL

29173
29175
29177
29179
29181
29195
29197
29199
29201
29203
29205
29183
29185
29187
29189
29510
29186
29207
29209
29211
29213
29215

29217
29219
29221
29223
29225
29227
29229

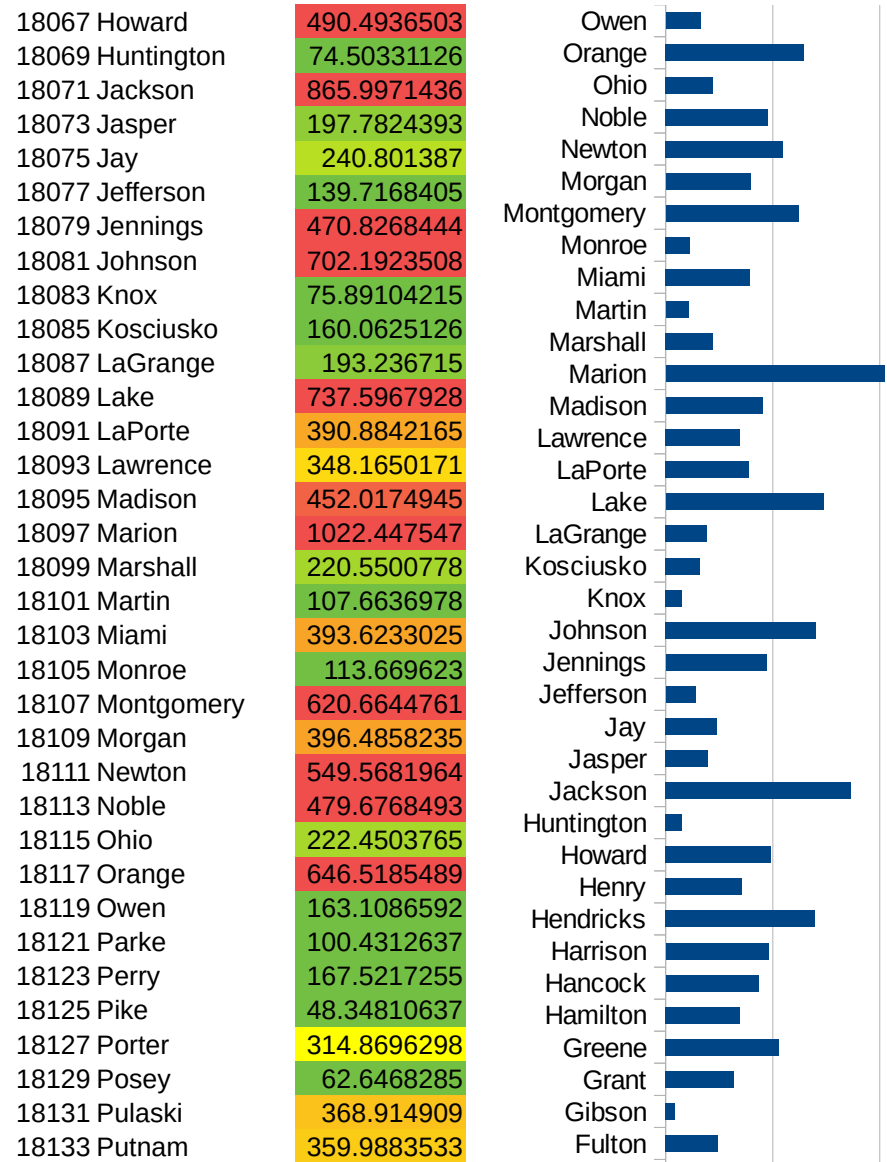
IN

FIPS	County	PC Infection
18001	Adams	47.70456841
18003	Allen	426.2676801
18005	Bartholomew	613.8750257
18007	Benton	346.7005663
18009	Blackford	209.5557418
18011	Boone	471.6488306
18013	Brown	216.6207168
18015	Carroll	462.0658817
18017	Cass	4181.26729
18019	Clark	423.4832993
18021	Clay	194.8796332
18023	Clinton	703.875969
18025	Crawford	227.3157795
18027	Daviess	256.4334631
18029	Dearborn	338.9283409
18031	Decatur	836.0080615
18033	DeKalb	85.59663166
18035	Delaware	335.4476702
18037	Dubois	467.5202631
18039	Elkhart	613.9326717
18041	Fayette	334.0998828
18043	Floyd	408.8402052
18045	Fountain	128.4325118
18047	Franklin	483.8142153
18049	Fulton	243.8781605
18051	Gibson	44.84036829
18053	Grant	318.4906576
18055	Greene	528.0259951
18057	Hamilton	349.6058603
18059	Hancock	433.5241189
18061	Harrison	480.7930607
18063	Hendricks	698.1659671
18065	Henry	356.321601

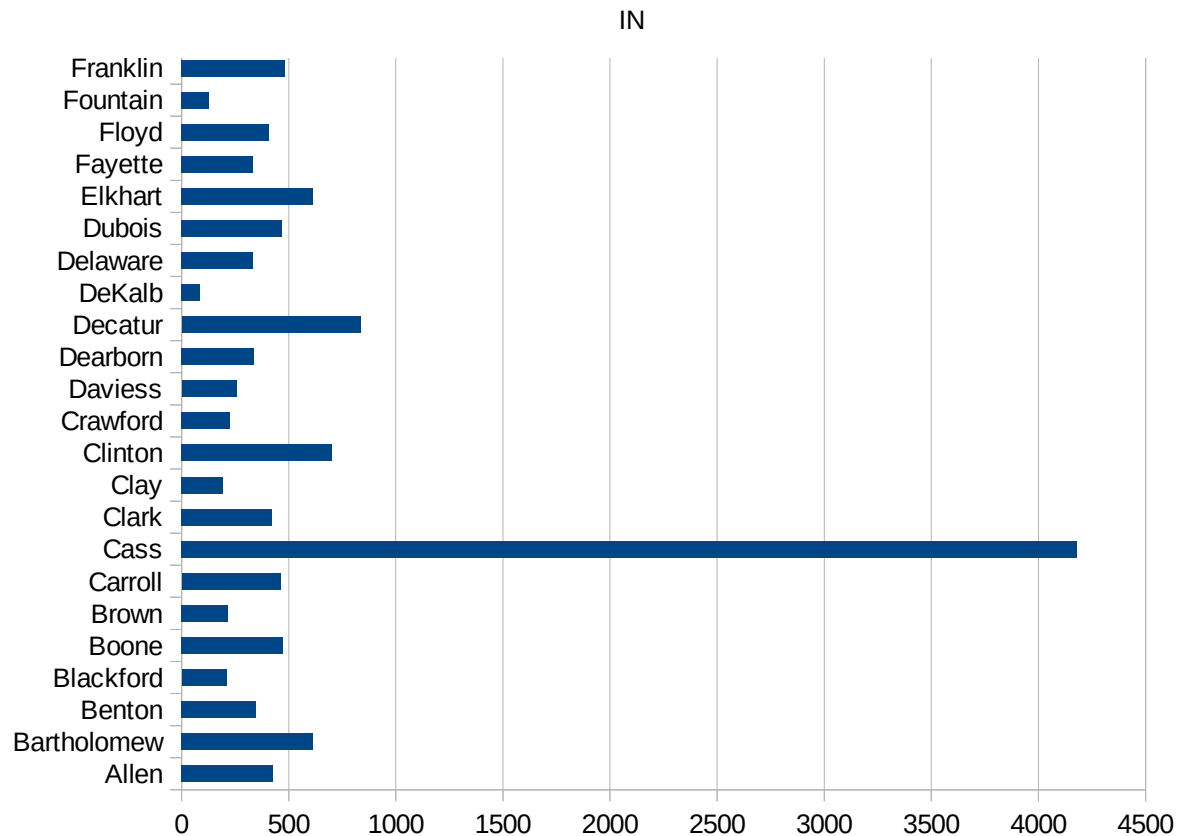


This work is licensed under the Creative Commons Attribution-NoDerivatives 4.0 International License. To view a copy of this license, visit <http://creativecommons.org/licenses/by-nd/4.0/>.

IN



18135 Randolph	189.1271981
18137 Ripley	378.6417978
18139 Rush	276.0607334
18141 St. Joseph	467.5537631
18143 Scott	498.3666974
18145 Shelby	831.9691431
18147 Spencer	98.39130221
18149 Starke	170.0457816
18151 Steuben	239.9814954
18153 Sullivan	169.1638473
18155 Switzerland	186.6193898
18157 Tippecanoe	203.5763126
18159 Tipton	165.2564781
18161 Union	127.89541
18163 Vanderburgh	146.9824395
18165 Vermillion	64.60365657
18167 Vigo	156.4449742
18169 Wabash	246.1636829
18171 Warren	145.2257049
18173 Warrick	265.3155817
18175 Washington	186.0931181
18177 Wayne	118.29653
18179 Wells	109.9056938
18181 White	965.4829487
18183 Whitley	120.3263485



IN

FIPS

29001
29003
29005
29007
29009
29011
29013
29015
29017
29019
29021
29023
29025
29027
29029
29031
29033
29035
29037

IN

29039
29041
29043
29045
29047
29049
29051
29053
29055
29057
29059
29061
29063
29065
29067
29069
29071
29073
29075
29077
29079
29081
29083
29085
29087
29089
29091
29093
29095
29097
29099
29101

29103

IN


29105
29107
29109
29111
29113
29115
29117
29121
29123
29125
29127
29119
29129
29131
29133
29135
29137
29139
29141
29143
29145
29147
29149
29151
29153
29155
29157
29159
29161
29163
29165
29167
29169
29171

IN

29173
29175
29177
29179
29181
29195
29197
29199
29201
29203
29205
29183
29185
29187
29189
29510
29186
29207
29209
29211
29213
29215

29217
29219
29221
29223
29225
29227
29229

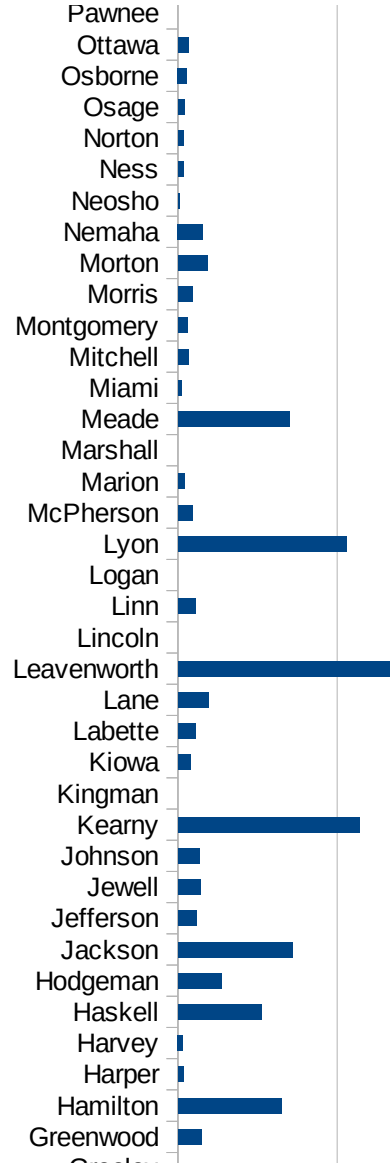
KS



This work is licensed under the Creative Commons Attribution-NoDerivatives 4.0 International License. To view a copy of this license, visit <http://creativecommons.org/licenses/by-nd/4.0/>.

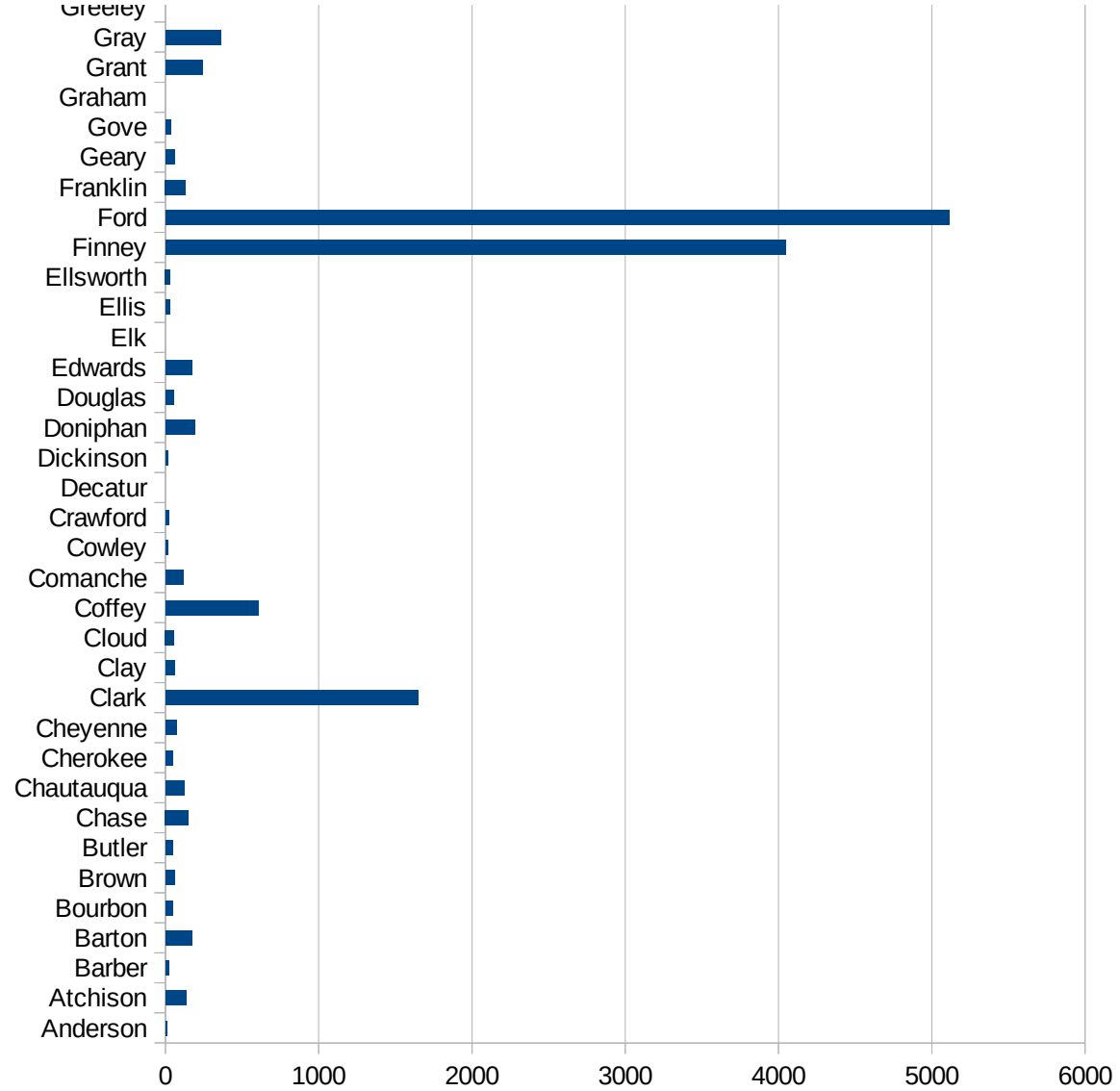
KS

20067 Grant	245.3653217
20069 Gray	364.661031
20071 Greeley	0
20073 Greenwood	148.6374897
20075 Hamilton	652.0905255
20077 Harper	36.32401017
20079 Harvey	32.15434084
20081 Haskell	525.3940455
20083 Hodgeman	275.0275028
20085 Jackson	722.8915663
20087 Jefferson	115.942029
20089 Jewell	140.7954945
20091 Johnson	135.8870732
20093 Kearny	1141.262998
20095 Kingman	0
20097 Kiowa	79.49125596
20099 Labette	110.198357
20101 Lane	192.3076923
20103 Leavenworth	1330.022618
20105 Lincoln	0
20107 Linn	112.8205128
20109 Logan	0
20111 Lyon	1059.689876
20113 McPherson	94.61400988
20115 Marion	41.84100418
20117 Marshall	0
20119 Meade	699.4693681
20121 Miami	20.78384798
20123 Mitchell	65.04065041
20125 Montgomery	62.26650062
20127 Morris	90.56330375
20129 Morton	187.4765654
20131 Nemaha	157.5578533
20133 Neosho	12.53839885



KS

20135 Ness	35.21126761
20137 Norton	36.83241252
20139 Osage	43.91192522
20141 Osborne	57.55395683
20143 Ottawa	68.94174423
20145 Pawnee	0
20147 Phillips	37.61519654
20149 Pottawatomie	102.9781274
20151 Pratt	21.32650885
20153 Rawlins	0
20155 Reno	68.9743672
20157 Republic	85.76329331
20159 Rice	41.96831392
20161 Riley	86.83499993
20163 Rooks	119.6888091
20165 Rush	0
20167 Russell	0
20169 Saline	45.95503759
20171 Scott	285.88932
20173 Sedgwick	112.9268098
20175 Seward	4054.178145
20177 Shawnee	169.0150367
20179 Sheridan	78.9577576
20181 Sherman	118.6641804
20183 Smith	55.50929781
20185 Stafford	23.93489708
20187 Stanton	452.9441369
20189 Stevens	539.6654074
20191 Sumner	34.7886589
20193 Thomas	0
20195 Trego	35.8037952
20197 Wabaunsee	449.3404841
20199 Wallace	0
20201 Washington	0



KS

20203 Wichita	0
20205 Wilson	11.5406809
20207 Woodson	188.5014138
20209 Wyandotte	808.7150081

KS

FIPS

29001
29003
29005
29007
29009
29011
29013
29015
29017
29019
29021
29023
29025
29027
29029
29031
29033
29035
29037

KS

29039
29041
29043
29045
29047
29049
29051
29053
29055
29057
29059
29061
29063
29065
29067
29069
29071
29073
29075
29077
29079
29081
29083
29085
29087
29089
29091
29093
29095
29097
29099
29101

29103

KS

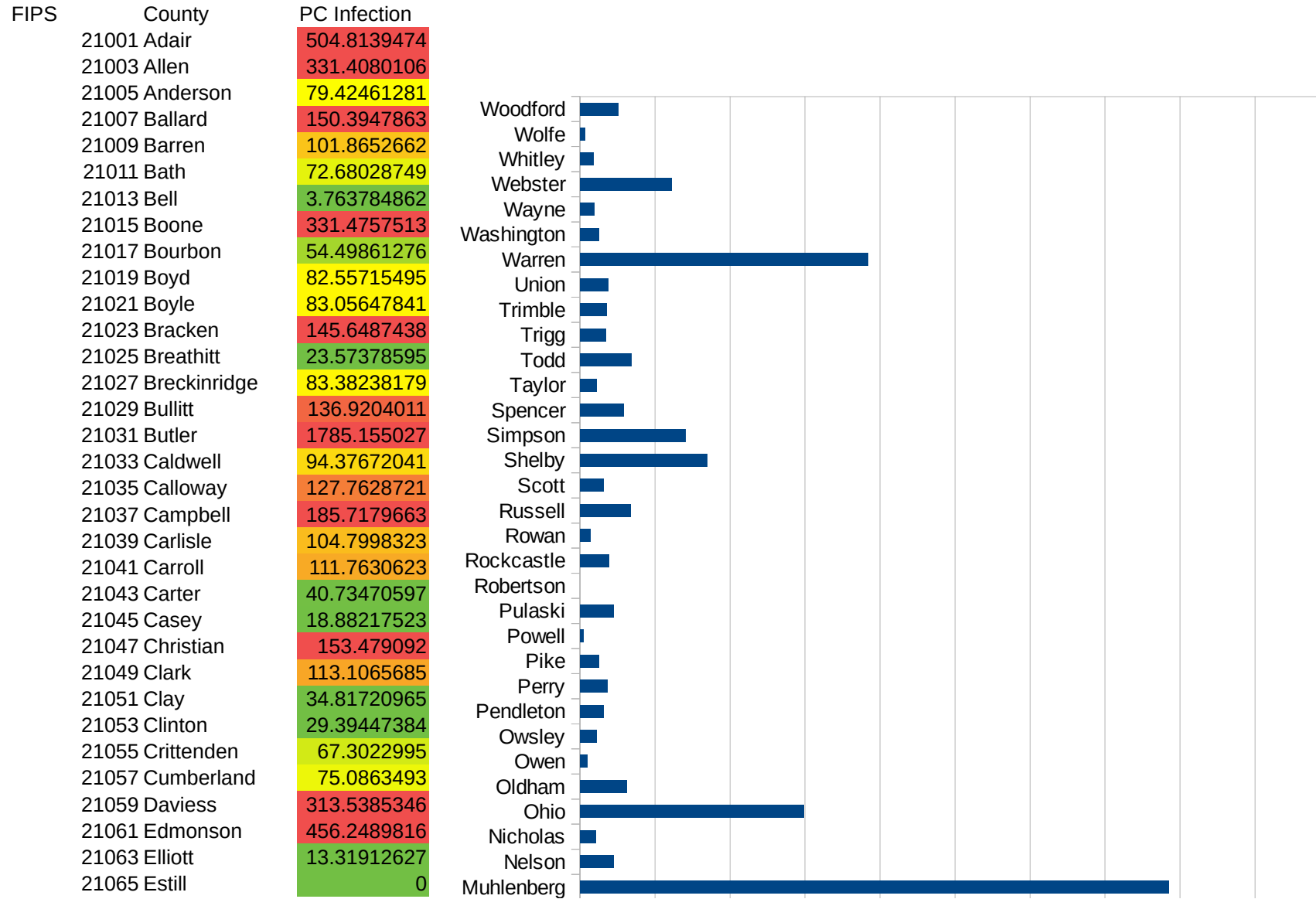
29105
29107
29109
29111
29113
29115
29117
29121
29123
29125
29127
29119
29129
29131
29133
29135
29137
29139
29141
29143
29145
29147
29149
29151
29153
29155
29157
29159
29161
29163
29165
29167
29169
29171

KS

29173
29175
29177
29179
29181
29195
29197
29199
29201
29203
29205
29183
29185
29187
29189
29510
29186
29207
29209
29211
29213
29215

29217
29219
29221
29223
29225
29227
29229

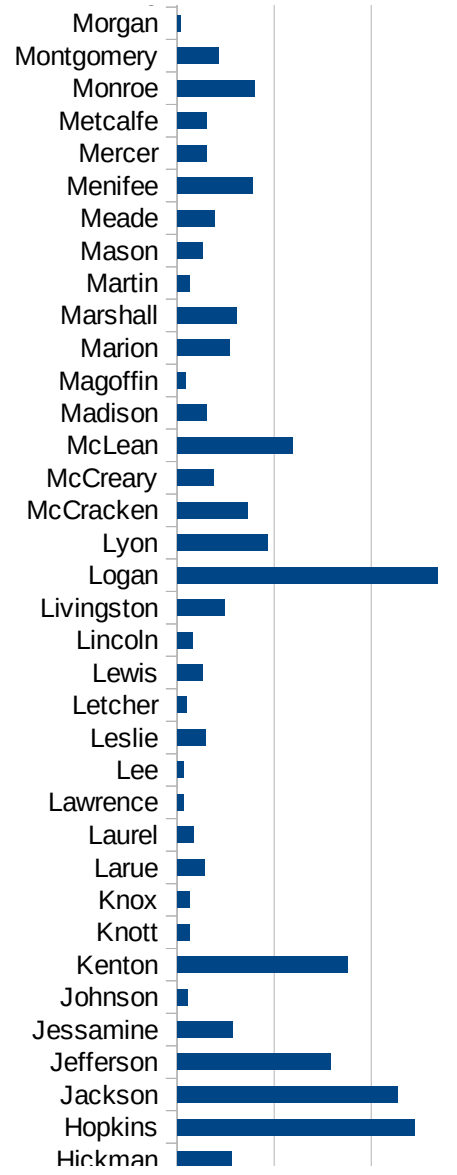
KY



This work is licensed under the Creative Commons Attribution-NoDerivatives 4.0 International License. To view a copy of this license, visit <http://creativecommons.org/licenses/by-nd/4.0/>.

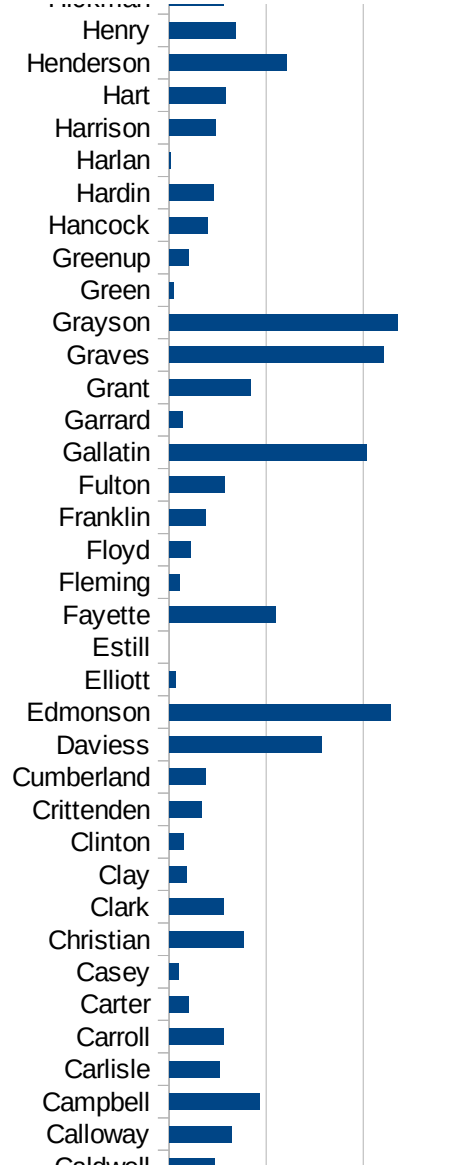
KY

21067 Fayette	220.5201062
21069 Fleming	20.78713969
21071 Floyd	44.63662993
21073 Franklin	74.78106858
21075 Fulton	114.379085
21077 Gallatin	407.6086957
21079 Garrard	28.4738041
21081 Grant	167.1907965
21083 Graves	442.1577297
21085 Grayson	471.1067209
21087 Green	9.050592814
21089 Greenup	39.69604174
21091 Hancock	79.92692396
21093 Hardin	92.42814165
21095 Harlan	3.786587906
21097 Harrison	95.85685377
21099 Hart	116.3651751
21101 Henderson	241.2756904
21103 Henry	136.5950577
21105 Hickman	113.0965845
21107 Hopkins	490.3701074
21109 Jackson	453.8015176
21111 Jefferson	316.2811463
21113 Jessamine	114.9851632
21115 Johnson	22.33538819
21117 Kenton	352.3014014
21119 Knott	26.44453259
21121 Knox	25.55583951
21123 Larue	55.91668414
21125 Laurel	34.61405331
21127 Lawrence	12.84439021
21129 Lee	14.21868335
21131 Leslie	59.15409642
21133 Letcher	18.26567423

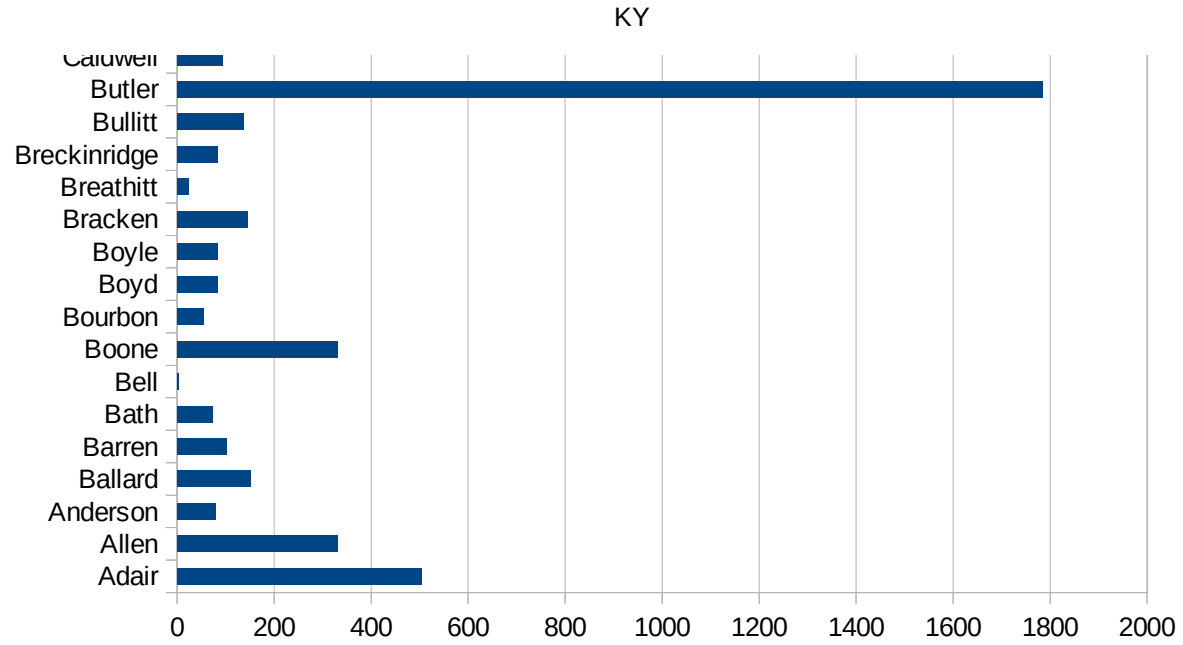


KY

21135 Lewis	52.80229313
21137 Lincoln	32.46226262
21139 Livingston	97.38151915
21141 Logan	537.2559191
21143 Lyon	187.2892995
21145 McCracken	145.3799774
21147 McCreary	74.67830882
21149 McLean	237.7864246
21151 Madison	59.54443097
21153 Magoffin	16.17861188
21155 Marion	108.2251082
21157 Marshall	121.8300151
21159 Martin	26.49474521
21161 Mason	52.47813411
21163 Meade	76.61500958
21165 Menifee	155.0147264
21167 Mercer	59.70423441
21169 Metcalfe	59.82053838
21171 Monroe	158.6116813
21173 Montgomery	85.09733007
21175 Morgan	7.493443237
21177 Muhlenberg	1569.506726
21179 Nelson	89.42007808
21181 Nicholas	41.86435948
21183 Ohio	597.8328559
21185 Oldham	124.8683617
21187 Owen	18.38235294
21189 Owsley	44.72271914
21191 Pendleton	61.94507537
21193 Perry	72.81925494
21195 Pike	49.6558337
21197 Powell	8.03729304
21199 Pulaski	89.75132693
21201 Robertson	0



21203 Rockcastle	77.6119403
21205 Rowan	28.47496237
21207 Russell	134.6725773
21209 Scott	62.46542093
21211 Shelby	338.0188796
21213 Simpson	280.6411571
21215 Spencer	117.0586357
21217 Taylor	43.05452268
21219 Todd	138.0878889
21221 Trigg	68.29201666
21223 Trimble	70.46388726
21225 Union	75.83591865
21227 Warren	767.1562652
21229 Washington	49.65243297
21231 Wayne	39.0854016
21233 Webster	244.069865
21235 Whitley	35.8699851
21237 Wolfe	13.93339836
21239 Woodford	101.7600724



KY

FIPS

29001
29003
29005
29007
29009
29011
29013
29015
29017
29019
29021
29023
29025
29027
29029
29031
29033
29035
29037

KY

29039
29041
29043
29045
29047
29049
29051
29053
29055
29057
29059
29061
29063
29065
29067
29069
29071
29073
29075
29077
29079
29081
29083
29085
29087
29089
29091
29093
29095
29097
29099
29101

29103

KY

29105
29107
29109
29111
29113
29115
29117
29121
29123
29125
29127
29119
29129
29131
29133
29135
29137
29139
29141
29143
29145
29147
29149
29151
29153
29155
29157
29159
29161
29163
29165
29167
29169
29171

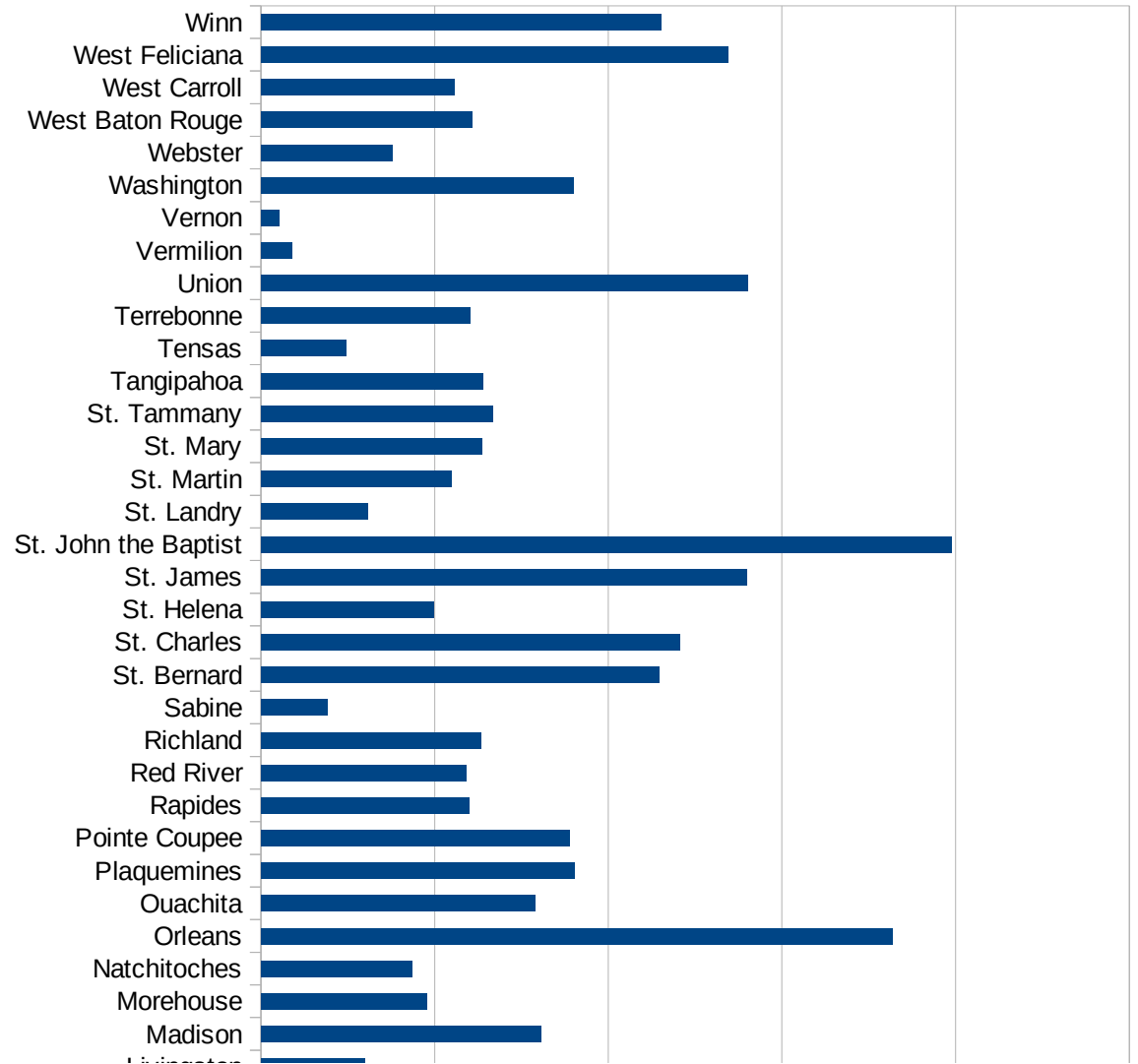
KY

29173
29175
29177
29179
29181
29195
29197
29199
29201
29203
29205
29183
29185
29187
29189
29510
29186
29207
29209
29211
29213
29215

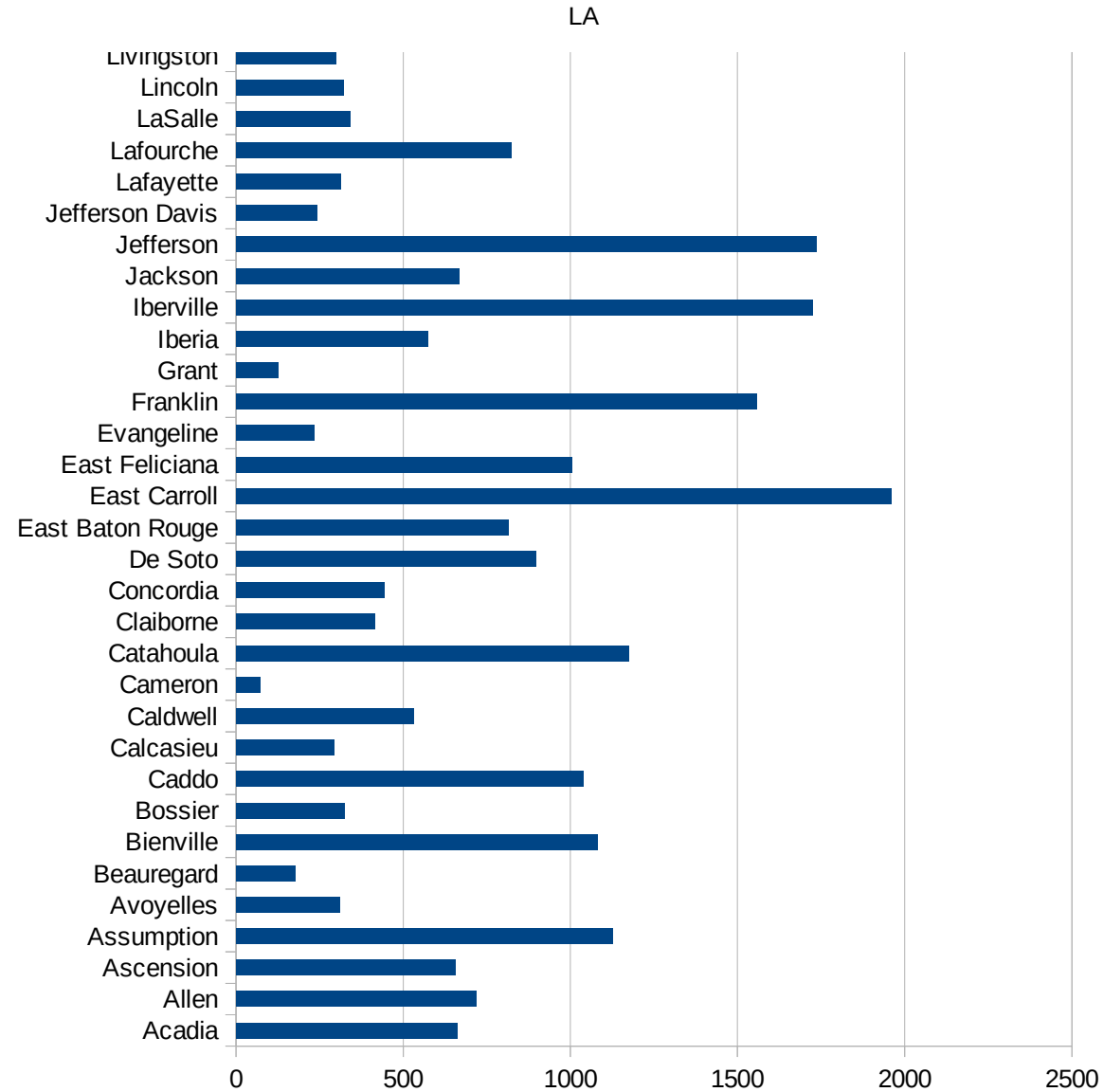
29217
29219
29221
29223
29225
29227
29229

LA

FIPS	County	PC Infection
22001	Acadia	662.4859302
22003	Allen	718.6096466
22005	Ascension	655.3195585
22007	Assumption	1125.560538
22009	Avoyelles	308.9318373
22011	Beauregard	177.1669396
22013	Bienville	1082.055906
22015	Bossier	323.9375713
22017	Caddo	1039.428294
22019	Calcasieu	293.4341644
22021	Caldwell	532.1285141
22023	Cameron	71.75660161
22025	Catahoula	1176.103247
22027	Claiborne	413.9488209
22029	Concordia	444.512569
22031	De Soto	896.6321621
22033	East Baton Rouge	814.3669663
22035	East Carroll	1961.062953
22037	East Feliciana	1004.921005
22039	Evangeline	233.2326645
22041	Franklin	1557.84878
22043	Grant	124.5440797
22045	Iberia	573.7161867
22047	Iberville	1723.663702
22049	Jackson	666.5828198
22051	Jefferson	1736.201506
22053	Jefferson Davis	240.6434045
22055	Lafayette	314.2737106
22057	Lafourche	824.5426285
22059	LaSalle	341.8918013
22061	Lincoln	322.0611916
22063	Livingston	298.7812305
22065	Madison	806.3793567



22067 Morehouse	476.4154658
22069 Natchitoches	434.5689231
22071 Orleans	1817.874918
22073 Ouachita	789.1244538
22075 Plaquemines	901.3242204
22077 Pointe Coupee	888.7876026
22079 Rapides	599.7150779
22081 Red River	589.8313082
22083 Richland	633.9144216
22085 Sabine	191.4114514
22087 St. Bernard	1147.235718
22089 St. Charles	1204.637001
22091 St. Helena	496.9791464
22093 St. James	1397.537672
22095 St. John the Baptist	1986.84698
22097 St. Landry	308.1049732
22099 St. Martin	548.2926465
22101 St. Mary	636.8786917
22103 St. Tammany	667.9296892
22105 Tangipahoa	638.3758045
22107 Tensas	246.5262214
22109 Terrebonne	600.7872385
22111 Union	1401.701747
22113 Vermilion	88.58432225
22115 Vernon	51.16659844
22117 Washington	899.489073
22119 Webster	378.8855096
22121 West Baton Rouge	609.2254134
22123 West Carroll	555.4543799
22125 West Feliciana	1345.407503
22127 Winn	1153.247488



LA

FIPS

29001
29003
29005
29007
29009
29011
29013
29015
29017
29019
29021
29023
29025
29027
29029
29031
29033
29035
29037

LA

29039
29041
29043
29045
29047
29049
29051
29053
29055
29057
29059
29061
29063
29065
29067
29069
29071
29073
29075
29077
29079
29081
29083
29085
29087
29089
29091
29093
29095
29097
29099
29101

29103

LA

29105
29107
29109
29111
29113
29115
29117
29121
29123
29125
29127
29119
29129
29131
29133
29135
29137
29139
29141
29143
29145
29147
29149
29151
29153
29155
29157
29159
29161
29163
29165
29167
29169
29171

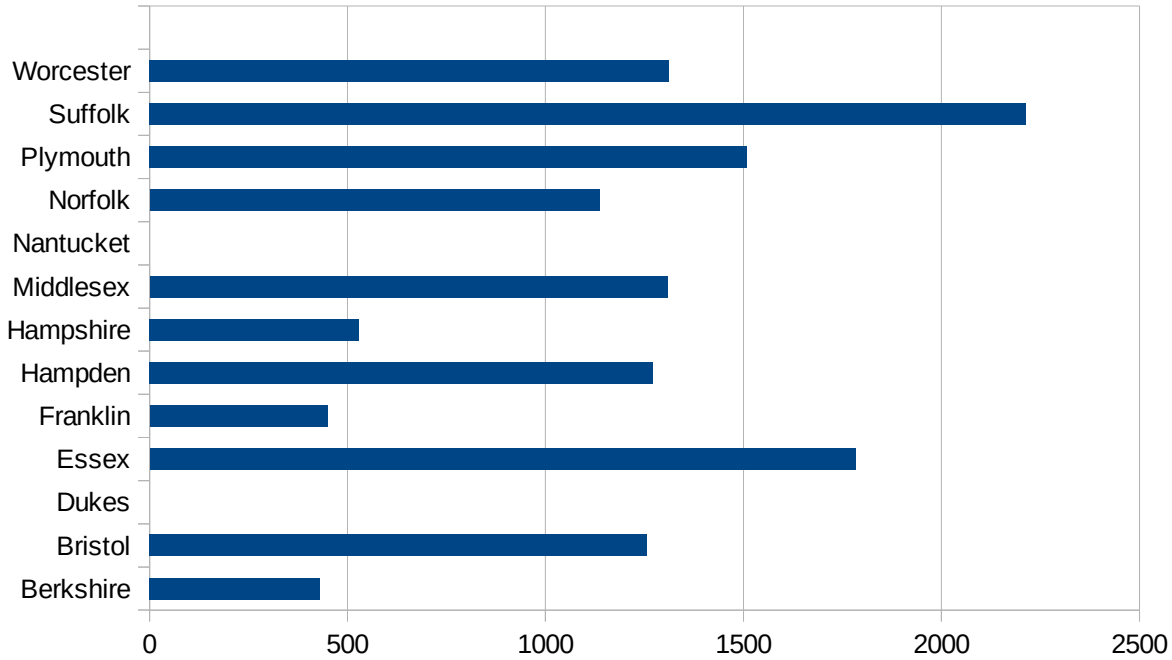
LA

29173
29175
29177
29179
29181
29195
29197
29199
29201
29203
29205
29183
29185
29187
29189
29510
29186
29207
29209
29211
29213
29215

29217
29219
29221
29223
29225
29227
29229

MA

FIPS	County	PC Infection
25001	Barnstable	611.4903966
25003	Berkshire	430.5568747
25005	Bristol	1256.865867
25007	Dukes	0
25009	Essex	1783.243406
25011	Franklin	449.5300368
25013	Hampden	1271.667453
25015	Hampshire	529.8875151
25017	Middlesex	1308.219288
25019	Nantucket	0
25021	Norfolk	1136.395856
25023	Plymouth	1509.074908
25025	Suffolk	2214.054595
25027	Worcester	1312.04722



MA

FIPS

29001
29003
29005
29007
29009
29011
29013
29015
29017
29019
29021
29023
29025
29027
29029
29031
29033
29035
29037

MA

29039
29041
29043
29045
29047
29049
29051
29053
29055
29057
29059
29061
29063
29065
29067
29069
29071
29073
29075
29077
29079
29081
29083
29085
29087
29089
29091
29093
29095
29097
29099
29101

29103

MA

29105
29107
29109
29111
29113
29115
29117
29121
29123
29125
29127
29119
29129
29131
29133
29135
29137
29139
29141
29143
29145
29147
29149
29151
29153
29155
29157
29159
29161
29163
29165
29167
29169
29171

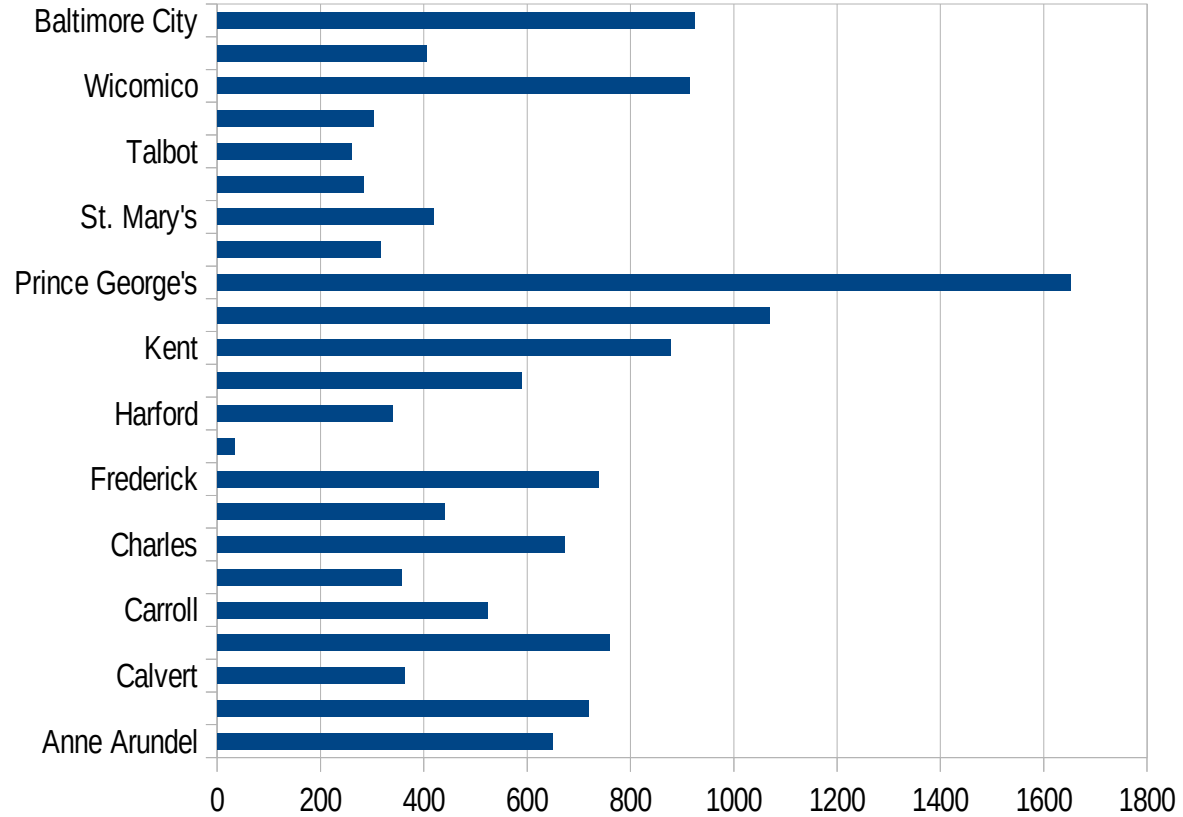
MA

29173
29175
29177
29179
29181
29195
29197
29199
29201
29203
29205
29183
29185
29187
29189
29510
29186
29207
29209
29211
29213
29215

29217
29219
29221
29223
29225
29227
29229

MD

FIPS	County	PC Infection
24001	Allegany	249.3835858
24003	Anne Arundel	649.7914175
24005	Baltimore	718.8287256
24009	Calvert	363.0316403
24011	Caroline	759.6685083
24013	Carroll	522.4753457
24015	Cecil	355.9411044
24017	Charles	671.8141459
24019	Dorchester	440.6525408
24021	Frederick	739.2977845
24023	Garrett	34.29002503
24025	Harford	339.0351084
24027	Howard	589.4256117
24029	Kent	877.0572151
24031	Montgomery	1068.910578
24033	Prince George's	1652.025496
24035	Queen Anne's	316.4116137
24037	St. Mary's	418.0572321
24039	Somerset	284.3232717
24041	Talbot	259.6840511
24043	Washington	302.134821
24045	Wicomico	913.8039634
24047	Worcester	405.225479
24510	Baltimore City	923.493141



MD

FIPS

29001
29003
29005
29007
29009
29011
29013
29015
29017
29019
29021
29023
29025
29027
29029
29031
29033
29035
29037

MD

29039
29041
29043
29045
29047
29049
29051
29053
29055
29057
29059
29061
29063
29065
29067
29069
29071
29073
29075
29077
29079
29081
29083
29085
29087
29089
29091
29093
29095
29097
29099
29101

29103

MD

29105
29107
29109
29111
29113
29115
29117
29121
29123
29125
29127
29119
29129
29131
29133
29135
29137
29139
29141
29143
29145
29147
29149
29151
29153
29155
29157
29159
29161
29163
29165
29167
29169
29171

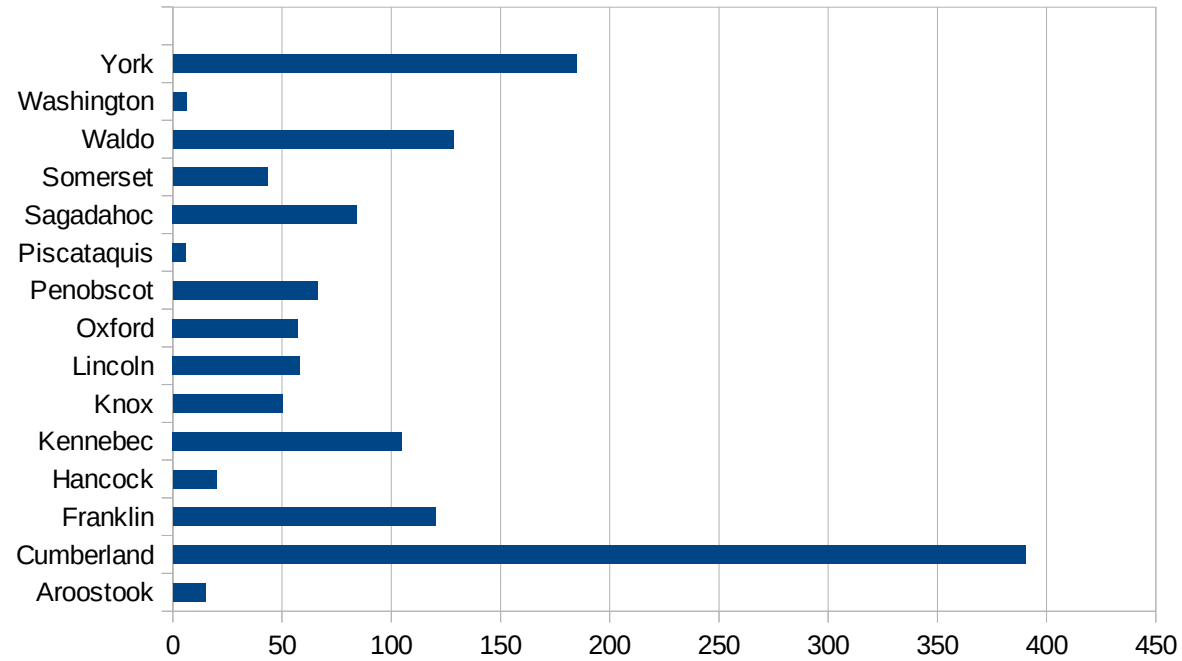
MD

29173
29175
29177
29179
29181
29195
29197
29199
29201
29203
29205
29183
29185
29187
29189
29510
29186
29207
29209
29211
29213
29215

29217
29219
29221
29223
29225
29227
29229

ME

FIPS	County	PC Infection
23001	Androscoggin	266.5329359
23003	Aroostook	14.90068692
23005	Cumberland	390.3841503
23007	Franklin	120.4134194
23009	Hancock	20.06896426
23011	Kennebec	104.8467027
23013	Knox	50.28789822
23015	Lincoln	58.2377264
23017	Oxford	57.27376861
23019	Penobscot	66.1830889
23021	Piscataquis	5.952380952
23023	Sagadahoc	84.18925745
23025	Somerset	43.48513599
23027	Waldo	128.4828941
23029	Washington	6.35122261
23031	York	184.7460832



ME

FIPS

29001
29003
29005
29007
29009
29011
29013
29015
29017
29019
29021
29023
29025
29027
29029
29031
29033
29035
29037

ME

29039
29041
29043
29045
29047
29049
29051
29053
29055
29057
29059
29061
29063
29065
29067
29069
29071
29073
29075
29077
29079
29081
29083
29085
29087
29089
29091
29093
29095
29097
29099
29101

29103

ME

29105
29107
29109
29111
29113
29115
29117
29121
29123
29125
29127
29119
29129
29131
29133
29135
29137
29139
29141
29143
29145
29147
29149
29151
29153
29155
29157
29159
29161
29163
29165
29167
29169
29171

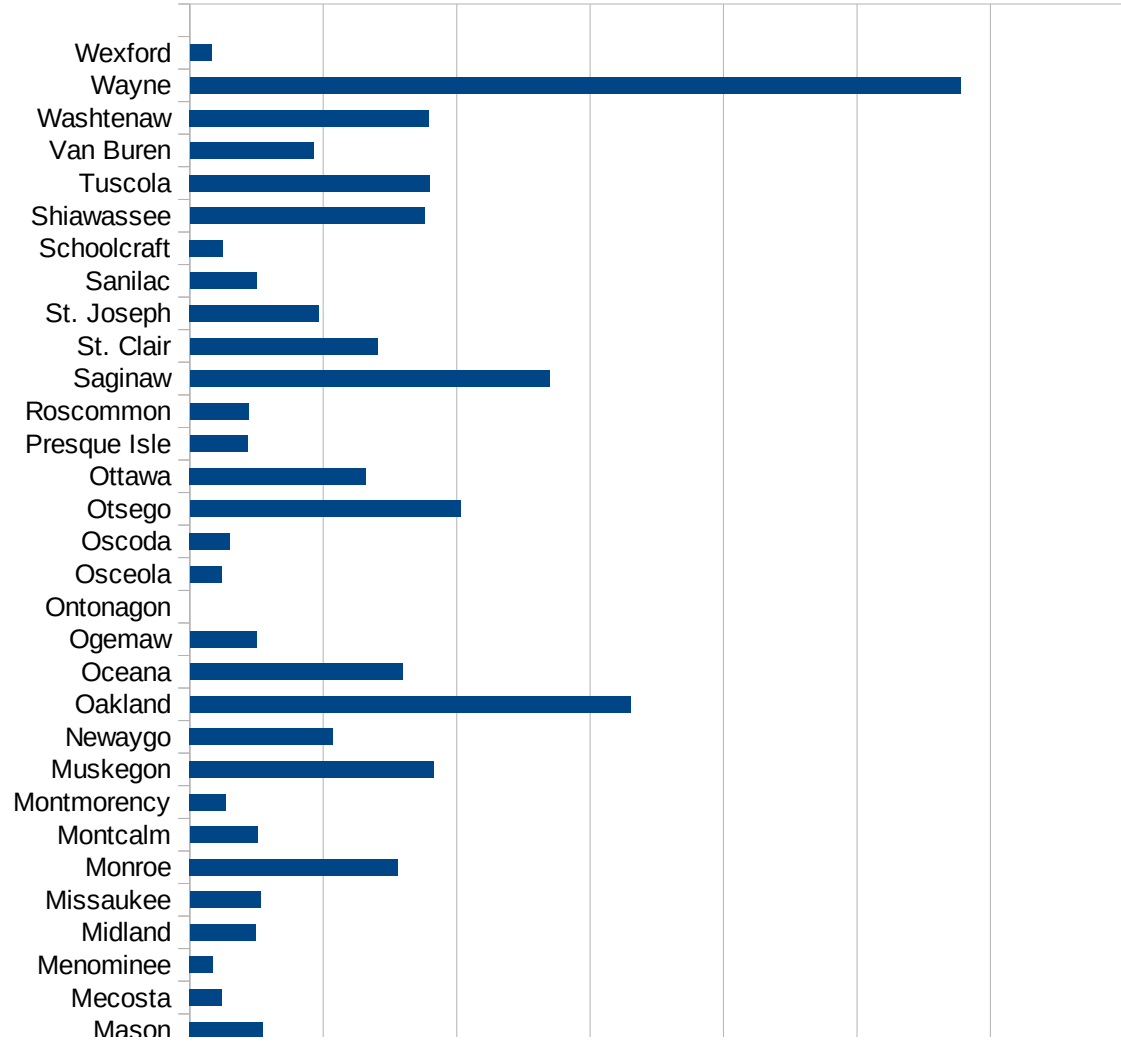
ME

29173
29175
29177
29179
29181
29195
29197
29199
29201
29203
29205
29183
29185
29187
29189
29510
29186
29207
29209
29211
29213
29215

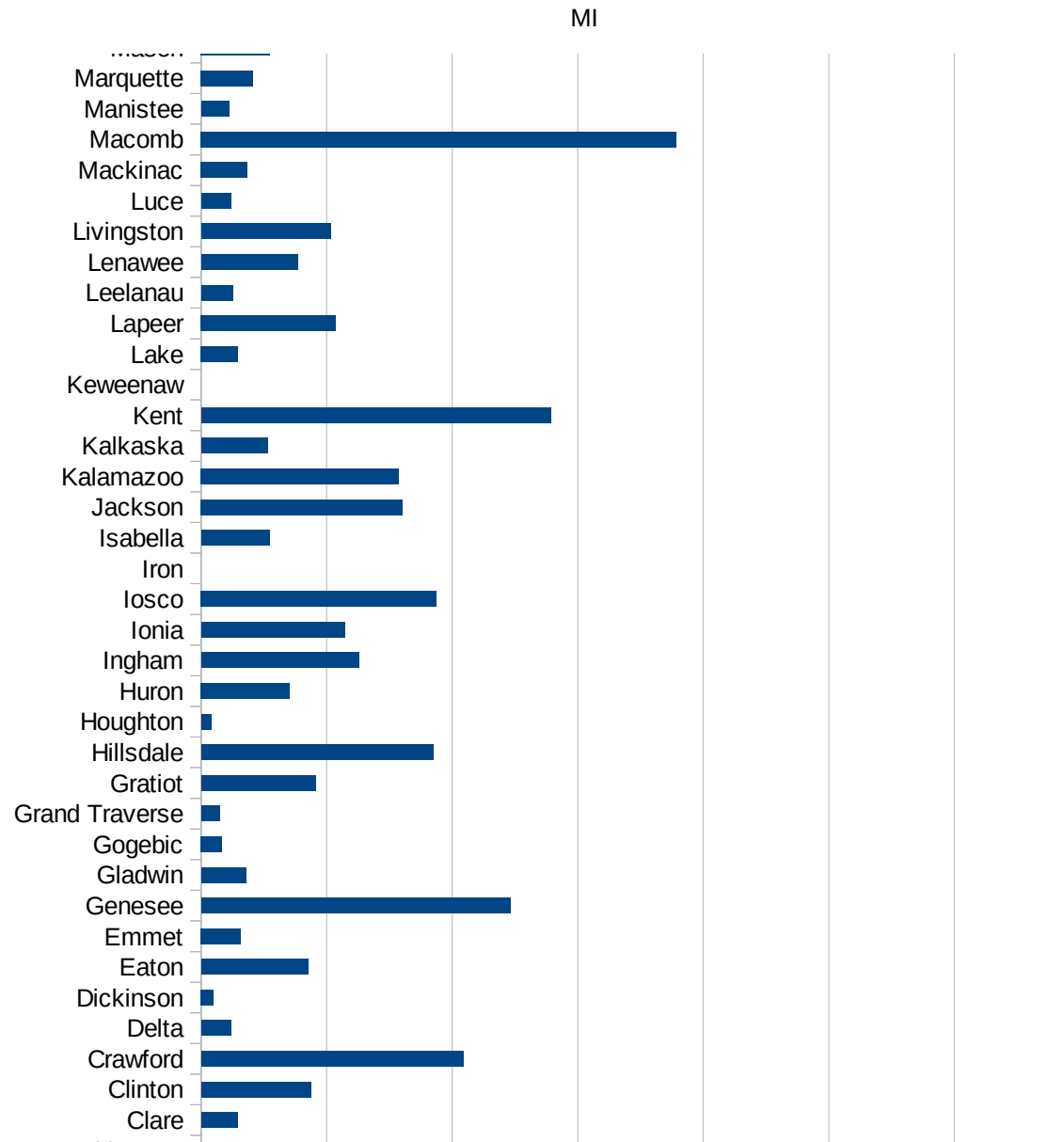
29217
29219
29221
29223
29225
29227
29229

MI

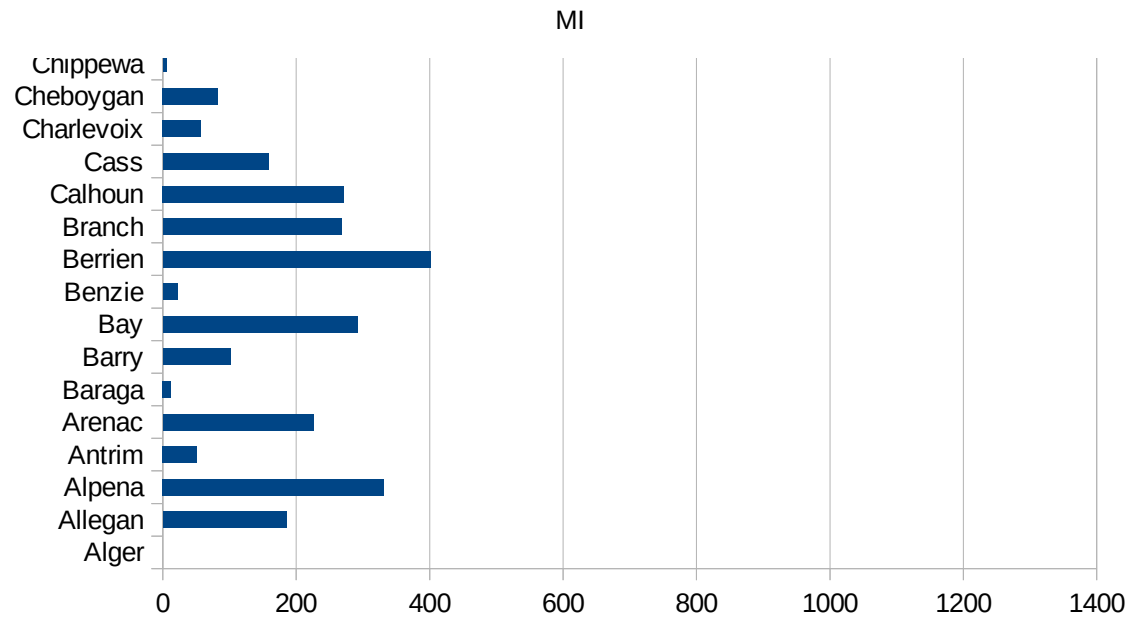
FIPS	County	PC Infection
26001	Alcona	135.1090523
26003	Alger	0
26005	Allegan	184.9531651
26007	Alpena	331.4527504
26009	Antrim	51.3588701
26011	Arenac	226.0487999
26013	Baraga	12.01923077
26015	Barry	101.3784195
26017	Bay	291.5620219
26019	Benzie	22.53140314
26021	Berrien	400.9316146
26023	Branch	268.2132869
26025	Calhoun	271.4016968
26027	Cass	158.7516698
26029	Charlevoix	57.15592135
26031	Cheboygan	82.63487192
26033	Chippewa	5.330916651
26035	Clare	58.523263
26037	Clinton	175.2130288
26039	Crawford	417.2361701
26041	Delta	47.41054745
26043	Dickinson	19.69822322
26045	Eaton	170.2693351
26047	Emmet	63.04791642
26049	Genesee	492.5139841
26051	Gladwin	71.04234913
26053	Gogebic	33.12135665
26055	Grand Traverse	29.16617156
26057	Gratiot	182.2704993
26059	Hillsdale	369.4069816
26061	Houghton	16.56589083
26063	Huron	141.1794905
26065	Ingham	251.4219345



26067 Ionia	228.9363028
26069 Iosco	374.7856944
26071 Iron	0
26073 Isabella	109.123891
26075 Jackson	321.1121815
26077 Kalamazoo	314.8714464
26079 Kalkaska	106.5978456
26081 Kent	557.0630145
26083 Keweenaw	0
26085 Lake	58.91759953
26087 Lapeer	214.7044122
26089 Leelanau	50.54217975
26091 Lenawee	153.6645432
26093 Livingston	206.5640296
26095 Luce	47.74789113
26097 Mackinac	74.16334477
26099 Macomb	757.2371362
26101 Manistee	44.84670581
26103 Marquette	82.68687233
26105 Mason	109.9656357
26107 Mecosta	48.22597313
26109 Menominee	34.8083366
26111 Midland	98.54703217
26113 Missaukee	105.8691193
26115 Monroe	311.7542658
26117 Montcalm	101.6133067
26119 Montmorency	53.96654074
26121 Muskegon	366.3847731
26123 Newaygo	214.7590608
26125 Oakland	660.6570357
26127 Oceana	319.2488263
26129 Ogemaw	100.2290951
26131 Ontonagon	0
26133 Osceola	47.12737243



26135 Oscoda	60.41565974
26137 Otsego	405.4327995
26139 Ottawa	263.6887509
26141 Presque Isle	86.35578584
26143 Roscommon	87.92497069
26145 Saginaw	539.3081761
26147 St. Clair	281.1650778
26149 St. Joseph	193.3063578
26151 Sanilac	99.55805935
26153 Schoolcraft	49.57858205
26155 Shiawassee	351.9474425
26157 Tuscola	359.8903191
26159 Van Buren	185.5582653
26161 Washtenaw	358.7958907
26163 Wayne	1154.802488
26165 Wexford	32.86918066



FIPS

- 29001
- 29003
- 29005
- 29007
- 29009
- 29011
- 29013
- 29015
- 29017
- 29019
- 29021
- 29023
- 29025
- 29027
- 29029
- 29031
- 29033
- 29035
- 29037

MI

29039
29041
29043
29045
29047
29049
29051
29053
29055
29057
29059
29061
29063
29065
29067
29069
29071
29073
29075
29077
29079
29081
29083
29085
29087
29089
29091
29093
29095
29097
29099
29101

29103

29105
29107
29109
29111
29113
29115
29117
29121
29123
29125
29127
29119
29129
29131
29133
29135
29137
29139
29141
29143
29145
29147
29149
29151
29153
29155
29157
29159
29161
29163
29165
29167
29169
29171

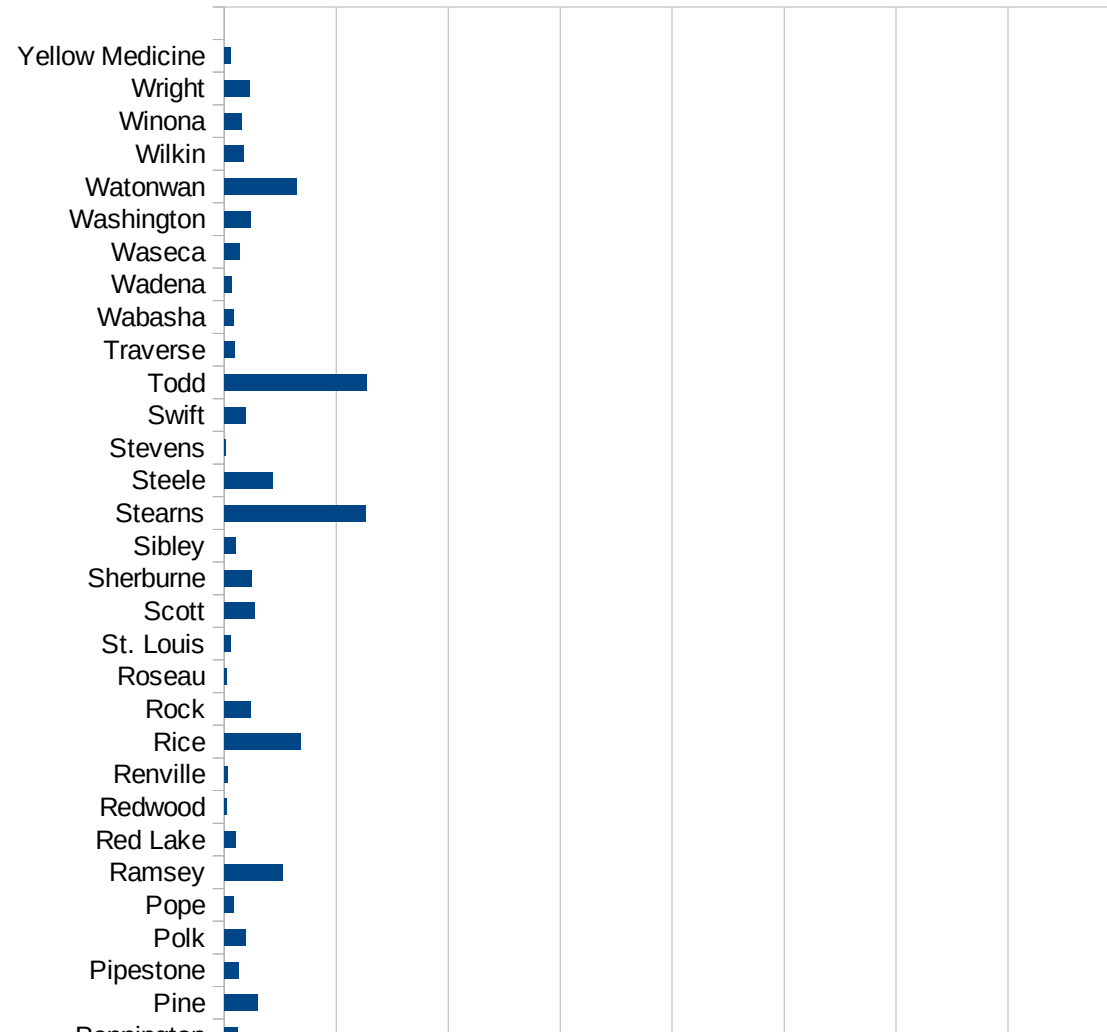
MI

29173
29175
29177
29179
29181
29195
29197
29199
29201
29203
29205
29183
29185
29187
29189
29510
29186
29207
29209
29211
29213
29215

29217
29219
29221
29223
29225
29227
29229

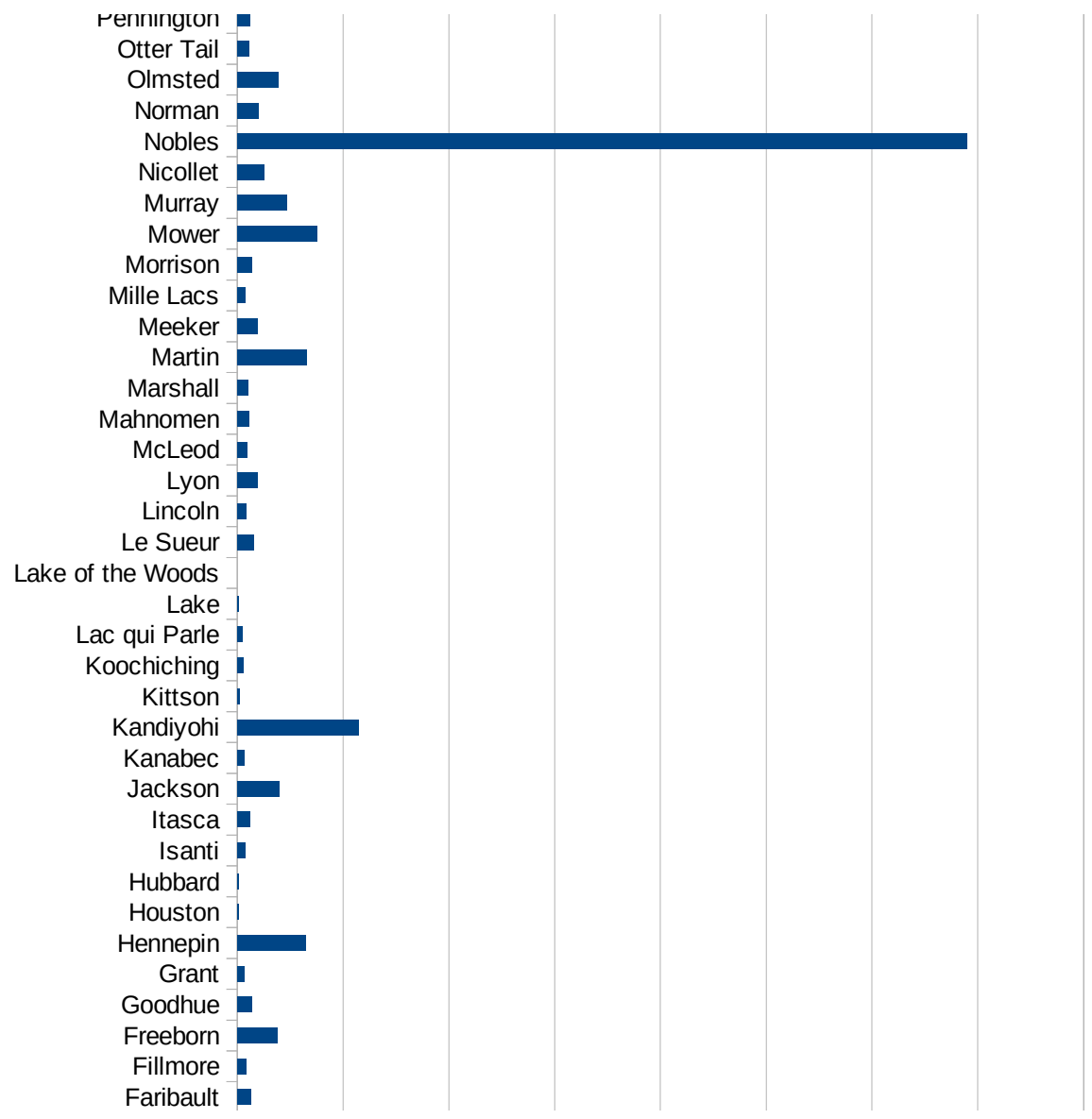
MN

FIPS	County	PC Infection
27001	Aitkin	50.30813734
27003	Anoka	385.2317467
27005	Becker	113.467749
27007	Beltrami	29.88451769
27009	Benton	431.6191886
27011	Big Stone	80.17638805
27013	Blue Earth	204.6657867
27015	Brown	59.73477759
27017	Carlton	203.7000865
27019	Carver	198.9357901
27021	Cass	44.03943223
27023	Chippewa	410.9359275
27025	Chisago	109.080505
27027	Clay	662.9661481
27029	Clearwater	34.05221339
27031	Cook	0
27033	Cottonwood	620.7324643
27035	Crow Wing	104.7943411
27037	Dakota	296.8809867
27039	Dodge	249.7358563
27041	Douglas	107.9970498
27043	Faribault	130.8329699
27045	Fillmore	80.729414
27047	Freeborn	377.7427408
27049	Goodhue	142.2321833
27051	Grant	66.43414715
27053	Hennepin	649.5806033
27055	Houston	10.76542147
27057	Hubbard	14.06337896
27059	Isanti	80.06805785
27061	Itasca	119.7126895
27063	Jackson	393.5021693
27065	Kanabec	67.8719072

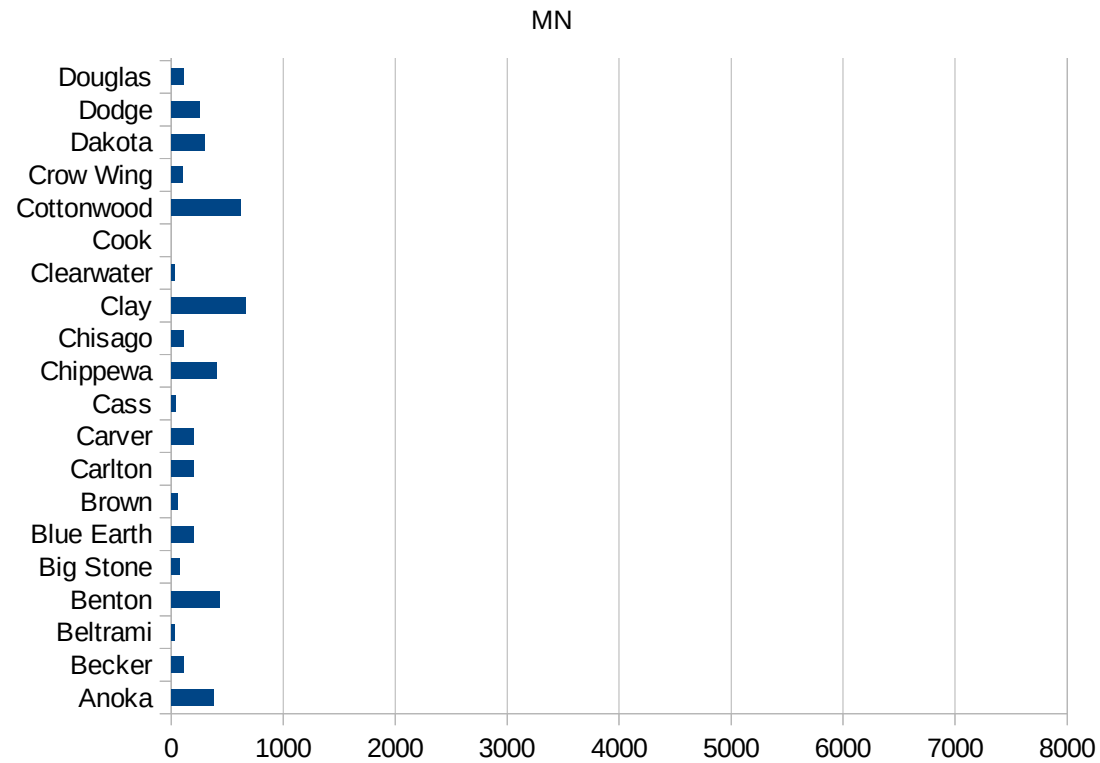


MN

27067 Kandiyohi	1143.390503
27069 Kittson	23.54048964
27071 Koochiching	56.27009646
27073 Lac qui Parle	45.05857615
27075 Lake	9.382623381
27077 Lake of the Woo	0
27079 Le Sueur	154.4184741
27081 Lincoln	88.1367883
27083 Lyon	191.189668
27085 McLeod	94.778803
27087 Mahnommen	108.715347
27089 Marshall	106.4962726
27091 Martin	652.0090978
27093 Meeker	194.4600493
27095 Mille Lacs	72.68832013
27097 Morrison	135.6688474
27099 Mower	757.2917448
27101 Murray	471.242146
27103 Nicollet	251.3150205
27105 Nobles	6896.551724
27107 Norman	200.7722008
27109 Olmsted	389.0527717
27111 Otter Tail	108.821329
27113 Pennington	119.9040767
27115 Pine	301.8688736
27117 Pipestone	132.6406544
27119 Polk	193.4726759
27121 Pope	81.10300081
27123 Ramsey	520.3467767
27125 Red Lake	100.0250063
27127 Redwood	26.23122828
27129 Renville	34.21845059
27131 Rice	679.4642454
27133 Rock	233.6944976



27135 Roseau	19.8019802
27137 St. Louis	59.07265937
27139 Scott	276.8335131
27141 Sherburne	246.7824566
27143 Sibley	106.4679265
27145 Stearns	1264.630532
27147 Steele	432.0299976
27149 Stevens	10.25325541
27151 Swift	192.6163724
27153 Todd	1273.289399
27155 Traverse	90.68923821
27157 Wabasha	83.16008316
27159 Wadena	65.34524069
27161 Waseca	139.1043818
27163 Washington	238.0392051
27165 Watonwan	646.6302368
27167 Wilkin	175.887432
27169 Winona	155.4353173
27171 Wright	223.6906761
27173 Yellow Medicine	61.25574273



MN

FIPS

29001
29003
29005
29007
29009
29011
29013
29015
29017
29019
29021
29023
29025
29027
29029
29031
29033
29035
29037

MN

29039
29041
29043
29045
29047
29049
29051
29053
29055
29057
29059
29061
29063
29065
29067
29069
29071
29073
29075
29077
29079
29081
29083
29085
29087
29089
29091
29093
29095
29097
29099
29101

29103

MN

29105
29107
29109
29111
29113
29115
29117
29121
29123
29125
29127
29119
29129
29131
29133
29135
29137
29139
29141
29143
29145
29147
29149
29151
29153
29155
29157
29159
29161
29163
29165
29167
29169
29171

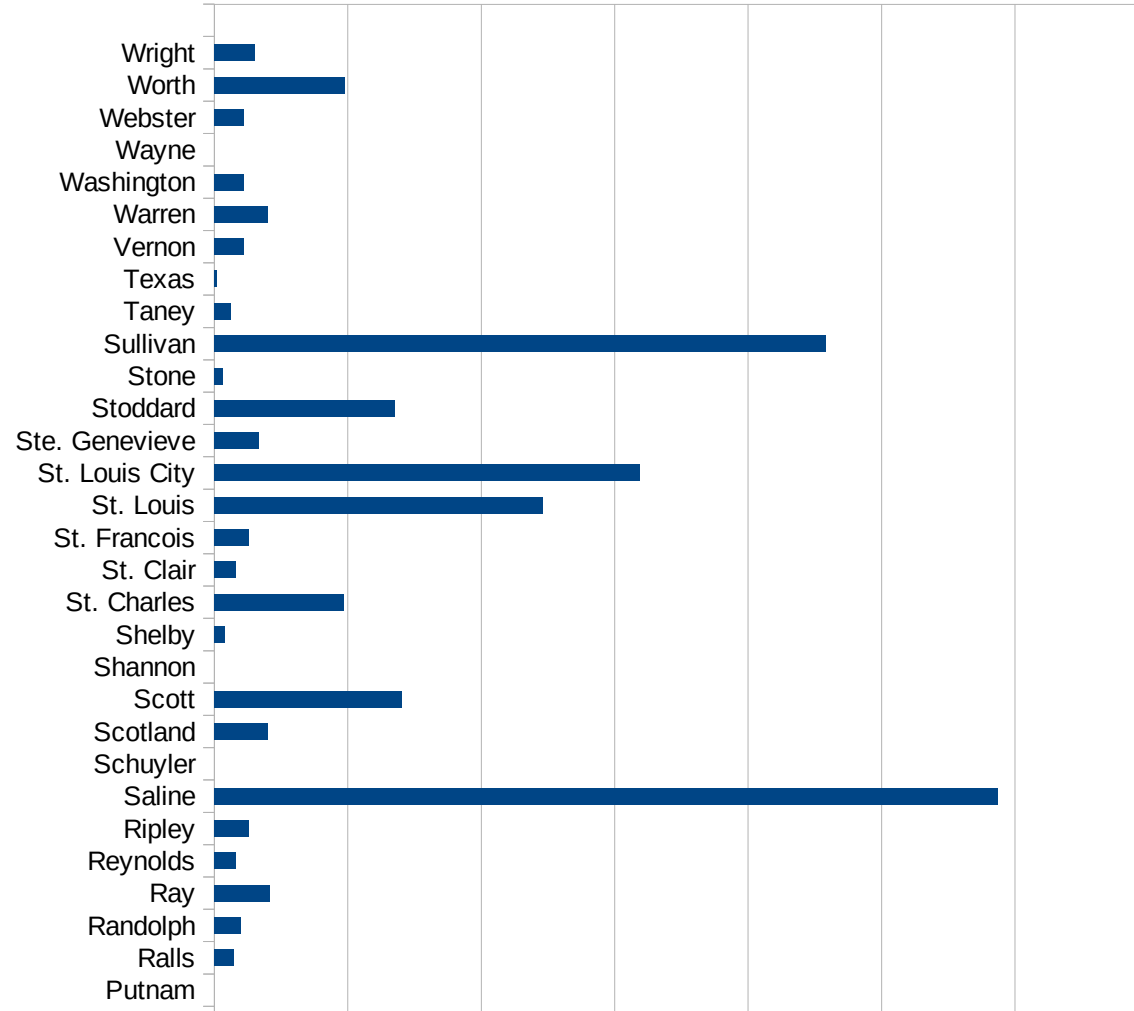
MN

29173
29175
29177
29179
29181
29195
29197
29199
29201
29203
29205
29183
29185
29187
29189
29510
29186
29207
29209
29211
29213
29215

29217
29219
29221
29223
29225
29227
29229

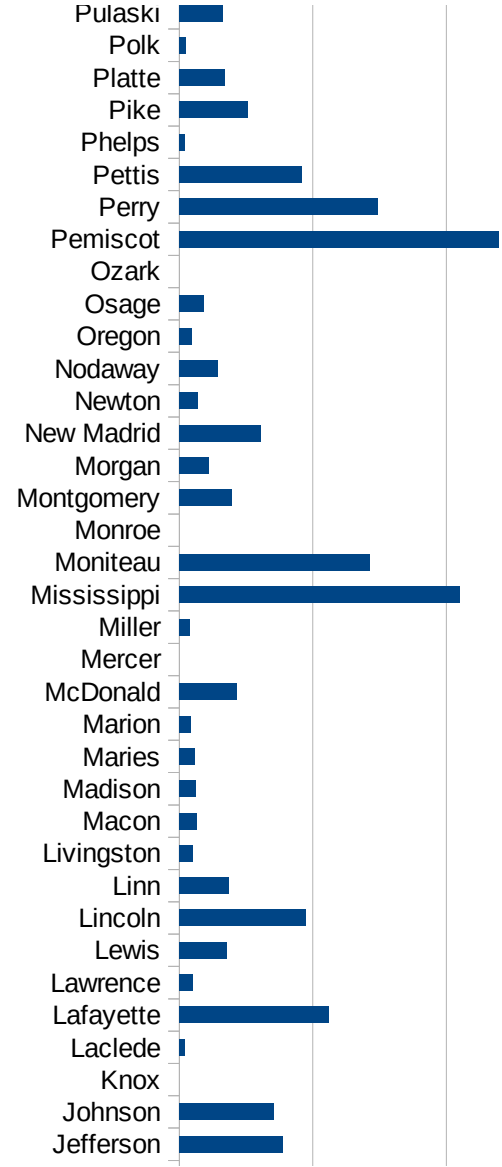
MO

FIPS	County	Cases	Infection Rate per 100,000
29001	Adair	201.2707684	
29003	Andrew	170.386778	
29005	Atchison	58.01585767	
29007	Audrain	310.1322969	
29009	Barry	25.07941816	
29011	Barton	0	
29013	Bates	42.89215686	
29015	Benton	57.05986098	
29017	Bollinger	49.30561262	
29019	Boone	81.66439821	
29021	Buchanan	779.0360276	
29023	Butler	82.08447665	
29025	Caldwell	54.89679403	
29027	Callaway	64.60380049	
29029	Camden	82.94226782	
29031	Cape Girardeau	92.69488146	
29033	Carroll	91.50177285	
29035	Carter	82.59002313	
29037	Cass	84.79905482	
29039	Cedar	63.53688669	
29041	Chariton	80.52610388	
29043	Christian	26.44194843	
29045	Clark	14.61560947	
29047	Clay	69.40920991	
29049	Clinton	87.93356131	
29051	Cole	78.12906922	
29053	Cooper	51.1276487	
29055	Crawford	37.56730809	
29057	Dade	0	
29059	Dallas	17.89762558	
29061	Daviess	48.11740647	
29063	DeKalb	47.50593824	
29065	Dent	0	



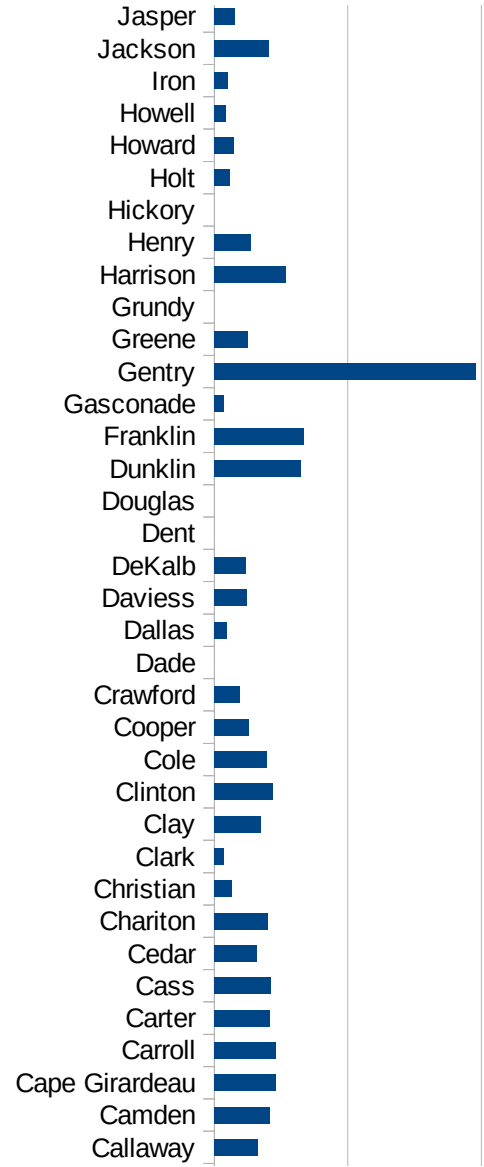
MO

29067 Douglas	0
29069 Dunklin	129.1506644
29071 Franklin	134.0792901
29073 Gasconade	13.60081605
29075 Gentry	392.2751961
29077 Greene	50.69830058
29079 Grundy	0
29081 Harrison	106.9645828
29083 Henry	55.0660793
29085 Hickory	0
29087 Holt	22.70663034
29089 Howard	29.5945546
29091 Howell	17.46681306
29093 Iron	19.65215682
29095 Jackson	81.39287484
29097 Jasper	29.84183826
29099 Jefferson	155.5625883
29101 Johnson	141.6536196
29103 Knox	0
29105 Laclede	8.400302411
29107 Lafayette	223.940119
29109 Lawrence	20.85560103
29111 Lewis	71.02993404
29113 Lincoln	188.9539923
29115 Linn	74.76946083
29117 Livingston	19.80720982
29121 Macon	26.39741305
29123 Madison	24.61437479
29125 Maries	22.80761774
29127 Marion	17.48740907
29119 McDonald	86.66262241
29129 Mercer	0
29131 Miller	15.78781181
29133 Mississippi	419.9160168

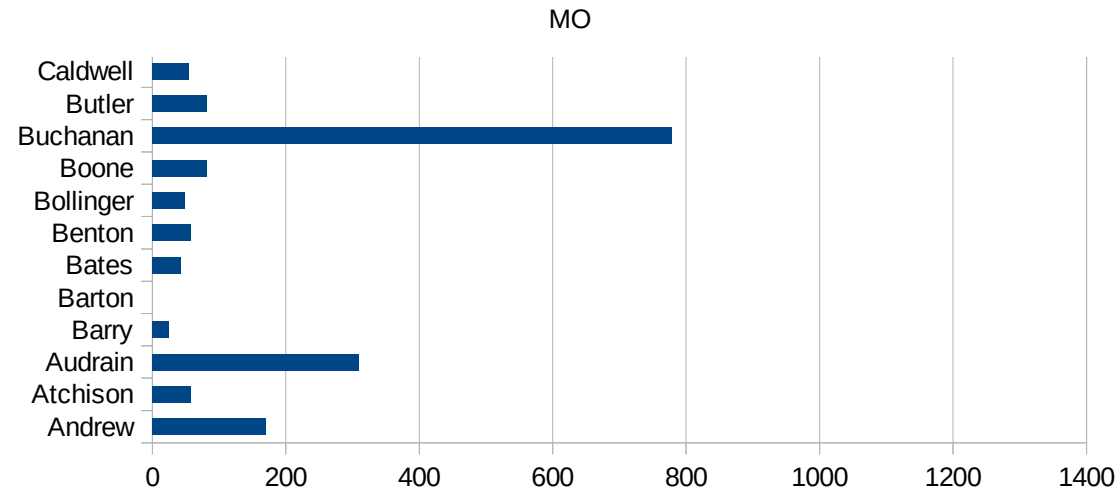


MO

29135 Moniteau	285.3421004
29137 Monroe	0
29139 Montgomery	78.03017167
29141 Morgan	44.2086649
29143 New Madrid	121.4153562
29145 Newton	27.46026842
29147 Nodaway	58.28550933
29149 Oregon	18.97353192
29151 Osage	36.4590929
29153 Ozark	0
29155 Pemiscot	479.3510324
29157 Perry	297.6501305
29159 Pettis	183.3482206
29161 Phelps	8.942144326
29163 Pike	102.6805015
29165 Platte	67.97106375
29167 Polk	9.316480855
29169 Pulaski	65.36701657
29171 Putnam	0
29173 Ralls	29.37720329
29175 Randolph	40.38282922
29177 Ray	83.0310711
29179 Reynolds	31.9795331
29181 Ripley	52.23490784
29195 Saline	1174.929024
29197 Schuyler	0
29199 Scotland	80.54772453
29201 Scott	280.825836
29203 Shannon	0
29205 Shelby	16.52892562
29183 St. Charles	194.1470307
29185 St. Clair	31.93187866
29187 St. Francois	52.48005758
29189 St. Louis	492.9058273



29510 St. Louis City	637.3044334
29186 Ste. Genevieve	67.08407871
29207 Stoddard	270.4923646
29209 Stone	12.59882201
29211 Sullivan	916.2514065
29213 Taney	25.06624651
29215 Texas	3.910680067
29217 Vernon	43.84255651
29219 Warren	80.66607127
29221 Washington	44.10054925
29223 Wayne	0
29225 Webster	43.46825539
29227 Worth	196.0784314
29229 Wright	59.85417347



MO

FIPS

29001
29003
29005
29007
29009
29011
29013
29015
29017
29019
29021
29023
29025
29027
29029
29031
29033
29035
29037

MO

29039
29041
29043
29045
29047
29049
29051
29053
29055
29057
29059
29061
29063
29065
29067
29069
29071
29073
29075
29077
29079
29081
29083
29085
29087
29089
29091
29093
29095
29097
29099
29101

29103

MO

29105
29107
29109
29111
29113
29115
29117
29121
29123
29125
29127
29119
29129
29131
29133
29135
29137
29139
29141
29143
29145
29147
29149
29151
29153
29155
29157
29159
29161
29163
29165
29167
29169
29171

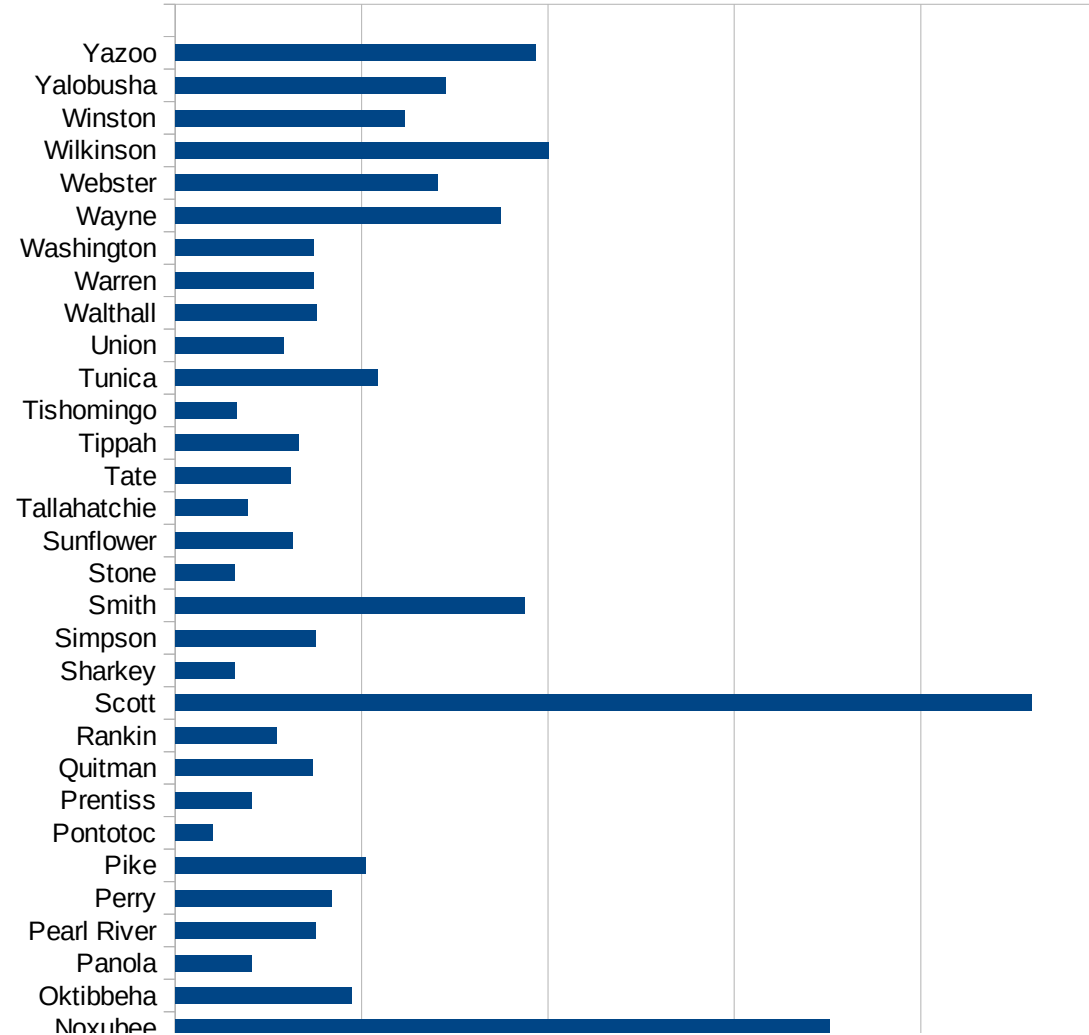
MO

29173
29175
29177
29179
29181
29195
29197
29199
29201
29203
29205
29183
29185
29187
29189
29510
29186
29207
29209
29211
29213
29215

29217
29219
29221
29223
29225
29227
29229

MS

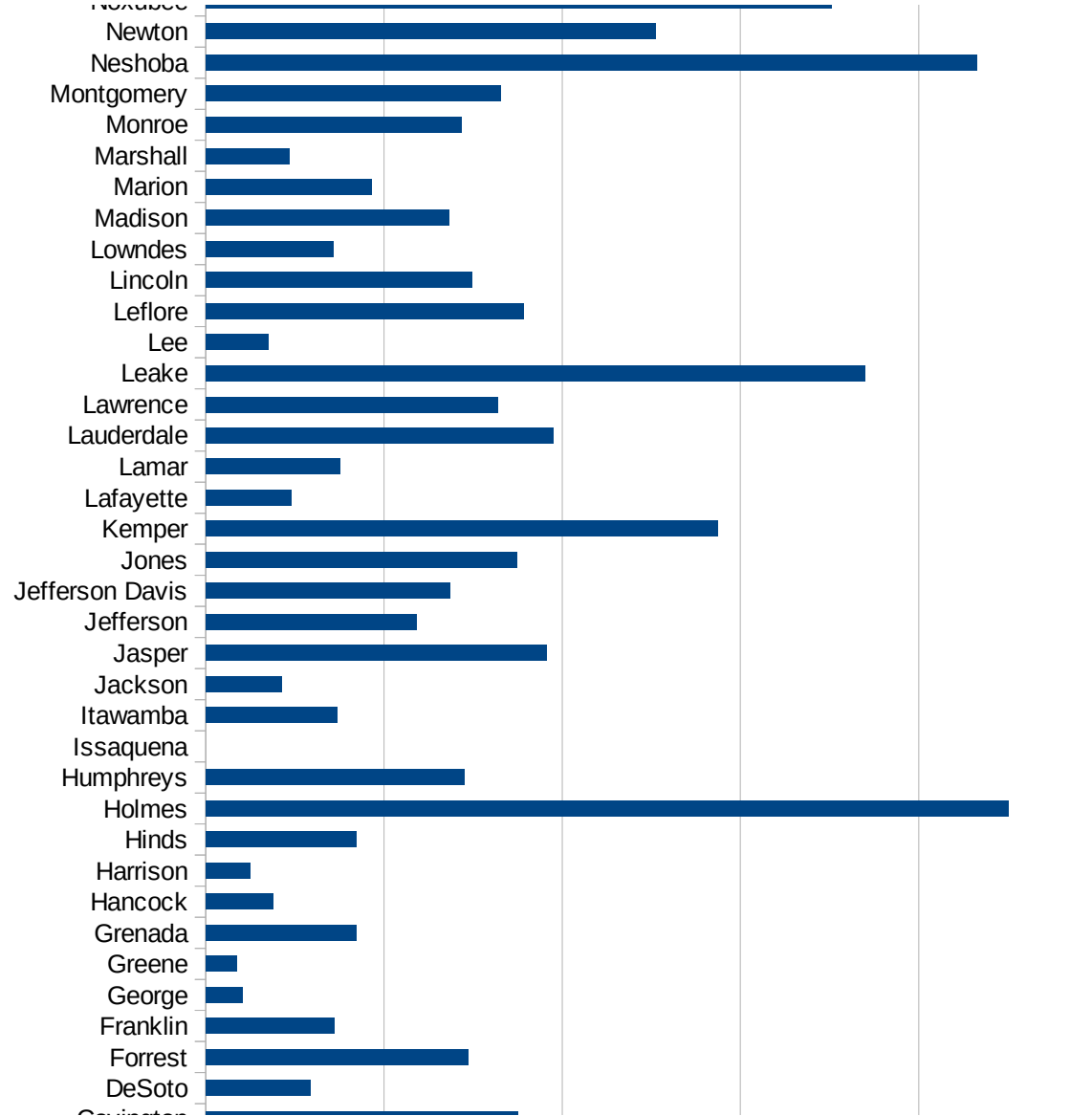
FIPS	County	PC Infection
28001	Adams	628.3662478
28003	Alcorn	46.03926879
28005	Amite	486.7759208
28007	Attala	1589.980942
28009	Benton	181.356547
28011	Bolivar	510.6437303
28013	Calhoun	443.3361042
28015	Carroll	1180.506508
28017	Chickasaw	774.5617611
28019	Choctaw	519.4491423
28021	Claiborne	1233.05932
28023	Clarke	916.4316842
28025	Clay	577.7365109
28027	Coahoma	534.7357256
28029	Copiah	1086.08065
28031	Covington	875.1922771
28033	DeSoto	292.8555338
28035	Forrest	736.9795831
28037	Franklin	359.5274782
28039	George	103.0927835
28041	Greene	88.32621817
28043	Grenada	422.702446
28045	Hancock	190.1381671
28047	Harrison	124.3648681
28049	Hinds	421.3678638
28051	Holmes	2252.865736
28053	Humphreys	726.6561705
28055	Issaquena	0
28057	Itawamba	369.9451461
28059	Jackson	212.8743622
28061	Jasper	955.6854151
28063	Jefferson	591.0498171
28065	Jefferson Davis	685.419263



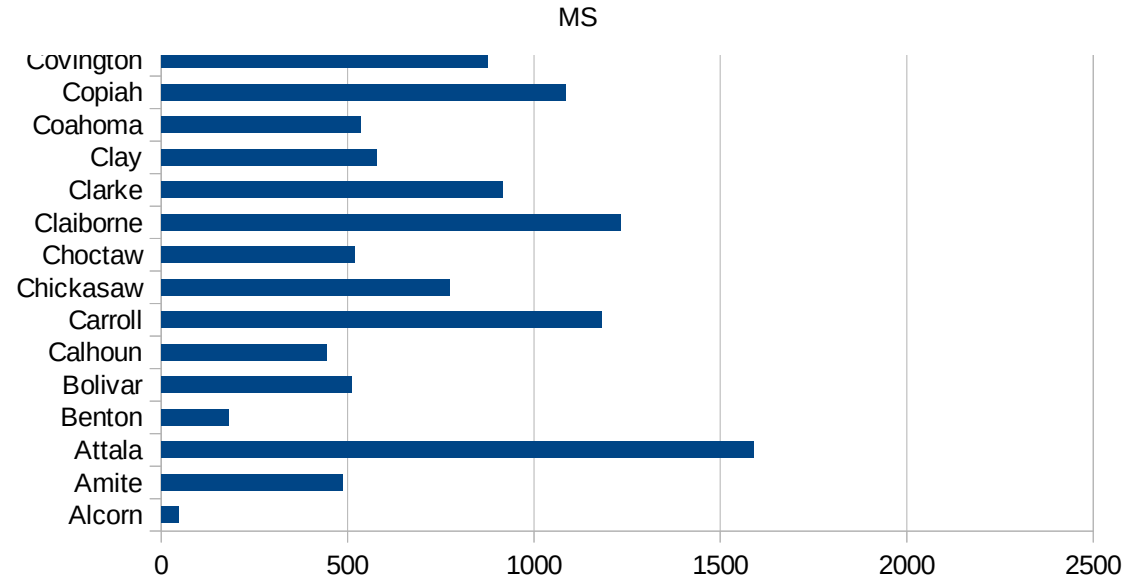
This work is licensed under the Creative Commons Attribution-NoDerivatives 4.0 International License. To view a copy of this license, visit <http://creativecommons.org/licenses/by-nd/4.0/>.

MS

28067 Jones	873.4900162
28069 Kemper	1436.122469
28071 Lafayette	239.0816345
28073 Lamar	376.3191186
28075 Lauderdale	975.8753004
28077 Lawrence	818.9482136
28079 Leake	1849.492598
28081 Lee	174.878524
28083 Leflore	892.1470314
28085 Lincoln	748.4285923
28087 Lowndes	358.051926
28089 Madison	681.6245385
28091 Marion	465.304471
28093 Marshall	234.1259767
28095 Monroe	717.0172084
28097 Montgomery	828.0953806
28099 Neshoba	2163.090129
28101 Newton	1263.815697
28103 Noxubee	1756.051258
28105 Oktibbeha	473.799875
28107 Panola	204.8101118
28109 Pearl River	377.3448643
28111 Perry	419.0763557
28113 Pike	510.5780654
28115 Pontotoc	100.5246128
28117 Prentiss	205.4118112
28119 Quitman	368.7420224
28121 Rankin	273.5507011
28123 Scott	2297.875349
28125 Sharkey	159.9268906
28127 Simpson	377.4572091
28129 Smith	937.3828271
28131 Stone	160.2820965
28133 Sunflower	314.7464542



28135 Tallahatchie	193.0363909
28137 Tate	309.4683403
28139 Tippah	331.8936122
28141 Tishomingo	164.4905932
28143 Tunica	543.0410298
28145 Union	290.1489198
28147 Walthall	380.2281369
28149 Warren	370.3222453
28151 Washington	372.8113974
28153 Wayne	872.0070943
28155 Webster	704.9448304
28157 Wilkinson	1000.909918
28159 Winston	616.5703276
28161 Yalobusha	726.2750161
28163 Yazoo	966.440102



MS

FIPS

29001
29003
29005
29007
29009
29011
29013
29015
29017
29019
29021
29023
29025
29027
29029
29031
29033
29035
29037

MS

29039
29041
29043
29045
29047
29049
29051
29053
29055
29057
29059
29061
29063
29065
29067
29069
29071
29073
29075
29077
29079
29081
29083
29085
29087
29089
29091
29093
29095
29097
29099
29101

29103

MS

29105
29107
29109
29111
29113
29115
29117
29121
29123
29125
29127
29119
29129
29131
29133
29135
29137
29139
29141
29143
29145
29147
29149
29151
29153
29155
29157
29159
29161
29163
29165
29167
29169
29171

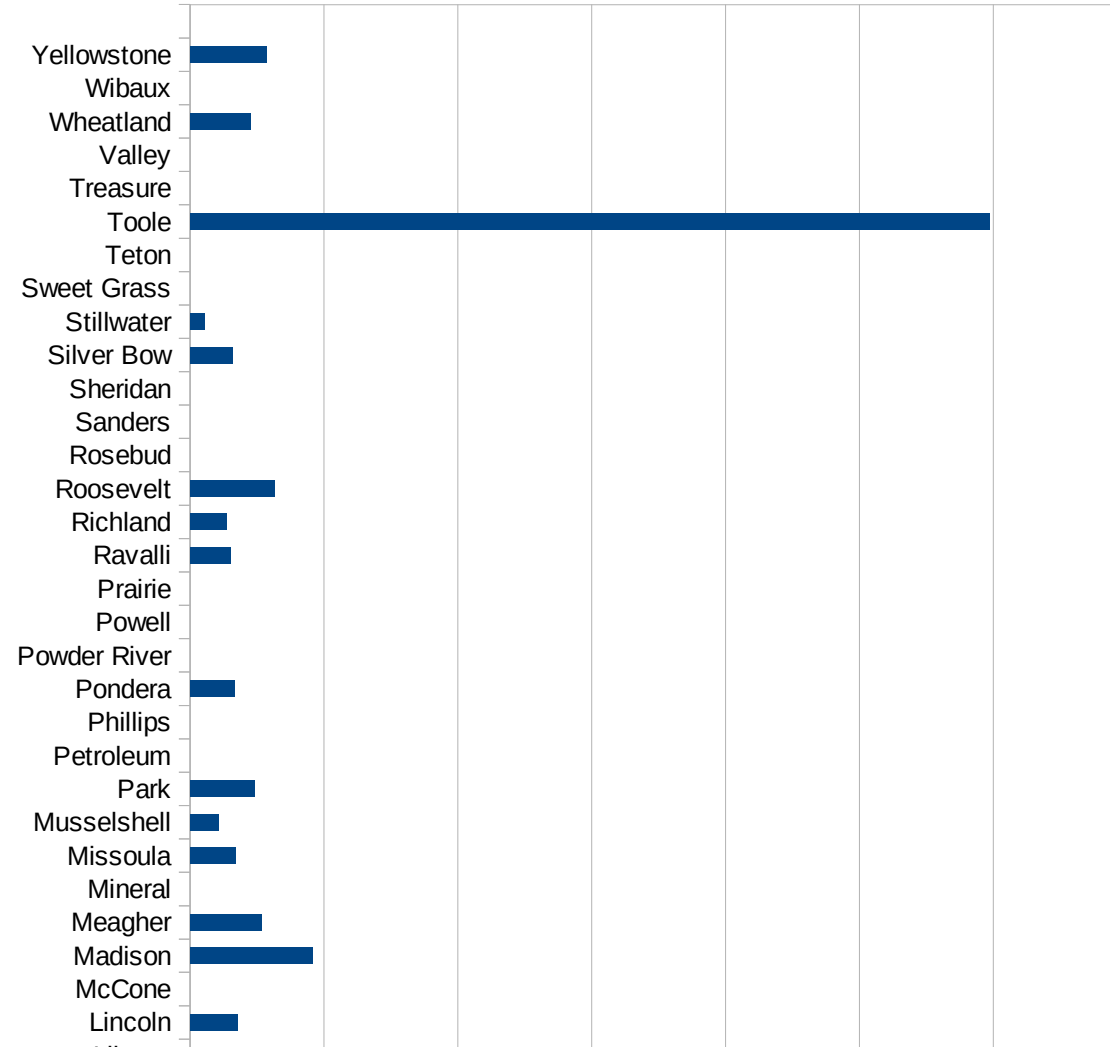
MS

29173
29175
29177
29179
29181
29195
29197
29199
29201
29203
29205
29183
29185
29187
29189
29510
29186
29207
29209
29211
29213
29215

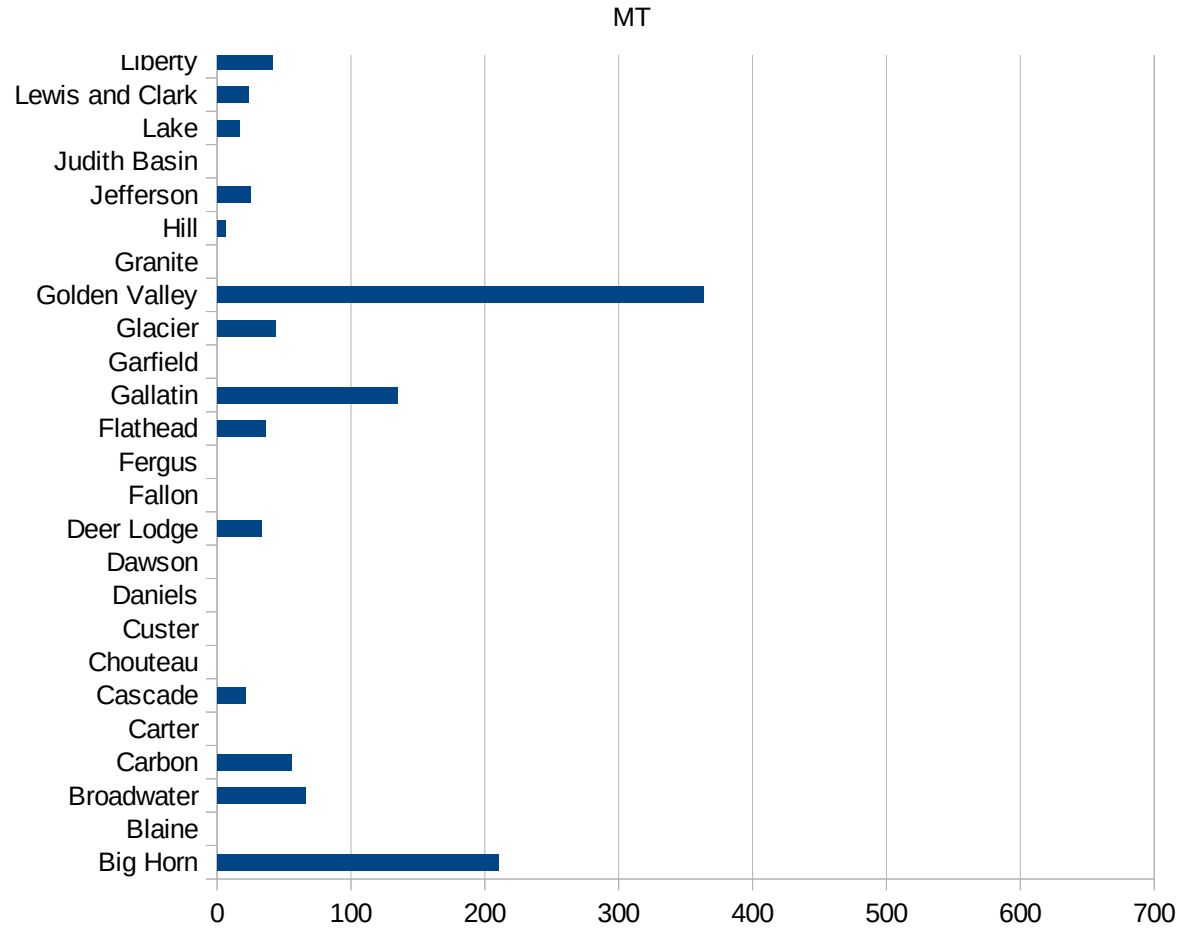
29217
29219
29221
29223
29225
29227
29229

MT

FIPS	County	PC Infection
30001	Beaverhead	10.63377286
30003	Big Horn	209.9265257
30005	Blaine	0
30007	Broadwater	65.73541495
30009	Carbon	56.00149337
30011	Carter	0
30013	Cascade	20.82236077
30015	Chouteau	0
30017	Custer	0
30019	Daniels	0
30021	Dawson	0
30023	Deer Lodge	32.85510897
30025	Fallon	0
30027	Fergus	0
30029	Flathead	36.2368519
30031	Gallatin	134.9708606
30033	Garfield	0
30035	Glacier	43.64588638
30037	Golden Valley	363.1961259
30039	Granite	0
30041	Hill	6.117330397
30043	Jefferson	24.79953708
30045	Judith Basin	0
30047	Lake	16.52892562
30049	Lewis and Clark	23.28966521
30051	Liberty	41.15226337
30053	Lincoln	35.36425179
30055	McCone	0
30057	Madison	91.24087591
30059	Meagher	53.59056806
30061	Mineral	0
30063	Missoula	33.67258462
30065	Musselshell	21.50075253



30067 Park	47.80114723
30069 Petroleum	0
30071 Phillips	0
30073 Pondera	33.48961822
30075 Powder River	0
30077 Powell	0
30079 Prairie	0
30081 Ravalli	30.1121097
30083 Richland	27.49014936
30085 Roosevelt	63.29686228
30087 Rosebud	0
30089 Sanders	0
30091 Sheridan	0
30093 Silver Bow	31.4348584
30095 Stillwater	10.48877701
30097 Sweet Grass	0
30099 Teton	0
30101 Toole	597.5685143
30103 Treasure	0
30105 Valley	0
30107 Wheatland	44.72271914
30109 Wibaux	0
30111 Yellowstone	56.82634244



MT

FIPS

29001
29003
29005
29007
29009
29011
29013
29015
29017
29019
29021
29023
29025
29027
29029
29031
29033
29035
29037

MT

29039
29041
29043
29045
29047
29049
29051
29053
29055
29057
29059
29061
29063
29065
29067
29069
29071
29073
29075
29077
29079
29081
29083
29085
29087
29089
29091
29093
29095
29097
29099
29101

29103

MT

29105
29107
29109
29111
29113
29115
29117
29121
29123
29125
29127
29119
29129
29131
29133
29135
29137
29139
29141
29143
29145
29147
29149
29151
29153
29155
29157
29159
29161
29163
29165
29167
29169
29171

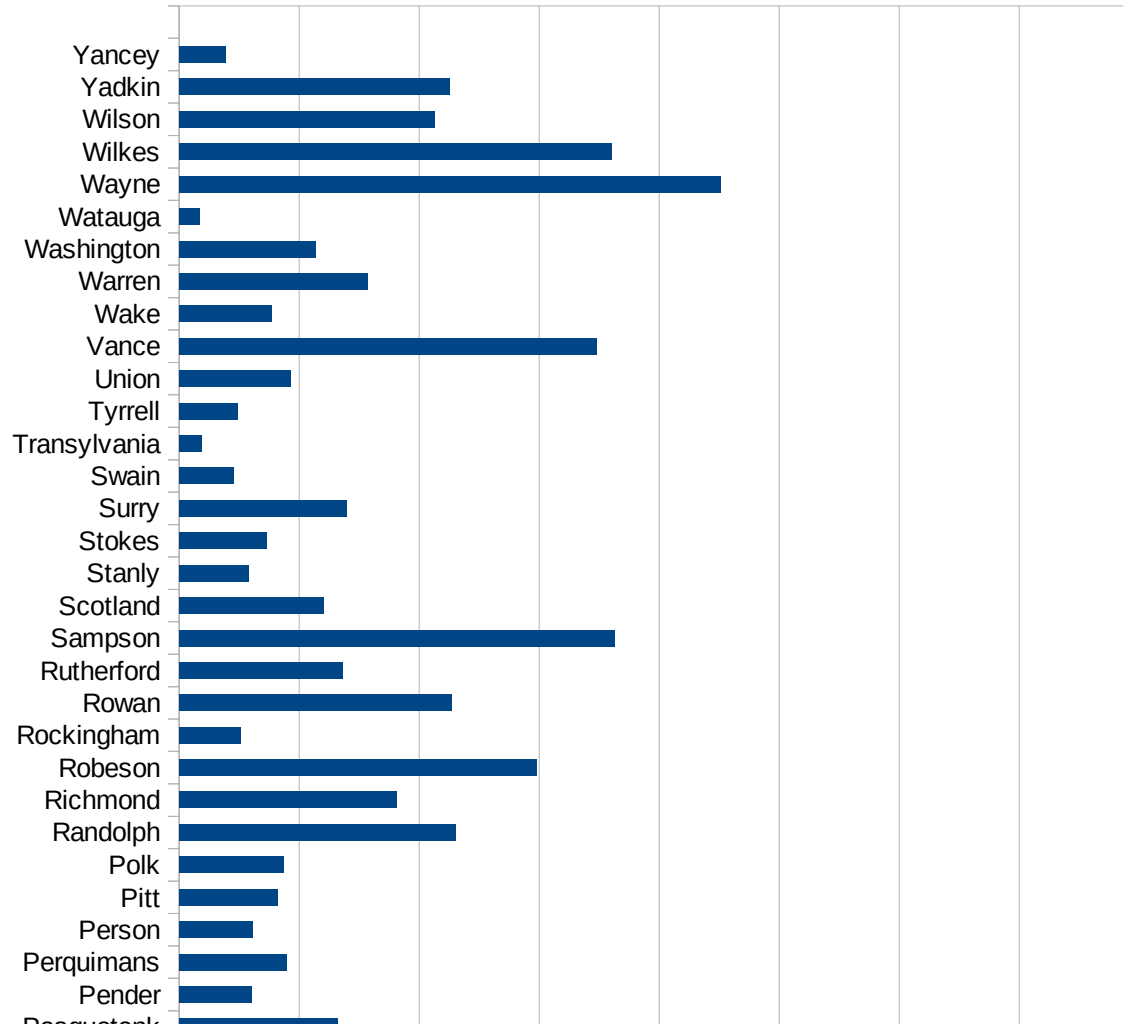
MT

29173
29175
29177
29179
29181
29195
29197
29199
29201
29203
29205
29183
29185
29187
29189
29510
29186
29207
29209
29211
29213
29215

29217
29219
29221
29223
29225
29227
29229

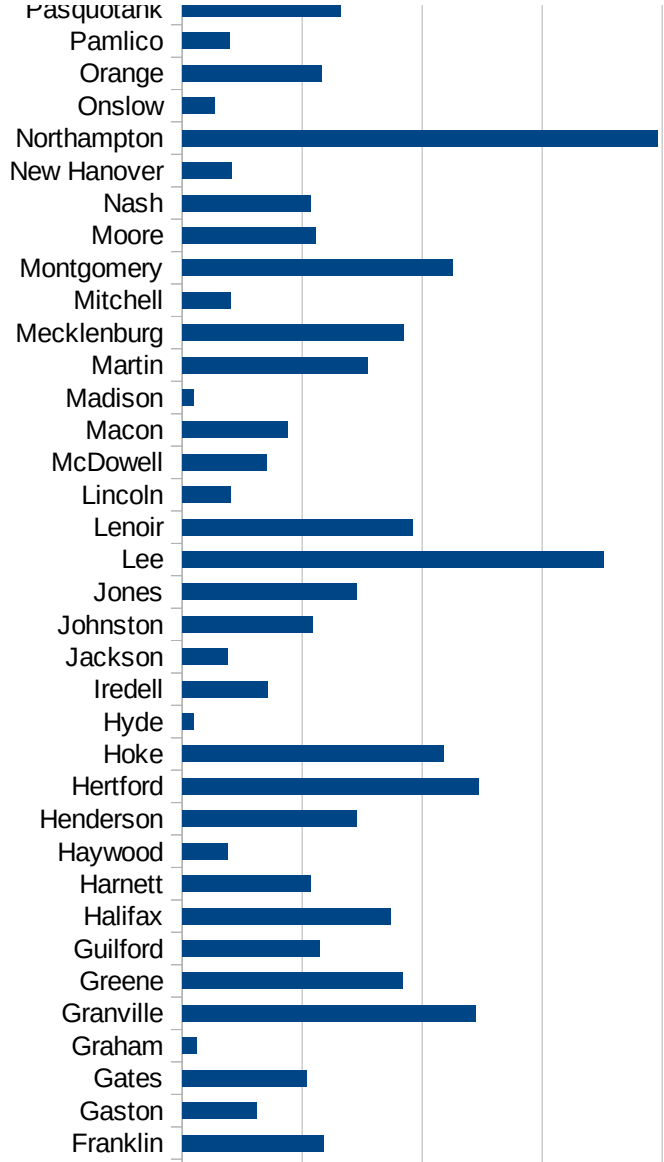
NC

FIPS	County	PC Infection
37001	Alamance	205.4843904
37003	Alexander	88.34631756
37005	Alleghany	134.3965594
37007	Anson	257.2657475
37009	Ashe	132.797226
37011	Avery	11.42530706
37013	Beaufort	76.46721468
37015	Bertie	641.2277935
37017	Bladen	301.295571
37019	Brunswick	60.69736149
37021	Buncombe	124.6608492
37023	Burke	431.5018477
37025	Cabarrus	226.17369
37027	Caldwell	160.9186995
37029	Camden	28.01120448
37031	Carteret	53.21903228
37033	Caswell	264.3404705
37035	Catawba	131.1045559
37037	Chatham	861.373549
37039	Cherokee	105.6970722
37041	Chowan	121.1775608
37043	Clay	71.81973247
37045	Cleveland	91.14650008
37047	Columbus	592.9386398
37049	Craven	198.2276119
37051	Cumberland	205.2177053
37053	Currituck	48.02009456
37055	Dare	60.27232131
37057	Davidson	238.8754847
37059	Davie	210.6100672
37061	Duplin	1349.055321
37063	Durham	489.9933384
37065	Edgecombe	378.8097298

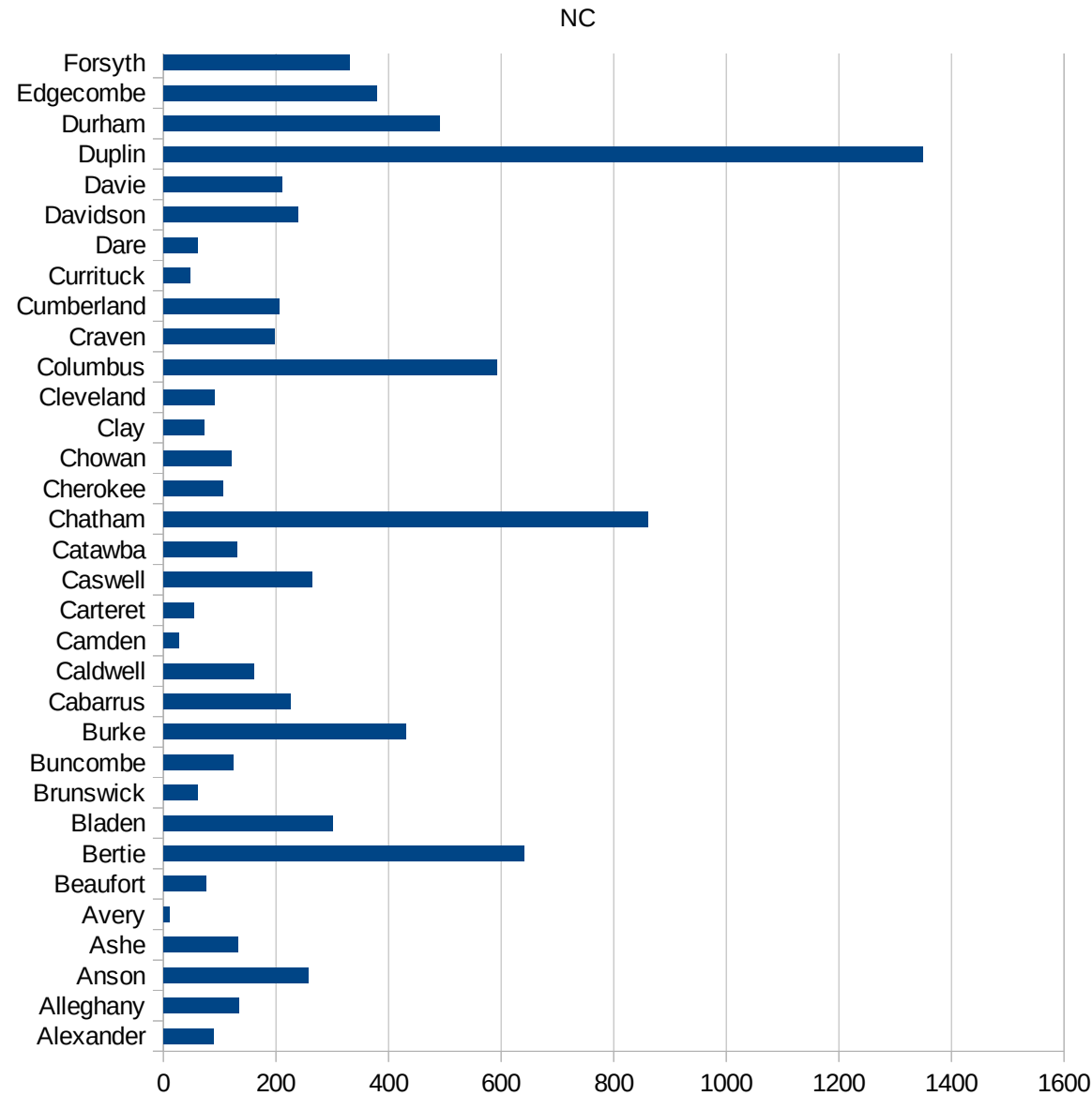


NC

37067 Forsyth	330.5205237
37069 Franklin	235.3463588
37071 Gaston	123.8523465
37073 Gates	207.3792448
37075 Graham	23.57378595
37077 Granville	489.06263
37079 Greene	366.4572625
37081 Guilford	229.9173647
37083 Halifax	348.0049037
37085 Harnett	213.8376026
37087 Haywood	75.84192606
37089 Henderson	290.3689999
37091 Hertford	494.5263959
37093 Hoke	436.4180849
37095 Hyde	19.12045889
37097 Iredell	142.3487544
37099 Jackson	76.16497796
37101 Johnston	217.0963365
37103 Jones	290.5468507
37105 Lee	702.9876977
37107 Lenoir	384.0931828
37109 Lincoln	79.98090008
37111 McDowell	140.6377041
37113 Macon	175.7120589
37115 Madison	18.37981896
37117 Martin	308.7645009
37119 Mecklenburg	368.2234498
37121 Mitchell	80
37123 Montgomery	451.0285651
37125 Moore	222.9383272
37127 Nash	213.7933969
37129 New Hanover	83.09152122
37131 Northampton	792.844074
37133 Onslow	54.63292241



37135 Orange	232.8336541
37137 Pamlico	78.92659826
37139 Pasquotank	264.890638
37141 Pender	120.6524887
37143 Perquimans	178.8109075
37145 Person	121.4974561
37147 Pitt	163.9672288
37149 Polk	174.6640144
37151 Randolph	459.7107798
37153 Richmond	363.1340923
37155 Robeson	596.217885
37157 Rockingham	101.4444812
37159 Rowan	453.0588552
37161 Rutherford	272.3490857
37163 Sampson	726.1182535
37165 Scotland	241.3099684
37167 Stanly	115.9887233
37169 Stokes	145.1602261
37171 Surry	279.3684328
37173 Swain	91.26009126
37175 Transylvania	37.99503142
37177 Tyrrell	96.828855
37179 Union	186.0894925
37181 Vance	695.3478983
37183 Wake	154.0778446
37185 Warren	313.0206493
37187 Washington	227.6751834
37189 Watauga	33.96192689
37191 Wayne	902.2458782
37193 Wilkes	720.5682862
37195 Wilson	426.002087
37197 Yadkin	450.1504941
37199 Yancey	78.19918449



NC

NC

FIPS

- 29001
- 29003
- 29005
- 29007
- 29009
- 29011
- 29013
- 29015
- 29017
- 29019
- 29021
- 29023
- 29025
- 29027
- 29029
- 29031
- 29033
- 29035
- 29037

NC

29039
29041
29043
29045
29047
29049
29051
29053
29055
29057
29059
29061
29063
29065
29067
29069
29071
29073
29075
29077
29079
29081
29083
29085
29087
29089
29091
29093
29095
29097
29099
29101

29103

NC

29105
29107
29109
29111
29113
29115
29117
29121
29123
29125
29127
29119
29129
29131
29133
29135
29137
29139
29141
29143
29145
29147
29149
29151
29153
29155
29157
29159
29161
29163
29165
29167
29169
29171

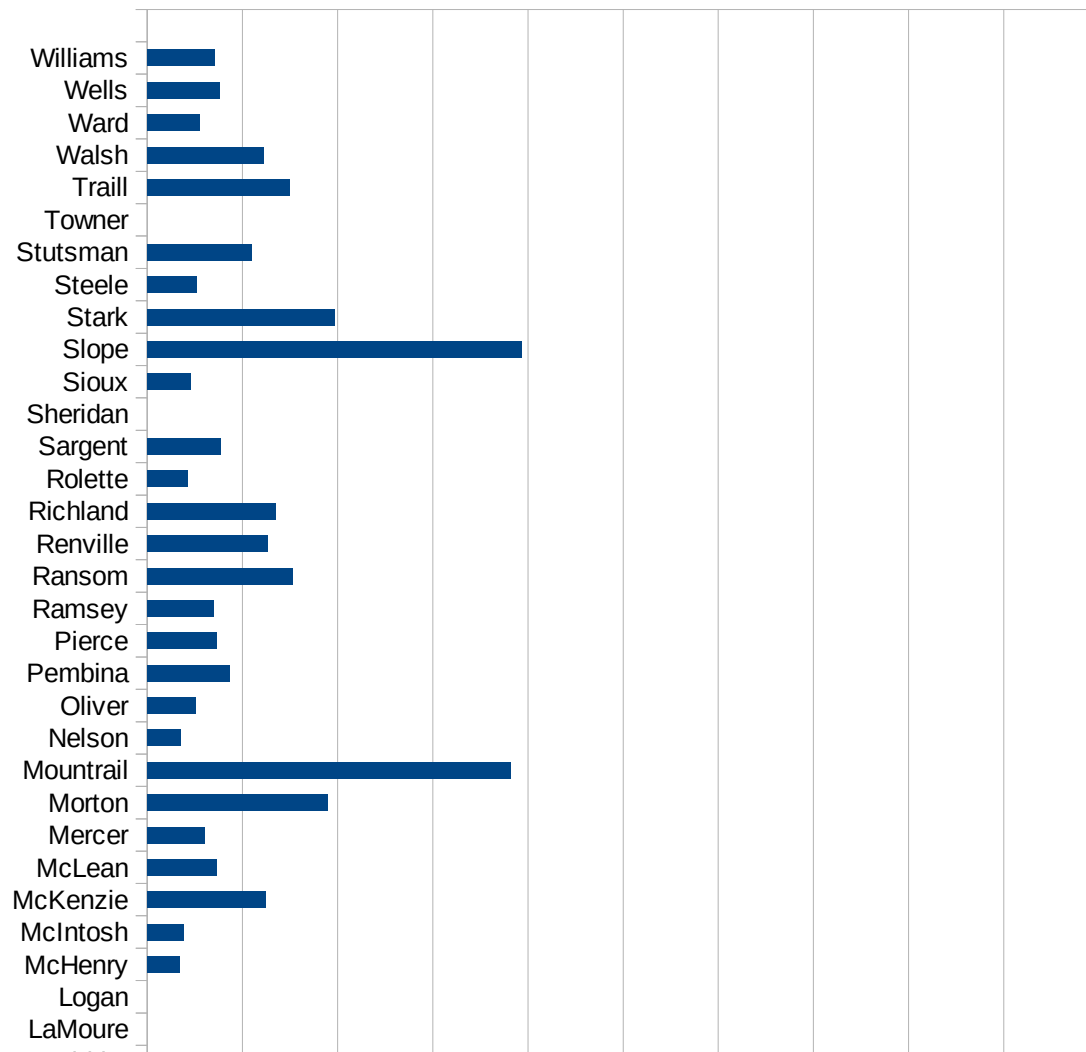
NC

29173
29175
29177
29179
29181
29195
29197
29199
29201
29203
29205
29183
29185
29187
29189
29510
29186
29207
29209
29211
29213
29215

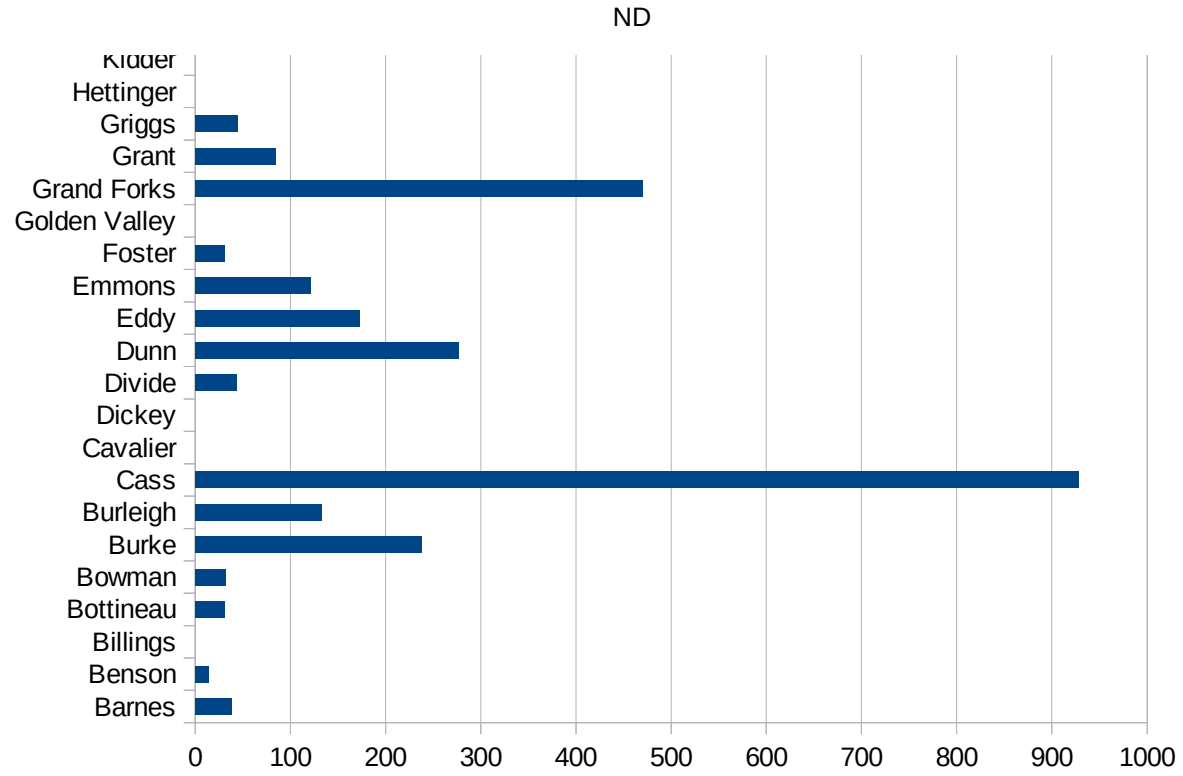
29217
29219
29221
29223
29225
29227
29229

ND

FIPS	County	PC Infection
38001	Adams	0
38003	Barnes	37.94346424
38005	Benson	14.3636886
38007	Billings	0
38009	Bottineau	31.19638122
38011	Bowman	32.50975293
38013	Burke	238.0952381
38015	Burleigh	133.3011451
38017	Cass	928.2928227
38019	Cavalier	0
38021	Dickey	0
38023	Divide	43.80201489
38025	Dunn	277.0083102
38027	Eddy	172.9355815
38029	Emmons	121.3960546
38031	Foster	31.09452736
38033	Golden Valley	0
38035	Grand Forks	470.5383637
38037	Grant	84.24599832
38039	Griggs	44.80286738
38041	Hettinger	0
38043	Kidder	0
38045	LaMoure	0
38047	Logan	0
38049	McHenry	34.38789546
38051	McIntosh	38.68471954
38053	McKenzie	124.7065728
38055	McLean	73.36757153
38057	Mercer	60.4814322
38059	Morton	189.7411159
38061	Mountrail	381.6793893
38063	Nelson	34.8553503
38065	Oliver	51.2295082



38067 Pembina	86.3682165
38069 Pierce	73.51139427
38071 Ramsey	69.68034143
38073 Ransom	152.7592133
38075 Renville	126.3689975
38077 Richland	135.4763224
38079 Rolette	41.95510803
38081 Sargent	77.51937984
38083 Sheridan	0
38085 Sioux	45.89261129
38087 Slope	393.1847969
38089 Stark	196.7932381
38091 Steele	52.54860746
38093 Stutsman	109.958407
38095 Towner	0
38097 Traill	149.3094438
38099 Walsh	121.8711915
38101 Ward	54.61738309
38103 Wells	75.81501137
38105 Williams	70.72135785



ND

FIPS

29001
29003
29005
29007
29009
29011
29013
29015
29017
29019
29021
29023
29025
29027
29029
29031
29033
29035
29037

ND

29039
29041
29043
29045
29047
29049
29051
29053
29055
29057
29059
29061
29063
29065
29067
29069
29071
29073
29075
29077
29079
29081
29083
29085
29087
29089
29091
29093
29095
29097
29099
29101

29103

ND

29105
29107
29109
29111
29113
29115
29117
29121
29123
29125
29127
29119
29129
29131
29133
29135
29137
29139
29141
29143
29145
29147
29149
29151
29153
29155
29157
29159
29161
29163
29165
29167
29169
29171

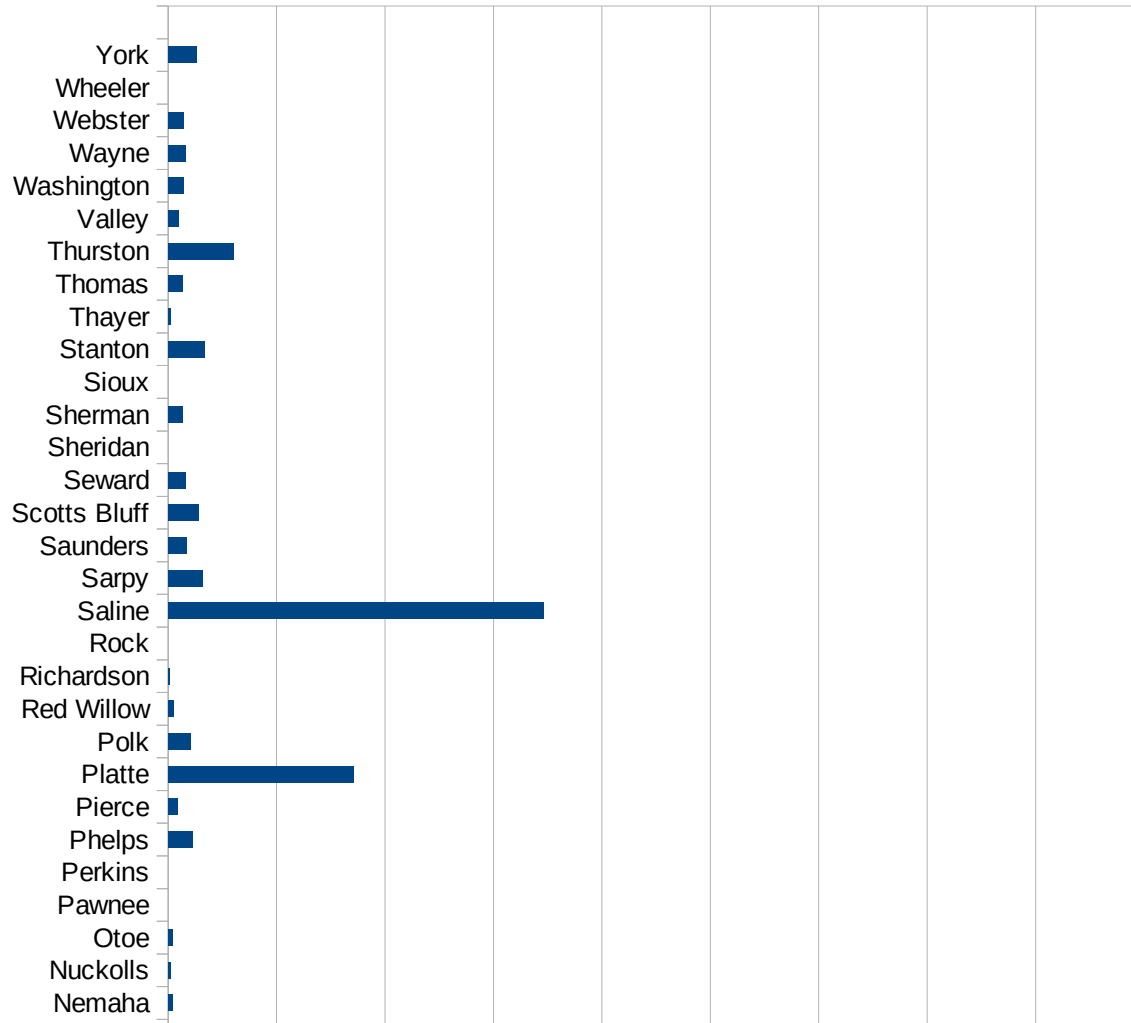
ND

29173
29175
29177
29179
29181
29195
29197
29199
29201
29203
29205
29183
29185
29187
29189
29510
29186
29207
29209
29211
29213
29215

29217
29219
29221
29223
29225
29227
29229

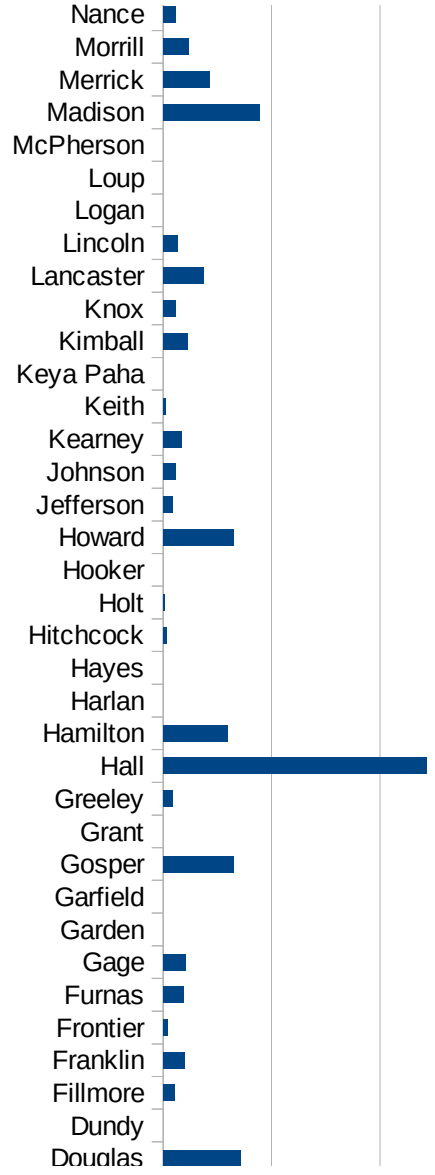
NE

FIPS	County	PC Infection
31001	Adams	856.8436419
31003	Antelope	126.2626263
31005	Arthur	0
31007	Banner	0
31009	Blaine	0
31011	Boone	114.5256728
31013	Box Butte	18.56665429
31015	Boyd	0
31017	Brown	0
31019	Buffalo	314.421042
31021	Burt	138.7176326
31023	Butler	595.6813105
31025	Cass	179.6704767
31027	Cedar	94.7193938
31029	Chase	25.14458134
31031	Cherry	17.35809755
31033	Cheyenne	96.67024705
31035	Clay	386.224654
31037	Colfax	5624.483044
31039	Cuming	346.7561521
31041	Custer	285.9778598
31043	Dakota	8270.676692
31045	Dawes	11.47315282
31047	Dawson	3521.869332
31049	Deuel	0
31051	Dixon	472.9374672
31053	Dodge	1258.459949
31055	Douglas	718.4942139
31057	Dundy	0
31059	Fillmore	108.5579881
31061	Franklin	198.4783328
31063	Frontier	38.34355828
31065	Furnas	190.8801697

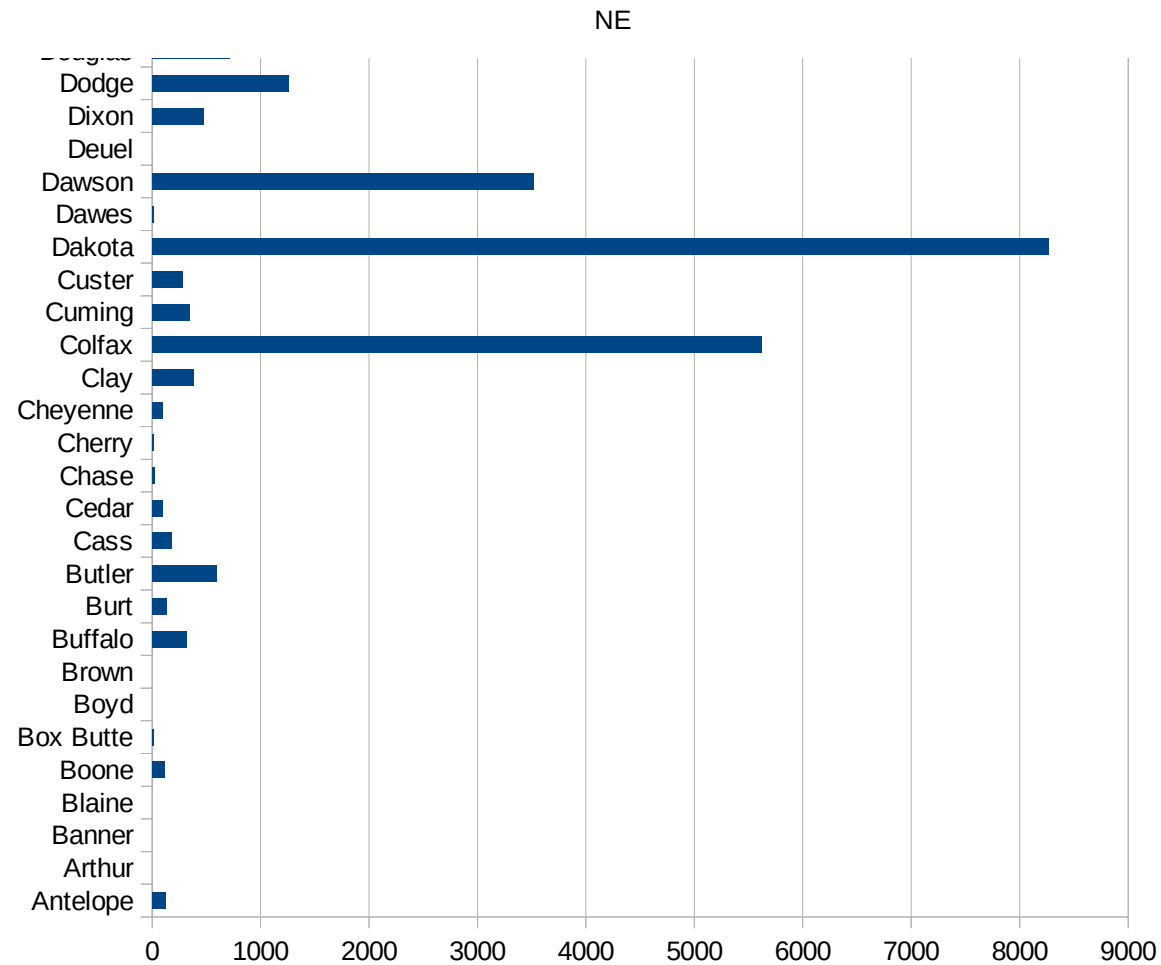


NE

31067 Gage	209.3704927
31069 Garden	0
31071 Garfield	0
31073 Gosper	651.3026052
31075 Grant	0
31077 Greeley	84.88964346
31079 Hall	2426.672294
31081 Hamilton	592.6724138
31083 Harlan	0
31085 Hayes	0
31087 Hitchcock	35.63791875
31089 Holt	9.825112989
31091 Hooker	0
31093 Howard	649.3506494
31095 Jefferson	84.54276455
31097 Johnson	116.8679392
31099 Kearney	168.0929095
31101 Keith	24.93454681
31103 Keya Paha	0
31105 Kimball	221.116639
31107 Knox	118.7789524
31109 Lancaster	376.3332409
31111 Lincoln	133.5796504
31113 Logan	0
31115 Loup	0
31117 McPherson	0
31119 Madison	887.2061483
31121 Merrick	426.742532
31123 Morrill	234.741784
31125 Nance	113.2502831
31127 Nemaha	43.11583788
31129 Nuckolls	23.83790226
31131 Otoe	43.79105411
31133 Pawnee	0



31135 Perkins	0
31137 Phelps	222.3210316
31139 Pierce	84.01008121
31141 Platte	1711.476786
31143 Polk	208.4122774
31145 Red Willow	46.61570017
31147 Richardson	12.59921885
31149 Rock	0
31151 Saline	3463.414634
31153 Sarpy	323.1070319
31155 Saunders	168.9902831
31157 Scotts Bluff	283.4199339
31159 Seward	161.6814875
31161 Sheridan	0
31163 Sherman	131.6655695
31165 Sioux	0
31167 Stanton	335.0083752
31169 Thayer	19.84520738
31171 Thomas	138.8888889
31173 Thurston	602.4921265
31175 Valley	95.46539379
31177 Washington	140.3203174
31179 Wayne	159.5235563
31181 Webster	141.5227852
31183 Wheeler	0
31185 York	261.3999419



NE

FIPS

29001
29003
29005
29007
29009
29011
29013
29015
29017
29019
29021
29023
29025
29027
29029
29031
29033
29035
29037

NE

29039
29041
29043
29045
29047
29049
29051
29053
29055
29057
29059
29061
29063
29065
29067
29069
29071
29073
29075
29077
29079
29081
29083
29085
29087
29089
29091
29093
29095
29097
29099
29101

29103

NE

29105
29107
29109
29111
29113
29115
29117
29121
29123
29125
29127
29119
29129
29131
29133
29135
29137
29139
29141
29143
29145
29147
29149
29151
29153
29155
29157
29159
29161
29163
29165
29167
29169
29171

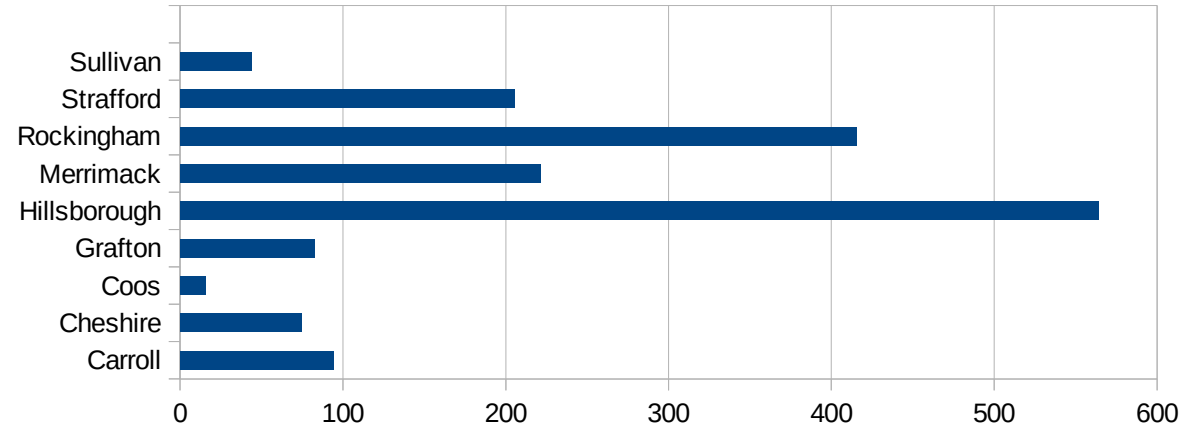
NE

29173
29175
29177
29179
29181
29195
29197
29199
29201
29203
29205
29183
29185
29187
29189
29510
29186
29207
29209
29211
29213
29215

29217
29219
29221
29223
29225
29227
29229

NH

FIPS	County	Cases	Per Capita Cases 100,000
33001	Belknap	95.04768772	
33003	Carroll	94.30287624	
33005	Cheshire	74.51662244	
33007	Coos	15.82829466	
33009	Grafton	82.41819437	
33011	Hillsborough	564.0016665	
33013	Merrimack	220.9988619	
33015	Rockingham	415.2974358	
33017	Strafford	205.2425244	
33019	Sullivan	44.03856851	



NH

FIPS

29001
29003
29005
29007
29009
29011
29013
29015
29017
29019
29021
29023
29025
29027
29029
29031
29033
29035
29037

NH

29039
29041
29043
29045
29047
29049
29051
29053
29055
29057
29059
29061
29063
29065
29067
29069
29071
29073
29075
29077
29079
29081
29083
29085
29087
29089
29091
29093
29095
29097
29099
29101

29103

NH

29105
29107
29109
29111
29113
29115
29117
29121
29123
29125
29127
29119
29129
29131
29133
29135
29137
29139
29141
29143
29145
29147
29149
29151
29153
29155
29157
29159
29161
29163
29165
29167
29169
29171

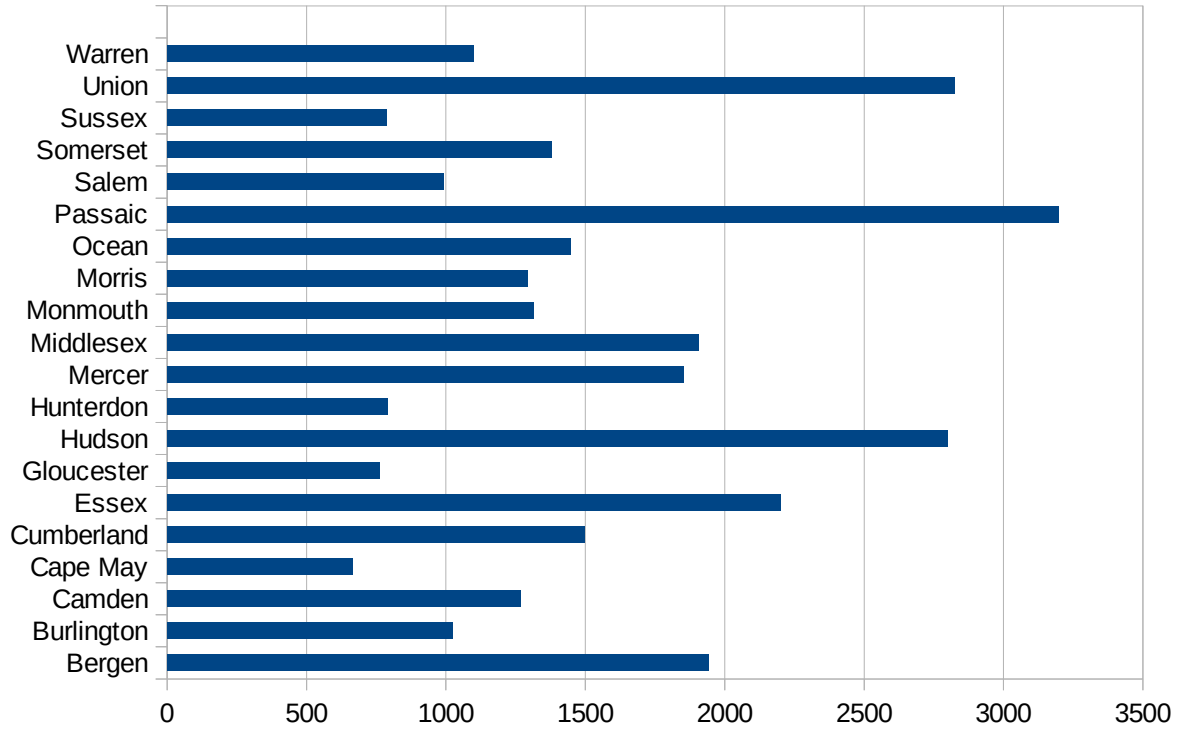
NH

29173
29175
29177
29179
29181
29195
29197
29199
29201
29203
29205
29183
29185
29187
29189
29510
29186
29207
29209
29211
29213
29215

29217
29219
29221
29223
29225
29227
29229

NJ

FIPS	County	PC Infection
34001	Atlantic	822.4421597
34003	Bergen	1944.182293
34005	Burlington	1025.407289
34007	Camden	1267.06345
34009	Cape May	664.4338807
34011	Cumberland	1496.30395
34013	Essex	2199.890718
34015	Gloucester	760.7889969
34017	Hudson	2798.416119
34019	Hunterdon	789.8070786
34021	Mercer	1852.297525
34023	Middlesex	1907.229852
34025	Monmouth	1313.100101
34027	Morris	1291.509182
34029	Ocean	1446.021032
34031	Passaic	3198.625102
34033	Salem	991.901864
34035	Somerset	1379.07502
34037	Sussex	788.3578719
34039	Union	2824.750433
34041	Warren	1098.516719



NJ

FIPS

29001
29003
29005
29007
29009
29011
29013
29015
29017
29019
29021
29023
29025
29027
29029
29031
29033
29035
29037

NJ

29039
29041
29043
29045
29047
29049
29051
29053
29055
29057
29059
29061
29063
29065
29067
29069
29071
29073
29075
29077
29079
29081
29083
29085
29087
29089
29091
29093
29095
29097
29099
29101

29103

NJ

29105
29107
29109
29111
29113
29115
29117
29121
29123
29125
29127
29119
29129
29131
29133
29135
29137
29139
29141
29143
29145
29147
29149
29151
29153
29155
29157
29159
29161
29163
29165
29167
29169
29171

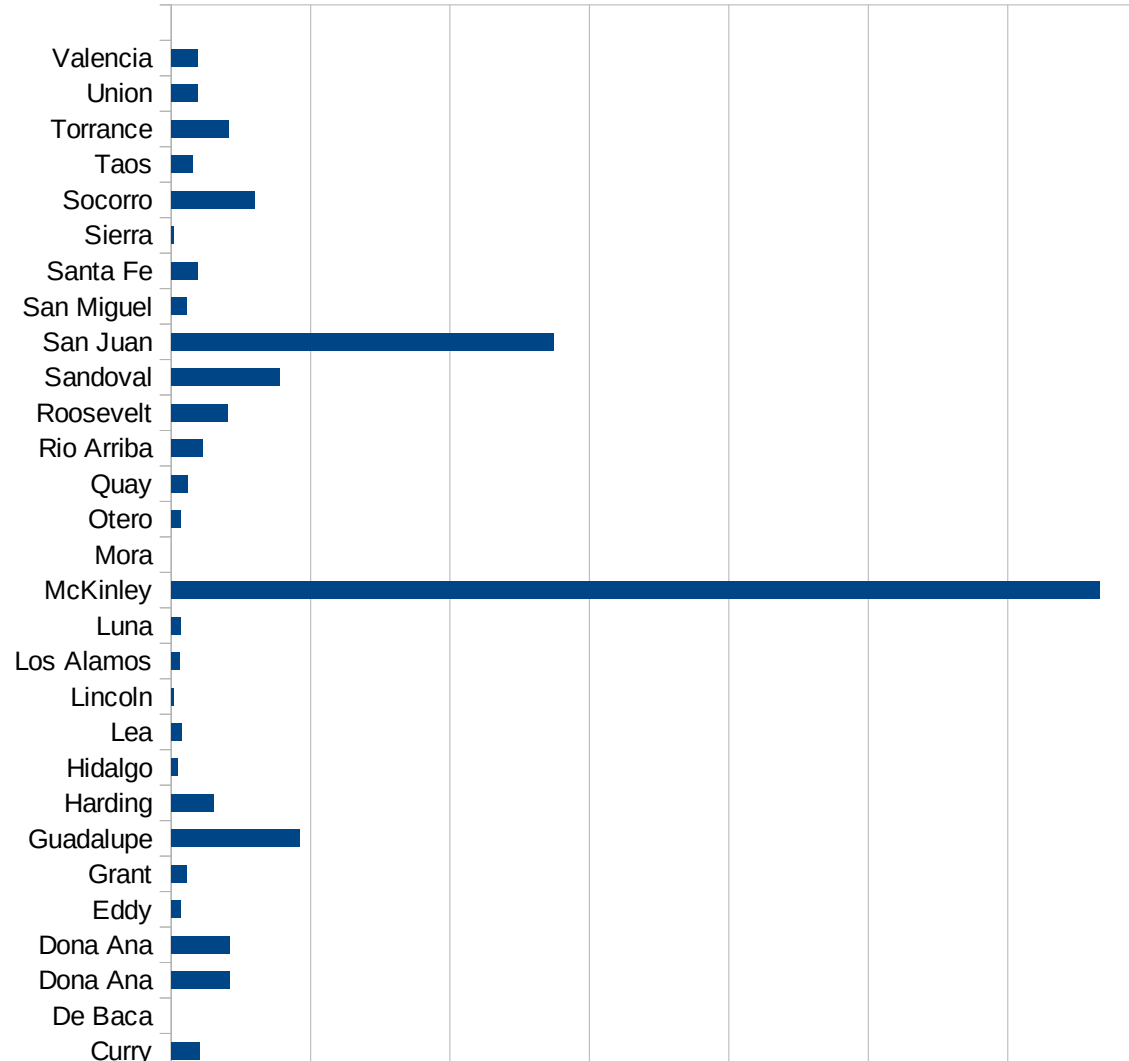
NJ

29173
29175
29177
29179
29181
29195
29197
29199
29201
29203
29205
29183
29185
29187
29189
29510
29186
29207
29209
29211
29213
29215

29217
29219
29221
29223
29225
29227
29229

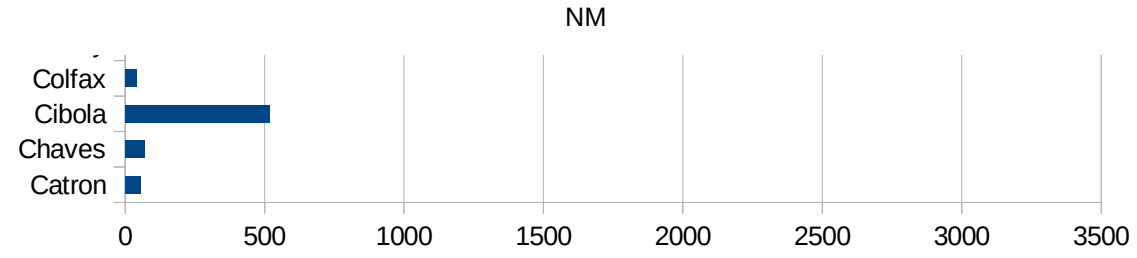
NM

FIPS	County	PC Infection
35001	Bernalillo	215.7061799
35003	Catron	55.89714925
35005	Chaves	69.56360432
35006	Cibola	519.703881
35007	Colfax	41.28819158
35009	Curry	103.1615996
35011	De Baca	0
35013	Dona Ana	211.4728625
35013	Dona Ana	211.4728625
35015	Eddy	34.54231434
35017	Grant	54.85262927
35019	Guadalupe	460.7233356
35021	Harding	152.6717557
35023	Hidalgo	23.58490566
35025	Lea	37.35041876
35027	Lincoln	10.22704029
35028	Los Alamos	31.41196796
35029	Luna	33.38480157
35031	McKinley	3328.26117
35033	Mora	0
35035	Otero	32.94350189
35037	Quay	60.58403005
35039	Rio Arriba	112.8031585
35041	Roosevelt	202.7423571
35043	Sandoval	389.8635478
35045	San Juan	1371.528194
35047	San Miguel	54.3655398
35049	Santa Fe	93.29850189
35051	Sierra	9.117432531
35053	Socorro	298.7750224
35055	Taos	76.13826709
35057	Torrance	205.2466166
35059	Union	97.13453133



35061 Valencia

95.47975306



NM

FIPS

29001
29003
29005
29007
29009
29011
29013
29015
29017
29019
29021
29023
29025
29027
29029
29031
29033
29035
29037

NM

29039
29041
29043
29045
29047
29049
29051
29053
29055
29057
29059
29061
29063
29065
29067
29069
29071
29073
29075
29077
29079
29081
29083
29085
29087
29089
29091
29093
29095
29097
29099
29101

29103

NM

29105
29107
29109
29111
29113
29115
29117
29121
29123
29125
29127
29119
29129
29131
29133
29135
29137
29139
29141
29143
29145
29147
29149
29151
29153
29155
29157
29159
29161
29163
29165
29167
29169
29171

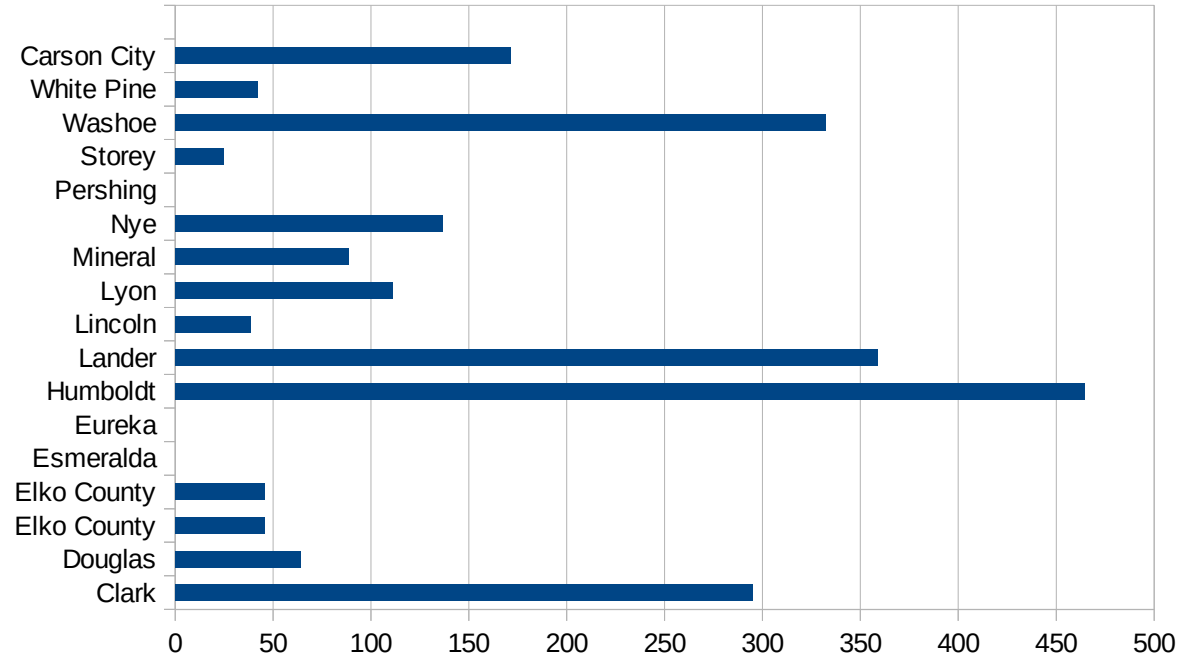
NM

29173
29175
29177
29179
29181
29195
29197
29199
29201
29203
29205
29183
29185
29187
29189
29510
29186
29207
29209
29211
29213
29215

29217
29219
29221
29223
29225
29227
29229

NV

FIPS	County	PC Infection
32001	Churchill	28.64157119
32003	Clark	294.8046891
32005	Douglas	63.96104566
32007	Elko County	45.7491422
32007	Elko County	45.7491422
32009	Esmeralda	0
32011	Eureka	0
32013	Humboldt	464.6729417
32015	Lander	358.7443946
32017	Lincoln	38.45414343
32019	Lyon	111.0951835
32021	Mineral	88.61320337
32023	Nye	136.7265029
32027	Pershing	0
32029	Storey	24.8200546
32031	Washoe	332.3778544
32033	White Pine	42.21635884
32510	Carson City	171.436821



NV

FIPS

29001
29003
29005
29007
29009
29011
29013
29015
29017
29019
29021
29023
29025
29027
29029
29031
29033
29035
29037

NV

29039
29041
29043
29045
29047
29049
29051
29053
29055
29057
29059
29061
29063
29065
29067
29069
29071
29073
29075
29077
29079
29081
29083
29085
29087
29089
29091
29093
29095
29097
29099
29101

29103

NV

29105
29107
29109
29111
29113
29115
29117
29121
29123
29125
29127
29119
29129
29131
29133
29135
29137
29139
29141
29143
29145
29147
29149
29151
29153
29155
29157
29159
29161
29163
29165
29167
29169
29171

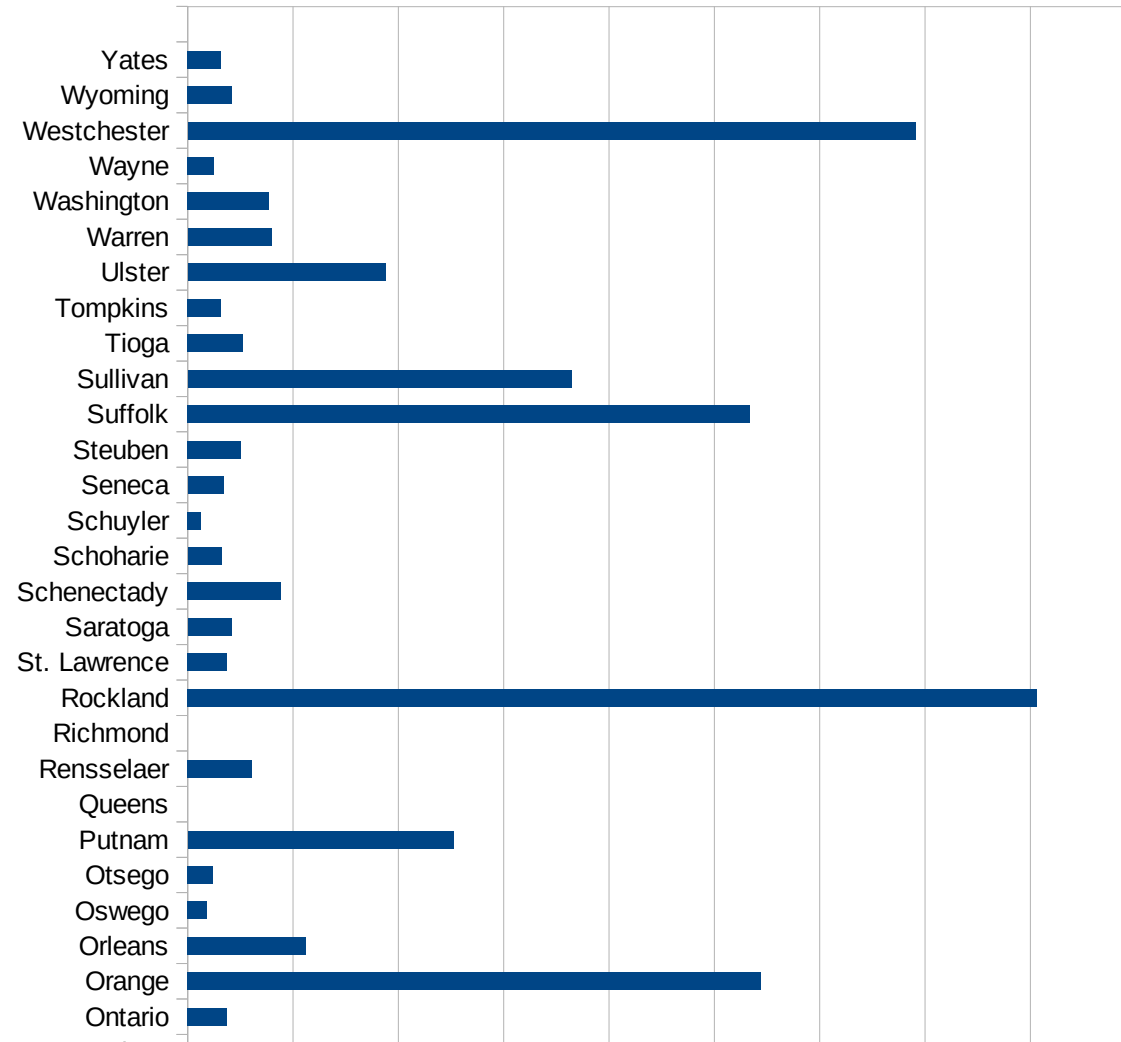
NV

29173
29175
29177
29179
29181
29195
29197
29199
29201
29203
29205
29183
29185
29187
29189
29510
29186
29207
29209
29211
29213
29215

29217
29219
29221
29223
29225
29227
29229

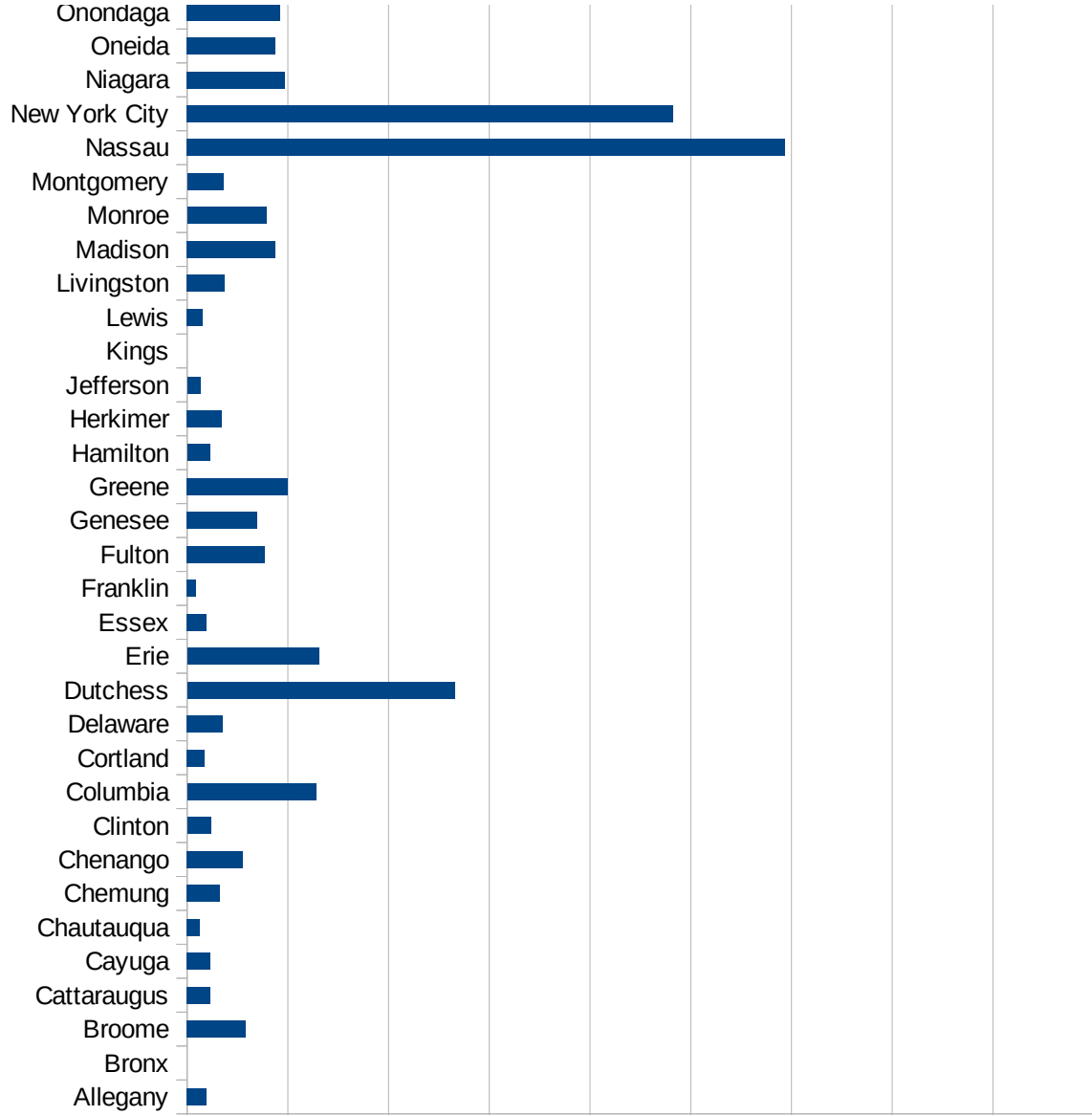
NY

FIPS	County	PC Infection
36001	Albany	600.097031425
36003	Allegany	96.9200947663
36005	Bronx	0
36007	Broome	292.707360468
36009	Cattaraugus	113.222280062
36011	Cayuga	116.663426016
36013	Chautauqua	64.8746668334
36015	Chemung	162.603555914
36017	Chenango	277.684281387
36019	Clinton	117.727244563
36021	Columbia	639.228252887
36023	Cortland	85.7328063902
36025	Delaware	177.42044153
36027	Dutchess	1327.46375775
36029	Erie	653.895374565
36031	Essex	96.5147453083
36033	Franklin	43.7436621399
36035	Fulton	386.258886753
36037	Genesee	347.759559041
36039	Greene	501.147585858
36041	Hamilton	112.764997745
36043	Herkimer	173.046754969
36045	Jefferson	66.2162766767
36047	Kings	0
36049	Lewis	75.6229440012
36051	Livingston	186.62912996
36053	Madison	439.296560492
36055	Monroe	391.798231319
36057	Montgomery	179.961581235
36059	Nassau	2967.36538562
36061	New York City	2414.06219117
36063	Niagara	484.714849857
36065	Oneida	438.197206166



NY

36067 Onondaga	461.879261773
36069 Ontario	187.504551081
36071 Orange	2719.98240612
36073 Orleans	561.410420565
36075 Oswego	91.6046073725
36077 Otsego	118.830440677
36079 Putnam	1261.98276908
36081 Queens	0
36083 Rensselaer	304.813035461
36085 Richmond	0
36087 Rockland	4030.76497951
36089 St. Lawrence	186.955676696
36091 Saratoga	207.244431121
36093 Schenectady	441.583521081
36095 Schoharie	160.787214201
36097 Schuyler	61.4113443502
36099 Seneca	169.096209913
36101 Steuben	251.576266232
36103 Suffolk	2669.10990735
36105 Sullivan	1821.24029776
36107 Tioga	263.591433278
36109 Tompkins	156.625451149
36111 Ulster	939.534935806
36113 Warren	396.79452268
36115 Washington	384.005751916
36117 Wayne	125.466335051
36119 Westchester	3454.79386366
36121 Wyoming	209.55469627
36123 Yates	156.998510527



NY
0 500 1000 1500 2000 2500 3000 3500 4000 4500

NY

FIPS

29001
29003
29005
29007
29009
29011
29013
29015
29017
29019
29021
29023
29025
29027
29029
29031
29033
29035
29037

NY

29039
29041
29043
29045
29047
29049
29051
29053
29055
29057
29059
29061
29063
29065
29067
29069
29071
29073
29075
29077
29079
29081
29083
29085
29087
29089
29091
29093
29095
29097
29099
29101

29103

NY

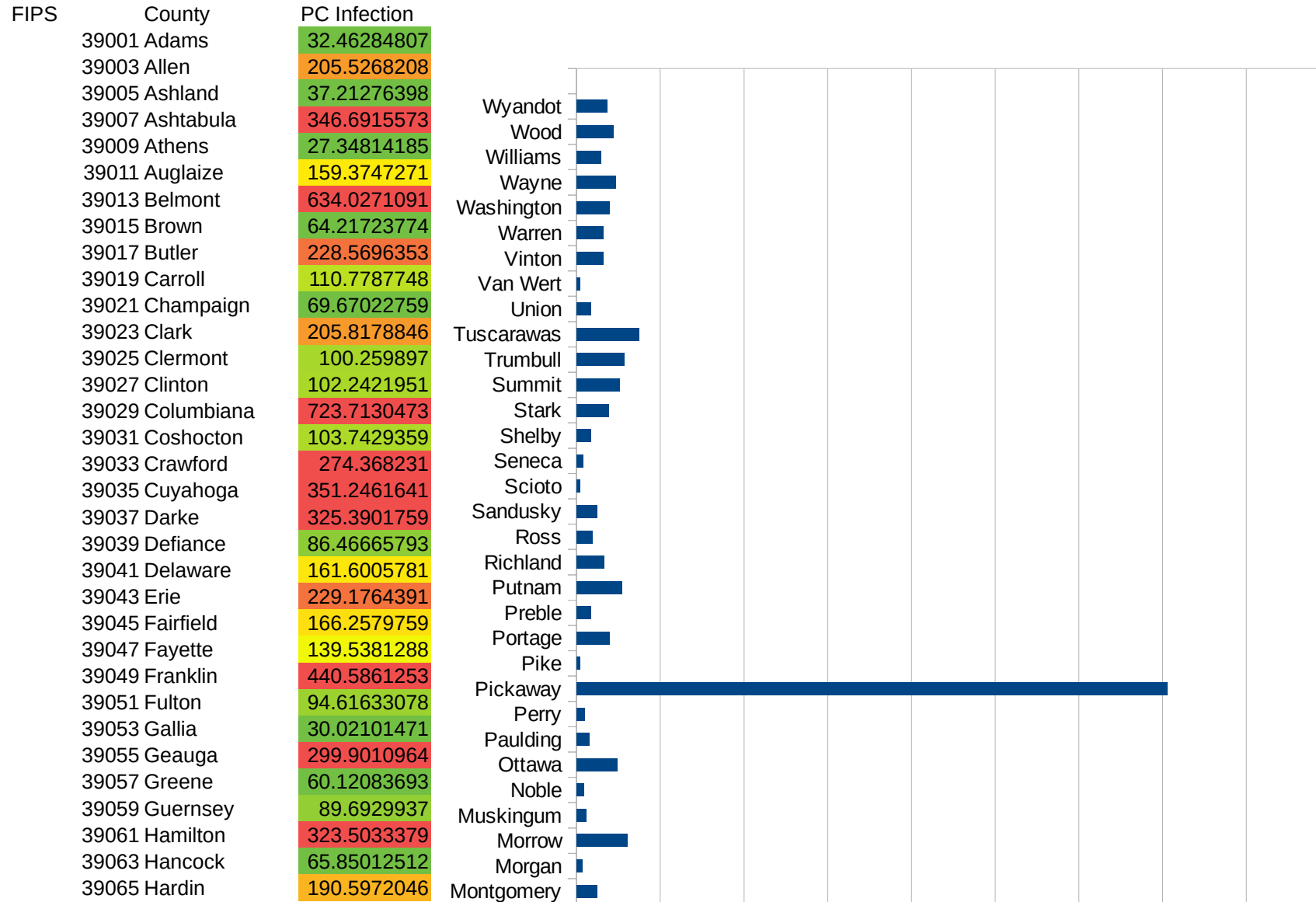
29105
29107
29109
29111
29113
29115
29117
29121
29123
29125
29127
29119
29129
29131
29133
29135
29137
29139
29141
29143
29145
29147
29149
29151
29153
29155
29157
29159
29161
29163
29165
29167
29169
29171

NY

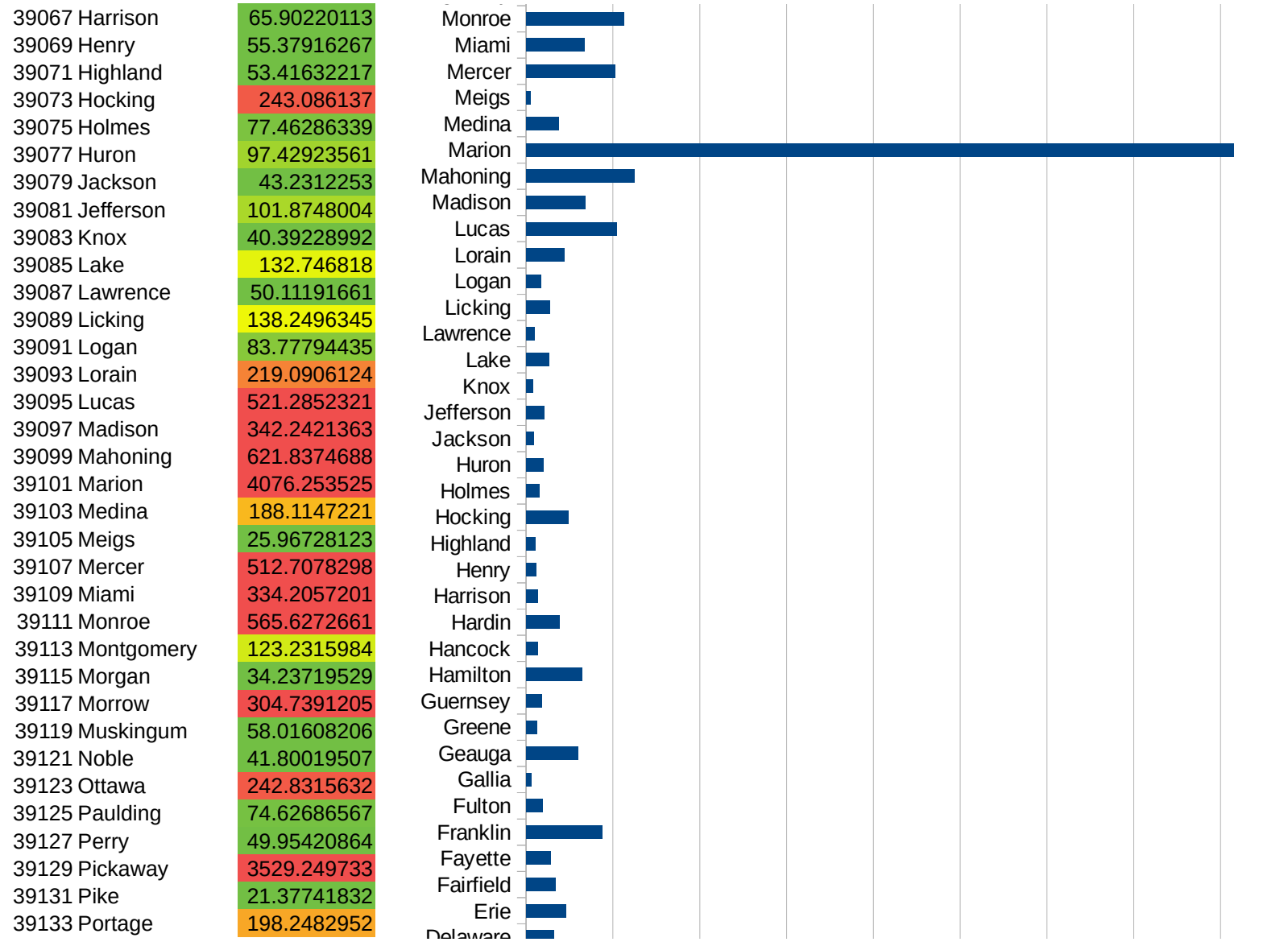
29173
29175
29177
29179
29181
29195
29197
29199
29201
29203
29205
29183
29185
29187
29189
29510
29186
29207
29209
29211
29213
29215

29217
29219
29221
29223
29225
29227
29229

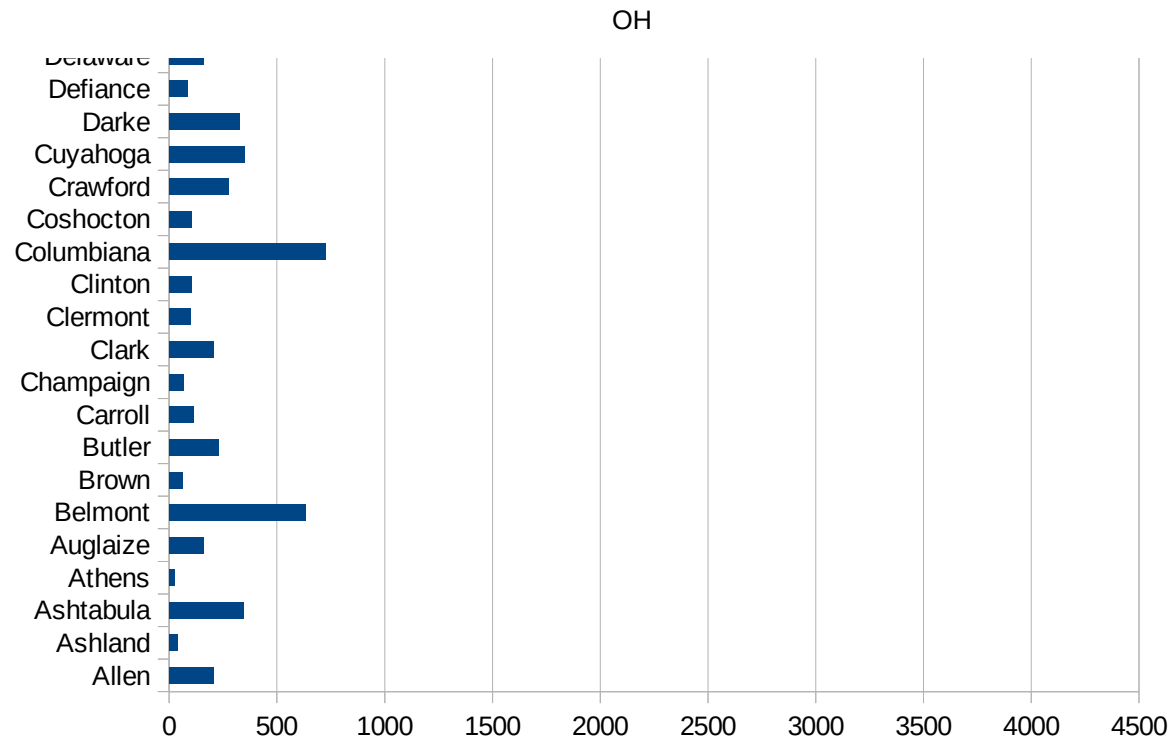
OH



OH



39135 Preble	85.3721004
39137 Putnam	269.3901717
39139 Richland	164.3283594
39141 Ross	92.29049408
39143 Sandusky	124.1517713
39145 Scioto	19.86702339
39147 Seneca	36.22729002
39149 Shelby	84.31529809
39151 Stark	194.5776615
39153 Summit	256.4963703
39155 Trumbull	286.4665932
39157 Tuscarawas	371.0293352
39159 Union	88.18189678
39161 Van Wert	21.21565715
39163 Vinton	159.8295152
39165 Warren	157.6410694
39167 Washington	196.1599202
39169 Wayne	234.5494839
39171 Williams	146.7231823
39173 Wood	219.5935606
39175 Wyandot	182.3569638



OH

FIPS

29001
29003
29005
29007
29009
29011
29013
29015
29017
29019
29021
29023
29025
29027
29029
29031
29033
29035
29037

OH

29039
29041
29043
29045
29047
29049
29051
29053
29055
29057
29059
29061
29063
29065
29067
29069
29071
29073
29075
29077
29079
29081
29083
29085
29087
29089
29091
29093
29095
29097
29099
29101

29103

OH

29105
29107
29109
29111
29113
29115
29117
29121
29123
29125
29127
29119
29129
29131
29133
29135
29137
29139
29141
29143
29145
29147
29149
29151
29153
29155
29157
29159
29161
29163
29165
29167
29169
29171

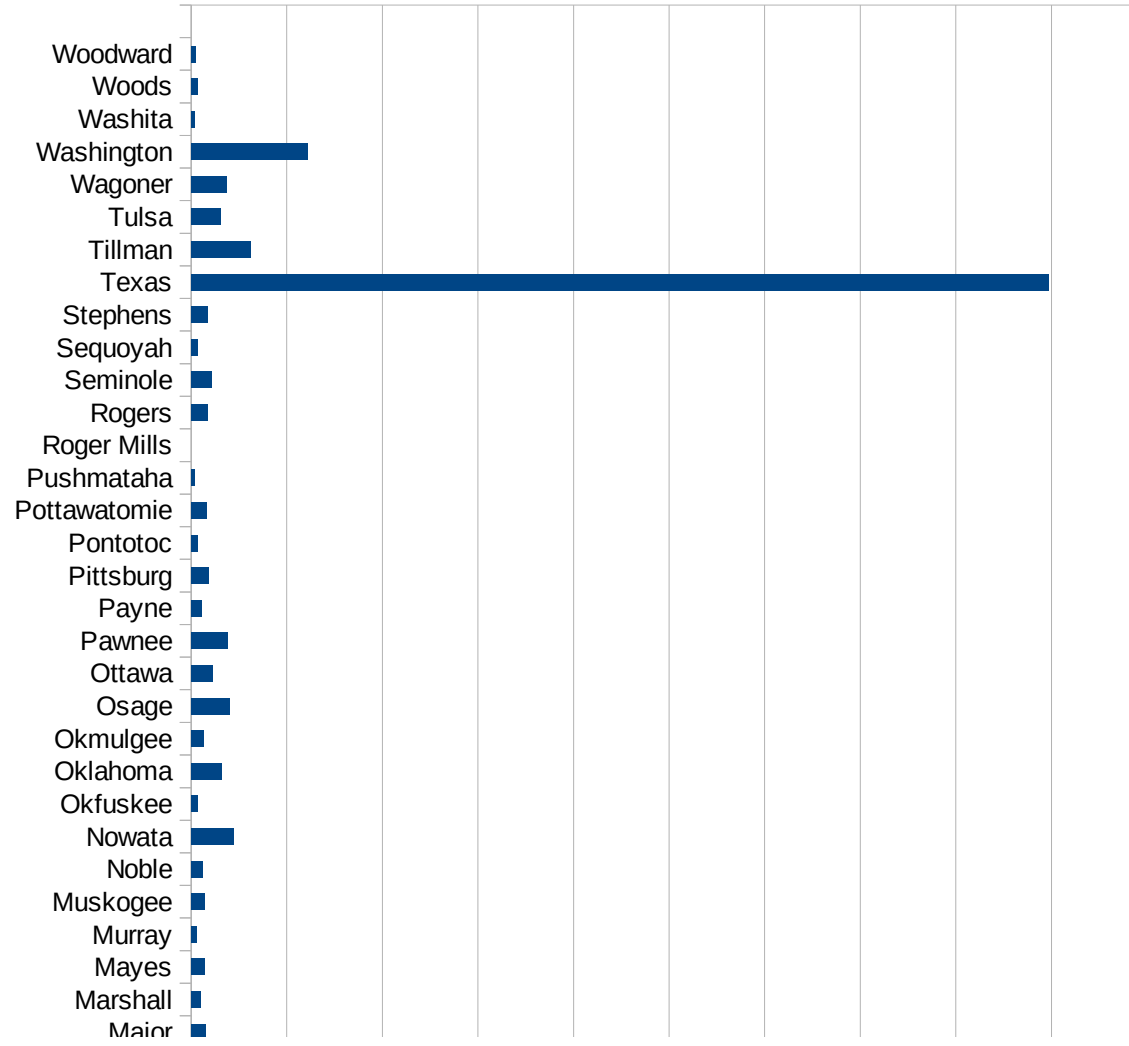
OH

29173
29175
29177
29179
29181
29195
29197
29199
29201
29203
29205
29183
29185
29187
29189
29510
29186
29207
29209
29211
29213
29215

29217
29219
29221
29223
29225
29227
29229

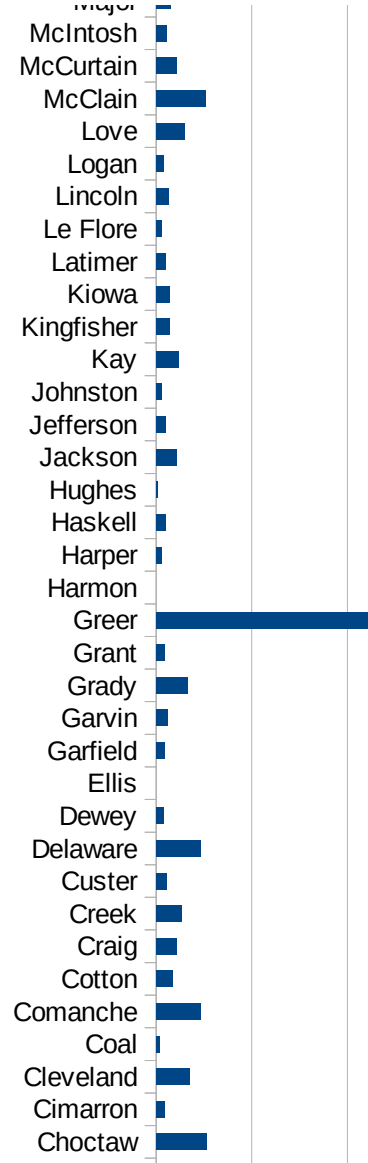
OK

FIPS	County	PC Infection
40001	Adair	393.986052
40003	Alfalfa	17.37921446
40005	Atoka	21.67943344
40007	Beaver	451.212634
40009	Beckham	27.63830669
40011	Blaine	63.25777543
40013	Bryan	55.09408374
40015	Caddo	545.2600338
40017	Canadian	91.38299861
40019	Carter	85.10284991
40021	Cherokee	59.57883924
40023	Choctaw	265.8849196
40025	Cimarron	46.44681839
40027	Cleveland	177.5133224
40029	Coal	18.11594203
40031	Comanche	231.6852402
40033	Cotton	86.56509695
40035	Craig	104.8511114
40037	Creek	131.2775823
40039	Custer	55.10400882
40041	Delaware	234.0111857
40043	Dewey	40.86636698
40045	Ellis	0
40047	Garfield	44.32551344
40049	Garvin	61.12689224
40051	Grady	165.6135803
40053	Grant	46.23208507
40055	Greer	1133.825803
40057	Harmon	0
40059	Harper	26.33658151
40061	Haskell	47.36343543
40063	Hughes	7.499062617
40065	Jackson	108.2207704

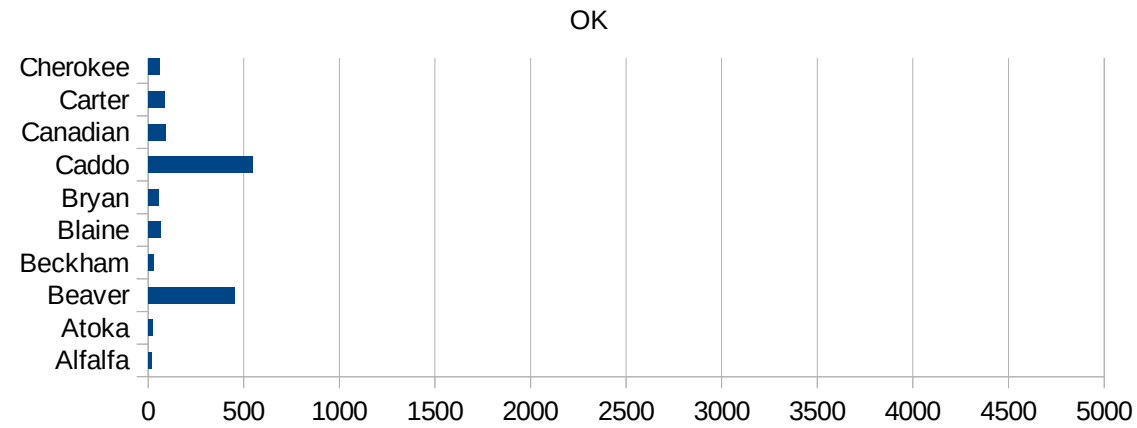


OK

40067 Jefferson	48.9955904
40069 Johnston	27.39976254
40071 Kay	120.0153982
40073 Kingfisher	69.54982296
40075 Kiowa	68.73639592
40077 Latimer	48.8710781
40079 Le Flore	28.01120448
40081 Lincoln	63.00114548
40083 Logan	40.17677782
40085 Love	148.0165779
40087 McClain	260.0975366
40089 McCurtain	107.0238204
40091 McIntosh	55.51349987
40093 Major	78.49293564
40095 Marshall	47.60204689
40097 Mayes	72.980271
40099 Murray	28.66767004
40101 Muskogee	70.21444662
40103 Noble	62.00726371
40105 Nowata	225.0929732
40107 Okfuskee	33.06331625
40109 Oklahoma	159.352597
40111 Okmulgee	67.82313812
40113 Osage	202.0674693
40115 Ottawa	112.2694467
40117 Pawnee	189.1397193
40119 Payne	54.85129205
40121 Pittsburg	93.44303394
40123 Pontotoc	33.98959396
40125 Pottawatomie	81.17888248
40127 Pushmataha	17.8906879
40129 Roger Mills	0
40131 Rogers	88.05879283
40133 Seminole	105.785662



40135 Sequoyah	36.42633381
40137 Stephens	87.83081012
40139 Texas	4483.011489
40141 Tillman	313.010343
40143 Tulsa	153.9268308
40145 Wagoner	185.9942579
40147 Washington	609.5326274
40149 Washita	17.97429676
40151 Woods	33.7192312
40153 Woodward	24.72554643



OK

FIPS

29001
29003
29005
29007
29009
29011
29013
29015
29017
29019
29021
29023
29025
29027
29029
29031
29033
29035
29037

OK

29039
29041
29043
29045
29047
29049
29051
29053
29055
29057
29059
29061
29063
29065
29067
29069
29071
29073
29075
29077
29079
29081
29083
29085
29087
29089
29091
29093
29095
29097
29099
29101

29103

OK

29105
29107
29109
29111
29113
29115
29117
29121
29123
29125
29127
29119
29129
29131
29133
29135
29137
29139
29141
29143
29145
29147
29149
29151
29153
29155
29157
29159
29161
29163
29165
29167
29169
29171

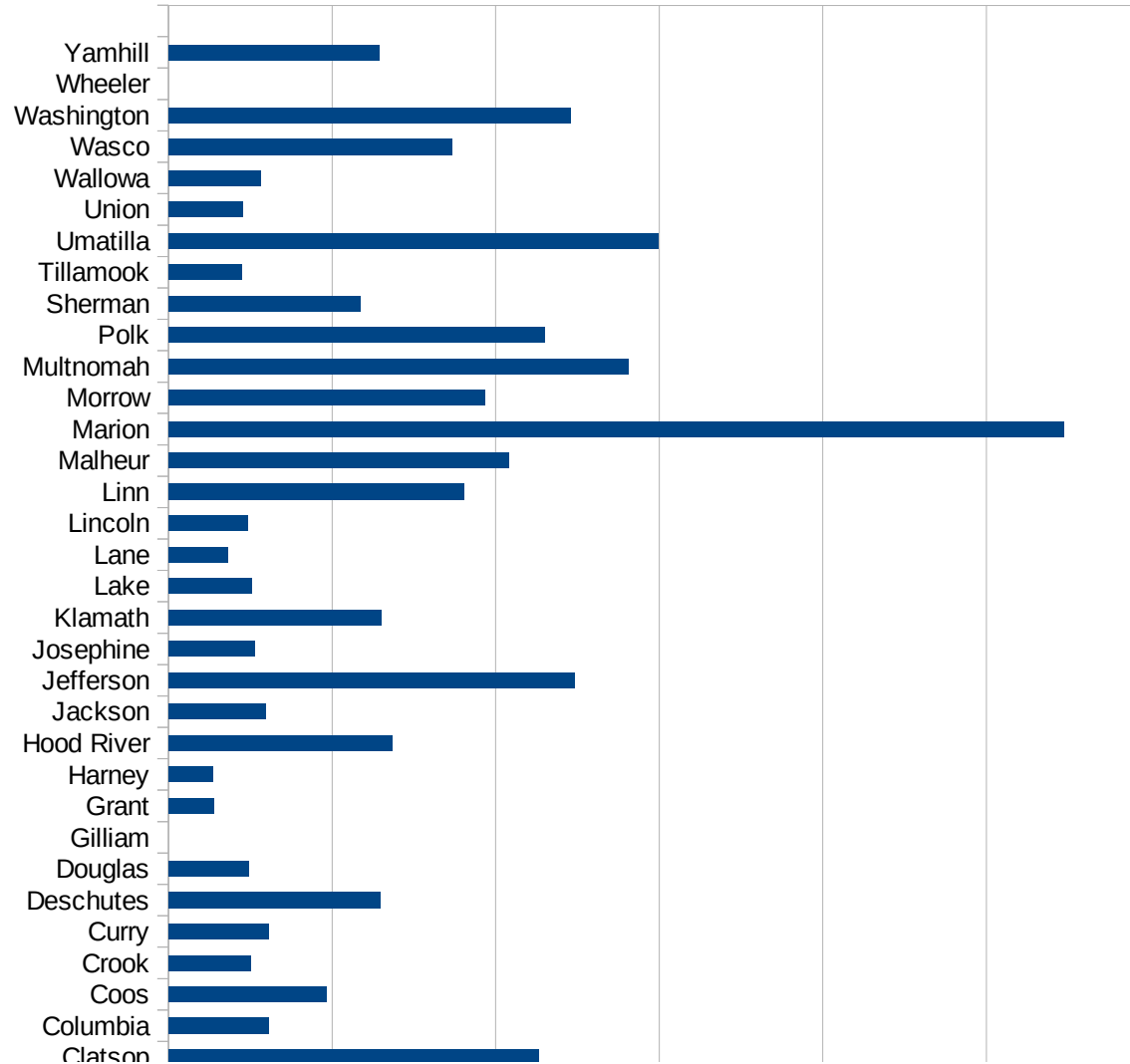
OK

29173
29175
29177
29179
29181
29195
29197
29199
29201
29203
29205
29183
29185
29187
29189
29510
29186
29207
29209
29211
29213
29215

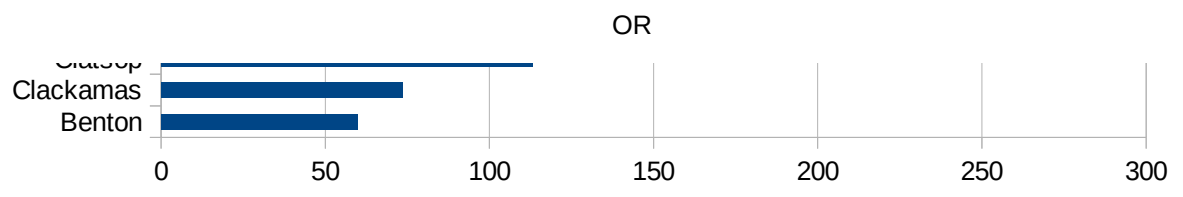
29217
29219
29221
29223
29225
29227
29229

OR

FIPS	County	PC Infection
41001	Baker	6.247657129
41003	Benton	59.71704976
41005	Clackamas	73.54443309
41007	Clatsop	113.1676894
41009	Columbia	30.54775951
41011	Coos	48.14486947
41013	Crook	25.1393137
41015	Curry	30.68425898
41017	Deschutes	64.58467885
41019	Douglas	24.48246783
41021	Gilliam	0
41023	Grant	13.93534002
41025	Harney	13.64442625
41027	Hood River	68.29434864
41029	Jackson	29.60412454
41031	Jefferson	124.0079365
41033	Josephine	26.31789731
41035	Klamath	65.03776625
41037	Lake	25.38393197
41039	Lane	18.17650173
41041	Lincoln	24.29740018
41043	Linn	90.31295402
41045	Malheur	104.1497152
41047	Marion	273.5911067
41049	Morrow	96.7288076
41051	Multnomah	140.6611815
41053	Polk	114.9775911
41055	Sherman	58.54800937
41057	Tillamook	22.39892485
41059	Umatilla	149.6465246
41061	Union	22.67488001
41063	Wallowa	28.24459822
41065	Wasco	86.77607998



41067 Washington	122.8051096
41069 Wheeler	0
41071 Yamhill	64.48477599



OR

FIPS

29001
29003
29005
29007
29009
29011
29013
29015
29017
29019
29021
29023
29025
29027
29029
29031
29033
29035
29037

This work is licensed under the Creative Commons Attribution-NoDerivatives 4.0 International License. To view a copy of this license, visit <http://creativecommons.org/licenses/by-nd/4.0/>.

Tom McKellips, DM
www.creatingtomorrow.us
Page 339

OR

29039
29041
29043
29045
29047
29049
29051
29053
29055
29057
29059
29061
29063
29065
29067
29069
29071
29073
29075
29077
29079
29081
29083
29085
29087
29089
29091
29093
29095
29097
29099
29101

29103

OR

29105
29107
29109
29111
29113
29115
29117
29121
29123
29125
29127
29119
29129
29131
29133
29135
29137
29139
29141
29143
29145
29147
29149
29151
29153
29155
29157
29159
29161
29163
29165
29167
29169
29171

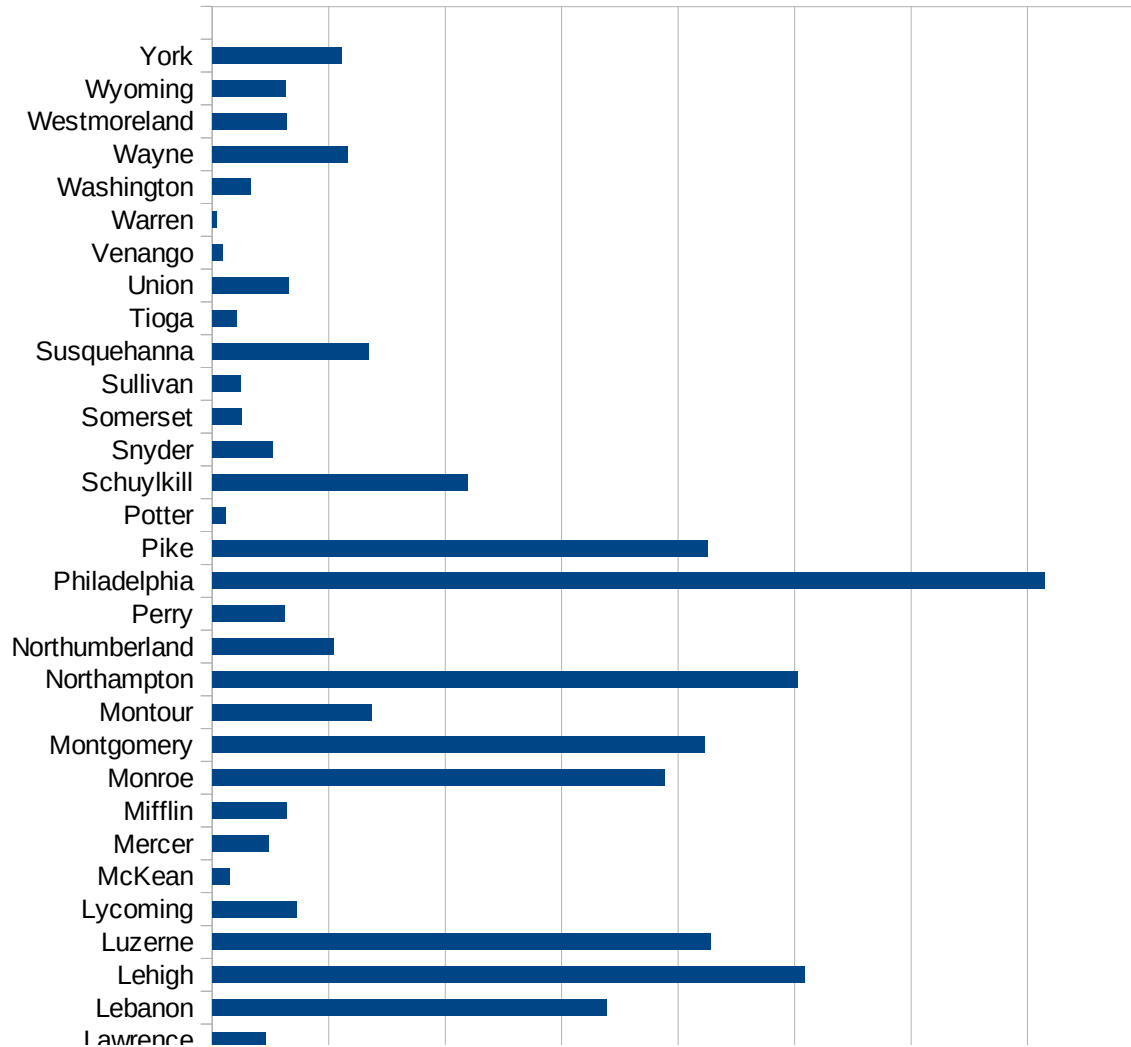
OR

29173
29175
29177
29179
29181
29195
29197
29199
29201
29203
29205
29183
29185
29187
29189
29510
29186
29207
29209
29211
29213
29215

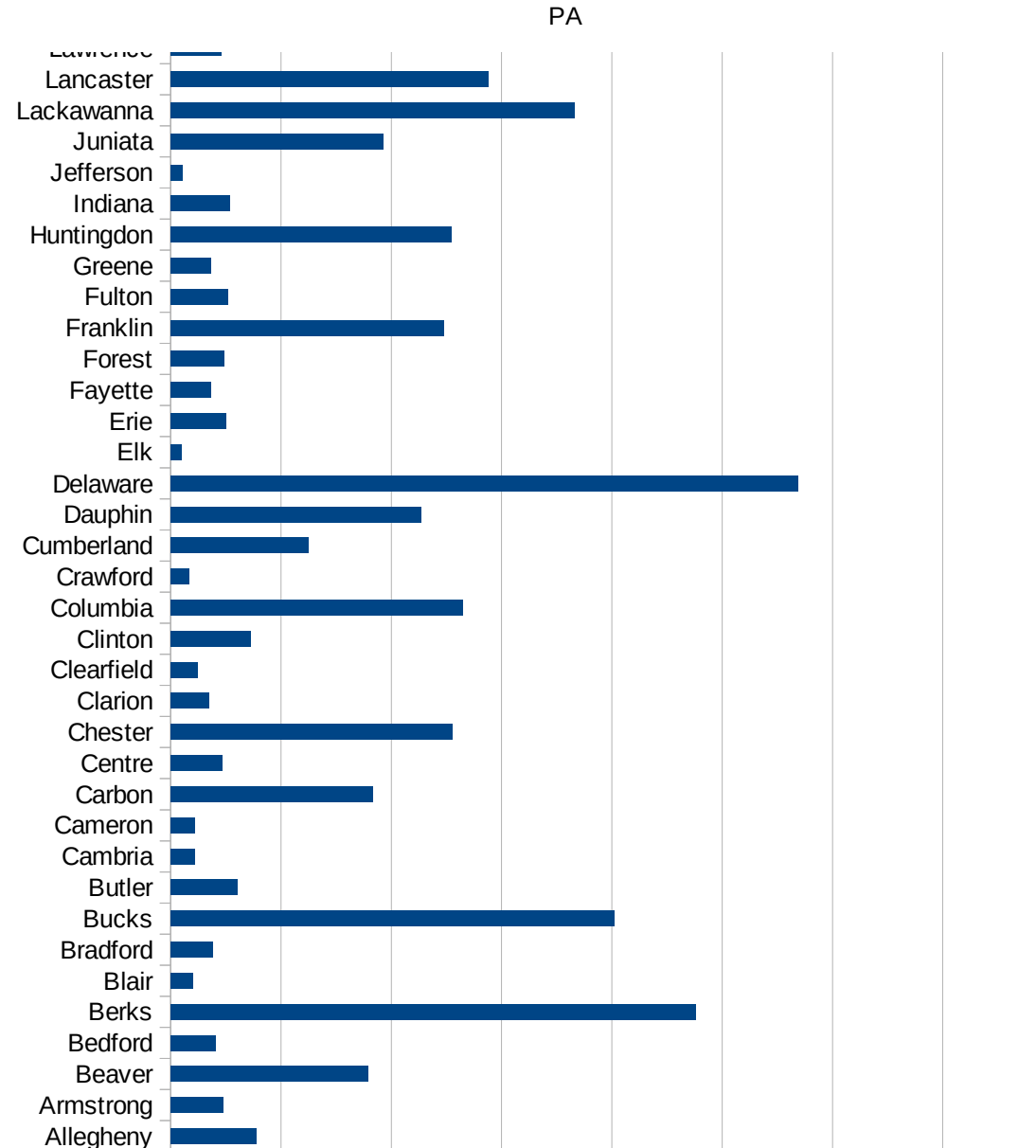
29217
29219
29221
29223
29225
29227
29229


PA

FIPS	County	PC Infection
42001	Adams	238.3013491
42003	Allegheny	155.6893501
42005	Armstrong	95.00022984
42007	Beaver	357.5287419
42009	Bedford	80.9531717
42011	Berks	952.5124241
42013	Blair	40.81899226
42015	Bradford	75.6168527
42017	Bucks	803.8905117
42019	Butler	121.8811207
42021	Cambria	43.27032567
42023	Cameron	44.52359751
42025	Carbon	365.8897348
42027	Centre	93.36322595
42029	Chester	511.2576286
42031	Clarion	69.62531267
42033	Clearfield	49.12581247
42035	Clinton	144.7626926
42037	Columbia	528.5993645
42039	Crawford	34.09237859
42041	Cumberland	248.98279
42043	Dauphin	453.9926452
42045	Delaware	1136.784176
42047	Elk	19.88796447
42049	Erie	100.7127078
42051	Fayette	72.82986178
42053	Forest	96.16705591
42055	Franklin	495.3660348
42057	Fulton	103.2844454
42059	Greene	73.96044486
42061	Huntingdon	509.2100602
42063	Indiana	107.6910332
42065	Jefferson	20.62280883



42067 Juniata	384.5531088
42069 Lackawanna	731.9977419
42071 Lancaster	576.0205461
42073 Lawrence	91.66434605
42075 Lebanon	677.9229234
42077 Lehigh	1017.92991
42079 Luzerne	856.9287824
42081 Lycoming	144.2849099
42083 McKean	29.29115407
42085 Mercer	96.67247906
42087 Mifflin	127.6448444
42089 Monroe	777.5490098
42091 Montgomery	845.5184865
42093 Montour	274.122807
42095 Northampton	1004.570105
42097 Northumberland	208.6009464
42099 Perry	123.5397386
42101 Philadelphia	1428.474034
42103 Pike	851.0181825
42105 Potter	24.06449284
42107 Schuylkill	438.5254845
42109 Snyder	103.6013814
42111 Somerset	51.38468196
42113 Sullivan	49.41525284
42115 Susquehanna	268.5456651
42117 Tioga	41.70448691
42119 Union	131.7405381
42121 Venango	17.55549487
42123 Warren	7.595321282
42125 Washington	67.03770509
42127 Wayne	232.0773851
42129 Westmoreland	127.4917216
42131 Wyoming	125.7117504
42133 York	223.0783473





FIPS

- 29001
- 29003
- 29005
- 29007
- 29009
- 29011
- 29013
- 29015
- 29017
- 29019
- 29021
- 29023
- 29025
- 29027
- 29029
- 29031
- 29033
- 29035
- 29037

PA

29039
29041
29043
29045
29047
29049
29051
29053
29055
29057
29059
29061
29063
29065
29067
29069
29071
29073
29075
29077
29079
29081
29083
29085
29087
29089
29091
29093
29095
29097
29099
29101

29103

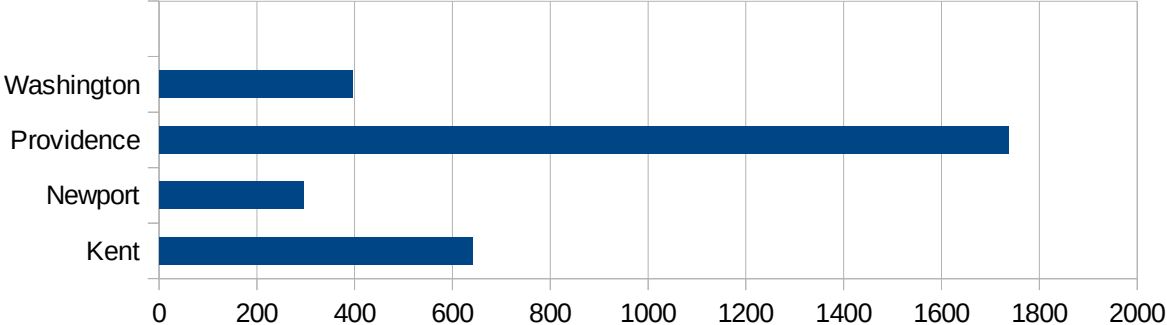
29105
29107
29109
29111
29113
29115
29117
29121
29123
29125
29127
29119
29129
29131
29133
29135
29137
29139
29141
29143
29145
29147
29149
29151
29153
29155
29157
29159
29161
29163
29165
29167
29169
29171

PA

29173
29175
29177
29179
29181
29195
29197
29199
29201
29203
29205
29183
29185
29187
29189
29510
29186
29207
29209
29211
29213
29215

29217
29219
29221
29223
29225
29227
29229

FIPS	County	PC Infection
44001	Bristol	460.441119
44003	Kent	642.0075552
44005	Newport	295.6070849
44007	Providence	1737.506367
44009	Washington	395.4699276



RI

FIPS

29001
29003
29005
29007
29009
29011
29013
29015
29017
29019
29021
29023
29025
29027
29029
29031
29033
29035
29037

RI

29039
29041
29043
29045
29047
29049
29051
29053
29055
29057
29059
29061
29063
29065
29067
29069
29071
29073
29075
29077
29079
29081
29083
29085
29087
29089
29091
29093
29095
29097
29099
29101

29103

RI

29105
29107
29109
29111
29113
29115
29117
29121
29123
29125
29127
29119
29129
29131
29133
29135
29137
29139
29141
29143
29145
29147
29149
29151
29153
29155
29157
29159
29161
29163
29165
29167
29169
29171

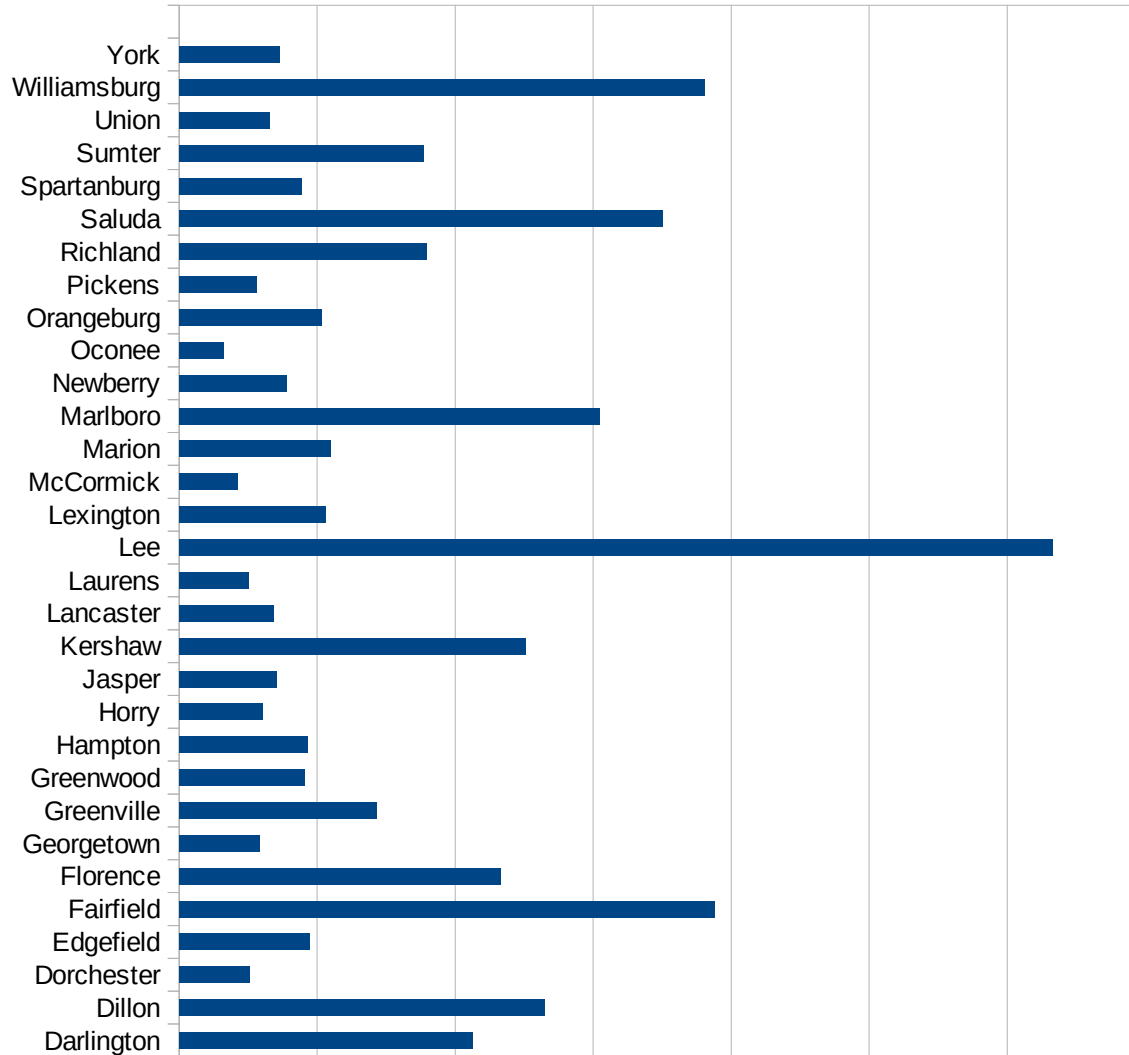
RI

29173
29175
29177
29179
29181
29195
29197
29199
29201
29203
29205
29183
29185
29187
29189
29510
29186
29207
29209
29211
29213
29215

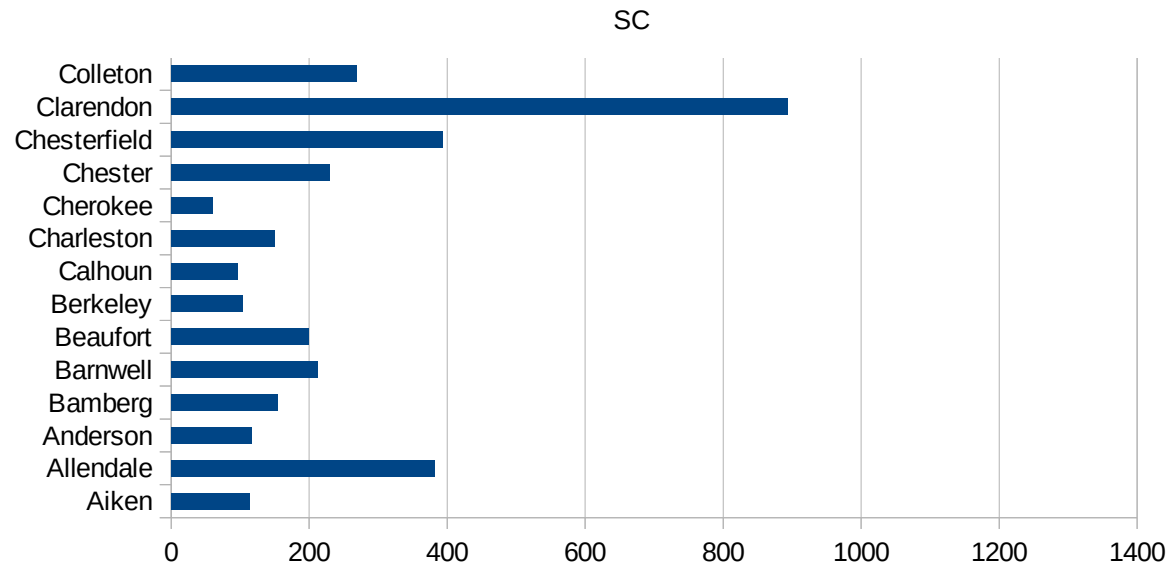
29217
29219
29221
29223
29225
29227
29229

SC

FIPS	County	PC Infection
45001	Abbeville	158.9177295
45003	Aiken	114.5211658
45005	Allendale	381.8937437
45007	Anderson	116.7187079
45009	Bamberg	154.1155867
45011	Barnwell	213.14892
45013	Beaufort	199.2422436
45015	Berkeley	104.0295625
45017	Calhoun	96.41873278
45019	Charleston	150.0351067
45021	Cherokee	59.56760924
45023	Chester	229.4502496
45025	Chesterfield	393.4082266
45027	Clarendon	893.1750742
45029	Colleton	268.18906
45031	Darlington	425.1369719
45033	Dillon	529.4290663
45035	Dorchester	102.0871849
45037	Edgefield	188.5258022
45039	Fairfield	776.7163646
45041	Florence	465.4058006
45043	Georgetown	117.2709602
45045	Greenville	285.6792808
45047	Greenwood	182.3553526
45049	Hampton	186.0368973
45051	Horry	121.1691516
45053	Jasper	141.5208312
45055	Kershaw	501.5855592
45057	Lancaster	136.2969176
45059	Laurens	100.008956
45061	Lee	1265.896628
45063	Lexington	211.8414274
45065	McCormick	85.01594049



45067 Marion	219.0792229
45069 Marlboro	609.894689
45071 Newberry	155.7632399
45073 Oconee	63.79666726
45075 Orangeburg	205.903329
45077 Pickens	112.0564765
45079 Richland	358.1972907
45081 Saluda	700.9345794
45083 Spartanburg	177.133245
45085 Sumter	354.8895899
45087 Union	131.3389274
45089 Williamsburg	761.2886362
45091 York	145.1929461



SC

FIPS

29001
29003
29005
29007
29009
29011
29013
29015
29017
29019
29021
29023
29025
29027
29029
29031
29033
29035
29037

SC

29039
29041
29043
29045
29047
29049
29051
29053
29055
29057
29059
29061
29063
29065
29067
29069
29071
29073
29075
29077
29079
29081
29083
29085
29087
29089
29091
29093
29095
29097
29099
29101

29103

SC

29105
29107
29109
29111
29113
29115
29117
29121
29123
29125
29127
29119
29129
29131
29133
29135
29137
29139
29141
29143
29145
29147
29149
29151
29153
29155
29157
29159
29161
29163
29165
29167
29169
29171

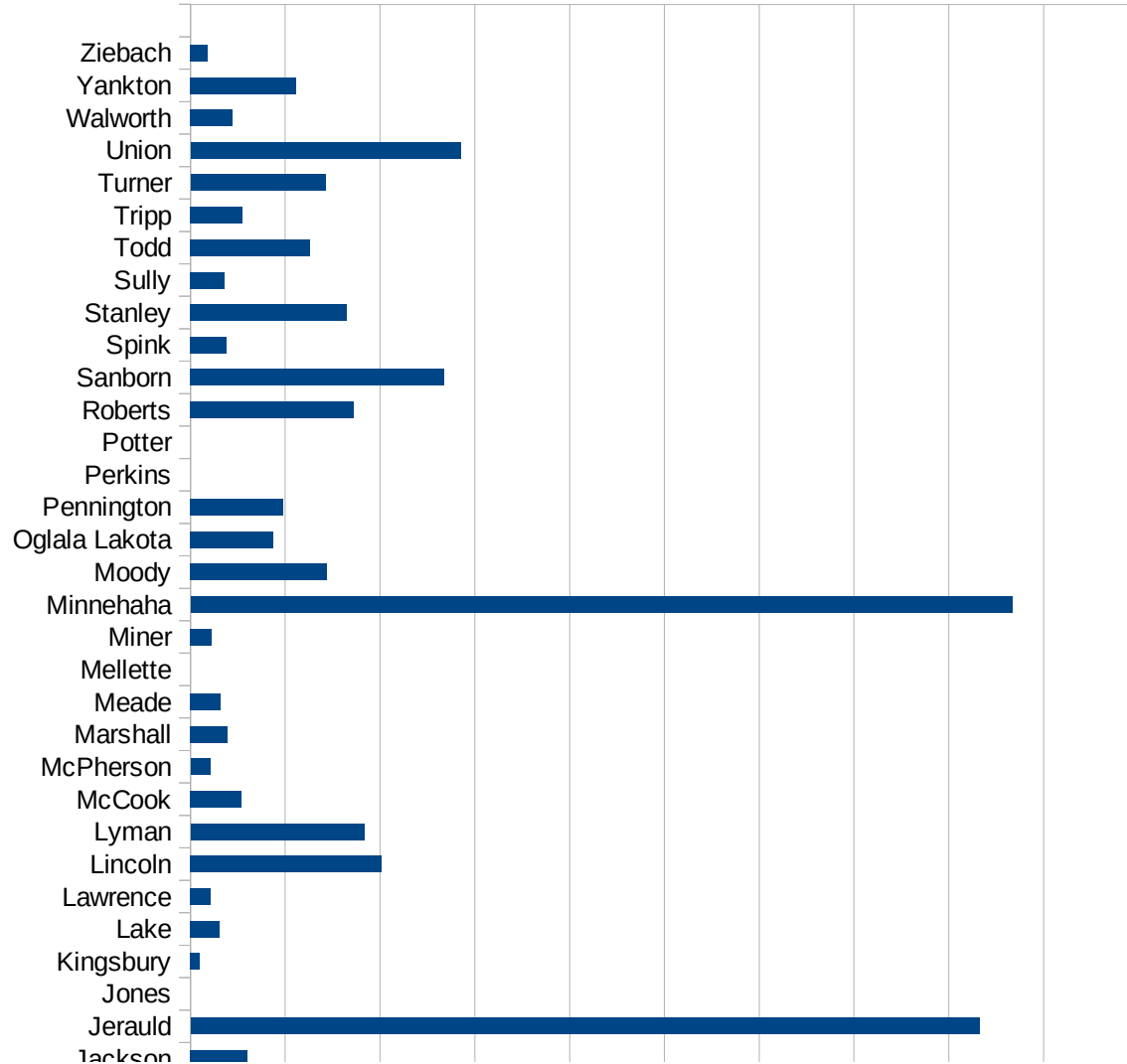
SC

29173
29175
29177
29179
29181
29195
29197
29199
29201
29203
29205
29183
29185
29187
29189
29510
29186
29207
29209
29211
29213
29215

29217
29219
29221
29223
29225
29227
29229

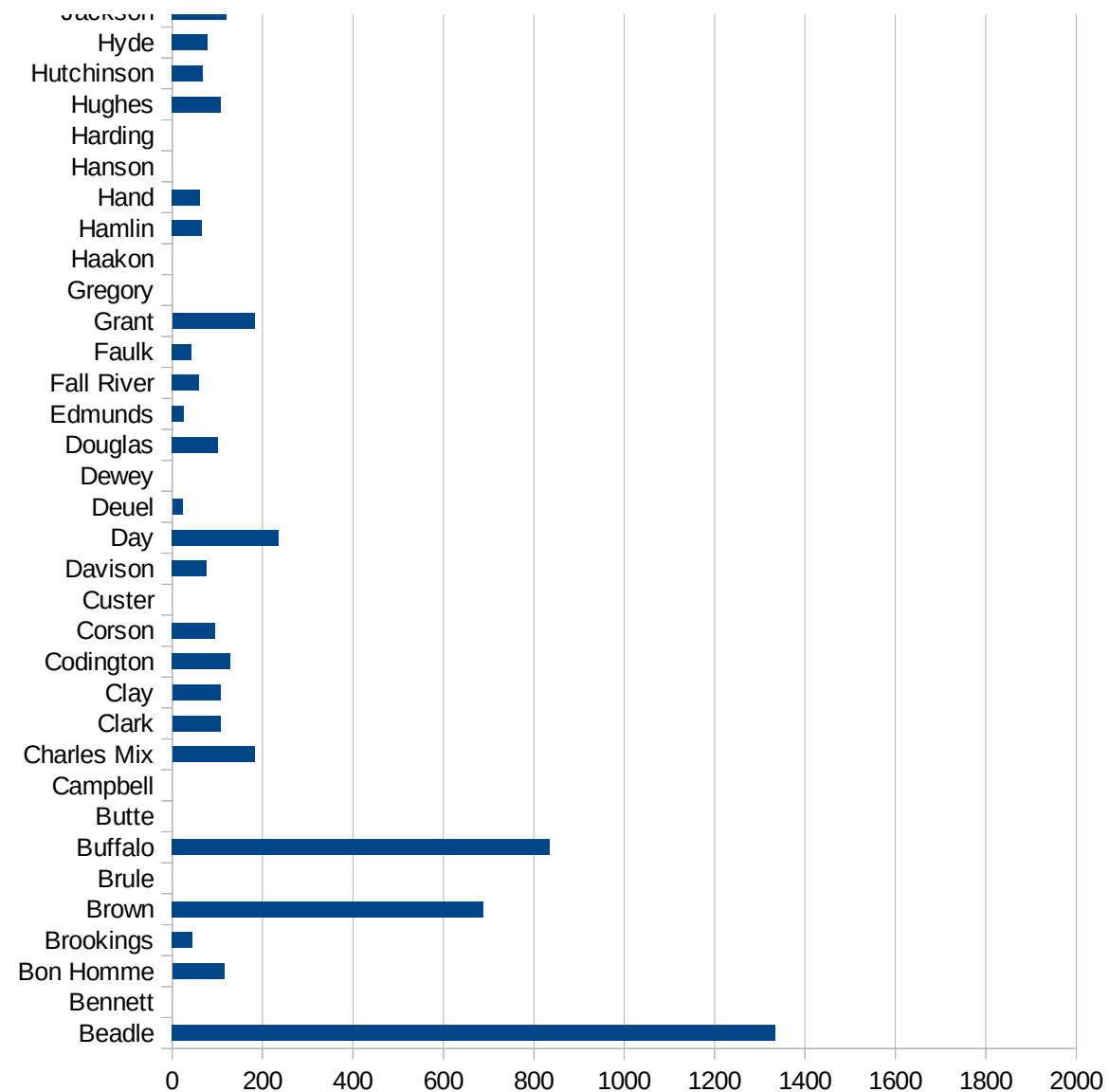
SD

FIPS	County	PC Infection
46003	Aurora	892.5383792
46005	Beadle	1334.533708
46007	Bennett	0
46009	Bon Homme	114.6131805
46011	Brookings	45.41326067
46013	Brown	689.2868044
46015	Brule	0
46017	Buffalo	834.9705305
46019	Butte	0
46021	Campbell	0
46023	Charles Mix	182.0518312
46025	Clark	106.9804761
46027	Clay	106.8299979
46029	Codington	128.5025879
46031	Corson	96.03841537
46033	Custer	0
46035	Davison	75.79585649
46037	Day	236.1489555
46039	Deuel	23.05741296
46041	Dewey	0
46043	Douglas	102.2146508
46045	Edmunds	25.80645161
46047	Fall River	59.1891092
46049	Faulk	42.91845494
46051	Grant	181.8945012
46053	Gregory	0
46055	Haakon	0
46057	Hamlin	65.45573556
46059	Hand	61.31207848
46061	Hanson	0
46063	Harding	0
46065	Hughes	107.6487252
46067	Hutchinson	67.75067751



SD

46069 Hyde	78.00312012
46071 Jackson	120.9555488
46073 Jerauld	1664.219285
46075 Jones	0
46077 Kingsbury	20.32933523
46079 Lake	61.26981696
46081 Lawrence	42.73338254
46083 Lincoln	403.0132467
46085 Lyman	366.3962314
46087 McCook	108.1860801
46089 McPherson	41.54549231
46091 Marshall	78.24726135
46093 Meade	63.61772814
46095 Mellette	0
46097 Miner	45.18752824
46099 Minnehaha	1734.274871
46101 Moody	288.7976896
46102 Oglala Lakota	174.7152142
46103 Pennington	195.1149657
46105 Perkins	0
46107 Potter	0
46109 Roberts	344.5965349
46111 Sanborn	535.1996706
46115 Spink	76.98229407
46117 Stanley	330.9066843
46119 Sully	71.83908046
46121 Todd	252.8445006
46123 Tripp	109.5290252
46125 Turner	284.9002849
46127 Union	569.8188104
46129 Walworth	89.49346698
46135 Yankton	223.0093139
46137 Ziebach	36.46973012



SD

SD

FIPS

29001
29003
29005
29007
29009
29011
29013
29015
29017
29019
29021
29023
29025
29027
29029
29031
29033
29035
29037

SD

29039
29041
29043
29045
29047
29049
29051
29053
29055
29057
29059
29061
29063
29065
29067
29069
29071
29073
29075
29077
29079
29081
29083
29085
29087
29089
29091
29093
29095
29097
29099
29101

29103

SD

29105
29107
29109
29111
29113
29115
29117
29121
29123
29125
29127
29119
29129
29131
29133
29135
29137
29139
29141
29143
29145
29147
29149
29151
29153
29155
29157
29159
29161
29163
29165
29167
29169
29171

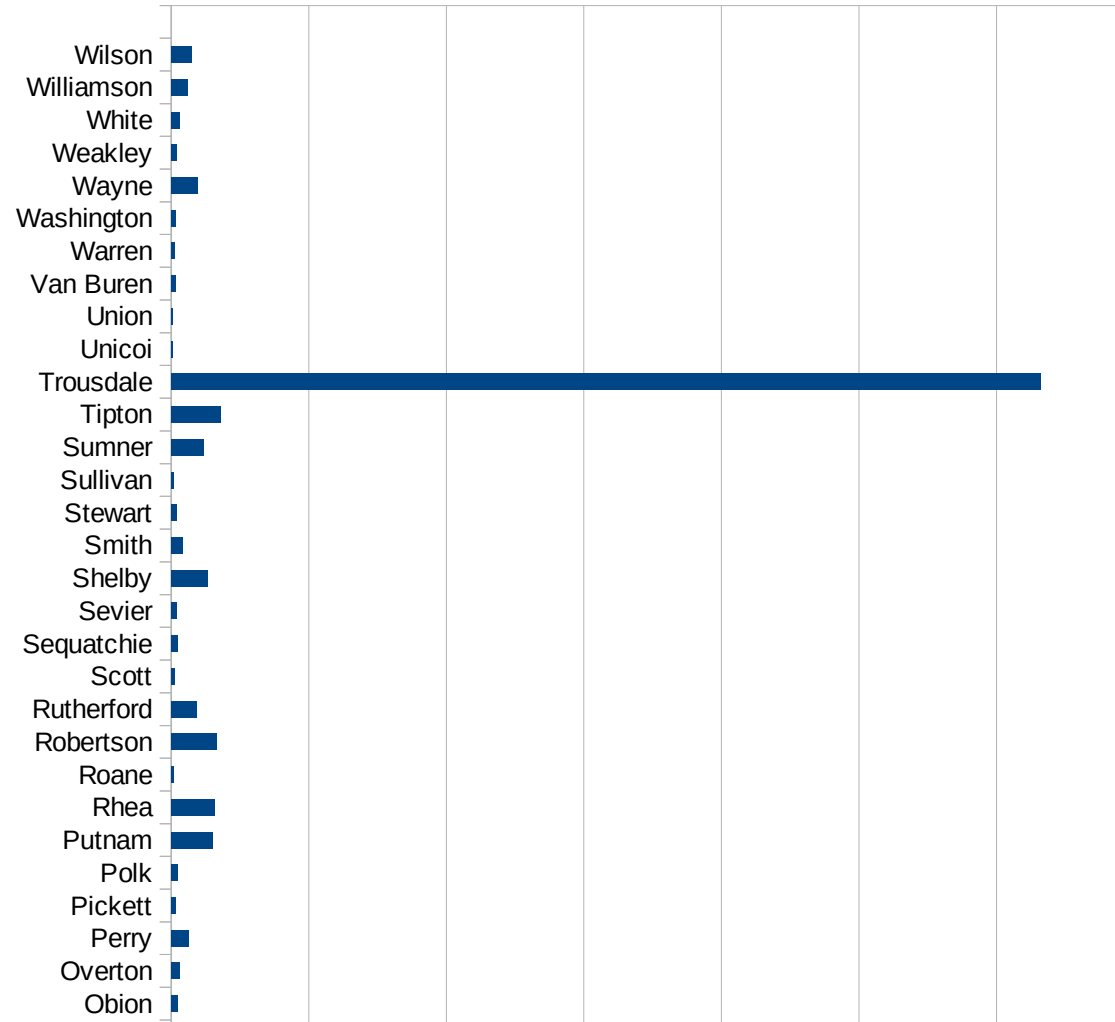
SD

29173
29175
29177
29179
29181
29195
29197
29199
29201
29203
29205
29183
29185
29187
29189
29510
29186
29207
29209
29211
29213
29215

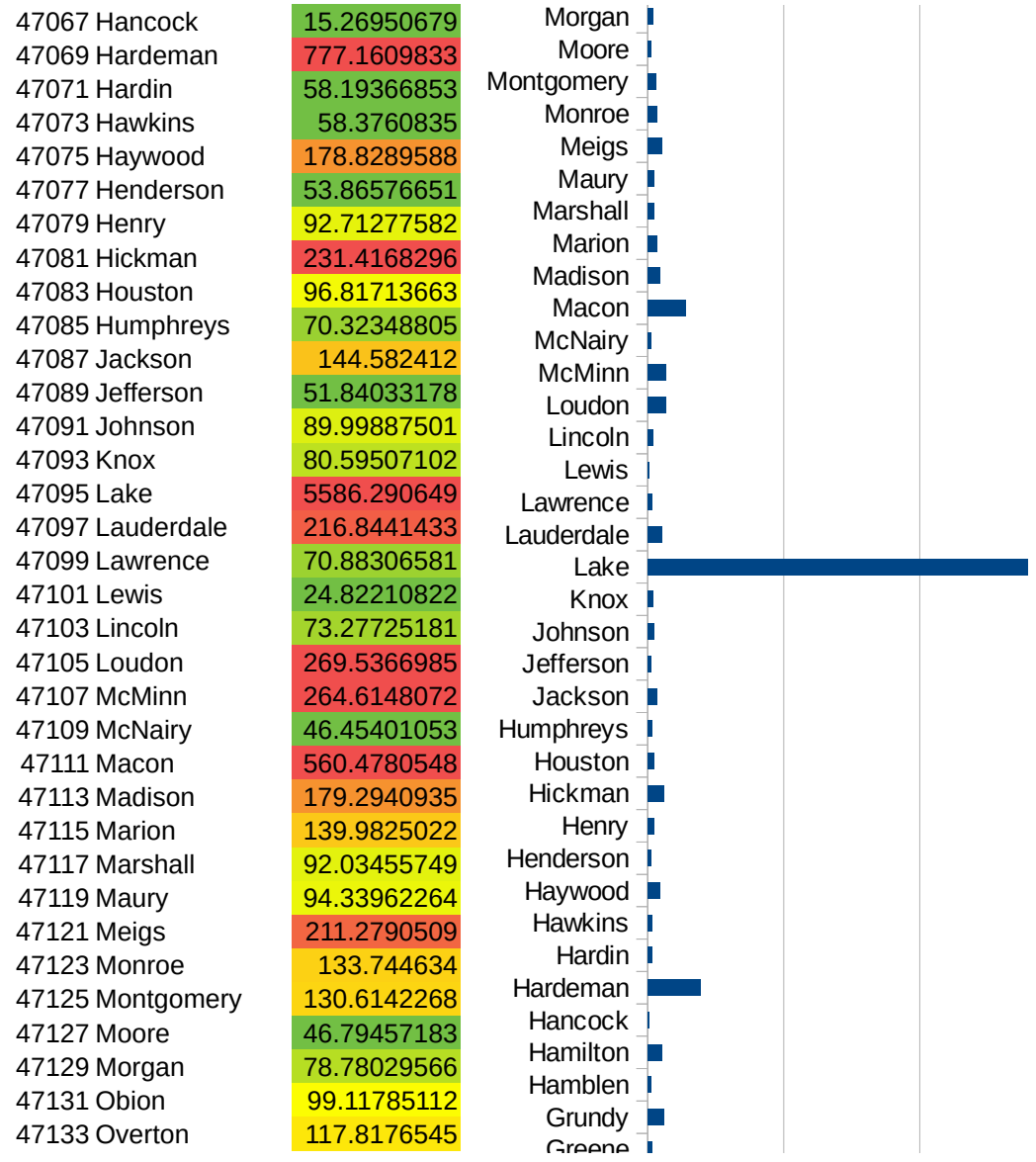
29217
29219
29221
29223
29225
29227
29229

TN

FIPS	County	PC Infection
47001	Anderson	52.29988756
47003	Bedford	577.1034708
47005	Benton	43.25259516
47007	Bledsoe	4113.859709
47009	Blount	69.28107561
47011	Bradley	114.3103432
47013	Campbell	45.47406715
47015	Cannon	145.2081317
47017	Carroll	96.35974304
47019	Carter	33.71723661
47021	Cheatham	304.161824
47023	Chester	69.46052327
47025	Claiborne	28.34110089
47027	Clay	90.70882467
47029	Cocke	55.90652429
47031	Coffee	131.059246
47033	Crockett	111.6694584
47035	Cumberland	187.6895748
47037	Davidson	727.7064109
47039	Decatur	42.71313856
47041	DeKalb	183.7322475
47043	Dickson	203.9441679
47045	Dyer	133.9764202
47047	Fayette	283.9015479
47049	Fentress	65.87253664
47051	Franklin	126.5218429
47053	Gibson	128.4534611
47055	Giles	40.67382978
47057	Grainger	34.5647008
47059	Greene	72.37251581
47061	Grundy	232.2793346
47063	Hamblen	55.75430934
47065	Hamilton	217.9606134



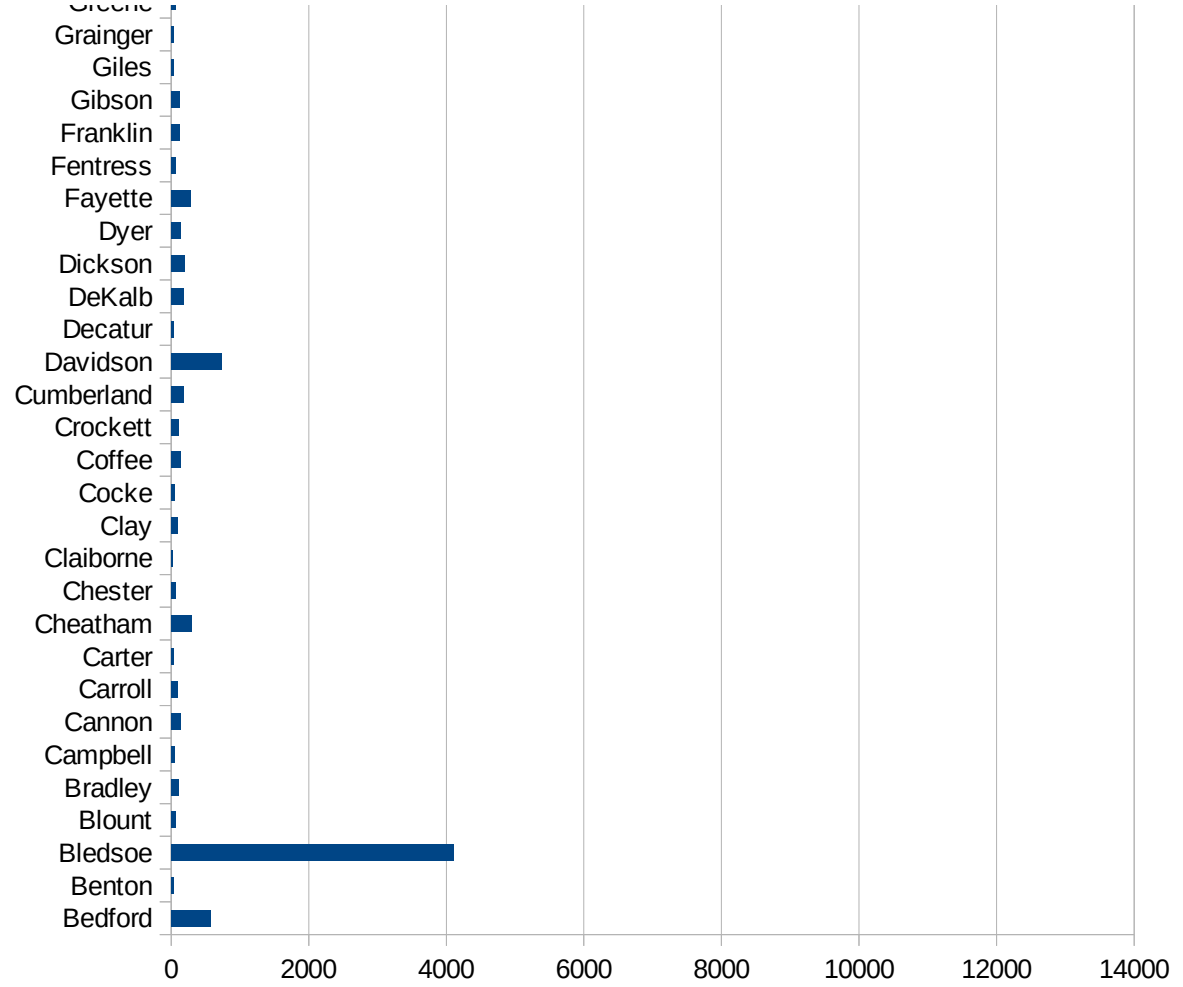
TN



This work is licensed under the Creative Commons Attribution-NoDerivatives 4.0 International License. To view a copy of this license, visit <http://creativecommons.org/licenses/by-nd/4.0/>.

TN

47135 Perry	260.4166667
47137 Pickett	59.03187721
47139 Polk	94.68576163
47141 Putnam	607.5364966
47143 Rhea	635.5162813
47145 Roane	30.10914565
47147 Robertson	654.8189038
47149 Rutherford	368.124596
47151 Scott	54.44893144
47153 Sequatchie	100.8335574
47155 Sevier	82.74424876
47157 Shelby	528.2314772
47159 Smith	170.4944339
47161 Stewart	81.11496202
47163 Sullivan	38.05464647
47165 Sumner	470.7479067
47167 Tipton	717.7538526
47169 Trousdale	12640.75554
47171 Unicoi	22.52125443
47173 Union	20.31694433
47175 Van Buren	69.38421509
47177 Warren	56.26498361
47179 Washington	58.31719891
47181 Wayne	386.5201111
47183 Weakley	77.80936705
47185 White	121.739772
47187 Williamson	238.2092876
47189 Wilson	289.4222222



TN

FIPS

29001
29003
29005
29007
29009
29011
29013
29015
29017
29019
29021
29023
29025
29027
29029
29031
29033
29035
29037

TN

29039
29041
29043
29045
29047
29049
29051
29053
29055
29057
29059
29061
29063
29065
29067
29069
29071
29073
29075
29077
29079
29081
29083
29085
29087
29089
29091
29093
29095
29097
29099
29101

29103

TN

29105
29107
29109
29111
29113
29115
29117
29121
29123
29125
29127
29119
29129
29131
29133
29135
29137
29139
29141
29143
29145
29147
29149
29151
29153
29155
29157
29159
29161
29163
29165
29167
29169
29171

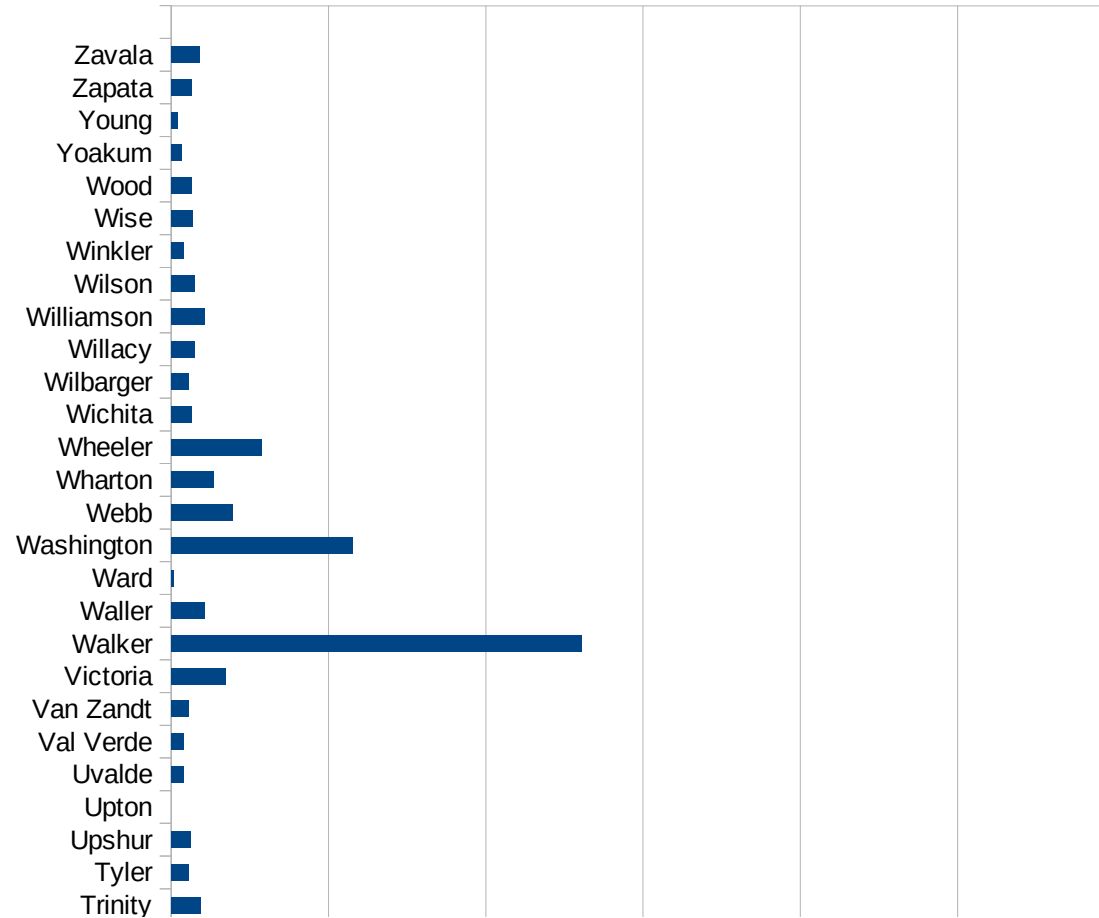
TN

29173
29175
29177
29179
29181
29195
29197
29199
29201
29203
29205
29183
29185
29187
29189
29510
29186
29207
29209
29211
29213
29215

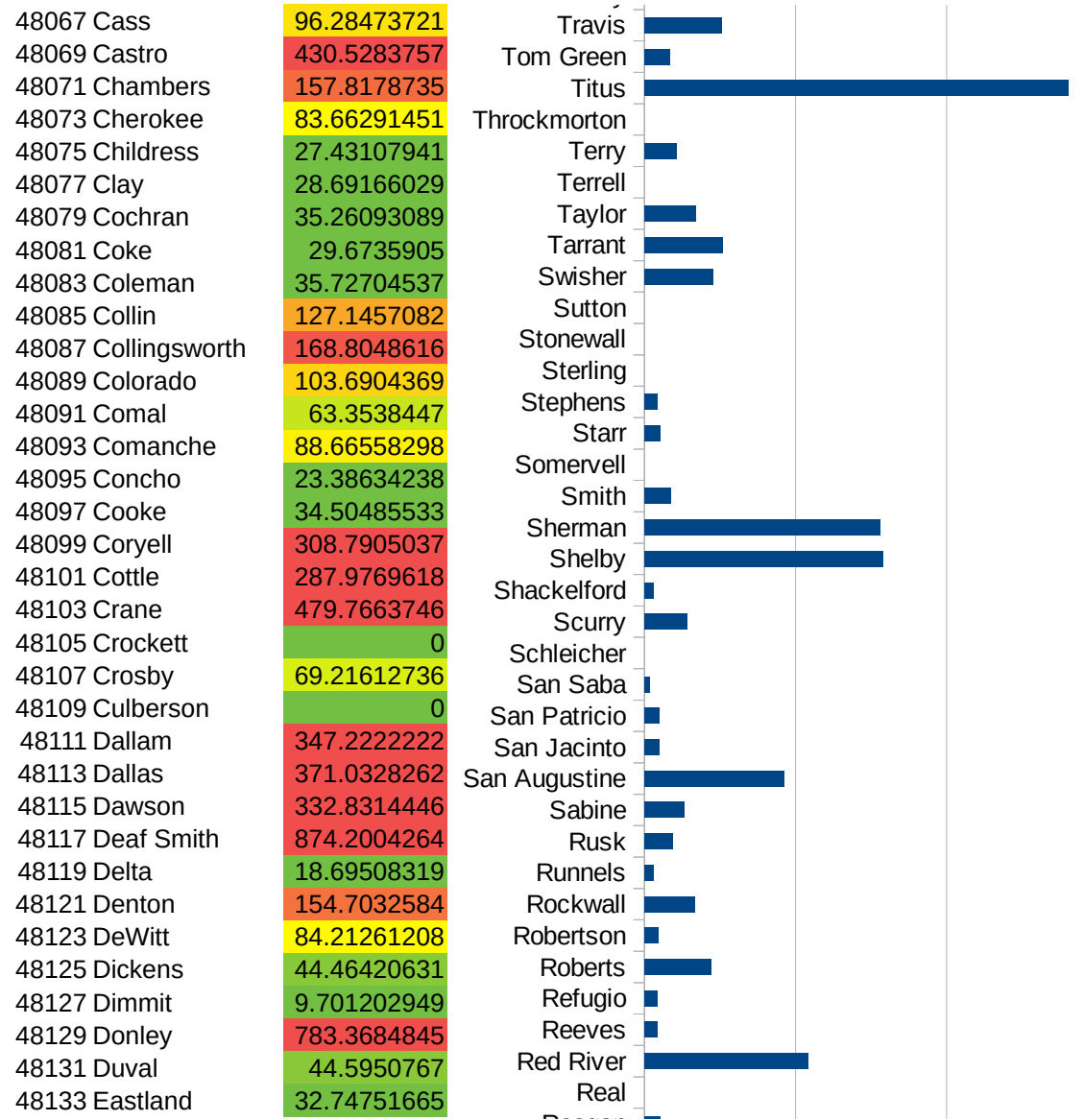
29217
29219
29221
29223
29225
29227
29229

TX

FIPS	County	PC Infection
48001	Anderson	124.0160532
48003	Andrews	148.940865
48005	Angelina	235.3832729
48007	Aransas	21.01546738
48009	Archer	11.38174368
48011	Armstrong	158.5623679
48013	Atascosa	69.56867422
48015	Austin	83.3639001
48017	Bailey	241.9240074
48019	Bandera	26.28811777
48021	Bastrop	234.5474614
48023	Baylor	0
48025	Bee	27.61837543
48027	Bell	100.100663
48029	Bexar	132.725829
48031	Blanco	85.4554777
48033	Borden	0
48035	Bosque	37.45117971
48037	Bowie	208.8545863
48039	Brazoria	241.4910859
48041	Brazos	207.2694238
48043	Brewster	10.79097874
48045	Briscoe	65.96306069
48047	Brooks	14.05678943
48049	Brown	152.9374539
48051	Burleson	130.5128066
48053	Burnet	75.72251904
48055	Caldwell	147.9871436
48057	Calhoun	171.6061407
48059	Callahan	64.31327712
48061	Cameron	177.8687828
48063	Camp	629.1721016
48065	Carson	99.91673605

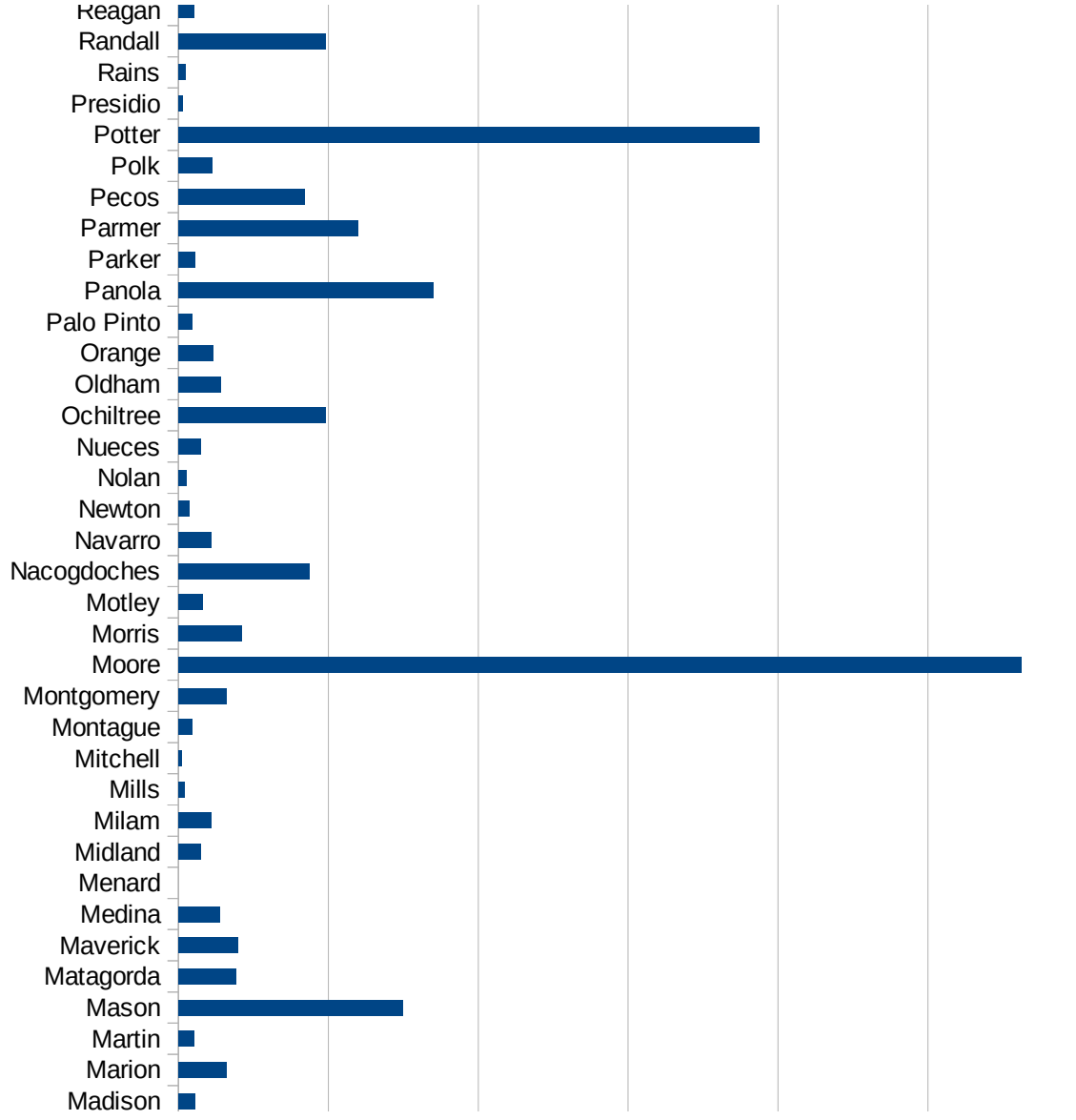


TX



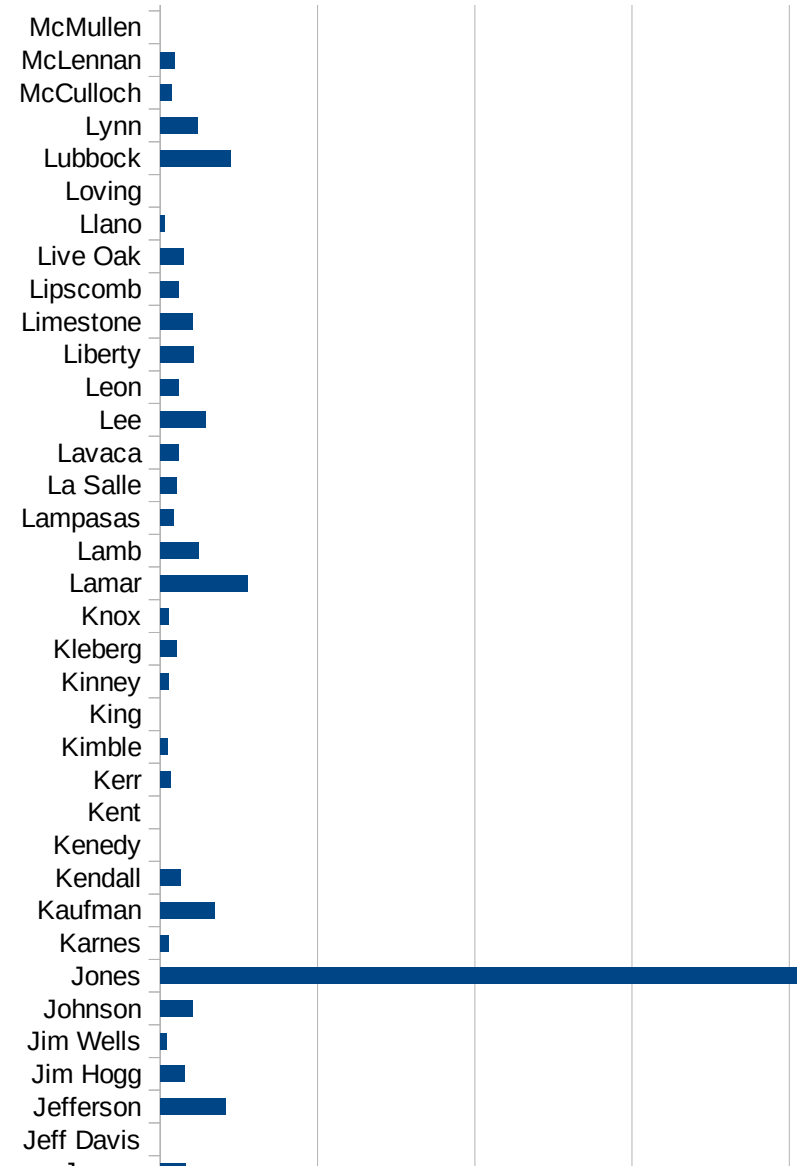
TX

48135 Ector	94.98902075
48137 Edwards	0
48139 Ellis	176.6646604
48141 El Paso	321.6145431
48143 Erath	40.05088819
48145 Falls	40.38073262
48147 Fannin	116.1933911
48149 Fayette	134.127579
48151 Fisher	52.09690023
48153 Floyd	188.4529724
48155 Foard	0
48157 Fort Bend	232.5292121
48159 Franklin	139.3275125
48161 Freestone	50.48465267
48163 Frio	186.7178038
48165 Gaines	33.49122052
48167 Galveston	235.2836722
48169 Garza	76.01094558
48171 Gillespie	18.65393225
48173 Glasscock	72.04610951
48175 Goliad	92.29957806
48177 Gonzales	581.0045136
48179 Gray	447.5907741
48181 Grayson	244.0462419
48183 Gregg	172.1810407
48185 Grimes	426.6572638
48187 Guadalupe	80.63826408
48189 Hale	168.4895064
48191 Hall	66.05019815
48193 Hamilton	94.2951438
48195 Hansford	347.7942522
48197 Hardeman	25.49719531
48199 Hardin	241.2292202
48201 Harris	260.0764182



TX

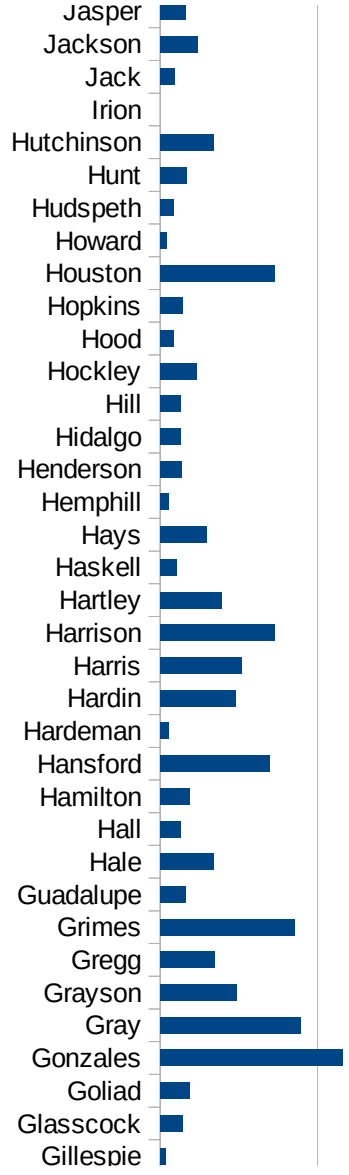
48203 Harrison	365.6745497
48205 Hartley	195.7643709
48207 Haskell	51.60846379
48209 Hays	147.7781621
48211 Hemphill	26.14379085
48213 Henderson	69.25965079
48215 Hidalgo	64.66968228
48217 Hill	66.01749464
48219 Hockley	117.4934726
48221 Hood	44.60082264
48223 Hopkins	70.63298017
48225 Houston	362.5534119
48227 Howard	21.94245591
48229 Hudspeth	41.7101147
48231 Hunt	84.98025764
48233 Hutchinson	169.8273422
48235 Irion	0
48237 Jack	45.23351804
48239 Jackson	121.0165389
48241 Jasper	80.84299732
48243 Jeff Davis	0
48245 Jefferson	209.0187882
48247 Jim Hogg	76.2195122
48249 Jim Wells	22.04693548
48251 Johnson	102.123587
48253 Jones	2023.515164
48255 Karnes	25.55910543
48257 Kaufman	173.3762498
48259 Kendall	63.53936154
48261 Kenedy	0
48263 Kent	0
48265 Kerr	34.34786757
48267 Kimble	22.92526364
48269 King	0



This work is licensed under the Creative Commons Attribution-NoDerivatives 4.0 International License. To view a copy of this license, visit <http://creativecommons.org/licenses/by-nd/4.0/>.

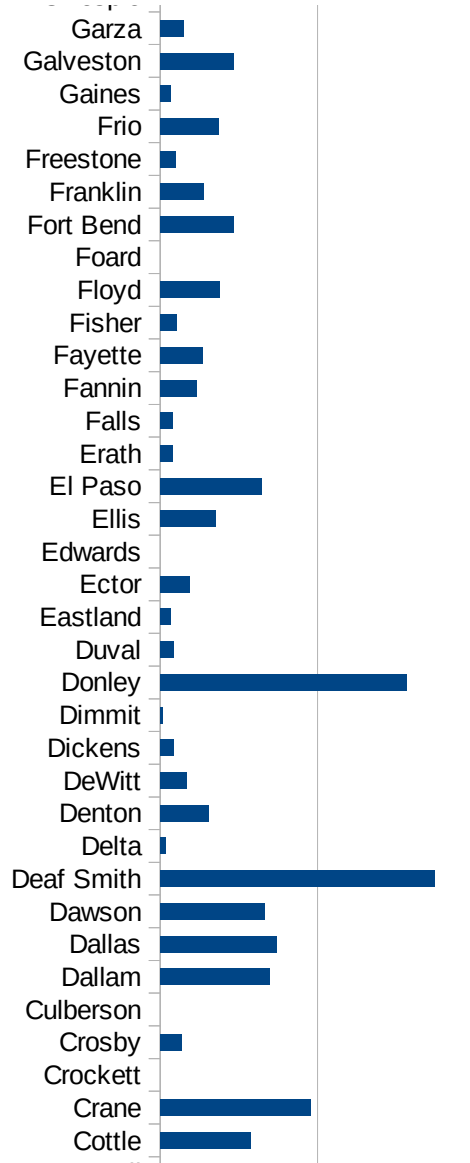
TX

48271 Kinney	26.54632333
48273 Kleberg	51.39901699
48275 Knox	27.37476047
48277 Lamar	277.5096525
48279 Lamb	121.5990272
48281 Lampasas	42.39483725
48283 La Salle	53.11379631
48285 Lavaca	59.67180507
48287 Lee	145.8236118
48289 Leon	57.90387956
48291 Liberty	106.5764628
48293 Limestone	102.045155
48295 Lipscomb	59.61251863
48297 Live Oak	73.97665626
48299 Llano	13.85937356
48301 Loving	0
48303 Lubbock	223.8038853
48305 Lynn	119.1083886
48307 McCulloch	37.56103668
48309 McLennan	46.34593707
48311 McMullen	0
48313 Madison	55.47080849
48315 Marion	161.1603546
48317 Martin	52.14670607
48319 Mason	747.6635514
48321 Matagorda	191.5079886
48323 Maverick	198.3414551
48325 Medina	139.4316687
48327 Menard	0
48329 Midland	74.74880923
48331 Milam	111.4161792
48333 Mills	20.32107295
48335 Mitchell	12.27747084
48337 Montague	45.92774036



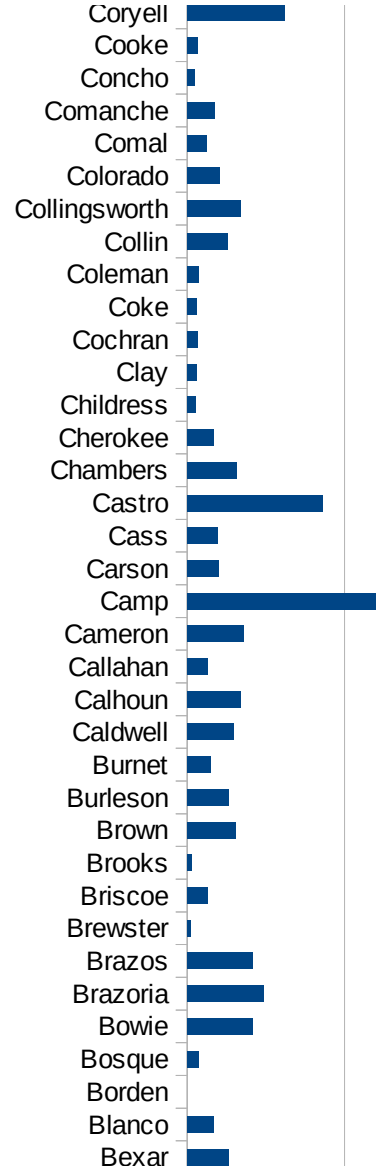
TX

48339 Montgomery	161.4418073
48341 Moore	2811.263672
48343 Morris	210.7139963
48345 Motley	81.03727715
48347 Nacogdoches	436.7609685
48349 Navarro	110.965399
48351 Newton	36.37421795
48353 Nolan	27.11680564
48355 Nueces	73.97899328
48357 Ochiltree	492.6108374
48359 Oldham	140.778977
48361 Orange	117.2641555
48363 Palo Pinto	45.02164502
48365 Panola	851.0454467
48367 Parker	54.92480361
48369 Parmer	598.134631
48371 Pecos	421.1063613
48373 Polk	111.930603
48375 Potter	1936.513774
48377 Presidio	14.39263097
48379 Rains	24.67308167
48381 Randall	492.4011712
48383 Reagan	53.46164127
48385 Real	0
48387 Red River	542.0944559
48389 Reeves	44.60019114
48391 Refugio	42.66211604
48393 Roberts	221.4839424
48395 Robertson	46.28558204
48397 Rockwall	165.9099715
48399 Runnels	29.3140512
48401 Rusk	95.50045914
48403 Sabine	132.2126735
48405 San Augustine	461.6132167

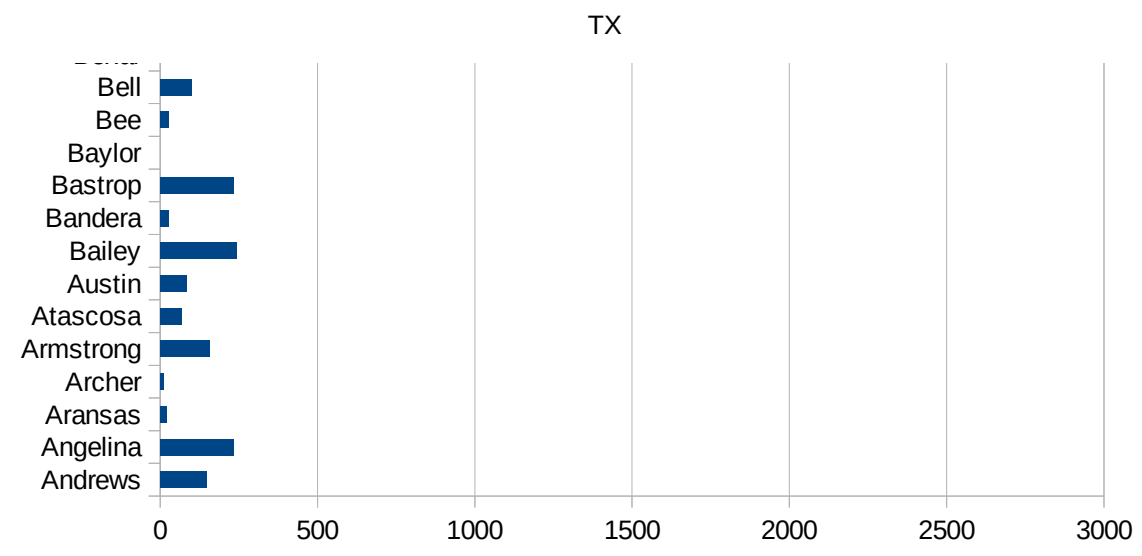


TX

48407 San Jacinto	48.74821547
48409 San Patricio	49.33251611
48411 San Saba	16.51800463
48413 Schleicher	0
48415 Scurry	142.2981145
48417 Shackelford	30.7408546
48419 Shelby	790.7781887
48421 Sherman	779.4738551
48423 Smith	88.61050903
48425 Somervell	0
48427 Starr	51.14296784
48429 Stephens	42.40432524
48431 Sterling	0
48433 Stonewall	0
48435 Sutton	0
48437 Swisher	227.8209595
48439 Tarrant	257.9941494
48441 Taylor	170.0087184
48443 Terrell	0
48445 Terry	105.8028811
48447 Throckmorton	0
48449 Titus	1404.65595
48451 Tom Green	83.76414049
48453 Travis	255.1365653
48455 Trinity	94.97964722
48457 Tyler	55.30973451
48459 Upshur	63.01502666
48461 Upton	0
48463 Uvalde	40.97444684
48465 Val Verde	40.64379776
48467 Van Zandt	55.33836734
48469 Victoria	173.8469061
48471 Walker	1303.807947
48473 Waller	107.292098



48475 Ward	8.532423208
48477 Washington	575.3674376
48479 Webb	195.7159943
48481 Wharton	136.9566784
48483 Wheeler	288.9616644
48485 Wichita	63.60552459
48487 Wilbarger	54.60218409
48489 Willacy	74.36672089
48491 Williamson	107.9900268
48493 Wilson	75.66103855
48495 Winkler	38.86010363
48497 Wise	67.34499671
48499 Wood	64.26023178
48501 Yoakum	34.92026539
48503 Young	22.16680521
48505 Zapata	63.42494715
48507 Zavala	91.79671201



TX

FIPS

29001
29003
29005
29007
29009
29011
29013
29015
29017
29019
29021
29023
29025
29027
29029
29031
29033
29035
29037

TX

29039
29041
29043
29045
29047
29049
29051
29053
29055
29057
29059
29061
29063
29065
29067
29069
29071
29073
29075
29077
29079
29081
29083
29085
29087
29089
29091
29093
29095
29097
29099
29101

29103

TX

29105
29107
29109
29111
29113
29115
29117
29121
29123
29125
29127
29119
29129
29131
29133
29135
29137
29139
29141
29143
29145
29147
29149
29151
29153
29155
29157
29159
29161
29163
29165
29167
29169
29171

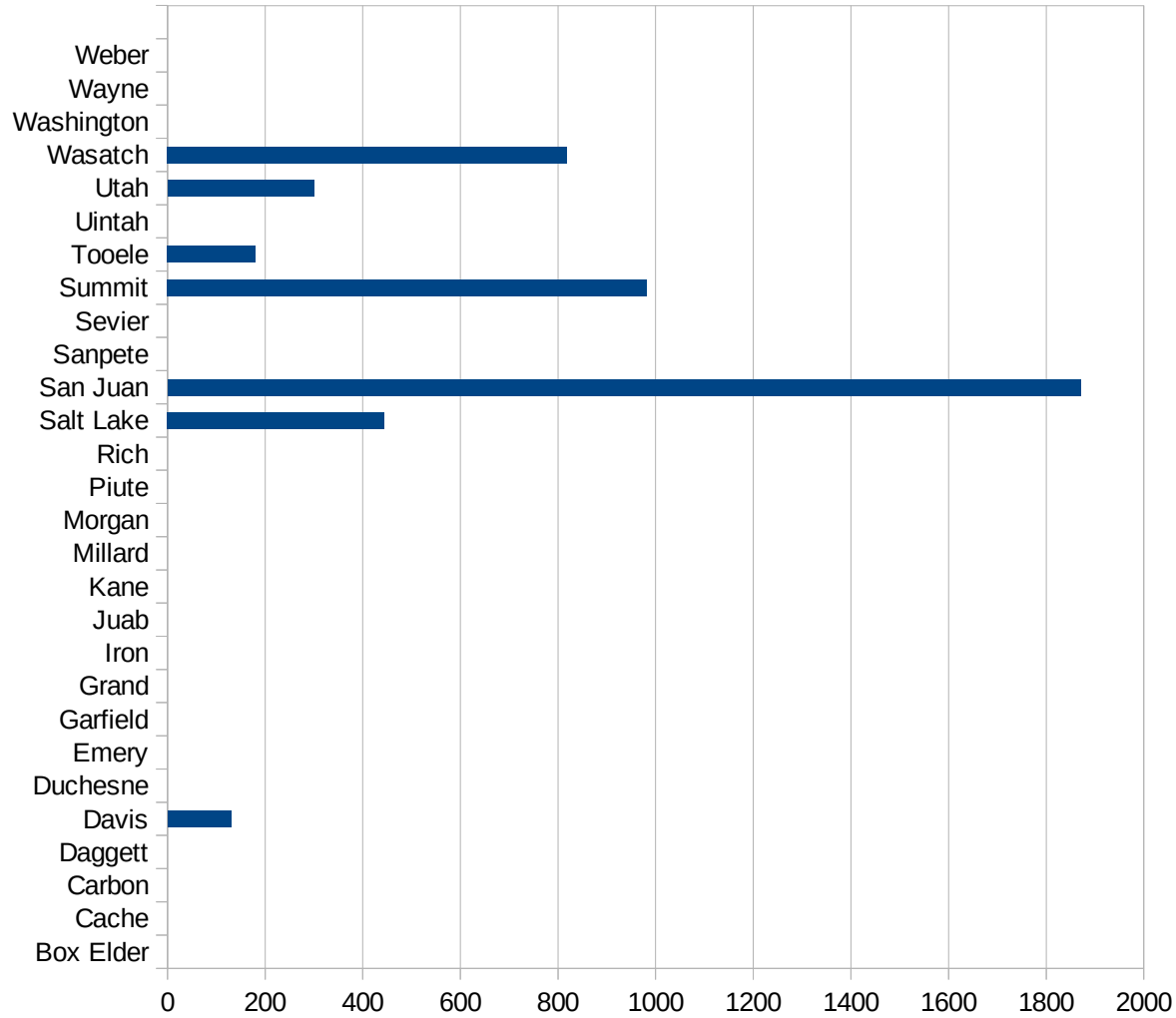
TX

29173
29175
29177
29179
29181
29195
29197
29199
29201
29203
29205
29183
29185
29187
29189
29510
29186
29207
29209
29211
29213
29215

29217
29219
29221
29223
29225
29227
29229

UT

FIPS	County	PC Infection
49001	Beaver	0
49003	Box Elder	0
49005	Cache	0
49007	Carbon	0
49009	Daggett	0
49011	Davis	130.2198099
49013	Duchesne	0
49015	Emery	0
49017	Garfield	0
49019	Grand	0
49021	Iron	0
49023	Juab	0
49025	Kane	0
49027	Millard	0
49029	Morgan	0
49031	Piute	0
49033	Rich	0
49035	Salt Lake	444.02684983
49037	San Juan	1870.6712409
49039	Sanpete	0
49041	Sevier	0
49043	Summit	982.51973386
49045	Tooele	180.239461
49047	Uintah	0
49049	Utah	300.54016872
49051	Wasatch	818.2912154
49053	Washington	0
49055	Wayne	0
49057	Weber	0



UT

FIPS

29001
29003
29005
29007
29009
29011
29013
29015
29017
29019
29021
29023
29025
29027
29029
29031
29033
29035
29037

UT

29039
29041
29043
29045
29047
29049
29051
29053
29055
29057
29059
29061
29063
29065
29067
29069
29071
29073
29075
29077
29079
29081
29083
29085
29087
29089
29091
29093
29095
29097
29099
29101

29103

UT

29105
29107
29109
29111
29113
29115
29117
29121
29123
29125
29127
29119
29129
29131
29133
29135
29137
29139
29141
29143
29145
29147
29149
29151
29153
29155
29157
29159
29161
29163
29165
29167
29169
29171

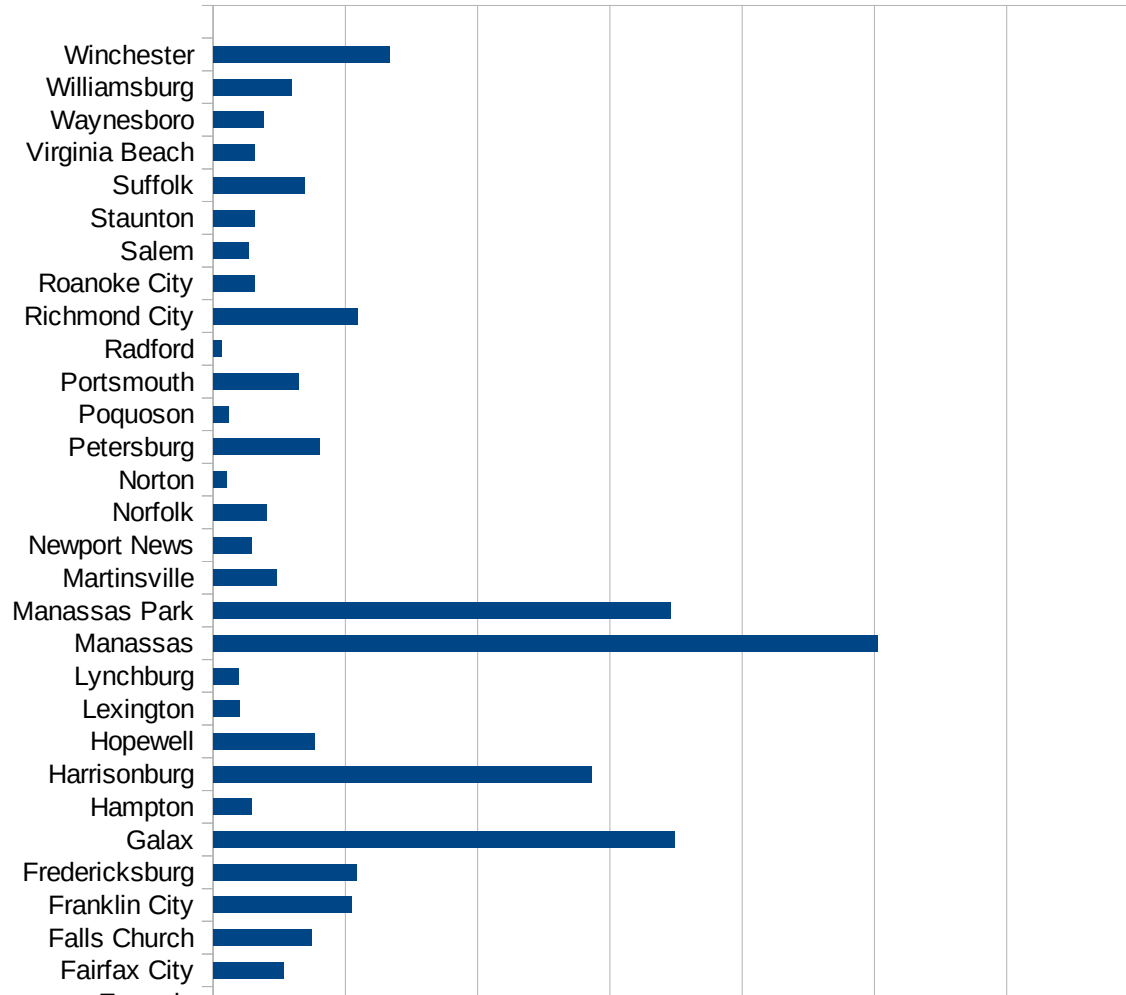
UT

29173
29175
29177
29179
29181
29195
29197
29199
29201
29203
29205
29183
29185
29187
29189
29510
29186
29207
29209
29211
29213
29215

29217
29219
29221
29223
29225
29227
29229

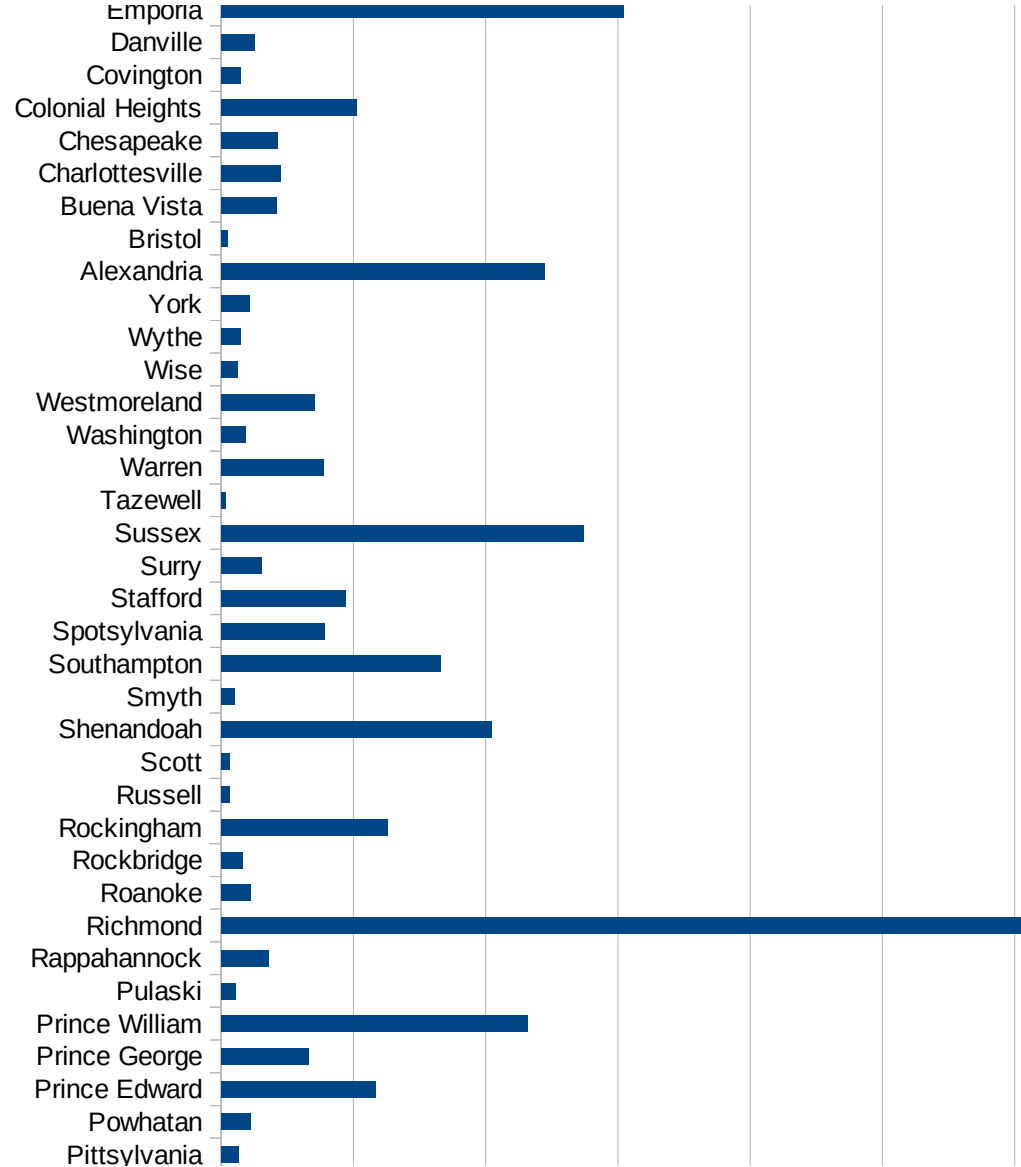
VA

FIPS	County	PC Infection
51001	Accomack	2662.594101
51003	Albemarle	172.0046358
51005	Alleghany	134.1381623
51007	Amelia	192.1155767
51009	Amherst	85.26495295
51011	Appomattox	195.6947162
51013	Arlington	887.0794582
51015	Augusta	144.4531322
51017	Bath	0
51019	Bedford	64.76437198
51021	Bland	0
51023	Botetourt	96.16251465
51025	Brunswick	152.5878906
51027	Buchanan	84.82163894
51029	Buckingham	2682.510736
51031	Campbell	32.74334673
51033	Caroline	207.9812817
51035	Carroll	307.0589823
51036	Charles City	388.9929405
51037	Charlotte	192.6620875
51041	Chesterfield	419.1578972
51043	Clarke	172.1407423
51045	Craig	98.73617694
51047	Culpeper	1299.677973
51049	Cumberland	377.204608
51051	Dickenson	0
51053	Dinwiddie	269.9008027
51057	Essex	421.2840004
51059	Fairfax	947.692682
51061	Fauquier	441.4573753
51063	Floyd	37.98670465
51065	Fluvanna	339.7677631
51067	Franklin	64.06263902



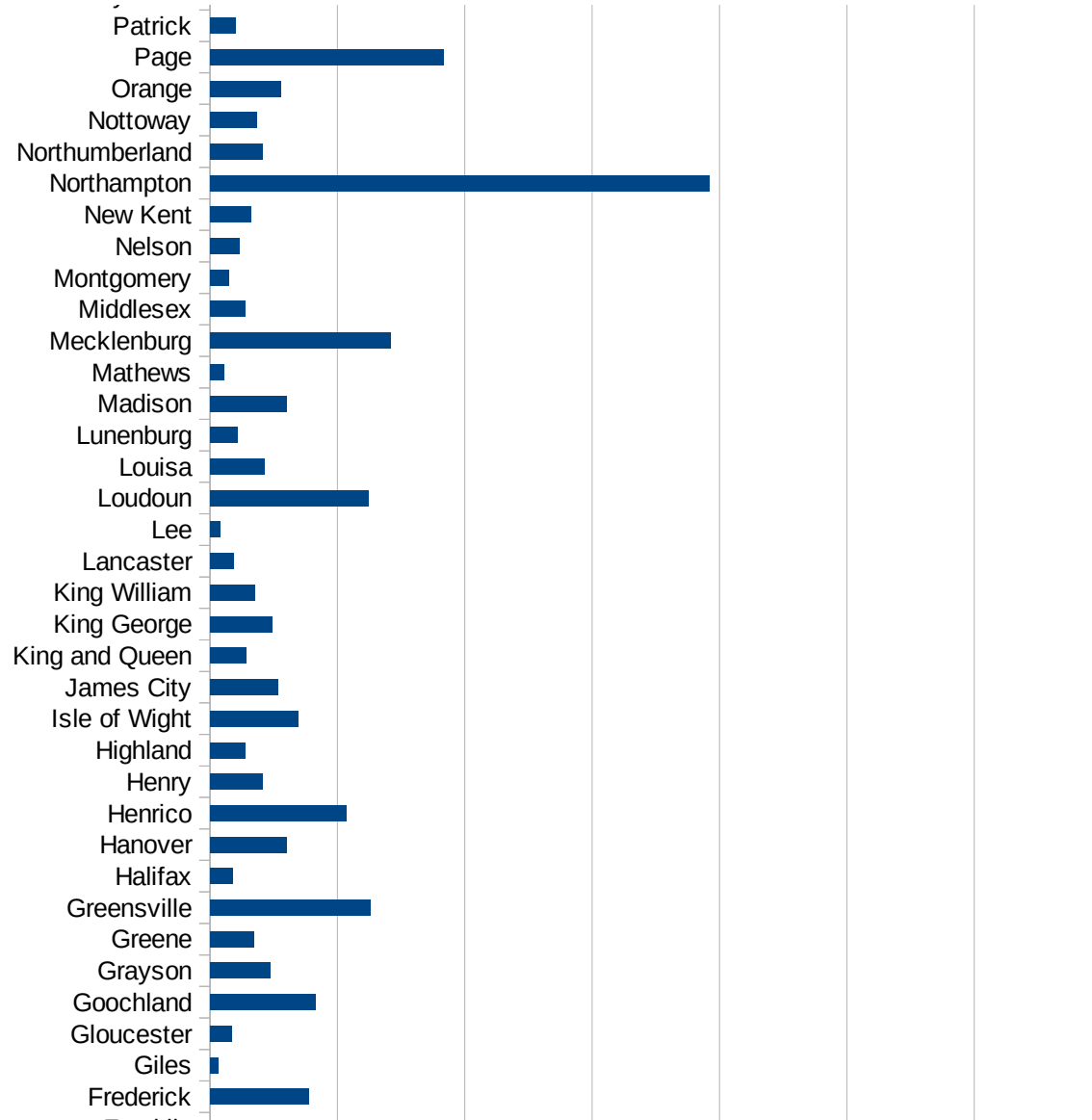
VA

51069 Frederick	389.3384642
51071 Giles	29.68416053
51073 Gloucester	83.00088356
51075 Goochland	413.009809
51077 Grayson	236.7091037
51079 Greene	171.8994894
51081 Greensville	627.8489722
51083 Halifax	87.92497069
51085 Hanover	300.2638965
51087 Henrico	532.7080948
51089 Henry	204.1096697
51091 Highland	135.7466063
51093 Isle of Wight	346.3859497
51095 James City	264.4082883
51097 King and Queen	142.0051122
51099 King George	244.5907808
51101 King William	177.1060865
51103 Lancaster	92.73856997
51105 Lee	38.23117115
51107 Loudoun	621.6050141
51109 Louisa	212.0833107
51111 Lunenburg	107.562469
51113 Madison	300.8649868
51115 Mathews	56.80527153
51117 Mecklenburg	707.9934747
51119 Middlesex	139.288699
51121 Montgomery	73.74854776
51125 Nelson	114.5861418
51127 New Kent	160.7788844
51131 Northampton	1959.948871
51133 Northumberland	205.8121347
51135 Nottoway	181.5823606
51137 Orange	275.6249318
51139 Page	915.0545272

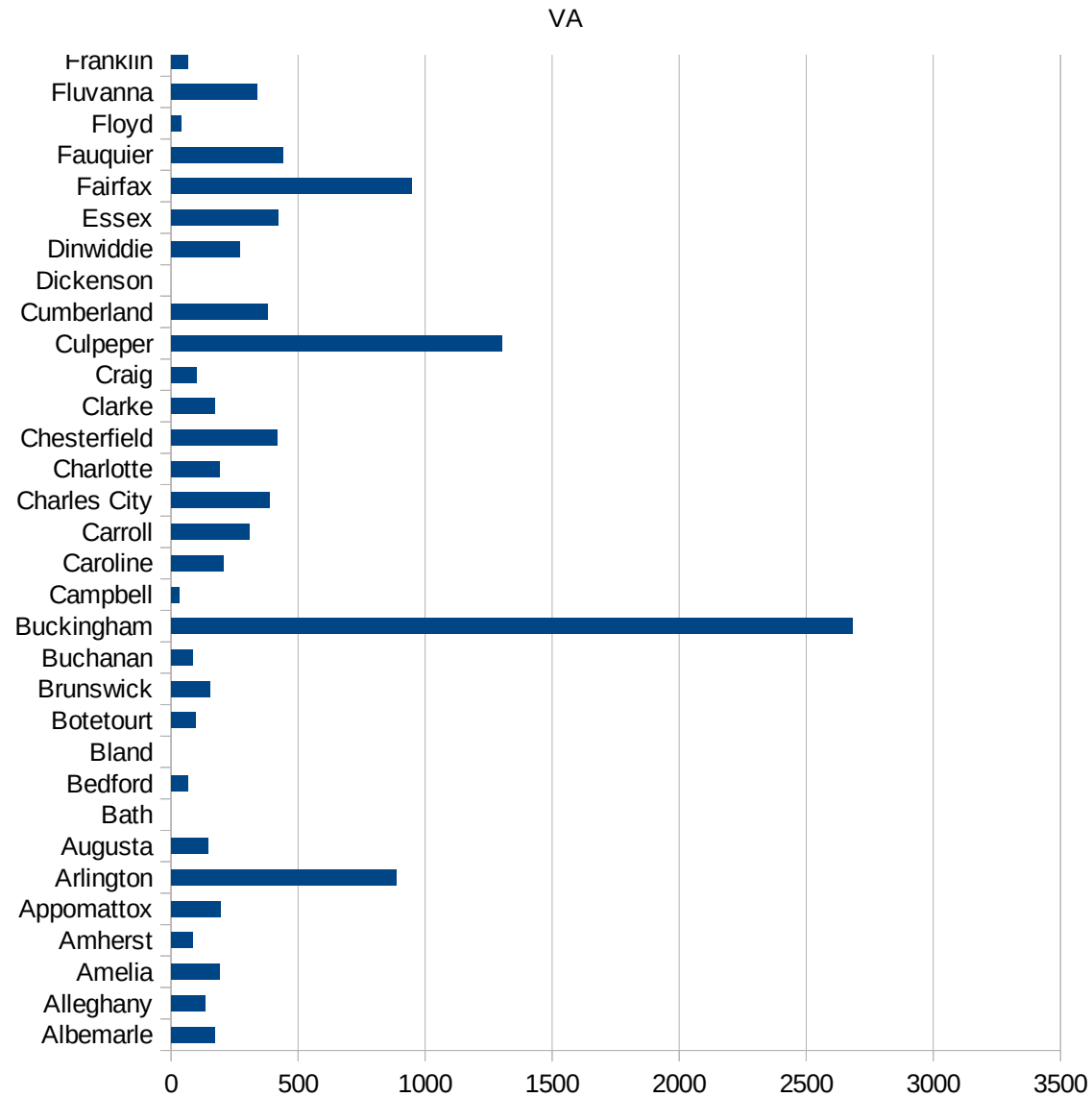


VA

51141 Patrick	101.8502801
51143 Pittsylvania	65.62864034
51145 Powhatan	109.6303402
51147 Prince Edward	583.8779956
51149 Prince George	330.8649756
51153 Prince William	1156.383076
51155 Pulaski	55.7740856
51157 Rappahannock	179.2608935
51159 Richmond	3042.708564
51161 Roanoke	110.5524433
51163 Rockbridge	79.11392405
51165 Rockingham	628.9695239
51167 Russell	29.90877823
51169 Scott	32.50673354
51171 Shenandoah	1020.760052
51173 Smyth	49.22551851
51175 Southampton	830.2058456
51177 Spotsylvania	390.3514653
51179 Stafford	468.1248333
51181 Surry	154.4640099
51183 Sussex	1370.472546
51185 Tazewell	17.13376576
51187 Warren	387.4709397
51191 Washington	93.74655344
51193 Westmoreland	353.3370723
51195 Wise	63.13795643
51197 Wythe	73.0333171
51199 York	106.1226896
51510 Alexandria	1220.955585
51520 Bristol	24.26889941
51530 Buena Vista	208.4335418
51540 Charlottesville	224.4528961
51550 Chesapeake	214.3145643
51570 Colonial Heights	510.289912



51580 Covington	73.26007326
51590 Danville	125.3286806
51595 Emporia	1523.140012
51600 Fairfax City	264.5072027
51610 Falls Church	372.3260222
51620 Franklin City	524.1482591
51630 Fredericksburg	542.1356025
51640 Galax	1743.733458
51650 Hampton	146.6723251
51660 Harrisonburg	1432.457942
51670 Hopewell	385.023898
51678 Lexington	98.0941704
51680 Lynchburg	97.41129484
51683 Manassas	2511.94736
51685 Manassas Park	1727.624661
51690 Martinsville	240.2728259
51700 Newport News	144.4358604
51710 Norfolk	200.7571412
51720 Norton	50.40322581
51730 Petersburg	402.3188773
51735 Poquoson	57.42411813
51740 Portsmouth	324.4145744
51750 Radford	32.71716015
51760 Richmond City	545.9321715
51770 Roanoke City	155.1240993
51775 Salem	132.5897906
51790 Staunton	156.4882433
51800 Suffolk	344.3548829
51810 Virginia Beach	155.2681207
51820 Waynesboro	190.0300513
51830 Williamsburg	295.3813104
51840 Winchester	665.2910204



VA

VA

FIPS

29001
29003
29005
29007
29009
29011
29013
29015
29017
29019
29021
29023
29025
29027
29029
29031
29033
29035
29037

VA

29039
29041
29043
29045
29047
29049
29051
29053
29055
29057
29059
29061
29063
29065
29067
29069
29071
29073
29075
29077
29079
29081
29083
29085
29087
29089
29091
29093
29095
29097
29099
29101

29103

VA

29105
29107
29109
29111
29113
29115
29117
29121
29123
29125
29127
29119
29129
29131
29133
29135
29137
29139
29141
29143
29145
29147
29149
29151
29153
29155
29157
29159
29161
29163
29165
29167
29169
29171

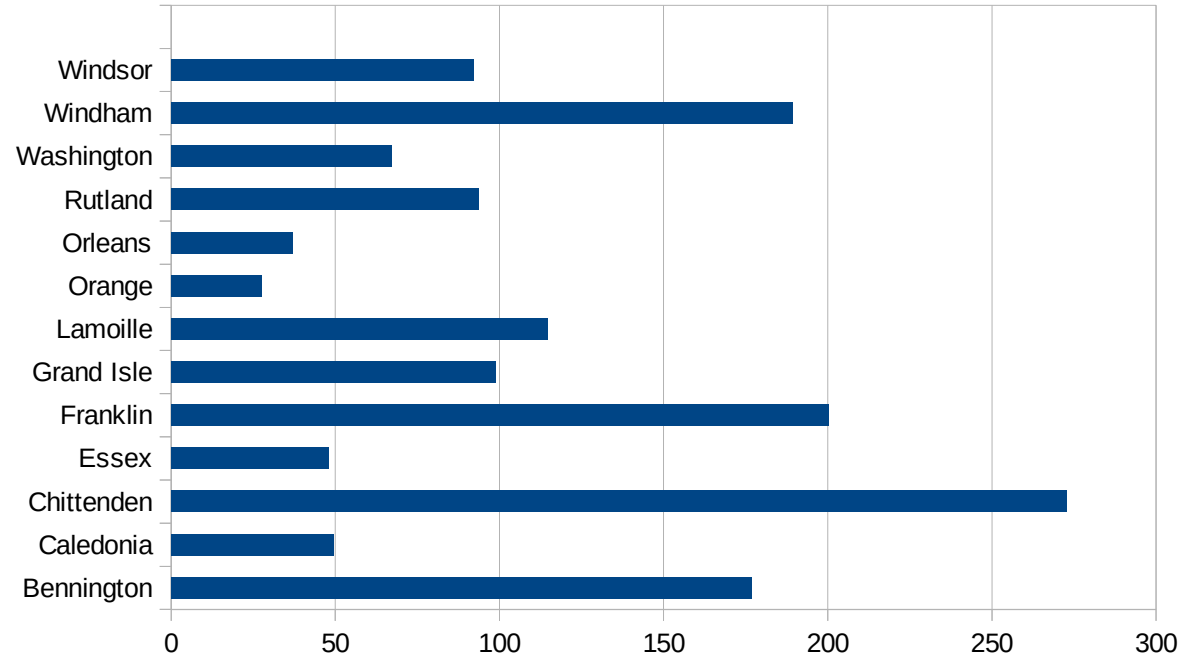
VA

29173
29175
29177
29179
29181
29195
29197
29199
29201
29203
29205
29183
29185
29187
29189
29510
29186
29207
29209
29211
29213
29215

29217
29219
29221
29223
29225
29227
29229

VT

FIPS	County	PC Infection
50001	Addison	170.3946123
50003	Bennington	176.8123263
50005	Caledonia	49.50168306
50007	Chittenden	272.8289138
50009	Essex	48
50011	Franklin	200.3197022
50013	Grand Isle	98.73060649
50015	Lamoille	114.6245059
50017	Orange	27.58715818
50019	Orleans	37.16504999
50021	Rutland	93.74147805
50023	Washington	67.07946336
50025	Windham	189.4470951
50027	Windsor	92.24758528



FIPS

- 29001
- 29003
- 29005
- 29007
- 29009
- 29011
- 29013
- 29015
- 29017
- 29019
- 29021
- 29023
- 29025
- 29027
- 29029
- 29031
- 29033
- 29035
- 29037

VT

29039
29041
29043
29045
29047
29049
29051
29053
29055
29057
29059
29061
29063
29065
29067
29069
29071
29073
29075
29077
29079
29081
29083
29085
29087
29089
29091
29093
29095
29097
29099
29101

29103

VT

29105
29107
29109
29111
29113
29115
29117
29121
29123
29125
29127
29119
29129
29131
29133
29135
29137
29139
29141
29143
29145
29147
29149
29151
29153
29155
29157
29159
29161
29163
29165
29167
29169
29171

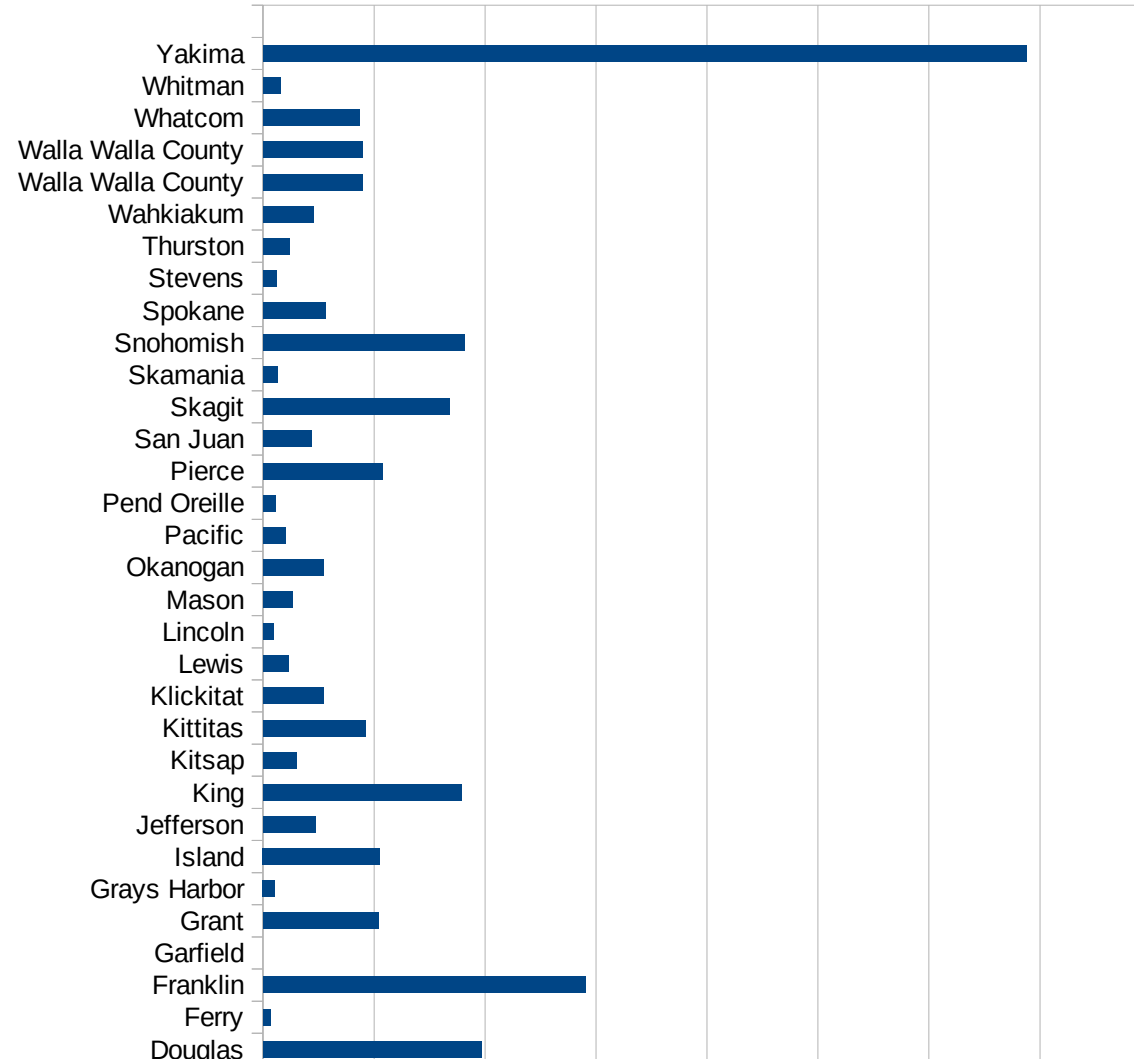
VT

29173
29175
29177
29179
29181
29195
29197
29199
29201
29203
29205
29183
29185
29187
29189
29510
29186
29207
29209
29211
29213
29215

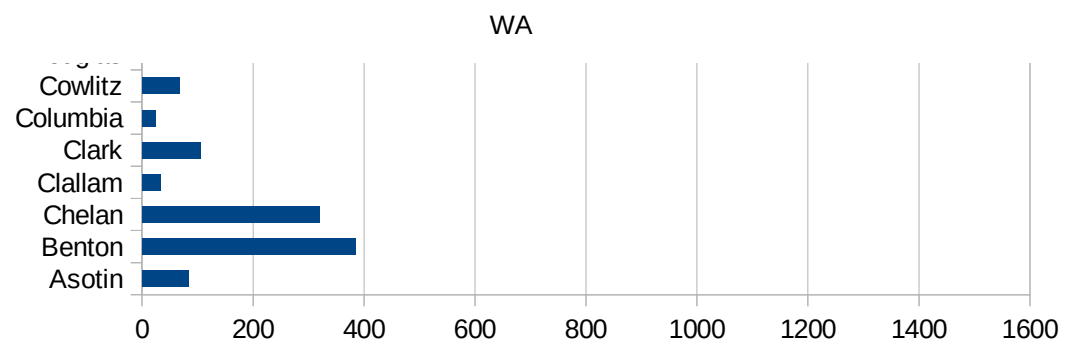
29217
29219
29221
29223
29225
29227
29229

WA

FIPS	County	PC Infection
53001	Adams	313.7810618
53003	Asotin	84.03361345
53005	Benton	384.3924766
53007	Chelan	319.3312218
53009	Clallam	32.57880814
53011	Clark	105.632999
53013	Columbia	24.63661
53015	Cowlitz	66.98046556
53017	Douglas	393.8751253
53019	Ferry	13.07360439
53021	Franklin	581.8944959
53023	Garfield	0
53025	Grant	208.5666437
53027	Grays Harbor	21.6505866
53029	Island	210.7506512
53031	Jefferson	94.55072646
53033	King	357.9228207
53035	Kitsap	59.6727266
53037	Kittitas	183.6838105
53039	Klickitat	108.5628986
53041	Lewis	45.2238581
53043	Lincoln	18.62197393
53045	Mason	53.42940449
53047	Okanogan	109.1806703
53049	Pacific	40.84225812
53051	Pend Oreille	22.05558006
53053	Pierce	215.6403182
53055	San Juan	87.57589911
53057	Skagit	336.9577087
53059	Skamania	25.1593425
53061	Snohomish	362.7434498
53063	Spokane	113.0907388
53065	Stevens	24.30402121



53067 Thurston	47.13374462
53069 Wahkiakum	90.37505648
53071 Walla Walla Cou	178.9173041
53071 Walla Walla Cou	178.9173041
53073 Whatcom	173.6934222
53075 Whitman	32.13432146
53077 Yakima	1375.24558



WA

FIPS

29001
29003
29005
29007
29009
29011
29013
29015
29017
29019
29021
29023
29025
29027
29029
29031
29033
29035
29037

WA

29039
29041
29043
29045
29047
29049
29051
29053
29055
29057
29059
29061
29063
29065
29067
29069
29071
29073
29075
29077
29079
29081
29083
29085
29087
29089
29091
29093
29095
29097
29099
29101

29103

WA

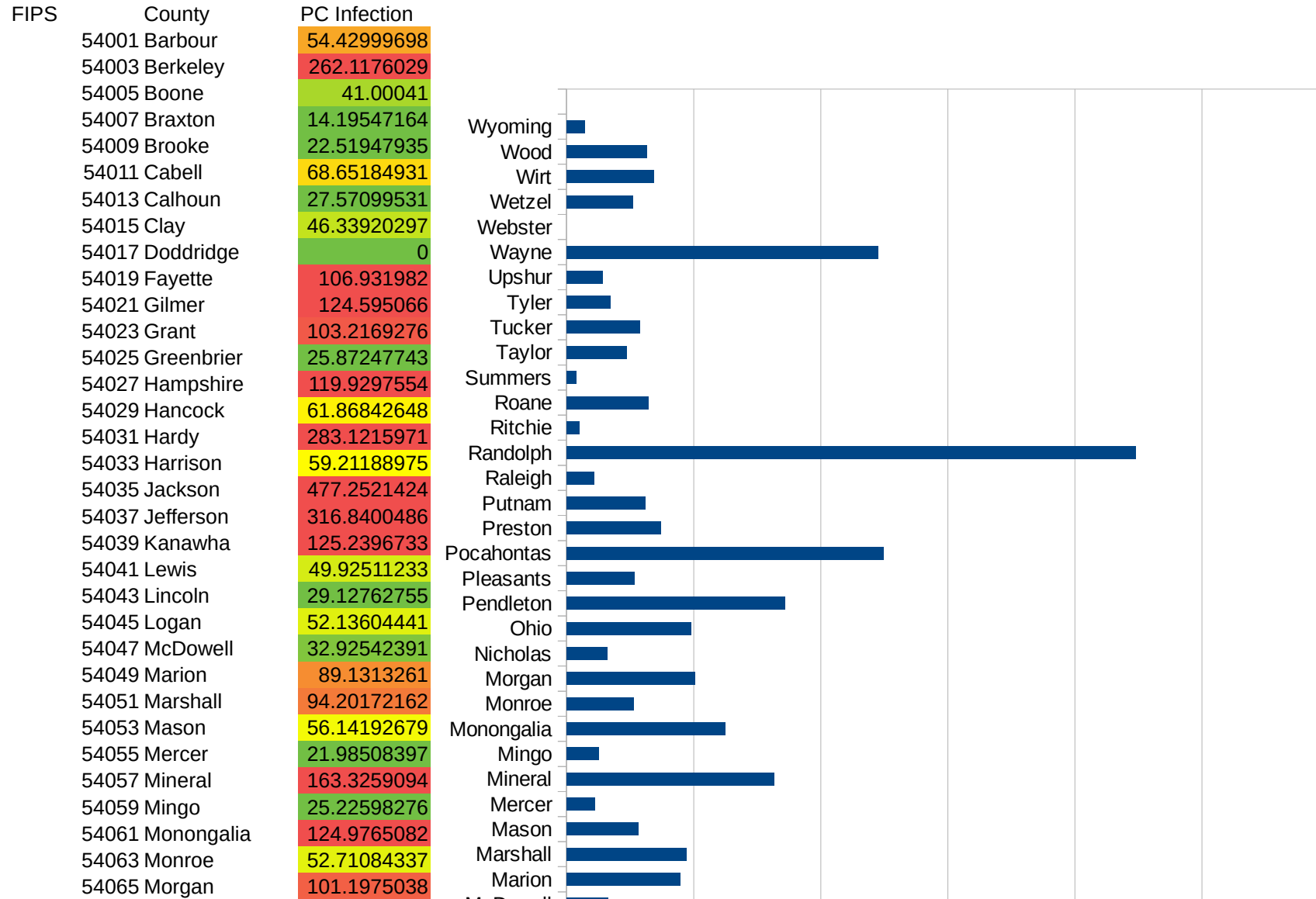
29105
29107
29109
29111
29113
29115
29117
29121
29123
29125
29127
29119
29129
29131
29133
29135
29137
29139
29141
29143
29145
29147
29149
29151
29153
29155
29157
29159
29161
29163
29165
29167
29169
29171

WA

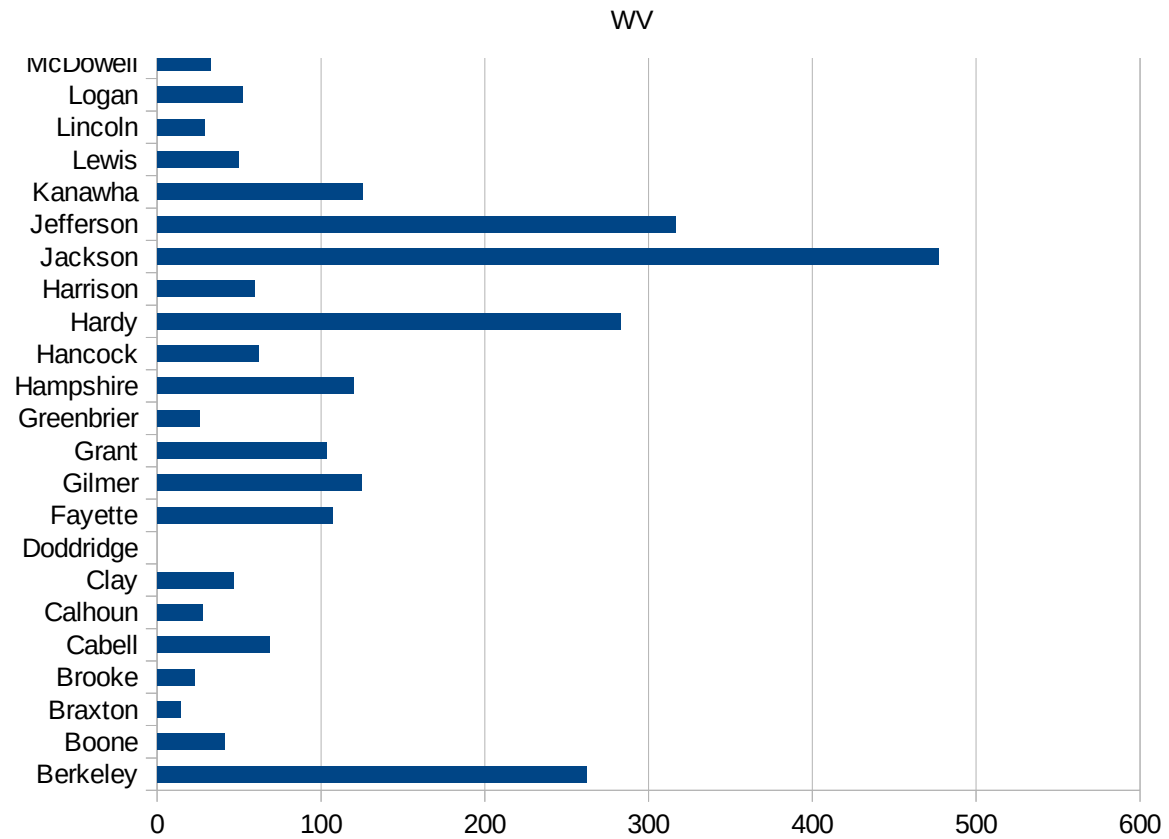
29173
29175
29177
29179
29181
29195
29197
29199
29201
29203
29205
29183
29185
29187
29189
29510
29186
29207
29209
29211
29213
29215

29217
29219
29221
29223
29225
29227
29229

WV



54067 Nicholas	32.20352629
54069 Ohio	98.19183331
54071 Pendleton	171.5020723
54073 Pleasants	53.28360197
54075 Pocahontas	249.5840266
54077 Preston	73.87925175
54079 Putnam	61.7479976
54081 Raleigh	21.54766073
54083 Randolph	447.5592409
54085 Ritchie	10.28700751
54087 Roane	64.5994832
54089 Summers	7.836990596
54091 Taylor	47.44395683
54093 Tucker	57.51258088
54095 Tyler	34.30139492
54097 Upshur	28.67089904
54099 Wayne	245.3434809
54101 Webster	0
54103 Wetzel	52.39030779
54105 Wirt	68.61063465
54107 Wood	62.94312554
54109 Wyoming	14.4327913



FIPS

- 29001
- 29003
- 29005
- 29007
- 29009
- 29011
- 29013
- 29015
- 29017
- 29019
- 29021
- 29023
- 29025
- 29027
- 29029
- 29031
- 29033
- 29035
- 29037

WV

29039
29041
29043
29045
29047
29049
29051
29053
29055
29057
29059
29061
29063
29065
29067
29069
29071
29073
29075
29077
29079
29081
29083
29085
29087
29089
29091
29093
29095
29097
29099
29101

29103

29105
29107
29109
29111
29113
29115
29117
29121
29123
29125
29127
29119
29129
29131
29133
29135
29137
29139
29141
29143
29145
29147
29149
29151
29153
29155
29157
29159
29161
29163
29165
29167
29169
29171

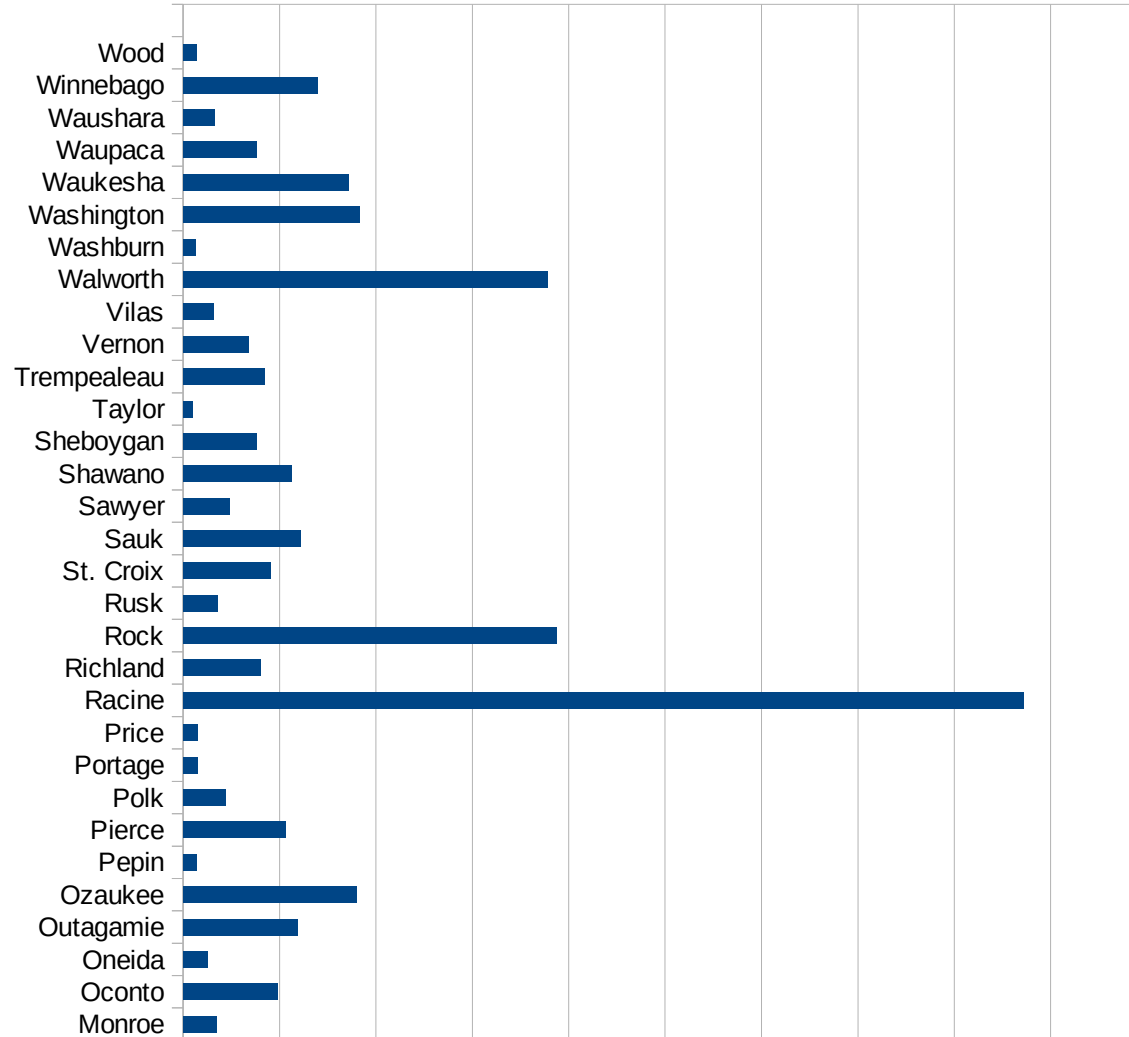
WV

29173
29175
29177
29179
29181
29195
29197
29199
29201
29203
29205
29183
29185
29187
29189
29510
29186
29207
29209
29211
29213
29215

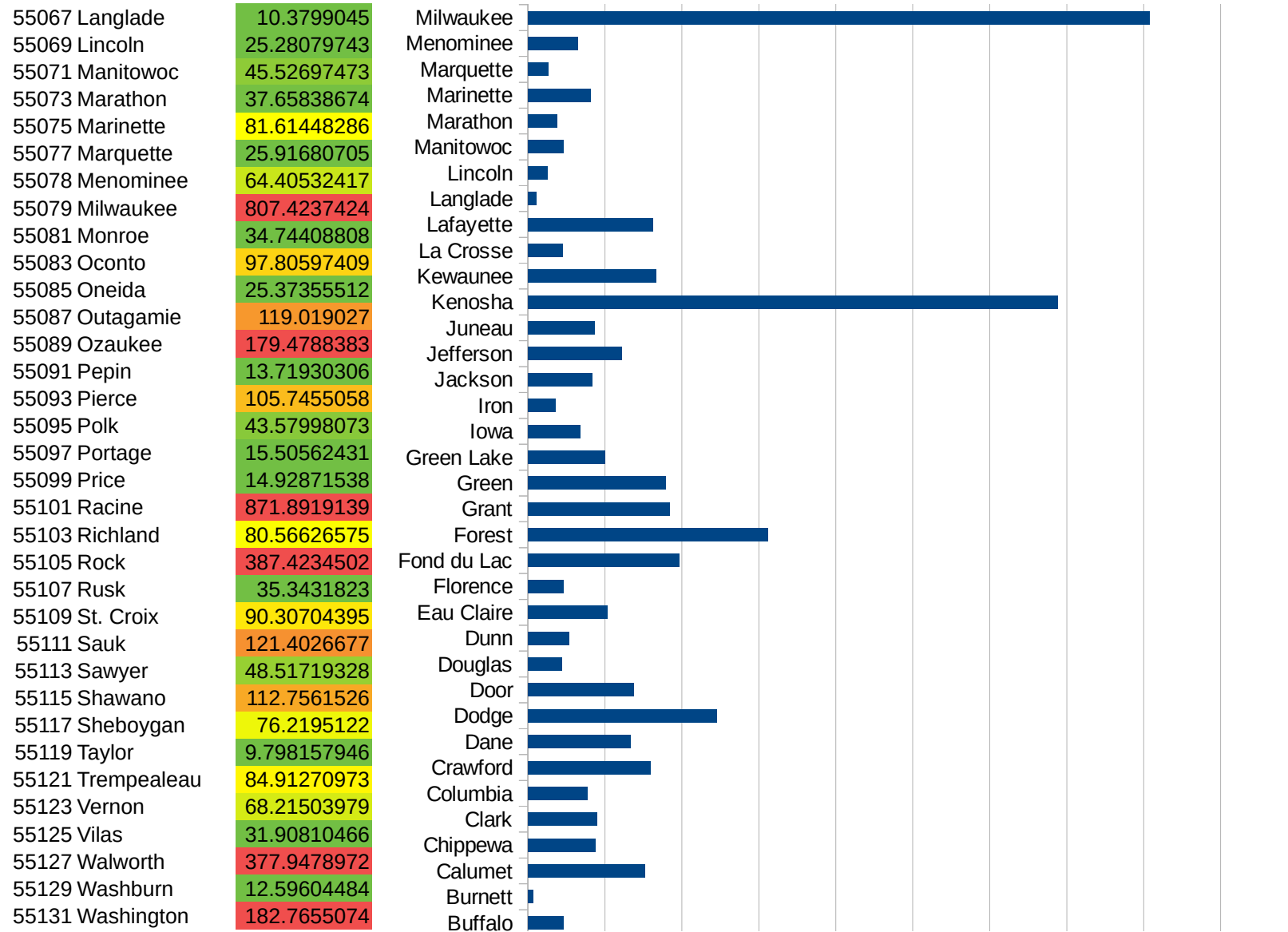
29217
29219
29221
29223
29225
29227
29229

WI

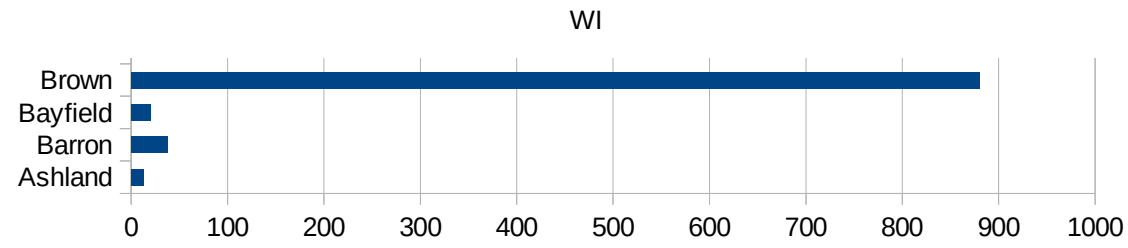
FIPS	County	PC Infection
55001	Adams	19.65795164
55003	Ashland	12.82051282
55005	Barron	37.64059871
55007	Bayfield	19.94415636
55009	Brown	880.1038811
55011	Buffalo	45.71428571
55013	Burnett	6.496881497
55015	Calumet	151.5181722
55017	Chippewa	87.3158182
55019	Clark	89.31401078
55021	Columbia	76.7111824
55023	Crawford	159.5973237
55025	Dane	133.6740639
55027	Dodge	244.7437021
55029	Door	137.631293
55031	Douglas	43.97333827
55033	Dunn	53.17852474
55035	Eau Claire	103.3156676
55037	Florence	46.28558204
55039	Fond du Lac	196.9611705
55041	Forest	311.4225336
55043	Grant	184.2728013
55045	Green	178.7213301
55047	Green Lake	100.4334496
55049	Iowa	67.30890581
55051	Iron	35.23608175
55053	Jackson	83.01591952
55055	Jefferson	122.167534
55057	Juneau	86.41094038
55059	Kenosha	688.168232
55061	Kewaunee	166.8056714
55063	La Crosse	44.82787787
55065	Lafayette	162.0162016



WI



55133 Waukesha	171.1852969
55135 Waupaca	76.27914254
55137 Waushara	32.972015
55139 Winnebago	139.1650099
55141 Wood	13.68831702



FIPS

- 29001
- 29003
- 29005
- 29007
- 29009
- 29011
- 29013
- 29015
- 29017
- 29019
- 29021
- 29023
- 29025
- 29027
- 29029
- 29031
- 29033
- 29035
- 29037

29039
29041
29043
29045
29047
29049
29051
29053
29055
29057
29059
29061
29063
29065
29067
29069
29071
29073
29075
29077
29079
29081
29083
29085
29087
29089
29091
29093
29095
29097
29099
29101

29103

29105
29107
29109
29111
29113
29115
29117
29121
29123
29125
29127
29119
29129
29131
29133
29135
29137
29139
29141
29143
29145
29147
29149
29151
29153
29155
29157
29159
29161
29163
29165
29167
29169
29171

WI

29173
29175
29177
29179
29181
29195
29197
29199
29201
29203
29205
29183
29185
29187
29189
29510
29186
29207
29209
29211
29213
29215

29217
29219
29221
29223
29225
29227
29229