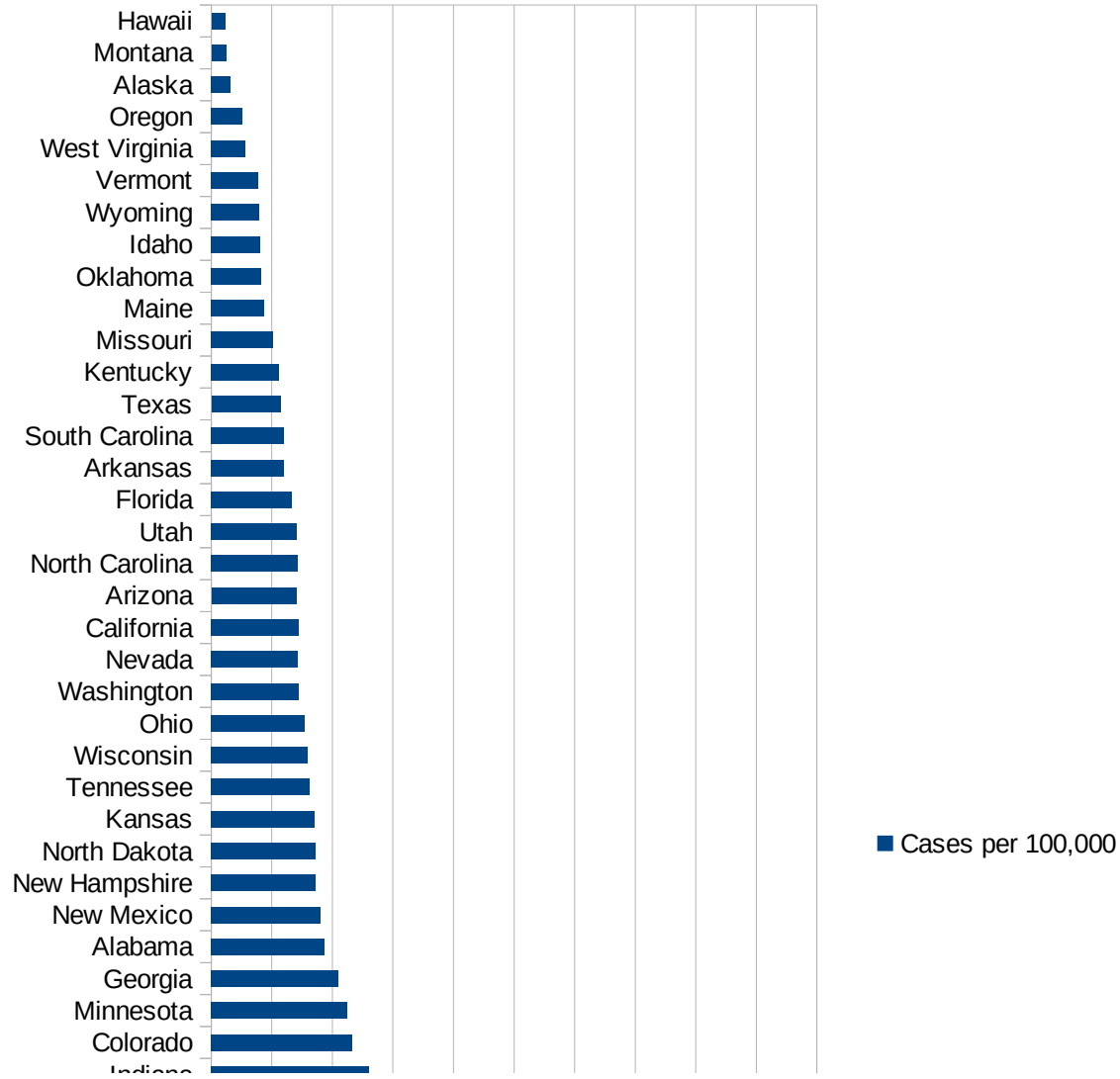


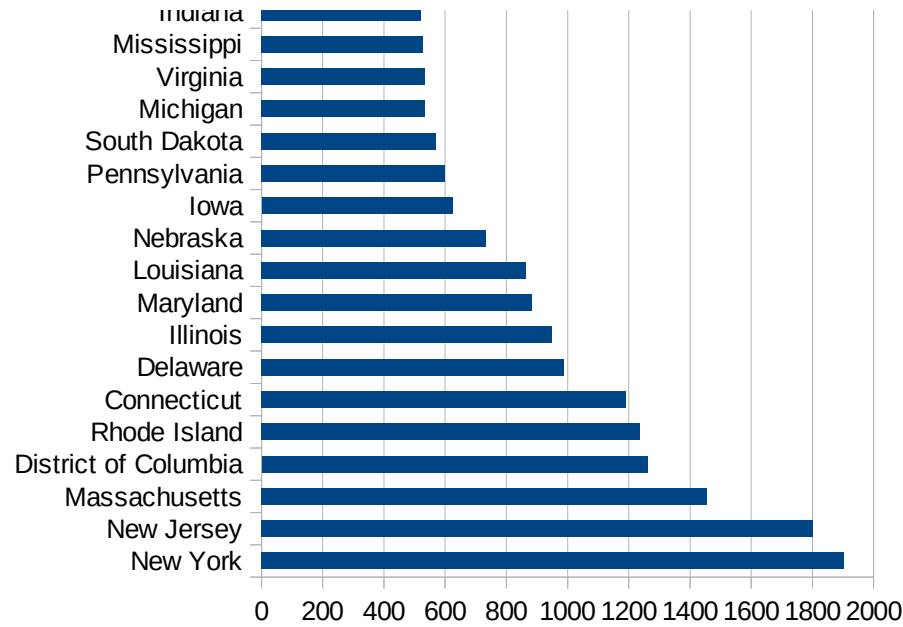
PerCap50States

Idx	State	Population	Cases per 100,000
33	New York	19542209	1902.09305406569
31	New Jersey	8908520	1801.26440755591
22	Massachusetts	6902149	1454.79328249796
9	District of Columbia	702455	1260.86368521827
40	Rhode Island	1057315	1236.24463854197
7	Connecticut	3572665	1189.67213550669
8	Delaware	967171	987.415875786185
14	Illinois	12741080	949.864532676979
21	Maryland	6042718	882.500225891726
19	Louisiana	4659978	863.888198613813
28	Nebraska	1929268	732.402133866316
16	Iowa	3156145	624.115812169593
39	Pennsylvania	12807060	598.466783164911
42	South Dakota	882235	570.596269701383
23	Michigan	9995915	534.308264926222
47	Virginia	8517685	532.98519492092
25	Mississippi	2986530	527.434849139302
15	Indiana	6691878	520.481694376377
6	Colorado	5695564	466.380502440145
24	Minnesota	5611179	447.67775185928
11	Georgia	10519475	420.638862680885
1	Alabama	4887871	373.29135732101
32	New Mexico	2095428	361.501325743476
30	New Hampshire	1356458	344.942489925969
35	North Dakota	760077	345.359746446742
17	Kansas	2911505	340.717257913004
43	Tennessee	6770010	325.789769882172
50	Wisconsin	5813568	318.96074837346
36	Ohio	11689442	307.833342258766
48	Washington	7535591	290.647409075148
29	Nevada	3034392	286.779031845589
5	California	39557045	290.044415602834
3	Arizona	7171646	280.674757231464



Idx	State	Population	Cases per 100,000
34	North Carolina	10383620	284.987316562047
45	Utah	3161105	281.958365824609
10	Florida	21299325	266.421588477569
4	Arkansas	3013825	240.690816487354
41	South Carolina	5084127	238.939743244022
44	Texas	28701845	228.532346962364
18	Kentucky	4468402	224.509791196047
26	Missouri	6126452	204.114877583306
20	Maine	1338404	175.432828951497
37	Oklahoma	3943079	165.606623656285
13	Idaho	1754208	161.83941699046
51	Wyoming	577737	157.511116649964
46	Vermont	626299	156.155446519953
49	West Virginia	1805832	112.302805576598
38	Oregon	4190713	102.655562430546
2	Alaska	737438	63.1917530694106
27	Montana	1062305	48.8560253411214
12	Hawaii	1420491	45.1956400990925

PerCap50States



Counties_Cities

FIPS	County	State	Cases Per 100,000
47169	Trousdale	Tennessee	12640.75553941
31043	Dakota	Nebraska	8290.59403476
5079	Lincoln	Arkansas	7345.13935590
27105	Nobles	Minnesota	7042.51049079
31037	Colfax	Nebraska	5688.81536623
47095	Lake	Tennessee	5586.29064904
20057	Ford	Kansas	5273.25306893
40139	Texas	Oklahoma	4527.01051088
18017	Cass	Indiana	4181.26729021
47007	Bledsoe	Tennessee	4113.85970857
39101	Marion	Ohio	4088.51293368
20175	Seward	Kansas	4035.81267218
20055	Finney	Kansas	4102.59211712
36087	Rockland	New York	4048.26601575
19021	Buena Vista	Iowa	4075.67676361
39129	Pickaway	Ohio	3591.22680164
31047	Dawson	Nebraska	3538.74056266
31151	Saline	Nebraska	3512.19512195
36119	Westchester	New York	3467.50557041
35031	McKinley	New Mexico	3390.51044404
34031	Passaic	New Jersey	3218.69225726
48341	Moore	Texas	3206.88852688
19115	Louisa	Iowa	3088.90679559
51159	Richmond	Virginia	3175.48130117
19047	Crawford	Iowa	3077.28173447
36059	Nassau	New York	2980.02787219
13101	Echols	Georgia	2975.00000000
8075	Logan	Colorado	2875.32515793
34039	Union	New Jersey	2841.59428886
51001	Accomack	Virginia	2829.19906208
34017	Hudson	New Jersey	2780.96207295
36071	Orange	New York	2728.62225783
51029	Buckingham	Virginia	2711.92423084

This work is licensed under the Creative Commons Attribution-NoDerivatives 4.0 International License. To view a copy of this license, visit <http://creativecommons.org/licenses/by-nd/4.0/>.

Counties_Cities

19193 Woodbury	Iowa	2692.63402218
36103 Suffolk	New York	2680.79047028
5123 St. Francis	Arkansas	2657.33715948
51683 Manassas	Virginia	2653.63463894
13243 Randolph	Georgia	2619.63998244
12077 Liberty	Florida	2518.62362540
13273 Terrell	Georgia	2473.58030426
1085 Lowndes	Alabama	2526.56907961
31079 Hall	Nebraska	2459.13613713
28051 Holmes	Mississippi	2462.83055272
36061 New York City	New York	2426.12351269
19171 Tama	Iowa	2384.05111216
13141 Hancock	Georgia	2359.84666986
13099 Early	Georgia	2351.90787548
28123 Scott	Mississippi	2290.80496341
16013 Blaine	Idaho	2265.38648732
19127 Marshall	Iowa	2241.06450564
25025 Suffolk	Massachusetts	2301.75954968
28099 Neshoba	Mississippi	2303.86266094
34013 Essex	New Jersey	2217.27078011
8087 Morgan	Colorado	2206.03683731
4001 Apache	Arizona	2124.81550586
22035 East Carroll	Louisiana	2259.48557624
1013 Butler	Alabama	2103.65853659
13037 Calhoun	Georgia	2078.08564232
1011 Bullock	Alabama	2061.55060170
48253 Jones	Texas	2023.51516375
51131 Northampton	Virginia	2053.68555603
48471 Walker	Texas	2008.83002208
22095 St. John the Baptist	Louisiana	1996.10967025
34003 Bergen	New Jersey	1953.89733231
13095 Dougherty	Georgia	1950.83458457
48375 Potter	Texas	1939.85691361
49037 San Juan	Utah	1935.40034954

Counties_Cities

34023 Middlesex	New Jersey	1925.67058582
51640 Galax	Virginia	1930.56204266
28079 Leake	Mississippi	1893.42353820
34021 Mercer	New Jersey	1882.31285711
10005 Sussex	Delaware	1863.17524838
13205 Mitchell	Georgia	1861.03100216
36105 Sullivan	New York	1839.78383533
22071 Orleans	Louisiana	1826.31468571
25009 Essex	Massachusetts	1861.91404916
21031 Butler	Kentucky	1816.47353586
1059 Franklin	Alabama	1791.92041578
28103 Noxubee	Mississippi	1775.03559563
1119 Sumter	Alabama	1765.03033646
51685 Manassas Park	Virginia	1831.62882071
22051 Jefferson	Louisiana	1762.92647638
44007 Providence	Rhode Island	1737.50636708
46099 Minnehaha	South Dakota	1739.45954914
22047 Iberville	Louisiana	1763.39353932
31141 Platte	Nebraska	1756.43677127
46073 Jerauld	South Dakota	1713.16691140
4017 Navajo	Arizona	1695.86672099
19179 Wapello	Iowa	1695.78184917
24033 Prince George's	Maryland	1688.42680368
9001 Fairfield	Connecticut	1664.40105825
22041 Franklin	Louisiana	1865.44949395
20025 Clark	Kansas	1645.88528678
12047 Hamilton	Florida	1670.16072676
28007 Attala	Mississippi	1622.65178328
13261 Sumter	Georgia	1637.91073891
21177 Muhlenberg	Kentucky	1572.75622279
51595 Emporia	Virginia	1601.24975591
34011 Cumberland	New Jersey	1530.08504888
25023 Plymouth	Massachusetts	1582.60829287
17031 Cook	Illinois	1515.20328278

Counties_Cities

13287 Turner	Georgia	1579.87866532
34029 Ocean	New Jersey	1457.65568411
51660 Harrisonburg	Virginia	1475.02452205
28069 Kemper	Mississippi	1446.09554204
42101 Philadelphia	Pennsylvania	1444.38173947
53077 Yakima	Washington	1490.97619370
22111 Union	Louisiana	1450.96283027
37061 Duplin	North Carolina	1437.40655158
22093 St. James	Louisiana	1397.53767172
1131 Wilcox	Alabama	1411.49901195
35045 San Juan	New Mexico	1416.31278840
34035 Somerset	New Jersey	1387.53004554
46005 Beadle	South Dakota	1456.33638723
51183 Sussex	Virginia	1432.76675269
48449 Titus	Texas	1386.49229558
22125 West Feliciana	Louisiana	1364.81241915
13061 Clay	Georgia	1350.88326983
51047 Culpeper	Virginia	1374.88189128
19197 Wright	Iowa	1402.67927502
36027 Dutchess	New York	1335.97532327
20103 Leavenworth	Kansas	1343.54410463
25027 Worcester	Massachusetts	1366.32969805
34025 Monmouth	New Jersey	1327.58459751
9009 New Haven	Connecticut	1338.47158415
19013 Black Hawk	Iowa	1319.40668238
25017 Middlesex	Massachusetts	1376.34280746
34027 Morris	New Jersey	1316.39648098
13093 Dooly	Georgia	1327.88559755
19139 Muscatine	Iowa	1297.49120641
27153 Todd	Minnesota	1297.69750224
34007 Camden	New Jersey	1290.33403145
25013 Hampden	Massachusetts	1315.45941166
45061 Lee	South Carolina	1271.73025318
25005 Bristol	Massachusetts	1302.78606154

Counties_Cities

27145 Stearns	Minnesota	1274.67724921
36079 Putnam	New York	1271.08360636
31053 Dodge	Nebraska	1299.23079014
28101 Newton	Mississippi	1296.46038334
13315 Wilcox	Georgia	1316.38674535
11001 District of Colum	District of Col	1260.86368522
28021 Claiborne	Mississippi	1221.95067763
51510 Alexandria	Virginia	1234.03725160
5133 Sevier	Arkansas	1312.79537896
13139 Hall	Georgia	1240.18046184
13177 Lee	Georgia	1212.87461363
22089 St. Charles	Louisiana	1214.09255092
1023 Choctaw	Alabama	1191.49598941
17097 Lake	Illinois	1199.71690790
17089 Kane	Illinois	1198.76604220
8109 Saguache	Colorado	1300.59915242
51153 Prince William	Virginia	1210.01429454
28015 Carroll	Mississippi	1180.50650792
22025 Catahoula	Louisiana	1196.91923397
29195 Saline	Missouri	1174.92902380
1065 Hale	Alabama	1188.37430395
26163 Wayne	Michigan	1165.74956397
22127 Winn	Louisiana	1223.99886798
27067 Kandiyohi	Minnesota	1159.72465290
9003 Hartford	Connecticut	1170.38592042
22087 St. Bernard	Louisiana	1153.65681385
13137 Habersham	Georgia	1167.70952675
25021 Norfolk	Massachusetts	1217.20244745
42045 Delaware	Pennsylvania	1147.58539604
1063 Greene	Alabama	1153.89287016
20093 Kearny	Kansas	1141.26299772
40055 Greer	Oklahoma	1133.82580313
22007 Assumption	Louisiana	1130.04484305
13007 Baker	Georgia	1131.95342820

Counties_Cities

22013 Bienville	Louisiana	1104.59873760
34041 Warren	New Jersey	1101.35282050
28029 Copiah	Mississippi	1096.59110815
8025 Crowley	Colorado	1092.52304541
13005 Bacon	Georgia	1153.33035315
24031 Montgomery	Maryland	1090.28688910
13293 Upton	Georgia	1079.53461759
8037 Eagle	Colorado	1067.40857927
20111 Lyon	Kansas	1113.57241214
1017 Chambers	Alabama	1065.00074372
22017 Caddo	Louisiana	1061.24599666
1123 Tallapoosa	Alabama	1054.39909129
13321 Worth	Georgia	1093.64993349
34005 Burlington	New Jersey	1045.61457080
18097 Marion	Indiana	1037.00755235
51171 Shenandoah	Virginia	1052.94618020
13081 Crisp	Georgia	1044.20158400
8051 Gunnison	Colorado	1026.32494491
17153 Pulaski	Illinois	1025.07779608
13071 Colquitt	Georgia	1050.62291630
42077 Lehigh	Pennsylvania	1024.17821244
34033 Salem	New Jersey	1020.65264268
42095 Northampton	Pennsylvania	1011.13163412
28153 Wayne	Mississippi	1034.58468815
22037 East Feliciana	Louisiana	1020.46102046
19049 Dallas	Iowa	1015.74628521
28157 Wilkinson	Mississippi	966.78798908
12051 Hendry	Florida	1037.15468284
28163 Yazoo	Mississippi	1001.84083829
28061 Jasper	Mississippi	992.20842464
49043 Summit	Utah	992.05876040
28075 Lauderdale	Mississippi	983.84162938
18181 White	Indiana	982.05776323
42011 Berks	Pennsylvania	969.64907938

Counties_Cities

51059 Fairfax	Virginia	974.89127082
28129 Smith	Mississippi	949.88126484
29211 Sullivan	Missouri	964.47516476
36111 Ulster	New York	946.81381195
13035 Butts	Georgia	942.42136155
24510 Baltimore City	Maryland	930.13220027
38017 Cass	North Dakota	960.79684436
46003 Aurora	South Dakota	928.23991432
24045 Wicomico	Maryland	925.43243374
37191 Wayne	North Carolina	948.49409321
28023 Clarke	Mississippi	948.47475006
51139 Page	Virginia	940.12451427
28067 Jones	Mississippi	952.36704109
17181 Union	Illinois	920.37289947
28083 Leflore	Mississippi	916.35257097
22117 Washington	Louisiana	929.54360053
19173 Taylor	Iowa	904.53884671
22075 Plaquemines	Louisiana	909.86757796
22031 De Soto	Louisiana	900.27700831
6025 Imperial	California	963.00329434
22077 Pointe Coupee	Louisiana	907.01914312
45027 Clarendon	South Carolina	893.17507418
24029 Kent	Maryland	897.69385544
1091 Marengo	Alabama	896.88450645
51013 Arlington	Virginia	893.81570472
13065 Clinch	Georgia	887.48495788
31119 Madison	Nebraska	898.50813743
18071 Jackson	Indiana	888.66722586
55009 Brown	Wisconsin	880.86324598
55101 Racine	Wisconsin	881.55699345
28031 Covington	Mississippi	917.62584204
19005 Allamakee	Iowa	867.55349913
48117 Deaf Smith	Texas	874.20042644
22065 Madison	Louisiana	904.93683362

Counties_Cities

19153 Polk	Iowa	869.45098973
37037 Chatham	North Carolina	870.94436621
42079 Luzerne	Pennsylvania	862.28065205
13001 Appling	Georgia	869.94110337
31001 Adams	Nebraska	863.19063184
19183 Washington	Iowa	853.61998103
42091 Montgomery	Pennsylvania	856.01807377
48365 Panola	Texas	851.04544669
42103 Pike	Pennsylvania	852.80603579
49051 Wasatch	Utah	878.45968712
28097 Montgomery	Mississippi	848.04948618
13167 Johnson	Georgia	854.96497734
17007 Boone	Illinois	864.17679228
17157 Randolph	Illinois	837.84962312
13259 Stewart	Georgia	838.84497500
22057 Lafourche	Louisiana	842.88844723
18145 Shelby	Indiana	836.45415200
18031 Decatur	Indiana	836.00806151
51175 Southampton	Virginia	835.89218697
8121 Washington	Colorado	835.20065186
46017 Buffalo	South Dakota	884.08644401
34001 Atlantic	New Jersey	837.13535446
17043 DuPage	Illinois	836.21494547
17091 Kankakee	Illinois	831.63673380
22033 East Baton Rouge	Louisiana	831.37546603
28077 Lawrence	Mississippi	851.06382979
55079 Milwaukee	Wisconsin	822.50493303
42017 Bucks	Pennsylvania	811.84982370
20209 Wyandotte	Kansas	822.02221093
22073 Ouachita	Louisiana	818.25538113
8031 Denver	Colorado	809.77875538
4005 Coconino	Arizona	808.51778739
10001 Kent	Delaware	806.49677961
17197 Will	Illinois	810.76396412

Counties_Cities

45039 Fairfield	South Carolina	807.96357468
34019 Hunterdon	New Jersey	798.62725917
27099 Mower	Minnesota	862.26287771
37131 Northampton	North Carolina	792.84407400
17201 Winnebago	Illinois	806.10811705
8123 Weld	Colorado	795.72389876
48419 Shelby	Texas	790.77818869
34037 Sussex	New Jersey	791.19880113
19167 Sioux	Iowa	810.67919448
28017 Chickasaw	Mississippi	797.85685167
5035 Crittenden	Arkansas	798.47751438
48129 Donley	Texas	783.36848448
29021 Buchanan	Missouri	800.48774430
48421 Sherman	Texas	779.47385515
42089 Monroe	Pennsylvania	778.72890205
24011 Caroline	Maryland	780.68700456
47069 Hardeman	Tennessee	777.16098335
39029 Columbiana	Ohio	852.28656309
9005 Litchfield	Connecticut	773.00660921
45089 Williamsburg	South Carolina	777.62530223
13009 Baldwin	Georgia	778.61812016
28085 Lincoln	Mississippi	777.66408420
13193 Macon	Georgia	776.07852089
21227 Warren	Kentucky	790.77279376
34015 Gloucester	New Jersey	770.39751826
26099 Macomb	Michigan	766.72546381
5069 Jefferson	Arkansas	767.83040197
13319 Wilkinson	Georgia	763.61221780
48185 Grimes	Texas	765.16220028
1101 Montgomery	Alabama	778.69269987
37163 Sampson	North Carolina	784.27058121
28035 Forrest	Mississippi	776.96039235
28161 Yalobusha	Mississippi	758.55390575
48319 Mason	Texas	747.66355140

Counties_Cities

24021 Frederick	Maryland	754.16197271
18089 Lake	Indiana	751.22158663
31055 Douglas	Nebraska	764.00649167
37105 Lee	North Carolina	748.55171516
42069 Lackawanna	Pennsylvania	735.79293430
24005 Baltimore	Maryland	760.35300466
13275 Thomas	Georgia	740.19078474
8117 Summit	Colorado	744.99306608
47037 Davidson	Tennessee	727.70641089
28053 Humphreys	Mississippi	714.54523435
37193 Wilkes	North Carolina	729.32012778
20085 Jackson	Kansas	753.01204819
28095 Monroe	Mississippi	733.88820155
13201 Miller	Georgia	738.65634893
1095 Marshall	Alabama	728.33969763
18023 Clinton	Indiana	722.48062016
22003 Allen	Louisiana	718.60964655
47167 Tipton	Tennessee	717.75385265
37181 Vance	North Carolina	724.50764883
1047 Dallas	Alabama	728.26938136
4023 Santa Cruz	Arizona	709.50957838
51117 Mecklenburg	Virginia	711.25611746
18081 Johnson	Indiana	713.71419427
45081 Saluda	South Carolina	720.40498442
28155 Webster	Mississippi	694.72823866
16053 Jerome	Idaho	703.72683739
56013 Fremont	Wyoming	713.36419519
18063 Hendricks	Indiana	701.15981773
19099 Jasper	Iowa	699.92193178
13087 Decatur	Georgia	730.00940734
20119 Meade	Kansas	747.70863483
27131 Rice	Minnesota	694.49664026
46013 Brown	South Dakota	699.46077933
55059 Kenosha	Wisconsin	695.84736251

Counties_Cities

17187 Warren	Illinois	686.94222640
24017 Charles	Maryland	693.48556993
42075 Lebanon	Pennsylvania	687.82993900
28065 Jefferson Davis	Mississippi	685.41926295
28089 Madison	Mississippi	702.45195494
13197 Marion	Georgia	682.55298767
9007 Middlesex	Connecticut	702.59770595
22103 St. Tammany	Louisiana	683.42689773
8005 Arapahoe	Colorado	678.11705811
27165 Watonwan	Minnesota	683.06010929
51840 Winchester	Virginia	679.52184431
22001 Acadia	Louisiana	678.56568580
10003 New Castle	Delaware	686.17197207
1005 Barbour	Alabama	691.29054298
22083 Richland	Louisiana	683.43898574
26125 Oakland	Michigan	667.64559431
34009 Cape May	New Jersey	673.07692308
22049 Jackson	Louisiana	666.58281977
27053 Hennepin	Minnesota	676.02117787
27033 Cottonwood	Minnesota	673.93810411
27027 Clay	Minnesota	667.65694629
36029 Erie	New York	665.74682050
22005 Ascension	Louisiana	663.34060575
24003 Anne Arundel	Maryland	666.97799250
27091 Martin	Minnesota	667.17210008
18117 Orange	Indiana	667.04294730
47147 Robertson	Tennessee	654.81890385
5149 Yell	Arkansas	752.26375668
20075 Hamilton	Kansas	690.44879171
12086 Miami-Dade	Florida	656.83389334
31073 Gosper	Nebraska	651.30260521
31093 Howard	Nebraska	649.35064935
45069 Marlboro	South Carolina	655.35267823
36021 Columbia	New York	649.24227251

Counties_Cities

29510 St. Louis City	Missouri	651.83365364
28159 Winston	Mississippi	660.61106524
18039 Elkhart	Indiana	643.12122981
44003 Kent	Rhode Island	642.00755518
22105 Tangipahoa	Louisiana	648.84098163
37015 Bertie	North Carolina	641.22779355
22101 St. Mary	Louisiana	644.91501587
13299 Ware	Georgia	639.01345291
28001 Adams	Mississippi	641.19004873
51165 Rockingham	Virginia	665.89532765
48063 Camp	Texas	644.51776260
8001 Adams	Colorado	642.93919526
47143 Rhea	Tennessee	635.51628132
39013 Belmont	Ohio	644.39671135
51107 Loudoun	Virginia	641.75986236
13277 Tift	Georgia	655.64072860
31173 Thurston	Nebraska	616.18512940
13069 Coffee	Georgia	642.79581371
18107 Montgomery	Indiana	638.91931362
22121 West Baton Rou	Louisiana	662.20153631
51081 Greensville	Virginia	636.44964307
37155 Robeson	North Carolina	625.04266826
17093 Kendall	Illinois	628.54239143
39099 Mahoning	Ohio	626.19207288
48177 Gonzales	Texas	619.41803515
18005 Bartholomew	Indiana	622.33393351
16063 Lincoln	Idaho	615.67164179
25001 Barnstable	Massachusetts	667.25082352
22109 Terrebonne	Louisiana	617.90111781
40147 Washington	Oklahoma	626.89273383
1109 Pike	Alabama	617.91349211
53021 Franklin	Washington	633.83043446
47141 Putnam	Tennessee	607.53649658
20031 Coffey	Kansas	607.31203692

Counties_Cities

13263 Talbot	Georgia	621.81122449
36001 Albany	New York	612.79577490
22079 Rapides	Louisiana	612.73571177
37047 Columbus	North Carolina	607.31290989
1025 Clarke	Alabama	610.36789298
48369 Parmer	Texas	598.13463098
21183 Ohio	Kentucky	614.43932412
30101 Toole	Montana	597.56851432
24027 Howard	Maryland	601.49259273
31023 Butler	Nebraska	595.68131050
17017 Cass	Illinois	595.43230016
12039 Gadsden	Florida	601.38580207
33011 Hillsborough	New Hampshire	598.67982189
48371 Pecos	Texas	650.80074013
31081 Hamilton	Nebraska	592.67241379
28063 Jefferson	Mississippi	591.04981706
22081 Red River	Louisiana	589.83130825
51147 Prince Edward	Virginia	596.94989107
19039 Clarke	Iowa	594.29056564
1107 Pickens	Alabama	591.83468753
42071 Lancaster	Pennsylvania	586.69100021
13003 Atkinson	Georgia	614.68000482
28025 Clay	Mississippi	588.05323429
47003 Bedford	Tennessee	577.10347078
48477 Washington	Texas	575.36743762
51760 Richmond City	Virginia	610.62229274
22045 Iberia	Louisiana	577.94505293
48387 Red River	Texas	574.94866530
46127 Union	South Dakota	582.62372751
26081 Kent	Michigan	573.27627083
39111 Monroe	Ohio	572.87889775
22123 West Carroll	Louisiana	582.77180841
36073 Orleans	New York	581.10903181
51630 Fredericksburg	Virginia	569.58550645

Counties_Cities

47111 Macon	Tennessee	560.47805481
1111 Randolph	Alabama	558.85588559
18111 Newton	Indiana	556.70544572
22099 St. Martin	Louisiana	559.48229239
1127 Walker	Alabama	580.74743765
9013 Tolland	Connecticut	559.89557451
28143 Tunica	Mississippi	553.09734513
51087 Henrico	Virginia	564.29397955
28027 Coahoma	Mississippi	552.41293972
27123 Ramsey	Minnesota	558.87751949
19143 Osceola	Iowa	562.91390728
40015 Caddo	Oklahoma	559.06408531
6037 Los Angeles	California	554.26154305
26145 Saginaw	Michigan	549.26624738
1041 Crenshaw	Alabama	542.53472222
22021 Caldwell	Louisiana	582.32931727
24013 Carroll	Maryland	542.66189314
1097 Mobile	Alabama	548.87288916
20189 Stevens	Kansas	539.66540745
13033 Burke	Georgia	544.08419926
45033 Dillon	South Carolina	542.50138893
21141 Logan	Kentucky	555.78198525
46111 Sanborn	South Dakota	535.19967065
13257 Stephens	Georgia	564.62454388
51570 Colonial Heights	Virginia	538.32781921
42037 Columbia	Pennsylvania	531.65485211
25015 Hampshire	Massachusetts	549.09981098
13253 Seminole	Georgia	553.21707757
47157 Shelby	Tennessee	528.23147717
18055 Greene	Indiana	528.02599513
39095 Lucas	Ohio	529.65929207
35006 Cibola	New Mexico	534.65938832
13239 Quitman	Georgia	526.54673102
19149 Plymouth	Iowa	529.98605300

Counties_Cities

20081 Haskell	Kansas	525.39404553
51620 Franklin City	Virginia	524.14825908
42029 Chester	Pennsylvania	533.28633875
4027 Yuma	Arizona	535.99713381
12063 Jackson	Florida	529.96584205
28019 Choctaw	Mississippi	579.85020536
28005 Amite	Mississippi	519.22764887
37077 Granville	North Carolina	519.00523996
28011 Bolivar	Mississippi	526.60134682
13229 Pierce	Georgia	510.59879313
39107 Mercer	Ohio	527.35662492
28113 Pike	Mississippi	513.10567955
5075 Lawrence	Arkansas	511.13545089
29155 Pemiscot	Missouri	534.66076696
37063 Durham	North Carolina	529.45800801
42061 Huntingdon	Pennsylvania	511.42401700
17111 McHenry	Illinois	513.65978546
37091 Hertford	North Carolina	541.02033053
45055 Kershaw	South Carolina	515.30674472
13053 Chattahoochee	Georgia	1067.01609884
21001 Adair	Kentucky	504.81394744
18143 Scott	Indiana	502.55465282
36039 Greene	New York	503.25324798
42055 Franklin	Pennsylvania	501.82452288
17077 Jackson	Illinois	503.31771713
13307 Webster	Georgia	497.89352738
22091 St. Helena	Louisiana	496.97914637
13123 Gilmer	Georgia	502.98546210
18067 Howard	Indiana	503.84867542
26049 Genesee	Michigan	495.21740413
48381 Randall	Texas	494.60266674
17027 Clinton	Illinois	494.16828290
13089 DeKalb	Georgia	501.61388816
29189 St. Louis	Missouri	504.94259964

Counties_Cities

6031 Kings	California	741.24968619
36063 Niagara	New York	497.07032642
48357 Ochiltree	Texas	492.61083744
48225 Houston	Texas	492.03677327
21107 Hopkins	Kentucky	492.58897666
18113 Noble	Indiana	498.61146175
19135 Monroe	Iowa	487.80487805
16083 Twin Falls	Idaho	486.75085094
12027 DeSoto	Florida	485.47573955
18047 Franklin	Indiana	483.81421534
28105 Oktibbeha	Mississippi	489.92923244
19157 Poweshiek	Iowa	481.30916092
18061 Harrison	Indiana	480.79306072
22067 Morehouse	Louisiana	480.35278368
48103 Crane	Texas	479.76637463
17075 Iroquois	Illinois	478.19156644
54035 Jackson	West Virginia	477.25214241
51179 Stafford	Virginia	481.46172313
45041 Florence	South Carolina	488.56752003
31051 Dixon	Nebraska	507.96987213
27101 Murray	Minnesota	471.24214596
21085 Grayson	Kentucky	478.70521637
18079 Jennings	Indiana	470.82684437
47165 Sumner	Tennessee	470.74790675
38035 Grand Forks	North Dakota	474.77744807
18141 St. Joseph	Indiana	474.94007852
37023 Burke	North Carolina	485.71618243
18011 Boone	Indiana	470.15627099
36067 Onondaga	New York	475.73780502
37123 Montgomery	North Carolina	469.36305966
17079 Jasper	Illinois	468.21350536
28119 Quitman	Mississippi	482.20110623
29075 Gentry	Missouri	528.06276403
18037 Dubois	Indiana	467.52026313

Counties_Cities

19077 Guthrie	Iowa	475.74626866
28091 Marion	Mississippi	473.39672264
1067 Henry	Alabama	464.87303155
32013 Humboldt	Nevada	464.67294174
37151 Randolph	North Carolina	472.96496013
13011 Banks	Georgia	484.51653676
37159 Rowan	North Carolina	476.41970240
18015 Carroll	Indiana	462.06588165
48405 San Augustine	Texas	461.61321672
42043 Dauphin	Pennsylvania	470.23244568
35019 Guadalupe	New Mexico	460.72333564
44001 Bristol	Rhode Island	460.44111904
17177 Stephenson	Illinois	467.00779836
17161 Rock Island	Illinois	460.70101828
56043 Washakie	Wyoming	469.24540266
21061 Edmonson	Kentucky	456.24898159
8003 Alamosa	Colorado	467.54180903
37197 Yadkin	North Carolina	471.45939323
49035 Salt Lake	Utah	463.28710006
1031 Coffee	Alabama	458.49467337
54083 Randolph	West Virginia	454.49814384
21109 Jackson	Kentucky	453.80151763
20187 Stanton	Kansas	503.27126321
18095 Madison	Indiana	457.41702085
40007 Beaver	Oklahoma	451.21263395
25011 Franklin	Massachusetts	472.07699787
28013 Calhoun	Mississippi	450.26323081
20197 Wabaunsee	Kansas	449.34048413
13015 Bartow	Georgia	452.03368168
48179 Gray	Texas	447.59077415
39049 Franklin	Ohio	452.79706937
36065 Oneida	New York	451.26471728
13285 Troup	Georgia	454.06516835
28043 Grenada	Mississippi	451.19924009

Counties_Cities

36053 Madison	New York	446.35920616
51061 Fauquier	Virginia	457.02157764
1087 Macon	Alabama	460.97944574
22029 Concordia	Louisiana	449.62190885
13131 Grady	Georgia	448.52109261
13045 Carroll	Georgia	445.30608444
42107 Schuylkill	Pennsylvania	444.15663032
51041 Chesterfield	Virginia	449.85597723
24019 Dorchester	Maryland	443.77773611
36093 Schenectady	New York	446.08947538
24037 St. Mary's	Maryland	448.23546119
18059 Hancock	Indiana	445.31178374
5139 Union	Arkansas	442.16122272
21083 Graves	Kentucky	444.83747354
45031 Darlington	South Carolina	447.59138948
13017 Ben Hill	Georgia	452.73128016
51057 Essex	Virginia	439.60069603
13027 Brooks	Georgia	444.78824212
37093 Hoke	North Carolina	443.72215324
22069 Natchitoches	Louisiana	442.32908249
37195 Wilson	North Carolina	441.96181941
48347 Nacogdoches	Texas	438.28278370
27009 Benton	Minnesota	439.01837465
13207 Monroe	Georgia	439.68023256
17163 St. Clair	Illinois	441.27955749
29133 Mississippi	Missouri	434.91301740
13085 Dawson	Georgia	434.55726986
56039 Teton	Wyoming	433.25679130
1051 Elmore	Alabama	442.07261226
12013 Calhoun	Florida	418.18057174
18003 Allen	Indiana	442.78555272
13121 Fulton	Georgia	440.04746151
25003 Berkshire	Massachusetts	448.76056606
48069 Castro	Texas	430.52837573

Counties_Cities

18019 Clark	Indiana	430.29993183
27147 Steele	Minnesota	434.74716735
45025 Chesterfield	South Carolina	437.12025178
27023 Chippewa	Minnesota	427.70882254
1129 Washington	Alabama	433.50836488
19123 Mahaska	Iowa	431.81818182
31121 Merrick	Nebraska	413.81094013
1105 Perry	Alabama	459.51859956
51075 Goochland	Virginia	425.91636551
51730 Petersburg	Virginia	437.16539424
28049 Hinds	Mississippi	433.59976380
19113 Linn	Iowa	421.85127640
33015 Rockingham	New Hampshire	424.67720651
13063 Clayton	Georgia	426.08290316
28111 Perry	Mississippi	419.07635571
26039 Crawford	Michigan	417.23617006
13255 Spalding	Georgia	419.06202723
51177 Spotsylvania	Virginia	425.36390590
22027 Claiborne	Louisiana	413.94882087
26137 Otsego	Michigan	413.54145550
24047 Worcester	Maryland	414.87370473
13237 Putnam	Georgia	426.42945573
1093 Marion	Alabama	409.90491550
18043 Floyd	Indiana	408.84020519
21077 Gallatin	Kentucky	418.93115942
8085 Montrose	Colorado	419.29217795
13135 Gwinnett	Georgia	417.12429981
12021 Collier	Florida	417.45048720
26021 Berrien	Michigan	408.06793780
19103 Johnson	Iowa	405.92357530
13221 Oglethorpe	Georgia	411.85067092
46083 Lincoln	South Dakota	404.71372456
12085 Martin	Florida	405.19041464
17141 Ogle	Illinois	414.35107908

Counties_Cities

9011 New London	Connecticut	408.94506417
12099 Palm Beach	Florida	412.86968998
13199 Meriwether	Georgia	408.20201253
13013 Barrow	Georgia	412.08281256
53017 Douglas	Washington	400.86699140
27109 Olmsted	Minnesota	405.68989679
23005 Cumberland	Maine	405.03207214
13067 Cobb	Georgia	403.24232195
17037 DeKalb	Illinois	401.37119153
51670 Hopewell	Virginia	407.15170827
1001 Autauga	Alabama	419.05721120
36113 Warren	New York	396.79452268
36055 Monroe	New York	399.20589812
8065 Lake	Colorado	396.21676892
6107 Tulare	California	407.20300691
44009 Washington	Rhode Island	395.46992764
27003 Anoka	Minnesota	403.88566842
18109 Morgan	Indiana	399.33823949
28151 Washington	Mississippi	423.85105297
51069 Frederick	Virginia	406.31543206
40001 Adair	Oklahoma	398.51462730
18103 Miami	Indiana	393.62330250
18091 LaPorte	Indiana	398.15648095
27063 Jackson	Minnesota	393.50216931
53005 Benton	Washington	401.23441502
38087 Slope	North Dakota	393.18479685
45005 Allendale	South Carolina	426.82241941
51187 Warren	Virginia	392.47056471
13105 Elbert	Georgia	392.25941423
35043 Sandoval	New Mexico	391.24115747
55105 Rock	Wisconsin	391.71453267
51036 Charles City	Virginia	388.99294050
37119 Mecklenburg	North Carolina	403.32717495
36035 Fulton	New York	391.85684163

Counties_Cities

48113 Dallas	Texas	396.62260423
28147 Walthall	Mississippi	394.05461459
47181 Wayne	Tennessee	386.52011112
31035 Clay	Nebraska	386.22465401
37107 Lenoir	North Carolina	387.66614263
37065 Edgecombe	North Carolina	386.50129795
42067 Juniata	Pennsylvania	384.55310881
27047 Freeborn	Minnesota	410.58993562
13133 Greene	Georgia	384.22420612
36115 Washington	New York	384.00575192
8059 Jefferson	Colorado	386.74118845
18137 Ripley	Indiana	382.14774042
38061 Mountrail	North Dakota	391.46604032
28073 Lamar	Mississippi	382.72455042
55127 Walworth	Wisconsin	382.76866118
1133 Winston	Alabama	380.38884193
31109 Lancaster	Nebraska	385.15847601
13235 Pulaski	Georgia	379.43807029
22119 Webster	Louisiana	378.88550956
12121 Suwannee	Florida	380.16790749
28127 Simpson	Mississippi	373.72000897
28109 Pearl River	Mississippi	377.34486432
51049 Cumberland	Virginia	387.39932715
18065 Henry	Indiana	381.18124754
48099 Coryell	Texas	376.96503048
1125 Tuscaloosa	Alabama	382.45951625
26069 Iosco	Michigan	378.77277621
28149 Warren	Mississippi	378.98475398
16087 Washington	Idaho	373.97893908
13097 Douglas	Georgia	375.69410518
1037 Coosa	Alabama	373.30844610
12079 Madison	Florida	372.38922770
28037 Franklin	Mississippi	372.36774525
51610 Falls Church	Virginia	372.32602220

Counties_Cities

39157 Tuscarawas	Ohio	378.62350286
37079 Greene	North Carolina	375.97563297
24009 Calvert	Maryland	379.33545645
26121 Muskegon	Michigan	371.56946333
28057 Itawamba	Mississippi	374.19738912
8053 Hinsdale	Colorado	369.91368681
4012 La Paz	Arizona	374.44307517
26059 Hillsdale	Michigan	369.40698157
6083 Santa Barbara	California	369.29457793
18131 Pulaski	Indiana	368.91490897
47149 Rutherford	Tennessee	368.12459602
48203 Harrison	Texas	367.17321584
46085 Lyman	South Dakota	366.39623135
45079 Richland	South Carolina	369.05175408
13251 Screven	Georgia	394.60467786
42025 Carbon	Pennsylvania	369.00369004
12011 Broward	Florida	368.78734766
20069 Gray	Kansas	381.23653241
51193 Westmoreland	Virginia	381.37969714
53061 Snohomish	Washington	365.19773568
12049 Hardee	Florida	370.71022206
30037 Golden Valley	Montana	363.19612591
37153 Richmond	North Carolina	367.58972531
13303 Washington	Georgia	362.99421171
8063 Kit Carson	Colorado	362.97640653
18133 Putnam	Indiana	362.63532650
53033 King	Washington	363.74416019
24015 Cecil	Maryland	358.85865443
45085 Sumter	South Carolina	363.33934205
26161 Washtenaw	Michigan	360.41330267
8015 Chaffee	Colorado	379.48769162
13313 Whitfield	Georgia	375.73754108
32015 Lander	Nevada	358.74439462
42007 Beaver	Pennsylvania	358.13575166

Counties_Cities

28087 Lowndes	Mississippi	371.62735449
13057 Cherokee	Georgia	358.05767483
39035 Cuyahoga	Ohio	362.42108217
18093 Lawrence	Indiana	361.30331961
26157 Tuscola	Michigan	359.89031914
37083 Halifax	North Carolina	359.86870724
37067 Forsyth	North Carolina	380.11179138
19061 Dubuque	Iowa	357.23873046
19087 Henry	Iowa	353.81472069
13171 Lamar	Georgia	373.68421053
21117 Kenton	Kentucky	366.15256758
26155 Shiawassee	Michigan	351.94744252
39097 Madison	Ohio	348.99691532
36037 Genesee	New York	351.23715463
18057 Hamilton	Indiana	352.02947111
13023 Bleckley	Georgia	350.52188814
8125 Yuma	Colorado	399.20159681
48195 Hansford	Texas	347.79425224
39007 Ashtabula	Ohio	348.74298668
1049 DeKalb	Alabama	348.81277579
24025 Harford	Maryland	346.91048843
48111 Dallam	Texas	347.22222222
31039 Cuming	Nebraska	357.94183445
18007 Benton	Indiana	358.25725182
8014 Broomfield	Colorado	349.37271717
51093 Isle of Wight	Virginia	346.38594972
51800 Suffolk	Virginia	346.54822613
46109 Roberts	South Dakota	344.59653489
51065 Fluvanna	Virginia	343.50147482
13301 Warren	Georgia	342.79184917
22059 LaSalle	Louisiana	348.59556211
18029 Dearborn	Indiana	338.92834087
32031 Washoe	Nevada	340.32228628
53057 Skagit	Washington	339.29769278

Counties_Cities

21211 Shelby	Kentucky	360.69087761
13311 White	Georgia	343.67701034
31153 Sarpy	Nebraska	352.38183011
39109 Miami	Ohio	337.02999379
1033 Colbert	Alabama	339.65158321
18035 Delaware	Indiana	335.44767016
31167 Stanton	Nebraska	335.00837521
1007 Bibb	Alabama	339.28571429
8009 Baca	Colorado	334.72803347
1081 Lee	Alabama	335.48654699
13317 Wilkes	Georgia	334.14337789
18041 Fayette	Indiana	338.43884237
1035 Conecuh	Alabama	333.95780728
48115 Dawson	Texas	332.83144465
22061 Lincoln	Louisiana	339.01178066
28139 Tippah	Mississippi	331.89361218
21015 Boone	Kentucky	348.96185748
26007 Alpena	Michigan	334.97884344
21003 Allen	Kentucky	440.29921409
39037 Darke	Ohio	339.02928512
46117 Stanley	South Dakota	330.90668432
51149 Prince George	Virginia	338.74271309
48141 El Paso	Texas	332.31916913
9015 Windham	Connecticut	331.54742068
39061 Hamilton	Ohio	330.36033521
28137 Tate	Mississippi	330.33137453
28133 Sunflower	Mississippi	330.28948902
22015 Bossier	Louisiana	327.08259622
51740 Portsmouth	Virginia	330.75492434
51035 Carroll	Virginia	327.30462950
8097 Pitkin	Colorado	323.11977716
55041 Forest	Wisconsin	322.54476699
53007 Chelan	Washington	324.52359936
29007 Audrain	Missouri	333.68664861

Counties_Cities

13217 Newton	Georgia	329.55696954
54037 Jefferson	West Virginia	323.88093855
18053 Grant	Indiana	323.04052414
19165 Shelby	Iowa	319.57160131
26127 Oceana	Michigan	326.76056338
53001 Adams	Washington	318.84204666
26077 Kalamazoo	Michigan	318.64688338
24035 Queen Anne's	Maryland	320.39163400
37185 Warren	North Carolina	318.06936941
18127 Porter	Indiana	320.17642134
37117 Martin	North Carolina	321.99726523
13215 Muscogee	Georgia	325.50473836
31019 Buffalo	Nebraska	320.46760052
22009 Avoyelles	Louisiana	321.28911077
22055 Lafayette	Louisiana	326.63047508
21111 Jefferson	Kentucky	326.92335146
26115 Monroe	Michigan	314.41315085
45045 Greenville	South Carolina	328.65757964
13247 Rockdale	Georgia	314.59037022
21059 Daviess	Kentucky	320.46209843
40141 Tillman	Oklahoma	313.01034295
27037 Dakota	Minnesota	317.09616076
5037 Cross	Arkansas	311.82537779
13189 McDuffie	Georgia	311.17922995
24043 Washington	Maryland	312.73604283
22097 St. Landry	Louisiana	317.77101155
49049 Utah	Utah	315.80825216
16047 Gooding	Idaho	309.29191893
51113 Madison	Virginia	308.38661151
36083 Rensselaer	New York	308.57615936
13249 Schley	Georgia	324.67532468
6065 Riverside	California	325.69515228
12029 Dixie	Florida	323.35329341
17019 Champaign	Illinois	307.16772310

Counties_Cities

39117 Morrow	Ohio	304.73912053
37017 Bladen	North Carolina	316.36034950
47021 Cheatham	Tennessee	304.16182398
51085 Hanover	Virginia	304.92637940
8095 Phillips	Colorado	326.64489034
22063 Livingston	Louisiana	306.66274979
39055 Geauga	Ohio	304.15501271
27115 Pine	Minnesota	301.86887359
8013 Boulder	Colorado	301.76828857
13187 Lumpkin	Georgia	300.40964952
13151 Henry	Georgia	301.01641908
35053 Socorro	New Mexico	304.75052286
32003 Clark	Nevada	301.07808269
26017 Bay	Michigan	300.22227996
13155 Irwin	Georgia	319.21685465
28033 DeSoto	Mississippi	302.19614178
29157 Perry	Missouri	318.53785901
37171 Surry	North Carolina	302.99660866
13025 Brantley	Georgia	301.63518019
1113 Russell	Alabama	302.86772468
13021 Bibb	Georgia	305.03935465
44005 Newport	Rhode Island	295.60708488
37089 Henderson	North Carolina	297.22136568
51830 Williamsburg	Virginia	295.38131042
13219 Oconee	Georgia	295.37584029
36007 Broome	New York	299.49024048
13245 Richmond	Georgia	297.19082727
22019 Calcasieu	Louisiana	299.34223483
17109 McDonough	Illinois	297.11233517
8105 Rio Grande	Colorado	311.11111111
6075 San Francisco	California	290.95272867
5023 Cleburne	Arkansas	296.41498097
48277 Lamar	Texas	291.58622909
29135 Moniteau	Missouri	291.54518950

Counties_Cities

37103 Jones	North Carolina	290.54685068
28145 Union	Mississippi	293.64468993
13231 Pike	Georgia	289.79285178
47189 Wilson	Tennessee	289.42222222
27139 Scott	Minnesota	295.83189149
48483 Wheeler	Texas	288.96166442
46101 Moody	South Dakota	288.79768962
39155 Trumbull	Ohio	293.01152411
48101 Cottle	Texas	287.97696184
13149 Heard	Georgia	286.21937874
29201 Scott	Missouri	280.82583598
31041 Custer	Nebraska	285.97785978
20171 Scott	Kansas	285.88931999
13077 Coweta	Georgia	288.62502057
28121 Rankin	Mississippi	289.79480449
42093 Montour	Pennsylvania	290.57017544
46125 Turner	South Dakota	284.90028490
24039 Somerset	Maryland	284.32327167
47047 Fayette	Tennessee	283.90154788
31157 Scotts Bluff	Nebraska	297.31306788
13297 Walton	Georgia	283.41336642
54031 Hardy	West Virginia	283.12159710
13129 Gordon	Georgia	284.30267834
26075 Jackson	Michigan	282.07501432
18139 Rush	Indiana	282.06205365
26147 St. Clair	Michigan	281.16507779
19155 Pottawattamie	Iowa	287.59902922
48037 Bowie	Texas	283.06687587
8113 San Miguel	Colorado	280.79599560
21213 Simpson	Kentucky	291.43504776
19017 Bremer	Iowa	276.58636309
51053 Dinwiddie	Virginia	290.93203407
36017 Chenango	New York	279.78795019
13075 Cook	Georgia	273.86085538

Counties_Cities

45029 Colleton	South Carolina	292.08709506
13163 Jefferson	Georgia	278.67790019
1073 Jefferson	Alabama	281.96572122
51137 Orange	Virginia	289.26973038
13233 Polk	Georgia	291.97080292
26023 Branch	Michigan	281.96781441
29207 Stoddard	Missouri	287.61213449
38025 Dunn	North Dakota	253.92428440
41047 Marion	Oregon	280.51016525
23001 Androscoggin	Maine	282.32060105
17133 Monroe	Illinois	279.59807776
19133 Monona	Iowa	288.05161885
26025 Calhoun	Michigan	276.60666087
20083 Hodgeman	Kansas	275.02750275
39033 Crawford	Ohio	276.77496992
50007 Chittenden	Vermont	275.25946090
13269 Taylor	Georgia	273.66587884
6081 San Mateo	California	281.33507462
39137 Putnam	Ohio	275.31083481
37161 Rutherford	North Carolina	272.34908569
13115 Floyd	Georgia	273.67324640
47105 Loudon	Tennessee	269.53669846
37033 Caswell	North Carolina	383.29368226
42115 Susquehanna	Pennsylvania	271.00938678
51095 James City	Virginia	269.64409597
24041 Talbot	Maryland	273.20926206
36107 Tioga	New York	267.71004942
17081 Jefferson	Illinois	267.05446854
8017 Cheyenne	Colorado	266.52452026
26139 Ottawa	Michigan	268.85236872
40023 Choctaw	Oklahoma	265.88491955
18027 Daviess	Indiana	277.55151296
18173 Warrick	Indiana	265.31558170
37139 Pasquotank	North Carolina	264.89063801

Counties_Cities

5135 Sharp	Arkansas	264.88540827
12081 Manatee	Florida	267.69320383
47107 McMinn	Tennessee	264.61480717
51600 Fairfax City	Virginia	272.64588590
16031 Cassia	Idaho	263.99597720
13145 Harris	Georgia	292.96591733
13225 Peach	Georgia	267.42865516
56017 Hot Springs	Wyoming	263.44676180
54003 Berkeley	West Virginia	268.09422573
46121 Todd	South Dakota	262.56928912
39153 Summit	Ohio	268.12174536
48439 Tarrant	Texas	264.42122065
31185 York	Nebraska	261.39994191
37007 Anson	North Carolina	261.28552478
13157 Jackson	Georgia	276.90210446
48201 Harris	Texas	269.52600328
47135 Perry	Tennessee	260.41666667
40087 McClain	Oklahoma	262.59847443
6051 Mono	California	259.64912281
13185 Lowndes	Georgia	271.66203867
48453 Travis	Texas	262.02349082
19181 Warren	Iowa	264.41554372
12033 Escambia	Florida	262.41229154
8079 Mineral	Colorado	257.73195876
13159 Jasper	Georgia	284.90028490
51099 King George	Virginia	259.64252117
27103 Nicollet	Minnesota	257.15955582
27141 Sherburne	Minnesota	256.15394227
12071 Lee	Florida	257.48399836
19031 Cedar	Iowa	257.69044935
26065 Ingham	Michigan	252.78835807
17195 Whiteside	Illinois	255.27630964
36101 Steuben	New York	251.57626623
55027 Dodge	Wisconsin	259.54215853

Counties_Cities

6029 Kern	California	258.93100080
24001 Allegany	Maryland	253.61042621
1055 Etowah	Alabama	253.65606189
18075 Jay	Indiana	255.24947024
42041 Cumberland	Pennsylvania	252.56241474
27039 Dodge	Minnesota	254.53846893
54075 Pocahontas	West Virginia	249.58402662
17029 Coles	Illinois	249.58239167
18169 Wabash	Indiana	252.55754476
48181 Grayson	Texas	252.25574852
28071 Lafayette	Mississippi	250.03193839
45023 Chester	South Carolina	257.35636104
37057 Davidson	North Carolina	258.08155377
54099 Wayne	West Virginia	250.35049069
12015 Charlotte	Florida	249.19188316
19079 Hamilton	Iowa	287.58694489
19035 Cherokee	Iowa	273.82740041
13049 Charlton	Georgia	254.47254781
22107 Tensas	Louisiana	268.93769610
13091 Dodge	Georgia	251.14706593
13161 Jeff Davis	Georgia	246.19069798
27163 Washington	Minnesota	248.84163256
20067 Grant	Kansas	245.36532170
48039 Brazoria	Texas	247.70394381
37187 Washington	North Carolina	252.97242601
37165 Scotland	North Carolina	247.05544384
42001 Adams	Pennsylvania	243.16464192
21233 Webster	Kentucky	244.06986500
19051 Davis	Iowa	255.07374958
18049 Fulton	Indiana	243.87816046
51077 Grayson	Virginia	243.10664705
39073 Hocking	Ohio	243.08613704
39123 Ottawa	Ohio	252.64293949
8041 El Paso	Colorado	244.86731218

Counties_Cities

48021 Bastrop	Texas	243.74540103
48017 Bailey	Texas	241.92400740
6071 San Bernardino	California	246.59203363
21101 Henderson	Kentucky	243.46910574
48199 Hardin	Texas	241.22922020
51540 Charlottesville	Virginia	259.78344452
8107 Routt	Colorado	240.93576342
22053 Jefferson Davis	Louisiana	246.97612564
51690 Martinsville	Virginia	248.02356224
16067 Minidoka	Idaho	240.09603842
18151 Steuben	Indiana	242.87283872
1117 Shelby	Alabama	241.99492831
13019 Berrien	Georgia	254.51901101
48167 Galveston	Texas	241.79466690
37135 Orange	North Carolina	244.47533675
47187 Williamson	Tennessee	238.20928757
38013 Burke	North Dakota	238.09523810
21149 McLean	Kentucky	237.78642456
5025 Cleveland	Arkansas	236.96682464
37081 Guilford	North Carolina	241.34764930
17103 Lee	Illinois	236.68293253
37025 Cabarrus	North Carolina	240.36869150
39169 Wayne	Ohio	238.86105530
48157 Fort Bend	Texas	238.74860698
46037 Day	South Dakota	236.14895550
13153 Houston	Georgia	241.20564228
48005 Angelina	Texas	235.38327286
37069 Franklin	North Carolina	235.34635879
19015 Boone	Iowa	246.71676915
1103 Morgan	Alabama	240.99622971
1045 Dale	Alabama	249.20336629
31123 Morrill	Nebraska	234.74178404
28093 Marshall	Mississippi	228.48438690
40041 Delaware	Oklahoma	234.01118573

Counties_Cities

27133 Rock	Minnesota	233.69449756
39017 Butler	Ohio	237.72288155
18099 Marshall	Indiana	240.01037883
22039 Evangeline	Louisiana	233.23266453
13271 Telfair	Georgia	233.05618544
8045 Garfield	Colorado	239.25046010
47061 Grundy	Tennessee	232.27933463
42127 Wayne	Pennsylvania	234.02761526
40031 Comanche	Oklahoma	235.00689243
47081 Hickman	Tennessee	231.41682959
5115 Pope	Arkansas	251.56250000
39043 Erie	Ohio	234.53729143
26067 Ionia	Michigan	235.16586202
27171 Wright	Minnesota	234.69185693
37059 Davie	North Carolina	241.03152131
12133 Washington	Florida	233.11897106
1021 Chilton	Alabama	233.27973184
13213 Murray	Georgia	235.46504346
4019 Pima	Arizona	229.24279622
48437 Swisher	Texas	227.82095953
18025 Crawford	Indiana	227.31577950
13079 Crawford	Georgia	227.30962819
29107 Lafayette	Missouri	227.00779189
37125 Moore	North Carolina	226.99175128
33013 Merrimack	New Hampshire	228.93894079
5119 Pulaski	Arkansas	229.95823571
26011 Arenac	Michigan	226.04879995
40105 Nowata	Oklahoma	225.09297318
37101 Johnston	North Carolina	229.92475638
39173 Wood	Ohio	225.71463549
48303 Lubbock	Texas	225.10507072
42133 York	Pennsylvania	225.97836586
19141 O'Brien	Iowa	216.76300578
13175 Laurens	Georgia	228.20919176

Counties_Cities

6073 San Diego	California	223.75667142
46135 Yankton	South Dakota	223.00931392
8029 Delta	Colorado	222.91861855
5077 Lee	Arkansas	233.72287145
4013 Maricopa	Arizona	225.28670380
18115 Ohio	Indiana	222.45037645
31137 Phelps	Nebraska	222.32103157
45067 Marion	South Carolina	228.74448275
13059 Clarke	Georgia	230.11073588
39093 Lorain	Ohio	223.61460733
51089 Henry	Virginia	223.73559947
48393 Roberts	Texas	221.48394241
31105 Kimball	Nebraska	221.11663903
21067 Fayette	Kentucky	234.72728396
17119 Madison	Illinois	224.60778716
13165 Jenkins	Georgia	230.33513763
37001 Alamance	North Carolina	234.92513639
45063 Lexington	South Carolina	222.68770845
12043 Glades	Florida	233.16817254
27083 Lyon	Minnesota	222.40430762
47065 Hamilton	Tennessee	217.96061336
19009 Audubon	Iowa	217.94406102
45011 Barnwell	South Carolina	227.35884805
51033 Caroline	Virginia	224.22981932
35001 Bernalillo	New Mexico	218.94766620
30003 Big Horn	Montana	224.92127755
45075 Orangeburg	South Carolina	231.20988336
53053 Pierce	Washington	217.65984254
29001 Adair	Missouri	236.78913927
37127 Nash	North Carolina	219.11164057
47097 Lauderdale	Tennessee	216.84414327
18013 Brown	Indiana	216.62071682
13117 Forsyth	Georgia	221.03697192
1039 Covington	Alabama	219.00178446

Counties_Cities

26087 Lapeer	Michigan	215.84041441
28059 Jackson	Mississippi	214.27025971
5143 Washington	Arkansas	237.16982963
51109 Louisa	Virginia	214.80232748
26123 Newaygo	Michigan	218.84970956
51550 Chesapeake	Virginia	220.49671522
37085 Harnett	North Carolina	217.56299641
36121 Wyoming	New York	214.54409380
35013 Dona Ana	New Mexico	218.82844034
35013 Dona Ana	New Mexico	218.82844034
12125 Union	Florida	214.19009371
35041 Roosevelt	New Mexico	224.08365790
48245 Jefferson	Texas	215.68542868
56019 Johnson	Wyoming	212.76595745
5007 Benton	Arkansas	222.66404508
39023 Clark	Ohio	219.19233198
47121 Meigs	Tennessee	211.27905087
42097 Northumberland	Pennsylvania	212.99254526
53029 Island	Washington	210.75065120
48343 Morris	Texas	210.71399627
48041 Brazos	Texas	213.00240785
1069 Houston	Alabama	211.03493058
8035 Douglas	Colorado	211.21665461
37051 Cumberland	North Carolina	214.24487708
53025 Grant	Washington	213.70375317
18009 Blackford	Indiana	217.93797150
31067 Gage	Nebraska	209.37049272
28117 Prentiss	Mississippi	221.21271973
36091 Saratoga	New York	209.85127931
51530 Buena Vista	Virginia	208.43354177
31143 Polk	Nebraska	208.41227738
13279 Toombs	Georgia	208.27909399
18157 Tippecanoe	Indiana	214.45443620
28107 Panola	Mississippi	207.73597051

Counties_Cities

27013 Blue Earth	Minnesota	210.59812835
13289 Twiggs	Georgia	207.62090865
37073 Gates	North Carolina	207.37924479
19163 Scott	Iowa	208.32972652
13113 Fayette	Georgia	207.12327801
33017 Strafford	New Hampshire	206.77992159
55039 Fond du Lac	Wisconsin	207.63394330
26093 Livingston	Michigan	207.60992344
39003 Allen	Ohio	206.50088152
51710 Norfolk	Virginia	213.45810321
18087 LaGrange	Indiana	213.57742182
51133 Northumberland	Virginia	205.81213468
35057 Torrance	New Mexico	205.24661664
12107 Putnam	Florida	206.30233405
19093 Ida	Iowa	204.64844321
19095 Iowa	Iowa	204.44829936
12023 Columbia	Florida	209.92014524
45013 Beaufort	South Carolina	206.13093819
47043 Dickson	Tennessee	203.94416795
27017 Carlton	Minnesota	209.28091079
1027 Clay	Alabama	210.92278719
6001 Alameda	California	208.18921580
51820 Waynesboro	Virginia	207.70726533
19119 Lyon	Iowa	203.20040640
46103 Pennington	South Dakota	210.33035291
13295 Walker	Georgia	242.04005187
13173 Lanier	Georgia	241.77949710
12065 Jefferson	Florida	202.96752520
16069 Nez Perce	Idaho	202.93011285
27019 Carver	Minnesota	210.52428272
5031 Craighead	Arkansas	210.02597690
13281 Towns	Georgia	202.49746878
13181 Lincoln	Georgia	202.14782059
40113 Osage	Oklahoma	202.06746926

Counties_Cities

5011 Bradley	Arkansas	201.89042856
8039 Elbert	Colorado	201.65893007
37049 Craven	North Carolina	203.08613184
18073 Jasper	Indiana	203.77584657
27107 Norman	Minnesota	200.77220077
45047 Greenwood	South Carolina	207.80028555
50011 Franklin	Vermont	200.31970215
38089 Stark	North Dakota	200.01935671
13223 Paulding	Georgia	199.94635586
12093 Okeechobee	Florida	202.22933770
13119 Franklin	Georgia	443.03522564
17095 Knox	Illinois	201.54853129
39133 Portage	Ohio	200.70338250
19043 Clayton	Iowa	193.66598314
31061 Franklin	Nebraska	198.47833278
37113 Macon	North Carolina	238.06149922
48323 Maverick	Texas	198.34145507
48479 Webb	Texas	198.61549056
13047 Catoosa	Georgia	207.65351528
19117 Lucas	Iowa	196.64545980
45083 Spartanburg	South Carolina	202.93862779
6059 Orange	California	203.20354756
12119 Sumter	Florida	196.49874955
13211 Morgan	Georgia	201.55943351
39167 Washington	Ohio	196.15992021
29227 Worth	Missouri	196.07843137
48205 Hartley	Texas	213.56113187
51011 Appomattox	Virginia	195.69471624
39151 Stark	Ohio	198.07629167
19161 Sac	Iowa	205.78248791
29183 St. Charles	Missouri	197.15317825
20043 Doniphan	Kansas	221.29653736
26149 St. Joseph	Michigan	194.94454729
18021 Clay	Indiana	194.87963317

Counties_Cities

27093 Meeker	Minnesota	194.46004926
13029 Bryan	Georgia	196.80390459
39065 Hardin	Ohio	193.77382465
17145 Perry	Illinois	193.63370171
27119 Polk	Minnesota	193.47267595
28135 Tallahatchie	Mississippi	193.03639093
4021 Pinal	Arizona	193.45258064
51037 Charlotte	Virginia	201.03869995
27151 Swift	Minnesota	203.31728197
20101 Lane	Kansas	192.30769231
17063 Grundy	Illinois	194.22428000
28045 Hancock	Mississippi	192.25081337
51007 Amelia	Virginia	192.11557673
19003 Adams	Iowa	192.04389575
13291 Union	Georgia	191.65868089
48321 Matagorda	Texas	191.50798862
22085 Sabine	Louisiana	195.57256991
45049 Hampton	South Carolina	196.37228050
31025 Cass	Nebraska	194.96158110
31065 Furnas	Nebraska	190.88016967
26159 Van Buren	Michigan	190.85993002
12097 Osceola	Florida	191.03779994
56021 Laramie	Wyoming	189.94503718
1099 Monroe	Alabama	204.11069445
38059 Morton	North Dakota	192.95706705
50025 Windham	Vermont	189.44709514
40117 Pawnee	Oklahoma	189.13971934
18135 Randolph	Indiana	193.15118104
4015 Mohave	Arizona	192.31686948
29113 Lincoln	Missouri	188.95399230
36089 St. Lawrence	New York	189.73224615
19091 Humboldt	Iowa	188.54090290
45037 Edgefield	South Carolina	188.52580216
20207 Woodson	Kansas	188.50141376

Counties_Cities

48153 Floyd	Texas	188.45297242
36069 Ontario	New York	189.32498362
17169 Schuyler	Illinois	188.21485450
36051 Livingston	New York	188.21073276
39103 Medina	Ohio	193.13855738
51135 Nottoway	Virginia	214.00778210
1075 Lamar	Alabama	187.80699220
47035 Cumberland	Tennessee	187.68957485
20129 Morton	Kansas	224.97187852
37179 Union	North Carolina	192.44790342
21143 Lyon	Kentucky	187.28929954
39175 Wyandot	Ohio	191.47481194
48163 Frio	Texas	186.71780379
48139 Ellis	Texas	186.69609220
23031 York	Maine	189.59506180
18155 Switzerland	Indiana	186.61938975
18175 Washington	Indiana	186.09311813
6041 Marin	California	186.00817974
40145 Wagoner	Oklahoma	187.24254151
51043 Clarke	Virginia	192.79763134
26005 Allegan	Michigan	187.51012128
53037 Kittitas	Washington	185.79511866
21037 Campbell	Kentucky	195.37959464
55131 Washington	Wisconsin	189.39812665
51097 King and Queen	Virginia	184.60664584
17115 Macon	Illinois	185.27007411
55043 Grant	Wisconsin	186.21251503
36057 Montgomery	New York	184.00566171
12007 Bradford	Florida	183.90307226
47041 DeKalb	Tennessee	183.73224749
29159 Pettis	Missouri	183.34822058
49045 Tooele	Utah	184.53087674
26057 Gratiot	Michigan	182.27049927
13195 Madison	Georgia	185.49747049

Counties_Cities

46023 Charles Mix	South Dakota	182.05183123
46051 Grant	South Dakota	181.89450119
5093 Mississippi	Arkansas	184.29156866
55089 Ozaukee	Wisconsin	185.08755202
46102 Oglala Lakota	South Dakota	216.64686561
6003 Alpine	California	181.65304269
28009 Benton	Mississippi	169.26611051
51790 Staunton	Virginia	188.58839579
48061 Cameron	Texas	180.22778527
17167 Sangamon	Illinois	179.16743453
28081 Lee	Mississippi	180.74693082
37149 Polk	North Carolina	179.51579254
47113 Madison	Tennessee	179.29409354
51157 Rappahannock	Virginia	179.26089355
47075 Haywood	Tennessee	178.82895875
37143 Perquimans	North Carolina	178.81090747
55045 Green	Wisconsin	178.72133012
19151 Pocahontas	Iowa	192.87833828
1077 Lauderdale	Alabama	179.67895916
40027 Cleveland	Oklahoma	178.57840231
36025 Delaware	New York	181.91209828
53071 Walla Walla Cou	Washington	177.27586094
53071 Walla Walla Cou	Washington	177.27586094
22011 Beauregard	Louisiana	185.21998228
51101 King William	Virginia	183.00962276
32510 Carson City	Nevada	178.65521348
50003 Bennington	Vermont	176.81232635
12019 Clay	Florida	177.25572957
5019 Clark	Arkansas	176.78255745
8101 Pueblo	Colorado	177.28273911
56009 Converse	Wyoming	175.95307918
27167 Wilkin	Minnesota	175.88743204
20047 Edwards	Kansas	175.50017550
53073 Whatcom	Washington	176.35199504

Counties_Cities

6019 Fresno	California	175.28157683
26037 Clinton	Michigan	176.47355418
36043 Herkimer	New York	176.28127375
18153 Sullivan	Indiana	173.99710005
48469 Victoria	Texas	173.84690607
19105 Jones	Iowa	173.54415735
48257 Kaufman	Texas	173.37624979
13051 Chatham	Georgia	178.42632134
50001 Addison	Vermont	173.09928867
12031 Duval	Florida	174.07209784
26045 Eaton	Michigan	173.00092874
38027 Eddy	North Dakota	172.93558150
16001 Ada	Idaho	172.77845631
18123 Perry	Indiana	172.75677939
55133 Waukesha	Wisconsin	175.89909495
13083 Dade	Georgia	221.86614076
20009 Barton	Kansas	168.51135537
19121 Madison	Iowa	178.47252139
48183 Gregg	Texas	172.18104068
8083 Montezuma	Colorado	175.85442312
51003 Albemarle	Virginia	183.04236649
51079 Greene	Virginia	171.89948936
55061 Kewaunee	Wisconsin	171.71172055
48057 Calhoun	Texas	171.60614072
54071 Pendleton	West Virginia	185.79391168
48189 Hale	Texas	171.44546261
1053 Escambia	Alabama	195.92903015
39045 Fairfield	Ohio	179.73835231
1043 Cullman	Alabama	176.17027396
45001 Abbeville	South Carolina	179.29179740
54057 Mineral	West Virginia	174.46176689
48441 Taylor	Texas	171.46178437
47159 Smith	Tennessee	170.49443386
29003 Andrew	Missouri	170.38677799

Counties_Cities

18085 Kosciusko	Indiana	189.05021174
18149 Starke	Indiana	170.04578156
48233 Hutchinson	Texas	169.82734220
13111 Fannin	Georgia	177.16838700
36099 Seneca	New York	172.01166181
20177 Shawnee	Kansas	182.53623964
31155 Saunders	Nebraska	178.37863212
37147 Pitt	North Carolina	173.97200885
48087 Collingsworth	Texas	168.80486158
12035 Flagler	Florida	168.64911169
5141 Van Buren	Arkansas	168.64422092
37027 Caldwell	North Carolina	188.95756379
31099 Kearney	Nebraska	168.09290954
18119 Owen	Indiana	167.90597266
19011 Benton	Iowa	167.69362764
21081 Grant	Kentucky	167.19079654
8019 Clear Creek	Colorado	176.99115044
8069 Larimer	Colorado	168.03701950
48397 Rockwall	Texas	165.90997149
40051 Grady	Oklahoma	174.61431837
8091 Ouray	Colorado	165.52865715
18159 Tipton	Indiana	165.25647805
39139 Richland	Ohio	165.97990074
5041 Desha	Arkansas	165.04517026
13309 Wheeler	Georgia	164.99555781
39041 Delaware	Ohio	164.52989367
28141 Tishomingo	Mississippi	164.49059319
12131 Walton	Florida	163.92294221
45071 Newberry	South Carolina	160.95534787
1061 Geneva	Alabama	163.41111196
17129 Menard	Illinois	162.76041667
19085 Harrison	Iowa	162.72817320
36015 Chemung	New York	162.60355591
19075 Grundy	Iowa	162.54876463

Counties_Cities

19063 Emmet	Iowa	172.91689182
55065 Lafayette	Wisconsin	162.01620162
38097 Traill	North Dakota	174.19435113
6015 Del Norte	California	165.30113555
31159 Seward	Nebraska	161.68148747
48339 Montgomery	Texas	163.47252189
48315 Marion	Texas	161.16035455
19057 Des Moines	Iowa	166.07900250
5071 Johnson	Arkansas	179.49293247
36095 Schoharie	New York	160.78721420
51127 New Kent	Virginia	160.77888437
13073 Columbia	Georgia	162.67961190
26027 Cass	Michigan	158.75166980
39165 Warren	Ohio	162.80962903
37111 McDowell	North Carolina	167.00727361
28131 Stone	Mississippi	160.28209649
48071 Chambers	Texas	160.17336411
51770 Roanoke City	Virginia	167.13370697
37183 Wake	North Carolina	162.31730149
28125 Sharkey	Mississippi	159.92689056
39163 Vinton	Ohio	159.82951518
55023 Crawford	Wisconsin	159.59732368
36109 Tompkins	New York	159.54393782
31179 Wayne	Nebraska	159.52355631
39011 Auglaize	Ohio	157.19151166
40109 Oklahoma	Oklahoma	162.00216508
21171 Monroe	Kentucky	186.60197798
48011 Armstrong	Texas	158.56236786
48121 Denton	Texas	159.82511198
20131 Nemaha	Kansas	177.25258493
5061 Howard	Arkansas	157.40948954
18167 Vigo	Indiana	157.37619429
51810 Virginia Beach	Virginia	165.48605141
36123 Yates	New York	156.99851053

Counties_Cities

42003 Allegheny	Pennsylvania	157.49491978
8023 Costilla	Colorado	156.73981191
26091 Lenawee	Michigan	156.71748112
19019 Buchanan	Iowa	155.66772018
29099 Jefferson	Missouri	161.80292137
27169 Winona	Minnesota	157.40285293
21165 Menifee	Kentucky	155.01472640
51181 Surry	Virginia	154.46400989
27079 Le Sueur	Minnesota	154.41847406
51650 Hampton	Virginia	156.35120949
45009 Bamberg	South Carolina	154.11558669
26063 Huron	Michigan	154.01398960
40143 Tulsa	Oklahoma	157.62847801
21047 Christian	Kentucky	154.87435643
12057 Hillsborough	Florida	156.65799979
48049 Brown	Texas	152.93745386
51700 Newport News	Virginia	157.87175439
38073 Ransom	North Dakota	171.85411495
35021 Harding	New Mexico	152.67175573
51025 Brunswick	Virginia	164.79492188
17009 Brown	Illinois	152.53203173
20017 Chase	Kansas	152.14910612
45019 Charleston	South Carolina	156.19418337
1079 Lawrence	Alabama	151.71283794
55015 Calumet	Wisconsin	153.51183237
18163 Vanderburgh	Indiana	155.82348846
17053 Ford	Illinois	150.78407720
1071 Jackson	Alabama	156.56409463
21007 Ballard	Kentucky	150.39478631
48055 Caldwell	Texas	152.61174185
13227 Pickens	Georgia	150.09380863
17085 Jo Daviess	Illinois	149.77066367
41059 Umatilla	Oregon	154.80674957
39171 Williams	Ohio	149.44027823

Counties_Cities

19081 Hancock	Iowa	149.36519791
48003 Andrews	Texas	148.94086496
12115 Sarasota	Florida	149.74760849
20073 Greenwood	Kansas	148.63748968
45091 York	South Carolina	152.12426765
40085 Love	Oklahoma	148.01657786
48209 Hays	Texas	147.77816207
37169 Stokes	North Carolina	151.75841819
19101 Jefferson	Iowa	163.21201240
13283 Treutlen	Georgia	146.86444412
19107 Keokuk	Iowa	136.91931540
12111 St. Lucie	Florida	147.29329115
21023 Bracken	Kentucky	157.78613909
13143 Haralson	Georgia	152.37192293
21145 McCracken	Kentucky	148.44060845
18171 Warren	Indiana	145.22570495
47015 Cannon	Tennessee	145.20813166
31177 Washington	Nebraska	154.83621232
37097 Iredell	North Carolina	150.19474879
12105 Polk	Florida	146.60830583
12095 Orange	Florida	147.10515737
45053 Jasper	South Carolina	144.97255877
5121 Randolph	Arkansas	144.86293737
42035 Clinton	Pennsylvania	147.34774067
26001 Alcona	Michigan	164.06099209
19073 Greene	Iowa	144.75002784
47087 Jackson	Tennessee	144.58241197
51015 Augusta	Virginia	148.42890653
42081 Lycoming	Pennsylvania	144.28490991
12087 Monroe	Florida	145.28103216
8067 La Plata	Colorado	145.62244717
17041 Douglas	Illinois	143.74454541
5017 Chicot	Arkansas	143.70569075
41051 Multnomah	Oregon	144.23313790

Counties_Cities

48325 Medina	Texas	143.35932130
37005 Alleghany	North Carolina	152.31610071
6085 Santa Clara	California	143.27224307
55139 Winnebago	Wisconsin	145.59700620
48415 Scurry	Texas	142.29811455
48029 Bexar	Texas	142.49396666
27049 Goodhue	Minnesota	146.54224942
1019 Cherokee	Alabama	145.97418562
29101 Johnson	Missouri	141.65361962
1121 Talladega	Alabama	146.56511500
45057 Lancaster	South Carolina	146.78129587
31181 Webster	Nebraska	141.52278517
6069 San Benito	California	141.37835774
5055 Greene	Arkansas	141.20242692
39089 Licking	Ohio	141.66320568
20089 Jewell	Kansas	140.79549454
48359 Oldham	Texas	140.77897701
12001 Alachua	Florida	141.50454148
17073 Henry	Illinois	140.55815848
1015 Calhoun	Alabama	143.51094271
48287 Lee	Texas	139.99066729
47115 Marion	Tennessee	139.98250219
17099 LaSalle	Illinois	139.81540711
18077 Jefferson	Indiana	139.71684054
5087 Madison	Arkansas	139.55463867
39047 Fayette	Ohio	139.53812879
48481 Wharton	Texas	139.35942718
48159 Franklin	Texas	148.61601338
51119 Middlesex	Virginia	139.28869904
27161 Waseca	Minnesota	139.10438179
31171 Thomas	Nebraska	138.88888889
31021 Burt	Nebraska	123.30456227
1115 St. Clair	Alabama	144.32292254
27097 Morrison	Minnesota	141.69857397

Counties_Cities

12073 Leon	Florida	138.46059172
21219 Todd	Kentucky	138.08788888
5111 Poinsett	Arkansas	137.64911988
55029 Door	Wisconsin	137.63129301
19065 Fayette	Iowa	137.33468973
5051 Garland	Arkansas	137.16037679
21029 Bullitt	Kentucky	141.85446965
37035 Catawba	North Carolina	147.49262537
32023 Nye	Nevada	136.72650289
12113 Santa Rosa	Florida	137.72031068
21103 Henry	Kentucky	136.59505774
37009 Ashe	North Carolina	136.48603785
31111 Lincoln	Nebraska	136.42177064
41031 Jefferson	Oregon	181.87830688
17135 Montgomery	Illinois	136.35886857
20091 Johnson	Kansas	141.24222875
20005 Atchison	Kansas	142.03668252
51091 Highland	Virginia	135.74660633
16027 Canyon	Idaho	135.57107638
38077 Richland	North Dakota	135.47632243
6099 Stanislaus	California	135.31824341
5105 Perry	Arkansas	135.23956723
51590 Danville	Virginia	137.61580616
45087 Union	South Carolina	134.98723094
30031 Gallatin	Montana	136.75855411
13127 Glynn	Georgia	143.16056279
5073 Lafayette	Arkansas	134.69021251
21207 Russell	Kentucky	134.67257730
55025 Dane	Wisconsin	135.51784410
12127 Volusia	Florida	135.33307277
39143 Sandusky	Ohio	137.75744485
38015 Burleigh	North Dakota	135.40037576
51005 Alleghany	Virginia	154.25888665
48149 Fayette	Texas	134.12757900

Counties_Cities

29071 Franklin	Missouri	136.00848847
27113 Pennington	Minnesota	134.01043871
47045 Dyer	Tennessee	133.97642015
47123 Monroe	Tennessee	133.74463404
39085 Lake	Ohio	134.04825737
13179 Liberty	Georgia	133.33983772
1003 Baldwin	Alabama	133.93143811
12103 Pinellas	Florida	134.62800427
17121 Marion	Illinois	132.90802764
17125 Mason	Illinois	132.69443421
20059 Franklin	Kansas	136.55339238
27117 Pipestone	Minnesota	132.64065436
51775 Salem	Virginia	132.58979059
48403 Sabine	Texas	141.65643592
49011 Davis	Utah	134.20032811
46029 Codington	South Dakota	132.07210423
17003 Alexander	Illinois	132.01320132
42119 Union	Pennsylvania	138.43920956
31163 Sherman	Nebraska	131.66556945
40037 Creek	Oklahoma	132.67415228
8111 San Juan	Colorado	131.23359580
19045 Clinton	Iowa	137.58115138
47031 Coffee	Tennessee	131.05924596
27043 Faribault	Minnesota	138.10146824
19089 Howard	Iowa	130.61935343
47125 Montgomery	Tennessee	130.61422675
48051 Burleson	Texas	135.95084018
13169 Jones	Georgia	139.78194017
37021 Buncombe	North Carolina	133.53762789
29069 Dunklin	Missouri	152.94157632
48085 Collin	Texas	130.52830136
17143 Peoria	Illinois	131.76762392
37141 Pender	North Carolina	133.52208745
17189 Washington	Illinois	128.61736334

Counties_Cities

23027 Waldo	Maine	128.48289414
47053 Gibson	Tennessee	128.45346111
18045 Fountain	Indiana	128.43251177
19069 Franklin	Iowa	138.28526274
37071 Gaston	North Carolina	128.33975032
19177 Van Buren	Iowa	128.20512821
42129 Westmoreland	Pennsylvania	128.06215435
4025 Yavapai	Arizona	128.02110409
18161 Union	Indiana	127.89540998
42099 Perry	Pennsylvania	132.20919396
27089 Marshall	Minnesota	127.79552716
21035 Calloway	Kentucky	132.87338699
36117 Wayne	New York	128.79729970
42087 Mifflin	Pennsylvania	127.64484445
8119 Teller	Colorado	131.56321014
19001 Adair	Iowa	127.42460711
17113 McLean	Illinois	127.29418844
54039 Kanawha	West Virginia	126.90214681
6111 Ventura	California	135.37540234
47051 Franklin	Tennessee	126.52184292
45077 Pickens	South Carolina	131.26615814
38075 Renville	North Dakota	126.36899747
31003 Antelope	Nebraska	126.26262626
19129 Mills	Iowa	126.13689172
6013 Contra Costa	California	127.62831297
42131 Wyoming	Pennsylvania	125.71175035
37167 Stanly	North Carolina	132.09826822
45051 Horry	South Carolina	131.92037124
54061 Monongalia	West Virginia	124.97650818
21185 Oldham	Kentucky	148.93937114
28047 Harrison	Mississippi	126.30050811
38053 McKenzie	North Dakota	124.70657277
54021 Gilmer	West Virginia	124.59506604
39113 Montgomery	Ohio	128.49148368

Counties_Cities

22043 Grant	Louisiana	128.99208255
55055 Jefferson	Wisconsin	125.69159746
18177 Wayne	Indiana	128.91288522
54027 Hampshire	West Virginia	132.77937208
2195 Petersburg	Alaska	124.18503570
48001 Anderson	Texas	124.01605319
8093 Park	Colorado	123.94912697
41067 Washington	Oregon	124.31089435
18183 Whitley	Indiana	126.19592651
19059 Dickinson	Iowa	122.42756369
42019 Butler	Pennsylvania	122.41335264
12055 Highlands	Florida	123.31157991
45043 Georgetown	South Carolina	123.69676621
38099 Walsh	North Dakota	131.24589857
21157 Marshall	Kentucky	121.83001507
47185 White	Tennessee	121.73977201
6053 Monterey	California	125.11650757
48279 Lamb	Texas	121.59902721
37145 Person	North Carolina	126.55985015
29143 New Madrid	Missouri	121.41535615
55111 Sauk	Wisconsin	121.40266775
38029 Emmons	North Dakota	121.39605463
37041 Chowan	North Carolina	121.17756077
55087 Outagamie	Wisconsin	122.75505030
48239 Jackson	Texas	121.01653893
46071 Jackson	South Dakota	120.95554884
20019 Chautauqua	Kansas	120.88244183
19007 Appanoose	Iowa	112.56733939
19067 Floyd	Iowa	120.55072648
36077 Otsego	New York	120.50410886
35039 Rio Arriba	New Mexico	123.05799108
23007 Franklin	Maine	120.41341941
40071 Kay	Oklahoma	122.27983968
13043 Candler	Georgia	119.97046881

Counties_Cities

51145 Powhatan	Virginia	119.90818459
19191 Winneshiek	Iowa	119.82625193
27061 Itasca	Minnesota	121.92959120
20163 Rooks	Kansas	119.68880910
13107 Emanuel	Georgia	123.82805590
17071 Henderson	Illinois	119.24280817
45007 Anderson	South Carolina	120.21029319
48305 Lynn	Texas	119.10838863
13103 Effingham	Georgia	118.99019135
29163 Pike	Missouri	118.89321228
31107 Knox	Nebraska	118.77895237
20181 Sherman	Kansas	118.66418037
13241 Rabun	Georgia	142.28967807
36011 Cayuga	New York	119.25594659
47133 Overton	Tennessee	117.81765452
36019 Clinton	New York	118.96647872
5065 Izard	Arkansas	117.70764364
48219 Hockley	Texas	117.49347258
48361 Orange	Texas	117.26415546
19169 Story	Iowa	118.24066052
21215 Spencer	Kentucky	117.05863573
31097 Johnson	Nebraska	116.86793923
5107 Phillips	Arkansas	122.02562538
27005 Becker	Minnesota	116.37717844
21099 Hart	Kentucky	126.94382736
53047 Okanogan	Washington	116.30114877
45003 Aiken	South Carolina	121.60494920
48147 Fannin	Texas	116.19339115
20087 Jefferson	Kansas	115.94202899
53063 Spokane	Washington	116.58839052
6095 Solano	California	115.76095475
27111 Otter Tail	Minnesota	119.02332857
13039 Camden	Georgia	117.36870540
55115 Shawano	Wisconsin	117.65859398

Counties_Cities

8099 Prowers	Colorado	115.09371917
21113 Jessamine	Kentucky	120.54896142
41053 Polk	Oregon	117.32407255
2130 Ketchikan Gatew	Alaska	114.95904584
13147 Hart	Georgia	126.44162612
50015 Lamoille	Vermont	114.62450593
46009 Bon Homme	South Dakota	114.61318052
51125 Nelson	Virginia	114.58614182
31011 Boone	Nebraska	114.52567284
36009 Cattaraugus	New York	115.82509110
39019 Carroll	Ohio	114.47140061
20033 Comanche	Kansas	114.41647597
21075 Fulton	Kentucky	114.37908497
47011 Bradley	Tennessee	114.31034321
6077 San Joaquin	California	120.63880105
16039 Elmore	Idaho	113.72390770
18179 Wells	Indiana	113.45103879
31125 Nance	Nebraska	113.25028313
41007 Clatsop	Oregon	113.16768937
21049 Clark	Kentucky	115.86526525
21105 Hickman	Kentucky	113.09658448
53039 Klickitat	Washington	113.08635274
18105 Monroe	Indiana	112.98896656
48349 Navarro	Texas	112.98295168
20173 Sedgwick	Kansas	117.01553912
20107 Linn	Kansas	112.82051282
36041 Hamilton	New York	112.76499774
40115 Ottawa	Oklahoma	112.26944667
48373 Polk	Texas	111.93060303
21041 Carroll	Kentucky	130.39023936
47033 Crockett	Tennessee	111.66945840
51161 Roanoke	Virginia	112.67845184
54019 Fayette	West Virginia	116.23041518
13191 McIntosh	Georgia	111.57601116

Counties_Cities

48331 Milam	Texas	111.41617922
6027 Inyo	California	111.19141602
32019 Lyon	Nevada	116.47075688
42109 Snyder	Pennsylvania	111.00148002
27041 Douglas	Minnesota	115.89927300
6097 Sonoma	California	112.81308632
19187 Webster	Iowa	115.77583593
1083 Limestone	Alabama	112.29646266
20099 Labette	Kansas	110.19835704
48291 Liberty	Texas	110.05178226
19023 Butler	Iowa	116.92688631
26105 Mason	Michigan	109.96563574
38093 Stutsman	North Dakota	114.73920734
28115 Pontotoc	Mississippi	113.09018943
17083 Jersey	Illinois	109.85489999
48491 Williamson	Texas	111.16620406
46123 Tripp	South Dakota	109.52902519
27035 Crow Wing	Minnesota	109.41762086
39031 Coshocton	Ohio	109.20309045
26073 Isabella	Michigan	109.12389105
5043 Drew	Arkansas	109.12265386
27025 Chisago	Minnesota	110.86870999
51199 York	Virginia	113.49232084
17131 Mercer	Illinois	108.96737389
27087 Mahanomen	Minnesota	108.71534698
31059 Fillmore	Nebraska	126.65098607
21155 Marion	Kentucky	108.22510823
40065 Jackson	Oklahoma	108.22077037
46087 McCook	South Dakota	108.18608006
42063 Indiana	Pennsylvania	107.69103324
18101 Martin	Indiana	107.66369776
46065 Hughes	South Dakota	107.64872521
12091 Okaloosa	Florida	111.93183737
51111 Lunenburg	Virginia	107.56246897

Counties_Cities

51141 Patrick	Virginia	107.50862898
48473 Waller	Texas	116.70368558
1009 Blount	Alabama	108.92116183
17021 Christian	Illinois	107.16144637
40089 McCurtain	Oklahoma	125.37076109
46025 Clark	South Dakota	106.98047606
29081 Harrison	Missouri	106.96458284
56007 Carbon	Wyoming	106.87328836
46027 Clay	South Dakota	106.82999786
53011 Clark	Washington	107.08571215
26079 Kalkaska	Michigan	106.59784560
27143 Sibley	Minnesota	106.46792654
18121 Parke	Indiana	106.33898505
13267 Tattnall	Georgia	106.33689102
17137 Morgan	Illinois	105.95714622
26113 Missaukee	Michigan	105.86911930
48445 Terry	Texas	105.80288109
40133 Seminole	Oklahoma	105.78566197
55093 Pierce	Wisconsin	105.74550582
55047 Green Lake	Wisconsin	105.71942066
37039 Cherokee	North Carolina	105.69707219
45015 Berkeley	South Carolina	106.29107472
35009 Curry	New Mexico	107.20715254
40035 Craig	Oklahoma	104.85111142
23011 Kennebec	Maine	104.84670265
17015 Carroll	Illinois	104.80715484
21039 Carlisle	Kentucky	104.79983232
12129 Wakulla	Florida	107.82169372
12117 Seminole	Florida	104.95220507
19189 Winnebago	Iowa	104.58262027
41045 Malheur	Oregon	104.14971522
48089 Colorado	Texas	103.69043691
37157 Rockingham	North Carolina	106.95776822
45035 Dorchester	South Carolina	105.19959912

Counties_Cities

55035 Eau Claire	Wisconsin	108.09880039
45017 Calhoun	South Carolina	110.19283747
42057 Fulton	Pennsylvania	103.28444536
54023 Grant	West Virginia	103.21692758
26117 Montcalm	Michigan	103.17658829
27085 McLeod	Minnesota	103.14163856
28039 George	Mississippi	103.09278351
8089 Otero	Colorado	103.08159722
26015 Barry	Michigan	103.01355528
6047 Merced	California	102.99710662
20149 Pottawatomie	Kansas	102.97812745
2110 Juneau	Alaska	102.76212126
39025 Clermont	Ohio	103.66678672
42049 Erie	Pennsylvania	108.43156498
12003 Baker	Florida	102.27473109
12109 St. Johns	Florida	102.25712949
39027 Clinton	Ohio	102.24219512
46043 Douglas	South Dakota	102.21465077
48251 Johnson	Texas	102.12358705
48293 Limestone	Texas	102.04515498
39081 Jefferson	Ohio	101.87480043
21009 Barren	Kentucky	106.39261137
48027 Bell	Texas	106.28665906
48455 Trinity	Texas	101.76390773
21239 Woodford	Kentucky	101.76007236
12123 Taylor	Florida	101.74351385
54065 Morgan	West Virginia	101.19750379
48401 Rusk	Texas	101.01010101
5091 Miller	Arkansas	103.22995045
47153 Sequatchie	Tennessee	100.83355741
19083 Hardin	Iowa	100.78254683
29199 Scotland	Missouri	120.82158679
54069 Ohio	West Virginia	100.58675608
26129 Ogemaw	Michigan	105.00190913

Counties_Cities

27011 Big Stone	Minnesota	120.26458208
1029 Cleburne	Alabama	100.08674184
27125 Red Lake	Minnesota	100.02500625
45059 Laurens	South Carolina	101.50162701
48065 Carson	Texas	99.91673605
17199 Williamson	Illinois	99.91648771
26151 Sanilac	Michigan	99.55805935
17117 Macoupin	Illinois	99.30924900
36031 Essex	New York	99.19571046
19041 Clay	Iowa	105.36754680
39077 Huron	Ohio	102.55709011
47131 Obion	Tennessee	99.11785112
5053 Grant	Arkansas	98.96635144
51045 Craig	Virginia	98.73617694
50013 Grand Isle	Vermont	98.73060649
26111 Midland	Michigan	98.54703217
18147 Spencer	Indiana	98.39130221
33001 Belknap	New Hampshire	98.32519419
51678 Lexington	Virginia	98.09417040
17051 Fayette	Illinois	98.05752708
13209 Montgomery	Georgia	108.77841836
55083 Oconto	Wisconsin	97.80597409
5027 Columbia	Arkansas	97.71848579
16075 Payette	Idaho	97.66039659
12059 Holmes	Florida	97.55095754
54051 Marshall	West Virginia	97.45005685
51680 Lynchburg	Virginia	97.41129484
21139 Livingston	Kentucky	97.38151915
1057 Fayette	Alabama	97.36505811
56025 Natrona	Wyoming	99.85464198
35059 Union	New Mexico	97.13453133
39051 Fulton	Ohio	104.07796386
36003 Allegany	New York	103.38143442
37177 Tyrrell	North Carolina	96.82885500

Counties_Cities

47083 Houston	Tennessee	96.81713663
13055 Chattooga	Georgia	96.81323114
35061 Valencia	New Mexico	96.78769488
41049 Morrow	Oregon	105.52233556
42085 Mercer	Pennsylvania	96.67247906
31033 Cheyenne	Nebraska	96.67024705
16045 Gem	Idaho	96.40467279
47017 Carroll	Tennessee	96.35974304
33003 Carroll	New Hampshire	98.40300129
48067 Cass	Texas	96.28473721
42053 Forest	Pennsylvania	96.16705591
51023 Botetourt	Virginia	96.16251465
46031 Corson	South Dakota	96.03841537
55109 St. Croix	Wisconsin	102.57096350
21097 Harrison	Kentucky	111.83299606
19125 Marion	Iowa	95.78830784
6113 Yolo	California	95.73155239
28041 Greene	Mississippi	117.76829089
45065 McCormick	South Carolina	95.64293305
31175 Valley	Nebraska	95.46539379
17067 Hancock	Illinois	95.27011881
17105 Livingston	Illinois	95.07564106
42005 Armstrong	Pennsylvania	95.00022984
48135 Ector	Texas	94.98902075
5059 Hot Spring	Arkansas	94.95267203
5003 Ashley	Arkansas	94.78200140
5113 Polk	Arkansas	104.74337872
31027 Cedar	Nebraska	94.71939380
6079 San Luis Obispo	California	95.41917538
47139 Polk	Tennessee	94.68576163
35049 Santa Fe	New Mexico	95.96417338
20113 McPherson	Kansas	98.11823247
53031 Jefferson	Washington	97.70241735
16081 Teton	Idaho	94.50171821

Counties_Cities

21033 Caldwell	Kentucky	94.37672041
47119 Maury	Tennessee	94.33962264
48193 Hamilton	Texas	94.29514380
48031 Blanco	Texas	94.00102547
42027 Centre	Pennsylvania	94.59168944
51191 Washington	Virginia	93.74655344
50021 Rutland	Vermont	93.74147805
40121 Pittsburg	Oklahoma	93.44303394
37121 Mitchell	North Carolina	93.33333333
42073 Lawrence	Pennsylvania	92.82465423
19029 Cass	Iowa	92.80742459
51103 Lancaster	Virginia	92.73856997
47079 Henry	Tennessee	92.71277582
29031 Cape Girardeau	Missouri	93.96467436
17035 Cumberland	Illinois	92.52405625
1089 Madison	Alabama	93.58314303
36075 Oswego	New York	93.30098899
21093 Hardin	Kentucky	93.33429990
48175 Goliad	Texas	92.29957806
39141 Ross	Ohio	93.59036019
50027 Windsor	Vermont	92.24758528
5125 Saline	Arkansas	93.06462638
55019 Clark	Wisconsin	95.07620502
37045 Cleveland	North Carolina	96.26708997
47117 Marshall	Tennessee	92.03455749
48507 Zavala	Texas	91.79671201
12067 Lafayette	Florida	91.61704077
6043 Mariposa	California	91.58033312
29033 Carroll	Missouri	91.50177285
40017 Canadian	Oklahoma	92.07529405
37173 Swain	North Carolina	91.26009126
30057 Madison	Montana	91.24087591
48231 Hunt	Texas	91.19832527
54049 Marion	West Virginia	90.91395262

Counties_Cities

6067 Sacramento	California	92.73349665
47027 Clay	Tennessee	90.70882467
27155 Traverse	Minnesota	90.68923821
20127 Morris	Kansas	90.56330375
41065 Wasco	Oregon	90.54895303
53069 Wahkiakum	Washington	90.37505648
41043 Linn	Oregon	91.88361409
39135 Preble	Ohio	95.12891187
8049 Grand	Colorado	90.17713366
47091 Johnson	Tennessee	89.99887501
39159 Union	Ohio	89.91095357
21199 Pulaski	Kentucky	89.75132693
39059 Guernsey	Ohio	92.25565066
46129 Walworth	South Dakota	89.49346698
21179 Nelson	Kentucky	89.42007808
39039 Defiance	Ohio	89.08685969
39075 Holmes	Ohio	97.96773900
16025 Camas	Idaho	88.73114463
48093 Comanche	Texas	88.66558298
32021 Mineral	Nevada	88.61320337
48423 Smith	Texas	88.61050903
22113 Vermilion	Louisiana	91.92712686
12089 Nassau	Florida	88.54506478
39149 Shelby	Ohio	88.42823946
37003 Alexander	North Carolina	93.70063984
27081 Lincoln	Minnesota	88.13678830
40131 Rogers	Oklahoma	88.05879283
5129 Searcy	Arkansas	87.96179945
29049 Clinton	Missouri	87.93356131
26143 Roscommon	Michigan	87.92497069
51083 Halifax	Virginia	87.92497069
19055 Delaware	Iowa	99.59575839
40137 Stephens	Oklahoma	87.83081012
53055 San Juan	Washington	87.57589911

Counties_Cities

27059 Isanti	Minnesota	87.57443827
55017 Chippewa	Wisconsin	87.31581820
20161 Riley	Kansas	89.54859368
16009 Benewah	Idaho	86.71146759
48015 Austin	Texas	90.03301210
29119 McDonald	Missouri	95.32888465
40033 Cotton	Oklahoma	86.56509695
55057 Juneau	Wisconsin	86.41094038
38067 Pembina	North Dakota	86.36821650
26141 Presque Isle	Michigan	86.35578584
22023 Cameron	Louisiana	86.10792193
39091 Logan	Ohio	85.98262710
2090 Fairbanks North	Alaska	85.88374372
20157 Republic	Kansas	85.76329331
29037 Cass	Missouri	88.61024830
36023 Cortland	New York	85.73280639
18033 DeKalb	Indiana	85.59663166
51009 Amherst	Virginia	85.26495295
19145 Page	Iowa	91.80929897
29095 Jackson	Missouri	87.53303908
40019 Carter	Oklahoma	93.40556697
21173 Montgomery	Kentucky	88.64305216
5015 Carroll	Arkansas	88.58023598
55121 Trempealeau	Wisconsin	84.91270973
31077 Greeley	Nebraska	84.88964346
51027 Buchanan	Virginia	84.82163894
33009 Grafton	New Hampshire	84.64571314
48451 Tom Green	Texas	89.68685749
31095 Jefferson	Nebraska	84.54276455
29019 Boone	Missouri	84.99763895
12069 Lake	Florida	85.27468828
38037 Grant	North Dakota	84.24599832
13183 Long	Georgia	84.21939151
48123 DeWitt	Texas	84.21261208

Counties_Cities

26103 Marquette	Michigan	84.19027001
23023 Sagadahoc	Maine	84.18925745
4009 Graham	Arizona	84.05127128
53003 Asotin	Washington	84.03361345
31139 Pierce	Nebraska	84.01008121
37129 New Hanover	North Carolina	89.54941147
56027 Niobrara	Wyoming	83.75209380
48073 Cherokee	Texas	83.66291451
19037 Chickasaw	Iowa	83.58408559
21027 Breckinridge	Kentucky	83.38238179
27157 Wabasha	Minnesota	83.16008316
21021 Boyle	Kentucky	83.05647841
29177 Ray	Missouri	83.03107110
55053 Jackson	Wisconsin	83.01591952
51073 Gloucester	Virginia	83.00088356
29029 Camden	Missouri	82.94226782
5057 Hempstead	Arkansas	82.79287981
47155 Sevier	Tennessee	82.74424876
26031 Cheboygan	Michigan	82.63487192
29035 Carter	Missouri	82.59002313
12061 Indian River	Florida	84.49111573
21019 Boyd	Kentucky	84.67400508
37109 Lincoln	North Carolina	83.56213442
5063 Independence	Arkansas	82.27612931
29023 Butler	Missouri	82.08447665
12017 Citrus	Florida	82.47199670
5045 Faulkner	Arkansas	81.72684006
55075 Marinette	Wisconsin	81.61448286
48187 Guadalupe	Texas	81.24916002
40125 Pottawatomie	Oklahoma	85.30662227
47161 Stewart	Tennessee	81.11496202
27121 Pope	Minnesota	81.10300081
48345 Motley	Texas	81.03727715
42009 Bedford	Pennsylvania	83.02889406

Counties_Cities

46035 Davison	South Dakota	80.84891359
48241 Jasper	Texas	80.84299732
27045 Fillmore	Minnesota	80.72941400
29219 Warren	Missouri	80.66607127
47093 Knox	Tennessee	80.59507102
55103 Richland	Wisconsin	80.56626575
29041 Chariton	Missouri	80.52610388
19159 Ringgold	Iowa	80.51529791
6055 Napa	California	81.05180860
55135 Waupaca	Wisconsin	82.14676889
51197 Wythe	Virginia	79.98887111
21091 Hancock	Kentucky	79.92692396
20097 Kiowa	Kansas	79.49125596
21005 Anderson	Kentucky	88.24956978
19111 Lee	Iowa	79.28351197
51163 Rockbridge	Virginia	79.11392405
20179 Sheridan	Kansas	78.95775760
37137 Pamlico	North Carolina	78.92659826
47129 Morgan	Tennessee	78.78029566
2020 Anchorage	Alaska	79.57796239
40093 Major	Oklahoma	78.49293564
12075 Levy	Florida	83.39465293
46091 Marshall	South Dakota	78.24726135
37199 Yancey	North Carolina	83.78484053
29051 Cole	Missouri	79.43122038
29139 Montgomery	Missouri	78.03017167
46069 Hyde	South Dakota	78.00312012
55117 Sheboygan	Wisconsin	77.95177384
48053 Burnet	Texas	79.92932565
47183 Weakley	Tennessee	77.80936705
51121 Montgomery	Virginia	78.79981815
6087 Santa Cruz	California	79.12344351
13031 Bulloch	Georgia	84.09232043
21203 Rockcastle	Kentucky	77.61194030

Counties_Cities

38081 Sargent	North Dakota	77.51937984
18069 Huntington	Indiana	77.26269316
56023 Lincoln	Wyoming	77.18431615
46115 Spink	South Dakota	76.98229407
2122 Kenai Peninsula	Alaska	83.71346078
41027 Hood River	Oregon	76.83114222
55021 Columbia	Wisconsin	76.71118240
21163 Meade	Kentucky	76.61500958
37013 Beaufort	North Carolina	76.46721468
48247 Jim Hogg	Texas	76.21951220
37099 Jackson	North Carolina	78.47300759
48169 Garza	Texas	76.01094558
18083 Knox	Indiana	75.89104215
37087 Haywood	North Carolina	77.45558406
21225 Union	Kentucky	82.73009307
38103 Wells	North Dakota	75.81501137
48493 Wilson	Texas	75.66103855
48355 Nueces	Texas	75.91128042
36049 Lewis	New York	75.62294400
42015 Bradford	Pennsylvania	75.61685270
20023 Cheyenne	Kansas	75.18796992
21057 Cumberland	Kentucky	75.08634930
41005 Clackamas	Oregon	76.18818723
21073 Franklin	Kentucky	74.78106858
29115 Linn	Missouri	74.76946083
48329 Midland	Texas	74.74880923
17139 Moultrie	Illinois	74.74349392
21147 McCreary	Kentucky	74.67830882
39125 Paulding	Ohio	74.62686567
33005 Cheshire	New Hampshire	74.51662244
48489 Willacy	Texas	83.66256100
26097 Mackinac	Michigan	74.16334477
6023 Humboldt	California	74.06158110
48297 Live Oak	Texas	73.97665626

Counties_Cities

42059 Greene	Pennsylvania	73.96044486
54077 Preston	West Virginia	73.87925175
17173 Shelby	Illinois	73.59367094
48013 Atascosa	Texas	73.54402703
38069 Pierce	North Dakota	73.51139427
38055 McLean	North Dakota	73.36757153
47103 Lincoln	Tennessee	73.27725181
51580 Covington	Virginia	73.26007326
35055 Taos	New Mexico	88.32038983
40097 Mayes	Oklahoma	72.98027100
42051 Fayette	Pennsylvania	72.82986178
21193 Perry	Kentucky	72.81925494
27095 Mille Lacs	Minnesota	72.68832013
21011 Bath	Kentucky	72.68028749
35005 Chaves	New Mexico	77.29289369
27159 Wadena	Minnesota	72.60582299
5095 Monroe	Arkansas	72.46376812
51019 Bedford	Virginia	76.19337880
47059 Greene	Tennessee	72.37251581
39021 Champaign	Ohio	72.25060639
5137 Stone	Arkansas	72.24853496
51143 Pittsylvania	Virginia	72.19150437
17005 Bond	Illinois	72.15874925
5099 Nevada	Arkansas	84.07398511
48173 Glasscock	Texas	72.04610951
46119 Sully	South Dakota	71.83908046
37043 Clay	North Carolina	71.81973247
15009 Maui	Hawaii	71.76733032
12101 Pasco	Florida	71.90111743
26051 Gladwin	Michigan	71.04234913
29111 Lewis	Missouri	71.02993404
47099 Lawrence	Tennessee	70.88306581
54011 Cabell	West Virginia	70.79721960
38105 Williams	North Dakota	70.72135785

Counties_Cities

12009 Brevard	Florida	71.03974372
48223 Hopkins	Texas	70.63298017
16003 Adams	Idaho	70.58823529
17023 Clark	Illinois	70.53090536
21223 Trimble	Kentucky	70.46388726
47085 Humphreys	Tennessee	70.32348805
29047 Clay	Missouri	70.22101354
40101 Muskogee	Oklahoma	70.21444662
19137 Montgomery	Iowa	79.97600720
56037 Sweetwater	Wyoming	69.68479246
38071 Ramsey	North Dakota	69.68034143
42031 Clarion	Pennsylvania	69.62531267
40073 Kingfisher	Oklahoma	69.54982296
47023 Chester	Tennessee	69.46052327
47175 Van Buren	Tennessee	69.38421509
47009 Blount	Tennessee	69.28107561
48213 Henderson	Texas	69.25965079
48107 Crosby	Texas	69.21612736
20155 Reno	Kansas	68.97436720
20143 Ottawa	Kansas	68.94174423
12083 Marion	Florida	69.44888146
40075 Kiowa	Oklahoma	68.73639592
54105 Wirt	West Virginia	68.61063465
16073 Owyhee	Idaho	68.41700162
45021 Cherokee	South Carolina	75.33550580
21221 Trigg	Kentucky	68.29201666
55123 Vernon	Wisconsin	68.21503979
19033 Cerro Gordo	Iowa	68.00009379
29165 Platte	Missouri	67.97106375
27065 Kanabec	Minnesota	67.87190720
40111 Okmulgee	Oklahoma	67.82313812
46067 Hutchinson	South Dakota	67.75067751
48497 Wise	Texas	67.34499671
55049 Iowa	Wisconsin	67.30890581

Counties_Cities

21055 Crittenden	Kentucky	67.30229950
6039 Madera	California	67.22816987
19147 Palo Alto	Iowa	78.39623698
56005 Campbell	Wyoming	67.18682271
46093 Meade	South Dakota	74.22068283
56011 Crook	Wyoming	67.11409396
17147 Piatt	Illinois	67.08953403
29186 Ste. Genevieve	Missouri	67.08407871
50023 Washington	Vermont	67.07946336
42125 Washington	Pennsylvania	67.51999074
5029 Conway	Arkansas	67.01450385
53015 Cowlitz	Washington	66.98046556
17001 Adams	Illinois	66.98025605
39015 Brown	Ohio	66.51071052
27051 Grant	Minnesota	66.43414715
36045 Jefferson	New York	66.21627668
23019 Penobscot	Maine	66.18308890
48191 Hall	Texas	66.05019815
32005 Douglas	Nevada	66.02430520
48217 Hill	Texas	66.01749464
48045 Briscoe	Texas	65.96306069
39067 Harrison	Ohio	65.90220113
47049 Fentress	Tennessee	65.87253664
39063 Hancock	Ohio	65.85012512
51195 Wise	Virginia	65.76870462
30007 Broadwater	Montana	65.73541495
12041 Gilchrist	Florida	82.16476775
36013 Chautauqua	New York	66.43791182
51735 Poquoson	Virginia	65.62756358
46057 Hamlin	South Dakota	65.45573556
41071 Yamhill	Oregon	65.41933796
29169 Pulaski	Missouri	67.28957588
5085 Lonoke	Arkansas	66.52456657
41017 Deschutes	Oregon	66.14721140

Counties_Cities

20123 Mitchell	Kansas	65.04065041
41035 Klamath	Oregon	65.03776625
56001 Albany	Wyoming	64.76516152
19175 Union	Iowa	72.82142568
48215 Hidalgo	Texas	66.40190591
29027 Callaway	Missouri	64.60380049
18165 Vermillion	Indiana	64.60365657
54087 Roane	West Virginia	64.59948320
55078 Menominee	Wisconsin	64.40532417
16077 Power	Idaho	64.36663234
48059 Callahan	Texas	64.31327712
27071 Koochiching	Minnesota	72.34726688
48499 Wood	Texas	64.26023178
17087 Johnson	Illinois	72.25433526
51067 Franklin	Virginia	64.06263902
45073 Oconee	South Carolina	68.90040064
13305 Wayne	Georgia	67.09608159
27015 Brown	Minnesota	63.71709609
48485 Wichita	Texas	63.60552459
48259 Kendall	Texas	63.53936154
29039 Cedar	Missouri	63.53688669
48505 Zapata	Texas	63.42494715
48091 Comal	Texas	66.72373006
30085 Roosevelt	Montana	63.29686228
4011 Greenlee	Arizona	63.27111674
40011 Blaine	Oklahoma	63.25777543
26047 Emmet	Michigan	63.04791642
48459 Upshur	Texas	63.01502666
40081 Lincoln	Oklahoma	63.00114548
54107 Wood	West Virginia	62.94312554
18129 Posey	Indiana	62.64682850
20027 Clay	Kansas	62.52344629
20013 Brown	Kansas	62.51302355
21209 Scott	Kentucky	62.46542093

Counties_Cities

20125 Montgomery	Kansas	62.26650062
13265 Taliaferro	Georgia	62.18905473
37019 Brunswick	North Carolina	69.47288364
40103 Noble	Oklahoma	62.00726371
21191 Pendleton	Kentucky	68.82786152
54029 Hancock	West Virginia	65.30556128
30111 Yellowstone	Montana	62.44653016
26035 Clare	Michigan	61.77455539
19097 Jackson	Iowa	61.75380815
36097 Schuyler	New York	61.41134435
20061 Geary	Kansas	61.36098668
46059 Hand	South Dakota	61.31207848
46079 Lake	South Dakota	61.26981696
27173 Yellow Medicine	Minnesota	61.25574273
40049 Garvin	Oklahoma	64.72259178
54033 Harrison	West Virginia	59.21188975
35037 Quay	New Mexico	60.58403005
38057 Mercer	North Dakota	60.48143220
26135 Oscoda	Michigan	60.41565974
19109 Kossuth	Iowa	67.07807888
39119 Muskingum	Ohio	60.33672534
37055 Dare	North Carolina	60.27232131
12053 Hernando	Florida	60.25201058
39057 Greene	Ohio	61.31134855
54079 Putnam	West Virginia	59.98376910
29229 Wright	Missouri	59.85417347
21169 Metcalfe	Kentucky	59.82053838
41003 Benton	Oregon	59.71704976
21167 Mercer	Kentucky	59.70423441
53035 Kitsap	Washington	60.04336465
48285 Lavaca	Texas	59.67180507
48295 Lipscomb	Texas	59.61251863
40021 Cherokee	Oklahoma	59.57883924
21151 Madison	Kentucky	59.54443097

Counties_Cities

46047 Fall River	South Dakota	59.18910920
21131 Leslie	Kentucky	59.15409642
56041 Uinta	Wyoming	59.11621262
27137 St. Louis	Minnesota	59.07265937
47137 Pickett	Tennessee	59.03187721
23017 Oxford	Maine	57.27376861
41055 Sherman	Oregon	58.54800937
17033 Crawford	Illinois	58.48886053
47073 Hawkins	Tennessee	58.37608350
4003 Cochise	Arizona	59.95109253
47179 Washington	Tennessee	58.31719891
29147 Nodaway	Missouri	62.76901004
23015 Lincoln	Maine	58.23772640
47071 Hardin	Tennessee	58.19366853
8007 Archuleta	Colorado	58.11841627
39071 Highland	Ohio	58.06121975
29005 Atchison	Missouri	58.01585767
48289 Leon	Texas	57.90387956
20141 Osborne	Kansas	57.55395683
4007 Gila	Arizona	57.52565459
54093 Tucker	West Virginia	57.51258088
20029 Cloud	Kansas	57.28032993
19071 Fremont	Iowa	57.20005720
26029 Charlevoix	Michigan	57.15592135
29015 Benton	Missouri	57.05986098
5049 Fulton	Arkansas	57.05436466
6021 Glenn	California	57.04709951
51115 Mathews	Virginia	56.80527153
47177 Warren	Tennessee	56.26498361
54041 Lewis	West Virginia	56.16575137
54053 Mason	West Virginia	56.14192679
30009 Carbon	Montana	56.00149337
21123 Larue	Kentucky	55.91668414
47029 Cocke	Tennessee	55.90652429

Counties_Cities

35003 Catron	New Mexico	55.89714925
5145 White	Arkansas	55.88933911
51155 Pulaski	Virginia	55.77408560
47063 Hamblen	Tennessee	55.75430934
37133 Onslow	North Carolina	55.64464319
40091 McIntosh	Oklahoma	55.51349987
20183 Smith	Kansas	55.50929781
48313 Madison	Texas	55.47080849
39069 Henry	Ohio	59.07110684
48467 Van Zandt	Texas	55.33836734
48457 Tyler	Texas	55.30973451
17175 Stark	Illinois	55.27915976
17179 Tazewell	Illinois	55.16595127
17191 Wayne	Illinois	55.10653931
40039 Custer	Oklahoma	68.88001102
40013 Bryan	Oklahoma	61.45109341
29083 Henry	Missouri	55.06607930
53045 Mason	Washington	54.95595891
48367 Parker	Texas	54.92480361
29025 Caldwell	Missouri	65.87615283
35017 Grant	New Mexico	54.85262927
40119 Payne	Oklahoma	54.85129205
6061 Placer	California	55.19535850
38101 Ward	North Dakota	54.61738309
48487 Wilbarger	Texas	54.60218409
21017 Bourbon	Kentucky	54.49861276
47151 Scott	Tennessee	54.44893144
54001 Barbour	West Virginia	54.42999698
35047 San Miguel	New Mexico	54.36555398
20045 Douglas	Kansas	55.17309529
8043 Fremont	Colorado	54.14297911
26119 Montmorency	Michigan	53.96654074
47077 Henderson	Tennessee	53.86576651
30059 Meagher	Montana	53.59056806

Counties_Cities

8073 Lincoln	Colorado	53.47593583
48383 Reagan	Texas	53.46164127
16065 Madison	Idaho	53.42967637
54073 Pleasants	West Virginia	53.28360197
37031 Carteret	North Carolina	53.21903228
22115 Vernon	Louisiana	53.21326238
55033 Dunn	Wisconsin	53.17852474
48283 La Salle	Texas	53.11379631
8081 Moffat	Colorado	53.07855626
56033 Sheridan	Wyoming	52.92230344
12005 Bay	Florida	53.97032711
21135 Lewis	Kentucky	52.80229313
54063 Monroe	West Virginia	52.71084337
38091 Steele	North Dakota	52.54860746
29187 St. Francois	Missouri	52.48005758
21161 Mason	Kentucky	52.47813411
54103 Wetzell	West Virginia	58.93909627
47001 Anderson	Tennessee	52.29988756
29181 Ripley	Missouri	52.23490784
48317 Martin	Texas	52.14670607
54045 Logan	West Virginia	52.13604441
48151 Fisher	Texas	52.09690023
17183 Vermilion	Illinois	52.07926464
47089 Jefferson	Tennessee	51.84033178
29077 Greene	Missouri	53.09619317
48207 Haskell	Texas	51.60846379
48273 Kleberg	Texas	51.39901699
42111 Somerset	Pennsylvania	51.38468196
26009 Antrim	Michigan	51.35887010
53067 Thurston	Washington	52.71996620
38065 Oliver	North Dakota	51.22950820
48427 Starr	Texas	52.69275475
29053 Cooper	Missouri	51.12764870
18051 Gibson	Indiana	50.81908406

Counties_Cities

26089 Leelanau	Michigan	50.54217975
26085 Lake	Michigan	50.50079960
56003 Big Horn	Wyoming	50.50079960
48161 Freestone	Texas	50.48465267
51720 Norton	Virginia	50.40322581
27001 Aitkin	Minnesota	50.30813734
23013 Knox	Maine	50.28789822
39087 Lawrence	Ohio	50.11191661
20021 Cherokee	Kansas	49.96252810
39127 Perry	Ohio	49.95420864
17127 Massac	Illinois	49.71590909
21195 Pike	Kentucky	51.36810383
21229 Washington	Kentucky	49.65243297
19027 Carroll	Iowa	54.57973603
26153 Schoolcraft	Michigan	49.57858205
50005 Caledonia	Vermont	49.50168306
42113 Sullivan	Pennsylvania	49.41525284
17203 Woodford	Illinois	54.59792528
48409 San Patricio	Texas	49.33251611
29017 Bollinger	Missouri	49.30561262
51173 Smyth	Virginia	49.22551851
42033 Clearfield	Pennsylvania	50.38544868
8047 Gilpin	Colorado	49.01159941
40067 Jefferson	Oklahoma	48.99559040
29173 Ralls	Missouri	48.96200548
40077 Latimer	Oklahoma	48.87107810
48407 San Jacinto	Texas	48.74821547
5081 Little River	Arkansas	48.67759208
55113 Sawyer	Wisconsin	48.51719328
18125 Pike	Indiana	48.34810637
6005 Amador	California	25.39166646
26107 Mecosta	Michigan	48.22597313
41011 Coos	Oregon	48.14486947
29061 Daviess	Missouri	48.11740647

Counties_Cities

37053 Currituck	North Carolina	51.71394799
50009 Essex	Vermont	48.00000000
30067 Park	Montana	47.80114723
20011 Bourbon	Kansas	47.77178735
26095 Luce	Michigan	47.74789113
40095 Marshall	Oklahoma	47.60204689
6101 Sutter	California	47.51722499
29063 DeKalb	Missouri	47.50593824
54091 Taylor	West Virginia	53.37445143
27021 Cass	Minnesota	47.42708086
26041 Delta	Michigan	47.41054745
40061 Haskell	Oklahoma	47.36343543
6017 El Dorado	California	50.34665772
26133 Osceola	Michigan	47.12737243
5109 Pike	Arkansas	46.84718448
47127 Moore	Tennessee	46.79457183
16037 Custer	Idaho	46.72897196
13109 Evans	Georgia	46.63744054
31145 Red Willow	Nebraska	46.61570017
53041 Lewis	Washington	46.48007638
47109 McNairy	Tennessee	46.45401053
40025 Cimarron	Oklahoma	46.44681839
20015 Butler	Kansas	50.92488579
48309 McLennan	Texas	46.34593707
54015 Clay	West Virginia	57.92400371
55037 Florence	Wisconsin	46.28558204
48395 Robertson	Texas	52.07127980
40053 Grant	Oklahoma	46.23208507
28003 Alcorn	Mississippi	46.03926879
20169 Saline	Kansas	45.95503759
48337 Montague	Texas	45.92774036
38085 Sioux	North Dakota	22.94630564
32007 Elko County	Nevada	45.74914220
32007 Elko County	Nevada	45.74914220

Counties_Cities

5033 Crawford	Arkansas	47.31413431
55011 Buffalo	Wisconsin	45.71428571
55071 Manitowoc	Wisconsin	45.52697473
47013 Campbell	Tennessee	45.47406715
17011 Bureau	Illinois	45.46418937
46011 Brookings	South Dakota	45.41326067
29087 Holt	Missouri	45.41326067
48237 Jack	Texas	45.23351804
46097 Miner	South Dakota	90.37505648
27073 Lac qui Parle	Minnesota	45.05857615
48363 Palo Pinto	Texas	45.02164502
26101 Manistee	Michigan	44.84670581
55063 La Crosse	Wisconsin	44.82787787
38039 Griggs	North Dakota	44.80286738
21189 Owsley	Kentucky	44.72271914
30107 Wheatland	Montana	44.72271914
48463 Uvalde	Texas	44.69939656
21071 Floyd	Kentucky	44.63662993
48221 Hood	Texas	44.60082264
48389 Reeves	Texas	44.60019114
48131 Duval	Texas	44.59507670
42023 Cameron	Pennsylvania	44.52359751
48125 Dickens	Texas	44.46420631
40047 Garfield	Oklahoma	45.96719912
29141 Morgan	Missouri	44.20866490
29221 Washington	Missouri	48.10969009
33019 Sullivan	New Hampshire	44.03856851
55031 Douglas	Wisconsin	43.97333827
20139 Osage	Kansas	43.91192522
29217 Vernon	Missouri	43.84255651
38023 Divide	North Dakota	43.80201489
31131 Otoe	Nebraska	43.79105411
36033 Franklin	New York	45.73201042
30035 Glacier	Montana	43.64588638

Counties_Cities

55095 Polk	Wisconsin	43.57998073
8055 Huerfano	Colorado	43.54768471
23025 Somerset	Maine	43.48513599
29225 Webster	Missouri	46.02521159
2240 Southeast Fairbanks	Alaska	43.36513443
17123 Marshall	Illinois	43.35009537
42021 Cambria	Pennsylvania	44.02945419
47005 Benton	Tennessee	43.25259516
39079 Jackson	Ohio	43.23122530
31127 Nemaha	Nebraska	43.11583788
21217 Taylor	Kentucky	43.05452268
15003 Honolulu	Hawaii	42.95567709
46049 Faulk	South Dakota	42.91845494
29013 Bates	Missouri	55.14705882
46081 Lawrence	South Dakota	42.73338254
47039 Decatur	Tennessee	42.71313856
48391 Refugio	Texas	42.66211604
48429 Stephens	Texas	42.40432524
48281 Lampasas	Texas	42.39483725
5103 Ouachita	Arkansas	42.36211133
32033 White Pine	Nevada	42.21635884
16055 Kootenai	Idaho	42.10395963
18001 Adams	Indiana	47.70456841
20159 Rice	Kansas	41.96831392
38079 Rolette	North Dakota	41.95510803
21181 Nicholas	Kentucky	41.86435948
20115 Marion	Kansas	41.84100418
39121 Noble	Ohio	41.80019507
48229 Hudspeth	Texas	41.71011470
42117 Tioga	Pennsylvania	41.70448691
46089 McPherson	South Dakota	41.54549231
35007 Colfax	New Mexico	41.28819158
30051 Liberty	Montana	41.15226337
6057 Nevada	California	41.12502006

Counties_Cities

37189 Watauga	North Carolina	41.11180624
54005 Boone	West Virginia	41.00041000
40043 Dewey	Oklahoma	40.86636698
53049 Pacific	Washington	40.84225812
42013 Blair	Pennsylvania	40.81899226
21043 Carter	Kentucky	44.43786106
47055 Giles	Tennessee	40.67382978
48465 Val Verde	Texas	40.64379776
39083 Knox	Ohio	40.39228992
29175 Randolph	Missouri	40.38282922
48145 Falls	Texas	40.38073262
8027 Custer	Colorado	40.37141704
15001 Hawaii	Hawaii	40.30191608
19195 Worth	Iowa	40.25224742
16019 Bonneville	Idaho	40.22113064
40083 Logan	Oklahoma	40.17677782
48143 Erath	Texas	40.05088819
21089 Greenup	Kentucky	39.69604174
17059 Gallatin	Illinois	39.54132068
21231 Wayne	Kentucky	39.08540160
48495 Winkler	Texas	38.86010363
38051 McIntosh	North Dakota	38.68471954
32017 Lincoln	Nevada	38.45414343
6115 Yuba	California	38.44133212
5101 Newton	Arkansas	38.43689942
31063 Frontier	Nebraska	38.34355828
17061 Greene	Illinois	38.33180006
20063 Gove	Kansas	38.28483920
51105 Lee	Virginia	38.23117115
47163 Sullivan	Tennessee	38.05464647
35015 Eddy	New Mexico	41.45077720
37175 Transylvania	North Carolina	40.91772614
51063 Floyd	Virginia	37.98670465
38003 Barnes	North Dakota	47.42933030

Counties_Cities

19131 Mitchell	Iowa	37.84653231
55005 Barron	Wisconsin	44.28305730
20147 Phillips	Kansas	37.61519654
29055 Crawford	Missouri	37.56730809
48307 McCulloch	Texas	37.56103668
48035 Bosque	Texas	37.45117971
56015 Goshen	Wyoming	37.38038278
35025 Lea	New Mexico	37.35041876
39005 Ashland	Ohio	37.21276398
50019 Orleans	Vermont	37.16504999
55073 Marathon	Wisconsin	36.91998700
55081 Monroe	Wisconsin	36.91559358
20137 Norton	Kansas	36.83241252
46137 Ziebach	South Dakota	36.46973012
29151 Osage	Missouri	36.45909290
40135 Sequoyah	Oklahoma	36.42633381
48351 Newton	Texas	36.37421795
20077 Harper	Kansas	36.32401017
48265 Kerr	Texas	36.25608243
30029 Flathead	Montana	36.23685190
39147 Seneca	Ohio	36.22729002
39001 Adams	Ohio	36.06983119
21235 Whitley	Kentucky	35.86998510
20195 Trego	Kansas	35.80379520
48083 Coleman	Texas	35.72704537
31087 Hitchcock	Nebraska	35.63791875
30053 Lincoln	Montana	35.36425179
55107 Rusk	Wisconsin	35.34318230
48079 Cochran	Texas	35.26093089
8077 Mesa	Colorado	35.89914299
55051 Iron	Wisconsin	35.23608175
20135 Ness	Kansas	105.63380282
48501 Yoakum	Texas	34.92026539
38063 Nelson	North Dakota	34.85535030

Counties_Cities

21051 Clay	Kentucky	34.81720965
26109 Menominee	Michigan	34.80833660
20191 Sumner	Kansas	34.78865890
21125 Laurel	Kentucky	34.61405331
17107 Logan	Illinois	38.02938634
47057 Grainger	Tennessee	34.56470080
48097 Cooke	Texas	34.50485533
8071 Las Animas	Colorado	34.47562573
38049 McHenry	North Dakota	34.38789546
54095 Tyler	West Virginia	34.30139492
24023 Garrett	Maryland	34.29002503
6045 Mendocino	California	34.24422985
39115 Morgan	Ohio	34.23719529
27129 Renville	Minnesota	34.21845059
42039 Crawford	Pennsylvania	34.09237859
27029 Clearwater	Minnesota	34.05221339
8011 Bent	Colorado	34.00204012
40123 Pontotoc	Oklahoma	36.60417811
5001 Arkansas	Arkansas	39.39445101
40151 Woods	Oklahoma	33.71923120
47019 Carter	Tennessee	33.71723661
30063 Missoula	Montana	33.67258462
48165 Gaines	Texas	33.49122052
30073 Pondera	Montana	33.48961822
6091 Sierra	California	33.47840643
13125 Glascock	Georgia	33.38898164
35029 Luna	New Mexico	33.38480157
26053 Gogebic	Michigan	33.12135665
40107 Okfuskee	Oklahoma	33.06331625
55137 Waushara	Wisconsin	32.97201500
35035 Otero	New Mexico	32.94350189
54047 McDowell	West Virginia	32.92542391
6009 Calaveras	California	32.89329415
26165 Wexford	Michigan	35.85728799

Counties_Cities

30023 Deer Lodge	Montana	32.85510897
27127 Redwood	Minnesota	32.78903535
48133 Eastland	Texas	32.74751665
51031 Campbell	Virginia	32.74334673
51750 Radford	Virginia	32.71716015
6033 Lake	California	32.61781243
53009 Clallam	Washington	32.57880814
38011 Bowman	North Dakota	32.50975293
51169 Scott	Virginia	32.50673354
21137 Lincoln	Kentucky	32.46226262
30081 Ravalli	Montana	32.42842583
20053 Ellsworth	Kansas	32.27888961
54067 Nicholas	West Virginia	32.20352629
20079 Harvey	Kansas	32.15434084
53075 Whitman	Washington	32.13432146
16005 Bannock	Idaho	32.13293856
27007 Beltrami	Minnesota	32.01912609
29179 Reynolds	Missouri	31.97953310
29185 St. Clair	Missouri	31.93187866
55125 Vilas	Wisconsin	36.46640532
17057 Fulton	Illinois	31.56928022
30093 Silver Bow	Montana	31.43485840
35028 Los Alamos	New Mexico	31.41196796
5131 Sebastian	Arkansas	33.65870077
17047 Edwards	Illinois	31.28911139
38009 Bottineau	North Dakota	31.19638122
2198 Prince of Wales-	Alaska	31.14294612
38031 Foster	North Dakota	31.09452736
50017 Orange	Vermont	31.03555295
17055 Franklin	Illinois	31.00695072
29145 Newton	Missouri	32.60906875
48417 Shackelford	Texas	30.74085460
41015 Curry	Oregon	30.68425898
29097 Jasper	Missouri	30.67077821

Counties_Cities

56035 Sublette	Wyoming	30.57169061
41009 Columbia	Oregon	30.54775951
47145 Roane	Tennessee	30.10914565
41029 Jackson	Oregon	30.51502068
2180 Nome	Alaska	29.97601918
51167 Russell	Virginia	29.90877823
51071 Giles	Virginia	29.68416053
48081 Coke	Texas	29.67359050
29089 Howard	Missouri	29.59455460
54059 Mingo	West Virginia	29.43031322
21053 Clinton	Kentucky	39.19263179
48399 Runnels	Texas	29.31405120
42083 McKean	Pennsylvania	29.29115407
17165 Saline	Illinois	29.28135196
26055 Grand Traverse	Michigan	29.16617156
54043 Lincoln	West Virginia	29.12762755
5005 Baxter	Arkansas	28.83298493
48077 Clay	Texas	28.69166029
54097 Upshur	West Virginia	28.67089904
40099 Murray	Oklahoma	28.66767004
32001 Churchill	Nevada	28.64157119
21205 Rowan	Kentucky	28.47496237
21079 Garrard	Kentucky	28.47380410
47025 Claiborne	Tennessee	28.34110089
41063 Wallowa	Oregon	28.24459822
37029 Camden	North Carolina	28.01120448
40079 Le Flore	Oklahoma	28.01120448
20051 Ellis	Kansas	27.86485545
15007 Kauai	Hawaii	27.72656066
40009 Beckham	Oklahoma	46.06384449
48025 Bee	Texas	27.61837543
5083 Logan	Arkansas	32.20315591
54013 Calhoun	West Virginia	27.57099531
30083 Richland	Montana	27.49014936

Counties_Cities

48075 Childress	Texas	27.43107941
40069 Johnston	Oklahoma	27.39976254
48275 Knox	Texas	27.37476047
39009 Athens	Ohio	27.34814185
48353 Nolan	Texas	27.11680564
2170 Matanuska-Susit	Alaska	26.94916829
5021 Clay	Arkansas	26.94146966
39053 Gallia	Ohio	26.68534641
48271 Kinney	Texas	26.54632333
21159 Martin	Kentucky	26.49474521
21119 Knott	Kentucky	26.44453259
29043 Christian	Missouri	27.59159836
29121 Macon	Missouri	26.39741305
40059 Harper	Oklahoma	26.33658151
41033 Josephine	Oregon	27.46215372
48019 Bandera	Texas	26.28811777
48211 Hemphill	Texas	26.14379085
2188 Northwest Arctic	Alaska	26.07222005
39105 Meigs	Ohio	25.96728123
55077 Marquette	Wisconsin	25.91680705
54025 Greenbrier	West Virginia	25.87247743
46045 Edmunds	South Dakota	25.80645161
17069 Hardin	Illinois	25.57544757
48255 Karnes	Texas	25.55910543
21121 Knox	Kentucky	25.55583951
48197 Hardeman	Texas	25.49719531
41037 Lake	Oregon	25.38393197
55085 Oneida	Wisconsin	25.37355512
17101 Lawrence	Illinois	25.37266096
17039 De Witt	Illinois	25.36622487
55069 Lincoln	Wisconsin	25.28079743
53059 Skamania	Washington	25.15934250
31029 Chase	Nebraska	25.14458134
41013 Crook	Oregon	25.13931370

Counties_Cities

29009 Barry	Missouri	25.07941816
29213 Taney	Missouri	25.06624651
31101 Keith	Nebraska	24.93454681
47101 Lewis	Tennessee	24.82210822
32029 Storey	Nevada	24.82005460
30043 Jefferson	Montana	24.79953708
5117 Prairie	Arkansas	24.77086946
40153 Woodward	Oklahoma	24.72554643
48379 Rains	Texas	24.67308167
53013 Columbia	Washington	24.63661000
29123 Madison	Missouri	24.61437479
17065 Hamilton	Illinois	24.50079628
41019 Douglas	Oregon	24.48246783
8021 Conejos	Colorado	24.39024390
53065 Stevens	Washington	24.30402121
41041 Lincoln	Oregon	30.37175022
51520 Bristol	Virginia	24.26889941
42105 Potter	Pennsylvania	24.06449284
20185 Stafford	Kansas	23.93489708
31129 Nuckolls	Nebraska	23.83790226
16051 Jefferson	Idaho	23.77798159
17151 Pope	Illinois	23.74169041
46053 Gregory	South Dakota	23.74169041
35023 Hidalgo	New Mexico	23.58490566
37075 Graham	North Carolina	23.57378595
21025 Breathitt	Kentucky	23.57378595
27069 Kittson	Minnesota	23.54048964
48095 Concho	Texas	23.38634238
30049 Lewis and Clark	Montana	23.28966521
2220 Sitka	Alaska	23.12940904
6011 Colusa	California	32.36694872
46039 Deuel	South Dakota	23.05741296
53027 Grays Harbor	Washington	23.00374826
48267 Kimble	Texas	22.92526364

Counties_Cities

29125 Maries	Missouri	22.80761774
16043 Fremont	Idaho	22.78250304
41061 Union	Oregon	22.67488001
26019 Benzie	Michigan	22.53140314
47171 Unicoi	Tennessee	22.52125443
54009 Brooke	West Virginia	22.51947935
5047 Franklin	Arkansas	22.45929253
5097 Montgomery	Arkansas	22.41147468
41057 Tillamook	Oregon	22.39892485
20007 Barber	Kansas	22.36135957
21115 Johnson	Kentucky	22.33538819
48503 Young	Texas	22.16680521
53051 Pend Oreille	Washington	22.05558006
48249 Jim Wells	Texas	22.04693548
51185 Tazewell	Virginia	22.02912740
54055 Mercer	West Virginia	21.98508397
48227 Howard	Texas	21.94245591
40005 Atoka	Oklahoma	21.67943344
6089 Shasta	California	21.66185292
54081 Raleigh	West Virginia	21.54766073
30065 Musselshell	Montana	21.50075253
39131 Pike	Ohio	28.50322443
20151 Pratt	Kansas	21.32650885
6063 Plumas	California	21.27206977
39161 Van Wert	Ohio	21.21565715
39145 Scioto	Ohio	23.84042807
48007 Aransas	Texas	21.01546738
29109 Lawrence	Missouri	20.85560103
17013 Calhoun	Illinois	20.82465639
30013 Cascade	Montana	20.82236077
21069 Fleming	Kentucky	20.78713969
20121 Miami	Kansas	20.78384798
42065 Jefferson	Pennsylvania	20.62280883
19025 Calhoun	Iowa	20.62068254

Counties_Cities

20037 Crawford	Kansas	20.50283195
17049 Effingham	Illinois	20.46304958
46077 Kingsbury	South Dakota	20.32933523
48333 Mills	Texas	20.32107295
47173 Union	Tennessee	20.31694433
23009 Hancock	Maine	20.06896426
55007 Bayfield	Wisconsin	19.94415636
42047 Elk	Pennsylvania	19.88796447
31169 Thayer	Nebraska	19.84520738
29117 Livingston	Missouri	19.80720982
26043 Dickinson	Michigan	19.69822322
55001 Adams	Wisconsin	19.65795164
29093 Iron	Missouri	29.47823524
41039 Lane	Oregon	20.28392223
37095 Hyde	North Carolina	19.12045889
17159 Richland	Illinois	19.03191017
6007 Butte	California	22.05348186
29149 Oregon	Missouri	18.97353192
21045 Casey	Kentucky	18.88217523
2290 Yukon-Koyukuk	Alaska	18.77229210
48119 Delta	Texas	18.69508319
48171 Gillespie	Texas	18.65393225
53043 Lincoln	Washington	18.62197393
31013 Box Butte	Nebraska	18.56665429
21187 Owen	Kentucky	27.57352941
37115 Madison	North Carolina	18.37981896
21133 Letcher	Kentucky	18.26567423
16049 Idaho	Idaho	18.16750439
40029 Coal	Oklahoma	18.11594203
16085 Valley	Idaho	18.11430124
40149 Washita	Oklahoma	17.97429676
29059 Dallas	Missouri	17.89762558
40127 Pushmataha	Oklahoma	17.89068790
5067 Jackson	Arkansas	17.84545833

Counties_Cities

42121 Venango	Pennsylvania	17.55549487
29127 Marion	Missouri	17.48740907
29091 Howell	Missouri	17.46681306
16057 Latah	Idaho	17.44157074
17155 Putnam	Illinois	17.42160279
40003 Alfalfa	Oklahoma	17.37921446
31031 Cherry	Nebraska	17.35809755
17185 Wabash	Illinois	43.29379167
12037 Franklin	Florida	17.04158146
26061 Houghton	Michigan	16.56589083
29205 Shelby	Missouri	16.52892562
30047 Lake	Montana	16.52892562
48411 San Saba	Texas	16.51800463
2050 Bethel	Alaska	16.46903821
6035 Lassen	California	16.23271216
21153 Magoffin	Kentucky	16.17861188
20041 Dickinson	Kansas	21.37094620
6093 Siskiyou	California	16.00951423
5009 Boone	Arkansas	16.00853789
33007 Coos	New Hampshire	15.82829466
29131 Miller	Missouri	15.78781181
8103 Rio Blanco	Colorado	15.78282828
19185 Wayne	Iowa	15.62255898
55067 Langlade	Wisconsin	15.56985676
55097 Portage	Wisconsin	16.91522652
5147 Woodruff	Arkansas	15.40832049
47067 Hancock	Tennessee	15.26950679
17025 Clay	Illinois	15.09092281
55099 Price	Wisconsin	14.92871538
23003 Aroostook	Maine	14.90068692
17193 White	Illinois	14.63593121
29045 Clark	Missouri	14.61560947
16041 Franklin	Idaho	14.57088737
54109 Wyoming	West Virginia	14.43279130

Counties_Cities

48377 Presidio	Texas	14.39263097
38005 Benson	North Dakota	14.36368860
56045 Weston	Wyoming	14.35338022
21129 Lee	Kentucky	14.21868335
20035 Cowley	Kansas	28.39457096
54007 Braxton	West Virginia	14.19547164
16029 Caribou	Idaho	14.16430595
48047 Brooks	Texas	14.05678943
41023 Grant	Oregon	13.93534002
21237 Wolfe	Kentucky	13.93339836
5039 Dallas	Arkansas	13.92369813
48299 Llano	Texas	13.85937356
55091 Pepin	Wisconsin	13.71930306
55141 Wood	Wisconsin	13.68831702
41025 Harney	Oregon	13.64442625
29073 Gasconade	Missouri	13.60081605
16017 Bonner	Idaho	13.41471594
21063 Elliott	Kentucky	13.31912627
27135 Roseau	Minnesota	13.20132013
53019 Ferry	Washington	13.07360439
16011 Bingham	Idaho	12.97690112
21127 Lawrence	Kentucky	19.26658532
55003 Ashland	Wisconsin	12.82051282
20003 Anderson	Kansas	12.69357705
19053 Decatur	Iowa	12.67427123
31147 Richardson	Nebraska	12.59921885
29209 Stone	Missouri	12.59882201
55129 Washburn	Wisconsin	12.59604484
16059 Lemhi	Idaho	12.56123603
20133 Neosho	Kansas	12.53839885
48335 Mitchell	Texas	12.27747084
26013 Baraga	Michigan	12.01923077
5089 Marion	Arkansas	11.96029183
56031 Platte	Wyoming	11.67406024

Counties_Cities

20205 Wilson	Kansas	11.54068090
31045 Dawes	Nebraska	11.47315282
37011 Avery	North Carolina	11.42530706
48009 Archer	Texas	11.38174368
29105 Laclede	Missouri	14.00050402
48043 Brewster	Texas	10.79097874
27055 Houston	Minnesota	10.76542147
30001 Beaverhead	Montana	10.63377286
30095 Stillwater	Montana	10.48877701
54085 Ritchie	West Virginia	10.28700751
27149 Stevens	Minnesota	10.25325541
35027 Lincoln	New Mexico	10.22704029
2185 North Slope	Alaska	10.12965964
31089 Holt	Nebraska	9.82511299
55119 Taylor	Wisconsin	9.79815795
48127 Dimmit	Texas	9.70120295
5127 Scott	Arkansas	9.69086152
27075 Lake	Minnesota	9.38262338
27057 Hubbard	Minnesota	9.37558597
29167 Polk	Missouri	9.31648085
35051 Sierra	New Mexico	9.11743253
21087 Green	Kentucky	9.05059281
29161 Phelps	Missouri	8.94214433
48475 Ward	Texas	8.53242321
21197 Powell	Kentucky	8.03729304
20001 Allen	Kansas	8.03600129
6105 Trinity	California	7.97766254
54089 Summers	West Virginia	7.83699060
42123 Warren	Pennsylvania	7.59532128
40063 Hughes	Oklahoma	7.49906262
21175 Morgan	Kentucky	7.49344324
2150 Kodiak Island	Alaska	7.49344324
6109 Tuolumne	California	7.33420121
56029 Park	Wyoming	6.82035193

Counties_Cities

55013 Burnett	Wisconsin	6.49688150
17149 Pike	Illinois	6.40573954
23029 Washington	Maine	6.35122261
6103 Tehama	California	6.25821391
41001 Baker	Oregon	6.24765713
12045 Gulf	Florida	6.18658748
30041 Hill	Montana	6.11733040
23021 Piscataquis	Maine	5.95238095
17045 Edgar	Illinois	5.76036866
26033 Chippewa	Michigan	5.33091665
29215 Texas	Missouri	3.91068007
21095 Harlan	Kentucky	15.14635162
21013 Bell	Kentucky	3.76378486
31071 Garfield	Nebraska	0.00000000
31083 Harlan	Nebraska	0.00000000
31103 Keya Paha	Nebraska	0.00000000
20203 Wichita	Kansas	0.00000000
46041 Dewey	South Dakota	0.00000000
35011 De Baca	New Mexico	0.00000000
31117 McPherson	Nebraska	0.00000000
30027 Fergus	Montana	0.00000000
31091 Hooker	Nebraska	0.00000000
20049 Elk	Kansas	0.00000000
20201 Washington	Kansas	0.00000000
48261 Kenedy	Texas	0.00000000
15005 Kalawao	Hawaii	0.00000000
30103 Treasure	Montana	0.00000000
8057 Jackson	Colorado	0.00000000
8061 Kiowa	Colorado	0.00000000
31183 Wheeler	Nebraska	0.00000000
40057 Harmon	Oklahoma	0.00000000
48443 Terrell	Texas	0.00000000
16033 Clark	Idaho	0.00000000
38095 Towner	North Dakota	0.00000000

Counties_Cities

8115 Sedgwick	Colorado	0.00000000
35033 Mora	New Mexico	0.00000000
38083 Sheridan	North Dakota	0.00000000
46007 Bennett	South Dakota	0.00000000
46021 Campbell	South Dakota	0.00000000
46055 Haakon	South Dakota	0.00000000
27031 Cook	Minnesota	0.00000000
2282 Yakutat	Alaska	0.00000000
48033 Borden	Texas	0.00000000
48243 Jeff Davis	Texas	0.00000000
48433 Stonewall	Texas	0.00000000
46033 Custer	South Dakota	0.00000000
46075 Jones	South Dakota	0.00000000
8033 Dolores	Colorado	0.00000000
38001 Adams	North Dakota	0.00000000
27077 Lake of the Woo	Minnesota	0.00000000
38033 Golden Valley	North Dakota	0.00000000
2261 Valdez-Cordova	Alaska	0.00000000
2060 Bristol Bay	Alaska	0.00000000
41069 Wheeler	Oregon	0.00000000
31005 Arthur	Nebraska	0.00000000
2105 Hoonah-Angoon	Alaska	0.00000000
48413 Schleicher	Texas	0.00000000
29103 Knox	Missouri	0.00000000
41021 Gilliam	Oregon	0.00000000
2230 Skagway	Alaska	0.00000000
16071 Oneida	Idaho	0.00000000
2013 Aleutians East	Alaska	0.00000000
16015 Boise	Idaho	0.00000000
30079 Prairie	Montana	0.00000000
46063 Harding	South Dakota	0.00000000
30033 Garfield	Montana	0.00000000
26071 Iron	Michigan	0.00000000
2275 Wrangell	Alaska	0.00000000

Counties_Cities

54017 Doddridge	West Virginia	0.00000000
48109 Culberson	Texas	0.00000000
38043 Kidder	North Dakota	0.00000000
38007 Billings	North Dakota	0.00000000
49019 Grand	Utah	0.00000000
46061 Hanson	South Dakota	0.00000000
2100 Haines	Alaska	0.00000000
31085 Hayes	Nebraska	0.00000000
46107 Potter	South Dakota	0.00000000
5013 Calhoun	Arkansas	0.00000000
46095 Mellette	South Dakota	0.00000000
2070 Dillingham	Alaska	0.00000000
48155 Foard	Texas	0.00000000
53023 Garfield	Washington	0.00000000
30039 Granite	Montana	0.00000000
21201 Robertson	Kentucky	0.00000000
20071 Greeley	Kansas	0.00000000
48269 King	Texas	0.00000000
49015 Emery	Utah	0.00000000
30091 Sheridan	Montana	0.00000000
40045 Ellis	Oklahoma	0.00000000
48425 Somervell	Texas	0.00000000
29011 Barton	Missouri	0.00000000
30019 Daniels	Montana	0.00000000
16023 Butte	Idaho	0.00000000
29079 Grundy	Missouri	0.00000000
25007 Dukes	Massachusetts	0.00000000
31075 Grant	Nebraska	0.00000000
49055 Wayne	Utah	0.00000000
31049 Deuel	Nebraska	0.00000000
46015 Brule	South Dakota	0.00000000
38047 Logan	North Dakota	0.00000000
48105 Crockett	Texas	0.00000000
26131 Ontonagon	Michigan	0.00000000

Counties_Cities

29057 Dade	Missouri	0.00000000
29203 Shannon	Missouri	0.00000000
30097 Sweet Grass	Montana	0.00000000
2016 Aleutians West	Alaska	0.00000000
48447 Throckmorton	Texas	0.00000000
48435 Sutton	Texas	0.00000000
2164 Lake and Penins	Alaska	0.00000000
2068 Denali	Alaska	0.00000000
20165 Rush	Kansas	0.00000000
16007 Bear Lake	Idaho	0.00000000
38045 LaMoure	North Dakota	0.00000000
2158 Kusilvak	Alaska	0.00000000
31165 Sioux	Nebraska	0.00000000
48023 Baylor	Texas	0.00000000
16035 Clearwater	Idaho	0.00000000
32011 Eureka	Nevada	0.00000000
20039 Decatur	Kansas	0.00000000
49033 Rich	Utah	0.00000000
29067 Douglas	Missouri	0.00000000
30055 McCone	Montana	0.00000000
38041 Hettinger	North Dakota	0.00000000
38021 Dickey	North Dakota	0.00000000
49001 Beaver	Utah	0.00000000
20109 Logan	Kansas	0.00000000
49017 Garfield	Utah	0.00000000
48327 Menard	Texas	0.00000000
30025 Fallon	Montana	0.00000000
30061 Mineral	Montana	0.00000000
54101 Webster	West Virginia	0.00000000
16061 Lewis	Idaho	0.00000000
26003 Alger	Michigan	0.00000000
31015 Boyd	Nebraska	51.15089514
48263 Kent	Texas	0.00000000
16021 Boundary	Idaho	0.00000000

Counties_Cities

29085 Hickory	Missouri	0.00000000
29153 Ozark	Missouri	0.00000000
49047 Uintah	Utah	0.00000000
29197 Schuyler	Missouri	0.00000000
30071 Phillips	Montana	0.00000000
17171 Scott	Illinois	0.00000000
30017 Custer	Montana	0.00000000
28055 Issaquena	Mississippi	0.00000000
36085 Richmond	New York	0.00000000
48235 Irion	Texas	0.00000000
49023 Juab	Utah	0.00000000
46019 Butte	South Dakota	0.00000000
48385 Real	Texas	0.00000000
31057 Dundy	Nebraska	0.00000000
29129 Mercer	Missouri	0.00000000
16079 Shoshone	Idaho	0.00000000
30015 Chouteau	Montana	0.00000000
20193 Thomas	Kansas	0.00000000
49041 Sevier	Utah	0.00000000
6049 Modoc	California	0.00000000
25019 Nantucket	Massachusetts	0.00000000
30021 Dawson	Montana	0.00000000
46105 Perkins	South Dakota	0.00000000
31135 Perkins	Nebraska	0.00000000
30089 Sanders	Montana	0.00000000
32027 Pershing	Nevada	0.00000000
20095 Kingman	Kansas	0.00000000
40129 Roger Mills	Oklahoma	0.00000000
51017 Bath	Virginia	0.00000000
29065 Dent	Missouri	0.00000000
49003 Box Elder	Utah	0.00000000
30099 Teton	Montana	0.00000000
36005 Bronx	New York	0.00000000
29223 Wayne	Missouri	0.00000000

Counties_Cities

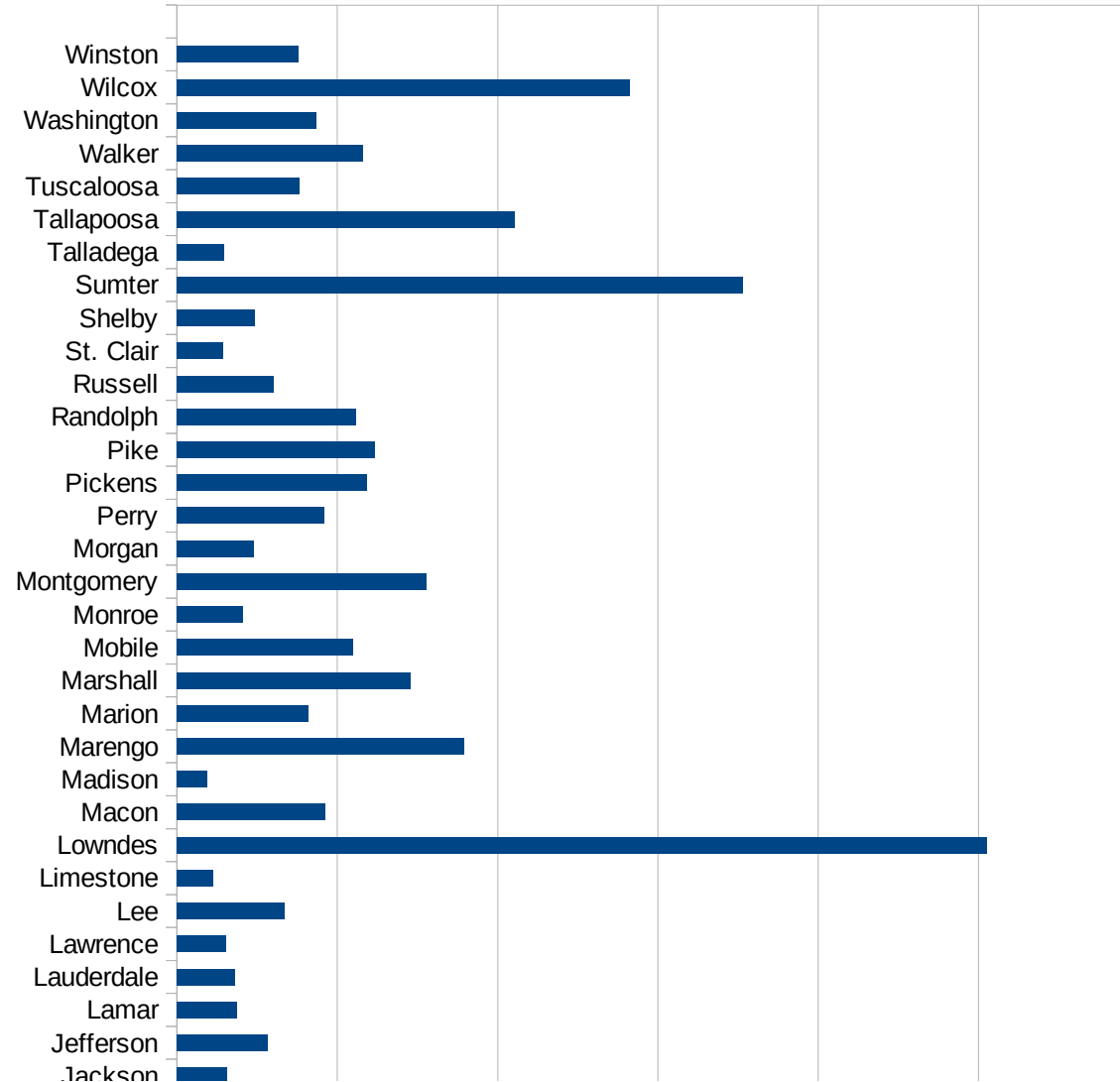
20145 Pawnee	Kansas	0.00000000
30005 Blaine	Montana	0.00000000
20167 Russell	Kansas	0.00000000
30077 Powell	Montana	0.00000000
30105 Valley	Montana	0.00000000
49025 Kane	Utah	0.00000000
29137 Monroe	Missouri	0.00000000
49005 Cache	Utah	0.00000000
21065 Estill	Kentucky	0.00000000
49053 Washington	Utah	0.00000000
36081 Queens	New York	0.00000000
36047 Kings	New York	0.00000000
49057 Weber	Utah	0.00000000
49021 Iron	Utah	0.00000000
49013 Duchesne	Utah	0.00000000
49007 Carbon	Utah	0.00000000
31113 Logan	Nebraska	0.00000000
48301 Loving	Texas	0.00000000
49009 Daggett	Utah	0.00000000
48137 Edwards	Texas	0.00000000
51021 Bland	Virginia	0.00000000
20065 Graham	Kansas	0.00000000
20105 Lincoln	Kansas	0.00000000
20117 Marshall	Kansas	0.00000000
20153 Rawlins	Kansas	0.00000000
20199 Wallace	Kansas	0.00000000
26083 Keweenaw	Michigan	0.00000000
29171 Putnam	Missouri	0.00000000
30011 Carter	Montana	0.00000000
30045 Judith Basin	Montana	0.00000000
30069 Petroleum	Montana	0.00000000
30075 Powder River	Montana	0.00000000
30087 Rosebud	Montana	0.00000000
30109 Wibaux	Montana	0.00000000

Counties_Cities

38019 Cavalier	North Dakota	0.00000000
31007 Banner	Nebraska	0.00000000
31009 Blaine	Nebraska	0.00000000
31017 Brown	Nebraska	0.00000000
31069 Garden	Nebraska	105.42962572
31115 Loup	Nebraska	0.00000000
31133 Pawnee	Nebraska	0.00000000
31149 Rock	Nebraska	0.00000000
31161 Sheridan	Nebraska	0.00000000
32009 Esmeralda	Nevada	0.00000000
48311 McMullen	Texas	0.00000000
48431 Sterling	Texas	0.00000000
48461 Upton	Texas	0.00000000
49027 Millard	Utah	0.00000000
49029 Morgan	Utah	0.00000000
49031 Piute	Utah	0.00000000
49039 Sanpete	Utah	0.00000000
51051 Dickenson	Virginia	0.00000000

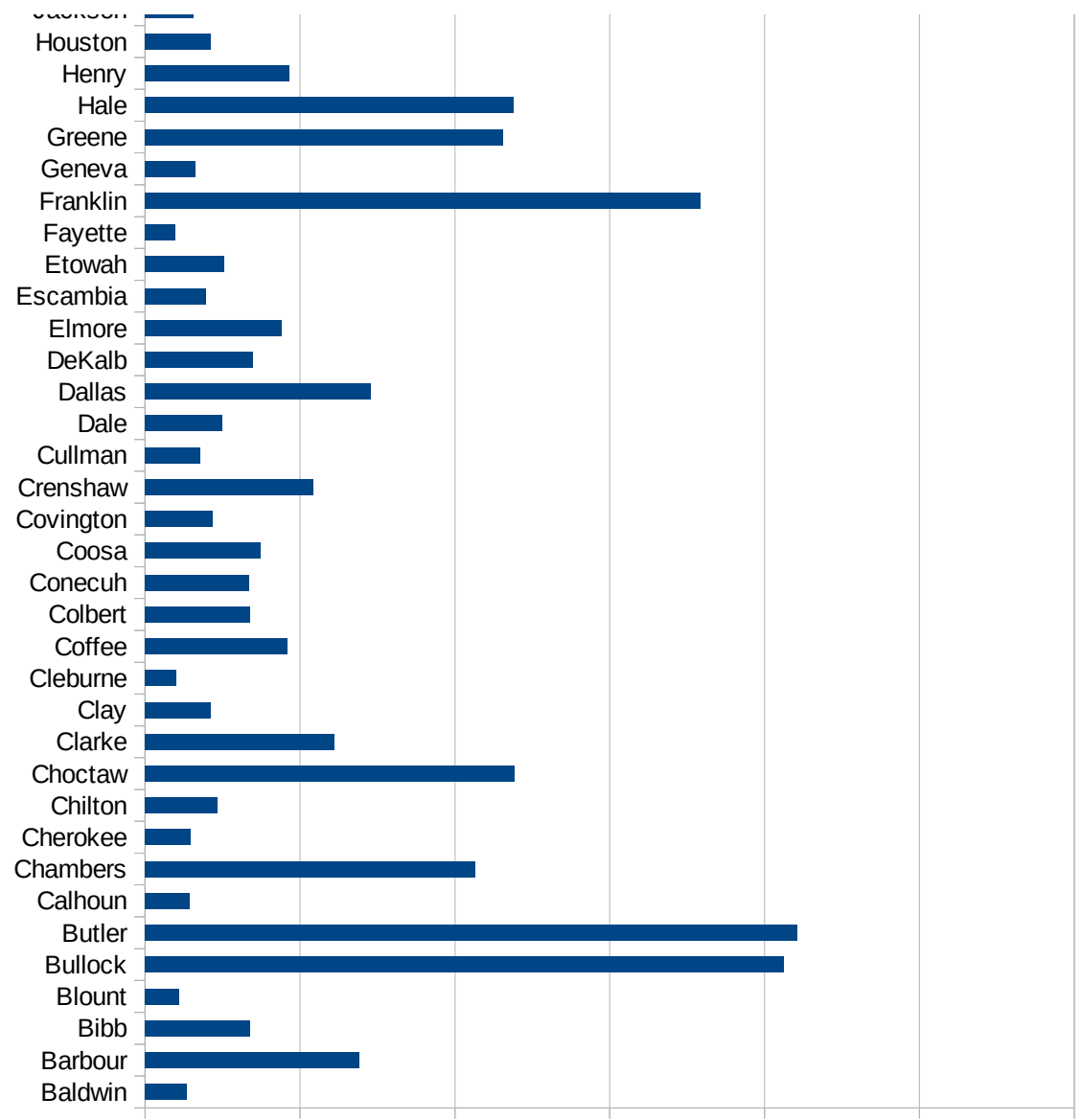
AL

FIPS	County	Current Inf. P/C
1001	Autauga	419.0572112012
1003	Baldwin	133.9314381118
1005	Barbour	691.2905429846
1007	Bibb	339.2857142857
1009	Blount	108.9211618257
1011	Bullock	2061.550601697
1013	Butler	2103.658536585
1015	Calhoun	143.5109427094
1017	Chambers	1065.000743716
1019	Cherokee	145.9741856177
1021	Chilton	233.2797318416
1023	Choctaw	1191.495989409
1025	Clarke	610.3678929766
1027	Clay	210.922787194
1029	Cleburne	100.0867418429
1031	Coffee	458.4946733707
1033	Colbert	339.6515832146
1035	Conecuh	333.9578072819
1037	Coosa	373.3084461036
1039	Covington	219.001784459
1041	Crenshaw	542.5347222222
1043	Cullman	176.1702739628
1045	Dale	249.2033662881
1047	Dallas	728.2693813626
1049	DeKalb	348.8127757932
1051	Elmore	442.0726122584
1053	Escambia	195.9290301513
1055	Etowah	253.6560618921
1057	Fayette	97.36505811477
1059	Franklin	1791.920415777
1061	Geneva	163.4111119556
1063	Greene	1153.892870157
1065	Hale	1188.374303952



AL

1067 Henry	464.8730315533
1069 Houston	211.0349305781
1071 Jackson	156.5640946343
1073 Jefferson	281.9657212195
1075 Lamar	187.8069921988
1077 Lauderdale	179.6789591609
1079 Lawrence	151.7128379403
1081 Lee	335.4865469895
1083 Limestone	112.2964626614
1085 Lowndes	2526.569079607
1087 Macon	460.97944574
1089 Madison	93.58314302942
1091 Marengo	896.8845064513
1093 Marion	409.9049154991
1095 Marshall	728.339697635
1097 Mobile	548.8728891596
1099 Monroe	204.110694451
1101 Montgomery	778.6926998667
1103 Morgan	240.9962297106
1105 Perry	459.5185995624
1107 Pickens	591.8346875313
1109 Pike	617.9134921111
1111 Randolph	558.8558855886
1113 Russell	302.8677246846
1115 St. Clair	144.3229225392
1117 Shelby	241.9949283055
1119 Sumter	1765.030336459
1121 Talladega	146.5651149972
1123 Tallapoosa	1054.399091291
1125 Tuscaloosa	382.4595162533
1127 Walker	580.7474376481
1129 Washington	433.5083648797
1131 Wilcox	1411.499011951
1133 Winston	380.3888419273



AL
0 500 1000 1500 2000 2500 3000

AL

FIPS

29001
29003
29005
29007
29009
29011
29013
29015
29017
29019
29021
29023
29025
29027
29029
29031
29033
29035
29037

AL

29039
29041
29043
29045
29047
29049
29051
29053
29055
29057
29059
29061
29063
29065
29067
29069
29071
29073
29075
29077
29079
29081
29083
29085
29087
29089
29091
29093
29095
29097
29099
29101

29103

AL

29105
29107
29109
29111
29113
29115
29117
29121
29123
29125
29127
29119
29129
29131
29133
29135
29137
29139
29141
29143
29145
29147
29149
29151
29153
29155
29157
29159
29161
29163
29165
29167
29169
29171

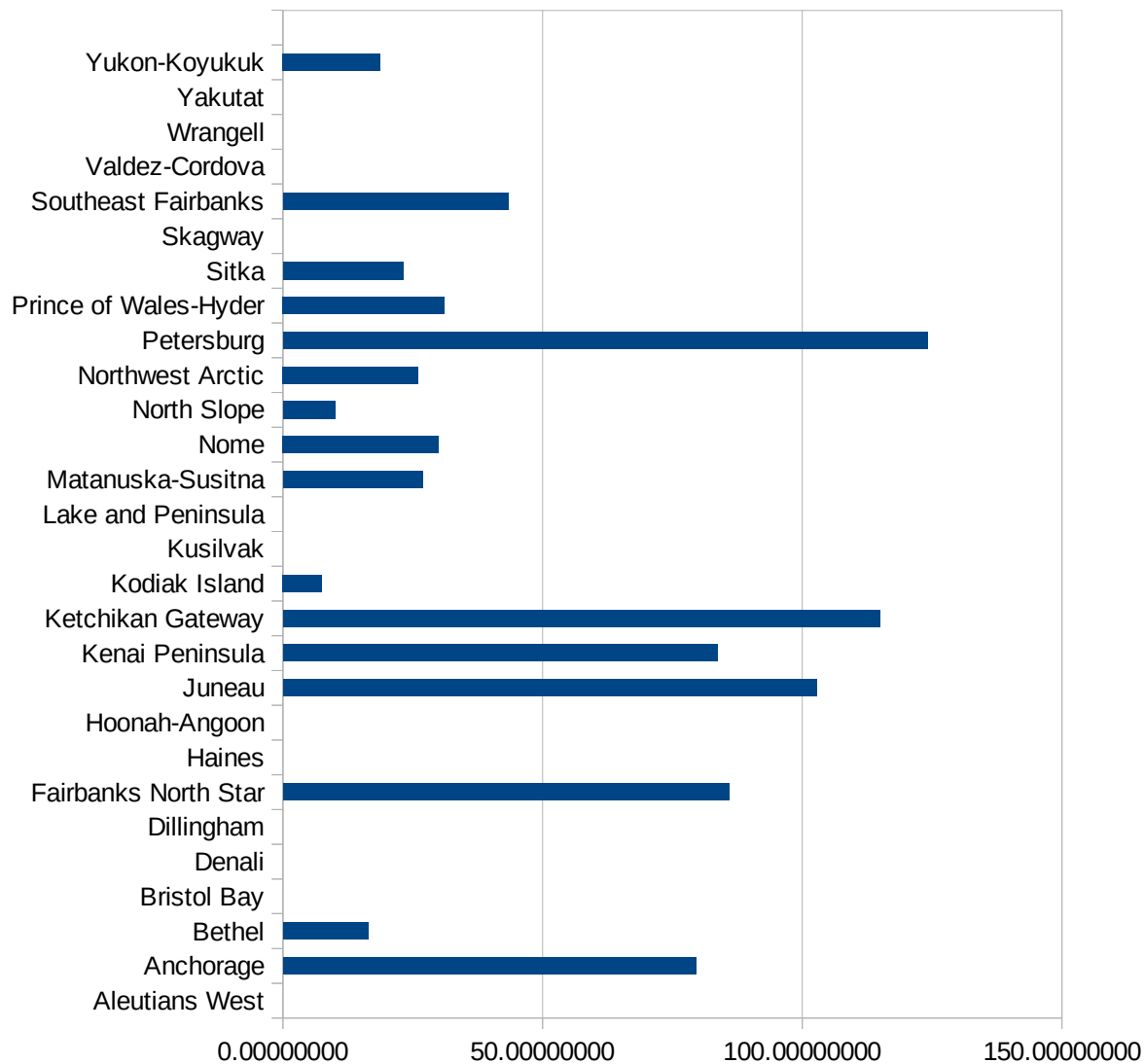
AL

29173
29175
29177
29179
29181
29195
29197
29199
29201
29203
29205
29183
29185
29187
29189
29510
29186
29207
29209
29211
29213
29215

29217
29219
29221
29223
29225
29227
29229

AK

FIPS	County	PC Infection
2013	Aleutians East	0.00000000
2016	Aleutians West	0.00000000
2020	Anchorage	79.57796239
2050	Bethel	16.46903821
2060	Bristol Bay	0.00000000
2068	Denali	0.00000000
2070	Dillingham	0.00000000
2090	Fairbanks North Star	85.88374372
2100	Haines	0.00000000
2105	Hoonah-Angoon	0.00000000
2110	Juneau	###
2122	Kenai Peninsula	83.71346078
2130	Ketchikan Gateway	###
2150	Kodiak Island	7.49344324
2158	Kusilvak	0.00000000
2164	Lake and Peninsula	0.00000000
2170	Matanuska-Susitna	26.94916829
2180	Nome	29.97601918
2185	North Slope	10.12965964
2188	Northwest Arctic	26.07222005
2195	Petersburg	###
2198	Prince of Wales-Hyder	31.14294612
2220	Sitka	23.12940904
2230	Skagway	0.00000000
2240	Southeast Fairbanks	43.36513443
2261	Valdez-Cordova	0.00000000
2275	Wrangell	0.00000000
2282	Yakutat	0.00000000
2290	Yukon-Koyukuk	18.77229210



AK

AK

FIPS

29001
29003
29005
29007
29009
29011
29013
29015
29017
29019
29021
29023
29025
29027
29029
29031
29033
29035
29037

AK

29039
29041
29043
29045
29047
29049
29051
29053
29055
29057
29059
29061
29063
29065
29067
29069
29071
29073
29075
29077
29079
29081
29083
29085
29087
29089
29091
29093
29095
29097
29099
29101

29103

AK

29105
29107
29109
29111
29113
29115
29117
29121
29123
29125
29127
29119
29129
29131
29133
29135
29137
29139
29141
29143
29145
29147
29149
29151
29153
29155
29157
29159
29161
29163
29165
29167
29169
29171

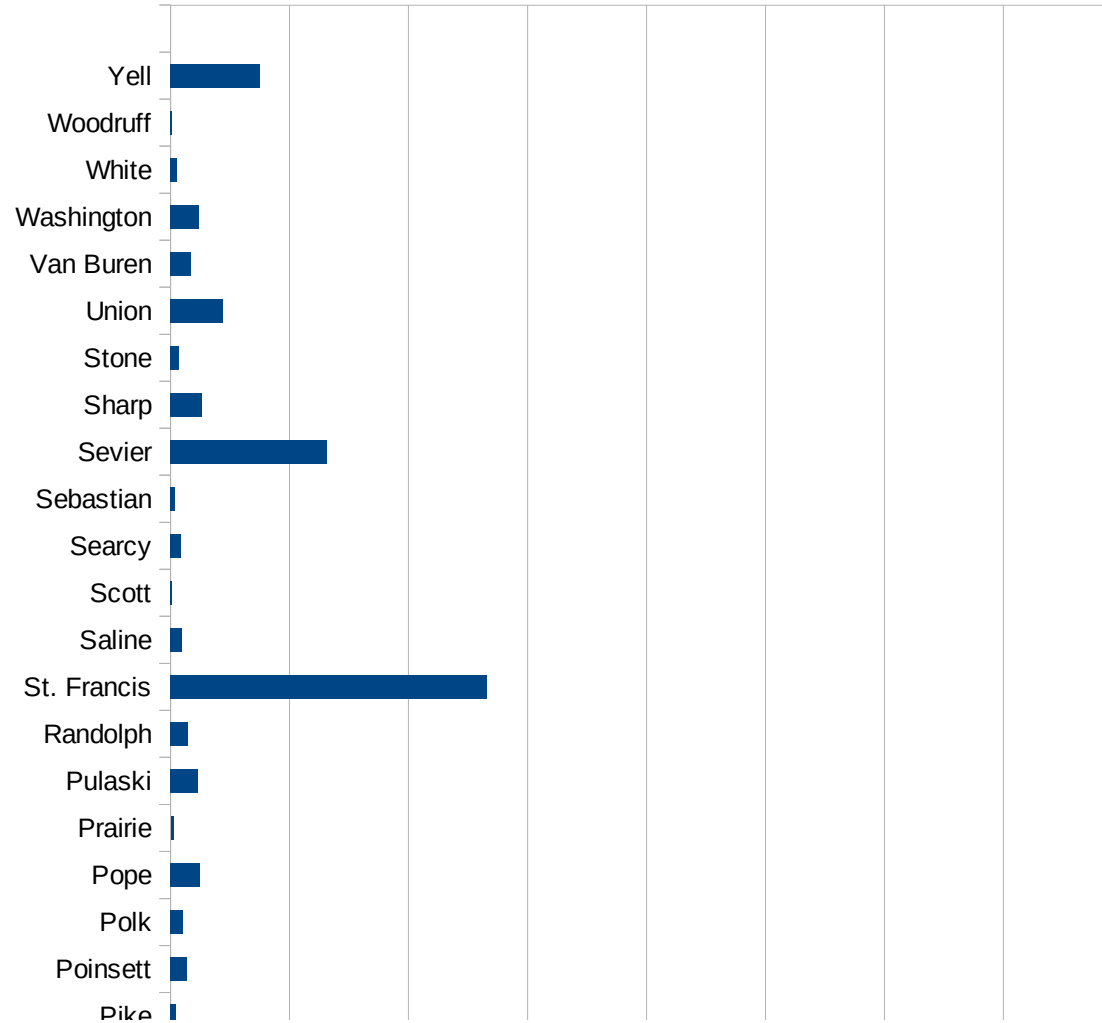
AK

29173
29175
29177
29179
29181
29195
29197
29199
29201
29203
29205
29183
29185
29187
29189
29510
29186
29207
29209
29211
29213
29215

29217
29219
29221
29223
29225
29227
29229

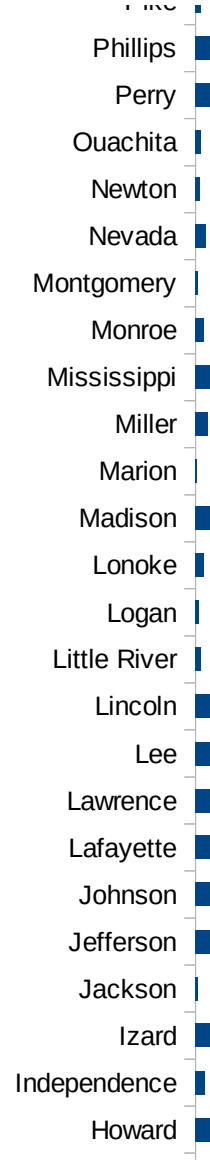
AR

FIPS	County	PC Infection
5001	Arkansas	39.3944510102
5003	Ashley	94.7820013968
5005	Baxter	28.8329849348
5007	Benton	222.664045076
5009	Boone	16.0085378869
5011	Bradley	201.890428558
5013	Calhoun	0
5015	Carroll	88.5802359777
5017	Chicot	143.705690745
5019	Clark	176.782557454
5021	Clay	26.9414696572
5023	Cleburne	296.414980973
5025	Cleveland	236.966824645
5027	Columbia	97.7184857883
5029	Conway	67.0145038533
5031	Craighead	210.025976897
5033	Crawford	47.3141343091
5035	Crittenden	798.477514377
5037	Cross	311.825377788
5039	Dallas	13.9236981342
5041	Desha	165.045170257
5043	Drew	109.122653863
5045	Faulkner	81.7268400558
5047	Franklin	22.4592925323
5049	Fulton	57.0543646589
5051	Garland	137.160376788
5053	Grant	98.9663514405
5055	Greene	141.202426917
5057	Hempstead	82.7928798123
5059	Hot Spring	94.9526720275
5061	Howard	157.409489544
5063	Independence	82.2761293062



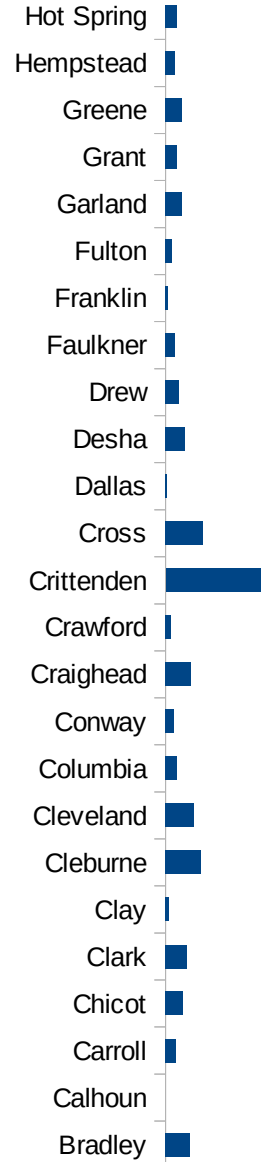
AR

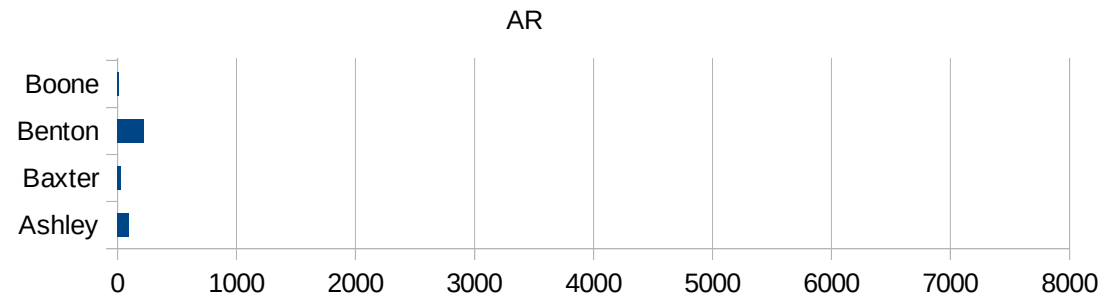
5065 IZARD	117.70764364
5067 JACKSON	17.8454583309
5069 JEFFERSON	767.830401973
5071 JOHNSON	179.492932466
5073 LAFAYETTE	134.690212511
5075 LAWRENCE	511.135450894
5077 LEE	233.722871452
5079 LINCOLN	7345.1393559
5081 LITTLE RIVER	48.6775920818
5083 LOGAN	32.2031559093
5085 LONOKE	66.5245665721
5087 MADISON	139.554638675
5089 MARION	11.9602918311
5091 MILLER	103.22995045
5093 MISSISSIPPI	184.291568661
5095 MONROE	72.4637681159
5097 MONTGOMERY	22.411474675
5099 NEVADA	84.0739851069
5101 NEWTON	38.4368994234
5103 OUACHITA	42.3621113276
5105 PERRY	135.239567233
5107 PHILLIPS	122.025625381
5109 PIKE	46.8471844842
5111 POINSETT	137.64911988
5113 POLK	104.743378722
5115 POPE	251.5625
5117 PRAIRIE	24.7708694575
5119 PULASKI	229.958235714
5121 RANDOLPH	144.862937375
5123 ST. FRANCIS	2657.33715948
5125 SALINE	93.0646263826
5127 SCOTT	9.69086151759
5129 SEARCY	87.9617994471
5131 SEBASTIAN	33.6587007742



AR

5133 Sevier	1312.79537896
5135 Sharp	264.885408269
5137 Stone	72.2485349603
5139 Union	442.161222716
5141 Van Buren	168.644220924
5143 Washington	237.169829634
5145 White	55.8893391086
5147 Woodruff	15.4083204931
5149 Yell	752.263756675





AR

FIPS

29001
29003
29005
29007
29009
29011
29013
29015
29017
29019
29021
29023
29025
29027
29029
29031
29033
29035

AR

29037
29039
29041
29043
29045
29047
29049
29051
29053
29055
29057
29059
29061
29063
29065
29067
29069
29071
29073
29075
29077
29079
29081
29083
29085
29087
29089
29091
29093
29095
29097
29099
29101

AR

29103
29105
29107
29109
29111
29113
29115
29117
29121
29123
29125
29127
29119
29129
29131
29133
29135
29137
29139
29141
29143
29145
29147
29149
29151
29153
29155
29157
29159
29161
29163
29165
29167
29169

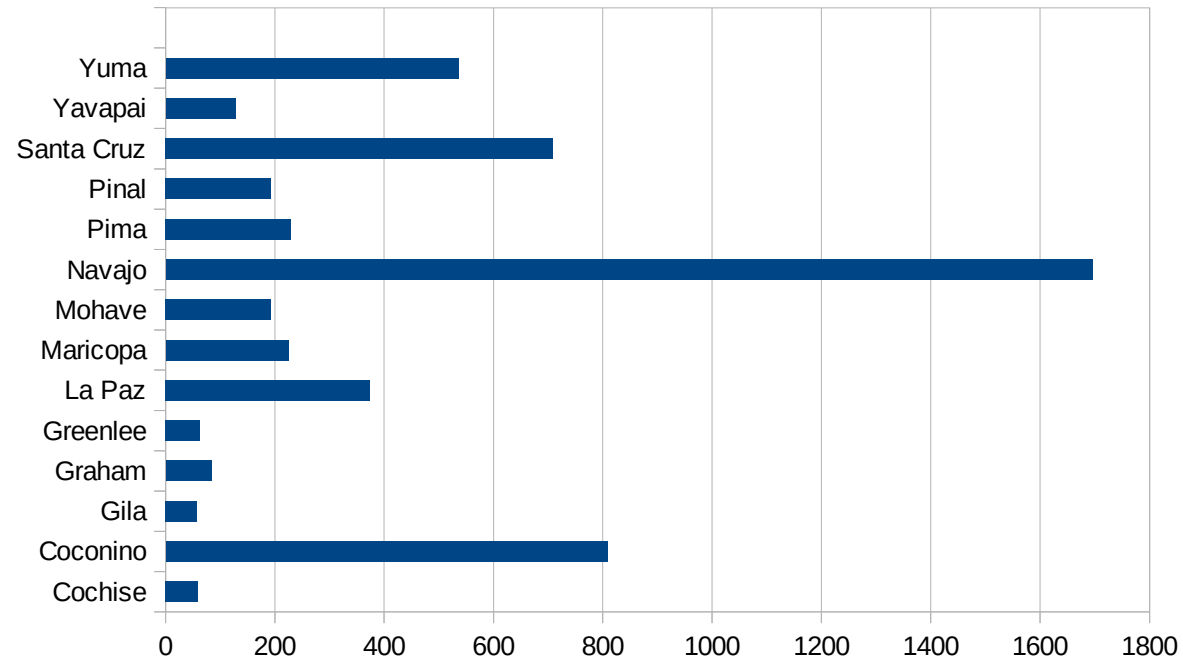
AR

29171
29173
29175
29177
29179
29181
29195
29197
29199
29201
29203
29205
29183
29185
29187
29189
29510
29186
29207
29209
29211
29213
29215

29217
29219
29221
29223
29225
29227
29229

AZ

FIPS	County	PC Infection
4001	Apache	2124.815506
4003	Cochise	59.95109253
4005	Coconino	808.5177874
4007	Gila	57.52565459
4009	Graham	84.05127128
4011	Greenlee	63.27111674
4012	La Paz	374.4430752
4013	Maricopa	225.2867038
4015	Mohave	192.3168695
4017	Navajo	1695.866721
4019	Pima	229.2427962
4021	Pinal	193.4525806
4023	Santa Cruz	709.5095784
4025	Yavapai	128.0211041
4027	Yuma	535.9971338



AZ

FIPS

29001
29003
29005
29007
29009
29011
29013
29015
29017
29019
29021
29023
29025
29027
29029
29031
29033
29035
29037

AZ

29039
29041
29043
29045
29047
29049
29051
29053
29055
29057
29059
29061
29063
29065
29067
29069
29071
29073
29075
29077
29079
29081
29083
29085
29087
29089
29091
29093
29095
29097
29099
29101

29103

AZ

29105
29107
29109
29111
29113
29115
29117
29121
29123
29125
29127
29119
29129
29131
29133
29135
29137
29139
29141
29143
29145
29147
29149
29151
29153
29155
29157
29159
29161
29163
29165
29167
29169
29171

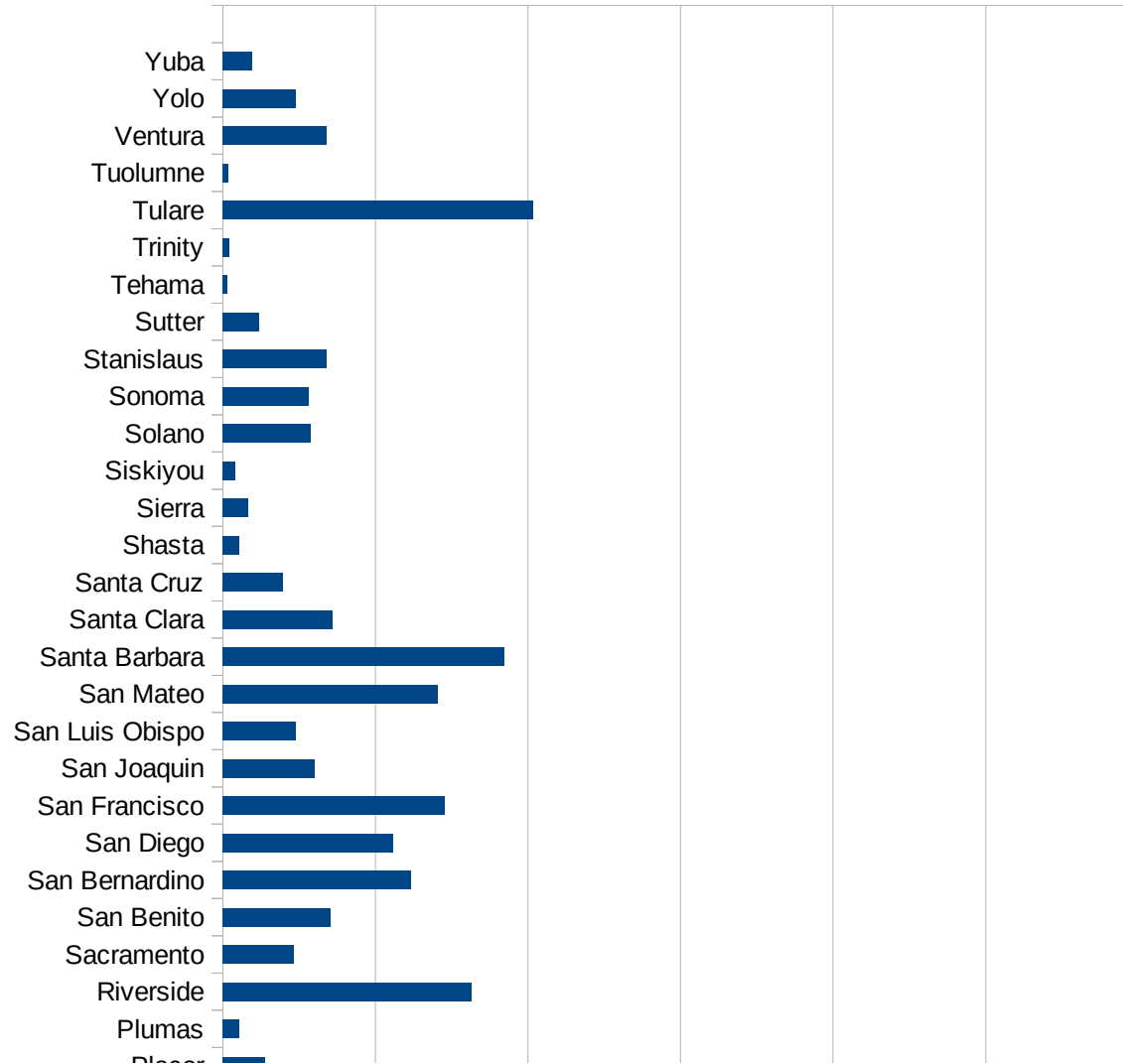
AZ

29173
29175
29177
29179
29181
29195
29197
29199
29201
29203
29205
29183
29185
29187
29189
29510
29186
29207
29209
29211
29213
29215

29217
29219
29221
29223
29225
29227
29229

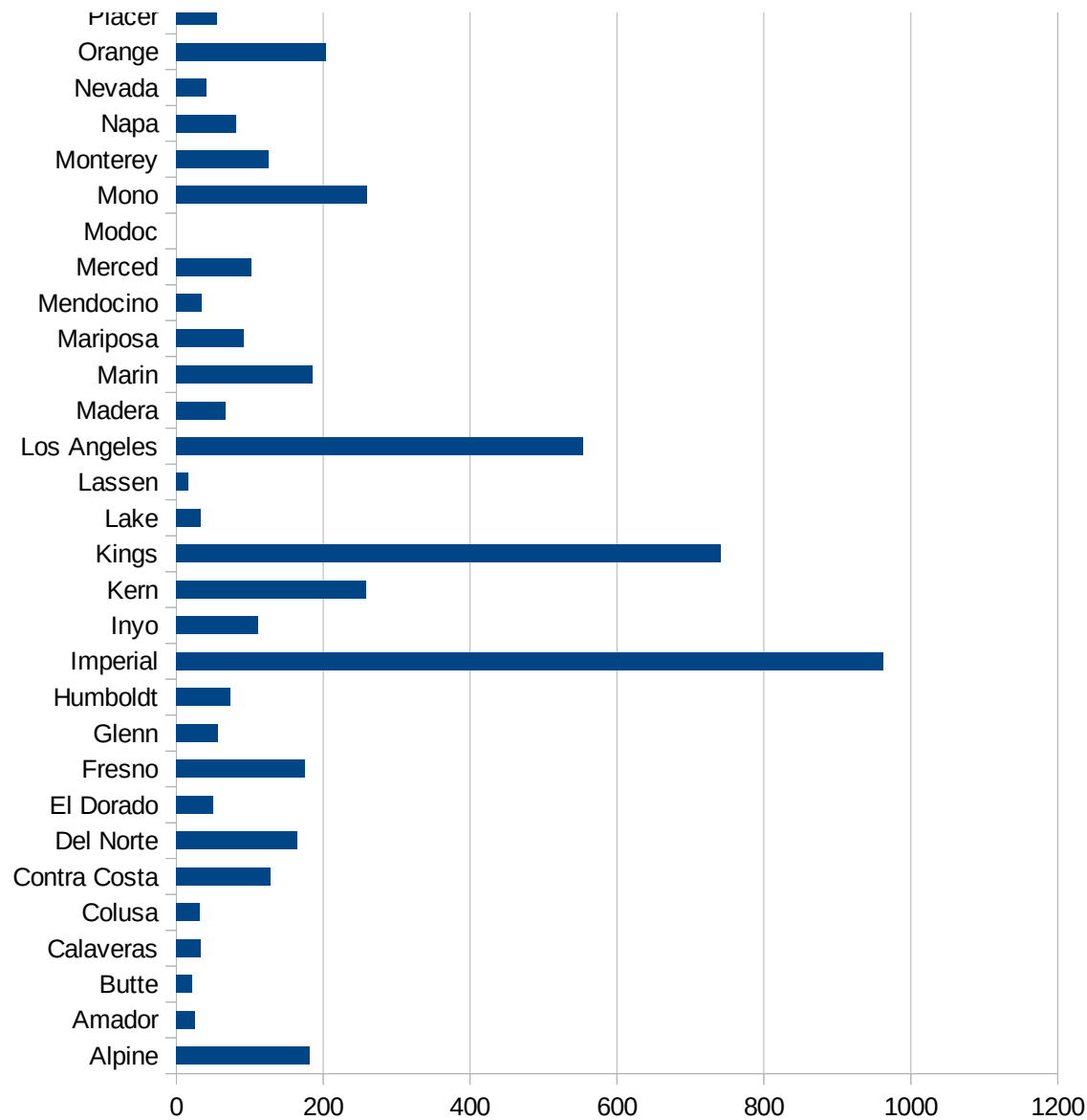
CA

FIPS	County	PC Infection
6001	Alameda	208.1892158
6003	Alpine	181.6530427
6005	Amador	25.39166646
6007	Butte	22.05348186
6009	Calaveras	32.89329415
6011	Colusa	32.36694872
6013	Contra Costa	127.628313
6015	Del Norte	165.3011355
6017	El Dorado	50.34665772
6019	Fresno	175.2815768
6021	Glenn	57.04709951
6023	Humboldt	74.0615811
6025	Imperial	963.0032943
6027	Inyo	111.191416
6029	Kern	258.9310008
6031	Kings	741.2496862
6033	Lake	32.61781243
6035	Lassen	16.23271216
6037	Los Angeles	554.2615431
6039	Madera	67.22816987
6041	Marin	186.0081797
6043	Mariposa	91.58033312
6045	Mendocino	34.24422985
6047	Merced	102.9971066
6049	Modoc	0
6051	Mono	259.6491228
6053	Monterey	125.1165076
6055	Napa	81.0518086
6057	Nevada	41.12502006
6059	Orange	203.2035476
6061	Placer	55.1953585
6063	Plumas	21.27206977
6065	Riverside	325.6951523



CA

6067 Sacramento	92.73349665
6069 San Benito	141.3783577
6071 San Bernardino	246.5920336
6073 San Diego	223.7566714
6075 San Francisco	290.9527287
6077 San Joaquin	120.6388011
6079 San Luis Obispo	95.41917538
6081 San Mateo	281.3350746
6083 Santa Barbara	369.2945779
6085 Santa Clara	143.2722431
6087 Santa Cruz	79.12344351
6089 Shasta	21.66185292
6091 Sierra	33.47840643
6093 Siskiyou	16.00951423
6095 Solano	115.7609547
6097 Sonoma	112.8130863
6099 Stanislaus	135.3182434
6101 Sutter	47.51722499
6103 Tehama	6.258213906
6105 Trinity	7.977662545
6107 Tulare	407.2030069
6109 Tuolumne	7.334201214
6111 Ventura	135.3754023
6113 Yolo	95.73155239
6115 Yuba	38.44133212



CA

CA

FIPS

29001
29003
29005
29007
29009
29011
29013
29015
29017
29019
29021
29023
29025
29027
29029
29031
29033
29035
29037

CA

29039
29041
29043
29045
29047
29049
29051
29053
29055
29057
29059
29061
29063
29065
29067
29069
29071
29073
29075
29077
29079
29081
29083
29085
29087
29089
29091
29093
29095
29097
29099
29101

29103

CA

29105
29107
29109
29111
29113
29115
29117
29121
29123
29125
29127
29119
29129
29131
29133
29135
29137
29139
29141
29143
29145
29147
29149
29151
29153
29155
29157
29159
29161
29163
29165
29167
29169
29171

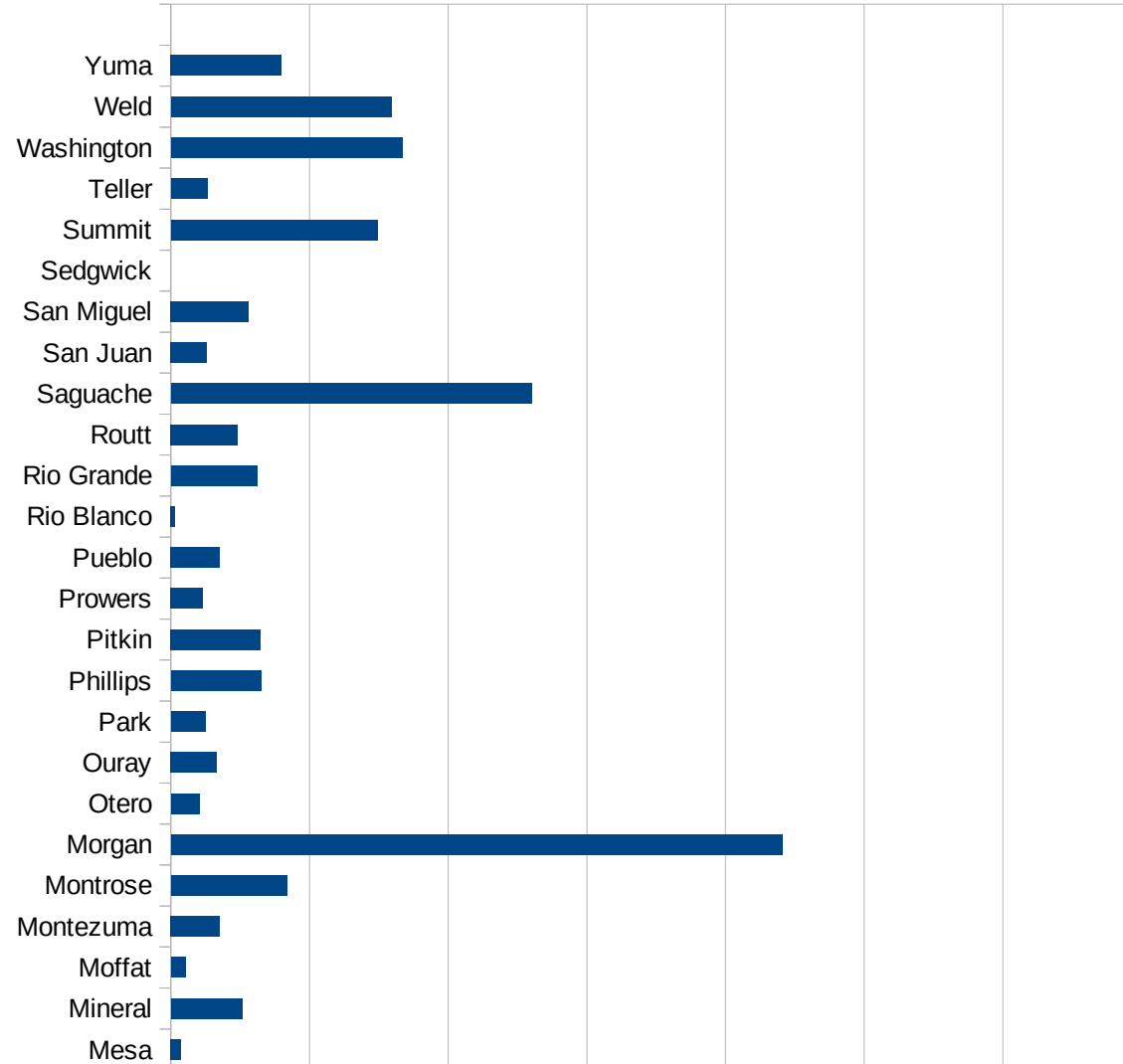
CA

29173
29175
29177
29179
29181
29195
29197
29199
29201
29203
29205
29183
29185
29187
29189
29510
29186
29207
29209
29211
29213
29215

29217
29219
29221
29223
29225
29227
29229

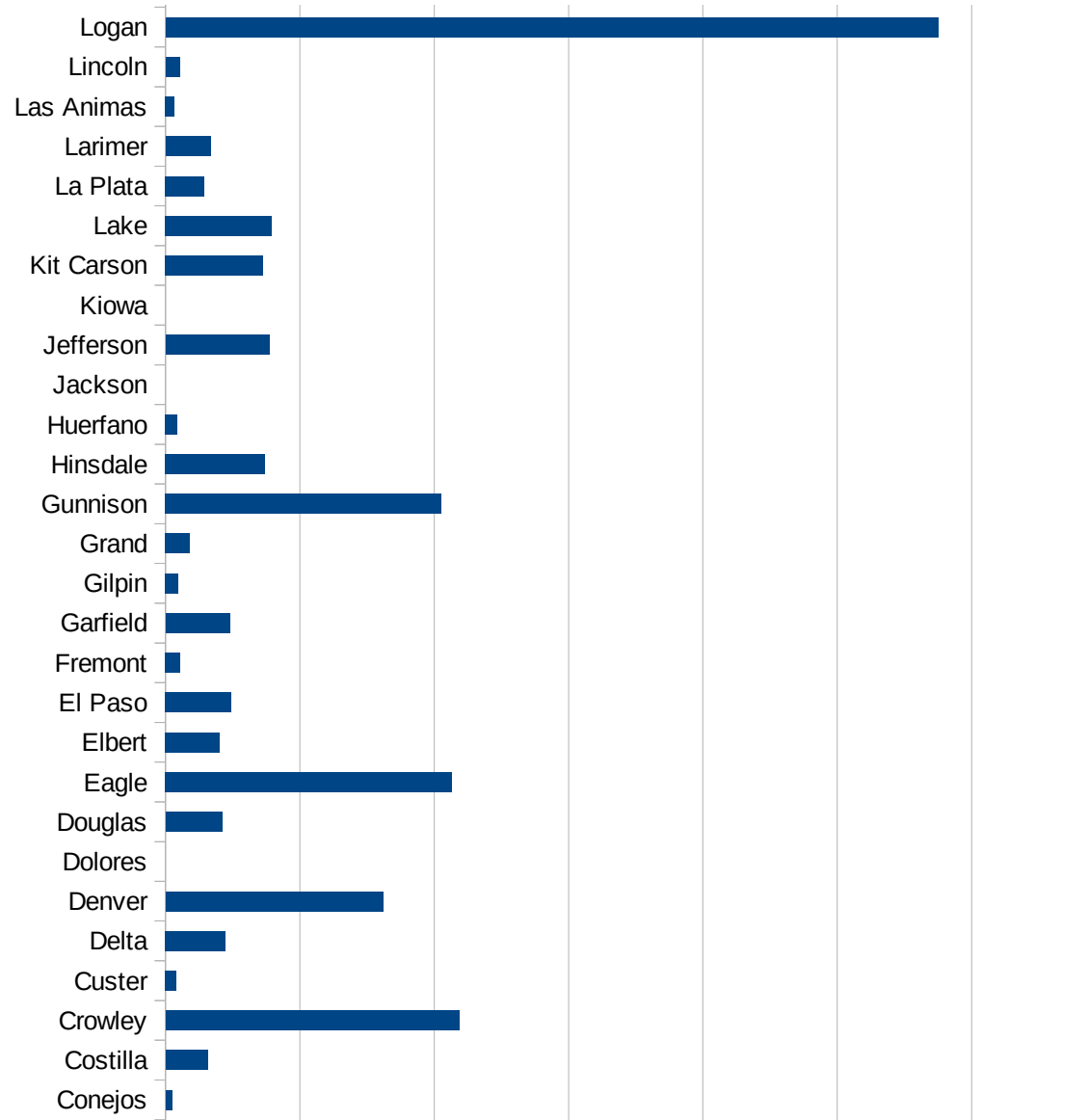
CO

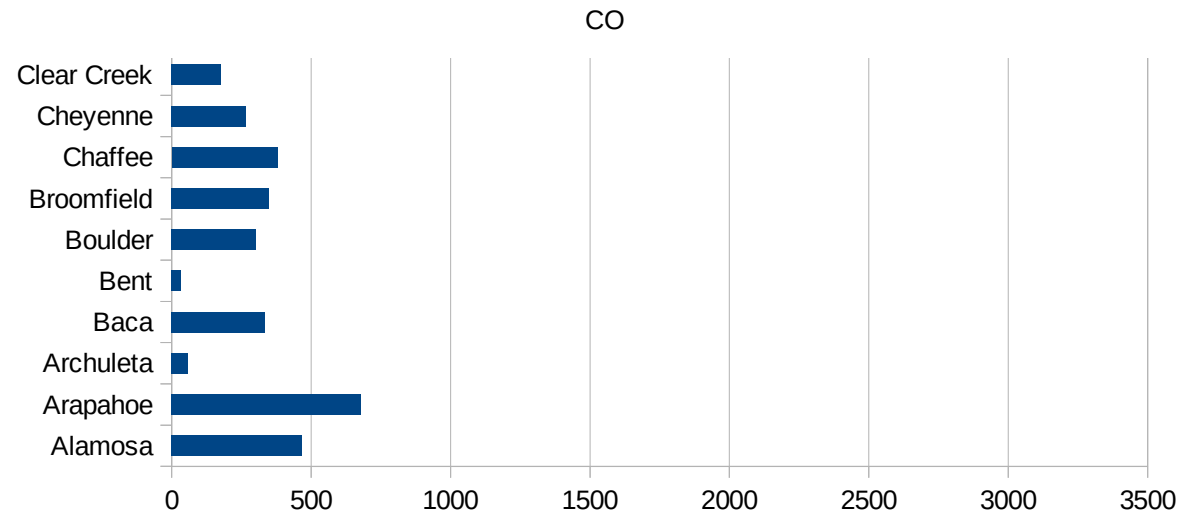
FIPS	County	PC Infection
8001	Adams	642.93919526
8003	Alamosa	467.54180903
8005	Arapahoe	678.11705811
8007	Archuleta	58.118416273
8009	Baca	334.72803347
8011	Bent	34.002040122
8013	Boulder	301.76828857
8014	Broomfield	349.37271717
8015	Chaffee	379.48769162
8017	Cheyenne	266.52452026
8019	Clear Creek	176.99115044
8021	Conejos	24.390243902
8023	Costilla	156.73981191
8025	Crowley	1092.5230454
8027	Custer	40.371417037
8029	Delta	222.91861855
8031	Denver	809.77875538
8033	Dolores	0
8035	Douglas	211.21665461
8037	Eagle	1067.4085793
8039	Elbert	201.65893007
8041	El Paso	244.86731218
8043	Fremont	54.142979113
8045	Garfield	239.2504601
8047	Gilpin	49.011599412
8049	Grand	90.177133655
8051	Gunnison	1026.3249449
8053	Hinsdale	369.91368681
8055	Huerfano	43.547684715
8057	Jackson	0
8059	Jefferson	386.74118845
8061	Kiowa	0
8063	Kit Carson	362.97640653



CO

8065 Lake	396.21676892
8067 La Plata	145.62244717
8069 Larimer	168.0370195
8071 Las Animas	34.475625733
8073 Lincoln	53.475935829
8075 Logan	2875.3251579
8077 Mesa	35.89914299
8079 Mineral	257.73195876
8081 Moffat	53.078556263
8083 Montezuma	175.85442312
8085 Montrose	419.29217795
8087 Morgan	2206.0368373
8089 Otero	103.08159722
8091 Ouray	165.52865715
8093 Park	123.94912697
8095 Phillips	326.64489034
8097 Pitkin	323.11977716
8099 Prowers	115.09371917
8101 Pueblo	177.28273911
8103 Rio Blanco	15.782828283
8105 Rio Grande	311.11111111
8107 Routt	240.93576342
8109 Saguache	1300.5991524
8111 San Juan	131.2335958
8113 San Miguel	280.7959956
8115 Sedgwick	0
8117 Summit	744.99306608
8119 Teller	131.56321014
8121 Washington	835.20065186
8123 Weld	795.72389876
8125 Yuma	399.20159681





CO

FIPS

29001
29003
29005
29007
29009
29011
29013
29015
29017
29019
29021
29023
29025
29027
29029
29031
29033
29035
29037

CO

29039
29041
29043
29045
29047
29049
29051
29053
29055
29057
29059
29061
29063
29065
29067
29069
29071
29073
29075
29077
29079
29081
29083
29085
29087
29089
29091
29093
29095
29097
29099
29101

29103

CO

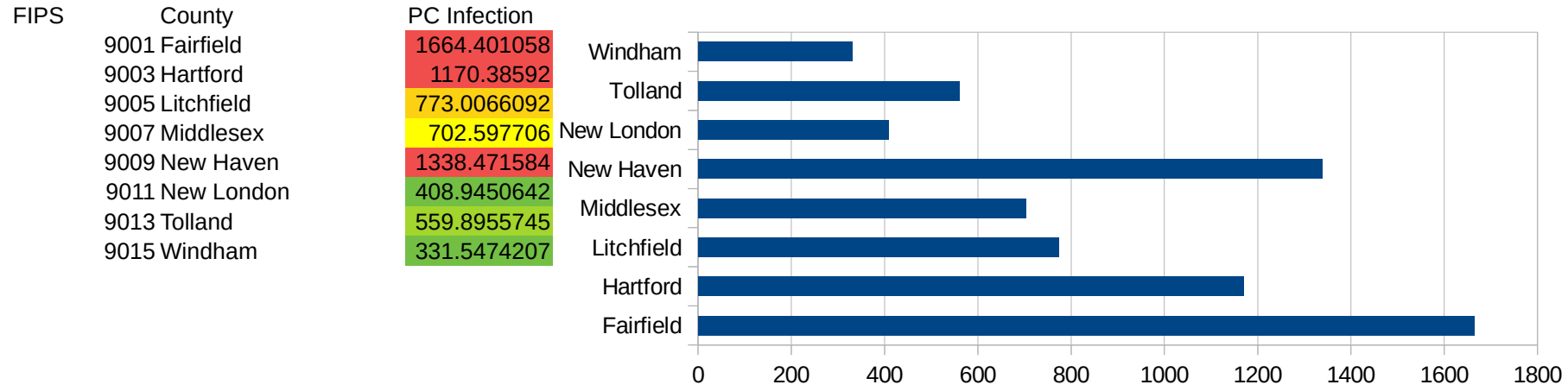
29105
29107
29109
29111
29113
29115
29117
29121
29123
29125
29127
29119
29129
29131
29133
29135
29137
29139
29141
29143
29145
29147
29149
29151
29153
29155
29157
29159
29161
29163
29165
29167
29169
29171

CO

29173
29175
29177
29179
29181
29195
29197
29199
29201
29203
29205
29183
29185
29187
29189
29510
29186
29207
29209
29211
29213
29215

29217
29219
29221
29223
29225
29227
29229

CT



CT

FIPS

29001
29003
29005
29007
29009
29011
29013
29015
29017
29019
29021
29023
29025
29027
29029
29031
29033
29035
29037

CT

29039
29041
29043
29045
29047
29049
29051
29053
29055
29057
29059
29061
29063
29065
29067
29069
29071
29073
29075
29077
29079
29081
29083
29085
29087
29089
29091
29093
29095
29097
29099
29101

29103

CT

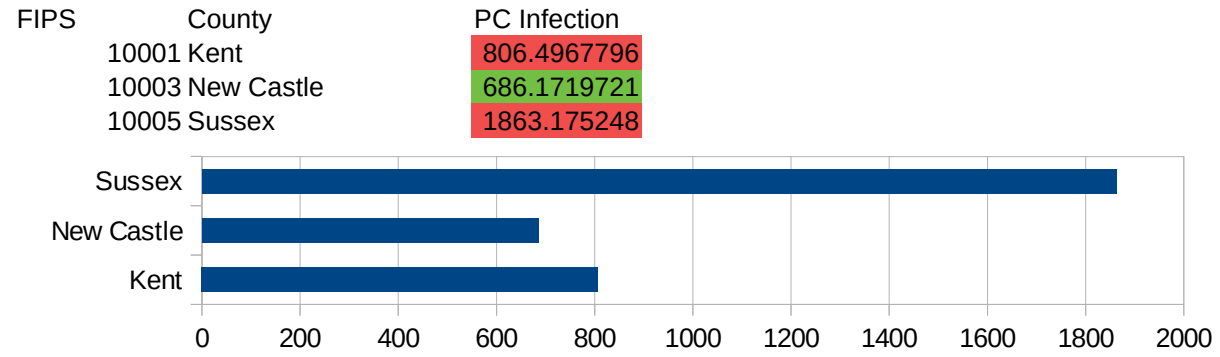
29105
29107
29109
29111
29113
29115
29117
29121
29123
29125
29127
29119
29129
29131
29133
29135
29137
29139
29141
29143
29145
29147
29149
29151
29153
29155
29157
29159
29161
29163
29165
29167
29169
29171

CT

29173
29175
29177
29179
29181
29195
29197
29199
29201
29203
29205
29183
29185
29187
29189
29510
29186
29207
29209
29211
29213
29215

29217
29219
29221
29223
29225
29227
29229

DE



DE

FIPS

29001
29003
29005
29007
29009
29011
29013
29015
29017
29019
29021
29023
29025
29027
29029
29031
29033
29035
29037

This work is licensed under the Creative Commons Attribution-
NoDerivatives 4.0 International License. To view a copy of this license, visit
<http://creativecommons.org/licenses/by-nd/4.0/>.

Tom McKellips, DM
www.creatingtomorrow.us
Page 142

DE

29039
29041
29043
29045
29047
29049
29051
29053
29055
29057
29059
29061
29063
29065
29067
29069
29071
29073
29075
29077
29079
29081
29083
29085
29087
29089
29091
29093
29095
29097
29099
29101

29103

DE

29105
29107
29109
29111
29113
29115
29117
29121
29123
29125
29127
29119
29129
29131
29133
29135
29137
29139
29141
29143
29145
29147
29149
29151
29153
29155
29157
29159
29161
29163
29165
29167
29169
29171

DE

29173
29175
29177
29179
29181
29195
29197
29199
29201
29203
29205
29183
29185
29187
29189
29510
29186
29207
29209
29211
29213
29215

29217
29219
29221
29223
29225
29227
29229

DC

FIPS	County	PC Infection
11001	District of Columbia	1260.863685

DC

FIPS

29001
29003
29005
29007
29009
29011
29013
29015
29017
29019
29021
29023
29025
29027
29029
29031
29033
29035
29037

DC

29039
29041
29043
29045
29047
29049
29051
29053
29055
29057
29059
29061
29063
29065
29067
29069
29071
29073
29075
29077
29079
29081
29083
29085
29087
29089
29091
29093
29095
29097
29099
29101

29103

DC

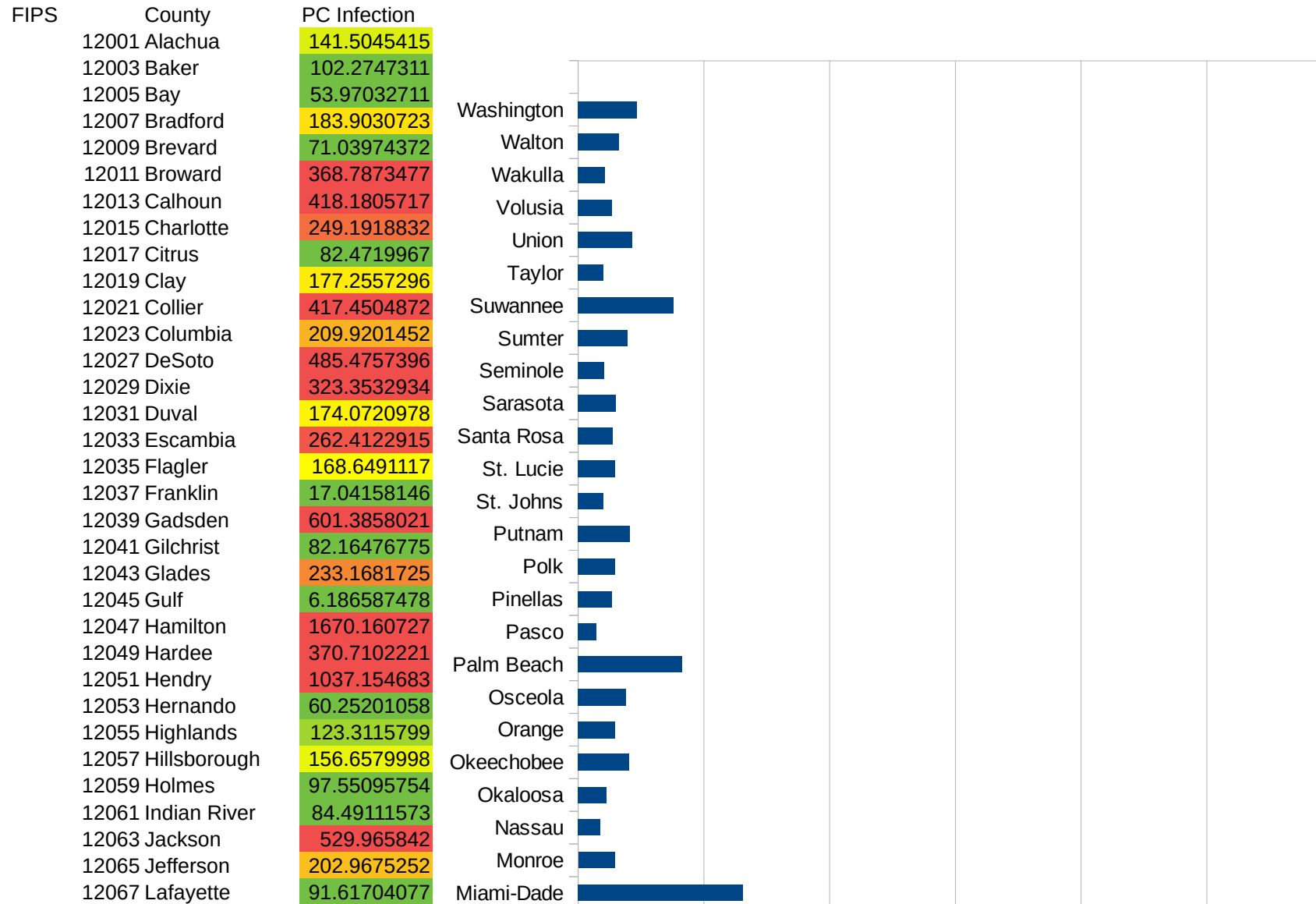
29105
29107
29109
29111
29113
29115
29117
29121
29123
29125
29127
29119
29129
29131
29133
29135
29137
29139
29141
29143
29145
29147
29149
29151
29153
29155
29157
29159
29161
29163
29165
29167
29169
29171

DC

29173
29175
29177
29179
29181
29195
29197
29199
29201
29203
29205
29183
29185
29187
29189
29510
29186
29207
29209
29211
29213
29215

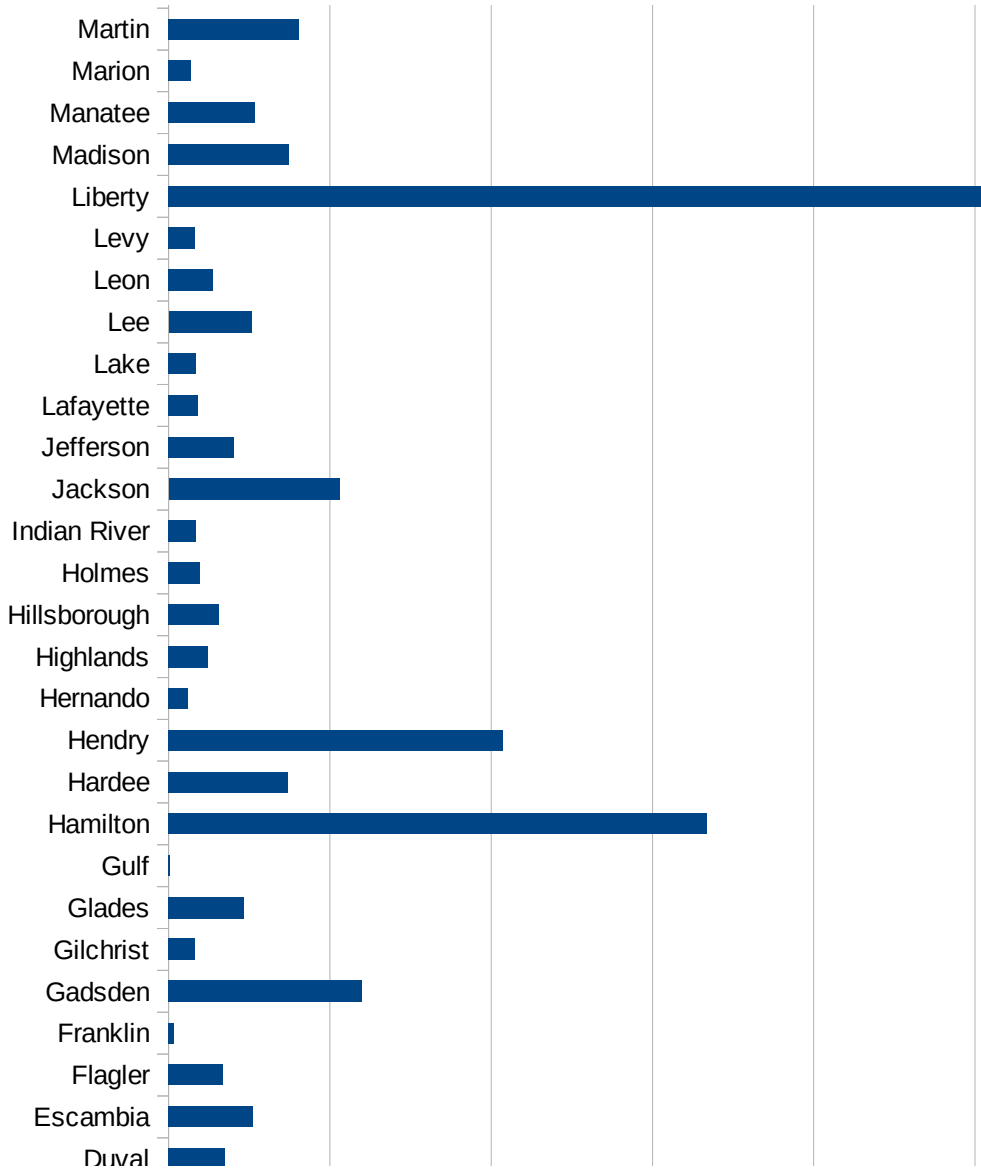
29217
29219
29221
29223
29225
29227
29229

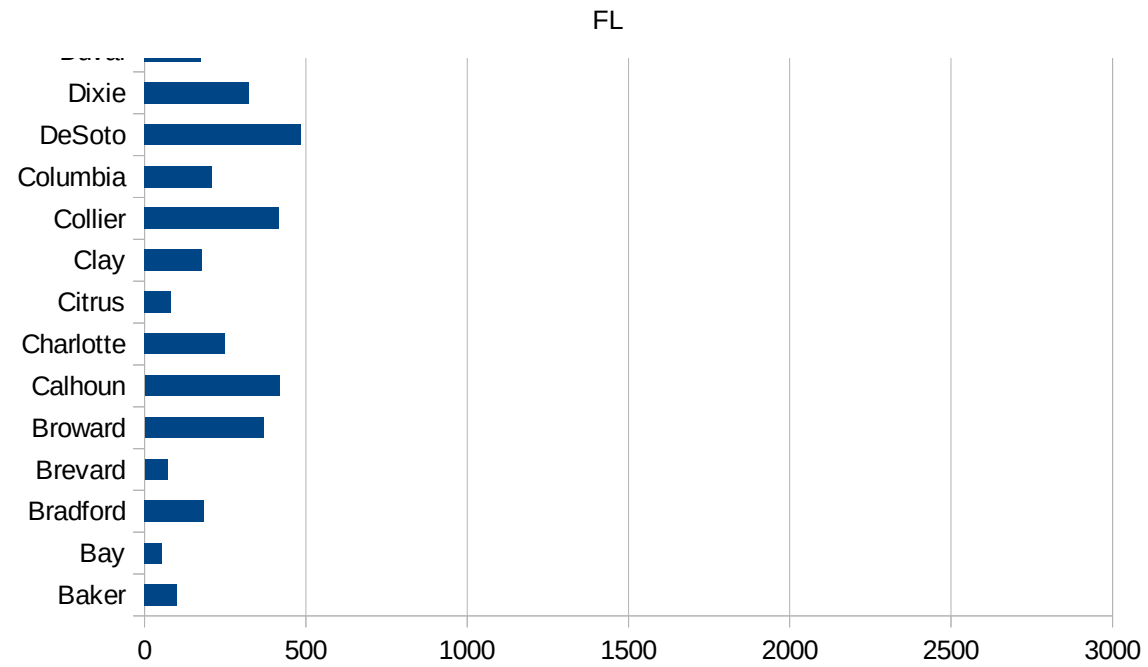
FL



FL

12069 Lake	85.27468828
12071 Lee	257.4839984
12073 Leon	138.4605917
12075 Levy	83.39465293
12077 Liberty	2518.623625
12079 Madison	372.3892277
12081 Manatee	267.6932038
12083 Marion	69.44888146
12085 Martin	405.1904146
12086 Miami-Dade	656.8338933
12087 Monroe	145.2810322
12089 Nassau	88.54506478
12091 Okaloosa	111.9318374
12093 Okeechobee	202.2293377
12095 Orange	147.1051574
12097 Osceola	191.0377999
12099 Palm Beach	412.86969
12101 Pasco	71.90111743
12103 Pinellas	134.6280043
12105 Polk	146.6083058
12107 Putnam	206.302334
12109 St. Johns	102.2571295
12111 St. Lucie	147.2932911
12113 Santa Rosa	137.7203107
12115 Sarasota	149.7476085
12117 Seminole	104.9522051
12119 Sumter	196.4987496
12121 Suwannee	380.1679075
12123 Taylor	101.7435139
12125 Union	214.1900937
12127 Volusia	135.3330728
12129 Wakulla	107.8216937
12131 Walton	163.9229422
12133 Washington	233.1189711





FL

FIPS

29001
29003
29005
29007
29009
29011
29013
29015
29017
29019
29021
29023
29025
29027
29029
29031
29033
29035
29037

FL

29039
29041
29043
29045
29047
29049
29051
29053
29055
29057
29059
29061
29063
29065
29067
29069
29071
29073
29075
29077
29079
29081
29083
29085
29087
29089
29091
29093
29095
29097
29099
29101

29103

FL

29105
29107
29109
29111
29113
29115
29117
29121
29123
29125
29127
29119
29129
29131
29133
29135
29137
29139
29141
29143
29145
29147
29149
29151
29153
29155
29157
29159
29161
29163
29165
29167
29169
29171

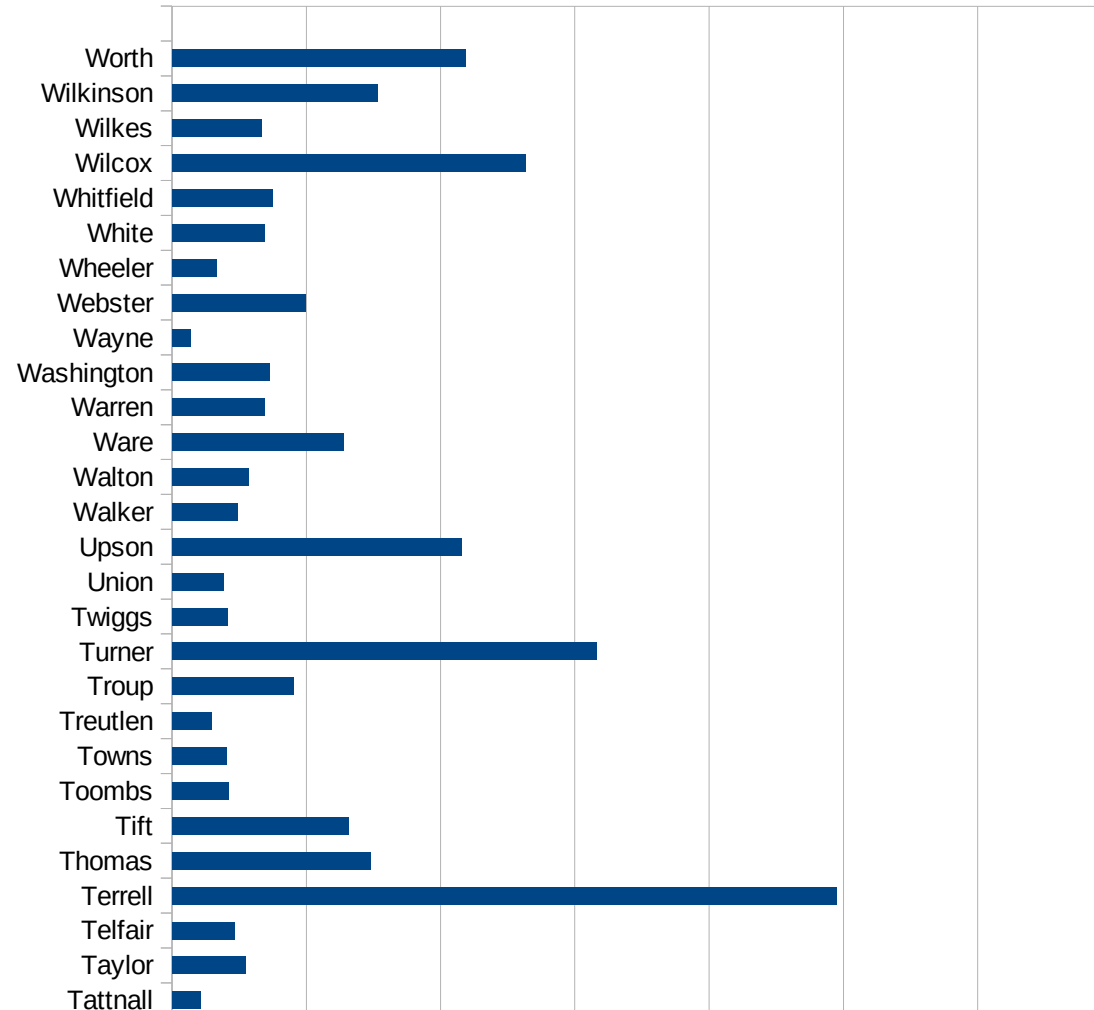
FL

29173
29175
29177
29179
29181
29195
29197
29199
29201
29203
29205
29183
29185
29187
29189
29510
29186
29207
29209
29211
29213
29215

29217
29219
29221
29223
29225
29227
29229

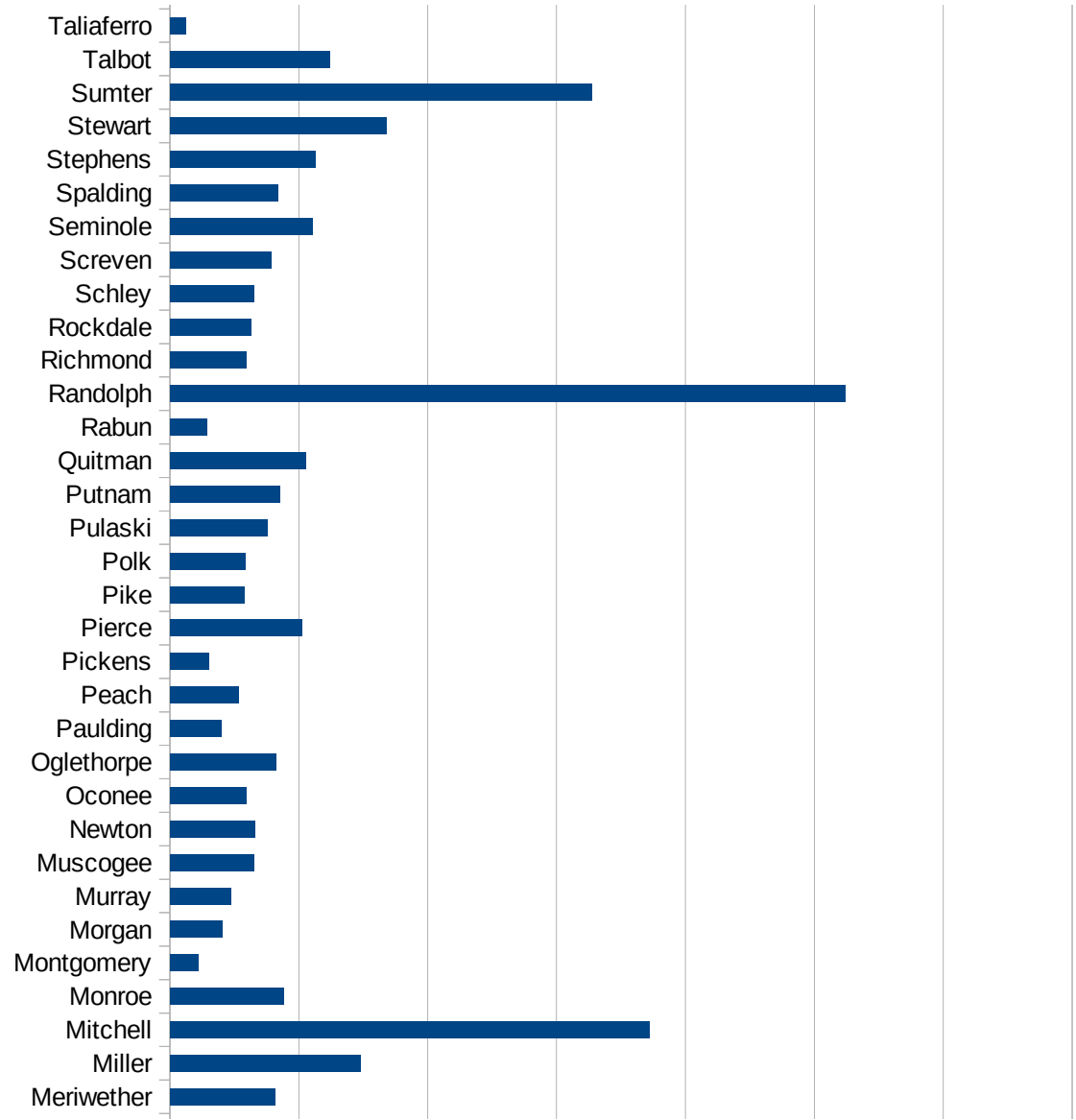
GA

FIPS	County	PC Infection
13001	Appling	869.9411034
13003	Atkinson	614.6800048
13005	Bacon	1153.330353
13007	Baker	1131.953428
13009	Baldwin	778.6181202
13011	Banks	484.5165368
13013	Barrow	412.0828126
13015	Bartow	452.0336817
13017	Ben Hill	452.7312802
13019	Berrien	254.519011
13021	Bibb	305.0393546
13023	Bleckley	350.5218881
13025	Brantley	301.6351802
13027	Brooks	444.7882421
13029	Bryan	196.8039046
13031	Bulloch	84.09232043
13033	Burke	544.0841993
13035	Butts	942.4213616
13037	Calhoun	2078.085642
13039	Camden	117.3687054
13043	Candler	119.9704688
13045	Carroll	445.3060844
13047	Catoosa	207.6535153
13049	Charlton	254.4725478
13051	Chatham	178.4263213
13053	Chattahoochee	1067.016099
13055	Chattooga	96.81323114
13057	Cherokee	358.0576748
13059	Clarke	230.1107359
13061	Clay	1350.88327
13063	Clayton	426.0829032
13065	Clinch	887.4849579
13067	Cobb	403.2423219



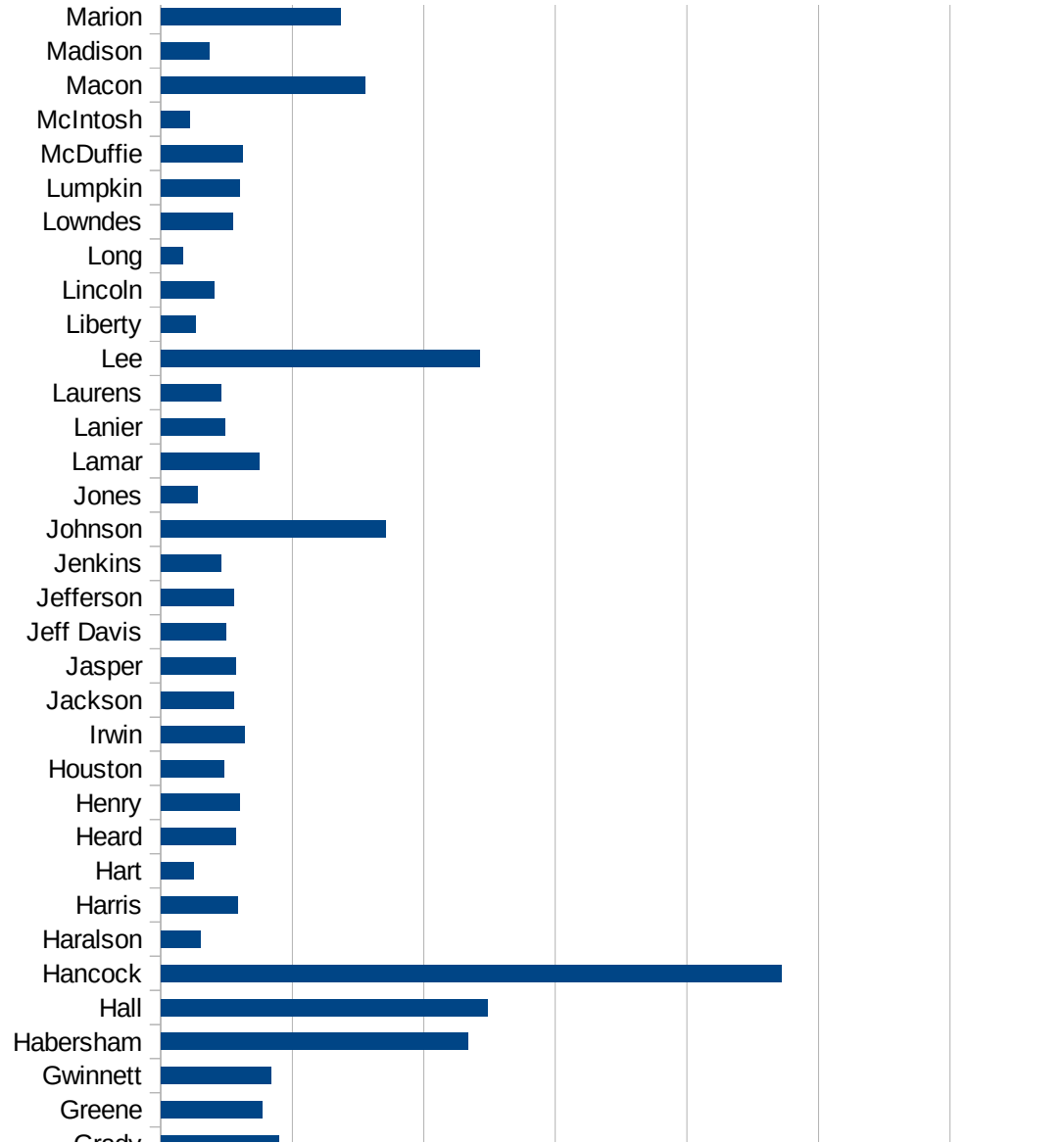
GA

13069 Coffee	642.7958137
13071 Colquitt	1050.622916
13073 Columbia	162.6796119
13075 Cook	273.8608554
13077 Coweta	288.6250206
13079 Crawford	227.3096282
13081 Crisp	1044.201584
13083 Dade	221.8661408
13085 Dawson	434.5572699
13087 Decatur	730.0094073
13089 DeKalb	501.6138882
13091 Dodge	251.1470659
13093 Dooly	1327.885598
13095 Dougherty	1950.834585
13097 Douglas	375.6941052
13099 Early	2351.907875
13101 Echols	2975
13103 Effingham	118.9901913
13105 Elbert	392.2594142
13107 Emanuel	123.8280559
13109 Evans	46.63744054
13111 Fannin	177.168387
13113 Fayette	207.123278
13115 Floyd	273.6732464
13117 Forsyth	221.0369719
13119 Franklin	443.0352256
13121 Fulton	440.0474615
13123 Gilmer	502.9854621
13125 Glascock	33.38898164
13127 Glynn	143.1605628
13129 Gordon	284.3026783
13131 Grady	448.5210926
13133 Greene	384.2242061
13135 Gwinnett	417.1242998



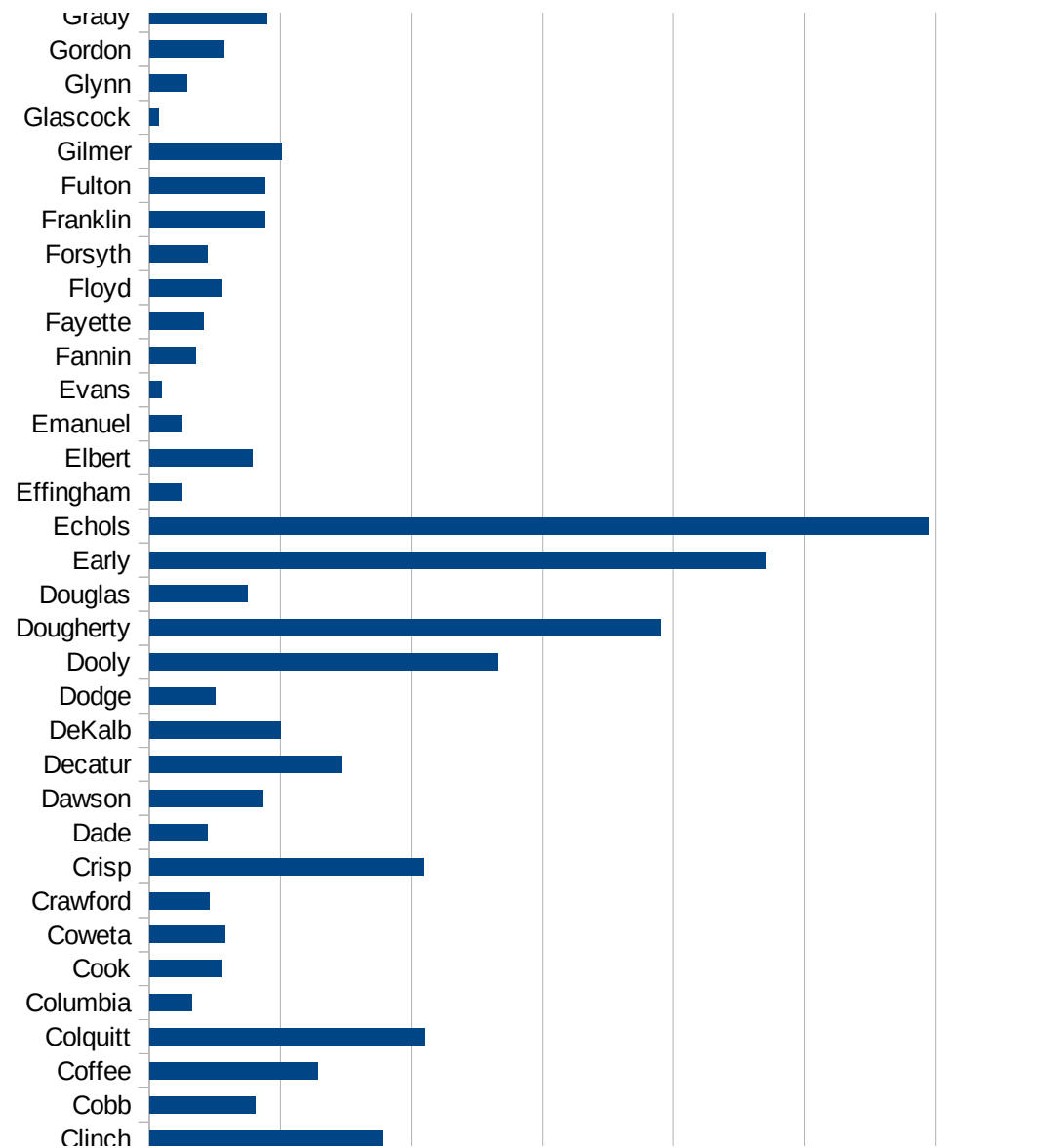
GA

13137 Habersham	1167.709527
13139 Hall	1240.180462
13141 Hancock	2359.84667
13143 Haralson	152.3719229
13145 Harris	292.9659173
13147 Hart	126.4416261
13149 Heard	286.2193787
13151 Henry	301.0164191
13153 Houston	241.2056423
13155 Irwin	319.2168546
13157 Jackson	276.9021045
13159 Jasper	284.9002849
13161 Jeff Davis	246.190698
13163 Jefferson	278.6779002
13165 Jenkins	230.3351376
13167 Johnson	854.9649773
13169 Jones	139.7819402
13171 Lamar	373.6842105
13173 Lanier	241.7794971
13175 Laurens	228.2091918
13177 Lee	1212.874614
13179 Liberty	133.3398377
13181 Lincoln	202.1478206
13183 Long	84.21939151
13185 Lowndes	271.6620387
13187 Lumpkin	300.4096495
13189 McDuffie	311.1792299
13191 McIntosh	111.5760112
13193 Macon	776.0785209
13195 Madison	185.4974705
13197 Marion	682.5529877
13199 Meriwether	408.2020125
13201 Miller	738.6563489
13205 Mitchell	1861.031002

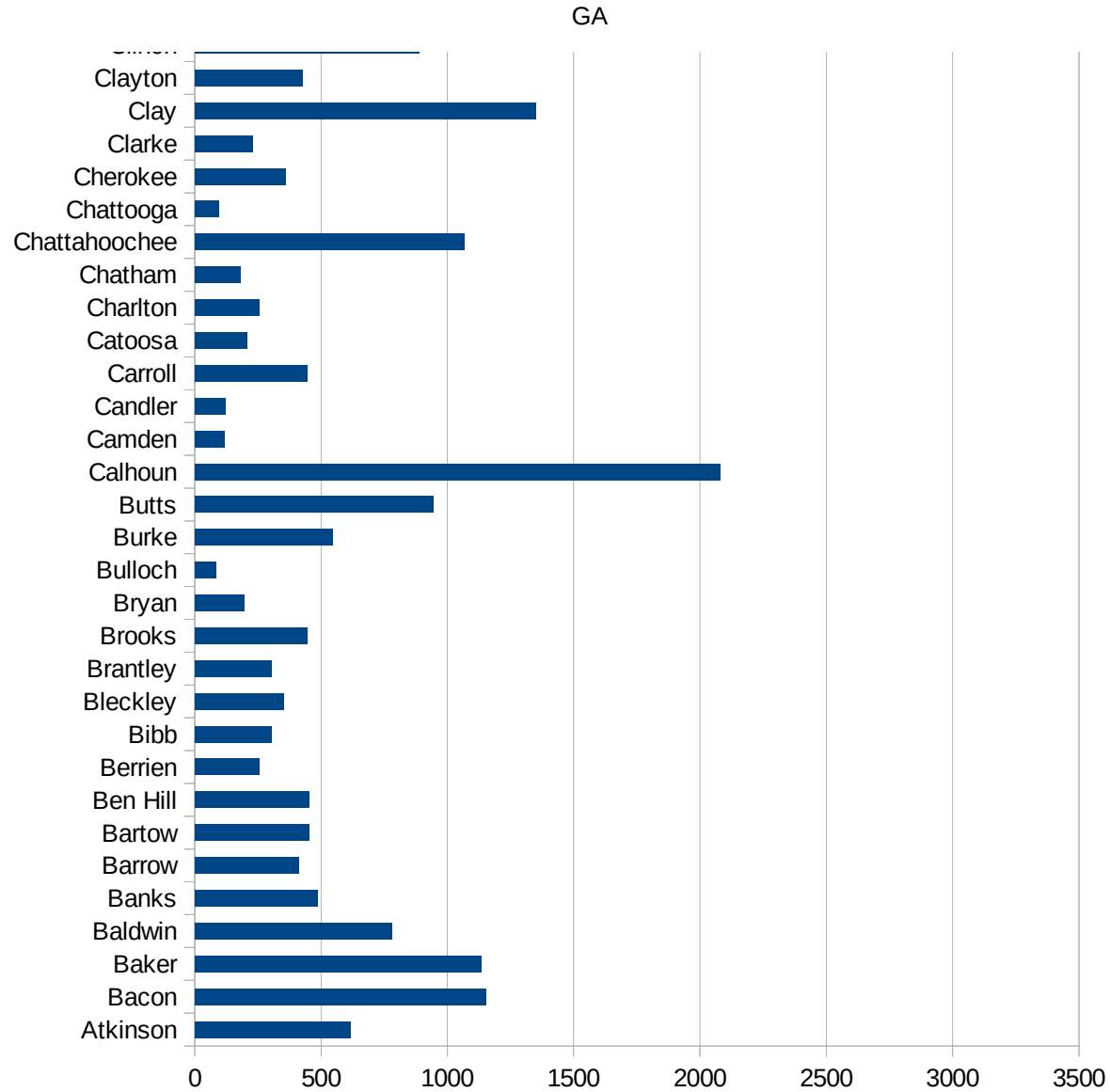


GA

13207 Monroe	439.6802326
13209 Montgomery	108.7784184
13211 Morgan	201.5594335
13213 Murray	235.4650435
13215 Muscogee	325.5047384
13217 Newton	329.5569695
13219 Oconee	295.3758403
13221 Oglethorpe	411.8506709
13223 Paulding	199.9463559
13225 Peach	267.4286552
13227 Pickens	150.0938086
13229 Pierce	510.5987931
13231 Pike	289.7928518
13233 Polk	291.9708029
13235 Pulaski	379.4380703
13237 Putnam	426.4294557
13239 Quitman	526.546731
13241 Rabun	142.2896781
13243 Randolph	2619.639982
13245 Richmond	297.1908273
13247 Rockdale	314.5903702
13249 Schley	324.6753247
13251 Screven	394.6046779
13253 Seminole	553.2170776
13255 Spalding	419.0620272
13257 Stephens	564.6245439
13259 Stewart	838.844975
13261 Sumter	1637.910739
13263 Talbot	621.8112245
13265 Taliaferro	62.18905473
13267 Tattnall	106.336891
13269 Taylor	273.6658788
13271 Telfair	233.0561854
13273 Terrell	2473.580304



13275 Thomas	740.1907847
13277 Tift	655.6407286
13279 Toombs	208.279094
13281 Towns	202.4974688
13283 Treutlen	146.8644441
13285 Troup	454.0651683
13287 Turner	1579.878665
13289 Twiggs	207.6209086
13291 Union	191.6586809
13293 Upson	1079.534618
13295 Walker	242.0400519
13297 Walton	283.4133664
13299 Ware	639.0134529
13301 Warren	342.7918492
13303 Washington	362.9942117
13305 Wayne	67.09608159
13307 Webster	497.8935274
13309 Wheeler	164.9955578
13311 White	343.6770103
13313 Whitfield	375.7375411
13315 Wilcox	1316.386745
13317 Wilkes	334.1433779
13319 Wilkinson	763.6122178
13321 Worth	1093.649933



GA

GA

FIPS

29001
29003
29005
29007
29009
29011
29013
29015
29017
29019
29021
29023
29025
29027
29029
29031
29033
29035
29037

GA

29039
29041
29043
29045
29047
29049
29051
29053
29055
29057
29059
29061
29063
29065
29067
29069
29071
29073
29075
29077
29079
29081
29083
29085
29087
29089
29091
29093
29095
29097
29099
29101

29103

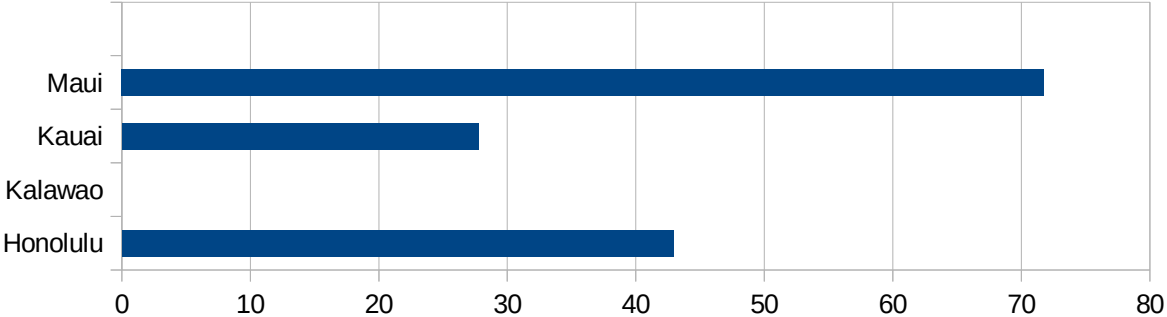
29105
29107
29109
29111
29113
29115
29117
29121
29123
29125
29127
29119
29129
29131
29133
29135
29137
29139
29141
29143
29145
29147
29149
29151
29153
29155
29157
29159
29161
29163
29165
29167
29169
29171

GA

29173
29175
29177
29179
29181
29195
29197
29199
29201
29203
29205
29183
29185
29187
29189
29510
29186
29207
29209
29211
29213
29215

29217
29219
29221
29223
29225
29227
29229

FIPS	County	PC Infection
15001	Hawaii	40.30191608
15003	Honolulu	42.95567709
15005	Kalawao	0
15007	Kauai	27.72656066
15009	Maui	71.76733032



HI

FIPS

29001
29003
29005
29007
29009
29011
29013
29015
29017
29019
29021
29023
29025
29027
29029
29031
29033
29035
29037

HI

29039
29041
29043
29045
29047
29049
29051
29053
29055
29057
29059
29061
29063
29065
29067
29069
29071
29073
29075
29077
29079
29081
29083
29085
29087
29089
29091
29093
29095
29097
29099
29101

29103

HI

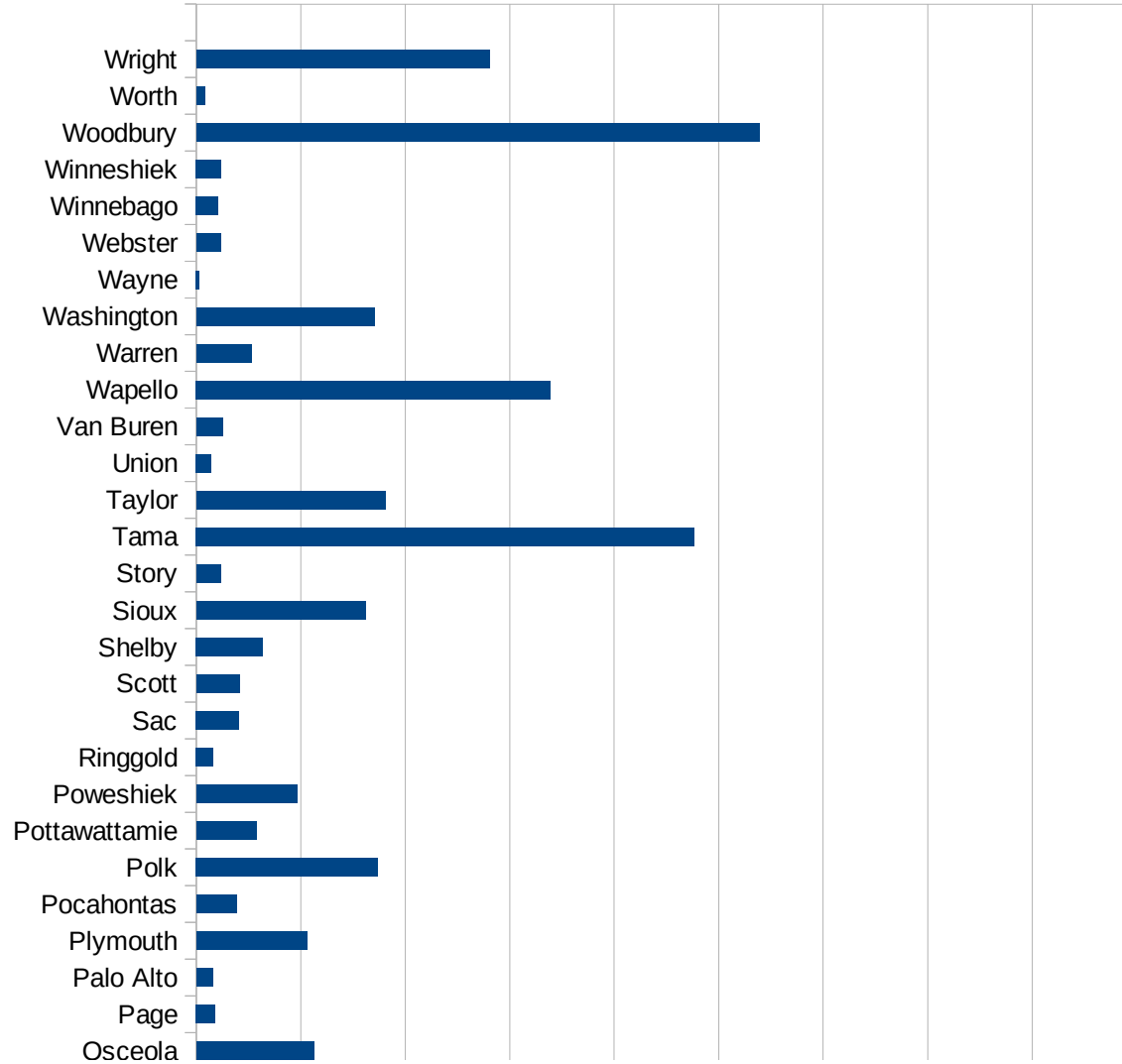
29105
29107
29109
29111
29113
29115
29117
29121
29123
29125
29127
29119
29129
29131
29133
29135
29137
29139
29141
29143
29145
29147
29149
29151
29153
29155
29157
29159
29161
29163
29165
29167
29169
29171

HI

29173
29175
29177
29179
29181
29195
29197
29199
29201
29203
29205
29183
29185
29187
29189
29510
29186
29207
29209
29211
29213
29215

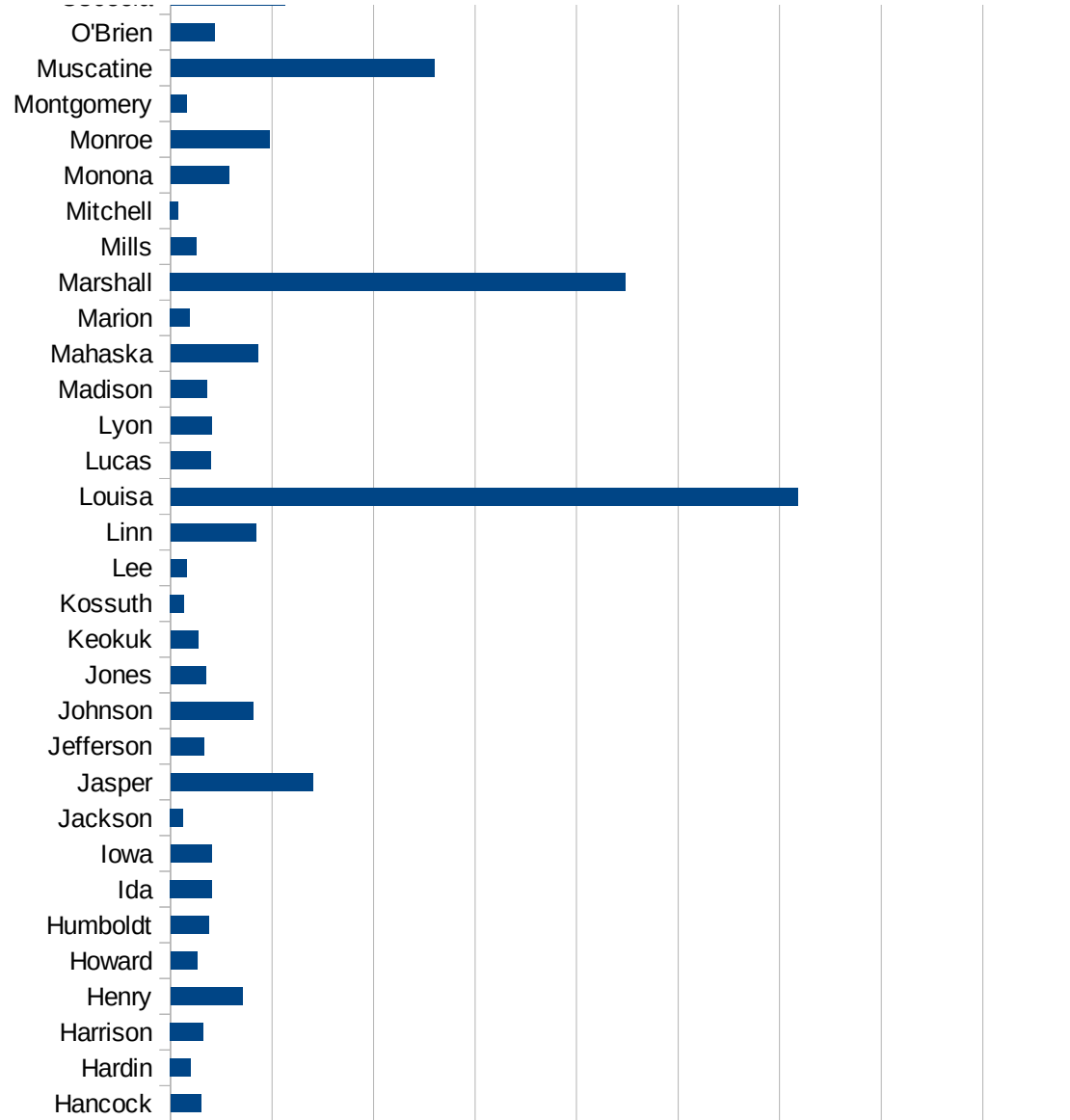
29217
29219
29221
29223
29225
29227
29229

FIPS	County	PC Infection
19001	Adair	127.4246071
19003	Adams	192.0438957
19005	Allamakee	867.5534991
19007	Appanoose	112.5673394
19009	Audubon	217.944061
19011	Benton	167.6936276
19013	Black Hawk	1319.406682
19015	Boone	246.7167691
19017	Bremer	276.5863631
19019	Buchanan	155.6677202
19021	Buena Vista	4075.676764
19023	Butler	116.9268863
19025	Calhoun	20.62068254
19027	Carroll	54.57973603
19029	Cass	92.80742459
19031	Cedar	257.6904493
19033	Cerro Gordo	68.00009379
19035	Cherokee	273.8274004
19037	Chickasaw	83.58408559
19039	Clarke	594.2905656
19041	Clay	105.3675468
19043	Clayton	193.6659831
19045	Clinton	137.5811514
19047	Crawford	3077.281734
19049	Dallas	1015.746285
19051	Davis	255.0737496
19053	Decatur	12.67427123
19055	Delaware	99.59575839
19057	Des Moines	166.0790025
19059	Dickinson	122.4275637
19061	Dubuque	357.2387305
19063	Emmet	172.9168918
19065	Fayette	137.3346897



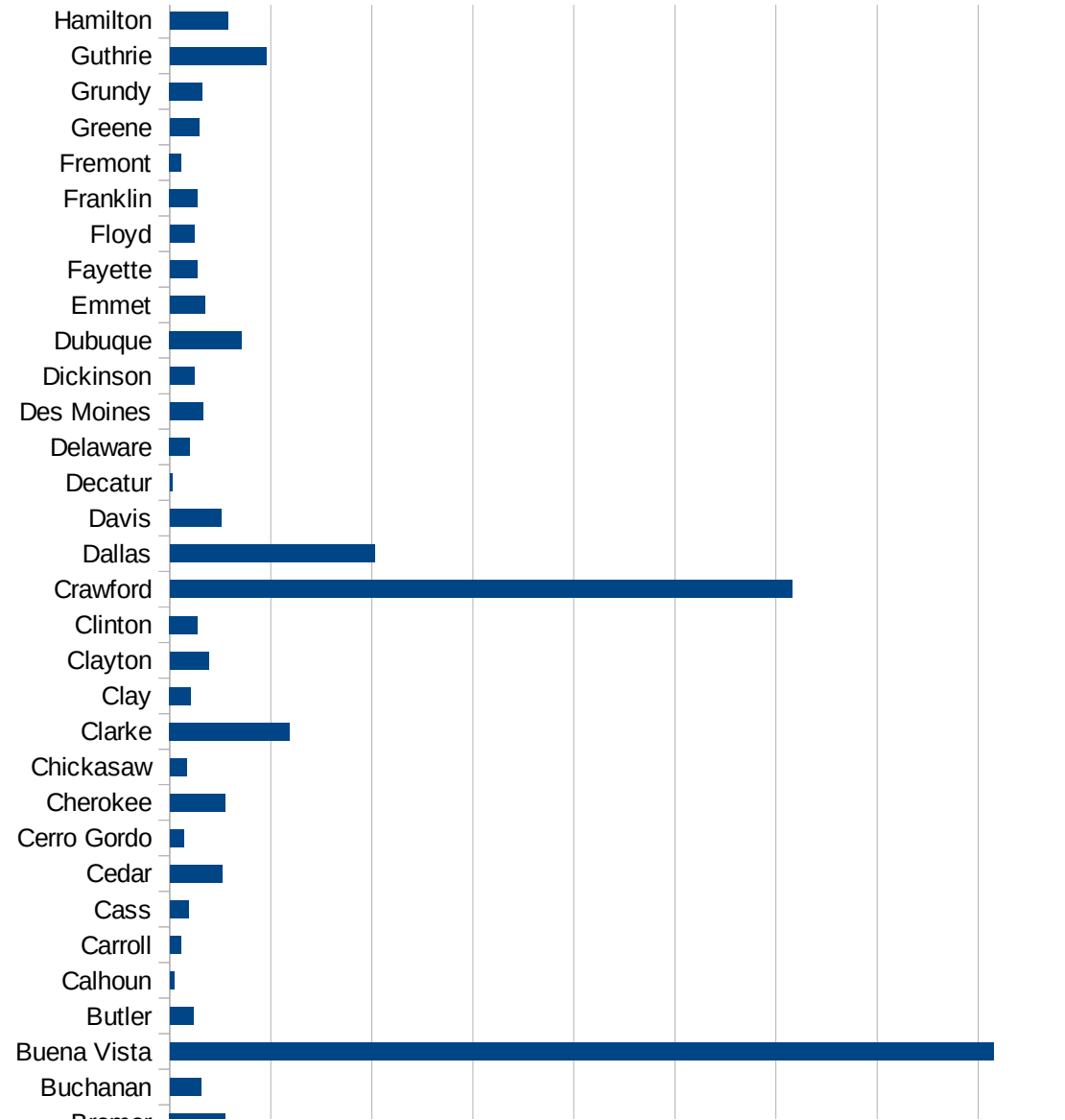
IA

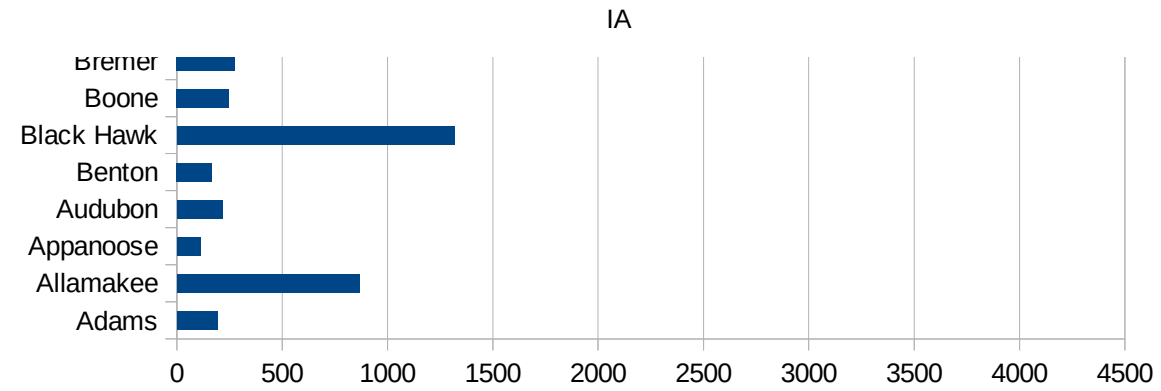
19067 Floyd	120.5507265
19069 Franklin	138.2852627
19071 Fremont	57.2000572
19073 Greene	144.7500278
19075 Grundy	162.5487646
19077 Guthrie	475.7462687
19079 Hamilton	287.5869449
19081 Hancock	149.3651979
19083 Hardin	100.7825468
19085 Harrison	162.7281732
19087 Henry	353.8147207
19089 Howard	130.6193534
19091 Humboldt	188.5409029
19093 Ida	204.6484432
19095 Iowa	204.4482994
19097 Jackson	61.75380815
19099 Jasper	699.9219318
19101 Jefferson	163.2120124
19103 Johnson	405.9235753
19105 Jones	173.5441573
19107 Keokuk	136.9193154
19109 Kossuth	67.07807888
19111 Lee	79.28351197
19113 Linn	421.8512764
19115 Louisa	3088.906796
19117 Lucas	196.6454598
19119 Lyon	203.2004064
19121 Madison	178.4725214
19123 Mahaska	431.8181818
19125 Marion	95.78830784
19127 Marshall	2241.064506
19129 Mills	126.1368917
19131 Mitchell	37.84653231
19133 Monona	288.0516189



IA

19135 Monroe	487.804878
19137 Montgomery	79.9760072
19139 Muscatine	1297.491206
19141 O'Brien	216.7630058
19143 Osceola	562.9139073
19145 Page	91.80929897
19147 Palo Alto	78.39623698
19149 Plymouth	529.986053
19151 Pocahontas	192.8783383
19153 Polk	869.4509897
19155 Pottawattamie	287.5990292
19157 Poweshiek	481.3091609
19159 Ringgold	80.51529791
19161 Sac	205.7824879
19163 Scott	208.3297265
19165 Shelby	319.5716013
19167 Sioux	810.6791945
19169 Story	118.2406605
19171 Tama	2384.051112
19173 Taylor	904.5388467
19175 Union	72.82142568
19177 Van Buren	128.2051282
19179 Wapello	1695.781849
19181 Warren	264.4155437
19183 Washington	853.619981
19185 Wayne	15.62255898
19187 Webster	115.7758359
19189 Winnebago	104.5826203
19191 Winneshiek	119.8262519
19193 Woodbury	2692.634022
19195 Worth	40.25224742
19197 Wright	1402.679275





FIPS

- 29001
- 29003
- 29005
- 29007
- 29009
- 29011
- 29013
- 29015
- 29017
- 29019
- 29021
- 29023
- 29025
- 29027
- 29029
- 29031
- 29033
- 29035
- 29037

IA

29039
29041
29043
29045
29047
29049
29051
29053
29055
29057
29059
29061
29063
29065
29067
29069
29071
29073
29075
29077
29079
29081
29083
29085
29087
29089
29091
29093
29095
29097
29099
29101

29103

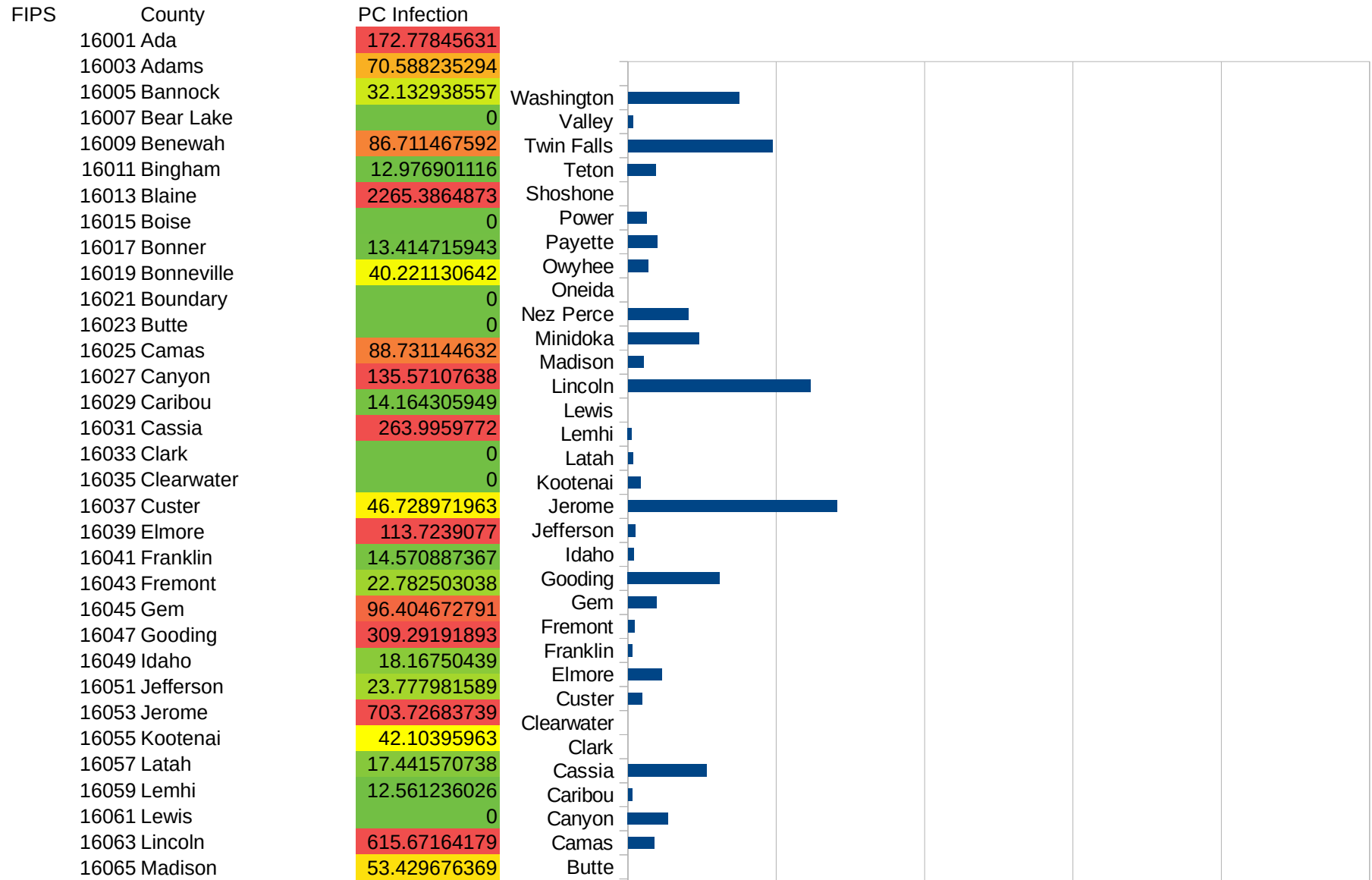
29105
29107
29109
29111
29113
29115
29117
29121
29123
29125
29127
29119
29129
29131
29133
29135
29137
29139
29141
29143
29145
29147
29149
29151
29153
29155
29157
29159
29161
29163
29165
29167
29169
29171

IA

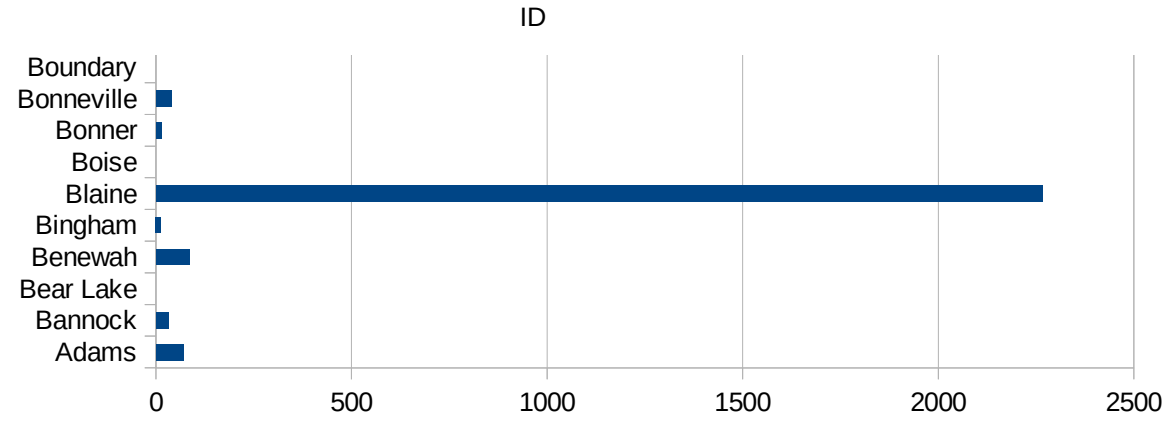
29173
29175
29177
29179
29181
29195
29197
29199
29201
29203
29205
29183
29185
29187
29189
29510
29186
29207
29209
29211
29213
29215

29217
29219
29221
29223
29225
29227
29229

ID



16067 Minidoka	240.09603842
16069 Nez Perce	202.93011285
16071 Oneida	0
16073 Owyhee	68.417001625
16075 Payette	97.660396586
16077 Power	64.366632338
16079 Shoshone	0
16081 Teton	94.501718213
16083 Twin Falls	486.75085094
16085 Valley	18.114301241
16087 Washington	373.97893908



ID

FIPS

29001
29003
29005
29007
29009
29011
29013
29015
29017
29019
29021
29023
29025
29027
29029
29031
29033
29035
29037

ID

29039
29041
29043
29045
29047
29049
29051
29053
29055
29057
29059
29061
29063
29065
29067
29069
29071
29073
29075
29077
29079
29081
29083
29085
29087
29089
29091
29093
29095
29097
29099
29101

29103

ID

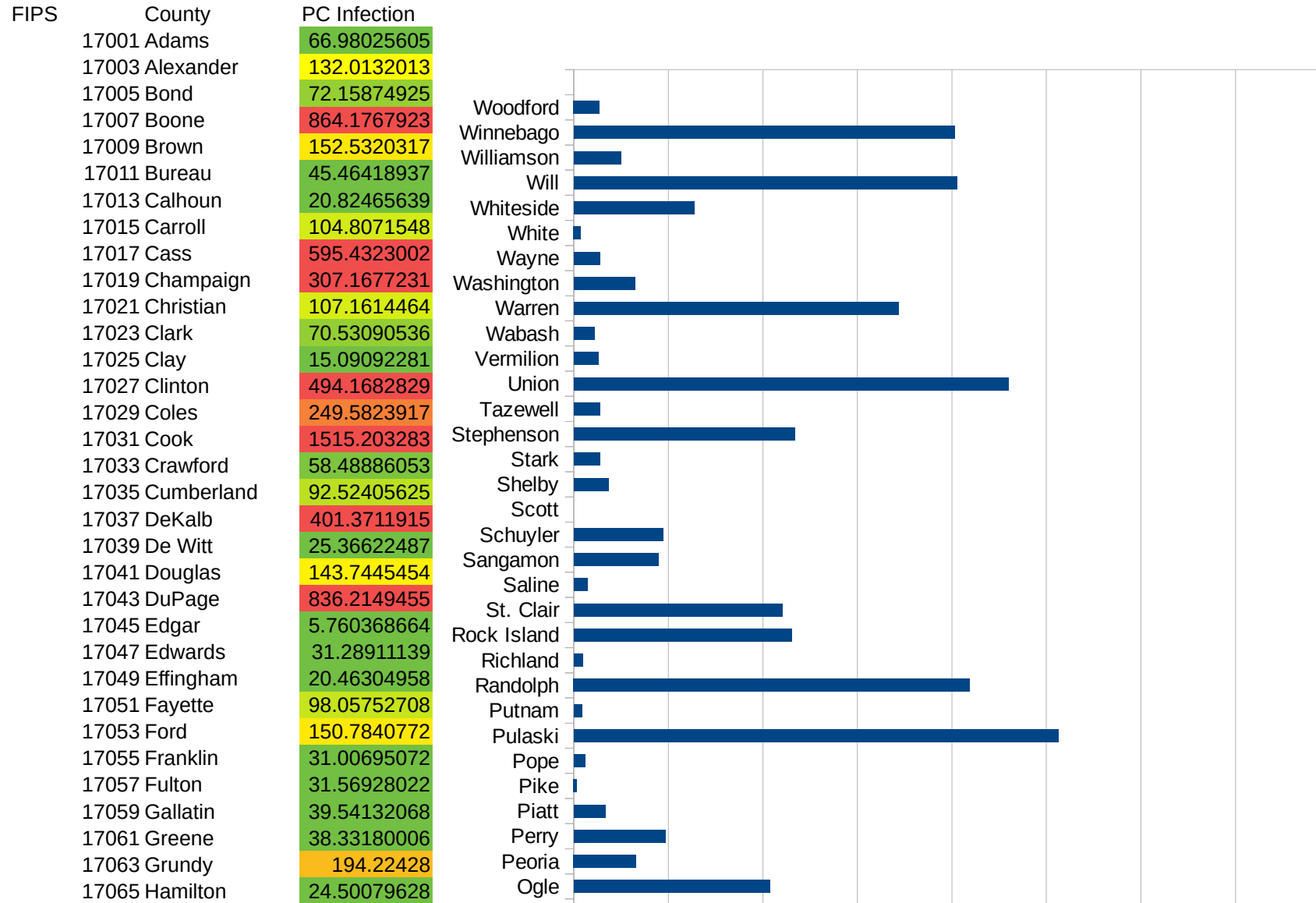
29105
29107
29109
29111
29113
29115
29117
29121
29123
29125
29127
29119
29129
29131
29133
29135
29137
29139
29141
29143
29145
29147
29149
29151
29153
29155
29157
29159
29161
29163
29165
29167
29169
29171

ID

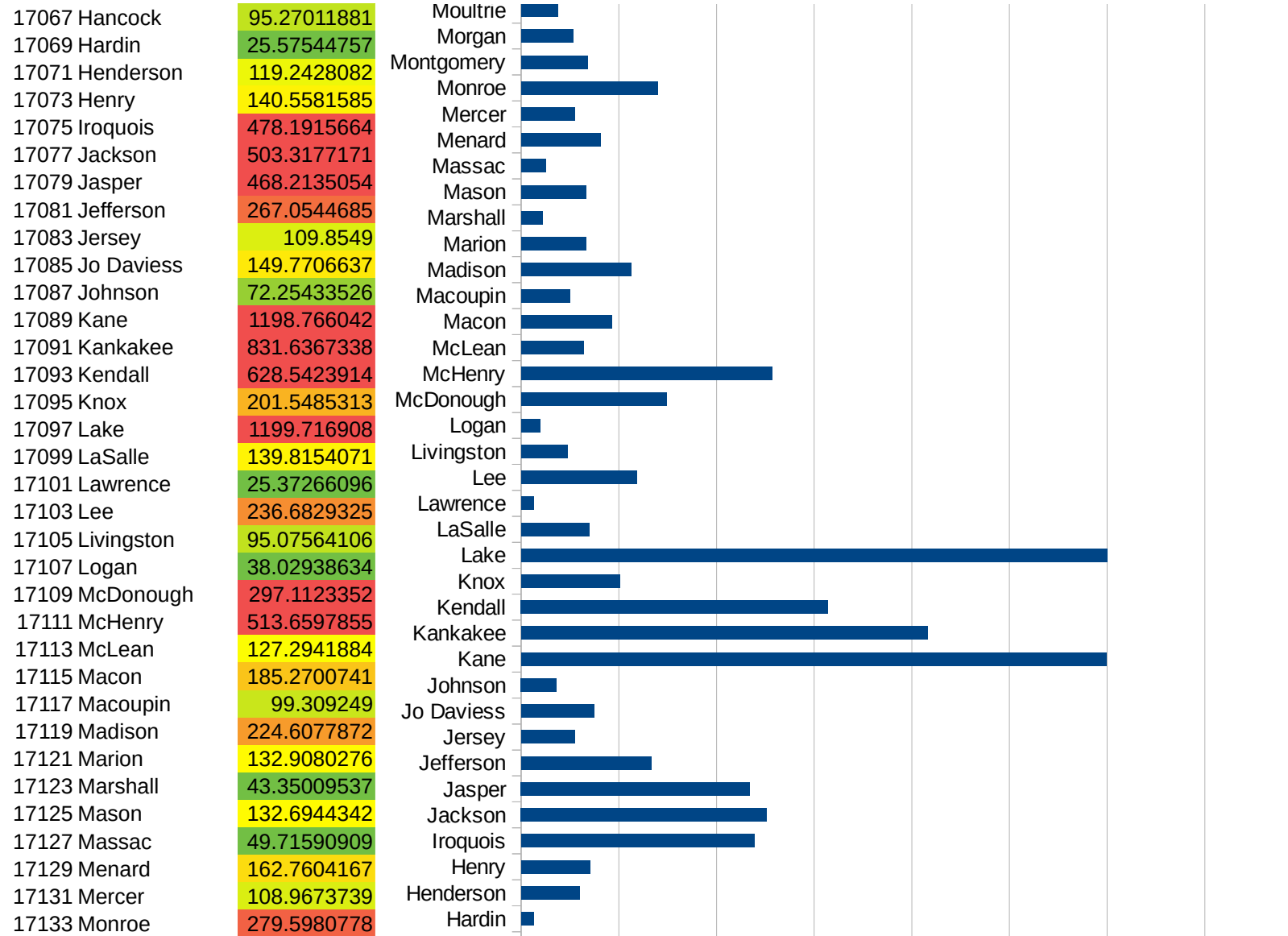
29173
29175
29177
29179
29181
29195
29197
29199
29201
29203
29205
29183
29185
29187
29189
29510
29186
29207
29209
29211
29213
29215

29217
29219
29221
29223
29225
29227
29229

IL

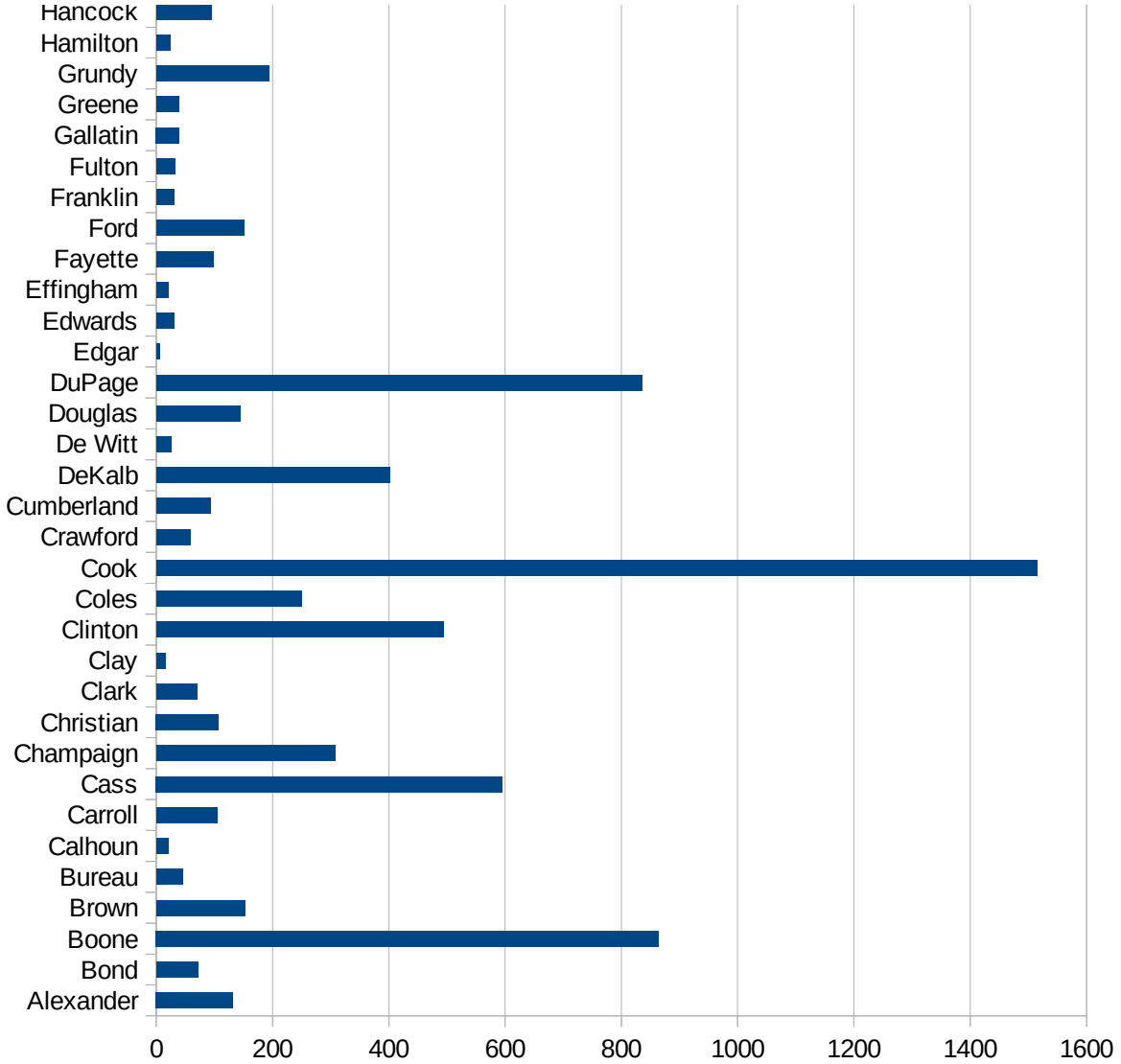


IL



IL

17135 Montgomery	136.3588686
17137 Morgan	105.9571462
17139 Moultrie	74.74349392
17141 Ogle	414.3510791
17143 Peoria	131.7676239
17145 Perry	193.6337017
17147 Piatt	67.08953403
17149 Pike	6.405739543
17151 Pope	23.74169041
17153 Pulaski	1025.077796
17155 Putnam	17.42160279
17157 Randolph	837.8496231
17159 Richland	19.03191017
17161 Rock Island	460.7010183
17163 St. Clair	441.2795575
17165 Saline	29.28135196
17167 Sangamon	179.1674345
17169 Schuyler	188.2148545
17171 Scott	0
17173 Shelby	73.59367094
17175 Stark	55.27915976
17177 Stephenson	467.0077984
17179 Tazewell	55.16595127
17181 Union	920.3728995
17183 Vermilion	52.07926464
17185 Wabash	43.29379167
17187 Warren	686.9422264
17189 Washington	128.6173633
17191 Wayne	55.10653931
17193 White	14.63593121
17195 Whiteside	255.2763096
17197 Will	810.7639641
17199 Williamson	99.91648771
17201 Winnebago	806.1081171



17203 Woodford

54.59792528

IL

IL

FIPS

29001
29003
29005
29007
29009
29011
29013
29015
29017
29019
29021
29023
29025
29027
29029
29031
29033
29035
29037

IL

29039
29041
29043
29045
29047
29049
29051
29053
29055
29057
29059
29061
29063
29065
29067
29069
29071
29073
29075
29077
29079
29081
29083
29085
29087
29089
29091
29093
29095
29097
29099
29101

29103

IL

29105
29107
29109
29111
29113
29115
29117
29121
29123
29125
29127
29119
29129
29131
29133
29135
29137
29139
29141
29143
29145
29147
29149
29151
29153
29155
29157
29159
29161
29163
29165
29167
29169
29171

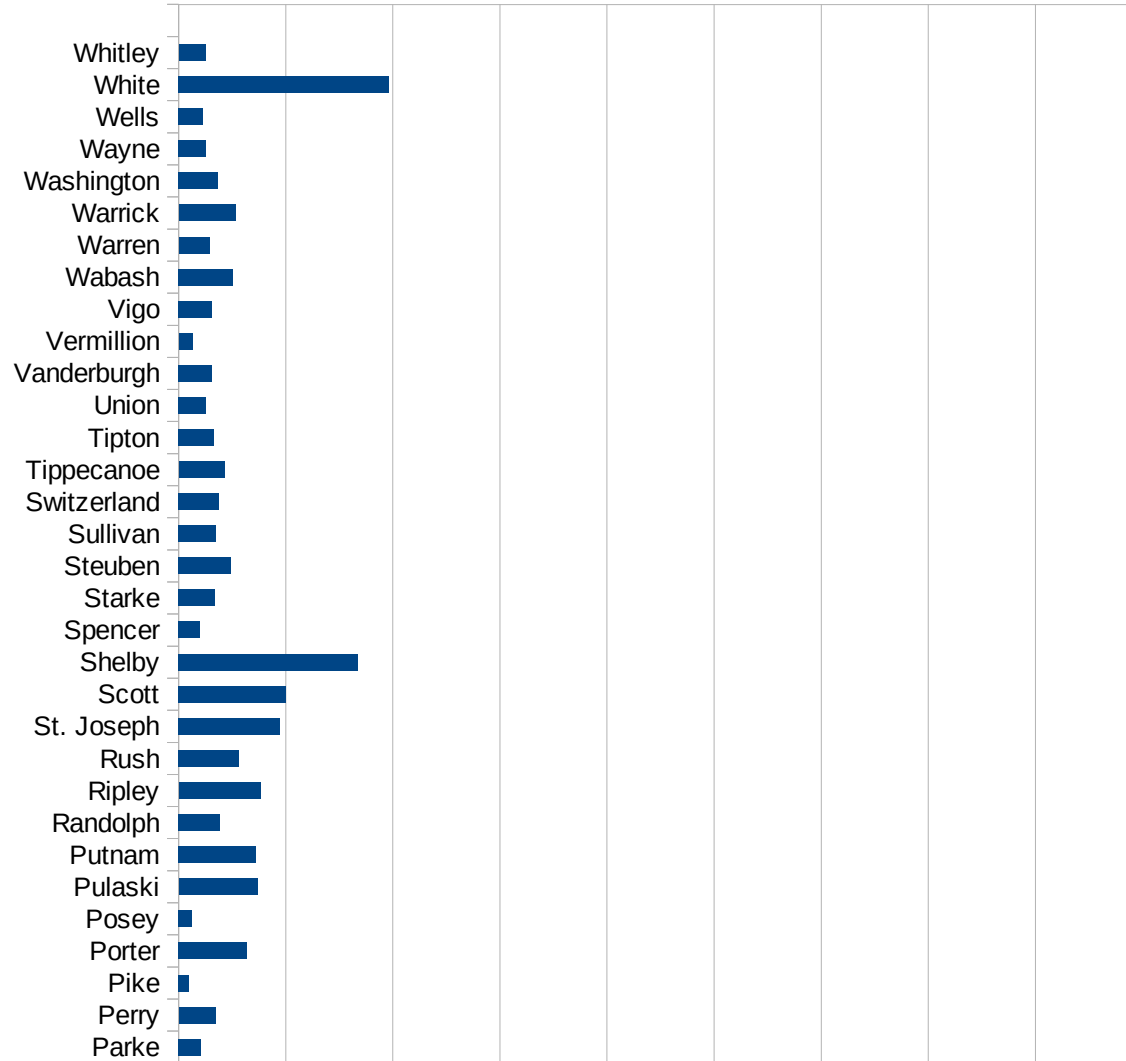
IL

29173
29175
29177
29179
29181
29195
29197
29199
29201
29203
29205
29183
29185
29187
29189
29510
29186
29207
29209
29211
29213
29215

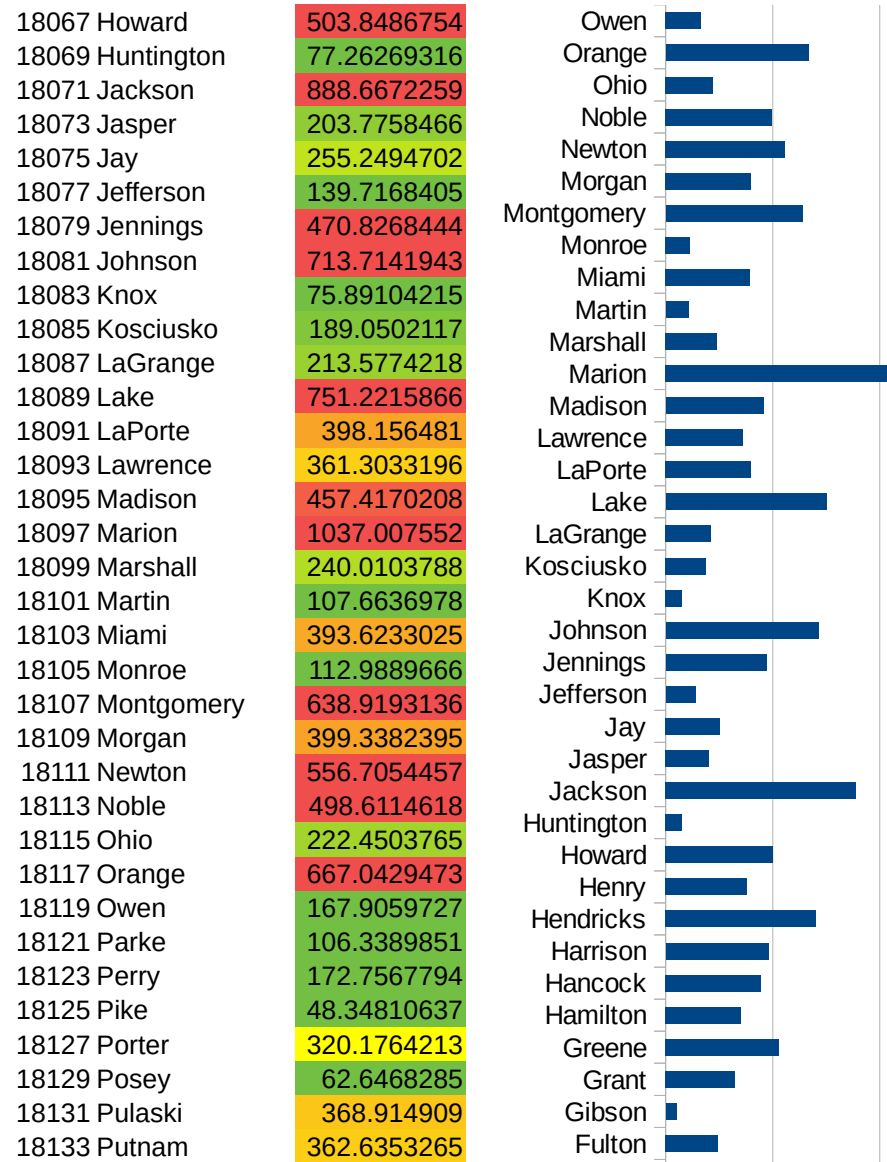
29217
29219
29221
29223
29225
29227
29229

IN

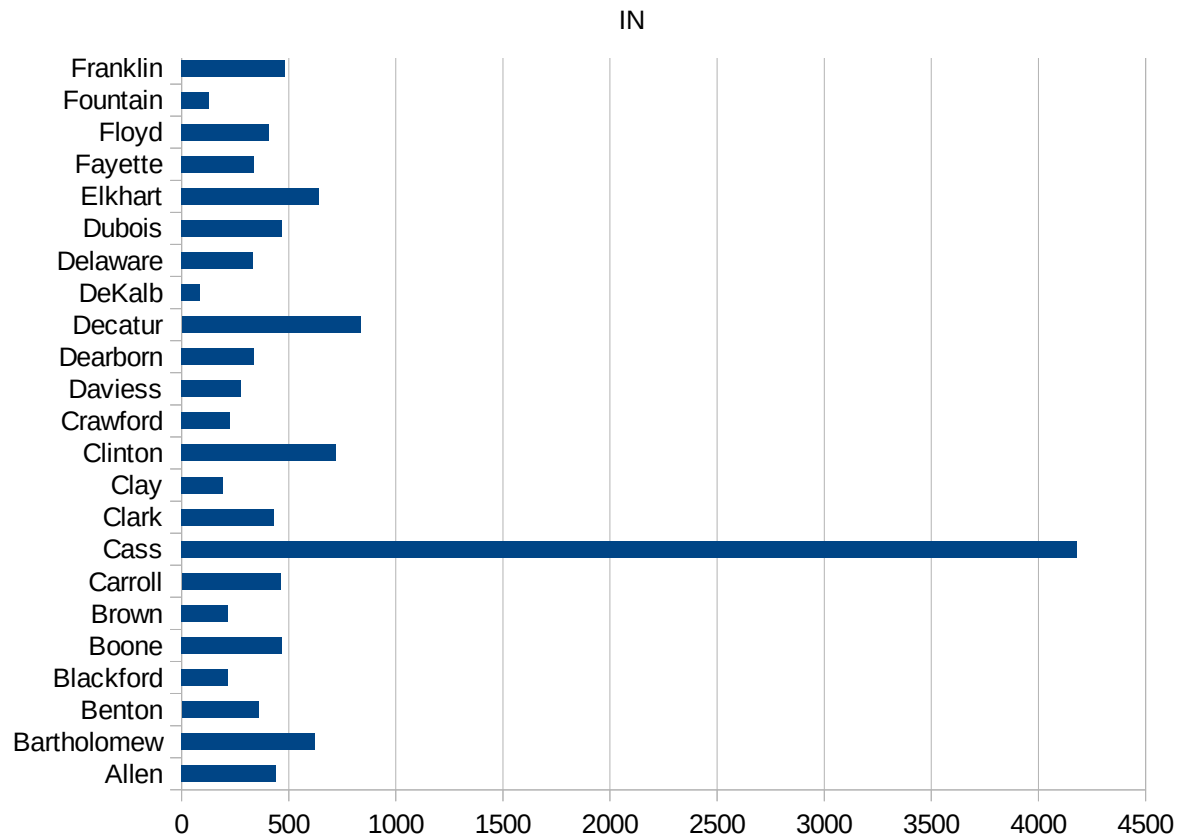
FIPS	County	PC Infection
18001	Adams	47.70456841
18003	Allen	442.7855527
18005	Bartholomew	622.3339335
18007	Benton	358.2572518
18009	Blackford	217.9379715
18011	Boone	470.156271
18013	Brown	216.6207168
18015	Carroll	462.0658817
18017	Cass	4181.26729
18019	Clark	430.2999318
18021	Clay	194.8796332
18023	Clinton	722.4806202
18025	Crawford	227.3157795
18027	Daviess	277.551513
18029	Dearborn	338.9283409
18031	Decatur	836.0080615
18033	DeKalb	85.59663166
18035	Delaware	335.4476702
18037	Dubois	467.5202631
18039	Elkhart	643.1212298
18041	Fayette	338.4388424
18043	Floyd	408.8402052
18045	Fountain	128.4325118
18047	Franklin	483.8142153
18049	Fulton	243.8781605
18051	Gibson	50.81908406
18053	Grant	323.0405241
18055	Greene	528.0259951
18057	Hamilton	352.0294711
18059	Hancock	445.3117837
18061	Harrison	480.7930607
18063	Hendricks	701.1598177
18065	Henry	381.1812475



IN



18135 Randolph	193.151181
18137 Ripley	382.1477404
18139 Rush	282.0620537
18141 St. Joseph	474.9400785
18143 Scott	502.5546528
18145 Shelby	836.454152
18147 Spencer	98.39130221
18149 Starke	170.0457816
18151 Steuben	242.8728387
18153 Sullivan	173.9971
18155 Switzerland	186.6193898
18157 Tippecanoe	214.4544362
18159 Tipton	165.2564781
18161 Union	127.89541
18163 Vanderburgh	155.8234885
18165 Vermillion	64.60365657
18167 Vigo	157.3761943
18169 Wabash	252.5575448
18171 Warren	145.2257049
18173 Warrick	265.3155817
18175 Washington	186.0931181
18177 Wayne	128.9128852
18179 Wells	113.4510388
18181 White	982.0577632
18183 Whitley	126.1959265



IN

FIPS

29001
29003
29005
29007
29009
29011
29013
29015
29017
29019
29021
29023
29025
29027
29029
29031
29033
29035
29037

IN

29039
29041
29043
29045
29047
29049
29051
29053
29055
29057
29059
29061
29063
29065
29067
29069
29071
29073
29075
29077
29079
29081
29083
29085
29087
29089
29091
29093
29095
29097
29099
29101

29103

IN


29105
29107
29109
29111
29113
29115
29117
29121
29123
29125
29127
29119
29129
29131
29133
29135
29137
29139
29141
29143
29145
29147
29149
29151
29153
29155
29157
29159
29161
29163
29165
29167
29169
29171

IN

29173
29175
29177
29179
29181
29195
29197
29199
29201
29203
29205
29183
29185
29187
29189
29510
29186
29207
29209
29211
29213
29215

29217
29219
29221
29223
29225
29227
29229

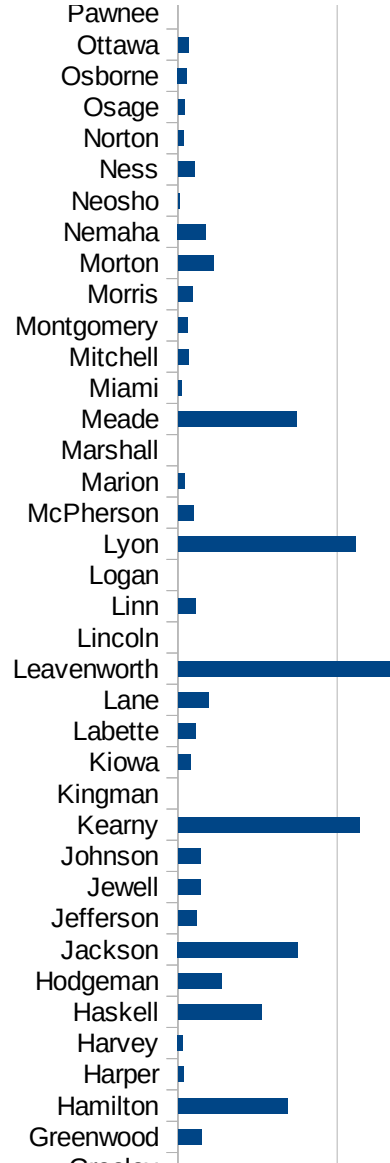
KS



This work is licensed under the Creative Commons Attribution-NoDerivatives 4.0 International License. To view a copy of this license, visit <http://creativecommons.org/licenses/by-nd/4.0/>.

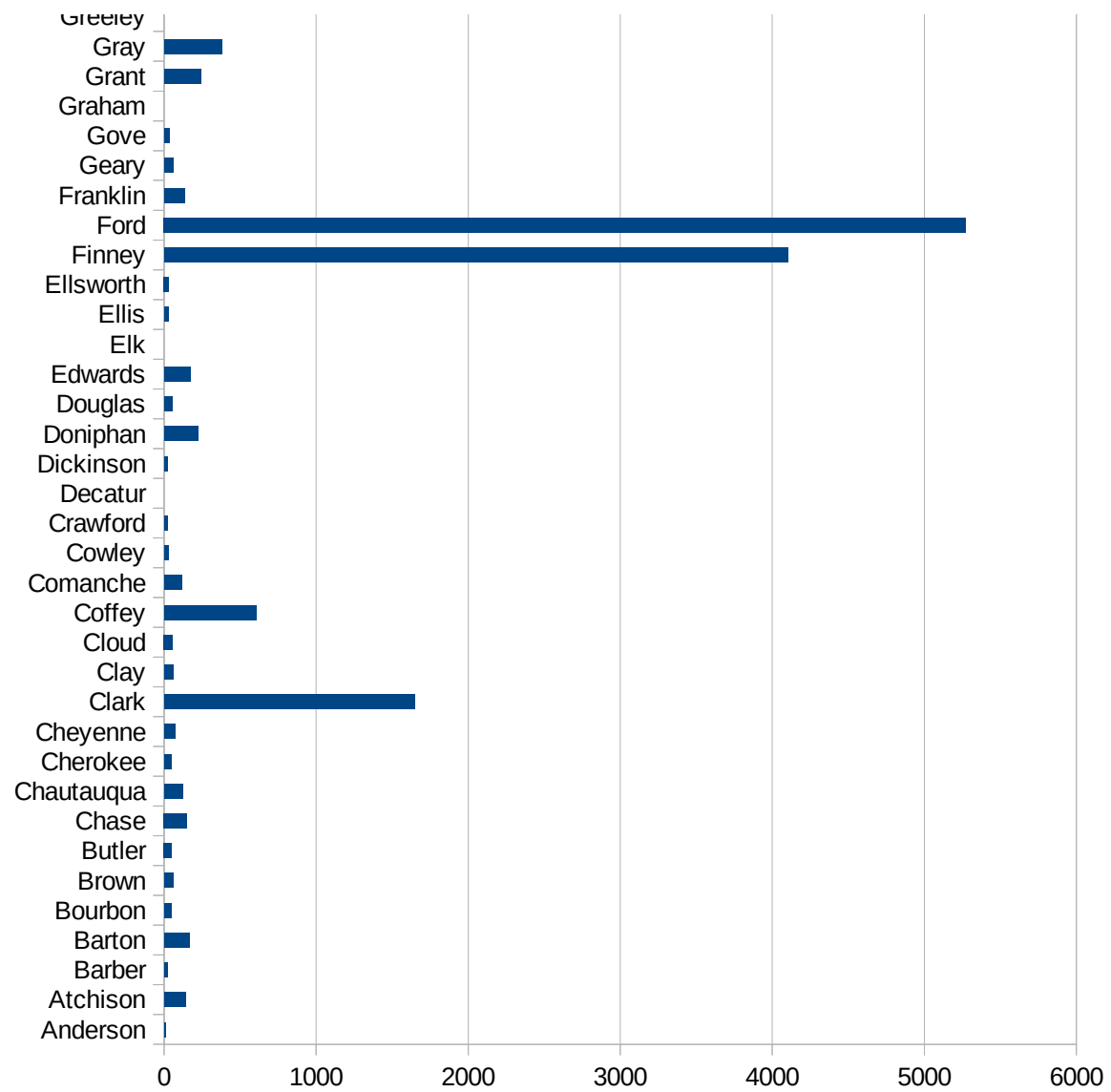
KS

20067 Grant	245.3653217
20069 Gray	381.2365324
20071 Greeley	0
20073 Greenwood	148.6374897
20075 Hamilton	690.4487917
20077 Harper	36.32401017
20079 Harvey	32.15434084
20081 Haskell	525.3940455
20083 Hodgeman	275.0275028
20085 Jackson	753.0120482
20087 Jefferson	115.942029
20089 Jewell	140.7954945
20091 Johnson	141.2422287
20093 Kearny	1141.262998
20095 Kingman	0
20097 Kiowa	79.49125596
20099 Labette	110.198357
20101 Lane	192.3076923
20103 Leavenworth	1343.544105
20105 Lincoln	0
20107 Linn	112.8205128
20109 Logan	0
20111 Lyon	1113.572412
20113 McPherson	98.11823247
20115 Marion	41.84100418
20117 Marshall	0
20119 Meade	747.7086348
20121 Miami	20.78384798
20123 Mitchell	65.04065041
20125 Montgomery	62.26650062
20127 Morris	90.56330375
20129 Morton	224.9718785
20131 Nemaha	177.2525849
20133 Neosho	12.53839885



KS

20135 Ness	105.6338028
20137 Norton	36.83241252
20139 Osage	43.91192522
20141 Osborne	57.55395683
20143 Ottawa	68.94174423
20145 Pawnee	0
20147 Phillips	37.61519654
20149 Pottawatomie	102.9781274
20151 Pratt	21.32650885
20153 Rawlins	0
20155 Reno	68.9743672
20157 Republic	85.76329331
20159 Rice	41.96831392
20161 Riley	89.54859368
20163 Rooks	119.6888091
20165 Rush	0
20167 Russell	0
20169 Saline	45.95503759
20171 Scott	285.88932
20173 Sedgwick	117.0155391
20175 Seward	4035.812672
20177 Shawnee	182.5362396
20179 Sheridan	78.9577576
20181 Sherman	118.6641804
20183 Smith	55.50929781
20185 Stafford	23.93489708
20187 Stanton	503.2712632
20189 Stevens	539.6654074
20191 Sumner	34.7886589
20193 Thomas	0
20195 Trego	35.8037952
20197 Wabaunsee	449.3404841
20199 Wallace	0
20201 Washington	0



KS

20203 Wichita	0
20205 Wilson	11.5406809
20207 Woodson	188.5014138
20209 Wyandotte	822.0222109

KS

FIPS

29001
29003
29005
29007
29009
29011
29013
29015
29017
29019
29021
29023
29025
29027
29029
29031
29033
29035
29037

KS

29039
29041
29043
29045
29047
29049
29051
29053
29055
29057
29059
29061
29063
29065
29067
29069
29071
29073
29075
29077
29079
29081
29083
29085
29087
29089
29091
29093
29095
29097
29099
29101

29103

KS

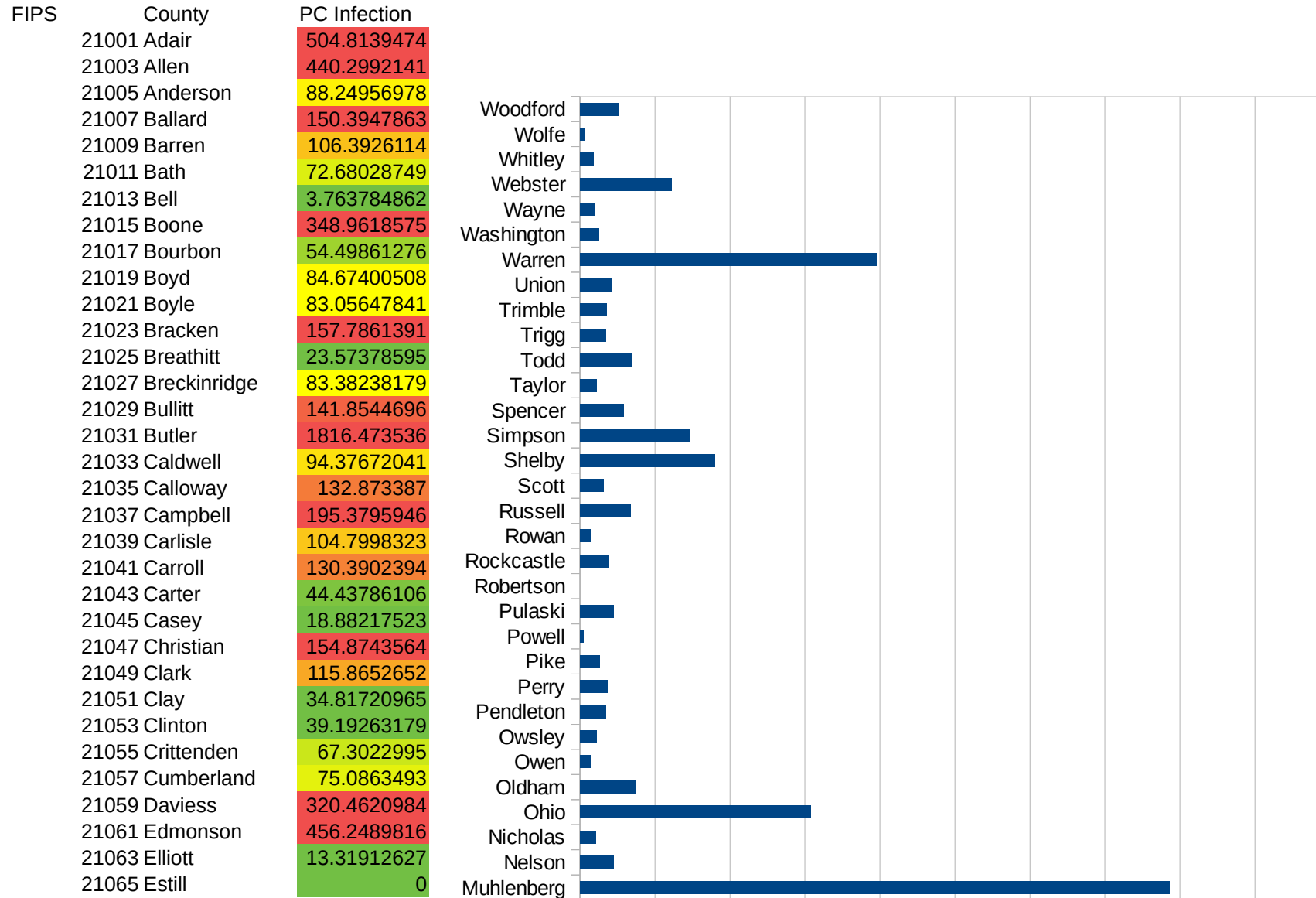
29105
29107
29109
29111
29113
29115
29117
29121
29123
29125
29127
29119
29129
29131
29133
29135
29137
29139
29141
29143
29145
29147
29149
29151
29153
29155
29157
29159
29161
29163
29165
29167
29169
29171

KS

29173
29175
29177
29179
29181
29195
29197
29199
29201
29203
29205
29183
29185
29187
29189
29510
29186
29207
29209
29211
29213
29215

29217
29219
29221
29223
29225
29227
29229

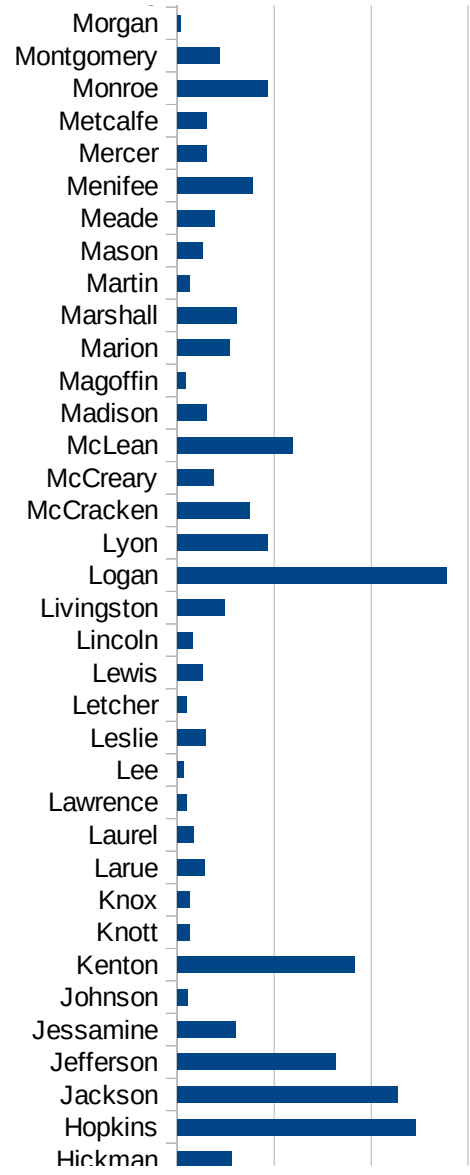
KY



This work is licensed under the Creative Commons Attribution-NoDerivatives 4.0 International License. To view a copy of this license, visit <http://creativecommons.org/licenses/by-nd/4.0/>.

KY

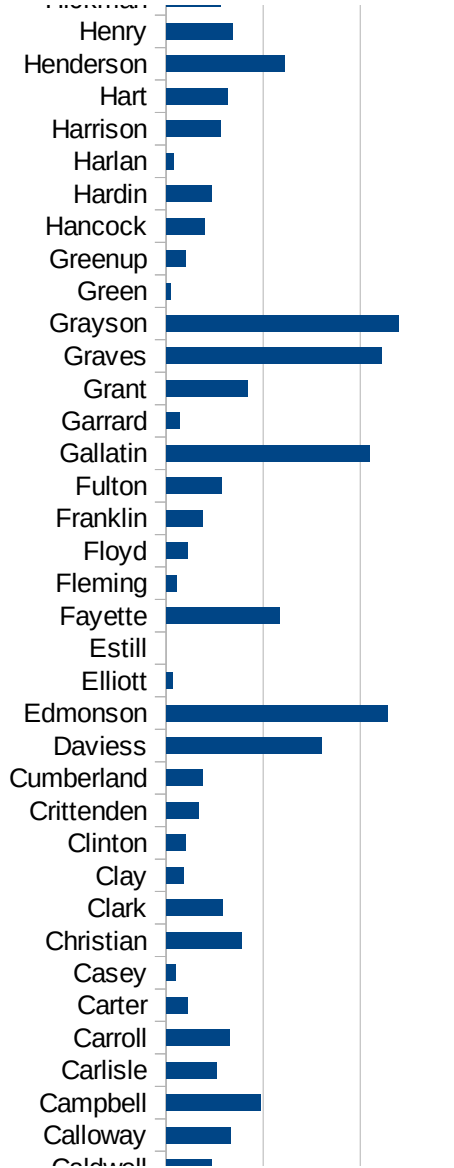
21067 Fayette	234.727284
21069 Fleming	20.78713969
21071 Floyd	44.63662993
21073 Franklin	74.78106858
21075 Fulton	114.379085
21077 Gallatin	418.9311594
21079 Garrard	28.4738041
21081 Grant	167.1907965
21083 Graves	444.8374735
21085 Grayson	478.7052164
21087 Green	9.050592814
21089 Greenup	39.69604174
21091 Hancock	79.92692396
21093 Hardin	93.3342999
21095 Harlan	15.14635162
21097 Harrison	111.8329961
21099 Hart	126.9438274
21101 Henderson	243.4691057
21103 Henry	136.5950577
21105 Hickman	113.0965845
21107 Hopkins	492.5889767
21109 Jackson	453.8015176
21111 Jefferson	326.9233515
21113 Jessamine	120.5489614
21115 Johnson	22.33538819
21117 Kenton	366.1525676
21119 Knott	26.44453259
21121 Knox	25.55583951
21123 Larue	55.91668414
21125 Laurel	34.61405331
21127 Lawrence	19.26658532
21129 Lee	14.21868335
21131 Leslie	59.15409642
21133 Letcher	18.26567423



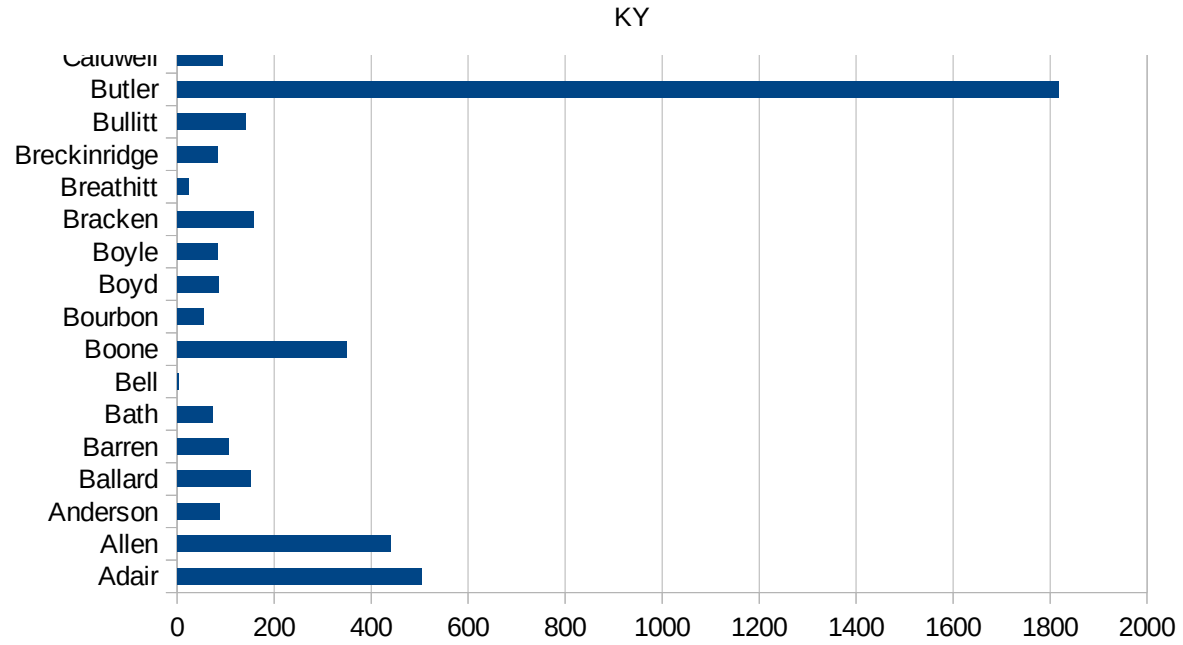
This work is licensed under the Creative Commons Attribution-NoDerivatives 4.0 International License. To view a copy of this license, visit <http://creativecommons.org/licenses/by-nd/4.0/>.

KY

21135 Lewis	52.80229313
21137 Lincoln	32.46226262
21139 Livingston	97.38151915
21141 Logan	555.7819853
21143 Lyon	187.2892995
21145 McCracken	148.4406085
21147 McCreary	74.67830882
21149 McLean	237.7864246
21151 Madison	59.54443097
21153 Magoffin	16.17861188
21155 Marion	108.2251082
21157 Marshall	121.8300151
21159 Martin	26.49474521
21161 Mason	52.47813411
21163 Meade	76.61500958
21165 Menifee	155.0147264
21167 Mercer	59.70423441
21169 Metcalfe	59.82053838
21171 Monroe	186.601978
21173 Montgomery	88.64305216
21175 Morgan	7.493443237
21177 Muhlenberg	1572.756223
21179 Nelson	89.42007808
21181 Nicholas	41.86435948
21183 Ohio	614.4393241
21185 Oldham	148.9393711
21187 Owen	27.57352941
21189 Owsley	44.72271914
21191 Pendleton	68.82786152
21193 Perry	72.81925494
21195 Pike	51.36810383
21197 Powell	8.03729304
21199 Pulaski	89.75132693
21201 Robertson	0



21203 Rockcastle	77.6119403
21205 Rowan	28.47496237
21207 Russell	134.6725773
21209 Scott	62.46542093
21211 Shelby	360.6908776
21213 Simpson	291.4350478
21215 Spencer	117.0586357
21217 Taylor	43.05452268
21219 Todd	138.0878889
21221 Trigg	68.29201666
21223 Trimble	70.46388726
21225 Union	82.73009307
21227 Warren	790.7727938
21229 Washington	49.65243297
21231 Wayne	39.0854016
21233 Webster	244.069865
21235 Whitley	35.8699851
21237 Wolfe	13.93339836
21239 Woodford	101.7600724



KY

FIPS

29001
29003
29005
29007
29009
29011
29013
29015
29017
29019
29021
29023
29025
29027
29029
29031
29033
29035
29037

KY

29039
29041
29043
29045
29047
29049
29051
29053
29055
29057
29059
29061
29063
29065
29067
29069
29071
29073
29075
29077
29079
29081
29083
29085
29087
29089
29091
29093
29095
29097
29099
29101

29103

KY

29105
29107
29109
29111
29113
29115
29117
29121
29123
29125
29127
29119
29129
29131
29133
29135
29137
29139
29141
29143
29145
29147
29149
29151
29153
29155
29157
29159
29161
29163
29165
29167
29169
29171

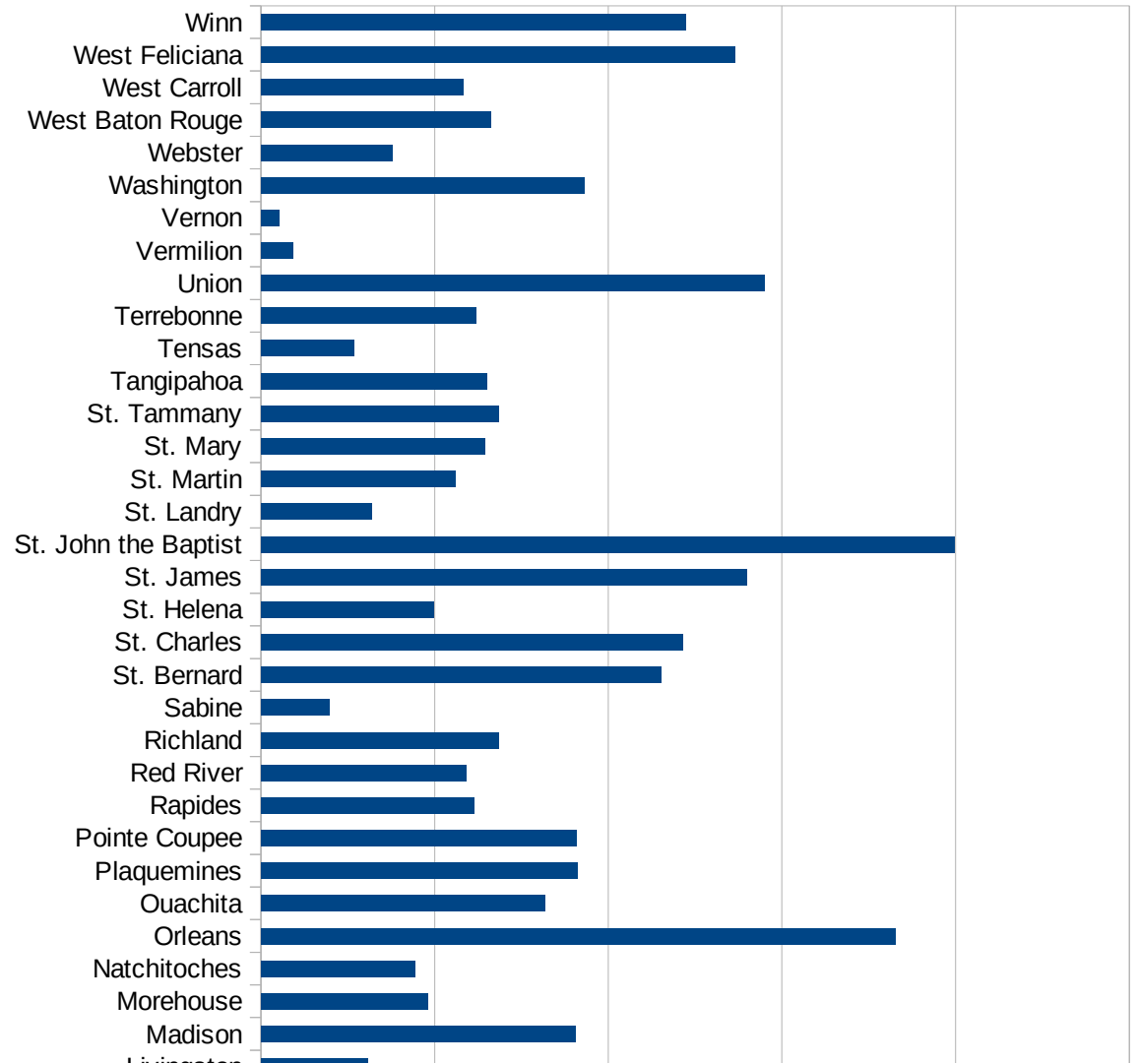
KY

29173
29175
29177
29179
29181
29195
29197
29199
29201
29203
29205
29183
29185
29187
29189
29510
29186
29207
29209
29211
29213
29215

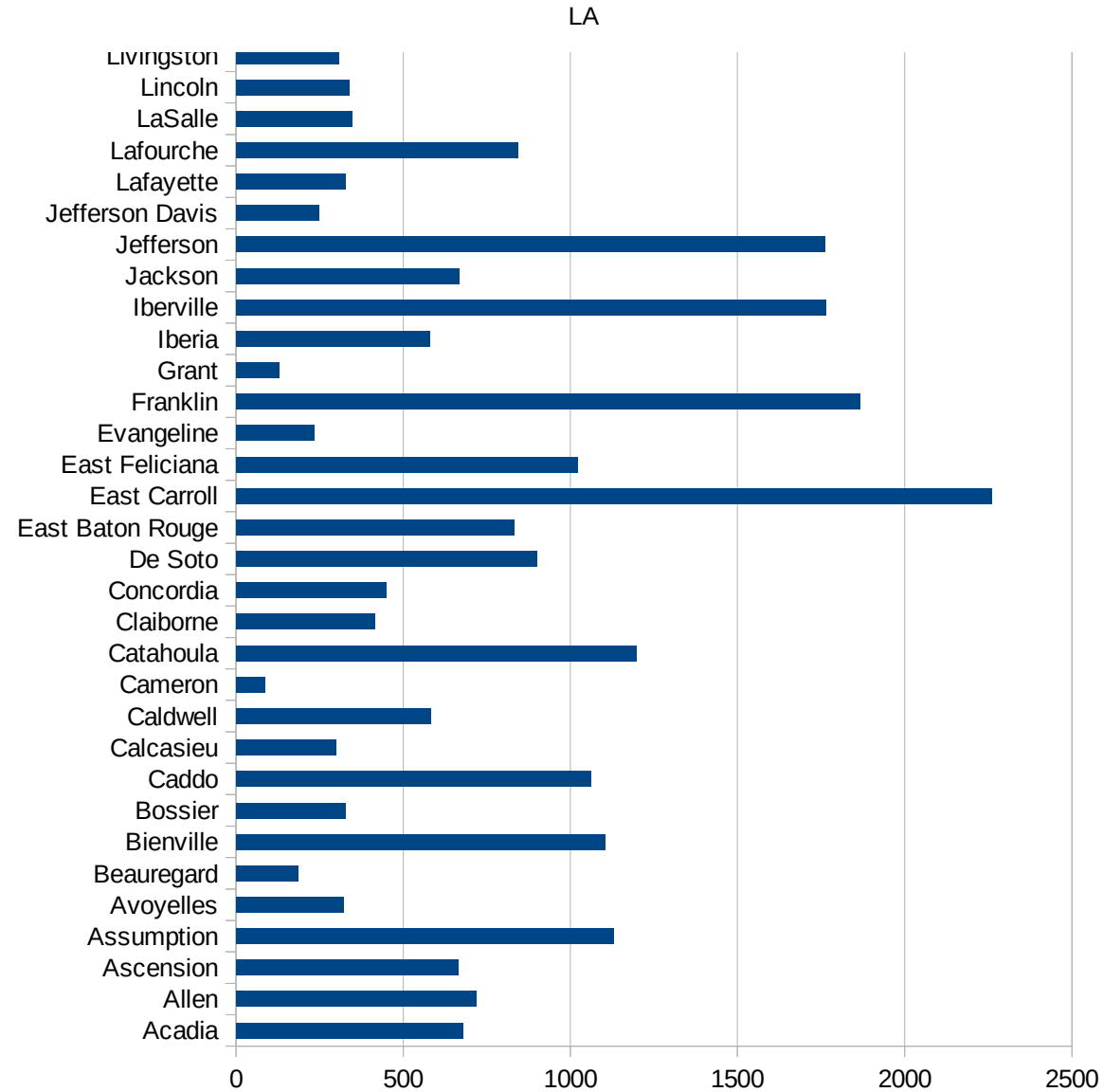
29217
29219
29221
29223
29225
29227
29229

LA

FIPS	County	PC Infection
22001	Acadia	678.5656858
22003	Allen	718.6096466
22005	Ascension	663.3406057
22007	Assumption	1130.044843
22009	Avoyelles	321.2891108
22011	Beauregard	185.2199823
22013	Bienville	1104.598738
22015	Bossier	327.0825962
22017	Caddo	1061.245997
22019	Calcasieu	299.3422348
22021	Caldwell	582.3293173
22023	Cameron	86.10792193
22025	Catahoula	1196.919234
22027	Claiborne	413.9488209
22029	Concordia	449.6219088
22031	De Soto	900.2770083
22033	East Baton Rouge	831.375466
22035	East Carroll	2259.485576
22037	East Feliciana	1020.46102
22039	Evangeline	233.2326645
22041	Franklin	1865.449494
22043	Grant	128.9920826
22045	Iberia	577.9450529
22047	Iberville	1763.393539
22049	Jackson	666.5828198
22051	Jefferson	1762.926476
22053	Jefferson Davis	246.9761256
22055	Lafayette	326.6304751
22057	Lafourche	842.8884472
22059	LaSalle	348.5955621
22061	Lincoln	339.0117807
22063	Livingston	306.6627498
22065	Madison	904.9368336



22067 Morehouse	480.3527837
22069 Natchitoches	442.3290825
22071 Orleans	1826.314686
22073 Ouachita	818.2553811
22075 Plaquemines	909.867578
22077 Pointe Coupee	907.0191431
22079 Rapides	612.7357118
22081 Red River	589.8313082
22083 Richland	683.4389857
22085 Sabine	195.5725699
22087 St. Bernard	1153.656814
22089 St. Charles	1214.092551
22091 St. Helena	496.9791464
22093 St. James	1397.537672
22095 St. John the Baptist	1996.10967
22097 St. Landry	317.7710116
22099 St. Martin	559.4822924
22101 St. Mary	644.9150159
22103 St. Tammany	683.4268977
22105 Tangipahoa	648.8409816
22107 Tensas	268.9376961
22109 Terrebonne	617.9011178
22111 Union	1450.96283
22113 Vermilion	91.92712686
22115 Vernon	53.21326238
22117 Washington	929.5436005
22119 Webster	378.8855096
22121 West Baton Rouge	662.2015363
22123 West Carroll	582.7718084
22125 West Feliciana	1364.812419
22127 Winn	1223.998868



LA

FIPS

29001
29003
29005
29007
29009
29011
29013
29015
29017
29019
29021
29023
29025
29027
29029
29031
29033
29035
29037

LA

29039
29041
29043
29045
29047
29049
29051
29053
29055
29057
29059
29061
29063
29065
29067
29069
29071
29073
29075
29077
29079
29081
29083
29085
29087
29089
29091
29093
29095
29097
29099
29101

29103

LA

29105
29107
29109
29111
29113
29115
29117
29121
29123
29125
29127
29119
29129
29131
29133
29135
29137
29139
29141
29143
29145
29147
29149
29151
29153
29155
29157
29159
29161
29163
29165
29167
29169
29171

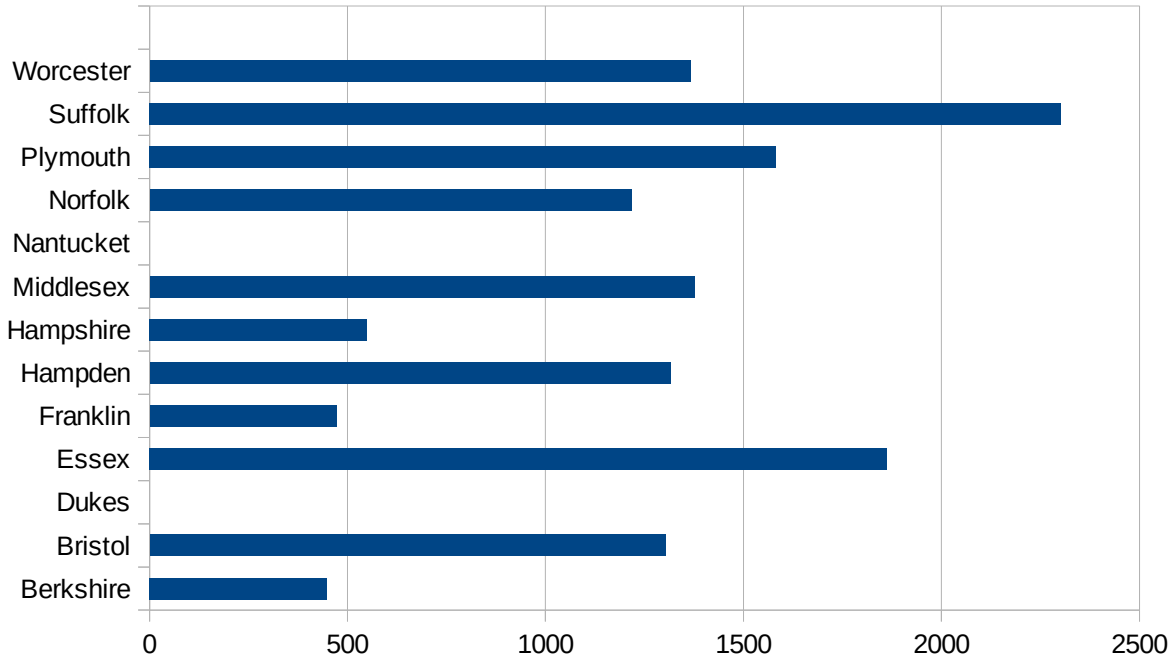
LA

29173
29175
29177
29179
29181
29195
29197
29199
29201
29203
29205
29183
29185
29187
29189
29510
29186
29207
29209
29211
29213
29215

29217
29219
29221
29223
29225
29227
29229

MA

FIPS	County	PC Infection
25001	Barnstable	667.2508235
25003	Berkshire	448.7605661
25005	Bristol	1302.786062
25007	Dukes	0
25009	Essex	1861.914049
25011	Franklin	472.0769979
25013	Hampden	1315.459412
25015	Hampshire	549.099811
25017	Middlesex	1376.342807
25019	Nantucket	0
25021	Norfolk	1217.202447
25023	Plymouth	1582.608293
25025	Suffolk	2301.75955
25027	Worcester	1366.329698



MA

FIPS

29001
29003
29005
29007
29009
29011
29013
29015
29017
29019
29021
29023
29025
29027
29029
29031
29033
29035
29037

MA

29039
29041
29043
29045
29047
29049
29051
29053
29055
29057
29059
29061
29063
29065
29067
29069
29071
29073
29075
29077
29079
29081
29083
29085
29087
29089
29091
29093
29095
29097
29099
29101

29103

MA

29105
29107
29109
29111
29113
29115
29117
29121
29123
29125
29127
29119
29129
29131
29133
29135
29137
29139
29141
29143
29145
29147
29149
29151
29153
29155
29157
29159
29161
29163
29165
29167
29169
29171

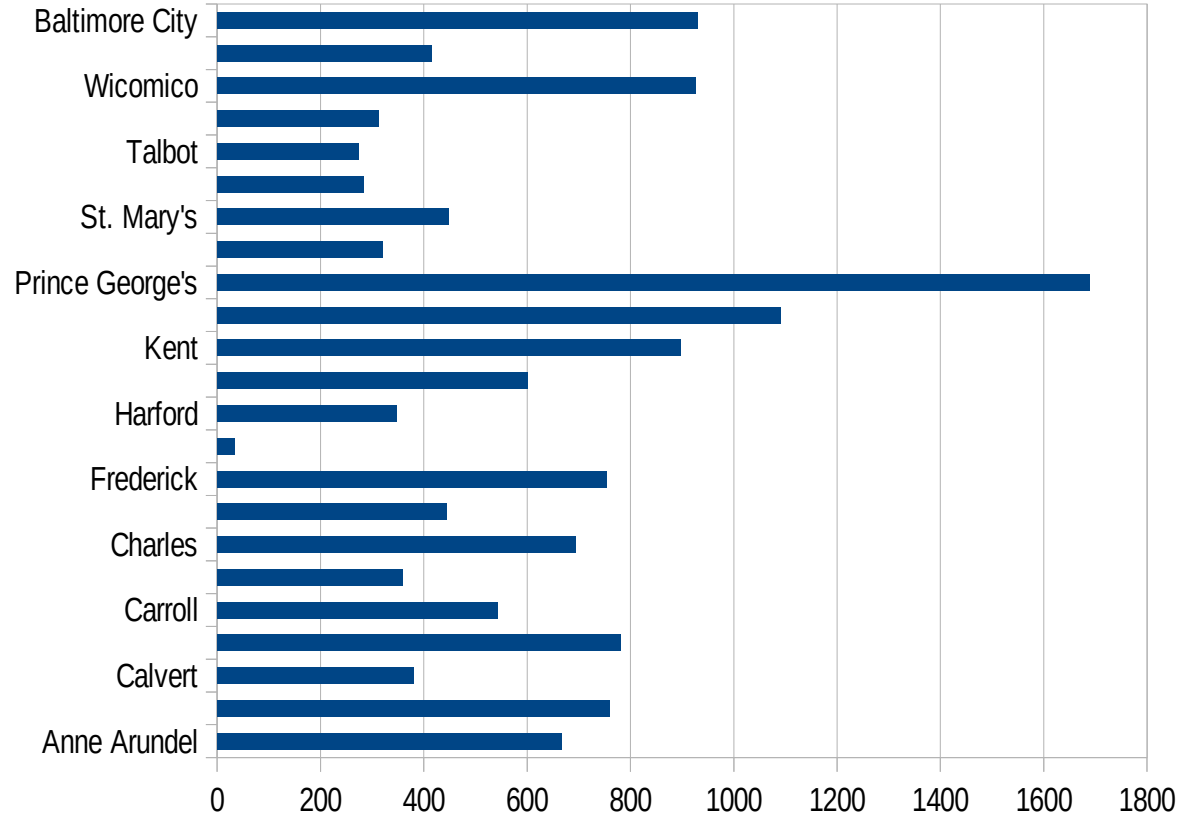
MA

29173
29175
29177
29179
29181
29195
29197
29199
29201
29203
29205
29183
29185
29187
29189
29510
29186
29207
29209
29211
29213
29215

29217
29219
29221
29223
29225
29227
29229

MD

FIPS	County	PC Infection
24001	Allegany	253.6104262
24003	Anne Arundel	666.9779925
24005	Baltimore	760.3530047
24009	Calvert	379.3354565
24011	Caroline	780.6870046
24013	Carroll	542.6618931
24015	Cecil	358.8586544
24017	Charles	693.4855699
24019	Dorchester	443.7777361
24021	Frederick	754.1619727
24023	Garrett	34.29002503
24025	Harford	346.9104884
24027	Howard	601.4925927
24029	Kent	897.6938554
24031	Montgomery	1090.286889
24033	Prince George's	1688.426804
24035	Queen Anne's	320.391634
24037	St. Mary's	448.2354612
24039	Somerset	284.3232717
24041	Talbot	273.2092621
24043	Washington	312.7360428
24045	Wicomico	925.4324337
24047	Worcester	414.8737047
24510	Baltimore City	930.1322003



MD

FIPS

29001
29003
29005
29007
29009
29011
29013
29015
29017
29019
29021
29023
29025
29027
29029
29031
29033
29035
29037

MD

29039
29041
29043
29045
29047
29049
29051
29053
29055
29057
29059
29061
29063
29065
29067
29069
29071
29073
29075
29077
29079
29081
29083
29085
29087
29089
29091
29093
29095
29097
29099
29101

29103

MD

29105
29107
29109
29111
29113
29115
29117
29121
29123
29125
29127
29119
29129
29131
29133
29135
29137
29139
29141
29143
29145
29147
29149
29151
29153
29155
29157
29159
29161
29163
29165
29167
29169
29171

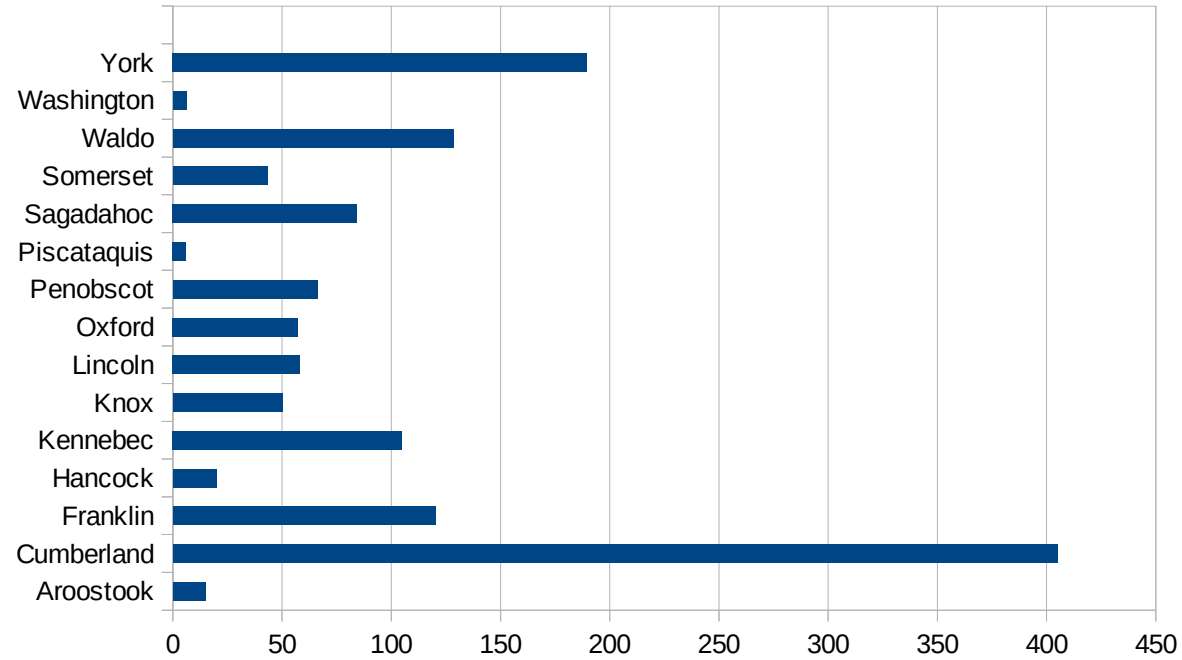
MD

29173
29175
29177
29179
29181
29195
29197
29199
29201
29203
29205
29183
29185
29187
29189
29510
29186
29207
29209
29211
29213
29215

29217
29219
29221
29223
29225
29227
29229

ME

FIPS	County	PC Infection
23001	Androscoggin	282.320601
23003	Aroostook	14.90068692
23005	Cumberland	405.0320721
23007	Franklin	120.4134194
23009	Hancock	20.06896426
23011	Kennebec	104.8467027
23013	Knox	50.28789822
23015	Lincoln	58.2377264
23017	Oxford	57.27376861
23019	Penobscot	66.1830889
23021	Piscataquis	5.952380952
23023	Sagadahoc	84.18925745
23025	Somerset	43.48513599
23027	Waldo	128.4828941
23029	Washington	6.35122261
23031	York	189.5950618



ME

FIPS

29001
29003
29005
29007
29009
29011
29013
29015
29017
29019
29021
29023
29025
29027
29029
29031
29033
29035
29037

ME

29039
29041
29043
29045
29047
29049
29051
29053
29055
29057
29059
29061
29063
29065
29067
29069
29071
29073
29075
29077
29079
29081
29083
29085
29087
29089
29091
29093
29095
29097
29099
29101

29103

ME

29105
29107
29109
29111
29113
29115
29117
29121
29123
29125
29127
29119
29129
29131
29133
29135
29137
29139
29141
29143
29145
29147
29149
29151
29153
29155
29157
29159
29161
29163
29165
29167
29169
29171

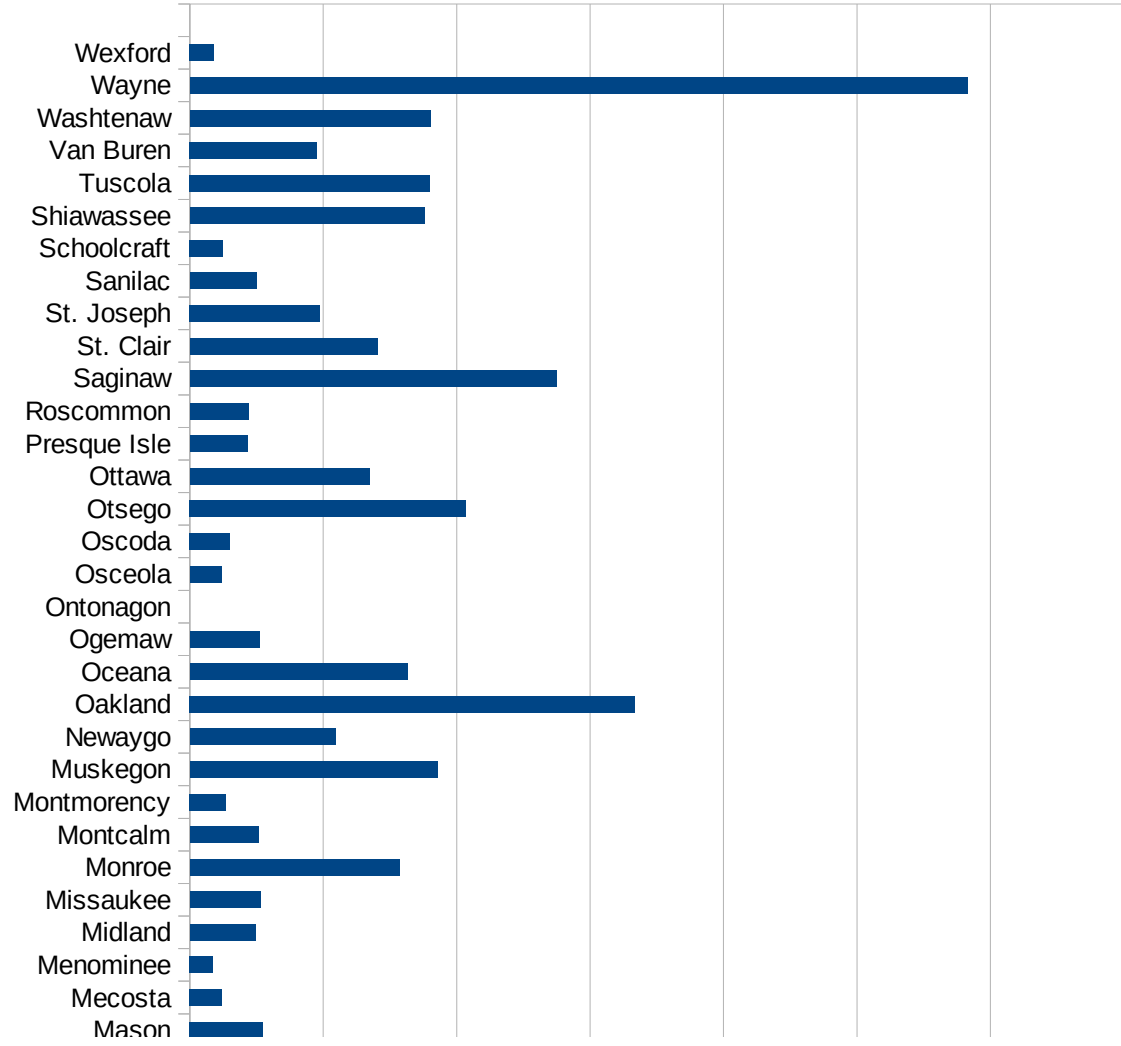
ME

29173
29175
29177
29179
29181
29195
29197
29199
29201
29203
29205
29183
29185
29187
29189
29510
29186
29207
29209
29211
29213
29215

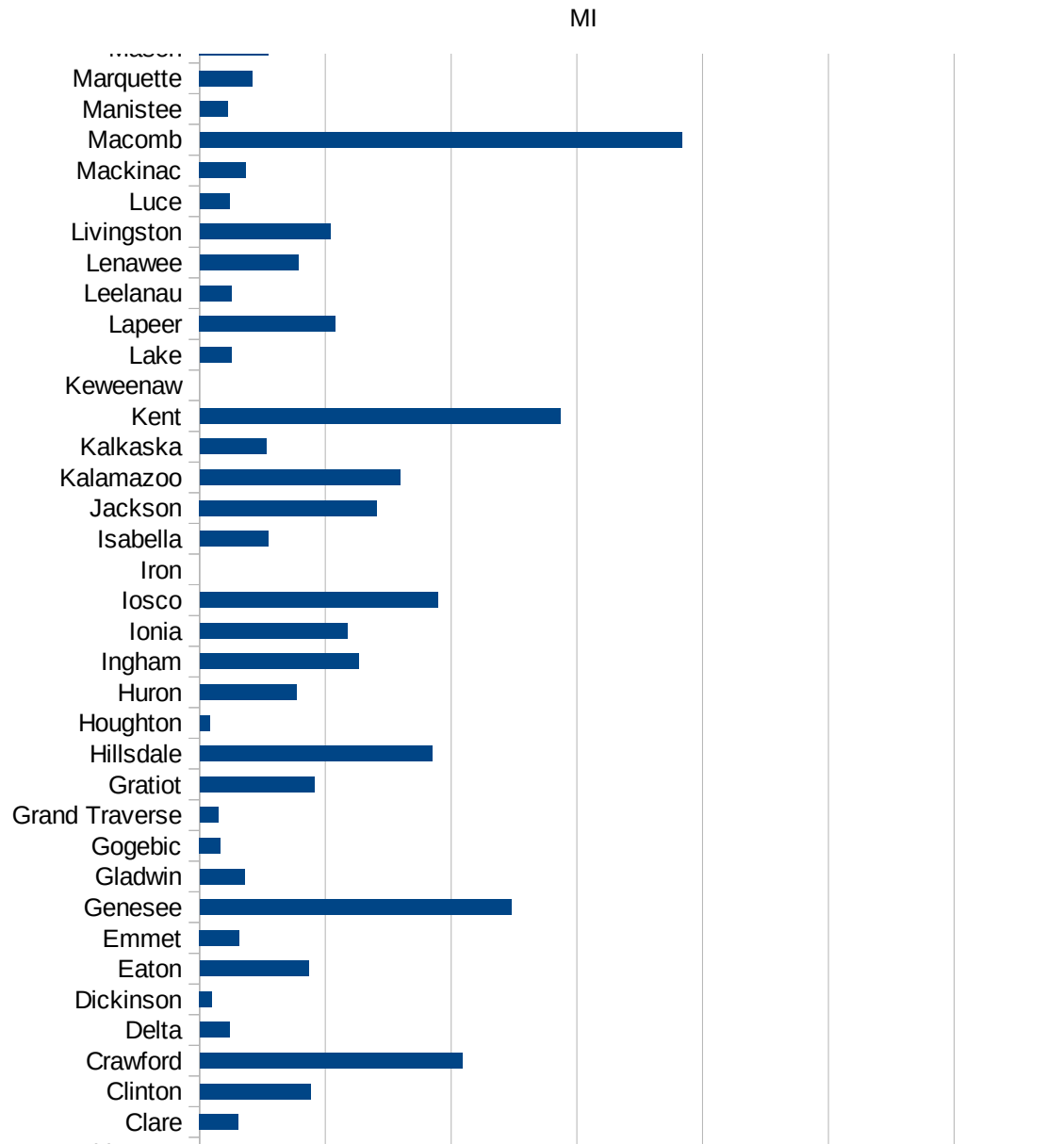
29217
29219
29221
29223
29225
29227
29229

MI

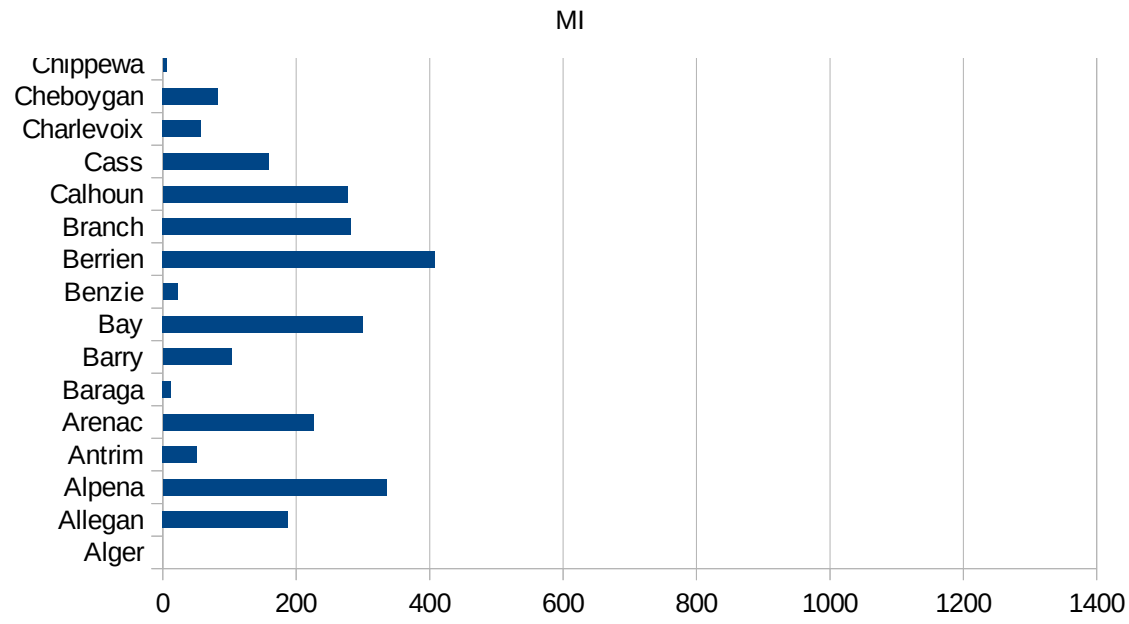
FIPS	County	PC Infection
26001	Alcona	164.0609921
26003	Alger	0
26005	Allegan	187.5101213
26007	Alpena	334.9788434
26009	Antrim	51.3588701
26011	Arenac	226.0487999
26013	Baraga	12.01923077
26015	Barry	103.0135553
26017	Bay	300.22228
26019	Benzie	22.53140314
26021	Berrien	408.0679378
26023	Branch	281.9678144
26025	Calhoun	276.6066609
26027	Cass	158.7516698
26029	Charlevoix	57.15592135
26031	Cheboygan	82.63487192
26033	Chippewa	5.330916651
26035	Clare	61.77455539
26037	Clinton	176.4735542
26039	Crawford	417.2361701
26041	Delta	47.41054745
26043	Dickinson	19.69822322
26045	Eaton	173.0009287
26047	Emmet	63.04791642
26049	Genesee	495.2174041
26051	Gladwin	71.04234913
26053	Gogebic	33.12135665
26055	Grand Traverse	29.16617156
26057	Gratiot	182.2704993
26059	Hillsdale	369.4069816
26061	Houghton	16.56589083
26063	Huron	154.0139896
26065	Ingham	252.7883581



26067 Ionia	235.165862
26069 Iosco	378.7727762
26071 Iron	0
26073 Isabella	109.123891
26075 Jackson	282.0750143
26077 Kalamazoo	318.6468834
26079 Kalkaska	106.5978456
26081 Kent	573.2762708
26083 Keweenaw	0
26085 Lake	50.5007996
26087 Lapeer	215.8404144
26089 Leelanau	50.54217975
26091 Lenawee	156.7174811
26093 Livingston	207.6099234
26095 Luce	47.74789113
26097 Mackinac	74.16334477
26099 Macomb	766.7254638
26101 Manistee	44.84670581
26103 Marquette	84.19027001
26105 Mason	109.9656357
26107 Mecosta	48.22597313
26109 Menominee	34.8083366
26111 Midland	98.54703217
26113 Missaukee	105.8691193
26115 Monroe	314.4131508
26117 Montcalm	103.1765883
26119 Montmorency	53.96654074
26121 Muskegon	371.5694633
26123 Newaygo	218.8497096
26125 Oakland	667.6455943
26127 Oceana	326.7605634
26129 Ogemaw	105.0019091
26131 Ontonagon	0
26133 Osceola	47.12737243



26135 Oscoda	60.41565974
26137 Otsego	413.5414555
26139 Ottawa	268.8523687
26141 Presque Isle	86.35578584
26143 Roscommon	87.92497069
26145 Saginaw	549.2662474
26147 St. Clair	281.1650778
26149 St. Joseph	194.9445473
26151 Sanilac	99.55805935
26153 Schoolcraft	49.57858205
26155 Shiawassee	351.9474425
26157 Tuscola	359.8903191
26159 Van Buren	190.85993
26161 Washtenaw	360.4133027
26163 Wayne	1165.749564
26165 Wexford	35.85728799



FIPS

- 29001
- 29003
- 29005
- 29007
- 29009
- 29011
- 29013
- 29015
- 29017
- 29019
- 29021
- 29023
- 29025
- 29027
- 29029
- 29031
- 29033
- 29035
- 29037

MI

29039
29041
29043
29045
29047
29049
29051
29053
29055
29057
29059
29061
29063
29065
29067
29069
29071
29073
29075
29077
29079
29081
29083
29085
29087
29089
29091
29093
29095
29097
29099
29101

29103

MI

29105
29107
29109
29111
29113
29115
29117
29121
29123
29125
29127
29119
29129
29131
29133
29135
29137
29139
29141
29143
29145
29147
29149
29151
29153
29155
29157
29159
29161
29163
29165
29167
29169
29171

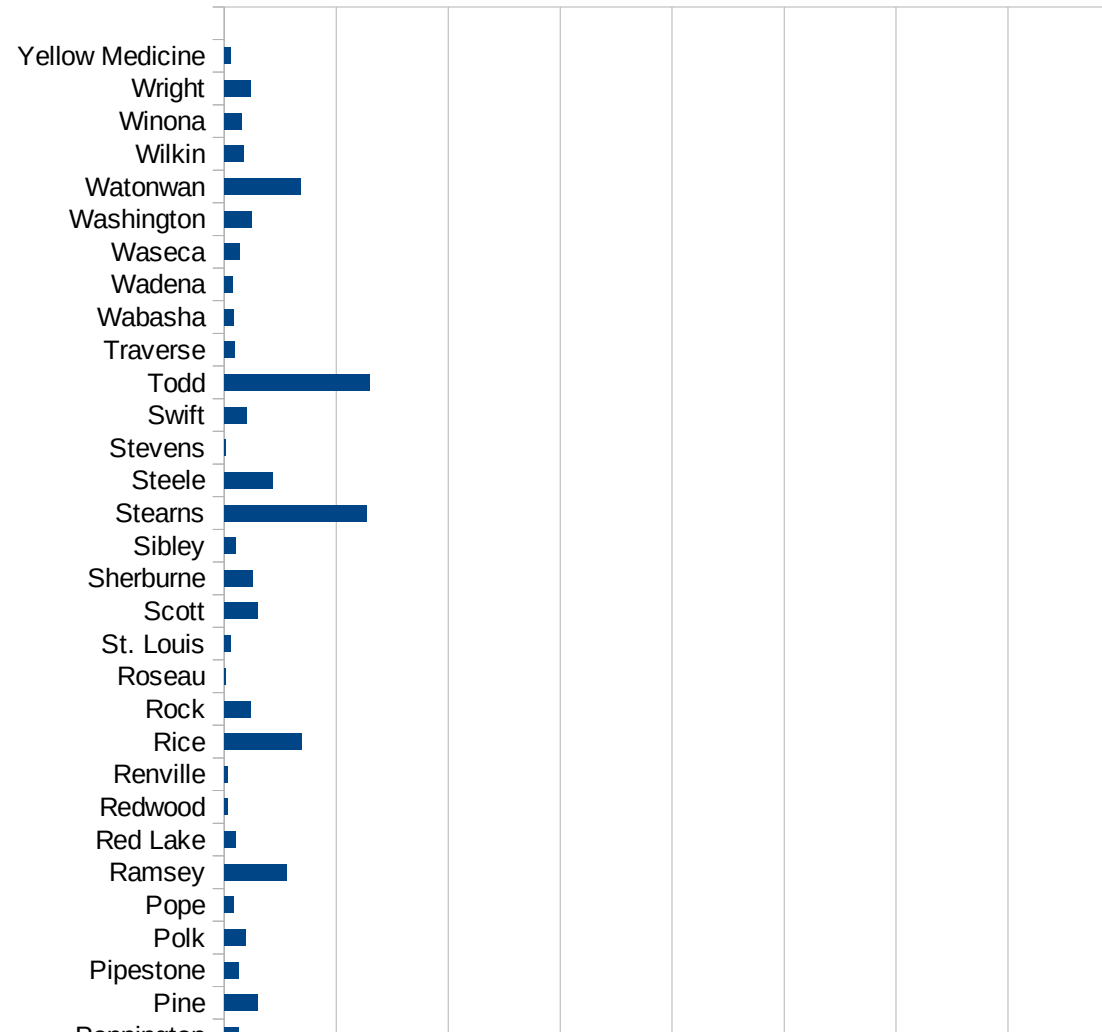
MI

29173
29175
29177
29179
29181
29195
29197
29199
29201
29203
29205
29183
29185
29187
29189
29510
29186
29207
29209
29211
29213
29215

29217
29219
29221
29223
29225
29227
29229

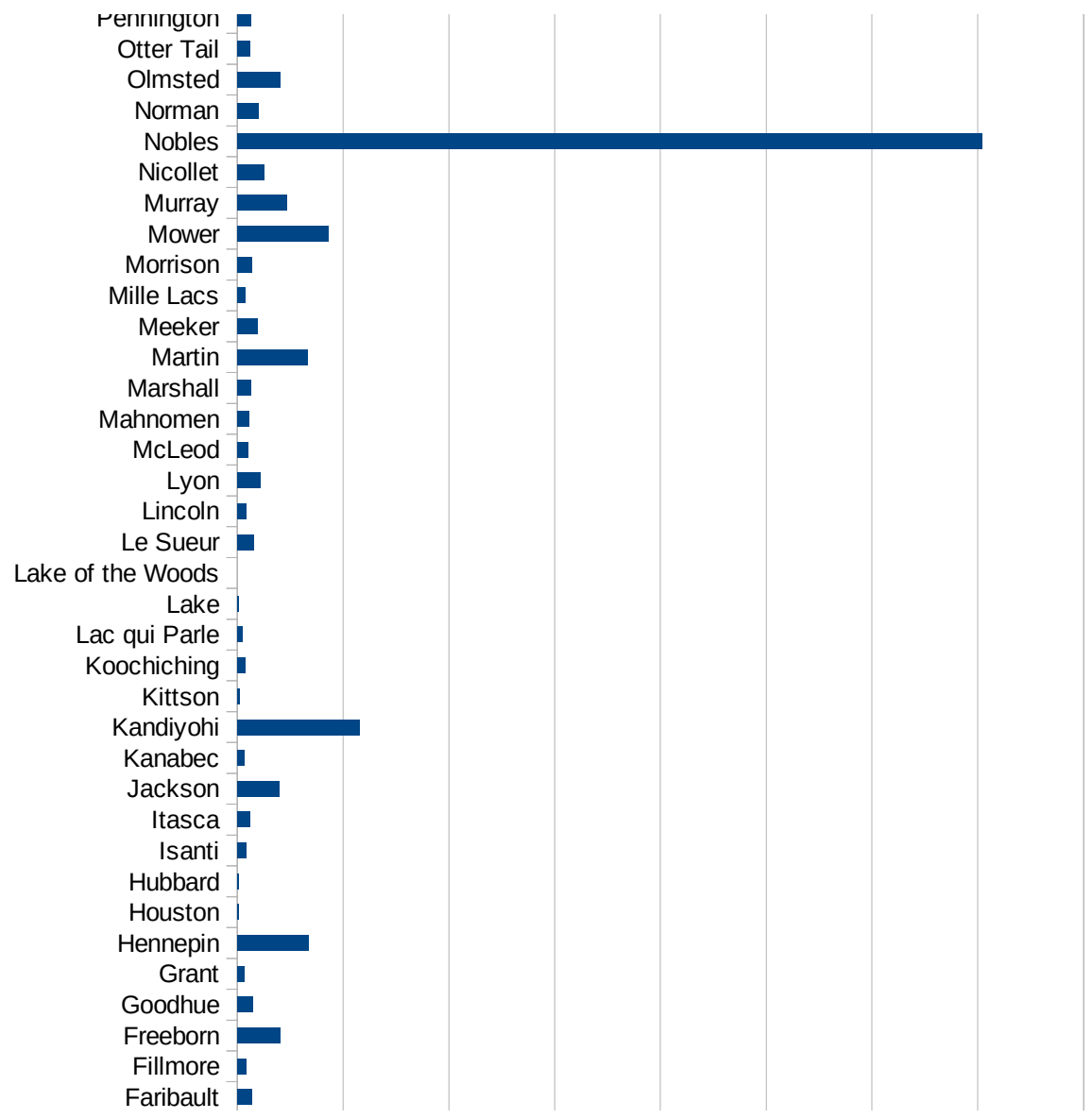
MN

FIPS	County	PC Infection
27001	Aitkin	50.30813734
27003	Anoka	403.8856684
27005	Becker	116.3771784
27007	Beltrami	32.01912609
27009	Benton	439.0183746
27011	Big Stone	120.2645821
27013	Blue Earth	210.5981283
27015	Brown	63.71709609
27017	Carlton	209.2809108
27019	Carver	210.5242827
27021	Cass	47.42708086
27023	Chippewa	427.7088225
27025	Chisago	110.86871
27027	Clay	667.6569463
27029	Clearwater	34.05221339
27031	Cook	0
27033	Cottonwood	673.9381041
27035	Crow Wing	109.4176209
27037	Dakota	317.0961608
27039	Dodge	254.5384689
27041	Douglas	115.899273
27043	Faribault	138.1014682
27045	Fillmore	80.729414
27047	Freeborn	410.5899356
27049	Goodhue	146.5422494
27051	Grant	66.43414715
27053	Hennepin	676.0211779
27055	Houston	10.76542147
27057	Hubbard	9.375585974
27059	Isanti	87.57443827
27061	Itasca	121.9295912
27063	Jackson	393.5021693
27065	Kanabec	67.8719072

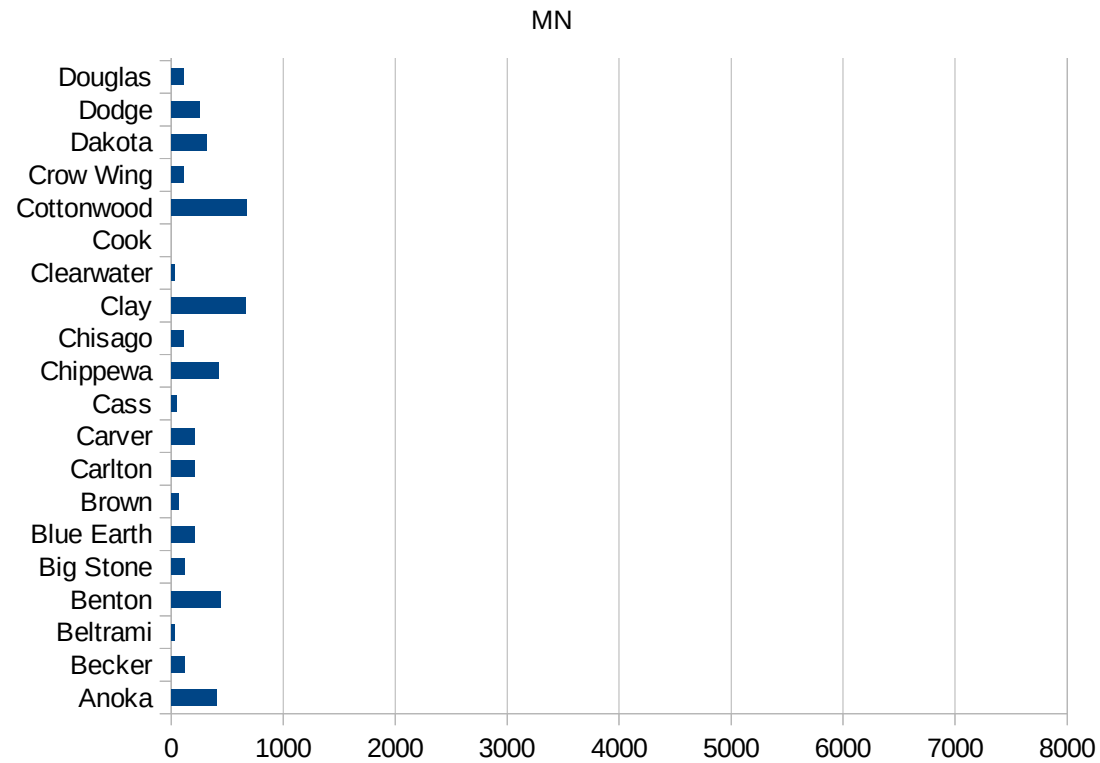


MN

27067 Kandiyohi	1159.724653
27069 Kittson	23.54048964
27071 Koochiching	72.34726688
27073 Lac qui Parle	45.05857615
27075 Lake	9.382623381
27077 Lake of the Woo	0
27079 Le Sueur	154.4184741
27081 Lincoln	88.1367883
27083 Lyon	222.4043076
27085 McLeod	103.1416386
27087 Mahnommen	108.715347
27089 Marshall	127.7955272
27091 Martin	667.1721001
27093 Meeker	194.4600493
27095 Mille Lacs	72.68832013
27097 Morrison	141.698574
27099 Mower	862.2628777
27101 Murray	471.242146
27103 Nicollet	257.1595558
27105 Nobles	7042.510491
27107 Norman	200.7722008
27109 Olmsted	405.6898968
27111 Otter Tail	119.0233286
27113 Pennington	134.0104387
27115 Pine	301.8688736
27117 Pipestone	132.6406544
27119 Polk	193.4726759
27121 Pope	81.10300081
27123 Ramsey	558.8775195
27125 Red Lake	100.0250063
27127 Redwood	32.78903535
27129 Renville	34.21845059
27131 Rice	694.4966403
27133 Rock	233.6944976



27135 Roseau	13.20132013
27137 St. Louis	59.07265937
27139 Scott	295.8318915
27141 Sherburne	256.1539423
27143 Sibley	106.4679265
27145 Stearns	1274.677249
27147 Steele	434.7471674
27149 Stevens	10.25325541
27151 Swift	203.317282
27153 Todd	1297.697502
27155 Traverse	90.68923821
27157 Wabasha	83.16008316
27159 Wadena	72.60582299
27161 Waseca	139.1043818
27163 Washington	248.8416326
27165 Watonwan	683.0601093
27167 Wilkin	175.887432
27169 Winona	157.4028529
27171 Wright	234.6918569
27173 Yellow Medicine	61.25574273



MN

FIPS

29001
29003
29005
29007
29009
29011
29013
29015
29017
29019
29021
29023
29025
29027
29029
29031
29033
29035
29037

MN

29039
29041
29043
29045
29047
29049
29051
29053
29055
29057
29059
29061
29063
29065
29067
29069
29071
29073
29075
29077
29079
29081
29083
29085
29087
29089
29091
29093
29095
29097
29099
29101

29103

MN

29105
29107
29109
29111
29113
29115
29117
29121
29123
29125
29127
29119
29129
29131
29133
29135
29137
29139
29141
29143
29145
29147
29149
29151
29153
29155
29157
29159
29161
29163
29165
29167
29169
29171

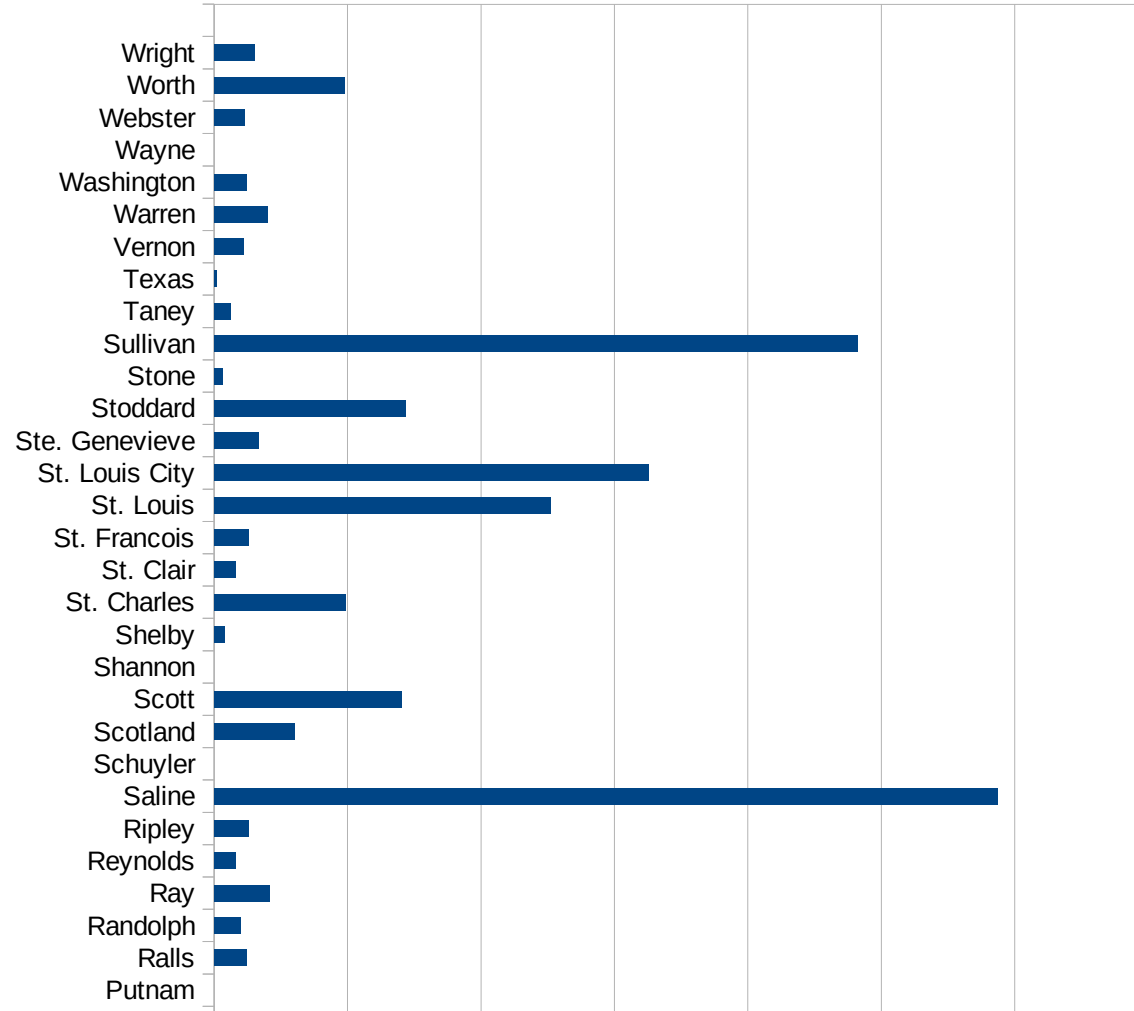
MN

29173
29175
29177
29179
29181
29195
29197
29199
29201
29203
29205
29183
29185
29187
29189
29510
29186
29207
29209
29211
29213
29215

29217
29219
29221
29223
29225
29227
29229

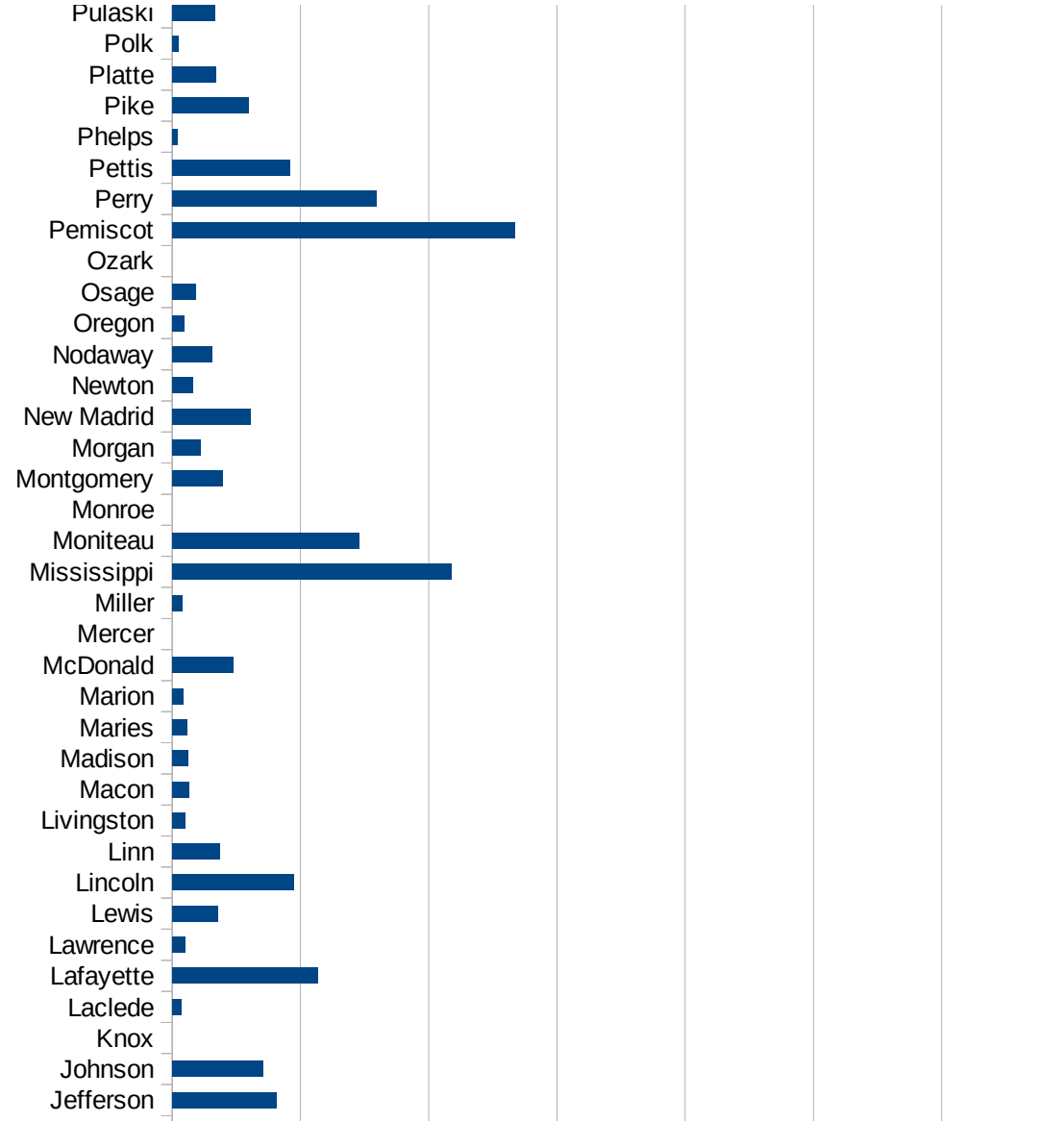
MO

FIPS	County	Cases	Infection Rate per 100,000
29001	Adair	236.7891393	
29003	Andrew	170.386778	
29005	Atchison	58.01585767	
29007	Audrain	333.6866486	
29009	Barry	25.07941816	
29011	Barton	0	
29013	Bates	55.14705882	
29015	Benton	57.05986098	
29017	Bollinger	49.30561262	
29019	Boone	84.99763895	
29021	Buchanan	800.4877443	
29023	Butler	82.08447665	
29025	Caldwell	65.87615283	
29027	Callaway	64.60380049	
29029	Camden	82.94226782	
29031	Cape Girardeau	93.96467436	
29033	Carroll	91.50177285	
29035	Carter	82.59002313	
29037	Cass	88.6102483	
29039	Cedar	63.53688669	
29041	Chariton	80.52610388	
29043	Christian	27.59159836	
29045	Clark	14.61560947	
29047	Clay	70.22101354	
29049	Clinton	87.93356131	
29051	Cole	79.43122038	
29053	Cooper	51.1276487	
29055	Crawford	37.56730809	
29057	Dade	0	
29059	Dallas	17.89762558	
29061	Daviess	48.11740647	
29063	DeKalb	47.50593824	
29065	Dent	0	



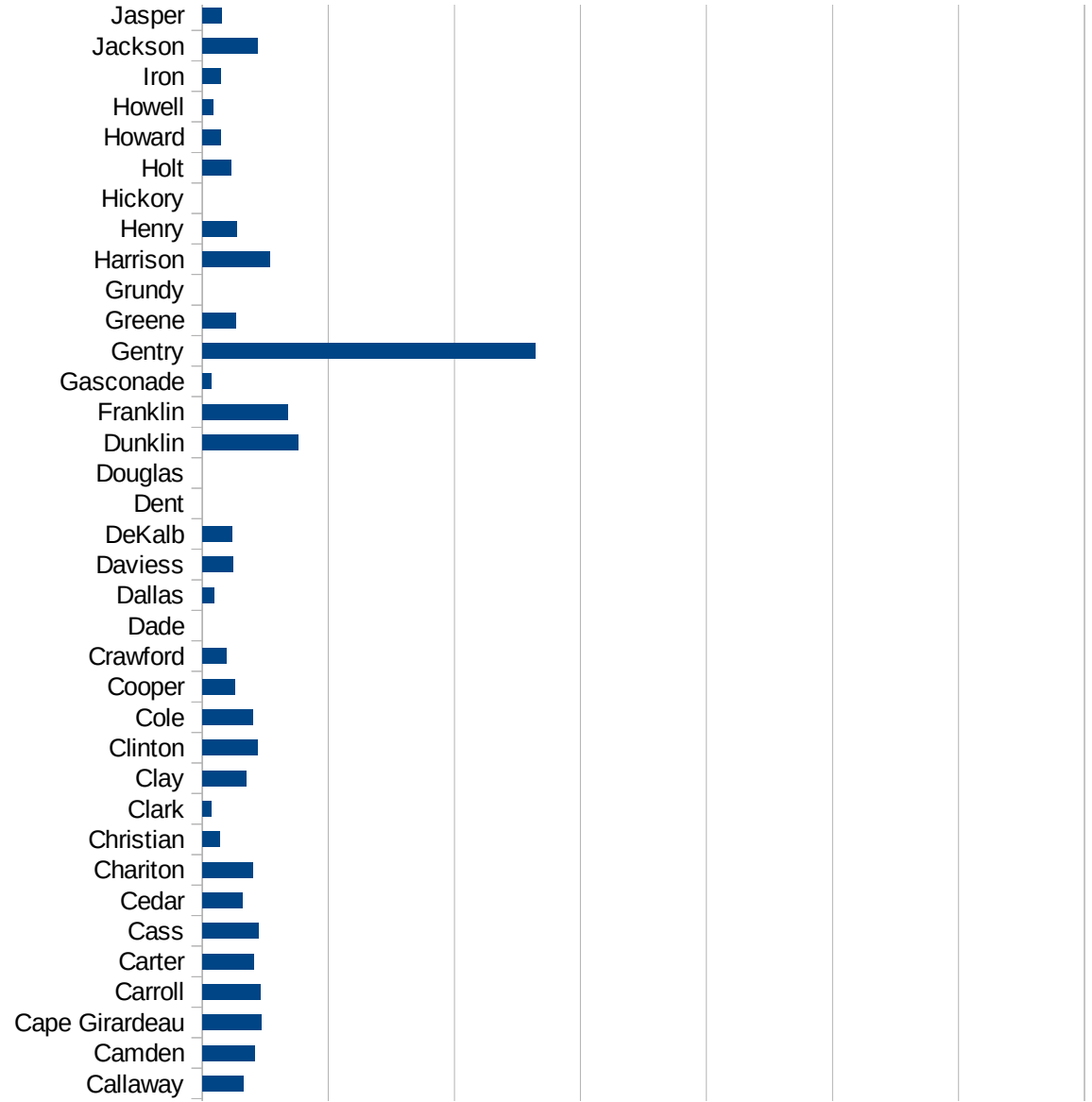
MO

29067 Douglas	0
29069 Dunklin	152.9415763
29071 Franklin	136.0084885
29073 Gasconade	13.60081605
29075 Gentry	528.062764
29077 Greene	53.09619317
29079 Grundy	0
29081 Harrison	106.9645828
29083 Henry	55.0660793
29085 Hickory	0
29087 Holt	45.41326067
29089 Howard	29.5945546
29091 Howell	17.46681306
29093 Iron	29.47823524
29095 Jackson	87.53303908
29097 Jasper	30.67077821
29099 Jefferson	161.8029214
29101 Johnson	141.6536196
29103 Knox	0
29105 Laclede	14.00050402
29107 Lafayette	227.0077919
29109 Lawrence	20.85560103
29111 Lewis	71.02993404
29113 Lincoln	188.9539923
29115 Linn	74.76946083
29117 Livingston	19.80720982
29121 Macon	26.39741305
29123 Madison	24.61437479
29125 Maries	22.80761774
29127 Marion	17.48740907
29119 McDonald	95.32888465
29129 Mercer	0
29131 Miller	15.78781181
29133 Mississippi	434.9130174

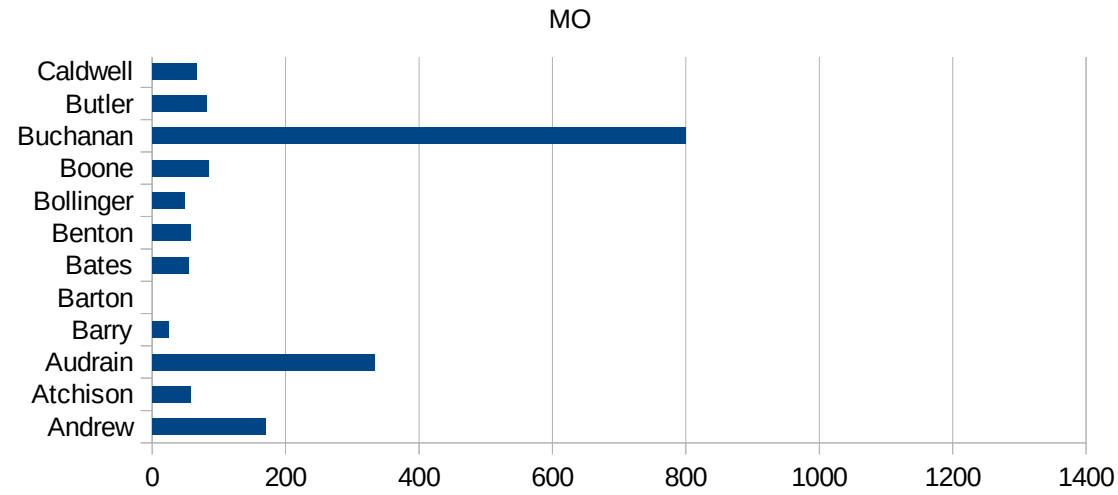


MO

29135 Moniteau	291.5451895
29137 Monroe	0
29139 Montgomery	78.03017167
29141 Morgan	44.2086649
29143 New Madrid	121.4153562
29145 Newton	32.60906875
29147 Nodaway	62.76901004
29149 Oregon	18.97353192
29151 Osage	36.4590929
29153 Ozark	0
29155 Pemiscot	534.660767
29157 Perry	318.537859
29159 Pettis	183.3482206
29161 Phelps	8.942144326
29163 Pike	118.8932123
29165 Platte	67.97106375
29167 Polk	9.316480855
29169 Pulaski	67.28957588
29171 Putnam	0
29173 Ralls	48.96200548
29175 Randolph	40.38282922
29177 Ray	83.0310711
29179 Reynolds	31.9795331
29181 Ripley	52.23490784
29195 Saline	1174.929024
29197 Schuyler	0
29199 Scotland	120.8215868
29201 Scott	280.825836
29203 Shannon	0
29205 Shelby	16.52892562
29183 St. Charles	197.1531782
29185 St. Clair	31.93187866
29187 St. Francois	52.48005758
29189 St. Louis	504.9425996



29510 St. Louis City	651.8336536
29186 Ste. Genevieve	67.08407871
29207 Stoddard	287.6121345
29209 Stone	12.59882201
29211 Sullivan	964.4751648
29213 Taney	25.06624651
29215 Texas	3.910680067
29217 Vernon	43.84255651
29219 Warren	80.66607127
29221 Washington	48.10969009
29223 Wayne	0
29225 Webster	46.02521159
29227 Worth	196.0784314
29229 Wright	59.85417347



MO

FIPS

29001
29003
29005
29007
29009
29011
29013
29015
29017
29019
29021
29023
29025
29027
29029
29031
29033
29035
29037

MO

29039
29041
29043
29045
29047
29049
29051
29053
29055
29057
29059
29061
29063
29065
29067
29069
29071
29073
29075
29077
29079
29081
29083
29085
29087
29089
29091
29093
29095
29097
29099
29101

29103

MO

29105
29107
29109
29111
29113
29115
29117
29121
29123
29125
29127
29119
29129
29131
29133
29135
29137
29139
29141
29143
29145
29147
29149
29151
29153
29155
29157
29159
29161
29163
29165
29167
29169
29171

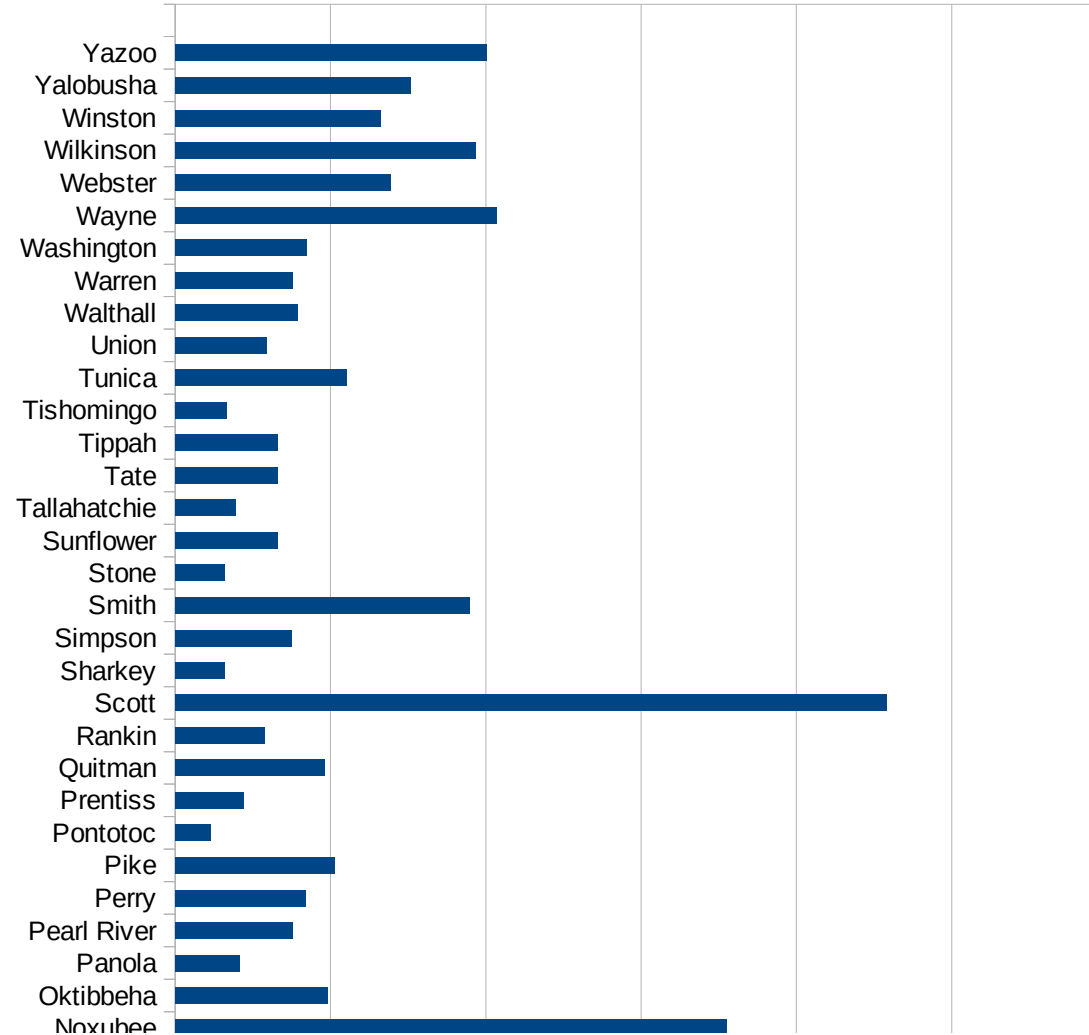
MO

29173
29175
29177
29179
29181
29195
29197
29199
29201
29203
29205
29183
29185
29187
29189
29510
29186
29207
29209
29211
29213
29215

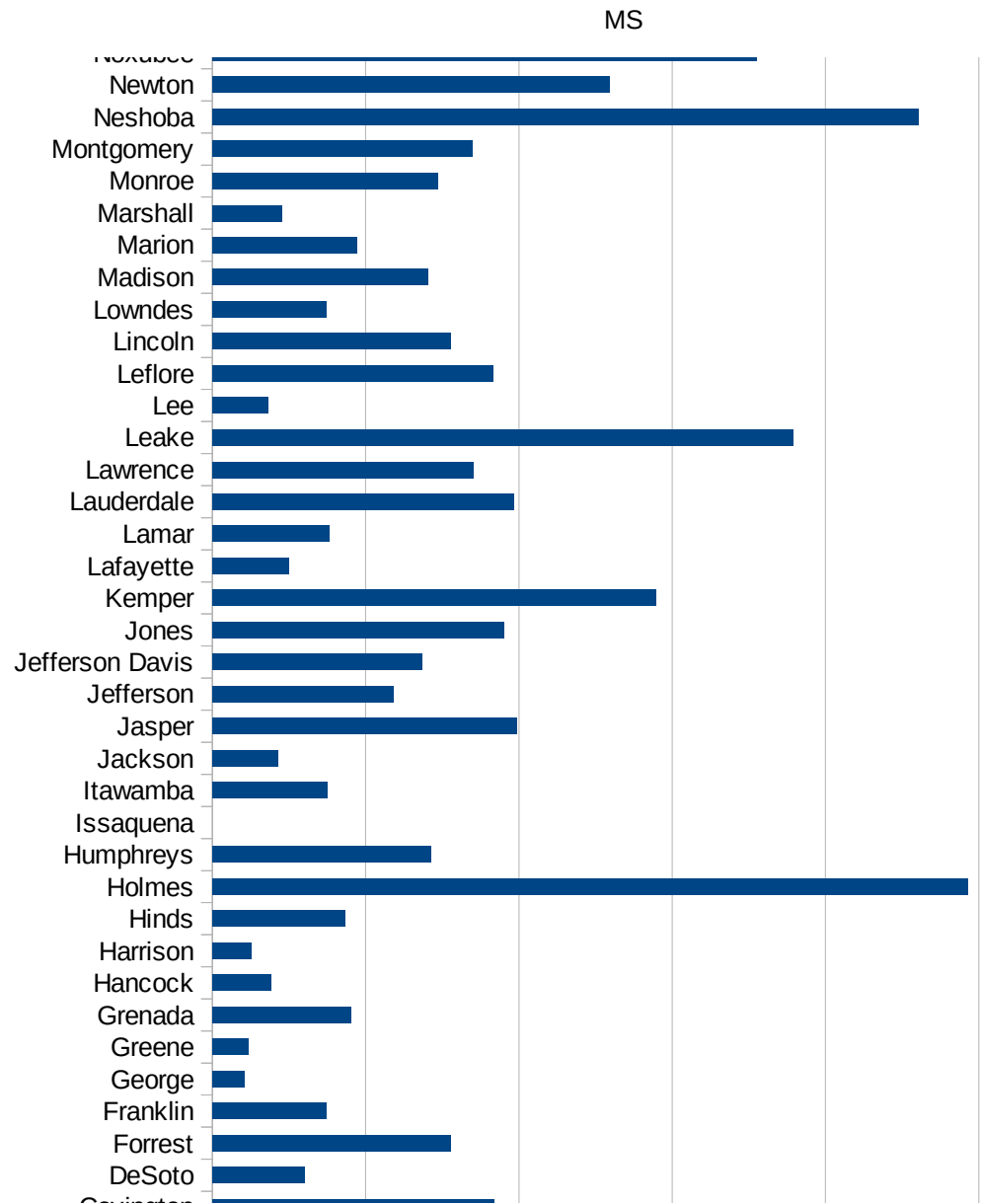
29217
29219
29221
29223
29225
29227
29229

MS

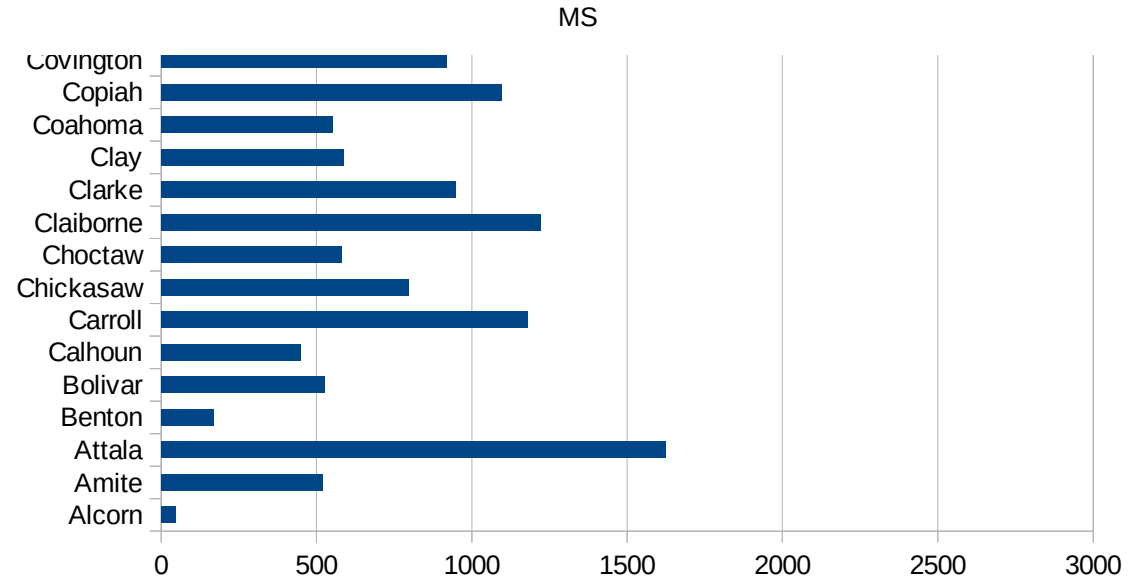
FIPS	County	PC Infection
28001	Adams	641.1900487
28003	Alcorn	46.03926879
28005	Amite	519.2276489
28007	Attala	1622.651783
28009	Benton	169.2661105
28011	Bolivar	526.6013468
28013	Calhoun	450.2632308
28015	Carroll	1180.506508
28017	Chickasaw	797.8568517
28019	Choctaw	579.8502054
28021	Claiborne	1221.950678
28023	Clarke	948.4747501
28025	Clay	588.0532343
28027	Coahoma	552.4129397
28029	Copiah	1096.591108
28031	Covington	917.625842
28033	DeSoto	302.1961418
28035	Forrest	776.9603923
28037	Franklin	372.3677452
28039	George	103.0927835
28041	Greene	117.7682909
28043	Grenada	451.1992401
28045	Hancock	192.2508134
28047	Harrison	126.3005081
28049	Hinds	433.5997638
28051	Holmes	2462.830553
28053	Humphreys	714.5452343
28055	Issaquena	0
28057	Itawamba	374.1973891
28059	Jackson	214.2702597
28061	Jasper	992.2084246
28063	Jefferson	591.0498171
28065	Jefferson Davis	685.419263



28067 Jones	952.3670411
28069 Kemper	1446.095542
28071 Lafayette	250.0319384
28073 Lamar	382.7245504
28075 Lauderdale	983.8416294
28077 Lawrence	851.0638298
28079 Leake	1893.423538
28081 Lee	180.7469308
28083 Leflore	916.352571
28085 Lincoln	777.6640842
28087 Lowndes	371.6273545
28089 Madison	702.4519549
28091 Marion	473.3967226
28093 Marshall	228.4843869
28095 Monroe	733.8882016
28097 Montgomery	848.0494862
28099 Neshoba	2303.862661
28101 Newton	1296.460383
28103 Noxubee	1775.035596
28105 Oktibbeha	489.9292324
28107 Panola	207.7359705
28109 Pearl River	377.3448643
28111 Perry	419.0763557
28113 Pike	513.1056795
28115 Pontotoc	113.0901894
28117 Prentiss	221.2127197
28119 Quitman	482.2011062
28121 Rankin	289.7948045
28123 Scott	2290.804963
28125 Sharkey	159.9268906
28127 Simpson	373.720009
28129 Smith	949.8812648
28131 Stone	160.2820965
28133 Sunflower	330.289489



28135 Tallahatchie	193.0363909
28137 Tate	330.3313745
28139 Tippah	331.8936122
28141 Tishomingo	164.4905932
28143 Tunica	553.0973451
28145 Union	293.6446899
28147 Walthall	394.0546146
28149 Warren	378.984754
28151 Washington	423.851053
28153 Wayne	1034.584688
28155 Webster	694.7282387
28157 Wilkinson	966.7879891
28159 Winston	660.6110652
28161 Yalobusha	758.5539057
28163 Yazoo	1001.840838



MS

FIPS

29001
29003
29005
29007
29009
29011
29013
29015
29017
29019
29021
29023
29025
29027
29029
29031
29033
29035
29037

MS

29039
29041
29043
29045
29047
29049
29051
29053
29055
29057
29059
29061
29063
29065
29067
29069
29071
29073
29075
29077
29079
29081
29083
29085
29087
29089
29091
29093
29095
29097
29099
29101

29103

MS

29105
29107
29109
29111
29113
29115
29117
29121
29123
29125
29127
29119
29129
29131
29133
29135
29137
29139
29141
29143
29145
29147
29149
29151
29153
29155
29157
29159
29161
29163
29165
29167
29169
29171

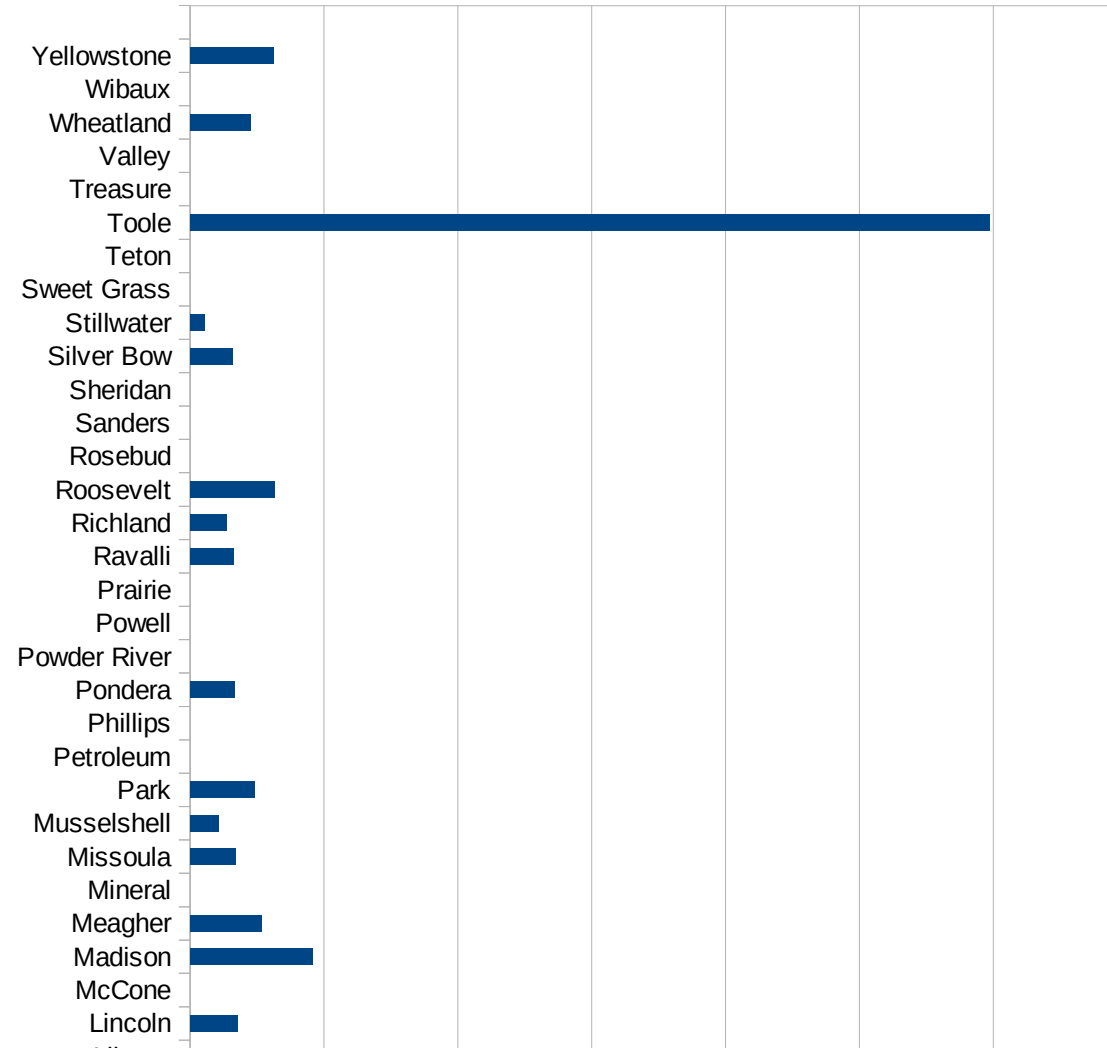
MS

29173
29175
29177
29179
29181
29195
29197
29199
29201
29203
29205
29183
29185
29187
29189
29510
29186
29207
29209
29211
29213
29215

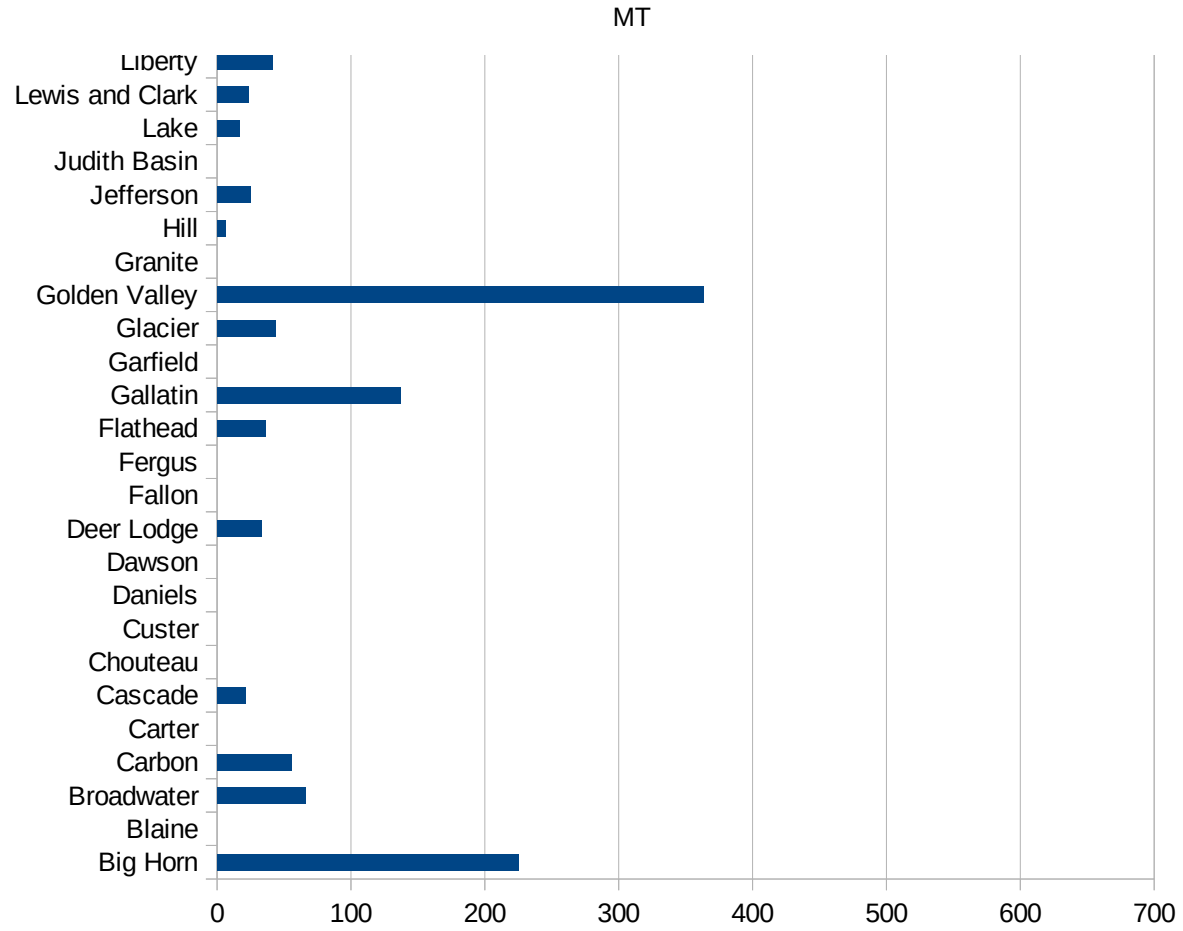
29217
29219
29221
29223
29225
29227
29229

MT

FIPS	County	PC Infection
30001	Beaverhead	10.63377286
30003	Big Horn	224.9212776
30005	Blaine	0
30007	Broadwater	65.73541495
30009	Carbon	56.00149337
30011	Carter	0
30013	Cascade	20.82236077
30015	Chouteau	0
30017	Custer	0
30019	Daniels	0
30021	Dawson	0
30023	Deer Lodge	32.85510897
30025	Fallon	0
30027	Fergus	0
30029	Flathead	36.2368519
30031	Gallatin	136.7585541
30033	Garfield	0
30035	Glacier	43.64588638
30037	Golden Valley	363.1961259
30039	Granite	0
30041	Hill	6.117330397
30043	Jefferson	24.79953708
30045	Judith Basin	0
30047	Lake	16.52892562
30049	Lewis and Clark	23.28966521
30051	Liberty	41.15226337
30053	Lincoln	35.36425179
30055	McCone	0
30057	Madison	91.24087591
30059	Meagher	53.59056806
30061	Mineral	0
30063	Missoula	33.67258462
30065	Musselshell	21.50075253



30067 Park	47.80114723
30069 Petroleum	0
30071 Phillips	0
30073 Pondera	33.48961822
30075 Powder River	0
30077 Powell	0
30079 Prairie	0
30081 Ravalli	32.42842583
30083 Richland	27.49014936
30085 Roosevelt	63.29686228
30087 Rosebud	0
30089 Sanders	0
30091 Sheridan	0
30093 Silver Bow	31.4348584
30095 Stillwater	10.48877701
30097 Sweet Grass	0
30099 Teton	0
30101 Toole	597.5685143
30103 Treasure	0
30105 Valley	0
30107 Wheatland	44.72271914
30109 Wibaux	0
30111 Yellowstone	62.44653016



MT

FIPS

29001
29003
29005
29007
29009
29011
29013
29015
29017
29019
29021
29023
29025
29027
29029
29031
29033
29035
29037

MT

29039
29041
29043
29045
29047
29049
29051
29053
29055
29057
29059
29061
29063
29065
29067
29069
29071
29073
29075
29077
29079
29081
29083
29085
29087
29089
29091
29093
29095
29097
29099
29101

29103

MT

29105
29107
29109
29111
29113
29115
29117
29121
29123
29125
29127
29119
29129
29131
29133
29135
29137
29139
29141
29143
29145
29147
29149
29151
29153
29155
29157
29159
29161
29163
29165
29167
29169
29171

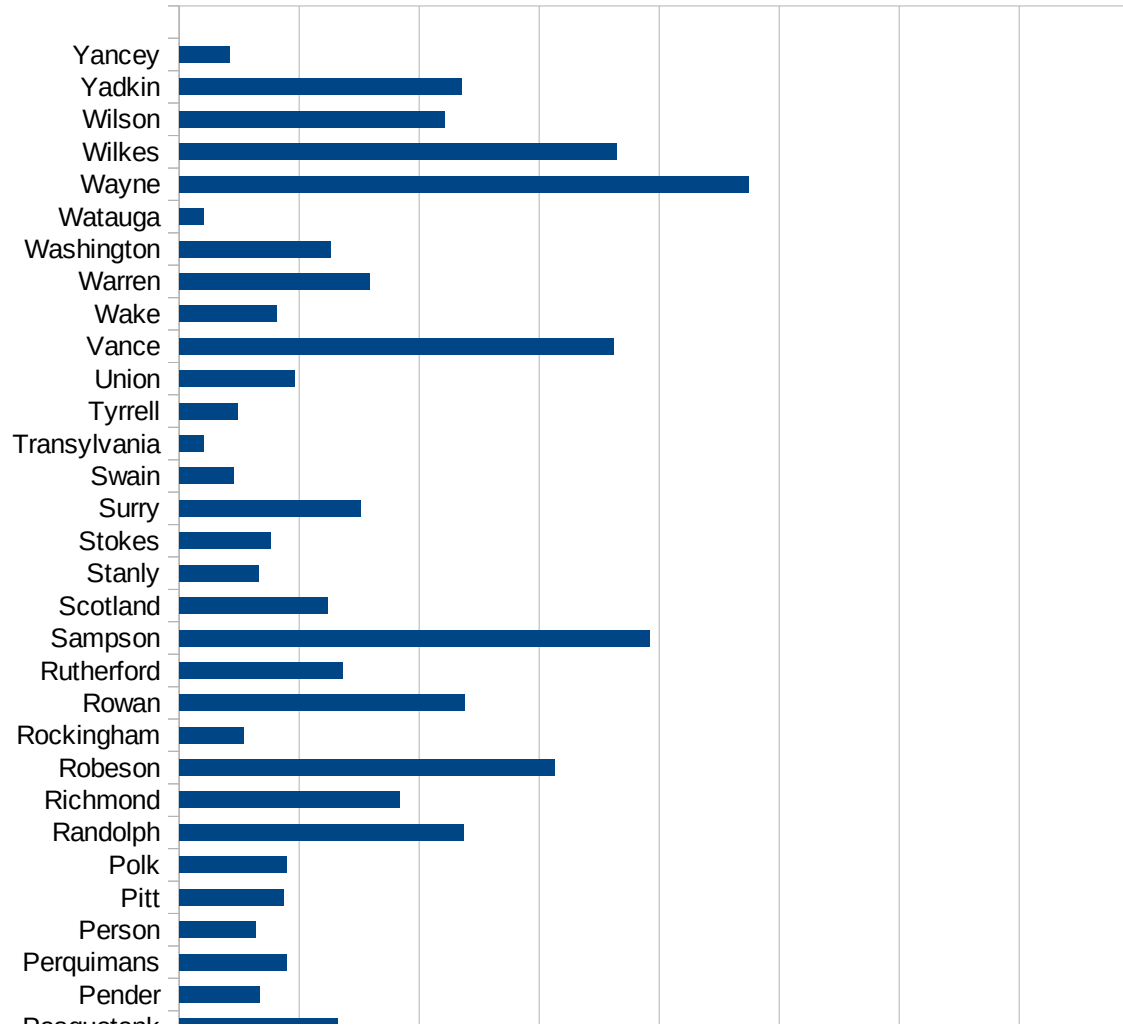
MT

29173
29175
29177
29179
29181
29195
29197
29199
29201
29203
29205
29183
29185
29187
29189
29510
29186
29207
29209
29211
29213
29215

29217
29219
29221
29223
29225
29227
29229

NC

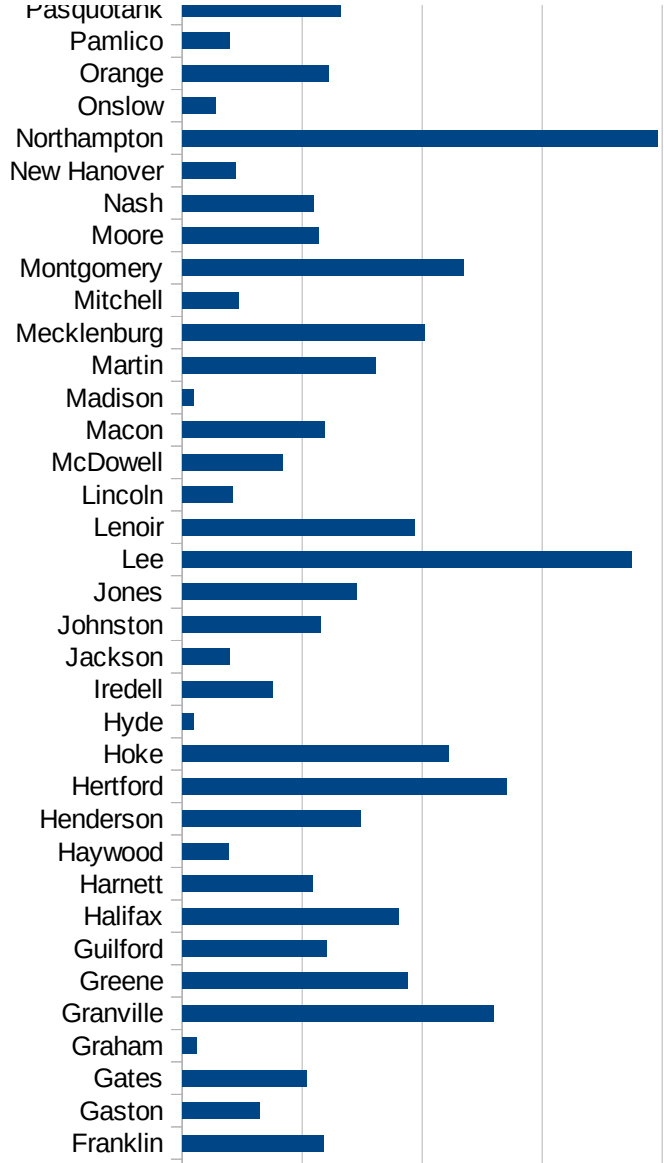
FIPS	County	PC Infection
37001	Alamance	234.9251364
37003	Alexander	93.70063984
37005	Alleghany	152.3161007
37007	Anson	261.2855248
37009	Ashe	136.4860378
37011	Avery	11.42530706
37013	Beaufort	76.46721468
37015	Bertie	641.2277935
37017	Bladen	316.3603495
37019	Brunswick	69.47288364
37021	Buncombe	133.5376279
37023	Burke	485.7161824
37025	Cabarrus	240.3686915
37027	Caldwell	188.9575638
37029	Camden	28.01120448
37031	Carteret	53.21903228
37033	Caswell	383.2936823
37035	Catawba	147.4926254
37037	Chatham	870.9443662
37039	Cherokee	105.6970722
37041	Chowan	121.1775608
37043	Clay	71.81973247
37045	Cleveland	96.26708997
37047	Columbus	607.3129099
37049	Craven	203.0861318
37051	Cumberland	214.2448771
37053	Currituck	51.71394799
37055	Dare	60.27232131
37057	Davidson	258.0815538
37059	Davie	241.0315213
37061	Duplin	1437.406552
37063	Durham	529.458008
37065	Edgecombe	386.501298



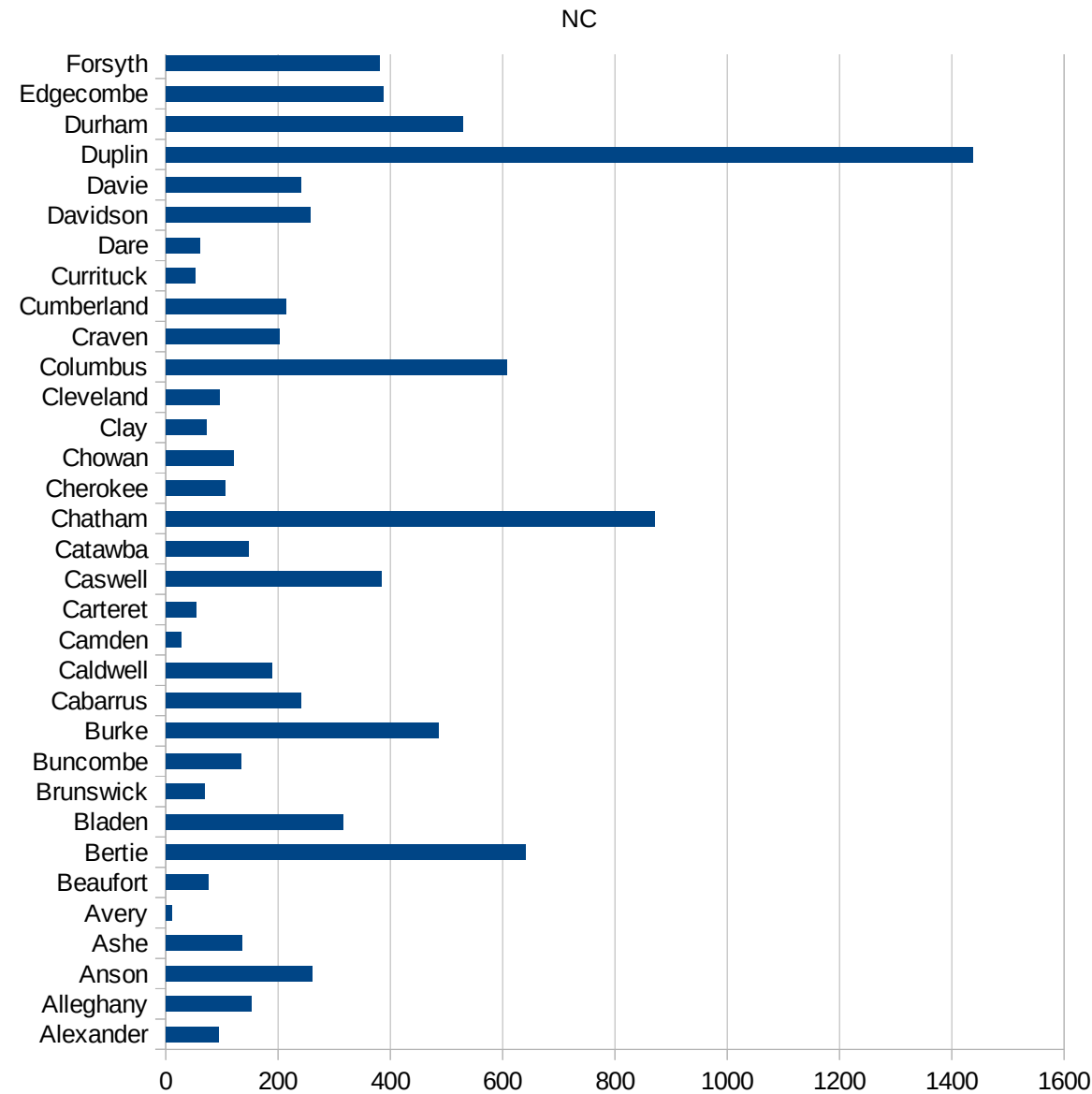
This work is licensed under the Creative Commons Attribution-NoDerivatives 4.0 International License. To view a copy of this license, visit <http://creativecommons.org/licenses/by-nd/4.0/>.

NC

37067 Forsyth	380.1117914
37069 Franklin	235.3463588
37071 Gaston	128.3397503
37073 Gates	207.3792448
37075 Graham	23.57378595
37077 Granville	519.00524
37079 Greene	375.975633
37081 Guilford	241.3476493
37083 Halifax	359.8687072
37085 Harnett	217.5629964
37087 Haywood	77.45558406
37089 Henderson	297.2213657
37091 Hertford	541.0203305
37093 Hoke	443.7221532
37095 Hyde	19.12045889
37097 Iredell	150.1947488
37099 Jackson	78.47300759
37101 Johnston	229.9247564
37103 Jones	290.5468507
37105 Lee	748.5517152
37107 Lenoir	387.6661426
37109 Lincoln	83.56213442
37111 McDowell	167.0072736
37113 Macon	238.0614992
37115 Madison	18.37981896
37117 Martin	321.9972652
37119 Mecklenburg	403.3271749
37121 Mitchell	93.33333333
37123 Montgomery	469.3630597
37125 Moore	226.9917513
37127 Nash	219.1116406
37129 New Hanover	89.54941147
37131 Northampton	792.844074
37133 Onslow	55.64464319



37135 Orange	244.4753368
37137 Pamlico	78.92659826
37139 Pasquotank	264.890638
37141 Pender	133.5220874
37143 Perquimans	178.8109075
37145 Person	126.5598502
37147 Pitt	173.9720088
37149 Polk	179.5157925
37151 Randolph	472.9649601
37153 Richmond	367.5897253
37155 Robeson	625.0426683
37157 Rockingham	106.9577682
37159 Rowan	476.4197024
37161 Rutherford	272.3490857
37163 Sampson	784.2705812
37165 Scotland	247.0554438
37167 Stanly	132.0982682
37169 Stokes	151.7584182
37171 Surry	302.9966087
37173 Swain	91.26009126
37175 Transylvania	40.91772614
37177 Tyrrell	96.828855
37179 Union	192.4479034
37181 Vance	724.5076488
37183 Wake	162.3173015
37185 Warren	318.0693694
37187 Washington	252.972426
37189 Watauga	41.11180624
37191 Wayne	948.4940932
37193 Wilkes	729.3201278
37195 Wilson	441.9618194
37197 Yadkin	471.4593932
37199 Yancey	83.78484053



NC

NC

FIPS

- 29001
- 29003
- 29005
- 29007
- 29009
- 29011
- 29013
- 29015
- 29017
- 29019
- 29021
- 29023
- 29025
- 29027
- 29029
- 29031
- 29033
- 29035
- 29037

This work is licensed under the Creative Commons Attribution-NoDerivatives 4.0 International License. To view a copy of this license, visit <http://creativecommons.org/licenses/by-nd/4.0/>.

Tom McKellips, DM
www.creatingtomorrow.us
Page 278

NC

29039
29041
29043
29045
29047
29049
29051
29053
29055
29057
29059
29061
29063
29065
29067
29069
29071
29073
29075
29077
29079
29081
29083
29085
29087
29089
29091
29093
29095
29097
29099
29101

29103

NC

29105
29107
29109
29111
29113
29115
29117
29121
29123
29125
29127
29119
29129
29131
29133
29135
29137
29139
29141
29143
29145
29147
29149
29151
29153
29155
29157
29159
29161
29163
29165
29167
29169
29171

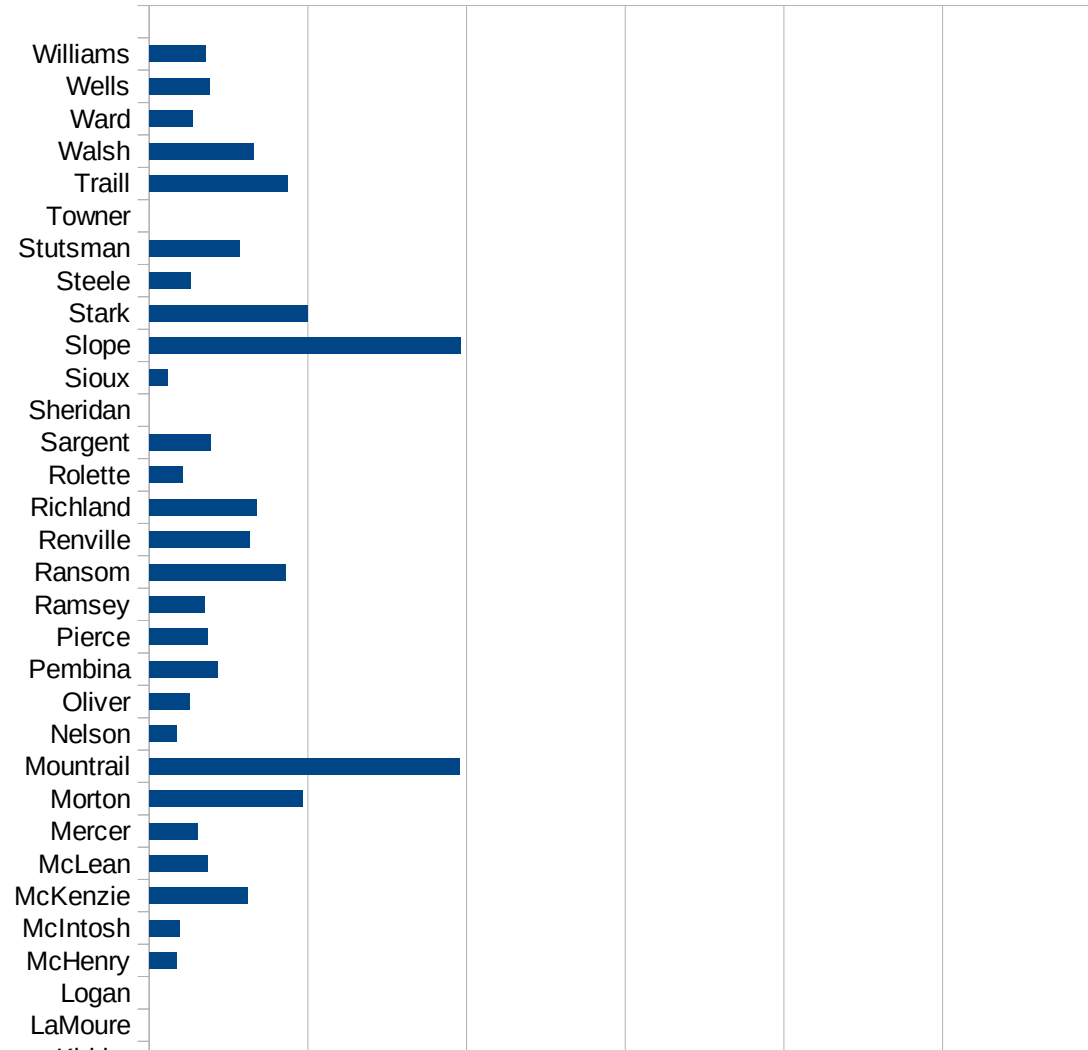
NC

29173
29175
29177
29179
29181
29195
29197
29199
29201
29203
29205
29183
29185
29187
29189
29510
29186
29207
29209
29211
29213
29215

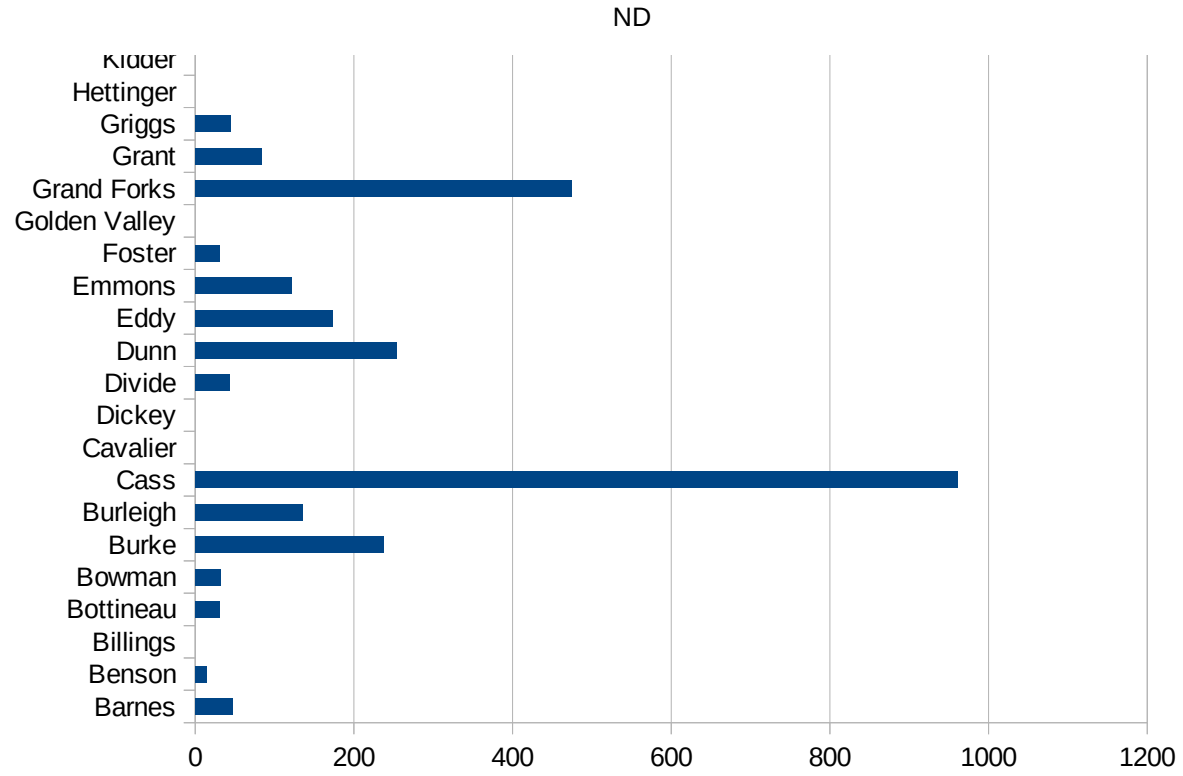
29217
29219
29221
29223
29225
29227
29229

ND

FIPS	County	PC Infection
38001	Adams	0
38003	Barnes	47.4293303
38005	Benson	14.3636886
38007	Billings	0
38009	Bottineau	31.19638122
38011	Bowman	32.50975293
38013	Burke	238.0952381
38015	Burleigh	135.4003758
38017	Cass	960.7968444
38019	Cavalier	0
38021	Dickey	0
38023	Divide	43.80201489
38025	Dunn	253.9242844
38027	Eddy	172.9355815
38029	Emmons	121.3960546
38031	Foster	31.09452736
38033	Golden Valley	0
38035	Grand Forks	474.7774481
38037	Grant	84.24599832
38039	Griggs	44.80286738
38041	Hettinger	0
38043	Kidder	0
38045	LaMoure	0
38047	Logan	0
38049	McHenry	34.38789546
38051	McIntosh	38.68471954
38053	McKenzie	124.7065728
38055	McLean	73.36757153
38057	Mercer	60.4814322
38059	Morton	192.9570671
38061	Mountrail	391.4660403
38063	Nelson	34.8553503
38065	Oliver	51.2295082



38067 Pembina	86.3682165
38069 Pierce	73.51139427
38071 Ramsey	69.68034143
38073 Ransom	171.854115
38075 Renville	126.3689975
38077 Richland	135.4763224
38079 Rolette	41.95510803
38081 Sargent	77.51937984
38083 Sheridan	0
38085 Sioux	22.94630564
38087 Slope	393.1847969
38089 Stark	200.0193567
38091 Steele	52.54860746
38093 Stutsman	114.7392073
38095 Towner	0
38097 Traill	174.1943511
38099 Walsh	131.2458986
38101 Ward	54.61738309
38103 Wells	75.81501137
38105 Williams	70.72135785



ND

FIPS

29001
29003
29005
29007
29009
29011
29013
29015
29017
29019
29021
29023
29025
29027
29029
29031
29033
29035
29037

ND

29039
29041
29043
29045
29047
29049
29051
29053
29055
29057
29059
29061
29063
29065
29067
29069
29071
29073
29075
29077
29079
29081
29083
29085
29087
29089
29091
29093
29095
29097
29099
29101

29103

ND

29105
29107
29109
29111
29113
29115
29117
29121
29123
29125
29127
29119
29129
29131
29133
29135
29137
29139
29141
29143
29145
29147
29149
29151
29153
29155
29157
29159
29161
29163
29165
29167
29169
29171

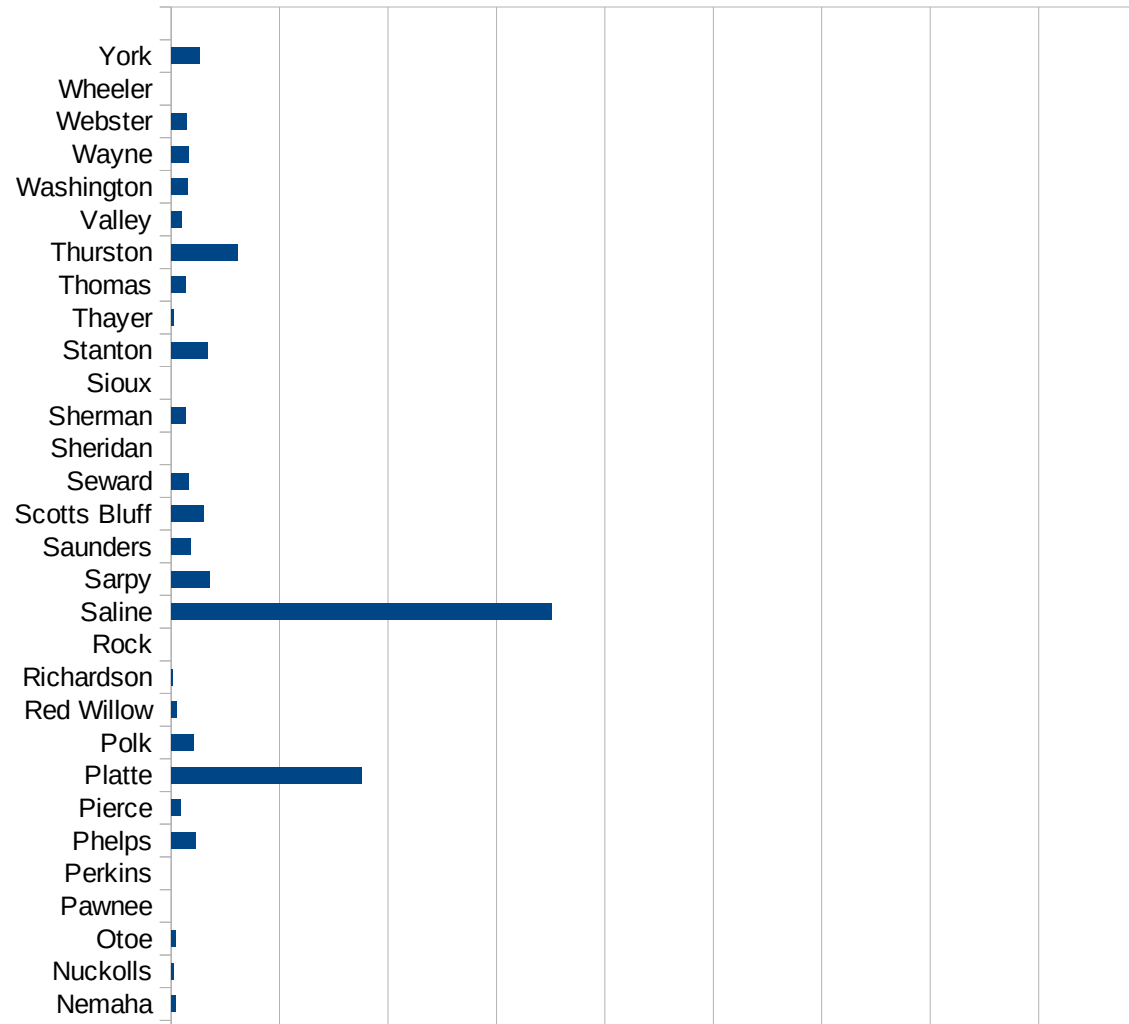
ND

29173
29175
29177
29179
29181
29195
29197
29199
29201
29203
29205
29183
29185
29187
29189
29510
29186
29207
29209
29211
29213
29215

29217
29219
29221
29223
29225
29227
29229

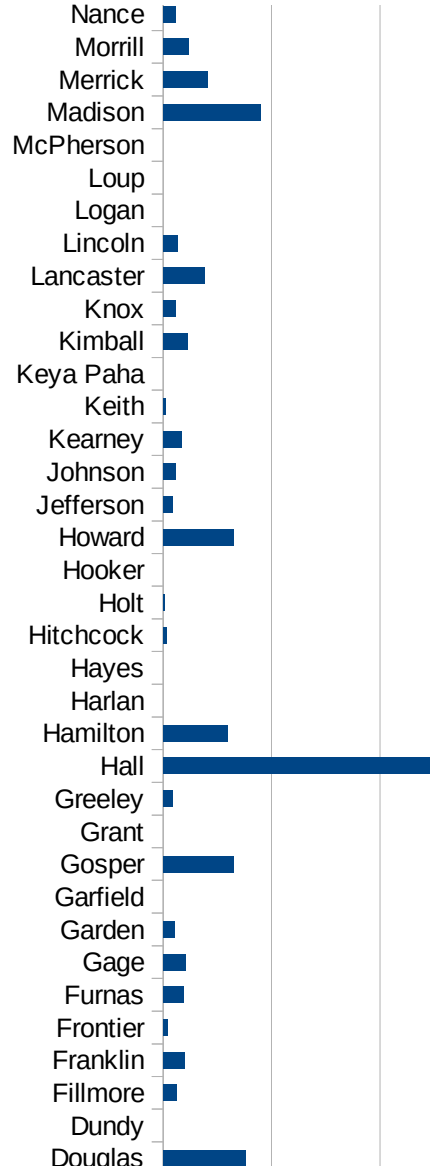
NE

FIPS	County	PC Infection
31001	Adams	863.1906318
31003	Antelope	126.2626263
31005	Arthur	0
31007	Banner	0
31009	Blaine	0
31011	Boone	114.5256728
31013	Box Butte	18.56665429
31015	Boyd	51.15089514
31017	Brown	0
31019	Buffalo	320.4676005
31021	Burt	123.3045623
31023	Butler	595.6813105
31025	Cass	194.9615811
31027	Cedar	94.7193938
31029	Chase	25.14458134
31031	Cherry	17.35809755
31033	Cheyenne	96.67024705
31035	Clay	386.224654
31037	Colfax	5688.815366
31039	Cuming	357.9418345
31041	Custer	285.9778598
31043	Dakota	8290.594035
31045	Dawes	11.47315282
31047	Dawson	3538.740563
31049	Deuel	0
31051	Dixon	507.9698721
31053	Dodge	1299.23079
31055	Douglas	764.0064917
31057	Dundy	0
31059	Fillmore	126.6509861
31061	Franklin	198.4783328
31063	Frontier	38.34355828
31065	Furnas	190.8801697

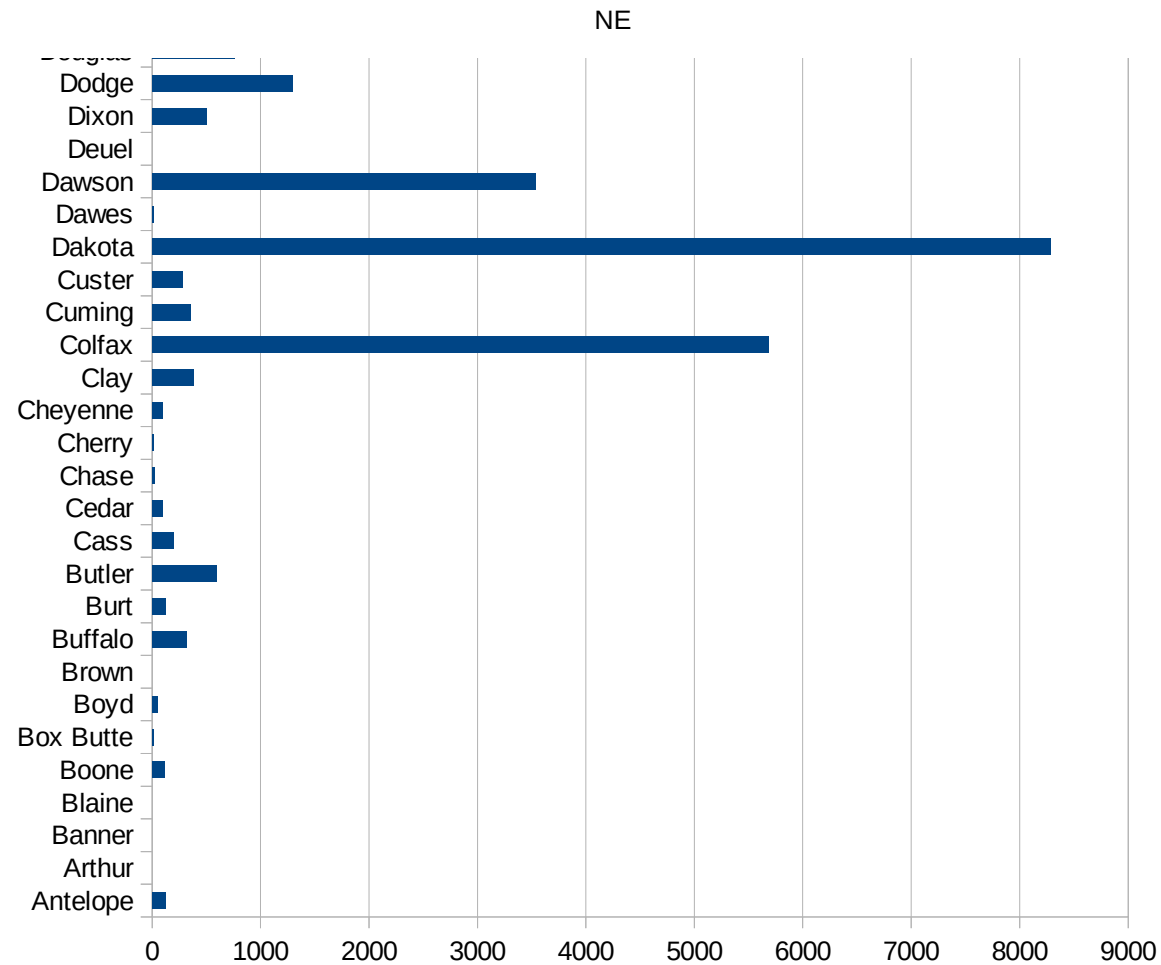


NE

31067 Gage	209.3704927
31069 Garden	105.4296257
31071 Garfield	0
31073 Gosper	651.3026052
31075 Grant	0
31077 Greeley	84.88964346
31079 Hall	2459.136137
31081 Hamilton	592.6724138
31083 Harlan	0
31085 Hayes	0
31087 Hitchcock	35.63791875
31089 Holt	9.825112989
31091 Hooker	0
31093 Howard	649.3506494
31095 Jefferson	84.54276455
31097 Johnson	116.8679392
31099 Kearney	168.0929095
31101 Keith	24.93454681
31103 Keya Paha	0
31105 Kimball	221.116639
31107 Knox	118.7789524
31109 Lancaster	385.158476
31111 Lincoln	136.4217706
31113 Logan	0
31115 Loup	0
31117 McPherson	0
31119 Madison	898.5081374
31121 Merrick	413.8109401
31123 Morrill	234.741784
31125 Nance	113.2502831
31127 Nemaha	43.11583788
31129 Nuckolls	23.83790226
31131 Otoe	43.79105411
31133 Pawnee	0



31135 Perkins	0
31137 Phelps	222.3210316
31139 Pierce	84.01008121
31141 Platte	1756.436771
31143 Polk	208.4122774
31145 Red Willow	46.61570017
31147 Richardson	12.59921885
31149 Rock	0
31151 Saline	3512.195122
31153 Sarpy	352.3818301
31155 Saunders	178.3786321
31157 Scotts Bluff	297.3130679
31159 Seward	161.6814875
31161 Sheridan	0
31163 Sherman	131.6655695
31165 Sioux	0
31167 Stanton	335.0083752
31169 Thayer	19.84520738
31171 Thomas	138.8888889
31173 Thurston	616.1851294
31175 Valley	95.46539379
31177 Washington	154.8362123
31179 Wayne	159.5235563
31181 Webster	141.5227852
31183 Wheeler	0
31185 York	261.3999419



NE

FIPS

29001
29003
29005
29007
29009
29011
29013
29015
29017
29019
29021
29023
29025
29027
29029
29031
29033
29035
29037

NE

29039
29041
29043
29045
29047
29049
29051
29053
29055
29057
29059
29061
29063
29065
29067
29069
29071
29073
29075
29077
29079
29081
29083
29085
29087
29089
29091
29093
29095
29097
29099
29101

29103

NE

29105
29107
29109
29111
29113
29115
29117
29121
29123
29125
29127
29119
29129
29131
29133
29135
29137
29139
29141
29143
29145
29147
29149
29151
29153
29155
29157
29159
29161
29163
29165
29167
29169
29171

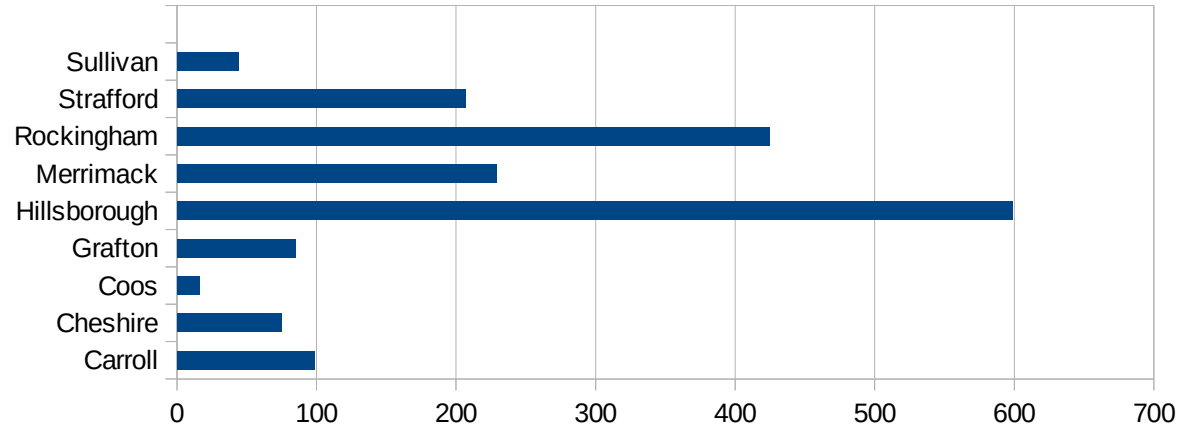
NE

29173
29175
29177
29179
29181
29195
29197
29199
29201
29203
29205
29183
29185
29187
29189
29510
29186
29207
29209
29211
29213
29215

29217
29219
29221
29223
29225
29227
29229

NH

FIPS	County	Cases	Per Capita Cases 100,000
33001	Belknap	98.32519419	
33003	Carroll	98.40300129	
33005	Cheshire	74.51662244	
33007	Coos	15.82829466	
33009	Grafton	84.64571314	
33011	Hillsborough	598.6798219	
33013	Merrimack	228.9389408	
33015	Rockingham	424.6772065	
33017	Strafford	206.7799216	
33019	Sullivan	44.03856851	



NH

FIPS

29001
29003
29005
29007
29009
29011
29013
29015
29017
29019
29021
29023
29025
29027
29029
29031
29033
29035
29037

NH

29039
29041
29043
29045
29047
29049
29051
29053
29055
29057
29059
29061
29063
29065
29067
29069
29071
29073
29075
29077
29079
29081
29083
29085
29087
29089
29091
29093
29095
29097
29099
29101

29103

NH

29105
29107
29109
29111
29113
29115
29117
29121
29123
29125
29127
29119
29129
29131
29133
29135
29137
29139
29141
29143
29145
29147
29149
29151
29153
29155
29157
29159
29161
29163
29165
29167
29169
29171

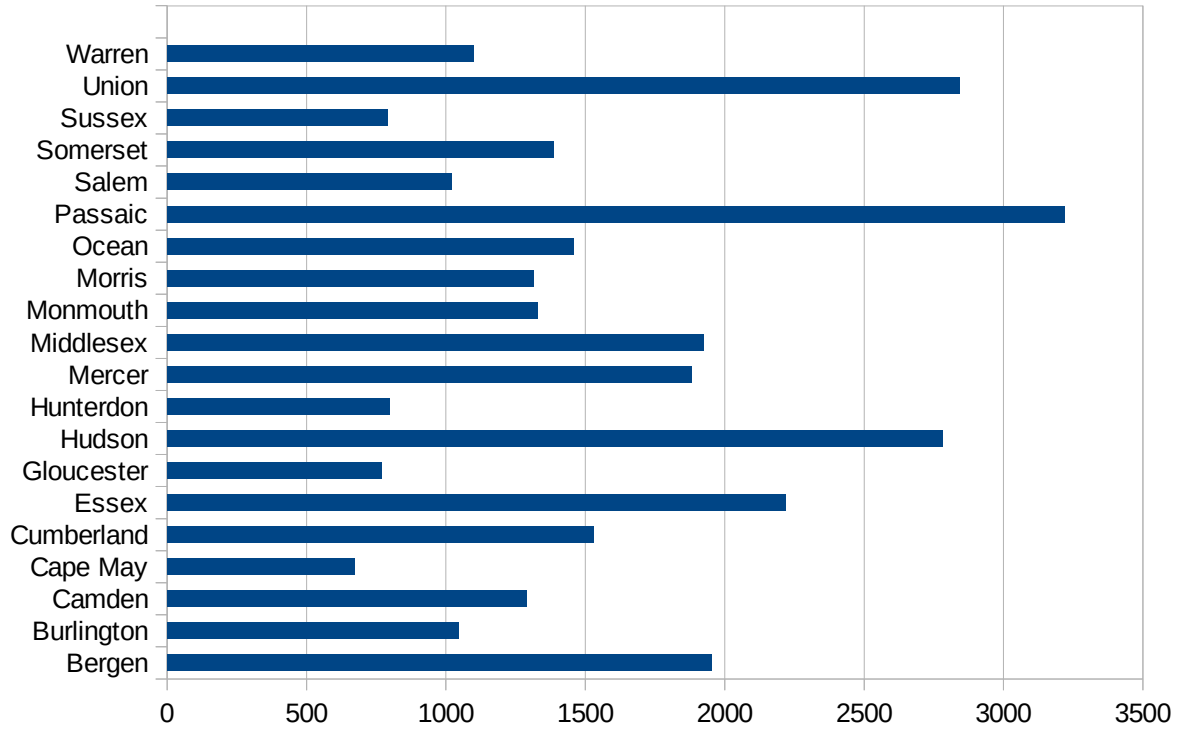
NH

29173
29175
29177
29179
29181
29195
29197
29199
29201
29203
29205
29183
29185
29187
29189
29510
29186
29207
29209
29211
29213
29215

29217
29219
29221
29223
29225
29227
29229

NJ

FIPS	County	PC Infection
34001	Atlantic	837.1353545
34003	Bergen	1953.897332
34005	Burlington	1045.614571
34007	Camden	1290.334031
34009	Cape May	673.0769231
34011	Cumberland	1530.085049
34013	Essex	2217.27078
34015	Gloucester	770.3975183
34017	Hudson	2780.962073
34019	Hunterdon	798.6272592
34021	Mercer	1882.312857
34023	Middlesex	1925.670586
34025	Monmouth	1327.584598
34027	Morris	1316.396481
34029	Ocean	1457.655684
34031	Passaic	3218.692257
34033	Salem	1020.652643
34035	Somerset	1387.530046
34037	Sussex	791.1988011
34039	Union	2841.594289
34041	Warren	1101.352821



FIPS

- 29001
- 29003
- 29005
- 29007
- 29009
- 29011
- 29013
- 29015
- 29017
- 29019
- 29021
- 29023
- 29025
- 29027
- 29029
- 29031
- 29033
- 29035
- 29037

NJ

29039
29041
29043
29045
29047
29049
29051
29053
29055
29057
29059
29061
29063
29065
29067
29069
29071
29073
29075
29077
29079
29081
29083
29085
29087
29089
29091
29093
29095
29097
29099
29101

29103

NJ

29105
29107
29109
29111
29113
29115
29117
29121
29123
29125
29127
29119
29129
29131
29133
29135
29137
29139
29141
29143
29145
29147
29149
29151
29153
29155
29157
29159
29161
29163
29165
29167
29169
29171

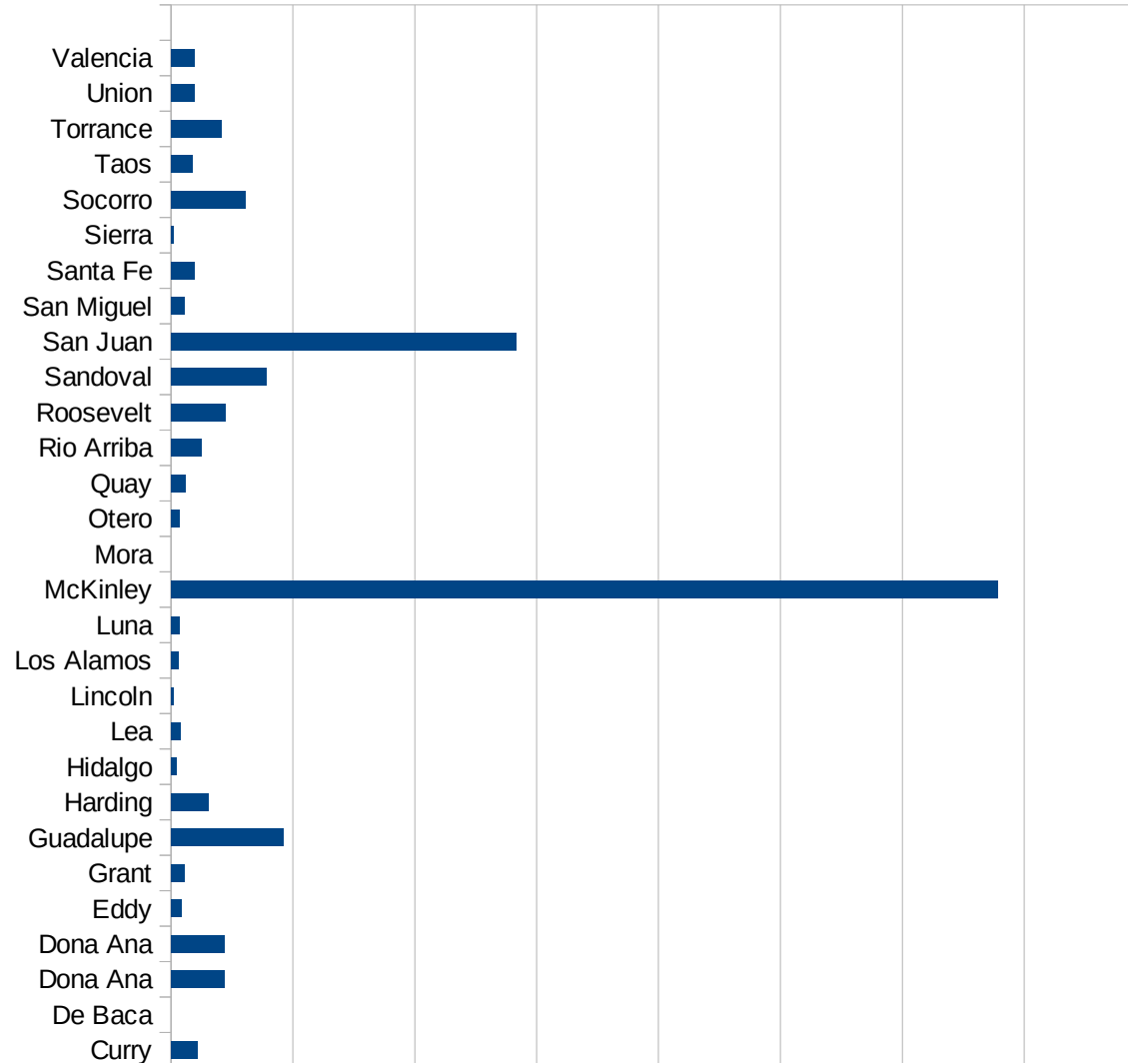
NJ

29173
29175
29177
29179
29181
29195
29197
29199
29201
29203
29205
29183
29185
29187
29189
29510
29186
29207
29209
29211
29213
29215

29217
29219
29221
29223
29225
29227
29229

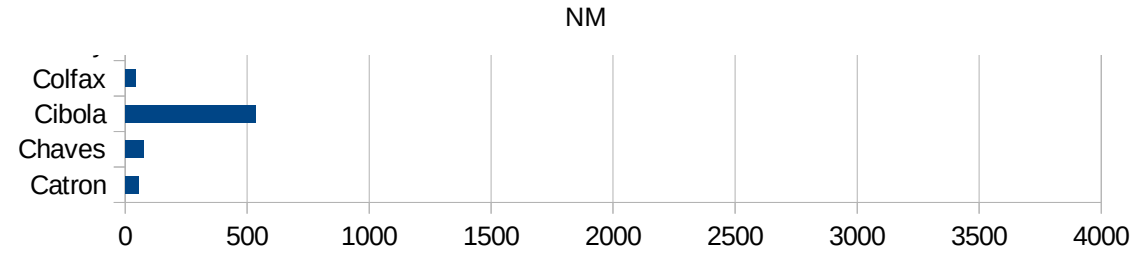
NM

FIPS	County	PC Infection
35001	Bernalillo	218.9476662
35003	Catron	55.89714925
35005	Chaves	77.29289369
35006	Cibola	534.6593883
35007	Colfax	41.28819158
35009	Curry	107.2071525
35011	De Baca	0
35013	Dona Ana	218.8284403
35013	Dona Ana	218.8284403
35015	Eddy	41.4507772
35017	Grant	54.85262927
35019	Guadalupe	460.7233356
35021	Harding	152.6717557
35023	Hidalgo	23.58490566
35025	Lea	37.35041876
35027	Lincoln	10.22704029
35028	Los Alamos	31.41196796
35029	Luna	33.38480157
35031	McKinley	3390.510444
35033	Mora	0
35035	Otero	32.94350189
35037	Quay	60.58403005
35039	Rio Arriba	123.0579911
35041	Roosevelt	224.0836579
35043	Sandoval	391.2411575
35045	San Juan	1416.312788
35047	San Miguel	54.3655398
35049	Santa Fe	95.96417338
35051	Sierra	9.117432531
35053	Socorro	304.7505229
35055	Taos	88.32038983
35057	Torrance	205.2466166
35059	Union	97.13453133



35061 Valencia

96.78769488



NM

FIPS

29001
29003
29005
29007
29009
29011
29013
29015
29017
29019
29021
29023
29025
29027
29029
29031
29033
29035
29037

NM

29039
29041
29043
29045
29047
29049
29051
29053
29055
29057
29059
29061
29063
29065
29067
29069
29071
29073
29075
29077
29079
29081
29083
29085
29087
29089
29091
29093
29095
29097
29099
29101

29103

NM

29105
29107
29109
29111
29113
29115
29117
29121
29123
29125
29127
29119
29129
29131
29133
29135
29137
29139
29141
29143
29145
29147
29149
29151
29153
29155
29157
29159
29161
29163
29165
29167
29169
29171

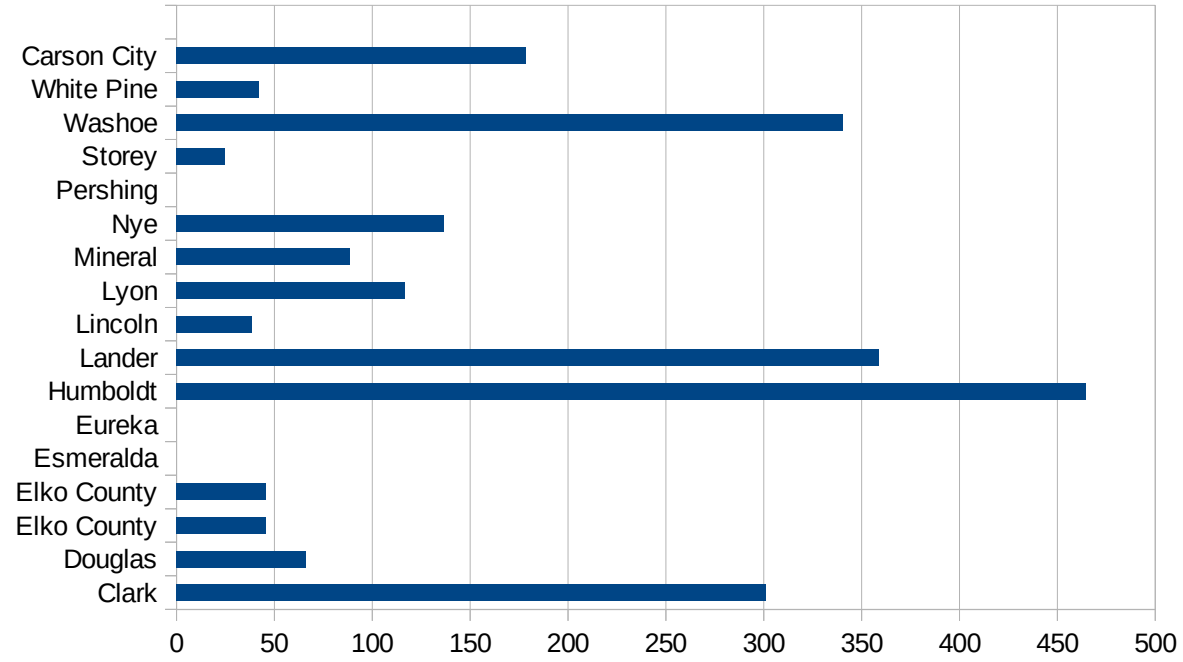
NM

29173
29175
29177
29179
29181
29195
29197
29199
29201
29203
29205
29183
29185
29187
29189
29510
29186
29207
29209
29211
29213
29215

29217
29219
29221
29223
29225
29227
29229

NV

FIPS	County	PC Infection
32001	Churchill	28.64157119
32003	Clark	301.0780827
32005	Douglas	66.0243052
32007	Elko County	45.7491422
32007	Elko County	45.7491422
32009	Esmeralda	0
32011	Eureka	0
32013	Humboldt	464.6729417
32015	Lander	358.7443946
32017	Lincoln	38.45414343
32019	Lyon	116.4707569
32021	Mineral	88.61320337
32023	Nye	136.7265029
32027	Pershing	0
32029	Storey	24.8200546
32031	Washoe	340.3222863
32033	White Pine	42.21635884
32510	Carson City	178.6552135



NV

FIPS

29001
29003
29005
29007
29009
29011
29013
29015
29017
29019
29021
29023
29025
29027
29029
29031
29033
29035
29037

NV

29039
29041
29043
29045
29047
29049
29051
29053
29055
29057
29059
29061
29063
29065
29067
29069
29071
29073
29075
29077
29079
29081
29083
29085
29087
29089
29091
29093
29095
29097
29099
29101

29103

NV

29105
29107
29109
29111
29113
29115
29117
29121
29123
29125
29127
29119
29129
29131
29133
29135
29137
29139
29141
29143
29145
29147
29149
29151
29153
29155
29157
29159
29161
29163
29165
29167
29169
29171

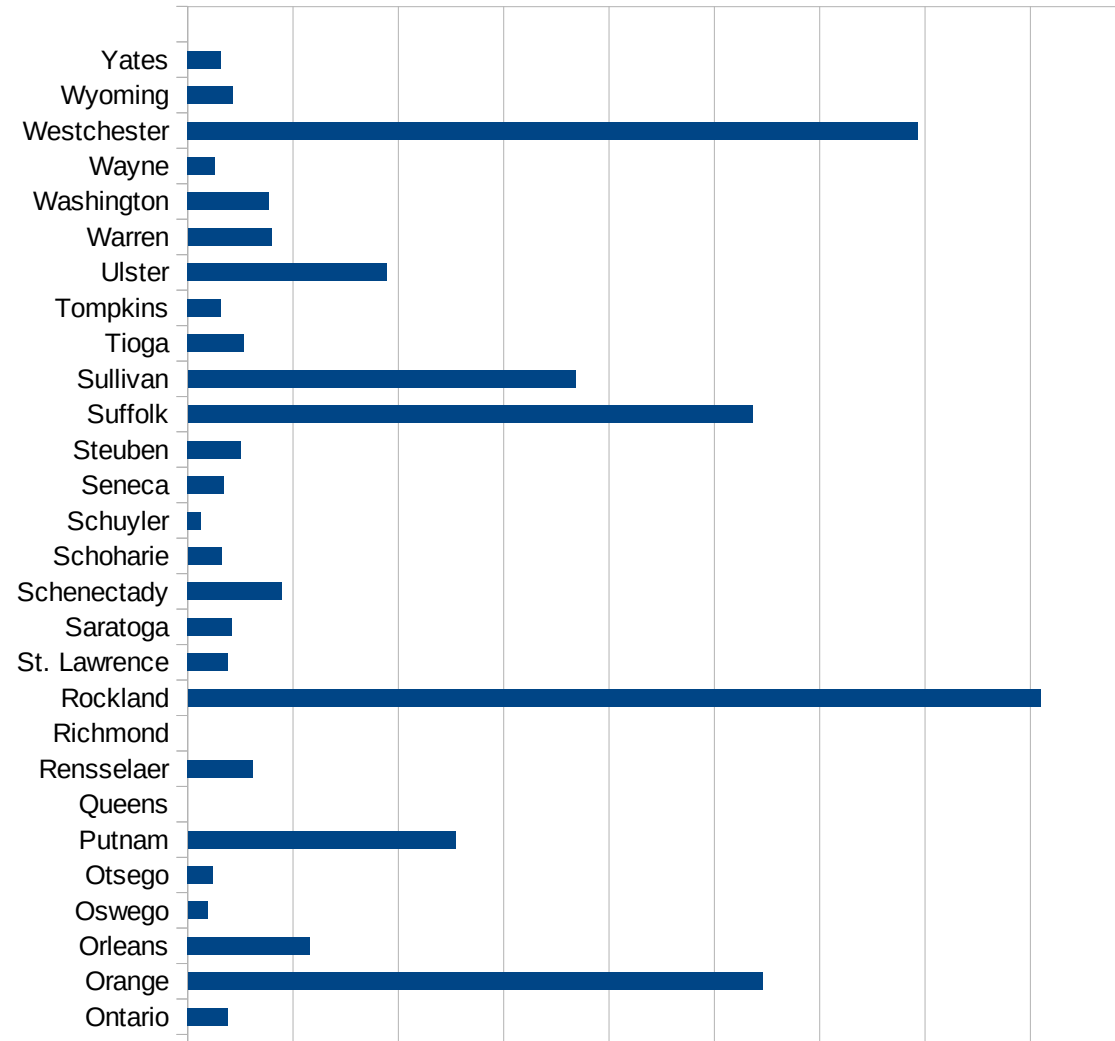
NV

29173
29175
29177
29179
29181
29195
29197
29199
29201
29203
29205
29183
29185
29187
29189
29510
29186
29207
29209
29211
29213
29215

29217
29219
29221
29223
29225
29227
29229

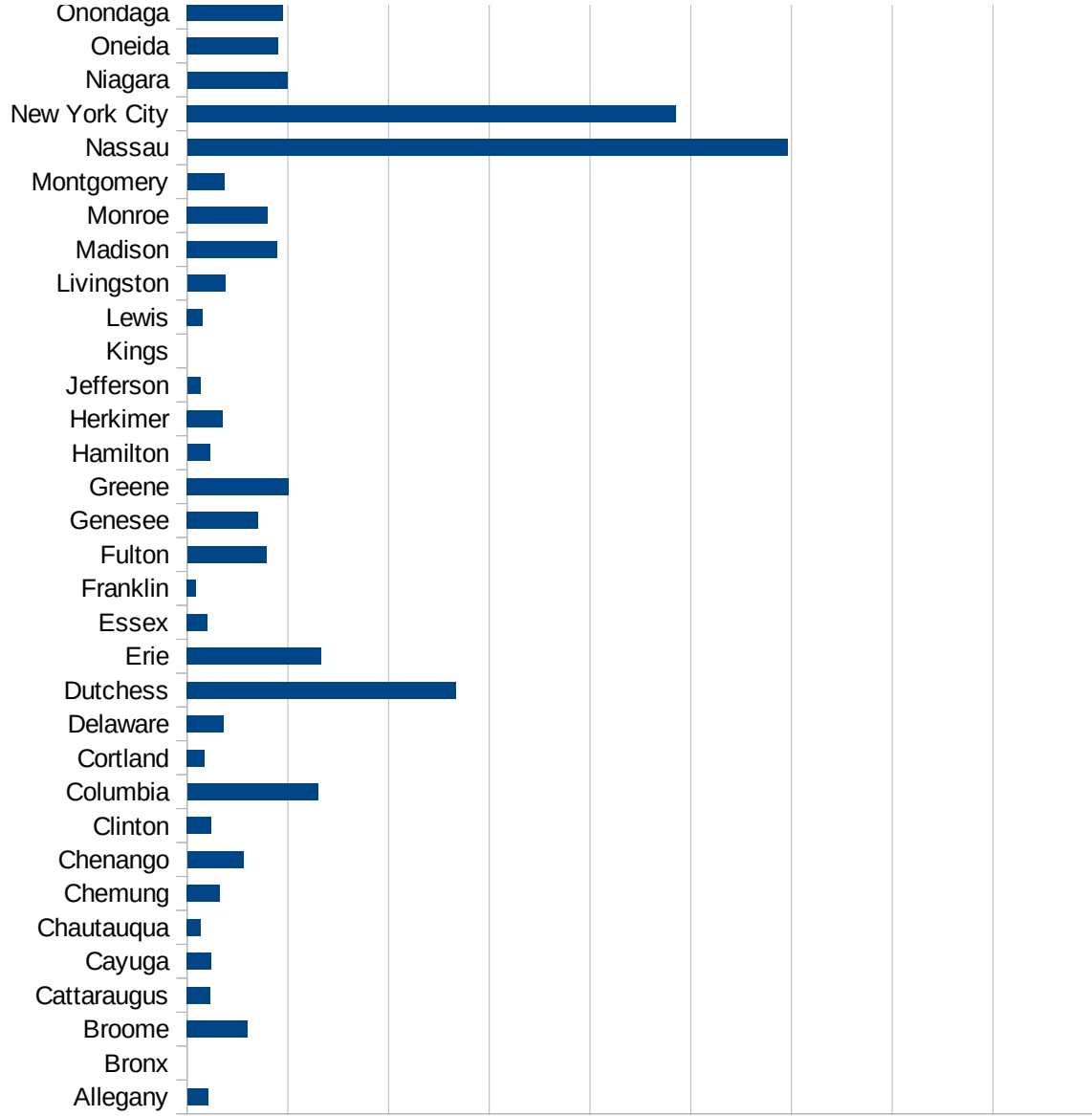
NY

FIPS	County	PC Infection
36001	Albany	612.7957749
36003	Allegany	103.381434417
36005	Bronx	0
36007	Broome	299.490240479
36009	Cattaraugus	115.825091098
36011	Cayuga	119.255946594
36013	Chautauqua	66.4379118174
36015	Chemung	162.603555914
36017	Chenango	279.787950185
36019	Clinton	118.966478716
36021	Columbia	649.242272515
36023	Cortland	85.7328063902
36025	Delaware	181.912098277
36027	Dutchess	1335.97532327
36029	Erie	665.746820496
36031	Essex	99.1957104558
36033	Franklin	45.7320104189
36035	Fulton	391.856841634
36037	Genesee	351.237154631
36039	Greene	503.253247984
36041	Hamilton	112.764997745
36043	Herkimer	176.281273753
36045	Jefferson	66.2162766767
36047	Kings	0
36049	Lewis	75.6229440012
36051	Livingston	188.210732757
36053	Madison	446.359206159
36055	Monroe	399.205898119
36057	Montgomery	184.005661713
36059	Nassau	2980.02787219
36061	New York City	2426.12351269
36063	Niagara	497.070326422
36065	Oneida	451.264717284



NY

36067 Onondaga	475.737805023
36069 Ontario	189.324983616
36071 Orange	2728.62225783
36073 Orleans	581.109031813
36075 Oswego	93.3009889905
36077 Otsego	120.504108855
36079 Putnam	1271.08360636
36081 Queens	0
36083 Rensselaer	308.576159356
36085 Richmond	0
36087 Rockland	4048.26601575
36089 St. Lawrence	189.732246152
36091 Saratoga	209.851279311
36093 Schenectady	446.089475378
36095 Schoharie	160.787214201
36097 Schuyler	61.4113443502
36099 Seneca	172.011661808
36101 Steuben	251.576266232
36103 Suffolk	2680.79047028
36105 Sullivan	1839.78383533
36107 Tioga	267.710049423
36109 Tompkins	159.543937817
36111 Ulster	946.813811947
36113 Warren	396.79452268
36115 Washington	384.005751916
36117 Wayne	128.797299698
36119 Westchester	3467.50557041
36121 Wyoming	214.544093801
36123 Yates	156.998510527



NY
0 500 1000 1500 2000 2500 3000 3500 4000 4500

NY

FIPS

29001
29003
29005
29007
29009
29011
29013
29015
29017
29019
29021
29023
29025
29027
29029
29031
29033
29035
29037

NY

29039
29041
29043
29045
29047
29049
29051
29053
29055
29057
29059
29061
29063
29065
29067
29069
29071
29073
29075
29077
29079
29081
29083
29085
29087
29089
29091
29093
29095
29097
29099
29101

29103

NY

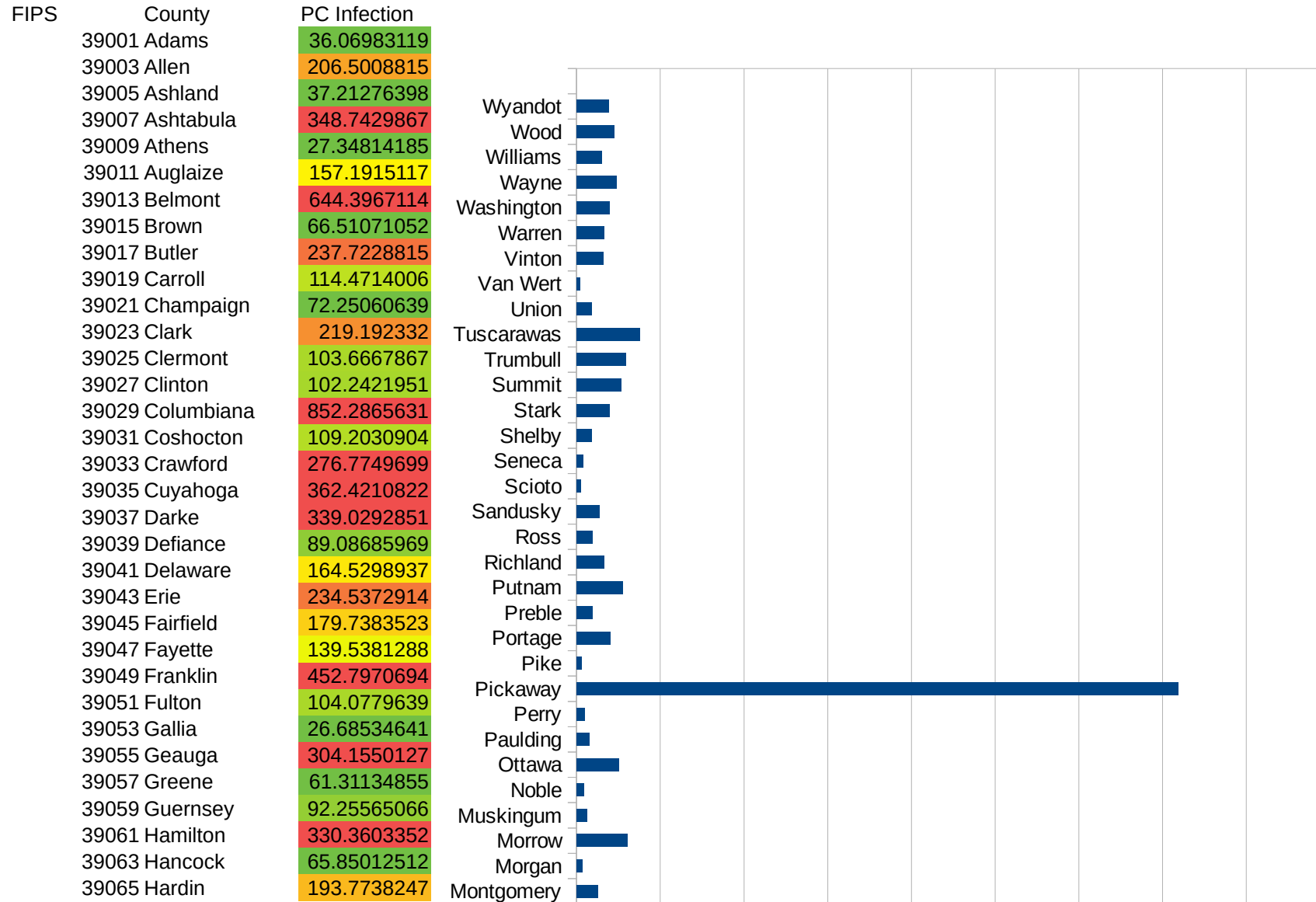
29105
29107
29109
29111
29113
29115
29117
29121
29123
29125
29127
29119
29129
29131
29133
29135
29137
29139
29141
29143
29145
29147
29149
29151
29153
29155
29157
29159
29161
29163
29165
29167
29169
29171

NY

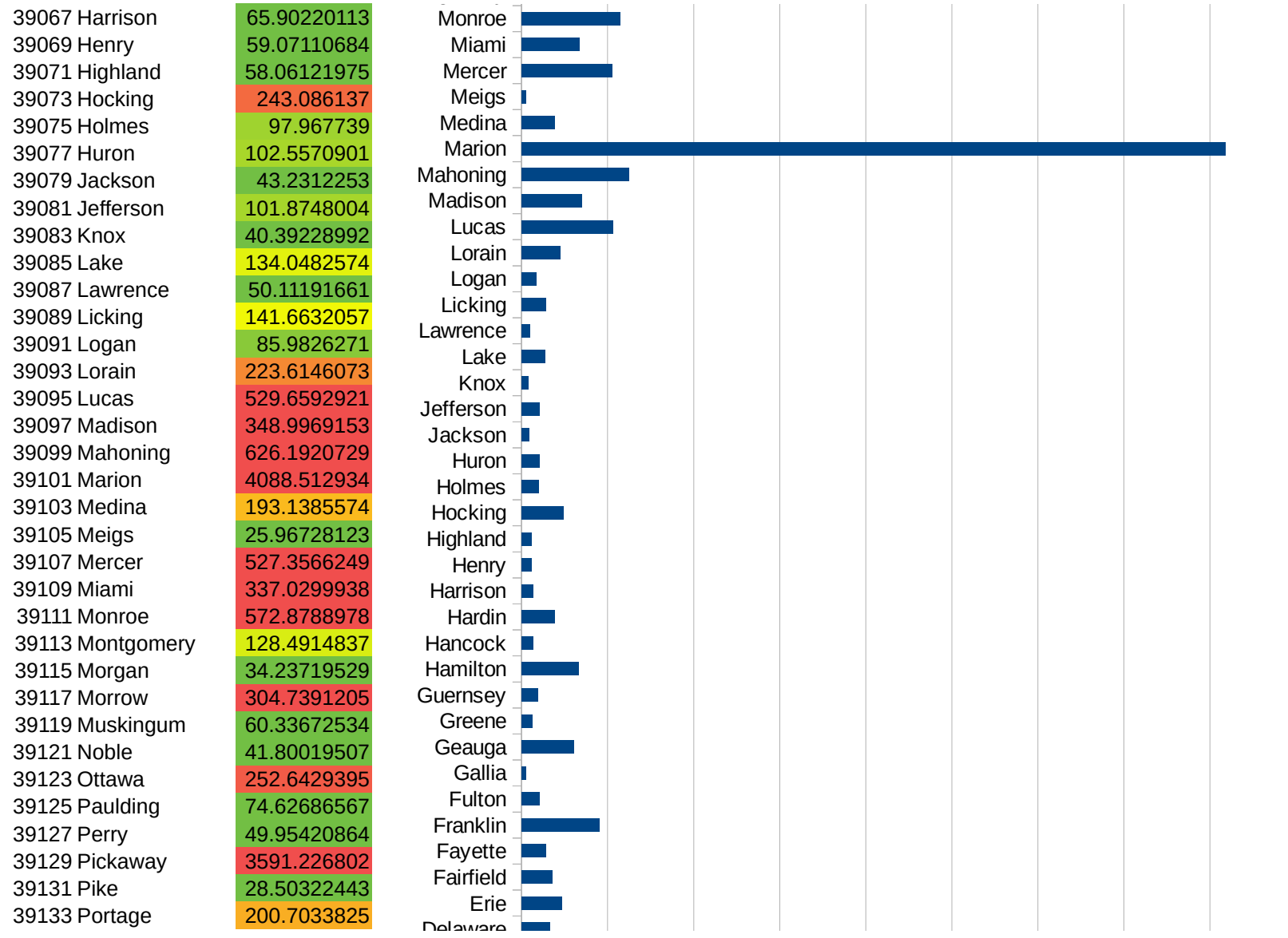
29173
29175
29177
29179
29181
29195
29197
29199
29201
29203
29205
29183
29185
29187
29189
29510
29186
29207
29209
29211
29213
29215

29217
29219
29221
29223
29225
29227
29229

OH

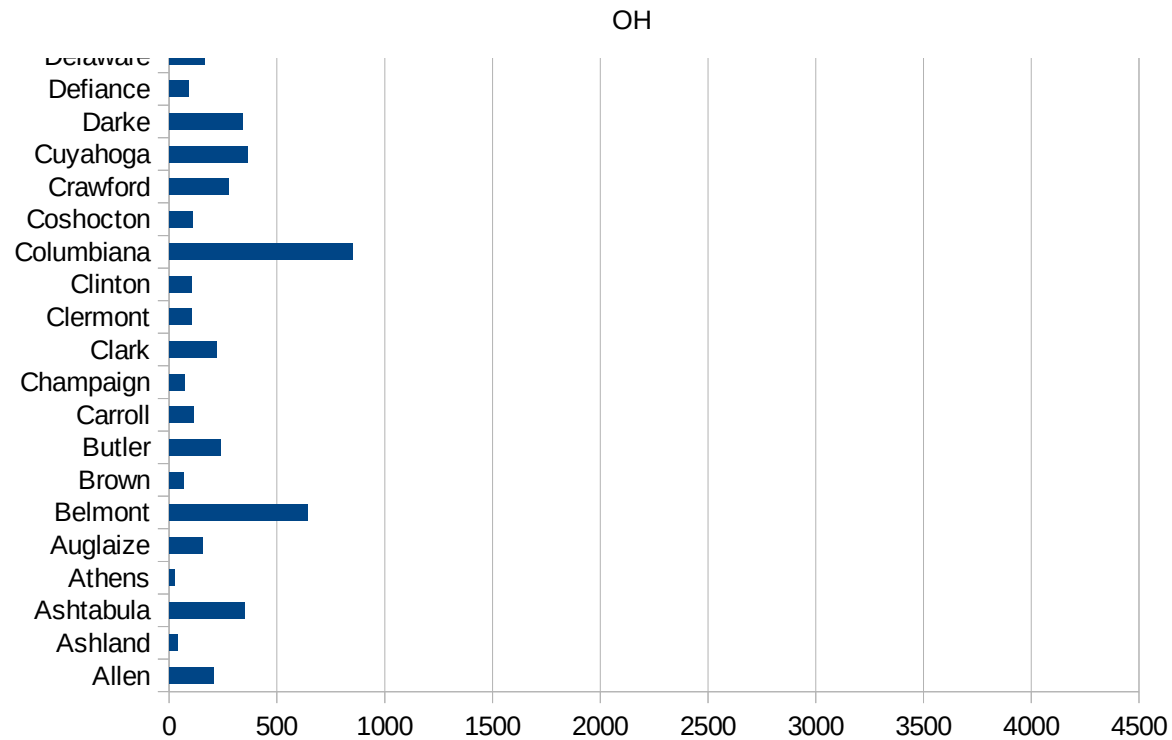


OH



This work is licensed under the Creative Commons Attribution-NoDerivatives 4.0 International License. To view a copy of this license, visit <http://creativecommons.org/licenses/by-nd/4.0/>.

39135 Preble	95.12891187
39137 Putnam	275.3108348
39139 Richland	165.9799007
39141 Ross	93.59036019
39143 Sandusky	137.7574449
39145 Scioto	23.84042807
39147 Seneca	36.22729002
39149 Shelby	88.42823946
39151 Stark	198.0762917
39153 Summit	268.1217454
39155 Trumbull	293.0115241
39157 Tuscarawas	378.6235029
39159 Union	89.91095357
39161 Van Wert	21.21565715
39163 Vinton	159.8295152
39165 Warren	162.809629
39167 Washington	196.1599202
39169 Wayne	238.8610553
39171 Williams	149.4402782
39173 Wood	225.7146355
39175 Wyandot	191.4748119



OH

FIPS

29001
29003
29005
29007
29009
29011
29013
29015
29017
29019
29021
29023
29025
29027
29029
29031
29033
29035
29037

OH

29039
29041
29043
29045
29047
29049
29051
29053
29055
29057
29059
29061
29063
29065
29067
29069
29071
29073
29075
29077
29079
29081
29083
29085
29087
29089
29091
29093
29095
29097
29099
29101

29103

OH

29105
29107
29109
29111
29113
29115
29117
29121
29123
29125
29127
29119
29129
29131
29133
29135
29137
29139
29141
29143
29145
29147
29149
29151
29153
29155
29157
29159
29161
29163
29165
29167
29169
29171

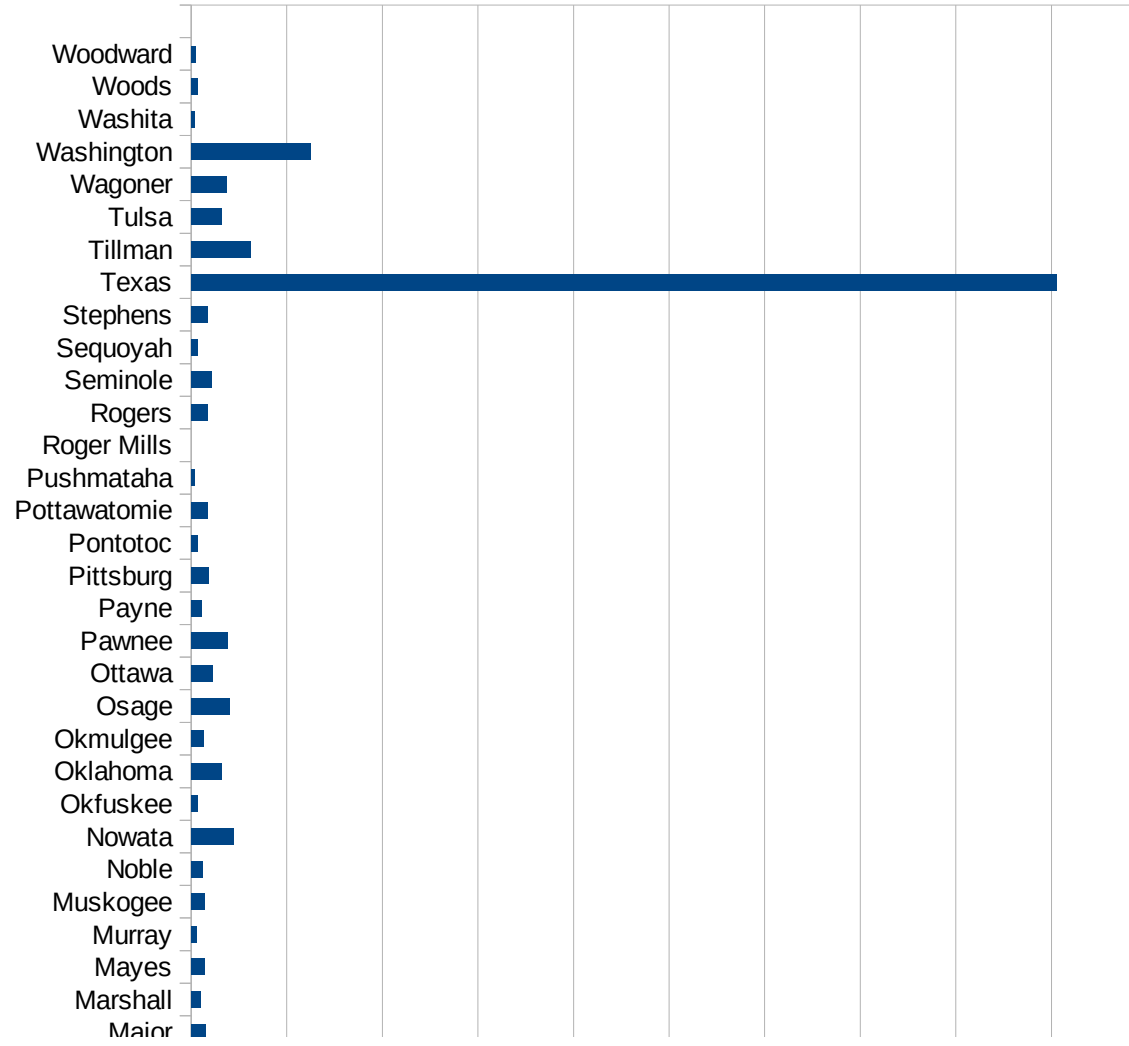
OH

29173
29175
29177
29179
29181
29195
29197
29199
29201
29203
29205
29183
29185
29187
29189
29510
29186
29207
29209
29211
29213
29215

29217
29219
29221
29223
29225
29227
29229

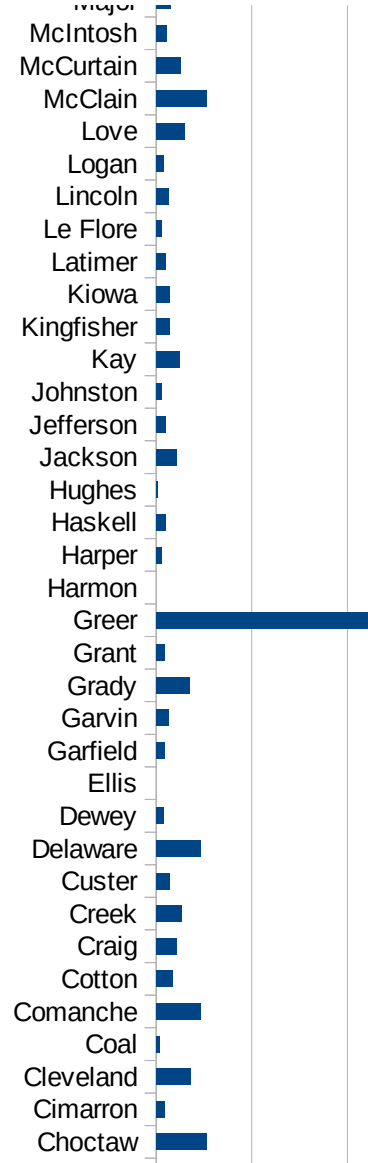
OK

FIPS	County	PC Infection
40001	Adair	398.5146273
40003	Alfalfa	17.37921446
40005	Atoka	21.67943344
40007	Beaver	451.212634
40009	Beckham	46.06384449
40011	Blaine	63.25777543
40013	Bryan	61.45109341
40015	Caddo	559.0640853
40017	Canadian	92.07529405
40019	Carter	93.40556697
40021	Cherokee	59.57883924
40023	Choctaw	265.8849196
40025	Cimarron	46.44681839
40027	Cleveland	178.5784023
40029	Coal	18.11594203
40031	Comanche	235.0068924
40033	Cotton	86.56509695
40035	Craig	104.8511114
40037	Creek	132.6741523
40039	Custer	68.88001102
40041	Delaware	234.0111857
40043	Dewey	40.86636698
40045	Ellis	0
40047	Garfield	45.96719912
40049	Garvin	64.72259178
40051	Grady	174.6143184
40053	Grant	46.23208507
40055	Greer	1133.825803
40057	Harmon	0
40059	Harper	26.33658151
40061	Haskell	47.36343543
40063	Hughes	7.499062617
40065	Jackson	108.2207704

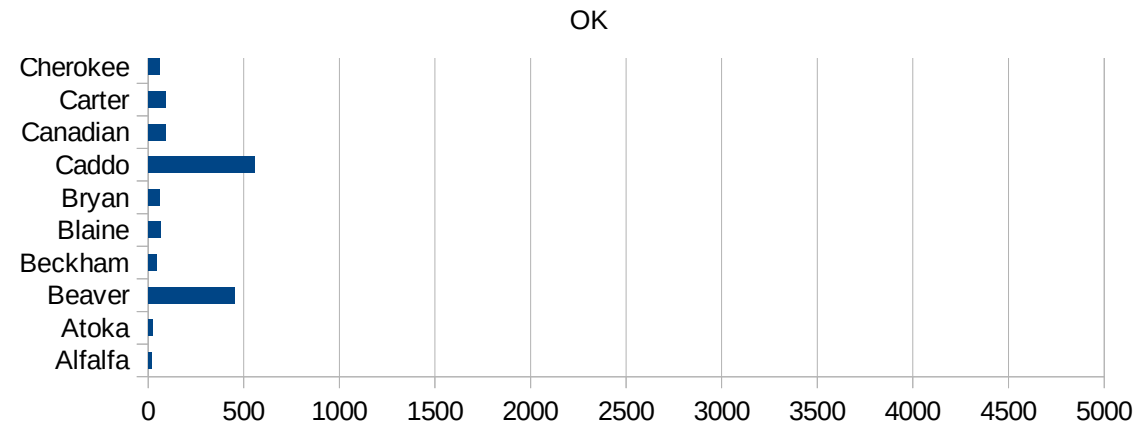


OK

40067 Jefferson	48.9955904
40069 Johnston	27.39976254
40071 Kay	122.2798397
40073 Kingfisher	69.54982296
40075 Kiowa	68.73639592
40077 Latimer	48.8710781
40079 Le Flore	28.01120448
40081 Lincoln	63.00114548
40083 Logan	40.17677782
40085 Love	148.0165779
40087 McClain	262.5984744
40089 McCurtain	125.3707611
40091 McIntosh	55.51349987
40093 Major	78.49293564
40095 Marshall	47.60204689
40097 Mayes	72.980271
40099 Murray	28.66767004
40101 Muskogee	70.21444662
40103 Noble	62.00726371
40105 Nowata	225.0929732
40107 Okfuskee	33.06331625
40109 Oklahoma	162.0021651
40111 Okmulgee	67.82313812
40113 Osage	202.0674693
40115 Ottawa	112.2694467
40117 Pawnee	189.1397193
40119 Payne	54.85129205
40121 Pittsburg	93.44303394
40123 Pontotoc	36.60417811
40125 Pottawatomie	85.30662227
40127 Pushmataha	17.8906879
40129 Roger Mills	0
40131 Rogers	88.05879283
40133 Seminole	105.785662



40135 Sequoyah	36.42633381
40137 Stephens	87.83081012
40139 Texas	4527.010511
40141 Tillman	313.010343
40143 Tulsa	157.628478
40145 Wagoner	187.2425415
40147 Washington	626.8927338
40149 Washita	17.97429676
40151 Woods	33.7192312
40153 Woodward	24.72554643



OK

FIPS

29001
29003
29005
29007
29009
29011
29013
29015
29017
29019
29021
29023
29025
29027
29029
29031
29033
29035
29037

OK

29039
29041
29043
29045
29047
29049
29051
29053
29055
29057
29059
29061
29063
29065
29067
29069
29071
29073
29075
29077
29079
29081
29083
29085
29087
29089
29091
29093
29095
29097
29099
29101

29103

OK

29105
29107
29109
29111
29113
29115
29117
29121
29123
29125
29127
29119
29129
29131
29133
29135
29137
29139
29141
29143
29145
29147
29149
29151
29153
29155
29157
29159
29161
29163
29165
29167
29169
29171

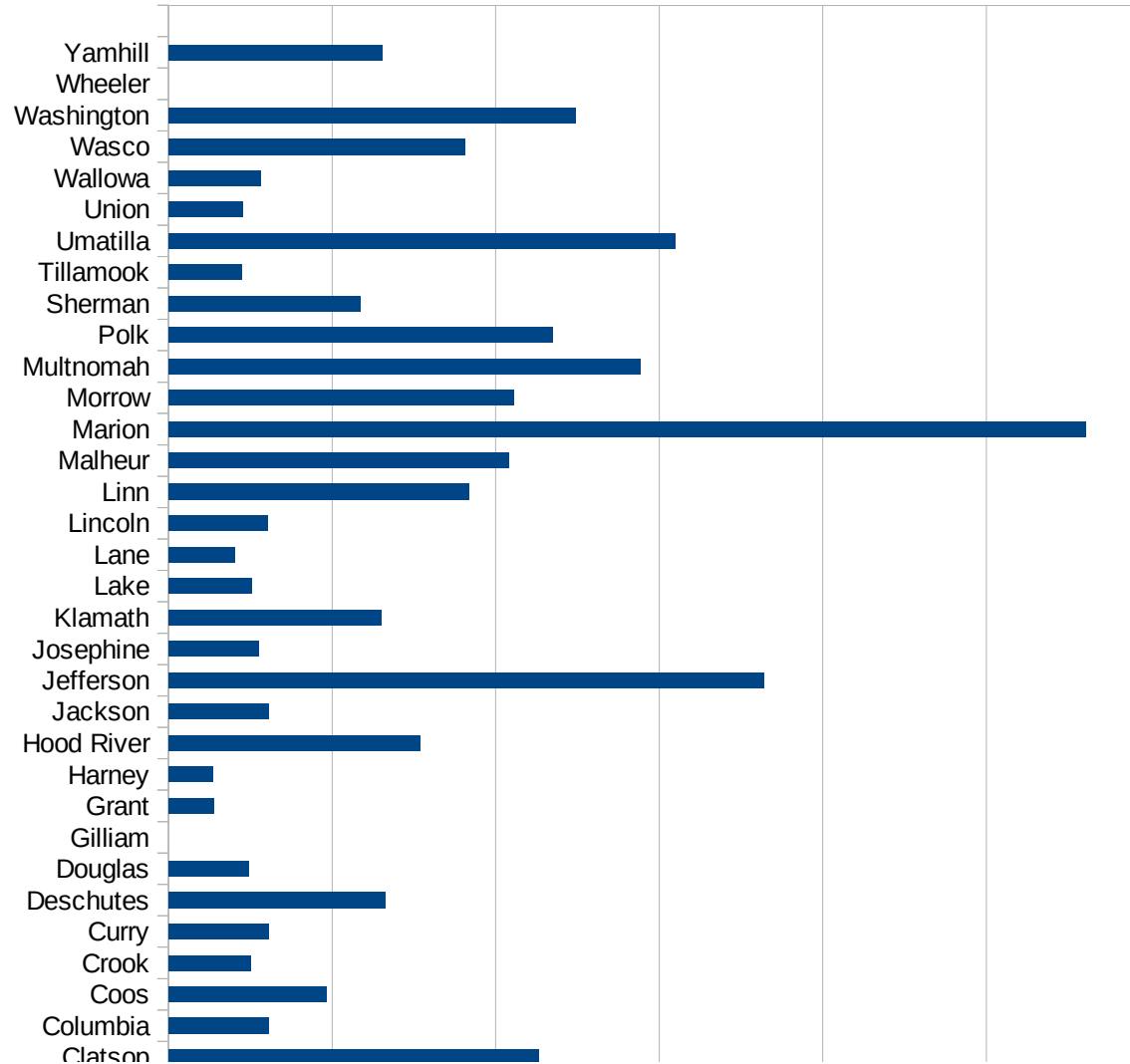
OK

29173
29175
29177
29179
29181
29195
29197
29199
29201
29203
29205
29183
29185
29187
29189
29510
29186
29207
29209
29211
29213
29215

29217
29219
29221
29223
29225
29227
29229

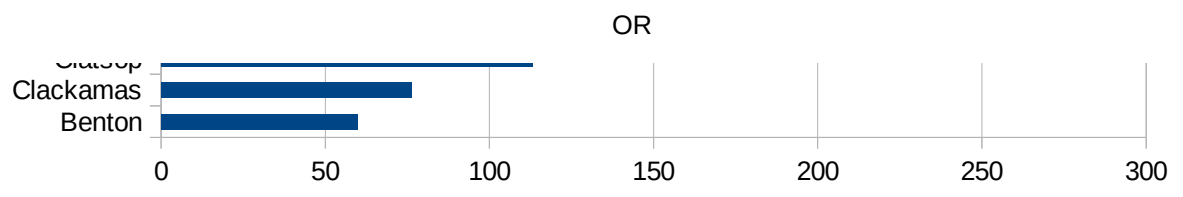
OR

FIPS	County	PC Infection
41001	Baker	6.247657129
41003	Benton	59.71704976
41005	Clackamas	76.18818723
41007	Clatsop	113.1676894
41009	Columbia	30.54775951
41011	Coos	48.14486947
41013	Crook	25.1393137
41015	Curry	30.68425898
41017	Deschutes	66.1472114
41019	Douglas	24.48246783
41021	Gilliam	0
41023	Grant	13.93534002
41025	Harney	13.64442625
41027	Hood River	76.83114222
41029	Jackson	30.51502068
41031	Jefferson	181.8783069
41033	Josephine	27.46215372
41035	Klamath	65.03776625
41037	Lake	25.38393197
41039	Lane	20.28392223
41041	Lincoln	30.37175022
41043	Linn	91.88361409
41045	Malheur	104.1497152
41047	Marion	280.5101653
41049	Morrow	105.5223356
41051	Multnomah	144.2331379
41053	Polk	117.3240726
41055	Sherman	58.54800937
41057	Tillamook	22.39892485
41059	Umatilla	154.8067496
41061	Union	22.67488001
41063	Wallowa	28.24459822
41065	Wasco	90.54895303



41067 Washington
41069 Wheeler
41071 Yamhill

124.3108944
0
65.41933796



OR

FIPS

29001
29003
29005
29007
29009
29011
29013
29015
29017
29019
29021
29023
29025
29027
29029
29031
29033
29035
29037

This work is licensed under the Creative Commons Attribution-NoDerivatives 4.0 International License. To view a copy of this license, visit <http://creativecommons.org/licenses/by-nd/4.0/>.

Tom McKellips, DM
www.creatingtomorrow.us
Page 339

OR

29039
29041
29043
29045
29047
29049
29051
29053
29055
29057
29059
29061
29063
29065
29067
29069
29071
29073
29075
29077
29079
29081
29083
29085
29087
29089
29091
29093
29095
29097
29099
29101

29103

OR

29105
29107
29109
29111
29113
29115
29117
29121
29123
29125
29127
29119
29129
29131
29133
29135
29137
29139
29141
29143
29145
29147
29149
29151
29153
29155
29157
29159
29161
29163
29165
29167
29169
29171

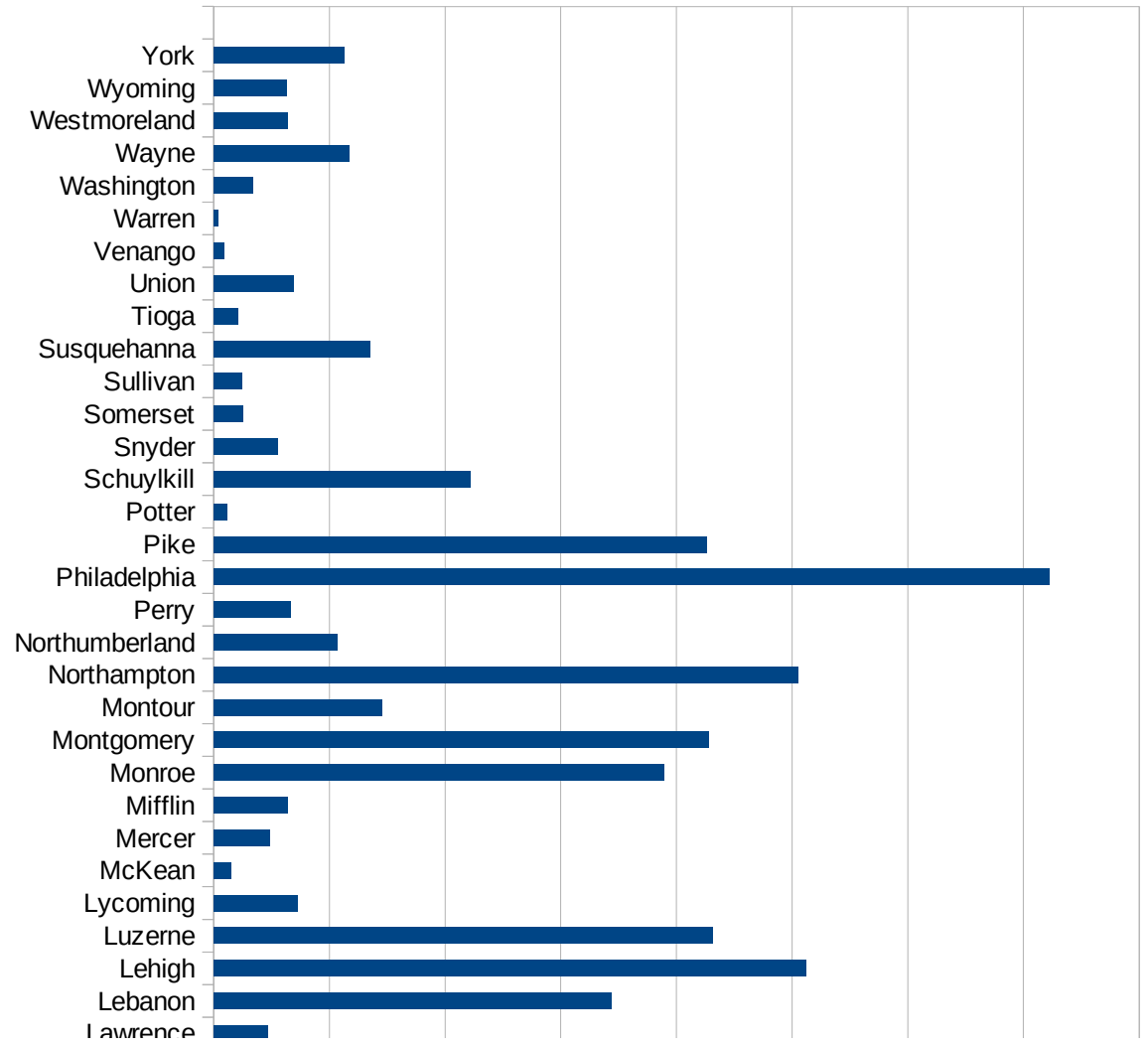
OR

29173
29175
29177
29179
29181
29195
29197
29199
29201
29203
29205
29183
29185
29187
29189
29510
29186
29207
29209
29211
29213
29215

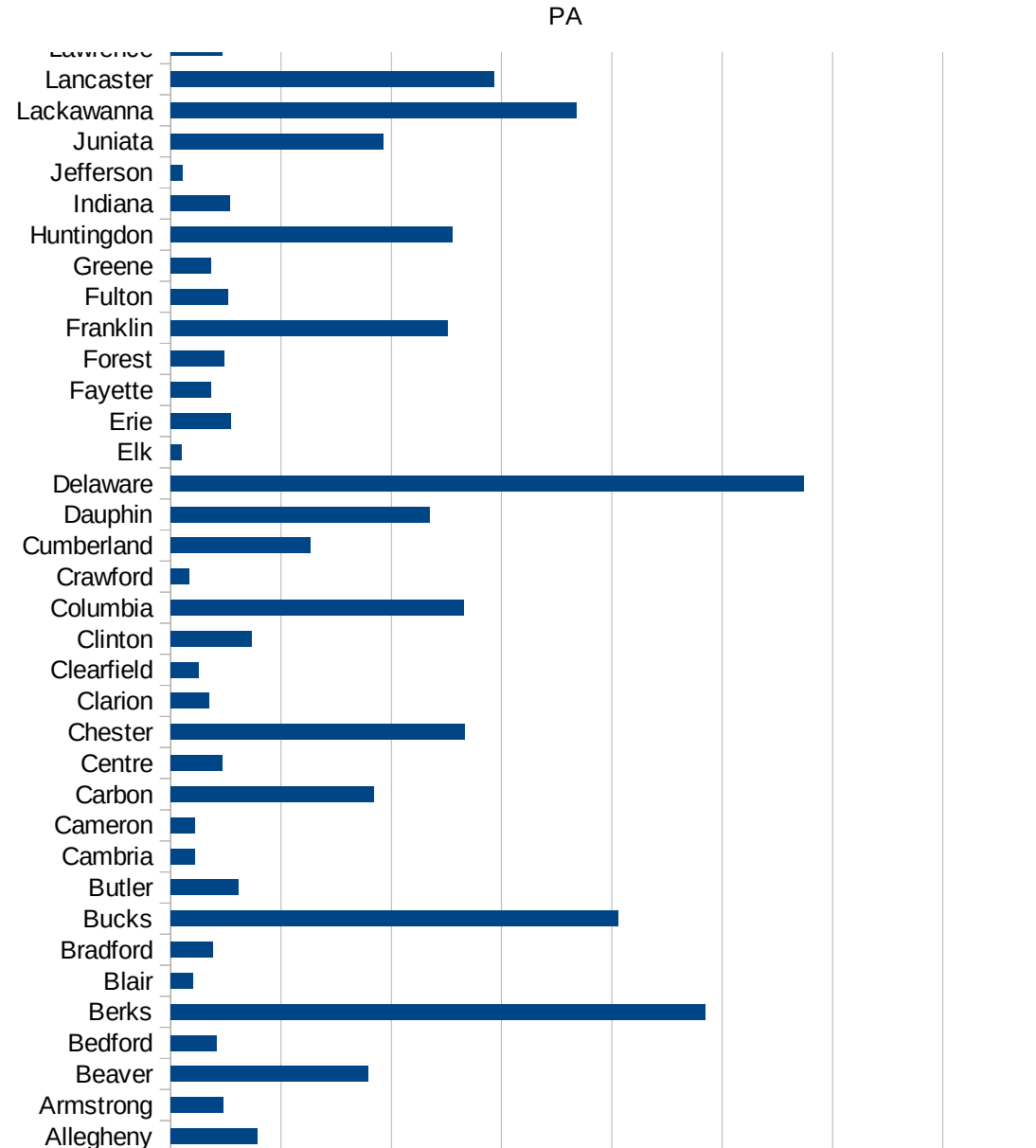
29217
29219
29221
29223
29225
29227
29229


PA

FIPS	County	PC Infection
42001	Adams	243.1646419
42003	Allegheny	157.4949198
42005	Armstrong	95.00022984
42007	Beaver	358.1357517
42009	Bedford	83.02889406
42011	Berks	969.6490794
42013	Blair	40.81899226
42015	Bradford	75.6168527
42017	Bucks	811.8498237
42019	Butler	122.4133526
42021	Cambria	44.02945419
42023	Cameron	44.52359751
42025	Carbon	369.00369
42027	Centre	94.59168944
42029	Chester	533.2863388
42031	Clarion	69.62531267
42033	Clearfield	50.38544868
42035	Clinton	147.3477407
42037	Columbia	531.6548521
42039	Crawford	34.09237859
42041	Cumberland	252.5624147
42043	Dauphin	470.2324457
42045	Delaware	1147.585396
42047	Elk	19.88796447
42049	Erie	108.431565
42051	Fayette	72.82986178
42053	Forest	96.16705591
42055	Franklin	501.8245229
42057	Fulton	103.2844454
42059	Greene	73.96044486
42061	Huntingdon	511.424017
42063	Indiana	107.6910332
42065	Jefferson	20.62280883



42067 Juniata	384.5531088
42069 Lackawanna	735.7929343
42071 Lancaster	586.6910002
42073 Lawrence	92.82465423
42075 Lebanon	687.829939
42077 Lehigh	1024.178212
42079 Luzerne	862.280652
42081 Lycoming	144.2849099
42083 McKean	29.29115407
42085 Mercer	96.67247906
42087 Mifflin	127.6448444
42089 Monroe	778.7289021
42091 Montgomery	856.0180738
42093 Montour	290.5701754
42095 Northampton	1011.131634
42097 Northumberland	212.9925453
42099 Perry	132.209194
42101 Philadelphia	1444.381739
42103 Pike	852.8060358
42105 Potter	24.06449284
42107 Schuylkill	444.1566303
42109 Snyder	111.00148
42111 Somerset	51.38468196
42113 Sullivan	49.41525284
42115 Susquehanna	271.0093868
42117 Tioga	41.70448691
42119 Union	138.4392096
42121 Venango	17.55549487
42123 Warren	7.595321282
42125 Washington	67.51999074
42127 Wayne	234.0276153
42129 Westmoreland	128.0621544
42131 Wyoming	125.7117504
42133 York	225.9783659





FIPS

- 29001
- 29003
- 29005
- 29007
- 29009
- 29011
- 29013
- 29015
- 29017
- 29019
- 29021
- 29023
- 29025
- 29027
- 29029
- 29031
- 29033
- 29035
- 29037

PA

29039
29041
29043
29045
29047
29049
29051
29053
29055
29057
29059
29061
29063
29065
29067
29069
29071
29073
29075
29077
29079
29081
29083
29085
29087
29089
29091
29093
29095
29097
29099
29101

29103

PA

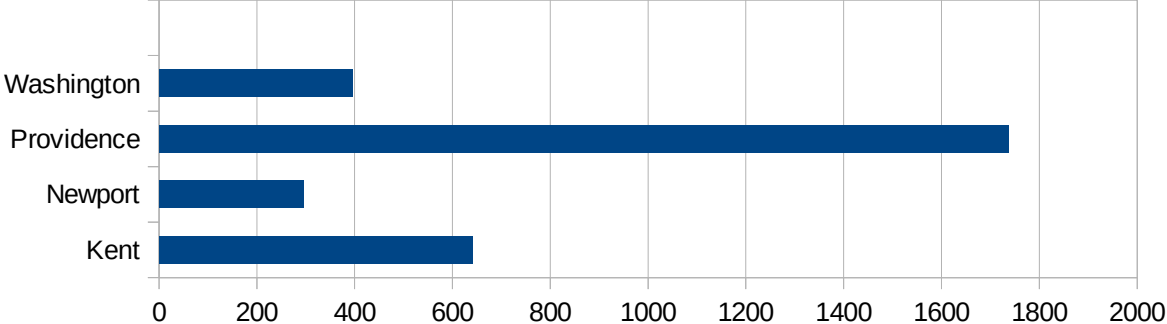
29105
29107
29109
29111
29113
29115
29117
29121
29123
29125
29127
29119
29129
29131
29133
29135
29137
29139
29141
29143
29145
29147
29149
29151
29153
29155
29157
29159
29161
29163
29165
29167
29169
29171

PA

29173
29175
29177
29179
29181
29195
29197
29199
29201
29203
29205
29183
29185
29187
29189
29510
29186
29207
29209
29211
29213
29215

29217
29219
29221
29223
29225
29227
29229

FIPS	County	PC Infection
44001	Bristol	460.441119
44003	Kent	642.0075552
44005	Newport	295.6070849
44007	Providence	1737.506367
44009	Washington	395.4699276



RI

FIPS

29001
29003
29005
29007
29009
29011
29013
29015
29017
29019
29021
29023
29025
29027
29029
29031
29033
29035
29037

RI

29039
29041
29043
29045
29047
29049
29051
29053
29055
29057
29059
29061
29063
29065
29067
29069
29071
29073
29075
29077
29079
29081
29083
29085
29087
29089
29091
29093
29095
29097
29099
29101

29103

RI

29105
29107
29109
29111
29113
29115
29117
29121
29123
29125
29127
29119
29129
29131
29133
29135
29137
29139
29141
29143
29145
29147
29149
29151
29153
29155
29157
29159
29161
29163
29165
29167
29169
29171

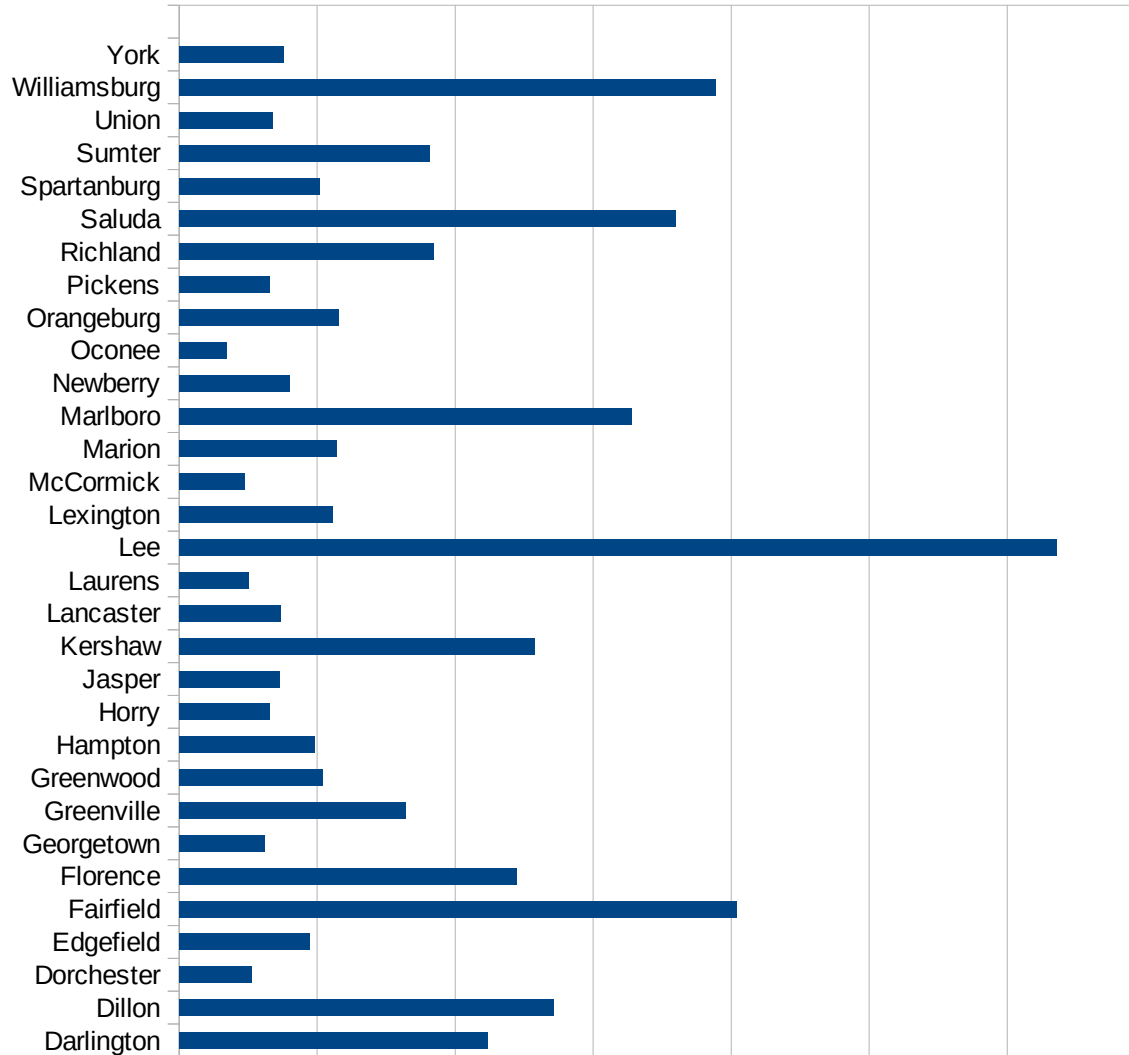
RI

29173
29175
29177
29179
29181
29195
29197
29199
29201
29203
29205
29183
29185
29187
29189
29510
29186
29207
29209
29211
29213
29215

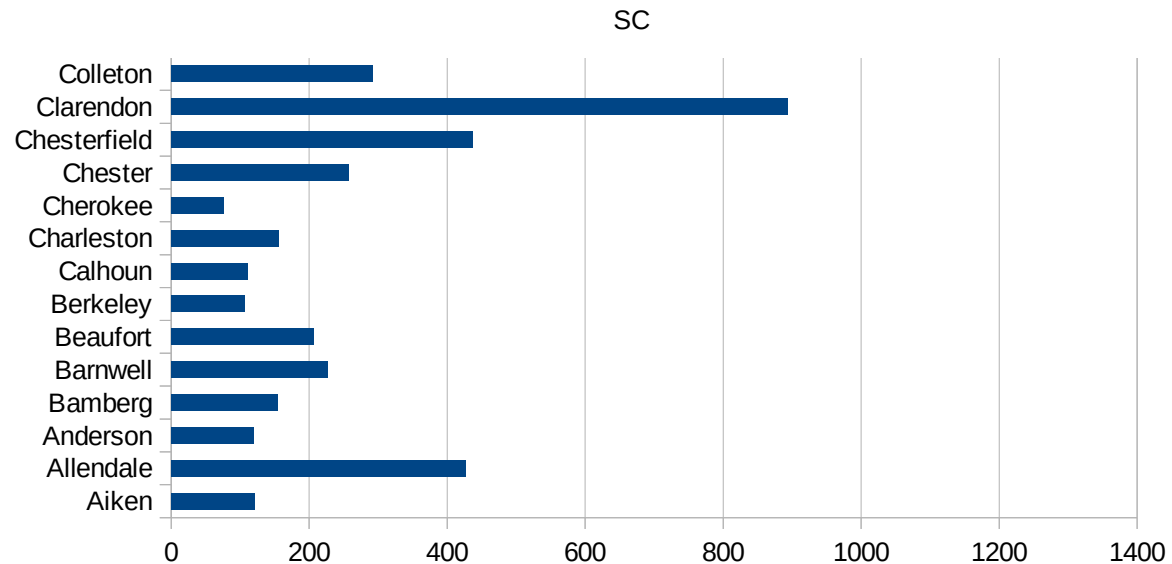
29217
29219
29221
29223
29225
29227
29229

SC

FIPS	County	PC Infection
45001	Abbeville	179.2917974
45003	Aiken	121.6049492
45005	Allendale	426.8224194
45007	Anderson	120.2102932
45009	Bamberg	154.1155867
45011	Barnwell	227.358848
45013	Beaufort	206.1309382
45015	Berkeley	106.2910747
45017	Calhoun	110.1928375
45019	Charleston	156.1941834
45021	Cherokee	75.3355058
45023	Chester	257.356361
45025	Chesterfield	437.1202518
45027	Clarendon	893.1750742
45029	Colleton	292.0870951
45031	Darlington	447.5913895
45033	Dillon	542.5013889
45035	Dorchester	105.1995991
45037	Edgefield	188.5258022
45039	Fairfield	807.9635747
45041	Florence	488.56752
45043	Georgetown	123.6967662
45045	Greenville	328.6575796
45047	Greenwood	207.8002855
45049	Hampton	196.3722805
45051	Horry	131.9203712
45053	Jasper	144.9725588
45055	Kershaw	515.3067447
45057	Lancaster	146.7812959
45059	Laurens	101.501627
45061	Lee	1271.730253
45063	Lexington	222.6877085
45065	McCormick	95.64293305



45067 Marion	228.7444827
45069 Marlboro	655.3526782
45071 Newberry	160.9553479
45073 Oconee	68.90040064
45075 Orangeburg	231.2098834
45077 Pickens	131.2661581
45079 Richland	369.0517541
45081 Saluda	720.4049844
45083 Spartanburg	202.9386278
45085 Sumter	363.339342
45087 Union	134.9872309
45089 Williamsburg	777.6253022
45091 York	152.1242677



FIPS

- 29001
- 29003
- 29005
- 29007
- 29009
- 29011
- 29013
- 29015
- 29017
- 29019
- 29021
- 29023
- 29025
- 29027
- 29029
- 29031
- 29033
- 29035
- 29037

SC

29039
29041
29043
29045
29047
29049
29051
29053
29055
29057
29059
29061
29063
29065
29067
29069
29071
29073
29075
29077
29079
29081
29083
29085
29087
29089
29091
29093
29095
29097
29099
29101

29103

SC

29105
29107
29109
29111
29113
29115
29117
29121
29123
29125
29127
29119
29129
29131
29133
29135
29137
29139
29141
29143
29145
29147
29149
29151
29153
29155
29157
29159
29161
29163
29165
29167
29169
29171

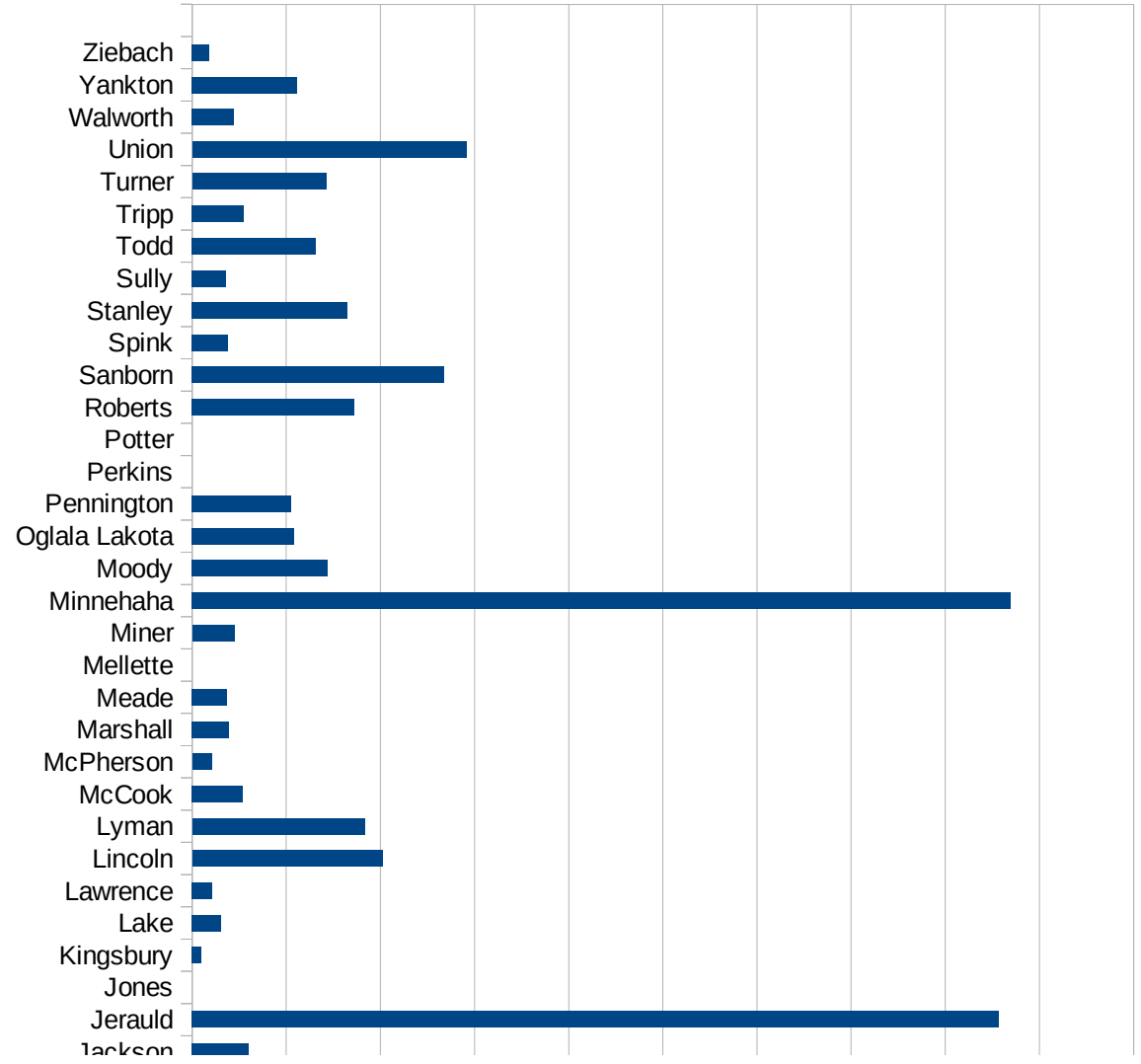
SC

29173
29175
29177
29179
29181
29195
29197
29199
29201
29203
29205
29183
29185
29187
29189
29510
29186
29207
29209
29211
29213
29215

29217
29219
29221
29223
29225
29227
29229

SD

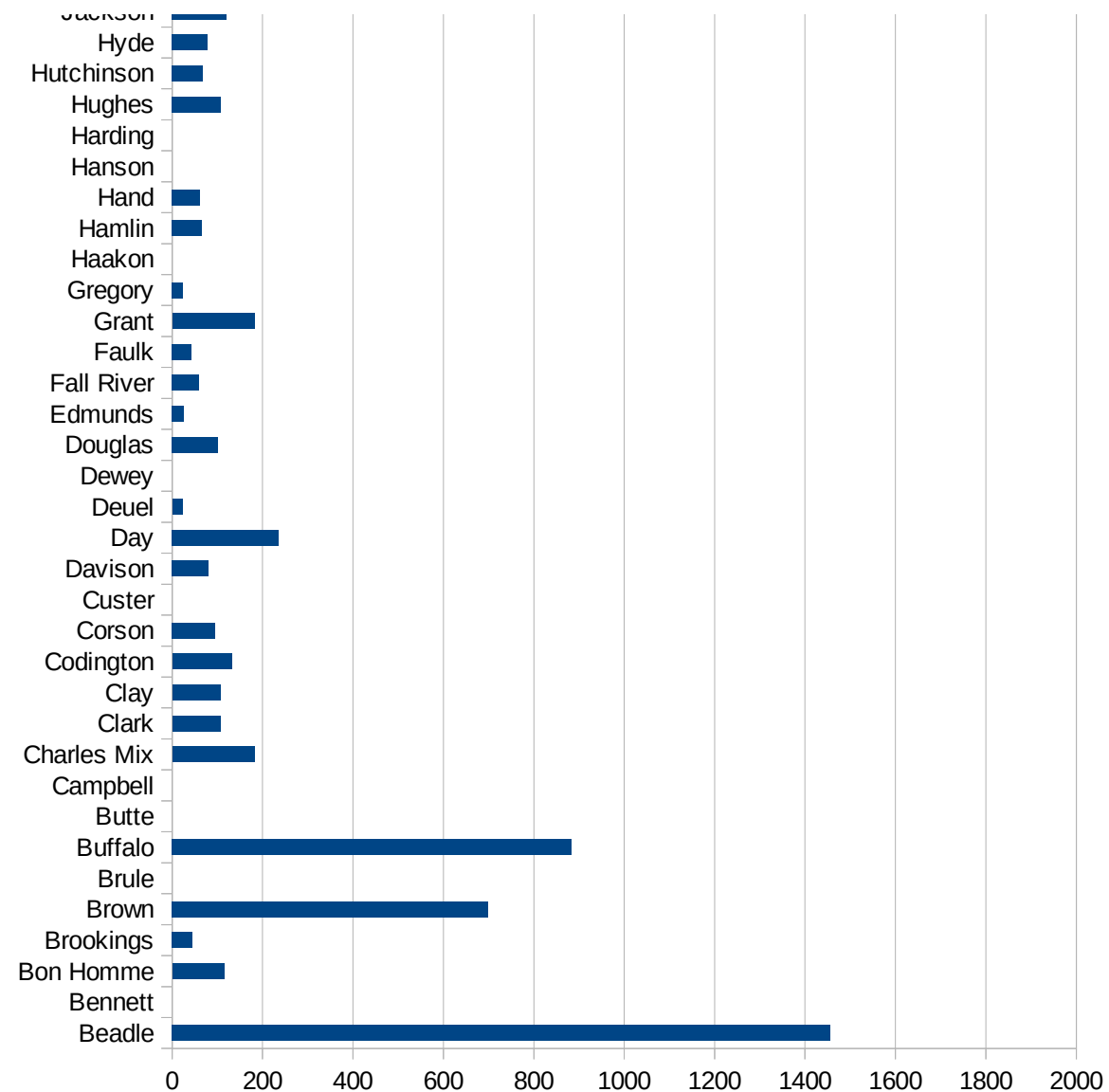
FIPS	County	PC Infection
46003	Aurora	928.2399143
46005	Beadle	1456.336387
46007	Bennett	0
46009	Bon Homme	114.6131805
46011	Brookings	45.41326067
46013	Brown	699.4607793
46015	Brule	0
46017	Buffalo	884.086444
46019	Butte	0
46021	Campbell	0
46023	Charles Mix	182.0518312
46025	Clark	106.9804761
46027	Clay	106.8299979
46029	Codington	132.0721042
46031	Corson	96.03841537
46033	Custer	0
46035	Davison	80.84891359
46037	Day	236.1489555
46039	Deuel	23.05741296
46041	Dewey	0
46043	Douglas	102.2146508
46045	Edmunds	25.80645161
46047	Fall River	59.1891092
46049	Faulk	42.91845494
46051	Grant	181.8945012
46053	Gregory	23.74169041
46055	Haakon	0
46057	Hamlin	65.45573556
46059	Hand	61.31207848
46061	Hanson	0
46063	Harding	0
46065	Hughes	107.6487252
46067	Hutchinson	67.75067751



This work is licensed under the Creative Commons Attribution-NoDerivatives 4.0 International License. To view a copy of this license, visit <http://creativecommons.org/licenses/by-nd/4.0/>.

SD

46069 Hyde	78.00312012
46071 Jackson	120.9555488
46073 Jerauld	1713.166911
46075 Jones	0
46077 Kingsbury	20.32933523
46079 Lake	61.26981696
46081 Lawrence	42.73338254
46083 Lincoln	404.7137246
46085 Lyman	366.3962314
46087 McCook	108.1860801
46089 McPherson	41.54549231
46091 Marshall	78.24726135
46093 Meade	74.22068283
46095 Mellette	0
46097 Miner	90.37505648
46099 Minnehaha	1739.459549
46101 Moody	288.7976896
46102 Oglala Lakota	216.6468656
46103 Pennington	210.3303529
46105 Perkins	0
46107 Potter	0
46109 Roberts	344.5965349
46111 Sanborn	535.1996706
46115 Spink	76.98229407
46117 Stanley	330.9066843
46119 Sully	71.83908046
46121 Todd	262.5692891
46123 Tripp	109.5290252
46125 Turner	284.9002849
46127 Union	582.6237275
46129 Walworth	89.49346698
46135 Yankton	223.0093139
46137 Ziebach	36.46973012



SD

SD

FIPS

29001
29003
29005
29007
29009
29011
29013
29015
29017
29019
29021
29023
29025
29027
29029
29031
29033
29035
29037

SD

29039
29041
29043
29045
29047
29049
29051
29053
29055
29057
29059
29061
29063
29065
29067
29069
29071
29073
29075
29077
29079
29081
29083
29085
29087
29089
29091
29093
29095
29097
29099
29101

29103

SD

29105
29107
29109
29111
29113
29115
29117
29121
29123
29125
29127
29119
29129
29131
29133
29135
29137
29139
29141
29143
29145
29147
29149
29151
29153
29155
29157
29159
29161
29163
29165
29167
29169
29171

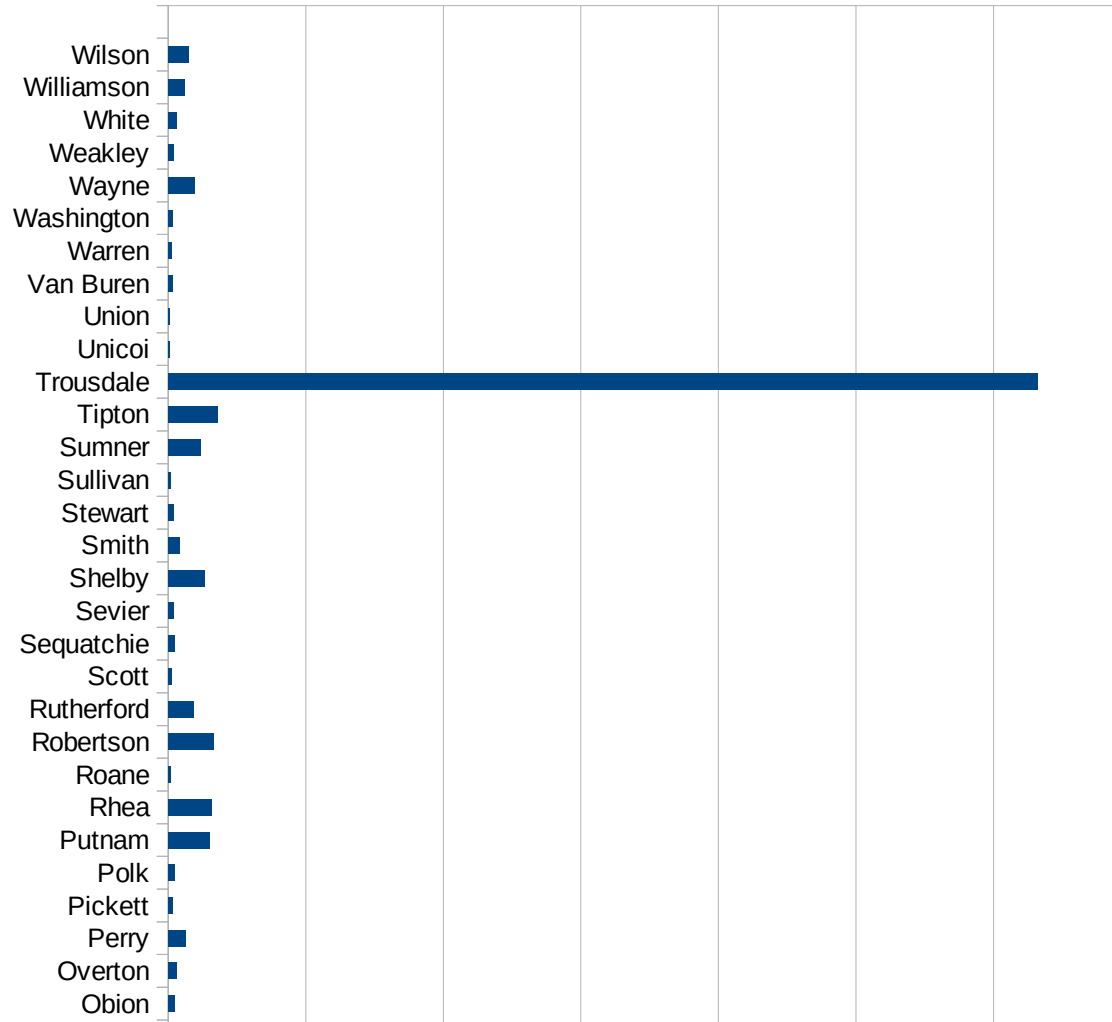
SD

29173
29175
29177
29179
29181
29195
29197
29199
29201
29203
29205
29183
29185
29187
29189
29510
29186
29207
29209
29211
29213
29215

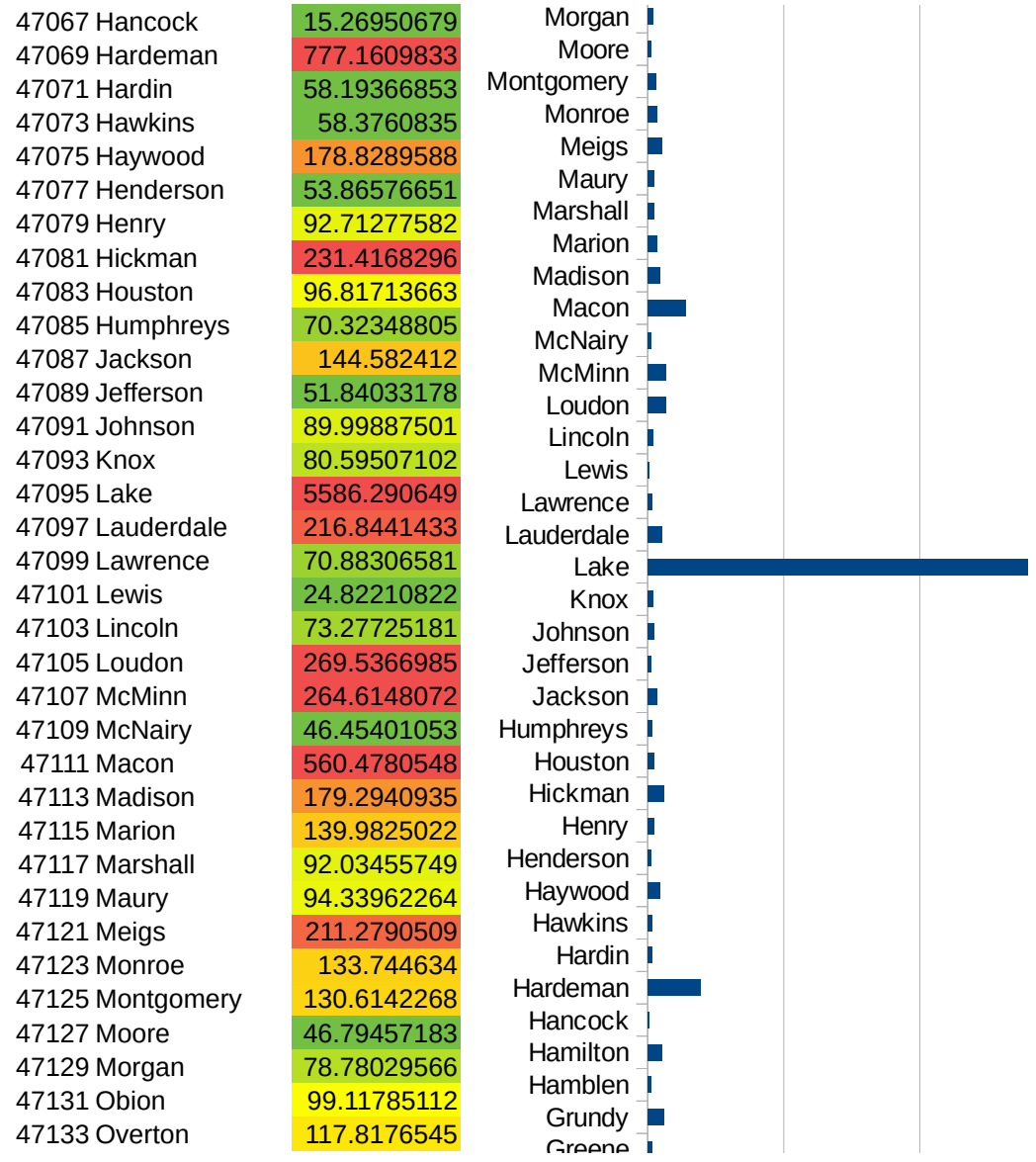
29217
29219
29221
29223
29225
29227
29229

TN

FIPS	County	PC Infection
47001	Anderson	52.29988756
47003	Bedford	577.1034708
47005	Benton	43.25259516
47007	Bledsoe	4113.859709
47009	Blount	69.28107561
47011	Bradley	114.3103432
47013	Campbell	45.47406715
47015	Cannon	145.2081317
47017	Carroll	96.35974304
47019	Carter	33.71723661
47021	Cheatham	304.161824
47023	Chester	69.46052327
47025	Claiborne	28.34110089
47027	Clay	90.70882467
47029	Cocke	55.90652429
47031	Coffee	131.059246
47033	Crockett	111.6694584
47035	Cumberland	187.6895748
47037	Davidson	727.7064109
47039	Decatur	42.71313856
47041	DeKalb	183.7322475
47043	Dickson	203.9441679
47045	Dyer	133.9764202
47047	Fayette	283.9015479
47049	Fentress	65.87253664
47051	Franklin	126.5218429
47053	Gibson	128.4534611
47055	Giles	40.67382978
47057	Grainger	34.5647008
47059	Greene	72.37251581
47061	Grundy	232.2793346
47063	Hamblen	55.75430934
47065	Hamilton	217.9606134

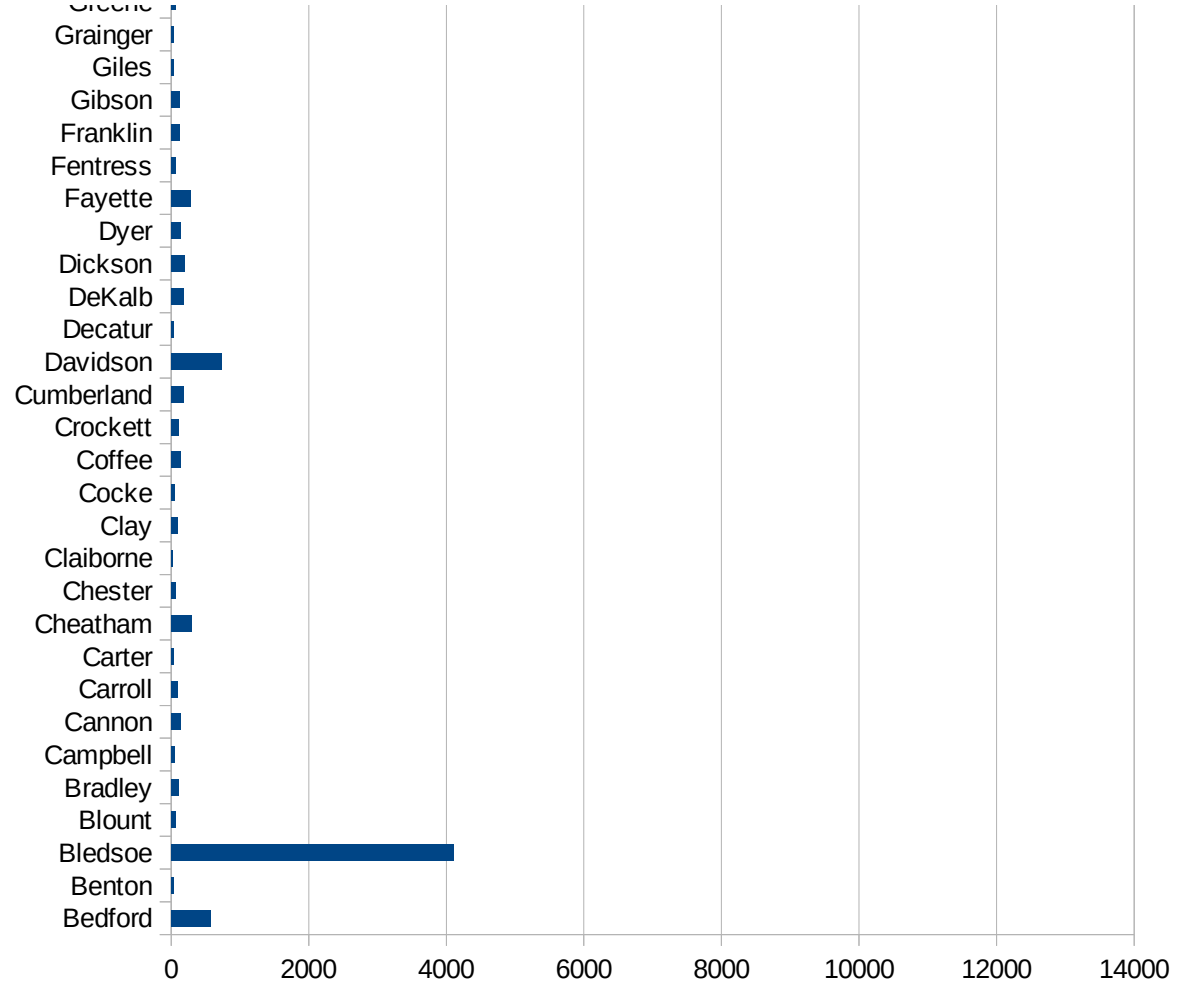


TN



TN

47135 Perry	260.4166667
47137 Pickett	59.03187721
47139 Polk	94.68576163
47141 Putnam	607.5364966
47143 Rhea	635.5162813
47145 Roane	30.10914565
47147 Robertson	654.8189038
47149 Rutherford	368.124596
47151 Scott	54.44893144
47153 Sequatchie	100.8335574
47155 Sevier	82.74424876
47157 Shelby	528.2314772
47159 Smith	170.4944339
47161 Stewart	81.11496202
47163 Sullivan	38.05464647
47165 Sumner	470.7479067
47167 Tipton	717.7538526
47169 Trousdale	12640.75554
47171 Unicoi	22.52125443
47173 Union	20.31694433
47175 Van Buren	69.38421509
47177 Warren	56.26498361
47179 Washington	58.31719891
47181 Wayne	386.5201111
47183 Weakley	77.80936705
47185 White	121.739772
47187 Williamson	238.2092876
47189 Wilson	289.4222222



TN

FIPS

29001
29003
29005
29007
29009
29011
29013
29015
29017
29019
29021
29023
29025
29027
29029
29031
29033
29035
29037

TN

29039
29041
29043
29045
29047
29049
29051
29053
29055
29057
29059
29061
29063
29065
29067
29069
29071
29073
29075
29077
29079
29081
29083
29085
29087
29089
29091
29093
29095
29097
29099
29101

29103

TN

29105
29107
29109
29111
29113
29115
29117
29121
29123
29125
29127
29119
29129
29131
29133
29135
29137
29139
29141
29143
29145
29147
29149
29151
29153
29155
29157
29159
29161
29163
29165
29167
29169
29171

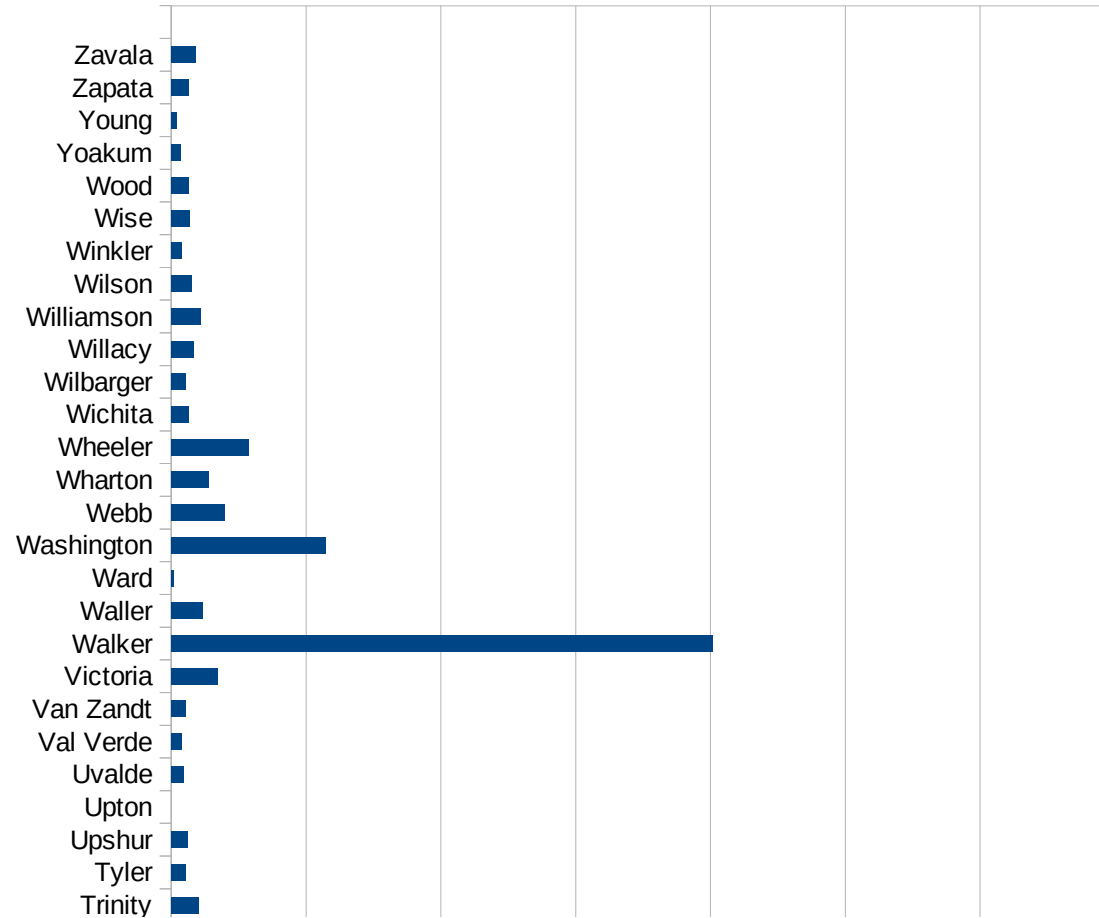
TN

29173
29175
29177
29179
29181
29195
29197
29199
29201
29203
29205
29183
29185
29187
29189
29510
29186
29207
29209
29211
29213
29215

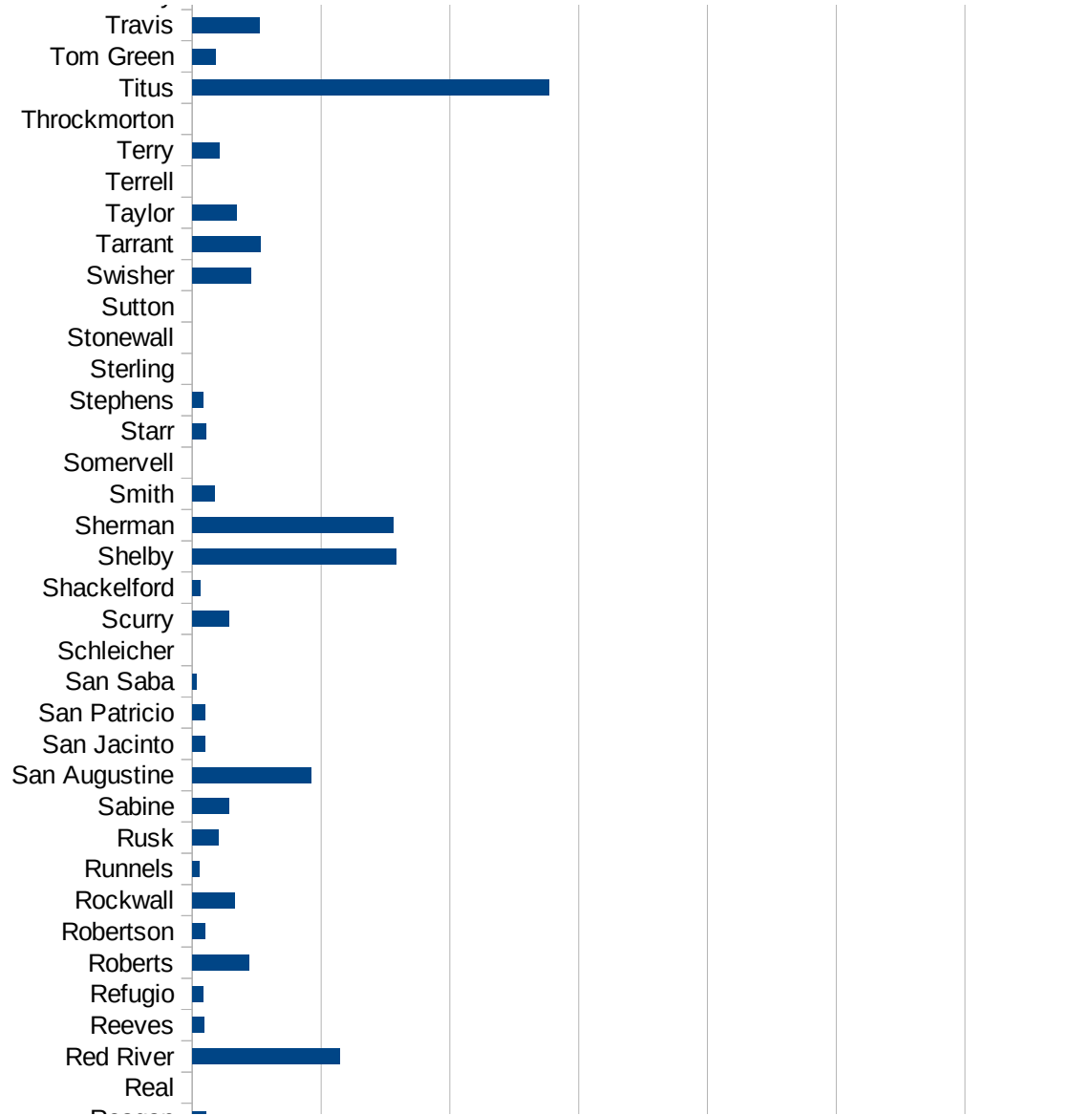
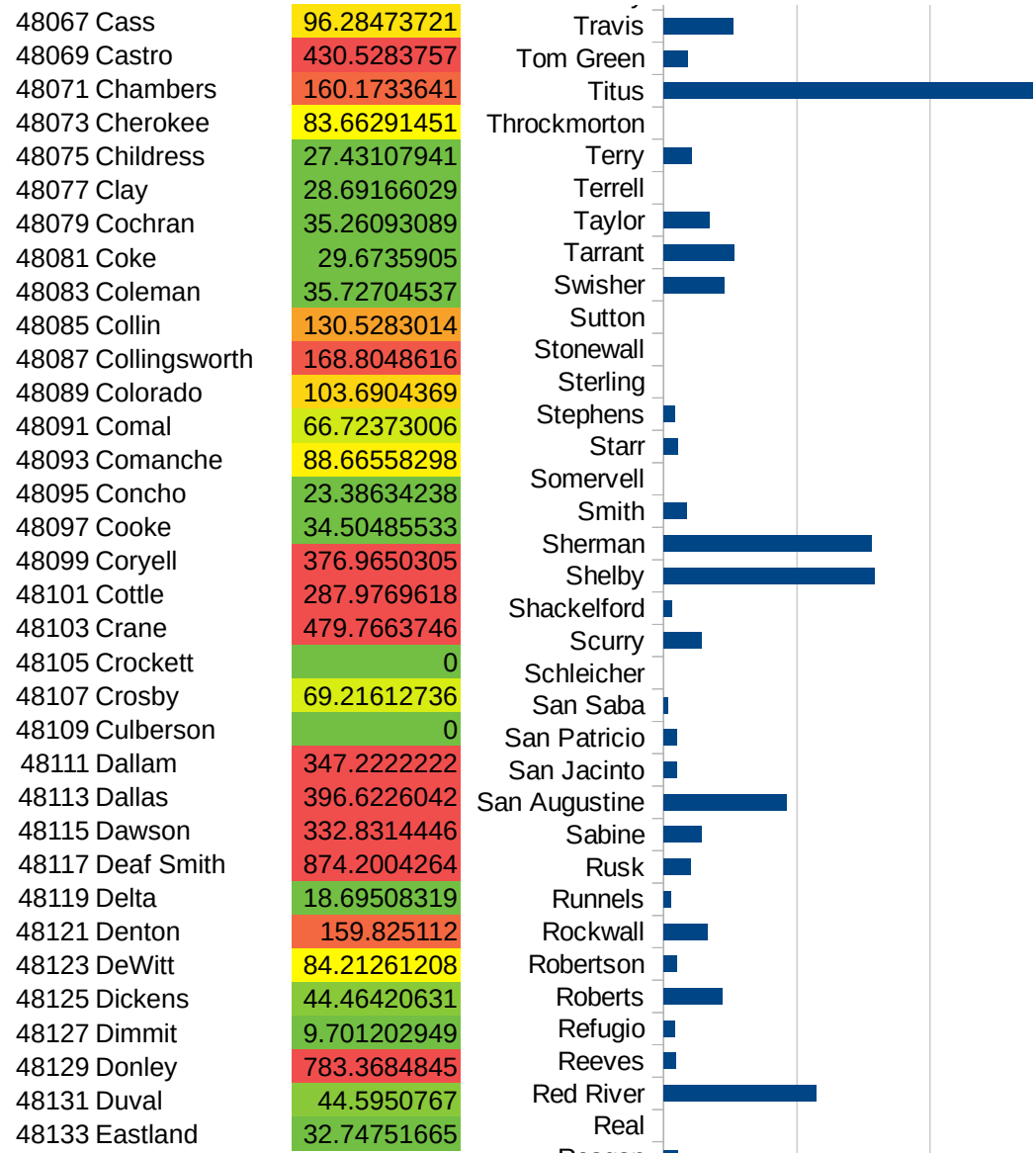
29217
29219
29221
29223
29225
29227
29229

TX

FIPS	County	PC Infection
48001	Anderson	124.0160532
48003	Andrews	148.940865
48005	Angelina	235.3832729
48007	Aransas	21.01546738
48009	Archer	11.38174368
48011	Armstrong	158.5623679
48013	Atascosa	73.54402703
48015	Austin	90.0330121
48017	Bailey	241.9240074
48019	Bandera	26.28811777
48021	Bastrop	243.745401
48023	Baylor	0
48025	Bee	27.61837543
48027	Bell	106.2866591
48029	Bexar	142.4939667
48031	Blanco	94.00102547
48033	Borden	0
48035	Bosque	37.45117971
48037	Bowie	283.0668759
48039	Brazoria	247.7039438
48041	Brazos	213.0024079
48043	Brewster	10.79097874
48045	Briscoe	65.96306069
48047	Brooks	14.05678943
48049	Brown	152.9374539
48051	Burleson	135.9508402
48053	Burnet	79.92932565
48055	Caldwell	152.6117419
48057	Calhoun	171.6061407
48059	Callahan	64.31327712
48061	Cameron	180.2277853
48063	Camp	644.5177626
48065	Carson	99.91673605

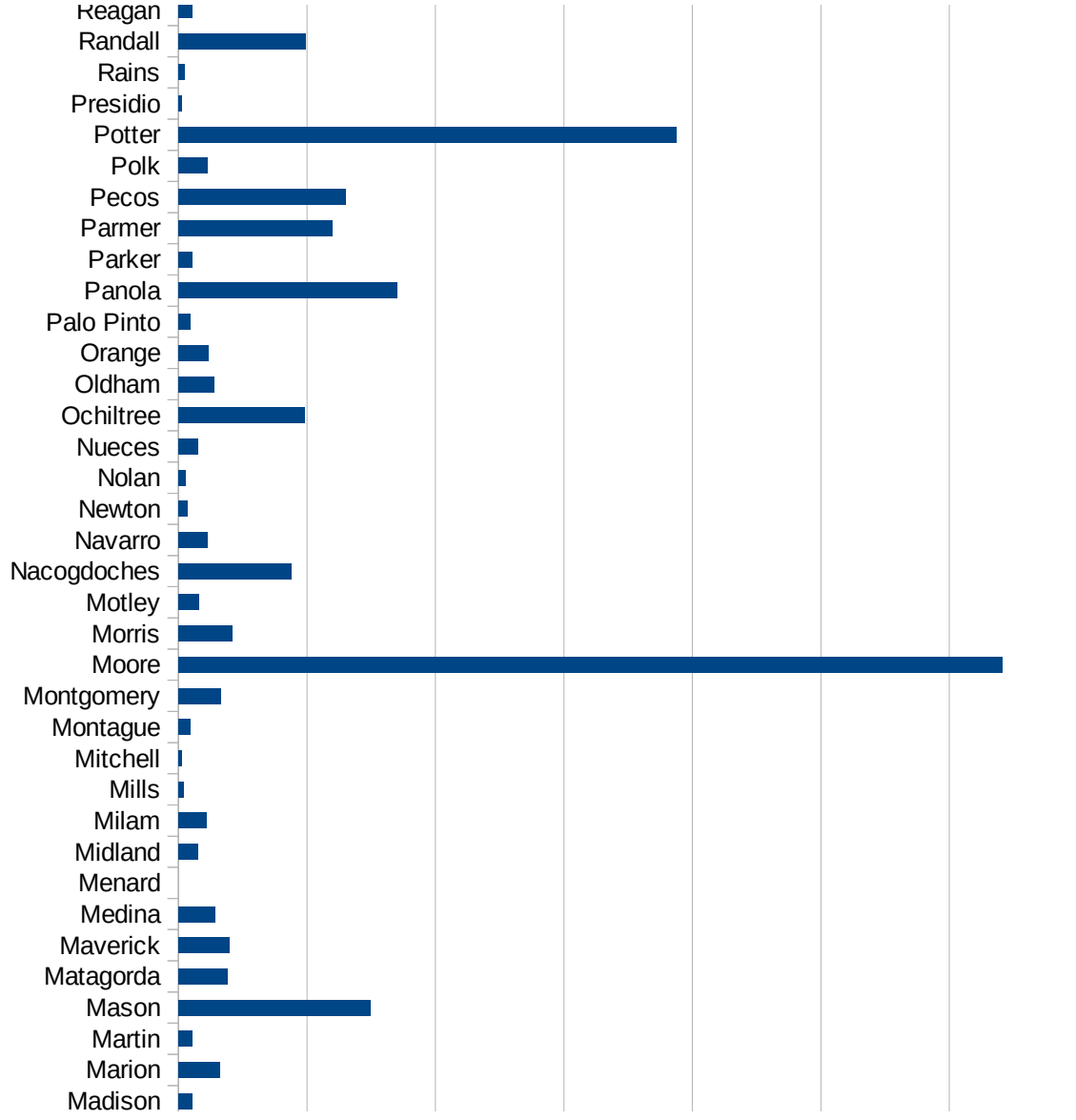


TX



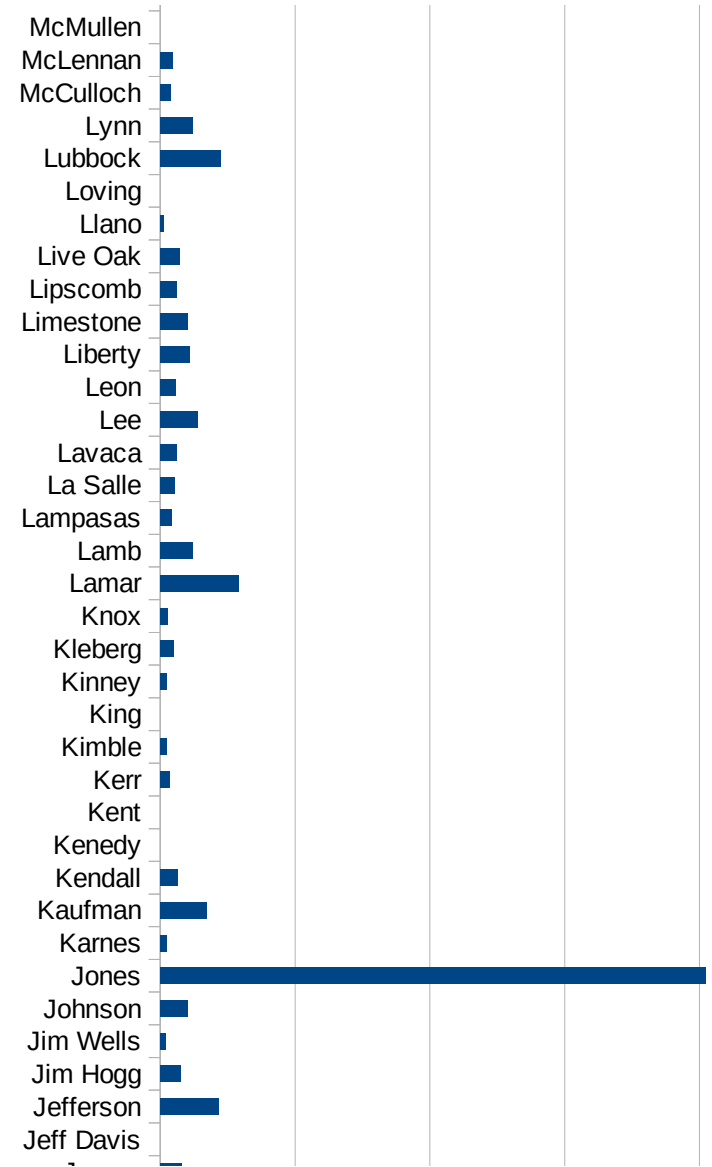
TX

48135 Ector	94.98902075
48137 Edwards	0
48139 Ellis	186.6960922
48141 El Paso	332.3191691
48143 Erath	40.05088819
48145 Falls	40.38073262
48147 Fannin	116.1933911
48149 Fayette	134.127579
48151 Fisher	52.09690023
48153 Floyd	188.4529724
48155 Foard	0
48157 Fort Bend	238.748607
48159 Franklin	148.6160134
48161 Freestone	50.48465267
48163 Frio	186.7178038
48165 Gaines	33.49122052
48167 Galveston	241.7946669
48169 Garza	76.01094558
48171 Gillespie	18.65393225
48173 Glasscock	72.04610951
48175 Goliad	92.29957806
48177 Gonzales	619.4180351
48179 Gray	447.5907741
48181 Grayson	252.2557485
48183 Gregg	172.1810407
48185 Grimes	765.1622003
48187 Guadalupe	81.24916002
48189 Hale	171.4454626
48191 Hall	66.05019815
48193 Hamilton	94.2951438
48195 Hansford	347.7942522
48197 Hardeman	25.49719531
48199 Hardin	241.2292202
48201 Harris	269.5260033



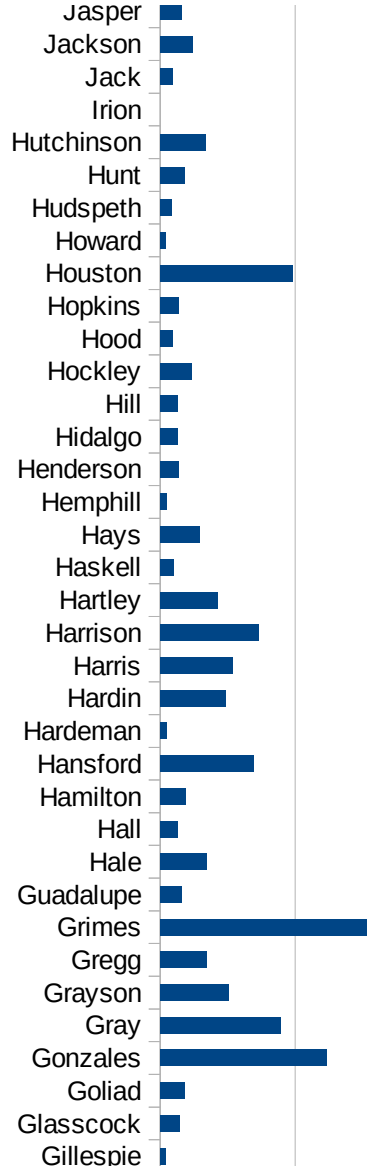
TX

48203 Harrison	367.1732158
48205 Hartley	213.5611319
48207 Haskell	51.60846379
48209 Hays	147.7781621
48211 Hemphill	26.14379085
48213 Henderson	69.25965079
48215 Hidalgo	66.40190591
48217 Hill	66.01749464
48219 Hockley	117.4934726
48221 Hood	44.60082264
48223 Hopkins	70.63298017
48225 Houston	492.0367733
48227 Howard	21.94245591
48229 Hudspeth	41.7101147
48231 Hunt	91.19832527
48233 Hutchinson	169.8273422
48235 Irion	0
48237 Jack	45.23351804
48239 Jackson	121.0165389
48241 Jasper	80.84299732
48243 Jeff Davis	0
48245 Jefferson	215.6854287
48247 Jim Hogg	76.2195122
48249 Jim Wells	22.04693548
48251 Johnson	102.123587
48253 Jones	2023.515164
48255 Karnes	25.55910543
48257 Kaufman	173.3762498
48259 Kendall	63.53936154
48261 Kenedy	0
48263 Kent	0
48265 Kerr	36.25608243
48267 Kimble	22.92526364
48269 King	0



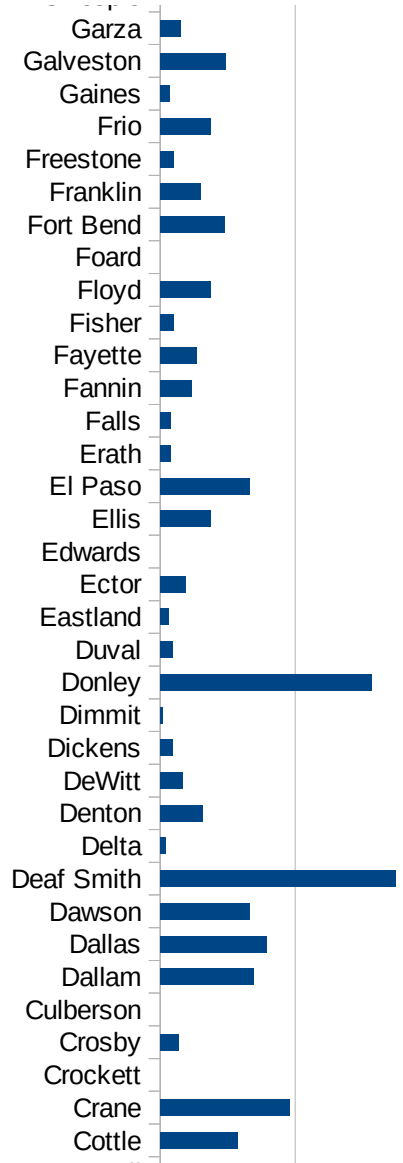
TX

48271 Kinney	26.54632333
48273 Kleberg	51.39901699
48275 Knox	27.37476047
48277 Lamar	291.5862291
48279 Lamb	121.5990272
48281 Lampasas	42.39483725
48283 La Salle	53.11379631
48285 Lavaca	59.67180507
48287 Lee	139.9906673
48289 Leon	57.90387956
48291 Liberty	110.0517823
48293 Limestone	102.045155
48295 Lipscomb	59.61251863
48297 Live Oak	73.97665626
48299 Llano	13.85937356
48301 Loving	0
48303 Lubbock	225.1050707
48305 Lynn	119.1083886
48307 McCulloch	37.56103668
48309 McLennan	46.34593707
48311 McMullen	0
48313 Madison	55.47080849
48315 Marion	161.1603546
48317 Martin	52.14670607
48319 Mason	747.6635514
48321 Matagorda	191.5079886
48323 Maverick	198.3414551
48325 Medina	143.3593213
48327 Menard	0
48329 Midland	74.74880923
48331 Milam	111.4161792
48333 Mills	20.32107295
48335 Mitchell	12.27747084
48337 Montague	45.92774036



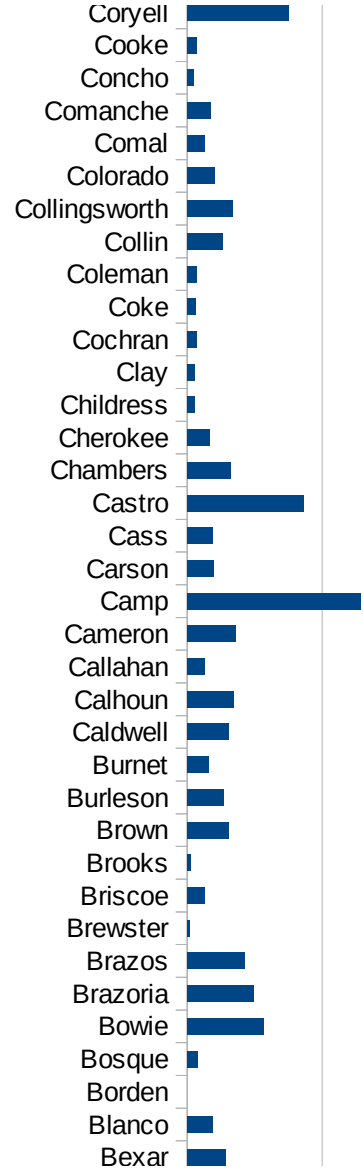
TX

48339 Montgomery	163.4725219
48341 Moore	3206.888527
48343 Morris	210.7139963
48345 Motley	81.03727715
48347 Nacogdoches	438.2827837
48349 Navarro	112.9829517
48351 Newton	36.37421795
48353 Nolan	27.11680564
48355 Nueces	75.91128042
48357 Ochiltree	492.6108374
48359 Oldham	140.778977
48361 Orange	117.2641555
48363 Palo Pinto	45.02164502
48365 Panola	851.0454467
48367 Parker	54.92480361
48369 Parmer	598.134631
48371 Pecos	650.8007401
48373 Polk	111.930603
48375 Potter	1939.856914
48377 Presidio	14.39263097
48379 Rains	24.67308167
48381 Randall	494.6026667
48383 Reagan	53.46164127
48385 Real	0
48387 Red River	574.9486653
48389 Reeves	44.60019114
48391 Refugio	42.66211604
48393 Roberts	221.4839424
48395 Robertson	52.0712798
48397 Rockwall	165.9099715
48399 Runnels	29.3140512
48401 Rusk	101.010101
48403 Sabine	141.6564359
48405 San Augustine	461.6132167

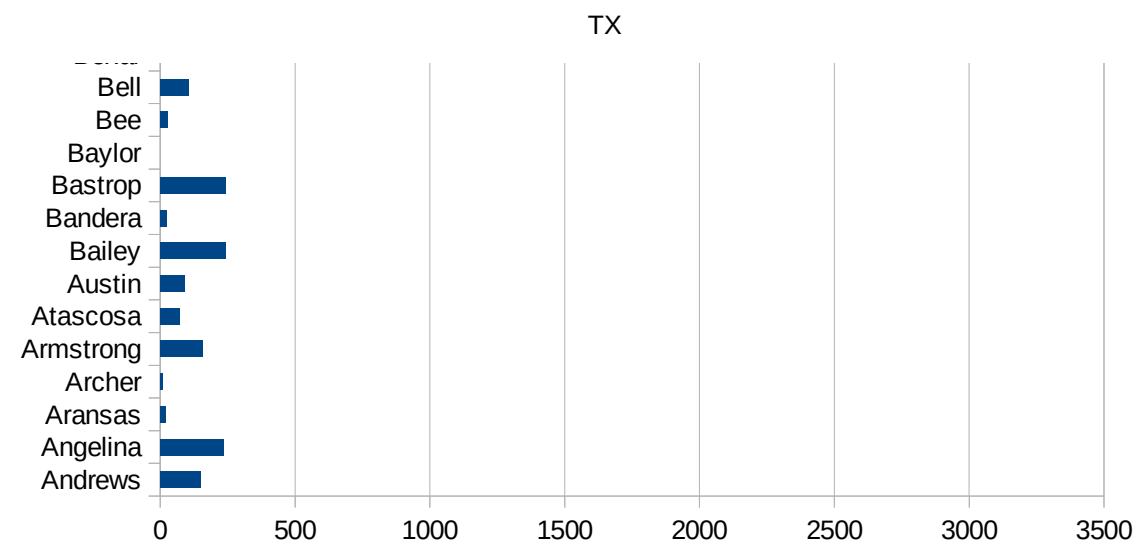


TX

48407 San Jacinto	48.74821547
48409 San Patricio	49.33251611
48411 San Saba	16.51800463
48413 Schleicher	0
48415 Scurry	142.2981145
48417 Shackelford	30.7408546
48419 Shelby	790.7781887
48421 Sherman	779.4738551
48423 Smith	88.61050903
48425 Somervell	0
48427 Starr	52.69275475
48429 Stephens	42.40432524
48431 Sterling	0
48433 Stonewall	0
48435 Sutton	0
48437 Swisher	227.8209595
48439 Tarrant	264.4212207
48441 Taylor	171.4617844
48443 Terrell	0
48445 Terry	105.8028811
48447 Throckmorton	0
48449 Titus	1386.492296
48451 Tom Green	89.68685749
48453 Travis	262.0234908
48455 Trinity	101.7639077
48457 Tyler	55.30973451
48459 Upshur	63.01502666
48461 Upton	0
48463 Uvalde	44.69939656
48465 Val Verde	40.64379776
48467 Van Zandt	55.33836734
48469 Victoria	173.8469061
48471 Walker	2008.830022
48473 Waller	116.7036856



48475 Ward	8.532423208
48477 Washington	575.3674376
48479 Webb	198.6154906
48481 Wharton	139.3594272
48483 Wheeler	288.9616644
48485 Wichita	63.60552459
48487 Wilbarger	54.60218409
48489 Willacy	83.662561
48491 Williamson	111.1662041
48493 Wilson	75.66103855
48495 Winkler	38.86010363
48497 Wise	67.34499671
48499 Wood	64.26023178
48501 Yoakum	34.92026539
48503 Young	22.16680521
48505 Zapata	63.42494715
48507 Zavala	91.79671201



TX

FIPS

29001
29003
29005
29007
29009
29011
29013
29015
29017
29019
29021
29023
29025
29027
29029
29031
29033
29035
29037

TX

29039
29041
29043
29045
29047
29049
29051
29053
29055
29057
29059
29061
29063
29065
29067
29069
29071
29073
29075
29077
29079
29081
29083
29085
29087
29089
29091
29093
29095
29097
29099
29101

29103

TX

29105
29107
29109
29111
29113
29115
29117
29121
29123
29125
29127
29119
29129
29131
29133
29135
29137
29139
29141
29143
29145
29147
29149
29151
29153
29155
29157
29159
29161
29163
29165
29167
29169
29171

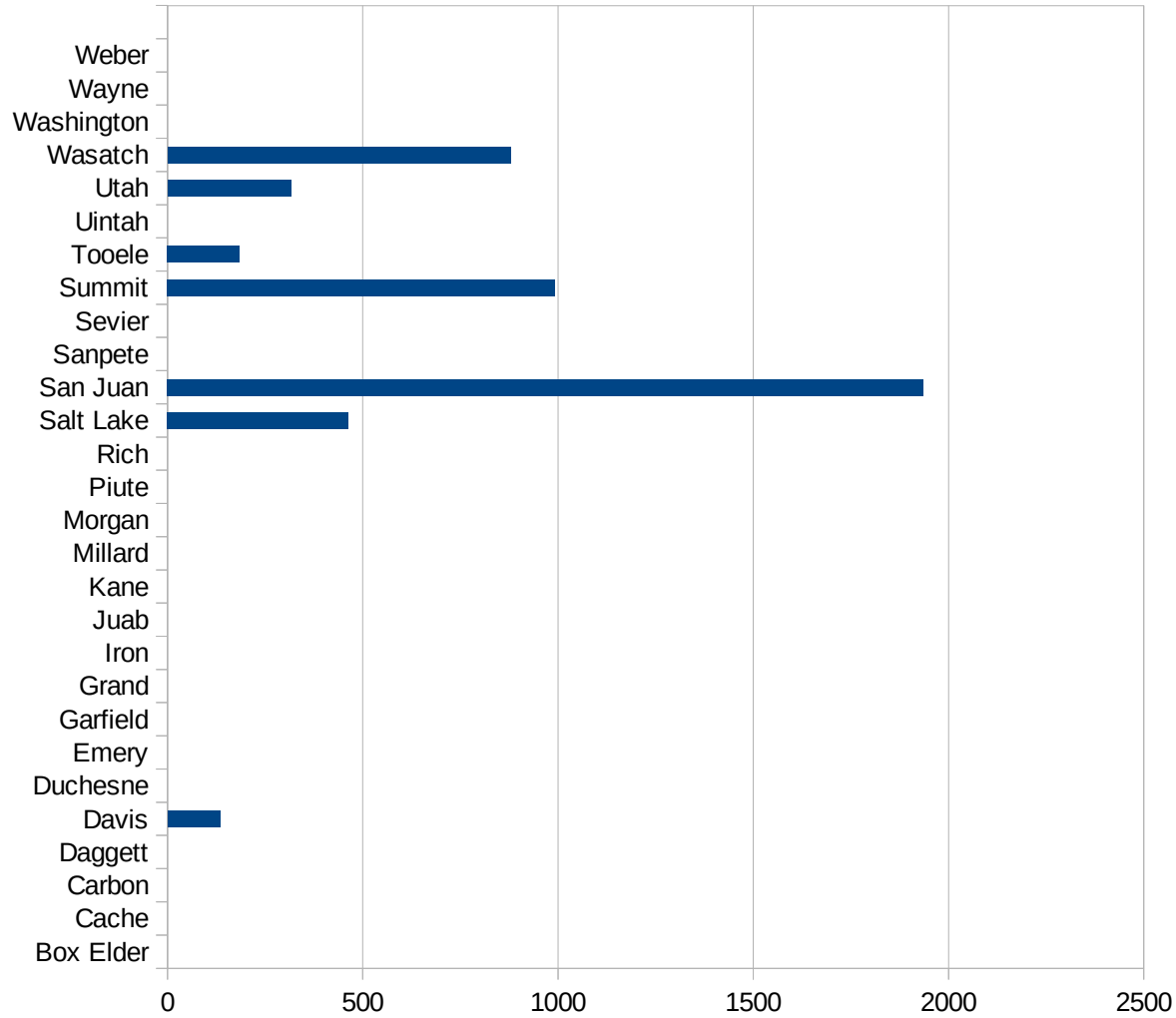
TX

29173
29175
29177
29179
29181
29195
29197
29199
29201
29203
29205
29183
29185
29187
29189
29510
29186
29207
29209
29211
29213
29215

29217
29219
29221
29223
29225
29227
29229

UT

FIPS	County	PC Infection
49001	Beaver	0
49003	Box Elder	0
49005	Cache	0
49007	Carbon	0
49009	Daggett	0
49011	Davis	134.20032811
49013	Duchesne	0
49015	Emery	0
49017	Garfield	0
49019	Grand	0
49021	Iron	0
49023	Juab	0
49025	Kane	0
49027	Millard	0
49029	Morgan	0
49031	Piute	0
49033	Rich	0
49035	Salt Lake	463.28710006
49037	San Juan	1935.4003495
49039	Sanpete	0
49041	Sevier	0
49043	Summit	992.0587604
49045	Tooele	184.53087674
49047	Uintah	0
49049	Utah	315.80825216
49051	Wasatch	878.45968712
49053	Washington	0
49055	Wayne	0
49057	Weber	0



UT

FIPS

29001
29003
29005
29007
29009
29011
29013
29015
29017
29019
29021
29023
29025
29027
29029
29031
29033
29035
29037

UT

29039
29041
29043
29045
29047
29049
29051
29053
29055
29057
29059
29061
29063
29065
29067
29069
29071
29073
29075
29077
29079
29081
29083
29085
29087
29089
29091
29093
29095
29097
29099
29101

29103

UT

29105
29107
29109
29111
29113
29115
29117
29121
29123
29125
29127
29119
29129
29131
29133
29135
29137
29139
29141
29143
29145
29147
29149
29151
29153
29155
29157
29159
29161
29163
29165
29167
29169
29171

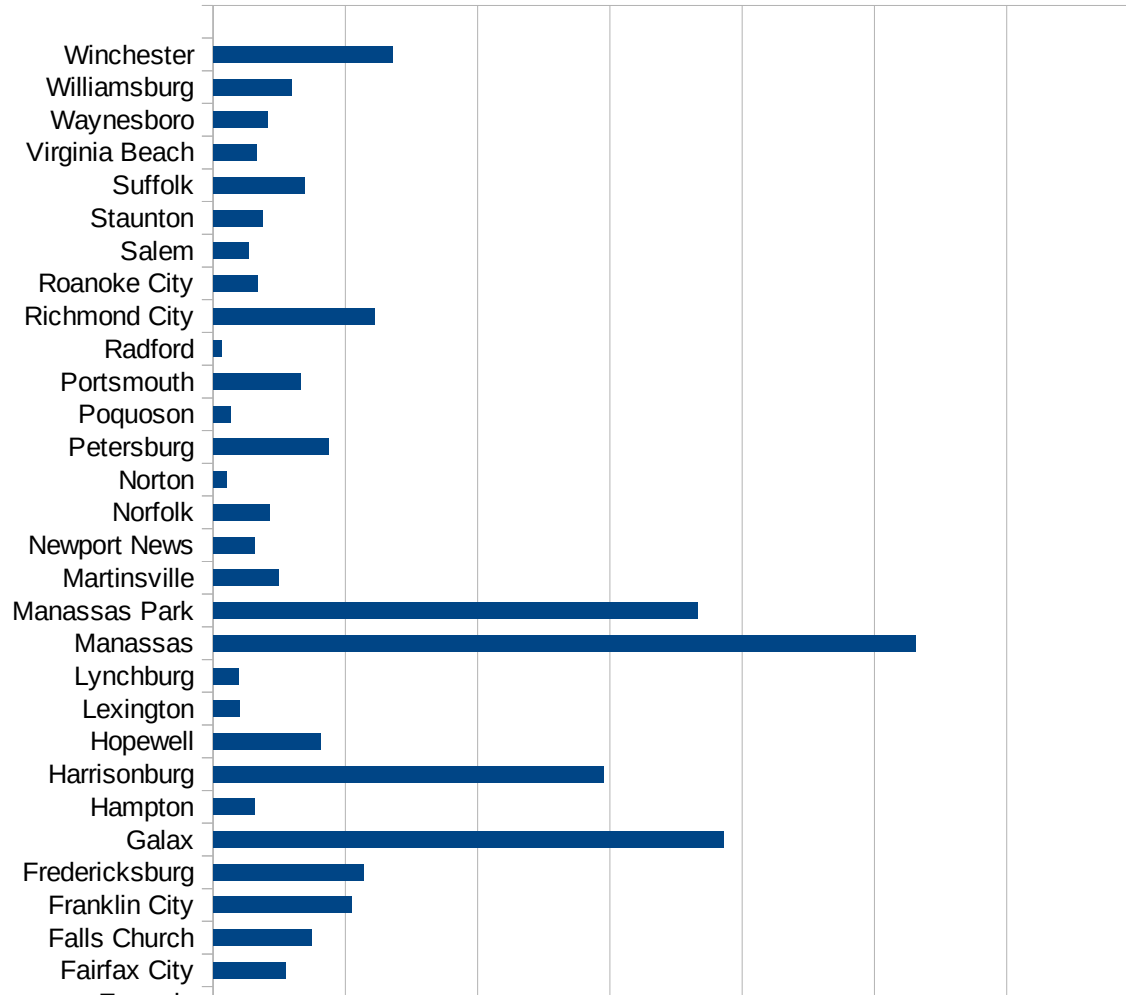
UT

29173
29175
29177
29179
29181
29195
29197
29199
29201
29203
29205
29183
29185
29187
29189
29510
29186
29207
29209
29211
29213
29215

29217
29219
29221
29223
29225
29227
29229

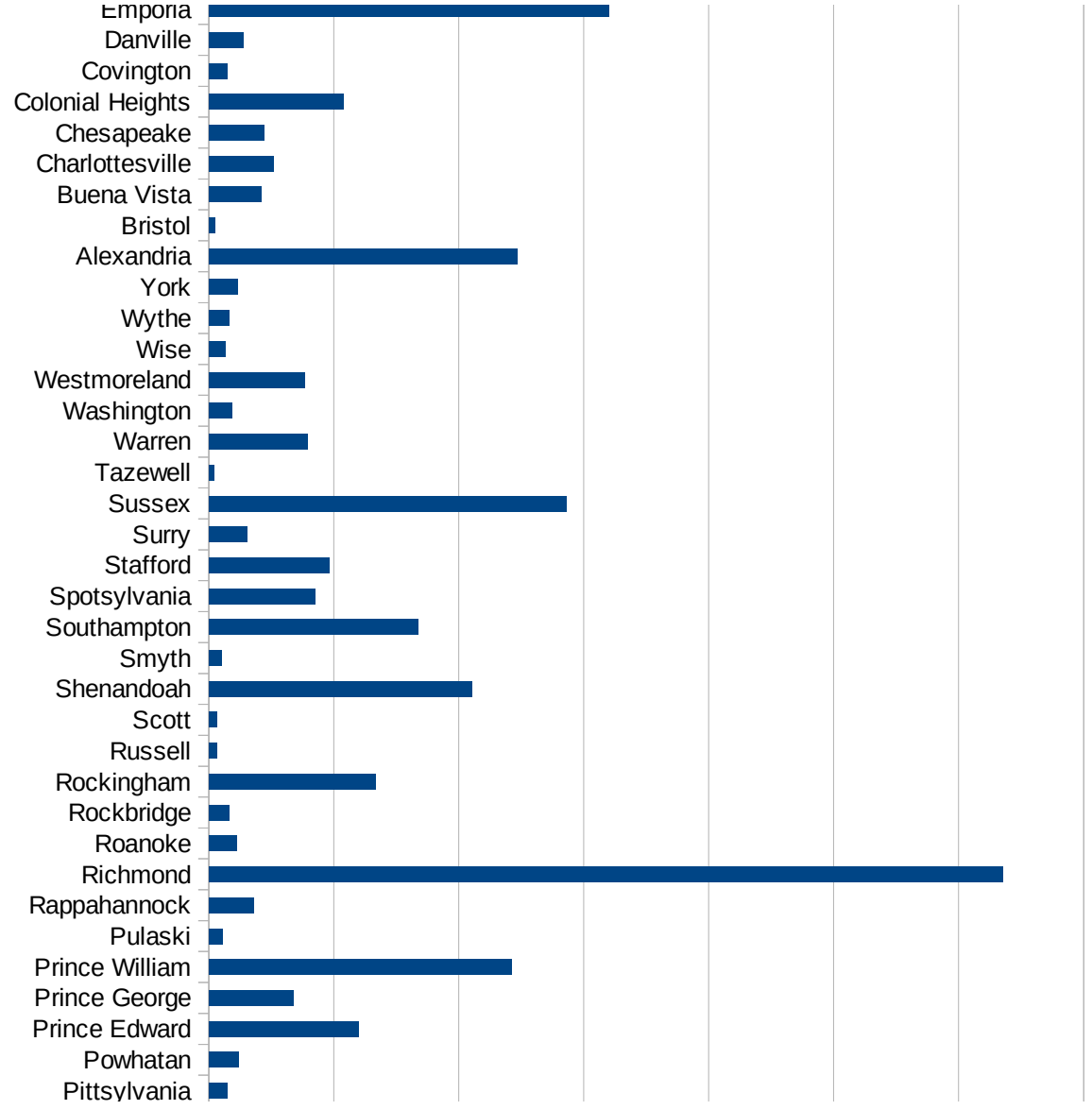
VA

FIPS	County	PC Infection
51001	Accomack	2829.199062
51003	Albemarle	183.0423665
51005	Alleghany	154.2588867
51007	Amelia	192.1155767
51009	Amherst	85.26495295
51011	Appomattox	195.6947162
51013	Arlington	893.8157047
51015	Augusta	148.4289065
51017	Bath	0
51019	Bedford	76.1933788
51021	Bland	0
51023	Botetourt	96.16251465
51025	Brunswick	164.7949219
51027	Buchanan	84.82163894
51029	Buckingham	2711.924231
51031	Campbell	32.74334673
51033	Caroline	224.2298193
51035	Carroll	327.3046295
51036	Charles City	388.9929405
51037	Charlotte	201.0386999
51041	Chesterfield	449.8559772
51043	Clarke	192.7976313
51045	Craig	98.73617694
51047	Culpeper	1374.881891
51049	Cumberland	387.3993271
51051	Dickenson	0
51053	Dinwiddie	290.9320341
51057	Essex	439.600696
51059	Fairfax	974.8912708
51061	Fauquier	457.0215776
51063	Floyd	37.98670465
51065	Fluvanna	343.5014748
51067	Franklin	64.06263902



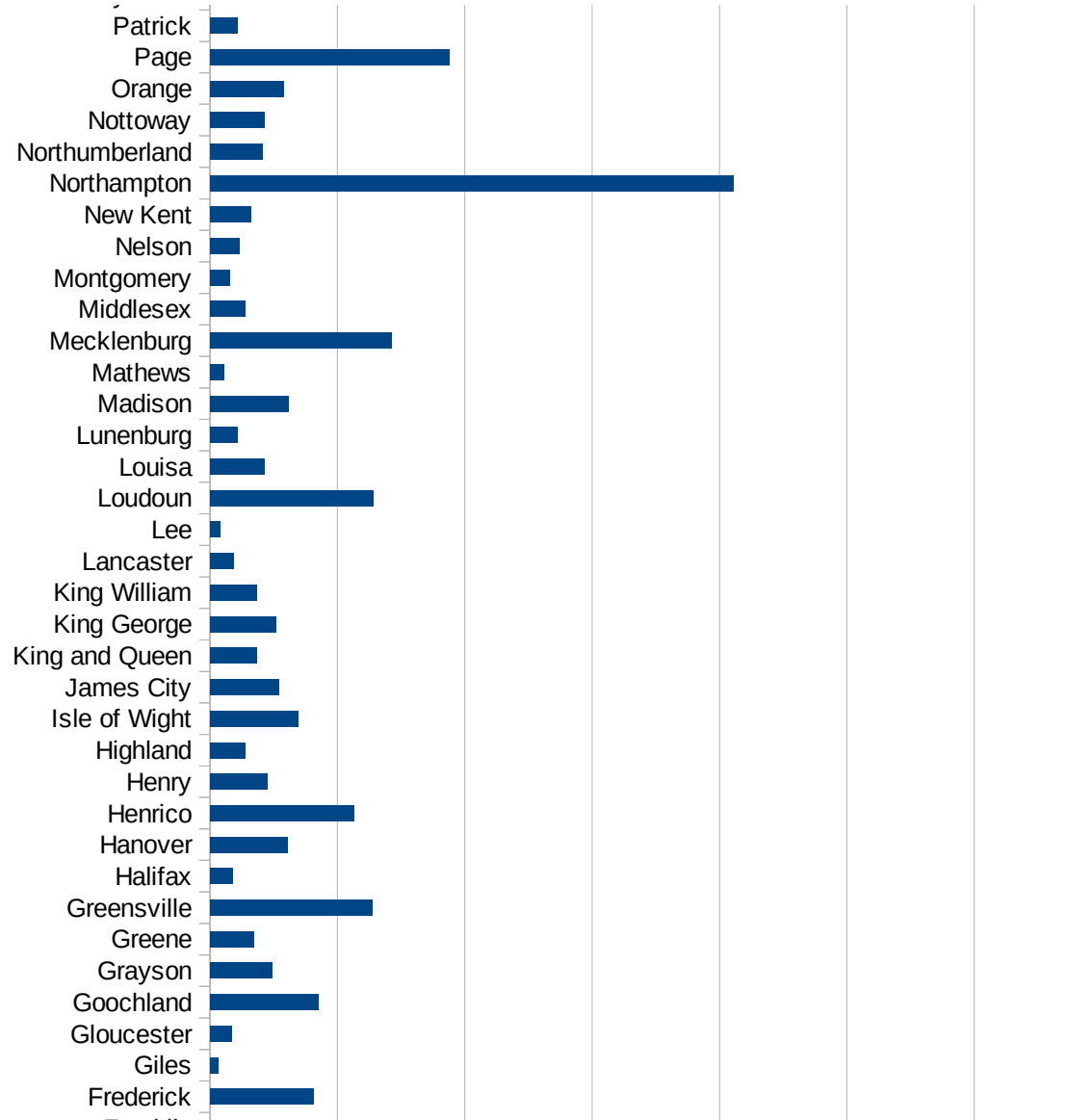
VA

51069 Frederick	406.3154321
51071 Giles	29.68416053
51073 Gloucester	83.00088356
51075 Goochland	425.9163655
51077 Grayson	243.106647
51079 Greene	171.8994894
51081 Greensville	636.4496431
51083 Halifax	87.92497069
51085 Hanover	304.9263794
51087 Henrico	564.2939795
51089 Henry	223.7355995
51091 Highland	135.7466063
51093 Isle of Wight	346.3859497
51095 James City	269.644096
51097 King and Queen	184.6066458
51099 King George	259.6425212
51101 King William	183.0096228
51103 Lancaster	92.73856997
51105 Lee	38.23117115
51107 Loudoun	641.7598624
51109 Louisa	214.8023275
51111 Lunenburg	107.562469
51113 Madison	308.3866115
51115 Mathews	56.80527153
51117 Mecklenburg	711.2561175
51119 Middlesex	139.288699
51121 Montgomery	78.79981815
51125 Nelson	114.5861418
51127 New Kent	160.7788844
51131 Northampton	2053.685556
51133 Northumberland	205.8121347
51135 Nottoway	214.0077821
51137 Orange	289.2697304
51139 Page	940.1245143

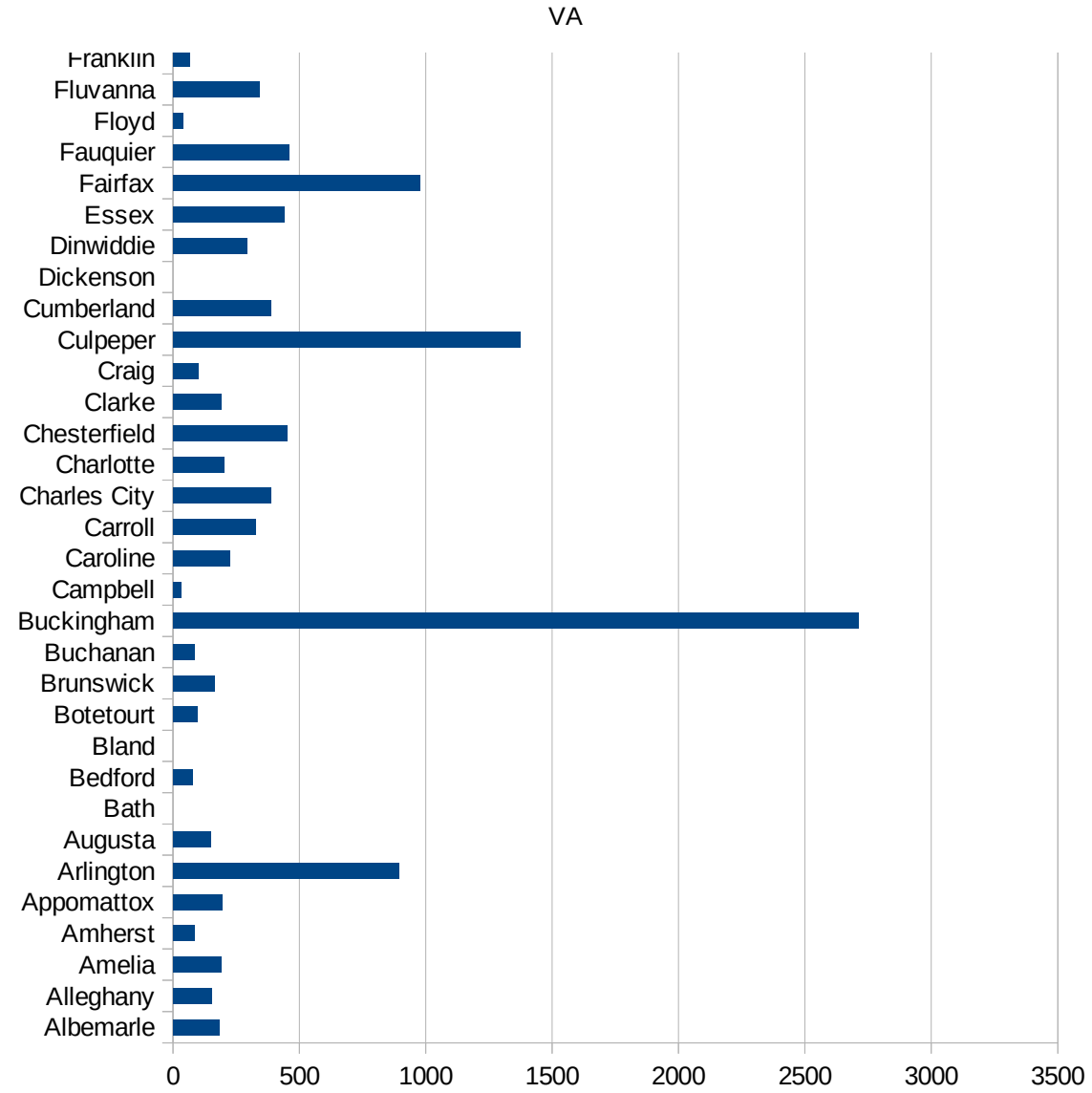


VA

51141 Patrick	107.508629
51143 Pittsylvania	72.19150437
51145 Powhatan	119.9081846
51147 Prince Edward	596.9498911
51149 Prince George	338.7427131
51153 Prince William	1210.014295
51155 Pulaski	55.7740856
51157 Rappahannock	179.2608935
51159 Richmond	3175.481301
51161 Roanoke	112.6784518
51163 Rockbridge	79.11392405
51165 Rockingham	665.8953277
51167 Russell	29.90877823
51169 Scott	32.50673354
51171 Shenandoah	1052.94618
51173 Smyth	49.22551851
51175 Southampton	835.892187
51177 Spotsylvania	425.3639059
51179 Stafford	481.4617231
51181 Surry	154.4640099
51183 Sussex	1432.766753
51185 Tazewell	22.0291274
51187 Warren	392.4705647
51191 Washington	93.74655344
51193 Westmoreland	381.3796971
51195 Wise	65.76870462
51197 Wythe	79.98887111
51199 York	113.4923208
51510 Alexandria	1234.037252
51520 Bristol	24.26889941
51530 Buena Vista	208.4335418
51540 Charlottesville	259.7834445
51550 Chesapeake	220.4967152
51570 Colonial Heights	538.3278192



51580 Covington	73.26007326
51590 Danville	137.6158062
51595 Emporia	1601.249756
51600 Fairfax City	272.6458859
51610 Falls Church	372.3260222
51620 Franklin City	524.1482591
51630 Fredericksburg	569.5855065
51640 Galax	1930.562043
51650 Hampton	156.3512095
51660 Harrisonburg	1475.024522
51670 Hopewell	407.1517083
51678 Lexington	98.0941704
51680 Lynchburg	97.41129484
51683 Manassas	2653.634639
51685 Manassas Park	1831.628821
51690 Martinsville	248.0235622
51700 Newport News	157.8717544
51710 Norfolk	213.4581032
51720 Norton	50.40322581
51730 Petersburg	437.1653942
51735 Poquoson	65.62756358
51740 Portsmouth	330.7549243
51750 Radford	32.71716015
51760 Richmond City	610.6222927
51770 Roanoke City	167.133707
51775 Salem	132.5897906
51790 Staunton	188.5883958
51800 Suffolk	346.5482261
51810 Virginia Beach	165.4860514
51820 Waynesboro	207.7072653
51830 Williamsburg	295.3813104
51840 Winchester	679.5218443



VA

VA

FIPS

29001
29003
29005
29007
29009
29011
29013
29015
29017
29019
29021
29023
29025
29027
29029
29031
29033
29035
29037

VA

29039
29041
29043
29045
29047
29049
29051
29053
29055
29057
29059
29061
29063
29065
29067
29069
29071
29073
29075
29077
29079
29081
29083
29085
29087
29089
29091
29093
29095
29097
29099
29101

29103

VA

29105
29107
29109
29111
29113
29115
29117
29121
29123
29125
29127
29119
29129
29131
29133
29135
29137
29139
29141
29143
29145
29147
29149
29151
29153
29155
29157
29159
29161
29163
29165
29167
29169
29171

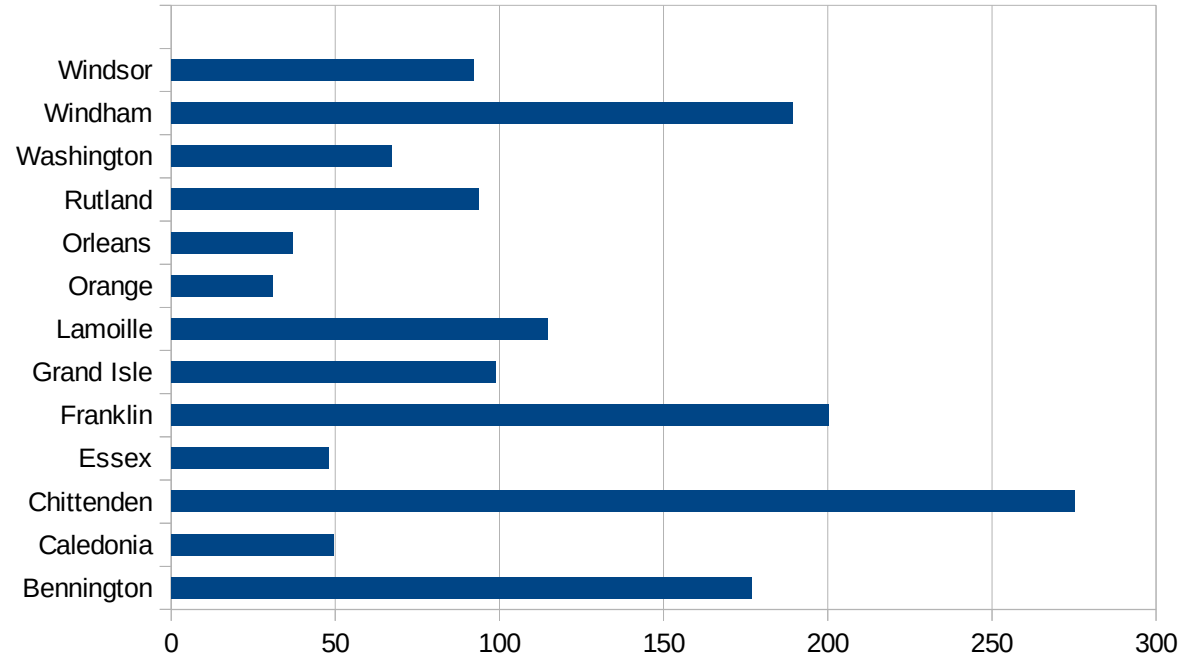
VA

29173
29175
29177
29179
29181
29195
29197
29199
29201
29203
29205
29183
29185
29187
29189
29510
29186
29207
29209
29211
29213
29215

29217
29219
29221
29223
29225
29227
29229

VT

FIPS	County	PC Infection
50001	Addison	173.0992887
50003	Bennington	176.8123263
50005	Caledonia	49.50168306
50007	Chittenden	275.2594609
50009	Essex	48
50011	Franklin	200.3197022
50013	Grand Isle	98.73060649
50015	Lamoille	114.6245059
50017	Orange	31.03555295
50019	Orleans	37.16504999
50021	Rutland	93.74147805
50023	Washington	67.07946336
50025	Windham	189.4470951
50027	Windsor	92.24758528



FIPS

- 29001
- 29003
- 29005
- 29007
- 29009
- 29011
- 29013
- 29015
- 29017
- 29019
- 29021
- 29023
- 29025
- 29027
- 29029
- 29031
- 29033
- 29035
- 29037

VT

29039
29041
29043
29045
29047
29049
29051
29053
29055
29057
29059
29061
29063
29065
29067
29069
29071
29073
29075
29077
29079
29081
29083
29085
29087
29089
29091
29093
29095
29097
29099
29101

29103

VT

29105
29107
29109
29111
29113
29115
29117
29121
29123
29125
29127
29119
29129
29131
29133
29135
29137
29139
29141
29143
29145
29147
29149
29151
29153
29155
29157
29159
29161
29163
29165
29167
29169
29171

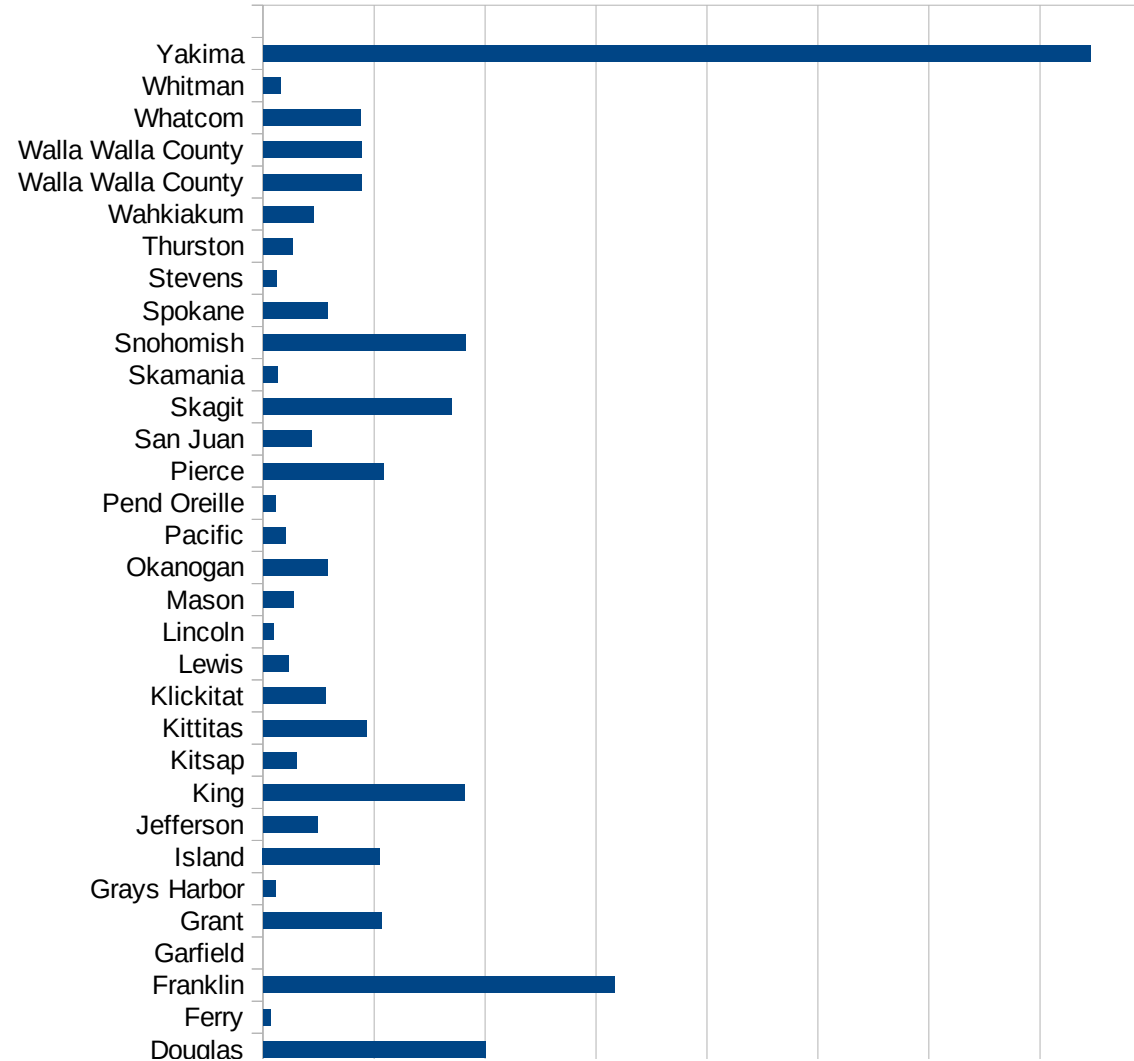
VT

29173
29175
29177
29179
29181
29195
29197
29199
29201
29203
29205
29183
29185
29187
29189
29510
29186
29207
29209
29211
29213
29215

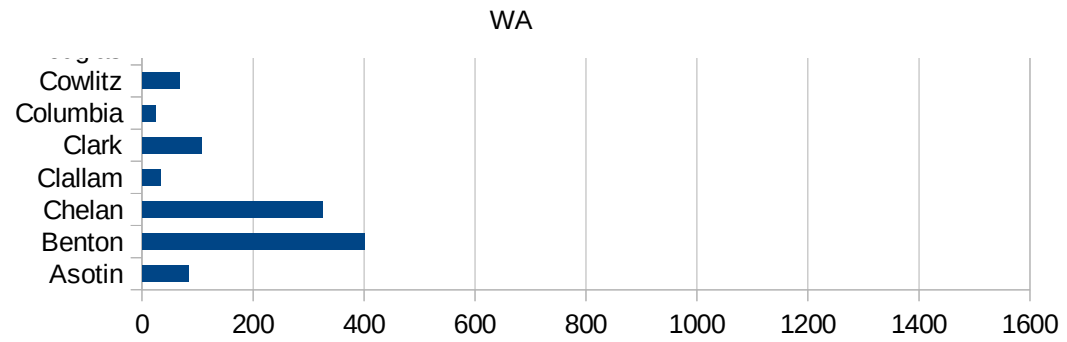
29217
29219
29221
29223
29225
29227
29229

WA

FIPS	County	PC Infection
53001	Adams	318.8420467
53003	Asotin	84.03361345
53005	Benton	401.234415
53007	Chelan	324.5235994
53009	Clallam	32.57880814
53011	Clark	107.0857122
53013	Columbia	24.63661
53015	Cowlitz	66.98046556
53017	Douglas	400.8669914
53019	Ferry	13.07360439
53021	Franklin	633.8304345
53023	Garfield	0
53025	Grant	213.7037532
53027	Grays Harbor	23.00374826
53029	Island	210.7506512
53031	Jefferson	97.70241735
53033	King	363.7441602
53035	Kitsap	60.04336465
53037	Kittitas	185.7951187
53039	Klickitat	113.0863527
53041	Lewis	46.48007638
53043	Lincoln	18.62197393
53045	Mason	54.95595891
53047	Okanogan	116.3011488
53049	Pacific	40.84225812
53051	Pend Oreille	22.05558006
53053	Pierce	217.6598425
53055	San Juan	87.57589911
53057	Skagit	339.2976928
53059	Skamania	25.1593425
53061	Snohomish	365.1977357
53063	Spokane	116.5883905
53065	Stevens	24.30402121



53067 Thurston	52.7199662
53069 Wahkiakum	90.37505648
53071 Walla Walla Cou	177.2758609
53071 Walla Walla Cou	177.2758609
53073 Whatcom	176.351995
53075 Whitman	32.13432146
53077 Yakima	1490.976194



WA

FIPS

29001
29003
29005
29007
29009
29011
29013
29015
29017
29019
29021
29023
29025
29027
29029
29031
29033
29035
29037

WA

29039
29041
29043
29045
29047
29049
29051
29053
29055
29057
29059
29061
29063
29065
29067
29069
29071
29073
29075
29077
29079
29081
29083
29085
29087
29089
29091
29093
29095
29097
29099
29101

29103

WA

29105
29107
29109
29111
29113
29115
29117
29121
29123
29125
29127
29119
29129
29131
29133
29135
29137
29139
29141
29143
29145
29147
29149
29151
29153
29155
29157
29159
29161
29163
29165
29167
29169
29171

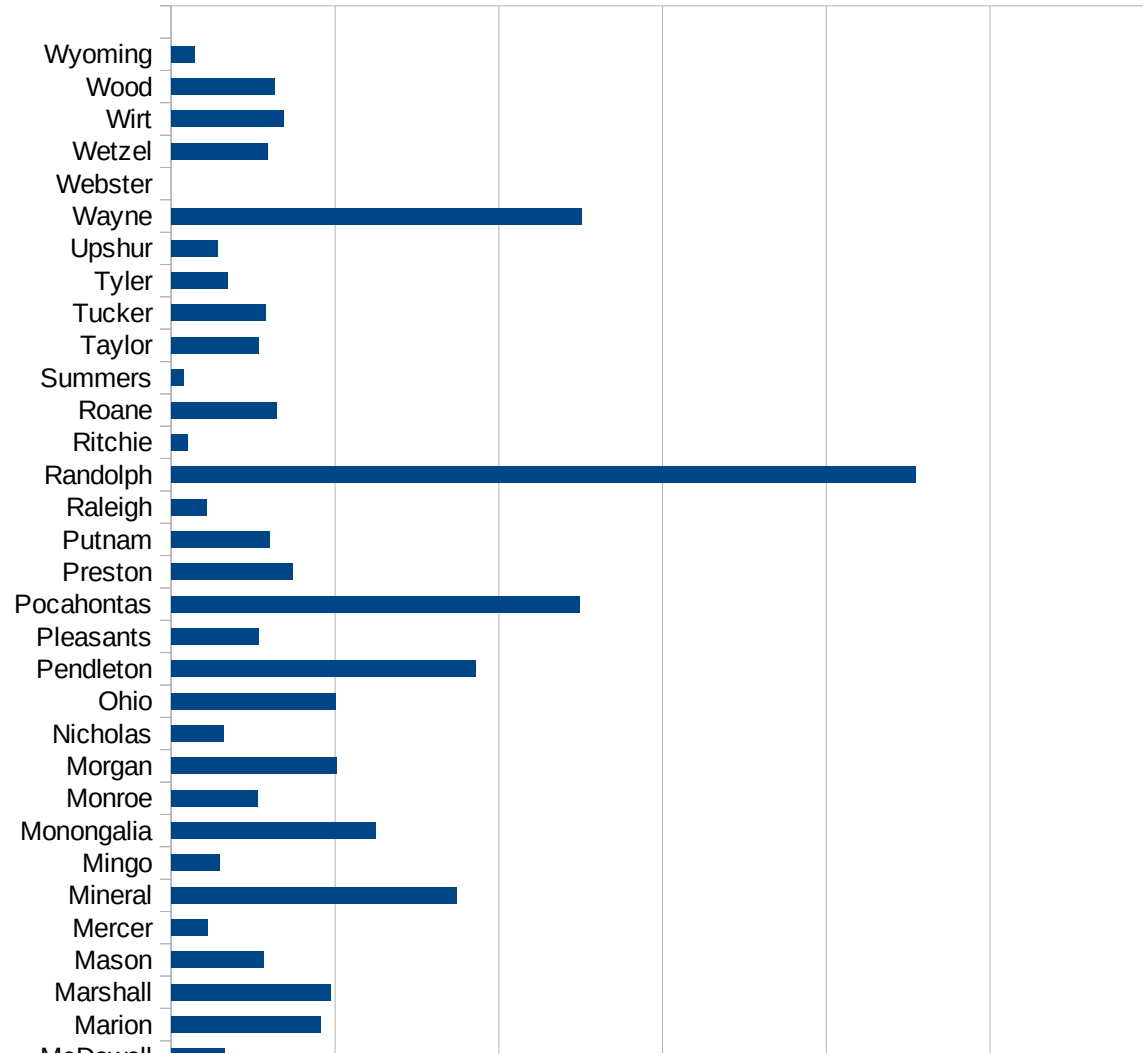
WA

29173
29175
29177
29179
29181
29195
29197
29199
29201
29203
29205
29183
29185
29187
29189
29510
29186
29207
29209
29211
29213
29215

29217
29219
29221
29223
29225
29227
29229

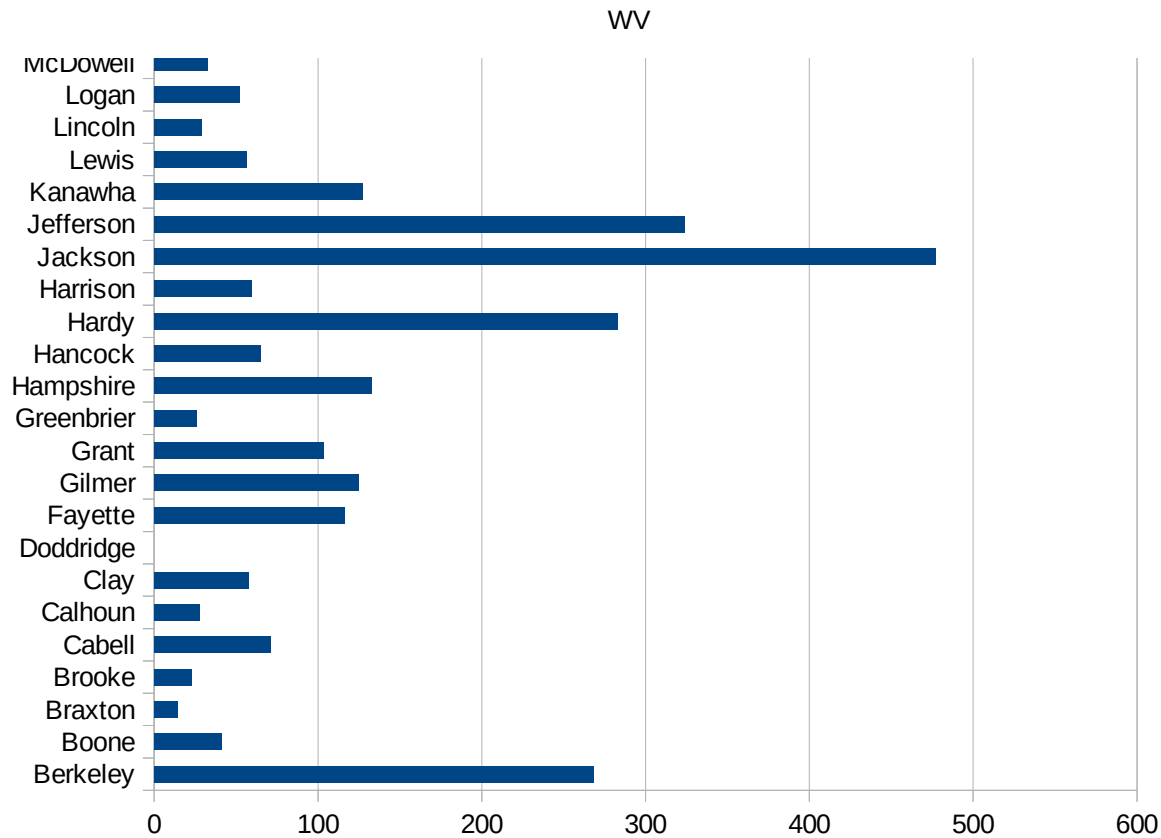
WV

FIPS	County	PC Infection
54001	Barbour	54.42999698
54003	Berkeley	268.0942257
54005	Boone	41.00041
54007	Braxton	14.19547164
54009	Brooke	22.51947935
54011	Cabell	70.7972196
54013	Calhoun	27.57099531
54015	Clay	57.92400371
54017	Doddridge	0
54019	Fayette	116.2304152
54021	Gilmer	124.595066
54023	Grant	103.2169276
54025	Greenbrier	25.87247743
54027	Hampshire	132.7793721
54029	Hancock	65.30556128
54031	Hardy	283.1215971
54033	Harrison	59.21188975
54035	Jackson	477.2521424
54037	Jefferson	323.8809386
54039	Kanawha	126.9021468
54041	Lewis	56.16575137
54043	Lincoln	29.12762755
54045	Logan	52.13604441
54047	McDowell	32.92542391
54049	Marion	90.91395262
54051	Marshall	97.45005685
54053	Mason	56.14192679
54055	Mercer	21.98508397
54057	Mineral	174.4617669
54059	Mingo	29.43031322
54061	Monongalia	124.9765082
54063	Monroe	52.71084337
54065	Morgan	101.1975038



This work is licensed under the Creative Commons Attribution-NoDerivatives 4.0 International License. To view a copy of this license, visit <http://creativecommons.org/licenses/by-nd/4.0/>.

54067 Nicholas	32.20352629
54069 Ohio	100.5867561
54071 Pendleton	185.7939117
54073 Pleasants	53.28360197
54075 Pocahontas	249.5840266
54077 Preston	73.87925175
54079 Putnam	59.9837691
54081 Raleigh	21.54766073
54083 Randolph	454.4981438
54085 Ritchie	10.28700751
54087 Roane	64.5994832
54089 Summers	7.836990596
54091 Taylor	53.37445143
54093 Tucker	57.51258088
54095 Tyler	34.30139492
54097 Upshur	28.67089904
54099 Wayne	250.3504907
54101 Webster	0
54103 Wetzel	58.93909627
54105 Wirt	68.61063465
54107 Wood	62.94312554
54109 Wyoming	14.4327913



FIPS

- 29001
- 29003
- 29005
- 29007
- 29009
- 29011
- 29013
- 29015
- 29017
- 29019
- 29021
- 29023
- 29025
- 29027
- 29029
- 29031
- 29033
- 29035
- 29037

WV

29039
29041
29043
29045
29047
29049
29051
29053
29055
29057
29059
29061
29063
29065
29067
29069
29071
29073
29075
29077
29079
29081
29083
29085
29087
29089
29091
29093
29095
29097
29099
29101

29103

29105
29107
29109
29111
29113
29115
29117
29121
29123
29125
29127
29119
29129
29131
29133
29135
29137
29139
29141
29143
29145
29147
29149
29151
29153
29155
29157
29159
29161
29163
29165
29167
29169
29171

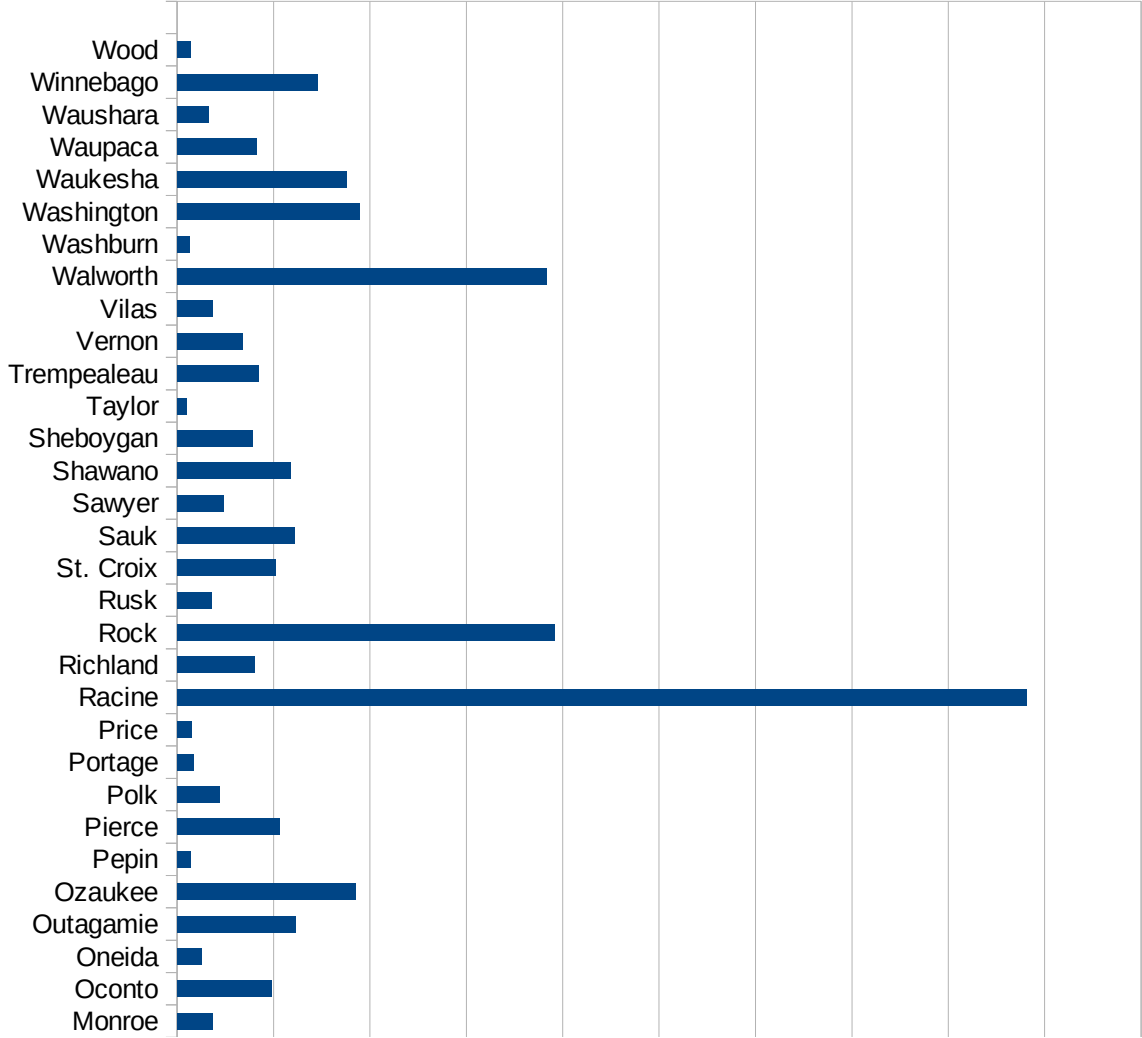
WV

29173
29175
29177
29179
29181
29195
29197
29199
29201
29203
29205
29183
29185
29187
29189
29510
29186
29207
29209
29211
29213
29215

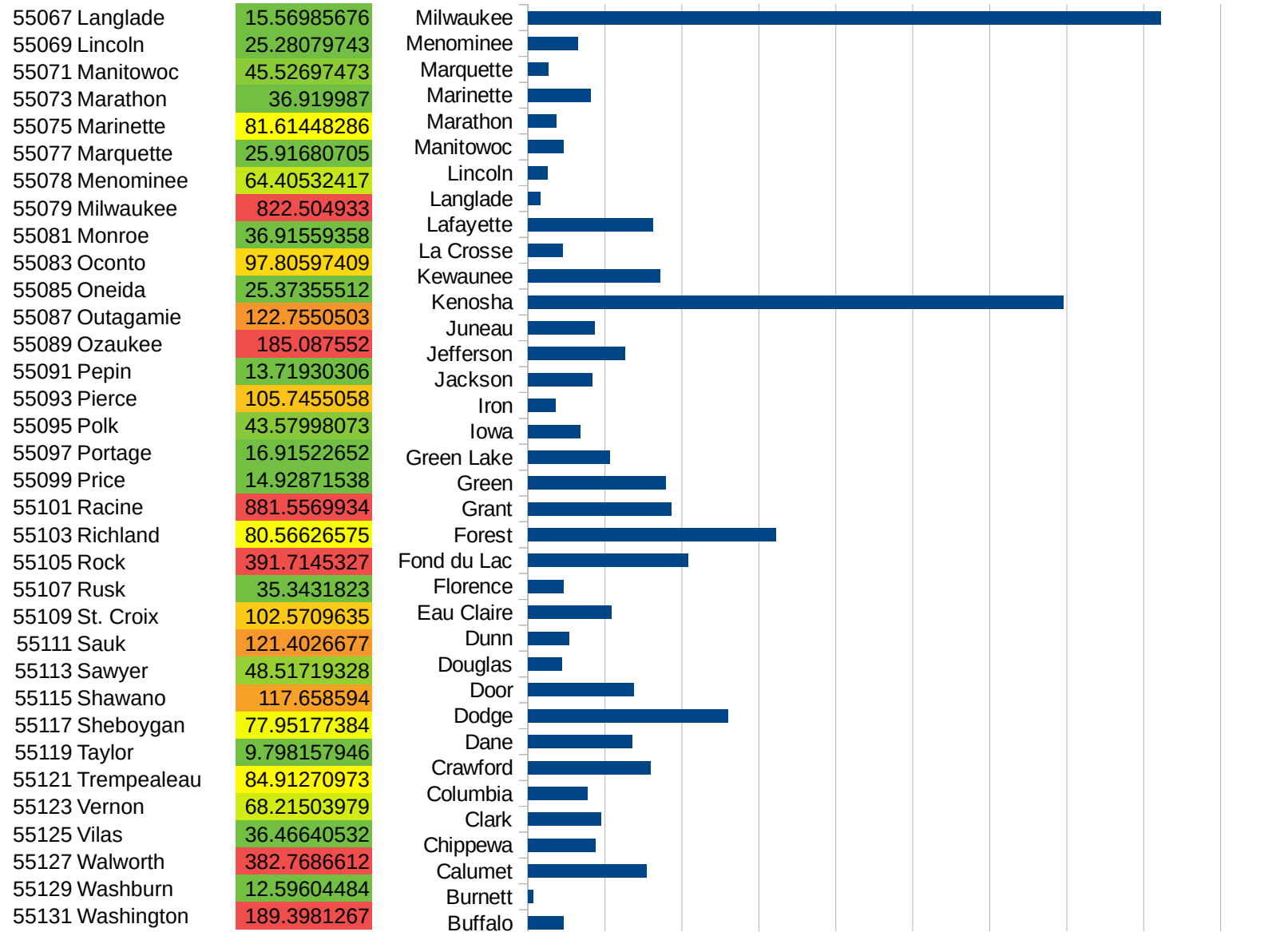
29217
29219
29221
29223
29225
29227
29229

WI

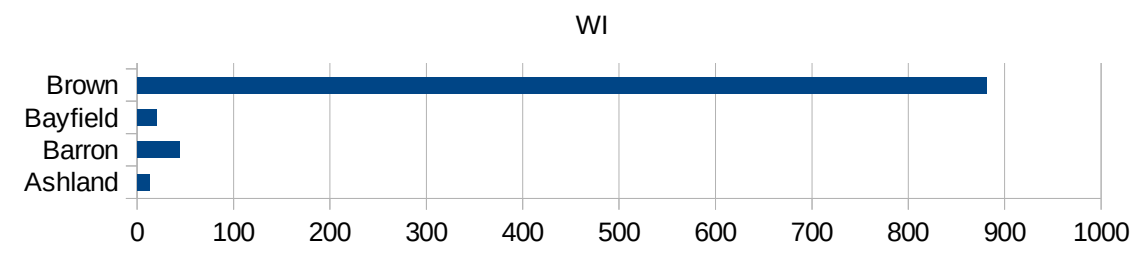
FIPS	County	PC Infection
55001	Adams	19.65795164
55003	Ashland	12.82051282
55005	Barron	44.2830573
55007	Bayfield	19.94415636
55009	Brown	880.863246
55011	Buffalo	45.71428571
55013	Burnett	6.496881497
55015	Calumet	153.5118324
55017	Chippewa	87.3158182
55019	Clark	95.07620502
55021	Columbia	76.7111824
55023	Crawford	159.5973237
55025	Dane	135.5178441
55027	Dodge	259.5421585
55029	Door	137.631293
55031	Douglas	43.97333827
55033	Dunn	53.17852474
55035	Eau Claire	108.0988004
55037	Florence	46.28558204
55039	Fond du Lac	207.6339433
55041	Forest	322.544767
55043	Grant	186.212515
55045	Green	178.7213301
55047	Green Lake	105.7194207
55049	Iowa	67.30890581
55051	Iron	35.23608175
55053	Jackson	83.01591952
55055	Jefferson	125.6915975
55057	Juneau	86.41094038
55059	Kenosha	695.8473625
55061	Kewaunee	171.7117206
55063	La Crosse	44.82787787
55065	Lafayette	162.0162016



WI



55133 Waukesha	175.899095
55135 Waupaca	82.14676889
55137 Waushara	32.972015
55139 Winnebago	145.5970062
55141 Wood	13.68831702



FIPS

- 29001
- 29003
- 29005
- 29007
- 29009
- 29011
- 29013
- 29015
- 29017
- 29019
- 29021
- 29023
- 29025
- 29027
- 29029
- 29031
- 29033
- 29035
- 29037

29039
29041
29043
29045
29047
29049
29051
29053
29055
29057
29059
29061
29063
29065
29067
29069
29071
29073
29075
29077
29079
29081
29083
29085
29087
29089
29091
29093
29095
29097
29099
29101

29103

29105
29107
29109
29111
29113
29115
29117
29121
29123
29125
29127
29119
29129
29131
29133
29135
29137
29139
29141
29143
29145
29147
29149
29151
29153
29155
29157
29159
29161
29163
29165
29167
29169
29171

WI

29173
29175
29177
29179
29181
29195
29197
29199
29201
29203
29205
29183
29185
29187
29189
29510
29186
29207
29209
29211
29213
29215

29217
29219
29221
29223
29225
29227
29229