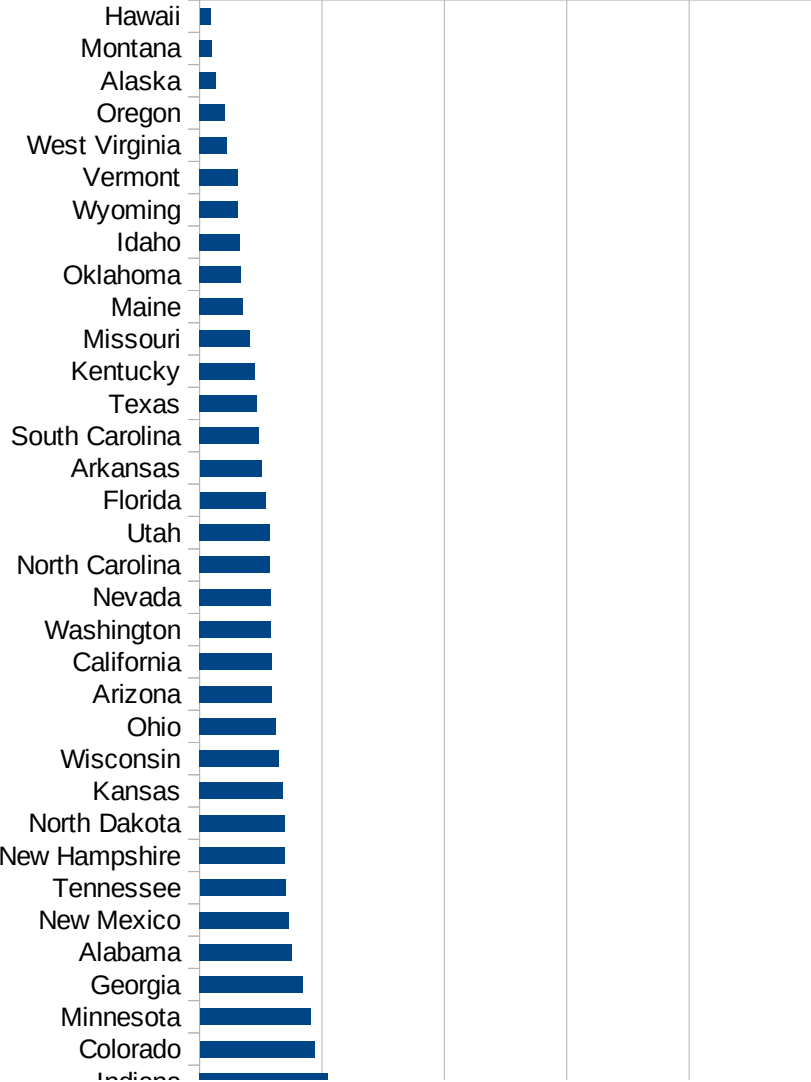


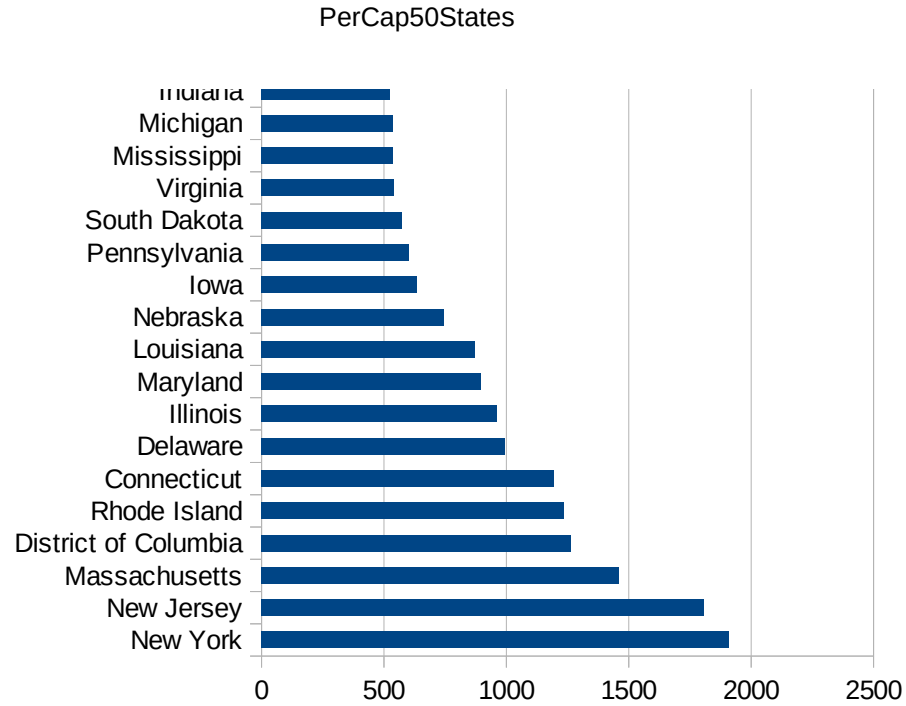
PerCap50States

Idx	State	Population	Cases per 100,000
33	New York	19542209	1908.8937182076
31	New Jersey	8908520	1806.97803900087
22	Massachusetts	6902149	1460.26983769838
9	District of Columbia	702455	1264.99206354855
40	Rhode Island	1057315	1236.24463854197
7	Connecticut	3572665	1195.96995520151
8	Delaware	967171	995.894211054715
14	Illinois	12741080	962.131938579775
21	Maryland	6042718	896.533645952037
19	Louisiana	4659978	872.557767440104
28	Nebraska	1929268	746.448912229923
16	Iowa	3156145	634.191394882048
39	Pennsylvania	12807060	602.987727081782
42	South Dakota	882235	574.336769681548
47	Virginia	8517685	542.858769724403
25	Mississippi	2986530	537.111631224197
23	Michigan	9995915	535.868902446649
15	Indiana	6691878	526.563694078105
6	Colorado	5695564	470.085139943999
24	Minnesota	5611179	453.113329658526
11	Georgia	10519475	423.043925671196
1	Alabama	4887871	377.955964877142
32	New Mexico	2095428	366.607681103813
43	Tennessee	6770010	350.885744629624
30	New Hampshire	1356458	349.365774686721
35	North Dakota	760077	348.122624418316
17	Kansas	2911505	342.262850312811
50	Wisconsin	5813568	325.393974922113
36	Ohio	11689442	310.96437280753
3	Arizona	7171646	296.500970627942
5	California	39557045	296.318898441479
48	Washington	7535591	293.673050992284
29	Nevada	3034392	291.920094701014



This work is licensed under the Creative Commons Attribution-NoDerivatives 4.0 International License. To view a copy of this license, visit <http://creativecommons.org/licenses/by-nd/4.0/>.

Idx	State	Population	Cases per 100,000
34	North Carolina	10383620	289.138084791238
45	Utah	3161105	286.830079987852
10	Florida	21299325	269.304308939368
4	Arkansas	3013825	252.668950586049
41	South Carolina	5084127	244.191382315981
44	Texas	28701845	234.514540789974
18	Kentucky	4468402	227.777178508111
26	Missouri	6126452	207.297796506036
20	Maine	1338404	177.52487290833
37	Oklahoma	3943079	169.715088132903
13	Idaho	1754208	167.197960561119
51	Wyoming	577737	157.857294928315
46	Vermont	626299	156.953787248583
49	West Virginia	1805832	113.853337409017
38	Oregon	4190713	103.443017930362
2	Alaska	737438	65.9038454758231
27	Montana	1062305	49.2325650354653
12	Hawaii	1420491	45.2660382923933



Counties_Cities

FIPS	County	State	Cases Per 100,000
47169	Trousdale	Tennessee	12677.07954958
47095	Lake	Tennessee	10322.49359061
31043	Dakota	Nebraska	8340.38739232
5079	Lincoln	Arkansas	7345.13935590
27105	Nobles	Minnesota	7079.00018245
31037	Colfax	Nebraska	5698.00569801
20057	Ford	Kansas	5279.15486308
40139	Texas	Oklahoma	4566.12075287
19021	Buena Vista	Iowa	4287.00815135
18017	Cass	Indiana	4194.44078514
47007	Bledsoe	Tennessee	4127.41443578
20055	Finney	Kansas	4108.05495616
39101	Marion	Ohio	4097.70749050
36087	Rockland	New York	4059.93337325
20175	Seward	Kansas	4054.17814509
48341	Moore	Texas	3900.39562485
39129	Pickaway	Ohio	3601.55631305
31047	Dawson	Nebraska	3538.74056266
31151	Saline	Nebraska	3526.13240418
36119	Westchester	New York	3475.87669438
35031	McKinley	New Mexico	3430.62664269
34031	Passaic	New Jersey	3225.44753730
51159	Richmond	Virginia	3175.48130117
19115	Louisa	Iowa	3097.86014863
19047	Crawford	Iowa	3088.93810467
48253	Jones	Texas	3057.98052177
13101	Echols	Georgia	3025.00000000
36059	Nassau	New York	2986.87444924
51001	Accomack	Virginia	2897.07515735
8075	Logan	Colorado	2879.97027127
34039	Union	New Jersey	2843.38618840
34017	Hudson	New Jersey	2784.06830153
36071	Orange	New York	2735.69122741

This work is licensed under the Creative Commons Attribution-NoDerivatives 4.0 International License. To view a copy of this license, visit <http://creativecommons.org/licenses/by-nd/4.0/>.

Counties_Cities

51029 Buckingham	Virginia	2735.45502677
51683 Manassas	Virginia	2725.67901828
19193 Woodbury	Iowa	2717.01498942
36103 Suffolk	New York	2699.35783911
5123 St. Francis	Arkansas	2680.92299226
13243 Randolph	Georgia	2619.63998244
1085 Lowndes	Alabama	2556.64728294
12077 Liberty	Florida	2518.62362540
28051 Holmes	Mississippi	2491.20417660
13273 Terrell	Georgia	2473.58030426
31079 Hall	Nebraska	2470.49848232
36061 New York City	New York	2433.42221960
28099 Neshoba	Mississippi	2427.46781116
19171 Tama	Iowa	2395.88263133
13099 Early	Georgia	2381.18473700
13141 Hancock	Georgia	2359.84666986
28123 Scott	Mississippi	2336.76247039
22035 East Carroll	Louisiana	2330.53858178
25025 Suffolk	Massachusetts	2308.57278768
16013 Blaine	Idaho	2265.38648732
19127 Marshall	Iowa	2246.06688177
34013 Essex	New Jersey	2220.77179979
8087 Morgan	Colorado	2209.53848309
4001 Apache	Arizona	2184.68907516
48471 Walker	Texas	2171.63355408
1013 Butler	Alabama	2113.82113821
13037 Calhoun	Georgia	2109.57178841
1011 Bullock	Alabama	2101.00611560
51131 Northampton	Virginia	2070.72858969
22095 St. John the Baptist	Louisiana	2000.74101519
49037 San Juan	Utah	1993.65654735
51640 Galax	Virginia	1977.26918885
48375 Potter	Texas	1967.43781760
28079 Leake	Mississippi	1963.71304310

Counties_Cities

34003 Bergen	New Jersey	1957.20685134
13095 Dougherty	Georgia	1955.21848251
34023 Middlesex	New Jersey	1930.97380331
34021 Mercer	New Jersey	1893.94041821
51685 Manassas Park	Virginia	1889.40890969
10005 Sussex	Delaware	1874.95093464
25009 Essex	Massachusetts	1871.27357906
22041 Franklin	Louisiana	1870.41079579
13205 Mitchell	Georgia	1861.03100216
36105 Sullivan	New York	1843.75745053
1059 Franklin	Alabama	1836.55900265
22071 Orleans	Louisiana	1830.15094398
21031 Butler	Kentucky	1816.47353586
28103 Noxubee	Mississippi	1813.00427148
31141 Platte	Nebraska	1807.39142163
1119 Sumter	Alabama	1780.78953589
22051 Jefferson	Louisiana	1776.51934911
4017 Navajo	Arizona	1771.92267645
22047 Iberville	Louisiana	1766.44968063
46099 Minnehaha	South Dakota	1743.08882391
44007 Providence	Rhode Island	1737.50636708
19179 Wapello	Iowa	1732.70842210
46073 Jerauld	South Dakota	1713.16691140
24033 Prince George's	Maryland	1710.42155133
9001 Fairfield	Connecticut	1671.49984690
12047 Hamilton	Florida	1670.16072676
28007 Attala	Mississippi	1649.87748435
20025 Clark	Kansas	1645.88528678
13261 Sumter	Georgia	1644.63727172
13287 Turner	Georgia	1617.79575329
51595 Emporia	Virginia	1601.24975591
25023 Plymouth	Massachusetts	1588.01232118
21177 Muhlenberg	Kentucky	1572.75622279
34011 Cumberland	New Jersey	1553.26815568

Counties_Cities

17031 Cook	Illinois	1537.94243135
53077 Yakima	Washington	1518.01977363
5133 Sevier	Arkansas	1505.33870121
19197 Wright	Iowa	1481.48148148
51660 Harrisonburg	Virginia	1478.72596376
37061 Duplin	North Carolina	1478.18404241
28069 Kemper	Mississippi	1466.04168744
34029 Ocean	New Jersey	1465.46752187
46005 Beadle	South Dakota	1461.63215591
42101 Philadelphia	Pennsylvania	1454.03998894
22111 Union	Louisiana	1450.96283027
35045 San Juan	New Mexico	1449.90123398
13053 Chattahoochee	Georgia	1441.40771247
51183 Sussex	Virginia	1432.76675269
1131 Wilcox	Alabama	1430.31899878
48449 Titus	Texas	1413.73777737
22093 St. James	Louisiana	1397.53767172
34035 Somerset	New Jersey	1390.54969743
51047 Culpeper	Virginia	1388.38003047
25017 Middlesex	Massachusetts	1380.80180143
25027 Worcester	Massachusetts	1376.68068061
22125 West Feliciana	Louisiana	1371.28072445
13061 Clay	Georgia	1350.88326983
9009 New Haven	Connecticut	1343.83526504
20103 Leavenworth	Kansas	1343.54410463
36027 Dutchess	New York	1340.06087472
13093 Dooly	Georgia	1335.18167226
34025 Monmouth	New Jersey	1334.02215162
27153 Todd	Minnesota	1330.24164022
19013 Black Hawk	Iowa	1328.46957888
13315 Wilcox	Georgia	1327.73490695
31053 Dodge	Nebraska	1323.69329456
25013 Hampden	Massachusetts	1318.22298185
34027 Morris	New Jersey	1317.61049556

Counties_Cities

28101 Newton	Mississippi	1315.11448958
25005 Bristol	Massachusetts	1308.45959909
34007 Camden	New Jersey	1302.16653059
8109 Saguache	Colorado	1300.59915242
19139 Muscatine	Iowa	1299.82063407
45061 Lee	South Carolina	1289.23112822
27145 Stearns	Minnesota	1282.21228714
36079 Putnam	New York	1276.13962707
11001 District of Colum	District of Col	1264.99206355
51510 Alexandria	Virginia	1245.87304554
28021 Claiborne	Mississippi	1244.16796267
13139 Hall	Georgia	1240.67514890
22127 Winn	Louisiana	1231.07400594
51153 Prince William	Virginia	1223.04817622
22089 St. Charles	Louisiana	1219.76588060
25021 Norfolk	Massachusetts	1219.18717075
13177 Lee	Georgia	1212.87461363
17089 Kane	Illinois	1210.55902481
1065 Hale	Alabama	1208.74643488
17097 Lake	Illinois	1205.70978494
1023 Choctaw	Alabama	1191.49598941
22025 Catahoula	Louisiana	1186.51124063
28015 Carroll	Mississippi	1180.50650792
9003 Hartford	Connecticut	1180.24368851
27067 Kandiyohi	Minnesota	1176.05880294
29195 Saline	Missouri	1174.92902380
13005 Bacon	Georgia	1171.21144390
13137 Habersham	Georgia	1167.70952675
26163 Wayne	Michigan	1167.00391643
22087 St. Bernard	Louisiana	1164.35863958
1063 Greene	Alabama	1153.89287016
42045 Delaware	Pennsylvania	1150.24143384
20093 Kearny	Kansas	1141.26299772
40055 Greer	Oklahoma	1133.82580313

Counties_Cities

22007 Assumption	Louisiana	1130.04484305
24031 Montgomery	Maryland	1114.51337540
20111 Lyon	Kansas	1113.57241214
34041 Warren	New Jersey	1108.91575833
22013 Bienville	Louisiana	1104.59873760
28029 Copiah	Mississippi	1103.59808009
28153 Wayne	Mississippi	1103.55700069
13007 Baker	Georgia	1099.61190168
13321 Worth	Georgia	1098.57628455
8025 Crowley	Colorado	1092.52304541
13293 Upson	Georgia	1083.34922754
22017 Caddo	Louisiana	1074.00729452
12051 Hendry	Florida	1073.25055347
8037 Eagle	Colorado	1072.86381903
51171 Shenandoah	Virginia	1069.03924409
1017 Chambers	Alabama	1065.00074372
1123 Tallapoosa	Alabama	1064.27636615
13071 Colquitt	Georgia	1061.58975259
34005 Burlington	New Jersey	1050.77865393
13081 Crisp	Georgia	1048.62616698
18097 Marion	Indiana	1045.17791488
8051 Gunnison	Colorado	1032.12339093
46017 Buffalo	South Dakota	1031.43418468
34033 Salem	New Jersey	1030.23623556
42077 Lehigh	Pennsylvania	1026.89486553
22037 East Feliciana	Louisiana	1025.64102564
19049 Dallas	Iowa	1024.61743180
42095 Northampton	Pennsylvania	1019.66162194
28163 Yazoo	Mississippi	1012.46105919
17153 Pulaski	Illinois	1006.77283544
28061 Jasper	Mississippi	1004.38276114
49043 Summit	Utah	994.44351704
51059 Fairfax	Virginia	992.87883594
28075 Lauderdale	Mississippi	989.15251537

Counties_Cities

6025 Imperial	California	988.85204068
28023 Clarke	Mississippi	986.92642912
18181 White	Indiana	986.20146687
29211 Sullivan	Missouri	980.54975084
42011 Berks	Pennsylvania	977.50337973
38017 Cass	North Dakota	970.71332555
28067 Jones	Mississippi	968.43458319
13035 Butts	Georgia	967.22192370
28157 Wilkinson	Mississippi	966.78798908
51139 Page	Virginia	961.01617014
37191 Wayne	North Carolina	956.60781514
28129 Smith	Mississippi	956.13048369
36111 Ulster	New York	949.61337969
24510 Baltimore City	Maryland	944.07422468
28083 Leflore	Mississippi	944.01604481
22065 Madison	Louisiana	940.77591614
22117 Washington	Louisiana	938.13060839
19173 Taylor	Iowa	936.84380552
22077 Pointe Coupee	Louisiana	934.36645397
17181 Union	Illinois	932.24867882
46003 Aurora	South Dakota	928.23991432
24045 Wicomico	Maryland	925.43243374
22075 Plaquemines	Louisiana	918.41093550
28031 Covington	Mississippi	917.62584204
1091 Marengo	Alabama	912.61932235
22031 De Soto	Louisiana	907.56670069
31119 Madison	Nebraska	898.50813743
51013 Arlington	Virginia	898.02585877
24029 Kent	Maryland	897.69385544
55101 Racine	Wisconsin	896.30895699
45027 Clarendon	South Carolina	896.14243323
18071 Jackson	Indiana	893.20124232
19153 Polk	Iowa	891.20778976
17007 Boone	Illinois	888.44093548

Counties_Cities

13065 Clinch	Georgia	887.48495788
55009 Brown	Wisconsin	886.17880005
48117 Deaf Smith	Texas	884.86140725
27099 Mower	Minnesota	884.75669191
49051 Wasatch	Utah	884.47653430
22057 Lafourche	Louisiana	883.65693319
48421 Sherman	Texas	876.90808704
37037 Chatham	North Carolina	872.31162581
13001 Appling	Georgia	869.94110337
19005 Allamakee	Iowa	867.55349913
42079 Luzerne	Pennsylvania	865.74362655
42091 Montgomery	Pennsylvania	865.55218174
31001 Adams	Nebraska	863.19063184
51081 Greensville	Virginia	860.06708523
48365 Panola	Texas	859.68550199
19183 Washington	Iowa	858.13648887
39029 Columbiana	Ohio	858.13081381
13167 Johnson	Georgia	854.96497734
42103 Pike	Pennsylvania	854.59388912
28077 Lawrence	Mississippi	851.06382979
34001 Atlantic	New Jersey	848.06106341
28097 Montgomery	Mississippi	848.04948618
51175 Southampton	Virginia	847.26486978
22033 East Baton Rouge	Louisiana	845.88938579
17091 Kankakee	Illinois	845.27012288
55079 Milwaukee	Wisconsin	844.12482164
17043 DuPage	Illinois	841.92252977
17157 Randolph	Illinois	840.96430574
18145 Shelby	Indiana	840.93916085
18031 Decatur	Indiana	839.74024035
13259 Stewart	Georgia	838.84497500
8121 Washington	Colorado	835.20065186
22073 Ouachita	Louisiana	834.43922965
20209 Wyandotte	Kansas	831.70017662

Counties_Cities

5149 Yell	Arkansas	831.20501509
19167 Sioux	Iowa	822.13755765
4005 Coconino	Arizona	821.11806460
5035 Crittenden	Arkansas	817.09486575
8031 Denver	Colorado	817.03633816
17197 Will	Illinois	815.96394679
42017 Bucks	Pennsylvania	814.39680354
17201 Winnebago	Illinois	814.20439945
10001 Kent	Delaware	812.09745169
29021 Buchanan	Missouri	811.77812151
45039 Fairfield	South Carolina	807.96357468
34019 Hunterdon	New Jersey	801.03276296
47069 Hardeman	Tennessee	800.95162569
45089 Williamsburg	South Carolina	800.49663465
48419 Shelby	Texas	798.64662837
1101 Montgomery	Alabama	798.18216448
28017 Chickasaw	Mississippi	797.85685167
34037 Sussex	New Jersey	797.59089198
8123 Weld	Colorado	796.99654794
21227 Warren	Kentucky	796.10555826
37131 Northampton	North Carolina	792.84407400
28035 Forrest	Mississippi	791.62002239
24011 Caroline	Maryland	789.69493154
31055 Douglas	Nebraska	789.58509738
28085 Lincoln	Mississippi	789.35828095
4023 Santa Cruz	Arizona	784.76059427
37163 Sampson	North Carolina	784.27058121
48129 Donley	Texas	783.36848448
42089 Monroe	Pennsylvania	781.67863274
13009 Baldwin	Georgia	780.84911764
5069 Jefferson	Arkansas	776.63916375
34015 Gloucester	New Jersey	776.23126338
13193 Macon	Georgia	776.07852089
28161 Yalobusha	Mississippi	774.69335055

Counties_Cities

13319 Wilkinson	Georgia	774.67906153
9005 Litchfield	Connecticut	774.11090436
24005 Baltimore	Maryland	770.73407441
48185 Grimes	Texas	768.68829337
47037 Davidson	Tennessee	768.56770341
26099 Macomb	Michigan	768.21158742
13087 Decatur	Georgia	767.63875823
24021 Frederick	Maryland	767.07034673
18089 Lake	Indiana	761.54340013
37105 Lee	North Carolina	758.31543318
20085 Jackson	Kansas	753.01204819
8117 Summit	Colorado	751.44322250
6031 Kings	California	751.15944135
20119 Meade	Kansas	747.70863483
48319 Mason	Texas	747.66355140
13275 Thomas	Georgia	746.94024478
28095 Monroe	Mississippi	745.13553031
47167 Tipton	Tennessee	738.86426008
13201 Miller	Georgia	738.65634893
18023 Clinton	Indiana	737.98449612
42069 Lackawanna	Pennsylvania	737.69053052
1047 Dallas	Alabama	736.10023493
1095 Marshall	Alabama	733.54212405
37193 Wilkes	North Carolina	729.32012778
16053 Jerome	Idaho	728.71122215
37181 Vance	North Carolina	724.50764883
45081 Saluda	South Carolina	720.40498442
47147 Robertson	Tennessee	719.59668788
22003 Allen	Louisiana	718.60964655
56013 Fremont	Wyoming	715.89385546
18081 Johnson	Indiana	714.99439910
46013 Brown	South Dakota	714.72174178
28053 Humphreys	Mississippi	714.54523435
28065 Jefferson Davis	Mississippi	712.12390956

Counties_Cities

51117 Mecklenburg	Virginia	711.25611746
55059 Kenosha	Wisconsin	709.43351645
9007 Middlesex	Connecticut	709.35936367
13197 Marion	Georgia	706.50221530
28089 Madison	Mississippi	705.29205718
18063 Hendricks	Indiana	704.75243849
1005 Barbour	Alabama	703.34793618
19099 Jasper	Iowa	702.61393921
27131 Rice	Minnesota	702.01283767
24017 Charles	Maryland	701.53495601
27165 Watonwan	Minnesota	701.27504554
51840 Winchester	Virginia	697.31037427
28155 Webster	Mississippi	694.72823866
10003 New Castle	Delaware	694.21724012
42075 Lebanon	Pennsylvania	693.49109076
45069 Marlboro	South Carolina	693.23433593
20075 Hamilton	Kansas	690.44879171
22083 Richland	Louisiana	688.39144216
22001 Acadia	Louisiana	688.21353915
22103 St. Tammany	Louisiana	688.07606030
17187 Warren	Illinois	686.94222640
22049 Jackson	Louisiana	685.44837127
8005 Arapahoe	Colorado	683.79874542
27053 Hennepin	Minnesota	682.13506449
24003 Anne Arundel	Maryland	681.21333748
34009 Cape May	New Jersey	678.47882455
22005 Ascension	Louisiana	674.57007187
27033 Cottonwood	Minnesota	673.93810411
18039 Elkhart	Indiana	673.28273983
27027 Clay	Minnesota	672.34774451
36029 Erie	New York	671.18326358
31173 Thurston	Nebraska	670.95714090
51165 Rockingham	Virginia	670.81876816
25001 Barnstable	Massachusetts	670.06227362

Counties_Cities

26125 Oakland	Michigan	668.04267150
27091 Martin	Minnesota	667.17210008
18117 Orange	Indiana	667.04294730
28159 Winston	Mississippi	666.11615745
22121 West Baton Rou	Louisiana	665.98554509
13277 Tift	Georgia	665.49998768
22105 Tangipahoa	Louisiana	660.05367141
12086 Miami-Dade	Florida	659.91184036
19039 Clarke	Iowa	657.96455481
29510 St. Louis City	Missouri	657.11700645
37015 Bertie	North Carolina	656.99569011
36021 Columbia	New York	652.58027906
8001 Adams	Colorado	652.12125001
31073 Gosper	Nebraska	651.30260521
48371 Pecos	Texas	650.80074013
31093 Howard	Nebraska	649.35064935
22101 St. Mary	Louisiana	648.93317796
39013 Belmont	Ohio	648.84082661
51107 Loudoun	Virginia	647.90463316
47143 Rhea	Tennessee	647.62135335
47111 Macon	Tennessee	647.02246033
53021 Franklin	Washington	646.54943983
48063 Camp	Texas	644.51776260
47141 Putnam	Tennessee	643.05011225
13069 Coffee	Georgia	642.79581371
44003 Kent	Rhode Island	642.00755518
28001 Adams	Mississippi	641.19004873
17093 Kendall	Illinois	640.26892859
13299 Ware	Georgia	639.01345291
18107 Montgomery	Indiana	636.31147968
39099 Mahoning	Ohio	634.03036030
48177 Gonzales	Texas	633.82310573
40147 Washington	Oklahoma	630.75053527
18005 Bartholomew	Indiana	629.58442594

Counties_Cities

51760 Richmond City	Virginia	626.79482304
37155 Robeson	North Carolina	625.04266826
1109 Pike	Alabama	623.91265223
22109 Terrebonne	Louisiana	623.30550076
51147 Prince Edward	Virginia	623.09368192
13263 Talbot	Georgia	621.81122449
22079 Rapides	Louisiana	620.39490817
1025 Clarke	Alabama	618.72909699
36001 Albany	New York	618.65673343
29075 Gentry	Missouri	618.58780929
16063 Lincoln	Idaho	615.67164179
13003 Atkinson	Georgia	614.68000482
21183 Ohio	Kentucky	614.43932412
24027 Howard	Maryland	611.08429560
33011 Hillsborough	New Hampshire	608.79428388
31023 Butler	Nebraska	608.09133780
4027 Yuma	Arizona	607.65198371
37047 Columbus	North Carolina	607.31290989
20031 Coffey	Kansas	607.31203692
1107 Pickens	Alabama	606.88133213
12039 Gadsden	Florida	605.74367020
28063 Jefferson	Mississippi	605.12243175
17017 Cass	Illinois	603.58890701
22021 Caldwell	Louisiana	602.40963855
47003 Bedford	Tennessee	601.57428933
22123 West Carroll	Louisiana	600.98342743
48369 Parmer	Texas	598.13463098
30101 Toole	Montana	597.56851432
36073 Orleans	New York	593.42066384
1127 Walker	Alabama	593.30413900
28025 Clay	Mississippi	593.21159600
31081 Hamilton	Nebraska	592.67241379
42071 Lancaster	Pennsylvania	592.02622724
48387 Red River	Texas	591.37577002

Counties_Cities

51630 Fredericksburg	Virginia	590.17293439
22081 Red River	Louisiana	589.83130825
48477 Washington	Texas	583.91249858
51087 Henrico	Virginia	582.82031580
46127 Union	South Dakota	582.62372751
28019 Choctaw	Mississippi	579.85020536
22045 Iberia	Louisiana	579.35467501
26081 Kent	Michigan	577.71197303
39111 Monroe	Ohio	572.87889775
27123 Ramsey	Minnesota	568.51020519
47157 Shelby	Tennessee	567.77136116
6037 Los Angeles	California	566.21540826
40015 Caddo	Oklahoma	565.96611105
13257 Stephens	Georgia	564.62454388
1041 Crenshaw	Alabama	564.23611111
1111 Randolph	Alabama	563.25632563
21141 Logan	Kentucky	563.19241172
28143 Tunica	Mississippi	563.15366050
19143 Osceola	Iowa	562.91390728
9013 Tolland	Connecticut	561.88336944
28027 Coahoma	Mississippi	561.25154676
22099 St. Martin	Louisiana	559.48229239
18111 Newton	Indiana	556.70544572
45033 Dillon	South Carolina	555.57371156
1097 Mobile	Alabama	551.77314221
12063 Jackson	Florida	550.66763275
24013 Carroll	Maryland	550.38027893
26145 Saginaw	Michigan	550.31446541
25015 Hampshire	Massachusetts	547.24055654
13033 Burke	Georgia	544.08419926
35006 Cibola	New Mexico	542.13714200
13253 Seminole	Georgia	541.19061936
37091 Hertford	North Carolina	541.02033053
29155 Pemiscot	Missouri	540.80629302

Counties_Cities

42029 Chester	Pennsylvania	540.75694479
20189 Stevens	Kansas	539.66540745
37063 Durham	North Carolina	538.61381137
51570 Colonial Heights	Virginia	538.32781921
19149 Plymouth	Iowa	537.95576808
46111 Sanborn	South Dakota	535.19967065
48405 San Augustine	Texas	534.49951409
42037 Columbia	Pennsylvania	533.18259594
39095 Lucas	Ohio	530.82235595
39107 Mercer	Ohio	529.79809077
18055 Greene	Indiana	528.02599513
28011 Bolivar	Mississippi	526.60134682
13239 Quitman	Georgia	526.54673102
12027 DeSoto	Florida	525.48747633
20081 Haskell	Kansas	525.39404553
51620 Franklin City	Virginia	524.14825908
48103 Crane	Texas	521.48518982
18067 Howard	Indiana	520.84598014
17111 McHenry	Illinois	520.46537252
28005 Amite	Mississippi	519.22764887
37077 Granville	North Carolina	519.00523996
40023 Choctaw	Oklahoma	518.13471503
5075 Lawrence	Arkansas	517.22039674
45055 Kershaw	South Carolina	516.83132089
13229 Pierce	Georgia	515.75635670
28113 Pike	Mississippi	515.63329373
42061 Huntingdon	Pennsylvania	511.42401700
28105 Oktibbeha	Mississippi	510.09092925
29189 St. Louis	Missouri	509.95792145
31051 Dixon	Nebraska	507.96987213
36039 Greene	New York	507.46457223
18143 Scott	Indiana	506.74260826
13123 Gilmer	Georgia	506.23052960
48381 Randall	Texas	504.87631264

Counties_Cities

21001 Adair	Kentucky	504.81394744
42055 Franklin	Pennsylvania	504.40791811
17077 Jackson	Illinois	503.31771713
20187 Stanton	Kansas	503.27126321
13089 DeKalb	Georgia	502.67130874
18113 Noble	Indiana	500.71530758
17027 Clinton	Illinois	499.48192035
36063 Niagara	New York	498.02074770
13307 Webster	Georgia	497.89352738
16083 Twin Falls	Idaho	497.20611982
22091 St. Helena	Louisiana	496.97914637
26049 Genesee	Michigan	496.69199689
19077 Guthrie	Iowa	494.40298507
48357 Ochiltree	Texas	492.61083744
21107 Hopkins	Kentucky	492.58897666
48225 Houston	Texas	492.03677327
8003 Alamosa	Colorado	491.51831205
45041 Florence	South Carolina	490.73893123
42043 Dauphin	Pennsylvania	490.44197519
13011 Banks	Georgia	489.78302086
51179 Stafford	Virginia	488.79701254
47165 Sumner	Tennessee	487.84658214
19135 Monroe	Iowa	487.80487805
21077 Gallatin	Kentucky	486.86594203
18061 Harrison	Indiana	485.74969021
37023 Burke	North Carolina	485.71618243
37123 Montgomery	North Carolina	484.03065527
18047 Franklin	Indiana	483.81421534
18141 St. Joseph	Indiana	483.43434120
36067 Onondaga	New York	482.45053691
28119 Quitman	Mississippi	482.20110623
37197 Yadkin	North Carolina	482.11384279
19157 Poweshiek	Iowa	481.30916092
22067 Morehouse	Louisiana	480.35278368

Counties_Cities

21085 Grayson	Kentucky	478.70521637
17079 Jasper	Illinois	478.61824992
17075 Iroquois	Illinois	478.19156644
37159 Rowan	North Carolina	477.83551132
54035 Jackson	West Virginia	477.25214241
17161 Rock Island	Illinois	476.03448636
18037 Dubois	Indiana	474.56830729
18079 Jennings	Indiana	474.44858933
28091 Marion	Mississippi	473.39672264
38035 Grand Forks	North Dakota	473.36441995
37151 Randolph	North Carolina	472.96496013
49035 Salt Lake	Utah	472.74370940
25011 Franklin	Massachusetts	472.07699787
18011 Boone	Indiana	471.64883058
17177 Stephenson	Illinois	471.47677251
27101 Murray	Minnesota	471.24214596
1067 Henry	Alabama	470.68394445
28043 Grenada	Mississippi	470.19710283
56043 Washakie	Wyoming	469.24540266
51041 Chesterfield	Virginia	466.78295597
1087 Macon	Alabama	466.40273334
32013 Humboldt	Nevada	464.67294174
28013 Calhoun	Mississippi	464.11748407
18015 Carroll	Indiana	462.06588165
51061 Fauquier	Virginia	461.26636010
45031 Darlington	South Carolina	461.06404000
35019 Guadalupe	New Mexico	460.72333564
13131 Grady	Georgia	460.64328431
44001 Bristol	Rhode Island	460.44111904
24037 St. Mary's	Maryland	459.77419584
1105 Perry	Alabama	459.51859956
13017 Ben Hill	Georgia	458.68827069
1031 Coffee	Alabama	458.49467337
18095 Madison	Indiana	458.18838176

Counties_Cities

39049 Franklin	Ohio	457.60512860
36065 Oneida	New York	456.92730544
13285 Troup	Georgia	456.92092412
48179 Gray	Texas	456.72527974
21061 Edmonson	Kentucky	456.24898159
18003 Allen	Indiana	455.84000043
13015 Bartow	Georgia	455.79279753
1051 Elmore	Alabama	455.50575793
54083 Randolph	West Virginia	454.49814384
21109 Jackson	Kentucky	453.80151763
37093 Hoke	North Carolina	452.85223870
42107 Schuylkill	Pennsylvania	452.60334912
18059 Hancock	Indiana	451.86048644
13119 Franklin	Georgia	451.72219085
13027 Brooks	Georgia	451.23444853
40007 Beaver	Oklahoma	451.21263395
24019 Dorchester	Maryland	450.02812676
22029 Concordia	Louisiana	449.62190885
25003 Berkshire	Massachusetts	449.55203090
20197 Wabaunsee	Kansas	449.34048413
17163 St. Clair	Illinois	448.94066092
36093 Schenectady	New York	448.02059865
36053 Madison	New York	447.77173529
21083 Graves	Kentucky	447.51721735
51730 Petersburg	Virginia	446.66898977
37195 Wilson	North Carolina	445.64483457
27147 Steele	Minnesota	445.61584653
22069 Natchitoches	Louisiana	444.91580227
12043 Glades	Florida	444.47682891
45025 Chesterfield	South Carolina	443.67705556
13045 Carroll	Georgia	443.61290541
29133 Mississippi	Missouri	442.41151770
18019 Clark	Indiana	442.22903885
5139 Union	Arkansas	442.16122272

Counties_Cities

13121 Fulton	Georgia	441.66633337
48347 Nacogdoches	Texas	441.32641415
19123 Mahaska	Iowa	440.90909091
13207 Monroe	Georgia	439.68023256
1129 Washington	Alabama	439.61411650
51057 Essex	Virginia	439.60069603
27009 Benton	Minnesota	439.01837465
28049 Hinds	Mississippi	436.55229137
51177 Spotsylvania	Virginia	436.53808907
4012 La Paz	Arizona	436.06029007
21003 Allen	Kentucky	435.56481394
13085 Dawson	Georgia	434.55726986
51075 Goochland	Virginia	434.52073653
56039 Teton	Wyoming	433.25679130
48069 Castro	Texas	430.52837573
6107 Tulare	California	430.17123133
1001 Autauga	Alabama	429.84838402
8085 Montrose	Colorado	428.76770740
27023 Chippewa	Minnesota	427.70882254
13063 Clayton	Georgia	427.46404710
28111 Perry	Mississippi	427.45788283
27047 Freeborn	Minnesota	427.01353304
33015 Rockingham	New Hampshire	426.94128910
45005 Allendale	South Carolina	426.82241941
13237 Putnam	Georgia	426.42945573
12013 Calhoun	Florida	425.03599095
51670 Hopewell	Virginia	424.85395645
19113 Linn	Iowa	424.06455697
12021 Collier	Florida	424.05571643
28151 Washington	Mississippi	423.85105297
16087 Washington	Idaho	423.18669422
12085 Martin	Florida	422.59122999
28147 Walthall	Mississippi	421.70757000
17141 Ogle	Illinois	420.24232665

Counties_Cities

51069 Frederick	Virginia	419.89700639
13135 Gwinnett	Georgia	419.38776500
13255 Spalding	Georgia	419.06202723
24047 Worcester	Maryland	418.73299500
12099 Palm Beach	Florida	418.52267351
26039 Crawford	Michigan	417.23617006
1093 Marion	Alabama	416.62466821
27109 Olmsted	Minnesota	415.92812762
51187 Warren	Virginia	414.96887733
22027 Claiborne	Louisiana	413.94882087
31121 Merrick	Nebraska	413.81094013
26137 Otsego	Michigan	413.54145550
37119 Mecklenburg	North Carolina	413.10868168
13199 Meriwether	Georgia	412.94854756
26021 Berrien	Michigan	412.60923440
40001 Adair	Oklahoma	412.10035323
13221 Oglethorpe	Georgia	411.85067092
18043 Floyd	Indiana	410.12586621
9011 New London	Connecticut	410.06956939
23005 Cumberland	Maine	409.80116298
37033 Caswell	North Carolina	409.72772932
53005 Benton	Washington	407.67397970
27003 Anoka	Minnesota	407.27729055
19103 Johnson	Iowa	407.24580193
46083 Lincoln	South Dakota	406.41420239
48113 Dallas	Texas	406.36567527
13013 Barrow	Georgia	405.89538294
17037 DeKalb	Illinois	405.21206418
22119 Webster	Louisiana	404.66003402
13067 Cobb	Georgia	403.77081778
27063 Jackson	Minnesota	403.59196852
36055 Monroe	New York	402.57301939
38061 Mountrail	North Dakota	401.25269133
53017 Douglas	Washington	400.86699140

Counties_Cities

18109 Morgan	Indiana	400.76444749
37065 Edgecombe	North Carolina	399.96154216
8125 Yuma	Colorado	399.20159681
28073 Lamar	Mississippi	397.13677198
36113 Warren	New York	396.79452268
18103 Miami	Indiana	396.43489752
8065 Lake	Colorado	396.21676892
55105 Rock	Wisconsin	396.00561519
36035 Fulton	New York	395.58881155
44009 Washington	Rhode Island	395.46992764
13251 Screven	Georgia	394.60467786
18091 LaPorte	Indiana	394.52034871
35043 Sandoval	New Mexico	393.99637689
47149 Rutherford	Tennessee	393.36390778
38087 Slope	North Dakota	393.18479685
51193 Westmoreland	Virginia	392.59674706
13105 Elbert	Georgia	392.25941423
31109 Lancaster	Nebraska	392.09258932
28149 Warren	Mississippi	391.97851698
1125 Tuscaloosa	Alabama	390.59695277
8059 Jefferson	Colorado	390.53276873
28087 Lowndes	Mississippi	390.29356864
51036 Charles City	Virginia	388.99294050
37107 Lenoir	North Carolina	387.66614263
51049 Cumberland	Virginia	387.39932715
36115 Washington	New York	387.27388597
47181 Wayne	Tennessee	386.52011112
31035 Clay	Nebraska	386.22465401
37079 Greene	North Carolina	385.49400343
12049 Hardee	Florida	385.39181501
1133 Winston	Alabama	384.61538462
42067 Juniata	Pennsylvania	384.55310881
8015 Chaffee	Colorado	384.48095072
13133 Greene	Georgia	384.22420612

Counties_Cities

55127 Walworth	Wisconsin	383.73281398
26069 Iosco	Michigan	382.75985806
24009 Calvert	Maryland	382.59621969
39157 Tuscarawas	Ohio	381.87814616
20069 Gray	Kansas	381.23653241
28127 Simpson	Mississippi	381.19440915
18065 Henry	Indiana	381.18124754
48099 Coryell	Texas	380.97529676
28109 Pearl River	Mississippi	380.95581996
31039 Cuming	Nebraska	380.31319911
12121 Suwannee	Florida	380.16790749
37067 Forsyth	North Carolina	380.11179138
13235 Pulaski	Georgia	379.43807029
18137 Ripley	Indiana	378.64179785
28057 Itawamba	Mississippi	378.44963218
13097 Douglas	Georgia	377.75835851
18131 Pulaski	Indiana	376.93479830
13313 Whitfield	Georgia	375.73754108
42025 Carbon	Pennsylvania	375.23160042
13023 Bleckley	Georgia	373.89001402
6083 Santa Barbara	California	373.77359040
13171 Lamar	Georgia	373.68421053
1037 Coosa	Alabama	373.30844610
26121 Muskegon	Michigan	373.29769339
12079 Madison	Florida	372.38922770
28037 Franklin	Mississippi	372.36774525
51610 Falls Church	Virginia	372.32602220
45079 Richland	South Carolina	371.94627764
45085 Sumter	South Carolina	371.78909419
12011 Broward	Florida	371.45229236
48203 Harrison	Texas	370.17054821
8053 Hinsdale	Colorado	369.91368681
18007 Benton	Indiana	369.81393736
21117 Kenton	Kentucky	369.76591529

Counties_Cities

26059 Hillsdale	Michigan	369.40698157
31153 Sarpy	Nebraska	368.64560688
39035 Cuyahoga	Ohio	368.28992400
37153 Richmond	North Carolina	367.58972531
21211 Shelby	Kentucky	366.87414980
24015 Cecil	Maryland	366.63878786
53061 Snohomish	Washington	366.54759290
46085 Lyman	South Dakota	366.39623135
53033 King	Washington	366.16225506
30037 Golden Valley	Montana	363.19612591
13303 Washington	Georgia	362.99421171
8063 Kit Carson	Colorado	362.97640653
18133 Putnam	Indiana	362.63532650
37083 Halifax	North Carolina	361.84600783
19061 Dubuque	Iowa	361.36865798
18093 Lawrence	Indiana	361.30331961
26161 Washtenaw	Michigan	361.22200866
48111 Dallam	Texas	361.11111111
26157 Tuscola	Michigan	359.89031914
19087 Henry	Iowa	358.79802661
32015 Lander	Nevada	358.74439462
42007 Beaver	Pennsylvania	358.74276141
1049 DeKalb	Alabama	358.61875744
13057 Cherokee	Georgia	358.45114480
51093 Isle of Wight	Virginia	357.21051065
16031 Cassia	Idaho	356.18504861
22059 LaSalle	Louisiana	355.29932292
21015 Boone	Kentucky	355.04398136
51149 Prince George	Virginia	354.49818812
18057 Hamilton	Indiana	354.45308192
39097 Madison	Ohio	353.50010132
29007 Audrain	Missouri	353.31527500
39037 Darke	Ohio	352.66839429
8014 Broomfield	Colorado	352.26009499

Counties_Cities

26155 Shiawassee	Michigan	351.94744252
36037 Genesee	New York	351.23715463
24025 Harford	Maryland	350.84817842
39007 Ashtabula	Ohio	348.74298668
48195 Hansford	Texas	347.79425224
51800 Suffolk	Virginia	347.64489774
54037 Jefferson	West Virginia	346.76383095
28139 Tippah	Mississippi	345.53307570
32031 Washoe	Nevada	344.83128818
46109 Roberts	South Dakota	344.59653489
13311 White	Georgia	343.67701034
51065 Fluvanna	Virginia	343.50147482
51740 Portsmouth	Virginia	343.43562431
13301 Warren	Georgia	342.79184917
53057 Skagit	Washington	341.63767686
1033 Colbert	Alabama	341.47766700
18029 Dearborn	Indiana	340.94577147
45045 Greenville	South Carolina	340.52036802
39109 Miami	Ohio	339.85426748
1007 Bibb	Alabama	339.28571429
22061 Lincoln	Louisiana	339.01178066
18041 Fayette	Indiana	338.43884237
13217 Newton	Georgia	337.77307127
51035 Carroll	Virginia	337.42745310
48141 El Paso	Texas	336.95784042
1081 Lee	Alabama	336.70649807
22009 Avoyelles	Louisiana	336.11783896
9015 Windham	Connecticut	335.81993899
5037 Cross	Arkansas	335.81194531
18035 Delaware	Indiana	335.44767016
31167 Stanton	Nebraska	335.00837521
26007 Alpena	Michigan	334.97884344
8009 Baca	Colorado	334.72803347
31019 Buffalo	Nebraska	334.57623703

Counties_Cities

26127 Oceana	Michigan	334.27230047
13317 Wilkes	Georgia	334.14337789
1035 Conecuh	Alabama	333.95780728
39061 Hamilton	Ohio	333.17660197
48115 Dawson	Texas	332.83144465
6065 Riverside	California	332.75419278
21111 Jefferson	Kentucky	332.50402003
18053 Grant	Indiana	332.14025722
47021 Cheatham	Tennessee	331.36328792
22015 Bossier	Louisiana	331.01387742
46117 Stanley	South Dakota	330.90668432
22055 Lafayette	Louisiana	330.74939658
28137 Tate	Mississippi	330.33137453
28133 Sunflower	Mississippi	330.28948902
29157 Perry	Missouri	328.98172324
8105 Rio Grande	Colorado	328.88888889
13215 Muscogee	Georgia	328.07993407
8095 Phillips	Colorado	326.64489034
53007 Chelan	Washington	324.52359936
12029 Dixie	Florida	323.35329341
8097 Pitkin	Colorado	323.11977716
37185 Warren	North Carolina	323.11808956
18127 Porter	Indiana	322.53499534
16047 Gooding	Idaho	322.45327718
37117 Martin	North Carolina	321.99726523
27037 Dakota	Minnesota	321.56230387
22097 St. Landry	Louisiana	321.39577594
24035 Queen Anne's	Maryland	320.39163400
26077 Kalamazoo	Michigan	320.15705818
49049 Utah	Utah	319.98688552
19165 Shelby	Iowa	319.57160131
21059 Daviess	Kentucky	319.47301788
13155 Irwin	Georgia	319.21685465
13247 Rockdale	Georgia	319.00567366

Counties_Cities

53001 Adams	Washington	318.84204666
24043 Washington	Maryland	318.03665372
37017 Bladen	North Carolina	316.36034950
22063 Livingston	Louisiana	315.26077081
26115 Monroe	Michigan	313.74842960
40141 Tillman	Oklahoma	313.01034295
51085 Hanover	Virginia	312.38635198
55041 Forest	Wisconsin	311.42253364
37171 Surry	North Carolina	311.33596486
31157 Scotts Bluff	Nebraska	311.20620190
13189 McDuffie	Georgia	311.17922995
35053 Socorro	New Mexico	310.72602330
39055 Geauga	Ohio	310.53588710
17019 Champaign	Illinois	310.50132630
36083 Rensselaer	New York	309.20334667
51113 Madison	Virginia	308.38661151
13021 Bibb	Georgia	308.30530063
13025 Brantley	Georgia	306.92702545
32003 Clark	Nevada	306.72413693
1113 Russell	Alabama	306.32907011
47189 Wilson	Tennessee	305.77777778
13249 Schley	Georgia	305.57677617
26017 Bay	Michigan	305.03353444
39117 Morrow	Ohio	304.73912053
28033 DeSoto	Mississippi	303.84448437
17109 McDonough	Illinois	303.78901686
45029 Colleton	South Carolina	302.70844397
8013 Boulder	Colorado	302.38163875
13151 Henry	Georgia	301.88515333
27115 Pine	Minnesota	301.86887359
36007 Broome	New York	301.57728048
37089 Henderson	North Carolina	301.50409429
22019 Calcasieu	Louisiana	300.81925243
13187 Lumpkin	Georgia	300.40964952

Counties_Cities

51137 Orange	Virginia	300.18556926
27139 Scott	Minnesota	299.90297257
47047 Fayette	Tennessee	298.71380255
29207 Stoddard	Missouri	297.88399644
29135 Moniteau	Missouri	297.74827864
28145 Union	Mississippi	297.14046004
46125 Turner	South Dakota	296.77113010
13245 Richmond	Georgia	296.69468232
13233 Polk	Georgia	296.68000942
5023 Cleburne	Arkansas	296.41498097
13145 Harris	Georgia	295.86656998
44005 Newport	Rhode Island	295.60708488
51830 Williamsburg	Virginia	295.38131042
13219 Oconee	Georgia	295.37584029
13149 Heard	Georgia	294.63759576
19079 Hamilton	Iowa	294.27501338
39155 Trumbull	Ohio	294.01843657
6075 San Francisco	California	292.87731871
19155 Pottawattamie	Iowa	291.87559471
23001 Androscoggin	Maine	291.60746292
48277 Lamar	Texas	291.58622909
21213 Simpson	Kentucky	291.43504776
51053 Dinwiddie	Virginia	290.93203407
42093 Montour	Pennsylvania	290.57017544
37103 Jones	North Carolina	290.54685068
47105 Loudon	Tennessee	290.27029065
28121 Rankin	Mississippi	289.79480449
13231 Pike	Georgia	289.79285178
13077 Coweta	Georgia	289.31059069
48483 Wheeler	Texas	288.96166442
46101 Moody	South Dakota	288.79768962
24039 Somerset	Maryland	288.21811100
18139 Rush	Indiana	288.06337394
19133 Monona	Iowa	288.05161885

Counties_Cities

48101 Cottle	Texas	287.97696184
13129 Gordon	Georgia	287.76978417
13297 Walton	Georgia	287.69130402
26075 Jackson	Michigan	287.11206815
26025 Calhoun	Michigan	287.01658896
51690 Martinsville	Virginia	286.77724384
48037 Bowie	Texas	286.24740257
29201 Scott	Missouri	286.02631442
31041 Custer	Nebraska	285.97785978
20171 Scott	Kansas	285.88931999
1073 Jefferson	Alabama	285.45426968
47135 Perry	Tennessee	285.21825397
13163 Jefferson	Georgia	285.15878159
6081 San Mateo	California	284.32385371
26023 Branch	Michigan	284.26023566
18027 Daviess	Indiana	283.58524150
54031 Hardy	West Virginia	283.12159710
41047 Marion	Oregon	282.81651810
19035 Cherokee	Iowa	282.66054235
19181 Warren	Iowa	282.04324663
26147 St. Clair	Michigan	281.16507779
13157 Jackson	Georgia	281.16213683
8113 San Miguel	Colorado	280.79599560
13115 Floyd	Georgia	279.80025938
36017 Chenango	New York	279.78795019
17133 Monroe	Illinois	279.59807776
39033 Crawford	Ohio	279.18170878
16067 Minidoka	Idaho	278.51140456
37161 Rutherford	North Carolina	278.33477988
13159 Jasper	Georgia	277.77777778
50007 Chittenden	Vermont	277.69000802
37139 Pasquotank	North Carolina	277.50447791
19051 Davis	Iowa	277.25407563
48201 Harris	Texas	277.25167757

Counties_Cities

18099 Marshall	Indiana	276.76872513
19017 Bremer	Iowa	276.58636309
47171 Unicoi	Tennessee	275.88536681
39137 Putnam	Ohio	275.31083481
20083 Hodgeman	Kansas	275.02750275
51095 James City	Virginia	274.87990366
13185 Lowndes	Georgia	274.24110866
13075 Cook	Georgia	273.86085538
13269 Taylor	Georgia	273.66587884
24041 Talbot	Maryland	273.20926206
51600 Fairfax City	Virginia	272.64588590
54003 Berkeley	West Virginia	272.36324206
46121 Todd	South Dakota	272.29407760
39153 Summit	Ohio	272.18140014
12081 Manatee	Florida	271.99858176
13225 Peach	Georgia	271.09206140
42115 Susquehanna	Pennsylvania	271.00938678
26139 Ottawa	Michigan	270.57357467
36107 Tioga	New York	269.76935750
45023 Chester	South Carolina	269.75907724
48453 Travis	Texas	269.07057737
22107 Tensas	Louisiana	268.93769610
47107 McMinn	Tennessee	268.36820869
12033 Escambia	Florida	267.48306046
17081 Jefferson	Illinois	267.05446854
51089 Henry	Virginia	266.91264499
8017 Cheyenne	Colorado	266.52452026
51540 Charlottesville	Virginia	266.01824719
48439 Tarrant	Texas	265.42844823
18173 Warrick	Indiana	265.31558170
37007 Anson	North Carolina	265.30530209
12133 Washington	Florida	265.27331190
40087 McClain	Oklahoma	265.09941228
6029 Kern	California	264.95265198

Counties_Cities

5135 Sharp	Arkansas	264.88540827
56017 Hot Springs	Wyoming	263.44676180
27141 Sherburne	Minnesota	263.44287559
51099 King George	Virginia	263.40545626
19031 Cedar	Iowa	263.05900038
5143 Washington	Arkansas	261.64643127
31185 York	Nebraska	261.39994191
12071 Lee	Florida	260.66444919
37057 Davidson	North Carolina	260.48231241
6051 Mono	California	259.64912281
5115 Pope	Arkansas	259.37500000
8079 Mineral	Colorado	257.73195876
28071 Lafayette	Mississippi	257.33214097
55027 Dodge	Wisconsin	257.26547292
27103 Nicollet	Minnesota	257.15955582
42041 Cumberland	Pennsylvania	256.14203951
5077 Lee	Arkansas	255.98219254
51077 Grayson	Virginia	255.90173373
54099 Wayne	West Virginia	255.35750050
17195 Whiteside	Illinois	255.27630964
18075 Jay	Indiana	255.24947024
48181 Grayson	Texas	255.24102365
24001 Allegany	Maryland	255.01937302
1055 Etowah	Alabama	254.63166213
27039 Dodge	Minnesota	254.53846893
13019 Berrien	Georgia	254.51901101
26065 Ingham	Michigan	254.49638752
13049 Charlton	Georgia	254.47254781
19015 Boone	Iowa	254.30805435
38025 Dunn	North Dakota	253.92428440
27163 Washington	Minnesota	253.85704530
27083 Lyon	Minnesota	253.61894729
6071 San Bernardino	California	253.31517777
37187 Washington	North Carolina	252.97242601

Counties_Cities

48021 Bastrop	Texas	252.94334069
51135 Nottoway	Virginia	252.91828794
39123 Ottawa	Ohio	252.64293949
36101 Steuben	New York	252.62015115
18169 Wabash	Indiana	252.55754476
37113 Macon	North Carolina	252.23182656
1045 Dale	Alabama	251.24601683
13091 Dodge	Georgia	251.14706593
48039 Brazoria	Texas	250.94543490
48167 Galveston	Texas	250.67329604
12015 Charlotte	Florida	250.27297592
47065 Hamilton	Tennessee	249.80372564
54075 Pocahontas	West Virginia	249.58402662
17029 Coles	Illinois	249.58239167
1103 Morgan	Alabama	249.39331089
42001 Adams	Pennsylvania	248.02793475
5007 Benton	Arkansas	247.97511445
8045 Garfield	Colorado	247.61586080
37165 Scotland	North Carolina	247.05544384
51033 Caroline	Virginia	246.97777200
22053 Jefferson Davis	Louisiana	246.97612564
37081 Guilford	North Carolina	246.96910076
48005 Angelina	Texas	246.86538373
5119 Pulaski	Arkansas	246.76581440
8041 El Paso	Colorado	246.68840775
39073 Hocking	Ohio	246.60912454
37135 Orange	North Carolina	246.52975135
13161 Jeff Davis	Georgia	246.19069798
28107 Panola	Mississippi	245.77213412
18151 Steuben	Indiana	245.76418204
37059 Davie	North Carolina	245.71174502
21101 Henderson	Kentucky	245.66252111
20067 Grant	Kansas	245.36532170
47187 Williamson	Tennessee	244.68236604

Counties_Cities

21233 Webster	Kentucky	244.06986500
18049 Fulton	Indiana	243.87816046
39169 Wayne	Ohio	242.31031242
1117 Shelby	Alabama	241.99492831
48017 Bailey	Texas	241.92400740
13165 Jenkins	Georgia	241.85189451
13153 Houston	Georgia	241.84885733
13173 Lanier	Georgia	241.77949710
45075 Orangeburg	South Carolina	241.56256470
48199 Hardin	Texas	241.22922020
8107 Routt	Colorado	240.93576342
13213 Murray	Georgia	240.47493800
37025 Cabarrus	North Carolina	240.36869150
39017 Butler	Ohio	240.33809476
4019 Pima	Arizona	240.21411393
27171 Wright	Minnesota	239.82574130
37069 Franklin	North Carolina	239.78685613
17103 Lee	Illinois	239.60494404
22039 Evangeline	Louisiana	239.21298927
4013 Maricopa	Arizona	238.86693280
48157 Fort Bend	Texas	238.74860698
39043 Erie	Ohio	238.55793071
19141 O'Brien	Iowa	238.43930636
38013 Burke	North Dakota	238.09523810
21067 Fayette	Kentucky	237.81580085
21149 McLean	Kentucky	237.78642456
5025 Cleveland	Arkansas	236.96682464
29001 Adair	Missouri	236.78913927
26067 Ionia	Michigan	236.72325183
40031 Comanche	Oklahoma	236.66771852
18087 LaGrange	Indiana	236.46071701
46037 Day	South Dakota	236.14895550
19009 Audubon	Iowa	236.10606611
1021 Chilton	Alabama	235.54458361

Counties_Cities

37001 Alamance	North Carolina	234.92513639
31123 Morrill	Nebraska	234.74178404
20043 Doniphan	Kansas	234.31398073
42127 Wayne	Pennsylvania	234.02761526
40041 Delaware	Oklahoma	234.01118573
27133 Rock	Minnesota	233.69449756
13295 Walker	Georgia	233.39576430
13271 Telfair	Georgia	233.05618544
33013 Merrimack	New Hampshire	232.90898023
30003 Big Horn	Montana	232.41865347
37101 Johnston	North Carolina	232.39176021
47061 Grundy	Tennessee	232.27933463
45067 Marion	South Carolina	231.96623603
13059 Clarke	Georgia	231.68145763
47081 Hickman	Tennessee	231.41682959
29107 Lafayette	Missouri	230.07546475
39173 Wood	Ohio	229.54030728
45063 Lexington	South Carolina	229.46663413
8029 Delta	Colorado	229.38002778
5031 Craighead	Arkansas	229.37047477
42133 York	Pennsylvania	229.32454107
48303 Lubbock	Texas	229.00862686
28093 Marshall	Mississippi	228.48438690
47097 Lauderdale	Tennessee	228.46079380
13175 Laurens	Georgia	228.20919176
13083 Dade	Georgia	228.02908912
48437 Swisher	Texas	227.82095953
45011 Barnwell	South Carolina	227.35884805
18025 Crawford	Indiana	227.31577950
13079 Crawford	Georgia	227.30962819
37125 Moore	North Carolina	226.99175128
39093 Lorain	Ohio	226.84603229
18009 Blackford	Indiana	226.32020117
26011 Arenac	Michigan	226.04879995

Counties_Cities

6073 San Diego	California	225.94010105
40105 Nowata	Oklahoma	225.09297318
17119 Madison	Illinois	224.98591475
20129 Morton	Kansas	224.97187852
13117 Forsyth	Georgia	224.84066742
37127 Nash	North Carolina	223.36623553
46135 Yankton	South Dakota	223.00931392
51550 Chesapeake	Virginia	222.96957557
18115 Ohio	Indiana	222.45037645
31137 Phelps	Nebraska	222.32103157
48393 Roberts	Texas	221.48394241
39023 Clark	Ohio	221.42140655
37085 Harnett	North Carolina	221.28839018
28117 Prentiss	Mississippi	221.21271973
31105 Kimball	Nebraska	221.11663903
26123 Newaygo	Michigan	220.89503395
12125 Union	Florida	220.88353414
35001 Bernalillo	New Mexico	220.86308993
48245 Jefferson	Texas	220.39129258
51109 Louisa	Virginia	220.24036109
35013 Dona Ana	New Mexico	220.20761118
35013 Dona Ana	New Mexico	220.20761118
19117 Lucas	Iowa	219.78021978
47121 Meigs	Tennessee	219.40516821
1039 Covington	Alabama	219.00178446
53053 Pierce	Washington	218.78180050
35041 Roosevelt	New Mexico	218.74833271
42097 Northumberland	Pennsylvania	217.38414413
51710 Norfolk	Virginia	217.14547928
40089 McCurtain	Oklahoma	217.10546433
47043 Dickson	Tennessee	217.04149983
26087 Lapeer	Michigan	216.97641659
46102 Oglala Lakota	South Dakota	216.64686561
18013 Brown	Indiana	216.62071682

Counties_Cities

18157 Tippecanoe	Indiana	216.52645974
19161 Sac	Iowa	216.07161231
46103 Pennington	South Dakota	215.70048958
27013 Blue Earth	Minnesota	215.04738458
28059 Jackson	Mississippi	214.96820844
48041 Brazos	Texas	214.76640295
36121 Wyoming	New York	214.54409380
27019 Carver	Minnesota	214.38711360
47015 Cannon	Tennessee	214.35486102
53029 Island	Washington	214.30262846
37051 Cumberland	North Carolina	214.24487708
53025 Grant	Washington	213.70375317
48205 Hartley	Texas	213.56113187
1069 Houston	Alabama	212.94474895
56019 Johnson	Wyoming	212.76595745
8035 Douglas	Colorado	211.80012603
26149 St. Joseph	Michigan	211.32644202
1027 Clay	Alabama	210.92278719
45013 Beaufort	South Carolina	210.90003444
6001 Alameda	California	210.88907595
48343 Morris	Texas	210.71399627
19095 Iowa	Iowa	210.64370237
19163 Scott	Iowa	210.63808914
13047 Catoosa	Georgia	210.61999407
36091 Saratoga	New York	210.28575401
51037 Charlotte	Virginia	209.41531245
31067 Gage	Nebraska	209.37049272
27017 Carlton	Minnesota	209.28091079
45047 Greenwood	South Carolina	209.21389293
13113 Fayette	Georgia	208.88602931
1099 Monroe	Alabama	208.85745479
55039 Fond du Lac	Wisconsin	208.60419537
12023 Columbia	Florida	208.50176588
51530 Buena Vista	Virginia	208.43354177

Counties_Cities

31143 Polk	Nebraska	208.41227738
33017 Strafford	New Hampshire	208.31731878
13279 Toombs	Georgia	208.27909399
51820 Waynesboro	Virginia	207.70726533
12107 Putnam	Florida	207.65071532
13289 Twiggs	Georgia	207.62090865
26093 Livingston	Michigan	207.60992344
37073 Gates	North Carolina	207.37924479
28135 Tallahatchie	Mississippi	207.33538286
39003 Allen	Ohio	206.50088152
6059 Orange	California	206.34231103
51133 Northumberland	Virginia	205.81213468
45083 Spartanburg	South Carolina	205.48730757
35057 Tarrant	New Mexico	205.24661664
48323 Maverick	Texas	205.18081559
39175 Wyandot	Ohio	205.15158423
19093 Ida	Iowa	204.64844321
12093 Okeechobee	Florida	204.63682981
29113 Lincoln	Missouri	204.55569809
37049 Craven	North Carolina	204.05783582
18073 Jasper	Indiana	203.77584657
27151 Swift	Minnesota	203.31728197
4021 Pinal	Arizona	203.29294312
19119 Lyon	Iowa	203.20040640
12065 Jefferson	Florida	202.96752520
16069 Nez Perce	Idaho	202.93011285
31025 Cass	Nebraska	202.60713330
13281 Towns	Georgia	202.49746878
13181 Lincoln	Georgia	202.14782059
40113 Osage	Oklahoma	202.06746926
39133 Portage	Ohio	201.93092612
5011 Bradley	Arkansas	201.89042856
8039 Elbert	Colorado	201.65893007
13211 Morgan	Georgia	201.55943351

Counties_Cities

17095 Knox	Illinois	201.54853129
1053 Escambia	Alabama	201.37150321
13223 Paulding	Georgia	201.16554095
27107 Norman	Minnesota	200.77220077
50011 Franklin	Vermont	200.31970215
38089 Stark	North Dakota	200.01935671
39151 Stark	Ohio	199.96016944
51007 Amelia	Virginia	199.80019980
48479 Webb	Texas	199.70280164
19091 Humboldt	Iowa	199.01539751
39103 Medina	Ohio	198.72059661
47041 DeKalb	Tennessee	198.62945675
21037 Campbell	Kentucky	198.60013741
31061 Franklin	Nebraska	198.47833278
29183 St. Charles	Missouri	198.15522744
17063 Grundy	Illinois	198.14800283
48233 Hutchinson	Texas	198.13189924
12119 Sumter	Florida	198.05209935
47035 Cumberland	Tennessee	197.74437350
37179 Union	North Carolina	197.53463214
13029 Bryan	Georgia	196.80390459
51790 Staunton	Virginia	196.61343391
18085 Kosciusko	Indiana	196.61222021
45049 Hampton	South Carolina	196.37228050
39167 Washington	Ohio	196.15992021
29227 Worth	Missouri	196.07843137
18155 Switzerland	Indiana	195.95035924
21171 Monroe	Kentucky	195.93207688
51011 Appomattox	Virginia	195.69471624
22085 Sabine	Louisiana	195.57256991
4015 Mohave	Arizona	195.18014794
18021 Clay	Indiana	194.87963317
26159 Van Buren	Michigan	194.83617856
19063 Emmet	Iowa	194.53150330

Counties_Cities

27093 Meeker	Minnesota	194.46004926
39065 Hardin	Ohio	193.77382465
19043 Clayton	Iowa	193.66598314
28081 Lee	Mississippi	193.65742588
17145 Perry	Illinois	193.63370171
27119 Polk	Minnesota	193.47267595
39045 Fairfield	Ohio	193.21872874
18135 Randolph	Indiana	193.15118104
51157 Rappahannock	Virginia	193.05019305
38059 Morton	North Dakota	192.95706705
6041 Marin	California	192.94016159
19151 Pocahontas	Iowa	192.87833828
51043 Clarke	Virginia	192.79763134
46023 Charles Mix	South Dakota	192.76076248
12097 Osceola	Florida	192.66827903
20101 Lane	Kansas	192.30769231
28045 Hancock	Mississippi	192.25081337
19003 Adams	Iowa	192.04389575
23031 York	Maine	192.01955108
13291 Union	Georgia	191.65868089
55131 Washington	Wisconsin	191.60899973
48321 Matagorda	Texas	191.50798862
31179 Wayne	Nebraska	191.42826757
37027 Caldwell	North Carolina	191.39572590
31065 Furnas	Nebraska	190.88016967
48183 Gregg	Texas	190.77335963
36069 Ontario	New York	190.23519988
56021 Laramie	Wyoming	189.94503718
36089 St. Lawrence	New York	189.73224615
48415 Scurry	Texas	189.73081940
50025 Windham	Vermont	189.44709514
6019 Fresno	California	189.25985519
5093 Mississippi	Arkansas	189.14134678
40117 Pawnee	Oklahoma	189.13971934

Counties_Cities

13195 Madison	Georgia	188.87015177
49045 Tooele	Utah	188.82229247
45037 Edgefield	South Carolina	188.52580216
20207 Woodson	Kansas	188.50141376
48153 Floyd	Texas	188.45297242
26005 Allegan	Michigan	188.36244002
17169 Schuyler	Illinois	188.21485450
36051 Livingston	New York	188.21073276
36057 Montgomery	New York	188.04974219
53037 Kittitas	Washington	187.90642682
1075 Lamar	Alabama	187.80699220
31155 Saunders	Nebraska	187.76698118
48359 Oldham	Texas	187.70530267
45001 Abbeville	South Carolina	187.44142455
5061 Howard	Arkansas	187.39224946
21143 Lyon	Kentucky	187.28929954
40145 Wagoner	Oklahoma	187.24254151
26057 Gratiot	Michigan	187.19672898
20131 Nemaha	Kansas	187.09995076
48163 Frio	Texas	186.71780379
48139 Ellis	Texas	186.69609220
37143 Perquimans	North Carolina	186.26136194
55043 Grant	Wisconsin	186.21251503
54071 Pendleton	West Virginia	185.79391168
29159 Pettis	Missouri	185.69883879
17115 Macon	Illinois	185.27007411
22011 Beauregard	Louisiana	185.21998228
55089 Ozaukee	Wisconsin	185.08755202
19101 Jefferson	Iowa	184.97361406
19121 Madison	Iowa	184.62674626
51097 King and Queen	Virginia	184.60664584
47075 Haywood	Tennessee	184.59763484
36025 Delaware	New York	184.15792665
55045 Green	Wisconsin	184.13712800

Counties_Cities

51003 Albemarle	Virginia	183.96217738
12007 Bradford	Florida	183.90307226
20177 Shawnee	Kansas	183.66300655
5071 Johnson	Arkansas	183.23236856
48061 Cameron	Texas	183.05858818
51101 King William	Virginia	183.00962276
18175 Washington	Indiana	182.51440432
46051 Grant	South Dakota	181.89450119
41031 Jefferson	Oregon	181.87830688
6003 Alpine	California	181.65304269
13111 Fannin	Georgia	181.01987367
1077 Lauderdale	Alabama	180.76136253
53071 Walla Walla Cou	Washington	180.55874725
53071 Walla Walla Cou	Washington	180.55874725
47159 Smith	Tennessee	180.52351820
37111 McDowell	North Carolina	180.19205836
1043 Cullman	Alabama	179.76558568
40027 Cleveland	Oklahoma	179.64348224
50003 Bennington	Vermont	179.61887121
37149 Polk	North Carolina	179.51579254
36043 Herkimer	New York	179.51579254
47113 Madison	Tennessee	179.29409354
17167 Sangamon	Illinois	179.16743453
55133 Waukesha	Wisconsin	179.12432518
13051 Chatham	Georgia	179.11789623
12019 Clay	Florida	179.10696435
32510 Carson City	Nevada	178.65521348
19105 Jones	Iowa	178.36482838
40051 Grady	Oklahoma	178.21461360
53073 Whatcom	Washington	177.68128143
8101 Pueblo	Colorado	177.28273911
8019 Clear Creek	Colorado	176.99115044
19085 Harrison	Iowa	176.87844913
5019 Clark	Arkansas	176.78255745

Counties_Cities

48257 Kaufman	Texas	176.48613767
26037 Clinton	Michigan	176.47355418
13283 Treutlen	Georgia	176.23733294
5087 Madison	Arkansas	175.96019659
56009 Converse	Wyoming	175.95307918
27167 Wilkin	Minnesota	175.88743204
8083 Montezuma	Colorado	175.85442312
37147 Pitt	North Carolina	175.63947219
20047 Edwards	Kansas	175.50017550
48441 Taylor	Texas	175.09444929
28141 Tishomingo	Mississippi	174.77125527
12031 Duval	Florida	174.70355648
5141 Van Buren	Arkansas	174.66722881
54057 Mineral	West Virginia	174.46176689
38097 Traill	North Dakota	174.19435113
16001 Ada	Idaho	174.05514441
45057 Lancaster	South Carolina	174.04067939
18153 Sullivan	Indiana	173.99710005
48469 Victoria	Texas	173.84690607
29099 Jefferson	Missouri	173.83784940
50001 Addison	Vermont	173.09928867
38027 Eddy	North Dakota	172.93558150
18123 Perry	Indiana	172.75677939
26045 Eaton	Michigan	172.09039754
36099 Seneca	New York	172.01166181
51079 Greene	Virginia	171.89948936
38073 Ransom	North Dakota	171.85411495
55061 Kewaunee	Wisconsin	171.71172055
48057 Calhoun	Texas	171.60614072
48189 Hale	Texas	171.44546261
51770 Roanoke City	Virginia	171.13690953
48339 Montgomery	Texas	170.91847527
51025 Brunswick	Virginia	170.89843750
29003 Andrew	Missouri	170.38677799

Counties_Cities

18149 Starke	Indiana	170.04578156
51181 Surry	Virginia	169.91041087
48397 Rockwall	Texas	169.88386302
51127 New Kent	Virginia	169.71104462
12035 Flagler	Florida	169.54143503
39139 Richland	Ohio	169.28298334
28009 Benton	Mississippi	169.26611051
48087 Collingsworth	Texas	168.80486158
19057 Des Moines	Iowa	168.63406408
37183 Wake	North Carolina	168.54266894
20009 Barton	Kansas	168.51135537
31099 Kearney	Nebraska	168.09290954
8069 Larimer	Colorado	168.03701950
19011 Benton	Iowa	167.69362764
21081 Grant	Kentucky	167.19079654
51810 Virginia Beach	Virginia	167.04095391
39041 Delaware	Ohio	165.99455147
28131 Stone	Mississippi	165.62483304
8091 Ouray	Colorado	165.52865715
12131 Walton	Florida	165.32399299
6015 Del Norte	California	165.30113555
18159 Tipton	Indiana	165.25647805
5041 Desha	Arkansas	165.04517026
13309 Wheeler	Georgia	164.99555781
39165 Warren	Ohio	164.96319555
26001 Alcona	Michigan	164.06099209
36095 Schoharie	New York	164.00295848
39011 Auglaize	Ohio	163.74115798
45071 Newberry	South Carolina	163.55140187
1061 Geneva	Alabama	163.41111196
40109 Oklahoma	Oklahoma	163.26386418
18119 Owen	Indiana	163.10865915
40143 Tulsa	Oklahoma	163.02671355
51700 Newport News	Virginia	162.91021464

Counties_Cities

17129 Menard	Illinois	162.76041667
48121 Denton	Texas	162.73525605
13073 Columbia	Georgia	162.67961190
36015 Chemung	New York	162.60355591
19075 Grundy	Iowa	162.54876463
55065 Lafayette	Wisconsin	162.01620162
28041 Greene	Mississippi	161.93139997
31159 Seward	Nebraska	161.68148747
47087 Jackson	Tennessee	161.59210750
37005 Alleghany	North Carolina	161.27587134
48315 Marion	Texas	161.16035455
45009 Bamberg	South Carolina	161.12084063
51005 Alleghany	Virginia	160.96579477
26027 Cass	Michigan	160.68766577
1071 Jackson	Alabama	160.42987475
27011 Big Stone	Minnesota	160.35277611
48071 Chambers	Texas	160.17336411
28125 Sharkey	Mississippi	159.92689056
39163 Vinton	Ohio	159.82951518
55023 Crawford	Wisconsin	159.59732368
36109 Tompkins	New York	159.54393782
18167 Vigo	Indiana	159.23863446
45019 Charleston	South Carolina	159.15054015
13143 Haralson	Georgia	159.14400840
12057 Hillsborough	Florida	159.02422457
48011 Armstrong	Texas	158.56236786
48209 Hays	Texas	158.55833195
42003 Allegheny	Pennsylvania	158.23356193
40085 Love	Oklahoma	157.88434971
55139 Winnebago	Wisconsin	157.87627178
51650 Hampton	Virginia	157.84026863
21023 Bracken	Kentucky	157.78613909
27169 Winona	Minnesota	157.40285293
36123 Yates	New York	156.99851053

Counties_Cities

18163 Vanderburgh	Indiana	156.92861958
8023 Costilla	Colorado	156.73981191
26091 Lenawee	Michigan	156.71748112
41059 Umatilla	Oregon	156.09680582
13127 Glynn	Georgia	156.06848238
19019 Buchanan	Iowa	155.66772018
48049 Brown	Texas	155.57430651
55015 Calumet	Wisconsin	155.50549253
42035 Clinton	Pennsylvania	155.10288491
21165 Menifee	Kentucky	155.01472640
48055 Caldwell	Texas	154.92404097
21047 Christian	Kentucky	154.87435643
31177 Washington	Nebraska	154.83621232
1079 Lawrence	Alabama	154.74709470
27079 Le Sueur	Minnesota	154.41847406
5111 Poinsett	Arkansas	154.33386168
26063 Huron	Michigan	154.01398960
48481 Wharton	Texas	153.77591965
45091 York	South Carolina	153.58349324
5017 Chicot	Arkansas	153.28607013
12111 St. Lucie	Florida	153.20993498
37097 Iredell	North Carolina	152.99688962
29069 Dunklin	Missouri	152.94157632
35021 Harding	New Mexico	152.67175573
17009 Brown	Illinois	152.53203173
51015 Augusta	Virginia	152.40468081
20017 Chase	Kansas	152.14910612
37169 Stokes	North Carolina	151.75841819
12115 Sarasota	Florida	151.62238293
17053 Ford	Illinois	150.78407720
21185 Oldham	Kentucky	150.44380924
21007 Ballard	Kentucky	150.39478631
13227 Pickens	Georgia	150.09380863
17085 Jo Daviess	Illinois	149.77066367

Counties_Cities

39171 Williams	Ohio	149.44027823
19081 Hancock	Iowa	149.36519791
48003 Andrews	Texas	148.94086496
12105 Polk	Florida	148.72692296
27049 Goodhue	Minnesota	148.69728250
20073 Greenwood	Kansas	148.63748968
48159 Franklin	Texas	148.61601338
21145 McCracken	Kentucky	148.44060845
45053 Jasper	South Carolina	148.42428636
12095 Orange	Florida	148.33646593
1115 St. Clair	Alabama	147.70549104
37035 Catawba	North Carolina	147.49262537
47045 Dyer	Tennessee	147.37406217
47011 Bradley	Tennessee	147.10429413
47115 Marion	Tennessee	146.98162730
21029 Bullitt	Kentucky	146.78853816
39089 Licking	Ohio	146.78356252
1121 Talladega	Alabama	146.56511500
1019 Cherokee	Alabama	145.97418562
45087 Union	South Carolina	145.93214155
19059 Dickinson	Iowa	145.74709963
8067 La Plata	Colorado	145.62244717
6085 Santa Clara	California	145.49151773
41051 Multnomah	Oregon	145.46484702
27043 Faribault	Minnesota	145.36996656
12087 Monroe	Florida	145.28103216
18171 Warren	Indiana	145.22570495
17143 Peoria	Illinois	145.05511541
47133 Overton	Tennessee	145.00634403
5121 Randolph	Arkansas	144.86293737
19073 Greene	Iowa	144.75002784
27097 Morrison	Minnesota	144.71343725
1015 Calhoun	Alabama	144.38600943
42081 Lycoming	Pennsylvania	144.28490991

Counties_Cities

17041 Douglas	Illinois	143.74454541
20091 Johnson	Kansas	143.41776071
5055 Greene	Arkansas	143.40871484
48325 Medina	Texas	143.35932130
6069 San Benito	California	143.00339633
48029 Bexar	Texas	142.94712769
18077 Jefferson	Indiana	142.82165922
47123 Monroe	Tennessee	142.37332010
20005 Atchison	Kansas	142.03668252
48403 Sabine	Texas	141.65643592
29101 Johnson	Missouri	141.65361962
31181 Webster	Nebraska	141.52278517
12001 Alachua	Florida	141.50454148
32023 Nye	Nevada	141.13703524
20089 Jewell	Kansas	140.79549454
17099 LaSalle	Illinois	140.72923330
17073 Henry	Illinois	140.55815848
12073 Leon	Florida	140.51185975
51590 Danville	Virginia	140.07323127
48287 Lee	Texas	139.99066729
55025 Dane	Wisconsin	139.94291657
17135 Montgomery	Illinois	139.85524982
13169 Jones	Georgia	139.78194017
39047 Fayette	Ohio	139.53812879
39143 Sandusky	Ohio	139.45815405
51119 Middlesex	Virginia	139.28869904
45077 Pickens	South Carolina	139.27019218
27161 Waseca	Minnesota	139.10438179
31171 Thomas	Nebraska	138.88888889
16027 Canyon	Idaho	138.70308145
30031 Gallatin	Montana	138.54624763
37167 Stanly	North Carolina	138.54208619
12113 Santa Rosa	Florida	138.27788279
21219 Todd	Kentucky	138.08788888

Counties_Cities

55029 Door	Wisconsin	137.63129301
19045 Clinton	Iowa	137.58115138
12127 Volusia	Florida	137.34206576
19065 Fayette	Iowa	137.33468973
5051 Garland	Arkansas	137.16037679
45051 Horry	South Carolina	137.15069433
29071 Franklin	Missouri	136.97308768
19107 Keokuk	Iowa	136.91931540
12103 Pinellas	Florida	136.88376671
6111 Ventura	California	136.78556278
37021 Buncombe	North Carolina	136.62520310
21103 Henry	Kentucky	136.59505774
20059 Franklin	Kansas	136.55339238
37009 Ashe	North Carolina	136.48603785
38015 Burleigh	North Dakota	136.44999108
31111 Lincoln	Nebraska	136.42177064
6099 Stanislaus	California	136.40951957
13241 Rabun	Georgia	136.36094148
48051 Burleson	Texas	135.95084018
51091 Highland	Virginia	135.74660633
38077 Richland	North Dakota	135.47632243
49011 Davis	Utah	135.33761902
5105 Perry	Arkansas	135.23956723
29163 Pike	Missouri	135.10592304
28115 Pontotoc	Mississippi	135.07994848
5073 Lafayette	Arkansas	134.69021251
21207 Russell	Kentucky	134.67257730
18045 Fountain	Indiana	134.54834567
47125 Montgomery	Tennessee	134.49866472
42099 Perry	Pennsylvania	134.37655779
48149 Fayette	Texas	134.12757900
40037 Creek	Oklahoma	134.07072231
39085 Lake	Ohio	134.04825737
27113 Pennington	Minnesota	134.01043871

Counties_Cities

42119 Union	Pennsylvania	133.97342860
1003 Baldwin	Alabama	133.93143811
37141 Pender	North Carolina	133.52208745
22043 Grant	Louisiana	133.44008540
13179 Liberty	Georgia	133.33983772
5107 Phillips	Arkansas	133.11886405
17121 Marion	Illinois	132.90802764
21035 Calloway	Kentucky	132.87338699
47031 Coffee	Tennessee	132.85457810
54027 Hampshire	West Virginia	132.77937208
17125 Mason	Illinois	132.69443421
27117 Pipestone	Minnesota	132.64065436
51775 Salem	Virginia	132.58979059
47131 Obion	Tennessee	132.15713483
46029 Codrington	South Dakota	132.07210423
17003 Alexander	Illinois	132.01320132
31163 Sherman	Nebraska	131.66556945
8119 Teller	Colorado	131.56321014
38099 Walsh	North Dakota	131.24589857
8111 San Juan	Colorado	131.23359580
6053 Monterey	California	131.08536849
6013 Contra Costa	California	130.93204314
48001 Anderson	Texas	130.90583392
19089 Howard	Iowa	130.61935343
48085 Collin	Texas	130.52830136
6077 San Joaquin	California	130.47059761
21041 Carroll	Kentucky	130.39023936
16009 Benewah	Idaho	130.06720139
5113 Polk	Arkansas	129.68227842
4025 Yavapai	Arizona	129.31424655
39113 Montgomery	Ohio	129.24289587
37071 Gaston	North Carolina	129.23723109
55055 Jefferson	Wisconsin	129.21566094
13043 Candler	Georgia	129.19896641

Counties_Cities

18177 Wayne	Indiana	128.91288522
47051 Franklin	Tennessee	128.90904751
36117 Wayne	New York	128.79729970
54061 Monongalia	West Virginia	128.73520015
42129 Westmoreland	Pennsylvania	128.63258711
17189 Washington	Illinois	128.61736334
23027 Waldo	Maine	128.48289414
19069 Franklin	Iowa	128.40774397
19177 Van Buren	Iowa	128.20512821
18161 Union	Indiana	127.89540998
17113 McLean	Illinois	127.87279839
27089 Marshall	Minnesota	127.79552716
48239 Jackson	Texas	127.73967998
47153 Sequatchie	Tennessee	127.72250605
42087 Mifflin	Pennsylvania	127.64484445
54039 Kanawha	West Virginia	127.45630465
19001 Adair	Iowa	127.42460711
28047 Harrison	Mississippi	127.26832809
40071 Kay	Oklahoma	126.80872263
53039 Klickitat	Washington	126.65671507
31059 Fillmore	Nebraska	126.65098607
37145 Person	North Carolina	126.55985015
13147 Hart	Georgia	126.44162612
47053 Gibson	Tennessee	126.41451728
38075 Renville	North Dakota	126.36899747
31003 Antelope	Nebraska	126.26262626
18183 Whitley	Indiana	126.19592651
19129 Mills	Iowa	126.13689172
21113 Jessamine	Kentucky	126.11275964
42131 Wyoming	Pennsylvania	125.71175035
35039 Rio Arriba	New Mexico	125.62169923
47185 White	Tennessee	125.42885602
45043 Georgetown	South Carolina	125.30321772
12055 Highlands	Florida	125.20868114

Counties_Cities

5065 IZARD	Arkansas	125.06437137
41067 Washington	Oregon	124.98013201
38053 McKenzie	North Dakota	124.70657277
54021 Gilmer	West Virginia	124.59506604
2195 Petersburg	Alaska	124.18503570
51111 Lunenburg	Virginia	124.11054112
8093 Park	Colorado	123.94912697
55087 Outagamie	Wisconsin	123.82248552
21155 Marion	Kentucky	123.68583797
42019 Butler	Pennsylvania	123.47781657
51145 Powhatan	Virginia	123.33413272
8099 Prowers	Colorado	123.31469911
31021 Burt	Nebraska	123.30456227
55111 Sauk	Wisconsin	122.95911220
45003 Aiken	South Carolina	122.78557978
55115 Shawano	Wisconsin	122.56103540
21097 Harrison	Kentucky	122.48375759
6095 Solano	California	122.25431585
36077 Otsego	New York	122.17777703
27061 Itasca	Minnesota	121.92959120
32019 Lyon	Nevada	121.84633028
21157 Marshall	Kentucky	121.83001507
45007 Anderson	South Carolina	121.70668688
21099 Hart	Kentucky	121.65450122
48279 Lamb	Texas	121.59902721
29143 New Madrid	Missouri	121.41535615
38029 Emmons	North Dakota	121.39605463
19169 Story	Iowa	121.29860863
37041 Chowan	North Carolina	121.17756077
46071 Jackson	South Dakota	120.95554884
27155 Traverse	Minnesota	120.91898428
20019 Chautauqua	Kansas	120.88244183
29199 Scotland	Missouri	120.82158679
13103 Effingham	Georgia	120.59816691

Counties_Cities

36011 Cayuga	New York	120.55220688
19067 Floyd	Iowa	120.55072648
23007 Franklin	Maine	120.41341941
36019 Clinton	New York	120.20571287
48373 Polk	Texas	119.92564610
19191 Winneshiek	Iowa	119.82625193
20163 Rooks	Kansas	119.68880910
13209 Montgomery	Georgia	119.65626020
13107 Emanuel	Georgia	119.40562533
27005 Becker	Minnesota	119.28660790
17071 Henderson	Illinois	119.24280817
13039 Camden	Georgia	119.23170073
48305 Lynn	Texas	119.10838863
27111 Otter Tail	Minnesota	119.02332857
53063 Spokane	Washington	118.92015833
31107 Knox	Nebraska	118.77895237
53047 Okanogan	Washington	118.67464160
20181 Sherman	Kansas	118.66418037
48473 Waller	Texas	118.58600309
19187 Webster	Iowa	118.53240345
12059 Holmes	Florida	118.08800123
20173 Sedgwick	Kansas	117.59964331
48219 Hockley	Texas	117.49347258
18101 Martin	Indiana	117.45130665
41053 Polk	Oregon	117.32407255
48361 Orange	Texas	117.26415546
21215 Spencer	Kentucky	117.05863573
51161 Roanoke	Virginia	116.93046889
19023 Butler	Iowa	116.92688631
31097 Johnson	Nebraska	116.86793923
54019 Fayette	West Virginia	116.23041518
20087 Jefferson	Kansas	115.94202899
27041 Douglas	Minnesota	115.89927300
21049 Clark	Kentucky	115.86526525

Counties_Cities

36009 Cattaraugus	New York	115.82509110
48331 Milam	Texas	115.39532848
18105 Monroe	Indiana	115.03093583
48349 Navarro	Texas	115.00050439
2130 Ketchikan Gatew	Alaska	114.95904584
38093 Stutsman	North Dakota	114.73920734
50015 Lamoille	Vermont	114.62450593
46009 Bon Homme	South Dakota	114.61318052
51125 Nelson	Virginia	114.58614182
31011 Boone	Nebraska	114.52567284
39019 Carroll	Ohio	114.47140061
20033 Comanche	Kansas	114.41647597
21075 Fulton	Kentucky	114.37908497
16039 Elmore	Idaho	113.72390770
51199 York	Virginia	113.49232084
18179 Wells	Indiana	113.45103879
12091 Okaloosa	Florida	113.37923182
48147 Fannin	Texas	113.35940600
53011 Clark	Washington	113.31162565
31125 Nance	Nebraska	113.25028313
6097 Sonoma	California	113.21313272
41007 Clatsop	Oregon	113.16768937
21105 Hickman	Kentucky	113.09658448
42049 Erie	Pennsylvania	112.84234050
20107 Linn	Kansas	112.82051282
36041 Hamilton	New York	112.76499774
19007 Appanoose	Iowa	112.56733939
1083 Limestone	Alabama	112.29646266
40115 Ottawa	Oklahoma	112.26944667
48491 Williamson	Texas	112.22492982
39031 Coshocton	Ohio	111.93316771
17137 Morgan	Illinois	111.84365434
47033 Crockett	Tennessee	111.66945840
13191 McIntosh	Georgia	111.57601116

Counties_Cities

19041 Clay	Iowa	111.56563778
35009 Curry	New Mexico	111.25270546
6027 Inyo	California	111.19141602
42109 Snyder	Pennsylvania	111.00148002
27035 Crow Wing	Minnesota	110.95871411
21009 Barren	Kentucky	110.91995654
27025 Chisago	Minnesota	110.86870999
48293 Limestone	Texas	110.54891790
26073 Isabella	Michigan	110.54108444
55093 Pierce	Wisconsin	110.44530607
37157 Rockingham	North Carolina	110.26574043
20099 Labette	Kansas	110.19835704
48291 Liberty	Texas	110.05178226
26105 Mason	Michigan	109.96563574
48027 Bell	Texas	109.94202035
17083 Jersey	Illinois	109.85489999
6047 Merced	California	109.54815934
46123 Tripp	South Dakota	109.52902519
45015 Berkeley	South Carolina	109.45719184
21239 Woodford	Kentucky	109.29785550
5043 Drew	Arkansas	109.12265386
55035 Eau Claire	Wisconsin	109.05542694
17131 Mercer	Illinois	108.96737389
1009 Blount	Alabama	108.92116183
27087 Mahnomen	Minnesota	108.71534698
48089 Colorado	Texas	108.40363859
21073 Franklin	Kentucky	108.23575716
40065 Jackson	Oklahoma	108.22077037
46087 McCook	South Dakota	108.18608006
47119 Maury	Tennessee	108.11956752
12129 Wakulla	Florida	107.82169372
5091 Miller	Arkansas	107.81794825
42063 Indiana	Pennsylvania	107.69103324
46065 Hughes	South Dakota	107.64872521

Counties_Cities

51141 Patrick	Virginia	107.50862898
28039 George	Mississippi	107.21649485
17021 Christian	Illinois	107.16144637
46025 Clark	South Dakota	106.98047606
29081 Harrison	Missouri	106.96458284
56007 Carbon	Wyoming	106.87328836
46027 Clay	South Dakota	106.82999786
54065 Morgan	West Virginia	106.81958734
26079 Kalkaska	Michigan	106.59784560
47139 Polk	Tennessee	106.52148183
27143 Sibley	Minnesota	106.46792654
13267 Tattnall	Georgia	106.33689102
55109 St. Croix	Wisconsin	105.91566883
26113 Missaukee	Michigan	105.86911930
48445 Terry	Texas	105.80288109
40133 Seminole	Oklahoma	105.78566197
27081 Lincoln	Minnesota	105.76414595
55047 Green Lake	Wisconsin	105.71942066
37039 Cherokee	North Carolina	105.69707219
20135 Ness	Kansas	105.63380282
41049 Morrow	Oregon	105.52233556
31069 Garden	Nebraska	105.42962572
12117 Seminole	Florida	105.37970896
26129 Ogemaw	Michigan	105.00190913
40035 Craig	Oklahoma	104.85111142
17015 Carroll	Illinois	104.80715484
21039 Carlisle	Kentucky	104.79983232
26015 Barry	Michigan	104.64869107
39025 Clermont	Ohio	104.64018378
19189 Winnebago	Iowa	104.58262027
41045 Malheur	Oregon	104.14971522
39051 Fulton	Ohio	104.07796386
23011 Kennebec	Maine	104.02758779
47027 Clay	Tennessee	103.66722820

Counties_Cities

21225 Union	Kentucky	103.41261634
36003 Allegany	New York	103.38143442
18147 Spencer	Indiana	103.31086732
45017 Calhoun	South Carolina	103.30578512
42057 Fulton	Pennsylvania	103.28444536
33001 Belknap	New Hampshire	103.24145390
54023 Grant	West Virginia	103.21692758
26117 Montcalm	Michigan	103.17658829
27085 McLeod	Minnesota	103.14163856
8089 Otero	Colorado	103.08159722
12109 St. Johns	Florida	103.04372279
45059 Laurens	South Carolina	102.99429800
20149 Pottawatomie	Kansas	102.97812745
48401 Rusk	Texas	102.84664830
2110 Juneau	Alaska	102.76212126
5015 Carroll	Arkansas	102.75307373
45035 Dorchester	South Carolina	102.70966778
48251 Johnson	Texas	102.70715040
39077 Huron	Ohio	102.55709011
39075 Holmes	Ohio	102.52437802
12003 Baker	Florida	102.27473109
39027 Clinton	Ohio	102.24219512
46043 Douglas	South Dakota	102.21465077
51023 Botetourt	Virginia	102.17267182
36031 Essex	New York	101.87667560
19125 Marion	Iowa	101.77507708
48455 Trinity	Texas	101.76390773
12123 Taylor	Florida	101.74351385
37003 Alexander	North Carolina	101.73212326
17117 Macoupin	Illinois	101.51612120
17199 Williamson	Illinois	101.40777857
37045 Cleveland	North Carolina	101.38767986
13055 Chattooga	Georgia	100.84711577
19083 Hardin	Iowa	100.78254683

Counties_Cities

35061 Valencia	New Mexico	100.71152035
54069 Ohio	West Virginia	100.58675608
55083 Oconto	Wisconsin	100.44937880
18121 Parke	Indiana	100.43126366
39081 Jefferson	Ohio	100.35428102
19037 Chickasaw	Iowa	100.30090271
48507 Zavala	Texas	100.14186765
1029 Cleburne	Alabama	100.08674184
27125 Red Lake	Minnesota	100.02500625
37121 Mitchell	North Carolina	100.00000000
47017 Carroll	Tennessee	99.92862241
48065 Carson	Texas	99.91673605
56025 Natrona	Wyoming	99.85464198
5003 Ashley	Arkansas	99.77052779
48067 Cass	Texas	99.60490056
19055 Delaware	Iowa	99.59575839
26151 Sanilac	Michigan	99.55805935
48135 Ector	Texas	99.30670351
5053 Grant	Arkansas	98.96635144
51045 Craig	Virginia	98.73617694
50013 Grand Isle	Vermont	98.73060649
31095 Jefferson	Nebraska	98.63322531
35049 Santa Fe	New Mexico	98.62984486
26111 Midland	Michigan	98.54703217
33003 Carroll	New Hampshire	98.40300129
20113 McPherson	Kansas	98.11823247
41065 Wasco	Oregon	98.09469911
51678 Lexington	Virginia	98.09417040
17051 Fayette	Illinois	98.05752708
6079 San Luis Obispo	California	97.88387733
53031 Jefferson	Washington	97.70241735
16075 Payette	Idaho	97.66039659
48489 Willacy	Texas	97.60632117
54051 Marshall	West Virginia	97.45005685

Counties_Cities

51680 Lynchburg	Virginia	97.41129484
21139 Livingston	Kentucky	97.38151915
1057 Fayette	Alabama	97.36505811
4009 Graham	Arizona	97.18428241
35059 Union	New Mexico	97.13453133
21005 Anderson	Kentucky	97.07452676
37177 Tyrrell	North Carolina	96.82885500
47083 Houston	Tennessee	96.81713663
42085 Mercer	Pennsylvania	96.67247906
31033 Cheyenne	Nebraska	96.67024705
6113 Yolo	California	96.63896047
8049 Grand	Colorado	96.61835749
5057 Hempstead	Arkansas	96.59169311
29031 Cape Girardeau	Missouri	96.50426016
16045 Gem	Idaho	96.40467279
42053 Forest	Pennsylvania	96.16705591
21093 Hardin	Kentucky	96.05277466
46031 Corson	South Dakota	96.03841537
47161 Stewart	Tennessee	95.86313694
47079 Henry	Tennessee	95.80320168
45065 McCormick	South Carolina	95.64293305
51191 Washington	Virginia	95.58472115
5125 Saline	Arkansas	95.53536868
31175 Valley	Nebraska	95.46539379
29119 McDonald	Missouri	95.32888465
17067 Hancock	Illinois	95.27011881
22113 Vermilion	Louisiana	95.26993147
39135 Preble	Ohio	95.12891187
55019 Clark	Wisconsin	95.07620502
17105 Livingston	Illinois	95.07564106
47117 Marshall	Tennessee	95.00341419
42005 Armstrong	Pennsylvania	95.00022984
5059 Hot Spring	Arkansas	94.95267203
39141 Ross	Ohio	94.89022631

Counties_Cities

31027 Cedar	Nebraska	94.71939380
42027 Centre	Pennsylvania	94.59168944
16081 Teton	Idaho	94.50171821
21199 Pulaski	Kentucky	94.39363694
21033 Caldwell	Kentucky	94.37672041
48193 Hamilton	Texas	94.29514380
48031 Blanco	Texas	94.00102547
42073 Lawrence	Pennsylvania	93.98496241
41027 Hood River	Oregon	93.90472938
1089 Madison	Alabama	93.85598018
29023 Butler	Missouri	93.81083046
50021 Rutland	Vermont	93.74147805
5027 Columbia	Arkansas	93.46985597
40121 Pittsburg	Oklahoma	93.44303394
40019 Carter	Oklahoma	93.40556697
6067 Sacramento	California	93.38243644
36075 Oswego	New York	93.30098899
12089 Nassau	Florida	93.20533134
19029 Cass	Iowa	92.80742459
51103 Lancaster	Virginia	92.73856997
41043 Linn	Oregon	92.66894412
17035 Cumberland	Illinois	92.52405625
48175 Goliad	Texas	92.29957806
39059 Guernsey	Ohio	92.25565066
2122 Kenai Peninsula	Alaska	92.25565066
50027 Windsor	Vermont	92.24758528
48231 Hunt	Texas	92.23466987
40017 Canadian	Oklahoma	92.07529405
47155 Sevier	Tennessee	91.93805418
19145 Page	Iowa	91.80929897
12067 Lafayette	Florida	91.61704077
21179 Nelson	Kentucky	91.60105559
6043 Mariposa	California	91.58033312
29033 Carroll	Missouri	91.50177285

Counties_Cities

29037 Cass	Missouri	91.46864341
35055 Taos	New Mexico	91.36592051
37173 Swain	North Carolina	91.26009126
30057 Madison	Montana	91.24087591
48423 Smith	Texas	91.21670047
29095 Jackson	Missouri	90.96010750
54049 Marion	West Virginia	90.91395262
20127 Morris	Kansas	90.56330375
53069 Wahkiakum	Washington	90.37505648
46097 Miner	South Dakota	90.37505648
5063 Independence	Arkansas	90.23833537
48015 Austin	Texas	90.03301210
47091 Johnson	Tennessee	89.99887501
39159 Union	Ohio	89.91095357
48451 Tom Green	Texas	89.68685749
37129 New Hanover	North Carolina	89.54941147
20161 Riley	Kansas	89.54859368
40039 Custer	Oklahoma	89.54401433
46129 Walworth	South Dakota	89.49346698
40131 Rogers	Oklahoma	89.14593842
39039 Defiance	Ohio	89.08685969
55017 Chippewa	Wisconsin	88.87502924
16025 Camas	Idaho	88.73114463
48093 Comanche	Texas	88.66558298
21173 Montgomery	Kentucky	88.64305216
32021 Mineral	Nevada	88.61320337
39149 Shelby	Ohio	88.42823946
55121 Trempealeau	Wisconsin	88.30921812
39091 Logan	Ohio	88.18730985
47093 Knox	Tennessee	88.11727765
55135 Waupaca	Wisconsin	88.01439524
5129 Searcy	Arkansas	87.96179945
29049 Clinton	Missouri	87.93356131
26143 Roscommon	Michigan	87.92497069

Counties_Cities

51083 Halifax	Virginia	87.92497069
40137 Stephens	Oklahoma	87.83081012
12061 Indian River	Florida	87.66747346
53055 San Juan	Washington	87.57589911
27059 Isanti	Minnesota	87.57443827
48073 Cherokee	Texas	87.46577426
19109 Kossuth	Iowa	87.20150255
23023 Sagadahoc	Maine	86.99556603
40125 Pottawatomie	Oklahoma	86.68253553
13031 Bulloch	Georgia	86.67977644
40033 Cotton	Oklahoma	86.56509695
21021 Boyle	Kentucky	86.37873754
38067 Pembina	North Dakota	86.36821650
26141 Presque Isle	Michigan	86.35578584
22023 Cameron	Louisiana	86.10792193
37109 Lincoln	North Carolina	85.94962397
2090 Fairbanks North	Alaska	85.88374372
12075 Levy	Florida	85.84743684
12069 Lake	Florida	85.83570597
20157 Republic	Kansas	85.76329331
36023 Cortland	New York	85.73280639
18033 DeKalb	Indiana	85.59663166
29019 Boone	Missouri	85.55317908
51009 Amherst	Virginia	85.26495295
31077 Greeley	Nebraska	84.88964346
51027 Buchanan	Virginia	84.82163894
2020 Anchorage	Alaska	84.72308927
21019 Boyd	Kentucky	84.67400508
33009 Grafton	New Hampshire	84.64571314
4011 Greenlee	Arizona	84.36148898
38037 Grant	North Dakota	84.24599832
13183 Long	Georgia	84.21939151
48123 DeWitt	Texas	84.21261208
26103 Marquette	Michigan	84.19027001

Counties_Cities

5099 Nevada	Arkansas	84.07398511
53003 Asotin	Washington	84.03361345
31139 Pierce	Nebraska	84.01008121
37199 Yancey	North Carolina	83.78484053
56027 Niobrara	Wyoming	83.75209380
51163 Rockbridge	Virginia	83.50914205
21027 Breckinridge	Kentucky	83.38238179
27157 Wabasha	Minnesota	83.16008316
29177 Ray	Missouri	83.03107110
42009 Bedford	Pennsylvania	83.02889406
55053 Jackson	Wisconsin	83.01591952
51073 Gloucester	Virginia	83.00088356
29029 Camden	Missouri	82.94226782
55057 Juneau	Wisconsin	82.65394297
26031 Cheboygan	Michigan	82.63487192
29035 Carter	Missouri	82.59002313
5045 Faulkner	Arkansas	82.52808359
12017 Citrus	Florida	82.47199670
55117 Sheboygan	Wisconsin	82.28242794
12041 Gilchrist	Florida	82.16476775
47103 Lincoln	Tennessee	82.07052203
48053 Burnet	Texas	82.03272896
46067 Hutchinson	South Dakota	81.30081301
48187 Guadalupe	Texas	81.24916002
47085 Humphreys	Tennessee	81.14248621
27121 Pope	Minnesota	81.10300081
6055 Napa	California	81.05180860
48345 Motley	Texas	81.03727715
19175 Union	Iowa	80.91269520
46035 Davison	South Dakota	80.84891359
48241 Jasper	Texas	80.84299732
51121 Montgomery	Virginia	80.82032631
27045 Fillmore	Minnesota	80.72941400
29219 Warren	Missouri	80.66607127

Counties_Cities

55103 Richland	Wisconsin	80.56626575
29041 Chariton	Missouri	80.52610388
19159 Ringgold	Iowa	80.51529791
21193 Perry	Kentucky	80.48443967
51197 Wythe	Virginia	79.98887111
19137 Montgomery	Iowa	79.97600720
21091 Hancock	Kentucky	79.92692396
48493 Wilson	Texas	79.64319847
20097 Kiowa	Kansas	79.49125596
29051 Cole	Missouri	79.43122038
19111 Lee	Iowa	79.28351197
55075 Marinette	Wisconsin	79.14131671
6087 Santa Cruz	California	79.12344351
37087 Haywood	North Carolina	79.06924206
20179 Sheridan	Kansas	78.95775760
37137 Pamlico	North Carolina	78.92659826
42015 Bradford	Pennsylvania	78.90454194
35005 Chaves	New Mexico	78.83875157
47129 Morgan	Tennessee	78.78029566
51019 Bedford	Virginia	78.73315809
18083 Knox	Indiana	78.60143651
21055 Crittenden	Kentucky	78.51934941
40093 Major	Oklahoma	78.49293564
37099 Jackson	North Carolina	78.47300759
19147 Palo Alto	Iowa	78.39623698
46091 Marshall	South Dakota	78.24726135
29139 Montgomery	Missouri	78.03017167
46069 Hyde	South Dakota	78.00312012
47183 Weakley	Tennessee	77.80936705
46093 Meade	South Dakota	77.75500106
21203 Rockcastle	Kentucky	77.61194030
38081 Sargent	North Dakota	77.51937984
18069 Huntington	Indiana	77.26269316
16077 Power	Idaho	77.23995881

Counties_Cities

56023 Lincoln	Wyoming	77.18431615
46115 Spink	South Dakota	76.98229407
55021 Columbia	Wisconsin	76.71118240
21163 Meade	Kentucky	76.61500958
27095 Mille Lacs	Minnesota	76.51402119
48329 Midland	Texas	76.48715363
37013 Beaufort	North Carolina	76.46721468
48247 Jim Hogg	Texas	76.21951220
41005 Clackamas	Oregon	76.18818723
48169 Garza	Texas	76.01094558
48355 Nueces	Texas	75.91128042
38103 Wells	North Dakota	75.81501137
21191 Pendleton	Kentucky	75.71064767
36049 Lewis	New York	75.62294400
45021 Cherokee	South Carolina	75.33550580
47059 Greene	Tennessee	75.26741645
20023 Cheyenne	Kansas	75.18796992
21057 Cumberland	Kentucky	75.08634930
6023 Humboldt	California	74.79486409
29115 Linn	Missouri	74.76946083
17139 Moultrie	Illinois	74.74349392
21147 McCreary	Kentucky	74.67830882
39125 Paulding	Ohio	74.62686567
33005 Cheshire	New Hampshire	74.51662244
26097 Mackinac	Michigan	74.16334477
27065 Kanabec	Minnesota	74.04208058
46047 Fall River	South Dakota	73.98638650
48297 Live Oak	Texas	73.97665626
42059 Greene	Pennsylvania	73.96044486
51143 Pittsylvania	Virginia	73.83222038
40011 Blaine	Oklahoma	73.80073801
17173 Shelby	Illinois	73.59367094
48013 Atascosa	Texas	73.54402703
38069 Pierce	North Dakota	73.51139427

Counties_Cities

38055 McLean	North Dakota	73.36757153
5085 Lonoke	Arkansas	73.31278765
51580 Covington	Virginia	73.26007326
47099 Lawrence	Tennessee	73.16961632
48499 Wood	Texas	73.12371203
12101 Pasco	Florida	73.01299038
40097 Mayes	Oklahoma	72.98027100
42051 Fayette	Pennsylvania	72.82986178
21011 Bath	Kentucky	72.68028749
27159 Wadena	Minnesota	72.60582299
5095 Monroe	Arkansas	72.46376812
27071 Koochiching	Minnesota	72.34726688
6039 Madera	California	72.30199401
17087 Johnson	Illinois	72.25433526
39021 Champaign	Ohio	72.25060639
5137 Stone	Arkansas	72.24853496
17005 Bond	Illinois	72.15874925
48173 Glasscock	Texas	72.04610951
54011 Cabell	West Virginia	71.86990475
46119 Sully	South Dakota	71.83908046
37043 Clay	North Carolina	71.81973247
15009 Maui	Hawaii	71.76733032
48213 Henderson	Texas	71.68981397
40101 Muskogee	Oklahoma	71.67724759
12009 Brevard	Florida	71.54238342
26051 Gladwin	Michigan	71.04234913
29111 Lewis	Missouri	71.02993404
54077 Preston	West Virginia	70.92408168
29165 Platte	Missouri	70.88410934
12083 Marion	Florida	70.83785909
47009 Blount	Tennessee	70.80373661
38105 Williams	North Dakota	70.72135785
48223 Hopkins	Texas	70.63298017
16003 Adams	Idaho	70.58823529

Counties_Cities

17023 Clark	Illinois	70.53090536
48505 Zapata	Texas	70.47216350
21223 Trimble	Kentucky	70.46388726
29047 Clay	Missouri	70.22101354
4003 Cochise	Arizona	70.20588467
45073 Oconee	South Carolina	70.17633399
47071 Hardin	Tennessee	69.83240223
56037 Sweetwater	Wyoming	69.68479246
38071 Ramsey	North Dakota	69.68034143
42031 Clarion	Pennsylvania	69.62531267
40073 Kingfisher	Oklahoma	69.54982296
37019 Brunswick	North Carolina	69.47288364
47023 Chester	Tennessee	69.46052327
47175 Van Buren	Tennessee	69.38421509
48107 Crosby	Texas	69.21612736
27001 Aitkin	Minnesota	69.17368884
20155 Reno	Kansas	68.97436720
20143 Ottawa	Kansas	68.94174423
48497 Wise	Texas	68.80901837
40075 Kiowa	Oklahoma	68.73639592
54105 Wirt	West Virginia	68.61063465
16073 Owyhee	Idaho	68.41700162
21221 Trigg	Kentucky	68.29201666
55123 Vernon	Wisconsin	68.21503979
19033 Cerro Gordo	Iowa	68.00009379
53015 Cowlitz	Washington	67.89800618
42125 Washington	Pennsylvania	67.51999074
48215 Hidalgo	Texas	67.44124009
48091 Comal	Texas	67.39770713
55049 Iowa	Wisconsin	67.30890581
29169 Pulaski	Missouri	67.28957588
36013 Chautauqua	New York	67.21953431
56005 Campbell	Wyoming	67.18682271
39063 Hancock	Ohio	67.16712762

Counties_Cities

56011 Crook	Wyoming	67.11409396
13305 Wayne	Georgia	67.09608159
17147 Piatt	Illinois	67.08953403
29186 Ste. Genevieve	Missouri	67.08407871
50023 Washington	Vermont	67.07946336
5029 Conway	Arkansas	67.01450385
36097 Schuyler	New York	66.99419384
17001 Adams	Illinois	66.98025605
29027 Callaway	Missouri	66.83151774
47063 Hamblen	Tennessee	66.59542505
27051 Grant	Minnesota	66.43414715
36045 Jefferson	New York	66.21627668
23019 Penobscot	Maine	66.18308890
41017 Deschutes	Oregon	66.14721140
48191 Hall	Texas	66.05019815
32005 Douglas	Nevada	66.02430520
48217 Hill	Texas	66.01749464
48045 Briscoe	Texas	65.96306069
39067 Harrison	Ohio	65.90220113
29025 Caldwell	Missouri	65.87615283
47049 Fentress	Tennessee	65.87253664
51195 Wise	Virginia	65.76870462
30007 Broadwater	Montana	65.73541495
48259 Kendall	Texas	65.73037401
48235 Irion	Texas	65.70302234
40013 Bryan	Oklahoma	65.68909985
51735 Poquoson	Virginia	65.62756358
16041 Franklin	Idaho	65.56899315
46057 Hamlin	South Dakota	65.45573556
48459 Upshur	Texas	65.43868153
41071 Yamhill	Oregon	65.41933796
40067 Jefferson	Oklahoma	65.32745386
54029 Hancock	West Virginia	65.30556128
54079 Putnam	West Virginia	65.27645461

Counties_Cities

40111 Okmulgee	Oklahoma	65.21455589
20123 Mitchell	Kansas	65.04065041
41035 Klamath	Oregon	65.03776625
4007 Gila	Arizona	64.94831969
5081 Little River	Arkansas	64.90345611
56001 Albany	Wyoming	64.76516152
40049 Garvin	Oklahoma	64.72259178
48285 Lavaca	Texas	64.64445549
18165 Vermillion	Indiana	64.60365657
54087 Roane	West Virginia	64.59948320
55078 Menominee	Wisconsin	64.40532417
48485 Wichita	Texas	64.36273322
48059 Callahan	Texas	64.31327712
21167 Mercer	Kentucky	64.29686782
39015 Brown	Ohio	64.21723774
51067 Franklin	Virginia	64.06263902
56041 Uinta	Wyoming	64.04256367
17033 Crawford	Illinois	63.80602967
27015 Brown	Minnesota	63.71709609
48395 Robertson	Texas	63.64267531
47177 Warren	Tennessee	63.60389452
29039 Cedar	Missouri	63.53688669
30085 Roosevelt	Montana	63.29686228
26047 Emmet	Michigan	63.04791642
40081 Lincoln	Oklahoma	63.00114548
54107 Wood	West Virginia	62.94312554
29147 Nodaway	Missouri	62.76901004
18129 Posey	Indiana	62.64682850
20027 Clay	Kansas	62.52344629
20013 Brown	Kansas	62.51302355
21209 Scott	Kentucky	62.46542093
30111 Yellowstone	Montana	62.44653016
47127 Moore	Tennessee	62.39276244
20125 Montgomery	Kansas	62.26650062

Counties_Cities

13265 Taliaferro	Georgia	62.18905473
40103 Noble	Oklahoma	62.00726371
47073 Hawkins	Tennessee	61.91402795
12053 Hernando	Florida	61.82380216
26035 Clare	Michigan	61.77455539
19097 Jackson	Iowa	61.75380815
40021 Cherokee	Oklahoma	61.63328197
20061 Geary	Kansas	61.36098668
46059 Hand	South Dakota	61.31207848
40043 Dewey	Oklahoma	61.29955047
29013 Bates	Missouri	61.27450980
46079 Lake	South Dakota	61.26981696
27173 Yellow Medicine	Minnesota	61.25574273
41003 Benton	Oregon	60.80281430
39057 Greene	Ohio	60.71609274
48467 Van Zandt	Texas	60.69369321
8081 Moffat	Colorado	60.66120716
6021 Glenn	California	60.61254323
35037 Quay	New Mexico	60.58403005
40091 McIntosh	Oklahoma	60.56018168
38057 Mercer	North Dakota	60.48143220
26135 Oscoda	Michigan	60.41565974
39071 Highland	Ohio	60.38366854
39119 Muskingum	Ohio	60.33672534
37055 Dare	North Carolina	60.27232131
54063 Monroe	West Virginia	60.24096386
53035 Kitsap	Washington	60.04336465
29229 Wright	Missouri	59.85417347
21169 Metcalfe	Kentucky	59.82053838
29181 Ripley	Missouri	59.69703753
48295 Lipscomb	Texas	59.61251863
21151 Madison	Kentucky	59.54443097
19027 Carroll	Iowa	59.54153022
54033 Harrison	West Virginia	59.21188975

Counties_Cities

21131 Leslie	Kentucky	59.15409642
27137 St. Louis	Minnesota	59.07265937
39069 Henry	Ohio	59.07110684
47137 Pickett	Tennessee	59.03187721
54103 Wetzel	West Virginia	58.93909627
51155 Pulaski	Virginia	58.70956379
47029 Cocke	Tennessee	58.70185051
41055 Sherman	Oregon	58.54800937
5145 White	Arkansas	58.42976361
47179 Washington	Tennessee	58.31719891
23015 Lincoln	Maine	58.23772640
8007 Archuleta	Colorado	58.11841627
47109 McNairy	Tennessee	58.06751316
29005 Atchison	Missouri	58.01585767
6061 Placer	California	57.99327990
54015 Clay	West Virginia	57.92400371
48289 Leon	Texas	57.90387956
20141 Osborne	Kansas	57.55395683
54093 Tucker	West Virginia	57.51258088
31127 Nemaha	Nebraska	57.48778385
48427 Starr	Texas	57.34211546
22115 Vernon	Louisiana	57.30659026
20029 Cloud	Kansas	57.28032993
23017 Oxford	Maine	57.27376861
19071 Fremont	Iowa	57.20005720
26029 Charlevoix	Michigan	57.15592135
48367 Parker	Texas	57.09288796
29015 Benton	Missouri	57.05986098
5049 Fulton	Arkansas	57.05436466
51115 Mathews	Virginia	56.80527153
37133 Onslow	North Carolina	56.65636398
8043 Fremont	Colorado	56.22540139
54041 Lewis	West Virginia	56.16575137
54053 Mason	West Virginia	56.14192679

Counties_Cities

18001 Adams	Indiana	56.12302166
38101 Ward	North Dakota	56.09352858
40119 Payne	Oklahoma	56.07020965
30009 Carbon	Montana	56.00149337
17179 Tazewell	Illinois	55.92164924
21123 Larue	Kentucky	55.91668414
35003 Catron	New Mexico	55.89714925
20183 Smith	Kansas	55.50929781
48313 Madison	Texas	55.47080849
48457 Tyler	Texas	55.30973451
17175 Stark	Illinois	55.27915976
20045 Douglas	Kansas	55.17309529
17191 Wayne	Illinois	55.10653931
29083 Henry	Missouri	55.06607930
53045 Mason	Washington	54.95595891
35017 Grant	New Mexico	54.85262927
48273 Kleberg	Texas	54.61145556
48487 Wilbarger	Texas	54.60218409
17203 Woodford	Illinois	54.59792528
21017 Bourbon	Kentucky	54.49861276
47151 Scott	Tennessee	54.44893144
54001 Barbour	West Virginia	54.42999698
35047 San Miguel	New Mexico	54.36555398
40029 Coal	Oklahoma	54.34782609
29187 St. Francois	Missouri	53.97948779
26119 Montmorency	Michigan	53.96654074
47077 Henderson	Tennessee	53.86576651
48409 San Patricio	Texas	53.81729030
47001 Anderson	Tennessee	53.60738474
30059 Meagher	Montana	53.59056806
8073 Lincoln	Colorado	53.47593583
48383 Reagan	Texas	53.46164127
12005 Bay	Florida	53.43062384
16065 Madison	Idaho	53.42967637

Counties_Cities

54091 Taylor	West Virginia	53.37445143
54073 Pleasants	West Virginia	53.28360197
37031 Carteret	North Carolina	53.21903228
55033 Dunn	Wisconsin	53.17852474
48283 La Salle	Texas	53.11379631
29077 Greene	Missouri	53.09619317
53067 Thurston	Washington	53.06910505
56033 Sheridan	Wyoming	52.92230344
42033 Clearfield	Pennsylvania	52.90472112
21135 Lewis	Kentucky	52.80229313
39127 Perry	Ohio	52.72944246
38091 Steele	North Dakota	52.54860746
21161 Mason	Kentucky	52.47813411
48463 Uvalde	Texas	52.14929598
48317 Martin	Texas	52.14670607
54045 Logan	West Virginia	52.13604441
48151 Fisher	Texas	52.09690023
17183 Vermilion	Illinois	52.07926464
48145 Falls	Texas	51.91808480
47089 Jefferson	Tennessee	51.84033178
37053 Currituck	North Carolina	51.71394799
48207 Haskell	Texas	51.60846379
42111 Somerset	Pennsylvania	51.38468196
21195 Pike	Kentucky	51.36810383
26009 Antrim	Michigan	51.35887010
38065 Oliver	North Dakota	51.22950820
31015 Boyd	Nebraska	51.15089514
29053 Cooper	Missouri	51.12764870
20015 Butler	Kansas	50.92488579
18051 Gibson	Indiana	50.81908406
26089 Leelanau	Michigan	50.54217975
26085 Lake	Michigan	50.50079960
56003 Big Horn	Wyoming	50.50079960
48161 Freestone	Texas	50.48465267

Counties_Cities

55095 Polk	Wisconsin	50.46103032
51720 Norton	Virginia	50.40322581
6017 El Dorado	California	50.34665772
23013 Knox	Maine	50.28789822
39087 Lawrence	Ohio	50.11191661
20021 Cherokee	Kansas	49.96252810
17127 Massac	Illinois	49.71590909
21229 Washington	Kentucky	49.65243297
26153 Schoolcraft	Michigan	49.57858205
50005 Caledonia	Vermont	49.50168306
42113 Sullivan	Pennsylvania	49.41525284
29017 Bollinger	Missouri	49.30561262
51173 Smyth	Virginia	49.22551851
8047 Gilpin	Colorado	49.01159941
29173 Ralls	Missouri	48.96200548
5033 Crawford	Arkansas	48.89127212
40077 Latimer	Oklahoma	48.87107810
48407 San Jacinto	Texas	48.74821547
28003 Alcorn	Mississippi	48.74746107
29217 Vernon	Missouri	48.71395168
55113 Sawyer	Wisconsin	48.51719328
18125 Pike	Indiana	48.34810637
37189 Watauga	North Carolina	48.26168558
46011 Brookings	South Dakota	48.25158946
26107 Mecosta	Michigan	48.22597313
41011 Coos	Oregon	48.14486947
29061 Daviess	Missouri	48.11740647
29221 Washington	Missouri	48.10969009
50009 Essex	Vermont	48.00000000
30067 Park	Montana	47.80114723
20169 Saline	Kansas	47.79323909
20011 Bourbon	Kansas	47.77178735
26095 Luce	Michigan	47.74789113
32007 Elko County	Nevada	47.65535646

Counties_Cities

32007 Elko County	Nevada	47.65535646
40095 Marshall	Oklahoma	47.60204689
47057 Grainger	Tennessee	47.52646360
6101 Sutter	California	47.51722499
29063 DeKalb	Missouri	47.50593824
38003 Barnes	North Dakota	47.42933030
21071 Floyd	Kentucky	47.42641931
26041 Delta	Michigan	47.41054745
40061 Haskell	Oklahoma	47.36343543
48309 McLennan	Texas	47.13146143
26133 Osceola	Michigan	47.12737243
21217 Taylor	Kentucky	46.96857020
5109 Pike	Arkansas	46.84718448
16037 Custer	Idaho	46.72897196
13109 Evans	Georgia	46.63744054
31145 Red Willow	Nebraska	46.61570017
42117 Tioga	Pennsylvania	46.61089714
55063 La Crosse	Wisconsin	46.51949590
53041 Lewis	Washington	46.48007638
40025 Cimarron	Oklahoma	46.44681839
55037 Florence	Wisconsin	46.28558204
40053 Grant	Oklahoma	46.23208507
40009 Beckham	Oklahoma	46.06384449
29225 Webster	Missouri	46.02521159
48337 Montague	Texas	45.92774036
36033 Franklin	New York	45.73201042
55011 Buffalo	Wisconsin	45.71428571
55071 Manitowoc	Wisconsin	45.52697473
47013 Campbell	Tennessee	45.47406715
17011 Bureau	Illinois	45.46418937
29087 Holt	Missouri	45.41326067
48237 Jack	Texas	45.23351804
16055 Kootenai	Idaho	45.19983901
27073 Lac qui Parle	Minnesota	45.05857615

Counties_Cities

48363 Palo Pinto	Texas	45.02164502
26101 Manistee	Michigan	44.84670581
38039 Griggs	North Dakota	44.80286738
42021 Cambria	Pennsylvania	44.78858271
21189 Owsley	Kentucky	44.72271914
30107 Wheatland	Montana	44.72271914
48221 Hood	Texas	44.60082264
48389 Reeves	Texas	44.60019114
48131 Duval	Texas	44.59507670
42023 Cameron	Pennsylvania	44.52359751
48125 Dickens	Texas	44.46420631
21043 Carter	Kentucky	44.43786106
40047 Garfield	Oklahoma	44.32551344
51063 Floyd	Virginia	44.31782210
55005 Barron	Wisconsin	44.28305730
29141 Morgan	Missouri	44.20866490
27021 Cass	Minnesota	44.03943223
33019 Sullivan	New Hampshire	44.03856851
55031 Douglas	Wisconsin	43.97333827
20139 Osage	Kansas	43.91192522
38023 Divide	North Dakota	43.80201489
31131 Otoe	Nebraska	43.79105411
30035 Glacier	Montana	43.64588638
16019 Bonneville	Idaho	43.64420559
8055 Huerfano	Colorado	43.54768471
23025 Somerset	Maine	43.48513599
2240 Southeast Fairbanks	Alaska	43.36513443
17123 Marshall	Illinois	43.35009537
17185 Wabash	Illinois	43.29379167
47005 Benton	Tennessee	43.25259516
39079 Jackson	Ohio	43.23122530
15003 Honolulu	Hawaii	43.05770957
46049 Faulk	South Dakota	42.91845494
46081 Lawrence	South Dakota	42.73338254

Counties_Cities

47039 Decatur	Tennessee	42.71313856
48465 Val Verde	Texas	42.67598764
48391 Refugio	Texas	42.66211604
48429 Stephens	Texas	42.40432524
48281 Lampasas	Texas	42.39483725
5103 Ouachita	Arkansas	42.36211133
32033 White Pine	Nevada	42.21635884
6057 Nevada	California	42.12806933
20159 Rice	Kansas	41.96831392
38079 Rolette	North Dakota	41.95510803
21181 Nicholas	Kentucky	41.86435948
20115 Marion	Kansas	41.84100418
39121 Noble	Ohio	41.80019507
5039 Dallas	Arkansas	41.77109440
48229 Hudspeth	Texas	41.71011470
42013 Blair	Pennsylvania	41.63537211
46089 McPherson	South Dakota	41.54549231
40107 Okfuskee	Oklahoma	41.32914531
35007 Colfax	New Mexico	41.28819158
30051 Liberty	Montana	41.15226337
54005 Boone	West Virginia	41.00041000
37175 Transylvania	North Carolina	40.91772614
53049 Pacific	Washington	40.84225812
47055 Giles	Tennessee	40.67382978
46077 Kingsbury	South Dakota	40.65867046
39083 Knox	Ohio	40.39228992
6033 Lake	California	40.38395825
29175 Randolph	Missouri	40.38282922
8027 Custer	Colorado	40.37141704
15001 Hawaii	Hawaii	40.30191608
19195 Worth	Iowa	40.25224742
40083 Logan	Oklahoma	40.17677782
48143 Erath	Texas	40.05088819
35015 Eddy	New Mexico	39.72366149

Counties_Cities

21089 Greenup	Kentucky	39.69604174
17059 Gallatin	Illinois	39.54132068
48097 Cooke	Texas	39.43412037
5001 Arkansas	Arkansas	39.39445101
27127 Redwood	Minnesota	39.34684242
40123 Pontotoc	Oklahoma	39.21876226
21053 Clinton	Kentucky	39.19263179
55081 Monroe	Wisconsin	39.08709909
21231 Wayne	Kentucky	39.08540160
16005 Bannock	Idaho	39.01856825
48495 Winkler	Texas	38.86010363
38051 McIntosh	North Dakota	38.68471954
32017 Lincoln	Nevada	38.45414343
6115 Yuba	California	38.44133212
5101 Newton	Arkansas	38.43689942
55073 Marathon	Wisconsin	38.39678648
31063 Frontier	Nebraska	38.34355828
17061 Greene	Illinois	38.33180006
20063 Gove	Kansas	38.28483920
48077 Clay	Texas	38.25554705
51105 Lee	Virginia	38.23117115
48265 Kerr	Texas	38.16429730
47163 Sullivan	Tennessee	38.05464647
39147 Seneca	Ohio	38.03865452
17107 Logan	Illinois	38.02938634
19131 Mitchell	Iowa	37.84653231
47025 Claiborne	Tennessee	37.78813453
20147 Phillips	Kansas	37.61519654
29055 Crawford	Missouri	37.56730809
48307 McCulloch	Texas	37.56103668
35029 Luna	New Mexico	37.55790177
48035 Bosque	Texas	37.45117971
56015 Goshen	Wyoming	37.38038278
35025 Lea	New Mexico	37.35041876

Counties_Cities

39005 Ashland	Ohio	37.21276398
50019 Orleans	Vermont	37.16504999
5117 Prairie	Arkansas	37.15630419
20137 Norton	Kansas	36.83241252
5083 Logan	Arkansas	36.80360675
5131 Sebastian	Arkansas	36.78974271
46137 Ziebach	South Dakota	36.46973012
55125 Vilas	Wisconsin	36.46640532
29151 Osage	Missouri	36.45909290
40135 Sequoyah	Oklahoma	36.42633381
48351 Newton	Texas	36.37421795
20077 Harper	Kansas	36.32401017
30029 Flathead	Montana	36.23685190
39001 Adams	Ohio	36.06983119
8077 Mesa	Colorado	35.89914299
21235 Whitley	Kentucky	35.86998510
26165 Wexford	Michigan	35.85728799
20195 Trego	Kansas	35.80379520
48083 Coleman	Texas	35.72704537
31087 Hitchcock	Nebraska	35.63791875
30053 Lincoln	Montana	35.36425179
55107 Rusk	Wisconsin	35.34318230
48079 Cochran	Texas	35.26093089
55051 Iron	Wisconsin	35.23608175
48501 Yoakum	Texas	34.92026539
38063 Nelson	North Dakota	34.85535030
21051 Clay	Kentucky	34.81720965
26109 Menominee	Michigan	34.80833660
20191 Sumner	Kansas	34.78865890
21125 Laurel	Kentucky	34.61405331
8071 Las Animas	Colorado	34.47562573
17057 Fulton	Illinois	34.43921479
41041 Lincoln	Oregon	34.42131692
38049 McHenry	North Dakota	34.38789546

Counties_Cities

29145 Newton	Missouri	34.32533553
54095 Tyler	West Virginia	34.30139492
24023 Garrett	Maryland	34.29002503
6045 Mendocino	California	34.24422985
39115 Morgan	Ohio	34.23719529
27129 Renville	Minnesota	34.21845059
27007 Beltrami	Minnesota	34.15373450
42039 Crawford	Pennsylvania	34.09237859
27029 Clearwater	Minnesota	34.05221339
8011 Bent	Colorado	34.00204012
40151 Woods	Oklahoma	33.71923120
47019 Carter	Tennessee	33.71723661
5021 Clay	Arkansas	33.67683707
30063 Missoula	Montana	33.67258462
48165 Gaines	Texas	33.49122052
30073 Pondera	Montana	33.48961822
6091 Sierra	California	33.47840643
13125 Glascock	Georgia	33.38898164
26053 Gogebic	Michigan	33.12135665
29121 Macon	Missouri	32.99676632
55137 Waushara	Wisconsin	32.97201500
35035 Otero	New Mexico	32.94350189
54047 McDowell	West Virginia	32.92542391
6009 Calaveras	California	32.89329415
30023 Deer Lodge	Montana	32.85510897
48133 Eastland	Texas	32.74751665
51031 Campbell	Virginia	32.74334673
32001 Churchill	Nevada	32.73322422
51750 Radford	Virginia	32.71716015
53009 Clallam	Washington	32.57880814
38011 Bowman	North Dakota	32.50975293
51169 Scott	Virginia	32.50673354
21137 Lincoln	Kentucky	32.46226262
30081 Ravalli	Montana	32.42842583

Counties_Cities

6011 Colusa	California	32.36694872
20053 Ellsworth	Kansas	32.27888961
54067 Nicholas	West Virginia	32.20352629
20079 Harvey	Kansas	32.15434084
53075 Whitman	Washington	32.13432146
29179 Reynolds	Missouri	31.97953310
21121 Knox	Kentucky	31.94479939
29185 St. Clair	Missouri	31.93187866
29097 Jasper	Missouri	31.49971816
30093 Silver Bow	Montana	31.43485840
35028 Los Alamos	New Mexico	31.41196796
17047 Edwards	Illinois	31.28911139
38009 Bottineau	North Dakota	31.19638122
2198 Prince of Wales-	Alaska	31.14294612
38031 Foster	North Dakota	31.09452736
50017 Orange	Vermont	31.03555295
17055 Franklin	Illinois	31.00695072
19025 Calhoun	Iowa	30.93102382
48417 Shackelford	Texas	30.74085460
48025 Bee	Texas	30.68708381
41015 Curry	Oregon	30.68425898
56035 Sublette	Wyoming	30.57169061
41009 Columbia	Oregon	30.54775951
41029 Jackson	Oregon	30.51502068
47145 Roane	Tennessee	30.10914565
32027 Pershing	Nevada	30.00300030
2180 Nome	Alaska	29.97601918
51167 Russell	Virginia	29.90877823
51071 Giles	Virginia	29.68416053
48081 Coke	Texas	29.67359050
29089 Howard	Missouri	29.59455460
29093 Iron	Missouri	29.47823524
54059 Mingo	West Virginia	29.43031322
42083 McKean	Pennsylvania	29.29115407

Counties_Cities

17165 Saline	Illinois	29.28135196
26055 Grand Traverse	Michigan	29.16617156
40005 Atoka	Oklahoma	28.90591126
5005 Baxter	Arkansas	28.83298493
54097 Upshur	West Virginia	28.67089904
40099 Murray	Oklahoma	28.66767004
39131 Pike	Ohio	28.50322443
21205 Rowan	Kentucky	28.47496237
21079 Garrard	Kentucky	28.47380410
20035 Cowley	Kansas	28.39457096
41063 Wallowa	Oregon	28.24459822
37029 Camden	North Carolina	28.01120448
40079 Le Flore	Oklahoma	28.01120448
20051 Ellis	Kansas	27.86485545
15007 Kauai	Hawaii	27.72656066
29043 Christian	Missouri	27.59159836
21187 Owen	Kentucky	27.57352941
54013 Calhoun	West Virginia	27.57099531
42065 Jefferson	Pennsylvania	27.49707844
30083 Richland	Montana	27.49014936
41033 Josephine	Oregon	27.46215372
48075 Childress	Texas	27.43107941
40069 Johnston	Oklahoma	27.39976254
48275 Knox	Texas	27.37476047
39009 Athens	Ohio	27.34814185
2170 Matanuska-Susit	Alaska	26.94916829
40127 Pushmataha	Oklahoma	26.83603185
39053 Gallia	Ohio	26.68534641
48271 Kinney	Texas	26.54632333
21159 Martin	Kentucky	26.49474521
21119 Knott	Kentucky	26.44453259
40059 Harper	Oklahoma	26.33658151
48019 Bandera	Texas	26.28811777
48211 Hemphill	Texas	26.14379085

Counties_Cities

2188 Northwest Arctic	Alaska	26.07222005
39105 Meigs	Ohio	25.96728123
55077 Marquette	Wisconsin	25.91680705
54025 Greenbrier	West Virginia	25.87247743
46045 Edmunds	South Dakota	25.80645161
21127 Lawrence	Kentucky	25.68878043
17069 Hardin	Illinois	25.57544757
48255 Karnes	Texas	25.55910543
48197 Hardeman	Texas	25.49719531
47173 Union	Tennessee	25.39618041
6005 Amador	California	25.39166646
41037 Lake	Oregon	25.38393197
55085 Oneida	Wisconsin	25.37355512
17101 Lawrence	Illinois	25.37266096
17039 De Witt	Illinois	25.36622487
55069 Lincoln	Wisconsin	25.28079743
53059 Skamania	Washington	25.15934250
31029 Chase	Nebraska	25.14458134
41013 Crook	Oregon	25.13931370
29009 Barry	Missouri	25.07941816
29213 Taney	Missouri	25.06624651
31101 Keith	Nebraska	24.93454681
47101 Lewis	Tennessee	24.82210822
32029 Storey	Nevada	24.82005460
30043 Jefferson	Montana	24.79953708
39161 Van Wert	Ohio	24.75160001
40153 Woodward	Oklahoma	24.72554643
48227 Howard	Texas	24.68526290
48379 Rains	Texas	24.67308167
53013 Columbia	Washington	24.63661000
29123 Madison	Missouri	24.61437479
17065 Hamilton	Illinois	24.50079628
41019 Douglas	Oregon	24.48246783
8021 Conejos	Colorado	24.39024390

Counties_Cities

53065 Stevens	Washington	24.30402121
54043 Lincoln	West Virginia	24.27302296
51520 Bristol	Virginia	24.26889941
42105 Potter	Pennsylvania	24.06449284
20185 Stafford	Kansas	23.93489708
31129 Nuckolls	Nebraska	23.83790226
5067 Jackson	Arkansas	23.79394444
16051 Jefferson	Idaho	23.77798159
17151 Pope	Illinois	23.74169041
46053 Gregory	South Dakota	23.74169041
35023 Hidalgo	New Mexico	23.58490566
37075 Graham	North Carolina	23.57378595
21025 Breathitt	Kentucky	23.57378595
27069 Kittson	Minnesota	23.54048964
48095 Concho	Texas	23.38634238
30049 Lewis and Clark	Montana	23.28966521
2220 Sitka	Alaska	23.12940904
46039 Deuel	South Dakota	23.05741296
53027 Grays Harbor	Washington	23.00374826
38085 Sioux	North Dakota	22.94630564
48267 Kimble	Texas	22.92526364
29125 Maries	Missouri	22.80761774
16043 Fremont	Idaho	22.78250304
41061 Union	Oregon	22.67488001
26019 Benzie	Michigan	22.53140314
54009 Brooke	West Virginia	22.51947935
39145 Scioto	Ohio	22.51595984
40063 Hughes	Oklahoma	22.49718785
5047 Franklin	Arkansas	22.45929253
29091 Howell	Missouri	22.45733107
5097 Montgomery	Arkansas	22.41147468
41057 Tillamook	Oregon	22.39892485
20007 Barber	Kansas	22.36135957
21115 Johnson	Kentucky	22.33538819

Counties_Cities

48503 Young	Texas	22.16680521
53051 Pend Oreille	Washington	22.05558006
6007 Butte	California	22.05348186
48249 Jim Wells	Texas	22.04693548
51185 Tazewell	Virginia	22.02912740
54055 Mercer	West Virginia	21.98508397
6089 Shasta	California	21.66185292
54081 Raleigh	West Virginia	21.54766073
30065 Musselshell	Montana	21.50075253
20041 Dickinson	Kansas	21.37094620
20151 Pratt	Kansas	21.32650885
6063 Plumas	California	21.27206977
48007 Aransas	Texas	21.01546738
29109 Lawrence	Missouri	20.85560103
17013 Calhoun	Illinois	20.82465639
30013 Cascade	Montana	20.82236077
21069 Fleming	Kentucky	20.78713969
20121 Miami	Kansas	20.78384798
20037 Crawford	Kansas	20.50283195
17049 Effingham	Illinois	20.46304958
35027 Lincoln	New Mexico	20.45408059
38021 Dickey	North Dakota	20.39567612
48333 Mills	Texas	20.32107295
41039 Lane	Oregon	20.28392223
23009 Hancock	Maine	20.06896426
55007 Bayfield	Wisconsin	19.94415636
42047 Elk	Pennsylvania	19.88796447
31169 Thayer	Nebraska	19.84520738
29117 Livingston	Missouri	19.80720982
55097 Portage	Wisconsin	19.73443094
26043 Dickinson	Michigan	19.69822322
55001 Adams	Wisconsin	19.65795164
29105 Laclede	Missouri	19.60070563
48399 Runnels	Texas	19.54270080

Counties_Cities

37095 Hyde	North Carolina	19.12045889
17159 Richland	Illinois	19.03191017
29149 Oregon	Missouri	18.97353192
21045 Casey	Kentucky	18.88217523
2290 Yukon-Koyukuk	Alaska	18.77229210
48119 Delta	Texas	18.69508319
48171 Gillespie	Texas	18.65393225
53043 Lincoln	Washington	18.62197393
31013 Box Butte	Nebraska	18.56665429
37115 Madison	North Carolina	18.37981896
6093 Siskiyou	California	18.29658769
21133 Letcher	Kentucky	18.26567423
16049 Idaho	Idaho	18.16750439
16085 Valley	Idaho	18.11430124
40149 Washita	Oklahoma	17.97429676
29059 Dallas	Missouri	17.89762558
42121 Venango	Pennsylvania	17.55549487
29127 Marion	Missouri	17.48740907
16057 Latah	Idaho	17.44157074
17155 Putnam	Illinois	17.42160279
40003 Alfalfa	Oklahoma	17.37921446
31031 Cherry	Nebraska	17.35809755
16011 Bingham	Idaho	17.30253482
12037 Franklin	Florida	17.04158146
46041 Dewey	South Dakota	16.93766938
26061 Houghton	Michigan	16.56589083
29205 Shelby	Missouri	16.52892562
30047 Lake	Montana	16.52892562
48411 San Saba	Texas	16.51800463
2050 Bethel	Alaska	16.46903821
6035 Lassen	California	16.23271216
21153 Magoffin	Kentucky	16.17861188
5009 Boone	Arkansas	16.00853789
33007 Coos	New Hampshire	15.82829466

Counties_Cities

29131 Miller	Missouri	15.78781181
8103 Rio Blanco	Colorado	15.78282828
29209 Stone	Missouri	15.74852751
19185 Wayne	Iowa	15.62255898
55067 Langlade	Wisconsin	15.56985676
5147 Woodruff	Arkansas	15.40832049
47067 Hancock	Tennessee	15.26950679
21095 Harlan	Kentucky	15.14635162
17025 Clay	Illinois	15.09092281
55099 Price	Wisconsin	14.92871538
23003 Aroostook	Maine	14.90068692
17193 White	Illinois	14.63593121
29045 Clark	Missouri	14.61560947
48377 Presidio	Texas	14.39263097
38005 Benson	North Dakota	14.36368860
56045 Weston	Wyoming	14.35338022
21129 Lee	Kentucky	14.21868335
54007 Braxton	West Virginia	14.19547164
16029 Caribou	Idaho	14.16430595
27057 Hubbard	Minnesota	14.06337896
48047 Brooks	Texas	14.05678943
41023 Grant	Oregon	13.93534002
21237 Wolfe	Kentucky	13.93339836
48299 Llano	Texas	13.85937356
55091 Pepin	Wisconsin	13.71930306
55141 Wood	Wisconsin	13.68831702
41025 Harney	Oregon	13.64442625
29073 Gasconade	Missouri	13.60081605
48353 Nolan	Texas	13.55840282
16017 Bonner	Idaho	13.41471594
21063 Elliott	Kentucky	13.31912627
27135 Roseau	Minnesota	13.20132013
53019 Ferry	Washington	13.07360439
55003 Ashland	Wisconsin	12.82051282

Counties_Cities

20003 Anderson	Kansas	12.69357705
19053 Decatur	Iowa	12.67427123
31147 Richardson	Nebraska	12.59921885
55129 Washburn	Wisconsin	12.59604484
16059 Lemhi	Idaho	12.56123603
20133 Neosho	Kansas	12.53839885
12045 Gulf	Florida	12.37317496
48335 Mitchell	Texas	12.27747084
26013 Baraga	Michigan	12.01923077
5089 Marion	Arkansas	11.96029183
56031 Platte	Wyoming	11.67406024
20205 Wilson	Kansas	11.54068090
31045 Dawes	Nebraska	11.47315282
37011 Avery	North Carolina	11.42530706
48009 Archer	Texas	11.38174368
30087 Rosebud	Montana	11.03387399
48043 Brewster	Texas	10.79097874
27055 Houston	Minnesota	10.76542147
30001 Beaverhead	Montana	10.63377286
30095 Stillwater	Montana	10.48877701
54085 Ritchie	West Virginia	10.28700751
27149 Stevens	Minnesota	10.25325541
2185 North Slope	Alaska	10.12965964
31089 Holt	Nebraska	9.82511299
55119 Taylor	Wisconsin	9.79815795
48127 Dimmit	Texas	9.70120295
5127 Scott	Arkansas	9.69086152
54109 Wyoming	West Virginia	9.62186087
27075 Lake	Minnesota	9.38262338
29167 Polk	Missouri	9.31648085
35051 Sierra	New Mexico	9.11743253
21087 Green	Kentucky	9.05059281
26071 Iron	Michigan	8.99523253
29161 Phelps	Missouri	8.94214433

Counties_Cities

48475 Ward	Texas	8.53242321
21197 Powell	Kentucky	8.03729304
20001 Allen	Kansas	8.03600129
6105 Trinity	California	7.97766254
54089 Summers	West Virginia	7.83699060
6103 Tehama	California	7.82276738
42123 Warren	Pennsylvania	7.59532128
21175 Morgan	Kentucky	7.49344324
2150 Kodiak Island	Alaska	7.49344324
6109 Tuolumne	California	7.33420121
21065 Estill	Kentucky	7.04324553
56029 Park	Wyoming	6.82035193
55013 Burnett	Wisconsin	6.49688150
17149 Pike	Illinois	6.40573954
41001 Baker	Oregon	6.24765713
30041 Hill	Montana	6.11733040
23021 Piscataquis	Maine	5.95238095
17045 Edgar	Illinois	5.76036866
26033 Chippewa	Michigan	5.33091665
29215 Texas	Missouri	3.91068007
21013 Bell	Kentucky	3.76378486
23029 Washington	Maine	3.17561131
31071 Garfield	Nebraska	0.00000000
31083 Harlan	Nebraska	0.00000000
31103 Keya Paha	Nebraska	0.00000000
20203 Wichita	Kansas	0.00000000
35011 De Baca	New Mexico	0.00000000
31117 McPherson	Nebraska	0.00000000
30027 Fergus	Montana	0.00000000
31091 Hooker	Nebraska	0.00000000
20049 Elk	Kansas	0.00000000
20201 Washington	Kansas	0.00000000
48261 Kenedy	Texas	0.00000000
15005 Kalawao	Hawaii	0.00000000

Counties_Cities

30103 Treasure	Montana	0.00000000
8057 Jackson	Colorado	0.00000000
8061 Kiowa	Colorado	0.00000000
31183 Wheeler	Nebraska	0.00000000
40057 Harmon	Oklahoma	0.00000000
48443 Terrell	Texas	0.00000000
16033 Clark	Idaho	0.00000000
38095 Towner	North Dakota	0.00000000
8115 Sedgwick	Colorado	0.00000000
35033 Mora	New Mexico	0.00000000
38083 Sheridan	North Dakota	0.00000000
46007 Bennett	South Dakota	0.00000000
46021 Campbell	South Dakota	0.00000000
46055 Haakon	South Dakota	0.00000000
27031 Cook	Minnesota	0.00000000
2282 Yakutat	Alaska	0.00000000
48033 Borden	Texas	0.00000000
48243 Jeff Davis	Texas	0.00000000
48433 Stonewall	Texas	0.00000000
46033 Custer	South Dakota	0.00000000
46075 Jones	South Dakota	0.00000000
8033 Dolores	Colorado	0.00000000
38001 Adams	North Dakota	0.00000000
27077 Lake of the Woo	Minnesota	0.00000000
38033 Golden Valley	North Dakota	0.00000000
2261 Valdez-Cordova	Alaska	0.00000000
2060 Bristol Bay	Alaska	0.00000000
41069 Wheeler	Oregon	0.00000000
31005 Arthur	Nebraska	0.00000000
2105 Hoonah-Angoon	Alaska	0.00000000
48413 Schleicher	Texas	0.00000000
29103 Knox	Missouri	0.00000000
41021 Gilliam	Oregon	0.00000000
2230 Skagway	Alaska	0.00000000

Counties_Cities

16071 Oneida	Idaho	0.00000000
2013 Aleutians East	Alaska	0.00000000
16015 Boise	Idaho	0.00000000
30079 Prairie	Montana	0.00000000
46063 Harding	South Dakota	0.00000000
30033 Garfield	Montana	0.00000000
2275 Wrangell	Alaska	0.00000000
54017 Doddridge	West Virginia	0.00000000
48109 Culberson	Texas	0.00000000
38043 Kidder	North Dakota	0.00000000
38007 Billings	North Dakota	0.00000000
49019 Grand	Utah	0.00000000
46061 Hanson	South Dakota	0.00000000
2100 Haines	Alaska	0.00000000
31085 Hayes	Nebraska	0.00000000
46107 Potter	South Dakota	0.00000000
5013 Calhoun	Arkansas	0.00000000
46095 Mellette	South Dakota	0.00000000
2070 Dillingham	Alaska	0.00000000
48155 Foard	Texas	0.00000000
53023 Garfield	Washington	0.00000000
30039 Granite	Montana	0.00000000
21201 Robertson	Kentucky	0.00000000
20071 Greeley	Kansas	0.00000000
48269 King	Texas	0.00000000
49015 Emery	Utah	0.00000000
30091 Sheridan	Montana	0.00000000
40045 Ellis	Oklahoma	0.00000000
48425 Somervell	Texas	0.00000000
29011 Barton	Missouri	0.00000000
30019 Daniels	Montana	0.00000000
16023 Butte	Idaho	0.00000000
29079 Grundy	Missouri	0.00000000
25007 Dukes	Massachusetts	0.00000000

Counties_Cities

31075 Grant	Nebraska	0.00000000
49055 Wayne	Utah	0.00000000
31049 Deuel	Nebraska	0.00000000
46015 Brule	South Dakota	0.00000000
38047 Logan	North Dakota	0.00000000
48105 Crockett	Texas	0.00000000
26131 Ontonagon	Michigan	0.00000000
29057 Dade	Missouri	0.00000000
29203 Shannon	Missouri	0.00000000
30097 Sweet Grass	Montana	0.00000000
2016 Aleutians West	Alaska	0.00000000
48447 Throckmorton	Texas	0.00000000
48435 Sutton	Texas	0.00000000
2164 Lake and Penins	Alaska	0.00000000
2068 Denali	Alaska	0.00000000
20165 Rush	Kansas	0.00000000
16007 Bear Lake	Idaho	0.00000000
38045 LaMoure	North Dakota	0.00000000
2158 Kusilvak	Alaska	0.00000000
31165 Sioux	Nebraska	0.00000000
48023 Baylor	Texas	0.00000000
16035 Clearwater	Idaho	0.00000000
32011 Eureka	Nevada	0.00000000
20039 Decatur	Kansas	0.00000000
49033 Rich	Utah	0.00000000
29067 Douglas	Missouri	0.00000000
30055 McCone	Montana	0.00000000
38041 Hettinger	North Dakota	0.00000000
49001 Beaver	Utah	0.00000000
20109 Logan	Kansas	0.00000000
49017 Garfield	Utah	0.00000000
48327 Menard	Texas	0.00000000
30025 Fallon	Montana	0.00000000
30061 Mineral	Montana	0.00000000

Counties_Cities

54101 Webster	West Virginia	0.00000000
16061 Lewis	Idaho	0.00000000
26003 Alger	Michigan	0.00000000
48263 Kent	Texas	0.00000000
16021 Boundary	Idaho	0.00000000
29085 Hickory	Missouri	0.00000000
29153 Ozark	Missouri	0.00000000
49047 Uintah	Utah	0.00000000
29197 Schuyler	Missouri	0.00000000
30071 Phillips	Montana	0.00000000
17171 Scott	Illinois	0.00000000
30017 Custer	Montana	0.00000000
28055 Issaquena	Mississippi	0.00000000
36085 Richmond	New York	0.00000000
49023 Juab	Utah	0.00000000
46019 Butte	South Dakota	0.00000000
48385 Real	Texas	0.00000000
31057 Dundy	Nebraska	0.00000000
29129 Mercer	Missouri	0.00000000
16079 Shoshone	Idaho	0.00000000
30015 Chouteau	Montana	0.00000000
20193 Thomas	Kansas	0.00000000
49041 Sevier	Utah	0.00000000
6049 Modoc	California	0.00000000
25019 Nantucket	Massachusetts	0.00000000
30021 Dawson	Montana	0.00000000
46105 Perkins	South Dakota	0.00000000
31135 Perkins	Nebraska	0.00000000
30089 Sanders	Montana	0.00000000
20095 Kingman	Kansas	0.00000000
40129 Roger Mills	Oklahoma	0.00000000
51017 Bath	Virginia	0.00000000
29065 Dent	Missouri	0.00000000
49003 Box Elder	Utah	0.00000000

Counties_Cities

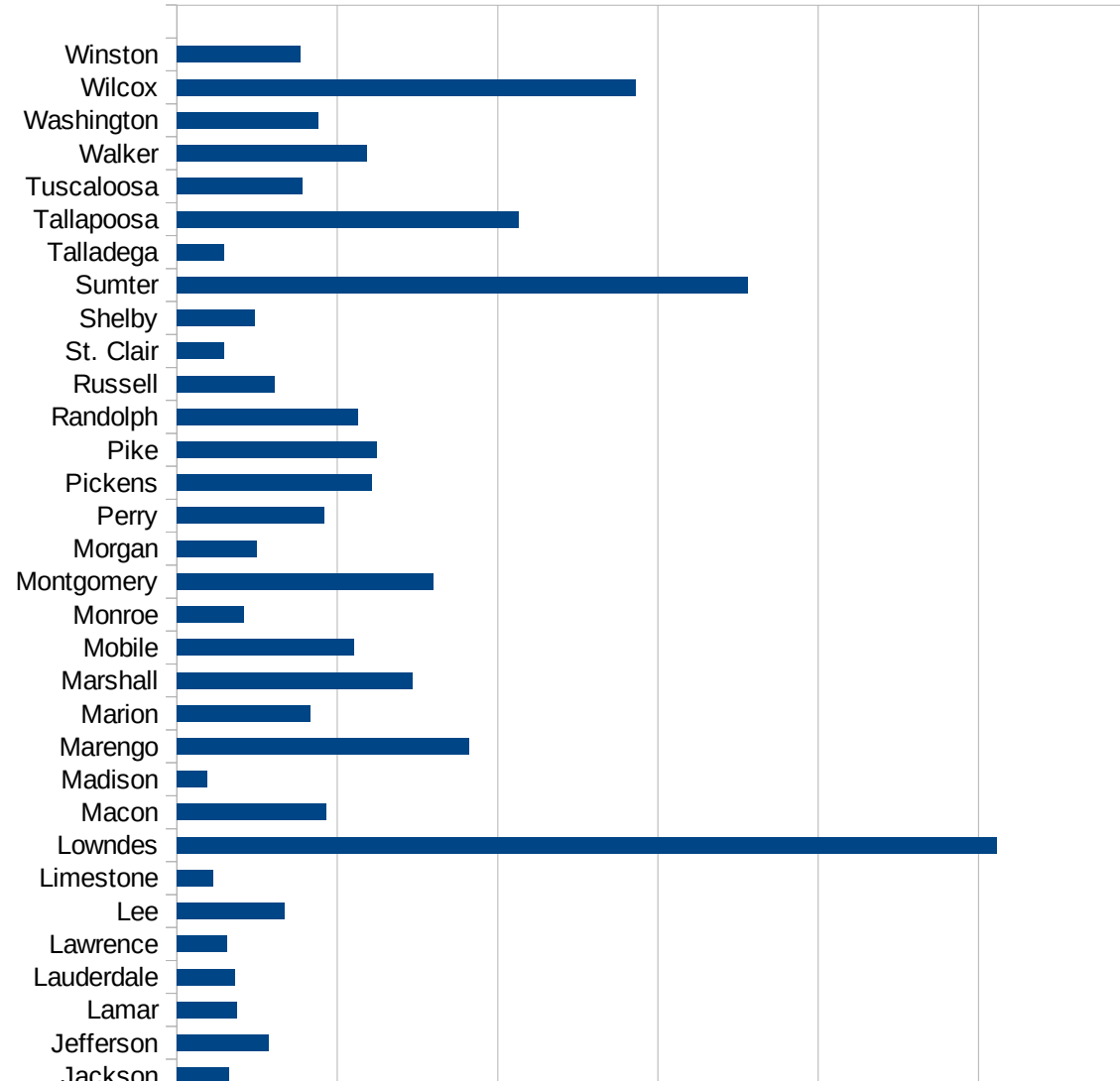
30099 Teton	Montana	0.00000000
36005 Bronx	New York	0.00000000
29223 Wayne	Missouri	0.00000000
20145 Pawnee	Kansas	0.00000000
30005 Blaine	Montana	0.00000000
20167 Russell	Kansas	0.00000000
30077 Powell	Montana	0.00000000
30105 Valley	Montana	0.00000000
49025 Kane	Utah	0.00000000
29137 Monroe	Missouri	0.00000000
49005 Cache	Utah	0.00000000
49053 Washington	Utah	0.00000000
36081 Queens	New York	0.00000000
36047 Kings	New York	0.00000000
49057 Weber	Utah	0.00000000
49021 Iron	Utah	0.00000000
49013 Duchesne	Utah	0.00000000
49007 Carbon	Utah	0.00000000
31113 Logan	Nebraska	0.00000000
48301 Loving	Texas	0.00000000
49009 Daggett	Utah	0.00000000
48137 Edwards	Texas	0.00000000
51021 Bland	Virginia	0.00000000
20065 Graham	Kansas	0.00000000
20105 Lincoln	Kansas	0.00000000
20117 Marshall	Kansas	0.00000000
20153 Rawlins	Kansas	0.00000000
20199 Wallace	Kansas	0.00000000
26083 Keweenaw	Michigan	0.00000000
29171 Putnam	Missouri	0.00000000
30011 Carter	Montana	0.00000000
30045 Judith Basin	Montana	0.00000000
30069 Petroleum	Montana	0.00000000
30075 Powder River	Montana	0.00000000

Counties_Cities

30109 Wibaux	Montana	0.00000000
38019 Cavalier	North Dakota	0.00000000
31007 Banner	Nebraska	0.00000000
31009 Blaine	Nebraska	0.00000000
31017 Brown	Nebraska	0.00000000
31115 Loup	Nebraska	0.00000000
31133 Pawnee	Nebraska	0.00000000
31149 Rock	Nebraska	0.00000000
31161 Sheridan	Nebraska	0.00000000
32009 Esmeralda	Nevada	0.00000000
48311 McMullen	Texas	0.00000000
48431 Sterling	Texas	0.00000000
48461 Upton	Texas	0.00000000
49027 Millard	Utah	0.00000000
49029 Morgan	Utah	0.00000000
49031 Piute	Utah	0.00000000
49039 Sanpete	Utah	0.00000000
51051 Dickenson	Virginia	0.00000000

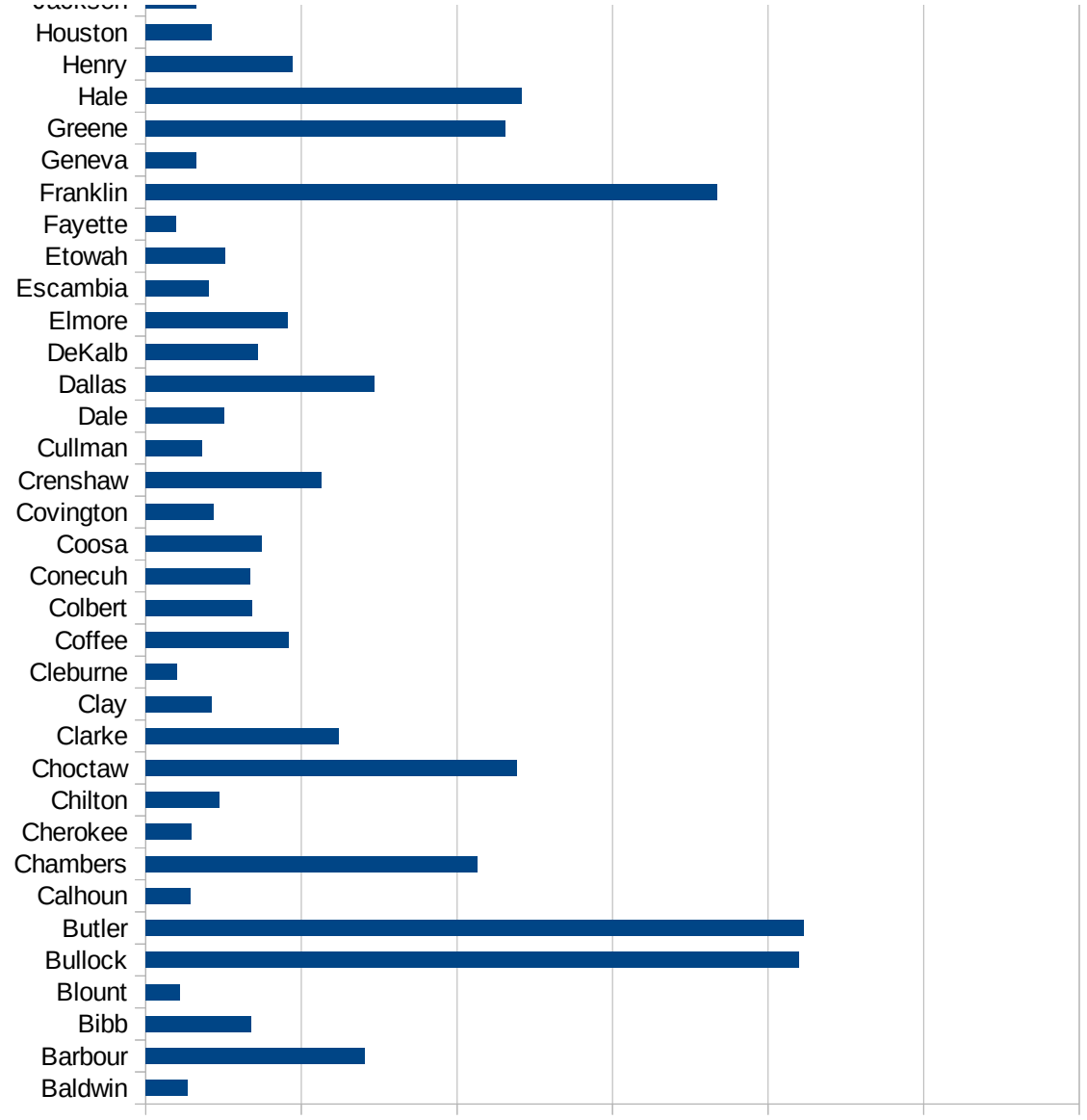
AL

FIPS	County	Current Inf. P/C
1001	Autauga	429.8483840219
1003	Baldwin	133.9314381118
1005	Barbour	703.3479361762
1007	Bibb	339.2857142857
1009	Blount	108.9211618257
1011	Bullock	2101.006115605
1013	Butler	2113.821138211
1015	Calhoun	144.3860094332
1017	Chambers	1065.000743716
1019	Cherokee	145.9741856177
1021	Chilton	235.544583607
1023	Choctaw	1191.495989409
1025	Clarke	618.72909699
1027	Clay	210.922787194
1029	Cleburne	100.0867418429
1031	Coffee	458.4946733707
1033	Colbert	341.4776669954
1035	Conecuh	333.9578072819
1037	Coosa	373.3084461036
1039	Covington	219.001784459
1041	Crenshaw	564.2361111111
1043	Cullman	179.7655856763
1045	Dale	251.2460168314
1047	Dallas	736.1002349256
1049	DeKalb	358.618757442
1051	Elmore	455.5057579347
1053	Escambia	201.3715032111
1055	Etowah	254.6316621301
1057	Fayette	97.36505811477
1059	Franklin	1836.559002646
1061	Geneva	163.4111119556
1063	Greene	1153.892870157
1065	Hale	1208.746434877



AL

1067 Henry	470.6839444477
1069 Houston	212.9447489544
1071 Jackson	160.4298747487
1073 Jefferson	285.45426968
1075 Lamar	187.8069921988
1077 Lauderdale	180.7613625294
1079 Lawrence	154.7470946992
1081 Lee	336.7064980694
1083 Limestone	112.2964626614
1085 Lowndes	2556.647282936
1087 Macon	466.4027333369
1089 Madison	93.85598018111
1091 Marengo	912.6193223539
1093 Marion	416.6246682122
1095 Marshall	733.5421240467
1097 Mobile	551.7731422067
1099 Monroe	208.8574547871
1101 Montgomery	798.1821644822
1103 Morgan	249.3933108851
1105 Perry	459.5185995624
1107 Pickens	606.8813321296
1109 Pike	623.9126522287
1111 Randolph	563.2563256326
1113 Russell	306.3290701096
1115 St. Clair	147.7054910362
1117 Shelby	241.9949283055
1119 Sumter	1780.789535892
1121 Talladega	146.5651149972
1123 Tallapoosa	1064.276366151
1125 Tuscaloosa	390.5969527694
1127 Walker	593.3041390027
1129 Washington	439.6141164977
1131 Wilcox	1430.318998777
1133 Winston	384.6153846154



AL
0 500 1000 1500 2000 2500 3000

AL

FIPS

29001
29003
29005
29007
29009
29011
29013
29015
29017
29019
29021
29023
29025
29027
29029
29031
29033
29035
29037

AL

29039
29041
29043
29045
29047
29049
29051
29053
29055
29057
29059
29061
29063
29065
29067
29069
29071
29073
29075
29077
29079
29081
29083
29085
29087
29089
29091
29093
29095
29097
29099
29101

29103

AL

29105
29107
29109
29111
29113
29115
29117
29121
29123
29125
29127
29119
29129
29131
29133
29135
29137
29139
29141
29143
29145
29147
29149
29151
29153
29155
29157
29159
29161
29163
29165
29167
29169
29171

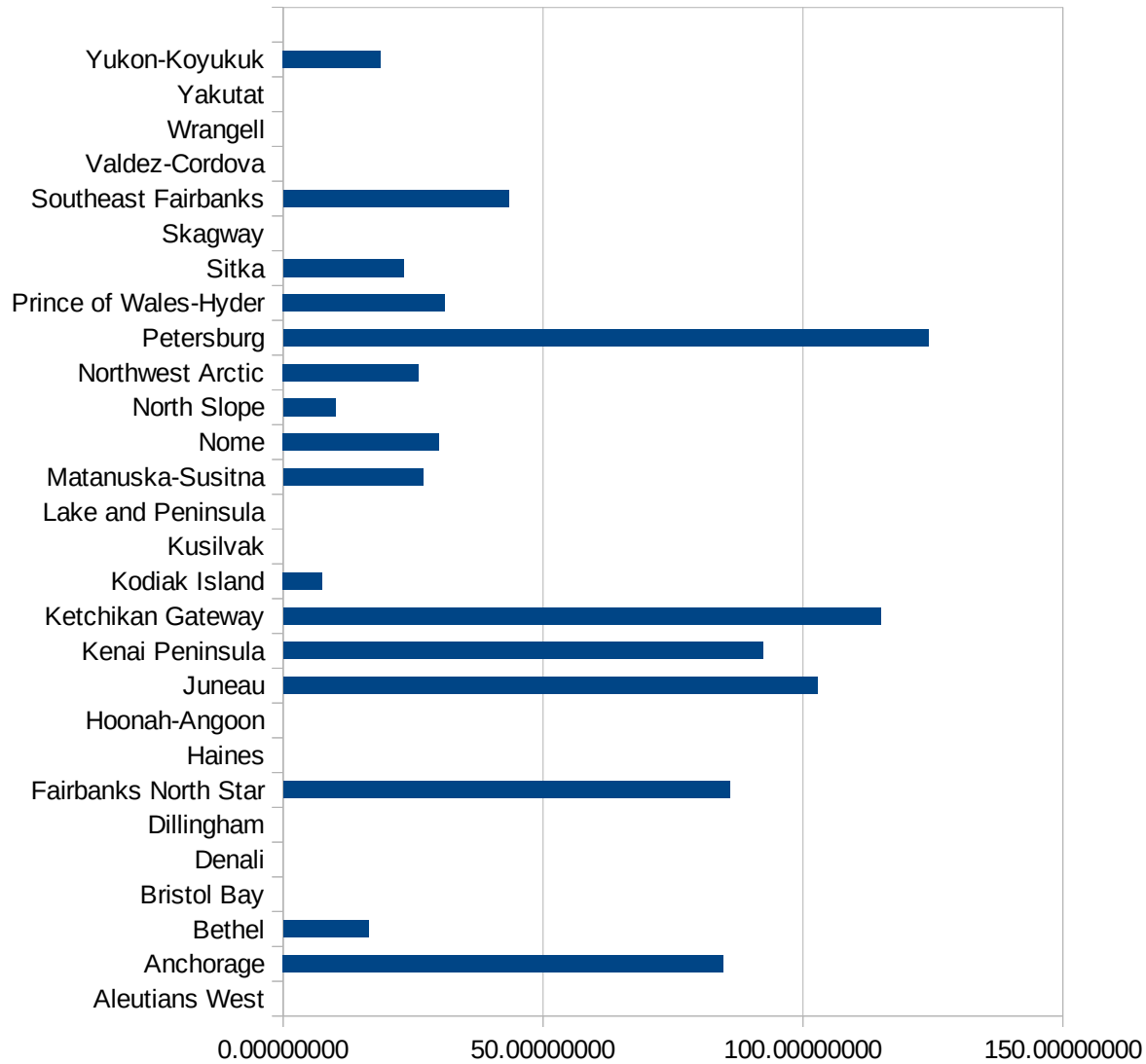
AL

29173
29175
29177
29179
29181
29195
29197
29199
29201
29203
29205
29183
29185
29187
29189
29510
29186
29207
29209
29211
29213
29215

29217
29219
29221
29223
29225
29227
29229

AK

FIPS	County	PC Infection
2013	Aleutians East	0.00000000
2016	Aleutians West	0.00000000
2020	Anchorage	84.72308927
2050	Bethel	16.46903821
2060	Bristol Bay	0.00000000
2068	Denali	0.00000000
2070	Dillingham	0.00000000
2090	Fairbanks North Star	85.88374372
2100	Haines	0.00000000
2105	Hoonah-Angoon	0.00000000
2110	Juneau	###
2122	Kenai Peninsula	92.25565066
2130	Ketchikan Gateway	###
2150	Kodiak Island	7.49344324
2158	Kusilvak	0.00000000
2164	Lake and Peninsula	0.00000000
2170	Matanuska-Susitna	26.94916829
2180	Nome	29.97601918
2185	North Slope	10.12965964
2188	Northwest Arctic	26.07222005
2195	Petersburg	###
2198	Prince of Wales-Hyder	31.14294612
2220	Sitka	23.12940904
2230	Skagway	0.00000000
2240	Southeast Fairbanks	43.36513443
2261	Valdez-Cordova	0.00000000
2275	Wrangell	0.00000000
2282	Yakutat	0.00000000
2290	Yukon-Koyukuk	18.77229210



AK

AK

FIPS

29001
29003
29005
29007
29009
29011
29013
29015
29017
29019
29021
29023
29025
29027
29029
29031
29033
29035
29037

AK

29039
29041
29043
29045
29047
29049
29051
29053
29055
29057
29059
29061
29063
29065
29067
29069
29071
29073
29075
29077
29079
29081
29083
29085
29087
29089
29091
29093
29095
29097
29099
29101

29103

AK

29105
29107
29109
29111
29113
29115
29117
29121
29123
29125
29127
29119
29129
29131
29133
29135
29137
29139
29141
29143
29145
29147
29149
29151
29153
29155
29157
29159
29161
29163
29165
29167
29169
29171

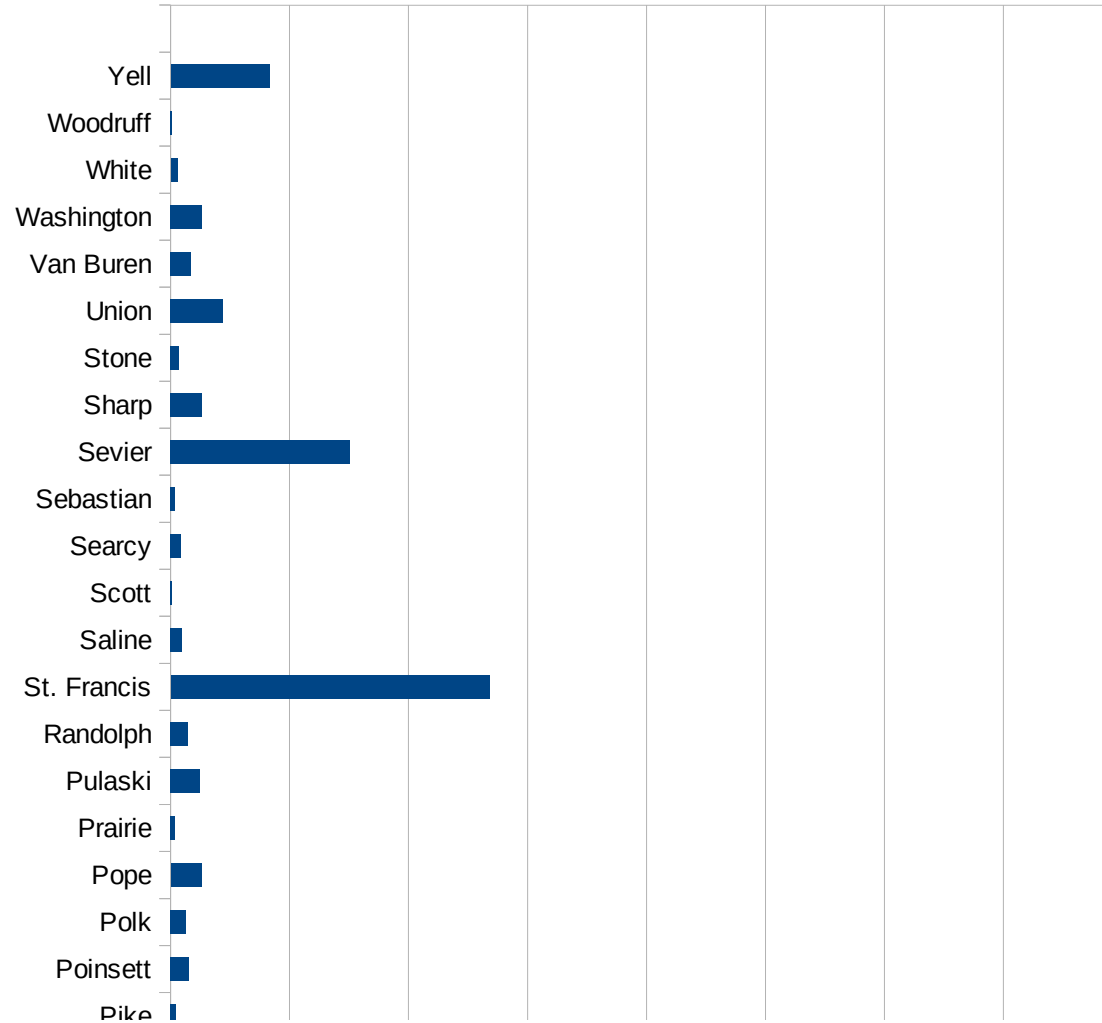
AK

29173
29175
29177
29179
29181
29195
29197
29199
29201
29203
29205
29183
29185
29187
29189
29510
29186
29207
29209
29211
29213
29215

29217
29219
29221
29223
29225
29227
29229

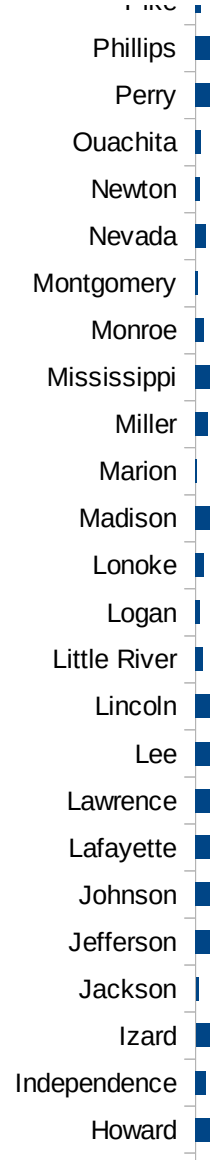
AR

FIPS	County	PC Infection
5001	Arkansas	39.3944510102
5003	Ashley	99.7705277861
5005	Baxter	28.8329849348
5007	Benton	247.97511445
5009	Boone	16.0085378869
5011	Bradley	201.890428558
5013	Calhoun	0
5015	Carroll	102.753073734
5017	Chicot	153.286070128
5019	Clark	176.782557454
5021	Clay	33.6768370715
5023	Cleburne	296.414980973
5025	Cleveland	236.966824645
5027	Columbia	93.4698559714
5029	Conway	67.0145038533
5031	Craighead	229.370474769
5033	Crawford	48.8912721194
5035	Crittenden	817.094865748
5037	Cross	335.811945311
5039	Dallas	41.7710944027
5041	Desha	165.045170257
5043	Drew	109.122653863
5045	Faulkner	82.5280835857
5047	Franklin	22.4592925323
5049	Fulton	57.0543646589
5051	Garland	137.160376788
5053	Grant	98.9663514405
5055	Greene	143.408714837
5057	Hempstead	96.5916931144
5059	Hot Spring	94.9526720275
5061	Howard	187.392249457
5063	Independence	90.2383353681



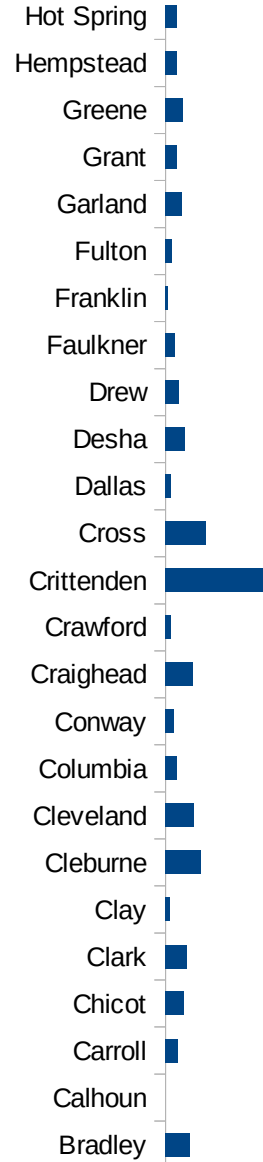
AR

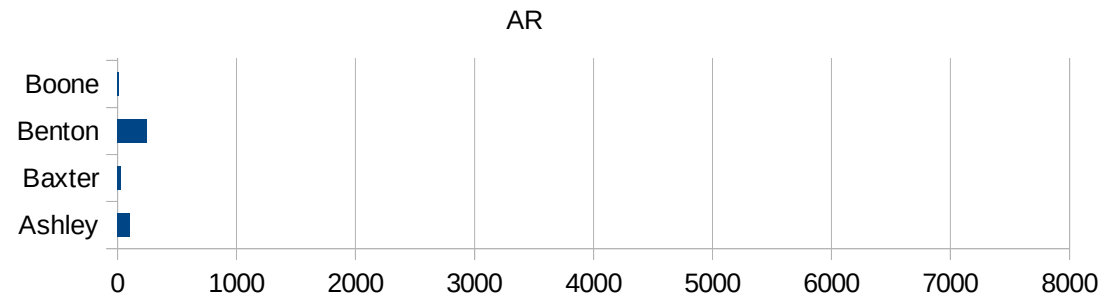
5065 IZARD	125.064371368
5067 JACKSON	23.7939444411
5069 JEFFERSON	776.639163755
5071 JOHNSON	183.232368559
5073 LAFAYETTE	134.690212511
5075 LAWRENCE	517.220396738
5077 LEE	255.982192543
5079 LINCOLN	7345.1393559
5081 LITTLE RIVER	64.903456109
5083 LOGAN	36.8036067535
5085 LONOKE	73.3127876509
5087 MADISON	175.96019659
5089 MARION	11.9602918311
5091 MILLER	107.817948247
5093 MISSISSIPPI	189.141346783
5095 MONROE	72.4637681159
5097 MONTGOMERY	22.411474675
5099 NEVADA	84.0739851069
5101 NEWTON	38.4368994234
5103 OUACHITA	42.3621113276
5105 PERRY	135.239567233
5107 PHILLIPS	133.118864052
5109 PIKE	46.8471844842
5111 POINSETT	154.333861683
5113 POLK	129.682278418
5115 POPE	259.375
5117 PRAIRIE	37.1563041863
5119 PULASKI	246.765814404
5121 RANDOLPH	144.862937375
5123 ST. FRANCIS	2680.92299226
5125 SALINE	95.5353686759
5127 SCOTT	9.69086151759
5129 SEARCY	87.9617994471
5131 SEBASTIAN	36.7897427066



AR

5133 Sevier	1505.33870121
5135 Sharp	264.885408269
5137 Stone	72.2485349603
5139 Union	442.161222716
5141 Van Buren	174.667228814
5143 Washington	261.646431269
5145 White	58.4297636135
5147 Woodruff	15.4083204931
5149 Yell	831.205015092





AR

FIPS

29001
29003
29005
29007
29009
29011
29013
29015
29017
29019
29021
29023
29025
29027
29029
29031
29033
29035

AR

29037
29039
29041
29043
29045
29047
29049
29051
29053
29055
29057
29059
29061
29063
29065
29067
29069
29071
29073
29075
29077
29079
29081
29083
29085
29087
29089
29091
29093
29095
29097
29099
29101

AR

29103
29105
29107
29109
29111
29113
29115
29117
29121
29123
29125
29127
29119
29129
29131
29133
29135
29137
29139
29141
29143
29145
29147
29149
29151
29153
29155
29157
29159
29161
29163
29165
29167
29169

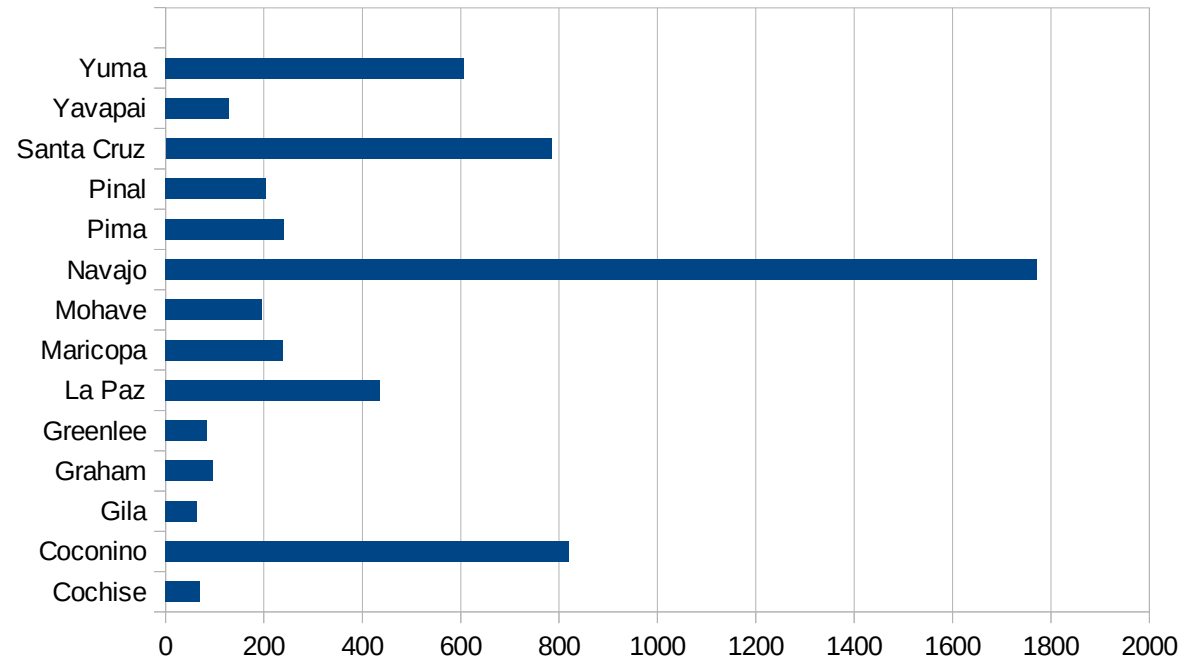
AR

29171
29173
29175
29177
29179
29181
29195
29197
29199
29201
29203
29205
29183
29185
29187
29189
29510
29186
29207
29209
29211
29213
29215

29217
29219
29221
29223
29225
29227
29229

AZ

FIPS	County	PC Infection
4001	Apache	2184.689075
4003	Cochise	70.20588467
4005	Coconino	821.1180646
4007	Gila	64.94831969
4009	Graham	97.18428241
4011	Greenlee	84.36148898
4012	La Paz	436.0602901
4013	Maricopa	238.8669328
4015	Mohave	195.1801479
4017	Navajo	1771.922676
4019	Pima	240.2141139
4021	Pinal	203.2929431
4023	Santa Cruz	784.7605943
4025	Yavapai	129.3142466
4027	Yuma	607.6519837



AZ

FIPS

29001
29003
29005
29007
29009
29011
29013
29015
29017
29019
29021
29023
29025
29027
29029
29031
29033
29035
29037

AZ

29039
29041
29043
29045
29047
29049
29051
29053
29055
29057
29059
29061
29063
29065
29067
29069
29071
29073
29075
29077
29079
29081
29083
29085
29087
29089
29091
29093
29095
29097
29099
29101

29103

AZ

29105
29107
29109
29111
29113
29115
29117
29121
29123
29125
29127
29119
29129
29131
29133
29135
29137
29139
29141
29143
29145
29147
29149
29151
29153
29155
29157
29159
29161
29163
29165
29167
29169
29171

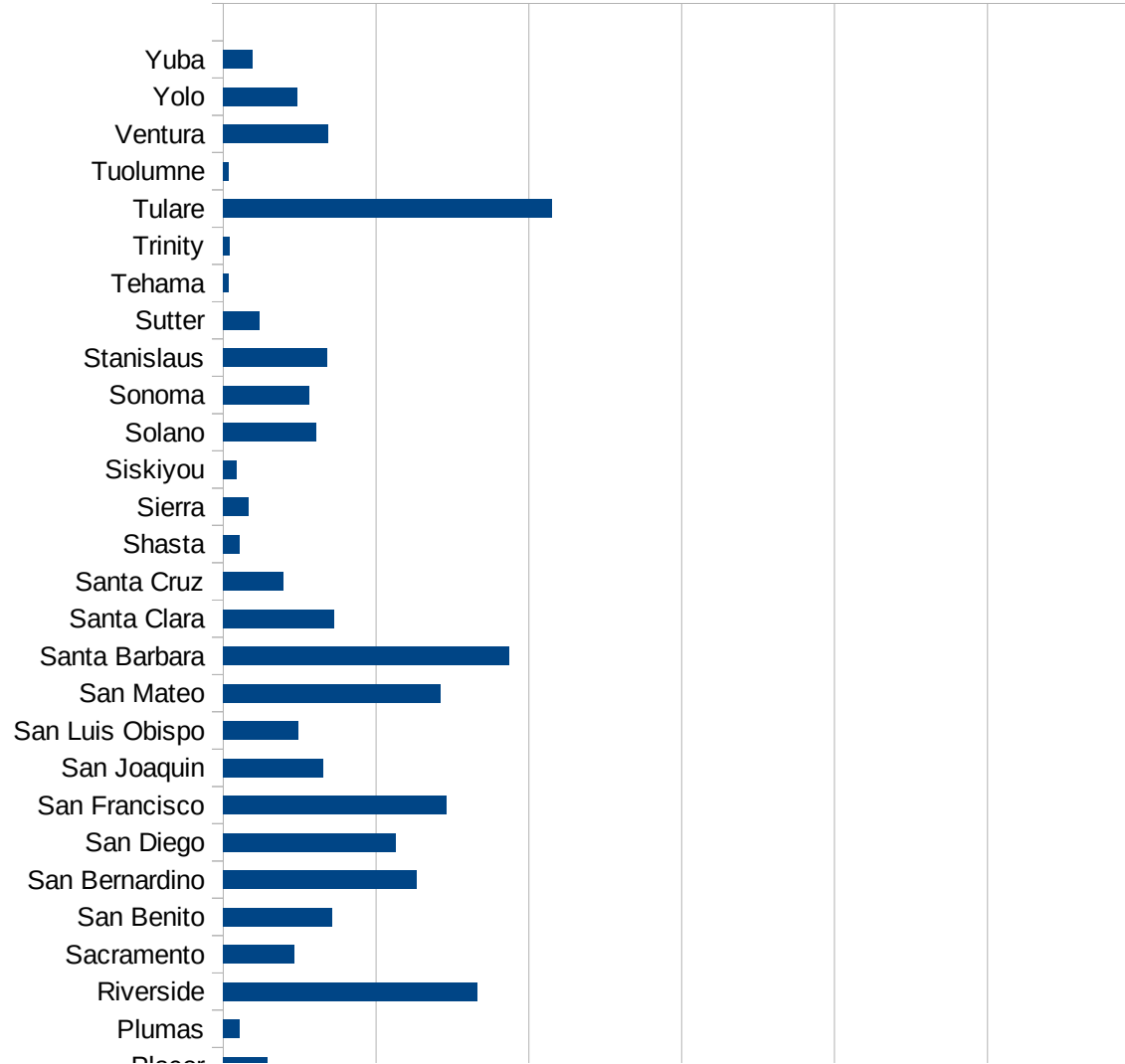
AZ

29173
29175
29177
29179
29181
29195
29197
29199
29201
29203
29205
29183
29185
29187
29189
29510
29186
29207
29209
29211
29213
29215

29217
29219
29221
29223
29225
29227
29229

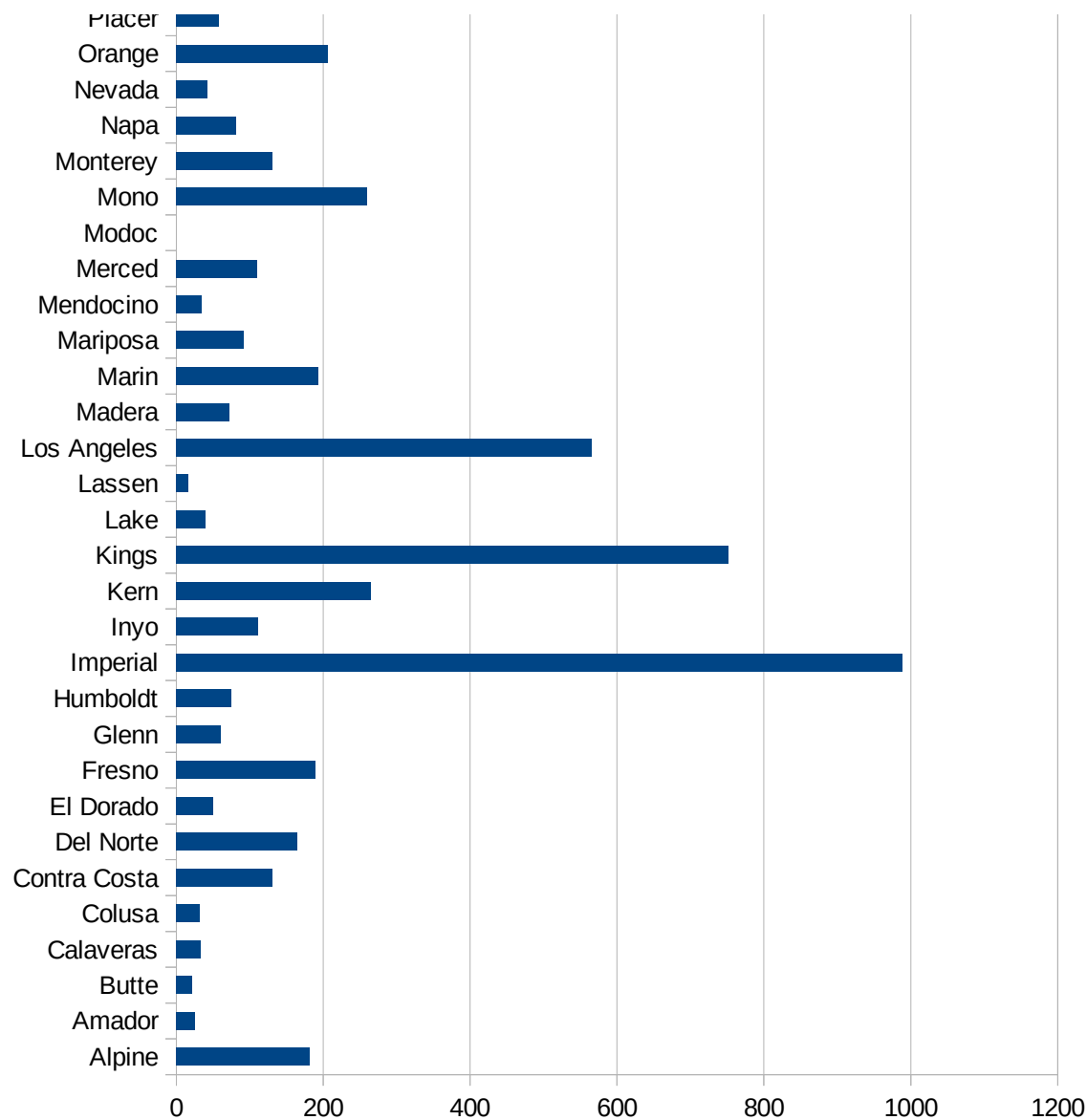
CA

FIPS	County	PC Infection
6001	Alameda	210.8890759
6003	Alpine	181.6530427
6005	Amador	25.39166646
6007	Butte	22.05348186
6009	Calaveras	32.89329415
6011	Colusa	32.36694872
6013	Contra Costa	130.9320431
6015	Del Norte	165.3011355
6017	El Dorado	50.34665772
6019	Fresno	189.2598552
6021	Glenn	60.61254323
6023	Humboldt	74.79486409
6025	Imperial	988.8520407
6027	Inyo	111.191416
6029	Kern	264.952652
6031	Kings	751.1594414
6033	Lake	40.38395825
6035	Lassen	16.23271216
6037	Los Angeles	566.2154083
6039	Madera	72.30199401
6041	Marin	192.9401616
6043	Mariposa	91.58033312
6045	Mendocino	34.24422985
6047	Merced	109.5481593
6049	Modoc	0
6051	Mono	259.6491228
6053	Monterey	131.0853685
6055	Napa	81.0518086
6057	Nevada	42.12806933
6059	Orange	206.342311
6061	Placer	57.9932799
6063	Plumas	21.27206977
6065	Riverside	332.7541928



CA

6067 Sacramento	93.38243644
6069 San Benito	143.0033963
6071 San Bernardino	253.3151778
6073 San Diego	225.940101
6075 San Francisco	292.8773187
6077 San Joaquin	130.4705976
6079 San Luis Obispo	97.88387733
6081 San Mateo	284.3238537
6083 Santa Barbara	373.7735904
6085 Santa Clara	145.4915177
6087 Santa Cruz	79.12344351
6089 Shasta	21.66185292
6091 Sierra	33.47840643
6093 Siskiyou	18.29658769
6095 Solano	122.2543158
6097 Sonoma	113.2131327
6099 Stanislaus	136.4095196
6101 Sutter	47.51722499
6103 Tehama	7.822767382
6105 Trinity	7.977662545
6107 Tulare	430.1712313
6109 Tuolumne	7.334201214
6111 Ventura	136.7855628
6113 Yolo	96.63896047
6115 Yuba	38.44133212



CA

CA

FIPS

29001
29003
29005
29007
29009
29011
29013
29015
29017
29019
29021
29023
29025
29027
29029
29031
29033
29035
29037

CA

29039
29041
29043
29045
29047
29049
29051
29053
29055
29057
29059
29061
29063
29065
29067
29069
29071
29073
29075
29077
29079
29081
29083
29085
29087
29089
29091
29093
29095
29097
29099
29101

29103

CA

29105
29107
29109
29111
29113
29115
29117
29121
29123
29125
29127
29119
29129
29131
29133
29135
29137
29139
29141
29143
29145
29147
29149
29151
29153
29155
29157
29159
29161
29163
29165
29167
29169
29171

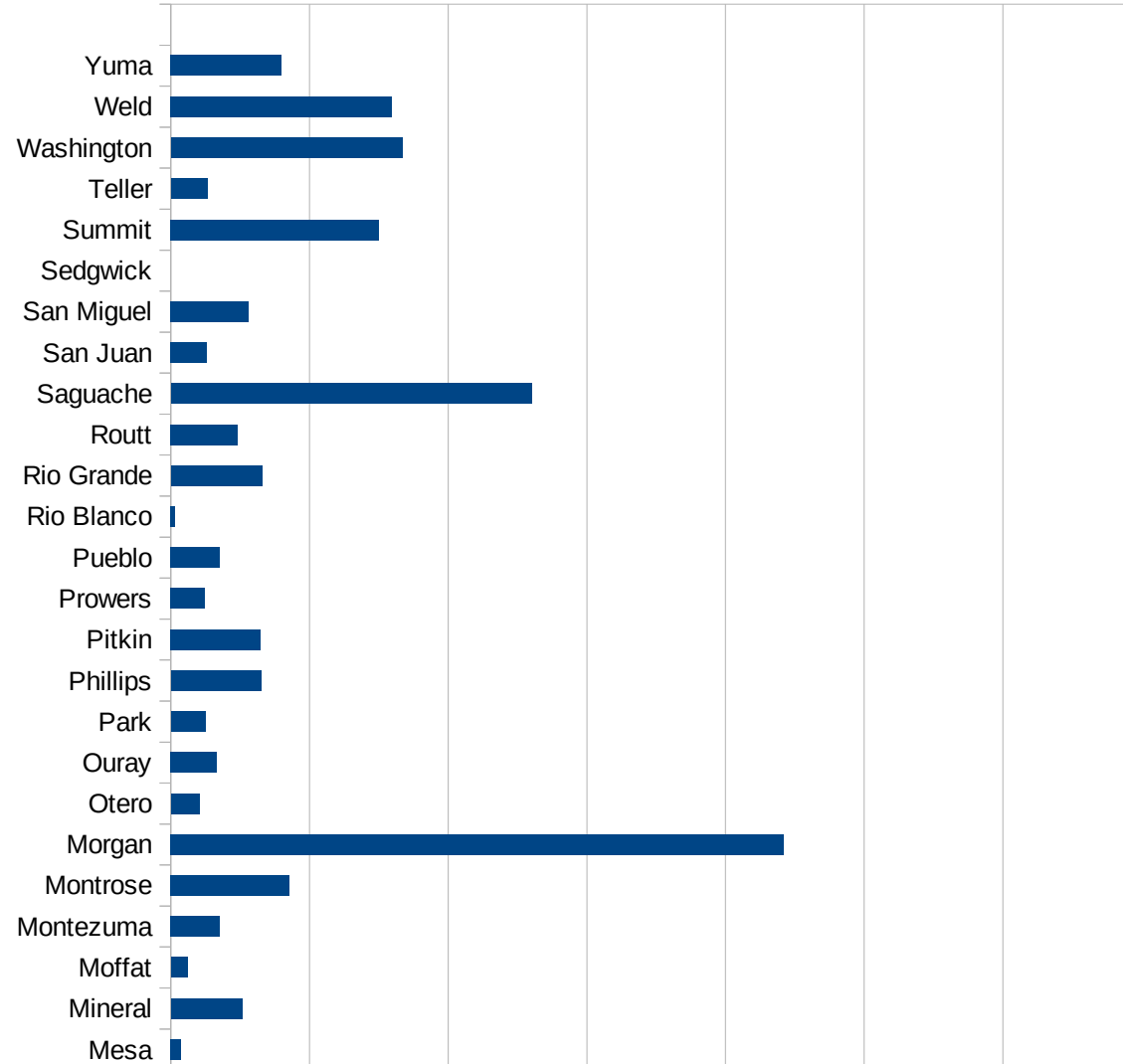
CA

29173
29175
29177
29179
29181
29195
29197
29199
29201
29203
29205
29183
29185
29187
29189
29510
29186
29207
29209
29211
29213
29215

29217
29219
29221
29223
29225
29227
29229

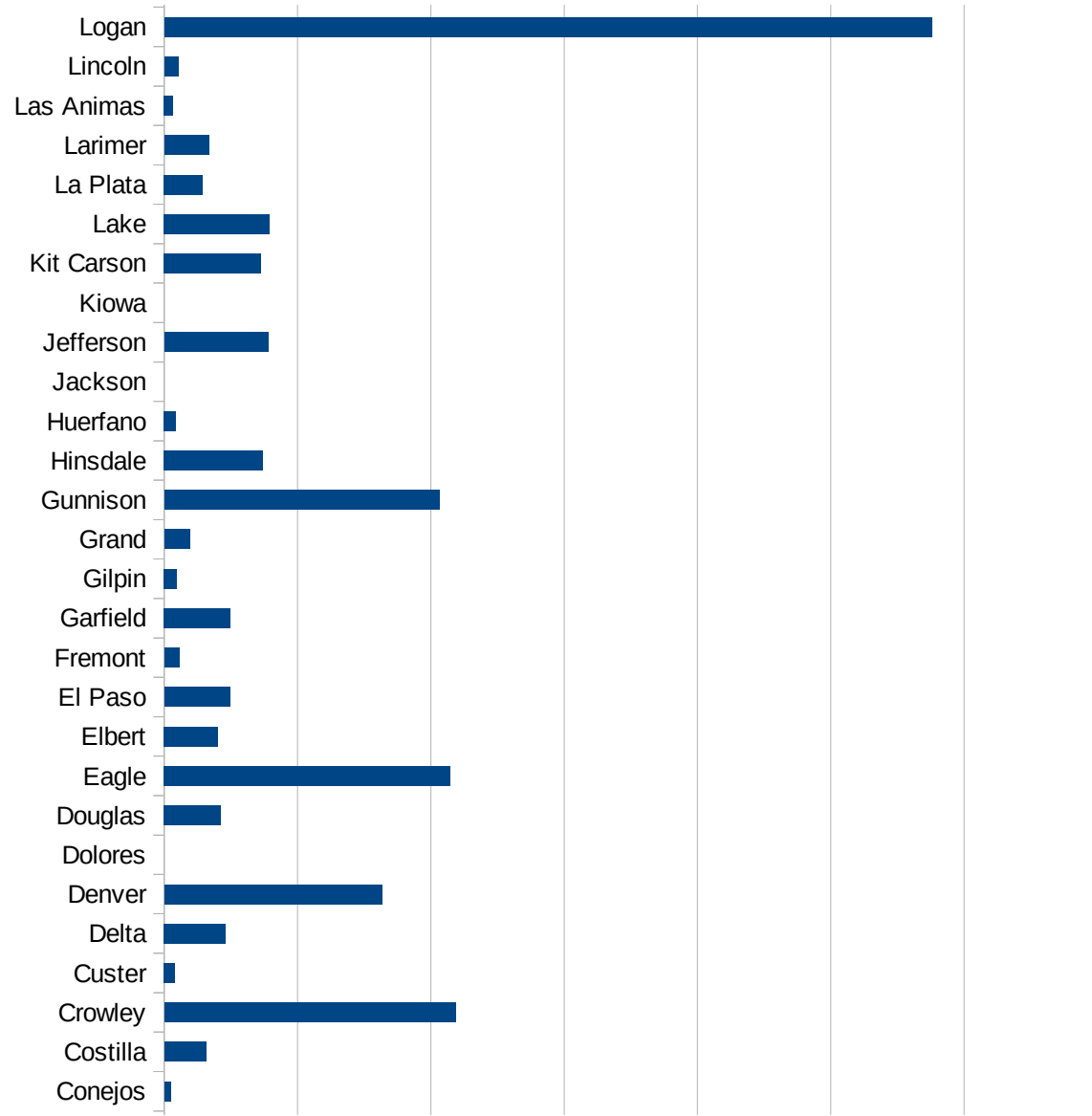
CO

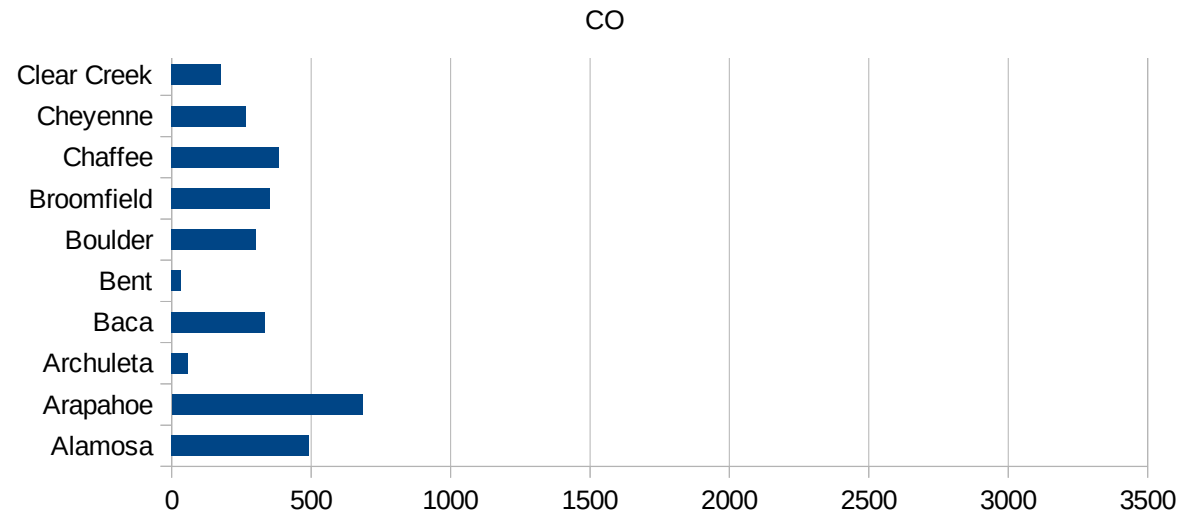
FIPS	County	PC Infection
8001	Adams	652.12125001
8003	Alamosa	491.51831205
8005	Arapahoe	683.79874542
8007	Archuleta	58.118416273
8009	Baca	334.72803347
8011	Bent	34.002040122
8013	Boulder	302.38163875
8014	Broomfield	352.26009499
8015	Chaffee	384.48095072
8017	Cheyenne	266.52452026
8019	Clear Creek	176.99115044
8021	Conejos	24.390243902
8023	Costilla	156.73981191
8025	Crowley	1092.5230454
8027	Custer	40.371417037
8029	Delta	229.38002778
8031	Denver	817.03633816
8033	Dolores	0
8035	Douglas	211.80012603
8037	Eagle	1072.863819
8039	Elbert	201.65893007
8041	El Paso	246.68840775
8043	Fremont	56.225401387
8045	Garfield	247.6158608
8047	Gilpin	49.011599412
8049	Grand	96.618357488
8051	Gunnison	1032.1233909
8053	Hinsdale	369.91368681
8055	Huerfano	43.547684715
8057	Jackson	0
8059	Jefferson	390.53276873
8061	Kiowa	0
8063	Kit Carson	362.97640653



CO

8065 Lake	396.21676892
8067 La Plata	145.62244717
8069 Larimer	168.0370195
8071 Las Animas	34.475625733
8073 Lincoln	53.475935829
8075 Logan	2879.9702713
8077 Mesa	35.89914299
8079 Mineral	257.73195876
8081 Moffat	60.661207158
8083 Montezuma	175.85442312
8085 Montrose	428.7677074
8087 Morgan	2209.5384831
8089 Otero	103.08159722
8091 Ouray	165.52865715
8093 Park	123.94912697
8095 Phillips	326.64489034
8097 Pitkin	323.11977716
8099 Prowers	123.31469911
8101 Pueblo	177.28273911
8103 Rio Blanco	15.782828283
8105 Rio Grande	328.88888889
8107 Routt	240.93576342
8109 Saguache	1300.5991524
8111 San Juan	131.2335958
8113 San Miguel	280.7959956
8115 Sedgwick	0
8117 Summit	751.4432225
8119 Teller	131.56321014
8121 Washington	835.20065186
8123 Weld	796.99654794
8125 Yuma	399.20159681





CO

FIPS

29001
29003
29005
29007
29009
29011
29013
29015
29017
29019
29021
29023
29025
29027
29029
29031
29033
29035
29037

CO

29039
29041
29043
29045
29047
29049
29051
29053
29055
29057
29059
29061
29063
29065
29067
29069
29071
29073
29075
29077
29079
29081
29083
29085
29087
29089
29091
29093
29095
29097
29099
29101

29103

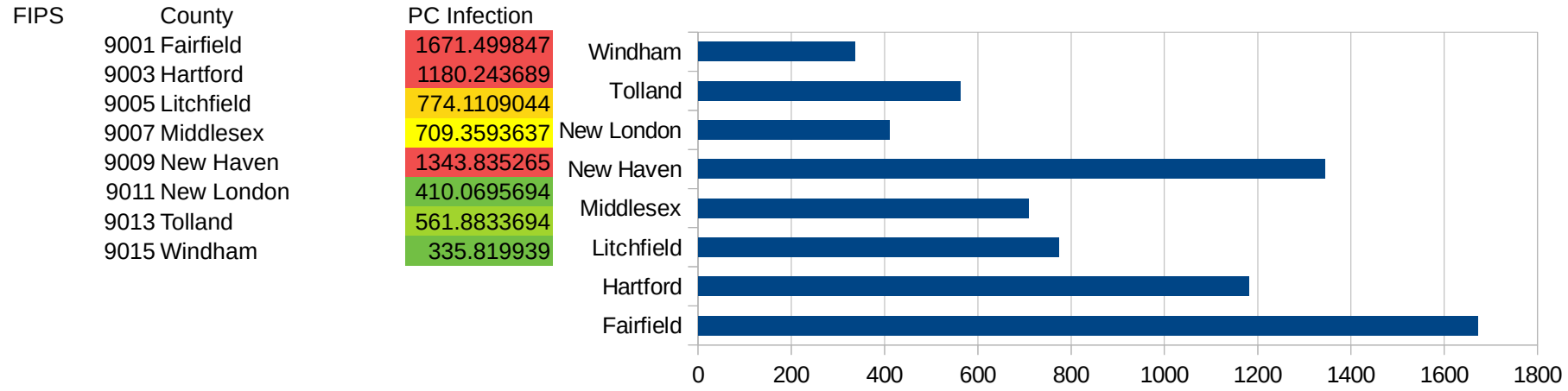
29105
29107
29109
29111
29113
29115
29117
29121
29123
29125
29127
29119
29129
29131
29133
29135
29137
29139
29141
29143
29145
29147
29149
29151
29153
29155
29157
29159
29161
29163
29165
29167
29169
29171

CO

29173
29175
29177
29179
29181
29195
29197
29199
29201
29203
29205
29183
29185
29187
29189
29510
29186
29207
29209
29211
29213
29215

29217
29219
29221
29223
29225
29227
29229

CT



CT

FIPS

29001
29003
29005
29007
29009
29011
29013
29015
29017
29019
29021
29023
29025
29027
29029
29031
29033
29035
29037

CT

29039
29041
29043
29045
29047
29049
29051
29053
29055
29057
29059
29061
29063
29065
29067
29069
29071
29073
29075
29077
29079
29081
29083
29085
29087
29089
29091
29093
29095
29097
29099
29101

29103

CT

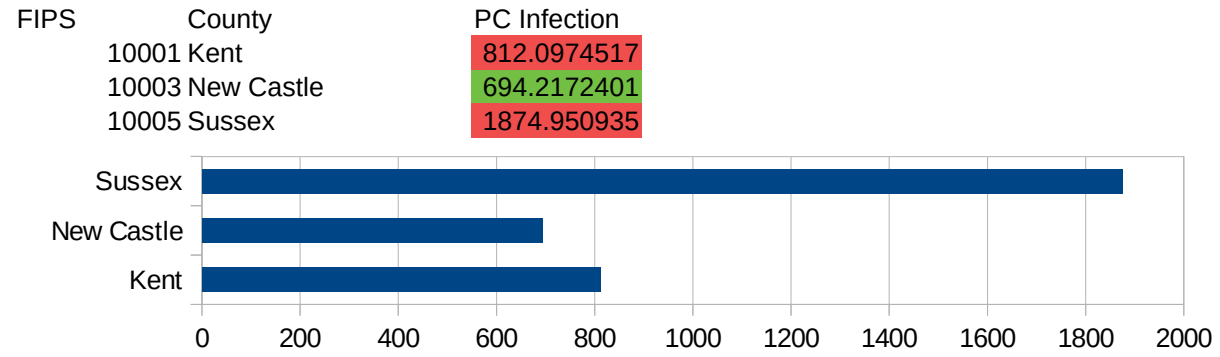
29105
29107
29109
29111
29113
29115
29117
29121
29123
29125
29127
29119
29129
29131
29133
29135
29137
29139
29141
29143
29145
29147
29149
29151
29153
29155
29157
29159
29161
29163
29165
29167
29169
29171

CT

29173
29175
29177
29179
29181
29195
29197
29199
29201
29203
29205
29183
29185
29187
29189
29510
29186
29207
29209
29211
29213
29215

29217
29219
29221
29223
29225
29227
29229

DE



DE

FIPS

29001
29003
29005
29007
29009
29011
29013
29015
29017
29019
29021
29023
29025
29027
29029
29031
29033
29035
29037

DE

29039
29041
29043
29045
29047
29049
29051
29053
29055
29057
29059
29061
29063
29065
29067
29069
29071
29073
29075
29077
29079
29081
29083
29085
29087
29089
29091
29093
29095
29097
29099
29101

29103

DE

29105
29107
29109
29111
29113
29115
29117
29121
29123
29125
29127
29119
29129
29131
29133
29135
29137
29139
29141
29143
29145
29147
29149
29151
29153
29155
29157
29159
29161
29163
29165
29167
29169
29171

DE

29173
29175
29177
29179
29181
29195
29197
29199
29201
29203
29205
29183
29185
29187
29189
29510
29186
29207
29209
29211
29213
29215

29217
29219
29221
29223
29225
29227
29229

DC

FIPS	County	PC Infection
11001	District of Columbia	1264.992064

DC

FIPS

29001
29003
29005
29007
29009
29011
29013
29015
29017
29019
29021
29023
29025
29027
29029
29031
29033
29035
29037

DC

29039
29041
29043
29045
29047
29049
29051
29053
29055
29057
29059
29061
29063
29065
29067
29069
29071
29073
29075
29077
29079
29081
29083
29085
29087
29089
29091
29093
29095
29097
29099
29101

29103

DC

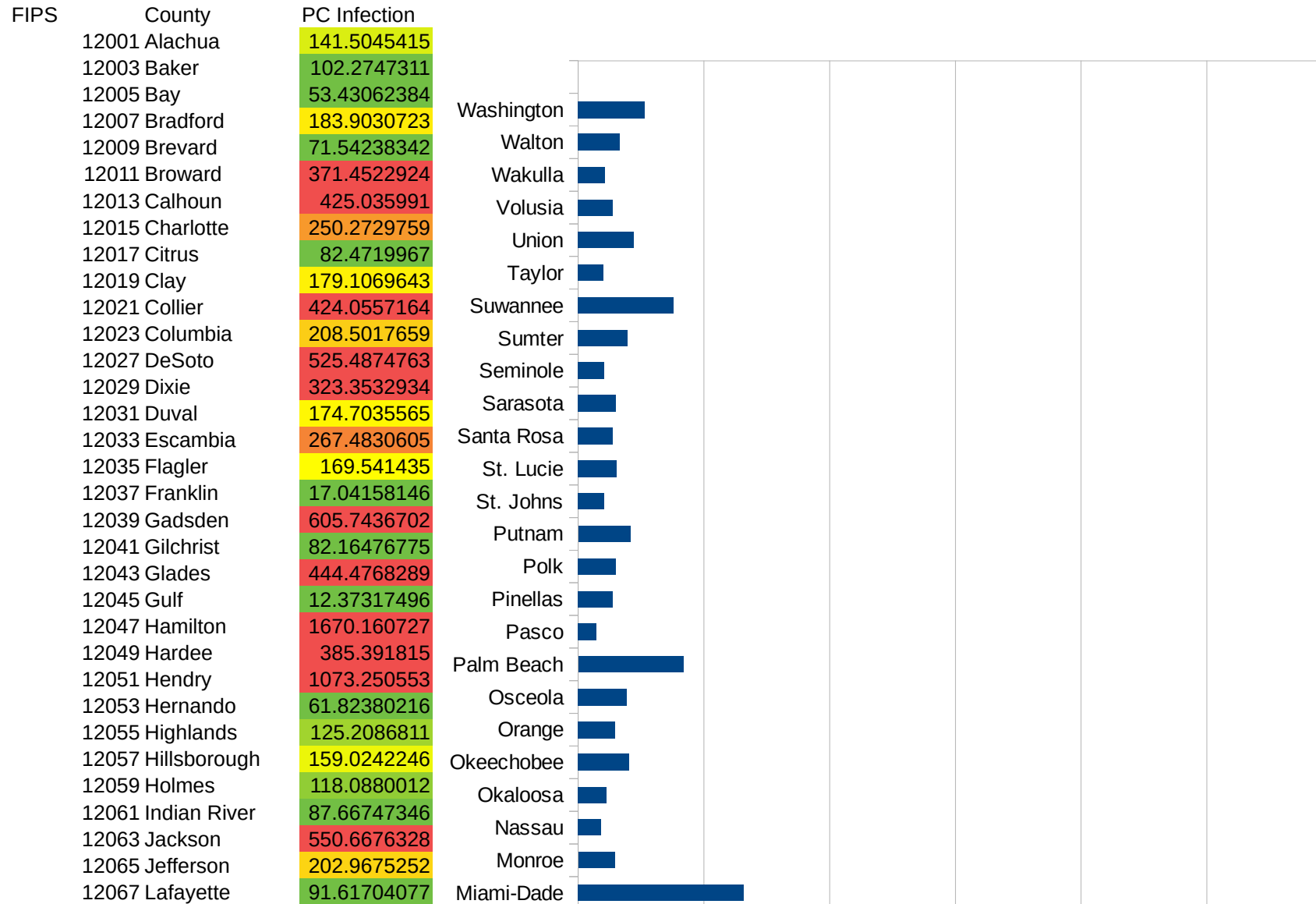
29105
29107
29109
29111
29113
29115
29117
29121
29123
29125
29127
29119
29129
29131
29133
29135
29137
29139
29141
29143
29145
29147
29149
29151
29153
29155
29157
29159
29161
29163
29165
29167
29169
29171

DC

29173
29175
29177
29179
29181
29195
29197
29199
29201
29203
29205
29183
29185
29187
29189
29510
29186
29207
29209
29211
29213
29215

29217
29219
29221
29223
29225
29227
29229

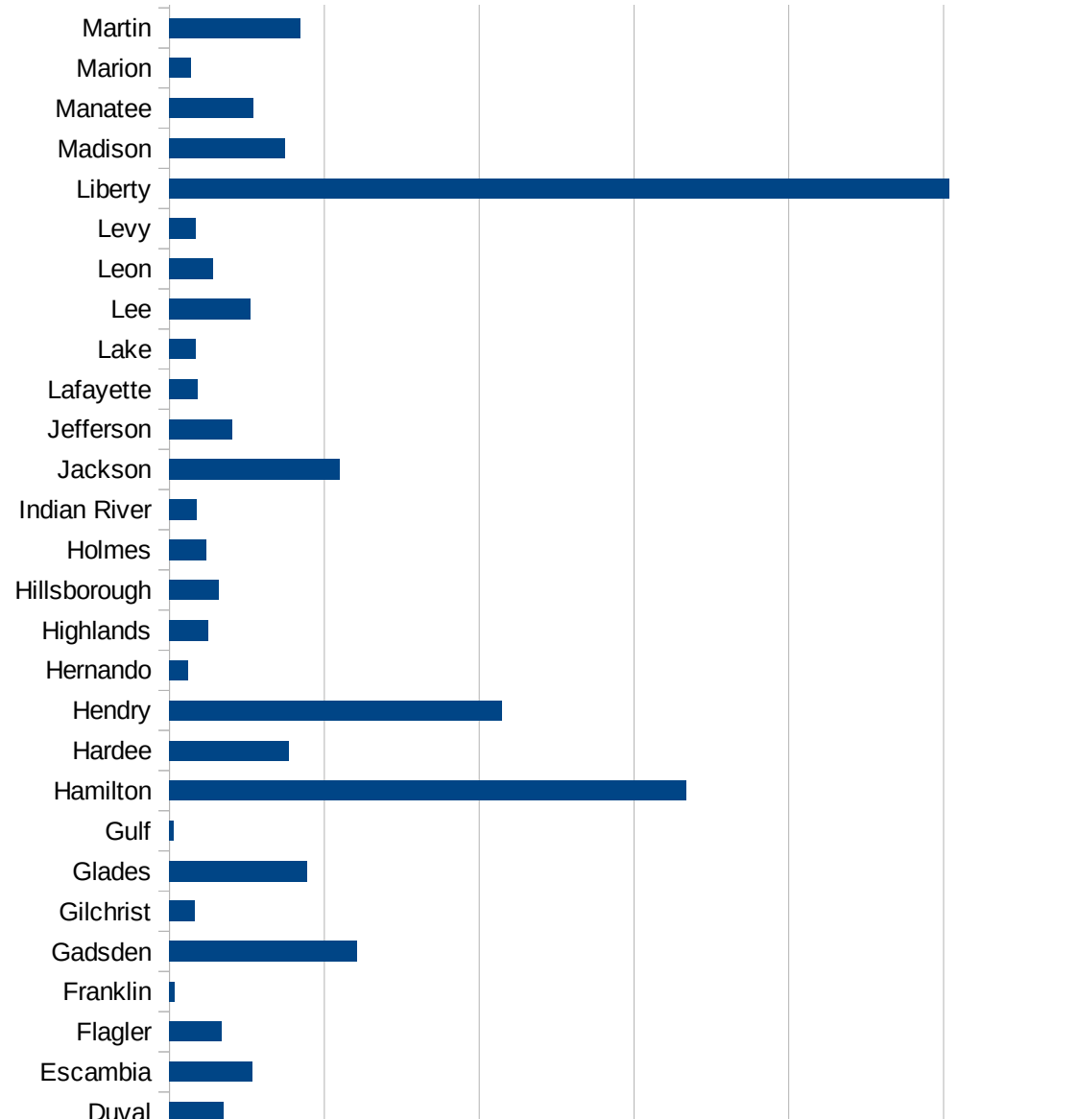
FL

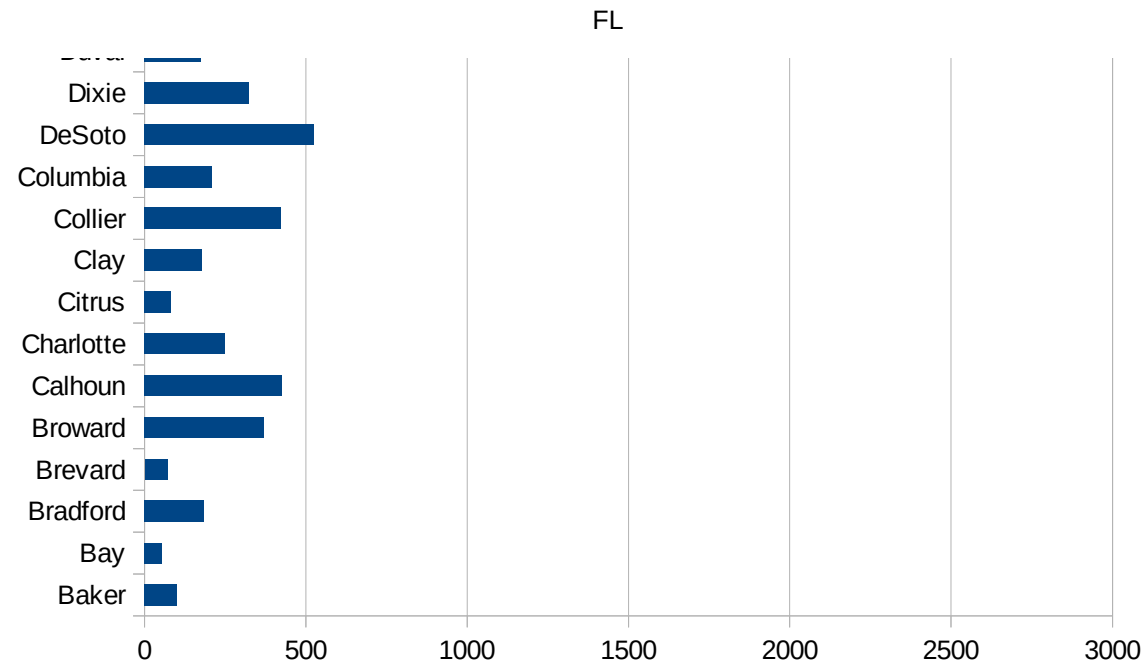


This work is licensed under the Creative Commons Attribution-NoDerivatives 4.0 International License. To view a copy of this license, visit <http://creativecommons.org/licenses/by-nd/4.0/>.

FL

12069 Lake	85.83570597
12071 Lee	260.6644492
12073 Leon	140.5118597
12075 Levy	85.84743684
12077 Liberty	2518.623625
12079 Madison	372.3892277
12081 Manatee	271.9985818
12083 Marion	70.83785909
12085 Martin	422.59123
12086 Miami-Dade	659.9118404
12087 Monroe	145.2810322
12089 Nassau	93.20533134
12091 Okaloosa	113.3792318
12093 Okeechobee	204.6368298
12095 Orange	148.3364659
12097 Osceola	192.668279
12099 Palm Beach	418.5226735
12101 Pasco	73.01299038
12103 Pinellas	136.8837667
12105 Polk	148.726923
12107 Putnam	207.6507153
12109 St. Johns	103.0437228
12111 St. Lucie	153.209935
12113 Santa Rosa	138.2778828
12115 Sarasota	151.6223829
12117 Seminole	105.379709
12119 Sumter	198.0520994
12121 Suwannee	380.1679075
12123 Taylor	101.7435139
12125 Union	220.8835341
12127 Volusia	137.3420658
12129 Wakulla	107.8216937
12131 Walton	165.323993
12133 Washington	265.2733119





FL

FIPS

29001
29003
29005
29007
29009
29011
29013
29015
29017
29019
29021
29023
29025
29027
29029
29031
29033
29035
29037

FL

29039
29041
29043
29045
29047
29049
29051
29053
29055
29057
29059
29061
29063
29065
29067
29069
29071
29073
29075
29077
29079
29081
29083
29085
29087
29089
29091
29093
29095
29097
29099
29101

29103

FL

29105
29107
29109
29111
29113
29115
29117
29121
29123
29125
29127
29119
29129
29131
29133
29135
29137
29139
29141
29143
29145
29147
29149
29151
29153
29155
29157
29159
29161
29163
29165
29167
29169
29171

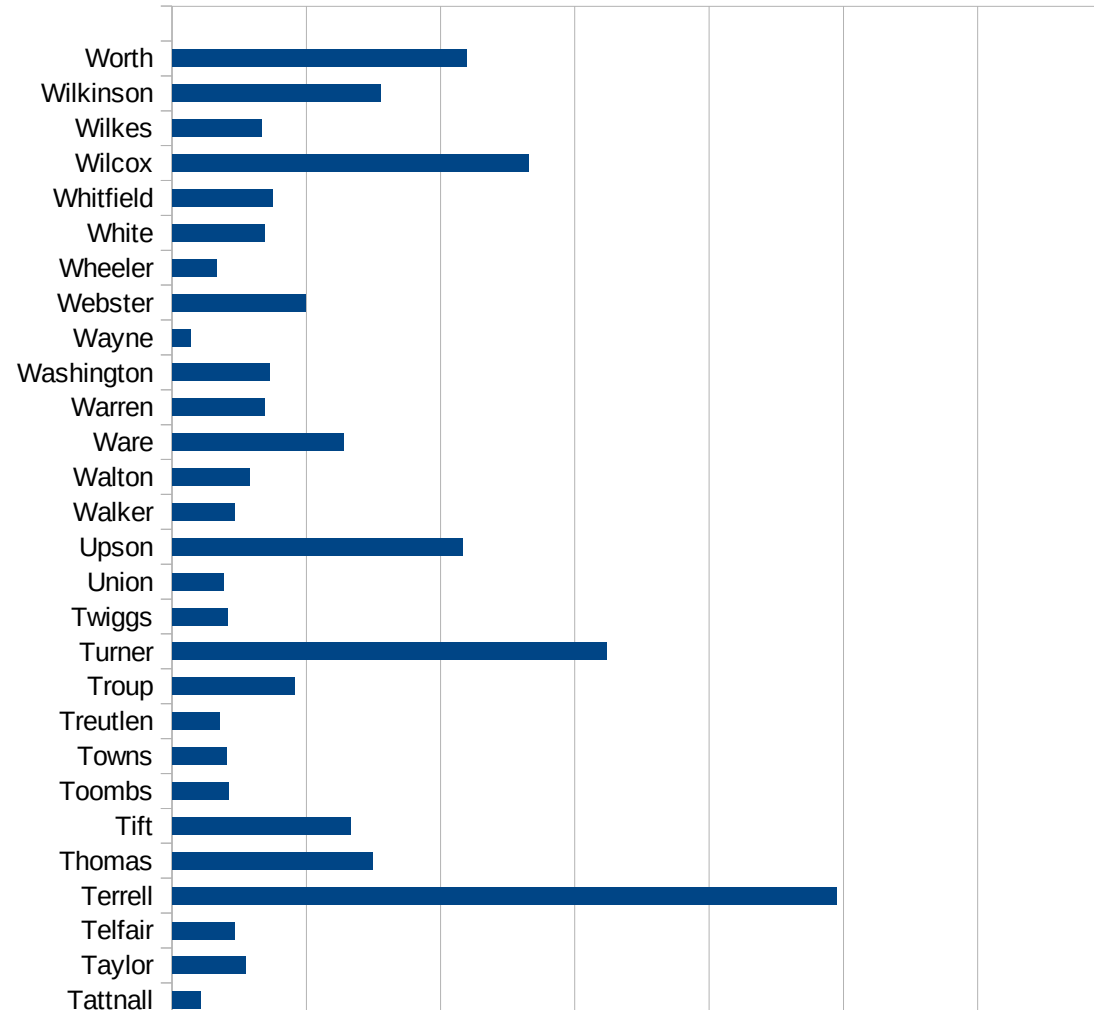
FL

29173
29175
29177
29179
29181
29195
29197
29199
29201
29203
29205
29183
29185
29187
29189
29510
29186
29207
29209
29211
29213
29215

29217
29219
29221
29223
29225
29227
29229

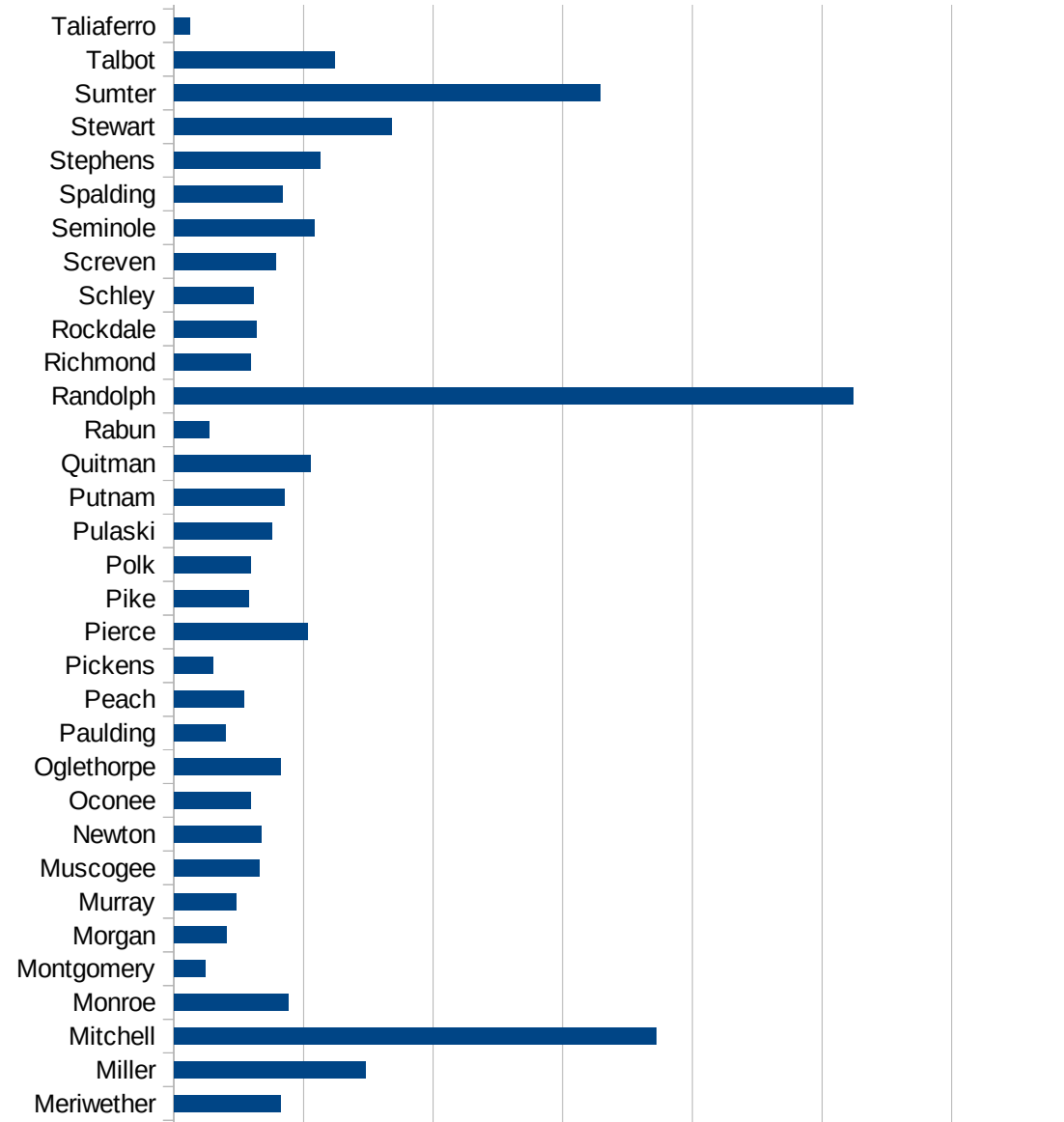
GA

FIPS	County	PC Infection
13001	Appling	869.9411034
13003	Atkinson	614.6800048
13005	Bacon	1171.211444
13007	Baker	1099.611902
13009	Baldwin	780.8491176
13011	Banks	489.7830209
13013	Barrow	405.8953829
13015	Bartow	455.7927975
13017	Ben Hill	458.6882707
13019	Berrien	254.519011
13021	Bibb	308.3053006
13023	Bleckley	373.890014
13025	Brantley	306.9270255
13027	Brooks	451.2344485
13029	Bryan	196.8039046
13031	Bulloch	86.67977644
13033	Burke	544.0841993
13035	Butts	967.2219237
13037	Calhoun	2109.571788
13039	Camden	119.2317007
13043	Candler	129.1989664
13045	Carroll	443.6129054
13047	Catoosa	210.6199941
13049	Charlton	254.4725478
13051	Chatham	179.1178962
13053	Chattahoochee	1441.407712
13055	Chattooga	100.8471158
13057	Cherokee	358.4511448
13059	Clarke	231.6814576
13061	Clay	1350.88327
13063	Clayton	427.4640471
13065	Clinch	887.4849579
13067	Cobb	403.7708178



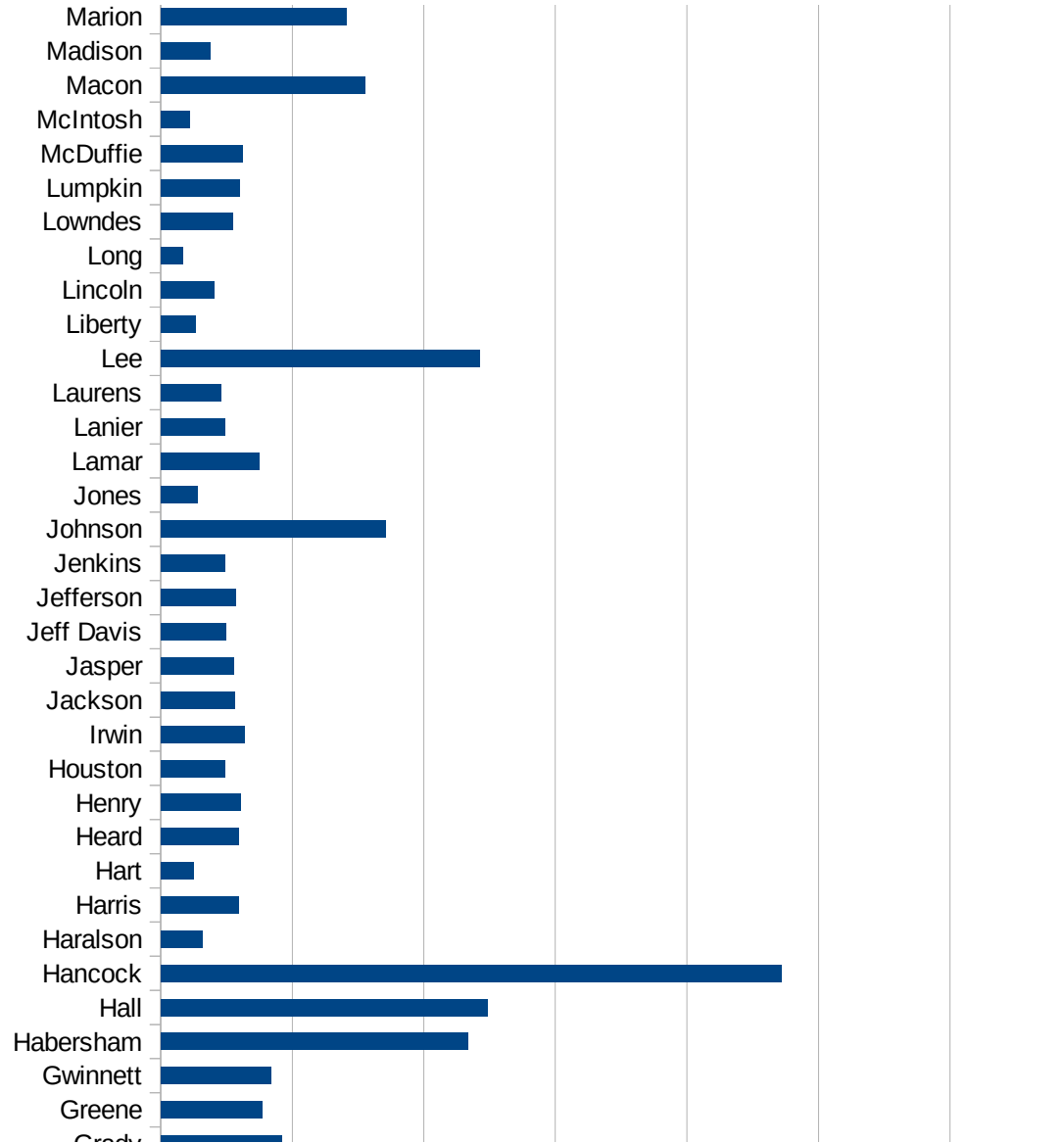
GA

13069 Coffee	642.7958137
13071 Colquitt	1061.589753
13073 Columbia	162.6796119
13075 Cook	273.8608554
13077 Coweta	289.3105907
13079 Crawford	227.3096282
13081 Crisp	1048.626167
13083 Dade	228.0290891
13085 Dawson	434.5572699
13087 Decatur	767.6387582
13089 DeKalb	502.6713087
13091 Dodge	251.1470659
13093 Dooly	1335.181672
13095 Dougherty	1955.218483
13097 Douglas	377.7583585
13099 Early	2381.184737
13101 Echols	3025
13103 Effingham	120.5981669
13105 Elbert	392.2594142
13107 Emanuel	119.4056253
13109 Evans	46.63744054
13111 Fannin	181.0198737
13113 Fayette	208.8860293
13115 Floyd	279.8002594
13117 Forsyth	224.8406674
13119 Franklin	451.7221909
13121 Fulton	441.6663334
13123 Gilmer	506.2305296
13125 Glascock	33.38898164
13127 Glynn	156.0684824
13129 Gordon	287.7697842
13131 Grady	460.6432843
13133 Greene	384.2242061
13135 Gwinnett	419.387765



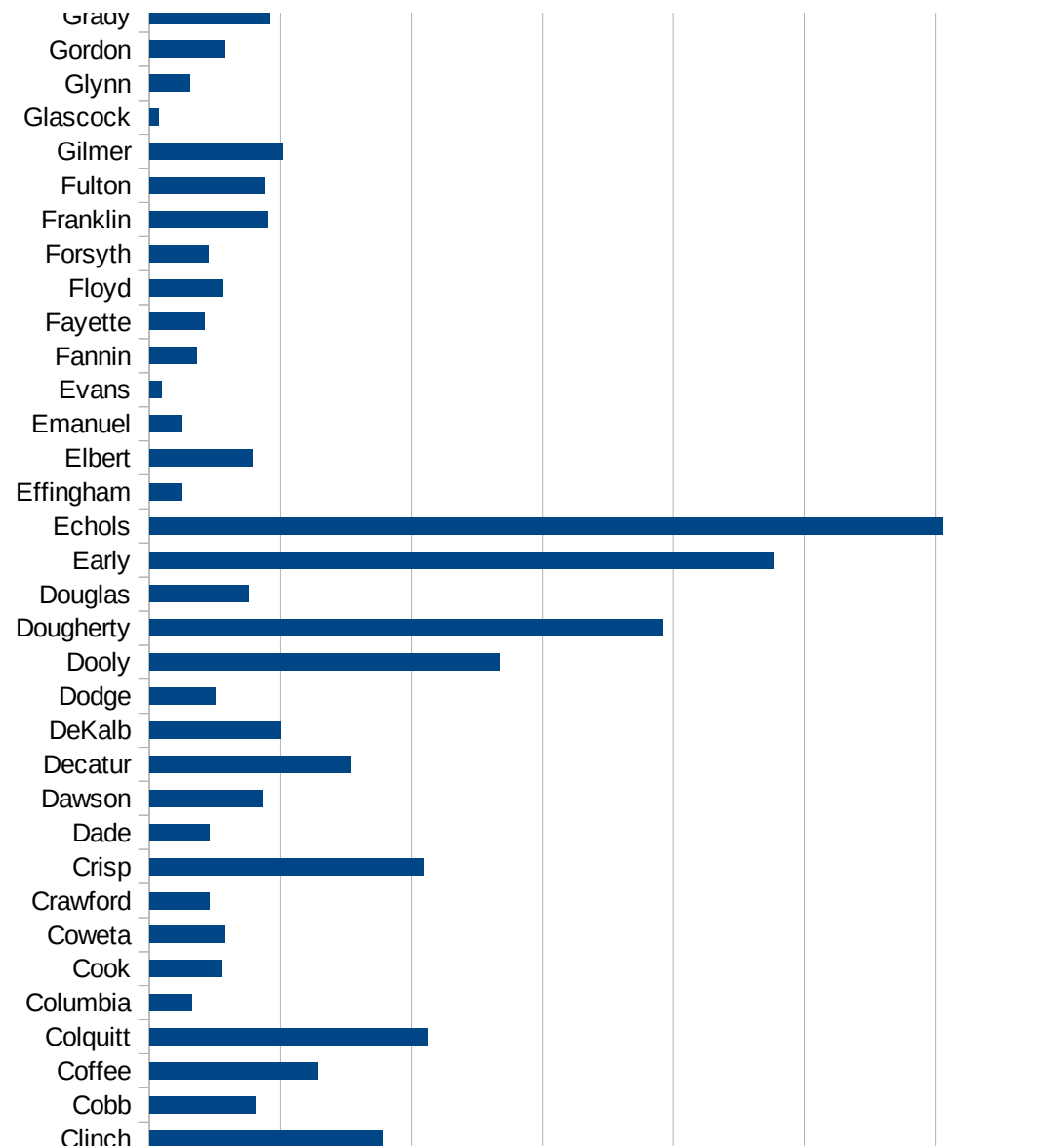
GA

13137 Habersham	1167.709527
13139 Hall	1240.675149
13141 Hancock	2359.84667
13143 Haralson	159.1440084
13145 Harris	295.86657
13147 Hart	126.4416261
13149 Heard	294.6375958
13151 Henry	301.8851533
13153 Houston	241.8488573
13155 Irwin	319.2168546
13157 Jackson	281.1621368
13159 Jasper	277.7777778
13161 Jeff Davis	246.190698
13163 Jefferson	285.1587816
13165 Jenkins	241.8518945
13167 Johnson	854.9649773
13169 Jones	139.7819402
13171 Lamar	373.6842105
13173 Lanier	241.7794971
13175 Laurens	228.2091918
13177 Lee	1212.874614
13179 Liberty	133.3398377
13181 Lincoln	202.1478206
13183 Long	84.21939151
13185 Lowndes	274.2411087
13187 Lumpkin	300.4096495
13189 McDuffie	311.1792299
13191 McIntosh	111.5760112
13193 Macon	776.0785209
13195 Madison	188.8701518
13197 Marion	706.5022153
13199 Meriwether	412.9485476
13201 Miller	738.6563489
13205 Mitchell	1861.031002

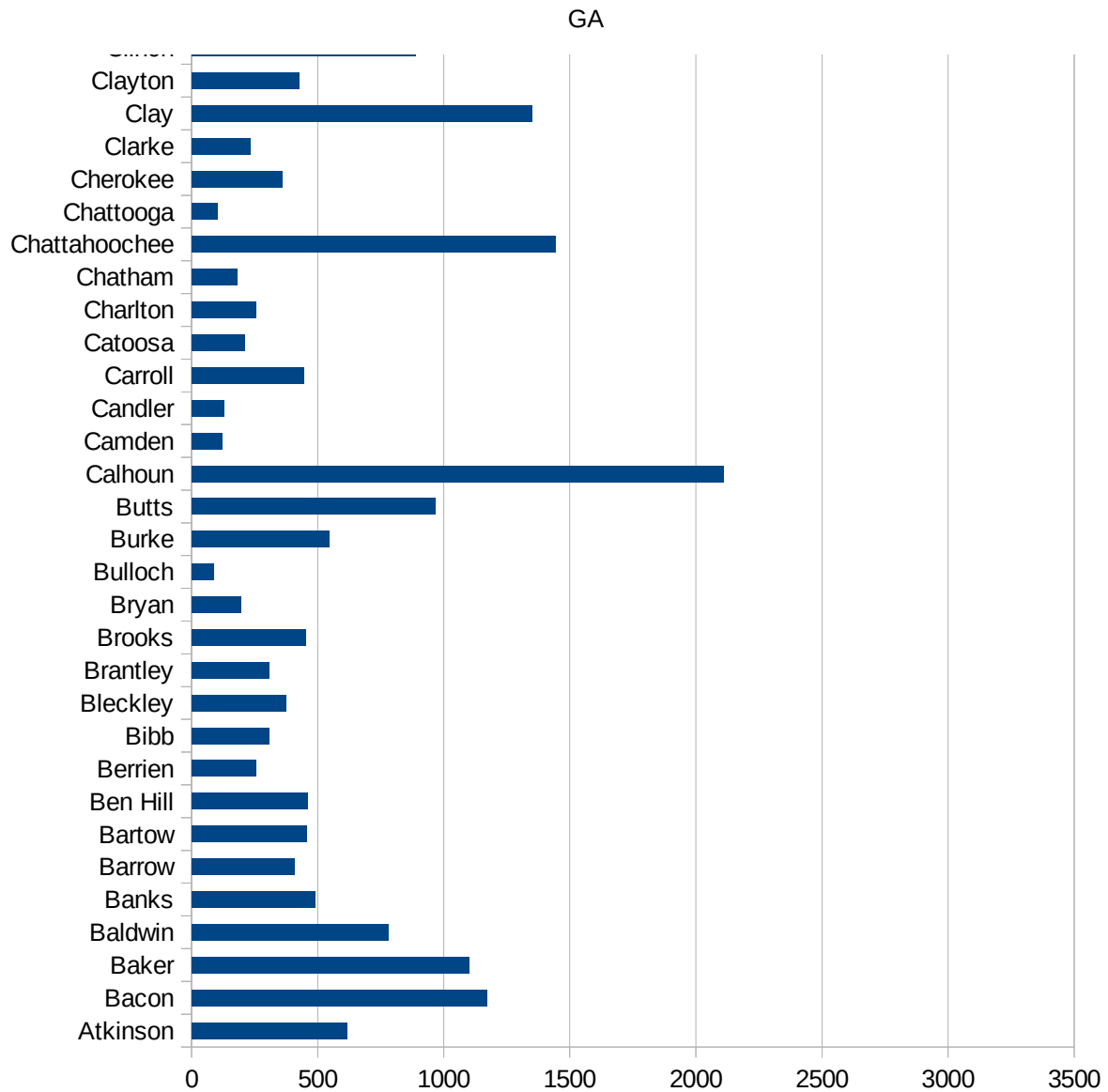


GA

13207 Monroe	439.6802326
13209 Montgomery	119.6562602
13211 Morgan	201.5594335
13213 Murray	240.474938
13215 Muscogee	328.0799341
13217 Newton	337.7730713
13219 Oconee	295.3758403
13221 Oglethorpe	411.8506709
13223 Paulding	201.165541
13225 Peach	271.0920614
13227 Pickens	150.0938086
13229 Pierce	515.7563567
13231 Pike	289.7928518
13233 Polk	296.6800094
13235 Pulaski	379.4380703
13237 Putnam	426.4294557
13239 Quitman	526.546731
13241 Rabun	136.3609415
13243 Randolph	2619.639982
13245 Richmond	296.6946823
13247 Rockdale	319.0056737
13249 Schley	305.5767762
13251 Screven	394.6046779
13253 Seminole	541.1906194
13255 Spalding	419.0620272
13257 Stephens	564.6245439
13259 Stewart	838.844975
13261 Sumter	1644.637272
13263 Talbot	621.8112245
13265 Taliaferro	62.18905473
13267 Tattnall	106.336891
13269 Taylor	273.6658788
13271 Telfair	233.0561854
13273 Terrell	2473.580304



13275 Thomas	746.9402448
13277 Tift	665.4999877
13279 Toombs	208.279094
13281 Towns	202.4974688
13283 Treutlen	176.2373329
13285 Troup	456.9209241
13287 Turner	1617.795753
13289 Twiggs	207.6209086
13291 Union	191.6586809
13293 Upson	1083.349228
13295 Walker	233.3957643
13297 Walton	287.691304
13299 Ware	639.0134529
13301 Warren	342.7918492
13303 Washington	362.9942117
13305 Wayne	67.09608159
13307 Webster	497.8935274
13309 Wheeler	164.9955578
13311 White	343.6770103
13313 Whitfield	375.7375411
13315 Wilcox	1327.734907
13317 Wilkes	334.1433779
13319 Wilkinson	774.6790615
13321 Worth	1098.576285



GA

FIPS

- 29001
- 29003
- 29005
- 29007
- 29009
- 29011
- 29013
- 29015
- 29017
- 29019
- 29021
- 29023
- 29025
- 29027
- 29029
- 29031
- 29033
- 29035
- 29037

29039
29041
29043
29045
29047
29049
29051
29053
29055
29057
29059
29061
29063
29065
29067
29069
29071
29073
29075
29077
29079
29081
29083
29085
29087
29089
29091
29093
29095
29097
29099
29101

29103

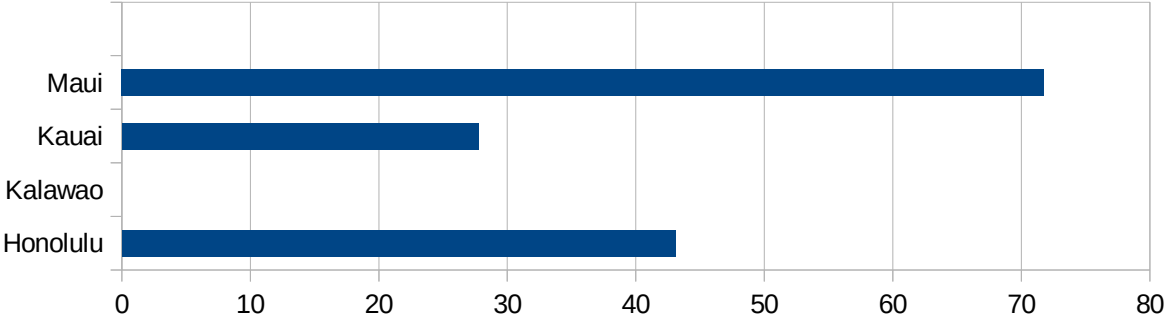
29105
29107
29109
29111
29113
29115
29117
29121
29123
29125
29127
29119
29129
29131
29133
29135
29137
29139
29141
29143
29145
29147
29149
29151
29153
29155
29157
29159
29161
29163
29165
29167
29169
29171

GA

29173
29175
29177
29179
29181
29195
29197
29199
29201
29203
29205
29183
29185
29187
29189
29510
29186
29207
29209
29211
29213
29215

29217
29219
29221
29223
29225
29227
29229

FIPS	County	PC Infection
15001	Hawaii	40.30191608
15003	Honolulu	43.05770957
15005	Kalawao	0
15007	Kauai	27.72656066
15009	Maui	71.76733032



HI

FIPS

29001
29003
29005
29007
29009
29011
29013
29015
29017
29019
29021
29023
29025
29027
29029
29031
29033
29035
29037

HI

29039
29041
29043
29045
29047
29049
29051
29053
29055
29057
29059
29061
29063
29065
29067
29069
29071
29073
29075
29077
29079
29081
29083
29085
29087
29089
29091
29093
29095
29097
29099
29101

29103

HI

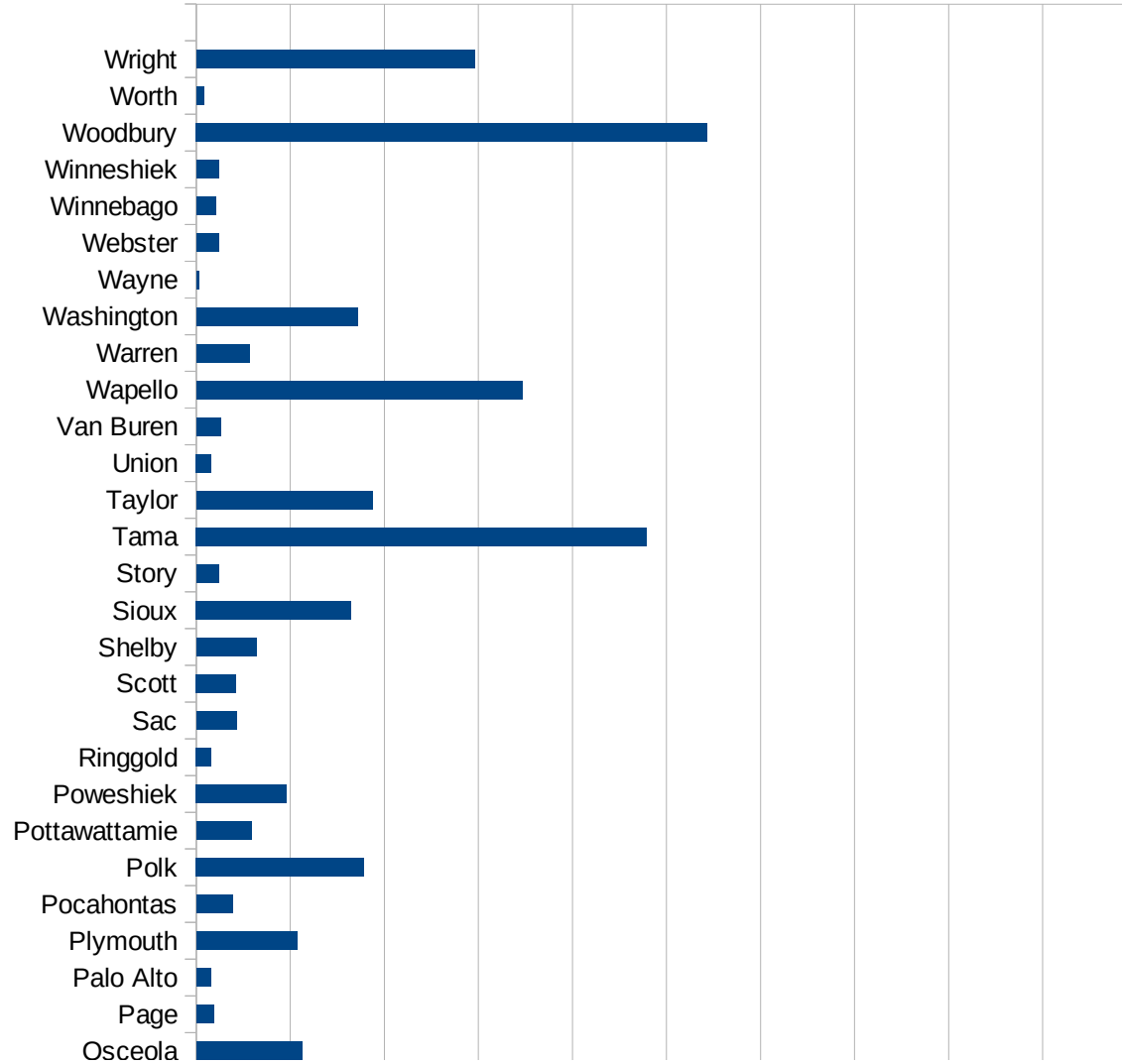
29105
29107
29109
29111
29113
29115
29117
29121
29123
29125
29127
29119
29129
29131
29133
29135
29137
29139
29141
29143
29145
29147
29149
29151
29153
29155
29157
29159
29161
29163
29165
29167
29169
29171

HI

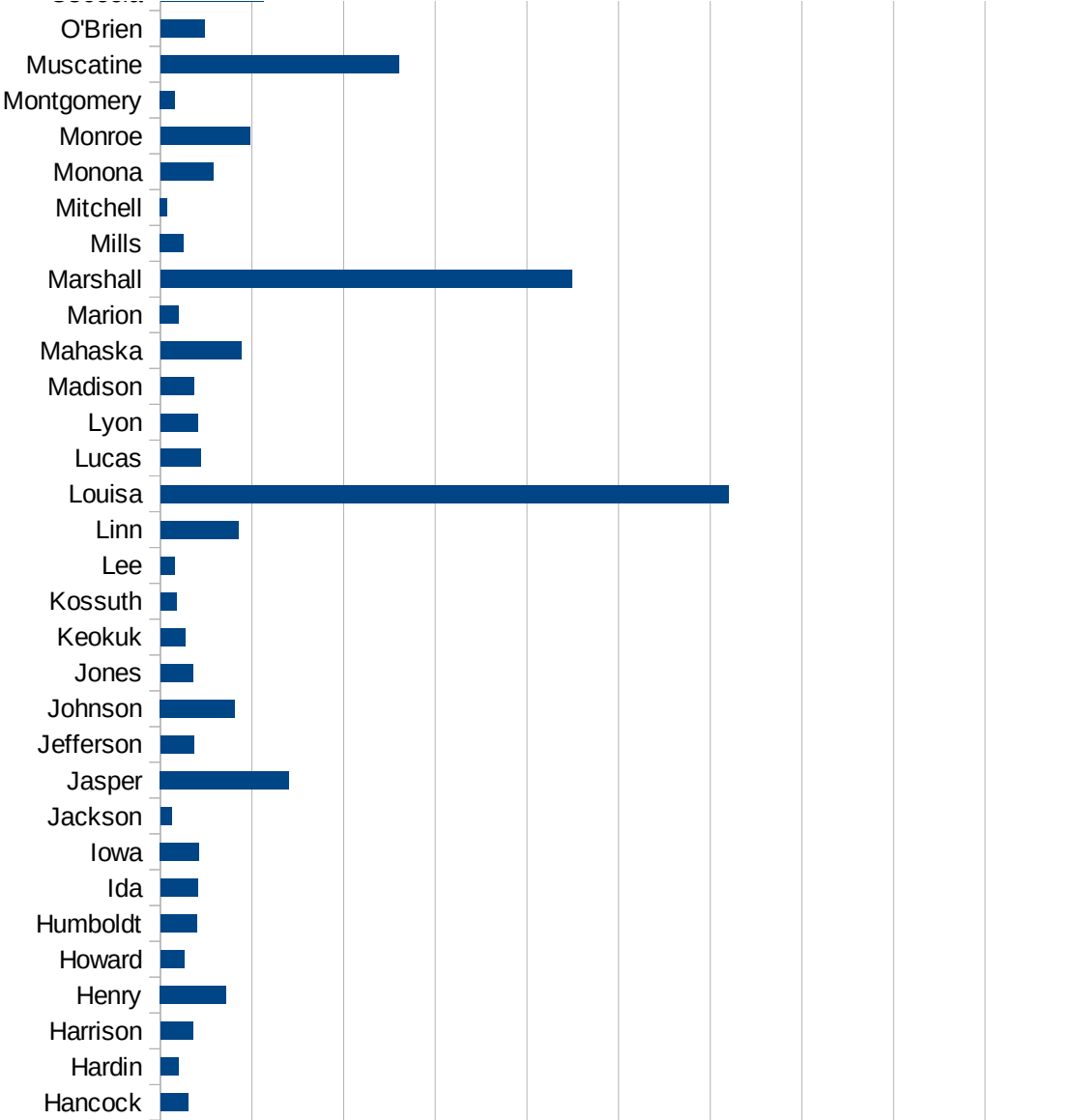
29173
29175
29177
29179
29181
29195
29197
29199
29201
29203
29205
29183
29185
29187
29189
29510
29186
29207
29209
29211
29213
29215

29217
29219
29221
29223
29225
29227
29229

FIPS	County	PC Infection
19001	Adair	127.4246071
19003	Adams	192.0438957
19005	Allamakee	867.5534991
19007	Appanoose	112.5673394
19009	Audubon	236.1060661
19011	Benton	167.6936276
19013	Black Hawk	1328.469579
19015	Boone	254.3080544
19017	Bremer	276.5863631
19019	Buchanan	155.6677202
19021	Buena Vista	4287.008151
19023	Butler	116.9268863
19025	Calhoun	30.93102382
19027	Carroll	59.54153022
19029	Cass	92.80742459
19031	Cedar	263.0590004
19033	Cerro Gordo	68.00009379
19035	Cherokee	282.6605424
19037	Chickasaw	100.3009027
19039	Clarke	657.9645548
19041	Clay	111.5656378
19043	Clayton	193.6659831
19045	Clinton	137.5811514
19047	Crawford	3088.938105
19049	Dallas	1024.617432
19051	Davis	277.2540756
19053	Decatur	12.67427123
19055	Delaware	99.59575839
19057	Des Moines	168.6340641
19059	Dickinson	145.7470996
19061	Dubuque	361.368658
19063	Emmet	194.5315033
19065	Fayette	137.3346897

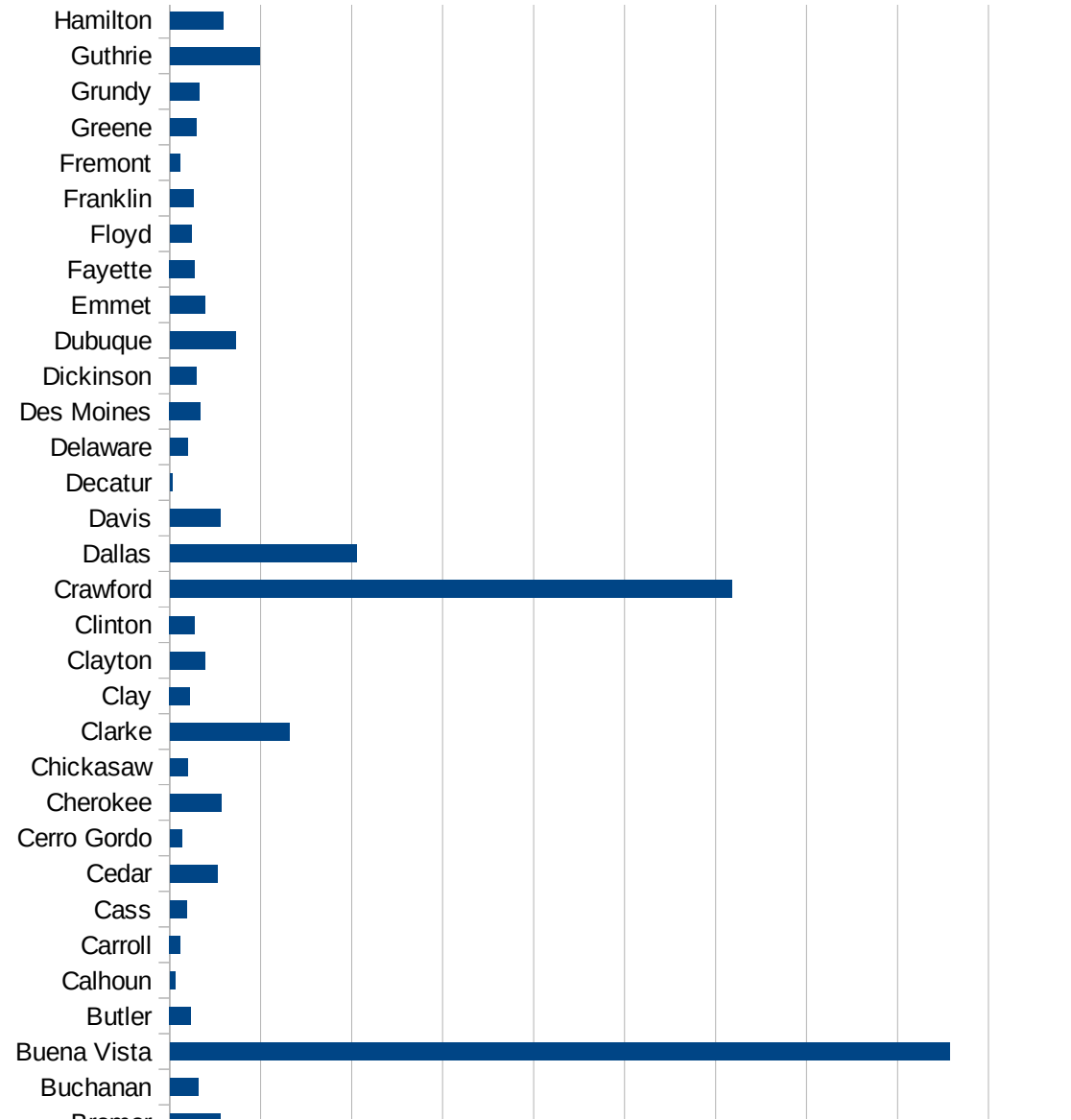


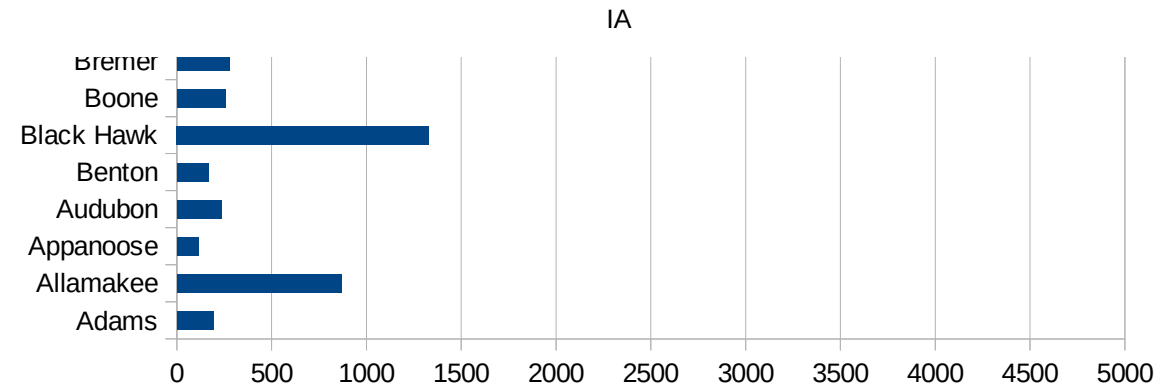
19067 Floyd	120.5507265
19069 Franklin	128.407744
19071 Fremont	57.2000572
19073 Greene	144.7500278
19075 Grundy	162.5487646
19077 Guthrie	494.4029851
19079 Hamilton	294.2750134
19081 Hancock	149.3651979
19083 Hardin	100.7825468
19085 Harrison	176.8784491
19087 Henry	358.7980266
19089 Howard	130.6193534
19091 Humboldt	199.0153975
19093 Ida	204.6484432
19095 Iowa	210.6437024
19097 Jackson	61.75380815
19099 Jasper	702.6139392
19101 Jefferson	184.9736141
19103 Johnson	407.2458019
19105 Jones	178.3648284
19107 Keokuk	136.9193154
19109 Kossuth	87.20150255
19111 Lee	79.28351197
19113 Linn	424.064557
19115 Louisa	3097.860149
19117 Lucas	219.7802198
19119 Lyon	203.2004064
19121 Madison	184.6267463
19123 Mahaska	440.9090909
19125 Marion	101.7750771
19127 Marshall	2246.066882
19129 Mills	126.1368917
19131 Mitchell	37.84653231
19133 Monona	288.0516189



IA

19135 Monroe	487.804878
19137 Montgomery	79.9760072
19139 Muscatine	1299.820634
19141 O'Brien	238.4393064
19143 Osceola	562.9139073
19145 Page	91.80929897
19147 Palo Alto	78.39623698
19149 Plymouth	537.9557681
19151 Pocahontas	192.8783383
19153 Polk	891.2077898
19155 Pottawattamie	291.8755947
19157 Poweshiek	481.3091609
19159 Ringgold	80.51529791
19161 Sac	216.0716123
19163 Scott	210.6380891
19165 Shelby	319.5716013
19167 Sioux	822.1375576
19169 Story	121.2986086
19171 Tama	2395.882631
19173 Taylor	936.8438055
19175 Union	80.9126952
19177 Van Buren	128.2051282
19179 Wapello	1732.708422
19181 Warren	282.0432466
19183 Washington	858.1364889
19185 Wayne	15.62255898
19187 Webster	118.5324035
19189 Winnebago	104.5826203
19191 Winneshiek	119.8262519
19193 Woodbury	2717.014989
19195 Worth	40.25224742
19197 Wright	1481.481481





FIPS

- 29001
- 29003
- 29005
- 29007
- 29009
- 29011
- 29013
- 29015
- 29017
- 29019
- 29021
- 29023
- 29025
- 29027
- 29029
- 29031
- 29033
- 29035
- 29037

IA

29039
29041
29043
29045
29047
29049
29051
29053
29055
29057
29059
29061
29063
29065
29067
29069
29071
29073
29075
29077
29079
29081
29083
29085
29087
29089
29091
29093
29095
29097
29099
29101

29103

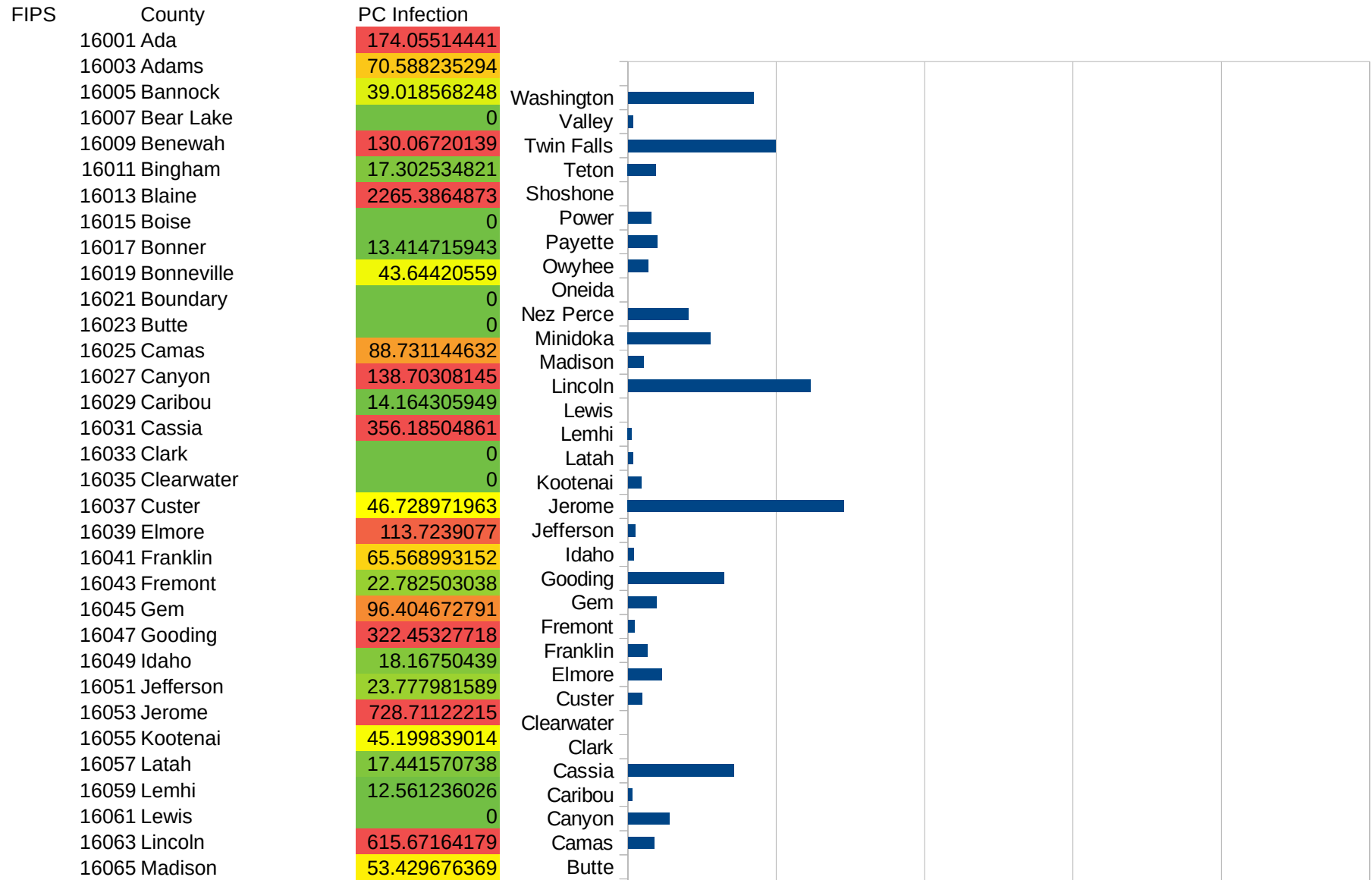
29105
29107
29109
29111
29113
29115
29117
29121
29123
29125
29127
29119
29129
29131
29133
29135
29137
29139
29141
29143
29145
29147
29149
29151
29153
29155
29157
29159
29161
29163
29165
29167
29169
29171

IA

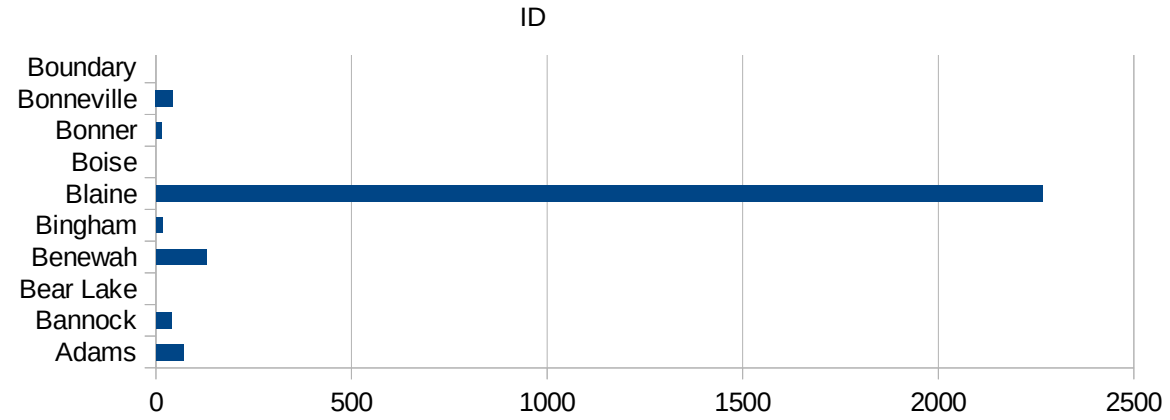
29173
29175
29177
29179
29181
29195
29197
29199
29201
29203
29205
29183
29185
29187
29189
29510
29186
29207
29209
29211
29213
29215

29217
29219
29221
29223
29225
29227
29229

ID



16067 Minidoka	278.51140456
16069 Nez Perce	202.93011285
16071 Oneida	0
16073 Owyhee	68.417001625
16075 Payette	97.660396586
16077 Power	77.239958805
16079 Shoshone	0
16081 Teton	94.501718213
16083 Twin Falls	497.20611982
16085 Valley	18.114301241
16087 Washington	423.18669422



ID

FIPS

29001
29003
29005
29007
29009
29011
29013
29015
29017
29019
29021
29023
29025
29027
29029
29031
29033
29035
29037

ID

29039
29041
29043
29045
29047
29049
29051
29053
29055
29057
29059
29061
29063
29065
29067
29069
29071
29073
29075
29077
29079
29081
29083
29085
29087
29089
29091
29093
29095
29097
29099
29101

29103

ID

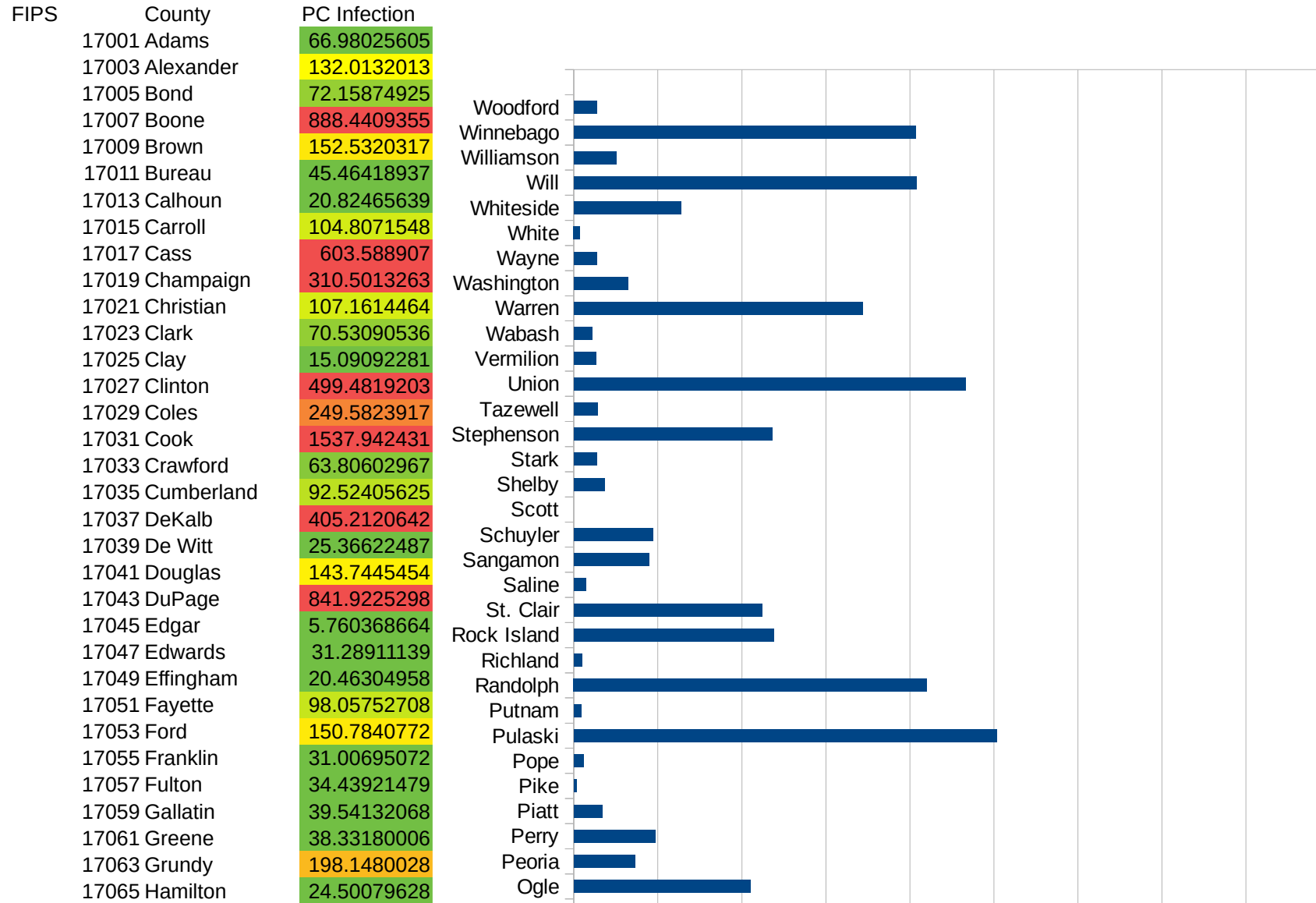
29105
29107
29109
29111
29113
29115
29117
29121
29123
29125
29127
29119
29129
29131
29133
29135
29137
29139
29141
29143
29145
29147
29149
29151
29153
29155
29157
29159
29161
29163
29165
29167
29169
29171

ID

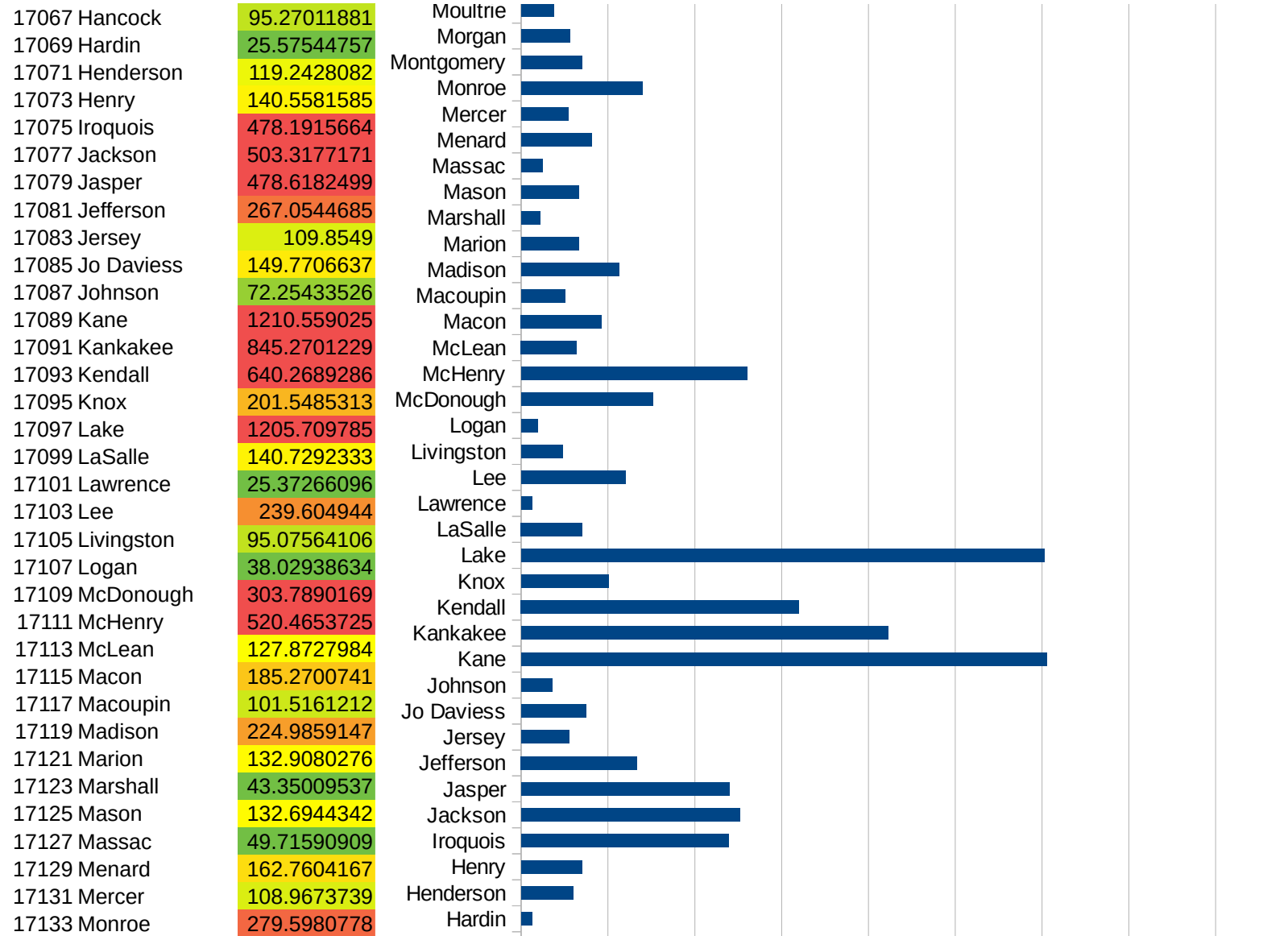
29173
29175
29177
29179
29181
29195
29197
29199
29201
29203
29205
29183
29185
29187
29189
29510
29186
29207
29209
29211
29213
29215

29217
29219
29221
29223
29225
29227
29229

IL

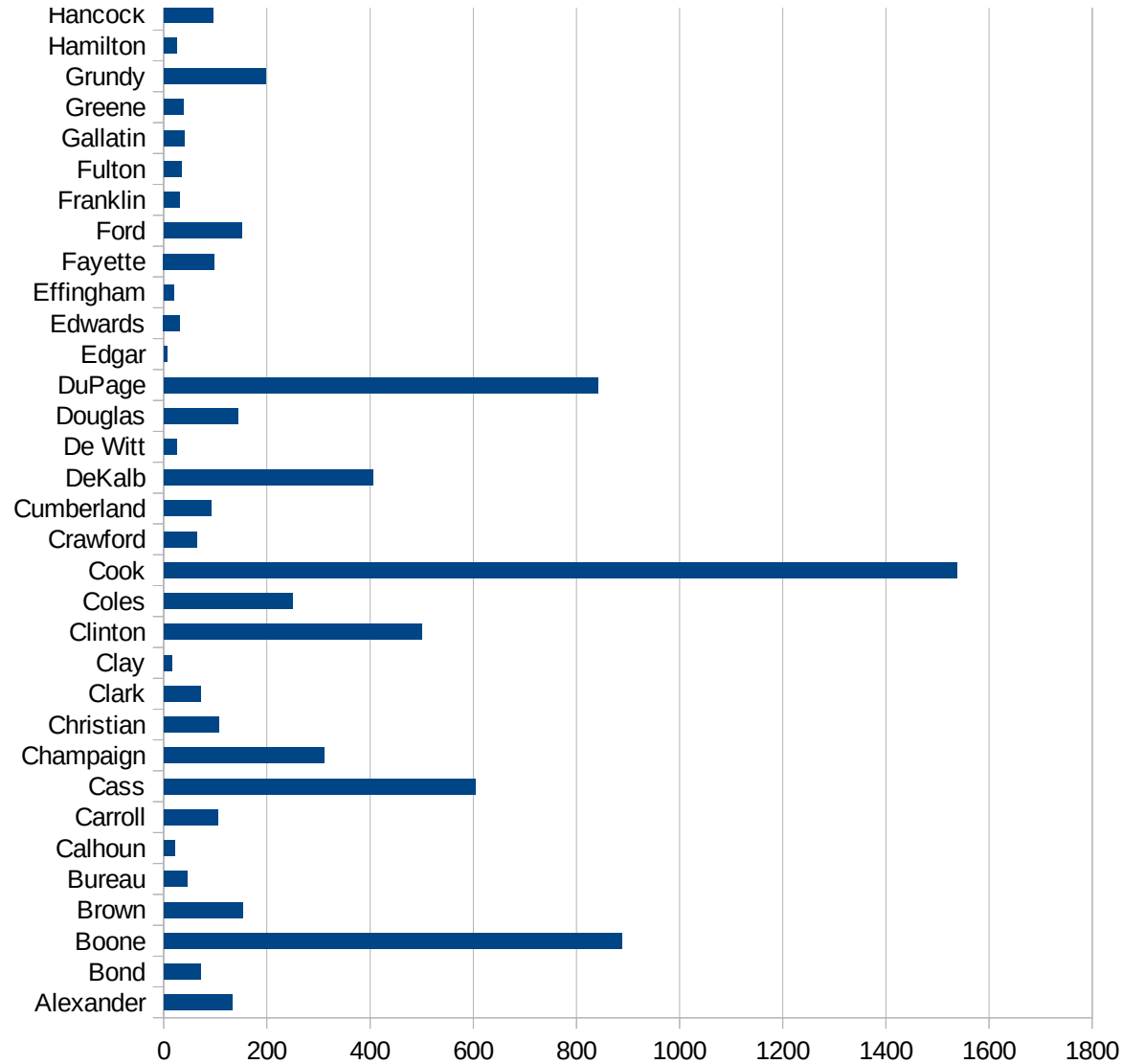


IL



IL

17135 Montgomery	139.8552498
17137 Morgan	111.8436543
17139 Moultrie	74.74349392
17141 Ogle	420.2423267
17143 Peoria	145.0551154
17145 Perry	193.6337017
17147 Piatt	67.08953403
17149 Pike	6.405739543
17151 Pope	23.74169041
17153 Pulaski	1006.772835
17155 Putnam	17.42160279
17157 Randolph	840.9643057
17159 Richland	19.03191017
17161 Rock Island	476.0344864
17163 St. Clair	448.9406609
17165 Saline	29.28135196
17167 Sangamon	179.1674345
17169 Schuyler	188.2148545
17171 Scott	0
17173 Shelby	73.59367094
17175 Stark	55.27915976
17177 Stephenson	471.4767725
17179 Tazewell	55.92164924
17181 Union	932.2486788
17183 Vermilion	52.07926464
17185 Wabash	43.29379167
17187 Warren	686.9422264
17189 Washington	128.6173633
17191 Wayne	55.10653931
17193 White	14.63593121
17195 Whiteside	255.2763096
17197 Will	815.9639468
17199 Williamson	101.4077786
17201 Winnebago	814.2043994



IL

17203 Woodford

54.59792528

IL

FIPS

29001
29003
29005
29007
29009
29011
29013
29015
29017
29019
29021
29023
29025
29027
29029
29031
29033
29035
29037

IL

29039
29041
29043
29045
29047
29049
29051
29053
29055
29057
29059
29061
29063
29065
29067
29069
29071
29073
29075
29077
29079
29081
29083
29085
29087
29089
29091
29093
29095
29097
29099
29101

29103

IL

29105
29107
29109
29111
29113
29115
29117
29121
29123
29125
29127
29119
29129
29131
29133
29135
29137
29139
29141
29143
29145
29147
29149
29151
29153
29155
29157
29159
29161
29163
29165
29167
29169
29171

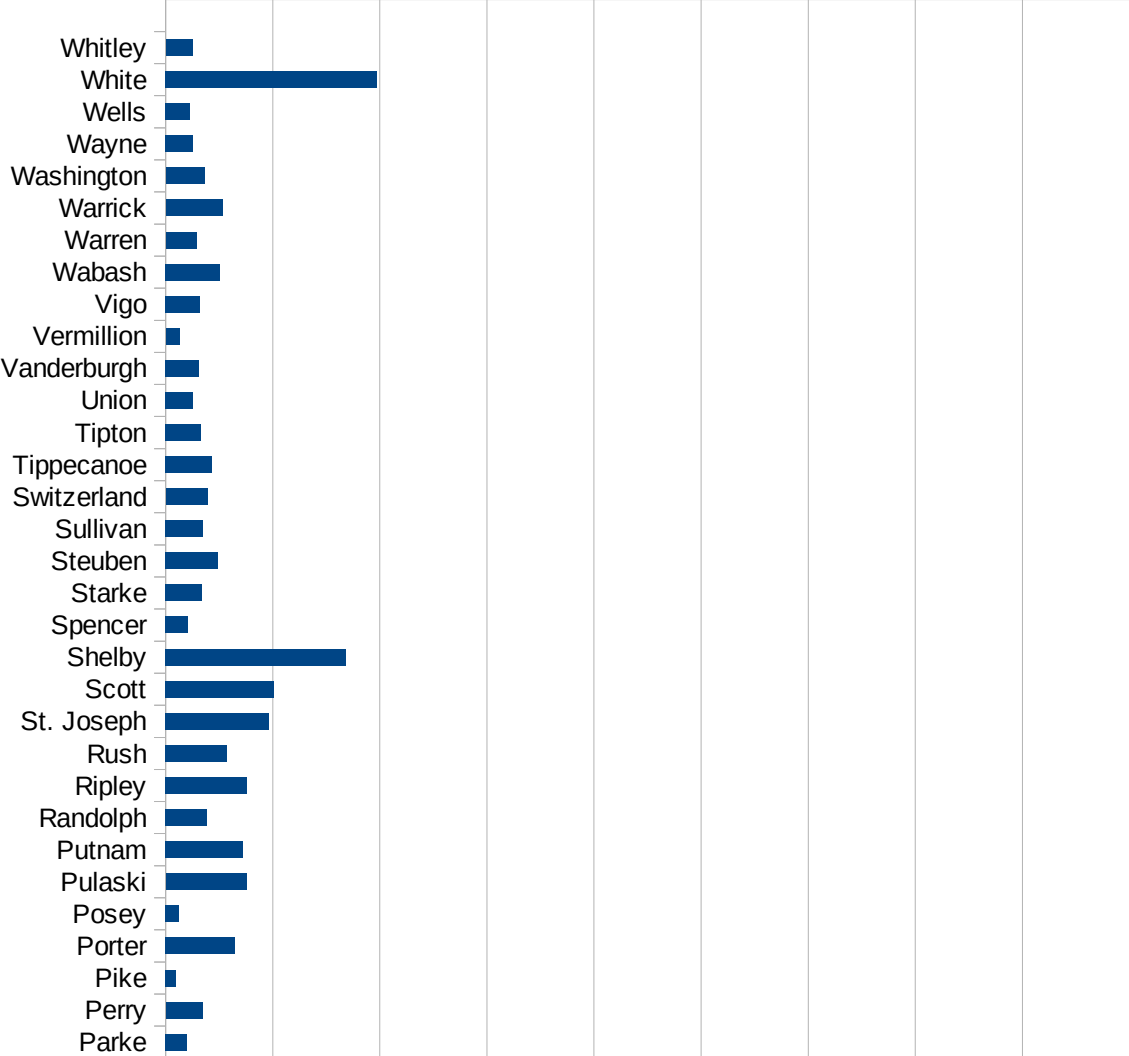
IL

29173
29175
29177
29179
29181
29195
29197
29199
29201
29203
29205
29183
29185
29187
29189
29510
29186
29207
29209
29211
29213
29215

29217
29219
29221
29223
29225
29227
29229

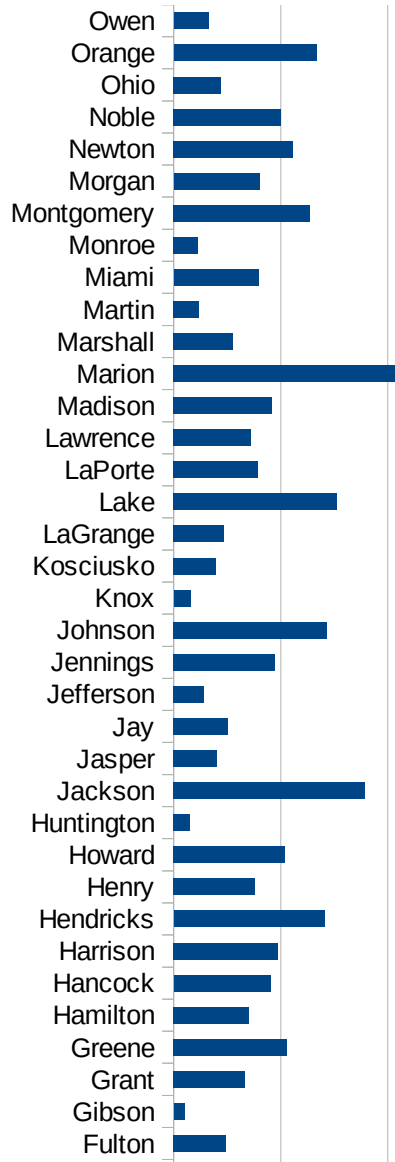
IN

FIPS	County	PC Infection
18001	Adams	56.12302166
18003	Allen	455.8400004
18005	Bartholomew	629.5844259
18007	Benton	369.8139374
18009	Blackford	226.3202012
18011	Boone	471.6488306
18013	Brown	216.6207168
18015	Carroll	462.0658817
18017	Cass	4194.440785
18019	Clark	442.2290389
18021	Clay	194.8796332
18023	Clinton	737.9844961
18025	Crawford	227.3157795
18027	Daviess	283.5852415
18029	Dearborn	340.9457715
18031	Decatur	839.7402404
18033	DeKalb	85.59663166
18035	Delaware	335.4476702
18037	Dubois	474.5683073
18039	Elkhart	673.2827398
18041	Fayette	338.4388424
18043	Floyd	410.1258662
18045	Fountain	134.5483457
18047	Franklin	483.8142153
18049	Fulton	243.8781605
18051	Gibson	50.81908406
18053	Grant	332.1402572
18055	Greene	528.0259951
18057	Hamilton	354.4530819
18059	Hancock	451.8604864
18061	Harrison	485.7496902
18063	Hendricks	704.7524385
18065	Henry	381.1812475

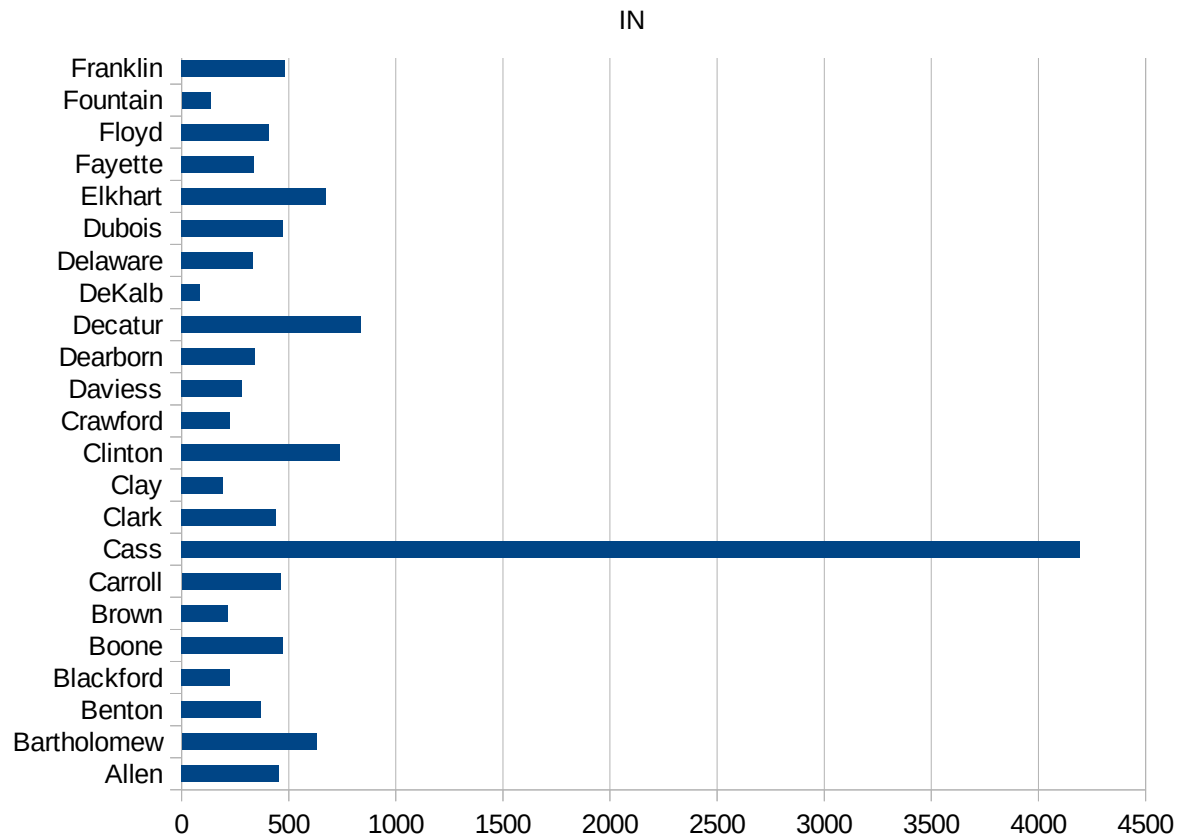


IN

18067 Howard	520.8459801
18069 Huntington	77.26269316
18071 Jackson	893.2012423
18073 Jasper	203.7758466
18075 Jay	255.2494702
18077 Jefferson	142.8216592
18079 Jennings	474.4485893
18081 Johnson	714.9943991
18083 Knox	78.60143651
18085 Kosciusko	196.6122202
18087 LaGrange	236.460717
18089 Lake	761.5434001
18091 LaPorte	394.5203487
18093 Lawrence	361.3033196
18095 Madison	458.1883818
18097 Marion	1045.177915
18099 Marshall	276.7687251
18101 Martin	117.4513066
18103 Miami	396.4348975
18105 Monroe	115.0309358
18107 Montgomery	636.3114797
18109 Morgan	400.7644475
18111 Newton	556.7054457
18113 Noble	500.7153076
18115 Ohio	222.4503765
18117 Orange	667.0429473
18119 Owen	163.1086592
18121 Parke	100.4312637
18123 Perry	172.7567794
18125 Pike	48.34810637
18127 Porter	322.5349953
18129 Posey	62.6468285
18131 Pulaski	376.9347983
18133 Putnam	362.6353265



18135 Randolph	193.151181
18137 Ripley	378.6417978
18139 Rush	288.0633739
18141 St. Joseph	483.4343412
18143 Scott	506.7426083
18145 Shelby	840.9391609
18147 Spencer	103.3108673
18149 Starke	170.0457816
18151 Steuben	245.764182
18153 Sullivan	173.9971
18155 Switzerland	195.9503592
18157 Tippecanoe	216.5264597
18159 Tipton	165.2564781
18161 Union	127.89541
18163 Vanderburgh	156.9286196
18165 Vermillion	64.60365657
18167 Vigo	159.2386345
18169 Wabash	252.5575448
18171 Warren	145.2257049
18173 Warrick	265.3155817
18175 Washington	182.5144043
18177 Wayne	128.9128852
18179 Wells	113.4510388
18181 White	986.2014669
18183 Whitley	126.1959265



IN

FIPS

29001
29003
29005
29007
29009
29011
29013
29015
29017
29019
29021
29023
29025
29027
29029
29031
29033
29035
29037

IN

29039
29041
29043
29045
29047
29049
29051
29053
29055
29057
29059
29061
29063
29065
29067
29069
29071
29073
29075
29077
29079
29081
29083
29085
29087
29089
29091
29093
29095
29097
29099
29101

29103

IN


29105
29107
29109
29111
29113
29115
29117
29121
29123
29125
29127
29119
29129
29131
29133
29135
29137
29139
29141
29143
29145
29147
29149
29151
29153
29155
29157
29159
29161
29163
29165
29167
29169
29171

IN

29173
29175
29177
29179
29181
29195
29197
29199
29201
29203
29205
29183
29185
29187
29189
29510
29186
29207
29209
29211
29213
29215

29217
29219
29221
29223
29225
29227
29229

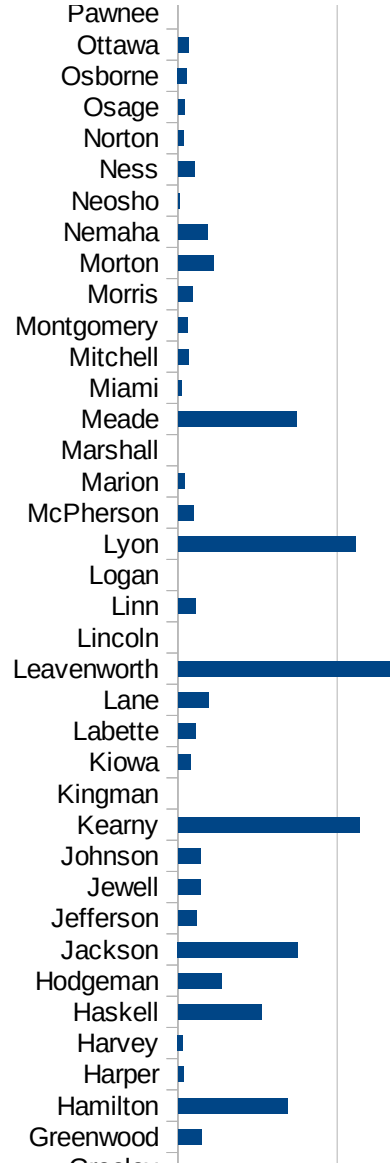
KS



This work is licensed under the Creative Commons Attribution-NoDerivatives 4.0 International License. To view a copy of this license, visit <http://creativecommons.org/licenses/by-nd/4.0/>.

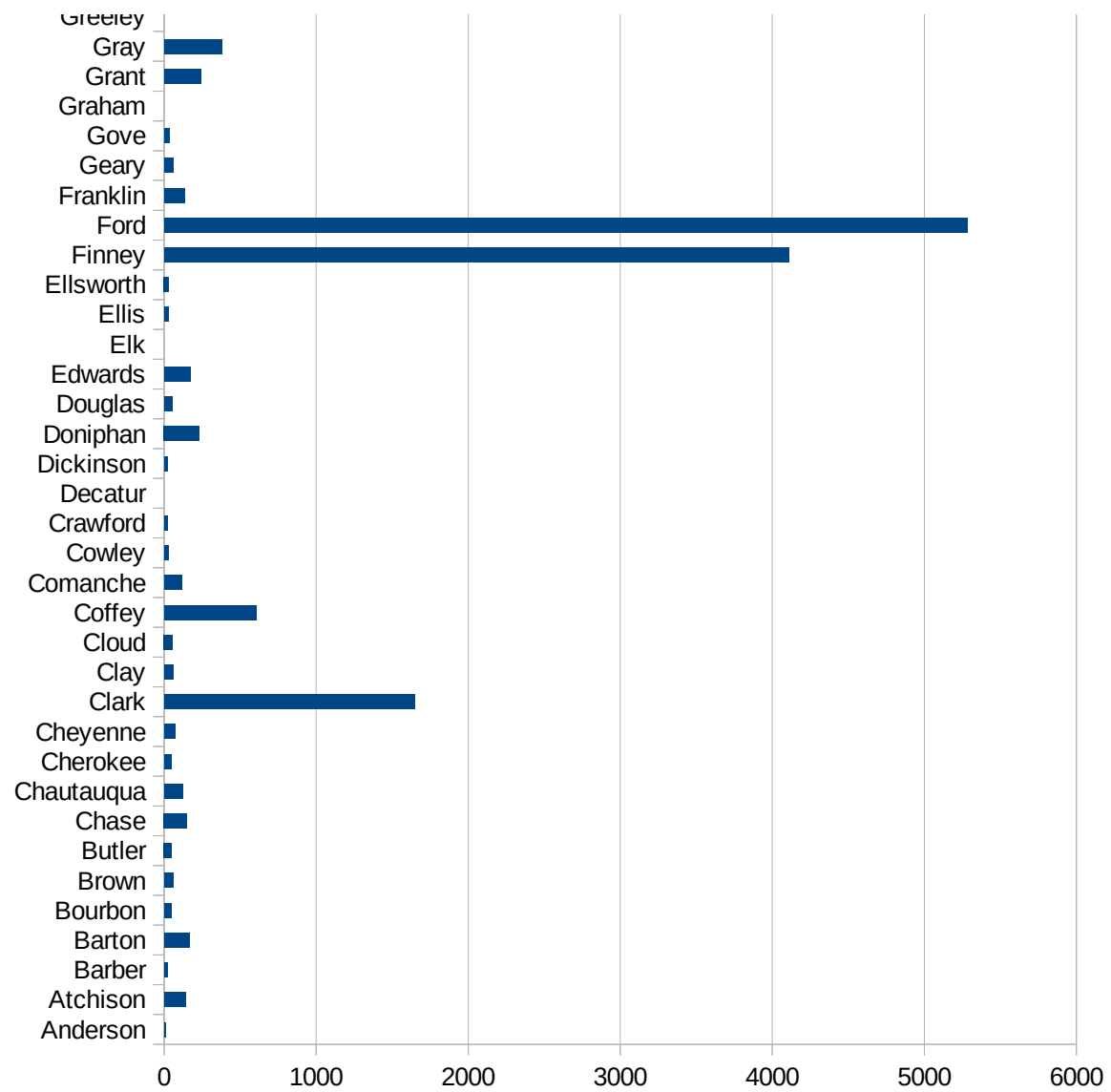
KS

20067 Grant	245.3653217
20069 Gray	381.2365324
20071 Greeley	0
20073 Greenwood	148.6374897
20075 Hamilton	690.4487917
20077 Harper	36.32401017
20079 Harvey	32.15434084
20081 Haskell	525.3940455
20083 Hodgeman	275.0275028
20085 Jackson	753.0120482
20087 Jefferson	115.942029
20089 Jewell	140.7954945
20091 Johnson	143.4177607
20093 Kearny	1141.262998
20095 Kingman	0
20097 Kiowa	79.49125596
20099 Labette	110.198357
20101 Lane	192.3076923
20103 Leavenworth	1343.544105
20105 Lincoln	0
20107 Linn	112.8205128
20109 Logan	0
20111 Lyon	1113.572412
20113 McPherson	98.11823247
20115 Marion	41.84100418
20117 Marshall	0
20119 Meade	747.7086348
20121 Miami	20.78384798
20123 Mitchell	65.04065041
20125 Montgomery	62.26650062
20127 Morris	90.56330375
20129 Morton	224.9718785
20131 Nemaha	187.0999508
20133 Neosho	12.53839885



KS

20135 Ness	105.6338028
20137 Norton	36.83241252
20139 Osage	43.91192522
20141 Osborne	57.55395683
20143 Ottawa	68.94174423
20145 Pawnee	0
20147 Phillips	37.61519654
20149 Pottawatomie	102.9781274
20151 Pratt	21.32650885
20153 Rawlins	0
20155 Reno	68.9743672
20157 Republic	85.76329331
20159 Rice	41.96831392
20161 Riley	89.54859368
20163 Rooks	119.6888091
20165 Rush	0
20167 Russell	0
20169 Saline	47.79323909
20171 Scott	285.88932
20173 Sedgwick	117.5996433
20175 Seward	4054.178145
20177 Shawnee	183.6630066
20179 Sheridan	78.9577576
20181 Sherman	118.6641804
20183 Smith	55.50929781
20185 Stafford	23.93489708
20187 Stanton	503.2712632
20189 Stevens	539.6654074
20191 Sumner	34.7886589
20193 Thomas	0
20195 Trego	35.8037952
20197 Wabaunsee	449.3404841
20199 Wallace	0
20201 Washington	0



KS

20203 Wichita	0
20205 Wilson	11.5406809
20207 Woodson	188.5014138
20209 Wyandotte	831.7001766

KS

FIPS

29001
29003
29005
29007
29009
29011
29013
29015
29017
29019
29021
29023
29025
29027
29029
29031
29033
29035
29037

KS

29039
29041
29043
29045
29047
29049
29051
29053
29055
29057
29059
29061
29063
29065
29067
29069
29071
29073
29075
29077
29079
29081
29083
29085
29087
29089
29091
29093
29095
29097
29099
29101

29103

KS

29105
29107
29109
29111
29113
29115
29117
29121
29123
29125
29127
29119
29129
29131
29133
29135
29137
29139
29141
29143
29145
29147
29149
29151
29153
29155
29157
29159
29161
29163
29165
29167
29169
29171

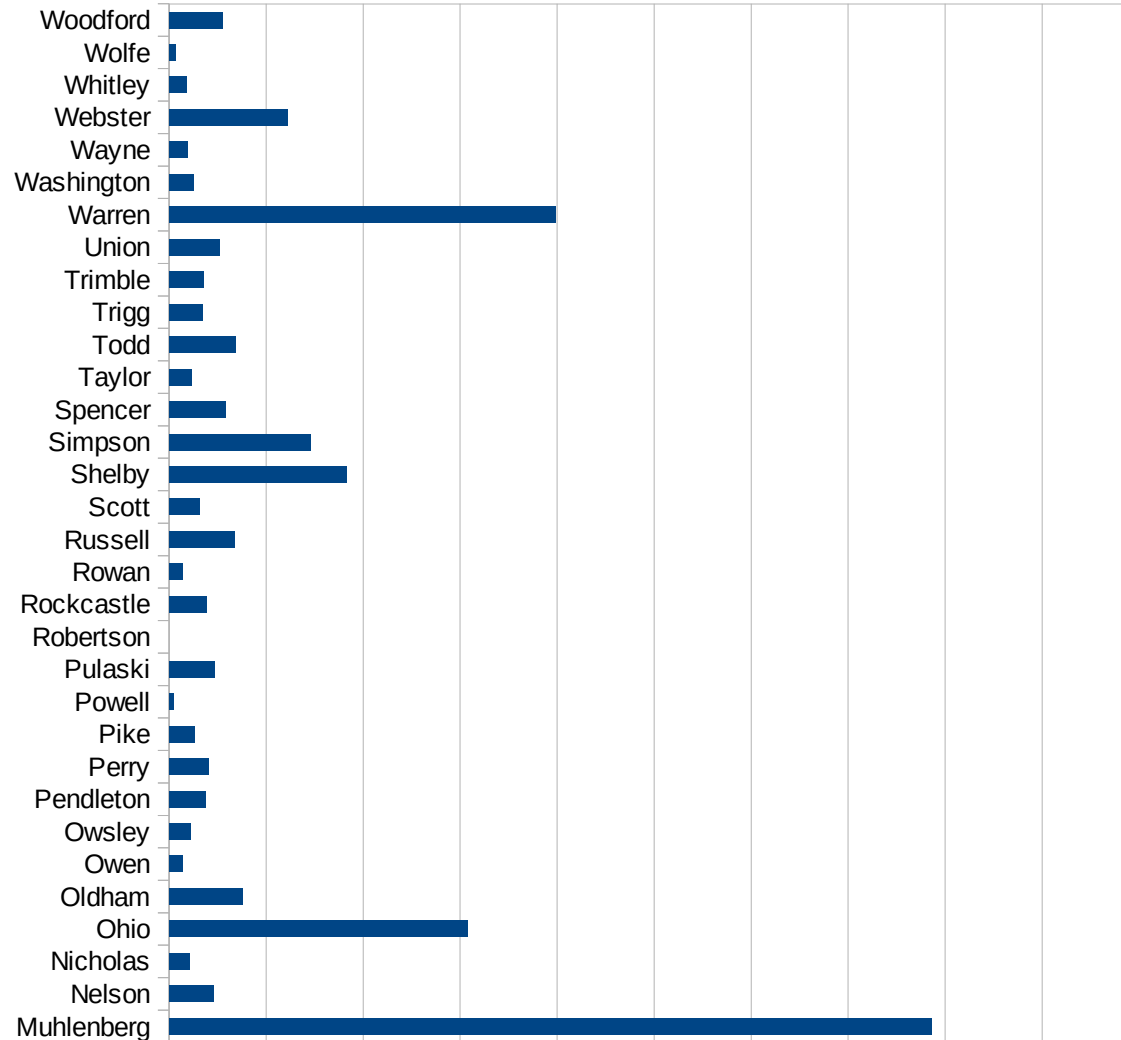
KS

29173
29175
29177
29179
29181
29195
29197
29199
29201
29203
29205
29183
29185
29187
29189
29510
29186
29207
29209
29211
29213
29215

29217
29219
29221
29223
29225
29227
29229

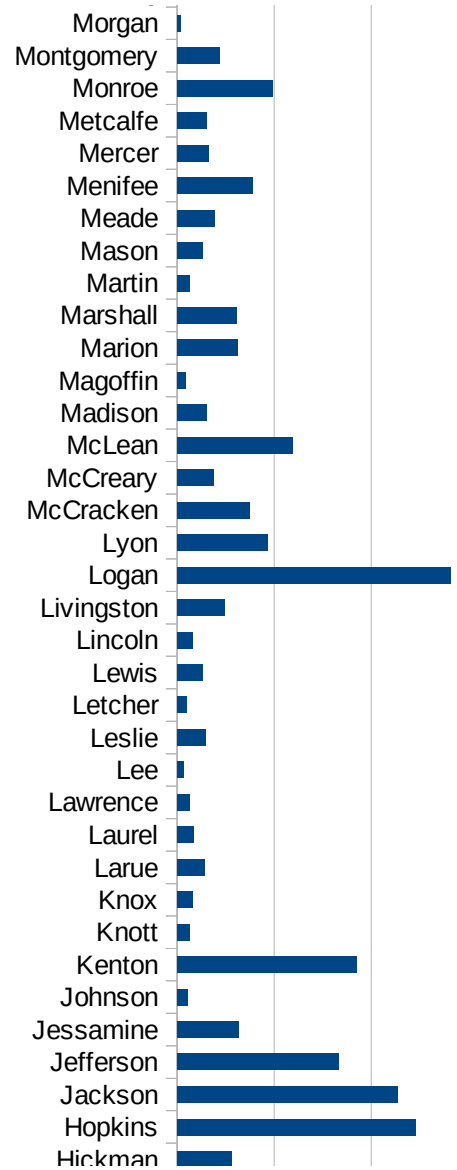
KY

FIPS	County	PC Infection
21001	Adair	504.8139474
21003	Allen	435.5648139
21005	Anderson	97.07452676
21007	Ballard	150.3947863
21009	Barren	110.9199565
21011	Bath	72.68028749
21013	Bell	3.763784862
21015	Boone	355.0439814
21017	Bourbon	54.49861276
21019	Boyd	84.67400508
21021	Boyle	86.37873754
21023	Bracken	157.7861391
21025	Breathitt	23.57378595
21027	Breckinridge	83.38238179
21029	Bullitt	146.7885382
21031	Butler	1816.473536
21033	Caldwell	94.37672041
21035	Calloway	132.873387
21037	Campbell	198.6001374
21039	Carlisle	104.7998323
21041	Carroll	130.3902394
21043	Carter	44.43786106
21045	Casey	18.88217523
21047	Christian	154.8743564
21049	Clark	115.8652652
21051	Clay	34.81720965
21053	Clinton	39.19263179
21055	Crittenden	78.51934941
21057	Cumberland	75.0863493
21059	Daviess	319.4730179
21061	Edmonson	456.2489816
21063	Elliott	13.31912627
21065	Estill	7.043245528



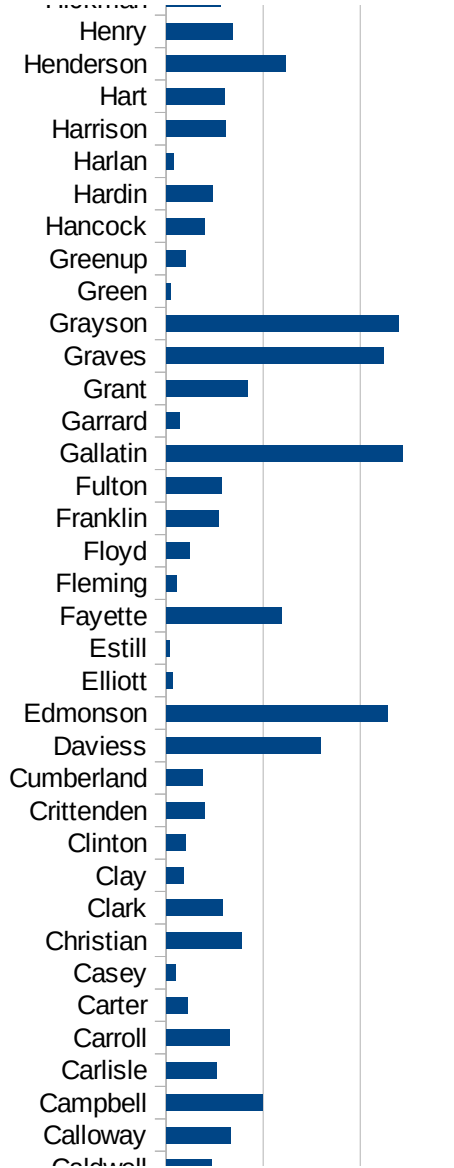
KY

21067 Fayette	237.8158009
21069 Fleming	20.78713969
21071 Floyd	47.42641931
21073 Franklin	108.2357572
21075 Fulton	114.379085
21077 Gallatin	486.865942
21079 Garrard	28.4738041
21081 Grant	167.1907965
21083 Graves	447.5172174
21085 Grayson	478.7052164
21087 Green	9.050592814
21089 Greenup	39.69604174
21091 Hancock	79.92692396
21093 Hardin	96.05277466
21095 Harlan	15.14635162
21097 Harrison	122.4837576
21099 Hart	121.6545012
21101 Henderson	245.6625211
21103 Henry	136.5950577
21105 Hickman	113.0965845
21107 Hopkins	492.5889767
21109 Jackson	453.8015176
21111 Jefferson	332.50402
21113 Jessamine	126.1127596
21115 Johnson	22.33538819
21117 Kenton	369.7659153
21119 Knott	26.44453259
21121 Knox	31.94479939
21123 Larue	55.91668414
21125 Laurel	34.61405331
21127 Lawrence	25.68878043
21129 Lee	14.21868335
21131 Leslie	59.15409642
21133 Letcher	18.26567423

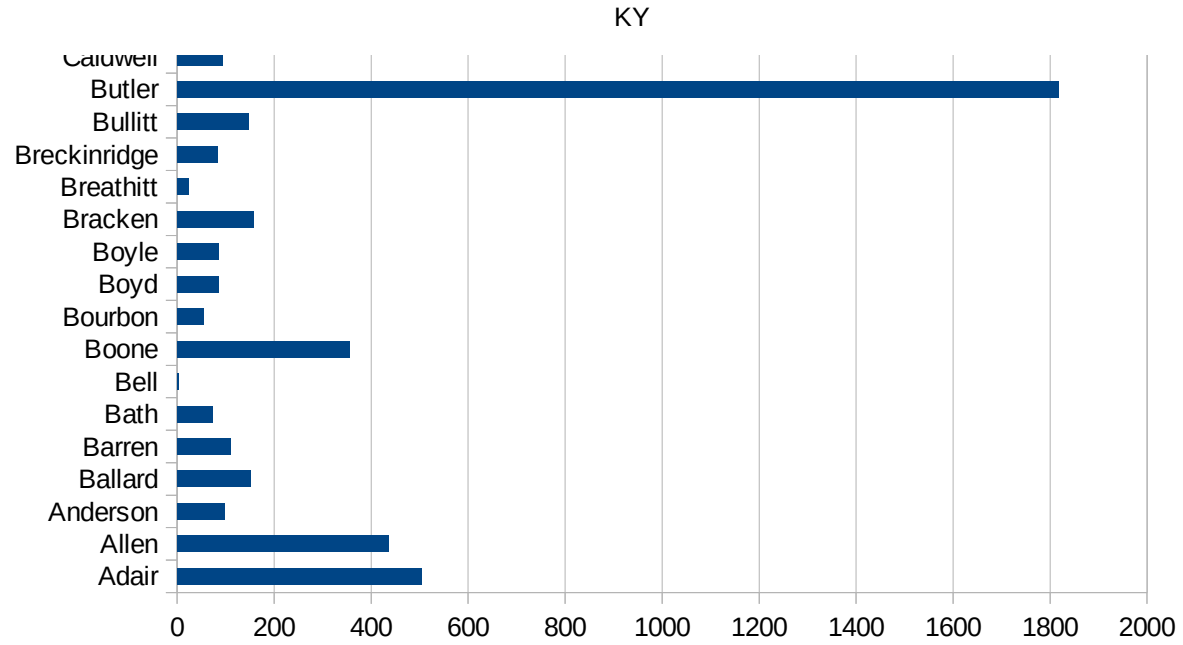


KY

21135 Lewis	52.80229313
21137 Lincoln	32.46226262
21139 Livingston	97.38151915
21141 Logan	563.1924117
21143 Lyon	187.2892995
21145 McCracken	148.4406085
21147 McCreary	74.67830882
21149 McLean	237.7864246
21151 Madison	59.54443097
21153 Magoffin	16.17861188
21155 Marion	123.685838
21157 Marshall	121.8300151
21159 Martin	26.49474521
21161 Mason	52.47813411
21163 Meade	76.61500958
21165 Menifee	155.0147264
21167 Mercer	64.29686782
21169 Metcalfe	59.82053838
21171 Monroe	195.9320769
21173 Montgomery	88.64305216
21175 Morgan	7.493443237
21177 Muhlenberg	1572.756223
21179 Nelson	91.60105559
21181 Nicholas	41.86435948
21183 Ohio	614.4393241
21185 Oldham	150.4438092
21187 Owen	27.57352941
21189 Owsley	44.72271914
21191 Pendleton	75.71064767
21193 Perry	80.48443967
21195 Pike	51.36810383
21197 Powell	8.03729304
21199 Pulaski	94.39363694
21201 Robertson	0



21203 Rockcastle	77.6119403
21205 Rowan	28.47496237
21207 Russell	134.6725773
21209 Scott	62.46542093
21211 Shelby	366.8741498
21213 Simpson	291.4350478
21215 Spencer	117.0586357
21217 Taylor	46.9685702
21219 Todd	138.0878889
21221 Trigg	68.29201666
21223 Trimble	70.46388726
21225 Union	103.4126163
21227 Warren	796.1055583
21229 Washington	49.65243297
21231 Wayne	39.0854016
21233 Webster	244.069865
21235 Whitley	35.8699851
21237 Wolfe	13.93339836
21239 Woodford	109.2978555



KY

FIPS

29001
29003
29005
29007
29009
29011
29013
29015
29017
29019
29021
29023
29025
29027
29029
29031
29033
29035
29037

KY

29039
29041
29043
29045
29047
29049
29051
29053
29055
29057
29059
29061
29063
29065
29067
29069
29071
29073
29075
29077
29079
29081
29083
29085
29087
29089
29091
29093
29095
29097
29099
29101

29103

KY

29105
29107
29109
29111
29113
29115
29117
29121
29123
29125
29127
29119
29129
29131
29133
29135
29137
29139
29141
29143
29145
29147
29149
29151
29153
29155
29157
29159
29161
29163
29165
29167
29169
29171

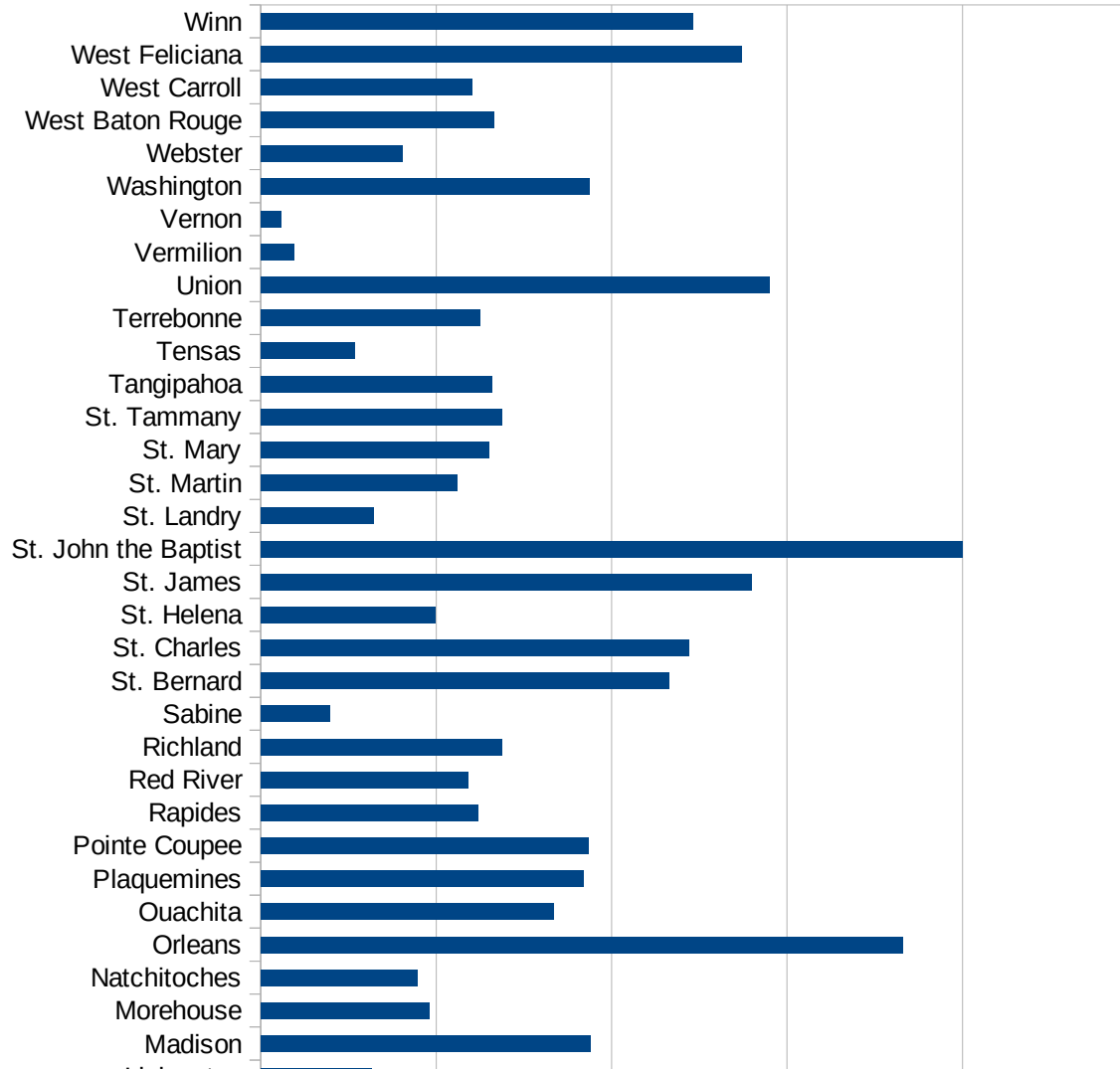
KY

29173
29175
29177
29179
29181
29195
29197
29199
29201
29203
29205
29183
29185
29187
29189
29510
29186
29207
29209
29211
29213
29215

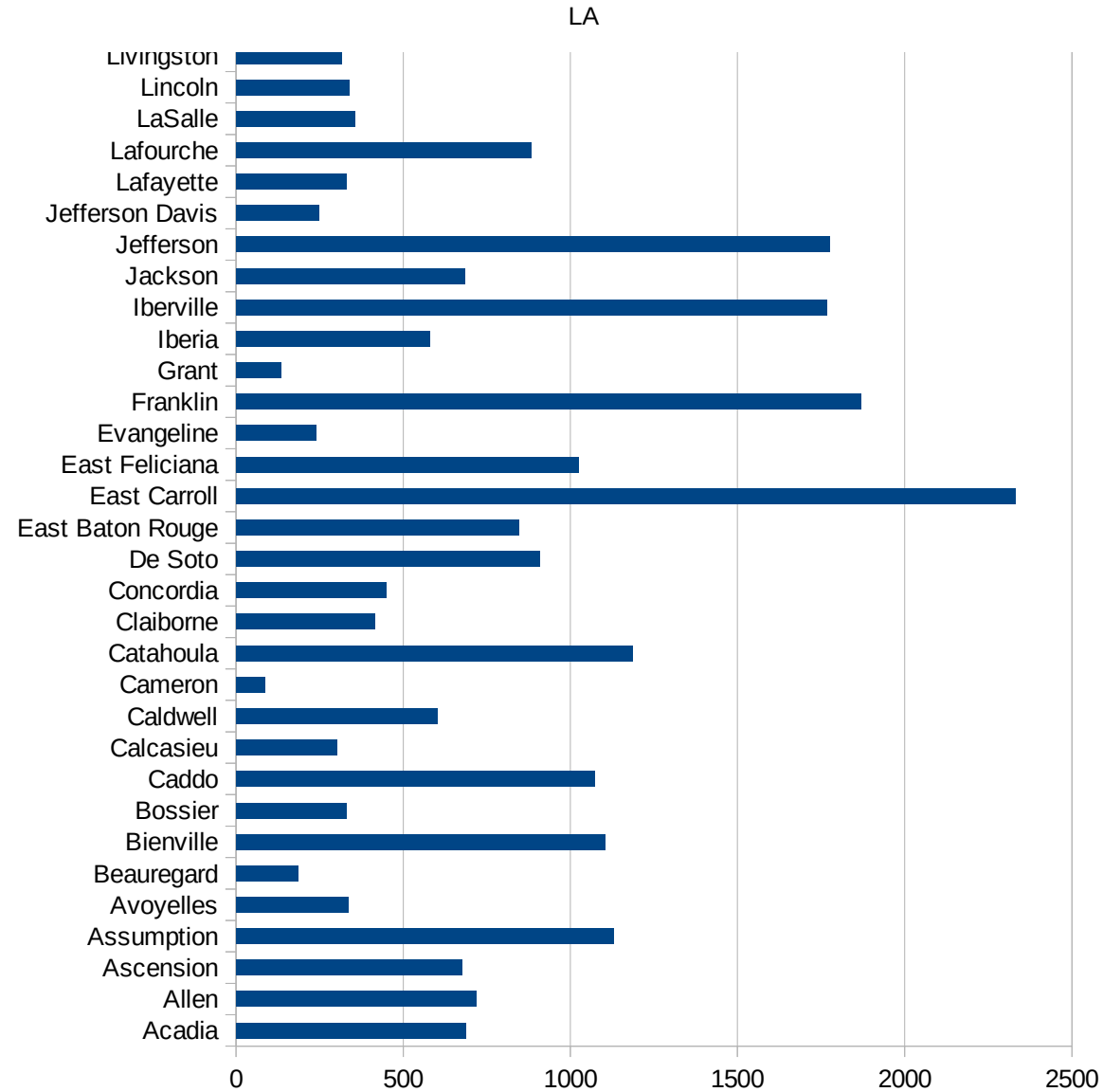
29217
29219
29221
29223
29225
29227
29229

LA

FIPS	County	PC Infection
22001	Acadia	688.2135392
22003	Allen	718.6096466
22005	Ascension	674.5700719
22007	Assumption	1130.044843
22009	Avoyelles	336.117839
22011	Beauregard	185.2199823
22013	Bienville	1104.598738
22015	Bossier	331.0138774
22017	Caddo	1074.007295
22019	Calcasieu	300.8192524
22021	Caldwell	602.4096386
22023	Cameron	86.10792193
22025	Catahoula	1186.511241
22027	Claiborne	413.9488209
22029	Concordia	449.6219088
22031	De Soto	907.5667007
22033	East Baton Rouge	845.8893858
22035	East Carroll	2330.538582
22037	East Feliciana	1025.641026
22039	Evangeline	239.2129893
22041	Franklin	1870.410796
22043	Grant	133.4400854
22045	Iberia	579.354675
22047	Iberville	1766.449681
22049	Jackson	685.4483713
22051	Jefferson	1776.519349
22053	Jefferson Davis	246.9761256
22055	Lafayette	330.7493966
22057	Lafourche	883.6569332
22059	LaSalle	355.2993229
22061	Lincoln	339.0117807
22063	Livingston	315.2607708
22065	Madison	940.7759161



22067 Morehouse	480.3527837
22069 Natchitoches	444.9158023
22071 Orleans	1830.150944
22073 Ouachita	834.4392296
22075 Plaquemines	918.4109355
22077 Pointe Coupee	934.366454
22079 Rapides	620.3949082
22081 Red River	589.8313082
22083 Richland	688.3914422
22085 Sabine	195.5725699
22087 St. Bernard	1164.35864
22089 St. Charles	1219.765881
22091 St. Helena	496.9791464
22093 St. James	1397.537672
22095 St. John the Baptist	2000.741015
22097 St. Landry	321.3957759
22099 St. Martin	559.4822924
22101 St. Mary	648.933178
22103 St. Tammany	688.0760603
22105 Tangipahoa	660.0536714
22107 Tensas	268.9376961
22109 Terrebonne	623.3055008
22111 Union	1450.96283
22113 Vermilion	95.26993147
22115 Vernon	57.30659026
22117 Washington	938.1306084
22119 Webster	404.660034
22121 West Baton Rouge	665.9855451
22123 West Carroll	600.9834274
22125 West Feliciana	1371.280724
22127 Winn	1231.074006



LA

FIPS

29001
29003
29005
29007
29009
29011
29013
29015
29017
29019
29021
29023
29025
29027
29029
29031
29033
29035
29037

LA

29039
29041
29043
29045
29047
29049
29051
29053
29055
29057
29059
29061
29063
29065
29067
29069
29071
29073
29075
29077
29079
29081
29083
29085
29087
29089
29091
29093
29095
29097
29099
29101

29103

LA

29105
29107
29109
29111
29113
29115
29117
29121
29123
29125
29127
29119
29129
29131
29133
29135
29137
29139
29141
29143
29145
29147
29149
29151
29153
29155
29157
29159
29161
29163
29165
29167
29169
29171

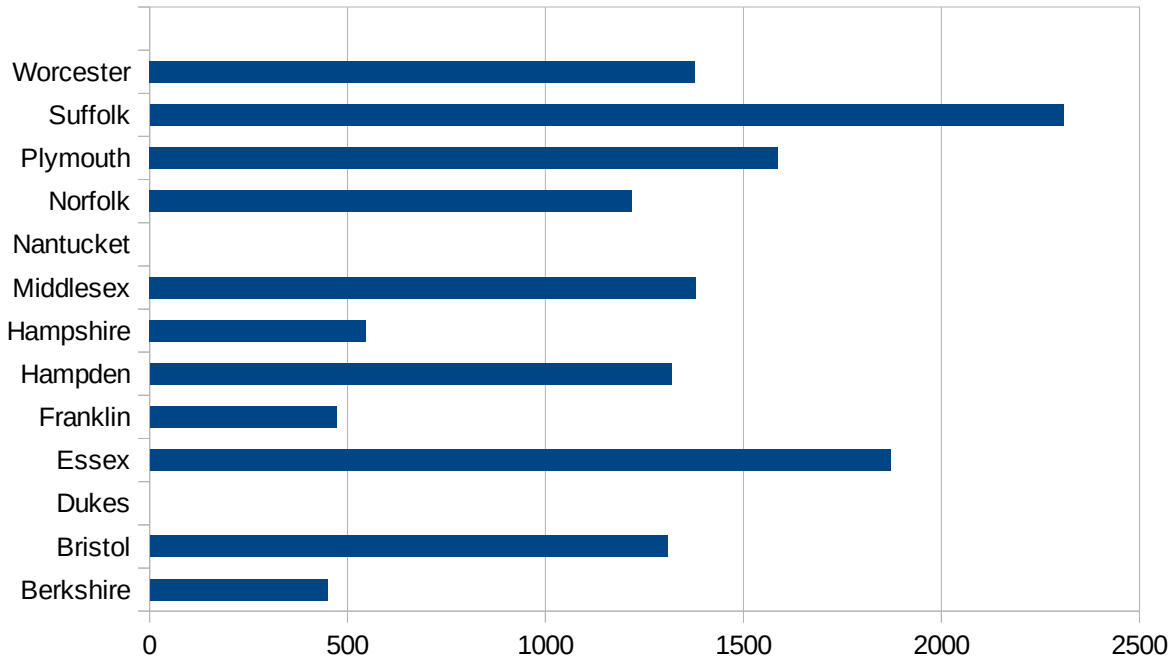
LA

29173
29175
29177
29179
29181
29195
29197
29199
29201
29203
29205
29183
29185
29187
29189
29510
29186
29207
29209
29211
29213
29215

29217
29219
29221
29223
29225
29227
29229

MA

FIPS	County	PC Infection
25001	Barnstable	670.0622736
25003	Berkshire	449.5520309
25005	Bristol	1308.459599
25007	Dukes	0
25009	Essex	1871.273579
25011	Franklin	472.0769979
25013	Hampden	1318.222982
25015	Hampshire	547.2405565
25017	Middlesex	1380.801801
25019	Nantucket	0
25021	Norfolk	1219.187171
25023	Plymouth	1588.012321
25025	Suffolk	2308.572788
25027	Worcester	1376.680681



MA

FIPS

- 29001
- 29003
- 29005
- 29007
- 29009
- 29011
- 29013
- 29015
- 29017
- 29019
- 29021
- 29023
- 29025
- 29027
- 29029
- 29031
- 29033
- 29035
- 29037

This work is licensed under the Creative Commons Attribution-NoDerivatives 4.0 International License. To view a copy of this license, visit <http://creativecommons.org/licenses/by-nd/4.0/>.

Tom McKellips, DM
www.creatingtomorrow.us
Page 225

MA

29039
29041
29043
29045
29047
29049
29051
29053
29055
29057
29059
29061
29063
29065
29067
29069
29071
29073
29075
29077
29079
29081
29083
29085
29087
29089
29091
29093
29095
29097
29099
29101

29103

MA

29105
29107
29109
29111
29113
29115
29117
29121
29123
29125
29127
29119
29129
29131
29133
29135
29137
29139
29141
29143
29145
29147
29149
29151
29153
29155
29157
29159
29161
29163
29165
29167
29169
29171

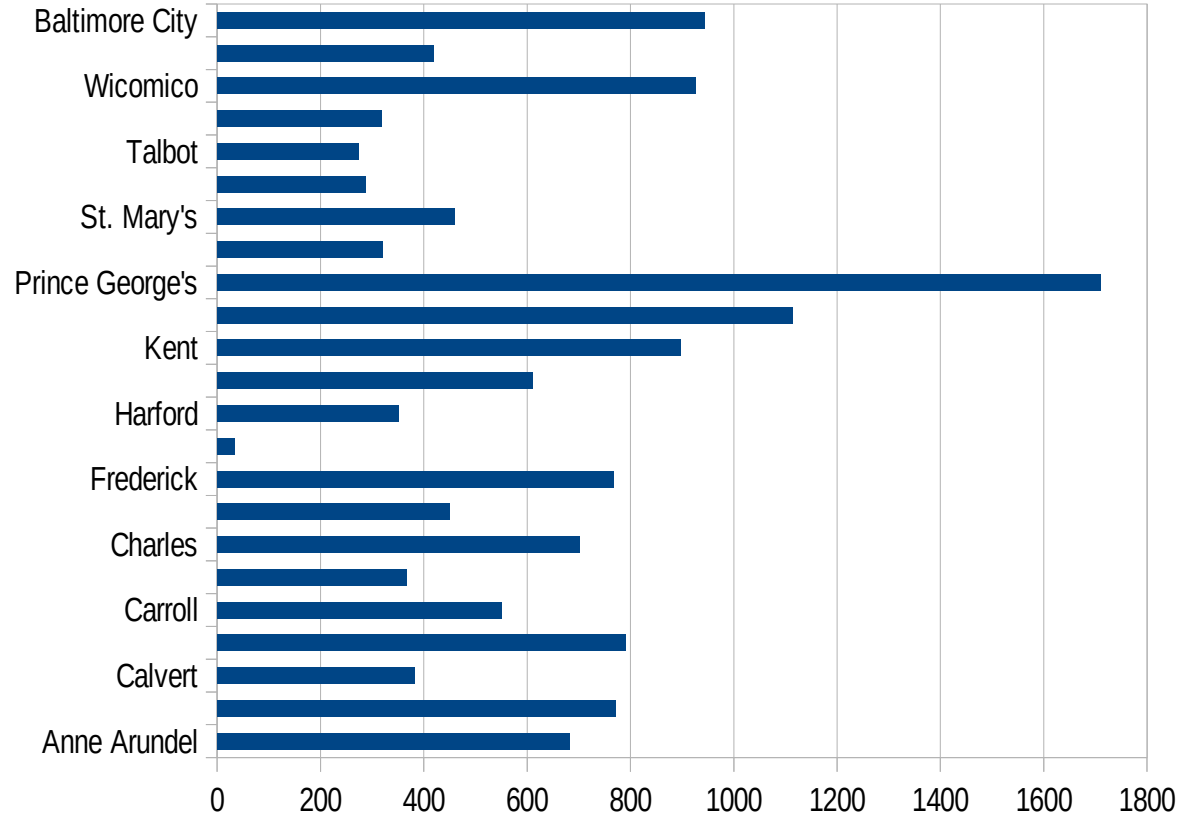
MA

29173
29175
29177
29179
29181
29195
29197
29199
29201
29203
29205
29183
29185
29187
29189
29510
29186
29207
29209
29211
29213
29215

29217
29219
29221
29223
29225
29227
29229

MD

FIPS	County	PC Infection
24001	Allegany	255.019373
24003	Anne Arundel	681.2133375
24005	Baltimore	770.7340744
24009	Calvert	382.5962197
24011	Caroline	789.6949315
24013	Carroll	550.3802789
24015	Cecil	366.6387879
24017	Charles	701.534956
24019	Dorchester	450.0281268
24021	Frederick	767.0703467
24023	Garrett	34.29002503
24025	Harford	350.8481784
24027	Howard	611.0842956
24029	Kent	897.6938554
24031	Montgomery	1114.513375
24033	Prince George's	1710.421551
24035	Queen Anne's	320.391634
24037	St. Mary's	459.7741958
24039	Somerset	288.218111
24041	Talbot	273.2092621
24043	Washington	318.0366537
24045	Wicomico	925.4324337
24047	Worcester	418.732995
24510	Baltimore City	944.0742247



MD

FIPS

29001
29003
29005
29007
29009
29011
29013
29015
29017
29019
29021
29023
29025
29027
29029
29031
29033
29035
29037

MD

29039
29041
29043
29045
29047
29049
29051
29053
29055
29057
29059
29061
29063
29065
29067
29069
29071
29073
29075
29077
29079
29081
29083
29085
29087
29089
29091
29093
29095
29097
29099
29101

29103

MD

29105
29107
29109
29111
29113
29115
29117
29121
29123
29125
29127
29119
29129
29131
29133
29135
29137
29139
29141
29143
29145
29147
29149
29151
29153
29155
29157
29159
29161
29163
29165
29167
29169
29171

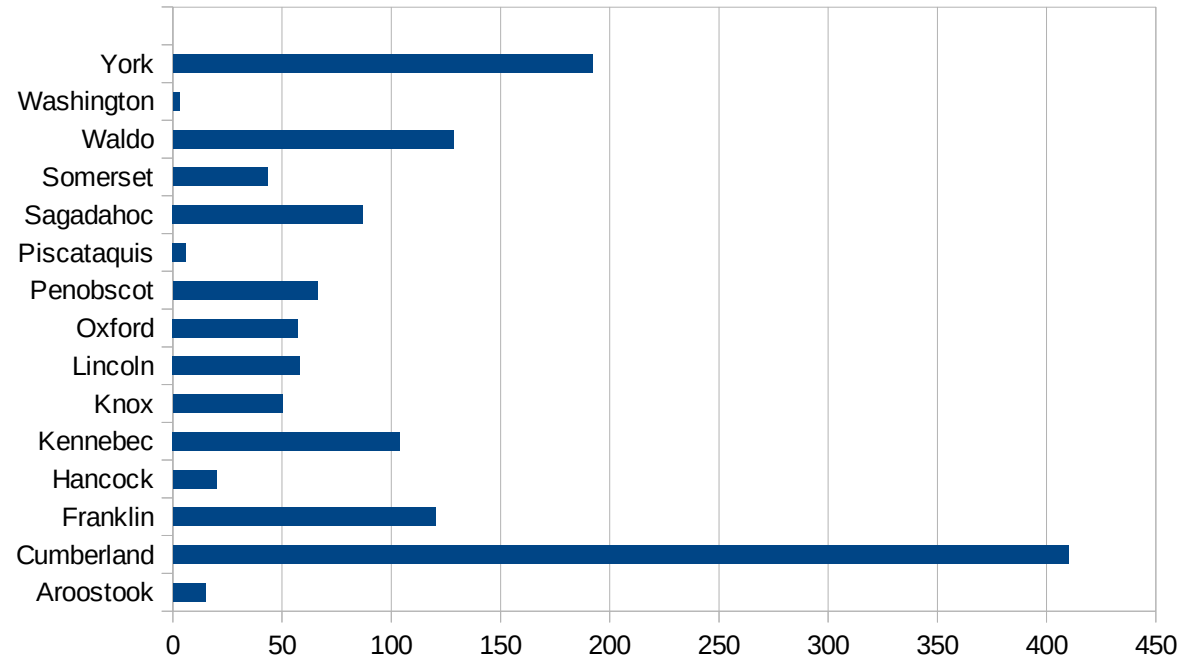
MD

29173
29175
29177
29179
29181
29195
29197
29199
29201
29203
29205
29183
29185
29187
29189
29510
29186
29207
29209
29211
29213
29215

29217
29219
29221
29223
29225
29227
29229

ME

FIPS	County	PC Infection
23001	Androscoggin	291.6074629
23003	Aroostook	14.90068692
23005	Cumberland	409.801163
23007	Franklin	120.4134194
23009	Hancock	20.06896426
23011	Kennebec	104.0275878
23013	Knox	50.28789822
23015	Lincoln	58.2377264
23017	Oxford	57.27376861
23019	Penobscot	66.1830889
23021	Piscataquis	5.952380952
23023	Sagadahoc	86.99556603
23025	Somerset	43.48513599
23027	Waldo	128.4828941
23029	Washington	3.175611305
23031	York	192.0195511



ME

FIPS

29001
29003
29005
29007
29009
29011
29013
29015
29017
29019
29021
29023
29025
29027
29029
29031
29033
29035
29037

ME

29039
29041
29043
29045
29047
29049
29051
29053
29055
29057
29059
29061
29063
29065
29067
29069
29071
29073
29075
29077
29079
29081
29083
29085
29087
29089
29091
29093
29095
29097
29099
29101

29103

ME

29105
29107
29109
29111
29113
29115
29117
29121
29123
29125
29127
29119
29129
29131
29133
29135
29137
29139
29141
29143
29145
29147
29149
29151
29153
29155
29157
29159
29161
29163
29165
29167
29169
29171

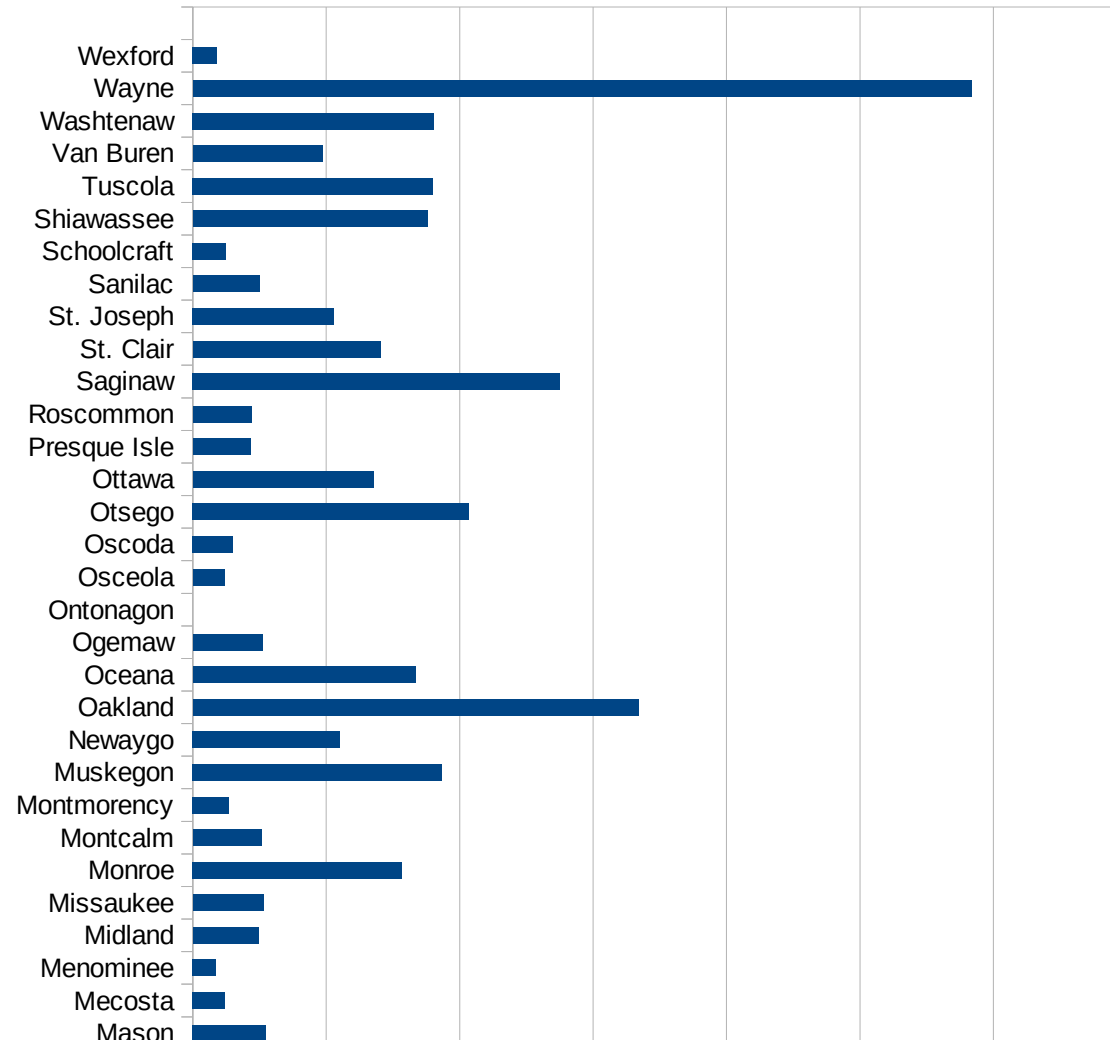
ME

29173
29175
29177
29179
29181
29195
29197
29199
29201
29203
29205
29183
29185
29187
29189
29510
29186
29207
29209
29211
29213
29215

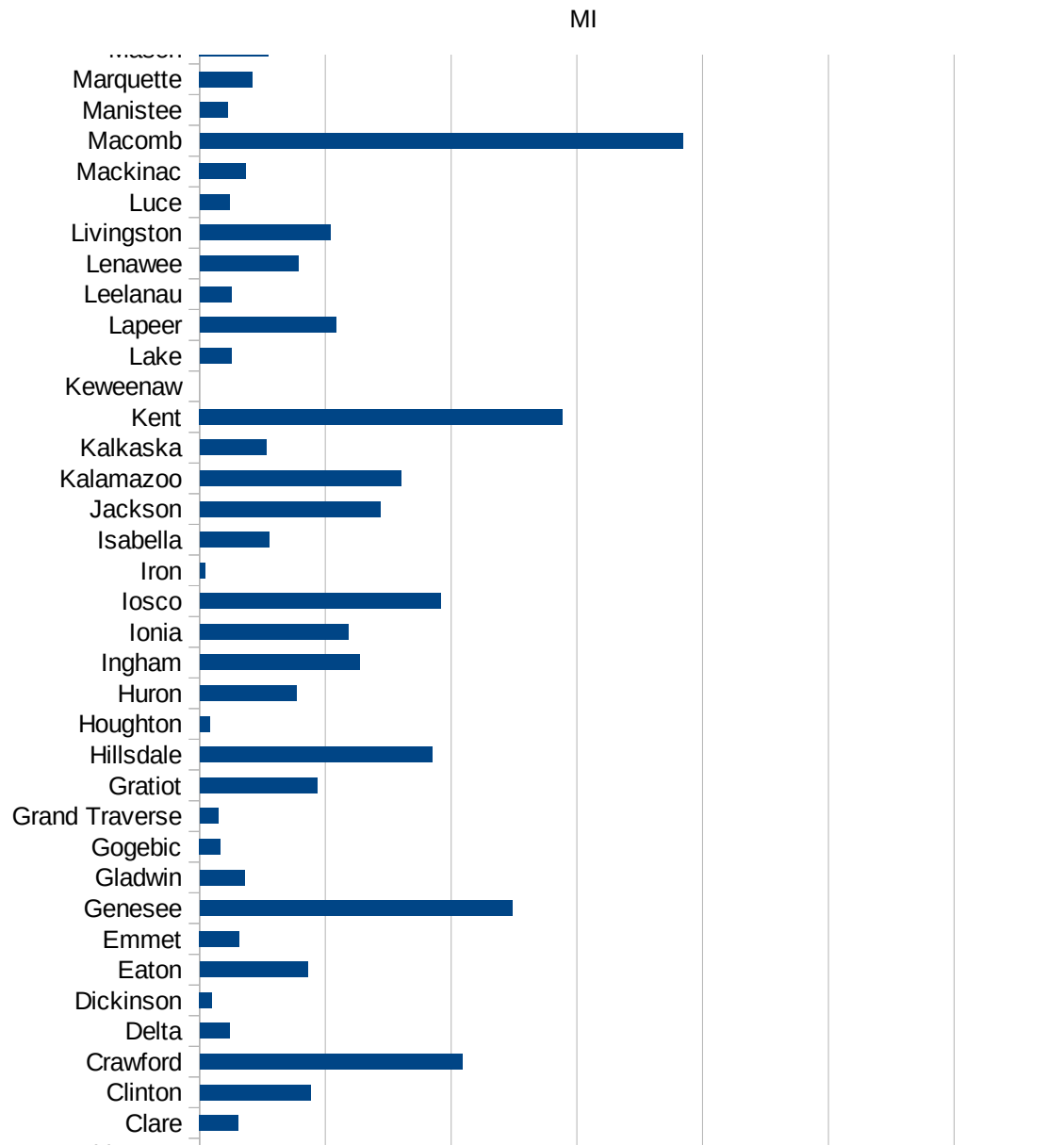
29217
29219
29221
29223
29225
29227
29229

MI

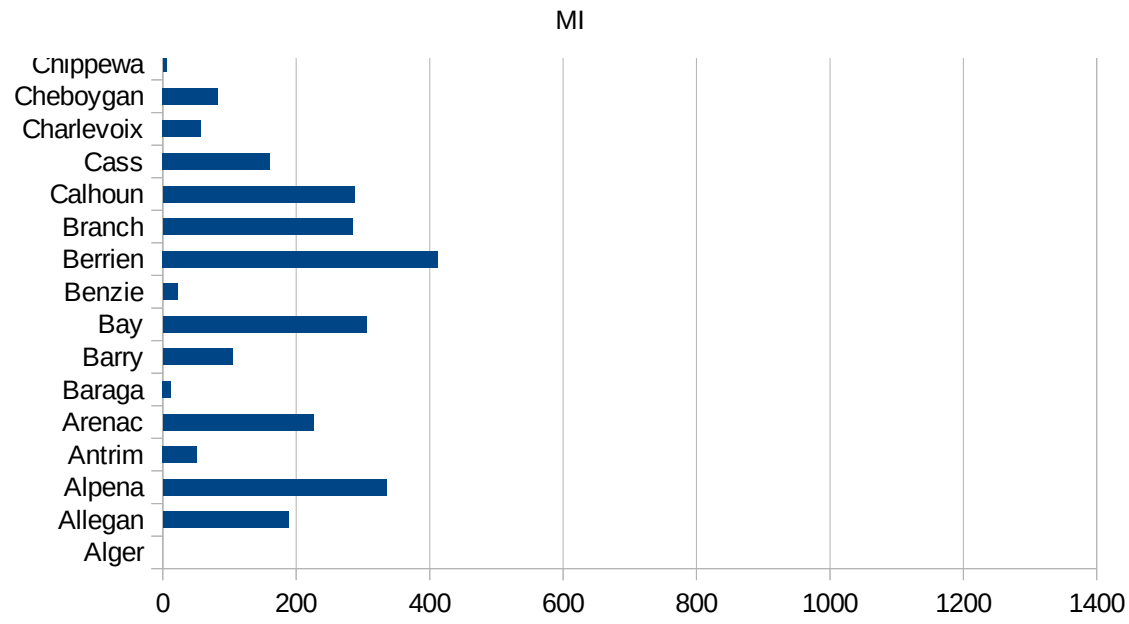
FIPS	County	PC Infection
26001	Alcona	164.0609921
26003	Alger	0
26005	Allegan	188.36244
26007	Alpena	334.9788434
26009	Antrim	51.3588701
26011	Arenac	226.0487999
26013	Baraga	12.01923077
26015	Barry	104.6486911
26017	Bay	305.0335344
26019	Benzie	22.53140314
26021	Berrien	412.6092344
26023	Branch	284.2602357
26025	Calhoun	287.016589
26027	Cass	160.6876658
26029	Charlevoix	57.15592135
26031	Cheboygan	82.63487192
26033	Chippewa	5.330916651
26035	Clare	61.77455539
26037	Clinton	176.4735542
26039	Crawford	417.2361701
26041	Delta	47.41054745
26043	Dickinson	19.69822322
26045	Eaton	172.0903975
26047	Emmet	63.04791642
26049	Genesee	496.6919969
26051	Gladwin	71.04234913
26053	Gogebic	33.12135665
26055	Grand Traverse	29.16617156
26057	Gratiot	187.196729
26059	Hillsdale	369.4069816
26061	Houghton	16.56589083
26063	Huron	154.0139896
26065	Ingham	254.4963875



26067 Ionia	236.7232518
26069 Iosco	382.7598581
26071 Iron	8.995232527
26073 Isabella	110.5410844
26075 Jackson	287.1120682
26077 Kalamazoo	320.1570582
26079 Kalkaska	106.5978456
26081 Kent	577.711973
26083 Keweenaw	0
26085 Lake	50.5007996
26087 Lapeer	216.9764166
26089 Leelanau	50.54217975
26091 Lenawee	156.7174811
26093 Livingston	207.6099234
26095 Luce	47.74789113
26097 Mackinac	74.16334477
26099 Macomb	768.2115874
26101 Manistee	44.84670581
26103 Marquette	84.19027001
26105 Mason	109.9656357
26107 Mecosta	48.22597313
26109 Menominee	34.8083366
26111 Midland	98.54703217
26113 Missaukee	105.8691193
26115 Monroe	313.7484296
26117 Montcalm	103.1765883
26119 Montmorency	53.96654074
26121 Muskegon	373.2976934
26123 Newaygo	220.895034
26125 Oakland	668.0426715
26127 Oceana	334.2723005
26129 Ogemaw	105.0019091
26131 Ontonagon	0
26133 Osceola	47.12737243



26135 Oscoda	60.41565974
26137 Otsego	413.5414555
26139 Ottawa	270.5735747
26141 Presque Isle	86.35578584
26143 Roscommon	87.92497069
26145 Saginaw	550.3144654
26147 St. Clair	281.1650778
26149 St. Joseph	211.326442
26151 Sanilac	99.55805935
26153 Schoolcraft	49.57858205
26155 Shiawassee	351.9474425
26157 Tuscola	359.8903191
26159 Van Buren	194.8361786
26161 Washtenaw	361.2220087
26163 Wayne	1167.003916
26165 Wexford	35.85728799



MI

FIPS

29001
29003
29005
29007
29009
29011
29013
29015
29017
29019
29021
29023
29025
29027
29029
29031
29033
29035
29037

MI

29039
29041
29043
29045
29047
29049
29051
29053
29055
29057
29059
29061
29063
29065
29067
29069
29071
29073
29075
29077
29079
29081
29083
29085
29087
29089
29091
29093
29095
29097
29099
29101

29103

MI

29105
29107
29109
29111
29113
29115
29117
29121
29123
29125
29127
29119
29129
29131
29133
29135
29137
29139
29141
29143
29145
29147
29149
29151
29153
29155
29157
29159
29161
29163
29165
29167
29169
29171

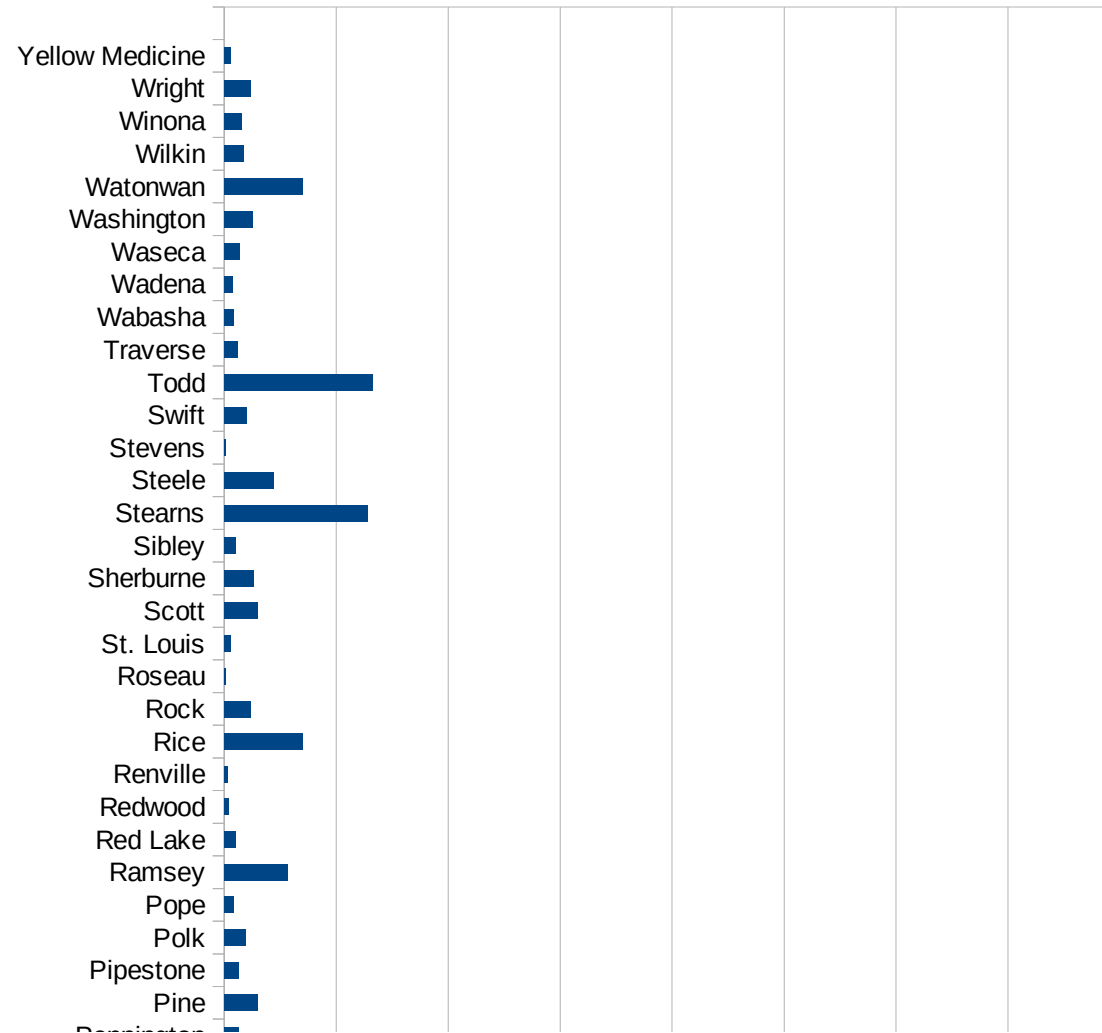
MI

29173
29175
29177
29179
29181
29195
29197
29199
29201
29203
29205
29183
29185
29187
29189
29510
29186
29207
29209
29211
29213
29215

29217
29219
29221
29223
29225
29227
29229

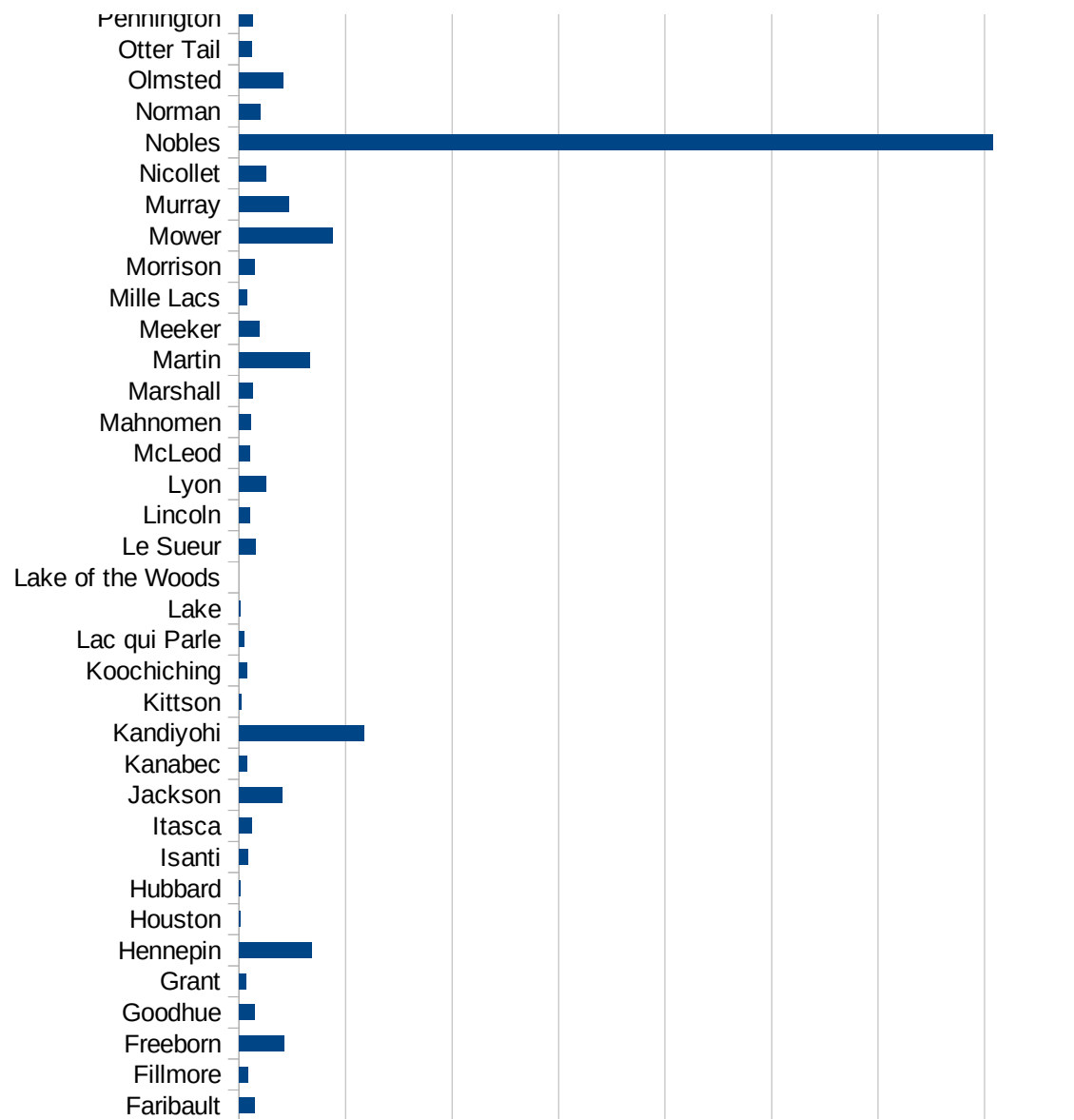
MN

FIPS	County	PC Infection
27001	Aitkin	69.17368884
27003	Anoka	407.2772905
27005	Becker	119.2866079
27007	Beltrami	34.1537345
27009	Benton	439.0183746
27011	Big Stone	160.3527761
27013	Blue Earth	215.0473846
27015	Brown	63.71709609
27017	Carlton	209.2809108
27019	Carver	214.3871136
27021	Cass	44.03943223
27023	Chippewa	427.7088225
27025	Chisago	110.86871
27027	Clay	672.3477445
27029	Clearwater	34.05221339
27031	Cook	0
27033	Cottonwood	673.9381041
27035	Crow Wing	110.9587141
27037	Dakota	321.5623039
27039	Dodge	254.5384689
27041	Douglas	115.899273
27043	Faribault	145.3699666
27045	Fillmore	80.729414
27047	Freeborn	427.013533
27049	Goodhue	148.6972825
27051	Grant	66.43414715
27053	Hennepin	682.1350645
27055	Houston	10.76542147
27057	Hubbard	14.06337896
27059	Isanti	87.57443827
27061	Itasca	121.9295912
27063	Jackson	403.5919685
27065	Kanabec	74.04208058

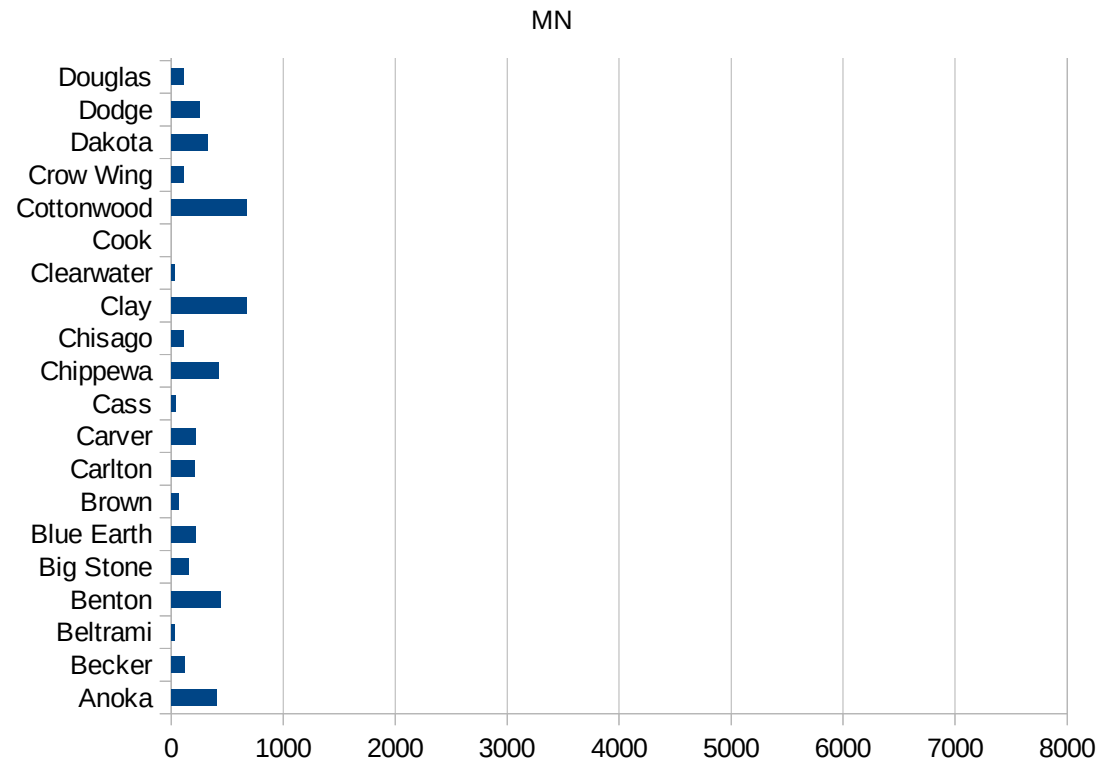


MN

27067 Kandiyohi	1176.058803
27069 Kittson	23.54048964
27071 Koochiching	72.34726688
27073 Lac qui Parle	45.05857615
27075 Lake	9.382623381
27077 Lake of the Woo	0
27079 Le Sueur	154.4184741
27081 Lincoln	105.764146
27083 Lyon	253.6189473
27085 McLeod	103.1416386
27087 Mahnommen	108.715347
27089 Marshall	127.7955272
27091 Martin	667.1721001
27093 Meeker	194.4600493
27095 Mille Lacs	76.51402119
27097 Morrison	144.7134372
27099 Mower	884.7566919
27101 Murray	471.242146
27103 Nicollet	257.1595558
27105 Nobles	7079.000182
27107 Norman	200.7722008
27109 Olmsted	415.9281276
27111 Otter Tail	119.0233286
27113 Pennington	134.0104387
27115 Pine	301.8688736
27117 Pipestone	132.6406544
27119 Polk	193.4726759
27121 Pope	81.10300081
27123 Ramsey	568.5102052
27125 Red Lake	100.0250063
27127 Redwood	39.34684242
27129 Renville	34.21845059
27131 Rice	702.0128377
27133 Rock	233.6944976



27135 Roseau	13.20132013
27137 St. Louis	59.07265937
27139 Scott	299.9029726
27141 Sherburne	263.4428756
27143 Sibley	106.4679265
27145 Stearns	1282.212287
27147 Steele	445.6158465
27149 Stevens	10.25325541
27151 Swift	203.317282
27153 Todd	1330.24164
27155 Traverse	120.9189843
27157 Wabasha	83.16008316
27159 Wadena	72.60582299
27161 Waseca	139.1043818
27163 Washington	253.8570453
27165 Watonwan	701.2750455
27167 Wilkin	175.887432
27169 Winona	157.4028529
27171 Wright	239.8257413
27173 Yellow Medicine	61.25574273



MN

FIPS

29001
29003
29005
29007
29009
29011
29013
29015
29017
29019
29021
29023
29025
29027
29029
29031
29033
29035
29037

MN

29039
29041
29043
29045
29047
29049
29051
29053
29055
29057
29059
29061
29063
29065
29067
29069
29071
29073
29075
29077
29079
29081
29083
29085
29087
29089
29091
29093
29095
29097
29099
29101

29103

MN

29105
29107
29109
29111
29113
29115
29117
29121
29123
29125
29127
29119
29129
29131
29133
29135
29137
29139
29141
29143
29145
29147
29149
29151
29153
29155
29157
29159
29161
29163
29165
29167
29169
29171

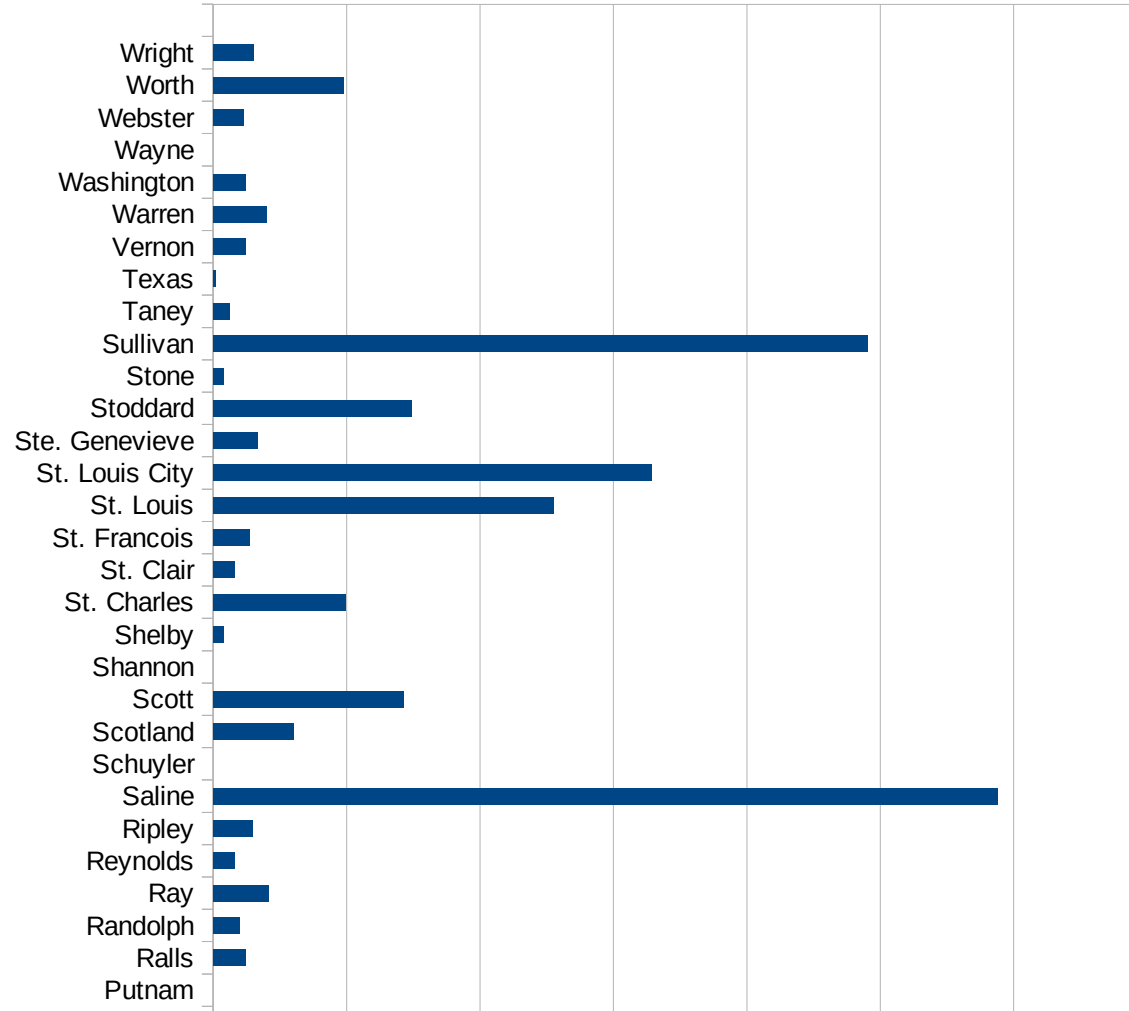
MN

29173
29175
29177
29179
29181
29195
29197
29199
29201
29203
29205
29183
29185
29187
29189
29510
29186
29207
29209
29211
29213
29215

29217
29219
29221
29223
29225
29227
29229

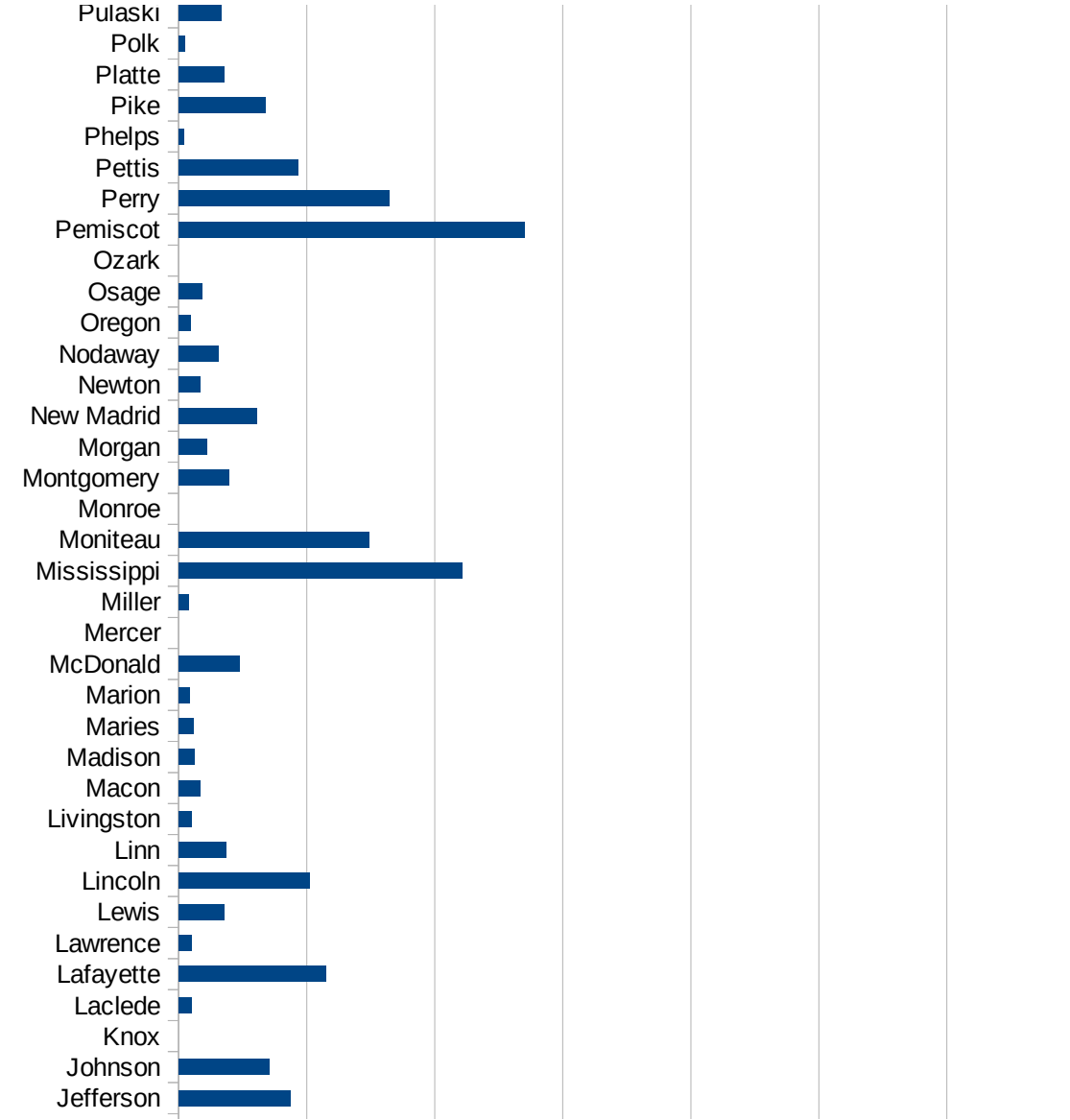
MO

FIPS	County	Cases	Infection Rate per 100,000
29001	Adair	236.7891393	
29003	Andrew	170.386778	
29005	Atchison	58.01585767	
29007	Audrain	353.315275	
29009	Barry	25.07941816	
29011	Barton	0	
29013	Bates	61.2745098	
29015	Benton	57.05986098	
29017	Bollinger	49.30561262	
29019	Boone	85.55317908	
29021	Buchanan	811.7781215	
29023	Butler	93.81083046	
29025	Caldwell	65.87615283	
29027	Callaway	66.83151774	
29029	Camden	82.94226782	
29031	Cape Girardeau	96.50426016	
29033	Carroll	91.50177285	
29035	Carter	82.59002313	
29037	Cass	91.46864341	
29039	Cedar	63.53688669	
29041	Chariton	80.52610388	
29043	Christian	27.59159836	
29045	Clark	14.61560947	
29047	Clay	70.22101354	
29049	Clinton	87.93356131	
29051	Cole	79.43122038	
29053	Cooper	51.1276487	
29055	Crawford	37.56730809	
29057	Dade	0	
29059	Dallas	17.89762558	
29061	Daviess	48.11740647	
29063	DeKalb	47.50593824	
29065	Dent	0	



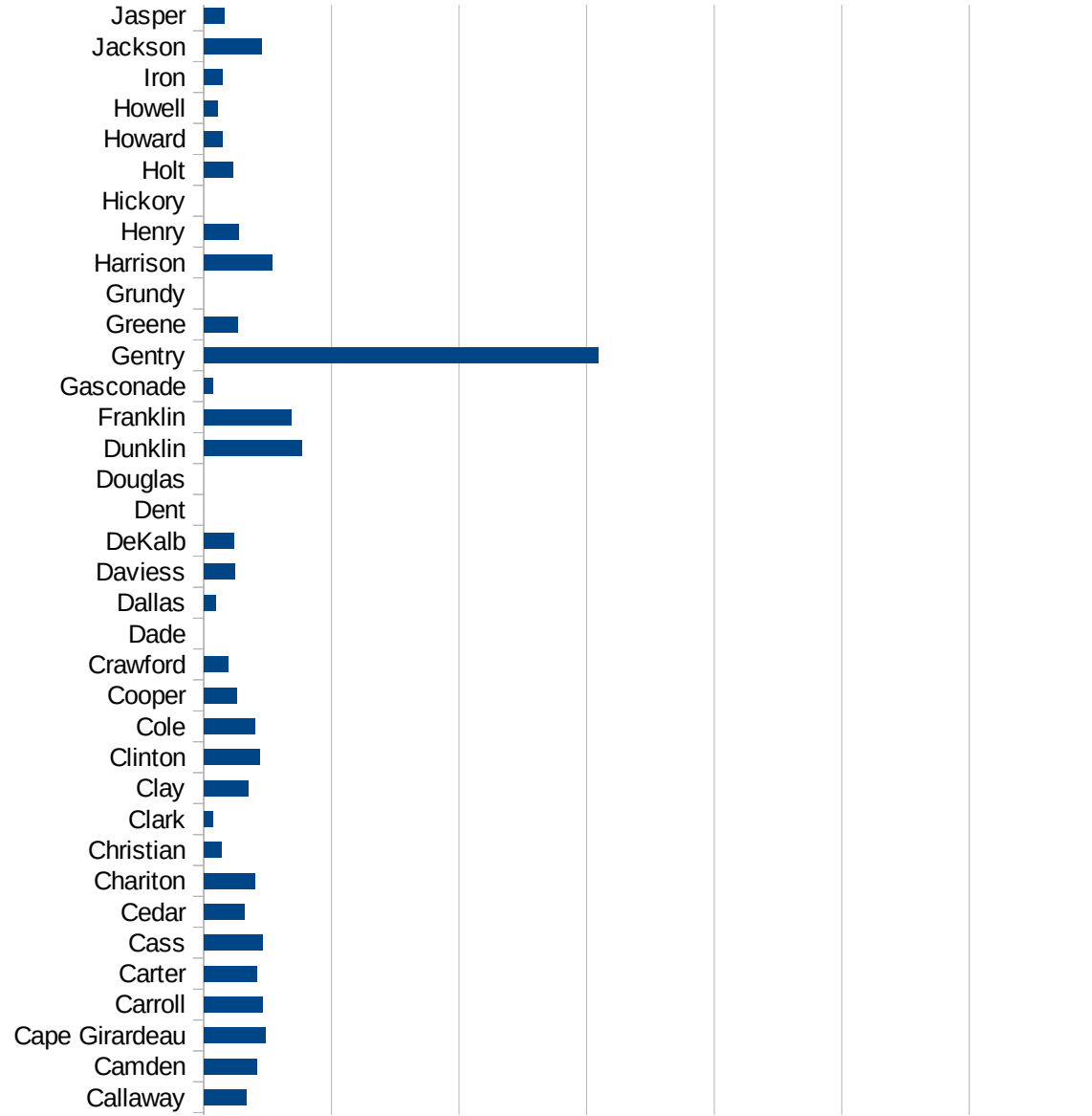
MO

29067 Douglas	0
29069 Dunklin	152.9415763
29071 Franklin	136.9730877
29073 Gasconade	13.60081605
29075 Gentry	618.5878093
29077 Greene	53.09619317
29079 Grundy	0
29081 Harrison	106.9645828
29083 Henry	55.0660793
29085 Hickory	0
29087 Holt	45.41326067
29089 Howard	29.5945546
29091 Howell	22.45733107
29093 Iron	29.47823524
29095 Jackson	90.9601075
29097 Jasper	31.49971816
29099 Jefferson	173.8378494
29101 Johnson	141.6536196
29103 Knox	0
29105 Laclede	19.60070563
29107 Lafayette	230.0754648
29109 Lawrence	20.85560103
29111 Lewis	71.02993404
29113 Lincoln	204.5556981
29115 Linn	74.76946083
29117 Livingston	19.80720982
29121 Macon	32.99676632
29123 Madison	24.61437479
29125 Maries	22.80761774
29127 Marion	17.48740907
29119 McDonald	95.32888465
29129 Mercer	0
29131 Miller	15.78781181
29133 Mississippi	442.4115177

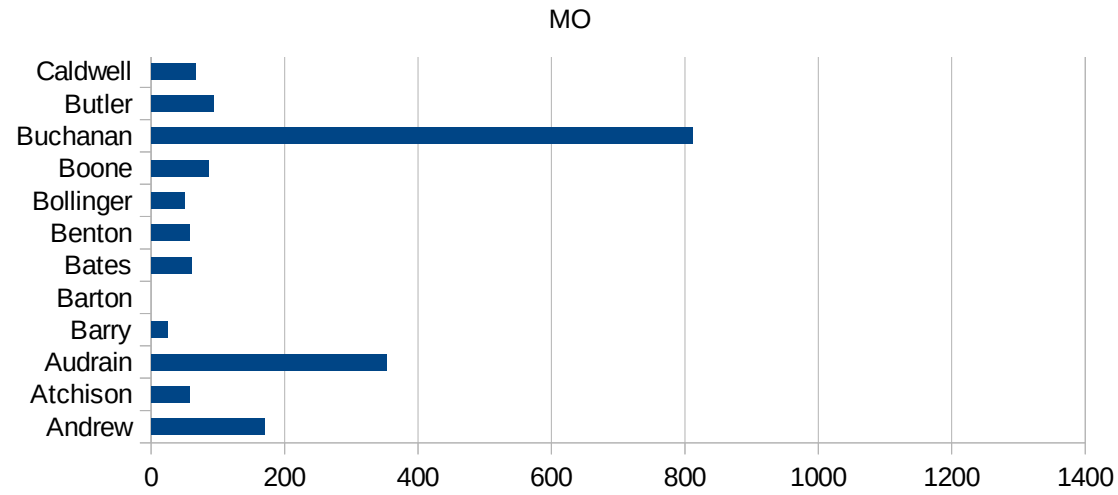


MO

29135 Moniteau	297.7482786
29137 Monroe	0
29139 Montgomery	78.03017167
29141 Morgan	44.2086649
29143 New Madrid	121.4153562
29145 Newton	34.32533553
29147 Nodaway	62.76901004
29149 Oregon	18.97353192
29151 Osage	36.4590929
29153 Ozark	0
29155 Pemiscot	540.806293
29157 Perry	328.9817232
29159 Pettis	185.6988388
29161 Phelps	8.942144326
29163 Pike	135.105923
29165 Platte	70.88410934
29167 Polk	9.316480855
29169 Pulaski	67.28957588
29171 Putnam	0
29173 Ralls	48.96200548
29175 Randolph	40.38282922
29177 Ray	83.0310711
29179 Reynolds	31.9795331
29181 Ripley	59.69703753
29195 Saline	1174.929024
29197 Schuyler	0
29199 Scotland	120.8215868
29201 Scott	286.0263144
29203 Shannon	0
29205 Shelby	16.52892562
29183 St. Charles	198.1552274
29185 St. Clair	31.93187866
29187 St. Francois	53.97948779
29189 St. Louis	509.9579215



29510 St. Louis City	657.1170065
29186 Ste. Genevieve	67.08407871
29207 Stoddard	297.8839964
29209 Stone	15.74852751
29211 Sullivan	980.5497508
29213 Taney	25.06624651
29215 Texas	3.910680067
29217 Vernon	48.71395168
29219 Warren	80.66607127
29221 Washington	48.10969009
29223 Wayne	0
29225 Webster	46.02521159
29227 Worth	196.0784314
29229 Wright	59.85417347



MO

FIPS

29001
29003
29005
29007
29009
29011
29013
29015
29017
29019
29021
29023
29025
29027
29029
29031
29033
29035
29037

MO

29039
29041
29043
29045
29047
29049
29051
29053
29055
29057
29059
29061
29063
29065
29067
29069
29071
29073
29075
29077
29079
29081
29083
29085
29087
29089
29091
29093
29095
29097
29099
29101

29103

MO

29105
29107
29109
29111
29113
29115
29117
29121
29123
29125
29127
29119
29129
29131
29133
29135
29137
29139
29141
29143
29145
29147
29149
29151
29153
29155
29157
29159
29161
29163
29165
29167
29169
29171

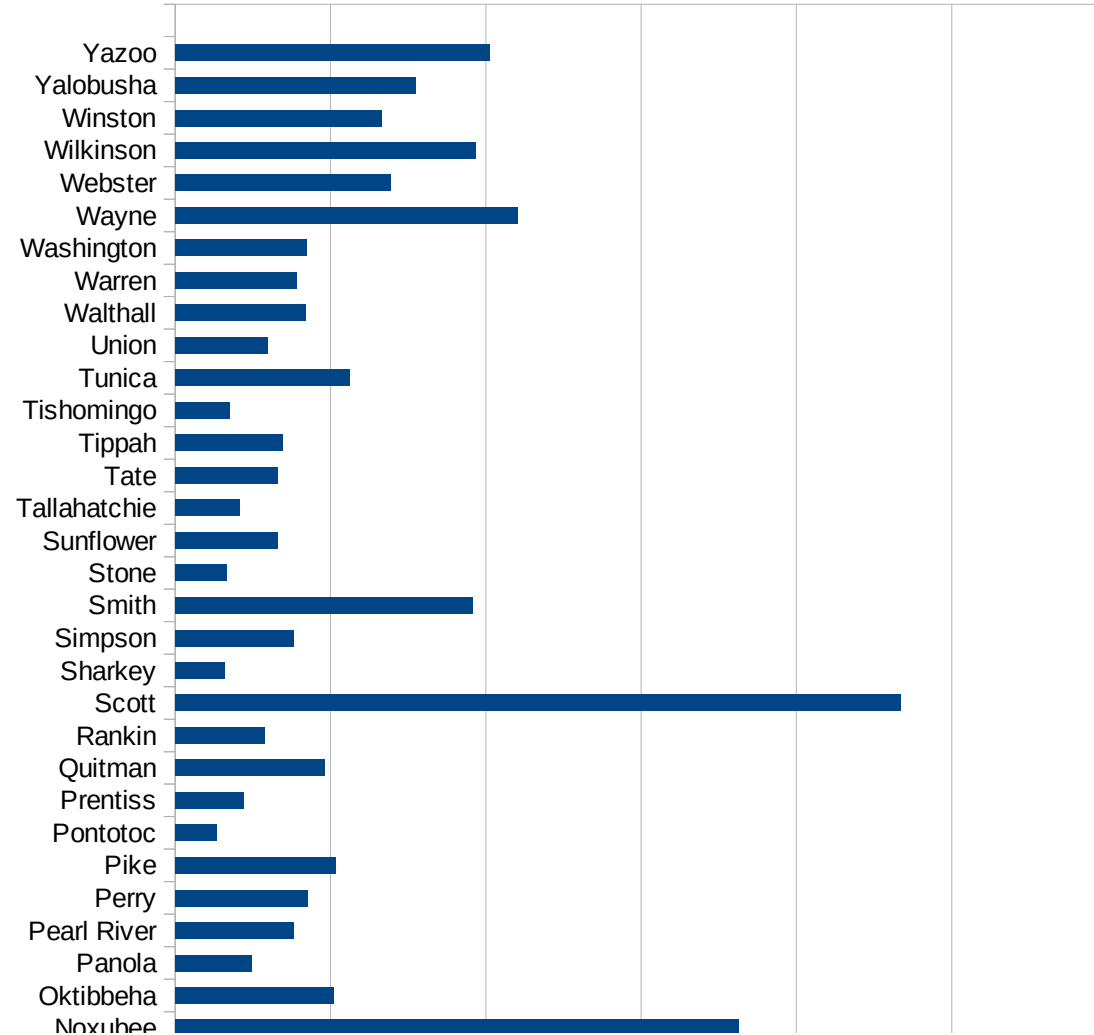
MO

29173
29175
29177
29179
29181
29195
29197
29199
29201
29203
29205
29183
29185
29187
29189
29510
29186
29207
29209
29211
29213
29215

29217
29219
29221
29223
29225
29227
29229

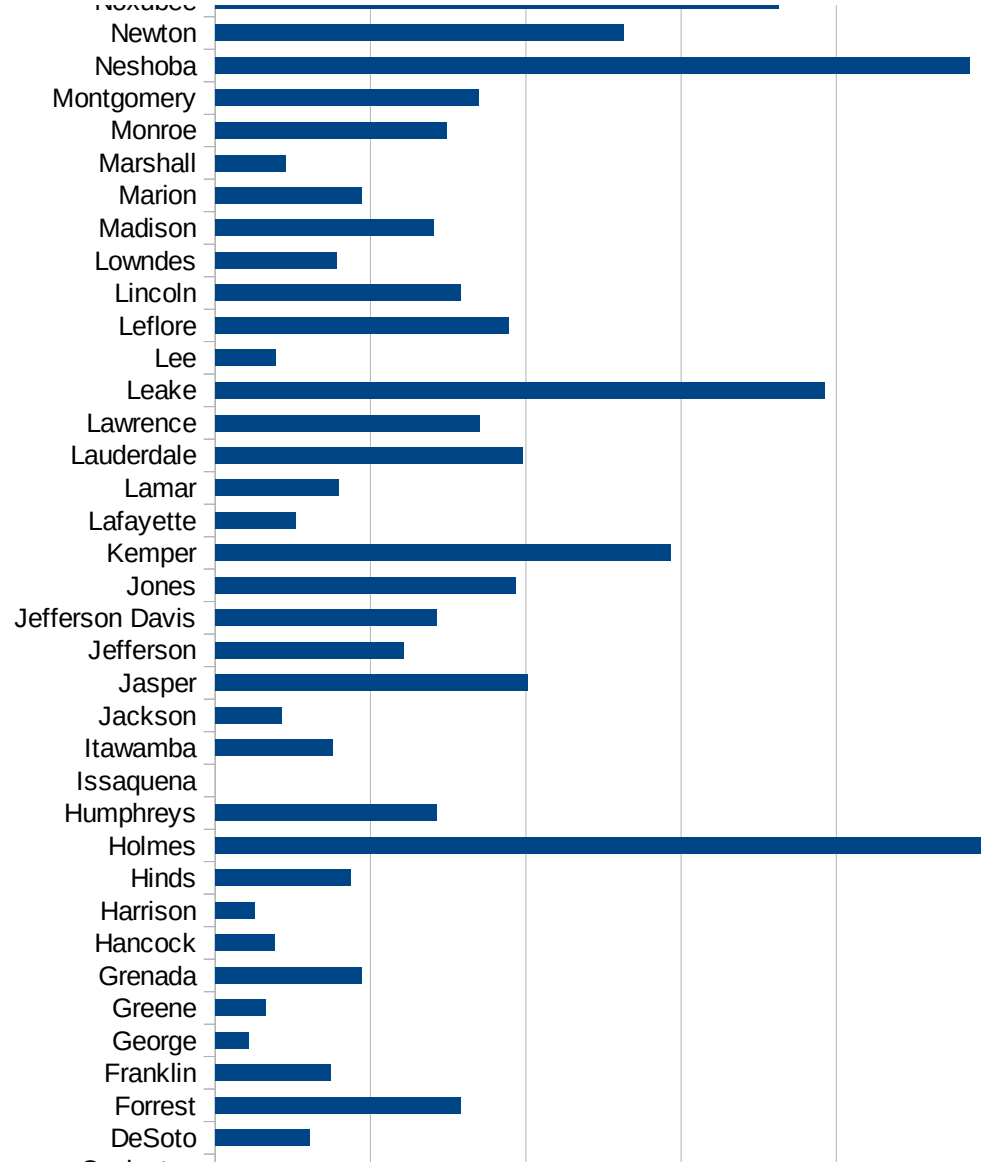
MS

FIPS	County	PC Infection
28001	Adams	641.1900487
28003	Alcorn	48.74746107
28005	Amite	519.2276489
28007	Attala	1649.877484
28009	Benton	169.2661105
28011	Bolivar	526.6013468
28013	Calhoun	464.1174841
28015	Carroll	1180.506508
28017	Chickasaw	797.8568517
28019	Choctaw	579.8502054
28021	Claiborne	1244.167963
28023	Clarke	986.9264291
28025	Clay	593.211596
28027	Coahoma	561.2515468
28029	Copiah	1103.59808
28031	Covington	917.625842
28033	DeSoto	303.8444844
28035	Forrest	791.6200224
28037	Franklin	372.3677452
28039	George	107.2164948
28041	Greene	161.9314
28043	Grenada	470.1971028
28045	Hancock	192.2508134
28047	Harrison	127.2683281
28049	Hinds	436.5522914
28051	Holmes	2491.204177
28053	Humphreys	714.5452343
28055	Issaquena	0
28057	Itawamba	378.4496322
28059	Jackson	214.9682084
28061	Jasper	1004.382761
28063	Jefferson	605.1224317
28065	Jefferson Davis	712.1239096

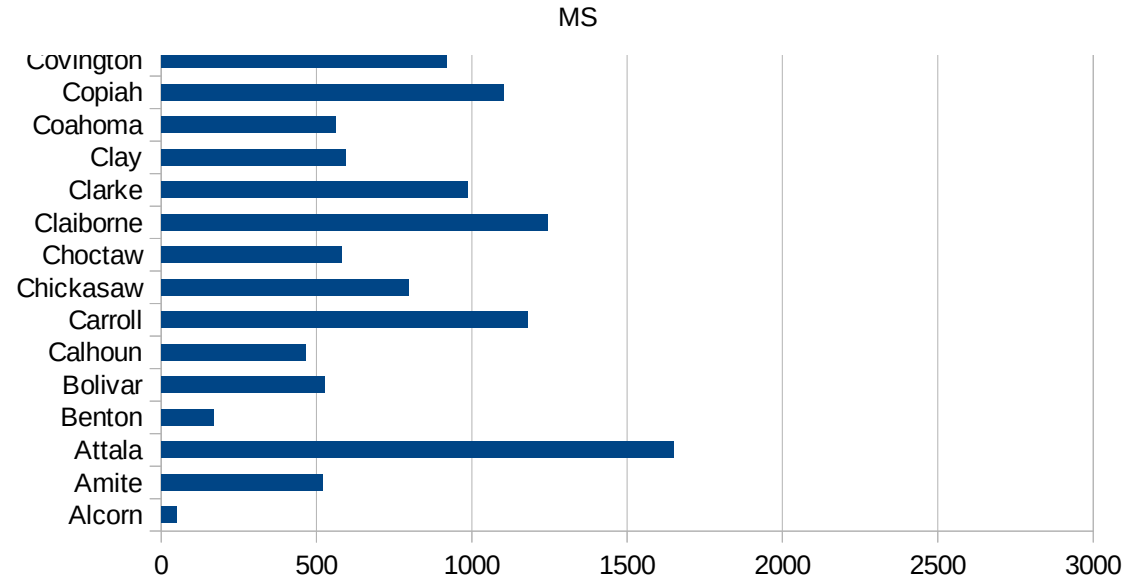


MS

28067 Jones	968.4345832
28069 Kemper	1466.041687
28071 Lafayette	257.332141
28073 Lamar	397.136772
28075 Lauderdale	989.1525154
28077 Lawrence	851.0638298
28079 Leake	1963.713043
28081 Lee	193.6574259
28083 Leflore	944.0160448
28085 Lincoln	789.358281
28087 Lowndes	390.2935686
28089 Madison	705.2920572
28091 Marion	473.3967226
28093 Marshall	228.4843869
28095 Monroe	745.1355303
28097 Montgomery	848.0494862
28099 Neshoba	2427.467811
28101 Newton	1315.11449
28103 Noxubee	1813.004271
28105 Oktibbeha	510.0909293
28107 Panola	245.7721341
28109 Pearl River	380.95582
28111 Perry	427.4578828
28113 Pike	515.6332937
28115 Pontotoc	135.0799485
28117 Prentiss	221.2127197
28119 Quitman	482.2011062
28121 Rankin	289.7948045
28123 Scott	2336.76247
28125 Sharkey	159.9268906
28127 Simpson	381.1944091
28129 Smith	956.1304837
28131 Stone	165.624833
28133 Sunflower	330.289489



28135 Tallahatchie	207.3353829
28137 Tate	330.3313745
28139 Tippah	345.5330757
28141 Tishomingo	174.7712553
28143 Tunica	563.1536605
28145 Union	297.14046
28147 Walthall	421.70757
28149 Warren	391.978517
28151 Washington	423.851053
28153 Wayne	1103.557001
28155 Webster	694.7282387
28157 Wilkinson	966.7879891
28159 Winston	666.1161574
28161 Yalobusha	774.6933505
28163 Yazoo	1012.461059



MS

FIPS

29001
29003
29005
29007
29009
29011
29013
29015
29017
29019
29021
29023
29025
29027
29029
29031
29033
29035
29037

MS

29039
29041
29043
29045
29047
29049
29051
29053
29055
29057
29059
29061
29063
29065
29067
29069
29071
29073
29075
29077
29079
29081
29083
29085
29087
29089
29091
29093
29095
29097
29099
29101

29103

MS

29105
29107
29109
29111
29113
29115
29117
29121
29123
29125
29127
29119
29129
29131
29133
29135
29137
29139
29141
29143
29145
29147
29149
29151
29153
29155
29157
29159
29161
29163
29165
29167
29169
29171

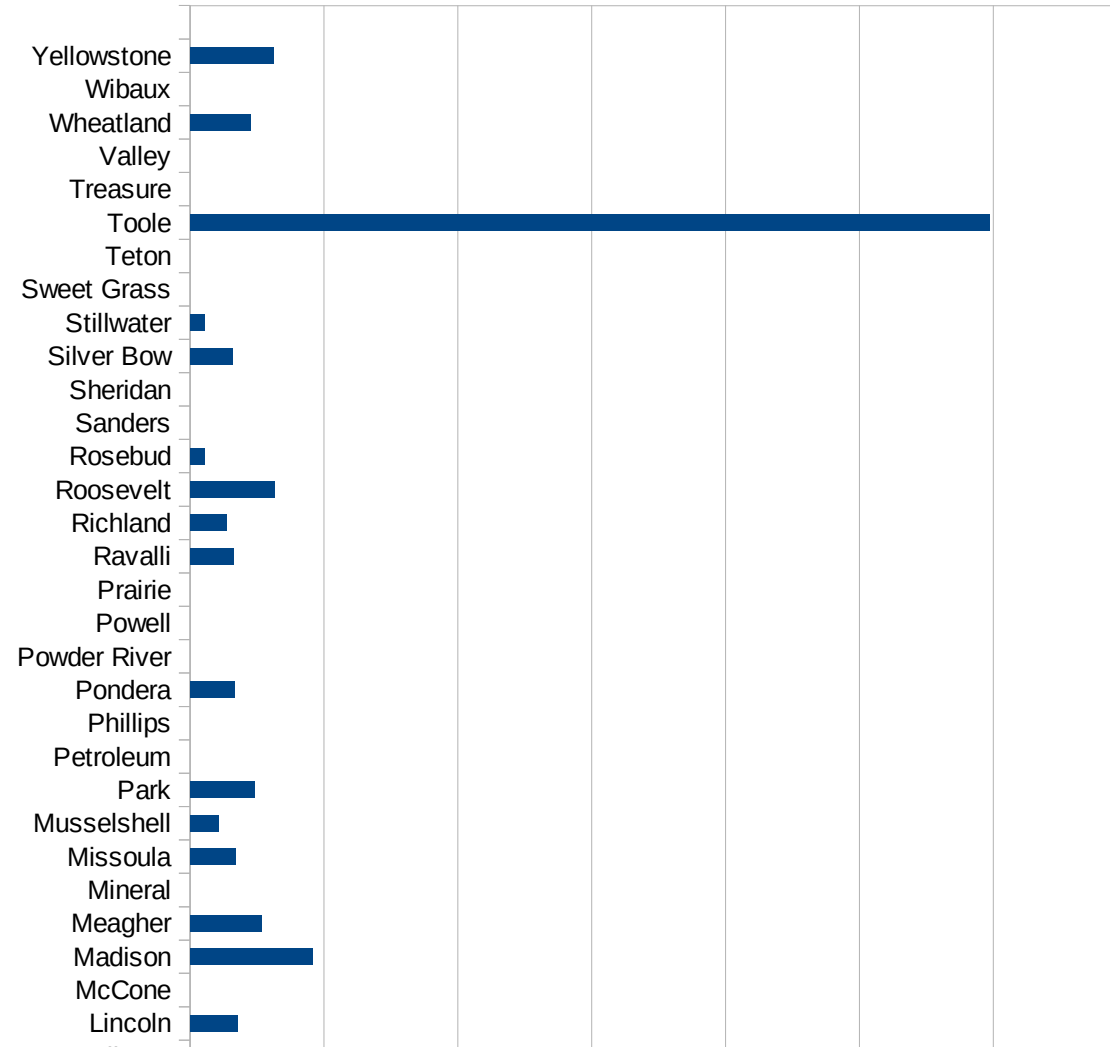
MS

29173
29175
29177
29179
29181
29195
29197
29199
29201
29203
29205
29183
29185
29187
29189
29510
29186
29207
29209
29211
29213
29215

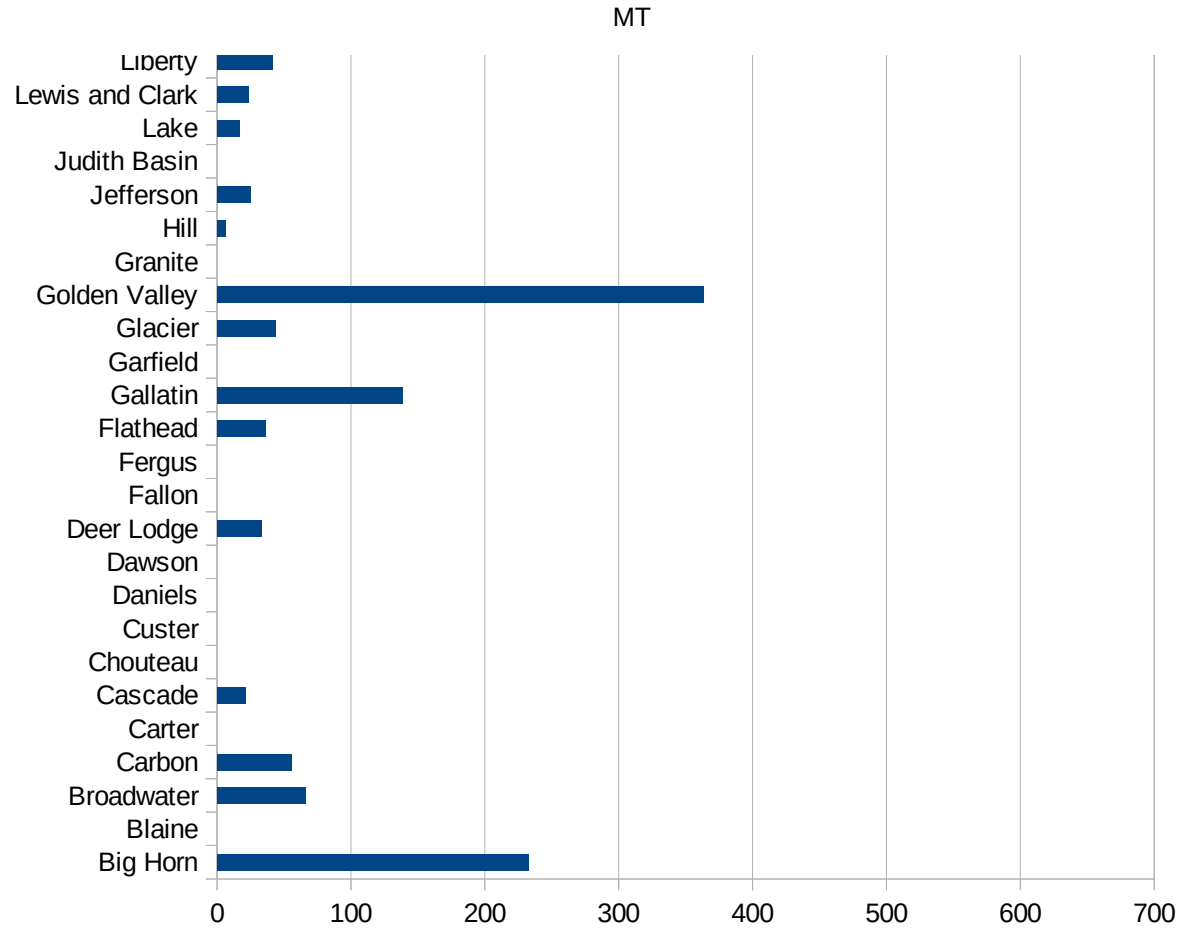
29217
29219
29221
29223
29225
29227
29229

MT

FIPS	County	PC Infection
30001	Beaverhead	10.63377286
30003	Big Horn	232.4186535
30005	Blaine	0
30007	Broadwater	65.73541495
30009	Carbon	56.00149337
30011	Carter	0
30013	Cascade	20.82236077
30015	Chouteau	0
30017	Custer	0
30019	Daniels	0
30021	Dawson	0
30023	Deer Lodge	32.85510897
30025	Fallon	0
30027	Fergus	0
30029	Flathead	36.2368519
30031	Gallatin	138.5462476
30033	Garfield	0
30035	Glacier	43.64588638
30037	Golden Valley	363.1961259
30039	Granite	0
30041	Hill	6.117330397
30043	Jefferson	24.79953708
30045	Judith Basin	0
30047	Lake	16.52892562
30049	Lewis and Clark	23.28966521
30051	Liberty	41.15226337
30053	Lincoln	35.36425179
30055	McCone	0
30057	Madison	91.24087591
30059	Meagher	53.59056806
30061	Mineral	0
30063	Missoula	33.67258462
30065	Musselshell	21.50075253



30067 Park	47.80114723
30069 Petroleum	0
30071 Phillips	0
30073 Pondera	33.48961822
30075 Powder River	0
30077 Powell	0
30079 Prairie	0
30081 Ravalli	32.42842583
30083 Richland	27.49014936
30085 Roosevelt	63.29686228
30087 Rosebud	11.03387399
30089 Sanders	0
30091 Sheridan	0
30093 Silver Bow	31.4348584
30095 Stillwater	10.48877701
30097 Sweet Grass	0
30099 Teton	0
30101 Toole	597.5685143
30103 Treasure	0
30105 Valley	0
30107 Wheatland	44.72271914
30109 Wibaux	0
30111 Yellowstone	62.44653016



MT

FIPS

29001
29003
29005
29007
29009
29011
29013
29015
29017
29019
29021
29023
29025
29027
29029
29031
29033
29035
29037

MT

29039
29041
29043
29045
29047
29049
29051
29053
29055
29057
29059
29061
29063
29065
29067
29069
29071
29073
29075
29077
29079
29081
29083
29085
29087
29089
29091
29093
29095
29097
29099
29101

29103

MT

29105
29107
29109
29111
29113
29115
29117
29121
29123
29125
29127
29119
29129
29131
29133
29135
29137
29139
29141
29143
29145
29147
29149
29151
29153
29155
29157
29159
29161
29163
29165
29167
29169
29171

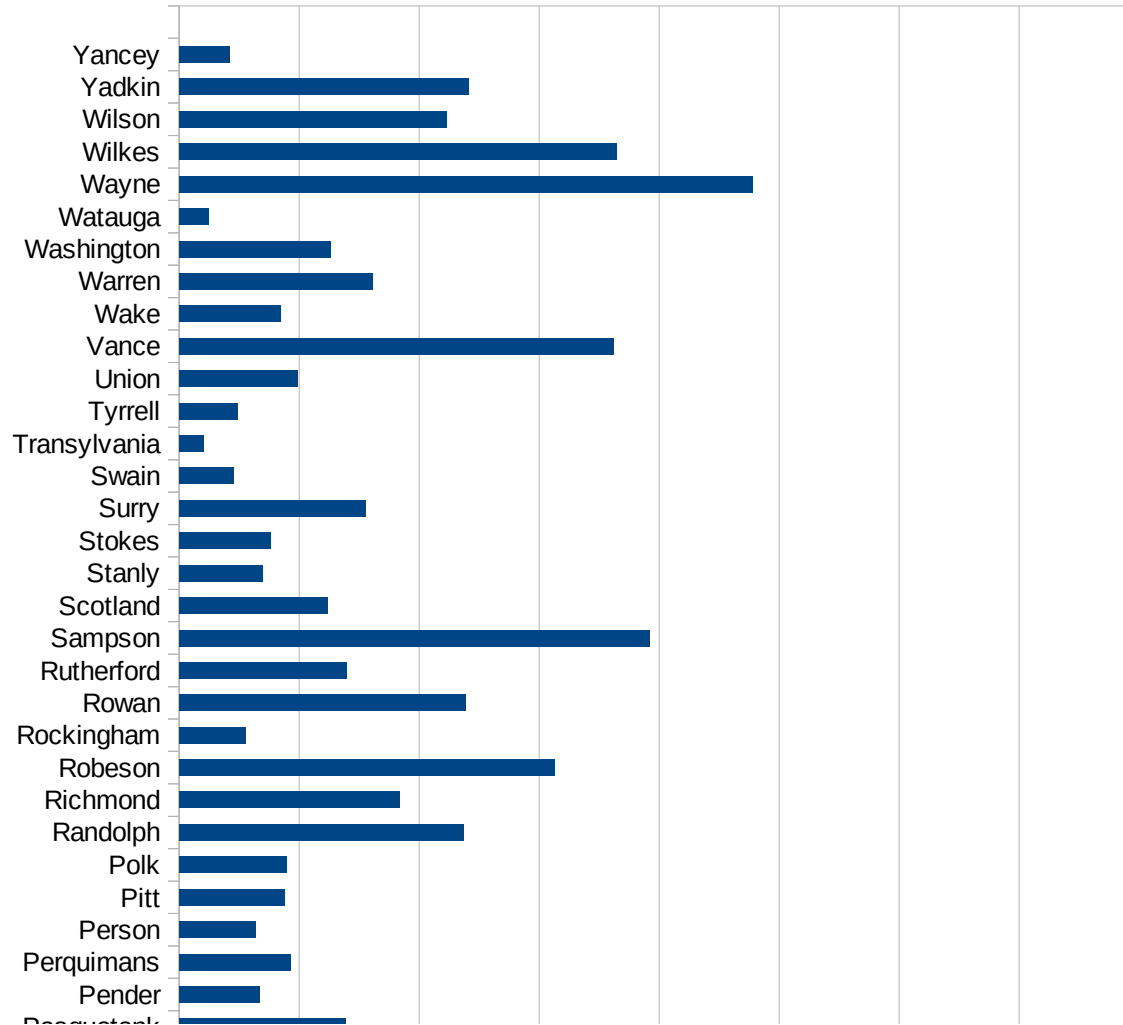
MT

29173
29175
29177
29179
29181
29195
29197
29199
29201
29203
29205
29183
29185
29187
29189
29510
29186
29207
29209
29211
29213
29215

29217
29219
29221
29223
29225
29227
29229

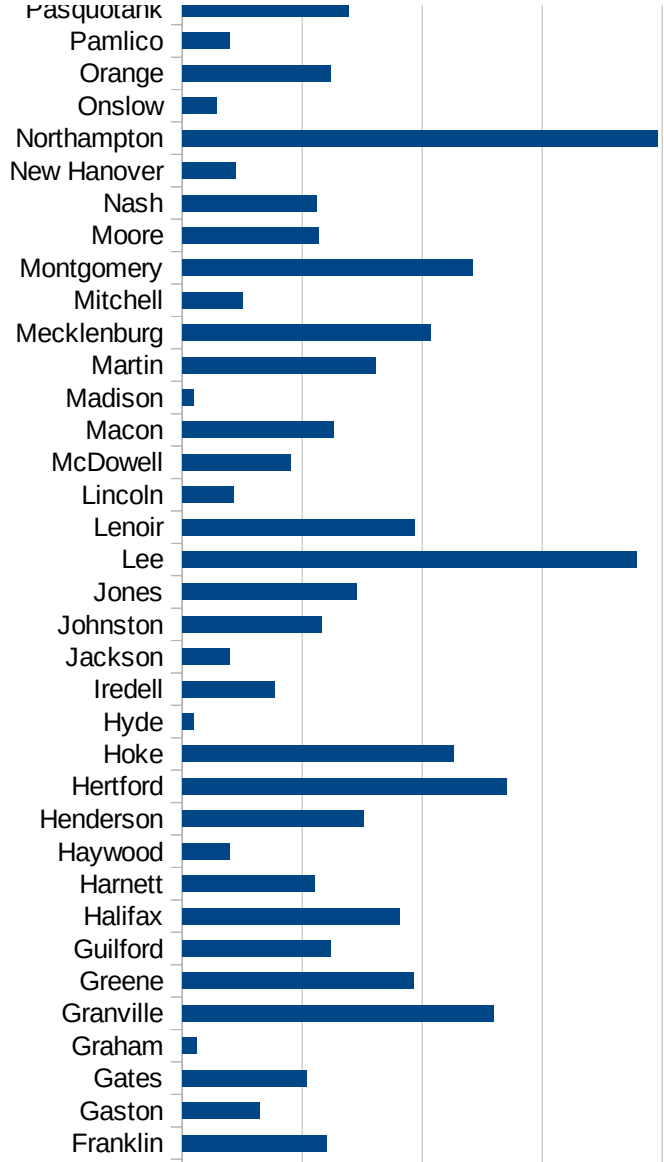
NC

FIPS	County	PC Infection
37001	Alamance	234.9251364
37003	Alexander	101.7321233
37005	Alleghany	161.2758713
37007	Anson	265.3053021
37009	Ashe	136.4860378
37011	Avery	11.42530706
37013	Beaufort	76.46721468
37015	Bertie	656.9956901
37017	Bladen	316.3603495
37019	Brunswick	69.47288364
37021	Buncombe	136.6252031
37023	Burke	485.7161824
37025	Cabarrus	240.3686915
37027	Caldwell	191.3957259
37029	Camden	28.01120448
37031	Carteret	53.21903228
37033	Caswell	409.7277293
37035	Catawba	147.4926254
37037	Chatham	872.3116258
37039	Cherokee	105.6970722
37041	Chowan	121.1775608
37043	Clay	71.81973247
37045	Cleveland	101.3876799
37047	Columbus	607.3129099
37049	Craven	204.0578358
37051	Cumberland	214.2448771
37053	Currituck	51.71394799
37055	Dare	60.27232131
37057	Davidson	260.4823124
37059	Davie	245.711745
37061	Duplin	1478.184042
37063	Durham	538.6138114
37065	Edgecombe	399.9615422

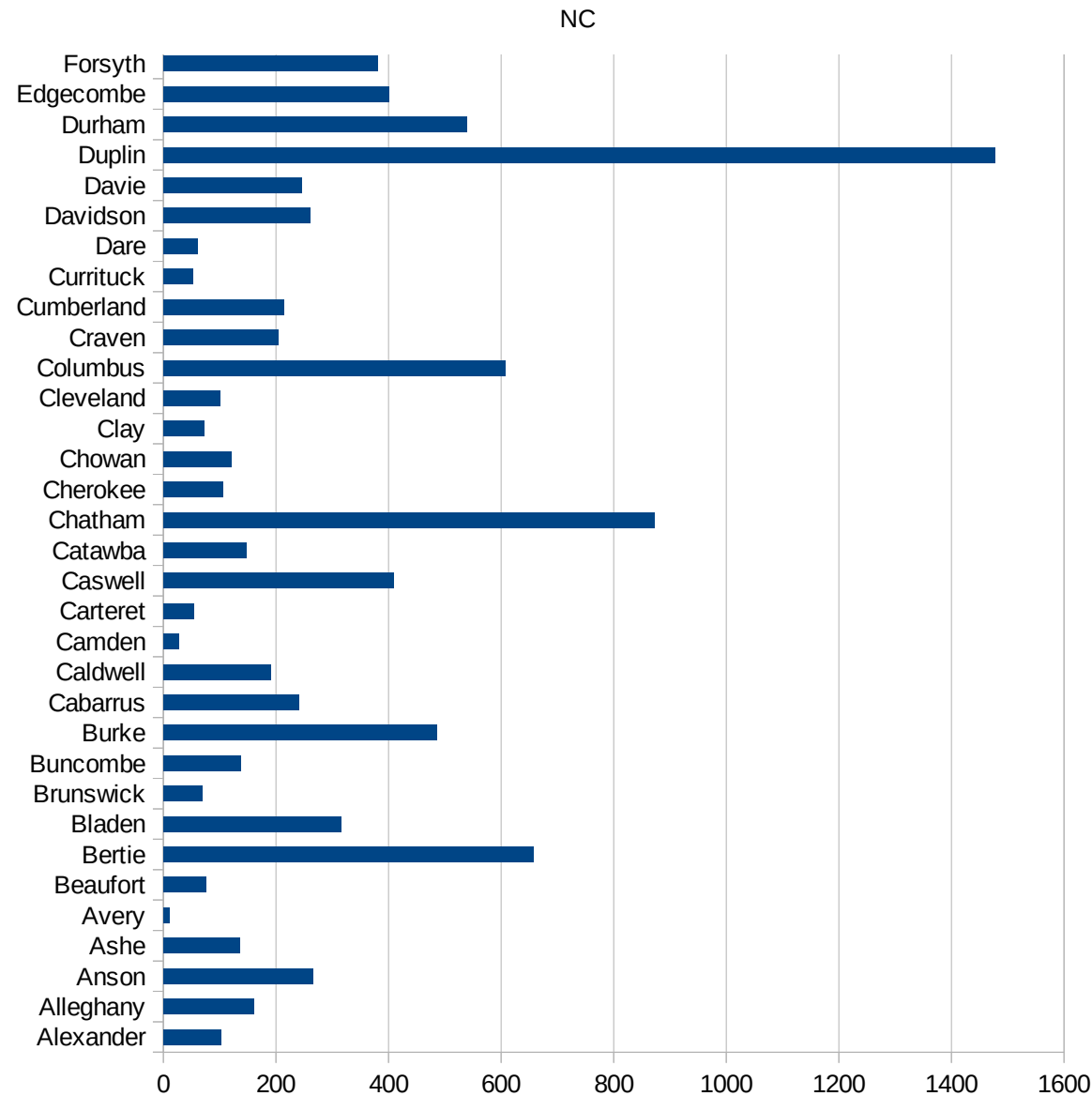


NC

37067 Forsyth	380.1117914
37069 Franklin	239.7868561
37071 Gaston	129.2372311
37073 Gates	207.3792448
37075 Graham	23.57378595
37077 Granville	519.00524
37079 Greene	385.4940034
37081 Guilford	246.9691008
37083 Halifax	361.8460078
37085 Harnett	221.2883902
37087 Haywood	79.06924206
37089 Henderson	301.5040943
37091 Hertford	541.0203305
37093 Hoke	452.8522387
37095 Hyde	19.12045889
37097 Iredell	152.9968896
37099 Jackson	78.47300759
37101 Johnston	232.3917602
37103 Jones	290.5468507
37105 Lee	758.3154332
37107 Lenoir	387.6661426
37109 Lincoln	85.94962397
37111 McDowell	180.1920584
37113 Macon	252.2318266
37115 Madison	18.37981896
37117 Martin	321.9972652
37119 Mecklenburg	413.1086817
37121 Mitchell	100
37123 Montgomery	484.0306553
37125 Moore	226.9917513
37127 Nash	223.3662355
37129 New Hanover	89.54941147
37131 Northampton	792.844074
37133 Onslow	56.65636398



37135 Orange	246.5297513
37137 Pamlico	78.92659826
37139 Pasquotank	277.5044779
37141 Pender	133.5220874
37143 Perquimans	186.2613619
37145 Person	126.5598502
37147 Pitt	175.6394722
37149 Polk	179.5157925
37151 Randolph	472.9649601
37153 Richmond	367.5897253
37155 Robeson	625.0426683
37157 Rockingham	110.2657404
37159 Rowan	477.8355113
37161 Rutherford	278.3347799
37163 Sampson	784.2705812
37165 Scotland	247.0554438
37167 Stanly	138.5420862
37169 Stokes	151.7584182
37171 Surry	311.3359649
37173 Swain	91.26009126
37175 Transylvania	40.91772614
37177 Tyrrell	96.828855
37179 Union	197.5346321
37181 Vance	724.5076488
37183 Wake	168.5426689
37185 Warren	323.1180896
37187 Washington	252.972426
37189 Watauga	48.26168558
37191 Wayne	956.6078151
37193 Wilkes	729.3201278
37195 Wilson	445.6448346
37197 Yadkin	482.1138428
37199 Yancey	83.78484053



NC

NC

FIPS

- 29001
- 29003
- 29005
- 29007
- 29009
- 29011
- 29013
- 29015
- 29017
- 29019
- 29021
- 29023
- 29025
- 29027
- 29029
- 29031
- 29033
- 29035
- 29037

This work is licensed under the Creative Commons Attribution-NoDerivatives 4.0 International License. To view a copy of this license, visit <http://creativecommons.org/licenses/by-nd/4.0/>.

Tom McKellips, DM
www.creatingtomorrow.us
Page 278

NC

29039
29041
29043
29045
29047
29049
29051
29053
29055
29057
29059
29061
29063
29065
29067
29069
29071
29073
29075
29077
29079
29081
29083
29085
29087
29089
29091
29093
29095
29097
29099
29101

29103

NC

29105
29107
29109
29111
29113
29115
29117
29121
29123
29125
29127
29119
29129
29131
29133
29135
29137
29139
29141
29143
29145
29147
29149
29151
29153
29155
29157
29159
29161
29163
29165
29167
29169
29171

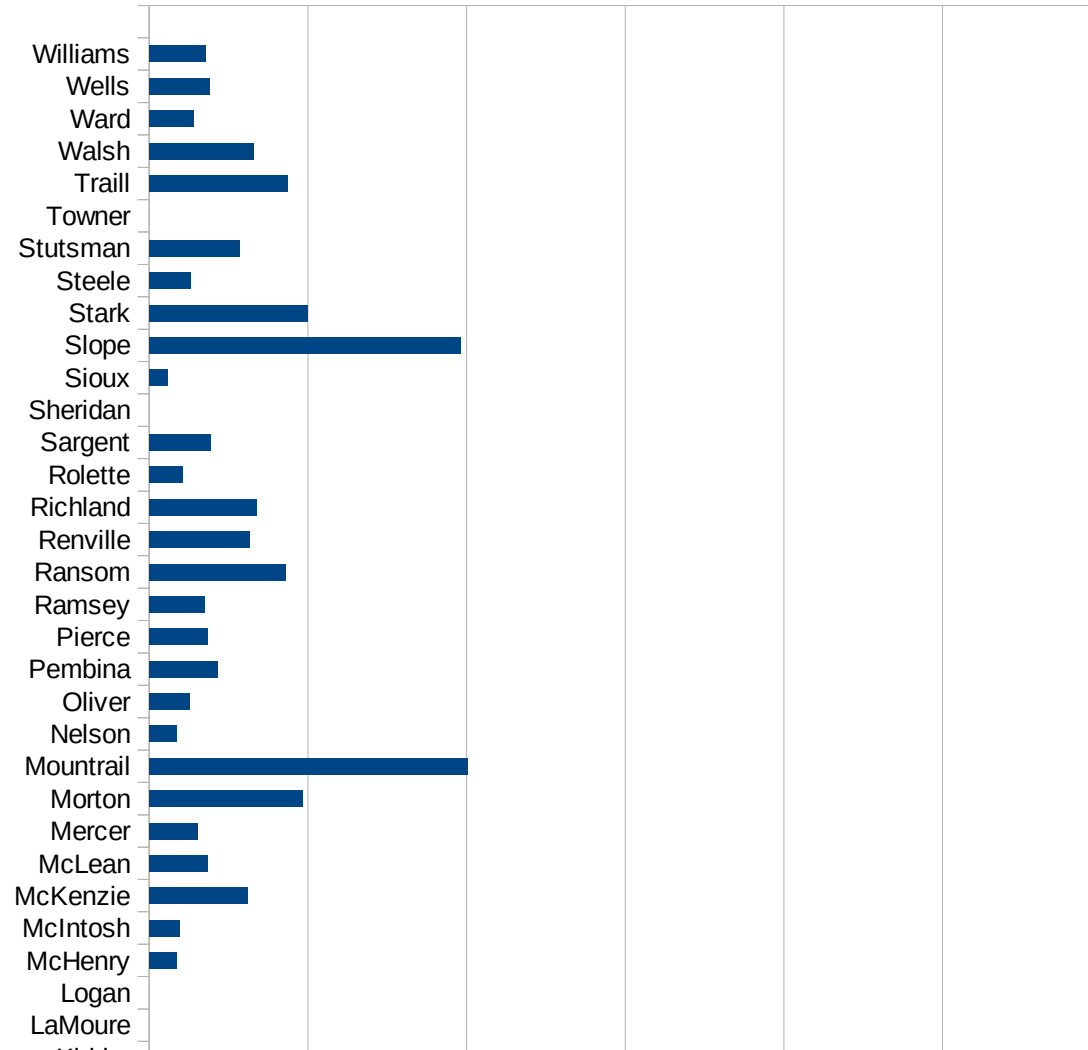
NC

29173
29175
29177
29179
29181
29195
29197
29199
29201
29203
29205
29183
29185
29187
29189
29510
29186
29207
29209
29211
29213
29215

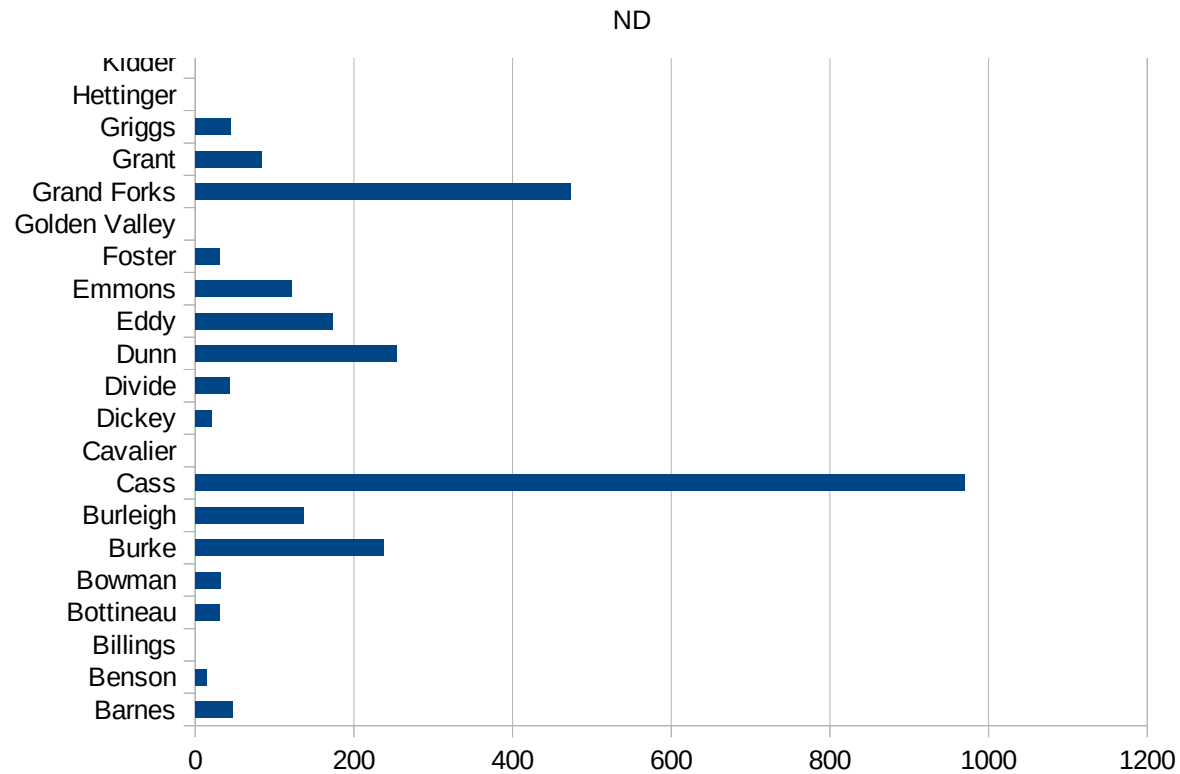
29217
29219
29221
29223
29225
29227
29229

ND

FIPS	County	PC Infection
38001	Adams	0
38003	Barnes	47.4293303
38005	Benson	14.3636886
38007	Billings	0
38009	Bottineau	31.19638122
38011	Bowman	32.50975293
38013	Burke	238.0952381
38015	Burleigh	136.4499911
38017	Cass	970.7133255
38019	Cavalier	0
38021	Dickey	20.39567612
38023	Divide	43.80201489
38025	Dunn	253.9242844
38027	Eddy	172.9355815
38029	Emmons	121.3960546
38031	Foster	31.09452736
38033	Golden Valley	0
38035	Grand Forks	473.36442
38037	Grant	84.24599832
38039	Griggs	44.80286738
38041	Hettinger	0
38043	Kidder	0
38045	LaMoure	0
38047	Logan	0
38049	McHenry	34.38789546
38051	McIntosh	38.68471954
38053	McKenzie	124.7065728
38055	McLean	73.36757153
38057	Mercer	60.4814322
38059	Morton	192.9570671
38061	Mountrail	401.2526913
38063	Nelson	34.8553503
38065	Oliver	51.2295082



38067 Pembina	86.3682165
38069 Pierce	73.51139427
38071 Ramsey	69.68034143
38073 Ransom	171.854115
38075 Renville	126.3689975
38077 Richland	135.4763224
38079 Rolette	41.95510803
38081 Sargent	77.51937984
38083 Sheridan	0
38085 Sioux	22.94630564
38087 Slope	393.1847969
38089 Stark	200.0193567
38091 Steele	52.54860746
38093 Stutsman	114.7392073
38095 Towner	0
38097 Traill	174.1943511
38099 Walsh	131.2458986
38101 Ward	56.09352858
38103 Wells	75.81501137
38105 Williams	70.72135785



ND

FIPS

29001
29003
29005
29007
29009
29011
29013
29015
29017
29019
29021
29023
29025
29027
29029
29031
29033
29035
29037

ND

29039
29041
29043
29045
29047
29049
29051
29053
29055
29057
29059
29061
29063
29065
29067
29069
29071
29073
29075
29077
29079
29081
29083
29085
29087
29089
29091
29093
29095
29097
29099
29101

29103

ND

29105
29107
29109
29111
29113
29115
29117
29121
29123
29125
29127
29119
29129
29131
29133
29135
29137
29139
29141
29143
29145
29147
29149
29151
29153
29155
29157
29159
29161
29163
29165
29167
29169
29171

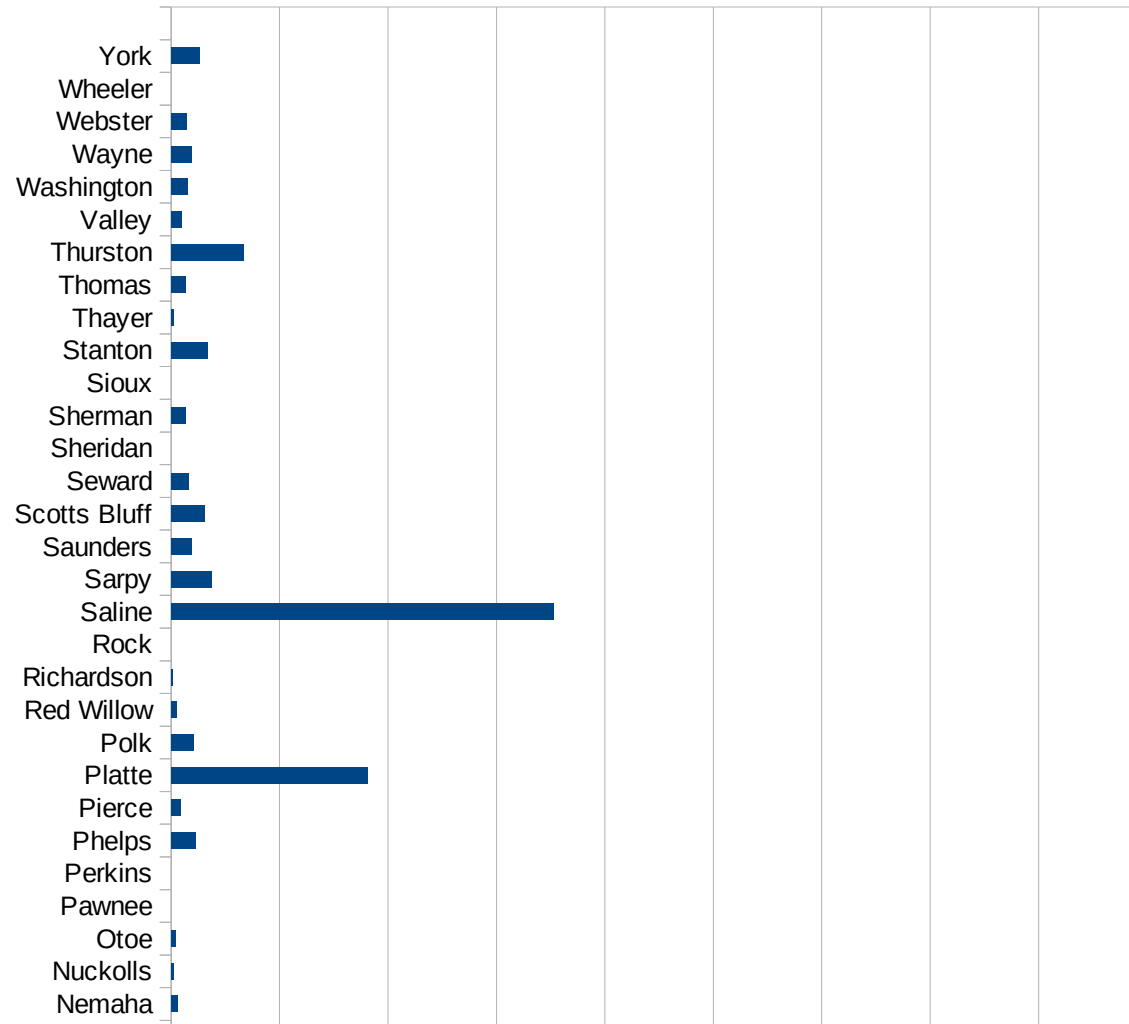
ND

29173
29175
29177
29179
29181
29195
29197
29199
29201
29203
29205
29183
29185
29187
29189
29510
29186
29207
29209
29211
29213
29215

29217
29219
29221
29223
29225
29227
29229

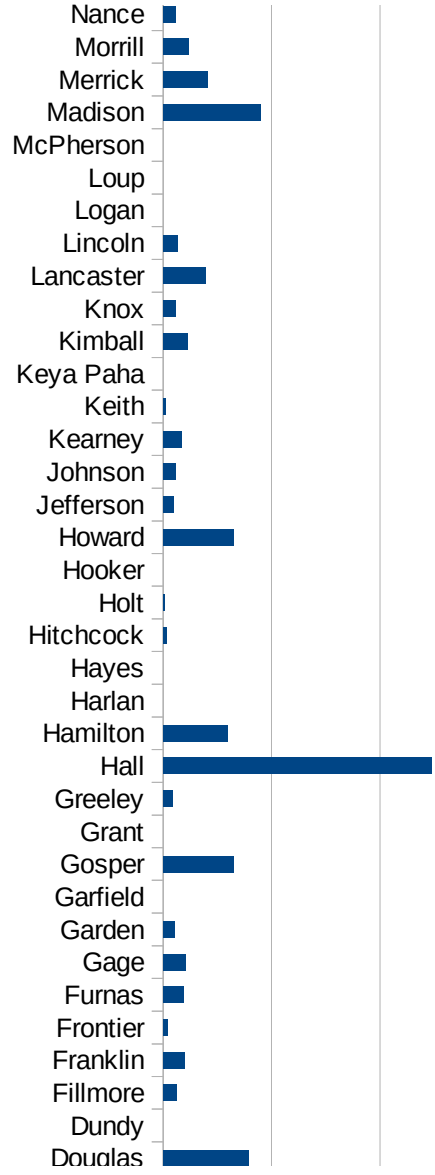
NE

FIPS	County	PC Infection
31001	Adams	863.1906318
31003	Antelope	126.2626263
31005	Arthur	0
31007	Banner	0
31009	Blaine	0
31011	Boone	114.5256728
31013	Box Butte	18.56665429
31015	Boyd	51.15089514
31017	Brown	0
31019	Buffalo	334.576237
31021	Burt	123.3045623
31023	Butler	608.0913378
31025	Cass	202.6071333
31027	Cedar	94.7193938
31029	Chase	25.14458134
31031	Cherry	17.35809755
31033	Cheyenne	96.67024705
31035	Clay	386.224654
31037	Colfax	5698.005698
31039	Cuming	380.3131991
31041	Custer	285.9778598
31043	Dakota	8340.387392
31045	Dawes	11.47315282
31047	Dawson	3538.740563
31049	Deuel	0
31051	Dixon	507.9698721
31053	Dodge	1323.693295
31055	Douglas	789.5850974
31057	Dundy	0
31059	Fillmore	126.6509861
31061	Franklin	198.4783328
31063	Frontier	38.34355828
31065	Furnas	190.8801697

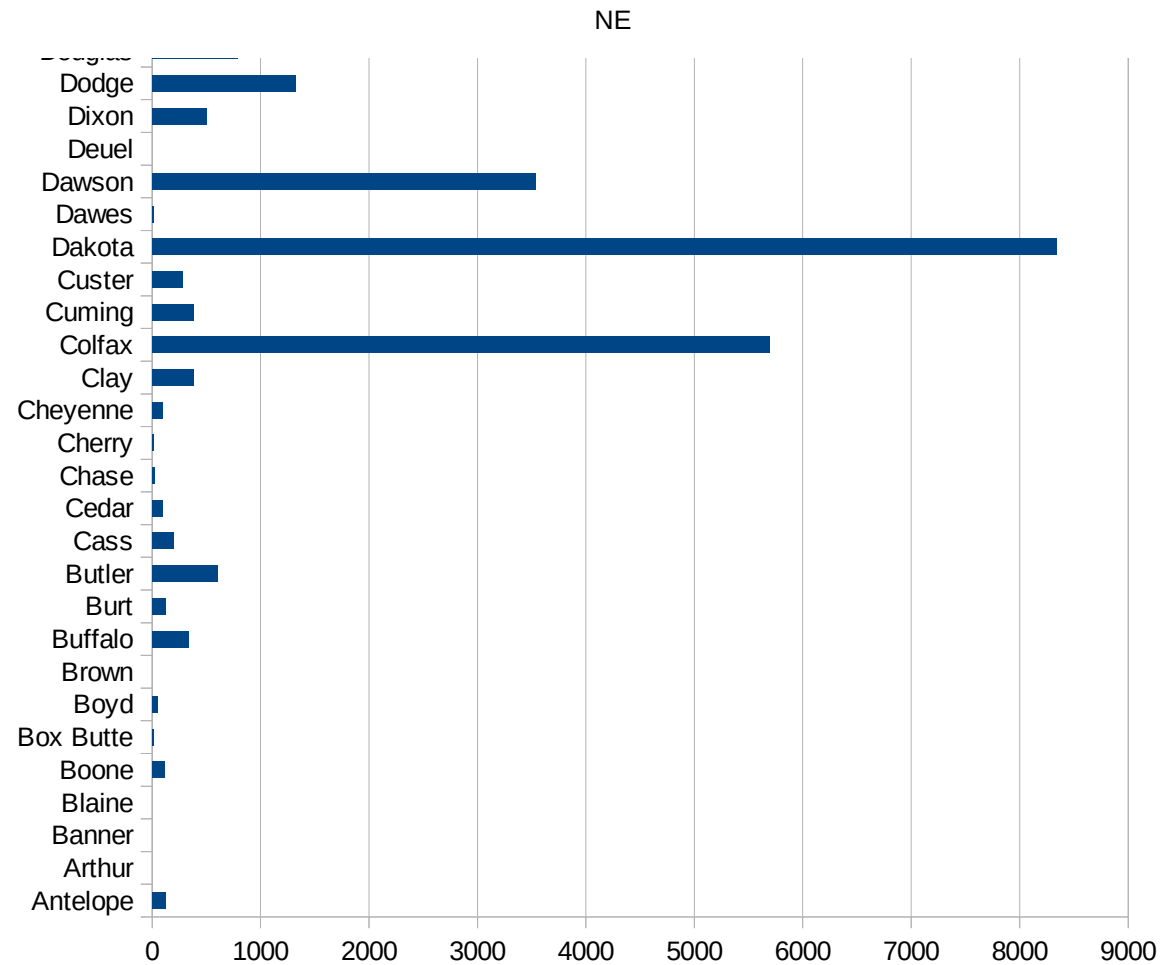


NE

31067 Gage	209.3704927
31069 Garden	105.4296257
31071 Garfield	0
31073 Gosper	651.3026052
31075 Grant	0
31077 Greeley	84.88964346
31079 Hall	2470.498482
31081 Hamilton	592.6724138
31083 Harlan	0
31085 Hayes	0
31087 Hitchcock	35.63791875
31089 Holt	9.825112989
31091 Hooker	0
31093 Howard	649.3506494
31095 Jefferson	98.63322531
31097 Johnson	116.8679392
31099 Kearney	168.0929095
31101 Keith	24.93454681
31103 Keya Paha	0
31105 Kimball	221.116639
31107 Knox	118.7789524
31109 Lancaster	392.0925893
31111 Lincoln	136.4217706
31113 Logan	0
31115 Loup	0
31117 McPherson	0
31119 Madison	898.5081374
31121 Merrick	413.8109401
31123 Morrill	234.741784
31125 Nance	113.2502831
31127 Nemaha	57.48778385
31129 Nuckolls	23.83790226
31131 Otoe	43.79105411
31133 Pawnee	0



31135 Perkins	0
31137 Phelps	222.3210316
31139 Pierce	84.01008121
31141 Platte	1807.391422
31143 Polk	208.4122774
31145 Red Willow	46.61570017
31147 Richardson	12.59921885
31149 Rock	0
31151 Saline	3526.132404
31153 Sarpy	368.6456069
31155 Saunders	187.7669812
31157 Scotts Bluff	311.2062019
31159 Seward	161.6814875
31161 Sheridan	0
31163 Sherman	131.6655695
31165 Sioux	0
31167 Stanton	335.0083752
31169 Thayer	19.84520738
31171 Thomas	138.8888889
31173 Thurston	670.9571409
31175 Valley	95.46539379
31177 Washington	154.8362123
31179 Wayne	191.4282676
31181 Webster	141.5227852
31183 Wheeler	0
31185 York	261.3999419



NE

FIPS

29001
29003
29005
29007
29009
29011
29013
29015
29017
29019
29021
29023
29025
29027
29029
29031
29033
29035
29037

NE

29039
29041
29043
29045
29047
29049
29051
29053
29055
29057
29059
29061
29063
29065
29067
29069
29071
29073
29075
29077
29079
29081
29083
29085
29087
29089
29091
29093
29095
29097
29099
29101

29103

NE

29105
29107
29109
29111
29113
29115
29117
29121
29123
29125
29127
29119
29129
29131
29133
29135
29137
29139
29141
29143
29145
29147
29149
29151
29153
29155
29157
29159
29161
29163
29165
29167
29169
29171

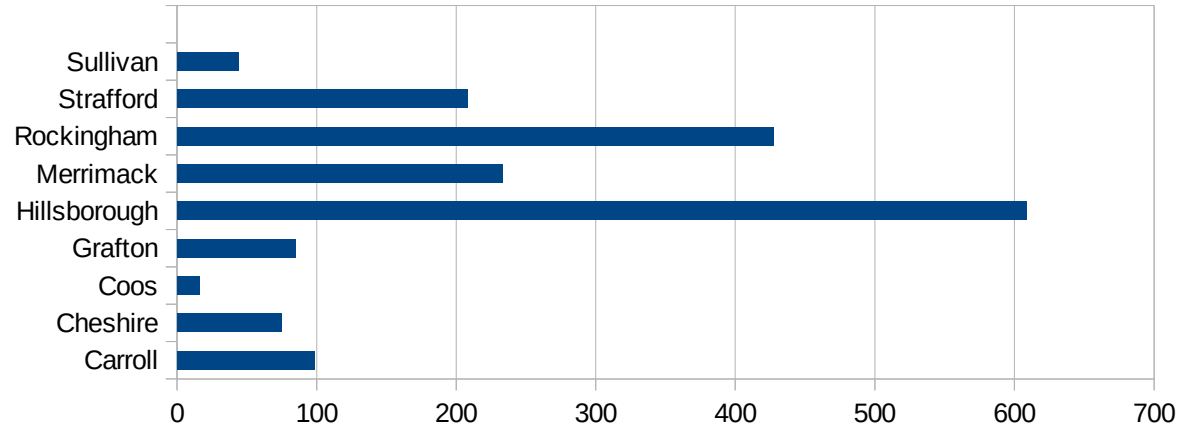
NE

29173
29175
29177
29179
29181
29195
29197
29199
29201
29203
29205
29183
29185
29187
29189
29510
29186
29207
29209
29211
29213
29215

29217
29219
29221
29223
29225
29227
29229

NH

FIPS	County	Cases	Per Capita Cases 100,000
33001	Belknap	103.2414539	
33003	Carroll	98.40300129	
33005	Cheshire	74.51662244	
33007	Coos	15.82829466	
33009	Grafton	84.64571314	
33011	Hillsborough	608.7942839	
33013	Merrimack	232.9089802	
33015	Rockingham	426.9412891	
33017	Strafford	208.3173188	
33019	Sullivan	44.03856851	



NH

FIPS

29001
29003
29005
29007
29009
29011
29013
29015
29017
29019
29021
29023
29025
29027
29029
29031
29033
29035
29037

NH

29039
29041
29043
29045
29047
29049
29051
29053
29055
29057
29059
29061
29063
29065
29067
29069
29071
29073
29075
29077
29079
29081
29083
29085
29087
29089
29091
29093
29095
29097
29099
29101

29103

NH

29105
29107
29109
29111
29113
29115
29117
29121
29123
29125
29127
29119
29129
29131
29133
29135
29137
29139
29141
29143
29145
29147
29149
29151
29153
29155
29157
29159
29161
29163
29165
29167
29169
29171

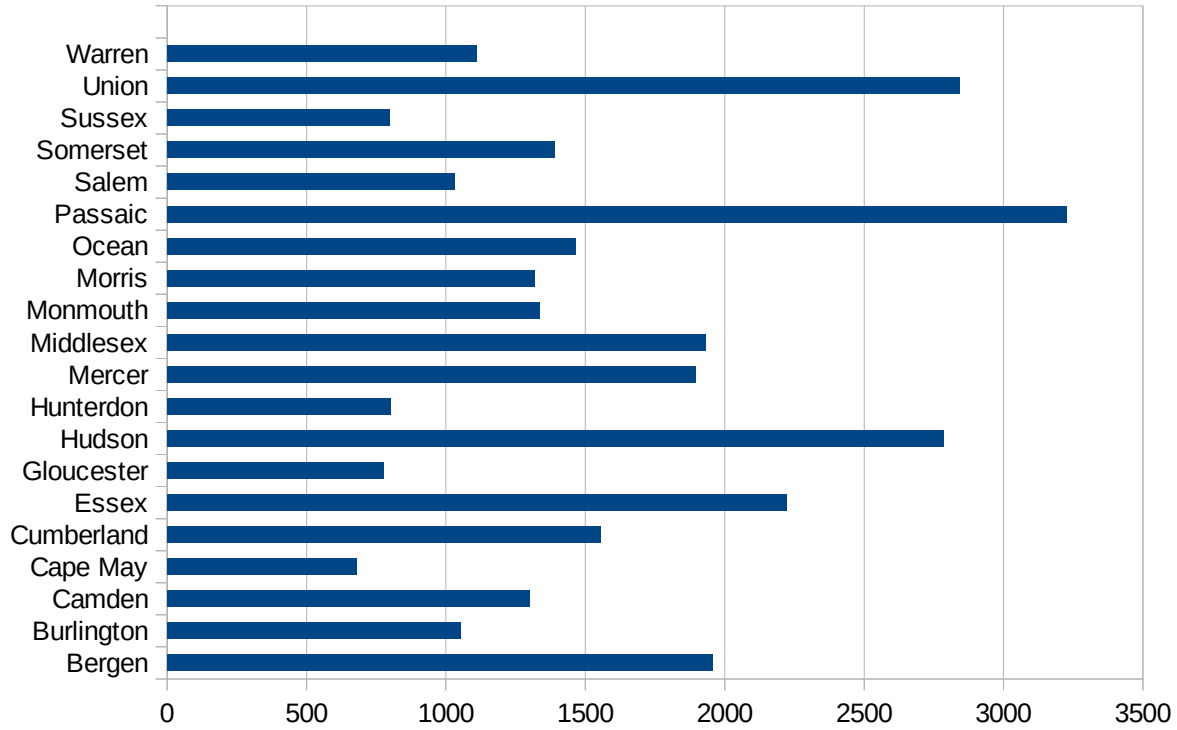
NH

29173
29175
29177
29179
29181
29195
29197
29199
29201
29203
29205
29183
29185
29187
29189
29510
29186
29207
29209
29211
29213
29215

29217
29219
29221
29223
29225
29227
29229

NJ

FIPS	County	PC Infection
34001	Atlantic	848.0610634
34003	Bergen	1957.206851
34005	Burlington	1050.778654
34007	Camden	1302.166531
34009	Cape May	678.4788245
34011	Cumberland	1553.268156
34013	Essex	2220.7718
34015	Gloucester	776.2312634
34017	Hudson	2784.068302
34019	Hunterdon	801.032763
34021	Mercer	1893.940418
34023	Middlesex	1930.973803
34025	Monmouth	1334.022152
34027	Morris	1317.610496
34029	Ocean	1465.467522
34031	Passaic	3225.447537
34033	Salem	1030.236236
34035	Somerset	1390.549697
34037	Sussex	797.590892
34039	Union	2843.386188
34041	Warren	1108.915758



FIPS

- 29001
- 29003
- 29005
- 29007
- 29009
- 29011
- 29013
- 29015
- 29017
- 29019
- 29021
- 29023
- 29025
- 29027
- 29029
- 29031
- 29033
- 29035
- 29037

NJ

29039
29041
29043
29045
29047
29049
29051
29053
29055
29057
29059
29061
29063
29065
29067
29069
29071
29073
29075
29077
29079
29081
29083
29085
29087
29089
29091
29093
29095
29097
29099
29101

29103

NJ

29105
29107
29109
29111
29113
29115
29117
29121
29123
29125
29127
29119
29129
29131
29133
29135
29137
29139
29141
29143
29145
29147
29149
29151
29153
29155
29157
29159
29161
29163
29165
29167
29169
29171

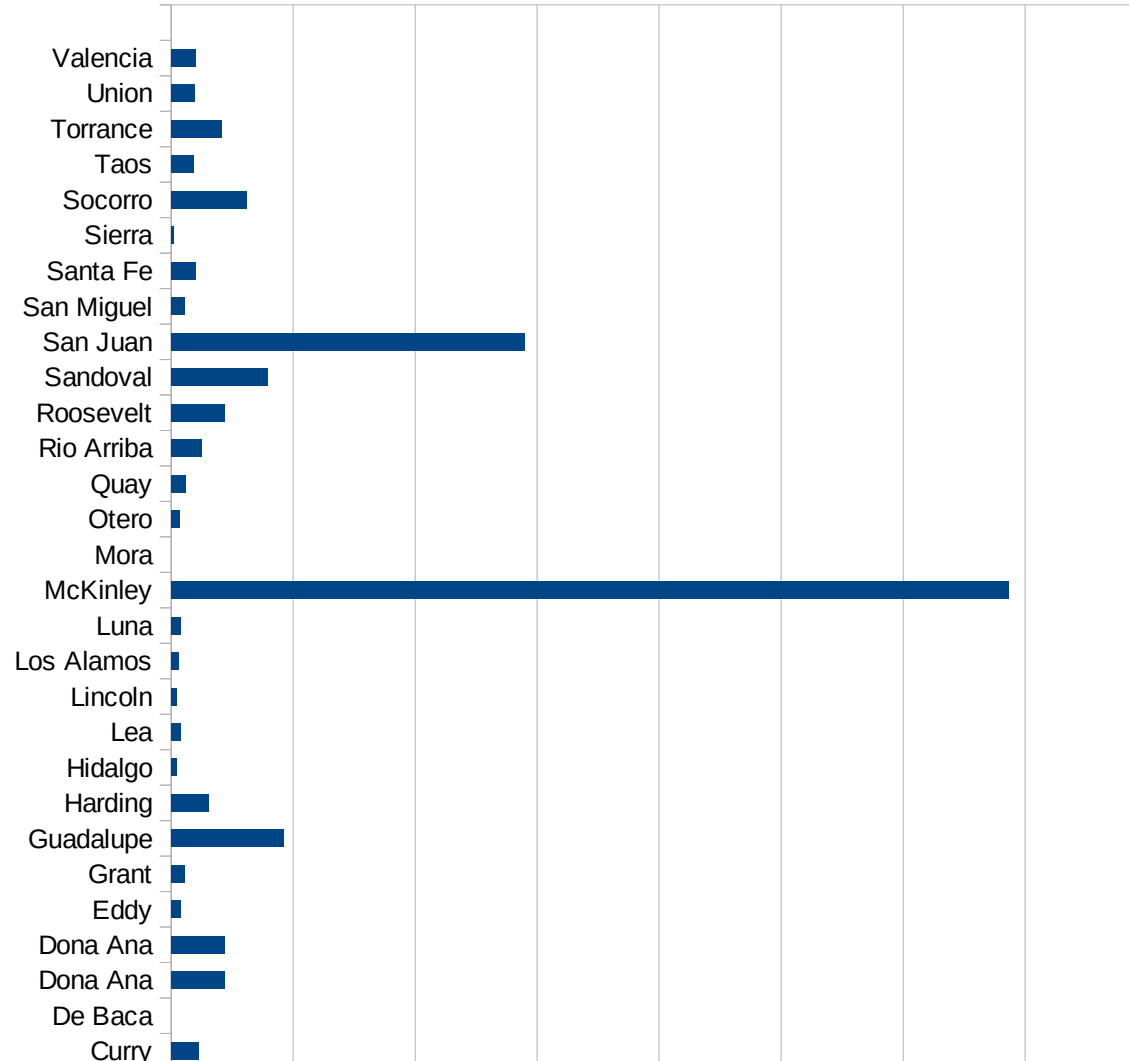
NJ

29173
29175
29177
29179
29181
29195
29197
29199
29201
29203
29205
29183
29185
29187
29189
29510
29186
29207
29209
29211
29213
29215

29217
29219
29221
29223
29225
29227
29229

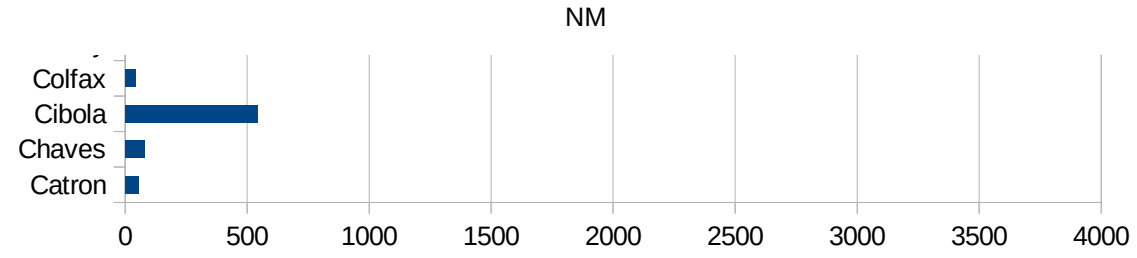
NM

FIPS	County	PC Infection
35001	Bernalillo	220.8630899
35003	Catron	55.89714925
35005	Chaves	78.83875157
35006	Cibola	542.137142
35007	Colfax	41.28819158
35009	Curry	111.2527055
35011	De Baca	0
35013	Dona Ana	220.2076112
35013	Dona Ana	220.2076112
35015	Eddy	39.72366149
35017	Grant	54.85262927
35019	Guadalupe	460.7233356
35021	Harding	152.6717557
35023	Hidalgo	23.58490566
35025	Lea	37.35041876
35027	Lincoln	20.45408059
35028	Los Alamos	31.41196796
35029	Luna	37.55790177
35031	McKinley	3430.626643
35033	Mora	0
35035	Otero	32.94350189
35037	Quay	60.58403005
35039	Rio Arriba	125.6216992
35041	Roosevelt	218.7483327
35043	Sandoval	393.9963769
35045	San Juan	1449.901234
35047	San Miguel	54.3655398
35049	Santa Fe	98.62984486
35051	Sierra	9.117432531
35053	Socorro	310.7260233
35055	Taos	91.36592051
35057	Torrance	205.2466166
35059	Union	97.13453133



35061 Valencia

100.7115204



NM

FIPS

29001
29003
29005
29007
29009
29011
29013
29015
29017
29019
29021
29023
29025
29027
29029
29031
29033
29035
29037

NM

29039
29041
29043
29045
29047
29049
29051
29053
29055
29057
29059
29061
29063
29065
29067
29069
29071
29073
29075
29077
29079
29081
29083
29085
29087
29089
29091
29093
29095
29097
29099
29101

29103

NM

29105
29107
29109
29111
29113
29115
29117
29121
29123
29125
29127
29119
29129
29131
29133
29135
29137
29139
29141
29143
29145
29147
29149
29151
29153
29155
29157
29159
29161
29163
29165
29167
29169
29171

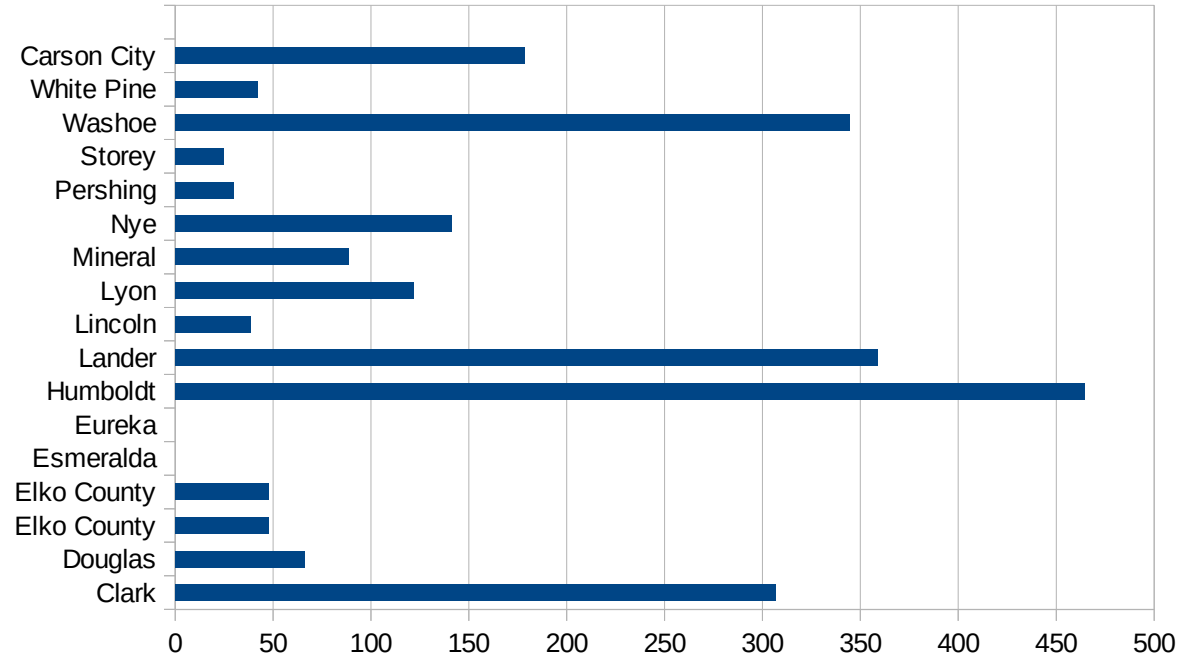
NM

29173
29175
29177
29179
29181
29195
29197
29199
29201
29203
29205
29183
29185
29187
29189
29510
29186
29207
29209
29211
29213
29215

29217
29219
29221
29223
29225
29227
29229

NV

FIPS	County	PC Infection
32001	Churchill	32.73322422
32003	Clark	306.7241369
32005	Douglas	66.0243052
32007	Elko County	47.65535646
32007	Elko County	47.65535646
32009	Esmeralda	0
32011	Eureka	0
32013	Humboldt	464.6729417
32015	Lander	358.7443946
32017	Lincoln	38.45414343
32019	Lyon	121.8463303
32021	Mineral	88.61320337
32023	Nye	141.1370352
32027	Pershing	30.0030003
32029	Storey	24.8200546
32031	Washoe	344.8312882
32033	White Pine	42.21635884
32510	Carson City	178.6552135



NV

FIPS

29001
29003
29005
29007
29009
29011
29013
29015
29017
29019
29021
29023
29025
29027
29029
29031
29033
29035
29037

NV

29039
29041
29043
29045
29047
29049
29051
29053
29055
29057
29059
29061
29063
29065
29067
29069
29071
29073
29075
29077
29079
29081
29083
29085
29087
29089
29091
29093
29095
29097
29099
29101

29103

NV

29105
29107
29109
29111
29113
29115
29117
29121
29123
29125
29127
29119
29129
29131
29133
29135
29137
29139
29141
29143
29145
29147
29149
29151
29153
29155
29157
29159
29161
29163
29165
29167
29169
29171

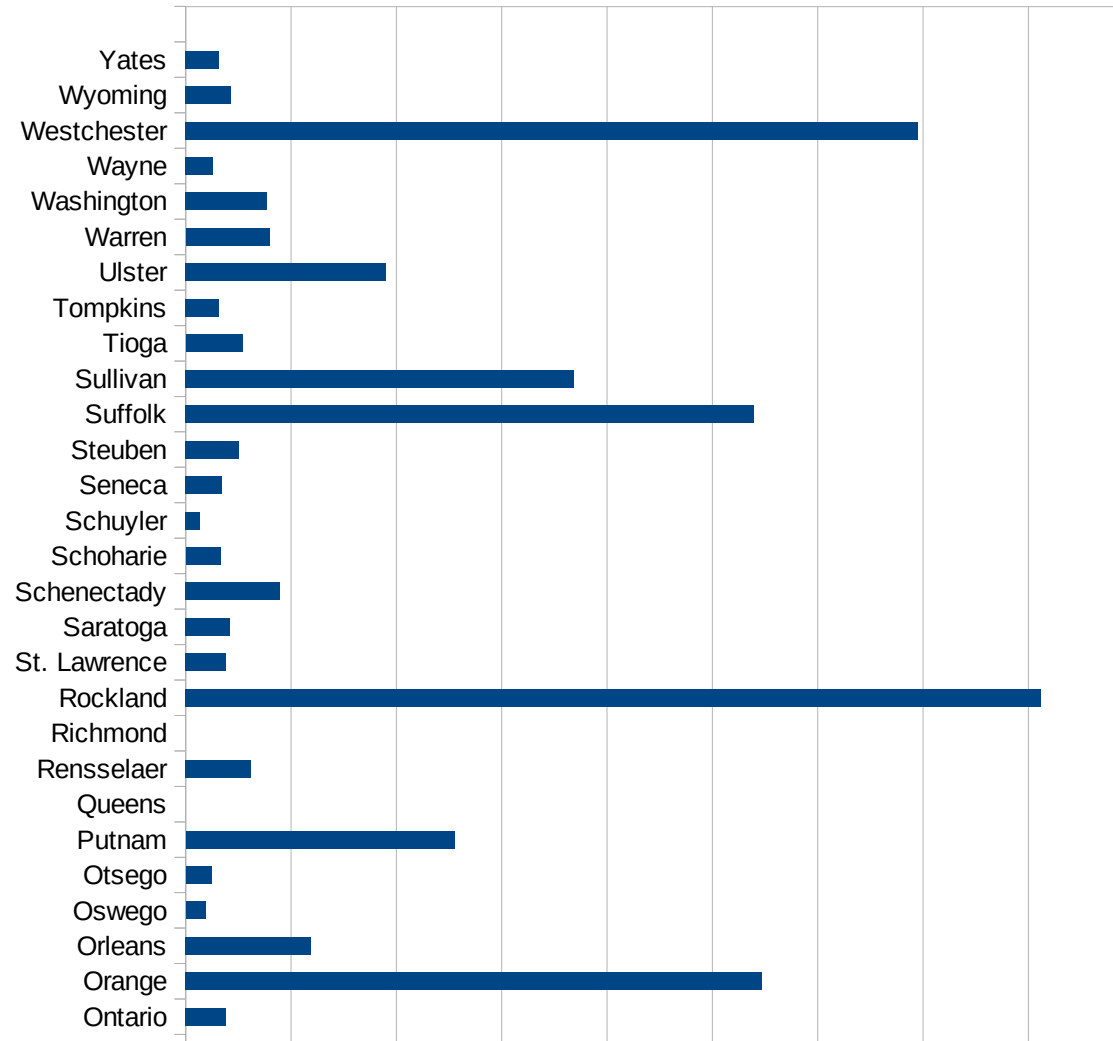
NV

29173
29175
29177
29179
29181
29195
29197
29199
29201
29203
29205
29183
29185
29187
29189
29510
29186
29207
29209
29211
29213
29215

29217
29219
29221
29223
29225
29227
29229

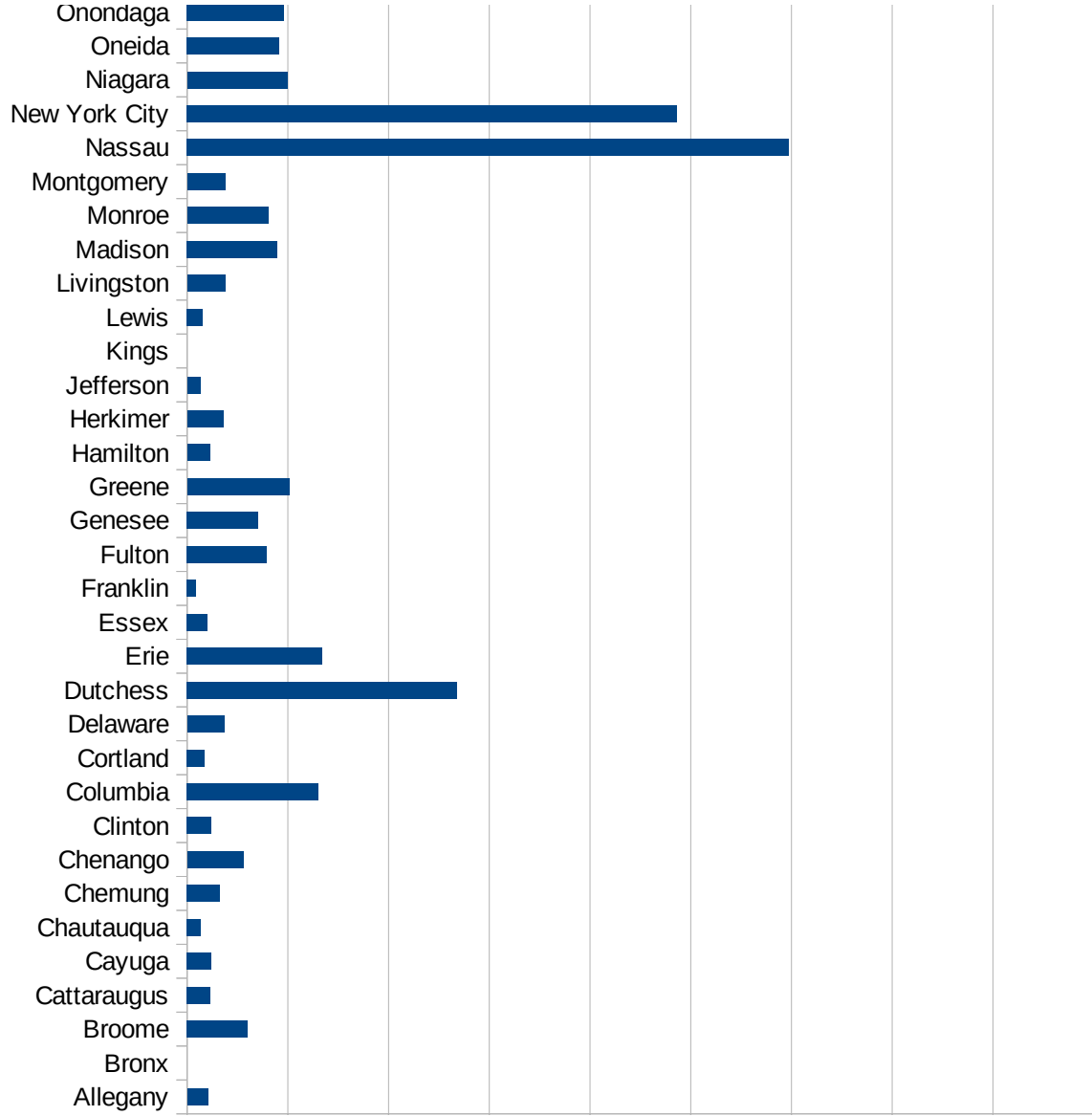
NY

FIPS	County	PC Infection
36001	Albany	618.656733427
36003	Allegany	103.381434417
36005	Bronx	0
36007	Broome	301.577280483
36009	Cattaraugus	115.825091098
36011	Cayuga	120.552206883
36013	Chautauqua	67.2195343093
36015	Chemung	162.603555914
36017	Chenango	279.787950185
36019	Clinton	120.205712869
36021	Columbia	652.580279057
36023	Cortland	85.7328063902
36025	Delaware	184.157926651
36027	Dutchess	1340.06087472
36029	Erie	671.183263584
36031	Essex	101.876675603
36033	Franklin	45.7320104189
36035	Fulton	395.588811554
36037	Genesee	351.237154631
36039	Greene	507.464572235
36041	Hamilton	112.764997745
36043	Herkimer	179.515792538
36045	Jefferson	66.2162766767
36047	Kings	0
36049	Lewis	75.6229440012
36051	Livingston	188.210732757
36053	Madison	447.771735292
36055	Monroe	402.573019392
36057	Montgomery	188.04974219
36059	Nassau	2986.87444924
36061	New York City	2433.4222196
36063	Niagara	498.020747696
36065	Oneida	456.927305436



NY

36067 Onondaga	482.45053691
36069 Ontario	190.235199883
36071 Orange	2735.69122741
36073 Orleans	593.420663843
36075 Oswego	93.3009889905
36077 Otsego	122.177777034
36079 Putnam	1276.13962707
36081 Queens	0
36083 Rensselaer	309.203346672
36085 Richmond	0
36087 Rockland	4059.93337325
36089 St. Lawrence	189.732246152
36091 Saratoga	210.285754009
36093 Schenectady	448.020598648
36095 Schoharie	164.002958485
36097 Schuyler	66.9941938365
36099 Seneca	172.011661808
36101 Steuben	252.620151155
36103 Suffolk	2699.35783911
36105 Sullivan	1843.75745053
36107 Tioga	269.769357496
36109 Tompkins	159.543937817
36111 Ulster	949.613379694
36113 Warren	396.79452268
36115 Washington	387.273885975
36117 Wayne	128.797299698
36119 Westchester	3475.87669438
36121 Wyoming	214.544093801
36123 Yates	156.998510527



NY
0 500 1000 1500 2000 2500 3000 3500 4000 4500

NY

FIPS

29001
29003
29005
29007
29009
29011
29013
29015
29017
29019
29021
29023
29025
29027
29029
29031
29033
29035
29037

NY

29039
29041
29043
29045
29047
29049
29051
29053
29055
29057
29059
29061
29063
29065
29067
29069
29071
29073
29075
29077
29079
29081
29083
29085
29087
29089
29091
29093
29095
29097
29099
29101

29103

NY

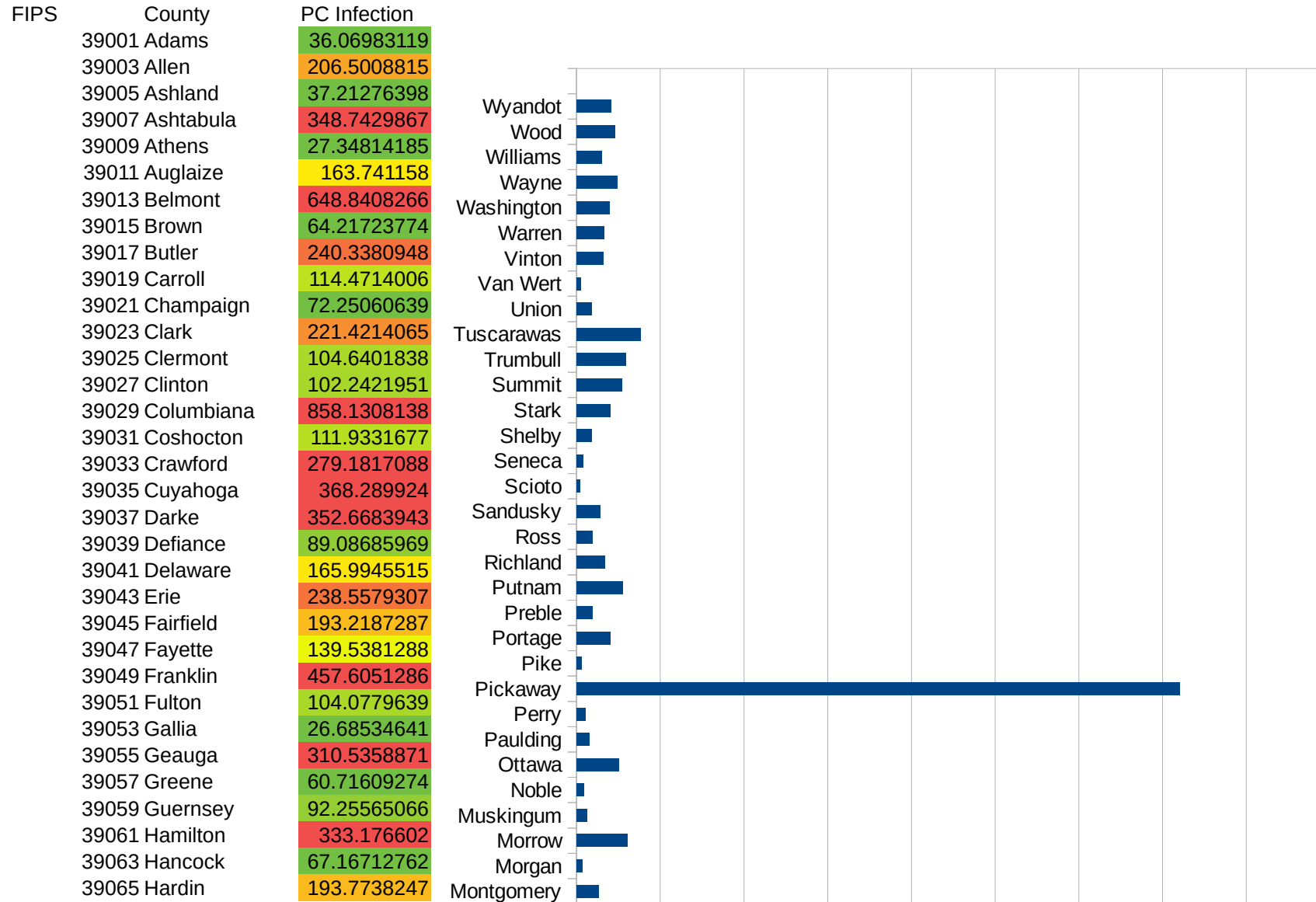
29105
29107
29109
29111
29113
29115
29117
29121
29123
29125
29127
29119
29129
29131
29133
29135
29137
29139
29141
29143
29145
29147
29149
29151
29153
29155
29157
29159
29161
29163
29165
29167
29169
29171

NY

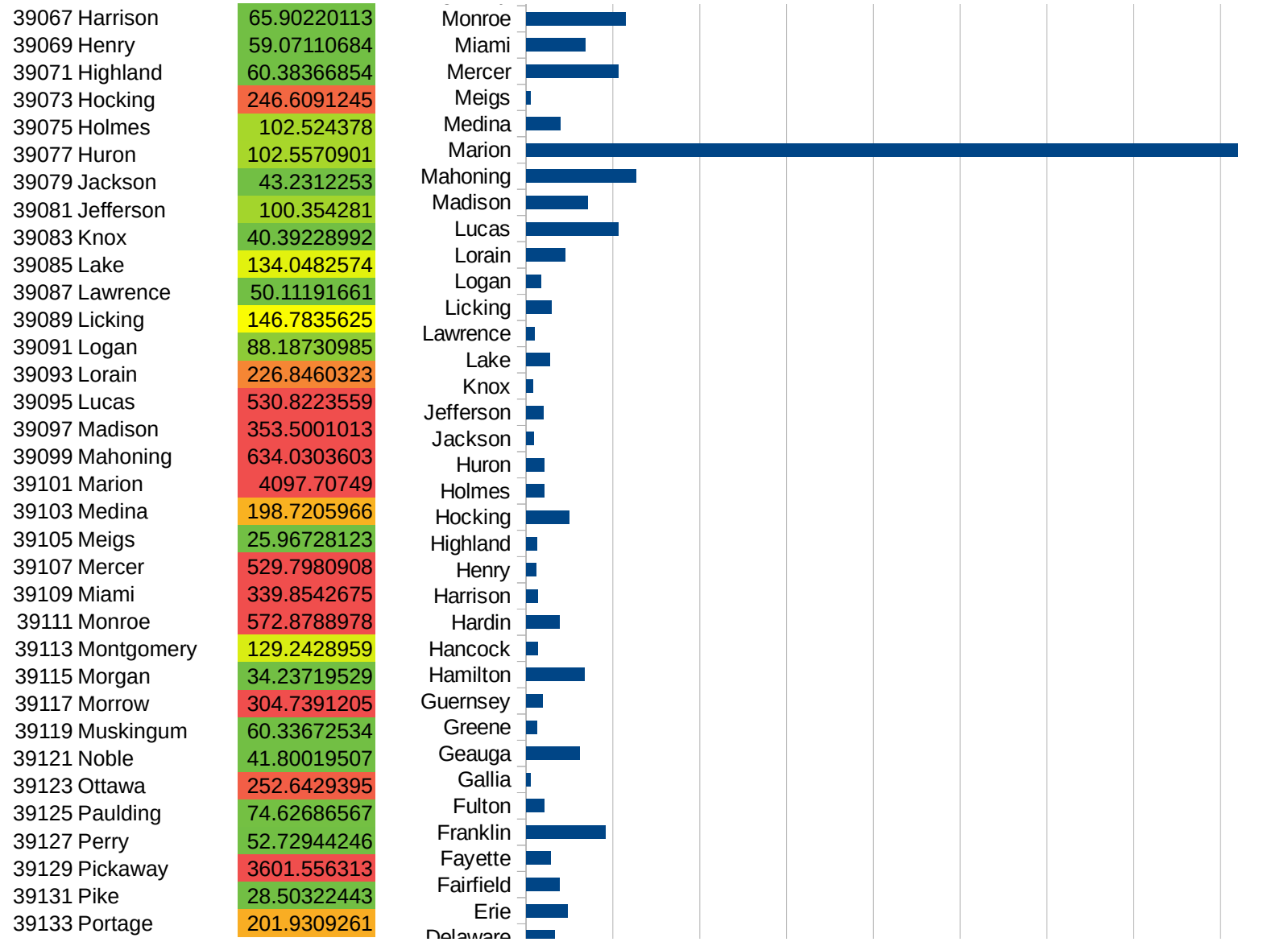
29173
29175
29177
29179
29181
29195
29197
29199
29201
29203
29205
29183
29185
29187
29189
29510
29186
29207
29209
29211
29213
29215

29217
29219
29221
29223
29225
29227
29229

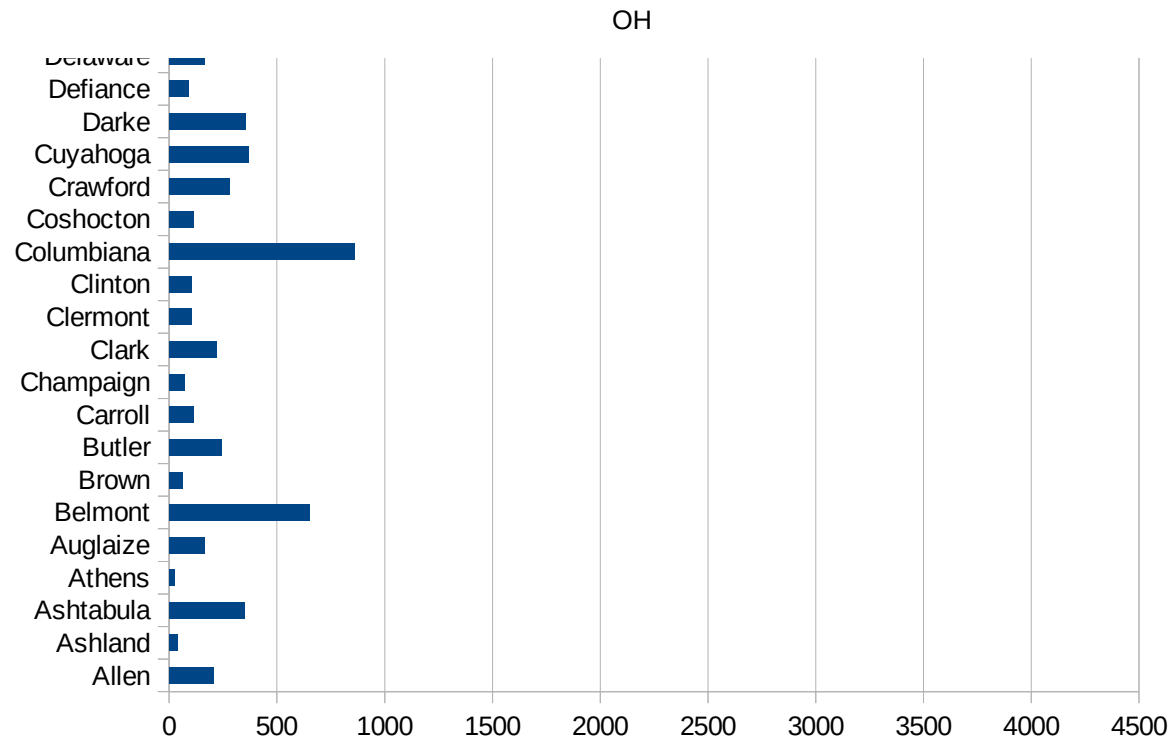
OH



OH



39135 Preble	95.12891187
39137 Putnam	275.3108348
39139 Richland	169.2829833
39141 Ross	94.89022631
39143 Sandusky	139.4581541
39145 Scioto	22.51595984
39147 Seneca	38.03865452
39149 Shelby	88.42823946
39151 Stark	199.9601694
39153 Summit	272.1814001
39155 Trumbull	294.0184366
39157 Tuscarawas	381.8781462
39159 Union	89.91095357
39161 Van Wert	24.75160001
39163 Vinton	159.8295152
39165 Warren	164.9631955
39167 Washington	196.1599202
39169 Wayne	242.3103124
39171 Williams	149.4402782
39173 Wood	229.5403073
39175 Wyandot	205.1515842



OH

FIPS

29001
29003
29005
29007
29009
29011
29013
29015
29017
29019
29021
29023
29025
29027
29029
29031
29033
29035
29037

OH

29039
29041
29043
29045
29047
29049
29051
29053
29055
29057
29059
29061
29063
29065
29067
29069
29071
29073
29075
29077
29079
29081
29083
29085
29087
29089
29091
29093
29095
29097
29099
29101

29103

OH

29105
29107
29109
29111
29113
29115
29117
29121
29123
29125
29127
29119
29129
29131
29133
29135
29137
29139
29141
29143
29145
29147
29149
29151
29153
29155
29157
29159
29161
29163
29165
29167
29169
29171

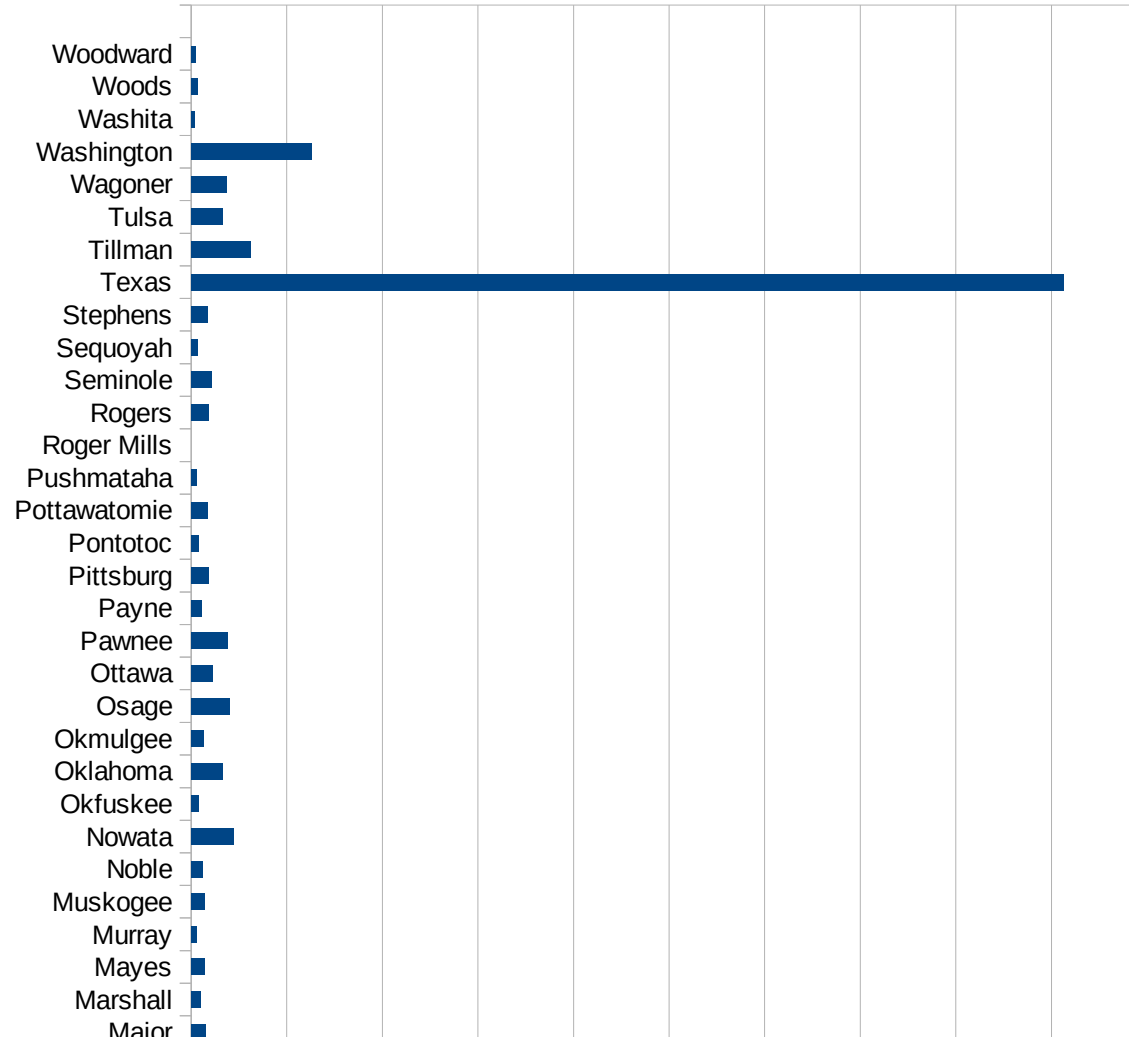
OH

29173
29175
29177
29179
29181
29195
29197
29199
29201
29203
29205
29183
29185
29187
29189
29510
29186
29207
29209
29211
29213
29215

29217
29219
29221
29223
29225
29227
29229

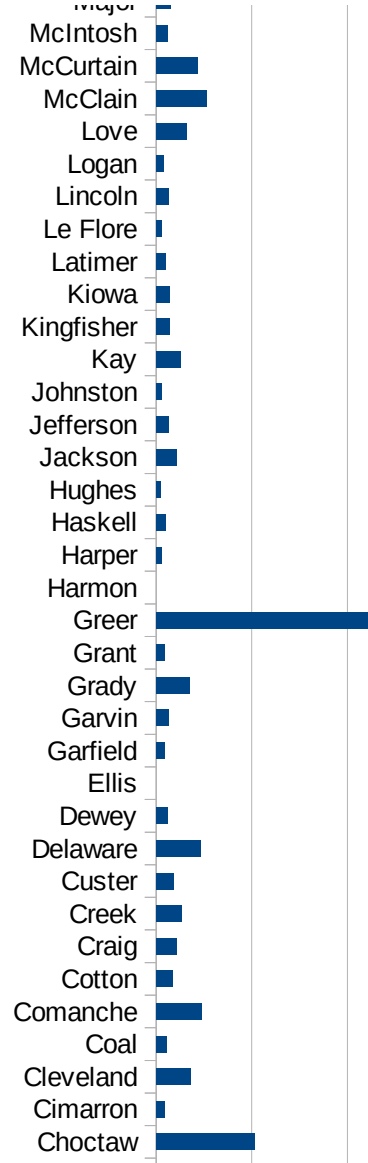
OK

FIPS	County	PC Infection
40001	Adair	412.1003532
40003	Alfalfa	17.37921446
40005	Atoka	28.90591126
40007	Beaver	451.212634
40009	Beckham	46.06384449
40011	Blaine	73.80073801
40013	Bryan	65.68909985
40015	Caddo	565.9661111
40017	Canadian	92.07529405
40019	Carter	93.40556697
40021	Cherokee	61.63328197
40023	Choctaw	518.134715
40025	Cimarron	46.44681839
40027	Cleveland	179.6434822
40029	Coal	54.34782609
40031	Comanche	236.6677185
40033	Cotton	86.56509695
40035	Craig	104.8511114
40037	Creek	134.0707223
40039	Custer	89.54401433
40041	Delaware	234.0111857
40043	Dewey	61.29955047
40045	Ellis	0
40047	Garfield	44.32551344
40049	Garvin	64.72259178
40051	Grady	178.2146136
40053	Grant	46.23208507
40055	Greer	1133.825803
40057	Harmon	0
40059	Harper	26.33658151
40061	Haskell	47.36343543
40063	Hughes	22.49718785
40065	Jackson	108.2207704

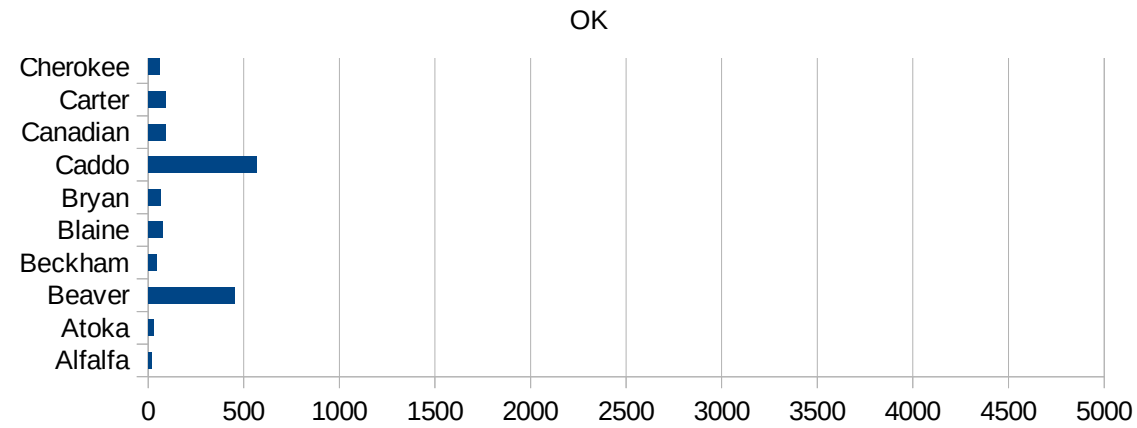


OK

40067 Jefferson	65.32745386
40069 Johnston	27.39976254
40071 Kay	126.8087226
40073 Kingfisher	69.54982296
40075 Kiowa	68.73639592
40077 Latimer	48.8710781
40079 Le Flore	28.01120448
40081 Lincoln	63.00114548
40083 Logan	40.17677782
40085 Love	157.8843497
40087 McClain	265.0994123
40089 McCurtain	217.1054643
40091 McIntosh	60.56018168
40093 Major	78.49293564
40095 Marshall	47.60204689
40097 Mayes	72.980271
40099 Murray	28.66767004
40101 Muskogee	71.67724759
40103 Noble	62.00726371
40105 Nowata	225.0929732
40107 Okfuskee	41.32914531
40109 Oklahoma	163.2638642
40111 Okmulgee	65.21455589
40113 Osage	202.0674693
40115 Ottawa	112.2694467
40117 Pawnee	189.1397193
40119 Payne	56.07020965
40121 Pittsburg	93.44303394
40123 Pontotoc	39.21876226
40125 Pottawatomie	86.68253553
40127 Pushmataha	26.83603185
40129 Roger Mills	0
40131 Rogers	89.14593842
40133 Seminole	105.785662



40135 Sequoyah	36.42633381
40137 Stephens	87.83081012
40139 Texas	4566.120753
40141 Tillman	313.010343
40143 Tulsa	163.0267136
40145 Wagoner	187.2425415
40147 Washington	630.7505353
40149 Washita	17.97429676
40151 Woods	33.7192312
40153 Woodward	24.72554643



OK

FIPS

29001
29003
29005
29007
29009
29011
29013
29015
29017
29019
29021
29023
29025
29027
29029
29031
29033
29035
29037

OK

29039
29041
29043
29045
29047
29049
29051
29053
29055
29057
29059
29061
29063
29065
29067
29069
29071
29073
29075
29077
29079
29081
29083
29085
29087
29089
29091
29093
29095
29097
29099
29101

29103

OK

29105
29107
29109
29111
29113
29115
29117
29121
29123
29125
29127
29119
29129
29131
29133
29135
29137
29139
29141
29143
29145
29147
29149
29151
29153
29155
29157
29159
29161
29163
29165
29167
29169
29171

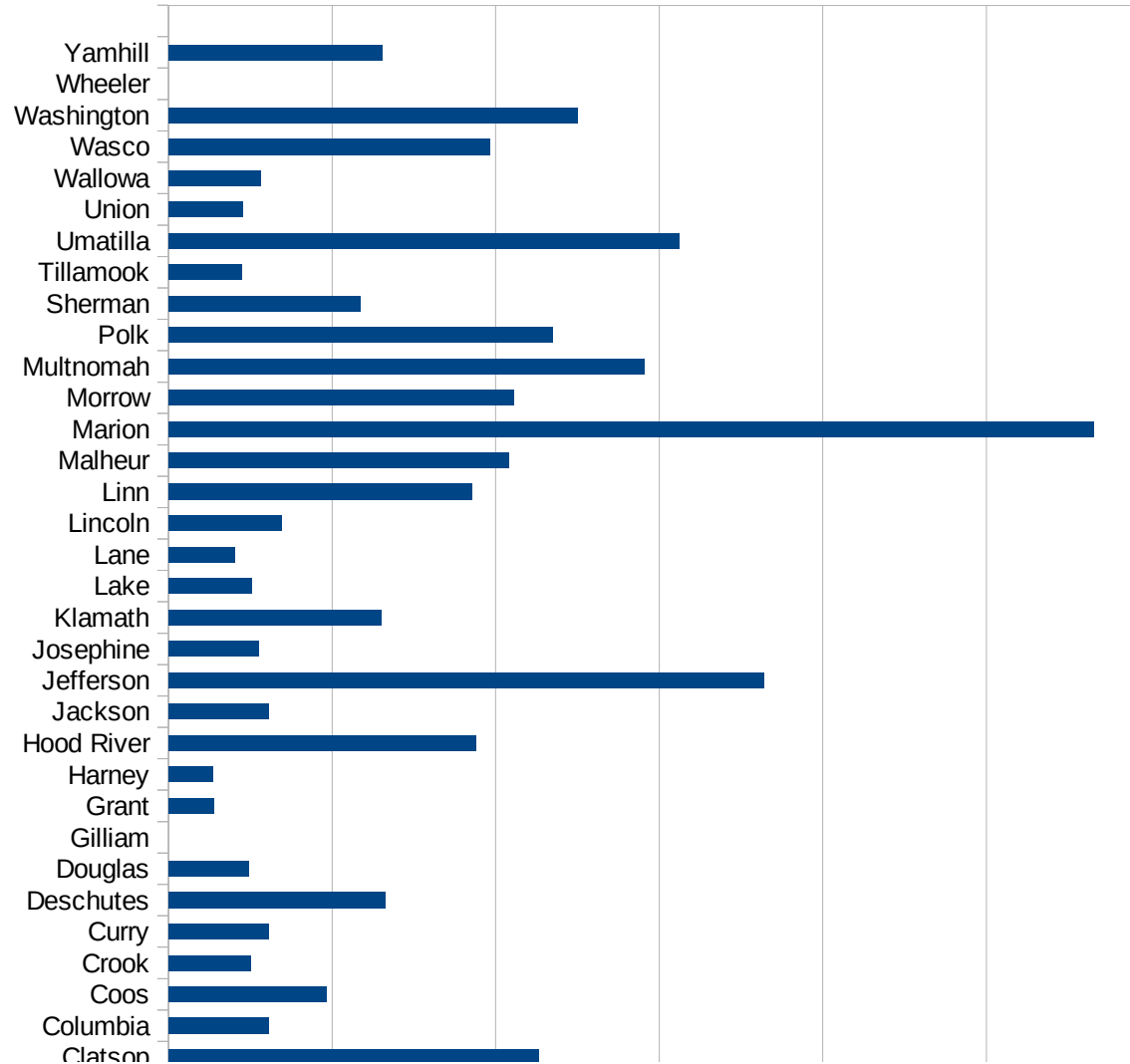
OK

29173
29175
29177
29179
29181
29195
29197
29199
29201
29203
29205
29183
29185
29187
29189
29510
29186
29207
29209
29211
29213
29215

29217
29219
29221
29223
29225
29227
29229

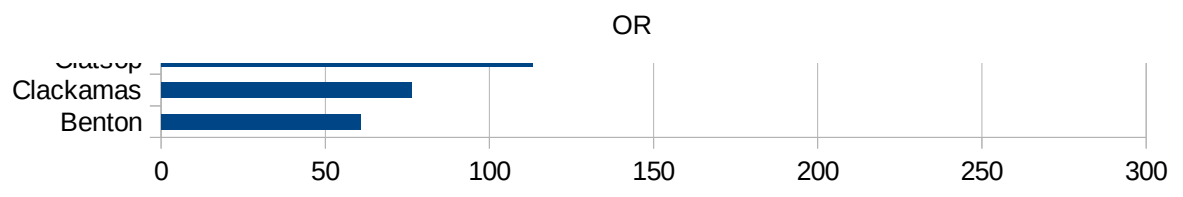
OR

FIPS	County	PC Infection
41001	Baker	6.247657129
41003	Benton	60.8028143
41005	Clackamas	76.18818723
41007	Clatsop	113.1676894
41009	Columbia	30.54775951
41011	Coos	48.14486947
41013	Crook	25.1393137
41015	Curry	30.68425898
41017	Deschutes	66.1472114
41019	Douglas	24.48246783
41021	Gilliam	0
41023	Grant	13.93534002
41025	Harney	13.64442625
41027	Hood River	93.90472938
41029	Jackson	30.51502068
41031	Jefferson	181.8783069
41033	Josephine	27.46215372
41035	Klamath	65.03776625
41037	Lake	25.38393197
41039	Lane	20.28392223
41041	Lincoln	34.42131692
41043	Linn	92.66894412
41045	Malheur	104.1497152
41047	Marion	282.8165181
41049	Morrow	105.5223356
41051	Multnomah	145.464847
41053	Polk	117.3240726
41055	Sherman	58.54800937
41057	Tillamook	22.39892485
41059	Umatilla	156.0968058
41061	Union	22.67488001
41063	Wallowa	28.24459822
41065	Wasco	98.09469911



41067 Washington
41069 Wheeler
41071 Yamhill

124.980132
0
65.41933796



OR

FIPS

29001
29003
29005
29007
29009
29011
29013
29015
29017
29019
29021
29023
29025
29027
29029
29031
29033
29035
29037

This work is licensed under the Creative Commons Attribution-NoDerivatives 4.0 International License. To view a copy of this license, visit <http://creativecommons.org/licenses/by-nd/4.0/>.

Tom McKellips, DM
www.creatingtomorrow.us
Page 339

OR

29039
29041
29043
29045
29047
29049
29051
29053
29055
29057
29059
29061
29063
29065
29067
29069
29071
29073
29075
29077
29079
29081
29083
29085
29087
29089
29091
29093
29095
29097
29099
29101

29103

OR

29105
29107
29109
29111
29113
29115
29117
29121
29123
29125
29127
29119
29129
29131
29133
29135
29137
29139
29141
29143
29145
29147
29149
29151
29153
29155
29157
29159
29161
29163
29165
29167
29169
29171

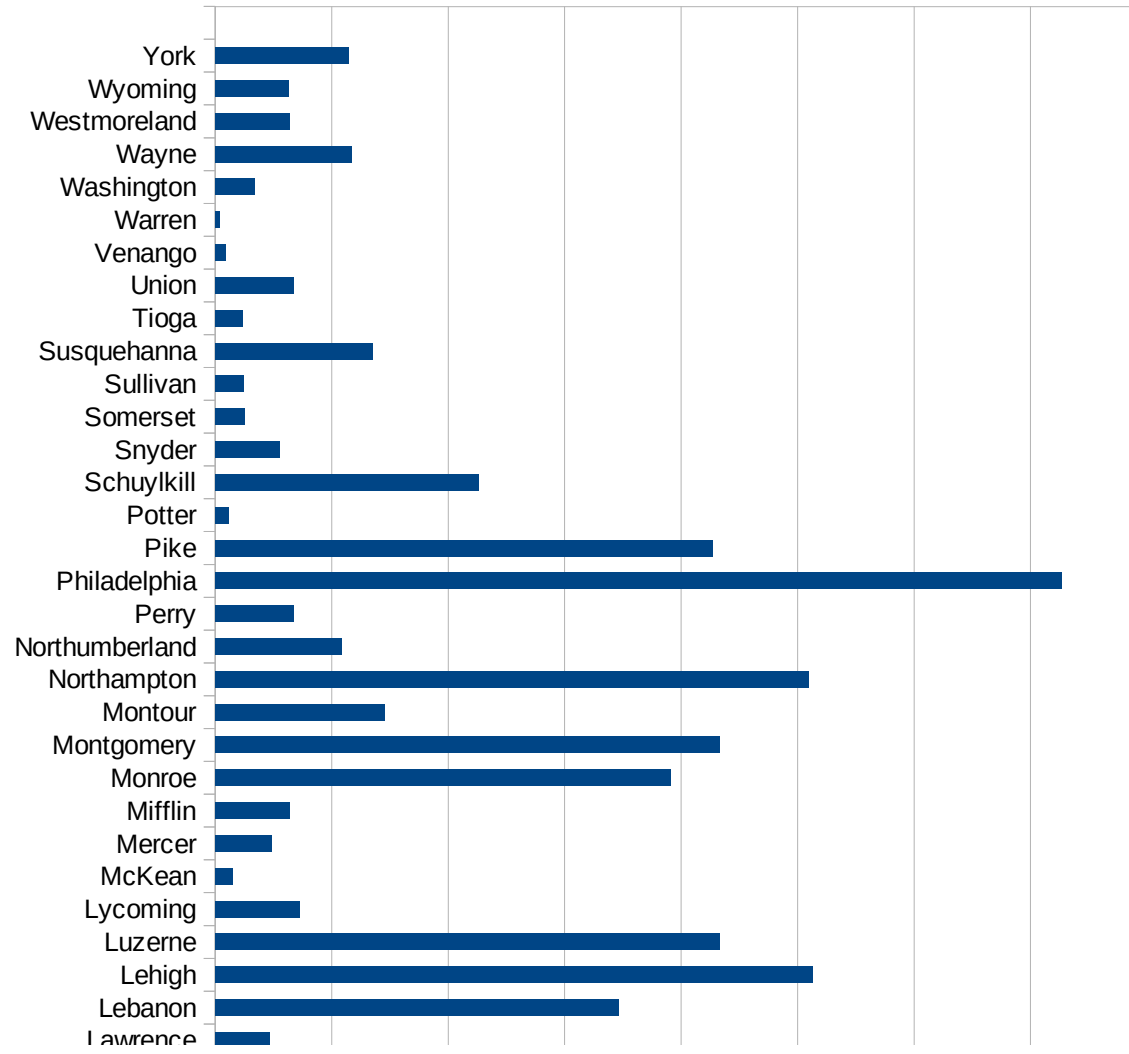
OR

29173
29175
29177
29179
29181
29195
29197
29199
29201
29203
29205
29183
29185
29187
29189
29510
29186
29207
29209
29211
29213
29215

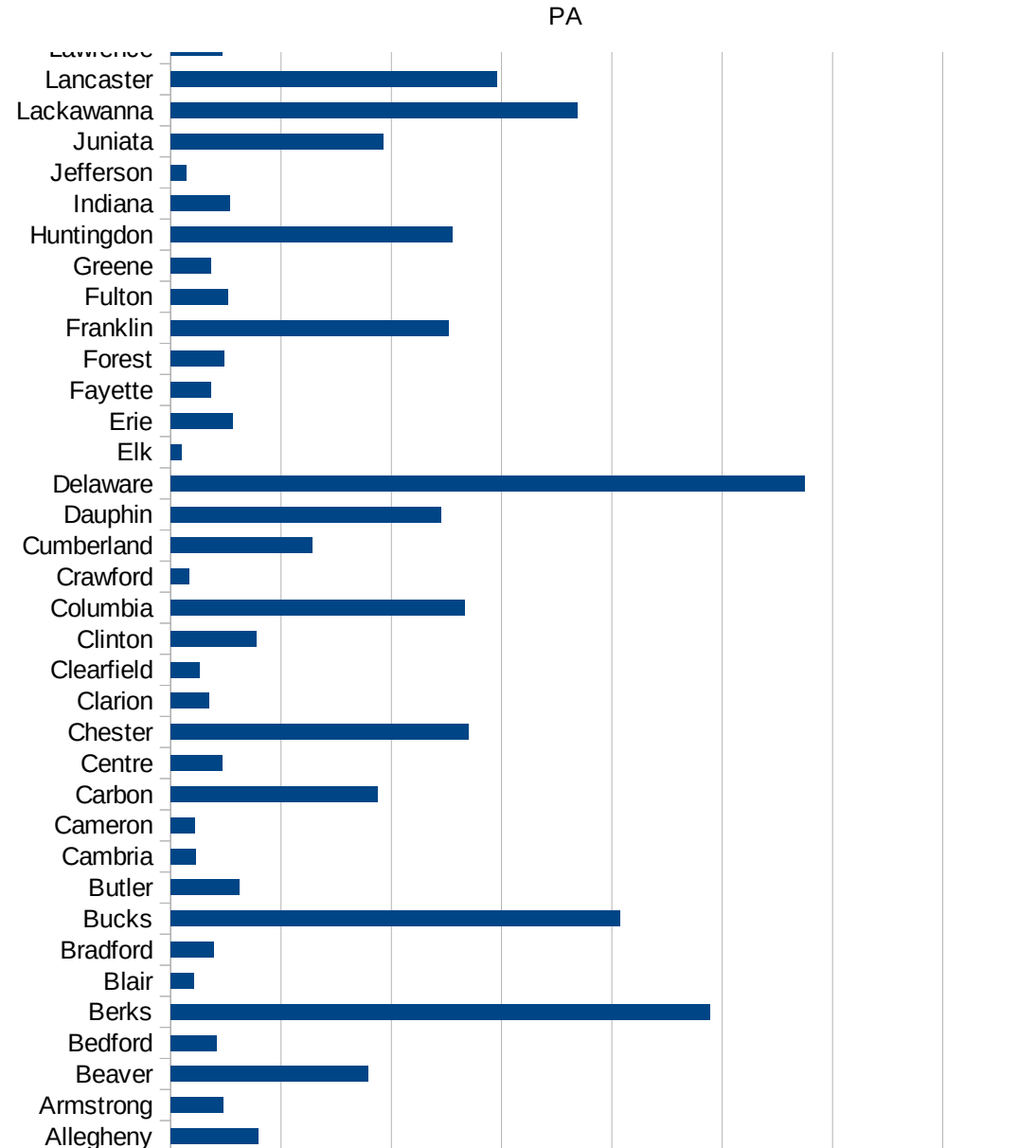
29217
29219
29221
29223
29225
29227
29229


PA

FIPS	County	PC Infection
42001	Adams	248.0279348
42003	Allegheny	158.2335619
42005	Armstrong	95.00022984
42007	Beaver	358.7427614
42009	Bedford	83.02889406
42011	Berks	977.5033797
42013	Blair	41.63537211
42015	Bradford	78.90454194
42017	Bucks	814.3968035
42019	Butler	123.4778166
42021	Cambria	44.78858271
42023	Cameron	44.52359751
42025	Carbon	375.2316004
42027	Centre	94.59168944
42029	Chester	540.7569448
42031	Clarion	69.62531267
42033	Clearfield	52.90472112
42035	Clinton	155.1028849
42037	Columbia	533.1825959
42039	Crawford	34.09237859
42041	Cumberland	256.1420395
42043	Dauphin	490.4419752
42045	Delaware	1150.241434
42047	Elk	19.88796447
42049	Erie	112.8423405
42051	Fayette	72.82986178
42053	Forest	96.16705591
42055	Franklin	504.4079181
42057	Fulton	103.2844454
42059	Greene	73.96044486
42061	Huntingdon	511.424017
42063	Indiana	107.6910332
42065	Jefferson	27.49707844



42067 Juniata	384.5531088
42069 Lackawanna	737.6905305
42071 Lancaster	592.0262272
42073 Lawrence	93.98496241
42075 Lebanon	693.4910908
42077 Lehigh	1026.894866
42079 Luzerne	865.7436266
42081 Lycoming	144.2849099
42083 McKean	29.29115407
42085 Mercer	96.67247906
42087 Mifflin	127.6448444
42089 Monroe	781.6786327
42091 Montgomery	865.5521817
42093 Montour	290.5701754
42095 Northampton	1019.661622
42097 Northumberland	217.3841441
42099 Perry	134.3765578
42101 Philadelphia	1454.039989
42103 Pike	854.5938891
42105 Potter	24.06449284
42107 Schuylkill	452.6033491
42109 Snyder	111.00148
42111 Somerset	51.38468196
42113 Sullivan	49.41525284
42115 Susquehanna	271.0093868
42117 Tioga	46.61089714
42119 Union	133.9734286
42121 Venango	17.55549487
42123 Warren	7.595321282
42125 Washington	67.51999074
42127 Wayne	234.0276153
42129 Westmoreland	128.6325871
42131 Wyoming	125.7117504
42133 York	229.3245411





FIPS

- 29001
- 29003
- 29005
- 29007
- 29009
- 29011
- 29013
- 29015
- 29017
- 29019
- 29021
- 29023
- 29025
- 29027
- 29029
- 29031
- 29033
- 29035
- 29037

PA

29039
29041
29043
29045
29047
29049
29051
29053
29055
29057
29059
29061
29063
29065
29067
29069
29071
29073
29075
29077
29079
29081
29083
29085
29087
29089
29091
29093
29095
29097
29099
29101

29103

PA

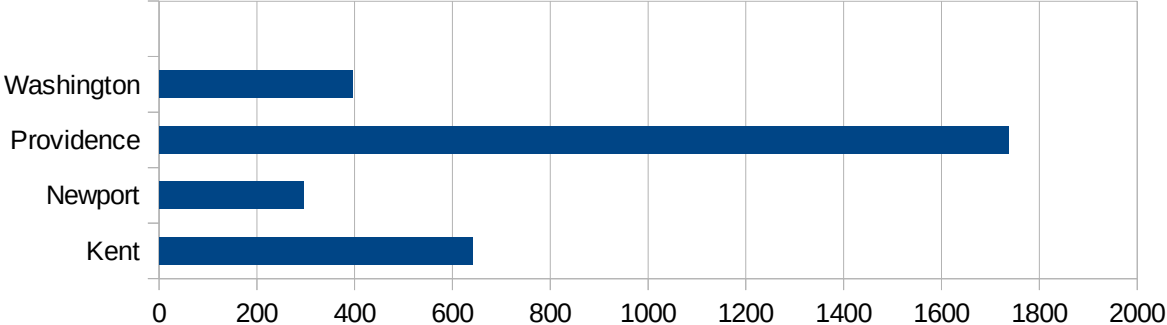
29105
29107
29109
29111
29113
29115
29117
29121
29123
29125
29127
29119
29129
29131
29133
29135
29137
29139
29141
29143
29145
29147
29149
29151
29153
29155
29157
29159
29161
29163
29165
29167
29169
29171

PA

29173
29175
29177
29179
29181
29195
29197
29199
29201
29203
29205
29183
29185
29187
29189
29510
29186
29207
29209
29211
29213
29215

29217
29219
29221
29223
29225
29227
29229

FIPS	County	PC Infection
44001	Bristol	460.441119
44003	Kent	642.0075552
44005	Newport	295.6070849
44007	Providence	1737.506367
44009	Washington	395.4699276



RI

FIPS

29001
29003
29005
29007
29009
29011
29013
29015
29017
29019
29021
29023
29025
29027
29029
29031
29033
29035
29037

RI

29039
29041
29043
29045
29047
29049
29051
29053
29055
29057
29059
29061
29063
29065
29067
29069
29071
29073
29075
29077
29079
29081
29083
29085
29087
29089
29091
29093
29095
29097
29099
29101

29103

RI

29105
29107
29109
29111
29113
29115
29117
29121
29123
29125
29127
29119
29129
29131
29133
29135
29137
29139
29141
29143
29145
29147
29149
29151
29153
29155
29157
29159
29161
29163
29165
29167
29169
29171

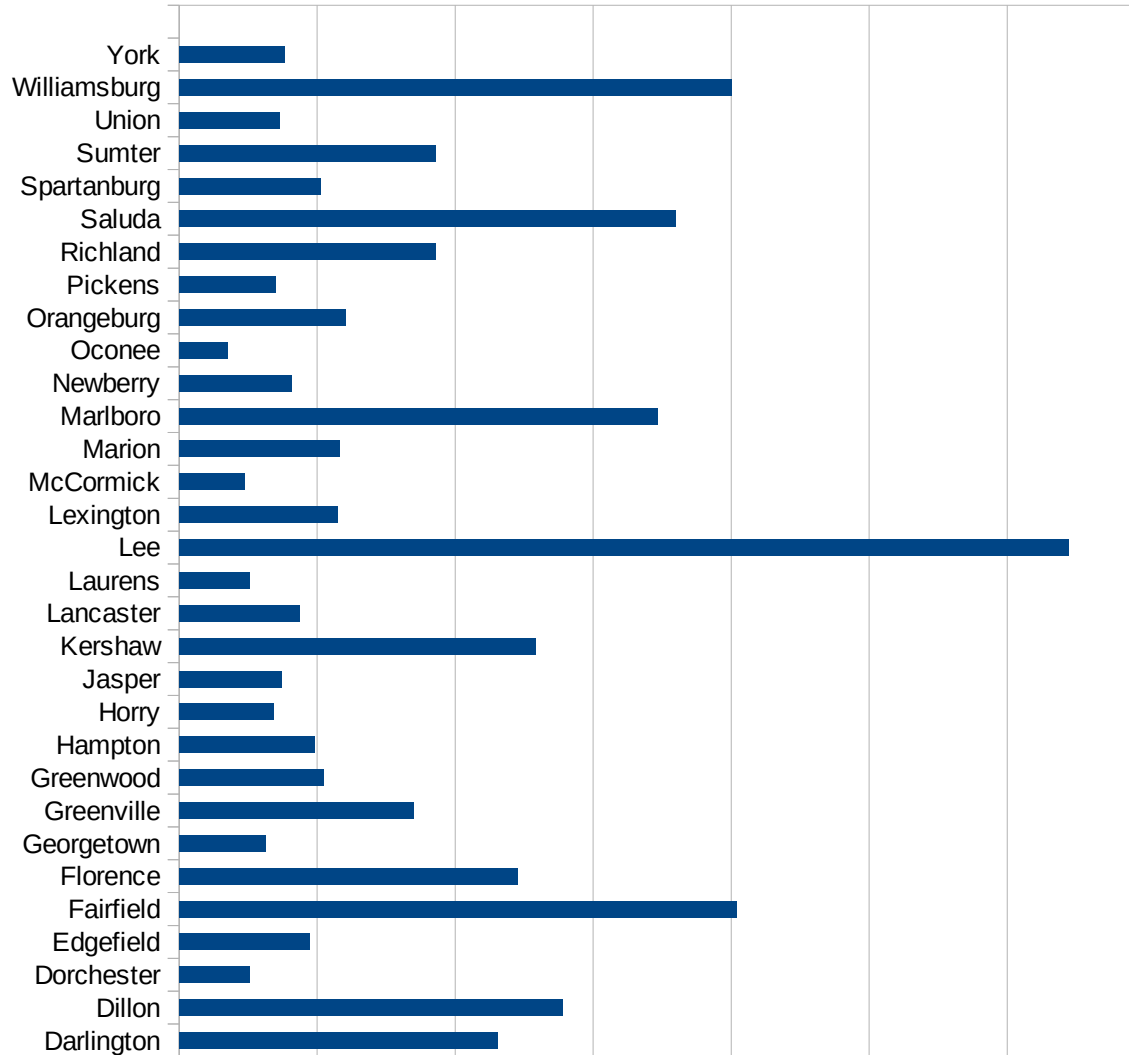
RI

29173
29175
29177
29179
29181
29195
29197
29199
29201
29203
29205
29183
29185
29187
29189
29510
29186
29207
29209
29211
29213
29215

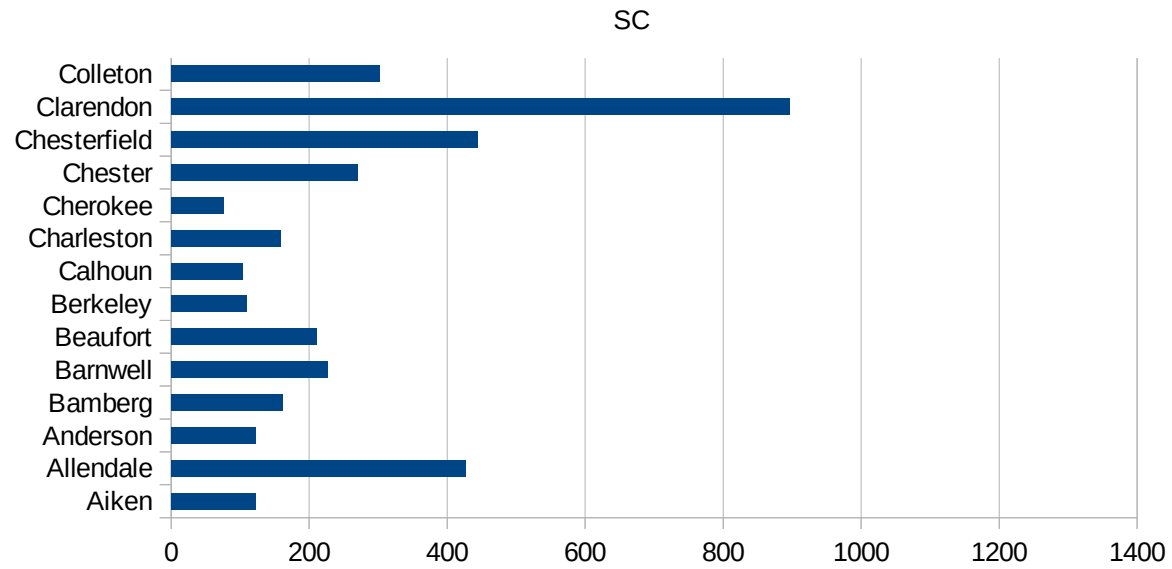
29217
29219
29221
29223
29225
29227
29229

SC

FIPS	County	PC Infection
45001	Abbeville	187.4414246
45003	Aiken	122.7855798
45005	Allendale	426.8224194
45007	Anderson	121.7066869
45009	Bamberg	161.1208406
45011	Barnwell	227.358848
45013	Beaufort	210.9000344
45015	Berkeley	109.4571918
45017	Calhoun	103.3057851
45019	Charleston	159.1505402
45021	Cherokee	75.3355058
45023	Chester	269.7590772
45025	Chesterfield	443.6770556
45027	Clarendon	896.1424332
45029	Colleton	302.708444
45031	Darlington	461.06404
45033	Dillon	555.5737116
45035	Dorchester	102.7096678
45037	Edgefield	188.5258022
45039	Fairfield	807.9635747
45041	Florence	490.7389312
45043	Georgetown	125.3032177
45045	Greenville	340.520368
45047	Greenwood	209.2138929
45049	Hampton	196.3722805
45051	Horry	137.1506943
45053	Jasper	148.4242864
45055	Kershaw	516.8313209
45057	Lancaster	174.0406794
45059	Laurens	102.994298
45061	Lee	1289.231128
45063	Lexington	229.4666341
45065	McCormick	95.64293305



45067 Marion	231.966236
45069 Marlboro	693.2343359
45071 Newberry	163.5514019
45073 Oconee	70.17633399
45075 Orangeburg	241.5625647
45077 Pickens	139.2701922
45079 Richland	371.9462776
45081 Saluda	720.4049844
45083 Spartanburg	205.4873076
45085 Sumter	371.7890942
45087 Union	145.9321416
45089 Williamsburg	800.4966346
45091 York	153.5834932



FIPS

- 29001
- 29003
- 29005
- 29007
- 29009
- 29011
- 29013
- 29015
- 29017
- 29019
- 29021
- 29023
- 29025
- 29027
- 29029
- 29031
- 29033
- 29035
- 29037

SC

29039
29041
29043
29045
29047
29049
29051
29053
29055
29057
29059
29061
29063
29065
29067
29069
29071
29073
29075
29077
29079
29081
29083
29085
29087
29089
29091
29093
29095
29097
29099
29101

29103

SC

29105
29107
29109
29111
29113
29115
29117
29121
29123
29125
29127
29119
29129
29131
29133
29135
29137
29139
29141
29143
29145
29147
29149
29151
29153
29155
29157
29159
29161
29163
29165
29167
29169
29171

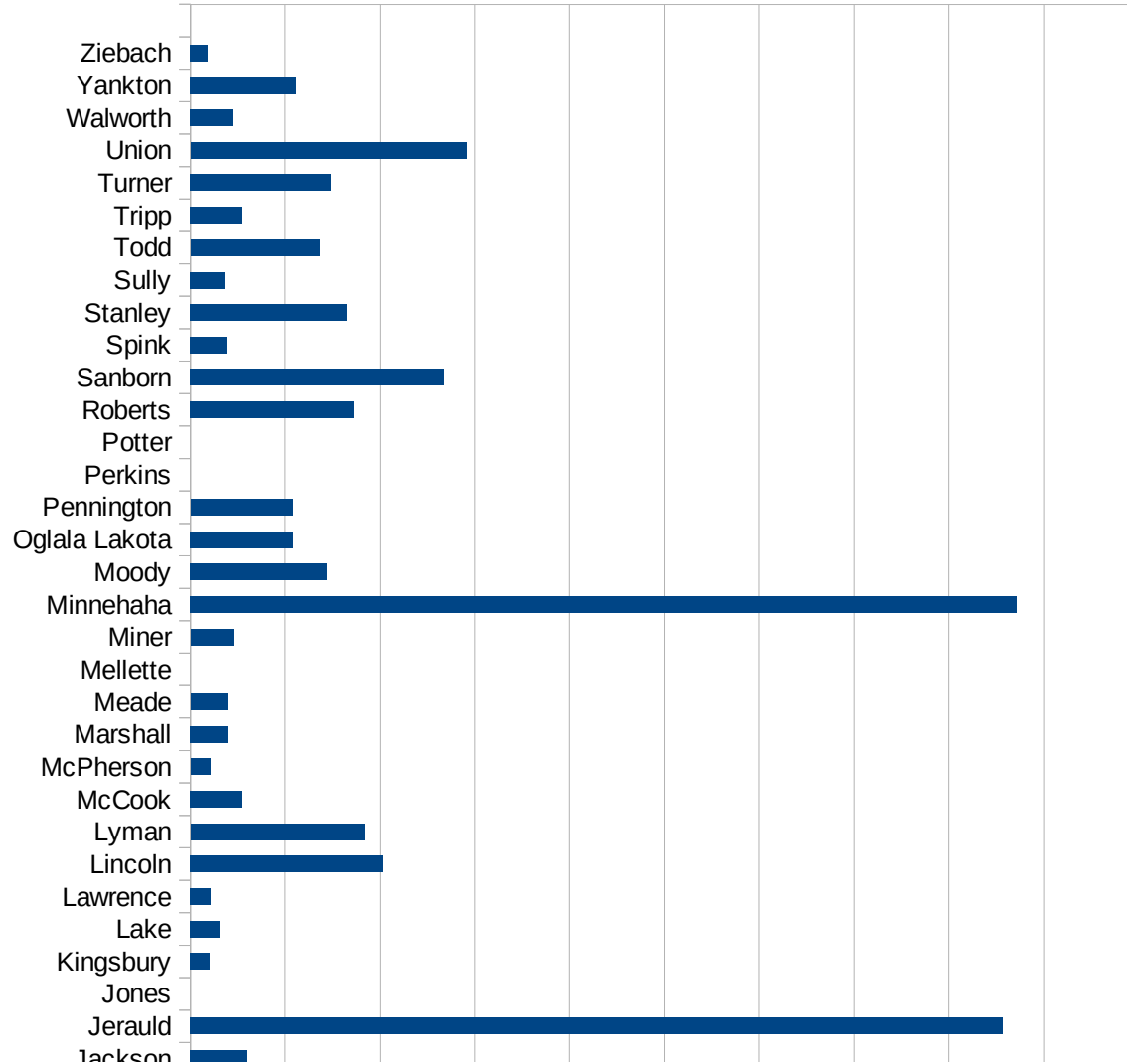
SC

29173
29175
29177
29179
29181
29195
29197
29199
29201
29203
29205
29183
29185
29187
29189
29510
29186
29207
29209
29211
29213
29215

29217
29219
29221
29223
29225
29227
29229

SD

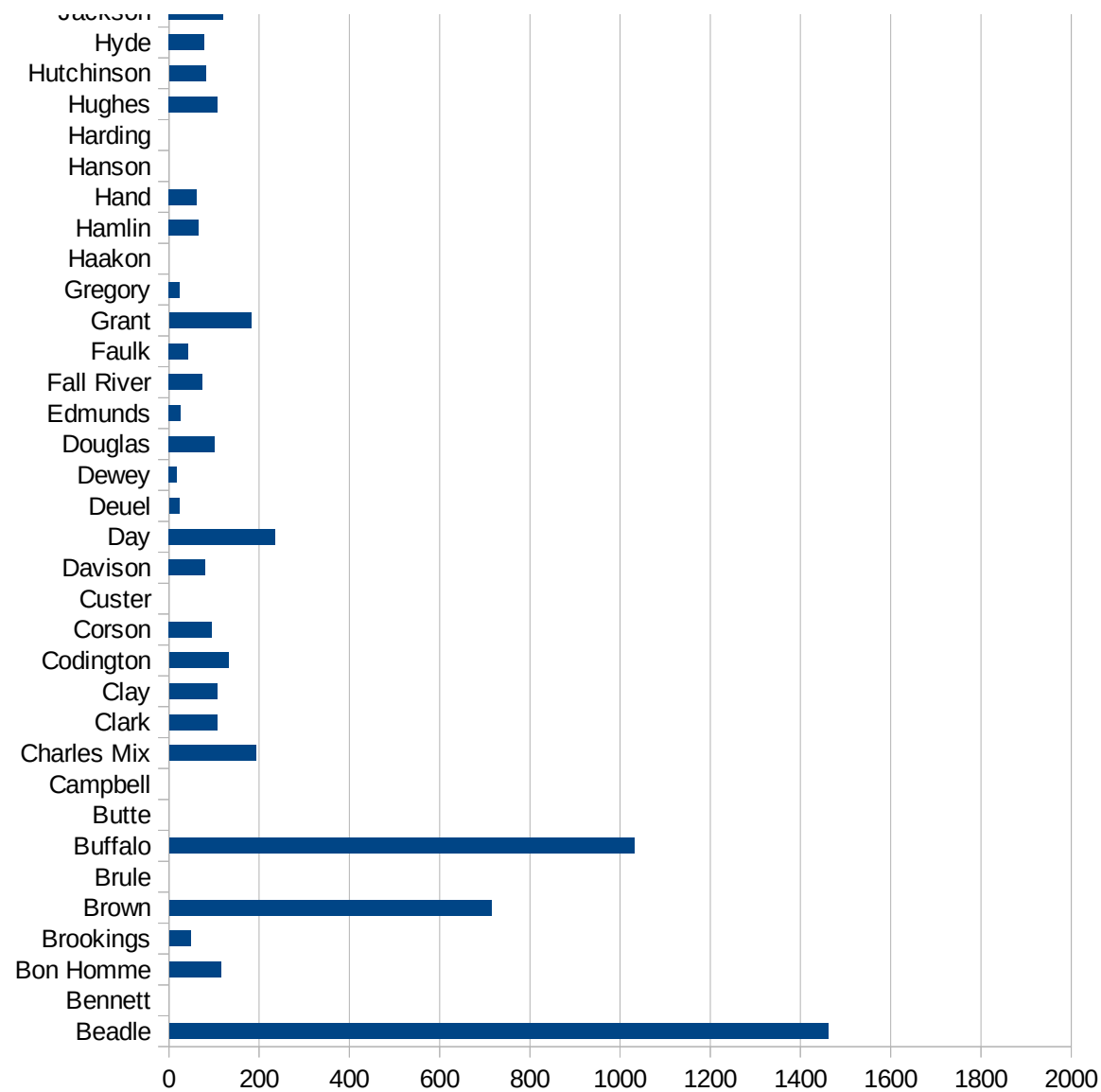
FIPS	County	PC Infection
46003	Aurora	928.2399143
46005	Beadle	1461.632156
46007	Bennett	0
46009	Bon Homme	114.6131805
46011	Brookings	48.25158946
46013	Brown	714.7217418
46015	Brule	0
46017	Buffalo	1031.434185
46019	Butte	0
46021	Campbell	0
46023	Charles Mix	192.7607625
46025	Clark	106.9804761
46027	Clay	106.8299979
46029	Codington	132.0721042
46031	Corson	96.03841537
46033	Custer	0
46035	Davison	80.84891359
46037	Day	236.1489555
46039	Deuel	23.05741296
46041	Dewey	16.93766938
46043	Douglas	102.2146508
46045	Edmunds	25.80645161
46047	Fall River	73.9863865
46049	Faulk	42.91845494
46051	Grant	181.8945012
46053	Gregory	23.74169041
46055	Haakon	0
46057	Hamlin	65.45573556
46059	Hand	61.31207848
46061	Hanson	0
46063	Harding	0
46065	Hughes	107.6487252
46067	Hutchinson	81.30081301



This work is licensed under the Creative Commons Attribution-NoDerivatives 4.0 International License. To view a copy of this license, visit <http://creativecommons.org/licenses/by-nd/4.0/>.

SD

46069 Hyde	78.00312012
46071 Jackson	120.9555488
46073 Jerauld	1713.166911
46075 Jones	0
46077 Kingsbury	40.65867046
46079 Lake	61.26981696
46081 Lawrence	42.73338254
46083 Lincoln	406.4142024
46085 Lyman	366.3962314
46087 McCook	108.1860801
46089 McPherson	41.54549231
46091 Marshall	78.24726135
46093 Meade	77.75500106
46095 Mellette	0
46097 Miner	90.37505648
46099 Minnehaha	1743.088824
46101 Moody	288.7976896
46102 Oglala Lakota	216.6468656
46103 Pennington	215.7004896
46105 Perkins	0
46107 Potter	0
46109 Roberts	344.5965349
46111 Sanborn	535.1996706
46115 Spink	76.98229407
46117 Stanley	330.9066843
46119 Sully	71.83908046
46121 Todd	272.2940776
46123 Tripp	109.5290252
46125 Turner	296.7711301
46127 Union	582.6237275
46129 Walworth	89.49346698
46135 Yankton	223.0093139
46137 Ziebach	36.46973012



SD

SD

FIPS

29001
29003
29005
29007
29009
29011
29013
29015
29017
29019
29021
29023
29025
29027
29029
29031
29033
29035
29037

SD

29039
29041
29043
29045
29047
29049
29051
29053
29055
29057
29059
29061
29063
29065
29067
29069
29071
29073
29075
29077
29079
29081
29083
29085
29087
29089
29091
29093
29095
29097
29099
29101

29103

SD

29105
29107
29109
29111
29113
29115
29117
29121
29123
29125
29127
29119
29129
29131
29133
29135
29137
29139
29141
29143
29145
29147
29149
29151
29153
29155
29157
29159
29161
29163
29165
29167
29169
29171

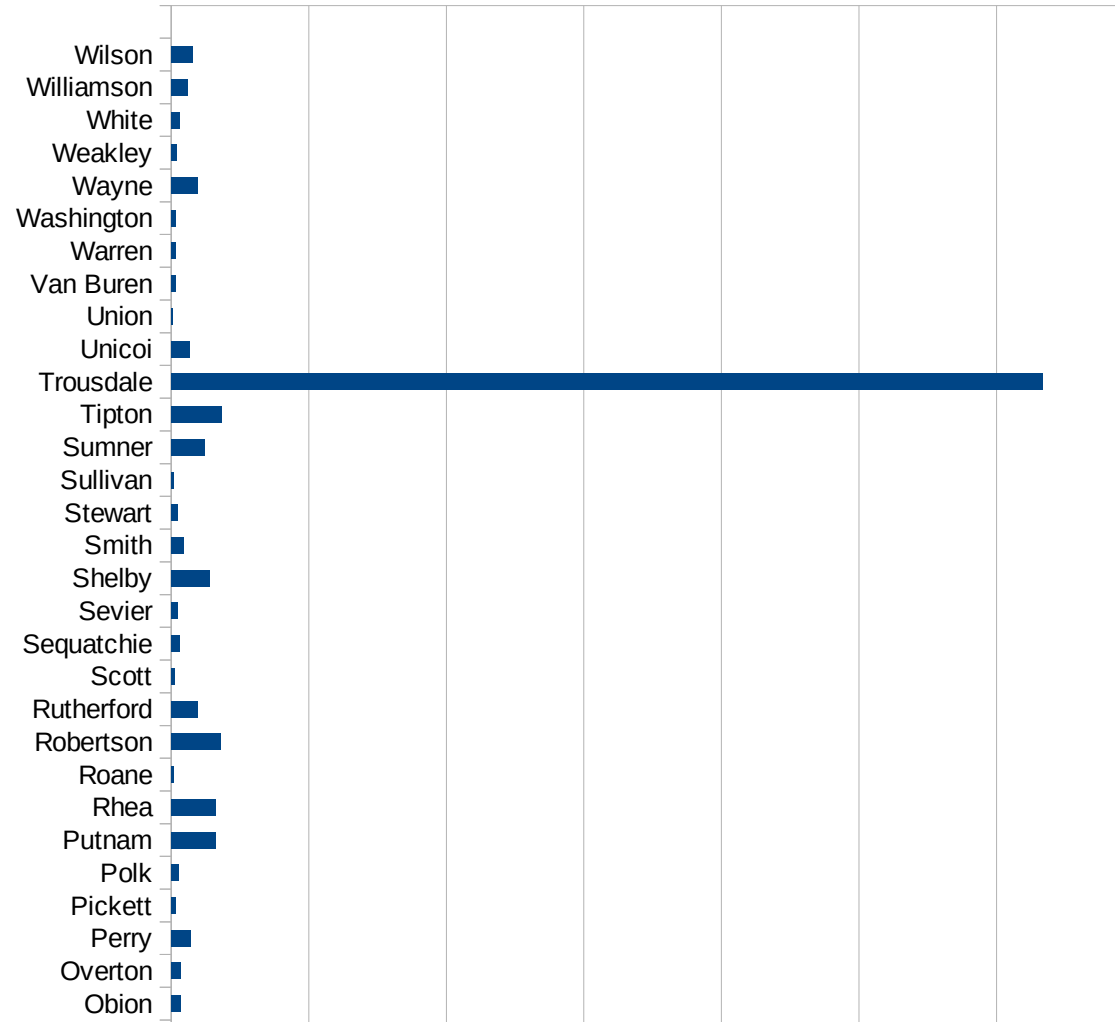
SD

29173
29175
29177
29179
29181
29195
29197
29199
29201
29203
29205
29183
29185
29187
29189
29510
29186
29207
29209
29211
29213
29215

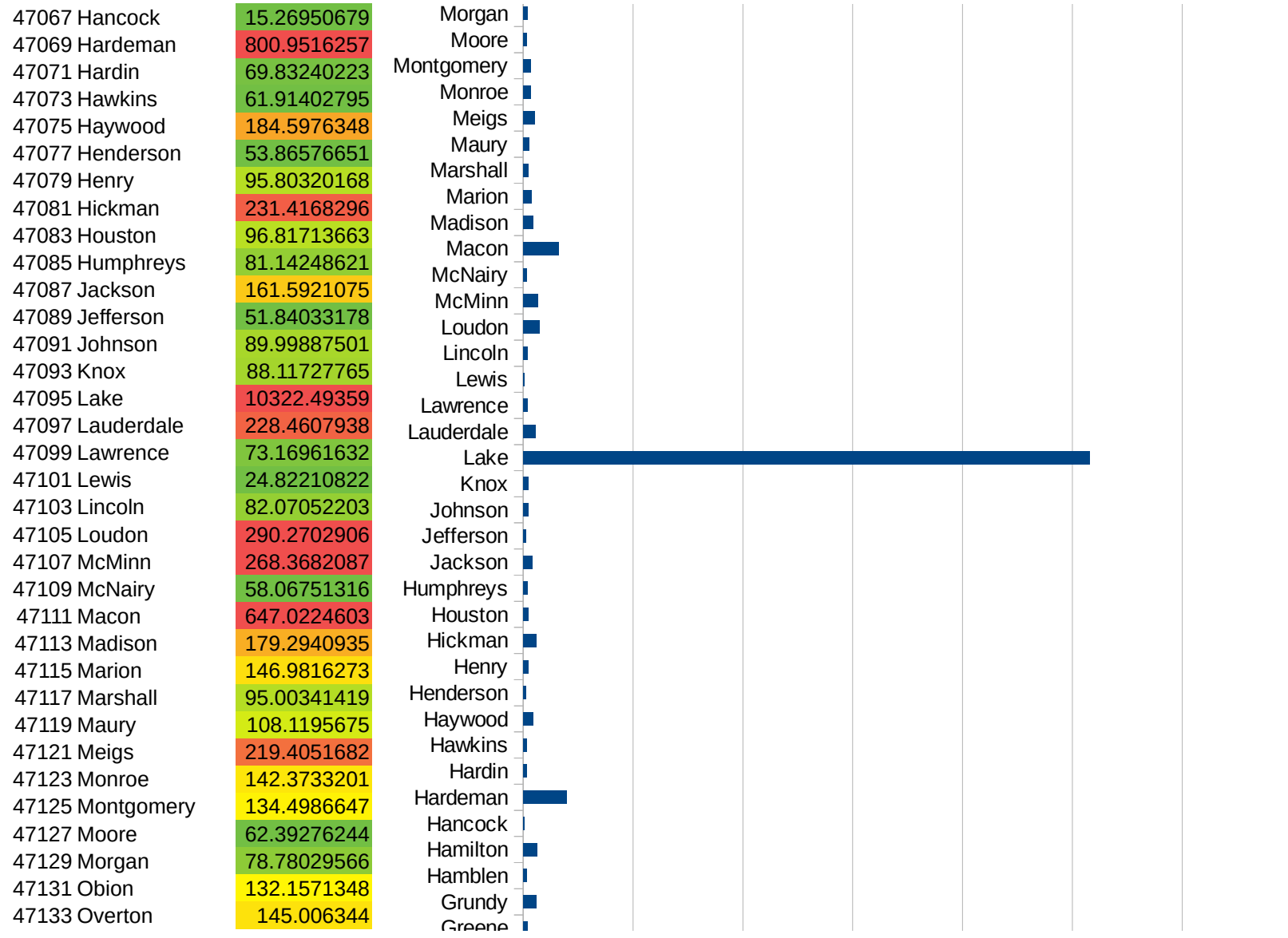
29217
29219
29221
29223
29225
29227
29229

TN

FIPS	County	PC Infection
47001	Anderson	53.60738474
47003	Bedford	601.5742893
47005	Benton	43.25259516
47007	Bledsoe	4127.414436
47009	Blount	70.80373661
47011	Bradley	147.1042941
47013	Campbell	45.47406715
47015	Cannon	214.354861
47017	Carroll	99.92862241
47019	Carter	33.71723661
47021	Cheatham	331.3632879
47023	Chester	69.46052327
47025	Claiborne	37.78813453
47027	Clay	103.6672282
47029	Cocke	58.70185051
47031	Coffee	132.8545781
47033	Crockett	111.6694584
47035	Cumberland	197.7443735
47037	Davidson	768.5677034
47039	Decatur	42.71313856
47041	DeKalb	198.6294567
47043	Dickson	217.0414998
47045	Dyer	147.3740622
47047	Fayette	298.7138026
47049	Fentress	65.87253664
47051	Franklin	128.9090475
47053	Gibson	126.4145173
47055	Giles	40.67382978
47057	Grainger	47.5264636
47059	Greene	75.26741645
47061	Grundy	232.2793346
47063	Hamblen	66.59542505
47065	Hamilton	249.8037256



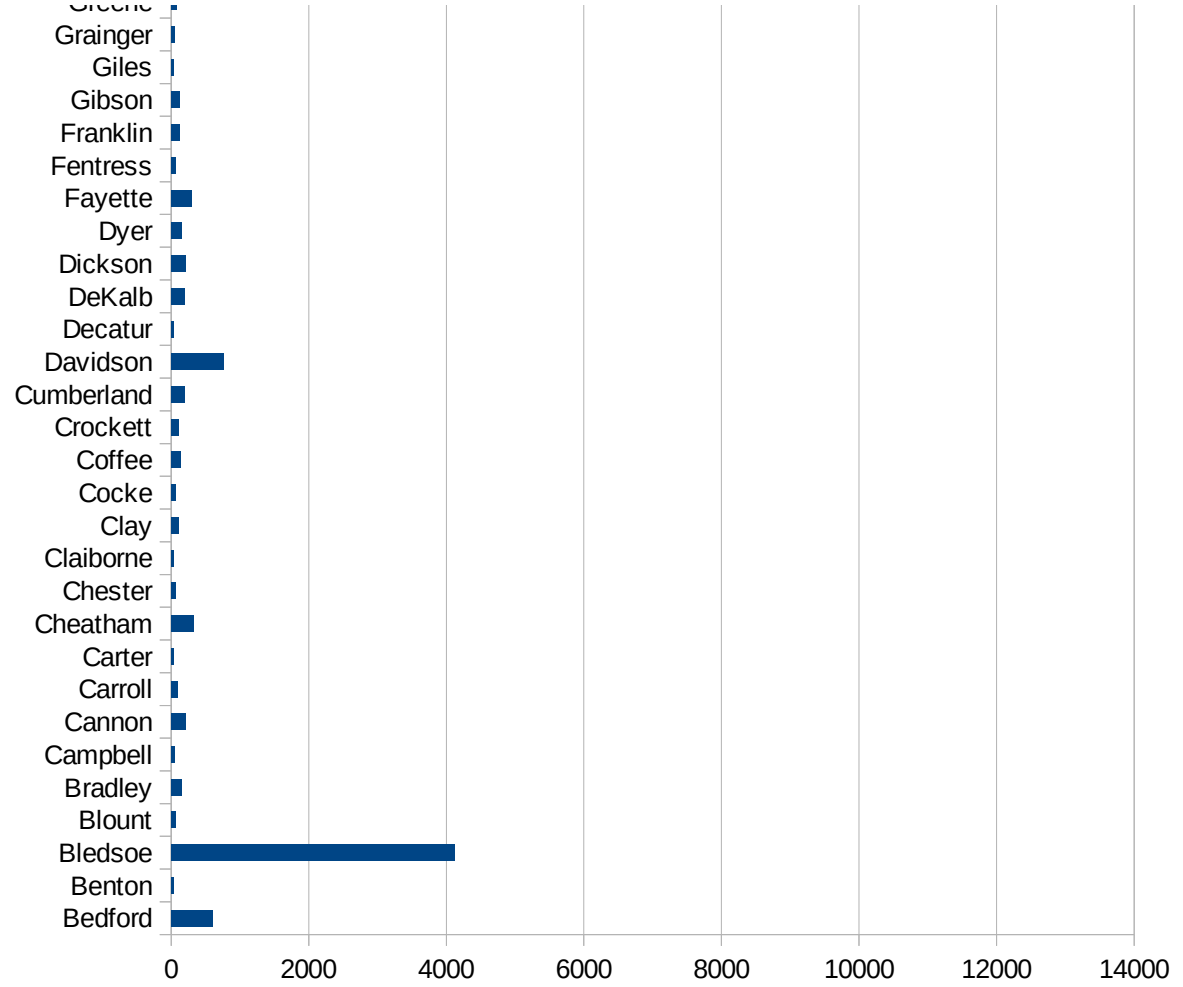
TN



This work is licensed under the Creative Commons Attribution-NoDerivatives 4.0 International License. To view a copy of this license, visit <http://creativecommons.org/licenses/by-nd/4.0/>.

TN

47135 Perry	285.218254
47137 Pickett	59.03187721
47139 Polk	106.5214818
47141 Putnam	643.0501122
47143 Rhea	647.6213533
47145 Roane	30.10914565
47147 Robertson	719.5966879
47149 Rutherford	393.3639078
47151 Scott	54.44893144
47153 Sequatchie	127.7225061
47155 Sevier	91.93805418
47157 Shelby	567.7713612
47159 Smith	180.5235182
47161 Stewart	95.86313694
47163 Sullivan	38.05464647
47165 Sumner	487.8465821
47167 Tipton	738.8642601
47169 Trousdale	12677.07955
47171 Unicoi	275.8853668
47173 Union	25.39618041
47175 Van Buren	69.38421509
47177 Warren	63.60389452
47179 Washington	58.31719891
47181 Wayne	386.5201111
47183 Weakley	77.80936705
47185 White	125.428856
47187 Williamson	244.682366
47189 Wilson	305.7777778



TN

FIPS

29001
29003
29005
29007
29009
29011
29013
29015
29017
29019
29021
29023
29025
29027
29029
29031
29033
29035
29037

TN

29039
29041
29043
29045
29047
29049
29051
29053
29055
29057
29059
29061
29063
29065
29067
29069
29071
29073
29075
29077
29079
29081
29083
29085
29087
29089
29091
29093
29095
29097
29099
29101

29103

TN

29105
29107
29109
29111
29113
29115
29117
29121
29123
29125
29127
29119
29129
29131
29133
29135
29137
29139
29141
29143
29145
29147
29149
29151
29153
29155
29157
29159
29161
29163
29165
29167
29169
29171

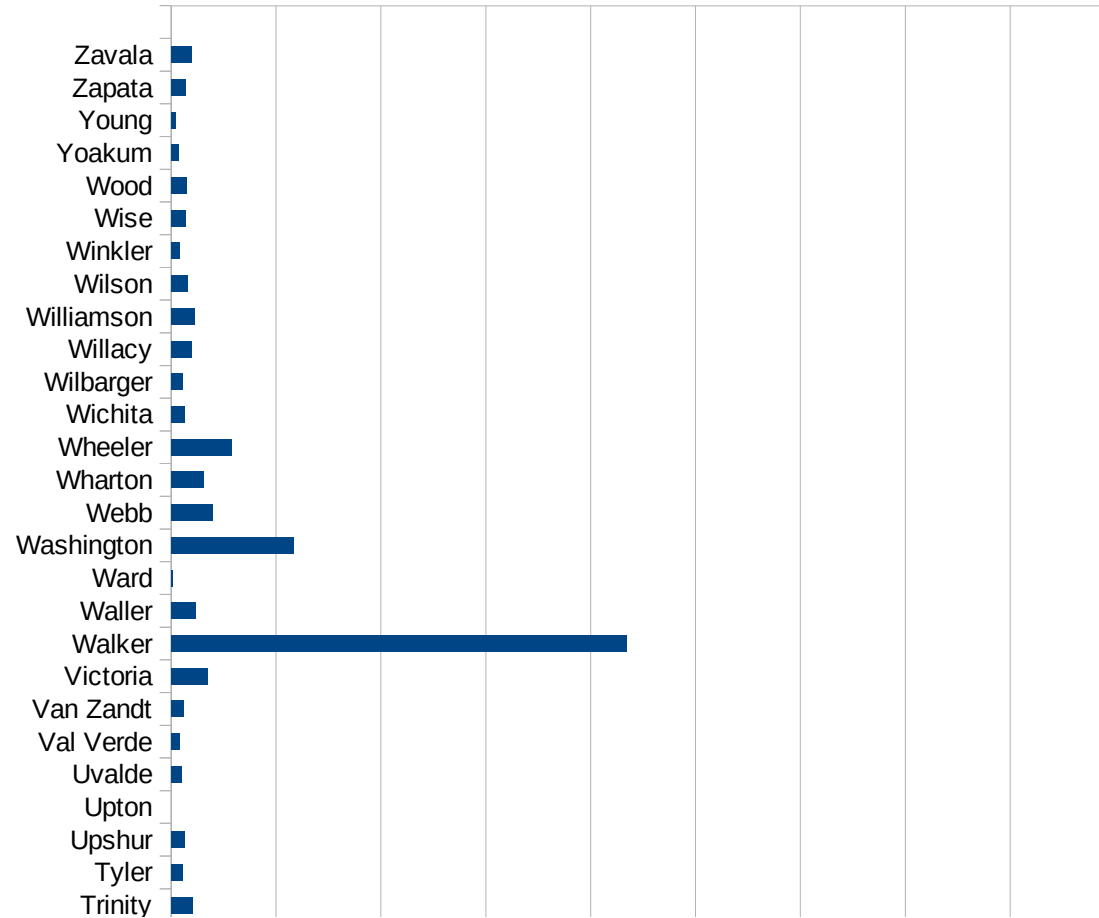
TN

29173
29175
29177
29179
29181
29195
29197
29199
29201
29203
29205
29183
29185
29187
29189
29510
29186
29207
29209
29211
29213
29215

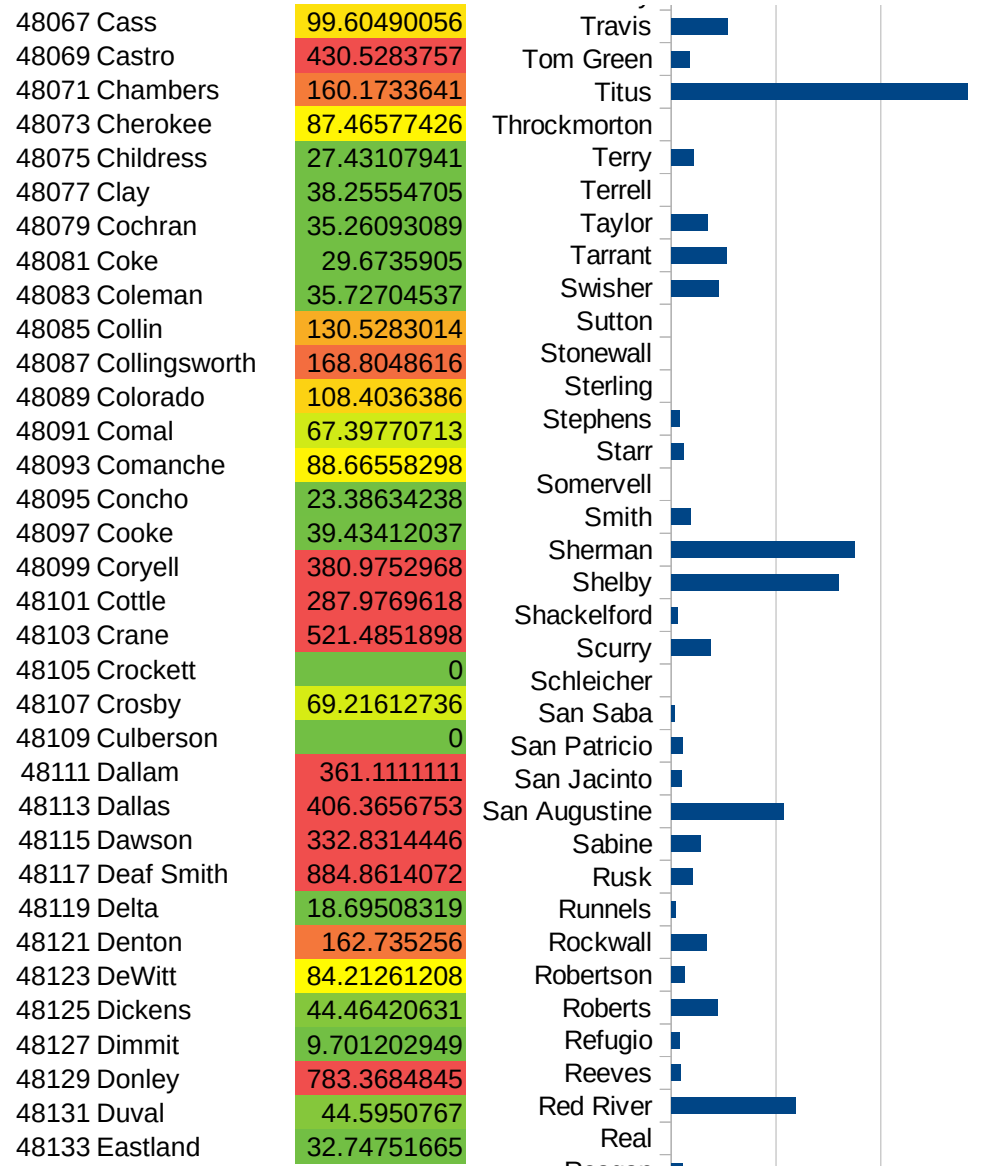
29217
29219
29221
29223
29225
29227
29229

TX

FIPS	County	PC Infection
48001	Anderson	130.9058339
48003	Andrews	148.940865
48005	Angelina	246.8653837
48007	Aransas	21.01546738
48009	Archer	11.38174368
48011	Armstrong	158.5623679
48013	Atascosa	73.54402703
48015	Austin	90.0330121
48017	Bailey	241.9240074
48019	Bandera	26.28811777
48021	Bastrop	252.9433407
48023	Baylor	0
48025	Bee	30.68708381
48027	Bell	109.9420203
48029	Bexar	142.9471277
48031	Blanco	94.00102547
48033	Borden	0
48035	Bosque	37.45117971
48037	Bowie	286.2474026
48039	Brazoria	250.9454349
48041	Brazos	214.7664029
48043	Brewster	10.79097874
48045	Briscoe	65.96306069
48047	Brooks	14.05678943
48049	Brown	155.5743065
48051	Burleson	135.9508402
48053	Burnet	82.03272896
48055	Caldwell	154.924041
48057	Calhoun	171.6061407
48059	Callahan	64.31327712
48061	Cameron	183.0585882
48063	Camp	644.5177626
48065	Carson	99.91673605

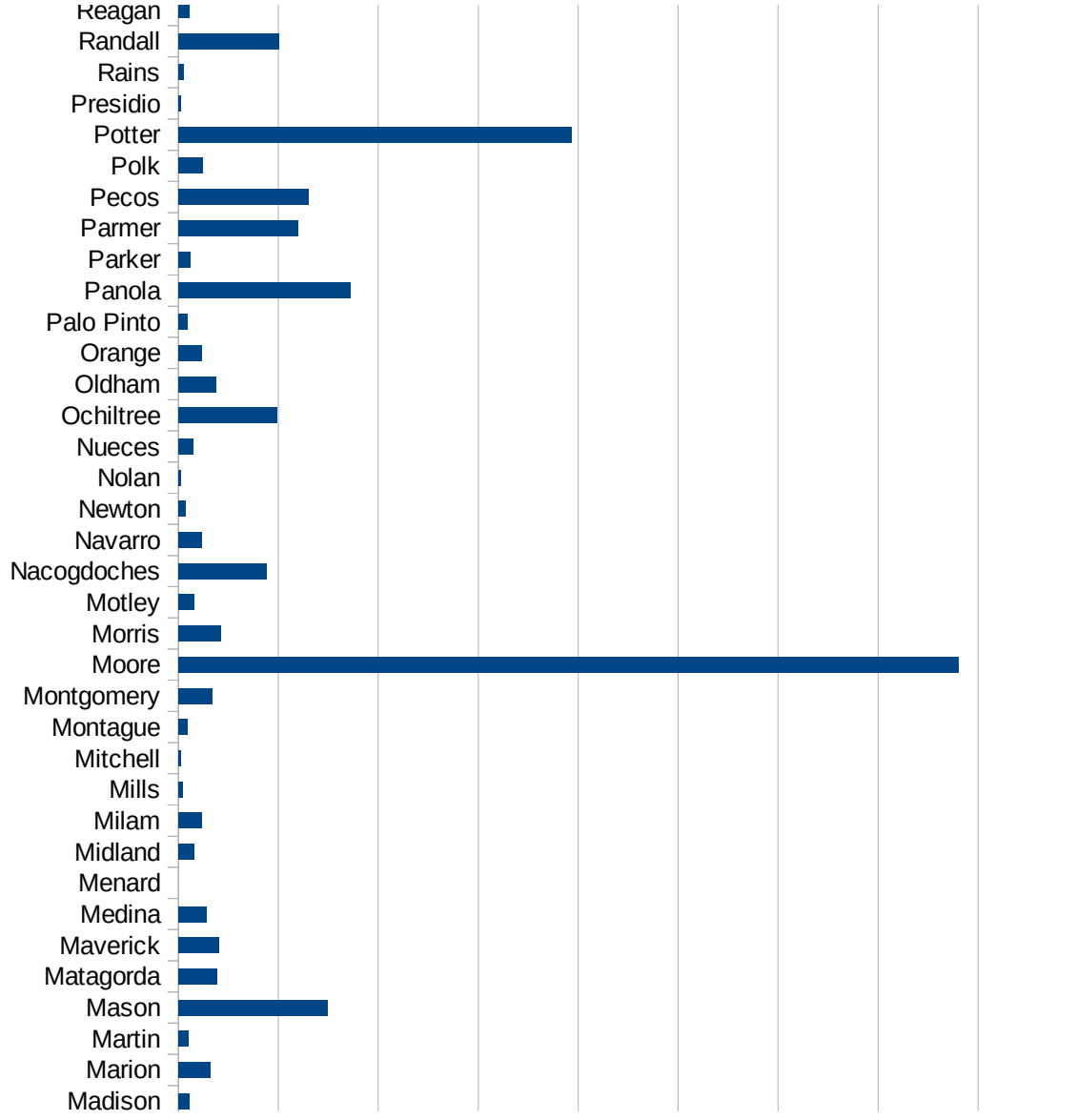


TX



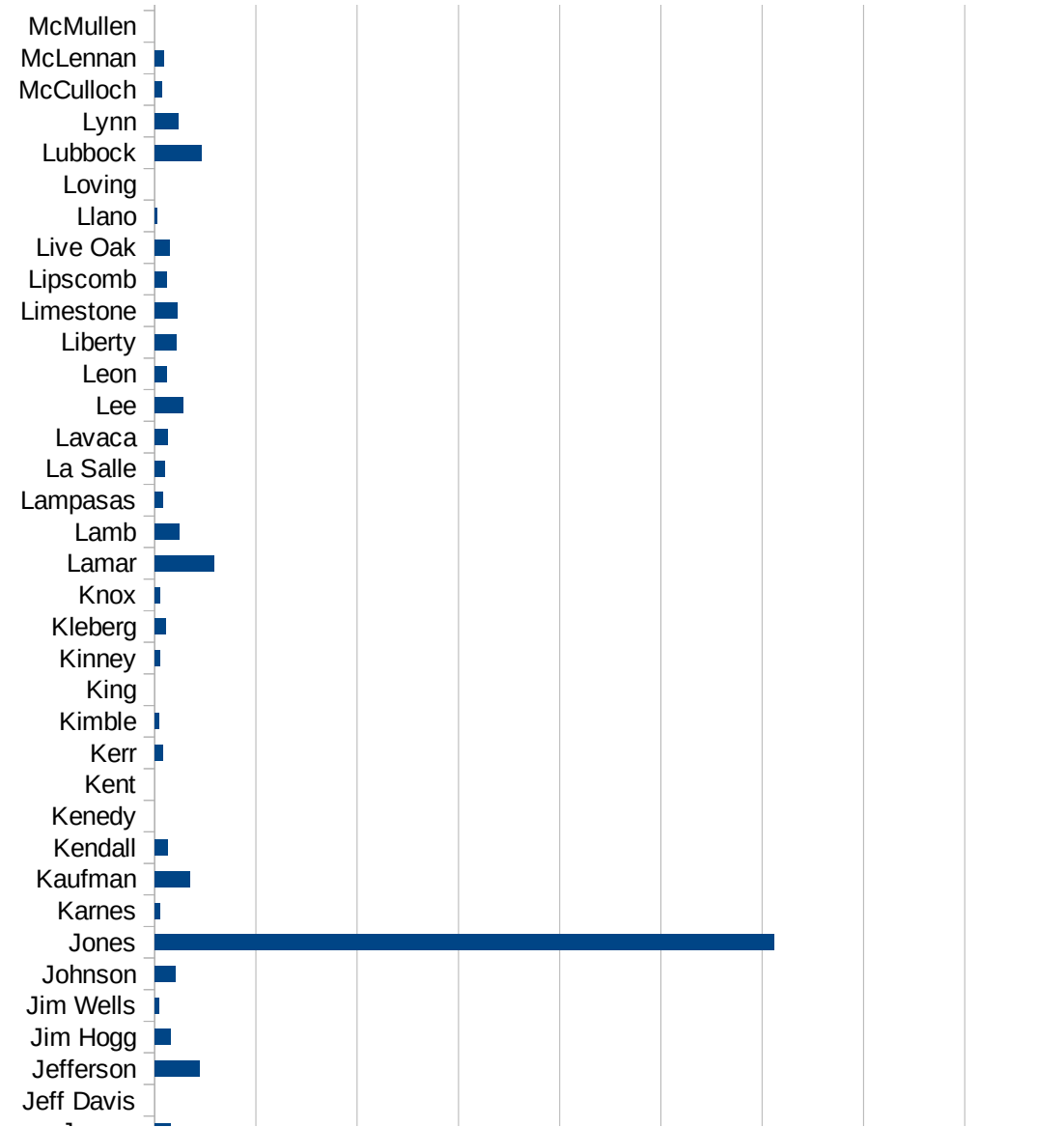
TX

48135 Ector	99.30670351
48137 Edwards	0
48139 Ellis	186.6960922
48141 El Paso	336.9578404
48143 Erath	40.05088819
48145 Falls	51.9180848
48147 Fannin	113.359406
48149 Fayette	134.127579
48151 Fisher	52.09690023
48153 Floyd	188.4529724
48155 Foard	0
48157 Fort Bend	238.748607
48159 Franklin	148.6160134
48161 Freestone	50.48465267
48163 Frio	186.7178038
48165 Gaines	33.49122052
48167 Galveston	250.673296
48169 Garza	76.01094558
48171 Gillespie	18.65393225
48173 Glasscock	72.04610951
48175 Goliad	92.29957806
48177 Gonzales	633.8231057
48179 Gray	456.7252797
48181 Grayson	255.2410237
48183 Gregg	190.7733596
48185 Grimes	768.6882934
48187 Guadalupe	81.24916002
48189 Hale	171.4454626
48191 Hall	66.05019815
48193 Hamilton	94.2951438
48195 Hansford	347.7942522
48197 Hardeman	25.49719531
48199 Hardin	241.2292202
48201 Harris	277.2516776



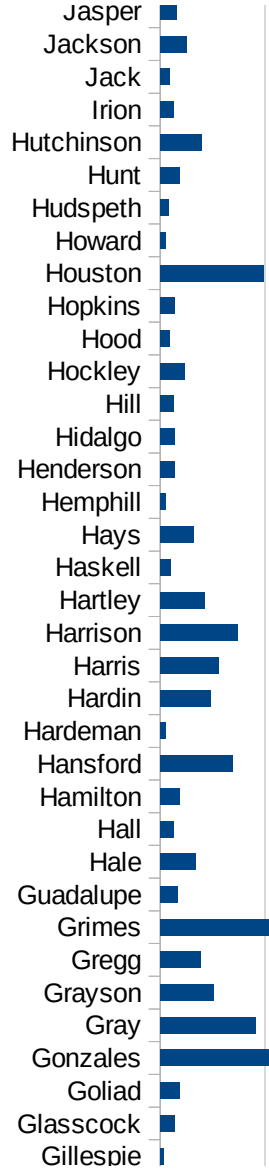
TX

48203 Harrison	370.1705482
48205 Hartley	213.5611319
48207 Haskell	51.60846379
48209 Hays	158.5583319
48211 Hemphill	26.14379085
48213 Henderson	71.68981397
48215 Hidalgo	67.44124009
48217 Hill	66.01749464
48219 Hockley	117.4934726
48221 Hood	44.60082264
48223 Hopkins	70.63298017
48225 Houston	492.0367733
48227 Howard	24.6852629
48229 Hudspeth	41.7101147
48231 Hunt	92.23466987
48233 Hutchinson	198.1318992
48235 Irion	65.70302234
48237 Jack	45.23351804
48239 Jackson	127.73968
48241 Jasper	80.84299732
48243 Jeff Davis	0
48245 Jefferson	220.3912926
48247 Jim Hogg	76.2195122
48249 Jim Wells	22.04693548
48251 Johnson	102.7071504
48253 Jones	3057.980522
48255 Karnes	25.55910543
48257 Kaufman	176.4861377
48259 Kendall	65.73037401
48261 Kenedy	0
48263 Kent	0
48265 Kerr	38.1642973
48267 Kimble	22.92526364
48269 King	0



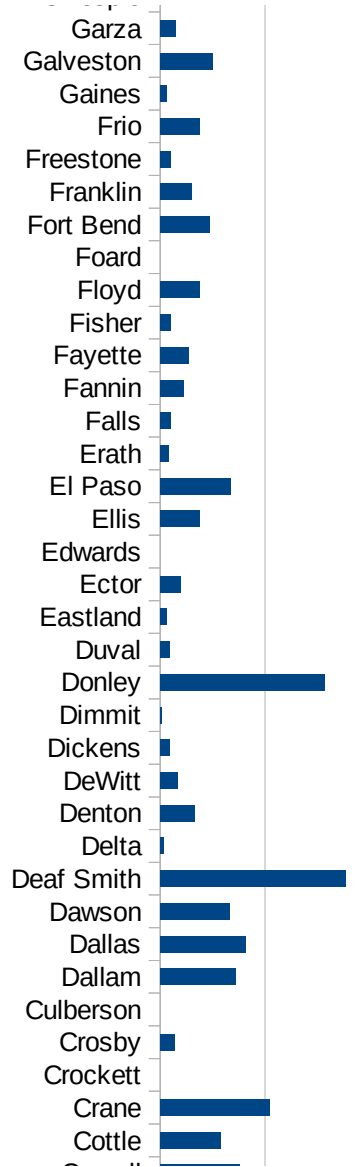
TX

48271 Kinney	26.54632333
48273 Kleberg	54.61145556
48275 Knox	27.37476047
48277 Lamar	291.5862291
48279 Lamb	121.5990272
48281 Lampasas	42.39483725
48283 La Salle	53.11379631
48285 Lavaca	64.64445549
48287 Lee	139.9906673
48289 Leon	57.90387956
48291 Liberty	110.0517823
48293 Limestone	110.5489179
48295 Lipscomb	59.61251863
48297 Live Oak	73.97665626
48299 Llano	13.85937356
48301 Loving	0
48303 Lubbock	229.0086269
48305 Lynn	119.1083886
48307 McCulloch	37.56103668
48309 McLennan	47.13146143
48311 McMullen	0
48313 Madison	55.47080849
48315 Marion	161.1603546
48317 Martin	52.14670607
48319 Mason	747.6635514
48321 Matagorda	191.5079886
48323 Maverick	205.1808156
48325 Medina	143.3593213
48327 Menard	0
48329 Midland	76.48715363
48331 Milam	115.3953285
48333 Mills	20.32107295
48335 Mitchell	12.27747084
48337 Montague	45.92774036



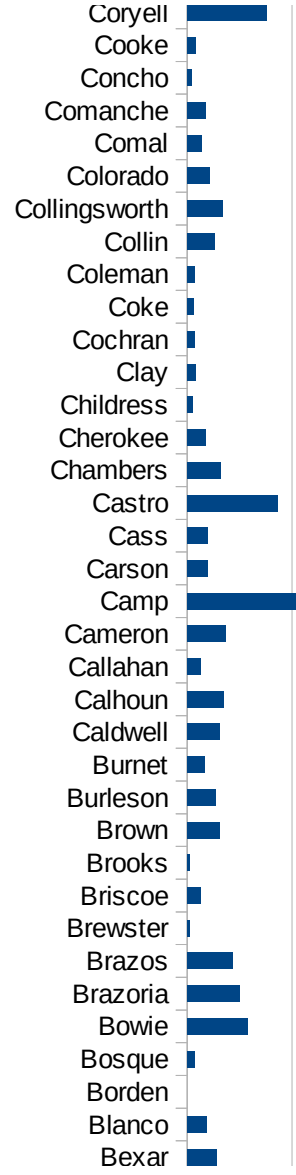
TX

48339 Montgomery	170.9184753
48341 Moore	3900.395625
48343 Morris	210.7139963
48345 Motley	81.03727715
48347 Nacogdoches	441.3264141
48349 Navarro	115.0005044
48351 Newton	36.37421795
48353 Nolan	13.55840282
48355 Nueces	75.91128042
48357 Ochiltree	492.6108374
48359 Oldham	187.7053027
48361 Orange	117.2641555
48363 Palo Pinto	45.02164502
48365 Panola	859.685502
48367 Parker	57.09288796
48369 Parmer	598.134631
48371 Pecos	650.8007401
48373 Polk	119.9256461
48375 Potter	1967.437818
48377 Presidio	14.39263097
48379 Rains	24.67308167
48381 Randall	504.8763126
48383 Reagan	53.46164127
48385 Real	0
48387 Red River	591.37577
48389 Reeves	44.60019114
48391 Refugio	42.66211604
48393 Roberts	221.4839424
48395 Robertson	63.64267531
48397 Rockwall	169.883863
48399 Runnels	19.5427008
48401 Rusk	102.8466483
48403 Sabine	141.6564359
48405 San Augustine	534.4995141

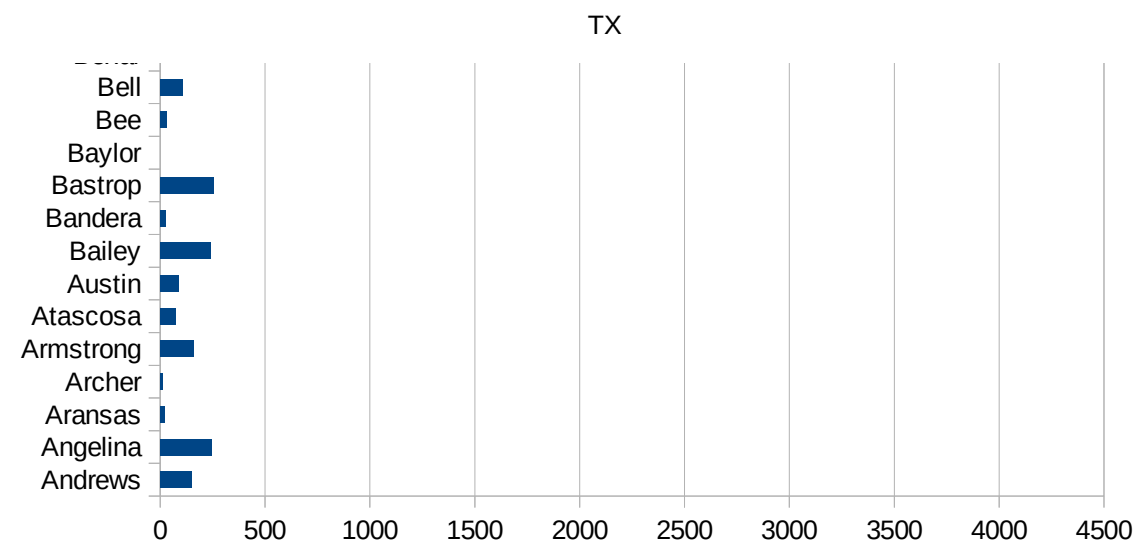


TX

48407 San Jacinto	48.74821547
48409 San Patricio	53.8172903
48411 San Saba	16.51800463
48413 Schleicher	0
48415 Scurry	189.7308194
48417 Shackelford	30.7408546
48419 Shelby	798.6466284
48421 Sherman	876.908087
48423 Smith	91.21670047
48425 Somervell	0
48427 Starr	57.34211546
48429 Stephens	42.40432524
48431 Sterling	0
48433 Stonewall	0
48435 Sutton	0
48437 Swisher	227.8209595
48439 Tarrant	265.4284482
48441 Taylor	175.0944493
48443 Terrell	0
48445 Terry	105.8028811
48447 Throckmorton	0
48449 Titus	1413.737777
48451 Tom Green	89.68685749
48453 Travis	269.0705774
48455 Trinity	101.7639077
48457 Tyler	55.30973451
48459 Upshur	65.43868153
48461 Upton	0
48463 Uvalde	52.14929598
48465 Val Verde	42.67598764
48467 Van Zandt	60.69369321
48469 Victoria	173.8469061
48471 Walker	2171.633554
48473 Waller	118.5860031



48475 Ward	8.532423208
48477 Washington	583.9124986
48479 Webb	199.7028016
48481 Wharton	153.7759197
48483 Wheeler	288.9616644
48485 Wichita	64.36273322
48487 Wilbarger	54.60218409
48489 Willacy	97.60632117
48491 Williamson	112.2249298
48493 Wilson	79.64319847
48495 Winkler	38.86010363
48497 Wise	68.80901837
48499 Wood	73.12371203
48501 Yoakum	34.92026539
48503 Young	22.16680521
48505 Zapata	70.4721635
48507 Zavala	100.1418676



TX

FIPS

29001
29003
29005
29007
29009
29011
29013
29015
29017
29019
29021
29023
29025
29027
29029
29031
29033
29035
29037

TX

29039
29041
29043
29045
29047
29049
29051
29053
29055
29057
29059
29061
29063
29065
29067
29069
29071
29073
29075
29077
29079
29081
29083
29085
29087
29089
29091
29093
29095
29097
29099
29101

29103

TX

29105
29107
29109
29111
29113
29115
29117
29121
29123
29125
29127
29119
29129
29131
29133
29135
29137
29139
29141
29143
29145
29147
29149
29151
29153
29155
29157
29159
29161
29163
29165
29167
29169
29171

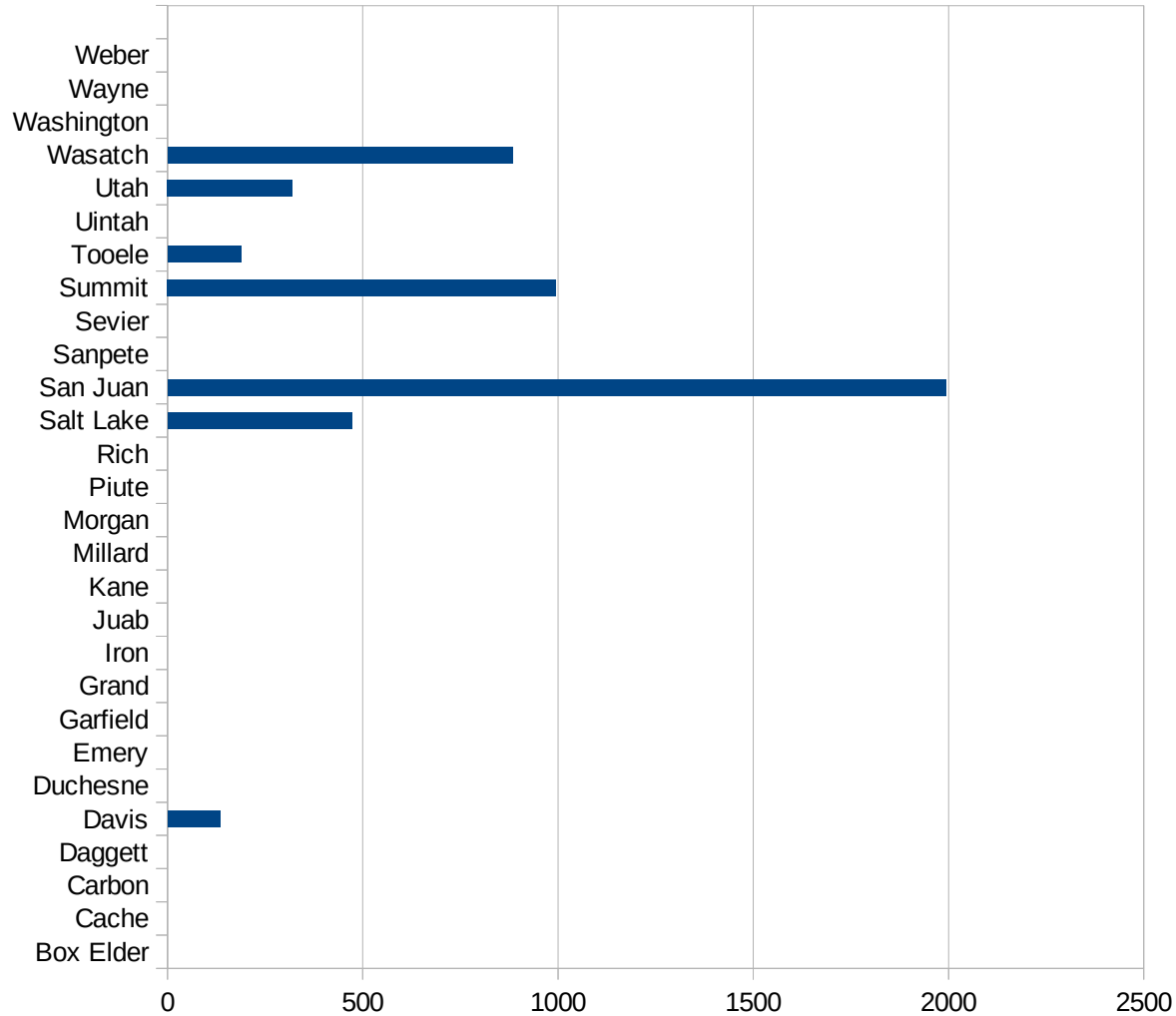
TX

29173
29175
29177
29179
29181
29195
29197
29199
29201
29203
29205
29183
29185
29187
29189
29510
29186
29207
29209
29211
29213
29215

29217
29219
29221
29223
29225
29227
29229

UT

FIPS	County	PC Infection
49001	Beaver	0
49003	Box Elder	0
49005	Cache	0
49007	Carbon	0
49009	Daggett	0
49011	Davis	135.33761902
49013	Duchesne	0
49015	Emery	0
49017	Garfield	0
49019	Grand	0
49021	Iron	0
49023	Juab	0
49025	Kane	0
49027	Millard	0
49029	Morgan	0
49031	Piute	0
49033	Rich	0
49035	Salt Lake	472.7437094
49037	San Juan	1993.6565473
49039	Sanpete	0
49041	Sevier	0
49043	Summit	994.44351704
49045	Tooele	188.82229247
49047	Uintah	0
49049	Utah	319.98688552
49051	Wasatch	884.4765343
49053	Washington	0
49055	Wayne	0
49057	Weber	0



UT

FIPS

29001
29003
29005
29007
29009
29011
29013
29015
29017
29019
29021
29023
29025
29027
29029
29031
29033
29035
29037

UT

29039
29041
29043
29045
29047
29049
29051
29053
29055
29057
29059
29061
29063
29065
29067
29069
29071
29073
29075
29077
29079
29081
29083
29085
29087
29089
29091
29093
29095
29097
29099
29101

29103

UT

29105
29107
29109
29111
29113
29115
29117
29121
29123
29125
29127
29119
29129
29131
29133
29135
29137
29139
29141
29143
29145
29147
29149
29151
29153
29155
29157
29159
29161
29163
29165
29167
29169
29171

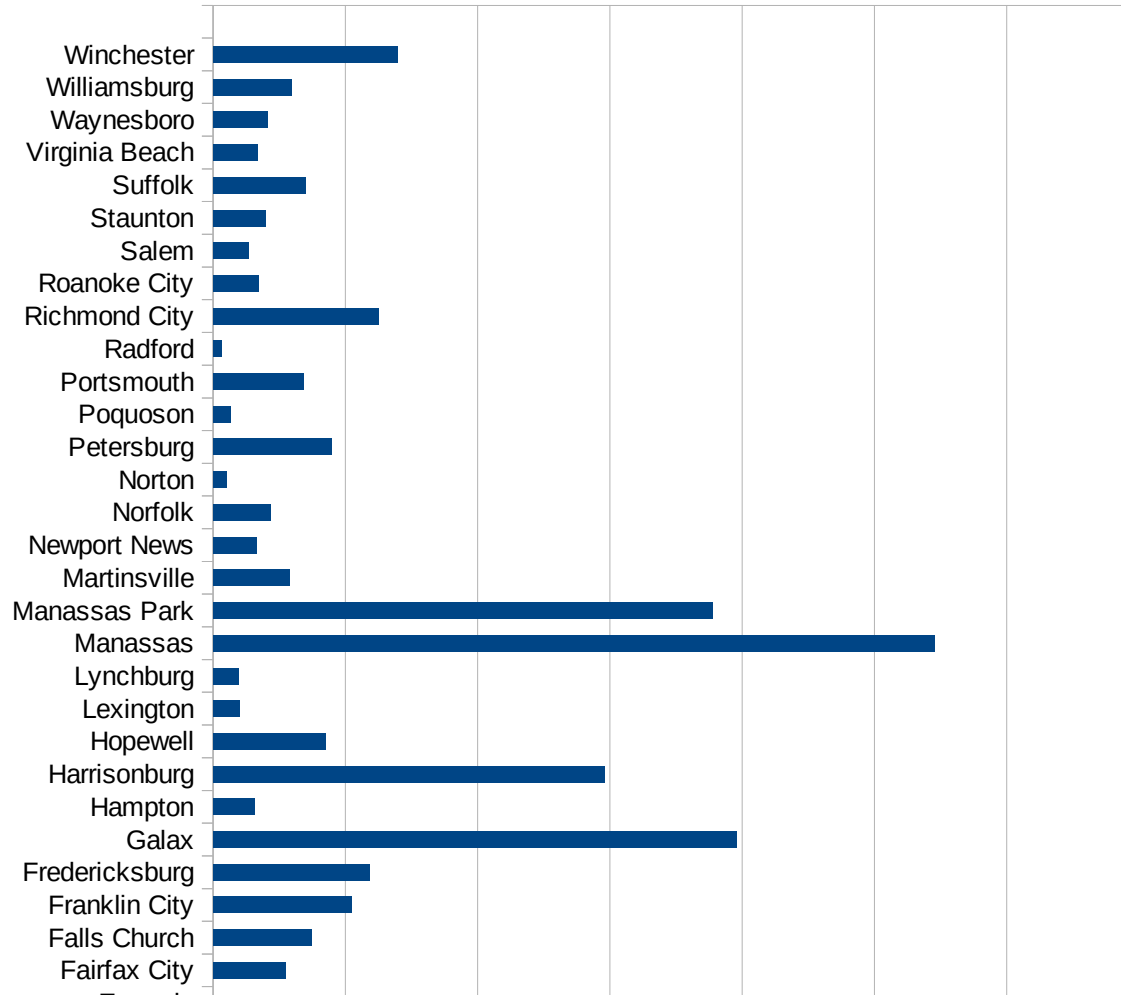
UT

29173
29175
29177
29179
29181
29195
29197
29199
29201
29203
29205
29183
29185
29187
29189
29510
29186
29207
29209
29211
29213
29215

29217
29219
29221
29223
29225
29227
29229

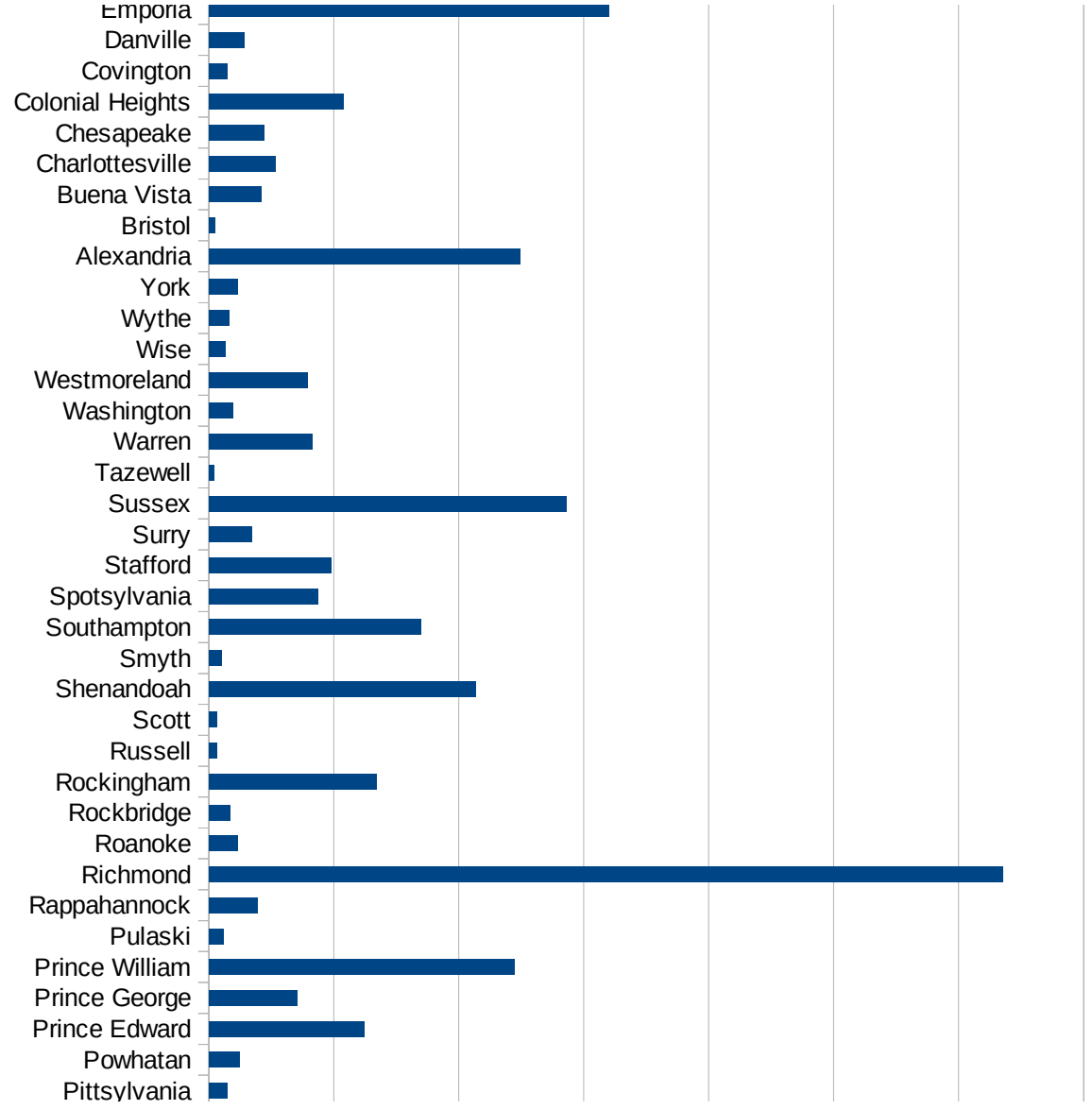
VA

FIPS	County	PC Infection
51001	Accomack	2897.075157
51003	Albemarle	183.9621774
51005	Alleghany	160.9657948
51007	Amelia	199.8001998
51009	Amherst	85.26495295
51011	Appomattox	195.6947162
51013	Arlington	898.0258588
51015	Augusta	152.4046808
51017	Bath	0
51019	Bedford	78.73315809
51021	Bland	0
51023	Botetourt	102.1726718
51025	Brunswick	170.8984375
51027	Buchanan	84.82163894
51029	Buckingham	2735.455027
51031	Campbell	32.74334673
51033	Caroline	246.977772
51035	Carroll	337.4274531
51036	Charles City	388.9929405
51037	Charlotte	209.4153124
51041	Chesterfield	466.782956
51043	Clarke	192.7976313
51045	Craig	98.73617694
51047	Culpeper	1388.38003
51049	Cumberland	387.3993271
51051	Dickenson	0
51053	Dinwiddie	290.9320341
51057	Essex	439.600696
51059	Fairfax	992.8788359
51061	Fauquier	461.2663601
51063	Floyd	44.3178221
51065	Fluvanna	343.5014748
51067	Franklin	64.06263902



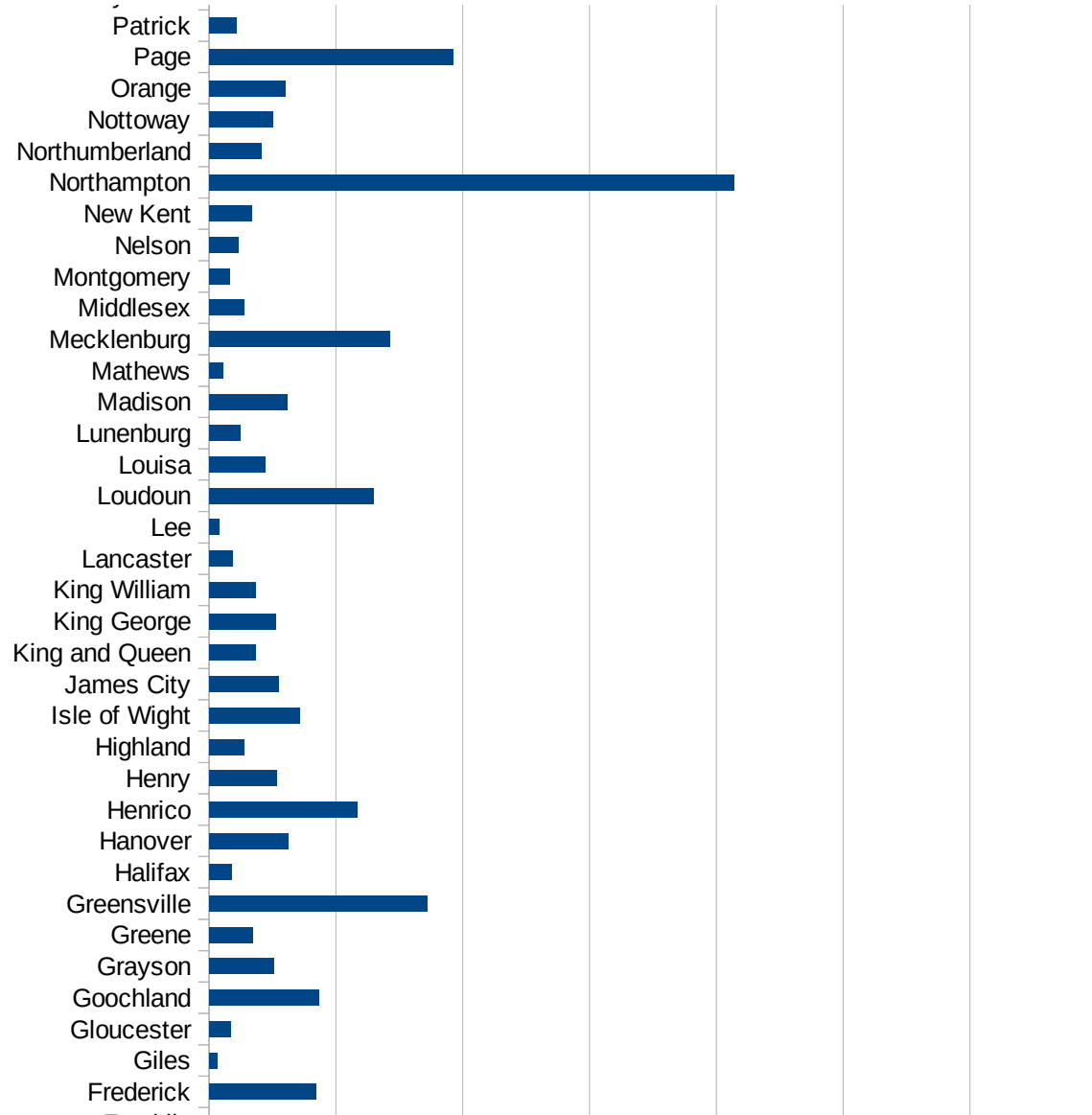
VA

51069 Frederick	419.8970064
51071 Giles	29.68416053
51073 Gloucester	83.00088356
51075 Goochland	434.5207365
51077 Grayson	255.9017337
51079 Greene	171.8994894
51081 Greensville	860.0670852
51083 Halifax	87.92497069
51085 Hanover	312.386352
51087 Henrico	582.8203158
51089 Henry	266.912645
51091 Highland	135.7466063
51093 Isle of Wight	357.2105106
51095 James City	274.8799037
51097 King and Queen	184.6066458
51099 King George	263.4054563
51101 King William	183.0096228
51103 Lancaster	92.73856997
51105 Lee	38.23117115
51107 Loudoun	647.9046332
51109 Louisa	220.2403611
51111 Lunenburg	124.1105411
51113 Madison	308.3866115
51115 Mathews	56.80527153
51117 Mecklenburg	711.2561175
51119 Middlesex	139.288699
51121 Montgomery	80.82032631
51125 Nelson	114.5861418
51127 New Kent	169.7110446
51131 Northampton	2070.72859
51133 Northumberland	205.8121347
51135 Nottoway	252.9182879
51137 Orange	300.1855693
51139 Page	961.0161701

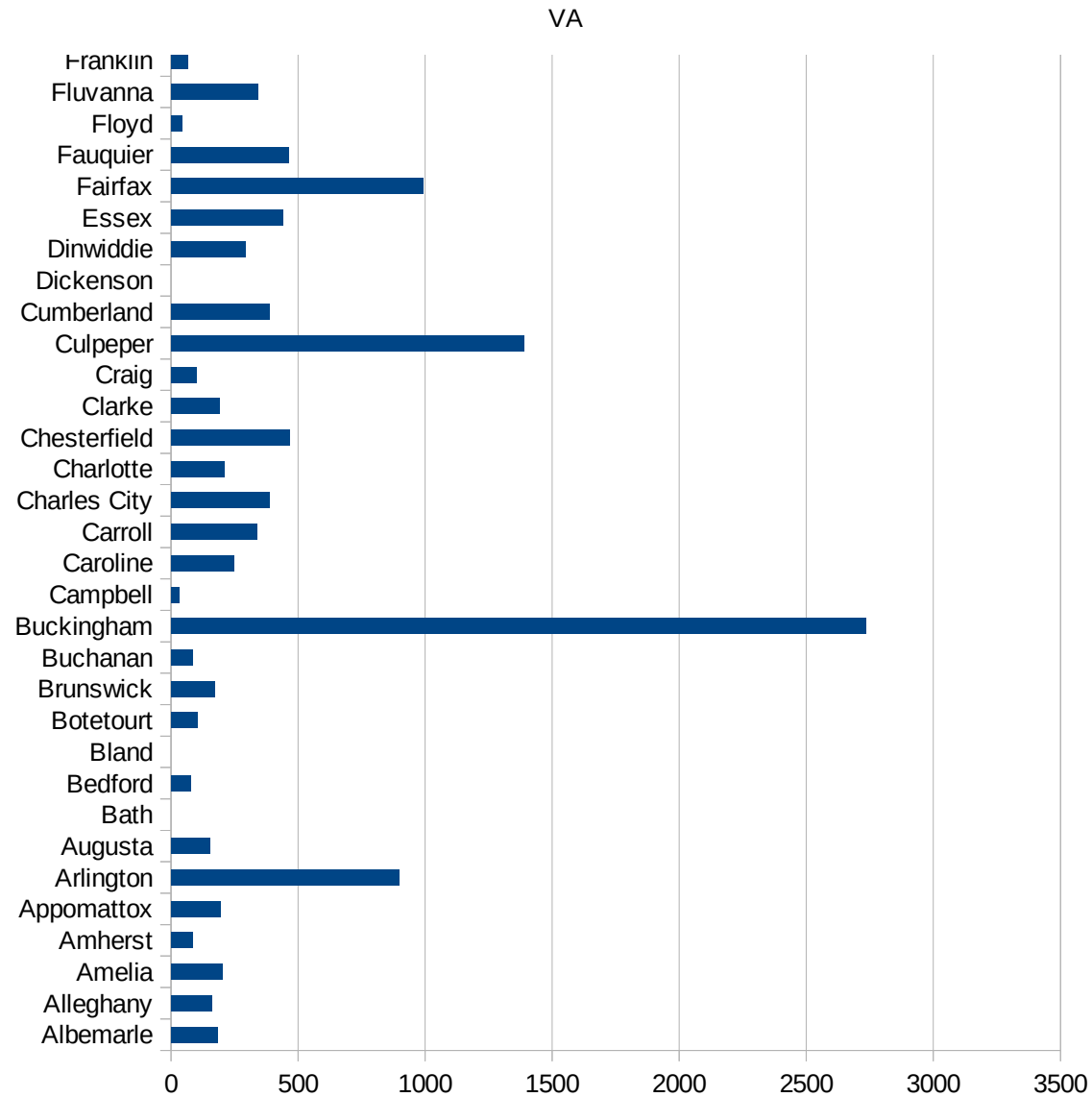


VA

51141 Patrick	107.508629
51143 Pittsylvania	73.83222038
51145 Powhatan	123.3341327
51147 Prince Edward	623.0936819
51149 Prince George	354.4981881
51153 Prince William	1223.048176
51155 Pulaski	58.70956379
51157 Rappahannock	193.0501931
51159 Richmond	3175.481301
51161 Roanoke	116.9304689
51163 Rockbridge	83.50914205
51165 Rockingham	670.8187682
51167 Russell	29.90877823
51169 Scott	32.50673354
51171 Shenandoah	1069.039244
51173 Smyth	49.22551851
51175 Southampton	847.2648698
51177 Spotsylvania	436.5380891
51179 Stafford	488.7970125
51181 Surry	169.9104109
51183 Sussex	1432.766753
51185 Tazewell	22.0291274
51187 Warren	414.9688773
51191 Washington	95.58472115
51193 Westmoreland	392.5967471
51195 Wise	65.76870462
51197 Wythe	79.98887111
51199 York	113.4923208
51510 Alexandria	1245.873046
51520 Bristol	24.26889941
51530 Buena Vista	208.4335418
51540 Charlottesville	266.0182472
51550 Chesapeake	222.9695756
51570 Colonial Heights	538.3278192



51580 Covington	73.26007326
51590 Danville	140.0732313
51595 Emporia	1601.249756
51600 Fairfax City	272.6458859
51610 Falls Church	372.3260222
51620 Franklin City	524.1482591
51630 Fredericksburg	590.1729344
51640 Galax	1977.269189
51650 Hampton	157.8402686
51660 Harrisonburg	1478.725964
51670 Hopewell	424.8539565
51678 Lexington	98.0941704
51680 Lynchburg	97.41129484
51683 Manassas	2725.679018
51685 Manassas Park	1889.40891
51690 Martinsville	286.7772438
51700 Newport News	162.9102146
51710 Norfolk	217.1454793
51720 Norton	50.40322581
51730 Petersburg	446.6689898
51735 Poquoson	65.62756358
51740 Portsmouth	343.4356243
51750 Radford	32.71716015
51760 Richmond City	626.794823
51770 Roanoke City	171.1369095
51775 Salem	132.5897906
51790 Staunton	196.6134339
51800 Suffolk	347.6448977
51810 Virginia Beach	167.0409539
51820 Waynesboro	207.7072653
51830 Williamsburg	295.3813104
51840 Winchester	697.3103743



VA

VA

FIPS

29001
29003
29005
29007
29009
29011
29013
29015
29017
29019
29021
29023
29025
29027
29029
29031
29033
29035
29037

VA

29039
29041
29043
29045
29047
29049
29051
29053
29055
29057
29059
29061
29063
29065
29067
29069
29071
29073
29075
29077
29079
29081
29083
29085
29087
29089
29091
29093
29095
29097
29099
29101

29103

VA

29105
29107
29109
29111
29113
29115
29117
29121
29123
29125
29127
29119
29129
29131
29133
29135
29137
29139
29141
29143
29145
29147
29149
29151
29153
29155
29157
29159
29161
29163
29165
29167
29169
29171

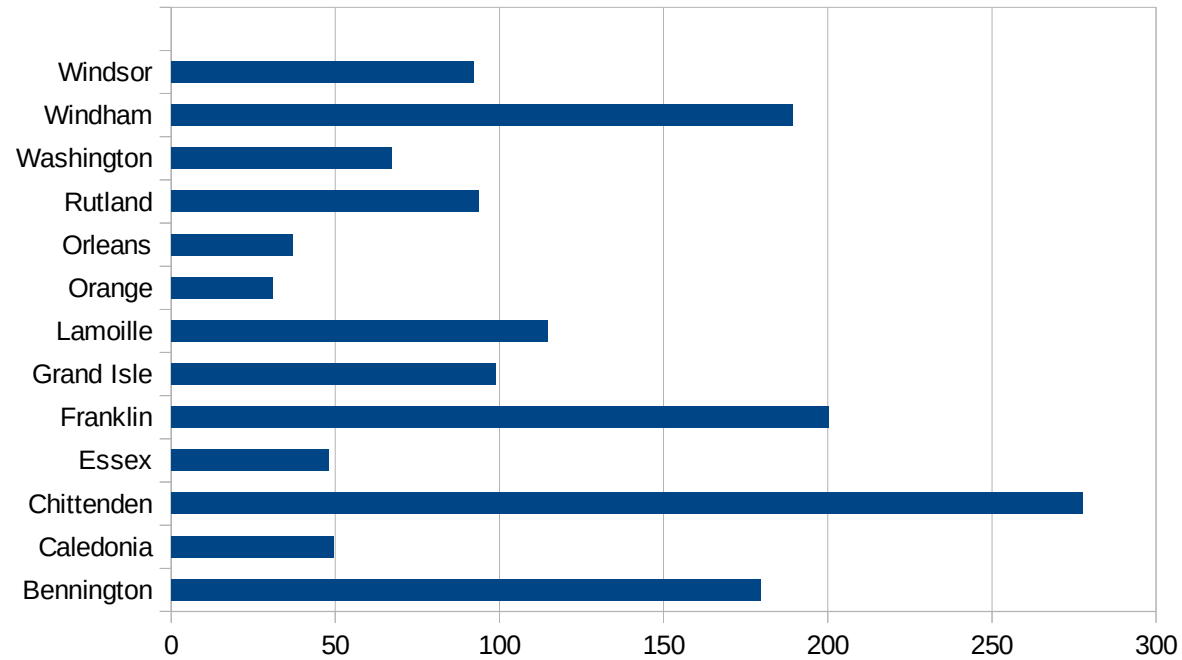
VA

29173
29175
29177
29179
29181
29195
29197
29199
29201
29203
29205
29183
29185
29187
29189
29510
29186
29207
29209
29211
29213
29215

29217
29219
29221
29223
29225
29227
29229

VT

FIPS	County	PC Infection
50001	Addison	173.0992887
50003	Bennington	179.6188712
50005	Caledonia	49.50168306
50007	Chittenden	277.690008
50009	Essex	48
50011	Franklin	200.3197022
50013	Grand Isle	98.73060649
50015	Lamoille	114.6245059
50017	Orange	31.03555295
50019	Orleans	37.16504999
50021	Rutland	93.74147805
50023	Washington	67.07946336
50025	Windham	189.4470951
50027	Windsor	92.24758528



FIPS

- 29001
- 29003
- 29005
- 29007
- 29009
- 29011
- 29013
- 29015
- 29017
- 29019
- 29021
- 29023
- 29025
- 29027
- 29029
- 29031
- 29033
- 29035
- 29037

VT

29039
29041
29043
29045
29047
29049
29051
29053
29055
29057
29059
29061
29063
29065
29067
29069
29071
29073
29075
29077
29079
29081
29083
29085
29087
29089
29091
29093
29095
29097
29099
29101

29103

VT

29105
29107
29109
29111
29113
29115
29117
29121
29123
29125
29127
29119
29129
29131
29133
29135
29137
29139
29141
29143
29145
29147
29149
29151
29153
29155
29157
29159
29161
29163
29165
29167
29169
29171

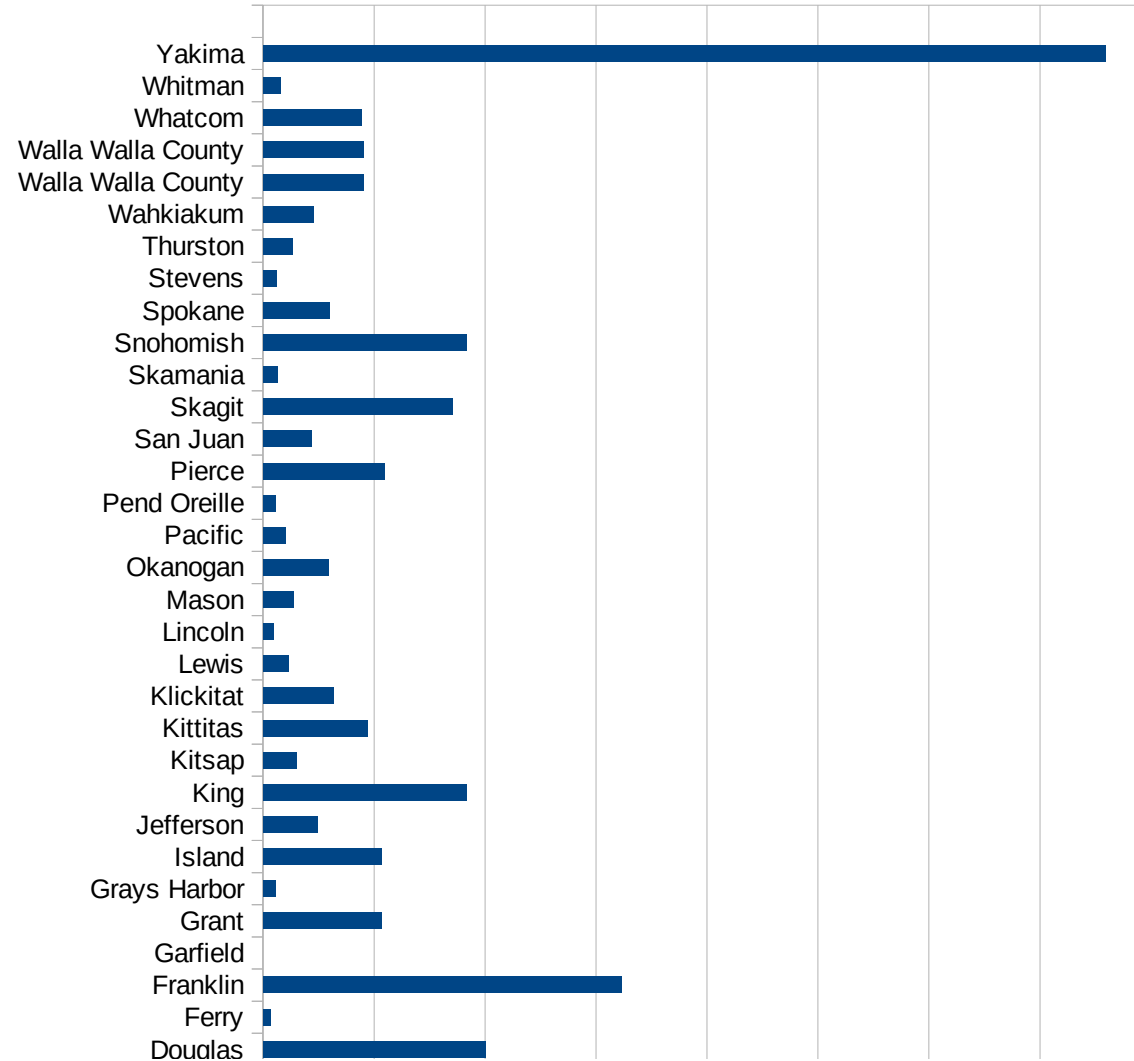
VT

29173
29175
29177
29179
29181
29195
29197
29199
29201
29203
29205
29183
29185
29187
29189
29510
29186
29207
29209
29211
29213
29215

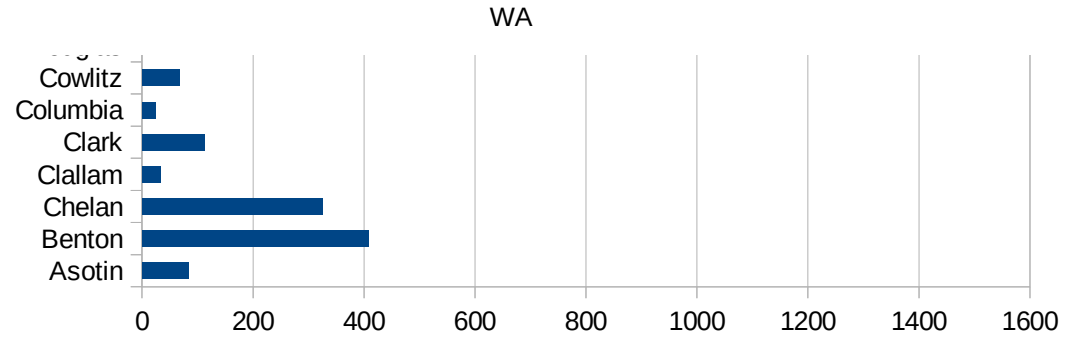
29217
29219
29221
29223
29225
29227
29229

WA

FIPS	County	PC Infection
53001	Adams	318.8420467
53003	Asotin	84.03361345
53005	Benton	407.6739797
53007	Chelan	324.5235994
53009	Clallam	32.57880814
53011	Clark	113.3116256
53013	Columbia	24.63661
53015	Cowlitz	67.89800618
53017	Douglas	400.8669914
53019	Ferry	13.07360439
53021	Franklin	646.5494398
53023	Garfield	0
53025	Grant	213.7037532
53027	Grays Harbor	23.00374826
53029	Island	214.3026285
53031	Jefferson	97.70241735
53033	King	366.1622551
53035	Kitsap	60.04336465
53037	Kittitas	187.9064268
53039	Klickitat	126.6567151
53041	Lewis	46.48007638
53043	Lincoln	18.62197393
53045	Mason	54.95595891
53047	Okanogan	118.6746416
53049	Pacific	40.84225812
53051	Pend Oreille	22.05558006
53053	Pierce	218.7818005
53055	San Juan	87.57589911
53057	Skagit	341.6376769
53059	Skamania	25.1593425
53061	Snohomish	366.5475929
53063	Spokane	118.9201583
53065	Stevens	24.30402121



53067 Thurston	53.06910505
53069 Wahkiakum	90.37505648
53071 Walla Walla Cou	180.5587473
53071 Walla Walla Cou	180.5587473
53073 Whatcom	177.6812814
53075 Whitman	32.13432146
53077 Yakima	1518.019774



WA

FIPS

29001
29003
29005
29007
29009
29011
29013
29015
29017
29019
29021
29023
29025
29027
29029
29031
29033
29035
29037

WA

29039
29041
29043
29045
29047
29049
29051
29053
29055
29057
29059
29061
29063
29065
29067
29069
29071
29073
29075
29077
29079
29081
29083
29085
29087
29089
29091
29093
29095
29097
29099
29101

29103

WA

29105
29107
29109
29111
29113
29115
29117
29121
29123
29125
29127
29119
29129
29131
29133
29135
29137
29139
29141
29143
29145
29147
29149
29151
29153
29155
29157
29159
29161
29163
29165
29167
29169
29171

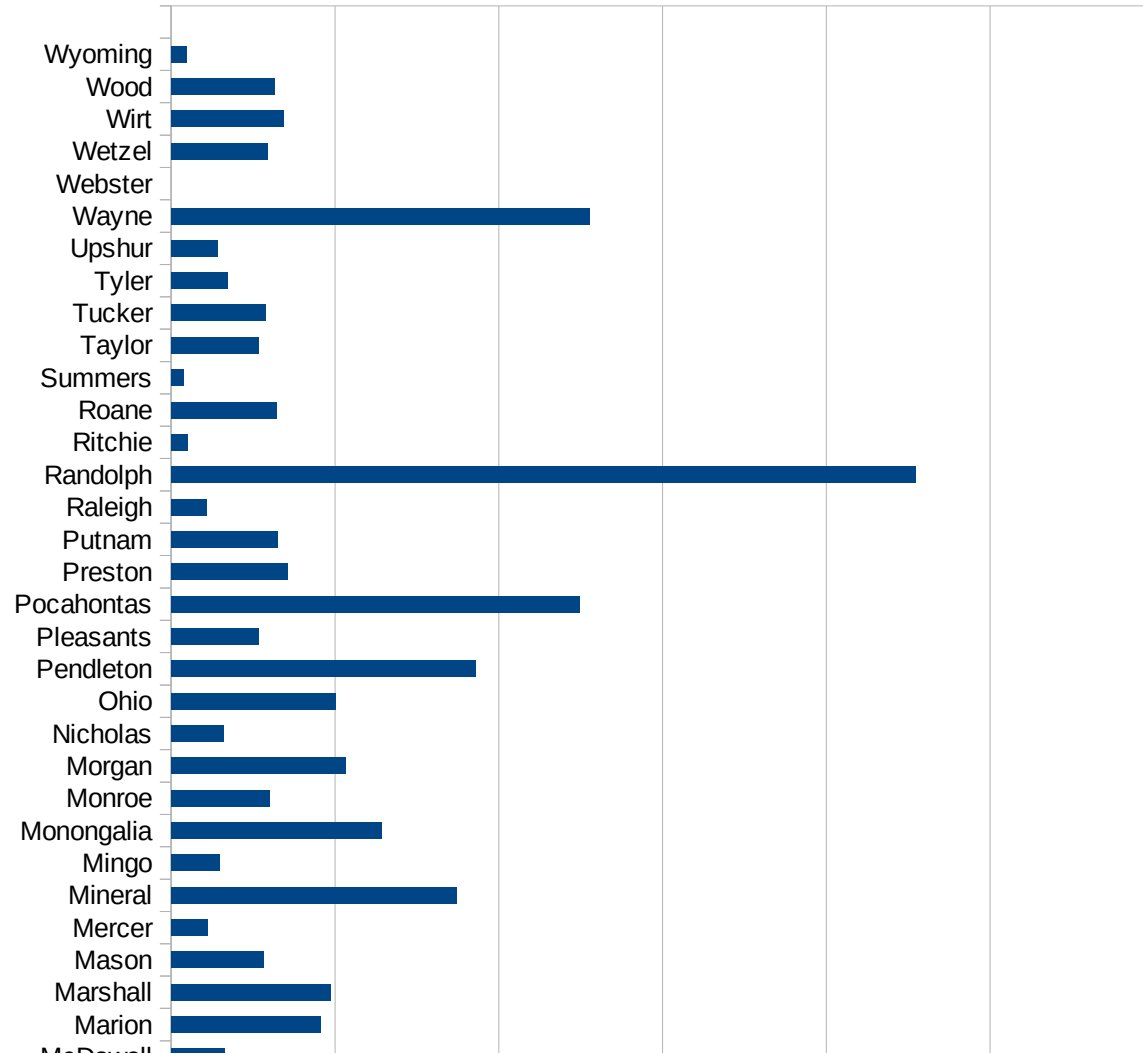
WA

29173
29175
29177
29179
29181
29195
29197
29199
29201
29203
29205
29183
29185
29187
29189
29510
29186
29207
29209
29211
29213
29215

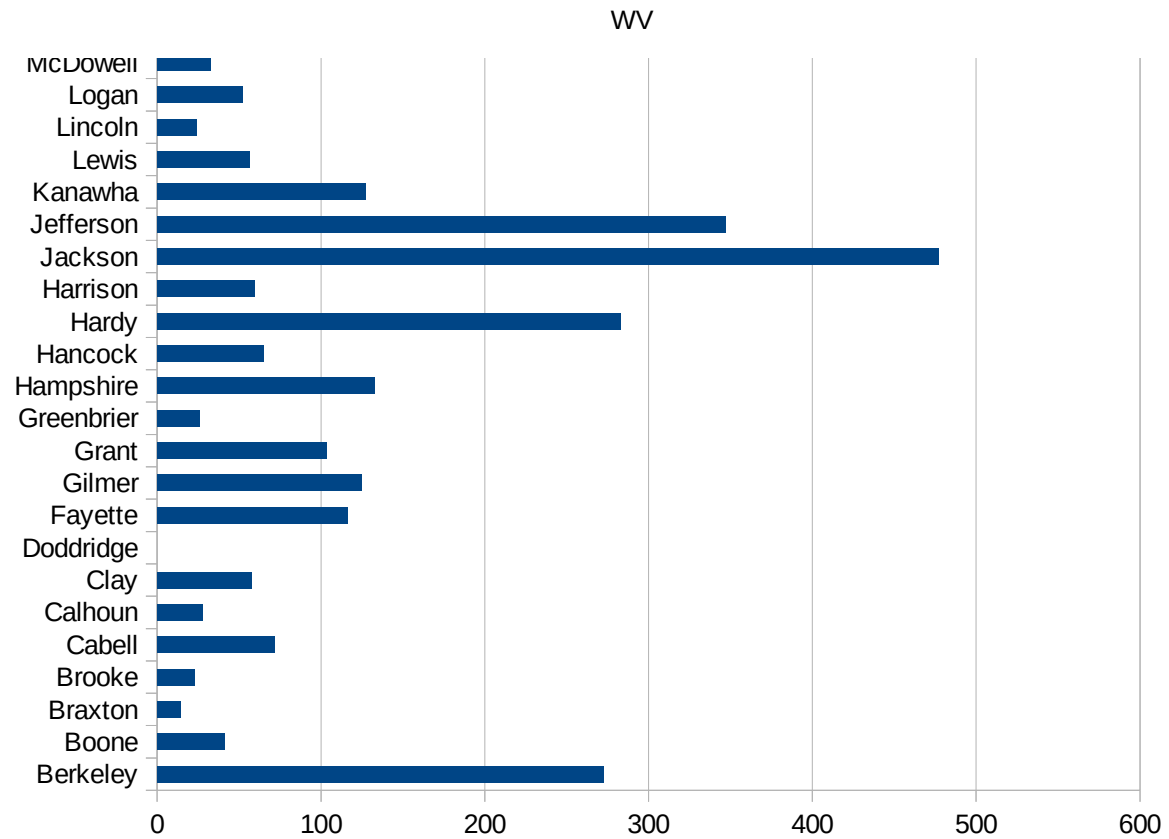
29217
29219
29221
29223
29225
29227
29229

WV

FIPS	County	PC Infection
54001	Barbour	54.42999698
54003	Berkeley	272.3632421
54005	Boone	41.00041
54007	Braxton	14.19547164
54009	Brooke	22.51947935
54011	Cabell	71.86990475
54013	Calhoun	27.57099531
54015	Clay	57.92400371
54017	Doddridge	0
54019	Fayette	116.2304152
54021	Gilmer	124.595066
54023	Grant	103.2169276
54025	Greenbrier	25.87247743
54027	Hampshire	132.7793721
54029	Hancock	65.30556128
54031	Hardy	283.1215971
54033	Harrison	59.21188975
54035	Jackson	477.2521424
54037	Jefferson	346.7638309
54039	Kanawha	127.4563047
54041	Lewis	56.16575137
54043	Lincoln	24.27302296
54045	Logan	52.13604441
54047	McDowell	32.92542391
54049	Marion	90.91395262
54051	Marshall	97.45005685
54053	Mason	56.14192679
54055	Mercer	21.98508397
54057	Mineral	174.4617669
54059	Mingo	29.43031322
54061	Monongalia	128.7352002
54063	Monroe	60.24096386
54065	Morgan	106.8195873



54067 Nicholas	32.20352629
54069 Ohio	100.5867561
54071 Pendleton	185.7939117
54073 Pleasants	53.28360197
54075 Pocahontas	249.5840266
54077 Preston	70.92408168
54079 Putnam	65.27645461
54081 Raleigh	21.54766073
54083 Randolph	454.4981438
54085 Ritchie	10.28700751
54087 Roane	64.5994832
54089 Summers	7.836990596
54091 Taylor	53.37445143
54093 Tucker	57.51258088
54095 Tyler	34.30139492
54097 Upshur	28.67089904
54099 Wayne	255.3575005
54101 Webster	0
54103 Wetzel	58.93909627
54105 Wirt	68.61063465
54107 Wood	62.94312554
54109 Wyoming	9.621860868



FIPS

- 29001
- 29003
- 29005
- 29007
- 29009
- 29011
- 29013
- 29015
- 29017
- 29019
- 29021
- 29023
- 29025
- 29027
- 29029
- 29031
- 29033
- 29035
- 29037

WV

29039
29041
29043
29045
29047
29049
29051
29053
29055
29057
29059
29061
29063
29065
29067
29069
29071
29073
29075
29077
29079
29081
29083
29085
29087
29089
29091
29093
29095
29097
29099
29101

29103

WV

29105
29107
29109
29111
29113
29115
29117
29121
29123
29125
29127
29119
29129
29131
29133
29135
29137
29139
29141
29143
29145
29147
29149
29151
29153
29155
29157
29159
29161
29163
29165
29167
29169
29171

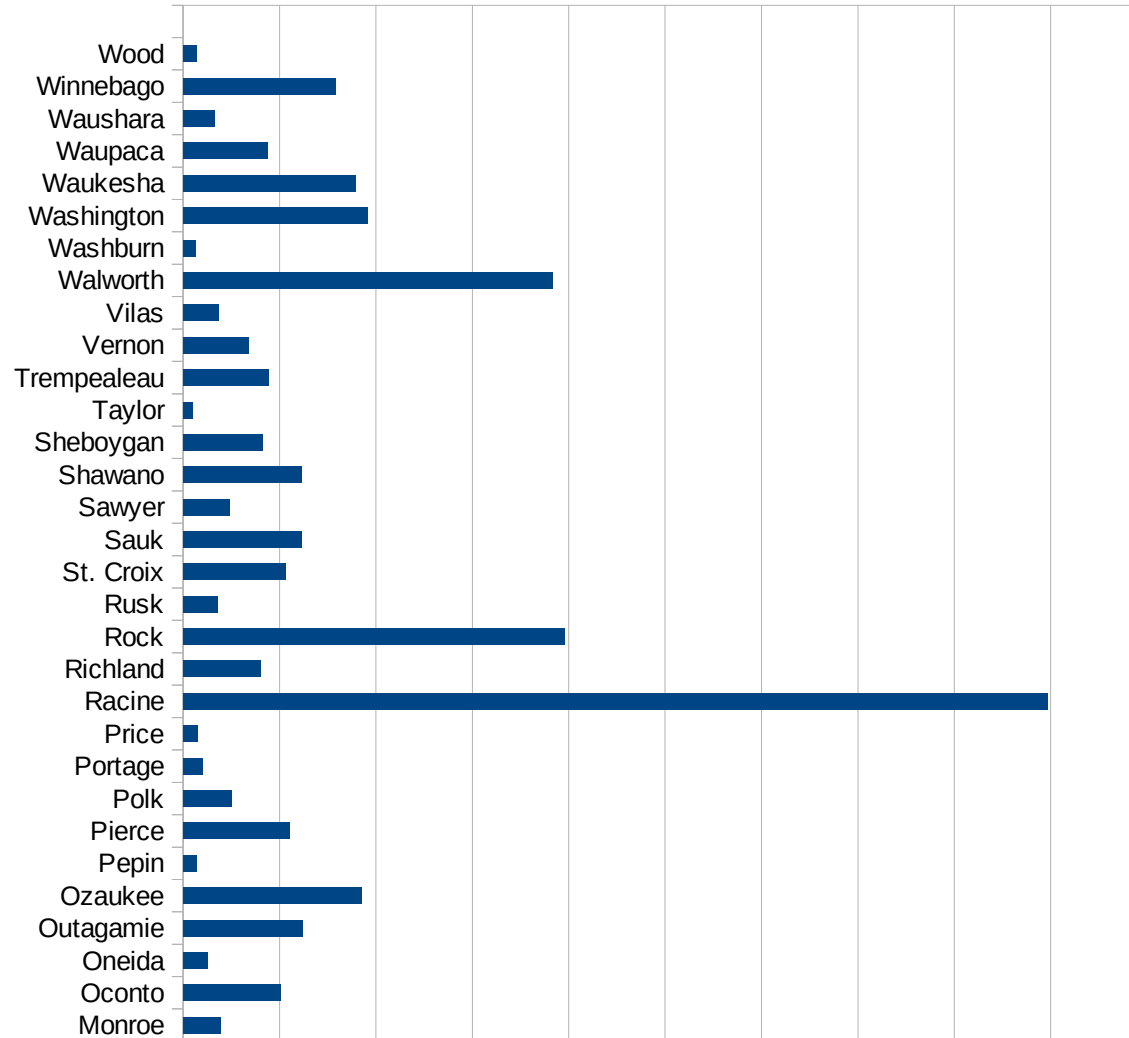
WV

29173
29175
29177
29179
29181
29195
29197
29199
29201
29203
29205
29183
29185
29187
29189
29510
29186
29207
29209
29211
29213
29215

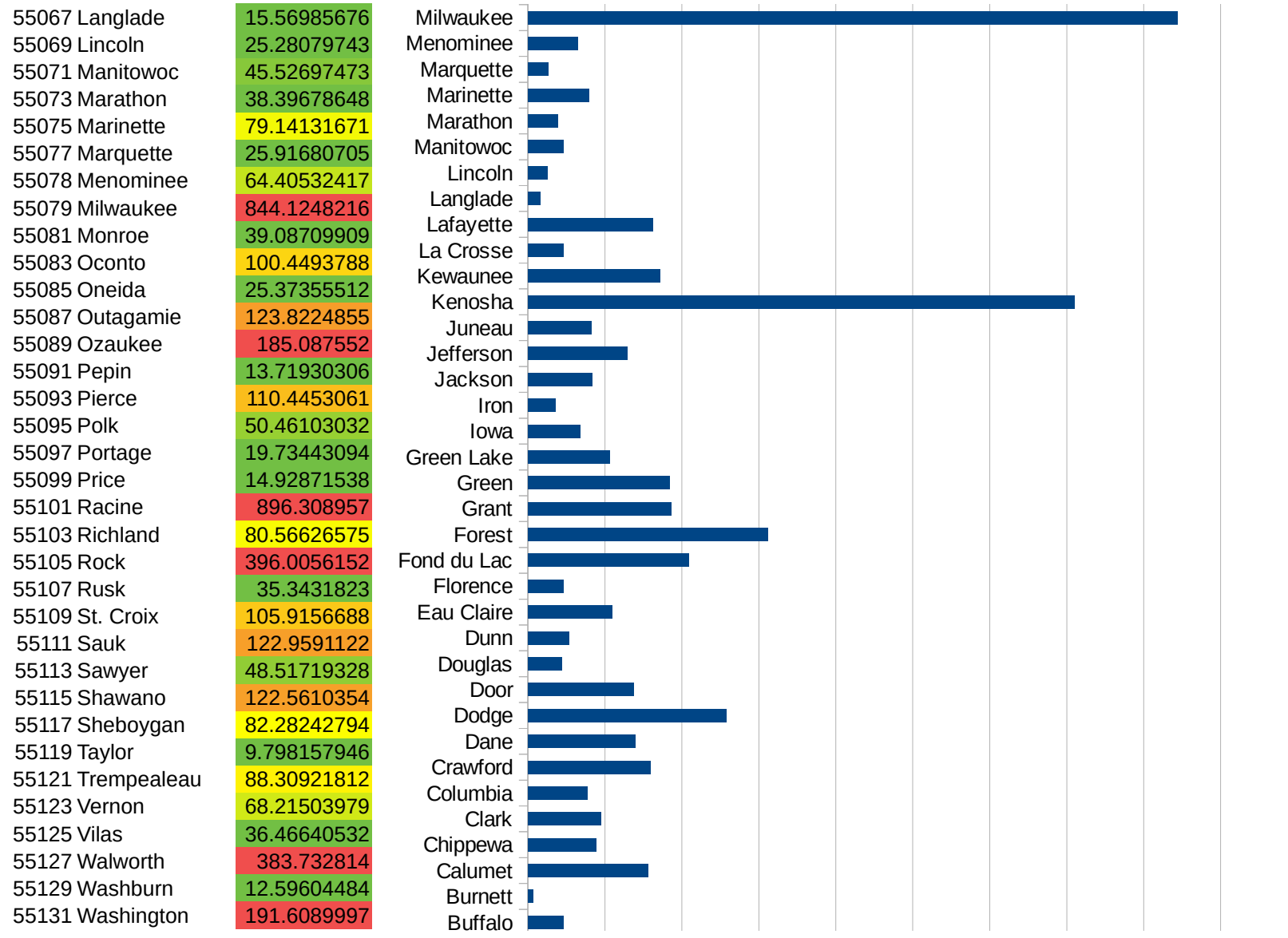
29217
29219
29221
29223
29225
29227
29229

WI

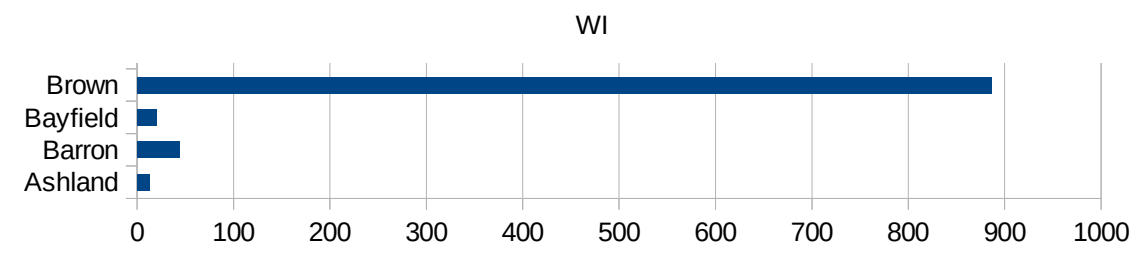
FIPS	County	PC Infection
55001	Adams	19.65795164
55003	Ashland	12.82051282
55005	Barron	44.2830573
55007	Bayfield	19.94415636
55009	Brown	886.1788001
55011	Buffalo	45.71428571
55013	Burnett	6.496881497
55015	Calumet	155.5054925
55017	Chippewa	88.87502924
55019	Clark	95.07620502
55021	Columbia	76.7111824
55023	Crawford	159.5973237
55025	Dane	139.9429166
55027	Dodge	257.2654729
55029	Door	137.631293
55031	Douglas	43.97333827
55033	Dunn	53.17852474
55035	Eau Claire	109.0554269
55037	Florence	46.28558204
55039	Fond du Lac	208.6041954
55041	Forest	311.4225336
55043	Grant	186.212515
55045	Green	184.137128
55047	Green Lake	105.7194207
55049	Iowa	67.30890581
55051	Iron	35.23608175
55053	Jackson	83.01591952
55055	Jefferson	129.2156609
55057	Juneau	82.65394297
55059	Kenosha	709.4335165
55061	Kewaunee	171.7117206
55063	La Crosse	46.5194959
55065	Lafayette	162.0162016



WI



55133 Waukesha	179.1243252
55135 Waupaca	88.01439524
55137 Waushara	32.972015
55139 Winnebago	157.8762718
55141 Wood	13.68831702



FIPS

- 29001
- 29003
- 29005
- 29007
- 29009
- 29011
- 29013
- 29015
- 29017
- 29019
- 29021
- 29023
- 29025
- 29027
- 29029
- 29031
- 29033
- 29035
- 29037

29039
29041
29043
29045
29047
29049
29051
29053
29055
29057
29059
29061
29063
29065
29067
29069
29071
29073
29075
29077
29079
29081
29083
29085
29087
29089
29091
29093
29095
29097
29099
29101

29103

29105
29107
29109
29111
29113
29115
29117
29121
29123
29125
29127
29119
29129
29131
29133
29135
29137
29139
29141
29143
29145
29147
29149
29151
29153
29155
29157
29159
29161
29163
29165
29167
29169
29171

WI

29173
29175
29177
29179
29181
29195
29197
29199
29201
29203
29205
29183
29185
29187
29189
29510
29186
29207
29209
29211
29213
29215

29217
29219
29221
29223
29225
29227
29229