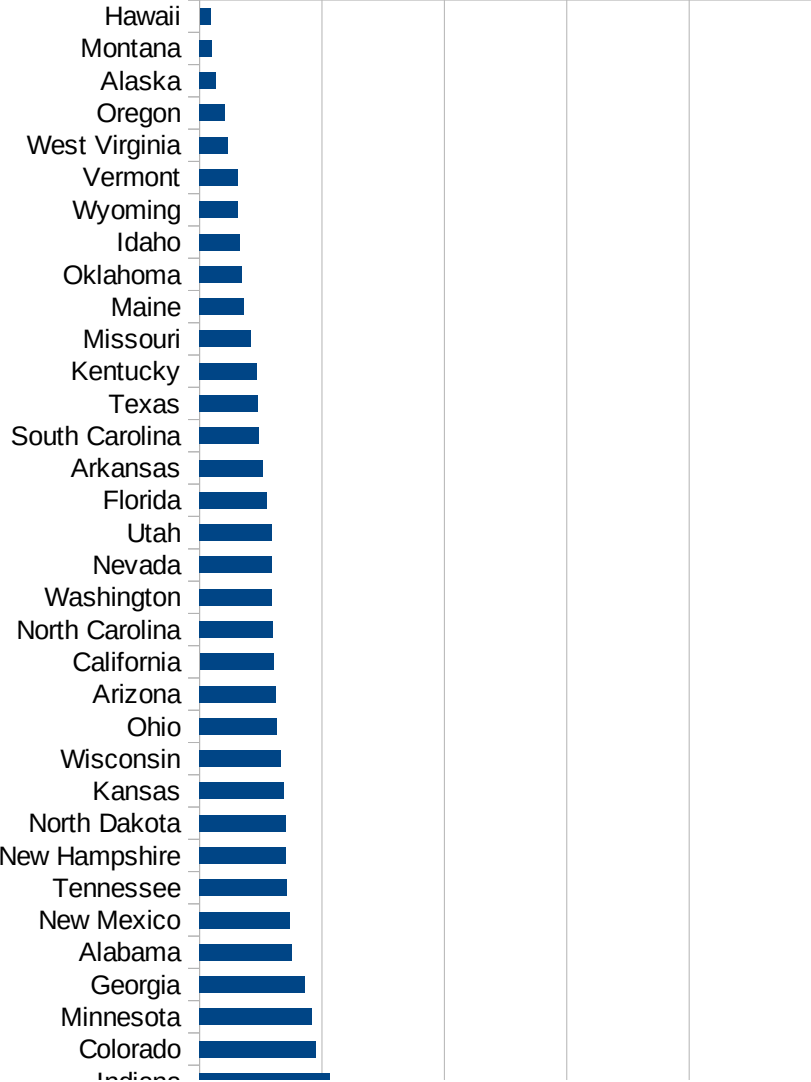


PerCap50States

Idx	State	Population	Cases per 100,000
33	New York	19542209	1914.24111777742
31	New Jersey	8908520	1814.0835963774
22	Massachusetts	6902149	1466.65915209886
9	District of Columbia	702455	1283.49858709811
40	Rhode Island	1057315	1236.24463854197
7	Connecticut	3572665	1199.18884082331
8	Delaware	967171	998.685858033378
14	Illinois	12741080	970.129690732654
21	Maryland	6042718	909.888563391507
19	Louisiana	4659978	880.862527677169
28	Nebraska	1929268	760.392024332545
16	Iowa	3156145	643.189714034051
39	Pennsylvania	12807060	607.321274359611
42	South Dakota	882235	585.10487568505
47	Virginia	8517685	550.677795668659
25	Mississippi	2986530	546.520543908817
23	Michigan	9995915	538.810103927454
15	Indiana	6691878	533.661850978156
6	Colorado	5695564	474.860786394464
24	Minnesota	5611179	459.725130850397
11	Georgia	10519475	431.323806558787
1	Alabama	4887871	379.592669282802
32	New Mexico	2095428	370.950469307464
43	Tennessee	6770010	358.138318850341
30	New Hampshire	1356458	352.756959669964
35	North Dakota	760077	352.464289802217
17	Kansas	2911505	346.624855530044
50	Wisconsin	5813568	333.702125785748
36	Ohio	11689442	314.745562705217
3	Arizona	7171646	311.7276006094
5	California	39557045	301.711111130773
34	North Carolina	10383620	301.205167369376
48	Washington	7535591	297.999188119419

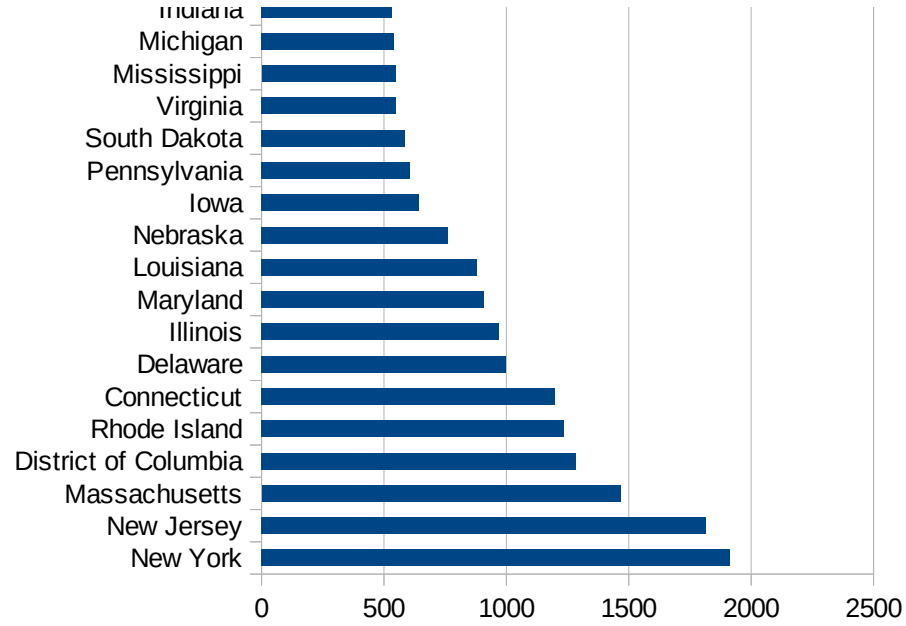


■ Cases per 100,000

This work is licensed under the Creative Commons Attribution-NoDerivatives 4.0 International License. To view a copy of this license, visit <http://creativecommons.org/licenses/by-nd/4.0/>.

Idx	State	Population	Cases per 100,000
29	Nevada	3034392	294.984959095595
45	Utah	3161105	293.97947869495
10	Florida	21299325	275.478213511461
4	Arkansas	3013825	259.404577239886
41	South Carolina	5084127	244.191382315981
44	Texas	28701845	239.974120130605
18	Kentucky	4468402	232.790156301962
26	Missouri	6126452	209.305483826528
20	Maine	1338404	180.364075421173
37	Oklahoma	3943079	172.580868909804
13	Idaho	1754208	167.197960561119
51	Wyoming	577737	158.376562345842
46	Vermont	626299	157.273123540034
49	West Virginia	1805832	115.016236283331
38	Oregon	4190713	104.970204354247
2	Alaska	737438	68.3447286415943
27	Montana	1062305	49.4208348826373
12	Hawaii	1420491	45.2660382923933

PerCap50States



Counties_Cities

FIPS	County	State	Cases Per 100,000
47169	Trousdale	Tennessee	12658.91754450
47095	Lake	Tennessee	11267.03548779
31043	Dakota	Nebraska	8385.20141413
5079	Lincoln	Arkansas	7352.61152208
27105	Nobles	Minnesota	7106.36745120
31037	Colfax	Nebraska	5734.76702509
20057	Ford	Kansas	5293.90934844
19021	Buena Vista	Iowa	4619.10033209
40139	Texas	Oklahoma	4590.56465412
18017	Cass	Indiana	4194.44078514
20055	Finney	Kansas	4146.29482942
47007	Bledsoe	Tennessee	4134.19179939
39101	Marion	Ohio	4105.36962118
20175	Seward	Kansas	4077.13498623
36087	Rockland	New York	4070.98665930
48341	Moore	Texas	3909.70444496
39129	Pickaway	Ohio	3606.72106876
31047	Dawson	Nebraska	3542.95837024
31151	Saline	Nebraska	3540.06968641
36119	Westchester	New York	3481.87083252
35031	McKinley	New Mexico	3479.04274450
34031	Passaic	New Jersey	3233.99097971
48253	Jones	Texas	3214.41186860
51159	Richmond	Virginia	3175.48130117
19047	Crawford	Iowa	3158.87632591
13101	Echols	Georgia	3125.00000000
19115	Louisa	Iowa	3097.86014863
36059	Nassau	New York	2992.17502501
51001	Accomack	Virginia	2940.26903616
8075	Logan	Colorado	2884.61538462
34039	Union	New Jersey	2851.09135641
34017	Hudson	New Jersey	2788.50577093
51683	Manassas	Virginia	2771.30712519

This work is licensed under the Creative Commons Attribution-NoDerivatives 4.0 International License. To view a copy of this license, visit <http://creativecommons.org/licenses/by-nd/4.0/>.

Counties_Cities

19193 Woodbury	Iowa	2747.24738880
51029 Buckingham	Virginia	2747.22042473
36071 Orange	New York	2738.57117798
36103 Suffolk	New York	2704.89429091
5123 St. Francis	Arkansas	2700.57785290
13243 Randolph	Georgia	2619.63998244
1085 Lowndes	Alabama	2596.75155404
12077 Liberty	Florida	2577.74624571
28051 Holmes	Mississippi	2502.55362615
13273 Terrell	Georgia	2496.80641041
28099 Neshoba	Mississippi	2478.96995708
31079 Hall	Nebraska	2475.36805882
36061 New York City	New York	2439.31595519
19171 Tama	Iowa	2413.62991008
13099 Early	Georgia	2410.46159852
48471 Walker	Texas	2386.86534216
13141 Hancock	Georgia	2359.84666986
22035 East Carroll	Louisiana	2344.74918289
28123 Scott	Mississippi	2340.29766324
25025 Suffolk	Massachusetts	2320.58886197
16013 Blaine	Idaho	2265.38648732
19127 Marshall	Iowa	2253.57044596
34013 Essex	New Jersey	2227.27369346
8087 Morgan	Colorado	2223.54506618
4001 Apache	Arizona	2208.36002116
1013 Butler	Alabama	2129.06504065
13037 Calhoun	Georgia	2125.31486146
1011 Bullock	Alabama	2120.73387256
51131 Northampton	Virginia	2087.77162335
51640 Galax	Virginia	2039.54538378
48375 Potter	Texas	2032.62904520
22095 St. John the Baptist	Louisiana	2010.00370508
49037 San Juan	Utah	2000.12945822
28079 Leake	Mississippi	1994.46470149

Counties_Cities

34003 Bergen	New Jersey	1961.79747452
13095 Dougherty	Georgia	1961.79432943
34023 Middlesex	New Jersey	1936.39754847
51685 Manassas Park	Virginia	1918.29895418
34021 Mercer	New Jersey	1901.78226175
25009 Essex	Massachusetts	1879.11534735
10005 Sussex	Delaware	1877.56775381
22041 Franklin	Louisiana	1870.41079579
13205 Mitchell	Georgia	1870.04325883
46073 Jerauld	South Dakota	1860.00978953
36105 Sullivan	New York	1845.08198893
1059 Franklin	Alabama	1842.93594363
21031 Butler	Kentucky	1839.96241779
22071 Orleans	Louisiana	1834.75445390
28103 Noxubee	Mississippi	1831.98860940
31141 Platte	Nebraska	1831.37008063
4017 Navajo	Arizona	1805.42351397
1119 Sumter	Alabama	1796.54873532
22051 Jefferson	Louisiana	1782.73981629
22047 Iberville	Louisiana	1769.50582195
46099 Minnehaha	South Dakota	1750.86584127
12047 Hamilton	Florida	1747.03004892
44007 Providence	Rhode Island	1737.50636708
24033 Prince George's	Maryland	1730.76669291
19179 Wapello	Iowa	1724.18690527
13287 Turner	Georgia	1693.62992922
51595 Emporia	Virginia	1679.35950010
9001 Fairfield	Connecticut	1672.87722380
28007 Attala	Mississippi	1671.65804519
5133 Sevier	Arkansas	1651.20485443
13261 Sumter	Georgia	1648.00053812
20025 Clark	Kansas	1645.88528678
46005 Beadle	South Dakota	1631.09675369
34011 Cumberland	New Jersey	1610.23236097

Counties_Cities

25023 Plymouth	Massachusetts	1590.90733635
53077 Yakima	Washington	1566.14143792
21177 Muhlenberg	Kentucky	1556.50874115
17031 Cook	Illinois	1548.19242107
48449 Titus	Texas	1546.93791057
19197 Wright	Iowa	1528.76280536
37061 Duplin	North Carolina	1512.16528476
13053 Chattahoochee	Georgia	1497.56645451
51660 Harrisonburg	Virginia	1497.23317232
28069 Kemper	Mississippi	1485.98783285
22111 Union	Louisiana	1482.31079266
34029 Ocean	New Jersey	1471.45105717
51183 Sussex	Virginia	1468.36344220
42101 Philadelphia	Pennsylvania	1461.99384145
35045 San Juan	New Mexico	1456.29903313
1131 Wilcox	Alabama	1449.13898560
22093 St. James	Louisiana	1440.31943718
13061 Clay	Georgia	1420.15933495
51047 Culpeper	Virginia	1401.87816965
34035 Somerset	New Jersey	1394.77721008
22125 West Feliciana	Louisiana	1390.68564036
25017 Middlesex	Massachusetts	1387.42836193
25027 Worcester	Massachusetts	1379.93040770
31053 Dodge	Nebraska	1367.18219130
13093 Dooly	Georgia	1349.77382168
9009 New Haven	Connecticut	1346.51710548
36027 Dutchess	New York	1345.16781403
20103 Leavenworth	Kansas	1344.77333071
27153 Todd	Minnesota	1342.44569197
34025 Monmouth	New Jersey	1340.94252230
19013 Black Hawk	Iowa	1328.46957888
13315 Wilcox	Georgia	1327.73490695
25013 Hampden	Massachusetts	1325.87594546
34027 Morris	New Jersey	1323.27589695

Counties_Cities

25005 Bristol	Massachusetts	1321.40235665
28101 Newton	Mississippi	1319.77801614
8109 Saguache	Colorado	1315.21262604
19139 Muscatine	Iowa	1311.46777237
34007 Camden	New Jersey	1310.44927999
51081 Greenville	Virginia	1290.10062785
45061 Lee	South Carolina	1289.23112822
27145 Stearns	Minnesota	1285.35188627
11001 District of Colum	District of Col	1283.49858710
36079 Putnam	New York	1278.16203535
28021 Claiborne	Mississippi	1266.38524772
22127 Winn	Louisiana	1259.37455780
13139 Hall	Georgia	1256.01044779
51510 Alexandria	Virginia	1255.84002990
51153 Prince William	Virginia	1247.19290786
22089 St. Charles	Louisiana	1223.54810038
25021 Norfolk	Massachusetts	1221.03012810
17089 Kane	Illinois	1220.10572503
22025 Catahoula	Louisiana	1217.73522065
13005 Bacon	Georgia	1215.91417076
1065 Hale	Alabama	1215.53714519
17097 Lake	Illinois	1214.41372540
13177 Lee	Georgia	1212.87461363
1023 Choctaw	Alabama	1191.49598941
9003 Hartford	Connecticut	1186.62883375
13137 Habersham	Georgia	1185.33533092
27067 Kandiyohi	Minnesota	1178.39225295
29195 Saline	Missouri	1174.92902380
26163 Wayne	Michigan	1171.16608596
28015 Carroll	Mississippi	1170.41670871
22087 St. Bernard	Louisiana	1166.49900473
42045 Delaware	Pennsylvania	1159.44903152
28153 Wayne	Mississippi	1157.74953197
1063 Greene	Alabama	1153.89287016

Counties_Cities

12051 Hendry	Florida	1145.44229473
20093 Kearny	Kansas	1141.26299772
28029 Copiah	Mississippi	1138.63293978
40055 Greer	Oklahoma	1133.82580313
24031 Montgomery	Maryland	1132.84950032
22007 Assumption	Louisiana	1130.04484305
20111 Lyon	Kansas	1128.53978327
22013 Bienville	Louisiana	1119.62729185
34041 Warren	New Jersey	1117.42406338
6025 Imperial	California	1113.69598574
13321 Worth	Georgia	1113.35533770
13293 Upson	Georgia	1106.23688728
13007 Baker	Georgia	1099.61190168
8025 Crowley	Colorado	1092.52304541
8037 Eagle	Colorado	1089.22953830
22017 Caddo	Louisiana	1083.88700900
46017 Buffalo	South Dakota	1080.55009823
13071 Colquitt	Georgia	1070.36322162
51171 Shenandoah	Virginia	1069.03924409
1017 Chambers	Alabama	1067.97560613
1123 Tallapoosa	Alabama	1066.74568487
34005 Burlington	New Jersey	1055.26916099
18097 Marion	Indiana	1051.35806090
13081 Crisp	Georgia	1048.62616698
34033 Salem	New Jersey	1043.01435942
42077 Lehigh	Pennsylvania	1032.87150231
8051 Gunnison	Colorado	1032.12339093
19049 Dallas	Iowa	1030.16189843
28163 Yazoo	Mississippi	1030.16142736
22037 East Feliciana	Louisiana	1025.64102564
17153 Pulaski	Illinois	1025.07779608
42095 Northampton	Pennsylvania	1023.59853940
28061 Jasper	Mississippi	1010.46992939
28075 Lauderdale	Mississippi	1009.06833783

Counties_Cities

51059 Fairfax	Virginia	1007.65123241
28067 Jones	Mississippi	1002.03035305
17181 Union	Illinois	997.56546523
49043 Summit	Utah	996.82827367
28023 Clarke	Mississippi	993.33504230
18181 White	Indiana	986.20146687
42011 Berks	Pennsylvania	983.45360727
38017 Cass	North Dakota	982.28255360
29211 Sullivan	Missouri	980.54975084
13035 Butts	Georgia	979.62220477
28157 Wilkinson	Mississippi	966.78798908
51139 Page	Virginia	965.19450132
46003 Aurora	South Dakota	963.94144948
37191 Wayne	North Carolina	963.91016487
24510 Baltimore City	Maryland	962.82956705
28129 Smith	Mississippi	956.13048369
22117 Washington	Louisiana	953.15787214
19173 Taylor	Iowa	952.99628493
36111 Ulster	New York	952.41294744
22065 Madison	Louisiana	949.73568677
28083 Leflore	Mississippi	944.01604481
4023 Santa Cruz	Arizona	941.71271312
28031 Covington	Mississippi	938.84262452
22077 Pointe Coupee	Louisiana	934.36645397
24045 Wicomico	Maryland	929.30859053
13001 Appling	Georgia	918.57135138
22075 Plaquemines	Louisiana	918.41093550
24029 Kent	Maryland	918.33049580
49051 Wasatch	Utah	917.56919374
27099 Mower	Minnesota	914.74844418
55101 Racine	Wisconsin	914.11305091
1091 Marengo	Alabama	912.61932235
22031 De Soto	Louisiana	911.21154687
19153 Polk	Iowa	904.34397090

Counties_Cities

31119 Madison	Nebraska	904.15913201
37037 Chatham	North Carolina	902.39133704
51013 Arlington	Virginia	901.81499741
17007 Boone	Illinois	897.77329824
45027 Clarendon	South Carolina	896.14243323
22057 Lafourche	Louisiana	894.86826683
18071 Jackson	Indiana	893.20124232
18145 Shelby	Indiana	892.51676272
55009 Brown	Wisconsin	892.25371899
13065 Clinch	Georgia	887.48495788
48117 Deaf Smith	Texas	884.86140725
48421 Sherman	Texas	876.90808704
42091 Montgomery	Pennsylvania	874.00012551
17091 Kankakee	Illinois	871.62800843
42079 Luzerne	Pennsylvania	870.78068038
19005 Allamakee	Iowa	867.55349913
19183 Washington	Iowa	867.16950454
28077 Lawrence	Mississippi	867.12163790
31001 Adams	Nebraska	866.36412681
39029 Columbiana	Ohio	865.92314810
34001 Atlantic	New Jersey	860.49376669
48365 Panola	Texas	859.68550199
18031 Decatur	Indiana	858.40113458
20209 Wyandotte	Kansas	858.31458227
28097 Montgomery	Mississippi	858.02653896
22033 East Baton Rouge	Louisiana	855.64092563
55079 Milwaukee	Wisconsin	855.09296025
13259 Stewart	Georgia	854.97660913
42103 Pike	Pennsylvania	854.59388912
5035 Crittenden	Arkansas	854.32956849
51175 Southampton	Virginia	852.95121119
17043 DuPage	Illinois	849.78391947
5149 Yell	Arkansas	849.77942884
22073 Ouachita	Louisiana	849.32837029

Counties_Cities

13167 Johnson	Georgia	844.66419448
17157 Randolph	Illinois	844.07898835
37131 Northampton	North Carolina	838.58507827
8121 Washington	Colorado	835.20065186
19167 Sioux	Iowa	830.73133003
4005 Coconino	Arizona	830.21826480
17201 Winnebago	Illinois	828.63690286
8031 Denver	Colorado	825.82917883
17197 Will	Illinois	823.90836475
29021 Buchanan	Missouri	818.55234783
31055 Douglas	Nebraska	818.51538244
42017 Bucks	Pennsylvania	817.73971458
28017 Chickasaw	Mississippi	815.32816959
48419 Shelby	Texas	814.38350775
21227 Warren	Kentucky	812.86567528
28085 Lincoln	Mississippi	812.74667446
10001 Kent	Delaware	812.65751890
45039 Fairfield	South Carolina	807.96357468
1101 Montgomery	Alabama	807.48395441
34019 Hunterdon	New Jersey	806.64560514
8123 Weld	Colorado	802.08714465
37163 Sampson	North Carolina	801.55911106
34037 Sussex	New Jersey	801.14205357
45089 Williamsburg	South Carolina	800.49663465
47069 Hardeman	Tennessee	796.98651864
48185 Grimes	Texas	796.89703808
24011 Caroline	Maryland	795.70021619
13193 Macon	Georgia	791.29574679
37105 Lee	North Carolina	790.86115993
28035 Forrest	Mississippi	788.95463511
18089 Lake	Indiana	785.69644372
13009 Baldwin	Georgia	785.31111260
24021 Frederick	Maryland	784.28151208
47037 Davidson	Tennessee	783.87263983

Counties_Cities

48129 Donley	Texas	783.36848448
28161 Yalobusha	Mississippi	782.76307295
42089 Monroe	Pennsylvania	782.26857888
34015 Gloucester	New Jersey	781.72184703
5069 Jefferson	Arkansas	781.04354465
24005 Baltimore	Maryland	779.42520258
13275 Thomas	Georgia	778.43772498
9005 Litchfield	Connecticut	775.21519952
13087 Decatur	Georgia	775.16462841
26099 Macomb	Michigan	773.81313025
6031 Kings	California	771.63960202
20085 Jackson	Kansas	768.07228916
20075 Hamilton	Kansas	767.16532413
8117 Summit	Colorado	764.34353533
13319 Wilkinson	Georgia	763.61221780
37181 Vance	North Carolina	755.91045714
28095 Monroe	Mississippi	750.75919469
1047 Dallas	Alabama	749.15165753
20119 Meade	Kansas	747.70863483
48319 Mason	Texas	747.66355140
47167 Tipton	Tennessee	745.35977006
18023 Clinton	Indiana	744.18604651
13201 Miller	Georgia	738.65634893
42069 Lackawanna	Pennsylvania	738.16492958
1095 Marshall	Alabama	733.54212405
37193 Wilkes	North Carolina	729.32012778
16053 Jerome	Idaho	728.71122215
46013 Brown	South Dakota	727.43921050
28053 Humphreys	Mississippi	726.65617052
47147 Robertson	Tennessee	726.63775137
22003 Allen	Louisiana	722.51513376
27131 Rice	Minnesota	721.55495092
28065 Jefferson Davis	Mississippi	721.02545843
56013 Fremont	Wyoming	720.95317599

Counties_Cities

45081 Saluda	South Carolina	720.40498442
55059 Kenosha	Wisconsin	718.88475397
22001 Acadia	Louisiana	717.15709921
18081 Johnson	Indiana	716.91470635
28089 Madison	Mississippi	716.65246616
4027 Yuma	Arizona	716.54849902
51117 Mecklenburg	Virginia	714.51876020
9007 Middlesex	Connecticut	713.66223676
24017 Charles	Maryland	713.29944335
1005 Barbour	Alabama	711.38619830
27165 Watonwan	Minnesota	710.38251366
22083 Richland	Louisiana	708.20126783
19099 Jasper	Iowa	707.99795407
18063 Hendricks	Indiana	706.54874887
13197 Marion	Georgia	706.50221530
51840 Winchester	Virginia	704.42578625
42075 Lebanon	Pennsylvania	703.39810634
48369 Parmer	Texas	699.51338200
18039 Elkhart	Indiana	698.09301421
10003 New Castle	Delaware	697.79291480
24003 Anne Arundel	Maryland	695.96948775
27053 Hennepin	Minnesota	693.80702986
22103 St. Tammany	Louisiana	693.50008330
45069 Marlboro	South Carolina	693.23433593
17187 Warren	Illinois	692.81352748
22049 Jackson	Louisiana	691.73688844
8005 Arapahoe	Colorado	690.40178743
48177 Gonzales	Texas	686.64169788
28155 Webster	Mississippi	684.51164691
22005 Ascension	Louisiana	683.39322382
27033 Cottonwood	Minnesota	682.80571074
27027 Clay	Minnesota	680.16574154
34009 Cape May	New Jersey	679.55920484
19039 Clarke	Iowa	679.18921787

Counties_Cities

36029 Erie	New York	677.81572415
51165 Rockingham	Virginia	674.51134853
25001 Barnstable	Massachusetts	672.40514870
18117 Orange	Indiana	672.17404690
28159 Winston	Mississippi	671.62124966
37155 Robeson	North Carolina	671.31403084
31173 Thurston	Nebraska	670.95714090
53021 Franklin	Washington	669.86761635
26125 Oakland	Michigan	669.07507221
12086 Miami-Dade	Florida	668.31282515
13277 Tift	Georgia	667.96480245
27091 Martin	Minnesota	667.17210008
22105 Tangipahoa	Louisiana	666.03377262
22121 West Baton Rouge	Louisiana	665.98554509
36021 Columbia	New York	665.93230523
29510 St. Louis City	Missouri	662.40035927
37015 Bertie	North Carolina	662.25165563
13069 Coffee	Georgia	661.36031374
8001 Adams	Colorado	660.13112756
22101 St. Mary	Louisiana	658.97858320
47141 Putnam	Tennessee	658.27023325
48371 Pecos	Texas	657.18113954
13299 Ware	Georgia	655.82959641
51107 Loudoun	Virginia	653.55782229
31073 Gosper	Nebraska	651.30260521
47111 Macon	Tennessee	651.14362250
39013 Belmont	Ohio	650.32219836
31093 Howard	Nebraska	649.35064935
47143 Rhea	Tennessee	647.62135335
28001 Adams	Mississippi	647.60194922
17093 Kendall	Illinois	644.95954345
48063 Camp	Texas	644.51776260
40147 Washington	Oklahoma	644.25284031
44003 Kent	Rhode Island	642.00755518

Counties_Cities

13003 Atkinson	Georgia	638.78510305
22109 Terrebonne	Louisiana	638.61791913
13263 Talbot	Georgia	637.75510204
39099 Mahoning	Ohio	637.07858319
18107 Montgomery	Indiana	636.31147968
51760 Richmond City	Virginia	635.97382673
22079 Rapides	Louisiana	634.94738132
18005 Bartholomew	Indiana	630.79284135
37047 Columbus	North Carolina	627.07753122
36001 Albany	New York	625.16890957
1109 Pike	Alabama	623.91265223
51147 Prince Edward	Virginia	623.09368192
1025 Clarke	Alabama	622.90969900
12039 Gadsden	Florida	620.99620865
31023 Butler	Nebraska	620.50136510
24027 Howard	Maryland	620.05717893
22123 West Carroll	Louisiana	619.19504644
29075 Gentry	Missouri	618.58780929
16063 Lincoln	Idaho	615.67164179
33011 Hillsborough	New Hampshire	615.05561750
21183 Ohio	Kentucky	614.43932412
13239 Quitman	Georgia	614.30451953
22021 Caldwell	Louisiana	612.44979920
28025 Clay	Mississippi	608.68668111
48387 Red River	Texas	607.80287474
20031 Coffey	Kansas	607.31203692
1107 Pickens	Alabama	606.88133213
36073 Orleans	New York	605.73229587
17017 Cass	Illinois	603.58890701
47003 Bedford	Tennessee	601.57428933
42071 Lancaster	Pennsylvania	601.04092119
1127 Walker	Alabama	598.01290201
30101 Toole	Montana	597.56851432
37123 Montgomery	North Carolina	594.03762238

Counties_Cities

40023 Choctaw	Oklahoma	593.12789746
31081 Hamilton	Nebraska	592.67241379
28063 Jefferson	Mississippi	591.04981706
51630 Fredericksburg	Virginia	590.17293439
22081 Red River	Louisiana	589.83130825
22045 Iberia	Louisiana	589.22202957
46127 Union	South Dakota	589.02618606
51087 Henrico	Virginia	587.07226182
26081 Kent	Michigan	583.52427247
48477 Washington	Texas	581.06414492
47157 Shelby	Tennessee	580.06078456
28019 Choctaw	Mississippi	579.85020536
27123 Ramsey	Minnesota	579.59688119
37063 Durham	North Carolina	577.13132895
6037 Los Angeles	California	576.52660655
40015 Caddo	Oklahoma	576.31914967
21141 Logan	Kentucky	574.30805143
39111 Monroe	Ohio	572.87889775
22099 St. Martin	Louisiana	570.67193823
9013 Tolland	Connecticut	567.18415595
28027 Coahoma	Mississippi	565.67085027
13257 Stephens	Georgia	564.62454388
1041 Crenshaw	Alabama	564.23611111
1111 Randolph	Alabama	563.25632563
28143 Tunica	Mississippi	563.15366050
19143 Osceola	Iowa	562.91390728
24013 Carroll	Maryland	558.09866472
37091 Hertford	North Carolina	557.92721586
12063 Jackson	Florida	556.87816996
18111 Newton	Indiana	556.70544572
45033 Dillon	South Carolina	555.57371156
26145 Saginaw	Michigan	553.98322851
19149 Plymouth	Iowa	553.89519825
25015 Hampshire	Massachusetts	552.19856837

Counties_Cities

1097 Mobile	Alabama	552.01482996
20081 Haskell	Kansas	550.41280961
35006 Cibola	New Mexico	549.61489569
13033 Burke	Georgia	548.54390581
42029 Chester	Pennsylvania	548.41910483
48225 Houston	Texas	548.14622988
29155 Pemiscot	Missouri	546.95181908
12027 DeSoto	Florida	546.82706927
13229 Pierce	Georgia	541.54417453
13253 Seminole	Georgia	541.19061936
37197 Yadkin	North Carolina	540.71331540
20189 Stevens	Kansas	539.66540745
37077 Granville	North Carolina	538.96697996
51570 Colonial Heights	Virginia	538.32781921
28105 Oktibbeha	Mississippi	538.31730478
39107 Mercer	Ohio	537.12248834
46111 Sanborn	South Dakota	535.19967065
48405 San Augustine	Texas	534.49951409
18055 Greene	Indiana	534.27482347
39095 Lucas	Ohio	534.07893482
42037 Columbia	Pennsylvania	533.18259594
18067 Howard	Indiana	530.55872569
28011 Bolivar	Mississippi	529.79287014
18113 Noble	Indiana	528.06530337
37023 Burke	North Carolina	527.75995220
17111 McHenry	Illinois	527.59503516
28005 Amite	Mississippi	527.34058089
51620 Franklin City	Virginia	524.14825908
48381 Randall	Texas	521.75444519
48103 Crane	Texas	521.48518982
21077 Gallatin	Kentucky	520.83333333
28113 Pike	Mississippi	518.16090792
5075 Lawrence	Arkansas	517.22039674
45055 Kershaw	South Carolina	516.83132089

Counties_Cities

22067 Morehouse	Louisiana	515.78864478
42061 Huntingdon	Pennsylvania	513.63797379
13089 DeKalb	Georgia	512.05591640
18143 Scott	Indiana	510.93056370
17077 Jackson	Illinois	510.28405232
51187 Warren	Virginia	509.96175287
29189 St. Louis	Missouri	509.95792145
13123 Gilmer	Georgia	509.47559709
31051 Dixon	Nebraska	507.96987213
37151 Randolph	North Carolina	507.84438197
36039 Greene	New York	507.46457223
36063 Niagara	New York	507.04974980
18047 Franklin	Indiana	505.80577058
42055 Franklin	Pennsylvania	505.05376691
21001 Adair	Kentucky	504.81394744
26049 Genesee	Michigan	503.57342980
8003 Alamosa	Colorado	503.50656357
20187 Stanton	Kansas	503.27126321
48357 Ochiltree	Texas	502.66411984
42043 Dauphin	Pennsylvania	499.82497104
17027 Clinton	Illinois	499.48192035
13307 Webster	Georgia	497.89352738
47165 Sumner	Tennessee	497.46458704
16083 Twin Falls	Idaho	497.20611982
21107 Hopkins	Kentucky	497.02671519
22091 St. Helena	Louisiana	496.97914637
19077 Guthrie	Iowa	494.40298507
13285 Troup	Georgia	492.61787132
51179 Stafford	Virginia	492.13123500
45041 Florence	South Carolina	490.73893123
36067 Onondaga	New York	488.51364958
19135 Monroe	Iowa	487.80487805
18141 St. Joseph	Indiana	487.49681465
37159 Rowan	North Carolina	487.03826932

Counties_Cities

19157 Poweshiek	Iowa	486.65704048
49035 Salt Lake	Utah	486.10442352
18061 Harrison	Indiana	485.74969021
13017 Ben Hill	Georgia	482.51623280
21085 Grayson	Kentucky	482.50446412
17075 Iroquois	Illinois	481.81422982
18037 Dubois	Indiana	481.61635146
17161 Rock Island	Illinois	481.61029294
22029 Concordia	Louisiana	480.27794809
17079 Jasper	Illinois	478.61824992
54035 Jackson	West Virginia	477.25214241
51041 Chesterfield	Virginia	476.53748609
24037 St. Mary's	Maryland	475.75090535
28043 Grenada	Mississippi	474.94656851
38035 Grand Forks	North Dakota	474.77744807
18011 Boone	Indiana	474.63394976
18079 Jennings	Indiana	474.44858933
13131 Grady	Georgia	472.76547600
25011 Franklin	Massachusetts	472.07699787
1087 Macon	Alabama	471.82602093
37195 Wilson	North Carolina	471.42594070
27101 Murray	Minnesota	471.24214596
1067 Henry	Alabama	470.68394445
28091 Marion	Mississippi	469.35059680
56043 Washakie	Wyoming	469.24540266
17177 Stephenson	Illinois	469.24228543
39049 Franklin	Ohio	466.45806304
12043 Glades	Florida	466.33634509
13015 Bartow	Georgia	466.13036614
37093 Hoke	North Carolina	465.63435834
51061 Fauquier	Virginia	465.51114255
32013 Humboldt	Nevada	464.67294174
21061 Edmonson	Kentucky	464.39628483
18003 Allen	Indiana	464.36535403

Counties_Cities

13027 Brooks	Georgia	464.12686134
28013 Calhoun	Mississippi	464.11748407
17163 St. Clair	Illinois	463.49675744
18015 Carroll	Indiana	462.06588165
45031 Darlington	South Carolina	461.06404000
36065 Oneida	New York	460.84755877
35019 Guadalupe	New Mexico	460.72333564
18095 Madison	Indiana	460.50246450
44001 Bristol	Rhode Island	460.44111904
1031 Coffee	Alabama	460.42112158
1105 Perry	Alabama	459.51859956
24019 Dorchester	Maryland	459.40371273
54083 Randolph	West Virginia	457.96759532
18059 Hancock	Indiana	457.09944860
48179 Gray	Texas	456.72527974
13119 Franklin	Georgia	456.06567346
42107 Schuylkill	Pennsylvania	454.71502882
21003 Allen	Kentucky	454.50241454
1051 Elmore	Alabama	454.28456287
21109 Jackson	Kentucky	453.80151763
27147 Steele	Minnesota	453.76735592
12085 Martin	Florida	453.04265686
51730 Petersburg	Virginia	453.00472012
13045 Carroll	Georgia	452.92539007
13011 Banks	Georgia	452.91763219
5139 Union	Arkansas	452.38460359
36093 Schenectady	New York	451.23913743
40007 Beaver	Oklahoma	451.21263395
13199 Meriwether	Georgia	450.92082780
36053 Madison	New York	450.59679356
13207 Monroe	Georgia	450.58139535
18019 Clark	Indiana	449.89775051
28049 Hinds	Mississippi	449.62777063
20197 Wabaunsee	Kansas	449.34048413

Counties_Cities

25003 Berkshire	Massachusetts	447.96910121
22069 Natchitoches	Louisiana	447.50252205
48347 Nacogdoches	Texas	447.41367503
13121 Fulton	Georgia	446.42772118
27009 Benton	Minnesota	446.41756073
21083 Graves	Kentucky	444.83747354
45025 Chesterfield	South Carolina	443.67705556
12021 Collier	Florida	443.60719494
51075 Goochland	Virginia	443.12510755
29133 Mississippi	Missouri	442.41151770
19123 Mahaska	Iowa	440.90909091
28119 Quitman	Mississippi	439.65394979
1129 Washington	Alabama	439.61411650
51057 Essex	Virginia	439.60069603
51177 Spotsylvania	Virginia	439.51787124
13085 Dawson	Georgia	438.54403381
13135 Gwinnett	Georgia	437.92662277
55027 Dodge	Wisconsin	435.98529261
12099 Palm Beach	Florida	435.88540864
13237 Putnam	Georgia	435.59998166
28147 Walthall	Mississippi	435.53404770
13063 Clayton	Georgia	435.06033873
6107 Tulare	California	434.89367000
51670 Hopewell	Virginia	433.70508055
56039 Teton	Wyoming	433.25679130
33015 Rockingham	New Hampshire	432.11633503
4012 La Paz	Arizona	431.32050431
48069 Castro	Texas	430.52837573
28151 Washington	Mississippi	430.50839935
1001 Autauga	Alabama	429.84838402
8085 Montrose	Colorado	428.76770740
19113 Linn	Iowa	428.04846199
51069 Frederick	Virginia	427.81959142
27023 Chippewa	Minnesota	427.70882254

Counties_Cities

28111 Perry	Mississippi	427.45788283
27047 Freeborn	Minnesota	427.01353304
37119 Mecklenburg	North Carolina	426.91249025
45005 Allendale	South Carolina	426.82241941
31121 Merrick	Nebraska	426.74253201
51193 Westmoreland	Virginia	426.24789680
12013 Calhoun	Florida	425.03599095
13255 Spalding	Georgia	423.60060514
16087 Washington	Idaho	423.18669422
24047 Worcester	Maryland	422.59228528
17141 Ogle	Illinois	420.24232665
22119 Webster	Louisiana	420.12474870
13221 Oglethorpe	Georgia	418.49342367
27109 Olmsted	Minnesota	418.48768533
17037 DeKalb	Illinois	417.69490028
23005 Cumberland	Maine	417.63609793
26039 Crawford	Michigan	417.23617006
26021 Berrien	Michigan	417.15053101
1093 Marion	Alabama	416.62466821
27003 Anoka	Minnesota	415.47371069
48113 Dallas	Texas	415.42635224
53005 Benton	Washington	415.10424665
37033 Caswell	North Carolina	414.13340382
22027 Claiborne	Louisiana	413.94882087
28149 Warren	Mississippi	413.63478863
26137 Otsego	Michigan	413.54145550
18043 Floyd	Indiana	412.69718826
9011 New London	Connecticut	412.31857982
40001 Adair	Oklahoma	412.10035323
13013 Barrow	Georgia	412.08281256
36055 Monroe	New York	410.51942560
13067 Cobb	Georgia	409.18790009
8065 Lake	Colorado	408.99795501
28087 Lowndes	Mississippi	408.95978279

Counties_Cities

55127 Walworth	Wisconsin	408.80078675
46083 Lincoln	South Dakota	408.11468023
12049 Hardee	Florida	407.41420444
19103 Johnson	Iowa	407.24580193
47149 Rutherford	Tennessee	406.59915664
37065 Edgecombe	North Carolina	403.80732622
18109 Morgan	Indiana	403.61686348
27063 Jackson	Minnesota	403.59196852
55105 Rock	Wisconsin	403.36175665
38061 Mountrail	North Dakota	401.25269133
13133 Greene	Georgia	401.17527404
53017 Douglas	Washington	400.86699140
37067 Forsyth	North Carolina	400.15932514
8125 Yuma	Colorado	399.20159681
36113 Warren	New York	398.35057963
31109 Lancaster	Nebraska	397.76595476
51049 Cumberland	Virginia	397.59404628
36035 Fulton	New York	397.45479651
28073 Lamar	Mississippi	397.13677198
37107 Lenoir	North Carolina	396.59854223
18103 Miami	Indiana	396.43489752
18091 LaPorte	Indiana	396.33841483
35043 Sandoval	New Mexico	396.06279145
44009 Washington	Rhode Island	395.46992764
8059 Jefferson	Colorado	395.35841636
13251 Screven	Georgia	394.60467786
1125 Tuscaloosa	Alabama	393.46898919
38087 Slope	North Dakota	393.18479685
18131 Pulaski	Indiana	392.97457695
46085 Lyman	South Dakota	392.56739074
13105 Elbert	Georgia	392.25941423
13313 Whitfield	Georgia	392.07395591
39157 Tuscarawas	Ohio	390.55719493
37083 Halifax	North Carolina	389.52821608

Counties_Cities

51036 Charles City	Virginia	388.99294050
36115 Washington	New York	388.90795300
28127 Simpson	Mississippi	388.66880933
13235 Pulaski	Georgia	388.47231006
47181 Wayne	Tennessee	386.52011112
48099 Coryell	Texas	386.32231847
31035 Clay	Nebraska	386.22465401
37079 Greene	North Carolina	385.49400343
12121 Suwannee	Florida	384.69371592
1133 Winston	Alabama	384.61538462
42067 Juniata	Pennsylvania	384.55310881
21117 Kenton	Kentucky	384.21930612
13171 Lamar	Georgia	384.21052632
28109 Pearl River	Mississippi	382.76129778
26069 Iosco	Michigan	382.75985806
28057 Itawamba	Mississippi	382.70187524
13097 Douglas	Georgia	382.57494960
20069 Gray	Kansas	381.23653241
18065 Henry	Indiana	381.18124754
31153 Sarpy	Nebraska	381.11450241
29007 Audrain	Missouri	380.79535194
31039 Cuming	Nebraska	380.31319911
6083 Santa Barbara	California	380.04420785
8015 Chaffee	Colorado	379.48769162
21211 Shelby	Kentucky	379.24069418
37153 Richmond	North Carolina	378.72880790
18137 Ripley	Indiana	378.64179785
26121 Muskegon	Michigan	378.48238357
24009 Calvert	Maryland	378.24853537
32015 Lander	Nevada	376.68161435
12011 Broward	Florida	376.11594559
39035 Cuyahoga	Ohio	375.36469224
48111 Dallam	Texas	375.00000000
48203 Harrison	Texas	374.66654677

Counties_Cities

21015 Boone	Kentucky	374.05061848
13023 Bleckley	Georgia	373.89001402
1037 Coosa	Alabama	373.30844610
12079 Madison	Florida	372.38922770
28037 Franklin	Mississippi	372.36774525
51610 Falls Church	Virginia	372.32602220
42025 Carbon	Pennsylvania	372.11764523
45079 Richland	South Carolina	371.94627764
45085 Sumter	South Carolina	371.78909419
26059 Hillsdale	Michigan	371.59282170
24015 Cecil	Maryland	370.52885457
53033 King	Washington	370.05807458
8053 Hinsdale	Colorado	369.91368681
18007 Benton	Indiana	369.81393736
53001 Adams	Washington	369.45189534
53061 Snohomish	Washington	367.03845007
48195 Hansford	Texas	366.09921289
39097 Madison	Ohio	364.75806633
30037 Golden Valley	Montana	363.19612591
13057 Cherokee	Georgia	363.17278447
13303 Washington	Georgia	362.99421171
8063 Kit Carson	Colorado	362.97640653
18133 Putnam	Indiana	362.63532650
19061 Dubuque	Iowa	362.40113986
26161 Washtenaw	Michigan	361.49157733
28133 Sunflower	Mississippi	361.37555858
18093 Lawrence	Indiana	361.30331961
42007 Beaver	Pennsylvania	360.56379065
1049 DeKalb	Alabama	360.01961196
51093 Isle of Wight	Virginia	359.91665088
19087 Henry	Iowa	358.79802661
22107 Tensas	Louisiana	358.58359480
39037 Darke	Ohio	358.51372679
26157 Tuscola	Michigan	357.98613756

Counties_Cities

18057 Hamilton	Indiana	357.48259544
16031 Cassia	Idaho	356.18504861
22059 LaSalle	Louisiana	355.29932292
24025 Harford	Maryland	354.78586842
51149 Prince George	Virginia	354.49818812
51035 Carroll	Virginia	354.29882575
39007 Ashtabula	Ohio	353.87156001
8014 Broomfield	Colorado	353.70378391
37185 Warren	North Carolina	353.41041046
31167 Stanton	Nebraska	351.75879397
36037 Genesee	New York	351.23715463
26155 Shiawassee	Michigan	350.48099484
13311 White	Georgia	350.35035035
54037 Jefferson	West Virginia	350.28427593
51800 Suffolk	Virginia	348.74156934
22009 Avoyelles	Louisiana	348.47511245
32031 Washoe	Nevada	347.40786069
13215 Muscogee	Georgia	346.62134322
26127 Oceana	Michigan	345.53990610
53057 Skagit	Washington	345.53765034
28139 Tippah	Mississippi	345.53307570
46109 Roberts	South Dakota	344.59653489
13317 Wilkes	Georgia	344.26893479
51065 Fluvanna	Virginia	343.50147482
13217 Newton	Georgia	343.25047243
18029 Dearborn	Indiana	342.96320207
13301 Warren	Georgia	342.79184917
18041 Fayette	Indiana	342.77780188
48141 El Paso	Texas	341.59651172
1033 Colbert	Alabama	341.47766700
22061 Lincoln	Louisiana	341.13060429
39109 Miami	Ohio	340.79569204
48115 Dawson	Texas	340.75600285
45045 Greenville	South Carolina	340.52036802

Counties_Cities

1081 Lee	Alabama	340.36635131
51740 Portsmouth	Virginia	340.26544932
1007 Bibb	Alabama	339.28571429
21111 Jefferson	Kentucky	338.99316952
31019 Buffalo	Nebraska	338.60727603
22055 Lafayette	Louisiana	338.16345528
18035 Delaware	Indiana	337.19025546
5037 Cross	Arkansas	335.81194531
39061 Hamilton	Ohio	335.38063682
18053 Grant	Indiana	335.17350158
26007 Alpena	Michigan	334.97884344
9015 Windham	Connecticut	334.96543533
8009 Baca	Colorado	334.72803347
29157 Perry	Missouri	334.20365535
22015 Bossier	Louisiana	334.15890239
1035 Conecuh	Alabama	333.95780728
47021 Cheatham	Tennessee	333.83614827
31157 Scotts Bluff	Nebraska	333.43521632
6065 Riverside	California	332.75419278
46117 Stanley	South Dakota	330.90668432
13155 Irwin	Georgia	329.85741647
53007 Chelan	Washington	329.71597695
12029 Dixie	Florida	329.34131737
8097 Pitkin	Colorado	328.69080780
13247 Rockdale	Georgia	327.83628055
8095 Phillips	Colorado	326.64489034
37117 Martin	North Carolina	326.40818667
21059 Daviess	Kentucky	326.39658174
27037 Dakota	Minnesota	326.26350714
18127 Porter	Indiana	326.07285635
49049 Utah	Utah	325.93340223
22097 St. Landry	Louisiana	325.02054033
16047 Gooding	Idaho	322.45327718
24035 Queen Anne's	Maryland	322.38164415

Counties_Cities

24043 Washington	Maryland	322.01211190
13145 Harris	Georgia	321.97244380
29207 Stoddard	Missouri	321.85167431
37171 Surry	North Carolina	321.06521377
26077 Kalamazoo	Michigan	320.91214558
13189 McDuffie	Georgia	320.46816218
8105 Rio Grande	Colorado	320.00000000
19165 Shelby	Iowa	319.57160131
22063 Livingston	Louisiana	319.55978132
37017 Bladen	North Carolina	319.37330521
19035 Cherokee	Iowa	317.99311015
18099 Marshall	Indiana	317.85158277
19155 Pottawattamie	Iowa	316.46584628
17019 Champaign	Illinois	314.78738755
26115 Monroe	Michigan	314.41315085
47189 Wilson	Tennessee	314.31111111
13021 Bibb	Georgia	314.18400340
17109 McDonough	Illinois	313.80403939
39055 Geauga	Ohio	313.72632430
40141 Tillman	Oklahoma	313.01034295
13025 Brantley	Georgia	312.21887072
55041 Forest	Wisconsin	311.42253364
13151 Henry	Georgia	311.00686300
35053 Socorro	New Mexico	310.72602330
36083 Rensselaer	New York	310.45772130
32003 Clark	Nevada	310.21931336
26017 Bay	Michigan	309.84478893
27139 Scott	Minnesota	308.72364823
51085 Hanover	Virginia	308.65636569
47047 Fayette	Tennessee	308.58863900
13233 Polk	Georgia	308.45302567
51113 Madison	Virginia	308.38661151
36007 Broome	New York	307.31664049
28033 DeSoto	Mississippi	307.14116955

Counties_Cities

13187 Lumpkin	Georgia	306.47853133
1113 Russell	Alabama	306.32907011
28137 Tate	Mississippi	305.99116798
13249 Schley	Georgia	305.57677617
27115 Pine	Minnesota	305.26065868
8013 Boulder	Colorado	305.14171456
39117 Morrow	Ohio	304.73912053
5023 Cleburne	Arkansas	304.42619668
48037 Bowie	Texas	304.27038718
48277 Lamar	Texas	303.65186615
13219 Oconee	Georgia	303.01487065
51137 Orange	Virginia	302.91452898
23001 Androscoggin	Maine	302.75169717
45029 Colleton	South Carolina	302.70844397
51830 Williamsburg	Virginia	302.09452202
22019 Calcasieu	Louisiana	301.80393084
37089 Henderson	North Carolina	301.50409429
19079 Hamilton	Iowa	300.96308186
13245 Richmond	Georgia	300.66384195
28145 Union	Mississippi	300.63623016
13231 Pike	Georgia	300.52592036
18139 Rush	Indiana	300.06601452
19181 Warren	Iowa	299.67094955
19051 Davis	Iowa	299.43440169
13163 Jefferson	Georgia	298.12054439
29135 Moniteau	Missouri	297.74827864
47135 Perry	Tennessee	297.61904762
21213 Simpson	Kentucky	296.83199309
46125 Turner	South Dakota	296.77113010
13077 Coweta	Georgia	296.16629189
47105 Loudon	Tennessee	295.92490670
6075 San Francisco	California	295.82080935
44005 Newport	Rhode Island	295.60708488
13129 Gordon	Georgia	294.70399584

Counties_Cities

13149 Heard	Georgia	294.63759576
51690 Martinsville	Virginia	294.52798016
51053 Dinwiddie	Virginia	294.43723930
28121 Rankin	Mississippi	294.34315344
39155 Trumbull	Ohio	294.01843657
29201 Scott	Missouri	293.82703209
8113 San Miguel	Colorado	293.00451715
24039 Somerset	Maryland	292.11295034
13297 Walton	Georgia	291.96924163
26025 Calhoun	Michigan	291.47798672
42093 Montour	Pennsylvania	290.57017544
37103 Jones	North Carolina	290.54685068
48483 Wheeler	Texas	288.96166442
46101 Moody	South Dakota	288.79768962
26075 Jackson	Michigan	288.37133161
19133 Monona	Iowa	288.05161885
41047 Marion	Oregon	288.00581201
48101 Cottle	Texas	287.97696184
6081 San Mateo	California	287.44257971
13115 Floyd	Georgia	286.94844119
18027 Daviess	Indiana	286.60210577
13269 Taylor	Georgia	286.10523697
31041 Custer	Nebraska	285.97785978
20171 Scott	Kansas	285.88931999
1073 Jefferson	Alabama	285.75762172
13159 Jasper	Georgia	284.90028490
51089 Henry	Virginia	284.57598179
26023 Branch	Michigan	284.26023566
26147 St. Clair	Michigan	283.67548027
54031 Hardy	West Virginia	283.12159710
13157 Jackson	Georgia	282.58214762
37139 Pasquotank	North Carolina	282.55001388
17133 Monroe	Illinois	282.51055774
48201 Harris	Texas	282.38084424

Counties_Cities

39033 Crawford	Ohio	281.58844765
39137 Putnam	Ohio	281.23149793
12081 Manatee	Florida	281.11585265
13185 Lowndes	Georgia	280.25893863
36017 Chenango	New York	279.78795019
24041 Talbot	Maryland	278.61934646
16067 Minidoka	Idaho	278.51140456
13225 Peach	Georgia	278.41887387
54003 Berkeley	West Virginia	278.33986493
37161 Rutherford	North Carolina	278.33477988
50007 Chittenden	Vermont	277.69000802
27083 Lyon	Minnesota	277.02992704
19017 Bremer	Iowa	276.58636309
12071 Lee	Florida	276.56670333
51095 James City	Virginia	276.18885558
5143 Washington	Arkansas	275.15076321
20083 Hodgeman	Kansas	275.02750275
48453 Travis	Texas	274.91645599
39153 Summit	Ohio	274.39575729
26139 Ottawa	Michigan	274.36022775
36107 Tioga	New York	273.88797364
28071 Lafayette	Mississippi	273.75759677
42115 Susquehanna	Pennsylvania	273.47310848
37007 Anson	North Carolina	273.34485669
12133 Washington	Florida	273.31189711
51600 Fairfax City	Virginia	272.64588590
46121 Todd	South Dakota	272.29407760
5135 Sharp	Arkansas	270.64378671
48017 Bailey	Texas	270.38565533
12033 Escambia	Florida	270.33536798
47171 Unicoi	Tennessee	270.25505321
47107 McMinn	Tennessee	270.24490945
37187 Washington	North Carolina	269.83725441
45023 Chester	South Carolina	269.75907724

Counties_Cities

48439 Tarrant	Texas	269.69717463
6029 Kern	California	269.63615845
51077 Grayson	Virginia	268.69682042
37057 Davidson	North Carolina	267.68458833
5115 Pope	Arkansas	267.18750000
5077 Lee	Arkansas	267.11185309
17081 Jefferson	Illinois	267.05446854
18173 Warrick	Indiana	266.91386833
8017 Cheyenne	Colorado	266.52452026
48005 Angelina	Texas	266.38497221
51540 Charlottesville	Virginia	266.01824719
48021 Bastrop	Texas	265.59050773
37081 Guilford	North Carolina	265.14512714
40087 McClain	Oklahoma	265.09941228
56017 Hot Springs	Wyoming	263.44676180
51099 King George	Virginia	263.40545626
19031 Cedar	Iowa	263.05900038
13075 Cook	Georgia	262.20720196
31185 York	Nebraska	261.39994191
48181 Grayson	Texas	261.21157391
6071 San Bernardino	California	260.17646872
42041 Cumberland	Pennsylvania	260.11940037
19141 O'Brien	Iowa	260.11560694
6051 Mono	California	259.64912281
51135 Nottoway	Virginia	259.40337224
18087 LaGrange	Indiana	259.34401220
17195 Whiteside	Illinois	258.87175062
27163 Washington	Minnesota	258.48665707
27141 Sherburne	Minnesota	258.23649465
8079 Mineral	Colorado	257.73195876
19161 Sac	Iowa	257.22810989
27103 Nicollet	Minnesota	257.15955582
48153 Floyd	Texas	256.98132602
5007 Benton	Arkansas	256.77896467

Counties_Cities

47065 Hamilton	Tennessee	256.66646536
24001 Allegany	Maryland	256.42831983
20101 Lane	Kansas	256.41025641
18169 Wabash	Indiana	255.75447570
1055 Etowah	Alabama	255.60726237
5119 Pulaski	Arkansas	255.42426403
54099 Wayne	West Virginia	255.35750050
18075 Jay	Indiana	255.24947024
26065 Ingham	Michigan	254.83799341
27039 Dodge	Minnesota	254.53846893
13049 Charlton	Georgia	254.47254781
19015 Boone	Iowa	254.30805435
48039 Brazoria	Texas	254.18692599
12015 Charlotte	Florida	254.05680061
38025 Dunn	North Dakota	253.92428440
36101 Steuben	New York	253.66403608
48167 Galveston	Texas	253.63283909
37101 Johnston	North Carolina	253.11459233
42001 Adams	Pennsylvania	252.89122759
13161 Jeff Davis	Georgia	252.84450063
4019 Pima	Arizona	252.82150532
37113 Macon	North Carolina	252.23182656
21233 Webster	Kentucky	251.69704828
17029 Coles	Illinois	251.54760735
18151 Steuben	Indiana	251.54686868
1045 Dale	Alabama	251.24601683
13091 Dodge	Georgia	251.14706593
8045 Garfield	Colorado	250.96202108
4013 Maricopa	Arizona	250.92817124
1103 Morgan	Alabama	250.23301900
39123 Ottawa	Ohio	250.19009542
37165 Scotland	North Carolina	249.92818156
54075 Pocahontas	West Virginia	249.58402662
13019 Berrien	Georgia	249.32474548

Counties_Cities

37135 Orange	North Carolina	249.26897081
8041 El Paso	Colorado	249.06984042
47187 Williamson	Tennessee	248.99775168
18049 Fulton	Indiana	248.85526578
28107 Panola	Mississippi	248.69799286
39169 Wayne	Ohio	248.34651237
37001 Alamance	North Carolina	248.14343051
21067 Fayette	Kentucky	248.00790660
13213 Murray	Georgia	247.98977982
37069 Franklin	North Carolina	247.18768502
51033 Caroline	Virginia	246.97777200
22053 Jefferson Davis	Louisiana	246.97612564
39073 Hocking	Ohio	246.60912454
13295 Walker	Georgia	246.36219565
37059 Davie	North Carolina	245.71174502
21101 Henderson	Kentucky	245.66252111
20067 Grant	Kansas	245.36532170
13153 Houston	Georgia	245.06493256
27133 Rock	Minnesota	244.31697472
39017 Butler	Ohio	243.99939327
39043 Erie	Ohio	243.91878309
27171 Wright	Minnesota	243.49280156
48157 Fort Bend	Texas	243.19103189
28041 Greene	Mississippi	242.89709996
22039 Evangeline	Louisiana	242.20315163
1117 Shelby	Alabama	241.99492831
13165 Jenkins	Georgia	241.85189451
37025 Cabarrus	North Carolina	241.78819165
45075 Orangeburg	South Carolina	241.56256470
48199 Hardin	Texas	241.22922020
8107 Routt	Colorado	240.93576342
40031 Comanche	Oklahoma	240.81978376
13083 Dade	Georgia	240.35498583
26067 Ionia	Michigan	239.83803146

Counties_Cities

28093 Marshall	Mississippi	239.76756650
17103 Lee	Illinois	239.60494404
37125 Moore	North Carolina	238.13866764
38013 Burke	North Dakota	238.09523810
1021 Chilton	Alabama	237.80943537
21149 McLean	Kentucky	237.78642456
5025 Cleveland	Arkansas	236.96682464
29001 Adair	Missouri	236.78913927
5031 Craighead	Arkansas	236.73980729
46037 Day	South Dakota	236.14895550
19009 Audubon	Iowa	236.10606611
31123 Morrill	Nebraska	234.74178404
20043 Doniphan	Kansas	234.31398073
42127 Wayne	Pennsylvania	234.02761526
40041 Delaware	Oklahoma	234.01118573
33013 Merrimack	New Hampshire	233.57065347
12093 Okeechobee	Florida	233.52673520
29107 Lafayette	Missouri	233.14313762
13271 Telfair	Georgia	233.05618544
8029 Delta	Colorado	232.61073240
13059 Clarke	Georgia	232.46681850
30003 Big Horn	Montana	232.41865347
47061 Grundy	Tennessee	232.27933463
13173 Lanier	Georgia	232.10831721
45067 Marion	South Carolina	231.96623603
39173 Wood	Ohio	231.83571035
47081 Hickman	Tennessee	231.41682959
42133 York	Pennsylvania	231.33224620
46103 Pennington	South Dakota	230.02085403
48303 Lubbock	Texas	229.65921955
6073 San Diego	California	229.52930043
45063 Lexington	South Carolina	229.46663413
40089 McCurtain	Oklahoma	229.33675810
39093 Lorain	Ohio	229.10802977

Counties_Cities

47097 Lauderdale	Tennessee	228.46079380
13175 Laurens	Georgia	228.20919176
37085 Harnett	North Carolina	227.99409898
48245 Jefferson	Texas	227.84224376
48437 Swisher	Texas	227.82095953
39023 Clark	Ohio	227.36560538
45011 Barnwell	South Carolina	227.35884805
18025 Crawford	Indiana	227.31577950
13079 Crawford	Georgia	227.30962819
17119 Madison	Illinois	226.87655269
37127 Nash	North Carolina	226.55718176
18009 Blackford	Indiana	226.32020117
51037 Charlotte	Virginia	226.16853744
26011 Arenac	Michigan	226.04879995
51550 Chesapeake	Virginia	225.85457933
13117 Forsyth	Georgia	225.68593309
40105 Nowata	Oklahoma	225.09297318
20129 Morton	Kansas	224.97187852
35001 Bernalillo	New Mexico	224.54659710
35013 Dona Ana	New Mexico	224.34512371
35013 Dona Ana	New Mexico	224.34512371
46102 Oglala Lakota	South Dakota	223.63547418
46135 Yankton	South Dakota	223.00931392
18115 Ohio	Indiana	222.45037645
31137 Phelps	Nebraska	222.32103157
48393 Roberts	Texas	221.48394241
47015 Cannon	Tennessee	221.26953395
31105 Kimball	Nebraska	221.11663903
48041 Brazos	Texas	220.94038579
26123 Newaygo	Michigan	220.89503395
12125 Union	Florida	220.88353414
51710 Norfolk	Virginia	220.83285534
53053 Pierce	Washington	220.80132481
47043 Dickson	Tennessee	220.78359466

Counties_Cities

51109 Louisa	Virginia	220.24036109
13289 Twiggs	Georgia	219.83390327
19117 Lucas	Iowa	219.78021978
27013 Blue Earth	Minnesota	219.49664081
47121 Meigs	Tennessee	219.40516821
13281 Towns	Georgia	219.37225785
1039 Covington	Alabama	219.00178446
35041 Roosevelt	New Mexico	218.74833271
42097 Northumberland	Pennsylvania	218.48204385
18157 Tippecanoe	Indiana	218.08047739
22011 Beauregard	Louisiana	217.43215312
28081 Lee	Mississippi	217.13105326
36121 Wyoming	New York	217.03879257
12023 Columbia	Florida	217.01204204
26087 Lapeer	Michigan	216.97641659
37051 Cumberland	North Carolina	216.95302862
53025 Grant	Washington	216.78601884
18013 Brown	Indiana	216.62071682
27019 Carver	Minnesota	216.31852903
27107 Norman	Minnesota	216.21621622
1069 Houston	Alabama	215.80947652
13279 Toombs	Georgia	215.71763306
28059 Jackson	Mississippi	215.66615716
51007 Amelia	Virginia	215.16944594
13047 Catoosa	Georgia	215.06971225
37005 Alleghany	North Carolina	215.03449512
37179 Union	North Carolina	214.49039456
28135 Tallahatchie	Mississippi	214.48487882
55039 Fond du Lac	Wisconsin	214.42570780
53029 Island	Washington	214.30262846
8035 Douglas	Colorado	213.84227601
1099 Monroe	Alabama	213.60421512
48205 Hartley	Texas	213.56113187
26149 St. Joseph	Michigan	212.96463149

Counties_Cities

6001 Alameda	California	212.86897339
56019 Johnson	Wyoming	212.76595745
36091 Saratoga	New York	212.45812750
19163 Scott	Iowa	212.36936110
19119 Lyon	Iowa	211.66709000
5011 Bradley	Arkansas	211.06726622
1027 Clay	Alabama	210.92278719
45013 Beaufort	South Carolina	210.90003444
31069 Garden	Nebraska	210.85925145
13113 Fayette	Georgia	210.64878062
4021 Pinal	Arizona	210.22592578
38073 Ransom	North Dakota	210.04391827
33017 Strafford	New Hampshire	209.85471597
18073 Jasper	Indiana	209.76925382
6059 Orange	California	209.60662505
31067 Gage	Nebraska	209.37049272
28117 Prentiss	Mississippi	209.36203832
27017 Carlton	Minnesota	209.28091079
18085 Kosciusko	Indiana	209.21556765
45047 Greenwood	South Carolina	209.21389293
39003 Allen	Ohio	208.44900305
51530 Buena Vista	Virginia	208.43354177
31143 Polk	Nebraska	208.41227738
26093 Livingston	Michigan	208.13287035
19151 Pocahontas	Iowa	207.71513353
51820 Waynesboro	Virginia	207.70726533
12107 Putnam	Florida	207.65071532
37073 Gates	North Carolina	207.37924479
51133 Northumberland	Virginia	205.81213468
45083 Spartanburg	South Carolina	205.48730757
19063 Emmet	Iowa	205.33880903
35057 Torrance	New Mexico	205.24661664
48323 Maverick	Texas	205.18081559
21037 Campbell	Kentucky	205.04122295

Counties_Cities

19093 Ida	Iowa	204.64844321
29113 Lincoln	Missouri	204.55569809
19095 Iowa	Iowa	204.44829936
39103 Medina	Ohio	204.30263584
40113 Osage	Oklahoma	204.19449526
1053 Escambia	Alabama	204.09273974
37049 Craven	North Carolina	204.05783582
17063 Grundy	Illinois	204.03358707
22085 Sabine	Louisiana	203.89480692
39133 Portage	Ohio	203.77224156
13223 Paulding	Georgia	203.60391115
27151 Swift	Minnesota	203.31728197
39065 Hardin	Ohio	203.30368488
12065 Jefferson	Florida	202.96752520
16069 Nez Perce	Idaho	202.93011285
48343 Morris	Texas	202.60961180
31025 Cass	Nebraska	202.60713330
39151 Stark	Ohio	202.38229801
13181 Lincoln	Georgia	202.14782059
13029 Bryan	Georgia	202.05200871
8039 Elbert	Colorado	201.65893007
13211 Morgan	Georgia	201.55943351
17095 Knox	Illinois	201.54853129
4015 Mohave	Arizona	201.38391792
18135 Randolph	Indiana	201.19914692
51790 Staunton	Virginia	200.62595297
39175 Wyandot	Ohio	200.59266013
12119 Sumter	Florida	200.38212405
50011 Franklin	Vermont	200.31970215
29183 St. Charles	Missouri	200.15932582
48479 Webb	Texas	200.06523866
38089 Stark	North Dakota	200.01935671
13291 Union	Georgia	199.99166701
51043 Clarke	Virginia	199.68326103

Counties_Cities

47035 Cumberland	Tennessee	199.42017328
39045 Fairfield	Ohio	198.99603292
13195 Madison	Georgia	198.98819562
18021 Clay	Indiana	198.70080245
31061 Franklin	Nebraska	198.47833278
17145 Perry	Illinois	198.35647492
48233 Hutchinson	Texas	198.13189924
17003 Alexander	Illinois	198.01980198
26159 Van Buren	Michigan	197.48701092
48183 Gregg	Texas	197.24025318
31155 Saunders	Nebraska	197.15533024
45049 Hampton	South Carolina	196.37228050
37027 Caldwell	North Carolina	196.27205013
39167 Washington	Ohio	196.15992021
29227 Worth	Missouri	196.07843137
18155 Switzerland	Indiana	195.95035924
21171 Monroe	Kentucky	195.93207688
36069 Ontario	New York	195.69649749
51011 Appomattox	Virginia	195.69471624
5061 Howard	Arkansas	194.88793943
6041 Marin	California	194.86571211
49045 Tooele	Utah	194.54418013
27093 Meeker	Minnesota	194.46004926
12097 Osceola	Florida	194.29875812
19043 Clayton	Iowa	193.66598314
27119 Polk	Minnesota	193.47267595
51157 Rappahannock	Virginia	193.05019305
23031 York	Maine	192.98934679
38059 Morton	North Dakota	192.95706705
46023 Charles Mix	South Dakota	192.76076248
6019 Fresno	California	192.47787611
55131 Washington	Wisconsin	192.34595742
19003 Adams	Iowa	192.04389575
48321 Matagorda	Texas	191.50798862

Counties_Cities

31179 Wayne	Nebraska	191.42826757
13283 Treutlen	Georgia	190.92377735
31065 Furnas	Nebraska	190.88016967
55089 Ozaukee	Wisconsin	190.69626572
36089 St. Lawrence	New York	190.65776930
47075 Haywood	Tennessee	190.36631093
28045 Hancock	Mississippi	190.13816707
55043 Grant	Wisconsin	190.09194243
36057 Montgomery	New York	190.07178243
56021 Laramie	Wyoming	189.94503718
36051 Livingston	New York	189.79233555
48415 Scurry	Texas	189.73081940
55045 Green	Wisconsin	189.55292588
50025 Windham	Vermont	189.44709514
37149 Polk	North Carolina	189.21934889
5093 Mississippi	Arkansas	189.14134678
40117 Pawnee	Oklahoma	189.13971934
13111 Fannin	Georgia	188.72284702
47041 DeKalb	Tennessee	188.69798391
19091 Humboldt	Iowa	188.54090290
45037 Edgefield	South Carolina	188.52580216
20207 Woodson	Kansas	188.50141376
48061 Cameron	Texas	188.48429376
26005 Allegan	Michigan	188.36244002
17169 Schuyler	Illinois	188.21485450
20177 Shawnee	Kansas	188.17007420
53037 Kittitas	Washington	187.90642682
1075 Lamar	Alabama	187.80699220
48359 Oldham	Texas	187.70530267
51003 Albemarle	Virginia	187.64142092
45001 Abbeville	South Carolina	187.44142455
21143 Lyon	Kentucky	187.28929954
40145 Wagoner	Oklahoma	187.24254151
26057 Gratiot	Michigan	187.19672898

Counties_Cities

20131 Nemaha	Kansas	187.09995076
48163 Frio	Texas	186.71780379
48139 Ellis	Texas	186.69609220
37143 Perquimans	North Carolina	186.26136194
17115 Macon	Illinois	186.22507449
41031 Jefferson	Oregon	186.01190476
5019 Clark	Arkansas	185.84832963
54071 Pendleton	West Virginia	185.79391168
29159 Pettis	Missouri	185.69883879
47159 Smith	Tennessee	185.53806038
51097 King and Queen	Virginia	184.60664584
55133 Waukesha	Wisconsin	184.58240711
36025 Delaware	New York	184.15792665
19085 Harrison	Iowa	183.95358709
12007 Bradford	Florida	183.90307226
21081 Grant	Kentucky	183.11372955
51025 Brunswick	Virginia	183.10546875
51101 King William	Virginia	183.00962276
1077 Lauderdale	Alabama	182.92616927
36043 Herkimer	New York	182.75031132
18175 Washington	Indiana	182.51440432
5087 Madison	Arkansas	182.02778958
46051 Grant	South Dakota	181.89450119
6003 Alpine	California	181.65304269
40027 Cleveland	Oklahoma	181.41861547
17167 Sangamon	Illinois	180.70315539
53071 Walla Walla Cou	Washington	180.55874725
53071 Walla Walla Cou	Washington	180.55874725
13051 Chatham	Georgia	180.50104601
12019 Clay	Florida	180.49539043
37111 McDowell	North Carolina	180.19205836
40051 Grady	Oklahoma	180.01476121
28141 Tishomingo	Mississippi	179.91158631
1043 Cullman	Alabama	179.76558568

Counties_Cities

50003 Bennington	Vermont	179.61887121
19101 Jefferson	Iowa	179.53321364
5071 Johnson	Arkansas	179.49293247
8101 Pueblo	Colorado	179.07347385
18153 Sullivan	Indiana	178.83035283
48257 Kaufman	Texas	178.81855359
32510 Carson City	Nevada	178.65521348
19121 Madison	Iowa	178.47252139
37147 Pitt	North Carolina	178.41857776
19105 Jones	Iowa	178.36482838
53073 Whatcom	Washington	178.12437690
26091 Lenawee	Michigan	178.08804673
18123 Perry	Indiana	177.99183332
26037 Clinton	Michigan	177.73407956
48189 Hale	Texas	177.35737511
47113 Madison	Tennessee	177.24501819
8019 Clear Creek	Colorado	176.99115044
55061 Kewaunee	Wisconsin	176.61776971
51770 Roanoke City	Virginia	176.14091273
29099 Jefferson	Missouri	176.06653978
29003 Andrew	Missouri	176.06633725
48469 Victoria	Texas	176.01999239
56009 Converse	Wyoming	175.95307918
27167 Wilkin	Minnesota	175.88743204
8083 Montezuma	Colorado	175.85442312
12031 Duval	Florida	175.65074444
20047 Edwards	Kansas	175.50017550
48441 Taylor	Texas	175.09444929
36099 Seneca	New York	174.92711370
26045 Eaton	Michigan	174.82199115
48339 Montgomery	Texas	174.81067817
5141 Van Buren	Arkansas	174.66722881
54057 Mineral	West Virginia	174.46176689
38097 Traill	North Dakota	174.19435113

Counties_Cities

16001 Ada	Idaho	174.05514441
45057 Lancaster	South Carolina	174.04067939
37183 Wake	North Carolina	174.03564023
50001 Addison	Vermont	173.09928867
38027 Eddy	North Dakota	172.93558150
8069 Larimer	Colorado	172.88698441
39139 Richland	Ohio	172.58606595
13073 Columbia	Georgia	172.40150106
51079 Greene	Virginia	171.89948936
18159 Tipton	Indiana	171.86673718
48057 Calhoun	Texas	171.60614072
19011 Benton	Iowa	171.59347945
48315 Marion	Texas	171.23287671
28131 Stone	Mississippi	170.96756959
12035 Flagler	Florida	170.43375838
18149 Starke	Indiana	170.04578156
51181 Surry	Virginia	169.91041087
48397 Rockwall	Texas	169.88386302
51127 New Kent	Virginia	169.71104462
28009 Benton	Mississippi	169.26611051
6015 Del Norte	California	168.89463849
48087 Collingsworth	Texas	168.80486158
48055 Caldwell	Texas	168.79783569
19057 Des Moines	Iowa	168.63406408
20009 Barton	Kansas	168.51135537
31099 Kearney	Nebraska	168.09290954
39165 Warren	Ohio	167.97818868
39041 Delaware	Ohio	167.94742855
40143 Tulsa	Oklahoma	167.65377260
31159 Seward	Nebraska	167.45582631
1061 Geneva	Alabama	167.21137037
51810 Virginia Beach	Virginia	167.04095391
48209 Hays	Texas	166.64345936
55139 Winnebago	Wisconsin	166.06244884

Counties_Cities

39011 Auglaize	Ohio	165.92437342
13143 Haralson	Georgia	165.91609386
12057 Hillsborough	Florida	165.91411439
8091 Ouray	Colorado	165.52865715
12131 Walton	Florida	165.32399299
40109 Oklahoma	Oklahoma	165.15641284
5041 Desha	Arkansas	165.04517026
13309 Wheeler	Georgia	164.99555781
37169 Stokes	North Carolina	164.95480238
48121 Denton	Texas	164.83055977
26001 Alcona	Michigan	164.06099209
36095 Schoharie	New York	164.00295848
45071 Newberry	South Carolina	163.55140187
51700 Newport News	Virginia	163.47004355
48481 Wharton	Texas	163.38691463
18119 Owen	Indiana	163.10865915
18167 Vigo	Indiana	162.96351480
17129 Menard	Illinois	162.76041667
26027 Cass	Michigan	162.62366174
36015 Chemung	New York	162.60355591
19075 Grundy	Iowa	162.54876463
48071 Chambers	Texas	162.52885476
55065 Lafayette	Wisconsin	162.01620162
47087 Jackson	Tennessee	161.59210750
27079 Le Sueur	Minnesota	161.43749561
45009 Bamberg	South Carolina	161.12084063
29199 Scotland	Missouri	161.09544905
51005 Alleghany	Virginia	160.96579477
37035 Catawba	North Carolina	160.72914303
36109 Tompkins	New York	160.51676671
1071 Jackson	Alabama	160.42987475
27011 Big Stone	Minnesota	160.35277611
18163 Vanderburgh	Indiana	160.24401295
42003 Allegheny	Pennsylvania	160.20327432

Counties_Cities

28125 Sharkey	Mississippi	159.92689056
39163 Vinton	Ohio	159.82951518
55023 Crawford	Wisconsin	159.59732368
45019 Charleston	South Carolina	159.15054015
21047 Christian	Kentucky	159.06014985
41059 Umatilla	Oregon	158.67691831
48011 Armstrong	Texas	158.56236786
5111 Poinsett	Arkansas	158.50504713
13127 Glynn	Georgia	158.41537685
12111 St. Lucie	Florida	158.19237189
48159 Franklin	Texas	157.90451421
40085 Love	Oklahoma	157.88434971
51650 Hampton	Virginia	157.84026863
21023 Bracken	Kentucky	157.78613909
55015 Calumet	Wisconsin	157.49915269
19059 Dickinson	Iowa	157.40686760
27169 Winona	Minnesota	157.40285293
36123 Yates	New York	156.99851053
37097 Iredell	North Carolina	156.91988679
8023 Costilla	Colorado	156.73981191
13227 Pickens	Georgia	156.34771732
19019 Buchanan	Iowa	155.66772018
48049 Brown	Texas	155.57430651
42035 Clinton	Pennsylvania	155.10288491
21165 Menifee	Kentucky	155.01472640
21185 Oldham	Kentucky	154.95712351
31177 Washington	Nebraska	154.83621232
1079 Lawrence	Alabama	154.74709470
26063 Huron	Michigan	154.01398960
13169 Jones	Georgia	153.76013419
12095 Orange	Florida	153.62384972
45091 York	South Carolina	153.58349324
5017 Chicot	Arkansas	153.28607013
29069 Dunklin	Missouri	152.94157632

Counties_Cities

47045 Dyer	Tennessee	152.73311897
35021 Harding	New Mexico	152.67175573
17009 Brown	Illinois	152.53203173
51015 Augusta	Virginia	152.40468081
39171 Williams	Ohio	152.15737420
20017 Chase	Kansas	152.14910612
12115 Sarasota	Florida	152.09107654
12105 Polk	Florida	151.69298695
21145 McCracken	Kentucky	151.50123956
17143 Peoria	Illinois	151.14521567
27049 Goodhue	Minnesota	150.85231558
47011 Bradley	Tennessee	150.85217424
17053 Ford	Illinois	150.78407720
39089 Licking	Ohio	150.76606227
21007 Ballard	Kentucky	150.39478631
17085 Jo Daviess	Illinois	149.77066367
37141 Pender	North Carolina	149.60908594
19081 Hancock	Iowa	149.36519791
48003 Andrews	Texas	148.94086496
47123 Monroe	Tennessee	148.84483465
20073 Greenwood	Kansas	148.63748968
45053 Jasper	South Carolina	148.42428636
13241 Rabun	Georgia	148.21841466
37167 Stanly	North Carolina	148.20781313
19069 Franklin	Iowa	148.16278151
27113 Pennington	Minnesota	148.11680068
1115 St. Clair	Alabama	147.70549104
37173 Swain	North Carolina	147.42014742
41051 Multnomah	Oregon	147.06606888
47115 Marion	Tennessee	146.98162730
21029 Bullitt	Kentucky	146.78853816
1121 Talladega	Alabama	146.56511500
12073 Leon	Florida	146.32378582
6069 San Benito	California	146.25347352

Counties_Cities

21219 Todd	Kentucky	146.21070587
6085 Santa Clara	California	146.16246123
42081 Lycoming	Pennsylvania	146.04448198
1019 Cherokee	Alabama	145.97418562
45087 Union	South Carolina	145.93214155
18077 Jefferson	Indiana	145.92647789
29163 Pike	Missouri	145.91439689
48287 Lee	Texas	145.82361176
8067 La Plata	Colorado	145.62244717
5055 Greene	Arkansas	145.61500276
27043 Faribault	Minnesota	145.36996656
48325 Medina	Texas	145.32314762
12087 Monroe	Florida	145.28103216
18171 Warren	Indiana	145.22570495
48029 Bexar	Texas	145.11223036
47133 Overton	Tennessee	145.00634403
5121 Randolph	Arkansas	144.86293737
20091 Johnson	Kansas	144.75654961
19073 Greene	Iowa	144.75002784
27097 Morrison	Minnesota	144.71343725
39143 Sandusky	Ohio	144.56028164
27161 Waseca	Minnesota	144.45455032
1015 Calhoun	Alabama	144.38600943
17041 Douglas	Illinois	143.74454541
29101 Johnson	Missouri	143.51748304
6077 San Joaquin	California	143.49108495
17099 LaSalle	Illinois	143.47071187
17073 Henry	Illinois	142.59523325
51590 Danville	Virginia	142.53065638
55025 Dane	Wisconsin	142.52420883
47131 Obion	Tennessee	142.06891995
20005 Atchison	Kansas	142.03668252
48149 Fayette	Texas	142.01743659
12001 Alachua	Florida	141.87497222

Counties_Cities

48403 Sabine	Texas	141.65643592
31181 Webster	Nebraska	141.52278517
13209 Montgomery	Georgia	141.41194387
48051 Burleson	Texas	141.38887378
28115 Pontotoc	Mississippi	141.36273678
32023 Nye	Nevada	141.13703524
12127 Volusia	Florida	140.81214455
20089 Jewell	Kansas	140.79549454
42119 Union	Pennsylvania	140.67210003
38099 Walsh	North Dakota	140.62060561
49011 Davis	Utah	140.45542815
51775 Salem	Virginia	140.38919003
21207 Russell	Kentucky	140.28393468
17135 Montgomery	Illinois	139.85524982
19045 Clinton	Iowa	139.73085687
5113 Polk	Arkansas	139.65783830
12103 Pinellas	Florida	139.54966779
39047 Fayette	Ohio	139.53812879
6099 Stanislaus	California	139.50146868
12113 Santa Rosa	Florida	139.39302700
37021 Buncombe	North Carolina	139.32683141
51119 Middlesex	Virginia	139.28869904
45077 Pickens	South Carolina	139.27019218
5051 Garland	Arkansas	139.17744115
31171 Thomas	Nebraska	138.88888889
16027 Canyon	Idaho	138.70308145
38093 Stutsman	North Dakota	138.64320887
38015 Burleigh	North Dakota	138.54922171
30031 Gallatin	Montana	138.54624763
39085 Lake	Ohio	137.95257555
29071 Franklin	Missouri	137.93768689
55029 Door	Wisconsin	137.63129301
47125 Montgomery	Tennessee	137.41199320
19065 Fayette	Iowa	137.33468973

Counties_Cities

45051 Horry	South Carolina	137.15069433
19107 Keokuk	Iowa	136.91931540
6111 Ventura	California	136.78556278
37145 Person	North Carolina	136.68463817
21103 Henry	Kentucky	136.59505774
20059 Franklin	Kansas	136.55339238
37009 Ashe	North Carolina	136.48603785
31111 Lincoln	Nebraska	136.42177064
17189 Washington	Illinois	135.76277242
51091 Highland	Virginia	135.74660633
46029 Codrington	South Dakota	135.64162056
17121 Marion	Illinois	135.56618820
38077 Richland	North Dakota	135.47632243
40037 Creek	Oklahoma	135.46729233
21035 Calloway	Kentucky	135.42864444
5105 Perry	Arkansas	135.23956723
13179 Liberty	Georgia	134.96593330
5073 Lafayette	Arkansas	134.69021251
18045 Fountain	Indiana	134.54834567
6053 Monterey	California	134.52894209
42099 Perry	Pennsylvania	134.37655779
48001 Anderson	Texas	134.35072429
1003 Baldwin	Alabama	133.93143811
55055 Jefferson	Wisconsin	133.91441224
48085 Collin	Texas	133.91089454
22043 Grant	Louisiana	133.44008540
35039 Rio Arriba	New Mexico	133.31282367
37071 Gaston	North Carolina	133.27589456
36117 Wayne	New York	133.23858589
5107 Phillips	Arkansas	133.11886405
47031 Coffee	Tennessee	132.85457810
54027 Hampshire	West Virginia	132.77937208
19129 Mills	Iowa	132.77567550
17125 Mason	Illinois	132.69443421

Counties_Cities

27117 Pipestone	Minnesota	132.64065436
31163 Sherman	Nebraska	131.66556945
8119 Teller	Colorado	131.56321014
6013 Contra Costa	California	131.54062501
8111 San Juan	Colorado	131.23359580
4025 Yavapai	Arizona	131.03843650
21075 Fulton	Kentucky	130.71895425
19089 Howard	Iowa	130.61935343
39113 Montgomery	Ohio	130.55786719
18177 Wayne	Indiana	130.42950740
21041 Carroll	Kentucky	130.39023936
13147 Hart	Georgia	130.27319054
19041 Clay	Iowa	130.15991075
16009 Benewah	Idaho	130.06720139
17113 McLean	Illinois	129.60862823
42129 Westmoreland	Pennsylvania	129.20301987
13043 Candler	Georgia	129.19896641
18183 Whitley	Indiana	129.13071550
40071 Kay	Oklahoma	129.07316410
47051 Franklin	Tennessee	128.90904751
21155 Marion	Kentucky	128.83941455
23027 Waldo	Maine	128.48289414
47053 Gibson	Tennessee	128.45346111
28047 Harrison	Mississippi	128.23614808
19177 Van Buren	Iowa	128.20512821
18161 Union	Indiana	127.89540998
27089 Marshall	Minnesota	127.79552716
48239 Jackson	Texas	127.73967998
47153 Sequatchie	Tennessee	127.72250605
21215 Spencer	Kentucky	127.70032989
42087 Mifflin	Pennsylvania	127.64484445
55087 Outagamie	Wisconsin	127.55850879
54039 Kanawha	West Virginia	127.45630465
19001 Adair	Iowa	127.42460711

Counties_Cities

12055 Highlands	Florida	127.10578236
54061 Monongalia	West Virginia	126.85585416
53039 Klickitat	Washington	126.65671507
31059 Fillmore	Nebraska	126.65098607
38075 Renville	North Dakota	126.36899747
31003 Antelope	Nebraska	126.26262626
55111 Sauk	Wisconsin	126.07200112
41067 Washington	Oregon	125.81667908
42131 Wyoming	Pennsylvania	125.71175035
47185 White	Tennessee	125.42885602
45043 Georgetown	South Carolina	125.30321772
42019 Butler	Pennsylvania	125.07451248
5065 Izard	Arkansas	125.06437137
55115 Shawano	Wisconsin	125.01225610
38053 McKenzie	North Dakota	124.70657277
54021 Gilmer	West Virginia	124.59506604
36011 Cayuga	New York	124.44098775
21113 Jessamine	Kentucky	124.25816024
2195 Petersburg	Alaska	124.18503570
27061 Itasca	Minnesota	124.14649286
51111 Lunenburg	Virginia	124.11054112
21073 Franklin	Kentucky	123.97914002
8093 Park	Colorado	123.94912697
13107 Emanuel	Georgia	123.82805590
53047 Okanogan	Washington	123.42162727
51145 Powhatan	Virginia	123.33413272
8099 Prowers	Colorado	123.31469911
31021 Burt	Nebraska	123.30456227
12059 Holmes	Florida	123.22226216
13039 Camden	Georgia	122.95769138
45003 Aiken	South Carolina	122.78557978
21097 Harrison	Kentucky	122.48375759
6095 Solano	California	122.47822485
36077 Otsego	New York	122.17777703

Counties_Cities

53063	Spokane	Washington	121.83486809
45007	Anderson	South Carolina	121.70668688
21099	Hart	Kentucky	121.65450122
48279	Lamb	Texas	121.59902721
29143	New Madrid	Missouri	121.41535615
38029	Emmons	North Dakota	121.39605463
19187	Webster	Iowa	121.28897097
37041	Chowan	North Carolina	121.17756077
46071	Jackson	South Dakota	120.95554884
27155	Traverse	Minnesota	120.91898428
20019	Chautauqua	Kansas	120.88244183
54019	Fayette	West Virginia	120.87963178
27111	Otter Tail	Minnesota	120.72366184
13103	Effingham	Georgia	120.59816691
19067	Floyd	Iowa	120.55072648
23007	Franklin	Maine	120.41341941
19169	Story	Iowa	120.27929259
36019	Clinton	New York	120.20571287
51161	Roanoke	Virginia	120.11948168
32019	Lyon	Nevada	120.05447248
20173	Sedgwick	Kansas	119.93606006
48373	Polk	Texas	119.92564610
19191	Winneshiek	Iowa	119.82625193
20163	Rooks	Kansas	119.68880910
41027	Hood River	Oregon	119.51511012
27005	Becker	Minnesota	119.28660790
17071	Henderson	Illinois	119.24280817
20097	Kiowa	Kansas	119.23688394
48305	Lynn	Texas	119.10838863
51141	Patrick	Virginia	118.82532677
31107	Knox	Nebraska	118.77895237
20181	Sherman	Kansas	118.66418037
21157	Marshall	Kentucky	118.62396204
21049	Clark	Kentucky	118.62396204

Counties_Cities

48473 Waller	Texas	118.58600309
41053 Polk	Oregon	118.49731328
48219 Hockley	Texas	117.49347258
18101 Martin	Indiana	117.45130665
48361 Orange	Texas	117.26415546
36009 Cattaraugus	New York	117.12649662
48349 Navarro	Texas	117.01805710
19023 Butler	Iowa	116.92688631
31097 Johnson	Nebraska	116.86793923
55047 Green Lake	Wisconsin	116.29136272
48147 Fannin	Texas	116.19339115
20087 Jefferson	Kansas	115.94202899
27041 Douglas	Minnesota	115.89927300
6097 Sonoma	California	115.81343436
18105 Monroe	Indiana	115.71159226
27035 Crow Wing	Minnesota	115.58199387
48027 Bell	Texas	115.56565310
28039 George	Mississippi	115.46391753
42049 Erie	Pennsylvania	115.41529289
48331 Milam	Texas	115.39532848
2130 Ketchikan Gateway	Alaska	114.95904584
48293 Limestone	Texas	114.80079935
17137 Morgan	Illinois	114.78690841
50015 Lamoille	Vermont	114.62450593
46009 Bon Homme	South Dakota	114.61318052
51125 Nelson	Virginia	114.58614182
31011 Boone	Nebraska	114.52567284
48491 Williamson	Texas	114.51883561
39019 Carroll	Ohio	114.47140061
27025 Chisago	Minnesota	114.44511999
20033 Comanche	Kansas	114.41647597
13267 Tattnall	Georgia	114.21369777
53011 Clark	Washington	114.14174745
40133 Seminole	Oklahoma	113.92302059

Counties_Cities

12091 Okaloosa	Florida	113.86169664
16039 Elmore	Idaho	113.72390770
51199 York	Virginia	113.49232084
18179 Wells	Indiana	113.45103879
35009 Curry	New Mexico	113.27548193
31125 Nance	Nebraska	113.25028313
41007 Clatsop	Oregon	113.16768937
21105 Hickman	Kentucky	113.09658448
6047 Merced	California	112.82368570
20107 Linn	Kansas	112.82051282
36041 Hamilton	New York	112.76499774
19083 Hardin	Iowa	112.63931705
19007 Appanoose	Iowa	112.56733939
54069 Ohio	West Virginia	112.56136990
37157 Rockingham	North Carolina	112.47105524
5091 Miller	Arkansas	112.40594605
48291 Liberty	Texas	112.36866189
1083 Limestone	Alabama	112.29646266
40115 Ottawa	Oklahoma	112.26944667
47033 Crockett	Tennessee	111.66945840
37045 Cleveland	North Carolina	111.62885964
13191 McIntosh	Georgia	111.57601116
19055 Delaware	Iowa	111.31290644
47119 Maury	Tennessee	111.29955480
6027 Inyo	California	111.19141602
42109 Snyder	Pennsylvania	111.00148002
12123 Taylor	Florida	110.99292420
21009 Barren	Kentucky	110.91995654
26073 Isabella	Michigan	110.54108444
55093 Pierce	Wisconsin	110.44530607
20099 Labette	Kansas	110.19835704
26105 Mason	Michigan	109.96563574
17083 Jersey	Illinois	109.85489999
46123 Tripp	South Dakota	109.52902519

Counties_Cities

45015 Berkeley	South Carolina	109.45719184
21239 Woodford	Kentucky	109.29785550
39031 Coshocton	Ohio	109.20309045
5043 Drew	Arkansas	109.12265386
55035 Eau Claire	Wisconsin	109.05542694
17131 Mercer	Illinois	108.96737389
1009 Blount	Alabama	108.92116183
27087 Mahanomen	Minnesota	108.71534698
8089 Otero	Colorado	108.50694444
48089 Colorado	Texas	108.40363859
40065 Jackson	Oklahoma	108.22077037
46087 McCook	South Dakota	108.18608006
55109 St. Croix	Wisconsin	108.14547238
12117 Seminole	Florida	107.94473230
12129 Wakulla	Florida	107.82169372
42063 Indiana	Pennsylvania	107.69103324
4009 Graham	Arizona	107.69069132
46065 Hughes	South Dakota	107.64872521
17021 Christian	Illinois	107.16144637
20149 Pottawatomie	Kansas	107.09725254
39027 Clinton	Ohio	106.99764605
46025 Clark	South Dakota	106.98047606
29081 Harrison	Missouri	106.96458284
47091 Johnson	Tennessee	106.87366408
56007 Carbon	Wyoming	106.87328836
46027 Clay	South Dakota	106.82999786
54065 Morgan	West Virginia	106.81958734
26079 Kalkaska	Michigan	106.59784560
47139 Polk	Tennessee	106.52148183
27143 Sibley	Minnesota	106.46792654
39051 Fulton	Ohio	106.44337213
18121 Parke	Indiana	106.33898505
17199 Williamson	Illinois	105.88165116
26113 Missaukee	Michigan	105.86911930

Counties_Cities

48445 Terry	Texas	105.80288109
12109 St. Johns	Florida	105.79679935
27081 Lincoln	Minnesota	105.76414595
37039 Cherokee	North Carolina	105.69707219
41065 Wasco	Oregon	105.64044520
20135 Ness	Kansas	105.63380282
36003 Allegany	New York	105.53521430
41049 Morrow	Oregon	105.52233556
39025 Clermont	Ohio	105.12688231
20113 McPherson	Kansas	105.12667765
26129 Ogemaw	Michigan	105.00190913
40035 Craig	Oklahoma	104.85111142
17015 Carroll	Illinois	104.80715484
39075 Holmes	Ohio	104.80269753
21039 Carlisle	Kentucky	104.79983232
26117 Montcalm	Michigan	104.73986993
48401 Rusk	Texas	104.68319559
26015 Barry	Michigan	104.64869107
19189 Winnebago	Iowa	104.58262027
41045 Malheur	Oregon	104.14971522
23011 Kennebec	Maine	104.02758779
47027 Clay	Tennessee	103.66722820
21225 Union	Kentucky	103.41261634
35061 Valencia	New Mexico	103.32740400
40039 Custer	Oklahoma	103.32001653
18147 Spencer	Indiana	103.31086732
45017 Calhoun	South Carolina	103.30578512
42057 Fulton	Pennsylvania	103.28444536
33001 Belknap	New Hampshire	103.24145390
54023 Grant	West Virginia	103.21692758
27085 McLeod	Minnesota	103.14163856
55083 Oconto	Wisconsin	103.09278351
48135 Ector	Texas	103.00757445
45059 Laurens	South Carolina	102.99429800

Counties_Cities

2110 Juneau	Alaska	102.76212126
5015 Carroll	Arkansas	102.75307373
45035 Dorchester	South Carolina	102.70966778
48251 Johnson	Texas	102.70715040
39077 Huron	Ohio	102.55709011
2122 Kenai Peninsula	Alaska	102.50627851
12003 Baker	Florida	102.27473109
46043 Douglas	South Dakota	102.21465077
51023 Botetourt	Virginia	102.17267182
26151 Sanilac	Michigan	101.98630470
36031 Essex	New York	101.87667560
39081 Jefferson	Ohio	101.87480043
19125 Marion	Iowa	101.77507708
48455 Trinity	Texas	101.76390773
37003 Alexander	North Carolina	101.73212326
17117 Macoupin	Illinois	101.51612120
46035 Davison	South Dakota	101.06114199
51197 Wythe	Virginia	100.85553314
13055 Chattooga	Georgia	100.84711577
55019 Clark	Wisconsin	100.83839926
17105 Livingston	Illinois	100.66832583
37199 Yancey	North Carolina	100.54180864
19037 Chickasaw	Iowa	100.30090271
48507 Zavala	Texas	100.14186765
1029 Cleburne	Alabama	100.08674184
27125 Red Lake	Minnesota	100.02500625
37121 Mitchell	North Carolina	100.00000000
35049 Santa Fe	New Mexico	99.96268060
47017 Carroll	Tennessee	99.92862241
48065 Carson	Texas	99.91673605
56025 Natrona	Wyoming	99.85464198
5003 Ashley	Arkansas	99.77052779
5125 Saline	Arkansas	99.65327250
13031 Bulloch	Georgia	99.61705651

Counties_Cities

48067 Cass	Texas	99.60490056
18033 DeKalb	Indiana	99.47716652
5053 Grant	Arkansas	98.96635144
21093 Hardin	Kentucky	98.77124941
51045 Craig	Virginia	98.73617694
50013 Grand Isle	Vermont	98.73060649
31095 Jefferson	Nebraska	98.63322531
26111 Midland	Michigan	98.54703217
29023 Butler	Missouri	98.50137198
55121 Trempealeau	Wisconsin	98.49874329
33003 Carroll	New Hampshire	98.40300129
6079 San Luis Obispo	California	98.23597761
51678 Lexington	Virginia	98.09417040
42005 Armstrong	Pennsylvania	98.06475338
17051 Fayette	Illinois	98.05752708
47117 Marshall	Tennessee	97.97227088
5059 Hot Spring	Arkansas	97.91994303
53031 Jefferson	Washington	97.70241735
16075 Payette	Idaho	97.66039659
48489 Willacy	Texas	97.60632117
54051 Marshall	West Virginia	97.45005685
51191 Washington	Virginia	97.42288886
51680 Lynchburg	Virginia	97.41129484
21139 Livingston	Kentucky	97.38151915
1057 Fayette	Alabama	97.36505811
35059 Union	New Mexico	97.13453133
22113 Vermilion	Louisiana	96.94133378
37129 New Hanover	North Carolina	96.86835375
37177 Tyrrell	North Carolina	96.82885500
47083 Houston	Tennessee	96.81713663
42085 Mercer	Pennsylvania	96.67247906
31033 Cheyenne	Nebraska	96.67024705
6113 Yolo	California	96.63896047
8049 Grand	Colorado	96.61835749

Counties_Cities

29031 Cape Girardeau	Missouri	96.50426016
16045 Gem	Idaho	96.40467279
42073 Lawrence	Pennsylvania	96.30557876
42053 Forest	Pennsylvania	96.16705591
29177 Ray	Missouri	96.14124022
46031 Corson	South Dakota	96.03841537
47155 Sevier	Tennessee	96.02418992
21179 Nelson	Kentucky	95.96301062
47161 Stewart	Tennessee	95.86313694
47079 Henry	Tennessee	95.80320168
45065 McCormick	South Carolina	95.64293305
31175 Valley	Nebraska	95.46539379
29119 McDonald	Missouri	95.32888465
17067 Hancock	Illinois	95.27011881
39135 Preble	Ohio	95.12891187
39159 Union	Ohio	95.09812397
36075 Oswego	New York	94.99737061
6067 Sacramento	California	94.93989195
39141 Ross	Ohio	94.89022631
31027 Cedar	Nebraska	94.71939380
48053 Burnet	Texas	94.65314879
39149 Shelby	Ohio	94.59765151
42027 Centre	Pennsylvania	94.59168944
16081 Teton	Idaho	94.50171821
1089 Madison	Alabama	94.40165448
21199 Pulaski	Kentucky	94.39363694
21033 Caldwell	Kentucky	94.37672041
12089 Nassau	Florida	94.37039799
48231 Hunt	Texas	94.30735908
48193 Hamilton	Texas	94.29514380
50027 Windsor	Vermont	94.05636147
48031 Blanco	Texas	94.00102547
18069 Huntington	Indiana	93.81898455
50021 Rutland	Vermont	93.74147805

Counties_Cities

47093 Knox	Tennessee	93.70520257
29095 Jackson	Missouri	93.67320332
5027 Columbia	Arkansas	93.46985597
41043 Linn	Oregon	93.45427416
40121 Pittsburg	Oklahoma	93.44303394
40019 Carter	Oklahoma	93.40556697
37109 Lincoln	North Carolina	93.11209263
19029 Cass	Iowa	92.80742459
55053 Jackson	Wisconsin	92.78249829
51103 Lancaster	Virginia	92.73856997
21005 Anderson	Kentucky	92.66204827
17035 Cumberland	Illinois	92.52405625
40137 Stephens	Oklahoma	92.45348434
29037 Cass	Missouri	92.42144177
48175 Goliad	Texas	92.29957806
39059 Guernsey	Ohio	92.25565066
48423 Smith	Texas	92.08543096
40017 Canadian	Oklahoma	92.07529405
5057 Hempstead	Arkansas	91.99208868
46059 Hand	South Dakota	91.96811772
19145 Page	Iowa	91.80929897
12067 Lafayette	Florida	91.61704077
6043 Mariposa	California	91.58033312
29033 Carroll	Missouri	91.50177285
35055 Taos	New Mexico	91.36592051
30057 Madison	Montana	91.24087591
48169 Garza	Texas	91.21313469
54049 Marion	West Virginia	90.91395262
20161 Riley	Kansas	90.90539055
20127 Morris	Kansas	90.56330375
48451 Tom Green	Texas	90.53295992
55017 Chippewa	Wisconsin	90.43424027
53069 Wahkiakum	Washington	90.37505648
46097 Miner	South Dakota	90.37505648

Counties_Cities

48015 Austin	Texas	90.03301210
29019 Boone	Missouri	89.99750007
46129 Walworth	South Dakota	89.49346698
48295 Lipscomb	Texas	89.41877794
48073 Cherokee	Texas	89.36720414
40131 Rogers	Oklahoma	89.14593842
39039 Defiance	Ohio	89.08685969
6055 Napa	California	88.94180767
46047 Fall River	South Dakota	88.78366381
16025 Camas	Idaho	88.73114463
48093 Comanche	Texas	88.66558298
21173 Montgomery	Kentucky	88.64305216
32021 Mineral	Nevada	88.61320337
12061 Indian River	Florida	88.30274501
39091 Logan	Ohio	88.18730985
55135 Waupaca	Wisconsin	88.01439524
5129 Searcy	Arkansas	87.96179945
29049 Clinton	Missouri	87.93356131
26143 Roscommon	Michigan	87.92497069
51083 Halifax	Virginia	87.92497069
40101 Muskogee	Oklahoma	87.76805828
37099 Jackson	North Carolina	87.70512613
5063 Independence	Arkansas	87.58426668
53055 San Juan	Washington	87.57589911
27059 Isanti	Minnesota	87.57443827
19109 Kossuth	Iowa	87.20150255
2020 Anchorage	Alaska	87.12414848
23023 Sagadahoc	Maine	86.99556603
5095 Monroe	Arkansas	86.95652174
40125 Pottawatomie	Oklahoma	86.68253553
12069 Lake	Florida	86.67723250
40033 Cotton	Oklahoma	86.56509695
21021 Boyle	Kentucky	86.37873754
38067 Pembina	North Dakota	86.36821650

Counties_Cities

26141 Presque Isle	Michigan	86.35578584
22023 Cameron	Louisiana	86.10792193
2090 Fairbanks North	Alaska	85.88374372
12075 Levy	Florida	85.84743684
20157 Republic	Kansas	85.76329331
36023 Cortland	New York	85.73280639
37087 Haywood	North Carolina	85.52387407
47071 Hardin	Tennessee	85.35071384
51009 Amherst	Virginia	85.26495295
42009 Bedford	Pennsylvania	85.10461641
47103 Lincoln	Tennessee	85.00161210
5045 Faulkner	Arkansas	84.93181418
31077 Greeley	Nebraska	84.88964346
55117 Sheboygan	Wisconsin	84.88082040
51027 Buchanan	Virginia	84.82163894
21019 Boyd	Kentucky	84.67400508
33009 Grafton	New Hampshire	84.64571314
4011 Greenlee	Arizona	84.36148898
40011 Blaine	Oklahoma	84.34370058
21193 Perry	Kentucky	84.31703204
38037 Grant	North Dakota	84.24599832
13183 Long	Georgia	84.21939151
48123 DeWitt	Texas	84.21261208
48499 Wood	Texas	84.20306233
26103 Marquette	Michigan	84.19027001
27095 Mille Lacs	Minnesota	84.16542331
5099 Nevada	Arkansas	84.07398511
53003 Asotin	Washington	84.03361345
18083 Knox	Indiana	84.02222523
31139 Pierce	Nebraska	84.01008121
56027 Niobrara	Wyoming	83.75209380
51163 Rockbridge	Virginia	83.50914205
21027 Breckinridge	Kentucky	83.38238179
27157 Wabasha	Minnesota	83.16008316

Counties_Cities

29115 Linn	Missouri	83.07717870
51073 Gloucester	Virginia	83.00088356
29029 Camden	Missouri	82.94226782
55057 Juneau	Wisconsin	82.65394297
26031 Cheboygan	Michigan	82.63487192
29035 Carter	Missouri	82.59002313
12017 Citrus	Florida	82.47199670
48187 Guadalupe	Texas	82.47095190
19111 Lee	Iowa	82.21993834
12041 Gilchrist	Florida	82.16476775
48493 Wilson	Texas	81.63427843
17139 Moultrie	Illinois	81.53835700
46067 Hutchinson	South Dakota	81.30081301
47085 Humphreys	Tennessee	81.14248621
27121 Pope	Minnesota	81.10300081
48345 Motley	Texas	81.03727715
48241 Jasper	Texas	80.84299732
51121 Montgomery	Virginia	80.82032631
27045 Fillmore	Minnesota	80.72941400
29219 Warren	Missouri	80.66607127
55103 Richland	Wisconsin	80.56626575
29041 Chariton	Missouri	80.52610388
19159 Ringgold	Iowa	80.51529791
37019 Brunswick	North Carolina	80.44228632
17087 Johnson	Illinois	80.28259473
19137 Montgomery	Iowa	79.97600720
21091 Hancock	Kentucky	79.92692396
6087 Santa Cruz	California	79.85269184
29051 Cole	Missouri	79.43122038
48329 Midland	Texas	79.38439430
55075 Marinette	Wisconsin	79.14131671
20179 Sheridan	Kansas	78.95775760
37137 Pamlico	North Carolina	78.92659826
47129 Morgan	Tennessee	78.78029566

Counties_Cities

51019 Bedford	Virginia	78.73315809
21055 Crittenden	Kentucky	78.51934941
40093 Major	Oklahoma	78.49293564
19147 Palo Alto	Iowa	78.39623698
46091 Marshall	South Dakota	78.24726135
29139 Montgomery	Missouri	78.03017167
46069 Hyde	South Dakota	78.00312012
47127 Moore	Tennessee	77.99095305
41005 Clackamas	Oregon	77.87057622
47183 Weakley	Tennessee	77.80936705
46093 Meade	South Dakota	77.75500106
21203 Rockcastle	Kentucky	77.61194030
38081 Sargent	North Dakota	77.51937984
48505 Zapata	Texas	77.51937984
46045 Edmunds	South Dakota	77.41935484
35005 Chaves	New Mexico	77.29289369
48355 Nueces	Texas	77.29148551
16077 Power	Idaho	77.23995881
56023 Lincoln	Wyoming	77.18431615
46115 Spink	South Dakota	76.98229407
55021 Columbia	Wisconsin	76.71118240
21163 Meade	Kentucky	76.61500958
46079 Lake	South Dakota	76.58727120
48213 Henderson	Texas	76.55014034
37013 Beaufort	North Carolina	76.46721468
48247 Jim Hogg	Texas	76.21951220
38103 Wells	North Dakota	75.81501137
21191 Pendleton	Kentucky	75.71064767
36049 Lewis	New York	75.62294400
42015 Bradford	Pennsylvania	75.61685270
6023 Humboldt	California	75.52814707
47099 Lawrence	Tennessee	75.45616683
45021 Cherokee	South Carolina	75.33550580
47059 Greene	Tennessee	75.26741645

Counties_Cities

20023 Cheyenne	Kansas	75.18796992
21057 Cumberland	Kentucky	75.08634930
29169 Pulaski	Missouri	74.97981313
21147 McCreary	Kentucky	74.67830882
5085 Lonoke	Arkansas	74.67043187
39125 Paulding	Ohio	74.62686567
29181 Ripley	Missouri	74.62129692
33005 Cheshire	New Hampshire	74.51662244
6039 Madera	California	74.20467807
26097 Mackinac	Michigan	74.16334477
4003 Cochise	Arizona	74.15003550
27065 Kanabec	Minnesota	74.04208058
48297 Live Oak	Texas	73.97665626
42059 Greene	Pennsylvania	73.96044486
51143 Pittsylvania	Virginia	73.83222038
13305 Wayne	Georgia	73.80568975
12101 Pasco	Florida	73.75423902
17173 Shelby	Illinois	73.59367094
48013 Atascosa	Texas	73.54402703
38069 Pierce	North Dakota	73.51139427
38055 McLean	North Dakota	73.36757153
48223 Hopkins	Texas	73.34963325
51580 Covington	Virginia	73.26007326
5081 Little River	Arkansas	73.01638812
40097 Mayes	Oklahoma	72.98027100
42051 Fayette	Pennsylvania	72.82986178
19175 Union	Iowa	72.82142568
48091 Comal	Texas	72.78952370
21011 Bath	Kentucky	72.68028749
27159 Wadena	Minnesota	72.60582299
27071 Koochiching	Minnesota	72.34726688
39021 Champaign	Ohio	72.25060639
5137 Stone	Arkansas	72.24853496
32005 Douglas	Nevada	72.21408381

Counties_Cities

17005 Bond	Illinois	72.15874925
48173 Glasscock	Texas	72.04610951
56037 Sweetwater	Wyoming	72.00761887
54011 Cabell	West Virginia	71.86990475
29047 Clay	Missouri	71.84462079
46119 Sully	South Dakota	71.83908046
37043 Clay	North Carolina	71.81973247
12009 Brevard	Florida	71.70992998
55049 Iowa	Wisconsin	71.51571242
12083 Marion	Florida	71.39345014
15009 Maui	Hawaii	71.16926923
26051 Gladwin	Michigan	71.04234913
29111 Lewis	Missouri	71.02993404
54077 Preston	West Virginia	70.92408168
29165 Platte	Missouri	70.88410934
47009 Blount	Tennessee	70.80373661
38105 Williams	North Dakota	70.72135785
16003 Adams	Idaho	70.58823529
20061 Geary	Kansas	70.56513469
17023 Clark	Illinois	70.53090536
21223 Trimble	Kentucky	70.46388726
48215 Hidalgo	Texas	70.44376105
19033 Cerro Gordo	Iowa	70.34492461
45073 Oconee	South Carolina	70.17633399
21169 Metcalfe	Kentucky	69.79062812
53015 Cowlitz	Washington	69.73308743
38071 Ramsey	North Dakota	69.68034143
42031 Clarion	Pennsylvania	69.62531267
48285 Lavaca	Texas	69.61710592
36013 Chautauqua	New York	69.56440179
40073 Kingfisher	Oklahoma	69.54982296
54015 Clay	West Virginia	69.50880445
47023 Chester	Tennessee	69.46052327
47175 Van Buren	Tennessee	69.38421509

Counties_Cities

27001 Aitkin	Minnesota	69.17368884
41071 Yamhill	Oregon	69.15758584
20155 Reno	Kansas	68.97436720
20143 Ottawa	Kansas	68.94174423
48497 Wise	Texas	68.80901837
39015 Brown	Ohio	68.80418329
40075 Kiowa	Oklahoma	68.73639592
4007 Gila	Arizona	68.65965225
54105 Wirt	West Virginia	68.61063465
16073 Owyhee	Idaho	68.41700162
21221 Trigg	Kentucky	68.29201666
55123 Vernon	Wisconsin	68.21503979
48259 Kendall	Texas	67.92138647
48459 Upshur	Texas	67.86233640
40013 Bryan	Oklahoma	67.80810307
27015 Brown	Minnesota	67.69941460
42125 Washington	Pennsylvania	67.51999074
56005 Campbell	Wyoming	67.18682271
39063 Hancock	Ohio	67.16712762
56011 Crook	Wyoming	67.11409396
17147 Piatt	Illinois	67.08953403
29186 Ste. Genevieve	Missouri	67.08407871
50023 Washington	Vermont	67.07946336
54079 Putnam	West Virginia	67.04068311
5029 Conway	Arkansas	67.01450385
36097 Schuyler	New York	66.99419384
17001 Adams	Illinois	66.98025605
19097 Jackson	Iowa	66.89995883
29027 Callaway	Missouri	66.83151774
41017 Deschutes	Oregon	66.66805558
47063 Hamblen	Tennessee	66.59542505
27051 Grant	Minnesota	66.43414715
36045 Jefferson	New York	66.21627668
23019 Penobscot	Maine	66.18308890

Counties_Cities

48191 Hall	Texas	66.05019815
48217 Hill	Texas	66.01749464
48045 Briscoe	Texas	65.96306069
39067 Harrison	Ohio	65.90220113
29025 Caldwell	Missouri	65.87615283
47049 Fentress	Tennessee	65.87253664
51195 Wise	Virginia	65.76870462
30007 Broadwater	Montana	65.73541495
48235 Irion	Texas	65.70302234
51735 Poquoson	Virginia	65.62756358
16041 Franklin	Idaho	65.56899315
46057 Hamlin	South Dakota	65.45573556
8047 Gilpin	Colorado	65.34879922
40067 Jefferson	Oklahoma	65.32745386
54029 Hancock	West Virginia	65.30556128
40111 Okmulgee	Oklahoma	65.21455589
20123 Mitchell	Kansas	65.04065041
41035 Klamath	Oregon	65.03776625
56001 Albany	Wyoming	64.76516152
40049 Garvin	Oklahoma	64.72259178
18165 Vermillion	Indiana	64.60365657
54087 Roane	West Virginia	64.59948320
19027 Carroll	Iowa	64.50332440
55078 Menominee	Wisconsin	64.40532417
48485 Wichita	Texas	64.36273322
48059 Callahan	Texas	64.31327712
21167 Mercer	Kentucky	64.29686782
51067 Franklin	Virginia	64.06263902
56041 Uinta	Wyoming	64.04256367
17033 Crawford	Illinois	63.80602967
30111 Yellowstone	Montana	63.69546076
40021 Cherokee	Oklahoma	63.68772470
48395 Robertson	Texas	63.64267531
47177 Warren	Tennessee	63.60389452

Counties_Cities

29039 Cedar	Missouri	63.53688669
30085 Roosevelt	Montana	63.29686228
26047 Emmet	Michigan	63.04791642
40081 Lincoln	Oklahoma	63.00114548
54107 Wood	West Virginia	62.94312554
12053 Hernando	Florida	62.87166322
29147 Nodaway	Missouri	62.76901004
39069 Henry	Ohio	62.76305102
18129 Posey	Indiana	62.64682850
20027 Clay	Kansas	62.52344629
20013 Brown	Kansas	62.51302355
48467 Van Zandt	Texas	62.47880184
21209 Scott	Kentucky	62.46542093
48313 Madison	Texas	62.40465955
20125 Montgomery	Kansas	62.26650062
13265 Taliaferro	Georgia	62.18905473
40103 Noble	Oklahoma	62.00726371
41003 Benton	Oregon	61.88857884
26035 Clare	Michigan	61.77455539
51155 Pulaski	Virginia	61.64504198
40043 Dewey	Oklahoma	61.29955047
29013 Bates	Missouri	61.27450980
27173 Yellow Medicine	Minnesota	61.25574273
6061 Placer	California	61.04555779
46077 Kingsbury	South Dakota	60.98800569
5145 White	Arkansas	60.97018812
39057 Greene	Ohio	60.71609274
8081 Moffat	Colorado	60.66120716
6021 Glenn	California	60.61254323
35037 Quay	New Mexico	60.58403005
40091 McIntosh	Oklahoma	60.56018168
38057 Mercer	North Dakota	60.48143220
26135 Oscoda	Michigan	60.41565974
53035 Kitsap	Washington	60.41400271

Counties_Cities

39071 Highland	Ohio	60.38366854
39119 Muskingum	Ohio	60.33672534
37055 Dare	North Carolina	60.27232131
54063 Monroe	West Virginia	60.24096386
47073 Hawkins	Tennessee	60.14505572
29229 Wright	Missouri	59.85417347
48463 Uvalde	Texas	59.59919541
54033 Harrison	West Virginia	59.21188975
21131 Leslie	Kentucky	59.15409642
27137 St. Louis	Minnesota	59.07265937
47137 Pickett	Tennessee	59.03187721
17179 Tazewell	Illinois	58.94444109
54103 Wetzell	West Virginia	58.93909627
47029 Cocke	Tennessee	58.70185051
41055 Sherman	Oregon	58.54800937
48367 Parker	Texas	58.53827753
40119 Payne	Oklahoma	58.50804486
21151 Madison	Kentucky	58.46180495
47179 Washington	Tennessee	58.31719891
21161 Mason	Kentucky	58.30903790
54045 Logan	West Virginia	58.26969669
23015 Lincoln	Maine	58.23772640
8007 Archuleta	Colorado	58.11841627
47109 McNairy	Tennessee	58.06751316
29005 Atchison	Missouri	58.01585767
21229 Washington	Kentucky	57.92783846
48289 Leon	Texas	57.90387956
37133 Onslow	North Carolina	57.66808476
38101 Ward	North Dakota	57.56967407
20141 Osborne	Kansas	57.55395683
29017 Bollinger	Missouri	57.52321473
54093 Tucker	West Virginia	57.51258088
31127 Nemaha	Nebraska	57.48778385
48427 Starr	Texas	57.34211546

Counties_Cities

22115 Vernon	Louisiana	57.30659026
20029 Cloud	Kansas	57.28032993
23017 Oxford	Maine	57.27376861
19071 Fremont	Iowa	57.20005720
26029 Charlevoix	Michigan	57.15592135
29015 Benton	Missouri	57.05986098
5049 Fulton	Arkansas	57.05436466
51115 Mathews	Virginia	56.80527153
46011 Brookings	South Dakota	56.76657584
12005 Bay	Florida	56.66884347
29077 Greene	Missouri	56.17919794
54041 Lewis	West Virginia	56.16575137
54053 Mason	West Virginia	56.14192679
18001 Adams	Indiana	56.12302166
30009 Carbon	Montana	56.00149337
21123 Larue	Kentucky	55.91668414
35003 Catron	New Mexico	55.89714925
20183 Smith	Kansas	55.50929781
20015 Butler	Kansas	55.41825807
37189 Watauga	North Carolina	55.41156493
55033 Dunn	Wisconsin	55.39429660
48457 Tyler	Texas	55.30973451
17175 Stark	Illinois	55.27915976
20045 Douglas	Kansas	55.17309529
17191 Wayne	Illinois	55.10653931
29083 Henry	Missouri	55.06607930
55095 Polk	Wisconsin	55.04839672
53045 Mason	Washington	54.95595891
35017 Grant	New Mexico	54.85262927
48273 Kleberg	Texas	54.61145556
48487 Wilbarger	Texas	54.60218409
17203 Woodford	Illinois	54.59792528
21017 Bourbon	Kentucky	54.49861276
47151 Scott	Tennessee	54.44893144

Counties_Cities

35047 San Miguel	New Mexico	54.36555398
40029 Coal	Oklahoma	54.34782609
8043 Fremont	Colorado	54.14297911
29187 St. Francois	Missouri	53.97948779
26119 Montmorency	Michigan	53.96654074
47077 Henderson	Tennessee	53.86576651
48409 San Patricio	Texas	53.81729030
18051 Gibson	Indiana	53.80844195
53067 Thurston	Washington	53.76738275
5033 Crawford	Arkansas	53.62268555
47001 Anderson	Tennessee	53.60738474
30059 Meagher	Montana	53.59056806
8073 Lincoln	Colorado	53.47593583
48383 Reagan	Texas	53.46164127
16065 Madison	Idaho	53.42967637
54091 Taylor	West Virginia	53.37445143
54073 Pleasants	West Virginia	53.28360197
37031 Carteret	North Carolina	53.21903228
48283 La Salle	Texas	53.11379631
56033 Sheridan	Wyoming	52.92230344
42033 Clearfield	Pennsylvania	52.90472112
21135 Lewis	Kentucky	52.80229313
23013 Knox	Maine	52.80229313
50005 Caledonia	Vermont	52.80179526
39127 Perry	Ohio	52.72944246
38091 Steele	North Dakota	52.54860746
48317 Martin	Texas	52.14670607
48151 Fisher	Texas	52.09690023
17183 Vermilion	Illinois	52.07926464
48145 Falls	Texas	51.91808480
48107 Crosby	Texas	51.91209552
21043 Carter	Kentucky	51.84417123
47089 Jefferson	Tennessee	51.84033178
37053 Currituck	North Carolina	51.71394799

Counties_Cities

48207 Haskell	Texas	51.60846379
17011 Bureau	Illinois	51.52608129
28003 Alcorn	Mississippi	51.45565335
26133 Osceola	Michigan	51.41167902
42111 Somerset	Pennsylvania	51.38468196
21195 Pike	Kentucky	51.36810383
26009 Antrim	Michigan	51.35887010
38065 Oliver	North Dakota	51.22950820
31015 Boyd	Nebraska	51.15089514
29053 Cooper	Missouri	51.12764870
48197 Hardeman	Texas	50.99439062
21217 Taylor	Kentucky	50.88261771
26089 Leelanau	Michigan	50.54217975
26085 Lake	Michigan	50.50079960
56003 Big Horn	Wyoming	50.50079960
48161 Freestone	Texas	50.48465267
51720 Norton	Virginia	50.40322581
6017 El Dorado	California	50.34665772
20139 Osage	Kansas	50.18505740
39087 Lawrence	Ohio	50.11191661
20021 Cherokee	Kansas	49.96252810
17127 Massac	Illinois	49.71590909
26153 Schoolcraft	Michigan	49.57858205
32007 Elko County	Nevada	49.56157072
32007 Elko County	Nevada	49.56157072
42113 Sullivan	Pennsylvania	49.41525284
51173 Smyth	Virginia	49.22551851
55063 La Crosse	Wisconsin	49.05692295
29173 Ralls	Missouri	48.96200548
40077 Latimer	Oklahoma	48.87107810
48407 San Jacinto	Texas	48.74821547
29217 Vernon	Missouri	48.71395168
55113 Sawyer	Wisconsin	48.51719328
54001 Barbour	West Virginia	48.38221953

Counties_Cities

18125 Pike	Indiana	48.34810637
26107 Mecosta	Michigan	48.22597313
6057 Nevada	California	48.14636495
41011 Coos	Oregon	48.14486947
29061 Daviess	Missouri	48.11740647
29221 Washington	Missouri	48.10969009
55071 Manitowoc	Wisconsin	48.05625111
50009 Essex	Vermont	48.00000000
30067 Park	Montana	47.80114723
20011 Bourbon	Kansas	47.77178735
26095 Luce	Michigan	47.74789113
48083 Coleman	Texas	47.63606050
40095 Marshall	Oklahoma	47.60204689
47057 Grainger	Tennessee	47.52646360
48309 McLennan	Texas	47.52422361
6101 Sutter	California	47.51722499
29063 DeKalb	Missouri	47.50593824
38003 Barnes	North Dakota	47.42933030
21071 Floyd	Kentucky	47.42641931
26041 Delta	Michigan	47.41054745
40061 Haskell	Oklahoma	47.36343543
5109 Pike	Arkansas	46.84718448
16037 Custer	Idaho	46.72897196
13109 Evans	Georgia	46.63744054
31145 Red Willow	Nebraska	46.61570017
42117 Tioga	Pennsylvania	46.61089714
6033 Lake	California	46.59687490
55005 Barron	Wisconsin	46.49721017
53041 Lewis	Washington	46.48007638
40025 Cimarron	Oklahoma	46.44681839
33019 Sullivan	New Hampshire	46.35638791
55037 Florence	Wisconsin	46.28558204
40053 Grant	Oklahoma	46.23208507
29225 Webster	Missouri	46.02521159

Counties_Cities

5083 Logan	Arkansas	46.00450844
17061 Greene	Illinois	45.99816007
20169 Saline	Kansas	45.95503759
48337 Montague	Texas	45.92774036
36033 Franklin	New York	45.73201042
55011 Buffalo	Wisconsin	45.71428571
47013 Campbell	Tennessee	45.47406715
29087 Holt	Missouri	45.41326067
48237 Jack	Texas	45.23351804
16055 Kootenai	Idaho	45.19983901
27073 Lac qui Parle	Minnesota	45.05857615
48363 Palo Pinto	Texas	45.02164502
26101 Manistee	Michigan	44.84670581
38039 Griggs	North Dakota	44.80286738
42021 Cambria	Pennsylvania	44.78858271
40127 Pushmataha	Oklahoma	44.72671974
21189 Owsley	Kentucky	44.72271914
30107 Wheatland	Montana	44.72271914
48221 Hood	Texas	44.60082264
48389 Reeves	Texas	44.60019114
48131 Duval	Texas	44.59507670
42023 Cameron	Pennsylvania	44.52359751
48125 Dickens	Texas	44.46420631
48097 Cooke	Texas	44.36338542
40047 Garfield	Oklahoma	44.32551344
51063 Floyd	Virginia	44.31782210
29141 Morgan	Missouri	44.20866490
55031 Douglas	Wisconsin	43.97333827
37175 Transylvania	North Carolina	43.84042087
38023 Divide	North Dakota	43.80201489
31131 Otoe	Nebraska	43.79105411
30035 Glacier	Montana	43.64588638
16019 Bonneville	Idaho	43.64420559
8055 Huerfano	Colorado	43.54768471

Counties_Cities

23025 Somerset	Maine	43.48513599
39147 Seneca	Ohio	43.47274802
2240 Southeast Fairbanks	Alaska	43.36513443
17123 Marshall	Illinois	43.35009537
17185 Wabash	Illinois	43.29379167
47005 Benton	Tennessee	43.25259516
39079 Jackson	Ohio	43.23122530
15003 Honolulu	Hawaii	43.15974206
46049 Faulk	South Dakota	42.91845494
46081 Lawrence	South Dakota	42.73338254
47039 Decatur	Tennessee	42.71313856
48465 Val Verde	Texas	42.67598764
48391 Refugio	Texas	42.66211604
20035 Cowley	Kansas	42.59185644
42013 Blair	Pennsylvania	42.45175195
48429 Stephens	Texas	42.40432524
48281 Lampasas	Texas	42.39483725
5103 Ouachita	Arkansas	42.36211133
20159 Rice	Kansas	41.96831392
38079 Rolette	North Dakota	41.95510803
21181 Nicholas	Kentucky	41.86435948
20115 Marion	Kansas	41.84100418
39121 Noble	Ohio	41.80019507
5039 Dallas	Arkansas	41.77109440
35029 Luna	New Mexico	41.73100196
48229 Hudspeth	Texas	41.71011470
46089 McPherson	South Dakota	41.54549231
5131 Sebastian	Arkansas	41.48630561
40107 Okfuskee	Oklahoma	41.32914531
35007 Colfax	New Mexico	41.28819158
19025 Calhoun	Iowa	41.24136509
55137 Waushara	Wisconsin	41.21501875
30051 Liberty	Montana	41.15226337
54005 Boone	West Virginia	41.00041000

Counties_Cities

53049 Pacific	Washington	40.84225812
47055 Giles	Tennessee	40.67382978
27021 Cass	Minnesota	40.65178360
55073 Marathon	Wisconsin	40.61198570
39083 Knox	Ohio	40.39228992
29175 Randolph	Missouri	40.38282922
8027 Custer	Colorado	40.37141704
15001 Hawaii	Hawaii	40.30191608
19195 Worth	Iowa	40.25224742
40083 Logan	Oklahoma	40.17677782
53075 Whitman	Washington	40.16790183
48143 Erath	Texas	40.05088819
35015 Eddy	New Mexico	39.72366149
6115 Yuba	California	39.72270986
21089 Greenup	Kentucky	39.69604174
29121 Macon	Missouri	39.59611958
17059 Gallatin	Illinois	39.54132068
5001 Arkansas	Arkansas	39.39445101
27127 Redwood	Minnesota	39.34684242
40123 Pontotoc	Oklahoma	39.21876226
21053 Clinton	Kentucky	39.19263179
55081 Monroe	Wisconsin	39.08709909
21231 Wayne	Kentucky	39.08540160
39005 Ashland	Ohio	39.07340218
16005 Bannock	Idaho	39.01856825
55077 Marquette	Wisconsin	38.87521057
48495 Winkler	Texas	38.86010363
38051 McIntosh	North Dakota	38.68471954
32017 Lincoln	Nevada	38.45414343
5101 Newton	Arkansas	38.43689942
27007 Beltrami	Minnesota	38.42295131
31063 Frontier	Nebraska	38.34355828
20063 Gove	Kansas	38.28483920
48077 Clay	Texas	38.25554705

Counties_Cities

46015 Brule	South Dakota	38.24823102
51105 Lee	Virginia	38.23117115
48133 Eastland	Texas	38.20543609
48265 Kerr	Texas	38.16429730
47163 Sullivan	Tennessee	38.05464647
17107 Logan	Illinois	38.02938634
19131 Mitchell	Iowa	37.84653231
47025 Claiborne	Tennessee	37.78813453
20147 Phillips	Kansas	37.61519654
29055 Crawford	Missouri	37.56730809
48307 McCulloch	Texas	37.56103668
48035 Bosque	Texas	37.45117971
48119 Delta	Texas	37.39016639
56015 Goshen	Wyoming	37.38038278
35025 Lea	New Mexico	37.35041876
50019 Orleans	Vermont	37.16504999
5117 Prairie	Arkansas	37.15630419
20137 Norton	Kansas	36.83241252
8077 Mesa	Colorado	36.55185468
46137 Ziebach	South Dakota	36.46973012
55125 Vilas	Wisconsin	36.46640532
29151 Osage	Missouri	36.45909290
41041 Lincoln	Oregon	36.44610027
40135 Sequoyah	Oklahoma	36.42633381
48351 Newton	Texas	36.37421795
20077 Harper	Kansas	36.32401017
30029 Flathead	Montana	36.23685190
54067 Nicholas	West Virginia	36.22896707
39001 Adams	Ohio	36.06983119
29145 Newton	Missouri	36.04160231
21235 Whitley	Kentucky	35.86998510
26165 Wexford	Michigan	35.85728799
40099 Murray	Oklahoma	35.83458754
20195 Trego	Kansas	35.80379520

Counties_Cities

31087 Hitchcock	Nebraska	35.63791875
30053 Lincoln	Montana	35.36425179
55107 Rusk	Wisconsin	35.34318230
48079 Cochran	Texas	35.26093089
55051 Iron	Wisconsin	35.23608175
53009 Clallam	Washington	35.18511279
48501 Yoakum	Texas	34.92026539
38063 Nelson	North Dakota	34.85535030
21051 Clay	Kentucky	34.81720965
26109 Menominee	Michigan	34.80833660
20191 Sumner	Kansas	34.78865890
21125 Laurel	Kentucky	34.61405331
8071 Las Animas	Colorado	34.47562573
17057 Fulton	Illinois	34.43921479
38049 McHenry	North Dakota	34.38789546
54095 Tyler	West Virginia	34.30139492
24023 Garrett	Maryland	34.29002503
6045 Mendocino	California	34.24422985
39115 Morgan	Ohio	34.23719529
27129 Renville	Minnesota	34.21845059
42039 Crawford	Pennsylvania	34.09237859
27029 Clearwater	Minnesota	34.05221339
8011 Bent	Colorado	34.00204012
48025 Bee	Texas	33.75579219
40151 Woods	Oklahoma	33.71923120
47019 Carter	Tennessee	33.71723661
5021 Clay	Arkansas	33.67683707
30063 Missoula	Montana	33.67258462
54059 Mingo	West Virginia	33.63464368
53059 Skamania	Washington	33.54579000
48165 Gaines	Texas	33.49122052
30073 Pondera	Montana	33.48961822
6091 Sierra	California	33.47840643
13125 Glascock	Georgia	33.38898164

Counties_Cities

26053 Gogebic	Michigan	33.12135665
35035 Otero	New Mexico	32.94350189
54047 McDowell	West Virginia	32.92542391
48379 Rains	Texas	32.89744222
6009 Calaveras	California	32.89329415
30023 Deer Lodge	Montana	32.85510897
51031 Campbell	Virginia	32.74334673
32001 Churchill	Nevada	32.73322422
51750 Radford	Virginia	32.71716015
38011 Bowman	North Dakota	32.50975293
51169 Scott	Virginia	32.50673354
21137 Lincoln	Kentucky	32.46226262
30081 Ravalli	Montana	32.42842583
6011 Colusa	California	32.36694872
29097 Jasper	Missouri	32.32865811
20053 Ellsworth	Kansas	32.27888961
40009 Beckham	Oklahoma	32.24469114
20079 Harvey	Kansas	32.15434084
42065 Jefferson	Pennsylvania	32.07992484
39131 Pike	Ohio	32.06612748
29179 Reynolds	Missouri	31.97953310
21121 Knox	Kentucky	31.94479939
29185 St. Clair	Missouri	31.93187866
32033 White Pine	Nevada	31.66226913
2170 Matanuska-Susit	Alaska	31.59557662
21045 Casey	Kentucky	31.47029204
30093 Silver Bow	Montana	31.43485840
35028 Los Alamos	New Mexico	31.41196796
20051 Ellis	Kansas	31.34796238
17047 Edwards	Illinois	31.28911139
38009 Bottineau	North Dakota	31.19638122
2198 Prince of Wales-	Alaska	31.14294612
38031 Foster	North Dakota	31.09452736
29043 Christian	Missouri	31.04054815

Counties_Cities

50017 Orange	Vermont	31.03555295
55085 Oneida	Wisconsin	31.01212292
17055 Franklin	Illinois	31.00695072
41029 Jackson	Oregon	30.97046875
48417 Shackelford	Texas	30.74085460
41015 Curry	Oregon	30.68425898
56035 Sublette	Wyoming	30.57169061
41009 Columbia	Oregon	30.54775951
47145 Roane	Tennessee	30.10914565
32027 Pershing	Nevada	30.00300030
2180 Nome	Alaska	29.97601918
51167 Russell	Virginia	29.90877823
51071 Giles	Virginia	29.68416053
48081 Coke	Texas	29.67359050
46061 Hanson	South Dakota	29.62085308
29089 Howard	Missouri	29.59455460
29093 Iron	Missouri	29.47823524
48249 Jim Wells	Texas	29.39591397
42083 McKean	Pennsylvania	29.29115407
17165 Saline	Illinois	29.28135196
26055 Grand Traverse	Michigan	29.16617156
40005 Atoka	Oklahoma	28.90591126
5005 Baxter	Arkansas	28.83298493
53065 Stevens	Washington	28.72293416
54097 Upshur	West Virginia	28.67089904
21205 Rowan	Kentucky	28.47496237
21079 Garrard	Kentucky	28.47380410
41063 Wallowa	Oregon	28.24459822
37029 Camden	North Carolina	28.01120448
40079 Le Flore	Oklahoma	28.01120448
15007 Kauai	Hawaii	27.72656066
21187 Owen	Kentucky	27.57352941
54013 Calhoun	West Virginia	27.57099531
30083 Richland	Montana	27.49014936

Counties_Cities

48075 Childress	Texas	27.43107941
40069 Johnston	Oklahoma	27.39976254
48275 Knox	Texas	27.37476047
39009 Athens	Ohio	27.34814185
39053 Gallia	Ohio	26.68534641
48271 Kinney	Texas	26.54632333
21159 Martin	Kentucky	26.49474521
21119 Knott	Kentucky	26.44453259
40059 Harper	Oklahoma	26.33658151
41033 Josephine	Oregon	26.31789731
48019 Bandera	Texas	26.28811777
48211 Hemphill	Texas	26.14379085
2188 Northwest Arctic	Alaska	26.07222005
39105 Meigs	Ohio	25.96728123
54025 Greenbrier	West Virginia	25.87247743
21127 Lawrence	Kentucky	25.68878043
17069 Hardin	Illinois	25.57544757
35027 Lincoln	New Mexico	25.56760074
48255 Karnes	Texas	25.55910543
6005 Amador	California	25.39166646
41019 Douglas	Oregon	25.38922590
41037 Lake	Oregon	25.38393197
17101 Lawrence	Illinois	25.37266096
17039 De Witt	Illinois	25.36622487
55069 Lincoln	Wisconsin	25.28079743
31029 Chase	Nebraska	25.14458134
41013 Crook	Oregon	25.13931370
29009 Barry	Missouri	25.07941816
29213 Taney	Missouri	25.06624651
31101 Keith	Nebraska	24.93454681
47101 Lewis	Tennessee	24.82210822
32029 Storey	Nevada	24.82005460
30043 Jefferson	Montana	24.79953708
39161 Van Wert	Ohio	24.75160001

Counties_Cities

40153 Woodward	Oklahoma	24.72554643
48227 Howard	Texas	24.68526290
53013 Columbia	Washington	24.63661000
29123 Madison	Missouri	24.61437479
17065 Hamilton	Illinois	24.50079628
8021 Conejos	Colorado	24.39024390
53027 Grays Harbor	Washington	24.35690992
54043 Lincoln	West Virginia	24.27302296
51520 Bristol	Virginia	24.26889941
42105 Potter	Pennsylvania	24.06449284
20185 Stafford	Kansas	23.93489708
31129 Nuckolls	Nebraska	23.83790226
5067 Jackson	Arkansas	23.79394444
6007 Butte	California	23.78316671
16051 Jefferson	Idaho	23.77798159
20121 Miami	Kansas	23.75296912
17151 Pope	Illinois	23.74169041
46053 Gregory	South Dakota	23.74169041
35023 Hidalgo	New Mexico	23.58490566
37075 Graham	North Carolina	23.57378595
21025 Breathitt	Kentucky	23.57378595
27069 Kittson	Minnesota	23.54048964
48095 Concho	Texas	23.38634238
30049 Lewis and Clark	Montana	23.28966521
2220 Sitka	Alaska	23.12940904
46039 Deuel	South Dakota	23.05741296
38085 Sioux	North Dakota	22.94630564
48267 Kimble	Texas	22.92526364
54081 Raleigh	West Virginia	22.89438953
29125 Maries	Missouri	22.80761774
16043 Fremont	Idaho	22.78250304
41061 Union	Oregon	22.67488001
26019 Benzie	Michigan	22.53140314
54009 Brooke	West Virginia	22.51947935

Counties_Cities

39145 Scioto	Ohio	22.51595984
40063 Hughes	Oklahoma	22.49718785
21175 Morgan	Kentucky	22.48032971
5047 Franklin	Arkansas	22.45929253
29091 Howell	Missouri	22.45733107
5097 Montgomery	Arkansas	22.41147468
41057 Tillamook	Oregon	22.39892485
20007 Barber	Kansas	22.36135957
21115 Johnson	Kentucky	22.33538819
6089 Shasta	California	22.21728505
48503 Young	Texas	22.16680521
53051 Pend Oreille	Washington	22.05558006
51185 Tazewell	Virginia	22.02912740
54055 Mercer	West Virginia	21.98508397
30065 Musselshell	Montana	21.50075253
20041 Dickinson	Kansas	21.37094620
20151 Pratt	Kansas	21.32650885
6063 Plumas	California	21.27206977
48007 Aransas	Texas	21.01546738
29109 Lawrence	Missouri	20.85560103
17013 Calhoun	Illinois	20.82465639
30013 Cascade	Montana	20.82236077
6093 Siskiyou	California	20.58366115
20037 Crawford	Kansas	20.50283195
17049 Effingham	Illinois	20.46304958
38021 Dickey	North Dakota	20.39567612
48353 Nolan	Texas	20.33760423
48333 Mills	Texas	20.32107295
47173 Union	Tennessee	20.31694433
41039 Lane	Oregon	20.28392223
23009 Hancock	Maine	20.06896426
55007 Bayfield	Wisconsin	19.94415636
42047 Elk	Pennsylvania	19.88796447
31169 Thayer	Nebraska	19.84520738

Counties_Cities

29117 Livingston	Missouri	19.80720982
27135 Roseau	Minnesota	19.80198020
55097 Portage	Wisconsin	19.73443094
26043 Dickinson	Michigan	19.69822322
55001 Adams	Wisconsin	19.65795164
29105 Laclede	Missouri	19.60070563
48399 Runnels	Texas	19.54270080
37095 Hyde	North Carolina	19.12045889
17159 Richland	Illinois	19.03191017
29149 Oregon	Missouri	18.97353192
2290 Yukon-Koyukuk	Alaska	18.77229210
5009 Boone	Arkansas	18.67662753
48171 Gillespie	Texas	18.65393225
53043 Lincoln	Washington	18.62197393
31013 Box Butte	Nebraska	18.56665429
37115 Madison	North Carolina	18.37981896
16049 Idaho	Idaho	18.16750439
16085 Valley	Idaho	18.11430124
40149 Washita	Oklahoma	17.97429676
29059 Dallas	Missouri	17.89762558
42121 Venango	Pennsylvania	17.55549487
29127 Marion	Missouri	17.48740907
16057 Latah	Idaho	17.44157074
17155 Putnam	Illinois	17.42160279
40003 Alfalfa	Oklahoma	17.37921446
31031 Cherry	Nebraska	17.35809755
16011 Bingham	Idaho	17.30253482
12037 Franklin	Florida	17.04158146
46041 Dewey	South Dakota	16.93766938
26061 Houghton	Michigan	16.56589083
29205 Shelby	Missouri	16.52892562
30047 Lake	Montana	16.52892562
48411 San Saba	Texas	16.51800463
2050 Bethel	Alaska	16.46903821

Counties_Cities

6035 Lassen	California	16.23271216
21153 Magoffin	Kentucky	16.17861188
33007 Coos	New Hampshire	15.82829466
29131 Miller	Missouri	15.78781181
8103 Rio Blanco	Colorado	15.78282828
29209 Stone	Missouri	15.74852751
19185 Wayne	Iowa	15.62255898
55067 Langlade	Wisconsin	15.56985676
5147 Woodruff	Arkansas	15.40832049
47067 Hancock	Tennessee	15.26950679
20145 Pawnee	Kansas	15.23925632
21095 Harlan	Kentucky	15.14635162
17025 Clay	Illinois	15.09092281
55099 Price	Wisconsin	14.92871538
23003 Aroostook	Maine	14.90068692
17193 White	Illinois	14.63593121
29045 Clark	Missouri	14.61560947
48377 Presidio	Texas	14.39263097
38005 Benson	North Dakota	14.36368860
56045 Weston	Wyoming	14.35338022
21129 Lee	Kentucky	14.21868335
54007 Braxton	West Virginia	14.19547164
16029 Caribou	Idaho	14.16430595
27057 Hubbard	Minnesota	14.06337896
48047 Brooks	Texas	14.05678943
41023 Grant	Oregon	13.93534002
21237 Wolfe	Kentucky	13.93339836
48299 Llano	Texas	13.85937356
21069 Fleming	Kentucky	13.85809313
55091 Pepin	Wisconsin	13.71930306
21133 Letcher	Kentucky	13.69925567
55141 Wood	Wisconsin	13.68831702
41025 Harney	Oregon	13.64442625
29073 Gasconade	Missouri	13.60081605

Counties_Cities

16017 Bonner	Idaho	13.41471594
21063 Elliott	Kentucky	13.31912627
53019 Ferry	Washington	13.07360439
55003 Ashland	Wisconsin	12.82051282
20003 Anderson	Kansas	12.69357705
19053 Decatur	Iowa	12.67427123
31147 Richardson	Nebraska	12.59921885
55129 Washburn	Wisconsin	12.59604484
16059 Lemhi	Idaho	12.56123603
20133 Neosho	Kansas	12.53839885
12045 Gulf	Florida	12.37317496
48335 Mitchell	Texas	12.27747084
26013 Baraga	Michigan	12.01923077
5089 Marion	Arkansas	11.96029183
56031 Platte	Wyoming	11.67406024
20205 Wilson	Kansas	11.54068090
31045 Dawes	Nebraska	11.47315282
37011 Avery	North Carolina	11.42530706
48009 Archer	Texas	11.38174368
29161 Phelps	Missouri	11.17768041
30087 Rosebud	Montana	11.03387399
48043 Brewster	Texas	10.79097874
27055 Houston	Minnesota	10.76542147
30001 Beaverhead	Montana	10.63377286
30095 Stillwater	Montana	10.48877701
54085 Ritchie	West Virginia	10.28700751
27149 Stevens	Minnesota	10.25325541
2185 North Slope	Alaska	10.12965964
42123 Warren	Pennsylvania	10.12709504
31089 Holt	Nebraska	9.82511299
55119 Taylor	Wisconsin	9.79815795
48127 Dimmit	Texas	9.70120295
5127 Scott	Arkansas	9.69086152
54109 Wyoming	West Virginia	9.62186087

Counties_Cities

6103 Tehama	California	9.38732086
27075 Lake	Minnesota	9.38262338
29167 Polk	Missouri	9.31648085
35051 Sierra	New Mexico	9.11743253
21087 Green	Kentucky	9.05059281
26071 Iron	Michigan	8.99523253
48475 Ward	Texas	8.53242321
21197 Powell	Kentucky	8.03729304
20001 Allen	Kansas	8.03600129
6105 Trinity	California	7.97766254
54089 Summers	West Virginia	7.83699060
2150 Kodiak Island	Alaska	7.49344324
6109 Tuolumne	California	7.33420121
21065 Estill	Kentucky	7.04324553
56029 Park	Wyoming	6.82035193
55013 Burnett	Wisconsin	6.49688150
17149 Pike	Illinois	6.40573954
41001 Baker	Oregon	6.24765713
30041 Hill	Montana	6.11733040
23021 Piscataquis	Maine	5.95238095
17045 Edgar	Illinois	5.76036866
26033 Chippewa	Michigan	5.33091665
29215 Texas	Missouri	3.91068007
21013 Bell	Kentucky	3.76378486
23029 Washington	Maine	3.17561131
31071 Garfield	Nebraska	0.00000000
31083 Harlan	Nebraska	0.00000000
31103 Keya Paha	Nebraska	0.00000000
20203 Wichita	Kansas	0.00000000
35011 De Baca	New Mexico	0.00000000
31117 McPherson	Nebraska	0.00000000
30027 Fergus	Montana	0.00000000
31091 Hooker	Nebraska	0.00000000
20049 Elk	Kansas	0.00000000

Counties_Cities

20201 Washington	Kansas	0.00000000
48261 Kenedy	Texas	0.00000000
15005 Kalawao	Hawaii	0.00000000
30103 Treasure	Montana	0.00000000
8057 Jackson	Colorado	0.00000000
8061 Kiowa	Colorado	0.00000000
31183 Wheeler	Nebraska	0.00000000
40057 Harmon	Oklahoma	0.00000000
48443 Terrell	Texas	0.00000000
16033 Clark	Idaho	0.00000000
38095 Towner	North Dakota	0.00000000
8115 Sedgwick	Colorado	0.00000000
35033 Mora	New Mexico	0.00000000
38083 Sheridan	North Dakota	0.00000000
46007 Bennett	South Dakota	0.00000000
46021 Campbell	South Dakota	0.00000000
46055 Haakon	South Dakota	0.00000000
27031 Cook	Minnesota	0.00000000
2282 Yakutat	Alaska	0.00000000
48033 Borden	Texas	0.00000000
48243 Jeff Davis	Texas	0.00000000
48433 Stonewall	Texas	0.00000000
46033 Custer	South Dakota	0.00000000
46075 Jones	South Dakota	0.00000000
8033 Dolores	Colorado	0.00000000
38001 Adams	North Dakota	0.00000000
27077 Lake of the Woo	Minnesota	0.00000000
38033 Golden Valley	North Dakota	0.00000000
2261 Valdez-Cordova	Alaska	0.00000000
2060 Bristol Bay	Alaska	0.00000000
41069 Wheeler	Oregon	0.00000000
31005 Arthur	Nebraska	0.00000000
2105 Hoonah-Angoon	Alaska	0.00000000
48413 Schleicher	Texas	0.00000000

Counties_Cities

29103 Knox	Missouri	0.00000000
41021 Gilliam	Oregon	0.00000000
2230 Skagway	Alaska	0.00000000
16071 Oneida	Idaho	0.00000000
2013 Aleutians East	Alaska	0.00000000
16015 Boise	Idaho	0.00000000
30079 Prairie	Montana	0.00000000
46063 Harding	South Dakota	0.00000000
30033 Garfield	Montana	0.00000000
2275 Wrangell	Alaska	0.00000000
54017 Doddridge	West Virginia	0.00000000
48109 Culberson	Texas	0.00000000
38043 Kidder	North Dakota	0.00000000
38007 Billings	North Dakota	0.00000000
49019 Grand	Utah	0.00000000
2100 Haines	Alaska	0.00000000
31085 Hayes	Nebraska	0.00000000
46107 Potter	South Dakota	0.00000000
5013 Calhoun	Arkansas	0.00000000
46095 Mellette	South Dakota	0.00000000
2070 Dillingham	Alaska	0.00000000
48155 Foard	Texas	0.00000000
53023 Garfield	Washington	0.00000000
30039 Granite	Montana	0.00000000
21201 Robertson	Kentucky	0.00000000
20071 Greeley	Kansas	0.00000000
48269 King	Texas	0.00000000
49015 Emery	Utah	0.00000000
30091 Sheridan	Montana	0.00000000
40045 Ellis	Oklahoma	0.00000000
48425 Somervell	Texas	0.00000000
29011 Barton	Missouri	0.00000000
30019 Daniels	Montana	0.00000000
16023 Butte	Idaho	0.00000000

Counties_Cities

29079 Grundy	Missouri	0.00000000
25007 Dukes	Massachusetts	0.00000000
31075 Grant	Nebraska	0.00000000
49055 Wayne	Utah	0.00000000
31049 Deuel	Nebraska	0.00000000
38047 Logan	North Dakota	0.00000000
48105 Crockett	Texas	0.00000000
26131 Ontonagon	Michigan	0.00000000
29057 Dade	Missouri	0.00000000
29203 Shannon	Missouri	0.00000000
30097 Sweet Grass	Montana	0.00000000
2016 Aleutians West	Alaska	0.00000000
48447 Throckmorton	Texas	0.00000000
48435 Sutton	Texas	0.00000000
2164 Lake and Penins	Alaska	0.00000000
2068 Denali	Alaska	0.00000000
20165 Rush	Kansas	0.00000000
16007 Bear Lake	Idaho	0.00000000
38045 LaMoure	North Dakota	0.00000000
2158 Kusilvak	Alaska	0.00000000
31165 Sioux	Nebraska	0.00000000
48023 Baylor	Texas	0.00000000
16035 Clearwater	Idaho	0.00000000
32011 Eureka	Nevada	0.00000000
20039 Decatur	Kansas	0.00000000
49033 Rich	Utah	0.00000000
29067 Douglas	Missouri	0.00000000
30055 McCone	Montana	0.00000000
38041 Hettinger	North Dakota	0.00000000
49001 Beaver	Utah	0.00000000
20109 Logan	Kansas	0.00000000
49017 Garfield	Utah	0.00000000
48327 Menard	Texas	0.00000000
30025 Fallon	Montana	0.00000000

Counties_Cities

30061 Mineral	Montana	0.00000000
54101 Webster	West Virginia	0.00000000
16061 Lewis	Idaho	0.00000000
26003 Alger	Michigan	0.00000000
48263 Kent	Texas	0.00000000
16021 Boundary	Idaho	0.00000000
29085 Hickory	Missouri	0.00000000
29153 Ozark	Missouri	0.00000000
49047 Uintah	Utah	0.00000000
29197 Schuyler	Missouri	0.00000000
30071 Phillips	Montana	0.00000000
17171 Scott	Illinois	0.00000000
30017 Custer	Montana	0.00000000
28055 Issaquena	Mississippi	0.00000000
36085 Richmond	New York	0.00000000
49023 Juab	Utah	0.00000000
46019 Butte	South Dakota	0.00000000
48385 Real	Texas	0.00000000
31057 Dundy	Nebraska	0.00000000
29129 Mercer	Missouri	0.00000000
16079 Shoshone	Idaho	0.00000000
30015 Chouteau	Montana	0.00000000
20193 Thomas	Kansas	0.00000000
49041 Sevier	Utah	0.00000000
6049 Modoc	California	0.00000000
25019 Nantucket	Massachusetts	0.00000000
30021 Dawson	Montana	0.00000000
46105 Perkins	South Dakota	0.00000000
31135 Perkins	Nebraska	0.00000000
30089 Sanders	Montana	0.00000000
20095 Kingman	Kansas	0.00000000
40129 Roger Mills	Oklahoma	0.00000000
51017 Bath	Virginia	0.00000000
29065 Dent	Missouri	0.00000000

Counties_Cities

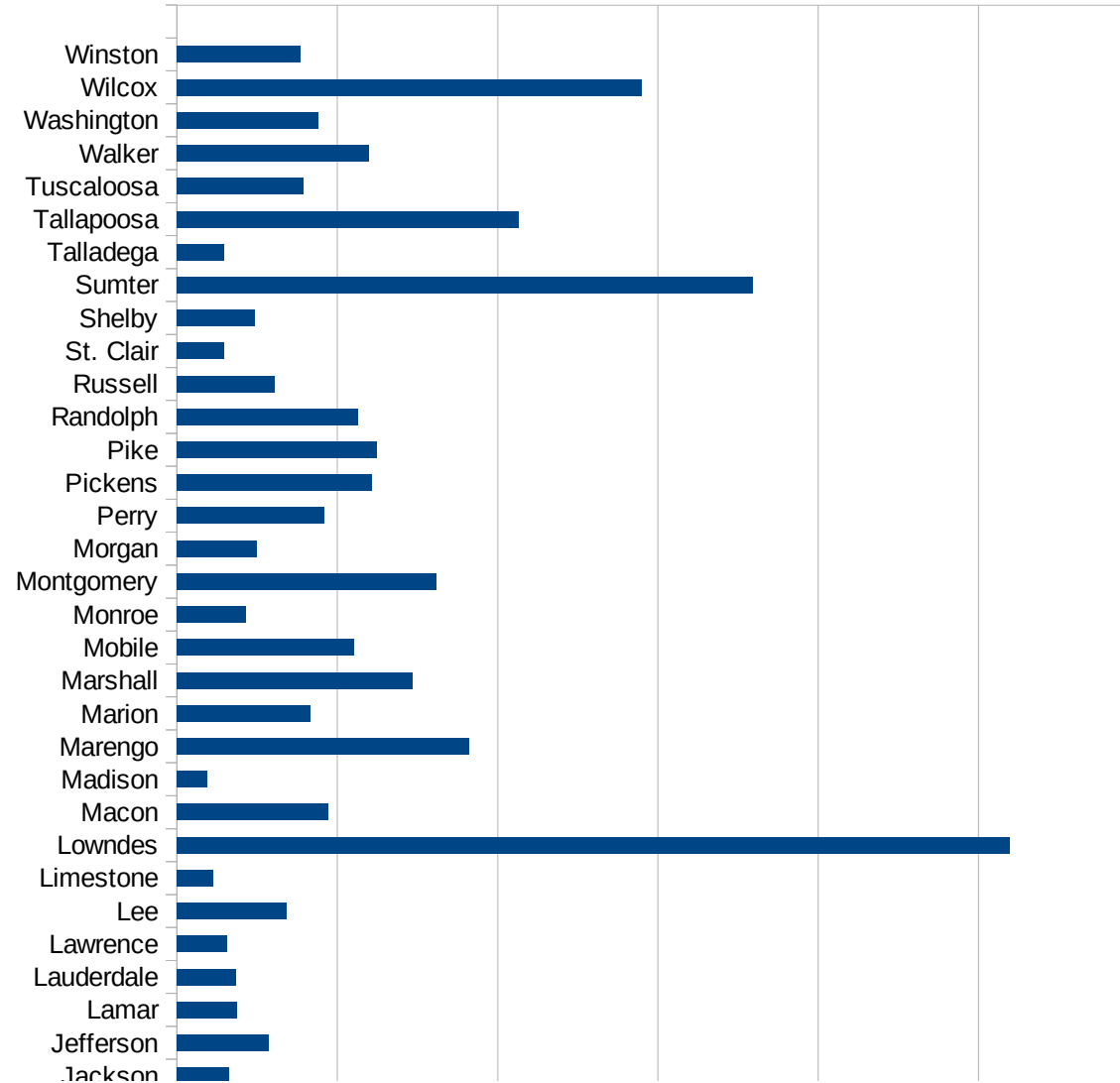
49003 Box Elder	Utah	0.00000000
30099 Teton	Montana	0.00000000
36005 Bronx	New York	0.00000000
29223 Wayne	Missouri	0.00000000
30005 Blaine	Montana	0.00000000
20167 Russell	Kansas	0.00000000
30077 Powell	Montana	0.00000000
30105 Valley	Montana	0.00000000
49025 Kane	Utah	0.00000000
29137 Monroe	Missouri	0.00000000
49005 Cache	Utah	0.00000000
49053 Washington	Utah	0.00000000
36081 Queens	New York	0.00000000
36047 Kings	New York	0.00000000
49057 Weber	Utah	0.00000000
49021 Iron	Utah	0.00000000
49013 Duchesne	Utah	0.00000000
49007 Carbon	Utah	0.00000000
31113 Logan	Nebraska	0.00000000
48301 Loving	Texas	0.00000000
49009 Daggett	Utah	0.00000000
48137 Edwards	Texas	0.00000000
51021 Bland	Virginia	0.00000000
20065 Graham	Kansas	0.00000000
20105 Lincoln	Kansas	0.00000000
20117 Marshall	Kansas	0.00000000
20153 Rawlins	Kansas	0.00000000
20199 Wallace	Kansas	0.00000000
26083 Keweenaw	Michigan	0.00000000
29171 Putnam	Missouri	0.00000000
30011 Carter	Montana	0.00000000
30045 Judith Basin	Montana	0.00000000
30069 Petroleum	Montana	0.00000000
30075 Powder River	Montana	0.00000000

Counties_Cities

30109 Wibaux	Montana	0.00000000
38019 Cavalier	North Dakota	0.00000000
31007 Banner	Nebraska	0.00000000
31009 Blaine	Nebraska	0.00000000
31017 Brown	Nebraska	0.00000000
31115 Loup	Nebraska	0.00000000
31133 Pawnee	Nebraska	0.00000000
31149 Rock	Nebraska	0.00000000
31161 Sheridan	Nebraska	0.00000000
32009 Esmeralda	Nevada	0.00000000
48311 McMullen	Texas	0.00000000
48431 Sterling	Texas	0.00000000
48461 Upton	Texas	0.00000000
49027 Millard	Utah	0.00000000
49029 Morgan	Utah	0.00000000
49031 Piute	Utah	0.00000000
49039 Sanpete	Utah	0.00000000
51051 Dickenson	Virginia	0.00000000

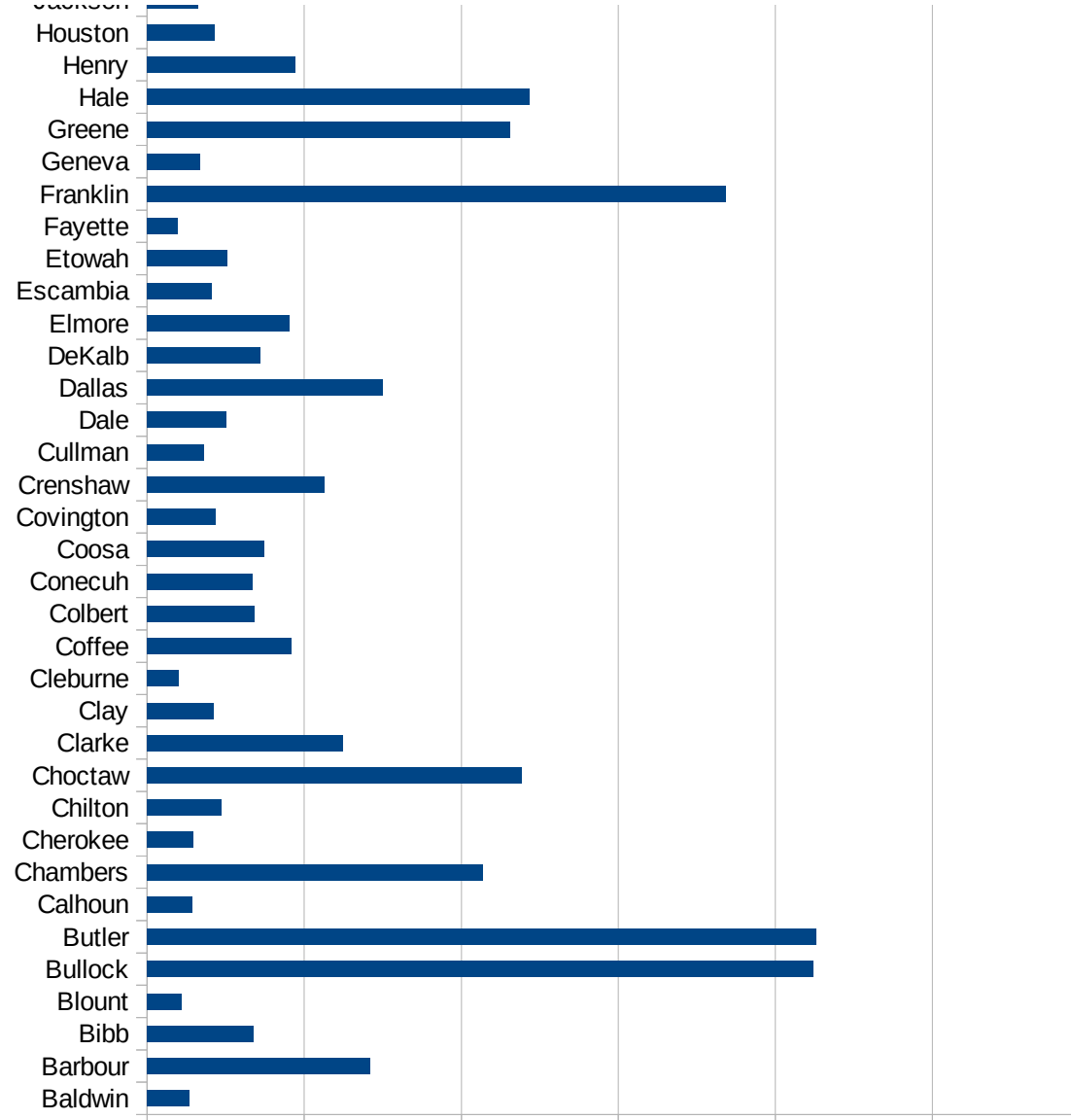
AL

FIPS	County	Current Inf. P/C
1001	Autauga	429.8483840219
1003	Baldwin	133.9314381118
1005	Barbour	711.3861983039
1007	Bibb	339.2857142857
1009	Blount	108.9211618257
1011	Bullock	2120.733872559
1013	Butler	2129.06504065
1015	Calhoun	144.3860094332
1017	Chambers	1067.975606128
1019	Cherokee	145.9741856177
1021	Chilton	237.8094353725
1023	Choctaw	1191.495989409
1025	Clarke	622.9096989967
1027	Clay	210.922787194
1029	Cleburne	100.0867418429
1031	Coffee	460.4211215781
1033	Colbert	341.4776669954
1035	Conecuh	333.9578072819
1037	Coosa	373.3084461036
1039	Covington	219.001784459
1041	Crenshaw	564.2361111111
1043	Cullman	179.7655856763
1045	Dale	251.2460168314
1047	Dallas	749.1516575307
1049	DeKalb	360.0196119633
1051	Elmore	454.2845628732
1053	Escambia	204.0927397409
1055	Etowah	255.6072623682
1057	Fayette	97.36505811477
1059	Franklin	1842.935943628
1061	Geneva	167.2113703732
1063	Greene	1153.892870157
1065	Hale	1215.537145185



AL

1067 Henry	470.6839444477
1069 Houston	215.8094765188
1071 Jackson	160.4298747487
1073 Jefferson	285.75762172
1075 Lamar	187.8069921988
1077 Lauderdale	182.9261692662
1079 Lawrence	154.7470946992
1081 Lee	340.3663513093
1083 Limestone	112.2964626614
1085 Lowndes	2596.751554041
1087 Macon	471.8260209339
1089 Madison	94.40165448449
1091 Marengo	912.6193223539
1093 Marion	416.6246682122
1095 Marshall	733.5421240467
1097 Mobile	552.0148299606
1099 Monroe	213.6042151232
1101 Montgomery	807.4839544124
1103 Morgan	250.2330190026
1105 Perry	459.5185995624
1107 Pickens	606.8813321296
1109 Pike	623.9126522287
1111 Randolph	563.2563256326
1113 Russell	306.3290701096
1115 St. Clair	147.7054910362
1117 Shelby	241.9949283055
1119 Sumter	1796.548735324
1121 Talladega	146.5651149972
1123 Tallapoosa	1066.745684866
1125 Tuscaloosa	393.4689891868
1127 Walker	598.0129020106
1129 Washington	439.6141164977
1131 Wilcox	1449.138985603
1133 Winston	384.6153846154



AL
0 500 1000 1500 2000 2500 3000

AL

FIPS

29001
29003
29005
29007
29009
29011
29013
29015
29017
29019
29021
29023
29025
29027
29029
29031
29033
29035
29037

AL

29039
29041
29043
29045
29047
29049
29051
29053
29055
29057
29059
29061
29063
29065
29067
29069
29071
29073
29075
29077
29079
29081
29083
29085
29087
29089
29091
29093
29095
29097
29099
29101

29103

AL

29105
29107
29109
29111
29113
29115
29117
29121
29123
29125
29127
29119
29129
29131
29133
29135
29137
29139
29141
29143
29145
29147
29149
29151
29153
29155
29157
29159
29161
29163
29165
29167
29169
29171

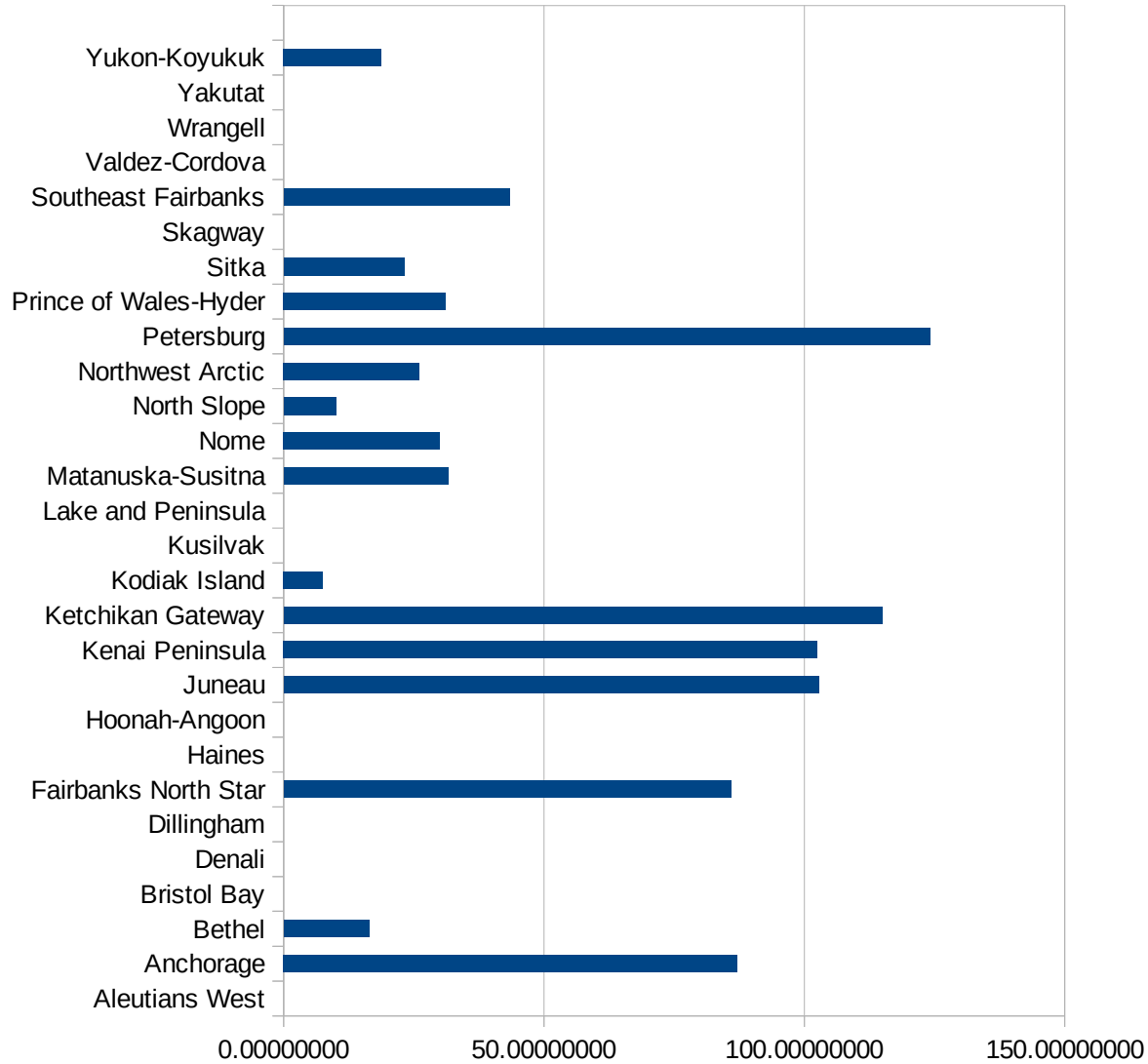
AL

29173
29175
29177
29179
29181
29195
29197
29199
29201
29203
29205
29183
29185
29187
29189
29510
29186
29207
29209
29211
29213
29215

29217
29219
29221
29223
29225
29227
29229

AK

FIPS	County	PC Infection
2013	Aleutians East	0.00000000
2016	Aleutians West	0.00000000
2020	Anchorage	87.12414848
2050	Bethel	16.46903821
2060	Bristol Bay	0.00000000
2068	Denali	0.00000000
2070	Dillingham	0.00000000
2090	Fairbanks North Star	85.88374372
2100	Haines	0.00000000
2105	Hoonah-Angoon	0.00000000
2110	Juneau	###
2122	Kenai Peninsula	###
2130	Ketchikan Gateway	###
2150	Kodiak Island	7.49344324
2158	Kusilvak	0.00000000
2164	Lake and Peninsula	0.00000000
2170	Matanuska-Susitna	31.59557662
2180	Nome	29.97601918
2185	North Slope	10.12965964
2188	Northwest Arctic	26.07222005
2195	Petersburg	###
2198	Prince of Wales-Hyder	31.14294612
2220	Sitka	23.12940904
2230	Skagway	0.00000000
2240	Southeast Fairbanks	43.36513443
2261	Valdez-Cordova	0.00000000
2275	Wrangell	0.00000000
2282	Yakutat	0.00000000
2290	Yukon-Koyukuk	18.77229210



AK

AK

FIPS

29001
29003
29005
29007
29009
29011
29013
29015
29017
29019
29021
29023
29025
29027
29029
29031
29033
29035
29037

AK

29039
29041
29043
29045
29047
29049
29051
29053
29055
29057
29059
29061
29063
29065
29067
29069
29071
29073
29075
29077
29079
29081
29083
29085
29087
29089
29091
29093
29095
29097
29099
29101

29103

AK

29105
29107
29109
29111
29113
29115
29117
29121
29123
29125
29127
29119
29129
29131
29133
29135
29137
29139
29141
29143
29145
29147
29149
29151
29153
29155
29157
29159
29161
29163
29165
29167
29169
29171

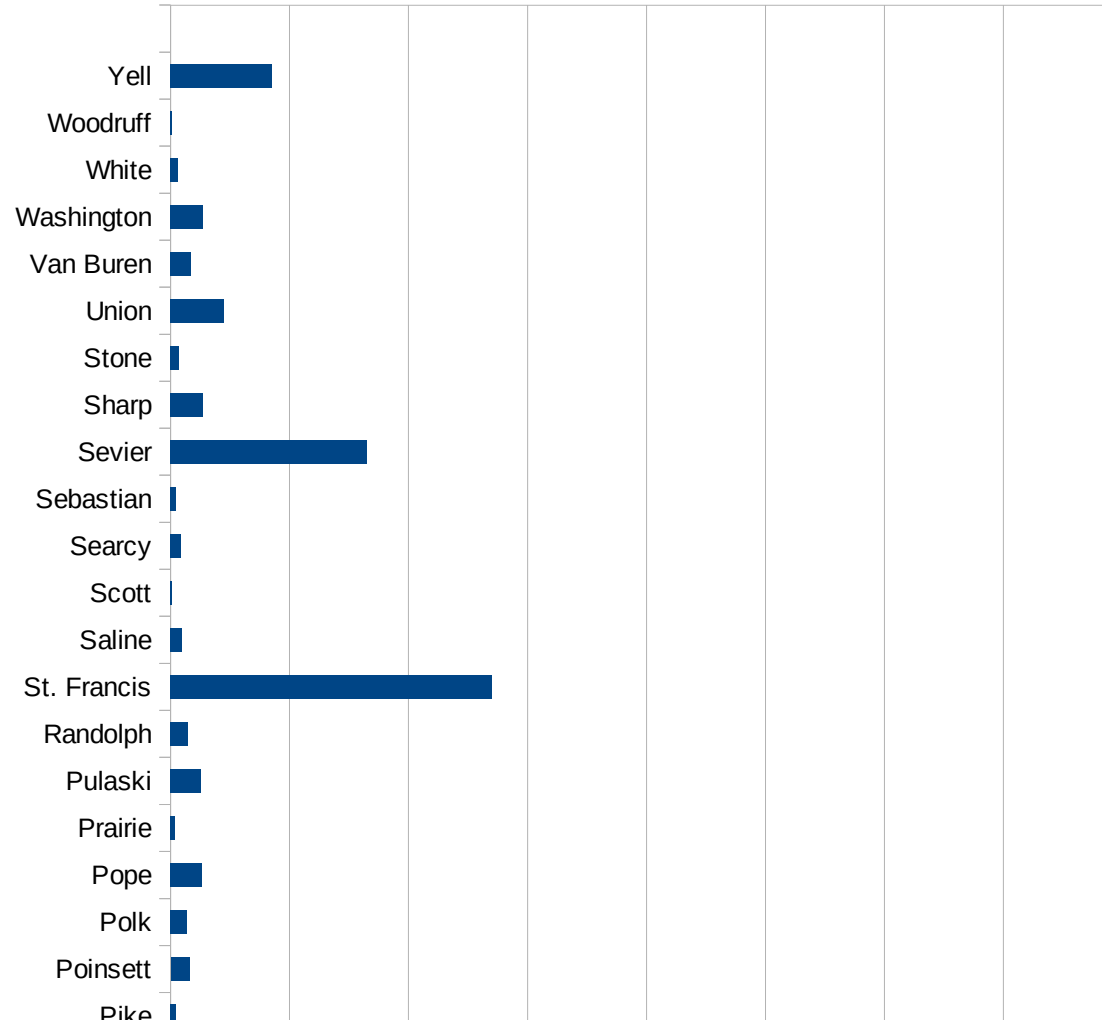
AK

29173
29175
29177
29179
29181
29195
29197
29199
29201
29203
29205
29183
29185
29187
29189
29510
29186
29207
29209
29211
29213
29215

29217
29219
29221
29223
29225
29227
29229

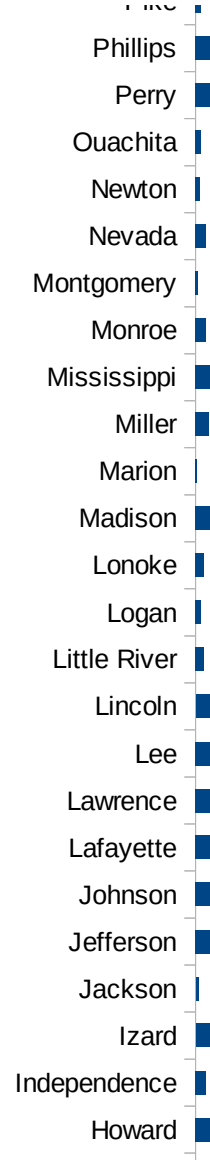
AR

FIPS	County	PC Infection
5001	Arkansas	39.3944510102
5003	Ashley	99.7705277861
5005	Baxter	28.8329849348
5007	Benton	256.778964667
5009	Boone	18.6766275347
5011	Bradley	211.06726622
5013	Calhoun	0
5015	Carroll	102.753073734
5017	Chicot	153.286070128
5019	Clark	185.848329631
5021	Clay	33.6768370715
5023	Cleburne	304.426196675
5025	Cleveland	236.966824645
5027	Columbia	93.4698559714
5029	Conway	67.0145038533
5031	Craighead	236.739807292
5033	Crawford	53.6226855503
5035	Crittenden	854.329568491
5037	Cross	335.811945311
5039	Dallas	41.7710944027
5041	Desha	165.045170257
5043	Drew	109.122653863
5045	Faulkner	84.9318141756
5047	Franklin	22.4592925323
5049	Fulton	57.0543646589
5051	Garland	139.177441152
5053	Grant	98.9663514405
5055	Greene	145.615002758
5057	Hempstead	91.9920886804
5059	Hot Spring	97.9199430284
5061	Howard	194.887939435
5063	Independence	87.5842666808



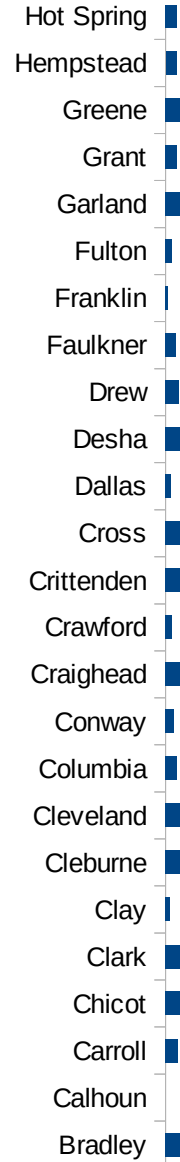
AR

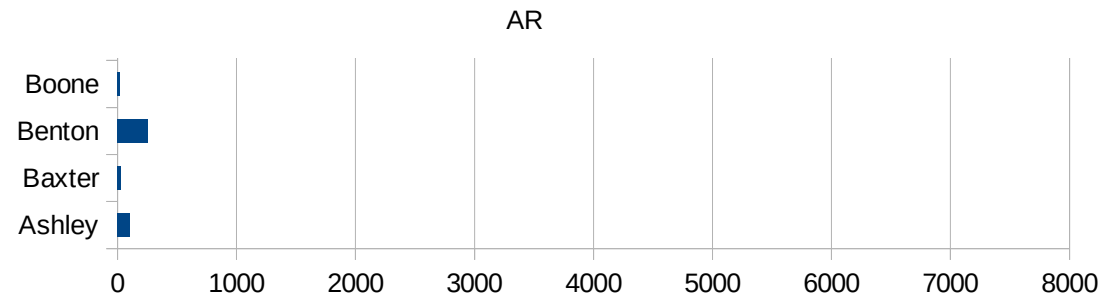
5065 IZARD	125.064371368
5067 JACKSON	23.7939444411
5069 JEFFERSON	781.043544646
5071 JOHNSON	179.492932466
5073 LAFAYETTE	134.690212511
5075 LAWRENCE	517.220396738
5077 LEE	267.111853088
5079 LINCOLN	7352.61152208
5081 LITTLE RIVER	73.0163881227
5083 LOGAN	46.0045084418
5085 LONOKE	74.6704318666
5087 MADISON	182.027789576
5089 MARION	11.9602918311
5091 MILLER	112.405946045
5093 MISSISSIPPI	189.141346783
5095 MONROE	86.9565217391
5097 MONTGOMERY	22.411474675
5099 NEVADA	84.0739851069
5101 NEWTON	38.4368994234
5103 OUACHITA	42.3621113276
5105 PERRY	135.239567233
5107 PHILLIPS	133.118864052
5109 PIKE	46.8471844842
5111 POINSETT	158.505047134
5113 POLK	139.657838296
5115 POPE	267.1875
5117 PRAIRIE	37.1563041863
5119 PULASKI	255.424264032
5121 RANDOLPH	144.862937375
5123 ST. FRANCIS	2700.5778529
5125 SALINE	99.6532724982
5127 SCOTT	9.69086151759
5129 SEARCY	87.9617994471
5131 SEBASTIAN	41.4863056053



AR

5133 Sevier	1651.20485443
5135 Sharp	270.64378671
5137 Stone	72.2485349603
5139 Union	452.384603588
5141 Van Buren	174.667228814
5143 Washington	275.150763206
5145 White	60.9701881184
5147 Woodruff	15.4083204931
5149 Yell	849.779428837





AR

FIPS

29001
29003
29005
29007
29009
29011
29013
29015
29017
29019
29021
29023
29025
29027
29029
29031
29033
29035

AR

29037
29039
29041
29043
29045
29047
29049
29051
29053
29055
29057
29059
29061
29063
29065
29067
29069
29071
29073
29075
29077
29079
29081
29083
29085
29087
29089
29091
29093
29095
29097
29099
29101

AR

29103
29105
29107
29109
29111
29113
29115
29117
29121
29123
29125
29127
29119
29129
29131
29133
29135
29137
29139
29141
29143
29145
29147
29149
29151
29153
29155
29157
29159
29161
29163
29165
29167
29169

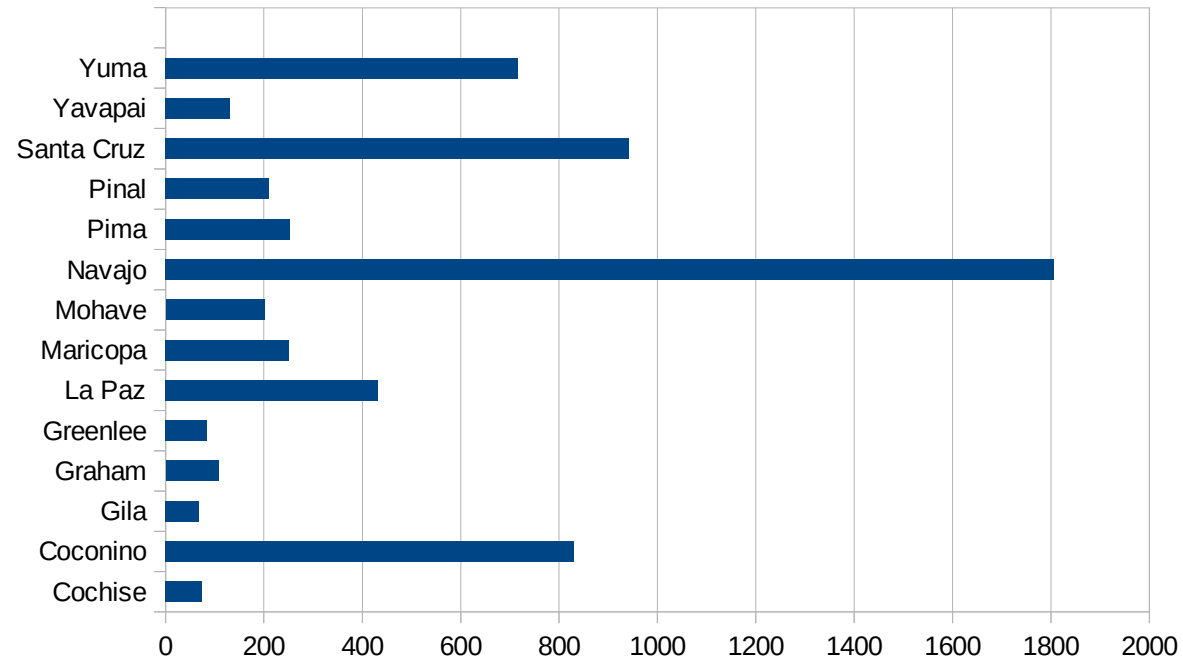
AR

29171
29173
29175
29177
29179
29181
29195
29197
29199
29201
29203
29205
29183
29185
29187
29189
29510
29186
29207
29209
29211
29213
29215

29217
29219
29221
29223
29225
29227
29229

AZ

FIPS	County	PC Infection
4001	Apache	2208.360021
4003	Cochise	74.1500355
4005	Coconino	830.2182648
4007	Gila	68.65965225
4009	Graham	107.6906913
4011	Greenlee	84.36148898
4012	La Paz	431.3205043
4013	Maricopa	250.9281712
4015	Mohave	201.3839179
4017	Navajo	1805.423514
4019	Pima	252.8215053
4021	Pinal	210.2259258
4023	Santa Cruz	941.7127131
4025	Yavapai	131.0384365
4027	Yuma	716.548499



AZ

FIPS

29001
29003
29005
29007
29009
29011
29013
29015
29017
29019
29021
29023
29025
29027
29029
29031
29033
29035
29037

AZ

29039
29041
29043
29045
29047
29049
29051
29053
29055
29057
29059
29061
29063
29065
29067
29069
29071
29073
29075
29077
29079
29081
29083
29085
29087
29089
29091
29093
29095
29097
29099
29101

29103

AZ

29105
29107
29109
29111
29113
29115
29117
29121
29123
29125
29127
29119
29129
29131
29133
29135
29137
29139
29141
29143
29145
29147
29149
29151
29153
29155
29157
29159
29161
29163
29165
29167
29169
29171

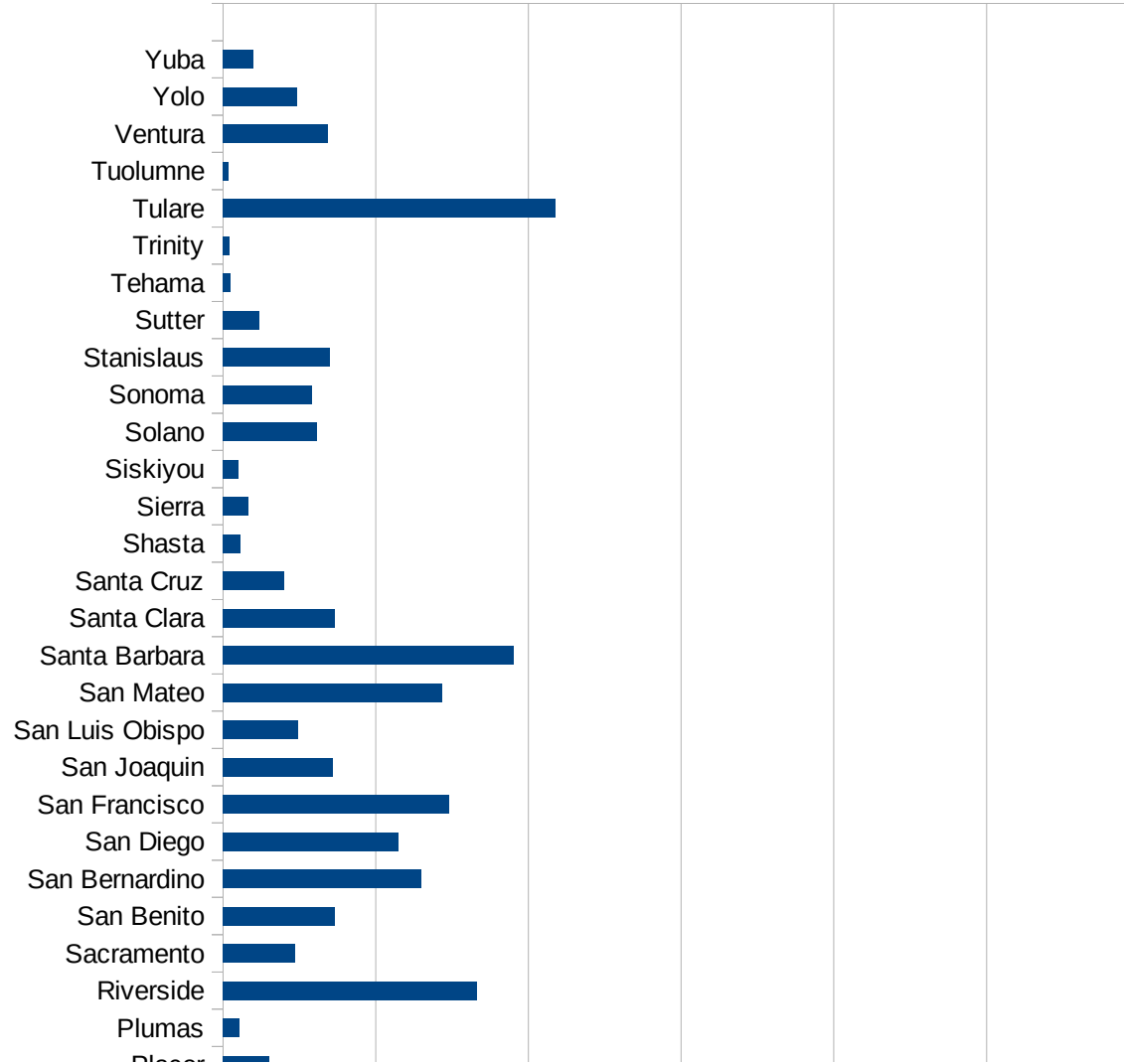
AZ

29173
29175
29177
29179
29181
29195
29197
29199
29201
29203
29205
29183
29185
29187
29189
29510
29186
29207
29209
29211
29213
29215

29217
29219
29221
29223
29225
29227
29229

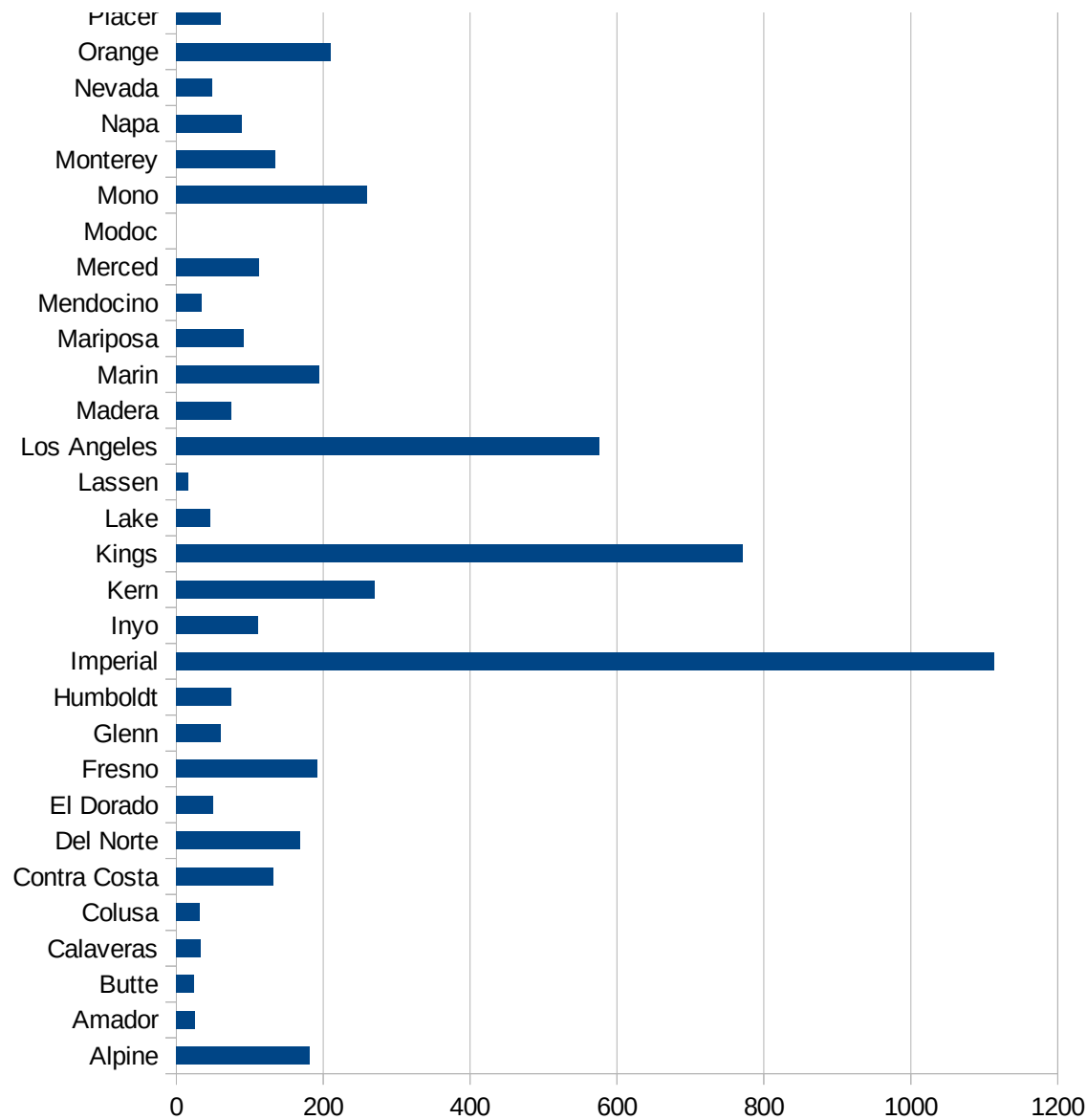
CA

FIPS	County	PC Infection
6001	Alameda	212.8689734
6003	Alpine	181.6530427
6005	Amador	25.39166646
6007	Butte	23.78316671
6009	Calaveras	32.89329415
6011	Colusa	32.36694872
6013	Contra Costa	131.540625
6015	Del Norte	168.8946385
6017	El Dorado	50.34665772
6019	Fresno	192.4778761
6021	Glenn	60.61254323
6023	Humboldt	75.52814707
6025	Imperial	1113.695986
6027	Inyo	111.191416
6029	Kern	269.6361585
6031	Kings	771.639602
6033	Lake	46.5968749
6035	Lassen	16.23271216
6037	Los Angeles	576.5266066
6039	Madera	74.20467807
6041	Marin	194.8657121
6043	Mariposa	91.58033312
6045	Mendocino	34.24422985
6047	Merced	112.8236857
6049	Modoc	0
6051	Mono	259.6491228
6053	Monterey	134.5289421
6055	Napa	88.94180767
6057	Nevada	48.14636495
6059	Orange	209.6066251
6061	Placer	61.04555779
6063	Plumas	21.27206977
6065	Riverside	332.7541928



CA

6067 Sacramento	94.93989195
6069 San Benito	146.2534735
6071 San Bernardino	260.1764687
6073 San Diego	229.5293004
6075 San Francisco	295.8208093
6077 San Joaquin	143.491085
6079 San Luis Obispo	98.23597761
6081 San Mateo	287.4425797
6083 Santa Barbara	380.0442079
6085 Santa Clara	146.1624612
6087 Santa Cruz	79.85269184
6089 Shasta	22.21728505
6091 Sierra	33.47840643
6093 Siskiyou	20.58366115
6095 Solano	122.4782248
6097 Sonoma	115.8134344
6099 Stanislaus	139.5014687
6101 Sutter	47.51722499
6103 Tehama	9.387320859
6105 Trinity	7.977662545
6107 Tulare	434.89367
6109 Tuolumne	7.334201214
6111 Ventura	136.7855628
6113 Yolo	96.63896047
6115 Yuba	39.72270986



CA

CA

FIPS

29001
29003
29005
29007
29009
29011
29013
29015
29017
29019
29021
29023
29025
29027
29029
29031
29033
29035
29037

CA

29039
29041
29043
29045
29047
29049
29051
29053
29055
29057
29059
29061
29063
29065
29067
29069
29071
29073
29075
29077
29079
29081
29083
29085
29087
29089
29091
29093
29095
29097
29099
29101

29103

CA

29105
29107
29109
29111
29113
29115
29117
29121
29123
29125
29127
29119
29129
29131
29133
29135
29137
29139
29141
29143
29145
29147
29149
29151
29153
29155
29157
29159
29161
29163
29165
29167
29169
29171

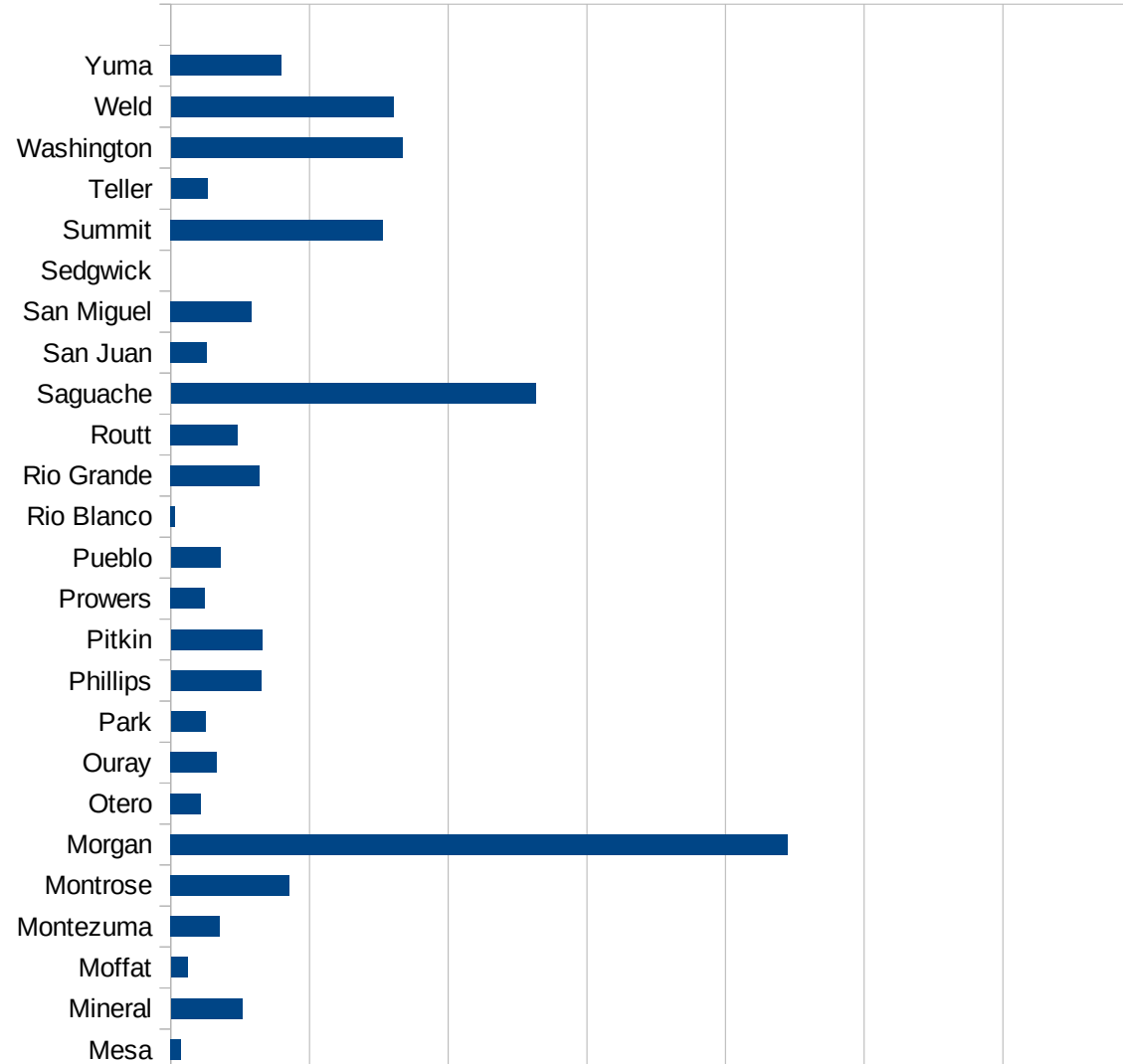
CA

29173
29175
29177
29179
29181
29195
29197
29199
29201
29203
29205
29183
29185
29187
29189
29510
29186
29207
29209
29211
29213
29215

29217
29219
29221
29223
29225
29227
29229

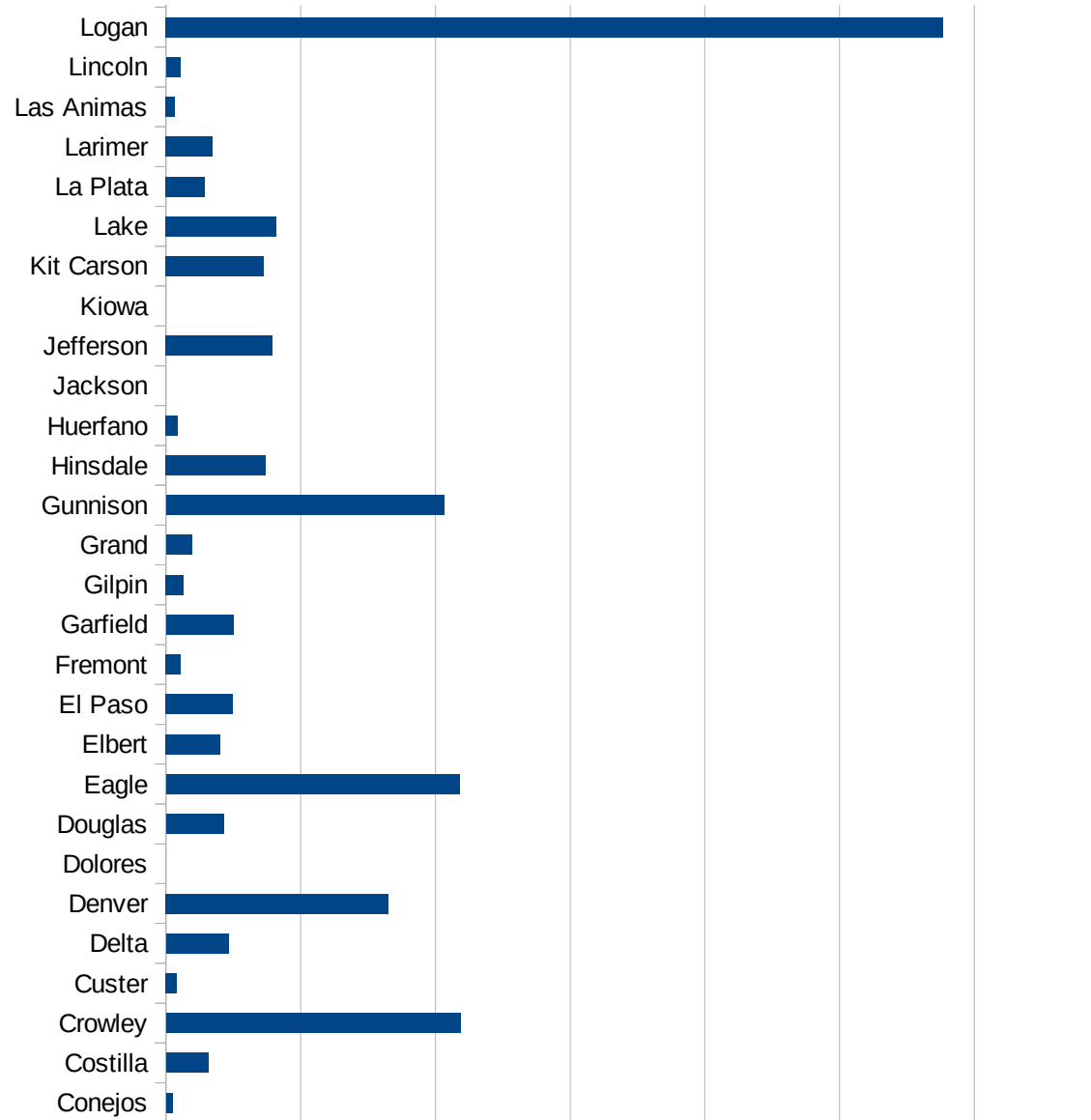
CO

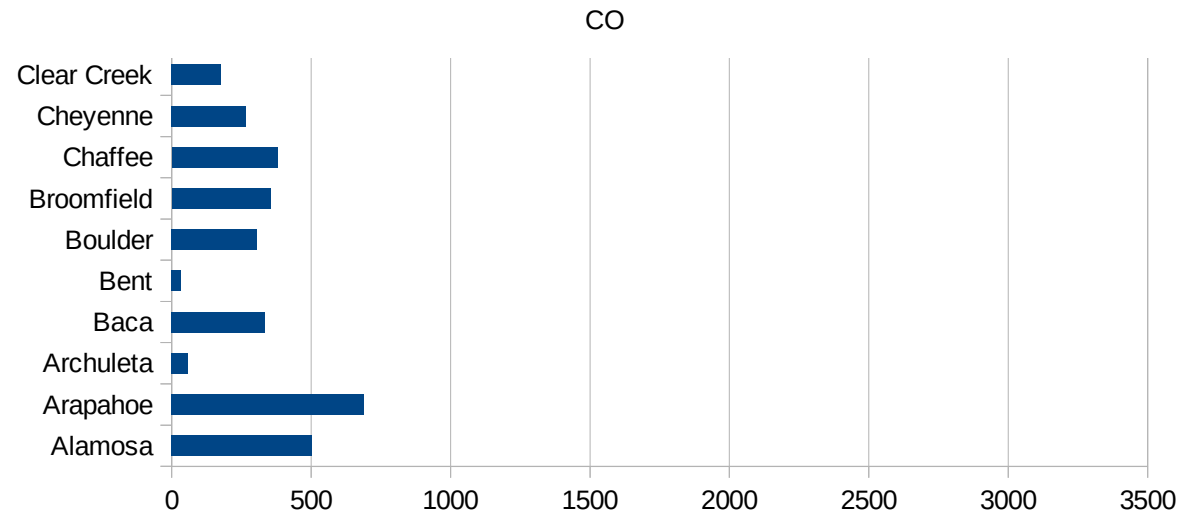
FIPS	County	PC Infection
8001	Adams	660.13112756
8003	Alamosa	503.50656357
8005	Arapahoe	690.40178743
8007	Archuleta	58.118416273
8009	Baca	334.72803347
8011	Bent	34.002040122
8013	Boulder	305.14171456
8014	Broomfield	353.70378391
8015	Chaffee	379.48769162
8017	Cheyenne	266.52452026
8019	Clear Creek	176.99115044
8021	Conejos	24.390243902
8023	Costilla	156.73981191
8025	Crowley	1092.5230454
8027	Custer	40.371417037
8029	Delta	232.6107324
8031	Denver	825.82917883
8033	Dolores	0
8035	Douglas	213.84227601
8037	Eagle	1089.2295383
8039	Elbert	201.65893007
8041	El Paso	249.06984042
8043	Fremont	54.142979113
8045	Garfield	250.96202108
8047	Gilpin	65.348799216
8049	Grand	96.618357488
8051	Gunnison	1032.1233909
8053	Hinsdale	369.91368681
8055	Huerfano	43.547684715
8057	Jackson	0
8059	Jefferson	395.35841636
8061	Kiowa	0
8063	Kit Carson	362.97640653



CO

8065 Lake	408.99795501
8067 La Plata	145.62244717
8069 Larimer	172.88698441
8071 Las Animas	34.475625733
8073 Lincoln	53.475935829
8075 Logan	2884.6153846
8077 Mesa	36.55185468
8079 Mineral	257.73195876
8081 Moffat	60.661207158
8083 Montezuma	175.85442312
8085 Montrose	428.7677074
8087 Morgan	2223.5450662
8089 Otero	108.50694444
8091 Ouray	165.52865715
8093 Park	123.94912697
8095 Phillips	326.64489034
8097 Pitkin	328.6908078
8099 Prowers	123.31469911
8101 Pueblo	179.07347385
8103 Rio Blanco	15.782828283
8105 Rio Grande	320
8107 Routt	240.93576342
8109 Saguache	1315.212626
8111 San Juan	131.2335958
8113 San Miguel	293.00451715
8115 Sedgwick	0
8117 Summit	764.34353533
8119 Teller	131.56321014
8121 Washington	835.20065186
8123 Weld	802.08714465
8125 Yuma	399.20159681





CO

FIPS

29001
29003
29005
29007
29009
29011
29013
29015
29017
29019
29021
29023
29025
29027
29029
29031
29033
29035
29037

CO

29039
29041
29043
29045
29047
29049
29051
29053
29055
29057
29059
29061
29063
29065
29067
29069
29071
29073
29075
29077
29079
29081
29083
29085
29087
29089
29091
29093
29095
29097
29099
29101

29103

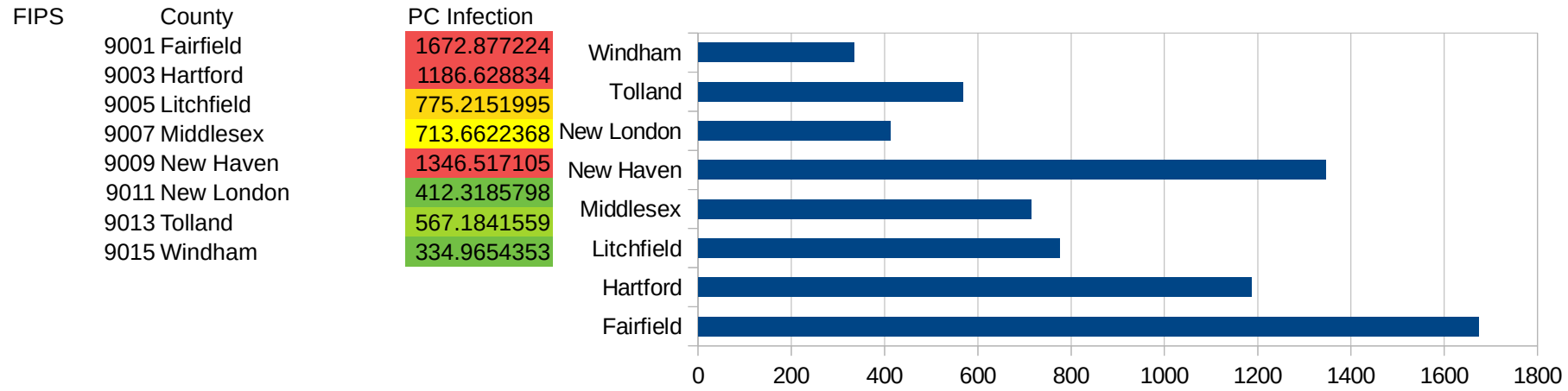
29105
29107
29109
29111
29113
29115
29117
29121
29123
29125
29127
29119
29129
29131
29133
29135
29137
29139
29141
29143
29145
29147
29149
29151
29153
29155
29157
29159
29161
29163
29165
29167
29169
29171

CO

29173
29175
29177
29179
29181
29195
29197
29199
29201
29203
29205
29183
29185
29187
29189
29510
29186
29207
29209
29211
29213
29215

29217
29219
29221
29223
29225
29227
29229

CT



CT

FIPS

29001
29003
29005
29007
29009
29011
29013
29015
29017
29019
29021
29023
29025
29027
29029
29031
29033
29035
29037

CT

29039
29041
29043
29045
29047
29049
29051
29053
29055
29057
29059
29061
29063
29065
29067
29069
29071
29073
29075
29077
29079
29081
29083
29085
29087
29089
29091
29093
29095
29097
29099
29101

29103

CT

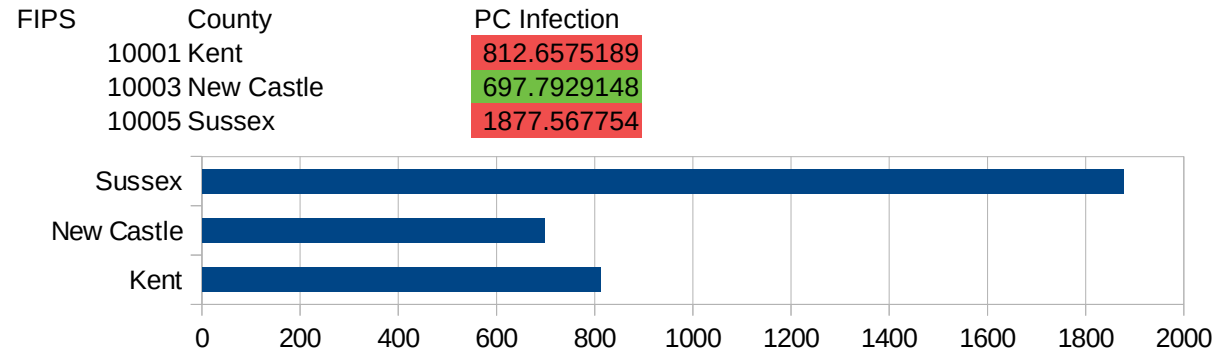
29105
29107
29109
29111
29113
29115
29117
29121
29123
29125
29127
29119
29129
29131
29133
29135
29137
29139
29141
29143
29145
29147
29149
29151
29153
29155
29157
29159
29161
29163
29165
29167
29169
29171

CT

29173
29175
29177
29179
29181
29195
29197
29199
29201
29203
29205
29183
29185
29187
29189
29510
29186
29207
29209
29211
29213
29215

29217
29219
29221
29223
29225
29227
29229

DE



DE

FIPS

29001
29003
29005
29007
29009
29011
29013
29015
29017
29019
29021
29023
29025
29027
29029
29031
29033
29035
29037

DE

29039
29041
29043
29045
29047
29049
29051
29053
29055
29057
29059
29061
29063
29065
29067
29069
29071
29073
29075
29077
29079
29081
29083
29085
29087
29089
29091
29093
29095
29097
29099
29101

29103

DE

29105
29107
29109
29111
29113
29115
29117
29121
29123
29125
29127
29119
29129
29131
29133
29135
29137
29139
29141
29143
29145
29147
29149
29151
29153
29155
29157
29159
29161
29163
29165
29167
29169
29171

DE

29173
29175
29177
29179
29181
29195
29197
29199
29201
29203
29205
29183
29185
29187
29189
29510
29186
29207
29209
29211
29213
29215

29217
29219
29221
29223
29225
29227
29229

DC

FIPS	County	PC Infection
11001	District of Columbia	1283.498587

DC

FIPS

- 29001
- 29003
- 29005
- 29007
- 29009
- 29011
- 29013
- 29015
- 29017
- 29019
- 29021
- 29023
- 29025
- 29027
- 29029
- 29031
- 29033
- 29035
- 29037

DC

29039
29041
29043
29045
29047
29049
29051
29053
29055
29057
29059
29061
29063
29065
29067
29069
29071
29073
29075
29077
29079
29081
29083
29085
29087
29089
29091
29093
29095
29097
29099
29101

29103

DC

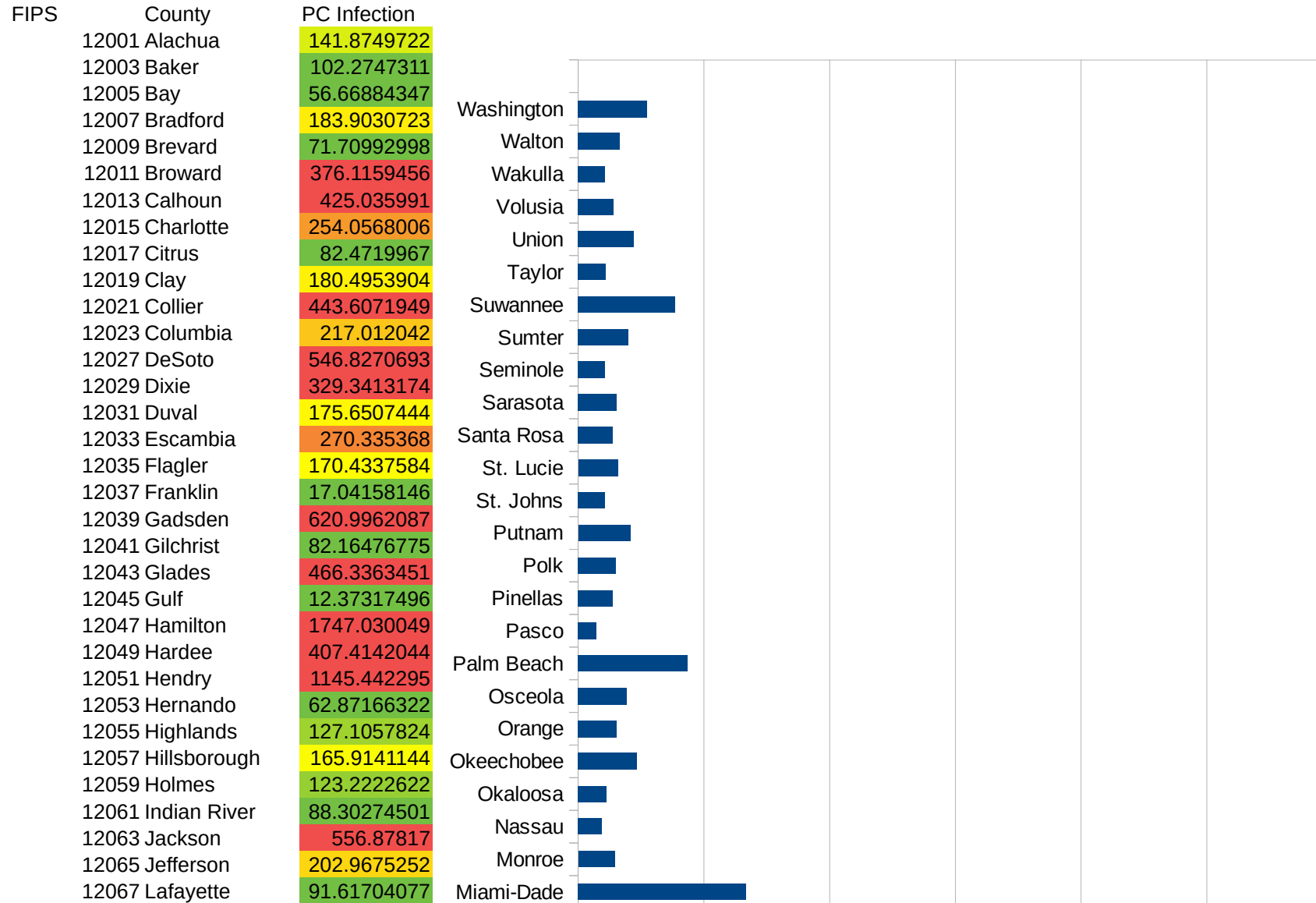
29105
29107
29109
29111
29113
29115
29117
29121
29123
29125
29127
29119
29129
29131
29133
29135
29137
29139
29141
29143
29145
29147
29149
29151
29153
29155
29157
29159
29161
29163
29165
29167
29169
29171

DC

29173
29175
29177
29179
29181
29195
29197
29199
29201
29203
29205
29183
29185
29187
29189
29510
29186
29207
29209
29211
29213
29215

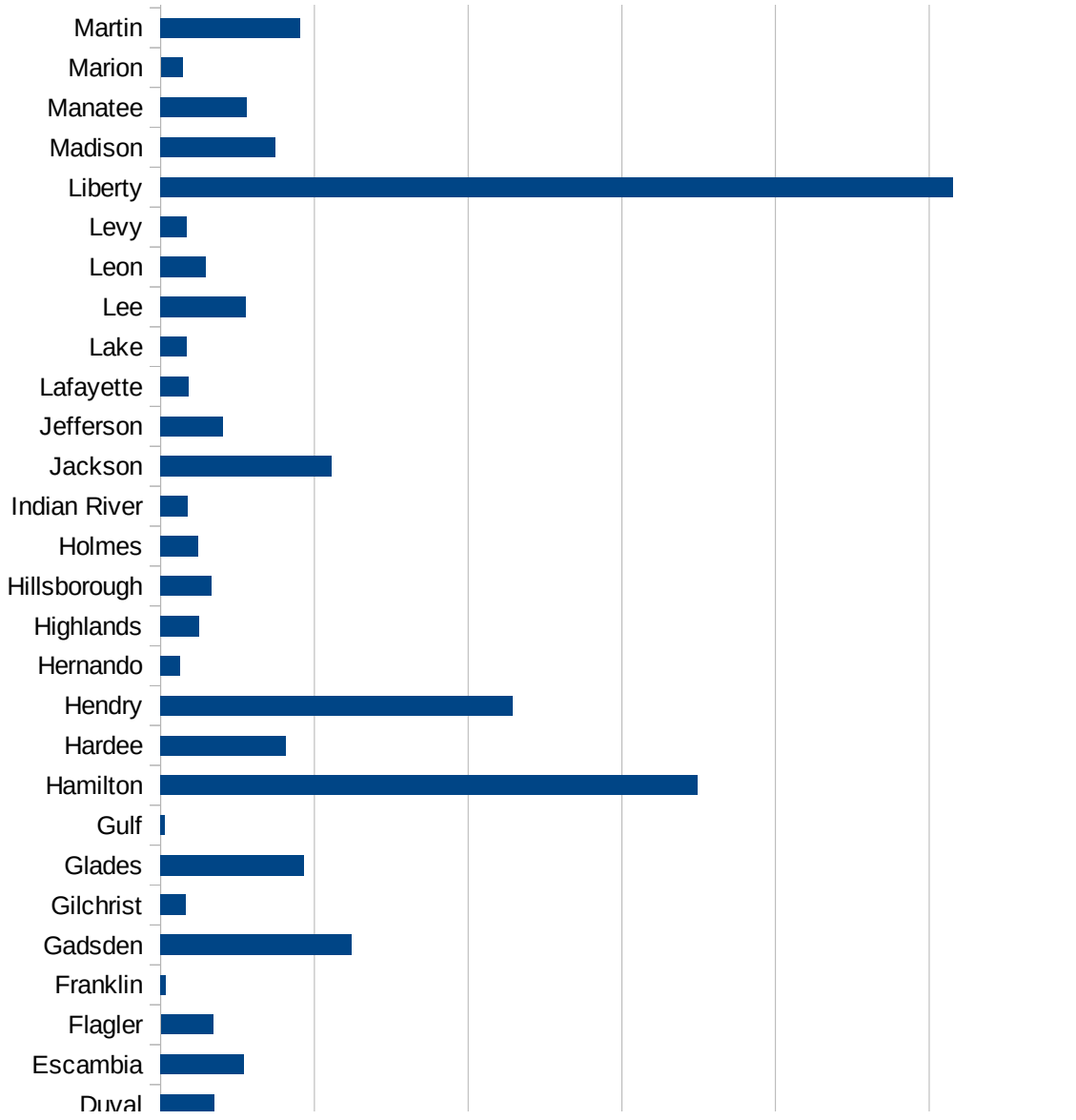
29217
29219
29221
29223
29225
29227
29229

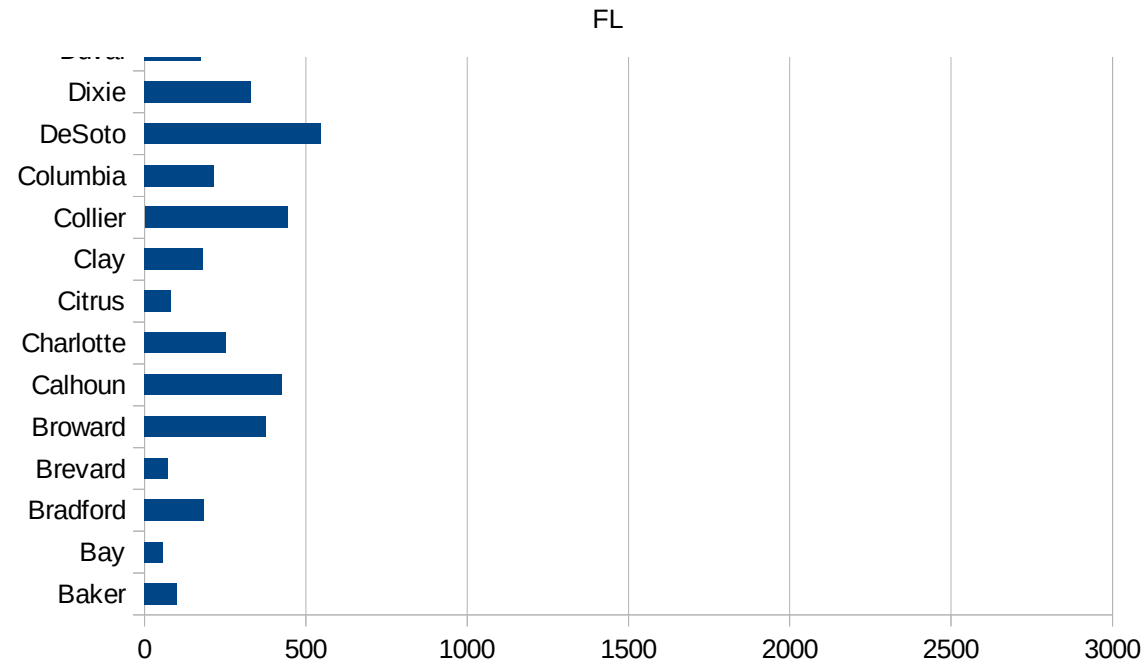
FL



FL

12069 Lake	86.6772325
12071 Lee	276.5667033
12073 Leon	146.3237858
12075 Levy	85.84743684
12077 Liberty	2577.746246
12079 Madison	372.3892277
12081 Manatee	281.1158527
12083 Marion	71.39345014
12085 Martin	453.0426569
12086 Miami-Dade	668.3128252
12087 Monroe	145.2810322
12089 Nassau	94.37039799
12091 Okaloosa	113.8616966
12093 Okeechobee	233.5267352
12095 Orange	153.6238497
12097 Osceola	194.2987581
12099 Palm Beach	435.8854086
12101 Pasco	73.75423902
12103 Pinellas	139.5496678
12105 Polk	151.692987
12107 Putnam	207.6507153
12109 St. Johns	105.7967994
12111 St. Lucie	158.1923719
12113 Santa Rosa	139.393027
12115 Sarasota	152.0910765
12117 Seminole	107.9447323
12119 Sumter	200.3821241
12121 Suwannee	384.6937159
12123 Taylor	110.9929242
12125 Union	220.8835341
12127 Volusia	140.8121445
12129 Wakulla	107.8216937
12131 Walton	165.323993
12133 Washington	273.3118971





FL

FIPS

29001
29003
29005
29007
29009
29011
29013
29015
29017
29019
29021
29023
29025
29027
29029
29031
29033
29035
29037

FL

29039
29041
29043
29045
29047
29049
29051
29053
29055
29057
29059
29061
29063
29065
29067
29069
29071
29073
29075
29077
29079
29081
29083
29085
29087
29089
29091
29093
29095
29097
29099
29101

29103

FL

29105
29107
29109
29111
29113
29115
29117
29121
29123
29125
29127
29119
29129
29131
29133
29135
29137
29139
29141
29143
29145
29147
29149
29151
29153
29155
29157
29159
29161
29163
29165
29167
29169
29171

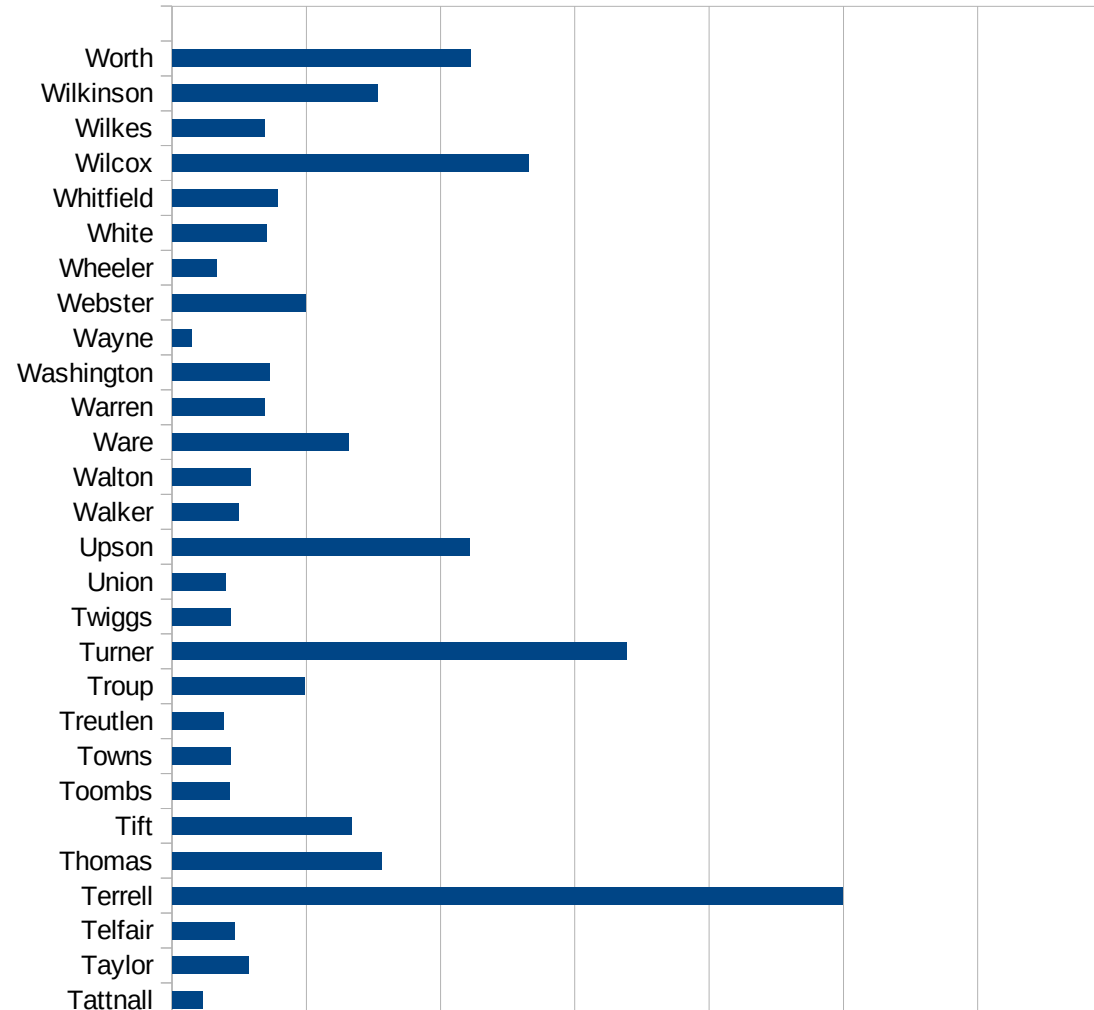
FL

29173
29175
29177
29179
29181
29195
29197
29199
29201
29203
29205
29183
29185
29187
29189
29510
29186
29207
29209
29211
29213
29215

29217
29219
29221
29223
29225
29227
29229

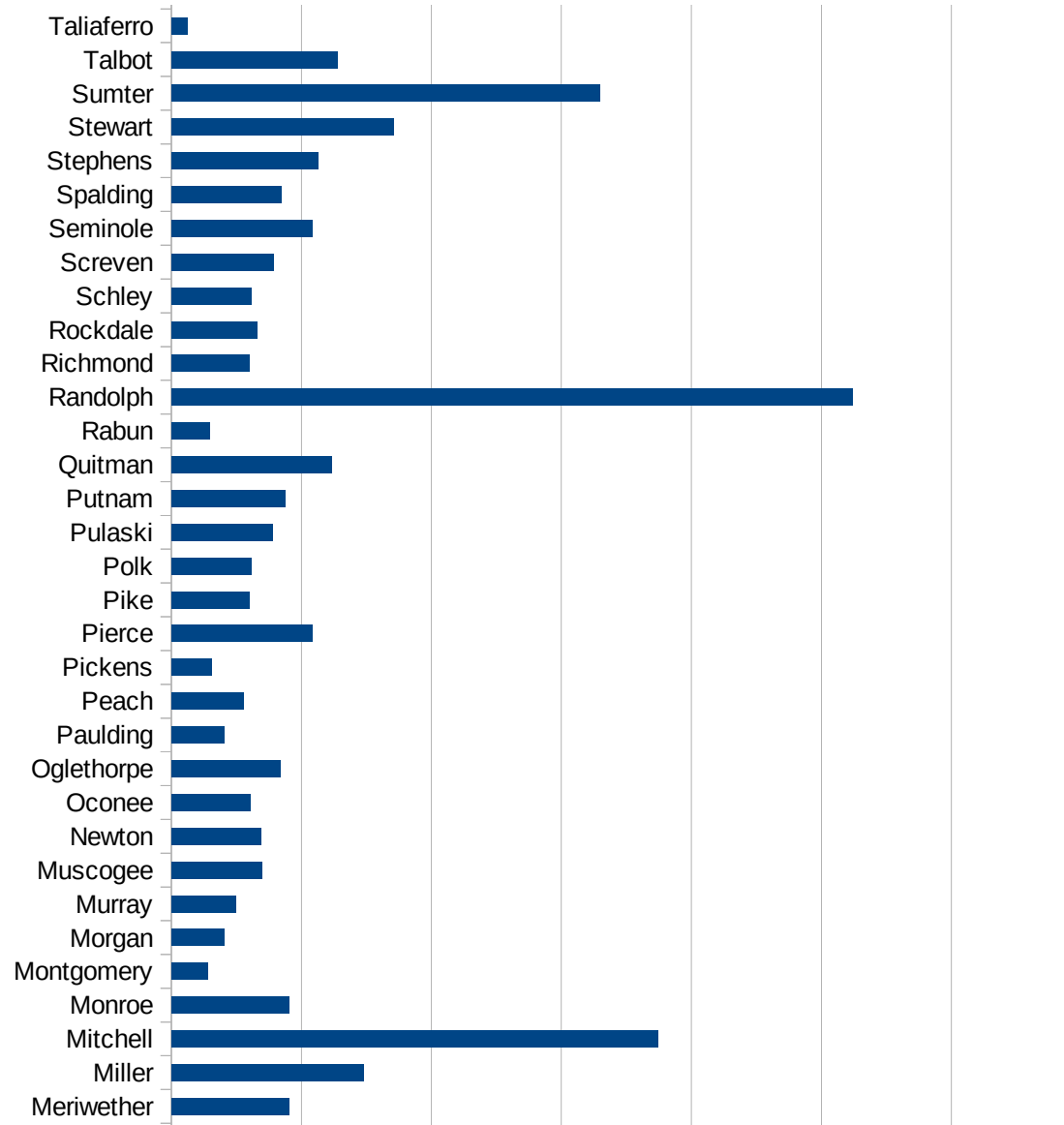
GA

FIPS	County	PC Infection
13001	Appling	918.5713514
13003	Atkinson	638.785103
13005	Bacon	1215.914171
13007	Baker	1099.611902
13009	Baldwin	785.3111126
13011	Banks	452.9176322
13013	Barrow	412.0828126
13015	Bartow	466.1303661
13017	Ben Hill	482.5162328
13019	Berrien	249.3247455
13021	Bibb	314.1840034
13023	Bleckley	373.890014
13025	Brantley	312.2188707
13027	Brooks	464.1268613
13029	Bryan	202.0520087
13031	Bulloch	99.61705651
13033	Burke	548.5439058
13035	Butts	979.6222048
13037	Calhoun	2125.314861
13039	Camden	122.9576914
13043	Candler	129.1989664
13045	Carroll	452.9253901
13047	Catoosa	215.0697123
13049	Charlton	254.4725478
13051	Chatham	180.501046
13053	Chattahoochee	1497.566455
13055	Chattooga	100.8471158
13057	Cherokee	363.1727845
13059	Clarke	232.4668185
13061	Clay	1420.159335
13063	Clayton	435.0603387
13065	Clinch	887.4849579
13067	Cobb	409.1879001



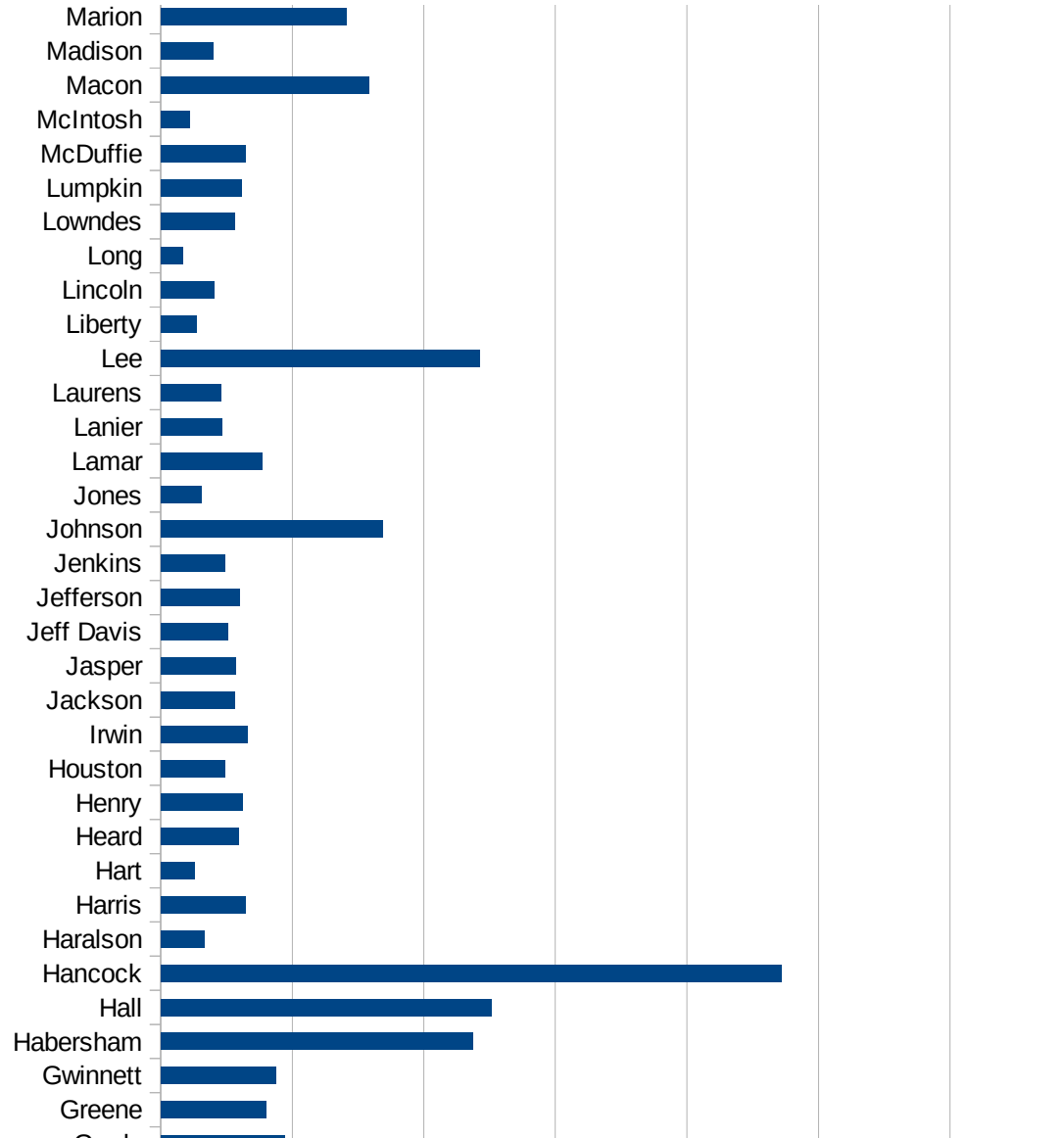
GA

13069 Coffee	661.3603137
13071 Colquitt	1070.363222
13073 Columbia	172.4015011
13075 Cook	262.207202
13077 Coweta	296.1662919
13079 Crawford	227.3096282
13081 Crisp	1048.626167
13083 Dade	240.3549858
13085 Dawson	438.5440338
13087 Decatur	775.1646284
13089 DeKalb	512.0559164
13091 Dodge	251.1470659
13093 Dooly	1349.773822
13095 Dougherty	1961.794329
13097 Douglas	382.5749496
13099 Early	2410.461599
13101 Echols	3125
13103 Effingham	120.5981669
13105 Elbert	392.2594142
13107 Emanuel	123.8280559
13109 Evans	46.63744054
13111 Fannin	188.722847
13113 Fayette	210.6487806
13115 Floyd	286.9484412
13117 Forsyth	225.6859331
13119 Franklin	456.0656735
13121 Fulton	446.4277212
13123 Gilmer	509.4755971
13125 Glascock	33.38898164
13127 Glynn	158.4153769
13129 Gordon	294.7039958
13131 Grady	472.765476
13133 Greene	401.175274
13135 Gwinnett	437.9266228



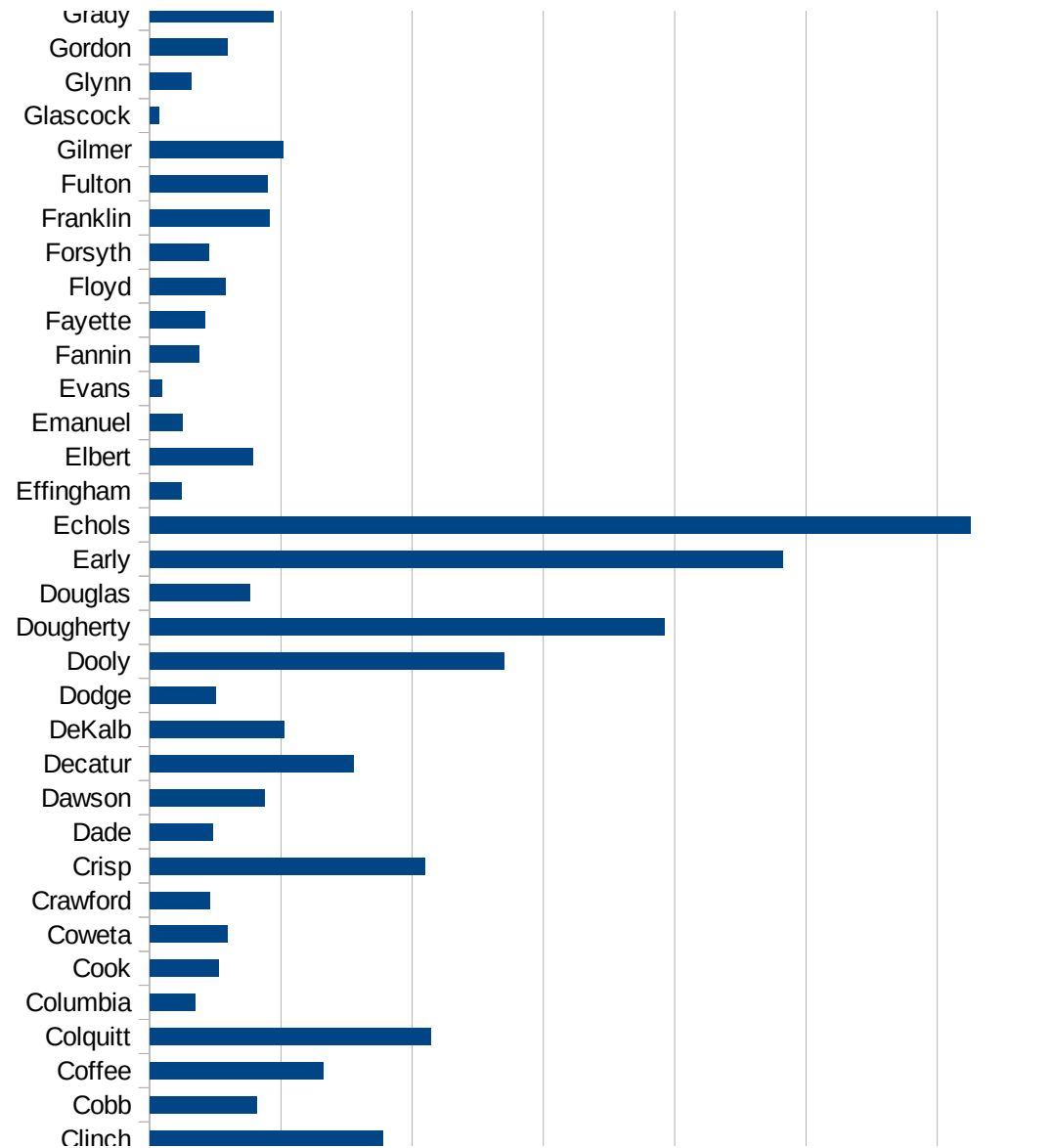
GA

13137 Habersham	1185.335331
13139 Hall	1256.010448
13141 Hancock	2359.84667
13143 Haralson	165.9160939
13145 Harris	321.9724438
13147 Hart	130.2731905
13149 Heard	294.6375958
13151 Henry	311.006863
13153 Houston	245.0649326
13155 Irwin	329.8574165
13157 Jackson	282.5821476
13159 Jasper	284.9002849
13161 Jeff Davis	252.8445006
13163 Jefferson	298.1205444
13165 Jenkins	241.8518945
13167 Johnson	844.6641945
13169 Jones	153.7601342
13171 Lamar	384.2105263
13173 Lanier	232.1083172
13175 Laurens	228.2091918
13177 Lee	1212.874614
13179 Liberty	134.9659333
13181 Lincoln	202.1478206
13183 Long	84.21939151
13185 Lowndes	280.2589386
13187 Lumpkin	306.4785313
13189 McDuffie	320.4681622
13191 McIntosh	111.5760112
13193 Macon	791.2957468
13195 Madison	198.9881956
13197 Marion	706.5022153
13199 Meriwether	450.9208278
13201 Miller	738.6563489
13205 Mitchell	1870.043259

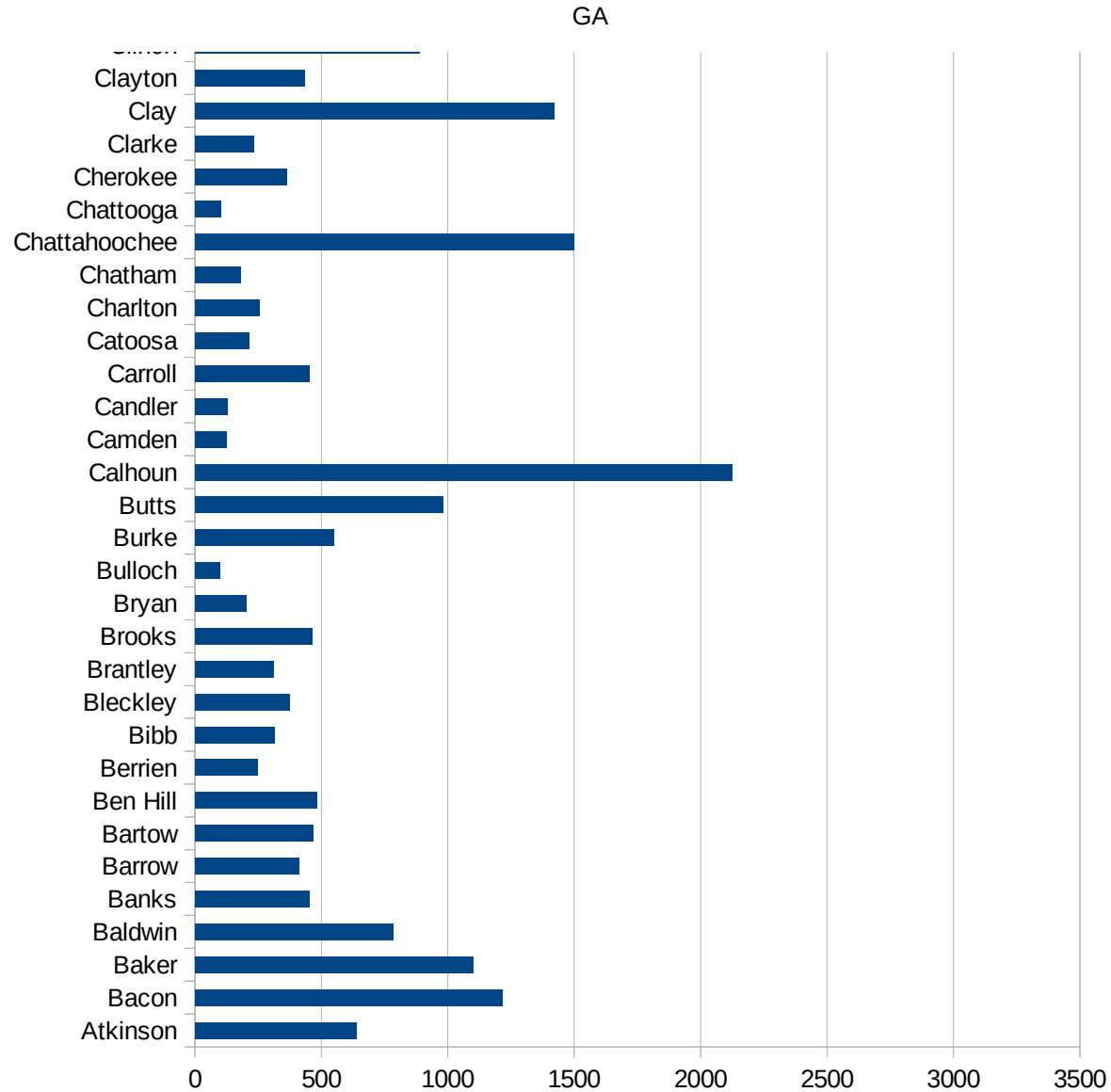


GA

13207 Monroe	450.5813953
13209 Montgomery	141.4119439
13211 Morgan	201.5594335
13213 Murray	247.9897798
13215 Muscogee	346.6213432
13217 Newton	343.2504724
13219 Oconee	303.0148706
13221 Oglethorpe	418.4934237
13223 Paulding	203.6039111
13225 Peach	278.4188739
13227 Pickens	156.3477173
13229 Pierce	541.5441745
13231 Pike	300.5259204
13233 Polk	308.4530257
13235 Pulaski	388.4723101
13237 Putnam	435.5999817
13239 Quitman	614.3045195
13241 Rabun	148.2184147
13243 Randolph	2619.639982
13245 Richmond	300.6638419
13247 Rockdale	327.8362805
13249 Schley	305.5767762
13251 Screven	394.6046779
13253 Seminole	541.1906194
13255 Spalding	423.6006051
13257 Stephens	564.6245439
13259 Stewart	854.9766091
13261 Sumter	1648.000538
13263 Talbot	637.755102
13265 Taliaferro	62.18905473
13267 Tattnall	114.2136978
13269 Taylor	286.105237
13271 Telfair	233.0561854
13273 Terrell	2496.80641



13275 Thomas	778.437725
13277 Tift	667.9648024
13279 Toombs	215.7176331
13281 Towns	219.3722578
13283 Treutlen	190.9237774
13285 Troup	492.6178713
13287 Turner	1693.629929
13289 Twiggs	219.8339033
13291 Union	199.991667
13293 Upson	1106.236887
13295 Walker	246.3621956
13297 Walton	291.9692416
13299 Ware	655.8295964
13301 Warren	342.7918492
13303 Washington	362.9942117
13305 Wayne	73.80568975
13307 Webster	497.8935274
13309 Wheeler	164.9955578
13311 White	350.3503504
13313 Whitfield	392.0739559
13315 Wilcox	1327.734907
13317 Wilkes	344.2689348
13319 Wilkinson	763.6122178
13321 Worth	1113.355338



GA

GA

FIPS

29001
29003
29005
29007
29009
29011
29013
29015
29017
29019
29021
29023
29025
29027
29029
29031
29033
29035
29037

GA

29039
29041
29043
29045
29047
29049
29051
29053
29055
29057
29059
29061
29063
29065
29067
29069
29071
29073
29075
29077
29079
29081
29083
29085
29087
29089
29091
29093
29095
29097
29099
29101

29103

29105
29107
29109
29111
29113
29115
29117
29121
29123
29125
29127
29119
29129
29131
29133
29135
29137
29139
29141
29143
29145
29147
29149
29151
29153
29155
29157
29159
29161
29163
29165
29167
29169
29171

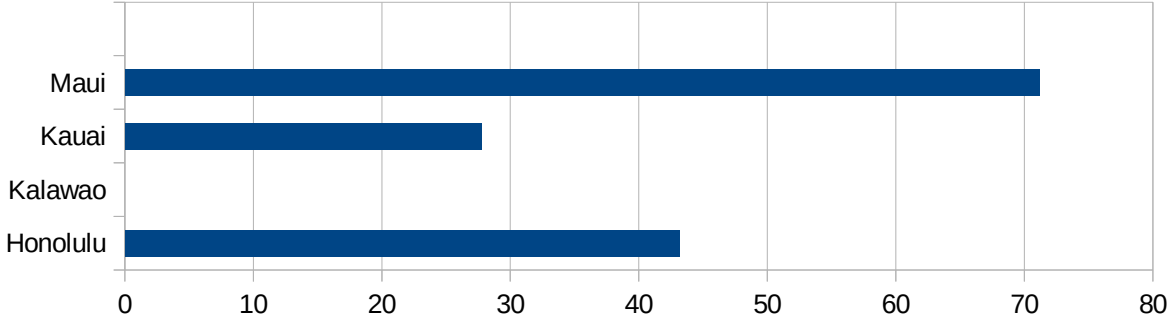
GA

29173
29175
29177
29179
29181
29195
29197
29199
29201
29203
29205
29183
29185
29187
29189
29510
29186
29207
29209
29211
29213
29215

29217
29219
29221
29223
29225
29227
29229

HI

FIPS	County	PC Infection
15001	Hawaii	40.30191608
15003	Honolulu	43.15974206
15005	Kalawao	0
15007	Kauai	27.72656066
15009	Maui	71.16926923



HI

FIPS

29001
29003
29005
29007
29009
29011
29013
29015
29017
29019
29021
29023
29025
29027
29029
29031
29033
29035
29037

HI

29039
29041
29043
29045
29047
29049
29051
29053
29055
29057
29059
29061
29063
29065
29067
29069
29071
29073
29075
29077
29079
29081
29083
29085
29087
29089
29091
29093
29095
29097
29099
29101

29103

HI

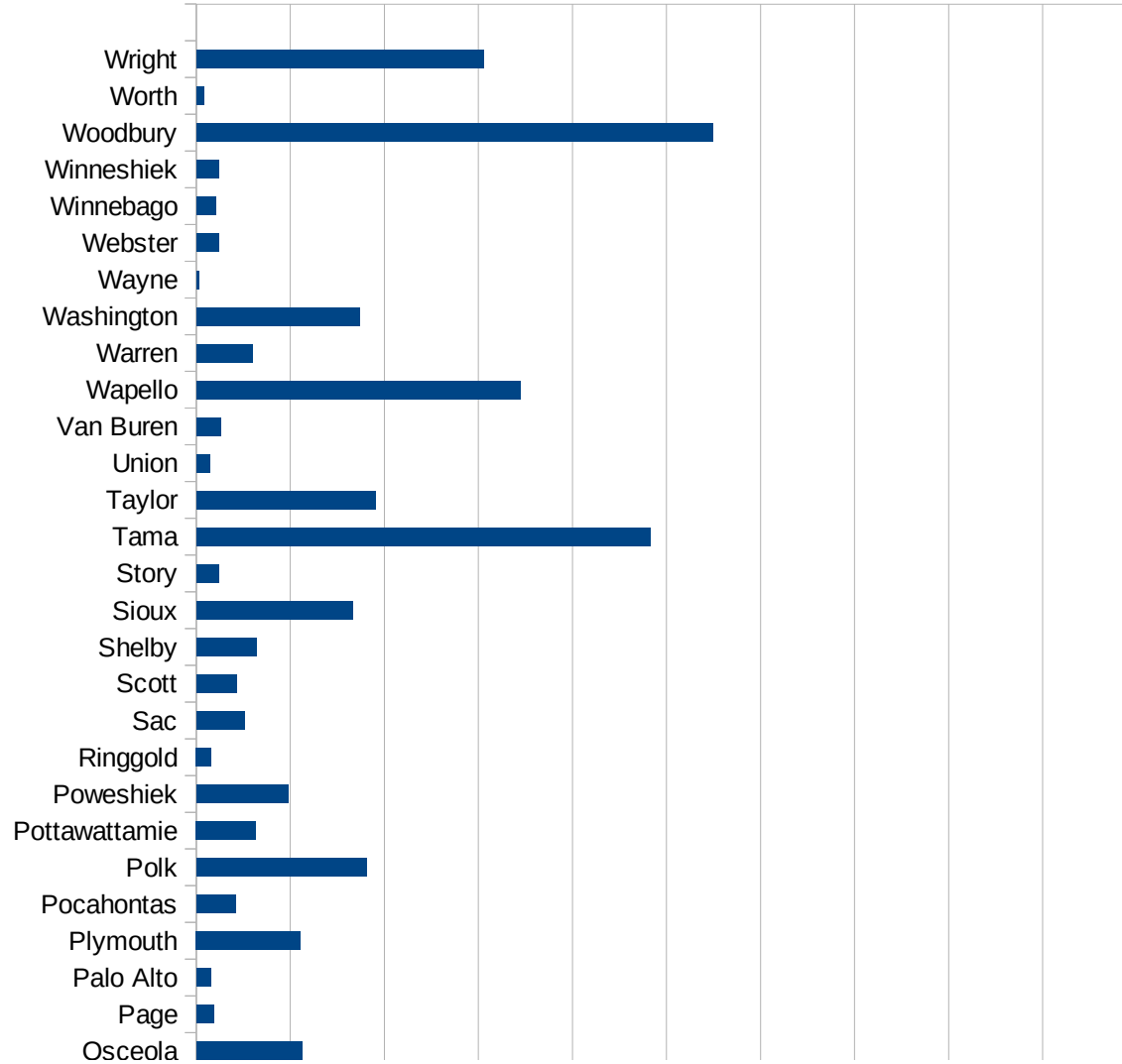
29105
29107
29109
29111
29113
29115
29117
29121
29123
29125
29127
29119
29129
29131
29133
29135
29137
29139
29141
29143
29145
29147
29149
29151
29153
29155
29157
29159
29161
29163
29165
29167
29169
29171

HI

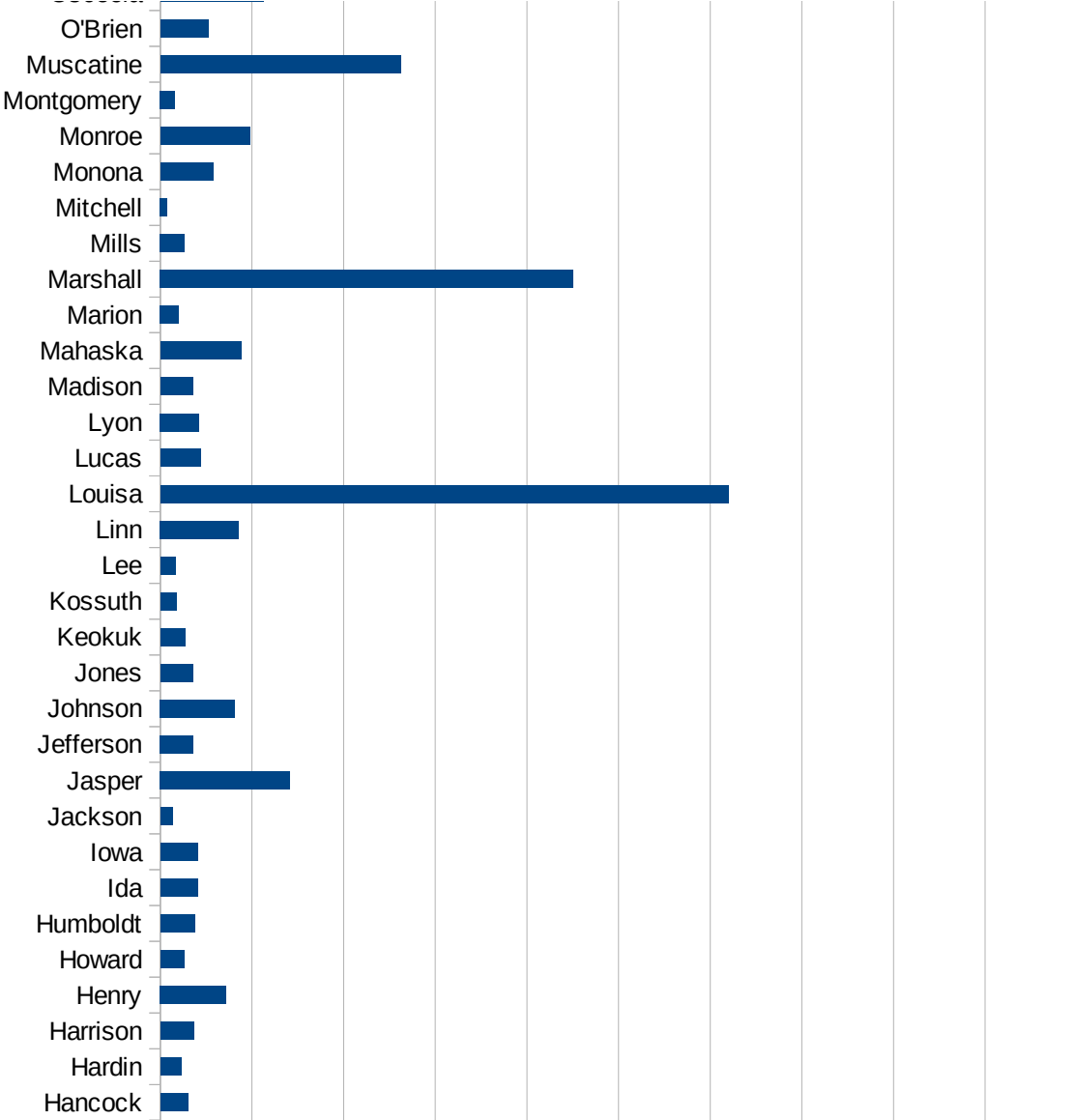
29173
29175
29177
29179
29181
29195
29197
29199
29201
29203
29205
29183
29185
29187
29189
29510
29186
29207
29209
29211
29213
29215

29217
29219
29221
29223
29225
29227
29229

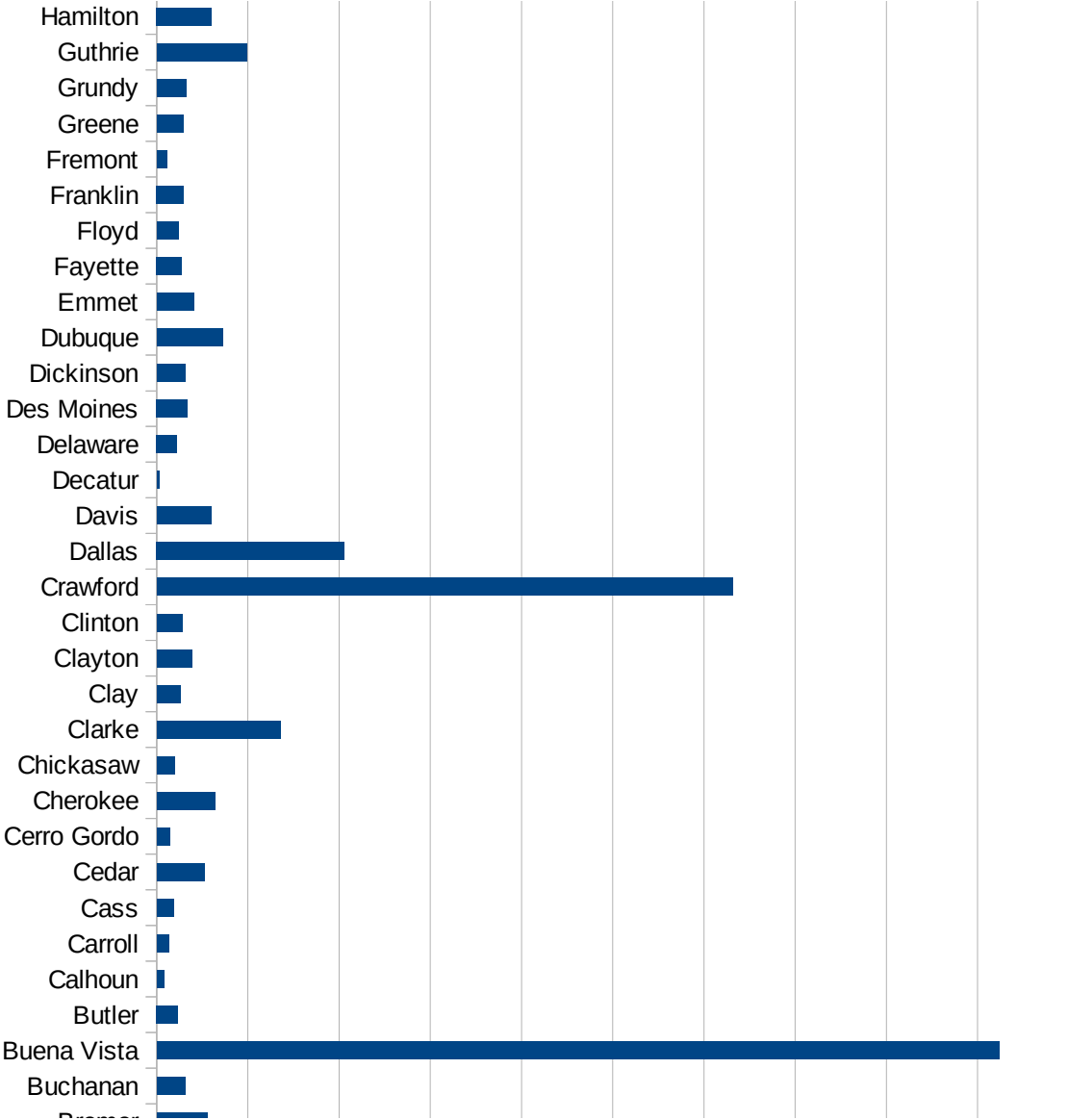
FIPS	County	PC Infection
19001	Adair	127.4246071
19003	Adams	192.0438957
19005	Allamakee	867.5534991
19007	Appanoose	112.5673394
19009	Audubon	236.1060661
19011	Benton	171.5934794
19013	Black Hawk	1328.469579
19015	Boone	254.3080544
19017	Bremer	276.5863631
19019	Buchanan	155.6677202
19021	Buena Vista	4619.100332
19023	Butler	116.9268863
19025	Calhoun	41.24136509
19027	Carroll	64.5033244
19029	Cass	92.80742459
19031	Cedar	263.0590004
19033	Cerro Gordo	70.34492461
19035	Cherokee	317.9931101
19037	Chickasaw	100.3009027
19039	Clarke	679.1892179
19041	Clay	130.1599107
19043	Clayton	193.6659831
19045	Clinton	139.7308569
19047	Crawford	3158.876326
19049	Dallas	1030.161898
19051	Davis	299.4344017
19053	Decatur	12.67427123
19055	Delaware	111.3129064
19057	Des Moines	168.6340641
19059	Dickinson	157.4068676
19061	Dubuque	362.4011399
19063	Emmet	205.338809
19065	Fayette	137.3346897

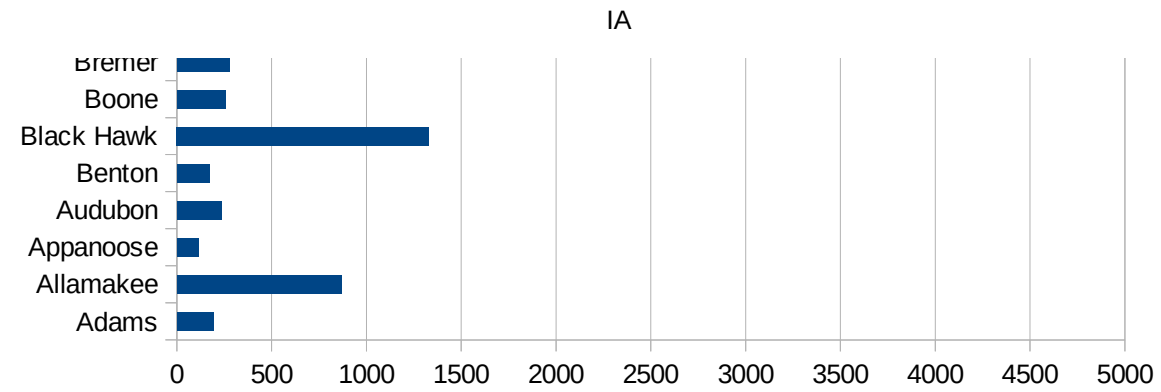


19067 Floyd	120.5507265
19069 Franklin	148.1627815
19071 Fremont	57.2000572
19073 Greene	144.7500278
19075 Grundy	162.5487646
19077 Guthrie	494.4029851
19079 Hamilton	300.9630819
19081 Hancock	149.3651979
19083 Hardin	112.6393171
19085 Harrison	183.9535871
19087 Henry	358.7980266
19089 Howard	130.6193534
19091 Humboldt	188.5409029
19093 Ida	204.6484432
19095 Iowa	204.4482994
19097 Jackson	66.89995883
19099 Jasper	707.9979541
19101 Jefferson	179.5332136
19103 Johnson	407.2458019
19105 Jones	178.3648284
19107 Keokuk	136.9193154
19109 Kossuth	87.20150255
19111 Lee	82.21993834
19113 Linn	428.048462
19115 Louisa	3097.860149
19117 Lucas	219.7802198
19119 Lyon	211.66709
19121 Madison	178.4725214
19123 Mahaska	440.9090909
19125 Marion	101.7750771
19127 Marshall	2253.570446
19129 Mills	132.7756755
19131 Mitchell	37.84653231
19133 Monona	288.0516189



19135 Monroe	487.804878
19137 Montgomery	79.9760072
19139 Muscatine	1311.467772
19141 O'Brien	260.1156069
19143 Osceola	562.9139073
19145 Page	91.80929897
19147 Palo Alto	78.39623698
19149 Plymouth	553.8951982
19151 Pocahontas	207.7151335
19153 Polk	904.3439709
19155 Pottawattamie	316.4658463
19157 Poweshiek	486.6570405
19159 Ringgold	80.51529791
19161 Sac	257.2281099
19163 Scott	212.3693611
19165 Shelby	319.5716013
19167 Sioux	830.73133
19169 Story	120.2792926
19171 Tama	2413.62991
19173 Taylor	952.9962849
19175 Union	72.82142568
19177 Van Buren	128.2051282
19179 Wapello	1724.186905
19181 Warren	299.6709495
19183 Washington	867.1695045
19185 Wayne	15.62255898
19187 Webster	121.288971
19189 Winnebago	104.5826203
19191 Winneshiek	119.8262519
19193 Woodbury	2747.247389
19195 Worth	40.25224742
19197 Wright	1528.762805





FIPS

- 29001
- 29003
- 29005
- 29007
- 29009
- 29011
- 29013
- 29015
- 29017
- 29019
- 29021
- 29023
- 29025
- 29027
- 29029
- 29031
- 29033
- 29035
- 29037

IA

29039
29041
29043
29045
29047
29049
29051
29053
29055
29057
29059
29061
29063
29065
29067
29069
29071
29073
29075
29077
29079
29081
29083
29085
29087
29089
29091
29093
29095
29097
29099
29101

29103

IA

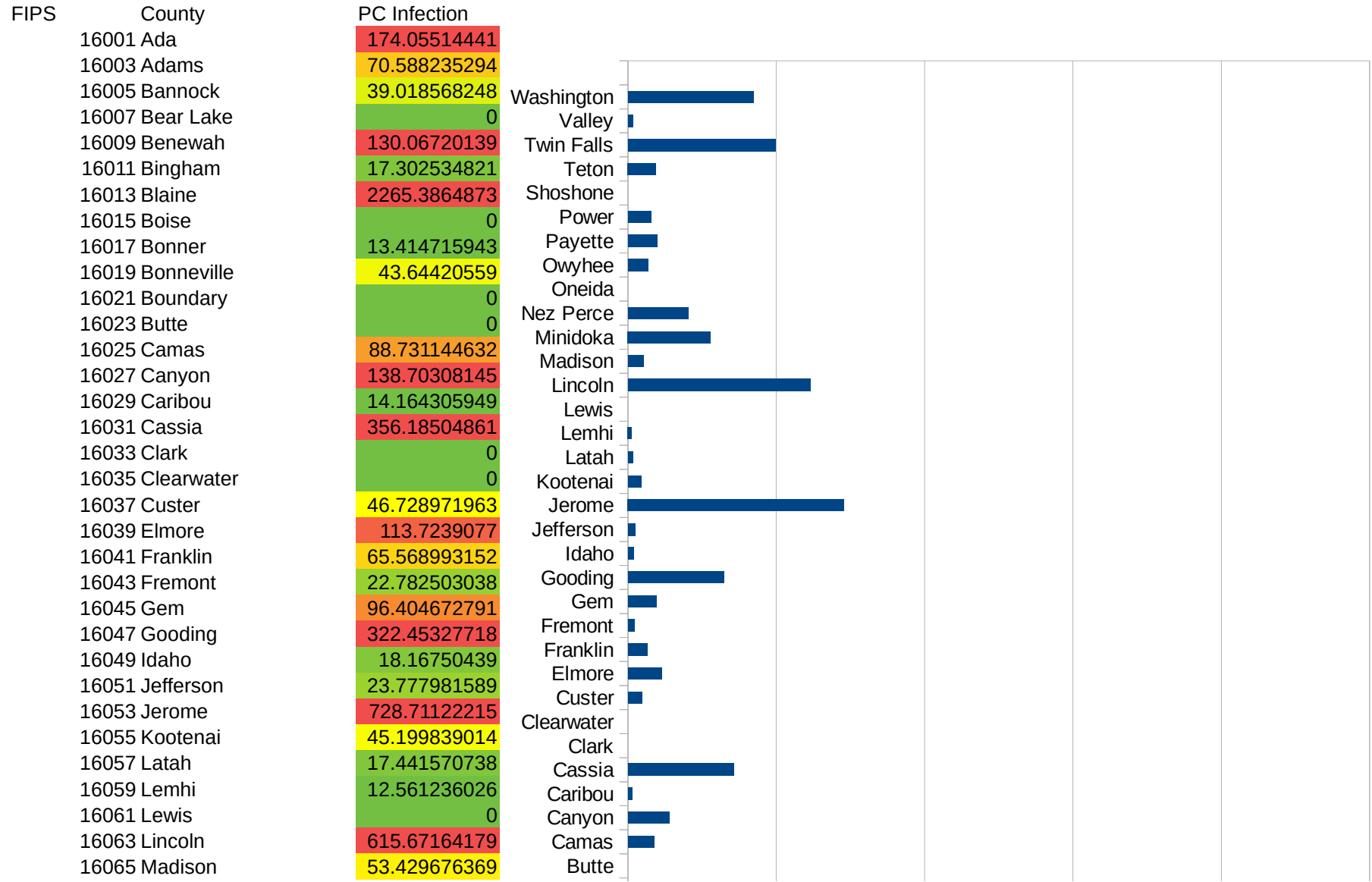
29105
29107
29109
29111
29113
29115
29117
29121
29123
29125
29127
29119
29129
29131
29133
29135
29137
29139
29141
29143
29145
29147
29149
29151
29153
29155
29157
29159
29161
29163
29165
29167
29169
29171

IA

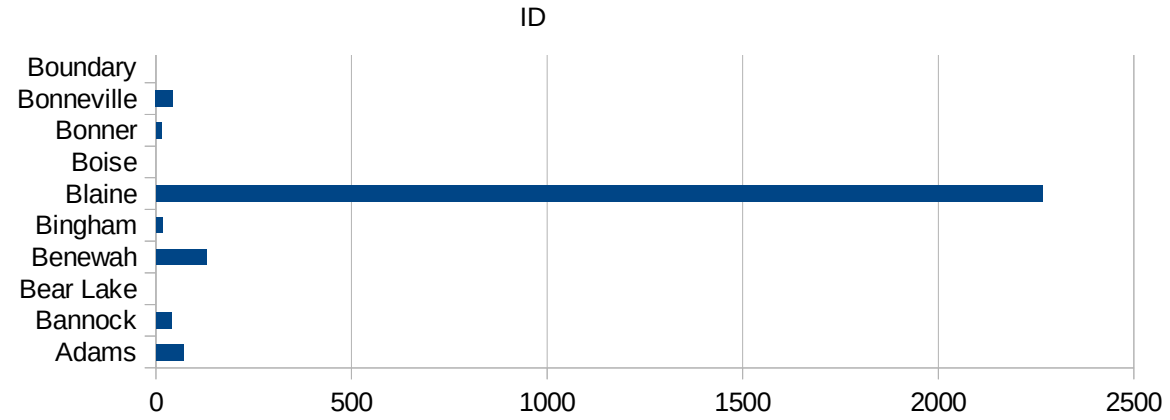
29173
29175
29177
29179
29181
29195
29197
29199
29201
29203
29205
29183
29185
29187
29189
29510
29186
29207
29209
29211
29213
29215

29217
29219
29221
29223
29225
29227
29229

ID



16067 Minidoka	278.51140456
16069 Nez Perce	202.93011285
16071 Oneida	0
16073 Owyhee	68.417001625
16075 Payette	97.660396586
16077 Power	77.239958805
16079 Shoshone	0
16081 Teton	94.501718213
16083 Twin Falls	497.20611982
16085 Valley	18.114301241
16087 Washington	423.18669422



ID

FIPS

29001
29003
29005
29007
29009
29011
29013
29015
29017
29019
29021
29023
29025
29027
29029
29031
29033
29035
29037

ID

29039
29041
29043
29045
29047
29049
29051
29053
29055
29057
29059
29061
29063
29065
29067
29069
29071
29073
29075
29077
29079
29081
29083
29085
29087
29089
29091
29093
29095
29097
29099
29101

29103

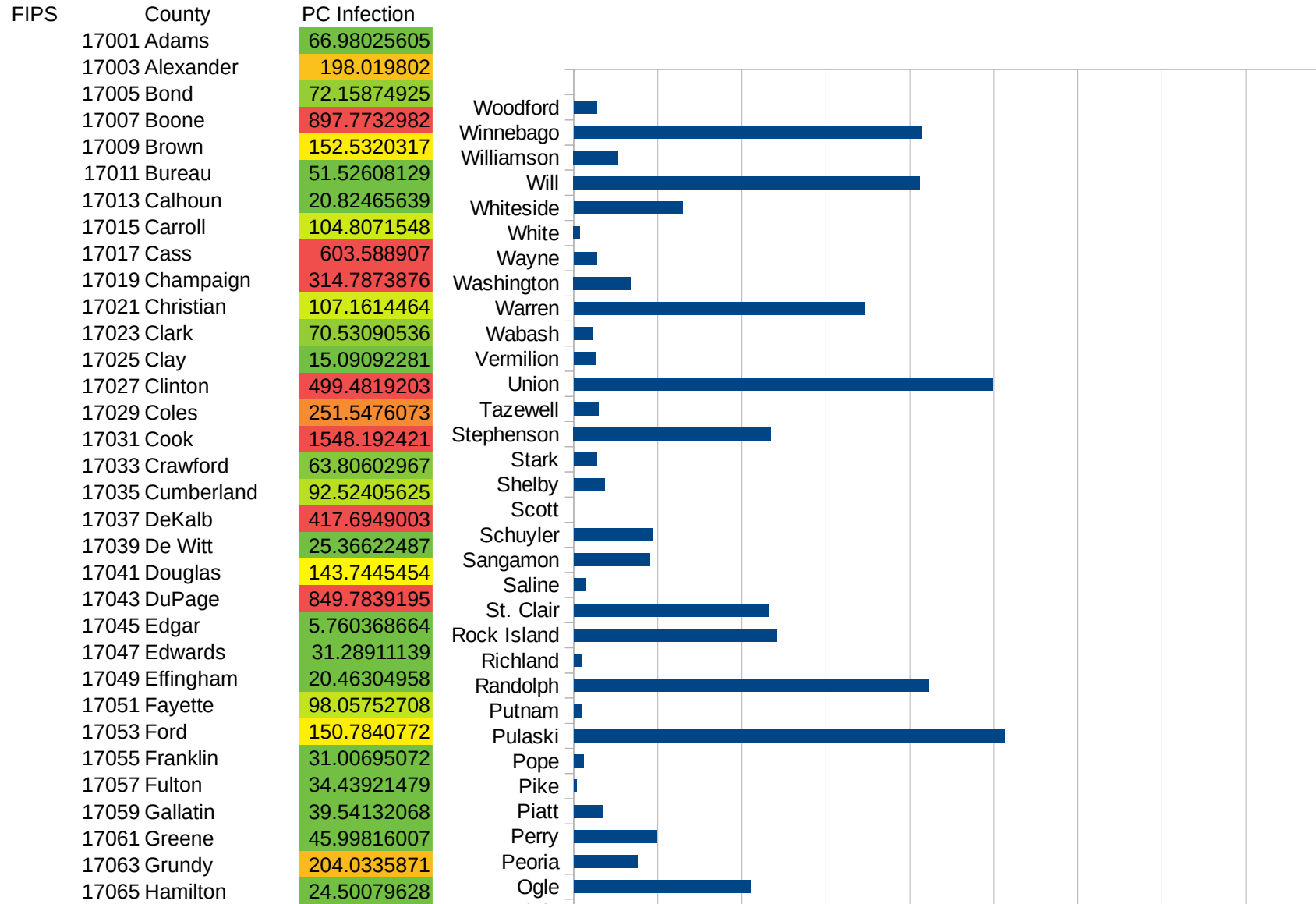
ID

29105
29107
29109
29111
29113
29115
29117
29121
29123
29125
29127
29119
29129
29131
29133
29135
29137
29139
29141
29143
29145
29147
29149
29151
29153
29155
29157
29159
29161
29163
29165
29167
29169
29171

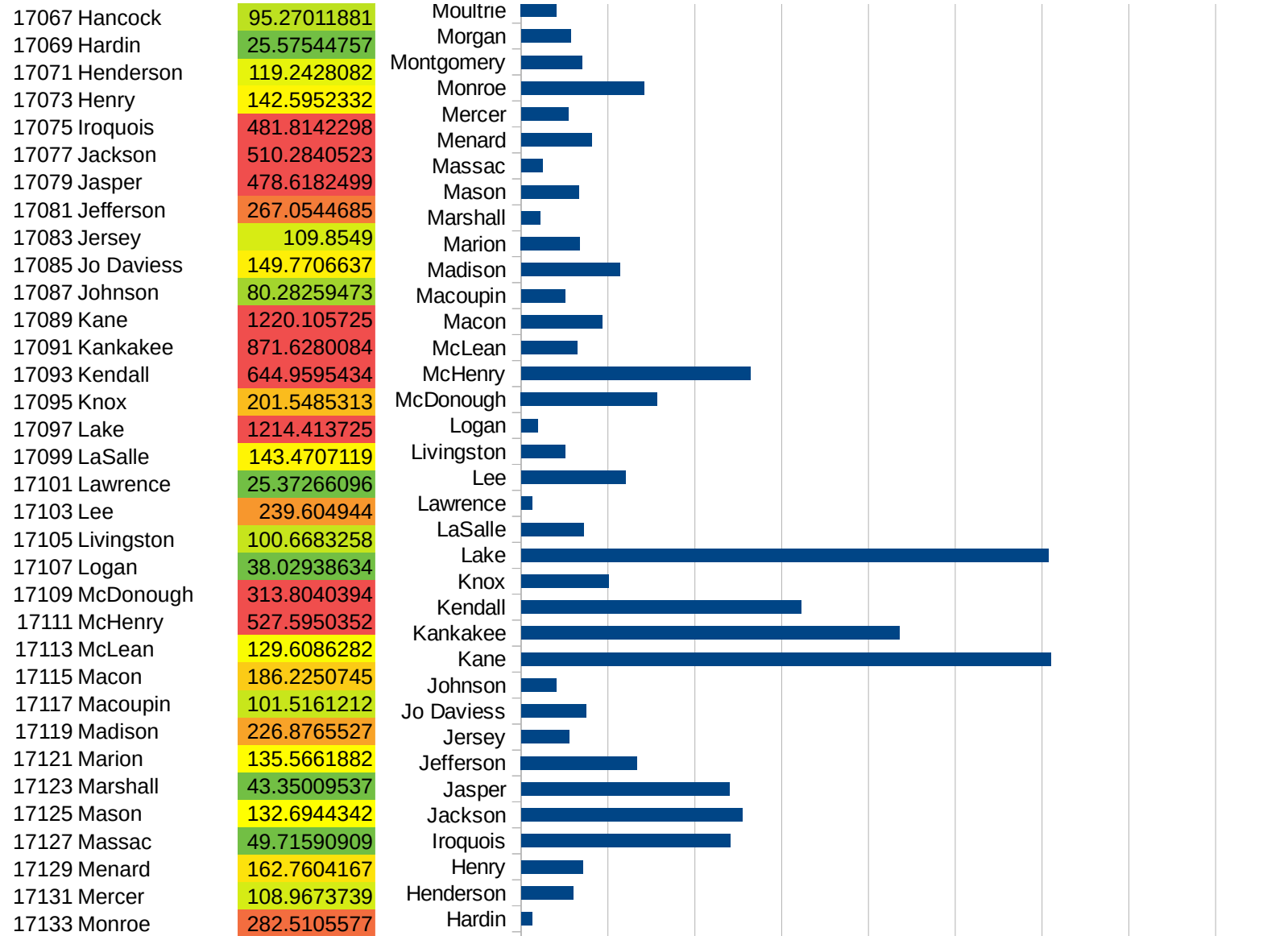
ID

29173
29175
29177
29179
29181
29195
29197
29199
29201
29203
29205
29183
29185
29187
29189
29510
29186
29207
29209
29211
29213
29215

29217
29219
29221
29223
29225
29227
29229

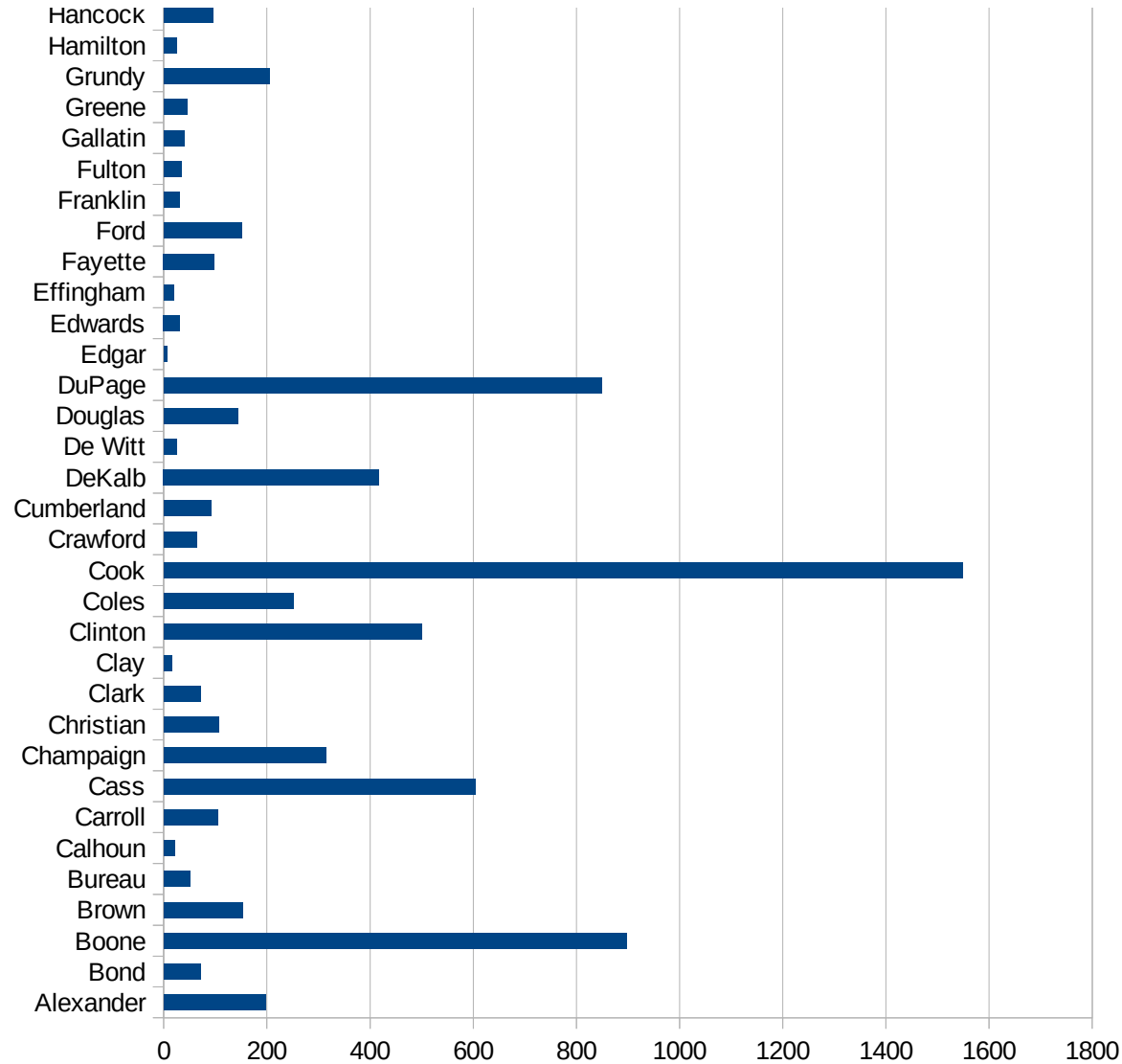


IL



IL

17135 Montgomery	139.8552498
17137 Morgan	114.7869084
17139 Moultrie	81.538357
17141 Ogle	420.2423267
17143 Peoria	151.1452157
17145 Perry	198.3564749
17147 Piatt	67.08953403
17149 Pike	6.405739543
17151 Pope	23.74169041
17153 Pulaski	1025.077796
17155 Putnam	17.42160279
17157 Randolph	844.0789884
17159 Richland	19.03191017
17161 Rock Island	481.6102929
17163 St. Clair	463.4967574
17165 Saline	29.28135196
17167 Sangamon	180.7031554
17169 Schuyler	188.2148545
17171 Scott	0
17173 Shelby	73.59367094
17175 Stark	55.27915976
17177 Stephenson	469.2422854
17179 Tazewell	58.94444109
17181 Union	997.5654652
17183 Vermilion	52.07926464
17185 Wabash	43.29379167
17187 Warren	692.8135275
17189 Washington	135.7627724
17191 Wayne	55.10653931
17193 White	14.63593121
17195 Whiteside	258.8717506
17197 Will	823.9083647
17199 Williamson	105.8816512
17201 Winnebago	828.6369029



IL

17203 Woodford

54.59792528

IL

FIPS

29001
29003
29005
29007
29009
29011
29013
29015
29017
29019
29021
29023
29025
29027
29029
29031
29033
29035
29037

IL

29039
29041
29043
29045
29047
29049
29051
29053
29055
29057
29059
29061
29063
29065
29067
29069
29071
29073
29075
29077
29079
29081
29083
29085
29087
29089
29091
29093
29095
29097
29099
29101

29103

IL

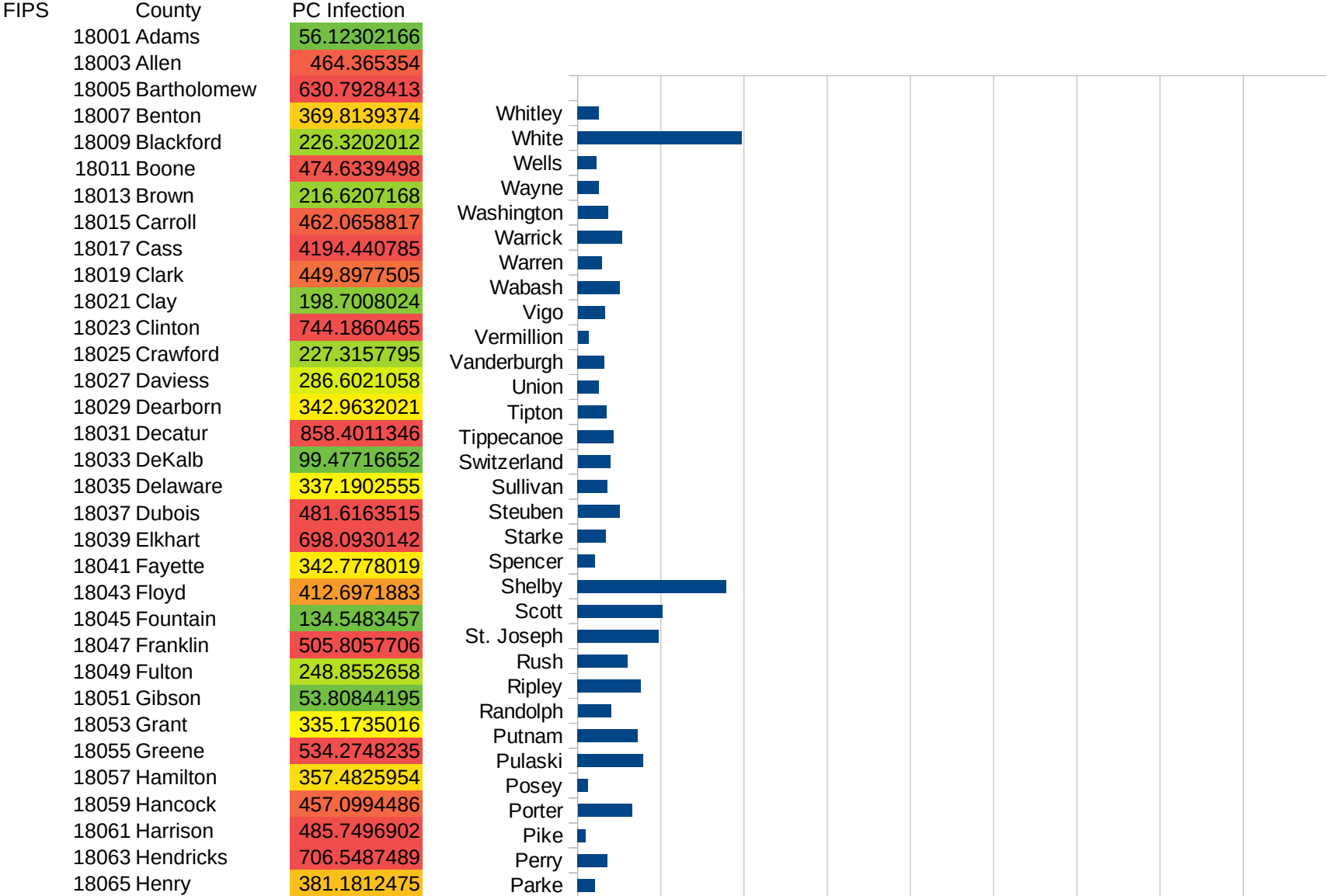
29105
29107
29109
29111
29113
29115
29117
29121
29123
29125
29127
29119
29129
29131
29133
29135
29137
29139
29141
29143
29145
29147
29149
29151
29153
29155
29157
29159
29161
29163
29165
29167
29169
29171

IL

29173
29175
29177
29179
29181
29195
29197
29199
29201
29203
29205
29183
29185
29187
29189
29510
29186
29207
29209
29211
29213
29215

29217
29219
29221
29223
29225
29227
29229

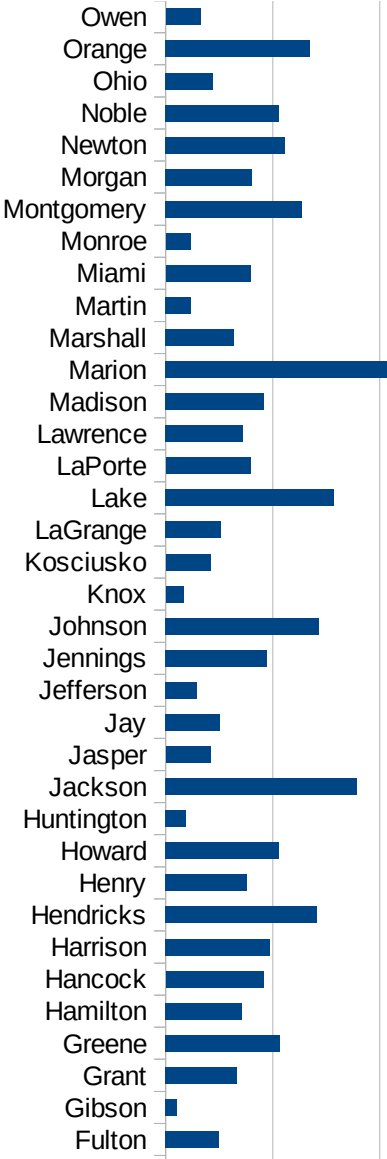
IN



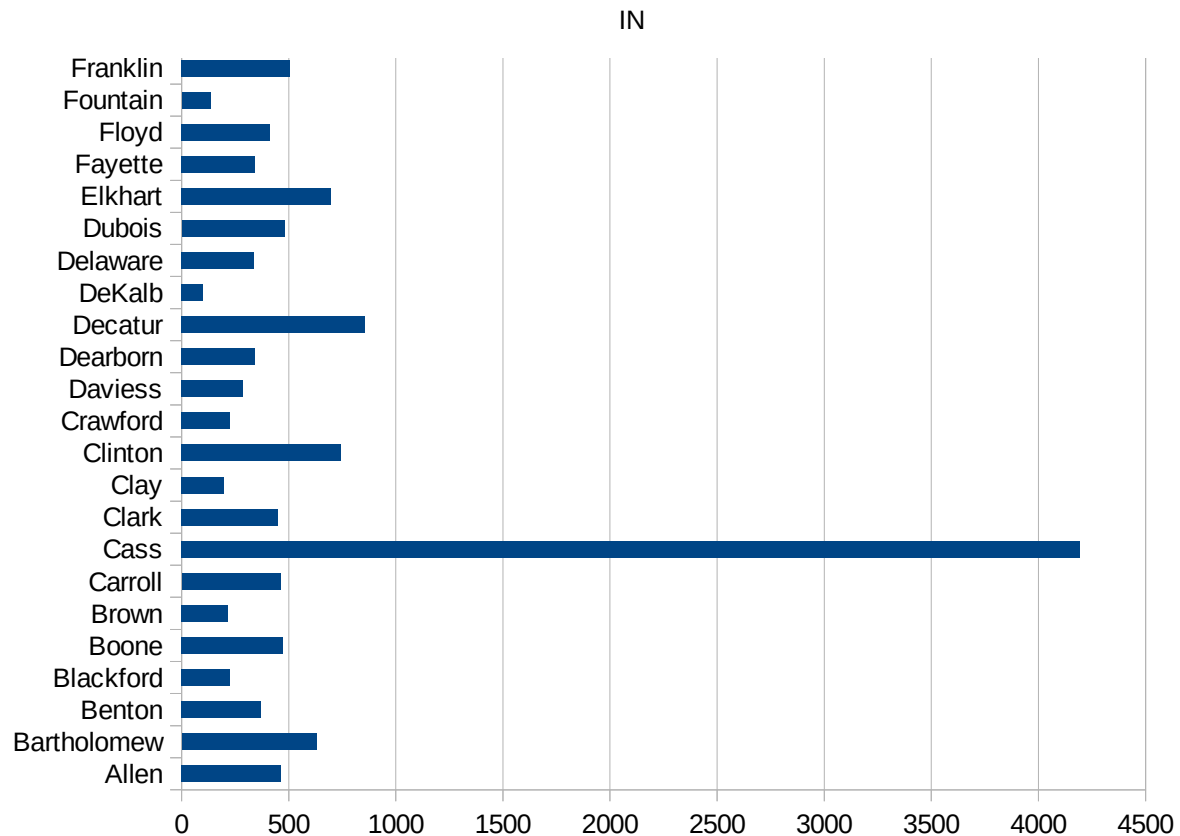
This work is licensed under the Creative Commons Attribution-NoDerivatives 4.0 International License. To view a copy of this license, visit <http://creativecommons.org/licenses/by-nd/4.0/>.

IN

18067 Howard	530.5587257
18069 Huntington	93.81898455
18071 Jackson	893.2012423
18073 Jasper	209.7692538
18075 Jay	255.2494702
18077 Jefferson	145.9264779
18079 Jennings	474.4485893
18081 Johnson	716.9147064
18083 Knox	84.02222523
18085 Kosciusko	209.2155677
18087 LaGrange	259.3440122
18089 Lake	785.6964437
18091 LaPorte	396.3384148
18093 Lawrence	361.3033196
18095 Madison	460.5024645
18097 Marion	1051.358061
18099 Marshall	317.8515828
18101 Martin	117.4513066
18103 Miami	396.4348975
18105 Monroe	115.7115923
18107 Montgomery	636.3114797
18109 Morgan	403.6168635
18111 Newton	556.7054457
18113 Noble	528.0653034
18115 Ohio	222.4503765
18117 Orange	672.1740469
18119 Owen	163.1086592
18121 Parke	106.3389851
18123 Perry	177.9918333
18125 Pike	48.34810637
18127 Porter	326.0728564
18129 Posey	62.6468285
18131 Pulaski	392.974577
18133 Putnam	362.6353265



18135 Randolph	201.1991469
18137 Ripley	378.6417978
18139 Rush	300.0660145
18141 St. Joseph	487.4968147
18143 Scott	510.9305637
18145 Shelby	892.5167627
18147 Spencer	103.3108673
18149 Starke	170.0457816
18151 Steuben	251.5468687
18153 Sullivan	178.8303528
18155 Switzerland	195.9503592
18157 Tippecanoe	218.0804774
18159 Tipton	171.8667372
18161 Union	127.89541
18163 Vanderburgh	160.244013
18165 Vermillion	64.60365657
18167 Vigo	162.9635148
18169 Wabash	255.7544757
18171 Warren	145.2257049
18173 Warrick	266.9138683
18175 Washington	182.5144043
18177 Wayne	130.4295074
18179 Wells	113.4510388
18181 White	986.2014669
18183 Whitley	129.1307155



IN

FIPS

29001
29003
29005
29007
29009
29011
29013
29015
29017
29019
29021
29023
29025
29027
29029
29031
29033
29035
29037

IN

29039
29041
29043
29045
29047
29049
29051
29053
29055
29057
29059
29061
29063
29065
29067
29069
29071
29073
29075
29077
29079
29081
29083
29085
29087
29089
29091
29093
29095
29097
29099
29101

29103

IN

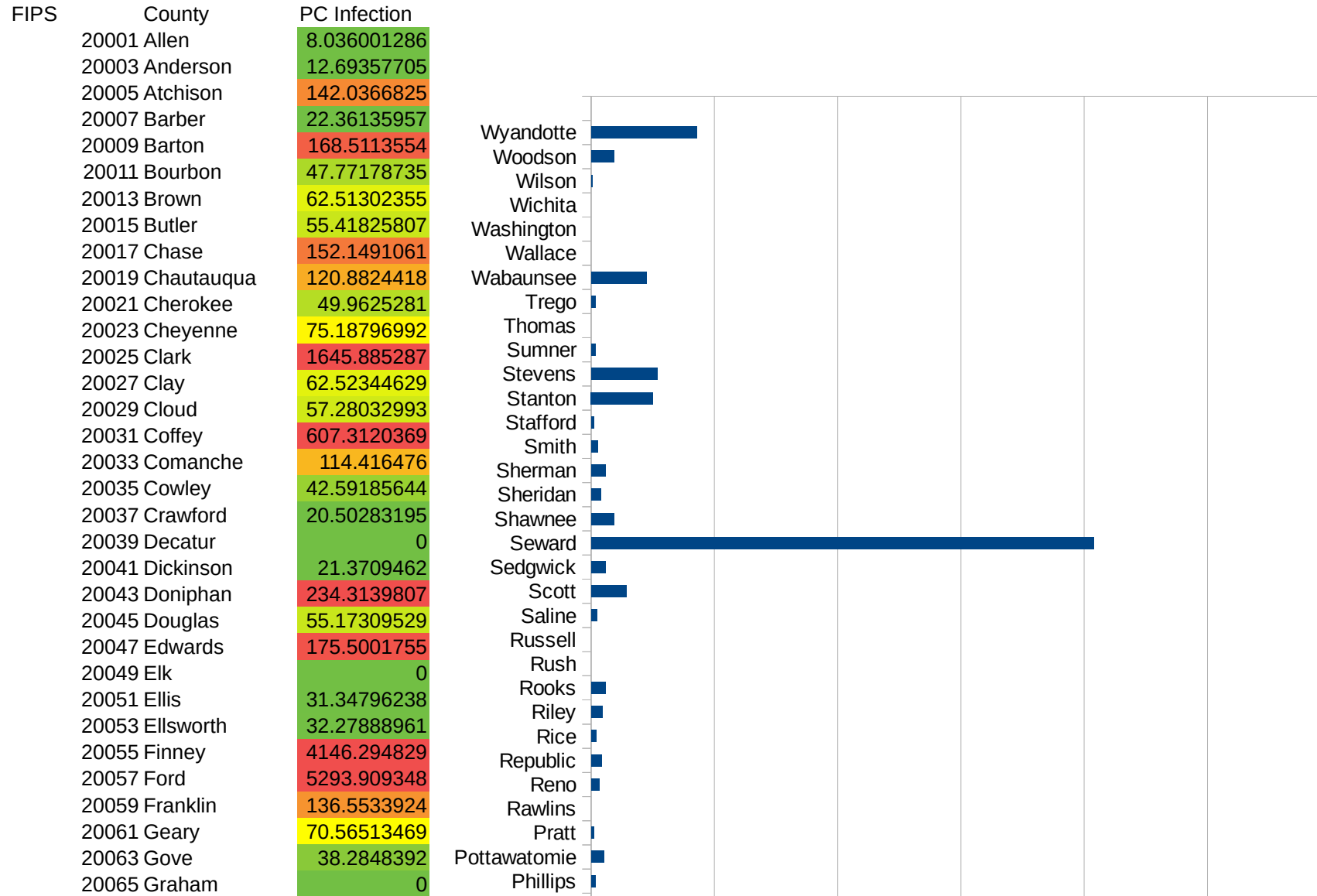
29105
29107
29109
29111
29113
29115
29117
29121
29123
29125
29127
29119
29129
29131
29133
29135
29137
29139
29141
29143
29145
29147
29149
29151
29153
29155
29157
29159
29161
29163
29165
29167
29169
29171

IN

29173
29175
29177
29179
29181
29195
29197
29199
29201
29203
29205
29183
29185
29187
29189
29510
29186
29207
29209
29211
29213
29215

29217
29219
29221
29223
29225
29227
29229

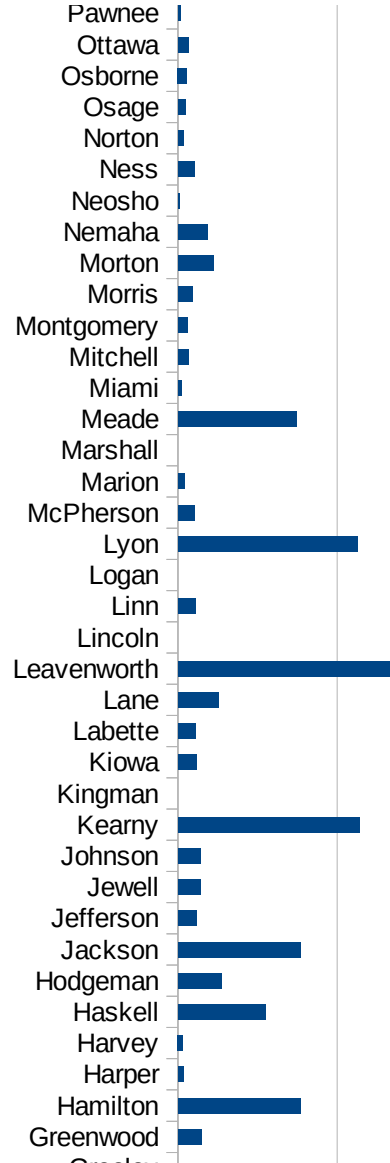
KS



This work is licensed under the Creative Commons Attribution-NoDerivatives 4.0 International License. To view a copy of this license, visit <http://creativecommons.org/licenses/by-nd/4.0/>.

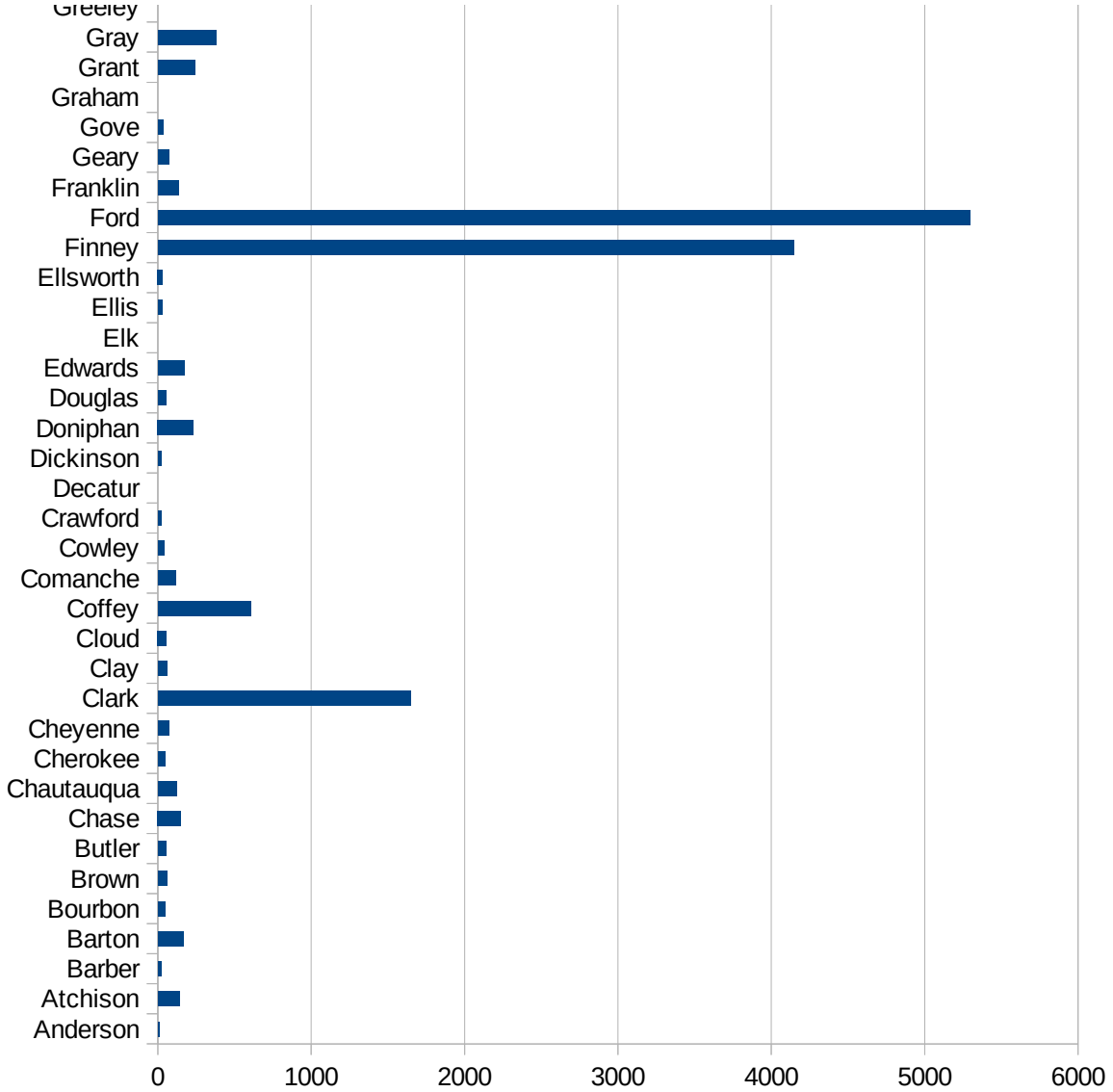
KS

20067 Grant	245.3653217
20069 Gray	381.2365324
20071 Greeley	0
20073 Greenwood	148.6374897
20075 Hamilton	767.1653241
20077 Harper	36.32401017
20079 Harvey	32.15434084
20081 Haskell	550.4128096
20083 Hodgeman	275.0275028
20085 Jackson	768.0722892
20087 Jefferson	115.942029
20089 Jewell	140.7954945
20091 Johnson	144.7565496
20093 Kearny	1141.262998
20095 Kingman	0
20097 Kiowa	119.2368839
20099 Labette	110.198357
20101 Lane	256.4102564
20103 Leavenworth	1344.773331
20105 Lincoln	0
20107 Linn	112.8205128
20109 Logan	0
20111 Lyon	1128.539783
20113 McPherson	105.1266776
20115 Marion	41.84100418
20117 Marshall	0
20119 Meade	747.7086348
20121 Miami	23.75296912
20123 Mitchell	65.04065041
20125 Montgomery	62.26650062
20127 Morris	90.56330375
20129 Morton	224.9718785
20131 Nemaha	187.0999508
20133 Neosho	12.53839885



KS

20135 Ness	105.6338028
20137 Norton	36.83241252
20139 Osage	50.1850574
20141 Osborne	57.55395683
20143 Ottawa	68.94174423
20145 Pawnee	15.23925632
20147 Phillips	37.61519654
20149 Pottawatomie	107.0972525
20151 Pratt	21.32650885
20153 Rawlins	0
20155 Reno	68.9743672
20157 Republic	85.76329331
20159 Rice	41.96831392
20161 Riley	90.90539055
20163 Rooks	119.6888091
20165 Rush	0
20167 Russell	0
20169 Saline	45.95503759
20171 Scott	285.88932
20173 Sedgwick	119.9360601
20175 Seward	4077.134986
20177 Shawnee	188.1700742
20179 Sheridan	78.9577576
20181 Sherman	118.6641804
20183 Smith	55.50929781
20185 Stafford	23.93489708
20187 Stanton	503.2712632
20189 Stevens	539.6654074
20191 Sumner	34.7886589
20193 Thomas	0
20195 Trego	35.8037952
20197 Wabaunsee	449.3404841
20199 Wallace	0
20201 Washington	0



KS

20203 Wichita	0
20205 Wilson	11.5406809
20207 Woodson	188.5014138
20209 Wyandotte	858.3145823

KS

FIPS

- 29001
- 29003
- 29005
- 29007
- 29009
- 29011
- 29013
- 29015
- 29017
- 29019
- 29021
- 29023
- 29025
- 29027
- 29029
- 29031
- 29033
- 29035
- 29037

KS

29039
29041
29043
29045
29047
29049
29051
29053
29055
29057
29059
29061
29063
29065
29067
29069
29071
29073
29075
29077
29079
29081
29083
29085
29087
29089
29091
29093
29095
29097
29099
29101

29103

KS

29105
29107
29109
29111
29113
29115
29117
29121
29123
29125
29127
29119
29129
29131
29133
29135
29137
29139
29141
29143
29145
29147
29149
29151
29153
29155
29157
29159
29161
29163
29165
29167
29169
29171

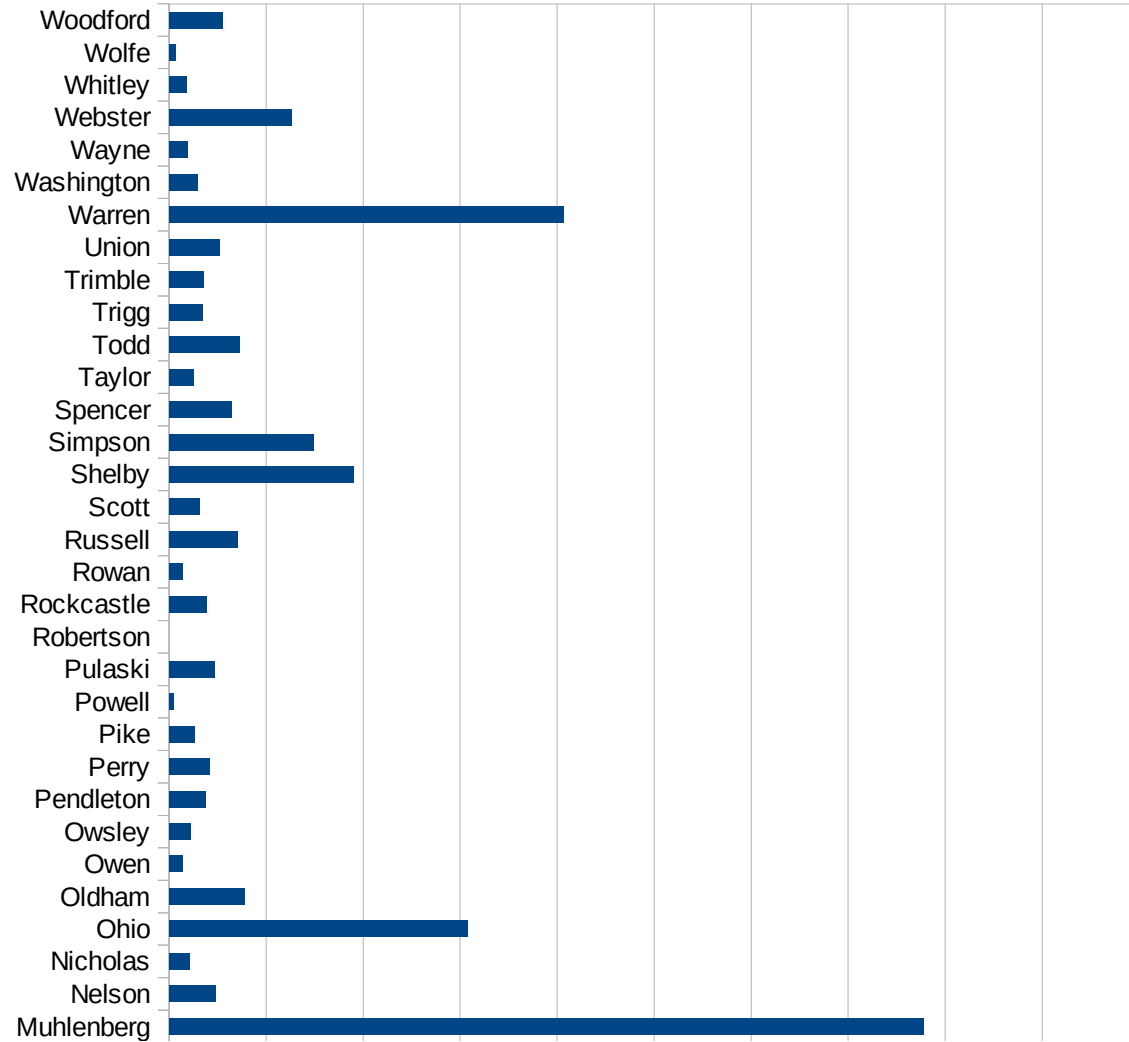
KS

29173
29175
29177
29179
29181
29195
29197
29199
29201
29203
29205
29183
29185
29187
29189
29510
29186
29207
29209
29211
29213
29215

29217
29219
29221
29223
29225
29227
29229

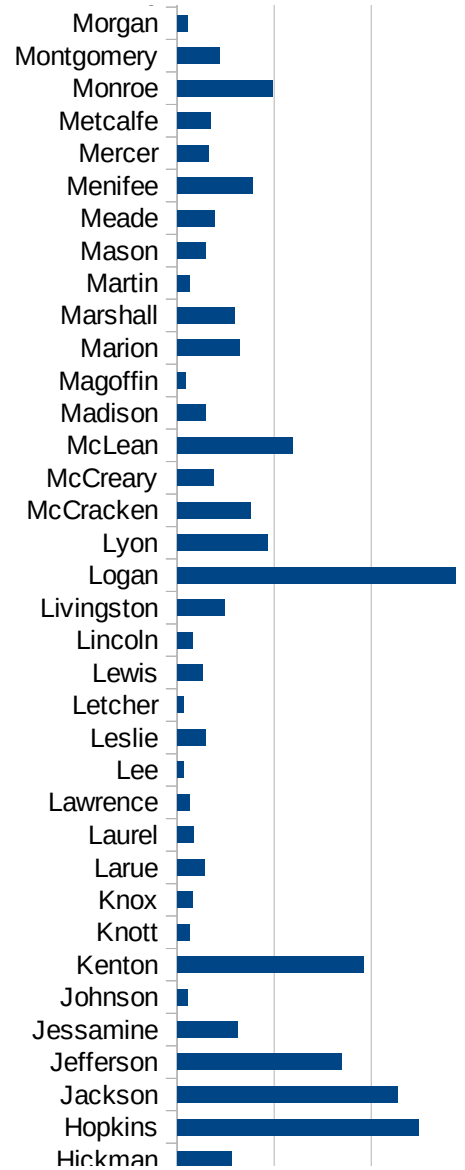
KY

FIPS	County	PC Infection
21001	Adair	504.8139474
21003	Allen	454.5024145
21005	Anderson	92.66204827
21007	Ballard	150.3947863
21009	Barren	110.9199565
21011	Bath	72.68028749
21013	Bell	3.763784862
21015	Boone	374.0506185
21017	Bourbon	54.49861276
21019	Boyd	84.67400508
21021	Boyle	86.37873754
21023	Bracken	157.7861391
21025	Breathitt	23.57378595
21027	Breckinridge	83.38238179
21029	Bullitt	146.7885382
21031	Butler	1839.962418
21033	Caldwell	94.37672041
21035	Calloway	135.4286444
21037	Campbell	205.0412229
21039	Carlisle	104.7998323
21041	Carroll	130.3902394
21043	Carter	51.84417123
21045	Casey	31.47029204
21047	Christian	159.0601499
21049	Clark	118.623962
21051	Clay	34.81720965
21053	Clinton	39.19263179
21055	Crittenden	78.51934941
21057	Cumberland	75.0863493
21059	Daviess	326.3965817
21061	Edmonson	464.3962848
21063	Elliott	13.31912627
21065	Estill	7.043245528



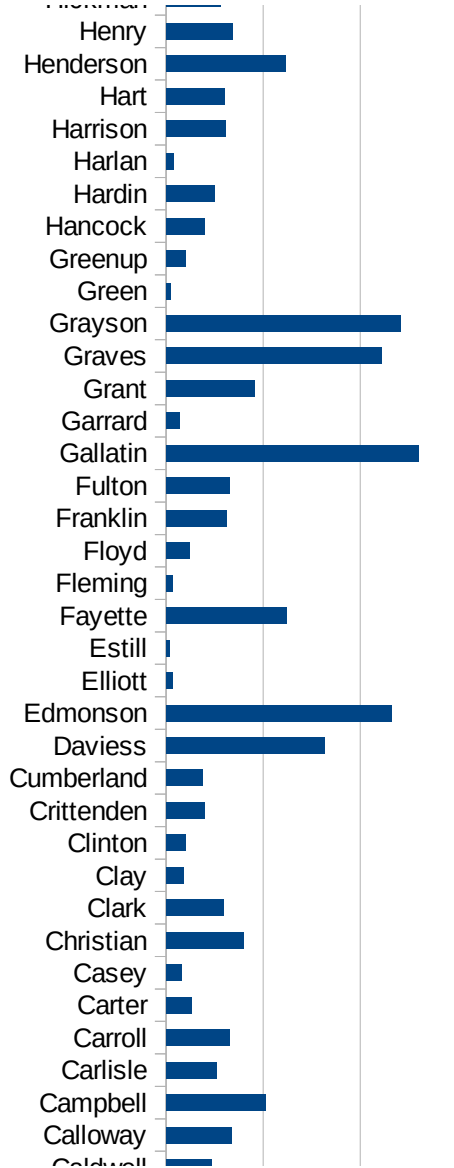
KY

21067 Fayette	248.0079066
21069 Fleming	13.85809313
21071 Floyd	47.42641931
21073 Franklin	123.97914
21075 Fulton	130.7189542
21077 Gallatin	520.8333333
21079 Garrard	28.4738041
21081 Grant	183.1137295
21083 Graves	444.8374735
21085 Grayson	482.5044641
21087 Green	9.050592814
21089 Greenup	39.69604174
21091 Hancock	79.92692396
21093 Hardin	98.77124941
21095 Harlan	15.14635162
21097 Harrison	122.4837576
21099 Hart	121.6545012
21101 Henderson	245.6625211
21103 Henry	136.5950577
21105 Hickman	113.0965845
21107 Hopkins	497.0267152
21109 Jackson	453.8015176
21111 Jefferson	338.9931695
21113 Jessamine	124.2581602
21115 Johnson	22.33538819
21117 Kenton	384.2193061
21119 Knott	26.44453259
21121 Knox	31.94479939
21123 Larue	55.91668414
21125 Laurel	34.61405331
21127 Lawrence	25.68878043
21129 Lee	14.21868335
21131 Leslie	59.15409642
21133 Letcher	13.69925567

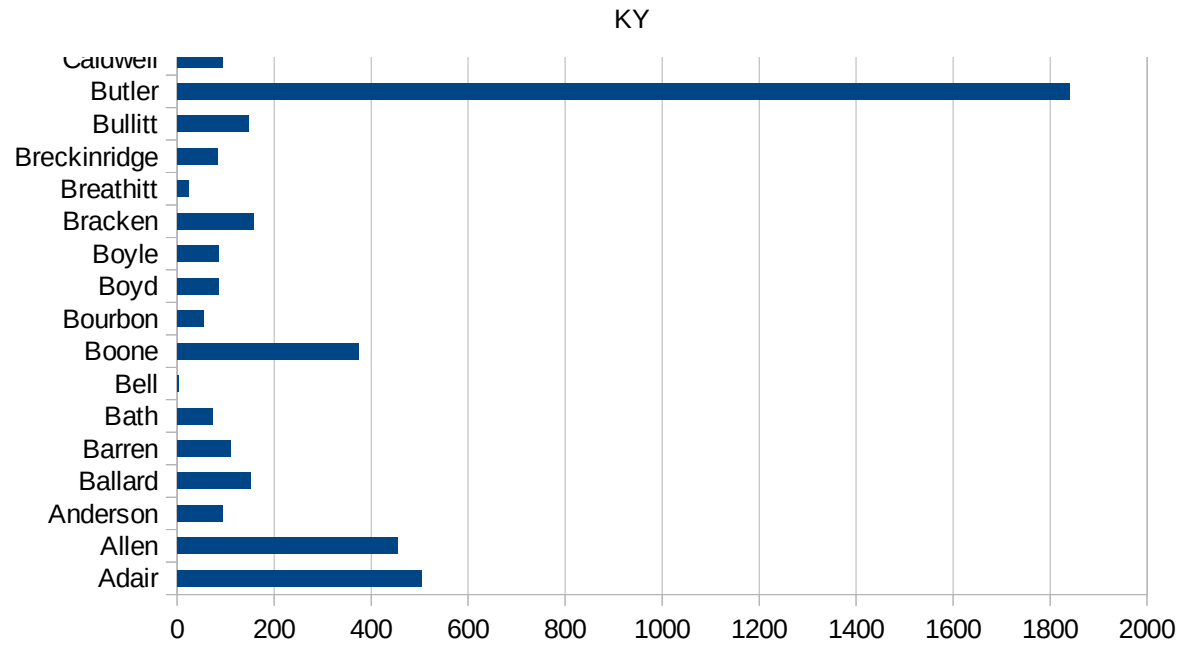


KY

21135 Lewis	52.80229313
21137 Lincoln	32.46226262
21139 Livingston	97.38151915
21141 Logan	574.3080514
21143 Lyon	187.2892995
21145 McCracken	151.5012396
21147 McCreary	74.67830882
21149 McLean	237.7864246
21151 Madison	58.46180495
21153 Magoffin	16.17861188
21155 Marion	128.8394146
21157 Marshall	118.623962
21159 Martin	26.49474521
21161 Mason	58.3090379
21163 Meade	76.61500958
21165 Menifee	155.0147264
21167 Mercer	64.29686782
21169 Metcalfe	69.79062812
21171 Monroe	195.9320769
21173 Montgomery	88.64305216
21175 Morgan	22.48032971
21177 Muhlenberg	1556.508741
21179 Nelson	95.96301062
21181 Nicholas	41.86435948
21183 Ohio	614.4393241
21185 Oldham	154.9571235
21187 Owen	27.57352941
21189 Owsley	44.72271914
21191 Pendleton	75.71064767
21193 Perry	84.31703204
21195 Pike	51.36810383
21197 Powell	8.03729304
21199 Pulaski	94.39363694
21201 Robertson	0



21203 Rockcastle	77.6119403
21205 Rowan	28.47496237
21207 Russell	140.2839347
21209 Scott	62.46542093
21211 Shelby	379.2406942
21213 Simpson	296.8319931
21215 Spencer	127.7003299
21217 Taylor	50.88261771
21219 Todd	146.2107059
21221 Trigg	68.29201666
21223 Trimble	70.46388726
21225 Union	103.4126163
21227 Warren	812.8656753
21229 Washington	57.92783846
21231 Wayne	39.0854016
21233 Webster	251.6970483
21235 Whitley	35.8699851
21237 Wolfe	13.93339836
21239 Woodford	109.2978555



KY

FIPS

29001
29003
29005
29007
29009
29011
29013
29015
29017
29019
29021
29023
29025
29027
29029
29031
29033
29035
29037

KY

29039
29041
29043
29045
29047
29049
29051
29053
29055
29057
29059
29061
29063
29065
29067
29069
29071
29073
29075
29077
29079
29081
29083
29085
29087
29089
29091
29093
29095
29097
29099
29101

29103

KY

29105
29107
29109
29111
29113
29115
29117
29121
29123
29125
29127
29119
29129
29131
29133
29135
29137
29139
29141
29143
29145
29147
29149
29151
29153
29155
29157
29159
29161
29163
29165
29167
29169
29171

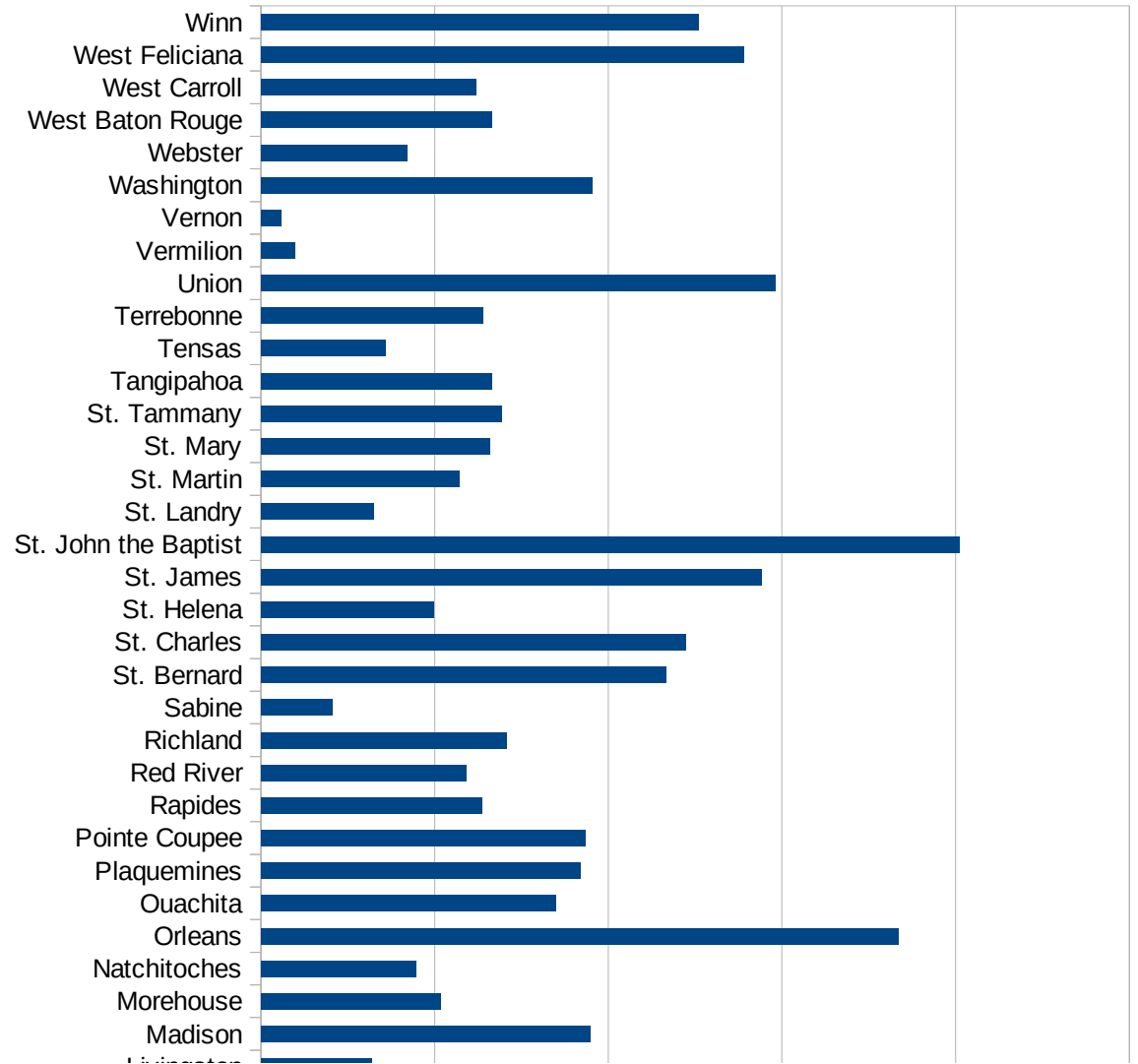
KY

29173
29175
29177
29179
29181
29195
29197
29199
29201
29203
29205
29183
29185
29187
29189
29510
29186
29207
29209
29211
29213
29215

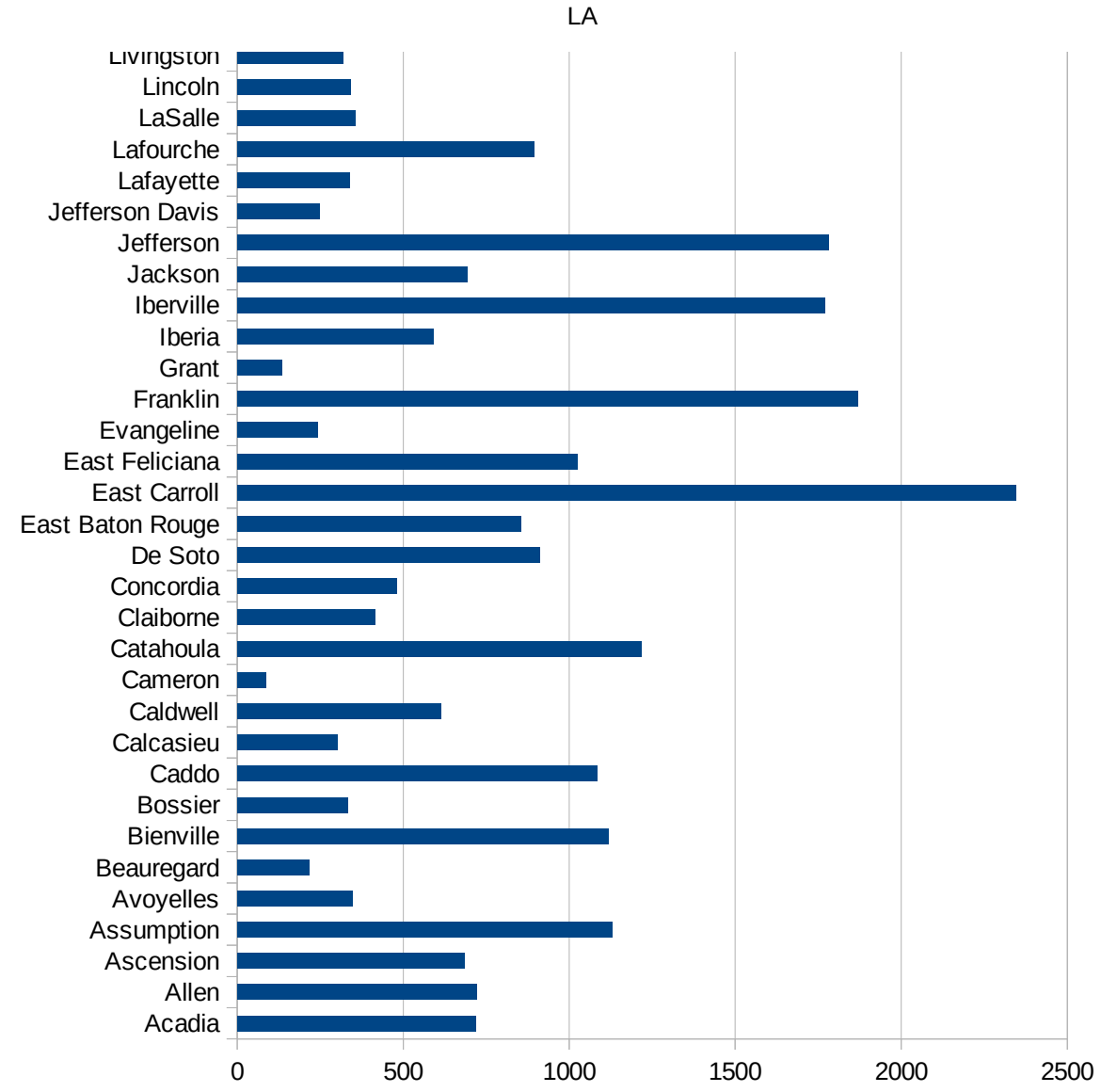
29217
29219
29221
29223
29225
29227
29229

LA

FIPS	County	PC Infection
22001	Acadia	717.1570992
22003	Allen	722.5151338
22005	Ascension	683.3932238
22007	Assumption	1130.044843
22009	Avoyelles	348.4751125
22011	Beauregard	217.4321531
22013	Bienville	1119.627292
22015	Bossier	334.1589024
22017	Caddo	1083.887009
22019	Calcasieu	301.8039308
22021	Caldwell	612.4497992
22023	Cameron	86.10792193
22025	Catahoula	1217.735221
22027	Claiborne	413.9488209
22029	Concordia	480.2779481
22031	De Soto	911.2115469
22033	East Baton Rouge	855.6409256
22035	East Carroll	2344.749183
22037	East Feliciana	1025.641026
22039	Evangeline	242.2031516
22041	Franklin	1870.410796
22043	Grant	133.4400854
22045	Iberia	589.2220296
22047	Iberville	1769.505822
22049	Jackson	691.7368884
22051	Jefferson	1782.739816
22053	Jefferson Davis	246.9761256
22055	Lafayette	338.1634553
22057	Lafourche	894.8682668
22059	LaSalle	355.2993229
22061	Lincoln	341.1306043
22063	Livingston	319.5597813
22065	Madison	949.7356868



22067 Morehouse	515.7886448
22069 Natchitoches	447.5025221
22071 Orleans	1834.754454
22073 Ouachita	849.3283703
22075 Plaquemines	918.4109355
22077 Pointe Coupee	934.366454
22079 Rapides	634.9473813
22081 Red River	589.8313082
22083 Richland	708.2012678
22085 Sabine	203.8948069
22087 St. Bernard	1166.499005
22089 St. Charles	1223.5481
22091 St. Helena	496.9791464
22093 St. James	1440.319437
22095 St. John the Baptist	2010.003705
22097 St. Landry	325.0205403
22099 St. Martin	570.6719382
22101 St. Mary	658.9785832
22103 St. Tammany	693.5000833
22105 Tangipahoa	666.0337726
22107 Tensas	358.5835948
22109 Terrebonne	638.6179191
22111 Union	1482.310793
22113 Vermilion	96.94133378
22115 Vernon	57.30659026
22117 Washington	953.1578721
22119 Webster	420.1247487
22121 West Baton Rouge	665.9855451
22123 West Carroll	619.1950464
22125 West Feliciana	1390.68564
22127 Winn	1259.374558



LA

FIPS

29001
29003
29005
29007
29009
29011
29013
29015
29017
29019
29021
29023
29025
29027
29029
29031
29033
29035
29037

LA

29039
29041
29043
29045
29047
29049
29051
29053
29055
29057
29059
29061
29063
29065
29067
29069
29071
29073
29075
29077
29079
29081
29083
29085
29087
29089
29091
29093
29095
29097
29099
29101

29103

LA

29105
29107
29109
29111
29113
29115
29117
29121
29123
29125
29127
29119
29129
29131
29133
29135
29137
29139
29141
29143
29145
29147
29149
29151
29153
29155
29157
29159
29161
29163
29165
29167
29169
29171

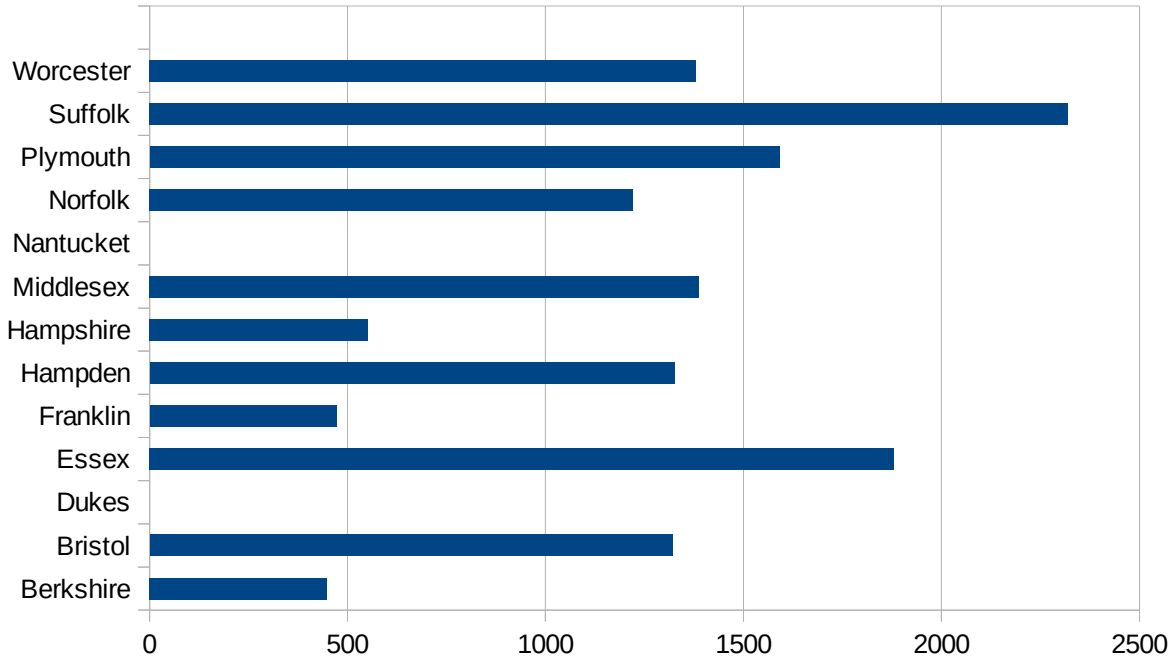
LA

29173
29175
29177
29179
29181
29195
29197
29199
29201
29203
29205
29183
29185
29187
29189
29510
29186
29207
29209
29211
29213
29215

29217
29219
29221
29223
29225
29227
29229

MA

FIPS	County	PC Infection
25001	Barnstable	672.4051487
25003	Berkshire	447.9691012
25005	Bristol	1321.402357
25007	Dukes	0
25009	Essex	1879.115347
25011	Franklin	472.0769979
25013	Hampden	1325.875945
25015	Hampshire	552.1985684
25017	Middlesex	1387.428362
25019	Nantucket	0
25021	Norfolk	1221.030128
25023	Plymouth	1590.907336
25025	Suffolk	2320.588862
25027	Worcester	1379.930408



MA

FIPS

29001
29003
29005
29007
29009
29011
29013
29015
29017
29019
29021
29023
29025
29027
29029
29031
29033
29035
29037

MA

29039
29041
29043
29045
29047
29049
29051
29053
29055
29057
29059
29061
29063
29065
29067
29069
29071
29073
29075
29077
29079
29081
29083
29085
29087
29089
29091
29093
29095
29097
29099
29101

29103

MA

29105
29107
29109
29111
29113
29115
29117
29121
29123
29125
29127
29119
29129
29131
29133
29135
29137
29139
29141
29143
29145
29147
29149
29151
29153
29155
29157
29159
29161
29163
29165
29167
29169
29171

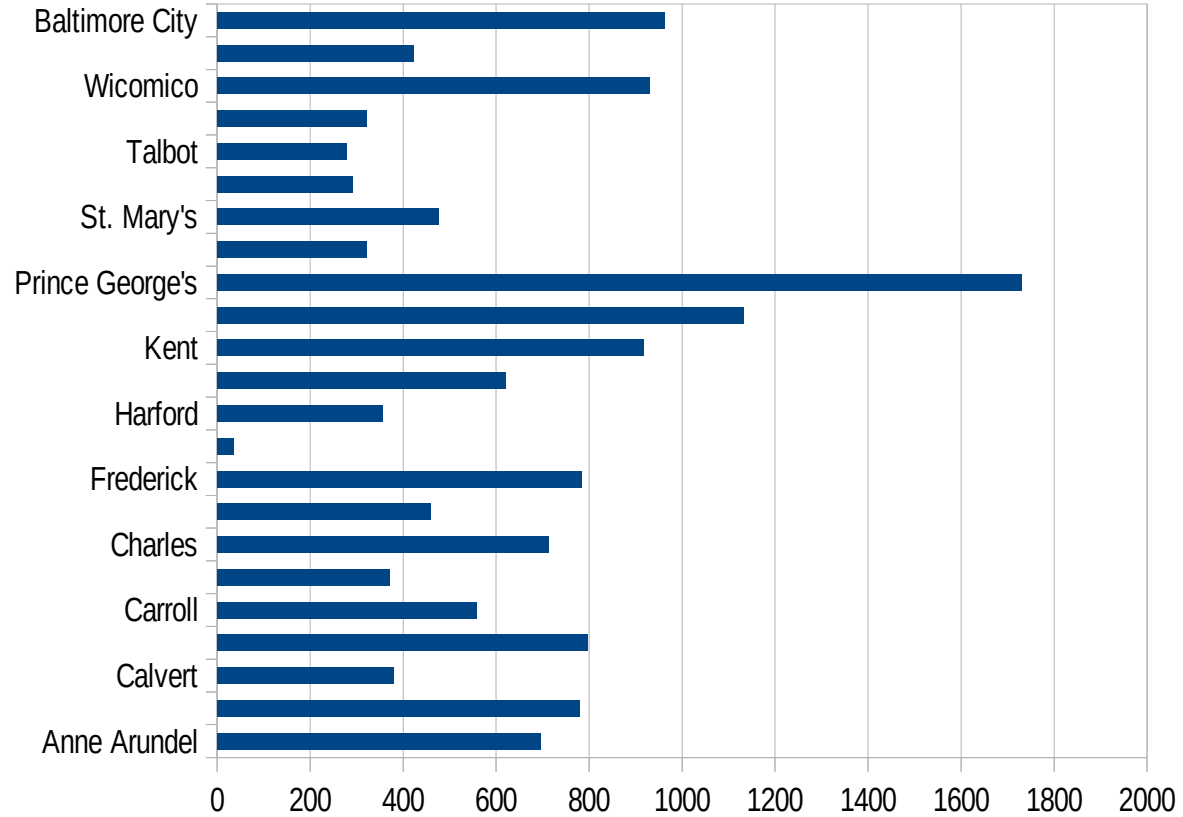
MA

29173
29175
29177
29179
29181
29195
29197
29199
29201
29203
29205
29183
29185
29187
29189
29510
29186
29207
29209
29211
29213
29215

29217
29219
29221
29223
29225
29227
29229

MD

FIPS	County	PC Infection
24001	Allegany	256.4283198
24003	Anne Arundel	695.9694878
24005	Baltimore	779.4252026
24009	Calvert	378.2485354
24011	Caroline	795.7002162
24013	Carroll	558.0986647
24015	Cecil	370.5288546
24017	Charles	713.2994434
24019	Dorchester	459.4037127
24021	Frederick	784.2815121
24023	Garrett	34.29002503
24025	Harford	354.7858684
24027	Howard	620.0571789
24029	Kent	918.3304958
24031	Montgomery	1132.8495
24033	Prince George's	1730.766693
24035	Queen Anne's	322.3816441
24037	St. Mary's	475.7509053
24039	Somerset	292.1129503
24041	Talbot	278.6193465
24043	Washington	322.0121119
24045	Wicomico	929.3085905
24047	Worcester	422.5922853
24510	Baltimore City	962.8295671



MD

FIPS

29001
29003
29005
29007
29009
29011
29013
29015
29017
29019
29021
29023
29025
29027
29029
29031
29033
29035
29037

MD

29039
29041
29043
29045
29047
29049
29051
29053
29055
29057
29059
29061
29063
29065
29067
29069
29071
29073
29075
29077
29079
29081
29083
29085
29087
29089
29091
29093
29095
29097
29099
29101

29103

MD

29105
29107
29109
29111
29113
29115
29117
29121
29123
29125
29127
29119
29129
29131
29133
29135
29137
29139
29141
29143
29145
29147
29149
29151
29153
29155
29157
29159
29161
29163
29165
29167
29169
29171

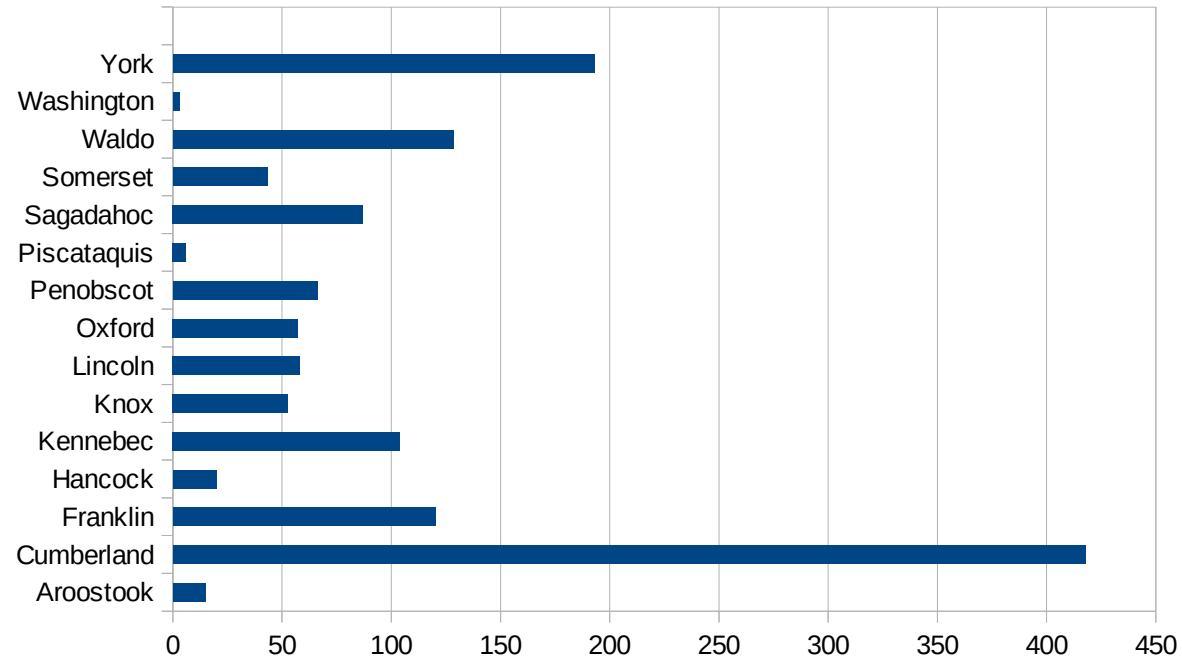
MD

29173
29175
29177
29179
29181
29195
29197
29199
29201
29203
29205
29183
29185
29187
29189
29510
29186
29207
29209
29211
29213
29215

29217
29219
29221
29223
29225
29227
29229

ME

FIPS	County	PC Infection
23001	Androscoggin	302.7516972
23003	Aroostook	14.90068692
23005	Cumberland	417.6360979
23007	Franklin	120.4134194
23009	Hancock	20.06896426
23011	Kennebec	104.0275878
23013	Knox	52.80229313
23015	Lincoln	58.2377264
23017	Oxford	57.27376861
23019	Penobscot	66.1830889
23021	Piscataquis	5.952380952
23023	Sagadahoc	86.99556603
23025	Somerset	43.48513599
23027	Waldo	128.4828941
23029	Washington	3.175611305
23031	York	192.9893468



ME

FIPS

29001
29003
29005
29007
29009
29011
29013
29015
29017
29019
29021
29023
29025
29027
29029
29031
29033
29035
29037

ME

29039
29041
29043
29045
29047
29049
29051
29053
29055
29057
29059
29061
29063
29065
29067
29069
29071
29073
29075
29077
29079
29081
29083
29085
29087
29089
29091
29093
29095
29097
29099
29101

29103

ME

29105
29107
29109
29111
29113
29115
29117
29121
29123
29125
29127
29119
29129
29131
29133
29135
29137
29139
29141
29143
29145
29147
29149
29151
29153
29155
29157
29159
29161
29163
29165
29167
29169
29171

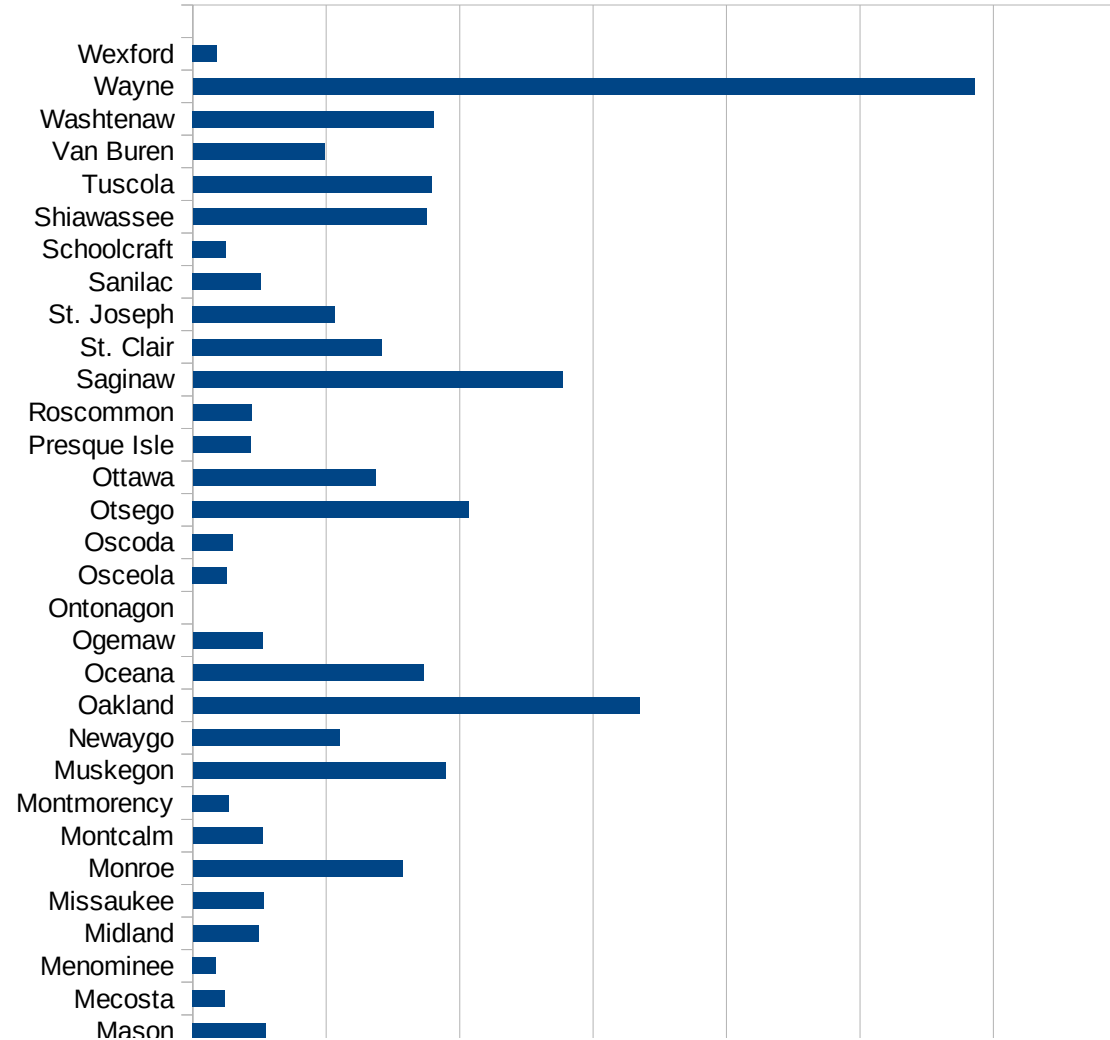
ME

29173
29175
29177
29179
29181
29195
29197
29199
29201
29203
29205
29183
29185
29187
29189
29510
29186
29207
29209
29211
29213
29215

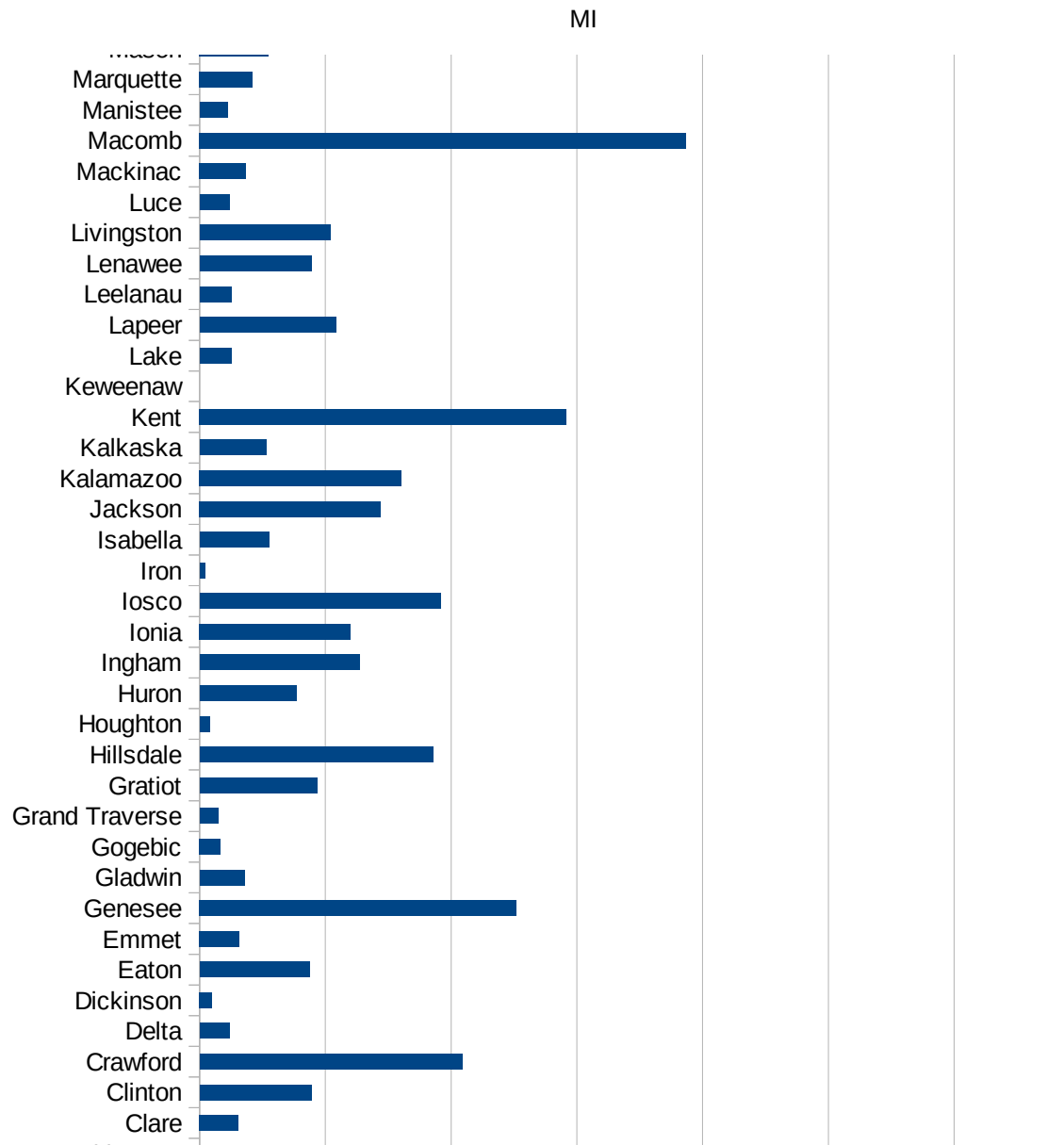
29217
29219
29221
29223
29225
29227
29229

MI

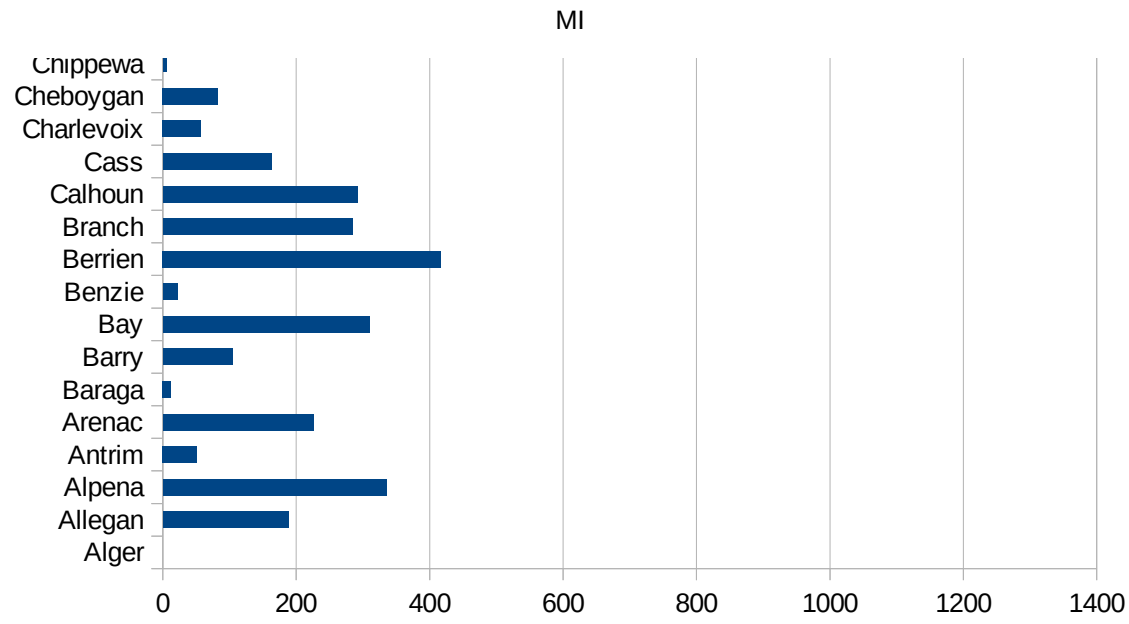
FIPS	County	PC Infection
26001	Alcona	164.0609921
26003	Alger	0
26005	Allegan	188.36244
26007	Alpena	334.9788434
26009	Antrim	51.3588701
26011	Arenac	226.0487999
26013	Baraga	12.01923077
26015	Barry	104.6486911
26017	Bay	309.8447889
26019	Benzie	22.53140314
26021	Berrien	417.150531
26023	Branch	284.2602357
26025	Calhoun	291.4779867
26027	Cass	162.6236617
26029	Charlevoix	57.15592135
26031	Cheboygan	82.63487192
26033	Chippewa	5.330916651
26035	Clare	61.77455539
26037	Clinton	177.7340796
26039	Crawford	417.2361701
26041	Delta	47.41054745
26043	Dickinson	19.69822322
26045	Eaton	174.8219911
26047	Emmet	63.04791642
26049	Genesee	503.5734298
26051	Gladwin	71.04234913
26053	Gogebic	33.12135665
26055	Grand Traverse	29.16617156
26057	Gratiot	187.196729
26059	Hillsdale	371.5928217
26061	Houghton	16.56589083
26063	Huron	154.0139896
26065	Ingham	254.8379934



26067 Ionia	239.8380315
26069 Iosco	382.7598581
26071 Iron	8.995232527
26073 Isabella	110.5410844
26075 Jackson	288.3713316
26077 Kalamazoo	320.9121456
26079 Kalkaska	106.5978456
26081 Kent	583.5242725
26083 Keweenaw	0
26085 Lake	50.5007996
26087 Lapeer	216.9764166
26089 Leelanau	50.54217975
26091 Lenawee	178.0880467
26093 Livingston	208.1328704
26095 Luce	47.74789113
26097 Mackinac	74.16334477
26099 Macomb	773.8131302
26101 Manistee	44.84670581
26103 Marquette	84.19027001
26105 Mason	109.9656357
26107 Mecosta	48.22597313
26109 Menominee	34.8083366
26111 Midland	98.54703217
26113 Missaukee	105.8691193
26115 Monroe	314.4131508
26117 Montcalm	104.7398699
26119 Montmorency	53.96654074
26121 Muskegon	378.4823836
26123 Newaygo	220.895034
26125 Oakland	669.0750722
26127 Oceana	345.5399061
26129 Ogemaw	105.0019091
26131 Ontonagon	0
26133 Osceola	51.41167902



26135 Oscoda	60.41565974
26137 Otsego	413.5414555
26139 Ottawa	274.3602277
26141 Presque Isle	86.35578584
26143 Roscommon	87.92497069
26145 Saginaw	553.9832285
26147 St. Clair	283.6754803
26149 St. Joseph	212.9646315
26151 Sanilac	101.9863047
26153 Schoolcraft	49.57858205
26155 Shiawassee	350.4809948
26157 Tuscola	357.9861376
26159 Van Buren	197.4870109
26161 Washtenaw	361.4915773
26163 Wayne	1171.166086
26165 Wexford	35.85728799



FIPS

- 29001
- 29003
- 29005
- 29007
- 29009
- 29011
- 29013
- 29015
- 29017
- 29019
- 29021
- 29023
- 29025
- 29027
- 29029
- 29031
- 29033
- 29035
- 29037

MI

29039
29041
29043
29045
29047
29049
29051
29053
29055
29057
29059
29061
29063
29065
29067
29069
29071
29073
29075
29077
29079
29081
29083
29085
29087
29089
29091
29093
29095
29097
29099
29101

29103

MI

29105
29107
29109
29111
29113
29115
29117
29121
29123
29125
29127
29119
29129
29131
29133
29135
29137
29139
29141
29143
29145
29147
29149
29151
29153
29155
29157
29159
29161
29163
29165
29167
29169
29171

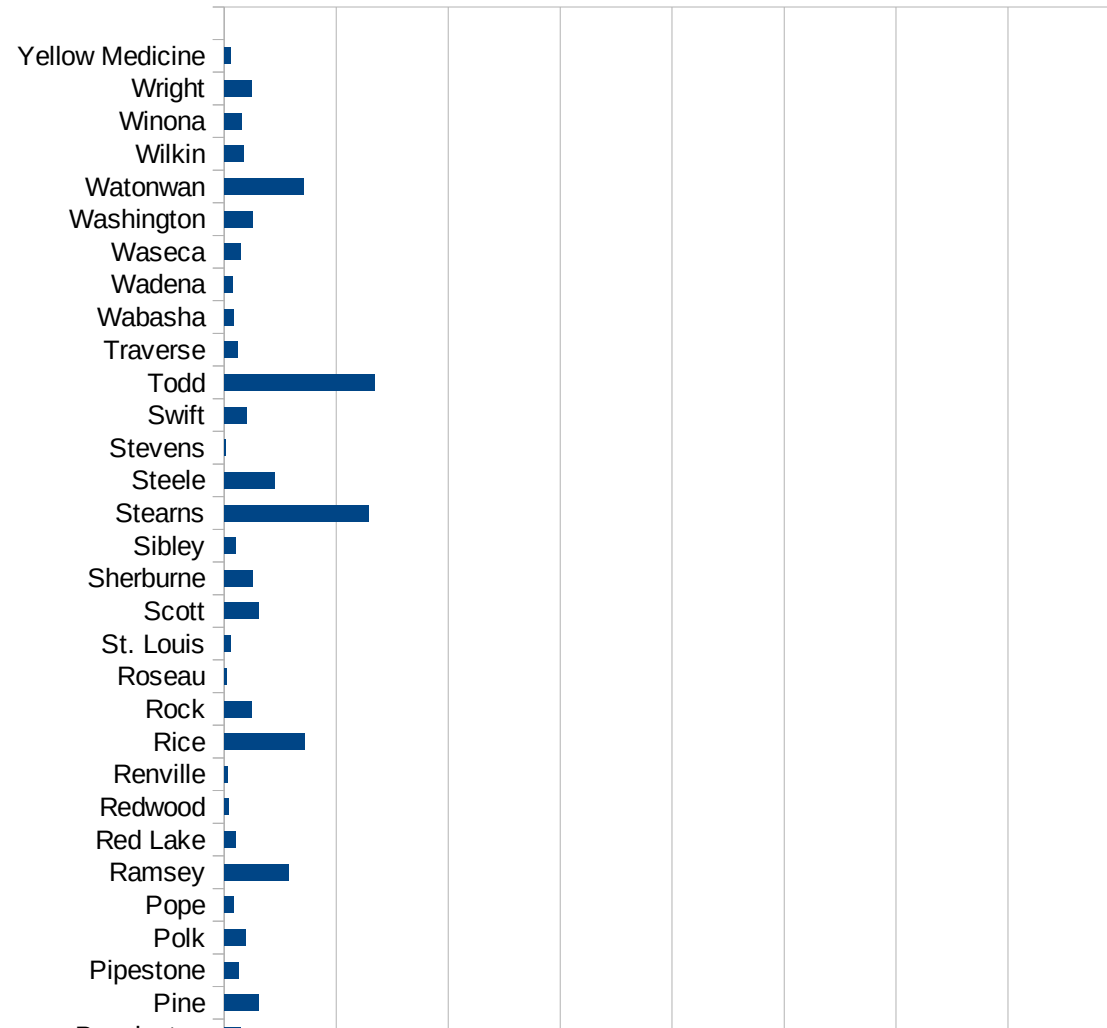
MI

29173
29175
29177
29179
29181
29195
29197
29199
29201
29203
29205
29183
29185
29187
29189
29510
29186
29207
29209
29211
29213
29215

29217
29219
29221
29223
29225
29227
29229

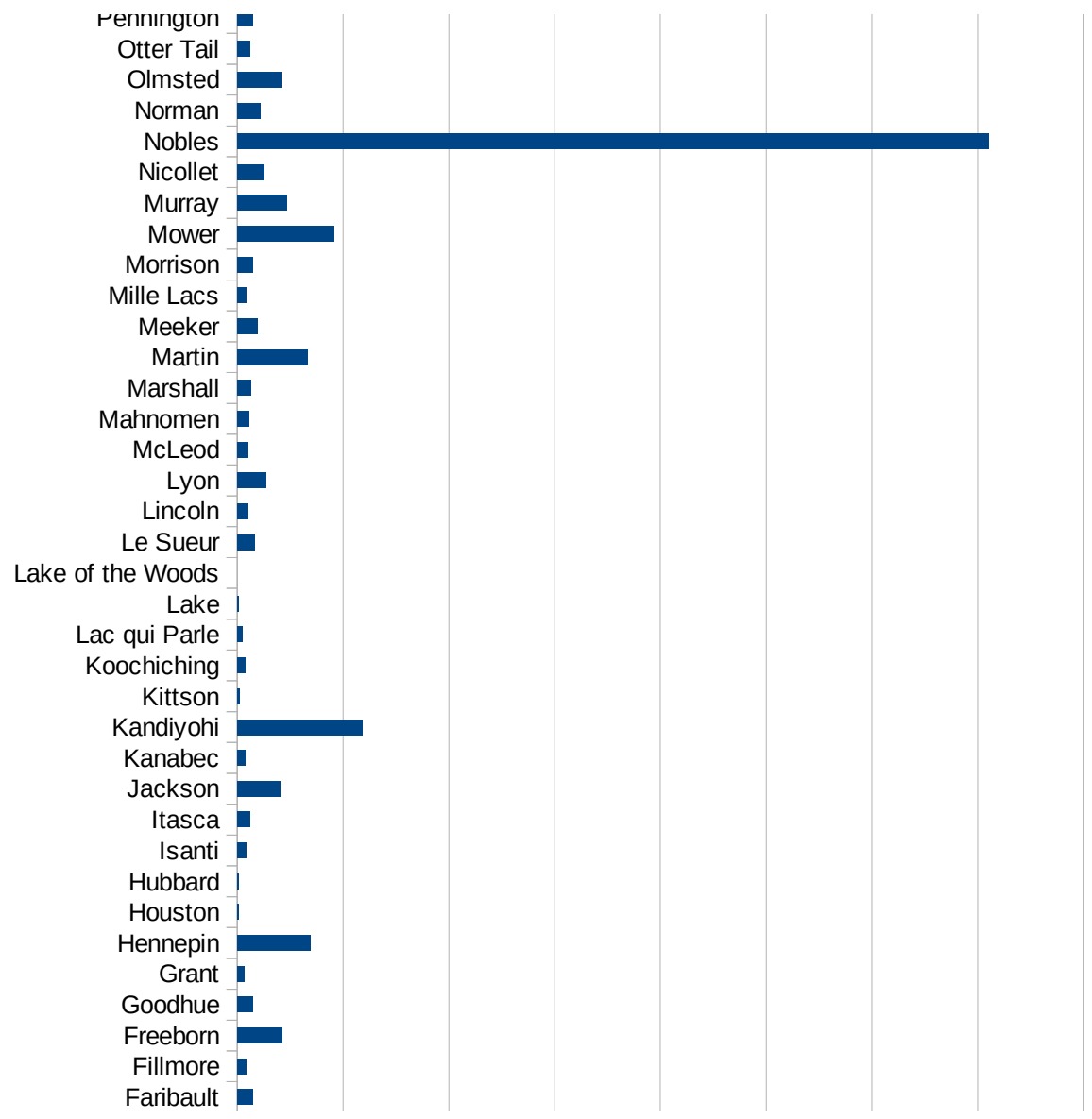
MN

FIPS	County	PC Infection
27001	Aitkin	69.17368884
27003	Anoka	415.4737107
27005	Becker	119.2866079
27007	Beltrami	38.42295131
27009	Benton	446.4175607
27011	Big Stone	160.3527761
27013	Blue Earth	219.4966408
27015	Brown	67.6994146
27017	Carlton	209.2809108
27019	Carver	216.318529
27021	Cass	40.6517836
27023	Chippewa	427.7088225
27025	Chisago	114.44512
27027	Clay	680.1657415
27029	Clearwater	34.05221339
27031	Cook	0
27033	Cottonwood	682.8057107
27035	Crow Wing	115.5819939
27037	Dakota	326.2635071
27039	Dodge	254.5384689
27041	Douglas	115.899273
27043	Faribault	145.3699666
27045	Fillmore	80.729414
27047	Freeborn	427.013533
27049	Goodhue	150.8523156
27051	Grant	66.43414715
27053	Hennepin	693.8070299
27055	Houston	10.76542147
27057	Hubbard	14.06337896
27059	Isanti	87.57443827
27061	Itasca	124.1464929
27063	Jackson	403.5919685
27065	Kanabec	74.04208058

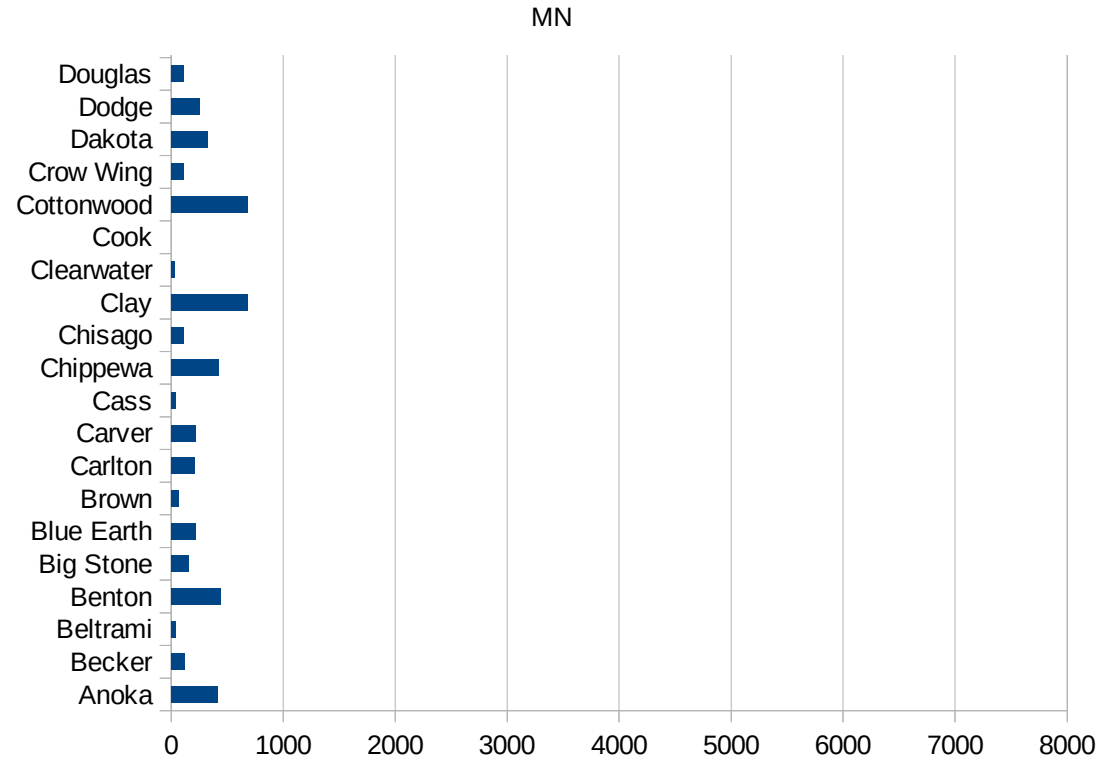


MN

27067 Kandiyohi	1178.392253
27069 Kittson	23.54048964
27071 Koochiching	72.34726688
27073 Lac qui Parle	45.05857615
27075 Lake	9.382623381
27077 Lake of the Woo	0
27079 Le Sueur	161.4374956
27081 Lincoln	105.764146
27083 Lyon	277.029927
27085 McLeod	103.1416386
27087 Mahnommen	108.715347
27089 Marshall	127.7955272
27091 Martin	667.1721001
27093 Meeker	194.4600493
27095 Mille Lacs	84.16542331
27097 Morrison	144.7134372
27099 Mower	914.7484442
27101 Murray	471.242146
27103 Nicollet	257.1595558
27105 Nobles	7106.367451
27107 Norman	216.2162162
27109 Olmsted	418.4876853
27111 Otter Tail	120.7236618
27113 Pennington	148.1168007
27115 Pine	305.2606587
27117 Pipestone	132.6406544
27119 Polk	193.4726759
27121 Pope	81.10300081
27123 Ramsey	579.5968812
27125 Red Lake	100.0250063
27127 Redwood	39.34684242
27129 Renville	34.21845059
27131 Rice	721.5549509
27133 Rock	244.3169747



27135 Roseau	19.8019802
27137 St. Louis	59.07265937
27139 Scott	308.7236482
27141 Sherburne	258.2364946
27143 Sibley	106.4679265
27145 Stearns	1285.351886
27147 Steele	453.7673559
27149 Stevens	10.25325541
27151 Swift	203.317282
27153 Todd	1342.445692
27155 Traverse	120.9189843
27157 Wabasha	83.16008316
27159 Wadena	72.60582299
27161 Waseca	144.4545503
27163 Washington	258.4866571
27165 Watonwan	710.3825137
27167 Wilkin	175.887432
27169 Winona	157.4028529
27171 Wright	243.4928016
27173 Yellow Medicine	61.25574273



MN

FIPS

29001
29003
29005
29007
29009
29011
29013
29015
29017
29019
29021
29023
29025
29027
29029
29031
29033
29035
29037

MN

29039
29041
29043
29045
29047
29049
29051
29053
29055
29057
29059
29061
29063
29065
29067
29069
29071
29073
29075
29077
29079
29081
29083
29085
29087
29089
29091
29093
29095
29097
29099
29101

29103

MN

29105
29107
29109
29111
29113
29115
29117
29121
29123
29125
29127
29119
29129
29131
29133
29135
29137
29139
29141
29143
29145
29147
29149
29151
29153
29155
29157
29159
29161
29163
29165
29167
29169
29171

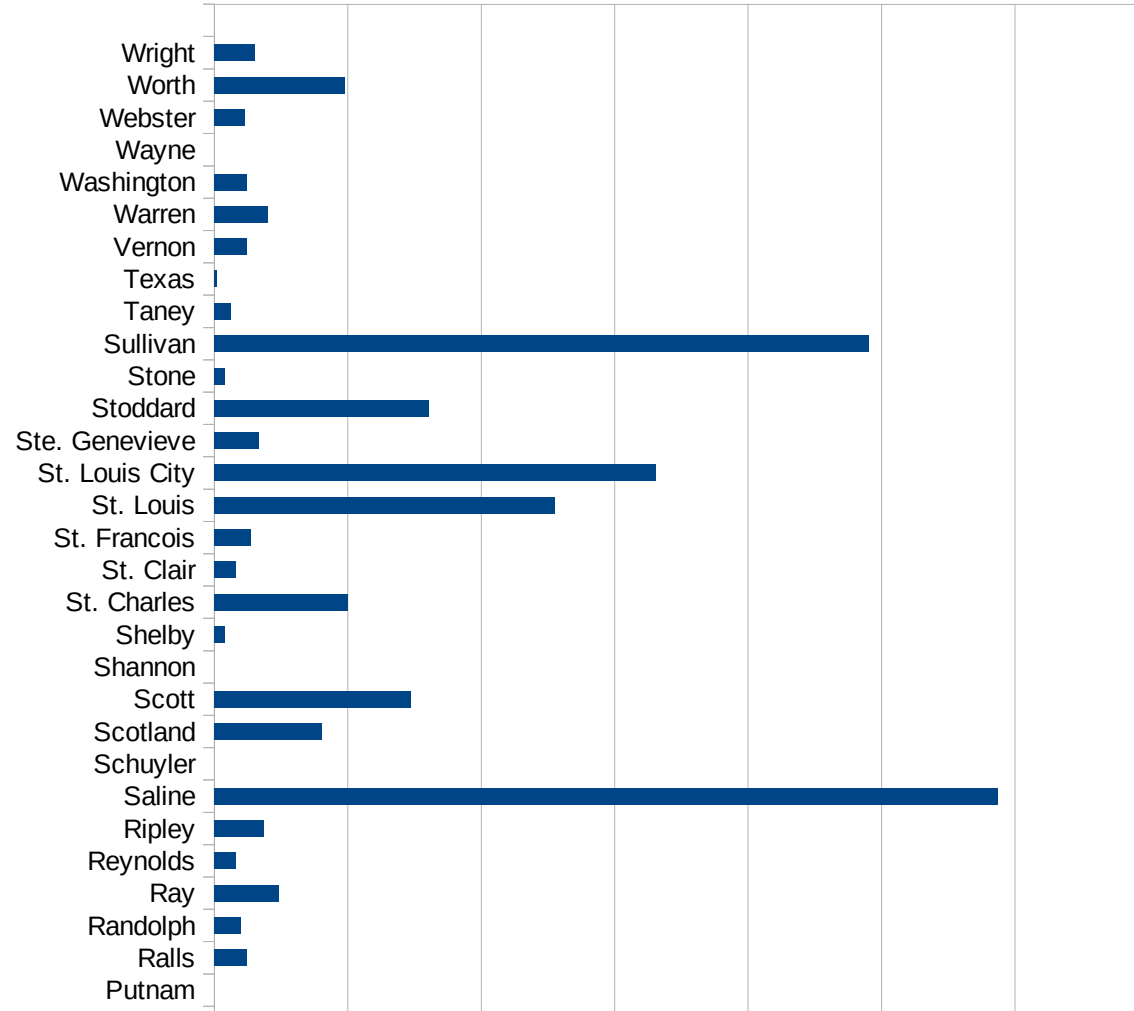
MN

29173
29175
29177
29179
29181
29195
29197
29199
29201
29203
29205
29183
29185
29187
29189
29510
29186
29207
29209
29211
29213
29215

29217
29219
29221
29223
29225
29227
29229

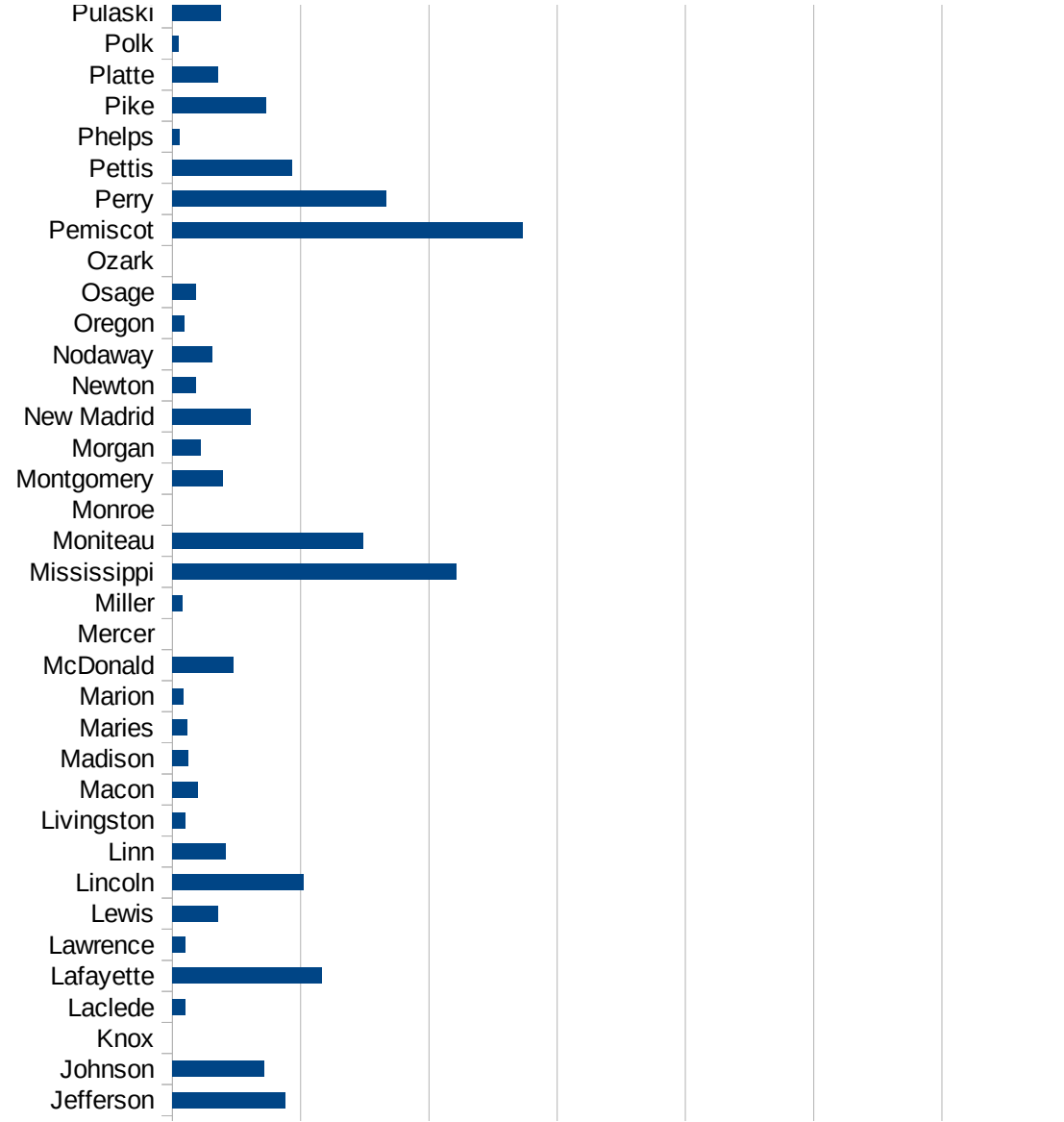
MO

FIPS	County	Cases	Infection Rate per 100,000
29001	Adair	236.7891393	
29003	Andrew	176.0663373	
29005	Atchison	58.01585767	
29007	Audrain	380.7953519	
29009	Barry	25.07941816	
29011	Barton	0	
29013	Bates	61.2745098	
29015	Benton	57.05986098	
29017	Bollinger	57.52321473	
29019	Boone	89.99750007	
29021	Buchanan	818.5523478	
29023	Butler	98.50137198	
29025	Caldwell	65.87615283	
29027	Callaway	66.83151774	
29029	Camden	82.94226782	
29031	Cape Girardeau	96.50426016	
29033	Carroll	91.50177285	
29035	Carter	82.59002313	
29037	Cass	92.42144177	
29039	Cedar	63.53688669	
29041	Chariton	80.52610388	
29043	Christian	31.04054815	
29045	Clark	14.61560947	
29047	Clay	71.84462079	
29049	Clinton	87.93356131	
29051	Cole	79.43122038	
29053	Cooper	51.1276487	
29055	Crawford	37.56730809	
29057	Dade	0	
29059	Dallas	17.89762558	
29061	Daviess	48.11740647	
29063	DeKalb	47.50593824	
29065	Dent	0	



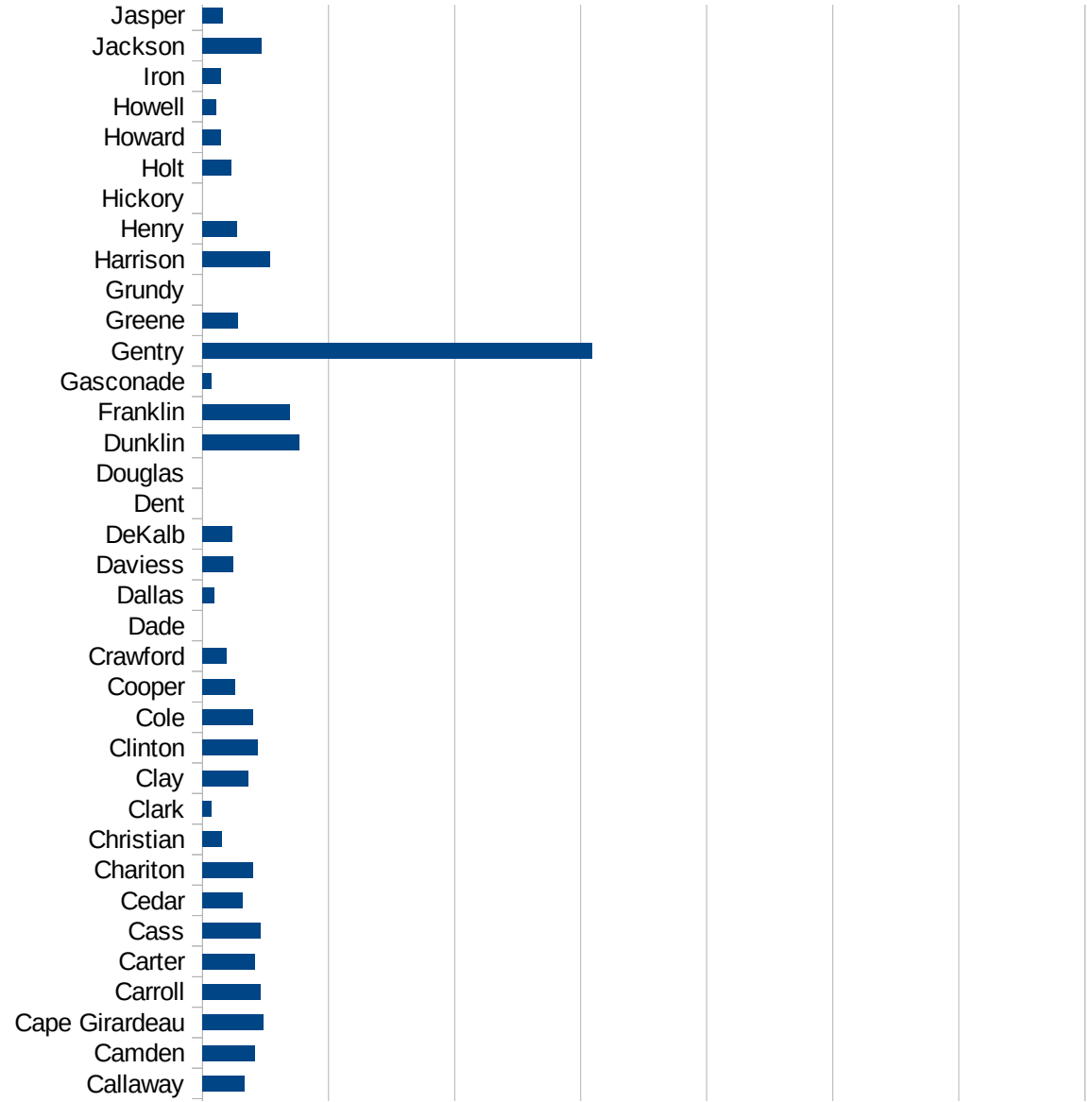
MO

29067 Douglas	0
29069 Dunklin	152.9415763
29071 Franklin	137.9376869
29073 Gasconade	13.60081605
29075 Gentry	618.5878093
29077 Greene	56.17919794
29079 Grundy	0
29081 Harrison	106.9645828
29083 Henry	55.0660793
29085 Hickory	0
29087 Holt	45.41326067
29089 Howard	29.5945546
29091 Howell	22.45733107
29093 Iron	29.47823524
29095 Jackson	93.67320332
29097 Jasper	32.32865811
29099 Jefferson	176.0665398
29101 Johnson	143.517483
29103 Knox	0
29105 Laclede	19.60070563
29107 Lafayette	233.1431376
29109 Lawrence	20.85560103
29111 Lewis	71.02993404
29113 Lincoln	204.5556981
29115 Linn	83.0771787
29117 Livingston	19.80720982
29121 Macon	39.59611958
29123 Madison	24.61437479
29125 Maries	22.80761774
29127 Marion	17.48740907
29119 McDonald	95.32888465
29129 Mercer	0
29131 Miller	15.78781181
29133 Mississippi	442.4115177

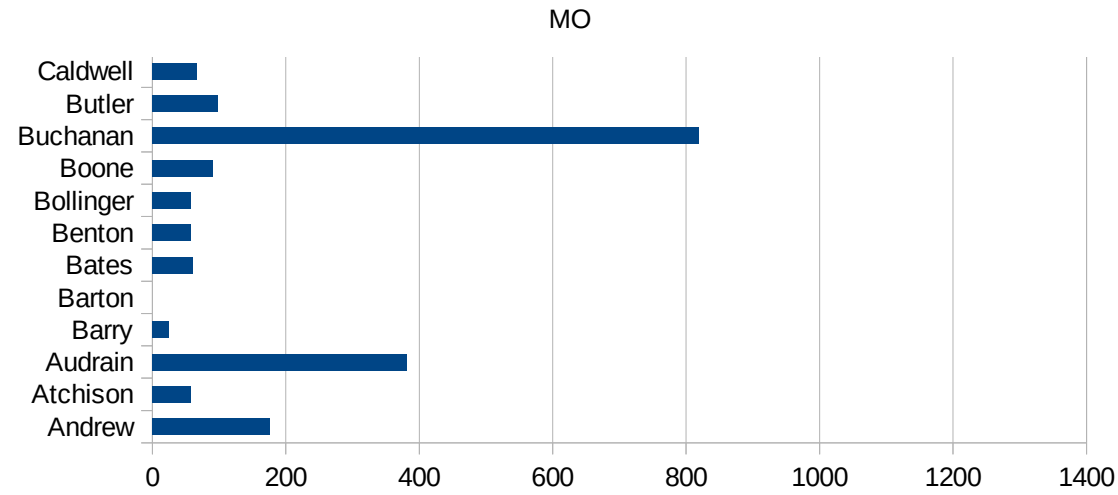


MO

29135 Moniteau	297.7482786
29137 Monroe	0
29139 Montgomery	78.03017167
29141 Morgan	44.2086649
29143 New Madrid	121.4153562
29145 Newton	36.04160231
29147 Nodaway	62.76901004
29149 Oregon	18.97353192
29151 Osage	36.4590929
29153 Ozark	0
29155 Pemiscot	546.9518191
29157 Perry	334.2036554
29159 Pettis	185.6988388
29161 Phelps	11.17768041
29163 Pike	145.9143969
29165 Platte	70.88410934
29167 Polk	9.316480855
29169 Pulaski	74.97981313
29171 Putnam	0
29173 Ralls	48.96200548
29175 Randolph	40.38282922
29177 Ray	96.14124022
29179 Reynolds	31.9795331
29181 Ripley	74.62129692
29195 Saline	1174.929024
29197 Schuyler	0
29199 Scotland	161.0954491
29201 Scott	293.8270321
29203 Shannon	0
29205 Shelby	16.52892562
29183 St. Charles	200.1593258
29185 St. Clair	31.93187866
29187 St. Francois	53.97948779
29189 St. Louis	509.9579215



29510 St. Louis City	662.4003593
29186 Ste. Genevieve	67.08407871
29207 Stoddard	321.8516743
29209 Stone	15.74852751
29211 Sullivan	980.5497508
29213 Taney	25.06624651
29215 Texas	3.910680067
29217 Vernon	48.71395168
29219 Warren	80.66607127
29221 Washington	48.10969009
29223 Wayne	0
29225 Webster	46.02521159
29227 Worth	196.0784314
29229 Wright	59.85417347



MO

FIPS

29001
29003
29005
29007
29009
29011
29013
29015
29017
29019
29021
29023
29025
29027
29029
29031
29033
29035
29037

MO

29039
29041
29043
29045
29047
29049
29051
29053
29055
29057
29059
29061
29063
29065
29067
29069
29071
29073
29075
29077
29079
29081
29083
29085
29087
29089
29091
29093
29095
29097
29099
29101

29103

MO

29105
29107
29109
29111
29113
29115
29117
29121
29123
29125
29127
29119
29129
29131
29133
29135
29137
29139
29141
29143
29145
29147
29149
29151
29153
29155
29157
29159
29161
29163
29165
29167
29169
29171

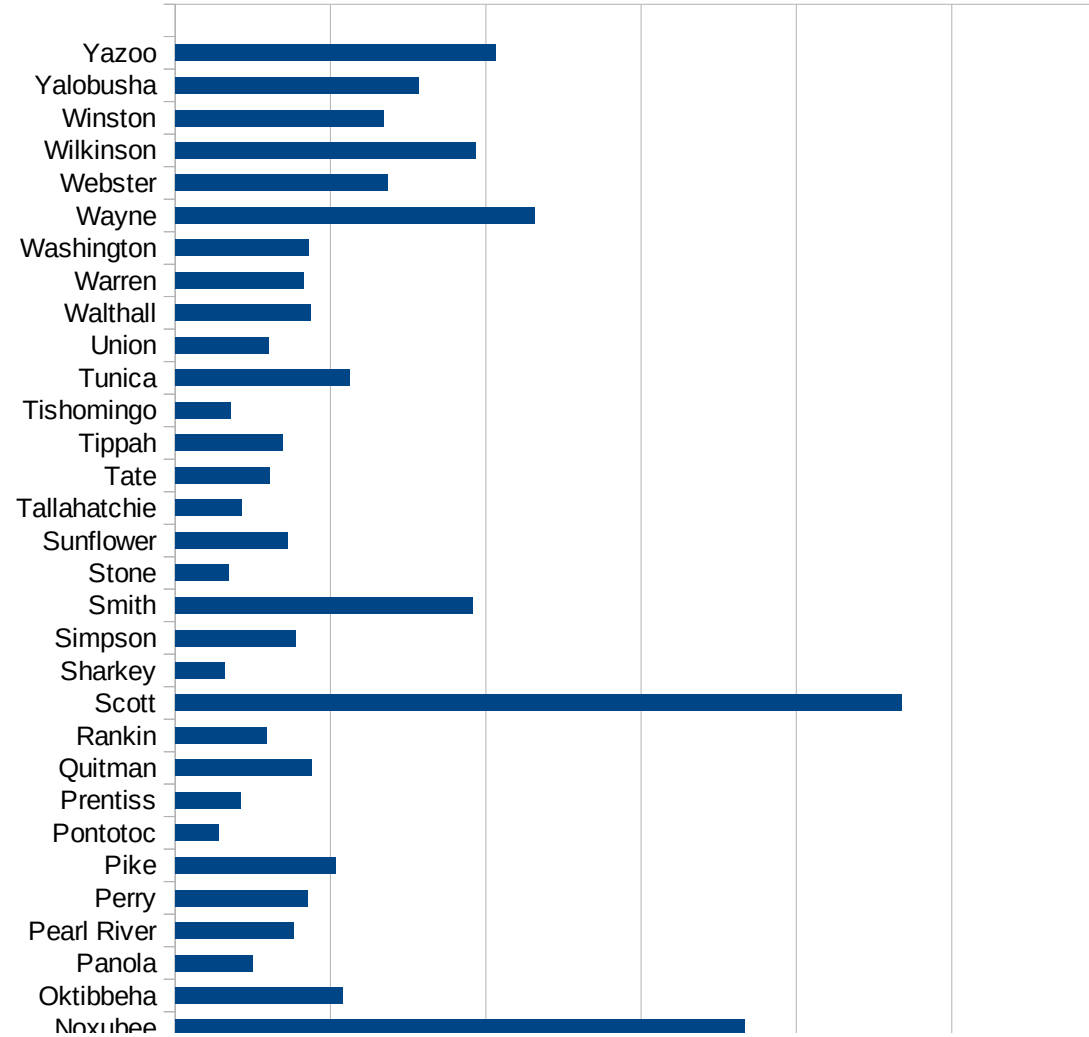
MO

29173
29175
29177
29179
29181
29195
29197
29199
29201
29203
29205
29183
29185
29187
29189
29510
29186
29207
29209
29211
29213
29215

29217
29219
29221
29223
29225
29227
29229

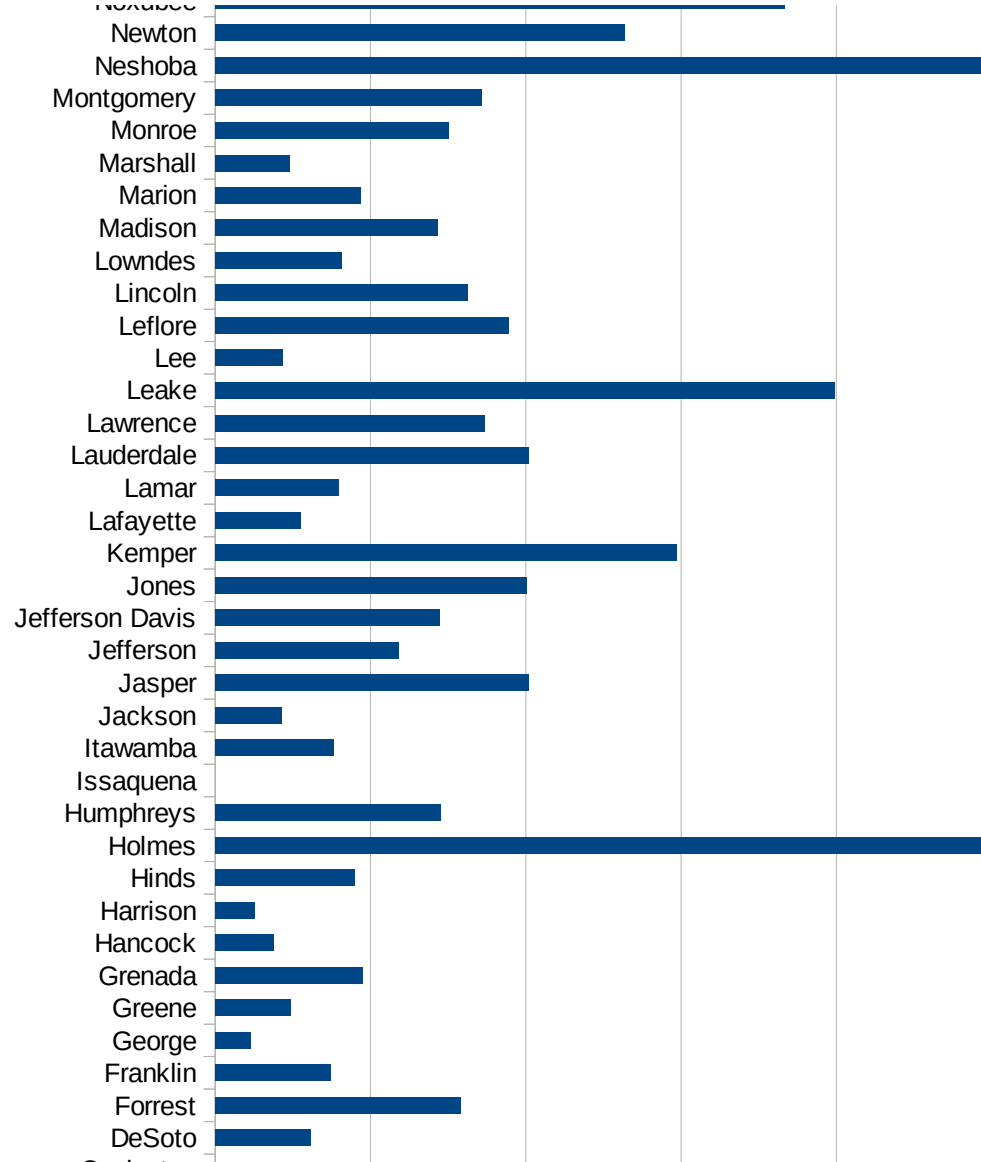
MS

FIPS	County	PC Infection
28001	Adams	647.6019492
28003	Alcorn	51.45565335
28005	Amite	527.3405809
28007	Attala	1671.658045
28009	Benton	169.2661105
28011	Bolivar	529.7928701
28013	Calhoun	464.1174841
28015	Carroll	1170.416709
28017	Chickasaw	815.3281696
28019	Choctaw	579.8502054
28021	Claiborne	1266.385248
28023	Clarke	993.3350423
28025	Clay	608.6866811
28027	Coahoma	565.6708503
28029	Copiah	1138.63294
28031	Covington	938.8426245
28033	DeSoto	307.1411696
28035	Forrest	788.9546351
28037	Franklin	372.3677452
28039	George	115.4639175
28041	Greene	242.8971
28043	Grenada	474.9465685
28045	Hancock	190.1381671
28047	Harrison	128.2361481
28049	Hinds	449.6277706
28051	Holmes	2502.553626
28053	Humphreys	726.6561705
28055	Issaquena	0
28057	Itawamba	382.7018752
28059	Jackson	215.6661572
28061	Jasper	1010.469929
28063	Jefferson	591.0498171
28065	Jefferson Davis	721.0254584

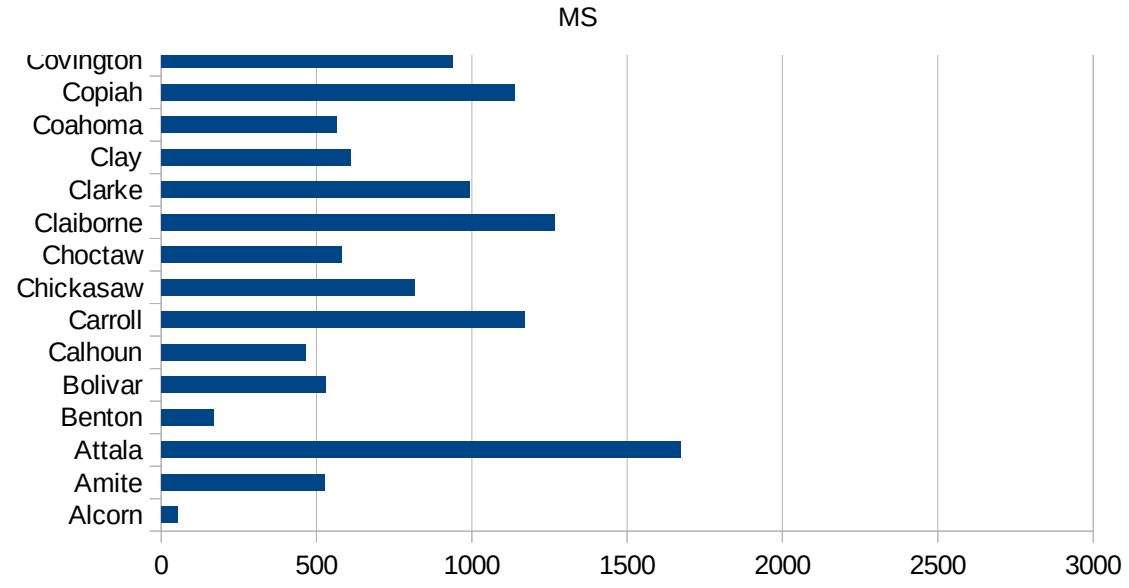


MS

28067 Jones	1002.030353
28069 Kemper	1485.987833
28071 Lafayette	273.7575968
28073 Lamar	397.136772
28075 Lauderdale	1009.068338
28077 Lawrence	867.1216379
28079 Leake	1994.464701
28081 Lee	217.1310533
28083 Leflore	944.0160448
28085 Lincoln	812.7466745
28087 Lowndes	408.9597828
28089 Madison	716.6524662
28091 Marion	469.3505968
28093 Marshall	239.7675665
28095 Monroe	750.7591947
28097 Montgomery	858.026539
28099 Neshoba	2478.969957
28101 Newton	1319.778016
28103 Noxubee	1831.988609
28105 Oktibbeha	538.3173048
28107 Panola	248.6979929
28109 Pearl River	382.7612978
28111 Perry	427.4578828
28113 Pike	518.1609079
28115 Pontotoc	141.3627368
28117 Prentiss	209.3620383
28119 Quitman	439.6539498
28121 Rankin	294.3431534
28123 Scott	2340.297663
28125 Sharkey	159.9268906
28127 Simpson	388.6688093
28129 Smith	956.1304837
28131 Stone	170.9675696
28133 Sunflower	361.3755586



28135 Tallahatchie	214.4848788
28137 Tate	305.991168
28139 Tippah	345.5330757
28141 Tishomingo	179.9115863
28143 Tunica	563.1536605
28145 Union	300.6362302
28147 Walthall	435.5340477
28149 Warren	413.6347886
28151 Washington	430.5083994
28153 Wayne	1157.749532
28155 Webster	684.5116469
28157 Wilkinson	966.7879891
28159 Winston	671.6212497
28161 Yalobusha	782.763073
28163 Yazoo	1030.161427



MS

FIPS

29001
29003
29005
29007
29009
29011
29013
29015
29017
29019
29021
29023
29025
29027
29029
29031
29033
29035
29037

MS

29039
29041
29043
29045
29047
29049
29051
29053
29055
29057
29059
29061
29063
29065
29067
29069
29071
29073
29075
29077
29079
29081
29083
29085
29087
29089
29091
29093
29095
29097
29099
29101

29103

MS

29105
29107
29109
29111
29113
29115
29117
29121
29123
29125
29127
29119
29129
29131
29133
29135
29137
29139
29141
29143
29145
29147
29149
29151
29153
29155
29157
29159
29161
29163
29165
29167
29169
29171

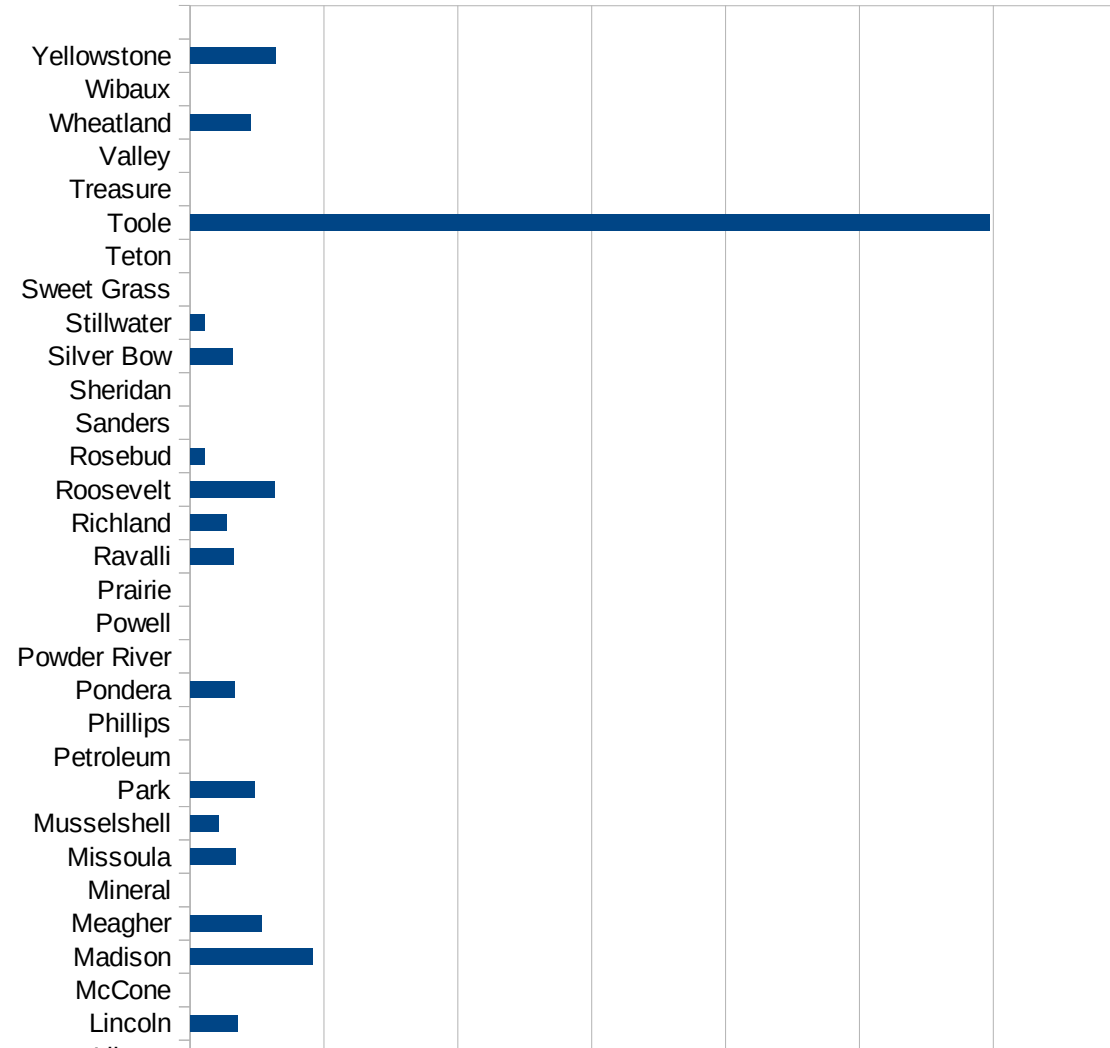
MS

29173
29175
29177
29179
29181
29195
29197
29199
29201
29203
29205
29183
29185
29187
29189
29510
29186
29207
29209
29211
29213
29215

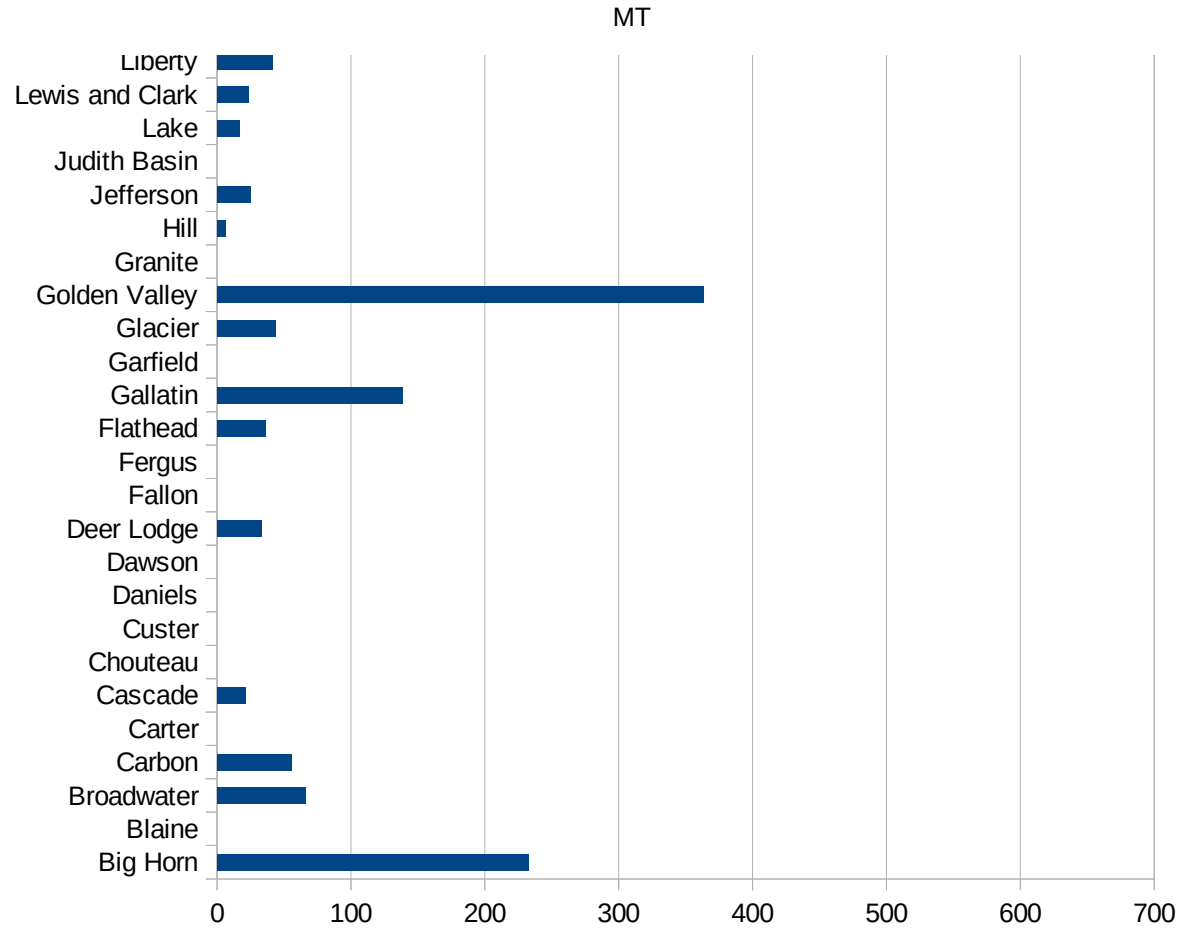
29217
29219
29221
29223
29225
29227
29229

MT

FIPS	County	PC Infection
30001	Beaverhead	10.63377286
30003	Big Horn	232.4186535
30005	Blaine	0
30007	Broadwater	65.73541495
30009	Carbon	56.00149337
30011	Carter	0
30013	Cascade	20.82236077
30015	Chouteau	0
30017	Custer	0
30019	Daniels	0
30021	Dawson	0
30023	Deer Lodge	32.85510897
30025	Fallon	0
30027	Fergus	0
30029	Flathead	36.2368519
30031	Gallatin	138.5462476
30033	Garfield	0
30035	Glacier	43.64588638
30037	Golden Valley	363.1961259
30039	Granite	0
30041	Hill	6.117330397
30043	Jefferson	24.79953708
30045	Judith Basin	0
30047	Lake	16.52892562
30049	Lewis and Clark	23.28966521
30051	Liberty	41.15226337
30053	Lincoln	35.36425179
30055	McCone	0
30057	Madison	91.24087591
30059	Meagher	53.59056806
30061	Mineral	0
30063	Missoula	33.67258462
30065	Musselshell	21.50075253



30067 Park	47.80114723
30069 Petroleum	0
30071 Phillips	0
30073 Pondera	33.48961822
30075 Powder River	0
30077 Powell	0
30079 Prairie	0
30081 Ravalli	32.42842583
30083 Richland	27.49014936
30085 Roosevelt	63.29686228
30087 Rosebud	11.03387399
30089 Sanders	0
30091 Sheridan	0
30093 Silver Bow	31.4348584
30095 Stillwater	10.48877701
30097 Sweet Grass	0
30099 Teton	0
30101 Toole	597.5685143
30103 Treasure	0
30105 Valley	0
30107 Wheatland	44.72271914
30109 Wibaux	0
30111 Yellowstone	63.69546076



MT

FIPS

29001
29003
29005
29007
29009
29011
29013
29015
29017
29019
29021
29023
29025
29027
29029
29031
29033
29035
29037

MT

29039
29041
29043
29045
29047
29049
29051
29053
29055
29057
29059
29061
29063
29065
29067
29069
29071
29073
29075
29077
29079
29081
29083
29085
29087
29089
29091
29093
29095
29097
29099
29101

29103

MT

29105
29107
29109
29111
29113
29115
29117
29121
29123
29125
29127
29119
29129
29131
29133
29135
29137
29139
29141
29143
29145
29147
29149
29151
29153
29155
29157
29159
29161
29163
29165
29167
29169
29171

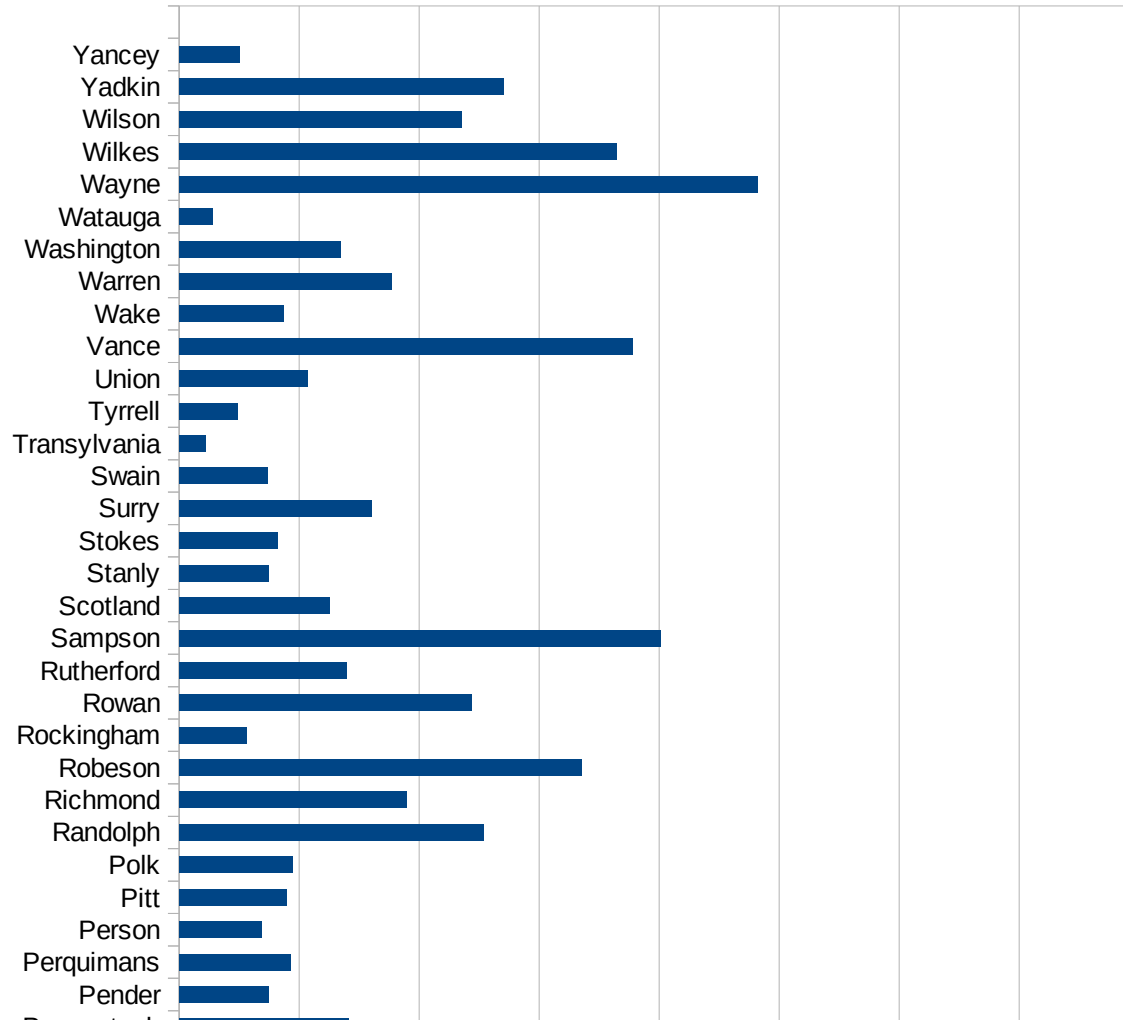
MT

29173
29175
29177
29179
29181
29195
29197
29199
29201
29203
29205
29183
29185
29187
29189
29510
29186
29207
29209
29211
29213
29215

29217
29219
29221
29223
29225
29227
29229

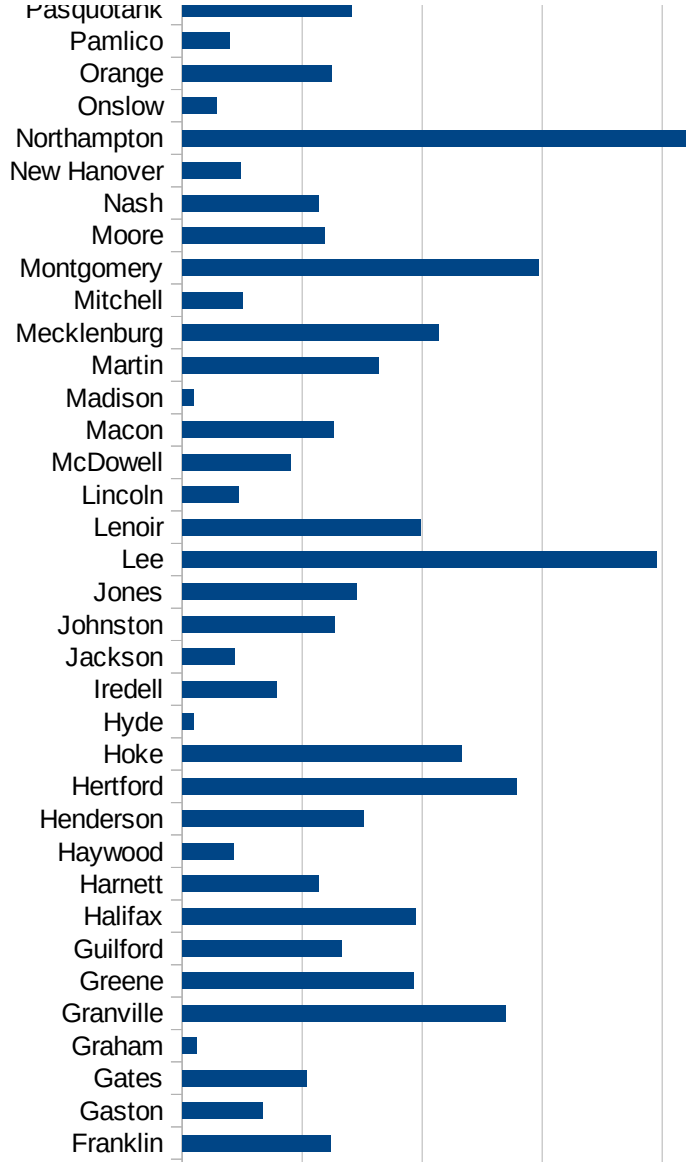
NC

FIPS	County	PC Infection
37001	Alamance	248.1434305
37003	Alexander	101.7321233
37005	Alleghany	215.0344951
37007	Anson	273.3448567
37009	Ashe	136.4860378
37011	Avery	11.42530706
37013	Beaufort	76.46721468
37015	Bertie	662.2516556
37017	Bladen	319.3733052
37019	Brunswick	80.44228632
37021	Buncombe	139.3268314
37023	Burke	527.7599522
37025	Cabarrus	241.7881917
37027	Caldwell	196.2720501
37029	Camden	28.01120448
37031	Carteret	53.21903228
37033	Caswell	414.1334038
37035	Catawba	160.729143
37037	Chatham	902.391337
37039	Cherokee	105.6970722
37041	Chowan	121.1775608
37043	Clay	71.81973247
37045	Cleveland	111.6288596
37047	Columbus	627.0775312
37049	Craven	204.0578358
37051	Cumberland	216.9530286
37053	Currituck	51.71394799
37055	Dare	60.27232131
37057	Davidson	267.6845883
37059	Davie	245.711745
37061	Duplin	1512.165285
37063	Durham	577.1313289
37065	Edgecombe	403.8073262

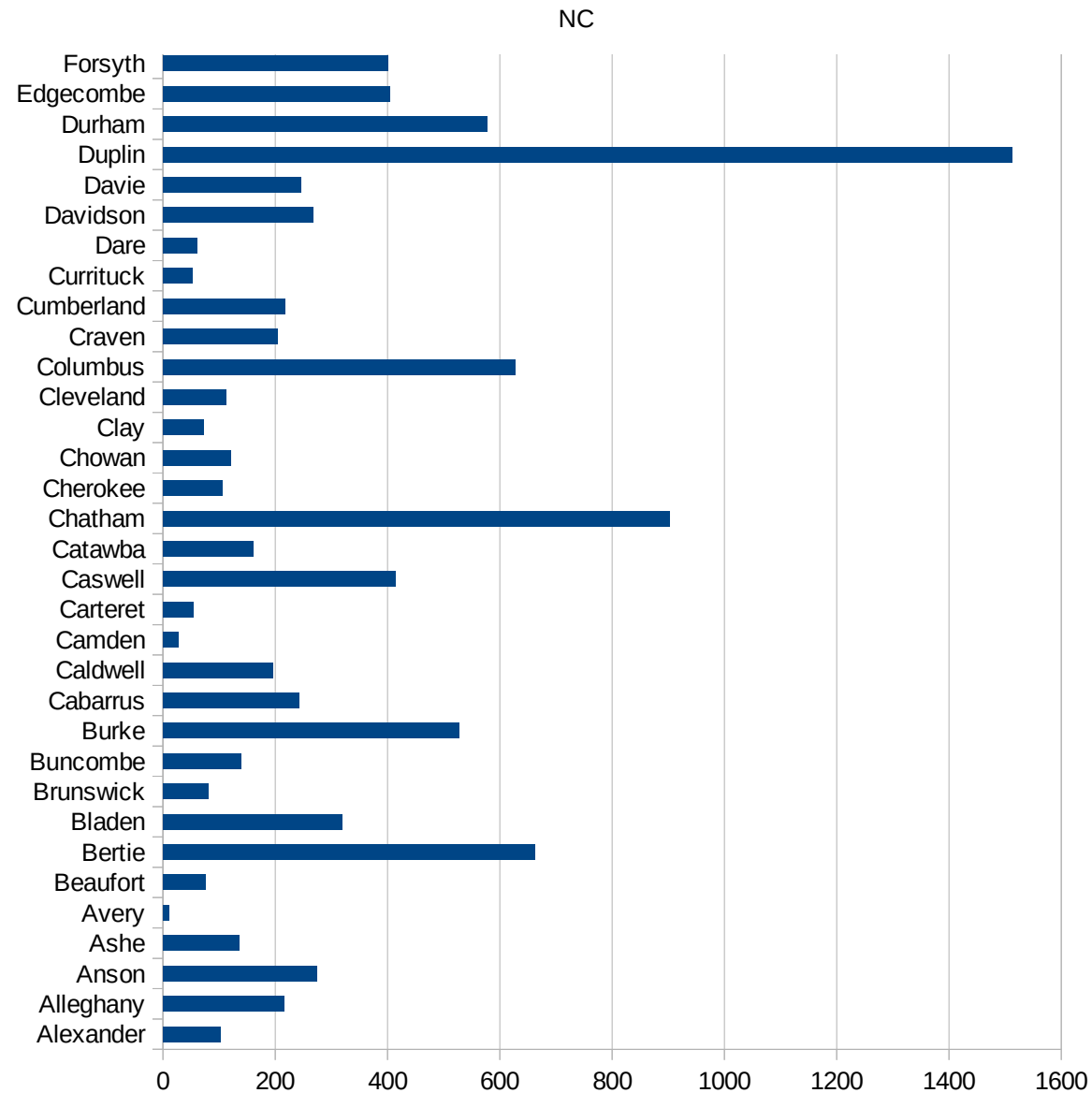


NC

37067 Forsyth	400.1593251
37069 Franklin	247.187685
37071 Gaston	133.2758946
37073 Gates	207.3792448
37075 Graham	23.57378595
37077 Granville	538.96698
37079 Greene	385.4940034
37081 Guilford	265.1451271
37083 Halifax	389.5282161
37085 Harnett	227.994099
37087 Haywood	85.52387407
37089 Henderson	301.5040943
37091 Hertford	557.9272159
37093 Hoke	465.6343583
37095 Hyde	19.12045889
37097 Iredell	156.9198868
37099 Jackson	87.70512613
37101 Johnston	253.1145923
37103 Jones	290.5468507
37105 Lee	790.8611599
37107 Lenoir	396.5985422
37109 Lincoln	93.11209263
37111 McDowell	180.1920584
37113 Macon	252.2318266
37115 Madison	18.37981896
37117 Martin	326.4081867
37119 Mecklenburg	426.9124903
37121 Mitchell	100
37123 Montgomery	594.0376224
37125 Moore	238.1386676
37127 Nash	226.5571818
37129 New Hanover	96.86835375
37131 Northampton	838.5850783
37133 Onslow	57.66808476



37135 Orange	249.2689708
37137 Pamlico	78.92659826
37139 Pasquotank	282.5500139
37141 Pender	149.6090859
37143 Perquimans	186.2613619
37145 Person	136.6846382
37147 Pitt	178.4185778
37149 Polk	189.2193489
37151 Randolph	507.844382
37153 Richmond	378.7288079
37155 Robeson	671.3140308
37157 Rockingham	112.4710552
37159 Rowan	487.0382693
37161 Rutherford	278.3347799
37163 Sampson	801.5591111
37165 Scotland	249.9281816
37167 Stanly	148.2078131
37169 Stokes	164.9548024
37171 Surry	321.0652138
37173 Swain	147.4201474
37175 Transylvania	43.84042087
37177 Tyrrell	96.828855
37179 Union	214.4903946
37181 Vance	755.9104571
37183 Wake	174.0356402
37185 Warren	353.4104105
37187 Washington	269.8372544
37189 Watauga	55.41156493
37191 Wayne	963.9101649
37193 Wilkes	729.3201278
37195 Wilson	471.4259407
37197 Yadkin	540.7133154
37199 Yancey	100.5418086



NC

NC

FIPS

- 29001
- 29003
- 29005
- 29007
- 29009
- 29011
- 29013
- 29015
- 29017
- 29019
- 29021
- 29023
- 29025
- 29027
- 29029
- 29031
- 29033
- 29035
- 29037

This work is licensed under the Creative Commons Attribution-NoDerivatives 4.0 International License. To view a copy of this license, visit <http://creativecommons.org/licenses/by-nd/4.0/>.

Tom McKellips, DM
www.creatingtomorrow.us
Page 278

NC

29039
29041
29043
29045
29047
29049
29051
29053
29055
29057
29059
29061
29063
29065
29067
29069
29071
29073
29075
29077
29079
29081
29083
29085
29087
29089
29091
29093
29095
29097
29099
29101

29103

NC

29105
29107
29109
29111
29113
29115
29117
29121
29123
29125
29127
29119
29129
29131
29133
29135
29137
29139
29141
29143
29145
29147
29149
29151
29153
29155
29157
29159
29161
29163
29165
29167
29169
29171

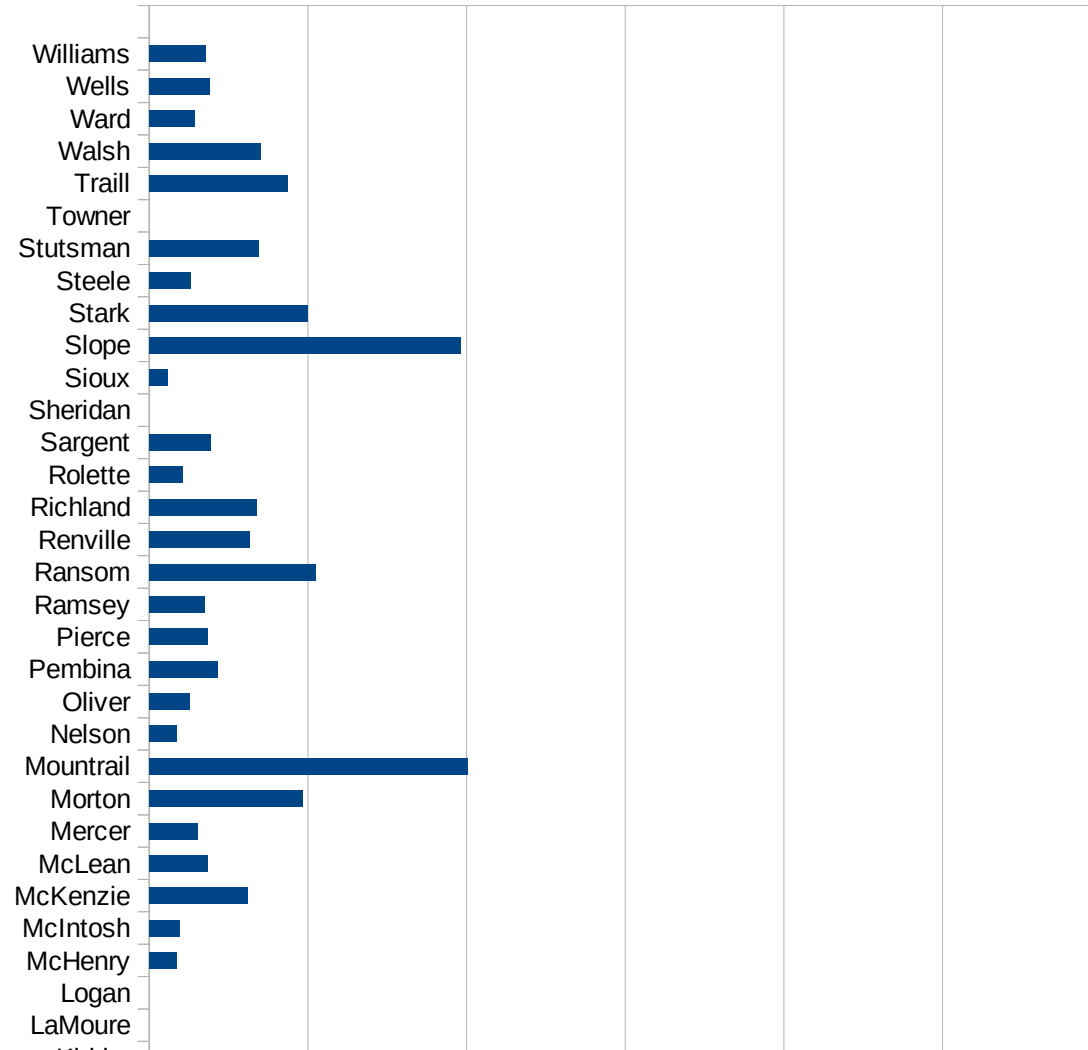
NC

29173
29175
29177
29179
29181
29195
29197
29199
29201
29203
29205
29183
29185
29187
29189
29510
29186
29207
29209
29211
29213
29215

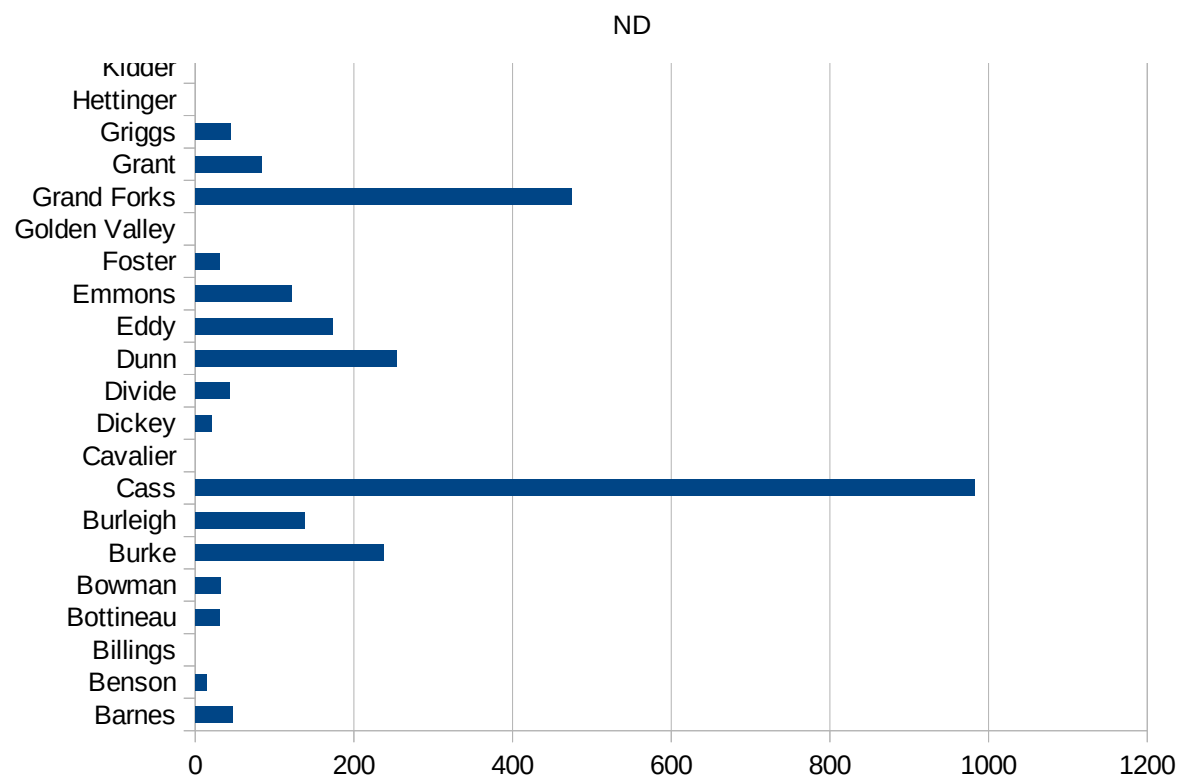
29217
29219
29221
29223
29225
29227
29229

ND

FIPS	County	PC Infection
38001	Adams	0
38003	Barnes	47.4293303
38005	Benson	14.3636886
38007	Billings	0
38009	Bottineau	31.19638122
38011	Bowman	32.50975293
38013	Burke	238.0952381
38015	Burleigh	138.5492217
38017	Cass	982.2825536
38019	Cavalier	0
38021	Dickey	20.39567612
38023	Divide	43.80201489
38025	Dunn	253.9242844
38027	Eddy	172.9355815
38029	Emmons	121.3960546
38031	Foster	31.09452736
38033	Golden Valley	0
38035	Grand Forks	474.7774481
38037	Grant	84.24599832
38039	Griggs	44.80286738
38041	Hettinger	0
38043	Kidder	0
38045	LaMoure	0
38047	Logan	0
38049	McHenry	34.38789546
38051	McIntosh	38.68471954
38053	McKenzie	124.7065728
38055	McLean	73.36757153
38057	Mercer	60.4814322
38059	Morton	192.9570671
38061	Mountrail	401.2526913
38063	Nelson	34.8553503
38065	Oliver	51.2295082



38067 Pembina	86.3682165
38069 Pierce	73.51139427
38071 Ramsey	69.68034143
38073 Ransom	210.0439183
38075 Renville	126.3689975
38077 Richland	135.4763224
38079 Rolette	41.95510803
38081 Sargent	77.51937984
38083 Sheridan	0
38085 Sioux	22.94630564
38087 Slope	393.1847969
38089 Stark	200.0193567
38091 Steele	52.54860746
38093 Stutsman	138.6432089
38095 Towner	0
38097 Traill	174.1943511
38099 Walsh	140.6206056
38101 Ward	57.56967407
38103 Wells	75.81501137
38105 Williams	70.72135785



ND

FIPS

29001
29003
29005
29007
29009
29011
29013
29015
29017
29019
29021
29023
29025
29027
29029
29031
29033
29035
29037

ND

29039
29041
29043
29045
29047
29049
29051
29053
29055
29057
29059
29061
29063
29065
29067
29069
29071
29073
29075
29077
29079
29081
29083
29085
29087
29089
29091
29093
29095
29097
29099
29101

29103

ND

29105
29107
29109
29111
29113
29115
29117
29121
29123
29125
29127
29119
29129
29131
29133
29135
29137
29139
29141
29143
29145
29147
29149
29151
29153
29155
29157
29159
29161
29163
29165
29167
29169
29171

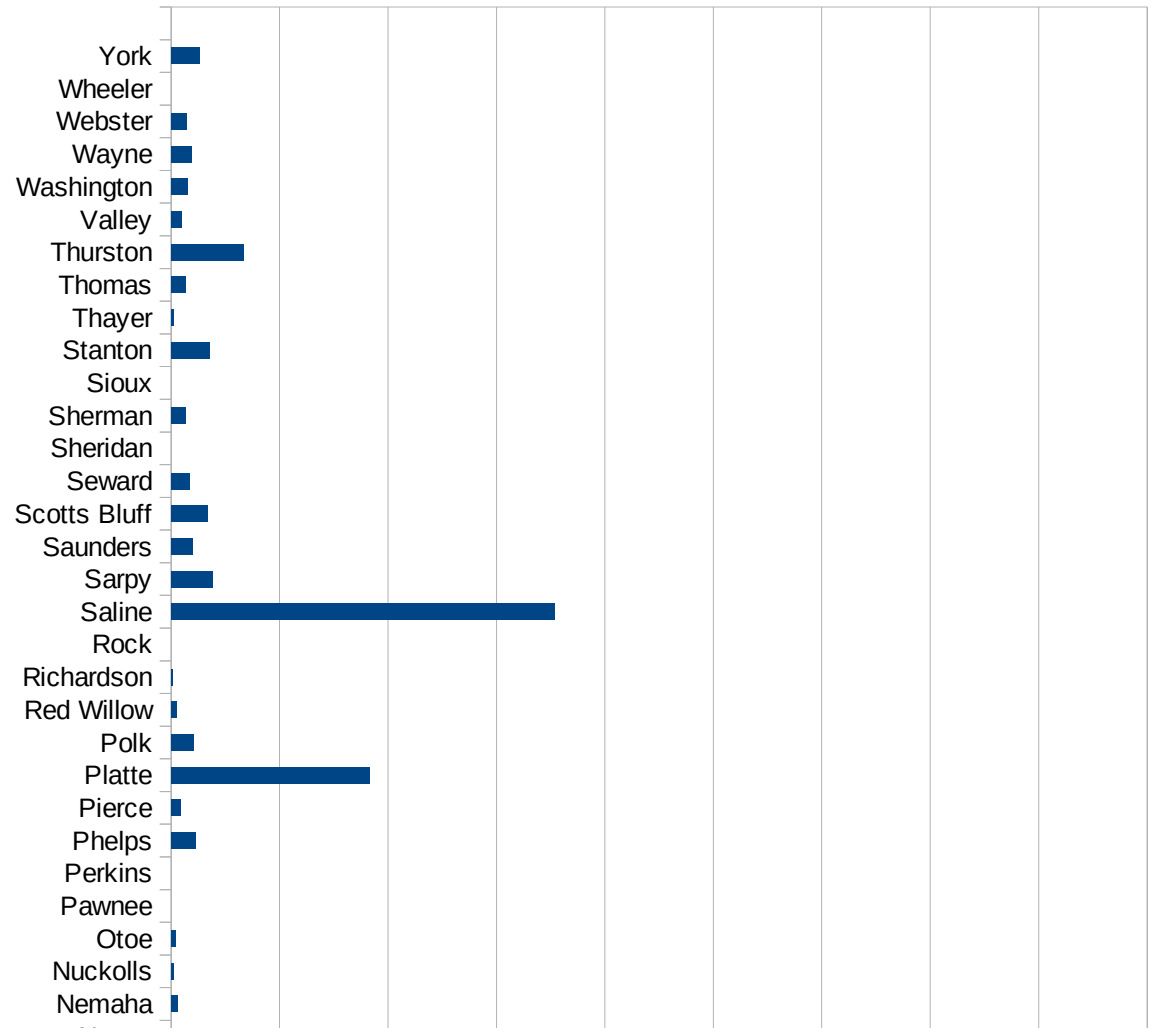
ND

29173
29175
29177
29179
29181
29195
29197
29199
29201
29203
29205
29183
29185
29187
29189
29510
29186
29207
29209
29211
29213
29215

29217
29219
29221
29223
29225
29227
29229

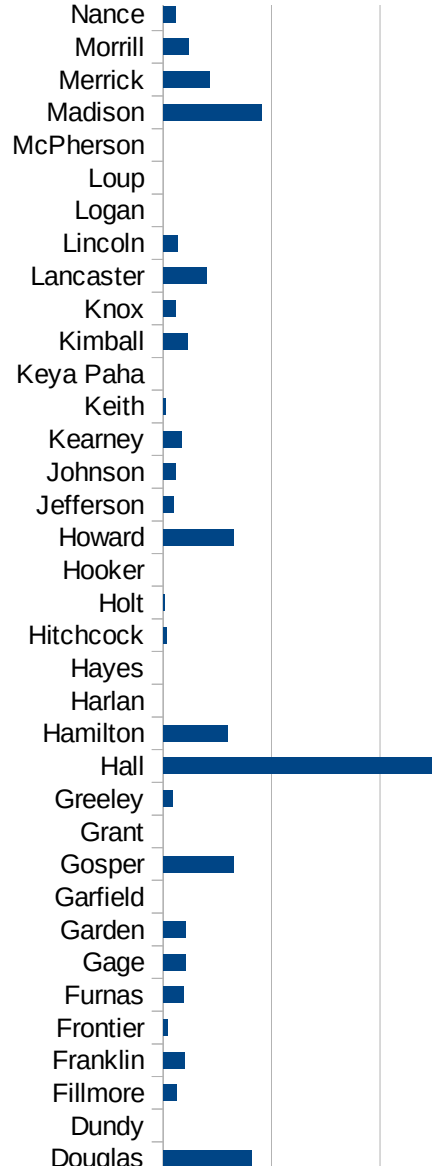
NE

FIPS	County	PC Infection
31001	Adams	866.3641268
31003	Antelope	126.2626263
31005	Arthur	0
31007	Banner	0
31009	Blaine	0
31011	Boone	114.5256728
31013	Box Butte	18.56665429
31015	Boyd	51.15089514
31017	Brown	0
31019	Buffalo	338.607276
31021	Burt	123.3045623
31023	Butler	620.5013651
31025	Cass	202.6071333
31027	Cedar	94.7193938
31029	Chase	25.14458134
31031	Cherry	17.35809755
31033	Cheyenne	96.67024705
31035	Clay	386.224654
31037	Colfax	5734.767025
31039	Cuming	380.3131991
31041	Custer	285.9778598
31043	Dakota	8385.201414
31045	Dawes	11.47315282
31047	Dawson	3542.95837
31049	Deuel	0
31051	Dixon	507.9698721
31053	Dodge	1367.182191
31055	Douglas	818.5153824
31057	Dundy	0
31059	Fillmore	126.6509861
31061	Franklin	198.4783328
31063	Frontier	38.34355828
31065	Furnas	190.8801697

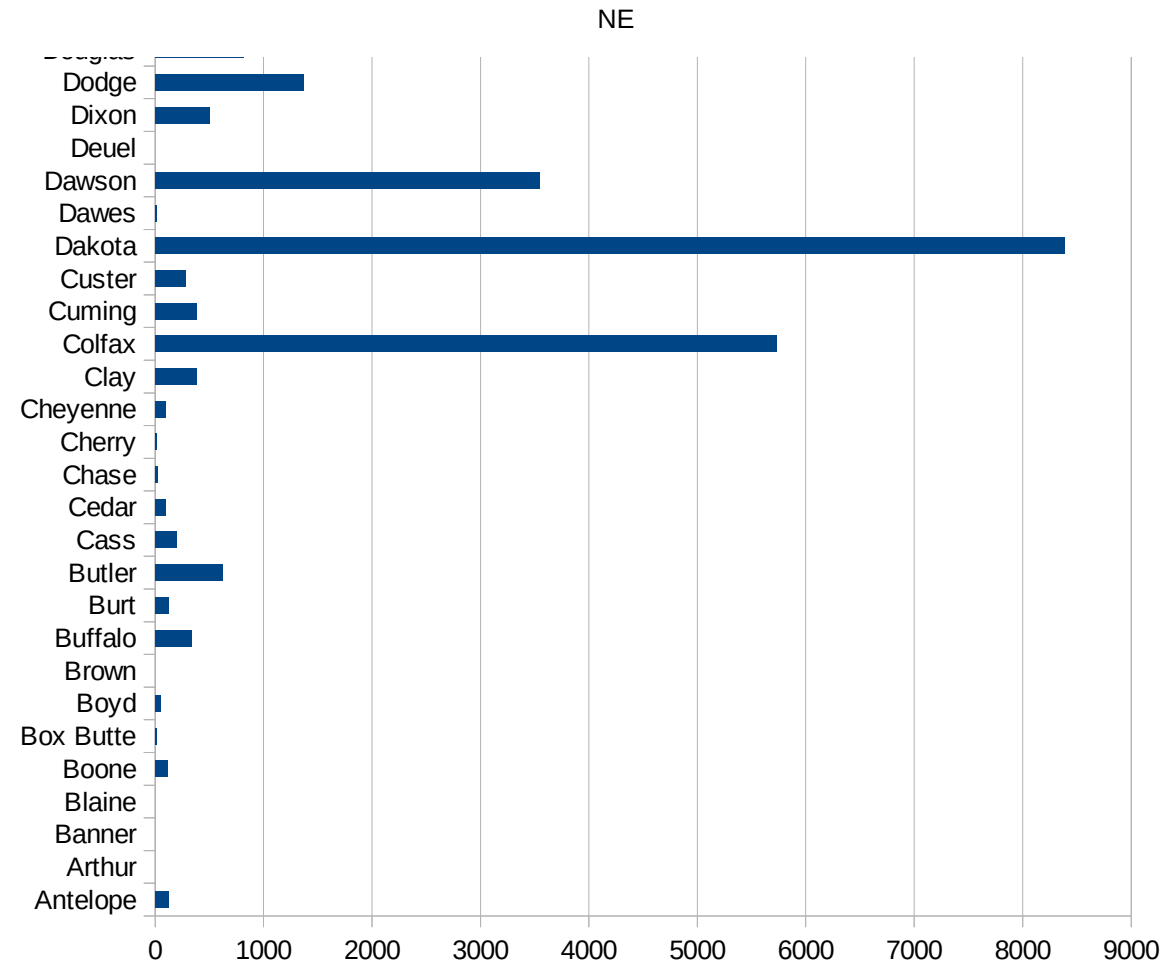


NE

31067 Gage	209.3704927
31069 Garden	210.8592514
31071 Garfield	0
31073 Gosper	651.3026052
31075 Grant	0
31077 Greeley	84.88964346
31079 Hall	2475.368059
31081 Hamilton	592.6724138
31083 Harlan	0
31085 Hayes	0
31087 Hitchcock	35.63791875
31089 Holt	9.825112989
31091 Hooker	0
31093 Howard	649.3506494
31095 Jefferson	98.63322531
31097 Johnson	116.8679392
31099 Kearney	168.0929095
31101 Keith	24.93454681
31103 Keya Paha	0
31105 Kimball	221.116639
31107 Knox	118.7789524
31109 Lancaster	397.7659548
31111 Lincoln	136.4217706
31113 Logan	0
31115 Loup	0
31117 McPherson	0
31119 Madison	904.159132
31121 Merrick	426.742532
31123 Morrill	234.741784
31125 Nance	113.2502831
31127 Nemaha	57.48778385
31129 Nuckolls	23.83790226
31131 Otoe	43.79105411
31133 Pawnee	0



31135 Perkins	0
31137 Phelps	222.3210316
31139 Pierce	84.01008121
31141 Platte	1831.370081
31143 Polk	208.4122774
31145 Red Willow	46.61570017
31147 Richardson	12.59921885
31149 Rock	0
31151 Saline	3540.069686
31153 Sarpy	381.1145024
31155 Saunders	197.1553302
31157 Scotts Bluff	333.4352163
31159 Seward	167.4558263
31161 Sheridan	0
31163 Sherman	131.6655695
31165 Sioux	0
31167 Stanton	351.758794
31169 Thayer	19.84520738
31171 Thomas	138.8888889
31173 Thurston	670.9571409
31175 Valley	95.46539379
31177 Washington	154.8362123
31179 Wayne	191.4282676
31181 Webster	141.5227852
31183 Wheeler	0
31185 York	261.3999419



NE

FIPS

29001
29003
29005
29007
29009
29011
29013
29015
29017
29019
29021
29023
29025
29027
29029
29031
29033
29035
29037

NE

29039
29041
29043
29045
29047
29049
29051
29053
29055
29057
29059
29061
29063
29065
29067
29069
29071
29073
29075
29077
29079
29081
29083
29085
29087
29089
29091
29093
29095
29097
29099
29101

29103

NE

29105
29107
29109
29111
29113
29115
29117
29121
29123
29125
29127
29119
29129
29131
29133
29135
29137
29139
29141
29143
29145
29147
29149
29151
29153
29155
29157
29159
29161
29163
29165
29167
29169
29171

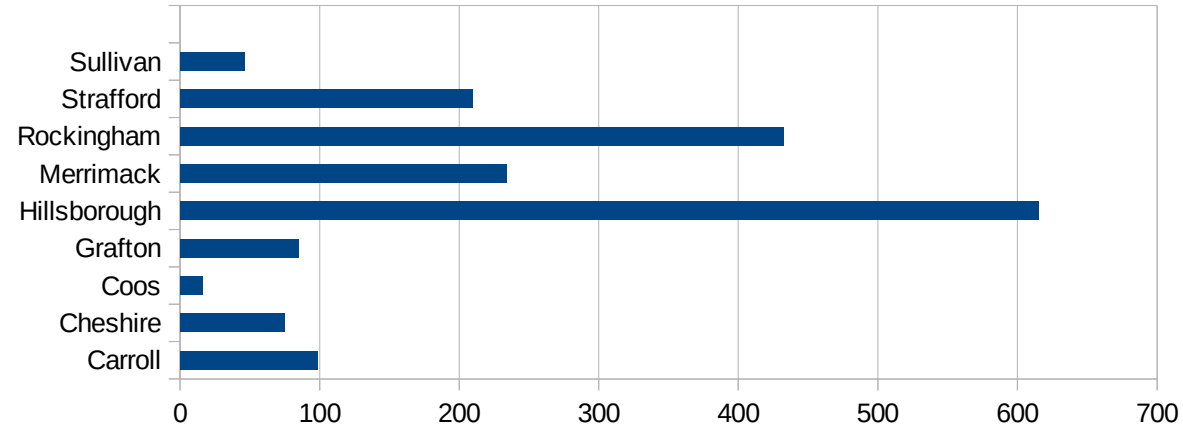
NE

29173
29175
29177
29179
29181
29195
29197
29199
29201
29203
29205
29183
29185
29187
29189
29510
29186
29207
29209
29211
29213
29215

29217
29219
29221
29223
29225
29227
29229

NH

FIPS	County	Cases	Per Capita Cases 100,000
33001	Belknap	103.2414539	
33003	Carroll	98.40300129	
33005	Cheshire	74.51662244	
33007	Coos	15.82829466	
33009	Grafton	84.64571314	
33011	Hillsborough	615.0556175	
33013	Merrimack	233.5706535	
33015	Rockingham	432.116335	
33017	Strafford	209.854716	
33019	Sullivan	46.35638791	



NH

FIPS

29001
29003
29005
29007
29009
29011
29013
29015
29017
29019
29021
29023
29025
29027
29029
29031
29033
29035
29037

NH

29039
29041
29043
29045
29047
29049
29051
29053
29055
29057
29059
29061
29063
29065
29067
29069
29071
29073
29075
29077
29079
29081
29083
29085
29087
29089
29091
29093
29095
29097
29099
29101

29103

NH

29105
29107
29109
29111
29113
29115
29117
29121
29123
29125
29127
29119
29129
29131
29133
29135
29137
29139
29141
29143
29145
29147
29149
29151
29153
29155
29157
29159
29161
29163
29165
29167
29169
29171

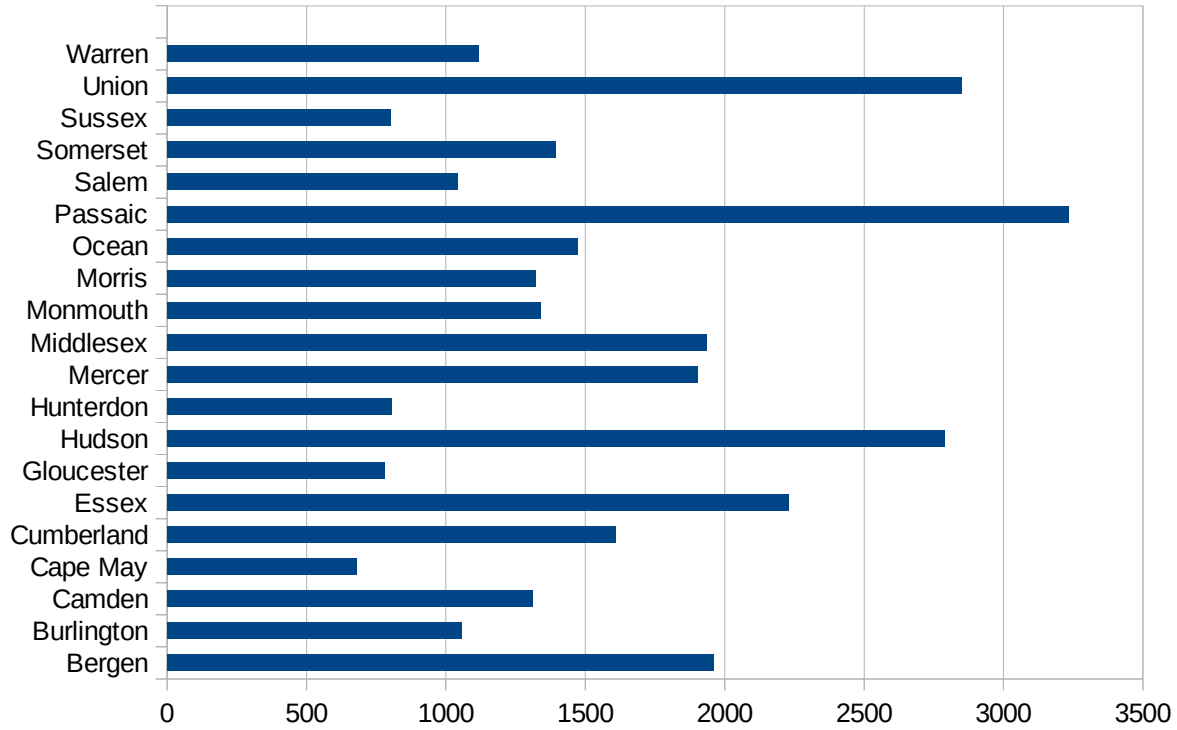
NH

29173
29175
29177
29179
29181
29195
29197
29199
29201
29203
29205
29183
29185
29187
29189
29510
29186
29207
29209
29211
29213
29215

29217
29219
29221
29223
29225
29227
29229

NJ

FIPS	County	PC Infection
34001	Atlantic	860.4937667
34003	Bergen	1961.797475
34005	Burlington	1055.269161
34007	Camden	1310.44928
34009	Cape May	679.5592048
34011	Cumberland	1610.232361
34013	Essex	2227.273693
34015	Gloucester	781.721847
34017	Hudson	2788.505771
34019	Hunterdon	806.6456051
34021	Mercer	1901.782262
34023	Middlesex	1936.397548
34025	Monmouth	1340.942522
34027	Morris	1323.275897
34029	Ocean	1471.451057
34031	Passaic	3233.99098
34033	Salem	1043.014359
34035	Somerset	1394.77721
34037	Sussex	801.1420536
34039	Union	2851.091356
34041	Warren	1117.424063



NJ

FIPS

29001
29003
29005
29007
29009
29011
29013
29015
29017
29019
29021
29023
29025
29027
29029
29031
29033
29035
29037

NJ

29039
29041
29043
29045
29047
29049
29051
29053
29055
29057
29059
29061
29063
29065
29067
29069
29071
29073
29075
29077
29079
29081
29083
29085
29087
29089
29091
29093
29095
29097
29099
29101

29103

NJ

29105
29107
29109
29111
29113
29115
29117
29121
29123
29125
29127
29119
29129
29131
29133
29135
29137
29139
29141
29143
29145
29147
29149
29151
29153
29155
29157
29159
29161
29163
29165
29167
29169
29171

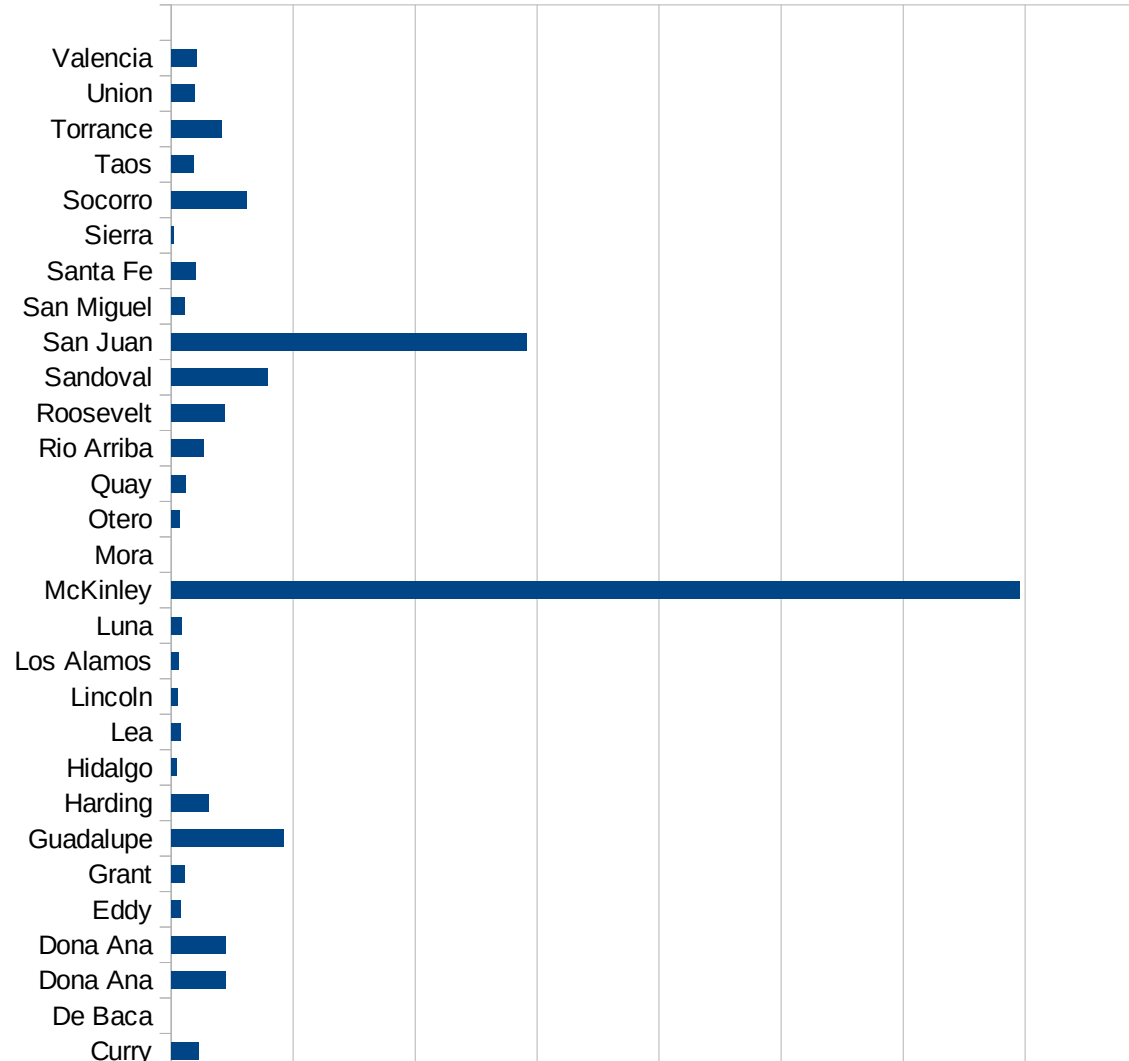
NJ

29173
29175
29177
29179
29181
29195
29197
29199
29201
29203
29205
29183
29185
29187
29189
29510
29186
29207
29209
29211
29213
29215

29217
29219
29221
29223
29225
29227
29229

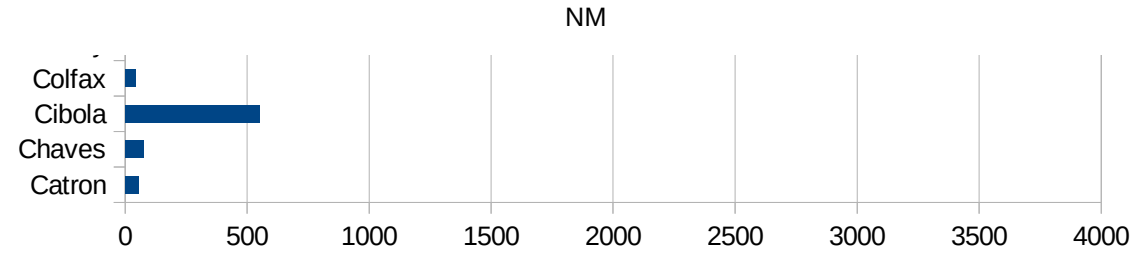
NM

FIPS	County	PC Infection
35001	Bernalillo	224.5465971
35003	Catron	55.89714925
35005	Chaves	77.29289369
35006	Cibola	549.6148957
35007	Colfax	41.28819158
35009	Curry	113.2754819
35011	De Baca	0
35013	Dona Ana	224.3451237
35013	Dona Ana	224.3451237
35015	Eddy	39.72366149
35017	Grant	54.85262927
35019	Guadalupe	460.7233356
35021	Harding	152.6717557
35023	Hidalgo	23.58490566
35025	Lea	37.35041876
35027	Lincoln	25.56760074
35028	Los Alamos	31.41196796
35029	Luna	41.73100196
35031	McKinley	3479.042745
35033	Mora	0
35035	Otero	32.94350189
35037	Quay	60.58403005
35039	Rio Arriba	133.3128237
35041	Roosevelt	218.7483327
35043	Sandoval	396.0627915
35045	San Juan	1456.299033
35047	San Miguel	54.3655398
35049	Santa Fe	99.9626806
35051	Sierra	9.117432531
35053	Socorro	310.7260233
35055	Taos	91.36592051
35057	Torrance	205.2466166
35059	Union	97.13453133



35061 Valencia

103.327404



NM

FIPS

29001
29003
29005
29007
29009
29011
29013
29015
29017
29019
29021
29023
29025
29027
29029
29031
29033
29035
29037

NM

29039
29041
29043
29045
29047
29049
29051
29053
29055
29057
29059
29061
29063
29065
29067
29069
29071
29073
29075
29077
29079
29081
29083
29085
29087
29089
29091
29093
29095
29097
29099
29101

29103

NM

29105
29107
29109
29111
29113
29115
29117
29121
29123
29125
29127
29119
29129
29131
29133
29135
29137
29139
29141
29143
29145
29147
29149
29151
29153
29155
29157
29159
29161
29163
29165
29167
29169
29171

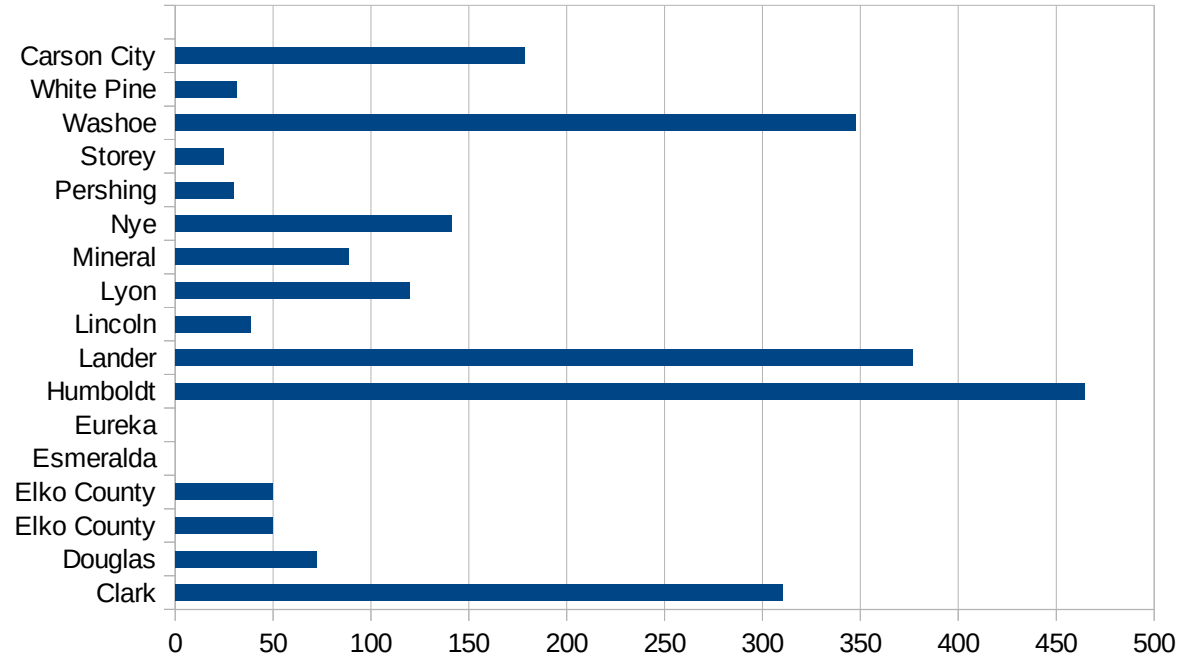
NM

29173
29175
29177
29179
29181
29195
29197
29199
29201
29203
29205
29183
29185
29187
29189
29510
29186
29207
29209
29211
29213
29215

29217
29219
29221
29223
29225
29227
29229

NV

FIPS	County	PC Infection
32001	Churchill	32.73322422
32003	Clark	310.2193134
32005	Douglas	72.21408381
32007	Elko County	49.56157072
32007	Elko County	49.56157072
32009	Esmeralda	0
32011	Eureka	0
32013	Humboldt	464.6729417
32015	Lander	376.6816143
32017	Lincoln	38.45414343
32019	Lyon	120.0544725
32021	Mineral	88.61320337
32023	Nye	141.1370352
32027	Pershing	30.0030003
32029	Storey	24.8200546
32031	Washoe	347.4078607
32033	White Pine	31.66226913
32510	Carson City	178.6552135



NV

FIPS

29001
29003
29005
29007
29009
29011
29013
29015
29017
29019
29021
29023
29025
29027
29029
29031
29033
29035
29037

NV

29039
29041
29043
29045
29047
29049
29051
29053
29055
29057
29059
29061
29063
29065
29067
29069
29071
29073
29075
29077
29079
29081
29083
29085
29087
29089
29091
29093
29095
29097
29099
29101

29103

NV

29105
29107
29109
29111
29113
29115
29117
29121
29123
29125
29127
29119
29129
29131
29133
29135
29137
29139
29141
29143
29145
29147
29149
29151
29153
29155
29157
29159
29161
29163
29165
29167
29169
29171

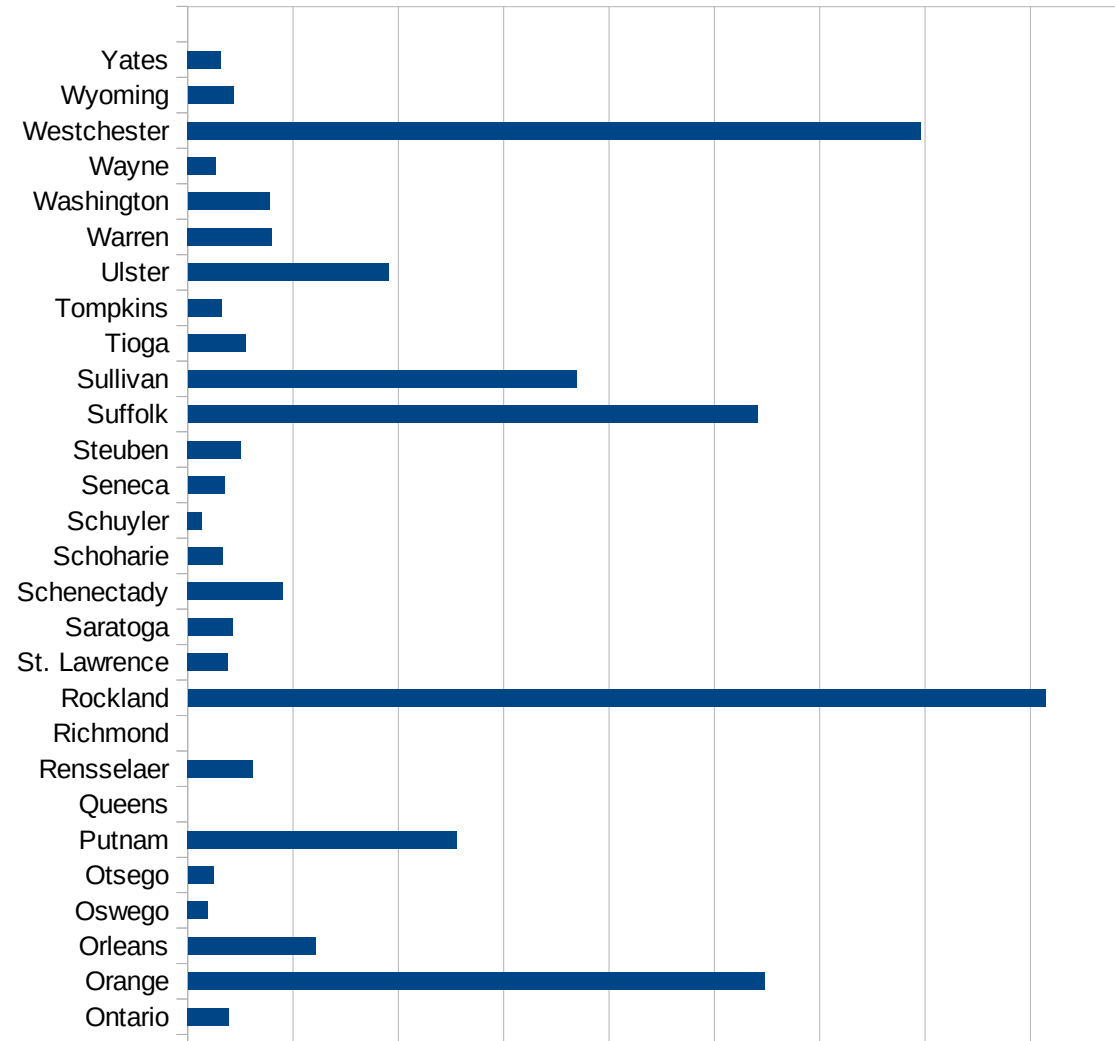
NV

29173
29175
29177
29179
29181
29195
29197
29199
29201
29203
29205
29183
29185
29187
29189
29510
29186
29207
29209
29211
29213
29215

29217
29219
29221
29223
29225
29227
29229

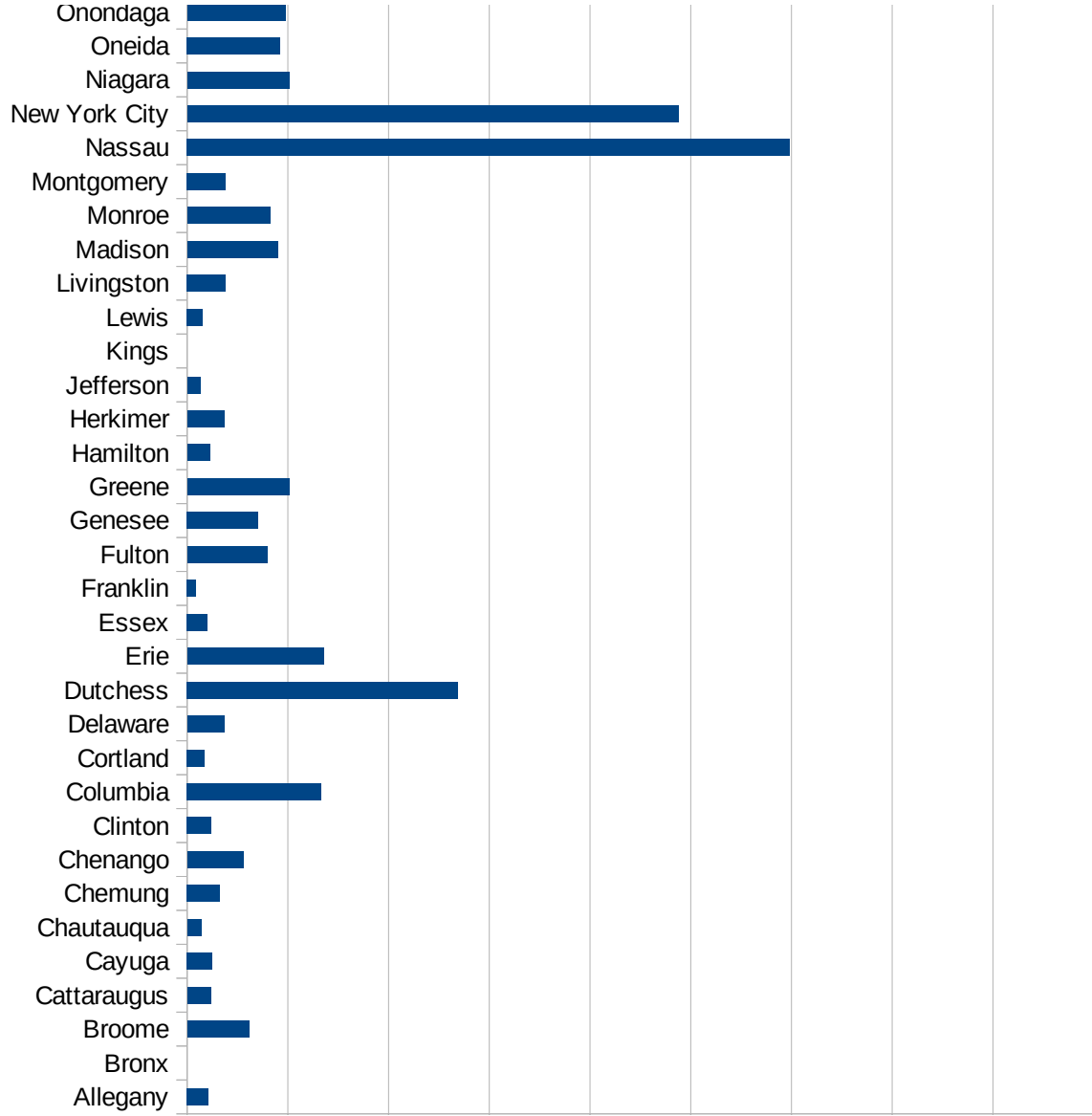
NY

FIPS	County	PC Infection
36001	Albany	625.168909569
36003	Allegany	105.535214301
36005	Bronx	0
36007	Broome	307.316640492
36009	Cattaraugus	117.126496616
36011	Cayuga	124.44098775
36013	Chautauqua	69.5644017852
36015	Chemung	162.603555914
36017	Chenango	279.787950185
36019	Clinton	120.205712869
36021	Columbia	665.932305227
36023	Cortland	85.7328063902
36025	Delaware	184.157926651
36027	Dutchess	1345.16781403
36029	Erie	677.815724151
36031	Essex	101.876675603
36033	Franklin	45.7320104189
36035	Fulton	397.454796514
36037	Genesee	351.237154631
36039	Greene	507.464572235
36041	Hamilton	112.764997745
36043	Herkimer	182.750311322
36045	Jefferson	66.2162766767
36047	Kings	0
36049	Lewis	75.6229440012
36051	Livingston	189.792335553
36053	Madison	450.596793559
36055	Monroe	410.519425596
36057	Montgomery	190.071782428
36059	Nassau	2992.17502501
36061	New York City	2439.31595519
36063	Niagara	507.049749802
36065	Oneida	460.847558771



NY

36067 Onondaga	488.513649582
36069 Ontario	195.696497488
36071 Orange	2738.57117798
36073 Orleans	605.732295873
36075 Oswego	94.9973706085
36077 Otsego	122.177777034
36079 Putnam	1278.16203535
36081 Queens	0
36083 Rensselaer	310.457721303
36085 Richmond	0
36087 Rockland	4070.9866593
36089 St. Lawrence	190.657769304
36091 Saratoga	212.458127501
36093 Schenectady	451.239137432
36095 Schoharie	164.002958485
36097 Schuyler	66.9941938365
36099 Seneca	174.927113703
36101 Steuben	253.664036077
36103 Suffolk	2704.89429091
36105 Sullivan	1845.08198893
36107 Tioga	273.887973641
36109 Tompkins	160.516766706
36111 Ulster	952.412947441
36113 Warren	398.350579631
36115 Washington	388.907953004
36117 Wayne	133.238585894
36119 Westchester	3481.87083252
36121 Wyoming	217.038792566
36123 Yates	156.998510527



NY
0 500 1000 1500 2000 2500 3000 3500 4000 4500

NY

FIPS

29001
29003
29005
29007
29009
29011
29013
29015
29017
29019
29021
29023
29025
29027
29029
29031
29033
29035
29037

NY

29039
29041
29043
29045
29047
29049
29051
29053
29055
29057
29059
29061
29063
29065
29067
29069
29071
29073
29075
29077
29079
29081
29083
29085
29087
29089
29091
29093
29095
29097
29099
29101

29103

NY

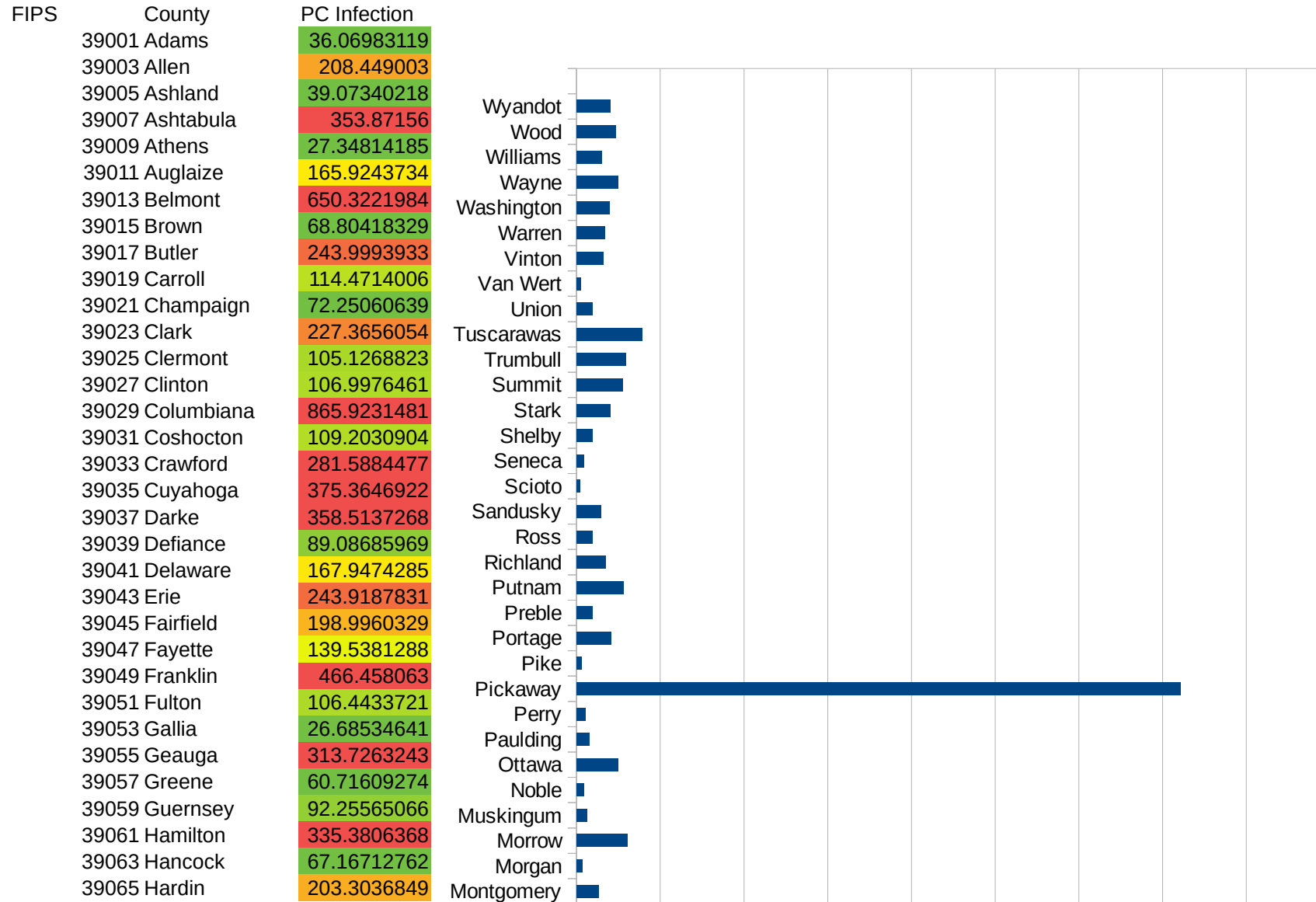
29105
29107
29109
29111
29113
29115
29117
29121
29123
29125
29127
29119
29129
29131
29133
29135
29137
29139
29141
29143
29145
29147
29149
29151
29153
29155
29157
29159
29161
29163
29165
29167
29169
29171

NY

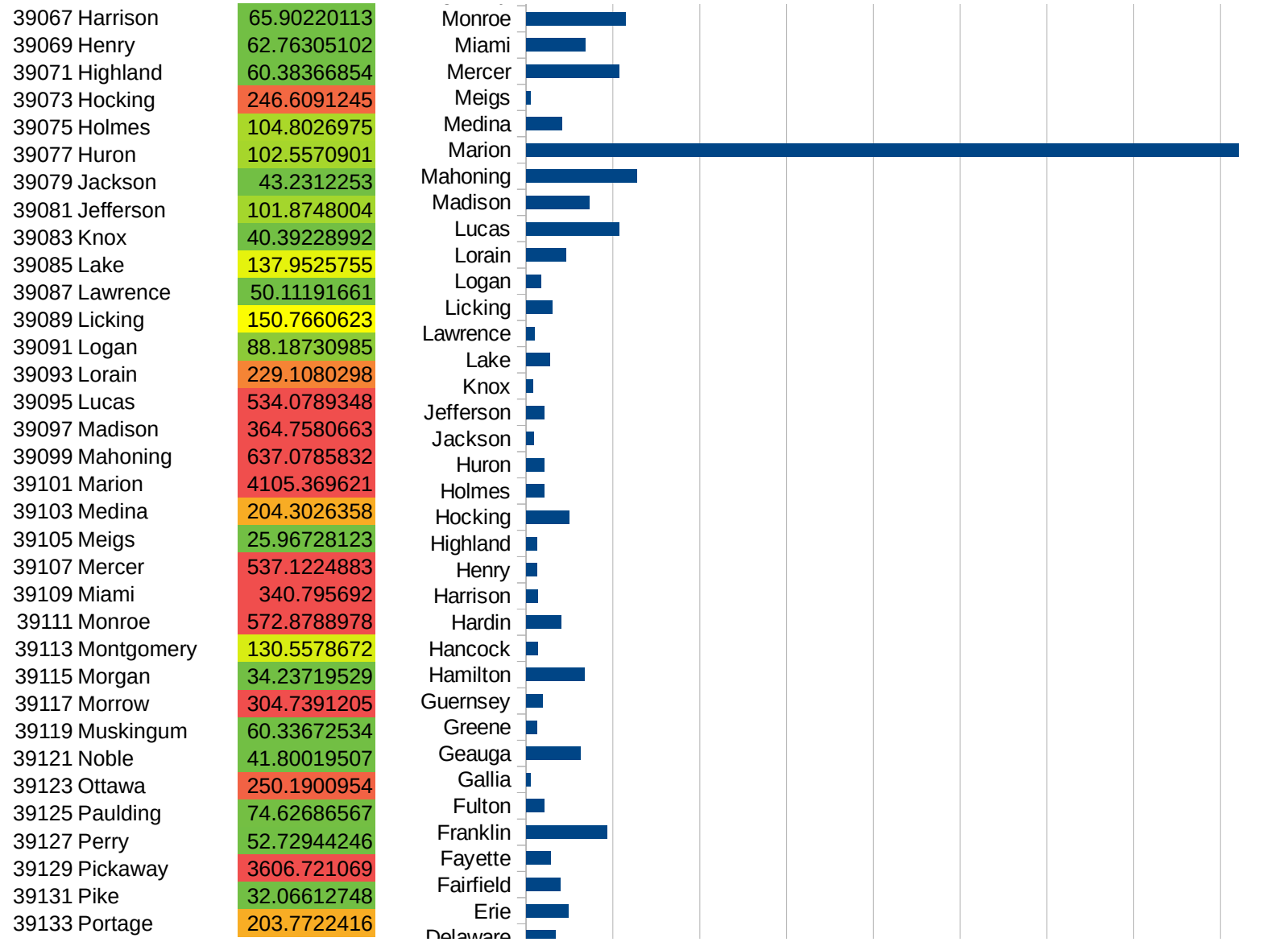
29173
29175
29177
29179
29181
29195
29197
29199
29201
29203
29205
29183
29185
29187
29189
29510
29186
29207
29209
29211
29213
29215

29217
29219
29221
29223
29225
29227
29229

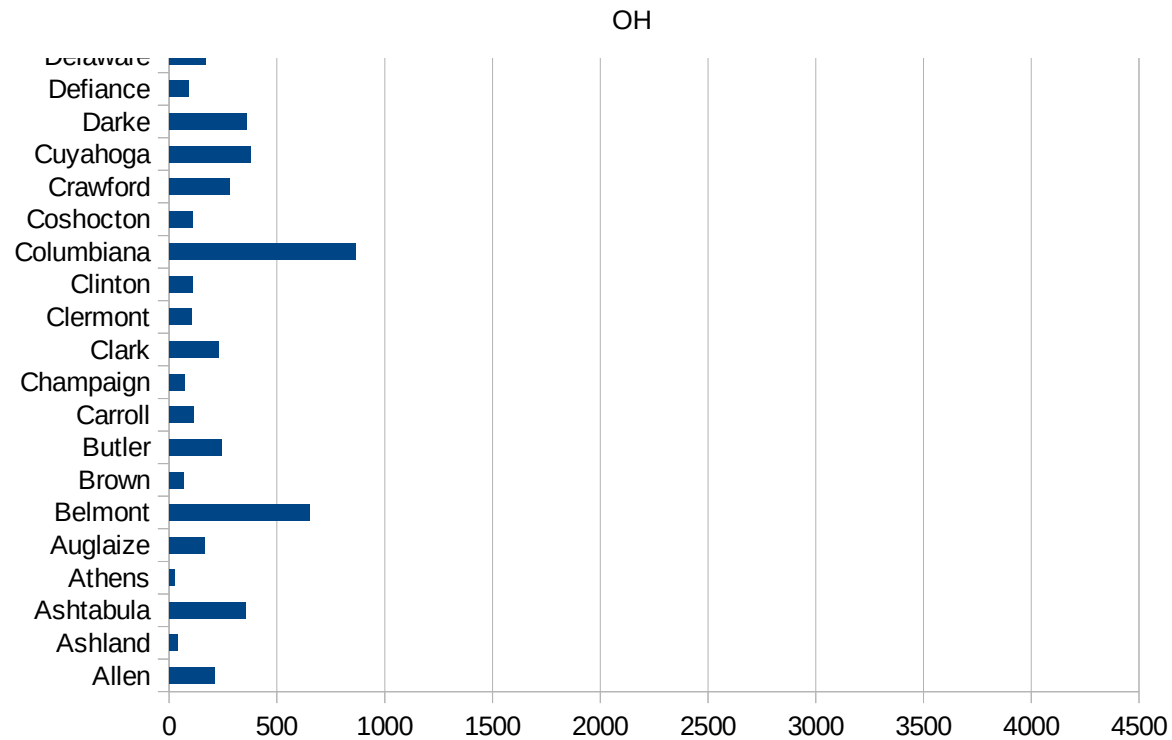
OH



OH



39135 Preble	95.12891187
39137 Putnam	281.2314979
39139 Richland	172.5860659
39141 Ross	94.89022631
39143 Sandusky	144.5602816
39145 Scioto	22.51595984
39147 Seneca	43.47274802
39149 Shelby	94.59765151
39151 Stark	202.382298
39153 Summit	274.3957573
39155 Trumbull	294.0184366
39157 Tuscarawas	390.5571949
39159 Union	95.09812397
39161 Van Wert	24.75160001
39163 Vinton	159.8295152
39165 Warren	167.9781887
39167 Washington	196.1599202
39169 Wayne	248.3465124
39171 Williams	152.1573742
39173 Wood	231.8357104
39175 Wyandot	200.5926601



OH

FIPS

29001
29003
29005
29007
29009
29011
29013
29015
29017
29019
29021
29023
29025
29027
29029
29031
29033
29035
29037

OH

29039
29041
29043
29045
29047
29049
29051
29053
29055
29057
29059
29061
29063
29065
29067
29069
29071
29073
29075
29077
29079
29081
29083
29085
29087
29089
29091
29093
29095
29097
29099
29101

29103

OH

29105
29107
29109
29111
29113
29115
29117
29121
29123
29125
29127
29119
29129
29131
29133
29135
29137
29139
29141
29143
29145
29147
29149
29151
29153
29155
29157
29159
29161
29163
29165
29167
29169
29171

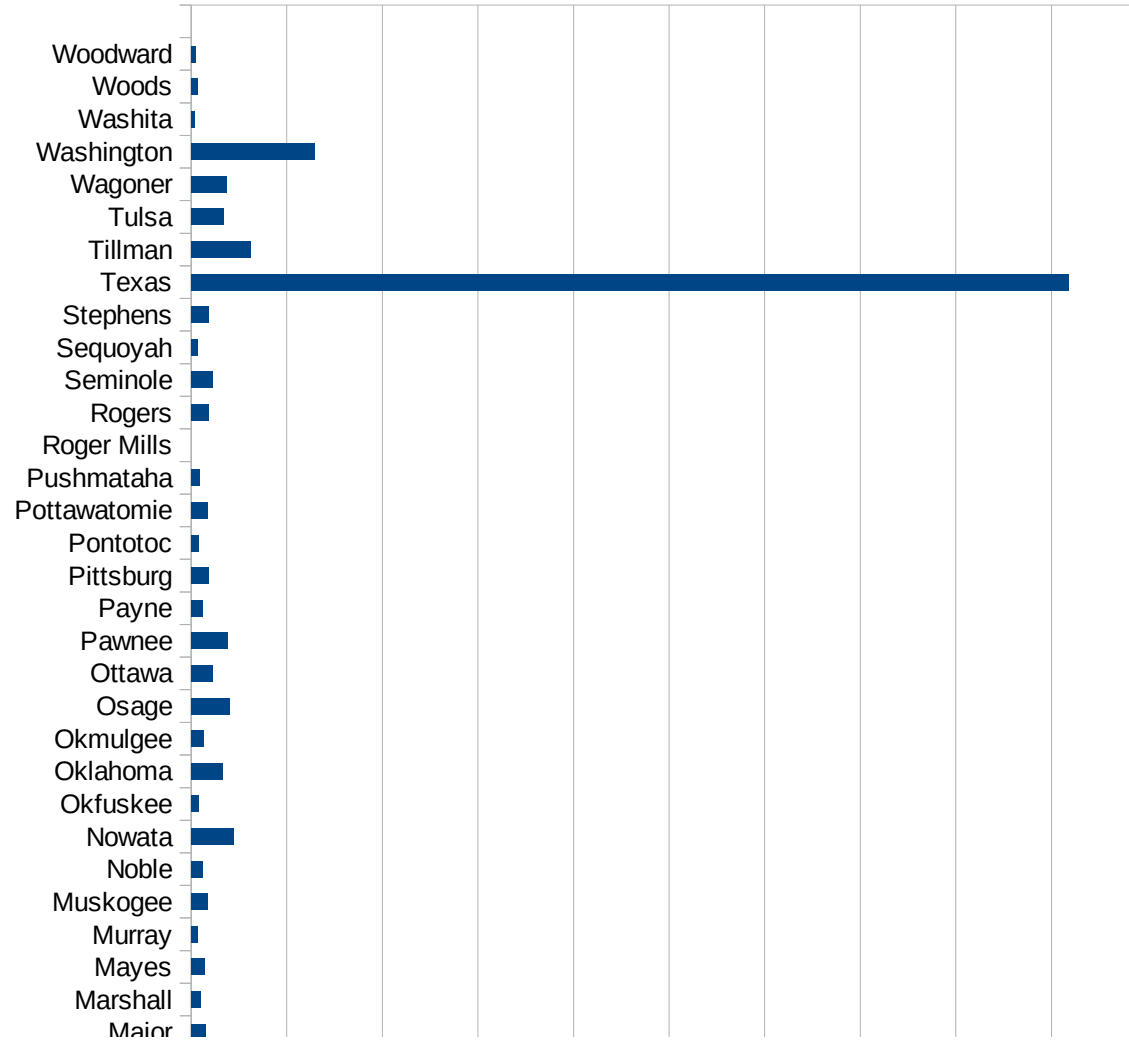
OH

29173
29175
29177
29179
29181
29195
29197
29199
29201
29203
29205
29183
29185
29187
29189
29510
29186
29207
29209
29211
29213
29215

29217
29219
29221
29223
29225
29227
29229

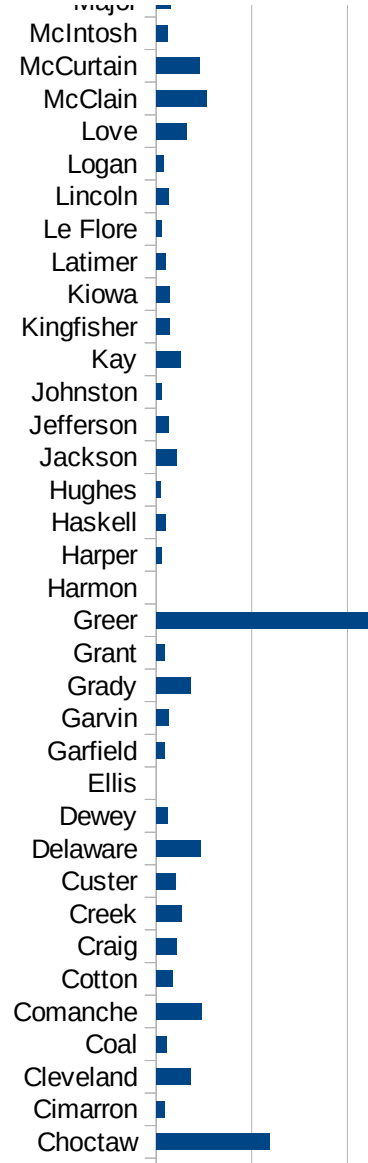
OK

FIPS	County	PC Infection
40001	Adair	412.1003532
40003	Alfalfa	17.37921446
40005	Atoka	28.90591126
40007	Beaver	451.212634
40009	Beckham	32.24469114
40011	Blaine	84.34370058
40013	Bryan	67.80810307
40015	Caddo	576.3191497
40017	Canadian	92.07529405
40019	Carter	93.40556697
40021	Cherokee	63.6877247
40023	Choctaw	593.1278975
40025	Cimarron	46.44681839
40027	Cleveland	181.4186155
40029	Coal	54.34782609
40031	Comanche	240.8197838
40033	Cotton	86.56509695
40035	Craig	104.8511114
40037	Creek	135.4672923
40039	Custer	103.3200165
40041	Delaware	234.0111857
40043	Dewey	61.29955047
40045	Ellis	0
40047	Garfield	44.32551344
40049	Garvin	64.72259178
40051	Grady	180.0147612
40053	Grant	46.23208507
40055	Greer	1133.825803
40057	Harmon	0
40059	Harper	26.33658151
40061	Haskell	47.36343543
40063	Hughes	22.49718785
40065	Jackson	108.2207704

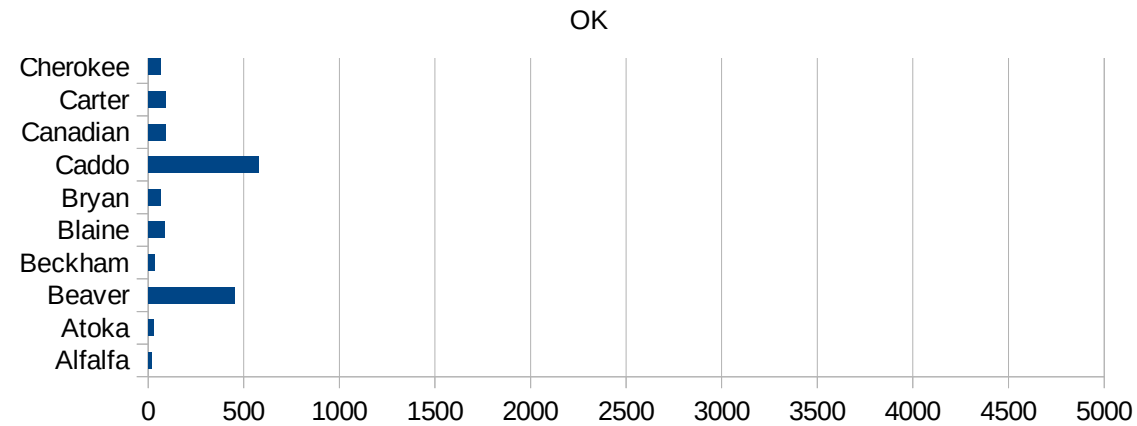


OK

40067 Jefferson	65.32745386
40069 Johnston	27.39976254
40071 Kay	129.0731641
40073 Kingfisher	69.54982296
40075 Kiowa	68.73639592
40077 Latimer	48.8710781
40079 Le Flore	28.01120448
40081 Lincoln	63.00114548
40083 Logan	40.17677782
40085 Love	157.8843497
40087 McClain	265.0994123
40089 McCurtain	229.3367581
40091 McIntosh	60.56018168
40093 Major	78.49293564
40095 Marshall	47.60204689
40097 Mayes	72.980271
40099 Murray	35.83458754
40101 Muskogee	87.76805828
40103 Noble	62.00726371
40105 Nowata	225.0929732
40107 Okfuskee	41.32914531
40109 Oklahoma	165.1564128
40111 Okmulgee	65.21455589
40113 Osage	204.1944953
40115 Ottawa	112.2694467
40117 Pawnee	189.1397193
40119 Payne	58.50804486
40121 Pittsburg	93.44303394
40123 Pontotoc	39.21876226
40125 Pottawatomie	86.68253553
40127 Pushmataha	44.72671974
40129 Roger Mills	0
40131 Rogers	89.14593842
40133 Seminole	113.9230206



40135 Sequoyah	36.42633381
40137 Stephens	92.45348434
40139 Texas	4590.564654
40141 Tillman	313.010343
40143 Tulsa	167.6537726
40145 Wagoner	187.2425415
40147 Washington	644.2528403
40149 Washita	17.97429676
40151 Woods	33.7192312
40153 Woodward	24.72554643



OK

FIPS

- 29001
- 29003
- 29005
- 29007
- 29009
- 29011
- 29013
- 29015
- 29017
- 29019
- 29021
- 29023
- 29025
- 29027
- 29029
- 29031
- 29033
- 29035
- 29037

This work is licensed under the Creative Commons Attribution-NoDerivatives 4.0 International License. To view a copy of this license, visit <http://creativecommons.org/licenses/by-nd/4.0/>.

Tom McKellips, DM
www.creatingtomorrow.us
Page 333

OK

29039
29041
29043
29045
29047
29049
29051
29053
29055
29057
29059
29061
29063
29065
29067
29069
29071
29073
29075
29077
29079
29081
29083
29085
29087
29089
29091
29093
29095
29097
29099
29101

29103

OK

29105
29107
29109
29111
29113
29115
29117
29121
29123
29125
29127
29119
29129
29131
29133
29135
29137
29139
29141
29143
29145
29147
29149
29151
29153
29155
29157
29159
29161
29163
29165
29167
29169
29171

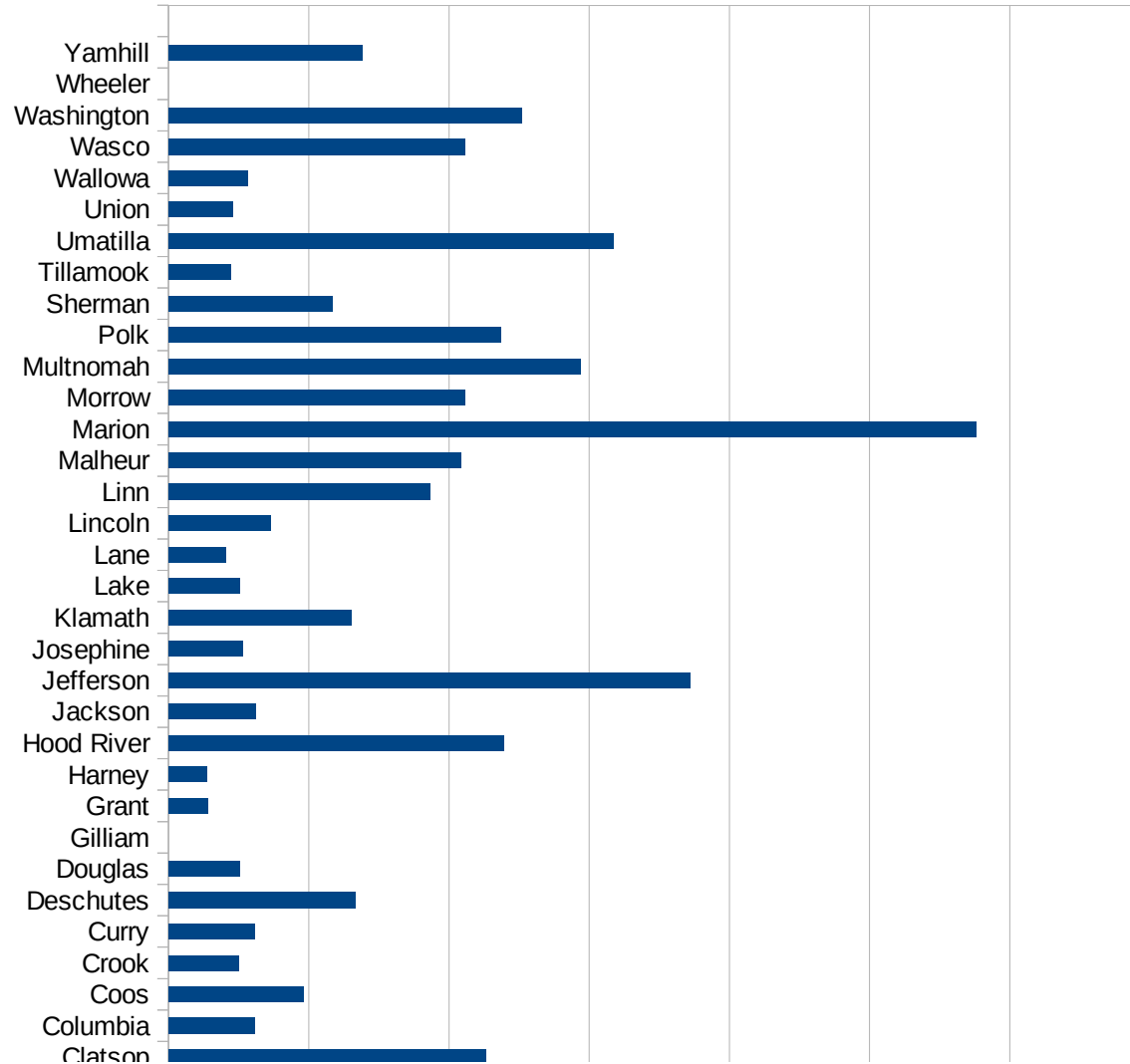
OK

29173
29175
29177
29179
29181
29195
29197
29199
29201
29203
29205
29183
29185
29187
29189
29510
29186
29207
29209
29211
29213
29215

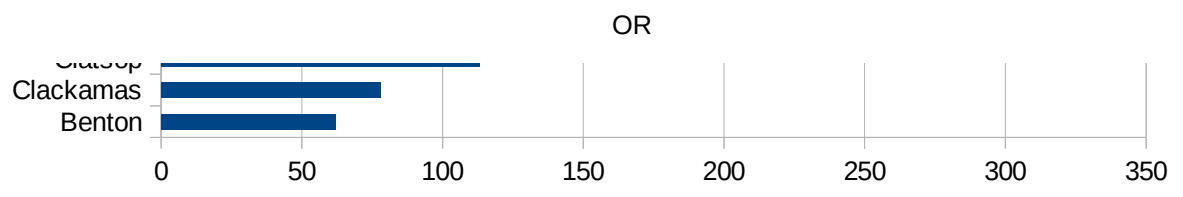
29217
29219
29221
29223
29225
29227
29229

OR

FIPS	County	PC Infection
41001	Baker	6.247657129
41003	Benton	61.88857884
41005	Clackamas	77.87057622
41007	Clatsop	113.1676894
41009	Columbia	30.54775951
41011	Coos	48.14486947
41013	Crook	25.1393137
41015	Curry	30.68425898
41017	Deschutes	66.66805558
41019	Douglas	25.3892259
41021	Gilliam	0
41023	Grant	13.93534002
41025	Harney	13.64442625
41027	Hood River	119.5151101
41029	Jackson	30.97046875
41031	Jefferson	186.0119048
41033	Josephine	26.31789731
41035	Klamath	65.03776625
41037	Lake	25.38393197
41039	Lane	20.28392223
41041	Lincoln	36.44610027
41043	Linn	93.45427416
41045	Malheur	104.1497152
41047	Marion	288.005812
41049	Morrow	105.5223356
41051	Multnomah	147.0660689
41053	Polk	118.4973133
41055	Sherman	58.54800937
41057	Tillamook	22.39892485
41059	Umatilla	158.6769183
41061	Union	22.67488001
41063	Wallowa	28.24459822
41065	Wasco	105.6404452



41067 Washington	125.8166791
41069 Wheeler	0
41071 Yamhill	69.15758584



OR

FIPS

29001
29003
29005
29007
29009
29011
29013
29015
29017
29019
29021
29023
29025
29027
29029
29031
29033
29035
29037

This work is licensed under the Creative Commons Attribution-
NoDerivatives 4.0 International License. To view a copy of this license, visit
<http://creativecommons.org/licenses/by-nd/4.0/>.

Tom McKellips, DM
www.creatingtomorrow.us
Page 339

OR

29039
29041
29043
29045
29047
29049
29051
29053
29055
29057
29059
29061
29063
29065
29067
29069
29071
29073
29075
29077
29079
29081
29083
29085
29087
29089
29091
29093
29095
29097
29099
29101

29103

OR

29105
29107
29109
29111
29113
29115
29117
29121
29123
29125
29127
29119
29129
29131
29133
29135
29137
29139
29141
29143
29145
29147
29149
29151
29153
29155
29157
29159
29161
29163
29165
29167
29169
29171

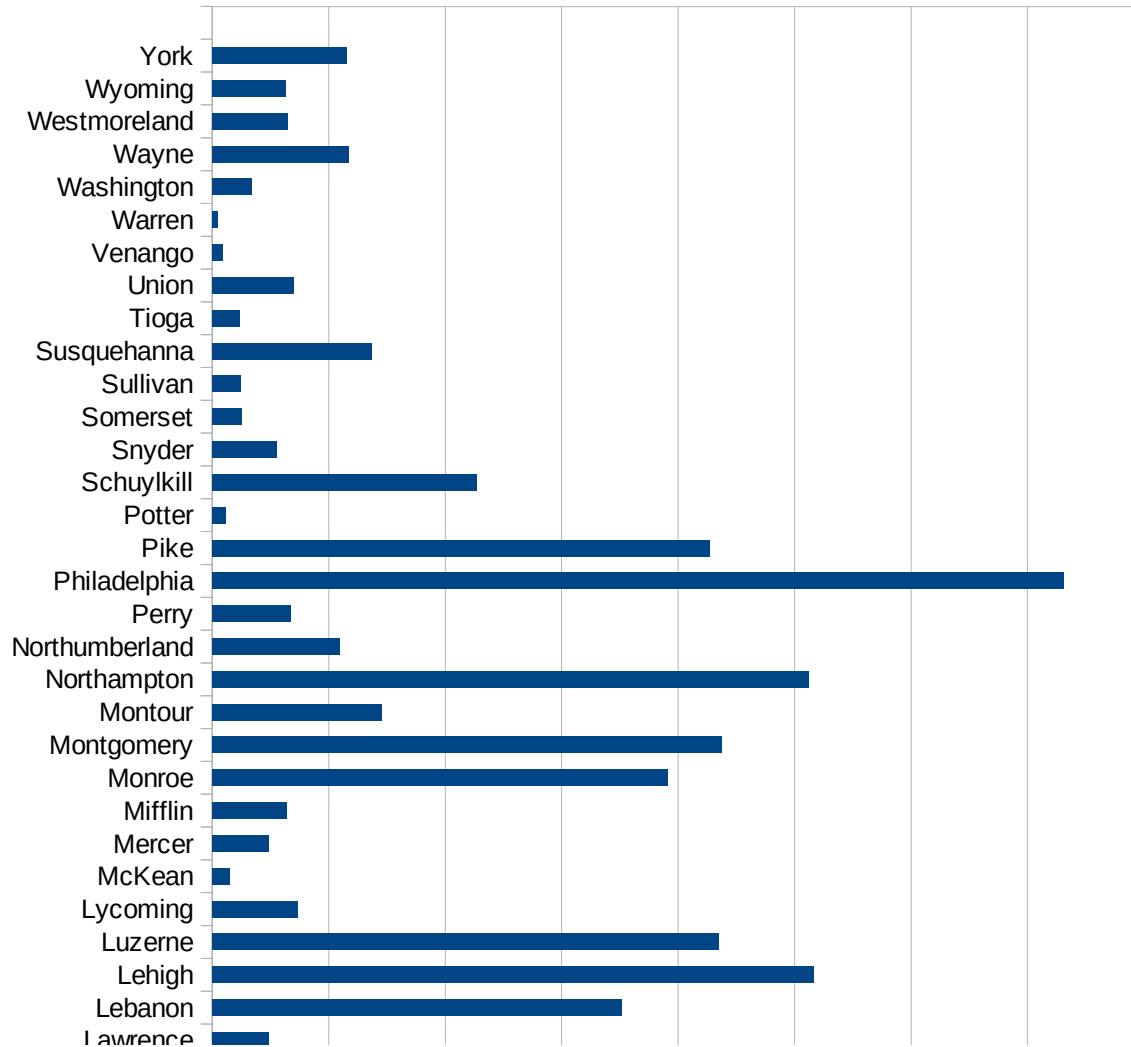
OR

29173
29175
29177
29179
29181
29195
29197
29199
29201
29203
29205
29183
29185
29187
29189
29510
29186
29207
29209
29211
29213
29215

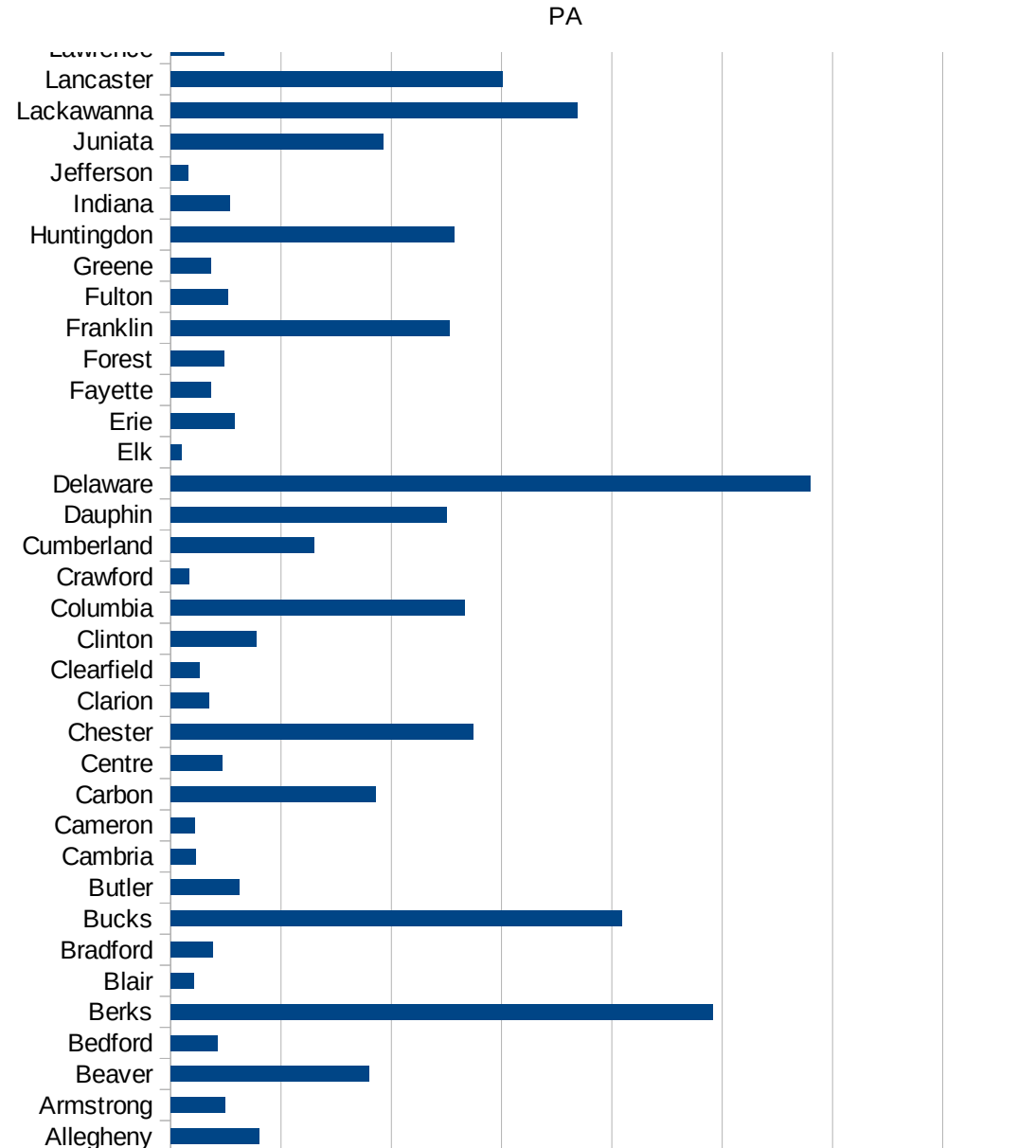
29217
29219
29221
29223
29225
29227
29229


PA

FIPS	County	PC Infection
42001	Adams	252.8912276
42003	Allegheny	160.2032743
42005	Armstrong	98.06475338
42007	Beaver	360.5637907
42009	Bedford	85.10461641
42011	Berks	983.4536073
42013	Blair	42.45175195
42015	Bradford	75.6168527
42017	Bucks	817.7397146
42019	Butler	125.0745125
42021	Cambria	44.78858271
42023	Cameron	44.52359751
42025	Carbon	372.1176452
42027	Centre	94.59168944
42029	Chester	548.4191048
42031	Clarion	69.62531267
42033	Clearfield	52.90472112
42035	Clinton	155.1028849
42037	Columbia	533.1825959
42039	Crawford	34.09237859
42041	Cumberland	260.1194004
42043	Dauphin	499.824971
42045	Delaware	1159.449032
42047	Elk	19.88796447
42049	Erie	115.4152929
42051	Fayette	72.82986178
42053	Forest	96.16705591
42055	Franklin	505.0537669
42057	Fulton	103.2844454
42059	Greene	73.96044486
42061	Huntingdon	513.6379738
42063	Indiana	107.6910332
42065	Jefferson	32.07992484



42067 Juniata	384.5531088
42069 Lackawanna	738.1649296
42071 Lancaster	601.0409212
42073 Lawrence	96.30557876
42075 Lebanon	703.3981063
42077 Lehigh	1032.871502
42079 Luzerne	870.7806804
42081 Lycoming	146.044482
42083 McKean	29.29115407
42085 Mercer	96.67247906
42087 Mifflin	127.6448444
42089 Monroe	782.2685789
42091 Montgomery	874.0001255
42093 Montour	290.5701754
42095 Northampton	1023.598539
42097 Northumberland	218.4820439
42099 Perry	134.3765578
42101 Philadelphia	1461.993841
42103 Pike	854.5938891
42105 Potter	24.06449284
42107 Schuylkill	454.7150288
42109 Snyder	111.00148
42111 Somerset	51.38468196
42113 Sullivan	49.41525284
42115 Susquehanna	273.4731085
42117 Tioga	46.61089714
42119 Union	140.6721
42121 Venango	17.55549487
42123 Warren	10.12709504
42125 Washington	67.51999074
42127 Wayne	234.0276153
42129 Westmoreland	129.2030199
42131 Wyoming	125.7117504
42133 York	231.3322462





FIPS

- 29001
- 29003
- 29005
- 29007
- 29009
- 29011
- 29013
- 29015
- 29017
- 29019
- 29021
- 29023
- 29025
- 29027
- 29029
- 29031
- 29033
- 29035
- 29037

PA

29039
29041
29043
29045
29047
29049
29051
29053
29055
29057
29059
29061
29063
29065
29067
29069
29071
29073
29075
29077
29079
29081
29083
29085
29087
29089
29091
29093
29095
29097
29099
29101

29103

PA

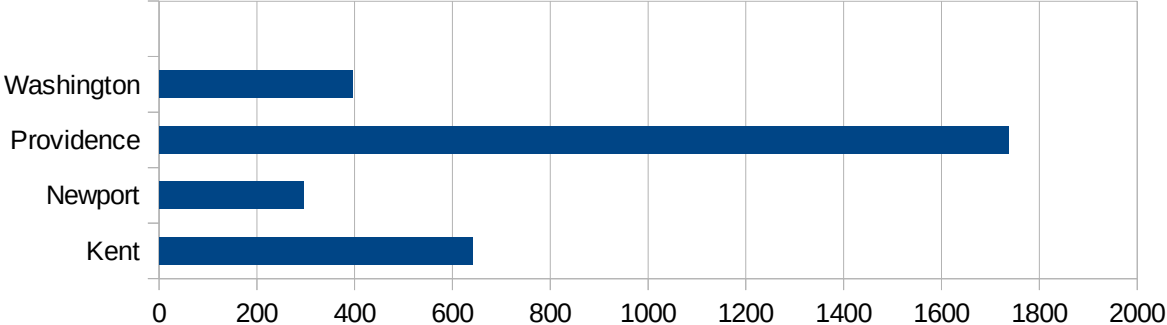
29105
29107
29109
29111
29113
29115
29117
29121
29123
29125
29127
29119
29129
29131
29133
29135
29137
29139
29141
29143
29145
29147
29149
29151
29153
29155
29157
29159
29161
29163
29165
29167
29169
29171

PA

29173
29175
29177
29179
29181
29195
29197
29199
29201
29203
29205
29183
29185
29187
29189
29510
29186
29207
29209
29211
29213
29215

29217
29219
29221
29223
29225
29227
29229

FIPS	County	PC Infection
44001	Bristol	460.441119
44003	Kent	642.0075552
44005	Newport	295.6070849
44007	Providence	1737.506367
44009	Washington	395.4699276



RI

FIPS

29001
29003
29005
29007
29009
29011
29013
29015
29017
29019
29021
29023
29025
29027
29029
29031
29033
29035
29037

RI

29039
29041
29043
29045
29047
29049
29051
29053
29055
29057
29059
29061
29063
29065
29067
29069
29071
29073
29075
29077
29079
29081
29083
29085
29087
29089
29091
29093
29095
29097
29099
29101

29103

RI

29105
29107
29109
29111
29113
29115
29117
29121
29123
29125
29127
29119
29129
29131
29133
29135
29137
29139
29141
29143
29145
29147
29149
29151
29153
29155
29157
29159
29161
29163
29165
29167
29169
29171

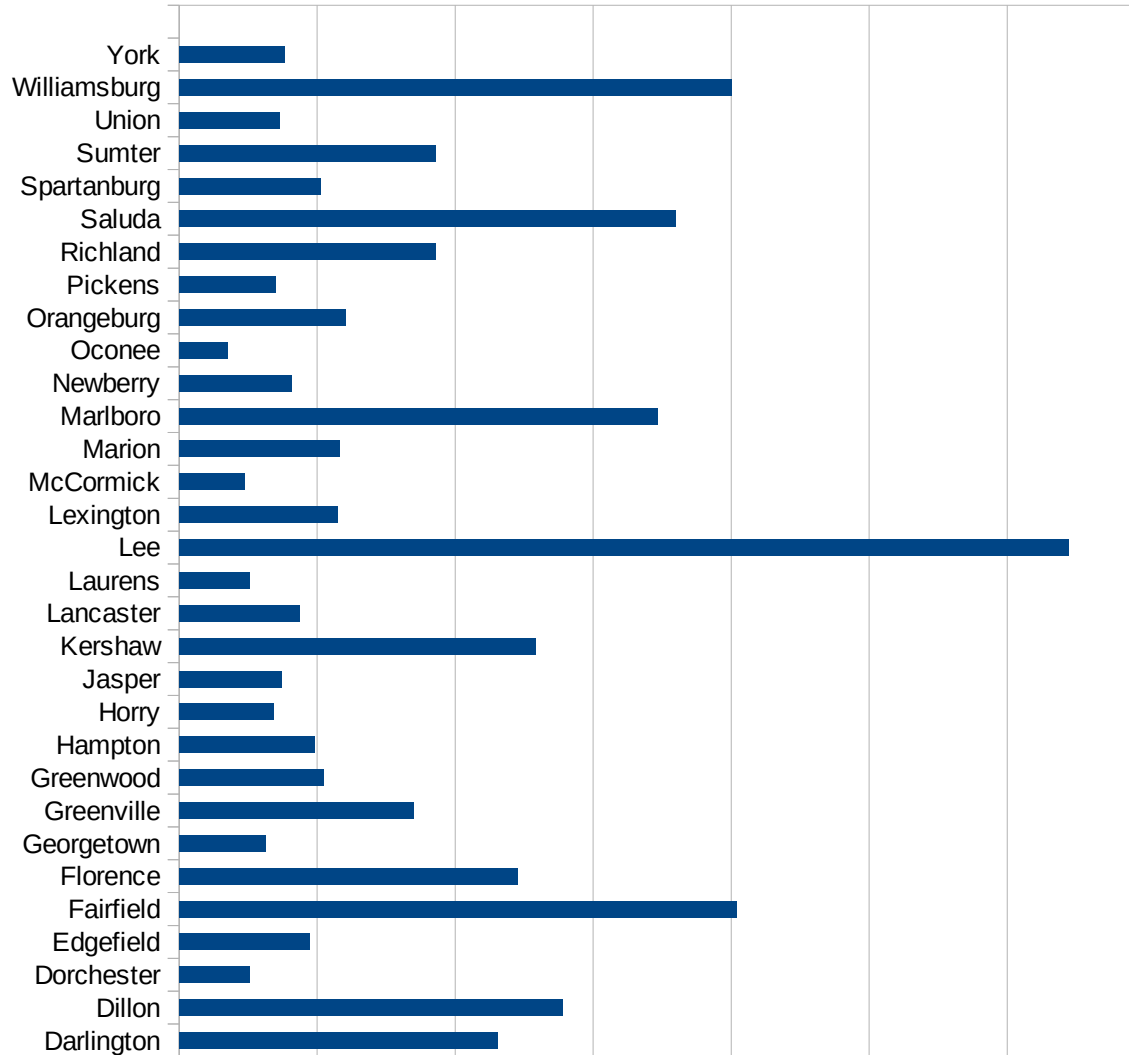
RI

29173
29175
29177
29179
29181
29195
29197
29199
29201
29203
29205
29183
29185
29187
29189
29510
29186
29207
29209
29211
29213
29215

29217
29219
29221
29223
29225
29227
29229

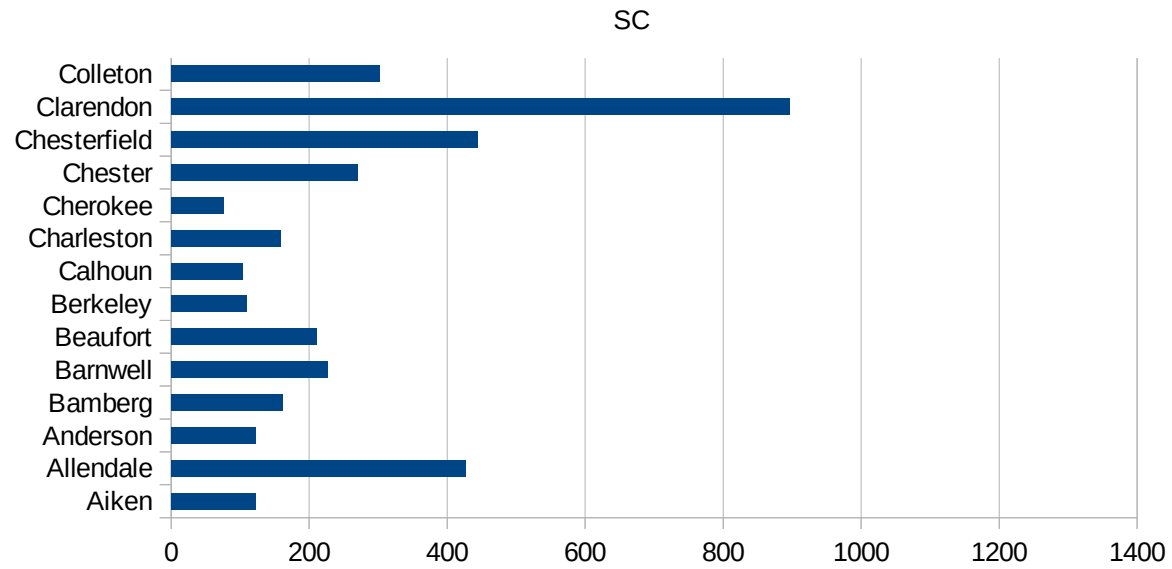
SC

FIPS	County	PC Infection
45001	Abbeville	187.4414246
45003	Aiken	122.7855798
45005	Allendale	426.8224194
45007	Anderson	121.7066869
45009	Bamberg	161.1208406
45011	Barnwell	227.358848
45013	Beaufort	210.9000344
45015	Berkeley	109.4571918
45017	Calhoun	103.3057851
45019	Charleston	159.1505402
45021	Cherokee	75.3355058
45023	Chester	269.7590772
45025	Chesterfield	443.6770556
45027	Clarendon	896.1424332
45029	Colleton	302.708444
45031	Darlington	461.06404
45033	Dillon	555.5737116
45035	Dorchester	102.7096678
45037	Edgefield	188.5258022
45039	Fairfield	807.9635747
45041	Florence	490.7389312
45043	Georgetown	125.3032177
45045	Greenville	340.520368
45047	Greenwood	209.2138929
45049	Hampton	196.3722805
45051	Horry	137.1506943
45053	Jasper	148.4242864
45055	Kershaw	516.8313209
45057	Lancaster	174.0406794
45059	Laurens	102.994298
45061	Lee	1289.231128
45063	Lexington	229.4666341
45065	McCormick	95.64293305



This work is licensed under the Creative Commons Attribution-NoDerivatives 4.0 International License. To view a copy of this license, visit <http://creativecommons.org/licenses/by-nd/4.0/>.

45067 Marion	231.966236
45069 Marlboro	693.2343359
45071 Newberry	163.5514019
45073 Oconee	70.17633399
45075 Orangeburg	241.5625647
45077 Pickens	139.2701922
45079 Richland	371.9462776
45081 Saluda	720.4049844
45083 Spartanburg	205.4873076
45085 Sumter	371.7890942
45087 Union	145.9321416
45089 Williamsburg	800.4966346
45091 York	153.5834932



SC

FIPS

29001
29003
29005
29007
29009
29011
29013
29015
29017
29019
29021
29023
29025
29027
29029
29031
29033
29035
29037

SC

29039
29041
29043
29045
29047
29049
29051
29053
29055
29057
29059
29061
29063
29065
29067
29069
29071
29073
29075
29077
29079
29081
29083
29085
29087
29089
29091
29093
29095
29097
29099
29101

29103

SC

29105
29107
29109
29111
29113
29115
29117
29121
29123
29125
29127
29119
29129
29131
29133
29135
29137
29139
29141
29143
29145
29147
29149
29151
29153
29155
29157
29159
29161
29163
29165
29167
29169
29171

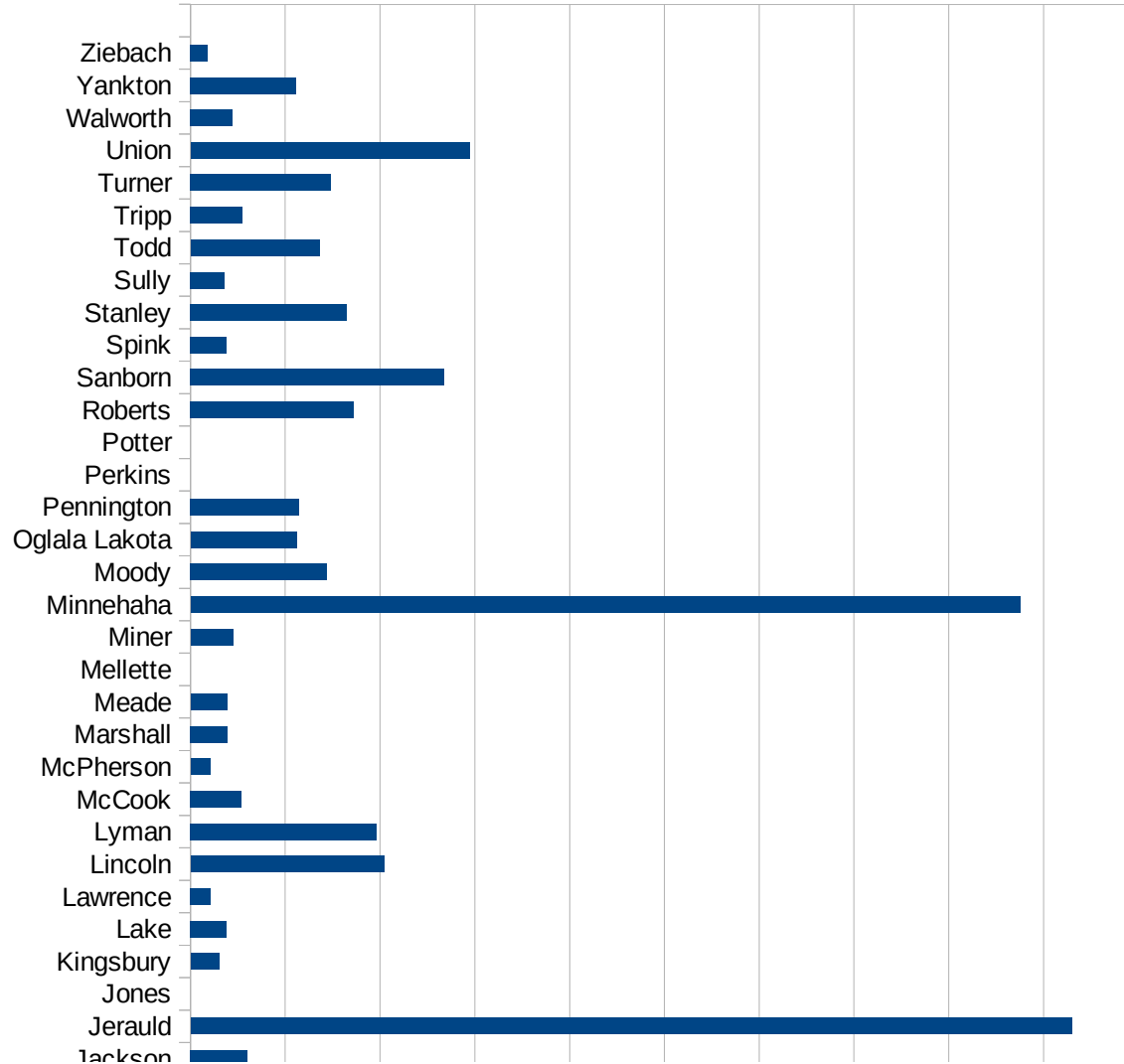
SC

29173
29175
29177
29179
29181
29195
29197
29199
29201
29203
29205
29183
29185
29187
29189
29510
29186
29207
29209
29211
29213
29215

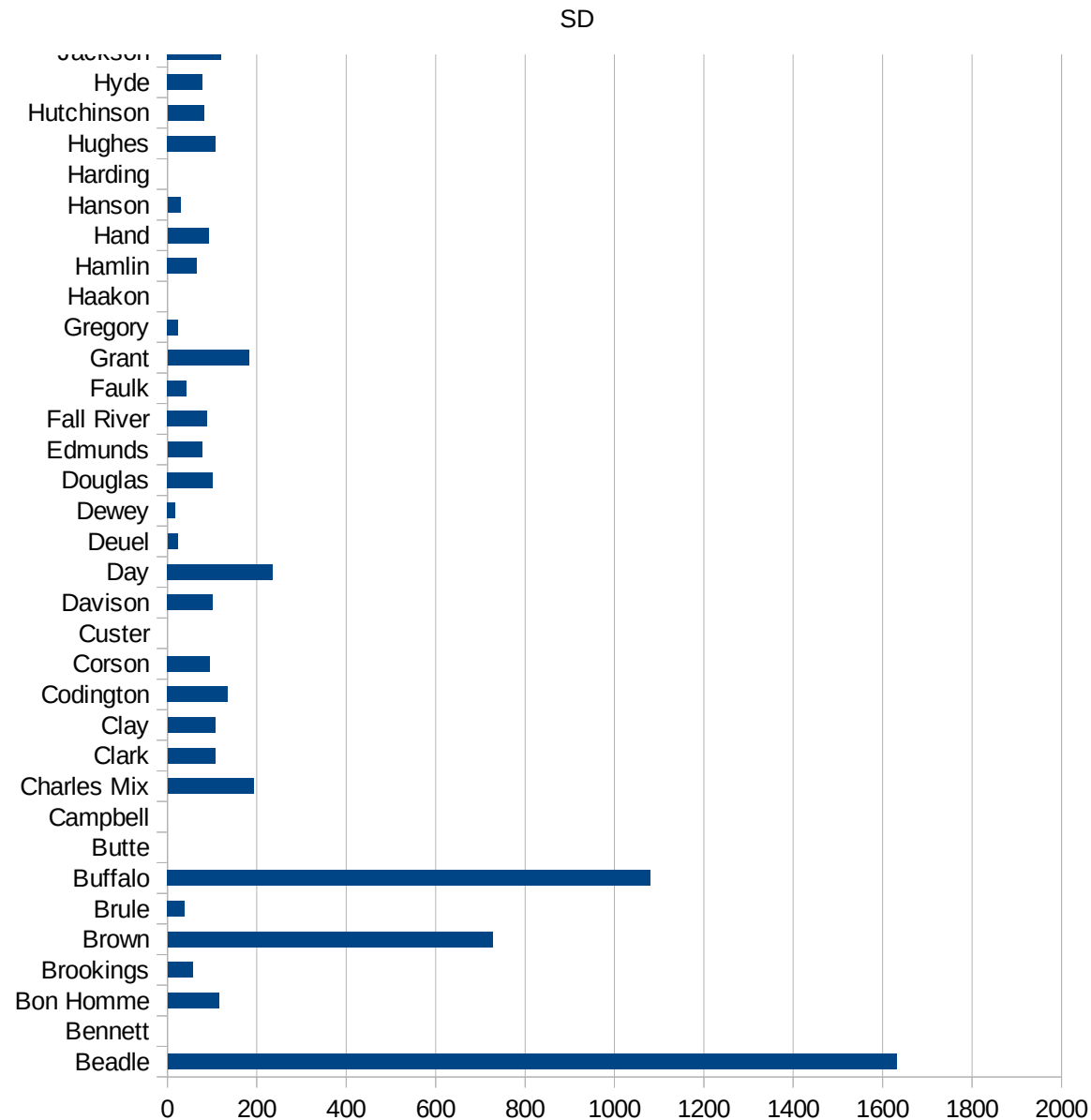
29217
29219
29221
29223
29225
29227
29229

SD

FIPS	County	PC Infection
46003	Aurora	963.9414495
46005	Beadle	1631.096754
46007	Bennett	0
46009	Bon Homme	114.6131805
46011	Brookings	56.76657584
46013	Brown	727.4392105
46015	Brule	38.24823102
46017	Buffalo	1080.550098
46019	Butte	0
46021	Campbell	0
46023	Charles Mix	192.7607625
46025	Clark	106.9804761
46027	Clay	106.8299979
46029	Codington	135.6416206
46031	Corson	96.03841537
46033	Custer	0
46035	Davison	101.061142
46037	Day	236.1489555
46039	Deuel	23.05741296
46041	Dewey	16.93766938
46043	Douglas	102.2146508
46045	Edmunds	77.41935484
46047	Fall River	88.78366381
46049	Faulk	42.91845494
46051	Grant	181.8945012
46053	Gregory	23.74169041
46055	Haakon	0
46057	Hamlin	65.45573556
46059	Hand	91.96811772
46061	Hanson	29.62085308
46063	Harding	0
46065	Hughes	107.6487252
46067	Hutchinson	81.30081301



46069 Hyde	78.00312012
46071 Jackson	120.9555488
46073 Jerauld	1860.00979
46075 Jones	0
46077 Kingsbury	60.98800569
46079 Lake	76.5872712
46081 Lawrence	42.73338254
46083 Lincoln	408.1146802
46085 Lyman	392.5673907
46087 McCook	108.1860801
46089 McPherson	41.54549231
46091 Marshall	78.24726135
46093 Meade	77.75500106
46095 Mellette	0
46097 Miner	90.37505648
46099 Minnehaha	1750.865841
46101 Moody	288.7976896
46102 Oglala Lakota	223.6354742
46103 Pennington	230.020854
46105 Perkins	0
46107 Potter	0
46109 Roberts	344.5965349
46111 Sanborn	535.1996706
46115 Spink	76.98229407
46117 Stanley	330.9066843
46119 Sully	71.83908046
46121 Todd	272.2940776
46123 Tripp	109.5290252
46125 Turner	296.7711301
46127 Union	589.0261861
46129 Walworth	89.49346698
46135 Yankton	223.0093139
46137 Ziebach	36.46973012



SD

SD

FIPS

29001
29003
29005
29007
29009
29011
29013
29015
29017
29019
29021
29023
29025
29027
29029
29031
29033
29035
29037

SD

29039
29041
29043
29045
29047
29049
29051
29053
29055
29057
29059
29061
29063
29065
29067
29069
29071
29073
29075
29077
29079
29081
29083
29085
29087
29089
29091
29093
29095
29097
29099
29101

29103

SD

29105
29107
29109
29111
29113
29115
29117
29121
29123
29125
29127
29119
29129
29131
29133
29135
29137
29139
29141
29143
29145
29147
29149
29151
29153
29155
29157
29159
29161
29163
29165
29167
29169
29171

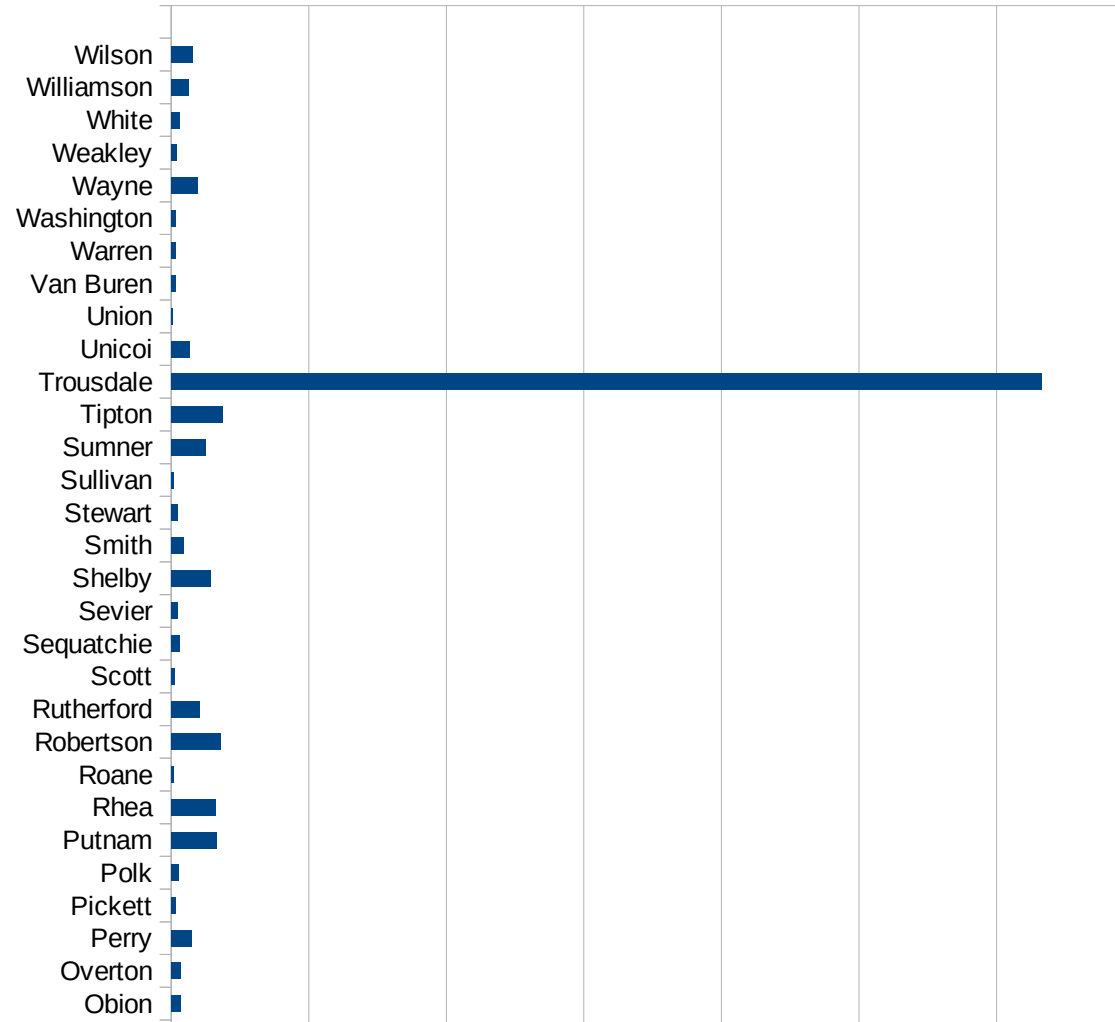
SD

29173
29175
29177
29179
29181
29195
29197
29199
29201
29203
29205
29183
29185
29187
29189
29510
29186
29207
29209
29211
29213
29215

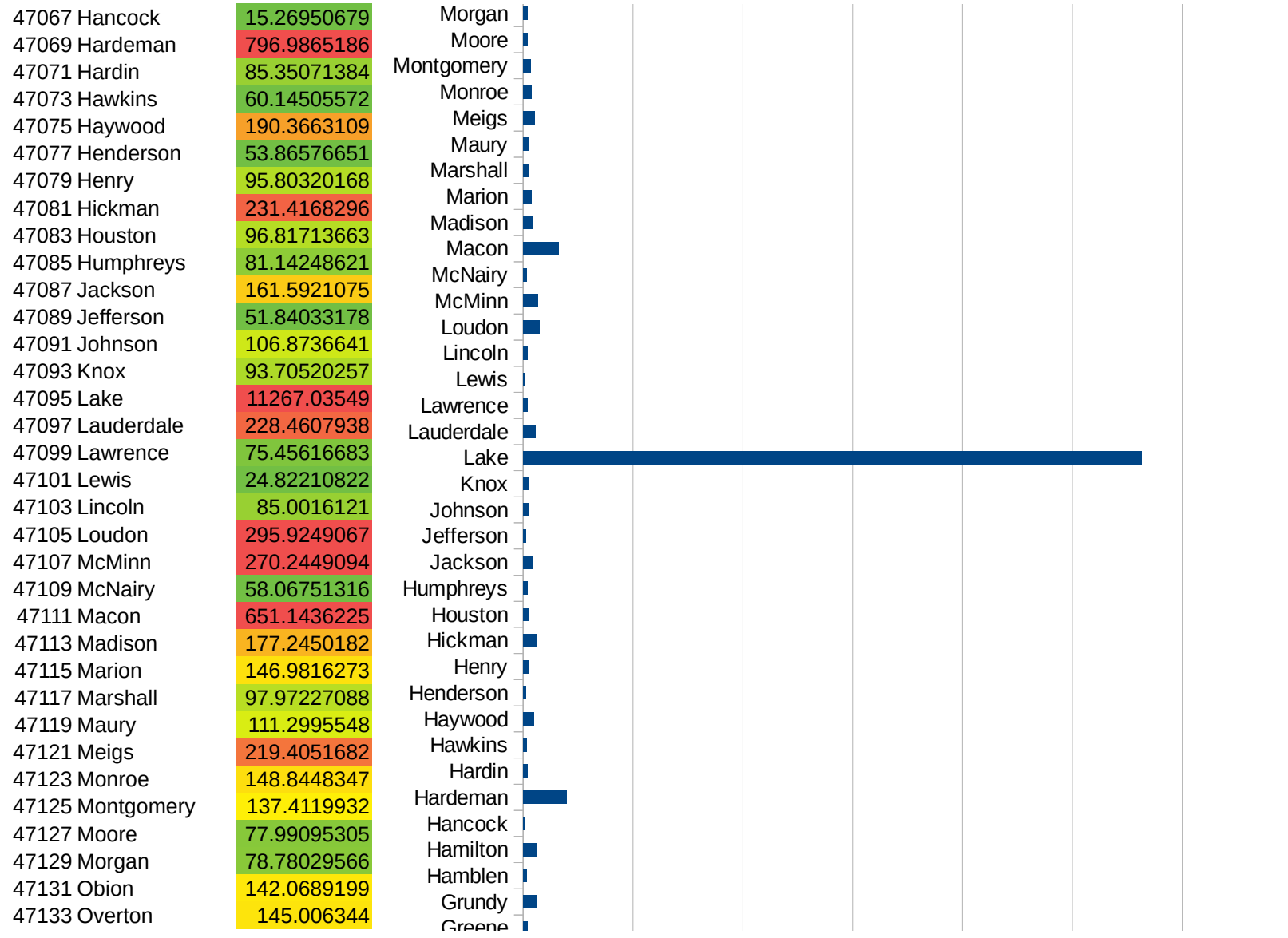
29217
29219
29221
29223
29225
29227
29229

TN

FIPS	County	PC Infection
47001	Anderson	53.60738474
47003	Bedford	601.5742893
47005	Benton	43.25259516
47007	Bledsoe	4134.191799
47009	Blount	70.80373661
47011	Bradley	150.8521742
47013	Campbell	45.47406715
47015	Cannon	221.269534
47017	Carroll	99.92862241
47019	Carter	33.71723661
47021	Cheatham	333.8361483
47023	Chester	69.46052327
47025	Claiborne	37.78813453
47027	Clay	103.6672282
47029	Cocke	58.70185051
47031	Coffee	132.8545781
47033	Crockett	111.6694584
47035	Cumberland	199.4201733
47037	Davidson	783.8726398
47039	Decatur	42.71313856
47041	DeKalb	188.6979839
47043	Dickson	220.7835947
47045	Dyer	152.733119
47047	Fayette	308.588639
47049	Fentress	65.87253664
47051	Franklin	128.9090475
47053	Gibson	128.4534611
47055	Giles	40.67382978
47057	Grainger	47.5264636
47059	Greene	75.26741645
47061	Grundy	232.2793346
47063	Hamblen	66.59542505
47065	Hamilton	256.6664654

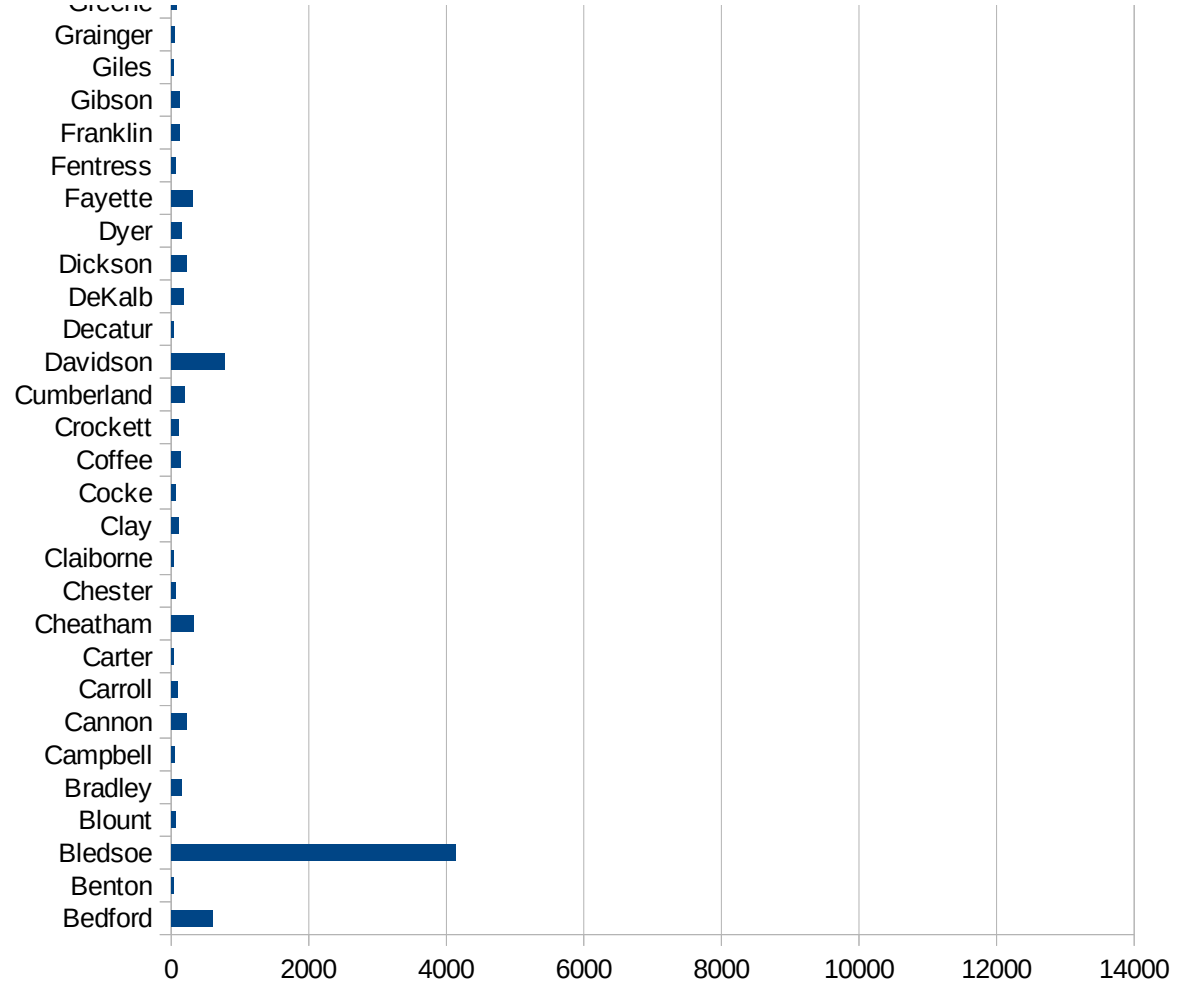


TN



TN

47135 Perry	297.6190476
47137 Pickett	59.03187721
47139 Polk	106.5214818
47141 Putnam	658.2702332
47143 Rhea	647.6213533
47145 Roane	30.10914565
47147 Robertson	726.6377514
47149 Rutherford	406.5991566
47151 Scott	54.44893144
47153 Sequatchie	127.7225061
47155 Sevier	96.02418992
47157 Shelby	580.0607846
47159 Smith	185.5380604
47161 Stewart	95.86313694
47163 Sullivan	38.05464647
47165 Sumner	497.464587
47167 Tipton	745.3597701
47169 Trousdale	12658.91754
47171 Unicoi	270.2550532
47173 Union	20.31694433
47175 Van Buren	69.38421509
47177 Warren	63.60389452
47179 Washington	58.31719891
47181 Wayne	386.5201111
47183 Weakley	77.80936705
47185 White	125.428856
47187 Williamson	248.9977517
47189 Wilson	314.3111111



TN

FIPS

29001
29003
29005
29007
29009
29011
29013
29015
29017
29019
29021
29023
29025
29027
29029
29031
29033
29035
29037

TN

29039
29041
29043
29045
29047
29049
29051
29053
29055
29057
29059
29061
29063
29065
29067
29069
29071
29073
29075
29077
29079
29081
29083
29085
29087
29089
29091
29093
29095
29097
29099
29101

29103

TN

29105
29107
29109
29111
29113
29115
29117
29121
29123
29125
29127
29119
29129
29131
29133
29135
29137
29139
29141
29143
29145
29147
29149
29151
29153
29155
29157
29159
29161
29163
29165
29167
29169
29171

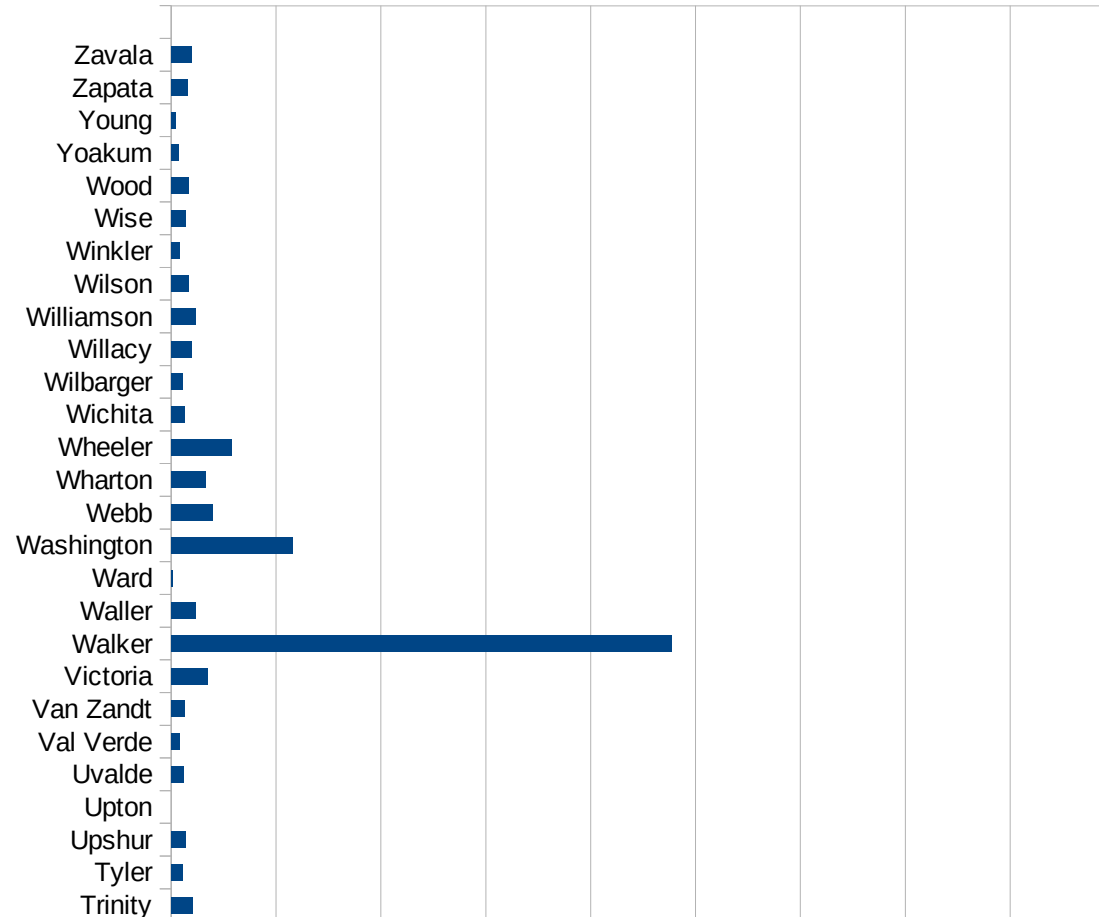
TN

29173
29175
29177
29179
29181
29195
29197
29199
29201
29203
29205
29183
29185
29187
29189
29510
29186
29207
29209
29211
29213
29215

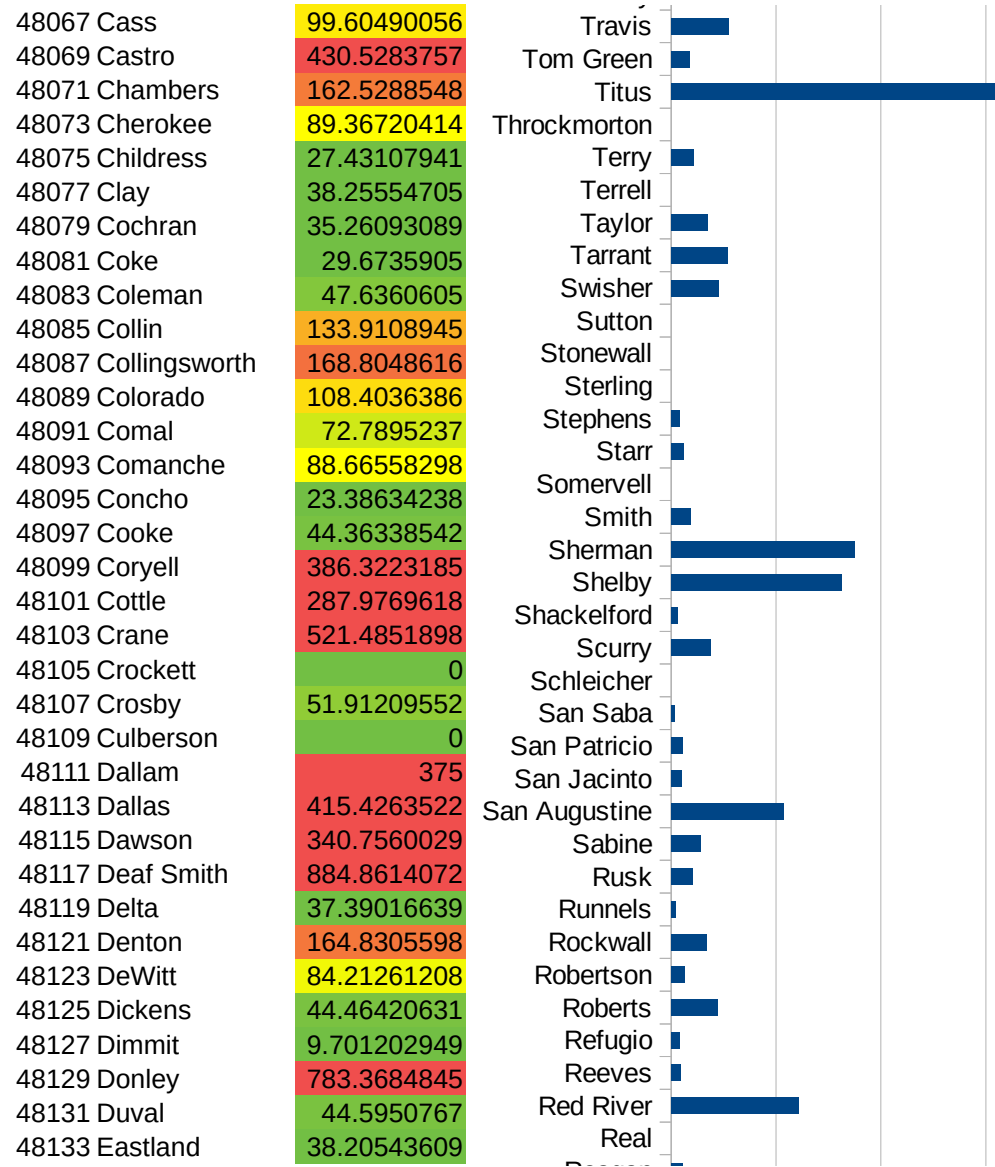
29217
29219
29221
29223
29225
29227
29229

TX

FIPS	County	PC Infection
48001	Anderson	134.3507243
48003	Andrews	148.940865
48005	Angelina	266.3849722
48007	Aransas	21.01546738
48009	Archer	11.38174368
48011	Armstrong	158.5623679
48013	Atascosa	73.54402703
48015	Austin	90.0330121
48017	Bailey	270.3856553
48019	Bandera	26.28811777
48021	Bastrop	265.5905077
48023	Baylor	0
48025	Bee	33.75579219
48027	Bell	115.5656531
48029	Bexar	145.1122304
48031	Blanco	94.00102547
48033	Borden	0
48035	Bosque	37.45117971
48037	Bowie	304.2703872
48039	Brazoria	254.186926
48041	Brazos	220.9403858
48043	Brewster	10.79097874
48045	Briscoe	65.96306069
48047	Brooks	14.05678943
48049	Brown	155.5743065
48051	Burleson	141.3888738
48053	Burnet	94.65314879
48055	Caldwell	168.7978357
48057	Calhoun	171.6061407
48059	Callahan	64.31327712
48061	Cameron	188.4842938
48063	Camp	644.5177626
48065	Carson	99.91673605

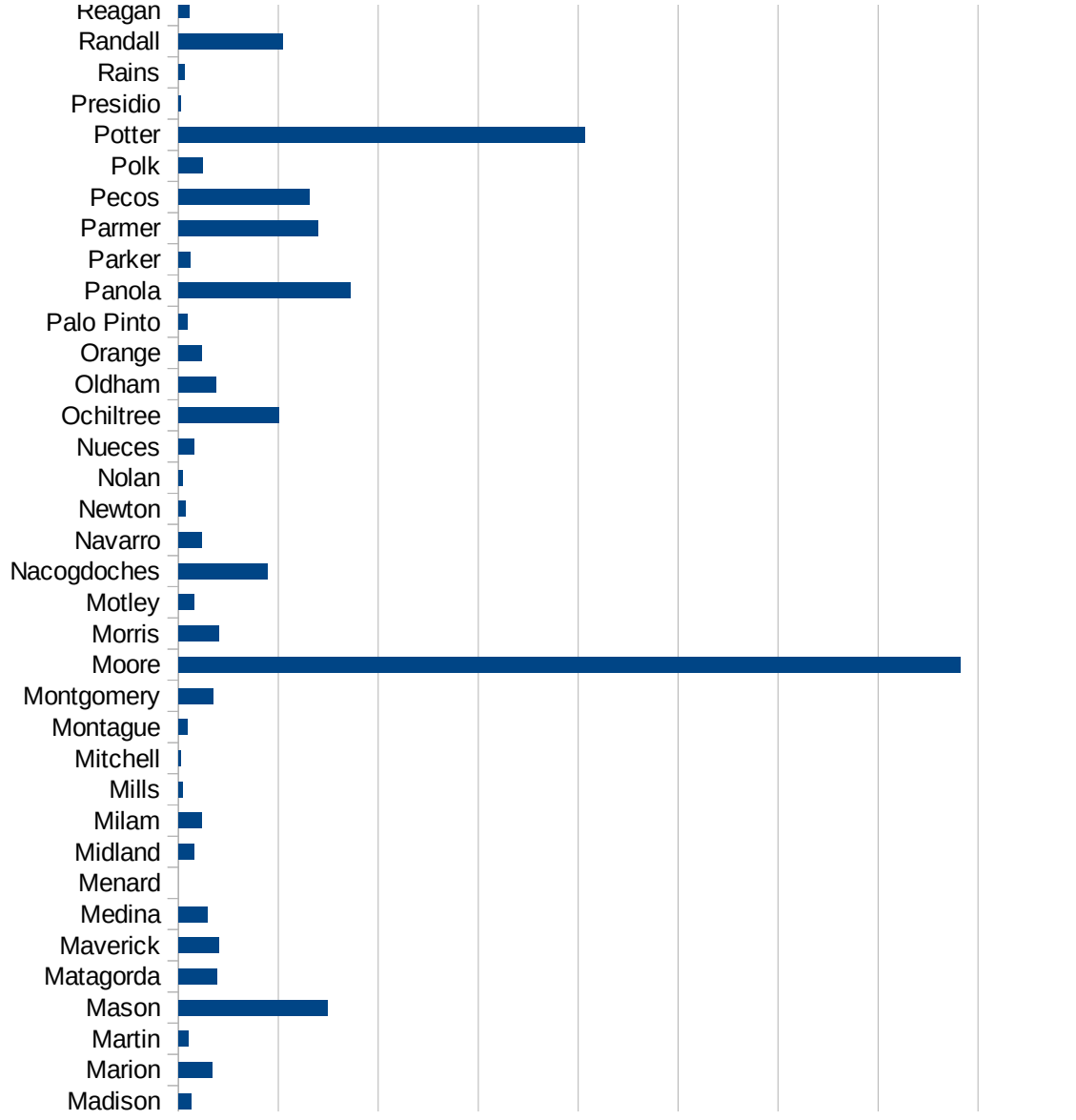


TX



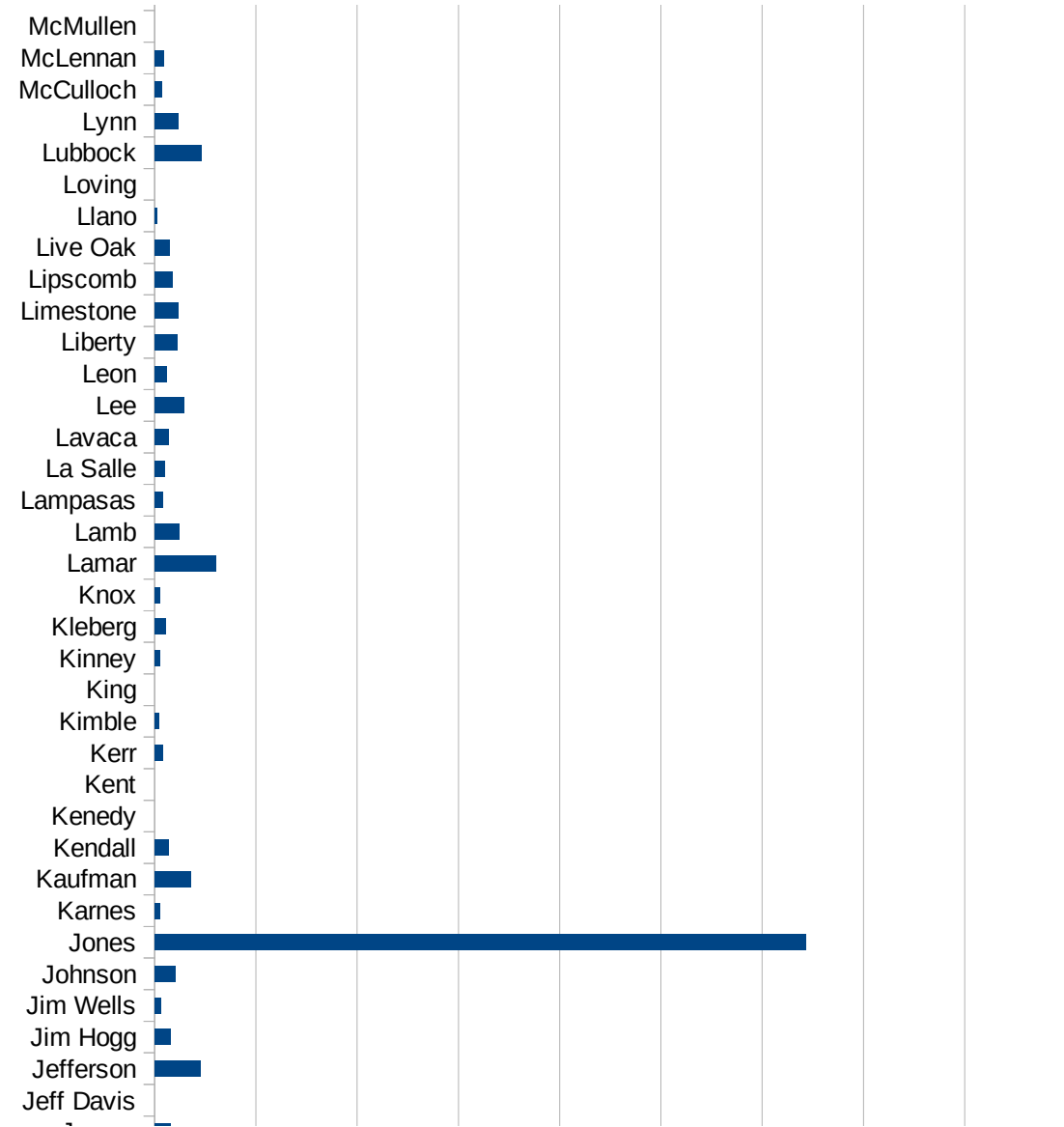
TX

48135 Ector	103.0075744
48137 Edwards	0
48139 Ellis	186.6960922
48141 El Paso	341.5965117
48143 Erath	40.05088819
48145 Falls	51.9180848
48147 Fannin	116.1933911
48149 Fayette	142.0174366
48151 Fisher	52.09690023
48153 Floyd	256.981326
48155 Foard	0
48157 Fort Bend	243.1910319
48159 Franklin	157.9045142
48161 Freestone	50.48465267
48163 Frio	186.7178038
48165 Gaines	33.49122052
48167 Galveston	253.6328391
48169 Garza	91.21313469
48171 Gillespie	18.65393225
48173 Glasscock	72.04610951
48175 Goliad	92.29957806
48177 Gonzales	686.6416979
48179 Gray	456.7252797
48181 Grayson	261.2115739
48183 Gregg	197.2402532
48185 Grimes	796.8970381
48187 Guadalupe	82.4709519
48189 Hale	177.3573751
48191 Hall	66.05019815
48193 Hamilton	94.2951438
48195 Hansford	366.0992129
48197 Hardeman	50.99439062
48199 Hardin	241.2292202
48201 Harris	282.3808442



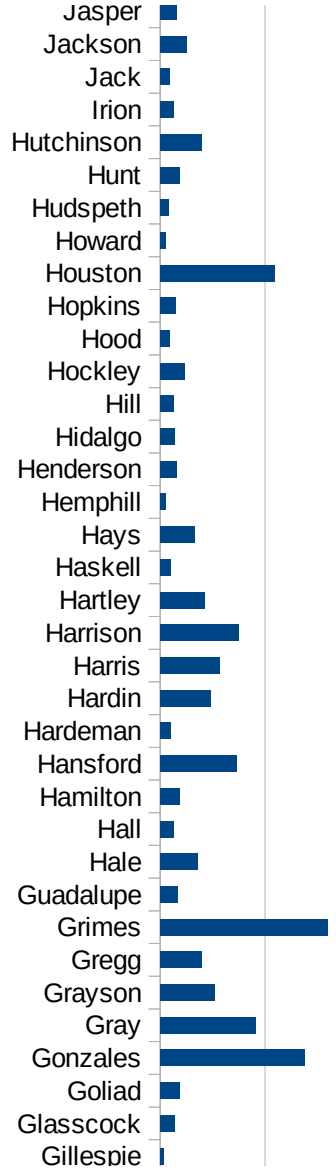
TX

48203 Harrison	374.6665468
48205 Hartley	213.5611319
48207 Haskell	51.60846379
48209 Hays	166.6434594
48211 Hemphill	26.14379085
48213 Henderson	76.55014034
48215 Hidalgo	70.44376105
48217 Hill	66.01749464
48219 Hockley	117.4934726
48221 Hood	44.60082264
48223 Hopkins	73.34963325
48225 Houston	548.1462299
48227 Howard	24.6852629
48229 Hudspeth	41.7101147
48231 Hunt	94.30735908
48233 Hutchinson	198.1318992
48235 Irion	65.70302234
48237 Jack	45.23351804
48239 Jackson	127.73968
48241 Jasper	80.84299732
48243 Jeff Davis	0
48245 Jefferson	227.8422438
48247 Jim Hogg	76.2195122
48249 Jim Wells	29.39591397
48251 Johnson	102.7071504
48253 Jones	3214.411869
48255 Karnes	25.55910543
48257 Kaufman	178.8185536
48259 Kendall	67.92138647
48261 Kenedy	0
48263 Kent	0
48265 Kerr	38.1642973
48267 Kimble	22.92526364
48269 King	0



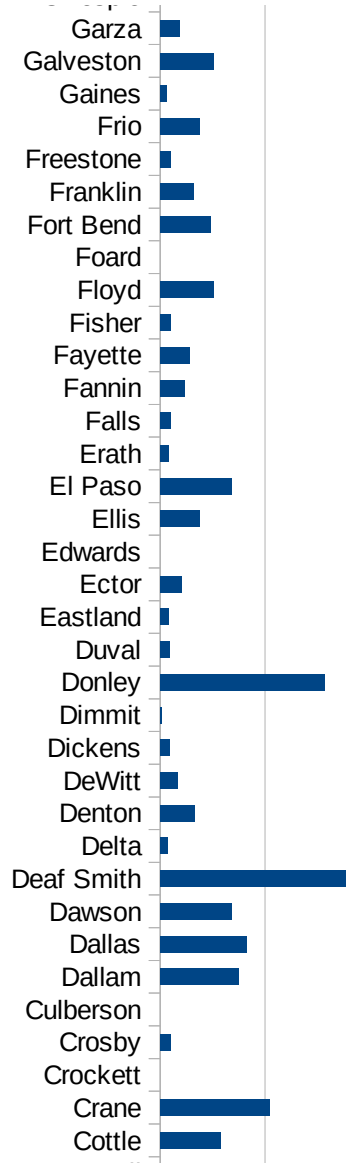
TX

48271 Kinney	26.54632333
48273 Kleberg	54.61145556
48275 Knox	27.37476047
48277 Lamar	303.6518662
48279 Lamb	121.5990272
48281 Lampasas	42.39483725
48283 La Salle	53.11379631
48285 Lavaca	69.61710592
48287 Lee	145.8236118
48289 Leon	57.90387956
48291 Liberty	112.3686619
48293 Limestone	114.8007994
48295 Lipscomb	89.41877794
48297 Live Oak	73.97665626
48299 Llano	13.85937356
48301 Loving	0
48303 Lubbock	229.6592195
48305 Lynn	119.1083886
48307 McCulloch	37.56103668
48309 McLennan	47.52422361
48311 McMullen	0
48313 Madison	62.40465955
48315 Marion	171.2328767
48317 Martin	52.14670607
48319 Mason	747.6635514
48321 Matagorda	191.5079886
48323 Maverick	205.1808156
48325 Medina	145.3231476
48327 Menard	0
48329 Midland	79.3843943
48331 Milam	115.3953285
48333 Mills	20.32107295
48335 Mitchell	12.27747084
48337 Montague	45.92774036



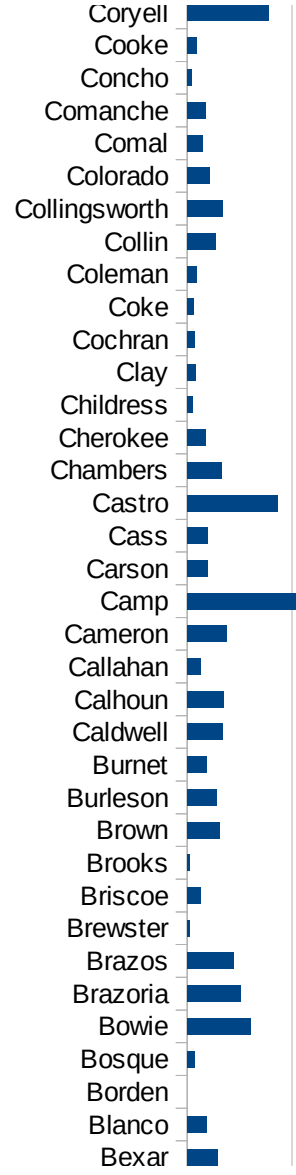
TX

48339 Montgomery	174.8106782
48341 Moore	3909.704445
48343 Morris	202.6096118
48345 Motley	81.03727715
48347 Nacogdoches	447.413675
48349 Navarro	117.0180571
48351 Newton	36.37421795
48353 Nolan	20.33760423
48355 Nueces	77.29148551
48357 Ochiltree	502.6641198
48359 Oldham	187.7053027
48361 Orange	117.2641555
48363 Palo Pinto	45.02164502
48365 Panola	859.685502
48367 Parker	58.53827753
48369 Parmer	699.513382
48371 Pecos	657.1811395
48373 Polk	119.9256461
48375 Potter	2032.629045
48377 Presidio	14.39263097
48379 Rains	32.89744222
48381 Randall	521.7544452
48383 Reagan	53.46164127
48385 Real	0
48387 Red River	607.8028747
48389 Reeves	44.60019114
48391 Refugio	42.66211604
48393 Roberts	221.4839424
48395 Robertson	63.64267531
48397 Rockwall	169.883863
48399 Runnels	19.5427008
48401 Rusk	104.6831956
48403 Sabine	141.6564359
48405 San Augustine	534.4995141

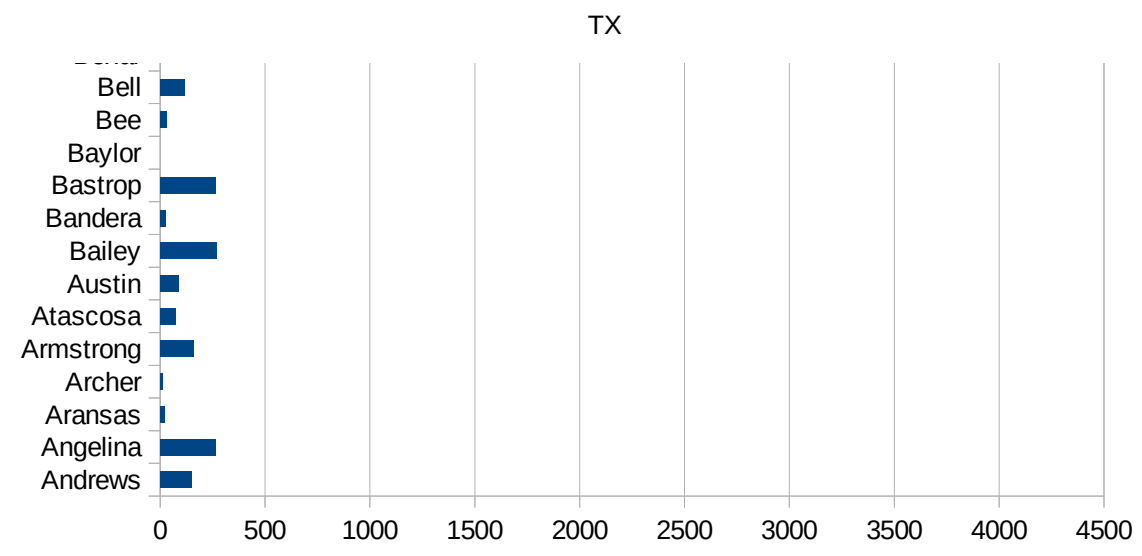


TX

48407 San Jacinto	48.74821547
48409 San Patricio	53.8172903
48411 San Saba	16.51800463
48413 Schleicher	0
48415 Scurry	189.7308194
48417 Shackelford	30.7408546
48419 Shelby	814.3835078
48421 Sherman	876.908087
48423 Smith	92.08543096
48425 Somervell	0
48427 Starr	57.34211546
48429 Stephens	42.40432524
48431 Sterling	0
48433 Stonewall	0
48435 Sutton	0
48437 Swisher	227.8209595
48439 Tarrant	269.6971746
48441 Taylor	175.0944493
48443 Terrell	0
48445 Terry	105.8028811
48447 Throckmorton	0
48449 Titus	1546.937911
48451 Tom Green	90.53295992
48453 Travis	274.916456
48455 Trinity	101.7639077
48457 Tyler	55.30973451
48459 Upshur	67.8623364
48461 Upton	0
48463 Uvalde	59.59919541
48465 Val Verde	42.67598764
48467 Van Zandt	62.47880184
48469 Victoria	176.0199924
48471 Walker	2386.865342
48473 Waller	118.5860031



48475 Ward	8.532423208
48477 Washington	581.0641449
48479 Webb	200.0652387
48481 Wharton	163.3869146
48483 Wheeler	288.9616644
48485 Wichita	64.36273322
48487 Wilbarger	54.60218409
48489 Willacy	97.60632117
48491 Williamson	114.5188356
48493 Wilson	81.63427843
48495 Winkler	38.86010363
48497 Wise	68.80901837
48499 Wood	84.20306233
48501 Yoakum	34.92026539
48503 Young	22.16680521
48505 Zapata	77.51937984
48507 Zavala	100.1418676



TX

FIPS

29001
29003
29005
29007
29009
29011
29013
29015
29017
29019
29021
29023
29025
29027
29029
29031
29033
29035
29037

TX

29039
29041
29043
29045
29047
29049
29051
29053
29055
29057
29059
29061
29063
29065
29067
29069
29071
29073
29075
29077
29079
29081
29083
29085
29087
29089
29091
29093
29095
29097
29099
29101

29103

TX

29105
29107
29109
29111
29113
29115
29117
29121
29123
29125
29127
29119
29129
29131
29133
29135
29137
29139
29141
29143
29145
29147
29149
29151
29153
29155
29157
29159
29161
29163
29165
29167
29169
29171

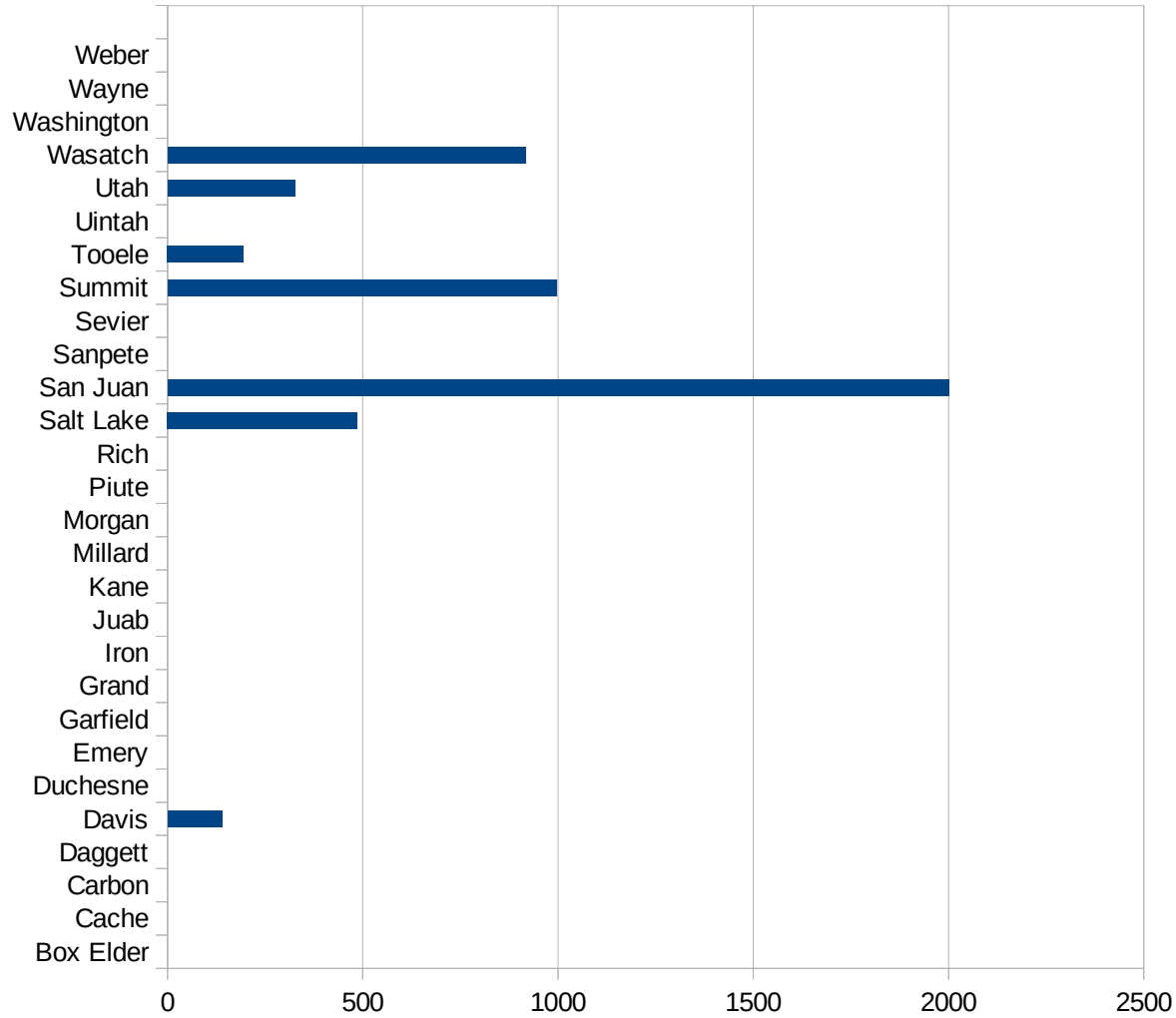
TX

29173
29175
29177
29179
29181
29195
29197
29199
29201
29203
29205
29183
29185
29187
29189
29510
29186
29207
29209
29211
29213
29215

29217
29219
29221
29223
29225
29227
29229

UT

FIPS	County	PC Infection
49001	Beaver	0
49003	Box Elder	0
49005	Cache	0
49007	Carbon	0
49009	Daggett	0
49011	Davis	140.45542815
49013	Duchesne	0
49015	Emery	0
49017	Garfield	0
49019	Grand	0
49021	Iron	0
49023	Juab	0
49025	Kane	0
49027	Millard	0
49029	Morgan	0
49031	Piute	0
49033	Rich	0
49035	Salt Lake	486.10442352
49037	San Juan	2000.1294582
49039	Sanpete	0
49041	Sevier	0
49043	Summit	996.82827367
49045	Tooele	194.54418013
49047	Uintah	0
49049	Utah	325.93340223
49051	Wasatch	917.56919374
49053	Washington	0
49055	Wayne	0
49057	Weber	0



UT

FIPS

29001
29003
29005
29007
29009
29011
29013
29015
29017
29019
29021
29023
29025
29027
29029
29031
29033
29035
29037

UT

29039
29041
29043
29045
29047
29049
29051
29053
29055
29057
29059
29061
29063
29065
29067
29069
29071
29073
29075
29077
29079
29081
29083
29085
29087
29089
29091
29093
29095
29097
29099
29101

29103

UT

29105
29107
29109
29111
29113
29115
29117
29121
29123
29125
29127
29119
29129
29131
29133
29135
29137
29139
29141
29143
29145
29147
29149
29151
29153
29155
29157
29159
29161
29163
29165
29167
29169
29171

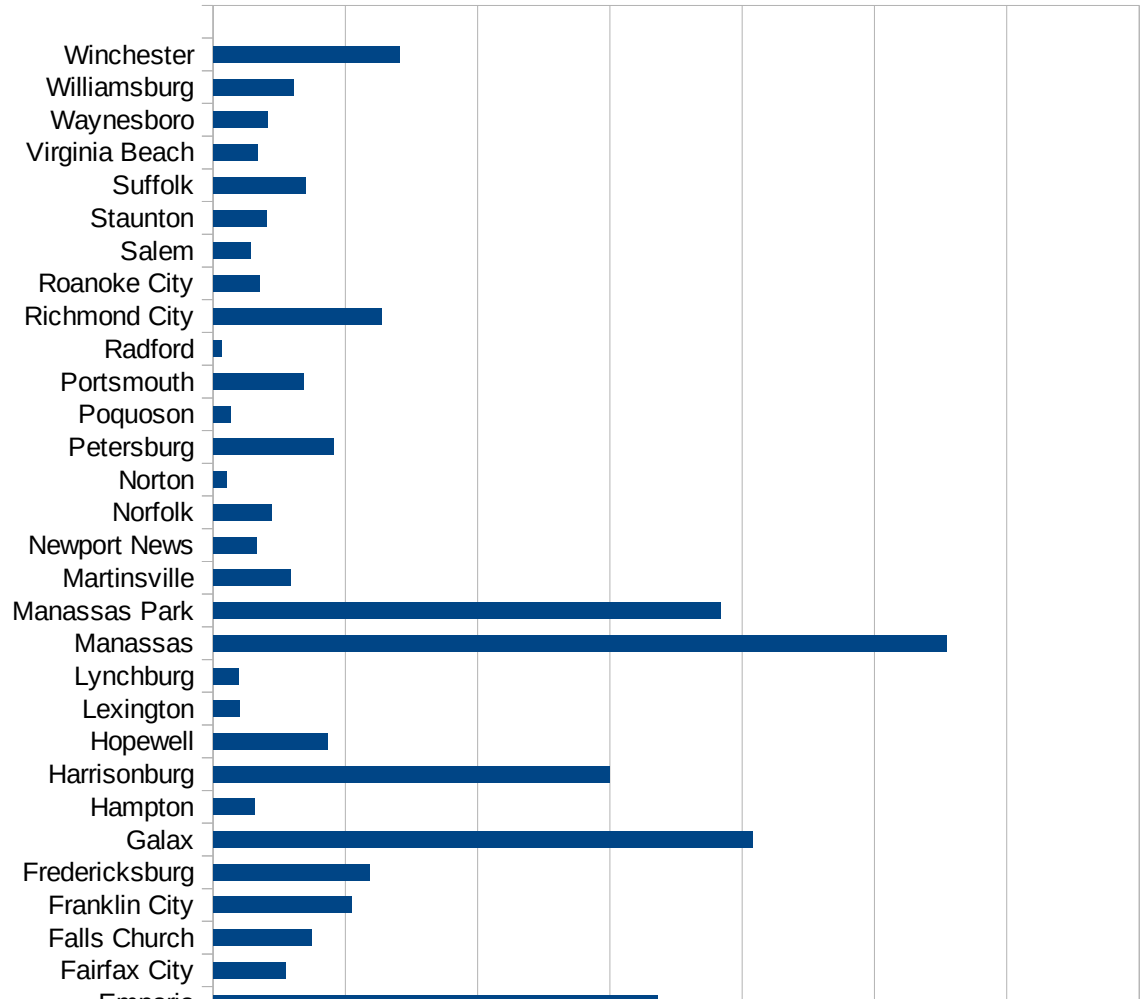
UT

29173
29175
29177
29179
29181
29195
29197
29199
29201
29203
29205
29183
29185
29187
29189
29510
29186
29207
29209
29211
29213
29215

29217
29219
29221
29223
29225
29227
29229

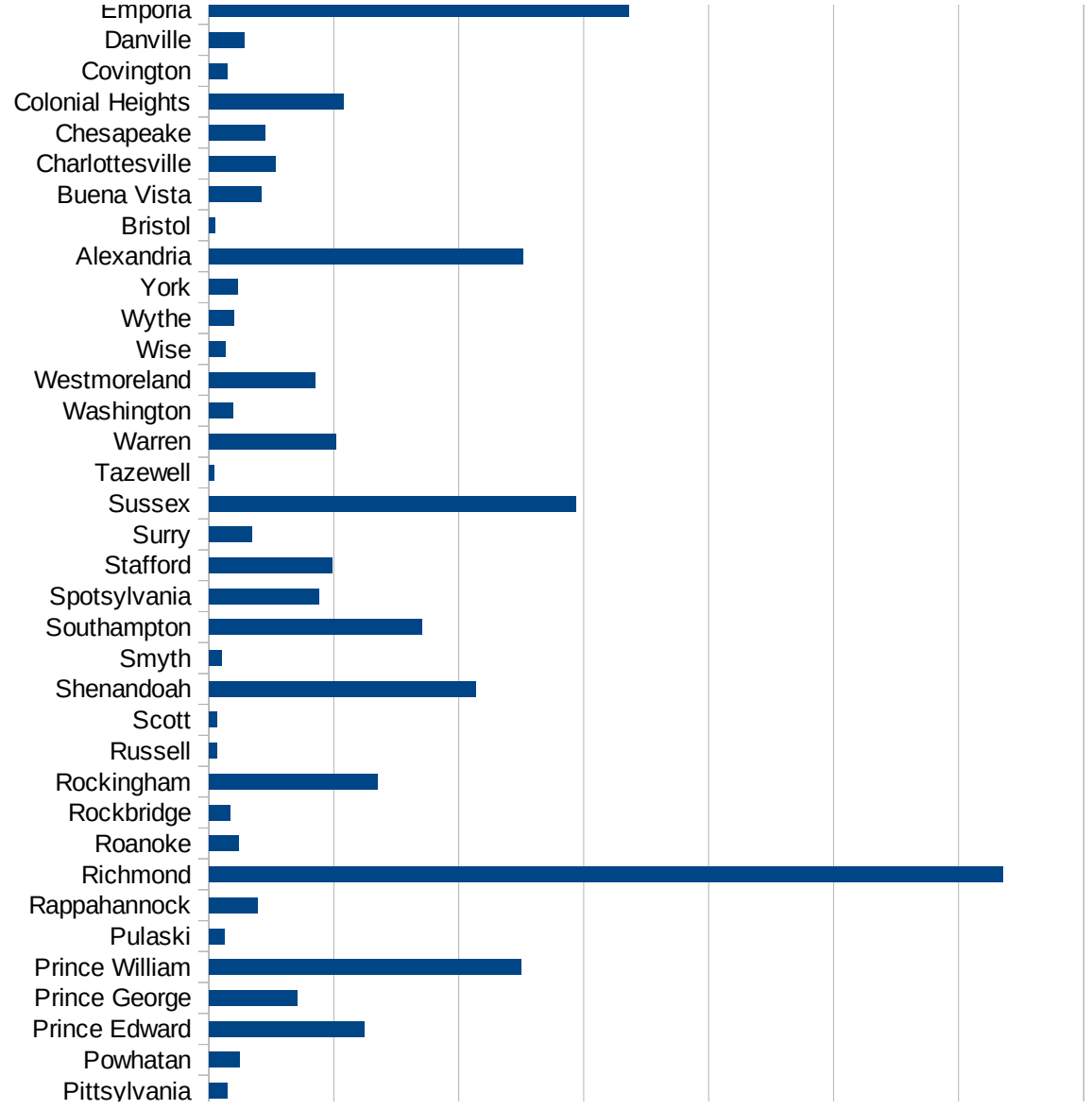
VA

FIPS	County	PC Infection
51001	Accomack	2940.269036
51003	Albemarle	187.6414209
51005	Alleghany	160.9657948
51007	Amelia	215.1694459
51009	Amherst	85.26495295
51011	Appomattox	195.6947162
51013	Arlington	901.8149974
51015	Augusta	152.4046808
51017	Bath	0
51019	Bedford	78.73315809
51021	Bland	0
51023	Botetourt	102.1726718
51025	Brunswick	183.1054688
51027	Buchanan	84.82163894
51029	Buckingham	2747.220425
51031	Campbell	32.74334673
51033	Caroline	246.977772
51035	Carroll	354.2988258
51036	Charles City	388.9929405
51037	Charlotte	226.1685374
51041	Chesterfield	476.5374861
51043	Clarke	199.683261
51045	Craig	98.73617694
51047	Culpeper	1401.87817
51049	Cumberland	397.5940463
51051	Dickenson	0
51053	Dinwiddie	294.4372393
51057	Essex	439.600696
51059	Fairfax	1007.651232
51061	Fauquier	465.5111426
51063	Floyd	44.3178221
51065	Fluvanna	343.5014748
51067	Franklin	64.06263902



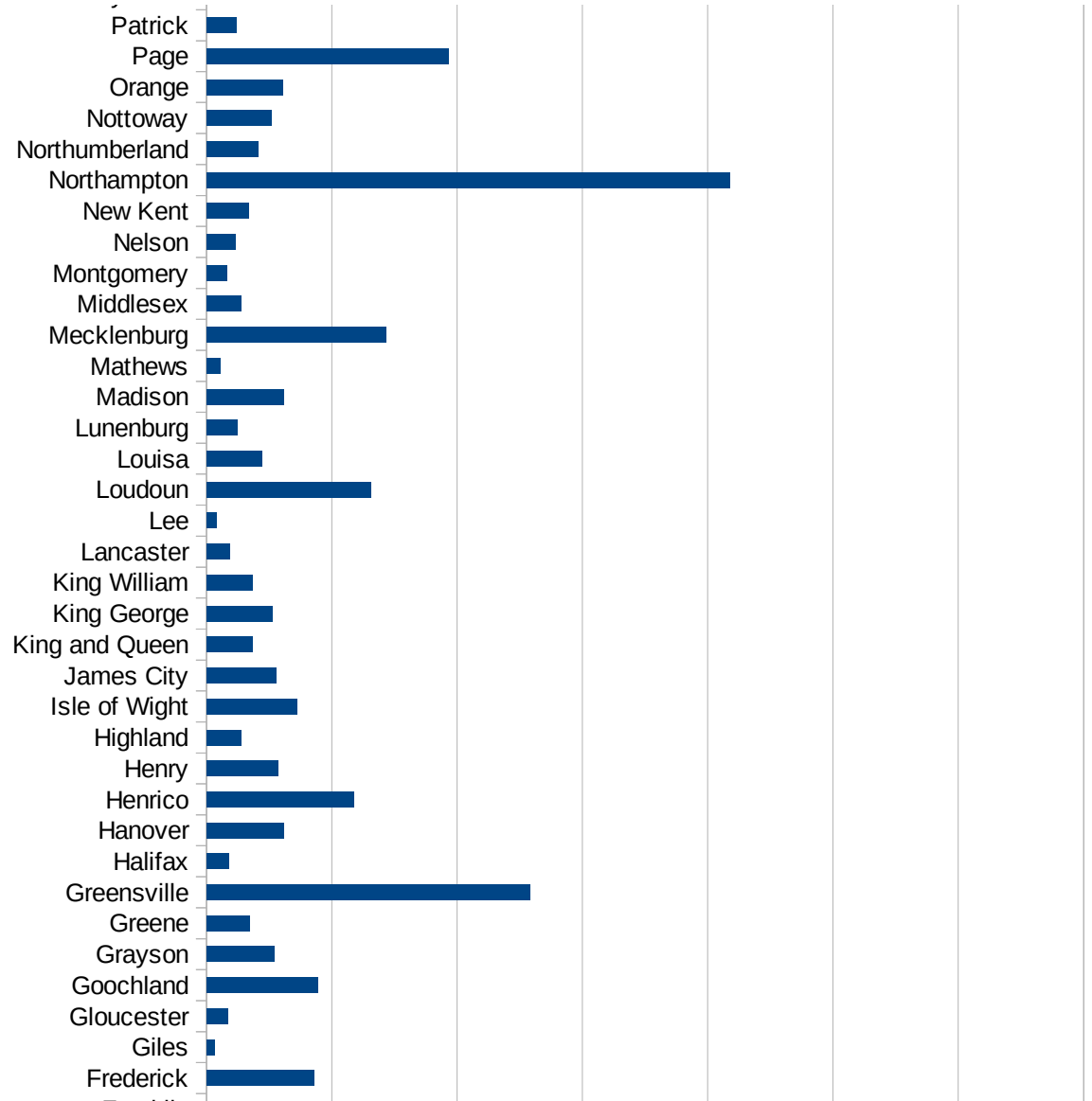
VA

51069 Frederick	427.8195914
51071 Giles	29.68416053
51073 Gloucester	83.00088356
51075 Goochland	443.1251076
51077 Grayson	268.6968204
51079 Greene	171.8994894
51081 Greensville	1290.100628
51083 Halifax	87.92497069
51085 Hanover	308.6563657
51087 Henrico	587.0722618
51089 Henry	284.5759818
51091 Highland	135.7466063
51093 Isle of Wight	359.9166509
51095 James City	276.1888556
51097 King and Queen	184.6066458
51099 King George	263.4054563
51101 King William	183.0096228
51103 Lancaster	92.73856997
51105 Lee	38.23117115
51107 Loudoun	653.5578223
51109 Louisa	220.2403611
51111 Lunenburg	124.1105411
51113 Madison	308.3866115
51115 Mathews	56.80527153
51117 Mecklenburg	714.5187602
51119 Middlesex	139.288699
51121 Montgomery	80.82032631
51125 Nelson	114.5861418
51127 New Kent	169.7110446
51131 Northampton	2087.771623
51133 Northumberland	205.8121347
51135 Nottoway	259.4033722
51137 Orange	302.914529
51139 Page	965.1945013

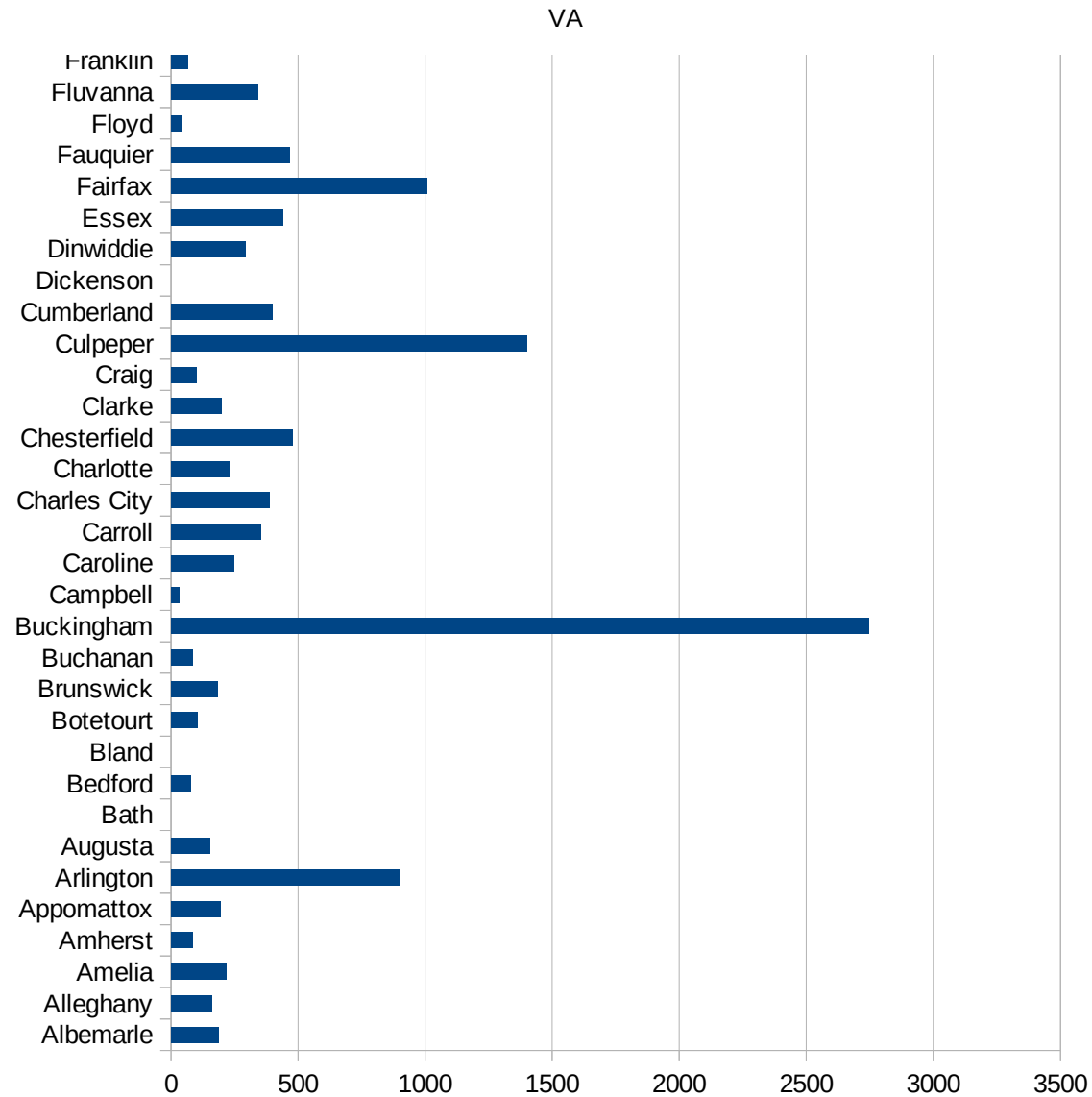


VA

51141 Patrick	118.8253268
51143 Pittsylvania	73.83222038
51145 Powhatan	123.3341327
51147 Prince Edward	623.0936819
51149 Prince George	354.4981881
51153 Prince William	1247.192908
51155 Pulaski	61.64504198
51157 Rappahannock	193.0501931
51159 Richmond	3175.481301
51161 Roanoke	120.1194817
51163 Rockbridge	83.50914205
51165 Rockingham	674.5113485
51167 Russell	29.90877823
51169 Scott	32.50673354
51171 Shenandoah	1069.039244
51173 Smyth	49.22551851
51175 Southampton	852.9512112
51177 Spotsylvania	439.5178712
51179 Stafford	492.131235
51181 Surry	169.9104109
51183 Sussex	1468.363442
51185 Tazewell	22.0291274
51187 Warren	509.9617529
51191 Washington	97.42288886
51193 Westmoreland	426.2478968
51195 Wise	65.76870462
51197 Wythe	100.8555331
51199 York	113.4923208
51510 Alexandria	1255.84003
51520 Bristol	24.26889941
51530 Buena Vista	208.4335418
51540 Charlottesville	266.0182472
51550 Chesapeake	225.8545793
51570 Colonial Heights	538.3278192



51580 Covington	73.26007326
51590 Danville	142.5306564
51595 Emporia	1679.3595
51600 Fairfax City	272.6458859
51610 Falls Church	372.3260222
51620 Franklin City	524.1482591
51630 Fredericksburg	590.1729344
51640 Galax	2039.545384
51650 Hampton	157.8402686
51660 Harrisonburg	1497.233172
51670 Hopewell	433.7050805
51678 Lexington	98.0941704
51680 Lynchburg	97.41129484
51683 Manassas	2771.307125
51685 Manassas Park	1918.298954
51690 Martinsville	294.5279802
51700 Newport News	163.4700436
51710 Norfolk	220.8328553
51720 Norton	50.40322581
51730 Petersburg	453.0047201
51735 Poquoson	65.62756358
51740 Portsmouth	340.2654493
51750 Radford	32.71716015
51760 Richmond City	635.9738267
51770 Roanoke City	176.1409127
51775 Salem	140.38919
51790 Staunton	200.625953
51800 Suffolk	348.7415693
51810 Virginia Beach	167.0409539
51820 Waynesboro	207.7072653
51830 Williamsburg	302.094522
51840 Winchester	704.4257863



VA

VA

FIPS

29001
29003
29005
29007
29009
29011
29013
29015
29017
29019
29021
29023
29025
29027
29029
29031
29033
29035
29037

VA

29039
29041
29043
29045
29047
29049
29051
29053
29055
29057
29059
29061
29063
29065
29067
29069
29071
29073
29075
29077
29079
29081
29083
29085
29087
29089
29091
29093
29095
29097
29099
29101

29103

VA

29105
29107
29109
29111
29113
29115
29117
29121
29123
29125
29127
29119
29129
29131
29133
29135
29137
29139
29141
29143
29145
29147
29149
29151
29153
29155
29157
29159
29161
29163
29165
29167
29169
29171

VA

29173
29175
29177
29179
29181
29195
29197
29199
29201
29203
29205
29183
29185
29187
29189
29510
29186
29207
29209
29211
29213
29215

29217
29219
29221
29223
29225
29227
29229

VT

FIPS	County	PC Infection
50001	Addison	173.0992887
50003	Bennington	179.6188712
50005	Caledonia	52.80179526
50007	Chittenden	277.690008
50009	Essex	48
50011	Franklin	200.3197022
50013	Grand Isle	98.73060649
50015	Lamoille	114.6245059
50017	Orange	31.03555295
50019	Orleans	37.16504999
50021	Rutland	93.74147805
50023	Washington	67.07946336
50025	Windham	189.4470951
50027	Windsor	94.05636147



FIPS

- 29001
- 29003
- 29005
- 29007
- 29009
- 29011
- 29013
- 29015
- 29017
- 29019
- 29021
- 29023
- 29025
- 29027
- 29029
- 29031
- 29033
- 29035
- 29037

VT

29039
29041
29043
29045
29047
29049
29051
29053
29055
29057
29059
29061
29063
29065
29067
29069
29071
29073
29075
29077
29079
29081
29083
29085
29087
29089
29091
29093
29095
29097
29099
29101

29103

VT

29105
29107
29109
29111
29113
29115
29117
29121
29123
29125
29127
29119
29129
29131
29133
29135
29137
29139
29141
29143
29145
29147
29149
29151
29153
29155
29157
29159
29161
29163
29165
29167
29169
29171

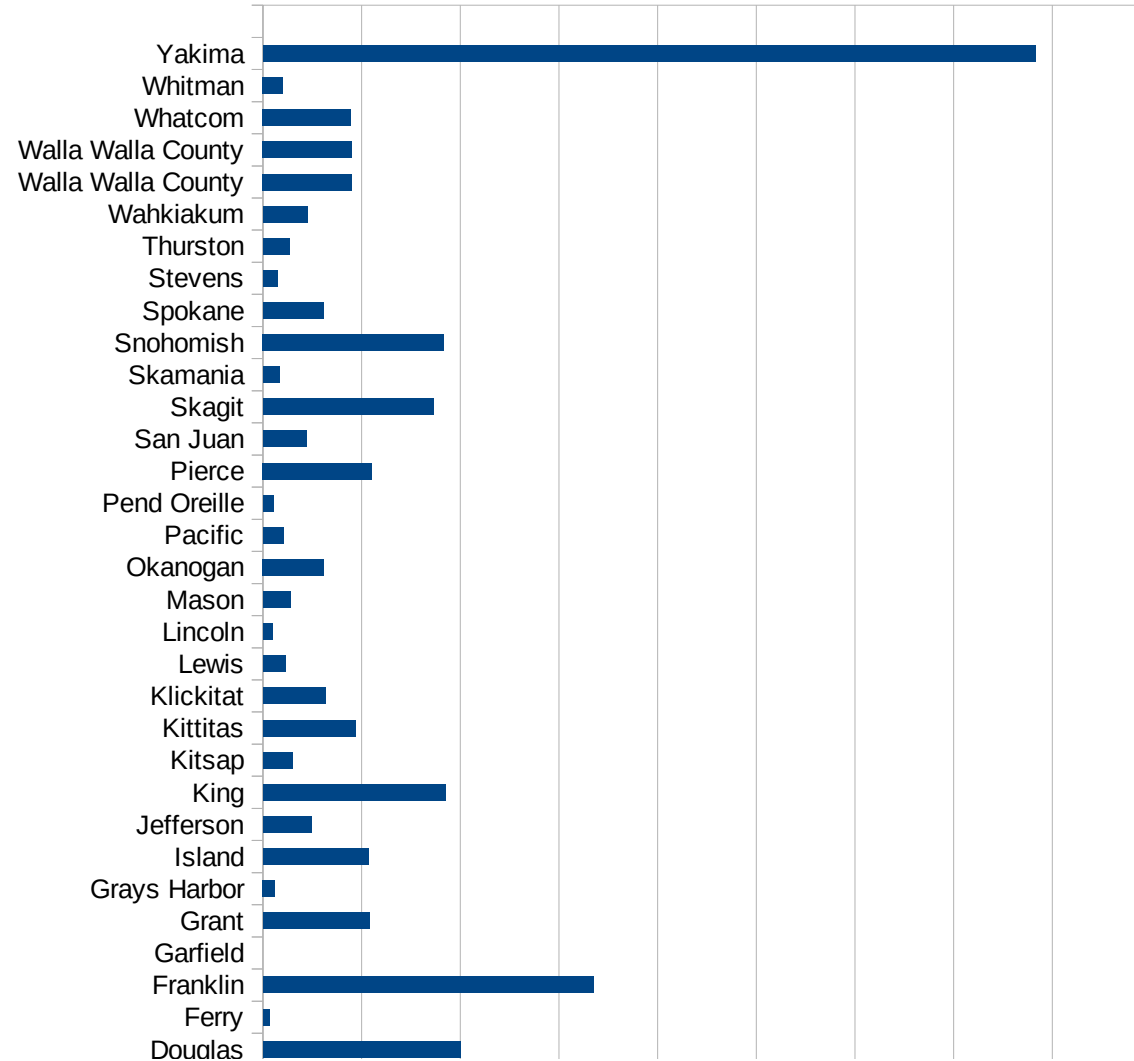
VT

29173
29175
29177
29179
29181
29195
29197
29199
29201
29203
29205
29183
29185
29187
29189
29510
29186
29207
29209
29211
29213
29215

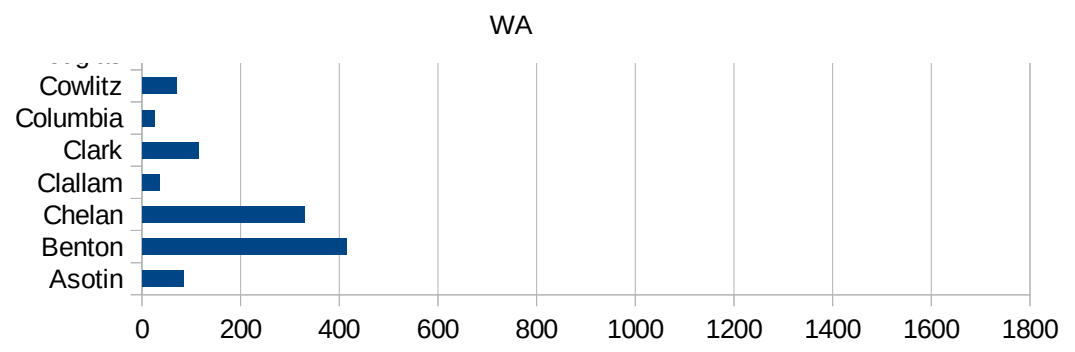
29217
29219
29221
29223
29225
29227
29229

WA

FIPS	County	PC Infection
53001	Adams	369.4518953
53003	Asotin	84.03361345
53005	Benton	415.1042466
53007	Chelan	329.7159769
53009	Clallam	35.18511279
53011	Clark	114.1417474
53013	Columbia	24.63661
53015	Cowlitz	69.73308743
53017	Douglas	400.8669914
53019	Ferry	13.07360439
53021	Franklin	669.8676164
53023	Garfield	0
53025	Grant	216.7860188
53027	Grays Harbor	24.35690992
53029	Island	214.3026285
53031	Jefferson	97.70241735
53033	King	370.0580746
53035	Kitsap	60.41400271
53037	Kittitas	187.9064268
53039	Klickitat	126.6567151
53041	Lewis	46.48007638
53043	Lincoln	18.62197393
53045	Mason	54.95595891
53047	Okanogan	123.4216273
53049	Pacific	40.84225812
53051	Pend Oreille	22.05558006
53053	Pierce	220.8013248
53055	San Juan	87.57589911
53057	Skagit	345.5376503
53059	Skamania	33.54579
53061	Snohomish	367.0384501
53063	Spokane	121.8348681
53065	Stevens	28.72293416



53067 Thurston	53.76738275
53069 Wahkiakum	90.37505648
53071 Walla Walla Cou	180.5587473
53071 Walla Walla Cou	180.5587473
53073 Whatcom	178.1243769
53075 Whitman	40.16790183
53077 Yakima	1566.141438



WA

FIPS

29001
29003
29005
29007
29009
29011
29013
29015
29017
29019
29021
29023
29025
29027
29029
29031
29033
29035
29037

WA

29039
29041
29043
29045
29047
29049
29051
29053
29055
29057
29059
29061
29063
29065
29067
29069
29071
29073
29075
29077
29079
29081
29083
29085
29087
29089
29091
29093
29095
29097
29099
29101

29103

WA

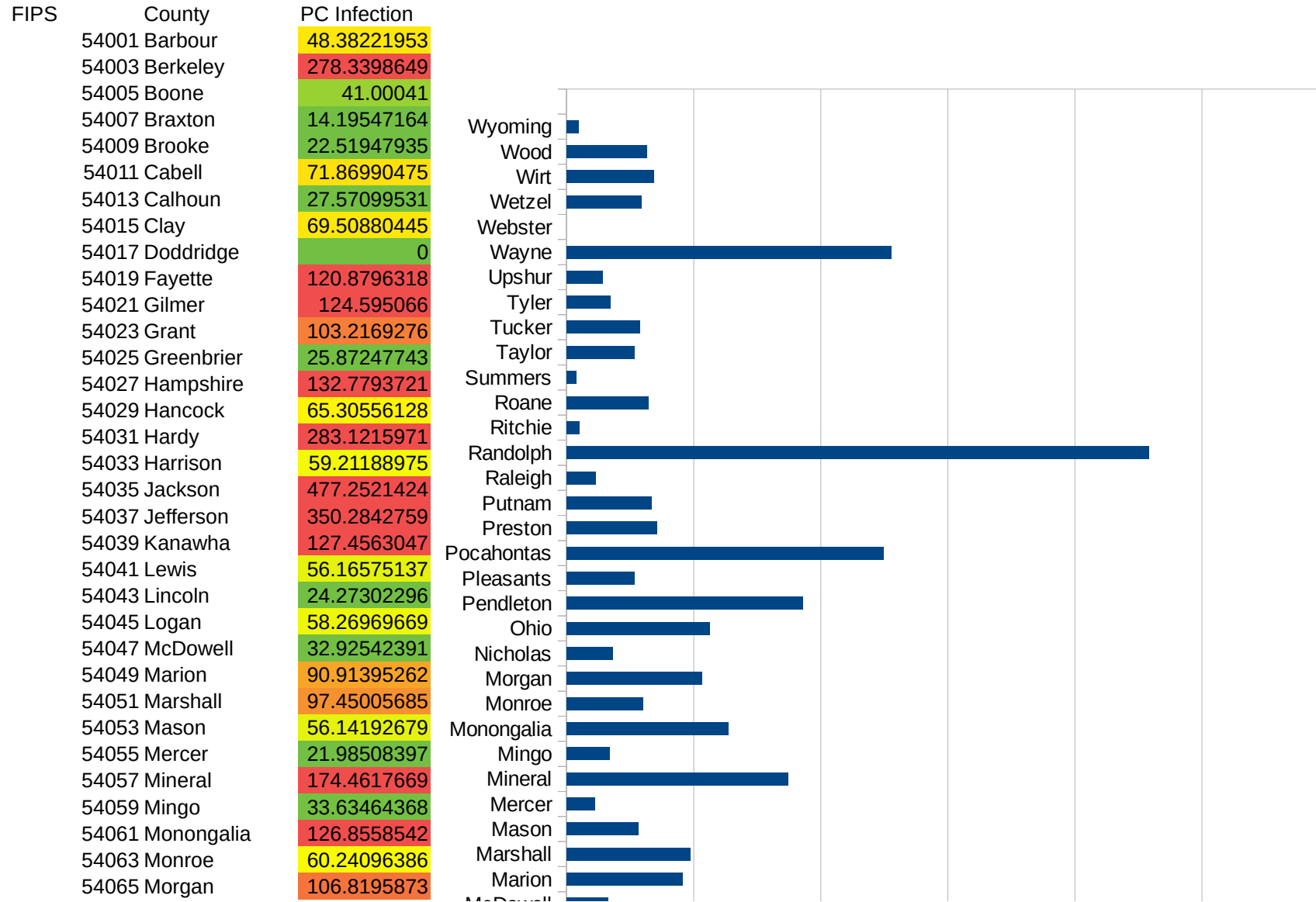
29105
29107
29109
29111
29113
29115
29117
29121
29123
29125
29127
29119
29129
29131
29133
29135
29137
29139
29141
29143
29145
29147
29149
29151
29153
29155
29157
29159
29161
29163
29165
29167
29169
29171

WA

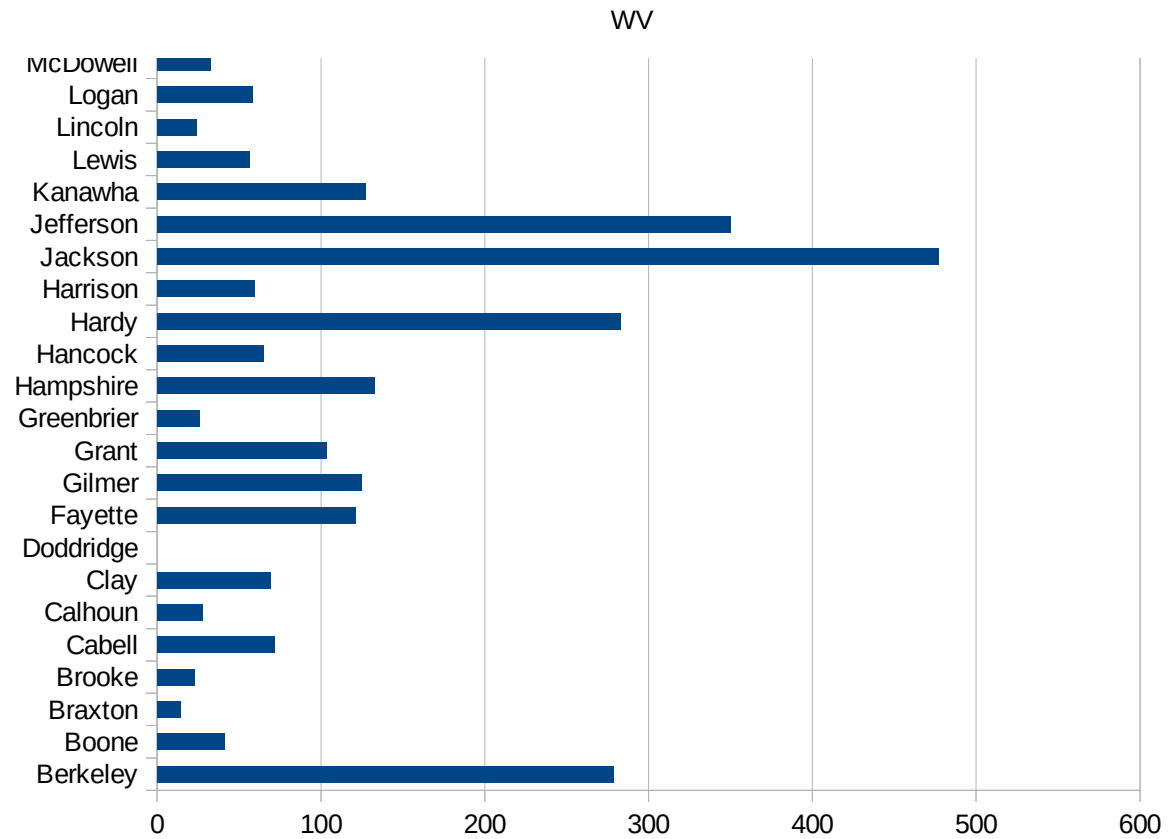
29173
29175
29177
29179
29181
29195
29197
29199
29201
29203
29205
29183
29185
29187
29189
29510
29186
29207
29209
29211
29213
29215

29217
29219
29221
29223
29225
29227
29229

WV



54067 Nicholas	36.22896707
54069 Ohio	112.5613699
54071 Pendleton	185.7939117
54073 Pleasants	53.28360197
54075 Pocahontas	249.5840266
54077 Preston	70.92408168
54079 Putnam	67.04068311
54081 Raleigh	22.89438953
54083 Randolph	457.9675953
54085 Ritchie	10.28700751
54087 Roane	64.5994832
54089 Summers	7.836990596
54091 Taylor	53.37445143
54093 Tucker	57.51258088
54095 Tyler	34.30139492
54097 Upshur	28.67089904
54099 Wayne	255.3575005
54101 Webster	0
54103 Wetzel	58.93909627
54105 Wirt	68.61063465
54107 Wood	62.94312554
54109 Wyoming	9.621860868



FIPS

- 29001
- 29003
- 29005
- 29007
- 29009
- 29011
- 29013
- 29015
- 29017
- 29019
- 29021
- 29023
- 29025
- 29027
- 29029
- 29031
- 29033
- 29035
- 29037

WV

29039
29041
29043
29045
29047
29049
29051
29053
29055
29057
29059
29061
29063
29065
29067
29069
29071
29073
29075
29077
29079
29081
29083
29085
29087
29089
29091
29093
29095
29097
29099
29101

29103

29105
29107
29109
29111
29113
29115
29117
29121
29123
29125
29127
29119
29129
29131
29133
29135
29137
29139
29141
29143
29145
29147
29149
29151
29153
29155
29157
29159
29161
29163
29165
29167
29169
29171

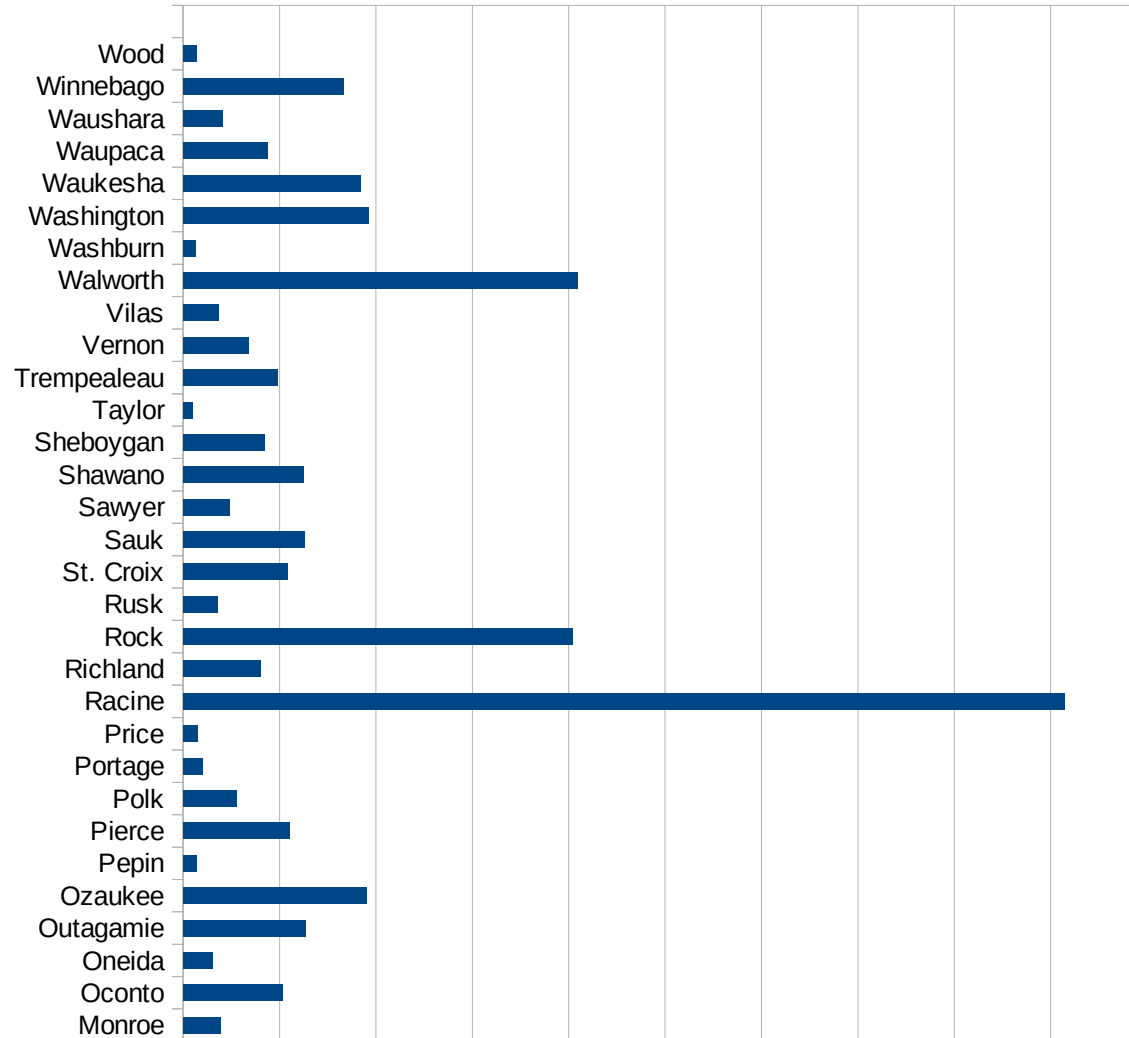
WV

29173
29175
29177
29179
29181
29195
29197
29199
29201
29203
29205
29183
29185
29187
29189
29510
29186
29207
29209
29211
29213
29215

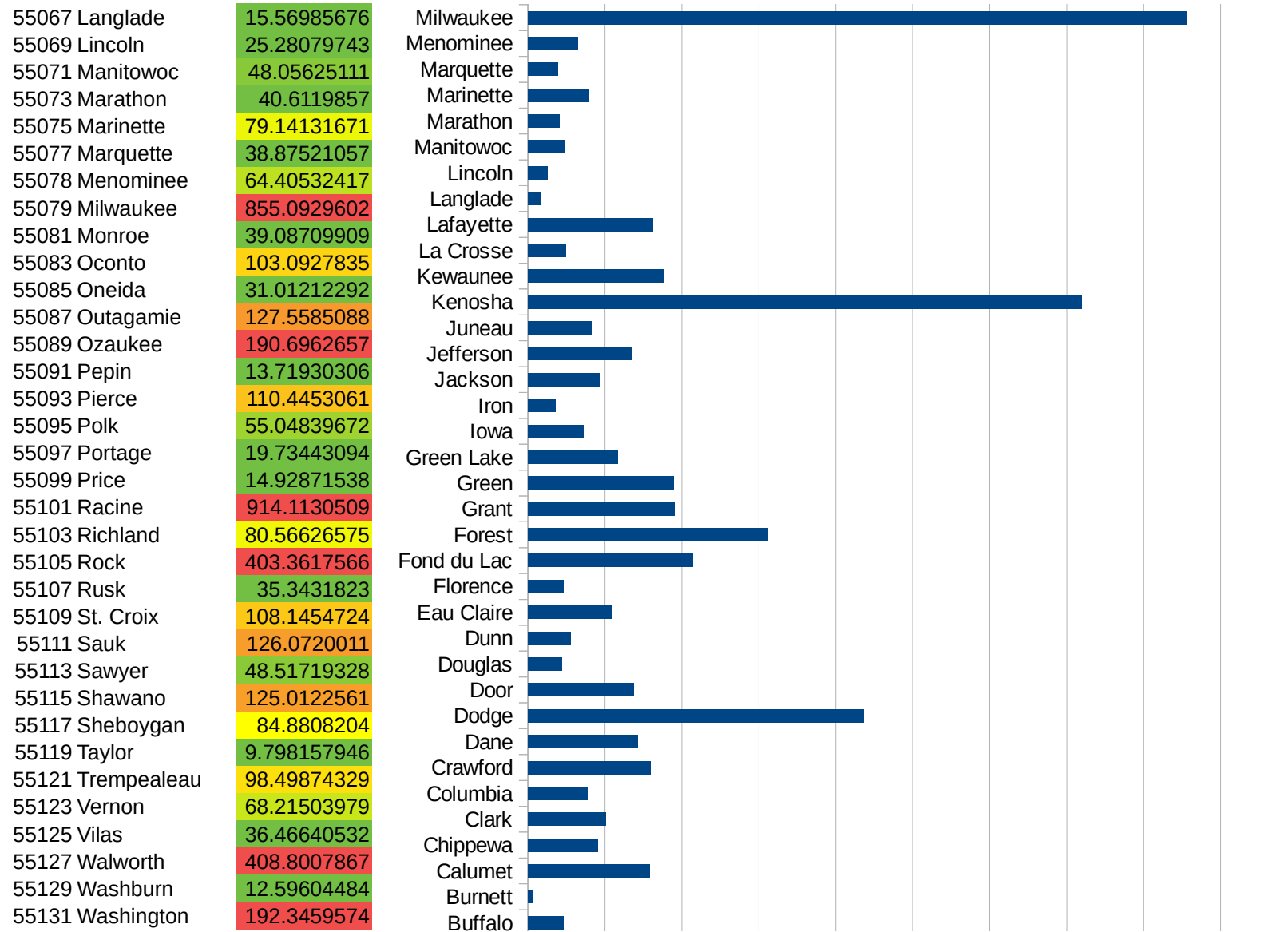
29217
29219
29221
29223
29225
29227
29229

WI

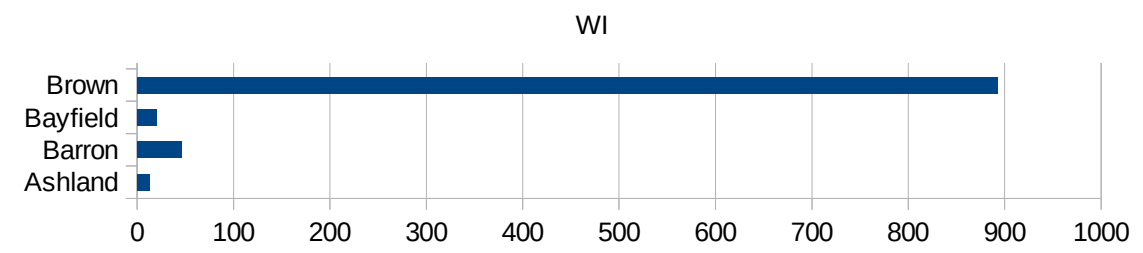
FIPS	County	PC Infection
55001	Adams	19.65795164
55003	Ashland	12.82051282
55005	Barron	46.49721017
55007	Bayfield	19.94415636
55009	Brown	892.253719
55011	Buffalo	45.71428571
55013	Burnett	6.496881497
55015	Calumet	157.4991527
55017	Chippewa	90.43424027
55019	Clark	100.8383993
55021	Columbia	76.7111824
55023	Crawford	159.5973237
55025	Dane	142.5242088
55027	Dodge	435.9852926
55029	Door	137.631293
55031	Douglas	43.97333827
55033	Dunn	55.3942966
55035	Eau Claire	109.0554269
55037	Florence	46.28558204
55039	Fond du Lac	214.4257078
55041	Forest	311.4225336
55043	Grant	190.0919424
55045	Green	189.5529259
55047	Green Lake	116.2913627
55049	Iowa	71.51571242
55051	Iron	35.23608175
55053	Jackson	92.78249829
55055	Jefferson	133.9144122
55057	Juneau	82.65394297
55059	Kenosha	718.884754
55061	Kewaunee	176.6177697
55063	La Crosse	49.05692295
55065	Lafayette	162.0162016



WI



55133 Waukesha	184.5824071
55135 Waupaca	88.01439524
55137 Waushara	41.21501875
55139 Winnebago	166.0624488
55141 Wood	13.68831702



FIPS

- 29001
- 29003
- 29005
- 29007
- 29009
- 29011
- 29013
- 29015
- 29017
- 29019
- 29021
- 29023
- 29025
- 29027
- 29029
- 29031
- 29033
- 29035
- 29037

29039
29041
29043
29045
29047
29049
29051
29053
29055
29057
29059
29061
29063
29065
29067
29069
29071
29073
29075
29077
29079
29081
29083
29085
29087
29089
29091
29093
29095
29097
29099
29101

29103

29105
29107
29109
29111
29113
29115
29117
29121
29123
29125
29127
29119
29129
29131
29133
29135
29137
29139
29141
29143
29145
29147
29149
29151
29153
29155
29157
29159
29161
29163
29165
29167
29169
29171

WI

29173
29175
29177
29179
29181
29195
29197
29199
29201
29203
29205
29183
29185
29187
29189
29510
29186
29207
29209
29211
29213
29215

29217
29219
29221
29223
29225
29227
29229