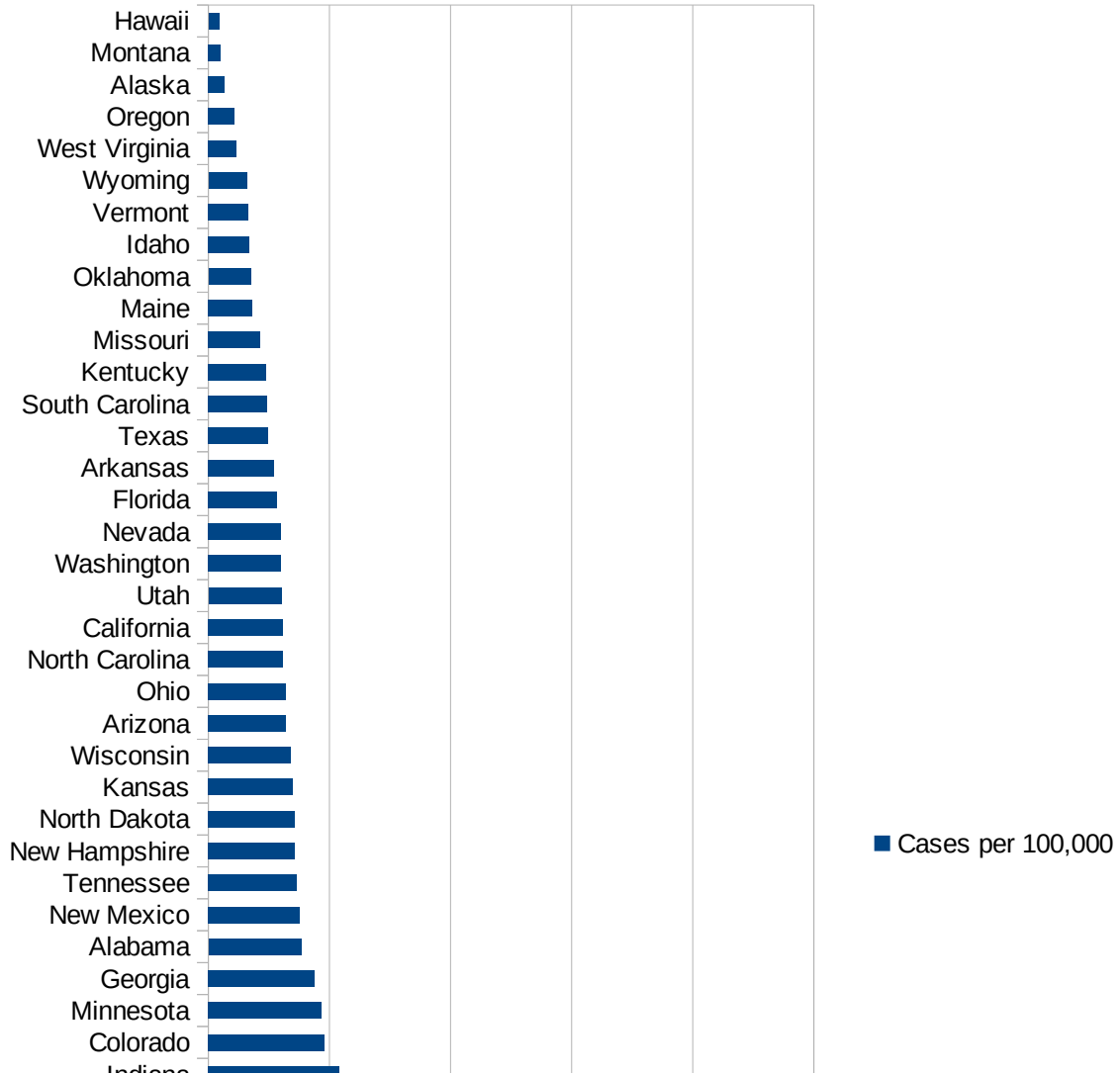


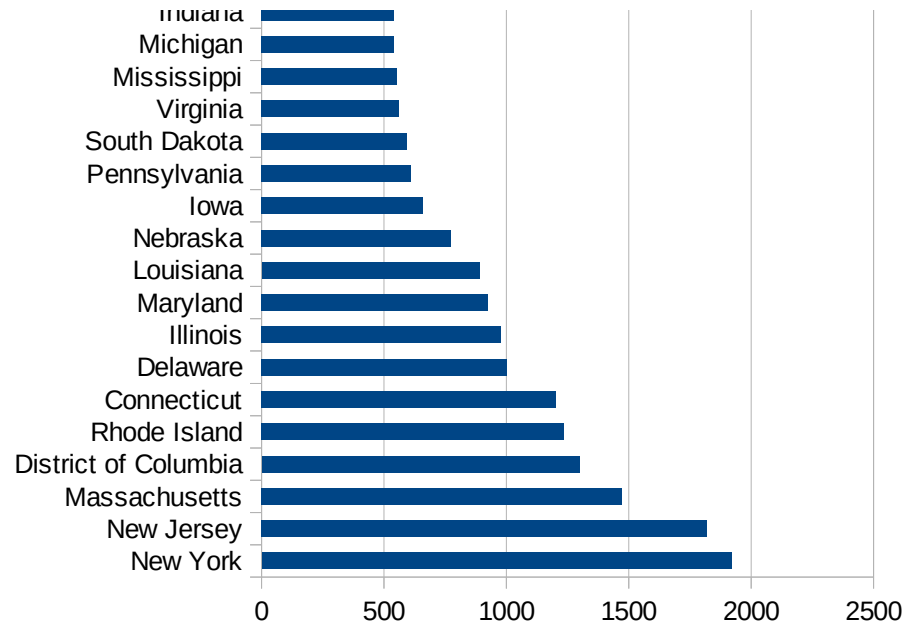
PerCap50States

Idx	State	Population	Cases per 100,000
33	New York	19542209	1919.60386873357
31	New Jersey	8908520	1819.65130010372
22	Massachusetts	6902149	1473.42516077239
9	District of Columbia	702455	1298.30380593775
40	Rhode Island	1057315	1236.24463854197
7	Connecticut	3572665	1203.5273388353
8	Delaware	967171	1002.20126533984
14	Illinois	12741080	977.593736166793
21	Maryland	6042718	924.385351095318
19	Louisiana	4659978	890.004201736575
28	Nebraska	1929268	773.453973216785
16	Iowa	3156145	659.221930551353
39	Pennsylvania	12807060	611.654821637441
42	South Dakota	882235	594.739496846079
47	Virginia	8517685	561.842801183655
25	Mississippi	2986530	554.489658566966
23	Michigan	9995915	540.820925348005
15	Indiana	6691878	539.400150451039
6	Colorado	5695564	480.128043508948
24	Minnesota	5611179	466.88940060547
11	Georgia	10519475	440.554305229111
1	Alabama	4887871	383.929935957803
32	New Mexico	2095428	375.865932878629
43	Tennessee	6770010	363.411575462961
30	New Hampshire	1356458	358.875836922337
35	North Dakota	760077	356.016561479955
17	Kansas	2911505	349.200842863055
50	Wisconsin	5813568	342.165086913923
3	Arizona	7171646	319.117814794539
36	Ohio	11689442	318.937379560119
34	North Carolina	10383620	308.899979005395
5	California	39557045	308.840056177098
45	Utah	3161105	301.824836568225



Idx	State	Population	Cases per 100,000
48	Washington	7535591	301.130992910841
29	Nevada	3034392	300.85104363576
10	Florida	21299325	282.135701483498
4	Arkansas	3013825	271.847237314708
44	Texas	28701845	245.8204341916
41	South Carolina	5084127	244.191382315981
18	Kentucky	4468402	239.369689656392
26	Missouri	6126452	212.210917509841
20	Maine	1338404	182.456119378005
37	Oklahoma	3943079	175.167679876563
13	Idaho	1754208	170.447290173115
46	Vermont	626299	163.021176786168
51	Wyoming	577737	159.415097180897
49	West Virginia	1805832	116.400639705133
38	Oregon	4190713	106.759875944738
2	Alaska	737438	69.4295656041593
27	Montana	1062305	50.738723812841
12	Hawaii	1420491	45.336436485694

PerCap50States



Counties_Cities

FIPS	County	State	Cases Per 100,000
47169	Trousdale	Tennessee	12658.91754450
47095	Lake	Tennessee	11267.03548779
31043	Dakota	Nebraska	8425.03610018
5079	Lincoln	Arkansas	7360.08368826
27105	Nobles	Minnesota	7124.61229703
31037	Colfax	Nebraska	5753.14768863
20057	Ford	Kansas	5293.90934844
19021	Buena Vista	Iowa	5016.60460904
40139	Texas	Oklahoma	4615.00855537
18017	Cass	Indiana	4194.44078514
20055	Finney	Kansas	4157.22050750
47007	Bledsoe	Tennessee	4134.19179939
39101	Marion	Ohio	4116.09660414
20175	Seward	Kansas	4090.90909091
36087	Rockland	New York	4077.43440949
48341	Moore	Texas	3928.32208518
39129	Pickaway	Ohio	3608.44265400
31151	Saline	Nebraska	3554.00696864
31047	Dawson	Nebraska	3547.17617782
35031	McKinley	New Mexico	3516.39230876
36119	Westchester	New York	3489.72522044
13101	Echols	Georgia	3250.00000000
34031	Passaic	New Jersey	3240.74625976
48253	Jones	Texas	3209.36569612
19047	Crawford	Iowa	3188.01725143
51159	Richmond	Virginia	3175.48130117
19115	Louisa	Iowa	3124.72020772
36059	Nassau	New York	2997.25474346
51001	Accomack	Virginia	2980.37763791
8075	Logan	Colorado	2898.55072464
34039	Union	New Jersey	2858.61733448
51683	Manassas	Virginia	2800.12487692
34017	Hudson	New Jersey	2791.90783080

This work is licensed under the Creative Commons Attribution-NoDerivatives 4.0 International License. To view a copy of this license, visit <http://creativecommons.org/licenses/by-nd/4.0/>.

Counties_Cities

19193 Woodbury	Iowa	2766.75216259
51029 Buckingham	Virginia	2758.98582270
36071 Orange	New York	2741.45112855
5123 St. Francis	Arkansas	2716.30174142
36103 Suffolk	New York	2711.03840204
1085 Lowndes	Alabama	2656.90796070
13243 Randolph	Georgia	2648.90970291
12077 Liberty	Florida	2577.74624571
22035 East Carroll	Louisiana	2543.69759841
13273 Terrell	Georgia	2520.03251655
28051 Holmes	Mississippi	2513.90307570
28099 Neshoba	Mississippi	2499.57081545
31079 Hall	Nebraska	2486.73040401
48471 Walker	Texas	2484.82339956
36061 New York City	New York	2445.67404570
19171 Tama	Iowa	2425.46142925
13099 Early	Georgia	2410.46159852
13141 Hancock	Georgia	2359.84666986
28123 Scott	Mississippi	2343.83285608
25025 Suffolk	Massachusetts	2327.64985407
19127 Marshall	Iowa	2281.08351467
4001 Apache	Arizona	2279.37285917
16013 Blaine	Idaho	2274.23565329
34013 Essex	New Jersey	2239.65229873
8087 Morgan	Colorado	2234.05000350
51640 Galax	Virginia	2179.66682236
13037 Calhoun	Georgia	2141.05793451
1011 Bullock	Alabama	2140.46162951
1013 Butler	Alabama	2139.22764228
51131 Northampton	Virginia	2104.81465701
48375 Potter	Texas	2079.43300348
49037 San Juan	Utah	2019.54819082
22095 St. John the Bap	Louisiana	2019.26639496
28079 Leake	Mississippi	1985.67851338

Counties_Cities

13095 Dougherty	Georgia	1966.17822737
34003 Bergen	New Jersey	1965.21375223
51685 Manassas Park	Virginia	1958.74501647
34023 Middlesex	New Jersey	1937.12071449
34021 Mercer	New Jersey	1912.32818926
46073 Jerauld	South Dakota	1908.95741557
25009 Essex	Massachusetts	1893.28112233
10005 Sussex	Delaware	1881.49298256
22041 Franklin	Louisiana	1875.37209764
13205 Mitchell	Georgia	1874.54938717
1059 Franklin	Alabama	1865.25523706
36105 Sullivan	New York	1860.97644971
31141 Platte	Nebraska	1849.35407487
4017 Navajo	Arizona	1848.88405994
21031 Butler	Kentucky	1839.96241779
22071 Orleans	Louisiana	1839.35796382
28103 Noxubee	Mississippi	1831.98860940
51081 Greensville	Virginia	1831.94289155
46005 Beadle	South Dakota	1805.85712016
1119 Sumter	Alabama	1796.54873532
22051 Jefferson	Louisiana	1788.49950812
22047 Iberville	Louisiana	1784.78652853
19179 Wapello	Iowa	1783.83752308
12047 Hamilton	Florida	1781.97064990
46099 Minnehaha	South Dakota	1755.01358386
24033 Prince George's	Maryland	1752.98138804
51595 Emporia	Virginia	1737.94180824
44007 Providence	Rhode Island	1737.50636708
5133 Sevier	Arkansas	1732.88990023
13287 Turner	Georgia	1693.62992922
28007 Attala	Mississippi	1693.43860604
9001 Fairfield	Connecticut	1678.59863555
19197 Wright	Iowa	1670.60677699
13261 Sumter	Georgia	1648.00053812

Counties_Cities

20025 Clark	Kansas	1645.88528678
34011 Cumberland	New Jersey	1635.40259121
53077 Yakima	Washington	1603.12751048
25023 Plymouth	Massachusetts	1598.43437580
17031 Cook	Illinois	1558.01774078
21177 Muhlenberg	Kentucky	1556.50874115
37061 Duplin	North Carolina	1554.64183771
13053 Chattahoochee	Georgia	1553.72519656
48449 Titus	Texas	1546.93791057
28069 Kemper	Mississippi	1545.82626907
51183 Sussex	Virginia	1539.55682122
51660 Harrisonburg	Virginia	1506.48677660
22111 Union	Louisiana	1491.26735334
34029 Ocean	New Jersey	1479.26289493
1131 Wilcox	Alabama	1477.36896584
35045 San Juan	New Mexico	1473.09325592
42101 Philadelphia	Pennsylvania	1469.63206488
13061 Clay	Georgia	1454.79736751
31053 Dodge	Nebraska	1443.28776059
22093 St. James	Louisiana	1440.31943718
51047 Culpeper	Virginia	1411.51969764
22125 West Feliciana	Louisiana	1397.15394567
34035 Somerset	New Jersey	1396.89096641
25017 Middlesex	Massachusetts	1392.50666062
25027 Worcester	Massachusetts	1387.63346449
6025 Imperial	California	1371.08350245
27153 Todd	Minnesota	1366.85379546
13093 Dooly	Georgia	1357.06989640
20103 Leavenworth	Kansas	1350.91946111
9009 New Haven	Connecticut	1350.48156526
36027 Dutchess	New York	1348.91290285
34025 Monmouth	New Jersey	1348.50664838
28101 Newton	Mississippi	1343.09564893
19013 Black Hawk	Iowa	1340.55344088

Counties_Cities

25013 Hampden	Massachusetts	1332.46599746
25005 Bristol	Massachusetts	1331.15374932
13315 Wilcox	Georgia	1327.73490695
34027 Morris	New Jersey	1324.89458307
19139 Muscatine	Iowa	1316.12662769
34007 Camden	New Jersey	1313.99902974
8109 Saguache	Colorado	1300.59915242
11001 District of Colum	District of Col	1298.30380594
28153 Wayne	Mississippi	1290.76756331
45061 Lee	South Carolina	1289.23112822
27145 Stearns	Minnesota	1287.23564575
36079 Putnam	New York	1282.20685192
28021 Claiborne	Mississippi	1277.49389025
13139 Hall	Georgia	1269.36699844
51153 Prince William	Virginia	1267.49157605
51510 Alexandria	Virginia	1265.18407774
22127 Winn	Louisiana	1259.37455780
1065 Hale	Alabama	1256.28140704
22025 Catahoula	Louisiana	1238.55120733
17089 Kane	Illinois	1231.89870764
13005 Bacon	Georgia	1224.85471614
17097 Lake	Illinois	1224.82991644
22089 St. Charles	Louisiana	1223.54810038
29195 Saline	Missouri	1222.97444857
25021 Norfolk	Massachusetts	1222.73131950
13177 Lee	Georgia	1212.87461363
12051 Hendry	Florida	1205.60207912
13137 Habersham	Georgia	1200.75790958
28015 Carroll	Mississippi	1200.68610635
27067 Kandiyohi	Minnesota	1192.39295298
1023 Choctaw	Alabama	1191.49598941
9003 Hartford	Connecticut	1191.44569770
26163 Wayne	Michigan	1173.95987098
22087 St. Bernard	Louisiana	1168.63936988

Counties_Cities

42045 Delaware	Pennsylvania	1166.35472978
24031 Montgomery	Maryland	1161.54126056
1063 Greene	Alabama	1153.89287016
28029 Copiah	Mississippi	1152.64688365
13071 Colquitt	Georgia	1147.13107563
20093 Kearny	Kansas	1141.26299772
40055 Greer	Oklahoma	1133.82580313
13007 Baker	Georgia	1131.95342820
22007 Assumption	Louisiana	1130.04484305
20111 Lyon	Kansas	1128.53978327
13321 Worth	Georgia	1123.20803980
34041 Warren	New Jersey	1121.20553229
22013 Bienville	Louisiana	1119.62729185
13293 Upson	Georgia	1106.23688728
22017 Caddo	Louisiana	1101.58816410
8025 Crowley	Colorado	1092.52304541
8037 Eagle	Colorado	1089.22953830
51171 Shenandoah	Virginia	1080.53428972
1123 Tallapoosa	Alabama	1071.68432230
1017 Chambers	Alabama	1070.95046854
34005 Burlington	New Jersey	1060.88229483
18097 Marion	Indiana	1057.43345868
13081 Crisp	Georgia	1053.05074997
34033 Salem	New Jersey	1052.59795231
28163 Yazoo	Mississippi	1047.86179553
17153 Pulaski	Illinois	1043.38275673
19049 Dallas	Iowa	1042.35972499
22065 Madison	Louisiana	1039.33339307
42077 Lehigh	Pennsylvania	1036.94648193
19173 Taylor	Iowa	1033.75868196
8051 Gunnison	Colorado	1032.12339093
46017 Buffalo	South Dakota	1031.43418468
22037 East Feliciana	Louisiana	1030.82103082
51059 Fairfax	Virginia	1026.68155493

Counties_Cities

42095 Northampton	Pennsylvania	1024.91084522
28067 Jones	Mississippi	1023.94063774
28061 Jasper	Mississippi	1016.55709764
17181 Union	Illinois	1015.37913426
27099 Mower	Minnesota	1014.72095174
29211 Sullivan	Missouri	1012.69892300
28075 Lauderdale	Mississippi	1007.74061633
28023 Clarke	Mississippi	999.74365547
49043 Summit	Utah	999.21303031
4023 Santa Cruz	Arizona	993.31340973
38017 Cass	North Dakota	993.30086604
13035 Butts	Georgia	992.02248584
42011 Berks	Pennsylvania	988.21378930
18181 White	Indiana	986.20146687
37191 Wayne	North Carolina	983.38309749
24510 Baltimore City	Maryland	980.25709757
13065 Clinch	Georgia	977.73766546
28129 Smith	Mississippi	968.62892138
22117 Washington	Louisiana	968.18513589
28157 Wilkinson	Mississippi	966.78798908
51139 Page	Virginia	965.19450132
46003 Aurora	South Dakota	963.94144948
28083 Leflore	Mississippi	957.84778174
36111 Ulster	New York	954.09268809
28031 Covington	Mississippi	949.45101575
22031 De Soto	Louisiana	947.66000875
22077 Pointe Coupee	Louisiana	943.48222425
49051 Wasatch	Utah	941.63658243
55101 Racine	Wisconsin	934.96927522
19153 Polk	Iowa	932.05310301
13001 Appling	Georgia	929.37807316
24045 Wicomico	Maryland	929.30859053
24029 Kent	Maryland	928.64881597
22075 Plaquemines	Louisiana	926.95429304

Counties_Cities

37037 Chatham	North Carolina	925.63475027
48365 Panola	Texas	920.16588906
1091 Marengo	Alabama	917.86426099
17007 Boone	Illinois	910.83860612
51013 Arlington	Virginia	905.18312065
18071 Jackson	Indiana	904.53628347
31119 Madison	Nebraska	904.15913201
22057 Lafourche	Louisiana	898.94511543
55009 Brown	Wisconsin	896.43022576
45027 Clarendon	South Carolina	896.14243323
5149 Yell	Arkansas	891.57185976
18145 Shelby	Indiana	890.27425829
42091 Montgomery	Pennsylvania	887.15478081
17091 Kankakee	Illinois	886.17029012
48117 Deaf Smith	Texas	884.86140725
55079 Milwaukee	Wisconsin	884.62256420
5035 Crittenden	Arkansas	881.22129825
19183 Washington	Iowa	880.71902805
48421 Sherman	Texas	876.90808704
42079 Luzerne	Pennsylvania	872.98439143
31001 Adams	Nebraska	872.71111675
22073 Ouachita	Louisiana	871.33840427
13259 Stewart	Georgia	871.10824327
39029 Columbiana	Ohio	867.87123168
19005 Allamakee	Iowa	867.55349913
20209 Wyandotte	Kansas	867.38767511
22033 East Baton Rouge	Louisiana	866.29958545
18031 Decatur	Indiana	862.13331343
34001 Atlantic	New Jersey	861.24726386
28077 Lawrence	Mississippi	859.09273384
28155 Webster	Mississippi	858.19370658
8121 Washington	Colorado	855.57139947
13167 Johnson	Georgia	854.96497734
17043 DuPage	Illinois	854.95305243

Counties_Cities

4005 Coconino	Arizona	854.71880381
42103 Pike	Pennsylvania	854.59388912
19167 Sioux	Iowa	853.64805638
51175 Southampton	Virginia	852.95121119
17157 Randolph	Illinois	850.30835358
13009 Baldwin	Georgia	847.77904201
17201 Winnebago	Illinois	843.77343082
31055 Douglas	Nebraska	841.27152131
28161 Yalobusha	Mississippi	839.25112976
37131 Northampton	North Carolina	838.58507827
28097 Montgomery	Mississippi	838.07243340
48419 Shelby	Texas	837.98882682
37163 Sampson	North Carolina	834.56448622
8031 Denver	Colorado	834.20331281
29021 Buchanan	Missouri	830.97176277
17197 Will	Illinois	829.39723534
21227 Warren	Kentucky	823.53120429
1101 Montgomery	Alabama	822.98693763
42017 Bucks	Pennsylvania	821.08262562
28085 Lincoln	Mississippi	818.59377284
28017 Chickasaw	Mississippi	815.32816959
10001 Kent	Delaware	814.33772053
48129 Donley	Texas	813.49804158
34019 Hunterdon	New Jersey	809.05110894
45039 Fairfield	South Carolina	807.96357468
8123 Weld	Colorado	806.22325448
24011 Caroline	Maryland	804.70814317
34037 Sussex	New Jersey	803.27275052
47069 Hardeman	Tennessee	800.95162569
45089 Williamsburg	South Carolina	800.49663465
24021 Frederick	Maryland	798.36337464
37105 Lee	North Carolina	797.37030528
48185 Grimes	Texas	796.89703808
47037 Davidson	Tennessee	796.43423859

Counties_Cities

28035 Forrest	Mississippi	792.95271603
13193 Macon	Georgia	791.29574679
18089 Lake	Indiana	791.27022301
5069 Jefferson	Arkansas	786.91605250
42089 Monroe	Pennsylvania	786.39820184
34015 Gloucester	New Jersey	785.83978477
13275 Thomas	Georgia	785.18718503
6031 Kings	California	784.19195856
24005 Baltimore	Maryland	781.71869474
9005 Litchfield	Connecticut	776.31949467
26099 Macomb	Michigan	776.21379146
13087 Decatur	Georgia	775.16462841
13319 Wilkinson	Georgia	774.67906153
4027 Yuma	Arizona	774.53235782
37181 Vance	North Carolina	771.61186129
8117 Summit	Colorado	770.79369175
20085 Jackson	Kansas	768.07228916
20075 Hamilton	Kansas	767.16532413
51840 Winchester	Virginia	764.90678810
28053 Humphreys	Mississippi	762.98897905
18023 Clinton	Indiana	762.79069767
1047 Dallas	Alabama	762.20308014
28095 Monroe	Mississippi	756.38285907
16053 Jerome	Idaho	749.53154279
47167 Tipton	Tennessee	748.60752505
20119 Meade	Kansas	747.70863483
48319 Mason	Texas	747.66355140
42069 Lackawanna	Pennsylvania	744.33211729
22001 Acadia	Louisiana	742.88470815
13201 Miller	Georgia	738.65634893
46013 Brown	South Dakota	737.61318547
1095 Marshall	Alabama	736.66357989
47147 Robertson	Tennessee	736.49524024
55059 Kenosha	Wisconsin	736.01512198

Counties_Cities

22049 Jackson	Louisiana	735.75650862
22083 Richland	Louisiana	732.96354992
37193 Wilkes	North Carolina	732.23740829
28065 Jefferson Davis	Mississippi	729.92700730
18039 Elkhart	Indiana	727.28157229
24017 Charles	Maryland	726.92148133
22003 Allen	Louisiana	726.42062097
28089 Madison	Mississippi	726.11947363
27131 Rice	Minnesota	726.06466936
56013 Fremont	Wyoming	726.01249652
19099 Jasper	Iowa	724.14999865
45081 Saluda	South Carolina	720.40498442
9007 Middlesex	Connecticut	719.80919831
48369 Parmer	Texas	719.78913220
18081 Johnson	Indiana	717.55480877
51117 Mecklenburg	Virginia	714.51876020
18063 Hendricks	Indiana	713.73399038
1005 Barbour	Alabama	711.38619830
27165 Watonwan	Minnesota	710.38251366
24003 Anne Arundel	Maryland	708.29521328
13197 Marion	Georgia	706.50221530
42075 Lebanon	Pennsylvania	705.52103826
17187 Warren	Illinois	704.55612964
27053 Hennepin	Minnesota	704.04977498
10003 New Castle	Delaware	701.72615695
27033 Cottonwood	Minnesota	700.54092400
19039 Clarke	Iowa	700.41388093
8005 Arapahoe	Colorado	699.15465706
22103 St. Tammany	Louisiana	696.98695522
45069 Marlboro	South Carolina	693.23433593
48177 Gonzales	Texas	691.44338807
22005 Ascension	Louisiana	690.61216632
27027 Clay	Minnesota	689.54733797
51107 Loudoun	Virginia	686.73958461

Counties_Cities

37155 Robeson	North Carolina	686.48496939
36029 Erie	New York	685.86165992
31173 Thurston	Nebraska	684.65014378
47111 Macon	Tennessee	684.11291984
51165 Rockingham	Virginia	683.12736941
13277 Tift	Georgia	682.75369106
28159 Winston	Mississippi	682.63143408
22121 West Baton Rou	Louisiana	681.12158020
34009 Cape May	New Jersey	680.63958513
53021 Franklin	Washington	680.46678750
12086 Miami-Dade	Florida	680.00902382
25001 Barnstable	Massachusetts	676.15374883
8001 Adams	Colorado	675.56479405
18117 Orange	Indiana	672.17404690
29510 St. Louis City	Missouri	671.64622670
22105 Tangipahoa	Louisiana	671.26636118
13069 Coffee	Georgia	670.64256376
26125 Oakland	Michigan	670.10747291
36021 Columbia	New York	667.60130850
37015 Bertie	North Carolina	667.50762115
27091 Martin	Minnesota	667.17210008
13299 Ware	Georgia	667.04035874
22101 St. Mary	Louisiana	665.00582634
47141 Putnam	Tennessee	664.61195033
39013 Belmont	Ohio	662.17317236
48371 Pecos	Texas	657.18113954
47143 Rhea	Tennessee	656.70015737
22021 Caldwell	Louisiana	652.61044177
48063 Camp	Texas	652.19059311
40147 Washington	Oklahoma	651.96844318
31073 Gosper	Nebraska	651.30260521
17093 Kendall	Illinois	651.21369660
22079 Rapides	Louisiana	651.03169375
13003 Atkinson	Georgia	650.83765216

Counties_Cities

28001 Adams	Mississippi	650.80789946
51760 Richmond City	Virginia	650.39797537
31093 Howard	Nebraska	649.35064935
29075 Gentry	Missouri	648.76282438
22109 Terrebonne	Louisiana	647.62522406
18107 Montgomery	Indiana	646.74281542
28025 Clay	Mississippi	644.79521304
44003 Kent	Rhode Island	642.00755518
39099 Mahoning	Ohio	638.38496442
13263 Talbot	Georgia	637.75510204
18005 Bartholomew	Indiana	636.83491837
51147 Prince Edward	Virginia	636.16557734
1109 Pike	Alabama	635.91097246
33011 Hillsborough	New Hampshire	629.50484892
24027 Howard	Maryland	629.03006225
36001 Albany	New York	628.42499764
12039 Gadsden	Florida	627.53301085
37047 Columbus	North Carolina	627.07753122
48225 Houston	Texas	625.83624671
48387 Red River	Texas	624.22997947
1025 Clarke	Alabama	622.90969900
21183 Ohio	Kentucky	622.74255823
31023 Butler	Nebraska	620.50136510
20031 Coffey	Kansas	619.45827766
22123 West Carroll	Louisiana	619.19504644
16063 Lincoln	Idaho	615.67164179
13239 Quitman	Georgia	614.30451953
40023 Choctaw	Oklahoma	613.58058358
51630 Fredericksburg	Virginia	610.76036234
36073 Orleans	New York	608.19462228
42071 Lancaster	Pennsylvania	607.29601495
1127 Walker	Alabama	605.86084036
47003 Bedford	Tennessee	605.65275908
28019 Choctaw	Mississippi	604.01063059

Counties_Cities

17017 Cass	Illinois	603.58890701
1107 Pickens	Alabama	601.86578393
22081 Red River	Louisiana	601.62793441
12063 Jackson	Florida	600.35193044
30101 Toole	Montana	597.56851432
46127 Union	South Dakota	595.42864460
37123 Montgomery	North Carolina	594.03762238
31081 Hamilton	Nebraska	592.67241379
47157 Shelby	Tennessee	592.67080161
28063 Jefferson	Mississippi	591.04981706
27123 Ramsey	Minnesota	591.04705476
51087 Henrico	Virginia	591.02049742
6037 Los Angeles	California	590.68718694
22045 Iberia	Louisiana	590.63165165
26081 Kent	Michigan	589.03066141
48477 Washington	Texas	586.76085223
21141 Logan	Kentucky	585.42369113
28143 Tunica	Mississippi	583.26629123
19149 Plymouth	Iowa	581.78920104
12027 DeSoto	Florida	581.50390781
39111 Monroe	Ohio	580.13052937
22099 St. Martin	Louisiana	579.99664311
40015 Caddo	Oklahoma	579.77016254
28027 Coahoma	Mississippi	578.92876083
37063 Durham	North Carolina	577.76276366
9013 Tolland	Connecticut	569.17195089
13257 Stephens	Georgia	564.62454388
1041 Crenshaw	Alabama	564.23611111
18113 Noble	Indiana	563.83068249
1111 Randolph	Alabama	563.25632563
19143 Osceola	Iowa	562.91390728
24013 Carroll	Maryland	562.25471861
13229 Pierce	Georgia	562.17442880
1097 Mobile	Alabama	560.95727686

Counties_Cities

26145 Saginaw	Michigan	558.17610063
37091 Hertford	North Carolina	557.92721586
18111 Newton	Indiana	556.70544572
42029 Chester	Pennsylvania	555.88971087
45033 Dillon	South Carolina	555.57371156
25015 Hampshire	Massachusetts	554.05782281
35006 Cibola	New Mexico	553.35377253
29155 Pemiscot	Missouri	553.09734513
28105 Oktibbeha	Mississippi	550.41432287
20081 Haskell	Kansas	550.41280961
37023 Burke	North Carolina	549.88825209
13033 Burke	Georgia	548.54390581
39107 Mercer	Ohio	544.44688591
51570 Colonial Heights	Virginia	543.93540066
51187 Warren	Virginia	542.45931555
13253 Seminole	Georgia	541.19061936
37197 Yadkin	North Carolina	540.71331540
20189 Stevens	Kansas	539.66540745
28011 Bolivar	Mississippi	539.36744008
37077 Granville	North Carolina	538.96697996
39095 Lucas	Ohio	538.03335202
17111 McHenry	Illinois	537.96545354
42037 Columbia	Pennsylvania	537.76582743
18055 Greene	Indiana	537.39923764
28005 Amite	Mississippi	535.45351290
46111 Sanborn	South Dakota	535.19967065
48405 San Augustine	Texas	534.49951409
13119 Franklin	Georgia	534.24836034
18067 Howard	Indiana	534.20100527
5075 Lawrence	Arkansas	529.39028843
18143 Scott	Indiana	527.68238546
19135 Monroe	Iowa	526.31578947
48381 Randall	Texas	524.68977259
51620 Franklin City	Virginia	524.14825908

Counties_Cities

48103 Crane	Texas	521.48518982
4012 La Paz	Arizona	521.37643379
21077 Gallatin	Kentucky	520.83333333
13089 DeKalb	Georgia	520.64745862
22067 Morehouse	Louisiana	519.72596267
13285 Troup	Georgia	518.31967330
42061 Huntingdon	Pennsylvania	518.06588735
45055 Kershaw	South Carolina	516.83132089
28113 Pike	Mississippi	515.63329373
36063 Niagara	New York	515.60354127
17077 Jackson	Illinois	515.50880371
13123 Gilmer	Georgia	512.72066459
48357 Ochiltree	Texas	512.71740223
18047 Franklin	Indiana	510.20408163
12043 Glades	Florida	510.05537744
29189 St. Louis	Missouri	509.95792145
37151 Randolph	North Carolina	509.23955885
28043 Grenada	Mississippi	508.19282831
31051 Dixon	Nebraska	507.96987213
36039 Greene	New York	507.46457223
42055 Franklin	Pennsylvania	506.99131333
22091 St. Helena	Louisiana	506.72383551
42043 Dauphin	Pennsylvania	506.68177570
21001 Adair	Kentucky	504.81394744
1087 Macon	Alabama	504.36574652
19077 Guthrie	Iowa	503.73134328
8003 Alamosa	Colorado	503.50656357
20187 Stanton	Kansas	503.27126321
26049 Genesee	Michigan	502.83613342
17027 Clinton	Illinois	502.13873907
16083 Twin Falls	Idaho	501.85290598
21085 Grayson	Kentucky	501.50070286
47165 Sumner	Tennessee	501.20492228
37159 Rowan	North Carolina	500.48845408

Counties_Cities

13017 Ben Hill	Georgia	500.38720438
49035 Salt Lake	Utah	499.37837976
13307 Webster	Georgia	497.89352738
21107 Hopkins	Kentucky	497.02671519
36067 Onondaga	New York	496.95869938
51179 Stafford	Virginia	494.79861296
37195 Wilson	North Carolina	494.75170339
56043 Washakie	Wyoming	494.61001902
18141 St. Joseph	Indiana	493.77518272
51041 Chesterfield	Virginia	493.75136277
19157 Poweshiek	Iowa	492.00492005
18037 Dubois	Indiana	491.01374369
45041 Florence	South Carolina	490.73893123
13027 Brooks	Georgia	489.91168697
17161 Rock Island	Illinois	483.70122040
18011 Boone	Indiana	483.58930730
27101 Murray	Minnesota	483.32527791
18061 Harrison	Indiana	483.27137546
17075 Iroquois	Illinois	481.81422982
51730 Petersburg	Virginia	481.51550670
24037 St. Mary's	Maryland	481.07647518
13045 Carroll	Georgia	480.86284403
13131 Grady	Georgia	480.84693713
54035 Jackson	West Virginia	480.73573469
22029 Concordia	Louisiana	480.27794809
12021 Collier	Florida	479.27543277
17079 Jasper	Illinois	478.61824992
18079 Jennings	Indiana	478.07033429
1067 Henry	Alabama	476.49485734
51057 Essex	Virginia	476.23408737
24019 Dorchester	Maryland	475.02968936
25011 Franklin	Massachusetts	474.89536801
12085 Martin	Florida	474.79367605
38035 Grand Forks	North Dakota	474.77744807

Counties_Cities

39049 Franklin	Ohio	474.39517668
13015 Bartow	Georgia	473.64859785
21003 Allen	Kentucky	473.44001515
37093 Hoke	North Carolina	472.93842670
51061 Fauquier	Virginia	472.58577998
1105 Perry	Alabama	470.45951860
17163 St. Clair	Illinois	470.00869535
13199 Meriwether	Georgia	469.90696791
28091 Marion	Mississippi	469.35059680
18015 Carroll	Indiana	467.03433199
18003 Allen	Indiana	467.02952703
17177 Stephenson	Illinois	467.00779836
27047 Freeborn	Minnesota	466.43016686
36065 Oneida	New York	465.63897951
32013 Humboldt	Nevada	464.67294174
21061 Edmonson	Kentucky	464.39628483
28013 Calhoun	Mississippi	464.11748407
18095 Madison	Indiana	462.04518632
48179 Gray	Texas	461.29253254
45031 Darlington	South Carolina	461.06404000
35019 Guadalupe	New Mexico	460.72333564
44001 Bristol	Rhode Island	460.44111904
1031 Coffee	Alabama	460.42112158
13135 Gwinnett	Georgia	459.91457036
18059 Hancock	Indiana	459.71892968
42107 Schuylkill	Pennsylvania	458.23449499
13011 Banks	Georgia	458.18411628
54083 Randolph	West Virginia	457.96759532
5139 Union	Arkansas	457.49629402
29133 Mississippi	Missouri	457.40851830
1051 Elmore	Alabama	456.72695300
51670 Hopewell	Virginia	455.83289078
28119 Quitman	Mississippi	453.83633527
21109 Jackson	Kentucky	453.80151763

Counties_Cities

27147 Steele	Minnesota	453.76735592
48347 Nacogdoches	Texas	453.50093592
28049 Hinds	Mississippi	453.00208786
18019 Clark	Indiana	451.60190866
36093 Schenectady	New York	451.23913743
40007 Beaver	Oklahoma	451.21263395
36053 Madison	New York	450.59679356
13207 Monroe	Georgia	450.58139535
12099 Palm Beach	Florida	450.08516489
19123 Mahaska	Iowa	450.00000000
13121 Fulton	Georgia	449.85592040
25003 Berkshire	Massachusetts	449.55203090
20197 Wabaunsee	Kansas	449.34048413
27009 Benton	Minnesota	448.88395610
51193 Westmoreland	Virginia	448.68199663
22069 Natchitoches	Louisiana	447.50252205
6107 Tulare	California	447.12907927
1129 Washington	Alabama	445.71986812
21083 Graves	Kentucky	444.83747354
13237 Putnam	Georgia	444.77050759
45025 Chesterfield	South Carolina	443.67705556
48069 Castro	Texas	443.57469015
51075 Goochland	Virginia	443.12510755
13063 Clayton	Georgia	442.65663035
37119 Mecklenburg	North Carolina	442.63603379
28147 Walthall	Mississippi	442.44728655
51177 Spotsylvania	Virginia	441.75270788
22119 Webster	Louisiana	440.74436827
55027 Dodge	Wisconsin	439.40032101
28151 Washington	Mississippi	439.38486119
13085 Dawson	Georgia	438.54403381
17141 Ogle	Illinois	437.91606936
27023 Chippewa	Minnesota	436.09527004
33015 Rockingham	New Hampshire	435.67417911

Counties_Cities

51069 Frederick	Virginia	434.61037859
8065 Lake	Colorado	434.56032720
1001 Autauga	Alabama	433.44544163
56039 Teton	Wyoming	433.25679130
12049 Hardee	Florida	433.10699211
16087 Washington	Idaho	433.02824525
8085 Montrose	Colorado	431.13658976
24047 Worcester	Maryland	430.31086583
27109 Olmsted	Minnesota	430.00569502
19113 Linn	Iowa	429.81908645
28111 Perry	Mississippi	427.45788283
45005 Allendale	South Carolina	426.82241941
31121 Merrick	Nebraska	426.74253201
48113 Dallas	Texas	426.23092519
17037 DeKalb	Illinois	425.37664557
13255 Spalding	Georgia	425.11346445
12013 Calhoun	Florida	425.03599095
28149 Warren	Mississippi	424.46292446
26039 Crawford	Michigan	424.42989713
27063 Jackson	Minnesota	423.77156695
23005 Cumberland	Maine	423.76778615
53005 Benton	Washington	422.03916246
40001 Adair	Oklahoma	421.15750385
27003 Anoka	Minnesota	420.56114388
8125 Yuma	Colorado	419.16167665
28087 Lowndes	Mississippi	419.14135415
26021 Berrien	Michigan	419.09680098
8063 Kit Carson	Colorado	418.81893062
46085 Lyman	South Dakota	418.73855012
13221 Oglethorpe	Georgia	418.49342367
13067 Cobb	Georgia	418.17232928
1093 Marion	Alabama	416.62466821
18043 Floyd	Indiana	415.26851030
36055 Monroe	New York	414.96402568

Counties_Cities

37033 Caswell	North Carolina	414.13340382
22027 Claiborne	Louisiana	413.94882087
9011 New London	Connecticut	413.81792012
26137 Otsego	Michigan	413.54145550
47149 Rutherford	Tennessee	413.37067931
46083 Lincoln	South Dakota	413.21611373
13133 Greene	Georgia	412.47598599
13013 Barrow	Georgia	412.08281256
51035 Carroll	Virginia	411.66149278
37067 Forsyth	North Carolina	411.50200871
37065 Edgecombe	North Carolina	411.49889434
55105 Rock	Wisconsin	411.33090989
38061 Mountrail	North Dakota	411.03934234
13313 Whitfield	Georgia	410.33230190
55127 Walworth	Wisconsin	408.80078675
19103 Johnson	Iowa	408.56802856
19079 Hamilton	Iowa	407.97217764
18091 LaPorte	Indiana	405.42874544
18109 Morgan	Indiana	405.04307148
18103 Miami	Indiana	404.86968257
53017 Douglas	Washington	403.19761344
31109 Lancaster	Nebraska	402.80894627
13251 Screven	Georgia	401.77930837
36035 Fulton	New York	401.18676643
18131 Pulaski	Indiana	400.99446628
29007 Audrain	Missouri	400.42397833
28073 Lamar	Mississippi	400.33948789
1125 Tuscaloosa	Alabama	400.17040749
37079 Greene	North Carolina	399.77155911
31153 Sarpy	Nebraska	399.00465686
36113 Warren	New York	398.35057963
39157 Tuscarawas	Ohio	398.15136261
35043 Sandoval	New Mexico	398.12920601
8059 Jefferson	Colorado	398.11592929

Counties_Cities

37017 Bladen	North Carolina	397.71015366
51049 Cumberland	Virginia	397.59404628
13105 Elbert	Georgia	397.48953975
37107 Lenoir	North Carolina	396.59854223
44009 Washington	Rhode Island	395.46992764
13171 Lamar	Georgia	394.73684211
21117 Kenton	Kentucky	393.25267538
38087 Slope	North Dakota	393.18479685
13097 Douglas	Georgia	392.89621622
53001 Adams	Washington	389.69583481
37083 Halifax	North Carolina	389.52821608
42025 Carbon	Pennsylvania	389.24439877
12121 Suwannee	Florida	389.21952434
51036 Charles City	Virginia	388.99294050
36115 Washington	New York	388.90795300
26121 Muskegon	Michigan	388.85176395
28127 Simpson	Mississippi	388.66880933
13235 Pulaski	Georgia	388.47231006
47181 Wayne	Tennessee	386.52011112
48099 Coryell	Texas	386.32231847
31035 Clay	Nebraska	386.22465401
18099 Marshall	Indiana	384.88150839
1133 Winston	Alabama	384.61538462
42067 Juniata	Pennsylvania	384.55310881
21015 Boone	Kentucky	383.93406978
6083 Santa Barbara	California	383.85136845
28109 Pearl River	Mississippi	382.76129778
24009 Calvert	Maryland	382.59621969
12011 Broward	Florida	382.41956479
48203 Harrison	Texas	382.15987771
20069 Gray	Kansas	381.23653241
18065 Henry	Indiana	381.18124754
37153 Richmond	North Carolina	380.95662441
39035 Cuyahoga	Ohio	380.42958314

Counties_Cities

31039 Cuming	Nebraska	380.31319911
8015 Chaffee	Colorado	379.48769162
21211 Shelby	Kentucky	379.24069418
51610 Falls Church	Virginia	379.09558624
26069 Iosco	Michigan	378.77277621
18137 Ripley	Indiana	378.64179785
28057 Itawamba	Mississippi	378.44963218
24015 Cecil	Maryland	377.33647132
32015 Lander	Nevada	376.68161435
18133 Putnam	Indiana	375.87019243
22059 LaSalle	Louisiana	375.41060535
48111 Dallam	Texas	375.00000000
13023 Bleckley	Georgia	373.89001402
1037 Coosa	Alabama	373.30844610
16031 Cassia	Idaho	372.94669796
51149 Prince George	Virginia	372.87957565
53033 King	Washington	372.47616945
12079 Madison	Florida	372.38922770
28037 Franklin	Mississippi	372.36774525
45079 Richland	South Carolina	371.94627764
45085 Sumter	South Carolina	371.78909419
26059 Hillsdale	Michigan	371.59282170
8053 Hinsdale	Colorado	369.91368681
18007 Benton	Indiana	369.81393736
39037 Darke	Ohio	368.25594763
22009 Avoyelles	Louisiana	368.24675004
53061 Snohomish	Washington	368.02016441
13057 Cherokee	Georgia	367.50095416
13311 White	Georgia	367.03370037
39097 Madison	Ohio	367.00965933
19061 Dubuque	Iowa	366.53106738
48195 Hansford	Texas	366.09921289
18093 Lawrence	Indiana	365.68275379
48141 El Paso	Texas	365.02774877

Counties_Cities

42007 Beaver	Pennsylvania	363.59883940
37185 Warren	North Carolina	363.50785076
30037 Golden Valley	Montana	363.19612591
26161 Washtenaw	Michigan	363.10898931
13303 Washington	Georgia	362.99421171
8014 Broomfield	Colorado	362.36591739
24025 Harford	Maryland	362.26747941
1049 DeKalb	Alabama	360.01961196
51093 Isle of Wight	Virginia	359.91665088
5037 Cross	Arkansas	359.79851283
54037 Jefferson	West Virginia	359.08538839
13215 Muscogee	Georgia	358.98228265
19087 Henry	Iowa	358.79802661
22107 Tensas	Louisiana	358.58359480
18057 Hamilton	Indiana	358.39144950
21111 Jefferson	Kentucky	358.20105202
26157 Tuscola	Michigan	357.98613756
28133 Sunflower	Mississippi	357.48979988
48115 Dawson	Texas	356.60511926
36037 Genesee	New York	356.45354802
39007 Ashtabula	Ohio	355.92298934
46109 Roberts	South Dakota	354.16866086
32031 Washoe	Nevada	353.20514885
26127 Oceana	Michigan	353.05164319
31167 Stanton	Nebraska	351.75879397
13155 Irwin	Georgia	351.13854011
51065 Fluvanna	Virginia	350.96889818
51800 Suffolk	Virginia	350.93491254
26155 Shiawassee	Michigan	350.48099484
37171 Surry	North Carolina	348.86306777
13217 Newton	Georgia	348.72787358
13145 Harris	Georgia	348.07831762
53057 Skagit	Washington	347.87763443
1033 Colbert	Alabama	346.95591834

Counties_Cities

28139 Tippah	Mississippi	345.53307570
22061 Lincoln	Louisiana	345.36825155
31019 Buffalo	Nebraska	344.65383453
39109 Miami	Ohio	344.56139030
31157 Scotts Bluff	Nebraska	344.54972353
22015 Bossier	Louisiana	344.38023352
13317 Wilkes	Georgia	344.26893479
22055 Lafayette	Louisiana	343.51805323
51740 Portsmouth	Virginia	343.43562431
18029 Dearborn	Indiana	342.96320207
1081 Lee	Alabama	342.80625347
13301 Warren	Georgia	342.79184917
18041 Fayette	Indiana	342.77780188
24043 Washington	Maryland	341.88940275
18053 Grant	Indiana	341.23999029
45045 Greenville	South Carolina	340.52036802
29157 Perry	Missouri	339.42558747
1007 Bibb	Alabama	339.28571429
9015 Windham	Connecticut	339.23795363
29207 Stoddard	Missouri	338.97144422
18035 Delaware	Indiana	338.93284076
39061 Hamilton	Ohio	338.80913548
6065 Riverside	California	338.79314073
26007 Alpena	Michigan	338.50493653
8105 Rio Grande	Colorado	337.77777778
47047 Fayette	Tennessee	335.74443923
49049 Utah	Utah	335.57640229
12029 Dixie	Florida	335.32934132
8009 Baca	Colorado	334.72803347
1035 Conecuh	Alabama	333.95780728
47021 Cheatham	Tennessee	333.83614827
13247 Rockdale	Georgia	333.35540985
21059 Daviess	Kentucky	333.32014559
19155 Pottawattamie	Iowa	332.50296687

Counties_Cities

27037 Dakota	Minnesota	332.37507140
53007 Chelan	Washington	331.01407134
46117 Stanley	South Dakota	330.90668432
16047 Gooding	Idaho	329.03395630
18127 Porter	Indiana	329.02107386
8097 Pitkin	Colorado	328.69080780
22097 St. Landry	Louisiana	328.64530472
19035 Cherokee	Iowa	326.82625210
8095 Phillips	Colorado	326.64489034
37117 Martin	North Carolina	326.40818667
5143 Washington	Arkansas	325.36999759
19181 Warren	Iowa	325.13318709
13189 McDuffie	Georgia	325.11262830
13233 Polk	Georgia	324.93524841
13249 Schley	Georgia	324.67532468
22063 Livingston	Louisiana	324.57529359
26077 Kalamazoo	Michigan	323.93249519
13025 Brantley	Georgia	322.80256125
35053 Socorro	New Mexico	322.67702420
13021 Bibb	Georgia	322.67546295
55041 Forest	Wisconsin	322.54476699
13151 Henry	Georgia	322.30040831
13159 Jasper	Georgia	320.51282051
24035 Queen Anne's	Maryland	320.39163400
19165 Shelby	Iowa	319.57160131
17019 Champaign	Illinois	319.54967783
47189 Wilson	Tennessee	319.28888889
39055 Geauga	Ohio	319.04371962
28137 Tate	Mississippi	316.42268507
32003 Clark	Nevada	316.17903728
27083 Lyon	Minnesota	316.04822662
28033 DeSoto	Mississippi	315.93233004
51053 Dinwiddie	Virginia	315.46847068
27115 Pine	Minnesota	315.43601397

Counties_Cities

26115 Monroe	Michigan	315.07787209
51137 Orange	Virginia	313.83036786
48037 Bowie	Texas	313.81196726
13129 Gordon	Georgia	313.77307792
26017 Bay	Michigan	313.69379252
51085 Hanover	Virginia	313.31884855
1113 Russell	Alabama	313.25176096
40141 Tillman	Oklahoma	313.01034295
27139 Scott	Minnesota	312.11621579
13149 Heard	Georgia	311.47402980
28145 Union	Mississippi	311.12354052
19051 Davis	Iowa	310.52456471
17109 McDonough	Illinois	310.46569855
36083 Rensselaer	New York	310.45772130
23001 Androscoggin	Maine	310.18118668
36007 Broome	New York	309.40368050
51113 Madison	Virginia	308.38661151
13297 Walton	Georgia	308.01150765
8013 Boulder	Colorado	307.90179037
39117 Morrow	Ohio	307.58714969
13187 Lumpkin	Georgia	306.47853133
18139 Rush	Indiana	306.06733481
13185 Lowndes	Georgia	306.04963850
13231 Pike	Georgia	305.89245465
22019 Calcasieu	Louisiana	305.74264445
48277 Lamar	Texas	305.66280566
13219 Oconee	Georgia	305.56121410
13163 Jefferson	Georgia	304.60142579
31041 Custer	Nebraska	304.42804428
5023 Cleburne	Arkansas	304.42619668
29201 Scott	Missouri	304.22798897
29135 Moniteau	Missouri	303.95136778
47105 Loudon	Tennessee	303.46439477
37089 Henderson	North Carolina	303.21718573

Counties_Cities

42115 Susquehanna	Pennsylvania	303.03776885
45029 Colleton	South Carolina	302.70844397
51690 Martinsville	Virginia	302.27871648
13245 Richmond	Georgia	302.15227681
51830 Williamsburg	Virginia	302.09452202
13077 Coweta	Georgia	301.65085285
46121 Todd	South Dakota	301.46844306
5077 Lee	Arkansas	300.50083472
6075 San Francisco	California	299.33035588
39155 Trumbull	Ohio	299.05299884
18027 Daviess	Indiana	298.66956286
50007 Chittenden	Vermont	298.34965851
51089 Henry	Virginia	298.31413263
51097 King and Queen	Virginia	298.21073559
13157 Jackson	Georgia	298.20226634
13115 Floyd	Georgia	298.18129831
47135 Perry	Tennessee	297.61904762
12133 Washington	Florida	297.42765273
21213 Simpson	Kentucky	296.83199309
46125 Turner	South Dakota	296.77113010
28121 Rankin	Mississippi	296.29244584
24039 Somerset	Maryland	296.00778968
26025 Calhoun	Michigan	295.93938448
44005 Newport	Rhode Island	295.60708488
18087 LaGrange	Indiana	294.94024917
5007 Benton	Arkansas	294.92898227
51077 Grayson	Virginia	294.28699379
8113 San Miguel	Colorado	293.00451715
16067 Minidoka	Idaho	292.91716687
6081 San Mateo	California	291.60088104
41047 Marion	Oregon	291.46534128
42093 Montour	Pennsylvania	290.57017544
37103 Jones	North Carolina	290.54685068
37139 Pasquotank	North Carolina	290.11831782

Counties_Cities

48201 Harris	Texas	289.51059875
26075 Jackson	Michigan	289.00096334
48483 Wheeler	Texas	288.96166442
26023 Branch	Michigan	288.84507817
46101 Moody	South Dakota	288.79768962
1073 Jefferson	Alabama	288.33611406
19161 Sac	Iowa	288.09548307
19133 Monona	Iowa	288.05161885
48101 Cottle	Texas	287.97696184
12081 Manatee	Florida	287.19403325
54003 Berkeley	West Virginia	286.87789759
24041 Talbot	Maryland	286.73447306
37057 Davidson	North Carolina	286.29046779
13269 Taylor	Georgia	286.10523697
20171 Scott	Kansas	285.88931999
17133 Monroe	Illinois	285.42303772
12071 Lee	Florida	284.51783040
26147 St. Clair	Michigan	284.30308089
39033 Crawford	Ohio	283.99518652
54031 Hardy	West Virginia	283.12159710
19141 O'Brien	Iowa	281.79190751
37161 Rutherford	North Carolina	281.32762697
39137 Putnam	Ohio	281.23149793
28071 Lafayette	Mississippi	281.05779935
19017 Bremer	Iowa	280.59486111
48453 Travis	Texas	280.36193196
36017 Chenango	New York	279.78795019
13225 Peach	Georgia	278.41887387
5115 Pope	Arkansas	278.12500000
26139 Ottawa	Michigan	277.80263964
37113 Macon	North Carolina	277.73841576
39153 Summit	Ohio	277.71729302
48439 Tarrant	Texas	276.31609871
51095 James City	Virginia	276.18885558

Counties_Cities

48021 Bastrop	Texas	275.93818985
20083 Hodgeman	Kansas	275.02750275
6029 Kern	California	274.54268905
12033 Escambia	Florida	274.45536773
47107 McMinn	Tennessee	273.99831097
36107 Tioga	New York	273.88797364
13075 Cook	Georgia	273.86085538
37007 Anson	North Carolina	273.34485669
51600 Fairfax City	Virginia	272.64588590
51540 Charlottesville	Virginia	272.25304986
51099 King George	Virginia	270.93132643
37081 Guilford	North Carolina	270.76657860
5135 Sharp	Arkansas	270.64378671
48017 Bailey	Texas	270.38565533
47171 Unicoi	Tennessee	270.25505321
30003 Big Horn	Montana	269.90553306
37187 Washington	North Carolina	269.83725441
45023 Chester	South Carolina	269.75907724
40087 McClain	Oklahoma	267.60035013
17081 Jefferson	Illinois	267.05446854
18173 Warrick	Indiana	266.91386833
8017 Cheyenne	Colorado	266.52452026
48005 Angelina	Texas	266.38497221
22053 Jefferson Davis	Louisiana	265.97428915
19015 Boone	Iowa	265.69498216
48181 Grayson	Texas	264.94316782
13019 Berrien	Georgia	264.90754207
47065 Hamilton	Tennessee	264.62724343
5119 Pulaski	Arkansas	264.59203423
17195 Whiteside	Illinois	264.26491209
56017 Hot Springs	Wyoming	263.44676180
19031 Cedar	Iowa	263.05900038
8045 Garfield	Colorado	262.67358206
27163 Washington	Minnesota	262.34466688

Counties_Cities

31185 York	Nebraska	261.39994191
42041 Cumberland	Pennsylvania	261.31260863
13173 Lanier	Georgia	261.12185687
6071 San Bernardino	California	260.17646872
18075 Jay	Indiana	260.06549798
6051 Mono	California	259.64912281
51135 Nottoway	Virginia	259.40337224
19063 Emmet	Iowa	259.37533773
21233 Webster	Kentucky	259.32423156
48167 Galveston	Texas	259.25597088
48039 Brazoria	Texas	258.50891410
27141 Sherburne	Minnesota	258.23649465
26065 Ingham	Michigan	257.91244641
54099 Wayne	West Virginia	257.86100541
8079 Mineral	Colorado	257.73195876
12015 Charlotte	Florida	257.30007892
27103 Nicollet	Minnesota	257.15955582
48153 Floyd	Texas	256.98132602
4019 Pima	Arizona	256.86356974
21101 Henderson	Kentucky	256.62959795
1055 Etowah	Alabama	256.58286261
13295 Walker	Georgia	256.44719781
24001 Allegany	Maryland	256.42831983
20101 Lane	Kansas	256.41025641
37101 Johnston	North Carolina	256.07499692
42001 Adams	Pennsylvania	255.80920330
18169 Wabash	Indiana	255.75447570
36101 Steuben	New York	255.75180592
37165 Scotland	North Carolina	255.67365700
39123 Ottawa	Ohio	255.09578356
4013 Maricopa	Arizona	254.57828288
27039 Dodge	Minnesota	254.53846893
19117 Lucas	Iowa	254.48235975
13049 Charlton	Georgia	254.47254781

Counties_Cities

18151 Steuben	Indiana	254.43821199
46037 Day	South Dakota	254.31425976
47187 Williamson	Tennessee	254.17621446
38025 Dunn	North Dakota	253.92428440
1103 Morgan	Alabama	253.59185147
17029 Coles	Illinois	253.51282303
37135 Orange	North Carolina	253.37780000
13165 Jenkins	Georgia	253.36865139
1045 Dale	Alabama	253.28866737
13161 Jeff Davis	Georgia	252.84450063
39169 Wayne	Ohio	252.65808377
13091 Dodge	Georgia	251.14706593
13153 Houston	Georgia	250.85386797
37025 Cabarrus	North Carolina	250.77835925
13213 Murray	Georgia	250.49472709
8041 El Paso	Colorado	250.47068316
37059 Davie	North Carolina	250.39196874
12093 Okeechobee	Florida	250.37918001
37069 Franklin	North Carolina	250.14801658
54075 Pocahontas	West Virginia	249.58402662
21067 Fayette	Kentucky	249.55216505
18049 Fulton	Indiana	248.85526578
27171 Wright	Minnesota	248.62668593
48199 Hardin	Texas	248.22137151
37001 Alamance	North Carolina	248.14343051
39043 Erie	Ohio	247.93942237
39017 Butler	Ohio	247.92221310
48157 Fort Bend	Texas	247.63345679
51033 Caroline	Virginia	246.97777200
39073 Hocking	Ohio	246.60912454
13083 Dade	Georgia	246.51793418
46103 Pennington	South Dakota	246.13126404
28107 Panola	Mississippi	245.77213412
29107 Lafayette	Missouri	245.41382907

Counties_Cities

28093 Marshall	Mississippi	245.40915630
20067 Grant	Kansas	245.36532170
5031 Craighead	Arkansas	245.03030638
1117 Shelby	Alabama	244.77647921
29001 Adair	Missouri	244.68211058
27133 Rock	Minnesota	244.31697472
37125 Moore	North Carolina	244.21880383
40031 Comanche	Oklahoma	243.31102290
28041 Greene	Mississippi	242.89709996
1021 Chilton	Alabama	242.33913890
22039 Evangeline	Louisiana	242.20315163
22011 Beauregard	Louisiana	241.59128124
45075 Orangeburg	South Carolina	241.56256470
48437 Swisher	Texas	241.22219244
8107 Routt	Colorado	240.93576342
26067 Ionia	Michigan	239.83803146
17103 Lee	Illinois	239.60494404
13271 Telfair	Georgia	239.35500126
38013 Burke	North Dakota	238.09523810
21149 McLean	Kentucky	237.78642456
46102 Oglala Lakota	South Dakota	237.61269131
33013 Merrimack	New Hampshire	237.54069290
5025 Cleveland	Arkansas	236.96682464
19009 Audubon	Iowa	236.10606611
42127 Wayne	Pennsylvania	235.97784539
40089 McCurtain	Oklahoma	235.45240498
13059 Clarke	Georgia	234.82290112
31123 Morrill	Nebraska	234.74178404
51037 Charlotte	Virginia	234.54514994
20043 Doniphan	Kansas	234.31398073
40041 Delaware	Oklahoma	234.01118573
35013 Dona Ana	New Mexico	233.99931961
35013 Dona Ana	New Mexico	233.99931961
39093 Lorain	Ohio	233.30888222

Counties_Cities

21171 Monroe	Kentucky	233.25247248
6073 San Diego	California	233.23813979
8029 Delta	Colorado	232.61073240
39173 Wood	Ohio	232.60084471
39023 Clark	Ohio	232.56677936
47061 Grundy	Tennessee	232.27933463
45067 Marion	South Carolina	231.96623603
37127 Nash	North Carolina	231.87542546
27107 Norman	Minnesota	231.66023166
42133 York	Pennsylvania	231.55532455
47081 Hickman	Tennessee	231.41682959
17119 Madison	Illinois	231.41408374
37085 Harnett	North Carolina	230.22933524
48303 Lubbock	Texas	229.98451589
45063 Lexington	South Carolina	229.46663413
48245 Jefferson	Texas	229.41086506
47097 Lauderdale	Tennessee	228.46079380
51109 Louisa	Virginia	228.39741150
51550 Chesapeake	Virginia	228.32743968
13175 Laurens	Georgia	228.20919176
48041 Brazos	Texas	227.99636617
13281 Towns	Georgia	227.80965238
28081 Lee	Mississippi	227.69418558
12125 Union	Florida	227.57697456
45011 Barnwell	South Carolina	227.35884805
35001 Bernalillo	New Mexico	227.34606255
18025 Crawford	Indiana	227.31577950
13079 Crawford	Georgia	227.30962819
26123 Newaygo	Michigan	227.03100712
12023 Columbia	Florida	226.94069756
18009 Blackford	Indiana	226.32020117
51710 Norfolk	Virginia	226.15906521
13117 Forsyth	Georgia	226.10856592
26011 Arenac	Michigan	226.04879995

Counties_Cities

37179 Union	North Carolina	225.93553419
18085 Kosciusko	Indiana	225.59991934
39065 Hardin	Ohio	225.54002541
40105 Nowata	Oklahoma	225.09297318
20129 Morton	Kansas	224.97187852
47043 Dickson	Tennessee	224.52568948
35041 Roosevelt	New Mexico	224.08365790
27019 Carver	Minnesota	224.04419079
53053 Pierce	Washington	223.38182810
13279 Toombs	Georgia	223.15617213
46135 Yankton	South Dakota	223.00931392
19151 Pocahontas	Iowa	222.55192878
12107 Putnam	Florida	222.48290927
18115 Ohio	Indiana	222.45037645
31137 Phelps	Nebraska	222.32103157
18157 Tippecanoe	Indiana	222.22452447
1039 Covington	Alabama	221.70551019
48393 Roberts	Texas	221.48394241
47015 Cannon	Tennessee	221.26953395
31105 Kimball	Nebraska	221.11663903
42097 Northumberland	Pennsylvania	220.67784329
48323 Maverick	Texas	220.56937676
37051 Cumberland	North Carolina	220.56389733
13289 Twiggs	Georgia	219.83390327
27013 Blue Earth	Minnesota	219.49664081
47121 Meigs	Tennessee	219.40516821
19163 Scott	Iowa	219.29444896
19093 Ida	Iowa	219.26618915
28059 Jackson	Mississippi	219.15590081
39175 Wyandot	Ohio	218.82835651
48343 Morris	Texas	218.81838074
18073 Jasper	Indiana	218.75936470
6001 Alameda	California	218.44868436
1099 Monroe	Alabama	218.35097546

Counties_Cities

55039 Fond du Lac	Wisconsin	218.30671608
26087 Lapeer	Michigan	218.11241878
26149 St. Joseph	Michigan	217.87919991
53025 Grant	Washington	217.81344073
8035 Douglas	Colorado	217.63484025
36121 Wyoming	New York	217.03879257
40113 Osage	Oklahoma	216.95665121
18013 Brown	Indiana	216.62071682
13047 Catoosa	Georgia	216.55295165
31155 Saunders	Nebraska	215.93202835
1069 Houston	Alabama	215.80947652
51007 Amelia	Virginia	215.16944594
37005 Alleghany	North Carolina	215.03449512
28135 Tallahatchie	Mississippi	214.48487882
53029 Island	Washington	214.30262846
36091 Saratoga	New York	214.19602629
33017 Strafford	New Hampshire	213.69820893
48205 Hartley	Texas	213.56113187
51043 Clarke	Virginia	213.45452042
39003 Allen	Ohio	213.31930686
6059 Orange	California	212.90232670
56019 Johnson	Wyoming	212.76595745
13113 Fayette	Georgia	212.41153192
4021 Pinal	Arizona	212.01508259
26093 Livingston	Michigan	211.79349872
35057 Torrance	New Mexico	211.66057341
5011 Bradley	Arkansas	211.06726622
1027 Clay	Alabama	210.92278719
37027 Caldwell	North Carolina	210.90102281
45013 Beaufort	South Carolina	210.90003444
31069 Garden	Nebraska	210.85925145
39151 Stark	Ohio	210.45605990
38073 Ransom	North Dakota	210.04391827
17063 Grundy	Illinois	209.91917131

Counties_Cities

37049 Craven	North Carolina	209.88805970
39103 Medina	Ohio	209.88467507
31067 Gage	Nebraska	209.37049272
28117 Prentiss	Mississippi	209.36203832
27017 Carlton	Minnesota	209.28091079
18135 Randolph	Indiana	209.24711279
45047 Greenwood	South Carolina	209.21389293
51790 Staunton	Virginia	208.65099109
37149 Polk	North Carolina	208.62646160
51530 Buena Vista	Virginia	208.43354177
31143 Polk	Nebraska	208.41227738
21037 Campbell	Kentucky	208.26176572
22085 Sabine	Louisiana	208.05592543
51820 Waynesboro	Virginia	207.70726533
48233 Hutchinson	Texas	207.56675158
37073 Gates	North Carolina	207.37924479
13223 Paulding	Georgia	207.26146644
51157 Rappahannock	Virginia	206.83949255
5087 Madison	Arkansas	206.29816152
51133 Northumberland	Virginia	205.81213468
13195 Madison	Georgia	205.73355818
45083 Spartanburg	South Carolina	205.48730757
29183 St. Charles	Missouri	205.42008407
16069 Nez Perce	Idaho	205.40487032
48479 Webb	Texas	204.77692001
13029 Bryan	Georgia	204.67606077
29113 Lincoln	Missouri	204.55569809
19095 Iowa	Iowa	204.44829936
39133 Portage	Ohio	204.38601337
4015 Mohave	Arizona	204.24719637
18123 Perry	Indiana	204.16710292
1053 Escambia	Alabama	204.09273974
17095 Knox	Illinois	203.54406130
27151 Swift	Minnesota	203.31728197

Counties_Cities

19119 Lyon	Iowa	203.20040640
12065 Jefferson	Florida	202.96752520
31025 Cass	Nebraska	202.60713330
18021 Clay	Indiana	202.52197172
1075 Lamar	Alabama	202.25368391
6041 Marin	California	202.18280406
13181 Lincoln	Georgia	202.14782059
12119 Sumter	Florida	201.93547385
5071 Johnson	Arkansas	201.92954902
8039 Elbert	Colorado	201.65893007
39045 Fairfield	Ohio	201.56372367
13211 Morgan	Georgia	201.55943351
48183 Gregg	Texas	201.28206165
47035 Cumberland	Tennessee	201.09597305
50011 Franklin	Vermont	200.31970215
49045 Tooele	Utah	200.26606778
38089 Stark	North Dakota	200.01935671
13291 Union	Georgia	199.99166701
19091 Humboldt	Iowa	199.01539751
26159 Van Buren	Michigan	198.81242710
27093 Meeker	Minnesota	198.78138369
31061 Franklin	Nebraska	198.47833278
36069 Ontario	New York	198.42714629
17145 Perry	Illinois	198.35647492
17003 Alexander	Illinois	198.01980198
12097 Osceola	Florida	197.28796978
45049 Hampton	South Carolina	196.37228050
39167 Washington	Ohio	196.15992021
29227 Worth	Missouri	196.07843137
20177 Shawnee	Kansas	196.05744258
55131 Washington	Wisconsin	196.03074587
18155 Switzerland	Indiana	195.95035924
51003 Albemarle	Virginia	195.91971891
51011 Appomattox	Virginia	195.69471624

Counties_Cities

48415 Scurry	Texas	195.65990751
6019 Fresno	California	195.49477072
40117 Pawnee	Oklahoma	195.24100061
55089 Ozaukee	Wisconsin	195.18323668
5061 Howard	Arkansas	194.88793943
23031 York	Maine	194.44404036
36057 Montgomery	New York	194.11586291
19043 Clayton	Iowa	193.66598314
27119 Polk	Minnesota	193.47267595
48061 Cameron	Texas	193.43819885
38059 Morton	North Dakota	192.95706705
46023 Charles Mix	South Dakota	192.76076248
13111 Fannin	Georgia	192.57433369
19059 Dickinson	Iowa	192.38617152
19003 Adams	Iowa	192.04389575
36089 St. Lawrence	New York	191.58329246
5093 Mississippi	Arkansas	191.56623584
48321 Matagorda	Texas	191.50798862
31179 Wayne	Nebraska	191.42826757
13283 Treutlen	Georgia	190.92377735
31065 Furnas	Nebraska	190.88016967
19101 Jefferson	Iowa	190.41401447
47075 Haywood	Tennessee	190.36631093
41031 Jefferson	Oregon	190.14550265
28045 Hancock	Mississippi	190.13816707
55043 Grant	Wisconsin	190.09194243
26005 Allegan	Michigan	190.06707748
17115 Macon	Illinois	190.04507602
56021 Laramie	Wyoming	189.94503718
55133 Waukesha	Wisconsin	189.79239441
36051 Livingston	New York	189.79233555
55045 Green	Wisconsin	189.55292588
50025 Windham	Vermont	189.44709514
51025 Brunswick	Virginia	189.20898438

Counties_Cities

47041 DeKalb	Tennessee	188.69798391
45037 Edgefield	South Carolina	188.52580216
20207 Woodson	Kansas	188.50141376
40145 Wagoner	Oklahoma	188.49082512
48139 Ellis	Texas	188.36799750
17169 Schuyler	Illinois	188.21485450
48359 Oldham	Texas	187.70530267
45001 Abbeville	South Carolina	187.44142455
21143 Lyon	Kentucky	187.28929954
40051 Grady	Oklahoma	187.21535166
26057 Gratiot	Michigan	187.19672898
20131 Nemaha	Kansas	187.09995076
21081 Grant	Kentucky	187.09446280
21219 Todd	Kentucky	186.82479084
48163 Frio	Texas	186.71780379
48257 Kaufman	Texas	186.59327331
37143 Perquimans	North Carolina	186.26136194
1077 Lauderdale	Alabama	186.17337937
53037 Kittitas	Washington	185.79511866
54071 Pendleton	West Virginia	185.79391168
29159 Pettis	Missouri	185.69883879
28141 Tishomingo	Mississippi	185.05191734
36025 Delaware	New York	184.15792665
32510 Carson City	Nevada	184.06900783
19085 Harrison	Iowa	183.95358709
12007 Bradford	Florida	183.90307226
17167 Sangamon	Illinois	183.77459713
31099 Kearney	Nebraska	183.37408313
51101 King William	Virginia	183.00962276
36043 Herkimer	New York	182.75031132
40027 Cleveland	Oklahoma	182.48369540
50003 Bennington	Vermont	182.42541607
12019 Clay	Florida	182.34662520
53071 Walla Walla Cou	Washington	182.20019041

Counties_Cities

53071 Walla Walla Cou	Washington	182.20019041
1043 Cullman	Alabama	182.16246015
46051 Grant	South Dakota	181.89450119
6003 Alpine	California	181.65304269
13051 Chatham	Georgia	181.53840834
48469 Victoria	Texas	181.45270821
5019 Clark	Arkansas	181.31544354
37147 Pitt	North Carolina	181.19768334
37183 Wake	North Carolina	180.99340386
55139 Winnebago	Wisconsin	180.68062215
47159 Smith	Tennessee	180.52351820
8101 Pueblo	Colorado	180.26729701
37111 McDowell	North Carolina	180.19205836
12031 Duval	Florida	179.12376695
53073 Whatcom	Washington	179.01056783
26037 Clinton	Michigan	178.99460495
18175 Washington	Indiana	178.93569051
18153 Sullivan	Indiana	178.83035283
19121 Madison	Iowa	178.47252139
39139 Richland	Ohio	178.36646050
19105 Jones	Iowa	178.36482838
48339 Montgomery	Texas	178.19520244
54057 Mineral	West Virginia	178.17371938
48189 Hale	Texas	177.35737511
47113 Madison	Tennessee	177.24501819
8019 Clear Creek	Colorado	176.99115044
55061 Kewaunee	Wisconsin	176.61776971
29099 Jefferson	Missouri	176.51227786
51770 Roanoke City	Virginia	176.14091273
29003 Andrew	Missouri	176.06633725
56009 Converse	Wyoming	175.95307918
27167 Wilkin	Minnesota	175.88743204
8083 Montezuma	Colorado	175.85442312
48441 Taylor	Texas	175.82098227

Counties_Cities

20047 Edwards	Kansas	175.50017550
16001 Ada	Idaho	175.11905117
36099 Seneca	New York	174.92711370
48397 Rockwall	Texas	174.85122744
26045 Eaton	Michigan	174.82199115
5141 Van Buren	Arkansas	174.66722881
38097 Traill	North Dakota	174.19435113
51127 New Kent	Virginia	174.17712474
45057 Lancaster	South Carolina	174.04067939
8069 Larimer	Colorado	174.02815262
37169 Stokes	North Carolina	173.75239184
39041 Delaware	Ohio	173.31784051
50001 Addison	Vermont	173.09928867
38027 Eddy	North Dakota	172.93558150
48209 Hays	Texas	172.93189179
12057 Hillsborough	Florida	172.52562482
13073 Columbia	Georgia	172.40150106
12035 Flagler	Florida	172.21840506
48071 Chambers	Texas	171.95081736
51079 Greene	Virginia	171.89948936
18159 Tipton	Indiana	171.86673718
48057 Calhoun	Texas	171.60614072
39165 Warren	Ohio	171.42389511
48315 Marion	Texas	171.23287671
19057 Des Moines	Iowa	171.18912566
40143 Tulsa	Oklahoma	171.04694923
51810 Virginia Beach	Virginia	171.03927462
28131 Stone	Mississippi	170.96756959
19187 Webster	Iowa	170.90718637
18149 Starke	Indiana	170.04578156
13143 Haralson	Georgia	169.30213659
28009 Benton	Mississippi	169.26611051
6015 Del Norte	California	168.89463849
48087 Collingsworth	Texas	168.80486158

Counties_Cities

48055 Caldwell	Texas	168.79783569
20009 Barton	Kansas	168.51135537
48481 Wharton	Texas	168.19241212
12131 Walton	Florida	168.12609457
39011 Auglaize	Ohio	168.10758886
55065 Lafayette	Wisconsin	168.01680168
19069 Franklin	Iowa	167.91781904
13169 Jones	Georgia	167.73832821
19011 Benton	Iowa	167.69362764
40109 Oklahoma	Oklahoma	167.55364114
31159 Seward	Nebraska	167.45582631
51700 Newport News	Virginia	167.38884597
1061 Geneva	Alabama	167.21137037
48159 Franklin	Texas	167.19301505
48121 Denton	Texas	167.04226926
19073 Greene	Iowa	167.01926289
5111 Poinsett	Arkansas	166.84741804
12111 St. Lucie	Florida	166.60023417
18167 Vigo	Indiana	165.75717505
8091 Ouray	Colorado	165.52865715
5041 Desha	Arkansas	165.04517026
13309 Wheeler	Georgia	164.99555781
21047 Christian	Kentucky	164.64120774
26027 Cass	Michigan	164.55965772
26001 Alcona	Michigan	164.06099209
36095 Schoharie	New York	164.00295848
21145 McCracken	Kentucky	163.74376396
45071 Newberry	South Carolina	163.55140187
13127 Glynn	Georgia	163.10916580
18119 Owen	Indiana	163.10865915
17129 Menard	Illinois	162.76041667
37035 Catawba	North Carolina	162.62007412
36015 Chemung	New York	162.60355591
19075 Grundy	Iowa	162.54876463

Counties_Cities

27113 Pennington	Minnesota	162.22316265
37097 Iredell	North Carolina	161.96374030
51015 Augusta	Virginia	161.68148747
47087 Jackson	Tennessee	161.59210750
27079 Le Sueur	Minnesota	161.43749561
42003 Allegheny	Pennsylvania	161.27020186
45009 Bamberg	South Carolina	161.12084063
29199 Scotland	Missouri	161.09544905
51005 Alleghany	Virginia	160.96579477
36109 Tompkins	New York	160.51676671
1071 Jackson	Alabama	160.42987475
27011 Big Stone	Minnesota	160.35277611
41059 Umatilla	Oregon	159.96697456
28125 Sharkey	Mississippi	159.92689056
39163 Vinton	Ohio	159.82951518
29069 Dunklin	Missouri	159.73897971
18163 Vanderburgh	Indiana	159.69144739
31177 Washington	Nebraska	159.67484395
55023 Crawford	Wisconsin	159.59732368
51650 Hampton	Virginia	159.32932776
45019 Charleston	South Carolina	159.15054015
48011 Armstrong	Texas	158.56236786
17143 Peoria	Illinois	158.34260690
21185 Oldham	Kentucky	157.96599970
40085 Love	Oklahoma	157.88434971
21023 Bracken	Kentucky	157.78613909
26091 Lenawee	Michigan	157.73512710
55015 Calumet	Wisconsin	157.49915269
27169 Winona	Minnesota	157.40285293
12095 Orange	Florida	157.10048564
36123 Yates	New York	156.99851053
8023 Costilla	Colorado	156.73981191
13227 Pickens	Georgia	156.34771732
6069 San Benito	California	156.00370509

Counties_Cities

19019 Buchanan	Iowa	155.66772018
48049 Brown	Texas	155.57430651
47011 Bradley	Tennessee	155.53702437
12105 Polk	Florida	155.36525666
42035 Clinton	Pennsylvania	155.10288491
21165 Menifee	Kentucky	155.01472640
19041 Clay	Iowa	154.95227470
1079 Lawrence	Alabama	154.74709470
37167 Stanly	North Carolina	154.65163109
51181 Surry	Virginia	154.46400989
26063 Huron	Michigan	154.01398960
47115 Marion	Tennessee	153.98075241
45091 York	South Carolina	153.58349324
5017 Chicot	Arkansas	153.28607013
47123 Monroe	Tennessee	153.15917769
27049 Goodhue	Minnesota	153.00734866
12115 Sarasota	Florida	152.79411696
47045 Dyer	Tennessee	152.73311897
35021 Harding	New Mexico	152.67175573
17009 Brown	Illinois	152.53203173
48051 Burleson	Texas	152.26494100
1115 St. Clair	Alabama	152.21558237
39171 Williams	Ohio	152.15737420
20017 Chase	Kansas	152.14910612
18077 Jefferson	Indiana	152.13611525
39089 Licking	Ohio	151.90391935
16009 Benewah	Idaho	151.74506829
17053 Ford	Illinois	150.78407720
41051 Multnomah	Oregon	150.76119624
21007 Ballard	Kentucky	150.39478631
48149 Fayette	Texas	149.90729417
17085 Jo Daviess	Illinois	149.77066367
37141 Pender	North Carolina	149.60908594
19081 Hancock	Iowa	149.36519791

Counties_Cities

48325 Medina	Texas	149.25080026
1121 Talladega	Alabama	149.07050158
48003 Andrews	Texas	148.94086496
47131 Obion	Tennessee	148.67677669
20073 Greenwood	Kansas	148.63748968
20091 Johnson	Kansas	148.43821908
45053 Jasper	South Carolina	148.42428636
13241 Rabun	Georgia	148.21841466
12073 Leon	Florida	147.69129784
28115 Pontotoc	Mississippi	147.64552508
37173 Swain	North Carolina	147.42014742
6085 Santa Clara	California	147.09145992
21029 Bullitt	Kentucky	146.78853816
22043 Grant	Louisiana	146.78409394
12087 Monroe	Florida	146.61388567
48001 Anderson	Texas	146.40784057
21049 Clark	Kentucky	146.21092996
1015 Calhoun	Alabama	146.13614288
42081 Lycoming	Pennsylvania	146.04448198
1019 Cherokee	Alabama	145.97418562
45087 Union	South Carolina	145.93214155
29163 Pike	Missouri	145.91439689
21207 Russell	Kentucky	145.89529207
49011 Davis	Utah	145.85756000
48287 Lee	Texas	145.82361176
30031 Gallatin	Montana	145.69702170
8067 La Plata	Colorado	145.62244717
5055 Greene	Arkansas	145.61500276
55025 Dane	Wisconsin	145.47425714
27043 Faribault	Minnesota	145.36996656
17099 LaSalle	Illinois	145.29836425
18171 Warren	Indiana	145.22570495
42119 Union	Pennsylvania	145.13788099
48029 Bexar	Texas	145.11223036

Counties_Cities

47133 Overton	Tennessee	145.00634403
55029 Door	Wisconsin	144.87504527
5121 Randolph	Arkansas	144.86293737
27097 Morrison	Minnesota	144.71343725
39143 Sandusky	Ohio	144.56028164
27161 Waseca	Minnesota	144.45455032
37021 Buncombe	North Carolina	144.34414113
6099 Stanislaus	California	144.04845266
37009 Ashe	North Carolina	143.86366151
21097 Harrison	Kentucky	143.78528065
17041 Douglas	Illinois	143.74454541
29071 Franklin	Missouri	143.72528215
29101 Johnson	Missouri	143.51748304
12001 Alachua	Florida	143.35669517
17135 Montgomery	Illinois	143.35163106
32019 Lyon	Nevada	143.34862385
12103 Pinellas	Florida	143.24091543
12127 Volusia	Florida	143.18640898
39047 Fayette	Ohio	143.02658201
17073 Henry	Illinois	142.59523325
6053 Monterey	California	142.56394716
51590 Danville	Virginia	142.53065638
19065 Fayette	Iowa	142.42115972
12113 Santa Rosa	Florida	142.18088754
20005 Atchison	Kansas	142.03668252
48403 Sabine	Texas	141.65643592
38077 Richland	North Dakota	141.63433709
31181 Webster	Nebraska	141.52278517
13209 Montgomery	Georgia	141.41194387
32023 Nye	Nevada	141.13703524
16027 Canyon	Idaho	140.94022792
20089 Jewell	Kansas	140.79549454
38015 Burleigh	North Dakota	140.64845234
38099 Walsh	North Dakota	140.62060561

Counties_Cities

51775 Salem	Virginia	140.38919003
47031 Coffee	Tennessee	140.03590664
6111 Ventura	California	139.84091040
19045 Clinton	Iowa	139.73085687
21041 Carroll	Kentucky	139.70382788
5113 Polk	Arkansas	139.65783830
51119 Middlesex	Virginia	139.28869904
45077 Pickens	South Carolina	139.27019218
37145 Person	North Carolina	139.21583517
46029 Codington	South Dakota	139.21113689
5051 Garland	Arkansas	139.17744115
21155 Marion	Kentucky	139.14656772
31171 Thomas	Nebraska	138.88888889
47125 Montgomery	Tennessee	138.86865744
39085 Lake	Ohio	138.82020181
31021 Burt	Nebraska	138.71763255
42099 Perry	Pennsylvania	138.71128546
5107 Phillips	Arkansas	138.66548339
38093 Stutsman	North Dakota	138.64320887
13179 Liberty	Georgia	138.21812446
48085 Collin	Texas	138.08939199
13147 Hart	Georgia	137.93631940
45051 Horry	South Carolina	137.15069433
19107 Keokuk	Iowa	136.91931540
40037 Creek	Oklahoma	136.86386235
19007 Appanoose	Iowa	136.68891212
21103 Henry	Kentucky	136.59505774
20059 Franklin	Kansas	136.55339238
55055 Jefferson	Wisconsin	136.26378790
48305 Lynn	Texas	136.12387272
6077 San Joaquin	California	136.05080647
17189 Washington	Illinois	135.76277242
51091 Highland	Virginia	135.74660633
48455 Trinity	Texas	135.68521031

Counties_Cities

17121 Marion	Illinois	135.56618820
21035 Calloway	Kentucky	135.42864444
39113 Montgomery	Ohio	135.25419335
5105 Perry	Arkansas	135.23956723
37071 Gaston	North Carolina	135.07085611
5073 Lafayette	Arkansas	134.69021251
18045 Fountain	Indiana	134.54834567
6013 Contra Costa	California	134.49659412
47153 Sequatchie	Tennessee	134.44474321
1003 Baldwin	Alabama	134.39010742
36117 Wayne	New York	134.34890744
21073 Franklin	Kentucky	133.81875430
31011 Boone	Nebraska	133.61328498
31111 Lincoln	Nebraska	133.57965042
12059 Holmes	Florida	133.49078400
35039 Rio Arriba	New Mexico	133.31282367
54027 Hampshire	West Virginia	132.77937208
19129 Mills	Iowa	132.77567550
17125 Mason	Illinois	132.69443421
27117 Pipestone	Minnesota	132.64065436
51111 Lunenburg	Virginia	132.38457720
4025 Yavapai	Arizona	132.33157897
18183 Whitley	Indiana	132.06550449
31163 Sherman	Nebraska	131.66556945
8119 Teller	Colorado	131.56321014
55087 Outagamie	Wisconsin	131.29453206
8111 San Juan	Colorado	131.23359580
53039 Klickitat	Washington	131.18016918
12055 Highlands	Florida	130.89998482
21075 Fulton	Kentucky	130.71895425
19089 Howard	Iowa	130.61935343
18177 Wayne	Indiana	130.42950740
28047 Harrison	Mississippi	130.17178805
55115 Shawano	Wisconsin	129.91469752

Counties_Cities

42129 Westmoreland	Pennsylvania	129.77345263
5003 Ashley	Arkansas	129.70168612
17113 McLean	Illinois	129.60862823
13043 Candler	Georgia	129.19896641
40071 Kay	Oklahoma	129.07316410
47051 Franklin	Tennessee	128.90904751
23027 Waldo	Maine	128.48289414
47053 Gibson	Tennessee	128.45346111
19169 Story	Iowa	128.43382091
19177 Van Buren	Iowa	128.20512821
46027 Clay	South Dakota	128.19599744
54039 Kanawha	West Virginia	128.01046250
18161 Union	Indiana	127.89540998
27089 Marshall	Minnesota	127.79552716
48239 Jackson	Texas	127.73967998
42019 Butler	Pennsylvania	127.73567232
21215 Spencer	Kentucky	127.70032989
42087 Mifflin	Pennsylvania	127.64484445
48293 Limestone	Texas	127.55644373
19001 Adair	Iowa	127.42460711
18101 Martin	Indiana	127.23891553
54061 Monongalia	West Virginia	126.85585416
13039 Camden	Georgia	126.68368202
31059 Fillmore	Nebraska	126.65098607
38075 Renville	North Dakota	126.36899747
41067 Washington	Oregon	126.31860732
31003 Antelope	Nebraska	126.26262626
55111 Sauk	Wisconsin	126.07200112
53063 Spokane	Washington	125.91546176
42109 Snyder	Pennsylvania	125.80167736
53047 Okanogan	Washington	125.79512010
42131 Wyoming	Pennsylvania	125.71175035
39019 Carroll	Ohio	125.54927809
45043 Georgetown	South Carolina	125.30321772

Counties_Cities

6095 Solano	California	125.16513289
27005 Becker	Minnesota	125.10546682
5065 IZard	Arkansas	125.06437137
38053 McKenzie	North Dakota	124.70657277
54021 Gilmer	West Virginia	124.59506604
19083 Hardin	Iowa	124.49608727
51141 Patrick	Virginia	124.48367566
36011 Cayuga	New York	124.44098775
21113 Jessamine	Kentucky	124.25816024
2195 Petersburg	Alaska	124.18503570
27061 Itasca	Minnesota	124.14649286
27111 Otter Tail	Minnesota	124.12432837
8093 Park	Colorado	123.94912697
13107 Emanuel	Georgia	123.82805590
13103 Effingham	Georgia	123.81411803
17137 Morgan	Illinois	123.61667059
51145 Powhatan	Virginia	123.33413272
8099 Prowers	Colorado	123.31469911
48349 Navarro	Texas	123.07071522
39075 Holmes	Ohio	123.02925362
39031 Coshocton	Ohio	122.85347675
45003 Aiken	South Carolina	122.78557978
36077 Otsego	New York	122.17777703
40133 Seminole	Oklahoma	122.06037920
47185 White	Tennessee	121.73977201
45007 Anderson	South Carolina	121.70668688
20173 Sedgwick	Kansas	121.68837263
21099 Hart	Kentucky	121.65450122
48279 Lamb	Texas	121.59902721
29143 New Madrid	Missouri	121.41535615
38029 Emmons	North Dakota	121.39605463
37041 Chowan	North Carolina	121.17756077
46071 Jackson	South Dakota	120.95554884
27155 Traverse	Minnesota	120.91898428

Counties_Cities

20019 Chautauqua	Kansas	120.88244183
54019 Fayette	West Virginia	120.87963178
48361 Orange	Texas	120.85387450
19067 Floyd	Iowa	120.55072648
18179 Wells	Indiana	120.54172871
48473 Waller	Texas	120.46832060
23007 Franklin	Maine	120.41341941
12123 Taylor	Florida	120.24233455
36019 Clinton	New York	120.20571287
42049 Erie	Pennsylvania	120.19363305
51161 Roanoke	Virginia	120.11948168
48373 Polk	Texas	119.92564610
19191 Winneshiek	Iowa	119.82625193
20163 Rooks	Kansas	119.68880910
28039 George	Mississippi	119.58762887
41027 Hood River	Oregon	119.51511012
31175 Valley	Nebraska	119.33174224
17071 Henderson	Illinois	119.24280817
20097 Kiowa	Kansas	119.23688394
48295 Lipscomb	Texas	119.22503726
48027 Bell	Texas	118.93983275
31107 Knox	Nebraska	118.77895237
20181 Sherman	Kansas	118.66418037
27035 Crow Wing	Minnesota	118.66418037
21157 Marshall	Kentucky	118.62396204
6097 Sonoma	California	118.61375920
27041 Douglas	Minnesota	118.53334738
36009 Cattaraugus	New York	118.42790213
48219 Hockley	Texas	117.49347258
16039 Elmore	Idaho	117.39242085
41053 Polk	Oregon	117.32407255
31097 Johnson	Nebraska	116.86793923
21239 Woodford	Kentucky	116.83563864
48491 Williamson	Texas	116.45983283

Counties_Cities

55047 Green Lake	Wisconsin	116.29136272
12091 Okaloosa	Florida	116.27402072
48147 Fannin	Texas	116.19339115
20087 Jefferson	Kansas	115.94202899
18105 Monroe	Indiana	115.71159226
48331 Milam	Texas	115.39532848
17131 Mercer	Illinois	115.37721941
35009 Curry	New Mexico	115.29825839
55093 Pierce	Wisconsin	115.14510633
2130 Ketchikan Gateway	Alaska	114.95904584
22023 Cameron	Louisiana	114.81056257
5091 Miller	Arkansas	114.69994494
50015 Lamoille	Vermont	114.62450593
46009 Bon Homme	South Dakota	114.61318052
51125 Nelson	Virginia	114.58614182
27025 Chisago	Minnesota	114.44511999
20033 Comanche	Kansas	114.41647597
13267 Tattnall	Georgia	114.21369777
53011 Clark	Washington	114.14174745
8089 Otero	Colorado	113.93229167
37157 Rockingham	North Carolina	113.57371265
51199 York	Virginia	113.49232084
47119 Maury	Tennessee	113.41954632
31125 Nance	Nebraska	113.25028313
21009 Barren	Kentucky	113.18362912
41007 Clatsop	Oregon	113.16768937
48089 Colorado	Texas	113.11684027
21105 Hickman	Kentucky	113.09658448
6047 Merced	California	112.82368570
20107 Linn	Kansas	112.82051282
36041 Hamilton	New York	112.76499774
54069 Ohio	West Virginia	112.56136990
47139 Polk	Tennessee	112.43934193
48291 Liberty	Texas	112.36866189

Counties_Cities

1083 Limestone	Alabama	112.29646266
40115 Ottawa	Oklahoma	112.26944667
47033 Crockett	Tennessee	111.66945840
37045 Cleveland	North Carolina	111.62885964
13191 McIntosh	Georgia	111.57601116
55109 St. Croix	Wisconsin	111.49017772
19055 Delaware	Iowa	111.31290644
6027 Inyo	California	111.19141602
55035 Eau Claire	Wisconsin	110.96868005
26073 Isabella	Michigan	110.54108444
17199 Williamson	Illinois	110.35552374
20099 Labette	Kansas	110.19835704
42057 Fulton	Pennsylvania	110.17007505
19023 Butler	Iowa	110.04883417
26105 Mason	Michigan	109.96563574
17083 Jersey	Illinois	109.85489999
26129 Ogemaw	Michigan	109.77472318
46123 Tripp	South Dakota	109.52902519
45015 Berkeley	South Carolina	109.45719184
12117 Seminole	Florida	109.44099591
41065 Wasco	Oregon	109.41331824
5043 Drew	Arkansas	109.12265386
1009 Blount	Alabama	108.92116183
27085 McLeod	Minnesota	108.71686226
27087 Mahanomen	Minnesota	108.71534698
19037 Chickasaw	Iowa	108.65931127
48401 Rusk	Texas	108.35629017
40065 Jackson	Oklahoma	108.22077037
46087 McCook	South Dakota	108.18608006
5099 Nevada	Arkansas	108.09512371
48135 Ector	Texas	107.94206903
26117 Montcalm	Michigan	107.86643322
12129 Wakulla	Florida	107.82169372
42063 Indiana	Pennsylvania	107.69103324

Counties_Cities

46065 Hughes	South Dakota	107.64872521
2122 Kenai Peninsula	Alaska	107.63159244
17021 Christian	Illinois	107.16144637
20149 Pottawatomie	Kansas	107.09725254
39027 Clinton	Ohio	106.99764605
46025 Clark	South Dakota	106.98047606
29081 Harrison	Missouri	106.96458284
47091 Johnson	Tennessee	106.87366408
56007 Carbon	Wyoming	106.87328836
54065 Morgan	West Virginia	106.81958734
40039 Custer	Oklahoma	106.76401708
37121 Mitchell	North Carolina	106.66666667
55019 Clark	Wisconsin	106.60059351
26079 Kalkaska	Michigan	106.59784560
27143 Sibley	Minnesota	106.46792654
39051 Fulton	Ohio	106.44337213
18121 Parke	Indiana	106.33898505
5015 Carroll	Arkansas	106.29628317
26015 Barry	Michigan	106.28382687
16075 Payette	Idaho	106.15260498
39025 Clermont	Ohio	106.10027936
48193 Hamilton	Texas	106.08203678
26113 Missaukee	Michigan	105.86911930
40019 Carter	Oklahoma	105.85964257
48445 Terry	Texas	105.80288109
27081 Lincoln	Minnesota	105.76414595
37039 Cherokee	North Carolina	105.69707219
20135 Ness	Kansas	105.63380282
29023 Butler	Missouri	105.53718427
36003 Allegany	New York	105.53521430
41049 Morrow	Oregon	105.52233556
20113 McPherson	Kansas	105.12667765
12109 St. Johns	Florida	105.01020605
33001 Belknap	New Hampshire	104.88020714

Counties_Cities

18069	Huntington	Indiana	104.85651214
40035	Craig	Oklahoma	104.85111142
23011	Kennebec	Maine	104.84670265
17015	Carroll	Illinois	104.80715484
21039	Carlisle	Kentucky	104.79983232
19125	Marion	Iowa	104.76846170
35061	Valencia	New Mexico	104.63534582
19189	Winnebago	Iowa	104.58262027
51197	Wythe	Virginia	104.33331015
39077	Huron	Ohio	104.26637495
41045	Malheur	Oregon	104.14971522
48251	Johnson	Texas	103.87427711
37109	Lincoln	North Carolina	103.85579563
47027	Clay	Tennessee	103.66722820
21225	Union	Kentucky	103.41261634
38081	Sargent	North Dakota	103.35917313
18147	Spencer	Indiana	103.31086732
45017	Calhoun	South Carolina	103.30578512
54023	Grant	West Virginia	103.21692758
55083	Oconto	Wisconsin	103.09278351
12067	Lafayette	Florida	103.06917087
48053	Burnet	Texas	103.06676202
45059	Laurens	South Carolina	102.99429800
29033	Carroll	Missouri	102.93949445
2110	Juneau	Alaska	102.76212126
45035	Dorchester	South Carolina	102.70966778
12003	Baker	Florida	102.27473109
46043	Douglas	South Dakota	102.21465077
51023	Botetourt	Virginia	102.17267182
26151	Sanilac	Michigan	101.98630470
55121	Trempealeau	Wisconsin	101.89525168
36031	Essex	New York	101.87667560
39081	Jefferson	Ohio	101.87480043
18033	DeKalb	Indiana	101.79058900

Counties_Cities

37003 Alexander	North Carolina	101.73212326
17117 Macoupin	Illinois	101.51612120
6079 San Luis Obispo	California	101.40488011
46035 Davison	South Dakota	101.06114199
5059 Hot Spring	Arkansas	100.88721403
13055 Chattooga	Georgia	100.84711577
17105 Livingston	Illinois	100.66832583
21093 Hardin	Kentucky	100.58356591
37199 Yancey	North Carolina	100.54180864
29177 Ray	Missouri	100.51129660
48507 Zavala	Texas	100.14186765
1029 Cleburne	Alabama	100.08674184
27125 Red Lake	Minnesota	100.02500625
35049 Santa Fe	New Mexico	99.96268060
47017 Carroll	Tennessee	99.92862241
48065 Carson	Texas	99.91673605
56025 Natrona	Wyoming	99.85464198
4009 Graham	Arizona	99.81088464
13031 Bulloch	Georgia	99.61705651
48067 Cass	Texas	99.60490056
48231 Hunt	Texas	99.48908211
42085 Mercer	Pennsylvania	99.38292240
47155 Sevier	Tennessee	99.08879173
5053 Grant	Arkansas	98.96635144
47079 Henry	Tennessee	98.89362754
5125 Saline	Arkansas	98.82969173
51045 Craig	Virginia	98.73617694
50013 Grand Isle	Vermont	98.73060649
31095 Jefferson	Nebraska	98.63322531
22113 Vermilion	Louisiana	98.61273609
26111 Midland	Michigan	98.54703217
33003 Carroll	New Hampshire	98.40300129
51678 Lexington	Virginia	98.09417040
42005 Armstrong	Pennsylvania	98.06475338

Counties_Cities

17051 Fayette	Illinois	98.05752708
6113 Yolo	California	98.00007259
47117 Marshall	Tennessee	97.97227088
29031 Cape Girardeau	Missouri	97.77405305
5027 Columbia	Arkansas	97.71848579
29049 Clinton	Missouri	97.70395701
53031 Jefferson	Washington	97.70241735
48489 Willacy	Texas	97.60632117
54051 Marshall	West Virginia	97.45005685
51191 Washington	Virginia	97.42288886
51680 Lynchburg	Virginia	97.41129484
21139 Livingston	Kentucky	97.38151915
39059 Guernsey	Ohio	97.38096458
1057 Fayette	Alabama	97.36505811
35059 Union	New Mexico	97.13453133
37129 New Hanover	North Carolina	96.86835375
37177 Tyrrell	North Carolina	96.82885500
47083 Houston	Tennessee	96.81713663
6067 Sacramento	California	96.69202940
31033 Cheyenne	Nebraska	96.67024705
8049 Grand	Colorado	96.61835749
5057 Hempstead	Arkansas	96.59169311
29095 Jackson	Missouri	96.52909367
16045 Gem	Idaho	96.40467279
1089 Madison	Alabama	96.31151455
42053 Forest	Pennsylvania	96.16705591
46031 Corson	South Dakota	96.03841537
21179 Nelson	Kentucky	95.96301062
47161 Stewart	Tennessee	95.86313694
45065 McCormick	South Carolina	95.64293305
12089 Nassau	Florida	95.53546463
50021 Rutland	Vermont	95.44586856
29119 McDonald	Missouri	95.32888465
29037 Cass	Missouri	95.27983688

Counties_Cities

17067 Hancock	Illinois	95.27011881
42073 Lawrence	Pennsylvania	95.14527058
39135 Preble	Ohio	95.12891187
39159 Union	Ohio	95.09812397
41043 Linn	Oregon	95.02493423
36075 Oswego	New York	94.99737061
39141 Ross	Ohio	94.89022631
40017 Canadian	Oklahoma	94.84447583
39091 Logan	Ohio	94.80135808
40137 Stephens	Oklahoma	94.76482145
31027 Cedar	Nebraska	94.71939380
39149 Shelby	Ohio	94.59765151
42027 Centre	Pennsylvania	94.59168944
16081 Teton	Idaho	94.50171821
35055 Taos	New Mexico	94.41145120
21033 Caldwell	Kentucky	94.37672041
50027 Windsor	Vermont	94.05636147
48031 Blanco	Texas	94.00102547
19109 Kossuth	Iowa	93.90931044
29019 Boone	Missouri	93.88628094
47093 Knox	Tennessee	93.49028238
40121 Pittsburg	Oklahoma	93.44303394
48423 Smith	Texas	93.38852668
12075 Levy	Florida	93.20578857
48073 Cherokee	Texas	93.17006389
12041 Gilchrist	Florida	93.12007011
21021 Boyle	Kentucky	93.02325581
21199 Pulaski	Kentucky	92.84620027
19029 Cass	Iowa	92.80742459
55053 Jackson	Wisconsin	92.78249829
51103 Lancaster	Virginia	92.73856997
21005 Anderson	Kentucky	92.66204827
17035 Cumberland	Illinois	92.52405625
48175 Goliad	Texas	92.29957806

Counties_Cities

48451 Tom Green	Texas	92.22516478
46059 Hand	South Dakota	91.96811772
55135 Waupaca	Wisconsin	91.92614614
46079 Lake	South Dakota	91.90472543
19145 Page	Iowa	91.80929897
6043 Mariposa	California	91.58033312
12061 Indian River	Florida	91.47910274
30057 Madison	Montana	91.24087591
48169 Garza	Texas	91.21313469
54049 Marion	West Virginia	90.91395262
20161 Riley	Kansas	90.90539055
51083 Halifax	Virginia	90.85580305
20127 Morris	Kansas	90.56330375
55017 Chippewa	Wisconsin	90.43424027
6055 Napa	California	90.37635296
53069 Wahkiakum	Washington	90.37505648
46097 Miner	South Dakota	90.37505648
40131 Rogers	Oklahoma	90.23308401
27121 Pope	Minnesota	90.11444535
27059 Isanti	Minnesota	90.07656508
48015 Austin	Texas	90.03301210
19137 Montgomery	Iowa	89.97300810
46129 Walworth	South Dakota	89.49346698
39039 Defiance	Ohio	89.08685969
46047 Fall River	South Dakota	88.78366381
37087 Haywood	North Carolina	88.75119007
16025 Camas	Idaho	88.73114463
48093 Comanche	Texas	88.66558298
21173 Montgomery	Kentucky	88.64305216
48499 Wood	Texas	88.63480246
32021 Mineral	Nevada	88.61320337
2020 Anchorage	Alaska	88.49618232
17087 Johnson	Illinois	88.31085421
27095 Mille Lacs	Minnesota	87.99112437

Counties_Cities

5129 Searcy	Arkansas	87.96179945
26143 Roscommon	Michigan	87.92497069
12069 Lake	Florida	87.79926787
40101 Muskogee	Oklahoma	87.76805828
37099 Jackson	North Carolina	87.70512613
5063 Independence	Arkansas	87.58426668
53055 San Juan	Washington	87.57589911
55117 Sheboygan	Wisconsin	87.47921286
42009 Bedford	Pennsylvania	87.18033876
5095 Monroe	Arkansas	86.95652174
21019 Boyd	Kentucky	86.79085521
48187 Guadalupe	Texas	86.74722348
29139 Montgomery	Missouri	86.70019074
40125 Pottawatomie	Oklahoma	86.68253553
40033 Cotton	Oklahoma	86.56509695
5045 Faulkner	Arkansas	86.53430124
38067 Pembina	North Dakota	86.36821650
26141 Presque Isle	Michigan	86.35578584
2090 Fairbanks North	Alaska	85.88374372
20157 Republic	Kansas	85.76329331
36023 Cortland	New York	85.73280639
47071 Hardin	Tennessee	85.35071384
51009 Amherst	Virginia	85.26495295
19111 Lee	Iowa	85.15636470
47103 Lincoln	Tennessee	85.00161210
31077 Greeley	Nebraska	84.88964346
46093 Meade	South Dakota	84.82363752
51027 Buchanan	Virginia	84.82163894
33009 Grafton	New Hampshire	84.64571314
48285 Lavaca	Texas	84.53505719
4011 Greenlee	Arizona	84.36148898
40011 Blaine	Oklahoma	84.34370058
21193 Perry	Kentucky	84.31703204
38037 Grant	North Dakota	84.24599832

Counties_Cities

13183 Long	Georgia	84.21939151
48123 DeWitt	Texas	84.21261208
26103 Marquette	Michigan	84.19027001
23023 Sagadahoc	Maine	84.18925745
37019 Brunswick	North Carolina	84.09875388
53003 Asotin	Washington	84.03361345
18083 Knox	Indiana	84.02222523
31139 Pierce	Nebraska	84.01008121
56027 Niobrara	Wyoming	83.75209380
21027 Breckinridge	Kentucky	83.38238179
27157 Wabasha	Minnesota	83.16008316
29115 Linn	Missouri	83.07717870
51073 Gloucester	Virginia	83.00088356
29029 Camden	Missouri	82.94226782
51121 Montgomery	Virginia	82.84083447
37013 Beaufort	North Carolina	82.83948257
4003 Cochise	Arizona	82.82716731
55057 Juneau	Wisconsin	82.65394297
26031 Cheboygan	Michigan	82.63487192
29035 Carter	Missouri	82.59002313
12017 Citrus	Florida	82.47199670
46057 Hamlin	South Dakota	81.81966945
6039 Madera	California	81.81541428
48329 Midland	Texas	81.70218684
48493 Wilson	Texas	81.63427843
55075 Marinette	Wisconsin	81.61448286
17139 Moultrie	Illinois	81.53835700
46067 Hutchinson	South Dakota	81.30081301
47085 Humphreys	Tennessee	81.14248621
5081 Little River	Arkansas	81.12932014
48345 Motley	Texas	81.03727715
48241 Jasper	Texas	80.84299732
27045 Fillmore	Minnesota	80.72941400
29219 Warren	Missouri	80.66607127

Counties_Cities

55103 Richland	Wisconsin	80.56626575
29041 Chariton	Missouri	80.52610388
19159 Ringgold	Iowa	80.51529791
5137 Stone	Arkansas	80.27614996
21163 Meade	Kentucky	80.09751001
41005 Clackamas	Oregon	80.03364778
51019 Bedford	Virginia	80.00304774
21091 Hancock	Kentucky	79.92692396
6087 Santa Cruz	California	79.85269184
29051 Cole	Missouri	79.43122038
51163 Rockbridge	Virginia	79.11392405
48213 Henderson	Texas	78.98030353
20179 Sheridan	Kansas	78.95775760
37137 Pamlico	North Carolina	78.92659826
35005 Chaves	New Mexico	78.83875157
47129 Morgan	Tennessee	78.78029566
48355 Nueces	Texas	78.67169061
21055 Crittenden	Kentucky	78.51934941
40093 Major	Oklahoma	78.49293564
19147 Palo Alto	Iowa	78.39623698
46091 Marshall	South Dakota	78.24726135
46069 Hyde	South Dakota	78.00312012
47127 Moore	Tennessee	77.99095305
47183 Weakley	Tennessee	77.80936705
21203 Rockcastle	Kentucky	77.61194030
48505 Zapata	Texas	77.51937984
46045 Edmunds	South Dakota	77.41935484
19033 Cerro Gordo	Iowa	77.37941708
16077 Power	Idaho	77.23995881
56023 Lincoln	Wyoming	77.18431615
46115 Spink	South Dakota	76.98229407
55021 Columbia	Wisconsin	76.71118240
32005 Douglas	Nevada	76.34060288
6023 Humboldt	California	76.26143005

Counties_Cities

48247 Jim Hogg	Texas	76.21951220
5085 Lonoke	Arkansas	76.02807608
40073 Kingfisher	Oklahoma	75.87253414
38103 Wells	North Dakota	75.81501137
21191 Pendleton	Kentucky	75.71064767
36049 Lewis	New York	75.62294400
42015 Bradford	Pennsylvania	75.61685270
48013 Atascosa	Texas	75.53170344
47099 Lawrence	Tennessee	75.45616683
40097 Mayes	Oklahoma	75.41294670
45021 Cherokee	South Carolina	75.33550580
47059 Greene	Tennessee	75.26741645
20023 Cheyenne	Kansas	75.18796992
21221 Trigg	Kentucky	75.12121833
21057 Cumberland	Kentucky	75.08634930
12101 Pasco	Florida	75.05142412
29169 Pulaski	Missouri	74.97981313
48091 Comal	Texas	74.81145491
21147 McCreary	Kentucky	74.67830882
39125 Paulding	Ohio	74.62686567
29181 Ripley	Missouri	74.62129692
33005 Cheshire	New Hampshire	74.51662244
56037 Sweetwater	Wyoming	74.33044529
36013 Chautauqua	New York	74.25413674
26097 Mackinac	Michigan	74.16334477
27065 Kanabec	Minnesota	74.04208058
54011 Cabell	West Virginia	74.01527504
48297 Live Oak	Texas	73.97665626
42059 Greene	Pennsylvania	73.96044486
51143 Pittsylvania	Virginia	73.83222038
13305 Wayne	Georgia	73.80568975
17173 Shelby	Illinois	73.59367094
29013 Bates	Missouri	73.52941176
38069 Pierce	North Dakota	73.51139427

Counties_Cities

29047 Clay	Missouri	73.46822804
38055 McLean	North Dakota	73.36757153
48223 Hopkins	Texas	73.34963325
51580 Covington	Virginia	73.26007326
48215 Hidalgo	Texas	73.21531886
48497 Wise	Texas	73.20108338
46137 Ziebach	South Dakota	72.93946025
42051 Fayette	Pennsylvania	72.82986178
19175 Union	Iowa	72.82142568
21011 Bath	Kentucky	72.68028749
27159 Wadena	Minnesota	72.60582299
12083 Marion	Florida	72.50463224
4007 Gila	Arizona	72.37098480
27071 Koochiching	Minnesota	72.34726688
39021 Champaign	Ohio	72.25060639
12009 Brevard	Florida	72.21256968
17005 Bond	Illinois	72.15874925
48173 Glasscock	Texas	72.04610951
29165 Platte	Missouri	71.85512453
46119 Sully	South Dakota	71.83908046
37043 Clay	North Carolina	71.81973247
5029 Conway	Arkansas	71.80125413
48059 Callahan	Texas	71.45919680
29027 Callaway	Missouri	71.28695226
15009 Maui	Hawaii	71.16926923
26051 Gladwin	Michigan	71.04234913
51195 Wise	Virginia	71.03020099
29111 Lewis	Missouri	71.02993404
54077 Preston	West Virginia	70.92408168
47009 Blount	Tennessee	70.80373661
38105 Williams	North Dakota	70.72135785
40091 McIntosh	Oklahoma	70.65354529
16003 Adams	Idaho	70.58823529
20155 Reno	Kansas	70.57842225

Counties_Cities

20061 Geary	Kansas	70.56513469
17023 Clark	Illinois	70.53090536
21223 Trimble	Kentucky	70.46388726
45073 Oconee	South Carolina	70.17633399
41071 Yamhill	Oregon	70.09214781
40013 Bryan	Oklahoma	69.92710629
39063 Hancock	Ohio	69.80113262
21169 Metcalfe	Kentucky	69.79062812
53015 Cowlitz	Washington	69.73308743
38071 Ramsey	North Dakota	69.68034143
42031 Clarion	Pennsylvania	69.62531267
54015 Clay	West Virginia	69.50880445
47023 Chester	Tennessee	69.46052327
47175 Van Buren	Tennessee	69.38421509
56005 Campbell	Wyoming	69.35413958
41017 Deschutes	Oregon	69.27227651
27001 Aitkin	Minnesota	69.17368884
20143 Ottawa	Kansas	68.94174423
39015 Brown	Ohio	68.80418329
48217 Hill	Texas	68.76822358
54029 Hancock	West Virginia	68.74269609
40075 Kiowa	Oklahoma	68.73639592
54105 Wirt	West Virginia	68.61063465
16073 Owyhee	Idaho	68.41700162
55123 Vernon	Wisconsin	68.21503979
48259 Kendall	Texas	67.92138647
48459 Upshur	Texas	67.86233640
42125 Washington	Pennsylvania	67.51999074
55049 Iowa	Wisconsin	67.30890581
56011 Crook	Wyoming	67.11409396
17147 Piatt	Illinois	67.08953403
29186 Ste. Genevieve	Missouri	67.08407871
50023 Washington	Vermont	67.07946336
48463 Uvalde	Texas	67.04909484

Counties_Cities

54079 Putnam	West Virginia	67.04068311
36097 Schuyler	New York	66.99419384
17001 Adams	Illinois	66.98025605
19097 Jackson	Iowa	66.89995883
27051 Grant	Minnesota	66.43414715
36045 Jefferson	New York	66.21627668
23019 Penobscot	Maine	66.18308890
48191 Hall	Texas	66.05019815
21209 Scott	Kentucky	66.03487355
48045 Briscoe	Texas	65.96306069
39067 Harrison	Ohio	65.90220113
6061 Placer	California	65.87833112
29025 Caldwell	Missouri	65.87615283
47049 Fentress	Tennessee	65.87253664
51067 Franklin	Virginia	65.84215678
30007 Broadwater	Montana	65.73541495
48235 Irion	Texas	65.70302234
51735 Poquoson	Virginia	65.62756358
16041 Franklin	Idaho	65.56899315
8047 Gilpin	Colorado	65.34879922
40067 Jefferson	Oklahoma	65.32745386
40111 Okmulgee	Oklahoma	65.21455589
48427 Starr	Texas	65.09104998
47063 Hamblen	Tennessee	65.04669423
20123 Mitchell	Kansas	65.04065041
41035 Klamath	Oregon	65.03776625
56001 Albany	Wyoming	64.76516152
40049 Garvin	Oklahoma	64.72259178
18165 Vermillion	Indiana	64.60365657
54087 Roane	West Virginia	64.59948320
48457 Tyler	Texas	64.52802360
19027 Carroll	Iowa	64.50332440
55078 Menominee	Wisconsin	64.40532417
48485 Wichita	Texas	64.36273322

Counties_Cities

30111 Yellowstone	Montana	64.31992606
21167 Mercer	Kentucky	64.29686782
55095 Polk	Wisconsin	64.22312950
56041 Uinta	Wyoming	64.04256367
12053 Hernando	Florida	63.91952427
27015 Brown	Minnesota	63.71709609
40021 Cherokee	Oklahoma	63.68772470
48395 Robertson	Texas	63.64267531
16065 Madison	Idaho	63.60675758
47177 Warren	Tennessee	63.60389452
29039 Cedar	Missouri	63.53688669
30085 Roosevelt	Montana	63.29686228
26047 Emmet	Michigan	63.04791642
40081 Lincoln	Oklahoma	63.00114548
54107 Wood	West Virginia	62.94312554
21123 Larue	Kentucky	62.90626966
29147 Nodaway	Missouri	62.76901004
39069 Henry	Ohio	62.76305102
39119 Muskingum	Ohio	62.65736862
18129 Posey	Indiana	62.64682850
48229 Hudspeth	Texas	62.56517205
37189 Watauga	North Carolina	62.56144428
20027 Clay	Kansas	62.52344629
20013 Brown	Kansas	62.51302355
39057 Greene	Ohio	62.50186017
48467 Van Zandt	Texas	62.47880184
48313 Madison	Texas	62.40465955
20125 Montgomery	Kansas	62.26650062
29015 Benton	Missouri	62.24712107
13265 Taliaferro	Georgia	62.18905473
40103 Noble	Oklahoma	62.00726371
41003 Benton	Oregon	61.88857884
19025 Calhoun	Iowa	61.86204763
26035 Clare	Michigan	61.77455539

Counties_Cities

21151 Madison	Kentucky	61.70968301
51155 Pulaski	Virginia	61.64504198
40043 Dewey	Oklahoma	61.29955047
27173 Yellow Medicine	Minnesota	61.25574273
46077 Kingsbury	South Dakota	60.98800569
5145 White	Arkansas	60.97018812
8081 Moffat	Colorado	60.66120716
6021 Glenn	California	60.61254323
35037 Quay	New Mexico	60.58403005
38057 Mercer	North Dakota	60.48143220
26135 Oscoda	Michigan	60.41565974
53035 Kitsap	Washington	60.41400271
39071 Highland	Ohio	60.38366854
37055 Dare	North Carolina	60.27232131
54063 Monroe	West Virginia	60.24096386
47073 Hawkins	Tennessee	60.14505572
12005 Bay	Florida	59.90706310
29229 Wright	Missouri	59.85417347
40095 Marshall	Oklahoma	59.50255861
21017 Bourbon	Kentucky	59.45303210
22115 Vernon	Louisiana	59.35325420
54091 Taylor	West Virginia	59.30494603
54033 Harrison	West Virginia	59.21188975
37133 Onslow	North Carolina	59.18566594
21131 Leslie	Kentucky	59.15409642
27137 St. Louis	Minnesota	59.07265937
47137 Pickett	Tennessee	59.03187721
17179 Tazewell	Illinois	58.94444109
54103 Wetzell	West Virginia	58.93909627
18001 Adams	Indiana	58.92917275
47029 Cocke	Tennessee	58.70185051
41055 Sherman	Oregon	58.54800937
48367 Parker	Texas	58.53827753
40119 Payne	Oklahoma	58.50804486

Counties_Cities

17033 Crawford	Illinois	58.48886053
47179 Washington	Tennessee	58.31719891
21161 Mason	Kentucky	58.30903790
54045 Logan	West Virginia	58.26969669
23015 Lincoln	Maine	58.23772640
8007 Archuleta	Colorado	58.11841627
47109 McNairy	Tennessee	58.06751316
29005 Atchison	Missouri	58.01585767
21229 Washington	Kentucky	57.92783846
48289 Leon	Texas	57.90387956
48145 Falls	Texas	57.68676089
55033 Dunn	Wisconsin	57.61006847
38101 Ward	North Dakota	57.56967407
20141 Osborne	Kansas	57.55395683
29017 Bollinger	Missouri	57.52321473
54093 Tucker	West Virginia	57.51258088
31127 Nemaha	Nebraska	57.48778385
20029 Cloud	Kansas	57.28032993
29077 Greene	Missouri	57.20686619
19071 Fremont	Iowa	57.20005720
26029 Charlevoix	Michigan	57.15592135
5049 Fulton	Arkansas	57.05436466
29187 St. Francois	Missouri	56.97834823
38003 Barnes	North Dakota	56.91519636
51115 Mathews	Virginia	56.80527153
18051 Gibson	Indiana	56.79779983
46011 Brookings	South Dakota	56.76657584
47057 Grainger	Tennessee	56.16763880
54041 Lewis	West Virginia	56.16575137
54053 Mason	West Virginia	56.14192679
37031 Carteret	North Carolina	56.09573672
30009 Carbon	Montana	56.00149337
13109 Evans	Georgia	55.96492864
35003 Catron	New Mexico	55.89714925

Counties_Cities

48407 San Jacinto	Texas	55.71224625
23017 Oxford	Maine	55.53819987
20183 Smith	Kansas	55.50929781
20015 Butler	Kansas	55.41825807
37053 Currituck	North Carolina	55.40780142
17175 Stark	Illinois	55.27915976
5033 Crawford	Arkansas	55.19982336
20045 Douglas	Kansas	55.17309529
17191 Wayne	Illinois	55.10653931
29083 Henry	Missouri	55.06607930
53045 Mason	Washington	54.95595891
47001 Anderson	Tennessee	54.91488193
35017 Grant	New Mexico	54.85262927
21195 Pike	Kentucky	54.79264409
48273 Kleberg	Texas	54.61145556
48487 Wilbarger	Texas	54.60218409
17203 Woodford	Illinois	54.59792528
20011 Bourbon	Kansas	54.59632840
47151 Scott	Tennessee	54.44893144
35047 San Miguel	New Mexico	54.36555398
40029 Coal	Oklahoma	54.34782609
48353 Nolan	Texas	54.23361128
8043 Fremont	Colorado	54.14297911
55063 La Crosse	Wisconsin	54.13177704
26119 Montmorency	Michigan	53.96654074
47077 Henderson	Tennessee	53.86576651
48409 San Patricio	Texas	53.81729030
53067 Thurston	Washington	53.76738275
47089 Jefferson	Tennessee	53.69177220
30059 Meagher	Montana	53.59056806
8073 Lincoln	Colorado	53.47593583
48383 Reagan	Texas	53.46164127
17183 Vermilion	Illinois	53.38124626
54073 Pleasants	West Virginia	53.28360197

Counties_Cities

48283 La Salle	Texas	53.11379631
56033 Sheridan	Wyoming	52.92230344
42033 Clearfield	Pennsylvania	52.90472112
21135 Lewis	Kentucky	52.80229313
23013 Knox	Maine	52.80229313
50005 Caledonia	Vermont	52.80179526
39127 Perry	Ohio	52.72944246
38091 Steele	North Dakota	52.54860746
48317 Martin	Texas	52.14670607
48151 Fisher	Texas	52.09690023
17185 Wabash	Illinois	51.95255000
48107 Crosby	Texas	51.91209552
21043 Carter	Kentucky	51.84417123
39087 Lawrence	Ohio	51.78231383
48207 Haskell	Texas	51.60846379
17011 Bureau	Illinois	51.52608129
28003 Alcorn	Mississippi	51.45565335
26133 Osceola	Michigan	51.41167902
6017 El Dorado	California	51.39554642
42111 Somerset	Pennsylvania	51.38468196
26009 Antrim	Michigan	51.35887010
38065 Oliver	North Dakota	51.22950820
31015 Boyd	Nebraska	51.15089514
29053 Cooper	Missouri	51.12764870
48197 Hardeman	Texas	50.99439062
21217 Taylor	Kentucky	50.88261771
5083 Logan	Arkansas	50.60495929
26089 Leelanau	Michigan	50.54217975
26085 Lake	Michigan	50.50079960
56003 Big Horn	Wyoming	50.50079960
48161 Freestone	Texas	50.48465267
51720 Norton	Virginia	50.40322581
20139 Osage	Kansas	50.18505740
54005 Boone	West Virginia	50.11161223

Counties_Cities

20021 Cherokee	Kansas	49.96252810
17127 Massac	Illinois	49.71590909
41011 Coos	Oregon	49.69792977
6101 Sutter	California	49.58319130
26153 Schoolcraft	Michigan	49.57858205
32007 Elko County	Nevada	49.56157072
32007 Elko County	Nevada	49.56157072
42113 Sullivan	Pennsylvania	49.41525284
51173 Smyth	Virginia	49.22551851
6057 Nevada	California	49.14941422
21053 Clinton	Kentucky	48.99078973
29173 Ralls	Missouri	48.96200548
40077 Latimer	Oklahoma	48.87107810
29217 Vernon	Missouri	48.71395168
5131 Sebastian	Arkansas	48.53114995
55113 Sawyer	Wisconsin	48.51719328
54001 Barbour	West Virginia	48.38221953
18125 Pike	Indiana	48.34810637
48309 McLennan	Texas	48.30974796
26107 Mecosta	Michigan	48.22597313
29061 Daviess	Missouri	48.11740647
29221 Washington	Missouri	48.10969009
55071 Manitowoc	Wisconsin	48.05625111
50009 Essex	Vermont	48.00000000
16019 Bonneville	Idaho	47.92304928
27129 Renville	Minnesota	47.90583082
48077 Clay	Texas	47.81943382
30067 Park	Montana	47.80114723
26095 Luce	Michigan	47.74789113
48083 Coleman	Texas	47.63606050
29063 DeKalb	Missouri	47.50593824
21071 Floyd	Kentucky	47.42641931
26041 Delta	Michigan	47.41054745
40061 Haskell	Oklahoma	47.36343543

Counties_Cities

39147 Seneca	Ohio	47.09547702
5109 Pike	Arkansas	46.84718448
48097 Cooke	Texas	46.82801794
38009 Bottineau	North Dakota	46.79457183
16037 Custer	Idaho	46.72897196
31145 Red Willow	Nebraska	46.61570017
42117 Tioga	Pennsylvania	46.61089714
5103 Ouachita	Arkansas	46.59832246
6033 Lake	California	46.59687490
41041 Lincoln	Oregon	46.57001701
53041 Lewis	Washington	46.48007638
40025 Cimarron	Oklahoma	46.44681839
33019 Sullivan	New Hampshire	46.35638791
55037 Florence	Wisconsin	46.28558204
40053 Grant	Oklahoma	46.23208507
29225 Webster	Missouri	46.02521159
17061 Greene	Illinois	45.99816007
40047 Garfield	Oklahoma	45.96719912
20169 Saline	Kansas	45.95503759
48337 Montague	Texas	45.92774036
27127 Redwood	Minnesota	45.90464949
16055 Kootenai	Idaho	45.81901489
36033 Franklin	New York	45.73201042
55011 Buffalo	Wisconsin	45.71428571
47013 Campbell	Tennessee	45.47406715
29087 Holt	Missouri	45.41326067
48237 Jack	Texas	45.23351804
27073 Lac qui Parle	Minnesota	45.05857615
48363 Palo Pinto	Texas	45.02164502
35015 Eddy	New Mexico	44.90500864
26101 Manistee	Michigan	44.84670581
38039 Griggs	North Dakota	44.80286738
42021 Cambria	Pennsylvania	44.78858271
40127 Pushmataha	Oklahoma	44.72671974

Counties_Cities

21189 Owsley	Kentucky	44.72271914
30107 Wheatland	Montana	44.72271914
48221 Hood	Texas	44.60082264
48389 Reeves	Texas	44.60019114
48131 Duval	Texas	44.59507670
42023 Cameron	Pennsylvania	44.52359751
48125 Dickens	Texas	44.46420631
55005 Barron	Wisconsin	44.28305730
29141 Morgan	Missouri	44.20866490
47055 Giles	Tennessee	44.06331560
55031 Douglas	Wisconsin	43.97333827
37175 Transylvania	North Carolina	43.84042087
38023 Divide	North Dakota	43.80201489
31131 Otoe	Nebraska	43.79105411
30035 Glacier	Montana	43.64588638
8055 Huerfano	Colorado	43.54768471
23025 Somerset	Maine	43.48513599
2240 Southeast Fairbanks	Alaska	43.36513443
17123 Marshall	Illinois	43.35009537
15003 Honolulu	Hawaii	43.26177455
47005 Benton	Tennessee	43.25259516
39079 Jackson	Ohio	43.23122530
46049 Faulk	South Dakota	42.91845494
46081 Lawrence	South Dakota	42.73338254
47039 Decatur	Tennessee	42.71313856
48465 Val Verde	Texas	42.67598764
48391 Refugio	Texas	42.66211604
20035 Cowley	Kansas	42.59185644
16029 Caribou	Idaho	42.49291785
16005 Bannock	Idaho	42.46138309
42013 Blair	Pennsylvania	42.45175195
48429 Stephens	Texas	42.40432524
48281 Lampasas	Texas	42.39483725
20159 Rice	Kansas	41.96831392

Counties_Cities

38079 Rolette	North Dakota	41.95510803
21181 Nicholas	Kentucky	41.86435948
20115 Marion	Kansas	41.84100418
39121 Noble	Ohio	41.80019507
5039 Dallas	Arkansas	41.77109440
46089 McPherson	South Dakota	41.54549231
40107 Okfuskee	Oklahoma	41.32914531
35007 Colfax	New Mexico	41.28819158
30051 Liberty	Montana	41.15226337
53049 Pacific	Washington	40.84225812
55073 Marathon	Wisconsin	40.61198570
39083 Knox	Ohio	40.39228992
29175 Randolph	Missouri	40.38282922
8027 Custer	Colorado	40.37141704
15001 Hawaii	Hawaii	40.30191608
19195 Worth	Iowa	40.25224742
40083 Logan	Oklahoma	40.17677782
53075 Whitman	Washington	40.16790183
48143 Erath	Texas	40.05088819
6115 Yuba	California	39.72270986
21089 Greenup	Kentucky	39.69604174
39001 Adams	Ohio	39.67681431
29121 Macon	Missouri	39.59611958
17059 Gallatin	Illinois	39.54132068
5001 Arkansas	Arkansas	39.39445101
40123 Pontotoc	Oklahoma	39.21876226
55081 Monroe	Wisconsin	39.08709909
21231 Wayne	Kentucky	39.08540160
39005 Ashland	Ohio	39.07340218
48495 Winkler	Texas	38.86010363
40135 Sequoyah	Oklahoma	38.85475606
38051 McIntosh	North Dakota	38.68471954
8077 Mesa	Colorado	38.50998975
32017 Lincoln	Nevada	38.45414343

Counties_Cities

5101 Newton	Arkansas	38.43689942
27007 Beltrami	Minnesota	38.42295131
31063 Frontier	Nebraska	38.34355828
20063 Gove	Kansas	38.28483920
46015 Brule	South Dakota	38.24823102
51105 Lee	Virginia	38.23117115
48133 Eastland	Texas	38.20543609
48265 Kerr	Texas	38.16429730
47163 Sullivan	Tennessee	38.05464647
17107 Logan	Illinois	38.02938634
51063 Floyd	Virginia	37.98670465
19131 Mitchell	Iowa	37.84653231
47025 Claiborne	Tennessee	37.78813453
6045 Mendocino	California	37.66865283
20147 Phillips	Kansas	37.61519654
29055 Crawford	Missouri	37.56730809
48307 McCulloch	Texas	37.56103668
35029 Luna	New Mexico	37.55790177
48035 Bosque	Texas	37.45117971
48119 Delta	Texas	37.39016639
56015 Goshen	Wyoming	37.38038278
35025 Lea	New Mexico	37.35041876
27021 Cass	Minnesota	37.26413496
50019 Orleans	Vermont	37.16504999
5117 Prairie	Arkansas	37.15630419
55137 Waushara	Wisconsin	37.09351688
20137 Norton	Kansas	36.83241252
8021 Conejos	Colorado	36.58536585
21137 Lincoln	Kentucky	36.52004545
29097 Jasper	Missouri	36.47335787
55125 Vilas	Wisconsin	36.46640532
29151 Osage	Missouri	36.45909290
48351 Newton	Texas	36.37421795
20077 Harper	Kansas	36.32401017

Counties_Cities

30029 Flathead	Montana	36.23685190
54067 Nicholas	West Virginia	36.22896707
42105 Potter	Pennsylvania	36.09673926
29145 Newton	Missouri	36.04160231
21235 Whitley	Kentucky	35.86998510
26165 Wexford	Michigan	35.85728799
40099 Murray	Oklahoma	35.83458754
20195 Trego	Kansas	35.80379520
31087 Hitchcock	Nebraska	35.63791875
30053 Lincoln	Montana	35.36425179
55107 Rusk	Wisconsin	35.34318230
42039 Crawford	Pennsylvania	35.26797785
48079 Cochran	Texas	35.26093089
55051 Iron	Wisconsin	35.23608175
53009 Clallam	Washington	35.18511279
6009 Calaveras	California	35.08618043
48501 Yoakum	Texas	34.92026539
38063 Nelson	North Dakota	34.85535030
21051 Clay	Kentucky	34.81720965
26109 Menominee	Michigan	34.80833660
20191 Sumner	Kansas	34.78865890
21125 Laurel	Kentucky	34.61405331
8071 Las Animas	Colorado	34.47562573
35035 Otero	New Mexico	34.44093380
17057 Fulton	Illinois	34.43921479
38049 McHenry	North Dakota	34.38789546
54095 Tyler	West Virginia	34.30139492
24023 Garrett	Maryland	34.29002503
39115 Morgan	Ohio	34.23719529
27029 Clearwater	Minnesota	34.05221339
8011 Bent	Colorado	34.00204012
48025 Bee	Texas	33.75579219
40151 Woods	Oklahoma	33.71923120
47019 Carter	Tennessee	33.71723661

Counties_Cities

5021 Clay	Arkansas	33.67683707
30063 Missoula	Montana	33.67258462
54059 Mingo	West Virginia	33.63464368
48165 Gaines	Texas	33.49122052
30073 Pondera	Montana	33.48961822
6091 Sierra	California	33.47840643
13125 Glascock	Georgia	33.38898164
29043 Christian	Missouri	33.33984802
26053 Gogebic	Michigan	33.12135665
54047 McDowell	West Virginia	32.92542391
48379 Rains	Texas	32.89744222
30023 Deer Lodge	Montana	32.85510897
51031 Campbell	Virginia	32.74334673
32001 Churchill	Nevada	32.73322422
51750 Radford	Virginia	32.71716015
2170 Matanuska-Susit	Alaska	32.52485828
38011 Bowman	North Dakota	32.50975293
51169 Scott	Virginia	32.50673354
30081 Ravalli	Montana	32.42842583
55077 Marquette	Wisconsin	32.39600881
6011 Colusa	California	32.36694872
20053 Ellsworth	Kansas	32.27888961
40009 Beckham	Oklahoma	32.24469114
20079 Harvey	Kansas	32.15434084
42065 Jefferson	Pennsylvania	32.07992484
39131 Pike	Ohio	32.06612748
29179 Reynolds	Missouri	31.97953310
21121 Knox	Kentucky	31.94479939
29185 St. Clair	Missouri	31.93187866
42083 McKean	Pennsylvania	31.73208358
32033 White Pine	Nevada	31.66226913
29209 Stone	Missouri	31.49705503
21045 Casey	Kentucky	31.47029204
30093 Silver Bow	Montana	31.43485840

Counties_Cities

41029 Jackson	Oregon	31.42591682
35028 Los Alamos	New Mexico	31.41196796
20051 Ellis	Kansas	31.34796238
17047 Edwards	Illinois	31.28911139
2198 Prince of Wales-	Alaska	31.14294612
38031 Foster	North Dakota	31.09452736
50017 Orange	Vermont	31.03555295
55085 Oneida	Wisconsin	31.01212292
17055 Franklin	Illinois	31.00695072
48417 Shackelford	Texas	30.74085460
41015 Curry	Oregon	30.68425898
56035 Sublette	Wyoming	30.57169061
16051 Jefferson	Idaho	30.57169061
41009 Columbia	Oregon	30.54775951
16043 Fremont	Idaho	30.37667072
26055 Grand Traverse	Michigan	30.24640014
47145 Roane	Tennessee	30.10914565
32027 Pershing	Nevada	30.00300030
2180 Nome	Alaska	29.97601918
51167 Russell	Virginia	29.90877823
5067 Jackson	Arkansas	29.74243055
51071 Giles	Virginia	29.68416053
48081 Coke	Texas	29.67359050
46061 Hanson	South Dakota	29.62085308
29089 Howard	Missouri	29.59455460
29093 Iron	Missouri	29.47823524
48249 Jim Wells	Texas	29.39591397
41013 Crook	Oregon	29.32919931
17165 Saline	Illinois	29.28135196
40005 Atoka	Oklahoma	28.90591126
5005 Baxter	Arkansas	28.83298493
53065 Stevens	Washington	28.72293416
54097 Upshur	West Virginia	28.67089904
21205 Rowan	Kentucky	28.47496237

Counties_Cities

21079 Garrard	Kentucky	28.47380410
41063 Wallowa	Oregon	28.24459822
37029 Camden	North Carolina	28.01120448
40079 Le Flore	Oklahoma	28.01120448
15007 Kauai	Hawaii	27.72656066
21187 Owen	Kentucky	27.57352941
54013 Calhoun	West Virginia	27.57099531
30083 Richland	Montana	27.49014936
48075 Childress	Texas	27.43107941
40069 Johnston	Oklahoma	27.39976254
48275 Knox	Texas	27.37476047
39009 Athens	Ohio	27.34814185
39053 Gallia	Ohio	26.68534641
48271 Kinney	Texas	26.54632333
21159 Martin	Kentucky	26.49474521
21119 Knott	Kentucky	26.44453259
40059 Harper	Oklahoma	26.33658151
41033 Josephine	Oregon	26.31789731
48019 Bandera	Texas	26.28811777
48211 Hemphill	Texas	26.14379085
2188 Northwest Arctic	Alaska	26.07222005
39105 Meigs	Ohio	25.96728123
6007 Butte	California	25.94527277
54025 Greenbrier	West Virginia	25.87247743
21127 Lawrence	Kentucky	25.68878043
17069 Hardin	Illinois	25.57544757
35027 Lincoln	New Mexico	25.56760074
48255 Karnes	Texas	25.55910543
6005 Amador	California	25.39166646
41019 Douglas	Oregon	25.38922590
41037 Lake	Oregon	25.38393197
17159 Richland	Illinois	25.37588023
17101 Lawrence	Illinois	25.37266096
17039 De Witt	Illinois	25.36622487

Counties_Cities

55069 Lincoln	Wisconsin	25.28079743
53059 Skamania	Washington	25.15934250
31029 Chase	Nebraska	25.14458134
29009 Barry	Missouri	25.07941816
29213 Taney	Missouri	25.06624651
29091 Howell	Missouri	24.95259008
31101 Keith	Nebraska	24.93454681
47101 Lewis	Tennessee	24.82210822
32029 Storey	Nevada	24.82005460
30043 Jefferson	Montana	24.79953708
39161 Van Wert	Ohio	24.75160001
40153 Woodward	Oklahoma	24.72554643
48227 Howard	Texas	24.68526290
53013 Columbia	Washington	24.63661000
29123 Madison	Missouri	24.61437479
17065 Hamilton	Illinois	24.50079628
53027 Grays Harbor	Washington	24.35690992
54043 Lincoln	West Virginia	24.27302296
51520 Bristol	Virginia	24.26889941
20185 Stafford	Kansas	23.93489708
29059 Dallas	Missouri	23.86350078
31129 Nuckolls	Nebraska	23.83790226
16011 Bingham	Idaho	23.79098538
20121 Miami	Kansas	23.75296912
17151 Pope	Illinois	23.74169041
46053 Gregory	South Dakota	23.74169041
35023 Hidalgo	New Mexico	23.58490566
37075 Graham	North Carolina	23.57378595
21025 Breathitt	Kentucky	23.57378595
27069 Kittson	Minnesota	23.54048964
48095 Concho	Texas	23.38634238
30049 Lewis and Clark	Montana	23.28966521
2220 Sitka	Alaska	23.12940904
46039 Deuel	South Dakota	23.05741296

Counties_Cities

38085 Sioux	North Dakota	22.94630564
48267 Kimble	Texas	22.92526364
54081 Raleigh	West Virginia	22.89438953
29125 Maries	Missouri	22.80761774
41061 Union	Oregon	22.67488001
26019 Benzie	Michigan	22.53140314
54009 Brooke	West Virginia	22.51947935
39145 Scioto	Ohio	22.51595984
40063 Hughes	Oklahoma	22.49718785
21175 Morgan	Kentucky	22.48032971
5047 Franklin	Arkansas	22.45929253
5097 Montgomery	Arkansas	22.41147468
41057 Tillamook	Oregon	22.39892485
20007 Barber	Kansas	22.36135957
21115 Johnson	Kentucky	22.33538819
6089 Shasta	California	22.21728505
48503 Young	Texas	22.16680521
53051 Pend Oreille	Washington	22.05558006
51185 Tazewell	Virginia	22.02912740
54055 Mercer	West Virginia	21.98508397
30065 Musselshell	Montana	21.50075253
20041 Dickinson	Kansas	21.37094620
20151 Pratt	Kansas	21.32650885
6063 Plumas	California	21.27206977
41039 Lane	Oregon	21.07420491
48007 Aransas	Texas	21.01546738
29109 Lawrence	Missouri	20.85560103
17013 Calhoun	Illinois	20.82465639
30013 Cascade	Montana	20.82236077
55067 Langlade	Wisconsin	20.75980901
6093 Siskiyou	California	20.58366115
20037 Crawford	Kansas	20.50283195
17049 Effingham	Illinois	20.46304958
38021 Dickey	North Dakota	20.39567612

Counties_Cities

48333 Mills	Texas	20.32107295
47173 Union	Tennessee	20.31694433
23009 Hancock	Maine	20.06896426
55007 Bayfield	Wisconsin	19.94415636
42047 Elk	Pennsylvania	19.88796447
31169 Thayer	Nebraska	19.84520738
29117 Livingston	Missouri	19.80720982
27135 Roseau	Minnesota	19.80198020
55097 Portage	Wisconsin	19.73443094
26043 Dickinson	Michigan	19.69822322
55001 Adams	Wisconsin	19.65795164
29105 Laclede	Missouri	19.60070563
48399 Runnels	Texas	19.54270080
42121 Venango	Pennsylvania	19.50610541
26061 Houghton	Michigan	19.32687264
37095 Hyde	North Carolina	19.12045889
29149 Oregon	Missouri	18.97353192
2290 Yukon-Koyukuk	Alaska	18.77229210
5009 Boone	Arkansas	18.67662753
48171 Gillespie	Texas	18.65393225
53043 Lincoln	Washington	18.62197393
31013 Box Butte	Nebraska	18.56665429
12045 Gulf	Florida	18.55976244
37115 Madison	North Carolina	18.37981896
16049 Idaho	Idaho	18.16750439
16085 Valley	Idaho	18.11430124
21087 Green	Kentucky	18.10118563
40149 Washita	Oklahoma	17.97429676
29127 Marion	Missouri	17.48740907
16057 Latah	Idaho	17.44157074
17155 Putnam	Illinois	17.42160279
40003 Alfalfa	Oklahoma	17.37921446
31031 Cherry	Nebraska	17.35809755
12037 Franklin	Florida	17.04158146

Counties_Cities

29205 Shelby	Missouri	16.52892562
30047 Lake	Montana	16.52892562
48411 San Saba	Texas	16.51800463
2050 Bethel	Alaska	16.46903821
6035 Lassen	California	16.23271216
21153 Magoffin	Kentucky	16.17861188
33007 Coos	New Hampshire	15.82829466
29131 Miller	Missouri	15.78781181
8103 Rio Blanco	Colorado	15.78282828
19185 Wayne	Iowa	15.62255898
5147 Woodruff	Arkansas	15.40832049
47067 Hancock	Tennessee	15.26950679
20145 Pawnee	Kansas	15.23925632
21095 Harlan	Kentucky	15.14635162
17025 Clay	Illinois	15.09092281
55141 Wood	Wisconsin	15.05714872
55099 Price	Wisconsin	14.92871538
23003 Aroostook	Maine	14.90068692
17193 White	Illinois	14.63593121
29045 Clark	Missouri	14.61560947
48377 Presidio	Texas	14.39263097
38005 Benson	North Dakota	14.36368860
56045 Weston	Wyoming	14.35338022
21129 Lee	Kentucky	14.21868335
54007 Braxton	West Virginia	14.19547164
27057 Hubbard	Minnesota	14.06337896
48047 Brooks	Texas	14.05678943
41023 Grant	Oregon	13.93534002
21237 Wolfe	Kentucky	13.93339836
48299 Llano	Texas	13.85937356
21069 Fleming	Kentucky	13.85809313
55091 Pepin	Wisconsin	13.71930306
21133 Letcher	Kentucky	13.69925567
41025 Harney	Oregon	13.64442625

Counties_Cities

29073 Gasconade	Missouri	13.60081605
16017 Bonner	Idaho	13.41471594
21063 Elliott	Kentucky	13.31912627
53019 Ferry	Washington	13.07360439
55003 Ashland	Wisconsin	12.82051282
20003 Anderson	Kansas	12.69357705
19053 Decatur	Iowa	12.67427123
42123 Warren	Pennsylvania	12.65886880
31147 Richardson	Nebraska	12.59921885
55129 Washburn	Wisconsin	12.59604484
16059 Lemhi	Idaho	12.56123603
20133 Neosho	Kansas	12.53839885
29167 Polk	Missouri	12.42197447
48335 Mitchell	Texas	12.27747084
26013 Baraga	Michigan	12.01923077
5089 Marion	Arkansas	11.96029183
56031 Platte	Wyoming	11.67406024
20205 Wilson	Kansas	11.54068090
31045 Dawes	Nebraska	11.47315282
46033 Custer	South Dakota	11.46000458
37011 Avery	North Carolina	11.42530706
48009 Archer	Texas	11.38174368
29161 Phelps	Missouri	11.17768041
30087 Rosebud	Montana	11.03387399
48043 Brewster	Texas	10.79097874
27055 Houston	Minnesota	10.76542147
30001 Beaverhead	Montana	10.63377286
30095 Stillwater	Montana	10.48877701
54085 Ritchie	West Virginia	10.28700751
27149 Stevens	Minnesota	10.25325541
2185 North Slope	Alaska	10.12965964
31089 Holt	Nebraska	9.82511299
55119 Taylor	Wisconsin	9.79815795
48127 Dimmit	Texas	9.70120295

Counties_Cities

5127 Scott	Arkansas	9.69086152
54109 Wyoming	West Virginia	9.62186087
6103 Tehama	California	9.38732086
27075 Lake	Minnesota	9.38262338
6109 Tuolumne	California	9.16775152
35051 Sierra	New Mexico	9.11743253
26071 Iron	Michigan	8.99523253
48475 Ward	Texas	8.53242321
21197 Powell	Kentucky	8.03729304
20001 Allen	Kansas	8.03600129
6105 Trinity	California	7.97766254
54089 Summers	West Virginia	7.83699060
21013 Bell	Kentucky	7.52756972
2150 Kodiak Island	Alaska	7.49344324
21065 Estill	Kentucky	7.04324553
56029 Park	Wyoming	6.82035193
55013 Burnett	Wisconsin	6.49688150
17149 Pike	Illinois	6.40573954
41001 Baker	Oregon	6.24765713
30041 Hill	Montana	6.11733040
23021 Piscataquis	Maine	5.95238095
17045 Edgar	Illinois	5.76036866
26033 Chippewa	Michigan	5.33091665
29215 Texas	Missouri	3.91068007
23029 Washington	Maine	3.17561131
46041 Dewey	South Dakota	0.00000000
31071 Garfield	Nebraska	0.00000000
31083 Harlan	Nebraska	0.00000000
31103 Keya Paha	Nebraska	0.00000000
20203 Wichita	Kansas	0.00000000
35011 De Baca	New Mexico	0.00000000
31117 McPherson	Nebraska	0.00000000
30027 Fergus	Montana	0.00000000
31091 Hooker	Nebraska	0.00000000

Counties_Cities

20049 Elk	Kansas	0.00000000
20201 Washington	Kansas	0.00000000
48261 Kenedy	Texas	0.00000000
15005 Kalawao	Hawaii	0.00000000
30103 Treasure	Montana	0.00000000
8057 Jackson	Colorado	0.00000000
8061 Kiowa	Colorado	0.00000000
31183 Wheeler	Nebraska	0.00000000
40057 Harmon	Oklahoma	0.00000000
48443 Terrell	Texas	0.00000000
16033 Clark	Idaho	0.00000000
38095 Towner	North Dakota	0.00000000
8115 Sedgwick	Colorado	0.00000000
35033 Mora	New Mexico	0.00000000
38083 Sheridan	North Dakota	0.00000000
46007 Bennett	South Dakota	0.00000000
46021 Campbell	South Dakota	0.00000000
46055 Haakon	South Dakota	0.00000000
27031 Cook	Minnesota	0.00000000
2282 Yakutat	Alaska	0.00000000
48033 Borden	Texas	0.00000000
48243 Jeff Davis	Texas	0.00000000
48433 Stonewall	Texas	0.00000000
46075 Jones	South Dakota	0.00000000
8033 Dolores	Colorado	0.00000000
38001 Adams	North Dakota	0.00000000
27077 Lake of the Woo	Minnesota	0.00000000
38033 Golden Valley	North Dakota	0.00000000
2261 Valdez-Cordova	Alaska	0.00000000
2060 Bristol Bay	Alaska	0.00000000
41069 Wheeler	Oregon	0.00000000
31005 Arthur	Nebraska	0.00000000
2105 Hoonah-Angoon	Alaska	0.00000000
48413 Schleicher	Texas	0.00000000

Counties_Cities

29103 Knox	Missouri	0.00000000
41021 Gilliam	Oregon	0.00000000
2230 Skagway	Alaska	0.00000000
16071 Oneida	Idaho	0.00000000
2013 Aleutians East	Alaska	0.00000000
16015 Boise	Idaho	0.00000000
30079 Prairie	Montana	0.00000000
46063 Harding	South Dakota	0.00000000
30033 Garfield	Montana	0.00000000
2275 Wrangell	Alaska	0.00000000
54017 Doddridge	West Virginia	0.00000000
48109 Culberson	Texas	0.00000000
38043 Kidder	North Dakota	0.00000000
38007 Billings	North Dakota	0.00000000
49019 Grand	Utah	0.00000000
2100 Haines	Alaska	0.00000000
31085 Hayes	Nebraska	0.00000000
46107 Potter	South Dakota	0.00000000
5013 Calhoun	Arkansas	0.00000000
46095 Mellette	South Dakota	0.00000000
2070 Dillingham	Alaska	0.00000000
48155 Foard	Texas	0.00000000
53023 Garfield	Washington	0.00000000
30039 Granite	Montana	0.00000000
21201 Robertson	Kentucky	0.00000000
20071 Greeley	Kansas	0.00000000
48269 King	Texas	0.00000000
49015 Emery	Utah	0.00000000
30091 Sheridan	Montana	0.00000000
40045 Ellis	Oklahoma	0.00000000
48425 Somervell	Texas	0.00000000
29011 Barton	Missouri	0.00000000
30019 Daniels	Montana	0.00000000
16023 Butte	Idaho	0.00000000

Counties_Cities

29079 Grundy	Missouri	0.00000000
25007 Dukes	Massachusetts	0.00000000
31075 Grant	Nebraska	0.00000000
49055 Wayne	Utah	0.00000000
31049 Deuel	Nebraska	0.00000000
38047 Logan	North Dakota	0.00000000
48105 Crockett	Texas	0.00000000
26131 Ontonagon	Michigan	0.00000000
29057 Dade	Missouri	0.00000000
29203 Shannon	Missouri	0.00000000
30097 Sweet Grass	Montana	0.00000000
2016 Aleutians West	Alaska	0.00000000
48447 Throckmorton	Texas	0.00000000
48435 Sutton	Texas	0.00000000
2164 Lake and Penins	Alaska	0.00000000
2068 Denali	Alaska	0.00000000
20165 Rush	Kansas	0.00000000
16007 Bear Lake	Idaho	0.00000000
38045 LaMoure	North Dakota	0.00000000
2158 Kusilvak	Alaska	0.00000000
31165 Sioux	Nebraska	0.00000000
48023 Baylor	Texas	0.00000000
16035 Clearwater	Idaho	0.00000000
32011 Eureka	Nevada	0.00000000
20039 Decatur	Kansas	0.00000000
49033 Rich	Utah	0.00000000
29067 Douglas	Missouri	0.00000000
30055 McCone	Montana	0.00000000
38041 Hettinger	North Dakota	0.00000000
49001 Beaver	Utah	0.00000000
20109 Logan	Kansas	0.00000000
49017 Garfield	Utah	0.00000000
48327 Menard	Texas	0.00000000
30025 Fallon	Montana	0.00000000

Counties_Cities

30061 Mineral	Montana	0.00000000
54101 Webster	West Virginia	0.00000000
16061 Lewis	Idaho	0.00000000
26003 Alger	Michigan	0.00000000
48263 Kent	Texas	0.00000000
16021 Boundary	Idaho	0.00000000
29085 Hickory	Missouri	0.00000000
29153 Ozark	Missouri	0.00000000
49047 Uintah	Utah	0.00000000
29197 Schuyler	Missouri	0.00000000
30071 Phillips	Montana	0.00000000
17171 Scott	Illinois	0.00000000
30017 Custer	Montana	0.00000000
28055 Issaquena	Mississippi	0.00000000
36085 Richmond	New York	0.00000000
49023 Juab	Utah	0.00000000
46019 Butte	South Dakota	0.00000000
48385 Real	Texas	0.00000000
31057 Dundy	Nebraska	0.00000000
29129 Mercer	Missouri	0.00000000
16079 Shoshone	Idaho	0.00000000
30015 Chouteau	Montana	0.00000000
20193 Thomas	Kansas	0.00000000
49041 Sevier	Utah	0.00000000
6049 Modoc	California	0.00000000
25019 Nantucket	Massachusetts	0.00000000
30021 Dawson	Montana	0.00000000
46105 Perkins	South Dakota	0.00000000
31135 Perkins	Nebraska	0.00000000
30089 Sanders	Montana	0.00000000
20095 Kingman	Kansas	0.00000000
40129 Roger Mills	Oklahoma	0.00000000
51017 Bath	Virginia	0.00000000
29065 Dent	Missouri	0.00000000

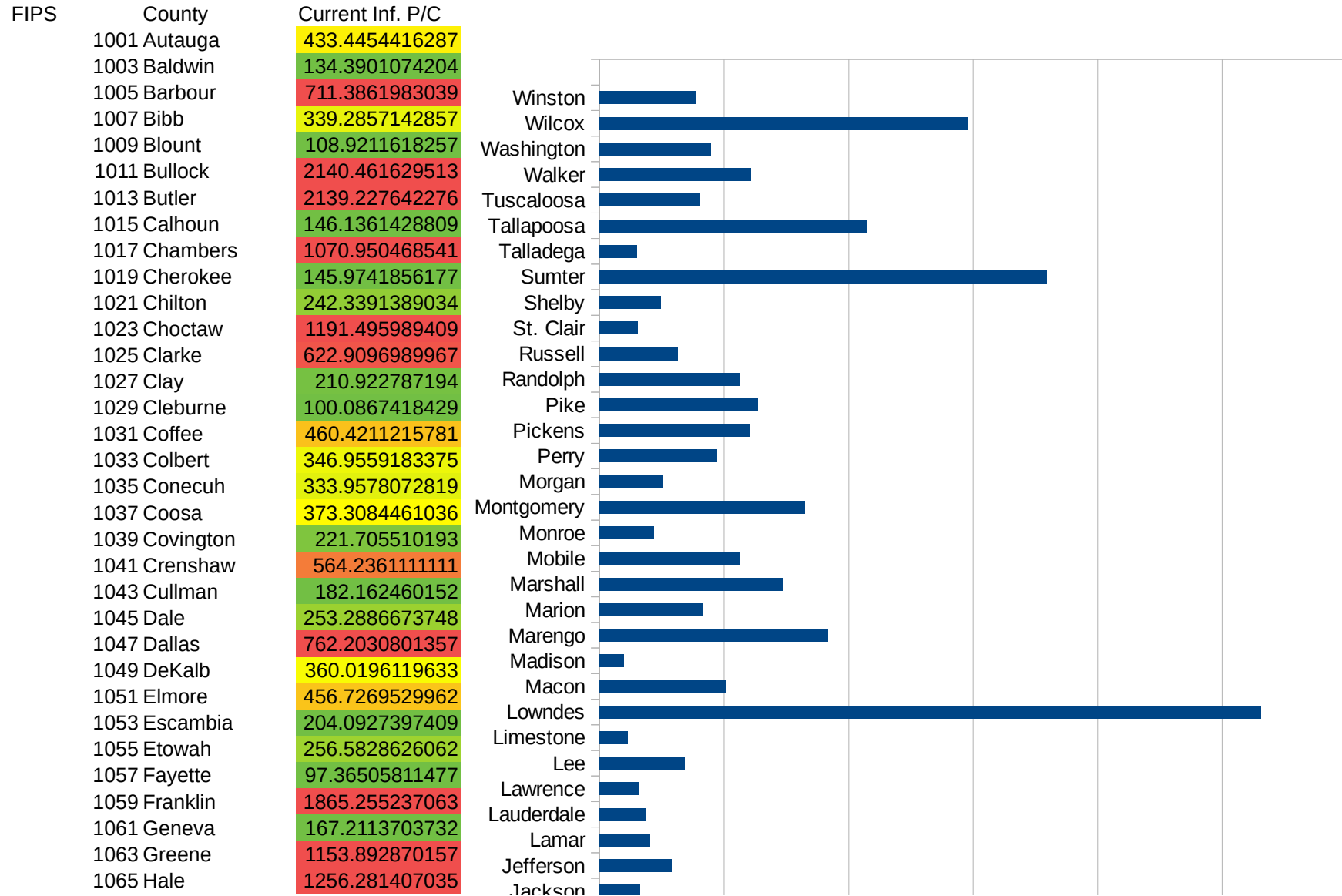
Counties_Cities

49003 Box Elder	Utah	0.00000000
30099 Teton	Montana	0.00000000
36005 Bronx	New York	0.00000000
29223 Wayne	Missouri	0.00000000
30005 Blaine	Montana	0.00000000
20167 Russell	Kansas	0.00000000
30077 Powell	Montana	0.00000000
30105 Valley	Montana	0.00000000
49025 Kane	Utah	0.00000000
29137 Monroe	Missouri	0.00000000
49005 Cache	Utah	0.00000000
49053 Washington	Utah	0.00000000
36081 Queens	New York	0.00000000
36047 Kings	New York	0.00000000
49057 Weber	Utah	0.00000000
49021 Iron	Utah	0.00000000
49013 Duchesne	Utah	0.00000000
49007 Carbon	Utah	0.00000000
31113 Logan	Nebraska	0.00000000
48301 Loving	Texas	0.00000000
49009 Daggett	Utah	0.00000000
48137 Edwards	Texas	0.00000000
51021 Bland	Virginia	0.00000000
20065 Graham	Kansas	0.00000000
20105 Lincoln	Kansas	0.00000000
20117 Marshall	Kansas	0.00000000
20153 Rawlins	Kansas	0.00000000
20199 Wallace	Kansas	0.00000000
26083 Keweenaw	Michigan	0.00000000
29171 Putnam	Missouri	0.00000000
30011 Carter	Montana	0.00000000
30045 Judith Basin	Montana	0.00000000
30069 Petroleum	Montana	0.00000000
30075 Powder River	Montana	0.00000000

Counties_Cities

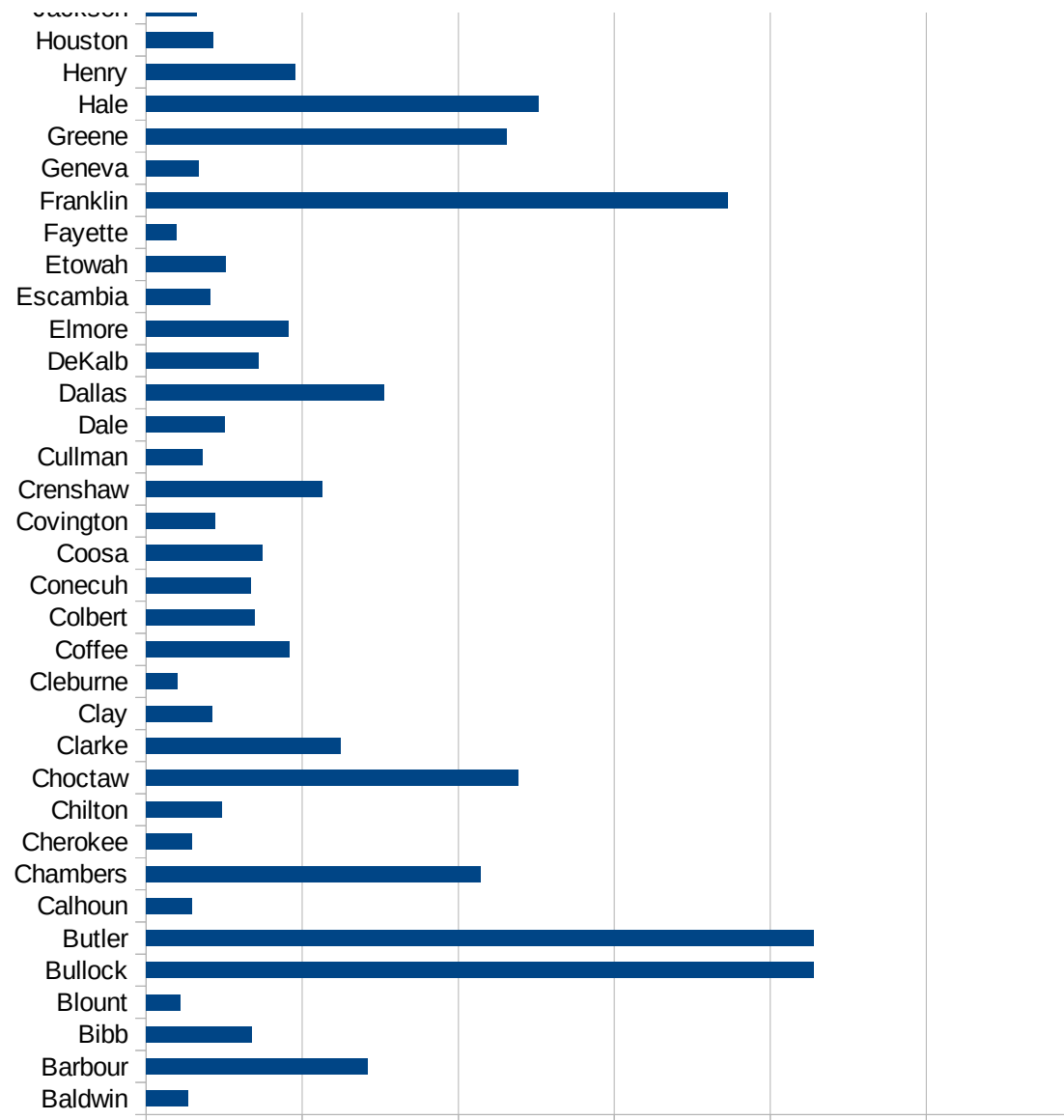
30109 Wibaux	Montana	0.00000000
38019 Cavalier	North Dakota	0.00000000
31007 Banner	Nebraska	0.00000000
31009 Blaine	Nebraska	0.00000000
31017 Brown	Nebraska	0.00000000
31115 Loup	Nebraska	0.00000000
31133 Pawnee	Nebraska	0.00000000
31149 Rock	Nebraska	0.00000000
31161 Sheridan	Nebraska	0.00000000
32009 Esmeralda	Nevada	0.00000000
48311 McMullen	Texas	0.00000000
48431 Sterling	Texas	0.00000000
48461 Upton	Texas	0.00000000
49027 Millard	Utah	0.00000000
49029 Morgan	Utah	0.00000000
49031 Piute	Utah	0.00000000
49039 Sanpete	Utah	0.00000000
51051 Dickenson	Virginia	0.00000000

AL



AL

1067 Henry	476.4948573421
1069 Houston	215.8094765188
1071 Jackson	160.4298747487
1073 Jefferson	288.3361140604
1075 Lamar	202.2536839064
1077 Lauderdale	186.1733793716
1079 Lawrence	154.7470946992
1081 Lee	342.8062534692
1083 Limestone	112.2964626614
1085 Lowndes	2656.907960698
1087 Macon	504.3657465155
1089 Madison	96.31151454631
1091 Marengo	917.8642609881
1093 Marion	416.6246682122
1095 Marshall	736.6635798937
1097 Mobile	560.9572768557
1099 Monroe	218.3509754592
1101 Montgomery	822.9869376293
1103 Morgan	253.5918514724
1105 Perry	470.4595185996
1107 Pickens	601.8657839302
1109 Pike	635.9109724639
1111 Randolph	563.2563256326
1113 Russell	313.2517609595
1115 St. Clair	152.2155823655
1117 Shelby	244.7764792056
1119 Sumter	1796.548735324
1121 Talladega	149.0705015784
1123 Tallapoosa	1071.684322295
1125 Tuscaloosa	400.1704074941
1127 Walker	605.8608403572
1129 Washington	445.7198681158
1131 Wilcox	1477.368965842
1133 Winston	384.6153846154



AL
0 500 1000 1500 2000 2500 3000

AL

FIPS

29001
29003
29005
29007
29009
29011
29013
29015
29017
29019
29021
29023
29025
29027
29029
29031
29033
29035
29037

AL

29039
29041
29043
29045
29047
29049
29051
29053
29055
29057
29059
29061
29063
29065
29067
29069
29071
29073
29075
29077
29079
29081
29083
29085
29087
29089
29091
29093
29095
29097
29099
29101

29103

AL

29105
29107
29109
29111
29113
29115
29117
29121
29123
29125
29127
29119
29129
29131
29133
29135
29137
29139
29141
29143
29145
29147
29149
29151
29153
29155
29157
29159
29161
29163
29165
29167
29169
29171

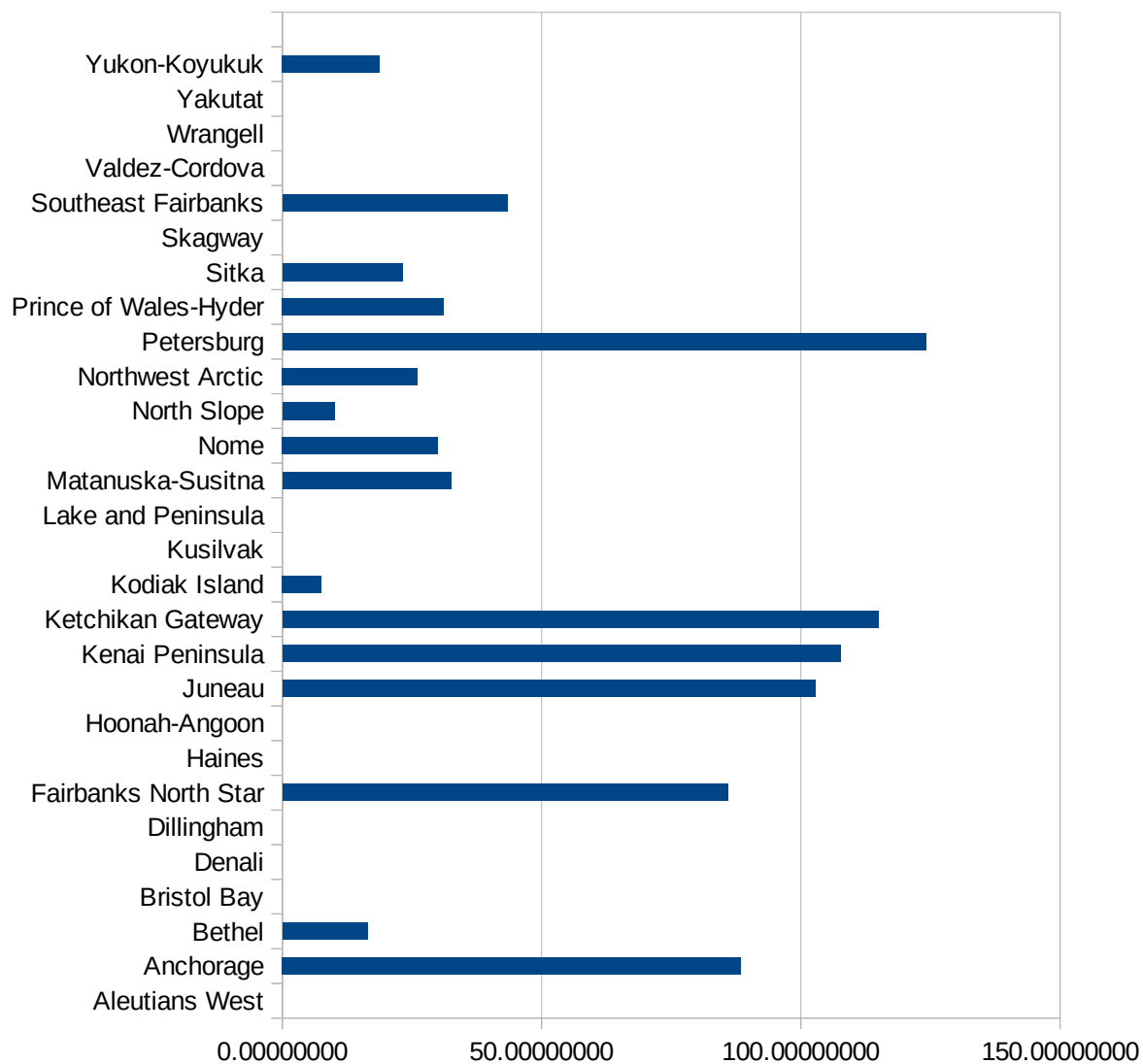
AL

29173
29175
29177
29179
29181
29195
29197
29199
29201
29203
29205
29183
29185
29187
29189
29510
29186
29207
29209
29211
29213
29215

29217
29219
29221
29223
29225
29227
29229

AK

FIPS	County	PC Infection
2013	Aleutians East	0.00000000
2016	Aleutians West	0.00000000
2020	Anchorage	88.49618232
2050	Bethel	16.46903821
2060	Bristol Bay	0.00000000
2068	Denali	0.00000000
2070	Dillingham	0.00000000
2090	Fairbanks North Star	85.88374372
2100	Haines	0.00000000
2105	Hoonah-Angoon	0.00000000
2110	Juneau	###
2122	Kenai Peninsula	###
2130	Ketchikan Gateway	###
2150	Kodiak Island	7.49344324
2158	Kusilvak	0.00000000
2164	Lake and Peninsula	0.00000000
2170	Matanuska-Susitna	32.52485828
2180	Nome	29.97601918
2185	North Slope	10.12965964
2188	Northwest Arctic	26.07222005
2195	Petersburg	###
2198	Prince of Wales-Hyder	31.14294612
2220	Sitka	23.12940904
2230	Skagway	0.00000000
2240	Southeast Fairbanks	43.36513443
2261	Valdez-Cordova	0.00000000
2275	Wrangell	0.00000000
2282	Yakutat	0.00000000
2290	Yukon-Koyukuk	18.77229210



AK

AK

FIPS

29001
29003
29005
29007
29009
29011
29013
29015
29017
29019
29021
29023
29025
29027
29029
29031
29033
29035
29037

AK

29039
29041
29043
29045
29047
29049
29051
29053
29055
29057
29059
29061
29063
29065
29067
29069
29071
29073
29075
29077
29079
29081
29083
29085
29087
29089
29091
29093
29095
29097
29099
29101

29103

AK

29105
29107
29109
29111
29113
29115
29117
29121
29123
29125
29127
29119
29129
29131
29133
29135
29137
29139
29141
29143
29145
29147
29149
29151
29153
29155
29157
29159
29161
29163
29165
29167
29169
29171

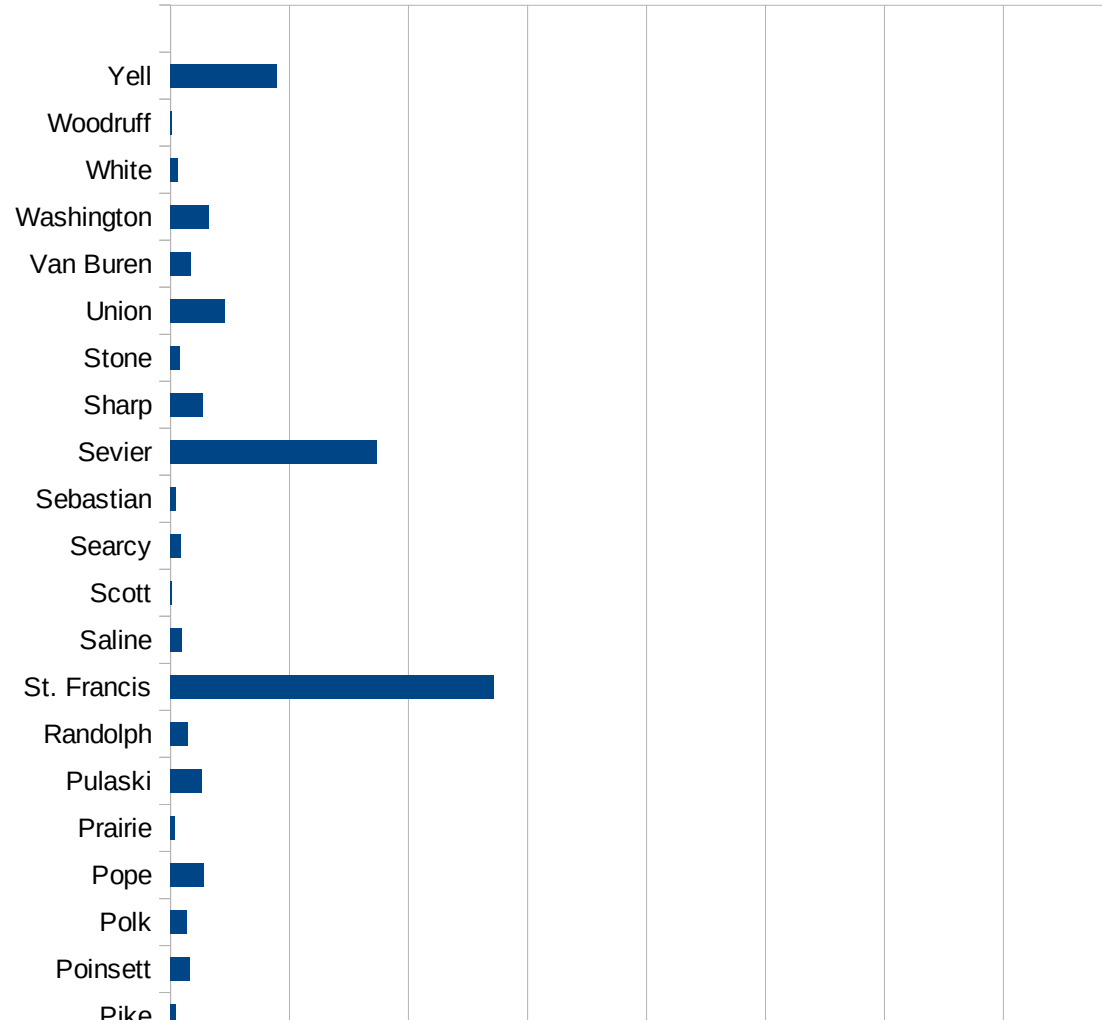
AK

29173
29175
29177
29179
29181
29195
29197
29199
29201
29203
29205
29183
29185
29187
29189
29510
29186
29207
29209
29211
29213
29215

29217
29219
29221
29223
29225
29227
29229

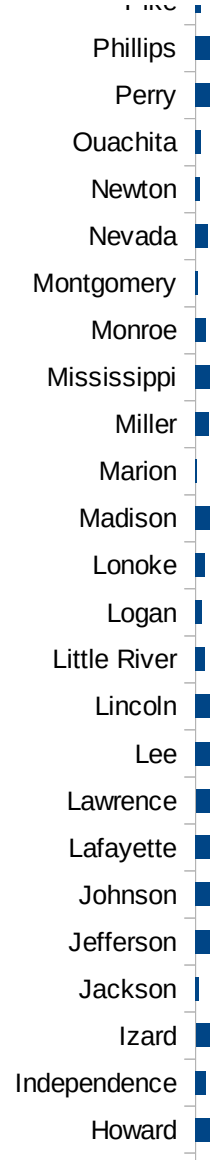
AR

FIPS	County	PC Infection
5001	Arkansas	39.3944510102
5003	Ashley	129.701686122
5005	Baxter	28.8329849348
5007	Benton	294.928982275
5009	Boone	18.6766275347
5011	Bradley	211.06726622
5013	Calhoun	0
5015	Carroll	106.296283173
5017	Chicot	153.286070128
5019	Clark	181.315443543
5021	Clay	33.6768370715
5023	Cleburne	304.426196675
5025	Cleveland	236.966824645
5027	Columbia	97.7184857883
5029	Conway	71.8012541286
5031	Craighead	245.03030638
5033	Crawford	55.1998233606
5035	Crittenden	881.22129825
5037	Cross	359.798512833
5039	Dallas	41.7710944027
5041	Desha	165.045170257
5043	Drew	109.122653863
5045	Faulkner	86.5343012355
5047	Franklin	22.4592925323
5049	Fulton	57.0543646589
5051	Garland	139.177441152
5053	Grant	98.9663514405
5055	Greene	145.615002758
5057	Hempstead	96.5916931144
5059	Hot Spring	100.887214029
5061	Howard	194.887939435
5063	Independence	87.5842666808



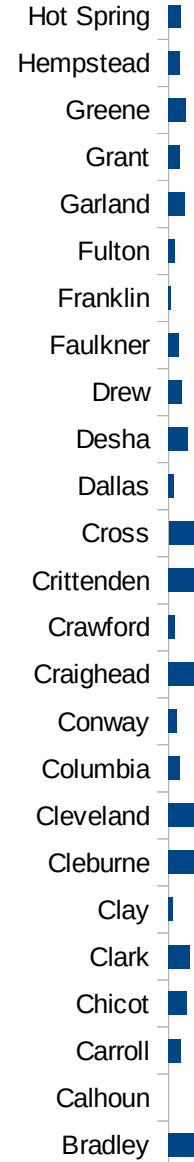
AR

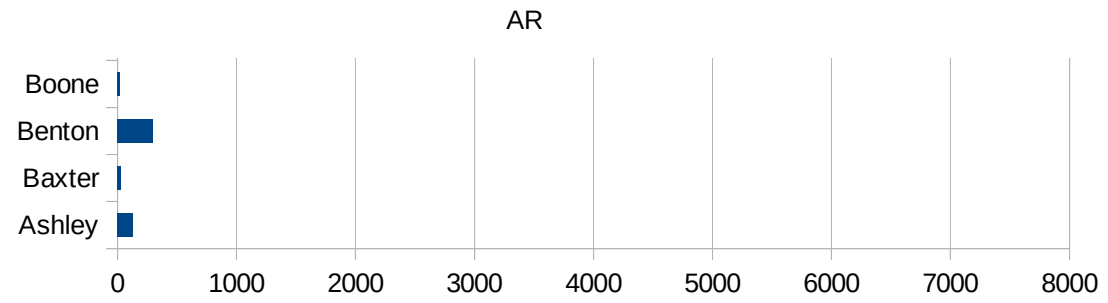
5065 IZARD	125.064371368
5067 JACKSON	29.7424305514
5069 JEFFERSON	786.9160525
5071 JOHNSON	201.929549024
5073 LAFAYETTE	134.690212511
5075 LAWRENCE	529.390288426
5077 LEE	300.500834725
5079 LINCOLN	7360.08368826
5081 LITTLE RIVER	81.1293201363
5083 LOGAN	50.604959286
5085 LONOKE	76.0280760824
5087 MADISON	206.298161519
5089 MARION	11.9602918311
5091 MILLER	114.699944944
5093 MISSISSIPPI	191.566235845
5095 MONROE	86.9565217391
5097 MONTGOMERY	22.411474675
5099 NEVADA	108.095123709
5101 NEWTON	38.4368994234
5103 OUACHITA	46.5983224604
5105 PERRY	135.239567233
5107 PHILLIPS	138.665483388
5109 PIKE	46.8471844842
5111 POINSETT	166.847418036
5113 POLK	139.657838296
5115 POPE	278.125
5117 PRAIRIE	37.1563041863
5119 PULASKI	264.592034226
5121 RANDOLPH	144.862937375
5123 ST. FRANCIS	2716.30174142
5125 SALINE	98.8296917337
5127 SCOTT	9.69086151759
5129 SEARCY	87.9617994471
5131 SEBASTIAN	48.5311499534



AR

5133 Sevier	1732.88990023
5135 Sharp	270.64378671
5137 Stone	80.2761499558
5139 Union	457.496294024
5141 Van Buren	174.667228814
5143 Washington	325.369997595
5145 White	60.9701881184
5147 Woodruff	15.4083204931
5149 Yell	891.571859763





AR

FIPS

29001
29003
29005
29007
29009
29011
29013
29015
29017
29019
29021
29023
29025
29027
29029
29031
29033
29035

AR

29037
29039
29041
29043
29045
29047
29049
29051
29053
29055
29057
29059
29061
29063
29065
29067
29069
29071
29073
29075
29077
29079
29081
29083
29085
29087
29089
29091
29093
29095
29097
29099
29101

AR

29103
29105
29107
29109
29111
29113
29115
29117
29121
29123
29125
29127
29119
29129
29131
29133
29135
29137
29139
29141
29143
29145
29147
29149
29151
29153
29155
29157
29159
29161
29163
29165
29167
29169

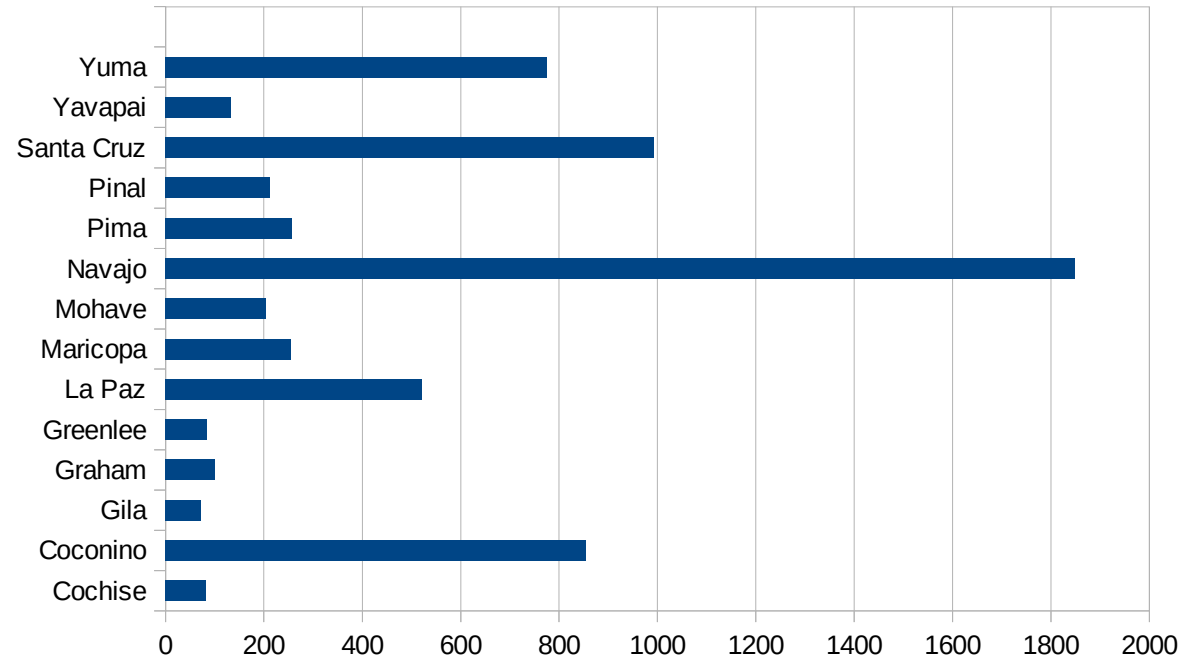
AR

29171
29173
29175
29177
29179
29181
29195
29197
29199
29201
29203
29205
29183
29185
29187
29189
29510
29186
29207
29209
29211
29213
29215

29217
29219
29221
29223
29225
29227
29229

AZ

FIPS	County	PC Infection
4001	Apache	2279.372859
4003	Cochise	82.82716731
4005	Coconino	854.7188038
4007	Gila	72.3709848
4009	Graham	99.81088464
4011	Greenlee	84.36148898
4012	La Paz	521.3764338
4013	Maricopa	254.5782829
4015	Mohave	204.2471964
4017	Navajo	1848.88406
4019	Pima	256.8635697
4021	Pinal	212.0150826
4023	Santa Cruz	993.3134097
4025	Yavapai	132.331579
4027	Yuma	774.5323578



AZ

FIPS

29001
29003
29005
29007
29009
29011
29013
29015
29017
29019
29021
29023
29025
29027
29029
29031
29033
29035
29037

AZ

29039
29041
29043
29045
29047
29049
29051
29053
29055
29057
29059
29061
29063
29065
29067
29069
29071
29073
29075
29077
29079
29081
29083
29085
29087
29089
29091
29093
29095
29097
29099
29101

29103

AZ

29105
29107
29109
29111
29113
29115
29117
29121
29123
29125
29127
29119
29129
29131
29133
29135
29137
29139
29141
29143
29145
29147
29149
29151
29153
29155
29157
29159
29161
29163
29165
29167
29169
29171

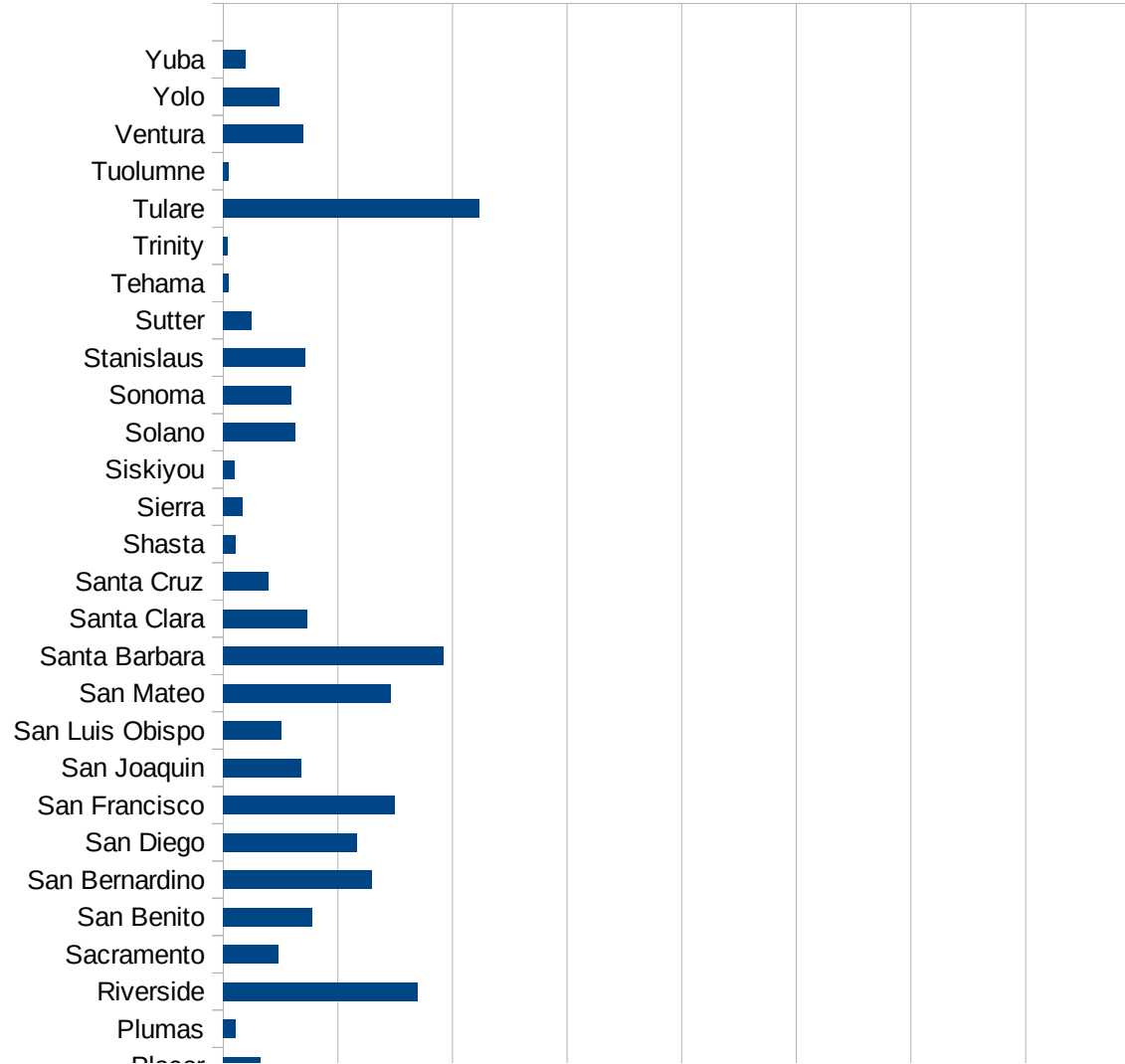
AZ

29173
29175
29177
29179
29181
29195
29197
29199
29201
29203
29205
29183
29185
29187
29189
29510
29186
29207
29209
29211
29213
29215

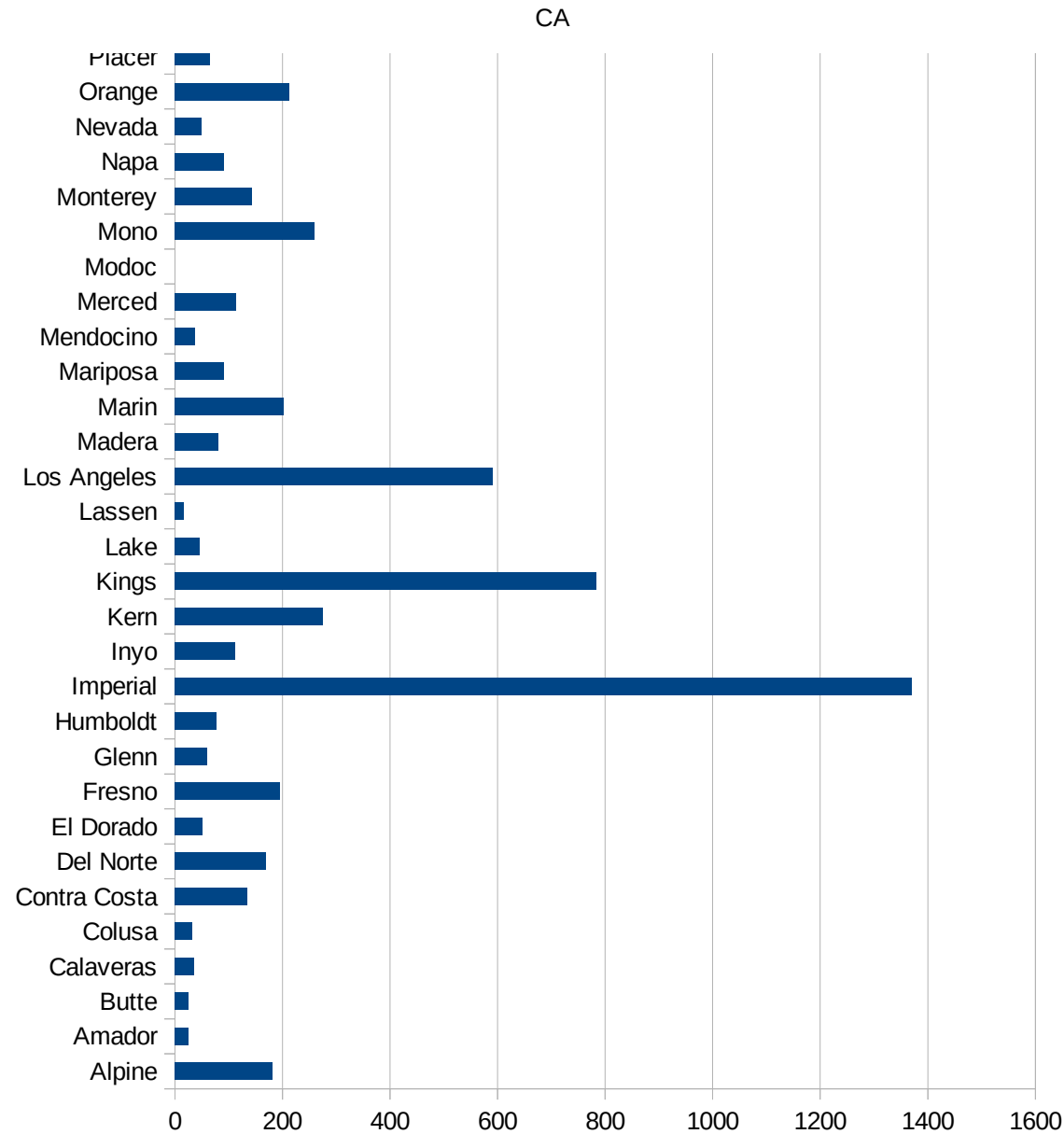
29217
29219
29221
29223
29225
29227
29229

CA

FIPS	County	PC Infection
6001	Alameda	218.4486844
6003	Alpine	181.6530427
6005	Amador	25.39166646
6007	Butte	25.94527277
6009	Calaveras	35.08618043
6011	Colusa	32.36694872
6013	Contra Costa	134.4965941
6015	Del Norte	168.8946385
6017	El Dorado	51.39554642
6019	Fresno	195.4947707
6021	Glenn	60.61254323
6023	Humboldt	76.26143005
6025	Imperial	1371.083502
6027	Inyo	111.191416
6029	Kern	274.542689
6031	Kings	784.1919586
6033	Lake	46.5968749
6035	Lassen	16.23271216
6037	Los Angeles	590.6871869
6039	Madera	81.81541428
6041	Marin	202.1828041
6043	Mariposa	91.58033312
6045	Mendocino	37.66865283
6047	Merced	112.8236857
6049	Modoc	0
6051	Mono	259.6491228
6053	Monterey	142.5639472
6055	Napa	90.37635296
6057	Nevada	49.14941422
6059	Orange	212.9023267
6061	Placer	65.87833112
6063	Plumas	21.27206977
6065	Riverside	338.7931407



6067 Sacramento	96.6920294
6069 San Benito	156.0037051
6071 San Bernardino	260.1764687
6073 San Diego	233.2381398
6075 San Francisco	299.3303559
6077 San Joaquin	136.0508065
6079 San Luis Obispo	101.4048801
6081 San Mateo	291.600881
6083 Santa Barbara	383.8513685
6085 Santa Clara	147.0914599
6087 Santa Cruz	79.85269184
6089 Shasta	22.21728505
6091 Sierra	33.47840643
6093 Siskiyou	20.58366115
6095 Solano	125.1651329
6097 Sonoma	118.6137592
6099 Stanislaus	144.0484527
6101 Sutter	49.5831913
6103 Tehama	9.387320859
6105 Trinity	7.977662545
6107 Tulare	447.1290793
6109 Tuolumne	9.167751517
6111 Ventura	139.8409104
6113 Yolo	98.00007259
6115 Yuba	39.72270986



CA

CA

FIPS

29001
29003
29005
29007
29009
29011
29013
29015
29017
29019
29021
29023
29025
29027
29029
29031
29033
29035
29037

CA

29039
29041
29043
29045
29047
29049
29051
29053
29055
29057
29059
29061
29063
29065
29067
29069
29071
29073
29075
29077
29079
29081
29083
29085
29087
29089
29091
29093
29095
29097
29099
29101

29103

CA

29105
29107
29109
29111
29113
29115
29117
29121
29123
29125
29127
29119
29129
29131
29133
29135
29137
29139
29141
29143
29145
29147
29149
29151
29153
29155
29157
29159
29161
29163
29165
29167
29169
29171

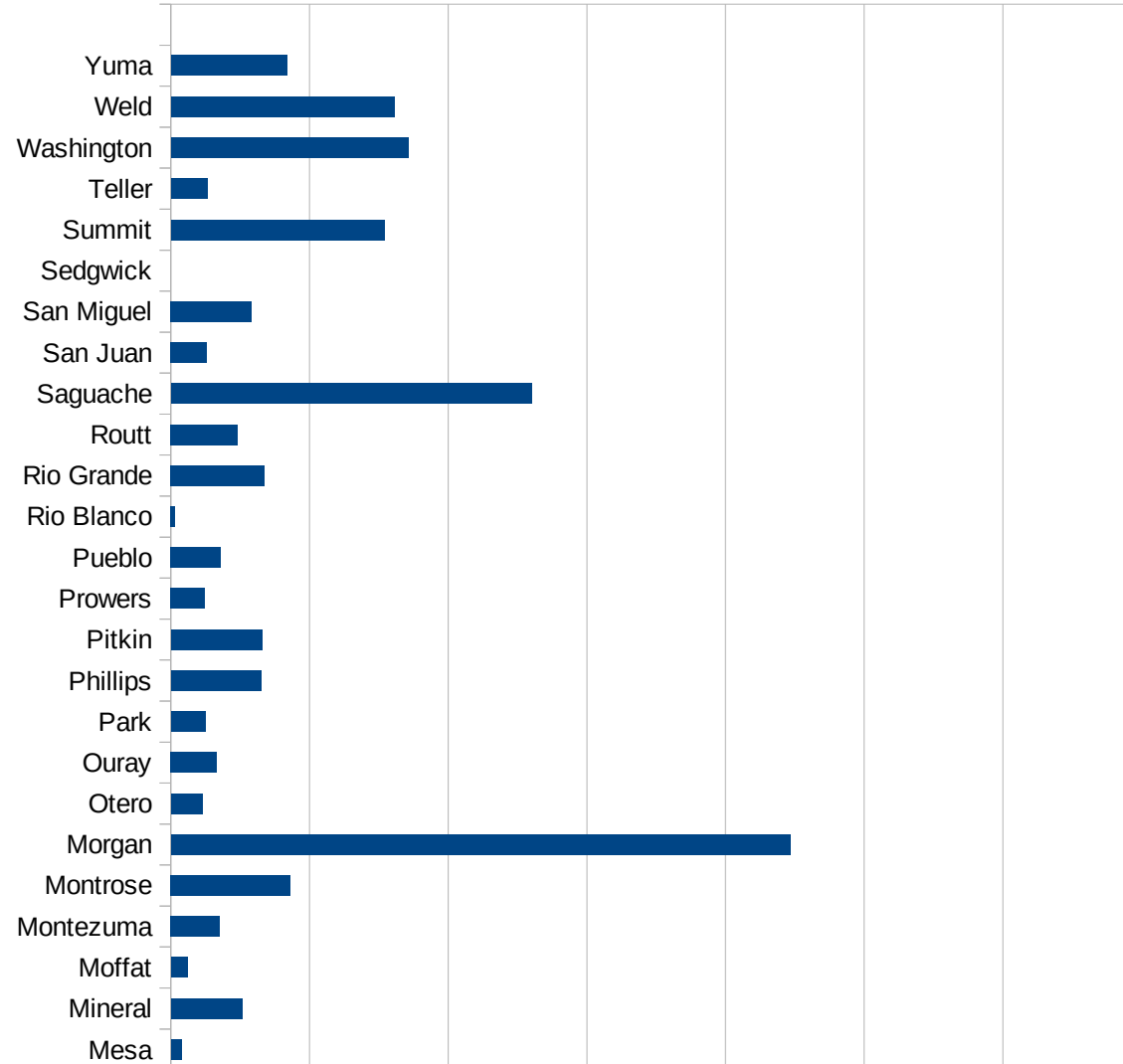
CA

29173
29175
29177
29179
29181
29195
29197
29199
29201
29203
29205
29183
29185
29187
29189
29510
29186
29207
29209
29211
29213
29215

29217
29219
29221
29223
29225
29227
29229

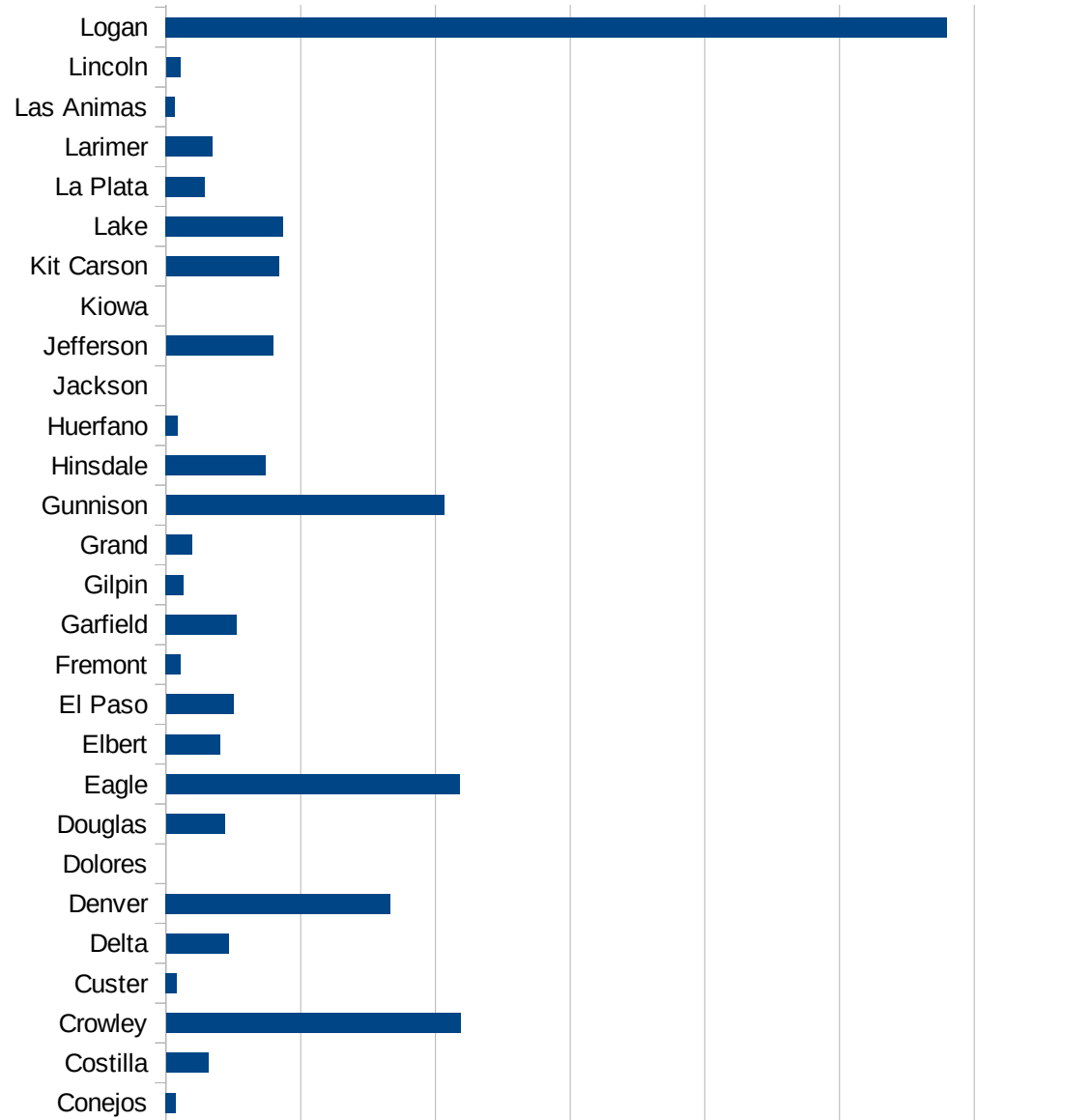
CO

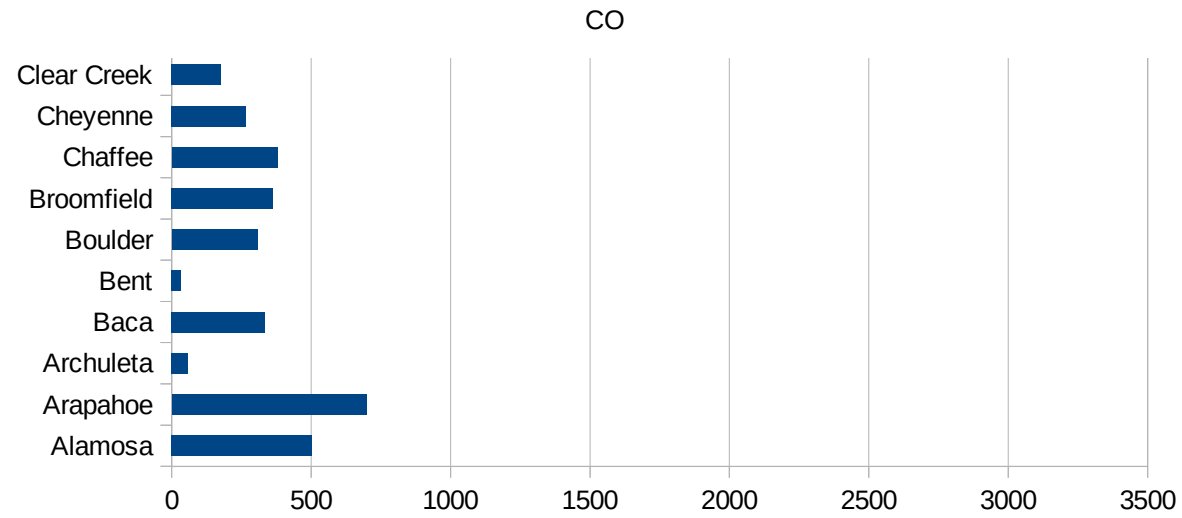
FIPS	County	PC Infection
8001	Adams	675.56479405
8003	Alamosa	503.50656357
8005	Arapahoe	699.15465706
8007	Archuleta	58.118416273
8009	Baca	334.72803347
8011	Bent	34.002040122
8013	Boulder	307.90179037
8014	Broomfield	362.36591739
8015	Chaffee	379.48769162
8017	Cheyenne	266.52452026
8019	Clear Creek	176.99115044
8021	Conejos	36.585365854
8023	Costilla	156.73981191
8025	Crowley	1092.5230454
8027	Custer	40.371417037
8029	Delta	232.6107324
8031	Denver	834.20331281
8033	Dolores	0
8035	Douglas	217.63484025
8037	Eagle	1089.2295383
8039	Elbert	201.65893007
8041	El Paso	250.47068316
8043	Fremont	54.142979113
8045	Garfield	262.67358206
8047	Gilpin	65.348799216
8049	Grand	96.618357488
8051	Gunnison	1032.1233909
8053	Hinsdale	369.91368681
8055	Huerfano	43.547684715
8057	Jackson	0
8059	Jefferson	398.11592929
8061	Kiowa	0
8063	Kit Carson	418.81893062



CO

8065 Lake	434.5603272
8067 La Plata	145.62244717
8069 Larimer	174.02815262
8071 Las Animas	34.475625733
8073 Lincoln	53.475935829
8075 Logan	2898.5507246
8077 Mesa	38.509989752
8079 Mineral	257.73195876
8081 Moffat	60.661207158
8083 Montezuma	175.85442312
8085 Montrose	431.13658976
8087 Morgan	2234.0500035
8089 Otero	113.93229167
8091 Ouray	165.52865715
8093 Park	123.94912697
8095 Phillips	326.64489034
8097 Pitkin	328.6908078
8099 Prowers	123.31469911
8101 Pueblo	180.26729701
8103 Rio Blanco	15.782828283
8105 Rio Grande	337.77777778
8107 Routt	240.93576342
8109 Saguache	1300.5991524
8111 San Juan	131.2335958
8113 San Miguel	293.00451715
8115 Sedgwick	0
8117 Summit	770.79369175
8119 Teller	131.56321014
8121 Washington	855.57139947
8123 Weld	806.22325448
8125 Yuma	419.16167665





CO

FIPS

29001
29003
29005
29007
29009
29011
29013
29015
29017
29019
29021
29023
29025
29027
29029
29031
29033
29035
29037

CO

29039
29041
29043
29045
29047
29049
29051
29053
29055
29057
29059
29061
29063
29065
29067
29069
29071
29073
29075
29077
29079
29081
29083
29085
29087
29089
29091
29093
29095
29097
29099
29101

29103

CO

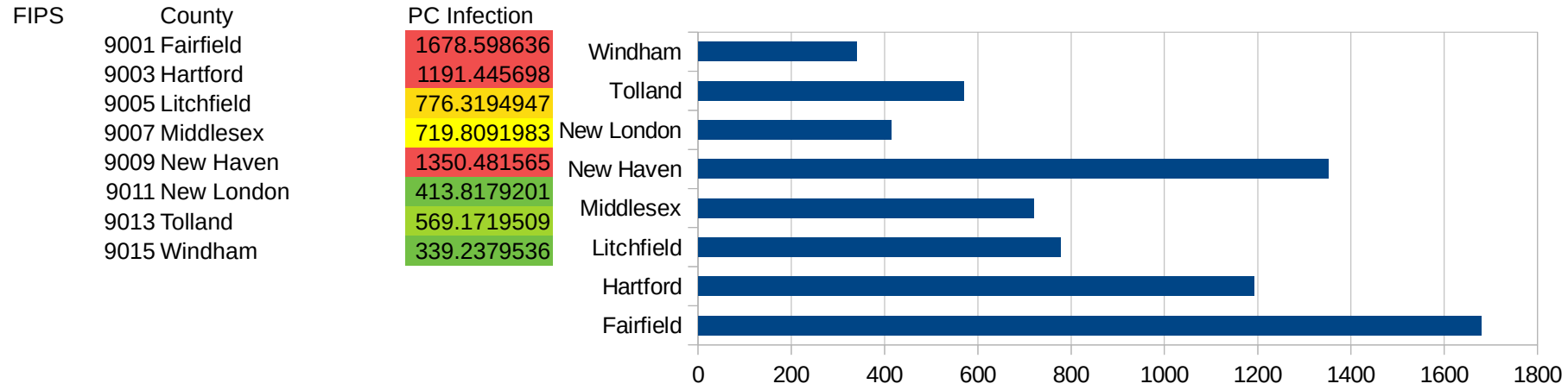
29105
29107
29109
29111
29113
29115
29117
29121
29123
29125
29127
29119
29129
29131
29133
29135
29137
29139
29141
29143
29145
29147
29149
29151
29153
29155
29157
29159
29161
29163
29165
29167
29169
29171

CO

29173
29175
29177
29179
29181
29195
29197
29199
29201
29203
29205
29183
29185
29187
29189
29510
29186
29207
29209
29211
29213
29215

29217
29219
29221
29223
29225
29227
29229

CT



CT

FIPS

29001
29003
29005
29007
29009
29011
29013
29015
29017
29019
29021
29023
29025
29027
29029
29031
29033
29035
29037

CT

29039
29041
29043
29045
29047
29049
29051
29053
29055
29057
29059
29061
29063
29065
29067
29069
29071
29073
29075
29077
29079
29081
29083
29085
29087
29089
29091
29093
29095
29097
29099
29101

29103

CT

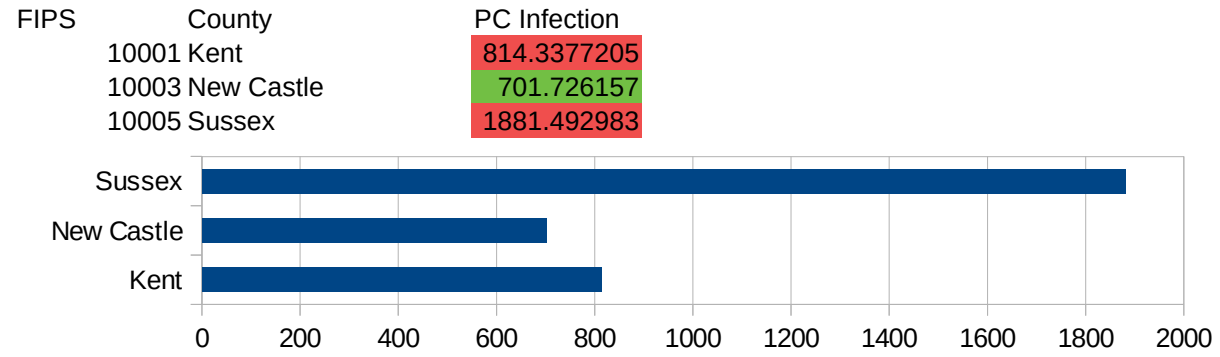
29105
29107
29109
29111
29113
29115
29117
29121
29123
29125
29127
29119
29129
29131
29133
29135
29137
29139
29141
29143
29145
29147
29149
29151
29153
29155
29157
29159
29161
29163
29165
29167
29169
29171

CT

29173
29175
29177
29179
29181
29195
29197
29199
29201
29203
29205
29183
29185
29187
29189
29510
29186
29207
29209
29211
29213
29215

29217
29219
29221
29223
29225
29227
29229

DE



DE

FIPS

29001
29003
29005
29007
29009
29011
29013
29015
29017
29019
29021
29023
29025
29027
29029
29031
29033
29035
29037

DE

29039
29041
29043
29045
29047
29049
29051
29053
29055
29057
29059
29061
29063
29065
29067
29069
29071
29073
29075
29077
29079
29081
29083
29085
29087
29089
29091
29093
29095
29097
29099
29101

29103

DE

29105
29107
29109
29111
29113
29115
29117
29121
29123
29125
29127
29119
29129
29131
29133
29135
29137
29139
29141
29143
29145
29147
29149
29151
29153
29155
29157
29159
29161
29163
29165
29167
29169
29171

DE

29173
29175
29177
29179
29181
29195
29197
29199
29201
29203
29205
29183
29185
29187
29189
29510
29186
29207
29209
29211
29213
29215

29217
29219
29221
29223
29225
29227
29229

DC

FIPS	County	PC Infection
11001	District of Columbia	1298.303806

DC

FIPS

29001
29003
29005
29007
29009
29011
29013
29015
29017
29019
29021
29023
29025
29027
29029
29031
29033
29035
29037

DC

29039
29041
29043
29045
29047
29049
29051
29053
29055
29057
29059
29061
29063
29065
29067
29069
29071
29073
29075
29077
29079
29081
29083
29085
29087
29089
29091
29093
29095
29097
29099
29101

29103

DC

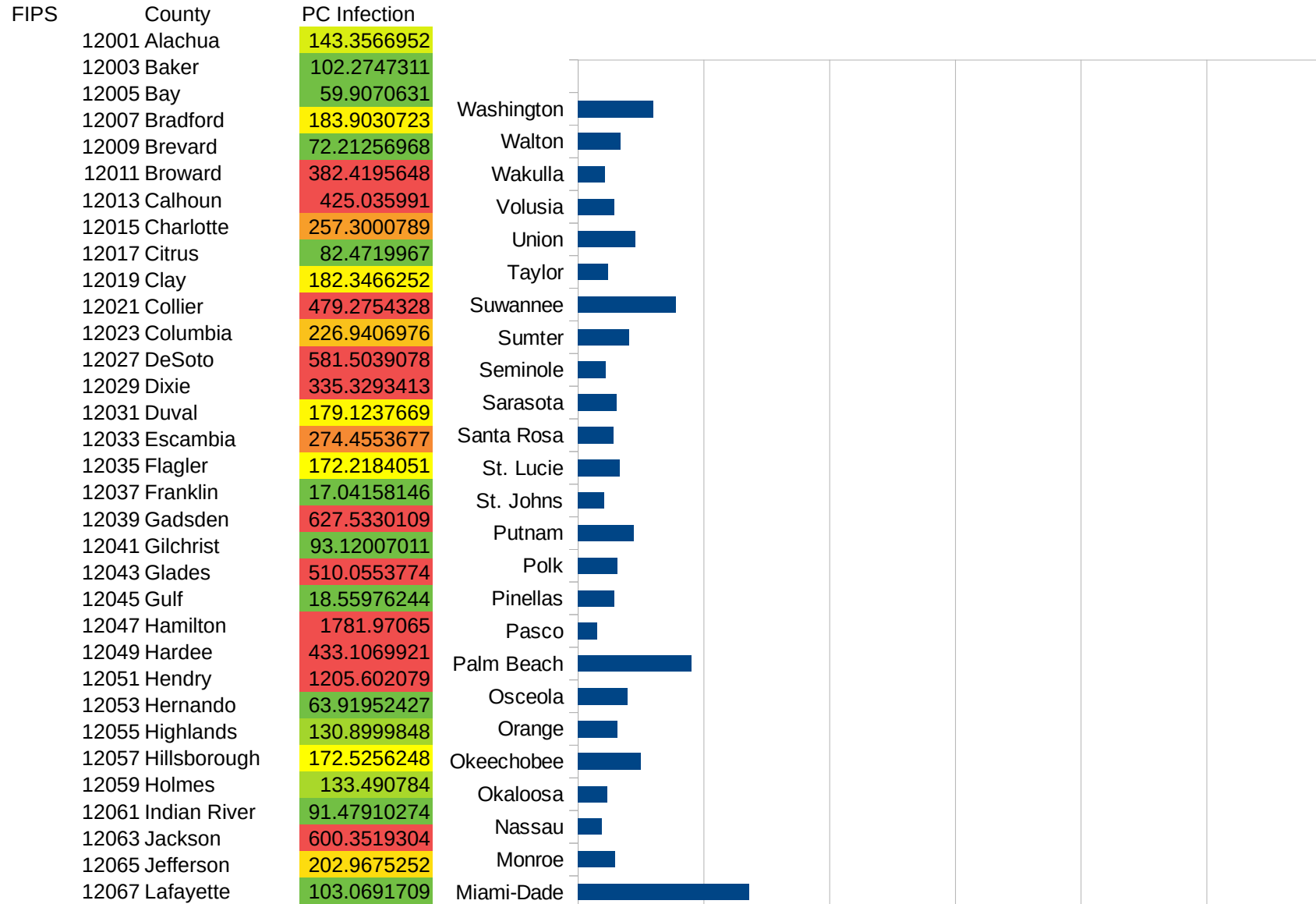
29105
29107
29109
29111
29113
29115
29117
29121
29123
29125
29127
29119
29129
29131
29133
29135
29137
29139
29141
29143
29145
29147
29149
29151
29153
29155
29157
29159
29161
29163
29165
29167
29169
29171

DC

29173
29175
29177
29179
29181
29195
29197
29199
29201
29203
29205
29183
29185
29187
29189
29510
29186
29207
29209
29211
29213
29215

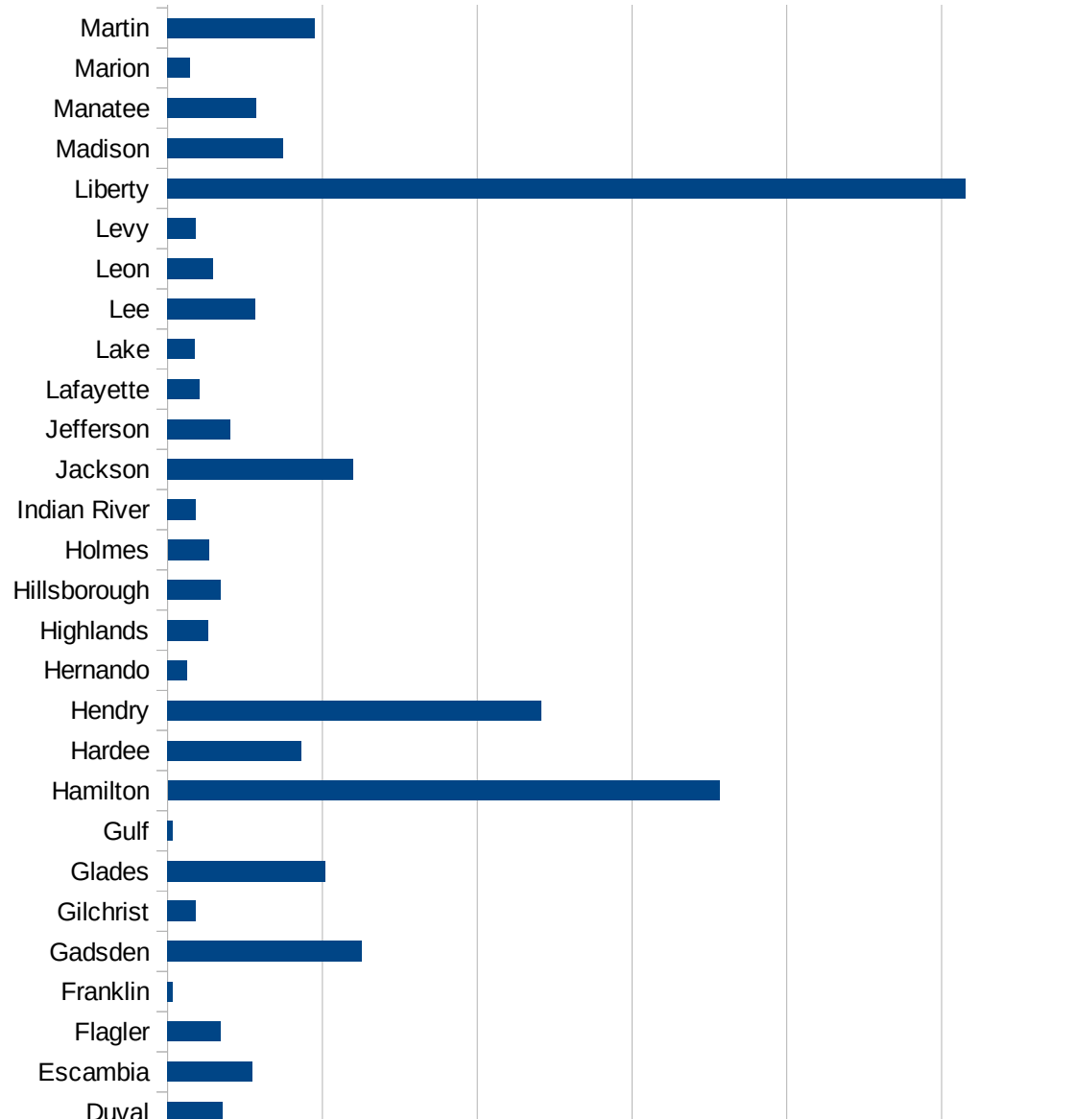
29217
29219
29221
29223
29225
29227
29229

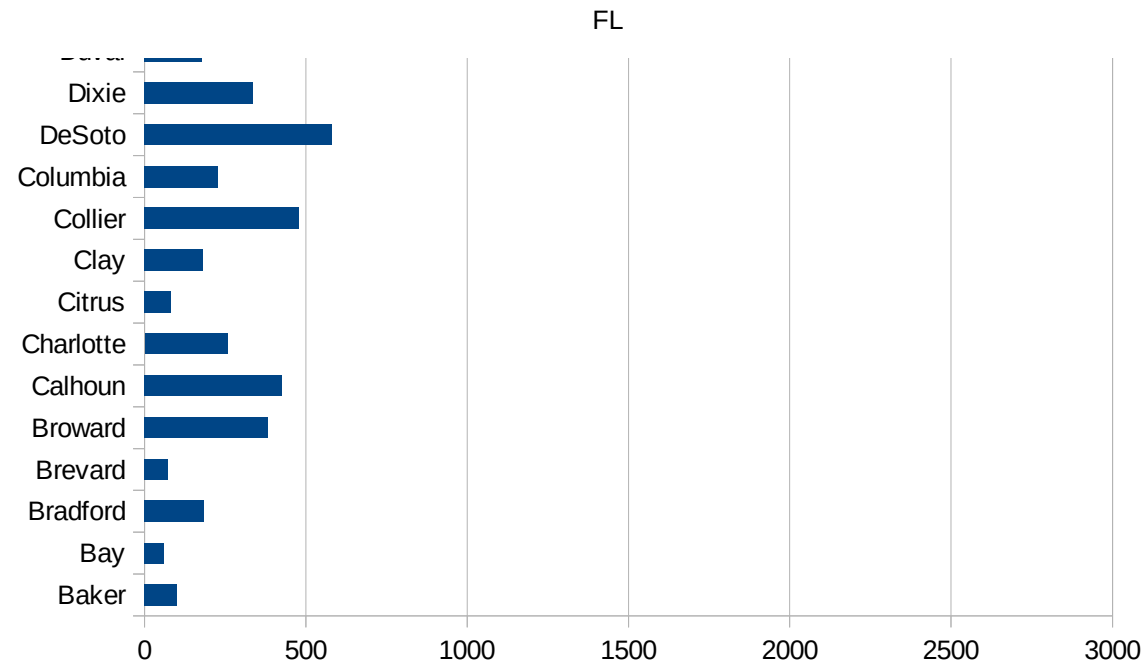
FL



FL

12069 Lake	87.79926787
12071 Lee	284.5178304
12073 Leon	147.6912978
12075 Levy	93.20578857
12077 Liberty	2577.746246
12079 Madison	372.3892277
12081 Manatee	287.1940333
12083 Marion	72.50463224
12085 Martin	474.793676
12086 Miami-Dade	680.0090238
12087 Monroe	146.6138857
12089 Nassau	95.53546463
12091 Okaloosa	116.2740207
12093 Okeechobee	250.37918
12095 Orange	157.1004856
12097 Osceola	197.2879698
12099 Palm Beach	450.0851649
12101 Pasco	75.05142412
12103 Pinellas	143.2409154
12105 Polk	155.3652567
12107 Putnam	222.4829093
12109 St. Johns	105.010206
12111 St. Lucie	166.6002342
12113 Santa Rosa	142.1808875
12115 Sarasota	152.794117
12117 Seminole	109.4409959
12119 Sumter	201.9354738
12121 Suwannee	389.2195243
12123 Taylor	120.2423346
12125 Union	227.5769746
12127 Volusia	143.186409
12129 Wakulla	107.8216937
12131 Walton	168.1260946
12133 Washington	297.4276527





FL

FIPS

29001
29003
29005
29007
29009
29011
29013
29015
29017
29019
29021
29023
29025
29027
29029
29031
29033
29035
29037

FL

29039
29041
29043
29045
29047
29049
29051
29053
29055
29057
29059
29061
29063
29065
29067
29069
29071
29073
29075
29077
29079
29081
29083
29085
29087
29089
29091
29093
29095
29097
29099
29101

29103

FL

29105
29107
29109
29111
29113
29115
29117
29121
29123
29125
29127
29119
29129
29131
29133
29135
29137
29139
29141
29143
29145
29147
29149
29151
29153
29155
29157
29159
29161
29163
29165
29167
29169
29171

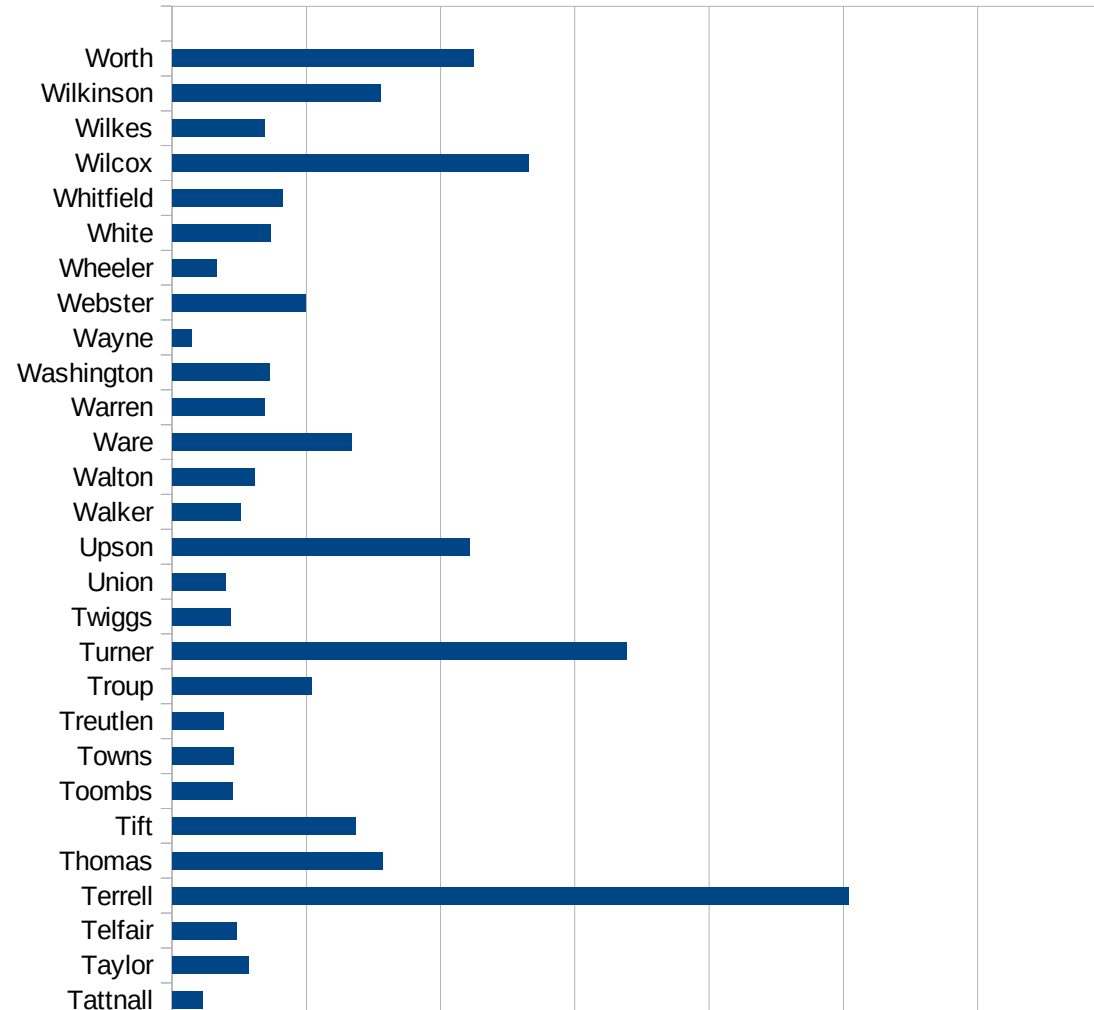
FL

29173
29175
29177
29179
29181
29195
29197
29199
29201
29203
29205
29183
29185
29187
29189
29510
29186
29207
29209
29211
29213
29215

29217
29219
29221
29223
29225
29227
29229

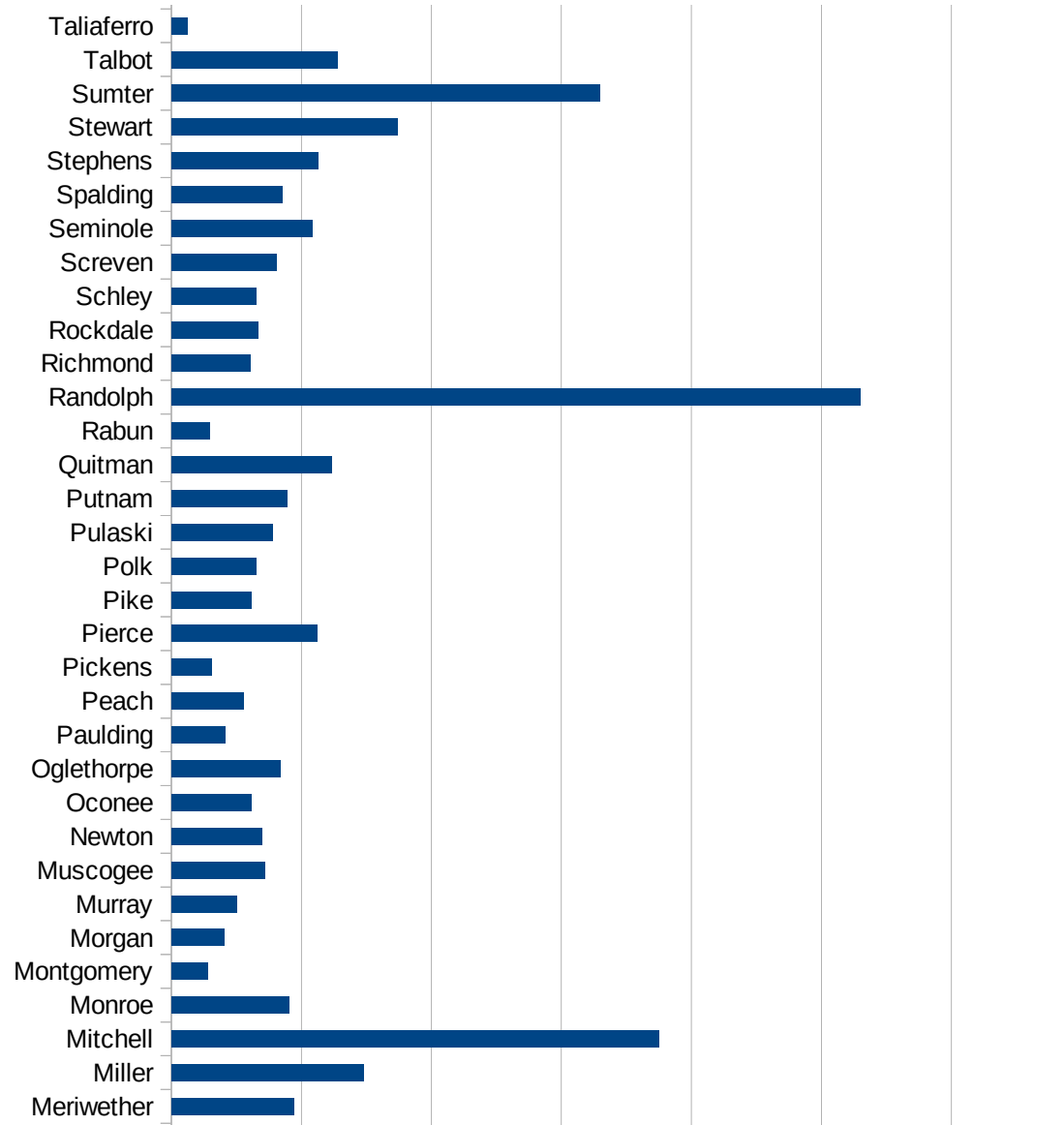
GA

FIPS	County	PC Infection
13001	Appling	929.3780732
13003	Atkinson	650.8376522
13005	Bacon	1224.854716
13007	Baker	1131.953428
13009	Baldwin	847.779042
13011	Banks	458.1841163
13013	Barrow	412.0828126
13015	Bartow	473.6485978
13017	Ben Hill	500.3872044
13019	Berrien	264.9075421
13021	Bibb	322.6754629
13023	Bleckley	373.890014
13025	Brantley	322.8025613
13027	Brooks	489.911687
13029	Bryan	204.6760608
13031	Bulloch	99.61705651
13033	Burke	548.5439058
13035	Butts	992.0224858
13037	Calhoun	2141.057935
13039	Camden	126.683682
13043	Candler	129.1989664
13045	Carroll	480.862844
13047	Catoosa	216.5529516
13049	Charlton	254.4725478
13051	Chatham	181.5384083
13053	Chattahoochee	1553.725197
13055	Chattooga	100.8471158
13057	Cherokee	367.5009542
13059	Clarke	234.8229011
13061	Clay	1454.797368
13063	Clayton	442.6566304
13065	Clinch	977.7376655
13067	Cobb	418.1723293



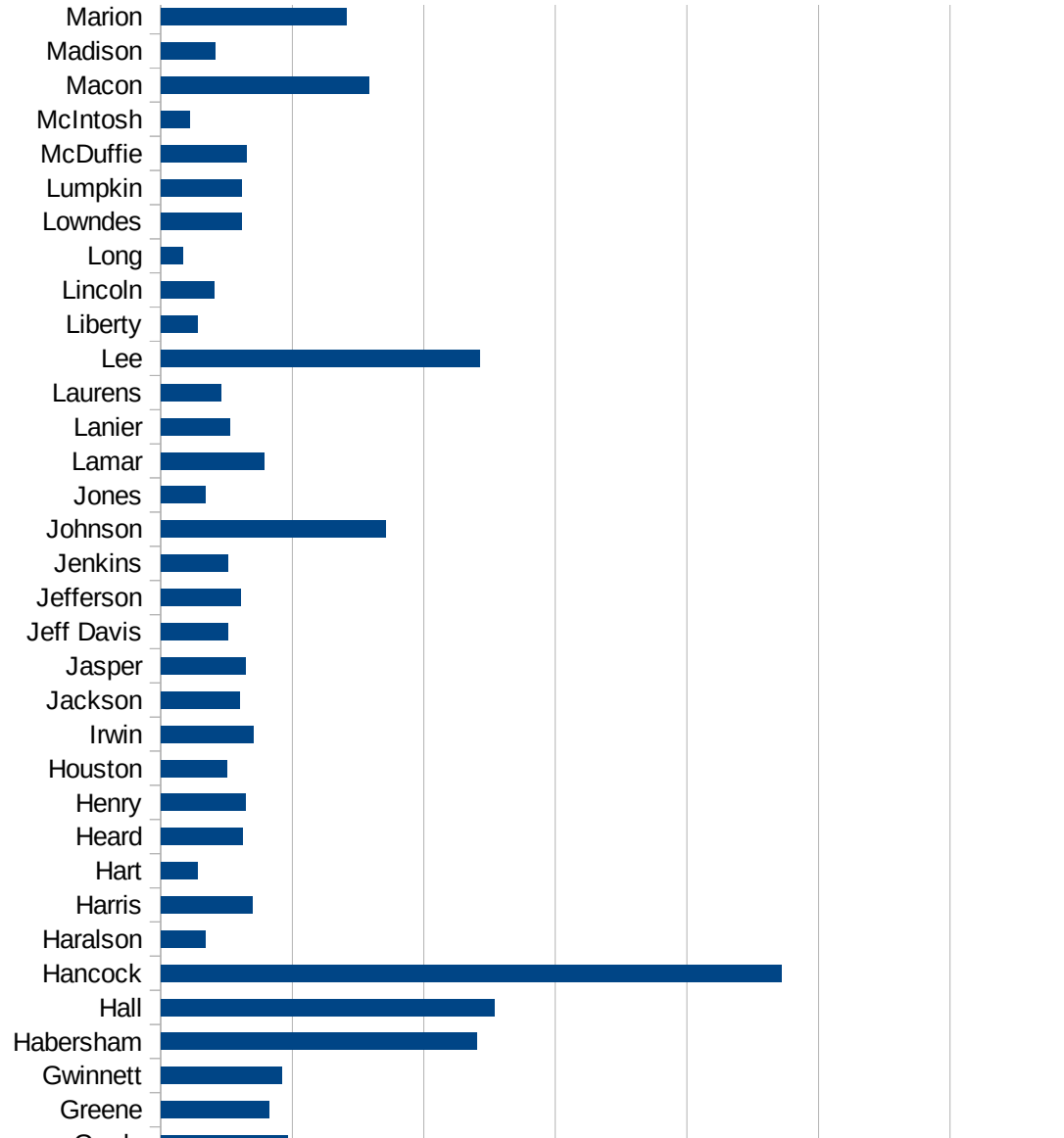
GA

13069 Coffee	670.6425638
13071 Colquitt	1147.131076
13073 Columbia	172.4015011
13075 Cook	273.8608554
13077 Coweta	301.6508528
13079 Crawford	227.3096282
13081 Crisp	1053.05075
13083 Dade	246.5179342
13085 Dawson	438.5440338
13087 Decatur	775.1646284
13089 DeKalb	520.6474586
13091 Dodge	251.1470659
13093 Dooly	1357.069896
13095 Dougherty	1966.178227
13097 Douglas	392.8962162
13099 Early	2410.461599
13101 Echols	3250
13103 Effingham	123.814118
13105 Elbert	397.4895397
13107 Emanuel	123.8280559
13109 Evans	55.96492864
13111 Fannin	192.5743337
13113 Fayette	212.4115319
13115 Floyd	298.1812983
13117 Forsyth	226.1085659
13119 Franklin	534.2483603
13121 Fulton	449.8559204
13123 Gilmer	512.7206646
13125 Glascock	33.38898164
13127 Glynn	163.1091658
13129 Gordon	313.7730779
13131 Grady	480.8469371
13133 Greene	412.475986
13135 Gwinnett	459.9145704



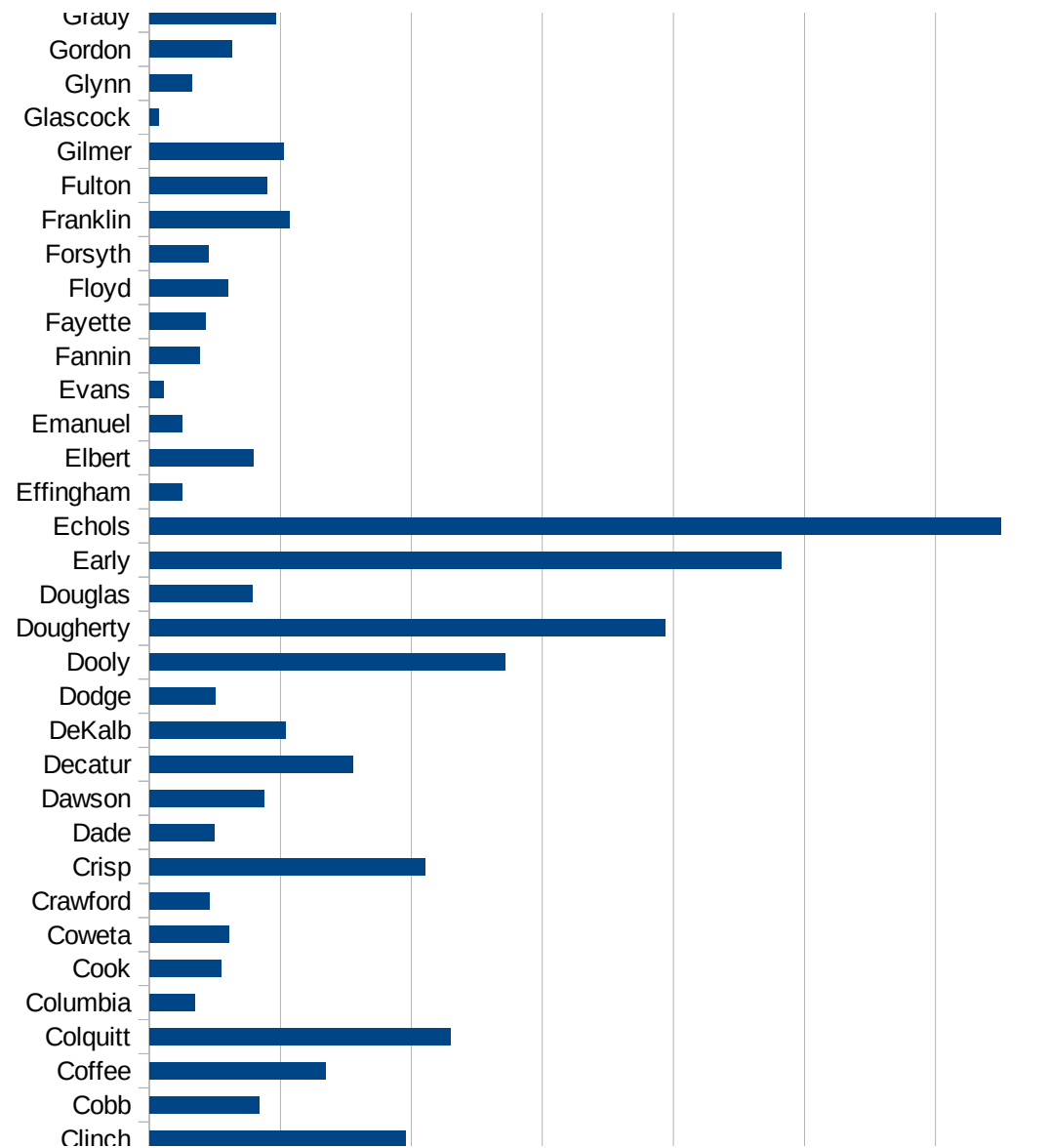
GA

13137 Habersham	1200.75791
13139 Hall	1269.366998
13141 Hancock	2359.84667
13143 Haralson	169.3021366
13145 Harris	348.0783176
13147 Hart	137.9363194
13149 Heard	311.4740298
13151 Henry	322.3004083
13153 Houston	250.853868
13155 Irwin	351.1385401
13157 Jackson	298.2022663
13159 Jasper	320.5128205
13161 Jeff Davis	252.8445006
13163 Jefferson	304.6014258
13165 Jenkins	253.3686514
13167 Johnson	854.9649773
13169 Jones	167.7383282
13171 Lamar	394.7368421
13173 Lanier	261.1218569
13175 Laurens	228.2091918
13177 Lee	1212.874614
13179 Liberty	138.2181245
13181 Lincoln	202.1478206
13183 Long	84.21939151
13185 Lowndes	306.0496385
13187 Lumpkin	306.4785313
13189 McDuffie	325.1126283
13191 McIntosh	111.5760112
13193 Macon	791.2957468
13195 Madison	205.7335582
13197 Marion	706.5022153
13199 Meriwether	469.9069679
13201 Miller	738.6563489
13205 Mitchell	1874.549387

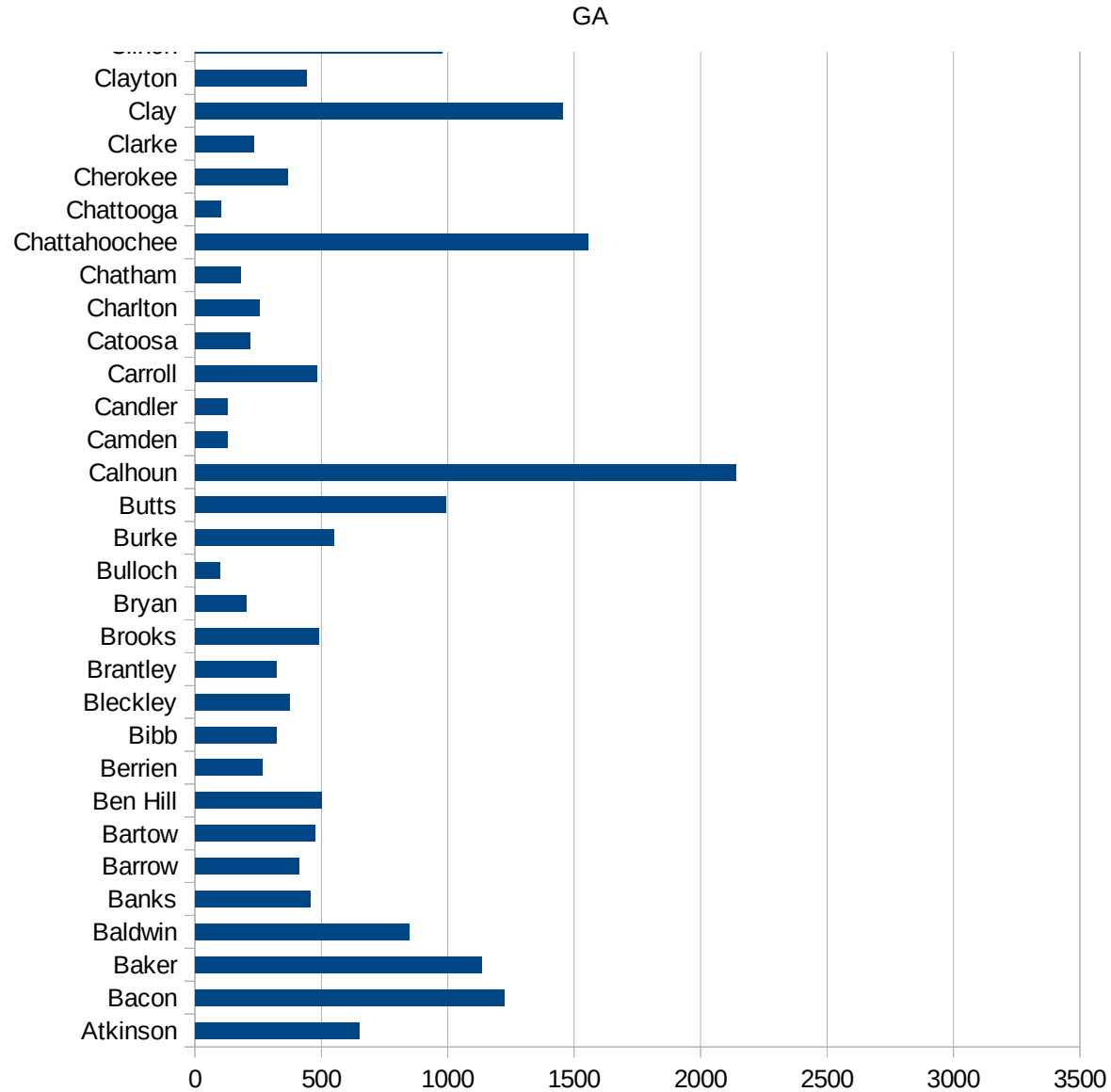


GA

13207 Monroe	450.5813953
13209 Montgomery	141.4119439
13211 Morgan	201.5594335
13213 Murray	250.4947271
13215 Muscogee	358.9822827
13217 Newton	348.7278736
13219 Oconee	305.5612141
13221 Oglethorpe	418.4934237
13223 Paulding	207.2614664
13225 Peach	278.4188739
13227 Pickens	156.3477173
13229 Pierce	562.1744288
13231 Pike	305.8924547
13233 Polk	324.9352484
13235 Pulaski	388.4723101
13237 Putnam	444.7705076
13239 Quitman	614.3045195
13241 Rabun	148.2184147
13243 Randolph	2648.909703
13245 Richmond	302.1522768
13247 Rockdale	333.3554099
13249 Schley	324.6753247
13251 Screven	401.7793084
13253 Seminole	541.1906194
13255 Spalding	425.1134644
13257 Stephens	564.6245439
13259 Stewart	871.1082433
13261 Sumter	1648.000538
13263 Talbot	637.755102
13265 Taliaferro	62.18905473
13267 Tattnall	114.2136978
13269 Taylor	286.105237
13271 Telfair	239.3550013
13273 Terrell	2520.032517



13275 Thomas	785.187185
13277 Tift	682.7536911
13279 Toombs	223.1561721
13281 Towns	227.8096524
13283 Treutlen	190.9237774
13285 Troup	518.3196733
13287 Turner	1693.629929
13289 Twiggs	219.8339033
13291 Union	199.991667
13293 Upson	1106.236887
13295 Walker	256.4471978
13297 Walton	308.0115077
13299 Ware	667.0403587
13301 Warren	342.7918492
13303 Washington	362.9942117
13305 Wayne	73.80568975
13307 Webster	497.8935274
13309 Wheeler	164.9955578
13311 White	367.0337004
13313 Whitfield	410.3323019
13315 Wilcox	1327.734907
13317 Wilkes	344.2689348
13319 Wilkinson	774.6790615
13321 Worth	1123.20804



GA

FIPS

- 29001
- 29003
- 29005
- 29007
- 29009
- 29011
- 29013
- 29015
- 29017
- 29019
- 29021
- 29023
- 29025
- 29027
- 29029
- 29031
- 29033
- 29035
- 29037

GA

29039
29041
29043
29045
29047
29049
29051
29053
29055
29057
29059
29061
29063
29065
29067
29069
29071
29073
29075
29077
29079
29081
29083
29085
29087
29089
29091
29093
29095
29097
29099
29101

29103

29105
29107
29109
29111
29113
29115
29117
29121
29123
29125
29127
29119
29129
29131
29133
29135
29137
29139
29141
29143
29145
29147
29149
29151
29153
29155
29157
29159
29161
29163
29165
29167
29169
29171

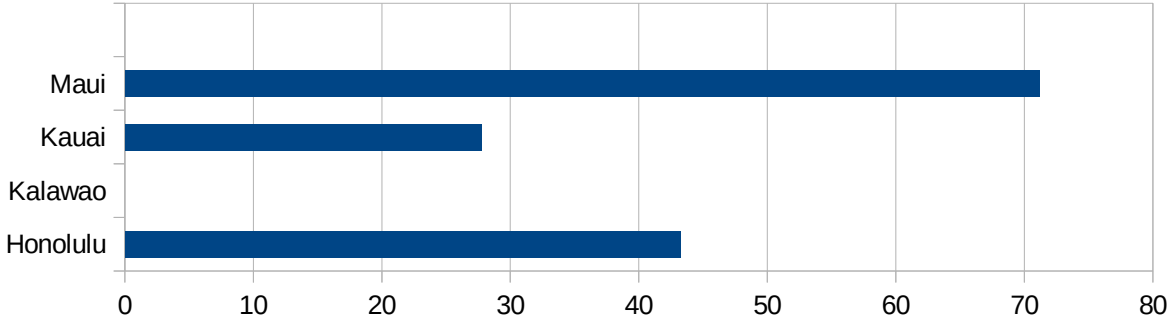
GA

29173
29175
29177
29179
29181
29195
29197
29199
29201
29203
29205
29183
29185
29187
29189
29510
29186
29207
29209
29211
29213
29215

29217
29219
29221
29223
29225
29227
29229

HI

FIPS	County	PC Infection
15001	Hawaii	40.30191608
15003	Honolulu	43.26177455
15005	Kalawao	0
15007	Kauai	27.72656066
15009	Maui	71.16926923



HI

FIPS

29001
29003
29005
29007
29009
29011
29013
29015
29017
29019
29021
29023
29025
29027
29029
29031
29033
29035
29037

HI

29039
29041
29043
29045
29047
29049
29051
29053
29055
29057
29059
29061
29063
29065
29067
29069
29071
29073
29075
29077
29079
29081
29083
29085
29087
29089
29091
29093
29095
29097
29099
29101

29103

HI

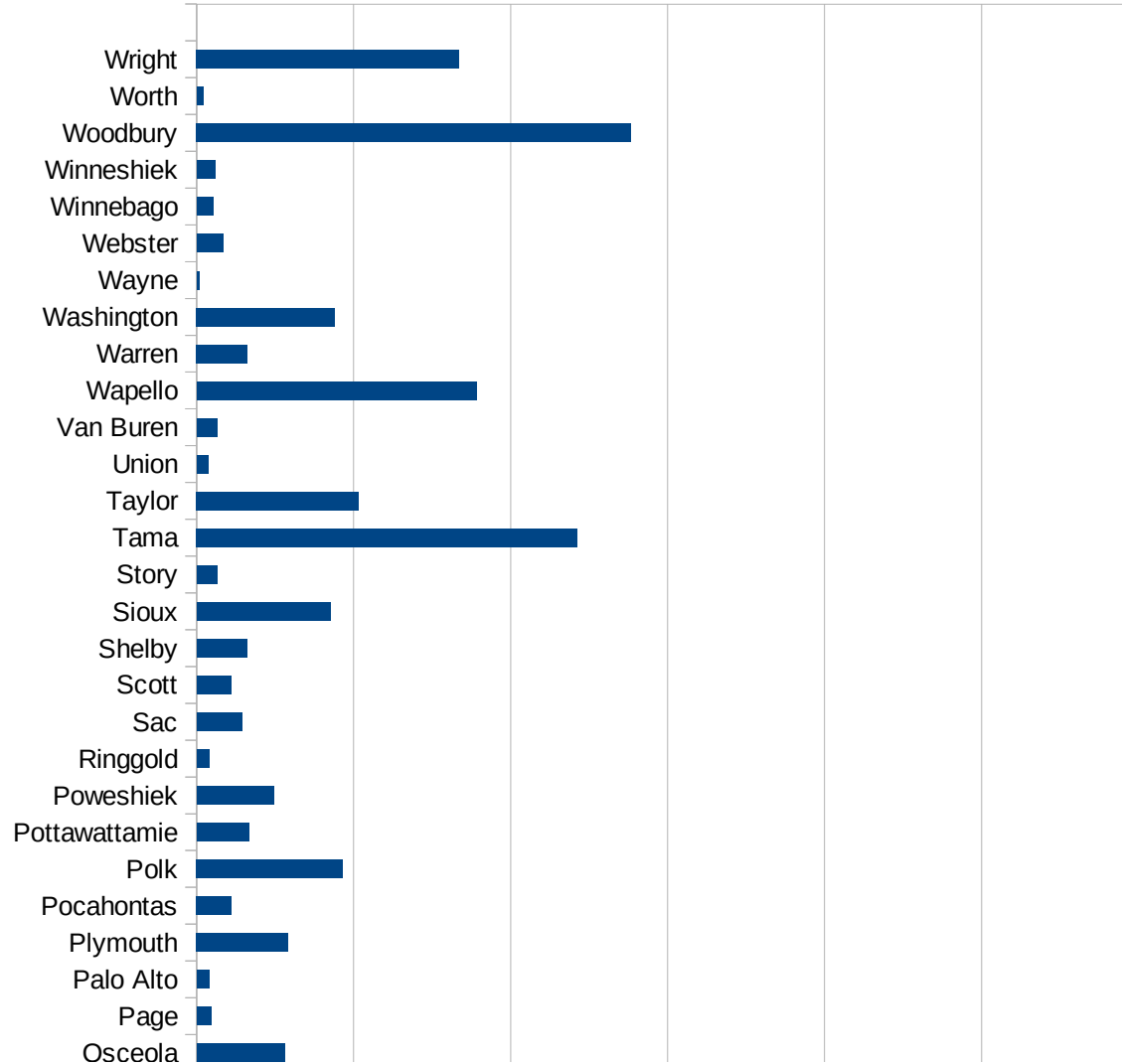
29105
29107
29109
29111
29113
29115
29117
29121
29123
29125
29127
29119
29129
29131
29133
29135
29137
29139
29141
29143
29145
29147
29149
29151
29153
29155
29157
29159
29161
29163
29165
29167
29169
29171

HI

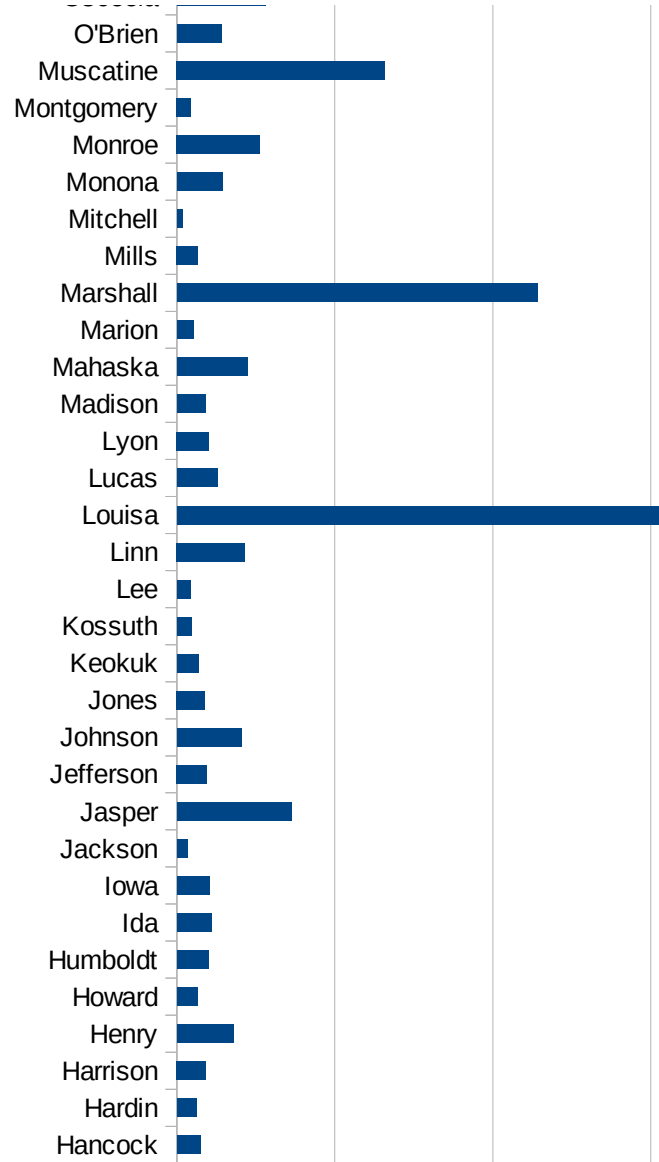
29173
29175
29177
29179
29181
29195
29197
29199
29201
29203
29205
29183
29185
29187
29189
29510
29186
29207
29209
29211
29213
29215

29217
29219
29221
29223
29225
29227
29229

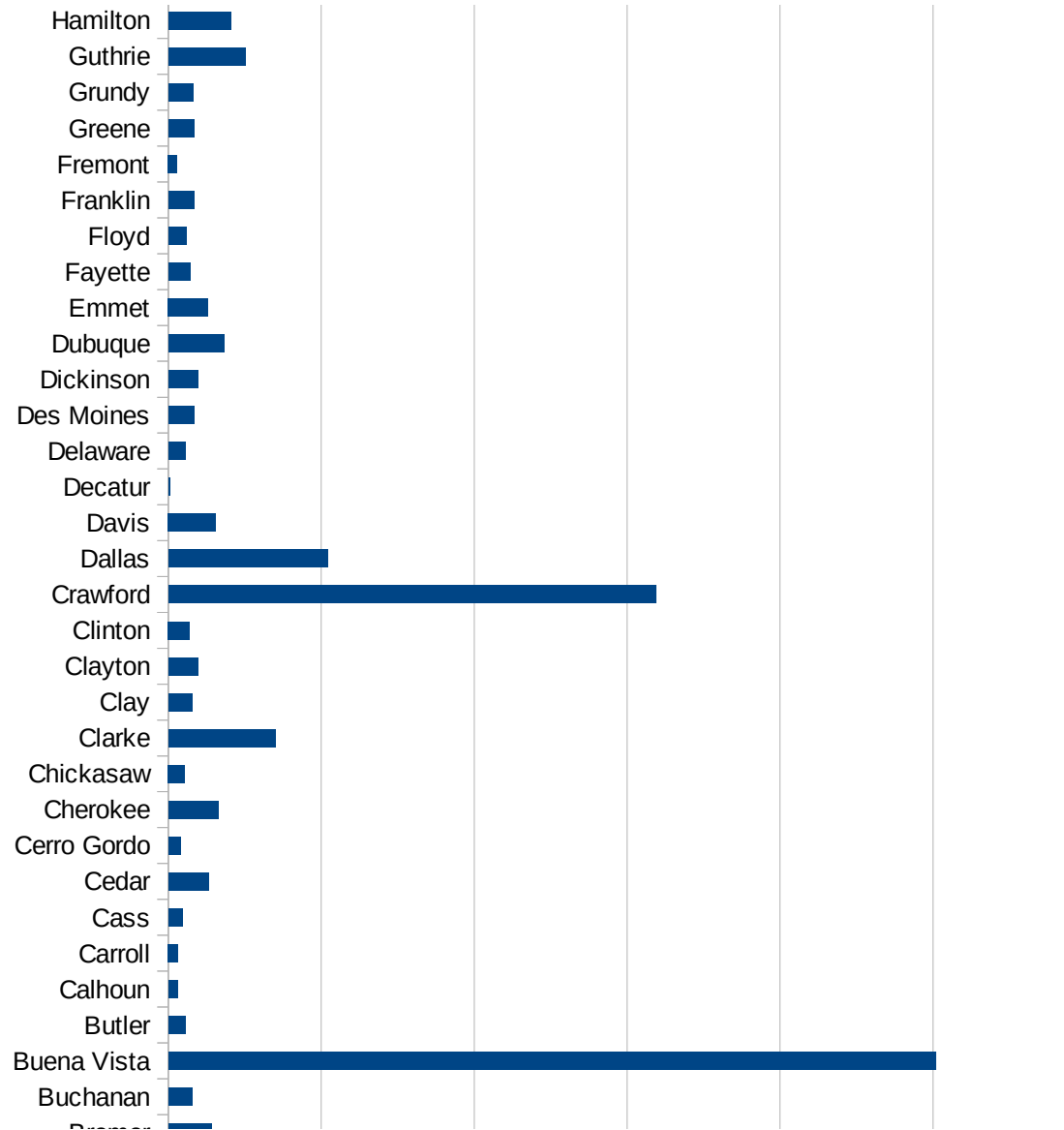
FIPS	County	PC Infection
19001	Adair	127.4246071
19003	Adams	192.0438957
19005	Allamakee	867.5534991
19007	Appanoose	136.6889121
19009	Audubon	236.1060661
19011	Benton	167.6936276
19013	Black Hawk	1340.553441
19015	Boone	265.6949822
19017	Bremer	280.5948611
19019	Buchanan	155.6677202
19021	Buena Vista	5016.604609
19023	Butler	110.0488342
19025	Calhoun	61.86204763
19027	Carroll	64.5033244
19029	Cass	92.80742459
19031	Cedar	263.0590004
19033	Cerro Gordo	77.37941708
19035	Cherokee	326.8262521
19037	Chickasaw	108.6593113
19039	Clarke	700.4138809
19041	Clay	154.9522747
19043	Clayton	193.6659831
19045	Clinton	139.7308569
19047	Crawford	3188.017251
19049	Dallas	1042.359725
19051	Davis	310.5245647
19053	Decatur	12.67427123
19055	Delaware	111.3129064
19057	Des Moines	171.1891257
19059	Dickinson	192.3861715
19061	Dubuque	366.5310674
19063	Emmet	259.3753377
19065	Fayette	142.4211597

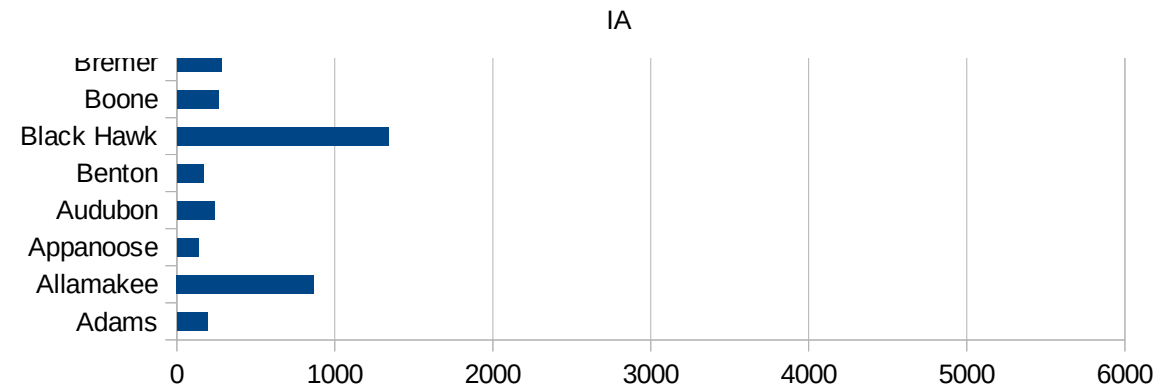


19067 Floyd	120.5507265
19069 Franklin	167.917819
19071 Fremont	57.2000572
19073 Greene	167.0192629
19075 Grundy	162.5487646
19077 Guthrie	503.7313433
19079 Hamilton	407.9721776
19081 Hancock	149.3651979
19083 Hardin	124.4960873
19085 Harrison	183.9535871
19087 Henry	358.7980266
19089 Howard	130.6193534
19091 Humboldt	199.0153975
19093 Ida	219.2661892
19095 Iowa	204.4482994
19097 Jackson	66.89995883
19099 Jasper	724.1499987
19101 Jefferson	190.4140145
19103 Johnson	408.5680286
19105 Jones	178.3648284
19107 Keokuk	136.9193154
19109 Kossuth	93.90931044
19111 Lee	85.1563647
19113 Linn	429.8190864
19115 Louisa	3124.720208
19117 Lucas	254.4823597
19119 Lyon	203.2004064
19121 Madison	178.4725214
19123 Mahaska	450
19125 Marion	104.7684617
19127 Marshall	2281.083515
19129 Mills	132.7756755
19131 Mitchell	37.84653231
19133 Monona	288.0516189



19135 Monroe	526.3157895
19137 Montgomery	89.9730081
19139 Muscatine	1316.126628
19141 O'Brien	281.7919075
19143 Osceola	562.9139073
19145 Page	91.80929897
19147 Palo Alto	78.39623698
19149 Plymouth	581.789201
19151 Pocahontas	222.5519288
19153 Polk	932.053103
19155 Pottawattamie	332.5029669
19157 Poweshiek	492.00492
19159 Ringgold	80.51529791
19161 Sac	288.0954831
19163 Scott	219.294449
19165 Shelby	319.5716013
19167 Sioux	853.6480564
19169 Story	128.4338209
19171 Tama	2425.461429
19173 Taylor	1033.758682
19175 Union	72.82142568
19177 Van Buren	128.2051282
19179 Wapello	1783.837523
19181 Warren	325.1331871
19183 Washington	880.719028
19185 Wayne	15.62255898
19187 Webster	170.9071864
19189 Winnebago	104.5826203
19191 Winneshiek	119.8262519
19193 Woodbury	2766.752163
19195 Worth	40.25224742
19197 Wright	1670.606777





FIPS

- 29001
- 29003
- 29005
- 29007
- 29009
- 29011
- 29013
- 29015
- 29017
- 29019
- 29021
- 29023
- 29025
- 29027
- 29029
- 29031
- 29033
- 29035
- 29037

IA

29039
29041
29043
29045
29047
29049
29051
29053
29055
29057
29059
29061
29063
29065
29067
29069
29071
29073
29075
29077
29079
29081
29083
29085
29087
29089
29091
29093
29095
29097
29099
29101

29103

IA

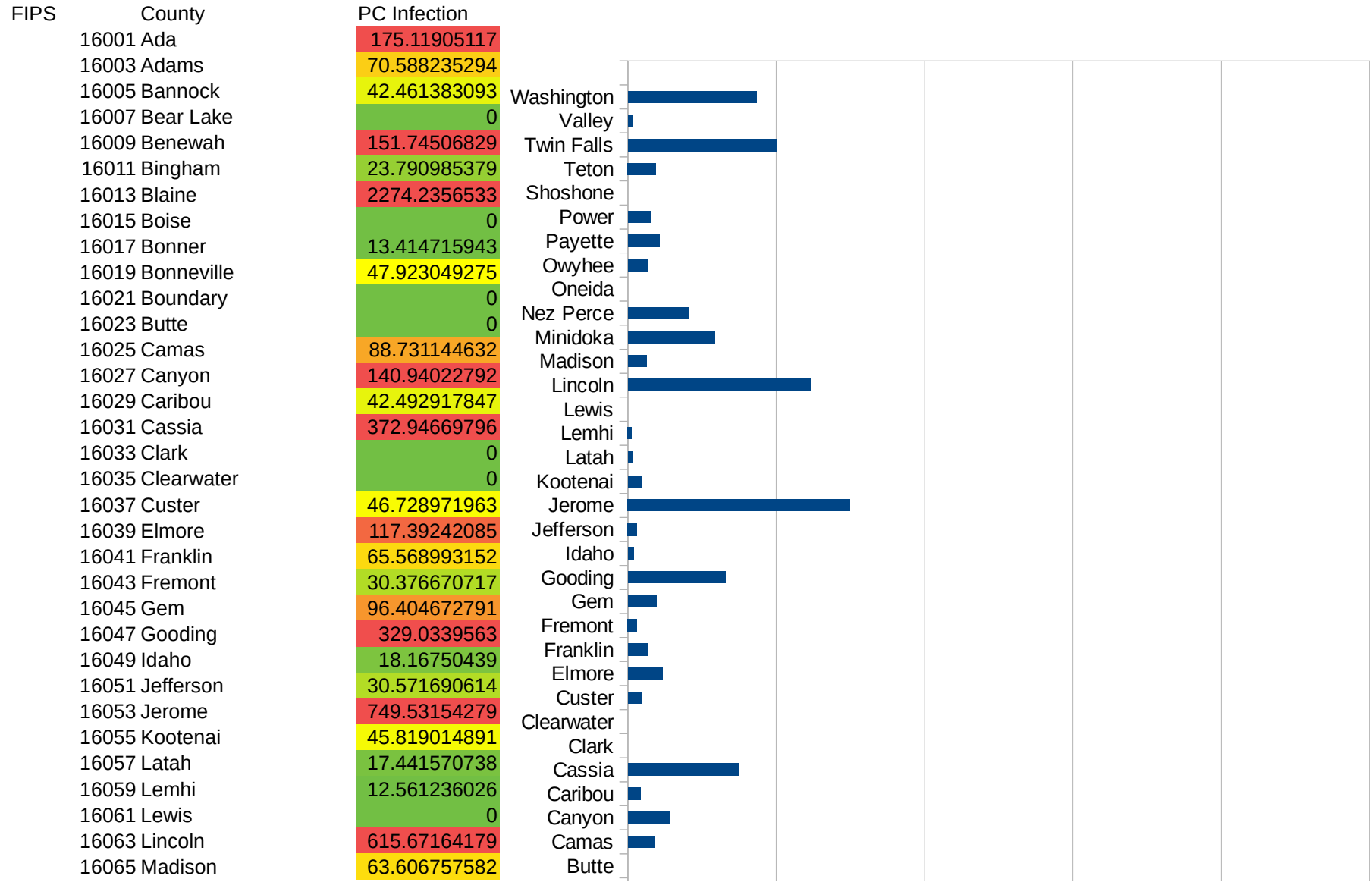
29105
29107
29109
29111
29113
29115
29117
29121
29123
29125
29127
29119
29129
29131
29133
29135
29137
29139
29141
29143
29145
29147
29149
29151
29153
29155
29157
29159
29161
29163
29165
29167
29169
29171

IA

29173
29175
29177
29179
29181
29195
29197
29199
29201
29203
29205
29183
29185
29187
29189
29510
29186
29207
29209
29211
29213
29215

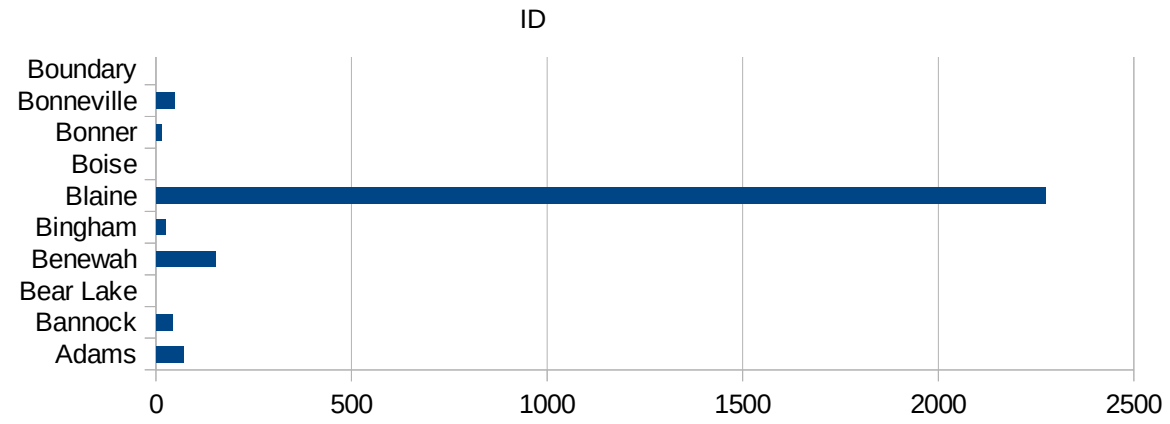
29217
29219
29221
29223
29225
29227
29229

ID



This work is licensed under the Creative Commons Attribution-NoDerivatives 4.0 International License. To view a copy of this license, visit <http://creativecommons.org/licenses/by-nd/4.0/>.

16067 Minidoka	292.91716687
16069 Nez Perce	205.40487032
16071 Oneida	0
16073 Owyhee	68.417001625
16075 Payette	106.15260498
16077 Power	77.239958805
16079 Shoshone	0
16081 Teton	94.501718213
16083 Twin Falls	501.85290598
16085 Valley	18.114301241
16087 Washington	433.02824525



ID

FIPS

29001
29003
29005
29007
29009
29011
29013
29015
29017
29019
29021
29023
29025
29027
29029
29031
29033
29035
29037

ID

29039
29041
29043
29045
29047
29049
29051
29053
29055
29057
29059
29061
29063
29065
29067
29069
29071
29073
29075
29077
29079
29081
29083
29085
29087
29089
29091
29093
29095
29097
29099
29101

29103

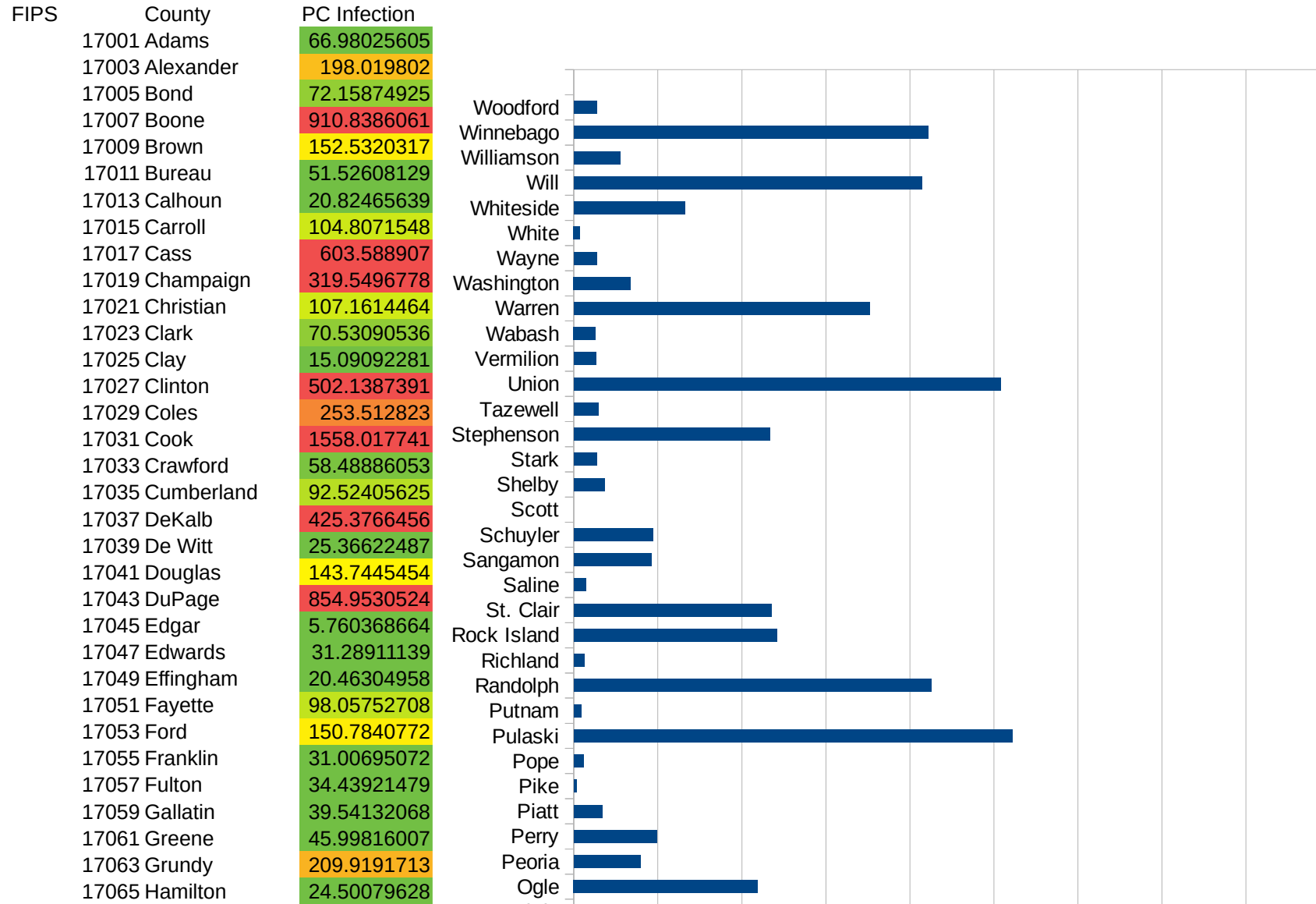
ID

29105
29107
29109
29111
29113
29115
29117
29121
29123
29125
29127
29119
29129
29131
29133
29135
29137
29139
29141
29143
29145
29147
29149
29151
29153
29155
29157
29159
29161
29163
29165
29167
29169
29171

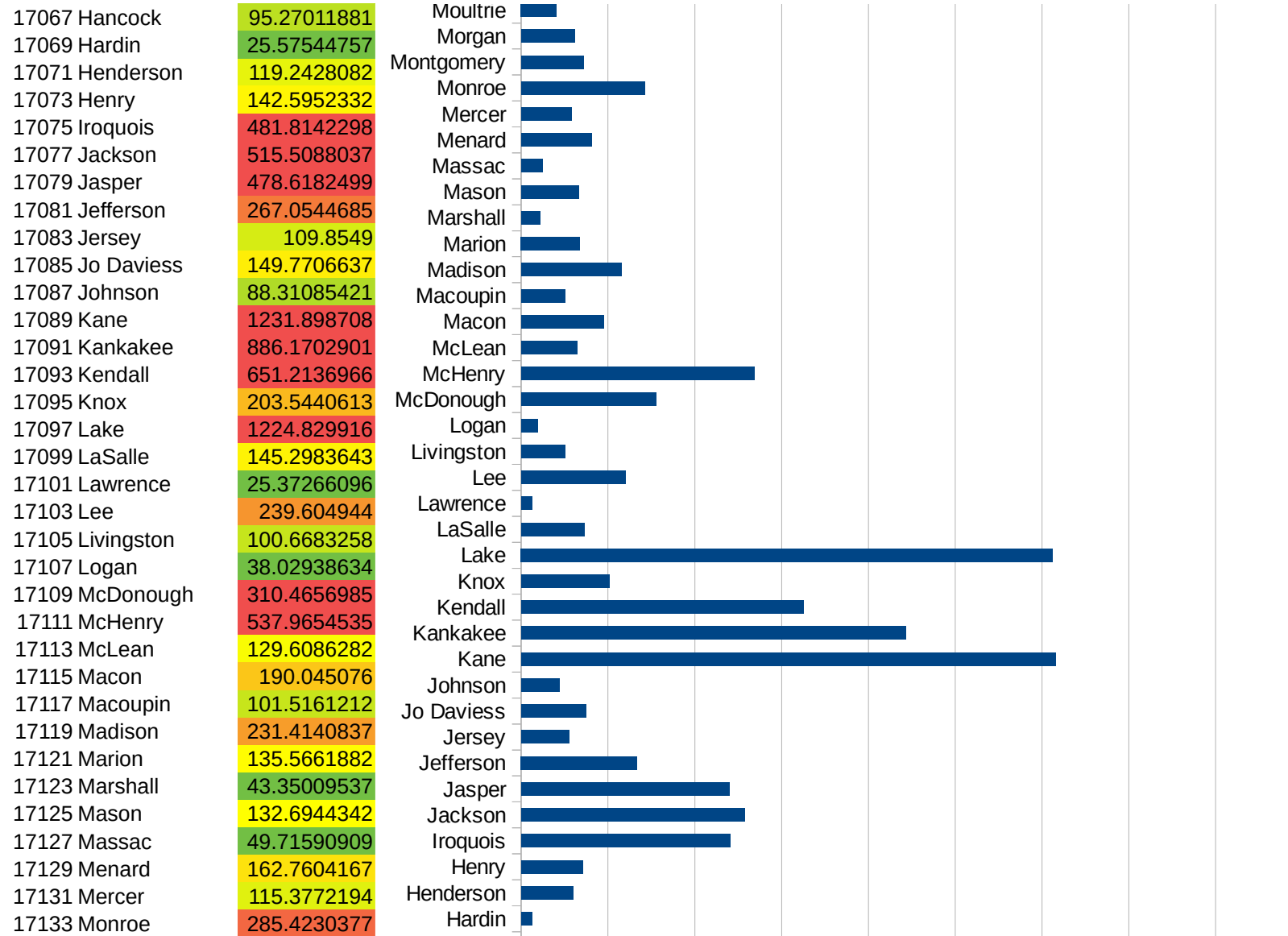
ID

29173
29175
29177
29179
29181
29195
29197
29199
29201
29203
29205
29183
29185
29187
29189
29510
29186
29207
29209
29211
29213
29215

29217
29219
29221
29223
29225
29227
29229

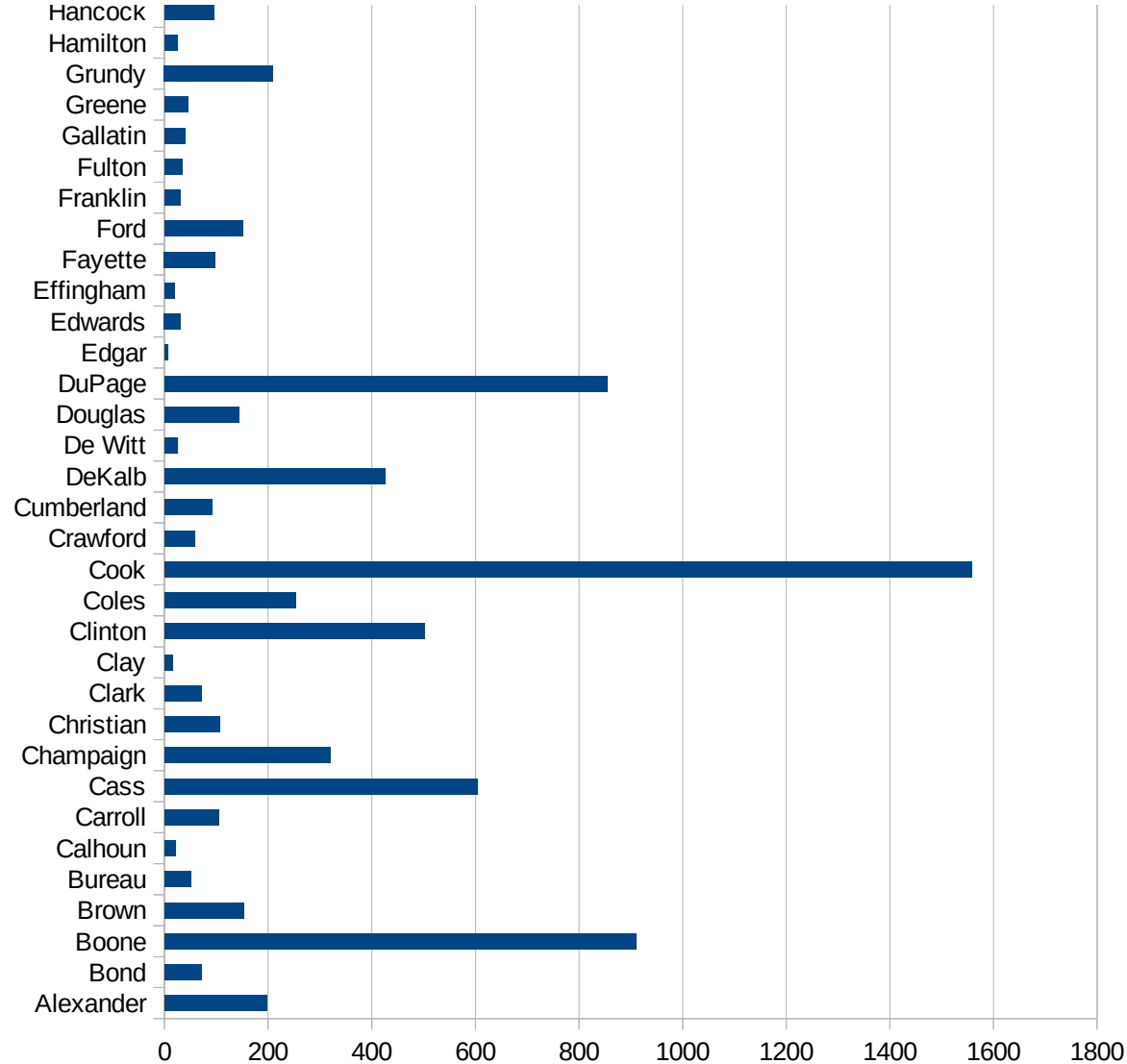


IL



IL

17135 Montgomery	143.3516311
17137 Morgan	123.6166706
17139 Moultrie	81.538357
17141 Ogle	437.9160694
17143 Peoria	158.3426069
17145 Perry	198.3564749
17147 Piatt	67.08953403
17149 Pike	6.405739543
17151 Pope	23.74169041
17153 Pulaski	1043.382757
17155 Putnam	17.42160279
17157 Randolph	850.3083536
17159 Richland	25.37588023
17161 Rock Island	483.7012204
17163 St. Clair	470.0086954
17165 Saline	29.28135196
17167 Sangamon	183.7745971
17169 Schuyler	188.2148545
17171 Scott	0
17173 Shelby	73.59367094
17175 Stark	55.27915976
17177 Stephenson	467.0077984
17179 Tazewell	58.94444109
17181 Union	1015.379134
17183 Vermilion	53.38124626
17185 Wabash	51.95255
17187 Warren	704.5561296
17189 Washington	135.7627724
17191 Wayne	55.10653931
17193 White	14.63593121
17195 Whiteside	264.2649121
17197 Will	829.3972353
17199 Williamson	110.3555237
17201 Winnebago	843.7734308



17203 Woodford

54.59792528

IL

IL

FIPS

29001
29003
29005
29007
29009
29011
29013
29015
29017
29019
29021
29023
29025
29027
29029
29031
29033
29035
29037

IL

29039
29041
29043
29045
29047
29049
29051
29053
29055
29057
29059
29061
29063
29065
29067
29069
29071
29073
29075
29077
29079
29081
29083
29085
29087
29089
29091
29093
29095
29097
29099
29101

29103

IL

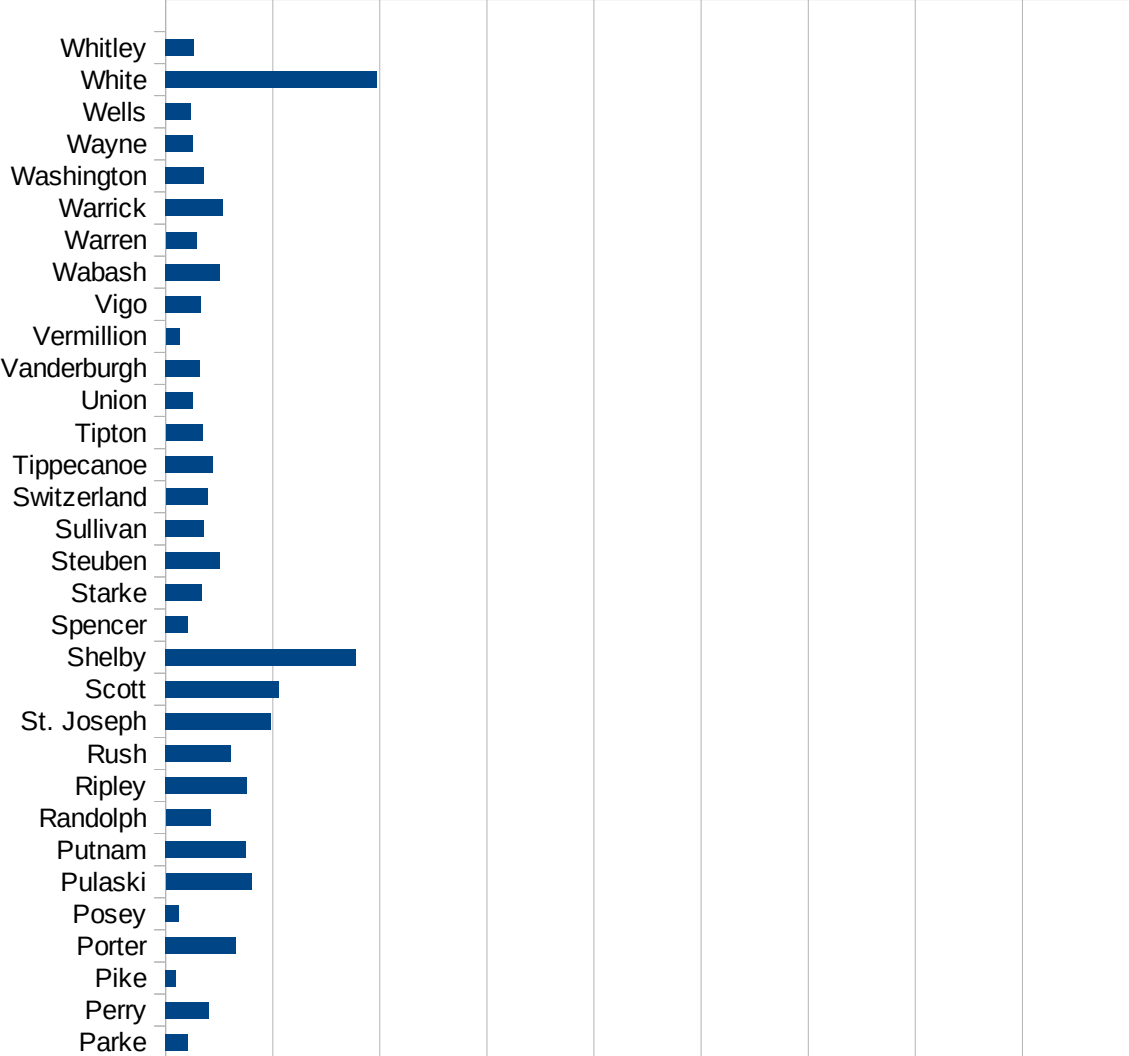
29105
29107
29109
29111
29113
29115
29117
29121
29123
29125
29127
29119
29129
29131
29133
29135
29137
29139
29141
29143
29145
29147
29149
29151
29153
29155
29157
29159
29161
29163
29165
29167
29169
29171

IL

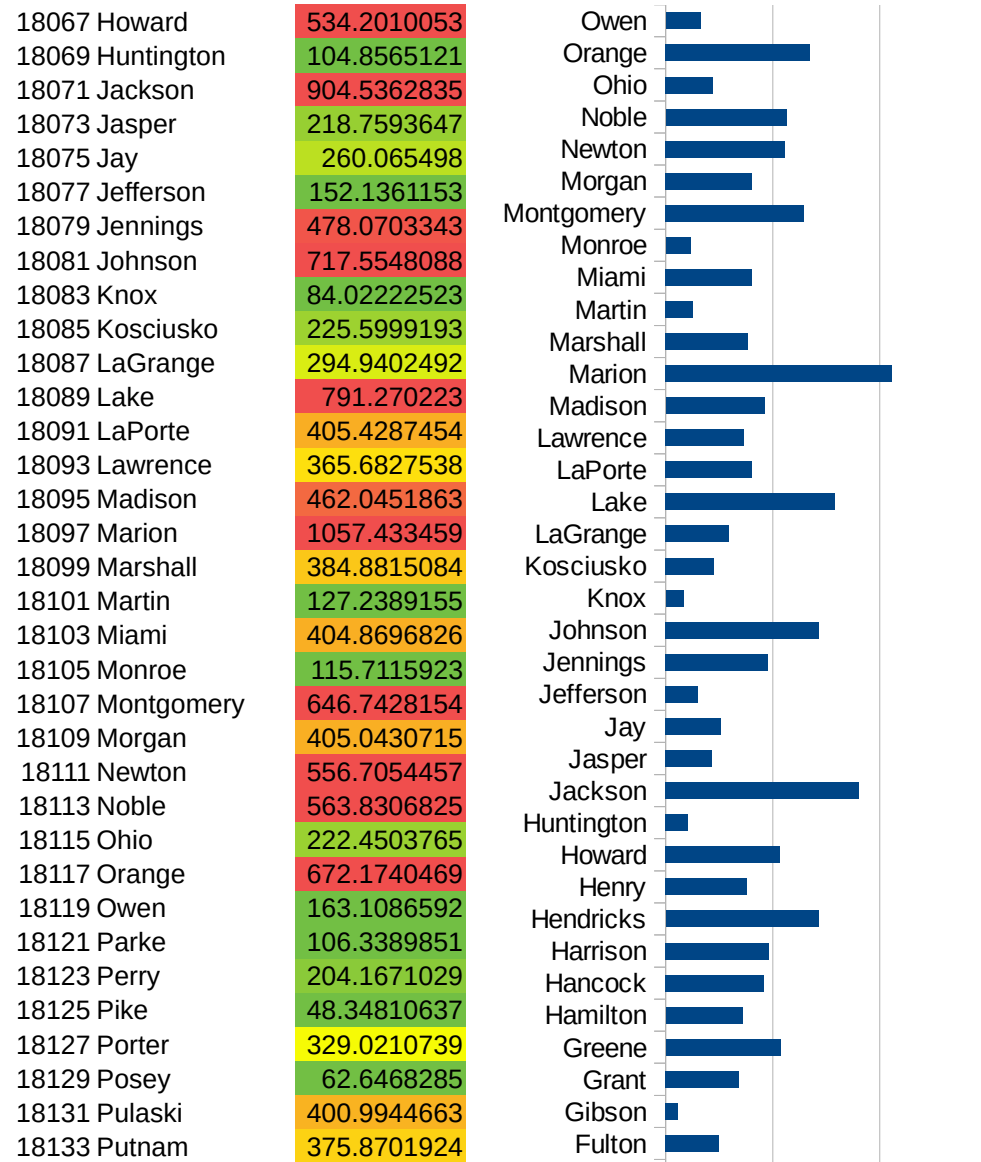
29173
29175
29177
29179
29181
29195
29197
29199
29201
29203
29205
29183
29185
29187
29189
29510
29186
29207
29209
29211
29213
29215

29217
29219
29221
29223
29225
29227
29229

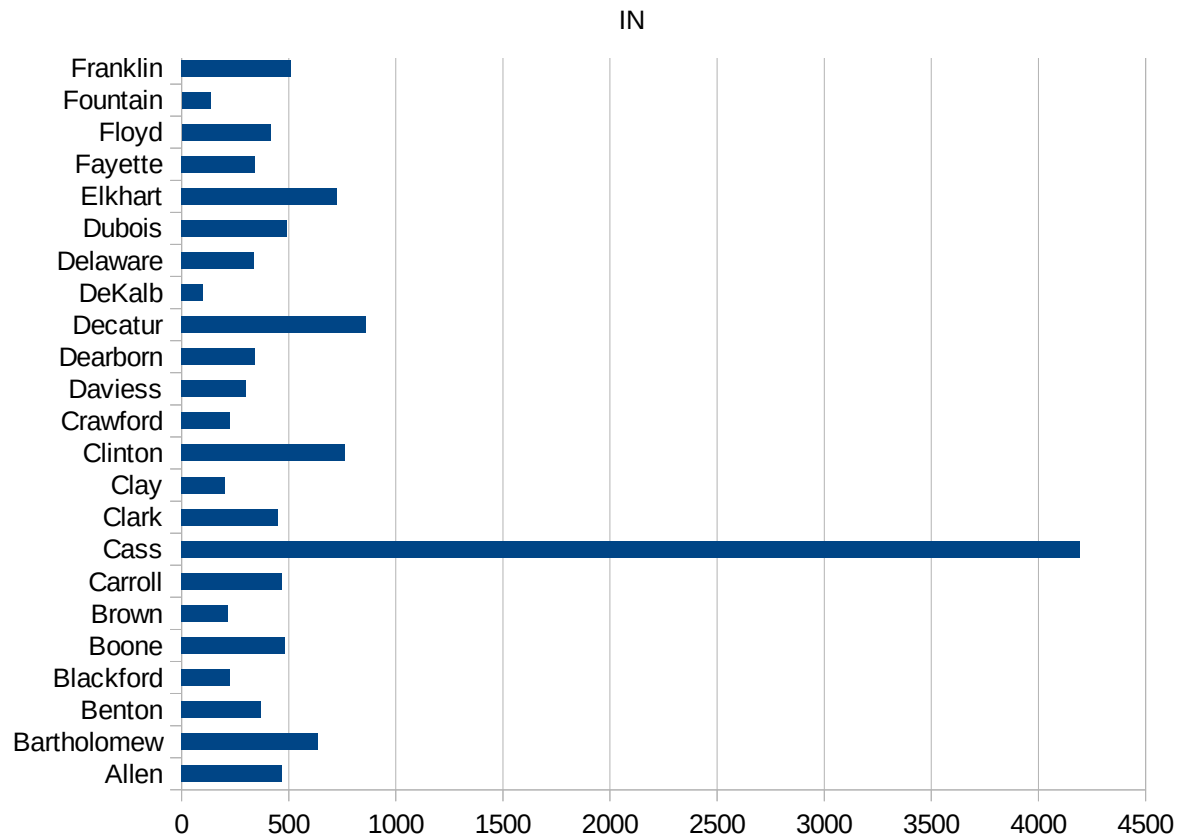
FIPS	County	PC Infection
18001	Adams	58.92917275
18003	Allen	467.029527
18005	Bartholomew	636.8349184
18007	Benton	369.8139374
18009	Blackford	226.3202012
18011	Boone	483.5893073
18013	Brown	216.6207168
18015	Carroll	467.034332
18017	Cass	4194.440785
18019	Clark	451.6019087
18021	Clay	202.5219717
18023	Clinton	762.7906977
18025	Crawford	227.3157795
18027	Daviess	298.6695629
18029	Dearborn	342.9632021
18031	Decatur	862.1333134
18033	DeKalb	101.790589
18035	Delaware	338.9328408
18037	Dubois	491.0137437
18039	Elkhart	727.2815723
18041	Fayette	342.7778019
18043	Floyd	415.2685103
18045	Fountain	134.5483457
18047	Franklin	510.2040816
18049	Fulton	248.8552658
18051	Gibson	56.79779983
18053	Grant	341.2399903
18055	Greene	537.3992376
18057	Hamilton	358.3914495
18059	Hancock	459.7189297
18061	Harrison	483.2713755
18063	Hendricks	713.7339904
18065	Henry	381.1812475



IN



18135 Randolph	209.2471128
18137 Ripley	378.6417978
18139 Rush	306.0673348
18141 St. Joseph	493.7751827
18143 Scott	527.6823855
18145 Shelby	890.2742583
18147 Spencer	103.3108673
18149 Starke	170.0457816
18151 Steuben	254.438212
18153 Sullivan	178.8303528
18155 Switzerland	195.9503592
18157 Tippecanoe	222.2245245
18159 Tipton	171.8667372
18161 Union	127.89541
18163 Vanderburgh	159.6914474
18165 Vermillion	64.60365657
18167 Vigo	165.7571751
18169 Wabash	255.7544757
18171 Warren	145.2257049
18173 Warrick	266.9138683
18175 Washington	178.9356905
18177 Wayne	130.4295074
18179 Wells	120.5417287
18181 White	986.2014669
18183 Whitley	132.0655045



IN

FIPS

29001
29003
29005
29007
29009
29011
29013
29015
29017
29019
29021
29023
29025
29027
29029
29031
29033
29035
29037

This work is licensed under the Creative Commons Attribution-NoDerivatives 4.0 International License. To view a copy of this license, visit <http://creativecommons.org/licenses/by-nd/4.0/>.

Tom McKellips, DM
www.creatingtomorrow.us
Page 198

IN

29039
29041
29043
29045
29047
29049
29051
29053
29055
29057
29059
29061
29063
29065
29067
29069
29071
29073
29075
29077
29079
29081
29083
29085
29087
29089
29091
29093
29095
29097
29099
29101

29103

IN

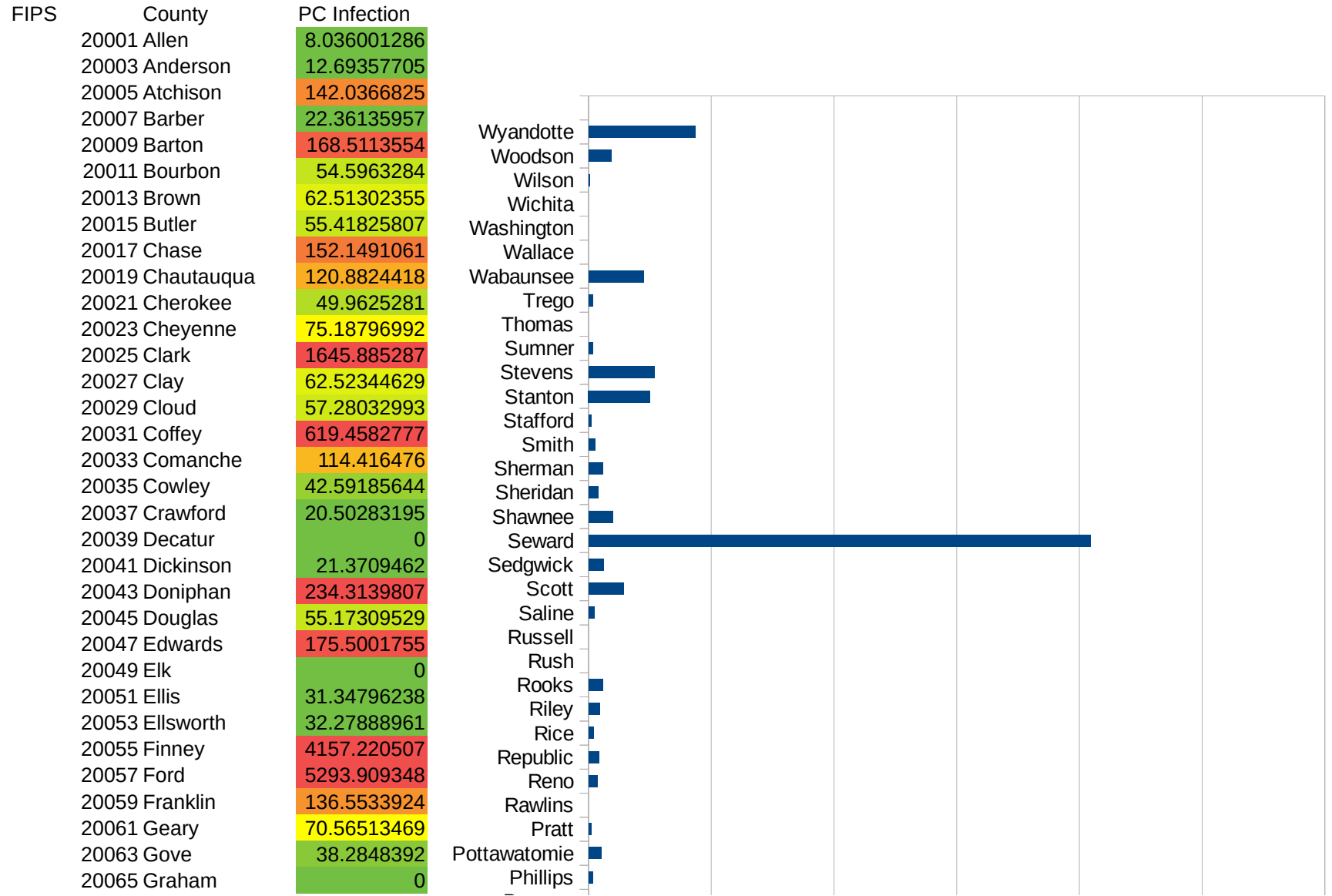
29105
29107
29109
29111
29113
29115
29117
29121
29123
29125
29127
29119
29129
29131
29133
29135
29137
29139
29141
29143
29145
29147
29149
29151
29153
29155
29157
29159
29161
29163
29165
29167
29169
29171

IN

29173
29175
29177
29179
29181
29195
29197
29199
29201
29203
29205
29183
29185
29187
29189
29510
29186
29207
29209
29211
29213
29215

29217
29219
29221
29223
29225
29227
29229

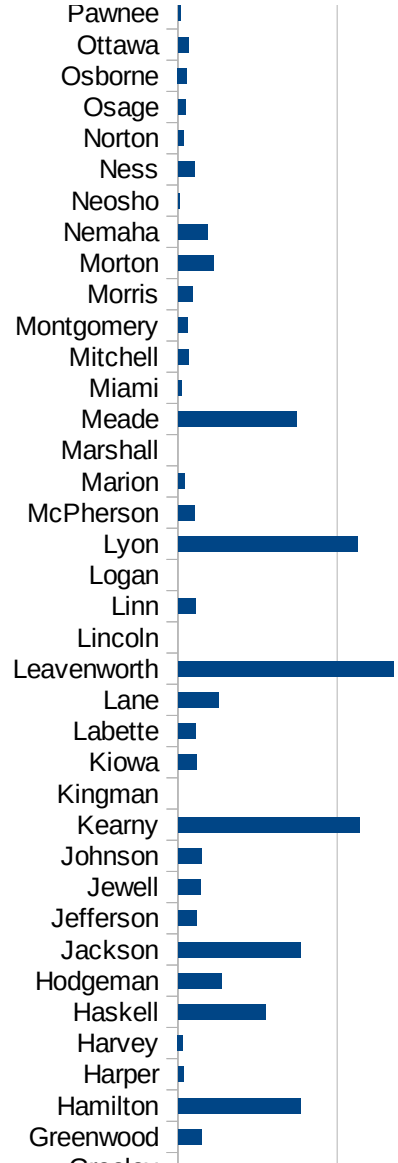
KS



This work is licensed under the Creative Commons Attribution-NoDerivatives 4.0 International License. To view a copy of this license, visit <http://creativecommons.org/licenses/by-nd/4.0/>.

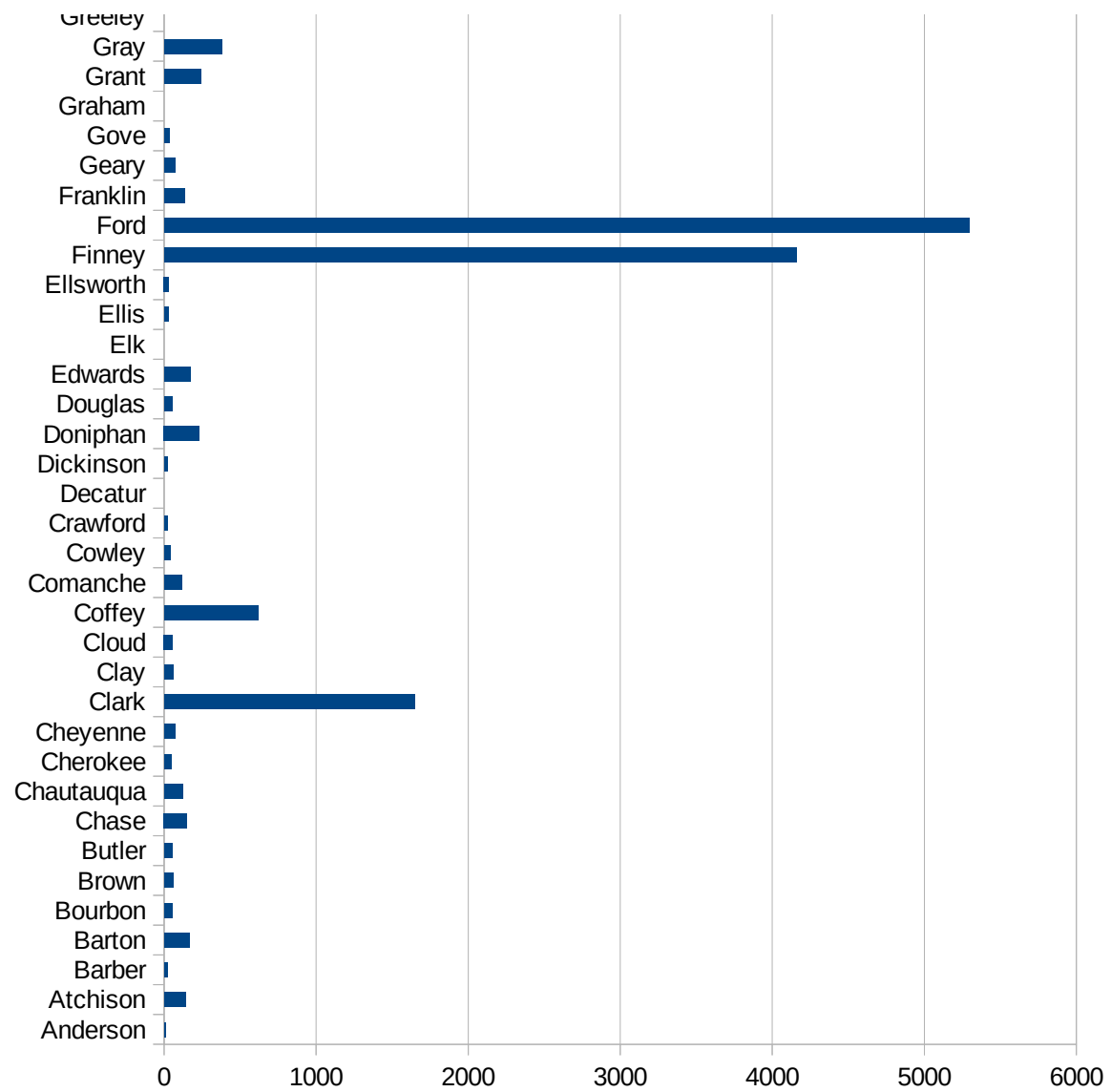
KS

20067 Grant	245.3653217
20069 Gray	381.2365324
20071 Greeley	0
20073 Greenwood	148.6374897
20075 Hamilton	767.1653241
20077 Harper	36.32401017
20079 Harvey	32.15434084
20081 Haskell	550.4128096
20083 Hodgeman	275.0275028
20085 Jackson	768.0722892
20087 Jefferson	115.942029
20089 Jewell	140.7954945
20091 Johnson	148.4382191
20093 Kearny	1141.262998
20095 Kingman	0
20097 Kiowa	119.2368839
20099 Labette	110.198357
20101 Lane	256.4102564
20103 Leavenworth	1350.919461
20105 Lincoln	0
20107 Linn	112.8205128
20109 Logan	0
20111 Lyon	1128.539783
20113 McPherson	105.1266776
20115 Marion	41.84100418
20117 Marshall	0
20119 Meade	747.7086348
20121 Miami	23.75296912
20123 Mitchell	65.04065041
20125 Montgomery	62.26650062
20127 Morris	90.56330375
20129 Morton	224.9718785
20131 Nemaha	187.0999508
20133 Neosho	12.53839885



KS

20135 Ness	105.6338028
20137 Norton	36.83241252
20139 Osage	50.1850574
20141 Osborne	57.55395683
20143 Ottawa	68.94174423
20145 Pawnee	15.23925632
20147 Phillips	37.61519654
20149 Pottawatomie	107.0972525
20151 Pratt	21.32650885
20153 Rawlins	0
20155 Reno	70.57842225
20157 Republic	85.76329331
20159 Rice	41.96831392
20161 Riley	90.90539055
20163 Rooks	119.6888091
20165 Rush	0
20167 Russell	0
20169 Saline	45.95503759
20171 Scott	285.88932
20173 Sedgwick	121.6883726
20175 Seward	4090.909091
20177 Shawnee	196.0574426
20179 Sheridan	78.9577576
20181 Sherman	118.6641804
20183 Smith	55.50929781
20185 Stafford	23.93489708
20187 Stanton	503.2712632
20189 Stevens	539.6654074
20191 Sumner	34.7886589
20193 Thomas	0
20195 Trego	35.8037952
20197 Wabaunsee	449.3404841
20199 Wallace	0
20201 Washington	0



KS

20203 Wichita	0
20205 Wilson	11.5406809
20207 Woodson	188.5014138
20209 Wyandotte	867.3876751

KS

FIPS

29001
29003
29005
29007
29009
29011
29013
29015
29017
29019
29021
29023
29025
29027
29029
29031
29033
29035
29037

KS

29039
29041
29043
29045
29047
29049
29051
29053
29055
29057
29059
29061
29063
29065
29067
29069
29071
29073
29075
29077
29079
29081
29083
29085
29087
29089
29091
29093
29095
29097
29099
29101

29103

KS

29105
29107
29109
29111
29113
29115
29117
29121
29123
29125
29127
29119
29129
29131
29133
29135
29137
29139
29141
29143
29145
29147
29149
29151
29153
29155
29157
29159
29161
29163
29165
29167
29169
29171

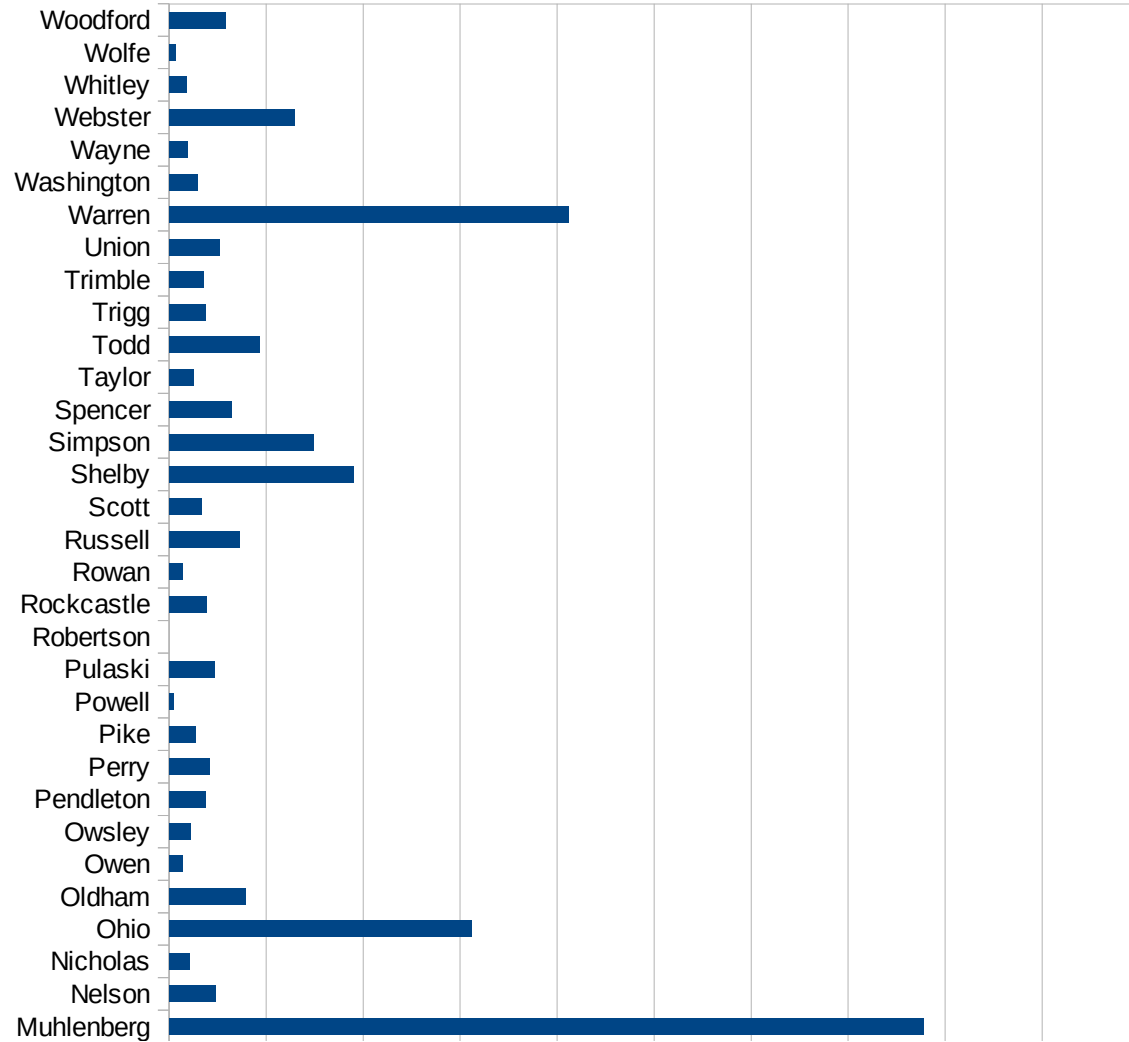
KS

29173
29175
29177
29179
29181
29195
29197
29199
29201
29203
29205
29183
29185
29187
29189
29510
29186
29207
29209
29211
29213
29215

29217
29219
29221
29223
29225
29227
29229

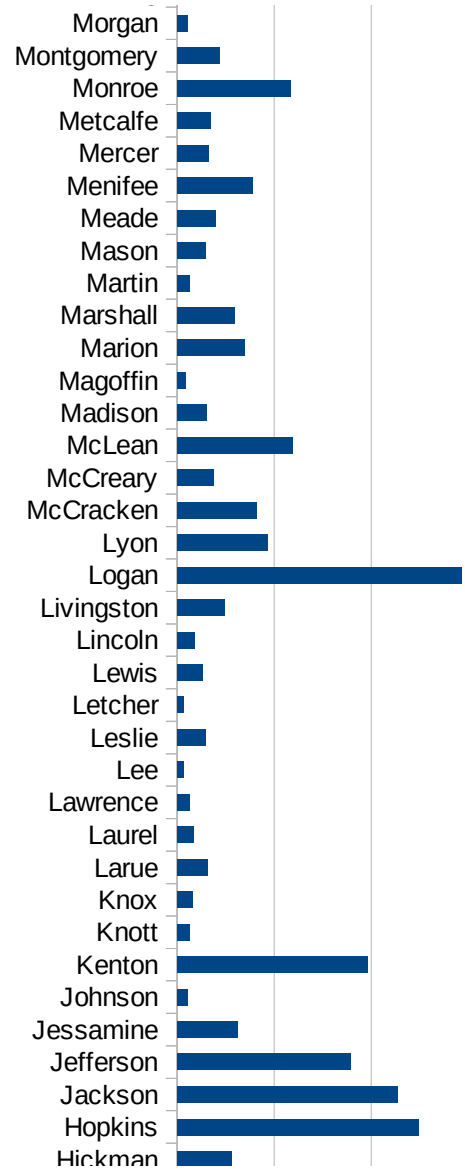
KY

FIPS	County	PC Infection
21001	Adair	504.8139474
21003	Allen	473.4400152
21005	Anderson	92.66204827
21007	Ballard	150.3947863
21009	Barren	113.1836291
21011	Bath	72.68028749
21013	Bell	7.527569724
21015	Boone	383.9340698
21017	Bourbon	59.4530321
21019	Boyd	86.79085521
21021	Boyle	93.02325581
21023	Bracken	157.7861391
21025	Breathitt	23.57378595
21027	Breckinridge	83.38238179
21029	Bullitt	146.7885382
21031	Butler	1839.962418
21033	Caldwell	94.37672041
21035	Calloway	135.4286444
21037	Campbell	208.2617657
21039	Carlisle	104.7998323
21041	Carroll	139.7038279
21043	Carter	51.84417123
21045	Casey	31.47029204
21047	Christian	164.6412077
21049	Clark	146.21093
21051	Clay	34.81720965
21053	Clinton	48.99078973
21055	Crittenden	78.51934941
21057	Cumberland	75.0863493
21059	Daviess	333.3201456
21061	Edmonson	464.3962848
21063	Elliott	13.31912627
21065	Estill	7.043245528



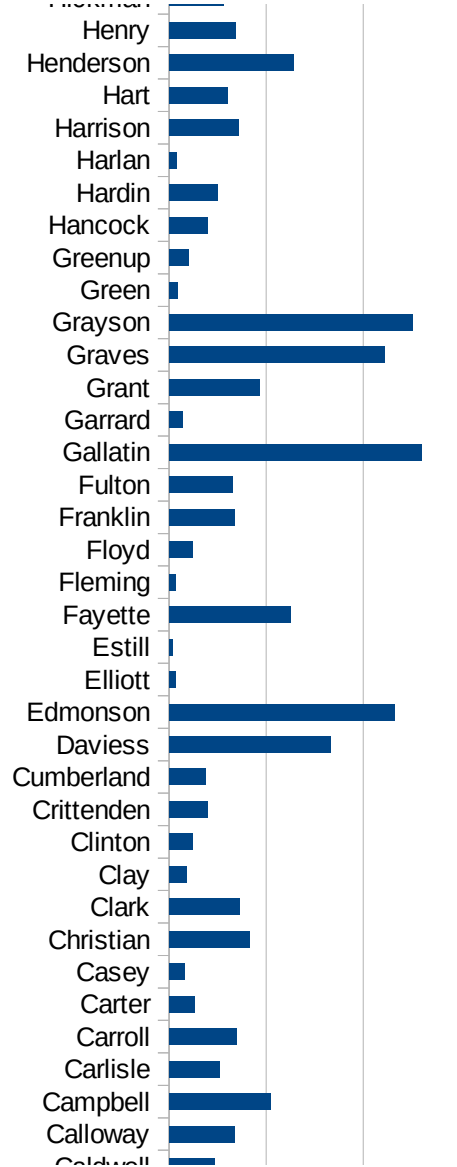
KY

21067 Fayette	249.5521651
21069 Fleming	13.85809313
21071 Floyd	47.42641931
21073 Franklin	133.8187543
21075 Fulton	130.7189542
21077 Gallatin	520.8333333
21079 Garrard	28.4738041
21081 Grant	187.0944628
21083 Graves	444.8374735
21085 Grayson	501.5007029
21087 Green	18.10118563
21089 Greenup	39.69604174
21091 Hancock	79.92692396
21093 Hardin	100.5835659
21095 Harlan	15.14635162
21097 Harrison	143.7852806
21099 Hart	121.6545012
21101 Henderson	256.6295979
21103 Henry	136.5950577
21105 Hickman	113.0965845
21107 Hopkins	497.0267152
21109 Jackson	453.8015176
21111 Jefferson	358.201052
21113 Jessamine	124.2581602
21115 Johnson	22.33538819
21117 Kenton	393.2526754
21119 Knott	26.44453259
21121 Knox	31.94479939
21123 Larue	62.90626966
21125 Laurel	34.61405331
21127 Lawrence	25.68878043
21129 Lee	14.21868335
21131 Leslie	59.15409642
21133 Letcher	13.69925567

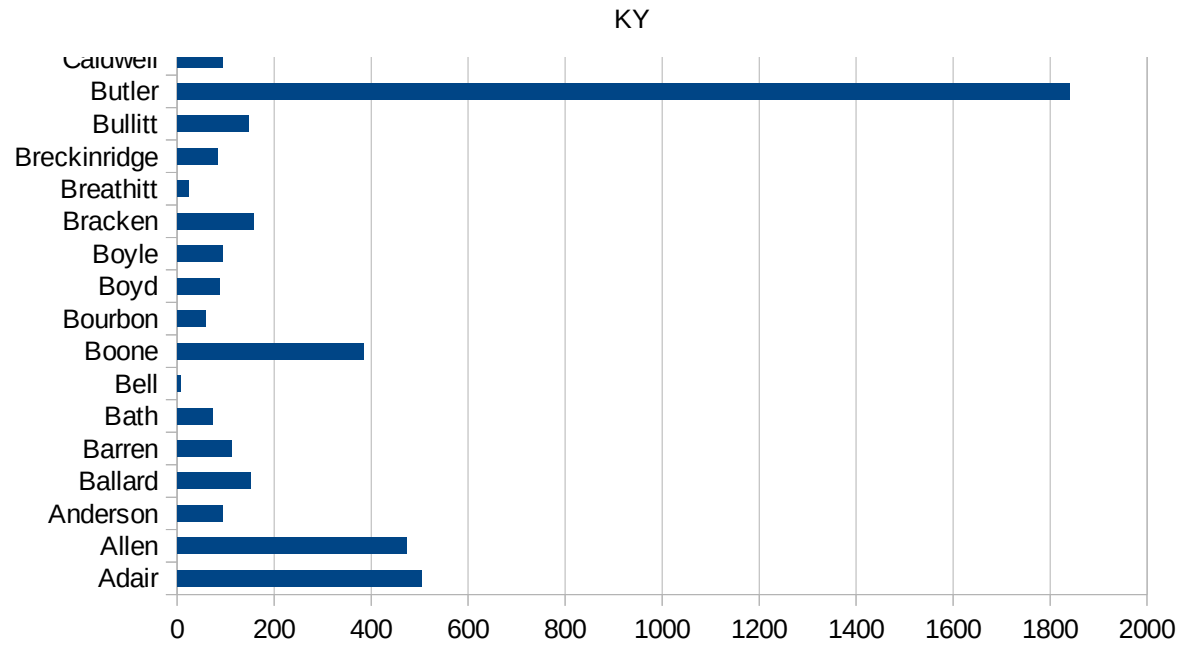


KY

21135 Lewis	52.80229313
21137 Lincoln	36.52004545
21139 Livingston	97.38151915
21141 Logan	585.4236911
21143 Lyon	187.2892995
21145 McCracken	163.743764
21147 McCreary	74.67830882
21149 McLean	237.7864246
21151 Madison	61.70968301
21153 Magoffin	16.17861188
21155 Marion	139.1465677
21157 Marshall	118.623962
21159 Martin	26.49474521
21161 Mason	58.3090379
21163 Meade	80.09751001
21165 Menifee	155.0147264
21167 Mercer	64.29686782
21169 Metcalfe	69.79062812
21171 Monroe	233.2524725
21173 Montgomery	88.64305216
21175 Morgan	22.48032971
21177 Muhlenberg	1556.508741
21179 Nelson	95.96301062
21181 Nicholas	41.86435948
21183 Ohio	622.7425582
21185 Oldham	157.9659997
21187 Owen	27.57352941
21189 Owsley	44.72271914
21191 Pendleton	75.71064767
21193 Perry	84.31703204
21195 Pike	54.79264409
21197 Powell	8.03729304
21199 Pulaski	92.84620027
21201 Robertson	0



21203 Rockcastle	77.6119403
21205 Rowan	28.47496237
21207 Russell	145.8952921
21209 Scott	66.03487355
21211 Shelby	379.2406942
21213 Simpson	296.8319931
21215 Spencer	127.7003299
21217 Taylor	50.88261771
21219 Todd	186.8247908
21221 Trigg	75.12121833
21223 Trimble	70.46388726
21225 Union	103.4126163
21227 Warren	823.5312043
21229 Washington	57.92783846
21231 Wayne	39.0854016
21233 Webster	259.3242316
21235 Whitley	35.8699851
21237 Wolfe	13.93339836
21239 Woodford	116.8356386



KY

FIPS

29001
29003
29005
29007
29009
29011
29013
29015
29017
29019
29021
29023
29025
29027
29029
29031
29033
29035
29037

KY

29039
29041
29043
29045
29047
29049
29051
29053
29055
29057
29059
29061
29063
29065
29067
29069
29071
29073
29075
29077
29079
29081
29083
29085
29087
29089
29091
29093
29095
29097
29099
29101

29103

KY

29105
29107
29109
29111
29113
29115
29117
29121
29123
29125
29127
29119
29129
29131
29133
29135
29137
29139
29141
29143
29145
29147
29149
29151
29153
29155
29157
29159
29161
29163
29165
29167
29169
29171

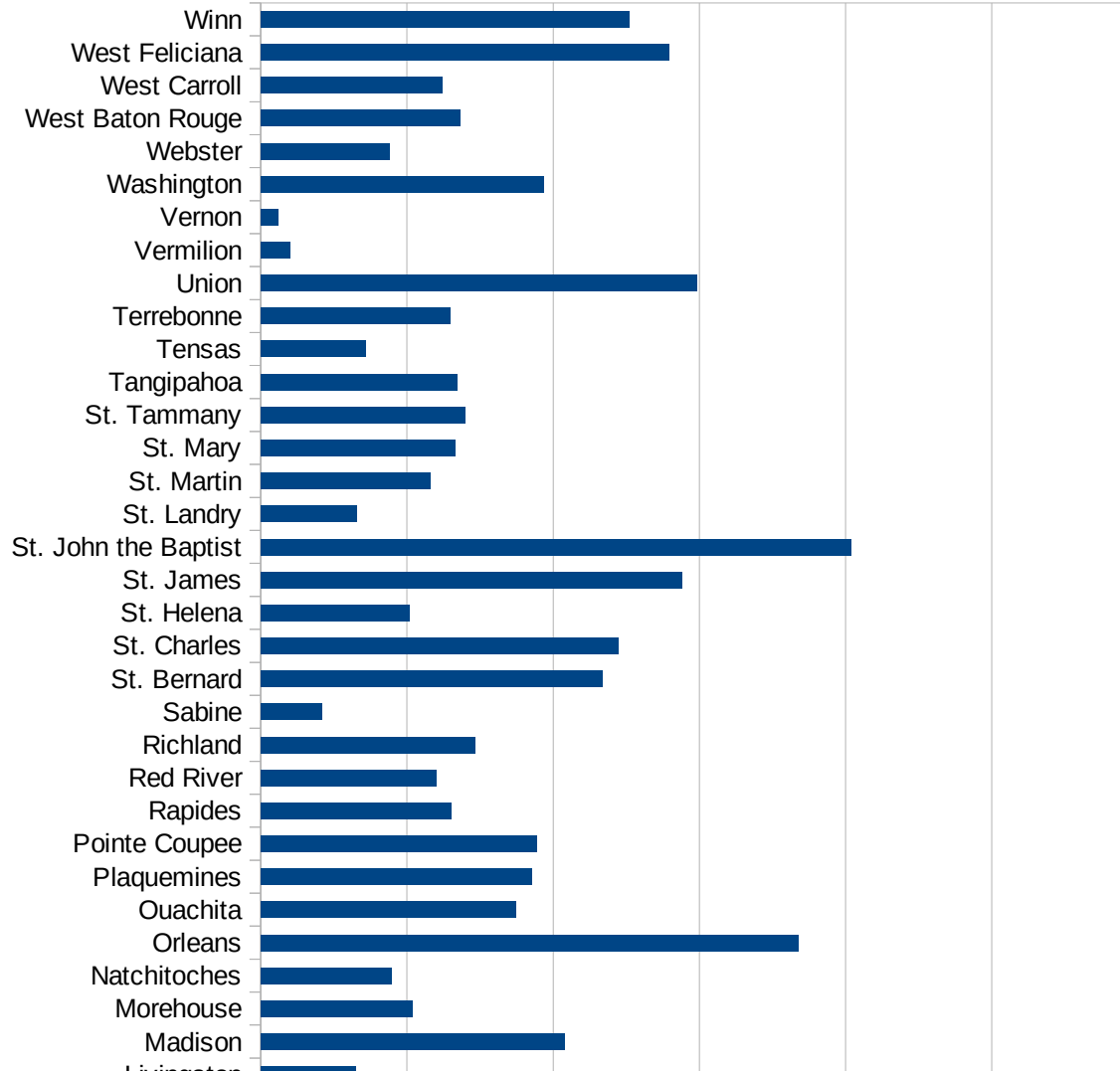
KY

29173
29175
29177
29179
29181
29195
29197
29199
29201
29203
29205
29183
29185
29187
29189
29510
29186
29207
29209
29211
29213
29215

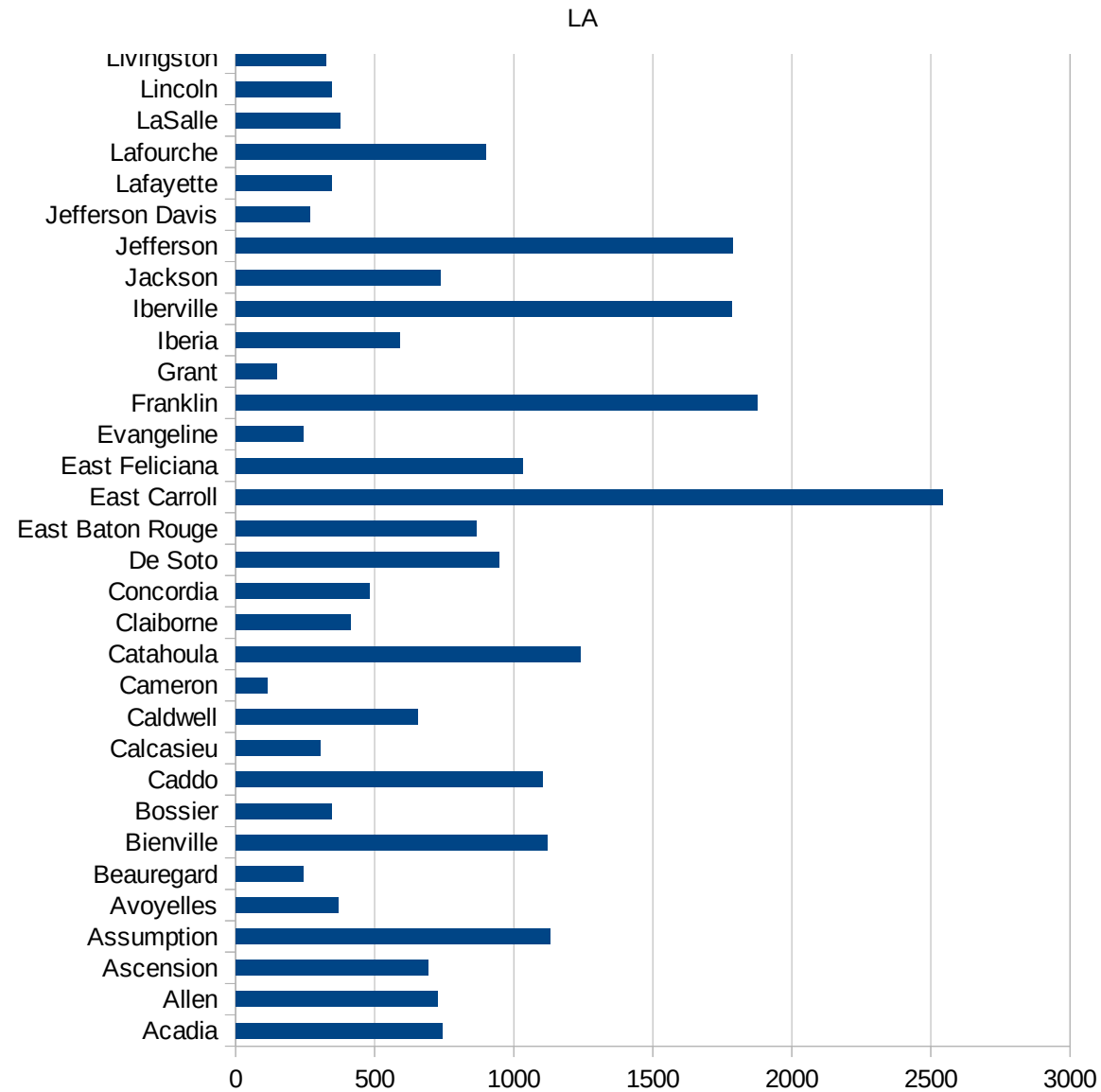
29217
29219
29221
29223
29225
29227
29229

LA

FIPS	County	PC Infection
22001	Acadia	742.8847082
22003	Allen	726.420621
22005	Ascension	690.6121663
22007	Assumption	1130.044843
22009	Avoyelles	368.24675
22011	Beauregard	241.5912812
22013	Bienville	1119.627292
22015	Bossier	344.3802335
22017	Caddo	1101.588164
22019	Calcasieu	305.7426445
22021	Caldwell	652.6104418
22023	Cameron	114.8105626
22025	Catahoula	1238.551207
22027	Claiborne	413.9488209
22029	Concordia	480.2779481
22031	De Soto	947.6600087
22033	East Baton Rouge	866.2995854
22035	East Carroll	2543.697598
22037	East Feliciana	1030.821031
22039	Evangeline	242.2031516
22041	Franklin	1875.372098
22043	Grant	146.7840939
22045	Iberia	590.6316517
22047	Iberville	1784.786529
22049	Jackson	735.7565086
22051	Jefferson	1788.499508
22053	Jefferson Davis	265.9742892
22055	Lafayette	343.5180532
22057	Lafourche	898.9451154
22059	LaSalle	375.4106053
22061	Lincoln	345.3682515
22063	Livingston	324.5752936
22065	Madison	1039.333393



22067 Morehouse	519.7259627
22069 Natchitoches	447.5025221
22071 Orleans	1839.357964
22073 Ouachita	871.3384043
22075 Plaquemines	926.954293
22077 Pointe Coupee	943.4822242
22079 Rapides	651.0316938
22081 Red River	601.6279344
22083 Richland	732.9635499
22085 Sabine	208.0559254
22087 St. Bernard	1168.63937
22089 St. Charles	1223.5481
22091 St. Helena	506.7238355
22093 St. James	1440.319437
22095 St. John the Baptist	2019.266395
22097 St. Landry	328.6453047
22099 St. Martin	579.9966431
22101 St. Mary	665.0058263
22103 St. Tammany	696.9869552
22105 Tangipahoa	671.2663612
22107 Tensas	358.5835948
22109 Terrebonne	647.6252241
22111 Union	1491.267353
22113 Vermilion	98.61273609
22115 Vernon	59.3532542
22117 Washington	968.1851359
22119 Webster	440.7443683
22121 West Baton Rouge	681.1215802
22123 West Carroll	619.1950464
22125 West Feliciana	1397.153946
22127 Winn	1259.374558



LA

FIPS

29001
29003
29005
29007
29009
29011
29013
29015
29017
29019
29021
29023
29025
29027
29029
29031
29033
29035
29037

LA

29039
29041
29043
29045
29047
29049
29051
29053
29055
29057
29059
29061
29063
29065
29067
29069
29071
29073
29075
29077
29079
29081
29083
29085
29087
29089
29091
29093
29095
29097
29099
29101

29103

LA

29105
29107
29109
29111
29113
29115
29117
29121
29123
29125
29127
29119
29129
29131
29133
29135
29137
29139
29141
29143
29145
29147
29149
29151
29153
29155
29157
29159
29161
29163
29165
29167
29169
29171

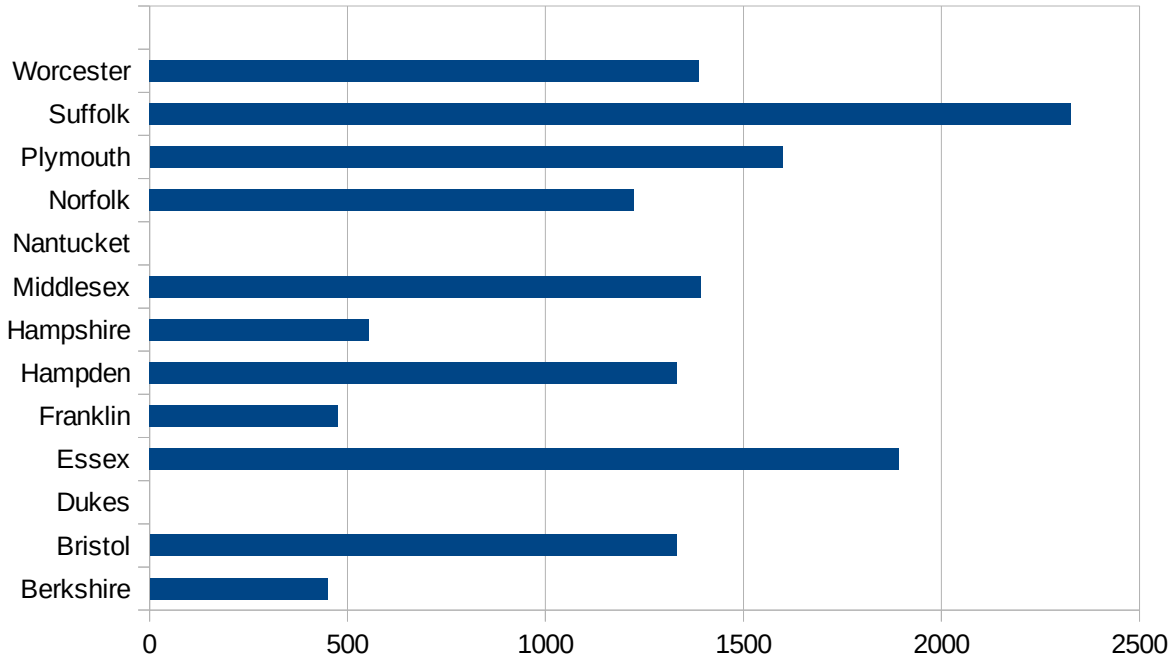
LA

29173
29175
29177
29179
29181
29195
29197
29199
29201
29203
29205
29183
29185
29187
29189
29510
29186
29207
29209
29211
29213
29215

29217
29219
29221
29223
29225
29227
29229

MA

FIPS	County	PC Infection
25001	Barnstable	676.1537488
25003	Berkshire	449.5520309
25005	Bristol	1331.153749
25007	Dukes	0
25009	Essex	1893.281122
25011	Franklin	474.895368
25013	Hampden	1332.465997
25015	Hampshire	554.0578228
25017	Middlesex	1392.506661
25019	Nantucket	0
25021	Norfolk	1222.73132
25023	Plymouth	1598.434376
25025	Suffolk	2327.649854
25027	Worcester	1387.633464



MA

FIPS

29001
29003
29005
29007
29009
29011
29013
29015
29017
29019
29021
29023
29025
29027
29029
29031
29033
29035
29037

MA

29039
29041
29043
29045
29047
29049
29051
29053
29055
29057
29059
29061
29063
29065
29067
29069
29071
29073
29075
29077
29079
29081
29083
29085
29087
29089
29091
29093
29095
29097
29099
29101

29103

MA

29105
29107
29109
29111
29113
29115
29117
29121
29123
29125
29127
29119
29129
29131
29133
29135
29137
29139
29141
29143
29145
29147
29149
29151
29153
29155
29157
29159
29161
29163
29165
29167
29169
29171

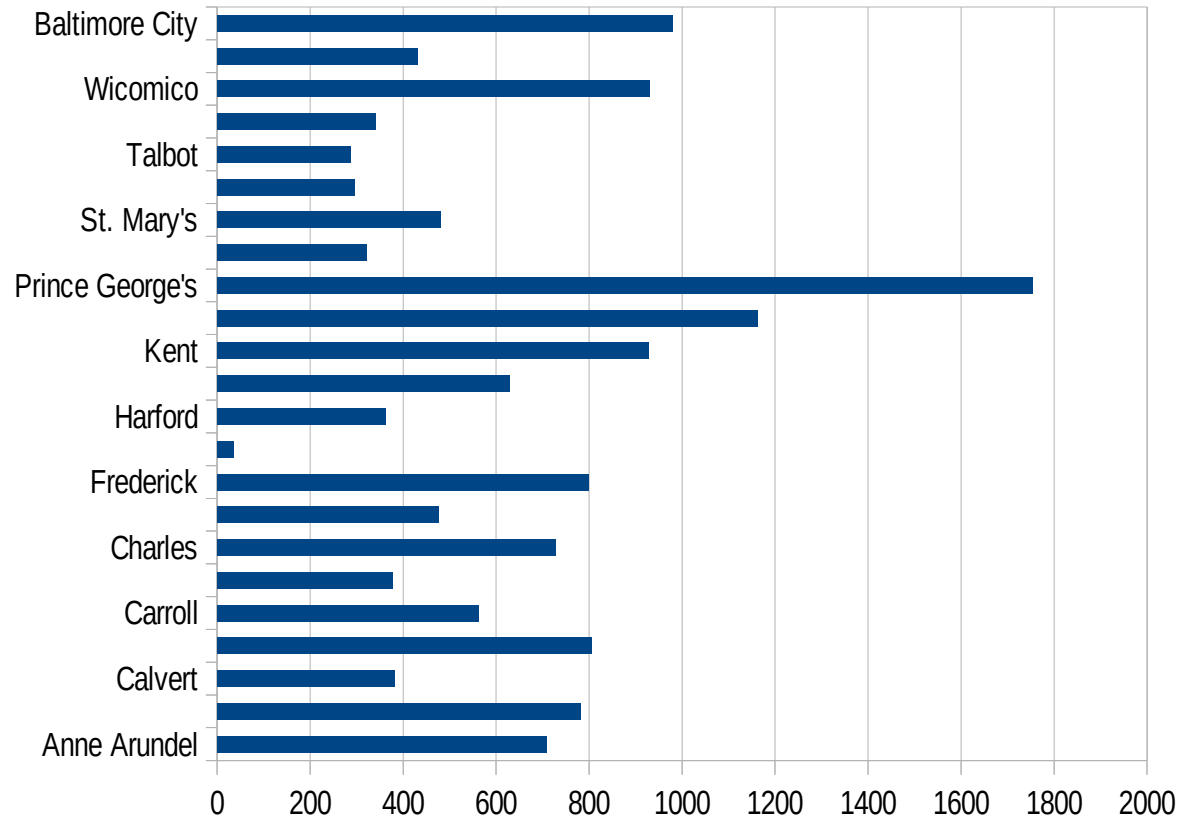
MA

29173
29175
29177
29179
29181
29195
29197
29199
29201
29203
29205
29183
29185
29187
29189
29510
29186
29207
29209
29211
29213
29215

29217
29219
29221
29223
29225
29227
29229

MD

FIPS	County	PC Infection
24001	Allegany	256.4283198
24003	Anne Arundel	708.2952133
24005	Baltimore	781.7186947
24009	Calvert	382.5962197
24011	Caroline	804.7081432
24013	Carroll	562.2547186
24015	Cecil	377.3364713
24017	Charles	726.9214813
24019	Dorchester	475.0296894
24021	Frederick	798.3633746
24023	Garrett	34.29002503
24025	Harford	362.2674794
24027	Howard	629.0300623
24029	Kent	928.648816
24031	Montgomery	1161.541261
24033	Prince George's	1752.981388
24035	Queen Anne's	320.391634
24037	St. Mary's	481.0764752
24039	Somerset	296.0077897
24041	Talbot	286.7344731
24043	Washington	341.8894028
24045	Wicomico	929.3085905
24047	Worcester	430.3108658
24510	Baltimore City	980.2570976



MD

FIPS

29001
29003
29005
29007
29009
29011
29013
29015
29017
29019
29021
29023
29025
29027
29029
29031
29033
29035
29037

MD

29039
29041
29043
29045
29047
29049
29051
29053
29055
29057
29059
29061
29063
29065
29067
29069
29071
29073
29075
29077
29079
29081
29083
29085
29087
29089
29091
29093
29095
29097
29099
29101

29103

MD

29105
29107
29109
29111
29113
29115
29117
29121
29123
29125
29127
29119
29129
29131
29133
29135
29137
29139
29141
29143
29145
29147
29149
29151
29153
29155
29157
29159
29161
29163
29165
29167
29169
29171

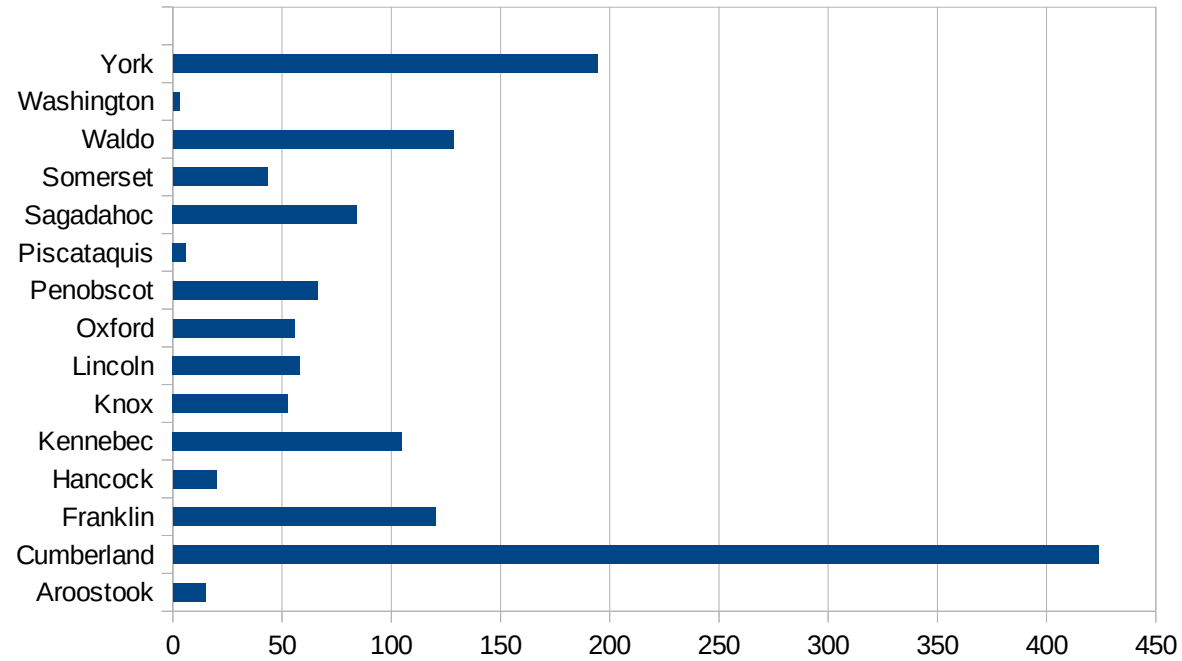
MD

29173
29175
29177
29179
29181
29195
29197
29199
29201
29203
29205
29183
29185
29187
29189
29510
29186
29207
29209
29211
29213
29215

29217
29219
29221
29223
29225
29227
29229

ME

FIPS	County	PC Infection
23001	Androscoggin	310.1811867
23003	Aroostook	14.90068692
23005	Cumberland	423.7677862
23007	Franklin	120.4134194
23009	Hancock	20.06896426
23011	Kennebec	104.8467027
23013	Knox	52.80229313
23015	Lincoln	58.2377264
23017	Oxford	55.53819987
23019	Penobscot	66.1830889
23021	Piscataquis	5.952380952
23023	Sagadahoc	84.18925745
23025	Somerset	43.48513599
23027	Waldo	128.4828941
23029	Washington	3.175611305
23031	York	194.4440404



ME

FIPS

29001
29003
29005
29007
29009
29011
29013
29015
29017
29019
29021
29023
29025
29027
29029
29031
29033
29035
29037

ME

29039
29041
29043
29045
29047
29049
29051
29053
29055
29057
29059
29061
29063
29065
29067
29069
29071
29073
29075
29077
29079
29081
29083
29085
29087
29089
29091
29093
29095
29097
29099
29101

29103

ME

29105
29107
29109
29111
29113
29115
29117
29121
29123
29125
29127
29119
29129
29131
29133
29135
29137
29139
29141
29143
29145
29147
29149
29151
29153
29155
29157
29159
29161
29163
29165
29167
29169
29171

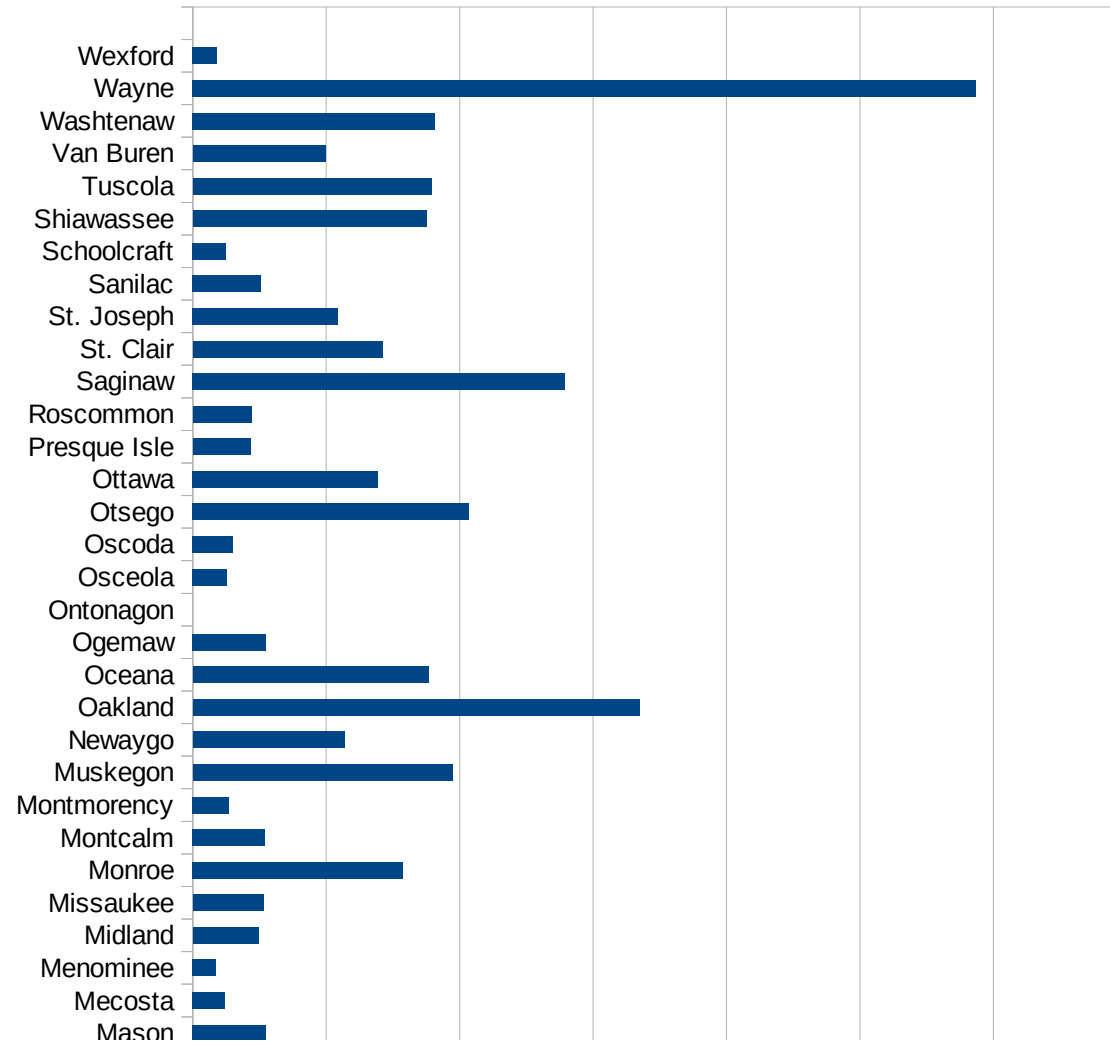
ME

29173
29175
29177
29179
29181
29195
29197
29199
29201
29203
29205
29183
29185
29187
29189
29510
29186
29207
29209
29211
29213
29215

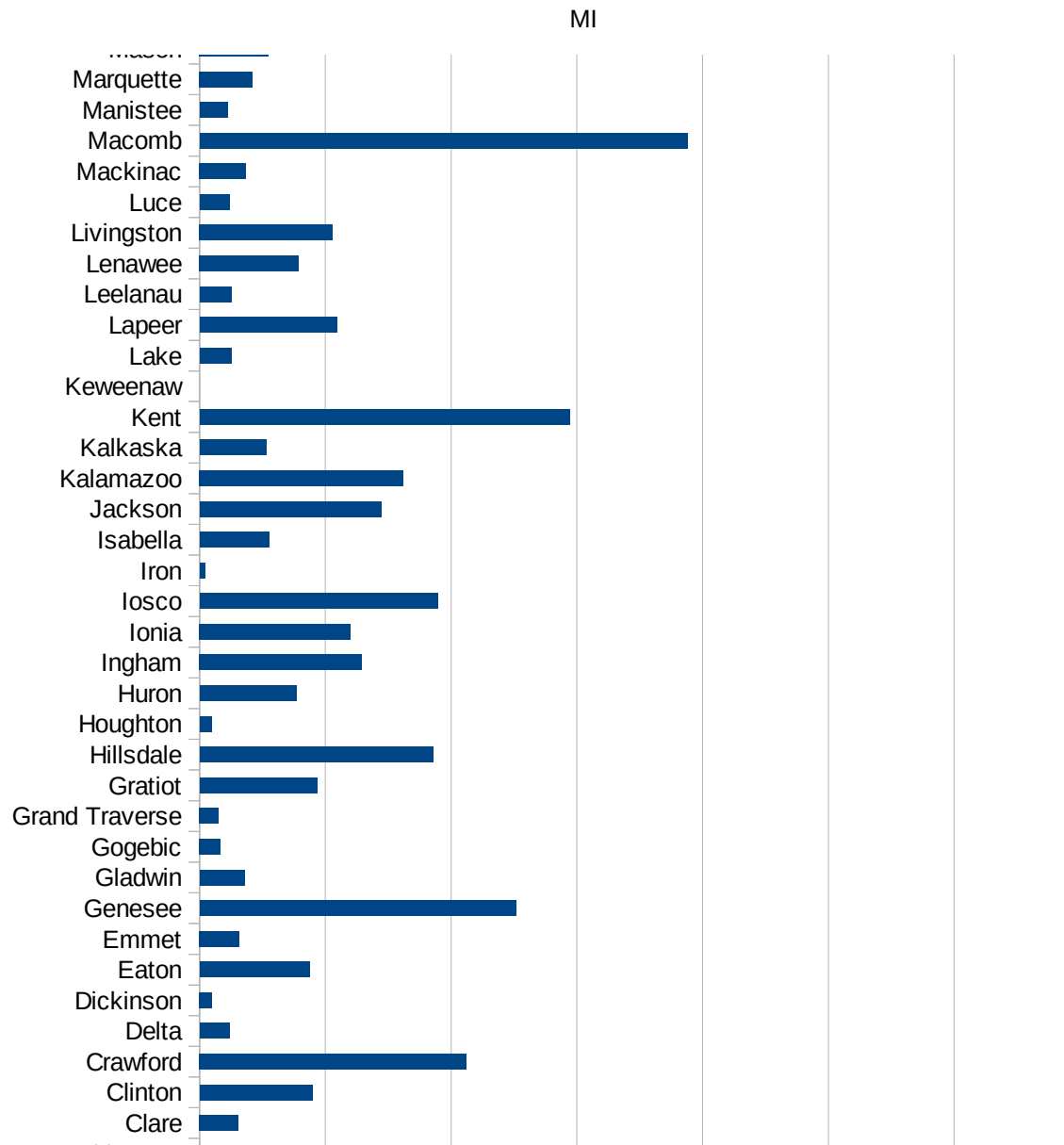
29217
29219
29221
29223
29225
29227
29229

MI

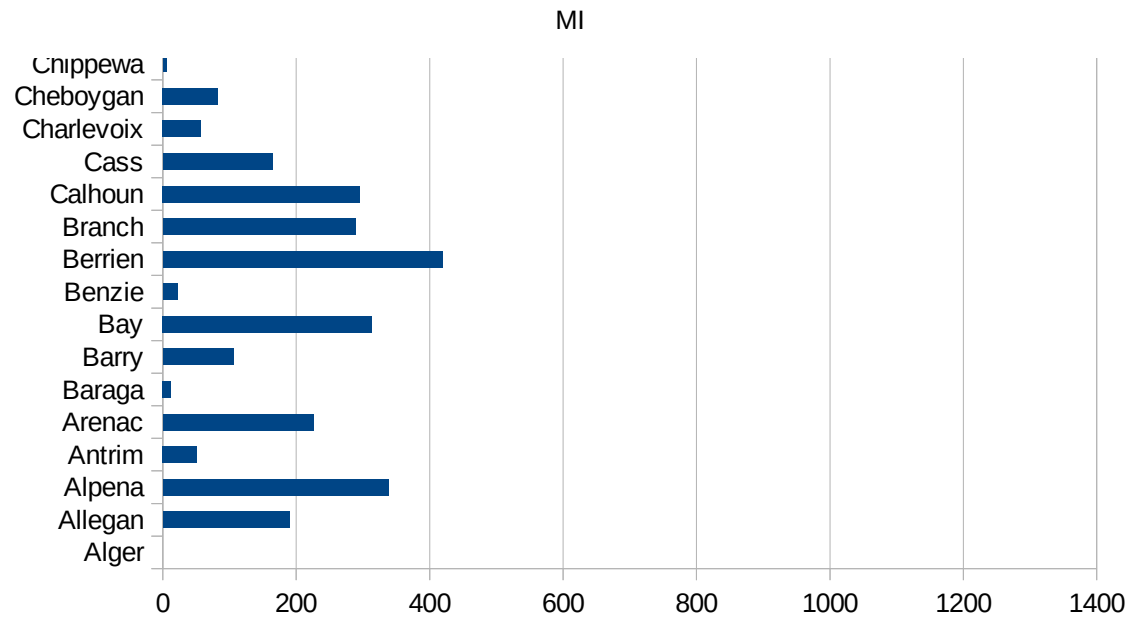
FIPS	County	PC Infection
26001	Alcona	164.0609921
26003	Alger	0
26005	Allegan	190.0670775
26007	Alpena	338.5049365
26009	Antrim	51.3588701
26011	Arenac	226.0487999
26013	Baraga	12.01923077
26015	Barry	106.2838269
26017	Bay	313.6937925
26019	Benzie	22.53140314
26021	Berrien	419.096801
26023	Branch	288.8450782
26025	Calhoun	295.9393845
26027	Cass	164.5596577
26029	Charlevoix	57.15592135
26031	Cheboygan	82.63487192
26033	Chippewa	5.330916651
26035	Clare	61.77455539
26037	Clinton	178.994605
26039	Crawford	424.4298971
26041	Delta	47.41054745
26043	Dickinson	19.69822322
26045	Eaton	174.8219911
26047	Emmet	63.04791642
26049	Genesee	502.8361334
26051	Gladwin	71.04234913
26053	Gogebic	33.12135665
26055	Grand Traverse	30.24640014
26057	Gratiot	187.196729
26059	Hillsdale	371.5928217
26061	Houghton	19.32687264
26063	Huron	154.0139896
26065	Ingham	257.9124464



26067 Ionia	239.8380315
26069 Iosco	378.7727762
26071 Iron	8.995232527
26073 Isabella	110.5410844
26075 Jackson	289.0009633
26077 Kalamazoo	323.9324952
26079 Kalkaska	106.5978456
26081 Kent	589.0306614
26083 Keweenaw	0
26085 Lake	50.5007996
26087 Lapeer	218.1124188
26089 Leelanau	50.54217975
26091 Lenawee	157.7351271
26093 Livingston	211.7934987
26095 Luce	47.74789113
26097 Mackinac	74.16334477
26099 Macomb	776.2137915
26101 Manistee	44.84670581
26103 Marquette	84.19027001
26105 Mason	109.9656357
26107 Mecosta	48.22597313
26109 Menominee	34.8083366
26111 Midland	98.54703217
26113 Missaukee	105.8691193
26115 Monroe	315.0778721
26117 Montcalm	107.8664332
26119 Montmorency	53.96654074
26121 Muskegon	388.8517639
26123 Newaygo	227.0310071
26125 Oakland	670.1074729
26127 Oceana	353.0516432
26129 Ogemaw	109.7747232
26131 Ontonagon	0
26133 Osceola	51.41167902



26135 Oscoda	60.41565974
26137 Otsego	413.5414555
26139 Ottawa	277.8026396
26141 Presque Isle	86.35578584
26143 Roscommon	87.92497069
26145 Saginaw	558.1761006
26147 St. Clair	284.3030809
26149 St. Joseph	217.8791999
26151 Sanilac	101.9863047
26153 Schoolcraft	49.57858205
26155 Shiawassee	350.4809948
26157 Tuscola	357.9861376
26159 Van Buren	198.8124271
26161 Washtenaw	363.1089893
26163 Wayne	1173.959871
26165 Wexford	35.85728799



FIPS

- 29001
- 29003
- 29005
- 29007
- 29009
- 29011
- 29013
- 29015
- 29017
- 29019
- 29021
- 29023
- 29025
- 29027
- 29029
- 29031
- 29033
- 29035
- 29037

MI

29039
29041
29043
29045
29047
29049
29051
29053
29055
29057
29059
29061
29063
29065
29067
29069
29071
29073
29075
29077
29079
29081
29083
29085
29087
29089
29091
29093
29095
29097
29099
29101

29103

MI

29105
29107
29109
29111
29113
29115
29117
29121
29123
29125
29127
29119
29129
29131
29133
29135
29137
29139
29141
29143
29145
29147
29149
29151
29153
29155
29157
29159
29161
29163
29165
29167
29169
29171

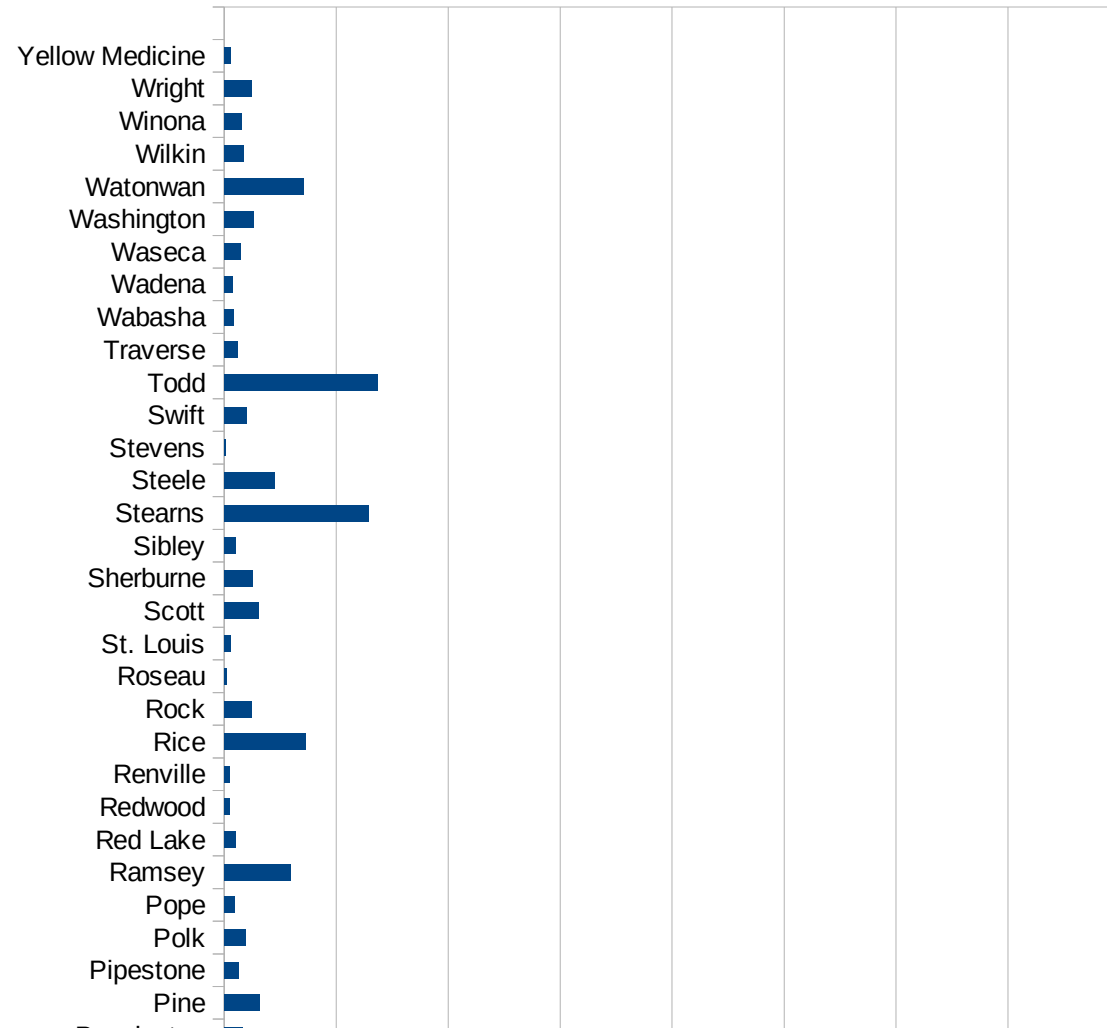
MI

29173
29175
29177
29179
29181
29195
29197
29199
29201
29203
29205
29183
29185
29187
29189
29510
29186
29207
29209
29211
29213
29215

29217
29219
29221
29223
29225
29227
29229

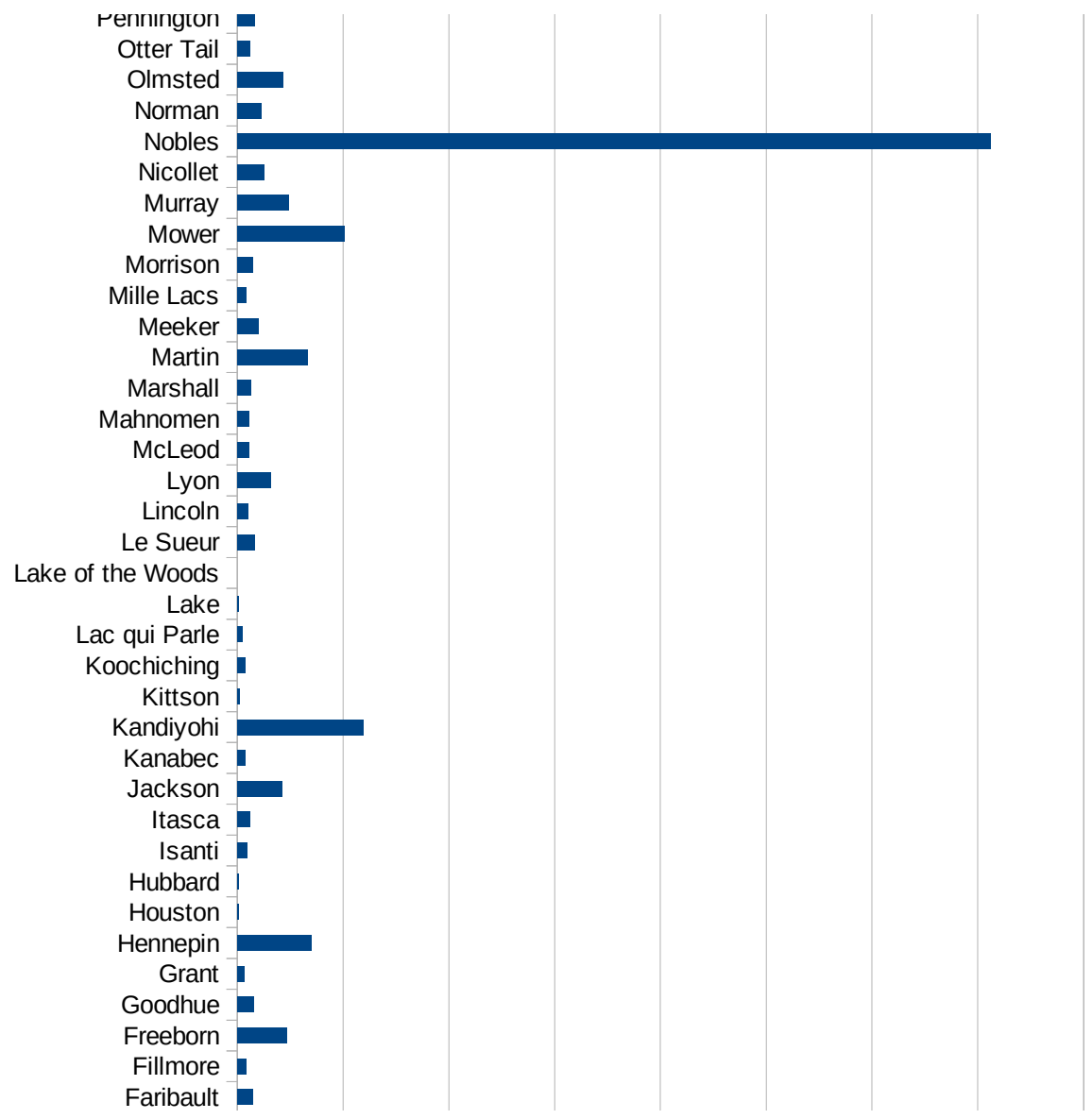
MN

FIPS	County	PC Infection
27001	Aitkin	69.17368884
27003	Anoka	420.5611439
27005	Becker	125.1054668
27007	Beltrami	38.42295131
27009	Benton	448.8839561
27011	Big Stone	160.3527761
27013	Blue Earth	219.4966408
27015	Brown	63.71709609
27017	Carlton	209.2809108
27019	Carver	224.0441908
27021	Cass	37.26413496
27023	Chippewa	436.09527
27025	Chisago	114.44512
27027	Clay	689.547338
27029	Clearwater	34.05221339
27031	Cook	0
27033	Cottonwood	700.540924
27035	Crow Wing	118.6641804
27037	Dakota	332.3750714
27039	Dodge	254.5384689
27041	Douglas	118.5333474
27043	Faribault	145.3699666
27045	Fillmore	80.729414
27047	Freeborn	466.4301669
27049	Goodhue	153.0073487
27051	Grant	66.43414715
27053	Hennepin	704.049775
27055	Houston	10.76542147
27057	Hubbard	14.06337896
27059	Isanti	90.07656508
27061	Itasca	124.1464929
27063	Jackson	423.7715669
27065	Kanabec	74.04208058

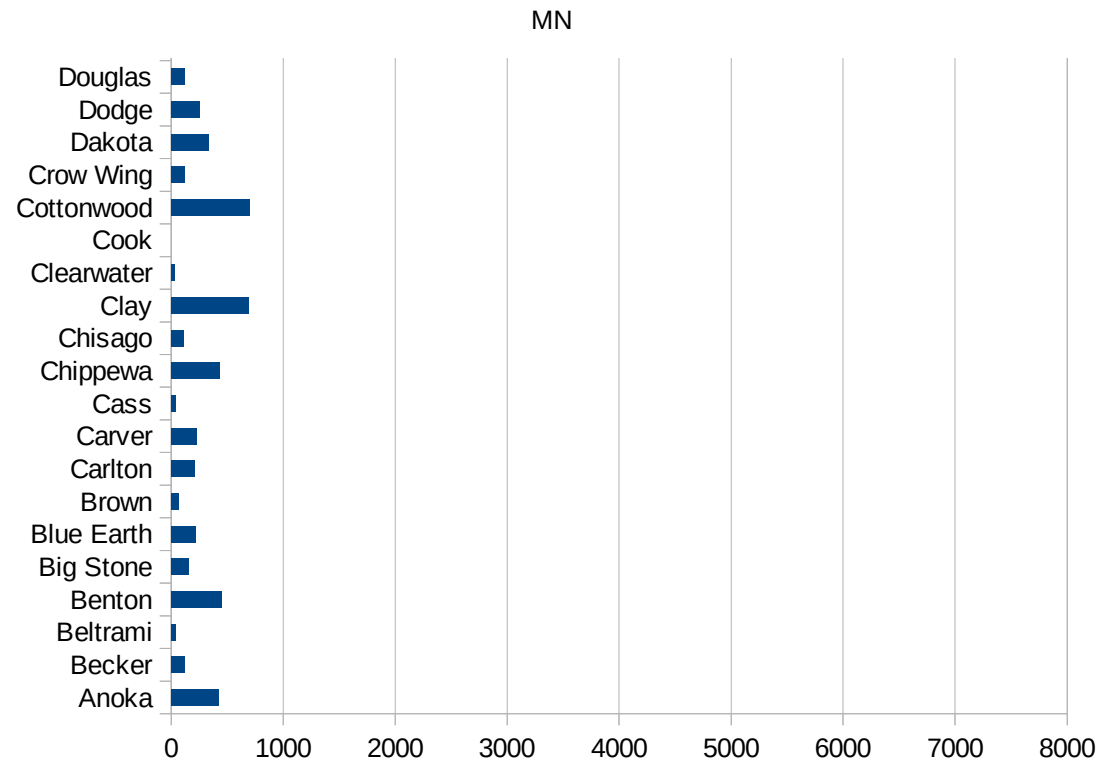


MN

27067 Kandiyohi	1192.392953
27069 Kittson	23.54048964
27071 Koochiching	72.34726688
27073 Lac qui Parle	45.05857615
27075 Lake	9.382623381
27077 Lake of the Woo	0
27079 Le Sueur	161.4374956
27081 Lincoln	105.764146
27083 Lyon	316.0482266
27085 McLeod	108.7168623
27087 Mahnommen	108.715347
27089 Marshall	127.7955272
27091 Martin	667.1721001
27093 Meeker	198.7813837
27095 Mille Lacs	87.99112437
27097 Morrison	144.7134372
27099 Mower	1014.720952
27101 Murray	483.3252779
27103 Nicollet	257.1595558
27105 Nobles	7124.612297
27107 Norman	231.6602317
27109 Olmsted	430.005695
27111 Otter Tail	124.1243284
27113 Pennington	162.2231626
27115 Pine	315.436014
27117 Pipestone	132.6406544
27119 Polk	193.4726759
27121 Pope	90.11444535
27123 Ramsey	591.0470548
27125 Red Lake	100.0250063
27127 Redwood	45.90464949
27129 Renville	47.90583082
27131 Rice	726.0646694
27133 Rock	244.3169747



27135 Roseau	19.8019802
27137 St. Louis	59.07265937
27139 Scott	312.1162158
27141 Sherburne	258.2364946
27143 Sibley	106.4679265
27145 Stearns	1287.235646
27147 Steele	453.7673559
27149 Stevens	10.25325541
27151 Swift	203.317282
27153 Todd	1366.853795
27155 Traverse	120.9189843
27157 Wabasha	83.16008316
27159 Wadena	72.60582299
27161 Waseca	144.4545503
27163 Washington	262.3446669
27165 Watonwan	710.3825137
27167 Wilkin	175.887432
27169 Winona	157.4028529
27171 Wright	248.6266859
27173 Yellow Medicine	61.25574273



MN

FIPS

29001
29003
29005
29007
29009
29011
29013
29015
29017
29019
29021
29023
29025
29027
29029
29031
29033
29035
29037

MN

29039
29041
29043
29045
29047
29049
29051
29053
29055
29057
29059
29061
29063
29065
29067
29069
29071
29073
29075
29077
29079
29081
29083
29085
29087
29089
29091
29093
29095
29097
29099
29101

29103

MN

29105
29107
29109
29111
29113
29115
29117
29121
29123
29125
29127
29119
29129
29131
29133
29135
29137
29139
29141
29143
29145
29147
29149
29151
29153
29155
29157
29159
29161
29163
29165
29167
29169
29171

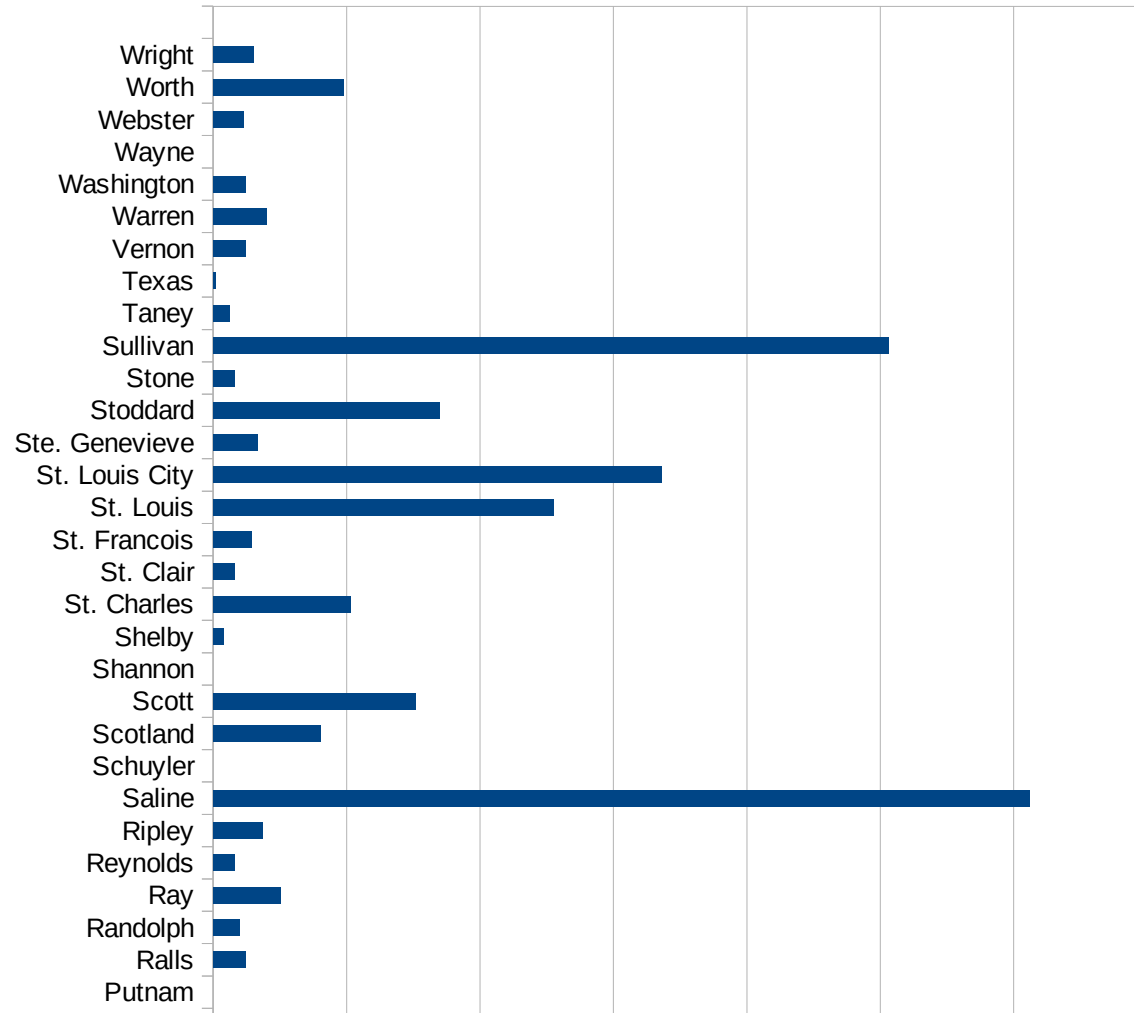
MN

29173
29175
29177
29179
29181
29195
29197
29199
29201
29203
29205
29183
29185
29187
29189
29510
29186
29207
29209
29211
29213
29215

29217
29219
29221
29223
29225
29227
29229

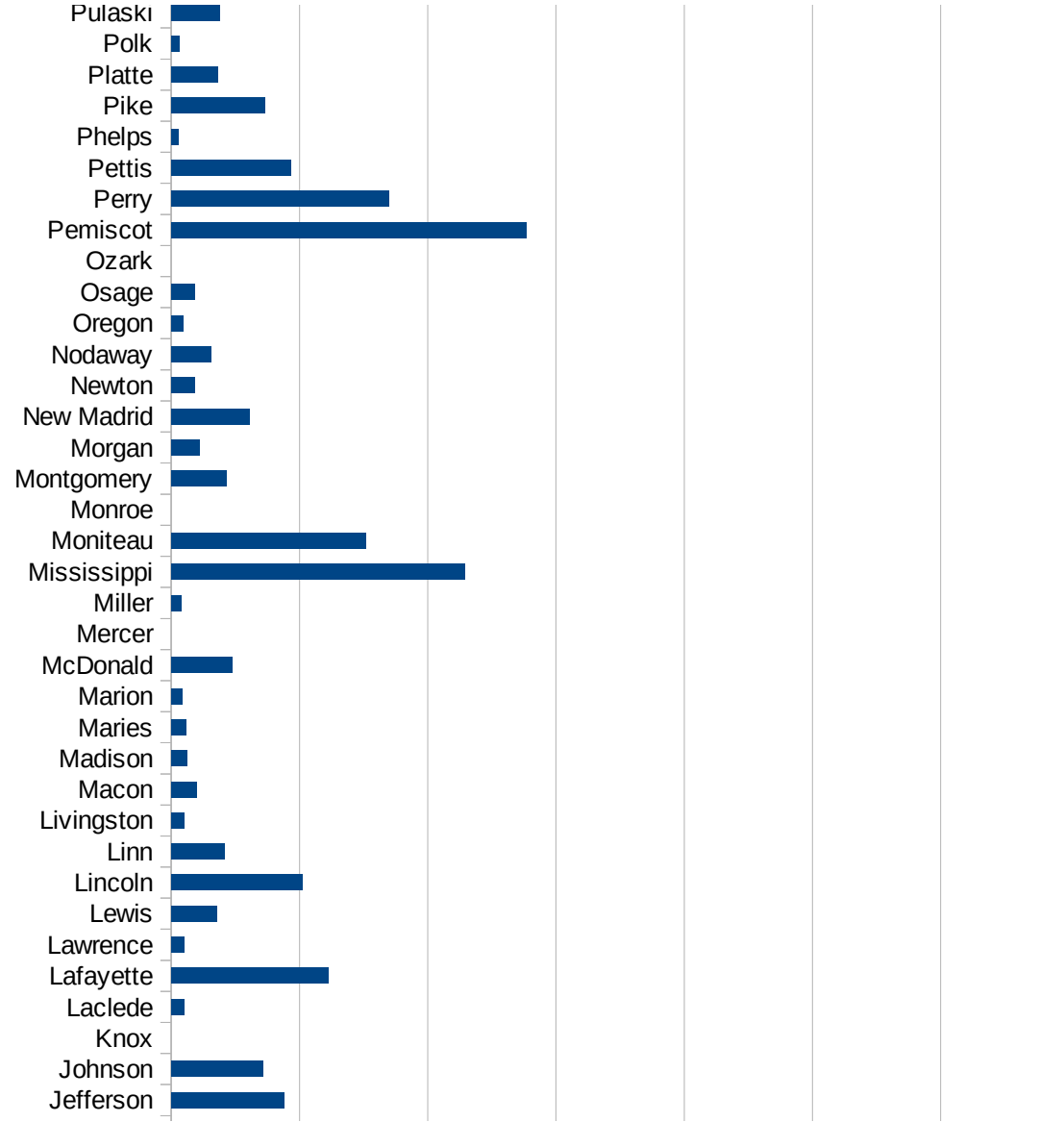
MO

FIPS	County	Cases	Infection Rate per 100,000
29001	Adair	244.6821106	
29003	Andrew	176.0663373	
29005	Atchison	58.01585767	
29007	Audrain	400.4239783	
29009	Barry	25.07941816	
29011	Barton	0	
29013	Bates	73.52941176	
29015	Benton	62.24712107	
29017	Bollinger	57.52321473	
29019	Boone	93.88628094	
29021	Buchanan	830.9717628	
29023	Butler	105.5371843	
29025	Caldwell	65.87615283	
29027	Callaway	71.28695226	
29029	Camden	82.94226782	
29031	Cape Girardeau	97.77405305	
29033	Carroll	102.9394945	
29035	Carter	82.59002313	
29037	Cass	95.27983688	
29039	Cedar	63.53688669	
29041	Chariton	80.52610388	
29043	Christian	33.33984802	
29045	Clark	14.61560947	
29047	Clay	73.46822804	
29049	Clinton	97.70395701	
29051	Cole	79.43122038	
29053	Cooper	51.1276487	
29055	Crawford	37.56730809	
29057	Dade	0	
29059	Dallas	23.86350078	
29061	Daviess	48.11740647	
29063	DeKalb	47.50593824	
29065	Dent	0	



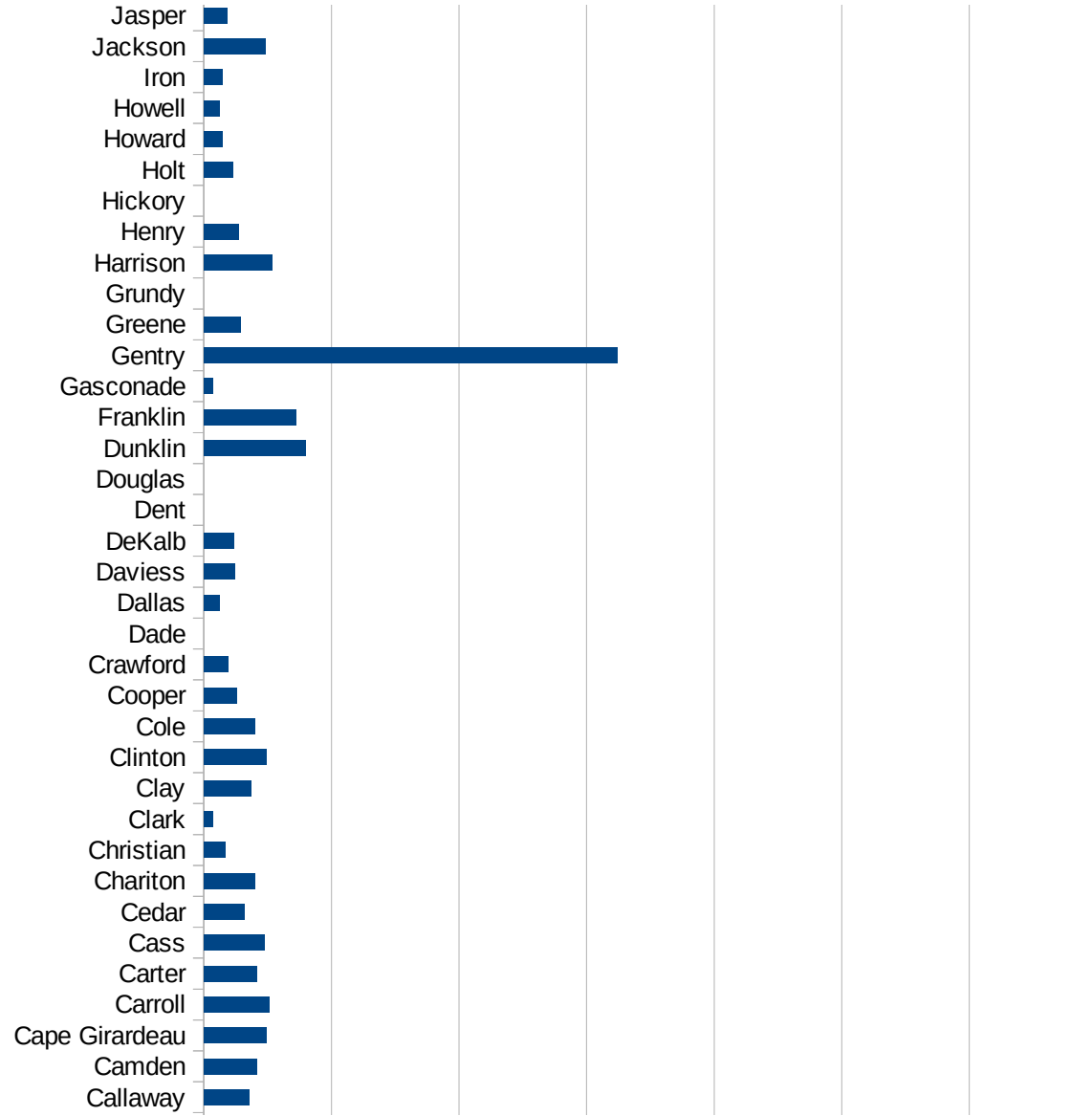
MO

29067 Douglas	0
29069 Dunklin	159.7389797
29071 Franklin	143.7252821
29073 Gasconade	13.60081605
29075 Gentry	648.7628244
29077 Greene	57.20686619
29079 Grundy	0
29081 Harrison	106.9645828
29083 Henry	55.0660793
29085 Hickory	0
29087 Holt	45.41326067
29089 Howard	29.5945546
29091 Howell	24.95259008
29093 Iron	29.47823524
29095 Jackson	96.52909367
29097 Jasper	36.47335787
29099 Jefferson	176.5122779
29101 Johnson	143.517483
29103 Knox	0
29105 Laclede	19.60070563
29107 Lafayette	245.4138291
29109 Lawrence	20.85560103
29111 Lewis	71.02993404
29113 Lincoln	204.5556981
29115 Linn	83.0771787
29117 Livingston	19.80720982
29121 Macon	39.59611958
29123 Madison	24.61437479
29125 Maries	22.80761774
29127 Marion	17.48740907
29119 McDonald	95.32888465
29129 Mercer	0
29131 Miller	15.78781181
29133 Mississippi	457.4085183

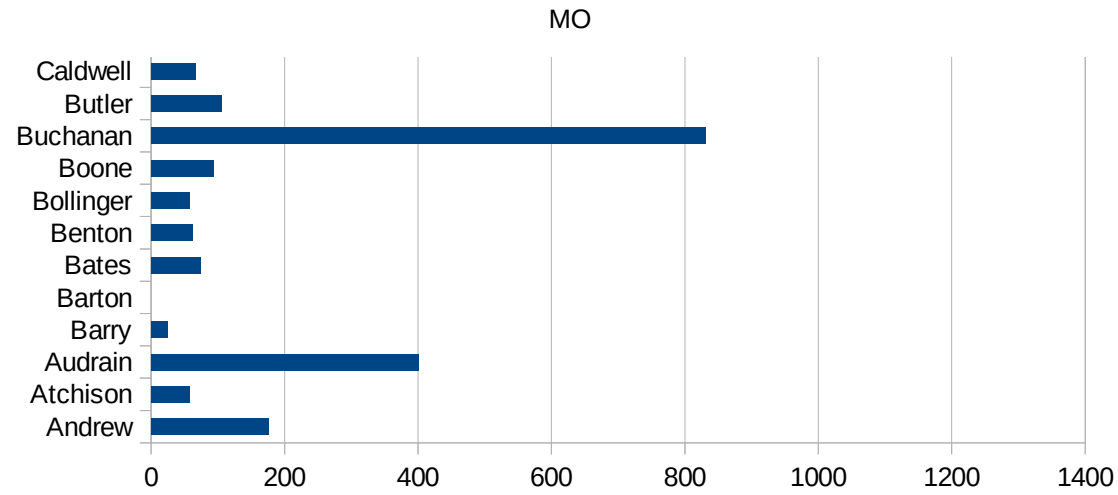


MO

29135 Moniteau	303.9513678
29137 Monroe	0
29139 Montgomery	86.70019074
29141 Morgan	44.2086649
29143 New Madrid	121.4153562
29145 Newton	36.04160231
29147 Nodaway	62.76901004
29149 Oregon	18.97353192
29151 Osage	36.4590929
29153 Ozark	0
29155 Pemiscot	553.0973451
29157 Perry	339.4255875
29159 Pettis	185.6988388
29161 Phelps	11.17768041
29163 Pike	145.9143969
29165 Platte	71.85512453
29167 Polk	12.42197447
29169 Pulaski	74.97981313
29171 Putnam	0
29173 Ralls	48.96200548
29175 Randolph	40.38282922
29177 Ray	100.5112966
29179 Reynolds	31.9795331
29181 Ripley	74.62129692
29195 Saline	1222.974449
29197 Schuyler	0
29199 Scotland	161.0954491
29201 Scott	304.227989
29203 Shannon	0
29205 Shelby	16.52892562
29183 St. Charles	205.4200841
29185 St. Clair	31.93187866
29187 St. Francois	56.97834823
29189 St. Louis	509.9579215



29510 St. Louis City	671.6462267
29186 Ste. Genevieve	67.08407871
29207 Stoddard	338.9714442
29209 Stone	31.49705503
29211 Sullivan	1012.698923
29213 Taney	25.06624651
29215 Texas	3.910680067
29217 Vernon	48.71395168
29219 Warren	80.66607127
29221 Washington	48.10969009
29223 Wayne	0
29225 Webster	46.02521159
29227 Worth	196.0784314
29229 Wright	59.85417347



MO

FIPS

29001
29003
29005
29007
29009
29011
29013
29015
29017
29019
29021
29023
29025
29027
29029
29031
29033
29035
29037

MO

29039
29041
29043
29045
29047
29049
29051
29053
29055
29057
29059
29061
29063
29065
29067
29069
29071
29073
29075
29077
29079
29081
29083
29085
29087
29089
29091
29093
29095
29097
29099
29101

29103

MO

29105
29107
29109
29111
29113
29115
29117
29121
29123
29125
29127
29119
29129
29131
29133
29135
29137
29139
29141
29143
29145
29147
29149
29151
29153
29155
29157
29159
29161
29163
29165
29167
29169
29171

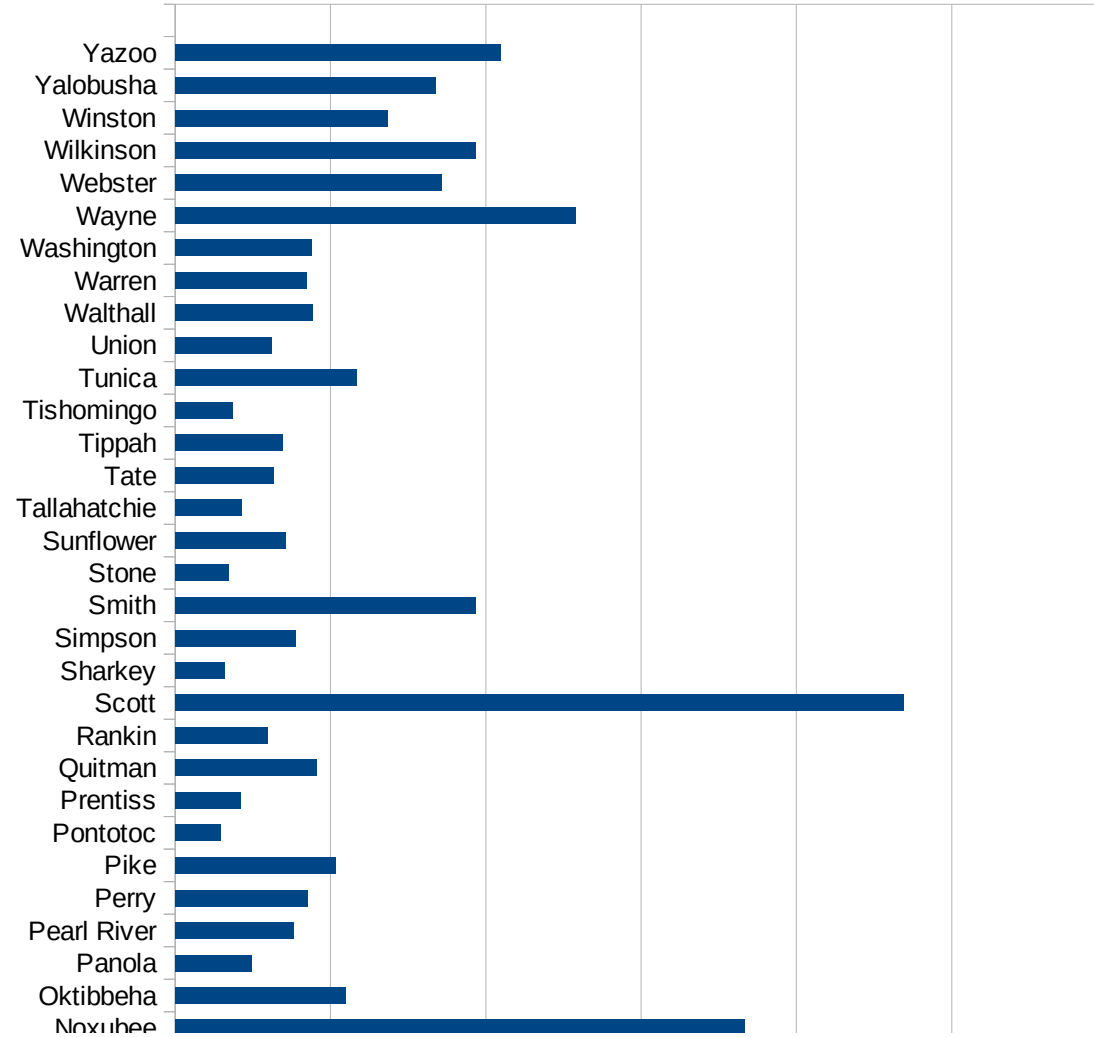
MO

29173
29175
29177
29179
29181
29195
29197
29199
29201
29203
29205
29183
29185
29187
29189
29510
29186
29207
29209
29211
29213
29215

29217
29219
29221
29223
29225
29227
29229

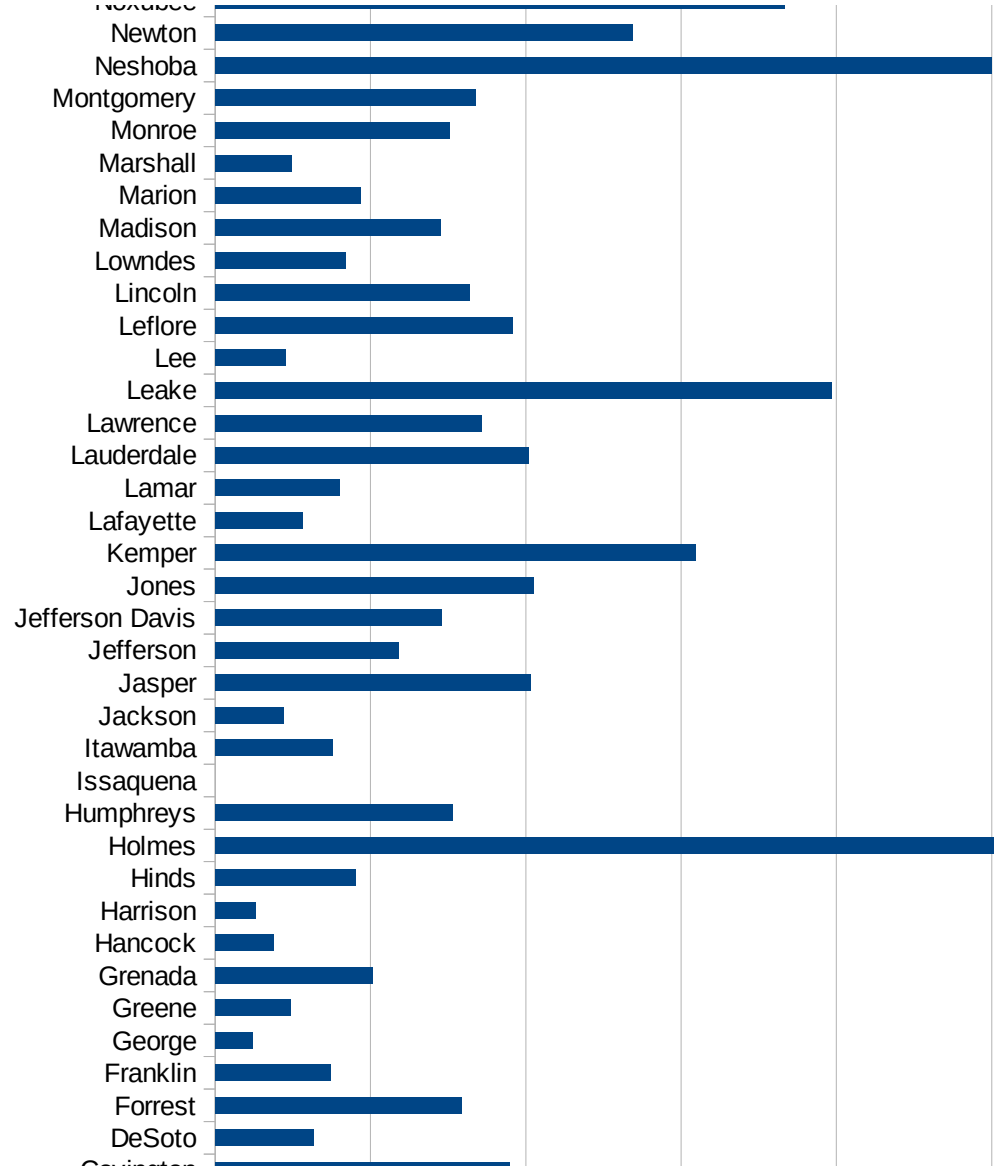
MS

FIPS	County	PC Infection
28001	Adams	650.8078995
28003	Alcorn	51.45565335
28005	Amite	535.4535129
28007	Attala	1693.438606
28009	Benton	169.2661105
28011	Bolivar	539.3674401
28013	Calhoun	464.1174841
28015	Carroll	1200.686106
28017	Chickasaw	815.3281696
28019	Choctaw	604.0106306
28021	Claiborne	1277.49389
28023	Clarke	999.7436555
28025	Clay	644.795213
28027	Coahoma	578.9287608
28029	Copiah	1152.646884
28031	Covington	949.4510158
28033	DeSoto	315.93233
28035	Forrest	792.952716
28037	Franklin	372.3677452
28039	George	119.5876289
28041	Greene	242.8971
28043	Grenada	508.1928283
28045	Hancock	190.1381671
28047	Harrison	130.171788
28049	Hinds	453.0020879
28051	Holmes	2513.903076
28053	Humphreys	762.988979
28055	Issaquena	0
28057	Itawamba	378.4496322
28059	Jackson	219.1559008
28061	Jasper	1016.557098
28063	Jefferson	591.0498171
28065	Jefferson Davis	729.9270073

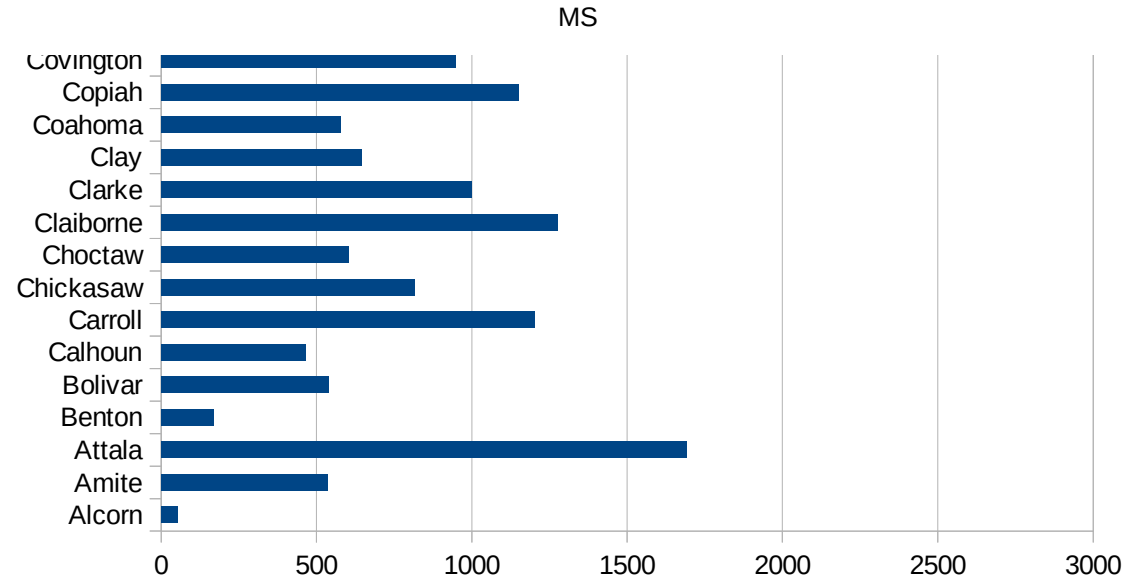


MS

28067 Jones	1023.940638
28069 Kemper	1545.826269
28071 Lafayette	281.0577994
28073 Lamar	400.3394879
28075 Lauderdale	1007.740616
28077 Lawrence	859.0927338
28079 Leake	1985.678513
28081 Lee	227.6941856
28083 Leflore	957.8477817
28085 Lincoln	818.5937728
28087 Lowndes	419.1413541
28089 Madison	726.1194736
28091 Marion	469.3505968
28093 Marshall	245.4091563
28095 Monroe	756.3828591
28097 Montgomery	838.0724334
28099 Neshoba	2499.570815
28101 Newton	1343.095649
28103 Noxubee	1831.988609
28105 Oktibbeha	550.4143229
28107 Panola	245.7721341
28109 Pearl River	382.7612978
28111 Perry	427.4578828
28113 Pike	515.6332937
28115 Pontotoc	147.6455251
28117 Prentiss	209.3620383
28119 Quitman	453.8363353
28121 Rankin	296.2924458
28123 Scott	2343.832856
28125 Sharkey	159.9268906
28127 Simpson	388.6688093
28129 Smith	968.6289214
28131 Stone	170.9675696
28133 Sunflower	357.4897999



28135 Tallahatchie	214.4848788
28137 Tate	316.4226851
28139 Tippah	345.5330757
28141 Tishomingo	185.0519173
28143 Tunica	583.2662912
28145 Union	311.1235405
28147 Walthall	442.4472866
28149 Warren	424.4629245
28151 Washington	439.3848612
28153 Wayne	1290.767563
28155 Webster	858.1937066
28157 Wilkinson	966.7879891
28159 Winston	682.6314341
28161 Yalobusha	839.2511298
28163 Yazoo	1047.861796



MS

FIPS

29001
29003
29005
29007
29009
29011
29013
29015
29017
29019
29021
29023
29025
29027
29029
29031
29033
29035
29037

MS

29039
29041
29043
29045
29047
29049
29051
29053
29055
29057
29059
29061
29063
29065
29067
29069
29071
29073
29075
29077
29079
29081
29083
29085
29087
29089
29091
29093
29095
29097
29099
29101

29103

MS

29105
29107
29109
29111
29113
29115
29117
29121
29123
29125
29127
29119
29129
29131
29133
29135
29137
29139
29141
29143
29145
29147
29149
29151
29153
29155
29157
29159
29161
29163
29165
29167
29169
29171

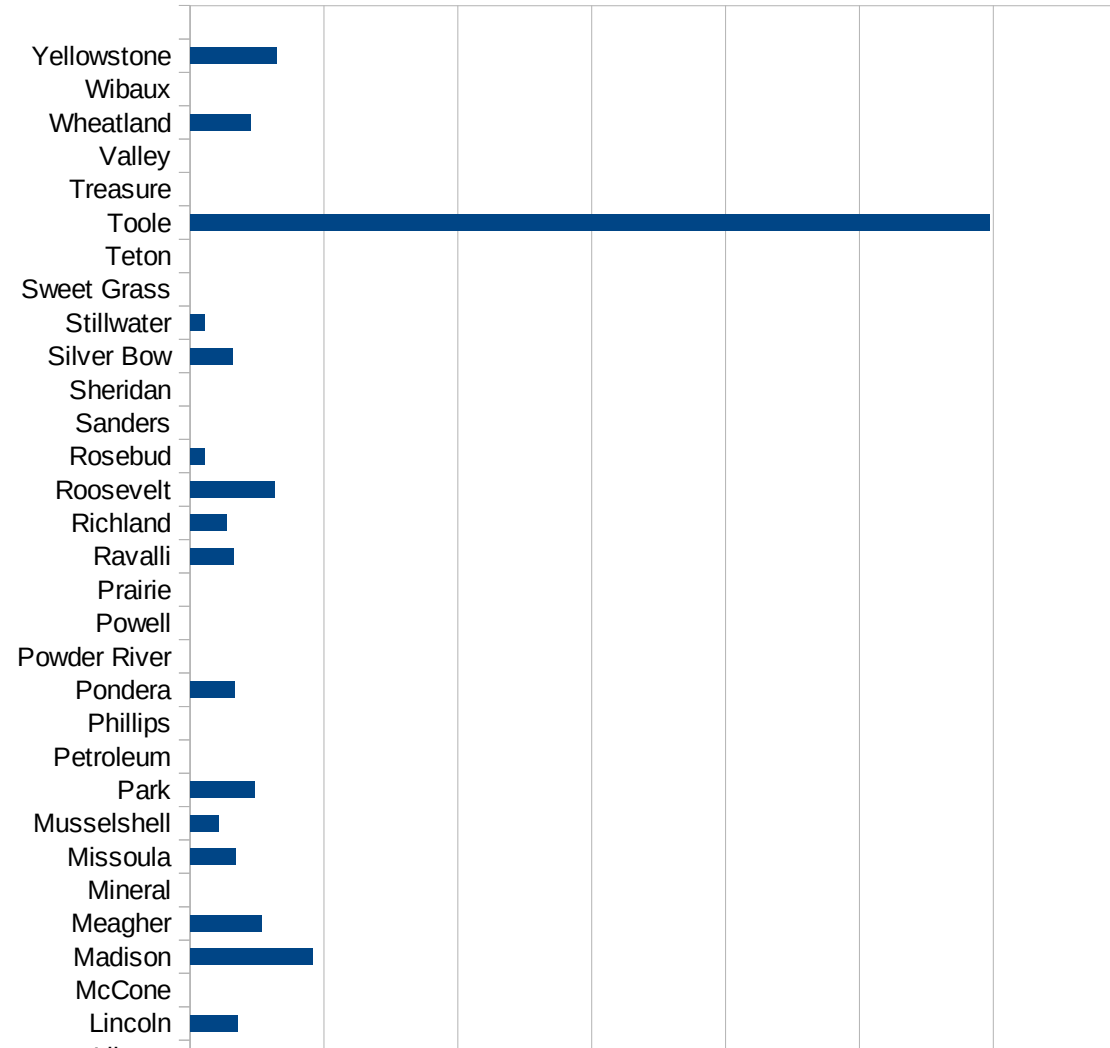
MS

29173
29175
29177
29179
29181
29195
29197
29199
29201
29203
29205
29183
29185
29187
29189
29510
29186
29207
29209
29211
29213
29215

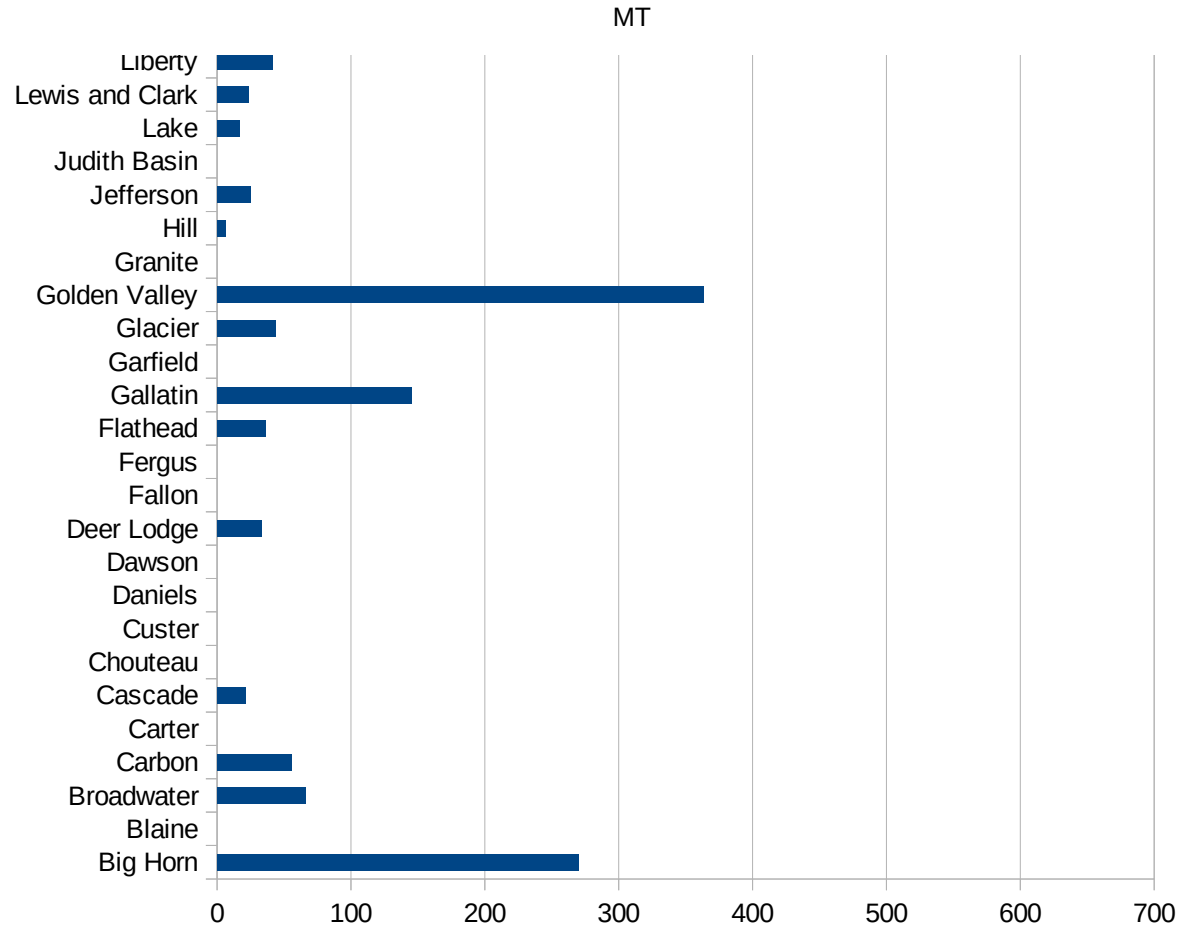
29217
29219
29221
29223
29225
29227
29229

MT

FIPS	County	PC Infection
30001	Beaverhead	10.63377286
30003	Big Horn	269.9055331
30005	Blaine	0
30007	Broadwater	65.73541495
30009	Carbon	56.00149337
30011	Carter	0
30013	Cascade	20.82236077
30015	Chouteau	0
30017	Custer	0
30019	Daniels	0
30021	Dawson	0
30023	Deer Lodge	32.85510897
30025	Fallon	0
30027	Fergus	0
30029	Flathead	36.2368519
30031	Gallatin	145.6970217
30033	Garfield	0
30035	Glacier	43.64588638
30037	Golden Valley	363.1961259
30039	Granite	0
30041	Hill	6.117330397
30043	Jefferson	24.79953708
30045	Judith Basin	0
30047	Lake	16.52892562
30049	Lewis and Clark	23.28966521
30051	Liberty	41.15226337
30053	Lincoln	35.36425179
30055	McCone	0
30057	Madison	91.24087591
30059	Meagher	53.59056806
30061	Mineral	0
30063	Missoula	33.67258462
30065	Musselshell	21.50075253



30067 Park	47.80114723
30069 Petroleum	0
30071 Phillips	0
30073 Pondera	33.48961822
30075 Powder River	0
30077 Powell	0
30079 Prairie	0
30081 Ravalli	32.42842583
30083 Richland	27.49014936
30085 Roosevelt	63.29686228
30087 Rosebud	11.03387399
30089 Sanders	0
30091 Sheridan	0
30093 Silver Bow	31.4348584
30095 Stillwater	10.48877701
30097 Sweet Grass	0
30099 Teton	0
30101 Toole	597.5685143
30103 Treasure	0
30105 Valley	0
30107 Wheatland	44.72271914
30109 Wibaux	0
30111 Yellowstone	64.31992606



MT

FIPS

29001
29003
29005
29007
29009
29011
29013
29015
29017
29019
29021
29023
29025
29027
29029
29031
29033
29035
29037

MT

29039
29041
29043
29045
29047
29049
29051
29053
29055
29057
29059
29061
29063
29065
29067
29069
29071
29073
29075
29077
29079
29081
29083
29085
29087
29089
29091
29093
29095
29097
29099
29101

29103

MT

29105
29107
29109
29111
29113
29115
29117
29121
29123
29125
29127
29119
29129
29131
29133
29135
29137
29139
29141
29143
29145
29147
29149
29151
29153
29155
29157
29159
29161
29163
29165
29167
29169
29171

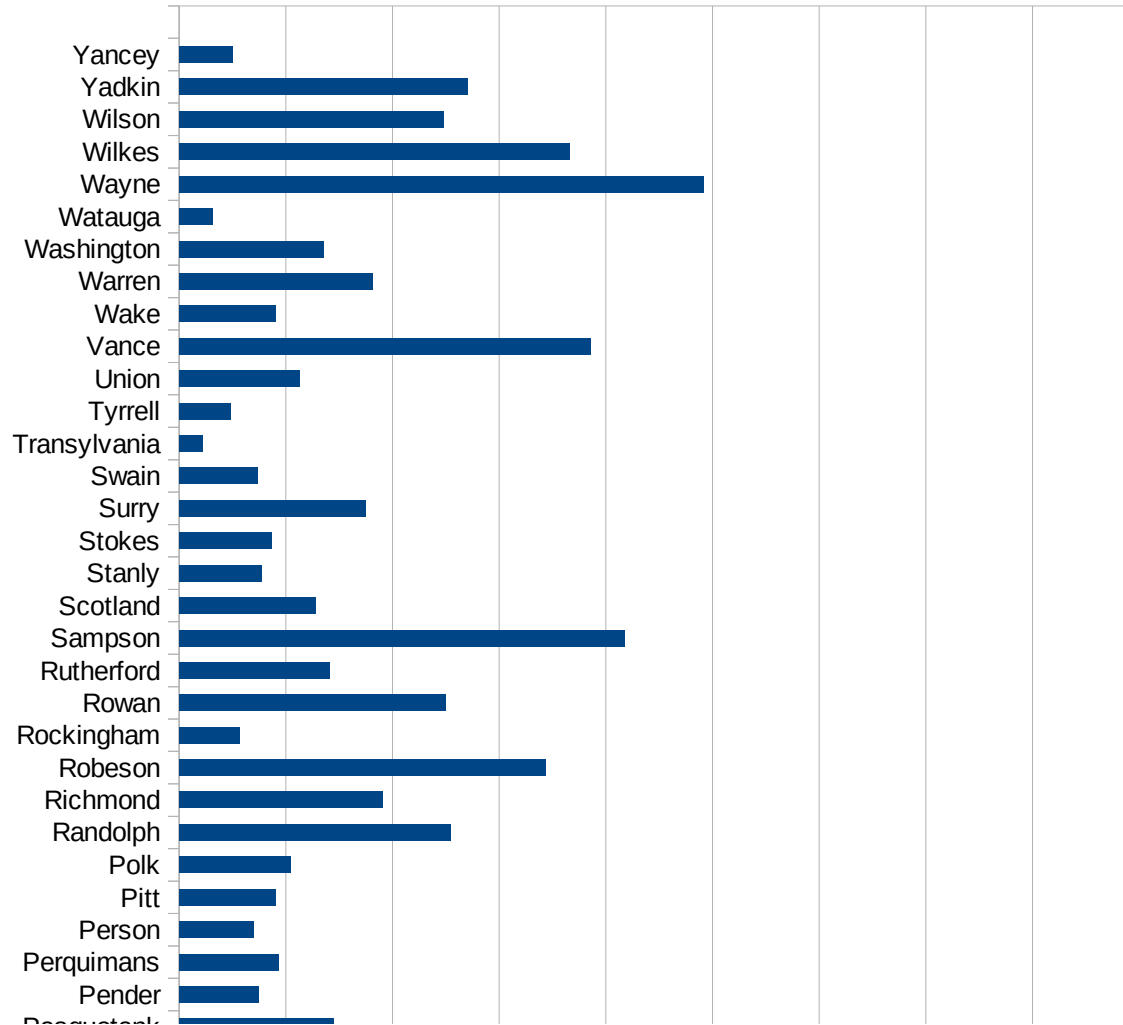
MT

29173
29175
29177
29179
29181
29195
29197
29199
29201
29203
29205
29183
29185
29187
29189
29510
29186
29207
29209
29211
29213
29215

29217
29219
29221
29223
29225
29227
29229

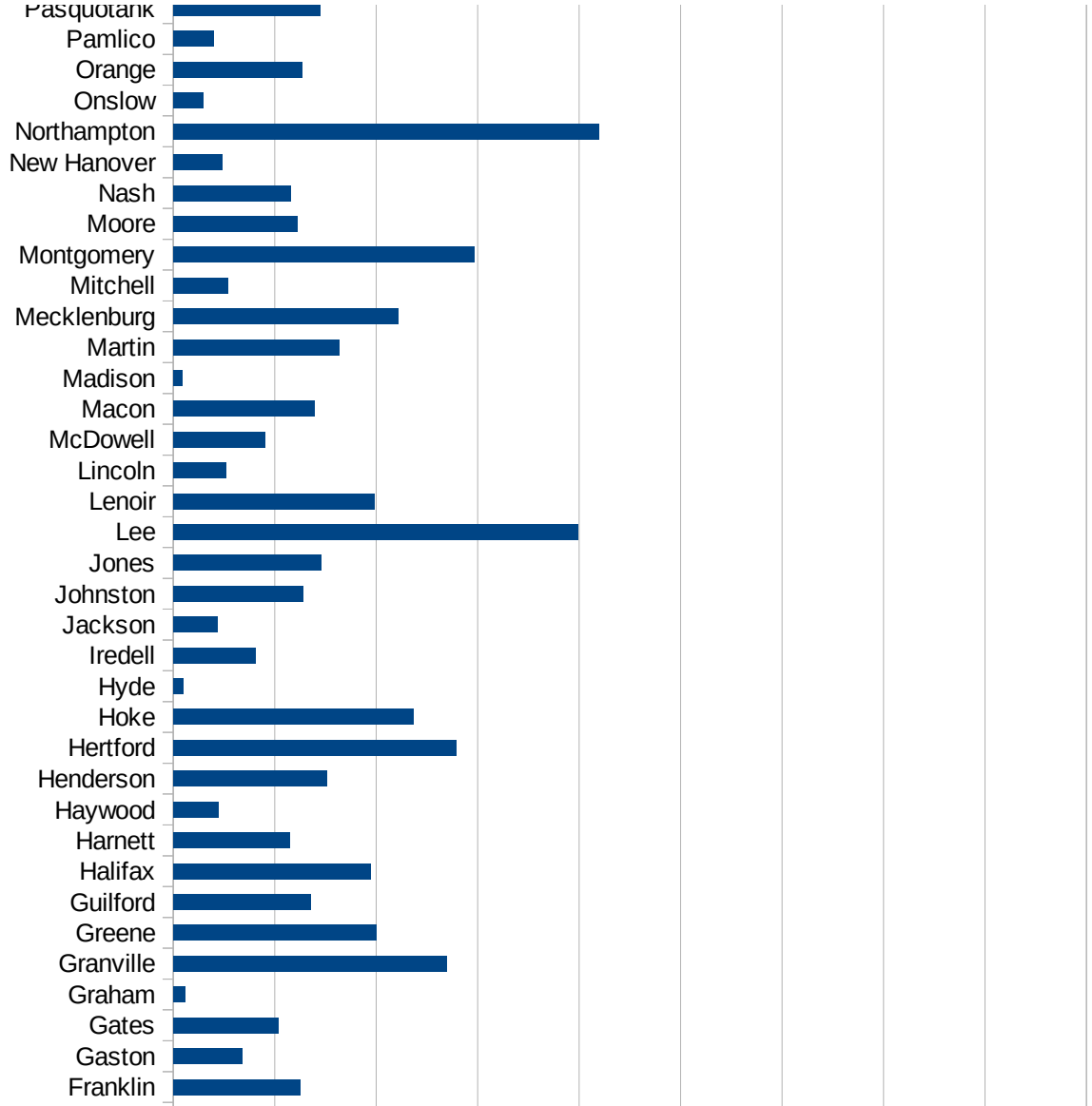
NC

FIPS	County	PC Infection
37001	Alamance	248.1434305
37003	Alexander	101.7321233
37005	Alleghany	215.0344951
37007	Anson	273.3448567
37009	Ashe	143.8636615
37011	Avery	11.42530706
37013	Beaufort	82.83948257
37015	Bertie	667.5076212
37017	Bladen	397.7101537
37019	Brunswick	84.09875388
37021	Buncombe	144.3441411
37023	Burke	549.8882521
37025	Cabarrus	250.7783592
37027	Caldwell	210.9010228
37029	Camden	28.01120448
37031	Carteret	56.09573672
37033	Caswell	414.1334038
37035	Catawba	162.6200741
37037	Chatham	925.6347503
37039	Cherokee	105.6970722
37041	Chowan	121.1775608
37043	Clay	71.81973247
37045	Cleveland	111.6288596
37047	Columbus	627.0775312
37049	Craven	209.8880597
37051	Cumberland	220.5638973
37053	Currituck	55.40780142
37055	Dare	60.27232131
37057	Davidson	286.2904678
37059	Davie	250.3919687
37061	Duplin	1554.641838
37063	Durham	577.7627637
37065	Edgecombe	411.4988943

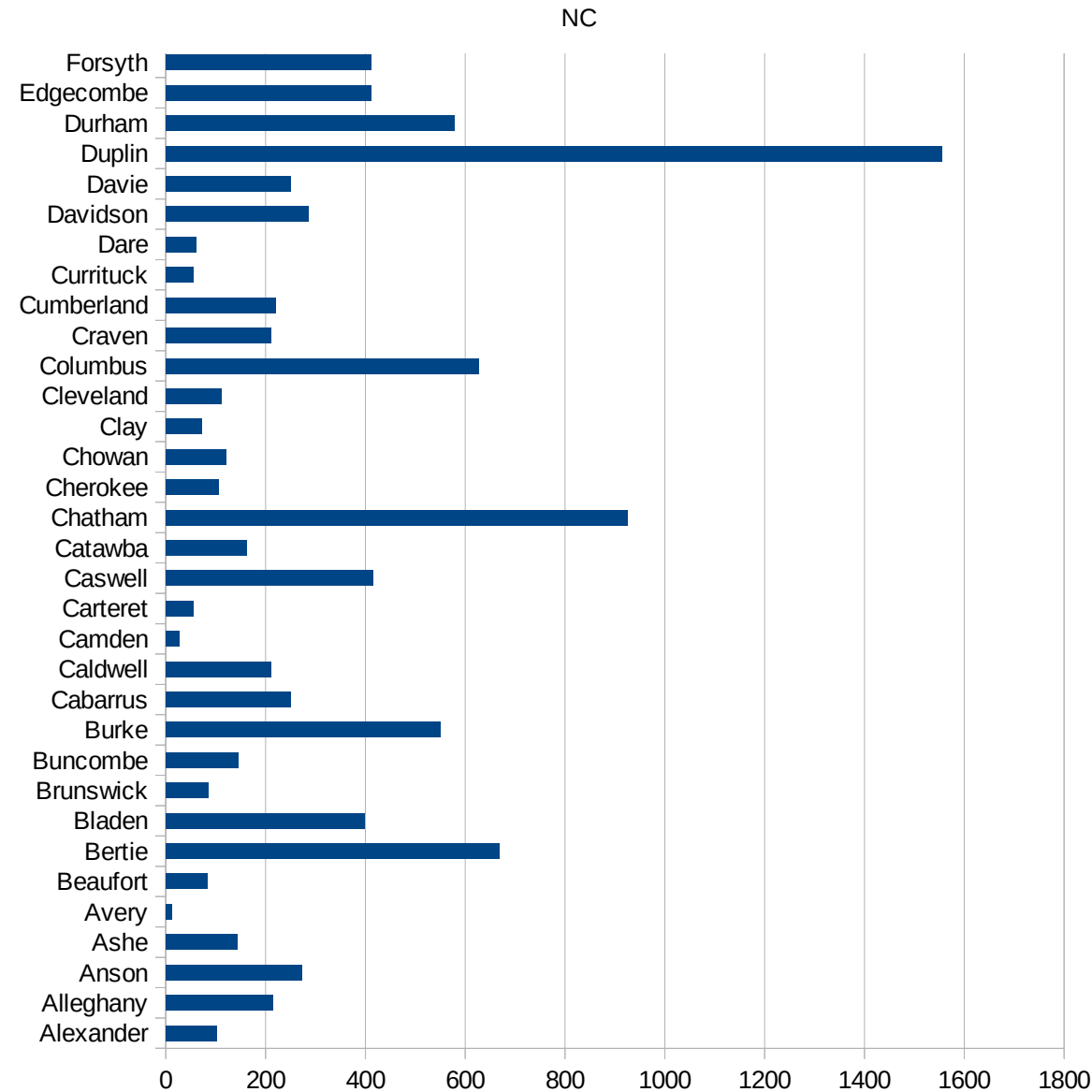


NC

37067 Forsyth	411.5020087
37069 Franklin	250.1480166
37071 Gaston	135.0708561
37073 Gates	207.3792448
37075 Graham	23.57378595
37077 Granville	538.96698
37079 Greene	399.7715591
37081 Guilford	270.7665786
37083 Halifax	389.5282161
37085 Harnett	230.2293352
37087 Haywood	88.75119007
37089 Henderson	303.2171857
37091 Hertford	557.9272159
37093 Hoke	472.9384267
37095 Hyde	19.12045889
37097 Iredell	161.9637403
37099 Jackson	87.70512613
37101 Johnston	256.0749969
37103 Jones	290.5468507
37105 Lee	797.3703053
37107 Lenoir	396.5985422
37109 Lincoln	103.8557956
37111 McDowell	180.1920584
37113 Macon	277.7384158
37115 Madison	18.37981896
37117 Martin	326.4081867
37119 Mecklenburg	442.6360338
37121 Mitchell	106.6666667
37123 Montgomery	594.0376224
37125 Moore	244.2188038
37127 Nash	231.8754255
37129 New Hanover	96.86835375
37131 Northampton	838.5850783
37133 Onslow	59.18566594



37135 Orange	253.3778
37137 Pamlico	78.92659826
37139 Pasquotank	290.1183178
37141 Pender	149.6090859
37143 Perquimans	186.2613619
37145 Person	139.2158352
37147 Pitt	181.1976833
37149 Polk	208.6264616
37151 Randolph	509.2395588
37153 Richmond	380.9566244
37155 Robeson	686.4849694
37157 Rockingham	113.5737126
37159 Rowan	500.4884541
37161 Rutherford	281.327627
37163 Sampson	834.5644862
37165 Scotland	255.673657
37167 Stanly	154.6516311
37169 Stokes	173.7523918
37171 Surry	348.8630678
37173 Swain	147.4201474
37175 Transylvania	43.84042087
37177 Tyrrell	96.828855
37179 Union	225.9355342
37181 Vance	771.6118613
37183 Wake	180.9934039
37185 Warren	363.5078508
37187 Washington	269.8372544
37189 Watauga	62.56144428
37191 Wayne	983.3830975
37193 Wilkes	732.2374083
37195 Wilson	494.7517034
37197 Yadkin	540.7133154
37199 Yancey	100.5418086



NC

NC

FIPS

29001
29003
29005
29007
29009
29011
29013
29015
29017
29019
29021
29023
29025
29027
29029
29031
29033
29035
29037

NC

29039
29041
29043
29045
29047
29049
29051
29053
29055
29057
29059
29061
29063
29065
29067
29069
29071
29073
29075
29077
29079
29081
29083
29085
29087
29089
29091
29093
29095
29097
29099
29101

29103

NC

29105
29107
29109
29111
29113
29115
29117
29121
29123
29125
29127
29119
29129
29131
29133
29135
29137
29139
29141
29143
29145
29147
29149
29151
29153
29155
29157
29159
29161
29163
29165
29167
29169
29171

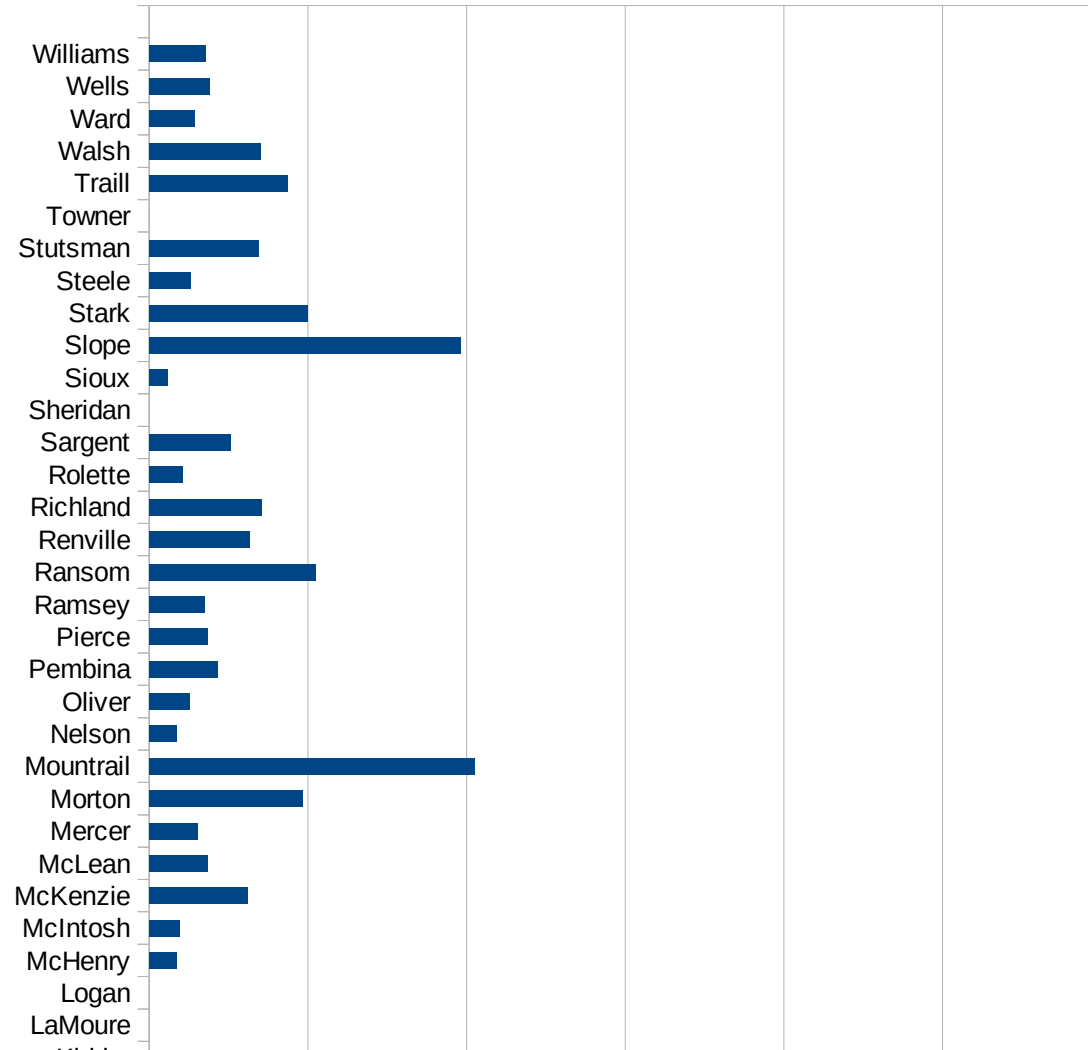
NC

29173
29175
29177
29179
29181
29195
29197
29199
29201
29203
29205
29183
29185
29187
29189
29510
29186
29207
29209
29211
29213
29215

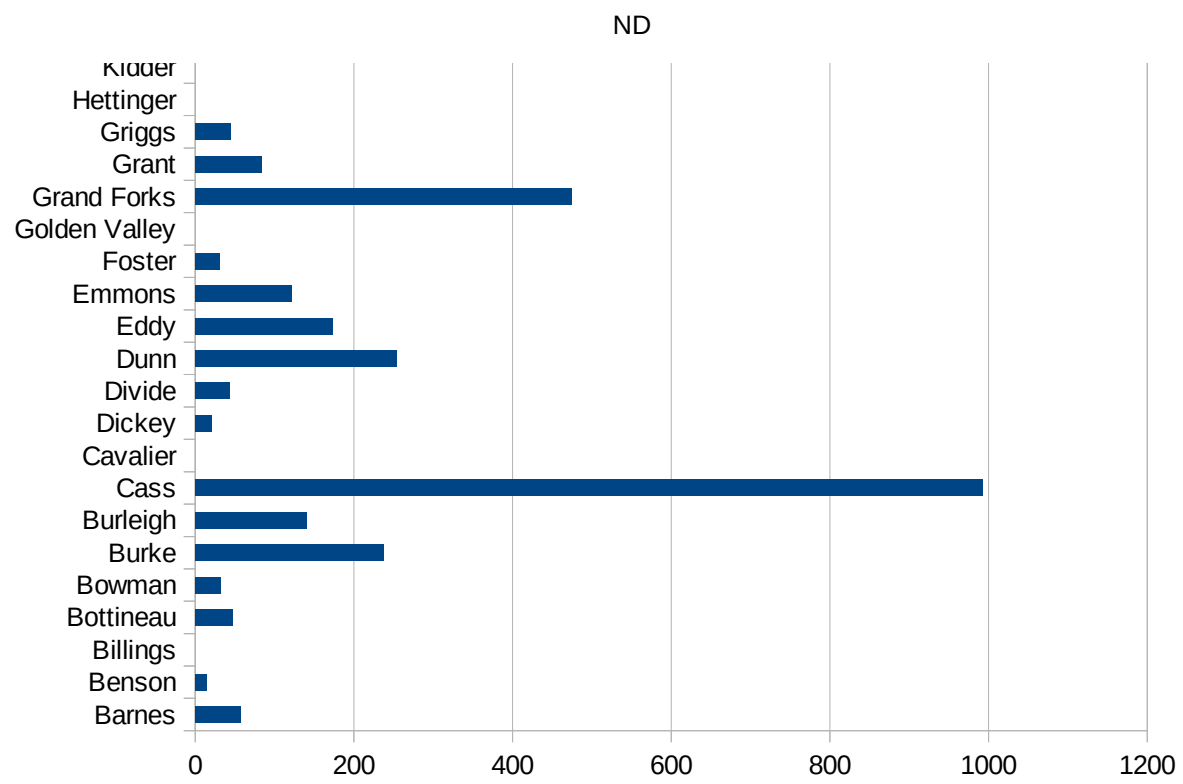
29217
29219
29221
29223
29225
29227
29229

ND

FIPS	County	PC Infection
38001	Adams	0
38003	Barnes	56.91519636
38005	Benson	14.3636886
38007	Billings	0
38009	Bottineau	46.79457183
38011	Bowman	32.50975293
38013	Burke	238.0952381
38015	Burleigh	140.6484523
38017	Cass	993.300866
38019	Cavalier	0
38021	Dickey	20.39567612
38023	Divide	43.80201489
38025	Dunn	253.9242844
38027	Eddy	172.9355815
38029	Emmons	121.3960546
38031	Foster	31.09452736
38033	Golden Valley	0
38035	Grand Forks	474.7774481
38037	Grant	84.24599832
38039	Griggs	44.80286738
38041	Hettinger	0
38043	Kidder	0
38045	LaMoure	0
38047	Logan	0
38049	McHenry	34.38789546
38051	McIntosh	38.68471954
38053	McKenzie	124.7065728
38055	McLean	73.36757153
38057	Mercer	60.4814322
38059	Morton	192.9570671
38061	Mountrail	411.0393423
38063	Nelson	34.8553503
38065	Oliver	51.2295082



38067 Pembina	86.3682165
38069 Pierce	73.51139427
38071 Ramsey	69.68034143
38073 Ransom	210.0439183
38075 Renville	126.3689975
38077 Richland	141.6343371
38079 Rolette	41.95510803
38081 Sargent	103.3591731
38083 Sheridan	0
38085 Sioux	22.94630564
38087 Slope	393.1847969
38089 Stark	200.0193567
38091 Steele	52.54860746
38093 Stutsman	138.6432089
38095 Towner	0
38097 Traill	174.1943511
38099 Walsh	140.6206056
38101 Ward	57.56967407
38103 Wells	75.81501137
38105 Williams	70.72135785



ND

FIPS

29001
29003
29005
29007
29009
29011
29013
29015
29017
29019
29021
29023
29025
29027
29029
29031
29033
29035
29037

ND

29039
29041
29043
29045
29047
29049
29051
29053
29055
29057
29059
29061
29063
29065
29067
29069
29071
29073
29075
29077
29079
29081
29083
29085
29087
29089
29091
29093
29095
29097
29099
29101

29103

ND

29105
29107
29109
29111
29113
29115
29117
29121
29123
29125
29127
29119
29129
29131
29133
29135
29137
29139
29141
29143
29145
29147
29149
29151
29153
29155
29157
29159
29161
29163
29165
29167
29169
29171

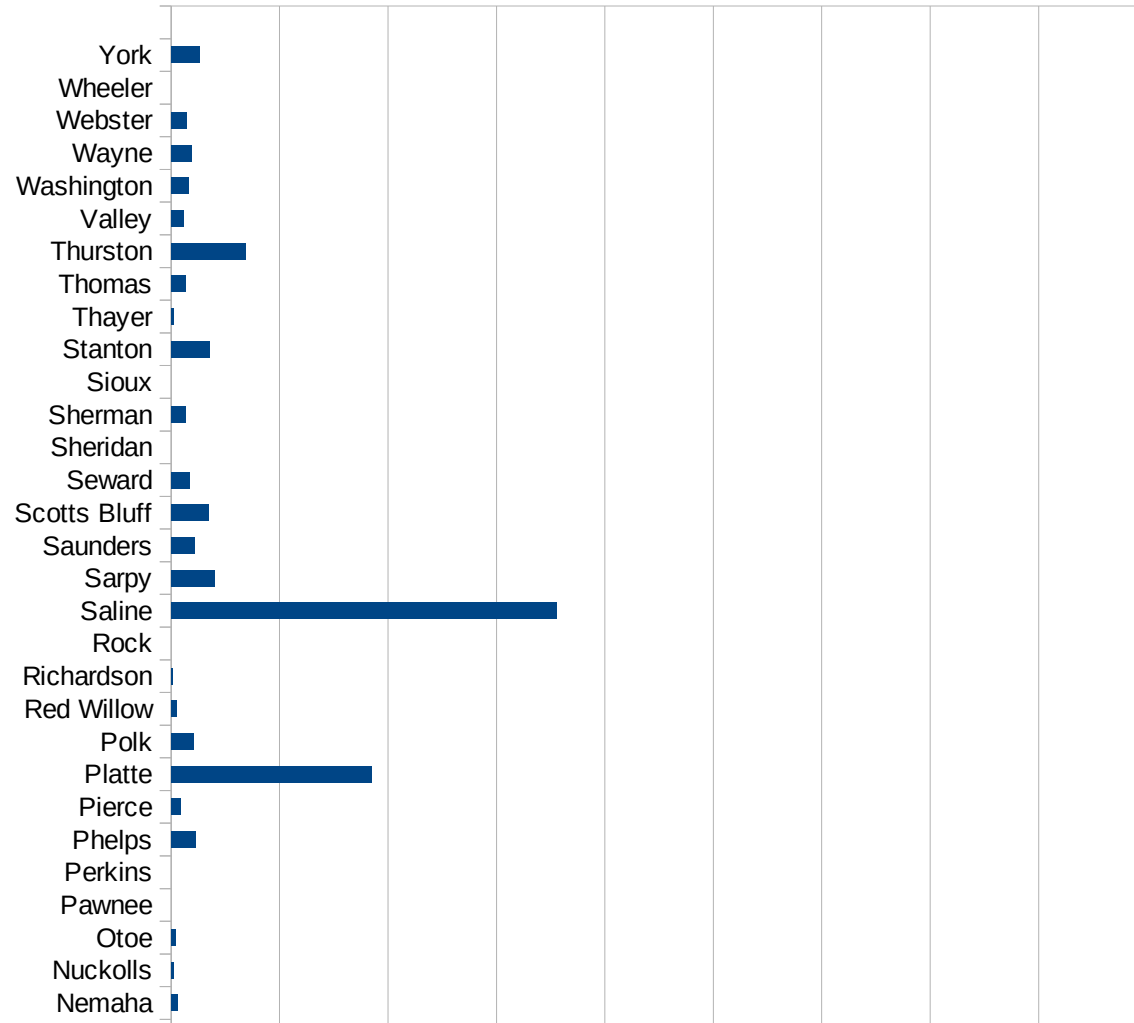
ND

29173
29175
29177
29179
29181
29195
29197
29199
29201
29203
29205
29183
29185
29187
29189
29510
29186
29207
29209
29211
29213
29215

29217
29219
29221
29223
29225
29227
29229

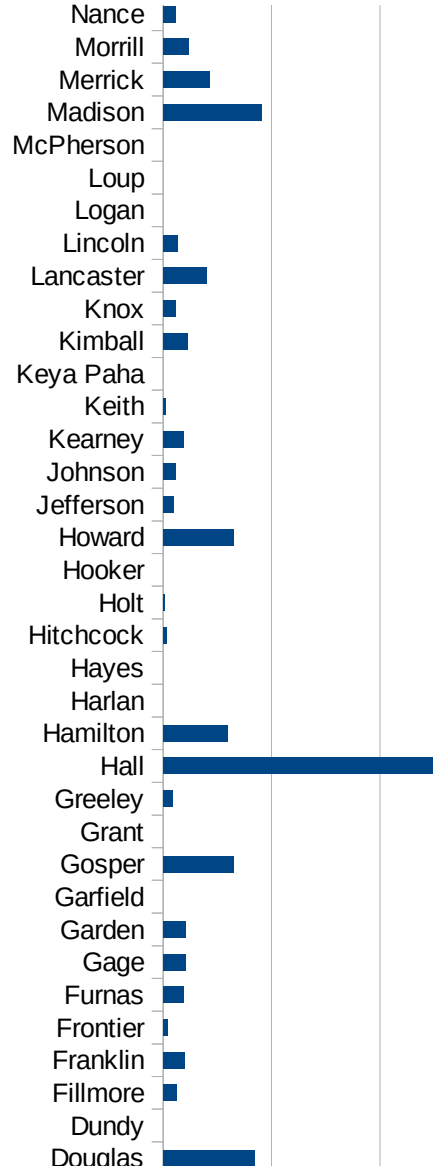
NE

FIPS	County	PC Infection
31001	Adams	872.7111168
31003	Antelope	126.2626263
31005	Arthur	0
31007	Banner	0
31009	Blaine	0
31011	Boone	133.613285
31013	Box Butte	18.56665429
31015	Boyd	51.15089514
31017	Brown	0
31019	Buffalo	344.6538345
31021	Burt	138.7176326
31023	Butler	620.5013651
31025	Cass	202.6071333
31027	Cedar	94.7193938
31029	Chase	25.14458134
31031	Cherry	17.35809755
31033	Cheyenne	96.67024705
31035	Clay	386.224654
31037	Colfax	5753.147689
31039	Cuming	380.3131991
31041	Custer	304.4280443
31043	Dakota	8425.0361
31045	Dawes	11.47315282
31047	Dawson	3547.176178
31049	Deuel	0
31051	Dixon	507.9698721
31053	Dodge	1443.287761
31055	Douglas	841.2715213
31057	Dundy	0
31059	Fillmore	126.6509861
31061	Franklin	198.4783328
31063	Frontier	38.34355828
31065	Furnas	190.8801697

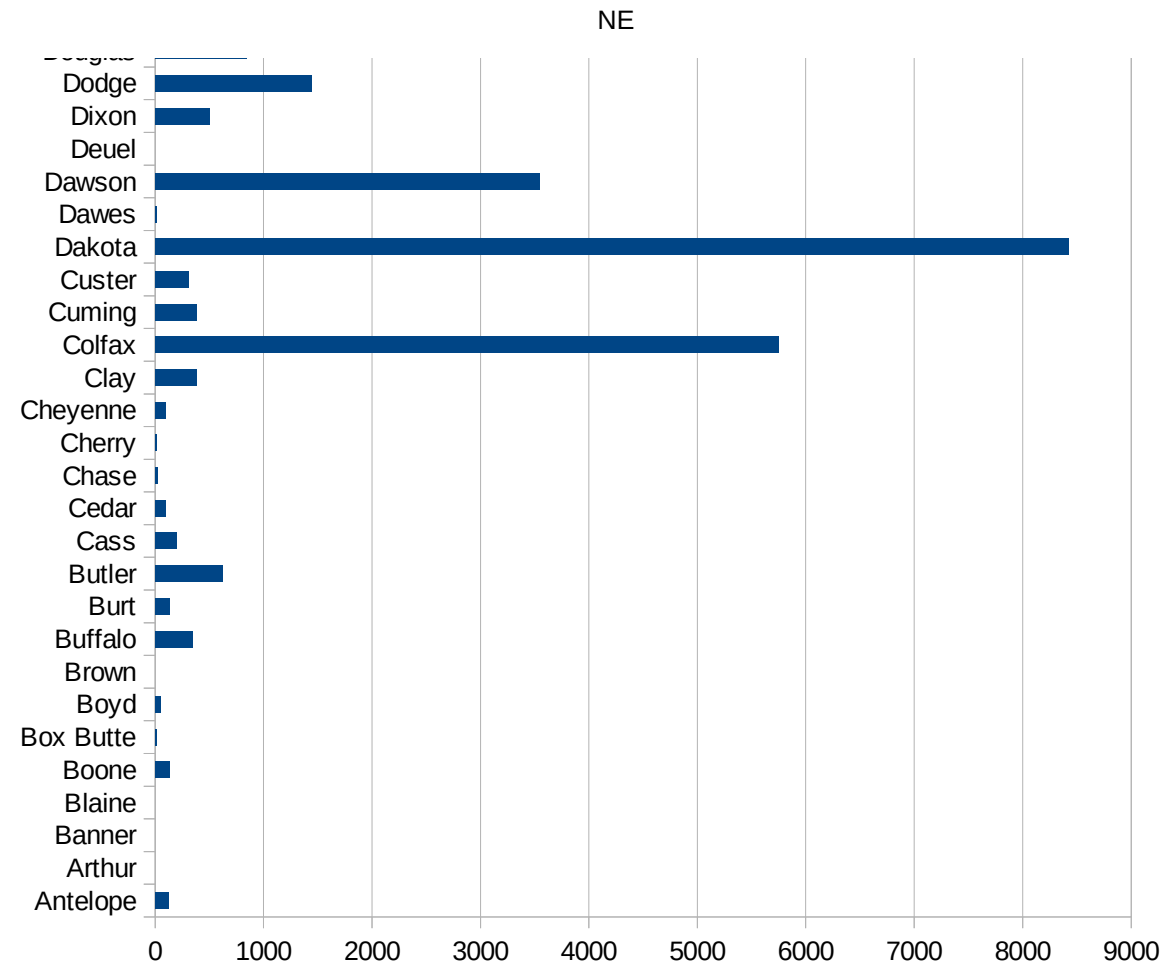


NE

31067 Gage	209.3704927
31069 Garden	210.8592514
31071 Garfield	0
31073 Gosper	651.3026052
31075 Grant	0
31077 Greeley	84.88964346
31079 Hall	2486.730404
31081 Hamilton	592.6724138
31083 Harlan	0
31085 Hayes	0
31087 Hitchcock	35.63791875
31089 Holt	9.825112989
31091 Hooker	0
31093 Howard	649.3506494
31095 Jefferson	98.63322531
31097 Johnson	116.8679392
31099 Kearney	183.3740831
31101 Keith	24.93454681
31103 Keya Paha	0
31105 Kimball	221.116639
31107 Knox	118.7789524
31109 Lancaster	402.8089463
31111 Lincoln	133.5796504
31113 Logan	0
31115 Loup	0
31117 McPherson	0
31119 Madison	904.159132
31121 Merrick	426.742532
31123 Morrill	234.741784
31125 Nance	113.2502831
31127 Nemaha	57.48778385
31129 Nuckolls	23.83790226
31131 Otoe	43.79105411
31133 Pawnee	0



31135 Perkins	0
31137 Phelps	222.3210316
31139 Pierce	84.01008121
31141 Platte	1849.354075
31143 Polk	208.4122774
31145 Red Willow	46.61570017
31147 Richardson	12.59921885
31149 Rock	0
31151 Saline	3554.006969
31153 Sarpy	399.0046569
31155 Saunders	215.9320284
31157 Scotts Bluff	344.5497235
31159 Seward	167.4558263
31161 Sheridan	0
31163 Sherman	131.6655695
31165 Sioux	0
31167 Stanton	351.758794
31169 Thayer	19.84520738
31171 Thomas	138.8888889
31173 Thurston	684.6501438
31175 Valley	119.3317422
31177 Washington	159.674844
31179 Wayne	191.4282676
31181 Webster	141.5227852
31183 Wheeler	0
31185 York	261.3999419



NE

FIPS

29001
29003
29005
29007
29009
29011
29013
29015
29017
29019
29021
29023
29025
29027
29029
29031
29033
29035
29037

NE

29039
29041
29043
29045
29047
29049
29051
29053
29055
29057
29059
29061
29063
29065
29067
29069
29071
29073
29075
29077
29079
29081
29083
29085
29087
29089
29091
29093
29095
29097
29099
29101

29103

NE

29105
29107
29109
29111
29113
29115
29117
29121
29123
29125
29127
29119
29129
29131
29133
29135
29137
29139
29141
29143
29145
29147
29149
29151
29153
29155
29157
29159
29161
29163
29165
29167
29169
29171

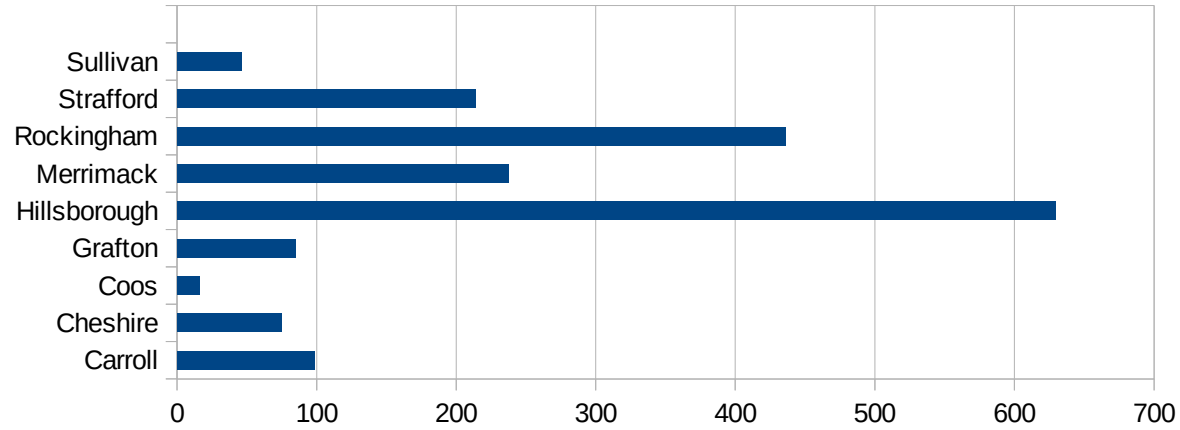
NE

29173
29175
29177
29179
29181
29195
29197
29199
29201
29203
29205
29183
29185
29187
29189
29510
29186
29207
29209
29211
29213
29215

29217
29219
29221
29223
29225
29227
29229

NH

FIPS	County	Cases	Per Capita Cases 100,000
33001	Belknap	104.8802071	
33003	Carroll	98.40300129	
33005	Cheshire	74.51662244	
33007	Coos	15.82829466	
33009	Grafton	84.64571314	
33011	Hillsborough	629.5048489	
33013	Merrimack	237.5406929	
33015	Rockingham	435.6741791	
33017	Strafford	213.6982089	
33019	Sullivan	46.35638791	



NH

FIPS

29001
29003
29005
29007
29009
29011
29013
29015
29017
29019
29021
29023
29025
29027
29029
29031
29033
29035
29037

NH

29039
29041
29043
29045
29047
29049
29051
29053
29055
29057
29059
29061
29063
29065
29067
29069
29071
29073
29075
29077
29079
29081
29083
29085
29087
29089
29091
29093
29095
29097
29099
29101

29103

NH

29105
29107
29109
29111
29113
29115
29117
29121
29123
29125
29127
29119
29129
29131
29133
29135
29137
29139
29141
29143
29145
29147
29149
29151
29153
29155
29157
29159
29161
29163
29165
29167
29169
29171

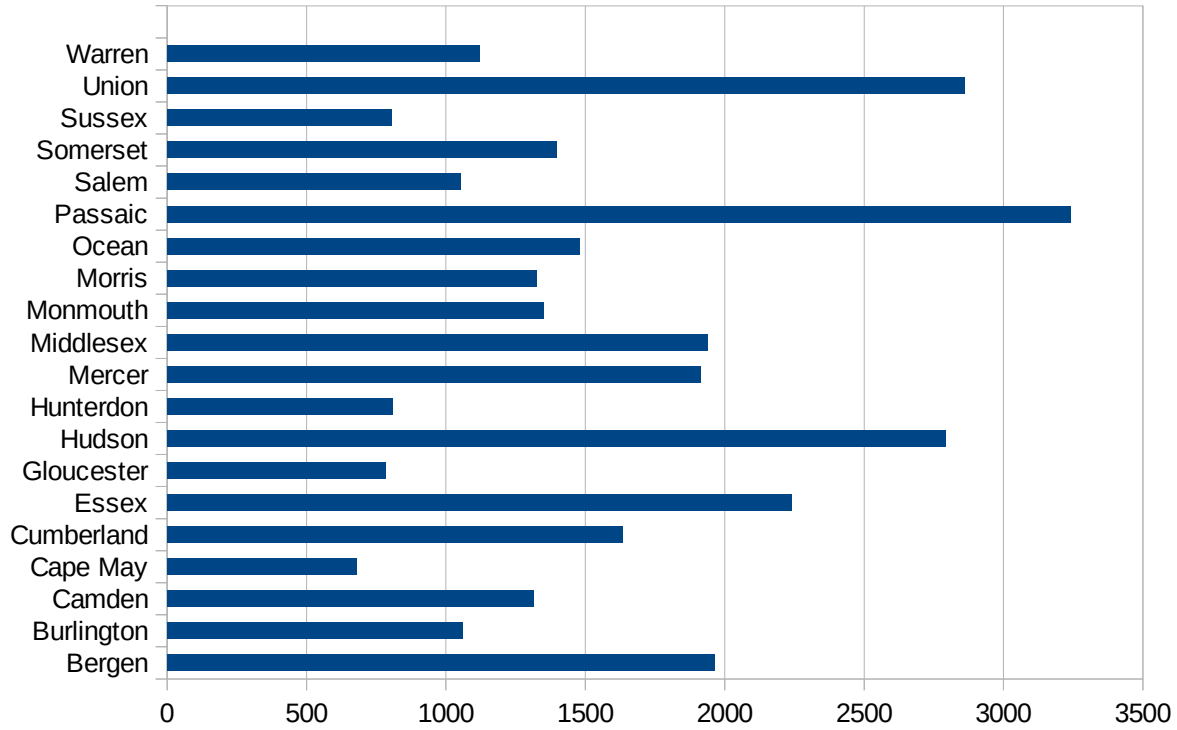
NH

29173
29175
29177
29179
29181
29195
29197
29199
29201
29203
29205
29183
29185
29187
29189
29510
29186
29207
29209
29211
29213
29215

29217
29219
29221
29223
29225
29227
29229

NJ

FIPS	County	PC Infection
34001	Atlantic	861.2472639
34003	Bergen	1965.213752
34005	Burlington	1060.882295
34007	Camden	1313.99903
34009	Cape May	680.6395851
34011	Cumberland	1635.402591
34013	Essex	2239.652299
34015	Gloucester	785.8397848
34017	Hudson	2791.907831
34019	Hunterdon	809.0511089
34021	Mercer	1912.328189
34023	Middlesex	1937.120714
34025	Monmouth	1348.506648
34027	Morris	1324.894583
34029	Ocean	1479.262895
34031	Passaic	3240.74626
34033	Salem	1052.597952
34035	Somerset	1396.890966
34037	Sussex	803.2727505
34039	Union	2858.617334
34041	Warren	1121.205532



FIPS

- 29001
- 29003
- 29005
- 29007
- 29009
- 29011
- 29013
- 29015
- 29017
- 29019
- 29021
- 29023
- 29025
- 29027
- 29029
- 29031
- 29033
- 29035
- 29037

NJ

29039
29041
29043
29045
29047
29049
29051
29053
29055
29057
29059
29061
29063
29065
29067
29069
29071
29073
29075
29077
29079
29081
29083
29085
29087
29089
29091
29093
29095
29097
29099
29101

29103

NJ

29105
29107
29109
29111
29113
29115
29117
29121
29123
29125
29127
29119
29129
29131
29133
29135
29137
29139
29141
29143
29145
29147
29149
29151
29153
29155
29157
29159
29161
29163
29165
29167
29169
29171

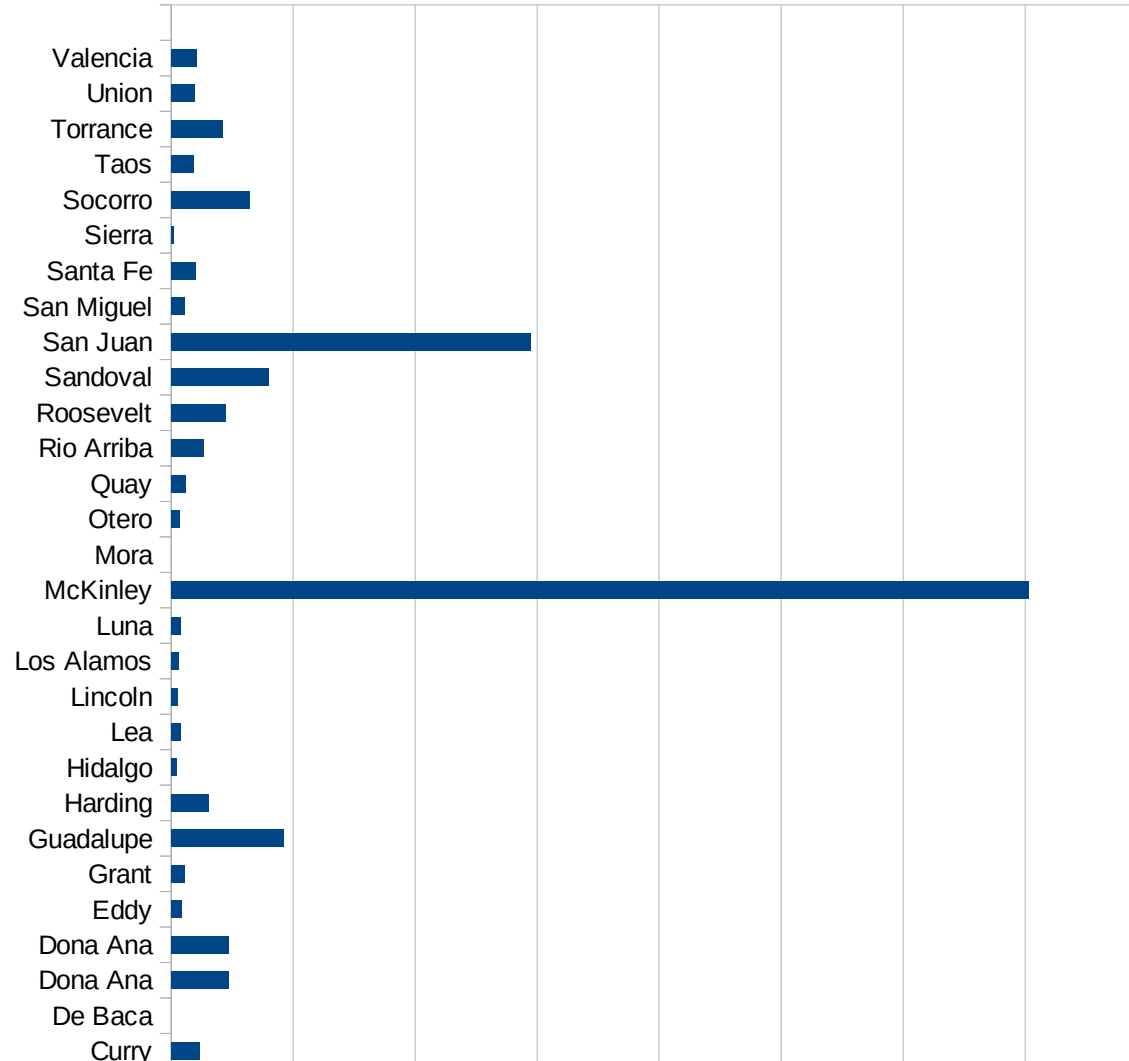
NJ

29173
29175
29177
29179
29181
29195
29197
29199
29201
29203
29205
29183
29185
29187
29189
29510
29186
29207
29209
29211
29213
29215

29217
29219
29221
29223
29225
29227
29229

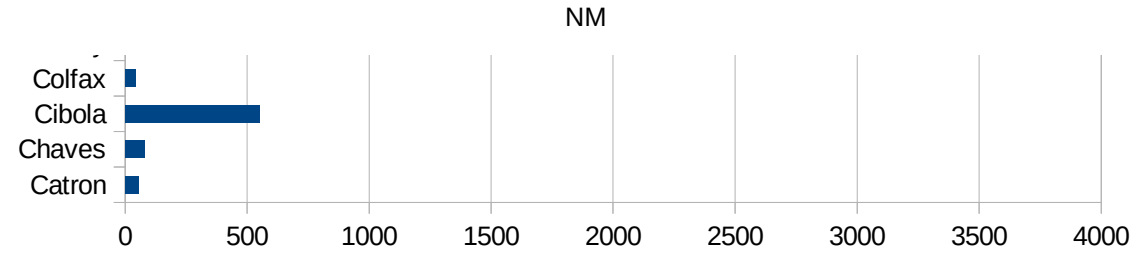
NM

FIPS	County	PC Infection
35001	Bernalillo	227.3460626
35003	Catron	55.89714925
35005	Chaves	78.83875157
35006	Cibola	553.3537725
35007	Colfax	41.28819158
35009	Curry	115.2982584
35011	De Baca	0
35013	Dona Ana	233.9993196
35013	Dona Ana	233.9993196
35015	Eddy	44.90500864
35017	Grant	54.85262927
35019	Guadalupe	460.7233356
35021	Harding	152.6717557
35023	Hidalgo	23.58490566
35025	Lea	37.35041876
35027	Lincoln	25.56760074
35028	Los Alamos	31.41196796
35029	Luna	37.55790177
35031	McKinley	3516.392309
35033	Mora	0
35035	Otero	34.4409338
35037	Quay	60.58403005
35039	Rio Arriba	133.3128237
35041	Roosevelt	224.0836579
35043	Sandoval	398.129206
35045	San Juan	1473.093256
35047	San Miguel	54.36555398
35049	Santa Fe	99.9626806
35051	Sierra	9.117432531
35053	Socorro	322.6770242
35055	Taos	94.4114512
35057	Torrance	211.6605734
35059	Union	97.13453133



35061 Valencia

104.6353458



NM

FIPS

29001
29003
29005
29007
29009
29011
29013
29015
29017
29019
29021
29023
29025
29027
29029
29031
29033
29035
29037

NM

29039
29041
29043
29045
29047
29049
29051
29053
29055
29057
29059
29061
29063
29065
29067
29069
29071
29073
29075
29077
29079
29081
29083
29085
29087
29089
29091
29093
29095
29097
29099
29101

29103

NM

29105
29107
29109
29111
29113
29115
29117
29121
29123
29125
29127
29119
29129
29131
29133
29135
29137
29139
29141
29143
29145
29147
29149
29151
29153
29155
29157
29159
29161
29163
29165
29167
29169
29171

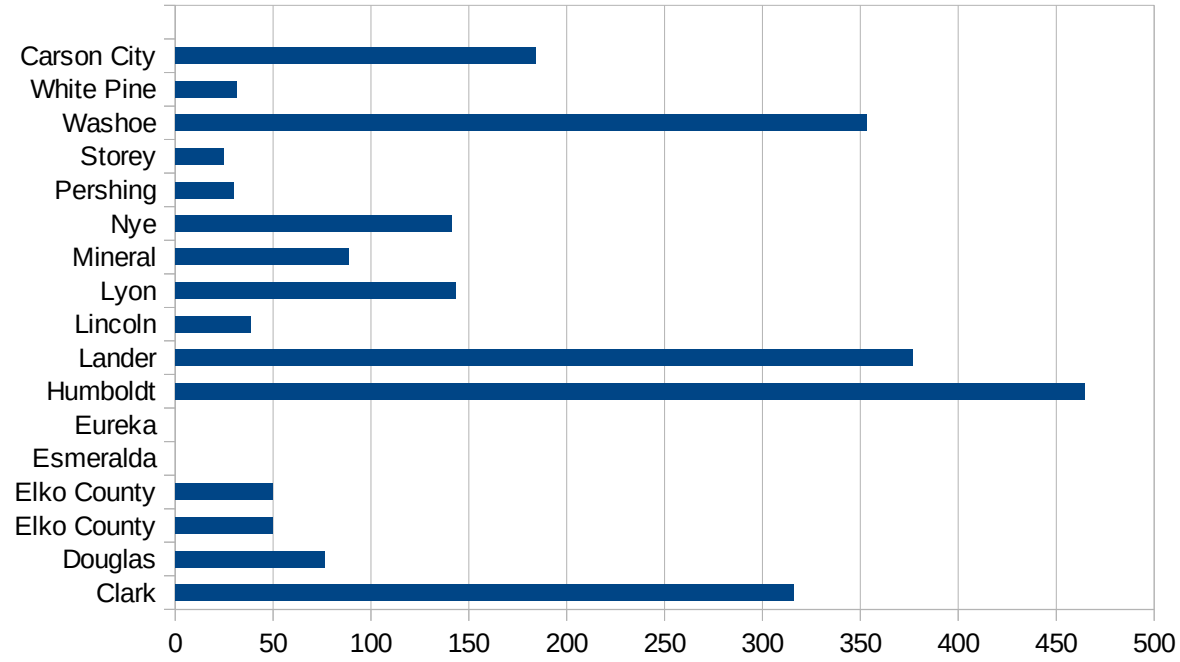
NM

29173
29175
29177
29179
29181
29195
29197
29199
29201
29203
29205
29183
29185
29187
29189
29510
29186
29207
29209
29211
29213
29215

29217
29219
29221
29223
29225
29227
29229

NV

FIPS	County	PC Infection
32001	Churchill	32.73322422
32003	Clark	316.1790373
32005	Douglas	76.34060288
32007	Elko County	49.56157072
32007	Elko County	49.56157072
32009	Esmeralda	0
32011	Eureka	0
32013	Humboldt	464.6729417
32015	Lander	376.6816143
32017	Lincoln	38.45414343
32019	Lyon	143.3486239
32021	Mineral	88.61320337
32023	Nye	141.1370352
32027	Pershing	30.0030003
32029	Storey	24.8200546
32031	Washoe	353.2051489
32033	White Pine	31.66226913
32510	Carson City	184.0690078



NV

FIPS

29001
29003
29005
29007
29009
29011
29013
29015
29017
29019
29021
29023
29025
29027
29029
29031
29033
29035
29037

NV

29039
29041
29043
29045
29047
29049
29051
29053
29055
29057
29059
29061
29063
29065
29067
29069
29071
29073
29075
29077
29079
29081
29083
29085
29087
29089
29091
29093
29095
29097
29099
29101

29103

NV

29105
29107
29109
29111
29113
29115
29117
29121
29123
29125
29127
29119
29129
29131
29133
29135
29137
29139
29141
29143
29145
29147
29149
29151
29153
29155
29157
29159
29161
29163
29165
29167
29169
29171

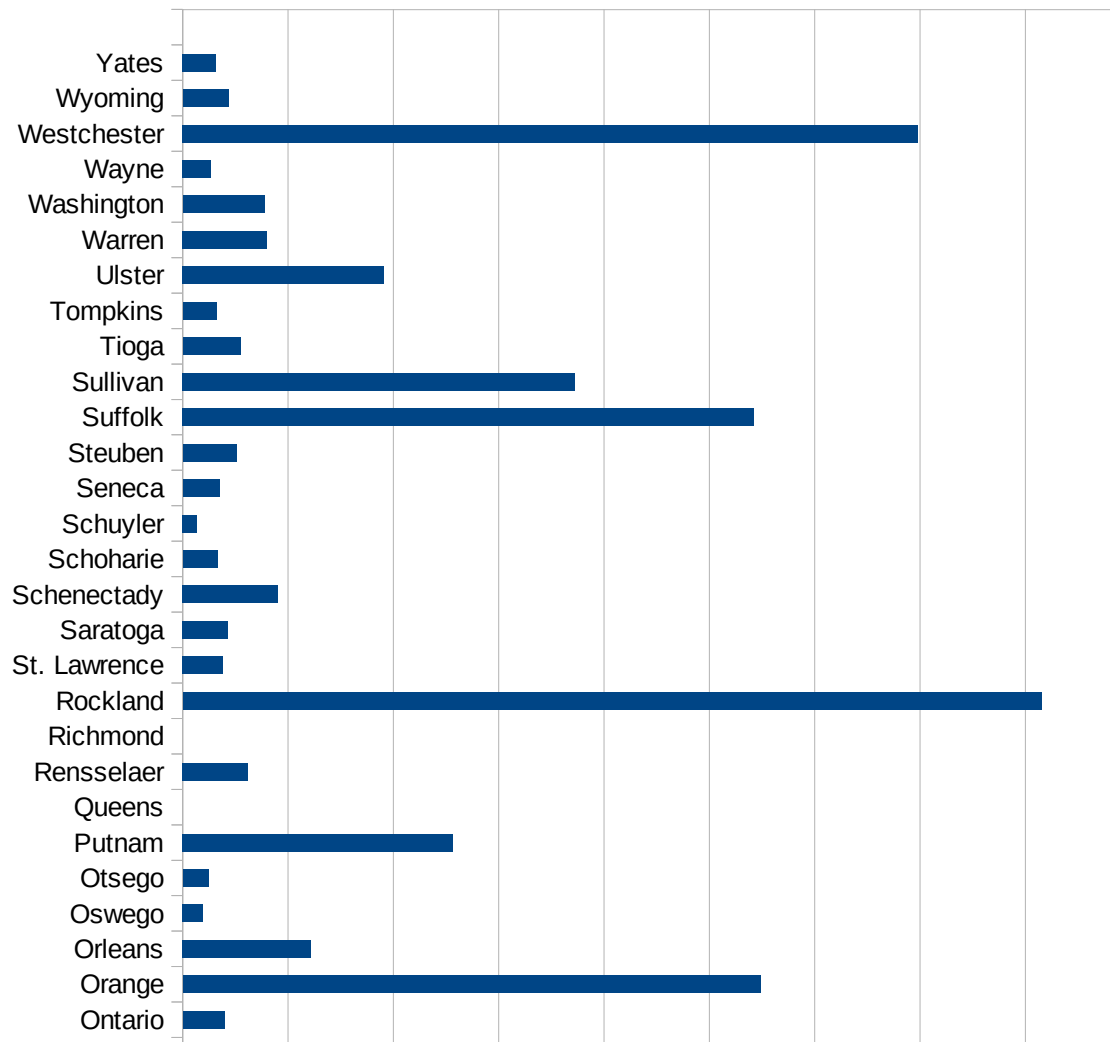
NV

29173
29175
29177
29179
29181
29195
29197
29199
29201
29203
29205
29183
29185
29187
29189
29510
29186
29207
29209
29211
29213
29215

29217
29219
29221
29223
29225
29227
29229

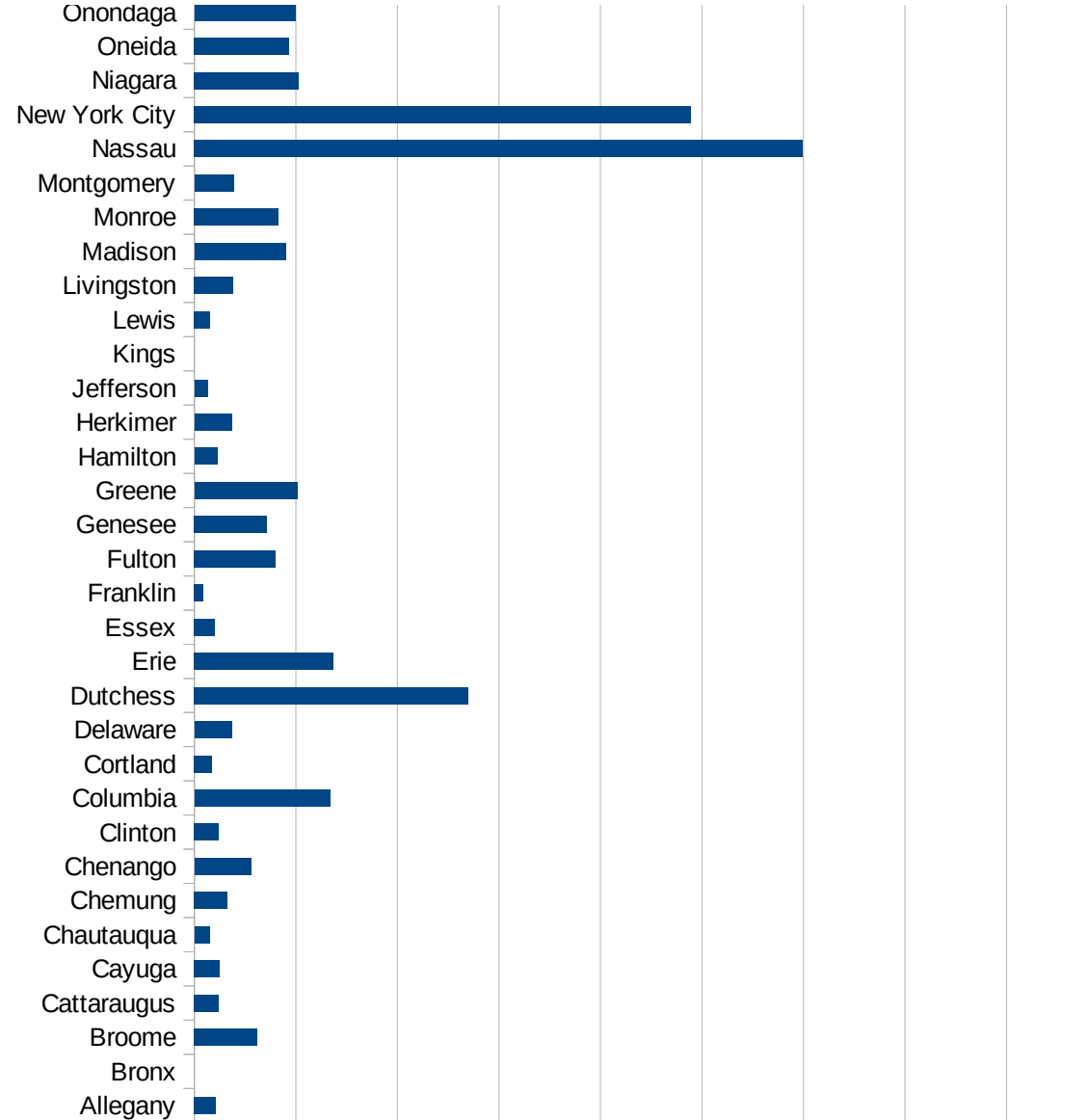
NY

FIPS	County	PC Infection
36001	Albany	628.424997639
36003	Allegany	105.535214301
36005	Bronx	0
36007	Broome	309.403680495
36009	Cattaraugus	118.427902134
36011	Cayuga	124.44098775
36013	Chautauqua	74.254136737
36015	Chemung	162.603555914
36017	Chenango	279.787950185
36019	Clinton	120.205712869
36021	Columbia	667.601308499
36023	Cortland	85.7328063902
36025	Delaware	184.157926651
36027	Dutchess	1348.91290285
36029	Erie	685.86165992
36031	Essex	101.876675603
36033	Franklin	45.7320104189
36035	Fulton	401.186766435
36037	Genesee	356.453548017
36039	Greene	507.464572235
36041	Hamilton	112.764997745
36043	Herkimer	182.750311322
36045	Jefferson	66.2162766767
36047	Kings	0
36049	Lewis	75.6229440012
36051	Livingston	189.792335553
36053	Madison	450.596793559
36055	Monroe	414.964025676
36057	Montgomery	194.115862906
36059	Nassau	2997.25474346
36061	New York City	2445.6740457
36063	Niagara	515.60354127
36065	Oneida	465.638979514



NY

36067 Onondaga	496.958699376
36069 Ontario	198.42714629
36071 Orange	2741.45112855
36073 Orleans	608.194622279
36075 Oswego	94.9973706085
36077 Otsego	122.177777034
36079 Putnam	1282.20685192
36081 Queens	0
36083 Rensselaer	310.457721303
36085 Richmond	0
36087 Rockland	4077.43440949
36089 St. Lawrence	191.583292456
36091 Saratoga	214.196026294
36093 Schenectady	451.239137432
36095 Schoharie	164.002958485
36097 Schuyler	66.9941938365
36099 Seneca	174.927113703
36101 Steuben	255.751805921
36103 Suffolk	2711.03840204
36105 Sullivan	1860.97644971
36107 Tioga	273.887973641
36109 Tompkins	160.516766706
36111 Ulster	954.092688089
36113 Warren	398.350579631
36115 Washington	388.907953004
36117 Wayne	134.348907444
36119 Westchester	3489.72522044
36121 Wyoming	217.038792566
36123 Yates	156.998510527



NY
0 500 1000 1500 2000 2500 3000 3500 4000 4500

NY

FIPS

29001
29003
29005
29007
29009
29011
29013
29015
29017
29019
29021
29023
29025
29027
29029
29031
29033
29035
29037

NY

29039
29041
29043
29045
29047
29049
29051
29053
29055
29057
29059
29061
29063
29065
29067
29069
29071
29073
29075
29077
29079
29081
29083
29085
29087
29089
29091
29093
29095
29097
29099
29101

29103

NY

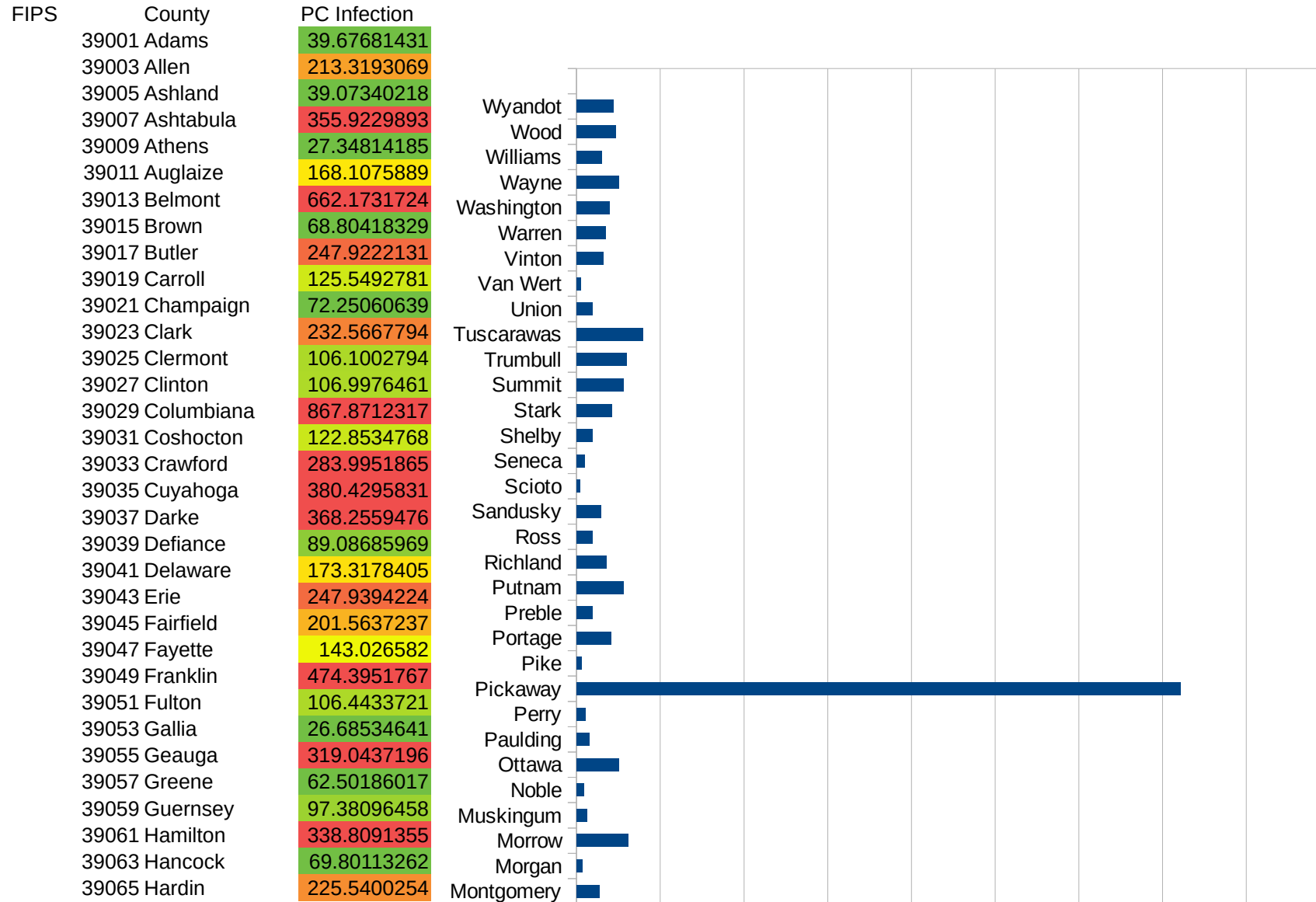
29105
29107
29109
29111
29113
29115
29117
29121
29123
29125
29127
29119
29129
29131
29133
29135
29137
29139
29141
29143
29145
29147
29149
29151
29153
29155
29157
29159
29161
29163
29165
29167
29169
29171

NY

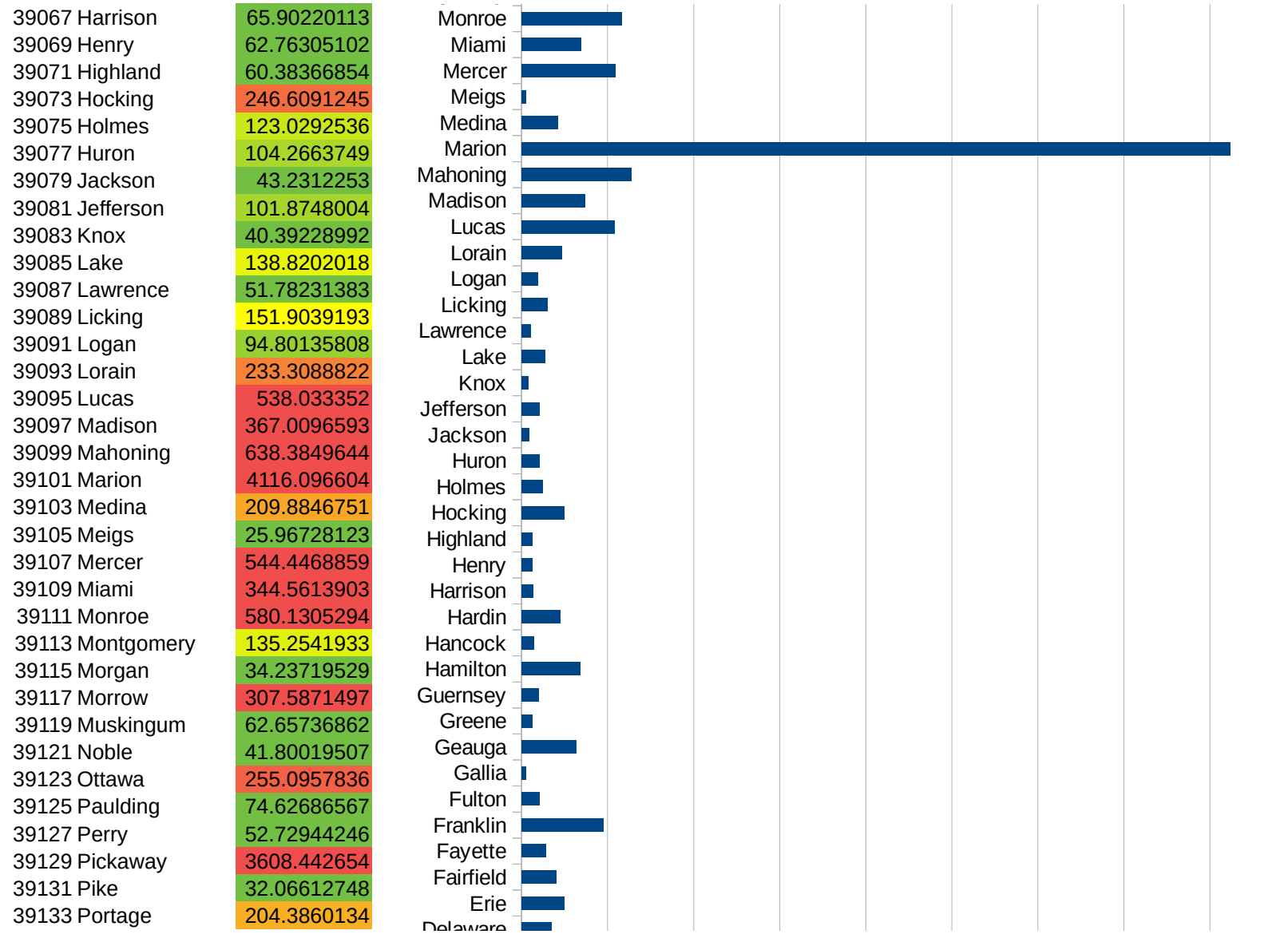
29173
29175
29177
29179
29181
29195
29197
29199
29201
29203
29205
29183
29185
29187
29189
29510
29186
29207
29209
29211
29213
29215

29217
29219
29221
29223
29225
29227
29229

OH

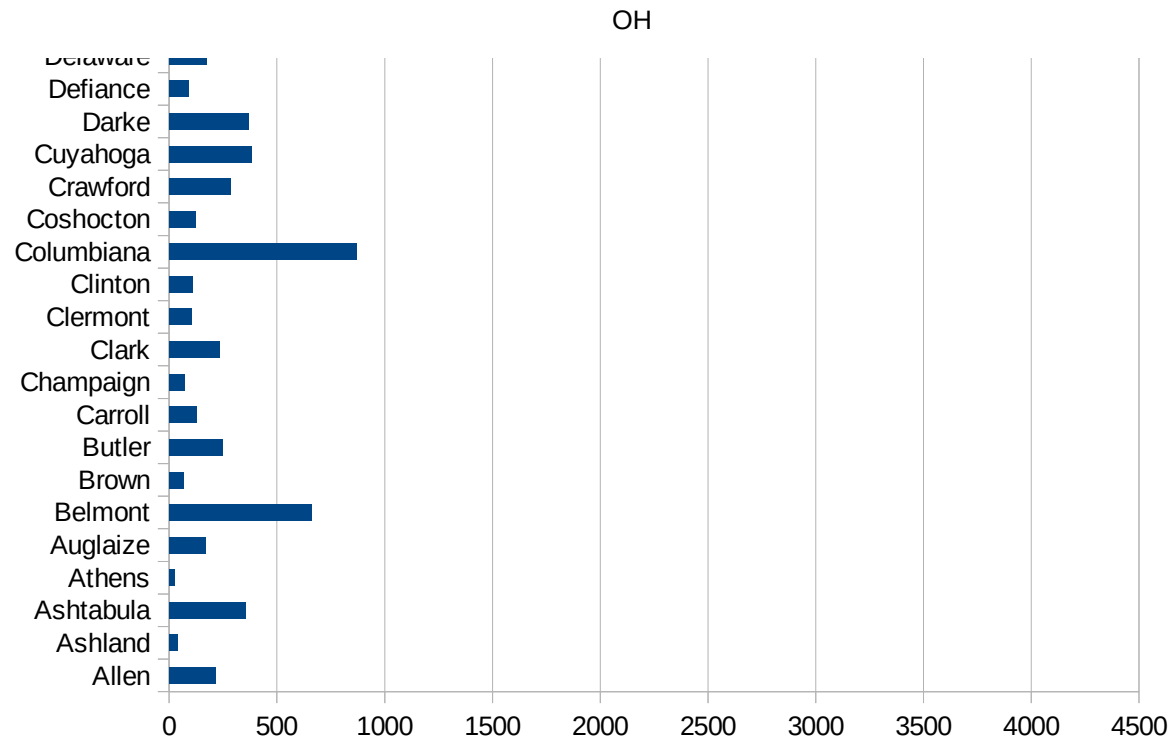


OH



This work is licensed under the Creative Commons Attribution-NoDerivatives 4.0 International License. To view a copy of this license, visit <http://creativecommons.org/licenses/by-nd/4.0/>.

39135 Preble	95.12891187
39137 Putnam	281.2314979
39139 Richland	178.3664605
39141 Ross	94.89022631
39143 Sandusky	144.5602816
39145 Scioto	22.51595984
39147 Seneca	47.09547702
39149 Shelby	94.59765151
39151 Stark	210.4560599
39153 Summit	277.717293
39155 Trumbull	299.0529988
39157 Tuscarawas	398.1513626
39159 Union	95.09812397
39161 Van Wert	24.75160001
39163 Vinton	159.8295152
39165 Warren	171.4238951
39167 Washington	196.1599202
39169 Wayne	252.6580838
39171 Williams	152.1573742
39173 Wood	232.6008447
39175 Wyandot	218.8283565



OH

FIPS

29001
29003
29005
29007
29009
29011
29013
29015
29017
29019
29021
29023
29025
29027
29029
29031
29033
29035
29037

OH

29039
29041
29043
29045
29047
29049
29051
29053
29055
29057
29059
29061
29063
29065
29067
29069
29071
29073
29075
29077
29079
29081
29083
29085
29087
29089
29091
29093
29095
29097
29099
29101

29103

OH

29105
29107
29109
29111
29113
29115
29117
29121
29123
29125
29127
29119
29129
29131
29133
29135
29137
29139
29141
29143
29145
29147
29149
29151
29153
29155
29157
29159
29161
29163
29165
29167
29169
29171

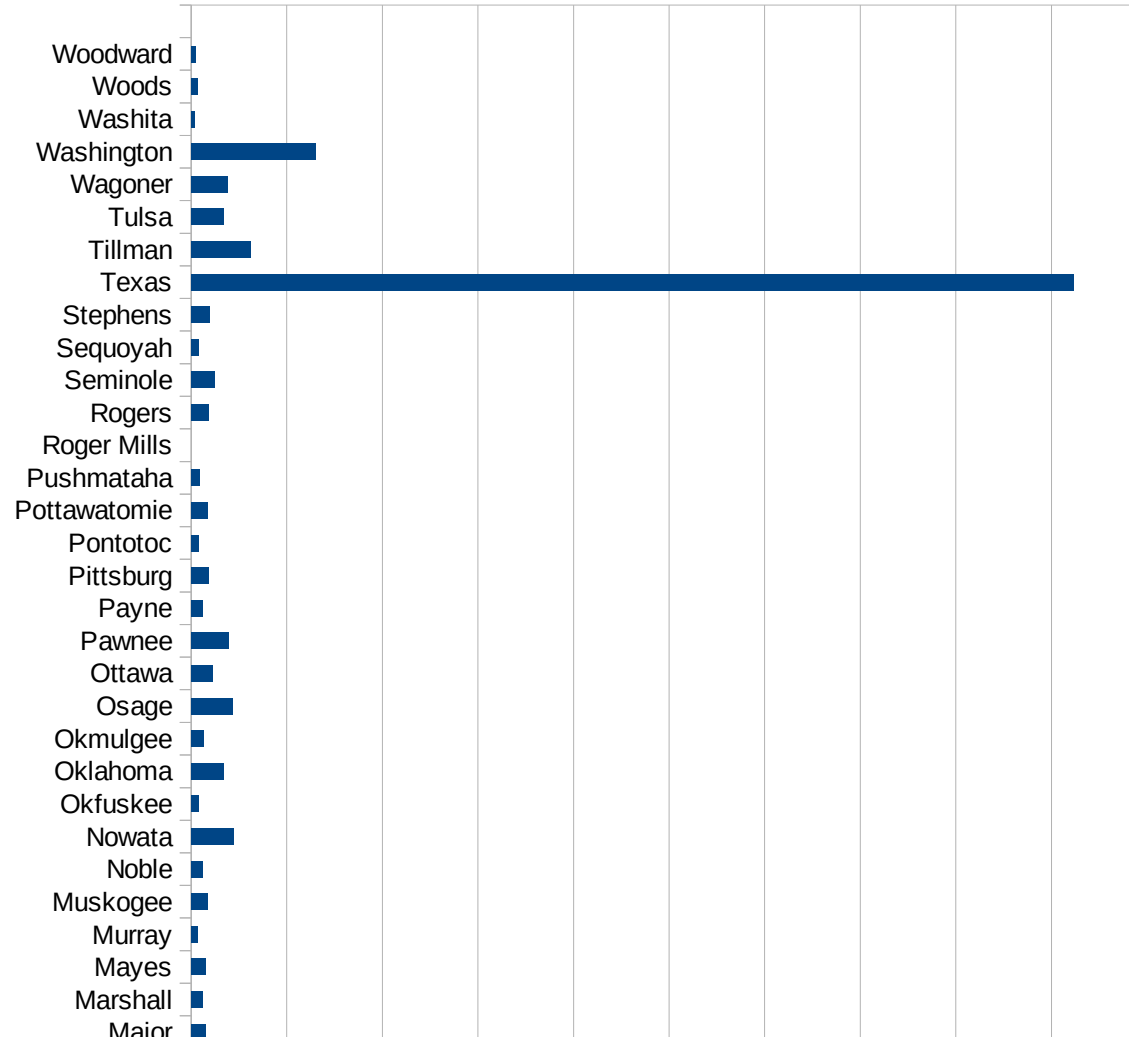
OH

29173
29175
29177
29179
29181
29195
29197
29199
29201
29203
29205
29183
29185
29187
29189
29510
29186
29207
29209
29211
29213
29215

29217
29219
29221
29223
29225
29227
29229

OK

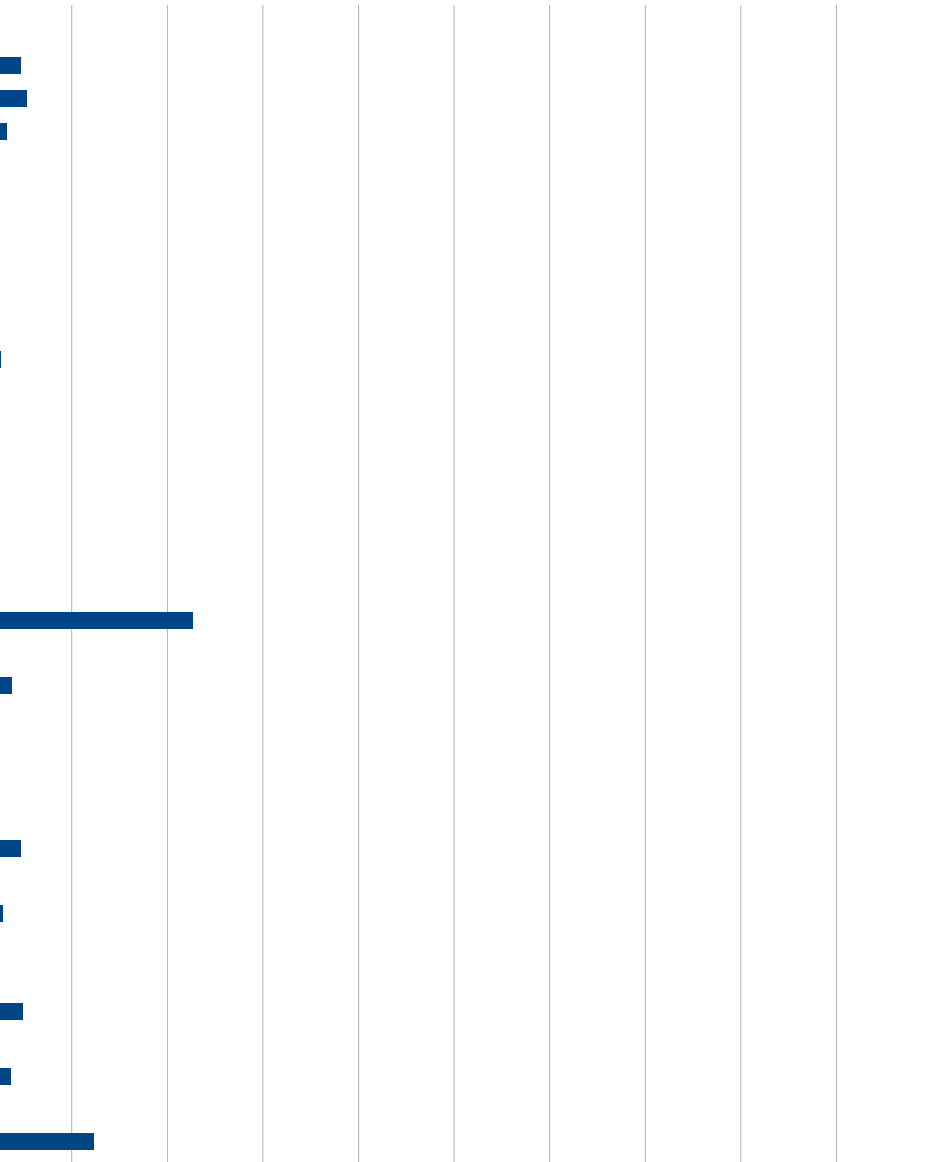
FIPS	County	PC Infection
40001	Adair	421.1575038
40003	Alfalfa	17.37921446
40005	Atoka	28.90591126
40007	Beaver	451.212634
40009	Beckham	32.24469114
40011	Blaine	84.34370058
40013	Bryan	69.92710629
40015	Caddo	579.7701625
40017	Canadian	94.84447583
40019	Carter	105.8596426
40021	Cherokee	63.6877247
40023	Choctaw	613.5805836
40025	Cimarron	46.44681839
40027	Cleveland	182.4836954
40029	Coal	54.34782609
40031	Comanche	243.3110229
40033	Cotton	86.56509695
40035	Craig	104.8511114
40037	Creek	136.8638624
40039	Custer	106.7640171
40041	Delaware	234.0111857
40043	Dewey	61.29955047
40045	Ellis	0
40047	Garfield	45.96719912
40049	Garvin	64.72259178
40051	Grady	187.2153517
40053	Grant	46.23208507
40055	Greer	1133.825803
40057	Harmon	0
40059	Harper	26.33658151
40061	Haskell	47.36343543
40063	Hughes	22.49718785
40065	Jackson	108.2207704



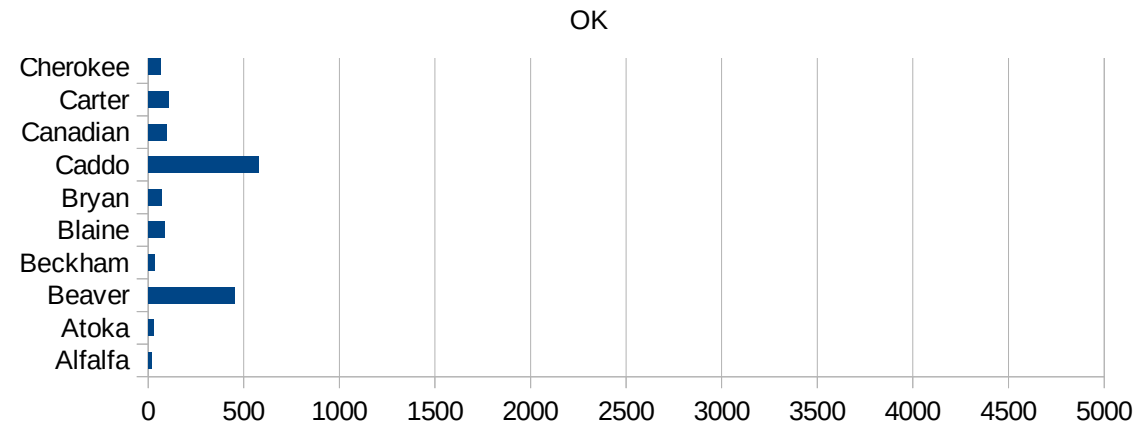
OK

40067 Jefferson	65.32745386
40069 Johnston	27.39976254
40071 Kay	129.0731641
40073 Kingfisher	75.87253414
40075 Kiowa	68.73639592
40077 Latimer	48.8710781
40079 Le Flore	28.01120448
40081 Lincoln	63.00114548
40083 Logan	40.17677782
40085 Love	157.8843497
40087 McClain	267.6003501
40089 McCurtain	235.452405
40091 McIntosh	70.65354529
40093 Major	78.49293564
40095 Marshall	59.50255861
40097 Mayes	75.4129467
40099 Murray	35.83458754
40101 Muskogee	87.76805828
40103 Noble	62.00726371
40105 Nowata	225.0929732
40107 Okfuskee	41.32914531
40109 Oklahoma	167.5536411
40111 Okmulgee	65.21455589
40113 Osage	216.9566512
40115 Ottawa	112.2694467
40117 Pawnee	195.2410006
40119 Payne	58.50804486
40121 Pittsburg	93.44303394
40123 Pontotoc	39.21876226
40125 Pottawatomie	86.68253553
40127 Pushmataha	44.72671974
40129 Roger Mills	0
40131 Rogers	90.23308401
40133 Seminole	122.0603792

Major	
McIntosh	
McCurtain	
McClain	
Love	
Logan	
Lincoln	
Le Flore	
Latimer	
Kiowa	
Kingfisher	
Kay	
Johnston	
Jefferson	
Jackson	
Hughes	
Haskell	
Harper	
Harmon	
Greer	
Grant	
Grady	
Garvin	
Garfield	
Ellis	
Dewey	
Delaware	
Custer	
Creek	
Craig	
Cotton	
Comanche	
Coal	
Cleveland	
Cimarron	
Choctaw	



40135 Sequoyah	38.85475606
40137 Stephens	94.76482145
40139 Texas	4615.008555
40141 Tillman	313.010343
40143 Tulsa	171.0469492
40145 Wagoner	188.4908251
40147 Washington	651.9684432
40149 Washita	17.97429676
40151 Woods	33.7192312
40153 Woodward	24.72554643



OK

FIPS

- 29001
- 29003
- 29005
- 29007
- 29009
- 29011
- 29013
- 29015
- 29017
- 29019
- 29021
- 29023
- 29025
- 29027
- 29029
- 29031
- 29033
- 29035
- 29037

This work is licensed under the Creative Commons Attribution-NoDerivatives 4.0 International License. To view a copy of this license, visit <http://creativecommons.org/licenses/by-nd/4.0/>.

Tom McKellips, DM
www.creatingtomorrow.us
Page 333

OK

29039
29041
29043
29045
29047
29049
29051
29053
29055
29057
29059
29061
29063
29065
29067
29069
29071
29073
29075
29077
29079
29081
29083
29085
29087
29089
29091
29093
29095
29097
29099
29101

29103

OK

29105
29107
29109
29111
29113
29115
29117
29121
29123
29125
29127
29119
29129
29131
29133
29135
29137
29139
29141
29143
29145
29147
29149
29151
29153
29155
29157
29159
29161
29163
29165
29167
29169
29171

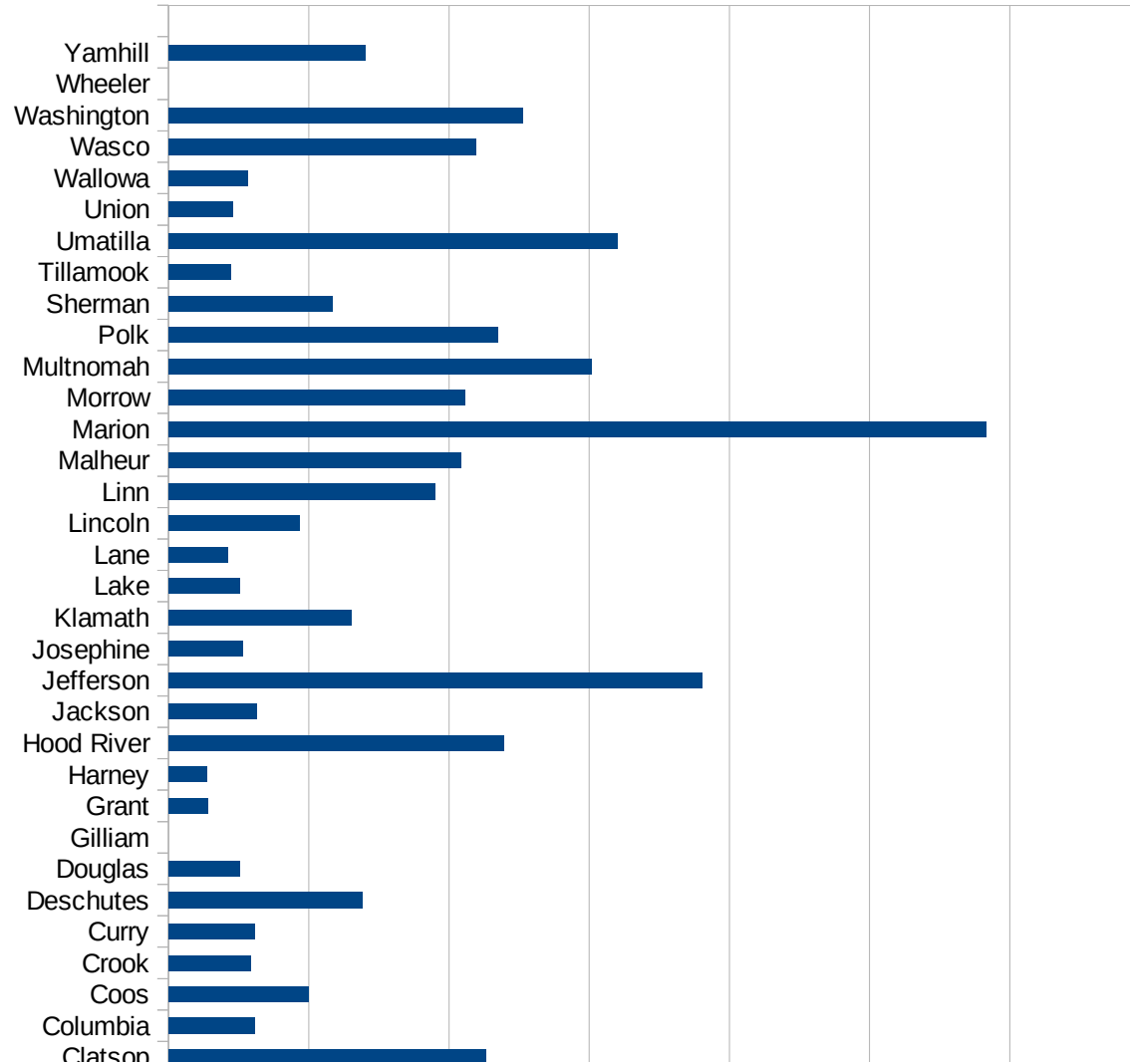
OK

29173
29175
29177
29179
29181
29195
29197
29199
29201
29203
29205
29183
29185
29187
29189
29510
29186
29207
29209
29211
29213
29215

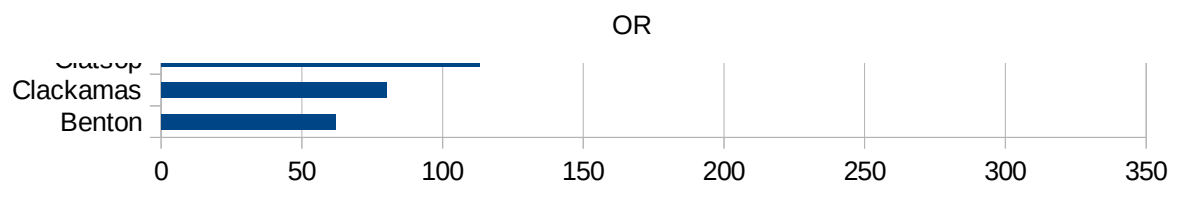
29217
29219
29221
29223
29225
29227
29229

OR

FIPS	County	PC Infection
41001	Baker	6.247657129
41003	Benton	61.88857884
41005	Clackamas	80.03364778
41007	Clatsop	113.1676894
41009	Columbia	30.54775951
41011	Coos	49.69792977
41013	Crook	29.32919931
41015	Curry	30.68425898
41017	Deschutes	69.27227651
41019	Douglas	25.3892259
41021	Gilliam	0
41023	Grant	13.93534002
41025	Harney	13.64442625
41027	Hood River	119.5151101
41029	Jackson	31.42591682
41031	Jefferson	190.1455026
41033	Josephine	26.31789731
41035	Klamath	65.03776625
41037	Lake	25.38393197
41039	Lane	21.07420491
41041	Lincoln	46.57001701
41043	Linn	95.02493423
41045	Malheur	104.1497152
41047	Marion	291.4653413
41049	Morrow	105.5223356
41051	Multnomah	150.7611962
41053	Polk	117.3240726
41055	Sherman	58.54800937
41057	Tillamook	22.39892485
41059	Umatilla	159.9669746
41061	Union	22.67488001
41063	Wallowa	28.24459822
41065	Wasco	109.4133182



41067 Washington	126.3186073
41069 Wheeler	0
41071 Yamhill	70.09214781



OR

FIPS

29001
29003
29005
29007
29009
29011
29013
29015
29017
29019
29021
29023
29025
29027
29029
29031
29033
29035
29037

This work is licensed under the Creative Commons Attribution-NoDerivatives 4.0 International License. To view a copy of this license, visit <http://creativecommons.org/licenses/by-nd/4.0/>.

Tom McKellips, DM
www.creatingtomorrow.us
Page 339

OR

29039
29041
29043
29045
29047
29049
29051
29053
29055
29057
29059
29061
29063
29065
29067
29069
29071
29073
29075
29077
29079
29081
29083
29085
29087
29089
29091
29093
29095
29097
29099
29101

29103

OR

29105
29107
29109
29111
29113
29115
29117
29121
29123
29125
29127
29119
29129
29131
29133
29135
29137
29139
29141
29143
29145
29147
29149
29151
29153
29155
29157
29159
29161
29163
29165
29167
29169
29171

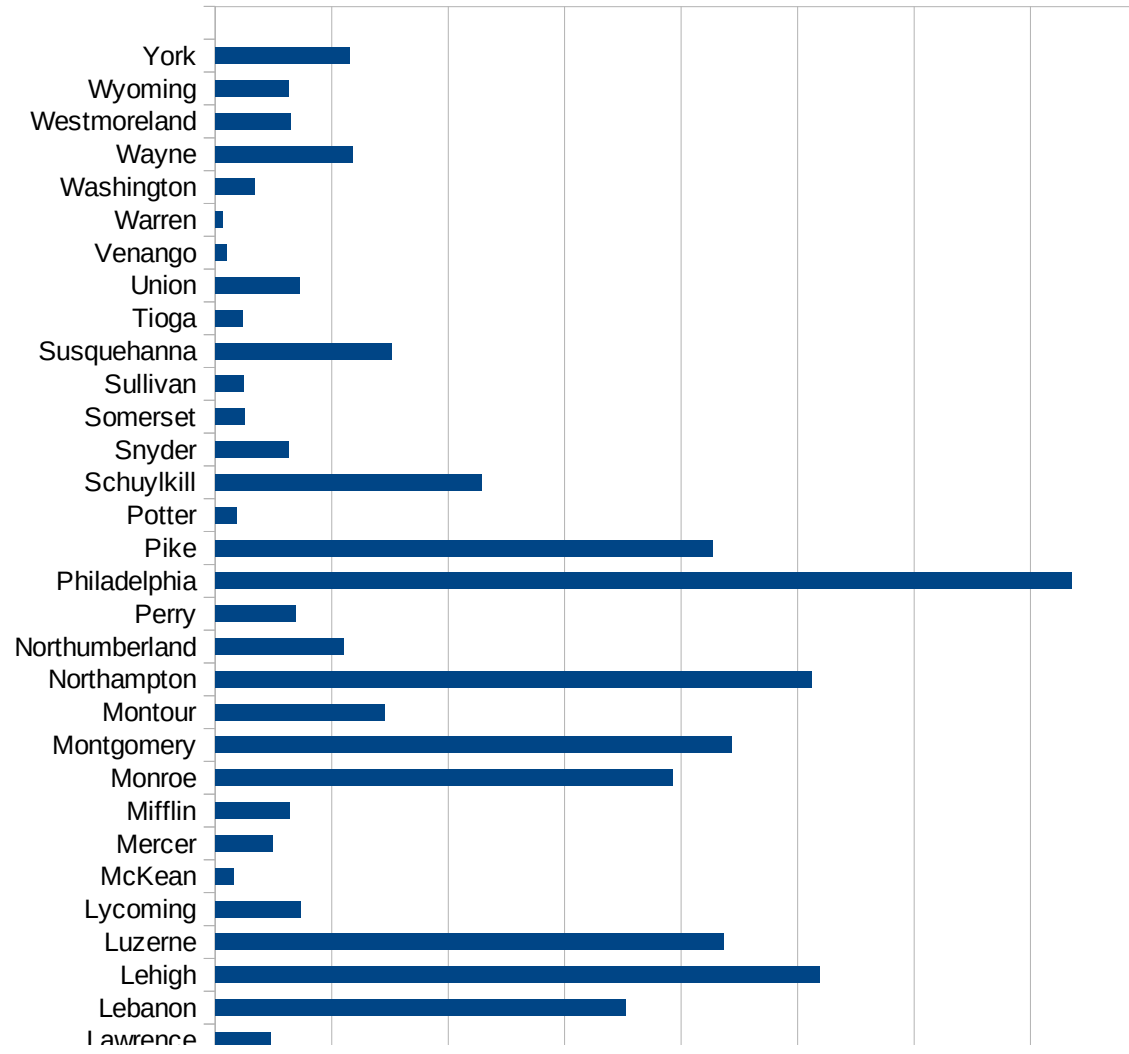
OR

29173
29175
29177
29179
29181
29195
29197
29199
29201
29203
29205
29183
29185
29187
29189
29510
29186
29207
29209
29211
29213
29215

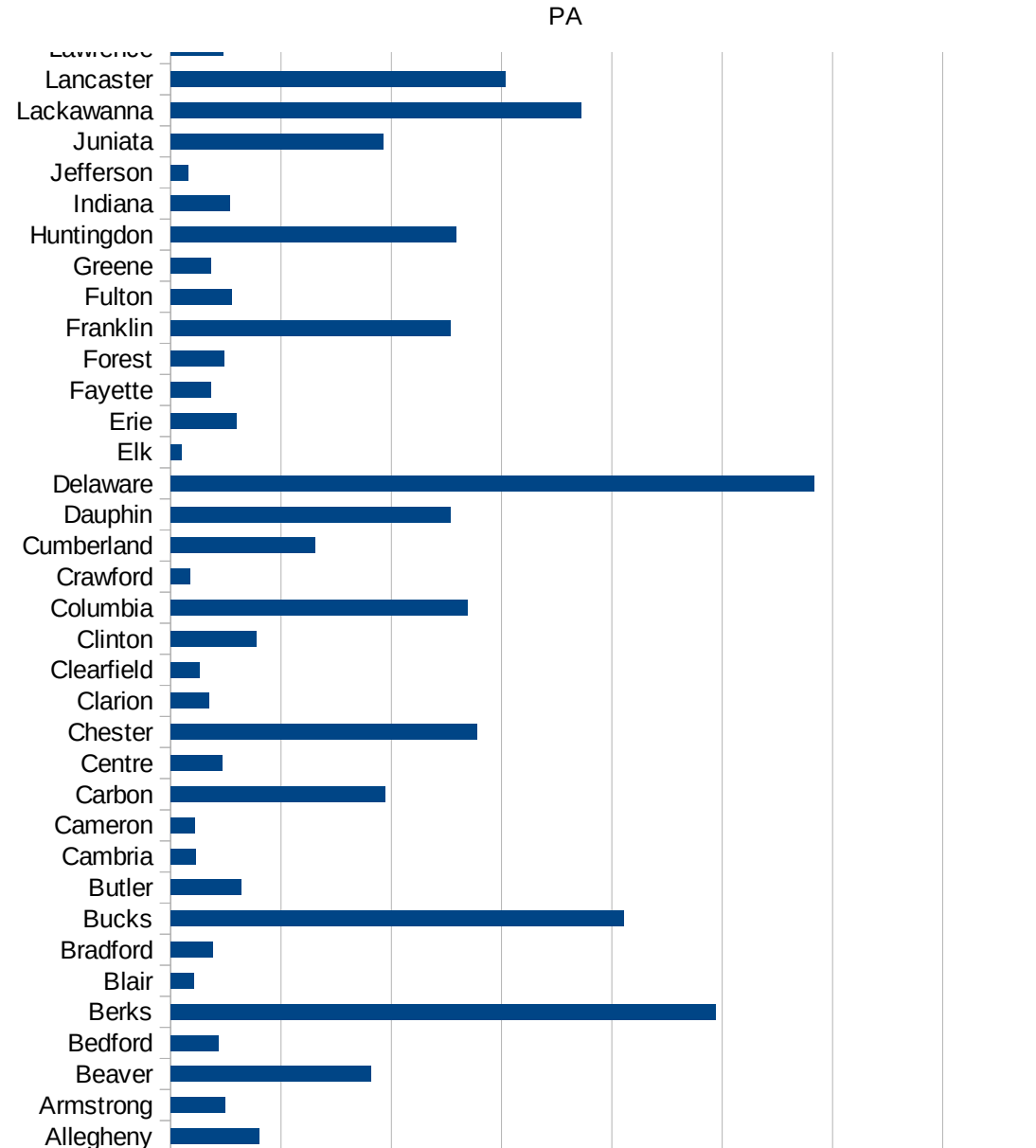
29217
29219
29221
29223
29225
29227
29229


PA

FIPS	County	PC Infection
42001	Adams	255.8092033
42003	Allegheny	161.2702019
42005	Armstrong	98.06475338
42007	Beaver	363.5988394
42009	Bedford	87.18033876
42011	Berks	988.2137893
42013	Blair	42.45175195
42015	Bradford	75.6168527
42017	Bucks	821.0826256
42019	Butler	127.7356723
42021	Cambria	44.78858271
42023	Cameron	44.52359751
42025	Carbon	389.2443988
42027	Centre	94.59168944
42029	Chester	555.8897109
42031	Clarion	69.62531267
42033	Clearfield	52.90472112
42035	Clinton	155.1028849
42037	Columbia	537.7658274
42039	Crawford	35.26797785
42041	Cumberland	261.3126086
42043	Dauphin	506.6817757
42045	Delaware	1166.35473
42047	Elk	19.88796447
42049	Erie	120.193633
42051	Fayette	72.82986178
42053	Forest	96.16705591
42055	Franklin	506.9913133
42057	Fulton	110.1700751
42059	Greene	73.96044486
42061	Huntingdon	518.0658874
42063	Indiana	107.6910332
42065	Jefferson	32.07992484



42067 Juniata	384.5531088
42069 Lackawanna	744.3321173
42071 Lancaster	607.296015
42073 Lawrence	95.14527058
42075 Lebanon	705.5210383
42077 Lehigh	1036.946482
42079 Luzerne	872.9843914
42081 Lycoming	146.044482
42083 McKean	31.73208358
42085 Mercer	99.3829224
42087 Mifflin	127.6448444
42089 Monroe	786.3982018
42091 Montgomery	887.1547808
42093 Montour	290.5701754
42095 Northampton	1024.910845
42097 Northumberland	220.6778433
42099 Perry	138.7112855
42101 Philadelphia	1469.632065
42103 Pike	854.5938891
42105 Potter	36.09673926
42107 Schuylkill	458.234495
42109 Snyder	125.8016774
42111 Somerset	51.38468196
42113 Sullivan	49.41525284
42115 Susquehanna	303.0377689
42117 Tioga	46.61089714
42119 Union	145.137881
42121 Venango	19.50610541
42123 Warren	12.6588688
42125 Washington	67.51999074
42127 Wayne	235.9778454
42129 Westmoreland	129.7734526
42131 Wyoming	125.7117504
42133 York	231.5553245





FIPS

- 29001
- 29003
- 29005
- 29007
- 29009
- 29011
- 29013
- 29015
- 29017
- 29019
- 29021
- 29023
- 29025
- 29027
- 29029
- 29031
- 29033
- 29035
- 29037

PA

29039
29041
29043
29045
29047
29049
29051
29053
29055
29057
29059
29061
29063
29065
29067
29069
29071
29073
29075
29077
29079
29081
29083
29085
29087
29089
29091
29093
29095
29097
29099
29101

29103

PA

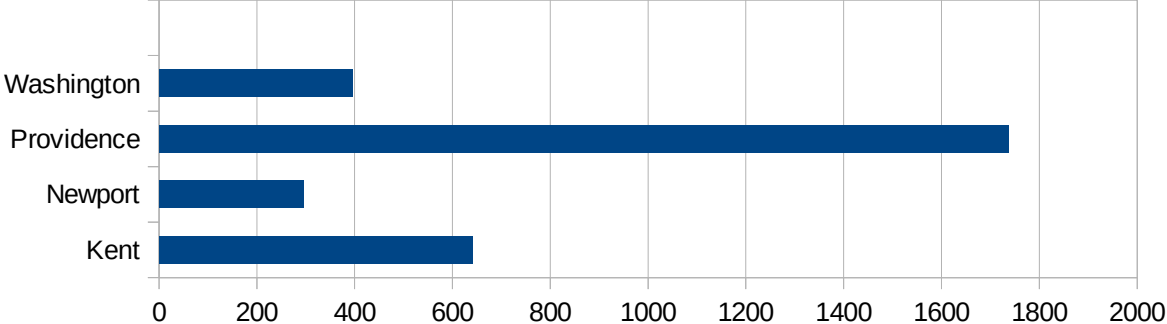
29105
29107
29109
29111
29113
29115
29117
29121
29123
29125
29127
29119
29129
29131
29133
29135
29137
29139
29141
29143
29145
29147
29149
29151
29153
29155
29157
29159
29161
29163
29165
29167
29169
29171

PA

29173
29175
29177
29179
29181
29195
29197
29199
29201
29203
29205
29183
29185
29187
29189
29510
29186
29207
29209
29211
29213
29215

29217
29219
29221
29223
29225
29227
29229

FIPS	County	PC Infection
44001	Bristol	460.441119
44003	Kent	642.0075552
44005	Newport	295.6070849
44007	Providence	1737.506367
44009	Washington	395.4699276



RI

FIPS

29001
29003
29005
29007
29009
29011
29013
29015
29017
29019
29021
29023
29025
29027
29029
29031
29033
29035
29037

RI

29039
29041
29043
29045
29047
29049
29051
29053
29055
29057
29059
29061
29063
29065
29067
29069
29071
29073
29075
29077
29079
29081
29083
29085
29087
29089
29091
29093
29095
29097
29099
29101

29103

RI

29105
29107
29109
29111
29113
29115
29117
29121
29123
29125
29127
29119
29129
29131
29133
29135
29137
29139
29141
29143
29145
29147
29149
29151
29153
29155
29157
29159
29161
29163
29165
29167
29169
29171

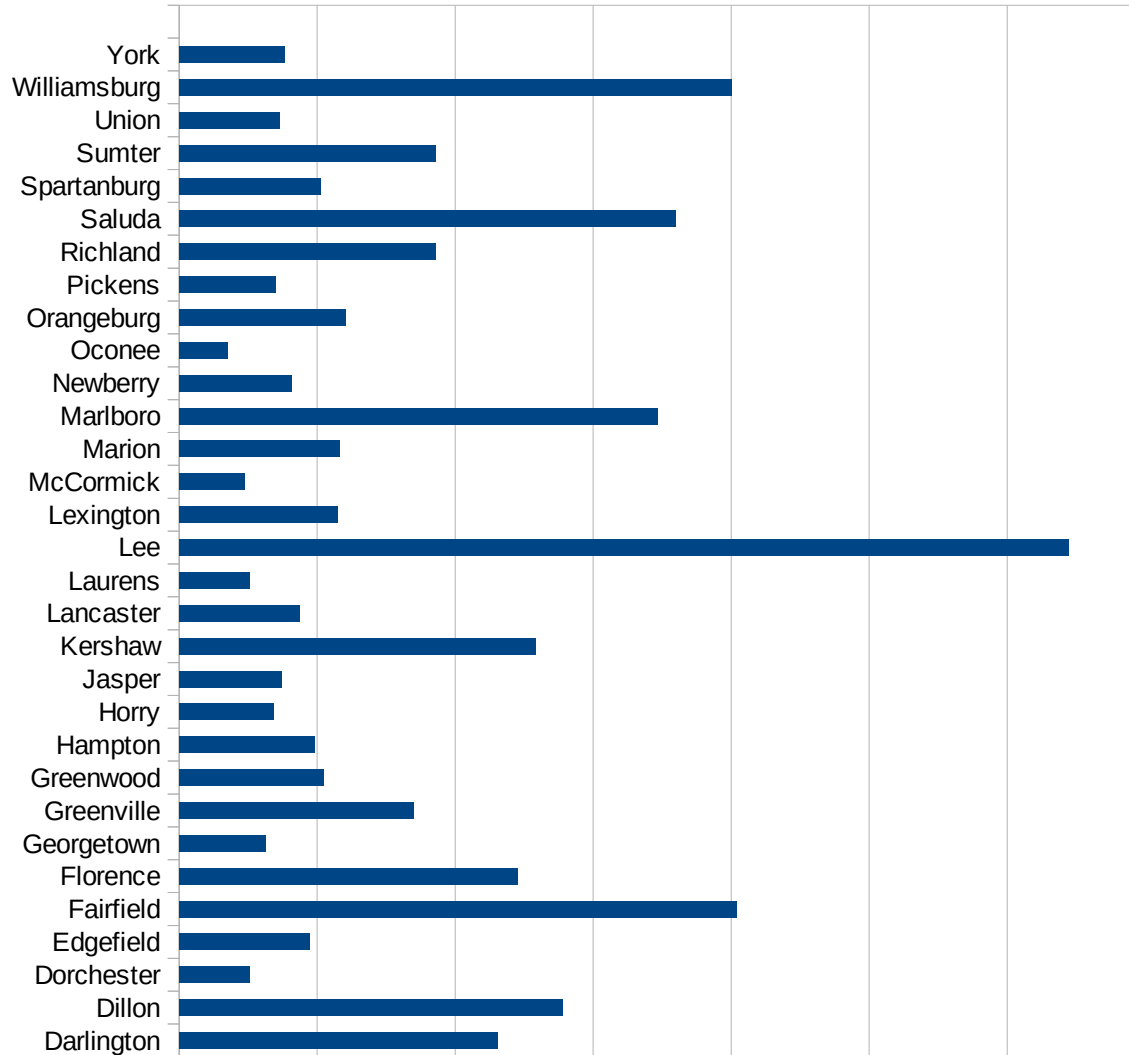
RI

29173
29175
29177
29179
29181
29195
29197
29199
29201
29203
29205
29183
29185
29187
29189
29510
29186
29207
29209
29211
29213
29215

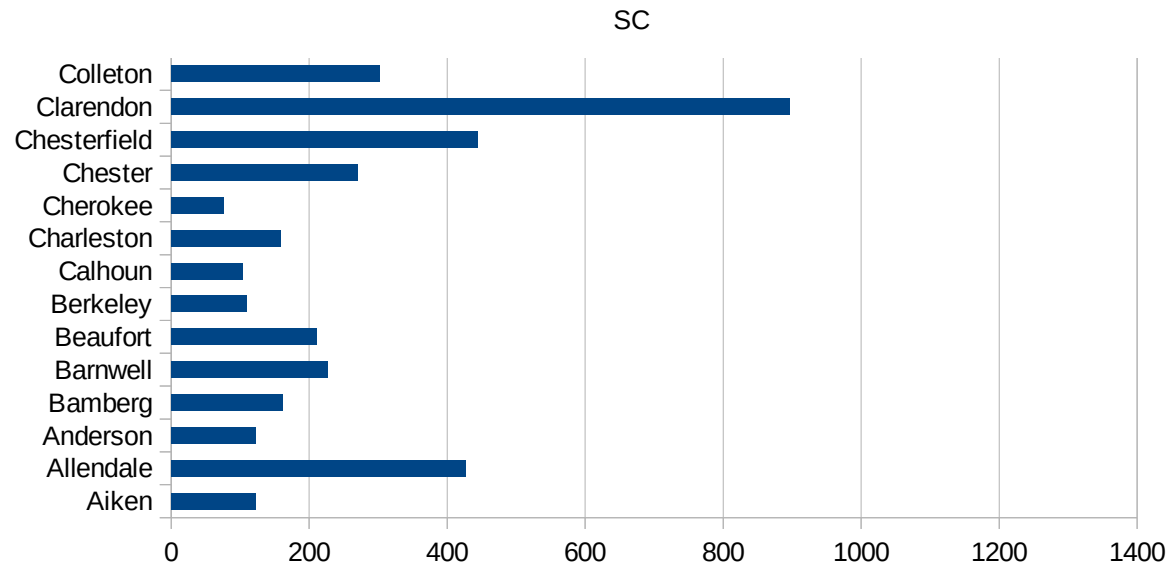
29217
29219
29221
29223
29225
29227
29229

SC

FIPS	County	PC Infection
45001	Abbeville	187.4414246
45003	Aiken	122.7855798
45005	Allendale	426.8224194
45007	Anderson	121.7066869
45009	Bamberg	161.1208406
45011	Barnwell	227.358848
45013	Beaufort	210.9000344
45015	Berkeley	109.4571918
45017	Calhoun	103.3057851
45019	Charleston	159.1505402
45021	Cherokee	75.3355058
45023	Chester	269.7590772
45025	Chesterfield	443.6770556
45027	Clarendon	896.1424332
45029	Colleton	302.708444
45031	Darlington	461.06404
45033	Dillon	555.5737116
45035	Dorchester	102.7096678
45037	Edgefield	188.5258022
45039	Fairfield	807.9635747
45041	Florence	490.7389312
45043	Georgetown	125.3032177
45045	Greenville	340.520368
45047	Greenwood	209.2138929
45049	Hampton	196.3722805
45051	Horry	137.1506943
45053	Jasper	148.4242864
45055	Kershaw	516.8313209
45057	Lancaster	174.0406794
45059	Laurens	102.994298
45061	Lee	1289.231128
45063	Lexington	229.4666341
45065	McCormick	95.64293305



45067 Marion	231.966236
45069 Marlboro	693.2343359
45071 Newberry	163.5514019
45073 Oconee	70.17633399
45075 Orangeburg	241.5625647
45077 Pickens	139.2701922
45079 Richland	371.9462776
45081 Saluda	720.4049844
45083 Spartanburg	205.4873076
45085 Sumter	371.7890942
45087 Union	145.9321416
45089 Williamsburg	800.4966346
45091 York	153.5834932



FIPS

- 29001
- 29003
- 29005
- 29007
- 29009
- 29011
- 29013
- 29015
- 29017
- 29019
- 29021
- 29023
- 29025
- 29027
- 29029
- 29031
- 29033
- 29035
- 29037

SC

29039
29041
29043
29045
29047
29049
29051
29053
29055
29057
29059
29061
29063
29065
29067
29069
29071
29073
29075
29077
29079
29081
29083
29085
29087
29089
29091
29093
29095
29097
29099
29101

29103

SC

29105
29107
29109
29111
29113
29115
29117
29121
29123
29125
29127
29119
29129
29131
29133
29135
29137
29139
29141
29143
29145
29147
29149
29151
29153
29155
29157
29159
29161
29163
29165
29167
29169
29171

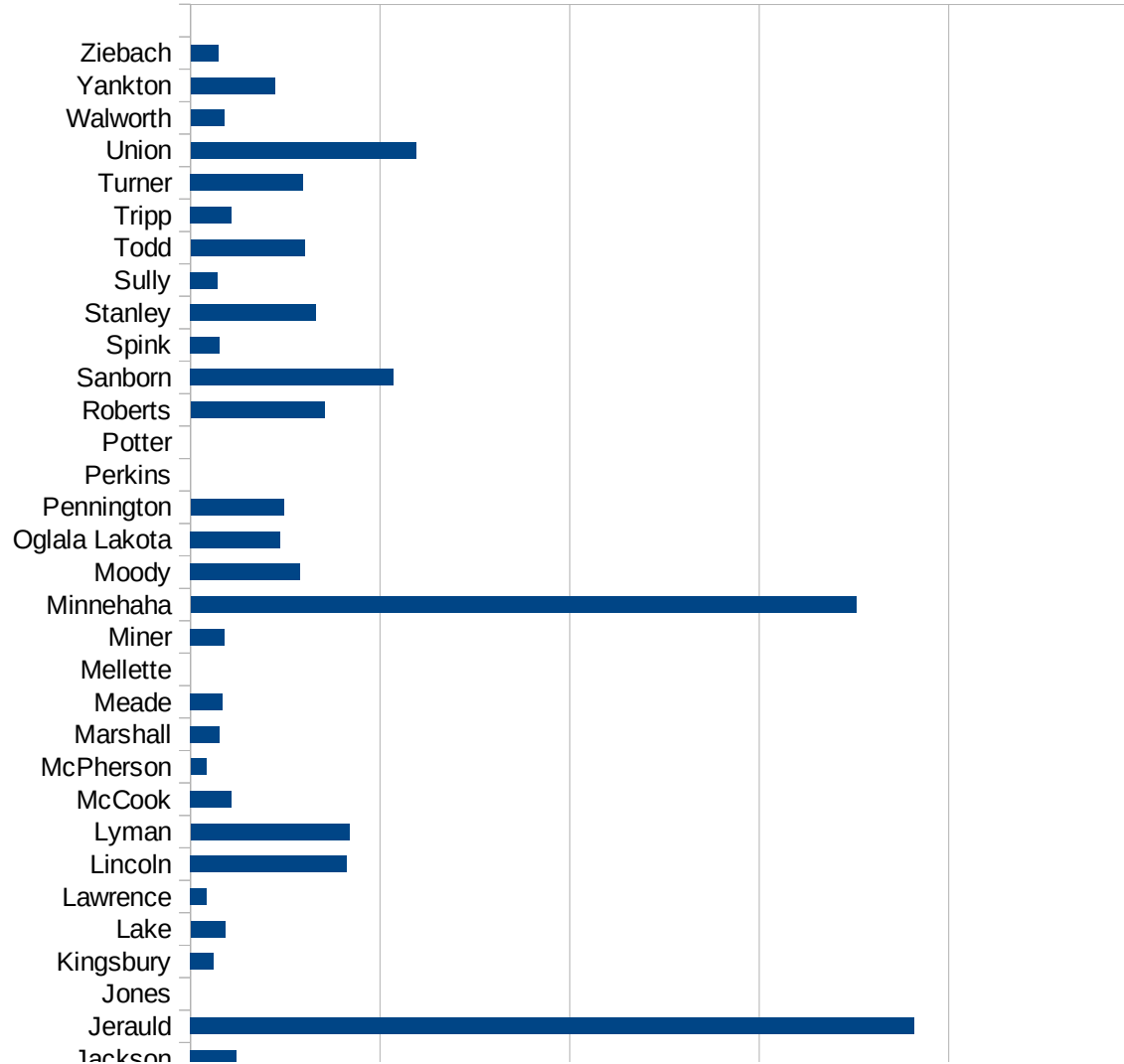
SC

29173
29175
29177
29179
29181
29195
29197
29199
29201
29203
29205
29183
29185
29187
29189
29510
29186
29207
29209
29211
29213
29215

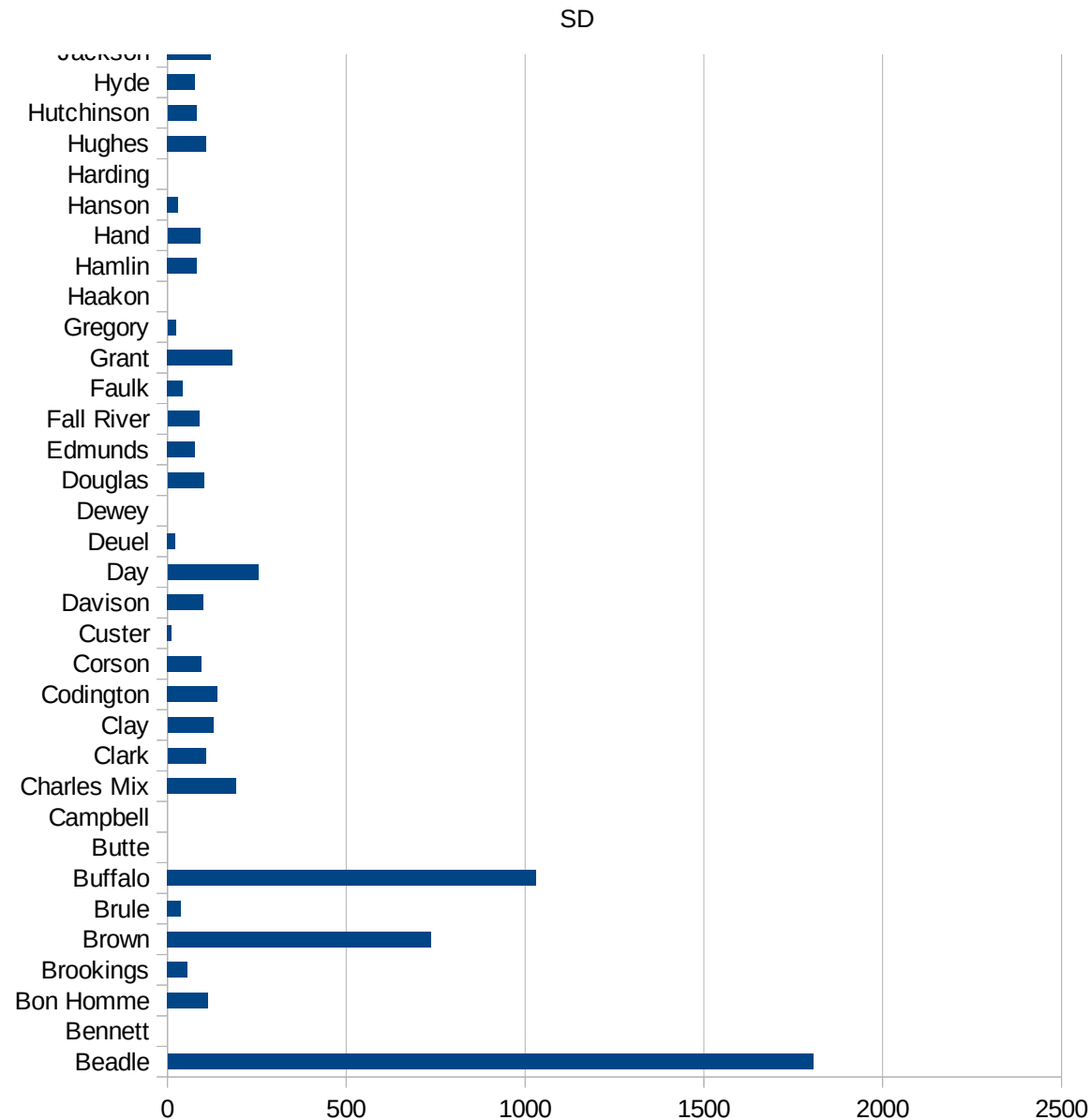
29217
29219
29221
29223
29225
29227
29229

SD

FIPS	County	PC Infection
46003	Aurora	963.9414495
46005	Beadle	1805.85712
46007	Bennett	0
46009	Bon Homme	114.6131805
46011	Brookings	56.76657584
46013	Brown	737.6131855
46015	Brule	38.24823102
46017	Buffalo	1031.434185
46019	Butte	0
46021	Campbell	0
46023	Charles Mix	192.7607625
46025	Clark	106.9804761
46027	Clay	128.1959974
46029	Codington	139.2111369
46031	Corson	96.03841537
46033	Custer	11.46000458
46035	Davison	101.061142
46037	Day	254.3142598
46039	Deuel	23.05741296
46041	Dewey	0
46043	Douglas	102.2146508
46045	Edmunds	77.41935484
46047	Fall River	88.78366381
46049	Faulk	42.91845494
46051	Grant	181.8945012
46053	Gregory	23.74169041
46055	Haakon	0
46057	Hamlin	81.81966945
46059	Hand	91.96811772
46061	Hanson	29.62085308
46063	Harding	0
46065	Hughes	107.6487252
46067	Hutchinson	81.30081301



46069 Hyde	78.00312012
46071 Jackson	120.9555488
46073 Jerauld	1908.957416
46075 Jones	0
46077 Kingsbury	60.98800569
46079 Lake	91.90472543
46081 Lawrence	42.73338254
46083 Lincoln	413.2161137
46085 Lyman	418.7385501
46087 McCook	108.1860801
46089 McPherson	41.54549231
46091 Marshall	78.24726135
46093 Meade	84.82363752
46095 Mellette	0
46097 Miner	90.37505648
46099 Minnehaha	1755.013584
46101 Moody	288.7976896
46102 Oglala Lakota	237.6126913
46103 Pennington	246.131264
46105 Perkins	0
46107 Potter	0
46109 Roberts	354.1686609
46111 Sanborn	535.1996706
46115 Spink	76.98229407
46117 Stanley	330.9066843
46119 Sully	71.83908046
46121 Todd	301.4684431
46123 Tripp	109.5290252
46125 Turner	296.7711301
46127 Union	595.4286446
46129 Walworth	89.49346698
46135 Yankton	223.0093139
46137 Ziebach	72.93946025



SD

SD

FIPS

29001
29003
29005
29007
29009
29011
29013
29015
29017
29019
29021
29023
29025
29027
29029
29031
29033
29035
29037

SD

29039
29041
29043
29045
29047
29049
29051
29053
29055
29057
29059
29061
29063
29065
29067
29069
29071
29073
29075
29077
29079
29081
29083
29085
29087
29089
29091
29093
29095
29097
29099
29101

29103

SD

29105
29107
29109
29111
29113
29115
29117
29121
29123
29125
29127
29119
29129
29131
29133
29135
29137
29139
29141
29143
29145
29147
29149
29151
29153
29155
29157
29159
29161
29163
29165
29167
29169
29171

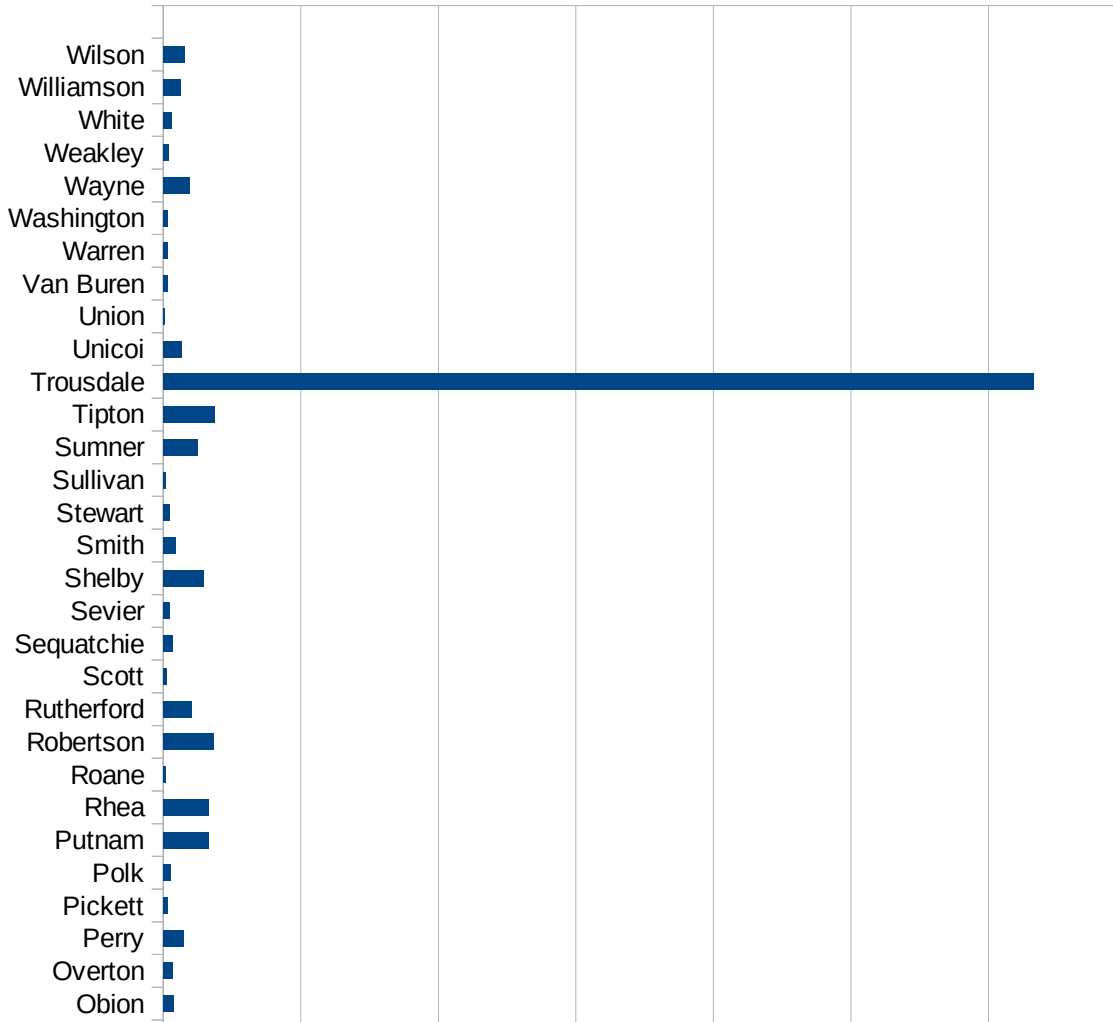
SD

29173
29175
29177
29179
29181
29195
29197
29199
29201
29203
29205
29183
29185
29187
29189
29510
29186
29207
29209
29211
29213
29215

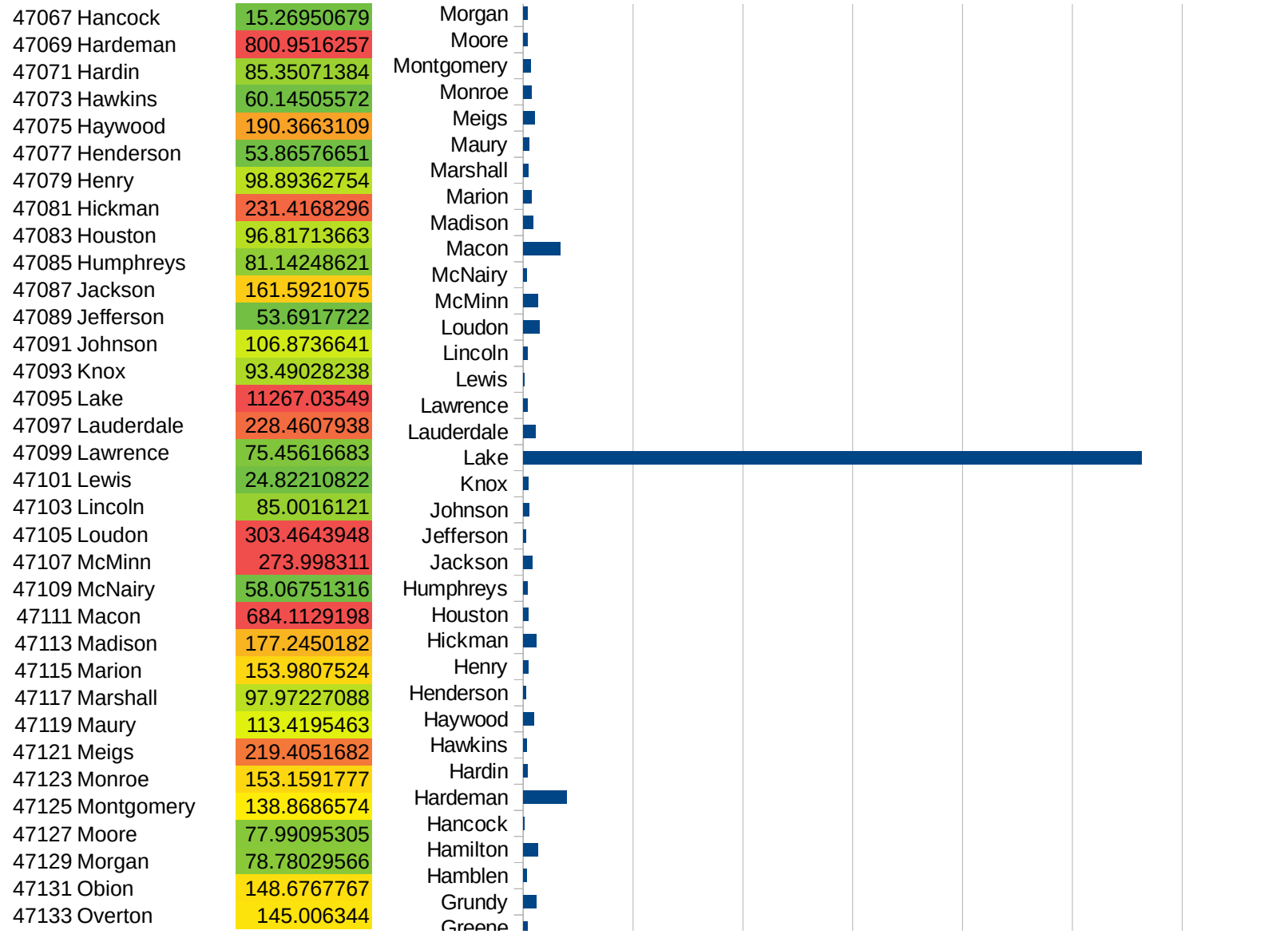
29217
29219
29221
29223
29225
29227
29229

TN

FIPS	County	PC Infection
47001	Anderson	54.91488193
47003	Bedford	605.6527591
47005	Benton	43.25259516
47007	Bledsoe	4134.191799
47009	Blount	70.80373661
47011	Bradley	155.5370244
47013	Campbell	45.47406715
47015	Cannon	221.269534
47017	Carroll	99.92862241
47019	Carter	33.71723661
47021	Cheatham	333.8361483
47023	Chester	69.46052327
47025	Claiborne	37.78813453
47027	Clay	103.6672282
47029	Cocke	58.70185051
47031	Coffee	140.0359066
47033	Crockett	111.6694584
47035	Cumberland	201.0959731
47037	Davidson	796.4342386
47039	Decatur	42.71313856
47041	DeKalb	188.6979839
47043	Dickson	224.5256895
47045	Dyer	152.733119
47047	Fayette	335.7444392
47049	Fentress	65.87253664
47051	Franklin	128.9090475
47053	Gibson	128.4534611
47055	Giles	44.0633156
47057	Grainger	56.1676388
47059	Greene	75.26741645
47061	Grundy	232.2793346
47063	Hamblen	65.04669423
47065	Hamilton	264.6272434

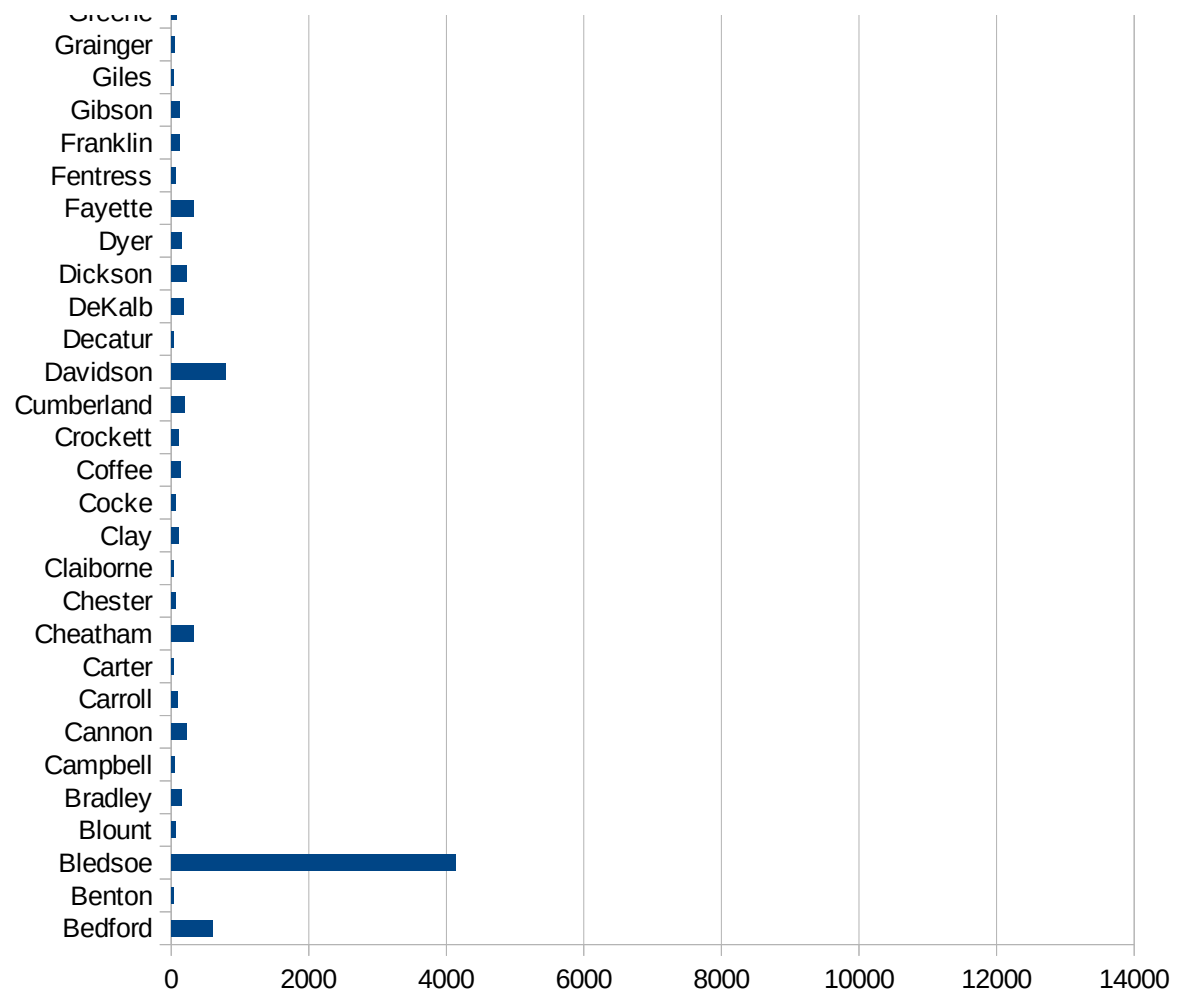


TN



TN

47135 Perry	297.6190476
47137 Pickett	59.03187721
47139 Polk	112.4393419
47141 Putnam	664.6119503
47143 Rhea	656.7001574
47145 Roane	30.10914565
47147 Robertson	736.4952402
47149 Rutherford	413.3706793
47151 Scott	54.44893144
47153 Sequatchie	134.4447432
47155 Sevier	99.08879173
47157 Shelby	592.6708016
47159 Smith	180.5235182
47161 Stewart	95.86313694
47163 Sullivan	38.05464647
47165 Sumner	501.2049223
47167 Tipton	748.607525
47169 Trousdale	12658.91754
47171 Unicoi	270.2550532
47173 Union	20.31694433
47175 Van Buren	69.38421509
47177 Warren	63.60389452
47179 Washington	58.31719891
47181 Wayne	386.5201111
47183 Weakley	77.80936705
47185 White	121.739772
47187 Williamson	254.1762145
47189 Wilson	319.2888889



TN

FIPS

29001
29003
29005
29007
29009
29011
29013
29015
29017
29019
29021
29023
29025
29027
29029
29031
29033
29035
29037

TN

29039
29041
29043
29045
29047
29049
29051
29053
29055
29057
29059
29061
29063
29065
29067
29069
29071
29073
29075
29077
29079
29081
29083
29085
29087
29089
29091
29093
29095
29097
29099
29101

29103

TN

29105
29107
29109
29111
29113
29115
29117
29121
29123
29125
29127
29119
29129
29131
29133
29135
29137
29139
29141
29143
29145
29147
29149
29151
29153
29155
29157
29159
29161
29163
29165
29167
29169
29171

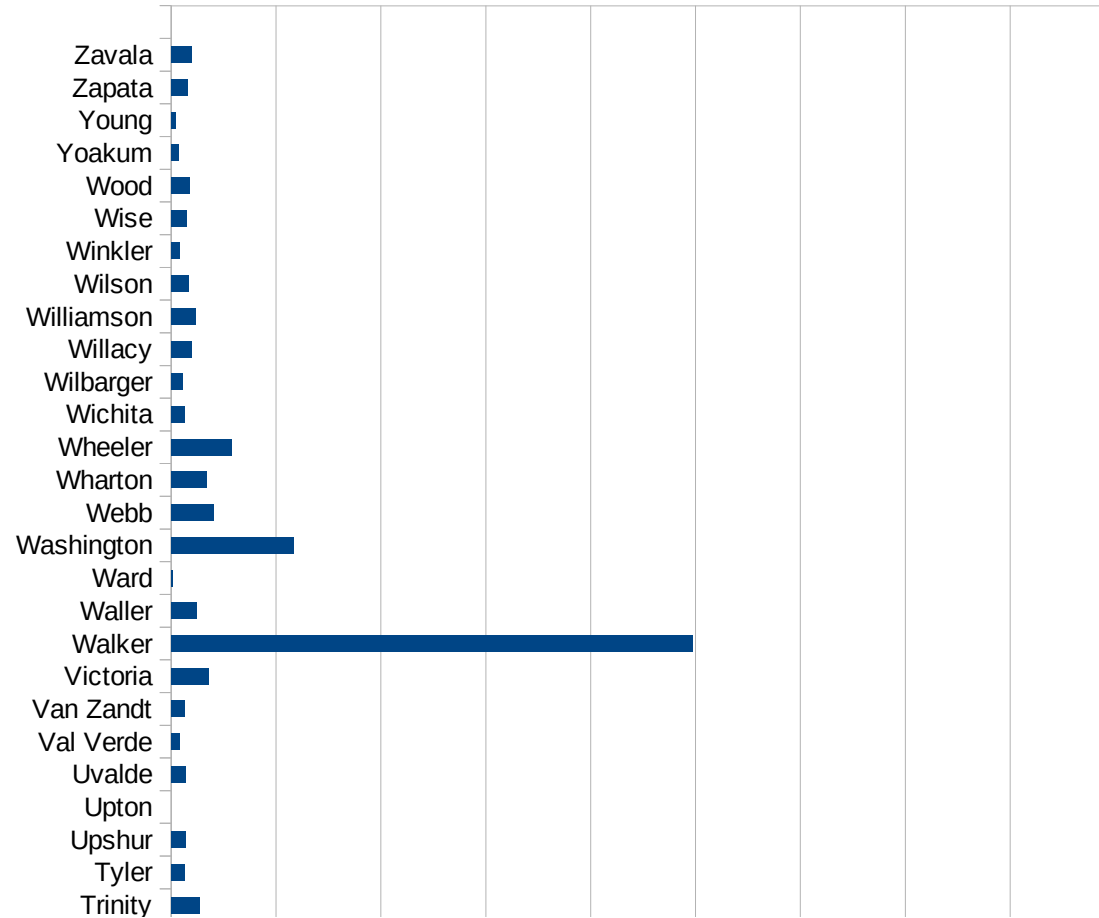
TN

29173
29175
29177
29179
29181
29195
29197
29199
29201
29203
29205
29183
29185
29187
29189
29510
29186
29207
29209
29211
29213
29215

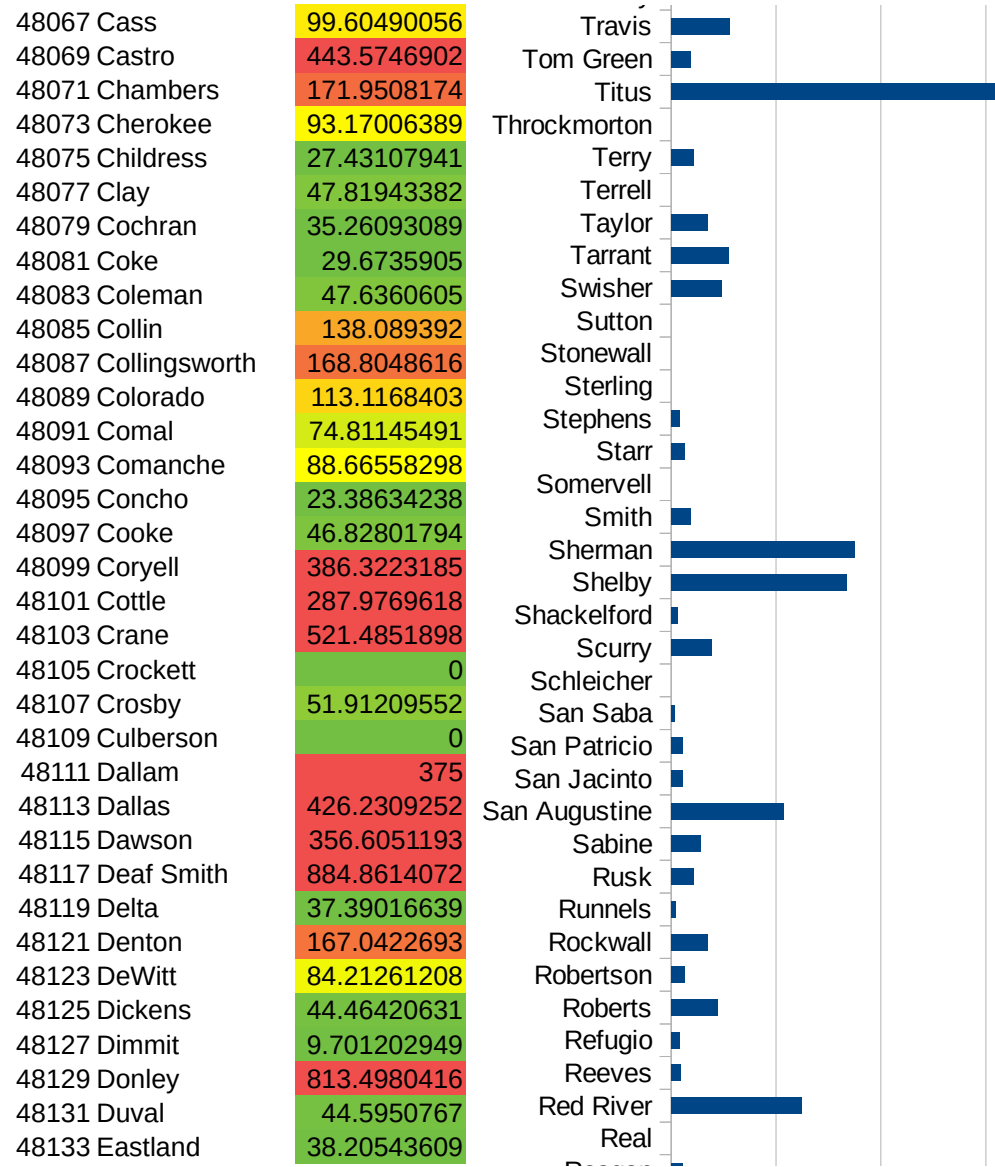
29217
29219
29221
29223
29225
29227
29229

TX

FIPS	County	PC Infection
48001	Anderson	146.4078406
48003	Andrews	148.940865
48005	Angelina	266.3849722
48007	Aransas	21.01546738
48009	Archer	11.38174368
48011	Armstrong	158.5623679
48013	Atascosa	75.53170344
48015	Austin	90.0330121
48017	Bailey	270.3856553
48019	Bandera	26.28811777
48021	Bastrop	275.9381898
48023	Baylor	0
48025	Bee	33.75579219
48027	Bell	118.9398328
48029	Bexar	145.1122304
48031	Blanco	94.00102547
48033	Borden	0
48035	Bosque	37.45117971
48037	Bowie	313.8119673
48039	Brazoria	258.5089141
48041	Brazos	227.9963662
48043	Brewster	10.79097874
48045	Briscoe	65.96306069
48047	Brooks	14.05678943
48049	Brown	155.5743065
48051	Burleson	152.264941
48053	Burnet	103.066762
48055	Caldwell	168.7978357
48057	Calhoun	171.6061407
48059	Callahan	71.4591968
48061	Cameron	193.4381989
48063	Camp	652.1905931
48065	Carson	99.91673605

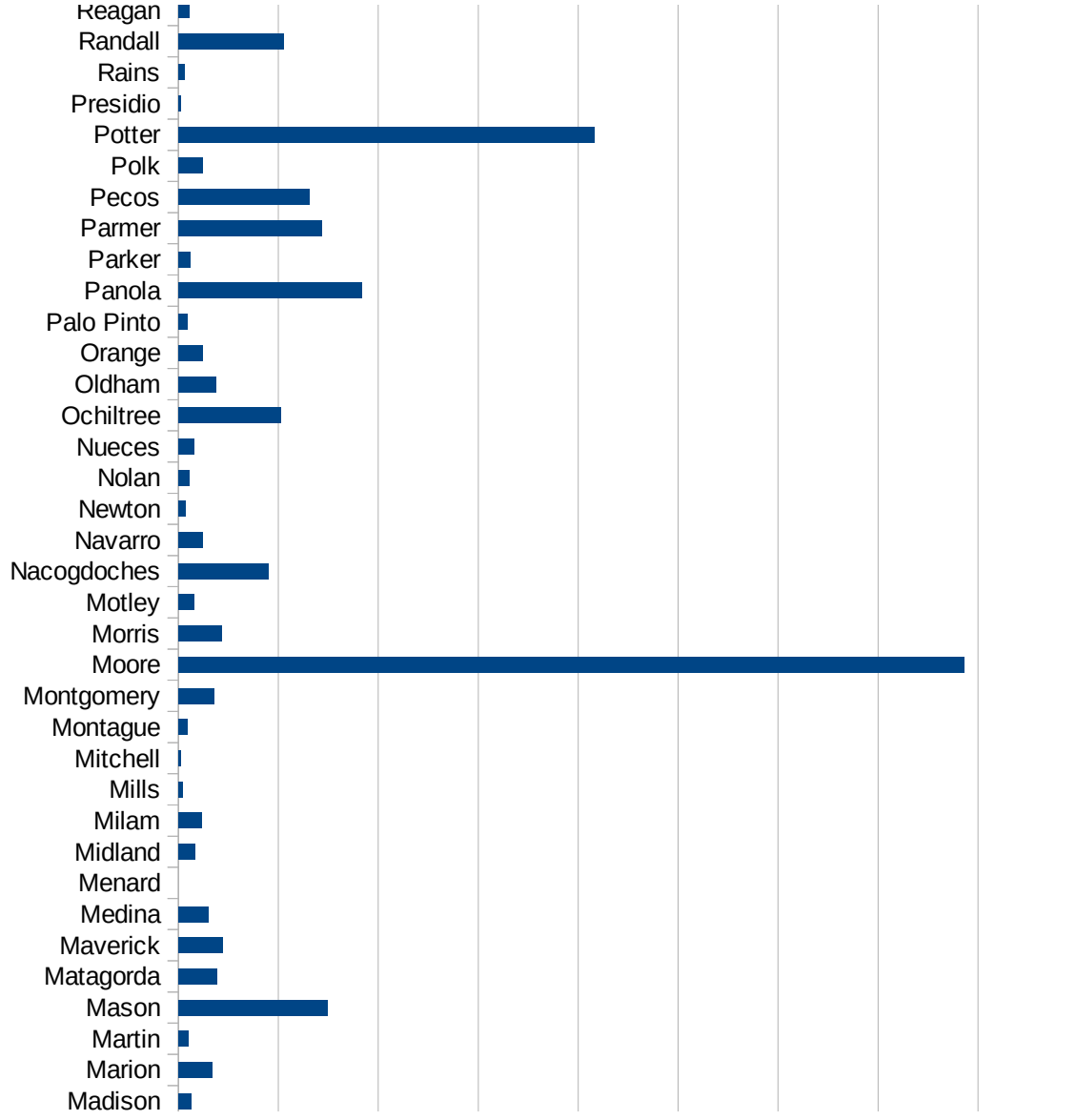


TX



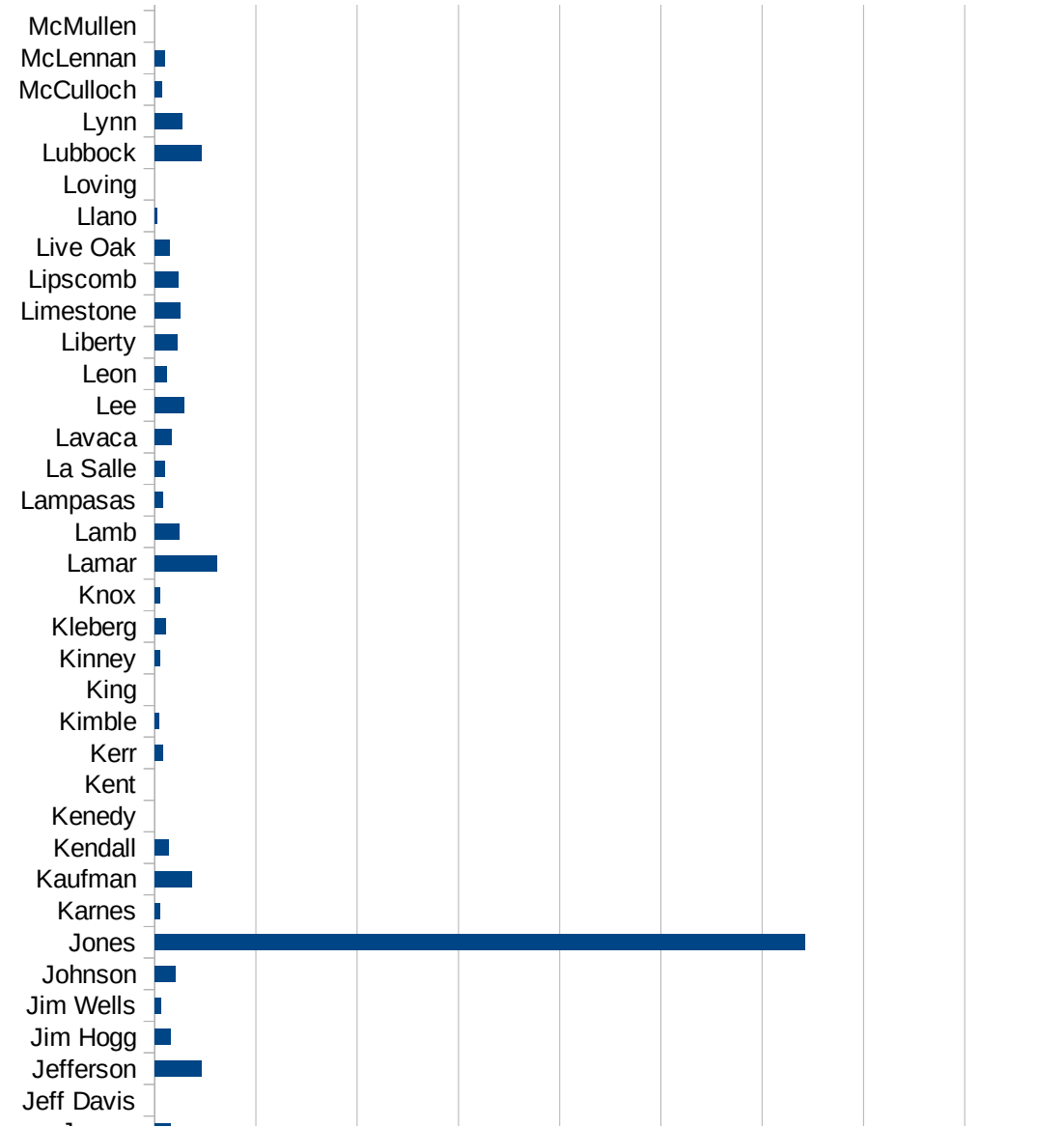
TX

48135 Ector	107.942069
48137 Edwards	0
48139 Ellis	188.3679975
48141 El Paso	365.0277488
48143 Erath	40.05088819
48145 Falls	57.68676089
48147 Fannin	116.1933911
48149 Fayette	149.9072942
48151 Fisher	52.09690023
48153 Floyd	256.981326
48155 Foard	0
48157 Fort Bend	247.6334568
48159 Franklin	167.193015
48161 Freestone	50.48465267
48163 Frio	186.7178038
48165 Gaines	33.49122052
48167 Galveston	259.2559709
48169 Garza	91.21313469
48171 Gillespie	18.65393225
48173 Glasscock	72.04610951
48175 Goliad	92.29957806
48177 Gonzales	691.4433881
48179 Gray	461.2925325
48181 Grayson	264.9431678
48183 Gregg	201.2820616
48185 Grimes	796.8970381
48187 Guadalupe	86.74722348
48189 Hale	177.3573751
48191 Hall	66.05019815
48193 Hamilton	106.0820368
48195 Hansford	366.0992129
48197 Hardeman	50.99439062
48199 Hardin	248.2213715
48201 Harris	289.5105988



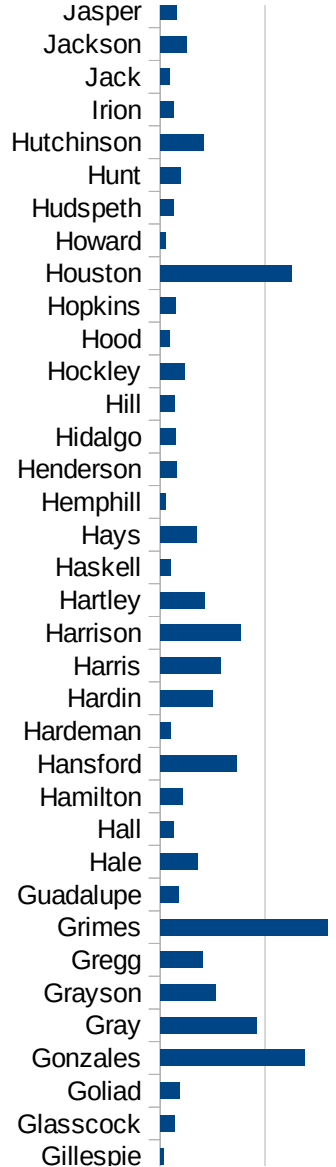
TX

48203 Harrison	382.1598777
48205 Hartley	213.5611319
48207 Haskell	51.60846379
48209 Hays	172.9318918
48211 Hemphill	26.14379085
48213 Henderson	78.98030353
48215 Hidalgo	73.21531886
48217 Hill	68.76822358
48219 Hockley	117.4934726
48221 Hood	44.60082264
48223 Hopkins	73.34963325
48225 Houston	625.8362467
48227 Howard	24.6852629
48229 Hudspeth	62.56517205
48231 Hunt	99.48908211
48233 Hutchinson	207.5667516
48235 Irion	65.70302234
48237 Jack	45.23351804
48239 Jackson	127.73968
48241 Jasper	80.84299732
48243 Jeff Davis	0
48245 Jefferson	229.4108651
48247 Jim Hogg	76.2195122
48249 Jim Wells	29.39591397
48251 Johnson	103.8742771
48253 Jones	3209.365696
48255 Karnes	25.55910543
48257 Kaufman	186.5932733
48259 Kendall	67.92138647
48261 Kenedy	0
48263 Kent	0
48265 Kerr	38.1642973
48267 Kimble	22.92526364
48269 King	0



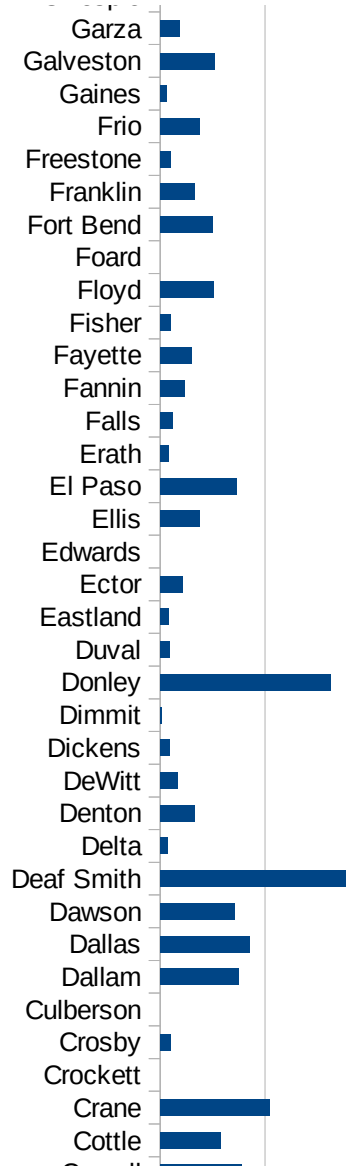
TX

48271 Kinney	26.54632333
48273 Kleberg	54.61145556
48275 Knox	27.37476047
48277 Lamar	305.6628057
48279 Lamb	121.5990272
48281 Lampasas	42.39483725
48283 La Salle	53.11379631
48285 Lavaca	84.53505719
48287 Lee	145.8236118
48289 Leon	57.90387956
48291 Liberty	112.3686619
48293 Limestone	127.5564437
48295 Lipscomb	119.2250373
48297 Live Oak	73.97665626
48299 Llano	13.85937356
48301 Loving	0
48303 Lubbock	229.9845159
48305 Lynn	136.1238727
48307 McCulloch	37.56103668
48309 McLennan	48.30974796
48311 McMullen	0
48313 Madison	62.40465955
48315 Marion	171.2328767
48317 Martin	52.14670607
48319 Mason	747.6635514
48321 Matagorda	191.5079886
48323 Maverick	220.5693768
48325 Medina	149.2508003
48327 Menard	0
48329 Midland	81.70218684
48331 Milam	115.3953285
48333 Mills	20.32107295
48335 Mitchell	12.27747084
48337 Montague	45.92774036



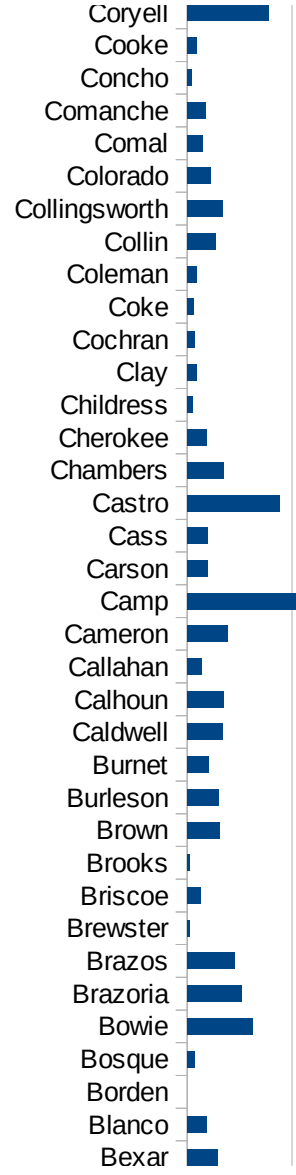
TX

48339 Montgomery	178.1952024
48341 Moore	3928.322085
48343 Morris	218.8183807
48345 Motley	81.03727715
48347 Nacogdoches	453.5009359
48349 Navarro	123.0707152
48351 Newton	36.37421795
48353 Nolan	54.23361128
48355 Nueces	78.67169061
48357 Ochiltree	512.7174022
48359 Oldham	187.7053027
48361 Orange	120.8538745
48363 Palo Pinto	45.02164502
48365 Panola	920.1658891
48367 Parker	58.53827753
48369 Parmer	719.7891322
48371 Pecos	657.1811395
48373 Polk	119.9256461
48375 Potter	2079.433003
48377 Presidio	14.39263097
48379 Rains	32.89744222
48381 Randall	524.6897726
48383 Reagan	53.46164127
48385 Real	0
48387 Red River	624.2299795
48389 Reeves	44.60019114
48391 Refugio	42.66211604
48393 Roberts	221.4839424
48395 Robertson	63.64267531
48397 Rockwall	174.8512274
48399 Runnels	19.5427008
48401 Rusk	108.3562902
48403 Sabine	141.6564359
48405 San Augustine	534.4995141

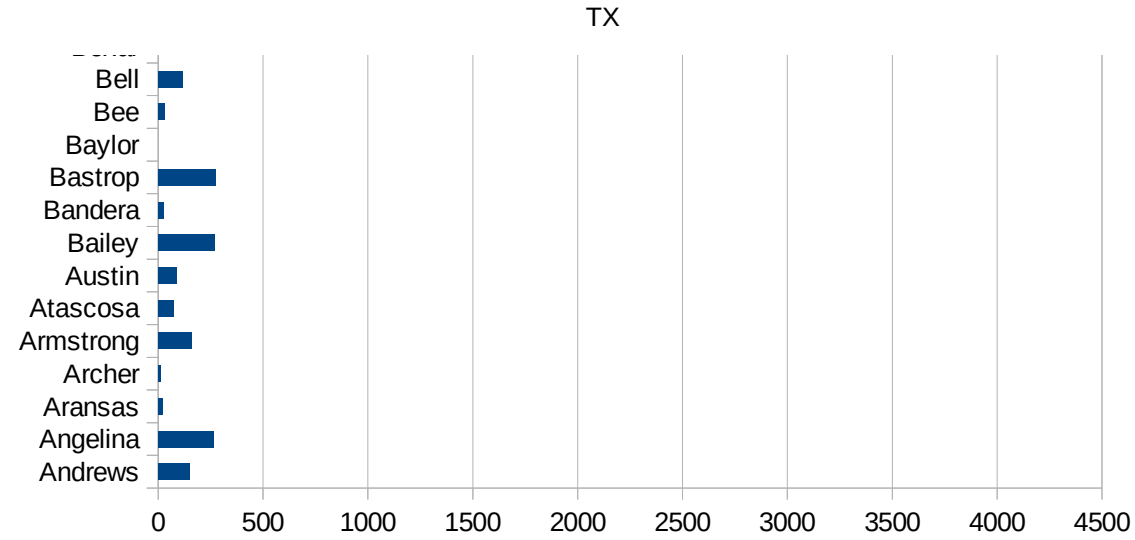


TX

48407 San Jacinto	55.71224625
48409 San Patricio	53.8172903
48411 San Saba	16.51800463
48413 Schleicher	0
48415 Scurry	195.6599075
48417 Shackelford	30.7408546
48419 Shelby	837.9888268
48421 Sherman	876.908087
48423 Smith	93.38852668
48425 Somervell	0
48427 Starr	65.09104998
48429 Stephens	42.40432524
48431 Sterling	0
48433 Stonewall	0
48435 Sutton	0
48437 Swisher	241.2221924
48439 Tarrant	276.3160987
48441 Taylor	175.8209823
48443 Terrell	0
48445 Terry	105.8028811
48447 Throckmorton	0
48449 Titus	1546.937911
48451 Tom Green	92.22516478
48453 Travis	280.361932
48455 Trinity	135.6852103
48457 Tyler	64.5280236
48459 Upshur	67.8623364
48461 Upton	0
48463 Uvalde	67.04909484
48465 Val Verde	42.67598764
48467 Van Zandt	62.47880184
48469 Victoria	181.4527082
48471 Walker	2484.8234
48473 Waller	120.4683206



48475 Ward	8.532423208
48477 Washington	586.7608522
48479 Webb	204.77692
48481 Wharton	168.1924121
48483 Wheeler	288.9616644
48485 Wichita	64.36273322
48487 Wilbarger	54.60218409
48489 Willacy	97.60632117
48491 Williamson	116.4598328
48493 Wilson	81.63427843
48495 Winkler	38.86010363
48497 Wise	73.20108338
48499 Wood	88.63480246
48501 Yoakum	34.92026539
48503 Young	22.16680521
48505 Zapata	77.51937984
48507 Zavala	100.1418676



TX

FIPS

29001
29003
29005
29007
29009
29011
29013
29015
29017
29019
29021
29023
29025
29027
29029
29031
29033
29035
29037

TX

29039
29041
29043
29045
29047
29049
29051
29053
29055
29057
29059
29061
29063
29065
29067
29069
29071
29073
29075
29077
29079
29081
29083
29085
29087
29089
29091
29093
29095
29097
29099
29101

29103

TX

29105
29107
29109
29111
29113
29115
29117
29121
29123
29125
29127
29119
29129
29131
29133
29135
29137
29139
29141
29143
29145
29147
29149
29151
29153
29155
29157
29159
29161
29163
29165
29167
29169
29171

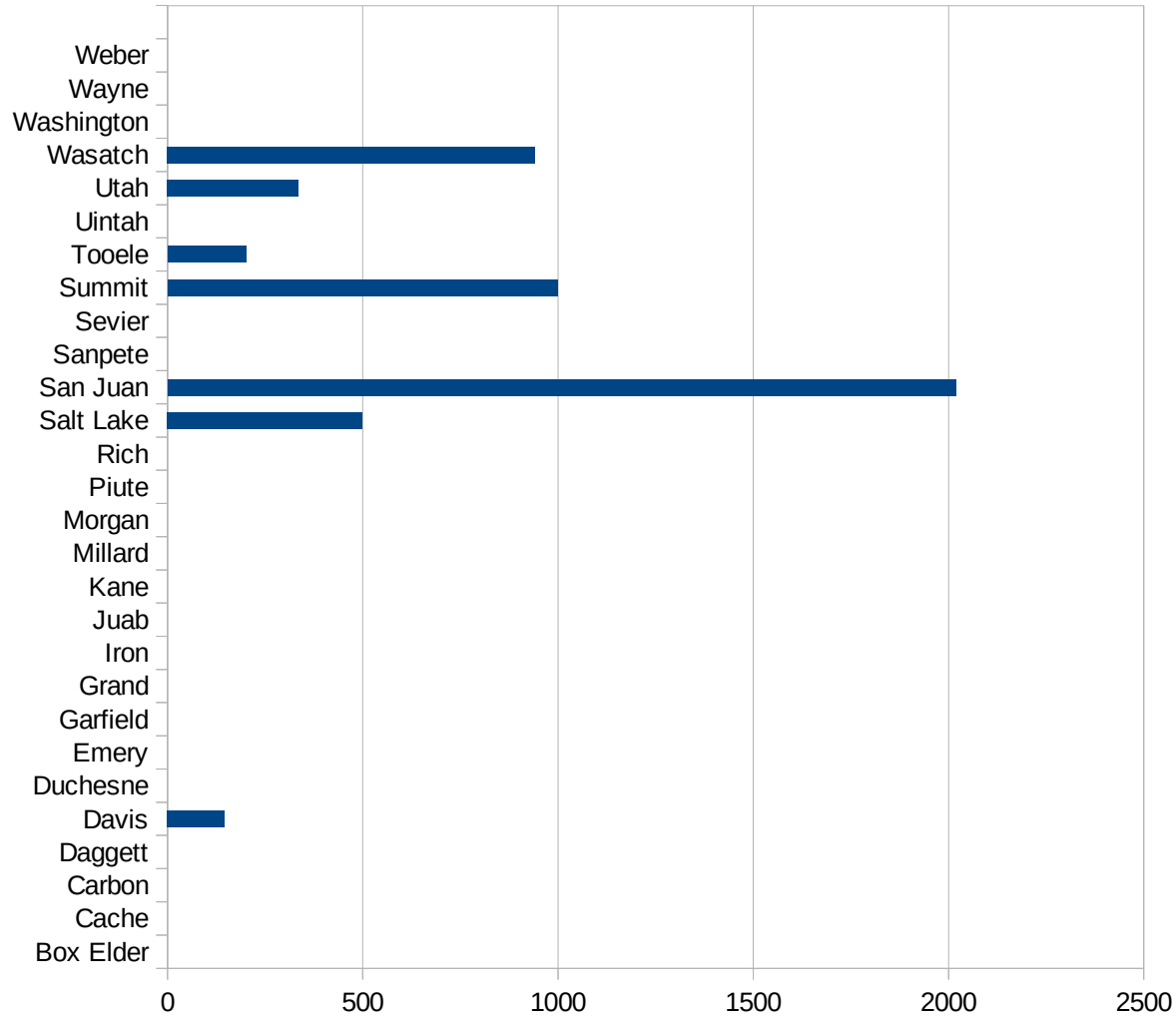
TX

29173
29175
29177
29179
29181
29195
29197
29199
29201
29203
29205
29183
29185
29187
29189
29510
29186
29207
29209
29211
29213
29215

29217
29219
29221
29223
29225
29227
29229

UT

FIPS	County	PC Infection
49001	Beaver	0
49003	Box Elder	0
49005	Cache	0
49007	Carbon	0
49009	Daggett	0
49011	Davis	145.85756
49013	Duchesne	0
49015	Emery	0
49017	Garfield	0
49019	Grand	0
49021	Iron	0
49023	Juab	0
49025	Kane	0
49027	Millard	0
49029	Morgan	0
49031	Piute	0
49033	Rich	0
49035	Salt Lake	499.37837976
49037	San Juan	2019.5481908
49039	Sanpete	0
49041	Sevier	0
49043	Summit	999.21303031
49045	Tooele	200.26606778
49047	Uintah	0
49049	Utah	335.57640229
49051	Wasatch	941.63658243
49053	Washington	0
49055	Wayne	0
49057	Weber	0



UT

FIPS

29001
29003
29005
29007
29009
29011
29013
29015
29017
29019
29021
29023
29025
29027
29029
29031
29033
29035
29037

UT

29039
29041
29043
29045
29047
29049
29051
29053
29055
29057
29059
29061
29063
29065
29067
29069
29071
29073
29075
29077
29079
29081
29083
29085
29087
29089
29091
29093
29095
29097
29099
29101

29103

UT

29105
29107
29109
29111
29113
29115
29117
29121
29123
29125
29127
29119
29129
29131
29133
29135
29137
29139
29141
29143
29145
29147
29149
29151
29153
29155
29157
29159
29161
29163
29165
29167
29169
29171

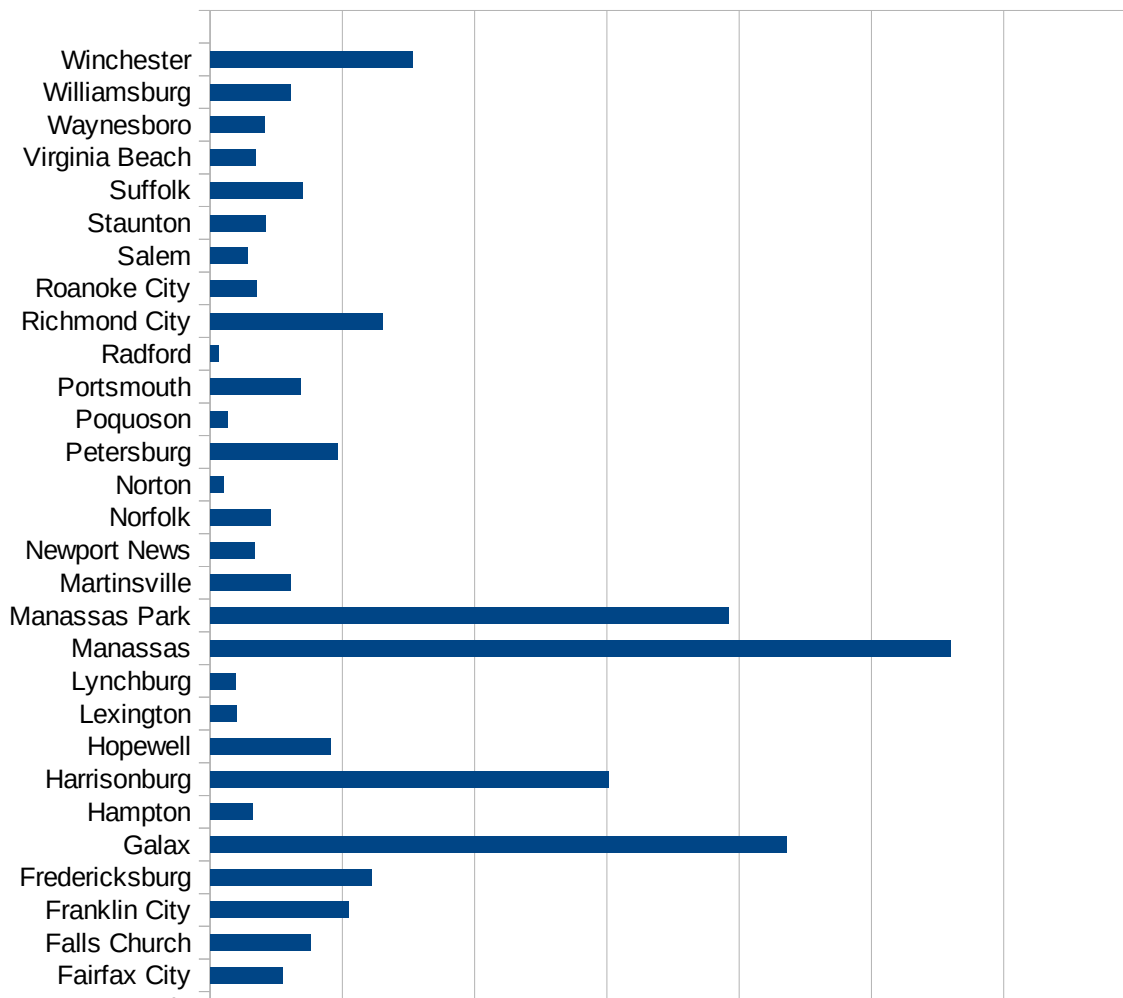
UT

29173
29175
29177
29179
29181
29195
29197
29199
29201
29203
29205
29183
29185
29187
29189
29510
29186
29207
29209
29211
29213
29215

29217
29219
29221
29223
29225
29227
29229

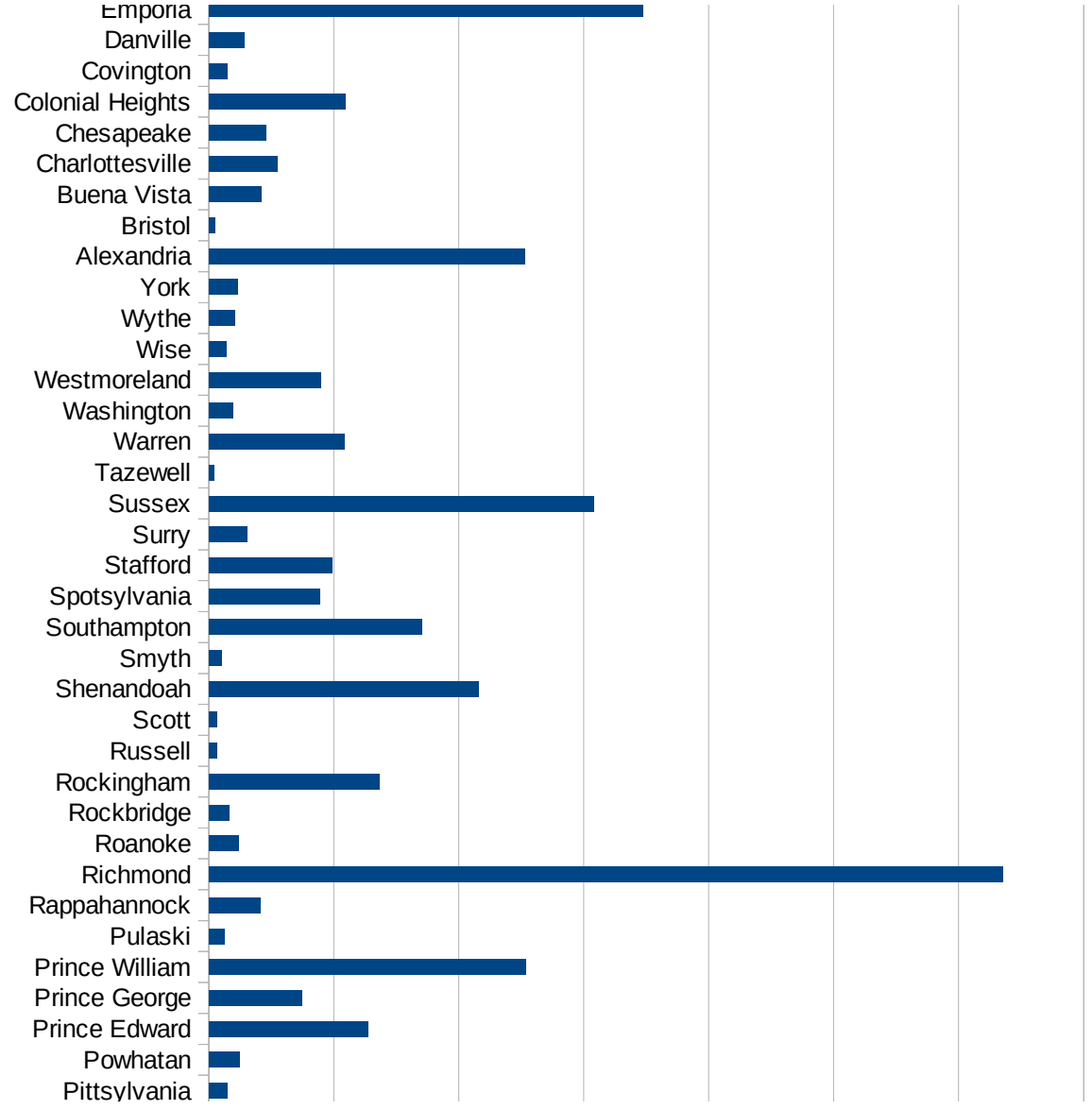
VA

FIPS	County	PC Infection
51001	Accomack	2980.377638
51003	Albemarle	195.9197189
51005	Alleghany	160.9657948
51007	Amelia	215.1694459
51009	Amherst	85.26495295
51011	Appomattox	195.6947162
51013	Arlington	905.1831207
51015	Augusta	161.6814875
51017	Bath	0
51019	Bedford	80.00304774
51021	Bland	0
51023	Botetourt	102.1726718
51025	Brunswick	189.2089844
51027	Buchanan	84.82163894
51029	Buckingham	2758.985823
51031	Campbell	32.74334673
51033	Caroline	246.977772
51035	Carroll	411.6614928
51036	Charles City	388.9929405
51037	Charlotte	234.5451499
51041	Chesterfield	493.7513628
51043	Clarke	213.4545204
51045	Craig	98.73617694
51047	Culpeper	1411.519698
51049	Cumberland	397.5940463
51051	Dickenson	0
51053	Dinwiddie	315.4684707
51057	Essex	476.2340874
51059	Fairfax	1026.681555
51061	Fauquier	472.58578
51063	Floyd	37.98670465
51065	Fluvanna	350.9688982
51067	Franklin	65.84215678



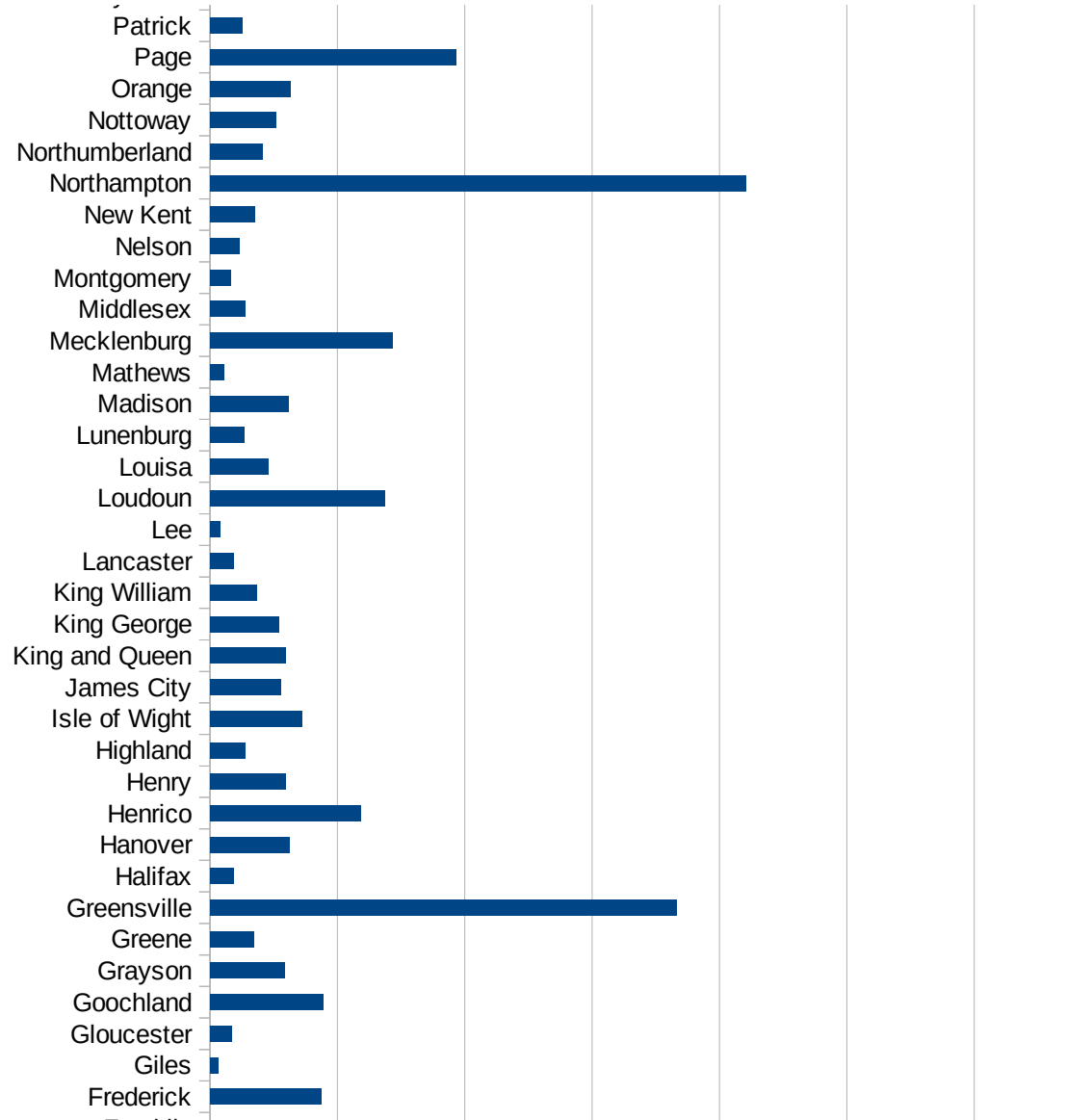
VA

51069 Frederick	434.6103786
51071 Giles	29.68416053
51073 Gloucester	83.00088356
51075 Goochland	443.1251076
51077 Grayson	294.2869938
51079 Greene	171.8994894
51081 Greensville	1831.942892
51083 Halifax	90.85580305
51085 Hanover	313.3188486
51087 Henrico	591.0204974
51089 Henry	298.3141326
51091 Highland	135.7466063
51093 Isle of Wight	359.9166509
51095 James City	276.1888556
51097 King and Queen	298.2107356
51099 King George	270.9313264
51101 King William	183.0096228
51103 Lancaster	92.73856997
51105 Lee	38.23117115
51107 Loudoun	686.7395846
51109 Louisa	228.3974115
51111 Lunenburg	132.3845772
51113 Madison	308.3866115
51115 Mathews	56.80527153
51117 Mecklenburg	714.5187602
51119 Middlesex	139.288699
51121 Montgomery	82.84083447
51125 Nelson	114.5861418
51127 New Kent	174.1771247
51131 Northampton	2104.814657
51133 Northumberland	205.8121347
51135 Nottoway	259.4033722
51137 Orange	313.8303679
51139 Page	965.1945013

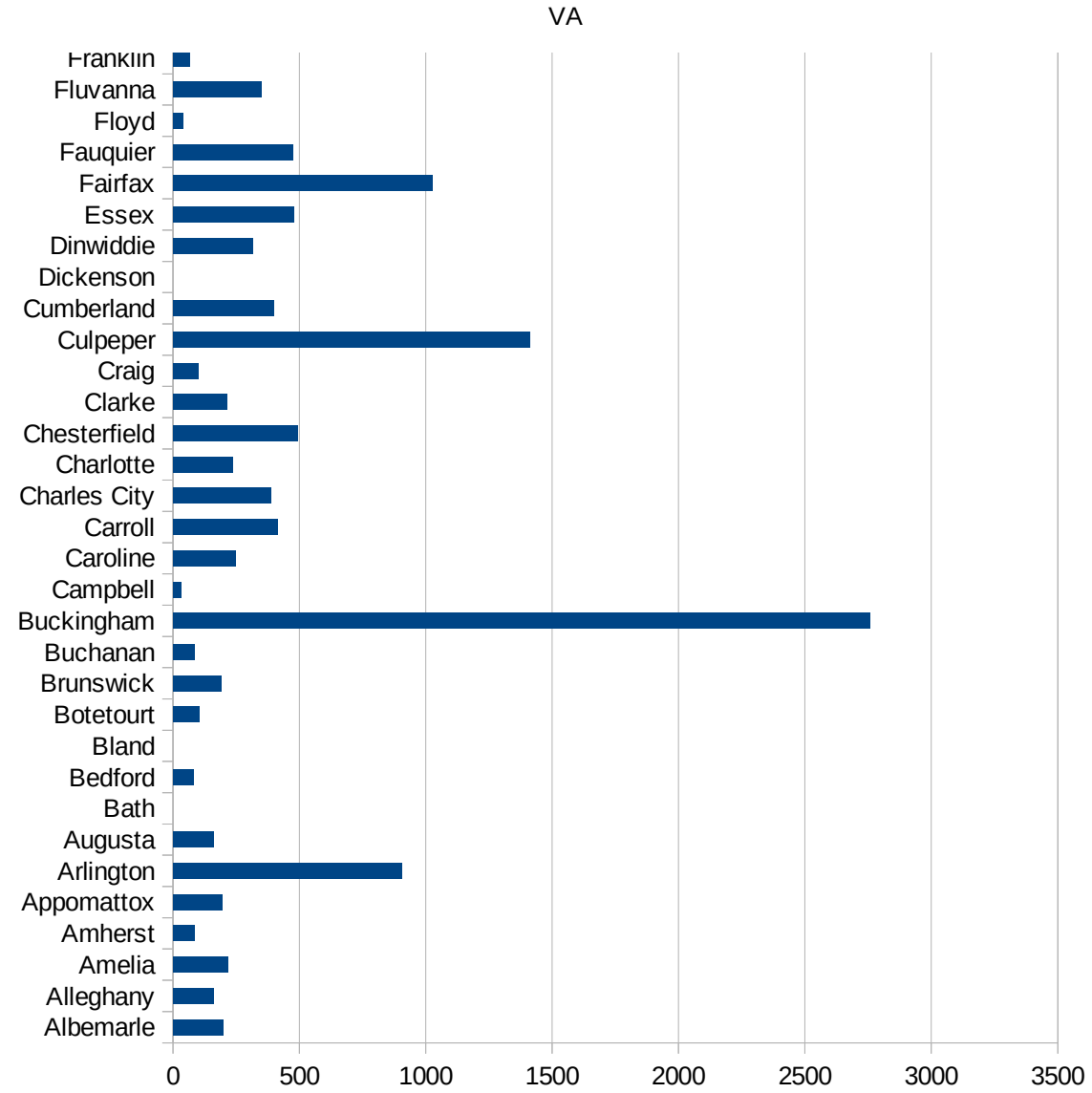


VA

51141 Patrick	124.4836757
51143 Pittsylvania	73.83222038
51145 Powhatan	123.3341327
51147 Prince Edward	636.1655773
51149 Prince George	372.8795757
51153 Prince William	1267.491576
51155 Pulaski	61.64504198
51157 Rappahannock	206.8394926
51159 Richmond	3175.481301
51161 Roanoke	120.1194817
51163 Rockbridge	79.11392405
51165 Rockingham	683.1273694
51167 Russell	29.90877823
51169 Scott	32.50673354
51171 Shenandoah	1080.53429
51173 Smyth	49.22551851
51175 Southampton	852.9512112
51177 Spotsylvania	441.7527079
51179 Stafford	494.798613
51181 Surry	154.4640099
51183 Sussex	1539.556821
51185 Tazewell	22.0291274
51187 Warren	542.4593156
51191 Washington	97.42288886
51193 Westmoreland	448.6819966
51195 Wise	71.03020099
51197 Wythe	104.3333101
51199 York	113.4923208
51510 Alexandria	1265.184078
51520 Bristol	24.26889941
51530 Buena Vista	208.4335418
51540 Charlottesville	272.2530499
51550 Chesapeake	228.3274397
51570 Colonial Heights	543.9354007



51580 Covington	73.26007326
51590 Danville	142.5306564
51595 Emporia	1737.941808
51600 Fairfax City	272.6458859
51610 Falls Church	379.0955862
51620 Franklin City	524.1482591
51630 Fredericksburg	610.7603623
51640 Galax	2179.666822
51650 Hampton	159.3293278
51660 Harrisonburg	1506.486777
51670 Hopewell	455.8328908
51678 Lexington	98.0941704
51680 Lynchburg	97.41129484
51683 Manassas	2800.124877
51685 Manassas Park	1958.745016
51690 Martinsville	302.2787165
51700 Newport News	167.388846
51710 Norfolk	226.1590652
51720 Norton	50.40322581
51730 Petersburg	481.5155067
51735 Poquoson	65.62756358
51740 Portsmouth	343.4356243
51750 Radford	32.71716015
51760 Richmond City	650.3979754
51770 Roanoke City	176.1409127
51775 Salem	140.38919
51790 Staunton	208.6509911
51800 Suffolk	350.9349125
51810 Virginia Beach	171.0392746
51820 Waynesboro	207.7072653
51830 Williamsburg	302.094522
51840 Winchester	764.9067881



VA

VA

FIPS

29001
29003
29005
29007
29009
29011
29013
29015
29017
29019
29021
29023
29025
29027
29029
29031
29033
29035
29037

VA

29039
29041
29043
29045
29047
29049
29051
29053
29055
29057
29059
29061
29063
29065
29067
29069
29071
29073
29075
29077
29079
29081
29083
29085
29087
29089
29091
29093
29095
29097
29099
29101

29103

VA

29105
29107
29109
29111
29113
29115
29117
29121
29123
29125
29127
29119
29129
29131
29133
29135
29137
29139
29141
29143
29145
29147
29149
29151
29153
29155
29157
29159
29161
29163
29165
29167
29169
29171

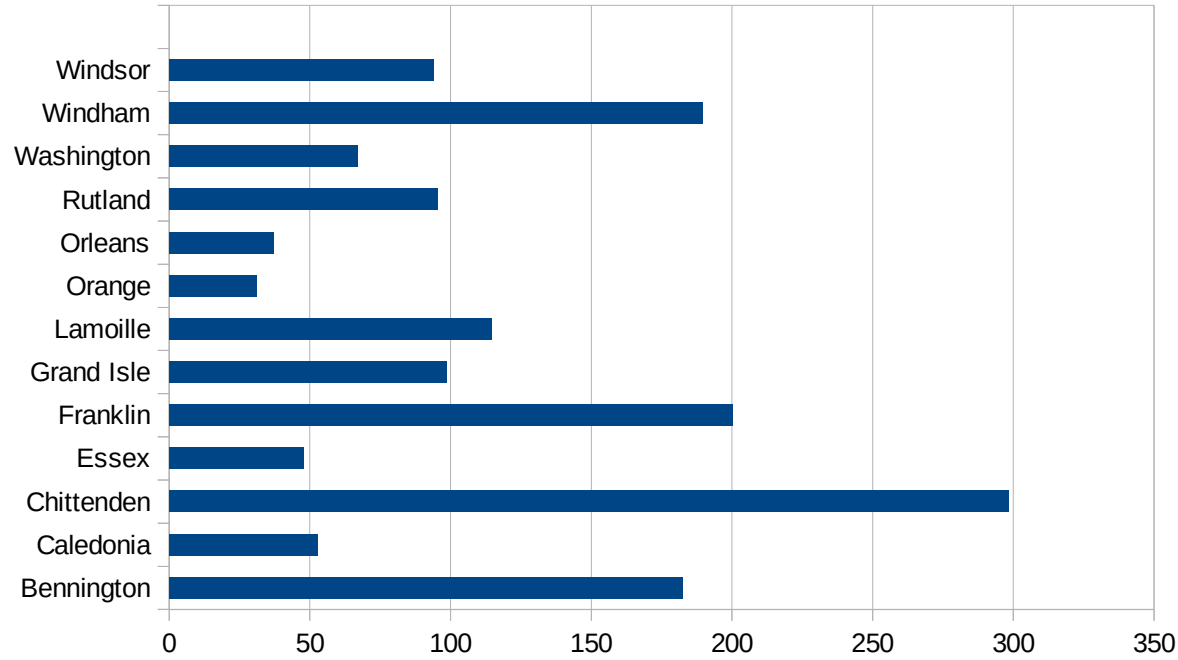
VA

29173
29175
29177
29179
29181
29195
29197
29199
29201
29203
29205
29183
29185
29187
29189
29510
29186
29207
29209
29211
29213
29215

29217
29219
29221
29223
29225
29227
29229

VT

FIPS	County	PC Infection
50001	Addison	173.0992887
50003	Bennington	182.4254161
50005	Caledonia	52.80179526
50007	Chittenden	298.3496585
50009	Essex	48
50011	Franklin	200.3197022
50013	Grand Isle	98.73060649
50015	Lamoille	114.6245059
50017	Orange	31.03555295
50019	Orleans	37.16504999
50021	Rutland	95.44586856
50023	Washington	67.07946336
50025	Windham	189.4470951
50027	Windsor	94.05636147



FIPS

- 29001
- 29003
- 29005
- 29007
- 29009
- 29011
- 29013
- 29015
- 29017
- 29019
- 29021
- 29023
- 29025
- 29027
- 29029
- 29031
- 29033
- 29035
- 29037

VT

29039
29041
29043
29045
29047
29049
29051
29053
29055
29057
29059
29061
29063
29065
29067
29069
29071
29073
29075
29077
29079
29081
29083
29085
29087
29089
29091
29093
29095
29097
29099
29101

29103

VT

29105
29107
29109
29111
29113
29115
29117
29121
29123
29125
29127
29119
29129
29131
29133
29135
29137
29139
29141
29143
29145
29147
29149
29151
29153
29155
29157
29159
29161
29163
29165
29167
29169
29171

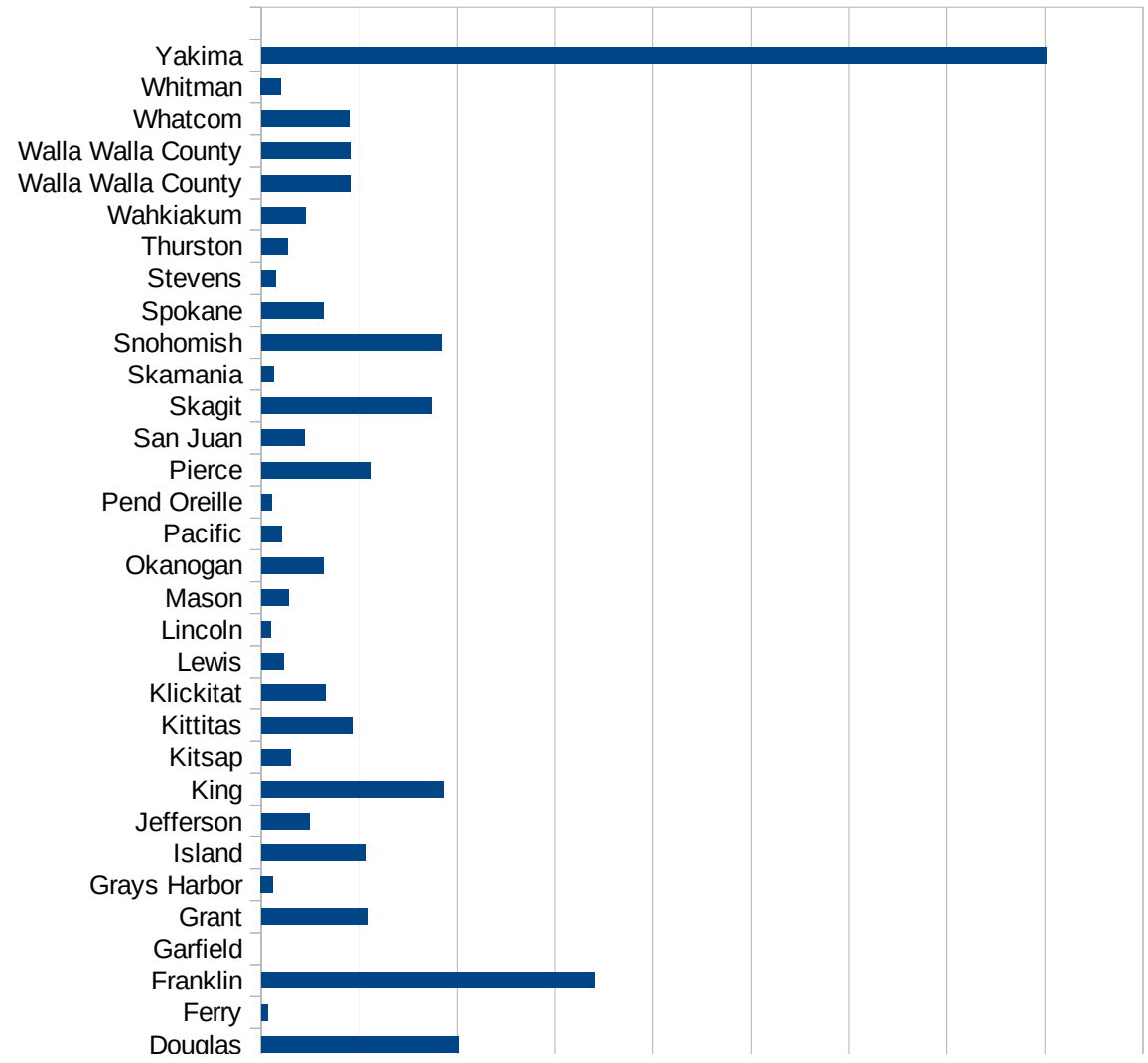
VT

29173
29175
29177
29179
29181
29195
29197
29199
29201
29203
29205
29183
29185
29187
29189
29510
29186
29207
29209
29211
29213
29215

29217
29219
29221
29223
29225
29227
29229

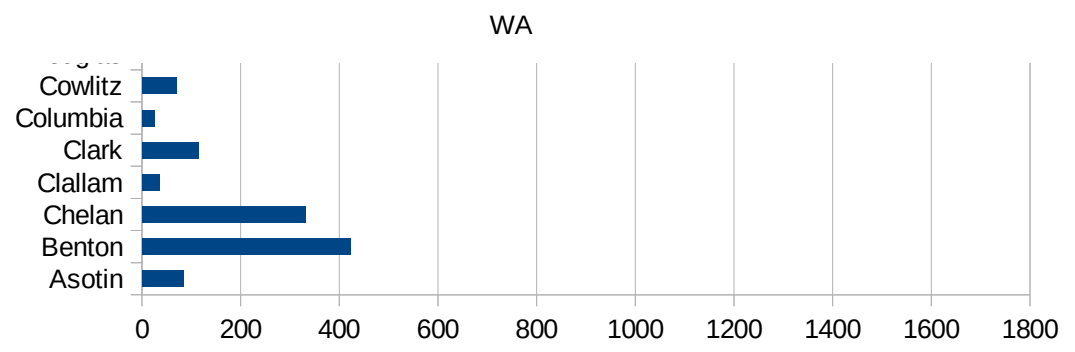
WA

FIPS	County	PC Infection
53001	Adams	389.6958348
53003	Asotin	84.03361345
53005	Benton	422.0391625
53007	Chelan	331.0140713
53009	Clallam	35.18511279
53011	Clark	114.1417474
53013	Columbia	24.63661
53015	Cowlitz	69.73308743
53017	Douglas	403.1976134
53019	Ferry	13.07360439
53021	Franklin	680.4667875
53023	Garfield	0
53025	Grant	217.8134407
53027	Grays Harbor	24.35690992
53029	Island	214.3026285
53031	Jefferson	97.70241735
53033	King	372.4761695
53035	Kitsap	60.41400271
53037	Kittitas	185.7951187
53039	Klickitat	131.1801692
53041	Lewis	46.48007638
53043	Lincoln	18.62197393
53045	Mason	54.95595891
53047	Okanogan	125.7951201
53049	Pacific	40.84225812
53051	Pend Oreille	22.05558006
53053	Pierce	223.3818281
53055	San Juan	87.57589911
53057	Skagit	347.8776344
53059	Skamania	25.1593425
53061	Snohomish	368.0201644
53063	Spokane	125.9154618
53065	Stevens	28.72293416



This work is licensed under the Creative Commons Attribution-NoDerivatives 4.0 International License. To view a copy of this license, visit <http://creativecommons.org/licenses/by-nd/4.0/>.

53067 Thurston	53.76738275
53069 Wahkiakum	90.37505648
53071 Walla Walla Cou	182.2001904
53071 Walla Walla Cou	182.2001904
53073 Whatcom	179.0105678
53075 Whitman	40.16790183
53077 Yakima	1603.12751



WA

FIPS

29001
29003
29005
29007
29009
29011
29013
29015
29017
29019
29021
29023
29025
29027
29029
29031
29033
29035
29037

WA

29039
29041
29043
29045
29047
29049
29051
29053
29055
29057
29059
29061
29063
29065
29067
29069
29071
29073
29075
29077
29079
29081
29083
29085
29087
29089
29091
29093
29095
29097
29099
29101

29103

WA

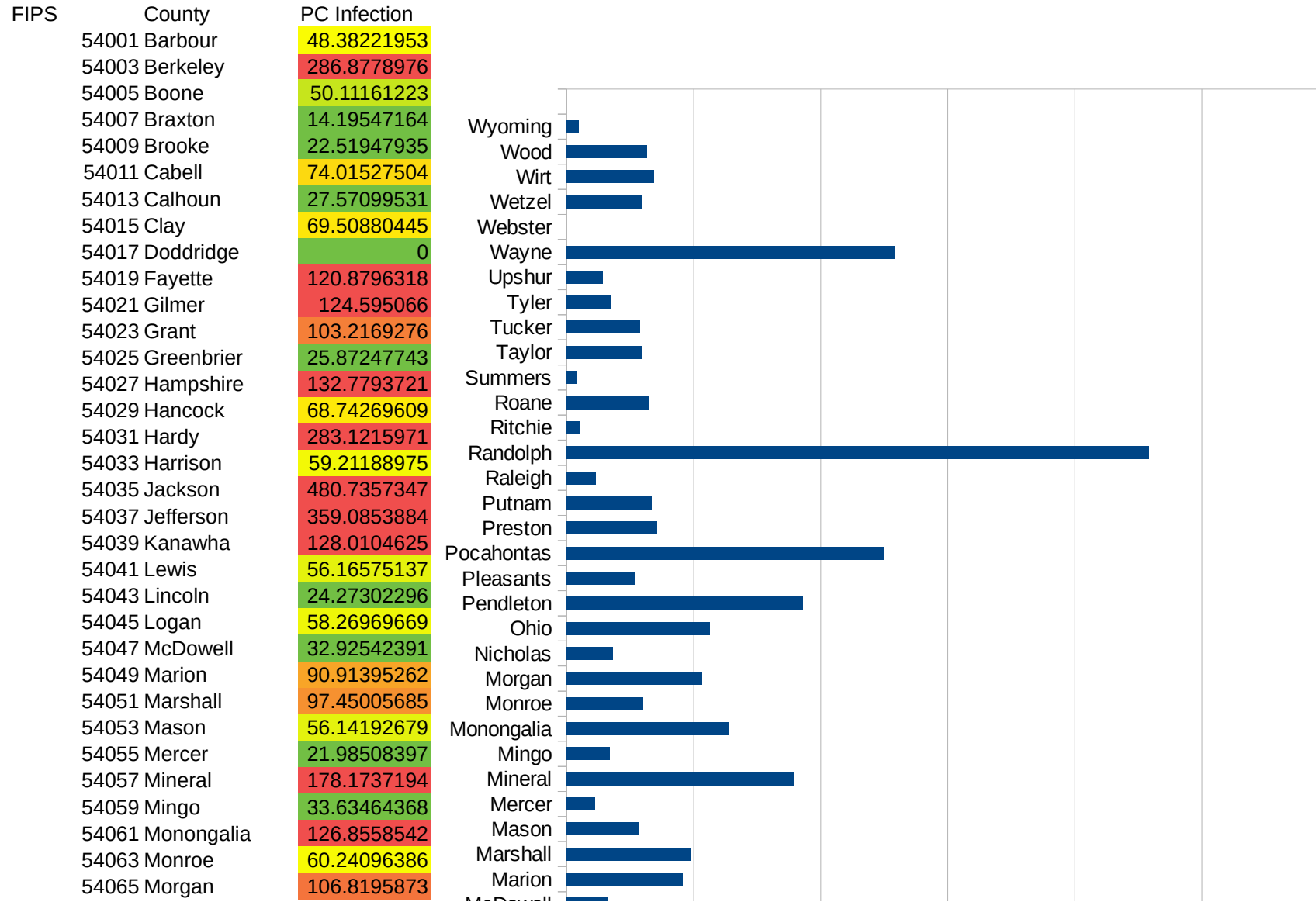
29105
29107
29109
29111
29113
29115
29117
29121
29123
29125
29127
29119
29129
29131
29133
29135
29137
29139
29141
29143
29145
29147
29149
29151
29153
29155
29157
29159
29161
29163
29165
29167
29169
29171

WA

29173
29175
29177
29179
29181
29195
29197
29199
29201
29203
29205
29183
29185
29187
29189
29510
29186
29207
29209
29211
29213
29215

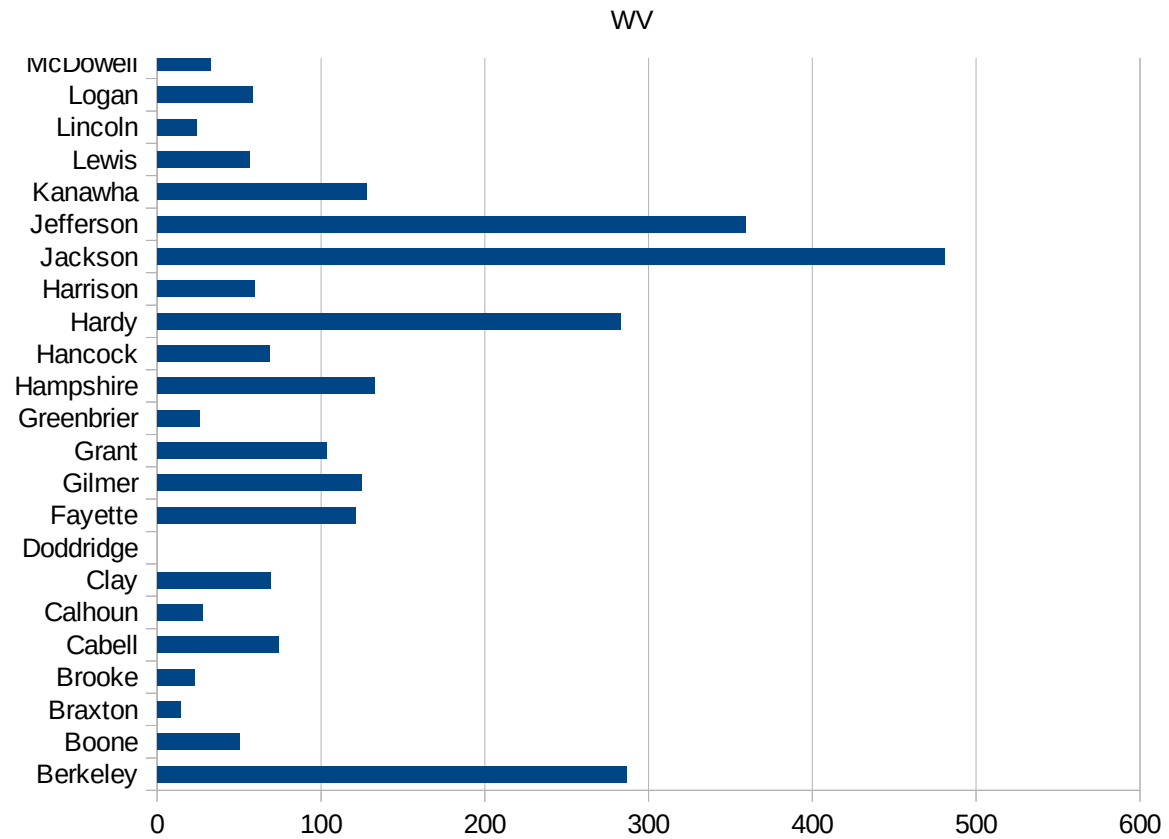
29217
29219
29221
29223
29225
29227
29229

WV



This work is licensed under the Creative Commons Attribution-NoDerivatives 4.0 International License. To view a copy of this license, visit <http://creativecommons.org/licenses/by-nd/4.0/>.

54067 Nicholas	36.22896707
54069 Ohio	112.5613699
54071 Pendleton	185.7939117
54073 Pleasants	53.28360197
54075 Pocahontas	249.5840266
54077 Preston	70.92408168
54079 Putnam	67.04068311
54081 Raleigh	22.89438953
54083 Randolph	457.9675953
54085 Ritchie	10.28700751
54087 Roane	64.5994832
54089 Summers	7.836990596
54091 Taylor	59.30494603
54093 Tucker	57.51258088
54095 Tyler	34.30139492
54097 Upshur	28.67089904
54099 Wayne	257.8610054
54101 Webster	0
54103 Wetzel	58.93909627
54105 Wirt	68.61063465
54107 Wood	62.94312554
54109 Wyoming	9.621860868



FIPS

- 29001
- 29003
- 29005
- 29007
- 29009
- 29011
- 29013
- 29015
- 29017
- 29019
- 29021
- 29023
- 29025
- 29027
- 29029
- 29031
- 29033
- 29035
- 29037

WV

29039
29041
29043
29045
29047
29049
29051
29053
29055
29057
29059
29061
29063
29065
29067
29069
29071
29073
29075
29077
29079
29081
29083
29085
29087
29089
29091
29093
29095
29097
29099
29101

29103

WV

29105
29107
29109
29111
29113
29115
29117
29121
29123
29125
29127
29119
29129
29131
29133
29135
29137
29139
29141
29143
29145
29147
29149
29151
29153
29155
29157
29159
29161
29163
29165
29167
29169
29171

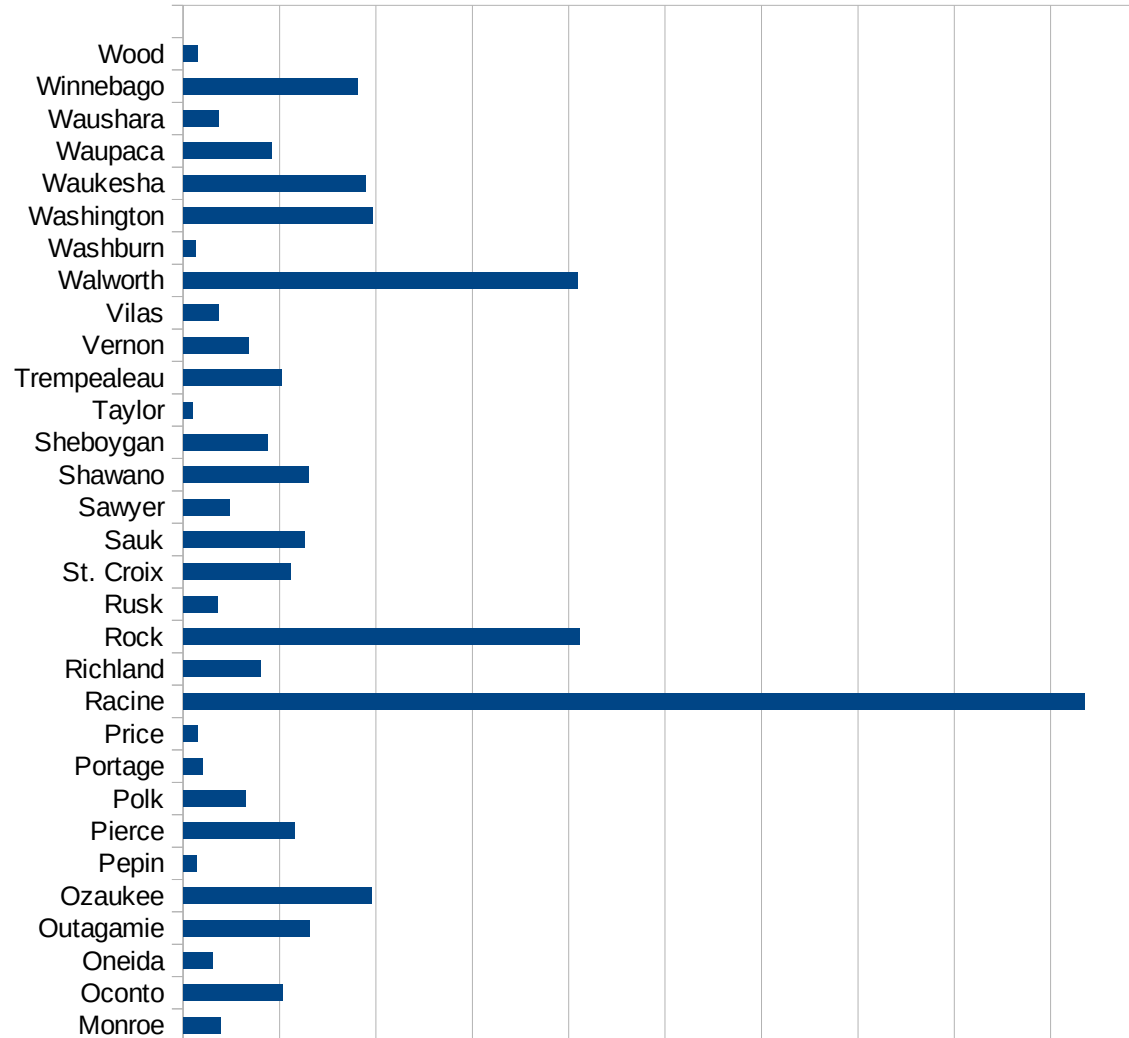
WV

29173
29175
29177
29179
29181
29195
29197
29199
29201
29203
29205
29183
29185
29187
29189
29510
29186
29207
29209
29211
29213
29215

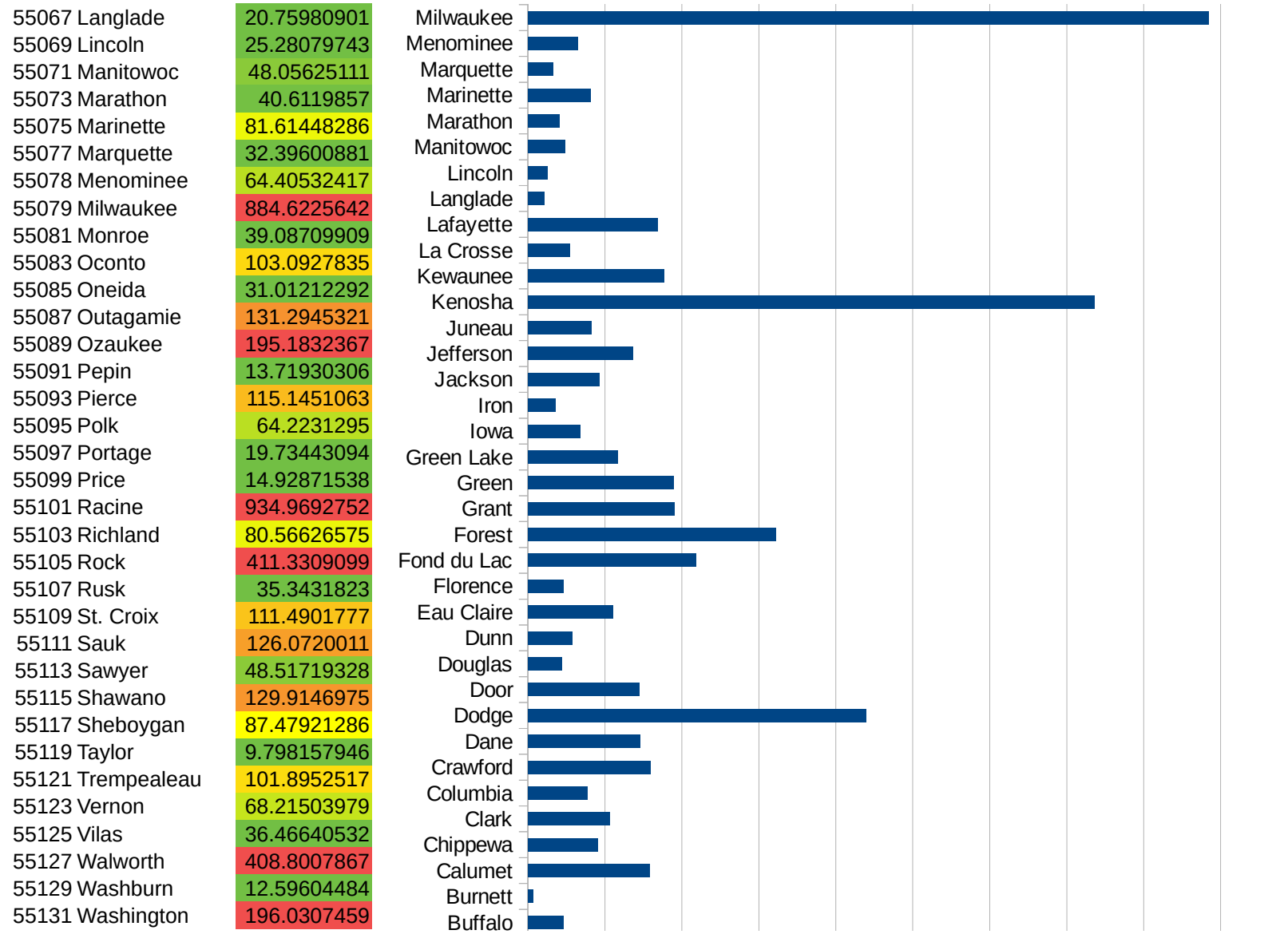
29217
29219
29221
29223
29225
29227
29229

WI

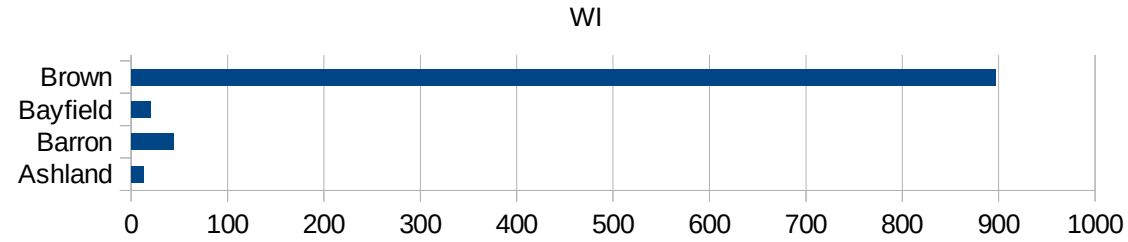
FIPS	County	PC Infection
55001	Adams	19.65795164
55003	Ashland	12.82051282
55005	Barron	44.2830573
55007	Bayfield	19.94415636
55009	Brown	896.4302258
55011	Buffalo	45.71428571
55013	Burnett	6.496881497
55015	Calumet	157.4991527
55017	Chippewa	90.43424027
55019	Clark	106.6005935
55021	Columbia	76.7111824
55023	Crawford	159.5973237
55025	Dane	145.4742571
55027	Dodge	439.400321
55029	Door	144.8750453
55031	Douglas	43.97333827
55033	Dunn	57.61006847
55035	Eau Claire	110.96868
55037	Florence	46.28558204
55039	Fond du Lac	218.3067161
55041	Forest	322.544767
55043	Grant	190.0919424
55045	Green	189.5529259
55047	Green Lake	116.2913627
55049	Iowa	67.30890581
55051	Iron	35.23608175
55053	Jackson	92.78249829
55055	Jefferson	136.2637879
55057	Juneau	82.65394297
55059	Kenosha	736.015122
55061	Kewaunee	176.6177697
55063	La Crosse	54.13177704
55065	Lafayette	168.0168017



WI



55133 Waukesha	189.7923944
55135 Waupaca	91.92614614
55137 Waushara	37.09351688
55139 Winnebago	180.6806221
55141 Wood	15.05714872



FIPS

- 29001
- 29003
- 29005
- 29007
- 29009
- 29011
- 29013
- 29015
- 29017
- 29019
- 29021
- 29023
- 29025
- 29027
- 29029
- 29031
- 29033
- 29035
- 29037

29039
29041
29043
29045
29047
29049
29051
29053
29055
29057
29059
29061
29063
29065
29067
29069
29071
29073
29075
29077
29079
29081
29083
29085
29087
29089
29091
29093
29095
29097
29099
29101

29103

29105
29107
29109
29111
29113
29115
29117
29121
29123
29125
29127
29119
29129
29131
29133
29135
29137
29139
29141
29143
29145
29147
29149
29151
29153
29155
29157
29159
29161
29163
29165
29167
29169
29171

WI

29173
29175
29177
29179
29181
29195
29197
29199
29201
29203
29205
29183
29185
29187
29189
29510
29186
29207
29209
29211
29213
29215

29217
29219
29221
29223
29225
29227
29229