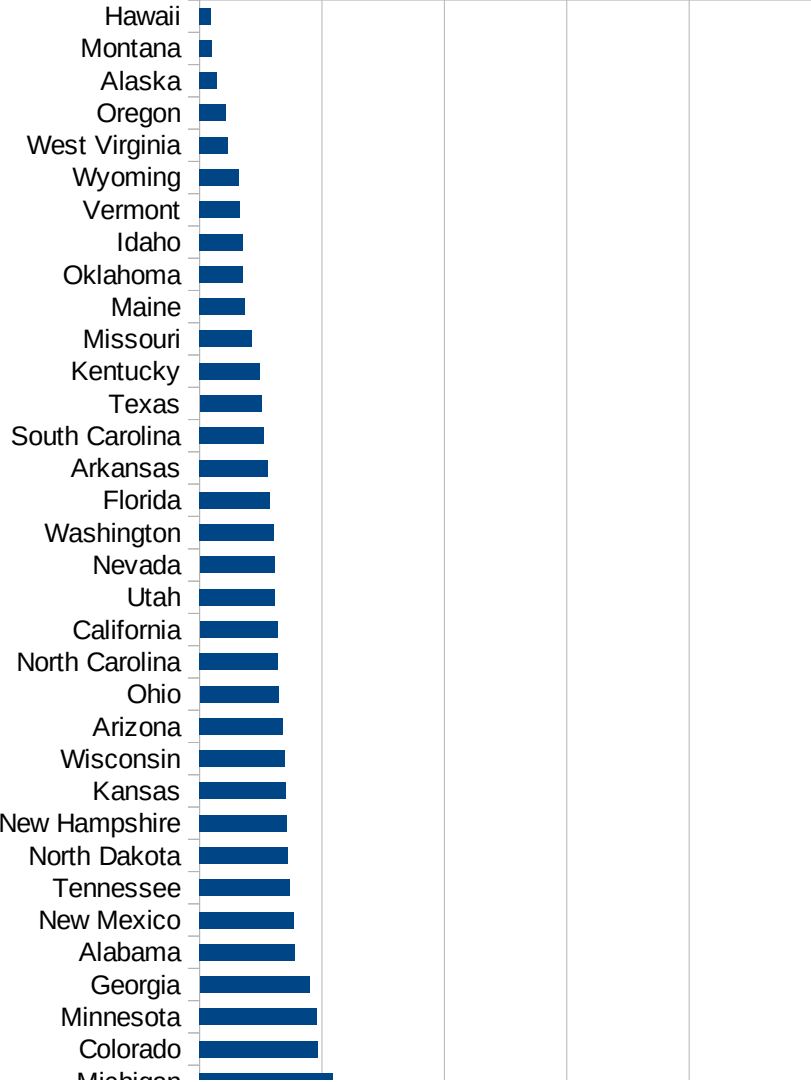


PerCap50States

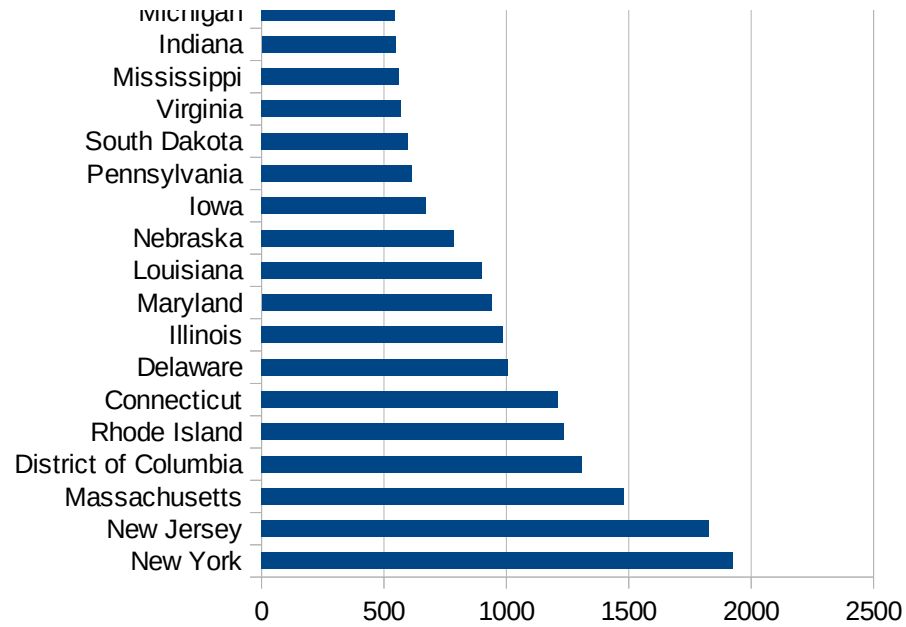
Idx	State	Population	Cases per 100,000
33	New York	19542209	1925.10478216664
31	New Jersey	8908520	1828.95699846888
22	Massachusetts	6902149	1480.52439899515
9	District of Columbia	702455	1309.55007794094
40	Rhode Island	1057315	1236.24463854197
7	Connecticut	3572665	1209.60123605208
8	Delaware	967171	1005.40648964868
14	Illinois	12741080	986.643204500717
21	Maryland	6042718	939.477897197916
19	Louisiana	4659978	899.167335124758
28	Nebraska	1929268	787.29341905842
16	Iowa	3156145	670.184671490061
39	Pennsylvania	12807060	615.402754418266
42	South Dakota	882235	598.1399513735
47	Virginia	8517685	569.779229919867
25	Mississippi	2986530	561.487746649121
15	Indiana	6691878	546.602911768565
23	Michigan	9995915	543.59205735543
6	Colorado	5695564	484.60521205626
24	Minnesota	5611179	479.114995262137
11	Georgia	10519475	449.043322028904
1	Alabama	4887871	390.210789114525
32	New Mexico	2095428	384.981015811567
43	Tennessee	6770010	370.413042225935
35	North Dakota	760077	361.147620570021
30	New Hampshire	1356458	358.875836922337
17	Kansas	2911505	353.97500605357
50	Wisconsin	5813568	348.305894074001
3	Arizona	7171646	340.772536737034
36	Ohio	11689442	323.009430219167
34	North Carolina	10383620	320.649253343246
5	California	39557045	317.864997246382
45	Utah	3161105	308.942600767769



This work is licensed under the Creative Commons Attribution-NoDerivatives 4.0 International License. To view a copy of this license, visit <http://creativecommons.org/licenses/by-nd/4.0/>.

Idx	State	Population	Cases per 100,000
29	Nevada	3034392	306.783039238174
48	Washington	7535591	304.873234229405
10	Florida	21299325	288.239181288609
4	Arkansas	3013825	278.947848664073
41	South Carolina	5084127	264.607866797977
44	Texas	28701845	252.764238675249
18	Kentucky	4468402	245.456876977497
26	Missouri	6126452	213.892151607488
20	Maine	1338404	185.145890179647
37	Oklahoma	3943079	177.703769059661
13	Idaho	1754208	177.344989875773
46	Vermont	626299	163.180844931894
51	Wyoming	577737	161.492166851007
49	West Virginia	1805832	117.342034031959
38	Oregon	4190713	109.050655580566
2	Alaska	737438	70.9212164276861
27	Montana	1062305	50.9269936600129
12	Hawaii	1420491	45.9700202254009

PerCap50States



Counties_Cities

FIPS	County	State	Cases Per 100,000
47169	Trousdale	Tennessee	12658.91754450
47095	Lake	Tennessee	11267.03548779
31043	Dakota	Nebraska	8474.82945775
5079	Lincoln	Arkansas	7360.08368826
27105	Nobles	Minnesota	7193.03046889
31037	Colfax	Nebraska	5799.09934749
19021	Buena Vista	Iowa	5368.82358861
20057	Ford	Kansas	5349.97639282
40139	Texas	Oklahoma	4615.00855537
18017	Cass	Indiana	4191.80608615
20055	Finney	Kansas	4168.14618557
47007	Bledsoe	Tennessee	4154.52389021
39101	Marion	Ohio	4119.16145642
20175	Seward	Kansas	4090.90909091
36087	Rockland	New York	4082.65401679
48341	Moore	Texas	3960.90295555
35031	McKinley	New Mexico	3620.14109835
39129	Pickaway	Ohio	3613.60740970
31151	Saline	Nebraska	3574.91289199
31047	Dawson	Nebraska	3551.39398541
36119	Westchester	New York	3498.71642766
13101	Echols	Georgia	3400.00000000
34031	Passaic	New Jersey	3255.84629751
48253	Jones	Texas	3214.41186860
19047	Crawford	Iowa	3211.32999184
51159	Richmond	Virginia	3197.61009073
19115	Louisa	Iowa	3133.67356075
36059	Nassau	New York	3003.43874853
51001	Accomack	Virginia	2989.63346909
8075	Logan	Colorado	2912.48606466
34039	Union	New Jersey	2873.84848056
51683	Manassas	Virginia	2857.76038039
51029	Buckingham	Virginia	2794.28201659

This work is licensed under the Creative Commons Attribution-NoDerivatives 4.0 International License. To view a copy of this license, visit <http://creativecommons.org/licenses/by-nd/4.0/>.

Counties_Cities

34017 Hudson	New Jersey	2791.90783080
19193 Woodbury	Iowa	2790.15789114
36071 Orange	New York	2744.85470649
5123 St. Francis	Arkansas	2728.09465781
36103 Suffolk	New York	2716.84492466
1085 Lowndes	Alabama	2697.01223180
13243 Randolph	Georgia	2648.90970291
22035 East Carroll	Louisiana	2614.75060395
12077 Liberty	Florida	2577.74624571
48471 Walker	Texas	2542.77041943
28099 Neshoba	Mississippi	2537.33905579
13273 Terrell	Georgia	2520.03251655
28051 Holmes	Mississippi	2519.57780048
31079 Hall	Nebraska	2498.09274920
36061 New York City	New York	2452.03213622
19171 Tama	Iowa	2431.37718883
13099 Early	Georgia	2410.46159852
13141 Hancock	Georgia	2347.86775276
28123 Scott	Mississippi	2343.83285608
25025 Suffolk	Massachusetts	2336.07349378
4001 Apache	Arizona	2305.82862235
19127 Marshall	Iowa	2286.08589080
16013 Blaine	Idaho	2274.23565329
34013 Essex	New Jersey	2253.03119534
8087 Morgan	Colorado	2244.55494082
1013 Butler	Alabama	2190.04065041
13037 Calhoun	Georgia	2188.28715365
51640 Galax	Virginia	2179.66682236
1011 Bullock	Alabama	2160.18938647
51131 Northampton	Virginia	2121.85769067
48375 Potter	Texas	2092.80556298
49037 San Juan	Utah	2032.49401256
22095 St. John the Bap	Louisiana	2021.58206743
28079 Leake	Mississippi	1998.85779555

Counties_Cities

51685 Manassas Park	Virginia	1981.85705206
34003 Bergen	New Jersey	1971.08547954
51081 Greenville	Virginia	1969.55362518
13095 Dougherty	Georgia	1968.37017634
34023 Middlesex	New Jersey	1944.95501305
34021 Mercer	New Jersey	1925.30779236
46073 Jerauld	South Dakota	1908.95741557
25009 Essex	Massachusetts	1905.29673504
4017 Navajo	Arizona	1905.02059849
22041 Franklin	Louisiana	1900.17860687
1059 Franklin	Alabama	1890.76300099
10005 Sussex	Delaware	1884.98207479
13205 Mitchell	Georgia	1874.54938717
36105 Sullivan	New York	1866.27460330
1119 Sumter	Alabama	1859.58553305
31141 Platte	Nebraska	1855.34873962
28103 Noxubee	Mississippi	1850.97294732
21031 Butler	Kentucky	1847.79204510
22071 Orleans	Louisiana	1842.93847153
12047 Hamilton	Florida	1823.89937107
46005 Beadle	South Dakota	1816.44865752
19179 Wapello	Iowa	1806.56156796
22051 Jefferson	Louisiana	1797.71501506
22047 Iberville	Louisiana	1797.01109379
24033 Prince George's	Maryland	1778.16537411
48449 Titus	Texas	1764.90176490
13287 Turner	Georgia	1756.82507583
5133 Sevier	Arkansas	1756.22848474
46099 Minnehaha	South Dakota	1756.05051950
19197 Wright	Iowa	1741.52876281
44007 Providence	Rhode Island	1737.50636708
28007 Attala	Mississippi	1698.88374626
9001 Fairfield	Connecticut	1686.12123248
51595 Emporia	Virginia	1679.35950010

Counties_Cities

34011 Cumberland	New Jersey	1676.46980897
13261 Sumter	Georgia	1658.09033734
53077 Yakima	Washington	1646.87447802
20025 Clark	Kansas	1645.88528678
13053 Chattahoochee	Georgia	1609.88393860
25023 Plymouth	Massachusetts	1604.41740715
37061 Duplin	North Carolina	1602.21557700
17031 Cook	Illinois	1570.19804872
21177 Muhlenberg	Kentucky	1559.75823747
28069 Kemper	Mississippi	1555.79934178
51183 Sussex	Virginia	1548.45599359
22111 Union	Louisiana	1536.05015674
13061 Clay	Georgia	1524.07343263
31053 Dodge	Nebraska	1513.95721780
35045 San Juan	New Mexico	1513.87922555
51660 Harrisonburg	Virginia	1512.03893917
34029 Ocean	New Jersey	1488.23819789
1131 Wilcox	Alabama	1486.77895925
42101 Philadelphia	Pennsylvania	1477.58591739
22093 St. James	Louisiana	1445.07296668
51047 Culpeper	Virginia	1426.94614242
22125 West Feliciana	Louisiana	1423.02716688
6025 Imperial	California	1412.33150192
34035 Somerset	New Jersey	1404.44009615
27153 Todd	Minnesota	1399.39793345
25017 Middlesex	Massachusetts	1398.57584687
25027 Worcester	Massachusetts	1396.17904311
28153 Wayne	Mississippi	1379.44625086
13093 Dooly	Georgia	1378.95812053
28101 Newton	Mississippi	1361.74975516
9009 New Haven	Connecticut	1361.09232527
36027 Dutchess	New York	1356.40308051
34025 Monmouth	New Jersey	1356.39265218
20103 Leavenworth	Kansas	1352.14868719

Counties_Cities

19013 Black Hawk	Iowa	1350.37157876
8109 Saguache	Colorado	1344.43957329
25005 Bristol	Massachusetts	1342.67812248
25013 Hampden	Massachusetts	1338.63088481
34027 Morris	New Jersey	1329.75064140
13315 Wilcox	Georgia	1327.73490695
34007 Camden	New Jersey	1327.60640375
45061 Lee	South Carolina	1324.23287831
19139 Muscatine	Iowa	1320.78548301
11001 District of Colum	District of Col	1309.55007794
1065 Hale	Alabama	1303.81637919
27145 Stearns	Minnesota	1291.00316472
28021 Claiborne	Mississippi	1288.60253277
51153 Prince William	Virginia	1288.43125482
22127 Winn	Louisiana	1287.67510966
36079 Putnam	New York	1284.22926020
13139 Hall	Georgia	1284.20761027
51510 Alexandria	Virginia	1273.90518906
13005 Bacon	Georgia	1260.61689763
12051 Hendry	Florida	1253.72990663
22025 Catahoula	Louisiana	1248.95920067
17089 Kane	Illinois	1248.93301586
17097 Lake	Illinois	1233.81923200
29195 Saline	Missouri	1227.34221446
25021 Norfolk	Massachusetts	1225.70840445
22089 St. Charles	Louisiana	1223.54810038
13177 Lee	Georgia	1212.87461363
13137 Habersham	Georgia	1209.57081167
28015 Carroll	Mississippi	1200.68610635
27067 Kandiyohi	Minnesota	1199.39330300
9003 Hartford	Connecticut	1196.03852147
13071 Colquitt	Georgia	1195.38515529
1023 Choctaw	Alabama	1191.49598941
24031 Montgomery	Maryland	1181.30247291

Counties_Cities

26163 Wayne	Michigan	1178.12204051
22087 St. Bernard	Louisiana	1172.92010017
28029 Copiah	Mississippi	1170.16431349
42045 Delaware	Pennsylvania	1170.07318269
20111 Lyon	Kansas	1158.47452553
1063 Greene	Alabama	1153.89287016
20093 Kearny	Kansas	1141.26299772
13321 Worth	Georgia	1137.98709296
22013 Bienville	Louisiana	1134.65584611
22007 Assumption	Louisiana	1134.52914798
40055 Greer	Oklahoma	1133.82580313
13007 Baker	Georgia	1131.95342820
8025 Crowley	Colorado	1126.66439058
34041 Warren	New Jersey	1124.04163397
27099 Mower	Minnesota	1114.69345930
22017 Caddo	Louisiana	1111.05622381
13293 Upson	Georgia	1106.23688728
8037 Eagle	Colorado	1096.50319132
51171 Shenandoah	Virginia	1085.13230798
22065 Madison	Louisiana	1084.13224621
4023 Santa Cruz	Arizona	1081.46459977
46017 Buffalo	South Dakota	1080.55009823
1017 Chambers	Alabama	1079.87505578
1123 Tallapoosa	Alabama	1074.15364101
18097 Marion	Indiana	1067.17504478
19173 Taylor	Iowa	1066.06364077
34005 Burlington	New Jersey	1065.59732725
34033 Salem	New Jersey	1062.18154519
17153 Pulaski	Illinois	1061.68771737
19049 Dallas	Iowa	1055.66644489
28163 Yazoo	Mississippi	1054.94194279
13081 Crisp	Georgia	1053.05074997
42077 Lehigh	Pennsylvania	1040.20646563
28067 Jones	Mississippi	1035.62612290

Counties_Cities

51059 Fairfax	Virginia	1034.41533896
8051 Gunnison	Colorado	1032.12339093
22037 East Feliciana	Louisiana	1030.82103082
42095 Northampton	Pennsylvania	1028.84776268
28061 Jasper	Mississippi	1022.64426589
28075 Lauderdale	Mississippi	1015.70694531
17181 Union	Illinois	1015.37913426
29211 Sullivan	Missouri	1012.69892300
38017 Cass	North Dakota	1010.37925031
13065 Clinch	Georgia	1007.82190132
49043 Summit	Utah	1006.36730022
37191 Wayne	North Carolina	1006.10151889
24510 Baltimore City	Maryland	1002.16599308
13035 Butts	Georgia	1000.28933989
28023 Clarke	Mississippi	999.74365547
42011 Berks	Pennsylvania	991.78392582
18181 White	Indiana	990.34517051
22117 Washington	Louisiana	981.06564768
28083 Leflore	Mississippi	975.13745289
28129 Smith	Mississippi	974.87814023
51139 Page	Virginia	973.55116367
13001 Appling	Georgia	972.60496029
28031 Covington	Mississippi	970.66779823
28157 Wilkinson	Mississippi	966.78798908
46003 Aurora	South Dakota	963.94144948
6031 Kings	California	959.26429978
36111 Ulster	New York	958.01208293
55101 Racine	Wisconsin	955.31681113
22031 De Soto	Louisiana	954.94970112
49051 Wasatch	Utah	953.67027677
24029 Kent	Maryland	949.28545633
22077 Pointe Coupee	Louisiana	948.04010939
19153 Polk	Iowa	947.03655963
37037 Chatham	North Carolina	943.40912509

Counties_Cities

1091 Marengo	Alabama	938.84401553
5149 Yell	Arkansas	938.00789413
24045 Wicomico	Maryland	937.06090411
22075 Plaquemines	Louisiana	931.22597181
17007 Boone	Illinois	929.50333165
48117 Deaf Smith	Texas	927.50533049
48365 Panola	Texas	920.16588906
51013 Arlington	Virginia	914.86647496
31119 Madison	Nebraska	912.63562387
48421 Sherman	Texas	909.38616434
18071 Jackson	Indiana	909.07029993
45039 Fairfield	South Carolina	906.16909205
22073 Ouachita	Louisiana	903.70610131
22057 Lafourche	Louisiana	903.02196402
45027 Clarendon	South Carolina	902.07715134
5035 Crittenden	Arkansas	901.90724422
55079 Milwaukee	Wisconsin	901.39116073
55009 Brown	Wisconsin	899.46768523
28155 Webster	Mississippi	899.06007356
17091 Kankakee	Illinois	898.89478659
28161 Yalobusha	Mississippi	895.73918657
42091 Montgomery	Pennsylvania	894.99930003
48369 Parmer	Texas	892.13300892
18145 Shelby	Indiana	890.27425829
20209 Wyandotte	Kansas	889.76797077
13259 Stewart	Georgia	887.23987740
19183 Washington	Iowa	885.23553588
22033 East Baton Rouge	Louisiana	878.54570524
19167 Sioux	Iowa	876.56478272
42079 Luzerne	Pennsylvania	875.81773421
4005 Coconino	Arizona	873.61921962
31001 Adams	Nebraska	872.71111675
39029 Columbiana	Ohio	870.79335704
34001 Atlantic	New Jersey	869.91248130

Counties_Cities

37163 Sampson	North Carolina	869.14154591
17201 Winnebago	Illinois	867.71026573
19005 Allamakee	Iowa	867.55349913
51175 Southampton	Virginia	864.32389401
13009 Baldwin	Georgia	863.39602436
31055 Douglas	Nebraska	863.14563929
18031 Decatur	Indiana	862.13331343
17043 DuPage	Illinois	861.19908808
28077 Lawrence	Mississippi	859.09273384
4027 Yuma	Arizona	855.61547745
8121 Washington	Colorado	855.57139947
42103 Pike	Pennsylvania	854.59388912
17157 Randolph	Illinois	850.30835358
13167 Johnson	Georgia	844.66419448
1101 Montgomery	Alabama	843.80522938
8031 Denver	Colorado	843.13572238
37131 Northampton	North Carolina	838.58507827
28097 Montgomery	Mississippi	838.07243340
48419 Shelby	Texas	837.98882682
17197 Will	Illinois	837.63054123
21227 Warren	Kentucky	837.24402730
29021 Buchanan	Missouri	836.61695137
28017 Chickasaw	Mississippi	832.79948751
45089 Williamsburg	South Carolina	829.90263347
42017 Bucks	Pennsylvania	827.29088898
37105 Lee	North Carolina	821.77960034
28085 Lincoln	Mississippi	821.51732203
10001 Kent	Delaware	820.49845982
34037 Sussex	New Jersey	820.31832612
47037 Davidson	Tennessee	814.04935409
34019 Hunterdon	New Jersey	813.86211652
48129 Donley	Texas	813.49804158
24021 Frederick	Maryland	809.31593441
47069 Hardeman	Tennessee	808.88183981

Counties_Cities

8123 Weld	Colorado	808.13222825
16053 Jerome	Idaho	807.82844056
13193 Macon	Georgia	806.51297269
24011 Caroline	Maryland	804.70814317
51840 Winchester	Virginia	800.48384801
18089 Lake	Indiana	800.14698262
5069 Jefferson	Arkansas	800.12919517
28035 Forrest	Mississippi	799.61618423
48185 Grimes	Texas	796.89703808
24005 Baltimore	Maryland	795.47964767
34015 Gloucester	New Jersey	792.70301433
27131 Rice	Minnesota	787.69748809
42089 Monroe	Pennsylvania	787.57809412
13275 Thomas	Georgia	787.43700504
37181 Vance	North Carolina	787.31326544
13319 Wilkinson	Georgia	785.74590527
26099 Macomb	Michigan	779.30035587
13087 Decatur	Georgia	778.92756350
9005 Litchfield	Connecticut	777.97593741
20085 Jackson	Kansas	775.60240964
28053 Humphreys	Mississippi	775.09991522
1047 Dallas	Alabama	772.64421822
18039 Elkhart	Indiana	771.06440942
8117 Summit	Colorado	770.79369175
20075 Hamilton	Kansas	767.16532413
18023 Clinton	Indiana	765.89147287
47147 Robertson	Tennessee	763.25128147
47167 Tipton	Tennessee	758.35079002
28095 Monroe	Mississippi	756.38285907
22049 Jackson	Louisiana	754.62206012
22001 Acadia	Louisiana	750.92458595
45069 Marlboro	South Carolina	750.05682249
48319 Mason	Texas	747.66355140
42069 Lackawanna	Pennsylvania	747.17851162

Counties_Cities

55059 Kenosha	Wisconsin	743.69425247
1095 Marshall	Alabama	742.90649159
46013 Brown	South Dakota	740.15667921
13201 Miller	Georgia	738.65634893
28089 Madison	Mississippi	736.53318186
1005 Barbour	Alabama	735.50098469
37193 Wilkes	North Carolina	735.15468880
45081 Saluda	South Carolina	735.00778816
24017 Charles	Maryland	733.73250033
22083 Richland	Louisiana	732.96354992
19039 Clarke	Iowa	732.25087552
56013 Fremont	Wyoming	731.07181705
28065 Jefferson Davis	Mississippi	729.92700730
27033 Cottonwood	Minnesota	727.14374390
22003 Allen	Louisiana	726.42062097
19099 Jasper	Iowa	724.14999865
20119 Meade	Kansas	723.58900145
27053 Hennepin	Minnesota	722.47083597
18063 Hendricks	Indiana	720.91923190
24003 Anne Arundel	Maryland	720.44733704
18081 Johnson	Indiana	720.11521843
27165 Watonwan	Minnesota	719.48998179
9007 Middlesex	Connecticut	719.19450216
51117 Mecklenburg	Virginia	717.78140294
13277 Tift	Georgia	717.26109783
17187 Warren	Illinois	716.29873180
53021 Franklin	Washington	710.14446670
42075 Lebanon	Pennsylvania	707.64397017
13197 Marion	Georgia	706.50221530
22103 St. Tammany	Louisiana	706.28528036
4012 La Paz	Arizona	706.22807849
48177 Gonzales	Texas	705.84845866
8005 Arapahoe	Colorado	704.98990349
47111 Macon	Tennessee	704.71873068

Counties_Cities

10003 New Castle	Delaware	703.87156177
22021 Caldwell	Louisiana	702.81124498
27027 Clay	Minnesota	702.05613322
51107 Loudoun	Virginia	697.30859039
29075 Gentry	Missouri	694.02534701
22005 Ascension	Louisiana	693.82058522
36029 Erie	New York	691.40683187
51165 Rockingham	Virginia	690.51253016
12086 Miami-Dade	Florida	690.03950998
34009 Cape May	New Jersey	688.20224719
8001 Adams	Colorado	686.70047747
37155 Robeson	North Carolina	686.48496939
36021 Columbia	New York	685.96034448
22105 Tangipahoa	Louisiana	684.72158891
31173 Thurston	Nebraska	684.65014378
28159 Winston	Mississippi	682.63143408
27091 Martin	Minnesota	682.33510235
22079 Rapides	Louisiana	681.66847934
22121 West Baton Rou	Louisiana	681.12158020
37015 Bertie	North Carolina	678.01955219
29510 St. Louis City	Missouri	677.92020816
13069 Coffee	Georgia	677.60425127
25001 Barnstable	Massachusetts	677.55947388
13299 Ware	Georgia	672.64573991
18117 Orange	Indiana	672.17404690
26125 Oakland	Michigan	671.61636625
22101 St. Mary	Louisiana	669.02398843
1109 Pike	Alabama	668.90635311
48063 Camp	Texas	667.53625412
51760 Richmond City	Virginia	667.44469650
47141 Putnam	Tennessee	665.88029375
39013 Belmont	Ohio	665.13591586
31093 Howard	Nebraska	664.81137910
13003 Atkinson	Georgia	662.89020128

Counties_Cities

40023 Choctaw	Oklahoma	661.30351786
48371 Pecos	Texas	657.18113954
47143 Rhea	Tennessee	656.70015737
17093 Kendall	Illinois	655.90431146
28001 Adams	Mississippi	654.01384971
40147 Washington	Oklahoma	653.89734390
12027 DeSoto	Florida	653.52503401
22109 Terrebonne	Louisiana	652.12887652
48225 Houston	Texas	651.73291899
31073 Gosper	Nebraska	651.30260521
18107 Montgomery	Indiana	649.35064935
39099 Mahoning	Ohio	647.09417267
28025 Clay	Mississippi	644.79521304
44003 Kent	Rhode Island	642.00755518
24027 Howard	Maryland	641.71586282
18005 Bartholomew	Indiana	641.66857999
51630 Fredericksburg	Virginia	638.21026626
37047 Columbus	North Carolina	637.85823376
13263 Talbot	Georgia	637.75510204
51147 Prince Edward	Virginia	636.16557734
36001 Albany	New York	632.00669452
12039 Gadsden	Florida	629.71194492
33011 Hillsborough	New Hampshire	629.50484892
28019 Choctaw	Mississippi	628.17105581
21183 Ohio	Kentucky	626.89417528
48387 Red River	Texas	624.22997947
1127 Walker	Alabama	623.12630472
1025 Clarke	Alabama	622.90969900
31023 Butler	Nebraska	620.50136510
17017 Cass	Illinois	619.90212072
20031 Coffey	Kansas	619.45827766
22123 West Carroll	Louisiana	619.19504644
12063 Jackson	Florida	616.91336301
47003 Bedford	Tennessee	615.84893348

Counties_Cities

16063 Lincoln	Idaho	615.67164179
13239 Quitman	Georgia	614.30451953
42071 Lancaster	Pennsylvania	613.91905541
27123 Ramsey	Minnesota	609.04018466
36073 Orleans	New York	608.19462228
21141 Logan	Kentucky	607.65497054
1107 Pickens	Alabama	606.88133213
37063 Durham	North Carolina	606.49304317
47157 Shelby	Tennessee	605.81514142
19149 Plymouth	Iowa	605.69834628
6037 Los Angeles	California	604.30351022
51087 Henrico	Virginia	602.25778334
22081 Red River	Louisiana	601.62793441
30101 Toole	Montana	597.56851432
19143 Osceola	Iowa	596.02649007
26081 Kent	Michigan	595.60773709
46127 Union	South Dakota	595.42864460
22045 Iberia	Louisiana	594.86051790
37123 Montgomery	North Carolina	594.03762238
31081 Hamilton	Nebraska	592.67241379
28063 Jefferson	Mississippi	591.04981706
12043 Glades	Florida	590.20693675
37077 Granville	North Carolina	588.87132995
13229 Pierce	Georgia	587.96224663
48477 Washington	Texas	586.76085223
18113 Noble	Indiana	584.86914079
28027 Coahoma	Mississippi	583.34806435
28143 Tunica	Mississippi	583.26629123
39111 Monroe	Ohio	580.13052937
40015 Caddo	Oklahoma	579.77016254
1041 Crenshaw	Alabama	578.70370370
45033 Dillon	South Carolina	578.45027615
13119 Franklin	Georgia	573.33970377
18111 Newton	Indiana	570.97994433

Counties_Cities

28105 Oktibbeha	Mississippi	570.57601968
24013 Carroll	Maryland	569.97310439
9013 Tolland	Connecticut	569.17195089
37023 Burke	North Carolina	568.69730699
35006 Cibola	New Mexico	568.30927989
42029 Chester	Pennsylvania	566.80828892
26145 Saginaw	Michigan	566.56184486
1097 Mobile	Alabama	565.79103193
13285 Troup	Georgia	564.01176571
1111 Randolph	Alabama	563.25632563
37091 Hertford	North Carolina	562.15393719
45055 Kershaw	South Carolina	561.04402976
31051 Dixon	Nebraska	560.51847959
25015 Hampshire	Massachusetts	557.77633169
39107 Mercer	Ohio	554.21274933
37197 Yadkin	North Carolina	554.03137735
13253 Seminole	Georgia	553.21707757
29155 Pemiscot	Missouri	553.09734513
20081 Haskell	Kansas	550.41280961
51187 Warren	Virginia	549.95875309
13257 Stephens	Georgia	549.26061072
51570 Colonial Heights	Virginia	543.93540066
17111 McHenry	Illinois	543.47473831
48103 Crane	Texas	542.34459741
39095 Lucas	Ohio	541.75515644
20189 Stevens	Kansas	539.66540745
13033 Burke	Georgia	539.62449271
28011 Bolivar	Mississippi	539.36744008
42037 Columbia	Pennsylvania	537.76582743
18055 Greene	Indiana	537.39923764
18067 Howard	Indiana	536.62919166
13307 Webster	Georgia	536.19302949
46111 Sanborn	South Dakota	535.19967065
48405 San Augustine	Texas	534.49951409

Counties_Cities

48381 Randall	Texas	531.29425923
5075 Lawrence	Arkansas	529.39028843
18143 Scott	Indiana	527.68238546
28005 Amite	Mississippi	527.34058089
13089 DeKalb	Georgia	526.85980454
19135 Monroe	Iowa	526.31578947
51620 Franklin City	Virginia	524.14825908
22099 St. Martin	Louisiana	524.04841387
37151 Randolph	North Carolina	523.88891602
17077 Jackson	Illinois	522.47513889
28043 Grenada	Mississippi	522.44122536
27047 Freeborn	Minnesota	522.27039811
36063 Niagara	New York	522.25649019
8003 Alamosa	Colorado	521.48894084
21077 Gallatin	Kentucky	520.83333333
22067 Morehouse	Louisiana	519.72596267
13017 Ben Hill	Georgia	518.25817597
42061 Huntingdon	Pennsylvania	518.06588735
42043 Dauphin	Pennsylvania	517.50830936
22091 St. Helena	Louisiana	516.46852465
13123 Gilmer	Georgia	515.96573209
45025 Chesterfield	South Carolina	515.80189710
28113 Pike	Mississippi	515.63329373
19077 Guthrie	Iowa	513.05970149
48357 Ochiltree	Texas	512.71740223
49035 Salt Lake	Utah	511.95827293
45041 Florence	South Carolina	511.72923950
18047 Franklin	Indiana	510.20408163
21001 Adair	Kentucky	510.01821494
29189 St. Louis	Missouri	509.95792145
1087 Macon	Alabama	509.78903411
37159 Rowan	North Carolina	509.69121207
36039 Greene	New York	509.57023436
21085 Grayson	Kentucky	509.09919836

Counties_Cities

42055 Franklin	Pennsylvania	508.92885975
19079 Hamilton	Iowa	508.29320492
47165 Sumner	Tennessee	508.15125916
16083 Twin Falls	Idaho	507.66138869
37195 Wilson	North Carolina	507.02842060
51041 Chesterfield	Virginia	505.22728055
17027 Clinton	Illinois	504.79555780
36067 Onondaga	New York	504.32105048
26049 Genesee	Michigan	503.81919527
51730 Petersburg	Virginia	503.69056293
12085 Martin	Florida	503.38072984
20187 Stanton	Kansas	503.27126321
13027 Brooks	Georgia	502.80409979
18141 St. Joseph	Indiana	501.53081386
51179 Stafford	Virginia	500.13336890
13199 Meriwether	Georgia	498.38617809
21107 Hopkins	Kentucky	497.02671519
18037 Dubois	Indiana	495.71243980
27101 Murray	Minnesota	495.40840986
12021 Collier	Florida	495.12798292
56043 Washakie	Wyoming	494.61001902
19157 Poweshiek	Iowa	492.00492005
17161 Rock Island	Illinois	489.97400280
13045 Carroll	Georgia	489.32873917
17075 Iroquois	Illinois	489.05955659
1067 Henry	Alabama	488.11668313
51670 Hopewell	Virginia	486.81182510
18061 Harrison	Indiana	485.74969021
24037 St. Mary's	Maryland	485.51445005
51057 Essex	Virginia	485.39243520
22029 Concordia	Louisiana	485.38728796
18011 Boone	Indiana	483.58930730
17163 St. Clair	Illinois	483.41562635
13015 Bartow	Georgia	483.04638749

Counties_Cities

21003 Allen	Kentucky	482.90881545
39049 Franklin	Ohio	482.56124552
18003 Allen	Indiana	482.21531313
13131 Grady	Georgia	480.84693713
12049 Hardee	Florida	480.82216921
54035 Jackson	West Virginia	480.73573469
51061 Fauquier	Virginia	479.66041740
17079 Jasper	Illinois	478.61824992
37093 Hoke	North Carolina	478.41647798
24019 Dorchester	Maryland	478.15488468
18079 Jennings	Indiana	478.07033429
48179 Gray	Texas	474.99429093
25011 Franklin	Massachusetts	474.89536801
38035 Grand Forks	North Dakota	474.77744807
45031 Darlington	South Carolina	473.03972935
5139 Union	Arkansas	472.83136533
21061 Edmonson	Kentucky	472.54358807
18015 Carroll	Indiana	472.00278233
17177 Stephenson	Illinois	471.47677251
13135 Gwinnett	Georgia	471.23189632
28013 Calhoun	Mississippi	471.04461070
1105 Perry	Alabama	470.45951860
28091 Marion	Mississippi	469.35059680
36065 Oneida	New York	469.12364915
28049 Hinds	Mississippi	465.65577746
1051 Elmore	Alabama	465.27531843
32013 Humboldt	Nevada	464.67294174
18059 Hancock	Indiana	463.64815130
13011 Banks	Georgia	463.45060038
28147 Walthall	Mississippi	463.18700311
18095 Madison	Indiana	462.81654723
1031 Coffee	Alabama	462.34756979
37119 Mecklenburg	North Carolina	462.29046321
27147 Steele	Minnesota	461.91886531

Counties_Cities

12099 Palm Beach	Florida	461.59302422
35019 Guadalupe	New Mexico	460.72333564
44001 Bristol	Rhode Island	460.44111904
42107 Schuylkill	Pennsylvania	459.64228146
18019 Clark	Indiana	459.27062031
51177 Spotsylvania	Virginia	458.14150986
48347 Nacogdoches	Texas	458.06638158
54083 Randolph	West Virginia	457.96759532
29133 Mississippi	Missouri	457.40851830
16031 Cassia	Idaho	456.75494469
27009 Benton	Minnesota	456.28314219
36053 Madison	New York	456.24691009
13121 Fulton	Georgia	456.14095232
36093 Schenectady	New York	454.45767621
6107 Tulare	California	454.21273728
13237 Putnam	Georgia	453.94103352
28119 Quitman	Mississippi	453.83633527
21109 Jackson	Kentucky	453.80151763
16087 Washington	Idaho	452.71134731
13063 Clayton	Georgia	452.32463788
25003 Berkshire	Massachusetts	451.92642543
1129 Washington	Alabama	451.82561973
51075 Goochland	Virginia	451.72947858
40007 Beaver	Oklahoma	451.21263395
22119 Webster	Louisiana	451.05417805
19123 Mahaska	Iowa	450.00000000
20197 Wabaunsee	Kansas	449.34048413
51193 Westmoreland	Virginia	448.68199663
55027 Dodge	Wisconsin	448.50706342
22107 Tensas	Louisiana	448.22949350
22069 Natchitoches	Louisiana	447.50252205
8065 Lake	Colorado	447.34151329
13207 Monroe	Georgia	446.94767442
13085 Dawson	Georgia	446.51756170

Counties_Cities

1001 Autauga	Alabama	446.03514325
21083 Graves	Kentucky	444.83747354
24047 Worcester	Maryland	443.81838180
48069 Castro	Texas	443.57469015
17141 Ogle	Illinois	441.84356774
13255 Spalding	Georgia	441.75491679
28151 Washington	Mississippi	441.60397665
21211 Shelby	Kentucky	441.07341605
27109 Olmsted	Minnesota	440.88381528
31121 Merrick	Nebraska	439.67412388
51069 Frederick	Virginia	439.13757003
12013 Calhoun	Florida	438.74682937
13221 Oglethorpe	Georgia	438.42168194
45005 Allendale	South Carolina	438.05458834
37067 Forsyth	North Carolina	437.88034260
48113 Dallas	Texas	437.52833831
27023 Chippewa	Minnesota	436.09527004
33015 Rockingham	New Hampshire	435.67417911
8085 Montrose	Colorado	433.50547212
56039 Teton	Wyoming	433.25679130
19113 Linn	Iowa	432.91767924
53005 Benton	Washington	432.44153618
17037 DeKalb	Illinois	432.09817270
27003 Anoka	Minnesota	431.58391580
28149 Warren	Mississippi	430.95980596
23005 Cumberland	Maine	430.92142242
37017 Bladen	North Carolina	430.85266647
47149 Rutherford	Tennessee	430.29948598
13133 Greene	Georgia	429.42705390
8125 Yuma	Colorado	429.14171657
28087 Lowndes	Mississippi	427.62599695
28111 Perry	Mississippi	427.45788283
13067 Cobb	Georgia	425.83551888
26039 Crawford	Michigan	424.42989713

Counties_Cities

29007 Audrain	Missouri	423.97833000
27063 Jackson	Minnesota	423.77156695
13013 Barrow	Georgia	421.98269995
40001 Adair	Oklahoma	421.15750385
13313 Whitfield	Georgia	420.90292326
26021 Berrien	Michigan	420.39431430
1093 Marion	Alabama	419.98454457
36055 Monroe	New York	419.81268031
8063 Kit Carson	Colorado	418.81893062
37079 Greene	North Carolina	418.80830002
46085 Lyman	South Dakota	418.73855012
46083 Lincoln	South Dakota	418.31754723
55105 Rock	Wisconsin	418.07403956
51049 Cumberland	Virginia	417.98348456
37065 Edgecombe	North Carolina	415.34467840
9011 New London	Connecticut	415.31726041
37033 Caswell	North Carolina	414.13340382
37185 Warren	North Carolina	413.99505225
22027 Claiborne	Louisiana	413.94882087
26137 Otsego	Michigan	413.54145550
31109 Lancaster	Nebraska	412.89492927
55127 Walworth	Wisconsin	412.65739794
53017 Douglas	Washington	412.52010162
51035 Carroll	Virginia	411.66149278
38061 Mountrail	North Dakota	411.03934234
18103 Miami	Indiana	410.49287261
18043 Floyd	Indiana	410.12586621
19103 Johnson	Iowa	409.22914187
37107 Lenoir	North Carolina	409.10390167
13251 Screven	Georgia	408.95393887
36035 Fulton	New York	408.65070628
1125 Tuscaloosa	Alabama	408.30784401
31153 Sarpy	Nebraska	408.22079703
18109 Morgan	Indiana	407.89548748

Counties_Cities

18091 LaPorte	Indiana	407.24681157
18099 Marshall	Indiana	404.34180938
8059 Jefferson	Colorado	403.80329971
28073 Lamar	Mississippi	403.54220379
13105 Elbert	Georgia	402.71966527
39157 Tuscarawas	Ohio	402.49088700
45079 Richland	South Carolina	401.85635444
13097 Douglas	Georgia	401.15322952
37153 Richmond	North Carolina	401.00697307
18131 Pulaski	Indiana	400.99446628
13171 Lamar	Georgia	400.00000000
45085 Sumter	South Carolina	399.95493466
21117 Kenton	Kentucky	399.27492156
35043 Sandoval	New Mexico	398.81801087
36113 Warren	New York	398.35057963
44009 Washington	Rhode Island	395.46992764
53001 Adams	Washington	394.75681968
27083 Lyon	Minnesota	394.08482578
26121 Muskegon	Michigan	394.03645413
12121 Suwannee	Florida	393.74533276
38087 Slope	North Dakota	393.18479685
28127 Simpson	Mississippi	392.40600942
36115 Washington	New York	392.17608706
37083 Halifax	North Carolina	389.52821608
13023 Bleckley	Georgia	389.46876461
6083 Santa Barbara	California	389.00223279
51036 Charles City	Virginia	388.99294050
1133 Winston	Alabama	388.84192730
22059 LaSalle	Louisiana	388.81812697
12079 Madison	Florida	388.58006368
13235 Pulaski	Georgia	388.47231006
12011 Broward	Florida	388.05694782
47181 Wayne	Tennessee	386.52011112
48099 Coryell	Texas	386.32231847

Counties_Cities

13215 Muscogee	Georgia	386.27935723
31035 Clay	Nebraska	386.22465401
21015 Boone	Kentucky	386.21486623
39035 Cuyahoga	Ohio	385.01210348
42067 Juniata	Pennsylvania	384.55310881
8015 Chaffee	Colorado	384.48095072
24009 Calvert	Maryland	383.68314077
48203 Harrison	Texas	383.65854390
18065 Henry	Indiana	383.25288475
28109 Pearl River	Mississippi	382.76129778
24015 Cecil	Maryland	382.19905471
48141 El Paso	Texas	382.15515047
42025 Carbon	Pennsylvania	381.45951080
20069 Gray	Kansas	381.23653241
31157 Scotts Bluff	Nebraska	380.67187196
31039 Cuming	Nebraska	380.31319911
51610 Falls Church	Virginia	379.09558624
26069 Iosco	Michigan	378.77277621
18137 Ripley	Indiana	378.64179785
39007 Ashtabula	Ohio	378.48871201
28057 Itawamba	Mississippi	378.44963218
55041 Forest	Wisconsin	378.15593371
32015 Lander	Nevada	376.68161435
45045 Greenville	South Carolina	376.10873315
18133 Putnam	Indiana	375.87019243
48111 Dallam	Texas	375.00000000
53033 King	Washington	374.84948479
18093 Lawrence	Indiana	374.44162214
37171 Surry	North Carolina	373.88113638
1037 Coosa	Alabama	373.30844610
22009 Avoyelles	Louisiana	373.18965943
28133 Sunflower	Mississippi	373.03283466
51149 Prince George	Virginia	372.87957565
28037 Franklin	Mississippi	372.36774525

Counties_Cities

22097 St. Landry	Louisiana	372.14247741
26059 Hillsdale	Michigan	371.59282170
13057 Cherokee	Georgia	371.43565389
51093 Isle of Wight	Virginia	370.74121181
19061 Dubuque	Iowa	370.66099490
13311 White	Georgia	370.37037037
39037 Darke	Ohio	370.20439179
8053 Hinsdale	Colorado	369.91368681
53061 Snohomish	Washington	369.86087881
18007 Benton	Indiana	369.81393736
24025 Harford	Maryland	369.74909039
39097 Madison	Ohio	369.26125234
21111 Jefferson	Kentucky	368.97304018
48195 Hansford	Texas	366.09921289
26157 Tuscola	Michigan	365.60286389
1049 DeKalb	Alabama	364.22217553
8014 Broomfield	Colorado	363.80960631
19087 Henry	Iowa	363.78133254
26161 Washtenaw	Michigan	363.37855797
30037 Golden Valley	Montana	363.19612591
13303 Washington	Georgia	362.99421171
42007 Beaver	Pennsylvania	362.99182965
19035 Cherokee	Iowa	362.15881989
16047 Gooding	Idaho	361.93735193
32031 Washoe	Nevada	361.79372390
13155 Irwin	Georgia	361.77910194
18057 Hamilton	Indiana	360.81506032
29157 Perry	Missouri	360.31331593
5037 Cross	Arkansas	359.79851283
1033 Colbert	Alabama	359.73850480
29207 Stoddard	Missouri	359.51516812
6065 Riverside	California	358.13409566
54037 Jefferson	West Virginia	357.32516590
48115 Dawson	Texas	356.60511926

Counties_Cities

36037 Genesee	New York	356.45354802
8105 Rio Grande	Colorado	355.55555556
47047 Fayette	Tennessee	355.49411213
13217 Newton	Georgia	354.20527474
46109 Roberts	South Dakota	354.16866086
22015 Bossier	Louisiana	353.81530841
51800 Suffolk	Virginia	353.12825574
31167 Stanton	Nebraska	351.75879397
22055 Lafayette	Louisiana	351.75589624
53057 Skagit	Washington	350.99761322
51065 Fluvanna	Virginia	350.96889818
24043 Washington	Maryland	350.50289546
26155 Shiawassee	Michigan	350.48099484
22061 Lincoln	Louisiana	349.60589880
26127 Oceana	Michigan	349.29577465
5143 Washington	Arkansas	347.73654736
18053 Grant	Indiana	347.30647901
12029 Dixie	Florida	347.30538922
31019 Buffalo	Nebraska	346.66935403
47021 Cheatham	Tennessee	346.20045006
9015 Windham	Connecticut	346.07398293
18035 Delaware	Indiana	345.90318196
28139 Tippah	Mississippi	345.53307570
39109 Miami	Ohio	345.50281486
13145 Harris	Georgia	345.17766497
18029 Dearborn	Indiana	344.98063267
49049 Utah	Utah	344.41581902
13317 Wilkes	Georgia	344.26893479
39061 Hamilton	Ohio	344.19677623
13249 Schley	Georgia	343.77387319
51740 Portsmouth	Virginia	343.43562431
1081 Lee	Alabama	343.41622901
13301 Warren	Georgia	342.79184917
18041 Fayette	Indiana	342.77780188

Counties_Cities

1035 Conecuh	Alabama	342.10311965
48017 Bailey	Texas	341.53977515
19155 Pottawattamie	Iowa	341.05609785
16067 Minidoka	Idaho	340.93637455
27037 Dakota	Minnesota	339.89699664
45029 Colleton	South Carolina	339.88316516
1007 Bibb	Alabama	339.28571429
53007 Chelan	Washington	337.50454333
37113 Macon	North Carolina	337.25379056
13129 Gordon	Georgia	336.30926584
13247 Rockdale	Georgia	335.56306157
21059 Daviess	Kentucky	335.29830669
26007 Alpena	Michigan	334.97884344
8009 Baca	Colorado	334.72803347
13189 McDuffie	Georgia	334.40156054
5077 Lee	Arkansas	333.88981636
18127 Porter	Indiana	331.37964786
13185 Lowndes	Georgia	330.98064838
46117 Stanley	South Dakota	330.90668432
8097 Pitkin	Colorado	328.69080780
22063 Livingston	Louisiana	328.15780235
13025 Brantley	Georgia	328.09440652
13021 Bibb	Georgia	327.90097652
26115 Monroe	Michigan	327.70757583
13159 Jasper	Georgia	327.63532764
13233 Polk	Georgia	327.28985166
19181 Warren	Iowa	327.09182075
8095 Phillips	Colorado	326.64489034
26077 Kalamazoo	Michigan	326.57530109
37117 Martin	North Carolina	326.40818667
47189 Wilson	Tennessee	326.40000000
13151 Henry	Georgia	326.20971245
51053 Dinwiddie	Virginia	325.98408637
28033 DeSoto	Mississippi	325.82238559

Counties_Cities

18087 LaGrange	Indiana	325.45130943
51137 Orange	Virginia	324.74620675
24035 Queen Anne's	Maryland	324.37165430
1113 Russell	Alabama	323.63579723
28137 Tate	Mississippi	323.37702980
35053 Socorro	New Mexico	322.67702420
17019 Champaign	Illinois	322.40705200
39055 Geauga	Ohio	322.23415682
32003 Clark	Nevada	322.00433133
46121 Todd	South Dakota	320.91802003
27139 Scott	Minnesota	319.57986443
19165 Shelby	Iowa	319.57160131
48037 Bowie	Texas	319.11284509
26017 Bay	Michigan	318.50504701
51690 Martinsville	Virginia	317.78018912
13297 Walton	Georgia	317.63686727
13115 Floyd	Georgia	317.58350608
13163 Jefferson	Georgia	317.56318859
12133 Washington	Florida	317.52411576
13231 Pike	Georgia	316.62552324
36007 Broome	New York	315.66480051
27115 Pine	Minnesota	315.43601397
51085 Hanover	Virginia	315.18384170
13077 Coweta	Georgia	313.99111501
23001 Androscoggin	Maine	313.89593143
13157 Jackson	Georgia	313.82238505
18027 Daviess	Indiana	313.75388421
31041 Custer	Nebraska	313.65313653
13219 Oconee	Georgia	313.20024445
40141 Tillman	Oklahoma	313.01034295
36083 Rensselaer	New York	311.71209593
28145 Union	Mississippi	311.12354052
47105 Loudon	Tennessee	311.00388284
19051 Davis	Iowa	310.52456471

Counties_Cities

48277 Lamar	Texas	309.68468468
13187 Lumpkin	Georgia	309.51297223
29201 Scott	Missouri	309.42846742
8013 Boulder	Colorado	309.12849073
51113 Madison	Virginia	308.38661151
37089 Henderson	North Carolina	308.35646007
22019 Calcasieu	Louisiana	307.71200126
39117 Morrow	Ohio	307.58714969
13245 Richmond	Georgia	307.11372635
18139 Rush	Indiana	306.06733481
42115 Susquehanna	Pennsylvania	305.50149055
6075 San Francisco	California	305.44375952
51089 Henry	Virginia	304.20191157
29135 Moniteau	Missouri	303.95136778
17109 McDonough	Illinois	303.78901686
13149 Heard	Georgia	303.05581278
5007 Benton	Arkansas	302.99917831
26025 Calhoun	Michigan	302.63148111
51830 Williamsburg	Virginia	302.09452202
39155 Trumbull	Ohio	302.07373620
28121 Rankin	Mississippi	300.84079479
37057 Davidson	North Carolina	300.09482997
19133 Monona	Iowa	299.57368360
13165 Jenkins	Georgia	299.43567891
6081 San Mateo	California	298.74796146
51097 King and Queen	Virginia	298.21073559
50007 Chittenden	Vermont	297.74202173
45023 Chester	South Carolina	297.66518868
47135 Perry	Tennessee	297.61904762
13075 Cook	Georgia	297.16816222
21213 Simpson	Kentucky	296.83199309
46125 Turner	South Dakota	296.77113010
19151 Pocahontas	Iowa	296.73590504
48201 Harris	Texas	296.68291896

Counties_Cities

5023 Cleburne	Arkansas	296.41498097
41047 Marion	Oregon	296.36634109
24039 Somerset	Maryland	296.00778968
44005 Newport	Rhode Island	295.60708488
37139 Pasquotank	North Carolina	295.16385378
51077 Grayson	Virginia	294.28699379
12081 Manatee	Florida	294.28524395
12093 Okeechobee	Florida	293.71403809
1073 Jefferson	Alabama	292.27969058
19063 Emmet	Iowa	291.79725494
12071 Lee	Florida	291.54132598
17133 Monroe	Illinois	291.24799767
26023 Branch	Michigan	291.13749943
42093 Montour	Pennsylvania	290.57017544
37103 Jones	North Carolina	290.54685068
54031 Hardy	West Virginia	290.38112523
54003 Berkeley	West Virginia	290.29311066
19141 O'Brien	Iowa	289.01734104
26075 Jackson	Michigan	289.00096334
48483 Wheeler	Texas	288.96166442
46101 Moody	South Dakota	288.79768962
19161 Sac	Iowa	288.09548307
48101 Cottle	Texas	287.97696184
5115 Pope	Arkansas	287.50000000
48439 Tarrant	Texas	287.05985953
24041 Talbot	Maryland	286.73447306
13269 Taylor	Georgia	286.10523697
20171 Scott	Kansas	285.88931999
37161 Rutherford	North Carolina	285.81689761
51135 Nottoway	Virginia	285.34370947
48453 Travis	Texas	285.24684423
28071 Lafayette	Mississippi	284.70790064
19017 Bremer	Iowa	284.60335912
26147 St. Clair	Michigan	284.30308089

Counties_Cities

39033 Crawford	Ohio	283.99518652
37081 Guilford	North Carolina	282.57162666
6029 Kern	California	282.57155729
39153 Summit	Ohio	282.14600733
48021 Bastrop	Texas	281.68690213
37007 Anson	North Carolina	281.38441130
26139 Ottawa	Michigan	281.24505153
39137 Putnam	Ohio	281.23149793
8113 San Miguel	Colorado	280.79599560
13019 Berrien	Georgia	280.49033867
36017 Chenango	New York	279.78795019
18075 Jay	Indiana	279.32960894
13225 Peach	Georgia	278.41887387
45075 Orangeburg	South Carolina	278.37209837
4019 Pima	Arizona	277.45885034
5135 Sharp	Arkansas	276.40216515
51095 James City	Virginia	276.18885558
12033 Escambia	Florida	276.03998301
36107 Tioga	New York	275.94728171
47171 Unicoi	Tennessee	275.88536681
22053 Jefferson Davis	Louisiana	275.47337091
37001 Alamance	North Carolina	275.18085030
20083 Hodgeman	Kansas	275.02750275
4013 Maricopa	Arizona	274.12111660
48153 Floyd	Texas	274.11341443
47107 McMinn	Tennessee	273.99831097
37101 Johnston	North Carolina	273.34402368
19015 Boone	Iowa	273.28626737
48181 Grayson	Texas	273.15267443
6071 San Bernardino	California	273.07016982
51600 Fairfax City	Virginia	272.64588590
40087 McClain	Oklahoma	272.60222583
47065 Hamilton	Tennessee	272.31351191
13295 Walker	Georgia	272.29505835

Counties_Cities

51540 Charlottesville	Virginia	272.25304986
5119 Pulaski	Arkansas	271.21320159
17029 Coles	Illinois	271.19976417
51099 King George	Virginia	270.93132643
27163 Washington	Minnesota	270.06068649
30003 Big Horn	Montana	269.90553306
37187 Washington	North Carolina	269.83725441
31185 York	Nebraska	268.66105141
19031 Cedar	Iowa	268.42755140
48167 Galveston	Texas	268.13460002
17195 Whiteside	Illinois	267.86035307
17081 Jefferson	Illinois	267.05446854
18173 Warrick	Indiana	266.91386833
8017 Cheyenne	Colorado	266.52452026
48005 Angelina	Texas	266.38497221
22011 Beauregard	Louisiana	265.75040936
37069 Franklin	North Carolina	264.94967436
37059 Davie	North Carolina	264.43263988
29001 Adair	Missouri	264.41453885
8045 Garfield	Colorado	264.34666221
1103 Morgan	Alabama	263.66834888
56017 Hot Springs	Wyoming	263.44676180
39123 Ottawa	Ohio	262.45431578
42041 Cumberland	Pennsylvania	262.10808080
48039 Brazoria	Texas	261.21015667
13173 Lanier	Georgia	261.12185687
5087 Madison	Arkansas	260.90649839
18151 Steuben	Indiana	260.22089863
12015 Charlotte	Florida	260.00281084
6051 Mono	California	259.64912281
45063 Lexington	South Carolina	259.63285339
21067 Fayette	Kentucky	259.43541911
27039 Dodge	Minnesota	259.34108155
21233 Webster	Kentucky	259.32423156

Counties_Cities

27141 Sherburne	Minnesota	259.27777084
18169 Wabash	Indiana	258.95140665
26065 Ingham	Michigan	258.93726408
21101 Henderson	Kentucky	258.82301331
37165 Scotland	North Carolina	258.54639471
1055 Etowah	Alabama	258.53406308
18085 Kosciusko	Indiana	258.36862271
37025 Cabarrus	North Carolina	258.34902670
37135 Orange	North Carolina	258.17143405
48157 Fort Bend	Texas	257.91449728
54099 Wayne	West Virginia	257.86100541
24001 Allegany	Maryland	257.83726664
8079 Mineral	Colorado	257.73195876
27103 Nicollet	Minnesota	257.15955582
5031 Craighead	Arkansas	257.00547173
36101 Steuben	New York	256.79569084
42001 Adams	Pennsylvania	256.78186186
47187 Williamson	Tennessee	256.76544584
51033 Caroline	Virginia	256.72689458
20101 Lane	Kansas	256.41025641
27171 Wright	Minnesota	255.96080646
1045 Dale	Alabama	255.33131792
39169 Wayne	Ohio	255.24502660
39017 Butler	Ohio	254.98328879
28107 Panola	Mississippi	254.54971034
19117 Lucas	Iowa	254.48235975
46037 Day	South Dakota	254.31425976
46103 Pennington	South Dakota	254.18646905
40031 Comanche	Oklahoma	254.10639252
38025 Dunn	North Dakota	253.92428440
18049 Fulton	Indiana	253.83237109
13161 Jeff Davis	Georgia	252.84450063
13153 Houston	Georgia	252.78351311
13083 Dade	Georgia	252.68088253

Counties_Cities

8041 El Paso	Colorado	252.43186301
37125 Moore	North Carolina	251.31229606
13091 Dodge	Georgia	251.14706593
28093 Marshall	Mississippi	251.05074610
13213 Murray	Georgia	250.49472709
54075 Pocahontas	West Virginia	249.58402662
1117 Shelby	Alabama	248.48521374
48199 Hardin	Texas	248.22137151
13059 Clarke	Georgia	247.38867510
13049 Charlton	Georgia	246.76125848
39073 Hocking	Ohio	246.60912454
39043 Erie	Ohio	246.59920927
45011 Barnwell	South Carolina	246.30541872
35013 Dona Ana	New Mexico	245.95213358
35013 Dona Ana	New Mexico	245.95213358
29107 Lafayette	Missouri	245.41382907
20067 Grant	Kansas	245.36532170
13281 Towns	Georgia	244.68444144
1021 Chilton	Alabama	244.60399067
31179 Wayne	Nebraska	244.60278634
46102 Oglala Lakota	South Dakota	244.60129988
27133 Rock	Minnesota	244.31697472
26067 Ionia	Michigan	242.95281109
22039 Evangeline	Louisiana	242.20315163
37005 Alleghany	North Carolina	241.91380701
40089 McCurtain	Oklahoma	241.56805186
48437 Swisher	Texas	241.22219244
8107 Routt	Colorado	240.93576342
39023 Clark	Ohio	239.99702790
42127 Wayne	Pennsylvania	239.87830564
47061 Grundy	Tennessee	239.77221639
17103 Lee	Illinois	239.60494404
13271 Telfair	Georgia	239.35500126
5011 Bradley	Arkansas	238.59777921

Counties_Cities

45067 Marion	South Carolina	238.40974258
38013 Burke	North Dakota	238.09523810
21149 McLean	Kentucky	237.78642456
33013 Merrimack	New Hampshire	237.54069290
6073 San Diego	California	237.48535906
37127 Nash	North Carolina	237.19366916
5025 Cleveland	Arkansas	236.96682464
37085 Harnett	North Carolina	236.93504403
12023 Columbia	Florida	236.86935308
48245 Jefferson	Texas	236.86181623
18025 Crawford	Indiana	236.78727032
19009 Audubon	Iowa	236.10606611
17119 Madison	Illinois	235.95161479
39093 Lorain	Ohio	235.89402219
13079 Crawford	Georgia	235.42782919
47081 Hickman	Tennessee	235.40677493
31123 Morrill	Nebraska	234.74178404
48041 Brazos	Texas	234.61134778
51037 Charlotte	Virginia	234.54514994
20043 Doniphan	Kansas	234.31398073
48303 Lubbock	Texas	234.21336838
39173 Wood	Ohio	234.13111342
40041 Delaware	Oklahoma	234.01118573
21171 Monroe	Kentucky	233.25247248
26123 Newaygo	Michigan	233.16698028
8029 Delta	Colorado	232.61073240
1099 Monroe	Alabama	232.59125647
47097 Lauderdale	Tennessee	232.33301065
51550 Chesapeake	Virginia	232.03673022
42133 York	Pennsylvania	232.00148124
12107 Putnam	Florida	231.92157815
39065 Hardin	Ohio	231.89326557
27019 Carver	Minnesota	231.76985254
27107 Norman	Minnesota	231.66023166

Counties_Cities

28081 Lee	Mississippi	231.21522969
45009 Bamberg	South Carolina	231.17338004
51109 Louisa	Virginia	231.11642830
17003 Alexander	Illinois	231.02310231
13279 Toombs	Georgia	230.59471120
35001 Bernalillo	New Mexico	229.70350714
51710 Norfolk	Virginia	229.43673282
37179 Union	North Carolina	228.90279261
13117 Forsyth	Georgia	228.64436292
13175 Laurens	Georgia	228.20919176
26149 St. Joseph	Michigan	227.70833675
4021 Pinal	Arizona	227.67020472
12125 Union	Florida	227.57697456
46135 Yankton	South Dakota	227.38204556
41031 Jefferson	Oregon	227.34788360
37051 Cumberland	North Carolina	226.88291758
47043 Dickson	Tennessee	226.39673689
18009 Blackford	Indiana	226.32020117
45047 Greenwood	South Carolina	226.17718155
42097 Northumberland	Pennsylvania	226.16734187
26011 Arenac	Michigan	226.04879995
53053 Pierce	Washington	225.17696082
40105 Nowata	Oklahoma	225.09297318
20129 Morton	Kansas	224.97187852
18157 Tippecanoe	Indiana	224.81455389
1039 Covington	Alabama	224.40923593
35041 Roosevelt	New Mexico	224.08365790
6001 Alameda	California	223.48842330
45083 Spartanburg	South Carolina	223.32806606
37027 Caldwell	North Carolina	223.09183338
18115 Ohio	Indiana	222.45037645
31137 Phelps	Nebraska	222.32103157
19163 Scott	Iowa	222.17990224
18073 Jasper	Indiana	221.75606832

Counties_Cities

6059 Orange	California	221.72225208
28135 Tallahatchie	Mississippi	221.63437478
48393 Roberts	Texas	221.48394241
47015 Cannon	Tennessee	221.26953395
31105 Kimball	Nebraska	221.11663903
27013 Blue Earth	Minnesota	220.97972622
45013 Beaufort	South Carolina	220.96812654
28041 Greene	Mississippi	220.81554541
31155 Saunders	Nebraska	220.62620288
48323 Maverick	Texas	220.56937676
27011 Big Stone	Minnesota	220.48506715
53025 Grant	Washington	219.86828451
13289 Twiggs	Georgia	219.83390327
36121 Wyoming	New York	219.53349133
47121 Meigs	Tennessee	219.40516821
55039 Fond du Lac	Wisconsin	219.27696816
19093 Ida	Iowa	219.26618915
13195 Madison	Georgia	219.22428331
28059 Jackson	Mississippi	219.15590081
8035 Douglas	Colorado	219.09351880
39175 Wyandot	Ohio	218.82835651
48343 Morris	Texas	218.81838074
37149 Polk	North Carolina	218.33001795
26087 Lapeer	Michigan	218.11241878
35057 Torrance	New Mexico	218.07453018
13047 Catoosa	Georgia	218.03619104
17063 Grundy	Illinois	217.76661697
40113 Osage	Oklahoma	216.95665121
1069 Houston	Alabama	216.76438571
18013 Brown	Indiana	216.62071682
39151 Stark	Ohio	216.10769322
36091 Saratoga	New York	215.49945039
39003 Allen	Ohio	215.26742838
51007 Amelia	Virginia	215.16944594

Counties_Cities

13113 Fayette	Georgia	215.05565887
1053 Escambia	Alabama	214.97768586
53029 Island	Washington	214.30262846
33017 Strafford	New Hampshire	213.69820893
48205 Hartley	Texas	213.56113187
51043 Clarke	Virginia	213.45452042
4015 Mohave	Arizona	213.31424481
26093 Livingston	Michigan	212.83939254
56019 Johnson	Wyoming	212.76595745
51790 Staunton	Virginia	212.66351015
51820 Waynesboro	Virginia	212.12656885
37049 Craven	North Carolina	211.83146766
27113 Pennington	Minnesota	211.59542954
13223 Paulding	Georgia	211.52861427
1027 Clay	Alabama	210.92278719
31069 Garden	Nebraska	210.85925145
19095 Iowa	Iowa	210.64370237
38073 Ransom	North Dakota	210.04391827
12065 Jefferson	Florida	209.96640538
39103 Medina	Ohio	209.88467507
19091 Humboldt	Iowa	209.48989211
31067 Gage	Nebraska	209.37049272
28117 Prentiss	Mississippi	209.36203832
27017 Carlton	Minnesota	209.28091079
18135 Randolph	Indiana	209.24711279
51530 Buena Vista	Virginia	208.43354177
31143 Polk	Nebraska	208.41227738
51011 Appomattox	Virginia	208.32018181
21037 Campbell	Kentucky	208.26176572
22085 Sabine	Louisiana	208.05592543
48479 Webb	Texas	208.03885325
48233 Hutchinson	Texas	207.56675158
37073 Gates	North Carolina	207.37924479
13211 Morgan	Georgia	206.86362913

Counties_Cities

51157 Rappahannock	Virginia	206.83949255
20177 Shawnee	Kansas	206.76172824
31025 Cass	Nebraska	206.42990940
49045 Tooele	Utah	205.98795543
51133 Northumberland	Virginia	205.81213468
29183 St. Charles	Missouri	205.67059637
5071 Johnson	Arkansas	205.66898512
39133 Portage	Ohio	205.61355699
13283 Treutlen	Georgia	205.61022177
16069 Nez Perce	Idaho	205.40487032
18155 Switzerland	Indiana	205.28132873
29113 Lincoln	Missouri	204.55569809
18123 Perry	Indiana	204.16710292
39045 Fairfield	Ohio	204.13141441
6041 Marin	California	204.10835458
19059 Dickinson	Iowa	204.04593949
19187 Webster	Iowa	203.98599664
48139 Ellis	Texas	203.97244700
17095 Knox	Illinois	203.54406130
27151 Swift	Minnesota	203.31728197
19119 Lyon	Iowa	203.20040640
12119 Sumter	Florida	202.71214875
6019 Fresno	California	202.53419147
18021 Clay	Indiana	202.52197172
5061 Howard	Arkansas	202.38362941
50011 Franklin	Vermont	202.34313349
1075 Lamar	Alabama	202.25368391
13181 Lincoln	Georgia	202.14782059
48257 Kaufman	Texas	202.14271276
48183 Gregg	Texas	202.09042334
13029 Bryan	Georgia	202.05200871
48163 Frio	Texas	201.85708518
8039 Elbert	Colorado	201.65893007
47035 Cumberland	Tennessee	201.09597305

Counties_Cities

55131 Washington	Wisconsin	200.45249202
26159 Van Buren	Michigan	200.13784328
38089 Stark	North Dakota	200.01935671
13291 Union	Georgia	199.99166701
27119 Polk	Minnesota	199.81604237
45037 Edgefield	South Carolina	199.61555523
51003 Albemarle	Virginia	199.59896245
36069 Ontario	New York	199.33736256
12097 Osceola	Florida	198.91844887
27093 Meeker	Minnesota	198.78138369
55089 Ozaukee	Wisconsin	198.54846490
31061 Franklin	Nebraska	198.47833278
48061 Cameron	Texas	198.39210395
17145 Perry	Illinois	198.35647492
45057 Lancaster	South Carolina	198.15474942
23031 York	Maine	197.83832536
19069 Franklin	Iowa	197.55037535
45049 Hampton	South Carolina	196.37228050
39167 Washington	Ohio	196.15992021
47075 Haywood	Tennessee	196.13498702
29227 Worth	Missouri	196.07843137
19101 Jefferson	Iowa	195.85441488
1043 Cullman	Alabama	195.34526977
51025 Brunswick	Virginia	195.31250000
55139 Winnebago	Wisconsin	195.29879546
40117 Pawnee	Oklahoma	195.24100061
48321 Matagorda	Texas	194.24381703
36057 Montgomery	New York	194.11586291
37143 Perquimans	North Carolina	193.71181642
19043 Clayton	Iowa	193.66598314
47041 DeKalb	Tennessee	193.66372033
32510 Carson City	Nevada	193.09199841
55133 Waukesha	Wisconsin	193.01762464
38059 Morton	North Dakota	192.95706705

Counties_Cities

46023 Charles Mix	South Dakota	192.76076248
48397 Rockwall	Texas	192.73373933
26005 Allegan	Michigan	192.62403368
40051 Grady	Oklahoma	192.61579450
19003 Adams	Iowa	192.04389575
36089 St. Lawrence	New York	191.58329246
5093 Mississippi	Arkansas	191.56623584
45001 Abbeville	South Carolina	191.51623813
36051 Livingston	New York	191.37393835
17115 Macon	Illinois	191.00007640
40145 Wagoner	Oklahoma	190.98739234
31065 Furnas	Nebraska	190.88016967
51770 Roanoke City	Virginia	190.15212170
28045 Hancock	Mississippi	190.13816707
55043 Grant	Wisconsin	190.09194243
56021 Laramie	Wyoming	189.94503718
26057 Gratiot	Michigan	189.65984384
55045 Green	Wisconsin	189.55292588
50025 Windham	Vermont	189.44709514
1077 Lauderdale	Alabama	189.42058948
37183 Wake	North Carolina	189.23286079
37111 McDowell	North Carolina	188.98191487
13111 Fannin	Georgia	188.72284702
36025 Delaware	New York	188.64958340
20207 Woodson	Kansas	188.50141376
17169 Schuyler	Illinois	188.21485450
48359 Oldham	Texas	187.70530267
12007 Bradford	Florida	187.50901486
13051 Chatham	Georgia	187.41679490
21143 Lyon	Kentucky	187.28929954
20131 Nemaha	Kansas	187.09995076
21081 Grant	Kentucky	187.09446280
21219 Todd	Kentucky	186.82479084
36043 Herkimer	New York	185.98483011

Counties_Cities

53037 Kittitas	Washington	185.79511866
54071 Pendleton	West Virginia	185.79391168
29159 Pettis	Missouri	185.69883879
54057 Mineral	West Virginia	185.59762435
50003 Bennington	Vermont	185.23196093
28141 Tishomingo	Mississippi	185.05191734
48469 Victoria	Texas	184.71233770
40027 Cleveland	Oklahoma	184.61385527
37147 Pitt	North Carolina	184.53261002
45071 Newberry	South Carolina	184.31983385
17167 Sangamon	Illinois	184.28650409
16009 Benewah	Idaho	184.26186863
19085 Harrison	Iowa	183.95358709
31099 Kearney	Nebraska	183.37408313
39139 Richland	Ohio	183.32108440
18149 Starke	Indiana	183.12622629
51101 King William	Virginia	183.00962276
12031 Duval	Florida	182.70203256
8101 Pueblo	Colorado	182.65494332
53071 Walla Walla Cou	Washington	182.20019041
53071 Walla Walla Cou	Washington	182.20019041
5017 Chicot	Arkansas	182.02720828
46051 Grant	South Dakota	181.89450119
12019 Clay	Florida	181.88381651
29003 Andrew	Missouri	181.74589652
6003 Alpine	California	181.65304269
5019 Clark	Arkansas	181.31544354
29199 Scotland	Missouri	181.23238019
47159 Smith	Tennessee	180.52351820
48339 Montgomery	Texas	180.05669078
53073 Whatcom	Washington	179.45366329
17129 Menard	Illinois	179.03645833
26037 Clinton	Michigan	178.99460495
18175 Washington	Indiana	178.93569051

Counties_Cities

18153 Sullivan	Indiana	178.83035283
19121 Madison	Iowa	178.47252139
19105 Jones	Iowa	178.36482838
37169 Stokes	North Carolina	178.15118657
48441 Taylor	Texas	178.00058123
36099 Seneca	New York	177.84256560
12057 Hillsborough	Florida	177.74523832
29099 Jefferson	Missouri	177.40375401
48189 Hale	Texas	177.35737511
16001 Ada	Idaho	177.24686467
47113 Madison	Tennessee	177.24501819
8019 Clear Creek	Colorado	176.99115044
51079 Greene	Virginia	176.95535669
55061 Kewaunee	Wisconsin	176.61776971
56009 Converse	Wyoming	175.95307918
27167 Wilkin	Minnesota	175.88743204
8083 Montezuma	Colorado	175.85442312
39041 Delaware	Ohio	175.75893685
26045 Eaton	Michigan	175.73252235
20047 Edwards	Kansas	175.50017550
48481 Wharton	Texas	175.40065835
39165 Warren	Ohio	175.30031485
37035 Catawba	North Carolina	175.22628142
13073 Columbia	Georgia	174.99400484
40143 Tulsa	Oklahoma	174.90283176
8069 Larimer	Colorado	174.88402878
12111 St. Lucie	Florida	174.69669415
45019 Charleston	South Carolina	174.67141326
5141 Van Buren	Arkansas	174.66722881
38097 Traill	North Dakota	174.19435113
51127 New Kent	Virginia	174.17712474
51810 Virginia Beach	Virginia	174.14907961
55065 Lafayette	Wisconsin	174.01740174
12035 Flagler	Florida	174.00305175

Counties_Cities

19057 Des Moines	Iowa	173.74418723
12131 Walton	Florida	173.73029772
50001 Addison	Vermont	173.09928867
51700 Newport News	Virginia	172.98713513
38027 Eddy	North Dakota	172.93558150
48209 Hays	Texas	172.93189179
13143 Haralson	Georgia	172.68817932
13127 Glynn	Georgia	172.49674368
48071 Chambers	Texas	171.95081736
18159 Tipton	Indiana	171.86673718
21047 Christian	Kentucky	171.61753010
48057 Calhoun	Texas	171.60614072
48315 Marion	Texas	171.23287671
13169 Jones	Georgia	171.23287671
48055 Caldwell	Texas	171.11013481
5111 Poinsett	Arkansas	171.01860349
1061 Geneva	Alabama	171.01162879
28131 Stone	Mississippi	170.96756959
26027 Cass	Michigan	170.36764564
40109 Oklahoma	Oklahoma	170.32937917
21023 Bracken	Kentucky	169.92353441
21145 McCracken	Kentucky	169.86502617
18167 Vigo	Indiana	169.48205539
28009 Benton	Mississippi	169.26611051
48121 Denton	Texas	169.25397875
6015 Del Norte	California	168.89463849
48087 Collingsworth	Texas	168.80486158
37097 Iredell	North Carolina	168.68887830
20009 Barton	Kansas	168.51135537
21207 Russell	Kentucky	168.34072162
39011 Auglaize	Ohio	168.10758886
19081 Hancock	Iowa	168.03584765
19011 Benton	Iowa	167.69362764
31159 Seward	Nebraska	167.45582631

Counties_Cities

19041 Clay	Iowa	167.34845668
48159 Franklin	Texas	167.19301505
19073 Greene	Iowa	167.01926289
17143 Peoria	Illinois	166.64728907
1071 Jackson	Alabama	166.22854492
37167 Stanly	North Carolina	165.92831253
6069 San Benito	California	165.75393666
8091 Ouray	Colorado	165.52865715
5041 Desha	Arkansas	165.04517026
13309 Wheeler	Georgia	164.99555781
27079 Le Sueur	Minnesota	164.94700639
31163 Sherman	Nebraska	164.58196182
51015 Augusta	Virginia	164.33200366
26001 Alcona	Michigan	164.06099209
36095 Schoharie	New York	164.00295848
21185 Oldham	Kentucky	163.98375207
21075 Fulton	Kentucky	163.39869281
29069 Dunklin	Missouri	163.13768141
18119 Owen	Indiana	163.10865915
47011 Bradley	Tennessee	163.03278458
45091 York	South Carolina	162.70365317
36015 Chemung	New York	162.60355591
19075 Grundy	Iowa	162.54876463
36109 Tompkins	New York	162.46242448
42003 Allegheny	Pennsylvania	161.92677266
47087 Jackson	Tennessee	161.59210750
41059 Umatilla	Oregon	161.25703081
51005 Alleghany	Virginia	160.96579477
18163 Vanderburgh	Indiana	160.79657851
19019 Buchanan	Iowa	160.38492382
51650 Hampton	Virginia	160.07385733
12095 Orange	Florida	160.07011216
21049 Clark	Kentucky	160.00441391
28125 Sharkey	Mississippi	159.92689056

Counties_Cities

27043 Faribault	Minnesota	159.90696322
39163 Vinton	Ohio	159.82951518
21155 Marion	Kentucky	159.76087405
31177 Washington	Nebraska	159.67484395
47123 Monroe	Tennessee	159.63069224
55023 Crawford	Wisconsin	159.59732368
27169 Winona	Minnesota	159.37038859
12105 Polk	Florida	159.17876750
47131 Obion	Tennessee	158.58856180
48011 Armstrong	Texas	158.56236786
17053 Ford	Illinois	158.32328106
47045 Dyer	Tennessee	158.09217578
41027 Hood River	Oregon	157.93068124
40085 Love	Oklahoma	157.88434971
26091 Lenawee	Michigan	157.73512710
48051 Burleson	Texas	157.70297460
37141 Pender	North Carolina	157.65258518
39171 Williams	Ohio	157.59156613
55015 Calumet	Wisconsin	157.49915269
18171 Warren	Indiana	157.32784703
27049 Goodhue	Minnesota	157.31741482
26063 Huron	Michigan	157.22261439
36123 Yates	New York	156.99851053
8023 Costilla	Colorado	156.73981191
13227 Pickens	Georgia	156.34771732
42119 Union	Pennsylvania	156.30233337
45051 Horry	South Carolina	155.74739864
48049 Brown	Texas	155.57430651
45053 Jasper	South Carolina	155.32774153
27161 Waseca	Minnesota	155.15488738
42035 Clinton	Pennsylvania	155.10288491
21165 Menifee	Kentucky	155.01472640
39143 Sandusky	Ohio	154.76453681
1079 Lawrence	Alabama	154.74709470

Counties_Cities

1115 St. Clair	Alabama	154.47062803
51181 Surry	Virginia	154.46400989
37173 Swain	North Carolina	154.44015444
12115 Sarasota	Florida	154.20019779
39089 Licking	Ohio	154.17963350
48415 Scurry	Texas	154.15629076
13241 Rabun	Georgia	154.14715124
31021 Burt	Nebraska	154.13070284
12059 Holmes	Florida	154.02782769
47115 Marion	Tennessee	153.98075241
28115 Pontotoc	Mississippi	153.92831339
48325 Medina	Texas	153.17845290
35021 Harding	New Mexico	152.67175573
17009 Brown	Illinois	152.53203173
20091 Johnson	Kansas	152.28723716
41051 Multnomah	Oregon	152.23924718
20017 Chase	Kansas	152.14910612
18077 Jefferson	Indiana	152.13611525
48029 Bexar	Texas	151.95999696
1121 Talladega	Alabama	151.57588816
12103 Pinellas	Florida	151.54622262
29163 Pike	Missouri	151.31863381
22043 Grant	Louisiana	151.23209679
21007 Ballard	Kentucky	150.39478631
16027 Canyon	Idaho	150.33624312
48149 Fayette	Texas	149.90729417
48001 Anderson	Texas	149.85273094
17085 Jo Daviess	Illinois	149.77066367
47133 Overton	Tennessee	149.53779228
13147 Hart	Georgia	149.43101268
49011 Davis	Utah	149.26943275
6085 Santa Clara	California	149.25912354
21097 Harrison	Kentucky	149.11066141
48295 Lipscomb	Texas	149.03129657

Counties_Cities

48003 Andrews	Texas	148.94086496
45077 Pickens	South Carolina	148.87503302
20073 Greenwood	Kansas	148.63748968
6099 Stanislaus	California	148.41355729
12073 Leon	Florida	148.37505385
1015 Calhoun	Alabama	147.88627633
5055 Greene	Arkansas	147.82129068
38077 Richland	North Dakota	147.79235175
55025 Dane	Wisconsin	147.50241535
51590 Danville	Virginia	147.44550660
37021 Buncombe	North Carolina	147.43171634
6053 Monterey	California	146.92580706
21029 Bullitt	Kentucky	146.78853816
12087 Monroe	Florida	146.61388567
17099 LaSalle	Illinois	146.21219044
42081 Lycoming	Pennsylvania	146.04448198
1019 Cherokee	Alabama	145.97418562
45087 Union	South Carolina	145.93214155
48287 Lee	Texas	145.82361176
30031 Gallatin	Montana	145.69702170
8067 La Plata	Colorado	145.62244717
32023 Nye	Nevada	145.54756759
47031 Coffee	Tennessee	145.42190305
42099 Perry	Pennsylvania	145.21337697
12001 Alachua	Florida	145.20884885
32019 Lyon	Nevada	145.14048165
5121 Randolph	Arkansas	144.86293737
27097 Morrison	Minnesota	144.71343725
5003 Ashley	Arkansas	144.66726529
5113 Polk	Arkansas	144.64561824
12127 Volusia	Florida	144.46485906
51775 Salem	Virginia	144.28888976
37145 Person	North Carolina	144.27822917
37009 Ashe	North Carolina	143.86366151

Counties_Cities

17041 Douglas	Illinois	143.74454541
29071 Franklin	Missouri	143.72528215
27117 Pipestone	Minnesota	143.69404222
21073 Franklin	Kentucky	143.65836859
37071 Gaston	North Carolina	143.59692344
29101 Johnson	Missouri	143.51748304
38093 Stutsman	North Dakota	143.42400918
17135 Montgomery	Illinois	143.35163106
55055 Jefferson	Wisconsin	143.31191486
39047 Fayette	Ohio	143.02658201
6111 Ventura	California	142.89625802
21103 Henry	Kentucky	142.80392400
12113 Santa Rosa	Florida	142.73845965
17073 Henry	Illinois	142.59523325
19083 Hardin	Iowa	142.28124259
48085 Collin	Texas	142.26788944
18161 Union	Indiana	142.10601108
20005 Atchison	Kansas	142.03668252
38015 Burleigh	North Dakota	141.69806766
48403 Sabine	Texas	141.65643592
31181 Webster	Nebraska	141.52278517
13179 Liberty	Georgia	141.47031563
54027 Hampshire	West Virginia	141.34578318
55029 Door	Wisconsin	141.25316914
39085 Lake	Ohio	140.98926746
20135 Ness	Kansas	140.84507042
20089 Jewell	Kansas	140.79549454
51111 Lunenburg	Virginia	140.65861327
38099 Walsh	North Dakota	140.62060561
19045 Clinton	Iowa	139.73085687
21041 Carroll	Kentucky	139.70382788
20163 Rooks	Kansas	139.63694395
6077 San Joaquin	California	139.50522148
47125 Montgomery	Tennessee	139.35421219

Counties_Cities

46029	Codington	South Dakota	139.21113689
5051	Garland	Arkansas	139.17744115
31171	Thomas	Nebraska	138.88888889
5107	Phillips	Arkansas	138.66548339
35039	Rio Arriba	New Mexico	138.44023996
40037	Creek	Oklahoma	138.26043238
17121	Marion	Illinois	138.22434875
21035	Calloway	Kentucky	137.98390188
39113	Montgomery	Ohio	137.88413600
19065	Fayette	Iowa	137.33468973
6013	Contra Costa	California	137.10480215
18101	Martin	Indiana	137.02652442
19107	Keokuk	Iowa	136.91931540
19007	Appanoose	Iowa	136.68891212
20059	Franklin	Kansas	136.55339238
18177	Wayne	Indiana	136.49599612
31111	Lincoln	Nebraska	136.42177064
48305	Lynn	Texas	136.12387272
1003	Baldwin	Alabama	135.76611535
17189	Washington	Illinois	135.76277242
51091	Highland	Virginia	135.74660633
53039	Klickitat	Washington	135.70362329
48455	Trinity	Texas	135.68521031
36117	Wayne	New York	135.45922899
4025	Yavapai	Arizona	135.34891139
46027	Clay	South Dakota	135.31799729
5105	Perry	Arkansas	135.23956723
55087	Outagamie	Wisconsin	135.03055533
12075	Levy	Florida	134.90311504
5073	Lafayette	Arkansas	134.69021251
18045	Fountain	Indiana	134.54834567
47153	Sequatchie	Tennessee	134.44474321
12055	Highlands	Florida	133.74563667
31011	Boone	Nebraska	133.61328498

Counties_Cities

19169 Story	Iowa	133.53040110
19129 Mills	Iowa	132.77567550
17125 Mason	Illinois	132.69443421
13107 Emanuel	Georgia	132.67291704
18183 Whitley	Indiana	132.06550449
38053 McKenzie	North Dakota	132.04225352
45043 Georgetown	South Carolina	131.72902376
8119 Teller	Colorado	131.56321014
8111 San Juan	Colorado	131.23359580
45007 Anderson	South Carolina	131.18384693
39031 Coshocton	Ohio	131.04370854
23027 Waldo	Maine	131.00216657
45017 Calhoun	South Carolina	130.85399449
17113 McLean	Illinois	130.76584813
42109 Snyder	Pennsylvania	130.73507647
19089 Howard	Iowa	130.61935343
13209 Montgomery	Georgia	130.53410203
51141 Patrick	Virginia	130.14202456
42129 Westmoreland	Pennsylvania	130.05866901
51119 Middlesex	Virginia	130.00278577
55115 Shawano	Wisconsin	129.91469752
39075 Holmes	Ohio	129.86421216
28047 Harrison	Mississippi	129.68787805
54061 Monongalia	West Virginia	129.67487314
41067 Washington	Oregon	129.66479559
39019 Carroll	Ohio	129.24190392
48349 Navarro	Texas	129.12337335
54039 Kanawha	West Virginia	129.11877819
40071 Kay	Oklahoma	129.07316410
53063 Spokane	Washington	129.02448551
47051 Franklin	Tennessee	128.90904751
13039 Camden	Georgia	128.54667735
47053 Gibson	Tennessee	128.45346111
19177 Van Buren	Iowa	128.20512821

Counties_Cities

27005 Becker	Minnesota	128.01489628
21113 Jessamine	Kentucky	127.96735905
27089 Marshall	Minnesota	127.79552716
48239 Jackson	Texas	127.73967998
21215 Spencer	Kentucky	127.70032989
42087 Mifflin	Pennsylvania	127.64484445
48293 Limestone	Texas	127.55644373
45003 Aiken	South Carolina	127.50810208
19001 Adair	Iowa	127.42460711
31077 Greeley	Nebraska	127.33446520
48331 Milam	Texas	127.33277625
42019 Butler	Pennsylvania	127.20344035
36011 Cayuga	New York	127.03350833
21099 Hart	Kentucky	126.94382736
51145 Powhatan	Virginia	126.76008085
31059 Fillmore	Nebraska	126.65098607
6095 Solano	California	126.50858691
51161 Roanoke	Virginia	126.49750726
38075 Renville	North Dakota	126.36899747
31003 Antelope	Nebraska	126.26262626
55111 Sauk	Wisconsin	126.07200112
42131 Wyoming	Pennsylvania	125.71175035
54019 Fayette	West Virginia	125.52884839
47185 White	Tennessee	125.42885602
13103 Effingham	Georgia	125.42209358
35009 Curry	New Mexico	125.41214070
5065 Izard	Arkansas	125.06437137
12123 Taylor	Florida	124.86703973
27035 Crow Wing	Minnesota	124.82855338
54021 Gilmer	West Virginia	124.59506604
2195 Petersburg	Alaska	124.18503570
27061 Itasca	Minnesota	124.14649286
27111 Otter Tail	Minnesota	124.12432837
18179 Wells	Indiana	124.08707367

Counties_Cities

8093 Park	Colorado	123.94912697
28039 George	Mississippi	123.71134021
20173 Sedgwick	Kansas	123.63538659
17137 Morgan	Illinois	123.61667059
53047 Okanogan	Washington	123.42162727
27025 Chisago	Minnesota	123.38614499
8099 Prowers	Colorado	123.31469911
46059 Hand	South Dakota	122.62415696
48473 Waller	Texas	122.35063811
36077 Otsego	New York	122.17777703
40133 Seminole	Oklahoma	122.06037920
42049 Erie	Pennsylvania	122.03145618
6097 Sonoma	California	122.01415364
48279 Lamb	Texas	121.59902721
48027 Bell	Texas	121.47046749
35059 Union	New Mexico	121.41816416
29143 New Madrid	Missouri	121.41535615
38029 Emmons	North Dakota	121.39605463
46035 Davison	South Dakota	121.27337039
37041 Chowan	North Carolina	121.17756077
27041 Douglas	Minnesota	121.16742177
46071 Jackson	South Dakota	120.95554884
27155 Traverse	Minnesota	120.91898428
20019 Chautauqua	Kansas	120.88244183
48361 Orange	Texas	120.85387450
48489 Willacy	Texas	120.84592145
41065 Wasco	Oregon	120.73193737
12091 Okaloosa	Florida	120.61620406
21239 Woodford	Kentucky	120.60453021
19067 Floyd	Iowa	120.55072648
23007 Franklin	Maine	120.41341941
36019 Clinton	New York	120.20571287
5099 Nevada	Arkansas	120.10569301
21009 Barren	Kentucky	119.97464687

Counties_Cities

13043 Candler	Georgia	119.97046881
48373 Polk	Texas	119.92564610
19191 Winneshiek	Iowa	119.82625193
36009 Cattaraugus	New York	119.72930765
31175 Valley	Nebraska	119.33174224
5091 Miller	Arkansas	119.28794274
17071 Henderson	Illinois	119.24280817
20097 Kiowa	Kansas	119.23688394
48147 Fannin	Texas	119.02737630
17015 Carroll	Illinois	118.78144215
31107 Knox	Nebraska	118.77895237
20181 Sherman	Kansas	118.66418037
21157 Marshall	Kentucky	118.62396204
48491 Williamson	Texas	118.57728433
13267 Tattnall	Georgia	118.15210114
48231 Hunt	Texas	118.14328501
48251 Johnson	Texas	117.87979762
45035 Dorchester	South Carolina	117.64925582
55093 Pierce	Wisconsin	117.49500646
48219 Hockley	Texas	117.49347258
16039 Elmore	Idaho	117.39242085
41053 Polk	Oregon	117.32407255
48291 Liberty	Texas	117.00242114
5015 Carroll	Arkansas	116.92591149
37157 Rockingham	North Carolina	116.88168486
31097 Johnson	Nebraska	116.86793923
6047 Merced	California	116.46315943
51199 York	Virginia	116.44017333
18105 Monroe	Indiana	116.39224868
55047 Green Lake	Wisconsin	116.29136272
45015 Berkeley	South Carolina	116.24172852
2122 Kenai Peninsula	Alaska	116.17378231
20087 Jefferson	Kansas	115.94202899
17131 Mercer	Illinois	115.37721941

Counties_Cities

2130 Ketchikan Gateway	Alaska	114.95904584
54069 Ohio	West Virginia	114.95629266
45059 Laurens	South Carolina	114.93566588
22023 Cameron	Louisiana	114.81056257
50015 Lamoille	Vermont	114.62450593
46009 Bon Homme	South Dakota	114.61318052
51125 Nelson	Virginia	114.58614182
5043 Drew	Arkansas	114.57878656
12067 Lafayette	Florida	114.52130096
47119 Maury	Tennessee	114.47954208
20033 Comanche	Kansas	114.41647597
1083 Limestone	Alabama	114.37602678
27085 McLeod	Minnesota	114.29208597
53011 Clark	Washington	114.14174745
48135 Ector	Texas	114.11018726
8089 Otero	Colorado	113.93229167
55035 Eau Claire	Wisconsin	113.83855970
55109 St. Croix	Wisconsin	113.71998127
37045 Cleveland	North Carolina	113.67709560
5081 Little River	Arkansas	113.58104819
37121 Mitchell	North Carolina	113.33333333
31125 Nance	Nebraska	113.25028313
41007 Clatsop	Oregon	113.16768937
27143 Sibley	Minnesota	113.12217195
48089 Colorado	Texas	113.11684027
21105 Hickman	Kentucky	113.09658448
20107 Linn	Kansas	112.82051282
36041 Hamilton	New York	112.76499774
47139 Polk	Tennessee	112.43934193
55019 Clark	Wisconsin	112.36278775
40115 Ottawa	Oklahoma	112.26944667
17199 Williamson	Illinois	111.84681460
39027 Clinton	Ohio	111.75309699
47033 Crockett	Tennessee	111.66945840

Counties_Cities

19055 Delaware	Iowa	111.31290644
20149 Pottawatomie	Kansas	111.21637764
6027 Inyo	California	111.19141602
37109 Lincoln	North Carolina	111.01826430
1009 Blount	Alabama	110.65006916
26073 Isabella	Michigan	110.54108444
16075 Payette	Idaho	110.39870918
29023 Butler	Missouri	110.22772579
40039 Custer	Oklahoma	110.20801763
20099 Labette	Kansas	110.19835704
48401 Rusk	Texas	110.19283747
42057 Fulton	Pennsylvania	110.17007505
12117 Seminole	Florida	110.08225175
19023 Butler	Iowa	110.04883417
26105 Mason	Michigan	109.96563574
17083 Jersey	Illinois	109.85489999
36003 Allegany	New York	109.84277407
26129 Ogemaw	Michigan	109.77472318
26015 Barry	Michigan	109.55409847
46123 Tripp	South Dakota	109.52902519
27087 Mahanomen	Minnesota	108.71534698
55121 Trempealeau	Wisconsin	108.68826846
19037 Chickasaw	Iowa	108.65931127
18147 Spencer	Indiana	108.23043243
40065 Jackson	Oklahoma	108.22077037
46087 McCook	South Dakota	108.18608006
21093 Hardin	Kentucky	107.83283193
12129 Wakulla	Florida	107.82169372
42063 Indiana	Pennsylvania	107.69103324
46065 Hughes	South Dakota	107.64872521
31033 Cheyenne	Nebraska	107.41138561
41045 Malheur	Oregon	107.40439382
19109 Kossuth	Iowa	107.32492621
17021 Christian	Illinois	107.16144637

Counties_Cities

46025 Clark	South Dakota	106.98047606
29081 Harrison	Missouri	106.96458284
47091 Johnson	Tennessee	106.87366408
56007 Carbon	Wyoming	106.87328836
54065 Morgan	West Virginia	106.81958734
26079 Kalkaska	Michigan	106.59784560
39025 Clermont	Ohio	106.58697789
39051 Fulton	Ohio	106.44337213
18121 Parke	Indiana	106.33898505
26117 Montcalm	Michigan	106.30315158
45065 McCormick	South Carolina	106.26992561
12109 St. Johns	Florida	106.19009600
48193 Hamilton	Texas	106.08203678
35061 Valencia	New Mexico	105.94328764
51680 Lynchburg	Virginia	105.93478314
26113 Missaukee	Michigan	105.86911930
40019 Carter	Oklahoma	105.85964257
48445 Terry	Texas	105.80288109
5057 Hempstead	Arkansas	105.79090198
27081 Lincoln	Minnesota	105.76414595
37039 Cherokee	North Carolina	105.69707219
23011 Kennebec	Maine	105.66581752
41049 Morrow	Oregon	105.52233556
29031 Cape Girardeau	Missouri	105.39281043
51023 Botetourt	Virginia	105.17775040
20113 McPherson	Kansas	105.12667765
4009 Graham	Arizona	105.06408909
33001 Belknap	New Hampshire	104.88020714
18069 Huntington	Indiana	104.85651214
40035 Craig	Oklahoma	104.85111142
21039 Carlisle	Kentucky	104.79983232
13031 Bulloch	Georgia	104.79196854
19125 Marion	Iowa	104.76846170
13191 McIntosh	Georgia	104.60251046

Counties_Cities

19189 Winnebago	Iowa	104.58262027
51197 Wythe	Virginia	104.33331015
39077 Huron	Ohio	104.26637495
18033 DeKalb	Indiana	104.10401147
12041 Gilchrist	Florida	104.07537248
47027 Clay	Tennessee	103.66722820
56025 Natrona	Wyoming	103.64659041
21225 Union	Kentucky	103.41261634
38081 Sargent	North Dakota	103.35917313
47161 Stewart	Tennessee	103.23722439
54023 Grant	West Virginia	103.21692758
19025 Calhoun	Iowa	103.10341272
55083 Oconto	Wisconsin	103.09278351
48053 Burnet	Texas	103.06676202
29033 Carroll	Missouri	102.93949445
2110 Juneau	Alaska	102.76212126
6079 San Luis Obispo	California	102.46118094
12003 Baker	Florida	102.27473109
46043 Douglas	South Dakota	102.21465077
47155 Sevier	Tennessee	102.15339354
26151 Sanilac	Michigan	101.98630470
36031 Essex	New York	101.87667560
39081 Jefferson	Ohio	101.87480043
37003 Alexander	North Carolina	101.73212326
17117 Macoupin	Illinois	101.51612120
5125 Saline	Arkansas	101.30043403
47117 Marshall	Tennessee	100.94112757
5059 Hot Spring	Arkansas	100.88721403
13055 Chattooga	Georgia	100.84711577
17105 Livingston	Illinois	100.66832583
37199 Yancey	North Carolina	100.54180864
19029 Cass	Iowa	100.54137664
29177 Ray	Missouri	100.51129660
48507 Zavala	Texas	100.14186765

Counties_Cities

1029 Cleburne	Alabama	100.08674184
27125 Red Lake	Minnesota	100.02500625
35049 Santa Fe	New Mexico	99.96268060
47017 Carroll	Tennessee	99.92862241
48065 Carson	Texas	99.91673605
29119 McDonald	Missouri	99.66201577
48067 Cass	Texas	99.60490056
42085 Mercer	Pennsylvania	99.38292240
21199 Pulaski	Kentucky	99.03594695
37129 New Hanover	North Carolina	99.02098384
5053 Grant	Arkansas	98.96635144
47079 Henry	Tennessee	98.89362754
51045 Craig	Virginia	98.73617694
50013 Grand Isle	Vermont	98.73060649
31095 Jefferson	Nebraska	98.63322531
22113 Vermilion	Louisiana	98.61273609
6067 Sacramento	California	98.57395480
26111 Midland	Michigan	98.54703217
33003 Carroll	New Hampshire	98.40300129
51678 Lexington	Virginia	98.09417040
42005 Armstrong	Pennsylvania	98.06475338
17051 Fayette	Illinois	98.05752708
6113 Yolo	California	98.00007259
29095 Jackson	Missouri	97.95703884
1089 Madison	Alabama	97.94853746
12061 Indian River	Florida	97.83181821
5027 Columbia	Arkansas	97.71848579
29049 Clinton	Missouri	97.70395701
53031 Jefferson	Washington	97.70241735
40017 Canadian	Oklahoma	97.61365760
54051 Marshall	West Virginia	97.45005685
51191 Washington	Virginia	97.42288886
21139 Livingston	Kentucky	97.38151915
39059 Guernsey	Ohio	97.38096458

Counties_Cities

41043 Linn	Oregon	97.38092433
1057 Fayette	Alabama	97.36505811
21005 Anderson	Kentucky	97.07452676
37177 Tyrrell	North Carolina	96.82885500
39159 Union	Ohio	96.82718077
47083 Houston	Tennessee	96.81713663
48015 Austin	Texas	96.70212411
39149 Shelby	Ohio	96.65412220
8049 Grand	Colorado	96.61835749
16045 Gem	Idaho	96.40467279
21191 Pendleton	Kentucky	96.35900613
42053 Forest	Pennsylvania	96.16705591
29019 Boone	Missouri	96.10844143
46031 Corson	South Dakota	96.03841537
21179 Nelson	Kentucky	95.96301062
55135 Waupaca	Wisconsin	95.83789704
37019 Brunswick	North Carolina	95.79945007
47093 Knox	Tennessee	95.63948428
12089 Nassau	Florida	95.53546463
50021 Rutland	Vermont	95.44586856
29037 Cass	Missouri	95.27983688
17067 Hancock	Illinois	95.27011881
42073 Lawrence	Pennsylvania	95.14527058
39135 Preble	Ohio	95.12891187
48073 Cherokee	Texas	95.07149376
36075 Oswego	New York	94.99737061
4011 Greenlee	Arizona	94.90667510
39141 Ross	Ohio	94.89022631
40011 Blaine	Oklahoma	94.88666315
39091 Logan	Ohio	94.80135808
40137 Stephens	Oklahoma	94.76482145
31027 Cedar	Nebraska	94.71939380
4003 Cochise	Arizona	94.65961978
42027 Centre	Pennsylvania	94.59168944

Counties_Cities

16081 Teton	Idaho	94.50171821
35055 Taos	New Mexico	94.41145120
21033 Caldwell	Kentucky	94.37672041
50027 Windsor	Vermont	94.05636147
48031 Blanco	Texas	94.00102547
48423 Smith	Texas	93.82289192
56041 Uinta	Wyoming	93.60066998
40121 Pittsburg	Oklahoma	93.44303394
21027 Breckinridge	Kentucky	93.19207377
21021 Boyle	Kentucky	93.02325581
51103 Lancaster	Virginia	92.73856997
54049 Marion	West Virginia	92.69657914
6055 Napa	California	92.52817088
17035 Cumberland	Illinois	92.52405625
27157 Wabasha	Minnesota	92.40009240
48175 Goliad	Texas	92.29957806
20161 Riley	Kansas	92.26218743
48451 Tom Green	Texas	92.22516478
46079 Lake	South Dakota	91.90472543
27095 Mille Lacs	Minnesota	91.81682543
19145 Page	Iowa	91.80929897
6043 Mariposa	California	91.58033312
51019 Bedford	Virginia	91.43205455
37013 Beaufort	North Carolina	91.33583976
30057 Madison	Montana	91.24087591
48169 Garza	Texas	91.21313469
55117 Sheboygan	Wisconsin	90.94373614
51083 Halifax	Virginia	90.85580305
40029 Coal	Oklahoma	90.57971014
20127 Morris	Kansas	90.56330375
2020 Anchorage	Alaska	90.55423307
55017 Chippewa	Wisconsin	90.43424027
53069 Wahkiakum	Washington	90.37505648
46097 Miner	South Dakota	90.37505648

Counties_Cities

40131 Rogers	Oklahoma	90.23308401
27121 Pope	Minnesota	90.11444535
16077 Power	Idaho	90.11328527
27059 Isanti	Minnesota	90.07656508
19137 Montgomery	Iowa	89.97300810
48285 Lavaca	Texas	89.50770761
46129 Walworth	South Dakota	89.49346698
6039 Madera	California	89.42615049
42009 Bedford	Pennsylvania	89.25606111
40101 Muskogee	Oklahoma	89.23085925
48123 DeWitt	Texas	89.16629514
39039 Defiance	Ohio	89.08685969
12069 Lake	Florida	88.92130324
21019 Boyd	Kentucky	88.90770533
46047 Fall River	South Dakota	88.78366381
37087 Haywood	North Carolina	88.75119007
16025 Camas	Idaho	88.73114463
48093 Comanche	Texas	88.66558298
21173 Montgomery	Kentucky	88.64305216
48499 Wood	Texas	88.63480246
32021 Mineral	Nevada	88.61320337
48187 Guadalupe	Texas	88.57991130
17087 Johnson	Illinois	88.31085421
5129 Searcy	Arkansas	87.96179945
47103 Lincoln	Tennessee	87.93270217
26143 Roscommon	Michigan	87.92497069
37099 Jackson	North Carolina	87.70512613
48493 Wilson	Texas	87.60751832
5063 Independence	Arkansas	87.58426668
53055 San Juan	Washington	87.57589911
29139 Montgomery	Missouri	86.70019074
40125 Pottawatomie	Oklahoma	86.68253553
40033 Cotton	Oklahoma	86.56509695
47085 Humphreys	Tennessee	86.55198529

Counties_Cities

5045 Faulkner	Arkansas	86.53430124
38067 Pembina	North Dakota	86.36821650
26141 Presque Isle	Michigan	86.35578584
2090 Fairbanks North	Alaska	85.88374372
51121 Montgomery	Virginia	85.87159671
45021 Cherokee	South Carolina	85.84743684
20157 Republic	Kansas	85.76329331
36023 Cortland	New York	85.73280639
26103 Marquette	Michigan	85.69366769
51073 Gloucester	Virginia	85.67833141
47071 Hardin	Tennessee	85.35071384
51009 Amherst	Virginia	85.26495295
19111 Lee	Iowa	85.15636470
46093 Meade	South Dakota	84.82363752
51027 Buchanan	Virginia	84.82163894
33009 Grafton	New Hampshire	84.64571314
48329 Midland	Texas	84.59942751
12017 Citrus	Florida	84.49999662
21193 Perry	Kentucky	84.31703204
38037 Grant	North Dakota	84.24599832
13183 Long	Georgia	84.21939151
23023 Sagadahoc	Maine	84.18925745
53003 Asotin	Washington	84.03361345
18083 Knox	Indiana	84.02222523
31139 Pierce	Nebraska	84.01008121
56027 Niobrara	Wyoming	83.75209380
48023 Baylor	Texas	83.75209380
29219 Warren	Missouri	83.54700239
48229 Hudspeth	Texas	83.42022941
47129 Morgan	Tennessee	83.41443070
29115 Linn	Missouri	83.07717870
55053 Jackson	Wisconsin	83.01591952
29029 Camden	Missouri	82.94226782
55057 Juneau	Wisconsin	82.65394297

Counties_Cities

26031 Cheboygan	Michigan	82.63487192
29035 Carter	Missouri	82.59002313
29181 Ripley	Missouri	82.08342661
46057 Hamlin	South Dakota	81.81966945
55075 Marinette	Wisconsin	81.61448286
17139 Moultrie	Illinois	81.53835700
48013 Atascosa	Texas	81.49473266
41005 Clackamas	Oregon	81.47569549
46067 Hutchinson	South Dakota	81.30081301
54015 Clay	West Virginia	81.09360519
48345 Motley	Texas	81.03727715
48395 Robertson	Texas	80.99976857
19175 Union	Iowa	80.91269520
48241 Jasper	Texas	80.84299732
27045 Fillmore	Minnesota	80.72941400
6087 Santa Cruz	California	80.58194017
55103 Richland	Wisconsin	80.56626575
29041 Chariton	Missouri	80.52610388
19159 Ringgold	Iowa	80.51529791
5137 Stone	Arkansas	80.27614996
21163 Meade	Kentucky	80.09751001
47099 Lawrence	Tennessee	80.02926785
21091 Hancock	Kentucky	79.92692396
20061 Geary	Kansas	79.76928269
29051 Cole	Missouri	79.43122038
51163 Rockbridge	Virginia	79.11392405
48213 Henderson	Texas	78.98030353
20179 Sheridan	Kansas	78.95775760
48355 Nueces	Texas	78.94773163
37137 Pamlico	North Carolina	78.92659826
21055 Crittenden	Kentucky	78.51934941
40093 Major	Oklahoma	78.49293564
48215 Hidalgo	Texas	78.41198976
32005 Douglas	Nevada	78.40386242

Counties_Cities

19147 Palo Alto	Iowa	78.39623698
46091 Marshall	South Dakota	78.24726135
46069 Hyde	South Dakota	78.00312012
47127 Moore	Tennessee	77.99095305
4007 Gila	Arizona	77.93798363
47183 Weakley	Tennessee	77.80936705
21203 Rockcastle	Kentucky	77.61194030
48505 Zapata	Texas	77.51937984
46045 Edmunds	South Dakota	77.41935484
5085 Lonoke	Arkansas	77.38572030
19033 Cerro Gordo	Iowa	77.37941708
35005 Chaves	New Mexico	77.29289369
56023 Lincoln	Wyoming	77.18431615
13305 Wayne	Georgia	77.16049383
51143 Pittsylvania	Virginia	77.11365240
12101 Pasco	Florida	77.08985787
46115 Spink	South Dakota	76.98229407
29025 Caldwell	Missouri	76.85551164
55021 Columbia	Wisconsin	76.71118240
48197 Hardeman	Texas	76.49158593
6023 Humboldt	California	76.26143005
48247 Jim Hogg	Texas	76.21951220
48091 Comal	Texas	76.15940906
48497 Wise	Texas	76.12912671
48223 Hopkins	Texas	76.06628634
40073 Kingfisher	Oklahoma	75.87253414
36013 Chautauqua	New York	75.81738172
38103 Wells	North Dakota	75.81501137
36049 Lewis	New York	75.62294400
42015 Bradford	Pennsylvania	75.61685270
12083 Marion	Florida	75.56038302
29047 Clay	Missouri	75.49773710
27001 Aitkin	Minnesota	75.46220601
40097 Mayes	Oklahoma	75.41294670

Counties_Cities

47059 Greene	Tennessee	75.26741645
20023 Cheyenne	Kansas	75.18796992
21221 Trigg	Kentucky	75.12121833
21057 Cumberland	Kentucky	75.08634930
29169 Pulaski	Missouri	74.97981313
29165 Platte	Missouri	74.76817012
21147 McCreary	Kentucky	74.67830882
39125 Paulding	Ohio	74.62686567
33005 Cheshire	New Hampshire	74.51662244
19027 Carroll	Iowa	74.42691277
56037 Sweetwater	Wyoming	74.33044529
40013 Bryan	Oklahoma	74.16511273
26097 Mackinac	Michigan	74.16334477
27065 Kanabec	Minnesota	74.04208058
54011 Cabell	West Virginia	74.01527504
48297 Live Oak	Texas	73.97665626
42059 Greene	Pennsylvania	73.96044486
41071 Yamhill	Oregon	73.83039569
17173 Shelby	Illinois	73.59367094
12009 Brevard	Florida	73.55294220
29013 Bates	Missouri	73.52941176
38069 Pierce	North Dakota	73.51139427
38055 McLean	North Dakota	73.36757153
51580 Covington	Virginia	73.26007326
46137 Ziebach	South Dakota	72.93946025
20013 Brown	Kansas	72.93186080
42051 Fayette	Pennsylvania	72.82986178
48459 Upshur	Texas	72.70964615
21011 Bath	Kentucky	72.68028749
27159 Wadena	Minnesota	72.60582299
38057 Mercer	North Dakota	72.57771864
5095 Monroe	Arkansas	72.46376812
27071 Koochiching	Minnesota	72.34726688
39021 Champaign	Ohio	72.25060639

Counties_Cities

20155 Reno	Kansas	72.18247730
17005 Bond	Illinois	72.15874925
48173 Glasscock	Texas	72.04610951
19097 Jackson	Iowa	72.04610951
46119 Sully	South Dakota	71.83908046
37043 Clay	North Carolina	71.81973247
5029 Conway	Arkansas	71.80125413
15009 Maui	Hawaii	71.76733032
48217 Hill	Texas	71.51895252
27173 Yellow Medicine	Minnesota	71.46503318
48059 Callahan	Texas	71.45919680
29027 Callaway	Missouri	71.28695226
55095 Polk	Wisconsin	71.10417909
39015 Brown	Ohio	71.09765607
26051 Gladwin	Michigan	71.04234913
51195 Wise	Virginia	71.03020099
29111 Lewis	Missouri	71.02993404
54077 Preston	West Virginia	70.92408168
47009 Blount	Tennessee	70.80373661
38105 Williams	North Dakota	70.72135785
40091 McIntosh	Oklahoma	70.65354529
16003 Adams	Idaho	70.58823529
17023 Clark	Illinois	70.53090536
21223 Trimble	Kentucky	70.46388726
45073 Oconee	South Carolina	70.17633399
48259 Kendall	Texas	70.11239894
21161 Mason	Kentucky	69.97084548
39063 Hancock	Ohio	69.80113262
41017 Deschutes	Oregon	69.79312069
21169 Metcalfe	Kentucky	69.79062812
53015 Cowlitz	Washington	69.73308743
38071 Ramsey	North Dakota	69.68034143
42031 Clarion	Pennsylvania	69.62531267
47023 Chester	Tennessee	69.46052327

Counties_Cities

47175 Van Buren	Tennessee	69.38421509
56005 Campbell	Wyoming	69.35413958
20143 Ottawa	Kansas	68.94174423
21167 Mercer	Kentucky	68.88950124
54029 Hancock	West Virginia	68.74269609
40075 Kiowa	Oklahoma	68.73639592
16065 Madison	Idaho	68.69529819
54105 Wirt	West Virginia	68.61063465
16073 Owyhee	Idaho	68.41700162
55123 Vernon	Wisconsin	68.21503979
48427 Starr	Texas	68.19062379
47063 Hamblen	Tennessee	68.14415586
42125 Washington	Pennsylvania	68.00227639
27015 Brown	Minnesota	67.69941460
51067 Franklin	Virginia	67.62167453
6061 Placer	California	67.40447006
56001 Albany	Wyoming	67.35576799
39071 Highland	Ohio	67.35101491
41003 Benton	Oregon	67.31740155
55049 Iowa	Wisconsin	67.30890581
56011 Crook	Wyoming	67.11409396
36045 Jefferson	New York	67.11109123
17147 Piatt	Illinois	67.08953403
29186 Ste. Genevieve	Missouri	67.08407871
50023 Washington	Vermont	67.07946336
48463 Uvalde	Texas	67.04909484
54079 Putnam	West Virginia	67.04068311
36097 Schuyler	New York	66.99419384
17001 Adams	Illinois	66.98025605
23019 Penobscot	Maine	66.84491979
41035 Klamath	Oregon	66.51589730
27051 Grant	Minnesota	66.43414715
21229 Washington	Kentucky	66.20324396
37189 Watauga	North Carolina	66.13638395

Counties_Cities

48191 Hall	Texas	66.05019815
47177 Warren	Tennessee	66.05019815
48467 Van Zandt	Texas	66.04901908
21209 Scott	Kentucky	66.03487355
48447 Throckmorton	Texas	66.00660066
48045 Briscoe	Texas	65.96306069
39067 Harrison	Ohio	65.90220113
48485 Wichita	Texas	65.87715047
47049 Fentress	Tennessee	65.87253664
30007 Broadwater	Montana	65.73541495
48235 Irion	Texas	65.70302234
51735 Poquoson	Virginia	65.62756358
8047 Gilpin	Colorado	65.34879922
40067 Jefferson	Oklahoma	65.32745386
40111 Okmulgee	Oklahoma	65.21455589
20123 Mitchell	Kansas	65.04065041
26035 Clare	Michigan	65.02584777
39119 Muskingum	Ohio	64.97801190
47057 Grainger	Tennessee	64.80881400
40049 Garvin	Oklahoma	64.72259178
18165 Vermillion	Indiana	64.60365657
54087 Roane	West Virginia	64.59948320
18001 Adams	Indiana	64.54147491
48457 Tyler	Texas	64.52802360
55078 Menominee	Wisconsin	64.40532417
30111 Yellowstone	Montana	64.31992606
12053 Hernando	Florida	63.91952427
48289 Leon	Texas	63.69426752
40021 Cherokee	Oklahoma	63.68772470
17011 Bureau	Illinois	63.64986512
29039 Cedar	Missouri	63.53688669
48145 Falls	Texas	63.45543698
22115 Vernon	Louisiana	63.44658207
30085 Roosevelt	Montana	63.29686228

Counties_Cities

39057 Greene	Ohio	63.09711599
26047 Emmet	Michigan	63.04791642
40081 Lincoln	Oklahoma	63.00114548
54107 Wood	West Virginia	62.94312554
21123 Larue	Kentucky	62.90626966
48367 Parker	Texas	62.87444624
29147 Nodaway	Missouri	62.76901004
39069 Henry	Ohio	62.76305102
18129 Posey	Indiana	62.64682850
31131 Otoe	Nebraska	62.55864873
20027 Clay	Kansas	62.52344629
48313 Madison	Texas	62.40465955
20125 Montgomery	Kansas	62.26650062
29015 Benton	Missouri	62.24712107
13265 Taliaferro	Georgia	62.18905473
12005 Bay	Florida	62.06587618
40103 Noble	Oklahoma	62.00726371
21151 Madison	Kentucky	61.70968301
51155 Pulaski	Virginia	61.64504198
54045 Logan	West Virginia	61.33652283
40043 Dewey	Oklahoma	61.29955047
17179 Tazewell	Illinois	61.21153497
46077 Kingsbury	South Dakota	60.98800569
5145 White	Arkansas	60.97018812
53035 Kitsap	Washington	60.78464076
37133 Onslow	North Carolina	60.70324712
8081 Moffat	Colorado	60.66120716
6021 Glenn	California	60.61254323
35037 Quay	New Mexico	60.58403005
38101 Ward	North Dakota	60.52196504
26135 Oscoda	Michigan	60.41565974
37055 Dare	North Carolina	60.27232131
54063 Monroe	West Virginia	60.24096386
29061 Daviess	Missouri	60.14675809

Counties_Cities

47073 Hawkins	Tennessee	60.14505572
29229 Wright	Missouri	59.85417347
18051 Gibson	Indiana	59.78715772
27137 St. Louis	Minnesota	59.57327513
40095 Marshall	Oklahoma	59.50255861
21017 Bourbon	Kentucky	59.45303210
46061 Hanson	South Dakota	59.24170616
54033 Harrison	West Virginia	59.21188975
48407 San Jacinto	Texas	59.19426164
21131 Leslie	Kentucky	59.15409642
47179 Washington	Tennessee	59.09476156
47137 Pickett	Tennessee	59.03187721
47151 Scott	Tennessee	58.98634239
54103 Wetzel	West Virginia	58.93909627
48143 Erath	Texas	58.89836498
47029 Cocke	Tennessee	58.70185051
29077 Greene	Missouri	58.57709053
41055 Sherman	Oregon	58.54800937
40119 Payne	Oklahoma	58.50804486
17033 Crawford	Illinois	58.48886053
16041 Franklin	Idaho	58.28354947
23015 Lincoln	Maine	58.23772640
21195 Pike	Kentucky	58.21718434
8007 Archuleta	Colorado	58.11841627
47109 McNairy	Tennessee	58.06751316
29005 Atchison	Missouri	58.01585767
48273 Kleberg	Texas	57.82389412
55033 Dunn	Wisconsin	57.61006847
20141 Osborne	Kansas	57.55395683
29017 Bollinger	Missouri	57.52321473
55063 La Crosse	Wisconsin	57.51501311
54093 Tucker	West Virginia	57.51258088
31127 Nemaha	Nebraska	57.48778385
20029 Cloud	Kansas	57.28032993

Counties_Cities

19071 Fremont	Iowa	57.20005720
26029 Charlevoix	Michigan	57.15592135
5049 Fulton	Arkansas	57.05436466
29187 St. Francois	Missouri	56.97834823
38003 Barnes	North Dakota	56.91519636
20045 Douglas	Kansas	56.82005336
48409 San Patricio	Texas	56.80713976
51115 Mathews	Virginia	56.80527153
46011 Brookings	South Dakota	56.76657584
53045 Mason	Washington	56.48251332
20139 Osage	Kansas	56.45818957
5109 Pike	Arkansas	56.21662138
54041 Lewis	West Virginia	56.16575137
54053 Mason	West Virginia	56.14192679
37031 Carteret	North Carolina	56.09573672
30009 Carbon	Montana	56.00149337
13109 Evans	Georgia	55.96492864
35003 Catron	New Mexico	55.89714925
21181 Nicholas	Kentucky	55.81914597
23017 Oxford	Maine	55.53819987
20183 Smith	Kansas	55.50929781
20015 Butler	Kansas	55.41825807
37053 Currituck	North Carolina	55.40780142
17175 Stark	Illinois	55.27915976
48025 Bee	Texas	55.23675085
5083 Logan	Arkansas	55.20541013
5033 Crawford	Arkansas	55.19982336
17191 Wayne	Illinois	55.10653931
29083 Henry	Missouri	55.06607930
47001 Anderson	Tennessee	54.91488193
35017 Grant	New Mexico	54.85262927
53067 Thurston	Washington	54.81479930
17183 Vermilion	Illinois	54.68322787
41041 Lincoln	Oregon	54.66915040

Counties_Cities

48487 Wilbarger	Texas	54.60218409
17203 Woodford	Illinois	54.59792528
20011 Bourbon	Kansas	54.59632840
35047 San Miguel	New Mexico	54.36555398
48353 Nolan	Texas	54.23361128
42033 Clearfield	Pennsylvania	54.16435733
8043 Fremont	Colorado	54.14297911
5131 Sebastian	Arkansas	54.01047334
26119 Montmorency	Michigan	53.96654074
47077 Henderson	Tennessee	53.86576651
47089 Jefferson	Tennessee	53.69177220
30059 Meagher	Montana	53.59056806
6017 El Dorado	California	53.49332382
8073 Lincoln	Colorado	53.47593583
48383 Reagan	Texas	53.46164127
54091 Taylor	West Virginia	53.37445143
54073 Pleasants	West Virginia	53.28360197
48283 La Salle	Texas	53.11379631
56033 Sheridan	Wyoming	52.92230344
21135 Lewis	Kentucky	52.80229313
23013 Knox	Maine	52.80229313
50005 Caledonia	Vermont	52.80179526
39127 Perry	Ohio	52.72944246
6101 Sutter	California	52.68214075
38091 Steele	North Dakota	52.54860746
48317 Martin	Texas	52.14670607
48151 Fisher	Texas	52.09690023
17185 Wabash	Illinois	51.95255000
48107 Crosby	Texas	51.91209552
21043 Carter	Kentucky	51.84417123
16005 Bannock	Idaho	51.64222268
48207 Haskell	Texas	51.60846379
32007 Elko County	Nevada	51.46778498
32007 Elko County	Nevada	51.46778498

Counties_Cities

28003 Alcorn	Mississippi	51.45565335
26133 Osceola	Michigan	51.41167902
42111 Somerset	Pennsylvania	51.38468196
26009 Antrim	Michigan	51.35887010
16019 Bonneville	Idaho	51.34612422
38065 Oliver	North Dakota	51.22950820
48221 Hood	Texas	51.20835192
31015 Boyd	Nebraska	51.15089514
29053 Cooper	Missouri	51.12764870
48389 Reeves	Texas	50.97164702
21217 Taylor	Kentucky	50.88261771
5103 Ouachita	Arkansas	50.83453359
26089 Leelanau	Michigan	50.54217975
26085 Lake	Michigan	50.50079960
56003 Big Horn	Wyoming	50.50079960
48161 Freestone	Texas	50.48465267
51720 Norton	Virginia	50.40322581
21045 Casey	Kentucky	50.35246727
31071 Garfield	Nebraska	50.32712632
16055 Kootenai	Idaho	50.15324603
39087 Lawrence	Ohio	50.11191661
54005 Boone	West Virginia	50.11161223
20021 Cherokee	Kansas	49.96252810
17127 Massac	Illinois	49.71590909
41011 Coos	Oregon	49.69792977
26153 Schoolcraft	Michigan	49.57858205
42113 Sullivan	Pennsylvania	49.41525284
55071 Manitowoc	Wisconsin	49.32088929
48097 Cooke	Texas	49.29265047
51173 Smyth	Virginia	49.22551851
6057 Nevada	California	49.14941422
48309 McLennan	Texas	49.09527232
21053 Clinton	Kentucky	48.99078973
29173 Ralls	Missouri	48.96200548

Counties_Cities

40077 Latimer	Oklahoma	48.87107810
8021 Conejos	Colorado	48.78048780
29217 Vernon	Missouri	48.71395168
55113 Sawyer	Wisconsin	48.51719328
54001 Barbour	West Virginia	48.38221953
35015 Eddy	New Mexico	48.35924007
18125 Pike	Indiana	48.34810637
20035 Cowley	Kansas	48.27077063
26107 Mecosta	Michigan	48.22597313
42105 Potter	Pennsylvania	48.12898568
29221 Washington	Missouri	48.10969009
50009 Essex	Vermont	48.00000000
27129 Renville	Minnesota	47.90583082
48077 Clay	Texas	47.81943382
30067 Park	Montana	47.80114723
26095 Luce	Michigan	47.74789113
48083 Coleman	Texas	47.63606050
40047 Garfield	Oklahoma	47.60888480
29063 DeKalb	Missouri	47.50593824
47055 Giles	Tennessee	47.45280141
21071 Floyd	Kentucky	47.42641931
26041 Delta	Michigan	47.41054745
40061 Haskell	Oklahoma	47.36343543
37075 Graham	North Carolina	47.14757190
39147 Seneca	Ohio	47.09547702
38009 Bottineau	North Dakota	46.79457183
37175 Transylvania	North Carolina	46.76311559
16037 Custer	Idaho	46.72897196
46081 Lawrence	South Dakota	46.61823550
31145 Red Willow	Nebraska	46.61570017
42117 Tioga	Pennsylvania	46.61089714
6033 Lake	California	46.59687490
53041 Lewis	Washington	46.48007638
40025 Cimarron	Oklahoma	46.44681839

Counties_Cities

33019 Sullivan	New Hampshire	46.35638791
39079 Jackson	Ohio	46.31916996
55037 Florence	Wisconsin	46.28558204
40053 Grant	Oklahoma	46.23208507
29225 Webster	Missouri	46.02521159
17061 Greene	Illinois	45.99816007
20169 Saline	Kansas	45.95503759
48337 Montague	Texas	45.92774036
27127 Redwood	Minnesota	45.90464949
35029 Luna	New Mexico	45.90410216
38085 Sioux	North Dakota	45.89261129
36033 Franklin	New York	45.73201042
55011 Buffalo	Wisconsin	45.71428571
47013 Campbell	Tennessee	45.47406715
29087 Holt	Missouri	45.41326067
48237 Jack	Texas	45.23351804
27073 Lac qui Parle	Minnesota	45.05857615
48363 Palo Pinto	Texas	45.02164502
40151 Woods	Oklahoma	44.95897494
26101 Manistee	Michigan	44.84670581
38039 Griggs	North Dakota	44.80286738
42021 Cambria	Pennsylvania	44.78858271
40127 Pushmataha	Oklahoma	44.72671974
21189 Owsley	Kentucky	44.72271914
30107 Wheatland	Montana	44.72271914
21137 Lincoln	Kentucky	44.63561110
48131 Duval	Texas	44.59507670
42023 Cameron	Pennsylvania	44.52359751
48125 Dickens	Texas	44.46420631
40123 Pontotoc	Oklahoma	44.44793056
55005 Barron	Wisconsin	44.28305730
29141 Morgan	Missouri	44.20866490
15003 Honolulu	Hawaii	43.97600196
55031 Douglas	Wisconsin	43.97333827

Counties_Cities

21231 Wayne	Kentucky	43.97107680
38023 Divide	North Dakota	43.80201489
30035 Glacier	Montana	43.64588638
8055 Huerfano	Colorado	43.54768471
23025 Somerset	Maine	43.48513599
2240 Southeast Fairbanks	Alaska	43.36513443
17123 Marshall	Illinois	43.35009537
42013 Blair	Pennsylvania	43.26813180
16011 Bingham	Idaho	43.25633705
47005 Benton	Tennessee	43.25259516
46049 Faulk	South Dakota	42.91845494
39005 Ashland	Ohio	42.79467857
47039 Decatur	Tennessee	42.71313856
48465 Val Verde	Texas	42.67598764
48391 Refugio	Texas	42.66211604
16029 Caribou	Idaho	42.49291785
48429 Stephens	Texas	42.40432524
48281 Lampasas	Texas	42.39483725
55073 Marathon	Wisconsin	42.08878518
20159 Rice	Kansas	41.96831392
38079 Rolette	North Dakota	41.95510803
20115 Marion	Kansas	41.84100418
39121 Noble	Ohio	41.80019507
5039 Dallas	Arkansas	41.77109440
6009 Calaveras	California	41.66483926
35025 Lea	New Mexico	41.66008246
46089 McPherson	South Dakota	41.54549231
40107 Okfuskee	Oklahoma	41.32914531
35007 Colfax	New Mexico	41.28819158
40135 Sequoyah	Oklahoma	41.28317832
55137 Waushara	Wisconsin	41.21501875
30051 Liberty	Montana	41.15226337
53049 Pacific	Washington	40.84225812
39083 Knox	Ohio	40.39228992

Counties_Cities

29175 Randolph	Missouri	40.38282922
8027 Custer	Colorado	40.37141704
15001 Hawaii	Hawaii	40.30191608
19195 Worth	Iowa	40.25224742
40083 Logan	Oklahoma	40.17677782
53075 Whitman	Washington	40.16790183
21051 Clay	Kentucky	39.79109674
6115 Yuba	California	39.72270986
21089 Greenup	Kentucky	39.69604174
39001 Adams	Ohio	39.67681431
29121 Macon	Missouri	39.59611958
17059 Gallatin	Illinois	39.54132068
29145 Newton	Missouri	39.47413586
5001 Arkansas	Arkansas	39.39445101
8077 Mesa	Colorado	39.16270144
55081 Monroe	Wisconsin	39.08709909
48495 Winkler	Texas	38.86010363
38051 McIntosh	North Dakota	38.68471954
32017 Lincoln	Nevada	38.45414343
5101 Newton	Arkansas	38.43689942
27007 Beltrami	Minnesota	38.42295131
31063 Frontier	Nebraska	38.34355828
20063 Gove	Kansas	38.28483920
46015 Brule	South Dakota	38.24823102
37095 Hyde	North Carolina	38.24091778
51105 Lee	Virginia	38.23117115
48133 Eastland	Texas	38.20543609
48265 Kerr	Texas	38.16429730
29097 Jasper	Missouri	38.13123777
47163 Sullivan	Tennessee	38.05464647
17107 Logan	Illinois	38.02938634
51063 Floyd	Virginia	37.98670465
19131 Mitchell	Iowa	37.84653231
47025 Claiborne	Tennessee	37.78813453

Counties_Cities

6045 Mendocino	California	37.66865283
20147 Phillips	Kansas	37.61519654
29055 Crawford	Missouri	37.56730809
48307 McCulloch	Texas	37.56103668
48035 Bosque	Texas	37.45117971
35035 Otero	New Mexico	37.43579761
48119 Delta	Texas	37.39016639
56015 Goshen	Wyoming	37.38038278
27021 Cass	Minnesota	37.26413496
50019 Orleans	Vermont	37.16504999
5117 Prairie	Arkansas	37.15630419
20137 Norton	Kansas	36.83241252
55125 Vilas	Wisconsin	36.46640532
29151 Osage	Missouri	36.45909290
51031 Campbell	Virginia	36.38149637
48351 Newton	Texas	36.37421795
20077 Harper	Kansas	36.32401017
30029 Flathead	Montana	36.23685190
21235 Whitley	Kentucky	35.86998510
26165 Wexford	Michigan	35.85728799
40099 Murray	Oklahoma	35.83458754
20195 Trego	Kansas	35.80379520
31087 Hitchcock	Nebraska	35.63791875
30053 Lincoln	Montana	35.36425179
55107 Rusk	Wisconsin	35.34318230
42039 Crawford	Pennsylvania	35.26797785
48079 Cochran	Texas	35.26093089
55051 Iron	Wisconsin	35.23608175
53009 Clallam	Washington	35.18511279
48501 Yoakum	Texas	34.92026539
38063 Nelson	North Dakota	34.85535030
20051 Ellis	Kansas	34.83106931
26109 Menominee	Michigan	34.80833660
20191 Sumner	Kansas	34.78865890

Counties_Cities

21125 Laurel	Kentucky	34.61405331
8071 Las Animas	Colorado	34.47562573
17057 Fulton	Illinois	34.43921479
38049 McHenry	North Dakota	34.38789546
42065 Jefferson	Pennsylvania	34.37134804
54095 Tyler	West Virginia	34.30139492
24023 Garrett	Maryland	34.29002503
39115 Morgan	Ohio	34.23719529
27029 Clearwater	Minnesota	34.05221339
8011 Bent	Colorado	34.00204012
55085 Oneida	Wisconsin	33.83140682
47019 Carter	Tennessee	33.71723661
5021 Clay	Arkansas	33.67683707
30063 Missoula	Montana	33.67258462
54059 Mingo	West Virginia	33.63464368
48165 Gaines	Texas	33.49122052
30073 Pondera	Montana	33.48961822
6091 Sierra	California	33.47840643
13125 Glascock	Georgia	33.38898164
29043 Christian	Missouri	33.33984802
48503 Young	Texas	33.25020781
26053 Gogebic	Michigan	33.12135665
54047 McDowell	West Virginia	32.92542391
48379 Rains	Texas	32.89744222
30023 Deer Lodge	Montana	32.85510897
32001 Churchill	Nevada	32.73322422
51750 Radford	Virginia	32.71716015
2170 Matanuska-Susit	Alaska	32.52485828
38011 Bowman	North Dakota	32.50975293
51169 Scott	Virginia	32.50673354
30081 Ravalli	Montana	32.42842583
55097 Portage	Wisconsin	32.42085084
55077 Marquette	Wisconsin	32.39600881
6011 Colusa	California	32.36694872

Counties_Cities

20053 Ellsworth	Kansas	32.27888961
40009 Beckham	Oklahoma	32.24469114
54067 Nicholas	West Virginia	32.20352629
20079 Harvey	Kansas	32.15434084
21127 Lawrence	Kentucky	32.11097553
39131 Pike	Ohio	32.06612748
47145 Roane	Tennessee	31.99096726
29179 Reynolds	Missouri	31.97953310
21121 Knox	Kentucky	31.94479939
29185 St. Clair	Missouri	31.93187866
42083 McKean	Pennsylvania	31.73208358
32033 White Pine	Nevada	31.66226913
29209 Stone	Missouri	31.49705503
30093 Silver Bow	Montana	31.43485840
41029 Jackson	Oregon	31.42591682
35028 Los Alamos	New Mexico	31.41196796
17047 Edwards	Illinois	31.28911139
2198 Prince of Wales-	Alaska	31.14294612
38031 Foster	North Dakota	31.09452736
50017 Orange	Vermont	31.03555295
17055 Franklin	Illinois	31.00695072
48417 Shackelford	Texas	30.74085460
41015 Curry	Oregon	30.68425898
56035 Sublette	Wyoming	30.57169061
16051 Jefferson	Idaho	30.57169061
41009 Columbia	Oregon	30.54775951
20145 Pawnee	Kansas	30.47851265
16043 Fremont	Idaho	30.37667072
26055 Grand Traverse	Michigan	30.24640014
32027 Pershing	Nevada	30.00300030
2180 Nome	Alaska	29.97601918
51167 Russell	Virginia	29.90877823
5067 Jackson	Arkansas	29.74243055
51071 Giles	Virginia	29.68416053

Counties_Cities

48081 Coke	Texas	29.67359050
29089 Howard	Missouri	29.59455460
29093 Iron	Missouri	29.47823524
48249 Jim Wells	Texas	29.39591397
48399 Runnels	Texas	29.31405120
17165 Saline	Illinois	29.28135196
42121 Venango	Pennsylvania	29.25915812
15007 Kauai	Hawaii	29.11288869
40005 Atoka	Oklahoma	28.90591126
5005 Baxter	Arkansas	28.83298493
48385 Real	Texas	28.75215641
53065 Stevens	Washington	28.72293416
54097 Upshur	West Virginia	28.67089904
48105 Crockett	Texas	28.57959417
21205 Rowan	Kentucky	28.47496237
21079 Garrard	Kentucky	28.47380410
41063 Wallowa	Oregon	28.24459822
6007 Butte	California	28.10737884
5047 Franklin	Arkansas	28.07411567
37029 Camden	North Carolina	28.01120448
40079 Le Flore	Oklahoma	28.01120448
21187 Owen	Kentucky	27.57352941
54013 Calhoun	West Virginia	27.57099531
30083 Richland	Montana	27.49014936
29091 Howell	Missouri	27.44784909
48075 Childress	Texas	27.43107941
40069 Johnston	Oklahoma	27.39976254
48275 Knox	Texas	27.37476047
39009 Athens	Ohio	27.34814185
20041 Dickinson	Kansas	26.71368275
39053 Gallia	Ohio	26.68534641
48271 Kinney	Texas	26.54632333
21159 Martin	Kentucky	26.49474521
21119 Knott	Kentucky	26.44453259

Counties_Cities

29117 Livingston	Missouri	26.40961310
40059 Harper	Oklahoma	26.33658151
41033 Josephine	Oregon	26.31789731
41019 Douglas	Oregon	26.29598397
48019 Bandera	Texas	26.28811777
30049 Lewis and Clark	Montana	26.20087336
48211 Hemphill	Texas	26.14379085
2188 Northwest Arctic	Alaska	26.07222005
39105 Meigs	Ohio	25.96728123
54025 Greenbrier	West Virginia	25.87247743
53027 Grays Harbor	Washington	25.71007158
17069 Hardin	Illinois	25.57544757
35027 Lincoln	New Mexico	25.56760074
48255 Karnes	Texas	25.55910543
6005 Amador	California	25.39166646
41037 Lake	Oregon	25.38393197
17159 Richland	Illinois	25.37588023
17101 Lawrence	Illinois	25.37266096
17039 De Witt	Illinois	25.36622487
55069 Lincoln	Wisconsin	25.28079743
53059 Skamania	Washington	25.15934250
31029 Chase	Nebraska	25.14458134
41013 Crook	Oregon	25.13931370
29009 Barry	Missouri	25.07941816
29213 Taney	Missouri	25.06624651
31101 Keith	Nebraska	24.93454681
47101 Lewis	Tennessee	24.82210822
32029 Storey	Nevada	24.82005460
30043 Jefferson	Montana	24.79953708
39161 Van Wert	Ohio	24.75160001
40153 Woodward	Oklahoma	24.72554643
48227 Howard	Texas	24.68526290
53013 Columbia	Washington	24.63661000
29123 Madison	Missouri	24.61437479

Counties_Cities

55001 Adams	Wisconsin	24.57243955
17065 Hamilton	Illinois	24.50079628
54043 Lincoln	West Virginia	24.27302296
51520 Bristol	Virginia	24.26889941
20185 Stafford	Kansas	23.93489708
29059 Dallas	Missouri	23.86350078
39145 Scioto	Ohio	23.84042807
31129 Nuckolls	Nebraska	23.83790226
17151 Pope	Illinois	23.74169041
46053 Gregory	South Dakota	23.74169041
35023 Hidalgo	New Mexico	23.58490566
21025 Breathitt	Kentucky	23.57378595
27069 Kittson	Minnesota	23.54048964
48095 Concho	Texas	23.38634238
17049 Effingham	Illinois	23.38634238
6089 Shasta	California	23.32814930
2220 Sitka	Alaska	23.12940904
46039 Deuel	South Dakota	23.05741296
48267 Kimble	Texas	22.92526364
54081 Raleigh	West Virginia	22.89438953
29125 Maries	Missouri	22.80761774
48009 Archer	Texas	22.76348737
41061 Union	Oregon	22.67488001
26019 Benzie	Michigan	22.53140314
54009 Brooke	West Virginia	22.51947935
40063 Hughes	Oklahoma	22.49718785
21175 Morgan	Kentucky	22.48032971
5097 Montgomery	Arkansas	22.41147468
41057 Tillamook	Oregon	22.39892485
20007 Barber	Kansas	22.36135957
21115 Johnson	Kentucky	22.33538819
53051 Pend Oreille	Washington	22.05558006
51185 Tazewell	Virginia	22.02912740
54055 Mercer	West Virginia	21.98508397

Counties_Cities

23009 Hancock	Maine	21.89341556
30065 Musselshell	Montana	21.50075253
20151 Pratt	Kansas	21.32650885
6063 Plumas	California	21.27206977
41039 Lane	Oregon	21.07420491
48007 Aransas	Texas	21.01546738
29109 Lawrence	Missouri	20.85560103
17013 Calhoun	Illinois	20.82465639
30013 Cascade	Montana	20.82236077
20121 Miami	Kansas	20.78384798
55067 Langlade	Wisconsin	20.75980901
6093 Siskiyou	California	20.58366115
20037 Crawford	Kansas	20.50283195
38021 Dickey	North Dakota	20.39567612
48333 Mills	Texas	20.32107295
47173 Union	Tennessee	20.31694433
55007 Bayfield	Wisconsin	19.94415636
42047 Elk	Pennsylvania	19.88796447
31169 Thayer	Nebraska	19.84520738
27135 Roseau	Minnesota	19.80198020
26043 Dickinson	Michigan	19.69822322
29105 Laclede	Missouri	19.60070563
6035 Lassen	California	19.47925459
26061 Houghton	Michigan	19.32687264
55003 Ashland	Wisconsin	19.23076923
29149 Oregon	Missouri	18.97353192
2290 Yukon-Koyukuk	Alaska	18.77229210
5009 Boone	Arkansas	18.67662753
48171 Gillespie	Texas	18.65393225
53043 Lincoln	Washington	18.62197393
31013 Box Butte	Nebraska	18.56665429
12045 Gulf	Florida	18.55976244
37115 Madison	North Carolina	18.37981896
16049 Idaho	Idaho	18.16750439

Counties_Cities

16085 Valley	Idaho	18.11430124
21087 Green	Kentucky	18.10118563
26071 Iron	Michigan	17.99046505
40149 Washita	Oklahoma	17.97429676
29127 Marion	Missouri	17.48740907
16057 Latah	Idaho	17.44157074
17155 Putnam	Illinois	17.42160279
40003 Alfalfa	Oklahoma	17.37921446
31031 Cherry	Nebraska	17.35809755
37011 Avery	North Carolina	17.13796058
12037 Franklin	Florida	17.04158146
29205 Shelby	Missouri	16.52892562
30047 Lake	Montana	16.52892562
48411 San Saba	Texas	16.51800463
2050 Bethel	Alaska	16.46903821
21153 Magoffin	Kentucky	16.17861188
27055 Houston	Minnesota	16.14813220
6105 Trinity	California	15.95532509
33007 Coos	New Hampshire	15.82829466
29131 Miller	Missouri	15.78781181
8103 Rio Blanco	Colorado	15.78282828
19185 Wayne	Iowa	15.62255898
5147 Woodruff	Arkansas	15.40832049
47067 Hancock	Tennessee	15.26950679
21095 Harlan	Kentucky	15.14635162
17025 Clay	Illinois	15.09092281
55141 Wood	Wisconsin	15.05714872
55099 Price	Wisconsin	14.92871538
23003 Aroostook	Maine	14.90068692
17193 White	Illinois	14.63593121
29045 Clark	Missouri	14.61560947
48377 Presidio	Texas	14.39263097
38005 Benson	North Dakota	14.36368860
56045 Weston	Wyoming	14.35338022

Counties_Cities

21129 Lee	Kentucky	14.21868335
54007 Braxton	West Virginia	14.19547164
27057 Hubbard	Minnesota	14.06337896
48047 Brooks	Texas	14.05678943
41023 Grant	Oregon	13.93534002
21237 Wolfe	Kentucky	13.93339836
48299 Llano	Texas	13.85937356
21069 Fleming	Kentucky	13.85809313
55091 Pepin	Wisconsin	13.71930306
21133 Letcher	Kentucky	13.69925567
41025 Harney	Oregon	13.64442625
29073 Gasconade	Missouri	13.60081605
16017 Bonner	Idaho	13.41471594
21063 Elliott	Kentucky	13.31912627
53019 Ferry	Washington	13.07360439
20003 Anderson	Kansas	12.69357705
19053 Decatur	Iowa	12.67427123
42123 Warren	Pennsylvania	12.65886880
31147 Richardson	Nebraska	12.59921885
55129 Washburn	Wisconsin	12.59604484
16059 Lemhi	Idaho	12.56123603
20133 Neosho	Kansas	12.53839885
29167 Polk	Missouri	12.42197447
48335 Mitchell	Texas	12.27747084
26013 Baraga	Michigan	12.01923077
5089 Marion	Arkansas	11.96029183
56031 Platte	Wyoming	11.67406024
20205 Wilson	Kansas	11.54068090
31045 Dawes	Nebraska	11.47315282
46033 Custer	South Dakota	11.46000458
29161 Phelps	Missouri	11.17768041
30087 Rosebud	Montana	11.03387399
6103 Tehama	California	10.95187434
48043 Brewster	Texas	10.79097874

Counties_Cities

30001 Beaverhead	Montana	10.63377286
30095 Stillwater	Montana	10.48877701
54085 Ritchie	West Virginia	10.28700751
27149 Stevens	Minnesota	10.25325541
2185 North Slope	Alaska	10.12965964
31089 Holt	Nebraska	9.82511299
55119 Taylor	Wisconsin	9.79815795
48127 Dimmit	Texas	9.70120295
5127 Scott	Arkansas	9.69086152
54109 Wyoming	West Virginia	9.62186087
27075 Lake	Minnesota	9.38262338
6109 Tuolumne	California	9.16775152
35051 Sierra	New Mexico	9.11743253
48475 Ward	Texas	8.53242321
21197 Powell	Kentucky	8.03729304
20001 Allen	Kansas	8.03600129
54089 Summers	West Virginia	7.83699060
21013 Bell	Kentucky	7.52756972
2150 Kodiak Island	Alaska	7.49344324
21065 Estill	Kentucky	7.04324553
56029 Park	Wyoming	6.82035193
55013 Burnett	Wisconsin	6.49688150
17149 Pike	Illinois	6.40573954
41001 Baker	Oregon	6.24765713
30041 Hill	Montana	6.11733040
23021 Piscataquis	Maine	5.95238095
17045 Edgar	Illinois	5.76036866
26033 Chippewa	Michigan	5.33091665
29215 Texas	Missouri	3.91068007
23029 Washington	Maine	3.17561131
46041 Dewey	South Dakota	0.00000000
31083 Harlan	Nebraska	0.00000000
31103 Keya Paha	Nebraska	0.00000000
20203 Wichita	Kansas	0.00000000

Counties_Cities

35011 De Baca	New Mexico	0.00000000
31117 McPherson	Nebraska	0.00000000
30027 Fergus	Montana	0.00000000
31091 Hooker	Nebraska	0.00000000
20049 Elk	Kansas	0.00000000
20201 Washington	Kansas	0.00000000
48261 Kenedy	Texas	0.00000000
15005 Kalawao	Hawaii	0.00000000
30103 Treasure	Montana	0.00000000
8057 Jackson	Colorado	0.00000000
8061 Kiowa	Colorado	0.00000000
31183 Wheeler	Nebraska	0.00000000
40057 Harmon	Oklahoma	0.00000000
48443 Terrell	Texas	0.00000000
16033 Clark	Idaho	0.00000000
38095 Towner	North Dakota	0.00000000
8115 Sedgwick	Colorado	0.00000000
35033 Mora	New Mexico	0.00000000
38083 Sheridan	North Dakota	0.00000000
46007 Bennett	South Dakota	0.00000000
46021 Campbell	South Dakota	0.00000000
46055 Haakon	South Dakota	0.00000000
27031 Cook	Minnesota	0.00000000
2282 Yakutat	Alaska	0.00000000
48033 Borden	Texas	0.00000000
48243 Jeff Davis	Texas	0.00000000
48433 Stonewall	Texas	0.00000000
46075 Jones	South Dakota	0.00000000
8033 Dolores	Colorado	0.00000000
38001 Adams	North Dakota	0.00000000
27077 Lake of the Woo	Minnesota	0.00000000
38033 Golden Valley	North Dakota	0.00000000
2261 Valdez-Cordova	Alaska	0.00000000
2060 Bristol Bay	Alaska	0.00000000

Counties_Cities

41069 Wheeler	Oregon	0.00000000
31005 Arthur	Nebraska	0.00000000
2105 Hoonah-Angoon	Alaska	0.00000000
48413 Schleicher	Texas	0.00000000
29103 Knox	Missouri	0.00000000
41021 Gilliam	Oregon	0.00000000
2230 Skagway	Alaska	0.00000000
16071 Oneida	Idaho	0.00000000
2013 Aleutians East	Alaska	0.00000000
16015 Boise	Idaho	0.00000000
30079 Prairie	Montana	0.00000000
46063 Harding	South Dakota	0.00000000
30033 Garfield	Montana	0.00000000
2275 Wrangell	Alaska	0.00000000
54017 Doddridge	West Virginia	0.00000000
48109 Culberson	Texas	0.00000000
38043 Kidder	North Dakota	0.00000000
38007 Billings	North Dakota	0.00000000
49019 Grand	Utah	0.00000000
2100 Haines	Alaska	0.00000000
31085 Hayes	Nebraska	0.00000000
46107 Potter	South Dakota	0.00000000
5013 Calhoun	Arkansas	0.00000000
46095 Mellette	South Dakota	0.00000000
2070 Dillingham	Alaska	0.00000000
48155 Foard	Texas	0.00000000
53023 Garfield	Washington	0.00000000
30039 Granite	Montana	0.00000000
21201 Robertson	Kentucky	0.00000000
20071 Greeley	Kansas	0.00000000
48269 King	Texas	0.00000000
49015 Emery	Utah	0.00000000
30091 Sheridan	Montana	0.00000000
40045 Ellis	Oklahoma	0.00000000

Counties_Cities

48425 Somervell	Texas	0.00000000
29011 Barton	Missouri	0.00000000
30019 Daniels	Montana	0.00000000
16023 Butte	Idaho	0.00000000
29079 Grundy	Missouri	0.00000000
25007 Dukes	Massachusetts	0.00000000
31075 Grant	Nebraska	0.00000000
49055 Wayne	Utah	0.00000000
31049 Deuel	Nebraska	0.00000000
38047 Logan	North Dakota	0.00000000
26131 Ontonagon	Michigan	0.00000000
29057 Dade	Missouri	0.00000000
29203 Shannon	Missouri	0.00000000
30097 Sweet Grass	Montana	0.00000000
2016 Aleutians West	Alaska	0.00000000
48435 Sutton	Texas	0.00000000
2164 Lake and Penins	Alaska	0.00000000
2068 Denali	Alaska	0.00000000
20165 Rush	Kansas	0.00000000
16007 Bear Lake	Idaho	0.00000000
38045 LaMoure	North Dakota	0.00000000
2158 Kusilvak	Alaska	0.00000000
31165 Sioux	Nebraska	0.00000000
16035 Clearwater	Idaho	0.00000000
32011 Eureka	Nevada	0.00000000
20039 Decatur	Kansas	0.00000000
49033 Rich	Utah	0.00000000
29067 Douglas	Missouri	0.00000000
30055 McCone	Montana	0.00000000
38041 Hettinger	North Dakota	0.00000000
49001 Beaver	Utah	0.00000000
20109 Logan	Kansas	0.00000000
49017 Garfield	Utah	0.00000000
48327 Menard	Texas	0.00000000

Counties_Cities

30025 Fallon	Montana	0.00000000
30061 Mineral	Montana	0.00000000
54101 Webster	West Virginia	0.00000000
16061 Lewis	Idaho	0.00000000
26003 Alger	Michigan	0.00000000
48263 Kent	Texas	0.00000000
16021 Boundary	Idaho	0.00000000
29085 Hickory	Missouri	0.00000000
29153 Ozark	Missouri	0.00000000
49047 Uintah	Utah	0.00000000
29197 Schuyler	Missouri	0.00000000
30071 Phillips	Montana	0.00000000
17171 Scott	Illinois	0.00000000
30017 Custer	Montana	0.00000000
28055 Issaquena	Mississippi	0.00000000
36085 Richmond	New York	0.00000000
49023 Juab	Utah	0.00000000
46019 Butte	South Dakota	0.00000000
31057 Dundy	Nebraska	0.00000000
29129 Mercer	Missouri	0.00000000
16079 Shoshone	Idaho	0.00000000
30015 Chouteau	Montana	0.00000000
20193 Thomas	Kansas	0.00000000
49041 Sevier	Utah	0.00000000
6049 Modoc	California	0.00000000
25019 Nantucket	Massachusetts	0.00000000
30021 Dawson	Montana	0.00000000
46105 Perkins	South Dakota	0.00000000
31135 Perkins	Nebraska	0.00000000
30089 Sanders	Montana	0.00000000
20095 Kingman	Kansas	0.00000000
40129 Roger Mills	Oklahoma	0.00000000
51017 Bath	Virginia	0.00000000
29065 Dent	Missouri	0.00000000

Counties_Cities

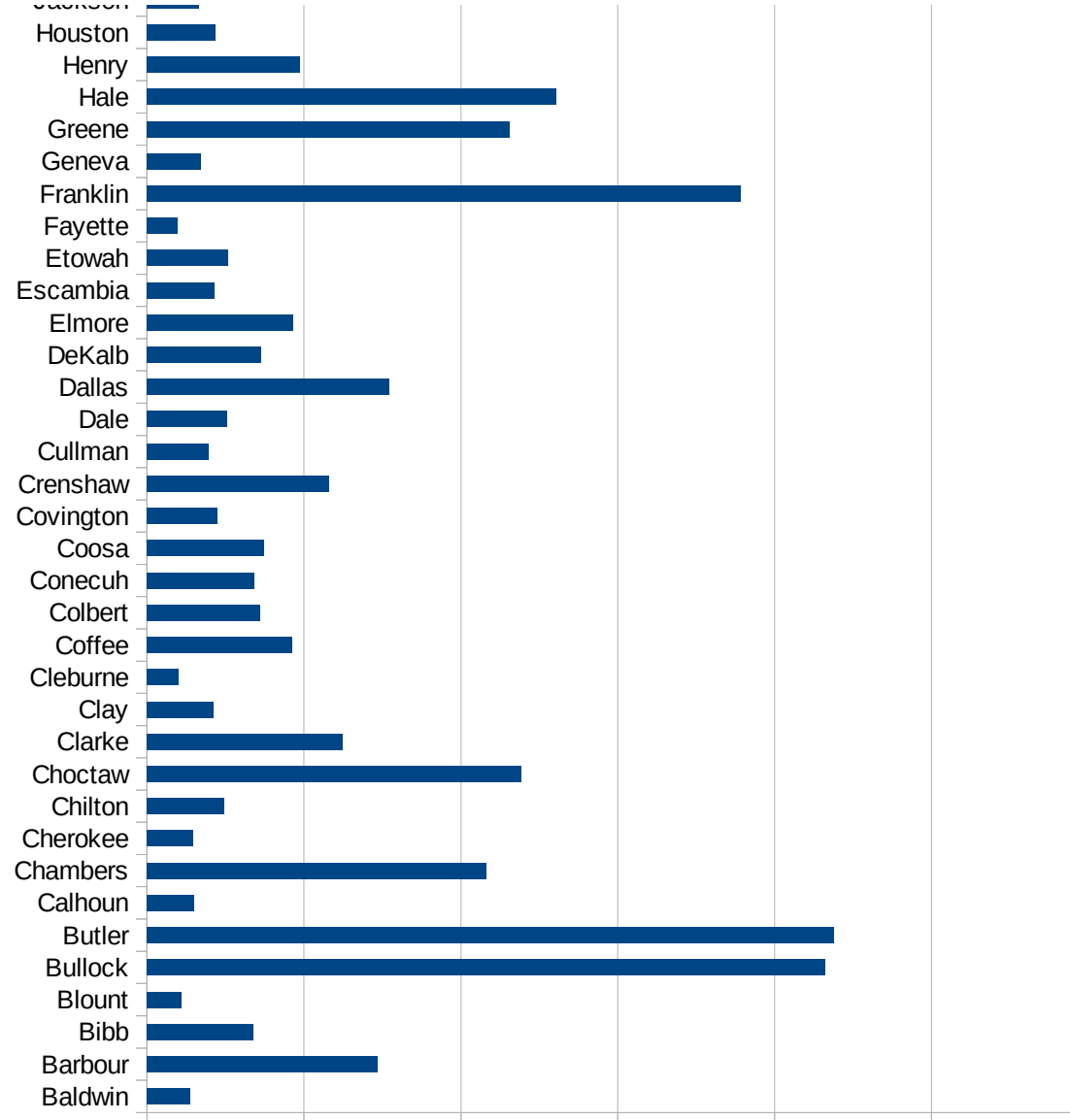
49003 Box Elder	Utah	0.00000000
30099 Teton	Montana	0.00000000
36005 Bronx	New York	0.00000000
29223 Wayne	Missouri	0.00000000
30005 Blaine	Montana	0.00000000
20167 Russell	Kansas	0.00000000
30077 Powell	Montana	0.00000000
30105 Valley	Montana	0.00000000
49025 Kane	Utah	0.00000000
29137 Monroe	Missouri	0.00000000
49005 Cache	Utah	0.00000000
49053 Washington	Utah	0.00000000
36081 Queens	New York	0.00000000
36047 Kings	New York	0.00000000
49057 Weber	Utah	0.00000000
49021 Iron	Utah	0.00000000
49013 Duchesne	Utah	0.00000000
49007 Carbon	Utah	0.00000000
31113 Logan	Nebraska	0.00000000
48301 Loving	Texas	0.00000000
49009 Daggett	Utah	0.00000000
48137 Edwards	Texas	0.00000000
51021 Bland	Virginia	0.00000000
20065 Graham	Kansas	0.00000000
20105 Lincoln	Kansas	0.00000000
20117 Marshall	Kansas	0.00000000
20153 Rawlins	Kansas	0.00000000
20199 Wallace	Kansas	0.00000000
26083 Keweenaw	Michigan	0.00000000
29171 Putnam	Missouri	0.00000000
30011 Carter	Montana	0.00000000
30045 Judith Basin	Montana	0.00000000
30069 Petroleum	Montana	0.00000000
30075 Powder River	Montana	0.00000000

Counties_Cities

30109 Wibaux	Montana	0.00000000
38019 Cavalier	North Dakota	0.00000000
31007 Banner	Nebraska	0.00000000
31009 Blaine	Nebraska	0.00000000
31017 Brown	Nebraska	0.00000000
31115 Loup	Nebraska	0.00000000
31133 Pawnee	Nebraska	0.00000000
31149 Rock	Nebraska	0.00000000
31161 Sheridan	Nebraska	0.00000000
32009 Esmeralda	Nevada	0.00000000
48311 McMullen	Texas	0.00000000
48431 Sterling	Texas	0.00000000
48461 Upton	Texas	0.00000000
49027 Millard	Utah	0.00000000
49029 Morgan	Utah	0.00000000
49031 Piute	Utah	0.00000000
49039 Sanpete	Utah	0.00000000
51051 Dickenson	Virginia	0.00000000

AL

1067 Henry	488.1166831309
1069 Houston	216.7643857069
1071 Jackson	166.2285449204
1073 Jefferson	292.2796905809
1075 Lamar	202.2536839064
1077 Lauderdale	189.4205894769
1079 Lawrence	154.7470946992
1081 Lee	343.4162290092
1083 Limestone	114.3760267848
1085 Lowndes	2697.012231803
1087 Macon	509.7890341125
1089 Madison	97.94853745645
1091 Marengo	938.844015525
1093 Marion	419.9845445688
1095 Marshall	742.9064915877
1097 Mobile	565.7910319342
1099 Monroe	232.5912564675
1101 Montgomery	843.8052293777
1103 Morgan	263.6683488819
1105 Perry	470.4595185996
1107 Pickens	606.8813321296
1109 Pike	668.9063531106
1111 Randolph	563.2563256326
1113 Russell	323.6357972344
1115 St. Clair	154.4706280302
1117 Shelby	248.485213739
1119 Sumter	1859.585533055
1121 Talladega	151.5758881595
1123 Tallapoosa	1074.15364101
1125 Tuscaloosa	408.3078440101
1127 Walker	623.1263047198
1129 Washington	451.8256197338
1131 Wilcox	1486.778959255
1133 Winston	388.8419273035



AL
0 500 1000 1500 2000 2500 3000

AL

FIPS

29001
29003
29005
29007
29009
29011
29013
29015
29017
29019
29021
29023
29025
29027
29029
29031
29033
29035
29037

AL

29039
29041
29043
29045
29047
29049
29051
29053
29055
29057
29059
29061
29063
29065
29067
29069
29071
29073
29075
29077
29079
29081
29083
29085
29087
29089
29091
29093
29095
29097
29099
29101

29103

AL

29105
29107
29109
29111
29113
29115
29117
29121
29123
29125
29127
29119
29129
29131
29133
29135
29137
29139
29141
29143
29145
29147
29149
29151
29153
29155
29157
29159
29161
29163
29165
29167
29169
29171

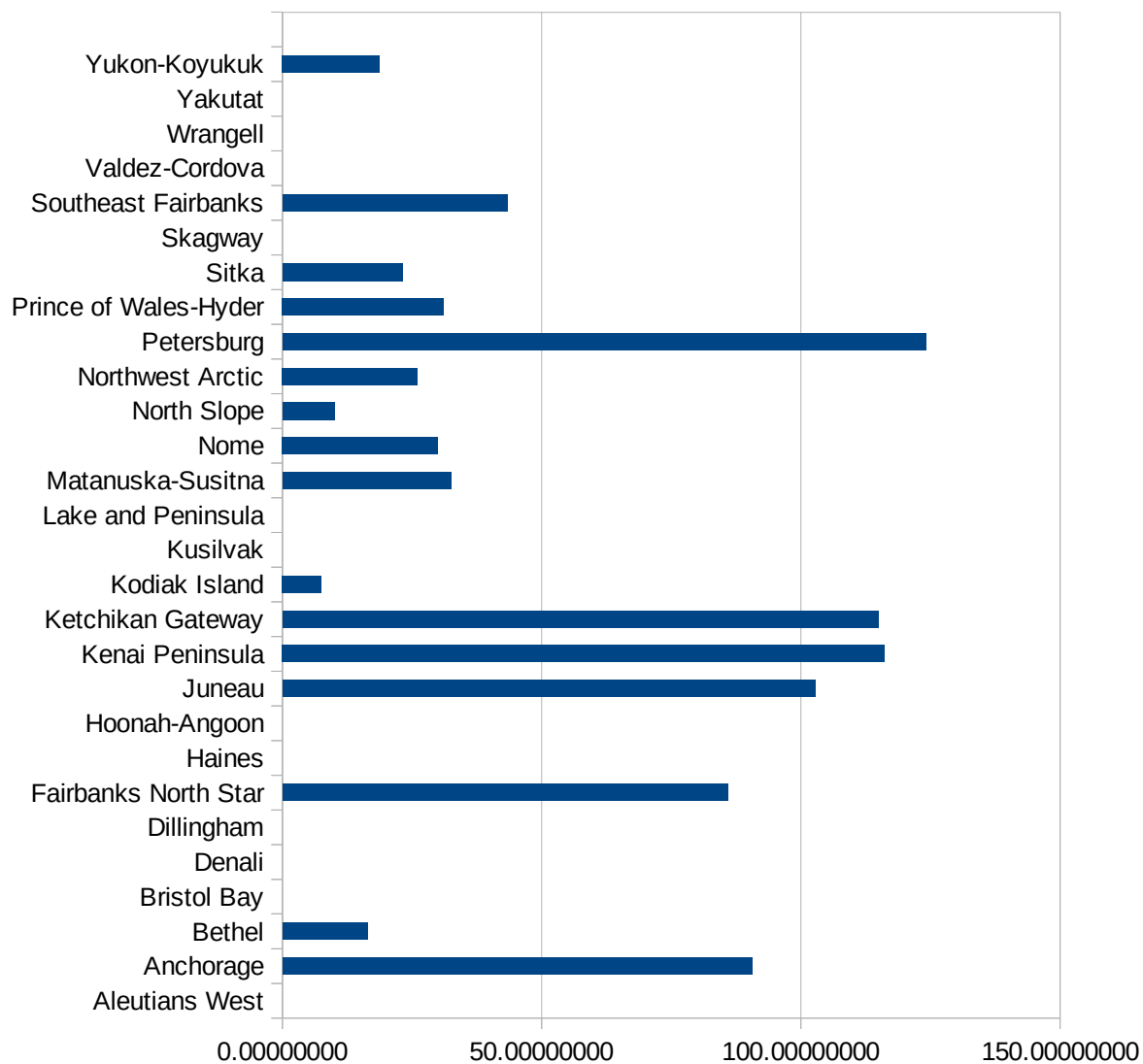
AL

29173
29175
29177
29179
29181
29195
29197
29199
29201
29203
29205
29183
29185
29187
29189
29510
29186
29207
29209
29211
29213
29215

29217
29219
29221
29223
29225
29227
29229

AK

FIPS	County	PC Infection
2013	Aleutians East	0.00000000
2016	Aleutians West	0.00000000
2020	Anchorage	90.55423307
2050	Bethel	16.46903821
2060	Bristol Bay	0.00000000
2068	Denali	0.00000000
2070	Dillingham	0.00000000
2090	Fairbanks North Star	85.88374372
2100	Haines	0.00000000
2105	Hoonah-Angoon	0.00000000
2110	Juneau	###
2122	Kenai Peninsula	###
2130	Ketchikan Gateway	###
2150	Kodiak Island	7.49344324
2158	Kusilvak	0.00000000
2164	Lake and Peninsula	0.00000000
2170	Matanuska-Susitna	32.52485828
2180	Nome	29.97601918
2185	North Slope	10.12965964
2188	Northwest Arctic	26.07222005
2195	Petersburg	###
2198	Prince of Wales-Hyder	31.14294612
2220	Sitka	23.12940904
2230	Skagway	0.00000000
2240	Southeast Fairbanks	43.36513443
2261	Valdez-Cordova	0.00000000
2275	Wrangell	0.00000000
2282	Yakutat	0.00000000
2290	Yukon-Koyukuk	18.77229210



AK

AK

FIPS

29001
29003
29005
29007
29009
29011
29013
29015
29017
29019
29021
29023
29025
29027
29029
29031
29033
29035
29037

AK

29039
29041
29043
29045
29047
29049
29051
29053
29055
29057
29059
29061
29063
29065
29067
29069
29071
29073
29075
29077
29079
29081
29083
29085
29087
29089
29091
29093
29095
29097
29099
29101

29103

AK

29105
29107
29109
29111
29113
29115
29117
29121
29123
29125
29127
29119
29129
29131
29133
29135
29137
29139
29141
29143
29145
29147
29149
29151
29153
29155
29157
29159
29161
29163
29165
29167
29169
29171

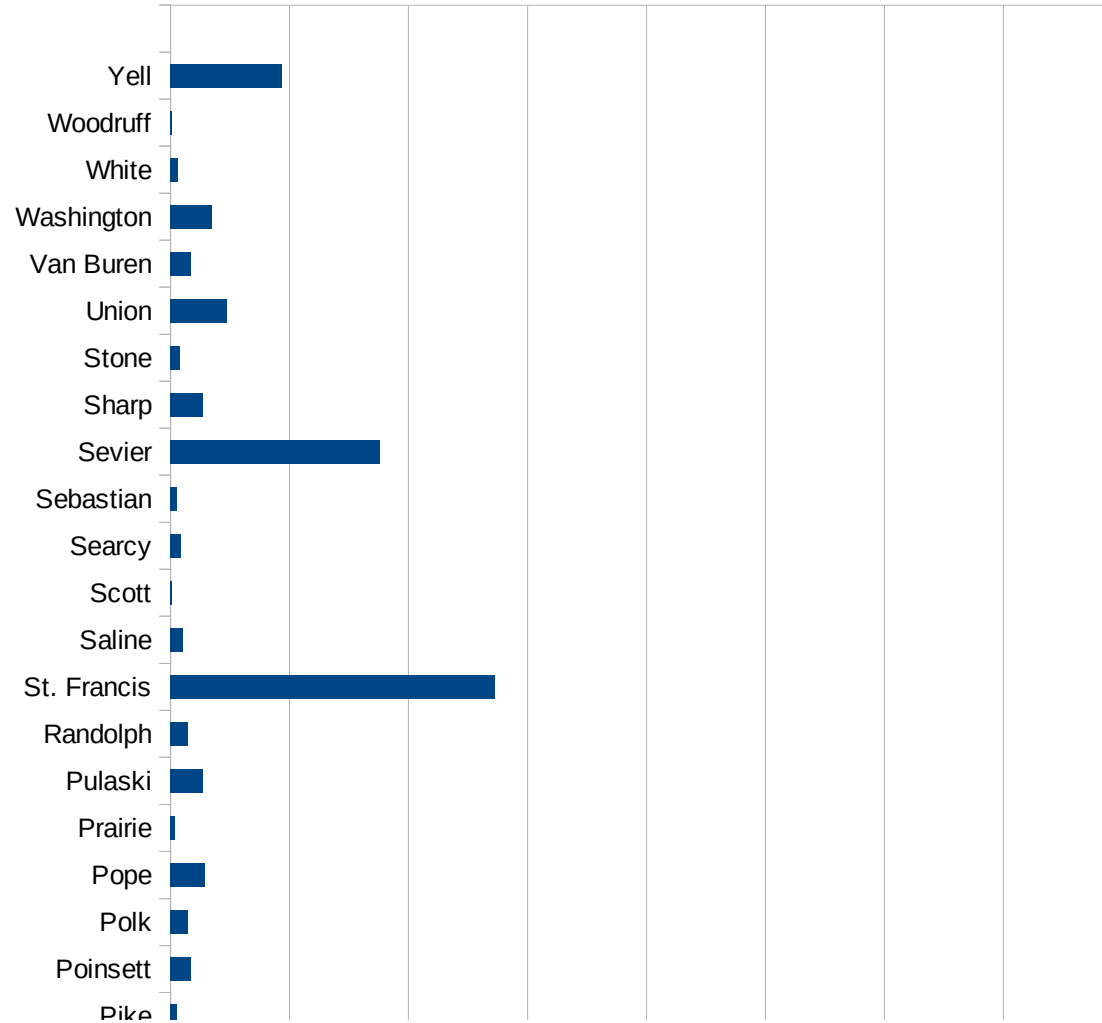
AK

29173
29175
29177
29179
29181
29195
29197
29199
29201
29203
29205
29183
29185
29187
29189
29510
29186
29207
29209
29211
29213
29215

29217
29219
29221
29223
29225
29227
29229

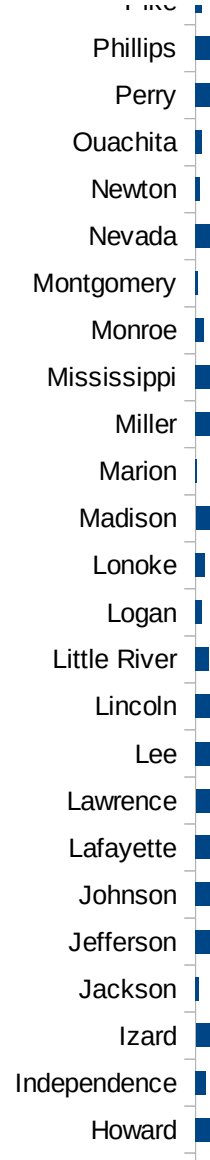
AR

FIPS	County	PC Infection
5001	Arkansas	39.3944510102
5003	Ashley	144.66726529
5005	Baxter	28.8329849348
5007	Benton	302.999178307
5009	Boone	18.6766275347
5011	Bradley	238.597779205
5013	Calhoun	0
5015	Carroll	116.925911491
5017	Chicot	182.027208277
5019	Clark	181.315443543
5021	Clay	33.6768370715
5023	Cleburne	296.414980973
5025	Cleveland	236.966824645
5027	Columbia	97.7184857883
5029	Conway	71.8012541286
5031	Craighead	257.005471729
5033	Crawford	55.1998233606
5035	Crittenden	901.907244218
5037	Cross	359.798512833
5039	Dallas	41.7710944027
5041	Desha	165.045170257
5043	Drew	114.578786556
5045	Faulkner	86.5343012355
5047	Franklin	28.0741156654
5049	Fulton	57.0543646589
5051	Garland	139.177441152
5053	Grant	98.9663514405
5055	Greene	147.821290678
5057	Hempstead	105.790901982
5059	Hot Spring	100.887214029
5061	Howard	202.383629413
5063	Independence	87.5842666808



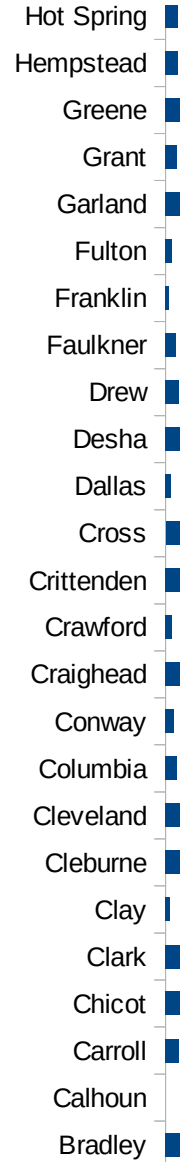
AR

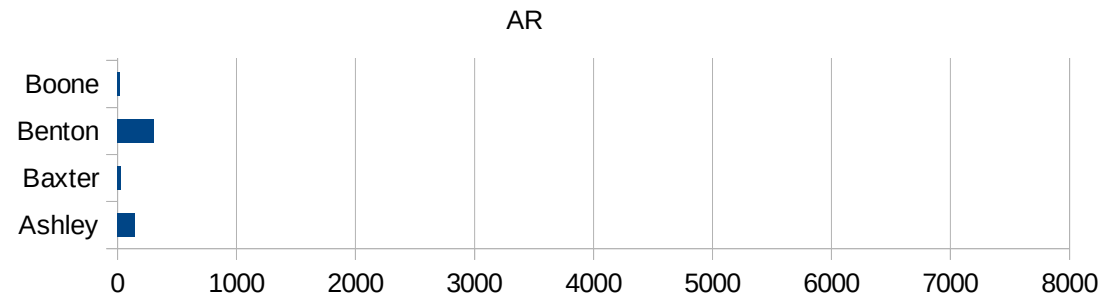
5065 IZARD	125.064371368
5067 JACKSON	29.7424305514
5069 JEFFERSON	800.129195173
5071 JOHNSON	205.668985117
5073 LAFAYETTE	134.690212511
5075 LAWRENCE	529.390288426
5077 LEE	333.889816361
5079 LINCOLN	7360.08368826
5081 LITTLE RIVER	113.581048191
5083 LOGAN	55.2054101302
5085 LONOKE	77.3857202981
5087 MADISON	260.906498392
5089 MARION	11.9602918311
5091 MILLER	119.287942742
5093 MISSISSIPPI	191.566235845
5095 MONROE	72.4637681159
5097 MONTGOMERY	22.411474675
5099 NEVADA	120.10569301
5101 NEWTON	38.4368994234
5103 OUACHITA	50.8345335932
5105 PERRY	135.239567233
5107 PHILLIPS	138.665483388
5109 PIKE	56.2166213811
5111 POINSETT	171.018603487
5113 POLK	144.645618235
5115 POPE	287.5
5117 PRAIRIE	37.1563041863
5119 PULASKI	271.213201589
5121 RANDOLPH	144.862937375
5123 ST. FRANCIS	2728.09465781
5125 SALINE	101.300434027
5127 SCOTT	9.69086151759
5129 SEARCY	87.9617994471
5131 SEBASTIAN	54.0104733353



AR

5133 Sevier	1756.22848474
5135 Sharp	276.40216515
5137 Stone	80.2761499558
5139 Union	472.831365333
5141 Van Buren	174.667228814
5143 Washington	347.736547364
5145 White	60.9701881184
5147 Woodruff	15.4083204931
5149 Yell	938.007894126





AR

FIPS

29001
29003
29005
29007
29009
29011
29013
29015
29017
29019
29021
29023
29025
29027
29029
29031
29033
29035

AR

29037
29039
29041
29043
29045
29047
29049
29051
29053
29055
29057
29059
29061
29063
29065
29067
29069
29071
29073
29075
29077
29079
29081
29083
29085
29087
29089
29091
29093
29095
29097
29099
29101

AR

29103
29105
29107
29109
29111
29113
29115
29117
29121
29123
29125
29127
29119
29129
29131
29133
29135
29137
29139
29141
29143
29145
29147
29149
29151
29153
29155
29157
29159
29161
29163
29165
29167
29169

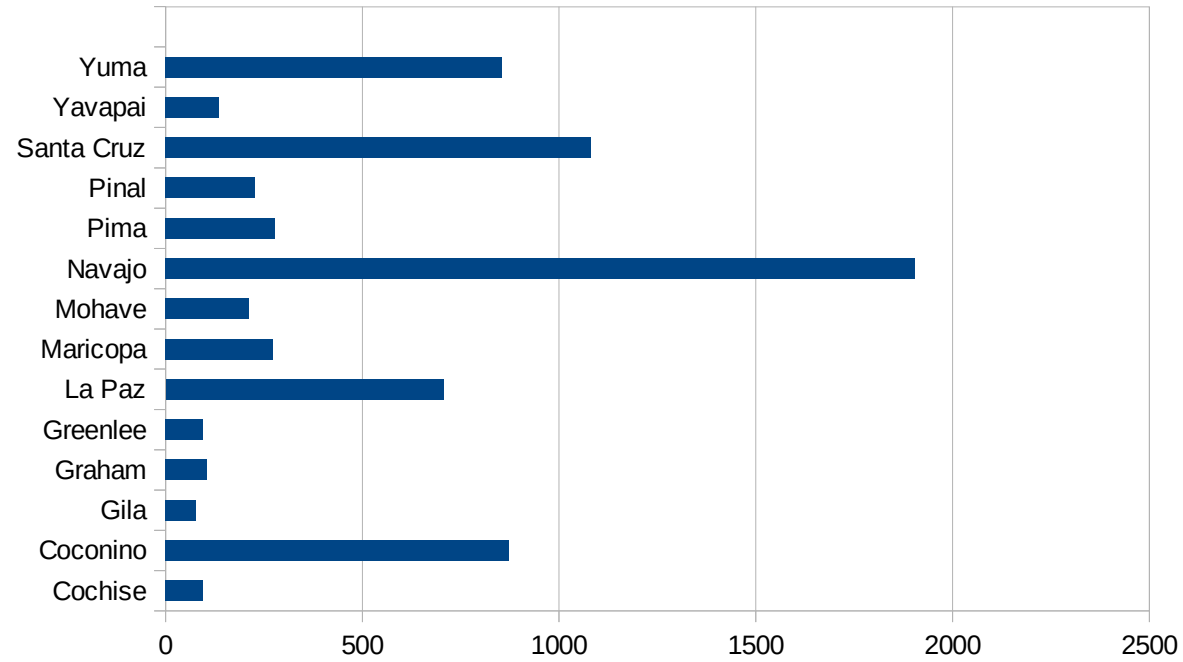
AR

29171
29173
29175
29177
29179
29181
29195
29197
29199
29201
29203
29205
29183
29185
29187
29189
29510
29186
29207
29209
29211
29213
29215

29217
29219
29221
29223
29225
29227
29229

AZ

FIPS	County	PC Infection
4001	Apache	2305.828622
4003	Cochise	94.65961978
4005	Coconino	873.6192196
4007	Gila	77.93798363
4009	Graham	105.0640891
4011	Greenlee	94.9066751
4012	La Paz	706.2280785
4013	Maricopa	274.1211166
4015	Mohave	213.3142448
4017	Navajo	1905.020598
4019	Pima	277.4588503
4021	Pinal	227.6702047
4023	Santa Cruz	1081.4646
4025	Yavapai	135.3489114
4027	Yuma	855.6154774



AZ

FIPS

29001
29003
29005
29007
29009
29011
29013
29015
29017
29019
29021
29023
29025
29027
29029
29031
29033
29035
29037

AZ

29039
29041
29043
29045
29047
29049
29051
29053
29055
29057
29059
29061
29063
29065
29067
29069
29071
29073
29075
29077
29079
29081
29083
29085
29087
29089
29091
29093
29095
29097
29099
29101

29103

AZ

29105
29107
29109
29111
29113
29115
29117
29121
29123
29125
29127
29119
29129
29131
29133
29135
29137
29139
29141
29143
29145
29147
29149
29151
29153
29155
29157
29159
29161
29163
29165
29167
29169
29171

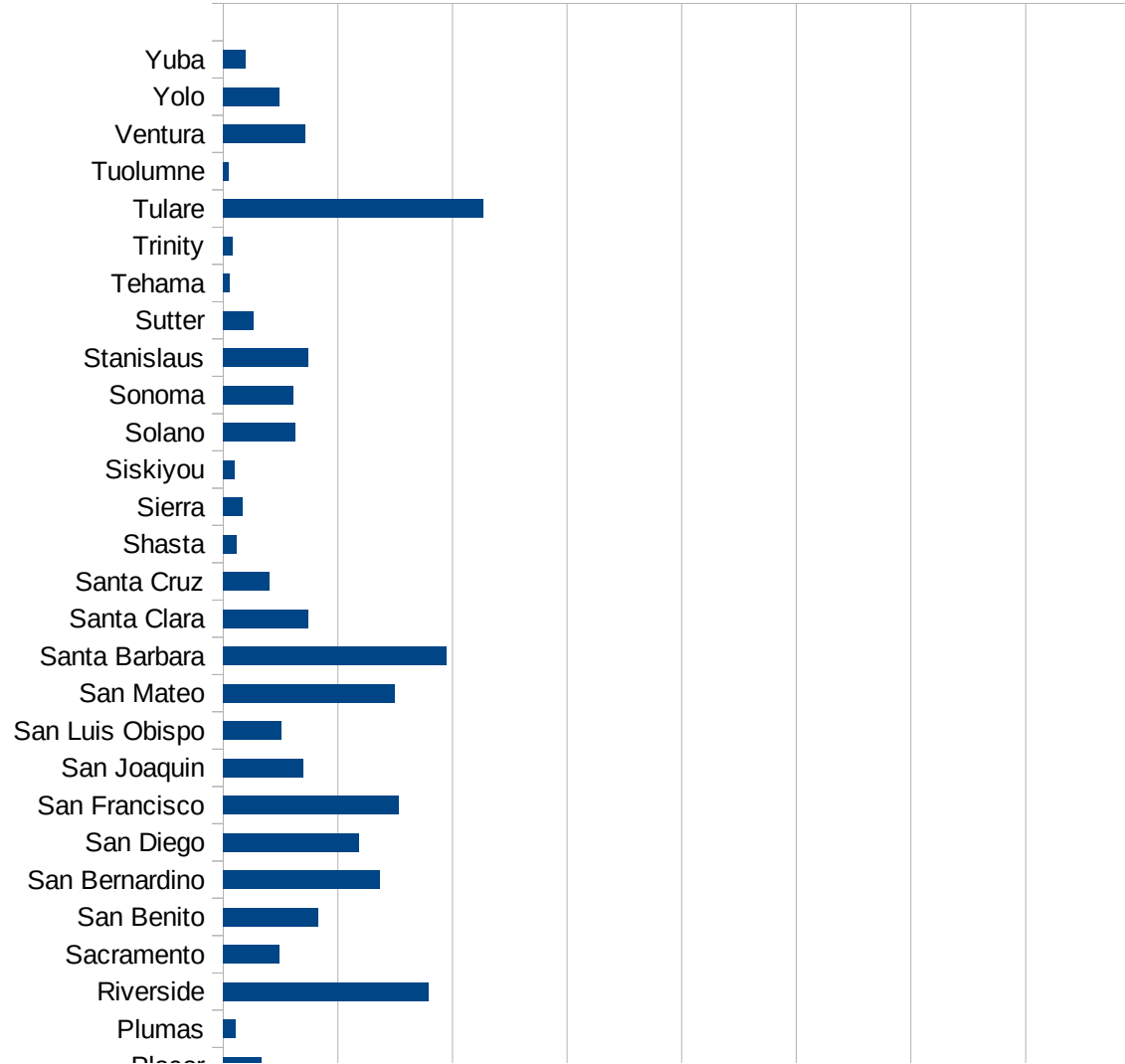
AZ

29173
29175
29177
29179
29181
29195
29197
29199
29201
29203
29205
29183
29185
29187
29189
29510
29186
29207
29209
29211
29213
29215

29217
29219
29221
29223
29225
29227
29229

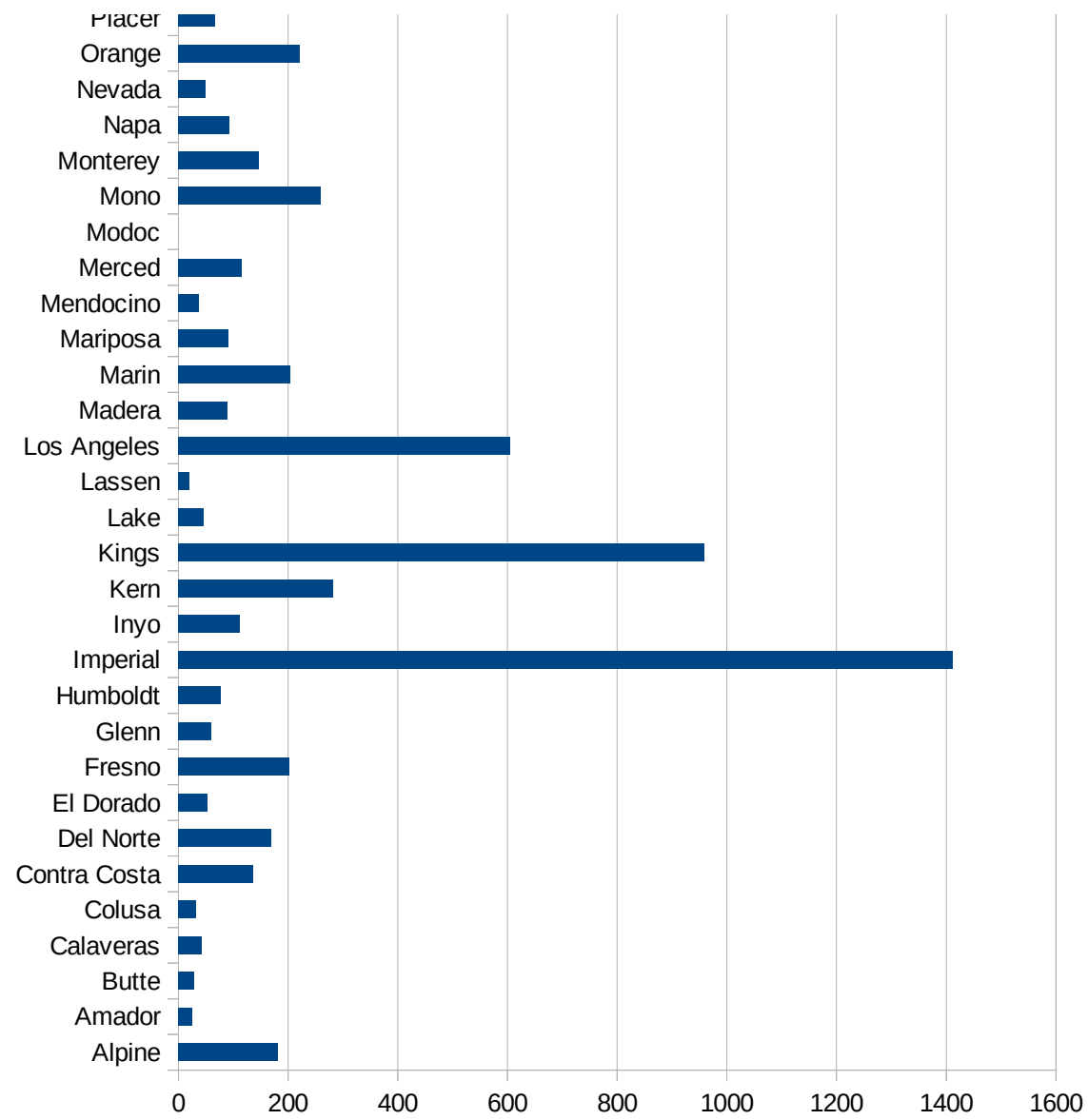
CA

FIPS	County	PC Infection
6001	Alameda	223.4884233
6003	Alpine	181.6530427
6005	Amador	25.39166646
6007	Butte	28.10737884
6009	Calaveras	41.66483926
6011	Colusa	32.36694872
6013	Contra Costa	137.1048021
6015	Del Norte	168.8946385
6017	El Dorado	53.49332382
6019	Fresno	202.5341915
6021	Glenn	60.61254323
6023	Humboldt	76.26143005
6025	Imperial	1412.331502
6027	Inyo	111.191416
6029	Kern	282.5715573
6031	Kings	959.2642998
6033	Lake	46.5968749
6035	Lassen	19.47925459
6037	Los Angeles	604.3035102
6039	Madera	89.42615049
6041	Marin	204.1083546
6043	Mariposa	91.58033312
6045	Mendocino	37.66865283
6047	Merced	116.4631594
6049	Modoc	0
6051	Mono	259.6491228
6053	Monterey	146.9258071
6055	Napa	92.52817088
6057	Nevada	49.14941422
6059	Orange	221.7222521
6061	Placer	67.40447006
6063	Plumas	21.27206977
6065	Riverside	358.1340957



CA

6067 Sacramento	98.5739548
6069 San Benito	165.7539367
6071 San Bernardino	273.0701698
6073 San Diego	237.4853591
6075 San Francisco	305.4437595
6077 San Joaquin	139.5052215
6079 San Luis Obispo	102.4611809
6081 San Mateo	298.7479615
6083 Santa Barbara	389.0022328
6085 Santa Clara	149.2591235
6087 Santa Cruz	80.58194017
6089 Shasta	23.3281493
6091 Sierra	33.47840643
6093 Siskiyou	20.58366115
6095 Solano	126.5085869
6097 Sonoma	122.0141536
6099 Stanislaus	148.4135573
6101 Sutter	52.68214075
6103 Tehama	10.95187434
6105 Trinity	15.95532509
6107 Tulare	454.2127373
6109 Tuolumne	9.167751517
6111 Ventura	142.896258
6113 Yolo	98.00007259
6115 Yuba	39.72270986



CA

CA

FIPS

29001
29003
29005
29007
29009
29011
29013
29015
29017
29019
29021
29023
29025
29027
29029
29031
29033
29035
29037

CA

29039
29041
29043
29045
29047
29049
29051
29053
29055
29057
29059
29061
29063
29065
29067
29069
29071
29073
29075
29077
29079
29081
29083
29085
29087
29089
29091
29093
29095
29097
29099
29101

29103

CA

29105
29107
29109
29111
29113
29115
29117
29121
29123
29125
29127
29119
29129
29131
29133
29135
29137
29139
29141
29143
29145
29147
29149
29151
29153
29155
29157
29159
29161
29163
29165
29167
29169
29171

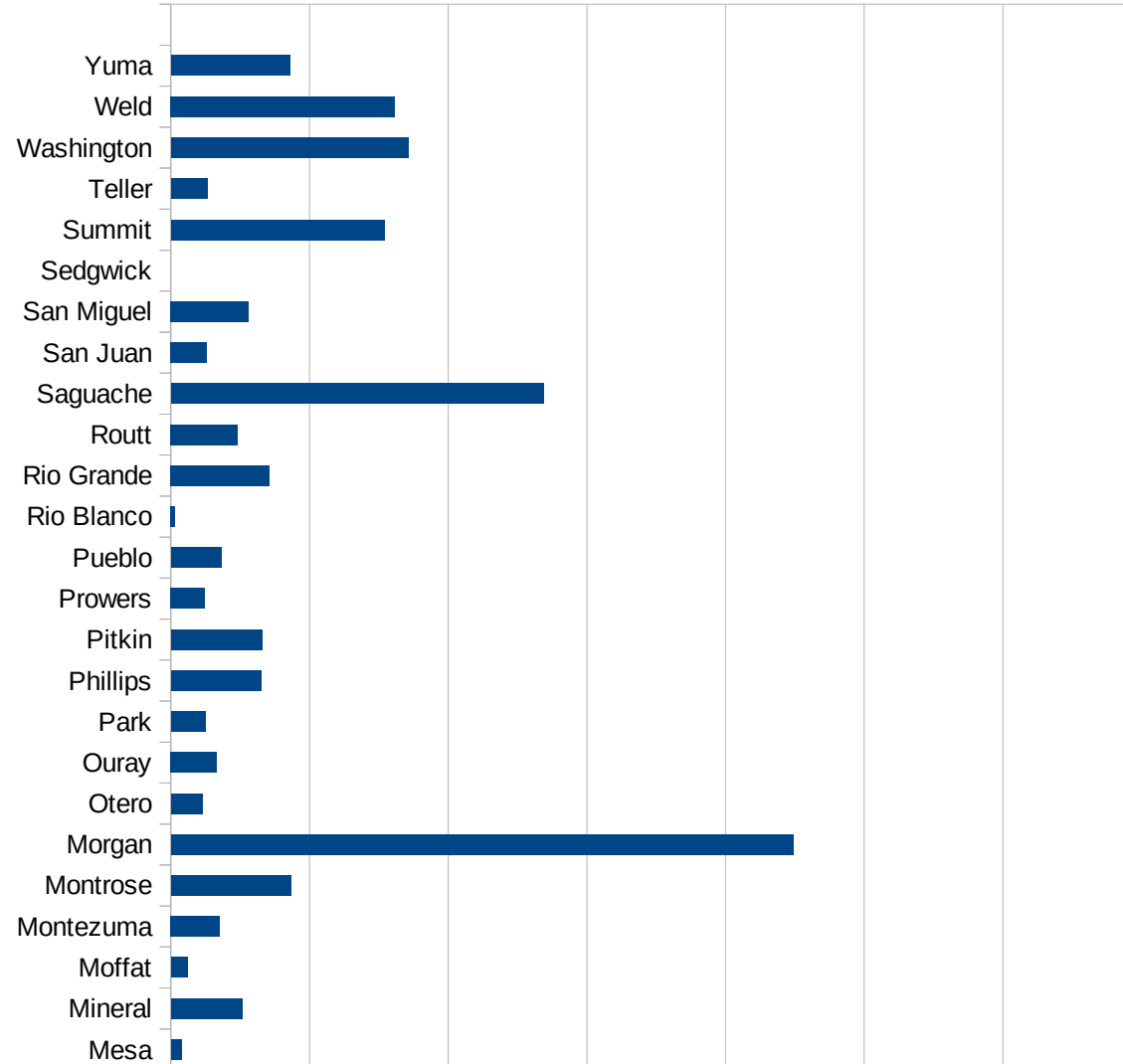
CA

29173
29175
29177
29179
29181
29195
29197
29199
29201
29203
29205
29183
29185
29187
29189
29510
29186
29207
29209
29211
29213
29215

29217
29219
29221
29223
29225
29227
29229

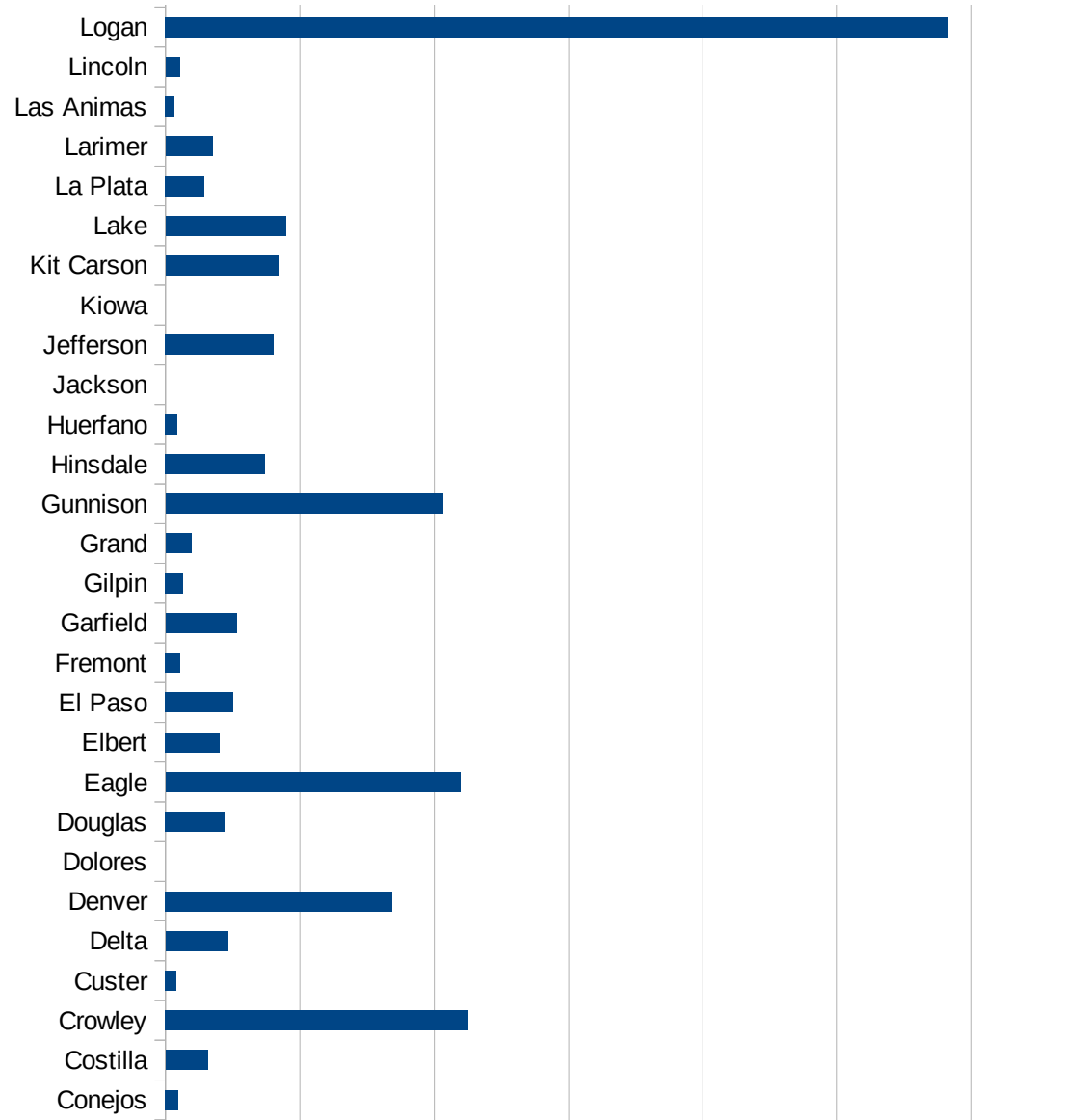
CO

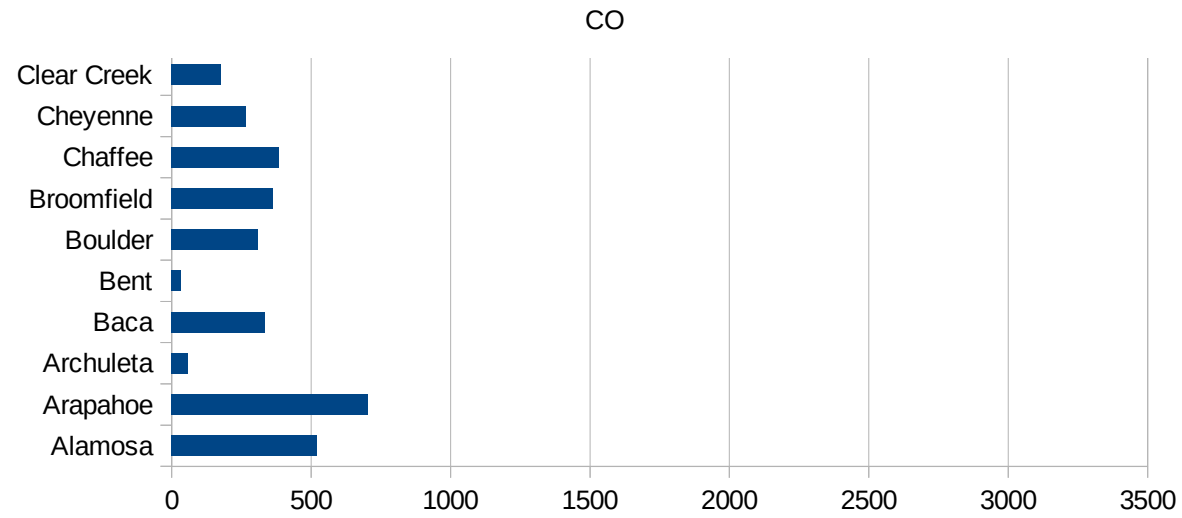
FIPS	County	PC Infection
8001	Adams	686.70047747
8003	Alamosa	521.48894084
8005	Arapahoe	704.98990349
8007	Archuleta	58.118416273
8009	Baca	334.72803347
8011	Bent	34.002040122
8013	Boulder	309.12849073
8014	Broomfield	363.80960631
8015	Chaffee	384.48095072
8017	Cheyenne	266.52452026
8019	Clear Creek	176.99115044
8021	Conejos	48.780487805
8023	Costilla	156.73981191
8025	Crowley	1126.6643906
8027	Custer	40.371417037
8029	Delta	232.6107324
8031	Denver	843.13572238
8033	Dolores	0
8035	Douglas	219.0935188
8037	Eagle	1096.5031913
8039	Elbert	201.65893007
8041	El Paso	252.43186301
8043	Fremont	54.142979113
8045	Garfield	264.34666221
8047	Gilpin	65.348799216
8049	Grand	96.618357488
8051	Gunnison	1032.1233909
8053	Hinsdale	369.91368681
8055	Huerfano	43.547684715
8057	Jackson	0
8059	Jefferson	403.80329971
8061	Kiowa	0
8063	Kit Carson	418.81893062



CO

8065 Lake	447.34151329
8067 La Plata	145.62244717
8069 Larimer	174.88402878
8071 Las Animas	34.475625733
8073 Lincoln	53.475935829
8075 Logan	2912.4860647
8077 Mesa	39.162701443
8079 Mineral	257.73195876
8081 Moffat	60.661207158
8083 Montezuma	175.85442312
8085 Montrose	433.50547212
8087 Morgan	2244.5549408
8089 Otero	113.93229167
8091 Ouray	165.52865715
8093 Park	123.94912697
8095 Phillips	326.64489034
8097 Pitkin	328.6908078
8099 Prowers	123.31469911
8101 Pueblo	182.65494332
8103 Rio Blanco	15.782828283
8105 Rio Grande	355.55555556
8107 Routt	240.93576342
8109 Saguache	1344.4395733
8111 San Juan	131.2335958
8113 San Miguel	280.7959956
8115 Sedgwick	0
8117 Summit	770.79369175
8119 Teller	131.56321014
8121 Washington	855.57139947
8123 Weld	808.13222825
8125 Yuma	429.14171657





CO

FIPS

29001
29003
29005
29007
29009
29011
29013
29015
29017
29019
29021
29023
29025
29027
29029
29031
29033
29035
29037

CO

29039
29041
29043
29045
29047
29049
29051
29053
29055
29057
29059
29061
29063
29065
29067
29069
29071
29073
29075
29077
29079
29081
29083
29085
29087
29089
29091
29093
29095
29097
29099
29101

29103

CO

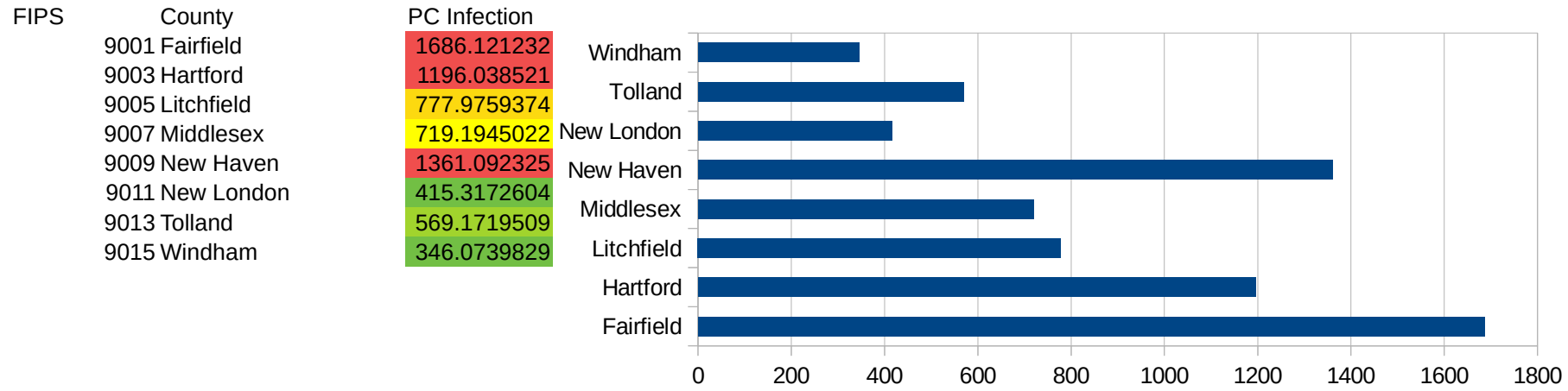
29105
29107
29109
29111
29113
29115
29117
29121
29123
29125
29127
29119
29129
29131
29133
29135
29137
29139
29141
29143
29145
29147
29149
29151
29153
29155
29157
29159
29161
29163
29165
29167
29169
29171

CO

29173
29175
29177
29179
29181
29195
29197
29199
29201
29203
29205
29183
29185
29187
29189
29510
29186
29207
29209
29211
29213
29215

29217
29219
29221
29223
29225
29227
29229

CT



CT

FIPS

29001
29003
29005
29007
29009
29011
29013
29015
29017
29019
29021
29023
29025
29027
29029
29031
29033
29035
29037

CT

29039
29041
29043
29045
29047
29049
29051
29053
29055
29057
29059
29061
29063
29065
29067
29069
29071
29073
29075
29077
29079
29081
29083
29085
29087
29089
29091
29093
29095
29097
29099
29101

29103

CT

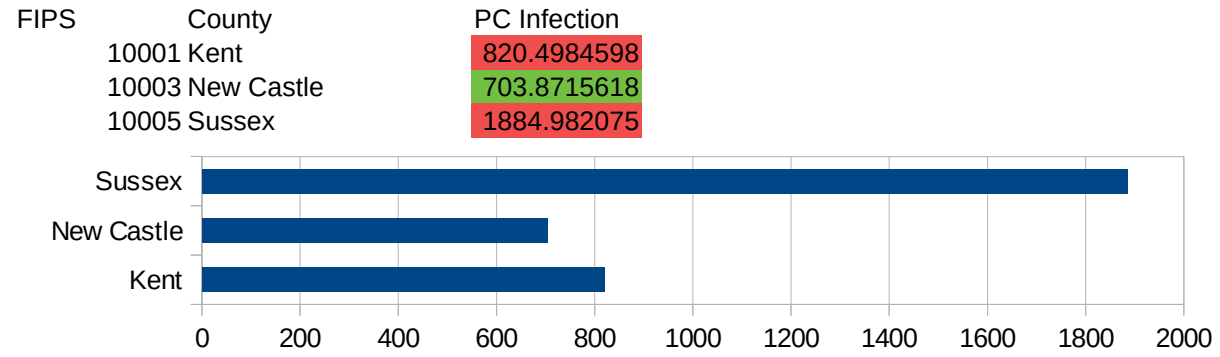
29105
29107
29109
29111
29113
29115
29117
29121
29123
29125
29127
29119
29129
29131
29133
29135
29137
29139
29141
29143
29145
29147
29149
29151
29153
29155
29157
29159
29161
29163
29165
29167
29169
29171

CT

29173
29175
29177
29179
29181
29195
29197
29199
29201
29203
29205
29183
29185
29187
29189
29510
29186
29207
29209
29211
29213
29215

29217
29219
29221
29223
29225
29227
29229

DE



DE

FIPS

29001
29003
29005
29007
29009
29011
29013
29015
29017
29019
29021
29023
29025
29027
29029
29031
29033
29035
29037

This work is licensed under the Creative Commons Attribution-NoDerivatives 4.0 International License. To view a copy of this license, visit <http://creativecommons.org/licenses/by-nd/4.0/>.

Tom McKellips, DM
www.creatingtomorrow.us
Page 142

DE

29039
29041
29043
29045
29047
29049
29051
29053
29055
29057
29059
29061
29063
29065
29067
29069
29071
29073
29075
29077
29079
29081
29083
29085
29087
29089
29091
29093
29095
29097
29099
29101

29103

DE

29105
29107
29109
29111
29113
29115
29117
29121
29123
29125
29127
29119
29129
29131
29133
29135
29137
29139
29141
29143
29145
29147
29149
29151
29153
29155
29157
29159
29161
29163
29165
29167
29169
29171

DE

29173
29175
29177
29179
29181
29195
29197
29199
29201
29203
29205
29183
29185
29187
29189
29510
29186
29207
29209
29211
29213
29215

29217
29219
29221
29223
29225
29227
29229

DC

FIPS	County	PC Infection
11001	District of Columbia	1309.550078

DC

FIPS

29001
29003
29005
29007
29009
29011
29013
29015
29017
29019
29021
29023
29025
29027
29029
29031
29033
29035
29037

DC

29039
29041
29043
29045
29047
29049
29051
29053
29055
29057
29059
29061
29063
29065
29067
29069
29071
29073
29075
29077
29079
29081
29083
29085
29087
29089
29091
29093
29095
29097
29099
29101

29103

DC

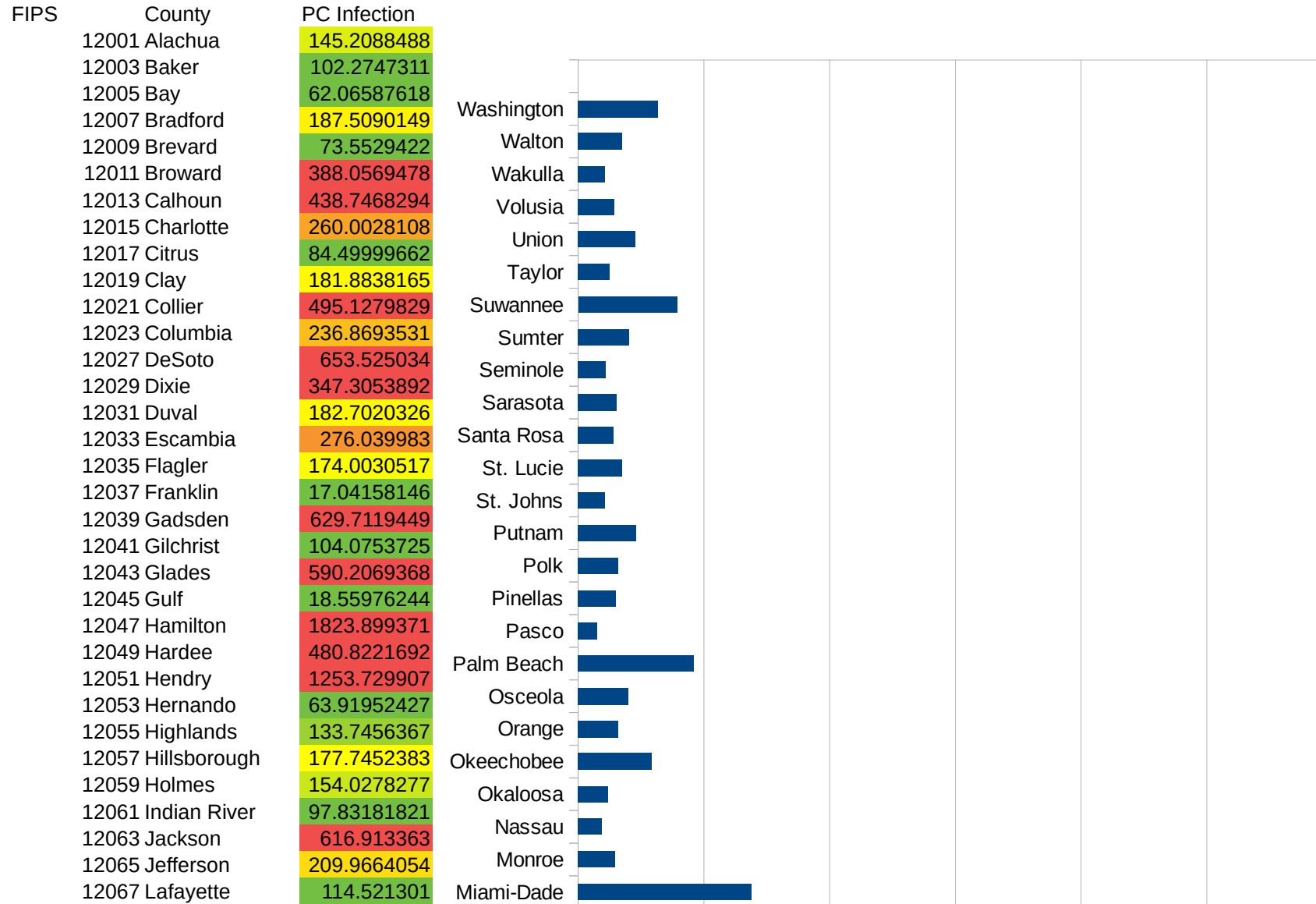
29105
29107
29109
29111
29113
29115
29117
29121
29123
29125
29127
29119
29129
29131
29133
29135
29137
29139
29141
29143
29145
29147
29149
29151
29153
29155
29157
29159
29161
29163
29165
29167
29169
29171

DC

29173
29175
29177
29179
29181
29195
29197
29199
29201
29203
29205
29183
29185
29187
29189
29510
29186
29207
29209
29211
29213
29215

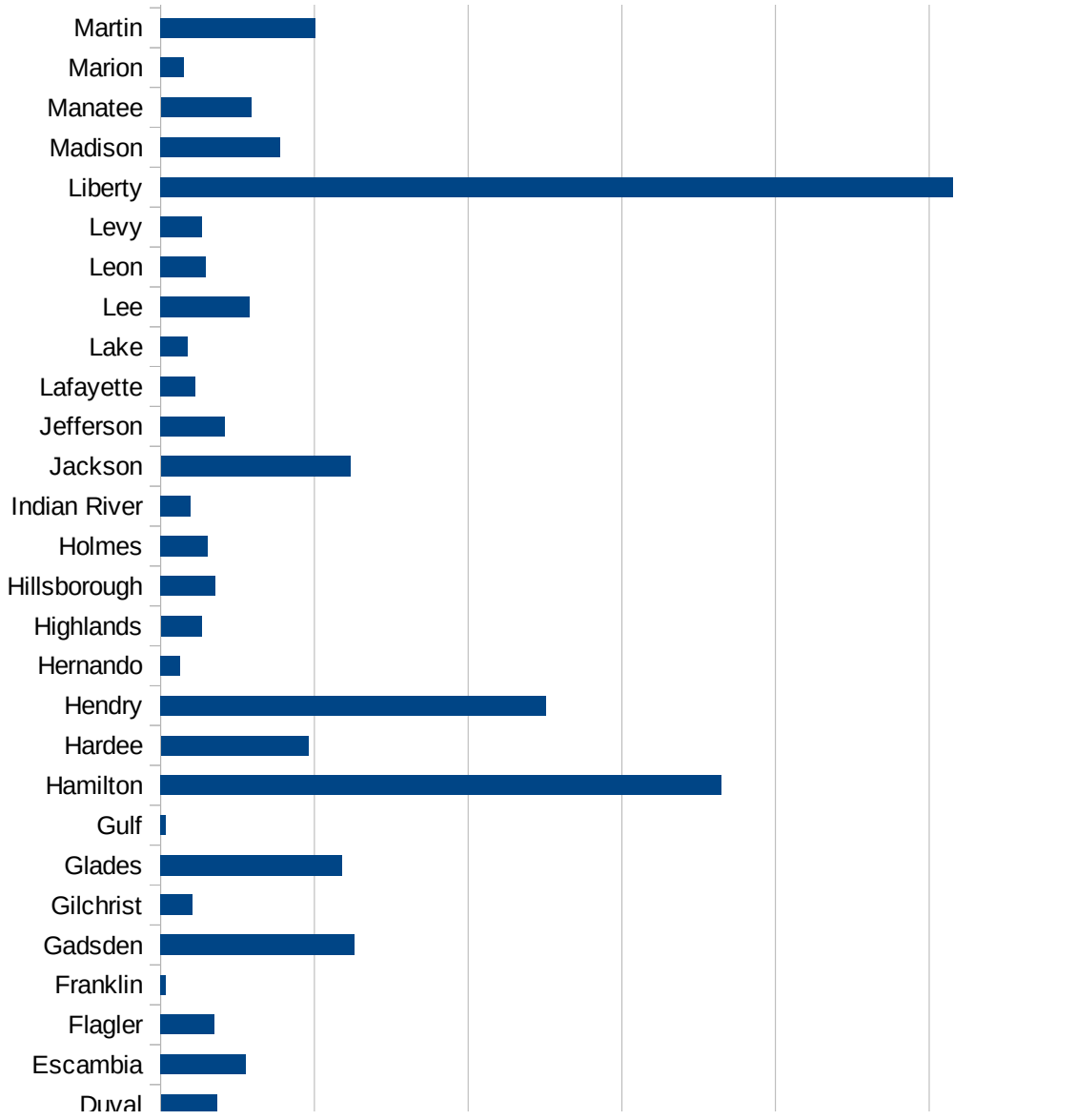
29217
29219
29221
29223
29225
29227
29229

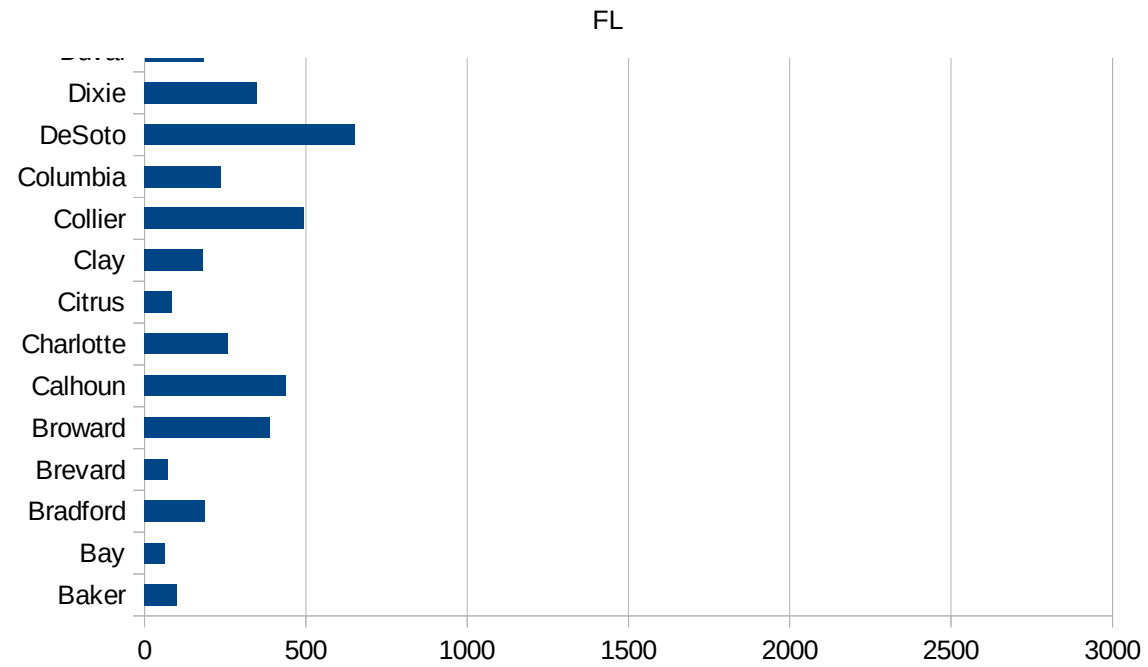
FL



FL

12069 Lake	88.92130324
12071 Lee	291.541326
12073 Leon	148.3750538
12075 Levy	134.903115
12077 Liberty	2577.746246
12079 Madison	388.5800637
12081 Manatee	294.285244
12083 Marion	75.56038302
12085 Martin	503.3807298
12086 Miami-Dade	690.03951
12087 Monroe	146.6138857
12089 Nassau	95.53546463
12091 Okaloosa	120.6162041
12093 Okeechobee	293.7140381
12095 Orange	160.0701122
12097 Osceola	198.9184489
12099 Palm Beach	461.5930242
12101 Pasco	77.08985787
12103 Pinellas	151.5462226
12105 Polk	159.1787675
12107 Putnam	231.9215781
12109 St. Johns	106.190096
12111 St. Lucie	174.6966942
12113 Santa Rosa	142.7384597
12115 Sarasota	154.2001978
12117 Seminole	110.0822517
12119 Sumter	202.7121487
12121 Suwannee	393.7453328
12123 Taylor	124.8670397
12125 Union	227.5769746
12127 Volusia	144.4648591
12129 Wakulla	107.8216937
12131 Walton	173.7302977
12133 Washington	317.5241158





FL

FIPS

29001
29003
29005
29007
29009
29011
29013
29015
29017
29019
29021
29023
29025
29027
29029
29031
29033
29035
29037

FL

29039
29041
29043
29045
29047
29049
29051
29053
29055
29057
29059
29061
29063
29065
29067
29069
29071
29073
29075
29077
29079
29081
29083
29085
29087
29089
29091
29093
29095
29097
29099
29101

29103

FL

29105
29107
29109
29111
29113
29115
29117
29121
29123
29125
29127
29119
29129
29131
29133
29135
29137
29139
29141
29143
29145
29147
29149
29151
29153
29155
29157
29159
29161
29163
29165
29167
29169
29171

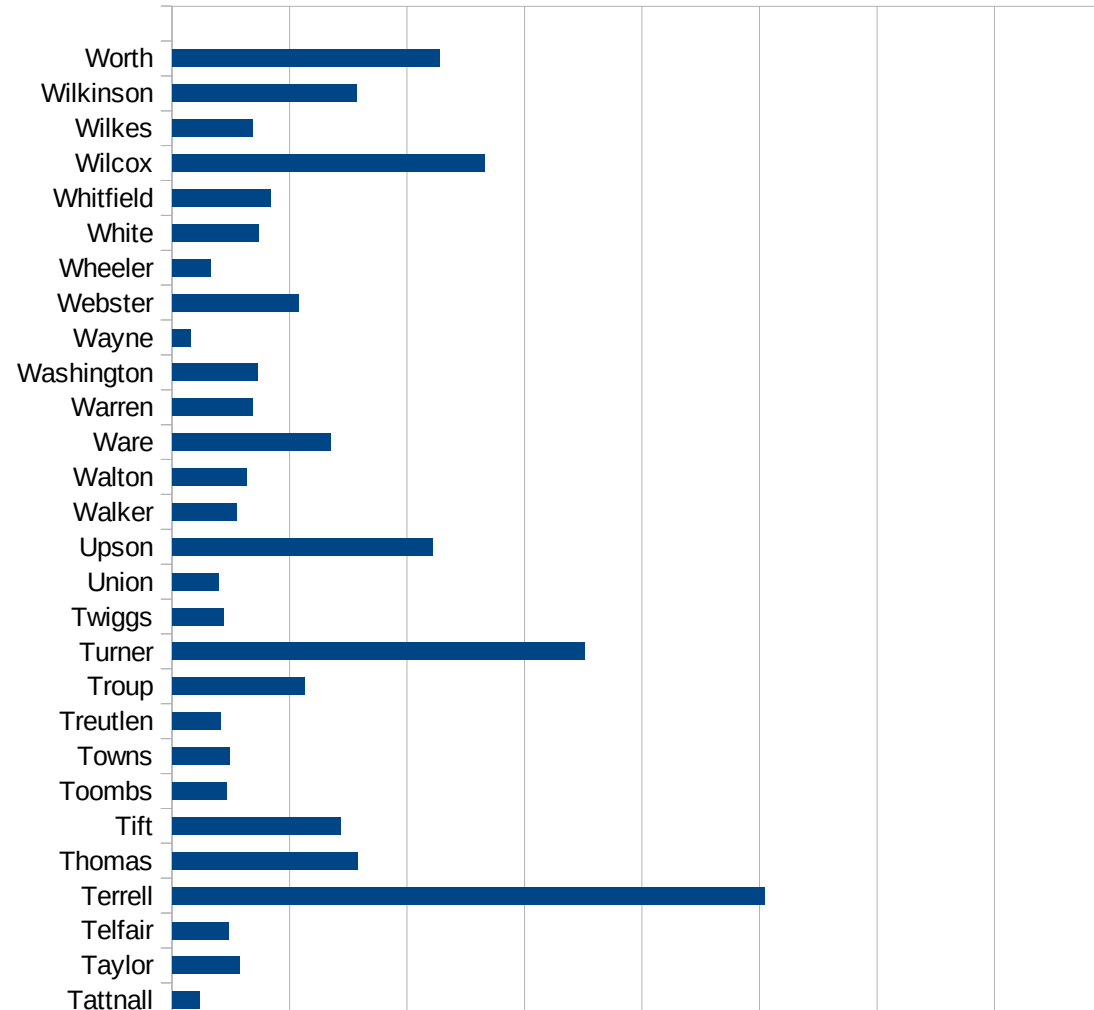
FL

29173
29175
29177
29179
29181
29195
29197
29199
29201
29203
29205
29183
29185
29187
29189
29510
29186
29207
29209
29211
29213
29215

29217
29219
29221
29223
29225
29227
29229

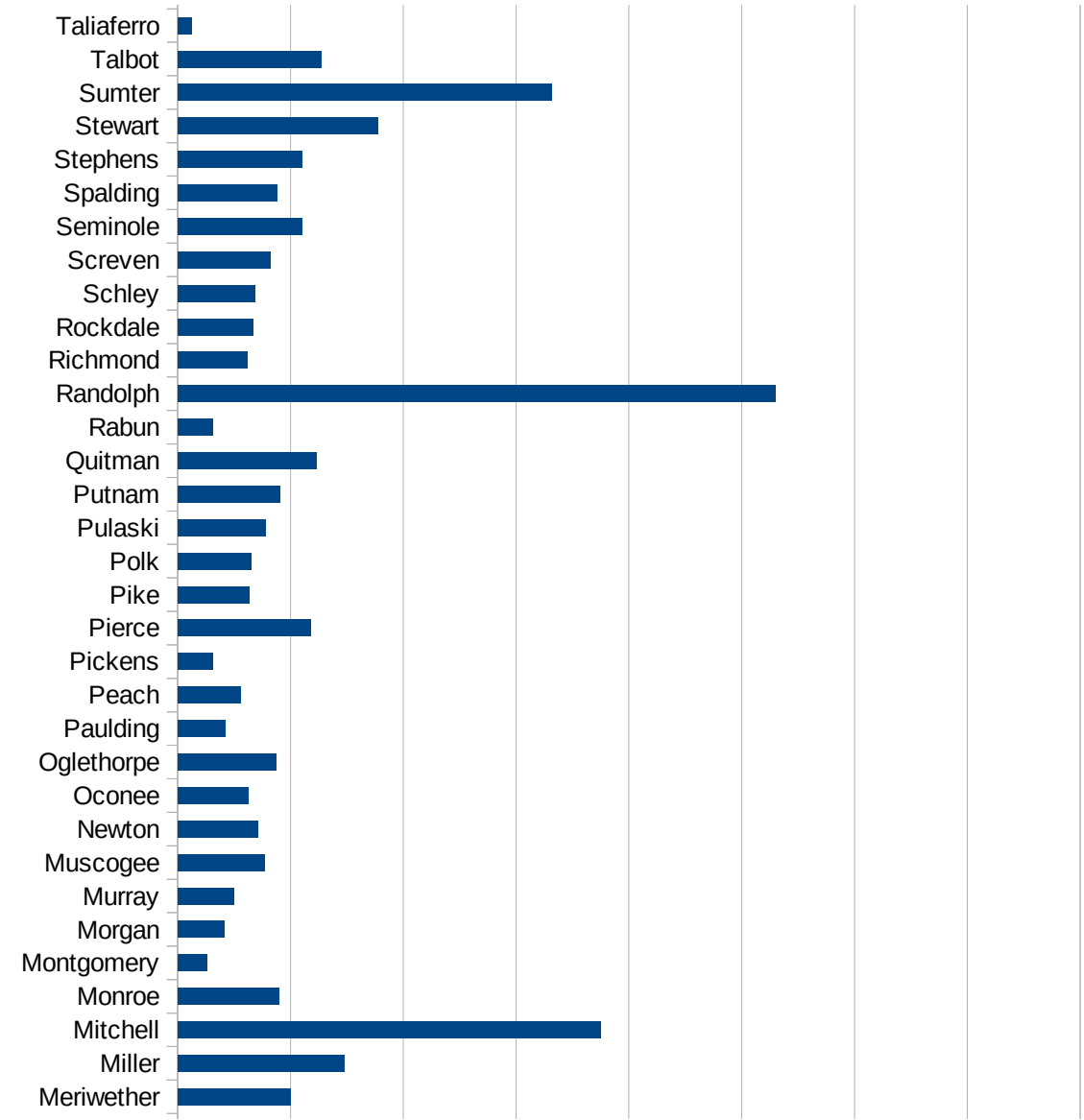
GA

FIPS	County	PC Infection
13001	Appling	972.6049603
13003	Atkinson	662.8902013
13005	Bacon	1260.616898
13007	Baker	1131.953428
13009	Baldwin	863.3960244
13011	Banks	463.4506004
13013	Barrow	421.9826999
13015	Bartow	483.0463875
13017	Ben Hill	518.258176
13019	Berrien	280.4903387
13021	Bibb	327.9009765
13023	Bleckley	389.4687646
13025	Brantley	328.0944065
13027	Brooks	502.8040998
13029	Bryan	202.0520087
13031	Bulloch	104.7919685
13033	Burke	539.6244927
13035	Butts	1000.28934
13037	Calhoun	2188.287154
13039	Camden	128.5466773
13043	Candler	119.9704688
13045	Carroll	489.3287392
13047	Catoosa	218.036191
13049	Charlton	246.7612585
13051	Chatham	187.4167949
13053	Chattahoochee	1609.883939
13055	Chattooga	100.8471158
13057	Cherokee	371.4356539
13059	Clarke	247.3886751
13061	Clay	1524.073433
13063	Clayton	452.3246379
13065	Clinch	1007.821901
13067	Cobb	425.8355189



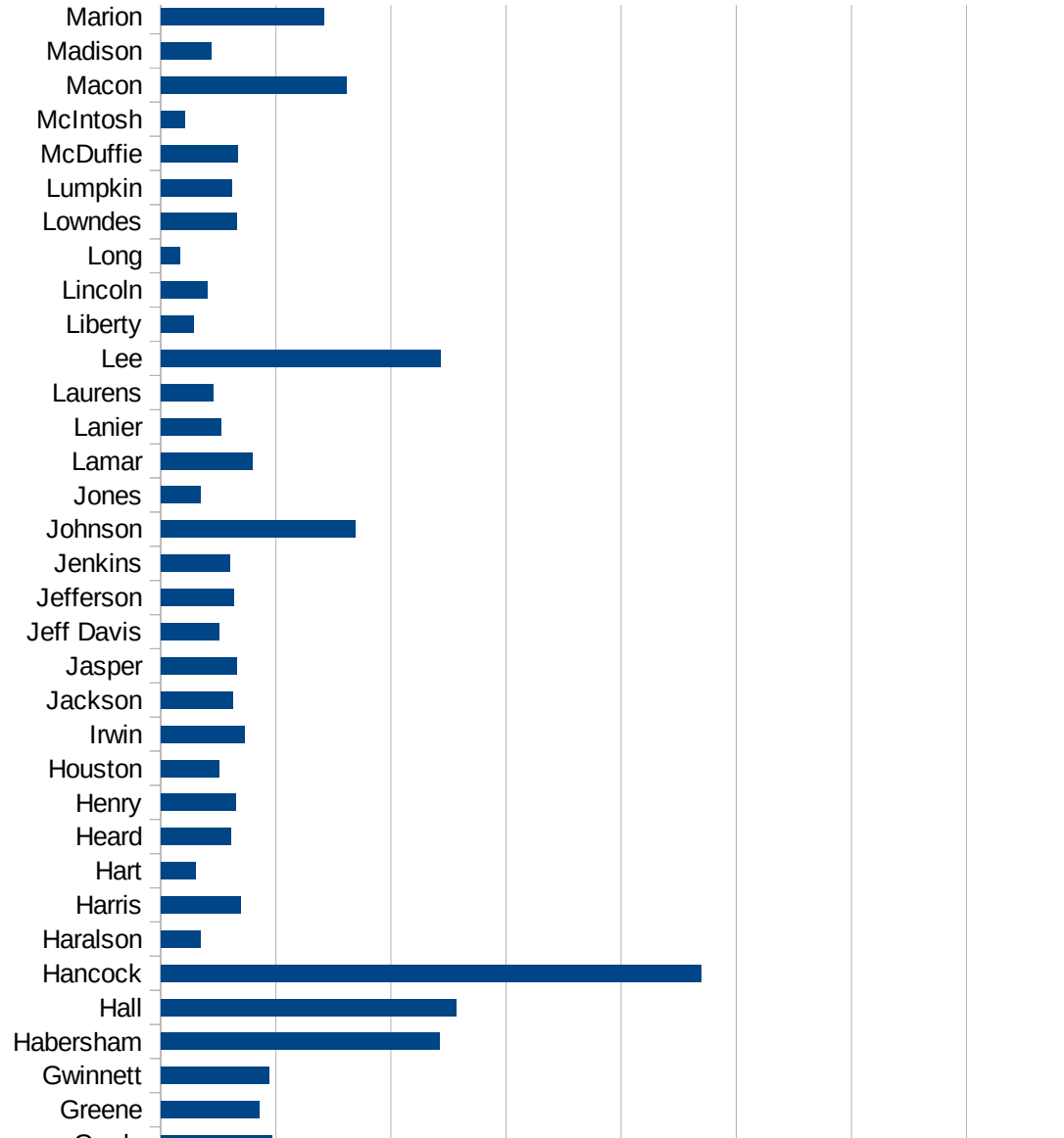
GA

13069 Coffee	677.6042513
13071 Colquitt	1195.385155
13073 Columbia	174.9940048
13075 Cook	297.1681622
13077 Coweta	313.991115
13079 Crawford	235.4278292
13081 Crisp	1053.05075
13083 Dade	252.6808825
13085 Dawson	446.5175617
13087 Decatur	778.9275635
13089 DeKalb	526.8598045
13091 Dodge	251.1470659
13093 Dooly	1378.958121
13095 Dougherty	1968.370176
13097 Douglas	401.1532295
13099 Early	2410.461599
13101 Echols	3400
13103 Effingham	125.4220936
13105 Elbert	402.7196653
13107 Emanuel	132.672917
13109 Evans	55.96492864
13111 Fannin	188.722847
13113 Fayette	215.0556589
13115 Floyd	317.5835061
13117 Forsyth	228.6443629
13119 Franklin	573.3397038
13121 Fulton	456.1409523
13123 Gilmer	515.9657321
13125 Glascock	33.38898164
13127 Glynn	172.4967437
13129 Gordon	336.3092658
13131 Grady	480.8469371
13133 Greene	429.4270539
13135 Gwinnett	471.2318963



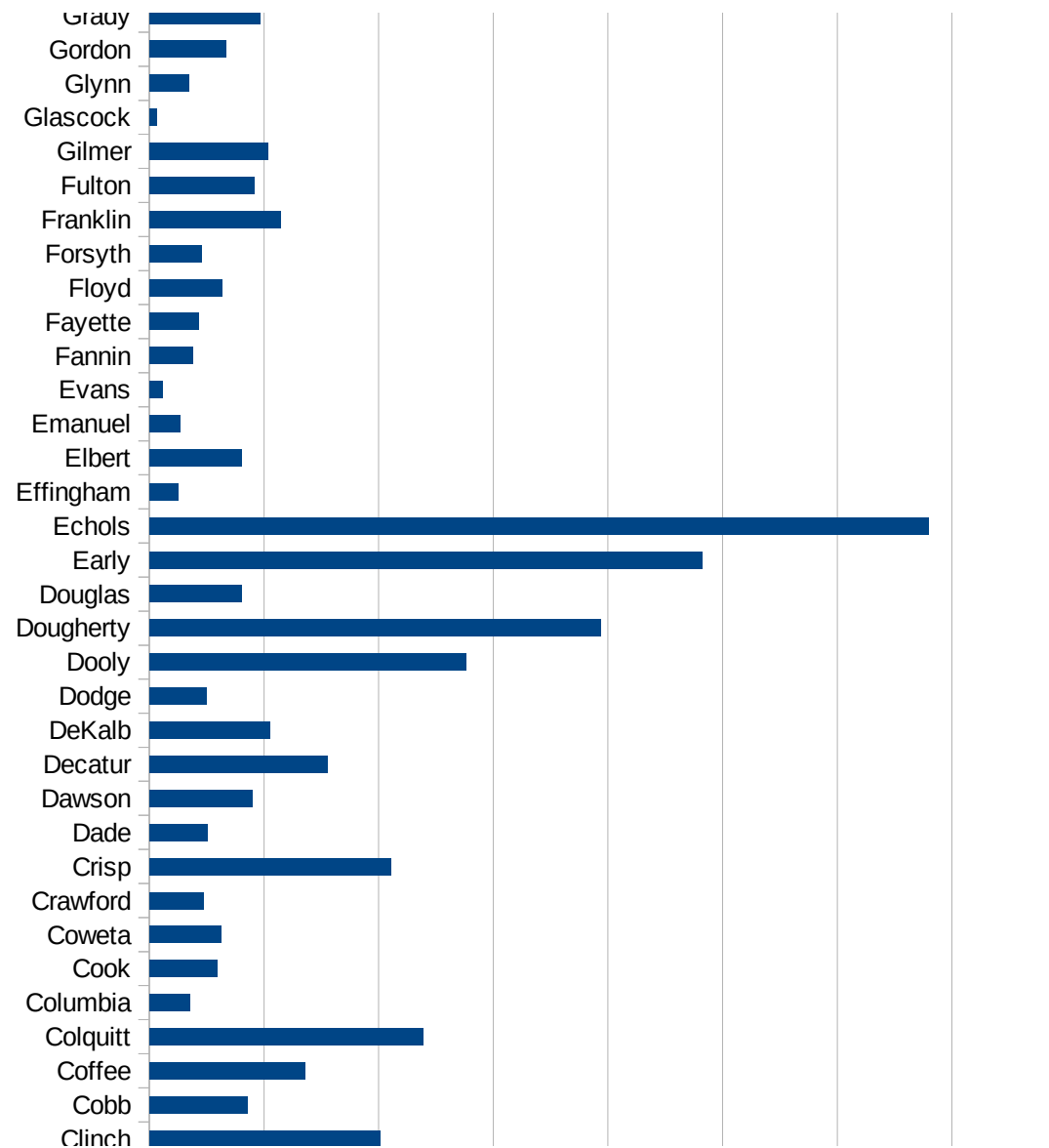
GA

13137 Habersham	1209.570812
13139 Hall	1284.20761
13141 Hancock	2347.867753
13143 Haralson	172.6881793
13145 Harris	345.177665
13147 Hart	149.4310127
13149 Heard	303.0558128
13151 Henry	326.2097124
13153 Houston	252.7835131
13155 Irwin	361.7791019
13157 Jackson	313.8223851
13159 Jasper	327.6353276
13161 Jeff Davis	252.8445006
13163 Jefferson	317.5631886
13165 Jenkins	299.4356789
13167 Johnson	844.6641945
13169 Jones	171.2328767
13171 Lamar	400
13173 Lanier	261.1218569
13175 Laurens	228.2091918
13177 Lee	1212.874614
13179 Liberty	141.4703156
13181 Lincoln	202.1478206
13183 Long	84.21939151
13185 Lowndes	330.9806484
13187 Lumpkin	309.5129722
13189 McDuffie	334.4015605
13191 McIntosh	104.6025105
13193 Macon	806.5129727
13195 Madison	219.2242833
13197 Marion	706.5022153
13199 Meriwether	498.3861781
13201 Miller	738.6563489
13205 Mitchell	1874.549387

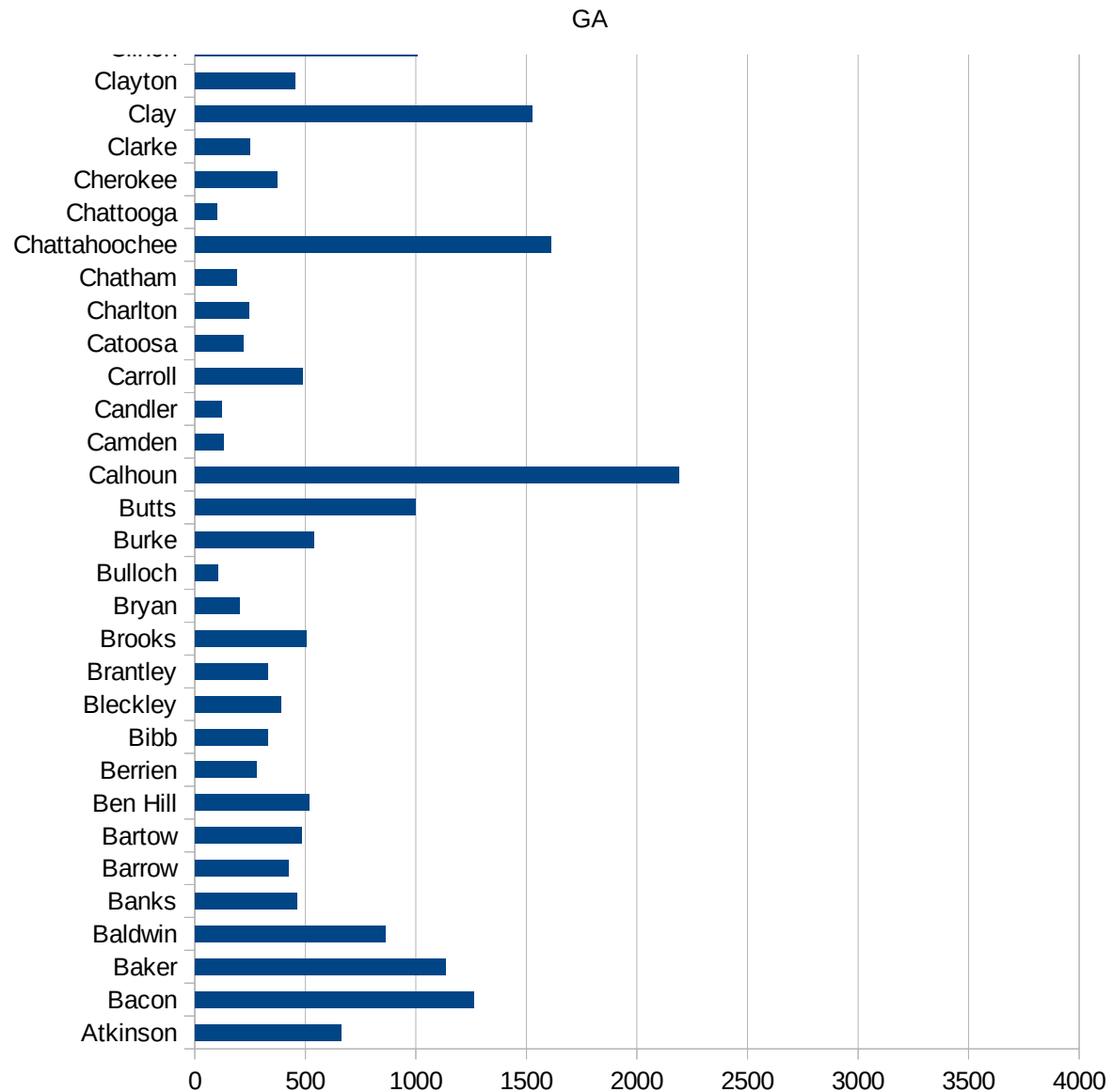


GA

13207 Monroe	446.9476744
13209 Montgomery	130.534102
13211 Morgan	206.8636291
13213 Murray	250.4947271
13215 Muscogee	386.2793572
13217 Newton	354.2052747
13219 Oconee	313.2002444
13221 Oglethorpe	438.4216819
13223 Paulding	211.5286143
13225 Peach	278.4188739
13227 Pickens	156.3477173
13229 Pierce	587.9622466
13231 Pike	316.6255232
13233 Polk	327.2898517
13235 Pulaski	388.4723101
13237 Putnam	453.9410335
13239 Quitman	614.3045195
13241 Rabun	154.1471512
13243 Randolph	2648.909703
13245 Richmond	307.1137263
13247 Rockdale	335.5630616
13249 Schley	343.7738732
13251 Screven	408.9539389
13253 Seminole	553.2170776
13255 Spalding	441.7549168
13257 Stephens	549.2606107
13259 Stewart	887.2398774
13261 Sumter	1658.090337
13263 Talbot	637.755102
13265 Taliaferro	62.18905473
13267 Tattnall	118.1521011
13269 Taylor	286.105237
13271 Telfair	239.3550013
13273 Terrell	2520.032517



13275 Thomas	787.437005
13277 Tift	717.2610978
13279 Toombs	230.5947112
13281 Towns	244.6844414
13283 Treutlen	205.6102218
13285 Troup	564.0117657
13287 Turner	1756.825076
13289 Twiggs	219.8339033
13291 Union	199.991667
13293 Upson	1106.236887
13295 Walker	272.2950583
13297 Walton	317.6368673
13299 Ware	672.6457399
13301 Warren	342.7918492
13303 Washington	362.9942117
13305 Wayne	77.16049383
13307 Webster	536.1930295
13309 Wheeler	164.9955578
13311 White	370.3703704
13313 Whitfield	420.9029233
13315 Wilcox	1327.734907
13317 Wilkes	344.2689348
13319 Wilkinson	785.7459053
13321 Worth	1137.987093



GA

GA

FIPS

29001
29003
29005
29007
29009
29011
29013
29015
29017
29019
29021
29023
29025
29027
29029
29031
29033
29035
29037

GA

29039
29041
29043
29045
29047
29049
29051
29053
29055
29057
29059
29061
29063
29065
29067
29069
29071
29073
29075
29077
29079
29081
29083
29085
29087
29089
29091
29093
29095
29097
29099
29101

29103

29105
29107
29109
29111
29113
29115
29117
29121
29123
29125
29127
29119
29129
29131
29133
29135
29137
29139
29141
29143
29145
29147
29149
29151
29153
29155
29157
29159
29161
29163
29165
29167
29169
29171

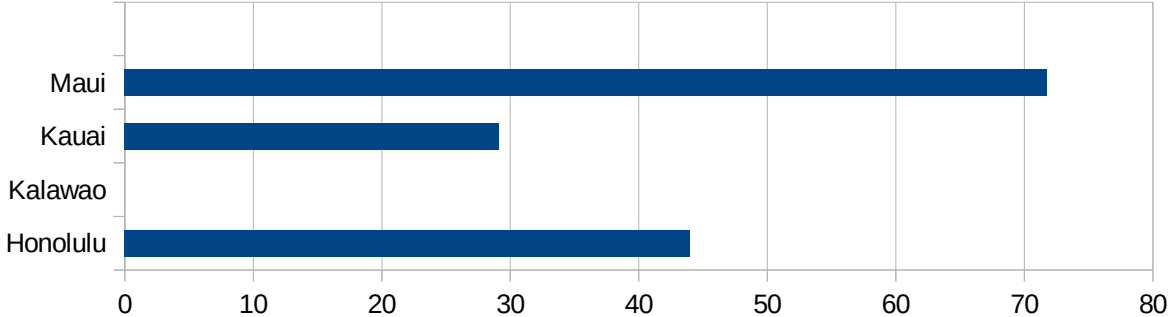
GA

29173
29175
29177
29179
29181
29195
29197
29199
29201
29203
29205
29183
29185
29187
29189
29510
29186
29207
29209
29211
29213
29215

29217
29219
29221
29223
29225
29227
29229

HI

FIPS	County	PC Infection
15001	Hawaii	40.30191608
15003	Honolulu	43.97600196
15005	Kalawao	0
15007	Kauai	29.11288869
15009	Maui	71.76733032



HI

FIPS

29001
29003
29005
29007
29009
29011
29013
29015
29017
29019
29021
29023
29025
29027
29029
29031
29033
29035
29037

HI

29039
29041
29043
29045
29047
29049
29051
29053
29055
29057
29059
29061
29063
29065
29067
29069
29071
29073
29075
29077
29079
29081
29083
29085
29087
29089
29091
29093
29095
29097
29099
29101

29103

HI

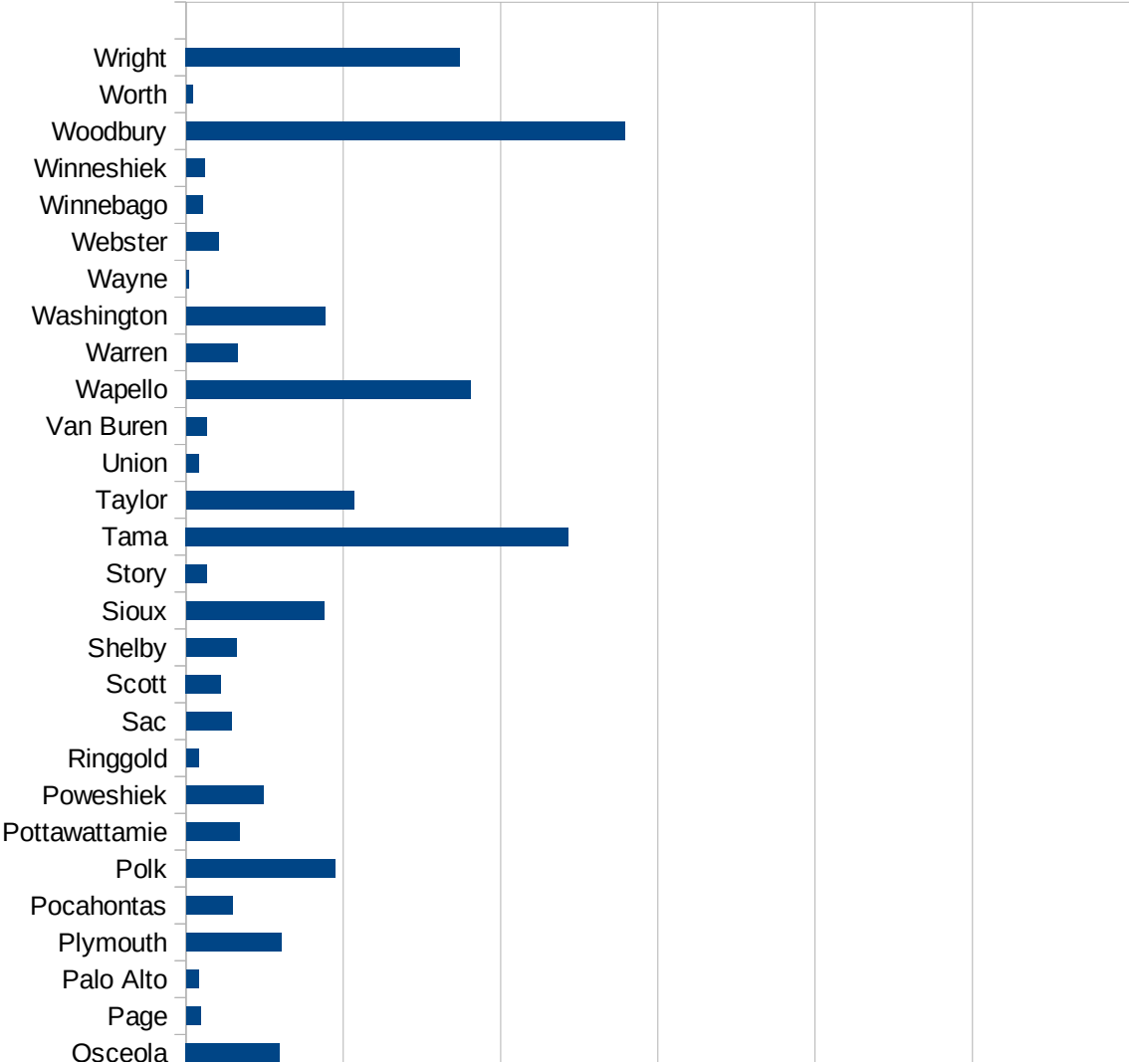
29105
29107
29109
29111
29113
29115
29117
29121
29123
29125
29127
29119
29129
29131
29133
29135
29137
29139
29141
29143
29145
29147
29149
29151
29153
29155
29157
29159
29161
29163
29165
29167
29169
29171

HI

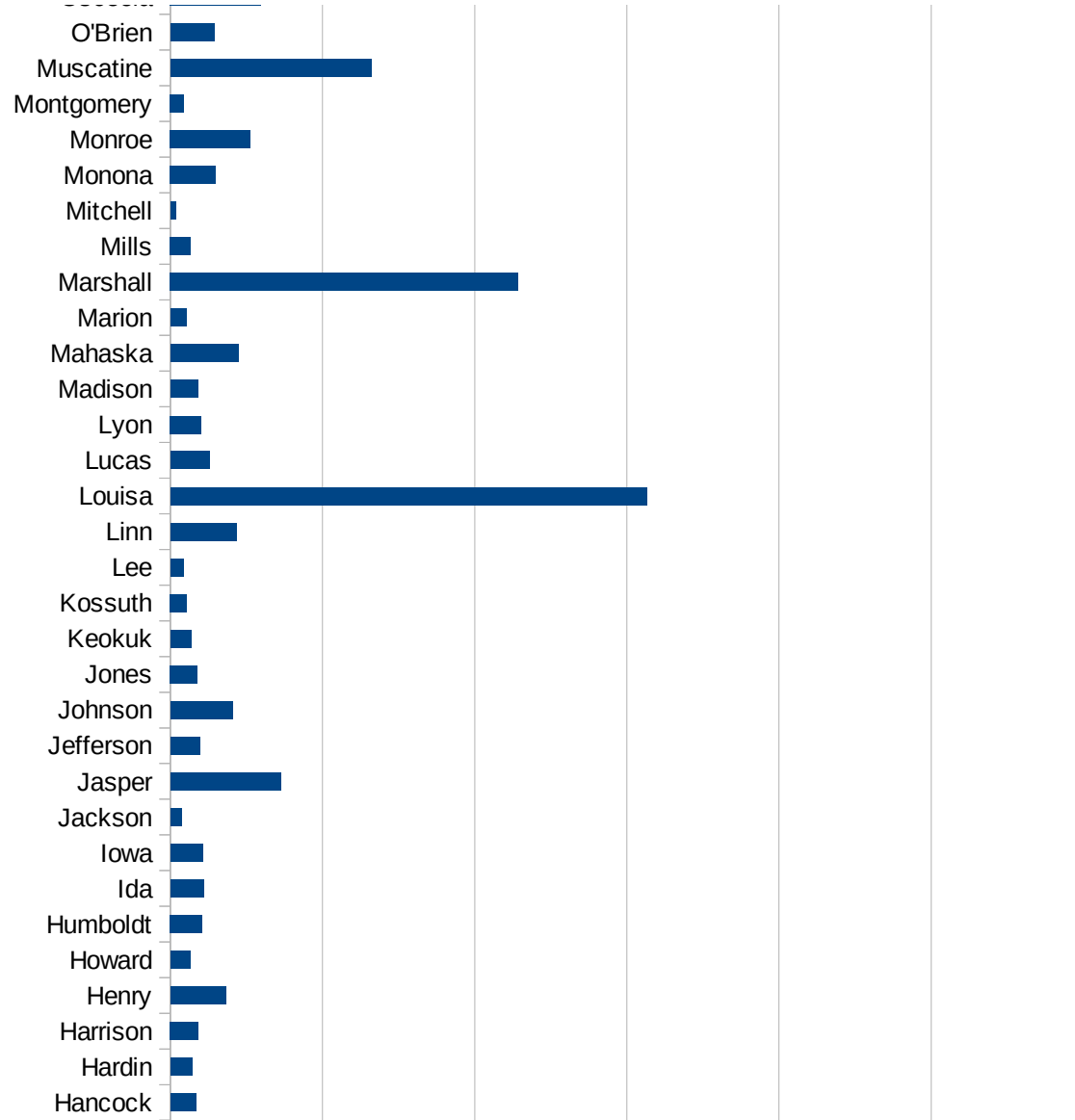
29173
29175
29177
29179
29181
29195
29197
29199
29201
29203
29205
29183
29185
29187
29189
29510
29186
29207
29209
29211
29213
29215

29217
29219
29221
29223
29225
29227
29229

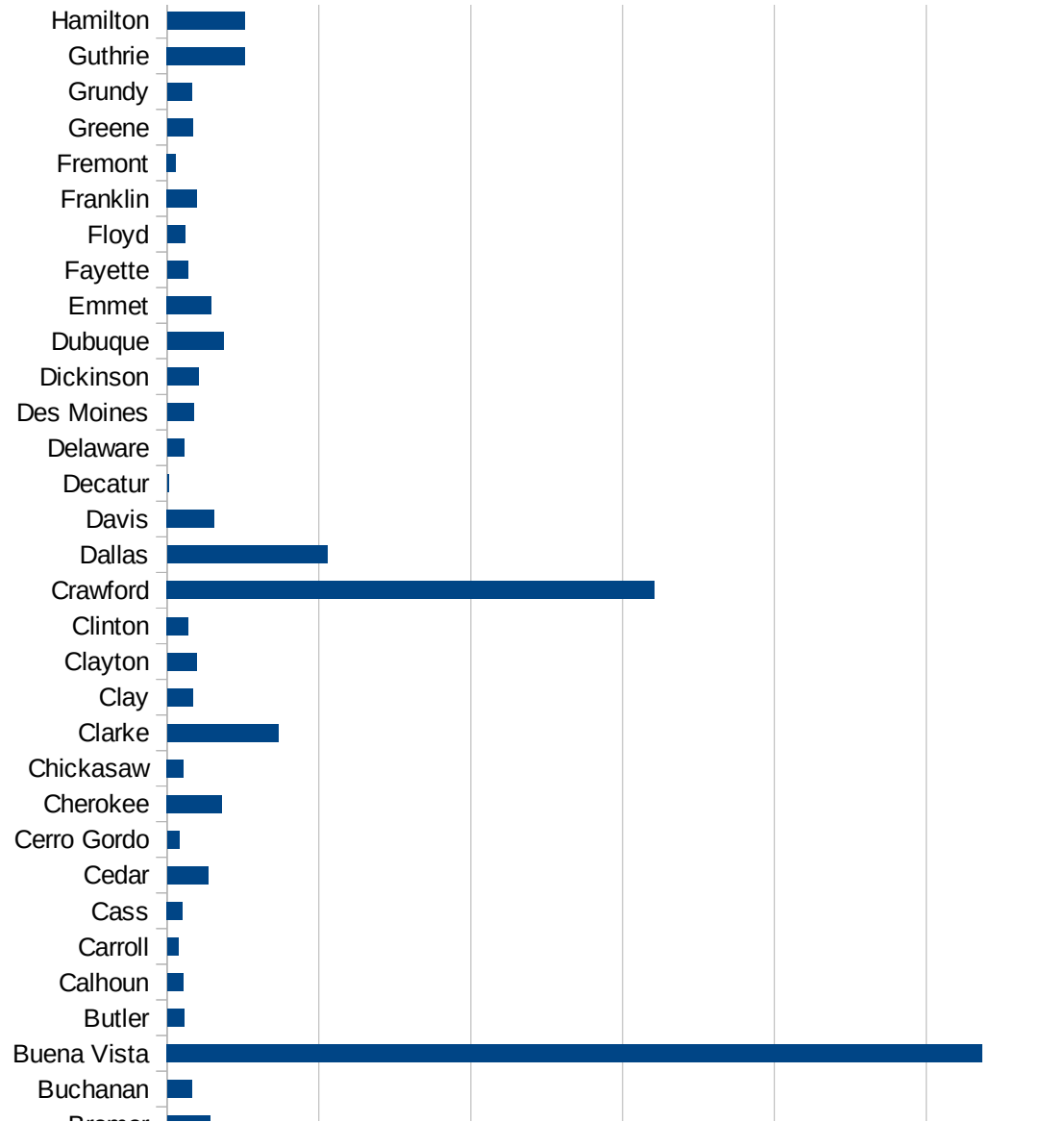
FIPS	County	PC Infection
19001	Adair	127.4246071
19003	Adams	192.0438957
19005	Allamakee	867.5534991
19007	Appanoose	136.6889121
19009	Audubon	236.1060661
19011	Benton	167.6936276
19013	Black Hawk	1350.371579
19015	Boone	273.2862674
19017	Bremer	284.6033591
19019	Buchanan	160.3849238
19021	Buena Vista	5368.823589
19023	Butler	110.0488342
19025	Calhoun	103.1034127
19027	Carroll	74.42691277
19029	Cass	100.5413766
19031	Cedar	268.4275514
19033	Cerro Gordo	77.37941708
19035	Cherokee	362.1588199
19037	Chickasaw	108.6593113
19039	Clarke	732.2508755
19041	Clay	167.3484567
19043	Clayton	193.6659831
19045	Clinton	139.7308569
19047	Crawford	3211.329992
19049	Dallas	1055.666445
19051	Davis	310.5245647
19053	Decatur	12.67427123
19055	Delaware	111.3129064
19057	Des Moines	173.7441872
19059	Dickinson	204.0459395
19061	Dubuque	370.6609949
19063	Emmet	291.7972549
19065	Fayette	137.3346897

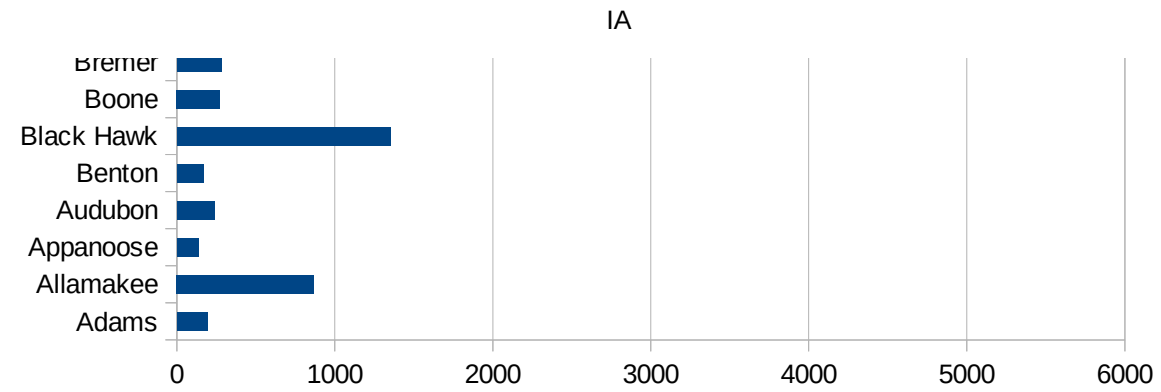


19067 Floyd	120.5507265
19069 Franklin	197.5503753
19071 Fremont	57.2000572
19073 Greene	167.0192629
19075 Grundy	162.5487646
19077 Guthrie	513.0597015
19079 Hamilton	508.2932049
19081 Hancock	168.0358476
19083 Hardin	142.2812426
19085 Harrison	183.9535871
19087 Henry	363.7813325
19089 Howard	130.6193534
19091 Humboldt	209.4898921
19093 Ida	219.2661892
19095 Iowa	210.6437024
19097 Jackson	72.04610951
19099 Jasper	724.1499987
19101 Jefferson	195.8544149
19103 Johnson	409.2291419
19105 Jones	178.3648284
19107 Keokuk	136.9193154
19109 Kossuth	107.3249262
19111 Lee	85.1563647
19113 Linn	432.9176792
19115 Louisa	3133.673561
19117 Lucas	254.4823597
19119 Lyon	203.2004064
19121 Madison	178.4725214
19123 Mahaska	450
19125 Marion	104.7684617
19127 Marshall	2286.085891
19129 Mills	132.7756755
19131 Mitchell	37.84653231
19133 Monona	299.5736836



19135 Monroe	526.3157895
19137 Montgomery	89.9730081
19139 Muscatine	1320.785483
19141 O'Brien	289.017341
19143 Osceola	596.0264901
19145 Page	91.80929897
19147 Palo Alto	78.39623698
19149 Plymouth	605.6983463
19151 Pocahontas	296.735905
19153 Polk	947.0365596
19155 Pottawattamie	341.0560978
19157 Poweshiek	492.00492
19159 Ringgold	80.51529791
19161 Sac	288.0954831
19163 Scott	222.1799022
19165 Shelby	319.5716013
19167 Sioux	876.5647827
19169 Story	133.5304011
19171 Tama	2431.377189
19173 Taylor	1066.063641
19175 Union	80.9126952
19177 Van Buren	128.2051282
19179 Wapello	1806.561568
19181 Warren	327.0918207
19183 Washington	885.2355359
19185 Wayne	15.62255898
19187 Webster	203.9859966
19189 Winnebago	104.5826203
19191 Winneshiek	119.8262519
19193 Woodbury	2790.157891
19195 Worth	40.25224742
19197 Wright	1741.528763





FIPS

- 29001
- 29003
- 29005
- 29007
- 29009
- 29011
- 29013
- 29015
- 29017
- 29019
- 29021
- 29023
- 29025
- 29027
- 29029
- 29031
- 29033
- 29035
- 29037

IA

29039
29041
29043
29045
29047
29049
29051
29053
29055
29057
29059
29061
29063
29065
29067
29069
29071
29073
29075
29077
29079
29081
29083
29085
29087
29089
29091
29093
29095
29097
29099
29101

29103

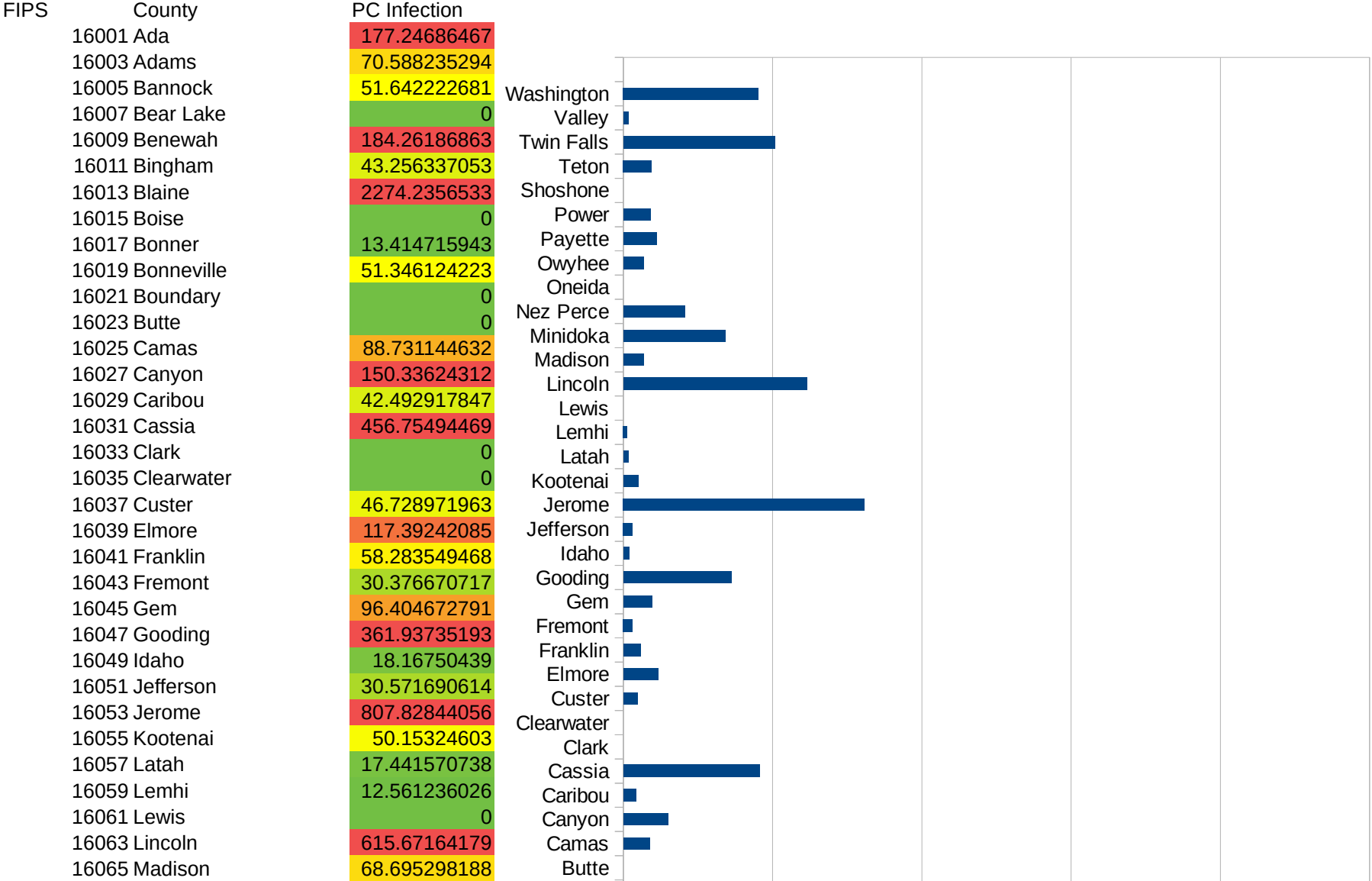
29105
29107
29109
29111
29113
29115
29117
29121
29123
29125
29127
29119
29129
29131
29133
29135
29137
29139
29141
29143
29145
29147
29149
29151
29153
29155
29157
29159
29161
29163
29165
29167
29169
29171

IA

29173
29175
29177
29179
29181
29195
29197
29199
29201
29203
29205
29183
29185
29187
29189
29510
29186
29207
29209
29211
29213
29215

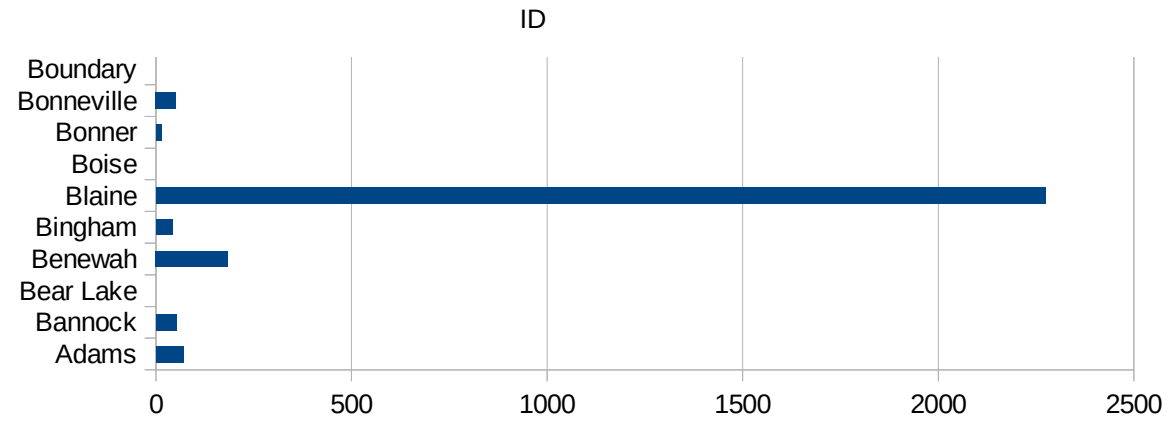
29217
29219
29221
29223
29225
29227
29229

ID



This work is licensed under the Creative Commons Attribution-NoDerivatives 4.0 International License. To view a copy of this license, visit <http://creativecommons.org/licenses/by-nd/4.0/>.

16067 Minidoka	340.93637455
16069 Nez Perce	205.40487032
16071 Oneida	0
16073 Owyhee	68.417001625
16075 Payette	110.39870918
16077 Power	90.113285273
16079 Shoshone	0
16081 Teton	94.501718213
16083 Twin Falls	507.66138869
16085 Valley	18.114301241
16087 Washington	452.71134731



ID

FIPS

29001
29003
29005
29007
29009
29011
29013
29015
29017
29019
29021
29023
29025
29027
29029
29031
29033
29035
29037

ID

29039
29041
29043
29045
29047
29049
29051
29053
29055
29057
29059
29061
29063
29065
29067
29069
29071
29073
29075
29077
29079
29081
29083
29085
29087
29089
29091
29093
29095
29097
29099
29101

29103

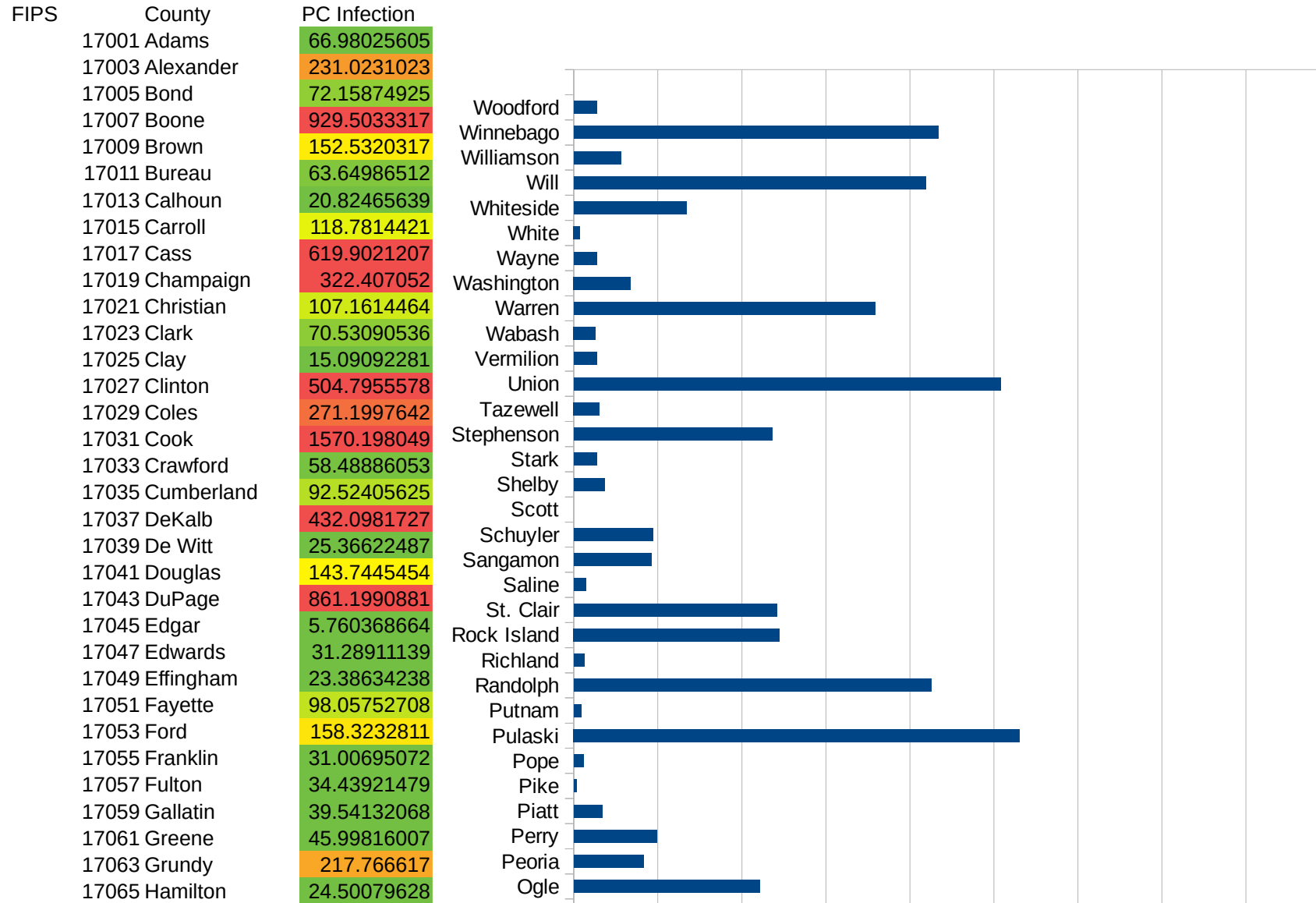
ID

29105
29107
29109
29111
29113
29115
29117
29121
29123
29125
29127
29119
29129
29131
29133
29135
29137
29139
29141
29143
29145
29147
29149
29151
29153
29155
29157
29159
29161
29163
29165
29167
29169
29171

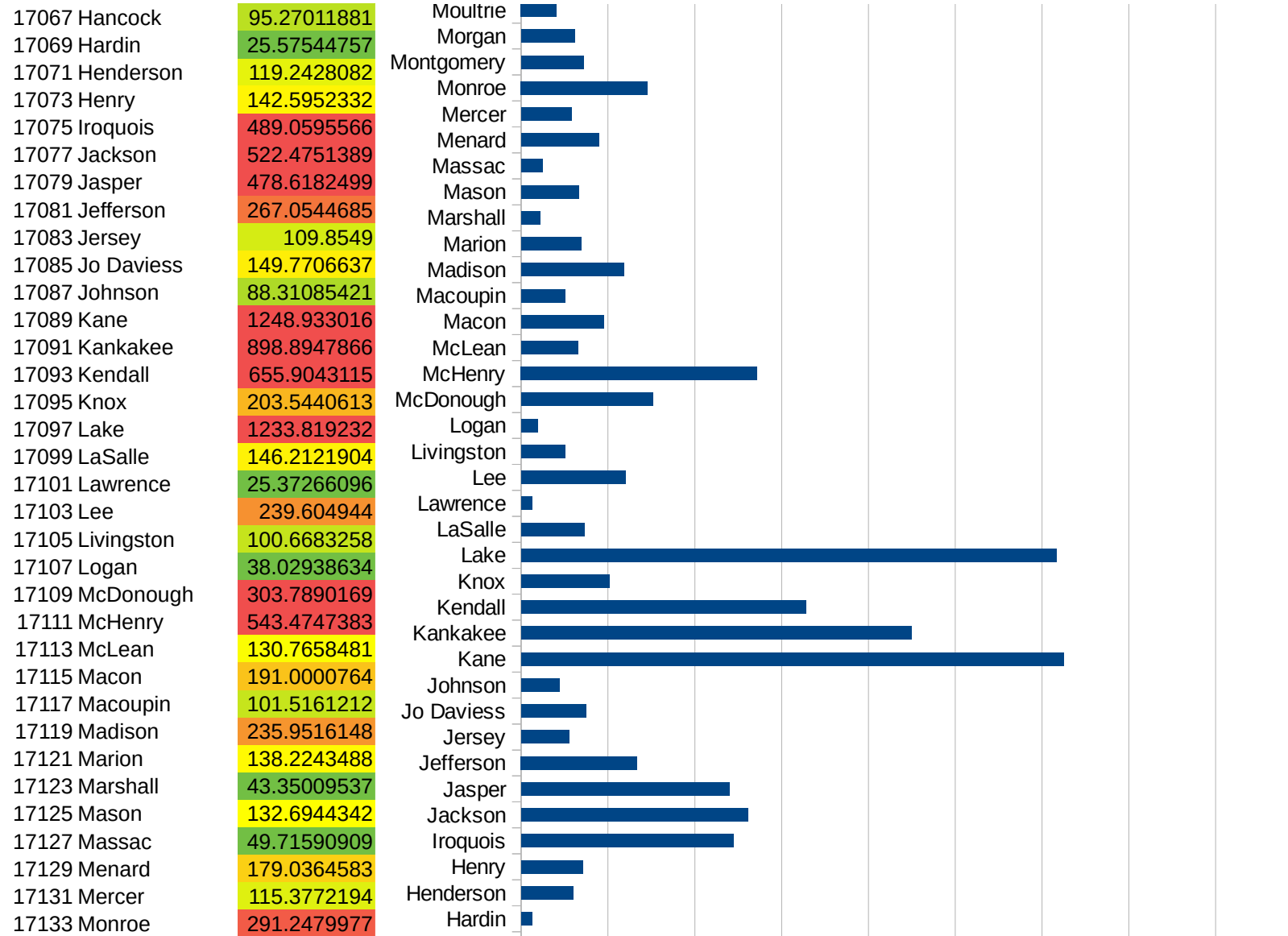
ID

29173
29175
29177
29179
29181
29195
29197
29199
29201
29203
29205
29183
29185
29187
29189
29510
29186
29207
29209
29211
29213
29215

29217
29219
29221
29223
29225
29227
29229

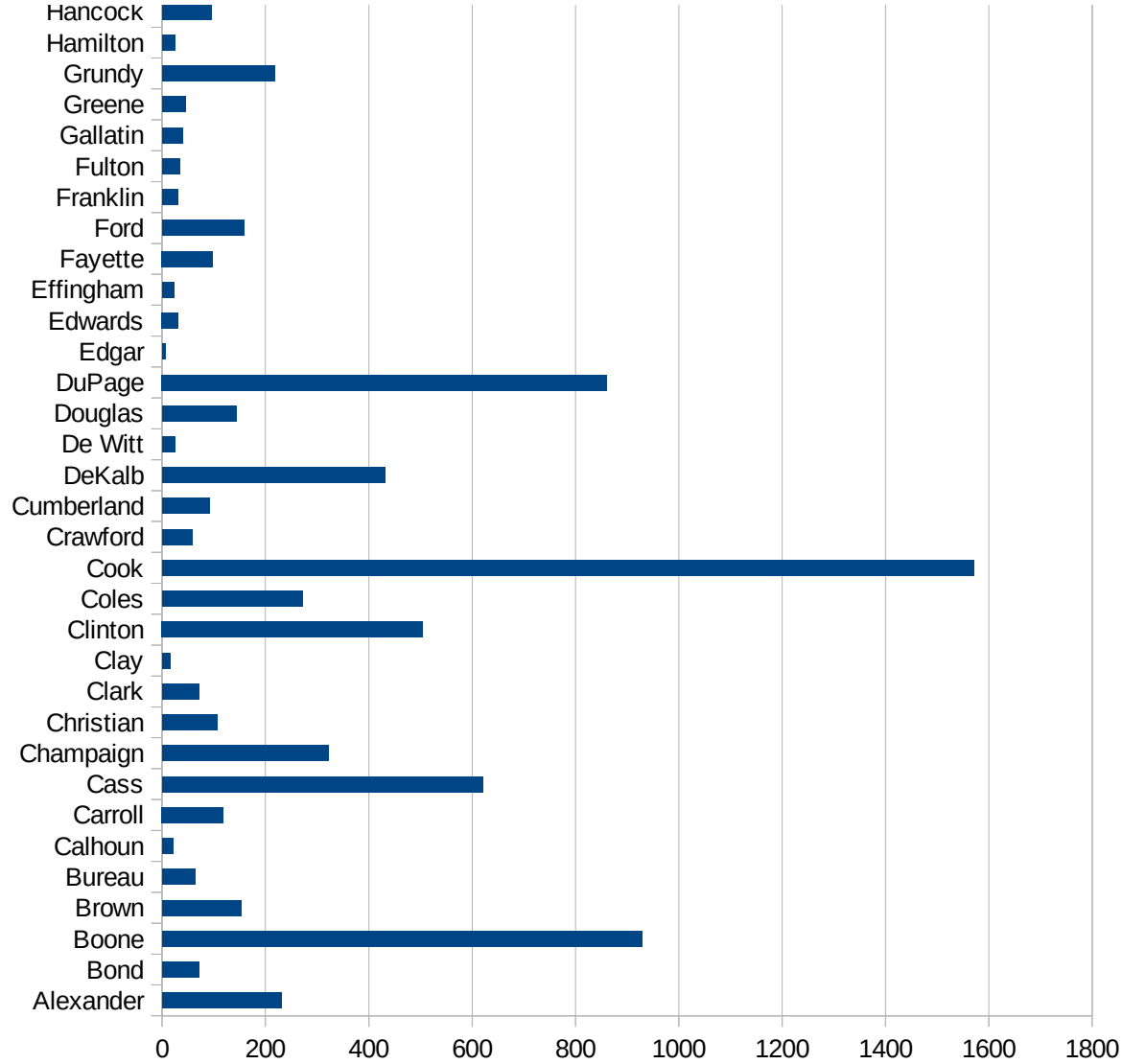


IL



IL

17135 Montgomery	143.3516311
17137 Morgan	123.6166706
17139 Moultrie	81.538357
17141 Ogle	441.8435677
17143 Peoria	166.6472891
17145 Perry	198.3564749
17147 Piatt	67.08953403
17149 Pike	6.405739543
17151 Pope	23.74169041
17153 Pulaski	1061.687717
17155 Putnam	17.42160279
17157 Randolph	850.3083536
17159 Richland	25.37588023
17161 Rock Island	489.9740028
17163 St. Clair	483.4156264
17165 Saline	29.28135196
17167 Sangamon	184.2865041
17169 Schuyler	188.2148545
17171 Scott	0
17173 Shelby	73.59367094
17175 Stark	55.27915976
17177 Stephenson	471.4767725
17179 Tazewell	61.21153497
17181 Union	1015.379134
17183 Vermilion	54.68322787
17185 Wabash	51.95255
17187 Warren	716.2987318
17189 Washington	135.7627724
17191 Wayne	55.10653931
17193 White	14.63593121
17195 Whiteside	267.8603531
17197 Will	837.6305412
17199 Williamson	111.8468146
17201 Winnebago	867.7102657



IL

17203 Woodford

54.59792528

IL

FIPS

29001
29003
29005
29007
29009
29011
29013
29015
29017
29019
29021
29023
29025
29027
29029
29031
29033
29035
29037

IL

29039
29041
29043
29045
29047
29049
29051
29053
29055
29057
29059
29061
29063
29065
29067
29069
29071
29073
29075
29077
29079
29081
29083
29085
29087
29089
29091
29093
29095
29097
29099
29101

29103

IL

29105
29107
29109
29111
29113
29115
29117
29121
29123
29125
29127
29119
29129
29131
29133
29135
29137
29139
29141
29143
29145
29147
29149
29151
29153
29155
29157
29159
29161
29163
29165
29167
29169
29171

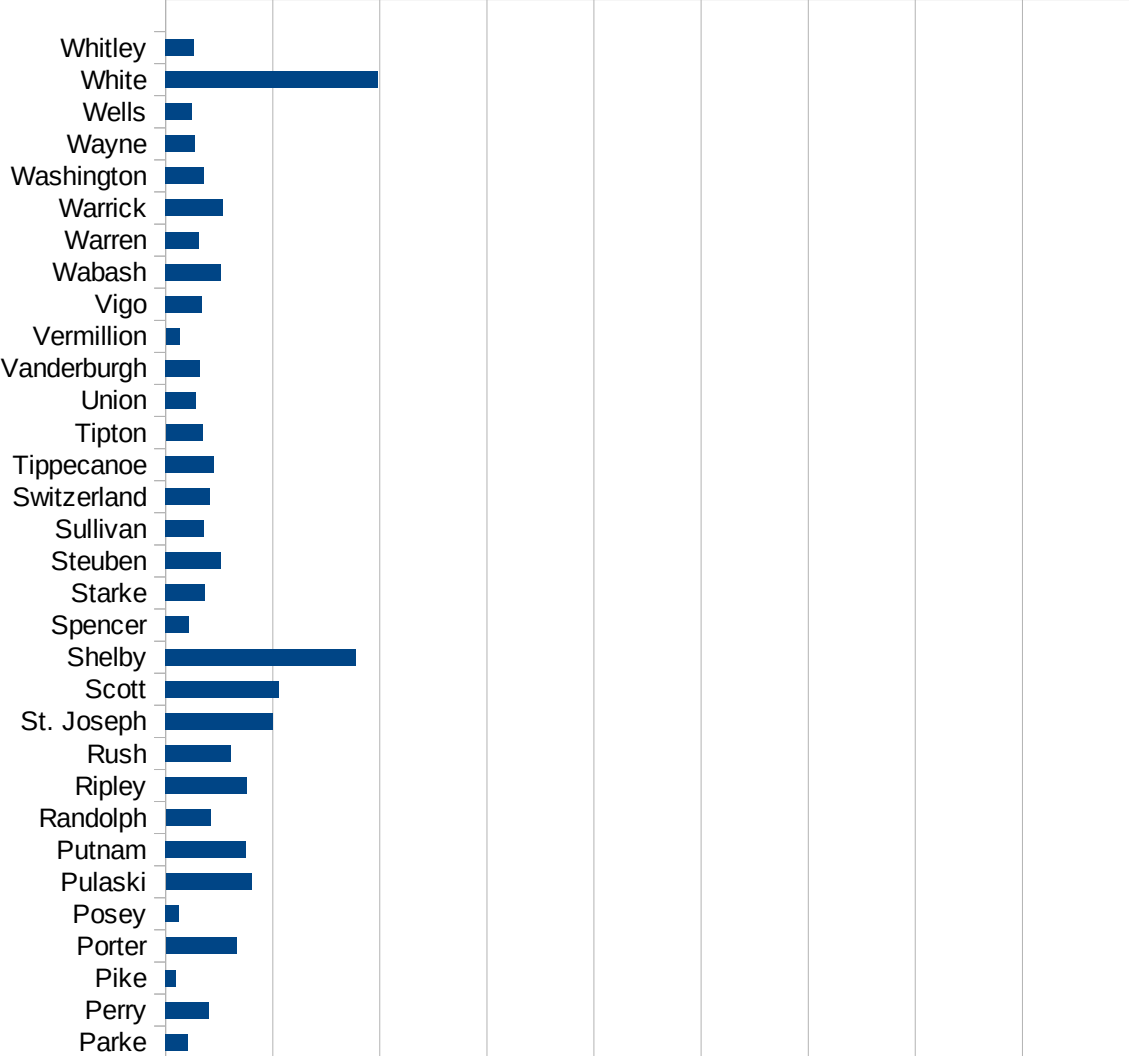
IL

29173
29175
29177
29179
29181
29195
29197
29199
29201
29203
29205
29183
29185
29187
29189
29510
29186
29207
29209
29211
29213
29215

29217
29219
29221
29223
29225
29227
29229

IN

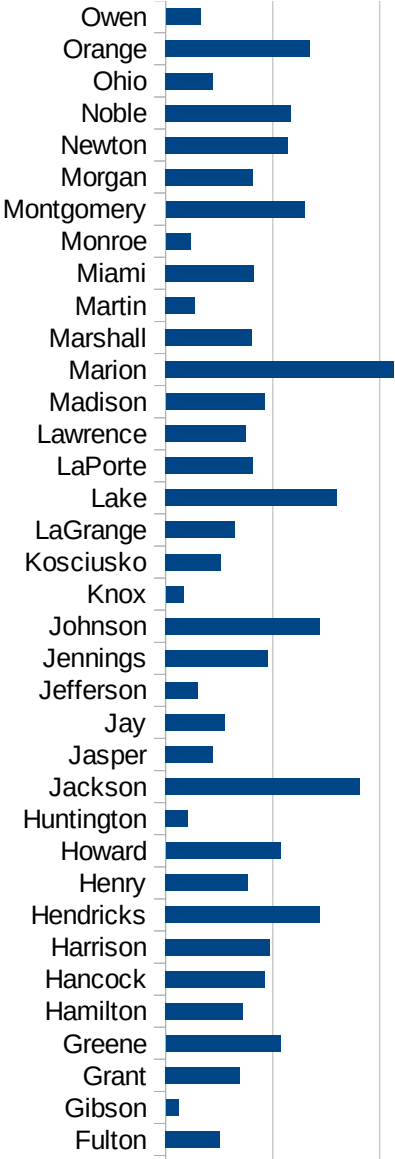
FIPS	County	PC Infection
18001	Adams	64.54147491
18003	Allen	482.2153131
18005	Bartholomew	641.66858
18007	Benton	369.8139374
18009	Blackford	226.3202012
18011	Boone	483.5893073
18013	Brown	216.6207168
18015	Carroll	472.0027823
18017	Cass	4191.806086
18019	Clark	459.2706203
18021	Clay	202.5219717
18023	Clinton	765.8914729
18025	Crawford	236.7872703
18027	Daviess	313.7538842
18029	Dearborn	344.9806327
18031	Decatur	862.1333134
18033	DeKalb	104.1040115
18035	Delaware	345.903182
18037	Dubois	495.7124398
18039	Elkhart	771.0644094
18041	Fayette	342.7778019
18043	Floyd	410.1258662
18045	Fountain	134.5483457
18047	Franklin	510.2040816
18049	Fulton	253.8323711
18051	Gibson	59.78715772
18053	Grant	347.306479
18055	Greene	537.3992376
18057	Hamilton	360.8150603
18059	Hancock	463.6481513
18061	Harrison	485.7496902
18063	Hendricks	720.9192319
18065	Henry	383.2528848



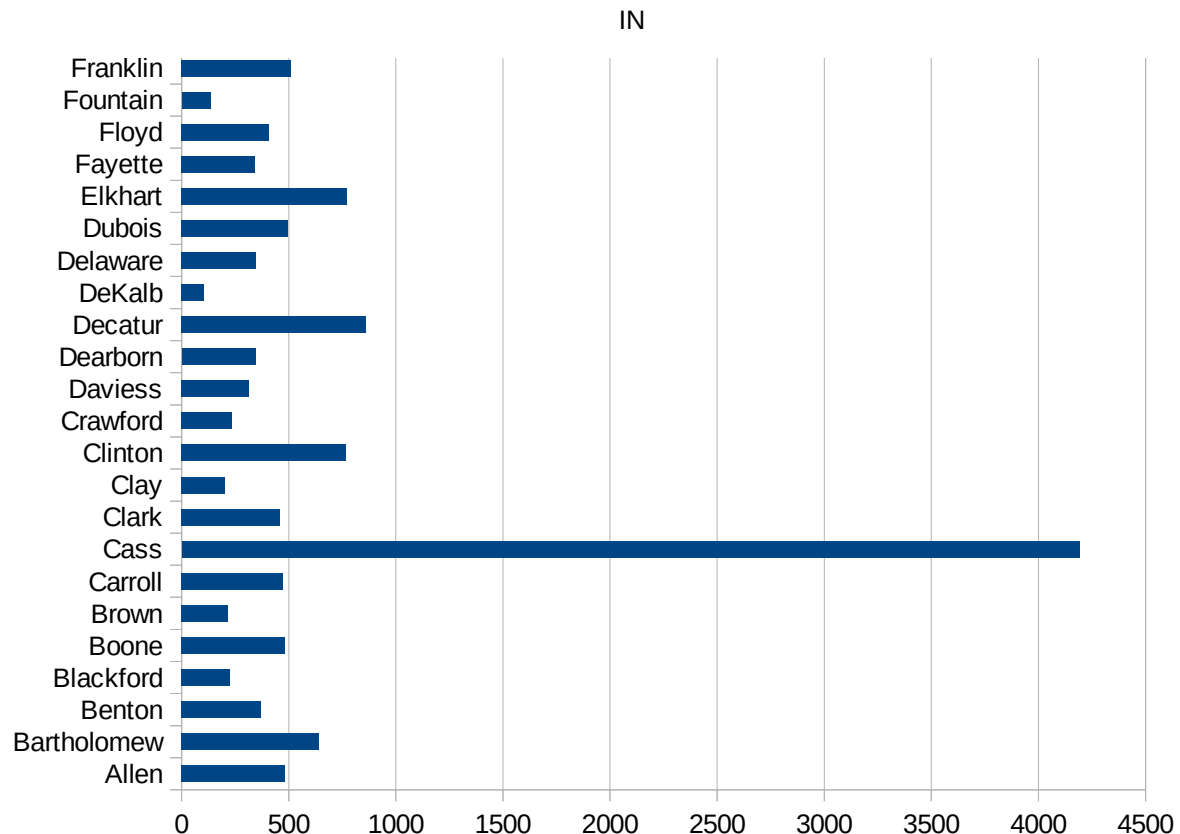
This work is licensed under the Creative Commons Attribution-NoDerivatives 4.0 International License. To view a copy of this license, visit <http://creativecommons.org/licenses/by-nd/4.0/>.

IN

18067 Howard	536.6291917
18069 Huntington	104.8565121
18071 Jackson	909.0702999
18073 Jasper	221.7560683
18075 Jay	279.3296089
18077 Jefferson	152.1361153
18079 Jennings	478.0703343
18081 Johnson	720.1152184
18083 Knox	84.02222523
18085 Kosciusko	258.3686227
18087 LaGrange	325.4513094
18089 Lake	800.1469826
18091 LaPorte	407.2468116
18093 Lawrence	374.4416221
18095 Madison	462.8165472
18097 Marion	1067.175045
18099 Marshall	404.3418094
18101 Martin	137.0265244
18103 Miami	410.4928726
18105 Monroe	116.3922487
18107 Montgomery	649.3506494
18109 Morgan	407.8954875
18111 Newton	570.9799443
18113 Noble	584.8691408
18115 Ohio	222.4503765
18117 Orange	672.1740469
18119 Owen	163.1086592
18121 Parke	106.3389851
18123 Perry	204.1671029
18125 Pike	48.34810637
18127 Porter	331.3796479
18129 Posey	62.6468285
18131 Pulaski	400.9944663
18133 Putnam	375.8701924



18135 Randolph	209.2471128
18137 Ripley	378.6417978
18139 Rush	306.0673348
18141 St. Joseph	501.5308139
18143 Scott	527.6823855
18145 Shelby	890.2742583
18147 Spencer	108.2304324
18149 Starke	183.1262263
18151 Steuben	260.2208986
18153 Sullivan	178.8303528
18155 Switzerland	205.2813287
18157 Tippecanoe	224.8145539
18159 Tipton	171.8667372
18161 Union	142.1060111
18163 Vanderburgh	160.7965785
18165 Vermillion	64.60365657
18167 Vigo	169.4820554
18169 Wabash	258.9514066
18171 Warren	157.327847
18173 Warrick	266.9138683
18175 Washington	178.9356905
18177 Wayne	136.4959961
18179 Wells	124.0870737
18181 White	990.3451705
18183 Whitley	132.0655045



IN

FIPS

29001
29003
29005
29007
29009
29011
29013
29015
29017
29019
29021
29023
29025
29027
29029
29031
29033
29035
29037

IN

29039
29041
29043
29045
29047
29049
29051
29053
29055
29057
29059
29061
29063
29065
29067
29069
29071
29073
29075
29077
29079
29081
29083
29085
29087
29089
29091
29093
29095
29097
29099
29101

29103

IN

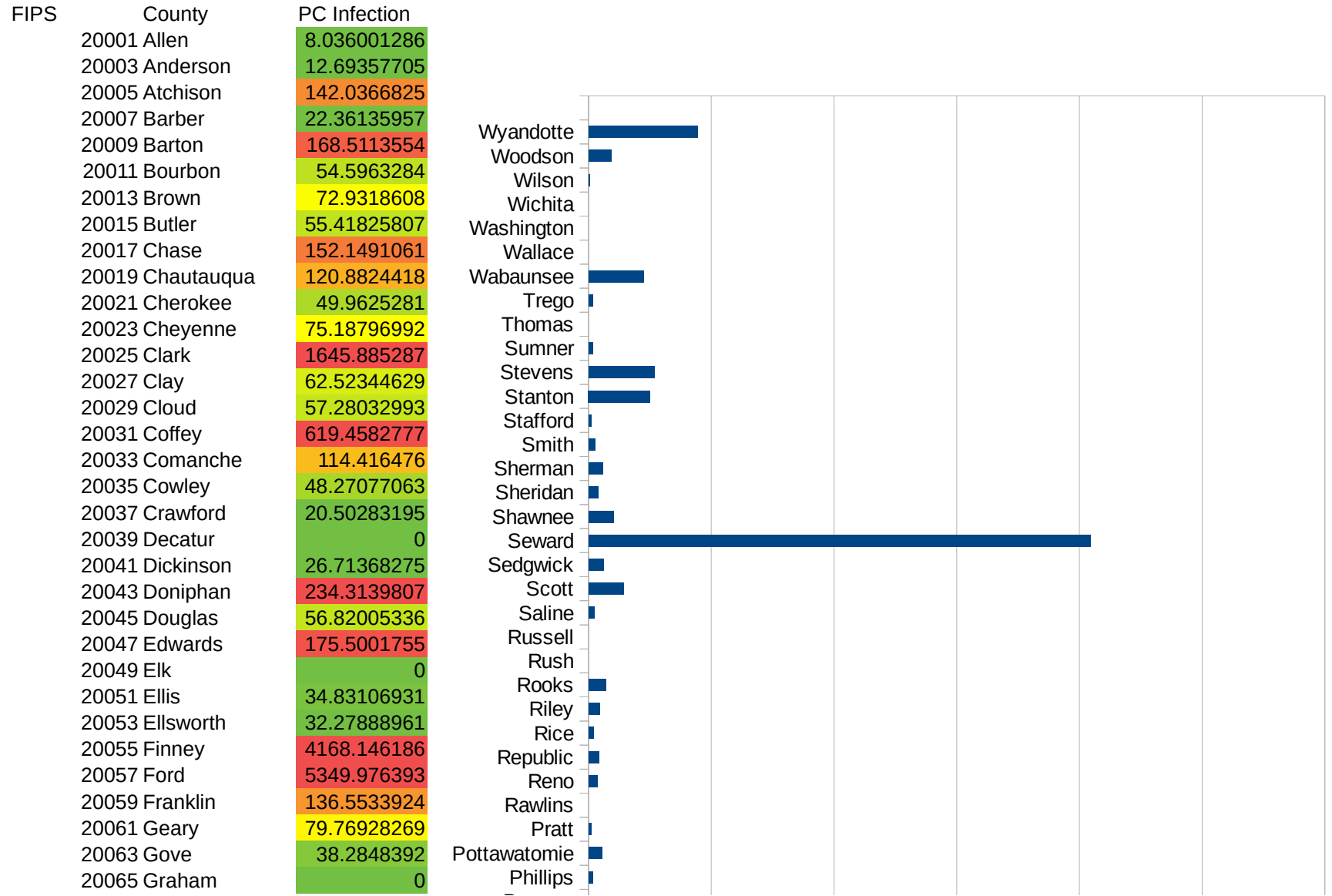
29105
29107
29109
29111
29113
29115
29117
29121
29123
29125
29127
29119
29129
29131
29133
29135
29137
29139
29141
29143
29145
29147
29149
29151
29153
29155
29157
29159
29161
29163
29165
29167
29169
29171

IN

29173
29175
29177
29179
29181
29195
29197
29199
29201
29203
29205
29183
29185
29187
29189
29510
29186
29207
29209
29211
29213
29215

29217
29219
29221
29223
29225
29227
29229

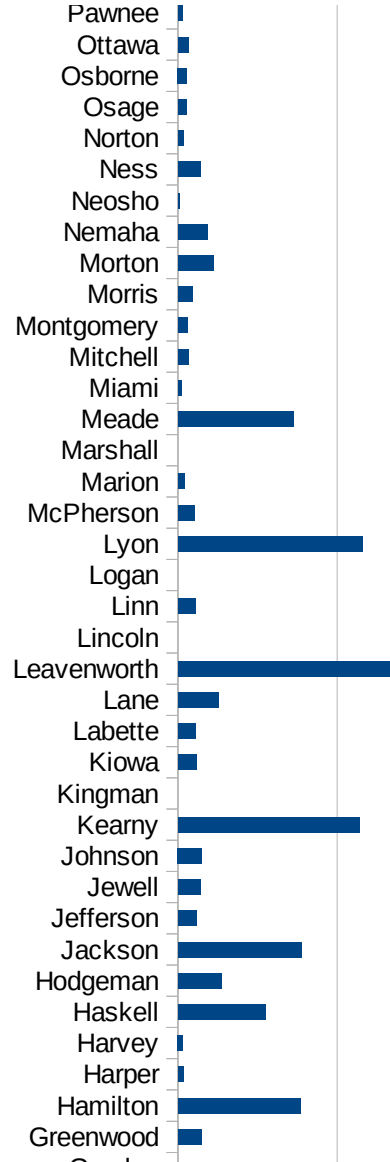
KS



This work is licensed under the Creative Commons Attribution-NoDerivatives 4.0 International License. To view a copy of this license, visit <http://creativecommons.org/licenses/by-nd/4.0/>.

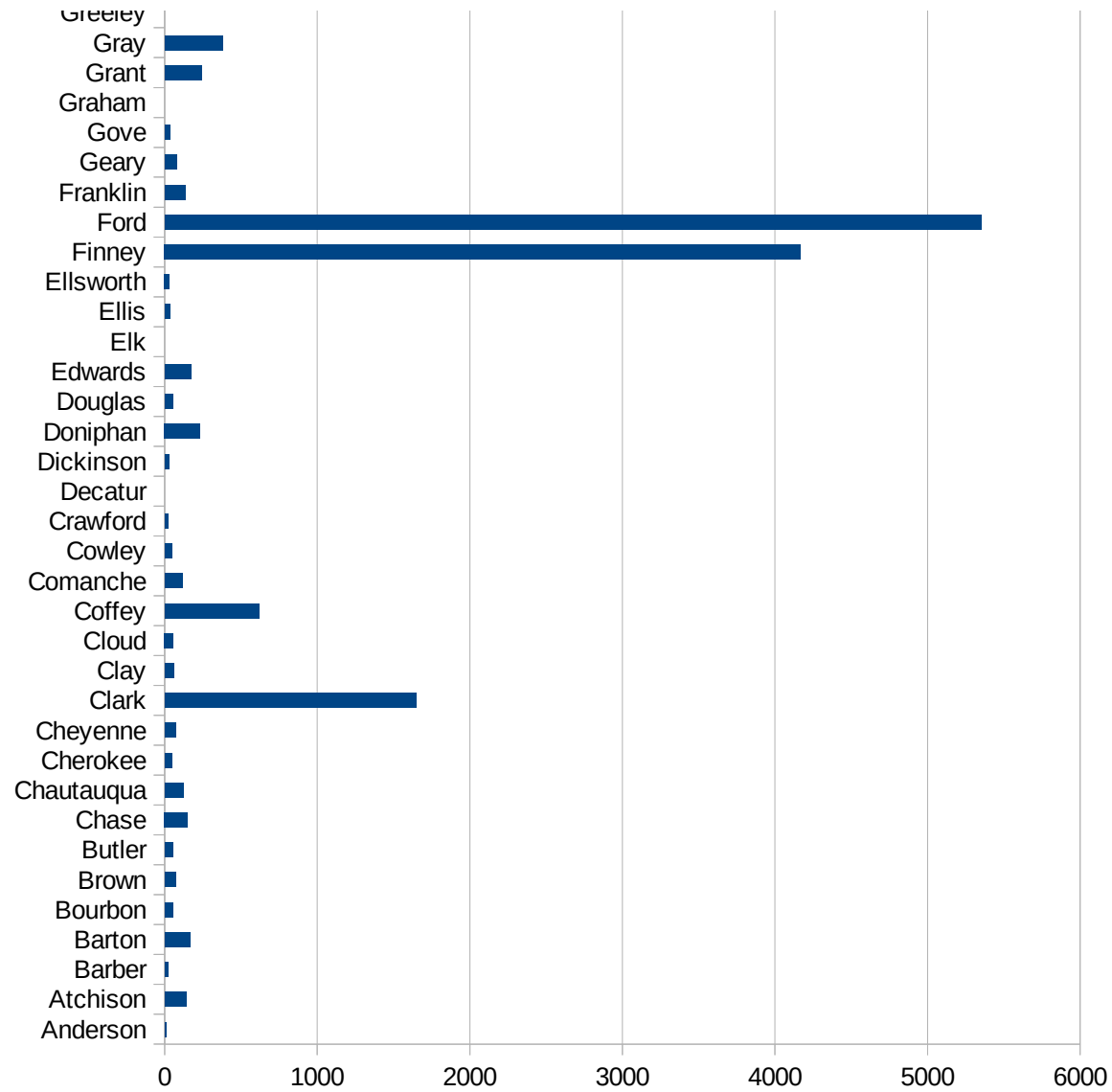
KS

20067 Grant	245.3653217
20069 Gray	381.2365324
20071 Greeley	0
20073 Greenwood	148.6374897
20075 Hamilton	767.1653241
20077 Harper	36.32401017
20079 Harvey	32.15434084
20081 Haskell	550.4128096
20083 Hodgeman	275.0275028
20085 Jackson	775.6024096
20087 Jefferson	115.942029
20089 Jewell	140.7954945
20091 Johnson	152.2872372
20093 Kearny	1141.262998
20095 Kingman	0
20097 Kiowa	119.2368839
20099 Labette	110.198357
20101 Lane	256.4102564
20103 Leavenworth	1352.148687
20105 Lincoln	0
20107 Linn	112.8205128
20109 Logan	0
20111 Lyon	1158.474526
20113 McPherson	105.1266776
20115 Marion	41.84100418
20117 Marshall	0
20119 Meade	723.5890014
20121 Miami	20.78384798
20123 Mitchell	65.04065041
20125 Montgomery	62.26650062
20127 Morris	90.56330375
20129 Morton	224.9718785
20131 Nemaha	187.0999508
20133 Neosho	12.53839885



KS

20135 Ness	140.8450704
20137 Norton	36.83241252
20139 Osage	56.45818957
20141 Osborne	57.55395683
20143 Ottawa	68.94174423
20145 Pawnee	30.47851265
20147 Phillips	37.61519654
20149 Pottawatomie	111.2163776
20151 Pratt	21.32650885
20153 Rawlins	0
20155 Reno	72.1824773
20157 Republic	85.76329331
20159 Rice	41.96831392
20161 Riley	92.26218743
20163 Rooks	139.6369439
20165 Rush	0
20167 Russell	0
20169 Saline	45.95503759
20171 Scott	285.88932
20173 Sedgwick	123.6353866
20175 Seward	4090.909091
20177 Shawnee	206.7617282
20179 Sheridan	78.9577576
20181 Sherman	118.6641804
20183 Smith	55.50929781
20185 Stafford	23.93489708
20187 Stanton	503.2712632
20189 Stevens	539.6654074
20191 Sumner	34.7886589
20193 Thomas	0
20195 Trego	35.8037952
20197 Wabaunsee	449.3404841
20199 Wallace	0
20201 Washington	0



KS

20203 Wichita	0
20205 Wilson	11.5406809
20207 Woodson	188.5014138
20209 Wyandotte	889.7679708

KS

FIPS

29001
29003
29005
29007
29009
29011
29013
29015
29017
29019
29021
29023
29025
29027
29029
29031
29033
29035
29037

KS

29039
29041
29043
29045
29047
29049
29051
29053
29055
29057
29059
29061
29063
29065
29067
29069
29071
29073
29075
29077
29079
29081
29083
29085
29087
29089
29091
29093
29095
29097
29099
29101

29103

KS

29105
29107
29109
29111
29113
29115
29117
29121
29123
29125
29127
29119
29129
29131
29133
29135
29137
29139
29141
29143
29145
29147
29149
29151
29153
29155
29157
29159
29161
29163
29165
29167
29169
29171

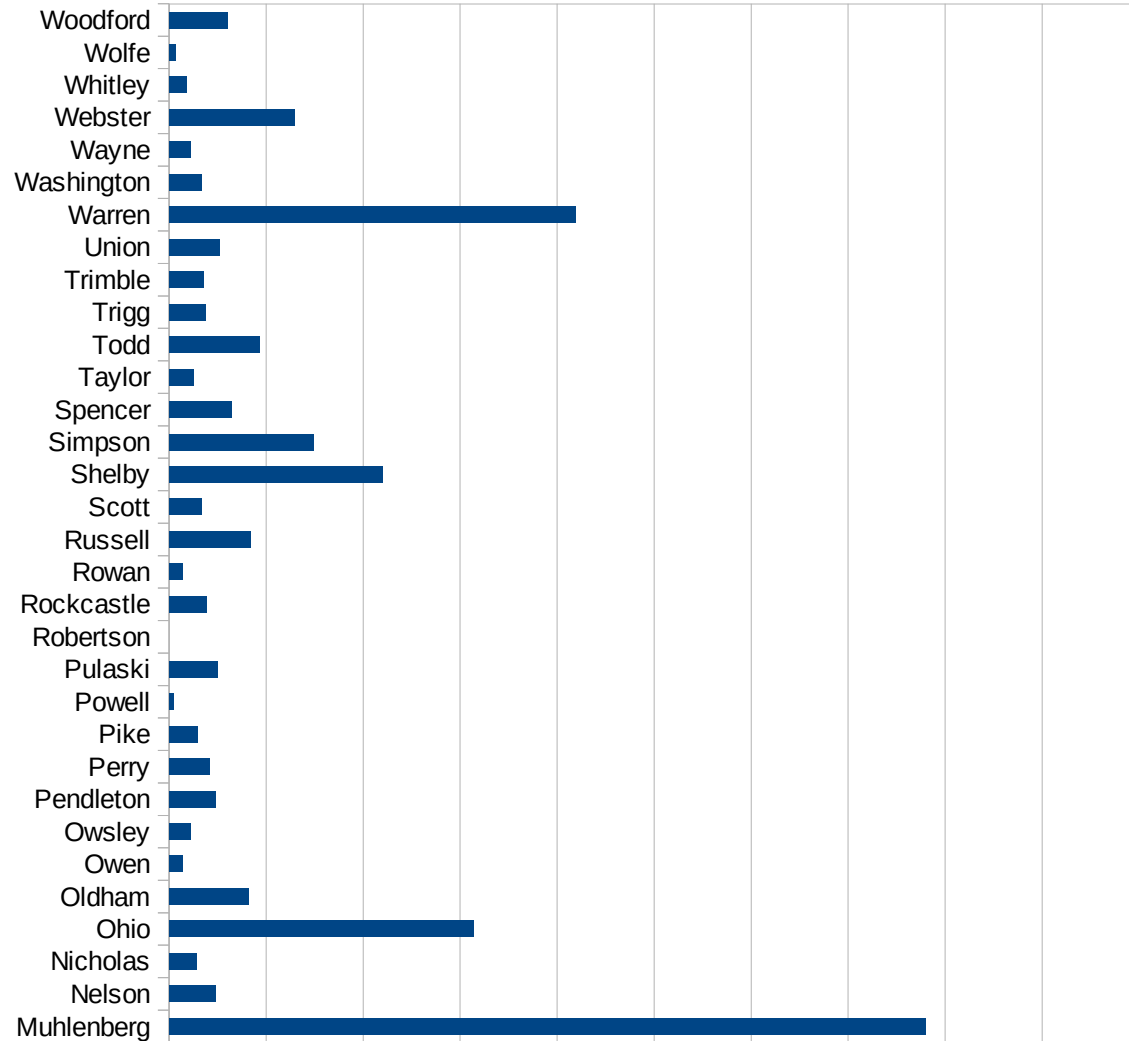
KS

29173
29175
29177
29179
29181
29195
29197
29199
29201
29203
29205
29183
29185
29187
29189
29510
29186
29207
29209
29211
29213
29215

29217
29219
29221
29223
29225
29227
29229

KY

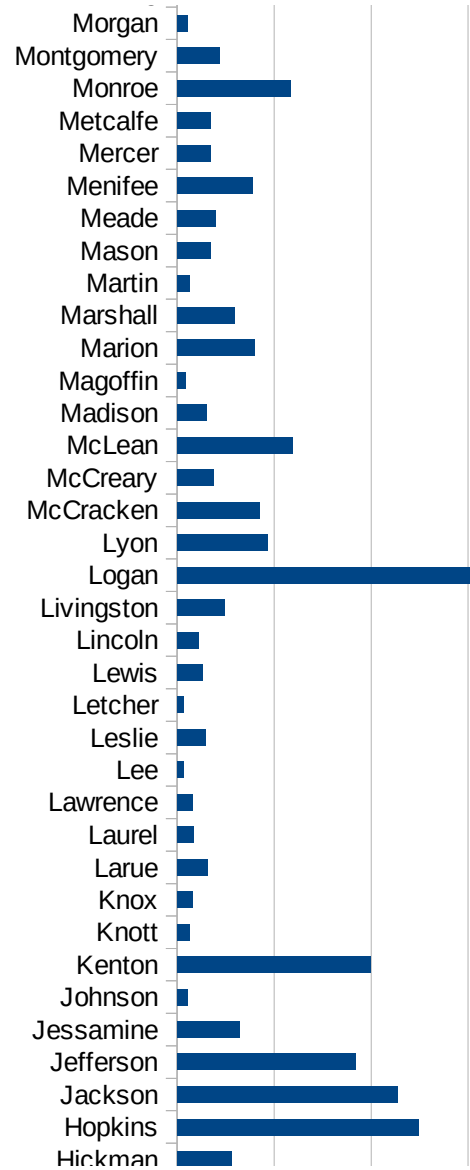
FIPS	County	PC Infection
21001	Adair	510.0182149
21003	Allen	482.9088155
21005	Anderson	97.07452676
21007	Ballard	150.3947863
21009	Barren	119.9746469
21011	Bath	72.68028749
21013	Bell	7.527569724
21015	Boone	386.2148662
21017	Bourbon	59.4530321
21019	Boyd	88.90770533
21021	Boyle	93.02325581
21023	Bracken	169.9235344
21025	Breathitt	23.57378595
21027	Breckinridge	93.19207377
21029	Bullitt	146.7885382
21031	Butler	1847.792045
21033	Caldwell	94.37672041
21035	Calloway	137.9839019
21037	Campbell	208.2617657
21039	Carlisle	104.7998323
21041	Carroll	139.7038279
21043	Carter	51.84417123
21045	Casey	50.35246727
21047	Christian	171.6175301
21049	Clark	160.0044139
21051	Clay	39.79109674
21053	Clinton	48.99078973
21055	Crittenden	78.51934941
21057	Cumberland	75.0863493
21059	Daviess	335.2983067
21061	Edmonson	472.5435881
21063	Elliott	13.31912627
21065	Estill	7.043245528



This work is licensed under the Creative Commons Attribution-NoDerivatives 4.0 International License. To view a copy of this license, visit <http://creativecommons.org/licenses/by-nd/4.0/>.

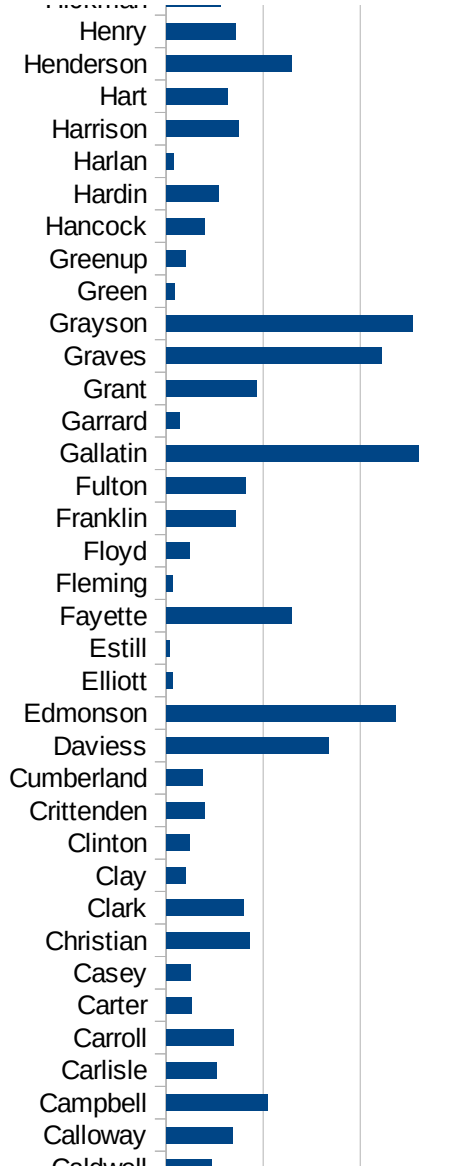
KY

21067 Fayette	259.4354191
21069 Fleming	13.85809313
21071 Floyd	47.42641931
21073 Franklin	143.6583686
21075 Fulton	163.3986928
21077 Gallatin	520.8333333
21079 Garrard	28.4738041
21081 Grant	187.0944628
21083 Graves	444.8374735
21085 Grayson	509.0991984
21087 Green	18.10118563
21089 Greenup	39.69604174
21091 Hancock	79.92692396
21093 Hardin	107.8328319
21095 Harlan	15.14635162
21097 Harrison	149.1106614
21099 Hart	126.9438274
21101 Henderson	258.8230133
21103 Henry	142.803924
21105 Hickman	113.0965845
21107 Hopkins	497.0267152
21109 Jackson	453.8015176
21111 Jefferson	368.9730402
21113 Jessamine	127.9673591
21115 Johnson	22.33538819
21117 Kenton	399.2749216
21119 Knott	26.44453259
21121 Knox	31.94479939
21123 Larue	62.90626966
21125 Laurel	34.61405331
21127 Lawrence	32.11097553
21129 Lee	14.21868335
21131 Leslie	59.15409642
21133 Letcher	13.69925567

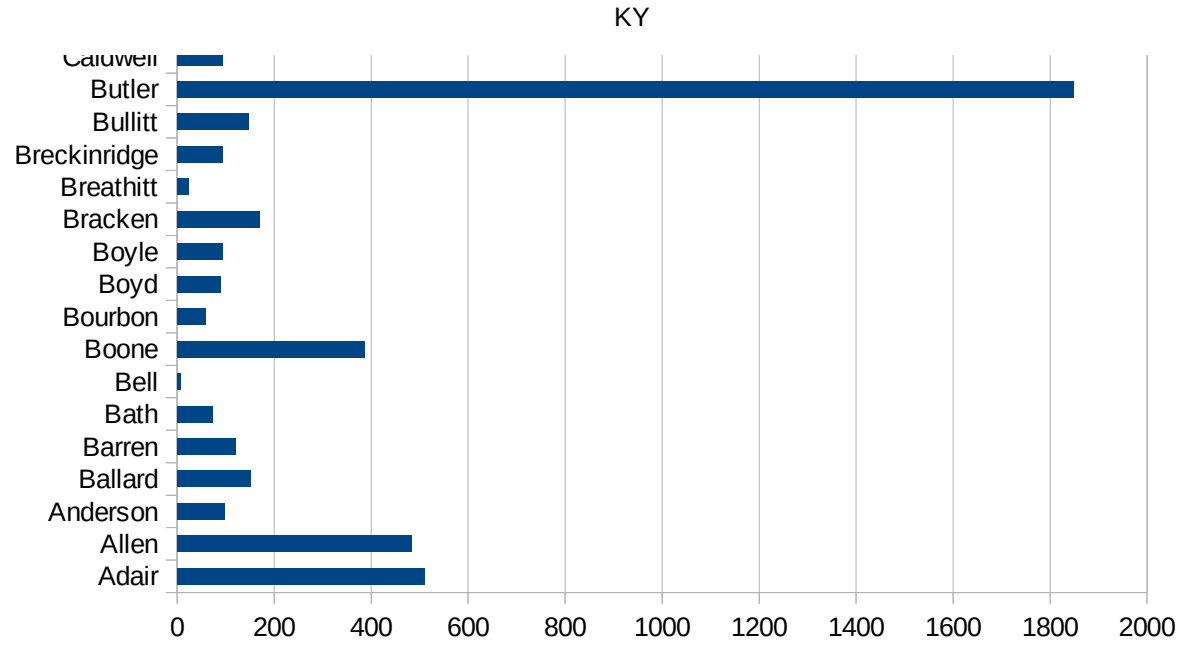


KY

21135 Lewis	52.80229313
21137 Lincoln	44.6356111
21139 Livingston	97.38151915
21141 Logan	607.6549705
21143 Lyon	187.2892995
21145 McCracken	169.8650262
21147 McCreary	74.67830882
21149 McLean	237.7864246
21151 Madison	61.70968301
21153 Magoffin	16.17861188
21155 Marion	159.760874
21157 Marshall	118.623962
21159 Martin	26.49474521
21161 Mason	69.97084548
21163 Meade	80.09751001
21165 Menifee	155.0147264
21167 Mercer	68.88950124
21169 Metcalfe	69.79062812
21171 Monroe	233.2524725
21173 Montgomery	88.64305216
21175 Morgan	22.48032971
21177 Muhlenberg	1559.758237
21179 Nelson	95.96301062
21181 Nicholas	55.81914597
21183 Ohio	626.8941753
21185 Oldham	163.9837521
21187 Owen	27.57352941
21189 Owsley	44.72271914
21191 Pendleton	96.35900613
21193 Perry	84.31703204
21195 Pike	58.21718434
21197 Powell	8.03729304
21199 Pulaski	99.03594695
21201 Robertson	0



21203 Rockcastle	77.6119403
21205 Rowan	28.47496237
21207 Russell	168.3407216
21209 Scott	66.03487355
21211 Shelby	441.0734161
21213 Simpson	296.8319931
21215 Spencer	127.7003299
21217 Taylor	50.88261771
21219 Todd	186.8247908
21221 Trigg	75.12121833
21223 Trimble	70.46388726
21225 Union	103.4126163
21227 Warren	837.2440273
21229 Washington	66.20324396
21231 Wayne	43.9710768
21233 Webster	259.3242316
21235 Whitley	35.8699851
21237 Wolfe	13.93339836
21239 Woodford	120.6045302



KY

FIPS

29001
29003
29005
29007
29009
29011
29013
29015
29017
29019
29021
29023
29025
29027
29029
29031
29033
29035
29037

KY

29039
29041
29043
29045
29047
29049
29051
29053
29055
29057
29059
29061
29063
29065
29067
29069
29071
29073
29075
29077
29079
29081
29083
29085
29087
29089
29091
29093
29095
29097
29099
29101

29103

KY

29105
29107
29109
29111
29113
29115
29117
29121
29123
29125
29127
29119
29129
29131
29133
29135
29137
29139
29141
29143
29145
29147
29149
29151
29153
29155
29157
29159
29161
29163
29165
29167
29169
29171

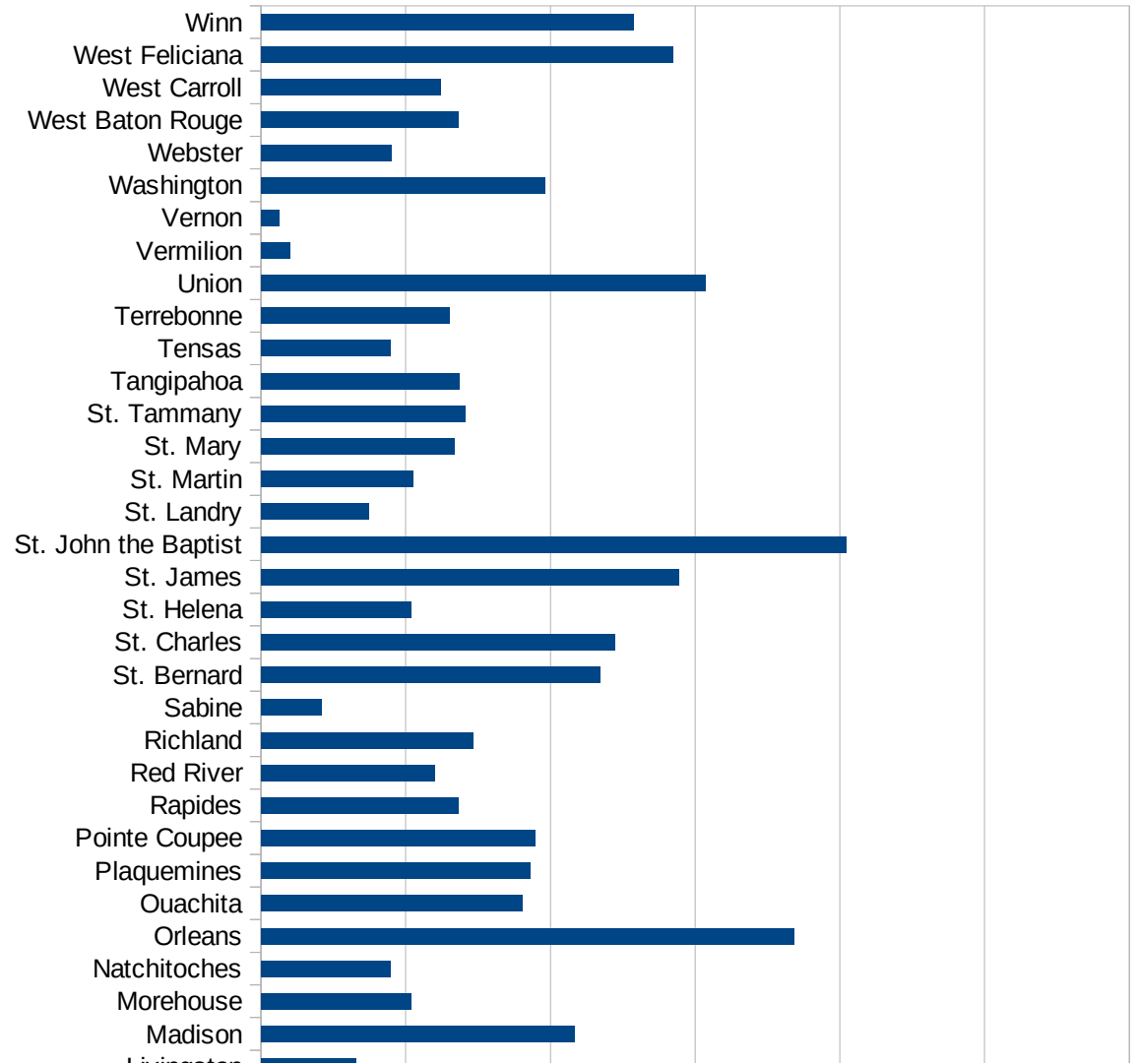
KY

29173
29175
29177
29179
29181
29195
29197
29199
29201
29203
29205
29183
29185
29187
29189
29510
29186
29207
29209
29211
29213
29215

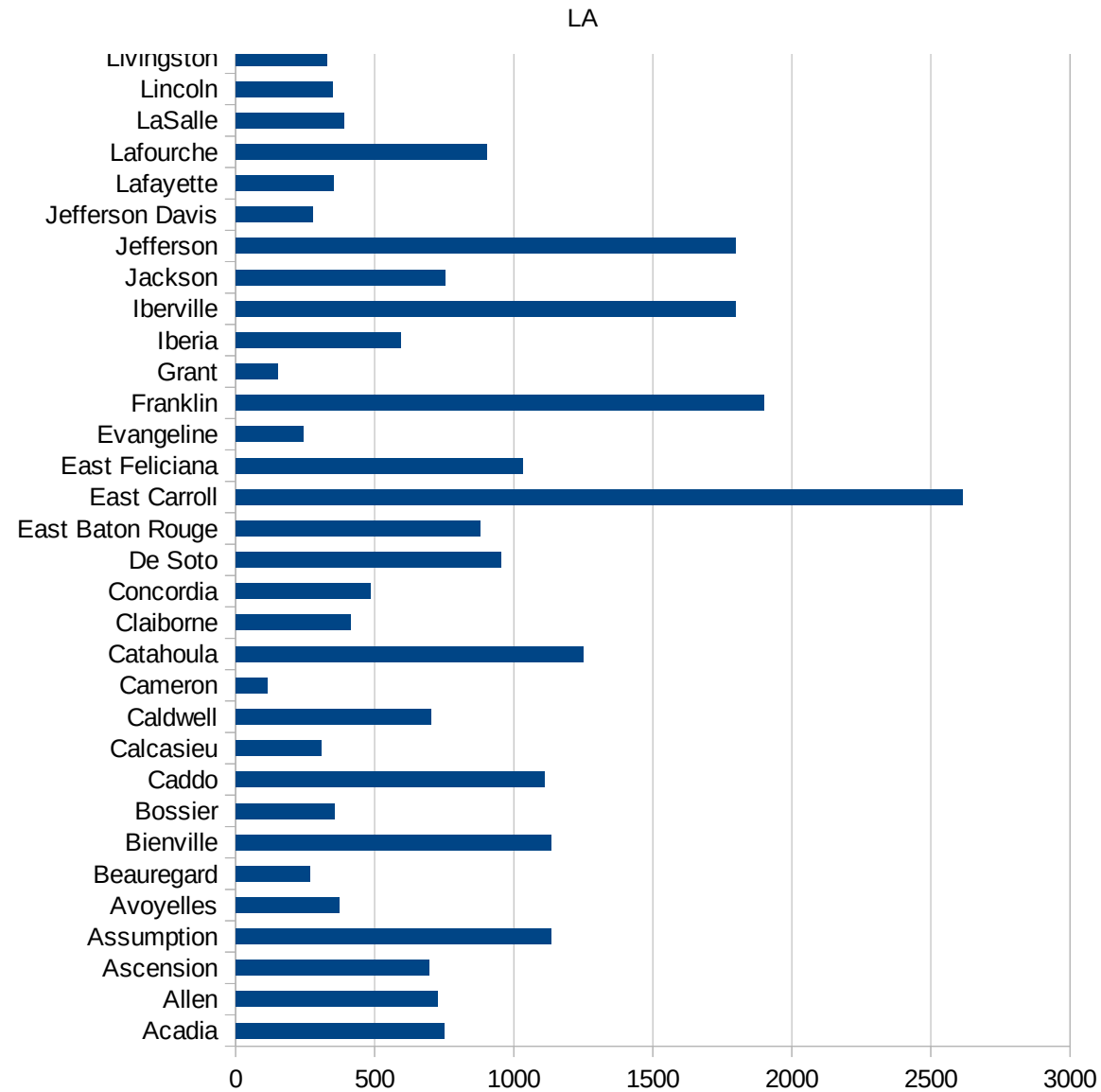
29217
29219
29221
29223
29225
29227
29229

LA

FIPS	County	PC Infection
22001	Acadia	750.9245859
22003	Allen	726.420621
22005	Ascension	693.8205852
22007	Assumption	1134.529148
22009	Avoyelles	373.1896594
22011	Beauregard	265.7504094
22013	Bienville	1134.655846
22015	Bossier	353.8153084
22017	Caddo	1111.056224
22019	Calcasieu	307.7120013
22021	Caldwell	702.811245
22023	Cameron	114.8105626
22025	Catahoula	1248.959201
22027	Claiborne	413.9488209
22029	Concordia	485.387288
22031	De Soto	954.9497011
22033	East Baton Rouge	878.5457052
22035	East Carroll	2614.750604
22037	East Feliciana	1030.821031
22039	Evangeline	242.2031516
22041	Franklin	1900.178607
22043	Grant	151.2320968
22045	Iberia	594.8605179
22047	Iberville	1797.011094
22049	Jackson	754.6220601
22051	Jefferson	1797.715015
22053	Jefferson Davis	275.4733709
22055	Lafayette	351.7558962
22057	Lafourche	903.021964
22059	LaSalle	388.818127
22061	Lincoln	349.6058988
22063	Livingston	328.1578023
22065	Madison	1084.132246



22067 Morehouse	519.7259627
22069 Natchitoches	447.5025221
22071 Orleans	1842.938472
22073 Ouachita	903.7061013
22075 Plaquemines	931.2259718
22077 Pointe Coupee	948.0401094
22079 Rapides	681.6684793
22081 Red River	601.6279344
22083 Richland	732.9635499
22085 Sabine	208.0559254
22087 St. Bernard	1172.9201
22089 St. Charles	1223.5481
22091 St. Helena	516.4685247
22093 St. James	1445.072967
22095 St. John the Baptist	2021.582067
22097 St. Landry	372.1424774
22099 St. Martin	524.0484139
22101 St. Mary	669.0239884
22103 St. Tammany	706.2852804
22105 Tangipahoa	684.7215889
22107 Tensas	448.2294935
22109 Terrebonne	652.1288765
22111 Union	1536.050157
22113 Vermilion	98.61273609
22115 Vernon	63.44658207
22117 Washington	981.0656477
22119 Webster	451.0541781
22121 West Baton Rouge	681.1215802
22123 West Carroll	619.1950464
22125 West Feliciana	1423.027167
22127 Winn	1287.67511



LA

FIPS

29001
29003
29005
29007
29009
29011
29013
29015
29017
29019
29021
29023
29025
29027
29029
29031
29033
29035
29037

LA

29039
29041
29043
29045
29047
29049
29051
29053
29055
29057
29059
29061
29063
29065
29067
29069
29071
29073
29075
29077
29079
29081
29083
29085
29087
29089
29091
29093
29095
29097
29099
29101

29103

LA

29105
29107
29109
29111
29113
29115
29117
29121
29123
29125
29127
29119
29129
29131
29133
29135
29137
29139
29141
29143
29145
29147
29149
29151
29153
29155
29157
29159
29161
29163
29165
29167
29169
29171

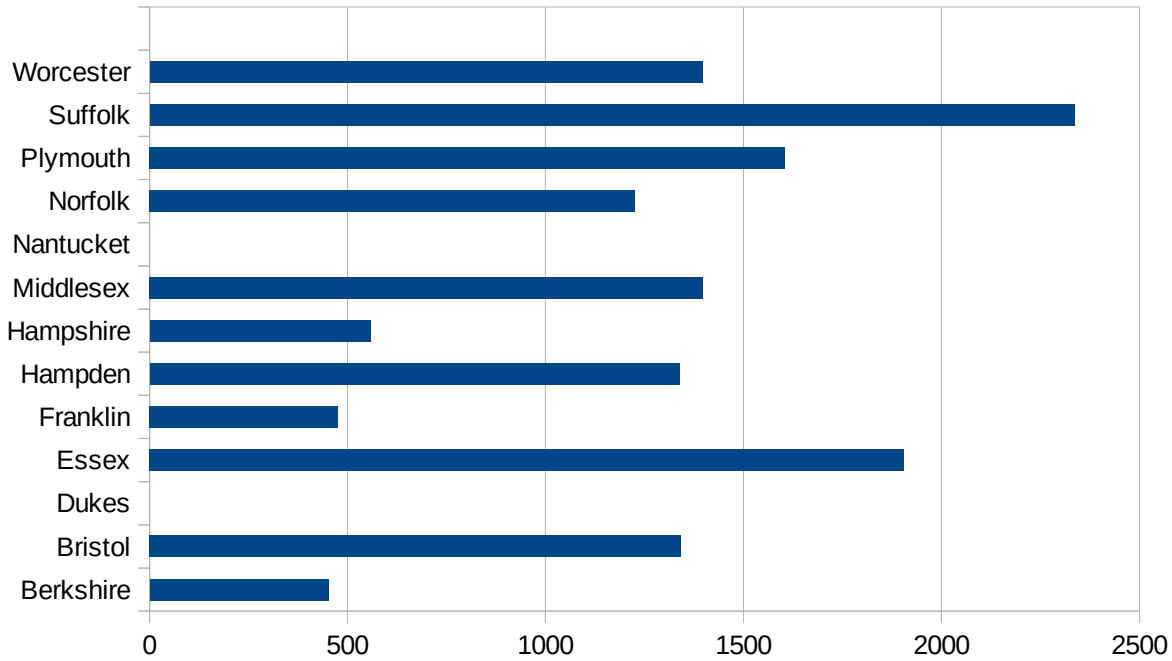
LA

29173
29175
29177
29179
29181
29195
29197
29199
29201
29203
29205
29183
29185
29187
29189
29510
29186
29207
29209
29211
29213
29215

29217
29219
29221
29223
29225
29227
29229

MA

FIPS	County	PC Infection
25001	Barnstable	677.5594739
25003	Berkshire	451.9264254
25005	Bristol	1342.678122
25007	Dukes	0
25009	Essex	1905.296735
25011	Franklin	474.895368
25013	Hampden	1338.630885
25015	Hampshire	557.7763317
25017	Middlesex	1398.575847
25019	Nantucket	0
25021	Norfolk	1225.708404
25023	Plymouth	1604.417407
25025	Suffolk	2336.073494
25027	Worcester	1396.179043



MA

FIPS

29001
29003
29005
29007
29009
29011
29013
29015
29017
29019
29021
29023
29025
29027
29029
29031
29033
29035
29037

MA

29039
29041
29043
29045
29047
29049
29051
29053
29055
29057
29059
29061
29063
29065
29067
29069
29071
29073
29075
29077
29079
29081
29083
29085
29087
29089
29091
29093
29095
29097
29099
29101

29103

MA

29105
29107
29109
29111
29113
29115
29117
29121
29123
29125
29127
29119
29129
29131
29133
29135
29137
29139
29141
29143
29145
29147
29149
29151
29153
29155
29157
29159
29161
29163
29165
29167
29169
29171

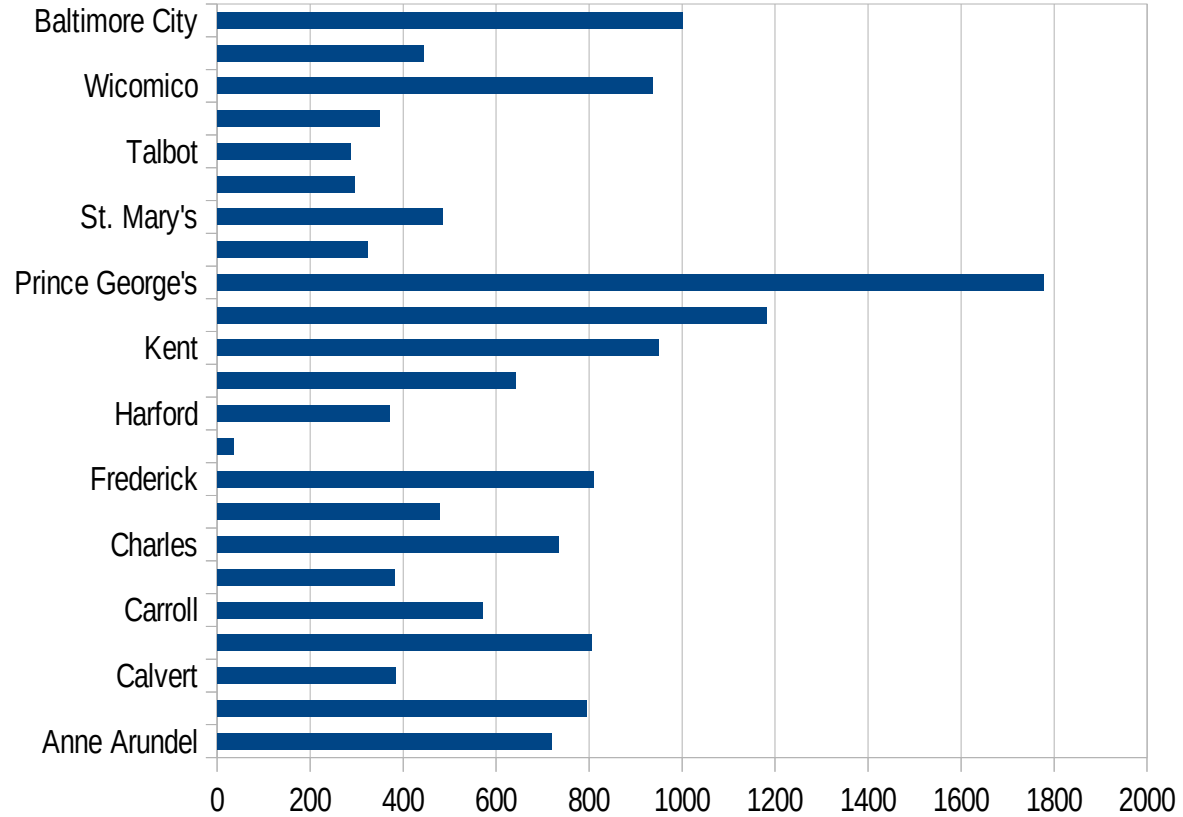
MA

29173
29175
29177
29179
29181
29195
29197
29199
29201
29203
29205
29183
29185
29187
29189
29510
29186
29207
29209
29211
29213
29215

29217
29219
29221
29223
29225
29227
29229

MD

FIPS	County	PC Infection
24001	Allegany	257.8372666
24003	Anne Arundel	720.447337
24005	Baltimore	795.4796477
24009	Calvert	383.6831408
24011	Caroline	804.7081432
24013	Carroll	569.9731044
24015	Cecil	382.1990547
24017	Charles	733.7325003
24019	Dorchester	478.1548847
24021	Frederick	809.3159344
24023	Garrett	34.29002503
24025	Harford	369.7490904
24027	Howard	641.7158628
24029	Kent	949.2854563
24031	Montgomery	1181.302473
24033	Prince George's	1778.165374
24035	Queen Anne's	324.3716543
24037	St. Mary's	485.51445
24039	Somerset	296.0077897
24041	Talbot	286.7344731
24043	Washington	350.5028955
24045	Wicomico	937.0609041
24047	Worcester	443.8183818
24510	Baltimore City	1002.165993



MD

FIPS

29001
29003
29005
29007
29009
29011
29013
29015
29017
29019
29021
29023
29025
29027
29029
29031
29033
29035
29037

MD

29039
29041
29043
29045
29047
29049
29051
29053
29055
29057
29059
29061
29063
29065
29067
29069
29071
29073
29075
29077
29079
29081
29083
29085
29087
29089
29091
29093
29095
29097
29099
29101

29103

MD

29105
29107
29109
29111
29113
29115
29117
29121
29123
29125
29127
29119
29129
29131
29133
29135
29137
29139
29141
29143
29145
29147
29149
29151
29153
29155
29157
29159
29161
29163
29165
29167
29169
29171

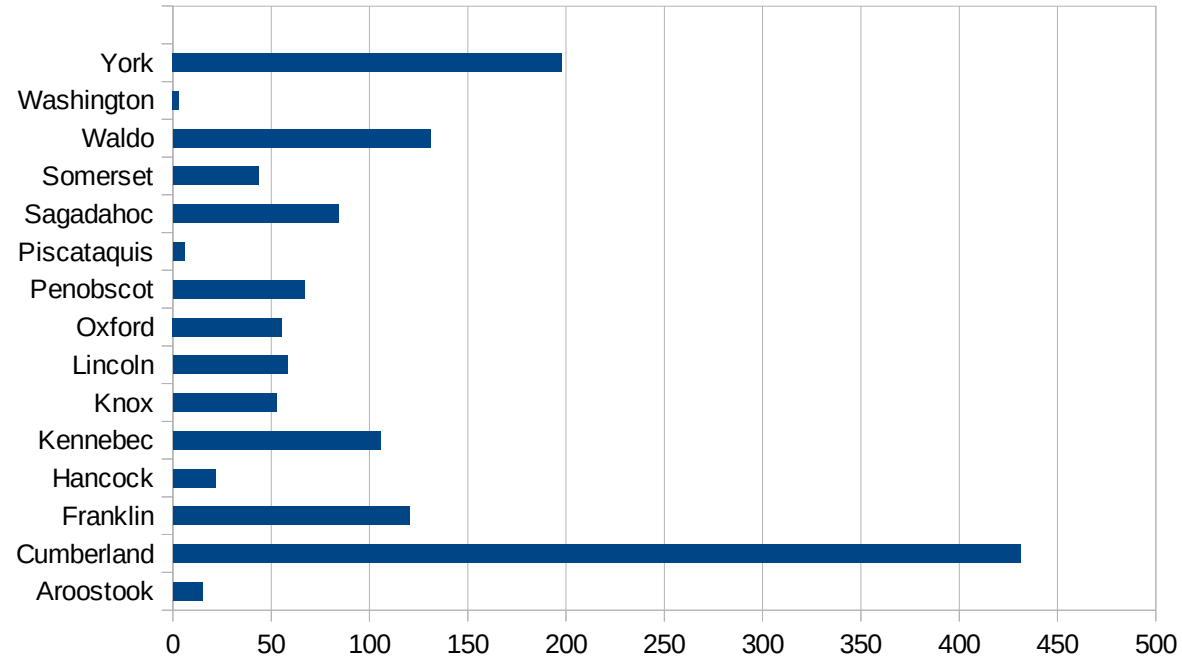
MD

29173
29175
29177
29179
29181
29195
29197
29199
29201
29203
29205
29183
29185
29187
29189
29510
29186
29207
29209
29211
29213
29215

29217
29219
29221
29223
29225
29227
29229

ME

FIPS	County	PC Infection
23001	Androscoggin	313.8959314
23003	Aroostook	14.90068692
23005	Cumberland	430.9214224
23007	Franklin	120.4134194
23009	Hancock	21.89341556
23011	Kennebec	105.6658175
23013	Knox	52.80229313
23015	Lincoln	58.2377264
23017	Oxford	55.53819987
23019	Penobscot	66.84491979
23021	Piscataquis	5.952380952
23023	Sagadahoc	84.18925745
23025	Somerset	43.48513599
23027	Waldo	131.0021666
23029	Washington	3.175611305
23031	York	197.8383254



ME

FIPS

29001
29003
29005
29007
29009
29011
29013
29015
29017
29019
29021
29023
29025
29027
29029
29031
29033
29035
29037

ME

29039
29041
29043
29045
29047
29049
29051
29053
29055
29057
29059
29061
29063
29065
29067
29069
29071
29073
29075
29077
29079
29081
29083
29085
29087
29089
29091
29093
29095
29097
29099
29101

29103

ME

29105
29107
29109
29111
29113
29115
29117
29121
29123
29125
29127
29119
29129
29131
29133
29135
29137
29139
29141
29143
29145
29147
29149
29151
29153
29155
29157
29159
29161
29163
29165
29167
29169
29171

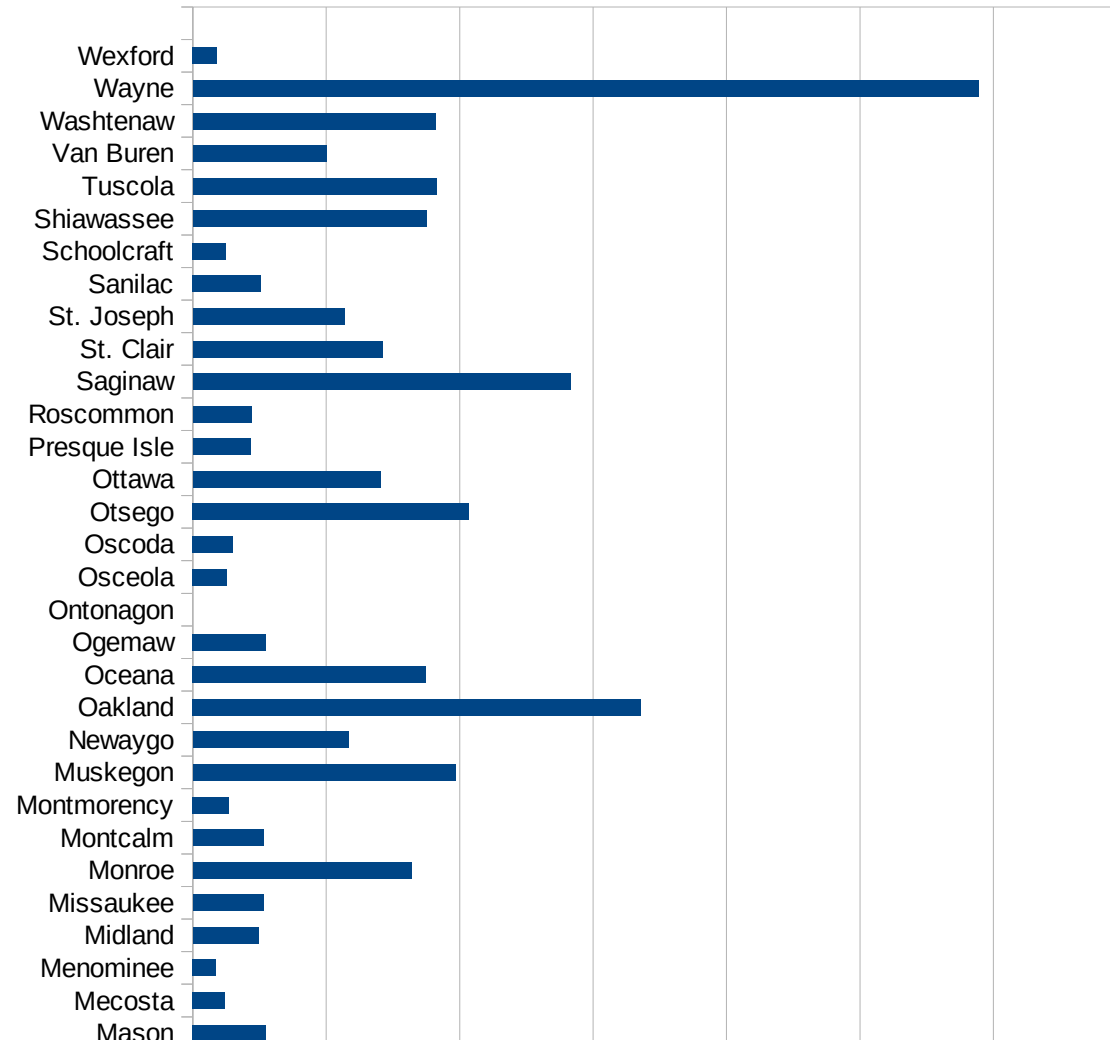
ME

29173
29175
29177
29179
29181
29195
29197
29199
29201
29203
29205
29183
29185
29187
29189
29510
29186
29207
29209
29211
29213
29215

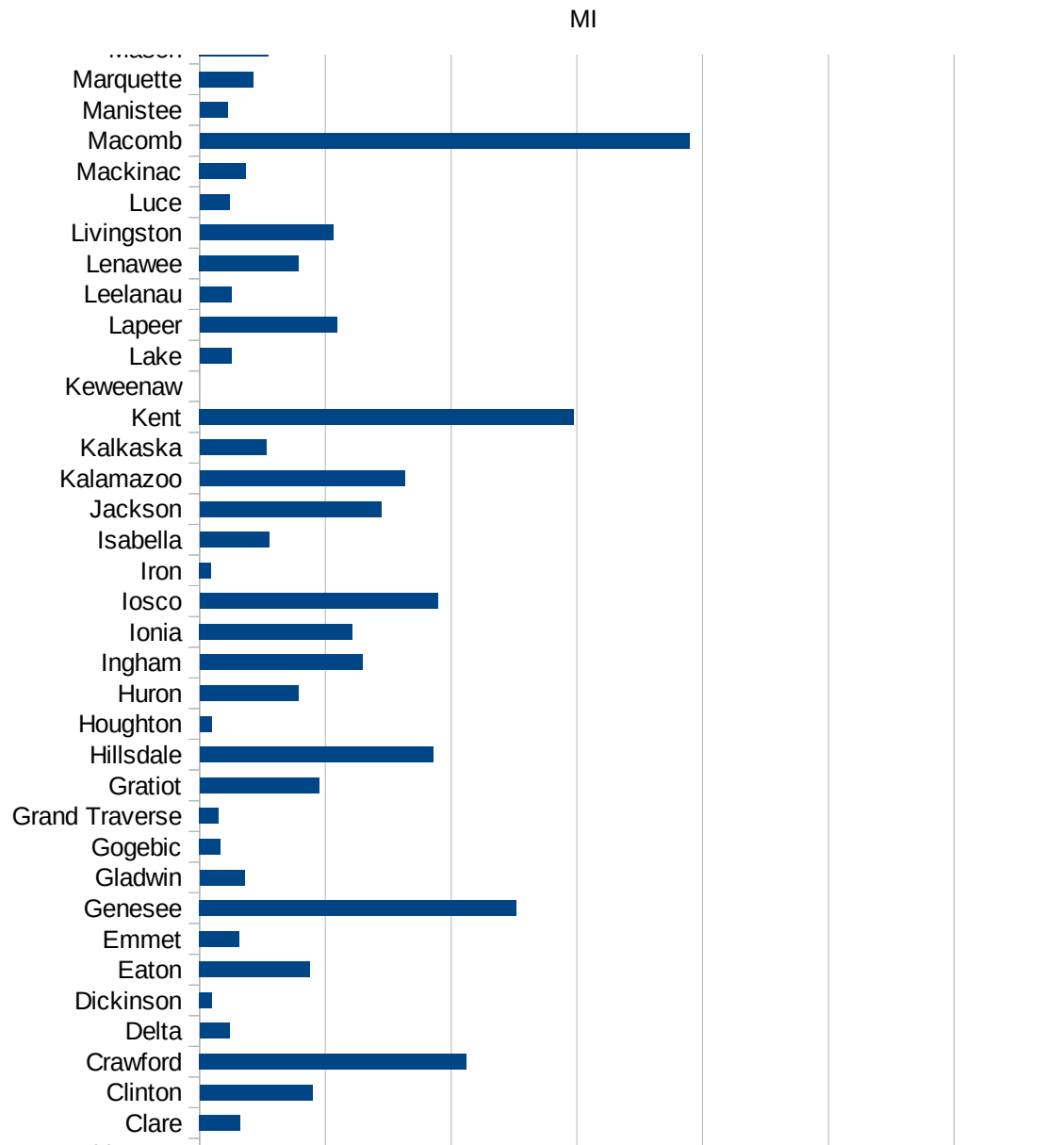
29217
29219
29221
29223
29225
29227
29229

MI

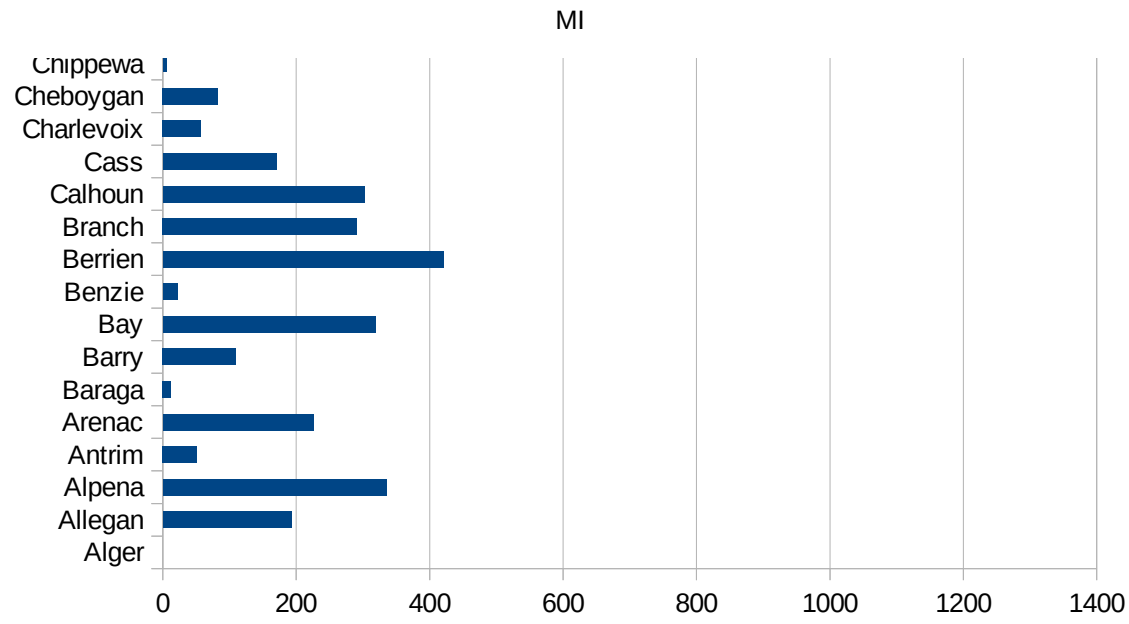
FIPS	County	PC Infection
26001	Alcona	164.0609921
26003	Alger	0
26005	Allegan	192.6240337
26007	Alpena	334.9788434
26009	Antrim	51.3588701
26011	Arenac	226.0487999
26013	Baraga	12.01923077
26015	Barry	109.5540985
26017	Bay	318.505047
26019	Benzie	22.53140314
26021	Berrien	420.3943143
26023	Branch	291.1374994
26025	Calhoun	302.6314811
26027	Cass	170.3676456
26029	Charlevoix	57.15592135
26031	Cheboygan	82.63487192
26033	Chippewa	5.330916651
26035	Clare	65.02584777
26037	Clinton	178.994605
26039	Crawford	424.4298971
26041	Delta	47.41054745
26043	Dickinson	19.69822322
26045	Eaton	175.7325224
26047	Emmet	63.04791642
26049	Genesee	503.8191953
26051	Gladwin	71.04234913
26053	Gogebic	33.12135665
26055	Grand Traverse	30.24640014
26057	Gratiot	189.6598438
26059	Hillsdale	371.5928217
26061	Houghton	19.32687264
26063	Huron	157.2226144
26065	Ingham	258.9372641



26067 Ionia	242.9528111
26069 Iosco	378.7727762
26071 Iron	17.99046505
26073 Isabella	110.5410844
26075 Jackson	289.0009633
26077 Kalamazoo	326.5753011
26079 Kalkaska	106.5978456
26081 Kent	595.6077371
26083 Keweenaw	0
26085 Lake	50.5007996
26087 Lapeer	218.1124188
26089 Leelanau	50.54217975
26091 Lenawee	157.7351271
26093 Livingston	212.8393925
26095 Luce	47.74789113
26097 Mackinac	74.16334477
26099 Macomb	779.3003559
26101 Manistee	44.84670581
26103 Marquette	85.69366769
26105 Mason	109.9656357
26107 Mecosta	48.22597313
26109 Menominee	34.8083366
26111 Midland	98.54703217
26113 Missaukee	105.8691193
26115 Monroe	327.7075758
26117 Montcalm	106.3031516
26119 Montmorency	53.96654074
26121 Muskegon	394.0364541
26123 Newaygo	233.1669803
26125 Oakland	671.6163663
26127 Oceana	349.2957746
26129 Ogemaw	109.7747232
26131 Ontonagon	0
26133 Osceola	51.41167902



26135 Oscoda	60.41565974
26137 Otsego	413.5414555
26139 Ottawa	281.2450515
26141 Presque Isle	86.35578584
26143 Roscommon	87.92497069
26145 Saginaw	566.5618449
26147 St. Clair	284.3030809
26149 St. Joseph	227.7083367
26151 Sanilac	101.9863047
26153 Schoolcraft	49.57858205
26155 Shiawassee	350.4809948
26157 Tuscola	365.6028639
26159 Van Buren	200.1378433
26161 Washtenaw	363.378558
26163 Wayne	1178.122041
26165 Wexford	35.85728799



FIPS

- 29001
- 29003
- 29005
- 29007
- 29009
- 29011
- 29013
- 29015
- 29017
- 29019
- 29021
- 29023
- 29025
- 29027
- 29029
- 29031
- 29033
- 29035
- 29037

MI

29039
29041
29043
29045
29047
29049
29051
29053
29055
29057
29059
29061
29063
29065
29067
29069
29071
29073
29075
29077
29079
29081
29083
29085
29087
29089
29091
29093
29095
29097
29099
29101

29103

29105
29107
29109
29111
29113
29115
29117
29121
29123
29125
29127
29119
29129
29131
29133
29135
29137
29139
29141
29143
29145
29147
29149
29151
29153
29155
29157
29159
29161
29163
29165
29167
29169
29171

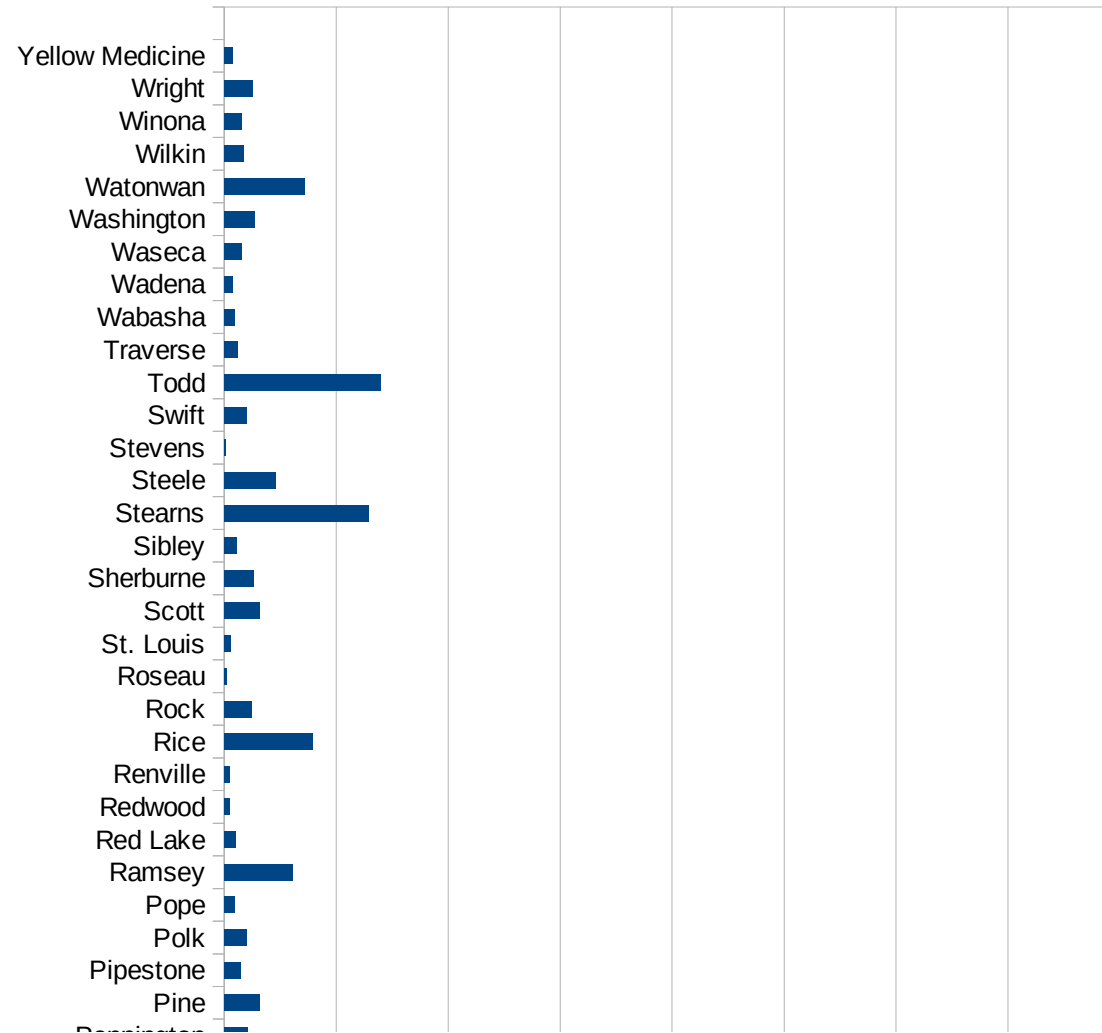
MI

29173
29175
29177
29179
29181
29195
29197
29199
29201
29203
29205
29183
29185
29187
29189
29510
29186
29207
29209
29211
29213
29215

29217
29219
29221
29223
29225
29227
29229

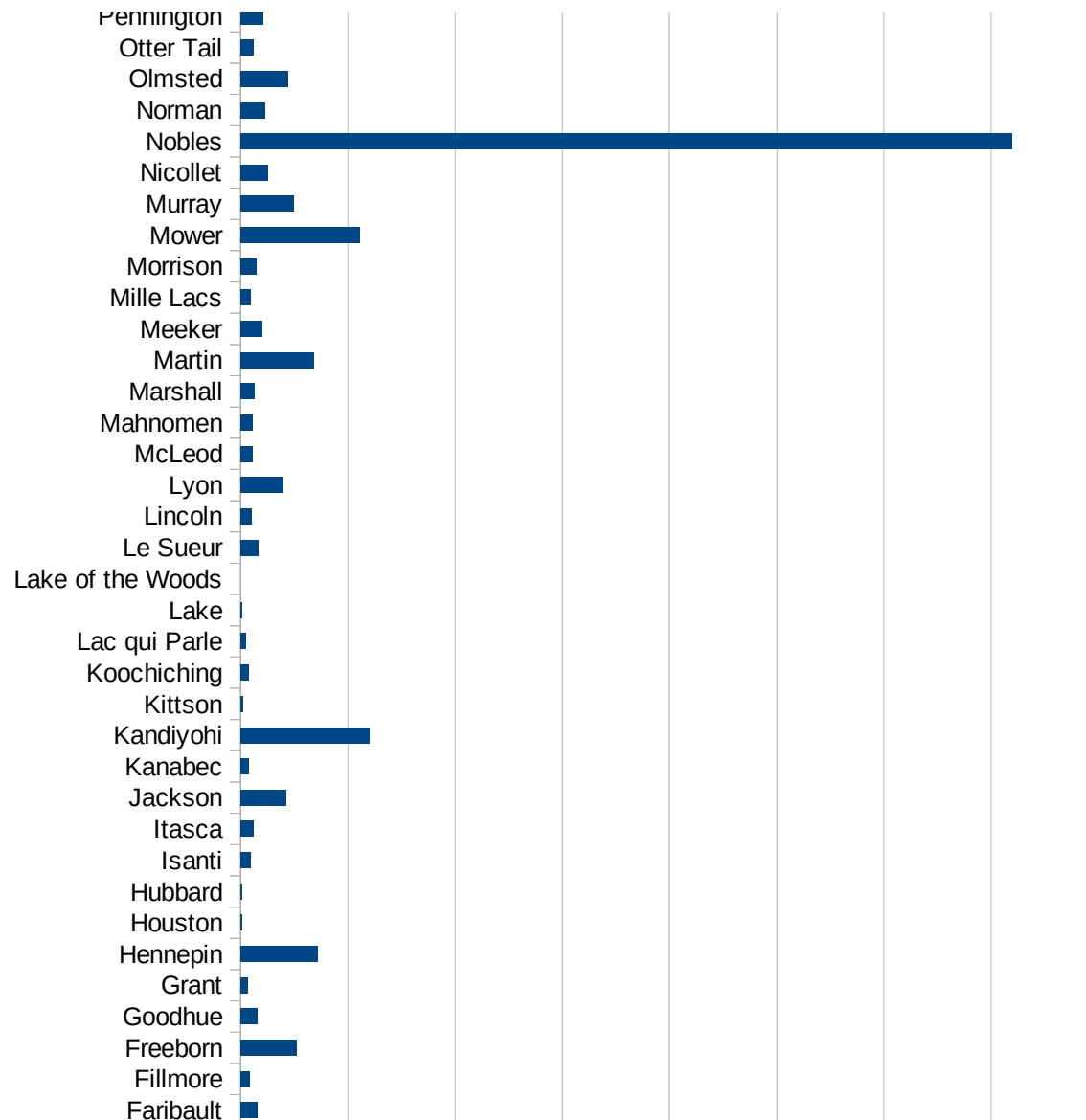
MN

FIPS	County	PC Infection
27001	Aitkin	75.46220601
27003	Anoka	431.5839158
27005	Becker	128.0148963
27007	Beltrami	38.42295131
27009	Benton	456.2831422
27011	Big Stone	220.4850671
27013	Blue Earth	220.9797262
27015	Brown	67.6994146
27017	Carlton	209.2809108
27019	Carver	231.7698525
27021	Cass	37.26413496
27023	Chippewa	436.09527
27025	Chisago	123.386145
27027	Clay	702.0561332
27029	Clearwater	34.05221339
27031	Cook	0
27033	Cottonwood	727.1437439
27035	Crow Wing	124.8285534
27037	Dakota	339.8969966
27039	Dodge	259.3410815
27041	Douglas	121.1674218
27043	Faribault	159.9069632
27045	Fillmore	80.729414
27047	Freeborn	522.2703981
27049	Goodhue	157.3174148
27051	Grant	66.43414715
27053	Hennepin	722.470836
27055	Houston	16.1481322
27057	Hubbard	14.06337896
27059	Isanti	90.07656508
27061	Itasca	124.1464929
27063	Jackson	423.7715669
27065	Kanabec	74.04208058

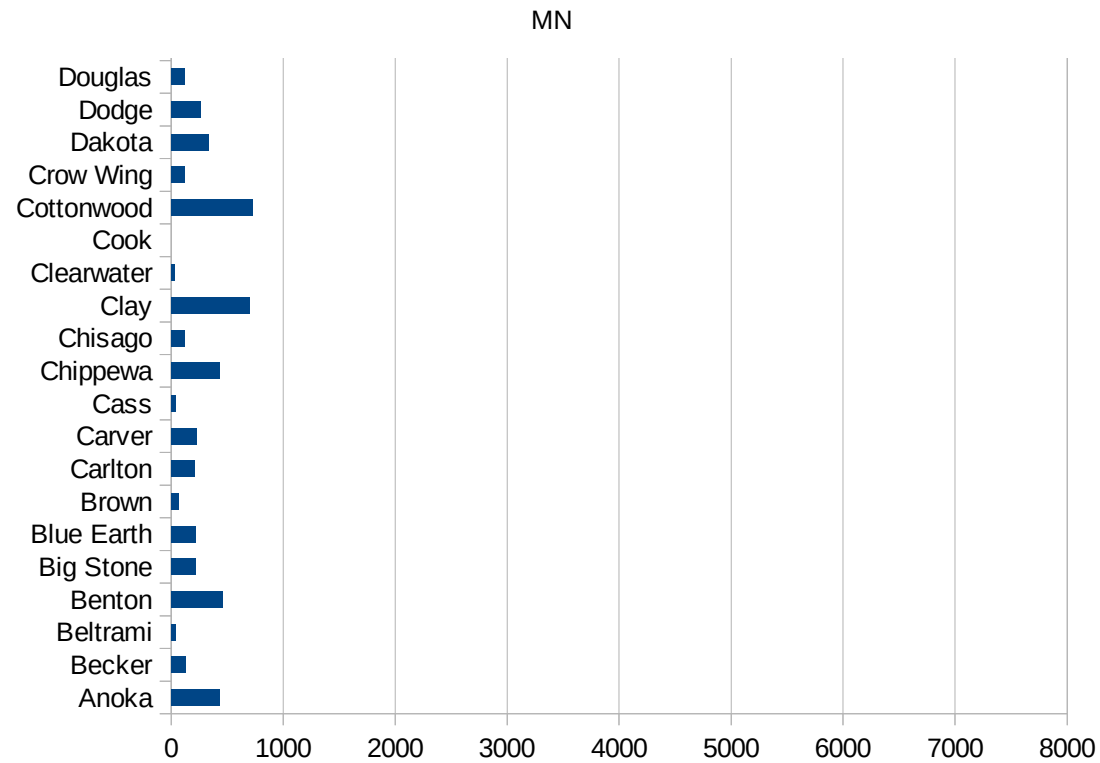


MN

27067 Kandiyohi	1199.393303
27069 Kittson	23.54048964
27071 Koochiching	72.34726688
27073 Lac qui Parle	45.05857615
27075 Lake	9.382623381
27077 Lake of the Woo	0
27079 Le Sueur	164.9470064
27081 Lincoln	105.764146
27083 Lyon	394.0848258
27085 McLeod	114.292086
27087 Mahnomen	108.715347
27089 Marshall	127.7955272
27091 Martin	682.3351024
27093 Meeker	198.7813837
27095 Mille Lacs	91.81682543
27097 Morrison	144.7134372
27099 Mower	1114.693459
27101 Murray	495.4084099
27103 Nicollet	257.1595558
27105 Nobles	7193.030469
27107 Norman	231.6602317
27109 Olmsted	440.8838153
27111 Otter Tail	124.1243284
27113 Pennington	211.5954295
27115 Pine	315.436014
27117 Pipestone	143.6940422
27119 Polk	199.8160424
27121 Pope	90.11444535
27123 Ramsey	609.0401847
27125 Red Lake	100.0250063
27127 Redwood	45.90464949
27129 Renville	47.90583082
27131 Rice	787.6974881
27133 Rock	244.3169747



27135 Roseau	19.8019802
27137 St. Louis	59.57327513
27139 Scott	319.5798644
27141 Sherburne	259.2777708
27143 Sibley	113.1221719
27145 Stearns	1291.003165
27147 Steele	461.9188653
27149 Stevens	10.25325541
27151 Swift	203.317282
27153 Todd	1399.397933
27155 Traverse	120.9189843
27157 Wabasha	92.4000924
27159 Wadena	72.60582299
27161 Waseca	155.1548874
27163 Washington	270.0606865
27165 Watonwan	719.4899818
27167 Wilkin	175.887432
27169 Winona	159.3703886
27171 Wright	255.9608065
27173 Yellow Medicine	71.46503318



MN

FIPS

29001
29003
29005
29007
29009
29011
29013
29015
29017
29019
29021
29023
29025
29027
29029
29031
29033
29035
29037

MN

29039
29041
29043
29045
29047
29049
29051
29053
29055
29057
29059
29061
29063
29065
29067
29069
29071
29073
29075
29077
29079
29081
29083
29085
29087
29089
29091
29093
29095
29097
29099
29101

29103

MN

29105
29107
29109
29111
29113
29115
29117
29121
29123
29125
29127
29119
29129
29131
29133
29135
29137
29139
29141
29143
29145
29147
29149
29151
29153
29155
29157
29159
29161
29163
29165
29167
29169
29171

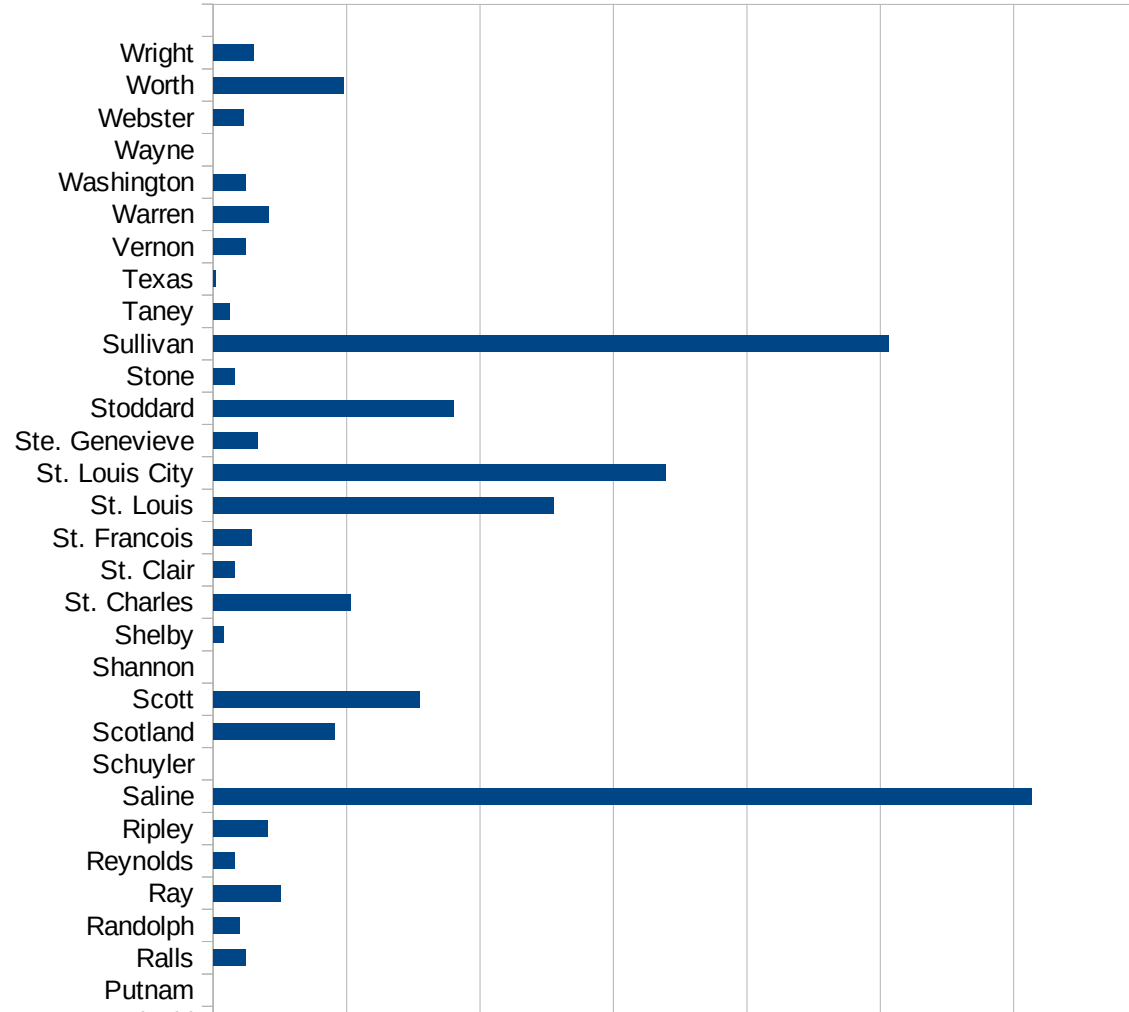
MN

29173
29175
29177
29179
29181
29195
29197
29199
29201
29203
29205
29183
29185
29187
29189
29510
29186
29207
29209
29211
29213
29215

29217
29219
29221
29223
29225
29227
29229

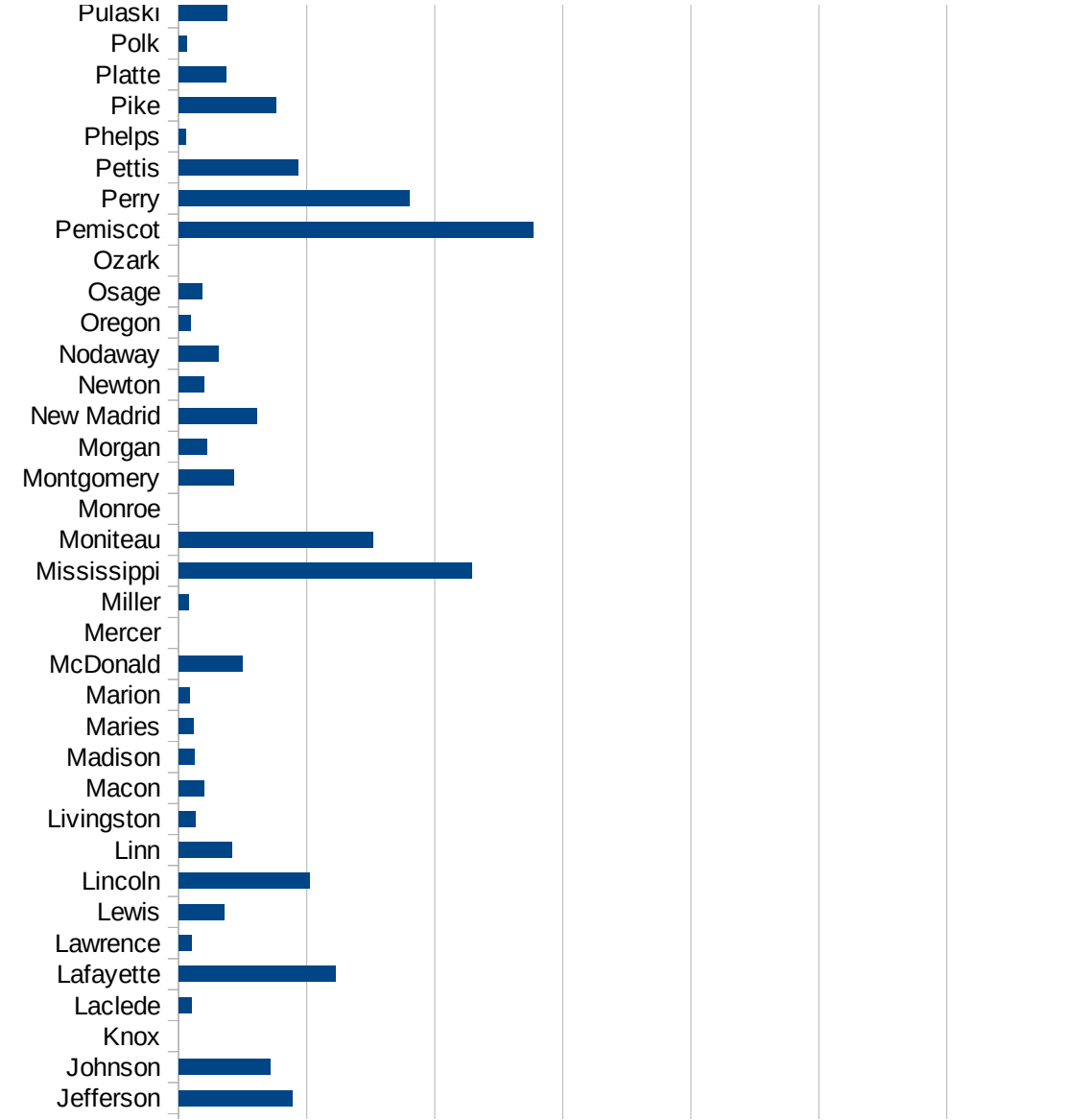
MO

FIPS	County	Cases	Infection Rate per 100,000
29001	Adair	264.4145389	
29003	Andrew	181.7458965	
29005	Atchison	58.01585767	
29007	Audrain	423.97833	
29009	Barry	25.07941816	
29011	Barton	0	
29013	Bates	73.52941176	
29015	Benton	62.24712107	
29017	Bollinger	57.52321473	
29019	Boone	96.10844143	
29021	Buchanan	836.6169514	
29023	Butler	110.2277258	
29025	Caldwell	76.85551164	
29027	Callaway	71.28695226	
29029	Camden	82.94226782	
29031	Cape Girardeau	105.3928104	
29033	Carroll	102.9394945	
29035	Carter	82.59002313	
29037	Cass	95.27983688	
29039	Cedar	63.53688669	
29041	Chariton	80.52610388	
29043	Christian	33.33984802	
29045	Clark	14.61560947	
29047	Clay	75.4977371	
29049	Clinton	97.70395701	
29051	Cole	79.43122038	
29053	Cooper	51.1276487	
29055	Crawford	37.56730809	
29057	Dade	0	
29059	Dallas	23.86350078	
29061	Daviess	60.14675809	
29063	DeKalb	47.50593824	
29065	Dent	0	



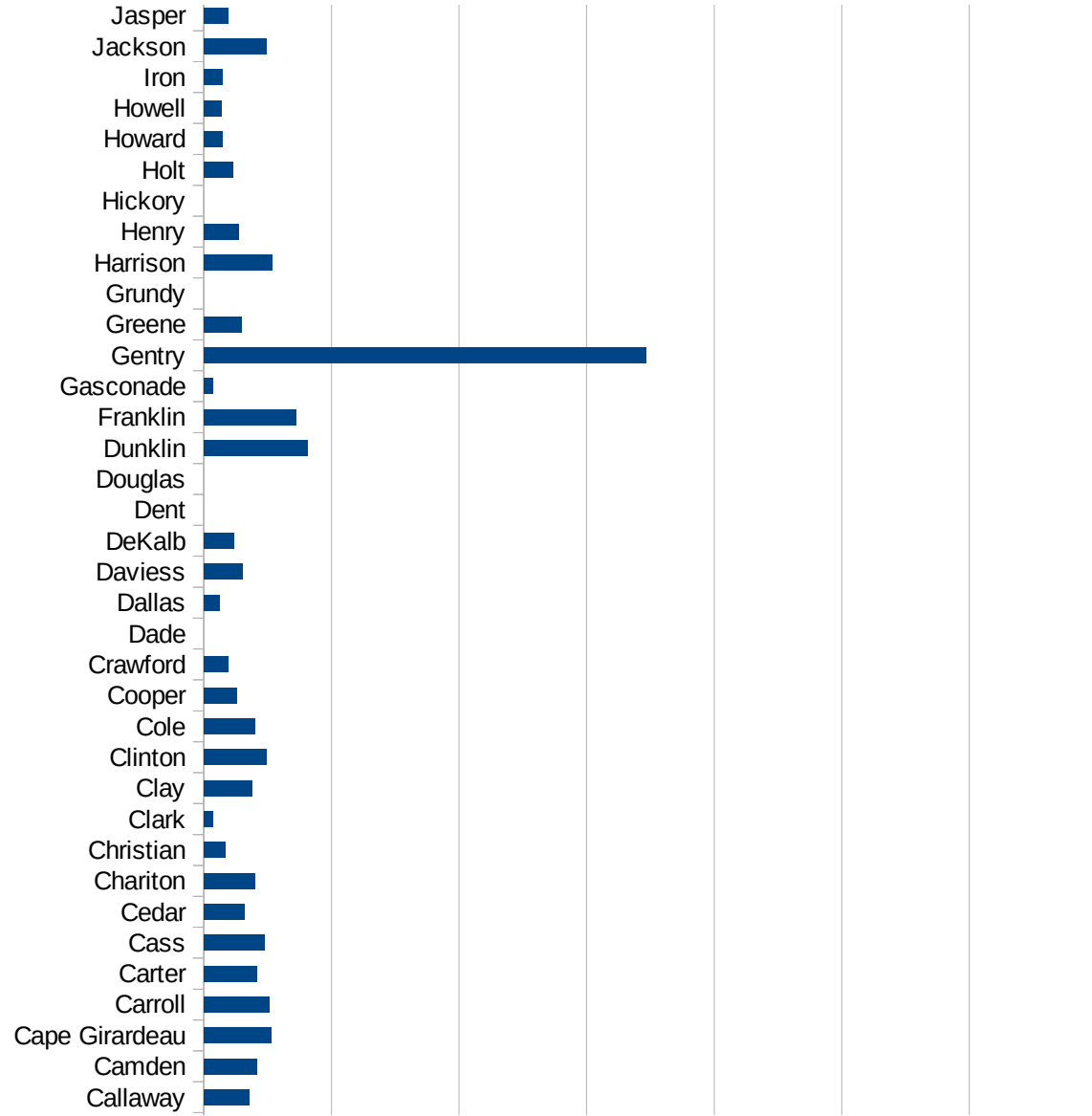
MO

29067 Douglas	0
29069 Dunklin	163.1376814
29071 Franklin	143.7252821
29073 Gasconade	13.60081605
29075 Gentry	694.025347
29077 Greene	58.57709053
29079 Grundy	0
29081 Harrison	106.9645828
29083 Henry	55.0660793
29085 Hickory	0
29087 Holt	45.41326067
29089 Howard	29.5945546
29091 Howell	27.44784909
29093 Iron	29.47823524
29095 Jackson	97.95703884
29097 Jasper	38.13123777
29099 Jefferson	177.403754
29101 Johnson	143.517483
29103 Knox	0
29105 Laclede	19.60070563
29107 Lafayette	245.4138291
29109 Lawrence	20.85560103
29111 Lewis	71.02993404
29113 Lincoln	204.5556981
29115 Linn	83.0771787
29117 Livingston	26.4096131
29121 Macon	39.59611958
29123 Madison	24.61437479
29125 Maries	22.80761774
29127 Marion	17.48740907
29119 McDonald	99.66201577
29129 Mercer	0
29131 Miller	15.78781181
29133 Mississippi	457.4085183

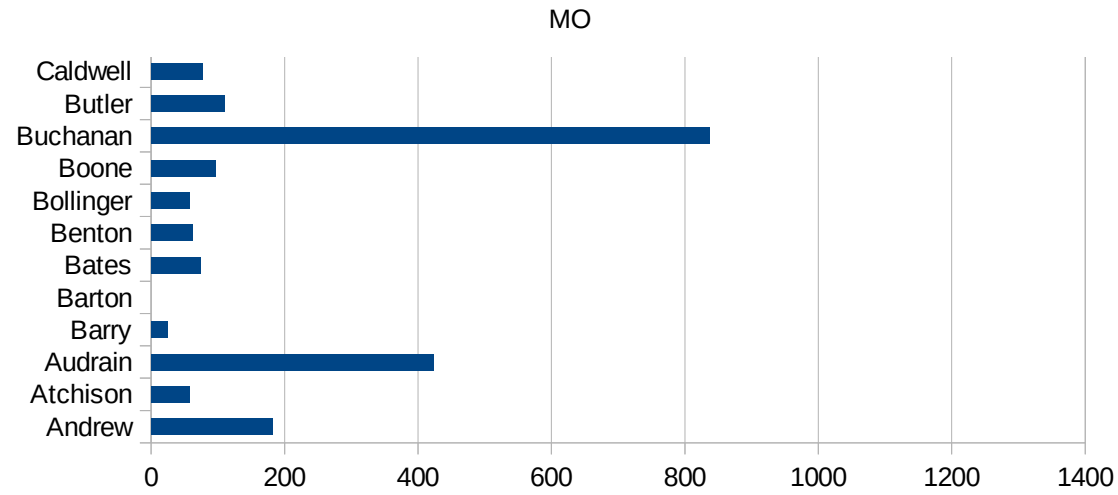


MO

29135 Moniteau	303.9513678
29137 Monroe	0
29139 Montgomery	86.70019074
29141 Morgan	44.2086649
29143 New Madrid	121.4153562
29145 Newton	39.47413586
29147 Nodaway	62.76901004
29149 Oregon	18.97353192
29151 Osage	36.4590929
29153 Ozark	0
29155 Pemiscot	553.0973451
29157 Perry	360.3133159
29159 Pettis	185.6988388
29161 Phelps	11.17768041
29163 Pike	151.3186338
29165 Platte	74.76817012
29167 Polk	12.42197447
29169 Pulaski	74.97981313
29171 Putnam	0
29173 Ralls	48.96200548
29175 Randolph	40.38282922
29177 Ray	100.5112966
29179 Reynolds	31.9795331
29181 Ripley	82.08342661
29195 Saline	1227.342214
29197 Schuyler	0
29199 Scotland	181.2323802
29201 Scott	309.4284674
29203 Shannon	0
29205 Shelby	16.52892562
29183 St. Charles	205.6705964
29185 St. Clair	31.93187866
29187 St. Francois	56.97834823
29189 St. Louis	509.9579215



29510 St. Louis City	677.9202082
29186 Ste. Genevieve	67.08407871
29207 Stoddard	359.5151681
29209 Stone	31.49705503
29211 Sullivan	1012.698923
29213 Taney	25.06624651
29215 Texas	3.910680067
29217 Vernon	48.71395168
29219 Warren	83.54700239
29221 Washington	48.10969009
29223 Wayne	0
29225 Webster	46.02521159
29227 Worth	196.0784314
29229 Wright	59.85417347



MO

FIPS

29001
29003
29005
29007
29009
29011
29013
29015
29017
29019
29021
29023
29025
29027
29029
29031
29033
29035
29037

MO

29039
29041
29043
29045
29047
29049
29051
29053
29055
29057
29059
29061
29063
29065
29067
29069
29071
29073
29075
29077
29079
29081
29083
29085
29087
29089
29091
29093
29095
29097
29099
29101

29103

MO

29105
29107
29109
29111
29113
29115
29117
29121
29123
29125
29127
29119
29129
29131
29133
29135
29137
29139
29141
29143
29145
29147
29149
29151
29153
29155
29157
29159
29161
29163
29165
29167
29169
29171

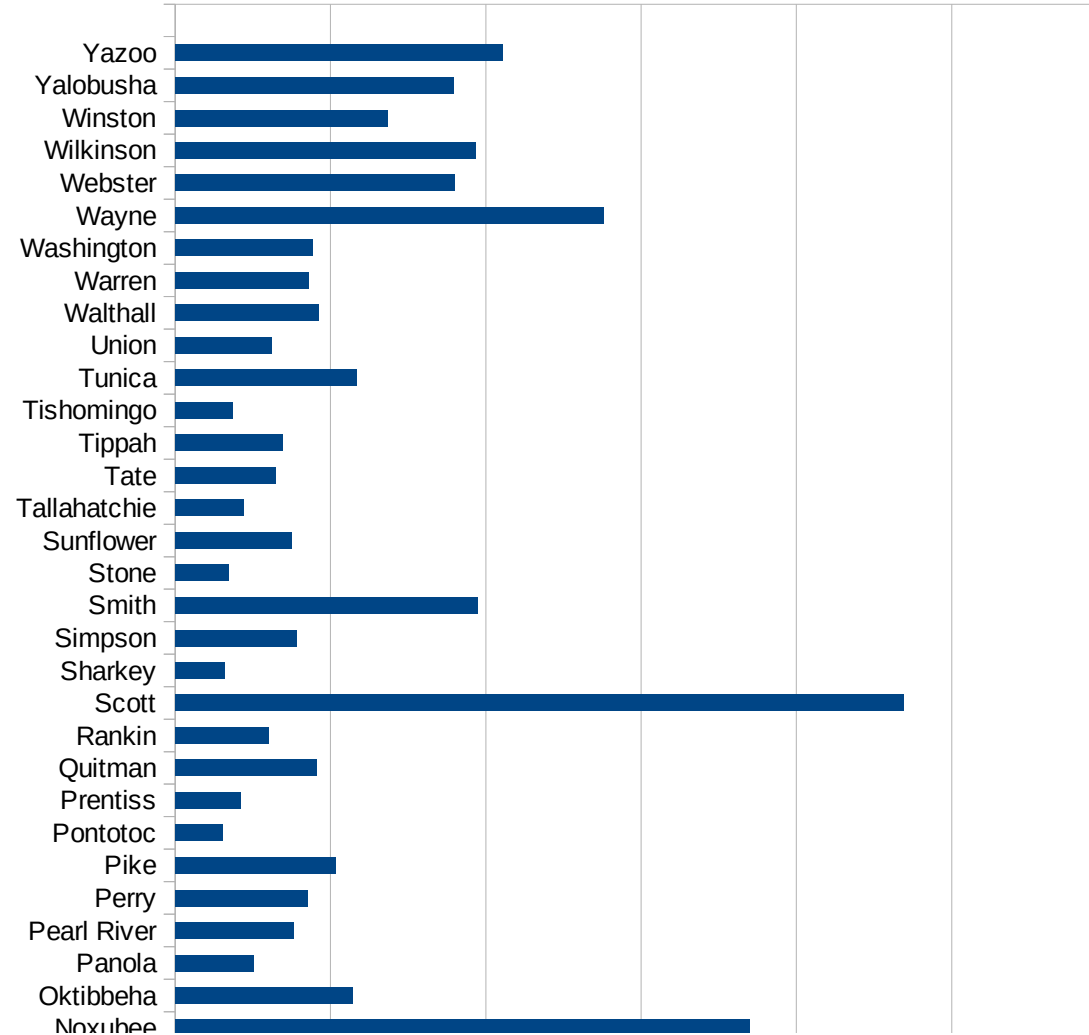
MO

29173
29175
29177
29179
29181
29195
29197
29199
29201
29203
29205
29183
29185
29187
29189
29510
29186
29207
29209
29211
29213
29215

29217
29219
29221
29223
29225
29227
29229

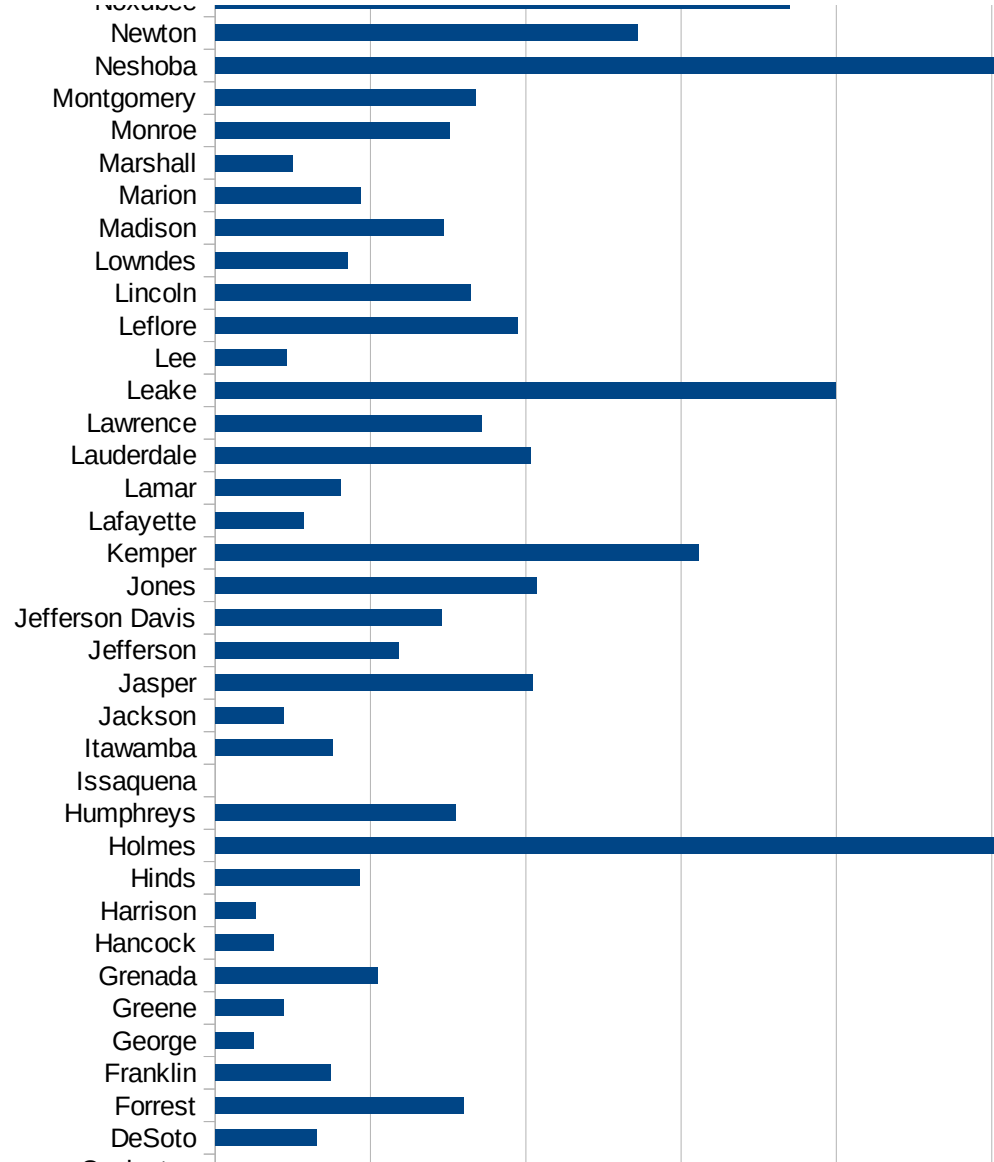
MS

FIPS	County	PC Infection
28001	Adams	654.0138497
28003	Alcorn	51.45565335
28005	Amite	527.3405809
28007	Attala	1698.883746
28009	Benton	169.2661105
28011	Bolivar	539.3674401
28013	Calhoun	471.0446107
28015	Carroll	1200.686106
28017	Chickasaw	832.7994875
28019	Choctaw	628.1710558
28021	Claiborne	1288.602533
28023	Clarke	999.7436555
28025	Clay	644.795213
28027	Coahoma	583.3480643
28029	Copiah	1170.164313
28031	Covington	970.6677982
28033	DeSoto	325.8223856
28035	Forrest	799.6161842
28037	Franklin	372.3677452
28039	George	123.7113402
28041	Greene	220.8155454
28043	Grenada	522.4412254
28045	Hancock	190.1381671
28047	Harrison	129.6878781
28049	Hinds	465.6557775
28051	Holmes	2519.5778
28053	Humphreys	775.0999152
28055	Issaquena	0
28057	Itawamba	378.4496322
28059	Jackson	219.1559008
28061	Jasper	1022.644266
28063	Jefferson	591.0498171
28065	Jefferson Davis	729.9270073

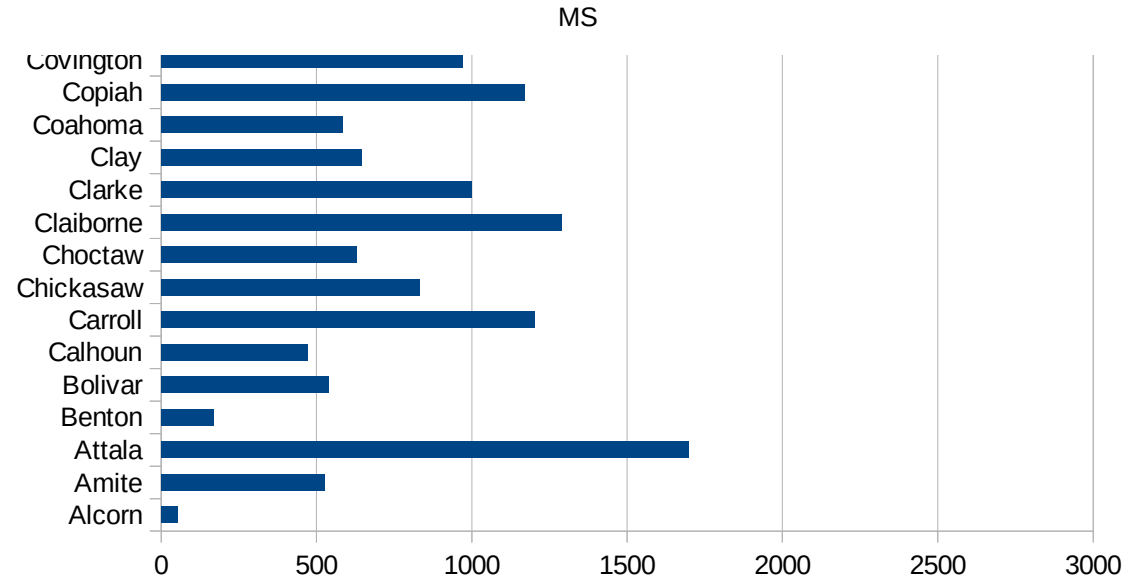


MS

28067 Jones	1035.626123
28069 Kemper	1555.799342
28071 Lafayette	284.7079006
28073 Lamar	403.5422038
28075 Lauderdale	1015.706945
28077 Lawrence	859.0927338
28079 Leake	1998.857796
28081 Lee	231.2152297
28083 Leflore	975.1374529
28085 Lincoln	821.517322
28087 Lowndes	427.6259969
28089 Madison	736.5331819
28091 Marion	469.3505968
28093 Marshall	251.0507461
28095 Monroe	756.3828591
28097 Montgomery	838.0724334
28099 Neshoba	2537.339056
28101 Newton	1361.749755
28103 Noxubee	1850.972947
28105 Oktibbeha	570.5760197
28107 Panola	254.5497103
28109 Pearl River	382.7612978
28111 Perry	427.4578828
28113 Pike	515.6332937
28115 Pontotoc	153.9283134
28117 Prentiss	209.3620383
28119 Quitman	453.8363353
28121 Rankin	300.8407948
28123 Scott	2343.832856
28125 Sharkey	159.9268906
28127 Simpson	392.4060094
28129 Smith	974.8781402
28131 Stone	170.9675696
28133 Sunflower	373.0328347



28135 Tallahatchie	221.6343748
28137 Tate	323.3770298
28139 Tippah	345.5330757
28141 Tishomingo	185.0519173
28143 Tunica	583.2662912
28145 Union	311.1235405
28147 Walthall	463.1870031
28149 Warren	430.959806
28151 Washington	441.6039767
28153 Wayne	1379.446251
28155 Webster	899.0600736
28157 Wilkinson	966.7879891
28159 Winston	682.6314341
28161 Yazobusha	895.7391866
28163 Yazoo	1054.941943



MS

FIPS

29001
29003
29005
29007
29009
29011
29013
29015
29017
29019
29021
29023
29025
29027
29029
29031
29033
29035
29037

MS

29039
29041
29043
29045
29047
29049
29051
29053
29055
29057
29059
29061
29063
29065
29067
29069
29071
29073
29075
29077
29079
29081
29083
29085
29087
29089
29091
29093
29095
29097
29099
29101

29103

MS

29105
29107
29109
29111
29113
29115
29117
29121
29123
29125
29127
29119
29129
29131
29133
29135
29137
29139
29141
29143
29145
29147
29149
29151
29153
29155
29157
29159
29161
29163
29165
29167
29169
29171

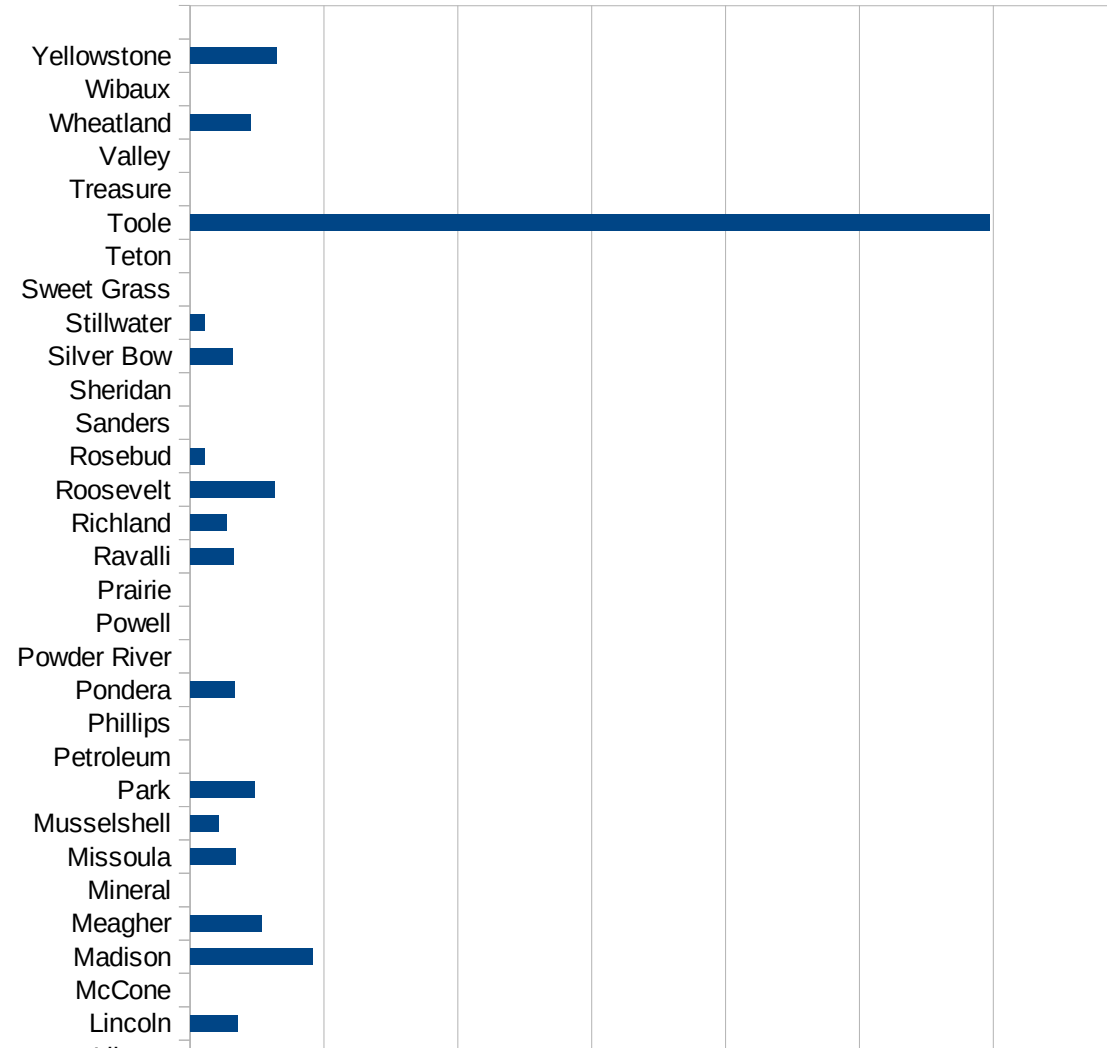
MS

29173
29175
29177
29179
29181
29195
29197
29199
29201
29203
29205
29183
29185
29187
29189
29510
29186
29207
29209
29211
29213
29215

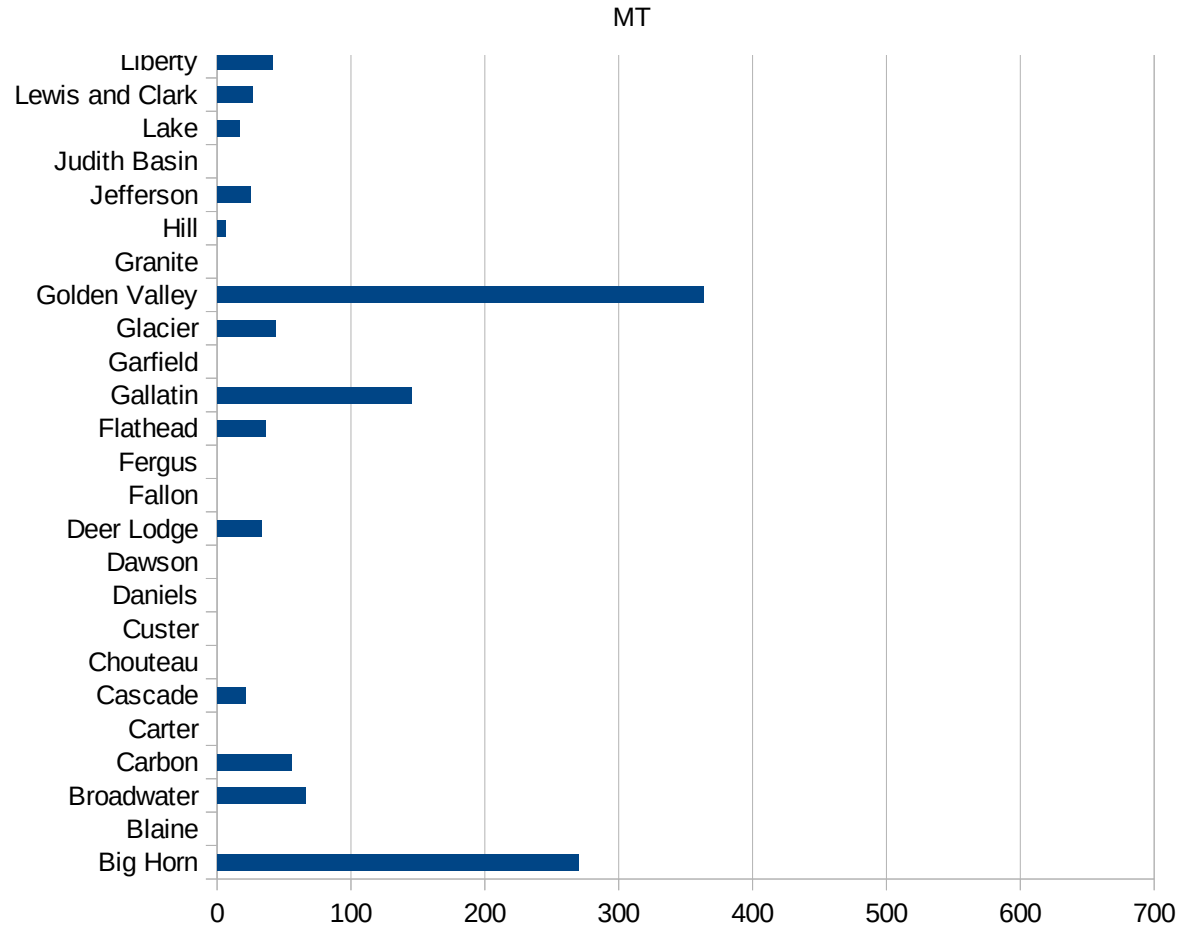
29217
29219
29221
29223
29225
29227
29229

MT

FIPS	County	PC Infection
30001	Beaverhead	10.63377286
30003	Big Horn	269.9055331
30005	Blaine	0
30007	Broadwater	65.73541495
30009	Carbon	56.00149337
30011	Carter	0
30013	Cascade	20.82236077
30015	Chouteau	0
30017	Custer	0
30019	Daniels	0
30021	Dawson	0
30023	Deer Lodge	32.85510897
30025	Fallon	0
30027	Fergus	0
30029	Flathead	36.2368519
30031	Gallatin	145.6970217
30033	Garfield	0
30035	Glacier	43.64588638
30037	Golden Valley	363.1961259
30039	Granite	0
30041	Hill	6.117330397
30043	Jefferson	24.79953708
30045	Judith Basin	0
30047	Lake	16.52892562
30049	Lewis and Clark	26.20087336
30051	Liberty	41.15226337
30053	Lincoln	35.36425179
30055	McCone	0
30057	Madison	91.24087591
30059	Meagher	53.59056806
30061	Mineral	0
30063	Missoula	33.67258462
30065	Musselshell	21.50075253



30067 Park	47.80114723
30069 Petroleum	0
30071 Phillips	0
30073 Pondera	33.48961822
30075 Powder River	0
30077 Powell	0
30079 Prairie	0
30081 Ravalli	32.42842583
30083 Richland	27.49014936
30085 Roosevelt	63.29686228
30087 Rosebud	11.03387399
30089 Sanders	0
30091 Sheridan	0
30093 Silver Bow	31.4348584
30095 Stillwater	10.48877701
30097 Sweet Grass	0
30099 Teton	0
30101 Toole	597.5685143
30103 Treasure	0
30105 Valley	0
30107 Wheatland	44.72271914
30109 Wibaux	0
30111 Yellowstone	64.31992606



MT

FIPS

29001
29003
29005
29007
29009
29011
29013
29015
29017
29019
29021
29023
29025
29027
29029
29031
29033
29035
29037

MT

29039
29041
29043
29045
29047
29049
29051
29053
29055
29057
29059
29061
29063
29065
29067
29069
29071
29073
29075
29077
29079
29081
29083
29085
29087
29089
29091
29093
29095
29097
29099
29101

29103

MT

29105
29107
29109
29111
29113
29115
29117
29121
29123
29125
29127
29119
29129
29131
29133
29135
29137
29139
29141
29143
29145
29147
29149
29151
29153
29155
29157
29159
29161
29163
29165
29167
29169
29171

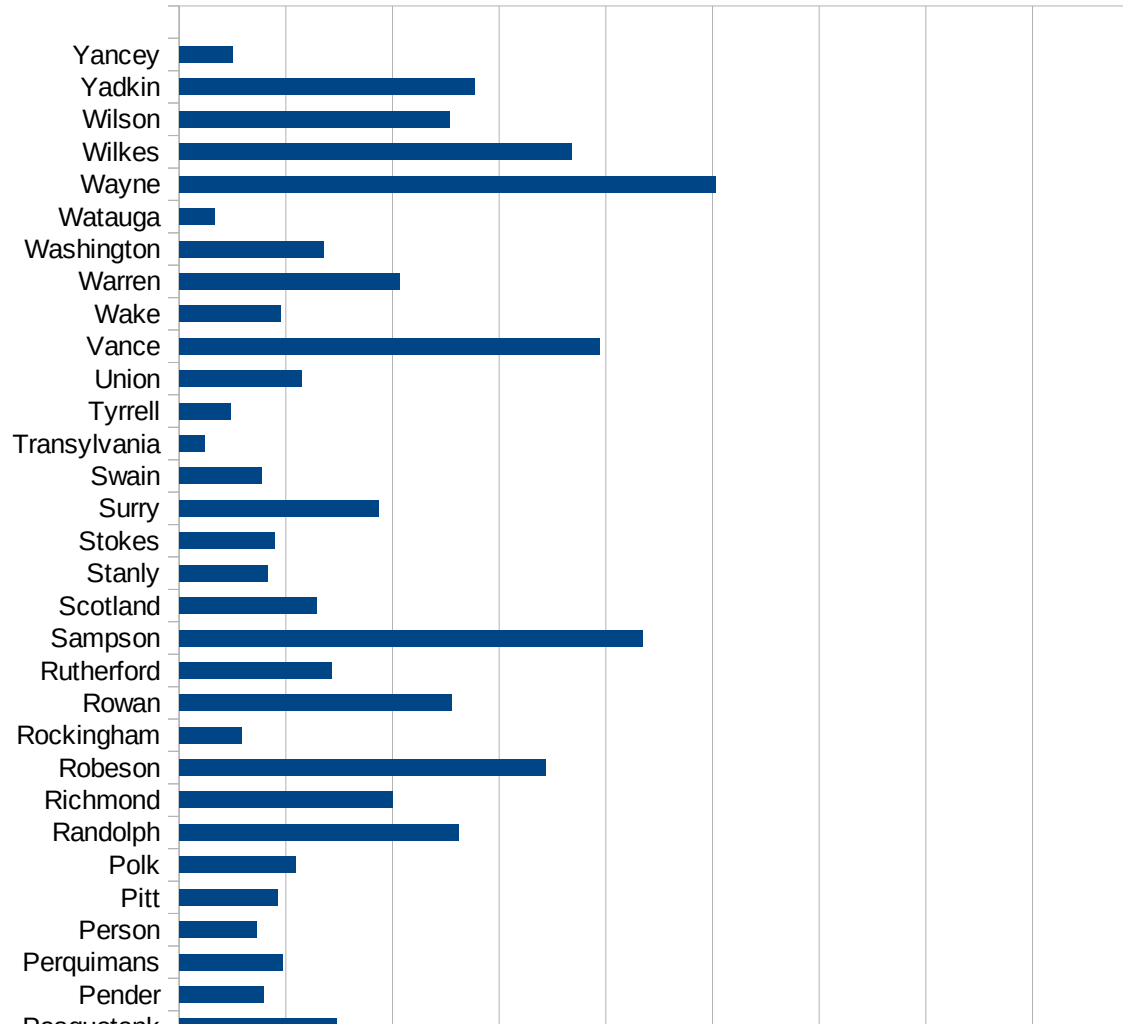
MT

29173
29175
29177
29179
29181
29195
29197
29199
29201
29203
29205
29183
29185
29187
29189
29510
29186
29207
29209
29211
29213
29215

29217
29219
29221
29223
29225
29227
29229

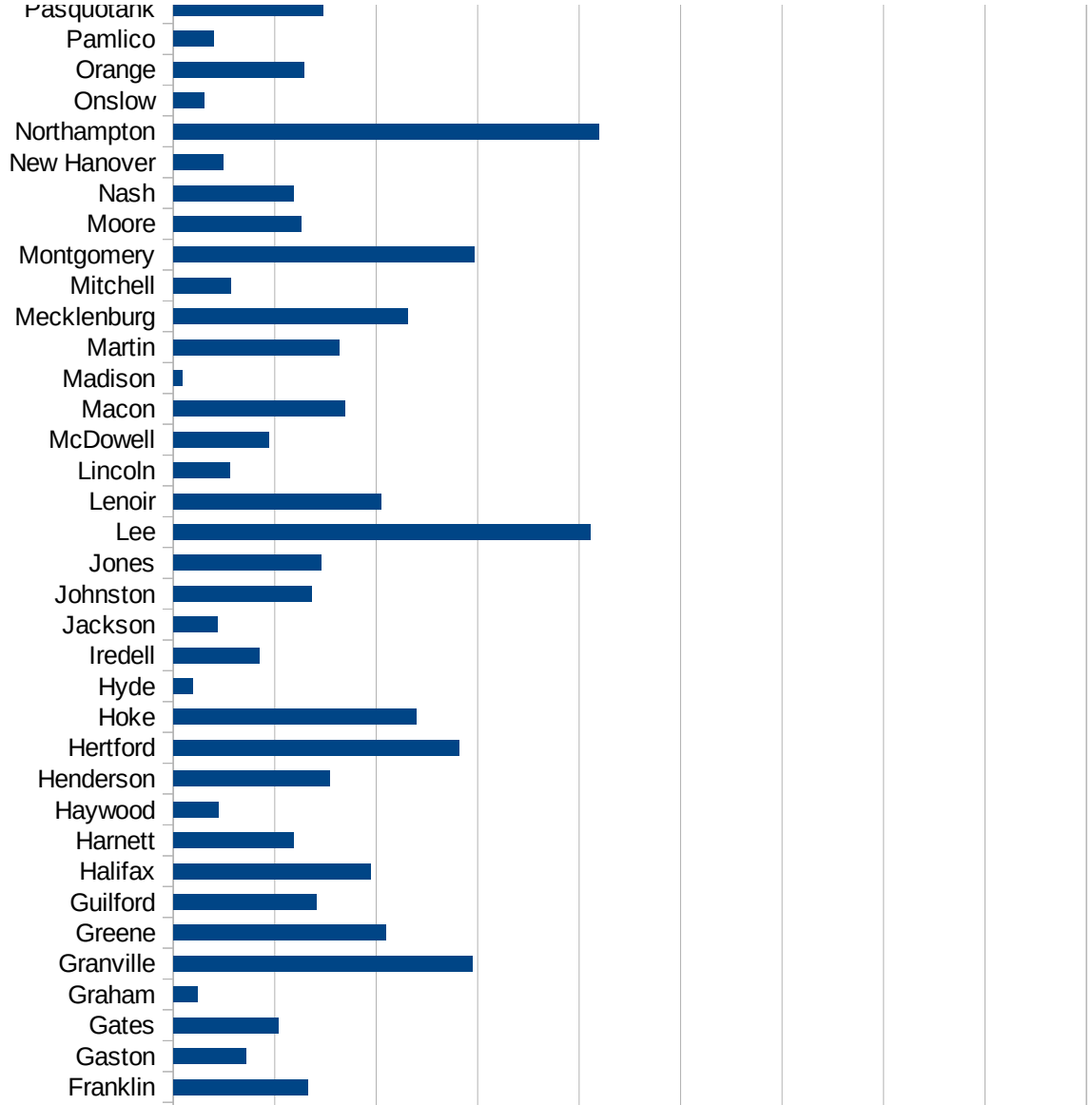
NC

FIPS	County	PC Infection
37001	Alamance	275.1808503
37003	Alexander	101.7321233
37005	Alleghany	241.913807
37007	Anson	281.3844113
37009	Ashe	143.8636615
37011	Avery	17.13796058
37013	Beaufort	91.33583976
37015	Bertie	678.0195522
37017	Bladen	430.8526665
37019	Brunswick	95.79945007
37021	Buncombe	147.4317163
37023	Burke	568.697307
37025	Cabarrus	258.3490267
37027	Caldwell	223.0918334
37029	Camden	28.01120448
37031	Carteret	56.09573672
37033	Caswell	414.1334038
37035	Catawba	175.2262814
37037	Chatham	943.4091251
37039	Cherokee	105.6970722
37041	Chowan	121.1775608
37043	Clay	71.81973247
37045	Cleveland	113.6770956
37047	Columbus	637.8582338
37049	Craven	211.8314677
37051	Cumberland	226.8829176
37053	Currituck	55.40780142
37055	Dare	60.27232131
37057	Davidson	300.09483
37059	Davie	264.4326399
37061	Duplin	1602.215577
37063	Durham	606.4930432
37065	Edgecombe	415.3446784

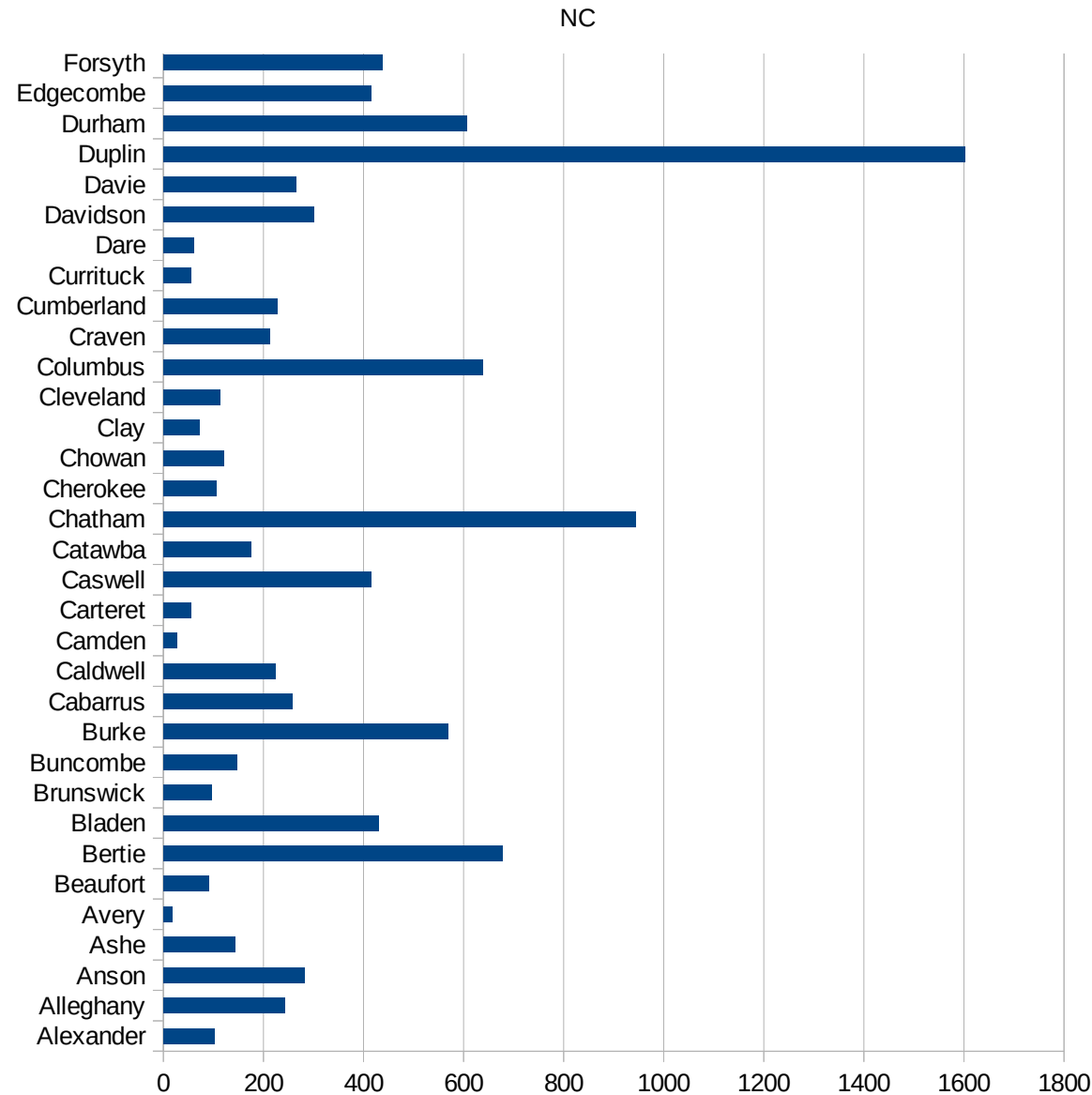


NC

37067 Forsyth	437.8803426
37069 Franklin	264.9496744
37071 Gaston	143.5969234
37073 Gates	207.3792448
37075 Graham	47.1475719
37077 Granville	588.87133
37079 Greene	418.8083
37081 Guilford	282.5716267
37083 Halifax	389.5282161
37085 Harnett	236.935044
37087 Haywood	88.75119007
37089 Henderson	308.3564601
37091 Hertford	562.1539372
37093 Hoke	478.416478
37095 Hyde	38.24091778
37097 Iredell	168.6888783
37099 Jackson	87.70512613
37101 Johnston	273.3440237
37103 Jones	290.5468507
37105 Lee	821.7796003
37107 Lenoir	409.1039017
37109 Lincoln	111.0182643
37111 McDowell	188.9819149
37113 Macon	337.2537906
37115 Madison	18.37981896
37117 Martin	326.4081867
37119 Mecklenburg	462.2904632
37121 Mitchell	113.3333333
37123 Montgomery	594.0376224
37125 Moore	251.3122961
37127 Nash	237.1936692
37129 New Hanover	99.02098384
37131 Northampton	838.5850783
37133 Onslow	60.70324712



37135 Orange	258.171434
37137 Pamlico	78.92659826
37139 Pasquotank	295.1638538
37141 Pender	157.6525852
37143 Perquimans	193.7118164
37145 Person	144.2782292
37147 Pitt	184.53261
37149 Polk	218.330018
37151 Randolph	523.888916
37153 Richmond	401.0069731
37155 Robeson	686.4849694
37157 Rockingham	116.8816849
37159 Rowan	509.6912121
37161 Rutherford	285.8168976
37163 Sampson	869.1415459
37165 Scotland	258.5463947
37167 Stanly	165.9283125
37169 Stokes	178.1511866
37171 Surry	373.8811364
37173 Swain	154.4401544
37175 Transylvania	46.76311559
37177 Tyrrell	96.828855
37179 Union	228.9027926
37181 Vance	787.3132654
37183 Wake	189.2328608
37185 Warren	413.9950523
37187 Washington	269.8372544
37189 Watauga	66.13638395
37191 Wayne	1006.101519
37193 Wilkes	735.1546888
37195 Wilson	507.0284206
37197 Yadkin	554.0313774
37199 Yancey	100.5418086



NC

NC

FIPS

29001
29003
29005
29007
29009
29011
29013
29015
29017
29019
29021
29023
29025
29027
29029
29031
29033
29035
29037

NC

29039
29041
29043
29045
29047
29049
29051
29053
29055
29057
29059
29061
29063
29065
29067
29069
29071
29073
29075
29077
29079
29081
29083
29085
29087
29089
29091
29093
29095
29097
29099
29101

29103

NC

29105
29107
29109
29111
29113
29115
29117
29121
29123
29125
29127
29119
29129
29131
29133
29135
29137
29139
29141
29143
29145
29147
29149
29151
29153
29155
29157
29159
29161
29163
29165
29167
29169
29171

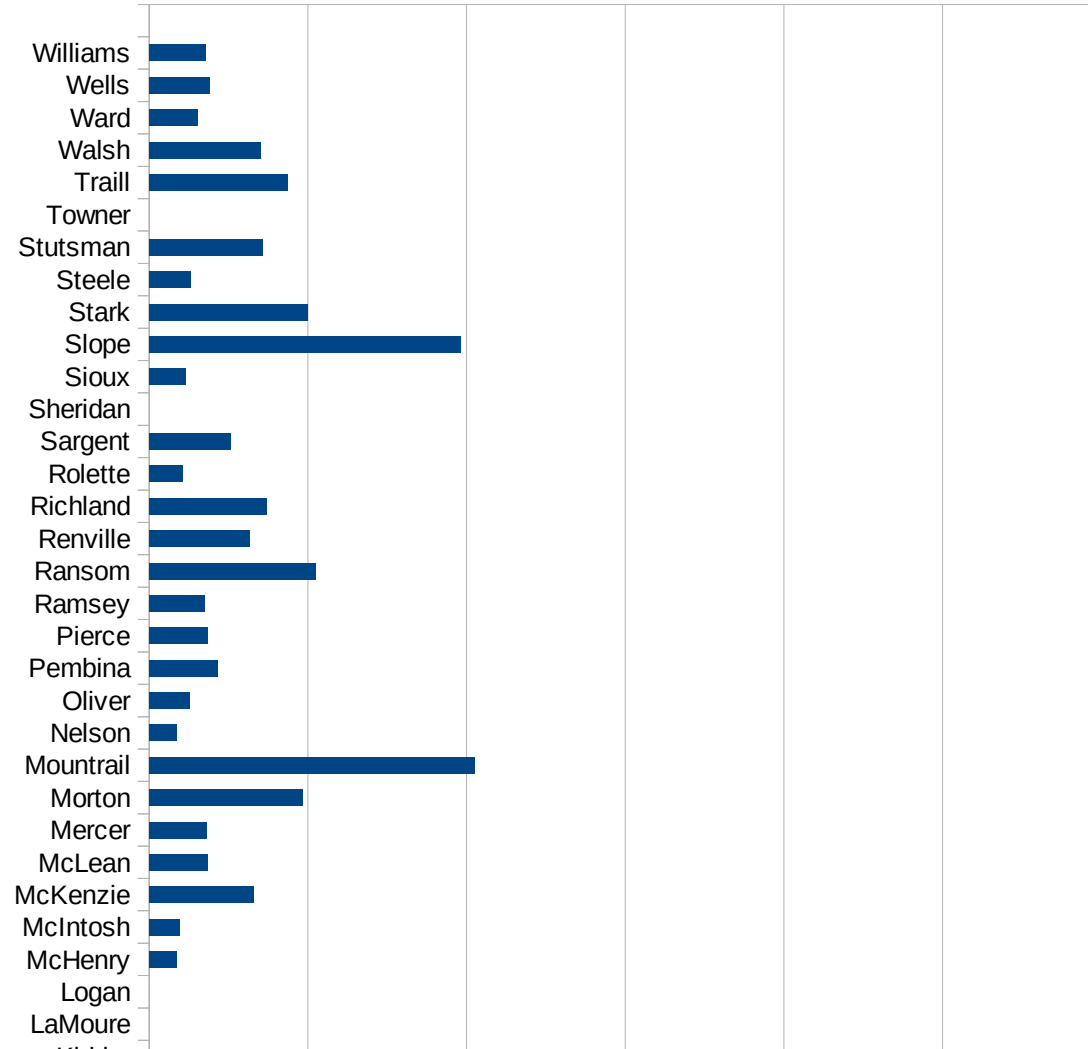
NC

29173
29175
29177
29179
29181
29195
29197
29199
29201
29203
29205
29183
29185
29187
29189
29510
29186
29207
29209
29211
29213
29215

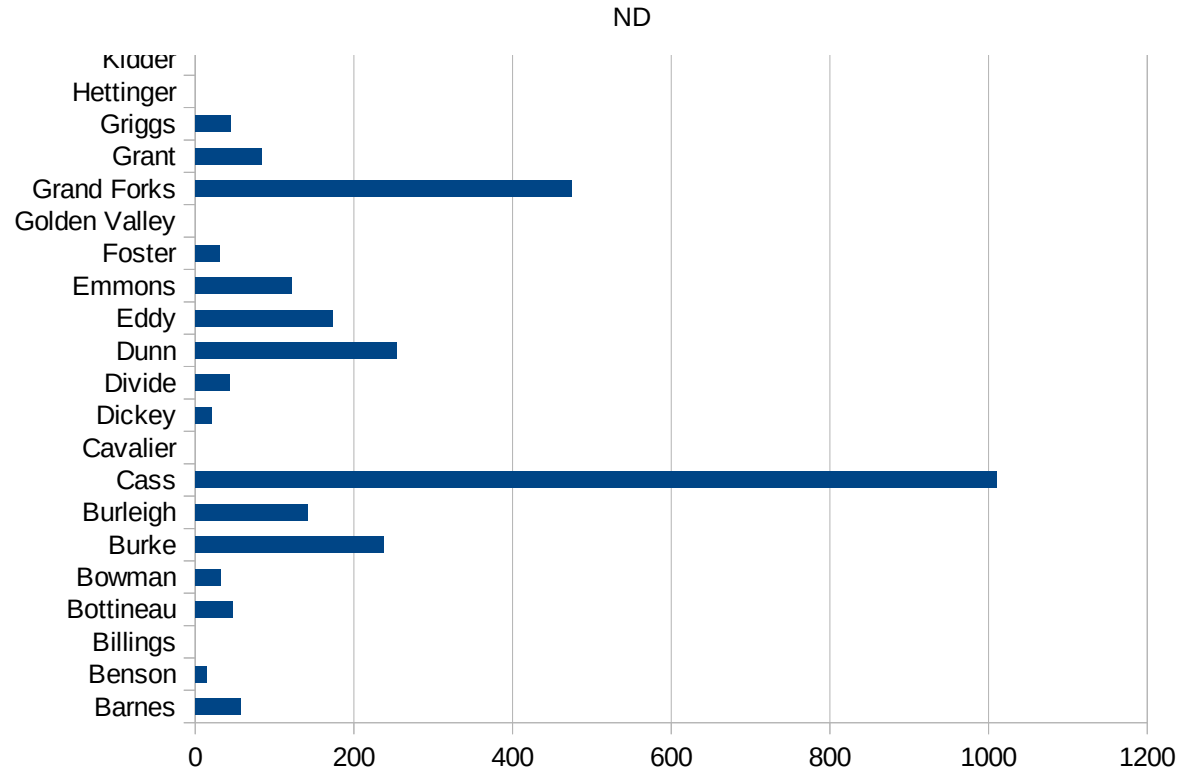
29217
29219
29221
29223
29225
29227
29229

ND

FIPS	County	PC Infection
38001	Adams	0
38003	Barnes	56.91519636
38005	Benson	14.3636886
38007	Billings	0
38009	Bottineau	46.79457183
38011	Bowman	32.50975293
38013	Burke	238.0952381
38015	Burleigh	141.6980677
38017	Cass	1010.37925
38019	Cavalier	0
38021	Dickey	20.39567612
38023	Divide	43.80201489
38025	Dunn	253.9242844
38027	Eddy	172.9355815
38029	Emmons	121.3960546
38031	Foster	31.09452736
38033	Golden Valley	0
38035	Grand Forks	474.7774481
38037	Grant	84.24599832
38039	Griggs	44.80286738
38041	Hettinger	0
38043	Kidder	0
38045	LaMoure	0
38047	Logan	0
38049	McHenry	34.38789546
38051	McIntosh	38.68471954
38053	McKenzie	132.0422535
38055	McLean	73.36757153
38057	Mercer	72.57771864
38059	Morton	192.9570671
38061	Mountrail	411.0393423
38063	Nelson	34.8553503
38065	Oliver	51.2295082



38067 Pembina	86.3682165
38069 Pierce	73.51139427
38071 Ramsey	69.68034143
38073 Ransom	210.0439183
38075 Renville	126.3689975
38077 Richland	147.7923517
38079 Rolette	41.95510803
38081 Sargent	103.3591731
38083 Sheridan	0
38085 Sioux	45.89261129
38087 Slope	393.1847969
38089 Stark	200.0193567
38091 Steele	52.54860746
38093 Stutsman	143.4240092
38095 Towner	0
38097 Traill	174.1943511
38099 Walsh	140.6206056
38101 Ward	60.52196504
38103 Wells	75.81501137
38105 Williams	70.72135785



ND

FIPS

- 29001
- 29003
- 29005
- 29007
- 29009
- 29011
- 29013
- 29015
- 29017
- 29019
- 29021
- 29023
- 29025
- 29027
- 29029
- 29031
- 29033
- 29035
- 29037

ND

29039
29041
29043
29045
29047
29049
29051
29053
29055
29057
29059
29061
29063
29065
29067
29069
29071
29073
29075
29077
29079
29081
29083
29085
29087
29089
29091
29093
29095
29097
29099
29101

29103

ND

29105
29107
29109
29111
29113
29115
29117
29121
29123
29125
29127
29119
29129
29131
29133
29135
29137
29139
29141
29143
29145
29147
29149
29151
29153
29155
29157
29159
29161
29163
29165
29167
29169
29171

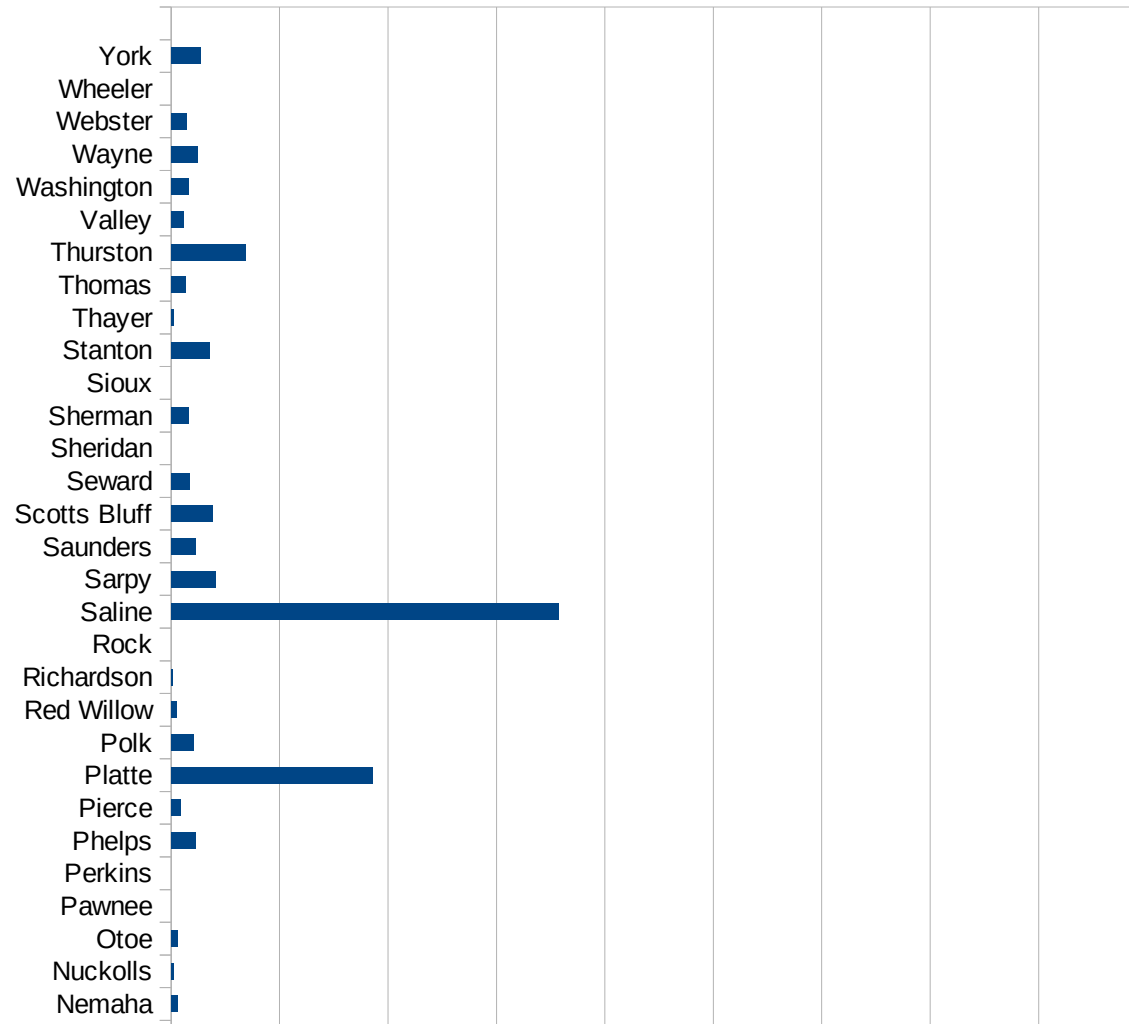
ND

29173
29175
29177
29179
29181
29195
29197
29199
29201
29203
29205
29183
29185
29187
29189
29510
29186
29207
29209
29211
29213
29215

29217
29219
29221
29223
29225
29227
29229

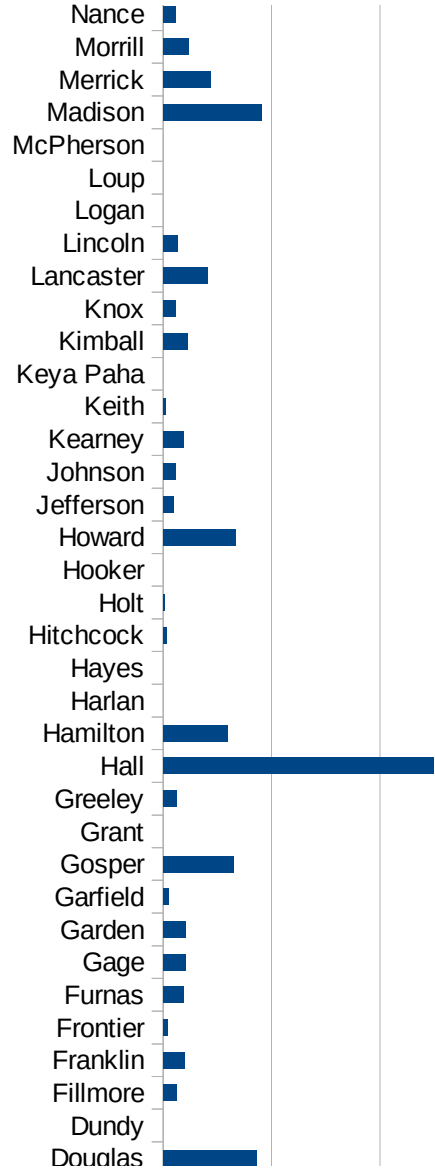
NE

FIPS	County	PC Infection
31001	Adams	872.7111168
31003	Antelope	126.2626263
31005	Arthur	0
31007	Banner	0
31009	Blaine	0
31011	Boone	133.613285
31013	Box Butte	18.56665429
31015	Boyd	51.15089514
31017	Brown	0
31019	Buffalo	346.669354
31021	Burt	154.1307028
31023	Butler	620.5013651
31025	Cass	206.4299094
31027	Cedar	94.7193938
31029	Chase	25.14458134
31031	Cherry	17.35809755
31033	Cheyenne	107.4113856
31035	Clay	386.224654
31037	Colfax	5799.099347
31039	Cuming	380.3131991
31041	Custer	313.6531365
31043	Dakota	8474.829458
31045	Dawes	11.47315282
31047	Dawson	3551.393985
31049	Deuel	0
31051	Dixon	560.5184796
31053	Dodge	1513.957218
31055	Douglas	863.1456393
31057	Dundy	0
31059	Fillmore	126.6509861
31061	Franklin	198.4783328
31063	Frontier	38.34355828
31065	Furnas	190.8801697

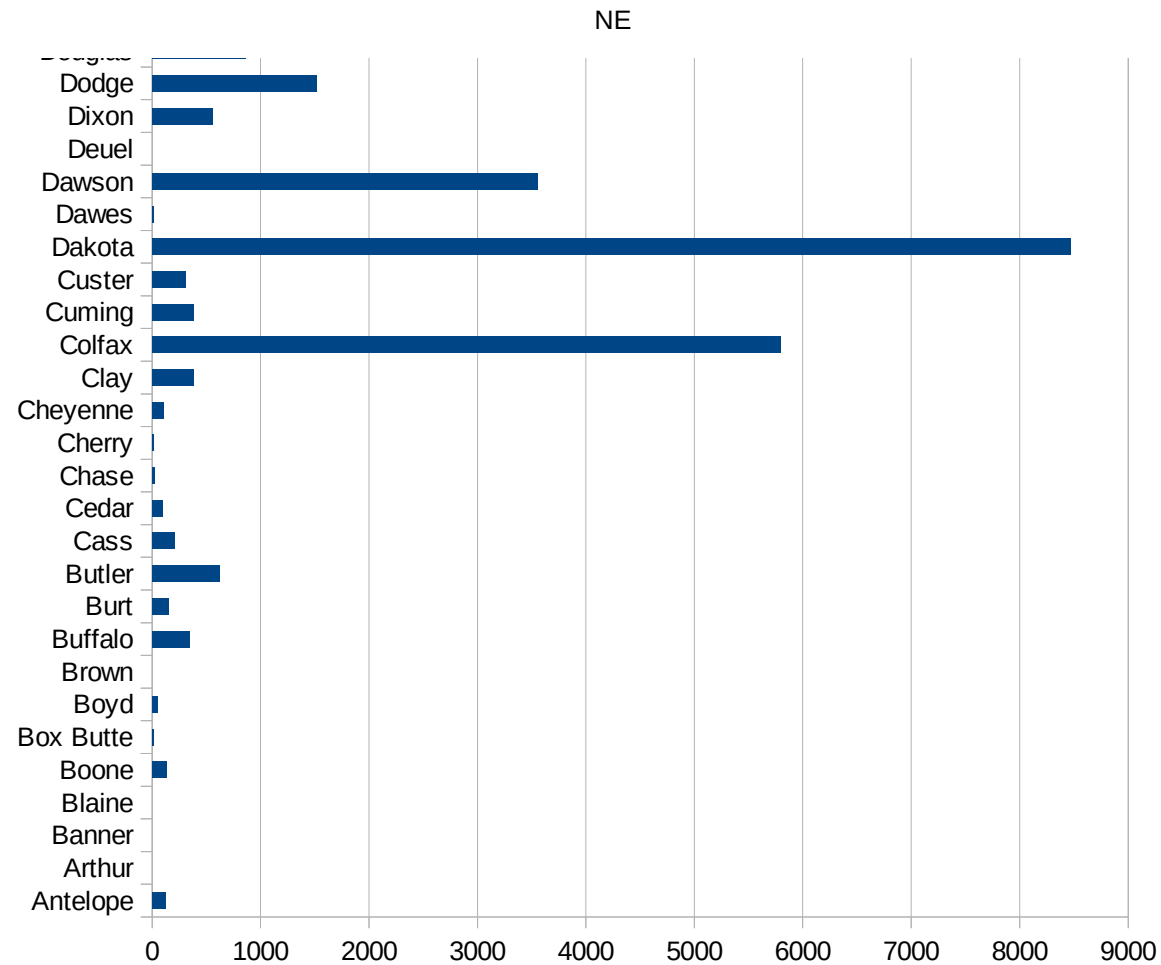


NE

31067 Gage	209.3704927
31069 Garden	210.8592514
31071 Garfield	50.32712632
31073 Gosper	651.3026052
31075 Grant	0
31077 Greeley	127.3344652
31079 Hall	2498.092749
31081 Hamilton	592.6724138
31083 Harlan	0
31085 Hayes	0
31087 Hitchcock	35.63791875
31089 Holt	9.825112989
31091 Hooker	0
31093 Howard	664.8113791
31095 Jefferson	98.63322531
31097 Johnson	116.8679392
31099 Kearney	183.3740831
31101 Keith	24.93454681
31103 Keya Paha	0
31105 Kimball	221.116639
31107 Knox	118.7789524
31109 Lancaster	412.8949293
31111 Lincoln	136.4217706
31113 Logan	0
31115 Loup	0
31117 McPherson	0
31119 Madison	912.6356239
31121 Merrick	439.6741239
31123 Morrill	234.741784
31125 Nance	113.2502831
31127 Nemaha	57.48778385
31129 Nuckolls	23.83790226
31131 Otoe	62.55864873
31133 Pawnee	0



31135 Perkins	0
31137 Phelps	222.3210316
31139 Pierce	84.01008121
31141 Platte	1855.34874
31143 Polk	208.4122774
31145 Red Willow	46.61570017
31147 Richardson	12.59921885
31149 Rock	0
31151 Saline	3574.912892
31153 Sarpy	408.220797
31155 Saunders	220.6262029
31157 Scotts Bluff	380.671872
31159 Seward	167.4558263
31161 Sheridan	0
31163 Sherman	164.5819618
31165 Sioux	0
31167 Stanton	351.758794
31169 Thayer	19.84520738
31171 Thomas	138.8888889
31173 Thurston	684.6501438
31175 Valley	119.3317422
31177 Washington	159.674844
31179 Wayne	244.6027863
31181 Webster	141.5227852
31183 Wheeler	0
31185 York	268.6610514



NE

FIPS

29001
29003
29005
29007
29009
29011
29013
29015
29017
29019
29021
29023
29025
29027
29029
29031
29033
29035
29037

NE

29039
29041
29043
29045
29047
29049
29051
29053
29055
29057
29059
29061
29063
29065
29067
29069
29071
29073
29075
29077
29079
29081
29083
29085
29087
29089
29091
29093
29095
29097
29099
29101

29103

NE

29105
29107
29109
29111
29113
29115
29117
29121
29123
29125
29127
29119
29129
29131
29133
29135
29137
29139
29141
29143
29145
29147
29149
29151
29153
29155
29157
29159
29161
29163
29165
29167
29169
29171

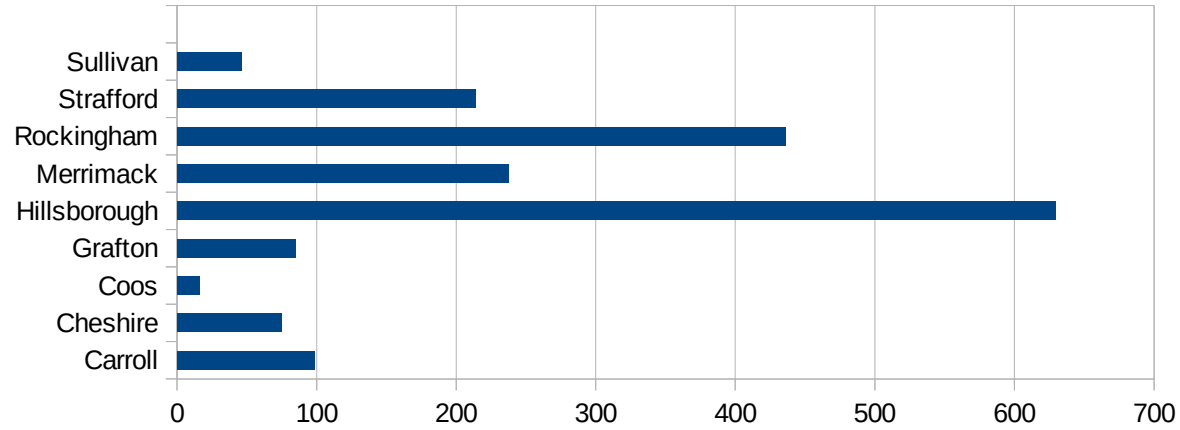
NE

29173
29175
29177
29179
29181
29195
29197
29199
29201
29203
29205
29183
29185
29187
29189
29510
29186
29207
29209
29211
29213
29215

29217
29219
29221
29223
29225
29227
29229

NH

FIPS	County	Cases	Per Capita Cases 100,000
33001	Belknap	104.8802071	
33003	Carroll	98.40300129	
33005	Cheshire	74.51662244	
33007	Coos	15.82829466	
33009	Grafton	84.64571314	
33011	Hillsborough	629.5048489	
33013	Merrimack	237.5406929	
33015	Rockingham	435.6741791	
33017	Strafford	213.6982089	
33019	Sullivan	46.35638791	



NH

FIPS

29001
29003
29005
29007
29009
29011
29013
29015
29017
29019
29021
29023
29025
29027
29029
29031
29033
29035
29037

NH

29039
29041
29043
29045
29047
29049
29051
29053
29055
29057
29059
29061
29063
29065
29067
29069
29071
29073
29075
29077
29079
29081
29083
29085
29087
29089
29091
29093
29095
29097
29099
29101

29103

NH

29105
29107
29109
29111
29113
29115
29117
29121
29123
29125
29127
29119
29129
29131
29133
29135
29137
29139
29141
29143
29145
29147
29149
29151
29153
29155
29157
29159
29161
29163
29165
29167
29169
29171

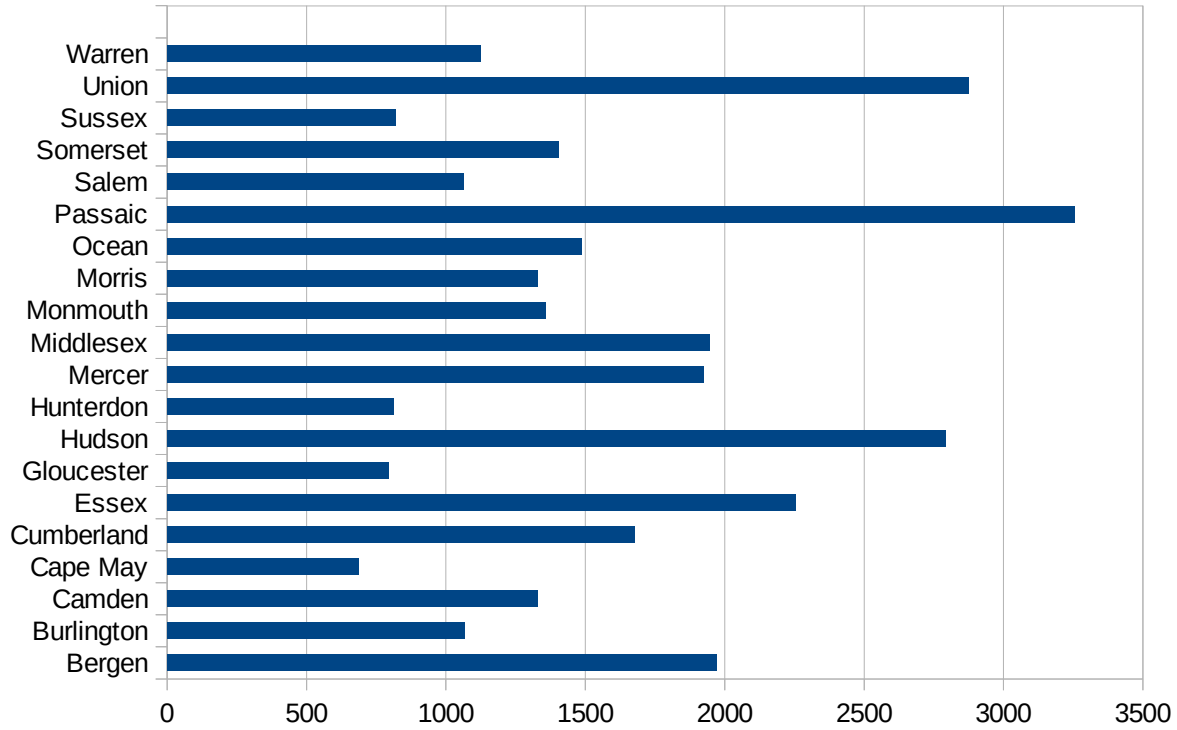
NH

29173
29175
29177
29179
29181
29195
29197
29199
29201
29203
29205
29183
29185
29187
29189
29510
29186
29207
29209
29211
29213
29215

29217
29219
29221
29223
29225
29227
29229

NJ

FIPS	County	PC Infection
34001	Atlantic	869.9124813
34003	Bergen	1971.08548
34005	Burlington	1065.597327
34007	Camden	1327.606404
34009	Cape May	688.2022472
34011	Cumberland	1676.469809
34013	Essex	2253.031195
34015	Gloucester	792.7030143
34017	Hudson	2791.907831
34019	Hunterdon	813.8621165
34021	Mercer	1925.307792
34023	Middlesex	1944.955013
34025	Monmouth	1356.392652
34027	Morris	1329.750641
34029	Ocean	1488.238198
34031	Passaic	3255.846298
34033	Salem	1062.181545
34035	Somerset	1404.440096
34037	Sussex	820.3183261
34039	Union	2873.848481
34041	Warren	1124.041634



FIPS

- 29001
- 29003
- 29005
- 29007
- 29009
- 29011
- 29013
- 29015
- 29017
- 29019
- 29021
- 29023
- 29025
- 29027
- 29029
- 29031
- 29033
- 29035
- 29037

NJ

29039
29041
29043
29045
29047
29049
29051
29053
29055
29057
29059
29061
29063
29065
29067
29069
29071
29073
29075
29077
29079
29081
29083
29085
29087
29089
29091
29093
29095
29097
29099
29101

29103

NJ

29105
29107
29109
29111
29113
29115
29117
29121
29123
29125
29127
29119
29129
29131
29133
29135
29137
29139
29141
29143
29145
29147
29149
29151
29153
29155
29157
29159
29161
29163
29165
29167
29169
29171

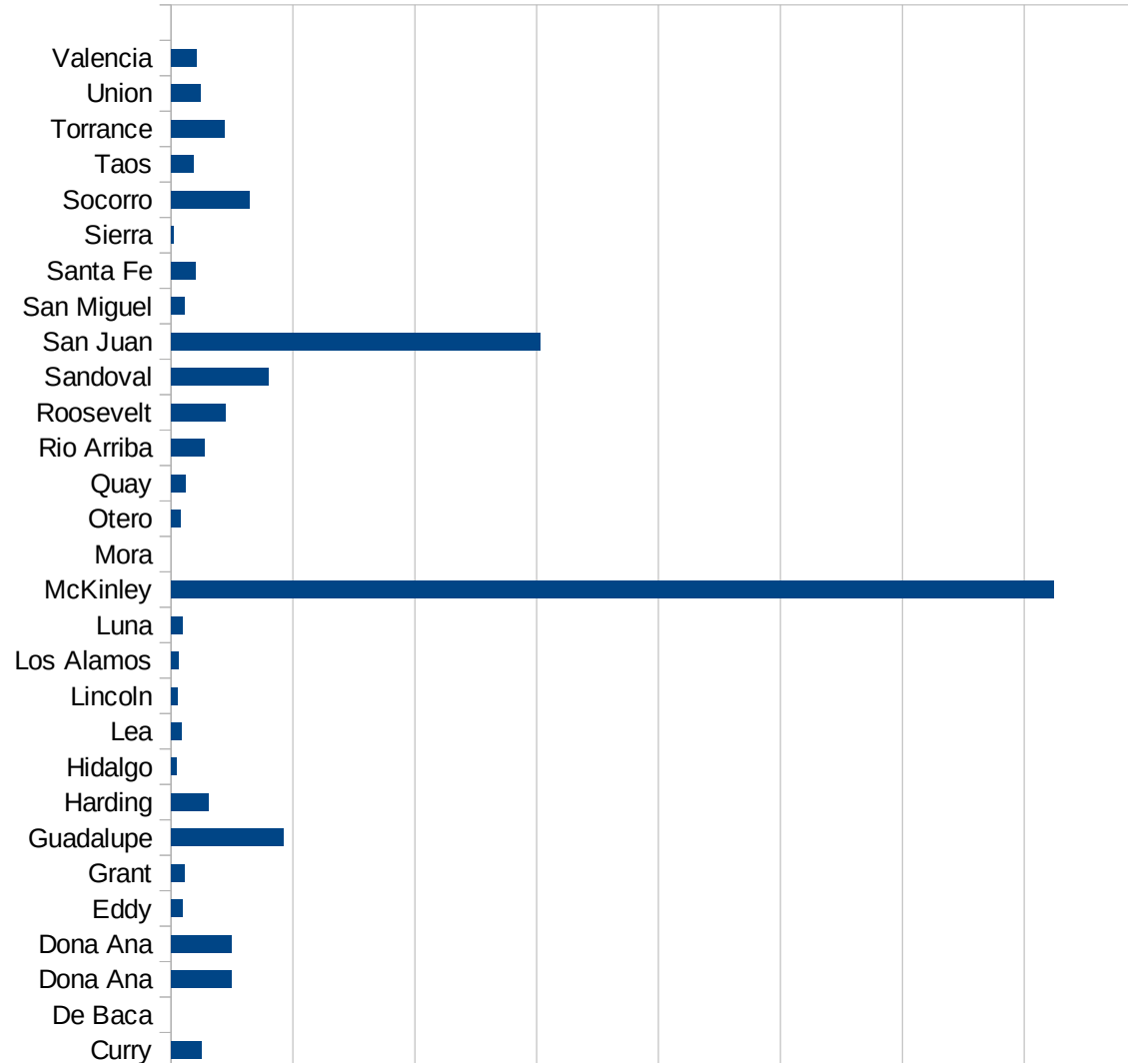
NJ

29173
29175
29177
29179
29181
29195
29197
29199
29201
29203
29205
29183
29185
29187
29189
29510
29186
29207
29209
29211
29213
29215

29217
29219
29221
29223
29225
29227
29229

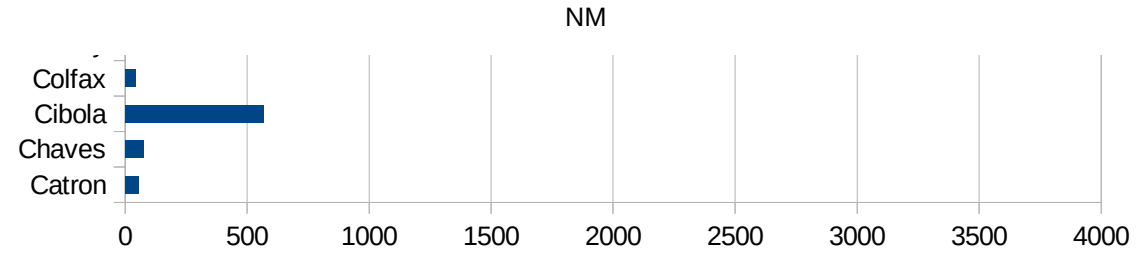
NM

FIPS	County	PC Infection
35001	Bernalillo	229.7035071
35003	Catron	55.89714925
35005	Chaves	77.29289369
35006	Cibola	568.3092799
35007	Colfax	41.28819158
35009	Curry	125.4121407
35011	De Baca	0
35013	Dona Ana	245.9521336
35013	Dona Ana	245.9521336
35015	Eddy	48.35924007
35017	Grant	54.85262927
35019	Guadalupe	460.7233356
35021	Harding	152.6717557
35023	Hidalgo	23.58490566
35025	Lea	41.66008246
35027	Lincoln	25.56760074
35028	Los Alamos	31.41196796
35029	Luna	45.90410216
35031	McKinley	3620.141098
35033	Mora	0
35035	Otero	37.43579761
35037	Quay	60.58403005
35039	Rio Arriba	138.44024
35041	Roosevelt	224.0836579
35043	Sandoval	398.8180109
35045	San Juan	1513.879226
35047	San Miguel	54.36555398
35049	Santa Fe	99.9626806
35051	Sierra	9.117432531
35053	Socorro	322.6770242
35055	Taos	94.4114512
35057	Torrance	218.0745302
35059	Union	121.4181642



35061 Valencia

105.9432876



NM

FIPS

29001
29003
29005
29007
29009
29011
29013
29015
29017
29019
29021
29023
29025
29027
29029
29031
29033
29035
29037

NM

29039
29041
29043
29045
29047
29049
29051
29053
29055
29057
29059
29061
29063
29065
29067
29069
29071
29073
29075
29077
29079
29081
29083
29085
29087
29089
29091
29093
29095
29097
29099
29101

29103

NM

29105
29107
29109
29111
29113
29115
29117
29121
29123
29125
29127
29119
29129
29131
29133
29135
29137
29139
29141
29143
29145
29147
29149
29151
29153
29155
29157
29159
29161
29163
29165
29167
29169
29171

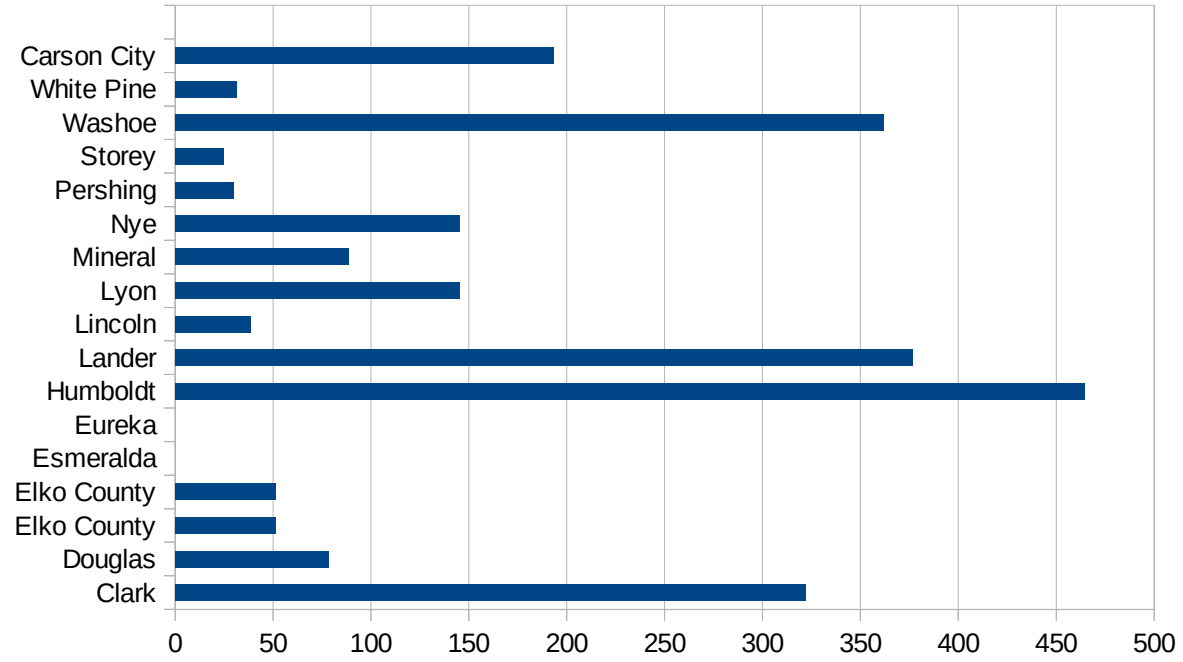
NM

29173
29175
29177
29179
29181
29195
29197
29199
29201
29203
29205
29183
29185
29187
29189
29510
29186
29207
29209
29211
29213
29215

29217
29219
29221
29223
29225
29227
29229

NV

FIPS	County	PC Infection
32001	Churchill	32.73322422
32003	Clark	322.0043313
32005	Douglas	78.40386242
32007	Elko County	51.46778498
32007	Elko County	51.46778498
32009	Esmeralda	0
32011	Eureka	0
32013	Humboldt	464.6729417
32015	Lander	376.6816143
32017	Lincoln	38.45414343
32019	Lyon	145.1404817
32021	Mineral	88.61320337
32023	Nye	145.5475676
32027	Pershing	30.0030003
32029	Storey	24.8200546
32031	Washoe	361.7937239
32033	White Pine	31.66226913
32510	Carson City	193.0919984



NV

FIPS

29001
29003
29005
29007
29009
29011
29013
29015
29017
29019
29021
29023
29025
29027
29029
29031
29033
29035
29037

NV

29039
29041
29043
29045
29047
29049
29051
29053
29055
29057
29059
29061
29063
29065
29067
29069
29071
29073
29075
29077
29079
29081
29083
29085
29087
29089
29091
29093
29095
29097
29099
29101

29103

NV

29105
29107
29109
29111
29113
29115
29117
29121
29123
29125
29127
29119
29129
29131
29133
29135
29137
29139
29141
29143
29145
29147
29149
29151
29153
29155
29157
29159
29161
29163
29165
29167
29169
29171

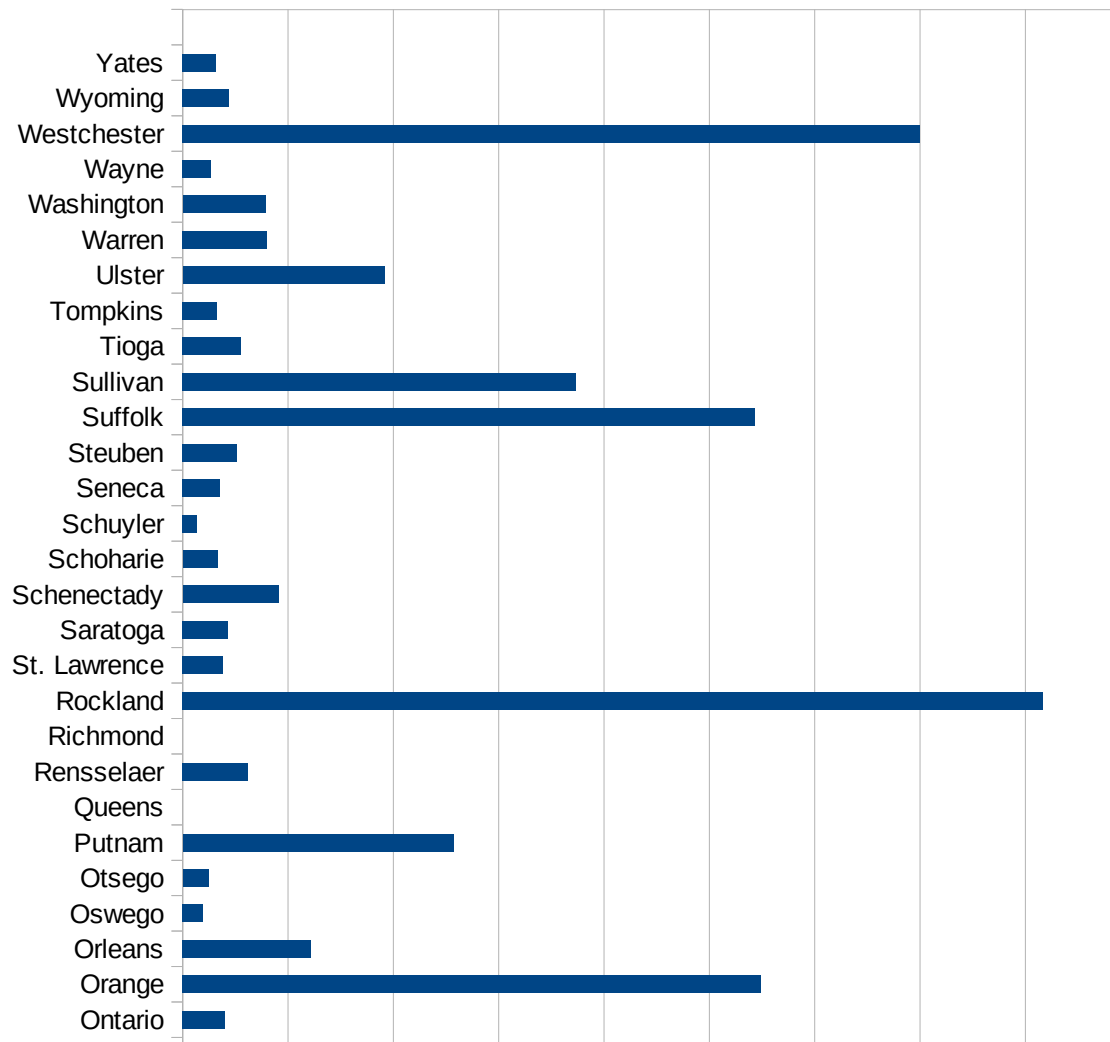
NV

29173
29175
29177
29179
29181
29195
29197
29199
29201
29203
29205
29183
29185
29187
29189
29510
29186
29207
29209
29211
29213
29215

29217
29219
29221
29223
29225
29227
29229

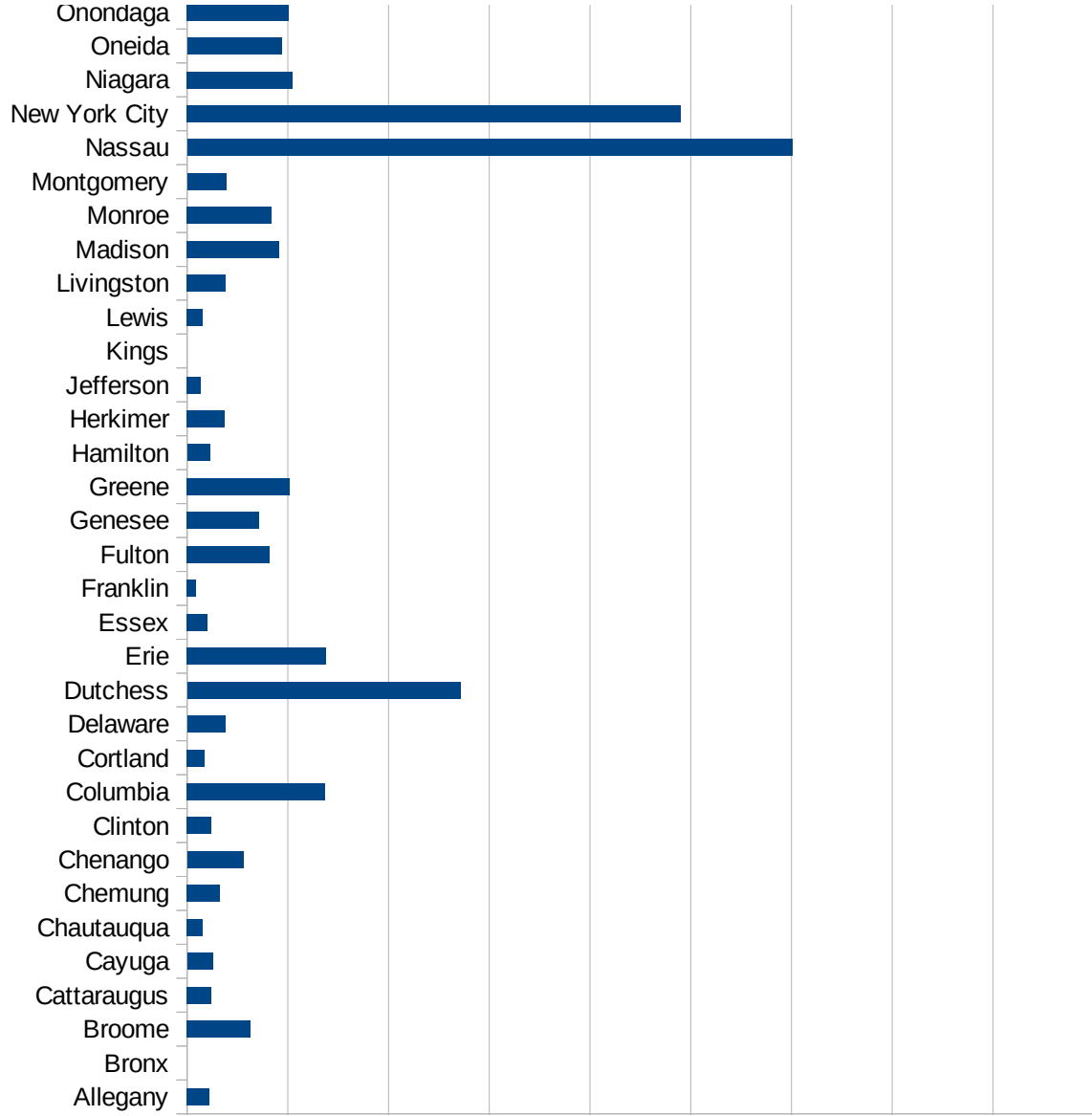
NY

FIPS	County	PC Infection
36001	Albany	632.006694517
36003	Allegany	109.842774068
36005	Bronx	0
36007	Broome	315.664800505
36009	Cattaraugus	119.729307652
36011	Cayuga	127.033508328
36013	Chautauqua	75.817381721
36015	Chemung	162.603555914
36017	Chenango	279.787950185
36019	Clinton	120.205712869
36021	Columbia	685.960344482
36023	Cortland	85.7328063902
36025	Delaware	188.649583399
36027	Dutchess	1356.40308051
36029	Erie	691.406831869
36031	Essex	101.876675603
36033	Franklin	45.7320104189
36035	Fulton	408.650706275
36037	Genesee	356.453548017
36039	Greene	509.57023436
36041	Hamilton	112.764997745
36043	Herkimer	185.984830107
36045	Jefferson	67.1110912263
36047	Kings	0
36049	Lewis	75.6229440012
36051	Livingston	191.373938349
36053	Madison	456.246910093
36055	Monroe	419.812680309
36057	Montgomery	194.115862906
36059	Nassau	3003.43874853
36061	New York City	2452.03213622
36063	Niagara	522.256490189
36065	Oneida	469.123649146



NY

36067 Onondaga	504.321050478
36069 Ontario	199.337362557
36071 Orange	2744.85470649
36073 Orleans	608.194622279
36075 Oswego	94.9973706085
36077 Otsego	122.177777034
36079 Putnam	1284.2292602
36081 Queens	0
36083 Rensselaer	311.712095935
36085 Richmond	0
36087 Rockland	4082.65401679
36089 St. Lawrence	191.583292456
36091 Saratoga	215.49945039
36093 Schenectady	454.457676215
36095 Schoharie	164.002958485
36097 Schuyler	66.9941938365
36099 Seneca	177.842565598
36101 Steuben	256.795690843
36103 Suffolk	2716.84492466
36105 Sullivan	1866.2746033
36107 Tioga	275.947281713
36109 Tompkins	162.462424484
36111 Ulster	958.012082934
36113 Warren	398.350579631
36115 Washington	392.176087063
36117 Wayne	135.459228993
36119 Westchester	3498.71642766
36121 Wyoming	219.533491331
36123 Yates	156.998510527



NY
0 500 1000 1500 2000 2500 3000 3500 4000 4500

NY

FIPS

29001
29003
29005
29007
29009
29011
29013
29015
29017
29019
29021
29023
29025
29027
29029
29031
29033
29035
29037

NY

29039
29041
29043
29045
29047
29049
29051
29053
29055
29057
29059
29061
29063
29065
29067
29069
29071
29073
29075
29077
29079
29081
29083
29085
29087
29089
29091
29093
29095
29097
29099
29101

29103

NY

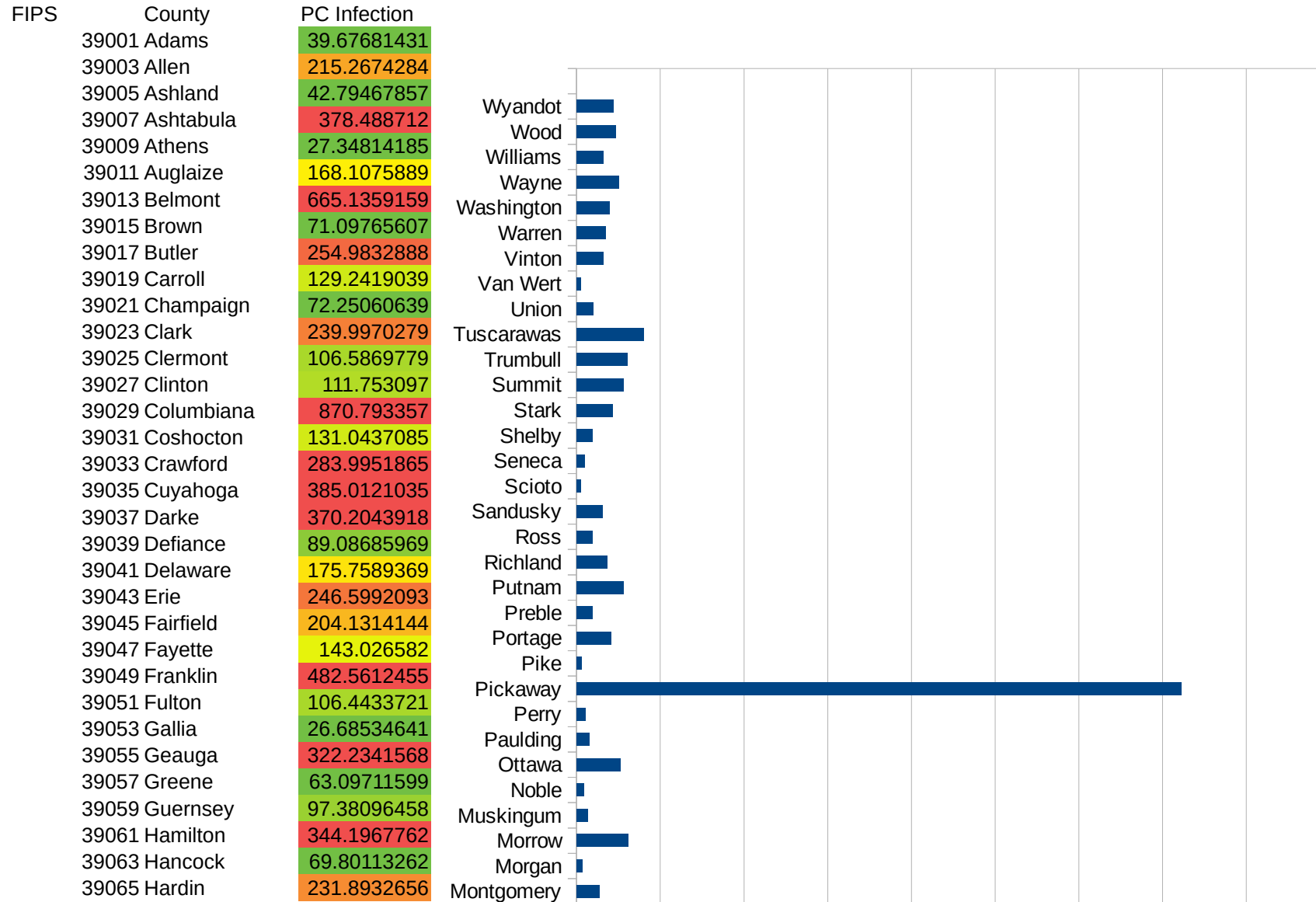
29105
29107
29109
29111
29113
29115
29117
29121
29123
29125
29127
29119
29129
29131
29133
29135
29137
29139
29141
29143
29145
29147
29149
29151
29153
29155
29157
29159
29161
29163
29165
29167
29169
29171

NY

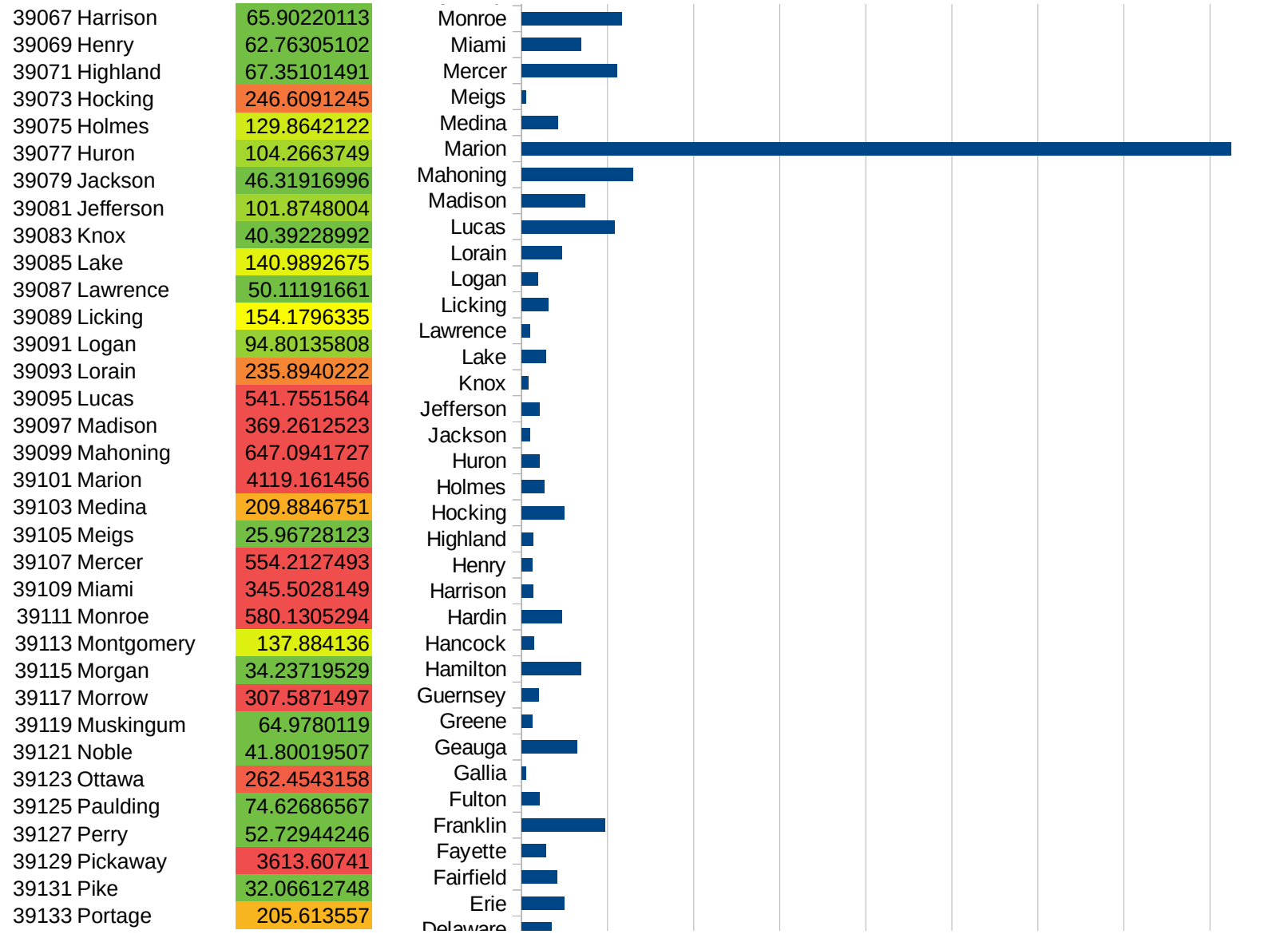
29173
29175
29177
29179
29181
29195
29197
29199
29201
29203
29205
29183
29185
29187
29189
29510
29186
29207
29209
29211
29213
29215

29217
29219
29221
29223
29225
29227
29229

OH

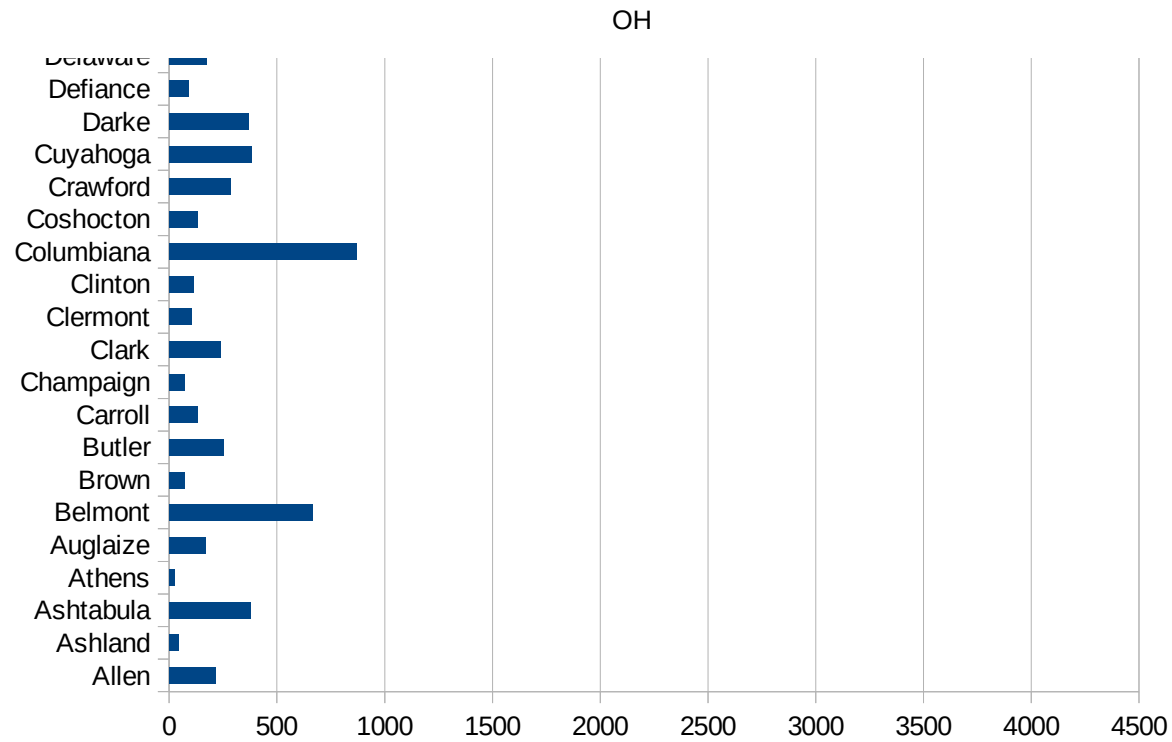


OH



This work is licensed under the Creative Commons Attribution-NoDerivatives 4.0 International License. To view a copy of this license, visit <http://creativecommons.org/licenses/by-nd/4.0/>.

39135 Preble	95.12891187
39137 Putnam	281.2314979
39139 Richland	183.3210844
39141 Ross	94.89022631
39143 Sandusky	154.7645368
39145 Scioto	23.84042807
39147 Seneca	47.09547702
39149 Shelby	96.6541222
39151 Stark	216.1076932
39153 Summit	282.1460073
39155 Trumbull	302.0737362
39157 Tuscarawas	402.490887
39159 Union	96.82718077
39161 Van Wert	24.75160001
39163 Vinton	159.8295152
39165 Warren	175.3003149
39167 Washington	196.1599202
39169 Wayne	255.2450266
39171 Williams	157.5915661
39173 Wood	234.1311134
39175 Wyandot	218.8283565



OH

FIPS

29001
29003
29005
29007
29009
29011
29013
29015
29017
29019
29021
29023
29025
29027
29029
29031
29033
29035
29037

OH

29039
29041
29043
29045
29047
29049
29051
29053
29055
29057
29059
29061
29063
29065
29067
29069
29071
29073
29075
29077
29079
29081
29083
29085
29087
29089
29091
29093
29095
29097
29099
29101

29103

OH

29105
29107
29109
29111
29113
29115
29117
29121
29123
29125
29127
29119
29129
29131
29133
29135
29137
29139
29141
29143
29145
29147
29149
29151
29153
29155
29157
29159
29161
29163
29165
29167
29169
29171

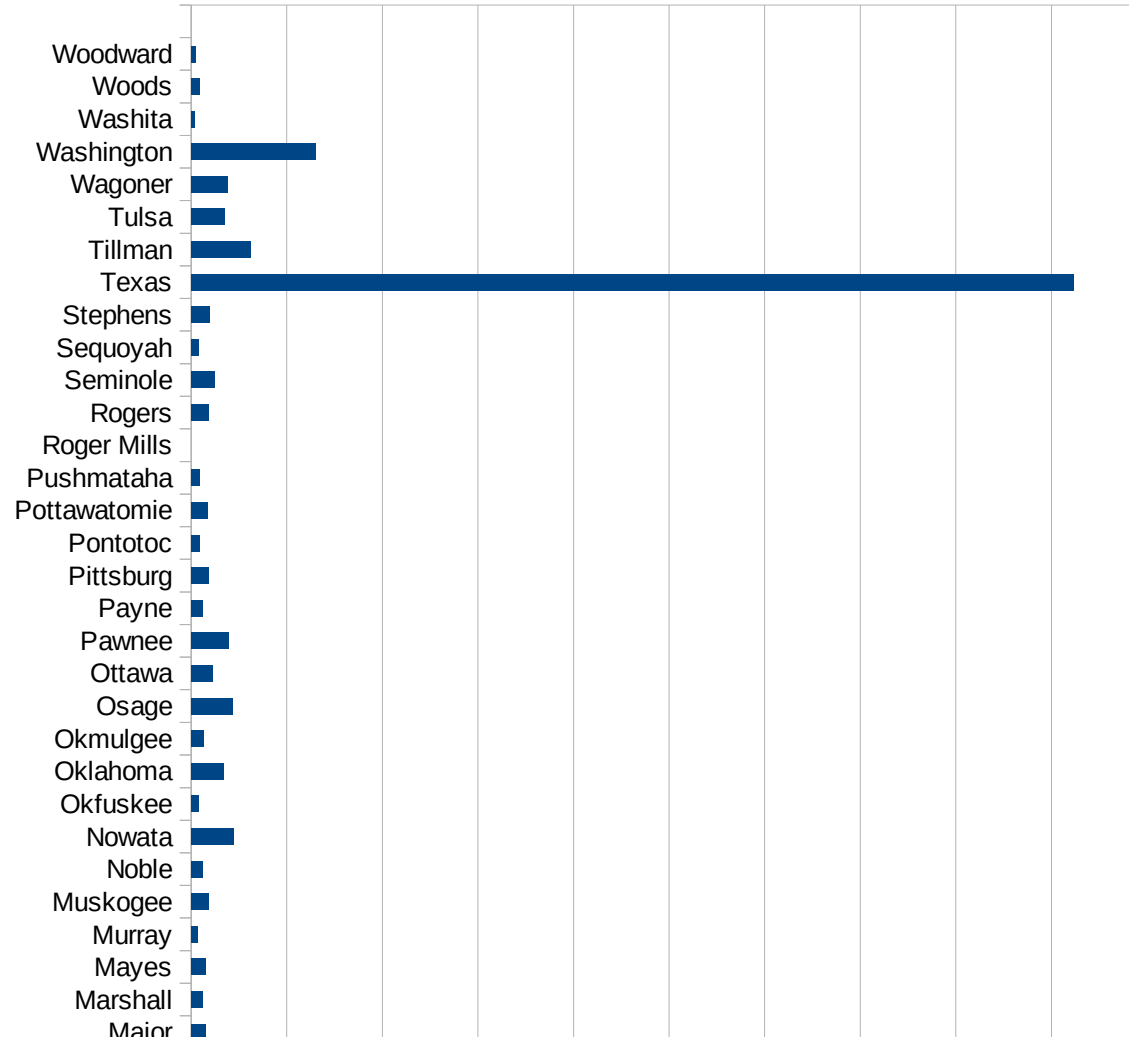
OH

29173
29175
29177
29179
29181
29195
29197
29199
29201
29203
29205
29183
29185
29187
29189
29510
29186
29207
29209
29211
29213
29215

29217
29219
29221
29223
29225
29227
29229

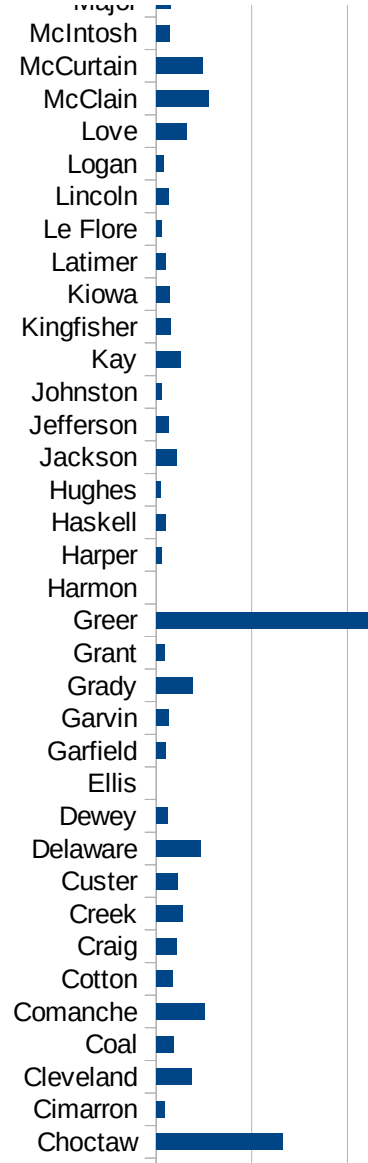
OK

FIPS	County	PC Infection
40001	Adair	421.1575038
40003	Alfalfa	17.37921446
40005	Atoka	28.90591126
40007	Beaver	451.212634
40009	Beckham	32.24469114
40011	Blaine	94.88666315
40013	Bryan	74.16511273
40015	Caddo	579.7701625
40017	Canadian	97.6136576
40019	Carter	105.8596426
40021	Cherokee	63.6877247
40023	Choctaw	661.3035179
40025	Cimarron	46.44681839
40027	Cleveland	184.6138553
40029	Coal	90.57971014
40031	Comanche	254.1063925
40033	Cotton	86.56509695
40035	Craig	104.8511114
40037	Creek	138.2604324
40039	Custer	110.2080176
40041	Delaware	234.0111857
40043	Dewey	61.29955047
40045	Ellis	0
40047	Garfield	47.6088848
40049	Garvin	64.72259178
40051	Grady	192.6157945
40053	Grant	46.23208507
40055	Greer	1133.825803
40057	Harmon	0
40059	Harper	26.33658151
40061	Haskell	47.36343543
40063	Hughes	22.49718785
40065	Jackson	108.2207704

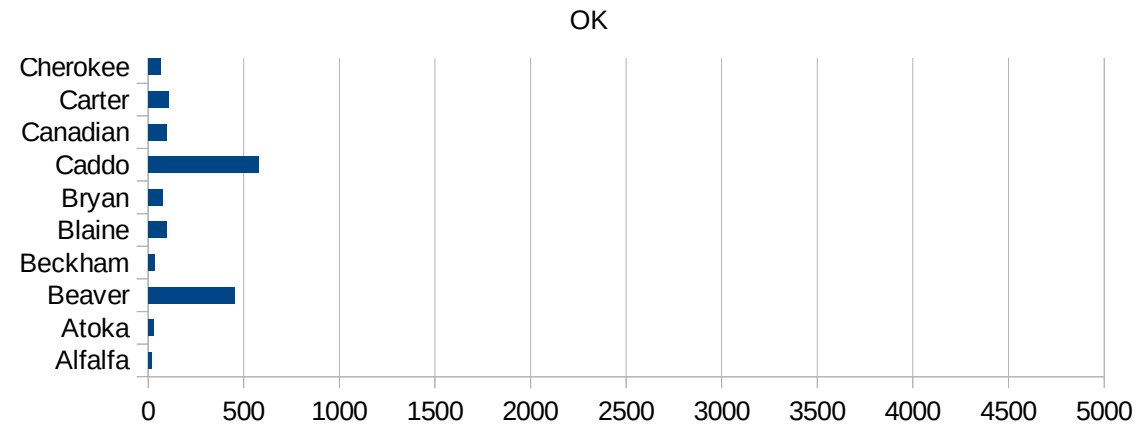


OK

40067 Jefferson	65.32745386
40069 Johnston	27.39976254
40071 Kay	129.0731641
40073 Kingfisher	75.87253414
40075 Kiowa	68.73639592
40077 Latimer	48.8710781
40079 Le Flore	28.01120448
40081 Lincoln	63.00114548
40083 Logan	40.17677782
40085 Love	157.8843497
40087 McClain	272.6022258
40089 McCurtain	241.5680519
40091 McIntosh	70.65354529
40093 Major	78.49293564
40095 Marshall	59.50255861
40097 Mayes	75.4129467
40099 Murray	35.83458754
40101 Muskogee	89.23085925
40103 Noble	62.00726371
40105 Nowata	225.0929732
40107 Okfuskee	41.32914531
40109 Oklahoma	170.3293792
40111 Okmulgee	65.21455589
40113 Osage	216.9566512
40115 Ottawa	112.2694467
40117 Pawnee	195.2410006
40119 Payne	58.50804486
40121 Pittsburg	93.44303394
40123 Pontotoc	44.44793056
40125 Pottawatomie	86.68253553
40127 Pushmataha	44.72671974
40129 Roger Mills	0
40131 Rogers	90.23308401
40133 Seminole	122.0603792



40135 Sequoyah	41.28317832
40137 Stephens	94.76482145
40139 Texas	4615.008555
40141 Tillman	313.010343
40143 Tulsa	174.9028318
40145 Wagoner	190.9873923
40147 Washington	653.8973439
40149 Washita	17.97429676
40151 Woods	44.95897494
40153 Woodward	24.72554643



OK

FIPS

29001
29003
29005
29007
29009
29011
29013
29015
29017
29019
29021
29023
29025
29027
29029
29031
29033
29035
29037

OK

29039
29041
29043
29045
29047
29049
29051
29053
29055
29057
29059
29061
29063
29065
29067
29069
29071
29073
29075
29077
29079
29081
29083
29085
29087
29089
29091
29093
29095
29097
29099
29101

29103

OK

29105
29107
29109
29111
29113
29115
29117
29121
29123
29125
29127
29119
29129
29131
29133
29135
29137
29139
29141
29143
29145
29147
29149
29151
29153
29155
29157
29159
29161
29163
29165
29167
29169
29171

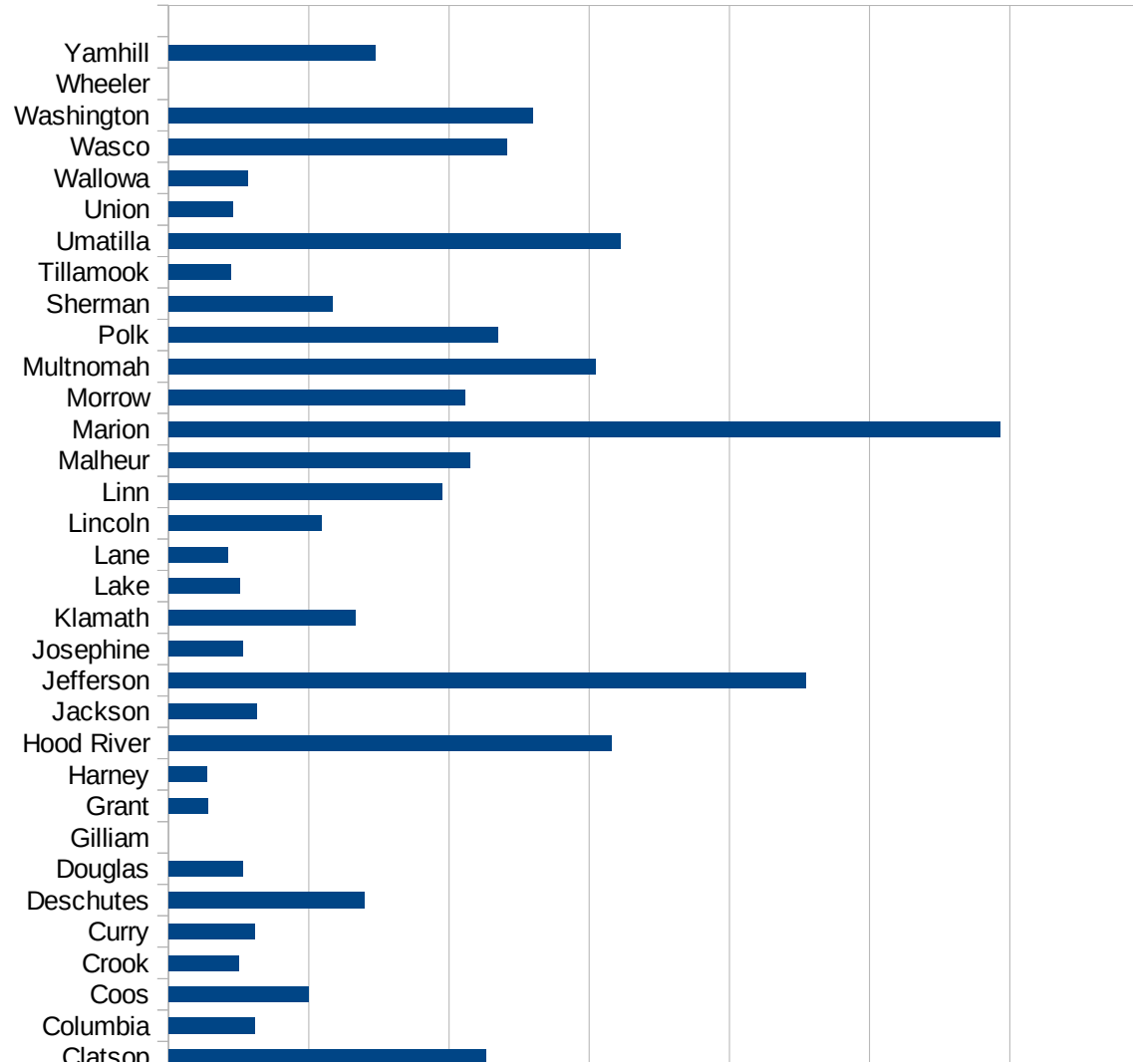
OK

29173
29175
29177
29179
29181
29195
29197
29199
29201
29203
29205
29183
29185
29187
29189
29510
29186
29207
29209
29211
29213
29215

29217
29219
29221
29223
29225
29227
29229

OR

FIPS	County	PC Infection
41001	Baker	6.247657129
41003	Benton	67.31740155
41005	Clackamas	81.47569549
41007	Clatsop	113.1676894
41009	Columbia	30.54775951
41011	Coos	49.69792977
41013	Crook	25.1393137
41015	Curry	30.68425898
41017	Deschutes	69.79312069
41019	Douglas	26.29598397
41021	Gilliam	0
41023	Grant	13.93534002
41025	Harney	13.64442625
41027	Hood River	157.9306812
41029	Jackson	31.42591682
41031	Jefferson	227.3478836
41033	Josephine	26.31789731
41035	Klamath	66.5158973
41037	Lake	25.38393197
41039	Lane	21.07420491
41041	Lincoln	54.6691504
41043	Linn	97.38092433
41045	Malheur	107.4043938
41047	Marion	296.3663411
41049	Morrow	105.5223356
41051	Multnomah	152.2392472
41053	Polk	117.3240726
41055	Sherman	58.54800937
41057	Tillamook	22.39892485
41059	Umatilla	161.2570308
41061	Union	22.67488001
41063	Wallowa	28.24459822
41065	Wasco	120.7319374



41067 Washington	129.6647956
41069 Wheeler	0
41071 Yamhill	73.83039569



OR

FIPS

29001
29003
29005
29007
29009
29011
29013
29015
29017
29019
29021
29023
29025
29027
29029
29031
29033
29035
29037

This work is licensed under the Creative Commons Attribution-NoDerivatives 4.0 International License. To view a copy of this license, visit <http://creativecommons.org/licenses/by-nd/4.0/>.

Tom McKellips, DM
www.creatingtomorrow.us
Page 339

OR

29039
29041
29043
29045
29047
29049
29051
29053
29055
29057
29059
29061
29063
29065
29067
29069
29071
29073
29075
29077
29079
29081
29083
29085
29087
29089
29091
29093
29095
29097
29099
29101

29103

OR

29105
29107
29109
29111
29113
29115
29117
29121
29123
29125
29127
29119
29129
29131
29133
29135
29137
29139
29141
29143
29145
29147
29149
29151
29153
29155
29157
29159
29161
29163
29165
29167
29169
29171

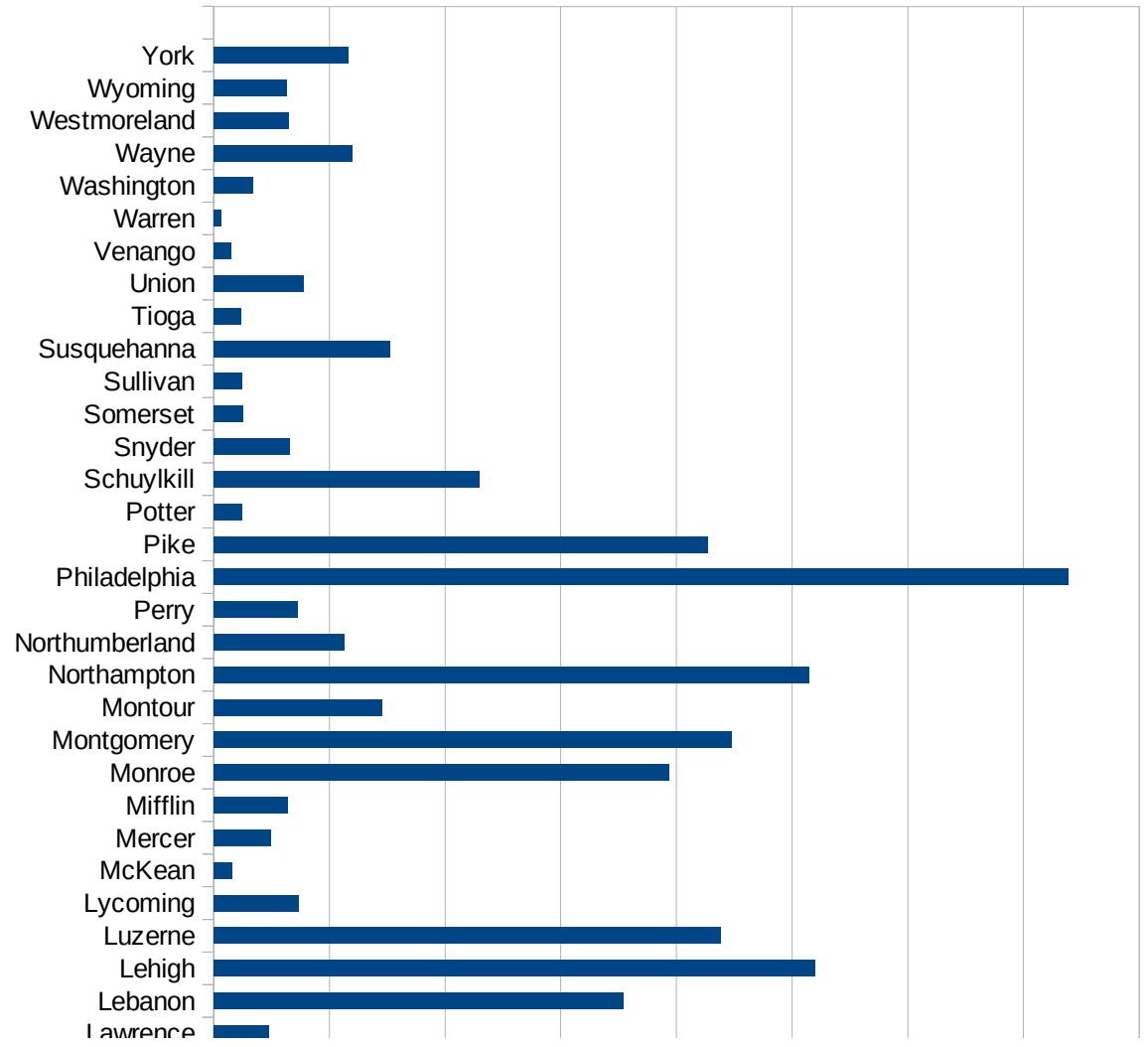
OR

29173
29175
29177
29179
29181
29195
29197
29199
29201
29203
29205
29183
29185
29187
29189
29510
29186
29207
29209
29211
29213
29215

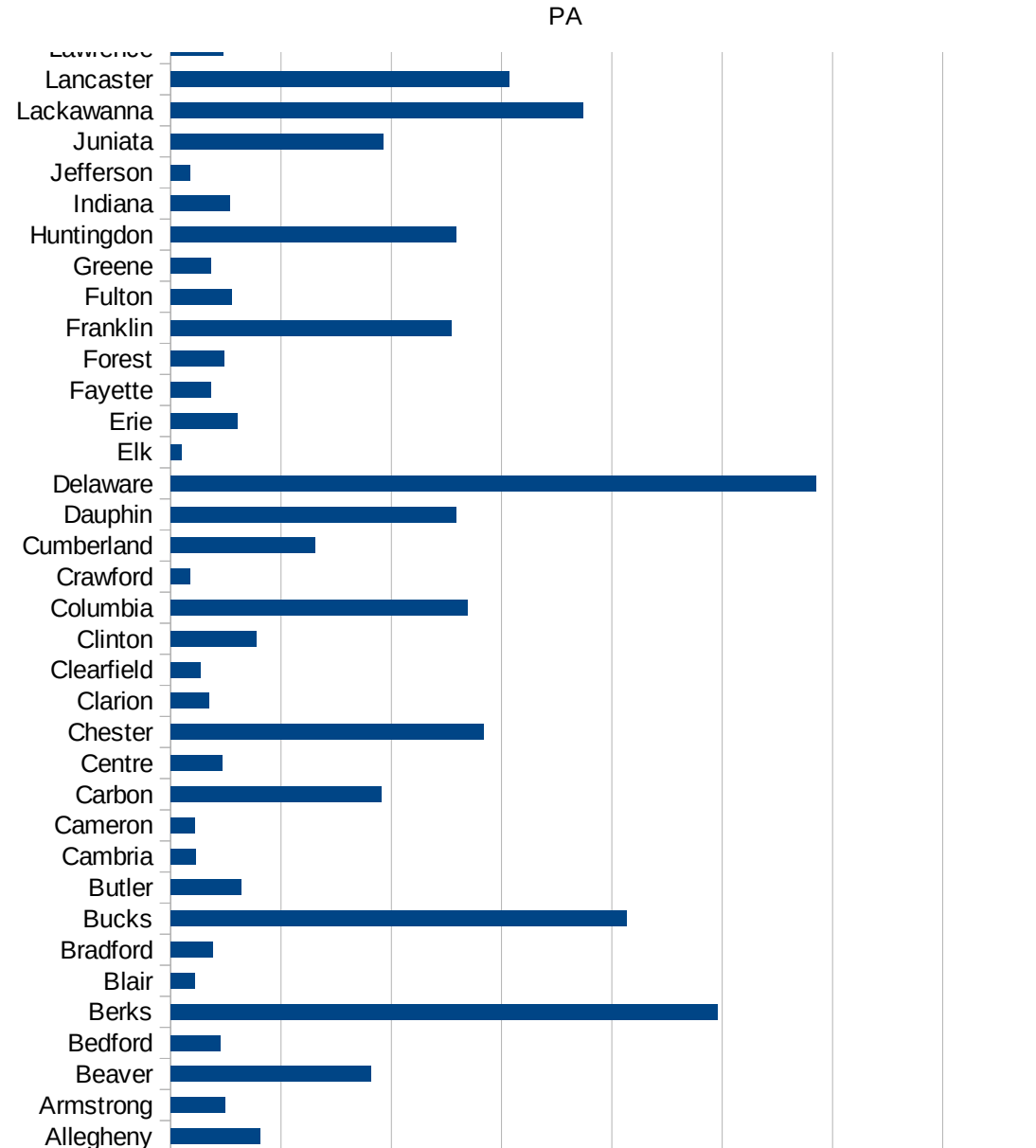
29217
29219
29221
29223
29225
29227
29229


PA

FIPS	County	PC Infection
42001	Adams	256.7818619
42003	Allegheny	161.9267727
42005	Armstrong	98.06475338
42007	Beaver	362.9918296
42009	Bedford	89.25606111
42011	Berks	991.7839258
42013	Blair	43.2681318
42015	Bradford	75.6168527
42017	Bucks	827.290889
42019	Butler	127.2034403
42021	Cambria	44.78858271
42023	Cameron	44.52359751
42025	Carbon	381.4595108
42027	Centre	94.59168944
42029	Chester	566.8082889
42031	Clarion	69.62531267
42033	Clearfield	54.16435733
42035	Clinton	155.1028849
42037	Columbia	537.7658274
42039	Crawford	35.26797785
42041	Cumberland	262.1080808
42043	Dauphin	517.5083094
42045	Delaware	1170.073183
42047	Elk	19.88796447
42049	Erie	122.0314562
42051	Fayette	72.82986178
42053	Forest	96.16705591
42055	Franklin	508.9288598
42057	Fulton	110.1700751
42059	Greene	73.96044486
42061	Huntingdon	518.0658874
42063	Indiana	107.6910332
42065	Jefferson	34.37134804



42067 Juniata	384.5531088
42069 Lackawanna	747.1785116
42071 Lancaster	613.9190554
42073 Lawrence	95.14527058
42075 Lebanon	707.6439702
42077 Lehigh	1040.206466
42079 Luzerne	875.8177342
42081 Lycoming	146.044482
42083 McKean	31.73208358
42085 Mercer	99.3829224
42087 Mifflin	127.6448444
42089 Monroe	787.5780941
42091 Montgomery	894.9993
42093 Montour	290.5701754
42095 Northampton	1028.847763
42097 Northumberland	226.1673419
42099 Perry	145.213377
42101 Philadelphia	1477.585917
42103 Pike	854.5938891
42105 Potter	48.12898568
42107 Schuylkill	459.6422815
42109 Snyder	130.7350765
42111 Somerset	51.38468196
42113 Sullivan	49.41525284
42115 Susquehanna	305.5014906
42117 Tioga	46.61089714
42119 Union	156.3023334
42121 Venango	29.25915812
42123 Warren	12.6588688
42125 Washington	68.00227639
42127 Wayne	239.8783056
42129 Westmoreland	130.058669
42131 Wyoming	125.7117504
42133 York	232.0014812





FIPS

- 29001
- 29003
- 29005
- 29007
- 29009
- 29011
- 29013
- 29015
- 29017
- 29019
- 29021
- 29023
- 29025
- 29027
- 29029
- 29031
- 29033
- 29035
- 29037

PA

29039
29041
29043
29045
29047
29049
29051
29053
29055
29057
29059
29061
29063
29065
29067
29069
29071
29073
29075
29077
29079
29081
29083
29085
29087
29089
29091
29093
29095
29097
29099
29101

29103

PA

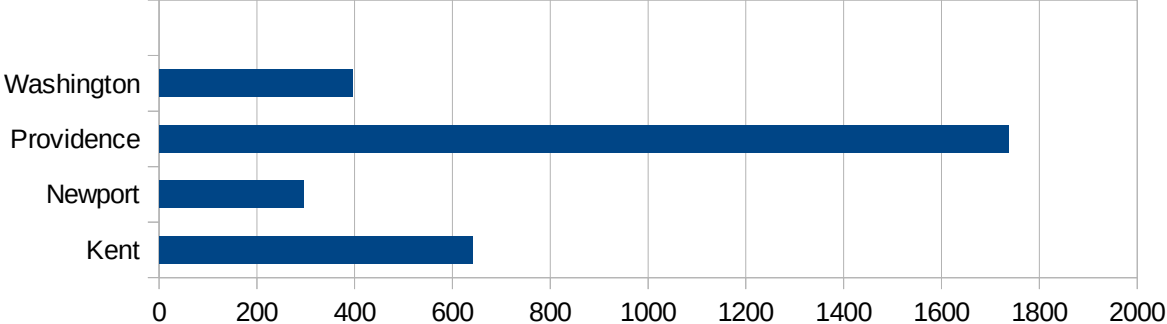
29105
29107
29109
29111
29113
29115
29117
29121
29123
29125
29127
29119
29129
29131
29133
29135
29137
29139
29141
29143
29145
29147
29149
29151
29153
29155
29157
29159
29161
29163
29165
29167
29169
29171

PA

29173
29175
29177
29179
29181
29195
29197
29199
29201
29203
29205
29183
29185
29187
29189
29510
29186
29207
29209
29211
29213
29215

29217
29219
29221
29223
29225
29227
29229

FIPS	County	PC Infection
44001	Bristol	460.441119
44003	Kent	642.0075552
44005	Newport	295.6070849
44007	Providence	1737.506367
44009	Washington	395.4699276



RI

FIPS

29001
29003
29005
29007
29009
29011
29013
29015
29017
29019
29021
29023
29025
29027
29029
29031
29033
29035
29037

RI

29039
29041
29043
29045
29047
29049
29051
29053
29055
29057
29059
29061
29063
29065
29067
29069
29071
29073
29075
29077
29079
29081
29083
29085
29087
29089
29091
29093
29095
29097
29099
29101

29103

RI

29105
29107
29109
29111
29113
29115
29117
29121
29123
29125
29127
29119
29129
29131
29133
29135
29137
29139
29141
29143
29145
29147
29149
29151
29153
29155
29157
29159
29161
29163
29165
29167
29169
29171

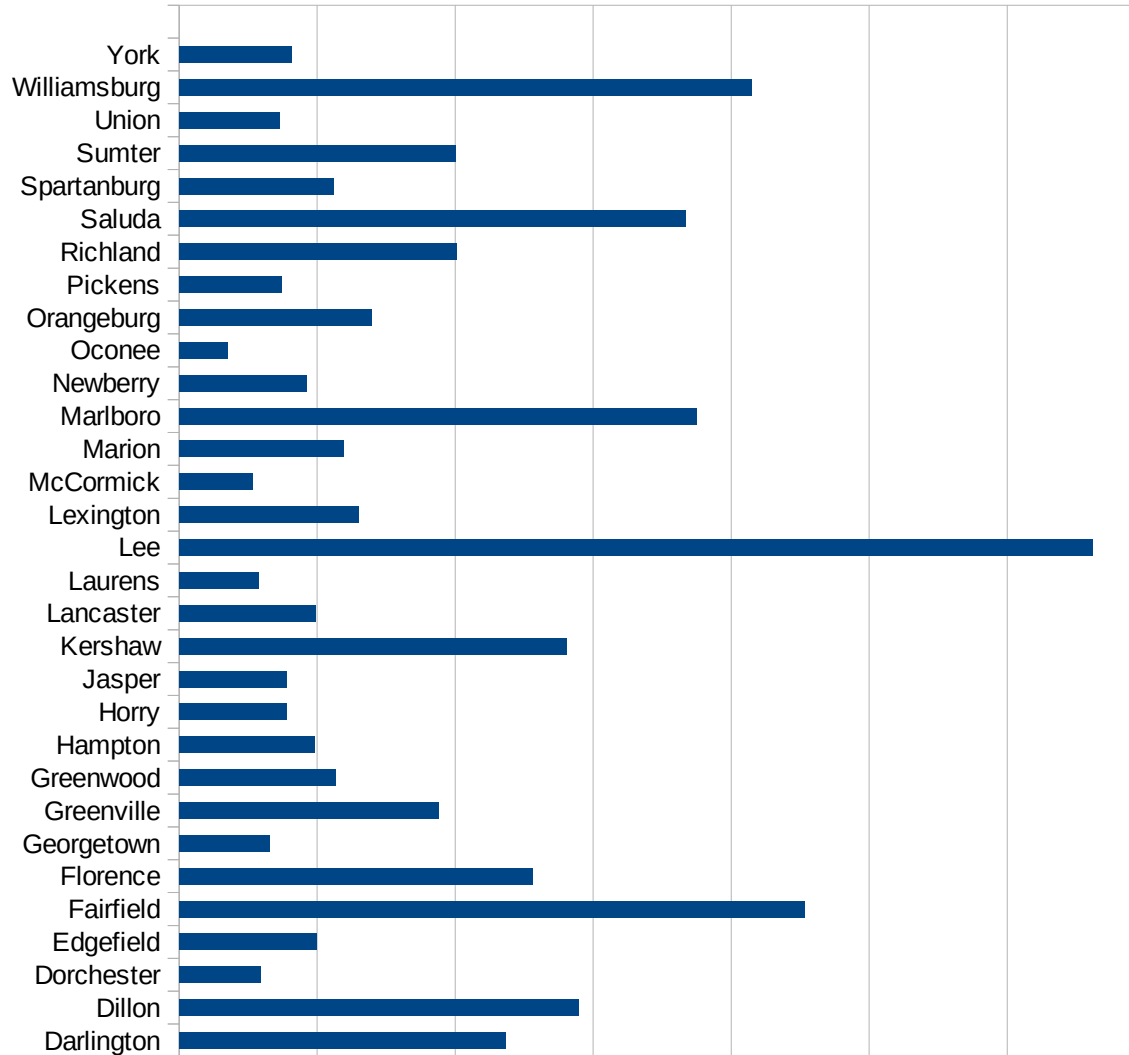
RI

29173
29175
29177
29179
29181
29195
29197
29199
29201
29203
29205
29183
29185
29187
29189
29510
29186
29207
29209
29211
29213
29215

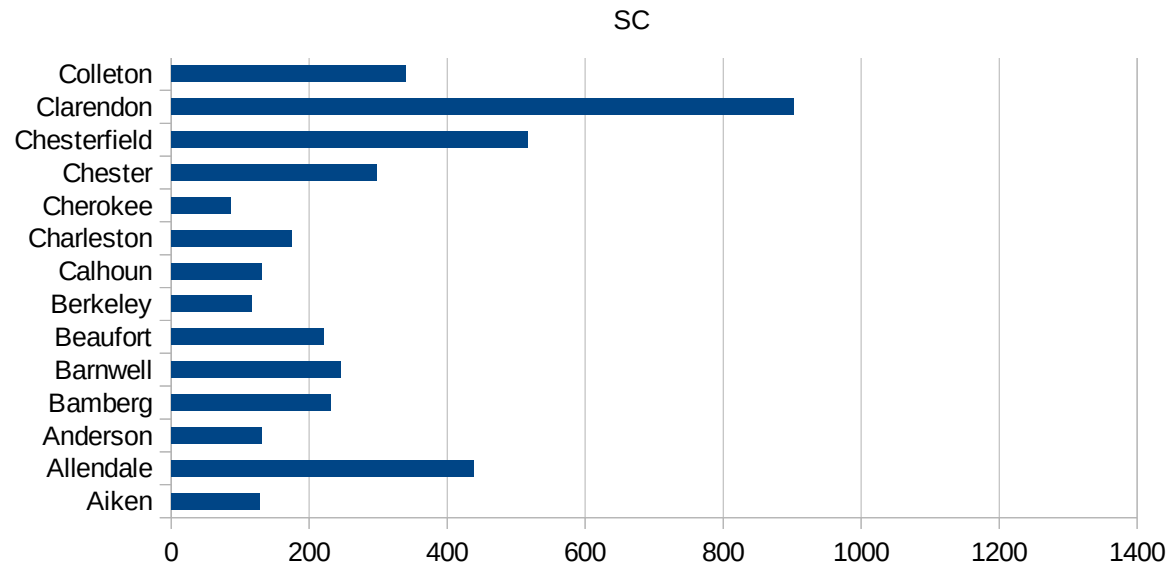
29217
29219
29221
29223
29225
29227
29229

SC

FIPS	County	PC Infection
45001	Abbeville	191.5162381
45003	Aiken	127.5081021
45005	Allendale	438.0545883
45007	Anderson	131.1838469
45009	Bamberg	231.17338
45011	Barnwell	246.3054187
45013	Beaufort	220.9681265
45015	Berkeley	116.2417285
45017	Calhoun	130.8539945
45019	Charleston	174.6714133
45021	Cherokee	85.84743684
45023	Chester	297.6651887
45025	Chesterfield	515.8018971
45027	Clarendon	902.0771513
45029	Colleton	339.8831652
45031	Darlington	473.0397293
45033	Dillon	578.4502762
45035	Dorchester	117.6492558
45037	Edgefield	199.6155552
45039	Fairfield	906.169092
45041	Florence	511.7292395
45043	Georgetown	131.7290238
45045	Greenville	376.1087332
45047	Greenwood	226.1771815
45049	Hampton	196.3722805
45051	Horry	155.7473986
45053	Jasper	155.3277415
45055	Kershaw	561.0440298
45057	Lancaster	198.1547494
45059	Laurens	114.9356659
45061	Lee	1324.232878
45063	Lexington	259.6328534
45065	McCormick	106.2699256



45067 Marion	238.4097426
45069 Marlboro	750.0568225
45071 Newberry	184.3198339
45073 Oconee	70.17633399
45075 Orangeburg	278.3720984
45077 Pickens	148.875033
45079 Richland	401.8563544
45081 Saluda	735.0077882
45083 Spartanburg	223.3280661
45085 Sumter	399.9549347
45087 Union	145.9321416
45089 Williamsburg	829.9026335
45091 York	162.7036532



SC

FIPS

29001
29003
29005
29007
29009
29011
29013
29015
29017
29019
29021
29023
29025
29027
29029
29031
29033
29035
29037

SC

29039
29041
29043
29045
29047
29049
29051
29053
29055
29057
29059
29061
29063
29065
29067
29069
29071
29073
29075
29077
29079
29081
29083
29085
29087
29089
29091
29093
29095
29097
29099
29101

29103

SC

29105
29107
29109
29111
29113
29115
29117
29121
29123
29125
29127
29119
29129
29131
29133
29135
29137
29139
29141
29143
29145
29147
29149
29151
29153
29155
29157
29159
29161
29163
29165
29167
29169
29171

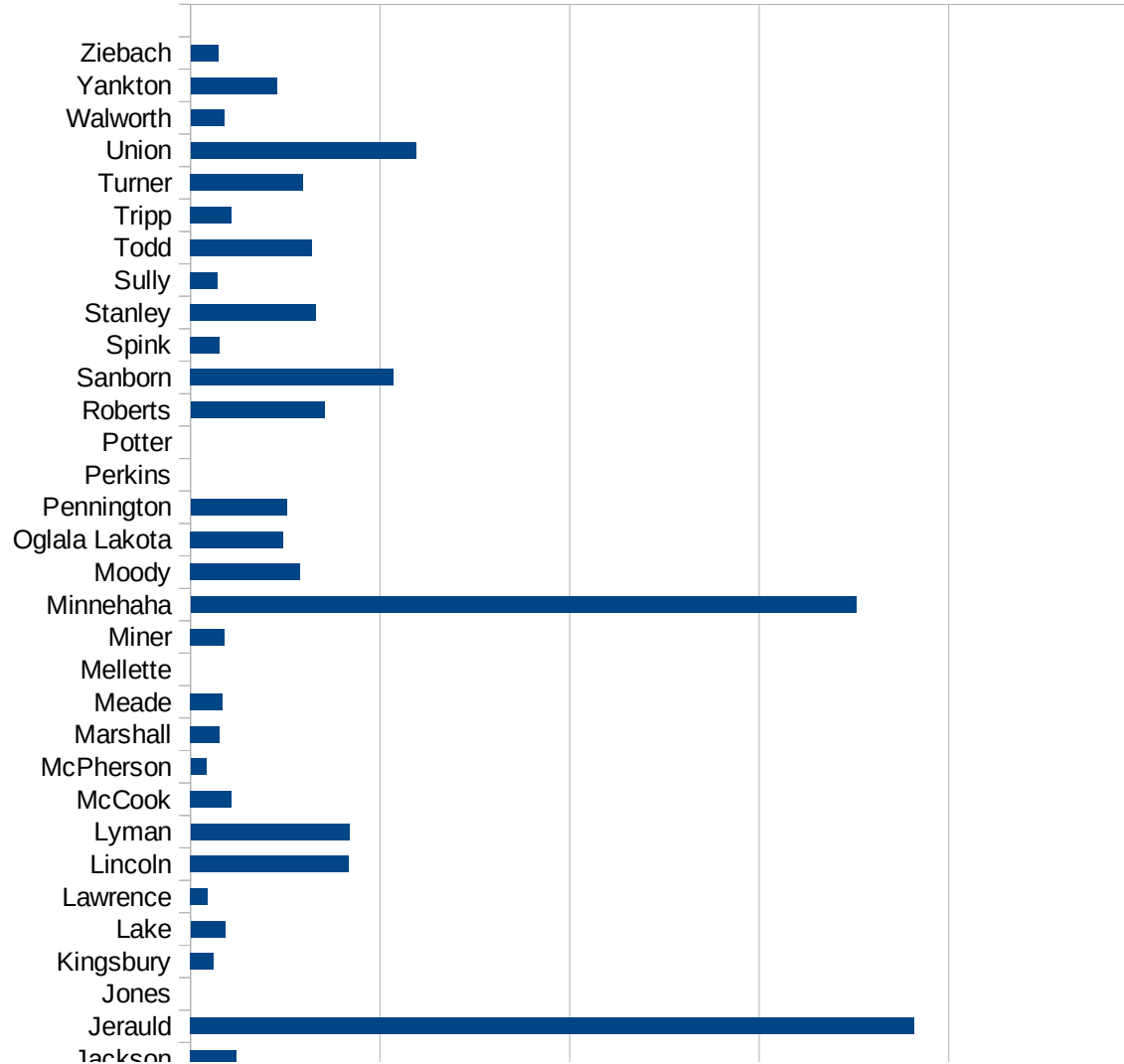
SC

29173
29175
29177
29179
29181
29195
29197
29199
29201
29203
29205
29183
29185
29187
29189
29510
29186
29207
29209
29211
29213
29215

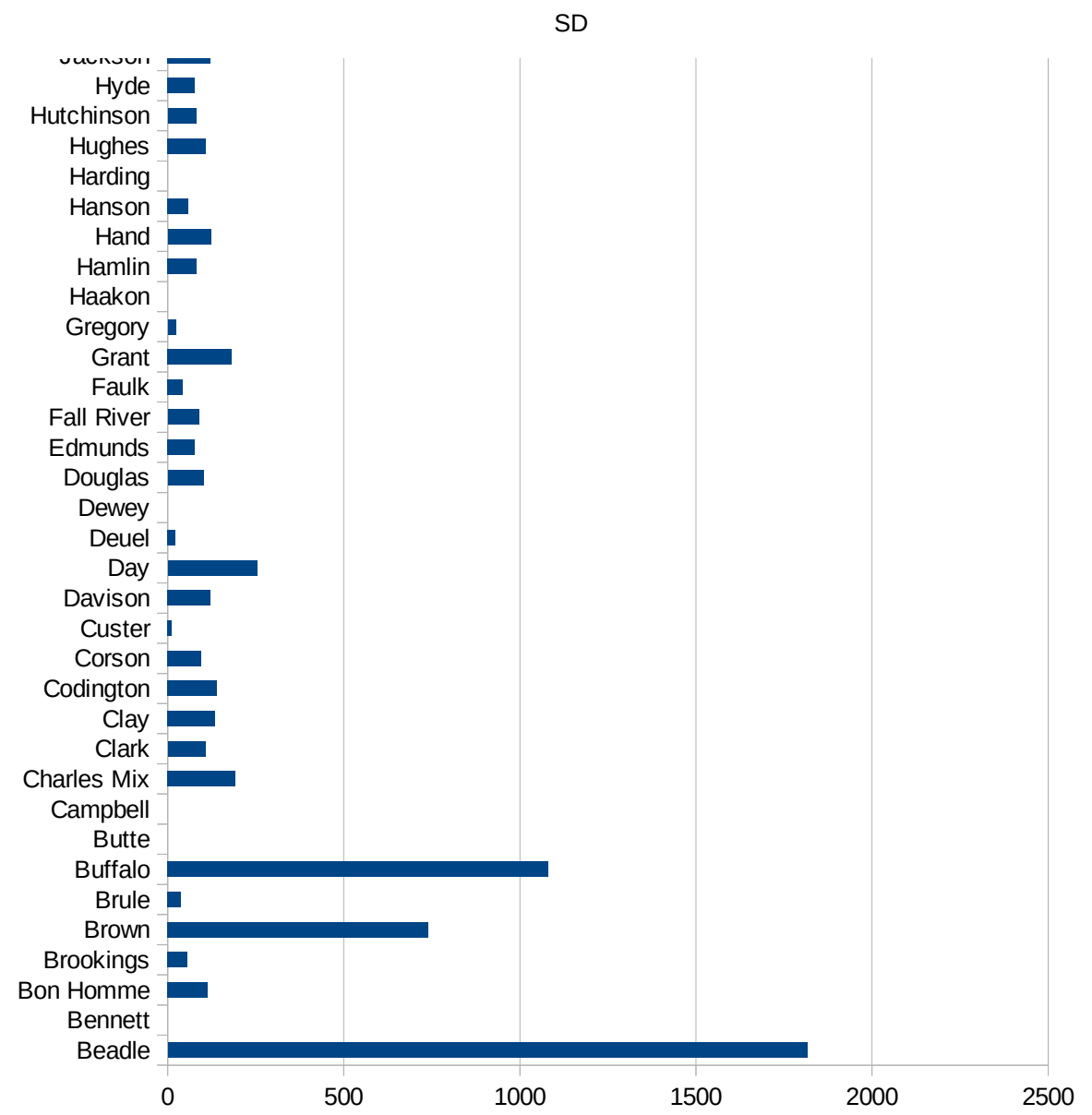
29217
29219
29221
29223
29225
29227
29229

SD

FIPS	County	PC Infection
46003	Aurora	963.9414495
46005	Beadle	1816.448658
46007	Bennett	0
46009	Bon Homme	114.6131805
46011	Brookings	56.76657584
46013	Brown	740.1566792
46015	Brule	38.24823102
46017	Buffalo	1080.550098
46019	Butte	0
46021	Campbell	0
46023	Charles Mix	192.7607625
46025	Clark	106.9804761
46027	Clay	135.3179973
46029	Codington	139.2111369
46031	Corson	96.03841537
46033	Custer	11.46000458
46035	Davison	121.2733704
46037	Day	254.3142598
46039	Deuel	23.05741296
46041	Dewey	0
46043	Douglas	102.2146508
46045	Edmunds	77.41935484
46047	Fall River	88.78366381
46049	Faulk	42.91845494
46051	Grant	181.8945012
46053	Gregory	23.74169041
46055	Haakon	0
46057	Hamlin	81.81966945
46059	Hand	122.624157
46061	Hanson	59.24170616
46063	Harding	0
46065	Hughes	107.6487252
46067	Hutchinson	81.30081301



46069 Hyde	78.00312012
46071 Jackson	120.9555488
46073 Jerauld	1908.957416
46075 Jones	0
46077 Kingsbury	60.98800569
46079 Lake	91.90472543
46081 Lawrence	46.6182355
46083 Lincoln	418.3175472
46085 Lyman	418.7385501
46087 McCook	108.1860801
46089 McPherson	41.54549231
46091 Marshall	78.24726135
46093 Meade	84.82363752
46095 Mellette	0
46097 Miner	90.37505648
46099 Minnehaha	1756.05052
46101 Moody	288.7976896
46102 Oglala Lakota	244.6012999
46103 Pennington	254.186469
46105 Perkins	0
46107 Potter	0
46109 Roberts	354.1686609
46111 Sanborn	535.1996706
46115 Spink	76.98229407
46117 Stanley	330.9066843
46119 Sully	71.83908046
46121 Todd	320.91802
46123 Tripp	109.5290252
46125 Turner	296.7711301
46127 Union	595.4286446
46129 Walworth	89.49346698
46135 Yankton	227.3820456
46137 Ziebach	72.93946025



SD

SD

FIPS

29001
29003
29005
29007
29009
29011
29013
29015
29017
29019
29021
29023
29025
29027
29029
29031
29033
29035
29037

SD

29039
29041
29043
29045
29047
29049
29051
29053
29055
29057
29059
29061
29063
29065
29067
29069
29071
29073
29075
29077
29079
29081
29083
29085
29087
29089
29091
29093
29095
29097
29099
29101

29103

SD

29105
29107
29109
29111
29113
29115
29117
29121
29123
29125
29127
29119
29129
29131
29133
29135
29137
29139
29141
29143
29145
29147
29149
29151
29153
29155
29157
29159
29161
29163
29165
29167
29169
29171

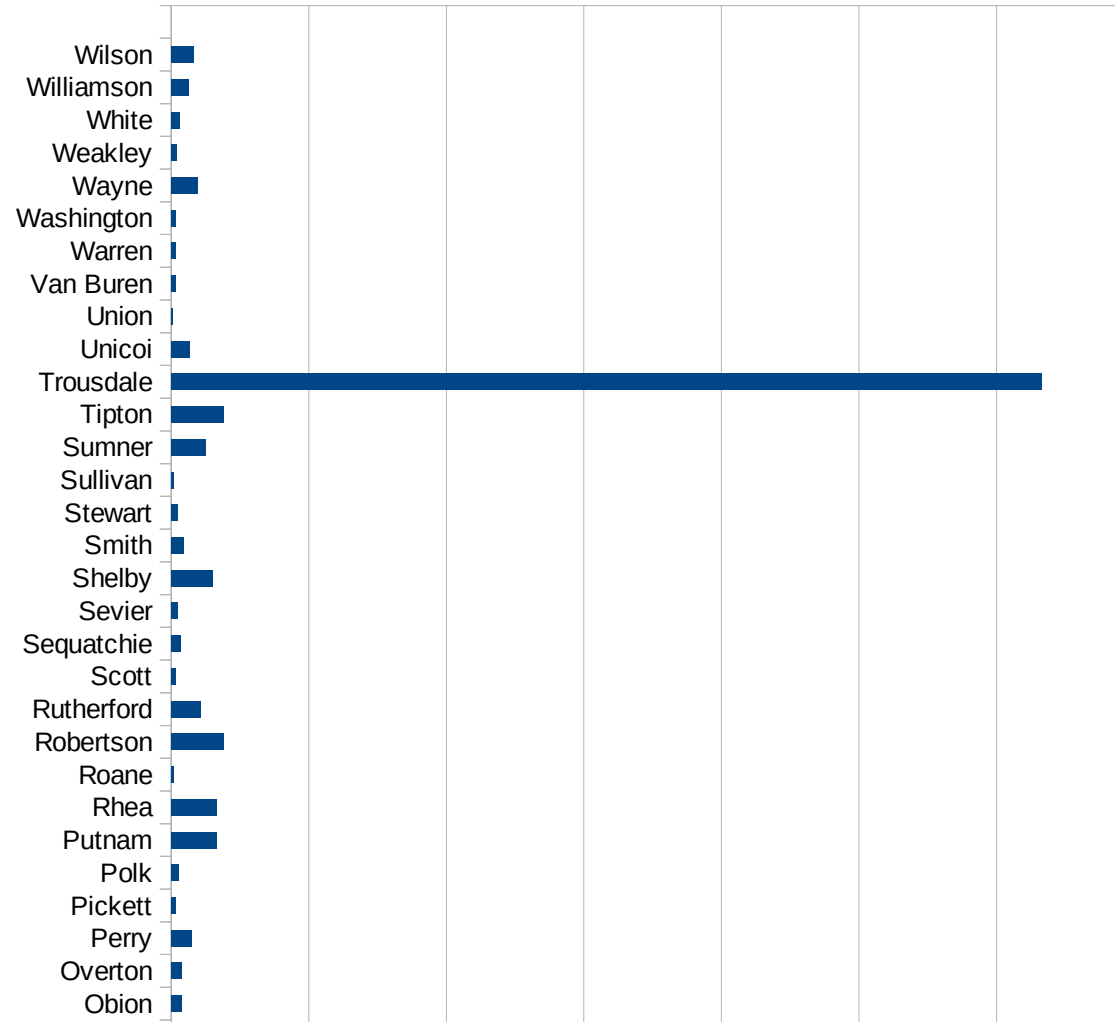
SD

29173
29175
29177
29179
29181
29195
29197
29199
29201
29203
29205
29183
29185
29187
29189
29510
29186
29207
29209
29211
29213
29215

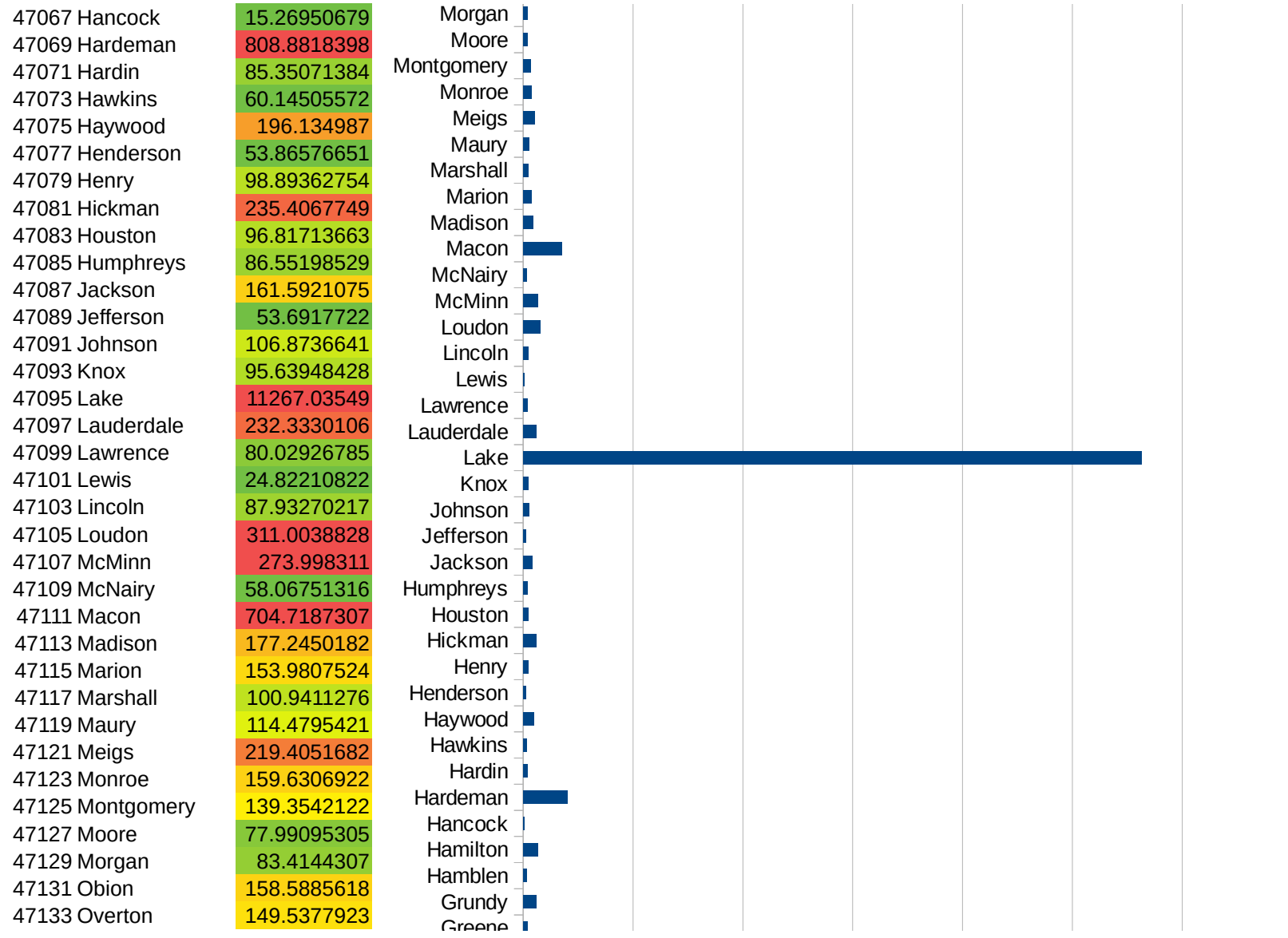
29217
29219
29221
29223
29225
29227
29229

TN

FIPS	County	PC Infection
47001	Anderson	54.91488193
47003	Bedford	615.8489335
47005	Benton	43.25259516
47007	Bledsoe	4154.52389
47009	Blount	70.80373661
47011	Bradley	163.0327846
47013	Campbell	45.47406715
47015	Cannon	221.269534
47017	Carroll	99.92862241
47019	Carter	33.71723661
47021	Cheatham	346.2004501
47023	Chester	69.46052327
47025	Claiborne	37.78813453
47027	Clay	103.6672282
47029	Cocke	58.70185051
47031	Coffee	145.4219031
47033	Crockett	111.6694584
47035	Cumberland	201.0959731
47037	Davidson	814.0493541
47039	Decatur	42.71313856
47041	DeKalb	193.6637203
47043	Dickson	226.3967369
47045	Dyer	158.0921758
47047	Fayette	355.4941121
47049	Fentress	65.87253664
47051	Franklin	128.9090475
47053	Gibson	128.4534611
47055	Giles	47.45280141
47057	Grainger	64.808814
47059	Greene	75.26741645
47061	Grundy	239.7722164
47063	Hamblen	68.14415586
47065	Hamilton	272.3135119



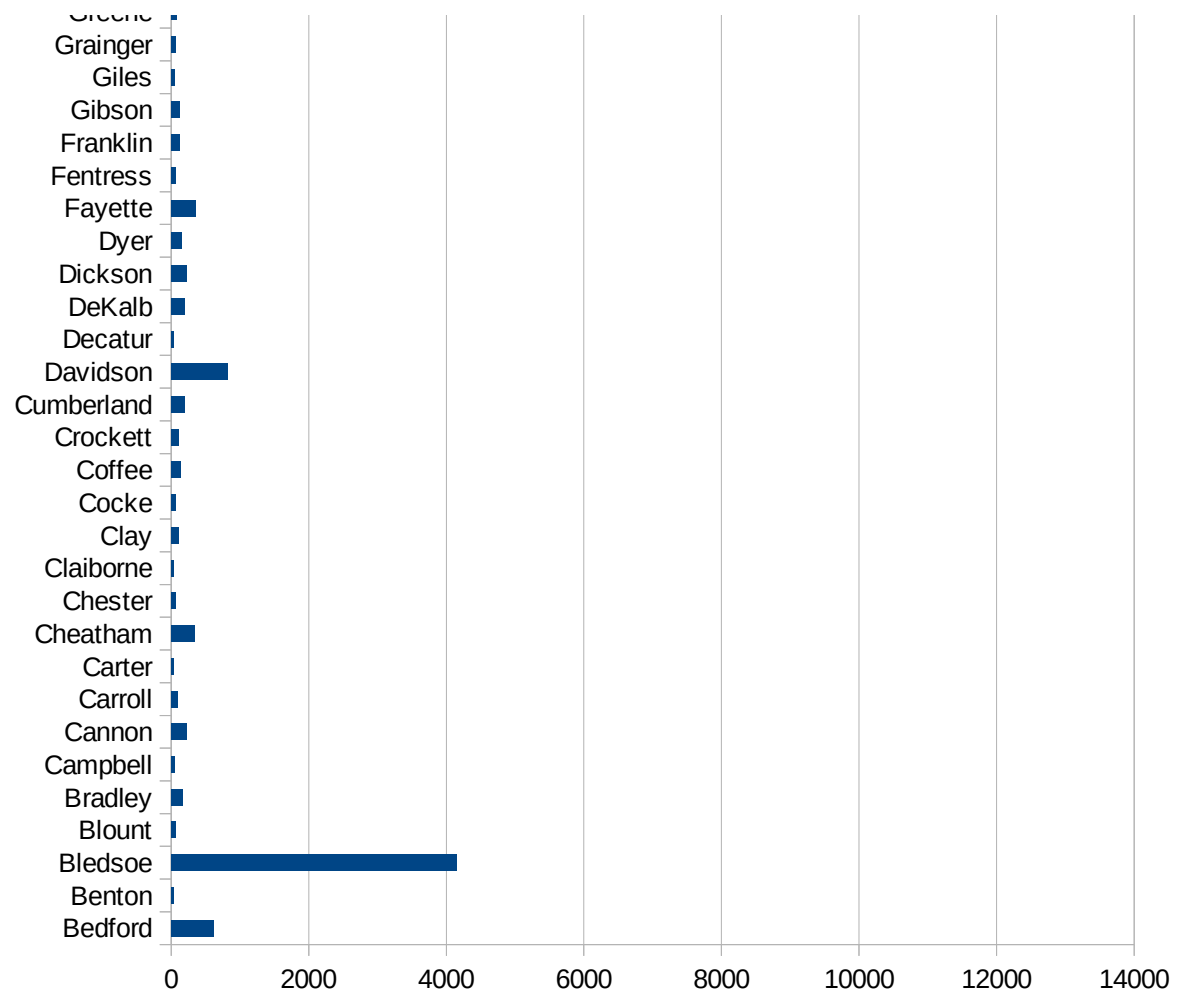
TN



This work is licensed under the Creative Commons Attribution-NoDerivatives 4.0 International License. To view a copy of this license, visit <http://creativecommons.org/licenses/by-nd/4.0/>.

TN

47135 Perry	297.6190476
47137 Pickett	59.03187721
47139 Polk	112.4393419
47141 Putnam	665.8802937
47143 Rhea	656.7001574
47145 Roane	31.99096726
47147 Robertson	763.2512815
47149 Rutherford	430.299486
47151 Scott	58.98634239
47153 Sequatchie	134.4447432
47155 Sevier	102.1533935
47157 Shelby	605.8151414
47159 Smith	180.5235182
47161 Stewart	103.2372244
47163 Sullivan	38.05464647
47165 Sumner	508.1512592
47167 Tipton	758.35079
47169 Trousdale	12658.91754
47171 Unicoi	275.8853668
47173 Union	20.31694433
47175 Van Buren	69.38421509
47177 Warren	66.05019815
47179 Washington	59.09476156
47181 Wayne	386.5201111
47183 Weakley	77.80936705
47185 White	125.428856
47187 Williamson	256.7654458
47189 Wilson	326.4



TN

FIPS

29001
29003
29005
29007
29009
29011
29013
29015
29017
29019
29021
29023
29025
29027
29029
29031
29033
29035
29037

TN

29039
29041
29043
29045
29047
29049
29051
29053
29055
29057
29059
29061
29063
29065
29067
29069
29071
29073
29075
29077
29079
29081
29083
29085
29087
29089
29091
29093
29095
29097
29099
29101

29103

TN

29105
29107
29109
29111
29113
29115
29117
29121
29123
29125
29127
29119
29129
29131
29133
29135
29137
29139
29141
29143
29145
29147
29149
29151
29153
29155
29157
29159
29161
29163
29165
29167
29169
29171

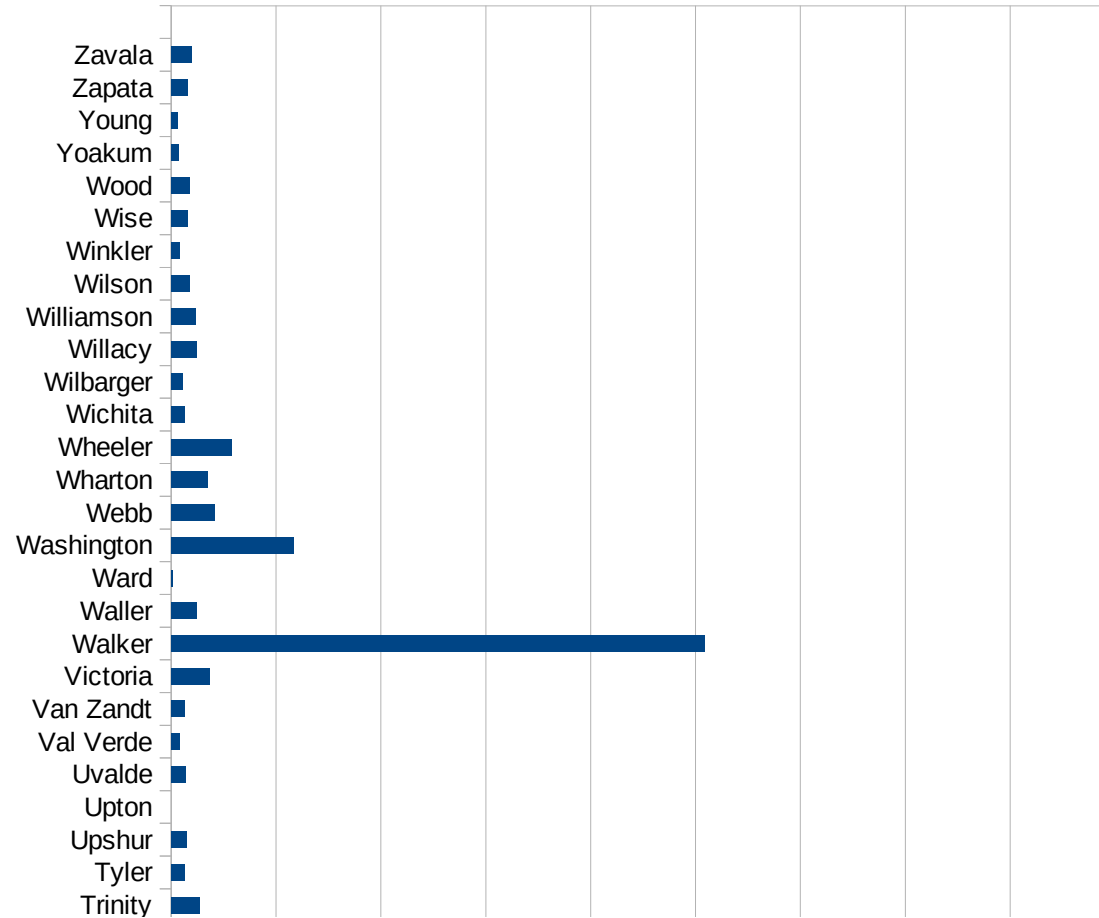
TN

29173
29175
29177
29179
29181
29195
29197
29199
29201
29203
29205
29183
29185
29187
29189
29510
29186
29207
29209
29211
29213
29215

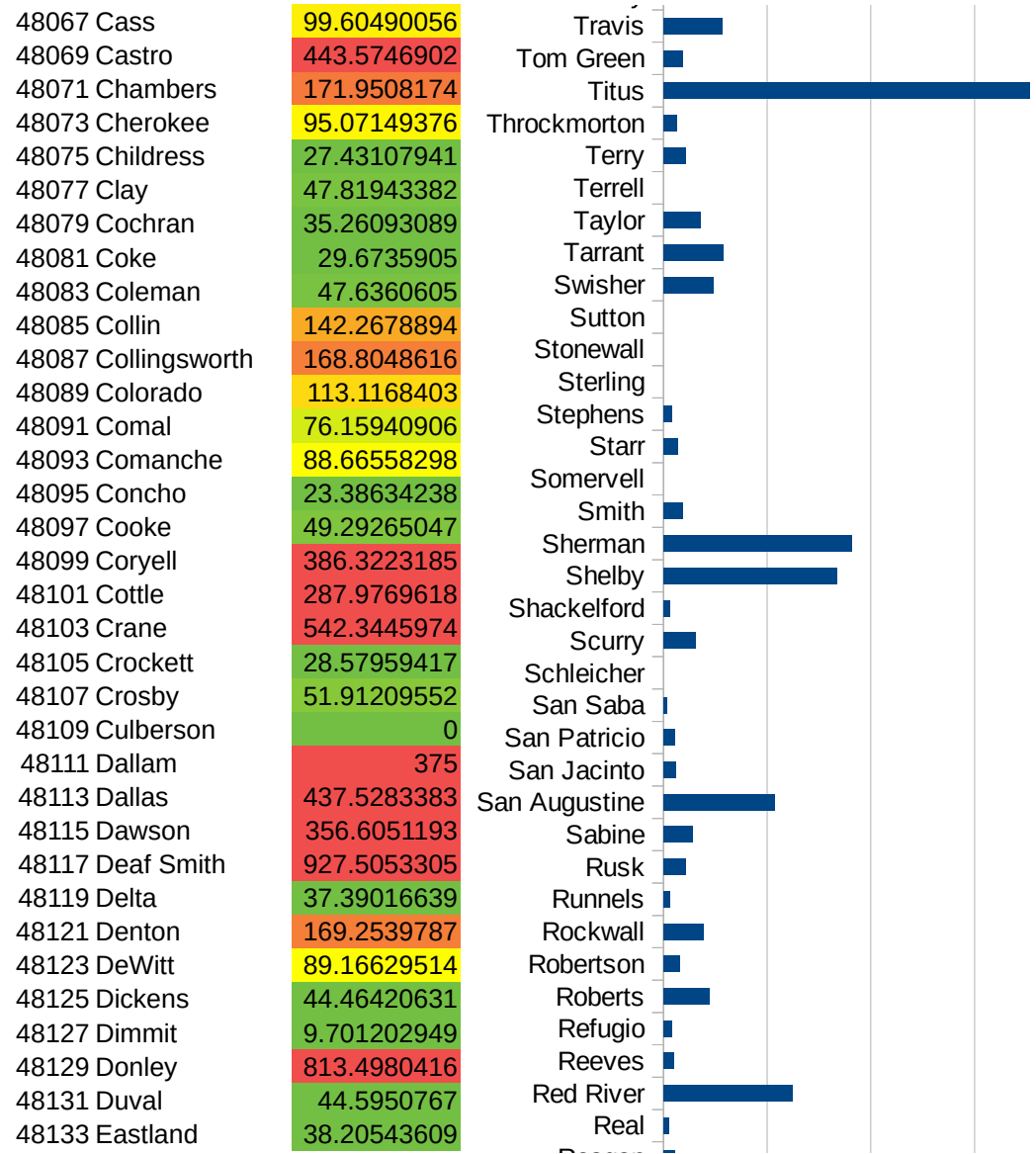
29217
29219
29221
29223
29225
29227
29229

TX

FIPS	County	PC Infection
48001	Anderson	149.8527309
48003	Andrews	148.940865
48005	Angelina	266.3849722
48007	Aransas	21.01546738
48009	Archer	22.76348737
48011	Armstrong	158.5623679
48013	Atascosa	81.49473266
48015	Austin	96.70212411
48017	Bailey	341.5397752
48019	Bandera	26.28811777
48021	Bastrop	281.6869021
48023	Baylor	83.7520938
48025	Bee	55.23675085
48027	Bell	121.4704675
48029	Bexar	151.959997
48031	Blanco	94.00102547
48033	Borden	0
48035	Bosque	37.45117971
48037	Bowie	319.1128451
48039	Brazoria	261.2101567
48041	Brazos	234.6113478
48043	Brewster	10.79097874
48045	Briscoe	65.96306069
48047	Brooks	14.05678943
48049	Brown	155.5743065
48051	Burleson	157.7029746
48053	Burnet	103.066762
48055	Caldwell	171.1101348
48057	Calhoun	171.6061407
48059	Callahan	71.4591968
48061	Cameron	198.3921039
48063	Camp	667.5362541
48065	Carson	99.91673605

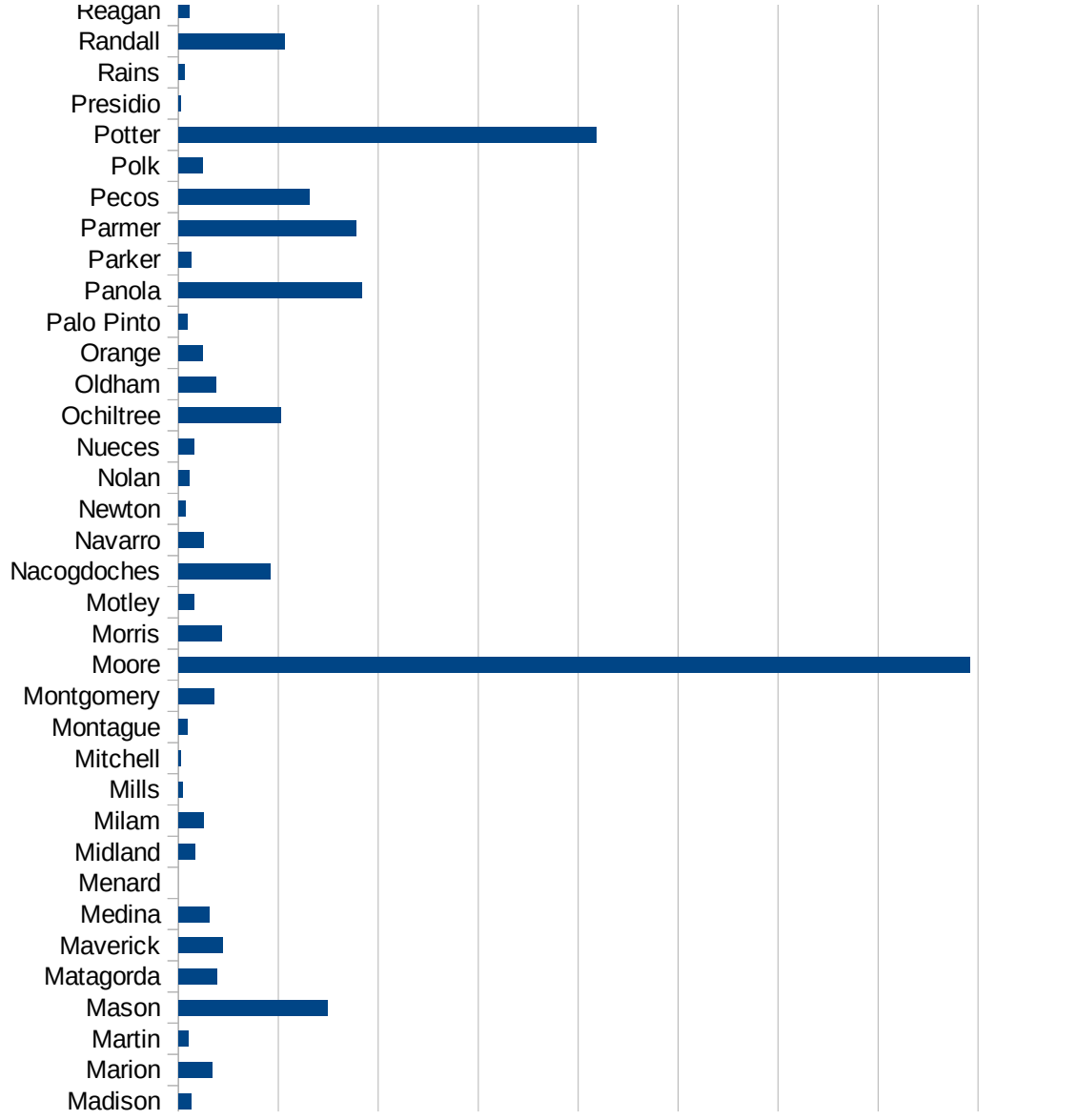


TX



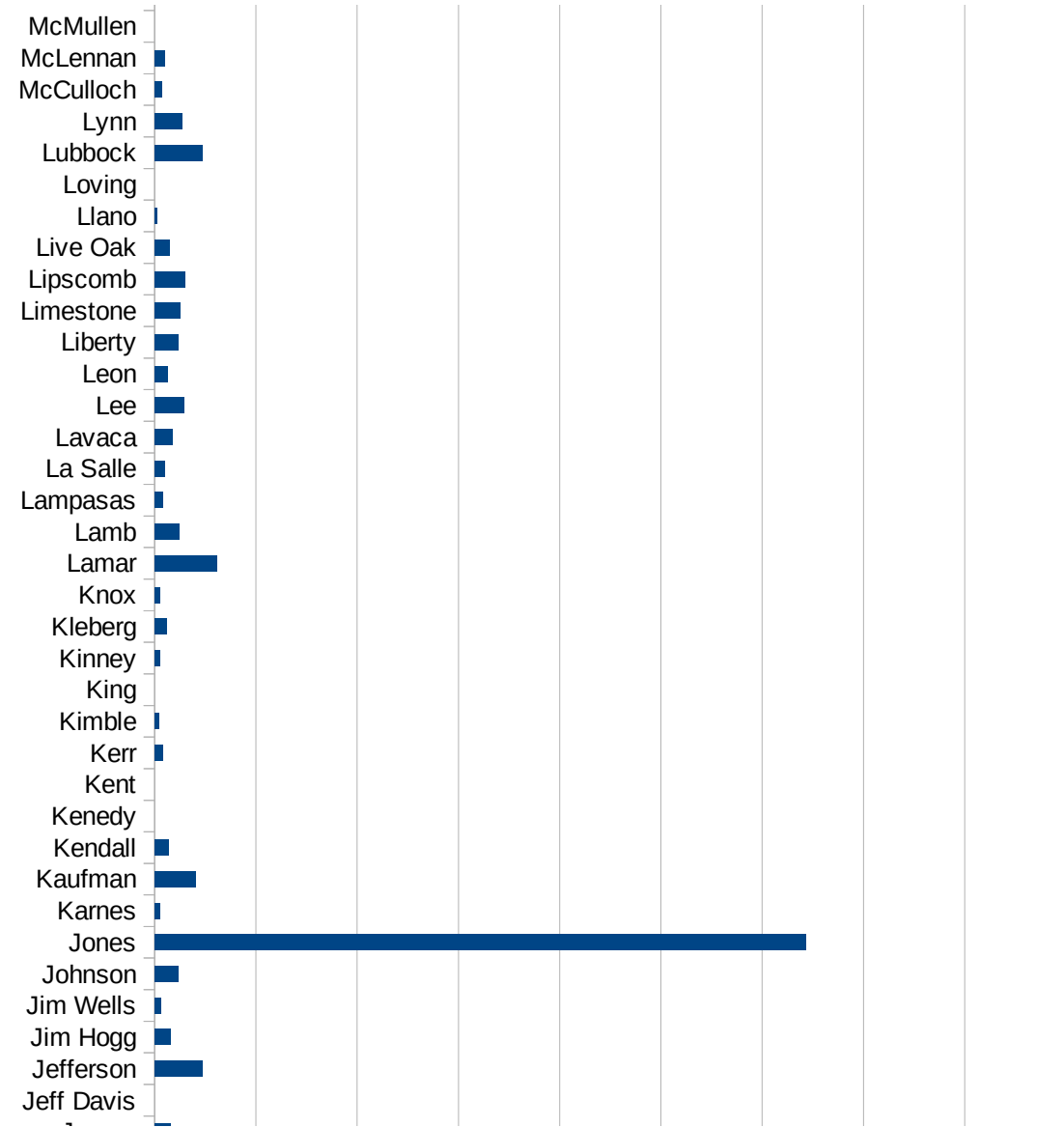
TX

48135 Ector	114.1101873
48137 Edwards	0
48139 Ellis	203.972447
48141 El Paso	382.1551505
48143 Erath	58.89836498
48145 Falls	63.45543698
48147 Fannin	119.0273763
48149 Fayette	149.9072942
48151 Fisher	52.09690023
48153 Floyd	274.1134144
48155 Foard	0
48157 Fort Bend	257.9144973
48159 Franklin	167.193015
48161 Freestone	50.48465267
48163 Frio	201.8570852
48165 Gaines	33.49122052
48167 Galveston	268.1346
48169 Garza	91.21313469
48171 Gillespie	18.65393225
48173 Glasscock	72.04610951
48175 Goliad	92.29957806
48177 Gonzales	705.8484587
48179 Gray	474.9942909
48181 Grayson	273.1526744
48183 Gregg	202.0904233
48185 Grimes	796.8970381
48187 Guadalupe	88.5799113
48189 Hale	177.3573751
48191 Hall	66.05019815
48193 Hamilton	106.0820368
48195 Hansford	366.0992129
48197 Hardeman	76.49158593
48199 Hardin	248.2213715
48201 Harris	296.682919



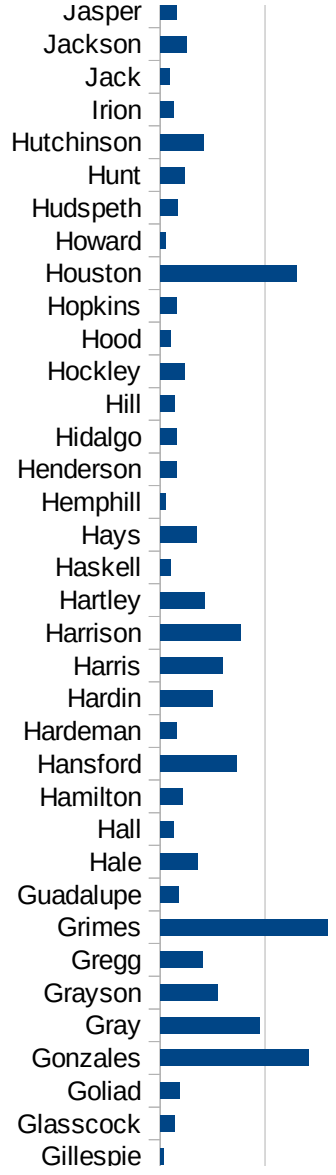
TX

48203 Harrison	383.6585439
48205 Hartley	213.5611319
48207 Haskell	51.60846379
48209 Hays	172.9318918
48211 Hemphill	26.14379085
48213 Henderson	78.98030353
48215 Hidalgo	78.41198976
48217 Hill	71.51895252
48219 Hockley	117.4934726
48221 Hood	51.20835192
48223 Hopkins	76.06628634
48225 Houston	651.732919
48227 Howard	24.6852629
48229 Hudspeth	83.42022941
48231 Hunt	118.143285
48233 Hutchinson	207.5667516
48235 Irion	65.70302234
48237 Jack	45.23351804
48239 Jackson	127.73968
48241 Jasper	80.84299732
48243 Jeff Davis	0
48245 Jefferson	236.8618162
48247 Jim Hogg	76.2195122
48249 Jim Wells	29.39591397
48251 Johnson	117.8797976
48253 Jones	3214.411869
48255 Karnes	25.55910543
48257 Kaufman	202.1427128
48259 Kendall	70.11239894
48261 Kenedy	0
48263 Kent	0
48265 Kerr	38.1642973
48267 Kimble	22.92526364
48269 King	0



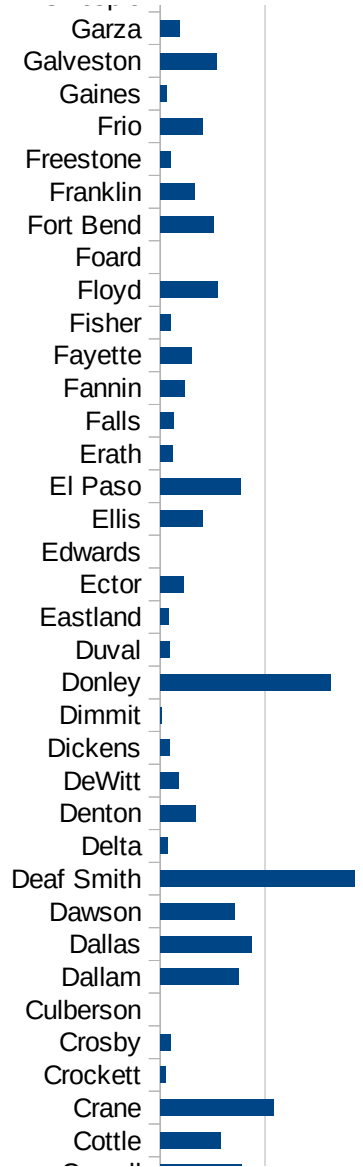
TX

48271 Kinney	26.54632333
48273 Kleberg	57.82389412
48275 Knox	27.37476047
48277 Lamar	309.6846847
48279 Lamb	121.5990272
48281 Lampasas	42.39483725
48283 La Salle	53.11379631
48285 Lavaca	89.50770761
48287 Lee	145.8236118
48289 Leon	63.69426752
48291 Liberty	117.0024211
48293 Limestone	127.5564437
48295 Lipscomb	149.0312966
48297 Live Oak	73.97665626
48299 Llano	13.85937356
48301 Loving	0
48303 Lubbock	234.2133684
48305 Lynn	136.1238727
48307 McCulloch	37.56103668
48309 McLennan	49.09527232
48311 McMullen	0
48313 Madison	62.40465955
48315 Marion	171.2328767
48317 Martin	52.14670607
48319 Mason	747.6635514
48321 Matagorda	194.243817
48323 Maverick	220.5693768
48325 Medina	153.1784529
48327 Menard	0
48329 Midland	84.59942751
48331 Milam	127.3327763
48333 Mills	20.32107295
48335 Mitchell	12.27747084
48337 Montague	45.92774036



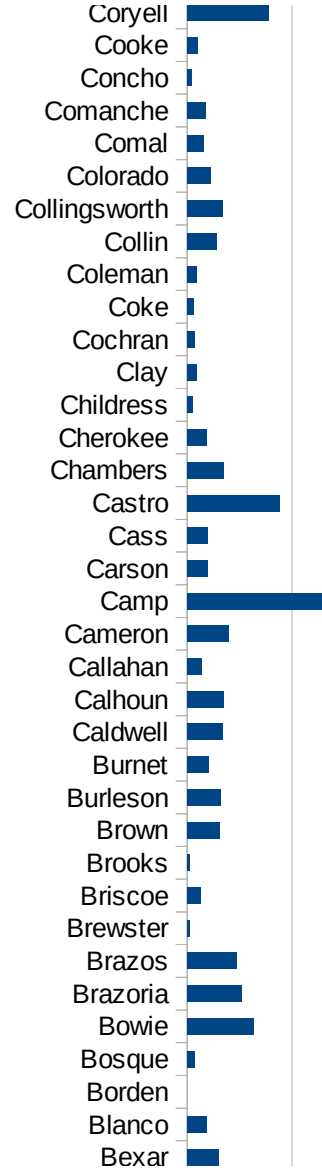
TX

48339 Montgomery	180.0566908
48341 Moore	3960.902956
48343 Morris	218.8183807
48345 Motley	81.03727715
48347 Nacogdoches	458.0663816
48349 Navarro	129.1233733
48351 Newton	36.37421795
48353 Nolan	54.23361128
48355 Nueces	78.94773163
48357 Ochiltree	512.7174022
48359 Oldham	187.7053027
48361 Orange	120.8538745
48363 Palo Pinto	45.02164502
48365 Panola	920.1658891
48367 Parker	62.87444624
48369 Parmer	892.1330089
48371 Pecos	657.1811395
48373 Polk	119.9256461
48375 Potter	2092.805563
48377 Presidio	14.39263097
48379 Rains	32.89744222
48381 Randall	531.2942592
48383 Reagan	53.46164127
48385 Real	28.75215641
48387 Red River	624.2299795
48389 Reeves	50.97164702
48391 Refugio	42.66211604
48393 Roberts	221.4839424
48395 Robertson	80.99976857
48397 Rockwall	192.7337393
48399 Runnels	29.3140512
48401 Rusk	110.1928375
48403 Sabine	141.6564359
48405 San Augustine	534.4995141

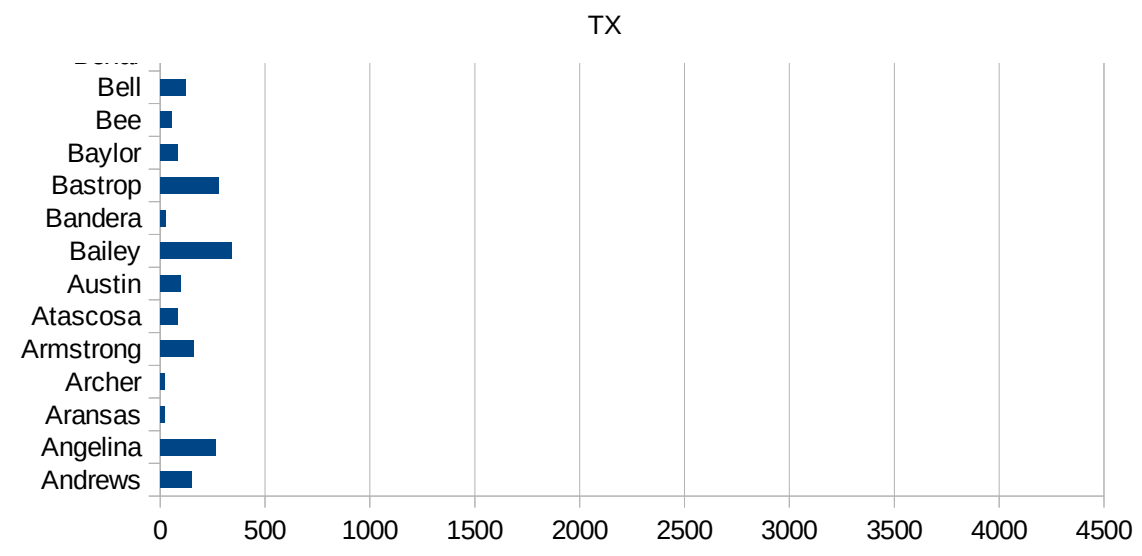


TX

48407 San Jacinto	59.19426164
48409 San Patricio	56.80713976
48411 San Saba	16.51800463
48413 Schleicher	0
48415 Scurry	154.1562908
48417 Shackelford	30.7408546
48419 Shelby	837.9888268
48421 Sherman	909.3861643
48423 Smith	93.82289192
48425 Somervell	0
48427 Starr	68.19062379
48429 Stephens	42.40432524
48431 Sterling	0
48433 Stonewall	0
48435 Sutton	0
48437 Swisher	241.2221924
48439 Tarrant	287.0598595
48441 Taylor	178.0005812
48443 Terrell	0
48445 Terry	105.8028811
48447 Throckmorton	66.00660066
48449 Titus	1764.901765
48451 Tom Green	92.22516478
48453 Travis	285.2468442
48455 Trinity	135.6852103
48457 Tyler	64.5280236
48459 Upshur	72.70964615
48461 Upton	0
48463 Uvalde	67.04909484
48465 Val Verde	42.67598764
48467 Van Zandt	66.04901908
48469 Victoria	184.7123377
48471 Walker	2542.770419
48473 Waller	122.3506381



48475 Ward	8.532423208
48477 Washington	586.7608522
48479 Webb	208.0388532
48481 Wharton	175.4006584
48483 Wheeler	288.9616644
48485 Wichita	65.87715047
48487 Wilbarger	54.60218409
48489 Willacy	120.8459215
48491 Williamson	118.5772843
48493 Wilson	87.60751832
48495 Winkler	38.86010363
48497 Wise	76.12912671
48499 Wood	88.63480246
48501 Yoakum	34.92026539
48503 Young	33.25020781
48505 Zapata	77.51937984
48507 Zavala	100.1418676



TX

FIPS

29001
29003
29005
29007
29009
29011
29013
29015
29017
29019
29021
29023
29025
29027
29029
29031
29033
29035
29037

TX

29039
29041
29043
29045
29047
29049
29051
29053
29055
29057
29059
29061
29063
29065
29067
29069
29071
29073
29075
29077
29079
29081
29083
29085
29087
29089
29091
29093
29095
29097
29099
29101

29103

TX

29105
29107
29109
29111
29113
29115
29117
29121
29123
29125
29127
29119
29129
29131
29133
29135
29137
29139
29141
29143
29145
29147
29149
29151
29153
29155
29157
29159
29161
29163
29165
29167
29169
29171

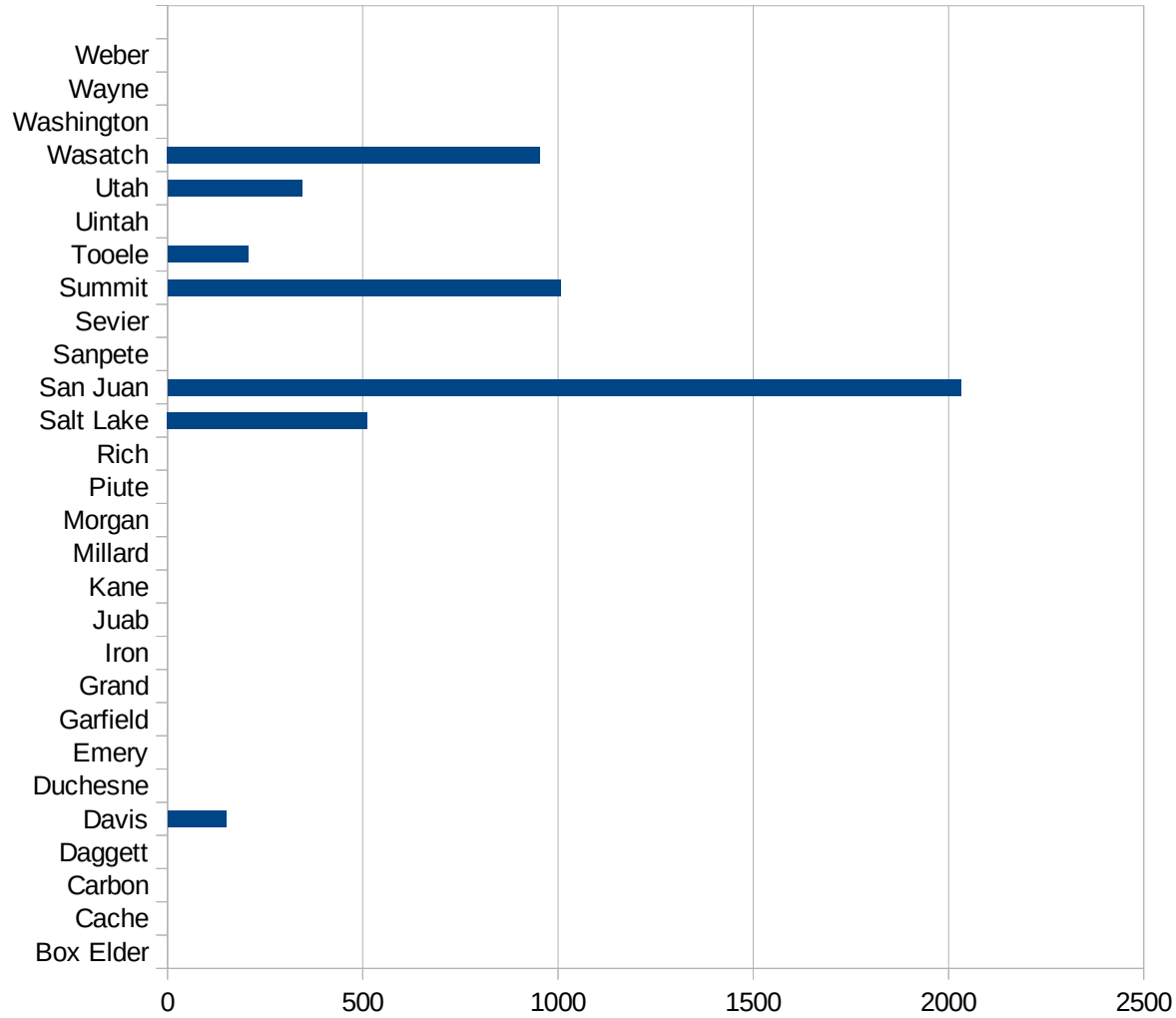
TX

29173
29175
29177
29179
29181
29195
29197
29199
29201
29203
29205
29183
29185
29187
29189
29510
29186
29207
29209
29211
29213
29215

29217
29219
29221
29223
29225
29227
29229

UT

FIPS	County	PC Infection
49001	Beaver	0
49003	Box Elder	0
49005	Cache	0
49007	Carbon	0
49009	Daggett	0
49011	Davis	149.26943275
49013	Duchesne	0
49015	Emery	0
49017	Garfield	0
49019	Grand	0
49021	Iron	0
49023	Juab	0
49025	Kane	0
49027	Millard	0
49029	Morgan	0
49031	Piute	0
49033	Rich	0
49035	Salt Lake	511.95827293
49037	San Juan	2032.4940126
49039	Sanpete	0
49041	Sevier	0
49043	Summit	1006.3673002
49045	Tooele	205.98795543
49047	Uintah	0
49049	Utah	344.41581902
49051	Wasatch	953.67027677
49053	Washington	0
49055	Wayne	0
49057	Weber	0



UT

FIPS

29001
29003
29005
29007
29009
29011
29013
29015
29017
29019
29021
29023
29025
29027
29029
29031
29033
29035
29037

UT

29039
29041
29043
29045
29047
29049
29051
29053
29055
29057
29059
29061
29063
29065
29067
29069
29071
29073
29075
29077
29079
29081
29083
29085
29087
29089
29091
29093
29095
29097
29099
29101

29103

UT

29105
29107
29109
29111
29113
29115
29117
29121
29123
29125
29127
29119
29129
29131
29133
29135
29137
29139
29141
29143
29145
29147
29149
29151
29153
29155
29157
29159
29161
29163
29165
29167
29169
29171

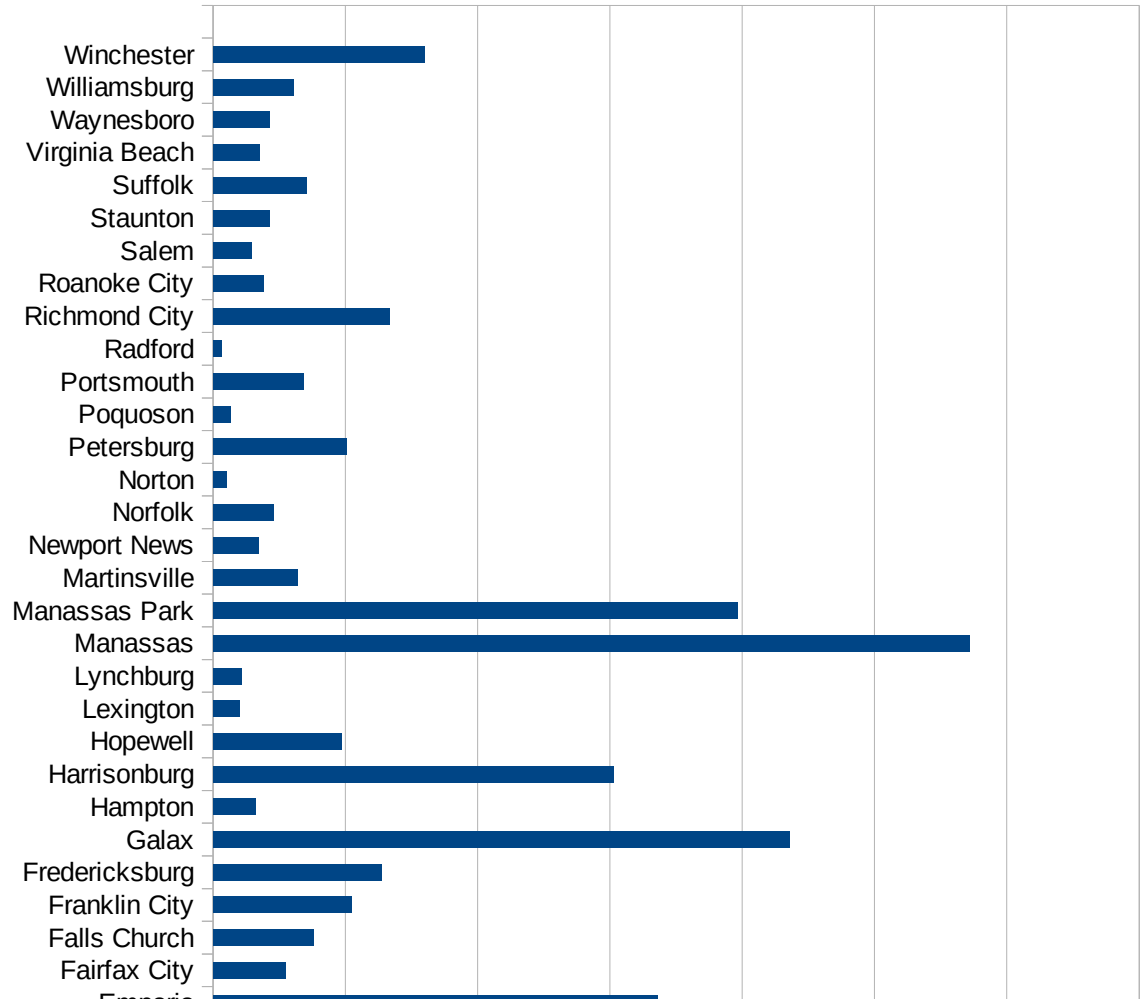
UT

29173
29175
29177
29179
29181
29195
29197
29199
29201
29203
29205
29183
29185
29187
29189
29510
29186
29207
29209
29211
29213
29215

29217
29219
29221
29223
29225
29227
29229

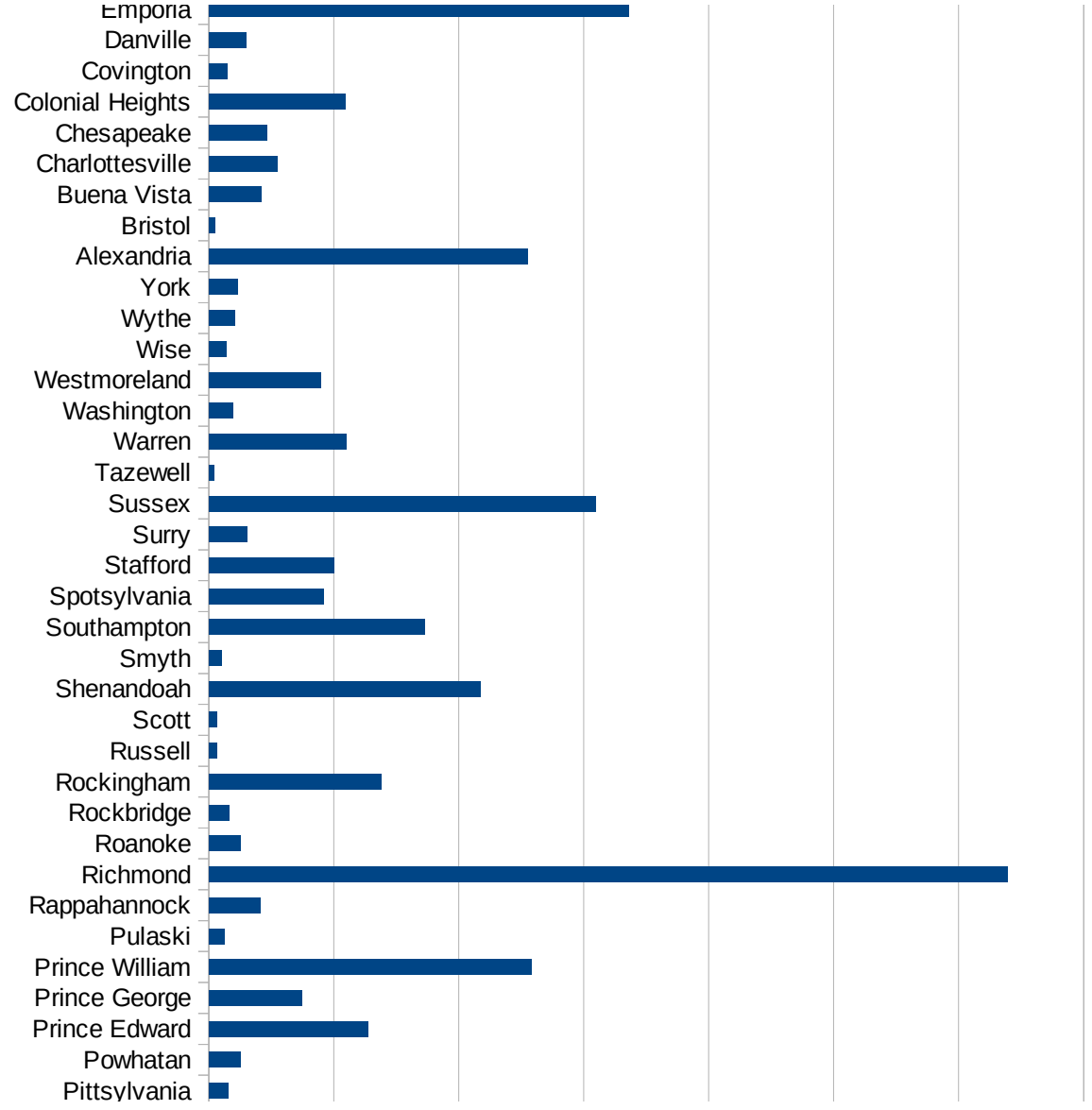
VA

FIPS	County	PC Infection
51001	Accomack	2989.633469
51003	Albemarle	199.5989625
51005	Alleghany	160.9657948
51007	Amelia	215.1694459
51009	Amherst	85.26495295
51011	Appomattox	208.3201818
51013	Arlington	914.866475
51015	Augusta	164.3320037
51017	Bath	0
51019	Bedford	91.43205455
51021	Bland	0
51023	Botetourt	105.1777504
51025	Brunswick	195.3125
51027	Buchanan	84.82163894
51029	Buckingham	2794.282017
51031	Campbell	36.38149637
51033	Caroline	256.7268946
51035	Carroll	411.6614928
51036	Charles City	388.9929405
51037	Charlotte	234.5451499
51041	Chesterfield	505.2272806
51043	Clarke	213.4545204
51045	Craig	98.73617694
51047	Culpeper	1426.946142
51049	Cumberland	417.9834846
51051	Dickenson	0
51053	Dinwiddie	325.9840864
51057	Essex	485.3924352
51059	Fairfax	1034.415339
51061	Fauquier	479.6604174
51063	Floyd	37.98670465
51065	Fluvanna	350.9688982
51067	Franklin	67.62167453



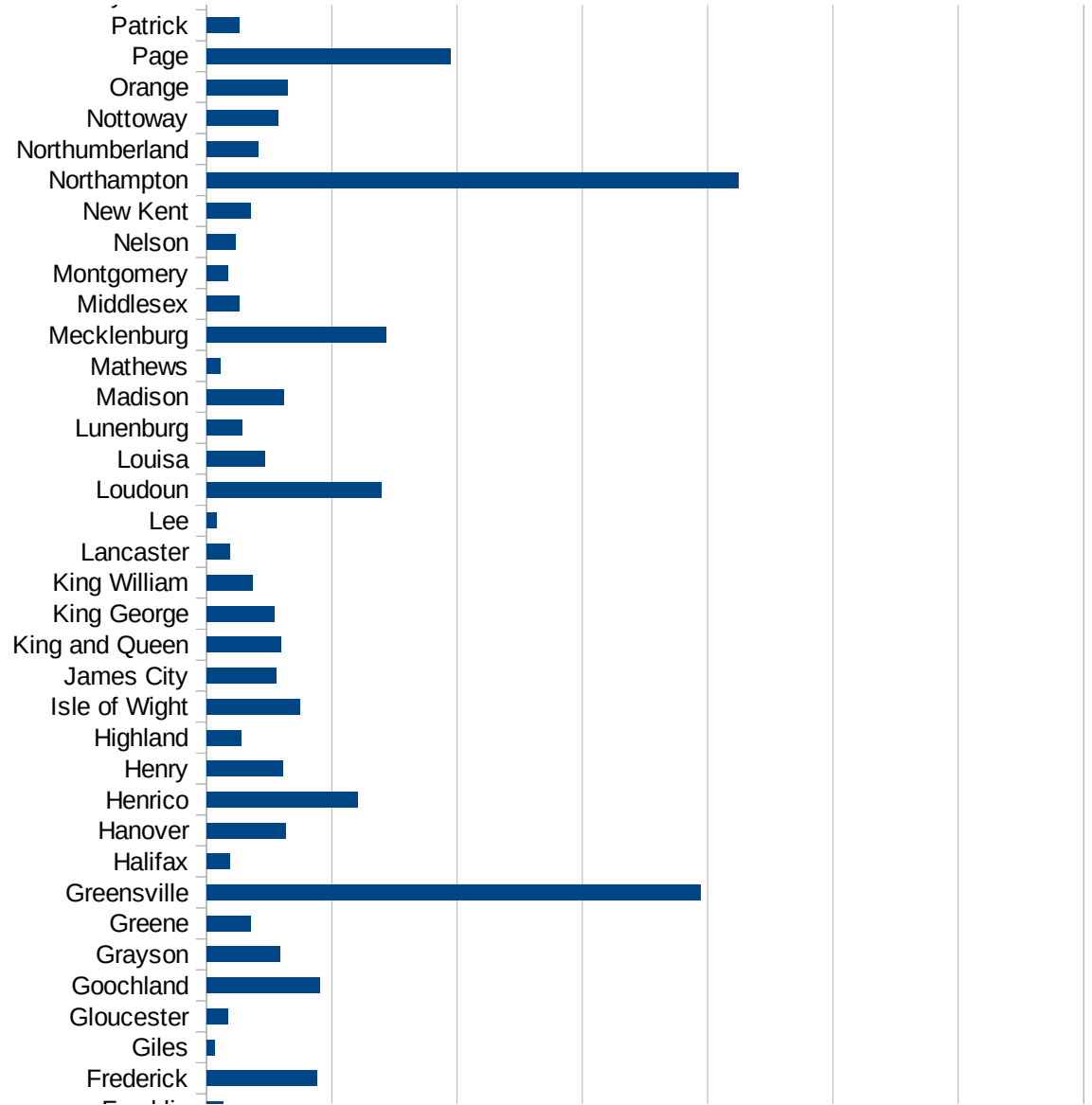
VA

51069 Frederick	439.13757
51071 Giles	29.68416053
51073 Gloucester	85.67833141
51075 Goochland	451.7294786
51077 Grayson	294.2869938
51079 Greene	176.9553567
51081 Greensville	1969.553625
51083 Halifax	90.85580305
51085 Hanover	315.1838417
51087 Henrico	602.2577833
51089 Henry	304.2019116
51091 Highland	135.7466063
51093 Isle of Wight	370.7412118
51095 James City	276.1888556
51097 King and Queen	298.2107356
51099 King George	270.9313264
51101 King William	183.0096228
51103 Lancaster	92.73856997
51105 Lee	38.23117115
51107 Loudoun	697.3085904
51109 Louisa	231.1164283
51111 Lunenburg	140.6586133
51113 Madison	308.3866115
51115 Mathews	56.80527153
51117 Mecklenburg	717.7814029
51119 Middlesex	130.0027858
51121 Montgomery	85.87159671
51125 Nelson	114.5861418
51127 New Kent	174.1771247
51131 Northampton	2121.857691
51133 Northumberland	205.8121347
51135 Nottoway	285.3437095
51137 Orange	324.7462067
51139 Page	973.5511637

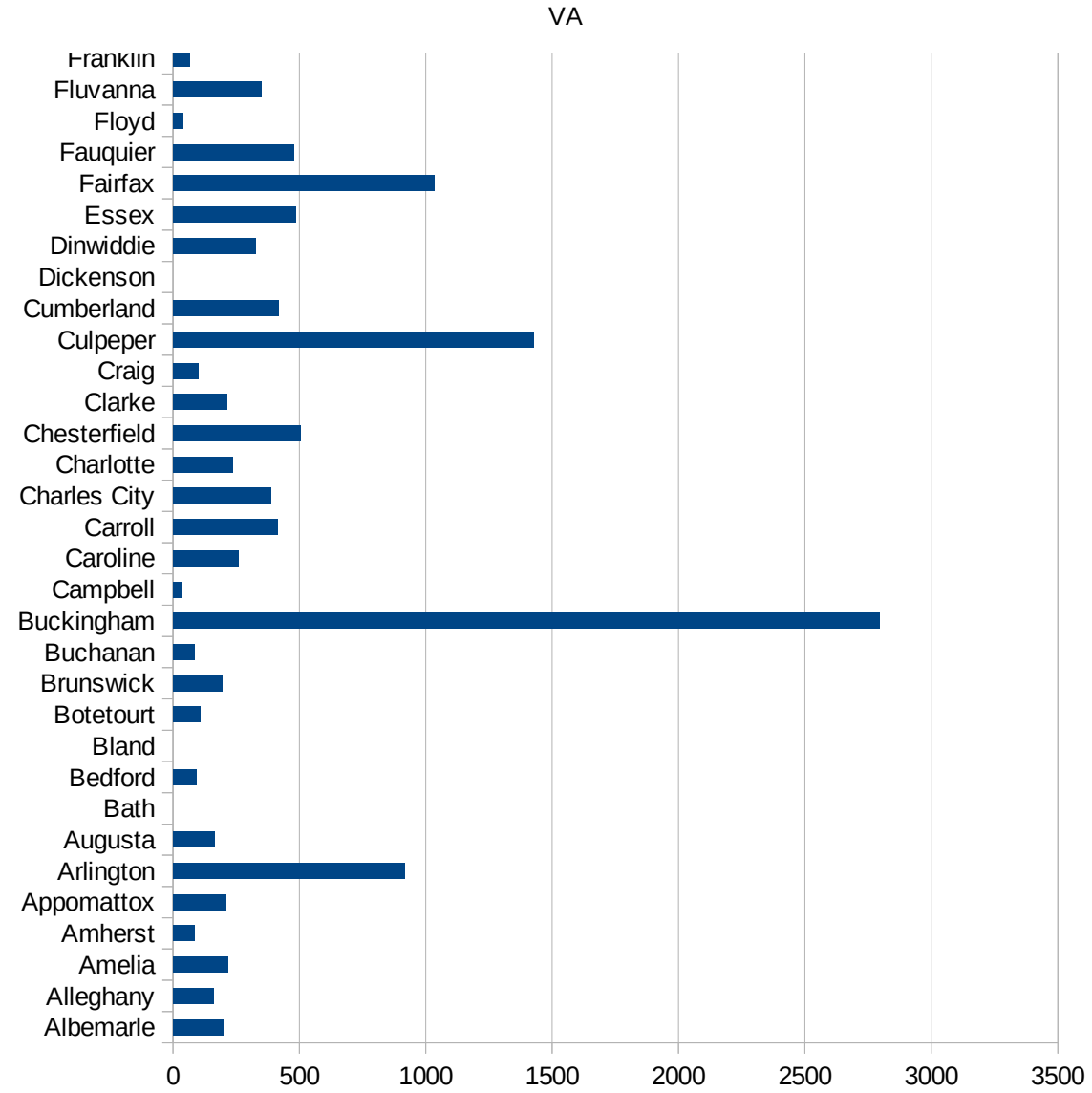


VA

51141 Patrick	130.1420246
51143 Pittsylvania	77.1136524
51145 Powhatan	126.7600809
51147 Prince Edward	636.1655773
51149 Prince George	372.8795757
51153 Prince William	1288.431255
51155 Pulaski	61.64504198
51157 Rappahannock	206.8394926
51159 Richmond	3197.610091
51161 Roanoke	126.4975073
51163 Rockbridge	79.11392405
51165 Rockingham	690.5125302
51167 Russell	29.90877823
51169 Scott	32.50673354
51171 Shenandoah	1085.132308
51173 Smyth	49.22551851
51175 Southampton	864.323894
51177 Spotsylvania	458.1415099
51179 Stafford	500.1333689
51181 Surry	154.4640099
51183 Sussex	1548.455994
51185 Tazewell	22.0291274
51187 Warren	549.9587531
51191 Washington	97.42288886
51193 Westmoreland	448.6819966
51195 Wise	71.03020099
51197 Wythe	104.3333101
51199 York	116.4401733
51510 Alexandria	1273.905189
51520 Bristol	24.26889941
51530 Buena Vista	208.4335418
51540 Charlottesville	272.2530499
51550 Chesapeake	232.0367302
51570 Colonial Heights	543.9354007



51580 Covington	73.26007326
51590 Danville	147.4455066
51595 Emporia	1679.3595
51600 Fairfax City	272.6458859
51610 Falls Church	379.0955862
51620 Franklin City	524.1482591
51630 Fredericksburg	638.2102663
51640 Galax	2179.666822
51650 Hampton	160.0738573
51660 Harrisonburg	1512.038939
51670 Hopewell	486.8118251
51678 Lexington	98.0941704
51680 Lynchburg	105.9347831
51683 Manassas	2857.76038
51685 Manassas Park	1981.857052
51690 Martinsville	317.7801891
51700 Newport News	172.9871351
51710 Norfolk	229.4367328
51720 Norton	50.40322581
51730 Petersburg	503.6905629
51735 Poquoson	65.62756358
51740 Portsmouth	343.4356243
51750 Radford	32.71716015
51760 Richmond City	667.4446965
51770 Roanoke City	190.1521217
51775 Salem	144.2888898
51790 Staunton	212.6635102
51800 Suffolk	353.1282557
51810 Virginia Beach	174.1490796
51820 Waynesboro	212.1265689
51830 Williamsburg	302.094522
51840 Winchester	800.483848



VA

VA

FIPS

29001
29003
29005
29007
29009
29011
29013
29015
29017
29019
29021
29023
29025
29027
29029
29031
29033
29035
29037

VA

29039
29041
29043
29045
29047
29049
29051
29053
29055
29057
29059
29061
29063
29065
29067
29069
29071
29073
29075
29077
29079
29081
29083
29085
29087
29089
29091
29093
29095
29097
29099
29101

29103

VA

29105
29107
29109
29111
29113
29115
29117
29121
29123
29125
29127
29119
29129
29131
29133
29135
29137
29139
29141
29143
29145
29147
29149
29151
29153
29155
29157
29159
29161
29163
29165
29167
29169
29171

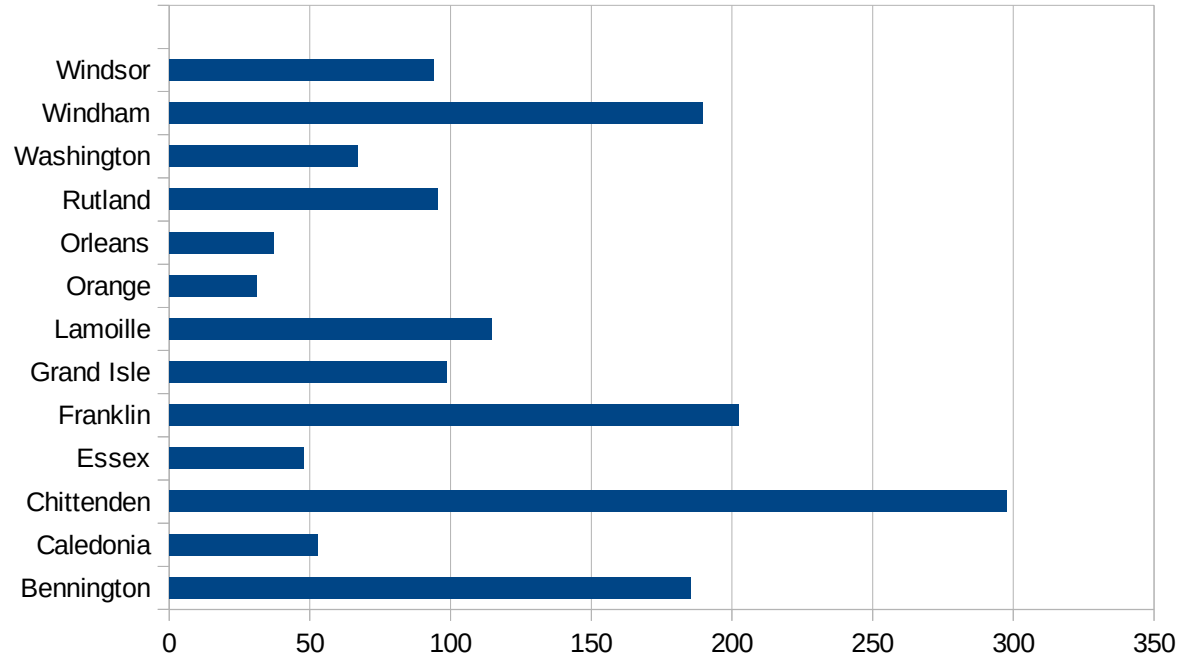
VA

29173
29175
29177
29179
29181
29195
29197
29199
29201
29203
29205
29183
29185
29187
29189
29510
29186
29207
29209
29211
29213
29215

29217
29219
29221
29223
29225
29227
29229

VT

FIPS	County	PC Infection
50001	Addison	173.0992887
50003	Bennington	185.2319609
50005	Caledonia	52.80179526
50007	Chittenden	297.7420217
50009	Essex	48
50011	Franklin	202.3431335
50013	Grand Isle	98.73060649
50015	Lamoille	114.6245059
50017	Orange	31.03555295
50019	Orleans	37.16504999
50021	Rutland	95.44586856
50023	Washington	67.07946336
50025	Windham	189.4470951
50027	Windsor	94.05636147



FIPS

- 29001
- 29003
- 29005
- 29007
- 29009
- 29011
- 29013
- 29015
- 29017
- 29019
- 29021
- 29023
- 29025
- 29027
- 29029
- 29031
- 29033
- 29035
- 29037

VT

29039
29041
29043
29045
29047
29049
29051
29053
29055
29057
29059
29061
29063
29065
29067
29069
29071
29073
29075
29077
29079
29081
29083
29085
29087
29089
29091
29093
29095
29097
29099
29101

29103

VT

29105
29107
29109
29111
29113
29115
29117
29121
29123
29125
29127
29119
29129
29131
29133
29135
29137
29139
29141
29143
29145
29147
29149
29151
29153
29155
29157
29159
29161
29163
29165
29167
29169
29171

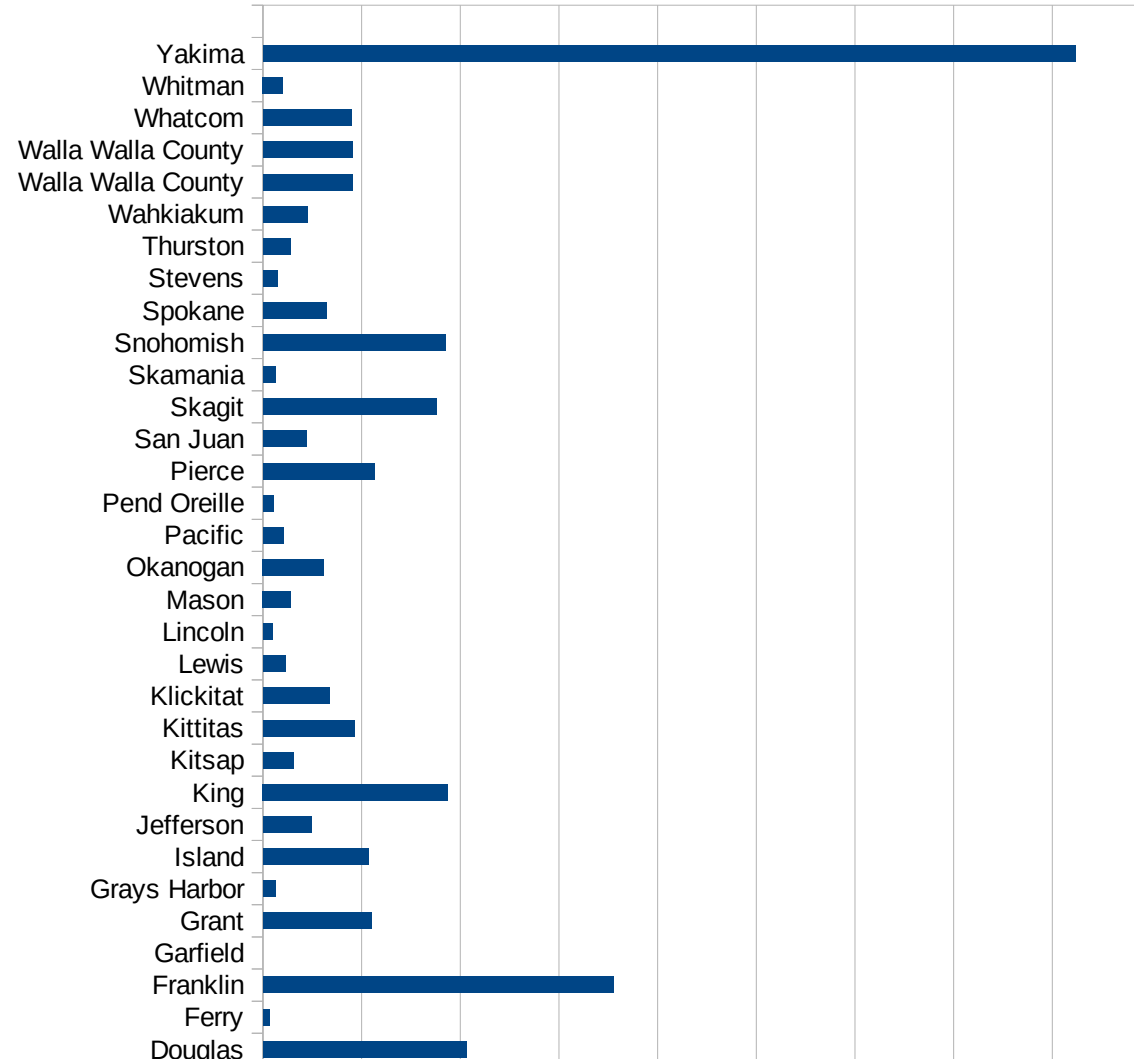
VT

29173
29175
29177
29179
29181
29195
29197
29199
29201
29203
29205
29183
29185
29187
29189
29510
29186
29207
29209
29211
29213
29215

29217
29219
29221
29223
29225
29227
29229

WA

FIPS	County	PC Infection
53001	Adams	394.7568197
53003	Asotin	84.03361345
53005	Benton	432.4415362
53007	Chelan	337.5045433
53009	Clallam	35.18511279
53011	Clark	114.1417474
53013	Columbia	24.63661
53015	Cowlitz	69.73308743
53017	Douglas	412.5201016
53019	Ferry	13.07360439
53021	Franklin	710.1444667
53023	Garfield	0
53025	Grant	219.8682845
53027	Grays Harbor	25.71007158
53029	Island	214.3026285
53031	Jefferson	97.70241735
53033	King	374.8494848
53035	Kitsap	60.78464076
53037	Kittitas	185.7951187
53039	Klickitat	135.7036233
53041	Lewis	46.48007638
53043	Lincoln	18.62197393
53045	Mason	56.48251332
53047	Okanogan	123.4216273
53049	Pacific	40.84225812
53051	Pend Oreille	22.05558006
53053	Pierce	225.1769608
53055	San Juan	87.57589911
53057	Skagit	350.9976132
53059	Skamania	25.1593425
53061	Snohomish	369.8608788
53063	Spokane	129.0244855
53065	Stevens	28.72293416



53067 Thurston	54.8147993
53069 Wahkiakum	90.37505648
53071 Walla Walla Cou	182.2001904
53071 Walla Walla Cou	182.2001904
53073 Whatcom	179.4536633
53075 Whitman	40.16790183
53077 Yakima	1646.874478



WA

FIPS

29001
29003
29005
29007
29009
29011
29013
29015
29017
29019
29021
29023
29025
29027
29029
29031
29033
29035
29037

WA

29039
29041
29043
29045
29047
29049
29051
29053
29055
29057
29059
29061
29063
29065
29067
29069
29071
29073
29075
29077
29079
29081
29083
29085
29087
29089
29091
29093
29095
29097
29099
29101

29103

WA

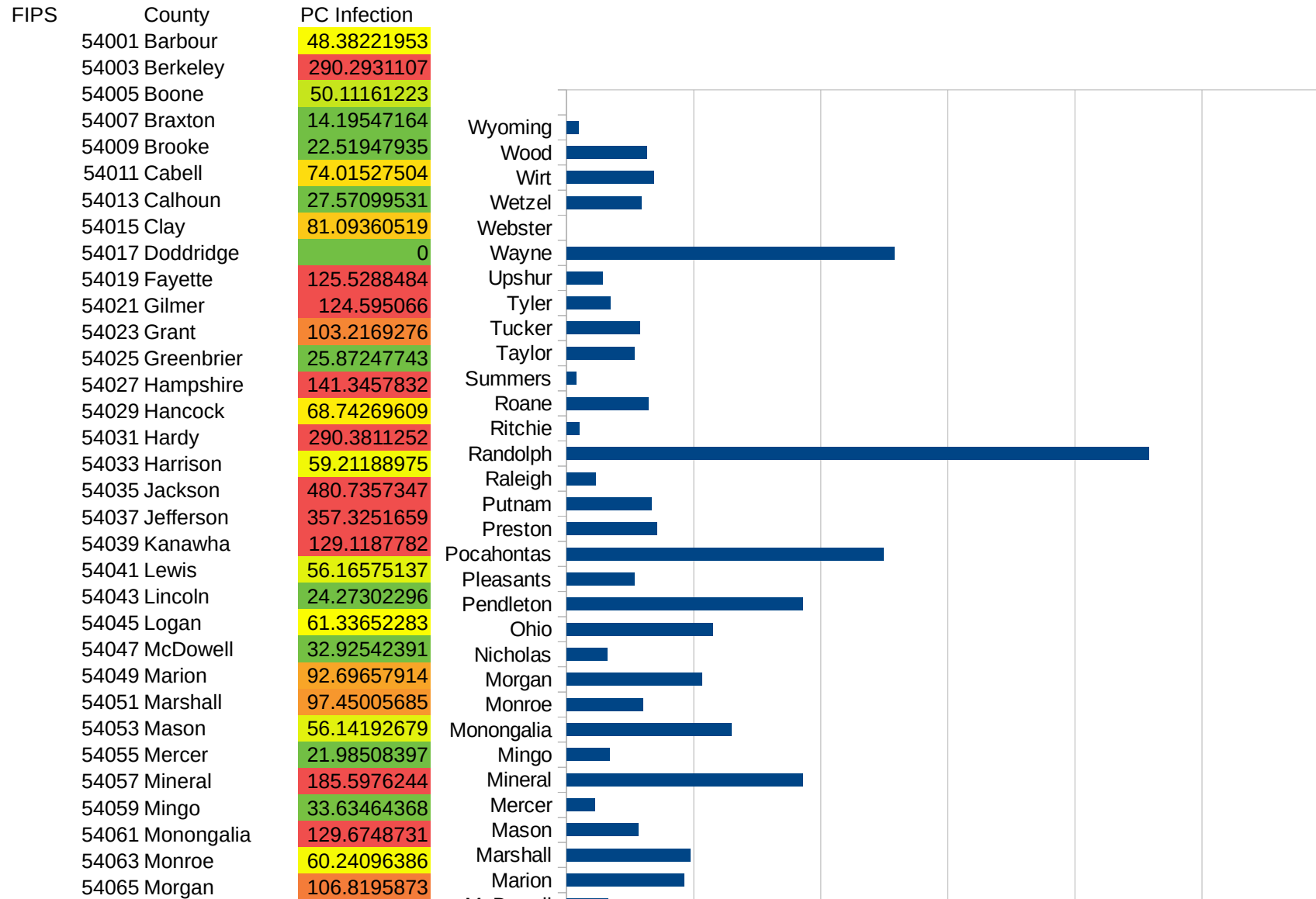
29105
29107
29109
29111
29113
29115
29117
29121
29123
29125
29127
29119
29129
29131
29133
29135
29137
29139
29141
29143
29145
29147
29149
29151
29153
29155
29157
29159
29161
29163
29165
29167
29169
29171

WA

29173
29175
29177
29179
29181
29195
29197
29199
29201
29203
29205
29183
29185
29187
29189
29510
29186
29207
29209
29211
29213
29215

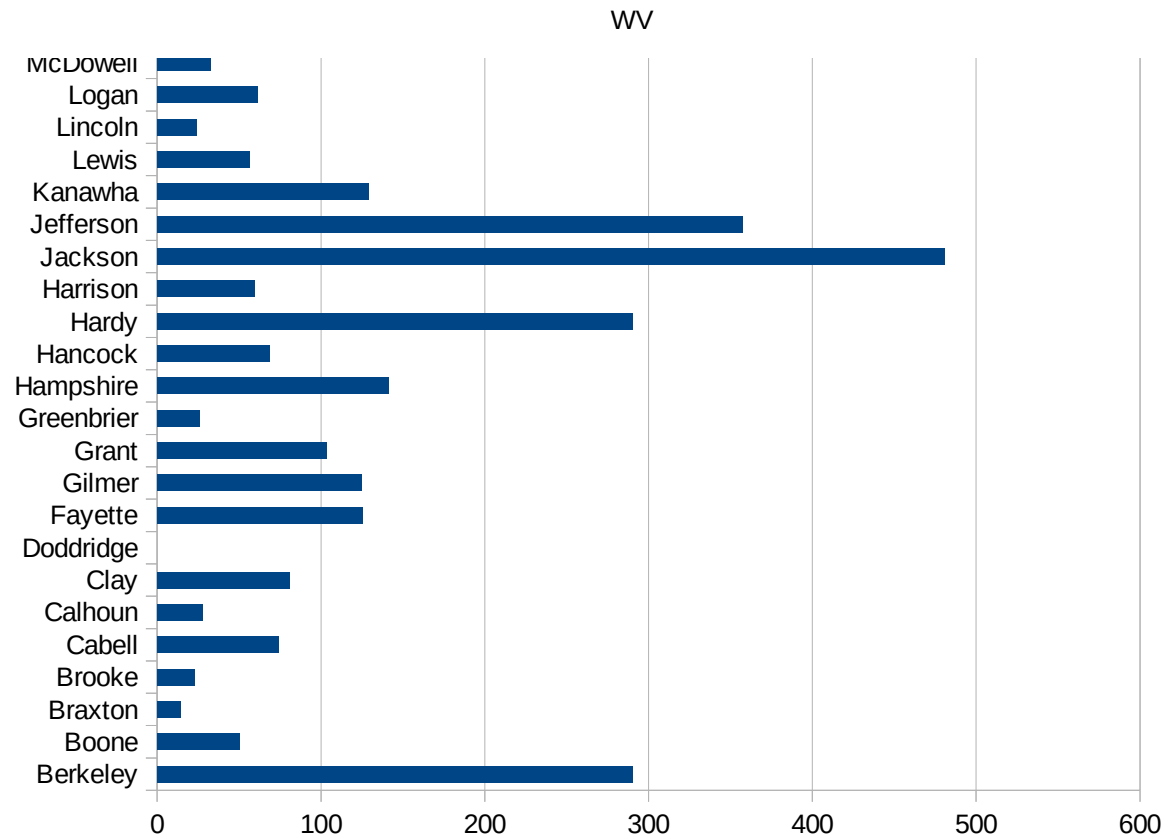
29217
29219
29221
29223
29225
29227
29229

WV



This work is licensed under the Creative Commons Attribution-NoDerivatives 4.0 International License. To view a copy of this license, visit <http://creativecommons.org/licenses/by-nd/4.0/>.

54067 Nicholas	32.20352629
54069 Ohio	114.9562927
54071 Pendleton	185.7939117
54073 Pleasants	53.28360197
54075 Pocahontas	249.5840266
54077 Preston	70.92408168
54079 Putnam	67.04068311
54081 Raleigh	22.89438953
54083 Randolph	457.9675953
54085 Ritchie	10.28700751
54087 Roane	64.5994832
54089 Summers	7.836990596
54091 Taylor	53.37445143
54093 Tucker	57.51258088
54095 Tyler	34.30139492
54097 Upshur	28.67089904
54099 Wayne	257.8610054
54101 Webster	0
54103 Wetzel	58.93909627
54105 Wirt	68.61063465
54107 Wood	62.94312554
54109 Wyoming	9.621860868



FIPS

- 29001
- 29003
- 29005
- 29007
- 29009
- 29011
- 29013
- 29015
- 29017
- 29019
- 29021
- 29023
- 29025
- 29027
- 29029
- 29031
- 29033
- 29035
- 29037

WV

29039
29041
29043
29045
29047
29049
29051
29053
29055
29057
29059
29061
29063
29065
29067
29069
29071
29073
29075
29077
29079
29081
29083
29085
29087
29089
29091
29093
29095
29097
29099
29101

29103

29105
29107
29109
29111
29113
29115
29117
29121
29123
29125
29127
29119
29129
29131
29133
29135
29137
29139
29141
29143
29145
29147
29149
29151
29153
29155
29157
29159
29161
29163
29165
29167
29169
29171

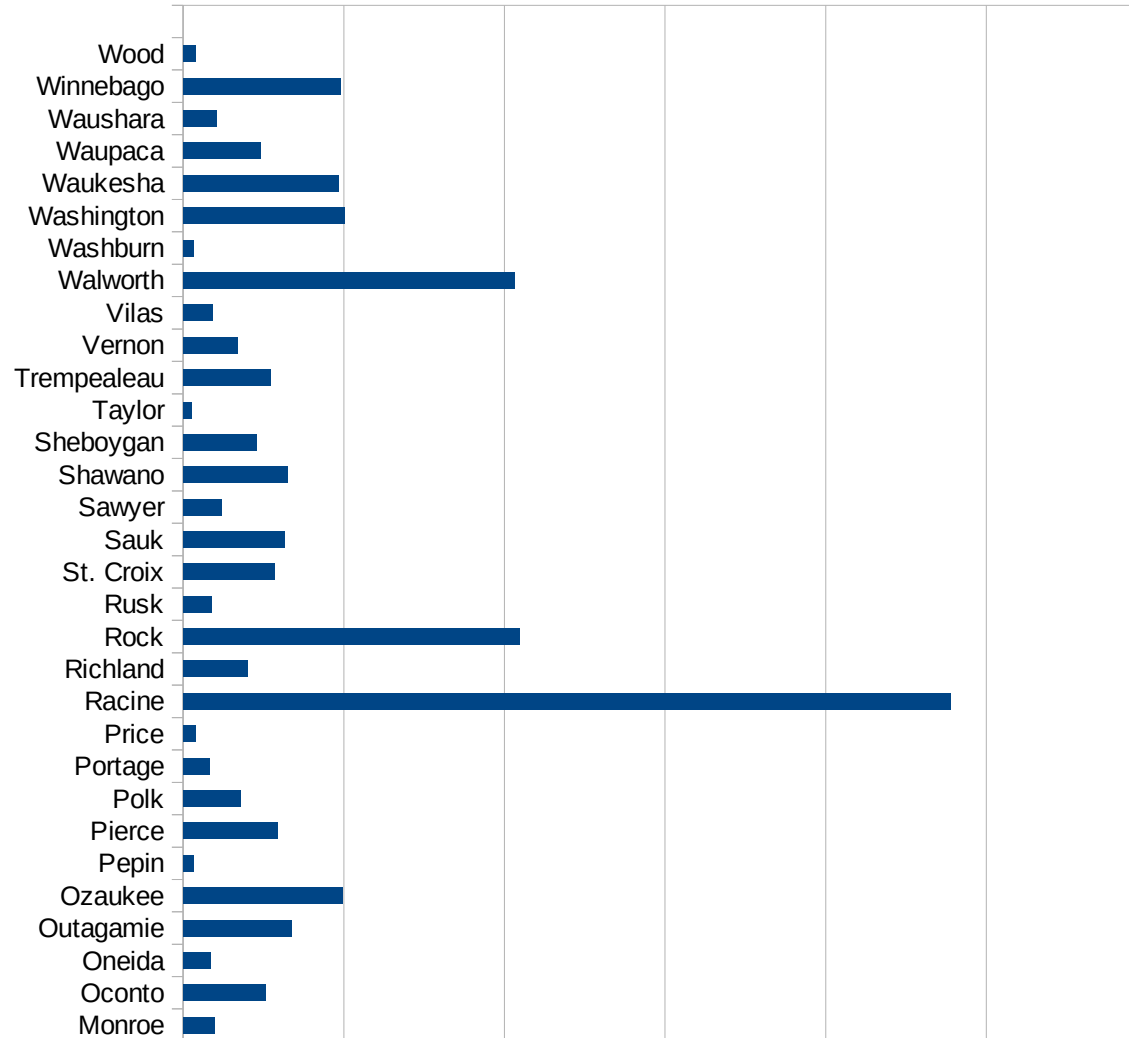
WV

29173
29175
29177
29179
29181
29195
29197
29199
29201
29203
29205
29183
29185
29187
29189
29510
29186
29207
29209
29211
29213
29215

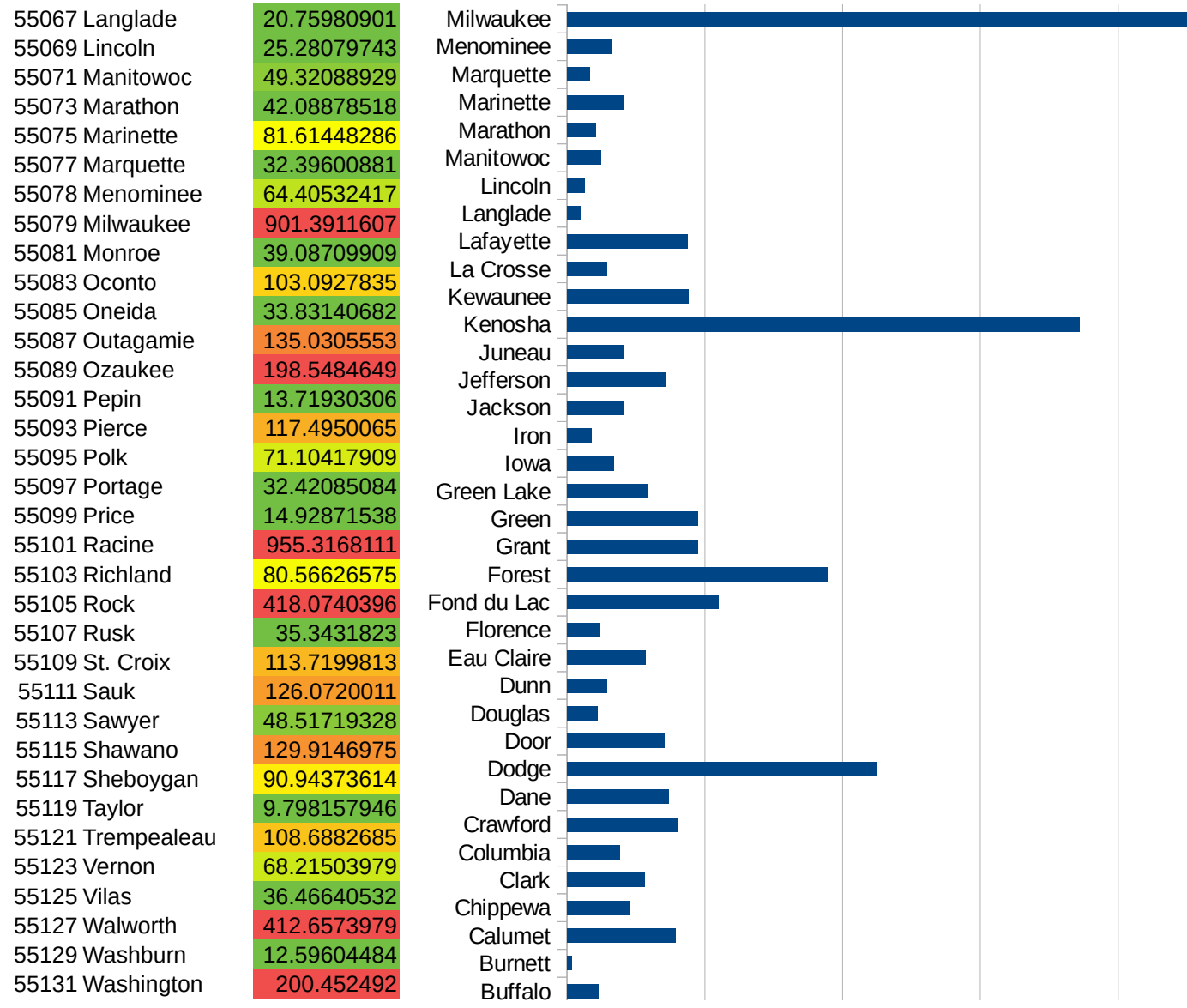
29217
29219
29221
29223
29225
29227
29229

WI

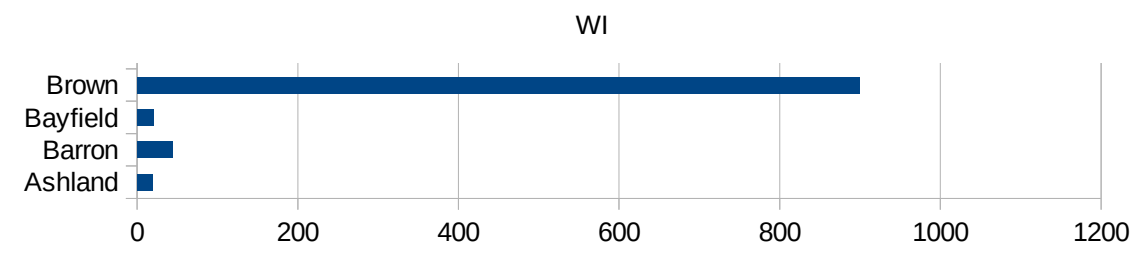
FIPS	County	PC Infection
55001	Adams	24.57243955
55003	Ashland	19.23076923
55005	Barron	44.2830573
55007	Bayfield	19.94415636
55009	Brown	899.4676852
55011	Buffalo	45.71428571
55013	Burnett	6.496881497
55015	Calumet	157.4991527
55017	Chippewa	90.43424027
55019	Clark	112.3627877
55021	Columbia	76.7111824
55023	Crawford	159.5973237
55025	Dane	147.5024154
55027	Dodge	448.5070634
55029	Door	141.2531691
55031	Douglas	43.97333827
55033	Dunn	57.61006847
55035	Eau Claire	113.8385597
55037	Florence	46.28558204
55039	Fond du Lac	219.2769682
55041	Forest	378.1559337
55043	Grant	190.0919424
55045	Green	189.5529259
55047	Green Lake	116.2913627
55049	Iowa	67.30890581
55051	Iron	35.23608175
55053	Jackson	83.01591952
55055	Jefferson	143.3119149
55057	Juneau	82.65394297
55059	Kenosha	743.6942525
55061	Kewaunee	176.6177697
55063	La Crosse	57.51501311
55065	Lafayette	174.0174017



WI



55133 Waukesha	193.0176246
55135 Waupaca	95.83789704
55137 Waushara	41.21501875
55139 Winnebago	195.2987955
55141 Wood	15.05714872



FIPS

- 29001
- 29003
- 29005
- 29007
- 29009
- 29011
- 29013
- 29015
- 29017
- 29019
- 29021
- 29023
- 29025
- 29027
- 29029
- 29031
- 29033
- 29035
- 29037

29039
29041
29043
29045
29047
29049
29051
29053
29055
29057
29059
29061
29063
29065
29067
29069
29071
29073
29075
29077
29079
29081
29083
29085
29087
29089
29091
29093
29095
29097
29099
29101

29103

29105
29107
29109
29111
29113
29115
29117
29121
29123
29125
29127
29119
29129
29131
29133
29135
29137
29139
29141
29143
29145
29147
29149
29151
29153
29155
29157
29159
29161
29163
29165
29167
29169
29171

WI

29173
29175
29177
29179
29181
29195
29197
29199
29201
29203
29205
29183
29185
29187
29189
29510
29186
29207
29209
29211
29213
29215

29217
29219
29221
29223
29225
29227
29229