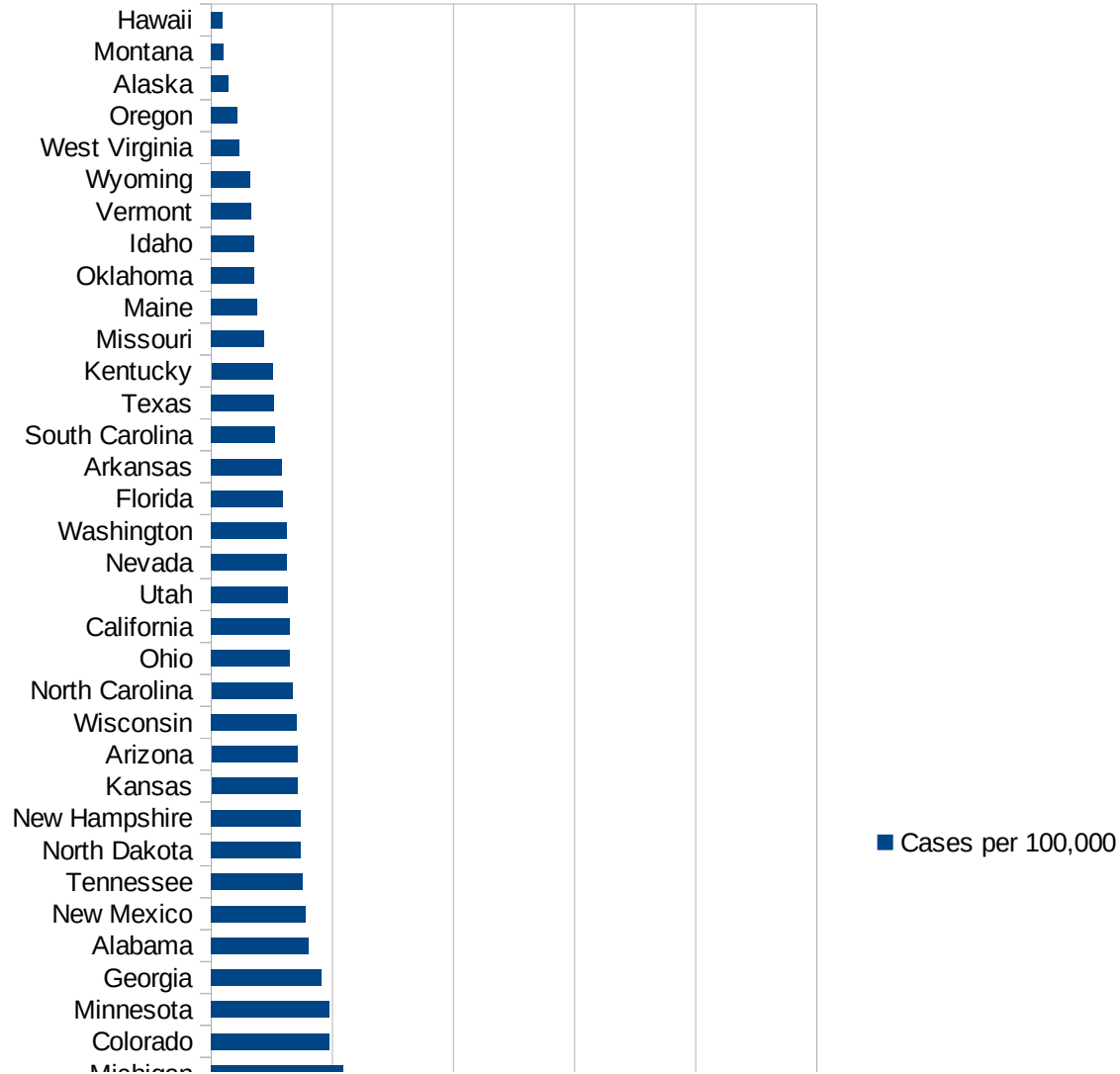


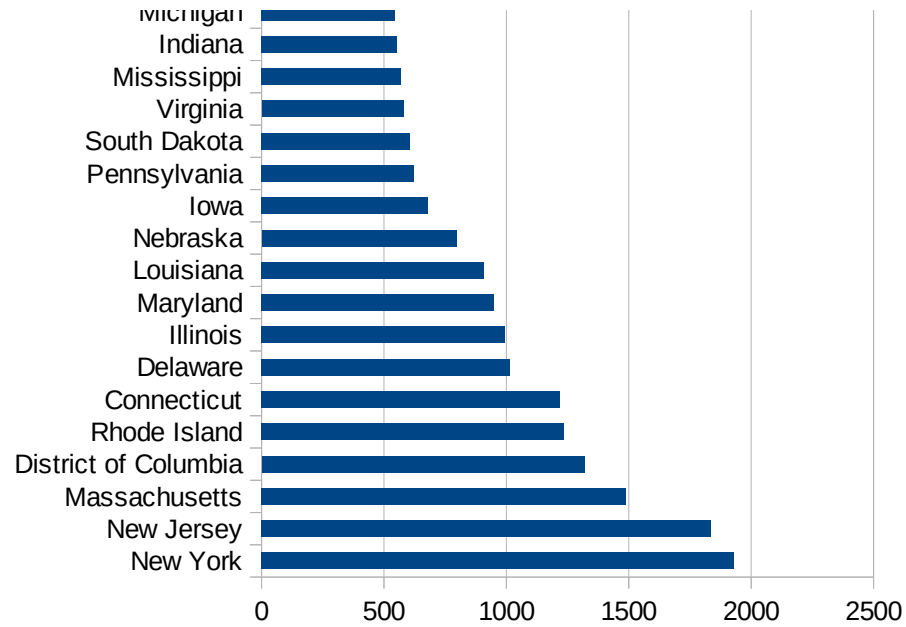
PerCap50States

Idx	State	Population	Cases per 100,000
33	New York	19542209	1930.77456084929
31	New Jersey	8908520	1835.3553676705
22	Massachusetts	6902149	1489.10143782755
9	District of Columbia	702455	1319.515129083
40	Rhode Island	1057315	1236.24463854197
7	Connecticut	3572665	1219.34186384674
8	Delaware	967171	1016.67647189587
14	Illinois	12741080	994.405497807093
21	Maryland	6042718	951.260674418366
19	Louisiana	4659978	909.145923006503
28	Nebraska	1929268	795.897718720261
16	Iowa	3156145	680.22856998015
39	Pennsylvania	12807060	620.790407790703
42	South Dakota	882235	608.341314955766
47	Virginia	8517685	579.934571424043
25	Mississippi	2986530	570.528338908365
15	Indiana	6691878	552.86423332882
23	Michigan	9995915	543.59205735543
6	Colorado	5695564	488.696115081843
24	Minnesota	5611179	488.400031437243
11	Georgia	10519475	454.547398990919
1	Alabama	4887871	403.222589139525
32	New Mexico	2095428	390.946384223175
43	Tennessee	6770010	377.990579039027
35	North Dakota	760077	370.488779426295
30	New Hampshire	1356458	369.270556110104
17	Kansas	2911505	355.864063431112
3	Arizona	7171646	354.883662690546
50	Wisconsin	5813568	353.844661316424
34	North Carolina	10383620	334.353529886494
36	Ohio	11689442	326.029249300351
5	California	39557045	325.082422107111
45	Utah	3161105	317.610455837437



Idx	State	Population	Cases per 100,000
29	Nevada	3034392	312.780945902837
48	Washington	7535591	310.752003392965
10	Florida	21299325	294.192421590825
4	Arkansas	3013825	293.215432216535
41	South Carolina	5084127	264.607866797977
44	Texas	28701845	259.460672301728
18	Kentucky	4468402	252.439238904646
26	Missouri	6126452	219.539792362692
20	Maine	1338404	188.5828195373
37	Oklahoma	3943079	179.022535434872
13	Idaho	1754208	178.941151790438
46	Vermont	626299	166.214539700686
51	Wyoming	577737	162.530701686061
49	West Virginia	1805832	118.283428358784
38	Oregon	4190713	109.050655580566
2	Alaska	737438	72.5484718715336
27	Montana	1062305	50.8328587364269
12	Hawaii	1420491	46.5332057718071

PerCap50States



Counties_Cities

FIPS	County	State	Cases Per 100,000
47169	Trousdale	Tennessee	12658.91754450
47095	Lake	Tennessee	11267.03548779
31043	Dakota	Nebraska	8474.82945775
5079	Lincoln	Arkansas	7360.08368826
27105	Nobles	Minnesota	7229.52016055
31037	Colfax	Nebraska	5835.86067457
19021	Buena Vista	Iowa	5595.25007548
20057	Ford	Kansas	5367.68177526
40139	Texas	Oklahoma	4615.00855537
18017	Cass	Indiana	4194.44078514
20055	Finney	Kansas	4168.14618557
47007	Bledsoe	Tennessee	4161.30125381
39101	Marion	Ohio	4120.69388255
20175	Seward	Kansas	4090.90909091
36087	Rockland	New York	4088.18065982
48341	Moore	Texas	3965.55736560
35031	McKinley	New Mexico	3675.47378614
13101	Echols	Georgia	3650.00000000
39129	Pickaway	Ohio	3613.60740970
31151	Saline	Nebraska	3588.85017422
31047	Dawson	Nebraska	3551.39398541
36119	Westchester	New York	3505.95073232
19047	Crawford	Iowa	3304.58095349
34031	Passaic	New Jersey	3265.58184817
51159	Richmond	Virginia	3219.73888028
48253	Jones	Texas	3214.41186860
19115	Louisa	Iowa	3133.67356075
36059	Nassau	New York	3007.56141858
51001	Accomack	Virginia	2992.71874614
8075	Logan	Colorado	2926.42140468
5123	St. Francis	Arkansas	2924.64326428
51683	Manassas	Virginia	2915.39588386
34039	Union	New Jersey	2887.82529696

This work is licensed under the Creative Commons Attribution-NoDerivatives 4.0 International License. To view a copy of this license, visit <http://creativecommons.org/licenses/by-nd/4.0/>.

Counties_Cities

19193 Woodbury	Iowa	2828.19220004
51029 Buckingham	Virginia	2806.04741455
34017 Hudson	New Jersey	2797.97237232
1085 Lowndes	Alabama	2767.19470624
36071 Orange	New York	2751.13823501
36103 Suffolk	New York	2719.47811515
13243 Randolph	Georgia	2678.17942339
22035 East Carroll	Louisiana	2657.38240728
12077 Liberty	Florida	2577.74624571
28099 Neshoba	Mississippi	2564.80686695
48471 Walker	Texas	2552.42825607
13273 Terrell	Georgia	2520.03251655
28051 Holmes	Mississippi	2519.57780048
31079 Hall	Nebraska	2502.96232571
36061 New York City	New York	2458.83076859
19171 Tama	Iowa	2443.20870800
13099 Early	Georgia	2439.73846004
28123 Scott	Mississippi	2368.57920600
13141 Hancock	Georgia	2359.84666986
4001 Apache	Arizona	2355.95533153
25025 Suffolk	Massachusetts	2348.08956807
48375 Potter	Texas	2301.75180530
19127 Marshall	Iowa	2298.59183112
16013 Blaine	Idaho	2274.23565329
34013 Essex	New Jersey	2258.90790693
1013 Butler	Alabama	2245.93495935
8087 Morgan	Colorado	2244.55494082
51640 Galax	Virginia	2226.37396855
1011 Bullock	Alabama	2219.37265733
13037 Calhoun	Georgia	2172.54408060
49037 San Juan	Utah	2155.47931905
51131 Northampton	Virginia	2138.90072433
51081 Greenville	Virginia	2055.56033371
51685 Manassas Park	Virginia	2028.08112324

Counties_Cities

22095 St. John the Bap	Louisiana	2026.21341237
28079 Leake	Mississippi	2020.82326583
13095 Dougherty	Georgia	1976.04199774
34003 Bergen	New Jersey	1974.18148121
34023 Middlesex	New Jersey	1952.90983928
4017 Navajo	Arizona	1948.48114446
1059 Franklin	Alabama	1938.59005835
34021 Mercer	New Jersey	1932.87922750
25009 Essex	Massachusetts	1918.70362922
1119 Sumter	Alabama	1914.74273107
46005 Beadle	South Dakota	1911.77249378
46073 Jerauld	South Dakota	1908.95741557
22041 Franklin	Louisiana	1905.13990871
5133 Sevier	Arkansas	1902.09463796
10005 Sussex	Delaware	1893.70480535
13205 Mitchell	Georgia	1879.05551550
36105 Sullivan	New York	1868.92368010
31141 Platte	Nebraska	1861.34340437
28103 Noxubee	Mississippi	1860.46511628
21031 Butler	Kentucky	1855.62167241
19197 Wright	Iowa	1851.85185185
22071 Orleans	Louisiana	1847.03048035
12047 Hamilton	Florida	1823.89937107
19179 Wapello	Iowa	1820.76409601
22047 Iberville	Louisiana	1812.29180037
22051 Jefferson	Louisiana	1804.16586991
24033 Prince George's	Maryland	1794.33151363
22065 Madison	Louisiana	1782.99435534
48449 Titus	Texas	1764.90176490
46099 Minnehaha	South Dakota	1761.23519774
13287 Turner	Georgia	1756.82507583
44007 Providence	Rhode Island	1737.50636708
53077 Yakima	Washington	1736.35691162
51595 Emporia	Virginia	1718.41437219

Counties_Cities

28007 Attala	Mississippi	1715.21916689
9001 Fairfield	Connecticut	1697.35215183
34011 Cumberland	New Jersey	1693.69154545
37061 Duplin	North Carolina	1658.28462689
13261 Sumter	Georgia	1658.09033734
20025 Clark	Kansas	1645.88528678
25023 Plymouth	Massachusetts	1610.97944153
13053 Chattahoochee	Georgia	1609.88393860
28069 Kemper	Mississippi	1585.71855989
17031 Cook	Illinois	1581.39389436
21177 Muhlenberg	Kentucky	1576.00571911
1131 Wilcox	Alabama	1571.46889997
51183 Sussex	Virginia	1557.35516597
22111 Union	Louisiana	1540.52843708
35045 San Juan	New Mexico	1537.87097239
31053 Dodge	Nebraska	1535.70166617
51660 Harrisonburg	Virginia	1523.14326430
34029 Ocean	New Jersey	1492.39343074
13061 Clay	Georgia	1489.43540007
42101 Philadelphia	Pennsylvania	1485.28726664
28153 Wayne	Mississippi	1453.34515716
22093 St. James	Louisiana	1445.07296668
51047 Culpeper	Virginia	1436.58767041
22125 West Feliciana	Louisiana	1423.02716688
6025 Imperial	California	1412.33150192
34035 Somerset	New Jersey	1408.36564361
25027 Worcester	Massachusetts	1407.73362830
27153 Todd	Minnesota	1407.53396794
25017 Middlesex	Massachusetts	1404.95468547
13093 Dooly	Georgia	1386.25419524
28101 Newton	Mississippi	1385.06738796
9009 New Haven	Connecticut	1377.88297848
34025 Monmouth	New Jersey	1360.57706235
36027 Dutchess	New York	1360.14816933

Counties_Cities

8109 Saguache	Colorado	1359.05304691
25005 Bristol	Massachusetts	1353.67060150
20103 Leavenworth	Kansas	1352.14868719
19013 Black Hawk	Iowa	1351.12682013
25013 Hampden	Massachusetts	1347.13417771
34007 Camden	New Jersey	1338.05844466
34027 Morris	New Jersey	1332.17867057
12051 Hendry	Florida	1328.32803927
13315 Wilcox	Georgia	1327.73490695
45061 Lee	South Carolina	1324.23287831
1065 Hale	Alabama	1324.18851012
19139 Muscatine	Iowa	1323.11491067
28021 Claiborne	Mississippi	1321.92846034
11001 District of Colum	District of Col	1319.51512908
51153 Prince William	Virginia	1307.87524225
27145 Stearns	Minnesota	1295.39860351
22127 Winn	Louisiana	1294.75024763
13139 Hall	Georgia	1293.60666442
51510 Alexandria	Virginia	1289.47860213
36079 Putnam	New York	1288.27407677
13005 Bacon	Georgia	1287.43853375
17089 Kane	Illinois	1260.53880827
22025 Catahoula	Louisiana	1248.95920067
13071 Colquitt	Georgia	1245.83260221
17097 Lake	Illinois	1239.95479658
29195 Saline	Missouri	1236.07774623
25021 Norfolk	Massachusetts	1231.80434031
22089 St. Charles	Louisiana	1227.33032016
13177 Lee	Georgia	1226.31366752
13137 Habersham	Georgia	1224.99339032
1023 Choctaw	Alabama	1207.07110038
27067 Kandiyohi	Minnesota	1206.39365302
27099 Mower	Minnesota	1204.66871610
9003 Hartford	Connecticut	1203.87992790

Counties_Cities

28015 Carroll	Mississippi	1200.68610635
24031 Montgomery	Maryland	1199.35358034
1063 Greene	Alabama	1190.33159237
28029 Copiah	Mississippi	1180.67477140
42045 Delaware	Pennsylvania	1179.10371119
46017 Buffalo	South Dakota	1178.78192534
26163 Wayne	Michigan	1178.12204051
22087 St. Bernard	Louisiana	1175.06046532
13007 Baker	Georgia	1164.29495472
20111 Lyon	Kansas	1158.47452553
13321 Worth	Georgia	1147.83979506
22013 Bienville	Louisiana	1142.17012323
20093 Kearny	Kansas	1141.26299772
4023 Santa Cruz	Arizona	1139.51538346
22007 Assumption	Louisiana	1139.01345291
40055 Greer	Oklahoma	1133.82580313
8025 Crowley	Colorado	1126.66439058
34041 Warren	New Jersey	1124.98700120
22017 Caddo	Louisiana	1116.81939059
1017 Chambers	Alabama	1109.62367990
13293 Upton	Georgia	1106.23688728
8037 Eagle	Colorado	1103.77684433
51171 Shenandoah	Virginia	1094.32834448
1123 Tallapoosa	Alabama	1084.03091587
18097 Marion	Indiana	1076.39288969
34005 Burlington	New Jersey	1070.76141038
34033 Salem	New Jersey	1070.16787260
19173 Taylor	Iowa	1066.06364077
28061 Jasper	Mississippi	1065.25444363
28163 Yazoo	Mississippi	1062.02209006
17153 Pulaski	Illinois	1061.68771737
19049 Dallas	Iowa	1061.21091151
13081 Crisp	Georgia	1053.05074997
51059 Fairfax	Virginia	1047.62359934

Counties_Cities

29211 Sullivan	Missouri	1044.84809516
42077 Lehigh	Pennsylvania	1044.82477588
28067 Jones	Mississippi	1044.39023678
22037 East Feliciana	Louisiana	1041.18104118
13065 Clinch	Georgia	1037.90613718
38017 Cass	North Dakota	1035.72136892
46003 Aurora	South Dakota	1035.34451981
8051 Gunnison	Colorado	1032.12339093
42095 Northampton	Pennsylvania	1031.47237432
5149 Yell	Arkansas	1030.87996285
28075 Lauderdale	Mississippi	1028.98416028
37191 Wayne	North Carolina	1028.81994028
28129 Smith	Mississippi	1024.87189101
24510 Baltimore City	Maryland	1019.26157064
49043 Summit	Utah	1015.90632676
17181 Union	Illinois	1009.44124458
18181 White	Indiana	1006.91998508
28023 Clarke	Mississippi	1006.15226865
13035 Butts	Georgia	1004.42276692
13001 Appling	Georgia	999.62176474
42011 Berks	Pennsylvania	995.83008054
28083 Leflore	Mississippi	992.42712404
22117 Washington	Louisiana	991.79940750
51139 Page	Virginia	990.26448836
28031 Covington	Mississippi	986.58038508
37037 Chatham	North Carolina	984.42691314
49051 Wasatch	Utah	980.74608905
6031 Kings	California	979.74446045
55101 Racine	Wisconsin	969.56008627
28157 Wilkinson	Mississippi	966.78798908
22077 Pointe Coupee	Louisiana	966.27164995
19153 Polk	Iowa	960.37799361
36111 Ulster	New York	959.69182358
22031 De Soto	Louisiana	954.94970112

Counties_Cities

1091 Marengo	Alabama	954.57883143
24029 Kent	Maryland	954.44461642
28155 Webster	Mississippi	950.14303228
24045 Wicomico	Maryland	944.81321769
48117 Deaf Smith	Texas	938.16631130
5035 Crittenden	Arkansas	935.00475777
17007 Boone	Illinois	933.23627676
22075 Plaquemines	Louisiana	931.22597181
22073 Ouachita	Louisiana	927.01084318
51013 Arlington	Virginia	924.12881387
48365 Panola	Texas	920.16588906
55079 Milwaukee	Wisconsin	916.26142558
22057 Lafourche	Louisiana	913.21408551
31119 Madison	Nebraska	912.63562387
42091 Montgomery	Pennsylvania	910.20559881
48421 Sherman	Texas	909.38616434
18071 Jackson	Indiana	909.07029993
17091 Kankakee	Illinois	907.98371264
45039 Fairfield	South Carolina	906.16909205
28161 Yalobusha	Mississippi	903.80890897
13259 Stewart	Georgia	903.37151153
48369 Parmer	Texas	902.27088402
45027 Clarendon	South Carolina	902.07715134
55009 Brown	Wisconsin	901.36609740
20209 Wyandotte	Kansas	898.84106361
19183 Washington	Iowa	898.78505939
37163 Sampson	North Carolina	897.43186748
19167 Sioux	Iowa	890.88773669
18145 Shelby	Indiana	890.27425829
22033 East Baton Rouge	Louisiana	886.93656510
4005 Coconino	Arizona	886.91951223
1101 Montgomery	Alabama	882.78415861
17201 Winnebago	Illinois	882.49478142
31055 Douglas	Nebraska	878.84561106

Counties_Cities

42079 Luzerne	Pennsylvania	878.65107699
34001 Atlantic	New Jersey	877.82420158
31001 Adams	Nebraska	872.71111675
4027 Yuma	Arizona	872.11494946
39029 Columbiana	Ohio	870.79335704
19005 Allamakee	Iowa	867.55349913
28077 Lawrence	Mississippi	867.12163790
17043 DuPage	Illinois	866.47591130
51175 Southampton	Virginia	864.32389401
13009 Baldwin	Georgia	863.39602436
18031 Decatur	Indiana	862.13331343
42103 Pike	Pennsylvania	859.95744909
8121 Washington	Colorado	855.57139947
17157 Randolph	Illinois	853.42303619
28017 Chickasaw	Mississippi	850.27080543
27131 Rice	Minnesota	849.33030681
8031 Denver	Colorado	848.43934056
28097 Montgomery	Mississippi	848.04948618
21227 Warren	Kentucky	847.14773281
17197 Will	Illinois	846.15273505
13167 Johnson	Georgia	844.66419448
29021 Buchanan	Missouri	840.00406454
37131 Northampton	North Carolina	838.58507827
37105 Lee	North Carolina	838.05246371
48419 Shelby	Texas	837.98882682
10001 Kent	Delaware	837.86054327
28085 Lincoln	Mississippi	836.13506797
48185 Grimes	Texas	835.68406206
28053 Humphreys	Mississippi	835.65459610
42017 Bucks	Pennsylvania	834.61345601
45089 Williamsburg	South Carolina	829.90263347
47037 Davidson	Tennessee	829.06551812
51840 Winchester	Virginia	825.38778995
47069 Hardeman	Tennessee	824.74226804

Counties_Cities

34037 Sussex	New Jersey	823.86948771
24021 Frederick	Maryland	821.44198273
34019 Hunterdon	New Jersey	819.47495871
22049 Jackson	Louisiana	817.50723179
37181 Vance	North Carolina	816.47301602
8123 Weld	Colorado	816.40444791
48129 Donley	Texas	813.49804158
24011 Caroline	Maryland	810.71342782
28035 Forrest	Mississippi	808.94503971
24005 Baltimore	Maryland	808.27491970
18089 Lake	Indiana	808.19799716
16053 Jerome	Idaho	807.82844056
22001 Acadia	Louisiana	803.98777939
5069 Jefferson	Arkansas	803.06544910
13193 Macon	Georgia	798.90435974
18039 Elkhart	Indiana	796.36115976
34015 Gloucester	New Jersey	795.79146763
13275 Thomas	Georgia	794.18646508
42089 Monroe	Pennsylvania	789.34793253
1047 Dallas	Alabama	788.30592535
13087 Decatur	Georgia	786.45343368
13319 Wilkinson	Georgia	785.74590527
29075 Gentry	Missouri	784.55039228
8117 Summit	Colorado	783.69400458
9005 Litchfield	Connecticut	780.18452772
26099 Macomb	Michigan	779.30035587
47167 Tipton	Tennessee	771.34180997
18023 Clinton	Indiana	768.99224806
37077 Granville	North Carolina	768.52698994
20085 Jackson	Kansas	768.07228916
28095 Monroe	Mississippi	767.63018783
47147 Robertson	Tennessee	767.47591956
20075 Hamilton	Kansas	767.16532413
1005 Barbour	Alabama	763.63490213

Counties_Cities

27033 Cottonwood	Minnesota	762.61417044
1095 Marshall	Alabama	759.55425611
19039 Clarke	Iowa	753.47553858
13277 Tift	Georgia	751.76850460
46013 Brown	South Dakota	750.33065419
45069 Marlboro	South Carolina	750.05682249
42069 Lackawanna	Pennsylvania	749.07610784
4012 La Paz	Arizona	748.88615035
55059 Kenosha	Wisconsin	748.41987123
28065 Jefferson Davis	Mississippi	747.73010504
48319 Mason	Texas	747.66355140
56013 Fremont	Wyoming	746.24977865
53021 Franklin	Washington	746.18164860
28089 Madison	Mississippi	746.00018934
24017 Charles	Maryland	740.54351932
37193 Wilkes	North Carolina	739.53060957
13201 Miller	Georgia	738.65634893
22083 Richland	Louisiana	737.91600634
45081 Saluda	South Carolina	735.00778816
27053 Hennepin	Minnesota	734.85741146
17187 Warren	Illinois	733.91263504
24003 Anne Arundel	Maryland	730.86344311
47111 Macon	Tennessee	729.44570369
27165 Watonwan	Minnesota	728.59744991
22003 Allen	Louisiana	726.42062097
18063 Hendricks	Indiana	725.70939291
51117 Mecklenburg	Virginia	724.30668842
19099 Jasper	Iowa	724.14999865
20119 Meade	Kansas	723.58900145
13003 Atkinson	Georgia	723.15294685
18081 Johnson	Indiana	722.67562810
42075 Lebanon	Pennsylvania	722.50449354
51107 Loudoun	Virginia	722.37925525
9007 Middlesex	Connecticut	721.65328678

Counties_Cities

1109 Pike	Alabama	716.89963405
48177 Gonzales	Texas	715.45183905
27027 Clay	Minnesota	714.56492847
10003 New Castle	Delaware	714.24101835
22021 Caldwell	Louisiana	712.85140562
22103 St. Tammany	Louisiana	711.70930336
8005 Arapahoe	Colorado	710.36447256
22079 Rapides	Louisiana	709.24158637
13197 Marion	Georgia	706.50221530
51165 Rockingham	Virginia	704.05199153
22005 Ascension	Louisiana	702.64373717
37015 Bertie	North Carolina	699.04341428
36029 Erie	New York	699.01785219
22105 Tangipahoa	Louisiana	698.92432929
12086 Miami-Dade	Florida	698.83881733
48063 Camp	Texas	698.22757615
51760 Richmond City	Virginia	695.85589838
34009 Cape May	New Jersey	694.68452895
8001 Adams	Colorado	693.92890355
13069 Coffee	Georgia	693.84818880
22121 West Baton Rou	Louisiana	692.47360654
27091 Martin	Minnesota	692.44377053
13299 Ware	Georgia	692.26457399
12027 DeSoto	Florida	688.20187255
28159 Winston	Mississippi	688.13652629
36021 Columbia	New York	687.62934775
37155 Robeson	North Carolina	686.48496939
31173 Thurston	Nebraska	684.65014378
29510 St. Louis City	Missouri	682.87335143
1127 Walker	Alabama	679.63146082
25001 Barnstable	Massachusetts	679.43377395
22101 St. Mary	Louisiana	677.06031261
22123 West Carroll	Louisiana	673.82990348
18117 Orange	Indiana	672.17404690

Counties_Cities

26125 Oakland	Michigan	671.61636625
47141 Putnam	Tennessee	670.95366741
28025 Clay	Mississippi	670.58702156
40023 Choctaw	Oklahoma	668.12107990
39013 Belmont	Ohio	666.61728761
31093 Howard	Nebraska	664.81137910
22109 Terrebonne	Louisiana	664.73910341
48371 Pecos	Texas	663.56153895
17093 Kendall	Illinois	660.59492632
47143 Rhea	Tennessee	659.72642537
51630 Fredericksburg	Virginia	658.79769421
18107 Montgomery	Indiana	657.17415115
40147 Washington	Oklahoma	655.82624462
39099 Mahoning	Ohio	654.06153927
28001 Adams	Mississippi	654.01384971
13263 Talbot	Georgia	653.69897959
33011 Hillsborough	New Hampshire	652.38279867
48225 Houston	Texas	651.73291899
31073 Gosper	Nebraska	651.30260521
37047 Columbus	North Carolina	648.63893630
24027 Howard	Maryland	647.90405822
28063 Jefferson	Mississippi	647.34027582
51147 Prince Edward	Virginia	644.88017429
18005 Bartholomew	Indiana	642.87699540
44003 Kent	Rhode Island	642.00755518
48387 Red River	Texas	640.65708419
47003 Bedford	Tennessee	640.31975203
37063 Durham	North Carolina	639.32764832
12039 Gadsden	Florida	638.42768118
36001 Albany	New York	635.91400020
16063 Lincoln	Idaho	634.32835821
31023 Butler	Nebraska	632.91139241
1025 Clarke	Alabama	631.27090301
28019 Choctaw	Mississippi	628.17105581

Counties_Cities

46127 Union	South Dakota	627.44093732
21183 Ohio	Kentucky	626.89417528
42071 Lancaster	Pennsylvania	626.24526959
27123 Ramsey	Minnesota	626.12457062
36073 Orleans	New York	625.43090712
21141 Logan	Kentucky	622.47582348
47157 Shelby	Tennessee	621.09677226
20031 Coffey	Kansas	619.45827766
19149 Plymouth	Iowa	617.65291891
51087 Henrico	Virginia	617.44330486
6037 Los Angeles	California	617.30630731
12063 Jackson	Florida	616.91336301
19143 Osceola	Iowa	612.58278146
1107 Pickens	Alabama	611.89688033
12043 Glades	Florida	604.77994754
31081 Hamilton	Nebraska	603.44827586
18113 Noble	Indiana	601.69990743
22081 Red River	Louisiana	601.62793441
5099 Nevada	Arkansas	600.52846505
1041 Crenshaw	Alabama	600.40509259
13229 Pierce	Georgia	598.27737377
22045 Iberia	Louisiana	597.67976206
30101 Toole	Montana	597.56851432
37023 Burke	North Carolina	597.46409683
26081 Kent	Michigan	595.60773709
17017 Cass	Illinois	595.43230016
35006 Cibola	New Mexico	594.48141778
37123 Montgomery	North Carolina	594.03762238
13285 Troup	Georgia	593.99720136
48477 Washington	Texas	586.76085223
28105 Oktibbeha	Mississippi	584.68920744
28027 Coahoma	Mississippi	583.34806435
28143 Tunica	Mississippi	583.26629123
39111 Monroe	Ohio	580.13052937

Counties_Cities

40015 Caddo	Oklahoma	579.77016254
45033 Dillon	South Carolina	578.45027615
18111 Newton	Indiana	578.11719363
42029 Chester	Pennsylvania	577.34375898
46085 Lyman	South Dakota	575.76550641
1097 Mobile	Alabama	574.49179108
13119 Franklin	Georgia	573.33970377
37197 Yadkin	North Carolina	572.67666409
9013 Tolland	Connecticut	572.48494245
13239 Quitman	Georgia	570.42562527
1111 Randolph	Alabama	567.65676568
26145 Saginaw	Michigan	566.56184486
37091 Hertford	North Carolina	566.38065852
24013 Carroll	Maryland	564.03588456
48103 Crane	Texas	563.20400501
39107 Mercer	Ohio	561.53714690
45055 Kershaw	South Carolina	561.04402976
31051 Dixon	Nebraska	560.51847959
25015 Hampshire	Massachusetts	560.25533761
29155 Pemiscot	Missouri	559.24287119
27047 Freeborn	Minnesota	558.40231244
51187 Warren	Virginia	554.95837812
13253 Seminole	Georgia	553.21707757
17111 McHenry	Illinois	553.19700554
13257 Stephens	Georgia	553.10159401
13033 Burke	Georgia	553.00361236
19135 Monroe	Iowa	551.98973042
42037 Columbia	Pennsylvania	551.51552188
20081 Haskell	Kansas	550.41280961
48405 San Augustine	Texas	546.64723032
39095 Lucas	Ohio	544.31389699
51570 Colonial Heights	Virginia	543.93540066
18055 Greene	Indiana	543.64806599
37151 Randolph	North Carolina	543.42139225

Counties_Cities

28011 Bolivar	Mississippi	542.55896339
19079 Hamilton	Iowa	541.73354735
5075 Lawrence	Arkansas	541.56018011
20189 Stevens	Kansas	539.66540745
8003 Alamosa	Colorado	539.47131811
18067 Howard	Indiana	539.05737804
13307 Webster	Georgia	536.19302949
13017 Ben Hill	Georgia	536.12914755
18143 Scott	Indiana	536.05829634
22091 St. Helena	Louisiana	535.95790294
46111 Sanborn	South Dakota	535.19967065
48381 Randall	Texas	533.49575478
28043 Grenada	Mississippi	531.94015673
22099 St. Martin	Louisiana	531.50817777
13089 DeKalb	Georgia	529.76771113
49035 Salt Lake	Utah	528.00848145
12085 Martin	Florida	527.61757980
28005 Amite	Mississippi	527.34058089
36063 Niagara	New York	527.00859656
51620 Franklin City	Virginia	524.14825908
22067 Morehouse	Louisiana	523.66328057
42043 Dauphin	Pennsylvania	523.64334511
29189 St. Louis	Missouri	523.29867746
37195 Wilson	North Carolina	522.98815297
42061 Huntingdon	Pennsylvania	522.49380092
17077 Jackson	Illinois	522.47513889
21077 Gallatin	Kentucky	520.83333333
1087 Macon	Alabama	520.63560931
37159 Rowan	North Carolina	520.30977899
12021 Collier	Florida	519.96364482
13123 Gilmer	Georgia	519.21079958
36039 Greene	New York	517.99288286
16083 Twin Falls	Idaho	516.95496103
47165 Sumner	Tennessee	516.70059685

Counties_Cities

51730 Petersburg	Virginia	516.36202363
45025 Chesterfield	South Carolina	515.80189710
28113 Pike	Mississippi	515.63329373
51041 Chesterfield	Virginia	515.55560656
21001 Adair	Kentucky	515.22248244
18047 Franklin	Indiana	514.60239268
36067 Onondaga	New York	514.28187844
12049 Hardee	Florida	513.85575335
19077 Guthrie	Iowa	513.05970149
21085 Grayson	Kentucky	512.89844611
17027 Clinton	Illinois	512.76601397
48357 Ochiltree	Texas	512.71740223
45041 Florence	South Carolina	511.72923950
42055 Franklin	Pennsylvania	511.51225498
51179 Stafford	Virginia	510.13603628
13027 Brooks	Georgia	509.25030619
18141 St. Joseph	Indiana	508.54781347
18037 Dubois	Indiana	507.45918008
51670 Hopewell	Virginia	504.51407329
26049 Genesee	Michigan	503.81919527
1105 Perry	Alabama	503.28227571
20187 Stanton	Kansas	503.27126321
13199 Meriwether	Georgia	503.13271312
21107 Hopkins	Kentucky	497.02671519
17163 St. Clair	Illinois	496.43950218
17161 Rock Island	Illinois	495.54980938
27101 Murray	Minnesota	495.40840986
37093 Hoke	North Carolina	494.85063180
56043 Washakie	Wyoming	494.61001902
1067 Henry	Alabama	493.92759603
18003 Allen	Indiana	493.13842244
19157 Poweshiek	Iowa	492.00492005
13045 Carroll	Georgia	491.02191820
36065 Oneida	New York	490.90283434

Counties_Cities

22029 Concordia	Louisiana	490.49662784
37119 Mecklenburg	North Carolina	489.80666441
1051 Elmore	Alabama	489.69921966
13015 Bartow	Georgia	489.62484024
18011 Boone	Indiana	489.55954566
17075 Iroquois	Illinois	489.05955659
39049 Franklin	Ohio	488.89567275
51061 Fauquier	Virginia	488.14998231
24037 St. Mary's	Maryland	486.40204502
18061 Harrison	Indiana	485.74969021
51057 Essex	Virginia	485.39243520
28147 Walthall	Mississippi	483.92671967
21003 Allen	Kentucky	482.90881545
24019 Dorchester	Maryland	481.28008001
13131 Grady	Georgia	480.84693713
54035 Jackson	West Virginia	480.73573469
5139 Union	Arkansas	480.49890099
17079 Jasper	Illinois	478.61824992
17177 Stephenson	Illinois	478.18023373
18079 Jennings	Indiana	478.07033429
13135 Gwinnett	Georgia	477.80672379
18015 Carroll	Indiana	476.97123267
25011 Franklin	Massachusetts	476.30455308
12099 Palm Beach	Florida	476.06197016
48179 Gray	Texas	474.99429093
38035 Grand Forks	North Dakota	474.77744807
28091 Marion	Mississippi	473.39672264
45031 Darlington	South Carolina	473.03972935
21061 Edmonson	Kentucky	472.54358807
51177 Spotsylvania	Virginia	472.29547520
18059 Hancock	Indiana	471.50659454
28013 Calhoun	Mississippi	471.04461070
22107 Tensas	Louisiana	470.64096818
1129 Washington	Alabama	470.14287459

Counties_Cities

1031 Coffee	Alabama	470.05336262
16031 Cassia	Idaho	469.32618170
28049 Hinds	Mississippi	468.60830504
1001 Autauga	Alabama	465.81896009
18095 Madison	Indiana	465.13062997
32013 Humboldt	Nevada	464.67294174
27147 Steele	Minnesota	464.63603511
18019 Clark	Indiana	464.38309475
13011 Banks	Georgia	463.45060038
42107 Schuylkill	Pennsylvania	461.75396116
22119 Webster	Louisiana	461.36398783
27009 Benton	Minnesota	461.21593291
37017 Bladen	North Carolina	460.98222356
35019 Guadalupe	New Mexico	460.72333564
44001 Bristol	Rhode Island	460.44111904
8065 Lake	Colorado	460.12269939
13121 Fulton	Georgia	459.18824051
36053 Madison	New York	459.07196836
13237 Putnam	Georgia	458.52629648
48347 Nacogdoches	Texas	458.06638158
54083 Randolph	West Virginia	457.96759532
29133 Mississippi	Missouri	457.40851830
36093 Schenectady	New York	457.03250724
13063 Clayton	Georgia	456.81335566
48069 Castro	Texas	456.62100457
51193 Westmoreland	Virginia	454.29052159
6107 Tulare	California	454.21273728
37067 Forsyth	North Carolina	453.97112628
28119 Quitman	Mississippi	453.83633527
21109 Jackson	Kentucky	453.80151763
25003 Berkshire	Massachusetts	453.50935511
16087 Washington	Idaho	452.71134731
22069 Natchitoches	Louisiana	452.67596161
51075 Goochland	Virginia	451.72947858

Counties_Cities

40007 Beaver	Oklahoma	451.21263395
13085 Dawson	Georgia	450.50432564
19123 Mahaska	Iowa	450.00000000
55027 Dodge	Wisconsin	449.64540622
20197 Wabaunsee	Kansas	449.34048413
37185 Warren	North Carolina	449.33609330
53005 Benton	Washington	448.78812346
48113 Dallas	Texas	448.48455439
24047 Worcester	Maryland	447.67767208
27109 Olmsted	Minnesota	447.28270955
13207 Monroe	Georgia	446.94767442
28087 Lowndes	Mississippi	446.29221110
33015 Rockingham	New Hampshire	445.70083059
21211 Shelby	Kentucky	445.19559751
21083 Graves	Kentucky	444.83747354
51069 Frederick	Virginia	444.79655933
13255 Spalding	Georgia	444.78063540
47149 Rutherford	Tennessee	444.15032780
13313 Whitfield	Georgia	443.96609713
28151 Washington	Mississippi	443.82309212
31121 Merrick	Nebraska	439.67412388
27003 Anoka	Minnesota	439.49770076
23005 Cumberland	Maine	439.43765606
8125 Yuma	Colorado	439.12175649
12013 Calhoun	Florida	438.74682937
13221 Oglethorpe	Georgia	438.42168194
8085 Montrose	Colorado	438.24323684
45005 Allendale	South Carolina	438.05458834
17141 Ogle	Illinois	437.91606936
37079 Greene	North Carolina	437.84504093
27023 Chippewa	Minnesota	436.09527004
29007 Audrain	Missouri	435.75550583
28149 Warren	Mississippi	435.29106029
19113 Linn	Iowa	434.24564758

Counties_Cities

56039 Teton	Wyoming	433.25679130
17037 DeKalb	Illinois	433.05839087
13133 Greene	Georgia	429.42705390
27083 Lyon	Minnesota	429.20129541
1125 Tuscaloosa	Alabama	428.89077167
13067 Cobb	Georgia	428.34587410
28111 Perry	Mississippi	427.45788283
36055 Monroe	New York	426.54692286
46083 Lincoln	South Dakota	425.11945857
37065 Edgecombe	North Carolina	424.95913854
26039 Crawford	Michigan	424.42989713
48325 Medina	Texas	424.18648495
18099 Marshall	Indiana	423.80211036
27063 Jackson	Minnesota	423.77156695
1093 Marion	Alabama	423.34442093
37033 Caswell	North Carolina	422.94475284
31109 Lancaster	Nebraska	422.35053834
13013 Barrow	Georgia	421.98269995
51035 Carroll	Virginia	421.78431637
40001 Adair	Oklahoma	421.15750385
26021 Berrien	Michigan	420.39431430
55105 Rock	Wisconsin	419.91307493
55127 Walworth	Wisconsin	419.40646754
18103 Miami	Indiana	418.92765766
8063 Kit Carson	Colorado	418.81893062
51049 Cumberland	Virginia	417.98348456
9011 New London	Connecticut	416.81660070
37107 Lenoir	North Carolina	416.24982135
18043 Floyd	Indiana	415.26851030
31153 Sarpy	Nebraska	414.72630774
36035 Fulton	New York	414.24866116
22027 Claiborne	Louisiana	413.94882087
18091 LaPorte	Indiana	413.61004300
26137 Otsego	Michigan	413.54145550

Counties_Cities

19103 Johnson	Iowa	412.53470845
53017 Douglas	Washington	412.52010162
38061 Mountrail	North Dakota	411.03934234
18109 Morgan	Indiana	409.32169548
18131 Pulaski	Indiana	409.01435560
13251 Screven	Georgia	408.95393887
8059 Jefferson	Colorado	408.45660278
13105 Elbert	Georgia	407.94979079
39157 Tuscarawas	Ohio	407.91529248
13097 Douglas	Georgia	407.34598950
28073 Lamar	Mississippi	406.74491969
19035 Cherokee	Iowa	406.32452964
37153 Richmond	North Carolina	405.46260610
21117 Kenton	Kentucky	404.09271850
35043 Sandoval	New Mexico	402.95084000
45079 Richland	South Carolina	401.85635444
6083 Santa Barbara	California	400.19976396
13171 Lamar	Georgia	400.00000000
45085 Sumter	South Carolina	399.95493466
36113 Warren	New York	399.90663658
53001 Adams	Washington	399.81780454
13215 Muscogee	Georgia	399.67037495
22059 LaSalle	Louisiana	395.52188778
44009 Washington	Rhode Island	395.46992764
37083 Halifax	North Carolina	395.46011785
21111 Jefferson	Kentucky	394.92963815
12011 Broward	Florida	394.10432234
26121 Muskegon	Michigan	394.03645413
12121 Suwannee	Florida	393.74533276
38087 Slope	North Dakota	393.18479685
1133 Winston	Alabama	393.06846999
28127 Simpson	Mississippi	392.40600942
21015 Boone	Kentucky	392.29699011
48141 El Paso	Texas	392.26507509

Counties_Cities

36115 Washington	New York	392.17608706
8015 Chaffee	Colorado	389.47420982
13023 Bleckley	Georgia	389.46876461
31157 Scotts Bluff	Nebraska	389.00775237
51036 Charles City	Virginia	388.99294050
42067 Juniata	Pennsylvania	388.60103627
13235 Pulaski	Georgia	388.47231006
39035 Cuyahoga	Ohio	388.06711704
24015 Cecil	Maryland	388.03415479
48099 Coryell	Texas	387.65907390
47181 Wayne	Tennessee	386.52011112
31035 Clay	Nebraska	386.22465401
42025 Carbon	Pennsylvania	386.13044358
18065 Henry	Indiana	385.32452197
5143 Washington	Arkansas	385.29547056
24009 Calvert	Maryland	384.77006185
28109 Pearl River	Mississippi	384.56677560
51093 Isle of Wight	Virginia	384.27191297
48203 Harrison	Texas	383.65854390
51149 Prince George	Virginia	383.38322567
12079 Madison	Florida	383.18311836
22009 Avoyelles	Louisiana	383.07547823
8105 Rio Grande	Colorado	382.22222222
39007 Ashtabula	Ohio	381.56585601
20069 Gray	Kansas	381.23653241
31039 Cuming	Nebraska	380.31319911
37171 Surry	North Carolina	379.44070718
51610 Falls Church	Virginia	379.09558624
26069 Iosco	Michigan	378.77277621
18137 Ripley	Indiana	378.64179785
28057 Itawamba	Mississippi	378.44963218
13311 White	Georgia	377.04371038
13057 Cherokee	Georgia	376.94423350
53033 King	Washington	376.90934338

Counties_Cities

32015 Lander	Nevada	376.68161435
1033 Colbert	Alabama	376.17325883
45045 Greenville	South Carolina	376.10873315
18133 Putnam	Indiana	375.87019243
1049 DeKalb	Alabama	375.42901170
47047 Fayette	Tennessee	375.24378502
48111 Dallam	Texas	375.00000000
18093 Lawrence	Indiana	374.44162214
19061 Dubuque	Iowa	373.75844054
22097 St. Landry	Louisiana	373.35073220
1037 Coosa	Alabama	373.30844610
13185 Lowndes	Georgia	373.10545817
28133 Sunflower	Mississippi	373.03283466
24025 Harford	Maryland	372.89924239
28037 Franklin	Mississippi	372.36774525
39037 Darke	Ohio	372.15283596
26059 Hillsdale	Michigan	371.59282170
53061 Snohomish	Washington	371.21073603
48017 Bailey	Texas	370.00142308
8053 Hinsdale	Colorado	369.91368681
18007 Benton	Indiana	369.81393736
39097 Madison	Ohio	369.26125234
32031 Washoe	Nevada	369.09401269
19087 Henry	Iowa	368.76463846
16047 Gooding	Idaho	368.51803106
55041 Forest	Wisconsin	367.03370037
48195 Hansford	Texas	366.09921289
26157 Tuscola	Michigan	365.60286389
8014 Broomfield	Colorado	365.25329522
19155 Pottawattamie	Iowa	364.57720804
18057 Hamilton	Indiana	364.45047654
51690 Martinsville	Virginia	364.28460704
46109 Roberts	South Dakota	363.74078683
26161 Washtenaw	Michigan	363.37855797

Counties_Cities

30037 Golden Valley	Montana	363.19612591
13303 Washington	Georgia	362.99421171
42007 Beaver	Pennsylvania	362.99182965
29207 Stoddard	Missouri	362.93912210
13249 Schley	Georgia	362.87242170
13145 Harris	Georgia	362.58158086
13155 Irwin	Georgia	361.77910194
24043 Washington	Maryland	361.10411725
29157 Perry	Missouri	360.31331593
5037 Cross	Arkansas	359.79851283
28139 Tippah	Mississippi	359.17253921
54037 Jefferson	West Virginia	359.08538839
1035 Conecuh	Alabama	358.39374440
36037 Genesee	New York	358.19234581
6065 Riverside	California	358.13409566
22061 Lincoln	Louisiana	358.08119332
22055 Lafayette	Louisiana	356.69860204
48115 Dawson	Texas	356.60511926
18053 Grant	Indiana	356.40621208
22015 Bossier	Louisiana	356.17407713
5077 Lee	Arkansas	356.14913745
9015 Windham	Connecticut	355.47352320
13217 Newton	Georgia	355.11817493
51800 Suffolk	Virginia	354.22492735
51740 Portsmouth	Virginia	354.00287429
18087 LaGrange	Indiana	353.41978134
1081 Lee	Alabama	351.95588657
31167 Stanton	Nebraska	351.75879397
39109 Miami	Ohio	351.15136224
51065 Fluvanna	Virginia	350.96889818
49049 Utah	Utah	350.84448573
31019 Buffalo	Nebraska	350.70039303
26155 Shiawassee	Michigan	350.48099484
53057 Skagit	Washington	350.21761852

Counties_Cities

46121 Todd	South Dakota	350.09238549
26127 Oceana	Michigan	349.29577465
18029 Dearborn	Indiana	349.01549387
47021 Cheatham	Tennessee	348.67331042
27037 Dakota	Minnesota	348.12410236
18035 Delaware	Indiana	347.64576726
12029 Dixie	Florida	347.30538922
39061 Hamilton	Ohio	346.64570385
16067 Minidoka	Idaho	345.73829532
13317 Wilkes	Georgia	344.26893479
1007 Bibb	Alabama	343.75000000
51053 Dinwiddie	Virginia	343.51011252
13301 Warren	Georgia	342.79184917
18041 Fayette	Indiana	342.77780188
37113 Macon	North Carolina	340.08785603
13247 Rockdale	Georgia	339.97836501
45029 Colleton	South Carolina	339.88316516
37117 Martin	North Carolina	339.64095099
19181 Warren	Iowa	338.84362269
53007 Chelan	Washington	338.80263773
13129 Gordon	Georgia	338.04281876
21059 Daviess	Kentucky	336.28738724
26007 Alpena	Michigan	334.97884344
13159 Jasper	Georgia	334.75783476
8009 Baca	Colorado	334.72803347
13189 McDuffie	Georgia	334.40156054
24035 Queen Anne's	Maryland	334.32170504
8097 Pitkin	Colorado	334.26183844
1113 Russell	Alabama	334.01983351
12133 Washington	Florida	333.60128617
47189 Wilson	Tennessee	333.51111111
18127 Porter	Indiana	332.55893487
28033 DeSoto	Mississippi	332.41575596
19141 O'Brien	Iowa	332.36994220

Counties_Cities

46117 Stanley	South Dakota	330.90668432
48037 Bowie	Texas	330.77477630
28137 Tate	Mississippi	330.33137453
22063 Livingston	Louisiana	329.59080585
13021 Bibb	Georgia	329.20735491
13115 Floyd	Georgia	328.81636321
35053 Socorro	New Mexico	328.65252465
32003 Clark	Nevada	328.50177470
13151 Henry	Georgia	328.38154808
19165 Shelby	Iowa	328.20867162
13025 Brantley	Georgia	328.09440652
27139 Scott	Minnesota	327.72202658
26115 Monroe	Michigan	327.70757583
42115 Susquehanna	Pennsylvania	327.67498583
13233 Polk	Georgia	327.28985166
8095 Phillips	Colorado	326.64489034
26077 Kalamazoo	Michigan	326.57530109
13075 Cook	Georgia	326.30229577
39055 Geauga	Ohio	325.42459402
13163 Jefferson	Georgia	324.04406999
5007 Benton	Arkansas	323.90832257
17019 Champaign	Illinois	323.35951006
18027 Daviess	Indiana	322.80447703
13231 Pike	Georgia	321.99205753
23001 Androscoggin	Maine	321.32542093
13157 Jackson	Georgia	320.92243901
36007 Broome	New York	319.83888051
51137 Orange	Virginia	319.28828730
13297 Walton	Georgia	318.70635167
26017 Bay	Michigan	318.50504701
28145 Union	Mississippi	318.11508075
13077 Coweta	Georgia	317.41896561
51085 Hanover	Virginia	317.04883485
47105 Loudon	Tennessee	316.65849889

Counties_Cities

37089 Henderson	North Carolina	316.06537157
27115 Pine	Minnesota	315.43601397
29201 Scott	Missouri	314.62894586
31041 Custer	Nebraska	313.65313653
13219 Oconee	Georgia	313.20024445
40141 Tillman	Oklahoma	313.01034295
36083 Rensselaer	New York	312.96647057
51097 King and Queen	Virginia	312.41124680
51089 Henry	Virginia	312.05228348
48277 Lamar	Texas	311.69562420
51135 Nottoway	Virginia	311.28404669
22019 Calcasieu	Louisiana	311.15837567
19133 Monona	Iowa	311.09574836
13245 Richmond	Georgia	311.08288598
13165 Jenkins	Georgia	310.95243579
19051 Davis	Iowa	310.52456471
8013 Boulder	Colorado	310.04851600
13187 Lumpkin	Georgia	309.51297223
13173 Lanier	Georgia	309.47775629
19161 Sac	Iowa	308.67373187
51113 Madison	Virginia	308.38661151
5115 Pope	Arkansas	307.81250000
39117 Morrow	Ohio	307.58714969
28121 Rankin	Mississippi	307.33843615
17109 McDonough	Illinois	307.12735770
51077 Grayson	Virginia	307.08208048
6075 San Francisco	California	307.02871602
48201 Harris	Texas	306.96253516
50007 Chittenden	Vermont	305.64129986
39155 Trumbull	Ohio	305.59792979
29135 Moniteau	Missouri	303.95136778
5087 Madison	Arkansas	303.37964929
1103 Morgan	Alabama	303.13463040
37057 Davidson	North Carolina	303.09577827

Counties_Cities

13149 Heard	Georgia	303.05581278
6081 San Mateo	California	302.77631587
26025 Calhoun	Michigan	302.63148111
19063 Emmet	Iowa	302.60456068
51830 Williamsburg	Virginia	302.09452202
12093 Okeechobee	Florida	300.93651443
1073 Jefferson	Alabama	300.31851964
37139 Pasquotank	North Carolina	300.20938974
13161 Jeff Davis	Georgia	299.42111917
12071 Lee	Florida	298.56482156
12081 Manatee	Florida	298.08410682
45023 Chester	South Carolina	297.66518868
47135 Perry	Tennessee	297.61904762
46125 Turner	South Dakota	296.77113010
19151 Pocahontas	Iowa	296.73590504
37101 Johnston	North Carolina	296.53385963
5023 Cleburne	Arkansas	296.41498097
41047 Marion	Oregon	296.36634109
24039 Somerset	Maryland	296.00778968
44005 Newport	Rhode Island	295.60708488
6029 Kern	California	295.50695612
37081 Guilford	North Carolina	294.75143815
18139 Rush	Indiana	294.06469423
54003 Berkeley	West Virginia	292.85452046
47171 Unicoi	Tennessee	292.77630764
24041 Talbot	Maryland	292.14455746
21213 Simpson	Kentucky	291.43504776
17133 Monroe	Illinois	291.24799767
26023 Branch	Michigan	291.13749943
42093 Montour	Pennsylvania	290.57017544
37103 Jones	North Carolina	290.54685068
54031 Hardy	West Virginia	290.38112523
37161 Rutherford	North Carolina	290.30616826
48453 Travis	Texas	289.57119279

Counties_Cities

4013 Maricopa	Arizona	289.31102216
26075 Jackson	Michigan	289.00096334
48483 Wheeler	Texas	288.96166442
46101 Moody	South Dakota	288.79768962
48101 Cottle	Texas	287.97696184
48021 Bastrop	Texas	287.43561442
48439 Tarrant	Texas	287.05985953
13269 Taylor	Georgia	286.10523697
20171 Scott	Kansas	285.88931999
13019 Berrien	Georgia	285.68460420
37007 Anson	North Carolina	285.40418861
28071 Lafayette	Mississippi	284.70790064
19017 Bremer	Iowa	284.60335912
26147 St. Clair	Michigan	284.30308089
39137 Putnam	Ohio	284.19182948
39153 Summit	Ohio	284.17583472
39033 Crawford	Ohio	283.99518652
4019 Pima	Arizona	283.90690548
22053 Jefferson Davis	Louisiana	281.80609208
47107 McMinn	Tennessee	281.50511401
26139 Ottawa	Michigan	281.24505153
8113 San Miguel	Colorado	280.79599560
36017 Chenango	New York	279.78795019
18075 Jay	Indiana	279.32960894
17195 Whiteside	Illinois	278.64667601
12033 Escambia	Florida	278.57536747
13225 Peach	Georgia	278.41887387
45075 Orangeburg	South Carolina	278.37209837
6071 San Bernardino	California	278.13555240
47065 Hamilton	Tennessee	278.07821327
5119 Pulaski	Arkansas	277.83436895
48181 Grayson	Texas	277.63058713
51600 Fairfax City	Virginia	276.71522748
13295 Walker	Georgia	276.61720213

Counties_Cities

5135 Sharp	Arkansas	276.40216515
5031 Craighead	Arkansas	276.34996960
51095 James City	Virginia	276.18885558
36107 Tioga	New York	275.94728171
37001 Alamance	North Carolina	275.18085030
20083 Hodgeman	Kansas	275.02750275
51099 King George	Virginia	274.69426152
27163 Washington	Minnesota	274.69029826
48153 Floyd	Texas	274.11341443
37069 Franklin	North Carolina	273.83066903
22011 Beauregard	Louisiana	273.80345207
19015 Boone	Iowa	273.28626737
37165 Scotland	North Carolina	272.91008331
40087 McClain	Oklahoma	272.60222583
51540 Charlottesville	Virginia	272.25304986
48005 Angelina	Texas	272.12602765
28107 Panola	Mississippi	272.10486278
17029 Coles	Illinois	271.19976417
37025 Cabarrus	North Carolina	270.17819459
30003 Big Horn	Montana	269.90553306
37187 Washington	North Carolina	269.83725441
51033 Caroline	Virginia	269.72572468
8045 Garfield	Colorado	269.36590263
37059 Davie	North Carolina	269.11286359
48157 Fort Bend	Texas	268.70324348
31185 York	Nebraska	268.66105141
19031 Cedar	Iowa	268.42755140
29001 Adair	Missouri	268.36102451
48167 Galveston	Texas	268.13460002
1045 Dale	Alabama	267.58722118
48039 Brazoria	Texas	267.42301459
39123 Ottawa	Ohio	267.36000392
17081 Jefferson	Illinois	267.05446854
18173 Warrick	Indiana	266.91386833

Counties_Cities

8017 Cheyenne	Colorado	266.52452026
46103 Pennington	South Dakota	265.82176516
37135 Orange	North Carolina	265.70428756
18169 Wabash	Indiana	265.34526854
28041 Greene	Mississippi	264.97865450
42041 Cumberland	Pennsylvania	264.49449732
27039 Dodge	Minnesota	264.14369417
12015 Charlotte	Florida	263.78663553
21067 Fayette	Kentucky	263.75934276
56017 Hot Springs	Wyoming	263.44676180
27141 Sherburne	Minnesota	263.44287559
1055 Etowah	Alabama	263.41206427
18085 Kosciusko	Indiana	263.40996169
36101 Steuben	New York	262.01511545
42001 Adams	Pennsylvania	261.64515470
47187 Williamson	Tennessee	261.51237005
21101 Henderson	Kentucky	261.01642868
18151 Steuben	Indiana	260.22089863
27103 Nicollet	Minnesota	260.08182350
6051 Mono	California	259.64912281
45063 Lexington	South Carolina	259.63285339
21233 Webster	Kentucky	259.32423156
24001 Allegany	Maryland	259.24621346
26065 Ingham	Michigan	258.93726408
28081 Lee	Mississippi	258.20990118
13213 Murray	Georgia	258.00956890
54099 Wayne	West Virginia	257.86100541
8079 Mineral	Colorado	257.73195876
39017 Butler	Ohio	257.59850201
27171 Wright	Minnesota	257.42763057
17103 Lee	Illinois	257.13701312
5011 Bradley	Arkansas	256.95145453
13153 Houston	Georgia	256.64280339
40031 Comanche	Oklahoma	256.59763166

Counties_Cities

35013 Dona Ana	New Mexico	256.52577670
35013 Dona Ana	New Mexico	256.52577670
20101 Lane	Kansas	256.41025641
37125 Moore	North Carolina	256.37907622
1099 Monroe	Alabama	256.32505815
13091 Dodge	Georgia	255.97681719
39169 Wayne	Ohio	255.24502660
31179 Wayne	Nebraska	255.23769010
8041 El Paso	Colorado	254.53312713
19117 Lucas	Iowa	254.48235975
38025 Dunn	North Dakota	253.92428440
18049 Fulton	Indiana	253.83237109
13281 Towns	Georgia	253.12183598
13083 Dade	Georgia	252.68088253
1117 Shelby	Alabama	251.26676464
28093 Marshall	Mississippi	251.05074610
37005 Alleghany	North Carolina	250.87357764
51109 Louisa	Virginia	250.14954592
39073 Hocking	Ohio	250.13211203
13059 Clarke	Georgia	249.74475772
39023 Clark	Ohio	249.65635100
6073 San Diego	California	249.59890697
54075 Pocahontas	West Virginia	249.58402662
48041 Brazos	Texas	249.16430732
29107 Lafayette	Missouri	248.48150193
48199 Hardin	Texas	248.22137151
51157 Rappahannock	Virginia	248.20739106
40089 McCurtain	Oklahoma	247.68369874
17003 Alexander	Illinois	247.52475248
47081 Hickman	Tennessee	247.37661094
19069 Franklin	Iowa	246.93796918
13049 Charlton	Georgia	246.76125848
39043 Erie	Ohio	246.59920927
45011 Barnwell	South Carolina	246.30541872

Counties_Cities

37085 Harnett	North Carolina	245.87598909
33013 Merrimack	New Hampshire	245.48077178
20067 Grant	Kansas	245.36532170
22039 Evangeline	Louisiana	245.19331400
1021 Chilton	Alabama	244.60399067
46102 Oglala Lakota	South Dakota	244.60129988
27133 Rock	Minnesota	244.31697472
26067 Ionia	Michigan	242.95281109
48245 Jefferson	Texas	242.74414610
12023 Columbia	Florida	242.54287052
37127 Nash	North Carolina	242.51191287
48437 Swisher	Texas	241.22219244
12125 Union	Florida	240.96385542
8107 Routt	Colorado	240.93576342
37179 Union	North Carolina	240.34793224
42127 Wayne	Pennsylvania	239.87830564
47061 Grundy	Tennessee	239.77221639
17119 Madison	Illinois	239.73289067
31155 Saunders	Nebraska	239.40290100
13271 Telfair	Georgia	239.35500126
8029 Delta	Colorado	239.07214163
19059 Dickinson	Iowa	239.02524340
37027 Caldwell	North Carolina	238.93988711
48303 Lubbock	Texas	238.76751721
4021 Pinal	Arizona	238.62879022
27019 Carver	Minnesota	238.52980657
45067 Marion	South Carolina	238.40974258
51007 Amelia	Virginia	238.22331515
39093 Lorain	Ohio	238.15601966
38013 Burke	North Dakota	238.09523810
51550 Chesapeake	Virginia	237.80673772
21149 McLean	Kentucky	237.78642456
5025 Cleveland	Arkansas	236.96682464
18025 Crawford	Indiana	236.78727032

Counties_Cities

46037 Day	South Dakota	236.14895550
19009 Audubon	Iowa	236.10606611
39173 Wood	Ohio	235.66138214
13079 Crawford	Georgia	235.42782919
31123 Morrill	Nebraska	234.74178404
18009 Blackford	Indiana	234.70243085
51037 Charlotte	Virginia	234.54514994
20043 Doniphan	Kansas	234.31398073
40041 Delaware	Oklahoma	234.01118573
42133 York	Pennsylvania	234.00918637
12107 Putnam	Florida	233.26995941
21171 Monroe	Kentucky	233.25247248
26123 Newaygo	Michigan	233.16698028
13047 Catoosa	Georgia	232.86858499
47097 Lauderdale	Tennessee	232.33301065
35001 Bernalillo	New Mexico	232.06095173
47043 Dickson	Tennessee	232.00987913
39065 Hardin	Ohio	231.89326557
46135 Yankton	South Dakota	231.75477721
27107 Norman	Minnesota	231.66023166
4015 Mohave	Arizona	231.44834168
45009 Bamberg	South Carolina	231.17338004
37051 Cumberland	North Carolina	231.09559775
13117 Forsyth	Georgia	230.75752709
13279 Toombs	Georgia	230.59471120
13175 Laurens	Georgia	230.32223983
51710 Norfolk	Virginia	230.25614972
6059 Orange	California	229.78887421
18157 Tippecanoe	Indiana	228.44059509
42097 Northumberland	Pennsylvania	228.36314131
6001 Alameda	California	228.28817467
37149 Polk	North Carolina	228.03357430
26149 St. Joseph	Michigan	227.70833675
48323 Maverick	Texas	227.40873728

Counties_Cities

41031 Jefferson	Oregon	227.34788360
1039 Covington	Alabama	227.11296166
53053 Pierce	Washington	226.52331036
1069 Houston	Alabama	226.31347759
45047 Greenwood	South Carolina	226.17718155
55039 Fond du Lac	Wisconsin	226.06873266
26011 Arenac	Michigan	226.04879995
40105 Nowata	Oklahoma	225.09297318
20129 Morton	Kansas	224.97187852
18073 Jasper	Indiana	224.75277195
35057 Torrance	New Mexico	224.48848695
35041 Roosevelt	New Mexico	224.08365790
27013 Blue Earth	Minnesota	223.94589704
45083 Spartanburg	South Carolina	223.32806606
18013 Brown	Indiana	223.18498096
1053 Escambia	Alabama	223.14139545
18115 Ohio	Indiana	222.45037645
31137 Phelps	Nebraska	222.32103157
36121 Wyoming	New York	222.02819010
17063 Grundy	Illinois	221.69033979
28135 Tallahatchie	Mississippi	221.63437478
19163 Scott	Iowa	221.60281159
48393 Roberts	Texas	221.48394241
47015 Cannon	Tennessee	221.26953395
28059 Jackson	Mississippi	221.24974699
31105 Kimball	Nebraska	221.11663903
45013 Beaufort	South Carolina	220.96812654
53025 Grant	Washington	220.89570640
27011 Big Stone	Minnesota	220.48506715
13289 Twiggs	Georgia	219.83390327
8035 Douglas	Colorado	219.67699022
47121 Meigs	Tennessee	219.40516821
19093 Ida	Iowa	219.26618915
13195 Madison	Georgia	219.22428331

Counties_Cities

39175 Wyandot	Ohio	218.82835651
48343 Morris	Texas	218.81838074
39151 Stark	Ohio	218.79894718
27113 Pennington	Minnesota	218.64861052
1027 Clay	Alabama	218.45574388
26087 Lapeer	Michigan	218.11241878
36091 Saratoga	New York	217.67182388
28117 Prentiss	Mississippi	217.26249259
12065 Jefferson	Florida	216.96528555
37049 Craven	North Carolina	216.68998756
51820 Waynesboro	Virginia	216.54587237
39003 Allen	Ohio	216.24148914
48139 Ellis	Texas	216.23308589
13113 Fayette	Georgia	215.93703452
1043 Cullman	Alabama	215.71870281
48479 Webb	Texas	215.28759378
19187 Webster	Iowa	215.01226673
40113 Osage	Oklahoma	214.82962522
18123 Perry	Indiana	214.63721076
53029 Island	Washington	214.30262846
46023 Charles Mix	South Dakota	214.17862497
13223 Paulding	Georgia	213.96698447
48205 Hartley	Texas	213.56113187
51043 Clarke	Virginia	213.45452042
18135 Randolph	Indiana	213.27109573
39103 Medina	Ohio	213.23389861
5071 Johnson	Arkansas	213.14785730
33017 Strafford	New Hampshire	212.92951034
26093 Livingston	Michigan	212.83939254
56019 Johnson	Wyoming	212.76595745
37147 Pitt	North Carolina	212.32366575
21143 Lyon	Kentucky	212.26120614
22085 Sabine	Louisiana	212.21704394
6041 Marin	California	212.19566674

Counties_Cities

19119 Lyon	Iowa	211.66709000
31069 Garden	Nebraska	210.85925145
21037 Campbell	Kentucky	210.40879423
38073 Ransom	North Dakota	210.04391827
5061 Howard	Arkansas	209.87931939
29113 Lincoln	Missouri	209.75626669
20177 Shawnee	Kansas	209.57864551
19091 Humboldt	Iowa	209.48989211
29183 St. Charles	Missouri	209.42828083
31067 Gage	Nebraska	209.37049272
27017 Carlton	Minnesota	209.28091079
6019 Fresno	California	209.17135961
48257 Kaufman	Texas	209.13996050
37111 McDowell	North Carolina	208.75909201
51790 Staunton	Virginia	208.65099109
51530 Buena Vista	Virginia	208.43354177
31143 Polk	Nebraska	208.41227738
51011 Appomattox	Virginia	208.32018181
12123 Taylor	Florida	208.11173288
47035 Cumberland	Tennessee	207.79917215
48183 Gregg	Texas	207.74895519
48233 Hutchinson	Texas	207.56675158
39133 Portage	Ohio	207.45487243
49045 Tooele	Utah	207.41842734
37073 Gates	North Carolina	207.37924479
55139 Winnebago	Wisconsin	206.99333411
13211 Morgan	Georgia	206.86362913
31025 Cass	Nebraska	206.42990940
39045 Fairfield	Ohio	206.05718247
51133 Northumberland	Virginia	205.81213468
29169 Pulaski	Missouri	205.71384627
13283 Treutlen	Georgia	205.61022177
17095 Knox	Illinois	205.53959132
8039 Elbert	Colorado	205.46381554

Counties_Cities

16069 Nez Perce	Idaho	205.40487032
19095 Iowa	Iowa	204.44829936
13291 Union	Georgia	204.15816008
55131 Washington	Wisconsin	204.13728048
23031 York	Maine	203.65709963
48061 Cameron	Texas	203.58190928
27151 Swift	Minnesota	203.31728197
51003 Albemarle	Virginia	203.27820600
12119 Sumter	Florida	202.71214875
18021 Clay	Indiana	202.52197172
50011 Franklin	Vermont	202.34313349
1075 Lamar	Alabama	202.25368391
13181 Lincoln	Georgia	202.14782059
13029 Bryan	Georgia	202.05200871
55089 Ozaukee	Wisconsin	201.91369311
48163 Frio	Texas	201.85708518
12097 Osceola	Florida	201.36416750
40117 Pawnee	Oklahoma	201.34228188
5017 Chicot	Arkansas	201.18796704
36069 Ontario	New York	200.24757882
26159 Van Buren	Michigan	200.13784328
38089 Stark	North Dakota	200.01935671
27119 Polk	Minnesota	199.81604237
45037 Edgefield	South Carolina	199.61555523
27093 Meeker	Minnesota	198.78138369
48397 Rockwall	Texas	198.69457663
31061 Franklin	Nebraska	198.47833278
17145 Perry	Illinois	198.35647492
36057 Montgomery	New York	198.15994338
45057 Lancaster	South Carolina	198.15474942
36043 Herkimer	New York	197.30564585
37183 Wake	North Carolina	197.28921867
55133 Waukesha	Wisconsin	197.23523341
51770 Roanoke City	Virginia	197.15772618

Counties_Cities

32510 Carson City	Nevada	196.70119464
13111 Fannin	Georgia	196.42582037
45049 Hampton	South Carolina	196.37228050
18149 Starke	Indiana	196.20667103
39167 Washington	Ohio	196.15992021
47075 Haywood	Tennessee	196.13498702
29227 Worth	Missouri	196.07843137
18155 Switzerland	Indiana	195.95035924
1077 Lauderdale	Alabama	195.91500969
19101 Jefferson	Iowa	195.85441488
51025 Brunswick	Virginia	195.31250000
16009 Benewah	Idaho	195.10080208
28045 Hancock	Mississippi	194.36345967
48321 Matagorda	Texas	194.24381703
37143 Perquimans	North Carolina	193.71181642
19043 Clayton	Iowa	193.66598314
47041 DeKalb	Tennessee	193.66372033
36089 St. Lawrence	New York	193.43433876
38059 Morton	North Dakota	192.95706705
17115 Macon	Illinois	192.91007716
26005 Allegan	Michigan	192.62403368
40051 Grady	Oklahoma	192.61579450
46027 Clay	South Dakota	192.29399615
55045 Green	Wisconsin	192.26082483
51079 Greene	Virginia	192.12295869
19003 Adams	Iowa	192.04389575
51127 New Kent	Virginia	192.04144522
50025 Windham	Vermont	191.78594817
5093 Mississippi	Arkansas	191.56623584
45001 Abbeville	South Carolina	191.51623813
36051 Livingston	New York	191.37393835
8083 Montezuma	Colorado	191.14611209
40145 Wagoner	Oklahoma	190.98739234
36025 Delaware	New York	190.89541177

Counties_Cities

31065 Furnas	Nebraska	190.88016967
28141 Tishomingo	Mississippi	190.19224838
55043 Grant	Wisconsin	190.09194243
56021 Laramie	Wyoming	189.94503718
26057 Gratiot	Michigan	189.65984384
54057 Mineral	West Virginia	189.30957684
12111 St. Lucie	Florida	189.02120027
51101 King William	Virginia	188.91315898
20207 Woodson	Kansas	188.50141376
13051 Chatham	Georgia	188.45415723
17169 Schuyler	Illinois	188.21485450
48359 Oldham	Texas	187.70530267
12007 Bradford	Florida	187.50901486
29003 Andrew	Missouri	187.42545578
20131 Nemaha	Kansas	187.09995076
21081 Grant	Kentucky	187.09446280
8101 Pueblo	Colorado	186.83332438
21219 Todd	Kentucky	186.82479084
53037 Kittitas	Washington	185.79511866
54071 Pendleton	West Virginia	185.79391168
29159 Pettis	Missouri	185.69883879
12031 Duval	Florida	185.64883954
53071 Walla Walla Cou	Washington	185.48307672
53071 Walla Walla Cou	Washington	185.48307672
17167 Sangamon	Illinois	185.31031800
37167 Stanly	North Carolina	185.25976641
50003 Bennington	Vermont	185.23196093
48469 Victoria	Texas	184.71233770
45071 Newberry	South Carolina	184.31983385
40027 Cleveland	Oklahoma	184.25882863
39139 Richland	Ohio	184.14685505
19085 Harrison	Iowa	183.95358709
12057 Hillsborough	Florida	183.93917967
31099 Kearney	Nebraska	183.37408313

Counties_Cities

12019 Clay	Florida	183.27224259
8023 Costilla	Colorado	182.86311390
37169 Stokes	North Carolina	182.54998131
18175 Washington	Indiana	182.51440432
37097 Iredell	North Carolina	182.13915431
12131 Walton	Florida	182.13660245
46051 Grant	South Dakota	181.89450119
6003 Alpine	California	181.65304269
28009 Benton	Mississippi	181.35654697
5019 Clark	Arkansas	181.31544354
29199 Scotland	Missouri	181.23238019
53073 Whatcom	Washington	181.22604515
13127 Glynn	Georgia	180.71087434
47159 Smith	Tennessee	180.52351820
48481 Wharton	Texas	180.20615584
48339 Montgomery	Texas	180.05669078
55065 Lafayette	Wisconsin	180.01800180
19041 Clay	Iowa	179.74463865
21075 Fulton	Kentucky	179.73856209
40143 Tulsa	Oklahoma	179.68412610
17129 Menard	Illinois	179.03645833
48071 Chambers	Texas	179.01728930
37035 Catawba	North Carolina	179.00814361
26037 Clinton	Michigan	178.99460495
18153 Sullivan	Indiana	178.83035283
48441 Taylor	Texas	178.72711421
39041 Delaware	Ohio	178.68825247
19121 Madison	Iowa	178.47252139
19105 Jones	Iowa	178.36482838
16001 Ada	Idaho	178.31077142
47113 Madison	Tennessee	178.26955586
39165 Warren	Ohio	177.88459468
19083 Hardin	Iowa	177.85155324
36099 Seneca	New York	177.84256560

Counties_Cities

13309 Wheeler	Georgia	177.68752380
13073 Columbia	Georgia	177.58650861
29099 Jefferson	Missouri	177.40375401
48189 Hale	Texas	177.35737511
51810 Virginia Beach	Virginia	177.25888460
21047 Christian	Kentucky	177.19858799
8019 Clear Creek	Colorado	176.99115044
55061 Kewaunee	Wisconsin	176.61776971
48159 Franklin	Texas	176.48151588
48057 Calhoun	Texas	176.24414452
13143 Haralson	Georgia	176.07422206
56009 Converse	Wyoming	175.95307918
27167 Wilkin	Minnesota	175.88743204
50001 Addison	Vermont	175.80396506
51700 Newport News	Virginia	175.78627971
8069 Larimer	Colorado	175.73990494
48055 Caldwell	Texas	175.73473305
26045 Eaton	Michigan	175.73252235
20047 Edwards	Kansas	175.50017550
37173 Swain	North Carolina	175.50017550
21155 Marion	Kentucky	175.22160379
5111 Poinsett	Arkansas	175.18978894
1061 Geneva	Alabama	174.81188721
45019 Charleston	South Carolina	174.67141326
5141 Van Buren	Arkansas	174.66722881
51005 Alleghany	Virginia	174.37961100
38097 Trail	North Dakota	174.19435113
48051 Burleson	Texas	174.01707543
12035 Flagler	Florida	174.00305175
19057 Des Moines	Iowa	173.74418723
5041 Desha	Arkansas	173.73175817
36095 Schoharie	New York	173.65019134
38027 Eddy	North Dakota	172.93558150
48209 Hays	Texas	172.93189179

Counties_Cities

18119 Owen	Indiana	172.70328616
47011 Bradley	Tennessee	172.40248484
18167 Vigo	Indiana	172.27571564
18159 Tipton	Indiana	171.86673718
47131 Obion	Tennessee	171.80427528
40109 Oklahoma	Oklahoma	171.59107827
21145 McCracken	Kentucky	171.39534172
48315 Marion	Texas	171.23287671
13169 Jones	Georgia	171.23287671
17143 Peoria	Illinois	171.07645290
28131 Stone	Mississippi	170.96756959
48121 Denton	Texas	170.76725366
6069 San Benito	California	170.62905244
26027 Cass	Michigan	170.36764564
39011 Auglaize	Ohio	170.29080430
1071 Jackson	Alabama	170.09432503
21023 Bracken	Kentucky	169.92353441
6015 Del Norte	California	168.89463849
48087 Collingsworth	Texas	168.80486158
20009 Barton	Kansas	168.51135537
27079 Le Sueur	Minnesota	168.45651716
21207 Russell	Kentucky	168.34072162
19081 Hancock	Iowa	168.03584765
19011 Benton	Iowa	167.69362764
31159 Seward	Nebraska	167.45582631
38093 Stutsman	North Dakota	167.32801071
27043 Faribault	Minnesota	167.17546155
19073 Greene	Iowa	167.01926289
36109 Tompkins	New York	166.35374004
38077 Richland	North Dakota	166.26639571
27161 Waseca	Minnesota	165.85522444
37141 Pender	North Carolina	165.69608442
51015 Augusta	Virginia	165.65726175
8091 Ouray	Colorado	165.52865715

Counties_Cities

18163 Vanderburgh	Indiana	165.21710301
5113 Polk	Arkansas	164.59673799
31163 Sherman	Nebraska	164.58196182
31177 Washington	Nebraska	164.51347559
26001 Alcona	Michigan	164.06099209
21185 Oldham	Kentucky	163.98375207
27049 Goodhue	Minnesota	163.78251406
12095 Orange	Florida	163.40188825
28115 Pontotoc	Mississippi	163.35249584
27169 Winona	Minnesota	163.30545991
42003 Allegheny	Pennsylvania	163.23991425
29069 Dunklin	Missouri	163.13768141
21007 Ballard	Kentucky	162.92768517
45091 York	South Carolina	162.70365317
48489 Willacy	Texas	162.67720195
36015 Chemung	New York	162.60355591
47123 Monroe	Tennessee	161.78786375
12105 Polk	Florida	161.72110807
47087 Jackson	Tennessee	161.59210750
41059 Umatilla	Oregon	161.25703081
1079 Lawrence	Alabama	160.81560822
47045 Dyer	Tennessee	160.77170418
19019 Buchanan	Iowa	160.38492382
22043 Grant	Louisiana	160.12810248
51650 Hampton	Virginia	160.07385733
21049 Clark	Kentucky	160.00441391
28125 Sharkey	Mississippi	159.92689056
39143 Sandusky	Ohio	159.86666440
55023 Crawford	Wisconsin	159.59732368
13227 Pickens	Georgia	159.47467167
1121 Talladega	Alabama	159.09204790
48011 Armstrong	Texas	158.56236786
42119 Union	Pennsylvania	158.53522385
17053 Ford	Illinois	158.32328106

Counties_Cities

48029 Bexar	Texas	158.25390008
41027 Hood River	Oregon	157.93068124
40085 Love	Oklahoma	157.88434971
26091 Lenawee	Michigan	157.73512710
39171 Williams	Ohio	157.59156613
55015 Calumet	Wisconsin	157.49915269
47115 Marion	Tennessee	157.48031496
18171 Warren	Indiana	157.32784703
26063 Huron	Michigan	157.22261439
12103 Pinellas	Florida	157.08309409
36123 Yates	New York	156.99851053
12115 Sarasota	Florida	156.77801265
39089 Licking	Ohio	156.45534764
20091 Johnson	Kansas	155.80155802
45051 Horry	South Carolina	155.74739864
37071 Gaston	North Carolina	155.71291385
1115 St. Clair	Alabama	155.59815086
48049 Brown	Texas	155.57430651
45053 Jasper	South Carolina	155.32774153
42035 Clinton	Pennsylvania	155.10288491
21165 Menifee	Kentucky	155.01472640
51181 Surry	Virginia	154.46400989
17085 Jo Daviess	Illinois	154.45099691
19075 Grundy	Iowa	154.42132640
48415 Scurry	Texas	154.15629076
13241 Rabun	Georgia	154.14715124
31021 Burt	Nebraska	154.13070284
47133 Overton	Tennessee	154.06924053
12059 Holmes	Florida	154.02782769
49011 Davis	Utah	153.81859641
1019 Cherokee	Alabama	153.65703749
46059 Hand	South Dakota	153.28019620
6053 Monterey	California	153.12423954
6099 Stanislaus	California	152.77866191

Counties_Cities

51141 Patrick	Virginia	152.77542013
35021 Harding	New Mexico	152.67175573
17009 Brown	Illinois	152.53203173
1015 Calhoun	Alabama	152.26160995
41051 Multnomah	Oregon	152.23924718
39163 Vinton	Ohio	152.21858589
20017 Chase	Kansas	152.14910612
18077 Jefferson	Indiana	152.13611525
16027 Canyon	Idaho	152.12596030
21073 Franklin	Kentucky	151.53006002
29163 Pike	Missouri	151.31863381
27155 Traverse	Minnesota	151.14873035
51145 Powhatan	Virginia	150.74171777
6085 Santa Clara	California	150.70423262
37021 Buncombe	North Carolina	150.13334465
55025 Dane	Wisconsin	150.08370762
38099 Walsh	North Dakota	149.99531265
48149 Fayette	Texas	149.90729417
48001 Anderson	Texas	149.85273094
12073 Leon	Florida	149.74256586
13147 Hart	Georgia	149.43101268
53039 Klickitat	Washington	149.27398562
21029 Bullitt	Kentucky	149.25557241
21097 Harrison	Kentucky	149.11066141
48295 Lipscomb	Texas	149.03129657
21103 Henry	Kentucky	149.01279026
48003 Andrews	Texas	148.94086496
45077 Pickens	South Carolina	148.87503302
20073 Greenwood	Kansas	148.63748968
6077 San Joaquin	California	148.53984535
51775 Salem	Virginia	148.18858948
6111 Ventura	California	148.18435968
38015 Burleigh	North Dakota	147.99575955
5055 Greene	Arkansas	147.82129068

Counties_Cities

27097 Morrison	Minnesota	147.72830052
37009 Ashe	North Carolina	147.55247335
51590 Danville	Virginia	147.44550660
32019 Lyon	Nevada	146.93233945
12127 Volusia	Florida	146.83912349
19107 Keokuk	Iowa	146.69926650
12001 Alachua	Florida	146.69057180
12087 Monroe	Florida	146.61388567
39047 Fayette	Ohio	146.51503523
46029 Codington	South Dakota	146.35016955
17099 LaSalle	Illinois	146.21219044
17121 Marion	Illinois	146.19883041
42081 Lycoming	Pennsylvania	146.04448198
45087 Union	South Carolina	145.93214155
48287 Lee	Texas	145.82361176
19169 Story	Iowa	145.76219357
55055 Jefferson	Wisconsin	145.66129051
54027 Hampshire	West Virginia	145.62898874
8067 La Plata	Colorado	145.62244717
32023 Nye	Nevada	145.54756759
47031 Coffee	Tennessee	145.42190305
42099 Perry	Pennsylvania	145.21337697
5105 Perry	Arkansas	144.89953632
5121 Randolph	Arkansas	144.86293737
29071 Franklin	Missouri	144.68988135
5003 Ashley	Arkansas	144.66726529
37145 Person	North Carolina	144.27822917
5107 Phillips	Arkansas	144.21210272
48085 Collin	Texas	143.95918603
30031 Gallatin	Montana	143.90932818
39113 Montgomery	Ohio	143.89543348
17041 Douglas	Illinois	143.74454541
27117 Pipestone	Minnesota	143.69404222
29101 Johnson	Missouri	143.51748304

Counties_Cities

17135 Montgomery	Illinois	143.35163106
12113 Santa Rosa	Florida	143.29603176
17189 Washington	Illinois	142.90818149
21099 Hart	Kentucky	142.81180578
17073 Henry	Illinois	142.59523325
12075 Levy	Florida	142.26146676
18161 Union	Indiana	142.10601108
20005 Atchison	Kansas	142.03668252
6013 Contra Costa	California	141.97345714
39085 Lake	Ohio	141.85689372
48403 Sabine	Texas	141.65643592
31181 Webster	Nebraska	141.52278517
13179 Liberty	Georgia	141.47031563
13209 Montgomery	Georgia	141.41194387
55029 Door	Wisconsin	141.25316914
5051 Garland	Arkansas	141.19450552
18183 Whitley	Indiana	140.86987146
20135 Ness	Kansas	140.84507042
20089 Jewell	Kansas	140.79549454
51111 Lunenburg	Virginia	140.65861327
21035 Calloway	Kentucky	140.53915932
4025 Yavapai	Arizona	140.52148125
55087 Outagamie	Wisconsin	140.36773143
47185 White	Tennessee	140.18519202
19045 Clinton	Iowa	139.73085687
21041 Carroll	Kentucky	139.70382788
20163 Rooks	Kansas	139.63694395
1003 Baldwin	Alabama	139.43546981
47125 Montgomery	Tennessee	139.35421219
48331 Milam	Texas	139.27022403
31111 Lincoln	Nebraska	139.26389086
31171 Thomas	Nebraska	138.88888889
53063 Spokane	Washington	138.54587073
35039 Rio Arriba	New Mexico	138.44023996

Counties_Cities

40037 Creek	Oklahoma	138.26043238
5081 Little River	Arkansas	137.91984423
19065 Fayette	Iowa	137.33468973
55115 Shawano	Wisconsin	137.26835964
18101 Martin	Indiana	137.02652442
39075 Holmes	Ohio	136.69917069
19007 Appanoose	Iowa	136.68891212
36117 Wayne	New York	136.56955054
20059 Franklin	Kansas	136.55339238
18177 Wayne	Indiana	136.49599612
46035 Davison	South Dakota	136.43254169
48305 Lynn	Texas	136.12387272
48293 Limestone	Texas	136.06020664
51091 Highland	Virginia	135.74660633
48455 Trinity	Texas	135.68521031
12055 Highlands	Florida	135.64273790
8119 Teller	Colorado	135.54997409
17137 Morgan	Illinois	135.38968684
21113 Jessamine	Kentucky	135.38575668
18179 Wells	Indiana	134.72310856
5073 Lafayette	Arkansas	134.69021251
18045 Fountain	Indiana	134.54834567
47153 Sequatchie	Tennessee	134.44474321
31011 Boone	Nebraska	133.61328498
40071 Kay	Oklahoma	133.60204706
42049 Erie	Pennsylvania	133.42595962
2122 Kenai Peninsula	Alaska	133.25816206
42109 Snyder	Pennsylvania	133.20177602
48349 Navarro	Texas	133.15847877
21215 Spencer	Kentucky	133.02117697
39019 Carroll	Ohio	132.93452974
53047 Okanogan	Washington	132.91559859
19129 Mills	Iowa	132.77567550
17125 Mason	Illinois	132.69443421

Counties_Cities

28047 Harrison	Mississippi	132.59133801
38053 McKenzie	North Dakota	132.04225352
45043 Georgetown	South Carolina	131.72902376
54061 Monongalia	West Virginia	131.55421913
8111 San Juan	Colorado	131.23359580
45007 Anderson	South Carolina	131.18384693
39031 Coshocton	Ohio	131.04370854
23027 Waldo	Maine	131.00216657
45017 Calhoun	South Carolina	130.85399449
54039 Kanawha	West Virginia	130.78125173
17113 McLean	Illinois	130.76584813
31107 Knox	Nebraska	130.65684761
19089 Howard	Iowa	130.61935343
42129 Westmoreland	Pennsylvania	130.34388539
51119 Middlesex	Virginia	130.00278577
42019 Butler	Pennsylvania	129.86460019
51161 Roanoke	Virginia	129.68652004
41067 Washington	Oregon	129.66479559
36011 Cayuga	New York	129.62602891
48279 Lamb	Texas	129.19896641
22023 Cameron	Louisiana	129.16188289
55121 Trempealeau	Wisconsin	129.06731880
47051 Franklin	Tennessee	128.90904751
13039 Camden	Georgia	128.54667735
47053 Gibson	Tennessee	128.45346111
13107 Emanuel	Georgia	128.25048647
19177 Van Buren	Iowa	128.20512821
27005 Becker	Minnesota	128.01489628
48473 Waller	Texas	127.99759063
27089 Marshall	Minnesota	127.79552716
48239 Jackson	Texas	127.73967998
42087 Mifflin	Pennsylvania	127.64484445
27111 Otter Tail	Minnesota	127.52499490
45003 Aiken	South Carolina	127.50810208

Counties_Cities

19001 Adair	Iowa	127.42460711
31077 Greeley	Nebraska	127.33446520
18033 DeKalb	Indiana	127.23823625
6095 Solano	California	126.73249591
31059 Fillmore	Nebraska	126.65098607
27035 Crow Wing	Minnesota	126.36964663
38075 Renville	North Dakota	126.36899747
38103 Wells	North Dakota	126.35835229
31003 Antelope	Nebraska	126.26262626
55111 Sauk	Wisconsin	126.07200112
42131 Wyoming	Pennsylvania	125.71175035
54019 Fayette	West Virginia	125.52884839
13103 Effingham	Georgia	125.42209358
35009 Curry	New Mexico	125.41214070
48027 Bell	Texas	125.40701042
27025 Chisago	Minnesota	125.17434999
5065 Izard	Arkansas	125.06437137
6097 Sonoma	California	124.81447848
20173 Sedgwick	Kansas	124.60889357
37157 Rockingham	North Carolina	124.60028669
54021 Gilmer	West Virginia	124.59506604
21239 Woodford	Kentucky	124.37342178
47139 Polk	Tennessee	124.27506214
5057 Hempstead	Arkansas	124.18931972
2195 Petersburg	Alaska	124.18503570
27061 Itasca	Minnesota	124.14649286
5015 Carroll	Arkansas	124.01233037
8093 Park	Colorado	123.94912697
36077 Otsego	New York	123.85144521
1083 Limestone	Alabama	123.73406534
28039 George	Mississippi	123.71134021
8099 Prowers	Colorado	123.31469911
6027 Inyo	California	122.31055762
12091 Okaloosa	Florida	122.06359851

Counties_Cities

40133 Seminole	Oklahoma	122.06037920
48373 Polk	Texas	121.92440687
47119 Maury	Tennessee	121.89951240
48147 Fannin	Texas	121.86136145
5091 Miller	Arkansas	121.58194164
6047 Merced	California	121.55842265
35059 Union	New Mexico	121.41816416
29143 New Madrid	Missouri	121.41535615
38029 Emmons	North Dakota	121.39605463
37041 Chowan	North Carolina	121.17756077
27041 Douglas	Minnesota	121.16742177
1009 Blount	Alabama	121.02351314
55019 Clark	Wisconsin	121.00607911
46071 Jackson	South Dakota	120.95554884
20019 Chautauqua	Kansas	120.88244183
51199 York	Virginia	120.86195207
41065 Wasco	Oregon	120.73193737
48491 Williamson	Texas	120.69473584
37109 Lincoln	North Carolina	120.56822251
19067 Floyd	Iowa	120.55072648
23007 Franklin	Maine	120.41341941
36019 Clinton	New York	120.20571287
21009 Barren	Kentucky	119.97464687
13043 Candler	Georgia	119.97046881
27085 McLeod	Minnesota	119.86730968
19191 Winneshiek	Iowa	119.82625193
36009 Cattaraugus	New York	119.72930765
48361 Orange	Texas	119.65730149
31175 Valley	Nebraska	119.33174224
17071 Henderson	Illinois	119.24280817
20097 Kiowa	Kansas	119.23688394
17015 Carroll	Illinois	118.78144215
20181 Sherman	Kansas	118.66418037
21157 Marshall	Kentucky	118.62396204

Counties_Cities

51045 Craig	Virginia	118.48341232
18105 Monroe	Indiana	118.43421796
13267 Tattall	Georgia	118.15210114
48231 Hunt	Texas	118.14328501
48251 Johnson	Texas	117.87979762
45035 Dorchester	South Carolina	117.64925582
55093 Pierce	Wisconsin	117.49500646
48219 Hockley	Texas	117.49347258
16039 Elmore	Idaho	117.39242085
41053 Polk	Oregon	117.32407255
37199 Yancey	North Carolina	117.29877674
51023 Botetourt	Virginia	117.19806473
55109 St. Croix	Wisconsin	117.06468660
48291 Liberty	Texas	117.00242114
31097 Johnson	Nebraska	116.86793923
55047 Green Lake	Wisconsin	116.29136272
45015 Berkeley	South Carolina	116.24172852
53011 Clark	Washington	116.00952150
20087 Jefferson	Kansas	115.94202899
55035 Eau Claire	Wisconsin	115.75181281
37045 Cleveland	North Carolina	115.72533156
48401 Rusk	Texas	115.70247934
20113 McPherson	Kansas	115.63934541
17131 Mercer	Illinois	115.37721941
48135 Ector	Texas	115.34381091
37003 Alexander	North Carolina	115.11792895
2130 Ketchikan Gatew	Alaska	114.95904584
54069 Ohio	West Virginia	114.95629266
45059 Laurens	South Carolina	114.93566588
51197 Wythe	Virginia	114.76664116
50015 Lamoille	Vermont	114.62450593
46009 Bon Homme	South Dakota	114.61318052
51125 Nelson	Virginia	114.58614182
5043 Drew	Arkansas	114.57878656

Counties_Cities

12067 Lafayette	Florida	114.52130096
20033 Comanche	Kansas	114.41647597
8089 Otero	Colorado	113.93229167
19025 Calhoun	Iowa	113.41375400
17199 Williamson	Illinois	113.33810546
37121 Mitchell	North Carolina	113.33333333
31125 Nance	Nebraska	113.25028313
41007 Clatsop	Oregon	113.16768937
27143 Sibley	Minnesota	113.12217195
48089 Colorado	Texas	113.11684027
21105 Hickman	Kentucky	113.09658448
20107 Linn	Kansas	112.82051282
36041 Hamilton	New York	112.76499774
47091 Johnson	Tennessee	112.49859377
40115 Ottawa	Oklahoma	112.26944667
39027 Clinton	Ohio	111.75309699
47033 Crockett	Tennessee	111.66945840
12117 Seminole	Florida	111.36476342
47155 Sevier	Tennessee	111.34719895
19055 Delaware	Iowa	111.31290644
20149 Pottawatomie	Kansas	111.21637764
47161 Stewart	Tennessee	110.61131185
26073 Isabella	Michigan	110.54108444
16075 Payette	Idaho	110.39870918
21005 Anderson	Kentucky	110.31196223
29023 Butler	Missouri	110.22772579
40039 Custer	Oklahoma	110.20801763
20099 Labette	Kansas	110.19835704
42057 Fulton	Pennsylvania	110.17007505
19023 Butler	Iowa	110.04883417
26105 Mason	Michigan	109.96563574
17083 Jersey	Illinois	109.85489999
36003 Allegany	New York	109.84277407
33001 Belknap	New Hampshire	109.79646685

Counties_Cities

26129 Ogemaw	Michigan	109.77472318
26015 Barry	Michigan	109.55409847
46123 Tripp	South Dakota	109.52902519
39025 Clermont	Ohio	109.02047054
21093 Hardin	Kentucky	108.73899018
27087 Mahanomen	Minnesota	108.71534698
19037 Chickasaw	Iowa	108.65931127
48499 Wood	Texas	108.57763301
37129 New Hanover	North Carolina	108.49255621
55083 Oconto	Wisconsin	108.37959292
29119 McDonald	Missouri	108.32827801
18147 Spencer	Indiana	108.23043243
40065 Jackson	Oklahoma	108.22077037
46087 McCook	South Dakota	108.18608006
29031 Cape Girardeau	Missouri	107.93239623
12129 Wakulla	Florida	107.82169372
42063 Indiana	Pennsylvania	107.69103324
46065 Hughes	South Dakota	107.64872521
18069 Huntington	Indiana	107.61589404
31033 Cheyenne	Nebraska	107.41138561
41045 Malheur	Oregon	107.40439382
19109 Kossuth	Iowa	107.32492621
48053 Burnet	Texas	107.27356863
17021 Christian	Illinois	107.16144637
51680 Lynchburg	Virginia	107.15242432
5125 Saline	Arkansas	107.06549938
46025 Clark	South Dakota	106.98047606
12109 St. Johns	Florida	106.97668931
29081 Harrison	Missouri	106.96458284
47117 Marshall	Tennessee	106.87884096
56007 Carbon	Wyoming	106.87328836
54065 Morgan	West Virginia	106.81958734
26079 Kalkaska	Michigan	106.59784560
23011 Kennebec	Maine	106.48493238

Counties_Cities

39051 Fulton	Ohio	106.44337213
21173 Montgomery	Kentucky	106.37166259
18121 Parke	Indiana	106.33898505
26117 Montcalm	Michigan	106.30315158
45065 McCormick	South Carolina	106.26992561
13031 Bulloch	Georgia	106.08569654
48193 Hamilton	Texas	106.08203678
39077 Huron	Ohio	105.97565978
35061 Valencia	New Mexico	105.94328764
26113 Missaukee	Michigan	105.86911930
40019 Carter	Oklahoma	105.85964257
48445 Terry	Texas	105.80288109
27081 Lincoln	Minnesota	105.76414595
37039 Cherokee	North Carolina	105.69707219
41049 Morrow	Oregon	105.52233556
39059 Guernsey	Ohio	105.06893547
19145 Page	Iowa	104.92491311
40035 Craig	Oklahoma	104.85111142
21039 Carlisle	Kentucky	104.79983232
19125 Marion	Iowa	104.76846170
13191 McIntosh	Georgia	104.60251046
19189 Winnebago	Iowa	104.58262027
12041 Gilchrist	Florida	104.07537248
17185 Wabash	Illinois	103.90510001
47027 Clay	Tennessee	103.66722820
56025 Natrona	Wyoming	103.64659041
1057 Fayette	Alabama	103.45037425
21225 Union	Kentucky	103.41261634
39081 Jefferson	Ohio	103.39531984
38081 Sargent	North Dakota	103.35917313
54023 Grant	West Virginia	103.21692758
29033 Carroll	Missouri	102.93949445
48067 Cass	Texas	102.92506391
29019 Boone	Missouri	102.77492292

Counties_Cities

2110 Juneau	Alaska	102.76212126
6079 San Luis Obispo	California	102.46118094
4009 Graham	Arizona	102.43748687
12003 Baker	Florida	102.27473109
46043 Douglas	South Dakota	102.21465077
26151 Sanilac	Michigan	101.98630470
22113 Vermilion	Louisiana	101.95554070
36031 Essex	New York	101.87667560
12061 Indian River	Florida	101.64344749
37099 Jackson	North Carolina	101.55330394
17117 Macoupin	Illinois	101.51612120
1089 Madison	Alabama	101.22258328
6055 Napa	California	101.13544259
5059 Hot Spring	Arkansas	100.88721403
13055 Chattooga	Georgia	100.84711577
54051 Marshall	West Virginia	100.69839207
17105 Livingston	Illinois	100.66832583
21199 Pulaski	Kentucky	100.58338363
19029 Cass	Iowa	100.54137664
29177 Ray	Missouri	100.51129660
42085 Mercer	Pennsylvania	100.28640351
39159 Union	Ohio	100.28529437
6113 Yolo	California	100.26859279
48507 Zavala	Texas	100.14186765
1029 Cleburne	Alabama	100.08674184
27125 Red Lake	Minnesota	100.02500625
35049 Santa Fe	New Mexico	99.96268060
47017 Carroll	Tennessee	99.92862241
48065 Carson	Texas	99.91673605
55135 Waupaca	Wisconsin	99.74964794
6067 Sacramento	California	99.74204643
42005 Armstrong	Pennsylvania	99.59701515
46079 Lake	South Dakota	99.56345255
50027 Windsor	Vermont	99.48269001

Counties_Cities

29095 Jackson	Missouri	99.38498401
47093 Knox	Tennessee	99.07820731
5053 Grant	Arkansas	98.96635144
47079 Henry	Tennessee	98.89362754
48073 Cherokee	Texas	98.87435351
50013 Grand Isle	Vermont	98.73060649
31095 Jefferson	Nebraska	98.63322531
26111 Midland	Michigan	98.54703217
33003 Carroll	New Hampshire	98.40300129
6039 Madera	California	98.30534274
21179 Nelson	Kentucky	98.14398814
51678 Lexington	Virginia	98.09417040
17051 Fayette	Illinois	98.05752708
5027 Columbia	Arkansas	97.71848579
29049 Clinton	Missouri	97.70395701
53031 Jefferson	Washington	97.70241735
40017 Canadian	Oklahoma	97.61365760
42073 Lawrence	Pennsylvania	97.46588694
51191 Washington	Virginia	97.42288886
21139 Livingston	Kentucky	97.38151915
41043 Linn	Oregon	97.38092433
37019 Brunswick	North Carolina	97.26203709
29037 Cass	Missouri	97.18543362
50021 Rutland	Vermont	97.15025907
48423 Smith	Texas	96.86344860
37177 Tyrrell	North Carolina	96.82885500
47083 Houston	Tennessee	96.81713663
48015 Austin	Texas	96.70212411
36075 Oswego	New York	96.69375223
39149 Shelby	Ohio	96.65412220
8049 Grand	Colorado	96.61835749
51019 Bedford	Virginia	96.51161314
16045 Gem	Idaho	96.40467279
21191 Pendleton	Kentucky	96.35900613

Counties_Cities

17087 Johnson	Illinois	96.33911368
4003 Cochise	Arizona	96.23728011
42053 Forest	Pennsylvania	96.16705591
55117 Sheboygan	Wisconsin	96.14052106
46031 Corson	South Dakota	96.03841537
12089 Nassau	Florida	95.53546463
29139 Montgomery	Missouri	95.37020981
17067 Hancock	Illinois	95.27011881
42027 Centre	Pennsylvania	95.20592119
37087 Haywood	North Carolina	95.20582208
39135 Preble	Ohio	95.12891187
4011 Greenlee	Arizona	94.90667510
39141 Ross	Ohio	94.89022631
40011 Blaine	Oklahoma	94.88666315
39091 Logan	Ohio	94.80135808
40137 Stephens	Oklahoma	94.76482145
31027 Cedar	Nebraska	94.71939380
16081 Teton	Idaho	94.50171821
48285 Lavaca	Texas	94.48035803
54049 Marion	West Virginia	94.47920566
35055 Taos	New Mexico	94.41145120
21033 Caldwell	Kentucky	94.37672041
48031 Blanco	Texas	94.00102547
48451 Tom Green	Texas	93.91736964
47103 Lincoln	Tennessee	93.79488232
56041 Uinta	Wyoming	93.60066998
40121 Pittsburg	Oklahoma	93.44303394
21027 Breckinridge	Kentucky	93.19207377
21021 Boyle	Kentucky	93.02325581
51103 Lancaster	Virginia	92.73856997
27059 Isanti	Minnesota	92.57869189
17035 Cumberland	Illinois	92.52405625
40131 Rogers	Oklahoma	92.40737520
27157 Wabasha	Minnesota	92.40009240

Counties_Cities

48175 Goliad	Texas	92.29957806
20161 Riley	Kansas	92.26218743
51121 Montgomery	Virginia	91.93312118
27095 Mille Lacs	Minnesota	91.81682543
29047 Clay	Missouri	91.73380959
39039 Defiance	Ohio	91.70706144
6043 Mariposa	California	91.58033312
37013 Beaufort	North Carolina	91.33583976
30057 Madison	Montana	91.24087591
2020 Anchorage	Alaska	91.24024998
48169 Garza	Texas	91.21313469
51083 Halifax	Virginia	90.85580305
40029 Coal	Oklahoma	90.57971014
20127 Morris	Kansas	90.56330375
55017 Chippewa	Wisconsin	90.43424027
53069 Wahkiakum	Washington	90.37505648
46097 Miner	South Dakota	90.37505648
27121 Pope	Minnesota	90.11444535
16077 Power	Idaho	90.11328527
12069 Lake	Florida	90.04333862
19137 Montgomery	Iowa	89.97300810
48329 Midland	Texas	89.81446071
48187 Guadalupe	Texas	89.80170318
46129 Walworth	South Dakota	89.49346698
42009 Bedford	Pennsylvania	89.25606111
40101 Muskogee	Oklahoma	89.23085925
47071 Hardin	Tennessee	89.23029174
48123 DeWitt	Texas	89.16629514
21019 Boyd	Kentucky	88.90770533
46047 Fall River	South Dakota	88.78366381
16025 Camas	Idaho	88.73114463
48093 Comanche	Texas	88.66558298
32021 Mineral	Nevada	88.61320337
5045 Faulkner	Arkansas	88.13678830

Counties_Cities

19111 Lee	Iowa	88.09279107
5129 Searcy	Arkansas	87.96179945
26143 Roscommon	Michigan	87.92497069
55053 Jackson	Wisconsin	87.89920891
29025 Caldwell	Missouri	87.83487044
48493 Wilson	Texas	87.60751832
5063 Independence	Arkansas	87.58426668
53055 San Juan	Washington	87.57589911
18083 Knox	Indiana	86.73261960
40125 Pottawatomie	Oklahoma	86.68253553
40033 Cotton	Oklahoma	86.56509695
47085 Humphreys	Tennessee	86.55198529
55057 Juneau	Wisconsin	86.41094038
38067 Pembina	North Dakota	86.36821650
26141 Presque Isle	Michigan	86.35578584
54093 Tucker	West Virginia	86.26887132
2090 Fairbanks North	Alaska	85.88374372
45021 Cherokee	South Carolina	85.84743684
20157 Republic	Kansas	85.76329331
33009 Grafton	New Hampshire	85.75947252
36023 Cortland	New York	85.73280639
26103 Marquette	Michigan	85.69366769
51073 Gloucester	Virginia	85.67833141
27045 Fillmore	Minnesota	85.47820306
38003 Barnes	North Dakota	85.37279454
51009 Amherst	Virginia	85.26495295
46093 Meade	South Dakota	84.82363752
51027 Buchanan	Virginia	84.82163894
12017 Citrus	Florida	84.49999662
21193 Perry	Kentucky	84.31703204
38037 Grant	North Dakota	84.24599832
13183 Long	Georgia	84.21939151
23023 Sagadahoc	Maine	84.18925745
53003 Asotin	Washington	84.03361345

Counties_Cities

31139 Pierce	Nebraska	84.01008121
13305 Wayne	Georgia	83.87010199
56027 Niobrara	Wyoming	83.75209380
48241 Jasper	Texas	83.63068689
29219 Warren	Missouri	83.54700239
48229 Hudspeth	Texas	83.42022941
47129 Morgan	Tennessee	83.41443070
46089 McPherson	South Dakota	83.09098463
29115 Linn	Missouri	83.07717870
29029 Camden	Missouri	82.94226782
26031 Cheboygan	Michigan	82.63487192
48213 Henderson	Texas	82.62554831
29035 Carter	Missouri	82.59002313
6087 Santa Cruz	California	82.40506098
47099 Lawrence	Tennessee	82.31581836
29181 Ripley	Missouri	82.08342661
46057 Hamlin	South Dakota	81.81966945
8047 Gilpin	Colorado	81.68599902
55075 Marinette	Wisconsin	81.61448286
17139 Moultrie	Illinois	81.53835700
48013 Atascosa	Texas	81.49473266
41005 Clackamas	Oregon	81.47569549
46077 Kingsbury	South Dakota	81.31734092
46067 Hutchinson	South Dakota	81.30081301
54015 Clay	West Virginia	81.09360519
48345 Motley	Texas	81.03727715
48395 Robertson	Texas	80.99976857
19175 Union	Iowa	80.91269520
55103 Richland	Wisconsin	80.56626575
29041 Chariton	Missouri	80.52610388
19159 Ringgold	Iowa	80.51529791
5137 Stone	Arkansas	80.27614996
21163 Meade	Kentucky	80.09751001
21091 Hancock	Kentucky	79.92692396

Counties_Cities

4007 Gila	Arizona	79.79364991
48355 Nueces	Texas	79.77585469
20061 Geary	Kansas	79.76928269
19033 Cerro Gordo	Iowa	79.72424790
29051 Cole	Missouri	79.43122038
19027 Carroll	Iowa	79.38870696
51163 Rockbridge	Virginia	79.11392405
20179 Sheridan	Kansas	78.95775760
37137 Pamlico	North Carolina	78.92659826
48091 Comal	Texas	78.85531734
48223 Hopkins	Texas	78.78293942
47137 Pickett	Tennessee	78.70916962
21055 Crittenden	Kentucky	78.51934941
40093 Major	Oklahoma	78.49293564
48215 Hidalgo	Texas	78.41198976
32005 Douglas	Nevada	78.40386242
19147 Palo Alto	Iowa	78.39623698
46091 Marshall	South Dakota	78.24726135
46069 Hyde	South Dakota	78.00312012
47127 Moore	Tennessee	77.99095305
47183 Weakley	Tennessee	77.80936705
12101 Pasco	Florida	77.64579434
21203 Rockcastle	Kentucky	77.61194030
48505 Zapata	Texas	77.51937984
48427 Starr	Texas	77.48934522
46045 Edmunds	South Dakota	77.41935484
5085 Lonoke	Arkansas	77.38572030
36013 Chautauqua	New York	77.38062670
56023 Lincoln	Wyoming	77.18431615
51143 Pittsylvania	Virginia	77.11365240
46115 Spink	South Dakota	76.98229407
21123 Larue	Kentucky	76.88544069
55021 Columbia	Wisconsin	76.71118240
48197 Hardeman	Texas	76.49158593

Counties_Cities

6023 Humboldt	California	76.26143005
48247 Jim Hogg	Texas	76.21951220
48497 Wise	Texas	76.12912671
12083 Marion	Florida	76.11597408
12009 Brevard	Florida	75.89859412
40073 Kingfisher	Oklahoma	75.87253414
35005 Chaves	New Mexico	75.74703582
55095 Polk	Wisconsin	75.69154548
36049 Lewis	New York	75.62294400
42015 Bradford	Pennsylvania	75.61685270
27001 Aitkin	Minnesota	75.46220601
40097 Mayes	Oklahoma	75.41294670
47059 Greene	Tennessee	75.26741645
20023 Cheyenne	Kansas	75.18796992
48459 Upshur	Texas	75.13330102
21221 Trigg	Kentucky	75.12121833
54011 Cabell	West Virginia	75.08796018
21057 Cumberland	Kentucky	75.08634930
39021 Champaign	Ohio	74.83098519
29165 Platte	Missouri	74.76817012
21147 McCreary	Kentucky	74.67830882
39125 Paulding	Ohio	74.62686567
33005 Cheshire	New Hampshire	74.51662244
56037 Sweetwater	Wyoming	74.33044529
48217 Hill	Texas	74.26968147
40013 Bryan	Oklahoma	74.16511273
26097 Mackinac	Michigan	74.16334477
38083 Sheridan	North Dakota	74.12898443
27065 Kanabec	Minnesota	74.04208058
48297 Live Oak	Texas	73.97665626
42059 Greene	Pennsylvania	73.96044486
41071 Yamhill	Oregon	73.83039569
17173 Shelby	Illinois	73.59367094
47109 McNairy	Tennessee	73.55218334

Counties_Cities

29013 Bates	Missouri	73.52941176
38069 Pierce	North Dakota	73.51139427
38055 McLean	North Dakota	73.36757153
51580 Covington	Virginia	73.26007326
46137 Ziebach	South Dakota	72.93946025
20013 Brown	Kansas	72.93186080
42051 Fayette	Pennsylvania	72.82986178
21011 Bath	Kentucky	72.68028749
27159 Wadena	Minnesota	72.60582299
38057 Mercer	North Dakota	72.57771864
5095 Monroe	Arkansas	72.46376812
27071 Koochiching	Minnesota	72.34726688
48259 Kendall	Texas	72.30341141
20155 Reno	Kansas	72.18247730
17005 Bond	Illinois	72.15874925
48173 Glasscock	Texas	72.04610951
19097 Jackson	Iowa	72.04610951
46119 Sully	South Dakota	71.83908046
37043 Clay	North Carolina	71.81973247
5029 Conway	Arkansas	71.80125413
15009 Maui	Hawaii	71.76733032
53015 Cowlitz	Washington	71.56816868
27173 Yellow Medicine	Minnesota	71.46503318
48059 Callahan	Texas	71.45919680
29027 Callaway	Missouri	71.28695226
39063 Hancock	Ohio	71.11813512
39015 Brown	Ohio	71.09765607
26051 Gladwin	Michigan	71.04234913
51195 Wise	Virginia	71.03020099
29111 Lewis	Missouri	71.02993404
54077 Preston	West Virginia	70.92408168
47009 Blount	Tennessee	70.80373661
29229 Wright	Missouri	70.73675046
38105 Williams	North Dakota	70.72135785

Counties_Cities

40091 McIntosh	Oklahoma	70.65354529
16003 Adams	Idaho	70.58823529
17023 Clark	Illinois	70.53090536
21223 Trimble	Kentucky	70.46388726
51155 Pulaski	Virginia	70.45147655
42125 Washington	Pennsylvania	70.41370463
45073 Oconee	South Carolina	70.17633399
39069 Henry	Ohio	70.14693938
17001 Adams	Illinois	70.02481314
21161 Mason	Kentucky	69.97084548
6061 Placer	California	69.94803497
41017 Deschutes	Oregon	69.79312069
21169 Metcalfe	Kentucky	69.79062812
47063 Hamblen	Tennessee	69.69288668
38071 Ramsey	North Dakota	69.68034143
42031 Clarion	Pennsylvania	69.62531267
48467 Van Zandt	Texas	69.61923633
47023 Chester	Tennessee	69.46052327
51067 Franklin	Virginia	69.40119228
47175 Van Buren	Tennessee	69.38421509
21017 Bourbon	Kentucky	69.36187079
56005 Campbell	Wyoming	69.35413958
48313 Madison	Texas	69.33851061
48457 Tyler	Texas	69.13716814
47057 Grainger	Tennessee	69.12940160
20143 Ottawa	Kansas	68.94174423
21167 Mercer	Kentucky	68.88950124
31131 Otoe	Nebraska	68.81451361
54079 Putnam	West Virginia	68.80491161
54029 Hancock	West Virginia	68.74269609
40075 Kiowa	Oklahoma	68.73639592
16065 Madison	Idaho	68.69529819
54105 Wirt	West Virginia	68.61063465
47177 Warren	Tennessee	68.49650179

Counties_Cities

16073 Owyhee	Idaho	68.41700162
55123 Vernon	Wisconsin	68.21503979
37189 Watauga	North Carolina	67.92385378
40111 Okmulgee	Oklahoma	67.82313812
27015 Brown	Minnesota	67.69941460
22115 Vernon	Louisiana	67.53990995
48025 Bee	Texas	67.51158437
29015 Benton	Missouri	67.43438116
56001 Albany	Wyoming	67.35576799
39071 Highland	Ohio	67.35101491
41003 Benton	Oregon	67.31740155
55049 Iowa	Wisconsin	67.30890581
56011 Crook	Wyoming	67.11409396
36045 Jefferson	New York	67.11109123
17147 Piatt	Illinois	67.08953403
29186 Ste. Genevieve	Missouri	67.08407871
50023 Washington	Vermont	67.07946336
48463 Uvalde	Texas	67.04909484
36097 Schuyler	New York	66.99419384
47179 Washington	Tennessee	66.87038808
23019 Penobscot	Maine	66.84491979
41035 Klamath	Oregon	66.51589730
48367 Parker	Texas	66.48792016
27051 Grant	Minnesota	66.43414715
12005 Bay	Florida	66.38350235
21229 Washington	Kentucky	66.20324396
42105 Potter	Pennsylvania	66.17735531
48191 Hall	Texas	66.05019815
21209 Scott	Kentucky	66.03487355
48447 Throckmorton	Texas	66.00660066
48045 Briscoe	Texas	65.96306069
39067 Harrison	Ohio	65.90220113
48485 Wichita	Texas	65.87715047
47049 Fentress	Tennessee	65.87253664

Counties_Cities

30007 Broadwater	Montana	65.73541495
48235 Irion	Texas	65.70302234
51735 Poquoson	Virginia	65.62756358
16041 Franklin	Idaho	65.56899315
40067 Jefferson	Oklahoma	65.32745386
20123 Mitchell	Kansas	65.04065041
26035 Clare	Michigan	65.02584777
39119 Muskingum	Ohio	64.97801190
30111 Yellowstone	Montana	64.94439136
40049 Garvin	Oklahoma	64.72259178
18165 Vermillion	Indiana	64.60365657
54087 Roane	West Virginia	64.59948320
55078 Menominee	Wisconsin	64.40532417
39057 Greene	Ohio	64.28762761
6021 Glenn	California	64.17798695
54107 Wood	West Virginia	64.13073168
12053 Hernando	Florida	63.91952427
21151 Madison	Kentucky	63.87493504
48289 Leon	Texas	63.69426752
40021 Cherokee	Oklahoma	63.68772470
17011 Bureau	Illinois	63.64986512
29039 Cedar	Missouri	63.53688669
38101 Ward	North Dakota	63.47425602
48145 Falls	Texas	63.45543698
5131 Sebastian	Arkansas	63.40359913
30085 Roosevelt	Montana	63.29686228
26047 Emmet	Michigan	63.04791642
40081 Lincoln	Oklahoma	63.00114548
21043 Carter	Kentucky	62.95363650
29147 Nodaway	Missouri	62.76901004
18129 Posey	Indiana	62.64682850
20027 Clay	Kansas	62.52344629
46011 Brookings	South Dakota	62.44323342
20125 Montgomery	Kansas	62.26650062

Counties_Cities

5145 White	Arkansas	62.24040037
13265 Taliaferro	Georgia	62.18905473
40103 Noble	Oklahoma	62.00726371
18001 Adams	Indiana	61.73532383
21195 Pike	Kentucky	61.64172460
5033 Crawford	Arkansas	61.50837460
54045 Logan	West Virginia	61.33652283
48143 Erath	Texas	61.25429958
17179 Tazewell	Illinois	61.21153497
37133 Onslow	North Carolina	61.20910751
53035 Kitsap	Washington	61.15527881
48353 Nolan	Texas	61.01281269
8081 Moffat	Colorado	60.66120716
35037 Quay	New Mexico	60.58403005
26135 Oscoda	Michigan	60.41565974
37055 Dare	North Carolina	60.27232131
54063 Monroe	West Virginia	60.24096386
29061 Daviess	Missouri	60.14675809
47073 Hawkins	Tennessee	60.14505572
55033 Dunn	Wisconsin	59.82584033
18051 Gibson	Indiana	59.78715772
29077 Greene	Missouri	59.60475879
27137 St. Louis	Minnesota	59.57327513
46061 Hanson	South Dakota	59.24170616
54033 Harrison	West Virginia	59.21188975
48407 San Jacinto	Texas	59.19426164
21131 Leslie	Kentucky	59.15409642
47151 Scott	Tennessee	58.98634239
54103 Wetzell	West Virginia	58.93909627
47001 Anderson	Tennessee	58.83737350
47029 Cocke	Tennessee	58.70185051
41055 Sherman	Oregon	58.54800937
40119 Payne	Oklahoma	58.50804486
17033 Crawford	Illinois	58.48886053

Counties_Cities

29187 St. Francois	Missouri	58.47777844
23015 Lincoln	Maine	58.23772640
8007 Archuleta	Colorado	58.11841627
29005 Atchison	Missouri	58.01585767
48273 Kleberg	Texas	57.82389412
20045 Douglas	Kansas	57.64353240
47055 Giles	Tennessee	57.62125886
20141 Osborne	Kansas	57.55395683
29017 Bollinger	Missouri	57.52321473
55063 La Crosse	Wisconsin	57.51501311
31127 Nemaha	Nebraska	57.48778385
20029 Cloud	Kansas	57.28032993
19071 Fremont	Iowa	57.20005720
26029 Charlevoix	Michigan	57.15592135
5049 Fulton	Arkansas	57.05436466
53067 Thurston	Washington	56.90963239
6101 Sutter	California	56.81407336
48409 San Patricio	Texas	56.80713976
51115 Mathews	Virginia	56.80527153
53045 Mason	Washington	56.48251332
20139 Osage	Kansas	56.45818957
5109 Pike	Arkansas	56.21662138
54053 Mason	West Virginia	56.14192679
37031 Carteret	North Carolina	56.09573672
30009 Carbon	Montana	56.00149337
13109 Evans	Georgia	55.96492864
35003 Catron	New Mexico	55.89714925
21181 Nicholas	Kentucky	55.81914597
6017 El Dorado	California	55.59110123
23017 Oxford	Maine	55.53819987
48161 Freestone	Texas	55.53311793
20183 Smith	Kansas	55.50929781
39127 Perry	Ohio	55.50467627
42033 Clearfield	Pennsylvania	55.42399355

Counties_Cities

29063 DeKalb	Missouri	55.42359462
20015 Butler	Kansas	55.41825807
37053 Currituck	North Carolina	55.40780142
17175 Stark	Illinois	55.27915976
5083 Logan	Arkansas	55.20541013
17191 Wayne	Illinois	55.10653931
29083 Henry	Missouri	55.06607930
35017 Grant	New Mexico	54.85262927
17183 Vermilion	Illinois	54.68322787
41041 Lincoln	Oregon	54.66915040
48487 Wilbarger	Texas	54.60218409
17203 Woodford	Illinois	54.59792528
20011 Bourbon	Kansas	54.59632840
35047 San Miguel	New Mexico	54.36555398
28003 Alcorn	Mississippi	54.16384563
8043 Fremont	Colorado	54.14297911
26119 Montmorency	Michigan	53.96654074
16005 Bannock	Idaho	53.93743258
47077 Henderson	Tennessee	53.86576651
47089 Jefferson	Tennessee	53.69177220
30059 Meagher	Montana	53.59056806
40095 Marshall	Oklahoma	53.55230275
8073 Lincoln	Colorado	53.47593583
48383 Reagan	Texas	53.46164127
54091 Taylor	West Virginia	53.37445143
54073 Pleasants	West Virginia	53.28360197
48283 La Salle	Texas	53.11379631
56033 Sheridan	Wyoming	52.92230344
21135 Lewis	Kentucky	52.80229313
23013 Knox	Maine	52.80229313
50005 Caledonia	Vermont	52.80179526
42111 Somerset	Pennsylvania	52.73691043
38091 Steele	North Dakota	52.54860746
48317 Martin	Texas	52.14670607

Counties_Cities

29221 Washington	Missouri	52.11883093
48151 Fisher	Texas	52.09690023
48107 Crosby	Texas	51.91209552
35015 Eddy	New Mexico	51.81347150
48207 Haskell	Texas	51.60846379
32007 Elko County	Nevada	51.46778498
32007 Elko County	Nevada	51.46778498
26133 Osceola	Michigan	51.41167902
26009 Antrim	Michigan	51.35887010
16019 Bonneville	Idaho	51.34612422
47039 Decatur	Tennessee	51.25576627
38065 Oliver	North Dakota	51.22950820
48221 Hood	Texas	51.20835192
31015 Boyd	Nebraska	51.15089514
29053 Cooper	Missouri	51.12764870
48389 Reeves	Texas	50.97164702
21217 Taylor	Kentucky	50.88261771
5103 Ouachita	Arkansas	50.83453359
16055 Kootenai	Idaho	50.77242191
26089 Leelanau	Michigan	50.54217975
26085 Lake	Michigan	50.50079960
56003 Big Horn	Wyoming	50.50079960
51720 Norton	Virginia	50.40322581
21045 Casey	Kentucky	50.35246727
31071 Garfield	Nebraska	50.32712632
6057 Nevada	California	50.15246349
39087 Lawrence	Ohio	50.11191661
54005 Boone	West Virginia	50.11161223
20021 Cherokee	Kansas	49.96252810
54041 Lewis	West Virginia	49.92511233
48309 McLennan	Texas	49.88079668
17127 Massac	Illinois	49.71590909
41011 Coos	Oregon	49.69792977
26153 Schoolcraft	Michigan	49.57858205

Counties_Cities

5117 Prairie	Arkansas	49.54173892
47005 Benton	Tennessee	49.43153732
42113 Sullivan	Pennsylvania	49.41525284
55071 Manitowoc	Wisconsin	49.32088929
48097 Cooke	Texas	49.29265047
51173 Smyth	Virginia	49.22551851
21053 Clinton	Kentucky	48.99078973
29173 Ralls	Missouri	48.96200548
39147 Seneca	Ohio	48.90684152
40077 Latimer	Oklahoma	48.87107810
8021 Conejos	Colorado	48.78048780
29217 Vernon	Missouri	48.71395168
55113 Sawyer	Wisconsin	48.51719328
54001 Barbour	West Virginia	48.38221953
18125 Pike	Indiana	48.34810637
20035 Cowley	Kansas	48.27077063
26107 Mecosta	Michigan	48.22597313
50009 Essex	Vermont	48.00000000
27129 Renville	Minnesota	47.90583082
48077 Clay	Texas	47.81943382
30067 Park	Montana	47.80114723
26095 Luce	Michigan	47.74789113
40047 Garfield	Oklahoma	47.60888480
21071 Floyd	Kentucky	47.42641931
26041 Delta	Michigan	47.41054745
40061 Haskell	Oklahoma	47.36343543
37075 Graham	North Carolina	47.14757190
40123 Pontotoc	Oklahoma	47.06251471
38009 Bottineau	North Dakota	46.79457183
37175 Transylvania	North Carolina	46.76311559
16037 Custer	Idaho	46.72897196
46081 Lawrence	South Dakota	46.61823550
31145 Red Willow	Nebraska	46.61570017
42117 Tioga	Pennsylvania	46.61089714

Counties_Cities

6033 Lake	California	46.59687490
55073 Marathon	Wisconsin	46.51918363
55097 Portage	Wisconsin	46.51687294
53041 Lewis	Washington	46.48007638
40025 Cimarron	Oklahoma	46.44681839
33019 Sullivan	New Hampshire	46.35638791
39079 Jackson	Ohio	46.31916996
55031 Douglas	Wisconsin	46.28772450
55037 Florence	Wisconsin	46.28558204
40053 Grant	Oklahoma	46.23208507
29225 Webster	Missouri	46.02521159
17061 Greene	Illinois	45.99816007
20169 Saline	Kansas	45.95503759
48337 Montague	Texas	45.92774036
27127 Redwood	Minnesota	45.90464949
35029 Luna	New Mexico	45.90410216
38085 Sioux	North Dakota	45.89261129
36033 Franklin	New York	45.73201042
55011 Buffalo	Wisconsin	45.71428571
47013 Campbell	Tennessee	45.47406715
29087 Holt	Missouri	45.41326067
48237 Jack	Texas	45.23351804
27073 Lac qui Parle	Minnesota	45.05857615
48363 Palo Pinto	Texas	45.02164502
40151 Woods	Oklahoma	44.95897494
26101 Manistee	Michigan	44.84670581
38039 Griggs	North Dakota	44.80286738
15003 Honolulu	Hawaii	44.79226186
42021 Cambria	Pennsylvania	44.78858271
40127 Pushmataha	Oklahoma	44.72671974
21189 Owsley	Kentucky	44.72271914
30107 Wheatland	Montana	44.72271914
39005 Ashland	Ohio	44.65531677
21137 Lincoln	Kentucky	44.63561110

Counties_Cities

29145 Newton	Missouri	44.62293619
48131 Duval	Texas	44.59507670
42023 Cameron	Pennsylvania	44.52359751
48125 Dickens	Texas	44.46420631
55005 Barron	Wisconsin	44.28305730
29141 Morgan	Missouri	44.20866490
21231 Wayne	Kentucky	43.97107680
38023 Divide	North Dakota	43.80201489
48351 Newton	Texas	43.64906155
30035 Glacier	Montana	43.64588638
8055 Huerfano	Colorado	43.54768471
23025 Somerset	Maine	43.48513599
2240 Southeast Fairbanks	Alaska	43.36513443
17123 Marshall	Illinois	43.35009537
42013 Blair	Pennsylvania	43.26813180
16011 Bingham	Idaho	43.25633705
46049 Faulk	South Dakota	42.91845494
27007 Beltrami	Minnesota	42.69216812
48465 Val Verde	Texas	42.67598764
48391 Refugio	Texas	42.66211604
16029 Caribou	Idaho	42.49291785
48429 Stephens	Texas	42.40432524
48281 Lampasas	Texas	42.39483725
39083 Knox	Ohio	42.00798152
20159 Rice	Kansas	41.96831392
38079 Rolette	North Dakota	41.95510803
20115 Marion	Kansas	41.84100418
39121 Noble	Ohio	41.80019507
5039 Dallas	Arkansas	41.77109440
6009 Calaveras	California	41.66483926
35025 Lea	New Mexico	41.66008246
29097 Jasper	Missouri	41.44699758
40107 Okfuskee	Oklahoma	41.32914531
35007 Colfax	New Mexico	41.28819158

Counties_Cities

40135 Sequoyah	Oklahoma	41.28317832
55137 Waushara	Wisconsin	41.21501875
30051 Liberty	Montana	41.15226337
39115 Morgan	Ohio	41.08463435
6115 Yuba	California	41.00408759
40043 Dewey	Oklahoma	40.86636698
53049 Pacific	Washington	40.84225812
8077 Mesa	Colorado	40.46812482
5021 Clay	Arkansas	40.41220449
29175 Randolph	Missouri	40.38282922
8027 Custer	Colorado	40.37141704
15001 Hawaii	Hawaii	40.30191608
19195 Worth	Iowa	40.25224742
40083 Logan	Oklahoma	40.17677782
53075 Whitman	Washington	40.16790183
21051 Clay	Kentucky	39.79109674
21089 Greenup	Kentucky	39.69604174
39001 Adams	Ohio	39.67681431
29121 Macon	Missouri	39.59611958
17059 Gallatin	Illinois	39.54132068
5001 Arkansas	Arkansas	39.39445101
47163 Sullivan	Tennessee	39.32313469
55081 Monroe	Wisconsin	39.08709909
48495 Winkler	Texas	38.86010363
38051 McIntosh	North Dakota	38.68471954
32017 Lincoln	Nevada	38.45414343
5101 Newton	Arkansas	38.43689942
31063 Frontier	Nebraska	38.34355828
20063 Gove	Kansas	38.28483920
48165 Gaines	Texas	38.27568059
46015 Brule	South Dakota	38.24823102
37095 Hyde	North Carolina	38.24091778
51105 Lee	Virginia	38.23117115
48133 Eastland	Texas	38.20543609

Counties_Cities

51750 Radford	Virginia	38.17002018
48265 Kerr	Texas	38.16429730
51063 Floyd	Virginia	37.98670465
19131 Mitchell	Iowa	37.84653231
47025 Claiborne	Tennessee	37.78813453
6045 Mendocino	California	37.66865283
20147 Phillips	Kansas	37.61519654
29055 Crawford	Missouri	37.56730809
48307 McCulloch	Texas	37.56103668
48035 Bosque	Texas	37.45117971
35035 Otero	New Mexico	37.43579761
48119 Delta	Texas	37.39016639
56015 Goshen	Wyoming	37.38038278
27021 Cass	Minnesota	37.26413496
50019 Orleans	Vermont	37.16504999
20137 Norton	Kansas	36.83241252
42065 Jefferson	Pennsylvania	36.66277125
55125 Vilas	Wisconsin	36.46640532
29151 Osage	Missouri	36.45909290
51031 Campbell	Virginia	36.38149637
20077 Harper	Kansas	36.32401017
30029 Flathead	Montana	36.23685190
21235 Whitley	Kentucky	35.86998510
26165 Wexford	Michigan	35.85728799
40099 Murray	Oklahoma	35.83458754
20195 Trego	Kansas	35.80379520
47145 Roane	Tennessee	35.75461046
48083 Coleman	Texas	35.72704537
5067 Jackson	Arkansas	35.69091666
31087 Hitchcock	Nebraska	35.63791875
30053 Lincoln	Montana	35.36425179
55107 Rusk	Wisconsin	35.34318230
42039 Crawford	Pennsylvania	35.26797785
48079 Cochran	Texas	35.26093089

Counties_Cities

55051 Iron	Wisconsin	35.23608175
53009 Clallam	Washington	35.18511279
48501 Yoakum	Texas	34.92026539
38063 Nelson	North Dakota	34.85535030
20051 Ellis	Kansas	34.83106931
26109 Menominee	Michigan	34.80833660
20191 Sumner	Kansas	34.78865890
21125 Laurel	Kentucky	34.61405331
17107 Logan	Illinois	34.57216940
8071 Las Animas	Colorado	34.47562573
17057 Fulton	Illinois	34.43921479
38049 McHenry	North Dakota	34.38789546
54095 Tyler	West Virginia	34.30139492
24023 Garrett	Maryland	34.29002503
27029 Clearwater	Minnesota	34.05221339
8011 Bent	Colorado	34.00204012
55085 Oneida	Wisconsin	33.83140682
47019 Carter	Tennessee	33.71723661
30063 Missoula	Montana	33.67258462
54059 Mingo	West Virginia	33.63464368
30073 Pondera	Montana	33.48961822
6091 Sierra	California	33.47840643
13125 Glascock	Georgia	33.38898164
29043 Christian	Missouri	33.33984802
48503 Young	Texas	33.25020781
26053 Gogebic	Michigan	33.12135665
29117 Livingston	Missouri	33.01201637
54047 McDowell	West Virginia	32.92542391
48379 Rains	Texas	32.89744222
30023 Deer Lodge	Montana	32.85510897
32001 Churchill	Nevada	32.73322422
21205 Rowan	Kentucky	32.54281414
2170 Matanuska-SusitAlaska	Alaska	32.52485828
38011 Bowman	North Dakota	32.50975293

Counties_Cities

51169 Scott	Virginia	32.50673354
30081 Ravalli	Montana	32.42842583
55077 Marquette	Wisconsin	32.39600881
6011 Colusa	California	32.36694872
20053 Ellsworth	Kansas	32.27888961
40009 Beckham	Oklahoma	32.24469114
54067 Nicholas	West Virginia	32.20352629
20079 Harvey	Kansas	32.15434084
21127 Lawrence	Kentucky	32.11097553
39131 Pike	Ohio	32.06612748
29179 Reynolds	Missouri	31.97953310
21121 Knox	Kentucky	31.94479939
29185 St. Clair	Missouri	31.93187866
48249 Jim Wells	Texas	31.84557347
42083 McKean	Pennsylvania	31.73208358
32033 White Pine	Nevada	31.66226913
29209 Stone	Missouri	31.49705503
30093 Silver Bow	Montana	31.43485840
41029 Jackson	Oregon	31.42591682
35028 Los Alamos	New Mexico	31.41196796
17047 Edwards	Illinois	31.28911139
19185 Wayne	Iowa	31.24511795
5005 Baxter	Arkansas	31.23573368
2198 Prince of Wales-	Alaska	31.14294612
38031 Foster	North Dakota	31.09452736
50017 Orange	Vermont	31.03555295
17055 Franklin	Illinois	31.00695072
48417 Shackelford	Texas	30.74085460
41015 Curry	Oregon	30.68425898
56035 Sublette	Wyoming	30.57169061
16051 Jefferson	Idaho	30.57169061
41009 Columbia	Oregon	30.54775951
20145 Pawnee	Kansas	30.47851265
16043 Fremont	Idaho	30.37667072

Counties_Cities

26055 Grand Traverse	Michigan	30.24640014
39053 Gallia	Ohio	30.02101471
40079 Le Flore	Oklahoma	30.01200480
32027 Pershing	Nevada	30.00300030
2180 Nome	Alaska	29.97601918
29091 Howell	Missouri	29.94310809
51167 Russell	Virginia	29.90877823
51071 Giles	Virginia	29.68416053
48081 Coke	Texas	29.67359050
29089 Howard	Missouri	29.59455460
29093 Iron	Missouri	29.47823524
48399 Runnels	Texas	29.31405120
17165 Saline	Illinois	29.28135196
42121 Venango	Pennsylvania	29.25915812
15007 Kauai	Hawaii	29.11288869
40005 Atoka	Oklahoma	28.90591126
48377 Presidio	Texas	28.78526195
48385 Real	Texas	28.75215641
38005 Benson	North Dakota	28.72737719
53065 Stevens	Washington	28.72293416
54097 Upshur	West Virginia	28.67089904
48105 Crockett	Texas	28.57959417
21079 Garrard	Kentucky	28.47380410
39161 Van Wert	Ohio	28.28754287
41063 Wallowa	Oregon	28.24459822
6007 Butte	California	28.10737884
5047 Franklin	Arkansas	28.07411567
37029 Camden	North Carolina	28.01120448
48023 Baylor	Texas	27.91736460
21187 Owen	Kentucky	27.57352941
54013 Calhoun	West Virginia	27.57099531
30083 Richland	Montana	27.49014936
48075 Childress	Texas	27.43107941
40069 Johnston	Oklahoma	27.39976254

Counties_Cities

48275 Knox	Texas	27.37476047
39009 Athens	Ohio	27.34814185
20041 Dickinson	Kansas	26.71368275
48271 Kinney	Texas	26.54632333
21159 Martin	Kentucky	26.49474521
21119 Knott	Kentucky	26.44453259
40059 Harper	Oklahoma	26.33658151
41033 Josephine	Oregon	26.31789731
41019 Douglas	Oregon	26.29598397
48019 Bandera	Texas	26.28811777
30049 Lewis and Clark	Montana	26.20087336
48211 Hemphill	Texas	26.14379085
2188 Northwest Arctic	Alaska	26.07222005
39105 Meigs	Ohio	25.96728123
54025 Greenbrier	West Virginia	25.87247743
53027 Grays Harbor	Washington	25.71007158
17069 Hardin	Illinois	25.57544757
35027 Lincoln	New Mexico	25.56760074
48255 Karnes	Texas	25.55910543
6005 Amador	California	25.39166646
41037 Lake	Oregon	25.38393197
17159 Richland	Illinois	25.37588023
17101 Lawrence	Illinois	25.37266096
17039 De Witt	Illinois	25.36622487
19053 Decatur	Iowa	25.34854246
55069 Lincoln	Wisconsin	25.28079743
53059 Skamania	Washington	25.15934250
31029 Chase	Nebraska	25.14458134
41013 Crook	Oregon	25.13931370
29009 Barry	Missouri	25.07941816
29213 Taney	Missouri	25.06624651
31101 Keith	Nebraska	24.93454681
47101 Lewis	Tennessee	24.82210822
32029 Storey	Nevada	24.82005460

Counties_Cities

30043 Jefferson	Montana	24.79953708
40153 Woodward	Oklahoma	24.72554643
48227 Howard	Texas	24.68526290
53013 Columbia	Washington	24.63661000
38045 LaMoure	North Dakota	24.61841457
29123 Madison	Missouri	24.61437479
55001 Adams	Wisconsin	24.57243955
17065 Hamilton	Illinois	24.50079628
51185 Tazewell	Virginia	24.47680822
54043 Lincoln	West Virginia	24.27302296
51520 Bristol	Virginia	24.26889941
20185 Stafford	Kansas	23.93489708
29059 Dallas	Missouri	23.86350078
39145 Scioto	Ohio	23.84042807
31129 Nuckolls	Nebraska	23.83790226
17151 Pope	Illinois	23.74169041
46053 Gregory	South Dakota	23.74169041
35023 Hidalgo	New Mexico	23.58490566
21025 Breathitt	Kentucky	23.57378595
27069 Kittson	Minnesota	23.54048964
48095 Concho	Texas	23.38634238
17049 Effingham	Illinois	23.38634238
6089 Shasta	California	23.32814930
2220 Sitka	Alaska	23.12940904
46039 Deuel	South Dakota	23.05741296
48267 Kimble	Texas	22.92526364
54081 Raleigh	West Virginia	22.89438953
29125 Maries	Missouri	22.80761774
48009 Archer	Texas	22.76348737
41061 Union	Oregon	22.67488001
26019 Benzie	Michigan	22.53140314
54009 Brooke	West Virginia	22.51947935
40063 Hughes	Oklahoma	22.49718785
21175 Morgan	Kentucky	22.48032971

Counties_Cities

5097 Montgomery	Arkansas	22.41147468
41057 Tillamook	Oregon	22.39892485
20007 Barber	Kansas	22.36135957
21115 Johnson	Kentucky	22.33538819
53051 Pend Oreille	Washington	22.05558006
54055 Mercer	West Virginia	21.98508397
23009 Hancock	Maine	21.89341556
30065 Musselshell	Montana	21.50075253
20151 Pratt	Kansas	21.32650885
6063 Plumas	California	21.27206977
41039 Lane	Oregon	21.07420491
48007 Aransas	Texas	21.01546738
29109 Lawrence	Missouri	20.85560103
17013 Calhoun	Illinois	20.82465639
30013 Cascade	Montana	20.82236077
20121 Miami	Kansas	20.78384798
55067 Langlade	Wisconsin	20.75980901
6093 Siskiyou	California	20.58366115
20037 Crawford	Kansas	20.50283195
38021 Dickey	North Dakota	20.39567612
48333 Mills	Texas	20.32107295
47173 Union	Tennessee	20.31694433
55007 Bayfield	Wisconsin	19.94415636
42047 Elk	Pennsylvania	19.88796447
31169 Thayer	Nebraska	19.84520738
27135 Roseau	Minnesota	19.80198020
26043 Dickinson	Michigan	19.69822322
29105 Laclede	Missouri	19.60070563
6035 Lassen	California	19.47925459
26061 Houghton	Michigan	19.32687264
55003 Ashland	Wisconsin	19.23076923
29149 Oregon	Missouri	18.97353192
55129 Washburn	Wisconsin	18.89406726
2290 Yukon-Koyukuk	Alaska	18.77229210

Counties_Cities

5009 Boone	Arkansas	18.67662753
48171 Gillespie	Texas	18.65393225
53043 Lincoln	Washington	18.62197393
31013 Box Butte	Nebraska	18.56665429
12045 Gulf	Florida	18.55976244
37115 Madison	North Carolina	18.37981896
16049 Idaho	Idaho	18.16750439
16085 Valley	Idaho	18.11430124
21087 Green	Kentucky	18.10118563
26071 Iron	Michigan	17.99046505
40149 Washita	Oklahoma	17.97429676
29127 Marion	Missouri	17.48740907
16057 Latah	Idaho	17.44157074
17155 Putnam	Illinois	17.42160279
40003 Alfalfa	Oklahoma	17.37921446
31031 Cherry	Nebraska	17.35809755
37011 Avery	North Carolina	17.13796058
12037 Franklin	Florida	17.04158146
46041 Dewey	South Dakota	16.93766938
29205 Shelby	Missouri	16.52892562
30047 Lake	Montana	16.52892562
48411 San Saba	Texas	16.51800463
2050 Bethel	Alaska	16.46903821
21153 Magoffin	Kentucky	16.17861188
27055 Houston	Minnesota	16.14813220
6105 Trinity	California	15.95532509
33007 Coos	New Hampshire	15.82829466
29131 Miller	Missouri	15.78781181
8103 Rio Blanco	Colorado	15.78282828
5147 Woodruff	Arkansas	15.40832049
47067 Hancock	Tennessee	15.26950679
21095 Harlan	Kentucky	15.14635162
17025 Clay	Illinois	15.09092281
55141 Wood	Wisconsin	15.05714872

Counties_Cities

55099 Price	Wisconsin	14.92871538
23003 Aroostook	Maine	14.90068692
17193 White	Illinois	14.63593121
29045 Clark	Missouri	14.61560947
56045 Weston	Wyoming	14.35338022
21129 Lee	Kentucky	14.21868335
54007 Braxton	West Virginia	14.19547164
27057 Hubbard	Minnesota	14.06337896
48047 Brooks	Texas	14.05678943
41023 Grant	Oregon	13.93534002
21237 Wolfe	Kentucky	13.93339836
48299 Llano	Texas	13.85937356
21069 Fleming	Kentucky	13.85809313
55091 Pepin	Wisconsin	13.71930306
21133 Letcher	Kentucky	13.69925567
41025 Harney	Oregon	13.64442625
29073 Gasconade	Missouri	13.60081605
16017 Bonner	Idaho	13.41471594
21063 Elliott	Kentucky	13.31912627
53019 Ferry	Washington	13.07360439
6109 Tuolumne	California	12.83485212
20003 Anderson	Kansas	12.69357705
42123 Warren	Pennsylvania	12.65886880
31147 Richardson	Nebraska	12.59921885
16059 Lemhi	Idaho	12.56123603
20133 Neosho	Kansas	12.53839885
6103 Tehama	California	12.51642781
29167 Polk	Missouri	12.42197447
48335 Mitchell	Texas	12.27747084
26013 Baraga	Michigan	12.01923077
5089 Marion	Arkansas	11.96029183
56031 Platte	Wyoming	11.67406024
20205 Wilson	Kansas	11.54068090
31045 Dawes	Nebraska	11.47315282

Counties_Cities

46033 Custer	South Dakota	11.46000458
29161 Phelps	Missouri	11.17768041
30087 Rosebud	Montana	11.03387399
48043 Brewster	Texas	10.79097874
30001 Beaverhead	Montana	10.63377286
30095 Stillwater	Montana	10.48877701
54085 Ritchie	West Virginia	10.28700751
27149 Stevens	Minnesota	10.25325541
2185 North Slope	Alaska	10.12965964
31089 Holt	Nebraska	9.82511299
55119 Taylor	Wisconsin	9.79815795
48127 Dimmit	Texas	9.70120295
5127 Scott	Arkansas	9.69086152
54109 Wyoming	West Virginia	9.62186087
27075 Lake	Minnesota	9.38262338
35051 Sierra	New Mexico	9.11743253
48475 Ward	Texas	8.53242321
21197 Powell	Kentucky	8.03729304
20001 Allen	Kansas	8.03600129
54089 Summers	West Virginia	7.83699060
21013 Bell	Kentucky	7.52756972
2150 Kodiak Island	Alaska	7.49344324
21065 Estill	Kentucky	7.04324553
56029 Park	Wyoming	6.82035193
55013 Burnett	Wisconsin	6.49688150
17149 Pike	Illinois	6.40573954
41001 Baker	Oregon	6.24765713
30041 Hill	Montana	6.11733040
23021 Piscataquis	Maine	5.95238095
17045 Edgar	Illinois	5.76036866
26033 Chippewa	Michigan	5.33091665
29215 Texas	Missouri	3.91068007
23029 Washington	Maine	3.17561131
31083 Harlan	Nebraska	0.00000000

Counties_Cities

31103 Keya Paha	Nebraska	0.00000000
20203 Wichita	Kansas	0.00000000
35011 De Baca	New Mexico	0.00000000
31117 McPherson	Nebraska	0.00000000
30027 Fergus	Montana	0.00000000
31091 Hooker	Nebraska	0.00000000
20049 Elk	Kansas	0.00000000
20201 Washington	Kansas	0.00000000
48261 Kenedy	Texas	0.00000000
15005 Kalawao	Hawaii	0.00000000
30103 Treasure	Montana	0.00000000
8057 Jackson	Colorado	0.00000000
8061 Kiowa	Colorado	0.00000000
31183 Wheeler	Nebraska	0.00000000
40057 Harmon	Oklahoma	0.00000000
48443 Terrell	Texas	0.00000000
16033 Clark	Idaho	0.00000000
38095 Towner	North Dakota	0.00000000
8115 Sedgwick	Colorado	0.00000000
35033 Mora	New Mexico	0.00000000
46007 Bennett	South Dakota	0.00000000
46021 Campbell	South Dakota	0.00000000
46055 Haakon	South Dakota	0.00000000
27031 Cook	Minnesota	0.00000000
2282 Yakutat	Alaska	0.00000000
48033 Borden	Texas	0.00000000
48243 Jeff Davis	Texas	0.00000000
48433 Stonewall	Texas	0.00000000
46075 Jones	South Dakota	0.00000000
8033 Dolores	Colorado	0.00000000
38001 Adams	North Dakota	0.00000000
27077 Lake of the Woo	Minnesota	0.00000000
38033 Golden Valley	North Dakota	0.00000000
2261 Valdez-Cordova	Alaska	0.00000000

Counties_Cities

2060 Bristol Bay	Alaska	0.00000000
41069 Wheeler	Oregon	0.00000000
31005 Arthur	Nebraska	0.00000000
2105 Hoonah-Angoon	Alaska	0.00000000
48413 Schleicher	Texas	0.00000000
29103 Knox	Missouri	0.00000000
41021 Gilliam	Oregon	0.00000000
2230 Skagway	Alaska	0.00000000
16071 Oneida	Idaho	0.00000000
2013 Aleutians East	Alaska	0.00000000
16015 Boise	Idaho	0.00000000
30079 Prairie	Montana	0.00000000
46063 Harding	South Dakota	0.00000000
30033 Garfield	Montana	0.00000000
2275 Wrangell	Alaska	0.00000000
54017 Doddridge	West Virginia	0.00000000
48109 Culberson	Texas	0.00000000
38043 Kidder	North Dakota	0.00000000
38007 Billings	North Dakota	0.00000000
49019 Grand	Utah	0.00000000
2100 Haines	Alaska	0.00000000
31085 Hayes	Nebraska	0.00000000
46107 Potter	South Dakota	0.00000000
5013 Calhoun	Arkansas	0.00000000
46095 Mellette	South Dakota	0.00000000
2070 Dillingham	Alaska	0.00000000
48155 Foard	Texas	0.00000000
53023 Garfield	Washington	0.00000000
30039 Granite	Montana	0.00000000
21201 Robertson	Kentucky	0.00000000
20071 Greeley	Kansas	0.00000000
48269 King	Texas	0.00000000
49015 Emery	Utah	0.00000000
30091 Sheridan	Montana	0.00000000

Counties_Cities

40045 Ellis	Oklahoma	0.00000000
48425 Somervell	Texas	0.00000000
29011 Barton	Missouri	0.00000000
30019 Daniels	Montana	0.00000000
16023 Butte	Idaho	0.00000000
29079 Grundy	Missouri	0.00000000
25007 Dukes	Massachusetts	0.00000000
31075 Grant	Nebraska	0.00000000
49055 Wayne	Utah	0.00000000
31049 Deuel	Nebraska	0.00000000
38047 Logan	North Dakota	0.00000000
26131 Ontonagon	Michigan	0.00000000
29057 Dade	Missouri	0.00000000
29203 Shannon	Missouri	0.00000000
30097 Sweet Grass	Montana	0.00000000
2016 Aleutians West	Alaska	0.00000000
48435 Sutton	Texas	0.00000000
2164 Lake and Penins	Alaska	0.00000000
2068 Denali	Alaska	0.00000000
20165 Rush	Kansas	0.00000000
16007 Bear Lake	Idaho	0.00000000
2158 Kusilvak	Alaska	0.00000000
31165 Sioux	Nebraska	0.00000000
16035 Clearwater	Idaho	0.00000000
32011 Eureka	Nevada	0.00000000
20039 Decatur	Kansas	0.00000000
49033 Rich	Utah	0.00000000
29067 Douglas	Missouri	0.00000000
30055 McCone	Montana	0.00000000
38041 Hettinger	North Dakota	0.00000000
49001 Beaver	Utah	0.00000000
20109 Logan	Kansas	0.00000000
49017 Garfield	Utah	0.00000000
48327 Menard	Texas	0.00000000

Counties_Cities

30025 Fallon	Montana	0.00000000
30061 Mineral	Montana	0.00000000
54101 Webster	West Virginia	0.00000000
16061 Lewis	Idaho	0.00000000
26003 Alger	Michigan	0.00000000
48263 Kent	Texas	0.00000000
16021 Boundary	Idaho	0.00000000
29085 Hickory	Missouri	0.00000000
29153 Ozark	Missouri	0.00000000
49047 Uintah	Utah	0.00000000
29197 Schuyler	Missouri	0.00000000
30071 Phillips	Montana	0.00000000
17171 Scott	Illinois	0.00000000
30017 Custer	Montana	0.00000000
28055 Issaquena	Mississippi	0.00000000
36085 Richmond	New York	0.00000000
49023 Juab	Utah	0.00000000
46019 Butte	South Dakota	0.00000000
31057 Dundy	Nebraska	0.00000000
29129 Mercer	Missouri	0.00000000
16079 Shoshone	Idaho	0.00000000
30015 Chouteau	Montana	0.00000000
20193 Thomas	Kansas	0.00000000
49041 Sevier	Utah	0.00000000
6049 Modoc	California	0.00000000
25019 Nantucket	Massachusetts	0.00000000
30021 Dawson	Montana	0.00000000
46105 Perkins	South Dakota	0.00000000
31135 Perkins	Nebraska	0.00000000
30089 Sanders	Montana	0.00000000
20095 Kingman	Kansas	0.00000000
40129 Roger Mills	Oklahoma	0.00000000
51017 Bath	Virginia	0.00000000
29065 Dent	Missouri	0.00000000

Counties_Cities

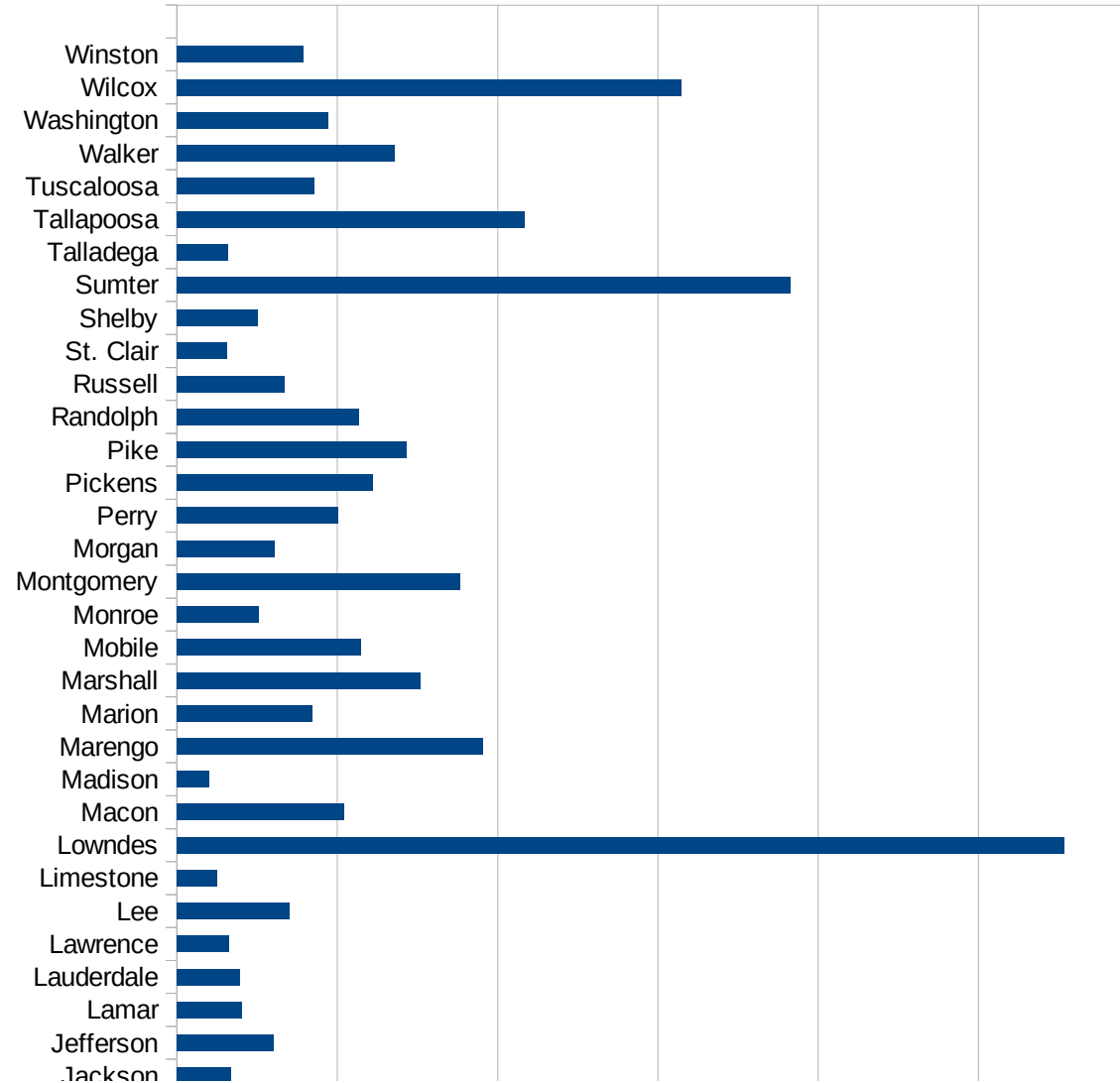
49003 Box Elder	Utah	0.00000000
30099 Teton	Montana	0.00000000
36005 Bronx	New York	0.00000000
29223 Wayne	Missouri	0.00000000
30005 Blaine	Montana	0.00000000
20167 Russell	Kansas	0.00000000
30077 Powell	Montana	0.00000000
30105 Valley	Montana	0.00000000
49025 Kane	Utah	0.00000000
29137 Monroe	Missouri	0.00000000
49005 Cache	Utah	0.00000000
49053 Washington	Utah	0.00000000
36081 Queens	New York	0.00000000
36047 Kings	New York	0.00000000
49057 Weber	Utah	0.00000000
49021 Iron	Utah	0.00000000
49013 Duchesne	Utah	0.00000000
49007 Carbon	Utah	0.00000000
31113 Logan	Nebraska	0.00000000
48301 Loving	Texas	0.00000000
49009 Daggett	Utah	0.00000000
48137 Edwards	Texas	0.00000000
51021 Bland	Virginia	0.00000000
20065 Graham	Kansas	0.00000000
20105 Lincoln	Kansas	0.00000000
20117 Marshall	Kansas	0.00000000
20153 Rawlins	Kansas	0.00000000
20199 Wallace	Kansas	0.00000000
26083 Keweenaw	Michigan	0.00000000
29171 Putnam	Missouri	0.00000000
30011 Carter	Montana	0.00000000
30045 Judith Basin	Montana	0.00000000
30069 Petroleum	Montana	0.00000000
30075 Powder River	Montana	0.00000000

Counties_Cities

30109 Wibaux	Montana	0.00000000
38019 Cavalier	North Dakota	0.00000000
31007 Banner	Nebraska	0.00000000
31009 Blaine	Nebraska	0.00000000
31017 Brown	Nebraska	0.00000000
31115 Loup	Nebraska	0.00000000
31133 Pawnee	Nebraska	0.00000000
31149 Rock	Nebraska	0.00000000
31161 Sheridan	Nebraska	0.00000000
32009 Esmeralda	Nevada	0.00000000
48311 McMullen	Texas	0.00000000
48431 Sterling	Texas	0.00000000
48461 Upton	Texas	0.00000000
49027 Millard	Utah	0.00000000
49029 Morgan	Utah	0.00000000
49031 Piute	Utah	0.00000000
49039 Sanpete	Utah	0.00000000
51051 Dickenson	Virginia	0.00000000

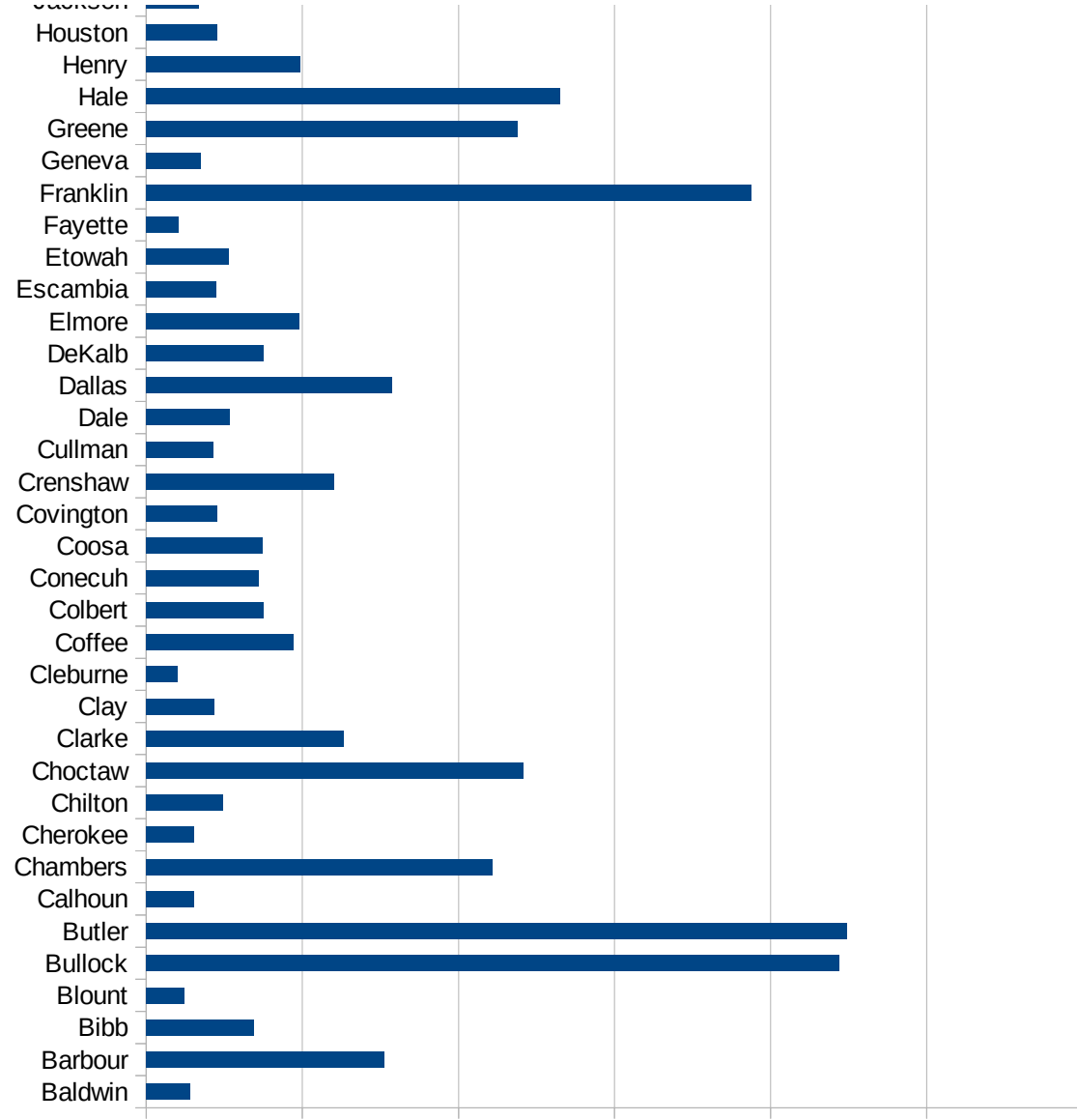
AL

FIPS	County	Current Inf. P/C
1001	Autauga	465.8189600906
1003	Baldwin	139.435469815
1005	Barbour	763.6349021342
1007	Bibb	343.75
1009	Blount	121.0235131397
1011	Bullock	2219.372657329
1013	Butler	2245.93495935
1015	Calhoun	152.2616099478
1017	Chambers	1109.623679905
1019	Cherokee	153.6570374923
1021	Chilton	244.6039906688
1023	Choctaw	1207.071100382
1025	Clarke	631.27090301
1027	Clay	218.4557438795
1029	Cleburne	100.0867418429
1031	Coffee	470.0533626153
1033	Colbert	376.1732588291
1035	Conecuh	358.3937444001
1037	Coosa	373.3084461036
1039	Covington	227.1129616612
1041	Crenshaw	600.4050925926
1043	Cullman	215.7187028115
1045	Dale	267.5872211782
1047	Dallas	788.3059253459
1049	DeKalb	375.4290116971
1051	Elmore	489.6992196564
1053	Escambia	223.1413954501
1055	Etowah	263.4120642725
1057	Fayette	103.4503742469
1059	Franklin	1938.590058349
1061	Geneva	174.8118872083
1063	Greene	1190.331592372
1065	Hale	1324.188510118



AL

1067 Henry	493.9275960253
1069 Houston	226.3134775883
1071 Jackson	170.0943250348
1073 Jefferson	300.318519642
1075 Lamar	202.2536839064
1077 Lauderdale	195.9150096875
1079 Lawrence	160.8156082168
1081 Lee	351.9558865689
1083 Limestone	123.7340653399
1085 Lowndes	2767.194706236
1087 Macon	520.6356093064
1089 Madison	101.2225832767
1091 Marengo	954.5788314277
1093 Marion	423.3444209253
1095 Marshall	759.554256105
1097 Mobile	574.4917910754
1099 Monroe	256.3250581478
1101 Montgomery	882.7841586088
1103 Morgan	303.1346304025
1105 Perry	503.2822757112
1107 Pickens	611.896880329
1109 Pike	716.8996340512
1111 Randolph	567.6567656766
1113 Russell	334.0198335093
1115 St. Clair	155.5981508626
1117 Shelby	251.2667646391
1119 Sumter	1914.742731069
1121 Talladega	159.092047903
1123 Tallapoosa	1084.03091587
1125 Tuscaloosa	428.8907716683
1127 Walker	679.6314608152
1129 Washington	470.1428745879
1131 Wilcox	1571.468899972
1133 Winston	393.0684699915



AL
0 500 1000 1500 2000 2500 3000

AL

FIPS

29001
29003
29005
29007
29009
29011
29013
29015
29017
29019
29021
29023
29025
29027
29029
29031
29033
29035
29037

AL

29039
29041
29043
29045
29047
29049
29051
29053
29055
29057
29059
29061
29063
29065
29067
29069
29071
29073
29075
29077
29079
29081
29083
29085
29087
29089
29091
29093
29095
29097
29099
29101

29103

AL

29105
29107
29109
29111
29113
29115
29117
29121
29123
29125
29127
29119
29129
29131
29133
29135
29137
29139
29141
29143
29145
29147
29149
29151
29153
29155
29157
29159
29161
29163
29165
29167
29169
29171

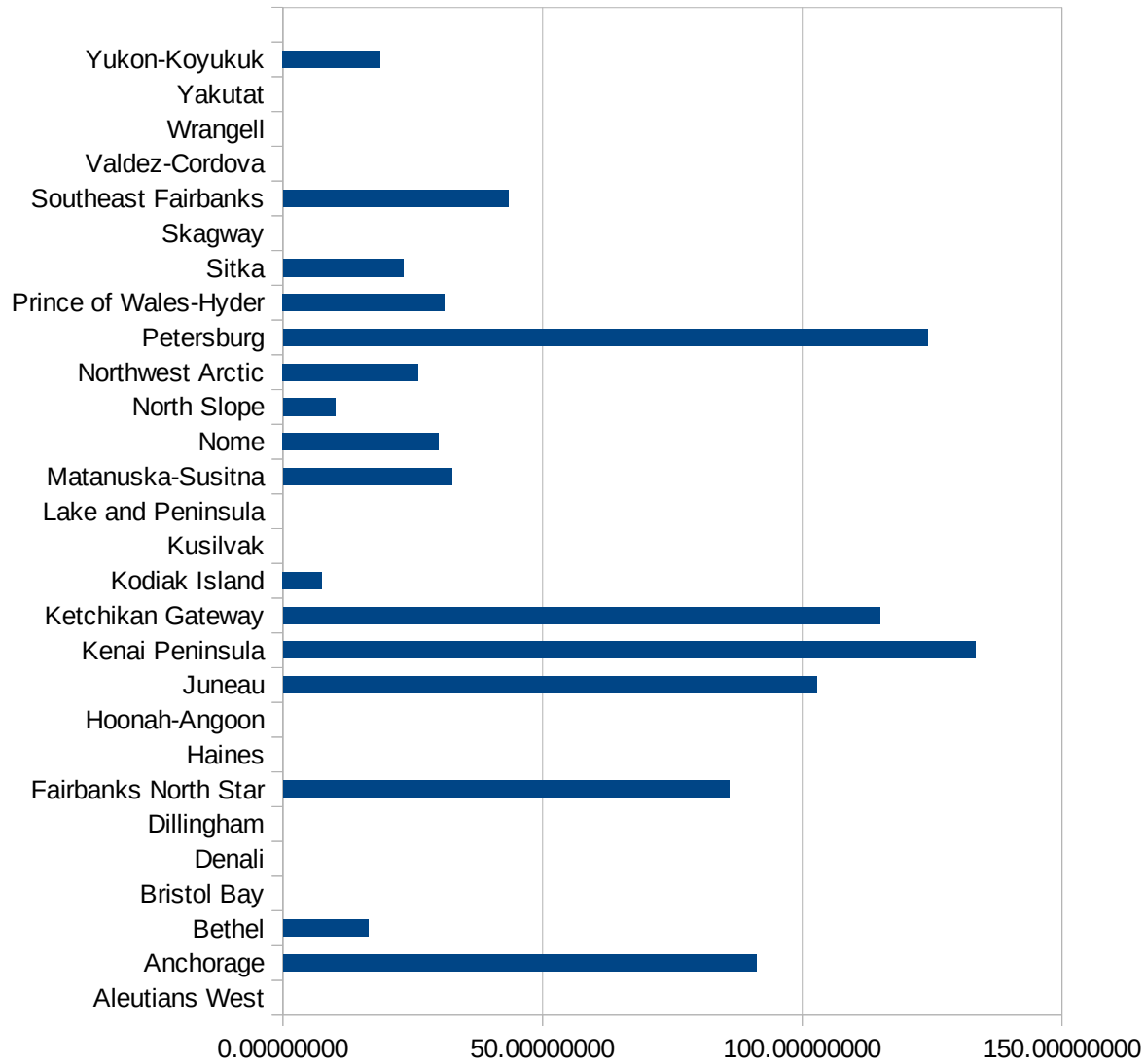
AL

29173
29175
29177
29179
29181
29195
29197
29199
29201
29203
29205
29183
29185
29187
29189
29510
29186
29207
29209
29211
29213
29215

29217
29219
29221
29223
29225
29227
29229

AK

FIPS	County	PC Infection
2013	Aleutians East	0.00000000
2016	Aleutians West	0.00000000
2020	Anchorage	91.24024998
2050	Bethel	16.46903821
2060	Bristol Bay	0.00000000
2068	Denali	0.00000000
2070	Dillingham	0.00000000
2090	Fairbanks North Star	85.88374372
2100	Haines	0.00000000
2105	Hoonah-Angoon	0.00000000
2110	Juneau	###
2122	Kenai Peninsula	###
2130	Ketchikan Gateway	###
2150	Kodiak Island	7.49344324
2158	Kusilvak	0.00000000
2164	Lake and Peninsula	0.00000000
2170	Matanuska-Susitna	32.52485828
2180	Nome	29.97601918
2185	North Slope	10.12965964
2188	Northwest Arctic	26.07222005
2195	Petersburg	###
2198	Prince of Wales-Hyder	31.14294612
2220	Sitka	23.12940904
2230	Skagway	0.00000000
2240	Southeast Fairbanks	43.36513443
2261	Valdez-Cordova	0.00000000
2275	Wrangell	0.00000000
2282	Yakutat	0.00000000
2290	Yukon-Koyukuk	18.77229210



AK

AK

FIPS

29001
29003
29005
29007
29009
29011
29013
29015
29017
29019
29021
29023
29025
29027
29029
29031
29033
29035
29037

AK

29039
29041
29043
29045
29047
29049
29051
29053
29055
29057
29059
29061
29063
29065
29067
29069
29071
29073
29075
29077
29079
29081
29083
29085
29087
29089
29091
29093
29095
29097
29099
29101

29103

AK

29105
29107
29109
29111
29113
29115
29117
29121
29123
29125
29127
29119
29129
29131
29133
29135
29137
29139
29141
29143
29145
29147
29149
29151
29153
29155
29157
29159
29161
29163
29165
29167
29169
29171

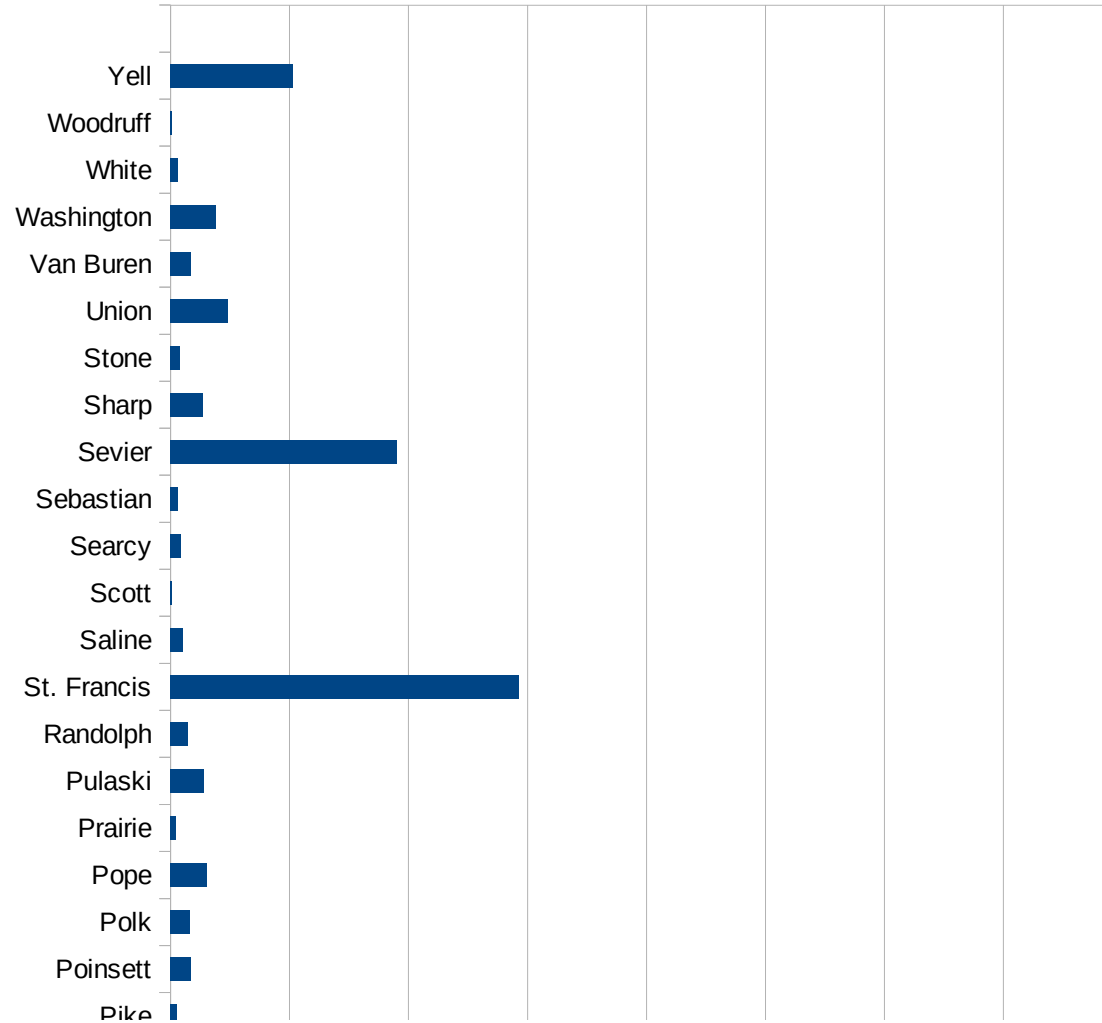
AK

29173
29175
29177
29179
29181
29195
29197
29199
29201
29203
29205
29183
29185
29187
29189
29510
29186
29207
29209
29211
29213
29215

29217
29219
29221
29223
29225
29227
29229

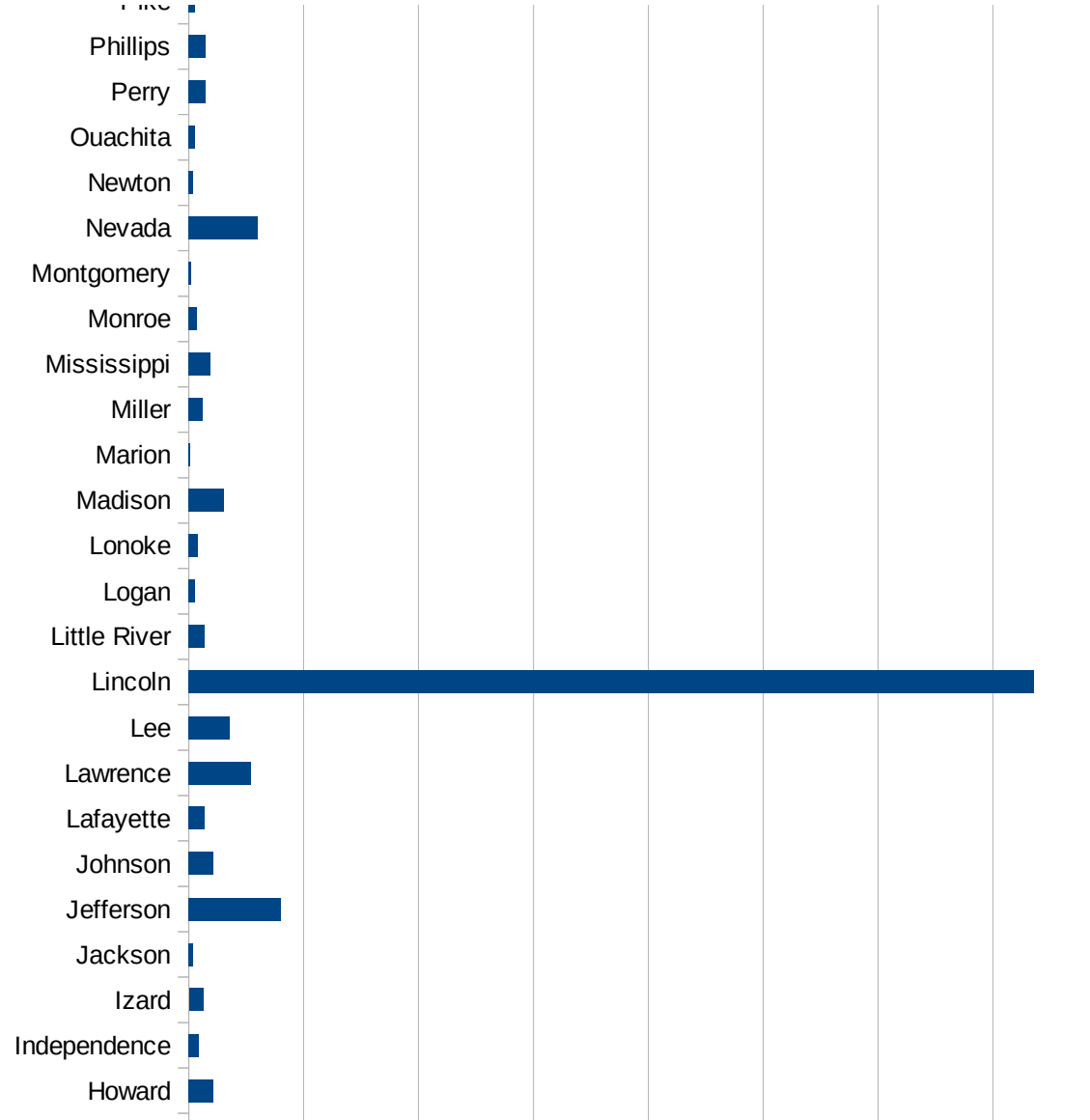
AR

FIPS	County	PC Infection
5001	Arkansas	39.3944510102
5003	Ashley	144.66726529
5005	Baxter	31.2357336793
5007	Benton	323.908322573
5009	Boone	18.6766275347
5011	Bradley	256.951454529
5013	Calhoun	0
5015	Carroll	124.012330369
5017	Chicot	201.187967043
5019	Clark	181.315443543
5021	Clay	40.4122044858
5023	Cleburne	296.414980973
5025	Cleveland	236.966824645
5027	Columbia	97.7184857883
5029	Conway	71.8012541286
5031	Craighead	276.349969602
5033	Crawford	61.5083746018
5035	Crittenden	935.004757768
5037	Cross	359.798512833
5039	Dallas	41.7710944027
5041	Desha	173.731758165
5043	Drew	114.578786556
5045	Faulkner	88.1367882954
5047	Franklin	28.0741156654
5049	Fulton	57.0543646589
5051	Garland	141.194505517
5053	Grant	98.9663514405
5055	Greene	147.821290678
5057	Hempstead	124.189319719
5059	Hot Spring	100.887214029
5061	Howard	209.879319391
5063	Independence	87.5842666808



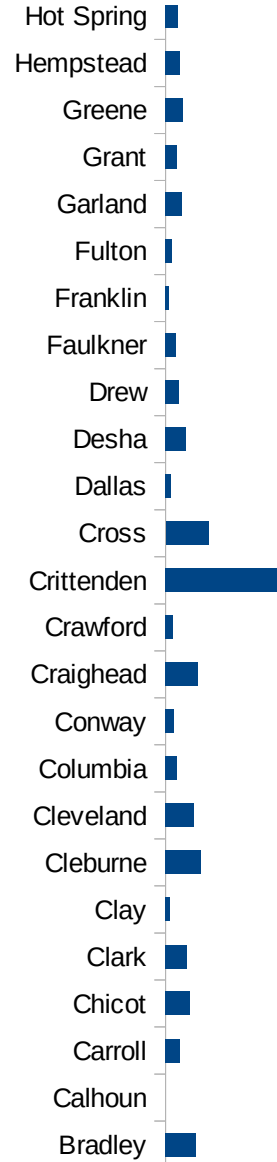
AR

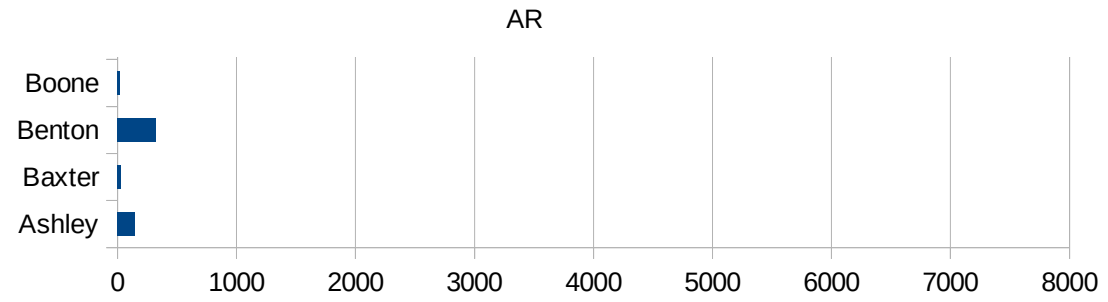
5065 IZARD	125.064371368
5067 JACKSON	35.6909166617
5069 JEFFERSON	803.0654491
5071 JOHNSON	213.147857303
5073 LAFAYETTE	134.690212511
5075 LAWRENCE	541.560180114
5077 LEE	356.149137451
5079 LINCOLN	7360.08368826
5081 LITTLE RIVER	137.919844232
5083 LOGAN	55.2054101302
5085 LONOKE	77.3857202981
5087 MADISON	303.379649293
5089 MARION	11.9602918311
5091 MILLER	121.581941641
5093 MISSISSIPPI	191.566235845
5095 MONROE	72.4637681159
5097 MONTGOMERY	22.411474675
5099 NEVADA	600.528465049
5101 NEWTON	38.4368994234
5103 OUACHITA	50.8345335932
5105 PERRY	144.899536321
5107 PHILLIPS	144.212102723
5109 PIKE	56.2166213811
5111 POINSETT	175.189788938
5113 POLK	164.596737992
5115 POPE	307.8125
5117 PRAIRIE	49.541738915
5119 PULASKI	277.834368952
5121 RANDOLPH	144.862937375
5123 ST. FRANCIS	2924.64326428
5125 SALINE	107.065499378
5127 SCOTT	9.69086151759
5129 SEARCY	87.9617994471
5131 SEBASTIAN	63.4035991327



AR

5133 Sevier	1902.09463796
5135 Sharp	276.40216515
5137 Stone	80.2761499558
5139 Union	480.498900987
5141 Van Buren	174.667228814
5143 Washington	385.295470563
5145 White	62.2404003709
5147 Woodruff	15.4083204931
5149 Yell	1030.87996285





AR

FIPS

29001
29003
29005
29007
29009
29011
29013
29015
29017
29019
29021
29023
29025
29027
29029
29031
29033
29035

AR

29037
29039
29041
29043
29045
29047
29049
29051
29053
29055
29057
29059
29061
29063
29065
29067
29069
29071
29073
29075
29077
29079
29081
29083
29085
29087
29089
29091
29093
29095
29097
29099
29101

AR

29103
29105
29107
29109
29111
29113
29115
29117
29121
29123
29125
29127
29119
29129
29131
29133
29135
29137
29139
29141
29143
29145
29147
29149
29151
29153
29155
29157
29159
29161
29163
29165
29167
29169

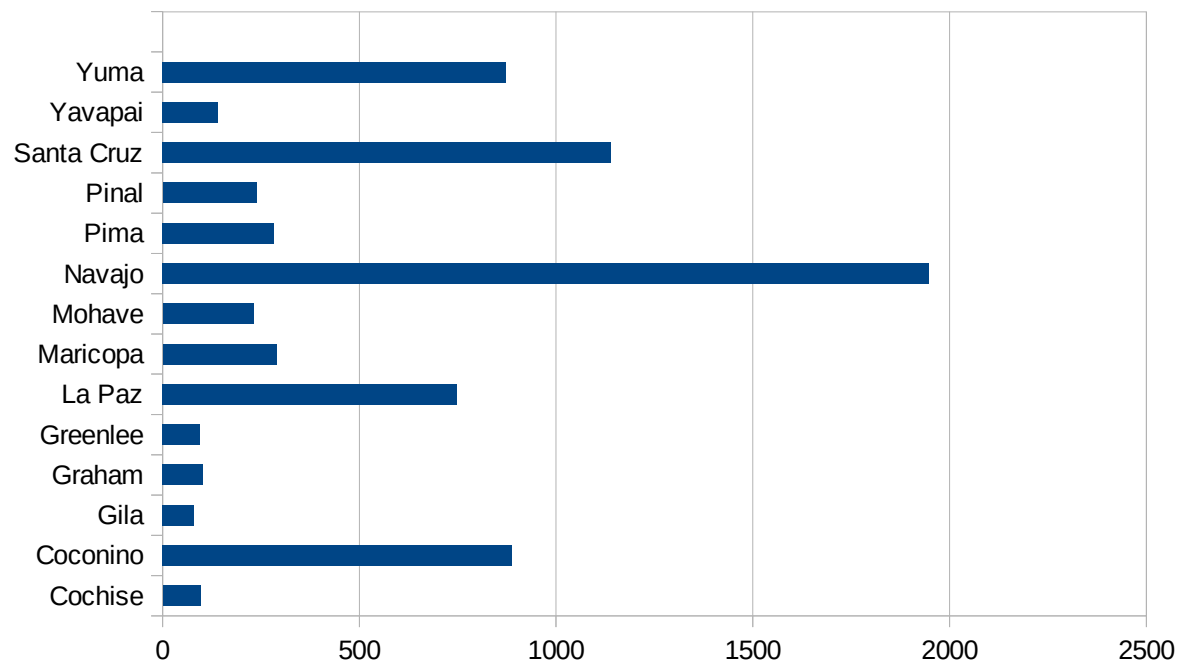
AR

29171
29173
29175
29177
29179
29181
29195
29197
29199
29201
29203
29205
29183
29185
29187
29189
29510
29186
29207
29209
29211
29213
29215

29217
29219
29221
29223
29225
29227
29229

AZ

FIPS	County	PC Infection
4001	Apache	2355.955332
4003	Cochise	96.23728011
4005	Coconino	886.9195122
4007	Gila	79.79364991
4009	Graham	102.4374869
4011	Greenlee	94.9066751
4012	La Paz	748.8861503
4013	Maricopa	289.3110222
4015	Mohave	231.4483417
4017	Navajo	1948.481144
4019	Pima	283.9069055
4021	Pinal	238.6287902
4023	Santa Cruz	1139.515383
4025	Yavapai	140.5214813
4027	Yuma	872.1149495



AZ

FIPS

29001
29003
29005
29007
29009
29011
29013
29015
29017
29019
29021
29023
29025
29027
29029
29031
29033
29035
29037

AZ

29039
29041
29043
29045
29047
29049
29051
29053
29055
29057
29059
29061
29063
29065
29067
29069
29071
29073
29075
29077
29079
29081
29083
29085
29087
29089
29091
29093
29095
29097
29099
29101

29103

AZ

29105
29107
29109
29111
29113
29115
29117
29121
29123
29125
29127
29119
29129
29131
29133
29135
29137
29139
29141
29143
29145
29147
29149
29151
29153
29155
29157
29159
29161
29163
29165
29167
29169
29171

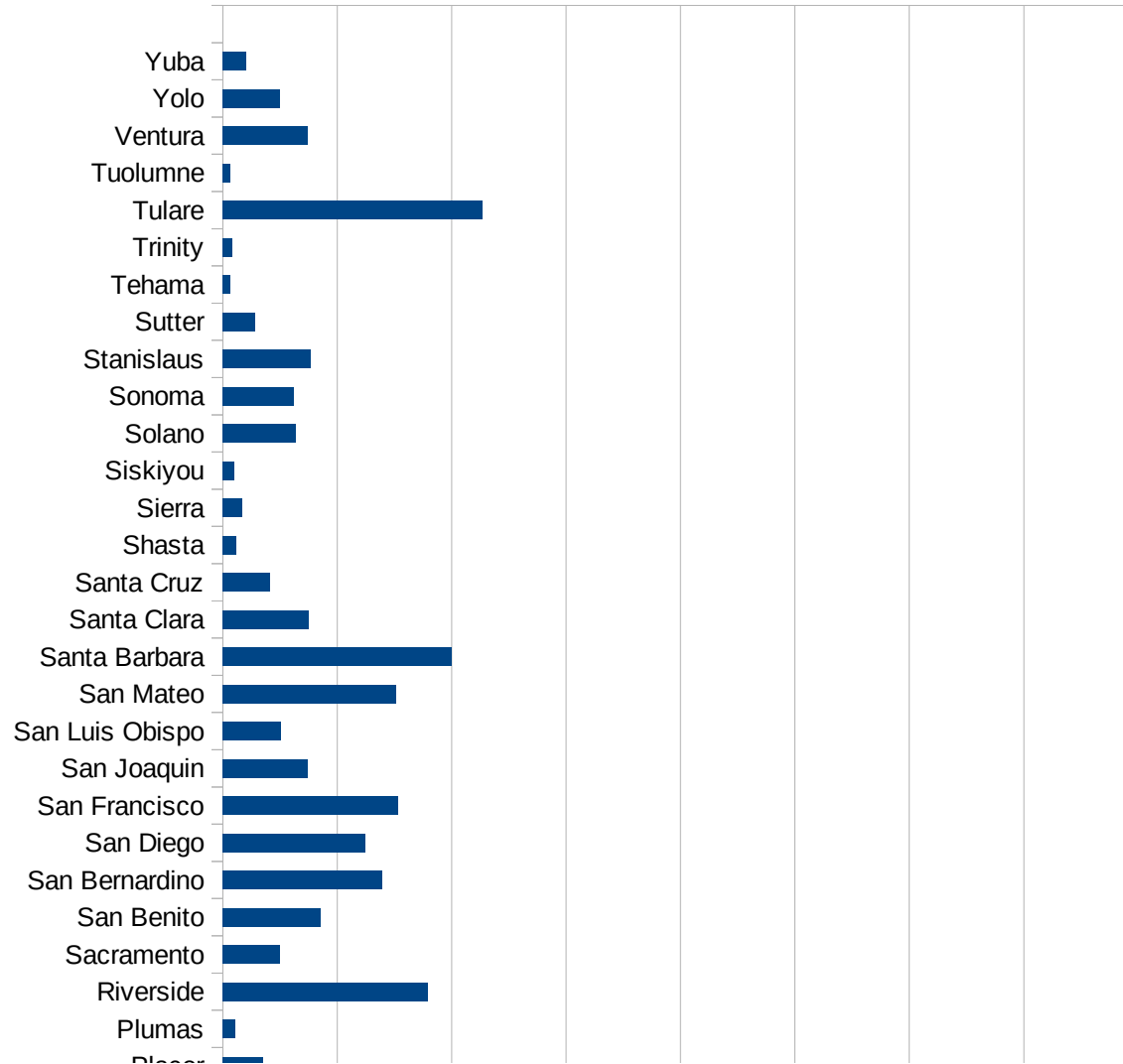
AZ

29173
29175
29177
29179
29181
29195
29197
29199
29201
29203
29205
29183
29185
29187
29189
29510
29186
29207
29209
29211
29213
29215

29217
29219
29221
29223
29225
29227
29229

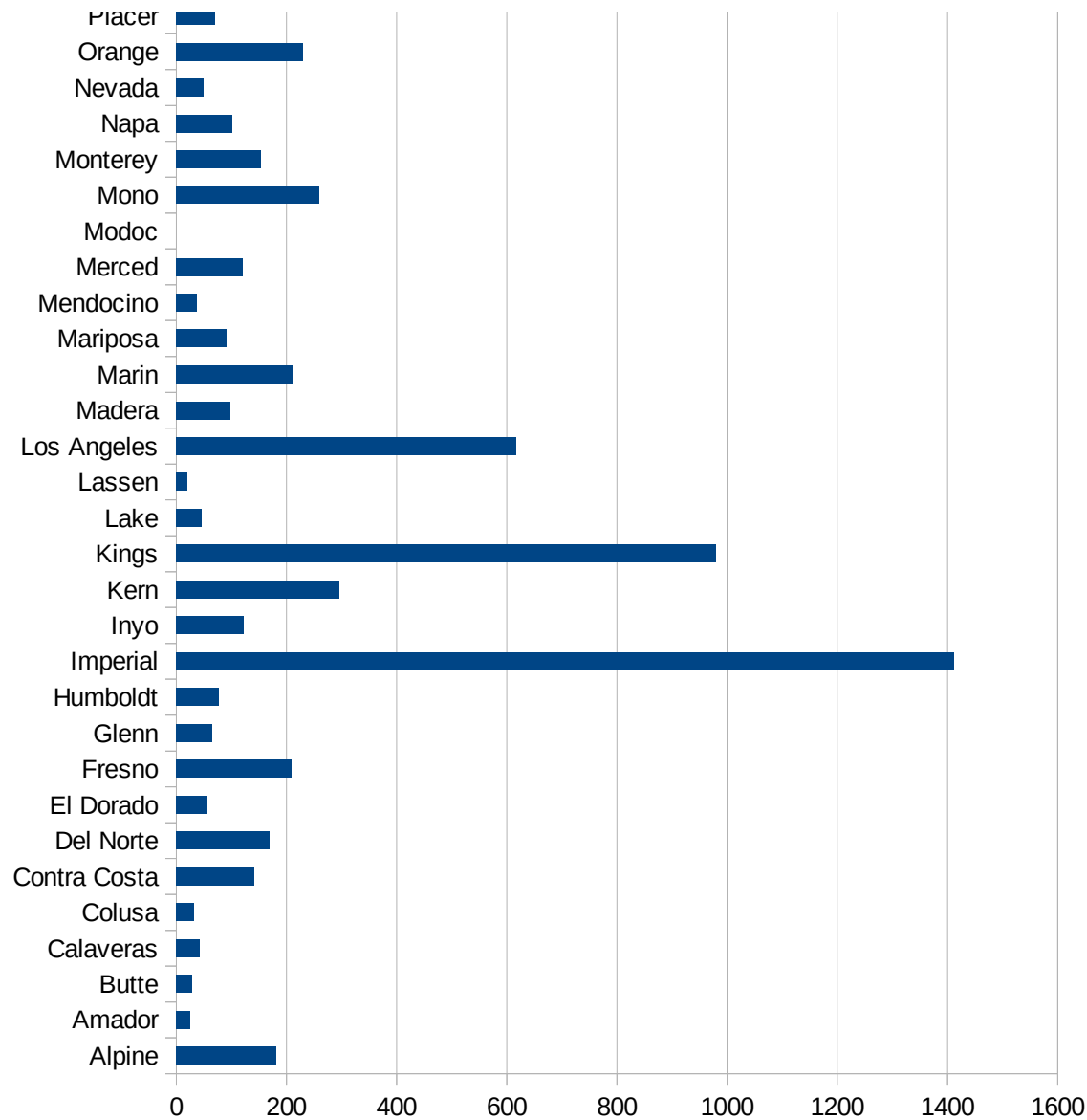
CA

FIPS	County	PC Infection
6001	Alameda	228.2881747
6003	Alpine	181.6530427
6005	Amador	25.39166646
6007	Butte	28.10737884
6009	Calaveras	41.66483926
6011	Colusa	32.36694872
6013	Contra Costa	141.9734571
6015	Del Norte	168.8946385
6017	El Dorado	55.59110123
6019	Fresno	209.1713596
6021	Glenn	64.17798695
6023	Humboldt	76.26143005
6025	Imperial	1412.331502
6027	Inyo	122.3105576
6029	Kern	295.5069561
6031	Kings	979.7444604
6033	Lake	46.5968749
6035	Lassen	19.47925459
6037	Los Angeles	617.3063073
6039	Madera	98.30534274
6041	Marin	212.1956667
6043	Mariposa	91.58033312
6045	Mendocino	37.66865283
6047	Merced	121.5584227
6049	Modoc	0
6051	Mono	259.6491228
6053	Monterey	153.1242395
6055	Napa	101.1354426
6057	Nevada	50.15246349
6059	Orange	229.7888742
6061	Placer	69.94803497
6063	Plumas	21.27206977
6065	Riverside	358.1340957



CA

6067 Sacramento	99.74204643
6069 San Benito	170.6290524
6071 San Bernardino	278.1355524
6073 San Diego	249.598907
6075 San Francisco	307.028716
6077 San Joaquin	148.5398453
6079 San Luis Obispo	102.4611809
6081 San Mateo	302.7763159
6083 Santa Barbara	400.199764
6085 Santa Clara	150.7042326
6087 Santa Cruz	82.40506098
6089 Shasta	23.3281493
6091 Sierra	33.47840643
6093 Siskiyou	20.58366115
6095 Solano	126.7324959
6097 Sonoma	124.8144785
6099 Stanislaus	152.7786619
6101 Sutter	56.81407336
6103 Tehama	12.51642781
6105 Trinity	15.95532509
6107 Tulare	454.2127373
6109 Tuolumne	12.83485212
6111 Ventura	148.1843597
6113 Yolo	100.2685928
6115 Yuba	41.00408759



CA

CA

FIPS

29001
29003
29005
29007
29009
29011
29013
29015
29017
29019
29021
29023
29025
29027
29029
29031
29033
29035
29037

CA

29039
29041
29043
29045
29047
29049
29051
29053
29055
29057
29059
29061
29063
29065
29067
29069
29071
29073
29075
29077
29079
29081
29083
29085
29087
29089
29091
29093
29095
29097
29099
29101

29103

CA

29105
29107
29109
29111
29113
29115
29117
29121
29123
29125
29127
29119
29129
29131
29133
29135
29137
29139
29141
29143
29145
29147
29149
29151
29153
29155
29157
29159
29161
29163
29165
29167
29169
29171

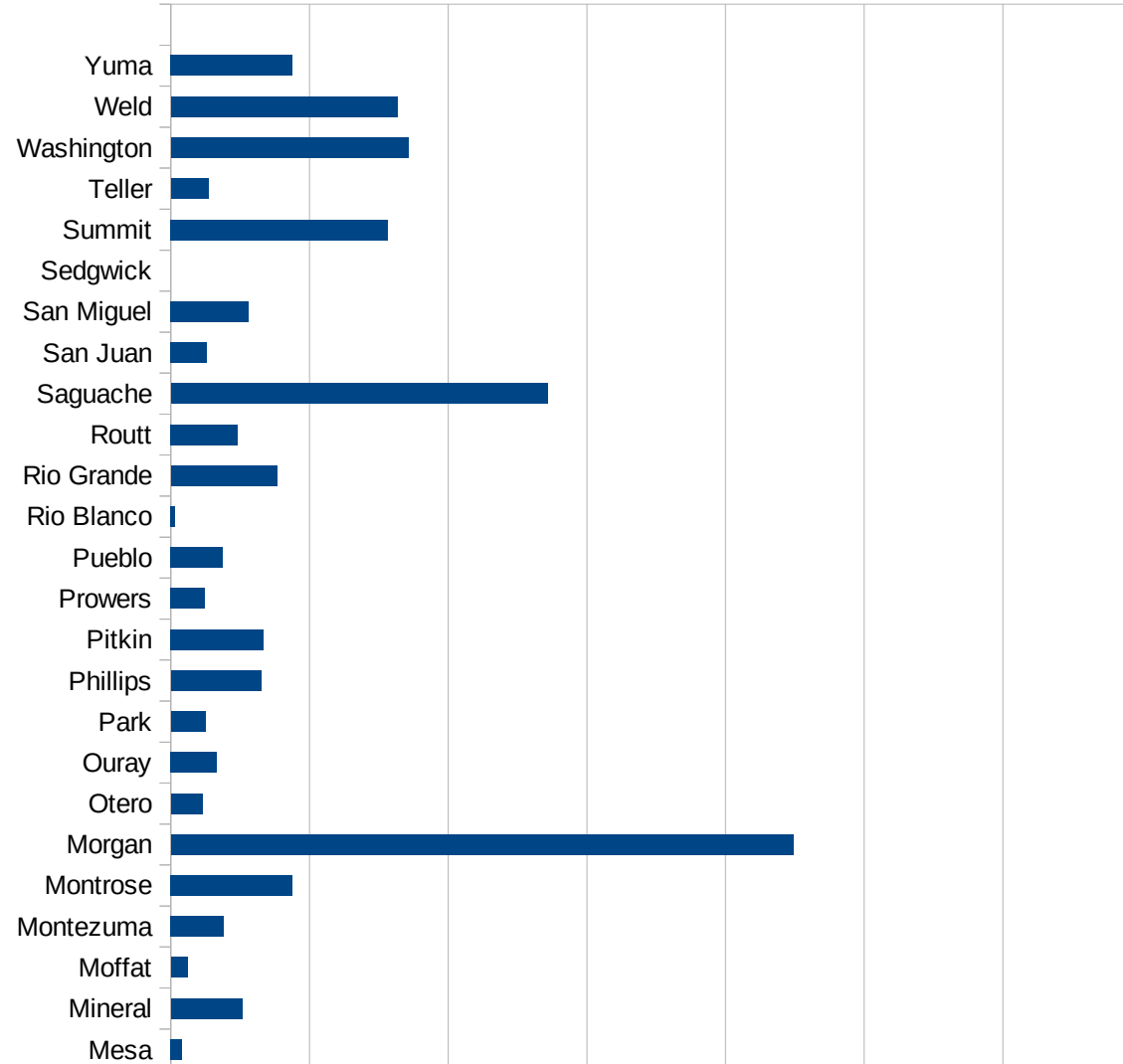
CA

29173
29175
29177
29179
29181
29195
29197
29199
29201
29203
29205
29183
29185
29187
29189
29510
29186
29207
29209
29211
29213
29215

29217
29219
29221
29223
29225
29227
29229

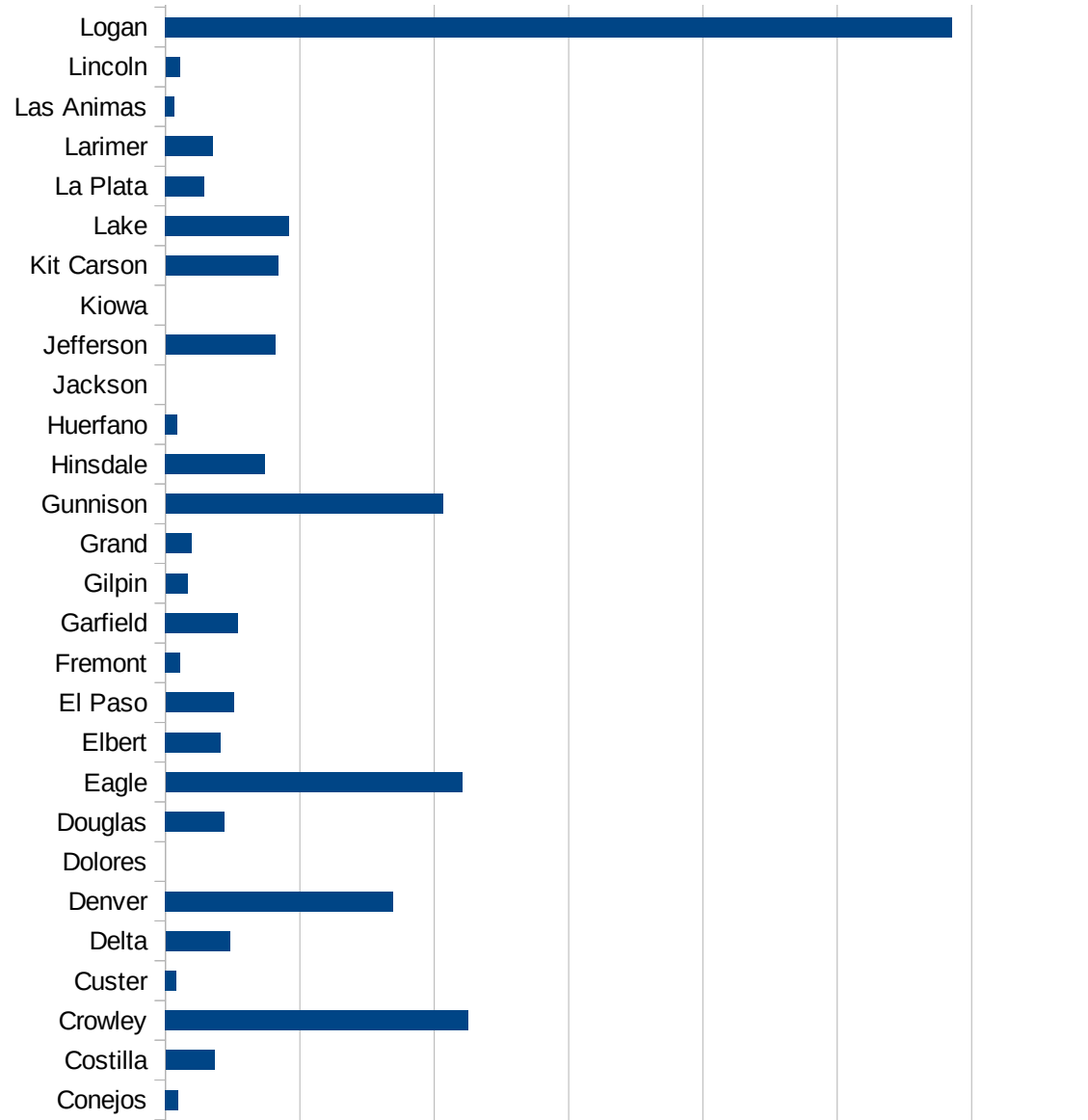
CO

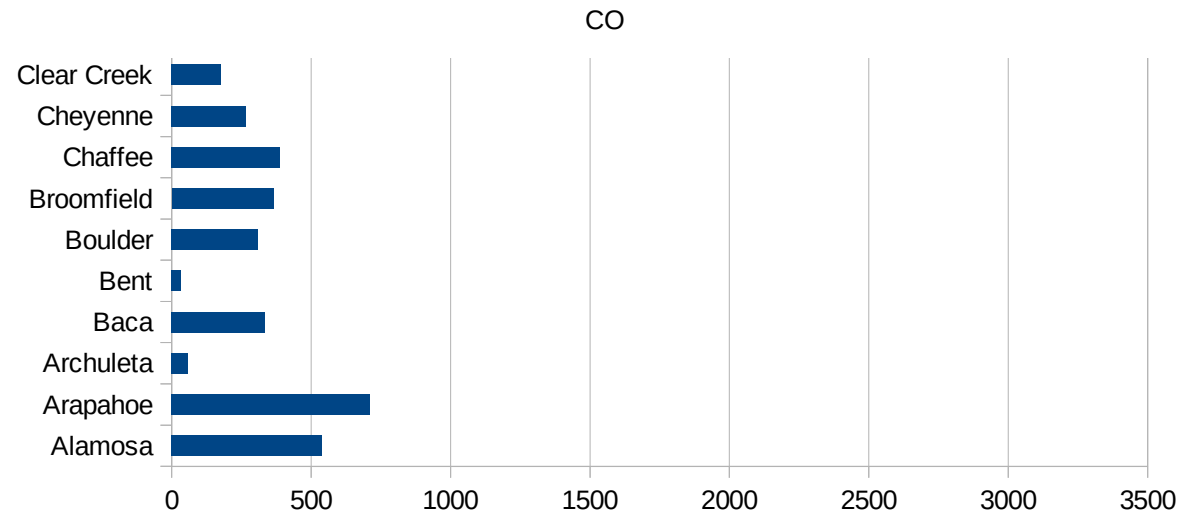
FIPS	County	PC Infection
8001	Adams	693.92890355
8003	Alamosa	539.47131811
8005	Arapahoe	710.36447256
8007	Archuleta	58.118416273
8009	Baca	334.72803347
8011	Bent	34.002040122
8013	Boulder	310.048516
8014	Broomfield	365.25329522
8015	Chaffee	389.47420982
8017	Cheyenne	266.52452026
8019	Clear Creek	176.99115044
8021	Conejos	48.780487805
8023	Costilla	182.8631139
8025	Crowley	1126.6643906
8027	Custer	40.371417037
8029	Delta	239.07214163
8031	Denver	848.43934056
8033	Dolores	0
8035	Douglas	219.67699022
8037	Eagle	1103.7768443
8039	Elbert	205.46381554
8041	El Paso	254.53312713
8043	Fremont	54.142979113
8045	Garfield	269.36590263
8047	Gilpin	81.68599902
8049	Grand	96.618357488
8051	Gunnison	1032.1233909
8053	Hinsdale	369.91368681
8055	Huerfano	43.547684715
8057	Jackson	0
8059	Jefferson	408.45660278
8061	Kiowa	0
8063	Kit Carson	418.81893062



CO

8065 Lake	460.12269939
8067 La Plata	145.62244717
8069 Larimer	175.73990494
8071 Las Animas	34.475625733
8073 Lincoln	53.475935829
8075 Logan	2926.4214047
8077 Mesa	40.468124825
8079 Mineral	257.73195876
8081 Moffat	60.661207158
8083 Montezuma	191.14611209
8085 Montrose	438.24323684
8087 Morgan	2244.5549408
8089 Otero	113.93229167
8091 Ouray	165.52865715
8093 Park	123.94912697
8095 Phillips	326.64489034
8097 Pitkin	334.26183844
8099 Prowers	123.31469911
8101 Pueblo	186.83332438
8103 Rio Blanco	15.782828283
8105 Rio Grande	382.22222222
8107 Routt	240.93576342
8109 Saguache	1359.0530469
8111 San Juan	131.2335958
8113 San Miguel	280.7959956
8115 Sedgwick	0
8117 Summit	783.69400458
8119 Teller	135.54997409
8121 Washington	855.57139947
8123 Weld	816.40444791
8125 Yuma	439.12175649





CO

FIPS

29001
29003
29005
29007
29009
29011
29013
29015
29017
29019
29021
29023
29025
29027
29029
29031
29033
29035
29037

CO

29039
29041
29043
29045
29047
29049
29051
29053
29055
29057
29059
29061
29063
29065
29067
29069
29071
29073
29075
29077
29079
29081
29083
29085
29087
29089
29091
29093
29095
29097
29099
29101

29103

CO

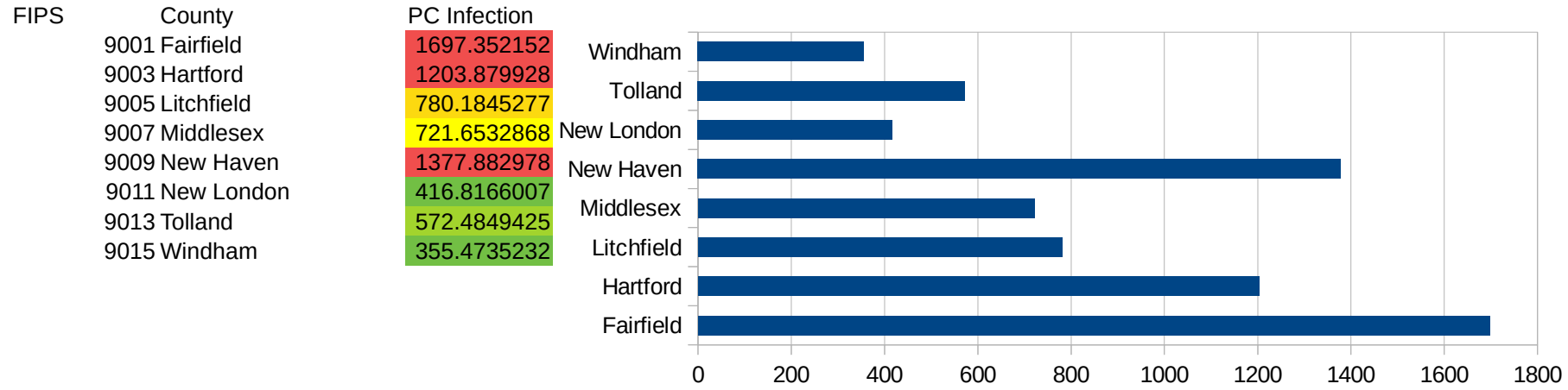
29105
29107
29109
29111
29113
29115
29117
29121
29123
29125
29127
29119
29129
29131
29133
29135
29137
29139
29141
29143
29145
29147
29149
29151
29153
29155
29157
29159
29161
29163
29165
29167
29169
29171

CO

29173
29175
29177
29179
29181
29195
29197
29199
29201
29203
29205
29183
29185
29187
29189
29510
29186
29207
29209
29211
29213
29215

29217
29219
29221
29223
29225
29227
29229

CT



CT

FIPS

29001
29003
29005
29007
29009
29011
29013
29015
29017
29019
29021
29023
29025
29027
29029
29031
29033
29035
29037

CT

29039
29041
29043
29045
29047
29049
29051
29053
29055
29057
29059
29061
29063
29065
29067
29069
29071
29073
29075
29077
29079
29081
29083
29085
29087
29089
29091
29093
29095
29097
29099
29101

29103

CT

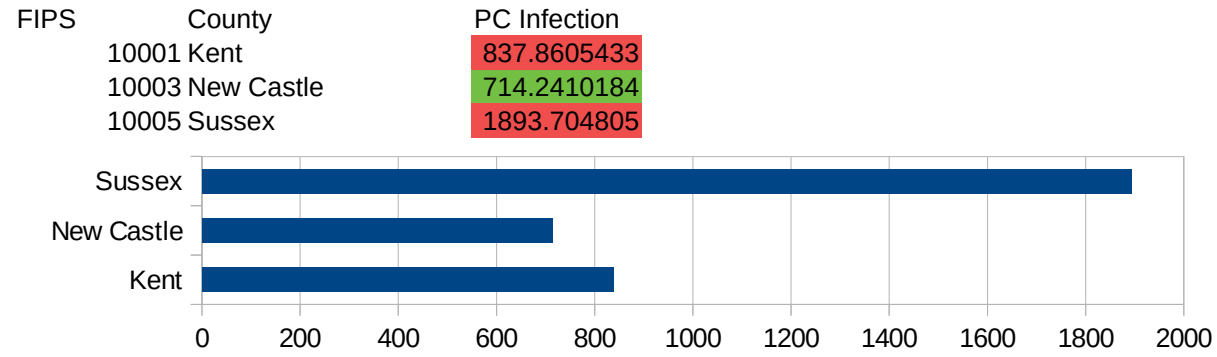
29105
29107
29109
29111
29113
29115
29117
29121
29123
29125
29127
29119
29129
29131
29133
29135
29137
29139
29141
29143
29145
29147
29149
29151
29153
29155
29157
29159
29161
29163
29165
29167
29169
29171

CT

29173
29175
29177
29179
29181
29195
29197
29199
29201
29203
29205
29183
29185
29187
29189
29510
29186
29207
29209
29211
29213
29215

29217
29219
29221
29223
29225
29227
29229

DE



DE

FIPS

29001
29003
29005
29007
29009
29011
29013
29015
29017
29019
29021
29023
29025
29027
29029
29031
29033
29035
29037

This work is licensed under the Creative Commons Attribution-NoDerivatives 4.0 International License. To view a copy of this license, visit <http://creativecommons.org/licenses/by-nd/4.0/>.

Tom McKellips, DM
www.creatingtomorrow.us
Page 142

DE

29039
29041
29043
29045
29047
29049
29051
29053
29055
29057
29059
29061
29063
29065
29067
29069
29071
29073
29075
29077
29079
29081
29083
29085
29087
29089
29091
29093
29095
29097
29099
29101

29103

DE

29105
29107
29109
29111
29113
29115
29117
29121
29123
29125
29127
29119
29129
29131
29133
29135
29137
29139
29141
29143
29145
29147
29149
29151
29153
29155
29157
29159
29161
29163
29165
29167
29169
29171

DE

29173
29175
29177
29179
29181
29195
29197
29199
29201
29203
29205
29183
29185
29187
29189
29510
29186
29207
29209
29211
29213
29215

29217
29219
29221
29223
29225
29227
29229

DC

FIPS	County	PC Infection
11001	District of Columbia	1319.515129

DC

FIPS

29001
29003
29005
29007
29009
29011
29013
29015
29017
29019
29021
29023
29025
29027
29029
29031
29033
29035
29037

DC

29039
29041
29043
29045
29047
29049
29051
29053
29055
29057
29059
29061
29063
29065
29067
29069
29071
29073
29075
29077
29079
29081
29083
29085
29087
29089
29091
29093
29095
29097
29099
29101

29103

DC

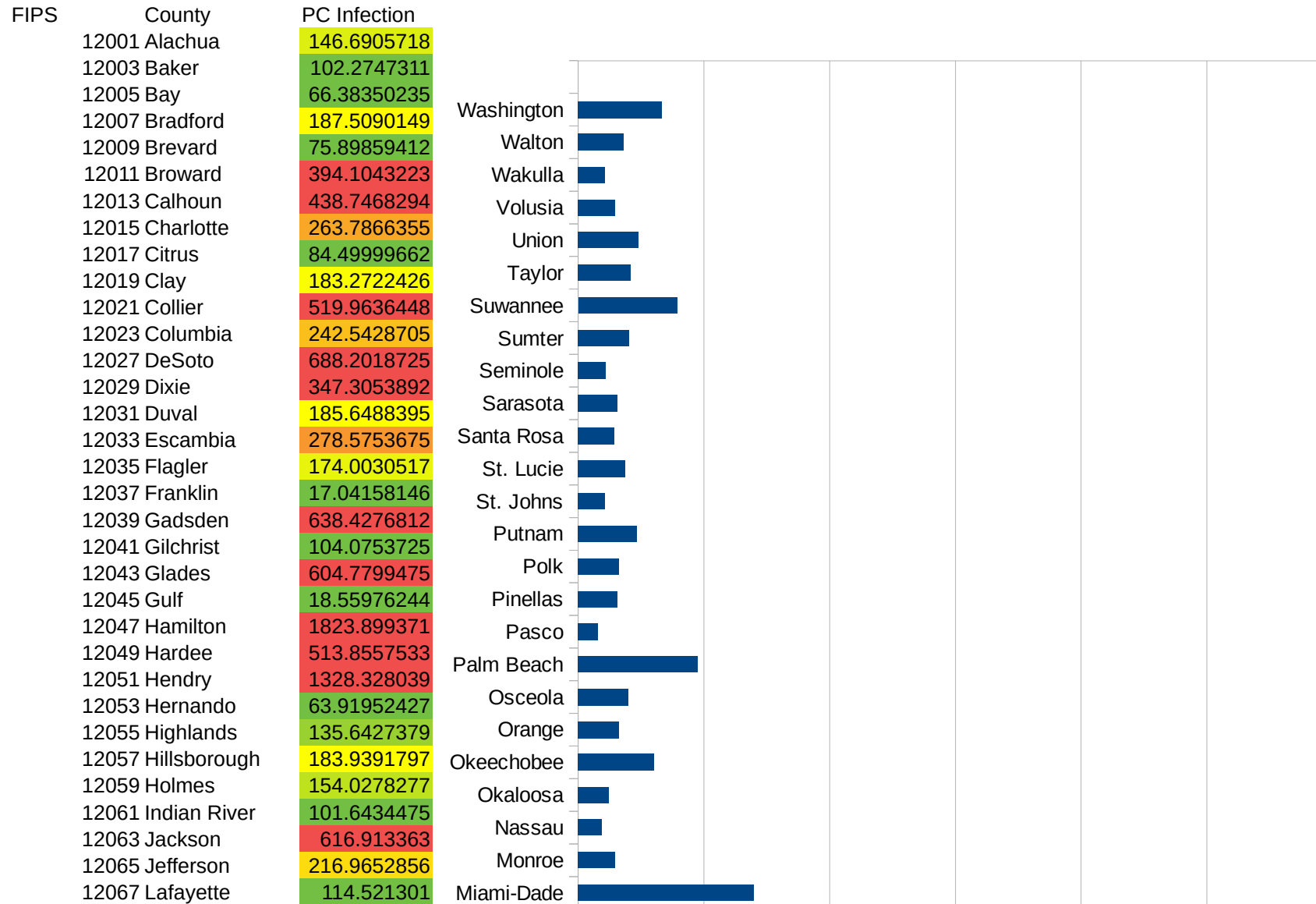
29105
29107
29109
29111
29113
29115
29117
29121
29123
29125
29127
29119
29129
29131
29133
29135
29137
29139
29141
29143
29145
29147
29149
29151
29153
29155
29157
29159
29161
29163
29165
29167
29169
29171

DC

29173
29175
29177
29179
29181
29195
29197
29199
29201
29203
29205
29183
29185
29187
29189
29510
29186
29207
29209
29211
29213
29215

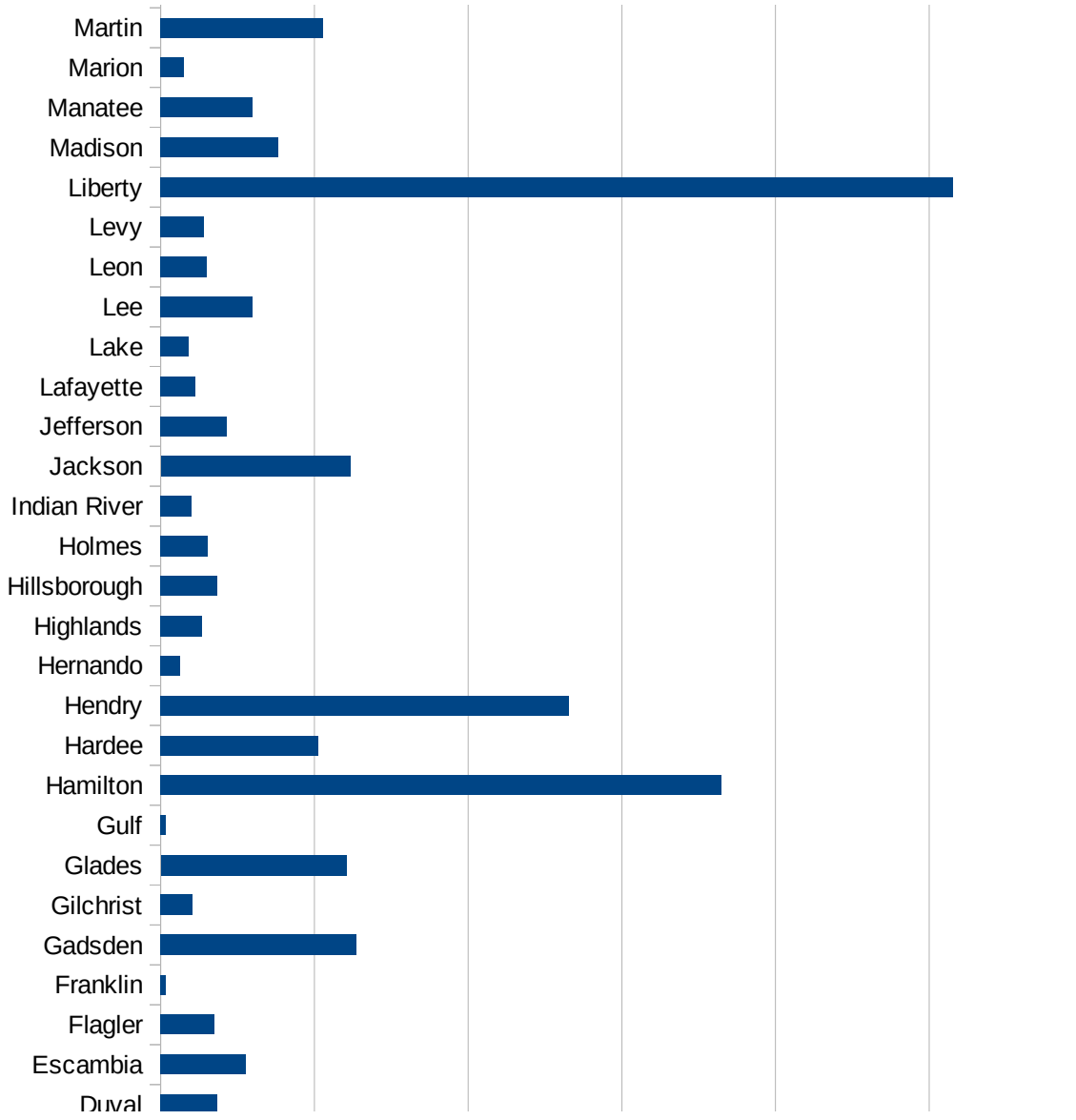
29217
29219
29221
29223
29225
29227
29229

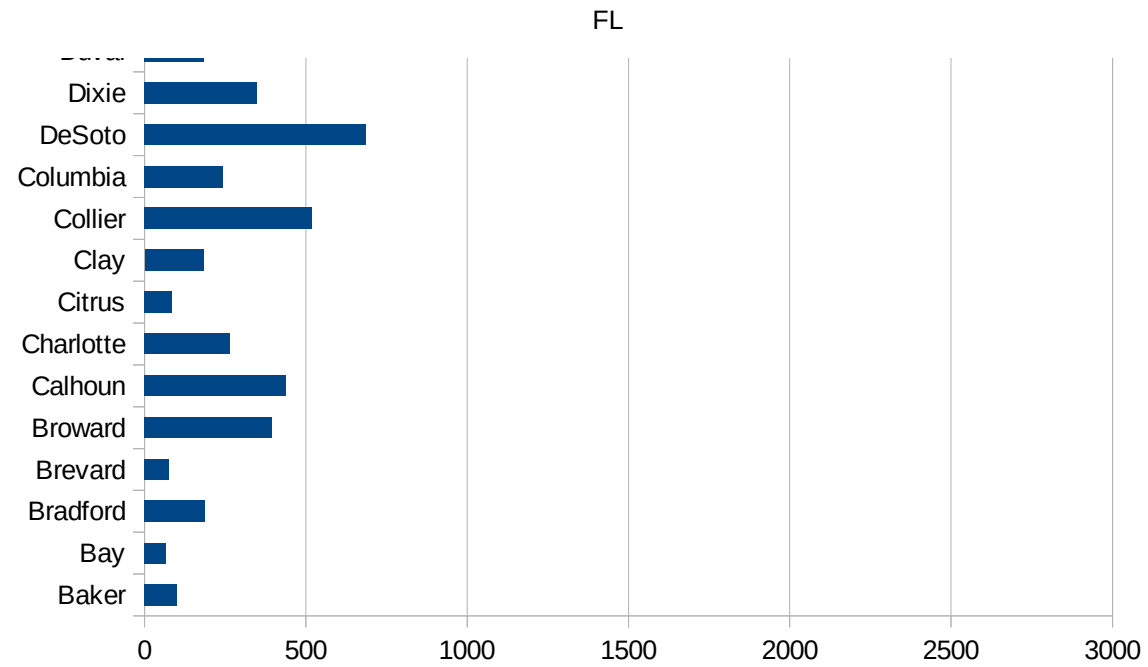
FL



FL

12069 Lake	90.04333862
12071 Lee	298.5648216
12073 Leon	149.7425659
12075 Levy	142.2614668
12077 Liberty	2577.746246
12079 Madison	383.1831184
12081 Manatee	298.0841068
12083 Marion	76.11597408
12085 Martin	527.6175798
12086 Miami-Dade	698.8388173
12087 Monroe	146.6138857
12089 Nassau	95.53546463
12091 Okaloosa	122.0635985
12093 Okeechobee	300.9365144
12095 Orange	163.4018882
12097 Osceola	201.3641675
12099 Palm Beach	476.0619702
12101 Pasco	77.64579434
12103 Pinellas	157.0830941
12105 Polk	161.7211081
12107 Putnam	233.2699594
12109 St. Johns	106.9766893
12111 St. Lucie	189.0212003
12113 Santa Rosa	143.2960318
12115 Sarasota	156.7780126
12117 Seminole	111.3647634
12119 Sumter	202.7121487
12121 Suwannee	393.7453328
12123 Taylor	208.1117329
12125 Union	240.9638554
12127 Volusia	146.8391235
12129 Wakulla	107.8216937
12131 Walton	182.1366025
12133 Washington	333.6012862





FL

FIPS

- 29001
- 29003
- 29005
- 29007
- 29009
- 29011
- 29013
- 29015
- 29017
- 29019
- 29021
- 29023
- 29025
- 29027
- 29029
- 29031
- 29033
- 29035
- 29037

FL

29039
29041
29043
29045
29047
29049
29051
29053
29055
29057
29059
29061
29063
29065
29067
29069
29071
29073
29075
29077
29079
29081
29083
29085
29087
29089
29091
29093
29095
29097
29099
29101

29103

FL

29105
29107
29109
29111
29113
29115
29117
29121
29123
29125
29127
29119
29129
29131
29133
29135
29137
29139
29141
29143
29145
29147
29149
29151
29153
29155
29157
29159
29161
29163
29165
29167
29169
29171

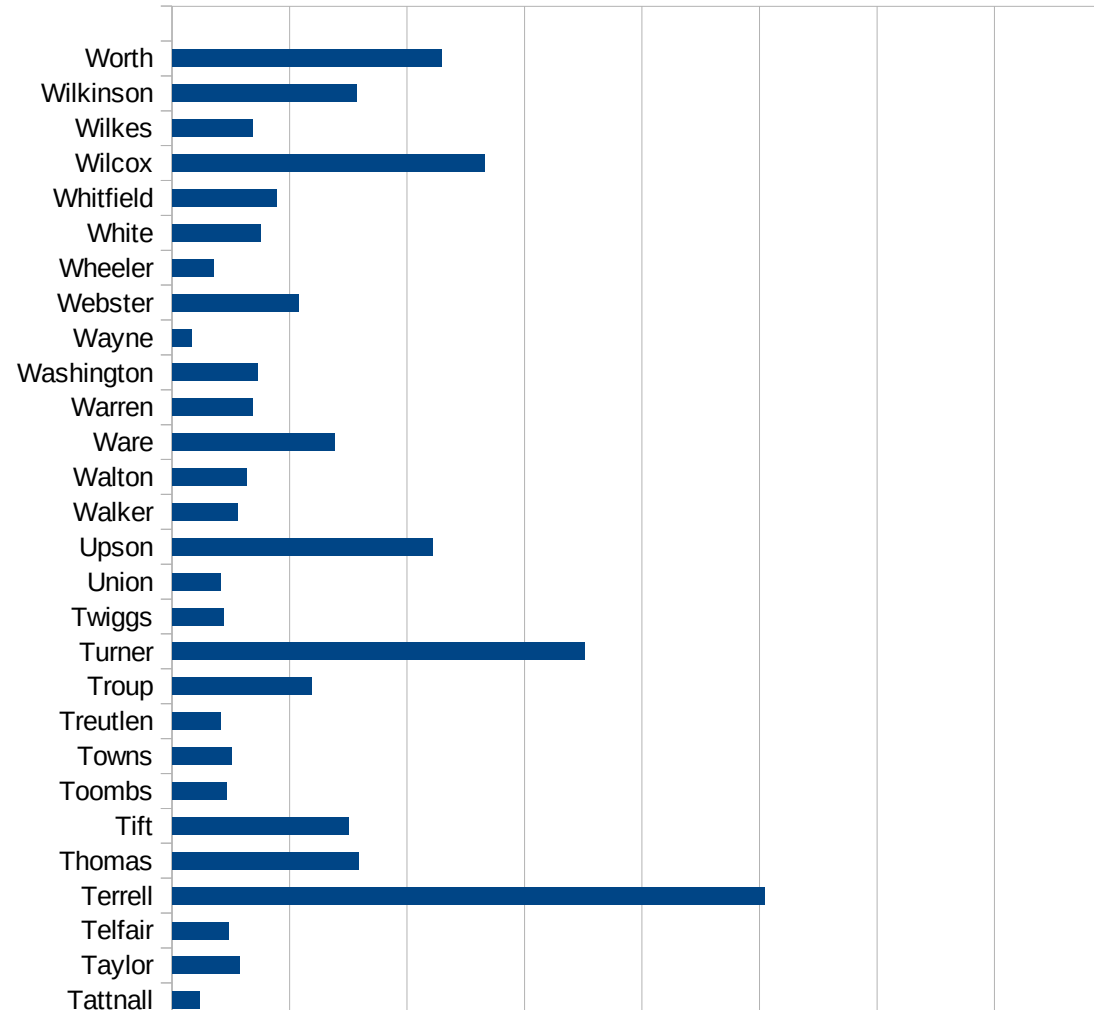
FL

29173
29175
29177
29179
29181
29195
29197
29199
29201
29203
29205
29183
29185
29187
29189
29510
29186
29207
29209
29211
29213
29215

29217
29219
29221
29223
29225
29227
29229

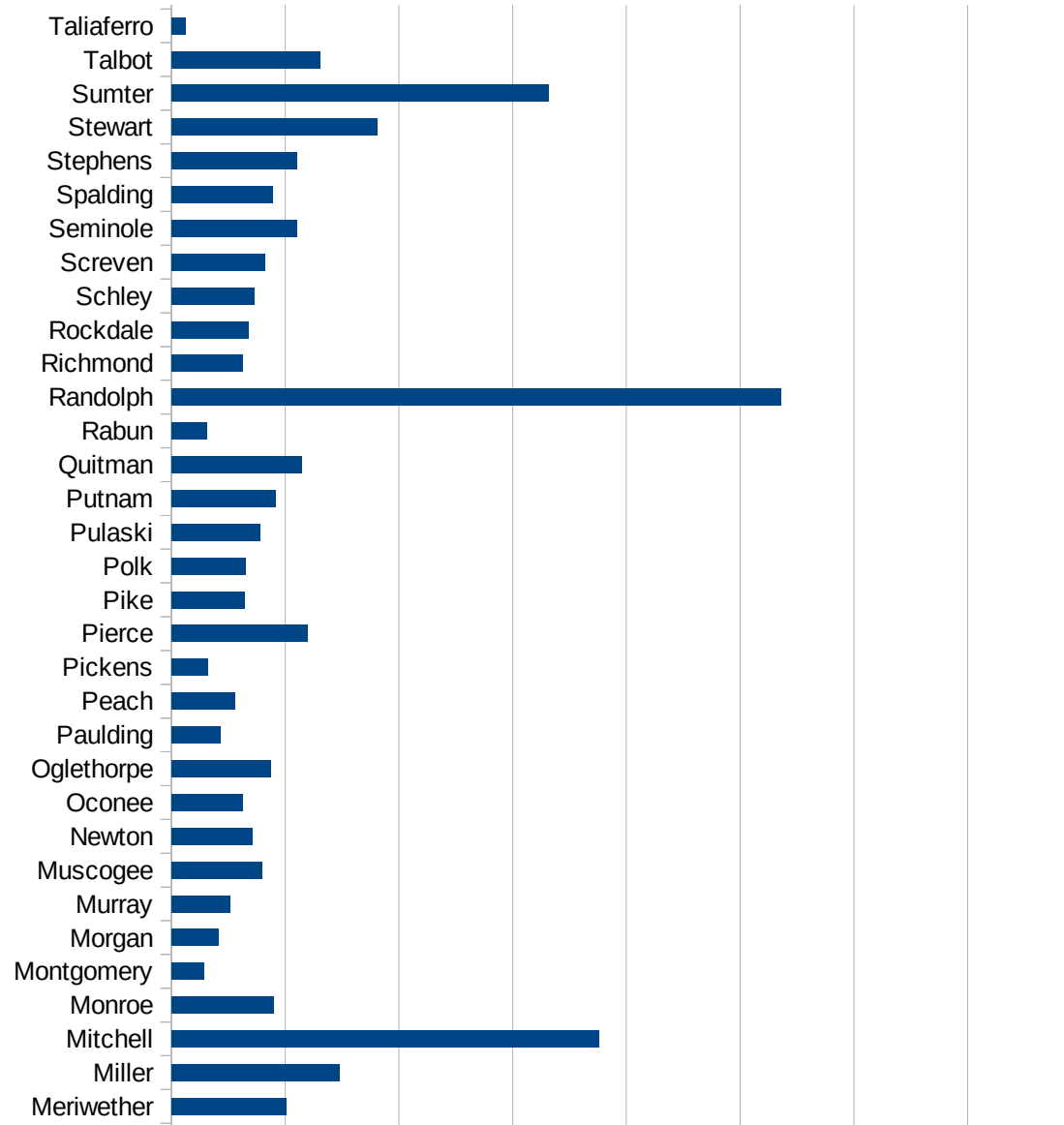
GA

FIPS	County	PC Infection
13001	Appling	999.6217647
13003	Atkinson	723.1529468
13005	Bacon	1287.438534
13007	Baker	1164.294955
13009	Baldwin	863.3960244
13011	Banks	463.4506004
13013	Barrow	421.9826999
13015	Bartow	489.6248402
13017	Ben Hill	536.1291476
13019	Berrien	285.6846042
13021	Bibb	329.2073549
13023	Bleckley	389.4687646
13025	Brantley	328.0944065
13027	Brooks	509.2503062
13029	Bryan	202.0520087
13031	Bulloch	106.0856965
13033	Burke	553.0036124
13035	Butts	1004.422767
13037	Calhoun	2172.544081
13039	Camden	128.5466773
13043	Candler	119.9704688
13045	Carroll	491.0219182
13047	Catoosa	232.868585
13049	Charlton	246.7612585
13051	Chatham	188.4541572
13053	Chattahoochee	1609.883939
13055	Chattooga	100.8471158
13057	Cherokee	376.9442335
13059	Clarke	249.7447577
13061	Clay	1489.4354
13063	Clayton	456.8133557
13065	Clinch	1037.906137
13067	Cobb	428.3458741



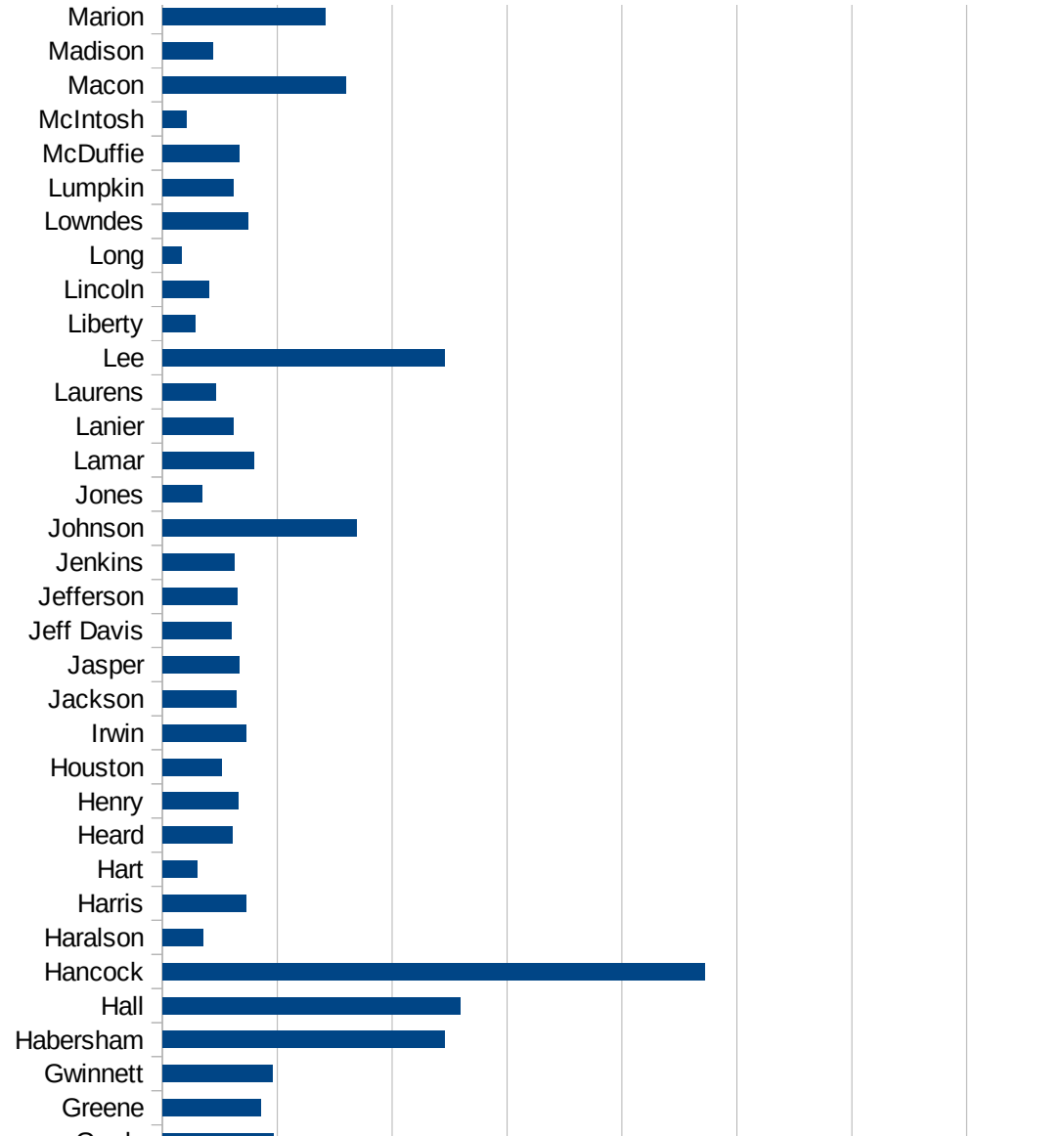
GA

13069 Coffee	693.8481888
13071 Colquitt	1245.832602
13073 Columbia	177.5865086
13075 Cook	326.3022958
13077 Coweta	317.4189656
13079 Crawford	235.4278292
13081 Crisp	1053.05075
13083 Dade	252.6808825
13085 Dawson	450.5043256
13087 Decatur	786.4534337
13089 DeKalb	529.7677111
13091 Dodge	255.9768172
13093 Dooly	1386.254195
13095 Dougherty	1976.041998
13097 Douglas	407.3459895
13099 Early	2439.73846
13101 Echols	3650
13103 Effingham	125.4220936
13105 Elbert	407.9497908
13107 Emanuel	128.2504865
13109 Evans	55.96492864
13111 Fannin	196.4258204
13113 Fayette	215.9370345
13115 Floyd	328.8163632
13117 Forsyth	230.7575271
13119 Franklin	573.3397038
13121 Fulton	459.1882405
13123 Gilmer	519.2107996
13125 Glascock	33.38898164
13127 Glynn	180.7108743
13129 Gordon	338.0428188
13131 Grady	480.8469371
13133 Greene	429.4270539
13135 Gwinnett	477.8067238



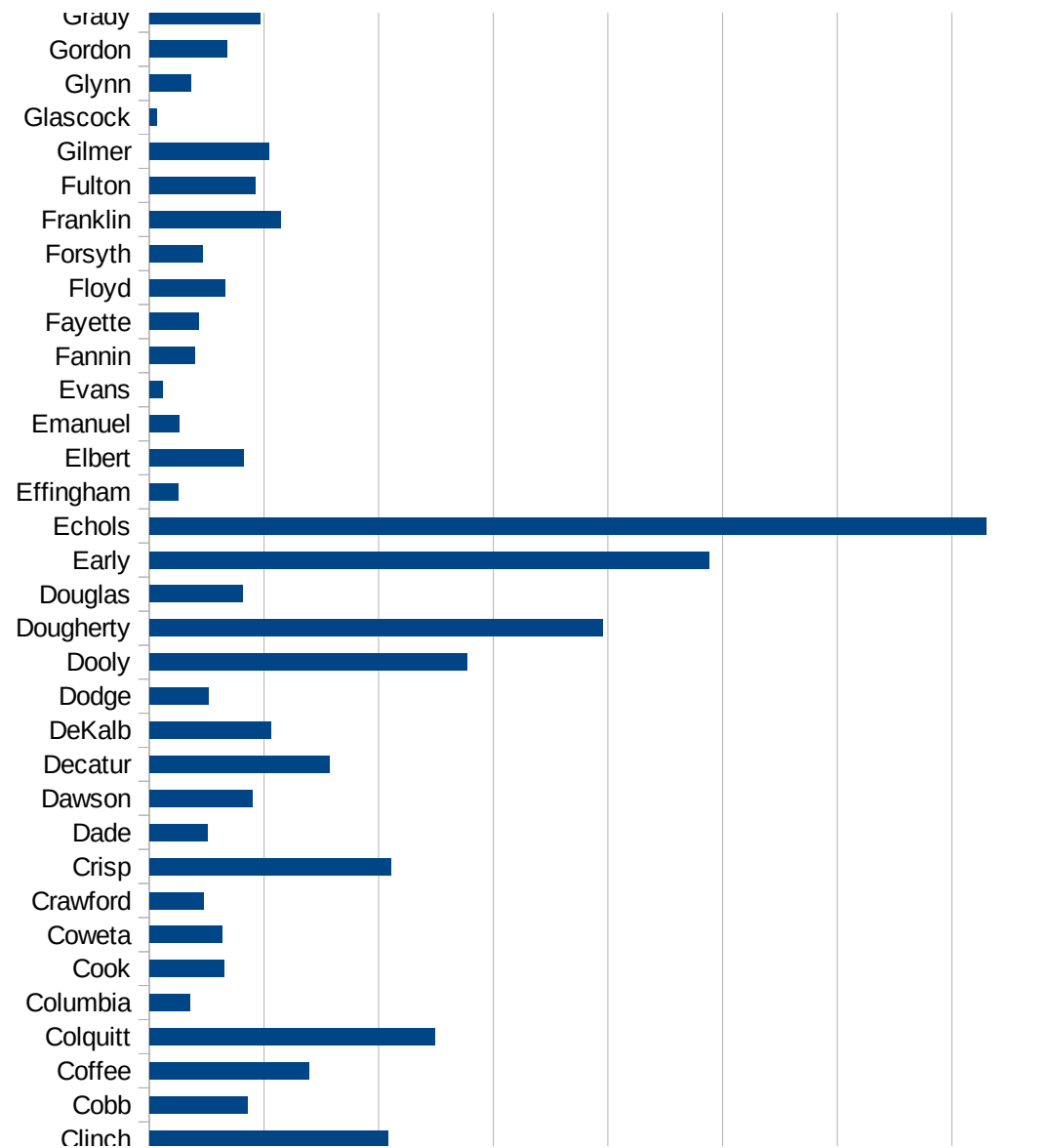
GA

13137 Habersham	1224.99339
13139 Hall	1293.606664
13141 Hancock	2359.84667
13143 Haralson	176.0742221
13145 Harris	362.5815809
13147 Hart	149.4310127
13149 Heard	303.0558128
13151 Henry	328.3815481
13153 Houston	256.6428034
13155 Irwin	361.7791019
13157 Jackson	320.922439
13159 Jasper	334.7578348
13161 Jeff Davis	299.4211192
13163 Jefferson	324.04407
13165 Jenkins	310.9524358
13167 Johnson	844.6641945
13169 Jones	171.2328767
13171 Lamar	400
13173 Lanier	309.4777563
13175 Laurens	230.3222398
13177 Lee	1226.313668
13179 Liberty	141.4703156
13181 Lincoln	202.1478206
13183 Long	84.21939151
13185 Lowndes	373.1054582
13187 Lumpkin	309.5129722
13189 McDuffie	334.4015605
13191 McIntosh	104.6025105
13193 Macon	798.9043597
13195 Madison	219.2242833
13197 Marion	706.5022153
13199 Meriwether	503.1327131
13201 Miller	738.6563489
13205 Mitchell	1879.055516

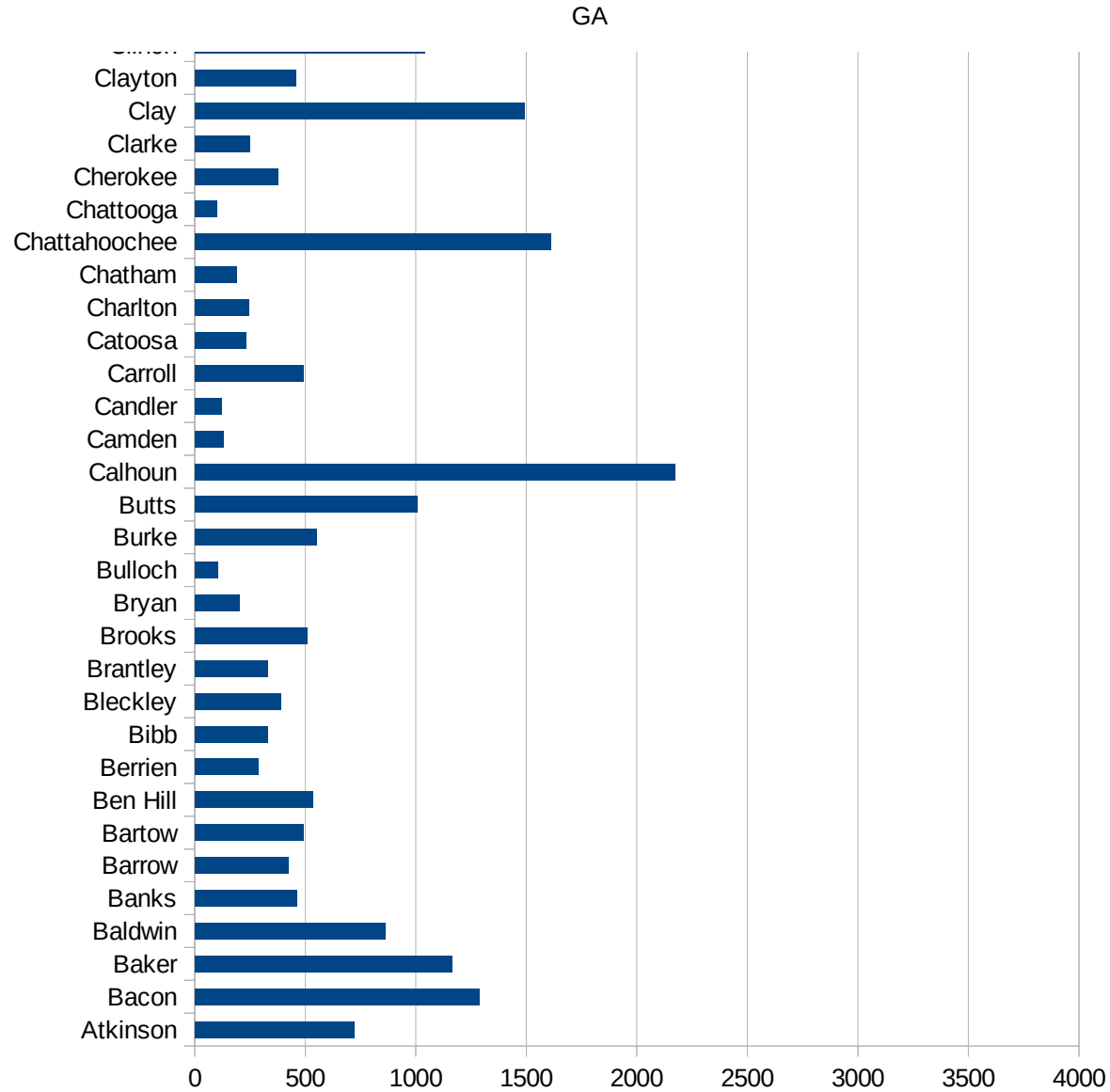


GA

13207 Monroe	446.9476744
13209 Montgomery	141.4119439
13211 Morgan	206.8636291
13213 Murray	258.0095689
13215 Muscogee	399.6703749
13217 Newton	355.1181749
13219 Oconee	313.2002444
13221 Oglethorpe	438.4216819
13223 Paulding	213.9669845
13225 Peach	278.4188739
13227 Pickens	159.4746717
13229 Pierce	598.2773738
13231 Pike	321.9920575
13233 Polk	327.2898517
13235 Pulaski	388.4723101
13237 Putnam	458.5262965
13239 Quitman	570.4256253
13241 Rabun	154.1471512
13243 Randolph	2678.179423
13245 Richmond	311.082886
13247 Rockdale	339.978365
13249 Schley	362.8724217
13251 Screven	408.9539389
13253 Seminole	553.2170776
13255 Spalding	444.7806354
13257 Stephens	553.101594
13259 Stewart	903.3715115
13261 Sumter	1658.090337
13263 Talbot	653.6989796
13265 Taliaferro	62.18905473
13267 Tattnall	118.1521011
13269 Taylor	286.105237
13271 Telfair	239.3550013
13273 Terrell	2520.032517



13275 Thomas	794.1864651
13277 Tift	751.7685046
13279 Toombs	230.5947112
13281 Towns	253.121836
13283 Treutlen	205.6102218
13285 Troup	593.9972014
13287 Turner	1756.825076
13289 Twiggs	219.8339033
13291 Union	204.1581601
13293 Upson	1106.236887
13295 Walker	276.6172021
13297 Walton	318.7063517
13299 Ware	692.264574
13301 Warren	342.7918492
13303 Washington	362.9942117
13305 Wayne	83.87010199
13307 Webster	536.1930295
13309 Wheeler	177.6875238
13311 White	377.0437104
13313 Whitfield	443.9660971
13315 Wilcox	1327.734907
13317 Wilkes	344.2689348
13319 Wilkinson	785.7459053
13321 Worth	1147.839795



GA

FIPS

- 29001
- 29003
- 29005
- 29007
- 29009
- 29011
- 29013
- 29015
- 29017
- 29019
- 29021
- 29023
- 29025
- 29027
- 29029
- 29031
- 29033
- 29035
- 29037

GA

29039
29041
29043
29045
29047
29049
29051
29053
29055
29057
29059
29061
29063
29065
29067
29069
29071
29073
29075
29077
29079
29081
29083
29085
29087
29089
29091
29093
29095
29097
29099
29101

29103

29105
29107
29109
29111
29113
29115
29117
29121
29123
29125
29127
29119
29129
29131
29133
29135
29137
29139
29141
29143
29145
29147
29149
29151
29153
29155
29157
29159
29161
29163
29165
29167
29169
29171

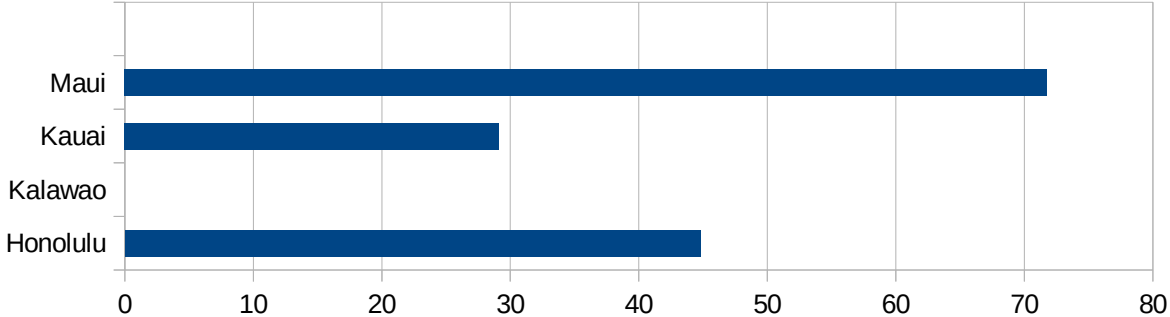
GA

29173
29175
29177
29179
29181
29195
29197
29199
29201
29203
29205
29183
29185
29187
29189
29510
29186
29207
29209
29211
29213
29215

29217
29219
29221
29223
29225
29227
29229

HI

FIPS	County	PC Infection
15001	Hawaii	40.30191608
15003	Honolulu	44.79226186
15005	Kalawao	0
15007	Kauai	29.11288869
15009	Maui	71.76733032



HI

FIPS

29001
29003
29005
29007
29009
29011
29013
29015
29017
29019
29021
29023
29025
29027
29029
29031
29033
29035
29037

This work is licensed under the Creative Commons Attribution-NoDerivatives 4.0 International License. To view a copy of this license, visit <http://creativecommons.org/licenses/by-nd/4.0/>.

Tom McKellips, DM
www.creatingtomorrow.us
Page 169

HI

29039
29041
29043
29045
29047
29049
29051
29053
29055
29057
29059
29061
29063
29065
29067
29069
29071
29073
29075
29077
29079
29081
29083
29085
29087
29089
29091
29093
29095
29097
29099
29101

29103

HI

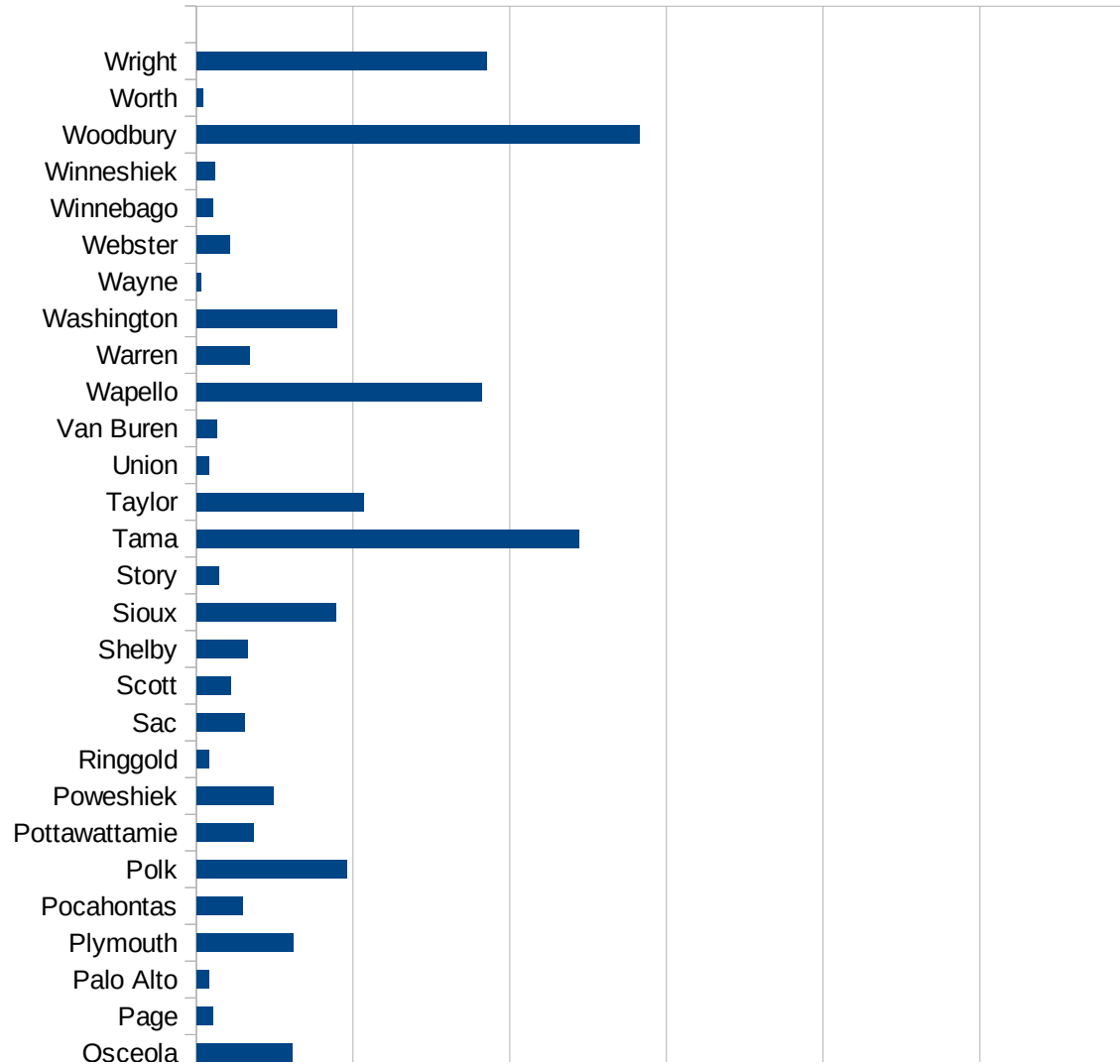
29105
29107
29109
29111
29113
29115
29117
29121
29123
29125
29127
29119
29129
29131
29133
29135
29137
29139
29141
29143
29145
29147
29149
29151
29153
29155
29157
29159
29161
29163
29165
29167
29169
29171

HI

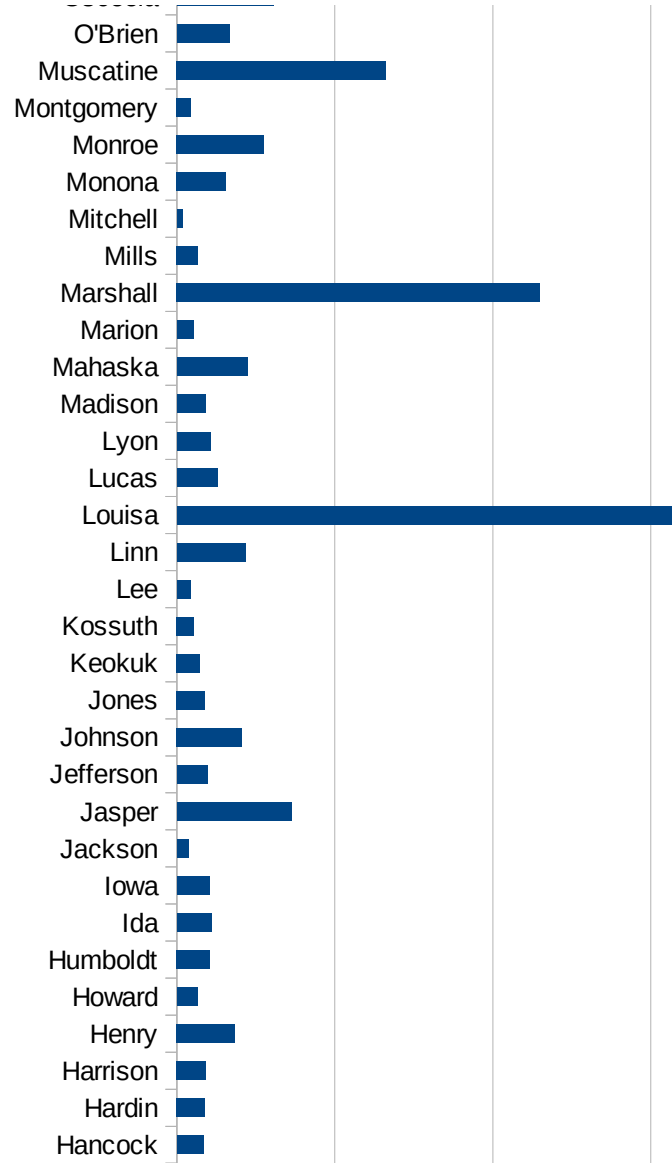
29173
29175
29177
29179
29181
29195
29197
29199
29201
29203
29205
29183
29185
29187
29189
29510
29186
29207
29209
29211
29213
29215

29217
29219
29221
29223
29225
29227
29229

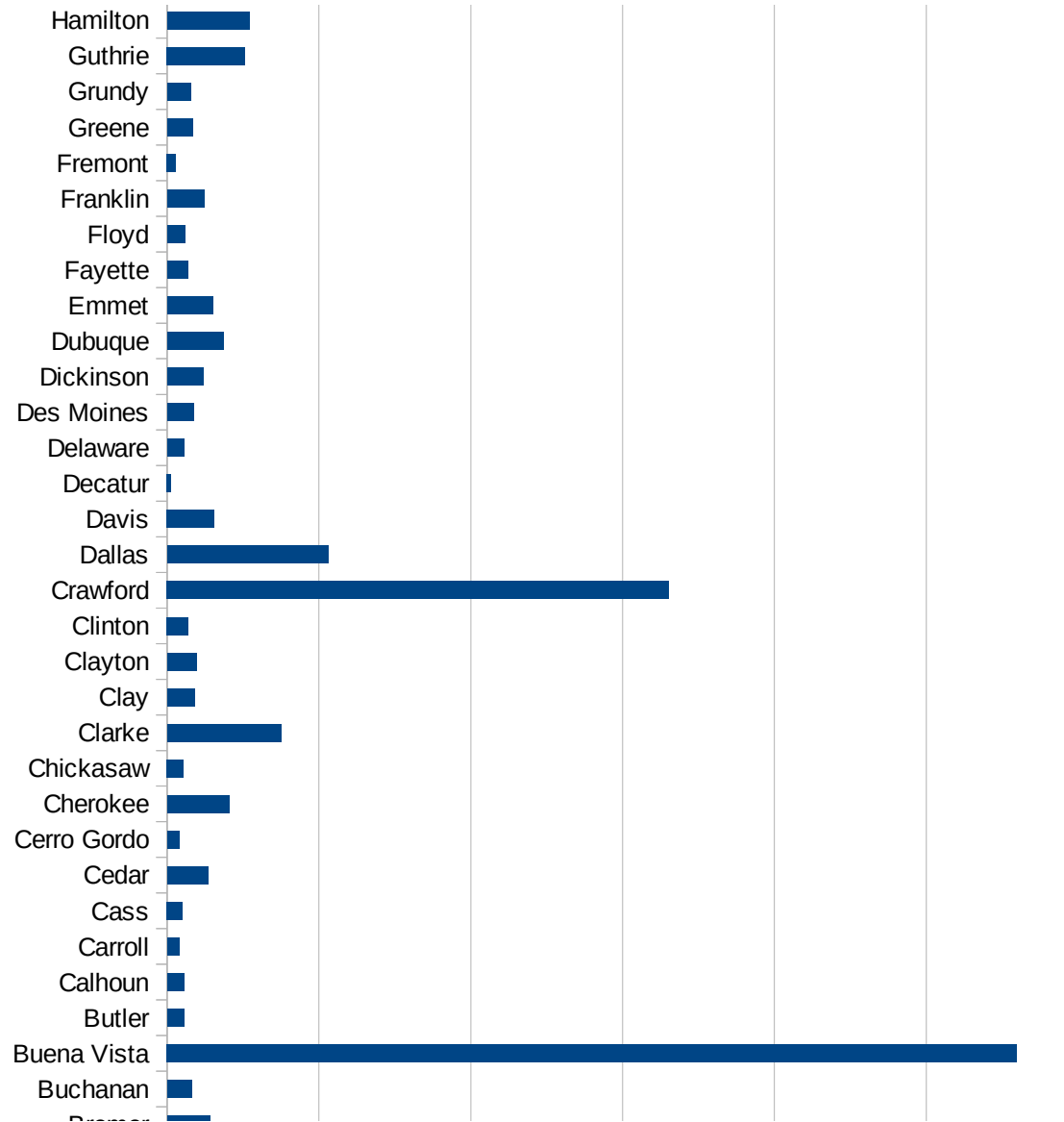
FIPS	County	PC Infection
19001	Adair	127.4246071
19003	Adams	192.0438957
19005	Allamakee	867.5534991
19007	Appanoose	136.6889121
19009	Audubon	236.1060661
19011	Benton	167.6936276
19013	Black Hawk	1351.12682
19015	Boone	273.2862674
19017	Bremer	284.6033591
19019	Buchanan	160.3849238
19021	Buena Vista	5595.250075
19023	Butler	110.0488342
19025	Calhoun	113.413754
19027	Carroll	79.38870696
19029	Cass	100.5413766
19031	Cedar	268.4275514
19033	Cerro Gordo	79.7242479
19035	Cherokee	406.3245296
19037	Chickasaw	108.6593113
19039	Clarke	753.4755386
19041	Clay	179.7446387
19043	Clayton	193.6659831
19045	Clinton	139.7308569
19047	Crawford	3304.580953
19049	Dallas	1061.210912
19051	Davis	310.5245647
19053	Decatur	25.34854246
19055	Delaware	111.3129064
19057	Des Moines	173.7441872
19059	Dickinson	239.0252434
19061	Dubuque	373.7584405
19063	Emmet	302.6045607
19065	Fayette	137.3346897

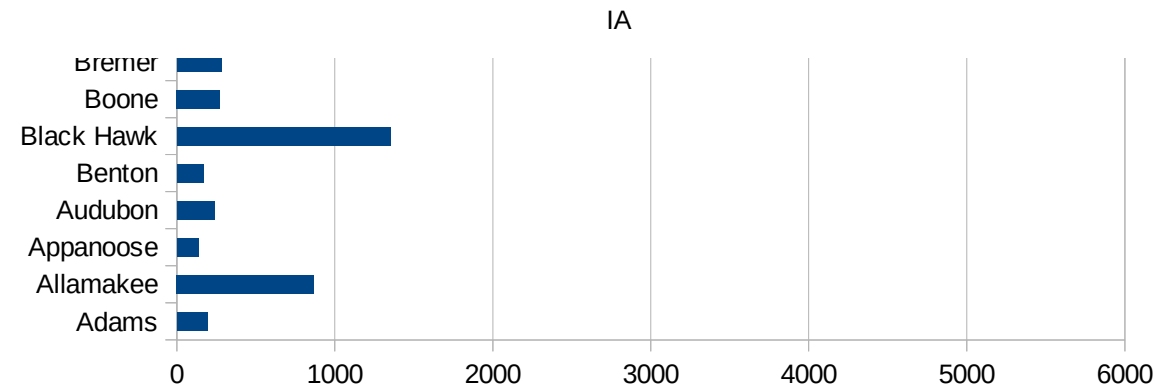


19067 Floyd	120.5507265
19069 Franklin	246.9379692
19071 Fremont	57.2000572
19073 Greene	167.0192629
19075 Grundy	154.4213264
19077 Guthrie	513.0597015
19079 Hamilton	541.7335474
19081 Hancock	168.0358476
19083 Hardin	177.8515532
19085 Harrison	183.9535871
19087 Henry	368.7646385
19089 Howard	130.6193534
19091 Humboldt	209.4898921
19093 Ida	219.2661892
19095 Iowa	204.4482994
19097 Jackson	72.04610951
19099 Jasper	724.1499987
19101 Jefferson	195.8544149
19103 Johnson	412.5347084
19105 Jones	178.3648284
19107 Keokuk	146.6992665
19109 Kossuth	107.3249262
19111 Lee	88.09279107
19113 Linn	434.2456476
19115 Louisa	3133.673561
19117 Lucas	254.4823597
19119 Lyon	211.66709
19121 Madison	178.4725214
19123 Mahaska	450
19125 Marion	104.7684617
19127 Marshall	2298.591831
19129 Mills	132.7756755
19131 Mitchell	37.84653231
19133 Monona	311.0957484



19135 Monroe	551.9897304
19137 Montgomery	89.9730081
19139 Muscatine	1323.114911
19141 O'Brien	332.3699422
19143 Osceola	612.5827815
19145 Page	104.9249131
19147 Palo Alto	78.39623698
19149 Plymouth	617.6529189
19151 Pocahontas	296.735905
19153 Polk	960.3779936
19155 Pottawattamie	364.577208
19157 Poweshiek	492.00492
19159 Ringgold	80.51529791
19161 Sac	308.6737319
19163 Scott	221.6028116
19165 Shelby	328.2086716
19167 Sioux	890.8877367
19169 Story	145.7621936
19171 Tama	2443.208708
19173 Taylor	1066.063641
19175 Union	80.9126952
19177 Van Buren	128.2051282
19179 Wapello	1820.764096
19181 Warren	338.8436227
19183 Washington	898.7850594
19185 Wayne	31.24511795
19187 Webster	215.0122667
19189 Winnebago	104.5826203
19191 Winneshiek	119.8262519
19193 Woodbury	2828.1922
19195 Worth	40.25224742
19197 Wright	1851.851852





FIPS

- 29001
- 29003
- 29005
- 29007
- 29009
- 29011
- 29013
- 29015
- 29017
- 29019
- 29021
- 29023
- 29025
- 29027
- 29029
- 29031
- 29033
- 29035
- 29037

IA

29039
29041
29043
29045
29047
29049
29051
29053
29055
29057
29059
29061
29063
29065
29067
29069
29071
29073
29075
29077
29079
29081
29083
29085
29087
29089
29091
29093
29095
29097
29099
29101

29103

IA

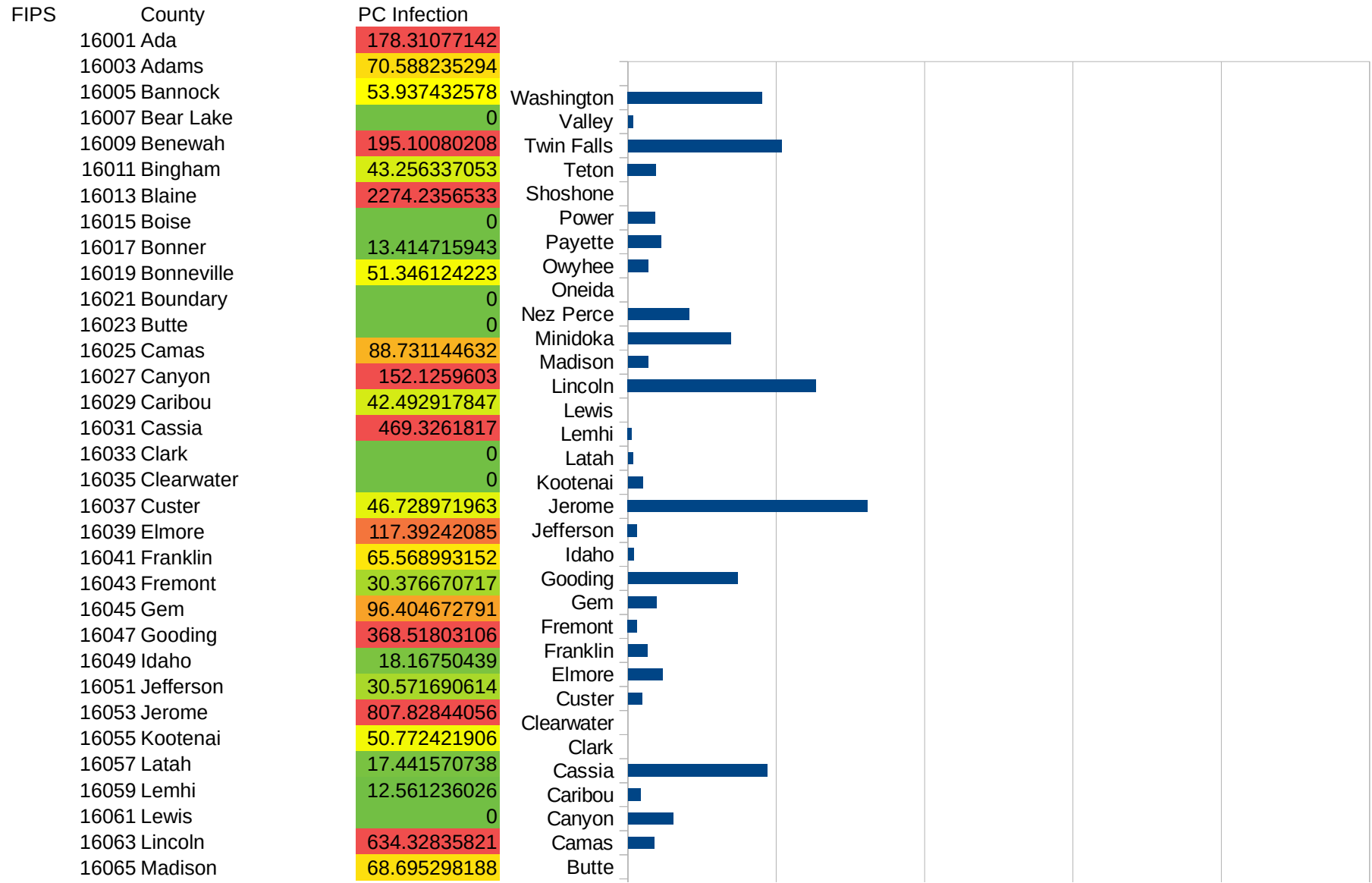
29105
29107
29109
29111
29113
29115
29117
29121
29123
29125
29127
29119
29129
29131
29133
29135
29137
29139
29141
29143
29145
29147
29149
29151
29153
29155
29157
29159
29161
29163
29165
29167
29169
29171

IA

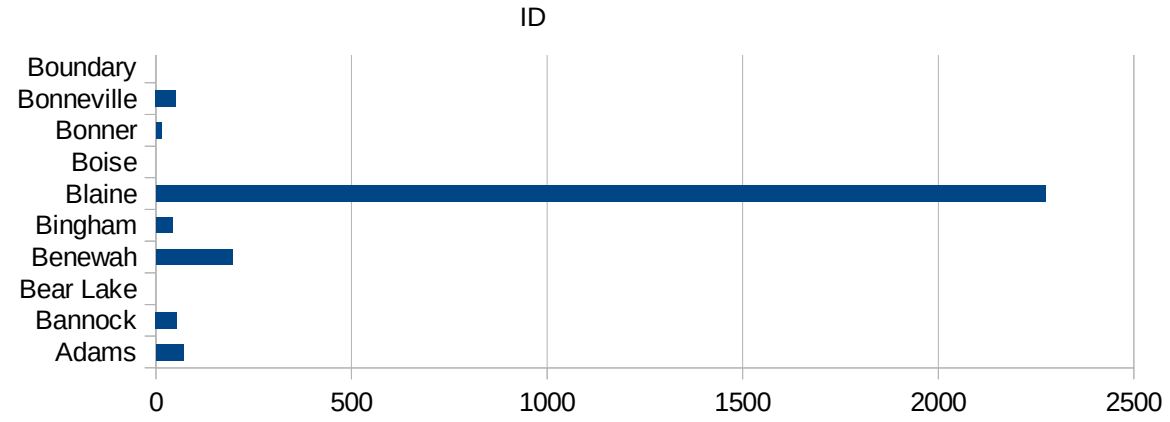
29173
29175
29177
29179
29181
29195
29197
29199
29201
29203
29205
29183
29185
29187
29189
29510
29186
29207
29209
29211
29213
29215

29217
29219
29221
29223
29225
29227
29229

ID



16067 Minidoka	345.73829532
16069 Nez Perce	205.40487032
16071 Oneida	0
16073 Owyhee	68.417001625
16075 Payette	110.39870918
16077 Power	90.113285273
16079 Shoshone	0
16081 Teton	94.501718213
16083 Twin Falls	516.95496103
16085 Valley	18.114301241
16087 Washington	452.71134731



ID

FIPS

29001
29003
29005
29007
29009
29011
29013
29015
29017
29019
29021
29023
29025
29027
29029
29031
29033
29035
29037

ID

29039
29041
29043
29045
29047
29049
29051
29053
29055
29057
29059
29061
29063
29065
29067
29069
29071
29073
29075
29077
29079
29081
29083
29085
29087
29089
29091
29093
29095
29097
29099
29101

29103

ID

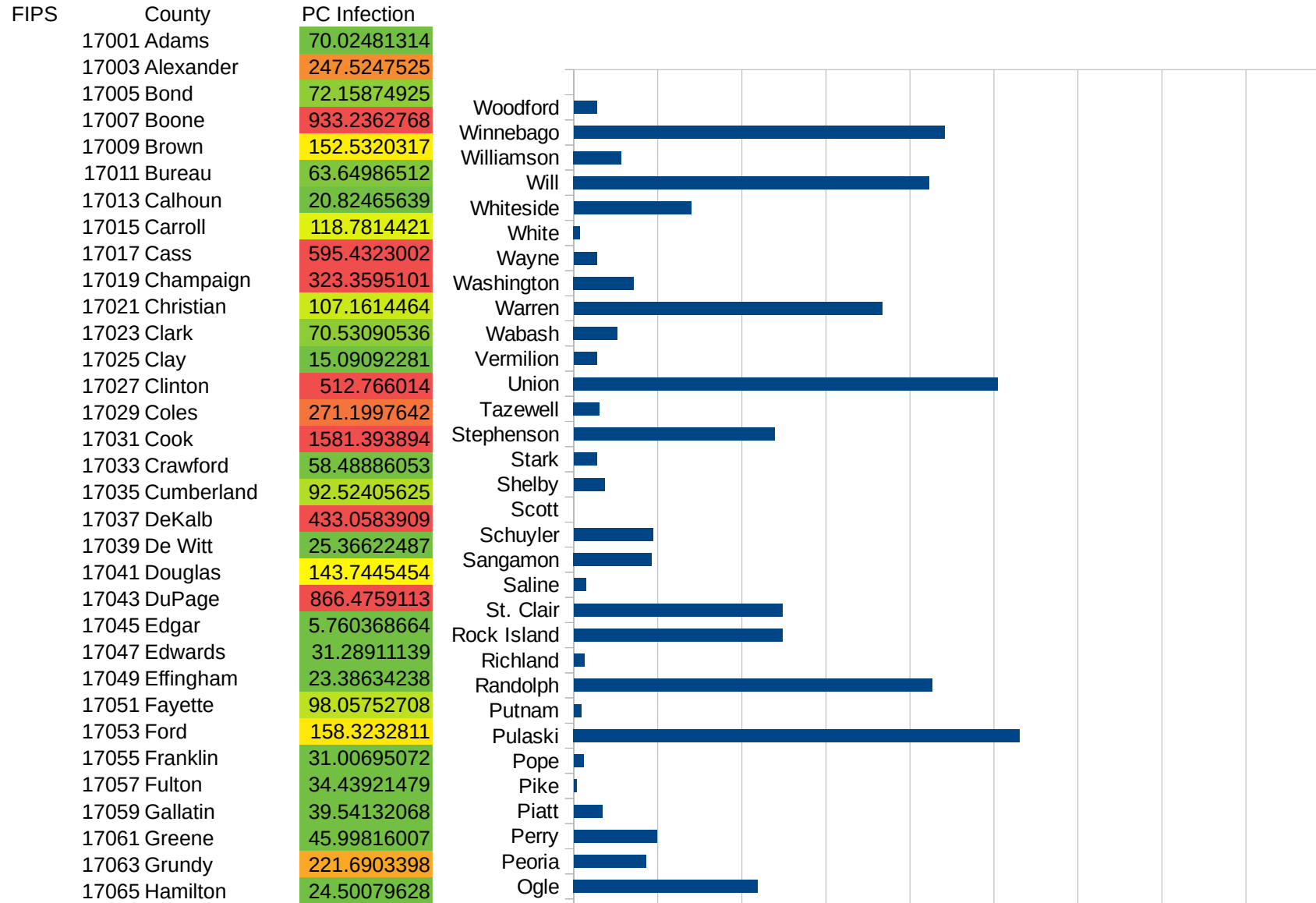
29105
29107
29109
29111
29113
29115
29117
29121
29123
29125
29127
29119
29129
29131
29133
29135
29137
29139
29141
29143
29145
29147
29149
29151
29153
29155
29157
29159
29161
29163
29165
29167
29169
29171

ID

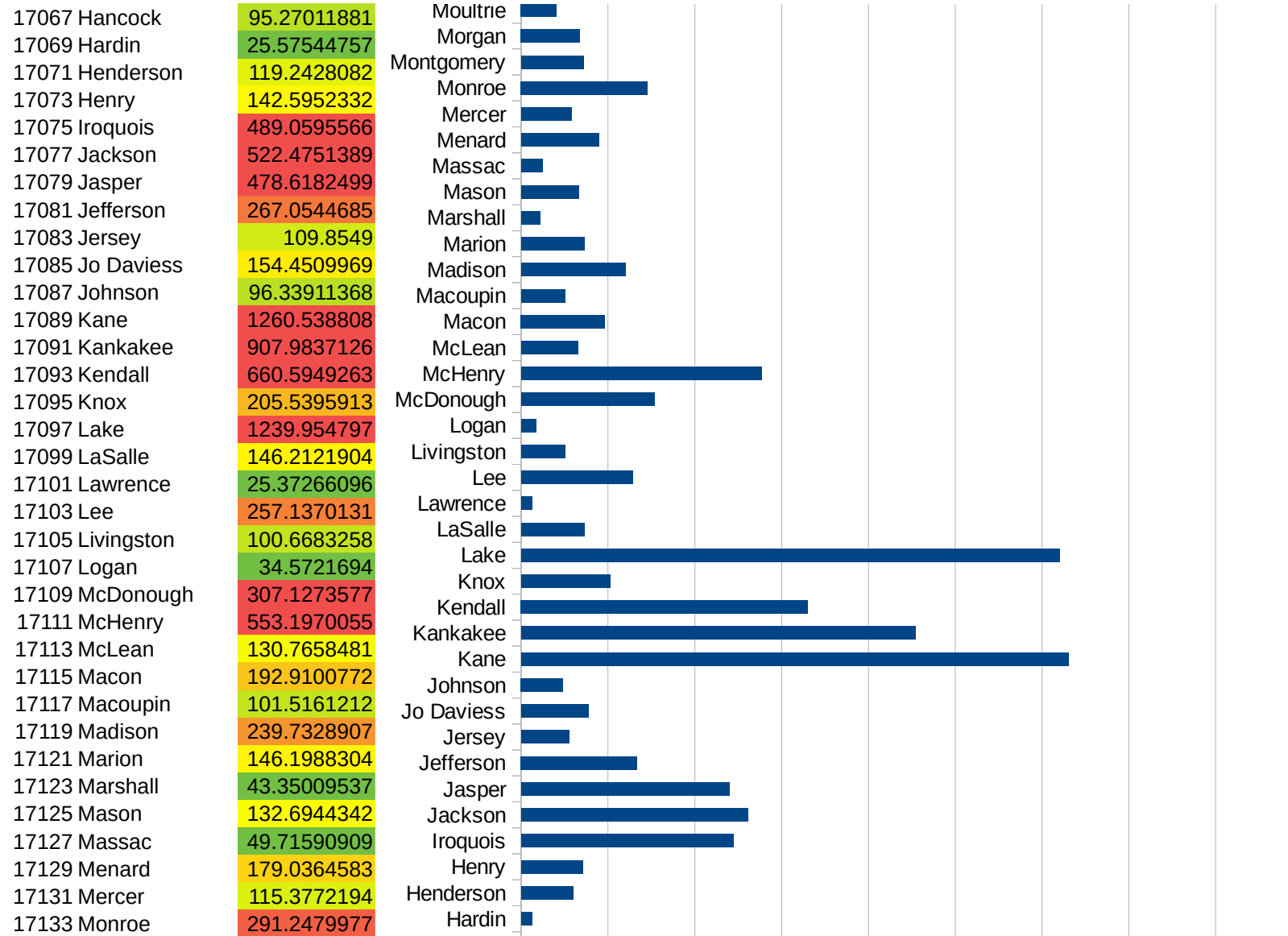
29173
29175
29177
29179
29181
29195
29197
29199
29201
29203
29205
29183
29185
29187
29189
29510
29186
29207
29209
29211
29213
29215

29217
29219
29221
29223
29225
29227
29229

IL

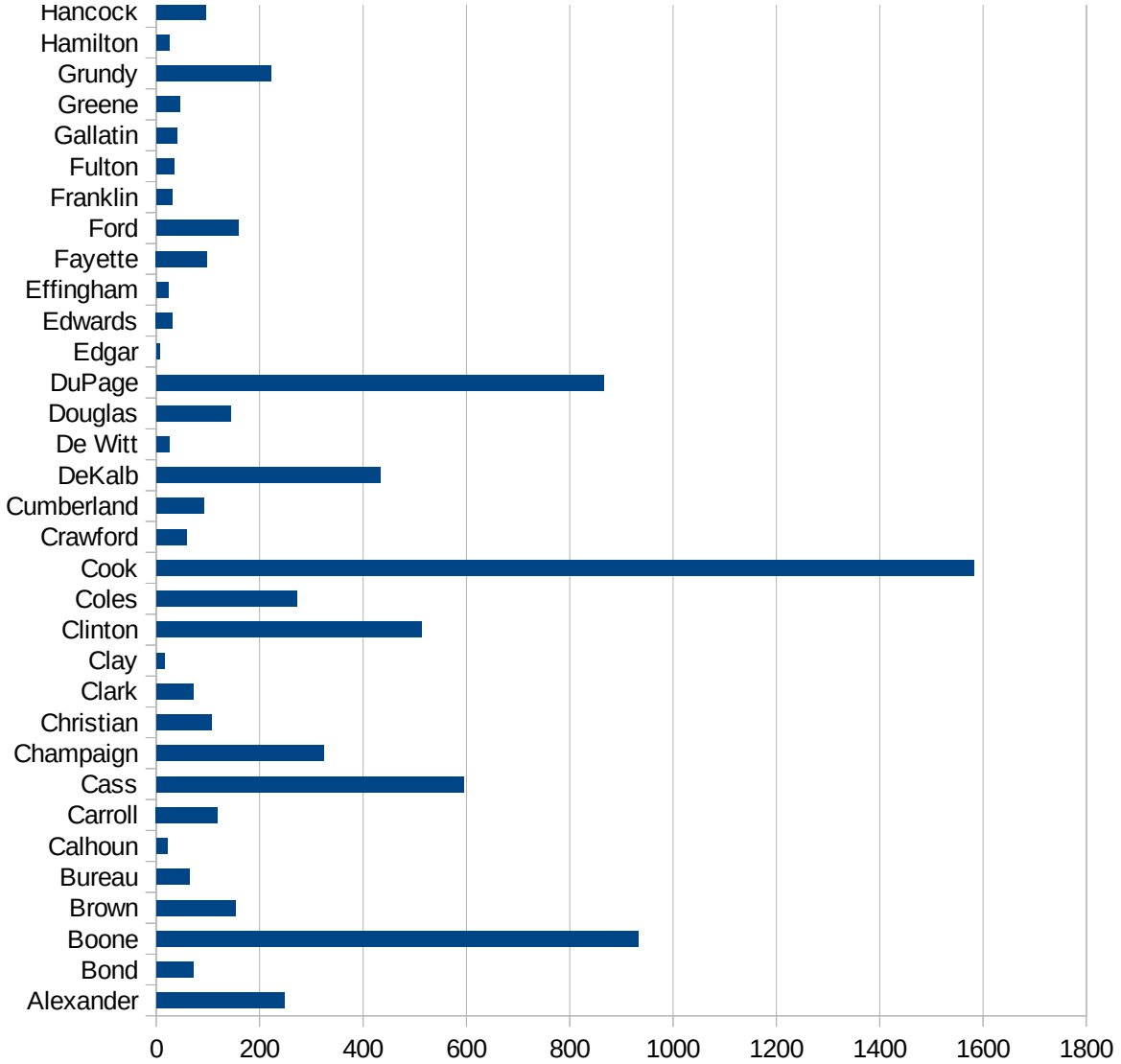


IL



IL

17135 Montgomery	143.3516311
17137 Morgan	135.3896868
17139 Moultrie	81.538357
17141 Ogle	437.9160694
17143 Peoria	171.0764529
17145 Perry	198.3564749
17147 Piatt	67.08953403
17149 Pike	6.405739543
17151 Pope	23.74169041
17153 Pulaski	1061.687717
17155 Putnam	17.42160279
17157 Randolph	853.4230362
17159 Richland	25.37588023
17161 Rock Island	495.5498094
17163 St. Clair	496.4395022
17165 Saline	29.28135196
17167 Sangamon	185.310318
17169 Schuyler	188.2148545
17171 Scott	0
17173 Shelby	73.59367094
17175 Stark	55.27915976
17177 Stephenson	478.1802337
17179 Tazewell	61.21153497
17181 Union	1009.441245
17183 Vermilion	54.68322787
17185 Wabash	103.9051
17187 Warren	733.912635
17189 Washington	142.9081815
17191 Wayne	55.10653931
17193 White	14.63593121
17195 Whiteside	278.646676
17197 Will	846.152735
17199 Williamson	113.3381055
17201 Winnebago	882.4947814



17203 Woodford

54.59792528

IL

IL

FIPS

29001
29003
29005
29007
29009
29011
29013
29015
29017
29019
29021
29023
29025
29027
29029
29031
29033
29035
29037

IL

29039
29041
29043
29045
29047
29049
29051
29053
29055
29057
29059
29061
29063
29065
29067
29069
29071
29073
29075
29077
29079
29081
29083
29085
29087
29089
29091
29093
29095
29097
29099
29101

29103

IL

29105
29107
29109
29111
29113
29115
29117
29121
29123
29125
29127
29119
29129
29131
29133
29135
29137
29139
29141
29143
29145
29147
29149
29151
29153
29155
29157
29159
29161
29163
29165
29167
29169
29171

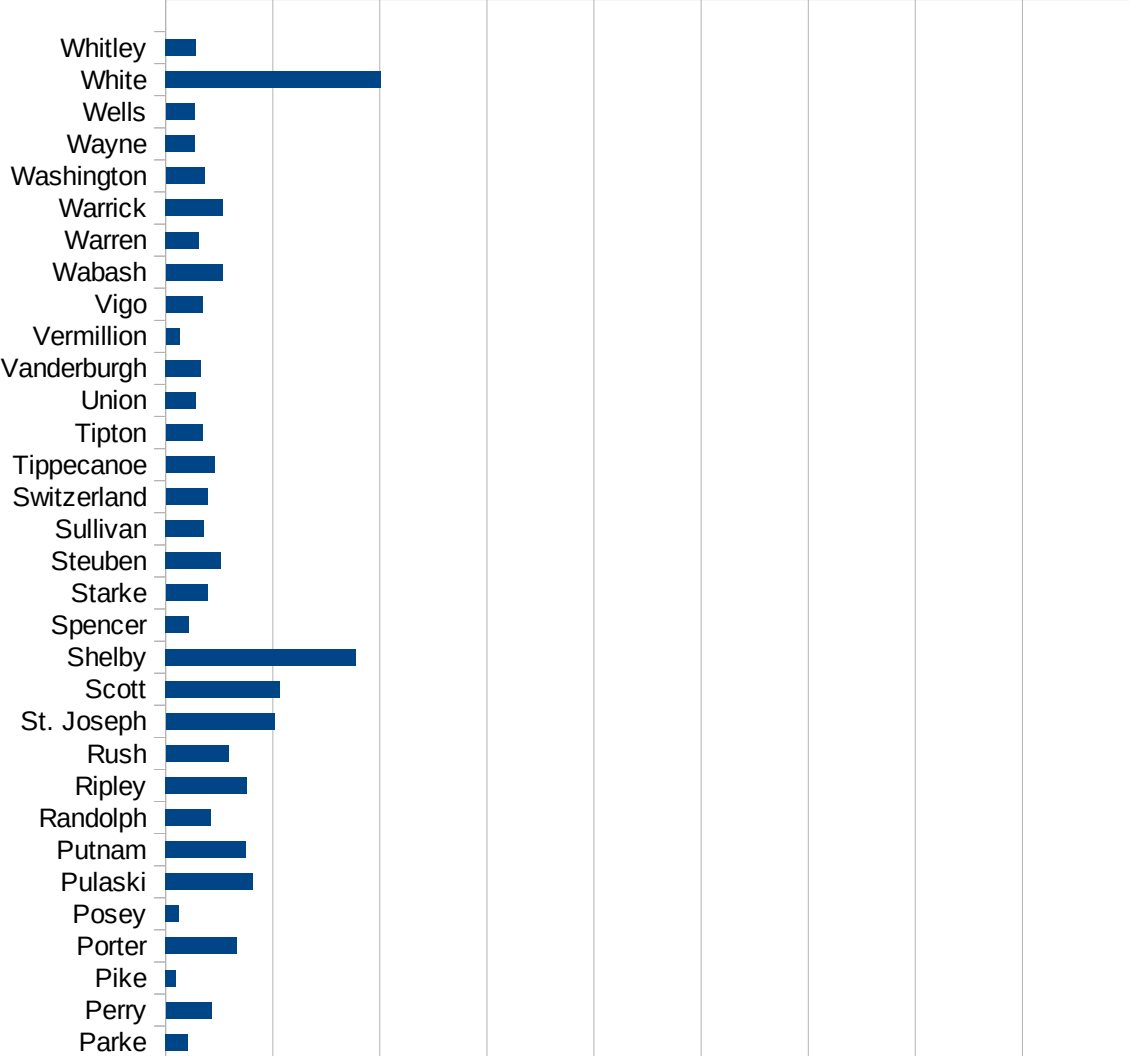
IL

29173
29175
29177
29179
29181
29195
29197
29199
29201
29203
29205
29183
29185
29187
29189
29510
29186
29207
29209
29211
29213
29215

29217
29219
29221
29223
29225
29227
29229

IN

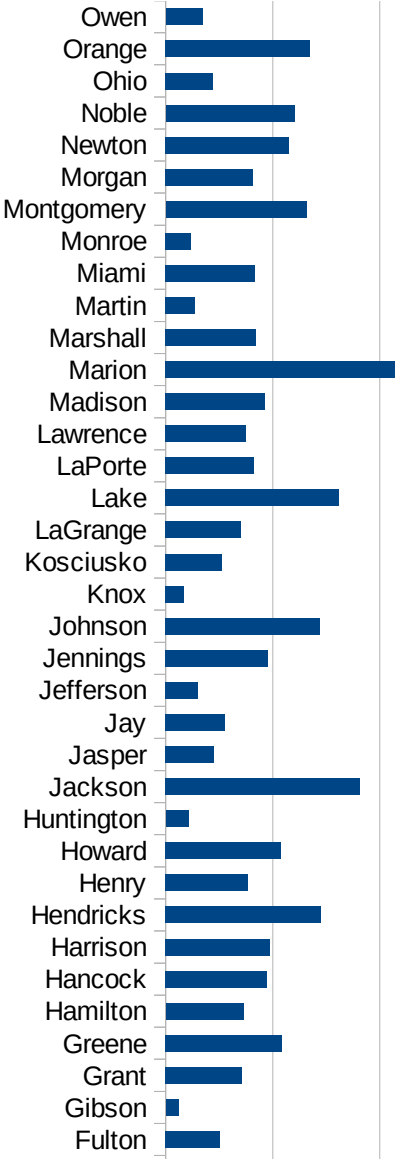
FIPS	County	PC Infection
18001	Adams	61.73532383
18003	Allen	493.1384224
18005	Bartholomew	642.8769954
18007	Benton	369.8139374
18009	Blackford	234.7024308
18011	Boone	489.5595457
18013	Brown	223.184981
18015	Carroll	476.9712327
18017	Cass	4194.440785
18019	Clark	464.3830948
18021	Clay	202.5219717
18023	Clinton	768.9922481
18025	Crawford	236.7872703
18027	Daviess	322.804477
18029	Dearborn	349.0154939
18031	Decatur	862.1333134
18033	DeKalb	127.2382362
18035	Delaware	347.6457673
18037	Dubois	507.4591801
18039	Elkhart	796.3611598
18041	Fayette	342.7778019
18043	Floyd	415.2685103
18045	Fountain	134.5483457
18047	Franklin	514.6023927
18049	Fulton	253.8323711
18051	Gibson	59.78715772
18053	Grant	356.4062121
18055	Greene	543.648066
18057	Hamilton	364.4504765
18059	Hancock	471.5065945
18061	Harrison	485.7496902
18063	Hendricks	725.7093929
18065	Henry	385.324522



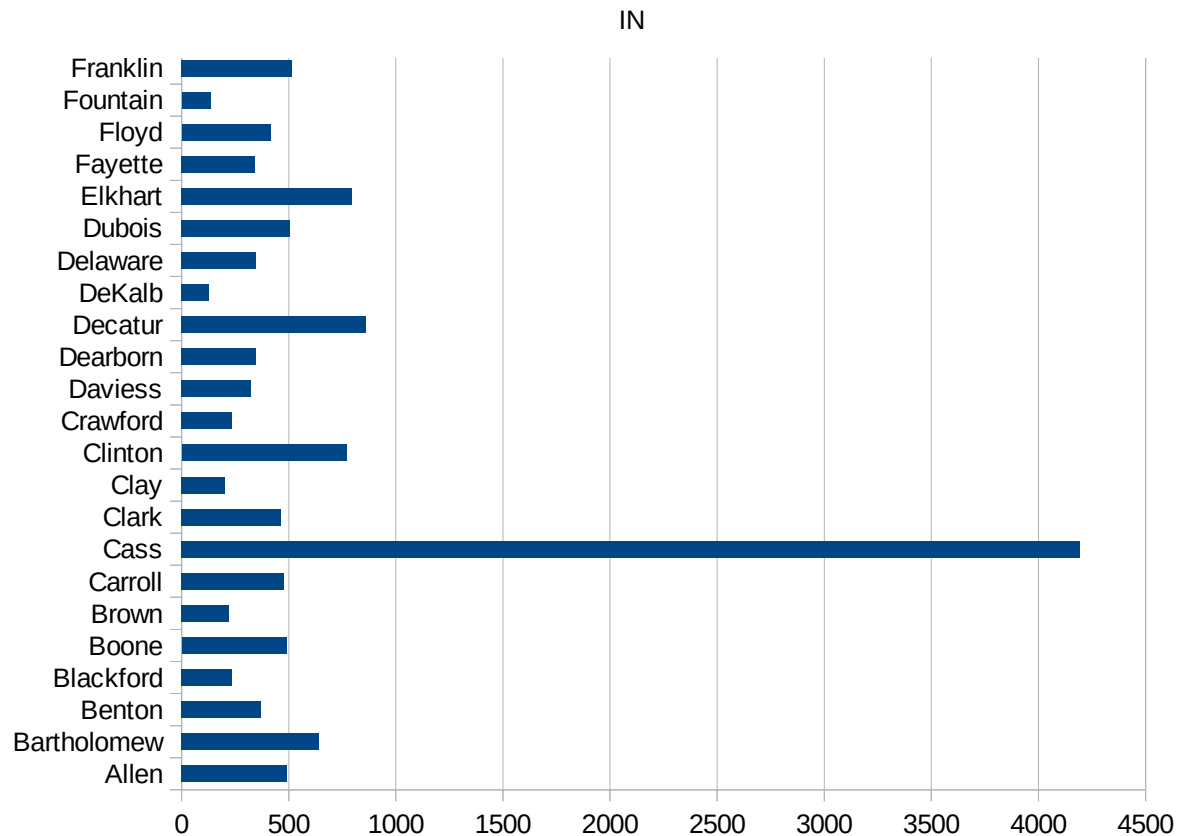
This work is licensed under the Creative Commons Attribution-NoDerivatives 4.0 International License. To view a copy of this license, visit <http://creativecommons.org/licenses/by-nd/4.0/>.

IN

18067 Howard	539.057378
18069 Huntington	107.615894
18071 Jackson	909.0702999
18073 Jasper	224.752772
18075 Jay	279.3296089
18077 Jefferson	152.1361153
18079 Jennings	478.0703343
18081 Johnson	722.6756281
18083 Knox	86.7326196
18085 Kosciusko	263.4099617
18087 LaGrange	353.4197813
18089 Lake	808.1979972
18091 LaPorte	413.610043
18093 Lawrence	374.4416221
18095 Madison	465.13063
18097 Marion	1076.39289
18099 Marshall	423.8021104
18101 Martin	137.0265244
18103 Miami	418.9276577
18105 Monroe	118.434218
18107 Montgomery	657.1741512
18109 Morgan	409.3216955
18111 Newton	578.1171936
18113 Noble	601.6999074
18115 Ohio	222.4503765
18117 Orange	672.1740469
18119 Owen	172.7032862
18121 Parke	106.3389851
18123 Perry	214.6372108
18125 Pike	48.34810637
18127 Porter	332.5589349
18129 Posey	62.6468285
18131 Pulaski	409.0143556
18133 Putnam	375.8701924



18135 Randolph	213.2710957
18137 Ripley	378.6417978
18139 Rush	294.0646942
18141 St. Joseph	508.5478135
18143 Scott	536.0582963
18145 Shelby	890.2742583
18147 Spencer	108.2304324
18149 Starke	196.206671
18151 Steuben	260.2208986
18153 Sullivan	178.8303528
18155 Switzerland	195.9503592
18157 Tippecanoe	228.4405951
18159 Tipton	171.8667372
18161 Union	142.1060111
18163 Vanderburgh	165.217103
18165 Vermillion	64.60365657
18167 Vigo	172.2757156
18169 Wabash	265.3452685
18171 Warren	157.327847
18173 Warrick	266.9138683
18175 Washington	182.5144043
18177 Wayne	136.4959961
18179 Wells	134.7231086
18181 White	1006.919985
18183 Whitley	140.8698715



IN

FIPS

29001
29003
29005
29007
29009
29011
29013
29015
29017
29019
29021
29023
29025
29027
29029
29031
29033
29035
29037

IN

29039
29041
29043
29045
29047
29049
29051
29053
29055
29057
29059
29061
29063
29065
29067
29069
29071
29073
29075
29077
29079
29081
29083
29085
29087
29089
29091
29093
29095
29097
29099
29101

29103

IN

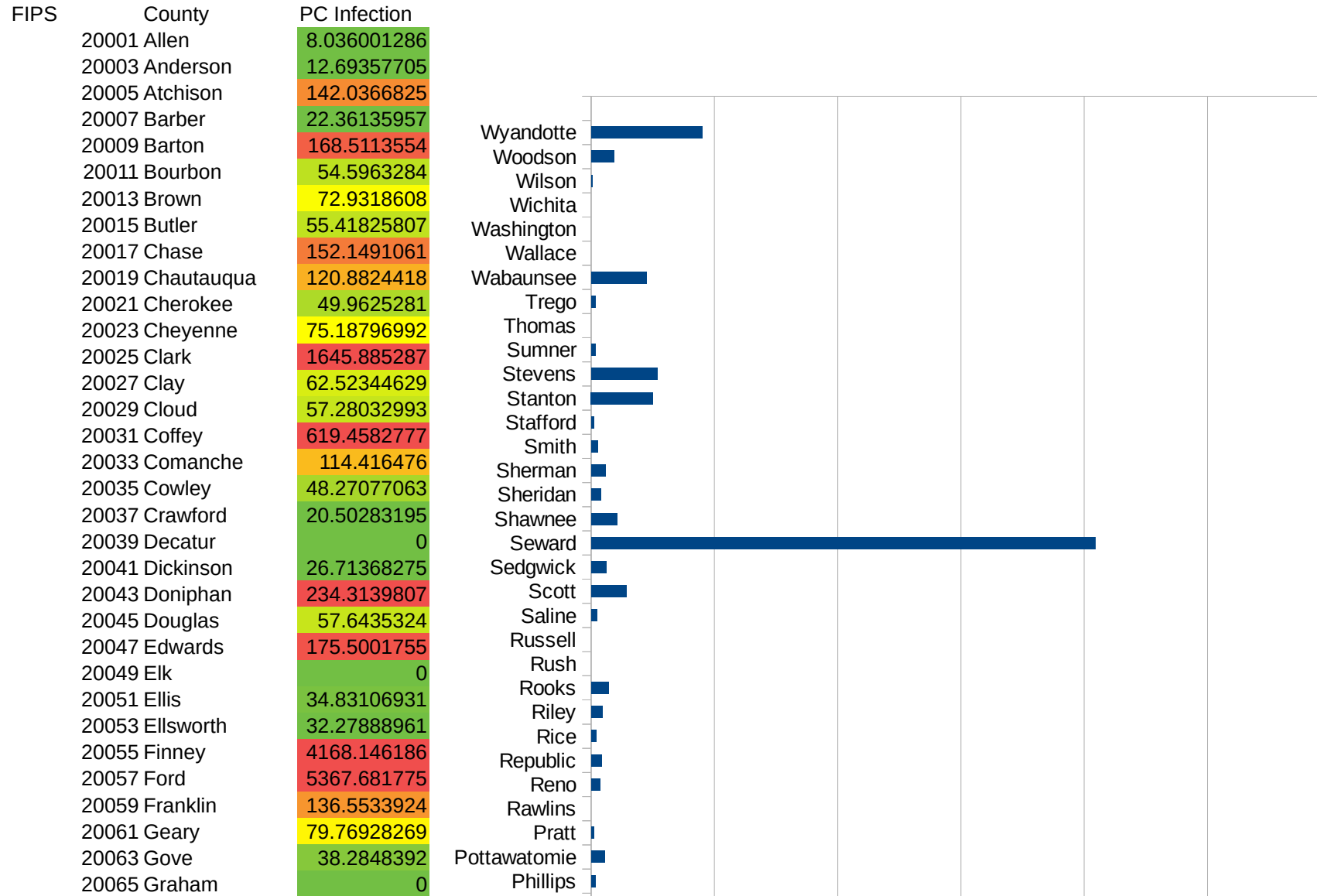
29105
29107
29109
29111
29113
29115
29117
29121
29123
29125
29127
29119
29129
29131
29133
29135
29137
29139
29141
29143
29145
29147
29149
29151
29153
29155
29157
29159
29161
29163
29165
29167
29169
29171

IN

29173
29175
29177
29179
29181
29195
29197
29199
29201
29203
29205
29183
29185
29187
29189
29510
29186
29207
29209
29211
29213
29215

29217
29219
29221
29223
29225
29227
29229

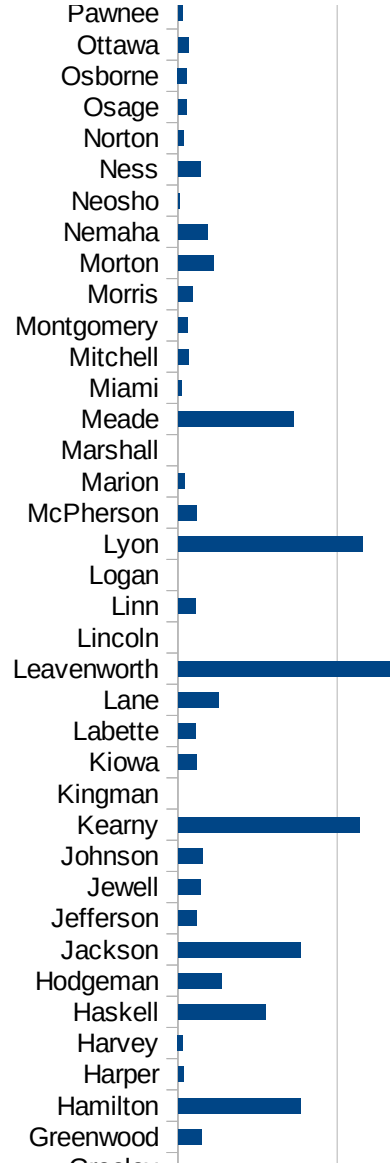
KS



This work is licensed under the Creative Commons Attribution-NoDerivatives 4.0 International License. To view a copy of this license, visit <http://creativecommons.org/licenses/by-nd/4.0/>.

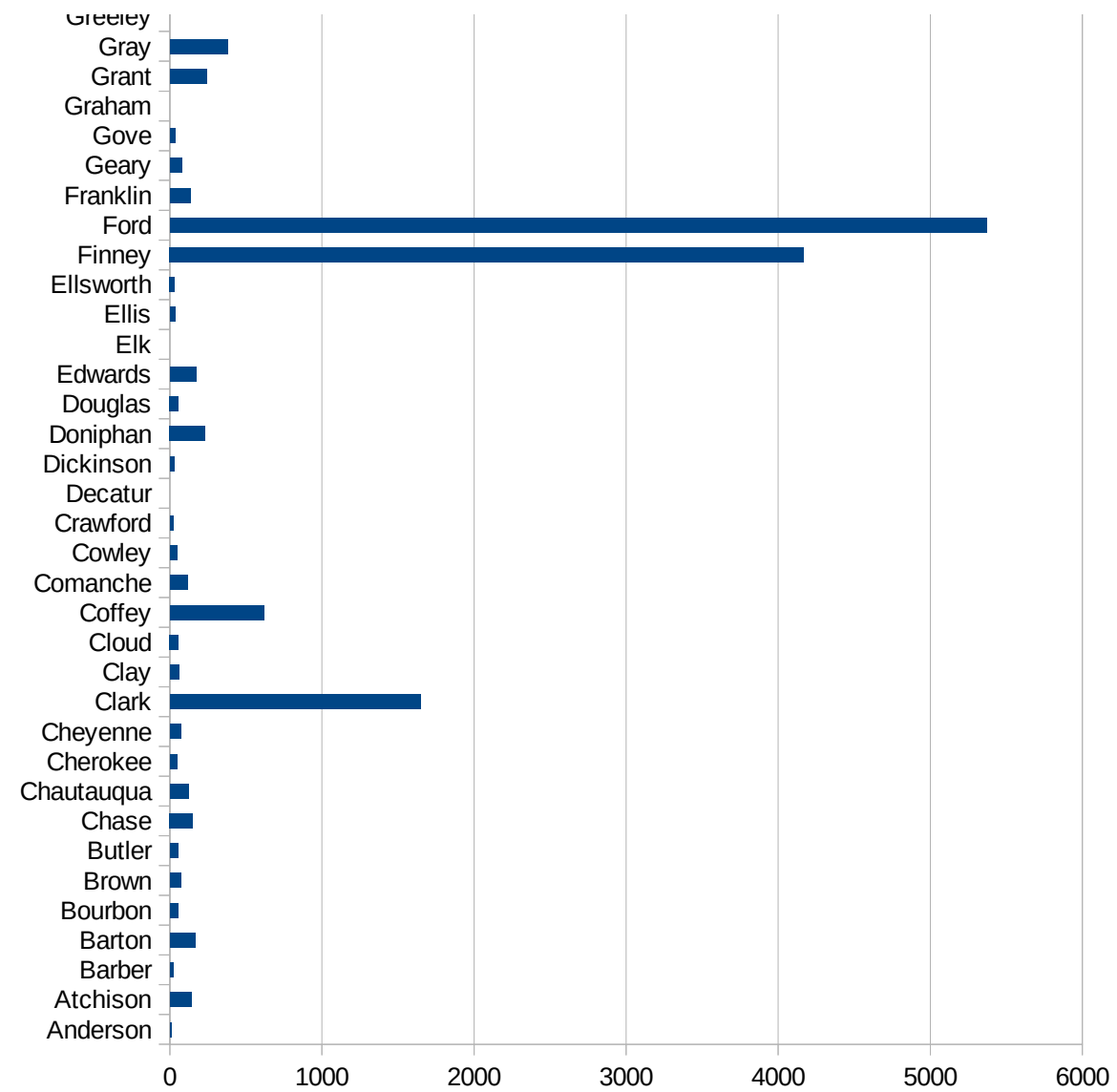
KS

20067 Grant	245.3653217
20069 Gray	381.2365324
20071 Greeley	0
20073 Greenwood	148.6374897
20075 Hamilton	767.1653241
20077 Harper	36.32401017
20079 Harvey	32.15434084
20081 Haskell	550.4128096
20083 Hodgeman	275.0275028
20085 Jackson	768.0722892
20087 Jefferson	115.942029
20089 Jewell	140.7954945
20091 Johnson	155.801558
20093 Kearny	1141.262998
20095 Kingman	0
20097 Kiowa	119.2368839
20099 Labette	110.198357
20101 Lane	256.4102564
20103 Leavenworth	1352.148687
20105 Lincoln	0
20107 Linn	112.8205128
20109 Logan	0
20111 Lyon	1158.474526
20113 McPherson	115.6393454
20115 Marion	41.84100418
20117 Marshall	0
20119 Meade	723.5890014
20121 Miami	20.78384798
20123 Mitchell	65.04065041
20125 Montgomery	62.26650062
20127 Morris	90.56330375
20129 Morton	224.9718785
20131 Nemaha	187.0999508
20133 Neosho	12.53839885



KS

20135 Ness	140.8450704
20137 Norton	36.83241252
20139 Osage	56.45818957
20141 Osborne	57.55395683
20143 Ottawa	68.94174423
20145 Pawnee	30.47851265
20147 Phillips	37.61519654
20149 Pottawatomie	111.2163776
20151 Pratt	21.32650885
20153 Rawlins	0
20155 Reno	72.1824773
20157 Republic	85.76329331
20159 Rice	41.96831392
20161 Riley	92.26218743
20163 Rooks	139.6369439
20165 Rush	0
20167 Russell	0
20169 Saline	45.95503759
20171 Scott	285.88932
20173 Sedgwick	124.6088936
20175 Seward	4090.909091
20177 Shawnee	209.5786455
20179 Sheridan	78.9577576
20181 Sherman	118.6641804
20183 Smith	55.50929781
20185 Stafford	23.93489708
20187 Stanton	503.2712632
20189 Stevens	539.6654074
20191 Sumner	34.7886589
20193 Thomas	0
20195 Trego	35.8037952
20197 Wabaunsee	449.3404841
20199 Wallace	0
20201 Washington	0



KS

20203 Wichita	0
20205 Wilson	11.5406809
20207 Woodson	188.5014138
20209 Wyandotte	898.8410636

KS

FIPS

29001
29003
29005
29007
29009
29011
29013
29015
29017
29019
29021
29023
29025
29027
29029
29031
29033
29035
29037

KS

29039
29041
29043
29045
29047
29049
29051
29053
29055
29057
29059
29061
29063
29065
29067
29069
29071
29073
29075
29077
29079
29081
29083
29085
29087
29089
29091
29093
29095
29097
29099
29101

29103

KS

29105
29107
29109
29111
29113
29115
29117
29121
29123
29125
29127
29119
29129
29131
29133
29135
29137
29139
29141
29143
29145
29147
29149
29151
29153
29155
29157
29159
29161
29163
29165
29167
29169
29171

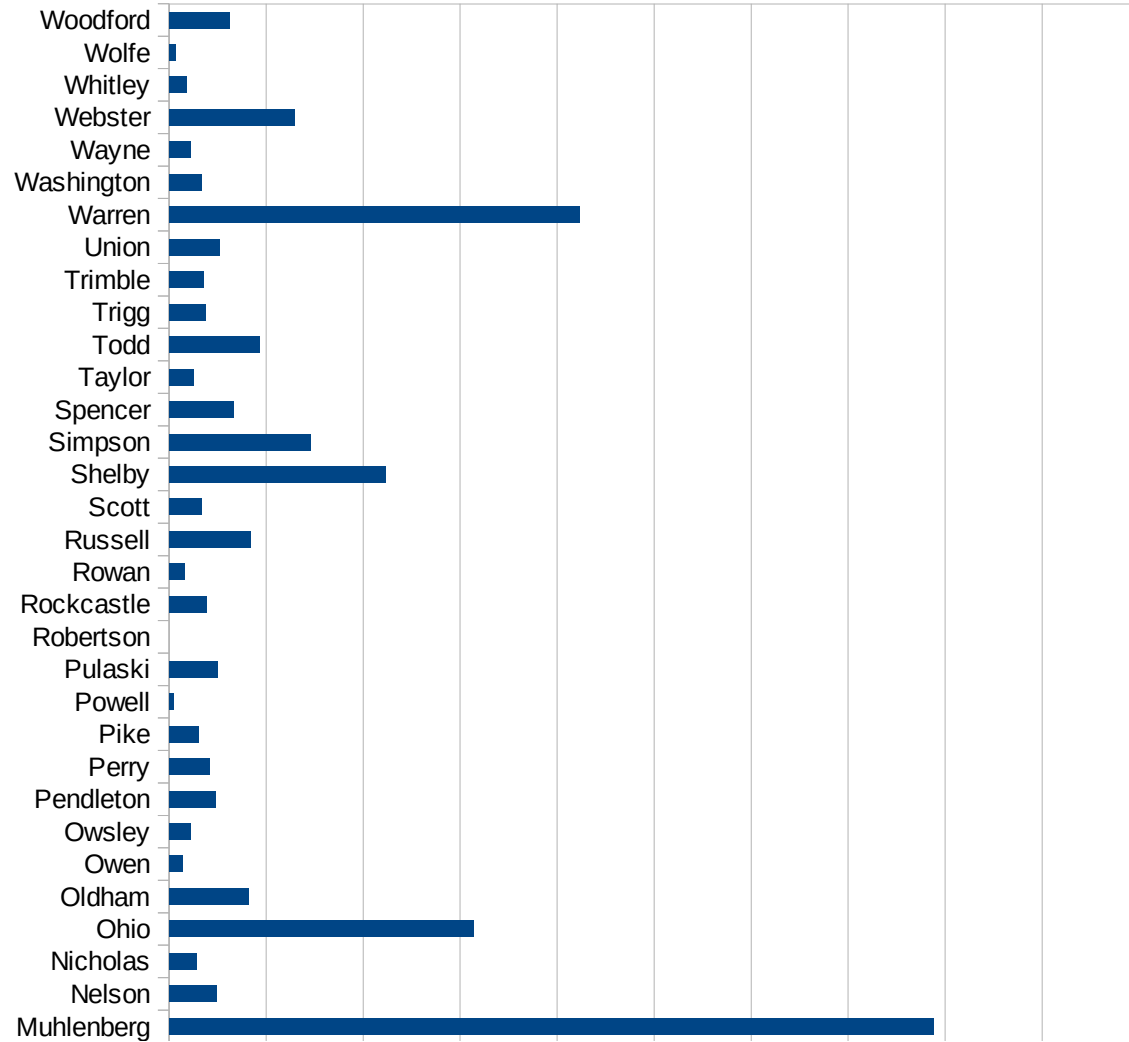
KS

29173
29175
29177
29179
29181
29195
29197
29199
29201
29203
29205
29183
29185
29187
29189
29510
29186
29207
29209
29211
29213
29215

29217
29219
29221
29223
29225
29227
29229

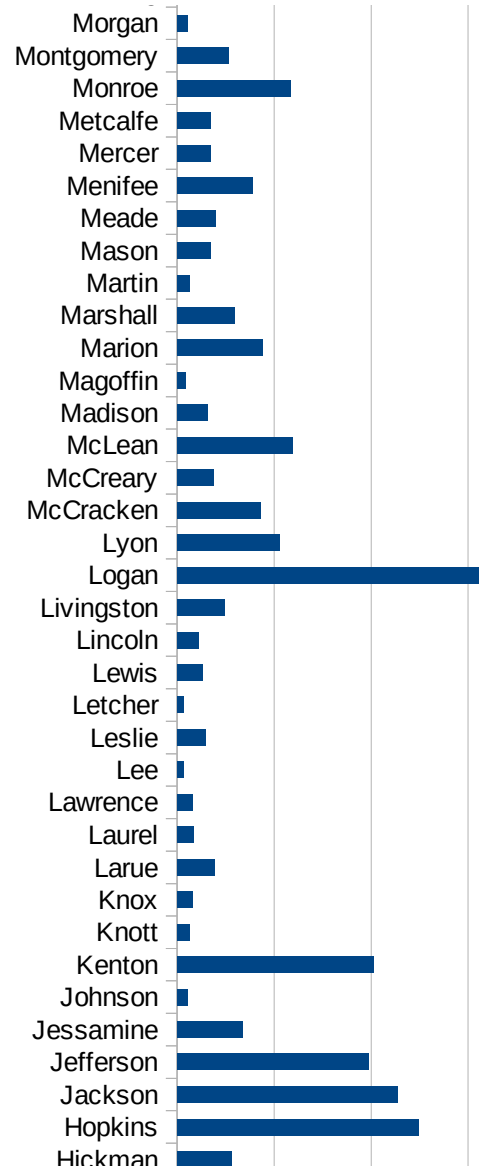
KY

FIPS	County	PC Infection
21001	Adair	515.2224824
21003	Allen	482.9088155
21005	Anderson	110.3119622
21007	Ballard	162.9276852
21009	Barren	119.9746469
21011	Bath	72.68028749
21013	Bell	7.527569724
21015	Boone	392.2969901
21017	Bourbon	69.36187079
21019	Boyd	88.90770533
21021	Boyle	93.02325581
21023	Bracken	169.9235344
21025	Breathitt	23.57378595
21027	Breckinridge	93.19207377
21029	Bullitt	149.2555724
21031	Butler	1855.621672
21033	Caldwell	94.37672041
21035	Calloway	140.5391593
21037	Campbell	210.4087942
21039	Carlisle	104.7998323
21041	Carroll	139.7038279
21043	Carter	62.9536365
21045	Casey	50.35246727
21047	Christian	177.198588
21049	Clark	160.0044139
21051	Clay	39.79109674
21053	Clinton	48.99078973
21055	Crittenden	78.51934941
21057	Cumberland	75.0863493
21059	Daviess	336.2873872
21061	Edmonson	472.5435881
21063	Elliott	13.31912627
21065	Estill	7.043245528



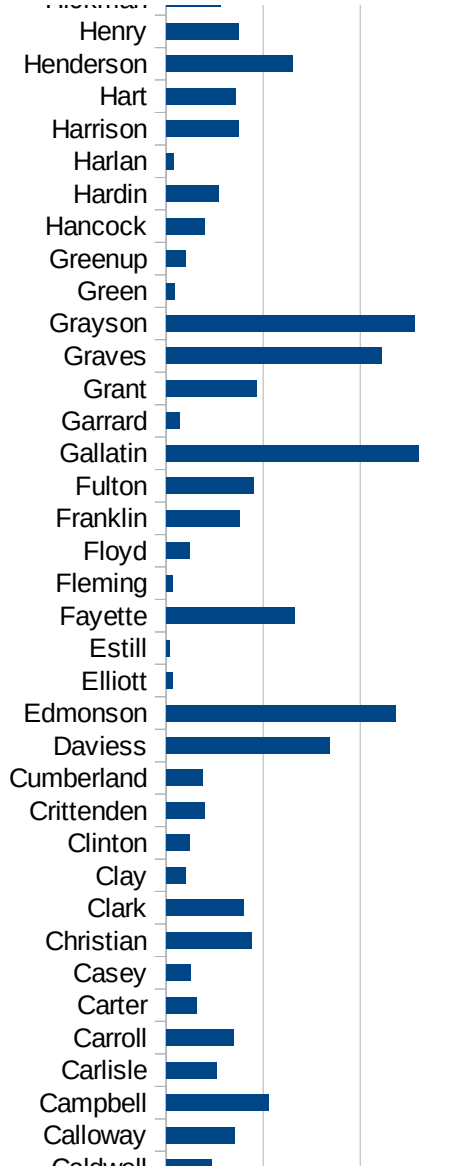
KY

21067 Fayette	263.7593428
21069 Fleming	13.85809313
21071 Floyd	47.42641931
21073 Franklin	151.53006
21075 Fulton	179.7385621
21077 Gallatin	520.8333333
21079 Garrard	28.4738041
21081 Grant	187.0944628
21083 Graves	444.8374735
21085 Grayson	512.8984461
21087 Green	18.10118563
21089 Greenup	39.69604174
21091 Hancock	79.92692396
21093 Hardin	108.7389902
21095 Harlan	15.14635162
21097 Harrison	149.1106614
21099 Hart	142.8118058
21101 Henderson	261.0164287
21103 Henry	149.0127903
21105 Hickman	113.0965845
21107 Hopkins	497.0267152
21109 Jackson	453.8015176
21111 Jefferson	394.9296382
21113 Jessamine	135.3857567
21115 Johnson	22.33538819
21117 Kenton	404.0927185
21119 Knott	26.44453259
21121 Knox	31.94479939
21123 Larue	76.88544069
21125 Laurel	34.61405331
21127 Lawrence	32.11097553
21129 Lee	14.21868335
21131 Leslie	59.15409642
21133 Letcher	13.69925567

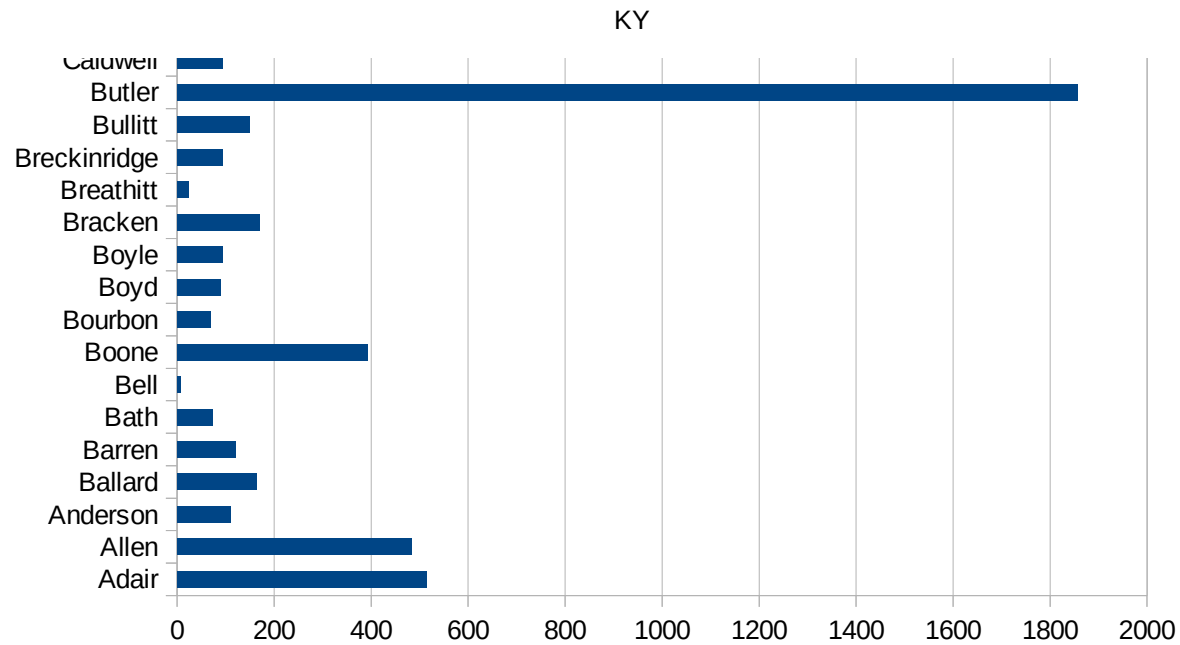


KY

21135 Lewis	52.80229313
21137 Lincoln	44.6356111
21139 Livingston	97.38151915
21141 Logan	622.4758235
21143 Lyon	212.2612061
21145 McCracken	171.3953417
21147 McCreary	74.67830882
21149 McLean	237.7864246
21151 Madison	63.87493504
21153 Magoffin	16.17861188
21155 Marion	175.2216038
21157 Marshall	118.623962
21159 Martin	26.49474521
21161 Mason	69.97084548
21163 Meade	80.09751001
21165 Menifee	155.0147264
21167 Mercer	68.88950124
21169 Metcalfe	69.79062812
21171 Monroe	233.2524725
21173 Montgomery	106.3716626
21175 Morgan	22.48032971
21177 Muhlenberg	1576.005719
21179 Nelson	98.14398814
21181 Nicholas	55.81914597
21183 Ohio	626.8941753
21185 Oldham	163.9837521
21187 Owen	27.57352941
21189 Owsley	44.72271914
21191 Pendleton	96.35900613
21193 Perry	84.31703204
21195 Pike	61.6417246
21197 Powell	8.03729304
21199 Pulaski	100.5833836
21201 Robertson	0



21203 Rockcastle	77.6119403
21205 Rowan	32.54281414
21207 Russell	168.3407216
21209 Scott	66.03487355
21211 Shelby	445.1955975
21213 Simpson	291.4350478
21215 Spencer	133.021177
21217 Taylor	50.88261771
21219 Todd	186.8247908
21221 Trigg	75.12121833
21223 Trimble	70.46388726
21225 Union	103.4126163
21227 Warren	847.1477328
21229 Washington	66.20324396
21231 Wayne	43.9710768
21233 Webster	259.3242316
21235 Whitley	35.8699851
21237 Wolfe	13.93339836
21239 Woodford	124.3734218



KY

FIPS

29001
29003
29005
29007
29009
29011
29013
29015
29017
29019
29021
29023
29025
29027
29029
29031
29033
29035
29037

KY

29039
29041
29043
29045
29047
29049
29051
29053
29055
29057
29059
29061
29063
29065
29067
29069
29071
29073
29075
29077
29079
29081
29083
29085
29087
29089
29091
29093
29095
29097
29099
29101

29103

KY

29105
29107
29109
29111
29113
29115
29117
29121
29123
29125
29127
29119
29129
29131
29133
29135
29137
29139
29141
29143
29145
29147
29149
29151
29153
29155
29157
29159
29161
29163
29165
29167
29169
29171

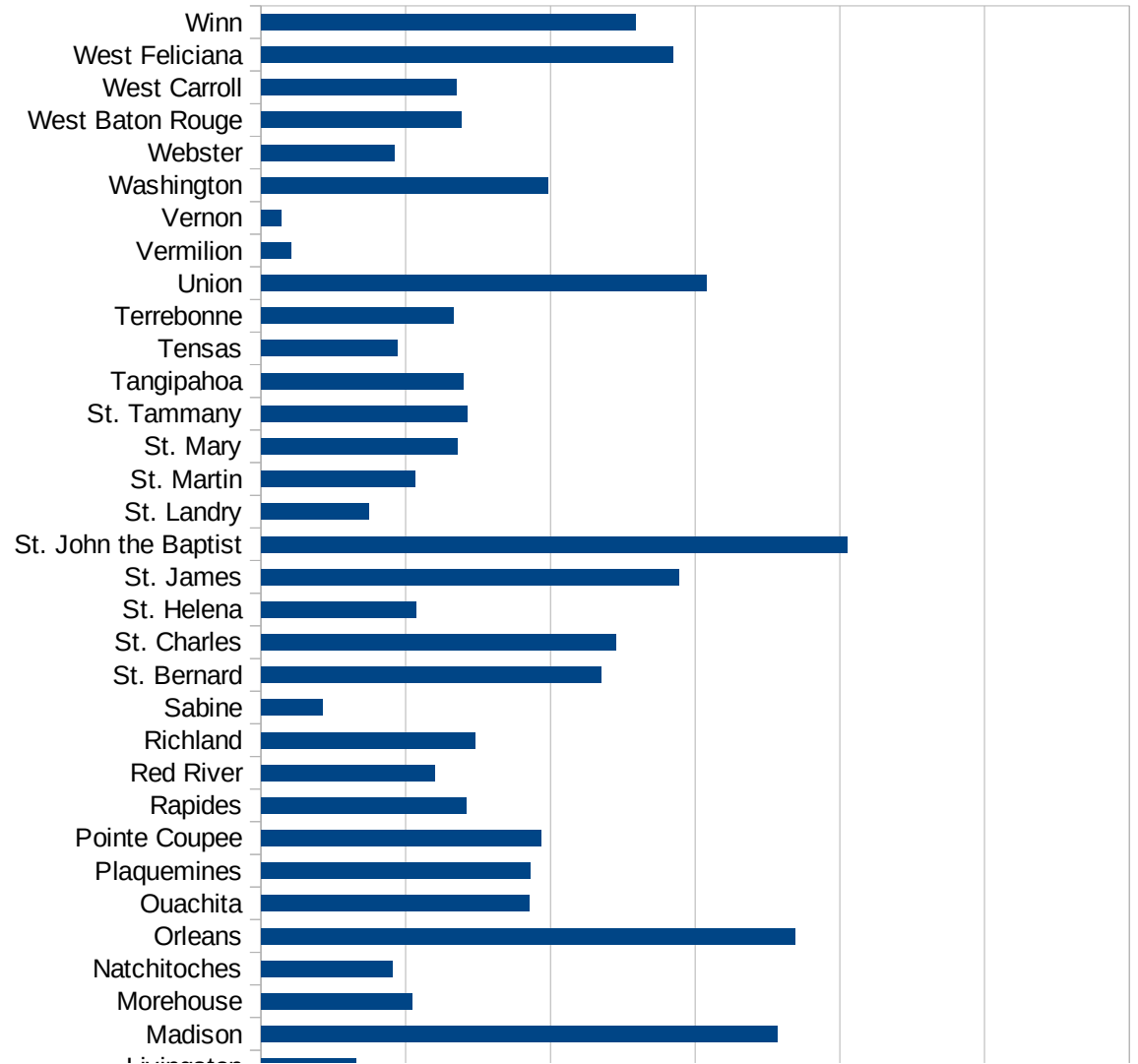
KY

29173
29175
29177
29179
29181
29195
29197
29199
29201
29203
29205
29183
29185
29187
29189
29510
29186
29207
29209
29211
29213
29215

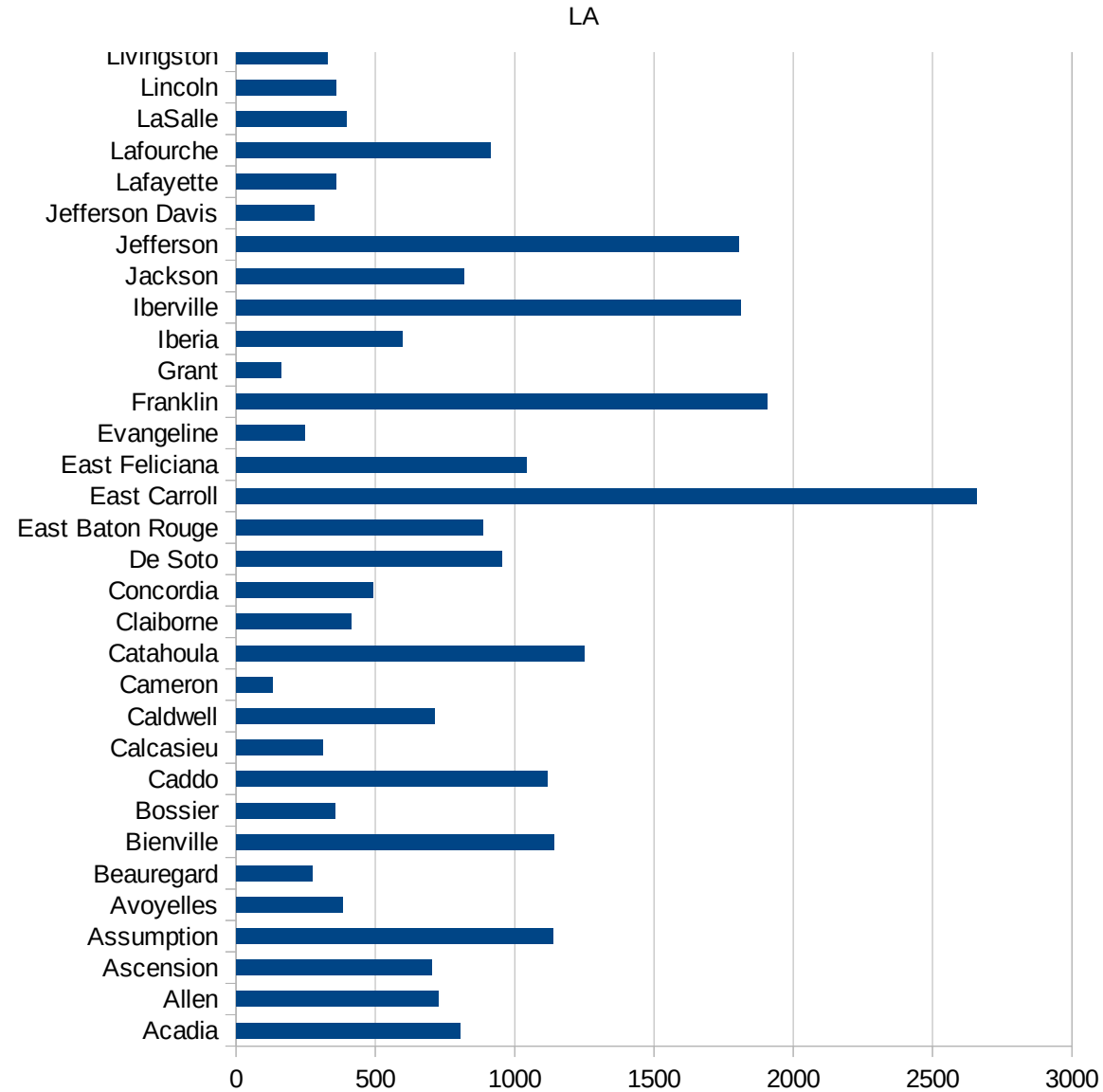
29217
29219
29221
29223
29225
29227
29229

LA

FIPS	County	PC Infection
22001	Acadia	803.9877794
22003	Allen	726.420621
22005	Ascension	702.6437372
22007	Assumption	1139.013453
22009	Avoyelles	383.0754782
22011	Beauregard	273.8034521
22013	Bienville	1142.170123
22015	Bossier	356.1740771
22017	Caddo	1116.819391
22019	Calcasieu	311.1583757
22021	Caldwell	712.8514056
22023	Cameron	129.1618829
22025	Catahoula	1248.959201
22027	Claiborne	413.9488209
22029	Concordia	490.4966278
22031	De Soto	954.9497011
22033	East Baton Rouge	886.9365651
22035	East Carroll	2657.382407
22037	East Feliciana	1041.181041
22039	Evangeline	245.193314
22041	Franklin	1905.139909
22043	Grant	160.1281025
22045	Iberia	597.6797621
22047	Iberville	1812.2918
22049	Jackson	817.5072318
22051	Jefferson	1804.16587
22053	Jefferson Davis	281.8060921
22055	Lafayette	356.698602
22057	Lafourche	913.2140855
22059	LaSalle	395.5218878
22061	Lincoln	358.0811933
22063	Livingston	329.5908058
22065	Madison	1782.994355



22067 Morehouse	523.6632806
22069 Natchitoches	452.6759616
22071 Orleans	1847.03048
22073 Ouachita	927.0108432
22075 Plaquemines	931.2259718
22077 Pointe Coupee	966.27165
22079 Rapides	709.2415864
22081 Red River	601.6279344
22083 Richland	737.9160063
22085 Sabine	212.2170439
22087 St. Bernard	1175.060465
22089 St. Charles	1227.33032
22091 St. Helena	535.9579029
22093 St. James	1445.072967
22095 St. John the Baptist	2026.213412
22097 St. Landry	373.3507322
22099 St. Martin	531.5081778
22101 St. Mary	677.0603126
22103 St. Tammany	711.7093034
22105 Tangipahoa	698.9243293
22107 Tensas	470.6409682
22109 Terrebonne	664.7391034
22111 Union	1540.528437
22113 Vermilion	101.9555407
22115 Vernon	67.53990995
22117 Washington	991.7994075
22119 Webster	461.3639878
22121 West Baton Rouge	692.4736065
22123 West Carroll	673.8299035
22125 West Feliciana	1423.027167
22127 Winn	1294.750248



LA

FIPS

29001
29003
29005
29007
29009
29011
29013
29015
29017
29019
29021
29023
29025
29027
29029
29031
29033
29035
29037

LA

29039
29041
29043
29045
29047
29049
29051
29053
29055
29057
29059
29061
29063
29065
29067
29069
29071
29073
29075
29077
29079
29081
29083
29085
29087
29089
29091
29093
29095
29097
29099
29101

29103

LA

29105
29107
29109
29111
29113
29115
29117
29121
29123
29125
29127
29119
29129
29131
29133
29135
29137
29139
29141
29143
29145
29147
29149
29151
29153
29155
29157
29159
29161
29163
29165
29167
29169
29171

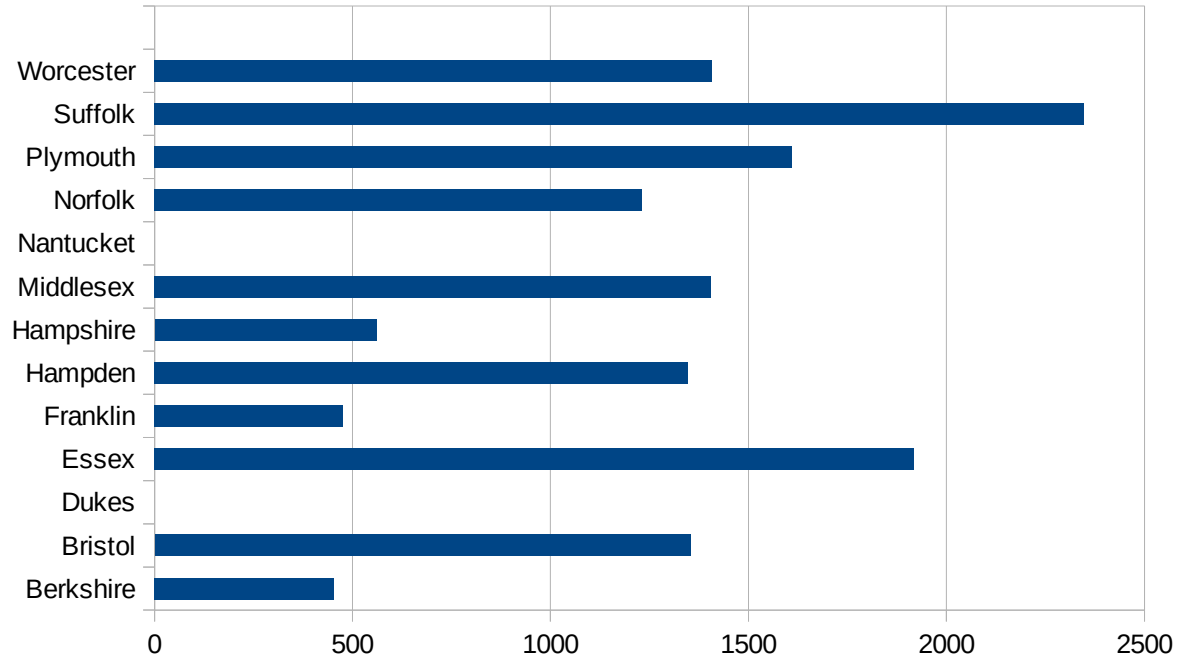
LA

29173
29175
29177
29179
29181
29195
29197
29199
29201
29203
29205
29183
29185
29187
29189
29510
29186
29207
29209
29211
29213
29215

29217
29219
29221
29223
29225
29227
29229

MA

FIPS	County	PC Infection
25001	Barnstable	679.433774
25003	Berkshire	453.5093551
25005	Bristol	1353.670602
25007	Dukes	0
25009	Essex	1918.703629
25011	Franklin	476.3045531
25013	Hampden	1347.134178
25015	Hampshire	560.2553376
25017	Middlesex	1404.954685
25019	Nantucket	0
25021	Norfolk	1231.80434
25023	Plymouth	1610.979442
25025	Suffolk	2348.089568
25027	Worcester	1407.733628



MA

FIPS

29001
29003
29005
29007
29009
29011
29013
29015
29017
29019
29021
29023
29025
29027
29029
29031
29033
29035
29037

MA

29039
29041
29043
29045
29047
29049
29051
29053
29055
29057
29059
29061
29063
29065
29067
29069
29071
29073
29075
29077
29079
29081
29083
29085
29087
29089
29091
29093
29095
29097
29099
29101

29103

MA

29105
29107
29109
29111
29113
29115
29117
29121
29123
29125
29127
29119
29129
29131
29133
29135
29137
29139
29141
29143
29145
29147
29149
29151
29153
29155
29157
29159
29161
29163
29165
29167
29169
29171

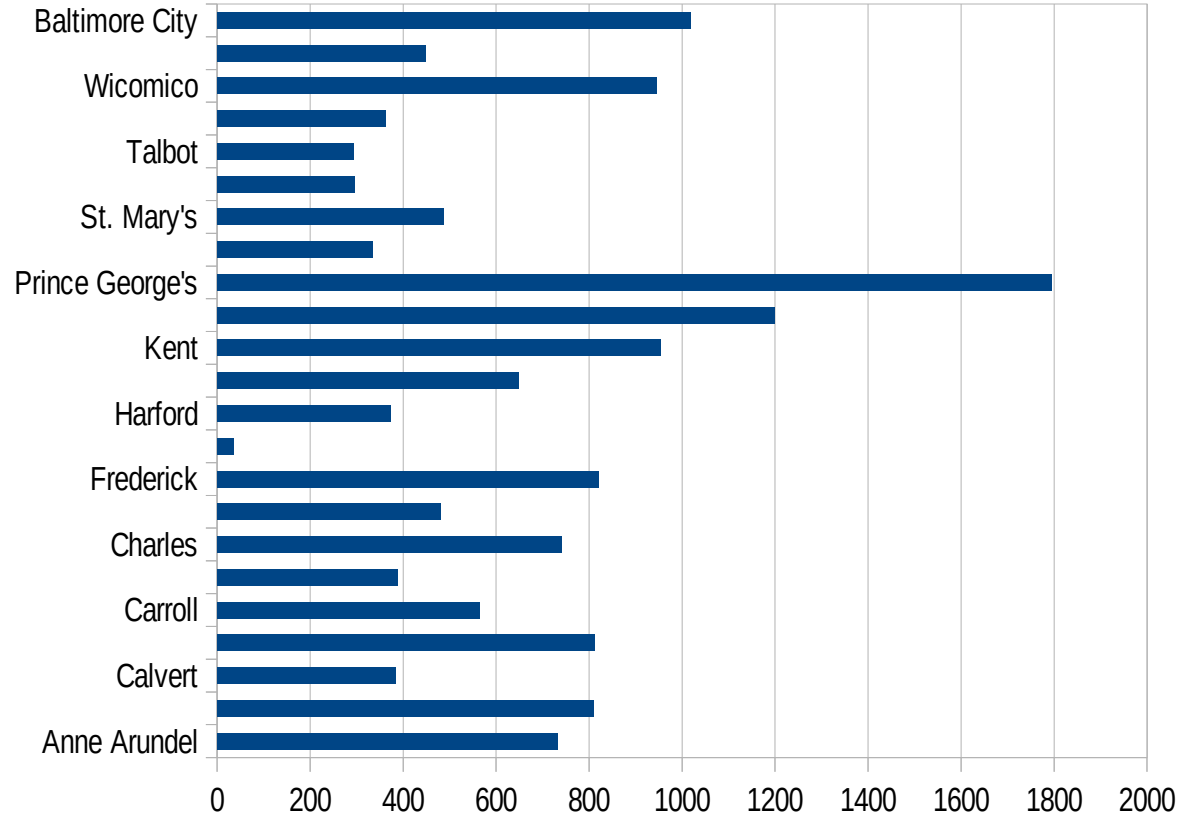
MA

29173
29175
29177
29179
29181
29195
29197
29199
29201
29203
29205
29183
29185
29187
29189
29510
29186
29207
29209
29211
29213
29215

29217
29219
29221
29223
29225
29227
29229

MD

FIPS	County	PC Infection
24001	Allegany	259.2462135
24003	Anne Arundel	730.8634431
24005	Baltimore	808.2749197
24009	Calvert	384.7700618
24011	Caroline	810.7134278
24013	Carroll	564.0358846
24015	Cecil	388.0341548
24017	Charles	740.5435193
24019	Dorchester	481.28008
24021	Frederick	821.4419827
24023	Garrett	34.29002503
24025	Harford	372.8992424
24027	Howard	647.9040582
24029	Kent	954.4446164
24031	Montgomery	1199.35358
24033	Prince George's	1794.331514
24035	Queen Anne's	334.321705
24037	St. Mary's	486.402045
24039	Somerset	296.0077897
24041	Talbot	292.1445575
24043	Washington	361.1041172
24045	Wicomico	944.8132177
24047	Worcester	447.6776721
24510	Baltimore City	1019.261571



MD

FIPS

29001
29003
29005
29007
29009
29011
29013
29015
29017
29019
29021
29023
29025
29027
29029
29031
29033
29035
29037

MD

29039
29041
29043
29045
29047
29049
29051
29053
29055
29057
29059
29061
29063
29065
29067
29069
29071
29073
29075
29077
29079
29081
29083
29085
29087
29089
29091
29093
29095
29097
29099
29101

29103

MD

29105
29107
29109
29111
29113
29115
29117
29121
29123
29125
29127
29119
29129
29131
29133
29135
29137
29139
29141
29143
29145
29147
29149
29151
29153
29155
29157
29159
29161
29163
29165
29167
29169
29171

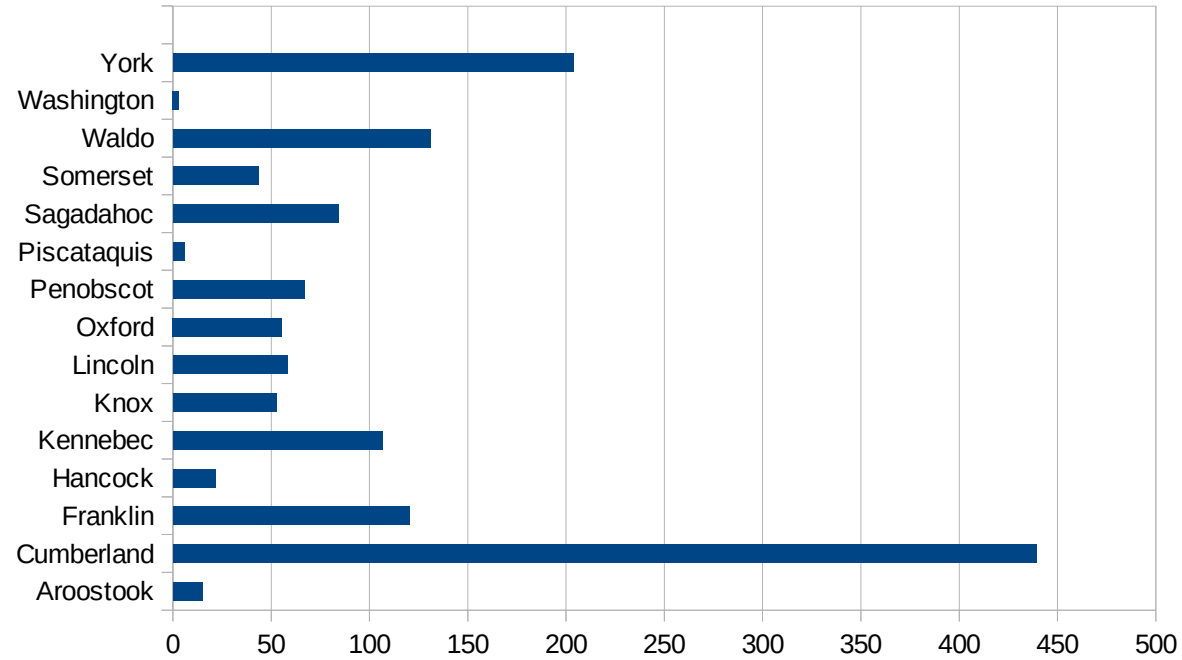
MD

29173
29175
29177
29179
29181
29195
29197
29199
29201
29203
29205
29183
29185
29187
29189
29510
29186
29207
29209
29211
29213
29215

29217
29219
29221
29223
29225
29227
29229

ME

FIPS	County	PC Infection
23001	Androscoggin	321.3254209
23003	Aroostook	14.90068692
23005	Cumberland	439.4376561
23007	Franklin	120.4134194
23009	Hancock	21.89341556
23011	Kennebec	106.4849324
23013	Knox	52.80229313
23015	Lincoln	58.2377264
23017	Oxford	55.53819987
23019	Penobscot	66.84491979
23021	Piscataquis	5.952380952
23023	Sagadahoc	84.18925745
23025	Somerset	43.48513599
23027	Waldo	131.0021666
23029	Washington	3.175611305
23031	York	203.6570996



ME

FIPS

29001
29003
29005
29007
29009
29011
29013
29015
29017
29019
29021
29023
29025
29027
29029
29031
29033
29035
29037

ME

29039
29041
29043
29045
29047
29049
29051
29053
29055
29057
29059
29061
29063
29065
29067
29069
29071
29073
29075
29077
29079
29081
29083
29085
29087
29089
29091
29093
29095
29097
29099
29101

29103

ME

29105
29107
29109
29111
29113
29115
29117
29121
29123
29125
29127
29119
29129
29131
29133
29135
29137
29139
29141
29143
29145
29147
29149
29151
29153
29155
29157
29159
29161
29163
29165
29167
29169
29171

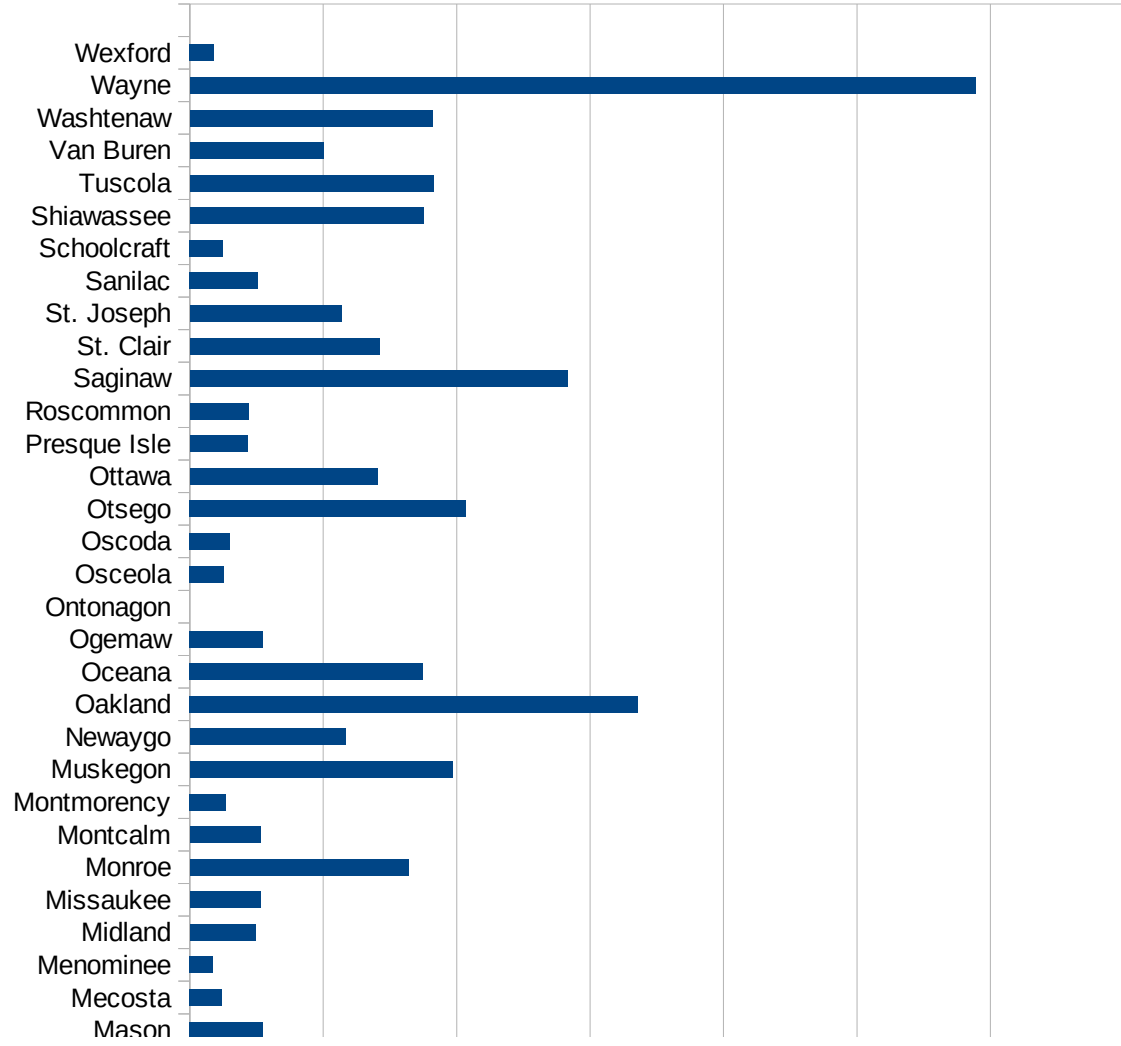
ME

29173
29175
29177
29179
29181
29195
29197
29199
29201
29203
29205
29183
29185
29187
29189
29510
29186
29207
29209
29211
29213
29215

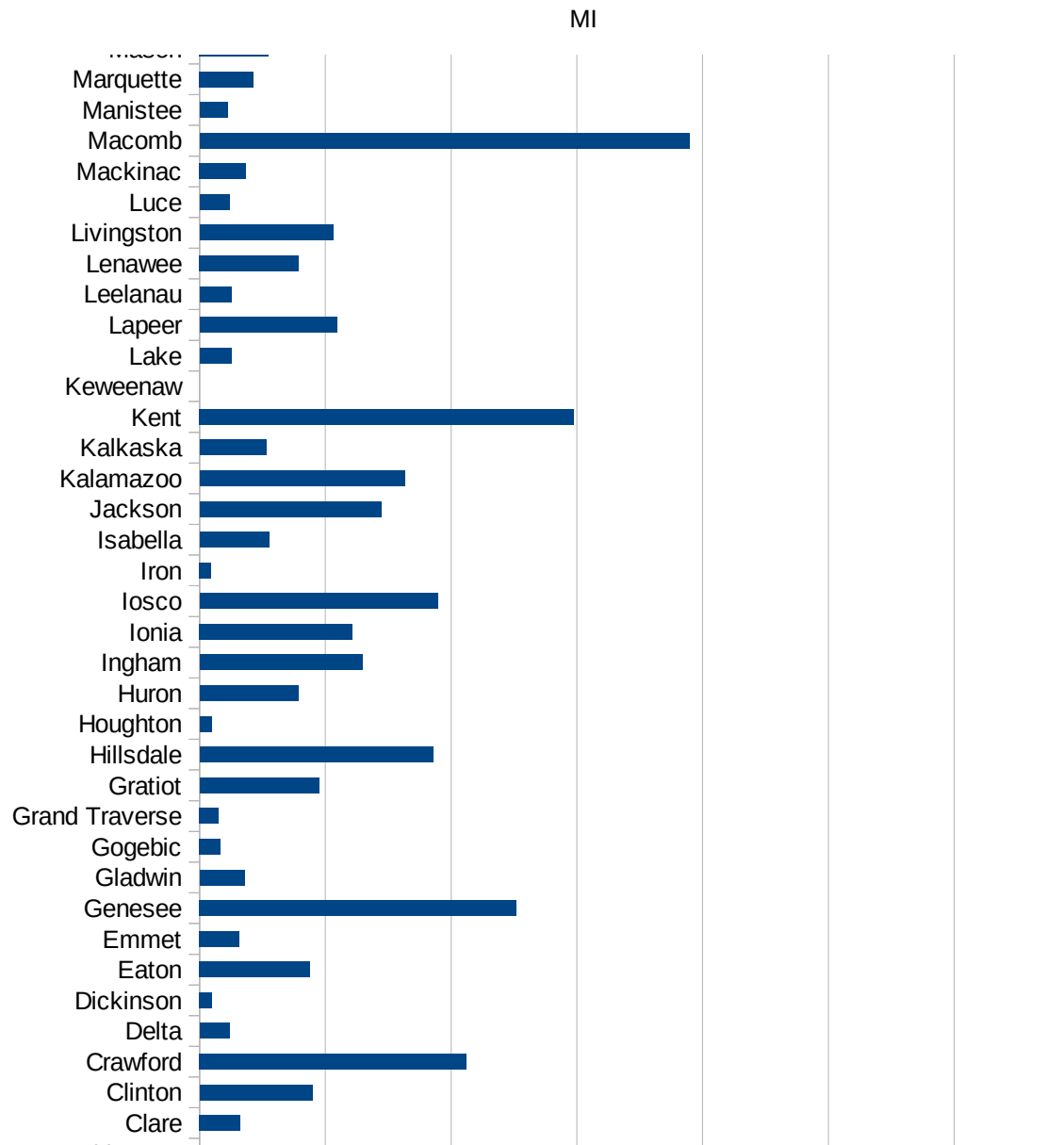
29217
29219
29221
29223
29225
29227
29229

MI

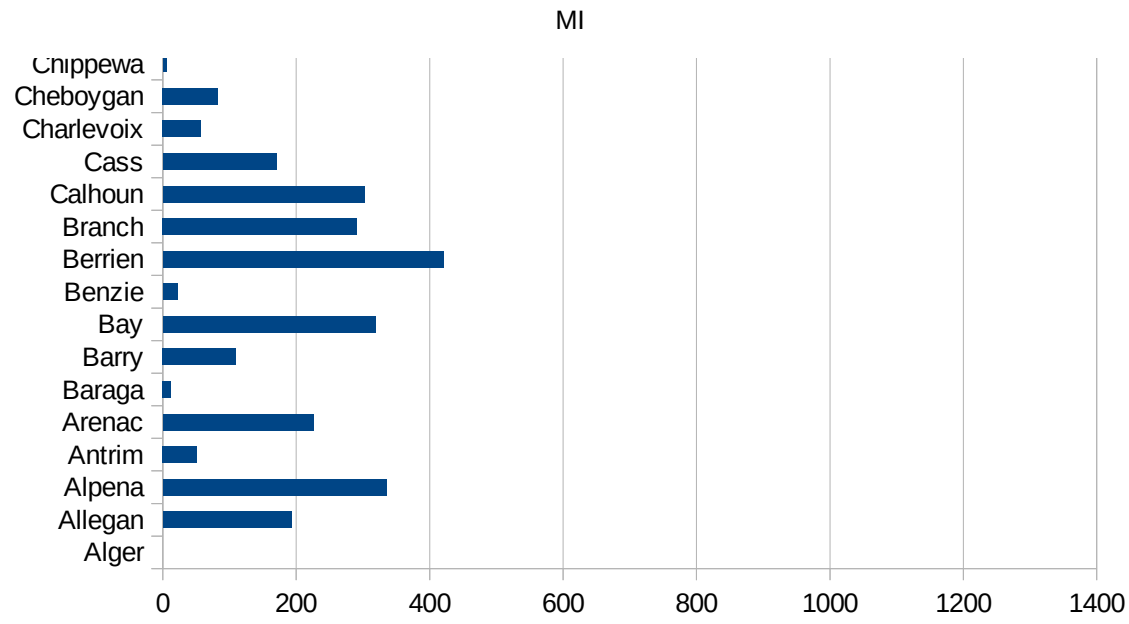
FIPS	County	PC Infection
26001	Alcona	164.0609921
26003	Alger	0
26005	Allegan	192.6240337
26007	Alpena	334.9788434
26009	Antrim	51.3588701
26011	Arenac	226.0487999
26013	Baraga	12.01923077
26015	Barry	109.5540985
26017	Bay	318.505047
26019	Benzie	22.53140314
26021	Berrien	420.3943143
26023	Branch	291.1374994
26025	Calhoun	302.6314811
26027	Cass	170.3676456
26029	Charlevoix	57.15592135
26031	Cheboygan	82.63487192
26033	Chippewa	5.330916651
26035	Clare	65.02584777
26037	Clinton	178.994605
26039	Crawford	424.4298971
26041	Delta	47.41054745
26043	Dickinson	19.69822322
26045	Eaton	175.7325224
26047	Emmet	63.04791642
26049	Genesee	503.8191953
26051	Gladwin	71.04234913
26053	Gogebic	33.12135665
26055	Grand Traverse	30.24640014
26057	Gratiot	189.6598438
26059	Hillsdale	371.5928217
26061	Houghton	19.32687264
26063	Huron	157.2226144
26065	Ingham	258.9372641



26067 Ionia	242.9528111
26069 Iosco	378.7727762
26071 Iron	17.99046505
26073 Isabella	110.5410844
26075 Jackson	289.0009633
26077 Kalamazoo	326.5753011
26079 Kalkaska	106.5978456
26081 Kent	595.6077371
26083 Keweenaw	0
26085 Lake	50.5007996
26087 Lapeer	218.1124188
26089 Leelanau	50.54217975
26091 Lenawee	157.7351271
26093 Livingston	212.8393925
26095 Luce	47.74789113
26097 Mackinac	74.16334477
26099 Macomb	779.3003559
26101 Manistee	44.84670581
26103 Marquette	85.69366769
26105 Mason	109.9656357
26107 Mecosta	48.22597313
26109 Menominee	34.8083366
26111 Midland	98.54703217
26113 Missaukee	105.8691193
26115 Monroe	327.7075758
26117 Montcalm	106.3031516
26119 Montmorency	53.96654074
26121 Muskegon	394.0364541
26123 Newaygo	233.1669803
26125 Oakland	671.6163663
26127 Oceana	349.2957746
26129 Ogemaw	109.7747232
26131 Ontonagon	0
26133 Osceola	51.41167902



26135 Oscoda	60.41565974
26137 Otsego	413.5414555
26139 Ottawa	281.2450515
26141 Presque Isle	86.35578584
26143 Roscommon	87.92497069
26145 Saginaw	566.5618449
26147 St. Clair	284.3030809
26149 St. Joseph	227.7083367
26151 Sanilac	101.9863047
26153 Schoolcraft	49.57858205
26155 Shiawassee	350.4809948
26157 Tuscola	365.6028639
26159 Van Buren	200.1378433
26161 Washtenaw	363.378558
26163 Wayne	1178.122041
26165 Wexford	35.85728799



FIPS

- 29001
- 29003
- 29005
- 29007
- 29009
- 29011
- 29013
- 29015
- 29017
- 29019
- 29021
- 29023
- 29025
- 29027
- 29029
- 29031
- 29033
- 29035
- 29037

MI

29039
29041
29043
29045
29047
29049
29051
29053
29055
29057
29059
29061
29063
29065
29067
29069
29071
29073
29075
29077
29079
29081
29083
29085
29087
29089
29091
29093
29095
29097
29099
29101

29103

MI

29105
29107
29109
29111
29113
29115
29117
29121
29123
29125
29127
29119
29129
29131
29133
29135
29137
29139
29141
29143
29145
29147
29149
29151
29153
29155
29157
29159
29161
29163
29165
29167
29169
29171

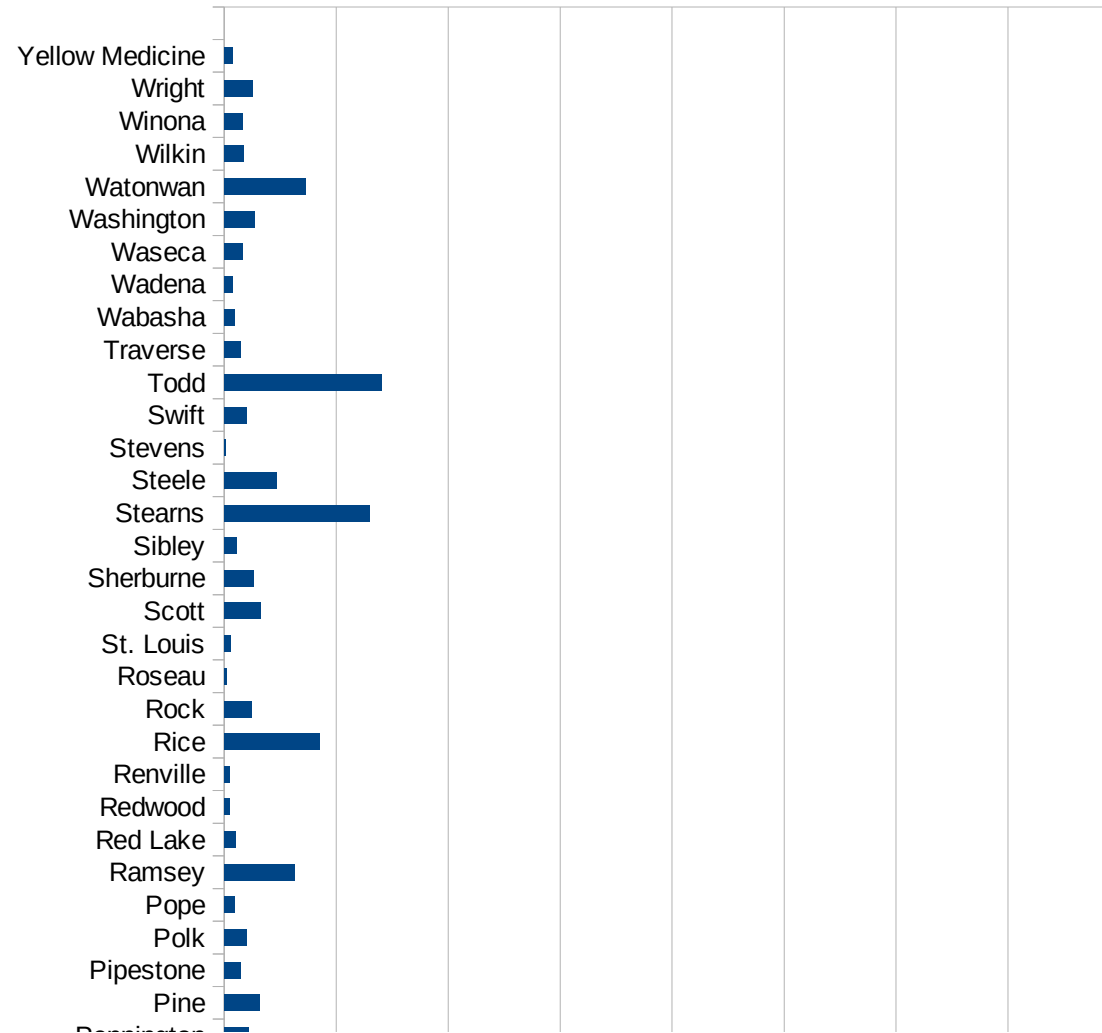
MI

29173
29175
29177
29179
29181
29195
29197
29199
29201
29203
29205
29183
29185
29187
29189
29510
29186
29207
29209
29211
29213
29215

29217
29219
29221
29223
29225
29227
29229

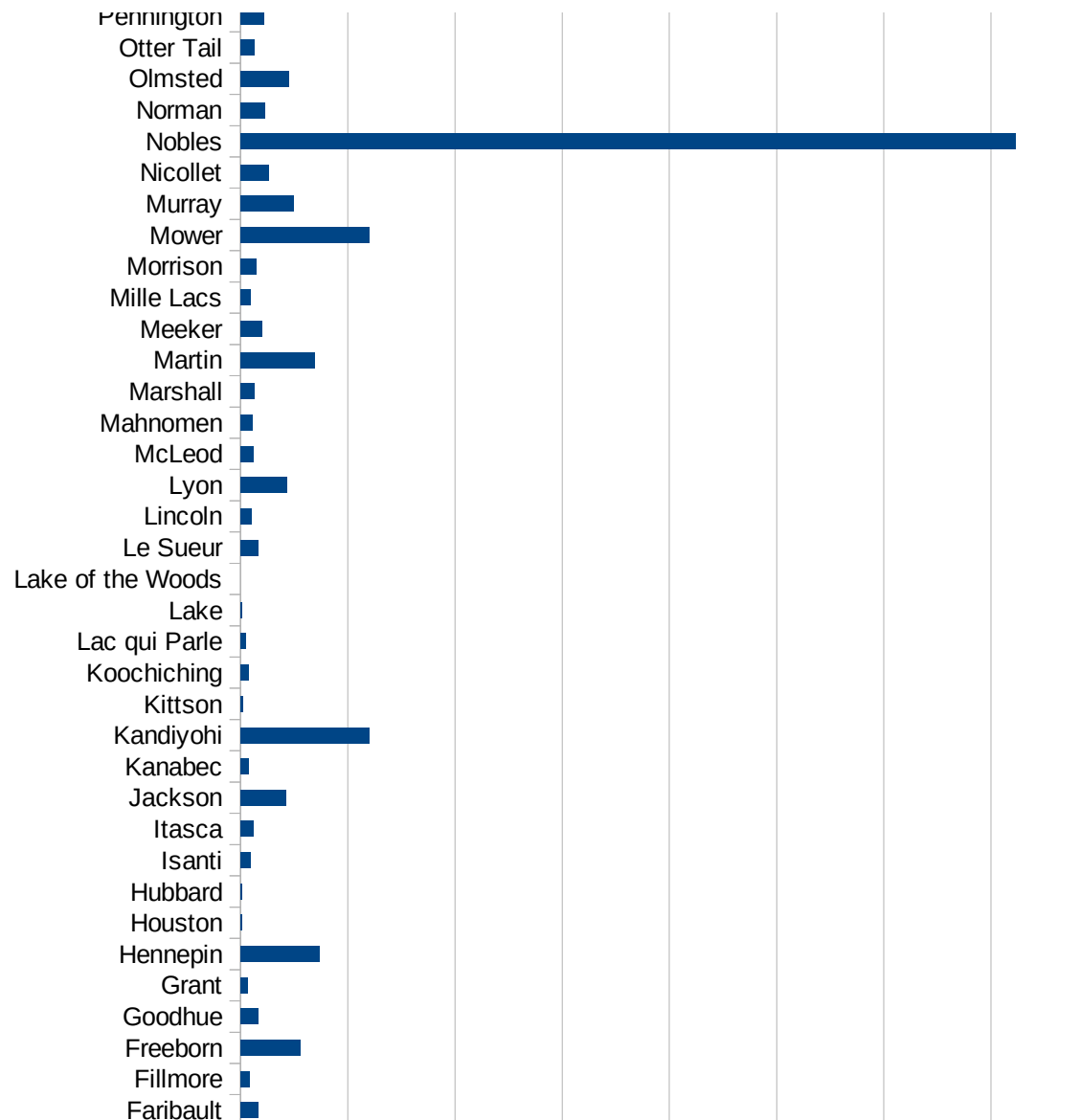
MN

FIPS	County	PC Infection
27001	Aitkin	75.46220601
27003	Anoka	439.4977008
27005	Becker	128.0148963
27007	Beltrami	42.69216812
27009	Benton	461.2159329
27011	Big Stone	220.4850671
27013	Blue Earth	223.945897
27015	Brown	67.6994146
27017	Carlton	209.2809108
27019	Carver	238.5298066
27021	Cass	37.26413496
27023	Chippewa	436.09527
27025	Chisago	125.17435
27027	Clay	714.5649285
27029	Clearwater	34.05221339
27031	Cook	0
27033	Cottonwood	762.6141704
27035	Crow Wing	126.3696466
27037	Dakota	348.1241024
27039	Dodge	264.1436942
27041	Douglas	121.1674218
27043	Faribault	167.1754615
27045	Fillmore	85.47820306
27047	Freeborn	558.4023124
27049	Goodhue	163.7825141
27051	Grant	66.43414715
27053	Hennepin	734.8574115
27055	Houston	16.1481322
27057	Hubbard	14.06337896
27059	Isanti	92.57869189
27061	Itasca	124.1464929
27063	Jackson	423.7715669
27065	Kanabec	74.04208058

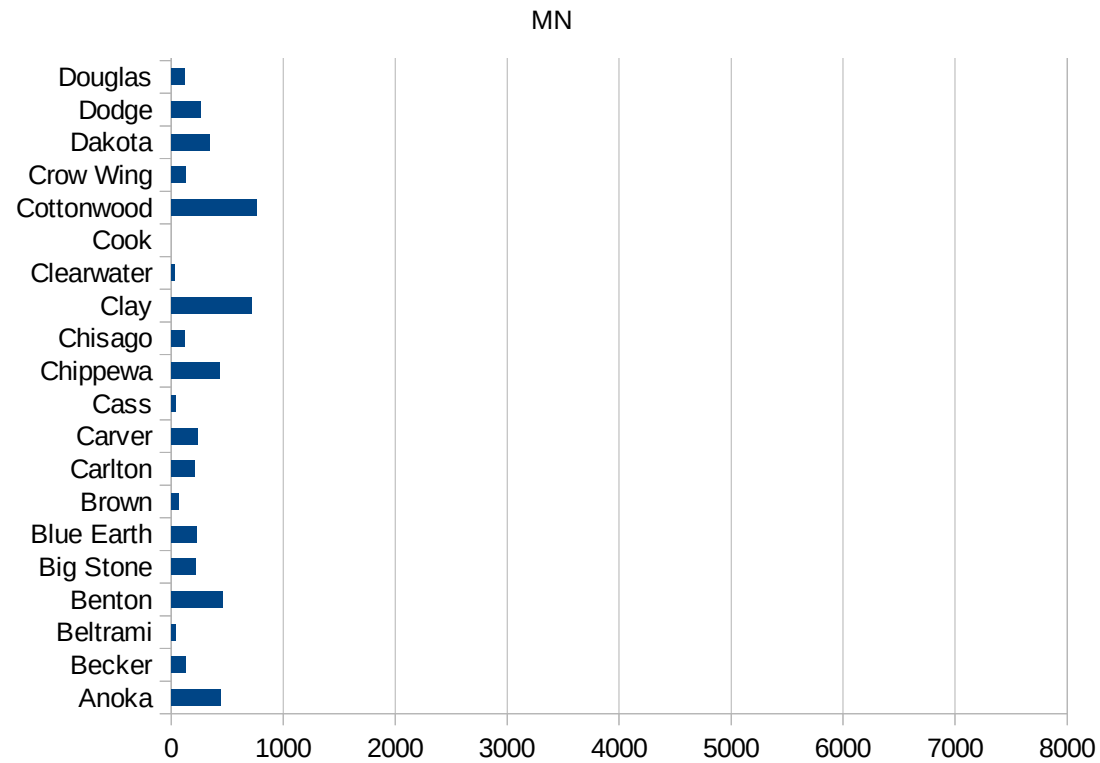


MN

27067 Kandiyohi	1206.393653
27069 Kittson	23.54048964
27071 Koochiching	72.34726688
27073 Lac qui Parle	45.05857615
27075 Lake	9.382623381
27077 Lake of the Woo	0
27079 Le Sueur	168.4565172
27081 Lincoln	105.764146
27083 Lyon	429.2012954
27085 McLeod	119.8673097
27087 Mahnomen	108.715347
27089 Marshall	127.7955272
27091 Martin	692.4437705
27093 Meeker	198.7813837
27095 Mille Lacs	91.81682543
27097 Morrison	147.7283005
27099 Mower	1204.668716
27101 Murray	495.4084099
27103 Nicollet	260.0818235
27105 Nobles	7229.520161
27107 Norman	231.6602317
27109 Olmsted	447.2827095
27111 Otter Tail	127.5249949
27113 Pennington	218.6486105
27115 Pine	315.436014
27117 Pipestone	143.6940422
27119 Polk	199.8160424
27121 Pope	90.11444535
27123 Ramsey	626.1245706
27125 Red Lake	100.0250063
27127 Redwood	45.90464949
27129 Renville	47.90583082
27131 Rice	849.3303068
27133 Rock	244.3169747



27135 Roseau	19.8019802
27137 St. Louis	59.57327513
27139 Scott	327.7220266
27141 Sherburne	263.4428756
27143 Sibley	113.1221719
27145 Stearns	1295.398604
27147 Steele	464.6360351
27149 Stevens	10.25325541
27151 Swift	203.317282
27153 Todd	1407.533968
27155 Traverse	151.1487304
27157 Wabasha	92.4000924
27159 Wadena	72.60582299
27161 Waseca	165.8552244
27163 Washington	274.6902983
27165 Watonwan	728.5974499
27167 Wilkin	175.887432
27169 Winona	163.3054599
27171 Wright	257.4276306
27173 Yellow Medicine	71.46503318



MN

FIPS

29001
29003
29005
29007
29009
29011
29013
29015
29017
29019
29021
29023
29025
29027
29029
29031
29033
29035
29037

MN

29039
29041
29043
29045
29047
29049
29051
29053
29055
29057
29059
29061
29063
29065
29067
29069
29071
29073
29075
29077
29079
29081
29083
29085
29087
29089
29091
29093
29095
29097
29099
29101

29103

MN

29105
29107
29109
29111
29113
29115
29117
29121
29123
29125
29127
29119
29129
29131
29133
29135
29137
29139
29141
29143
29145
29147
29149
29151
29153
29155
29157
29159
29161
29163
29165
29167
29169
29171

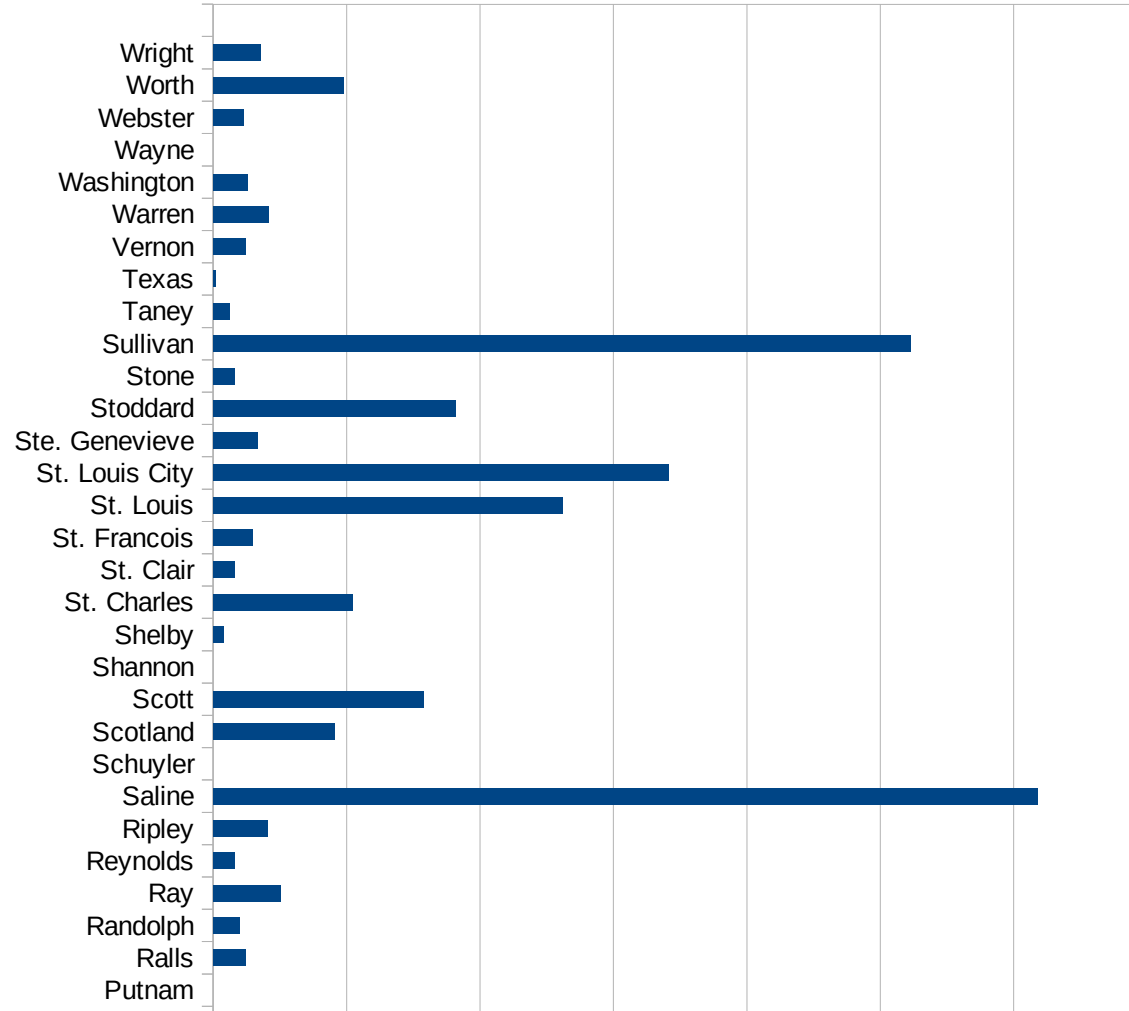
MN

29173
29175
29177
29179
29181
29195
29197
29199
29201
29203
29205
29183
29185
29187
29189
29510
29186
29207
29209
29211
29213
29215

29217
29219
29221
29223
29225
29227
29229

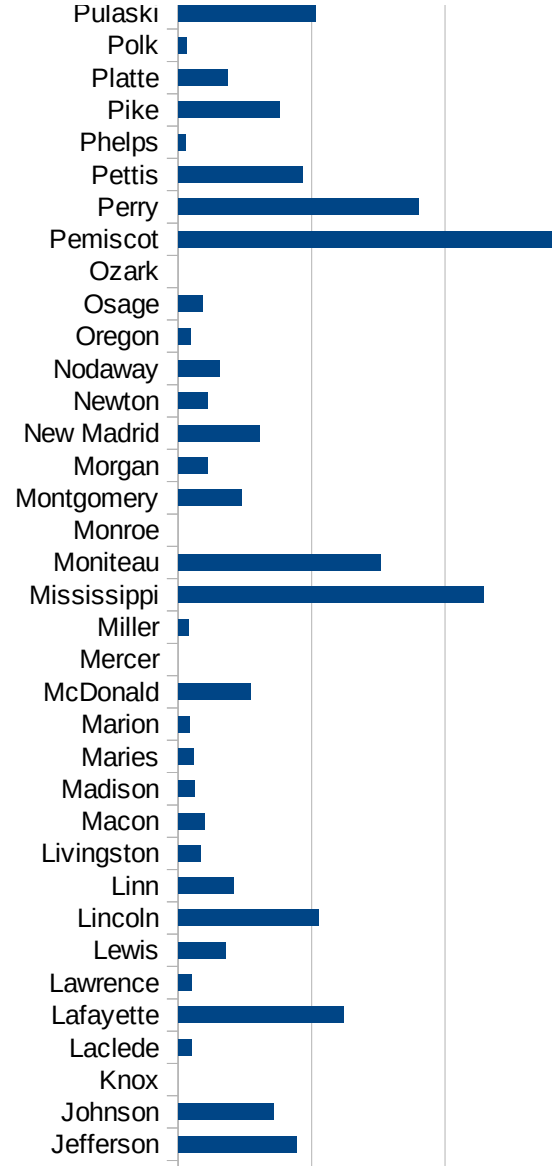
MO

FIPS	County	Cases	Infection Rate per 100,000
29001	Adair	268.3610245	
29003	Andrew	187.4254558	
29005	Atchison	58.01585767	
29007	Audrain	435.7555058	
29009	Barry	25.07941816	
29011	Barton	0	
29013	Bates	73.52941176	
29015	Benton	67.43438116	
29017	Bollinger	57.52321473	
29019	Boone	102.7749229	
29021	Buchanan	840.0040645	
29023	Butler	110.2277258	
29025	Caldwell	87.83487044	
29027	Callaway	71.28695226	
29029	Camden	82.94226782	
29031	Cape Girardeau	107.9323962	
29033	Carroll	102.9394945	
29035	Carter	82.59002313	
29037	Cass	97.18543362	
29039	Cedar	63.53688669	
29041	Chariton	80.52610388	
29043	Christian	33.33984802	
29045	Clark	14.61560947	
29047	Clay	91.73380959	
29049	Clinton	97.70395701	
29051	Cole	79.43122038	
29053	Cooper	51.1276487	
29055	Crawford	37.56730809	
29057	Dade	0	
29059	Dallas	23.86350078	
29061	Daviess	60.14675809	
29063	DeKalb	55.42359462	
29065	Dent	0	



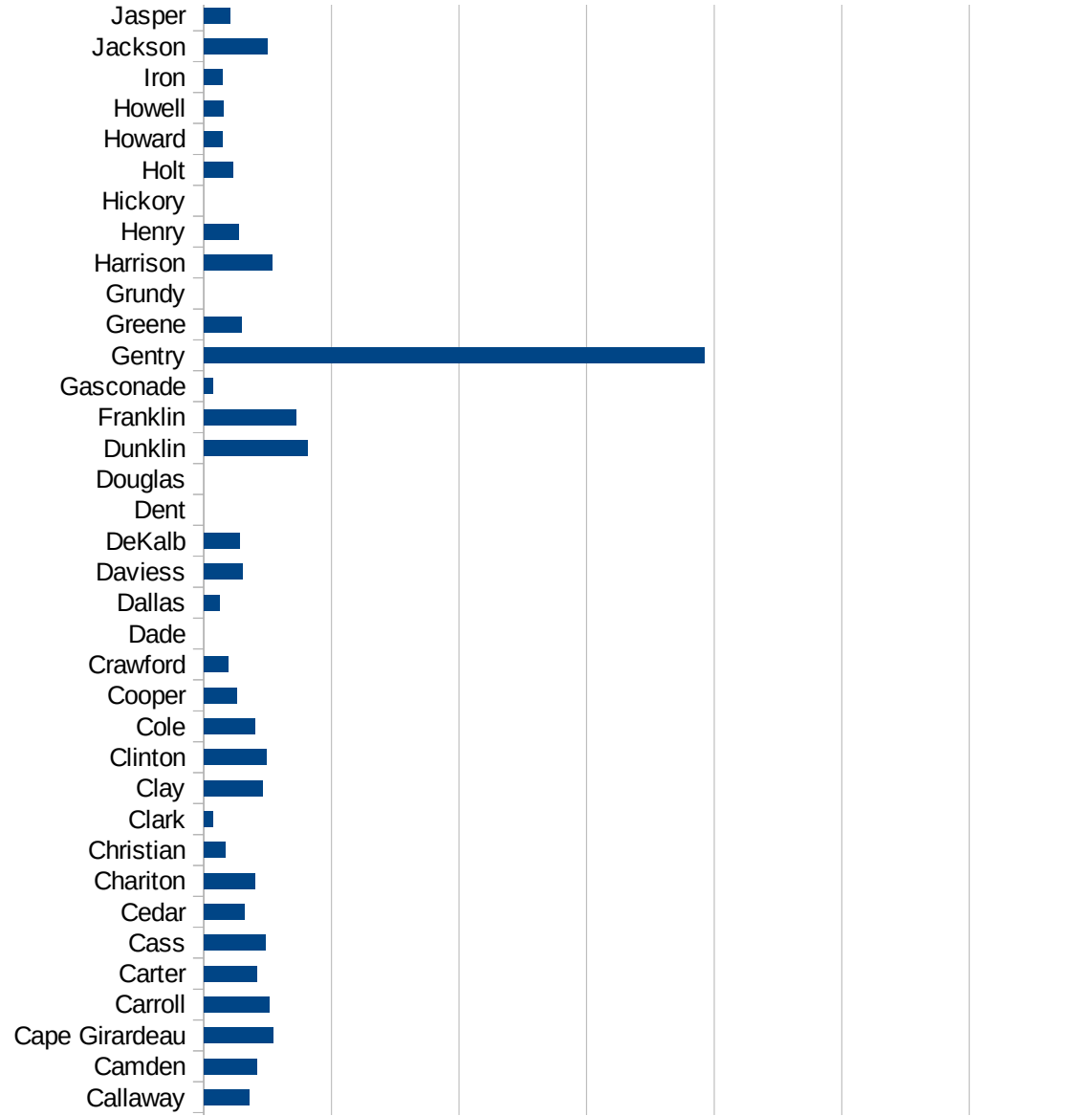
MO

29067 Douglas	0
29069 Dunklin	163.1376814
29071 Franklin	144.6898814
29073 Gasconade	13.60081605
29075 Gentry	784.5503923
29077 Greene	59.60475879
29079 Grundy	0
29081 Harrison	106.9645828
29083 Henry	55.0660793
29085 Hickory	0
29087 Holt	45.41326067
29089 Howard	29.5945546
29091 Howell	29.94310809
29093 Iron	29.47823524
29095 Jackson	99.38498401
29097 Jasper	41.44699758
29099 Jefferson	177.403754
29101 Johnson	143.517483
29103 Knox	0
29105 Laclede	19.60070563
29107 Lafayette	248.4815019
29109 Lawrence	20.85560103
29111 Lewis	71.02993404
29113 Lincoln	209.7562667
29115 Linn	83.0771787
29117 Livingston	33.01201637
29121 Macon	39.59611958
29123 Madison	24.61437479
29125 Maries	22.80761774
29127 Marion	17.48740907
29119 McDonald	108.328278
29129 Mercer	0
29131 Miller	15.78781181
29133 Mississippi	457.4085183

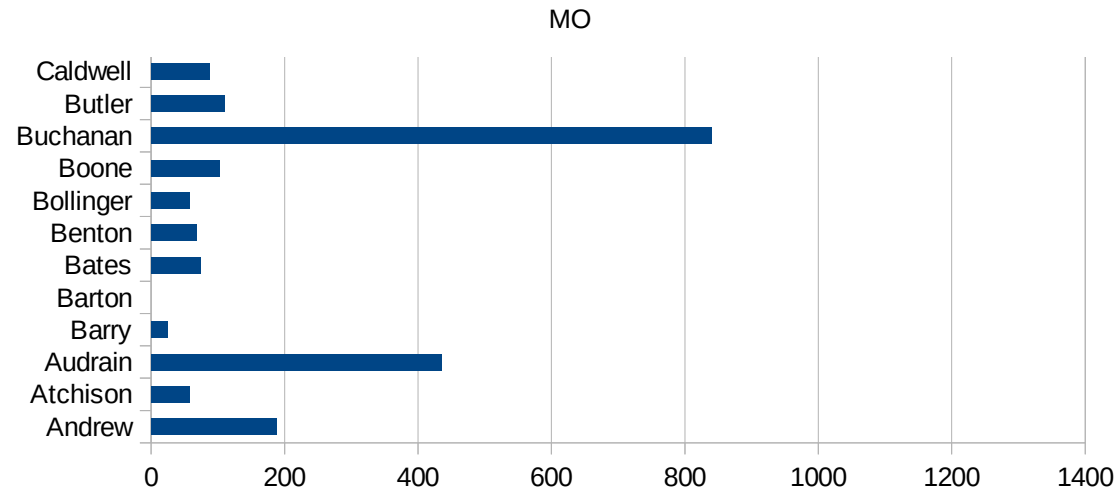


MO

29135 Moniteau	303.9513678
29137 Monroe	0
29139 Montgomery	95.37020981
29141 Morgan	44.2086649
29143 New Madrid	121.4153562
29145 Newton	44.62293619
29147 Nodaway	62.76901004
29149 Oregon	18.97353192
29151 Osage	36.4590929
29153 Ozark	0
29155 Pemiscot	559.2428712
29157 Perry	360.3133159
29159 Pettis	185.6988388
29161 Phelps	11.17768041
29163 Pike	151.3186338
29165 Platte	74.76817012
29167 Polk	12.42197447
29169 Pulaski	205.7138463
29171 Putnam	0
29173 Ralls	48.96200548
29175 Randolph	40.38282922
29177 Ray	100.5112966
29179 Reynolds	31.9795331
29181 Ripley	82.08342661
29195 Saline	1236.077746
29197 Schuyler	0
29199 Scotland	181.2323802
29201 Scott	314.6289459
29203 Shannon	0
29205 Shelby	16.52892562
29183 St. Charles	209.4282808
29185 St. Clair	31.93187866
29187 St. Francois	58.47777844
29189 St. Louis	523.2986775



29510 St. Louis City	682.8733514
29186 Ste. Genevieve	67.08407871
29207 Stoddard	362.9391221
29209 Stone	31.49705503
29211 Sullivan	1044.848095
29213 Taney	25.06624651
29215 Texas	3.910680067
29217 Vernon	48.71395168
29219 Warren	83.54700239
29221 Washington	52.11883093
29223 Wayne	0
29225 Webster	46.02521159
29227 Worth	196.0784314
29229 Wright	70.73675046



MO

FIPS

29001
29003
29005
29007
29009
29011
29013
29015
29017
29019
29021
29023
29025
29027
29029
29031
29033
29035
29037

MO

29039
29041
29043
29045
29047
29049
29051
29053
29055
29057
29059
29061
29063
29065
29067
29069
29071
29073
29075
29077
29079
29081
29083
29085
29087
29089
29091
29093
29095
29097
29099
29101

29103

MO

29105
29107
29109
29111
29113
29115
29117
29121
29123
29125
29127
29119
29129
29131
29133
29135
29137
29139
29141
29143
29145
29147
29149
29151
29153
29155
29157
29159
29161
29163
29165
29167
29169
29171

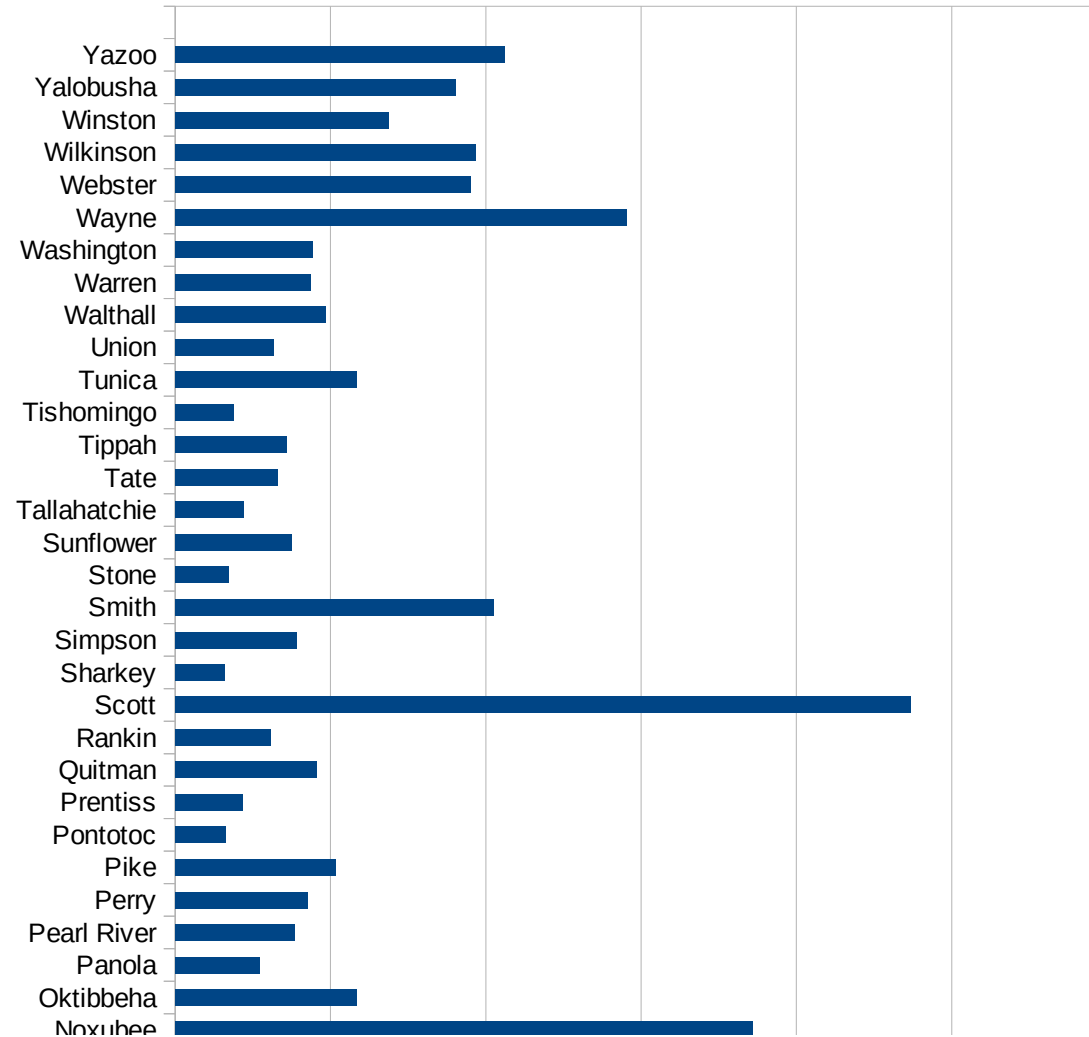
MO

29173
29175
29177
29179
29181
29195
29197
29199
29201
29203
29205
29183
29185
29187
29189
29510
29186
29207
29209
29211
29213
29215

29217
29219
29221
29223
29225
29227
29229

MS

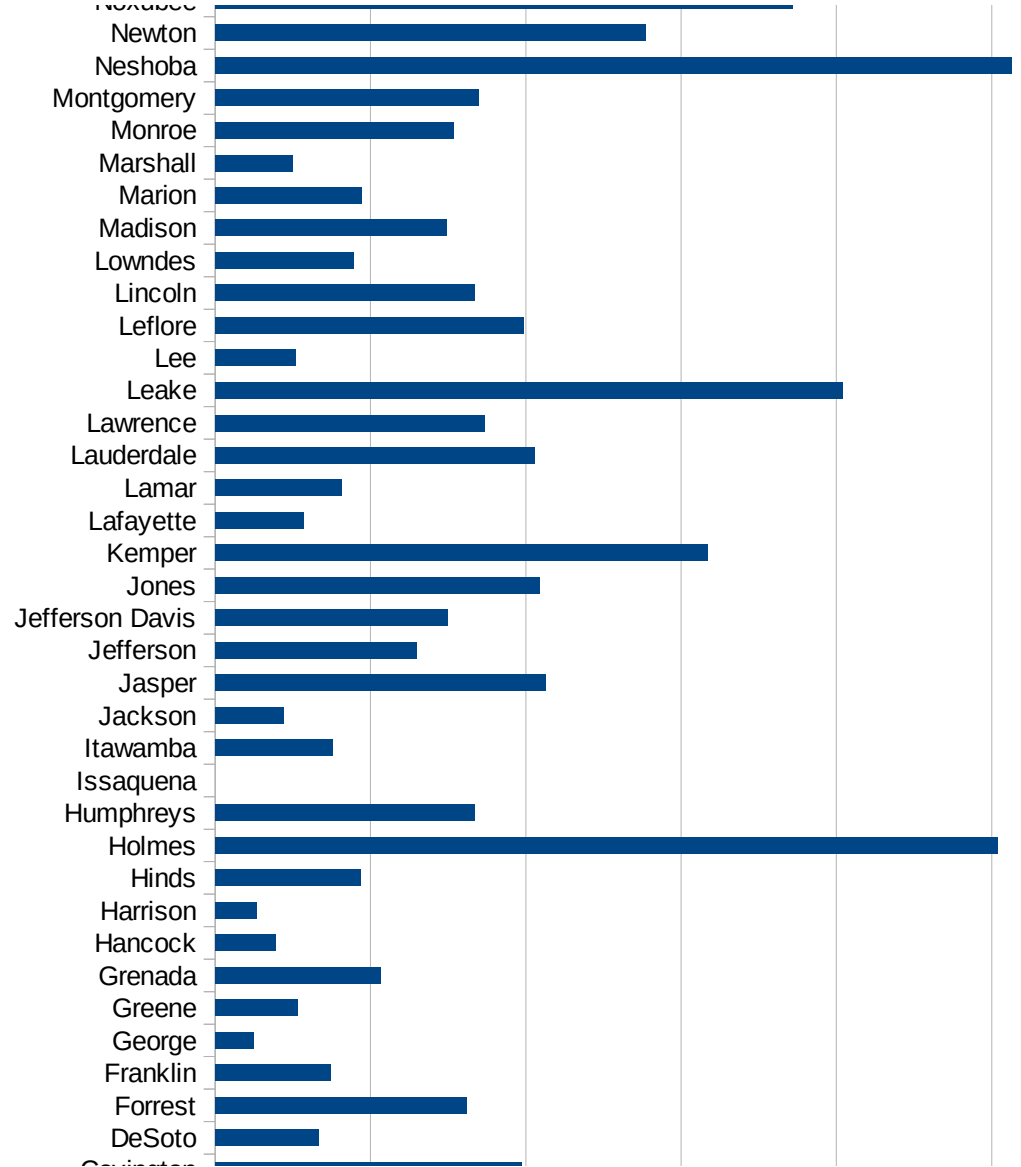
FIPS	County	PC Infection
28001	Adams	654.0138497
28003	Alcorn	54.16384563
28005	Amite	527.3405809
28007	Attala	1715.219167
28009	Benton	181.356547
28011	Bolivar	542.5589634
28013	Calhoun	471.0446107
28015	Carroll	1200.686106
28017	Chickasaw	850.2708054
28019	Choctaw	628.1710558
28021	Claiborne	1321.92846
28023	Clarke	1006.152269
28025	Clay	670.5870216
28027	Coahoma	583.3480643
28029	Copiah	1180.674771
28031	Covington	986.5803851
28033	DeSoto	332.415756
28035	Forrest	808.9450397
28037	Franklin	372.3677452
28039	George	123.7113402
28041	Greene	264.9786545
28043	Grenada	531.9401567
28045	Hancock	194.3634597
28047	Harrison	132.591338
28049	Hinds	468.608305
28051	Holmes	2519.5778
28053	Humphreys	835.6545961
28055	Issaquena	0
28057	Itawamba	378.4496322
28059	Jackson	221.249747
28061	Jasper	1065.254444
28063	Jefferson	647.3402758
28065	Jefferson Davis	747.730105



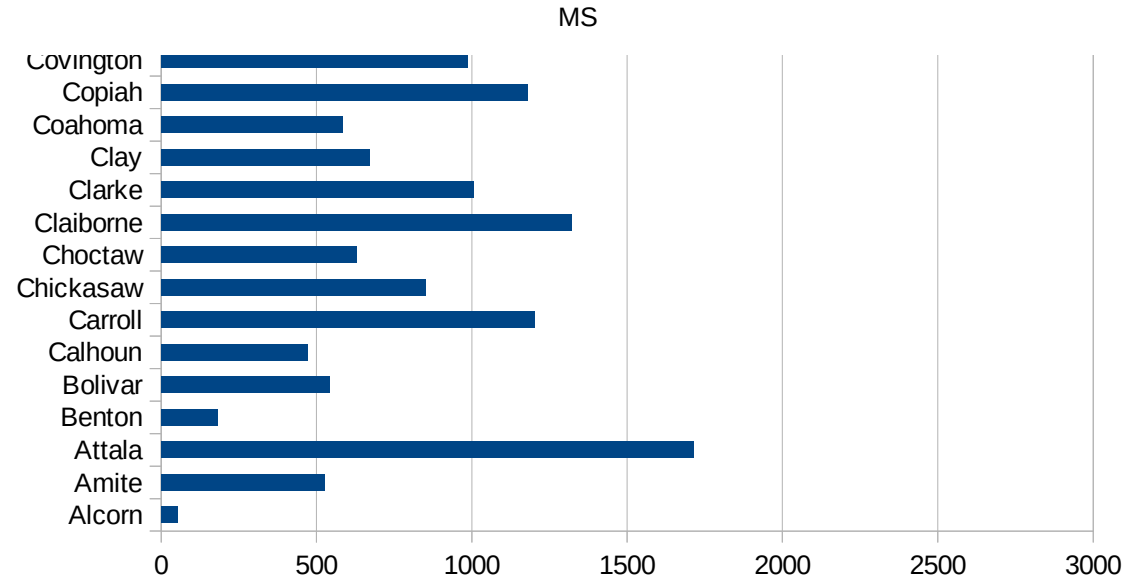
This work is licensed under the Creative Commons Attribution-NoDerivatives 4.0 International License. To view a copy of this license, visit <http://creativecommons.org/licenses/by-nd/4.0/>.

MS

28067 Jones	1044.390237
28069 Kemper	1585.71856
28071 Lafayette	284.7079006
28073 Lamar	406.7449197
28075 Lauderdale	1028.98416
28077 Lawrence	867.1216379
28079 Leake	2020.823266
28081 Lee	258.2099012
28083 Leflore	992.427124
28085 Lincoln	836.135068
28087 Lowndes	446.2922111
28089 Madison	746.0001893
28091 Marion	473.3967226
28093 Marshall	251.0507461
28095 Monroe	767.6301878
28097 Montgomery	848.0494862
28099 Neshoba	2564.806867
28101 Newton	1385.067388
28103 Noxubee	1860.465116
28105 Oktibbeha	584.6892074
28107 Panola	272.1048628
28109 Pearl River	384.5667756
28111 Perry	427.4578828
28113 Pike	515.6332937
28115 Pontotoc	163.3524958
28117 Prentiss	217.2624926
28119 Quitman	453.8363353
28121 Rankin	307.3384361
28123 Scott	2368.579206
28125 Sharkey	159.9268906
28127 Simpson	392.4060094
28129 Smith	1024.871891
28131 Stone	170.9675696
28133 Sunflower	373.0328347



28135 Tallahatchie	221.6343748
28137 Tate	330.3313745
28139 Tippah	359.1725392
28141 Tishomingo	190.1922484
28143 Tunica	583.2662912
28145 Union	318.1150808
28147 Walthall	483.9267197
28149 Warren	435.2910603
28151 Washington	443.8230921
28153 Wayne	1453.345157
28155 Webster	950.1430323
28157 Wilkinson	966.7879891
28159 Winston	688.1365263
28161 Yazoo	903.808909
28163 Yazoo	1062.02209



MS

FIPS

29001
29003
29005
29007
29009
29011
29013
29015
29017
29019
29021
29023
29025
29027
29029
29031
29033
29035
29037

MS

29039
29041
29043
29045
29047
29049
29051
29053
29055
29057
29059
29061
29063
29065
29067
29069
29071
29073
29075
29077
29079
29081
29083
29085
29087
29089
29091
29093
29095
29097
29099
29101

29103

MS

29105
29107
29109
29111
29113
29115
29117
29121
29123
29125
29127
29119
29129
29131
29133
29135
29137
29139
29141
29143
29145
29147
29149
29151
29153
29155
29157
29159
29161
29163
29165
29167
29169
29171

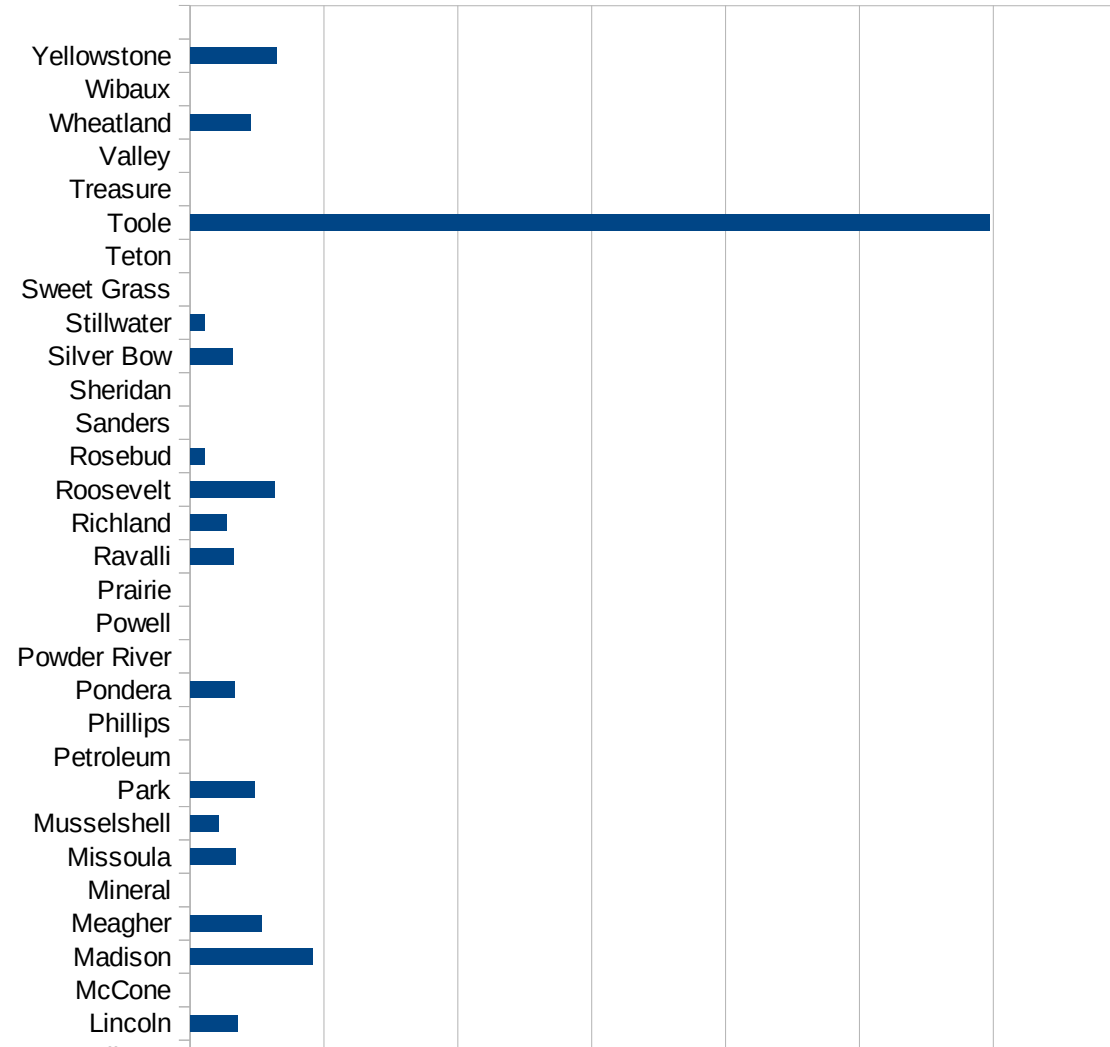
MS

29173
29175
29177
29179
29181
29195
29197
29199
29201
29203
29205
29183
29185
29187
29189
29510
29186
29207
29209
29211
29213
29215

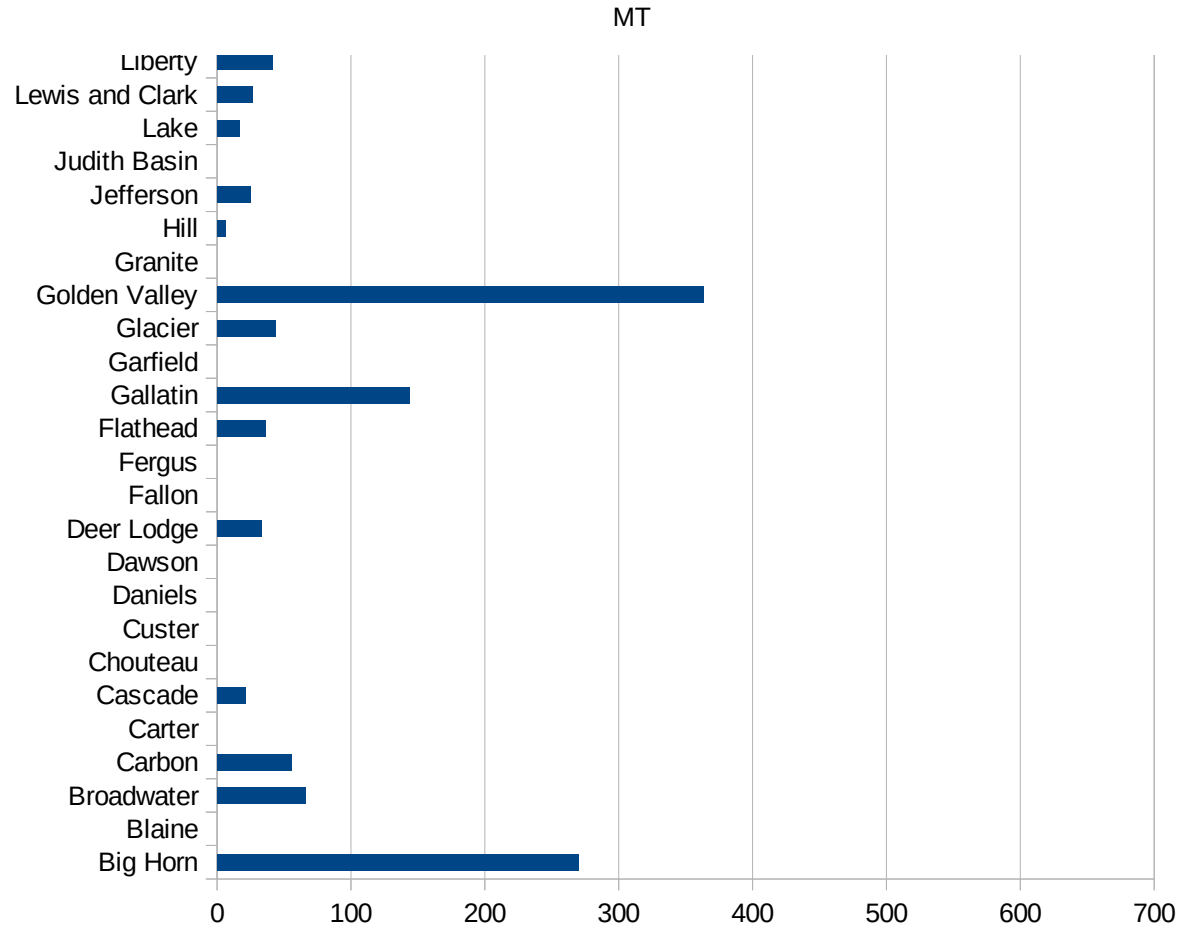
29217
29219
29221
29223
29225
29227
29229

MT

FIPS	County	PC Infection
30001	Beaverhead	10.63377286
30003	Big Horn	269.9055331
30005	Blaine	0
30007	Broadwater	65.73541495
30009	Carbon	56.00149337
30011	Carter	0
30013	Cascade	20.82236077
30015	Chouteau	0
30017	Custer	0
30019	Daniels	0
30021	Dawson	0
30023	Deer Lodge	32.85510897
30025	Fallon	0
30027	Fergus	0
30029	Flathead	36.2368519
30031	Gallatin	143.9093282
30033	Garfield	0
30035	Glacier	43.64588638
30037	Golden Valley	363.1961259
30039	Granite	0
30041	Hill	6.117330397
30043	Jefferson	24.79953708
30045	Judith Basin	0
30047	Lake	16.52892562
30049	Lewis and Clark	26.20087336
30051	Liberty	41.15226337
30053	Lincoln	35.36425179
30055	McCone	0
30057	Madison	91.24087591
30059	Meagher	53.59056806
30061	Mineral	0
30063	Missoula	33.67258462
30065	Musselshell	21.50075253



30067 Park	47.80114723
30069 Petroleum	0
30071 Phillips	0
30073 Pondera	33.48961822
30075 Powder River	0
30077 Powell	0
30079 Prairie	0
30081 Ravalli	32.42842583
30083 Richland	27.49014936
30085 Roosevelt	63.29686228
30087 Rosebud	11.03387399
30089 Sanders	0
30091 Sheridan	0
30093 Silver Bow	31.4348584
30095 Stillwater	10.48877701
30097 Sweet Grass	0
30099 Teton	0
30101 Toole	597.5685143
30103 Treasure	0
30105 Valley	0
30107 Wheatland	44.72271914
30109 Wibaux	0
30111 Yellowstone	64.94439136



MT

FIPS

29001
29003
29005
29007
29009
29011
29013
29015
29017
29019
29021
29023
29025
29027
29029
29031
29033
29035
29037

MT

29039
29041
29043
29045
29047
29049
29051
29053
29055
29057
29059
29061
29063
29065
29067
29069
29071
29073
29075
29077
29079
29081
29083
29085
29087
29089
29091
29093
29095
29097
29099
29101

29103

MT

29105
29107
29109
29111
29113
29115
29117
29121
29123
29125
29127
29119
29129
29131
29133
29135
29137
29139
29141
29143
29145
29147
29149
29151
29153
29155
29157
29159
29161
29163
29165
29167
29169
29171

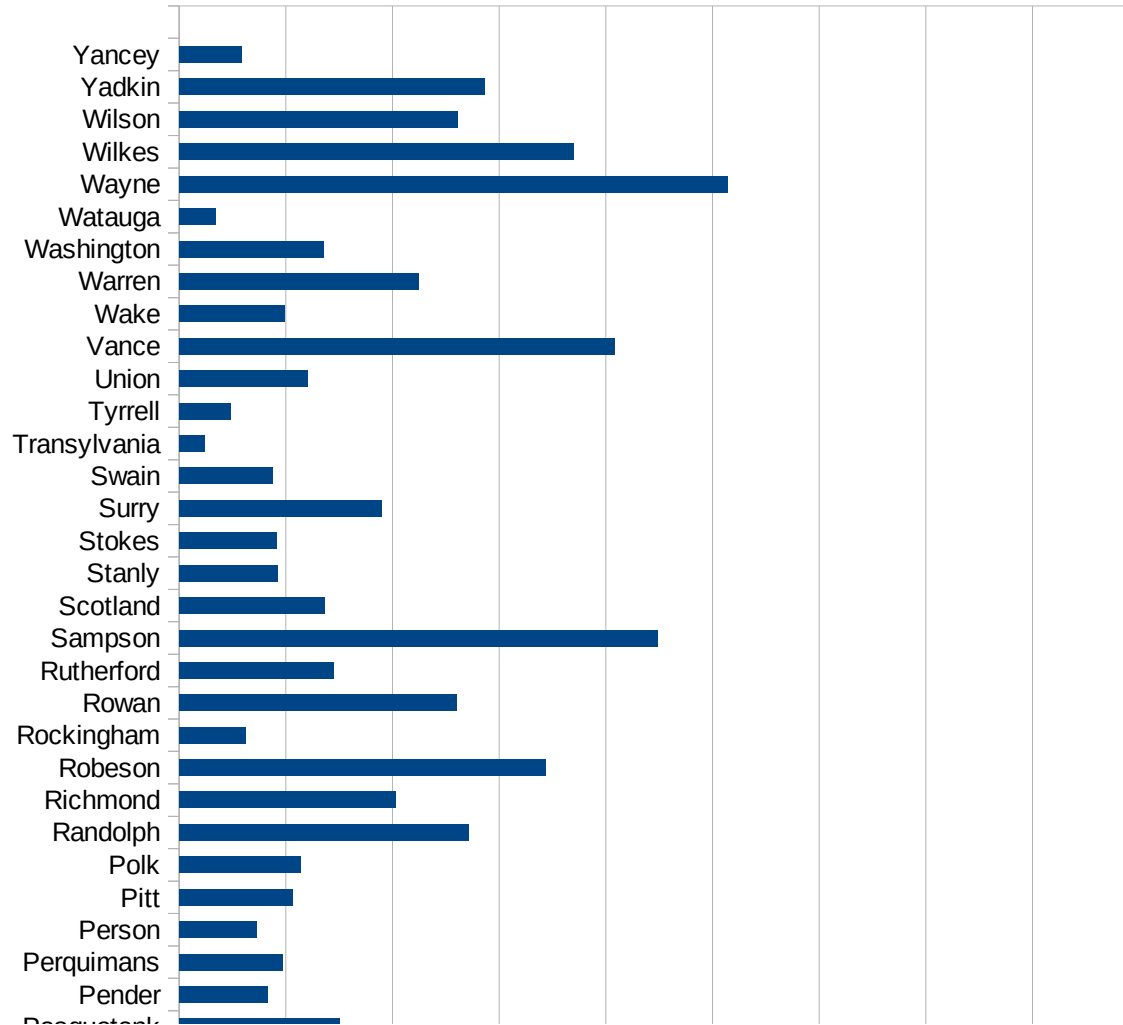
MT

29173
29175
29177
29179
29181
29195
29197
29199
29201
29203
29205
29183
29185
29187
29189
29510
29186
29207
29209
29211
29213
29215

29217
29219
29221
29223
29225
29227
29229

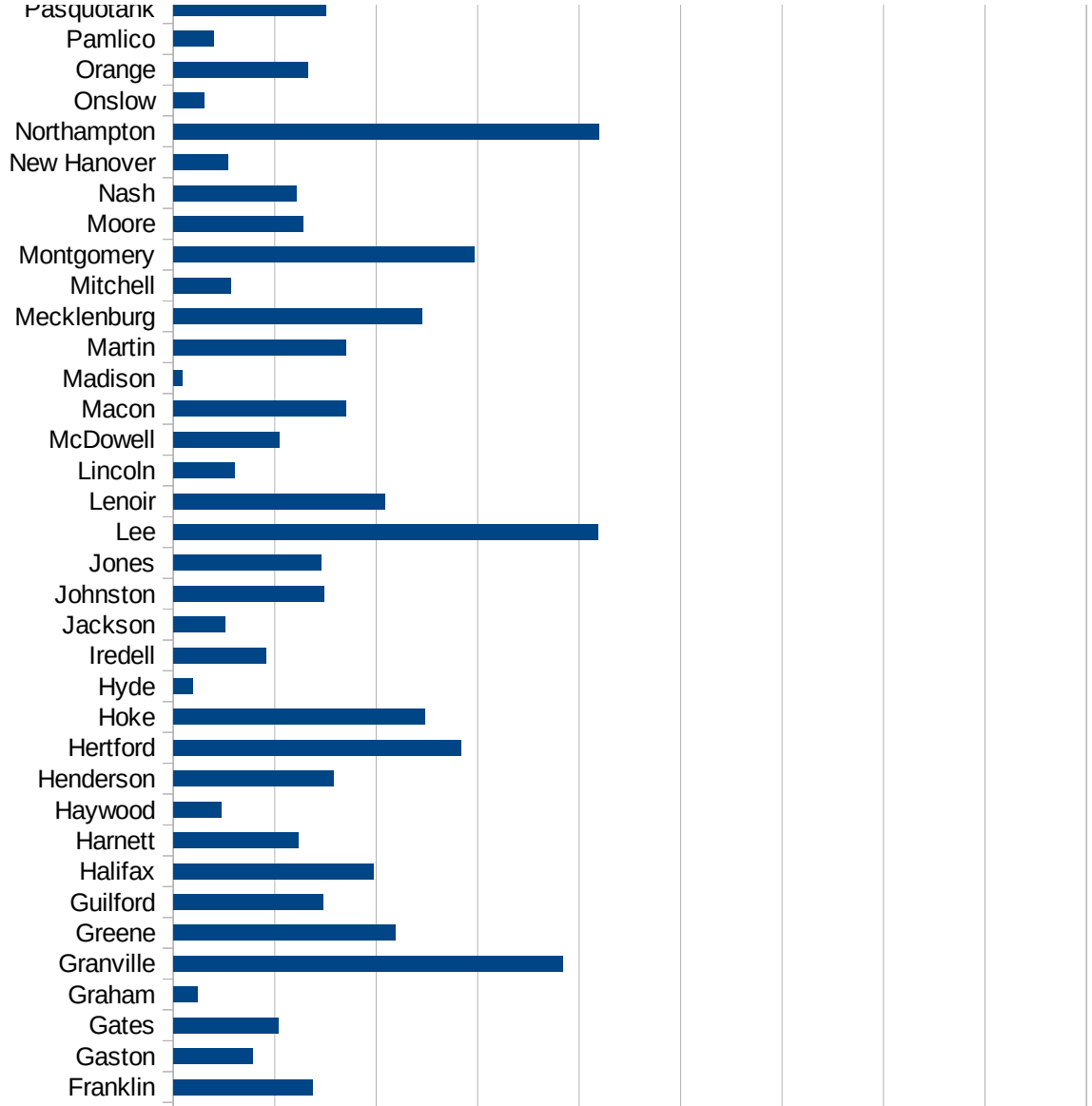
NC

FIPS	County	PC Infection
37001	Alamance	275.1808503
37003	Alexander	115.1179289
37005	Alleghany	250.8735776
37007	Anson	285.4041886
37009	Ashe	147.5524733
37011	Avery	17.13796058
37013	Beaufort	91.33583976
37015	Bertie	699.0434143
37017	Bladen	460.9822236
37019	Brunswick	97.26203709
37021	Buncombe	150.1333447
37023	Burke	597.4640968
37025	Cabarrus	270.1781946
37027	Caldwell	238.9398871
37029	Camden	28.01120448
37031	Carteret	56.09573672
37033	Caswell	422.9447528
37035	Catawba	179.0081436
37037	Chatham	984.4269131
37039	Cherokee	105.6970722
37041	Chowan	121.1775608
37043	Clay	71.81973247
37045	Cleveland	115.7253316
37047	Columbus	648.6389363
37049	Craven	216.6899876
37051	Cumberland	231.0955977
37053	Currituck	55.40780142
37055	Dare	60.27232131
37057	Davidson	303.0957783
37059	Davie	269.1128636
37061	Duplin	1658.284627
37063	Durham	639.3276483
37065	Edgecombe	424.9591385

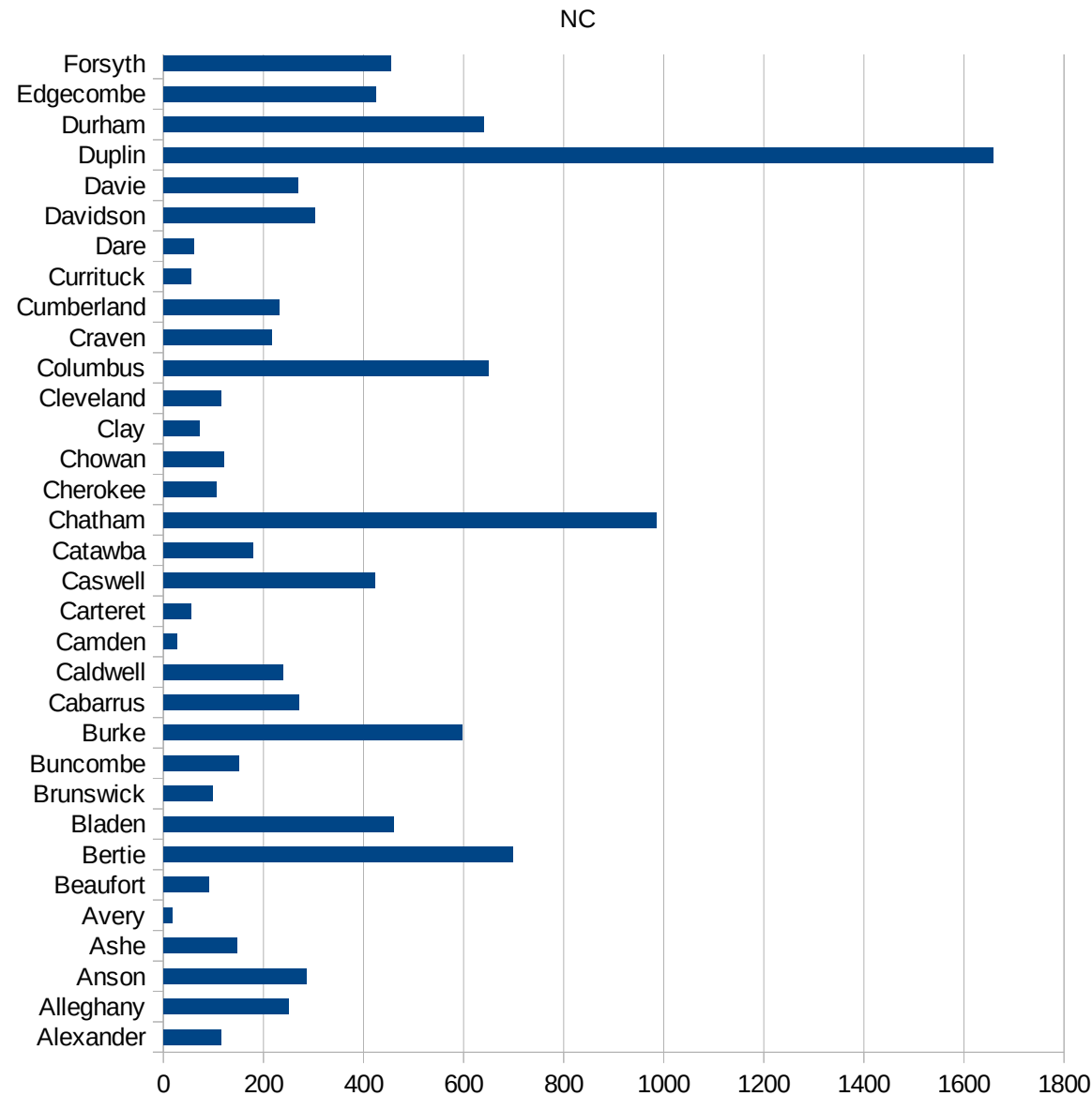


NC

37067 Forsyth	453.9711263
37069 Franklin	273.830669
37071 Gaston	155.7129139
37073 Gates	207.3792448
37075 Graham	47.1475719
37077 Granville	768.5269899
37079 Greene	437.8450409
37081 Guilford	294.7514382
37083 Halifax	395.4601178
37085 Harnett	245.8759891
37087 Haywood	95.20582208
37089 Henderson	316.0653716
37091 Hertford	566.3806585
37093 Hoke	494.8506318
37095 Hyde	38.24091778
37097 Iredell	182.1391543
37099 Jackson	101.5533039
37101 Johnston	296.5338596
37103 Jones	290.5468507
37105 Lee	838.0524637
37107 Lenoir	416.2498214
37109 Lincoln	120.5682225
37111 McDowell	208.759092
37113 Macon	340.087856
37115 Madison	18.37981896
37117 Martin	339.640951
37119 Mecklenburg	489.8066644
37121 Mitchell	113.3333333
37123 Montgomery	594.0376224
37125 Moore	256.3790762
37127 Nash	242.5119129
37129 New Hanover	108.4925562
37131 Northampton	838.5850783
37133 Onslow	61.20910751



37135 Orange	265.7042876
37137 Pamlico	78.92659826
37139 Pasquotank	300.2093897
37141 Pender	165.6960844
37143 Perquimans	193.7118164
37145 Person	144.2782292
37147 Pitt	212.3236658
37149 Polk	228.0335743
37151 Randolph	543.4213922
37153 Richmond	405.4626061
37155 Robeson	686.4849694
37157 Rockingham	124.6002867
37159 Rowan	520.309779
37161 Rutherford	290.3061683
37163 Sampson	897.4318675
37165 Scotland	272.9100833
37167 Stanly	185.2597664
37169 Stokes	182.5499813
37171 Surry	379.4407072
37173 Swain	175.5001755
37175 Transylvania	46.76311559
37177 Tyrrell	96.828855
37179 Union	240.3479322
37181 Vance	816.473016
37183 Wake	197.2892187
37185 Warren	449.3360933
37187 Washington	269.8372544
37189 Watauga	67.92385378
37191 Wayne	1028.81994
37193 Wilkes	739.5306096
37195 Wilson	522.988153
37197 Yadkin	572.6766641
37199 Yancey	117.2987767



NC

NC

FIPS

29001
29003
29005
29007
29009
29011
29013
29015
29017
29019
29021
29023
29025
29027
29029
29031
29033
29035
29037

NC

29039
29041
29043
29045
29047
29049
29051
29053
29055
29057
29059
29061
29063
29065
29067
29069
29071
29073
29075
29077
29079
29081
29083
29085
29087
29089
29091
29093
29095
29097
29099
29101

29103

NC

29105
29107
29109
29111
29113
29115
29117
29121
29123
29125
29127
29119
29129
29131
29133
29135
29137
29139
29141
29143
29145
29147
29149
29151
29153
29155
29157
29159
29161
29163
29165
29167
29169
29171

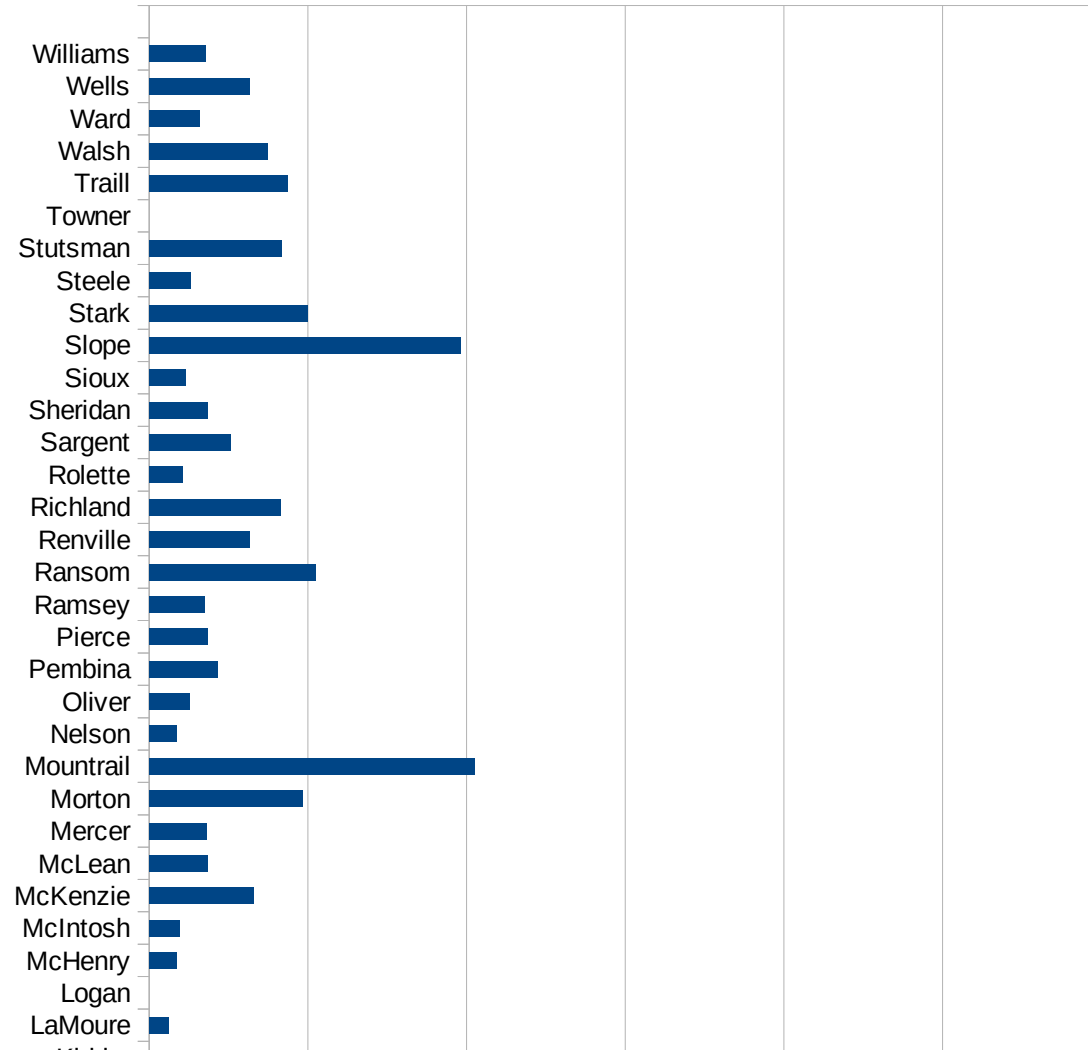
NC

29173
29175
29177
29179
29181
29195
29197
29199
29201
29203
29205
29183
29185
29187
29189
29510
29186
29207
29209
29211
29213
29215

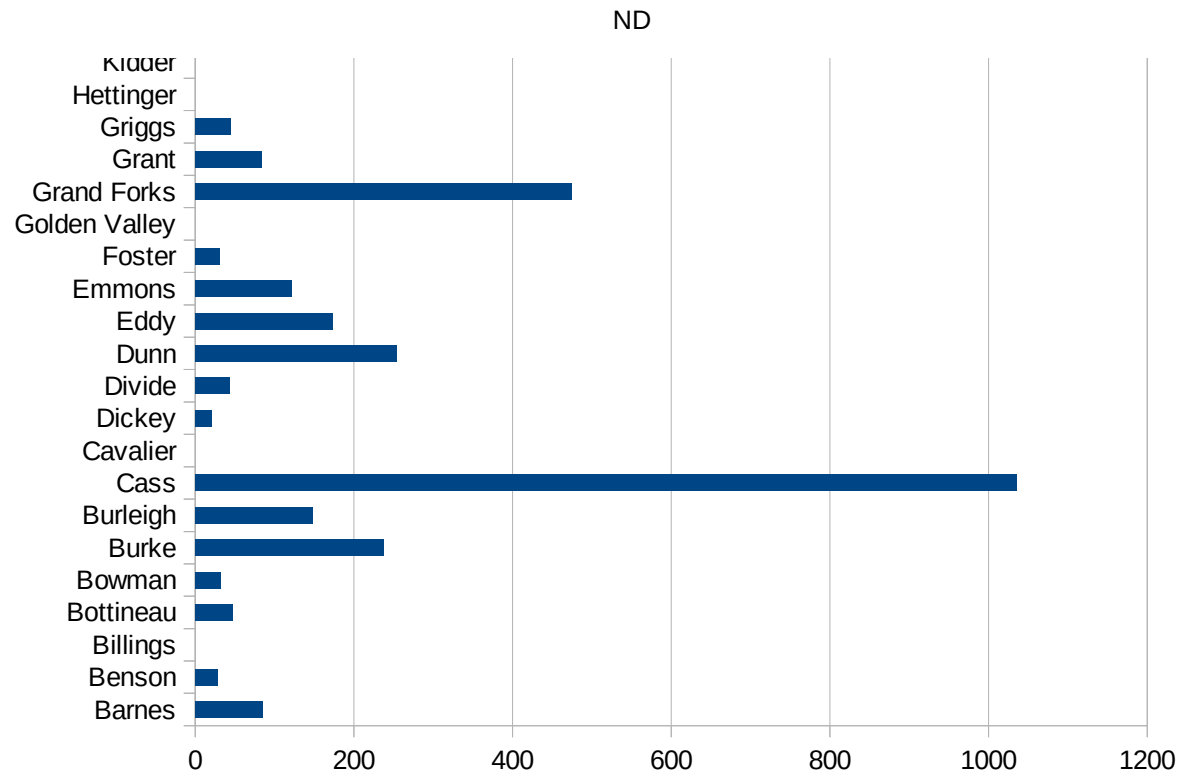
29217
29219
29221
29223
29225
29227
29229

ND

FIPS	County	PC Infection
38001	Adams	0
38003	Barnes	85.37279454
38005	Benson	28.72737719
38007	Billings	0
38009	Bottineau	46.79457183
38011	Bowman	32.50975293
38013	Burke	238.0952381
38015	Burleigh	147.9957596
38017	Cass	1035.721369
38019	Cavalier	0
38021	Dickey	20.39567612
38023	Divide	43.80201489
38025	Dunn	253.9242844
38027	Eddy	172.9355815
38029	Emmons	121.3960546
38031	Foster	31.09452736
38033	Golden Valley	0
38035	Grand Forks	474.7774481
38037	Grant	84.24599832
38039	Griggs	44.80286738
38041	Hettinger	0
38043	Kidder	0
38045	LaMoure	24.61841457
38047	Logan	0
38049	McHenry	34.38789546
38051	McIntosh	38.68471954
38053	McKenzie	132.0422535
38055	McLean	73.36757153
38057	Mercer	72.57771864
38059	Morton	192.9570671
38061	Mountrail	411.0393423
38063	Nelson	34.8553503
38065	Oliver	51.2295082



38067 Pembina	86.3682165
38069 Pierce	73.51139427
38071 Ramsey	69.68034143
38073 Ransom	210.0439183
38075 Renville	126.3689975
38077 Richland	166.2663957
38079 Rolette	41.95510803
38081 Sargent	103.3591731
38083 Sheridan	74.12898443
38085 Sioux	45.89261129
38087 Slope	393.1847969
38089 Stark	200.0193567
38091 Steele	52.54860746
38093 Stutsman	167.3280107
38095 Towner	0
38097 Traill	174.1943511
38099 Walsh	149.9953126
38101 Ward	63.47425602
38103 Wells	126.3583523
38105 Williams	70.72135785



ND

FIPS

29001
29003
29005
29007
29009
29011
29013
29015
29017
29019
29021
29023
29025
29027
29029
29031
29033
29035
29037

ND

29039
29041
29043
29045
29047
29049
29051
29053
29055
29057
29059
29061
29063
29065
29067
29069
29071
29073
29075
29077
29079
29081
29083
29085
29087
29089
29091
29093
29095
29097
29099
29101

29103

ND

29105
29107
29109
29111
29113
29115
29117
29121
29123
29125
29127
29119
29129
29131
29133
29135
29137
29139
29141
29143
29145
29147
29149
29151
29153
29155
29157
29159
29161
29163
29165
29167
29169
29171

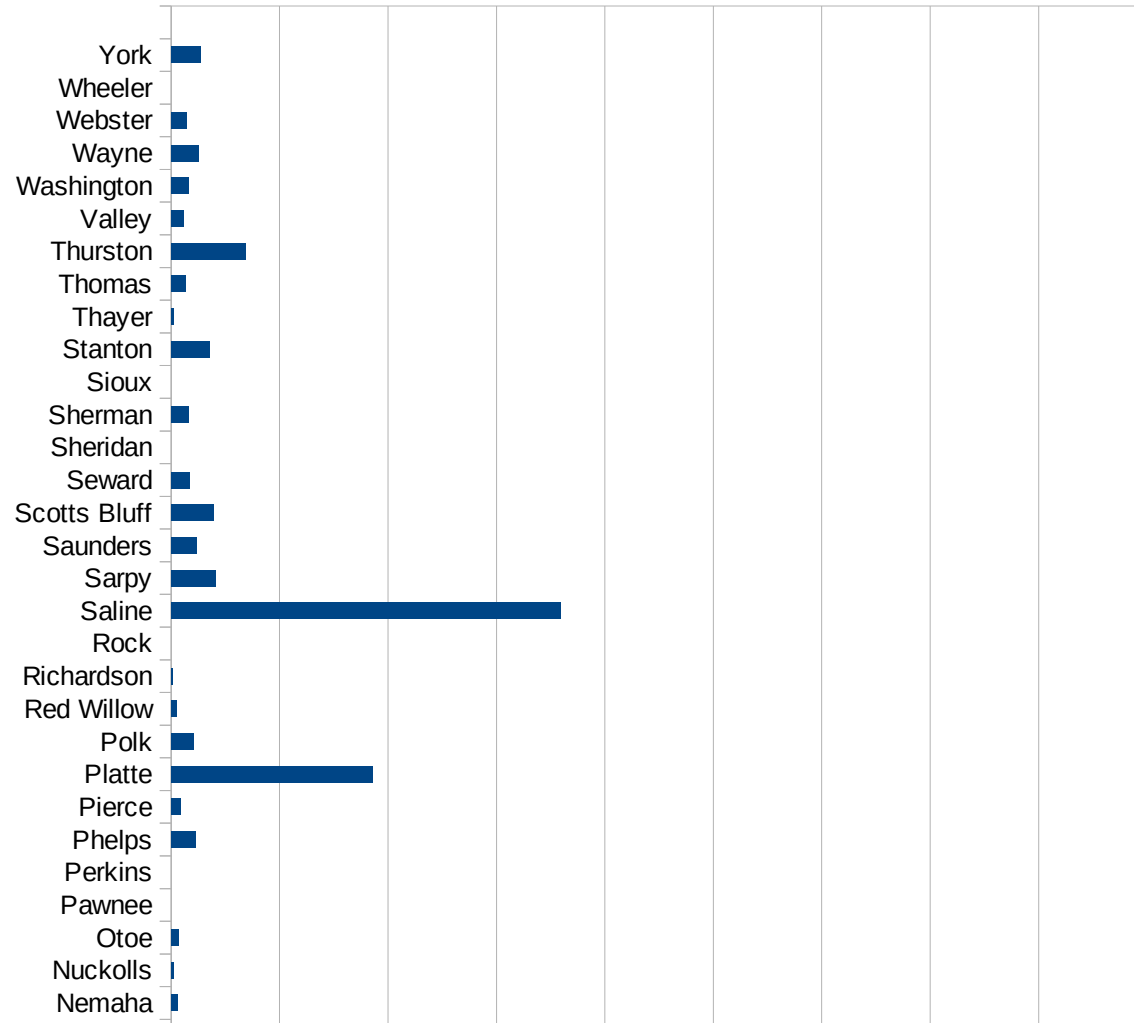
ND

29173
29175
29177
29179
29181
29195
29197
29199
29201
29203
29205
29183
29185
29187
29189
29510
29186
29207
29209
29211
29213
29215

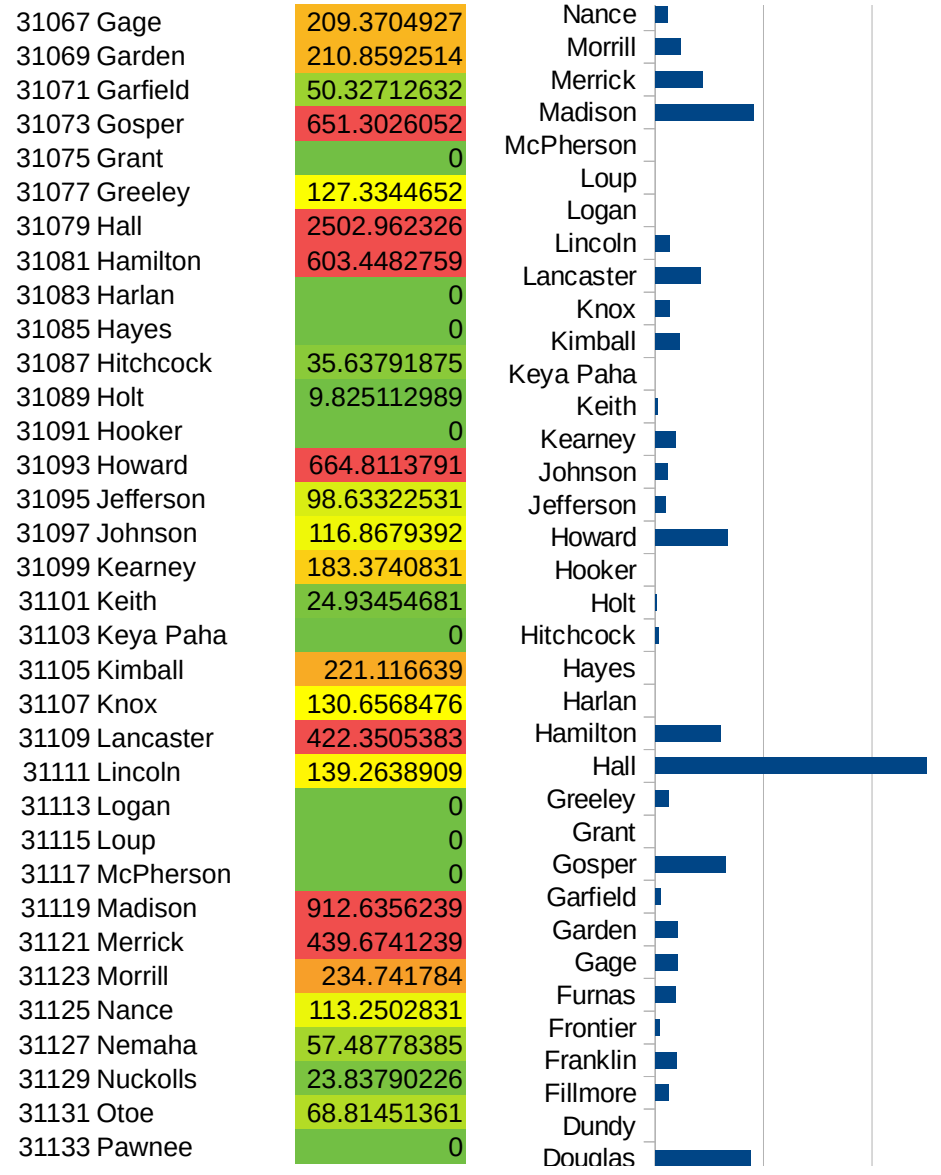
29217
29219
29221
29223
29225
29227
29229

NE

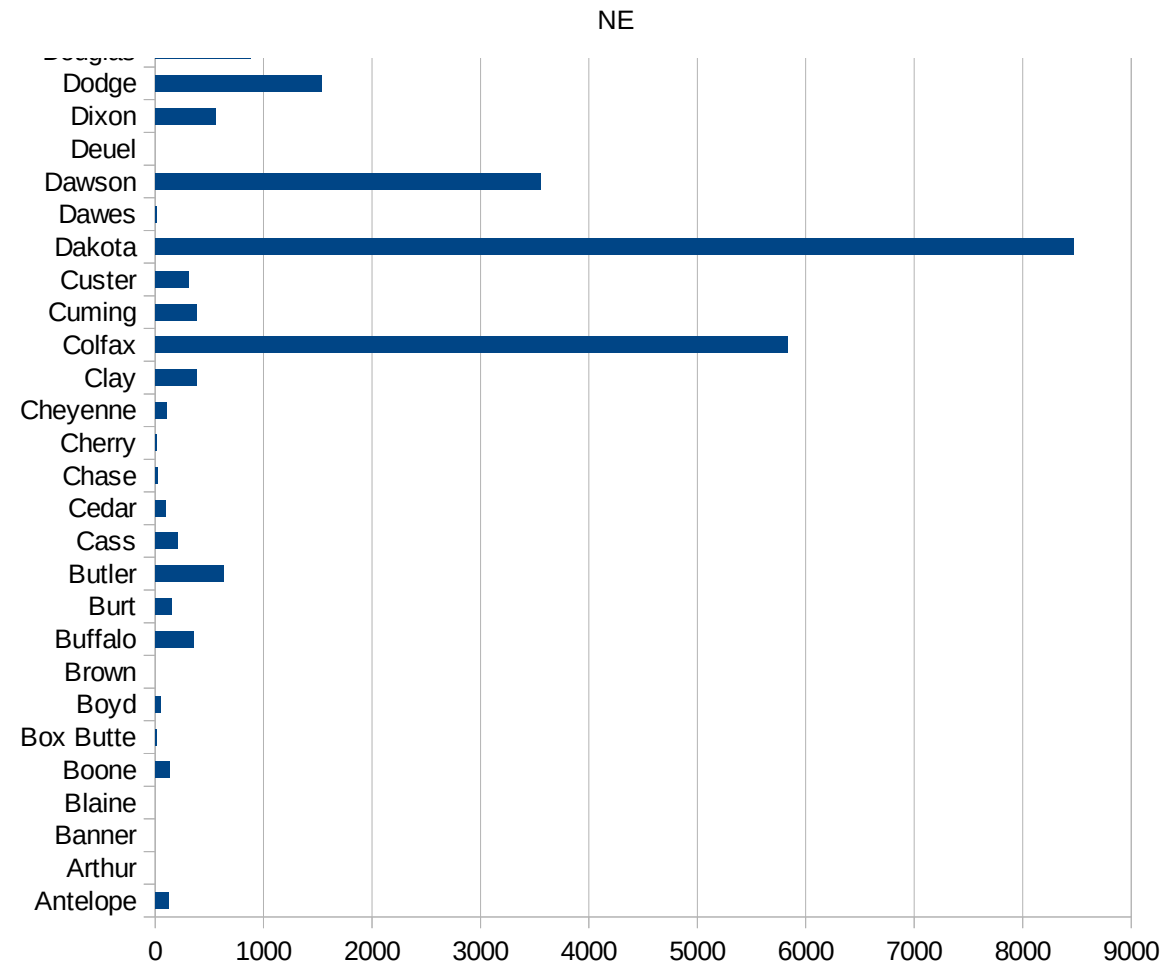
FIPS	County	PC Infection
31001	Adams	872.7111168
31003	Antelope	126.2626263
31005	Arthur	0
31007	Banner	0
31009	Blaine	0
31011	Boone	133.613285
31013	Box Butte	18.56665429
31015	Boyd	51.15089514
31017	Brown	0
31019	Buffalo	350.700393
31021	Burt	154.1307028
31023	Butler	632.9113924
31025	Cass	206.4299094
31027	Cedar	94.7193938
31029	Chase	25.14458134
31031	Cherry	17.35809755
31033	Cheyenne	107.4113856
31035	Clay	386.224654
31037	Colfax	5835.860675
31039	Cuming	380.3131991
31041	Custer	313.6531365
31043	Dakota	8474.829458
31045	Dawes	11.47315282
31047	Dawson	3551.393985
31049	Deuel	0
31051	Dixon	560.5184796
31053	Dodge	1535.701666
31055	Douglas	878.8456111
31057	Dundy	0
31059	Fillmore	126.6509861
31061	Franklin	198.4783328
31063	Frontier	38.34355828
31065	Furnas	190.8801697



NE



31135 Perkins	0
31137 Phelps	222.3210316
31139 Pierce	84.01008121
31141 Platte	1861.343404
31143 Polk	208.4122774
31145 Red Willow	46.61570017
31147 Richardson	12.59921885
31149 Rock	0
31151 Saline	3588.850174
31153 Sarpy	414.7263077
31155 Saunders	239.402901
31157 Scotts Bluff	389.0077524
31159 Seward	167.4558263
31161 Sheridan	0
31163 Sherman	164.5819618
31165 Sioux	0
31167 Stanton	351.758794
31169 Thayer	19.84520738
31171 Thomas	138.8888889
31173 Thurston	684.6501438
31175 Valley	119.3317422
31177 Washington	164.5134756
31179 Wayne	255.2376901
31181 Webster	141.5227852
31183 Wheeler	0
31185 York	268.6610514



NE

FIPS

29001
29003
29005
29007
29009
29011
29013
29015
29017
29019
29021
29023
29025
29027
29029
29031
29033
29035
29037

NE

29039
29041
29043
29045
29047
29049
29051
29053
29055
29057
29059
29061
29063
29065
29067
29069
29071
29073
29075
29077
29079
29081
29083
29085
29087
29089
29091
29093
29095
29097
29099
29101

29103

NE

29105
29107
29109
29111
29113
29115
29117
29121
29123
29125
29127
29119
29129
29131
29133
29135
29137
29139
29141
29143
29145
29147
29149
29151
29153
29155
29157
29159
29161
29163
29165
29167
29169
29171

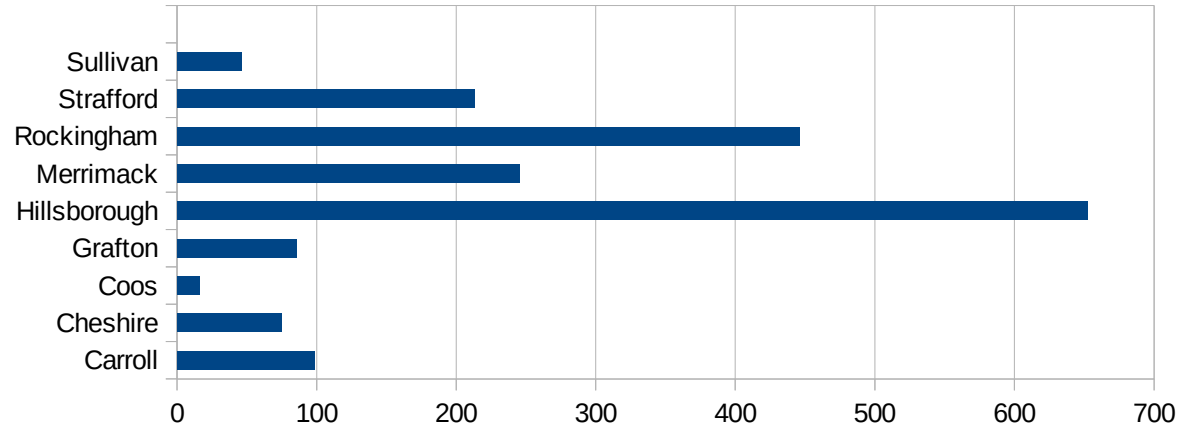
NE

29173
29175
29177
29179
29181
29195
29197
29199
29201
29203
29205
29183
29185
29187
29189
29510
29186
29207
29209
29211
29213
29215

29217
29219
29221
29223
29225
29227
29229

NH

FIPS	County	Cases	Per Capita Cases 100,000
33001	Belknap	109.7964668	
33003	Carroll	98.40300129	
33005	Cheshire	74.51662244	
33007	Coos	15.82829466	
33009	Grafton	85.75947252	
33011	Hillsborough	652.3827987	
33013	Merrimack	245.4807718	
33015	Rockingham	445.7008306	
33017	Strafford	212.9295103	
33019	Sullivan	46.35638791	



NH

FIPS

29001
29003
29005
29007
29009
29011
29013
29015
29017
29019
29021
29023
29025
29027
29029
29031
29033
29035
29037

NH

29039
29041
29043
29045
29047
29049
29051
29053
29055
29057
29059
29061
29063
29065
29067
29069
29071
29073
29075
29077
29079
29081
29083
29085
29087
29089
29091
29093
29095
29097
29099
29101

29103

NH

29105
29107
29109
29111
29113
29115
29117
29121
29123
29125
29127
29119
29129
29131
29133
29135
29137
29139
29141
29143
29145
29147
29149
29151
29153
29155
29157
29159
29161
29163
29165
29167
29169
29171

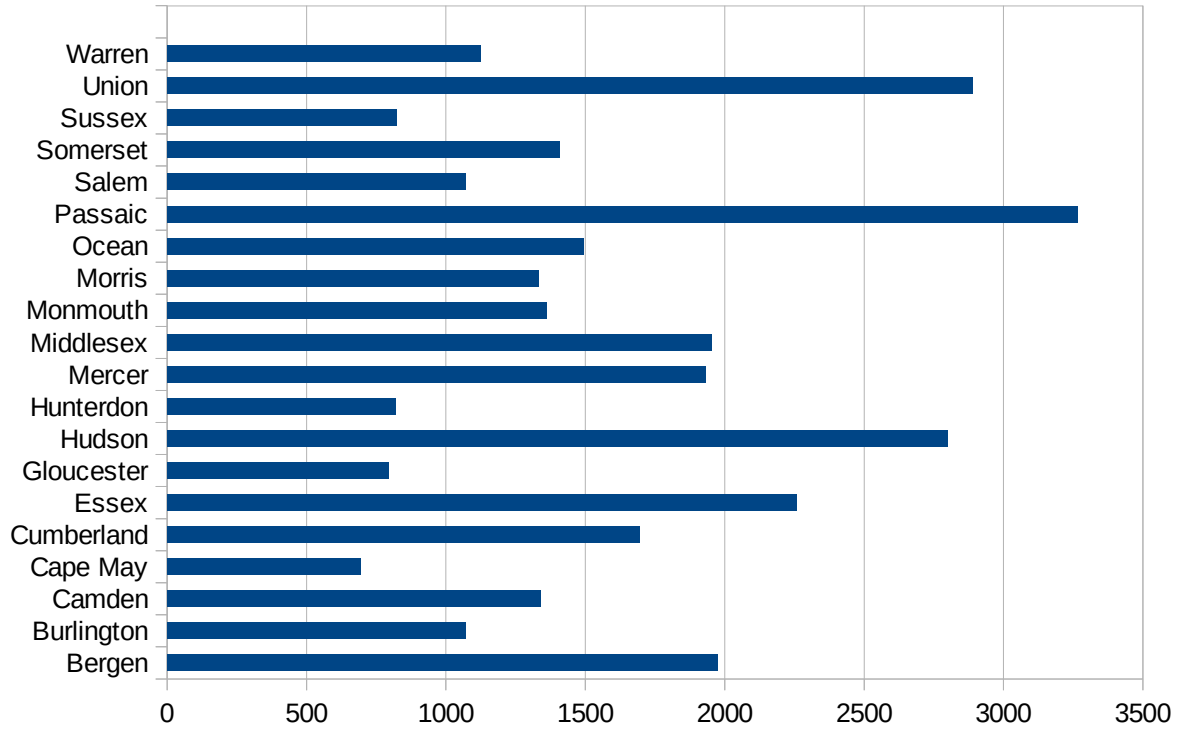
NH

29173
29175
29177
29179
29181
29195
29197
29199
29201
29203
29205
29183
29185
29187
29189
29510
29186
29207
29209
29211
29213
29215

29217
29219
29221
29223
29225
29227
29229

NJ

FIPS	County	PC Infection
34001	Atlantic	877.8242016
34003	Bergen	1974.181481
34005	Burlington	1070.76141
34007	Camden	1338.058445
34009	Cape May	694.684529
34011	Cumberland	1693.691545
34013	Essex	2258.907907
34015	Gloucester	795.7914676
34017	Hudson	2797.972372
34019	Hunterdon	819.4749587
34021	Mercer	1932.879227
34023	Middlesex	1952.909839
34025	Monmouth	1360.577062
34027	Morris	1332.178671
34029	Ocean	1492.393431
34031	Passaic	3265.581848
34033	Salem	1070.167873
34035	Somerset	1408.365644
34037	Sussex	823.8694877
34039	Union	2887.825297
34041	Warren	1124.987001



NJ

FIPS

29001
29003
29005
29007
29009
29011
29013
29015
29017
29019
29021
29023
29025
29027
29029
29031
29033
29035
29037

NJ

29039
29041
29043
29045
29047
29049
29051
29053
29055
29057
29059
29061
29063
29065
29067
29069
29071
29073
29075
29077
29079
29081
29083
29085
29087
29089
29091
29093
29095
29097
29099
29101

29103

NJ

29105
29107
29109
29111
29113
29115
29117
29121
29123
29125
29127
29119
29129
29131
29133
29135
29137
29139
29141
29143
29145
29147
29149
29151
29153
29155
29157
29159
29161
29163
29165
29167
29169
29171

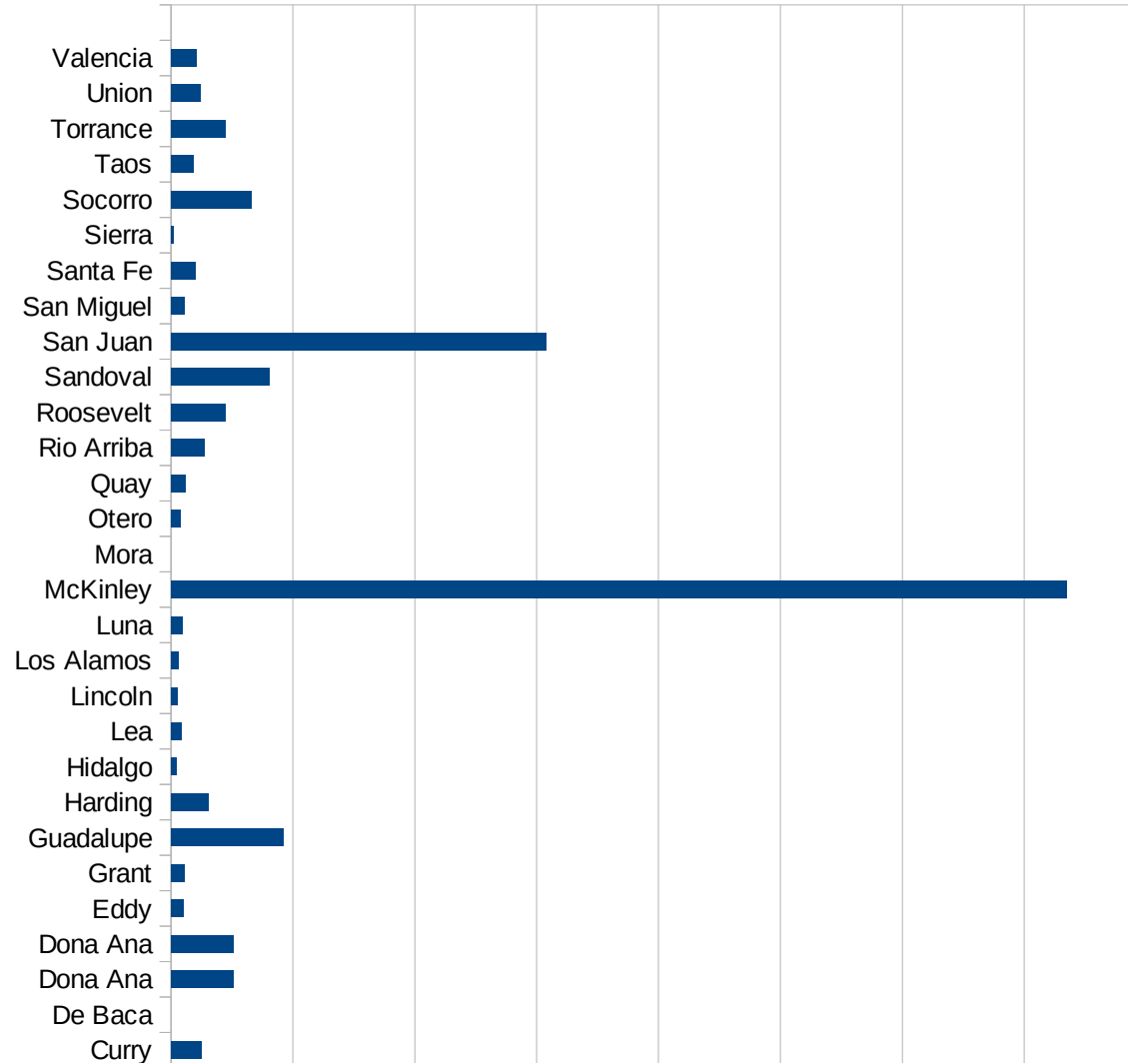
NJ

29173
29175
29177
29179
29181
29195
29197
29199
29201
29203
29205
29183
29185
29187
29189
29510
29186
29207
29209
29211
29213
29215

29217
29219
29221
29223
29225
29227
29229

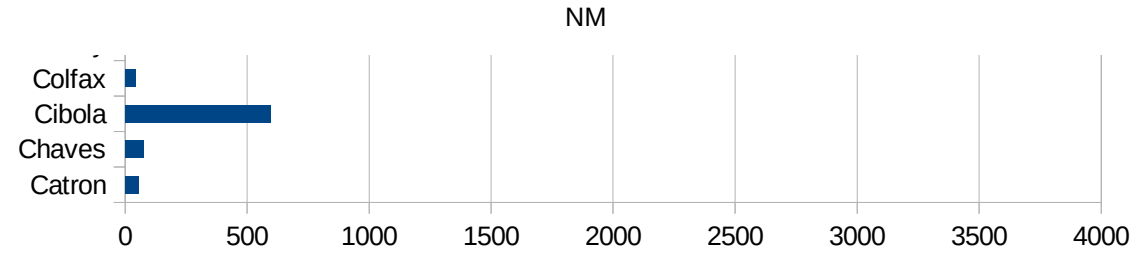
NM

FIPS	County	PC Infection
35001	Bernalillo	232.0609517
35003	Catron	55.89714925
35005	Chaves	75.74703582
35006	Cibola	594.4814178
35007	Colfax	41.28819158
35009	Curry	125.4121407
35011	De Baca	0
35013	Dona Ana	256.5257767
35013	Dona Ana	256.5257767
35015	Eddy	51.8134715
35017	Grant	54.85262927
35019	Guadalupe	460.7233356
35021	Harding	152.6717557
35023	Hidalgo	23.58490566
35025	Lea	41.66008246
35027	Lincoln	25.56760074
35028	Los Alamos	31.41196796
35029	Luna	45.90410216
35031	McKinley	3675.473786
35033	Mora	0
35035	Otero	37.43579761
35037	Quay	60.58403005
35039	Rio Arriba	138.44024
35041	Roosevelt	224.0836579
35043	Sandoval	402.95084
35045	San Juan	1537.870972
35047	San Miguel	54.3655398
35049	Santa Fe	99.9626806
35051	Sierra	9.117432531
35053	Socorro	328.6525246
35055	Taos	94.4114512
35057	Torrance	224.4884869
35059	Union	121.4181642



35061 Valencia

105.9432876



NM

FIPS

29001
29003
29005
29007
29009
29011
29013
29015
29017
29019
29021
29023
29025
29027
29029
29031
29033
29035
29037

NM

29039
29041
29043
29045
29047
29049
29051
29053
29055
29057
29059
29061
29063
29065
29067
29069
29071
29073
29075
29077
29079
29081
29083
29085
29087
29089
29091
29093
29095
29097
29099
29101

29103

NM

29105
29107
29109
29111
29113
29115
29117
29121
29123
29125
29127
29119
29129
29131
29133
29135
29137
29139
29141
29143
29145
29147
29149
29151
29153
29155
29157
29159
29161
29163
29165
29167
29169
29171

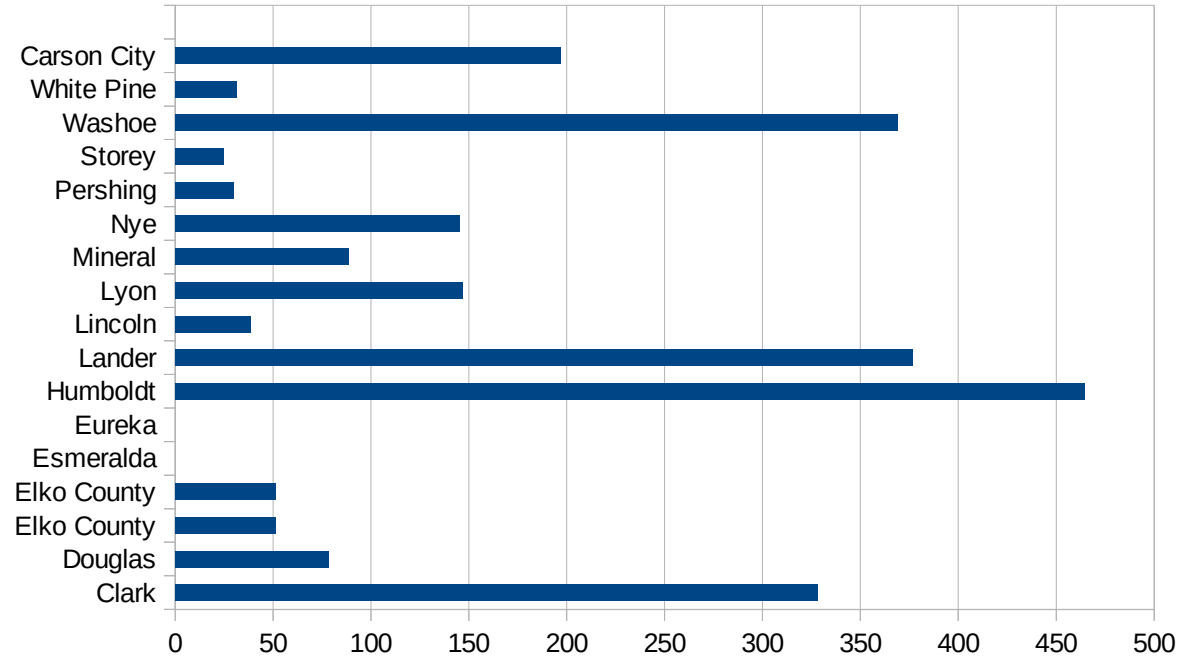
NM

29173
29175
29177
29179
29181
29195
29197
29199
29201
29203
29205
29183
29185
29187
29189
29510
29186
29207
29209
29211
29213
29215

29217
29219
29221
29223
29225
29227
29229

NV

FIPS	County	PC Infection
32001	Churchill	32.73322422
32003	Clark	328.5017747
32005	Douglas	78.40386242
32007	Elko County	51.46778498
32007	Elko County	51.46778498
32009	Esmeralda	0
32011	Eureka	0
32013	Humboldt	464.6729417
32015	Lander	376.6816143
32017	Lincoln	38.45414343
32019	Lyon	146.9323394
32021	Mineral	88.61320337
32023	Nye	145.5475676
32027	Pershing	30.0030003
32029	Storey	24.8200546
32031	Washoe	369.0940127
32033	White Pine	31.66226913
32510	Carson City	196.7011946



NV

FIPS

29001
29003
29005
29007
29009
29011
29013
29015
29017
29019
29021
29023
29025
29027
29029
29031
29033
29035
29037

NV

29039
29041
29043
29045
29047
29049
29051
29053
29055
29057
29059
29061
29063
29065
29067
29069
29071
29073
29075
29077
29079
29081
29083
29085
29087
29089
29091
29093
29095
29097
29099
29101

29103

NV

29105
29107
29109
29111
29113
29115
29117
29121
29123
29125
29127
29119
29129
29131
29133
29135
29137
29139
29141
29143
29145
29147
29149
29151
29153
29155
29157
29159
29161
29163
29165
29167
29169
29171

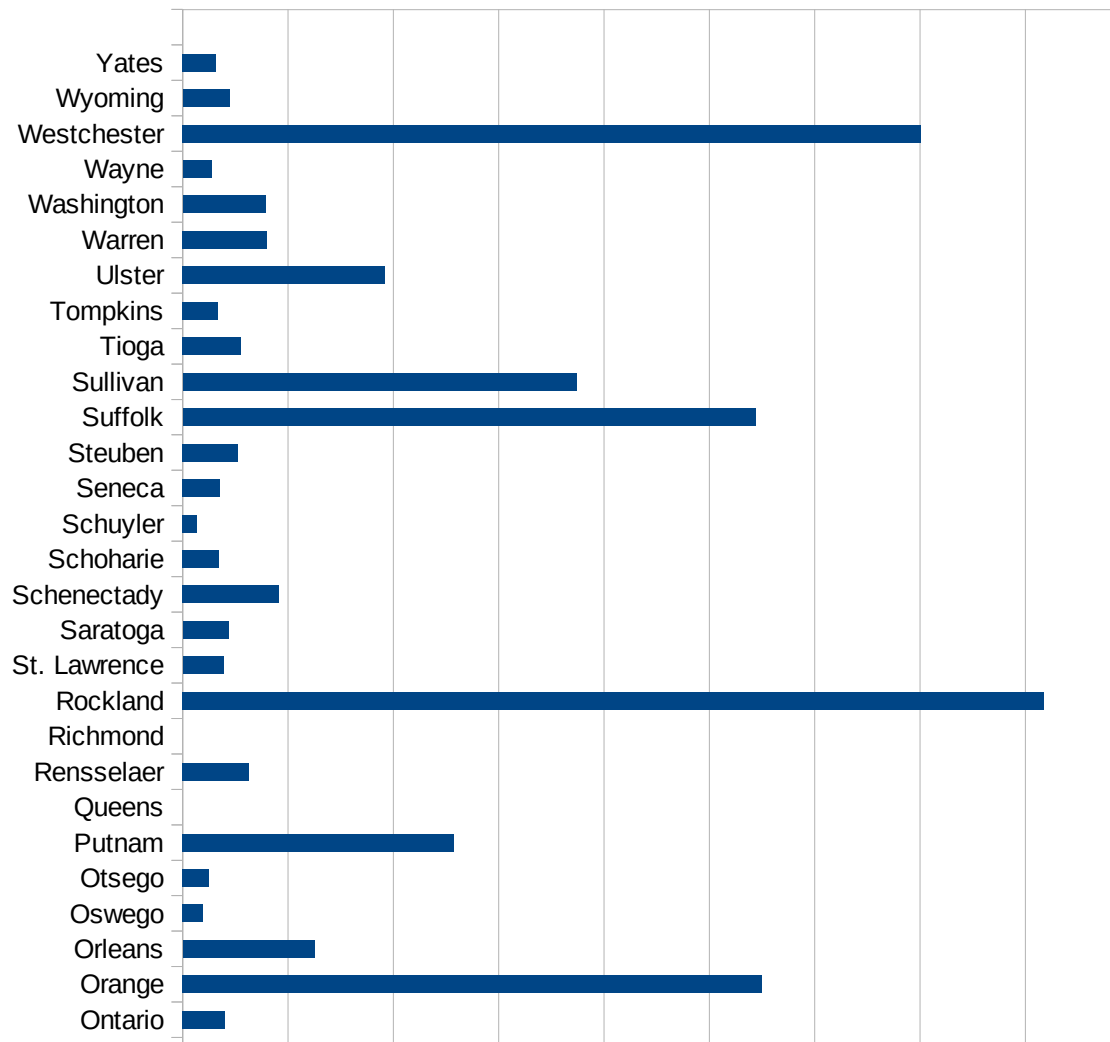
NV

29173
29175
29177
29179
29181
29195
29197
29199
29201
29203
29205
29183
29185
29187
29189
29510
29186
29207
29209
29211
29213
29215

29217
29219
29221
29223
29225
29227
29229

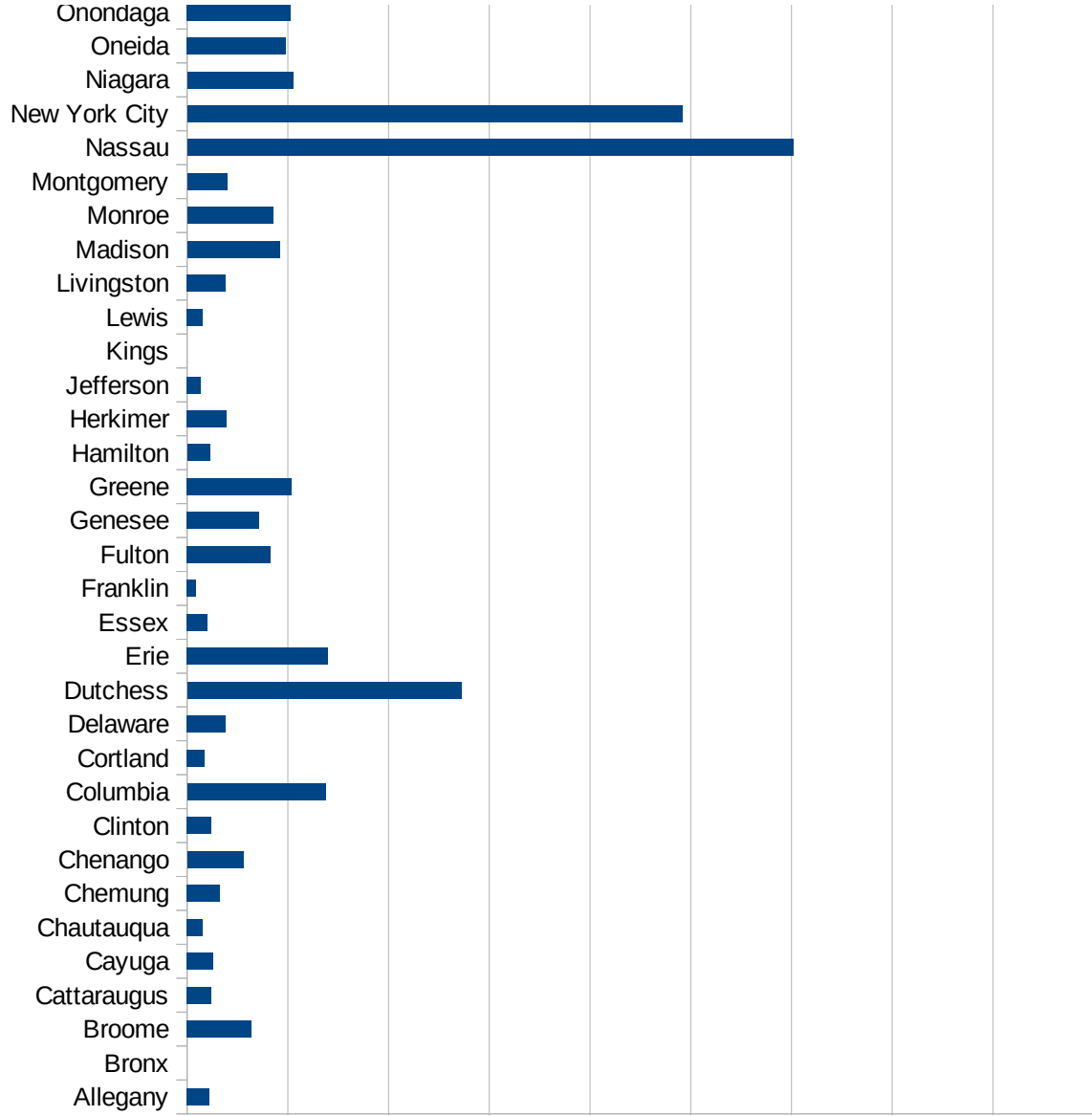
NY

FIPS	County	PC Infection
36001	Albany	635.914000202
36003	Allegany	109.842774068
36005	Bronx	0
36007	Broome	319.838880512
36009	Cattaraugus	119.729307652
36011	Cayuga	129.626028907
36013	Chautauqua	77.3806267049
36015	Chemung	162.603555914
36017	Chenango	279.787950185
36019	Clinton	120.205712869
36021	Columbia	687.629347754
36023	Cortland	85.7328063902
36025	Delaware	190.895411773
36027	Dutchess	1360.14816933
36029	Erie	699.017852192
36031	Essex	101.876675603
36033	Franklin	45.7320104189
36035	Fulton	414.248661156
36037	Genesee	358.192345812
36039	Greene	517.992882862
36041	Hamilton	112.764997745
36043	Herkimer	197.305645853
36045	Jefferson	67.1110912263
36047	Kings	0
36049	Lewis	75.6229440012
36051	Livingston	191.373938349
36053	Madison	459.071968359
36055	Monroe	426.546922855
36057	Montgomery	198.159943383
36059	Nassau	3007.56141858
36061	New York City	2458.83076859
36063	Niagara	527.00859656
36065	Oneida	490.902834343



NY

36067 Onondaga	514.281878439
36069 Ontario	200.247578825
36071 Orange	2751.13823501
36073 Orleans	625.430907121
36075 Oswego	96.6937522265
36077 Otsego	123.851445212
36079 Putnam	1288.27407677
36081 Queens	0
36083 Rensselaer	312.966470566
36085 Richmond	0
36087 Rockland	4088.18065982
36089 St. Lawrence	193.43433876
36091 Saratoga	217.671823881
36093 Schenectady	457.032507242
36095 Schoharie	173.650191337
36097 Schuyler	66.9941938365
36099 Seneca	177.842565598
36101 Steuben	262.015115454
36103 Suffolk	2719.47811515
36105 Sullivan	1868.9236801
36107 Tioga	275.947281713
36109 Tompkins	166.353740041
36111 Ulster	959.691823582
36113 Warren	399.906636583
36115 Washington	392.176087063
36117 Wayne	136.569550542
36119 Westchester	3505.95073232
36121 Wyoming	222.028190096
36123 Yates	156.998510527



NY
0 500 1000 1500 2000 2500 3000 3500 4000 4500

NY

FIPS

29001
29003
29005
29007
29009
29011
29013
29015
29017
29019
29021
29023
29025
29027
29029
29031
29033
29035
29037

NY

29039
29041
29043
29045
29047
29049
29051
29053
29055
29057
29059
29061
29063
29065
29067
29069
29071
29073
29075
29077
29079
29081
29083
29085
29087
29089
29091
29093
29095
29097
29099
29101

29103

NY

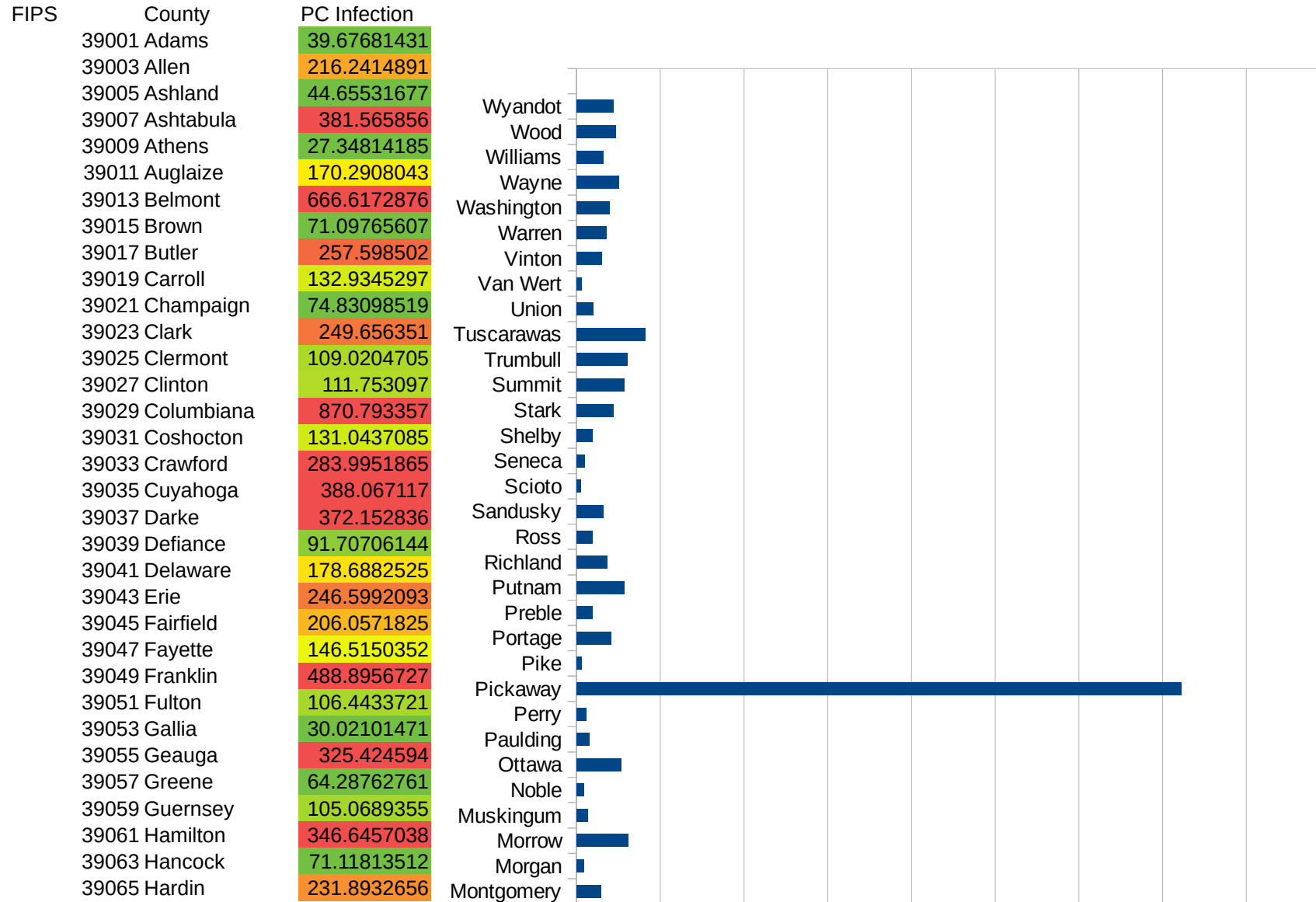
29105
29107
29109
29111
29113
29115
29117
29121
29123
29125
29127
29119
29129
29131
29133
29135
29137
29139
29141
29143
29145
29147
29149
29151
29153
29155
29157
29159
29161
29163
29165
29167
29169
29171

NY

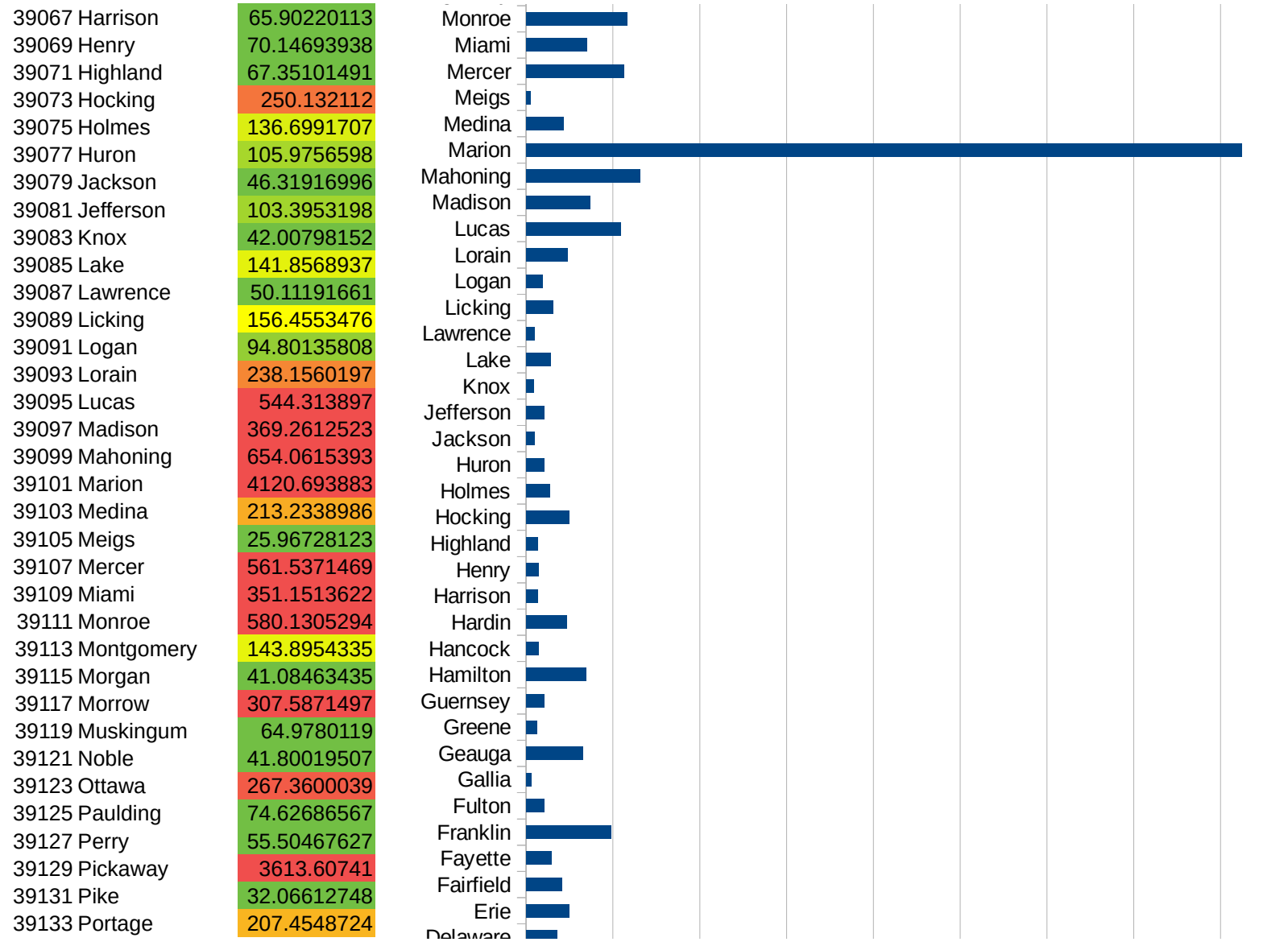
29173
29175
29177
29179
29181
29195
29197
29199
29201
29203
29205
29183
29185
29187
29189
29510
29186
29207
29209
29211
29213
29215

29217
29219
29221
29223
29225
29227
29229

OH

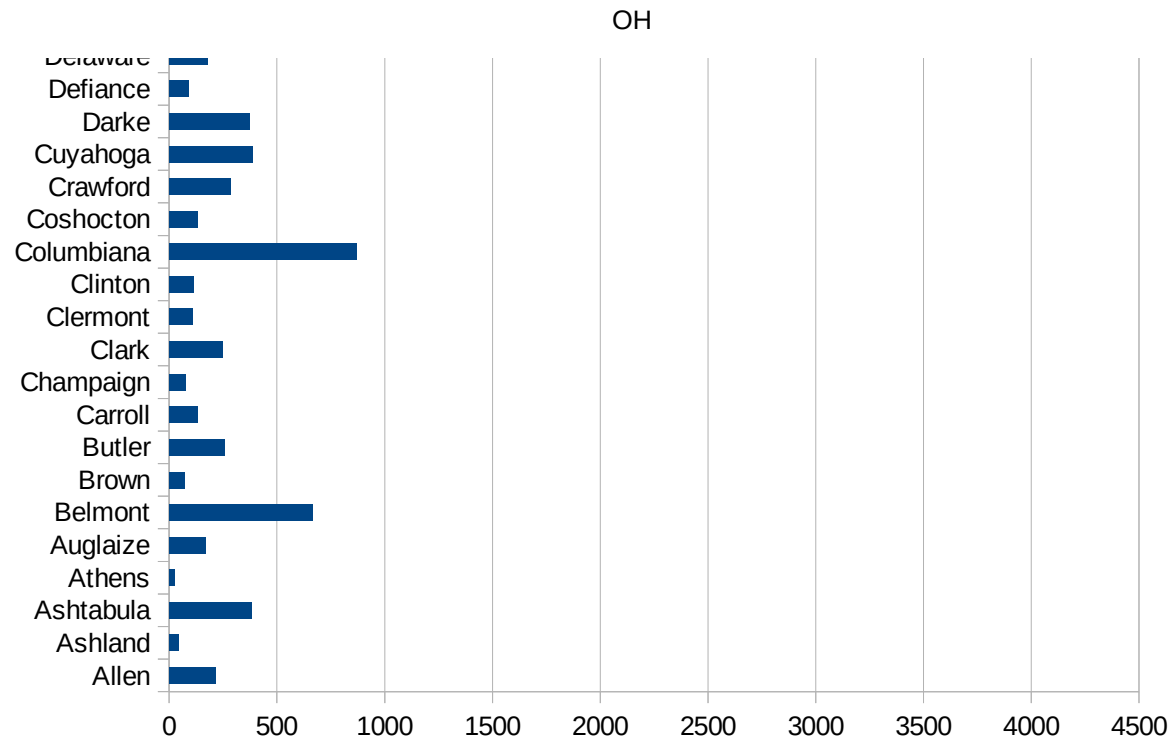


OH



This work is licensed under the Creative Commons Attribution-NoDerivatives 4.0 International License. To view a copy of this license, visit <http://creativecommons.org/licenses/by-nd/4.0/>.

39135 Preble	95.12891187
39137 Putnam	284.1918295
39139 Richland	184.1468551
39141 Ross	94.89022631
39143 Sandusky	159.8666644
39145 Scioto	23.84042807
39147 Seneca	48.90684152
39149 Shelby	96.6541222
39151 Stark	218.7989472
39153 Summit	284.1758347
39155 Trumbull	305.5979298
39157 Tuscarawas	407.9152925
39159 Union	100.2852944
39161 Van Wert	28.28754287
39163 Vinton	152.2185859
39165 Warren	177.8845947
39167 Washington	196.1599202
39169 Wayne	255.2450266
39171 Williams	157.5915661
39173 Wood	235.6613821
39175 Wyandot	218.8283565



OH

FIPS

29001
29003
29005
29007
29009
29011
29013
29015
29017
29019
29021
29023
29025
29027
29029
29031
29033
29035
29037

OH

29039
29041
29043
29045
29047
29049
29051
29053
29055
29057
29059
29061
29063
29065
29067
29069
29071
29073
29075
29077
29079
29081
29083
29085
29087
29089
29091
29093
29095
29097
29099
29101

29103

OH

29105
29107
29109
29111
29113
29115
29117
29121
29123
29125
29127
29119
29129
29131
29133
29135
29137
29139
29141
29143
29145
29147
29149
29151
29153
29155
29157
29159
29161
29163
29165
29167
29169
29171

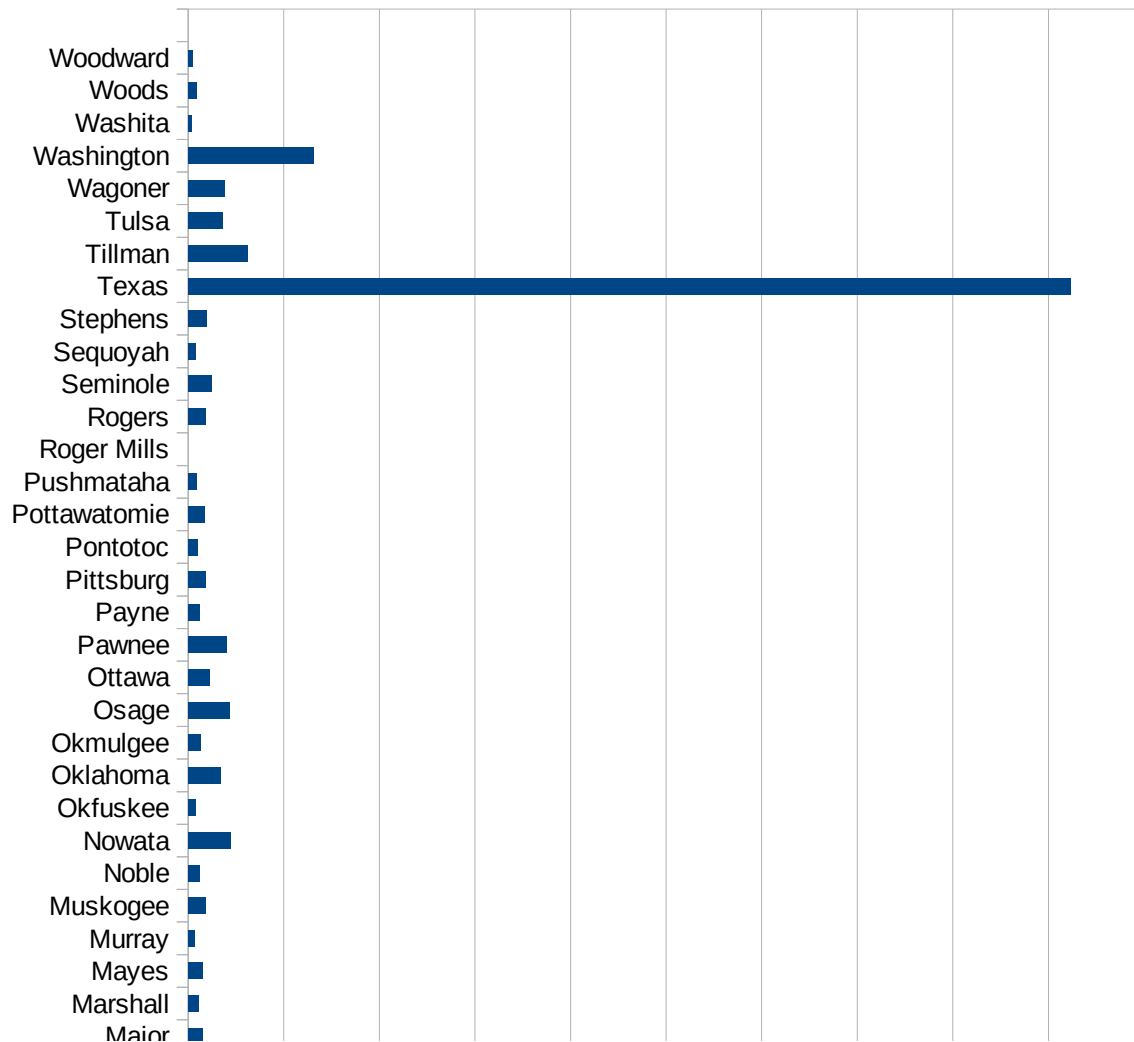
OH

29173
29175
29177
29179
29181
29195
29197
29199
29201
29203
29205
29183
29185
29187
29189
29510
29186
29207
29209
29211
29213
29215

29217
29219
29221
29223
29225
29227
29229

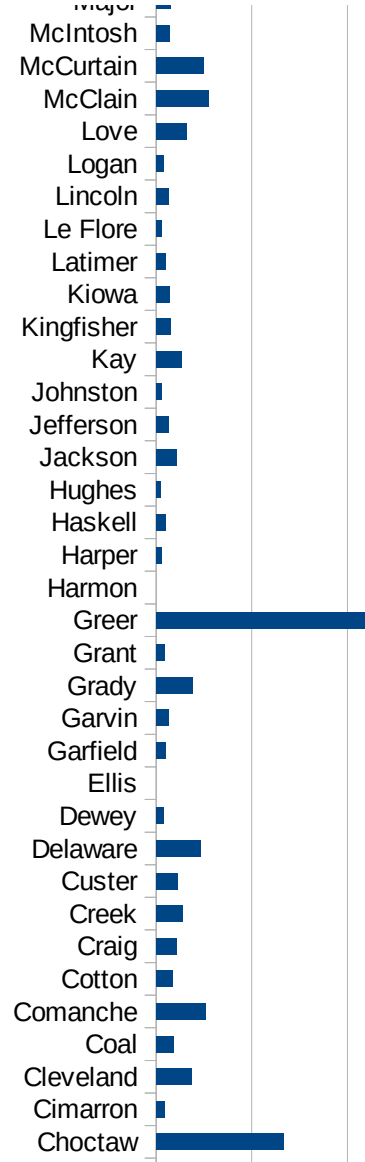
OK

FIPS	County	PC Infection
40001	Adair	421.1575038
40003	Alfalfa	17.37921446
40005	Atoka	28.90591126
40007	Beaver	451.212634
40009	Beckham	32.24469114
40011	Blaine	94.88666315
40013	Bryan	74.16511273
40015	Caddo	579.7701625
40017	Canadian	97.6136576
40019	Carter	105.8596426
40021	Cherokee	63.6877247
40023	Choctaw	668.1210799
40025	Cimarron	46.44681839
40027	Cleveland	184.2588286
40029	Coal	90.57971014
40031	Comanche	256.5976317
40033	Cotton	86.56509695
40035	Craig	104.8511114
40037	Creek	138.2604324
40039	Custer	110.2080176
40041	Delaware	234.0111857
40043	Dewey	40.86636698
40045	Ellis	0
40047	Garfield	47.6088848
40049	Garvin	64.72259178
40051	Grady	192.6157945
40053	Grant	46.23208507
40055	Greer	1133.825803
40057	Harmon	0
40059	Harper	26.33658151
40061	Haskell	47.36343543
40063	Hughes	22.49718785
40065	Jackson	108.2207704

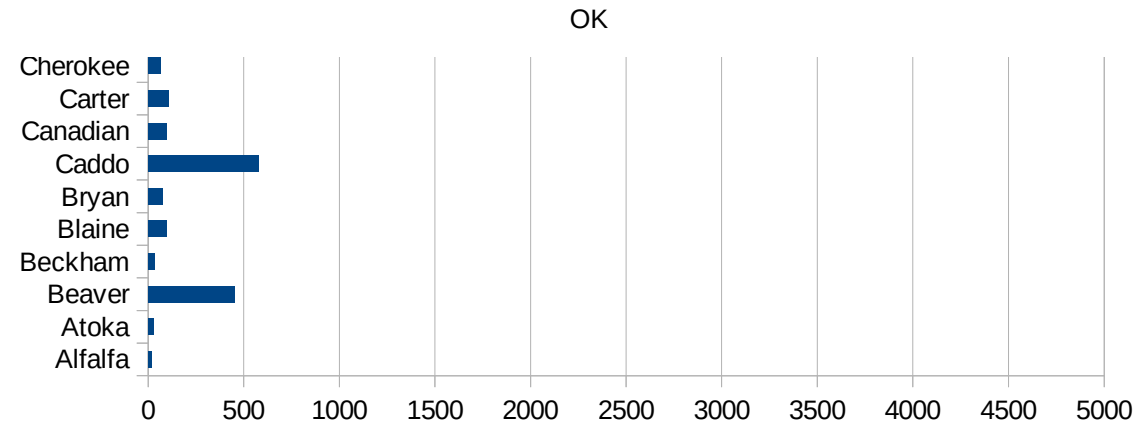


OK

40067 Jefferson	65.32745386
40069 Johnston	27.39976254
40071 Kay	133.6020471
40073 Kingfisher	75.87253414
40075 Kiowa	68.73639592
40077 Latimer	48.8710781
40079 Le Flore	30.0120048
40081 Lincoln	63.00114548
40083 Logan	40.17677782
40085 Love	157.8843497
40087 McClain	272.6022258
40089 McCurtain	247.6836987
40091 McIntosh	70.65354529
40093 Major	78.49293564
40095 Marshall	53.55230275
40097 Mayes	75.4129467
40099 Murray	35.83458754
40101 Muskogee	89.23085925
40103 Noble	62.00726371
40105 Nowata	225.0929732
40107 Okfuskee	41.32914531
40109 Oklahoma	171.5910783
40111 Okmulgee	67.82313812
40113 Osage	214.8296252
40115 Ottawa	112.2694467
40117 Pawnee	201.3422819
40119 Payne	58.50804486
40121 Pittsburg	93.44303394
40123 Pontotoc	47.06251471
40125 Pottawatomie	86.68253553
40127 Pushmataha	44.72671974
40129 Roger Mills	0
40131 Rogers	92.4073752
40133 Seminole	122.0603792



40135 Sequoyah	41.28317832
40137 Stephens	94.76482145
40139 Texas	4615.008555
40141 Tillman	313.010343
40143 Tulsa	179.6841261
40145 Wagoner	190.9873923
40147 Washington	655.8262446
40149 Washita	17.97429676
40151 Woods	44.95897494
40153 Woodward	24.72554643



OK

FIPS

29001
29003
29005
29007
29009
29011
29013
29015
29017
29019
29021
29023
29025
29027
29029
29031
29033
29035
29037

OK

29039
29041
29043
29045
29047
29049
29051
29053
29055
29057
29059
29061
29063
29065
29067
29069
29071
29073
29075
29077
29079
29081
29083
29085
29087
29089
29091
29093
29095
29097
29099
29101

29103

OK

29105
29107
29109
29111
29113
29115
29117
29121
29123
29125
29127
29119
29129
29131
29133
29135
29137
29139
29141
29143
29145
29147
29149
29151
29153
29155
29157
29159
29161
29163
29165
29167
29169
29171

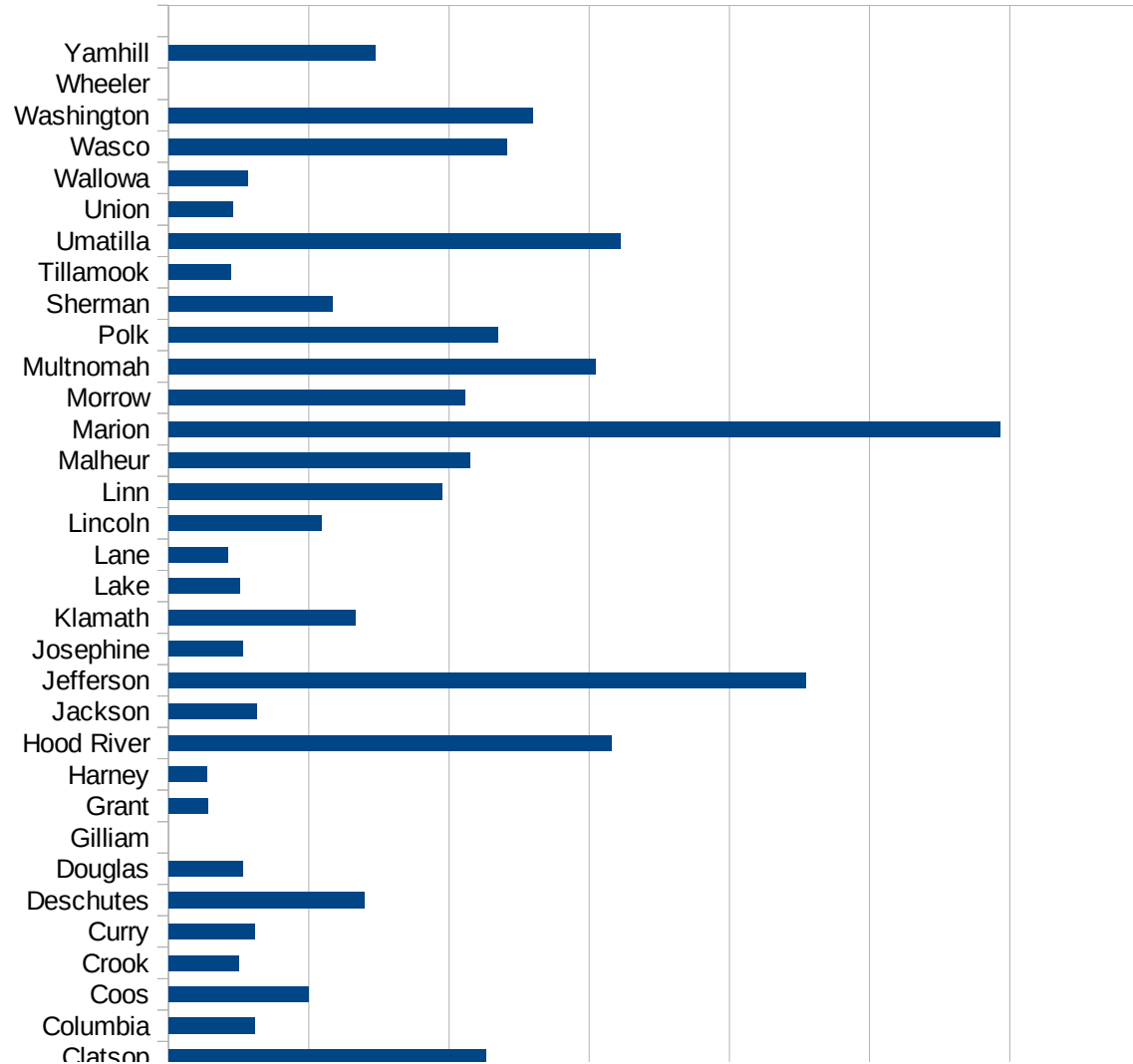
OK

29173
29175
29177
29179
29181
29195
29197
29199
29201
29203
29205
29183
29185
29187
29189
29510
29186
29207
29209
29211
29213
29215

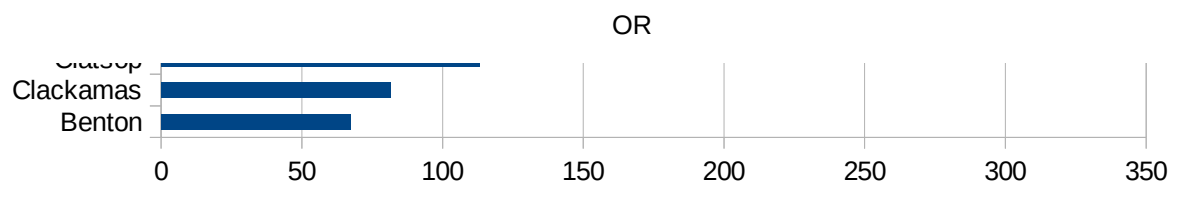
29217
29219
29221
29223
29225
29227
29229

OR

FIPS	County	PC Infection
41001	Baker	6.247657129
41003	Benton	67.31740155
41005	Clackamas	81.47569549
41007	Clatsop	113.1676894
41009	Columbia	30.54775951
41011	Coos	49.69792977
41013	Crook	25.1393137
41015	Curry	30.68425898
41017	Deschutes	69.79312069
41019	Douglas	26.29598397
41021	Gilliam	0
41023	Grant	13.93534002
41025	Harney	13.64442625
41027	Hood River	157.9306812
41029	Jackson	31.42591682
41031	Jefferson	227.3478836
41033	Josephine	26.31789731
41035	Klamath	66.5158973
41037	Lake	25.38393197
41039	Lane	21.07420491
41041	Lincoln	54.6691504
41043	Linn	97.38092433
41045	Malheur	107.4043938
41047	Marion	296.3663411
41049	Morrow	105.5223356
41051	Multnomah	152.2392472
41053	Polk	117.3240726
41055	Sherman	58.54800937
41057	Tillamook	22.39892485
41059	Umatilla	161.2570308
41061	Union	22.67488001
41063	Wallowa	28.24459822
41065	Wasco	120.7319374



41067 Washington	129.6647956
41069 Wheeler	0
41071 Yamhill	73.83039569



OR

FIPS

29001
29003
29005
29007
29009
29011
29013
29015
29017
29019
29021
29023
29025
29027
29029
29031
29033
29035
29037

This work is licensed under the Creative Commons Attribution-NoDerivatives 4.0 International License. To view a copy of this license, visit <http://creativecommons.org/licenses/by-nd/4.0/>.

Tom McKellips, DM
www.creatingtomorrow.us
Page 339

OR

29039
29041
29043
29045
29047
29049
29051
29053
29055
29057
29059
29061
29063
29065
29067
29069
29071
29073
29075
29077
29079
29081
29083
29085
29087
29089
29091
29093
29095
29097
29099
29101

29103

OR

29105
29107
29109
29111
29113
29115
29117
29121
29123
29125
29127
29119
29129
29131
29133
29135
29137
29139
29141
29143
29145
29147
29149
29151
29153
29155
29157
29159
29161
29163
29165
29167
29169
29171

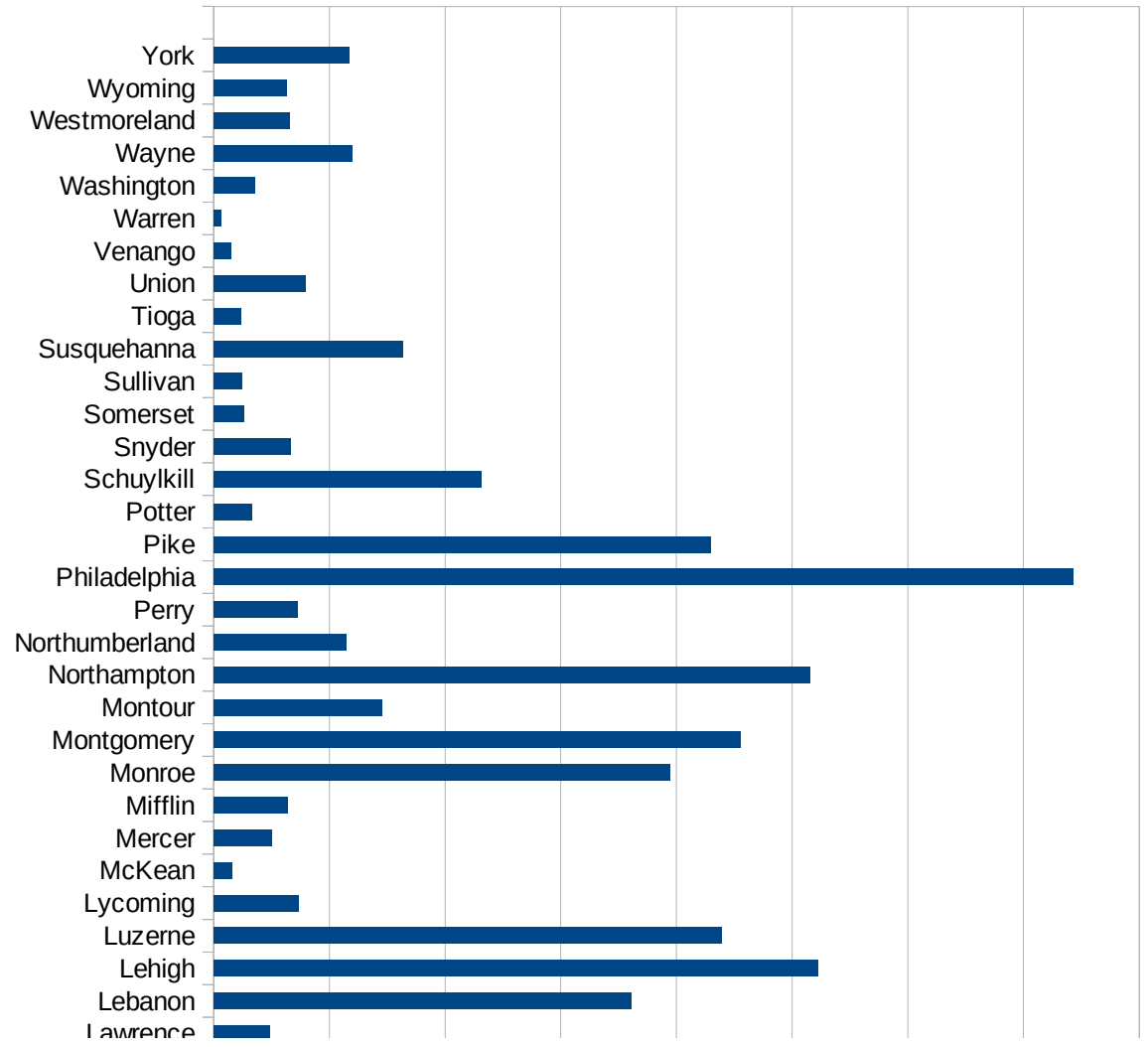
OR

29173
29175
29177
29179
29181
29195
29197
29199
29201
29203
29205
29183
29185
29187
29189
29510
29186
29207
29209
29211
29213
29215

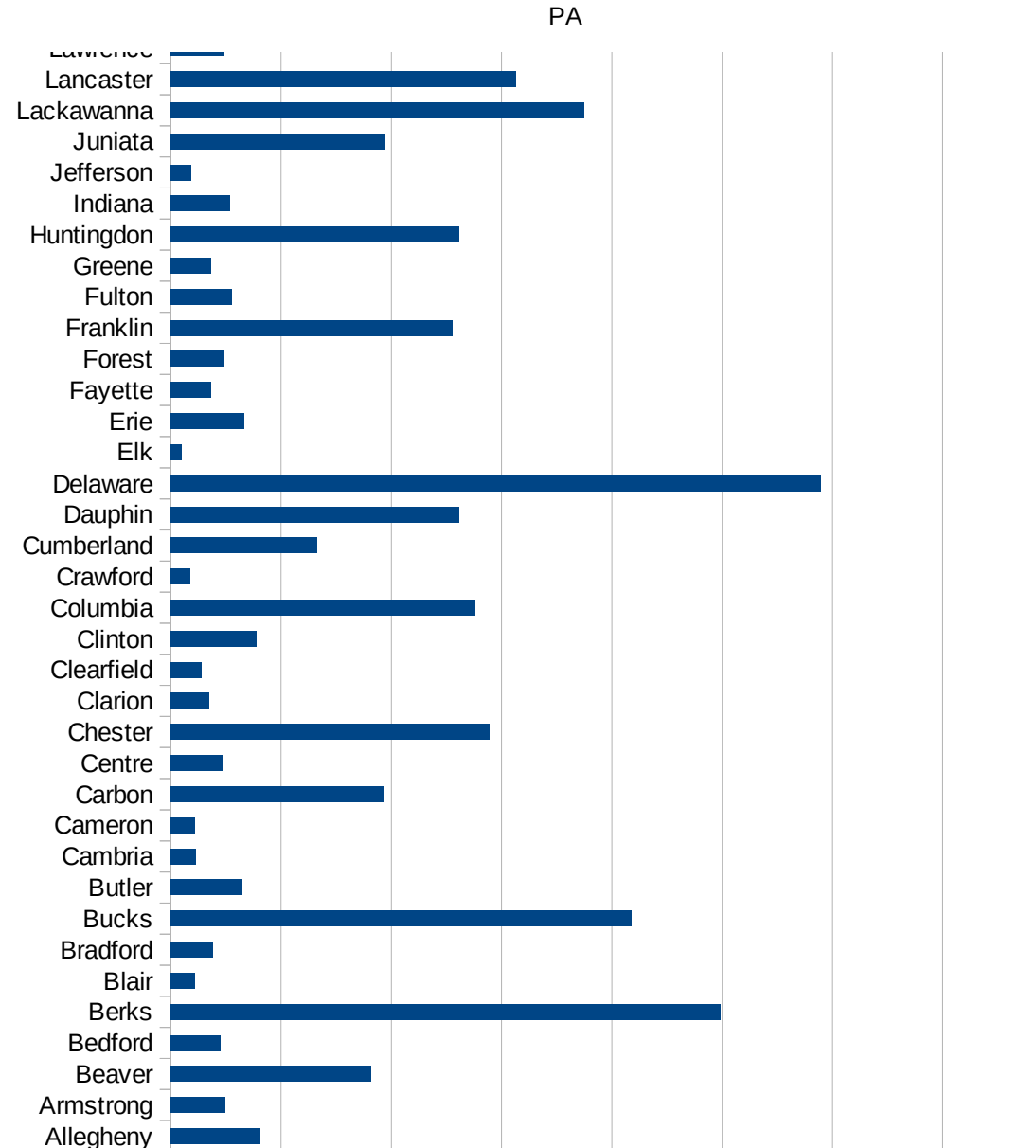
29217
29219
29221
29223
29225
29227
29229


PA

FIPS	County	PC Infection
42001	Adams	261.6451547
42003	Allegheny	163.2399143
42005	Armstrong	99.59701515
42007	Beaver	362.9918296
42009	Bedford	89.25606111
42011	Berks	995.8300805
42013	Blair	43.2681318
42015	Bradford	75.6168527
42017	Bucks	834.613456
42019	Butler	129.8646002
42021	Cambria	44.78858271
42023	Cameron	44.52359751
42025	Carbon	386.1304436
42027	Centre	95.20592119
42029	Chester	577.343759
42031	Clarion	69.62531267
42033	Clearfield	55.42399355
42035	Clinton	155.1028849
42037	Columbia	551.5155219
42039	Crawford	35.26797785
42041	Cumberland	264.4944973
42043	Dauphin	523.6433451
42045	Delaware	1179.103711
42047	Elk	19.88796447
42049	Erie	133.4259596
42051	Fayette	72.82986178
42053	Forest	96.16705591
42055	Franklin	511.512255
42057	Fulton	110.1700751
42059	Greene	73.96044486
42061	Huntingdon	522.4938009
42063	Indiana	107.6910332
42065	Jefferson	36.66277125



42067 Juniata	388.6010363
42069 Lackawanna	749.0761078
42071 Lancaster	626.2452696
42073 Lawrence	97.46588694
42075 Lebanon	722.5044935
42077 Lehigh	1044.824776
42079 Luzerne	878.651077
42081 Lycoming	146.044482
42083 McKean	31.73208358
42085 Mercer	100.2864035
42087 Mifflin	127.6448444
42089 Monroe	789.3479325
42091 Montgomery	910.2055988
42093 Montour	290.5701754
42095 Northampton	1031.472374
42097 Northumberland	228.3631413
42099 Perry	145.213377
42101 Philadelphia	1485.287267
42103 Pike	859.9574491
42105 Potter	66.17735531
42107 Schuylkill	461.7539612
42109 Snyder	133.201776
42111 Somerset	52.73691043
42113 Sullivan	49.41525284
42115 Susquehanna	327.6749858
42117 Tioga	46.61089714
42119 Union	158.5352238
42121 Venango	29.25915812
42123 Warren	12.6588688
42125 Washington	70.41370463
42127 Wayne	239.8783056
42129 Westmoreland	130.3438854
42131 Wyoming	125.7117504
42133 York	234.0091864





FIPS

- 29001
- 29003
- 29005
- 29007
- 29009
- 29011
- 29013
- 29015
- 29017
- 29019
- 29021
- 29023
- 29025
- 29027
- 29029
- 29031
- 29033
- 29035
- 29037

PA

29039
29041
29043
29045
29047
29049
29051
29053
29055
29057
29059
29061
29063
29065
29067
29069
29071
29073
29075
29077
29079
29081
29083
29085
29087
29089
29091
29093
29095
29097
29099
29101

29103

PA

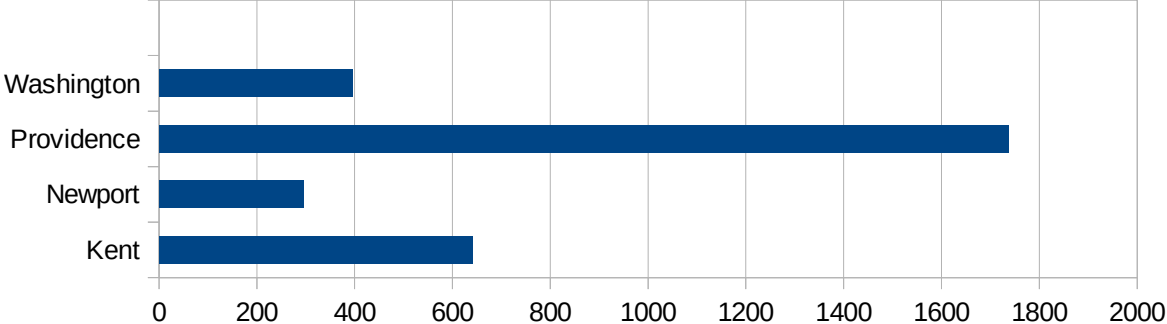
29105
29107
29109
29111
29113
29115
29117
29121
29123
29125
29127
29119
29129
29131
29133
29135
29137
29139
29141
29143
29145
29147
29149
29151
29153
29155
29157
29159
29161
29163
29165
29167
29169
29171

PA

29173
29175
29177
29179
29181
29195
29197
29199
29201
29203
29205
29183
29185
29187
29189
29510
29186
29207
29209
29211
29213
29215

29217
29219
29221
29223
29225
29227
29229

FIPS	County	PC Infection
44001	Bristol	460.441119
44003	Kent	642.0075552
44005	Newport	295.6070849
44007	Providence	1737.506367
44009	Washington	395.4699276



RI

FIPS

29001
29003
29005
29007
29009
29011
29013
29015
29017
29019
29021
29023
29025
29027
29029
29031
29033
29035
29037

RI

29039
29041
29043
29045
29047
29049
29051
29053
29055
29057
29059
29061
29063
29065
29067
29069
29071
29073
29075
29077
29079
29081
29083
29085
29087
29089
29091
29093
29095
29097
29099
29101

29103

RI

29105
29107
29109
29111
29113
29115
29117
29121
29123
29125
29127
29119
29129
29131
29133
29135
29137
29139
29141
29143
29145
29147
29149
29151
29153
29155
29157
29159
29161
29163
29165
29167
29169
29171

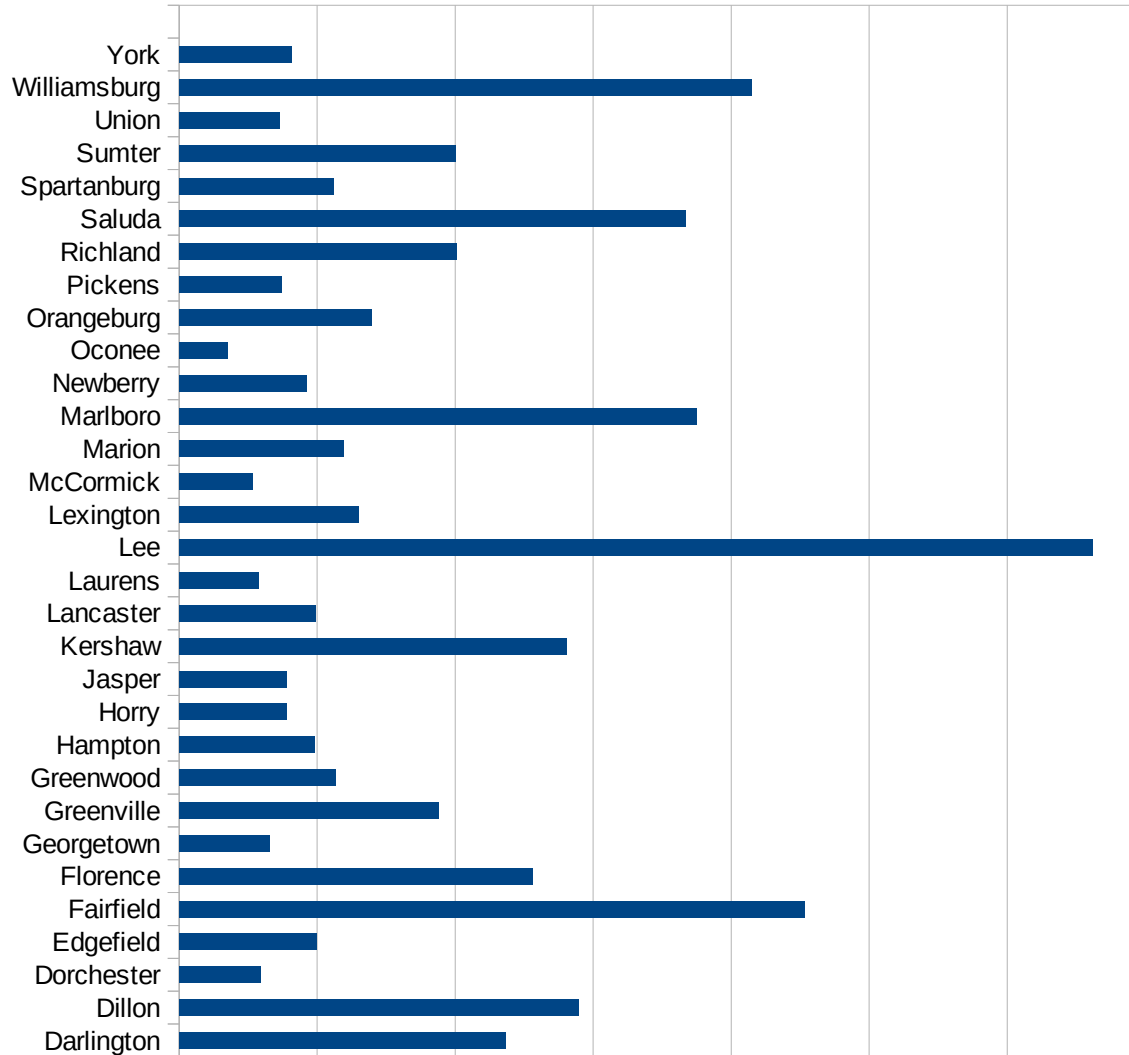
RI

29173
29175
29177
29179
29181
29195
29197
29199
29201
29203
29205
29183
29185
29187
29189
29510
29186
29207
29209
29211
29213
29215

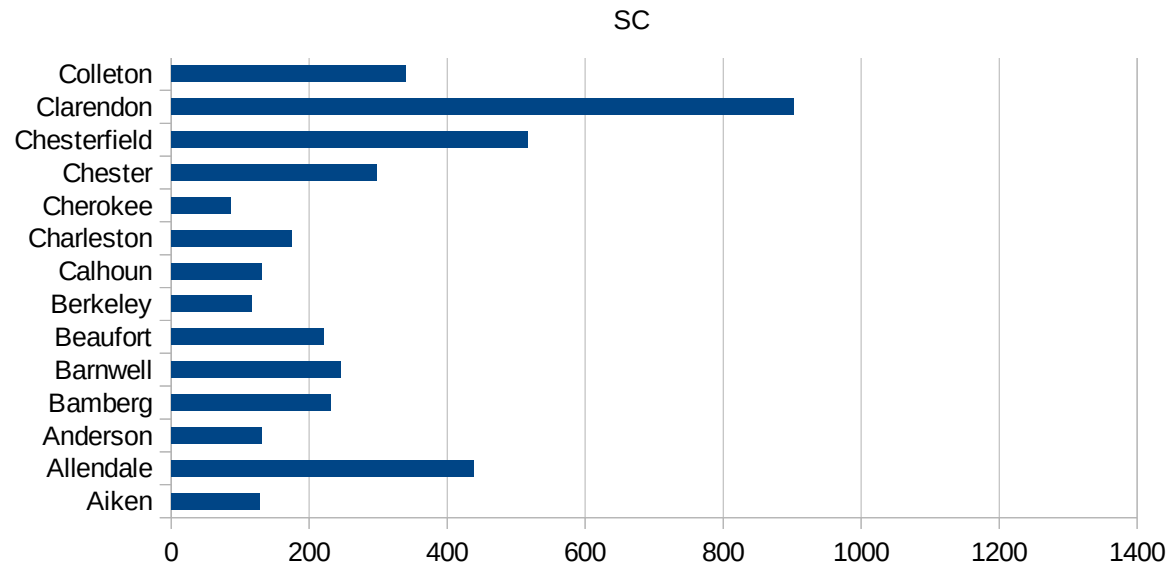
29217
29219
29221
29223
29225
29227
29229

SC

FIPS	County	PC Infection
45001	Abbeville	191.5162381
45003	Aiken	127.5081021
45005	Allendale	438.0545883
45007	Anderson	131.1838469
45009	Bamberg	231.17338
45011	Barnwell	246.3054187
45013	Beaufort	220.9681265
45015	Berkeley	116.2417285
45017	Calhoun	130.8539945
45019	Charleston	174.6714133
45021	Cherokee	85.84743684
45023	Chester	297.6651887
45025	Chesterfield	515.8018971
45027	Clarendon	902.0771513
45029	Colleton	339.8831652
45031	Darlington	473.0397293
45033	Dillon	578.4502762
45035	Dorchester	117.6492558
45037	Edgefield	199.6155552
45039	Fairfield	906.169092
45041	Florence	511.7292395
45043	Georgetown	131.7290238
45045	Greenville	376.1087332
45047	Greenwood	226.1771815
45049	Hampton	196.3722805
45051	Horry	155.7473986
45053	Jasper	155.3277415
45055	Kershaw	561.0440298
45057	Lancaster	198.1547494
45059	Laurens	114.9356659
45061	Lee	1324.232878
45063	Lexington	259.6328534
45065	McCormick	106.2699256



45067 Marion	238.4097426
45069 Marlboro	750.0568225
45071 Newberry	184.3198339
45073 Oconee	70.17633399
45075 Orangeburg	278.3720984
45077 Pickens	148.875033
45079 Richland	401.8563544
45081 Saluda	735.0077882
45083 Spartanburg	223.3280661
45085 Sumter	399.9549347
45087 Union	145.9321416
45089 Williamsburg	829.9026335
45091 York	162.7036532



FIPS

- 29001
- 29003
- 29005
- 29007
- 29009
- 29011
- 29013
- 29015
- 29017
- 29019
- 29021
- 29023
- 29025
- 29027
- 29029
- 29031
- 29033
- 29035
- 29037

SC

29039
29041
29043
29045
29047
29049
29051
29053
29055
29057
29059
29061
29063
29065
29067
29069
29071
29073
29075
29077
29079
29081
29083
29085
29087
29089
29091
29093
29095
29097
29099
29101

29103

SC

29105
29107
29109
29111
29113
29115
29117
29121
29123
29125
29127
29119
29129
29131
29133
29135
29137
29139
29141
29143
29145
29147
29149
29151
29153
29155
29157
29159
29161
29163
29165
29167
29169
29171

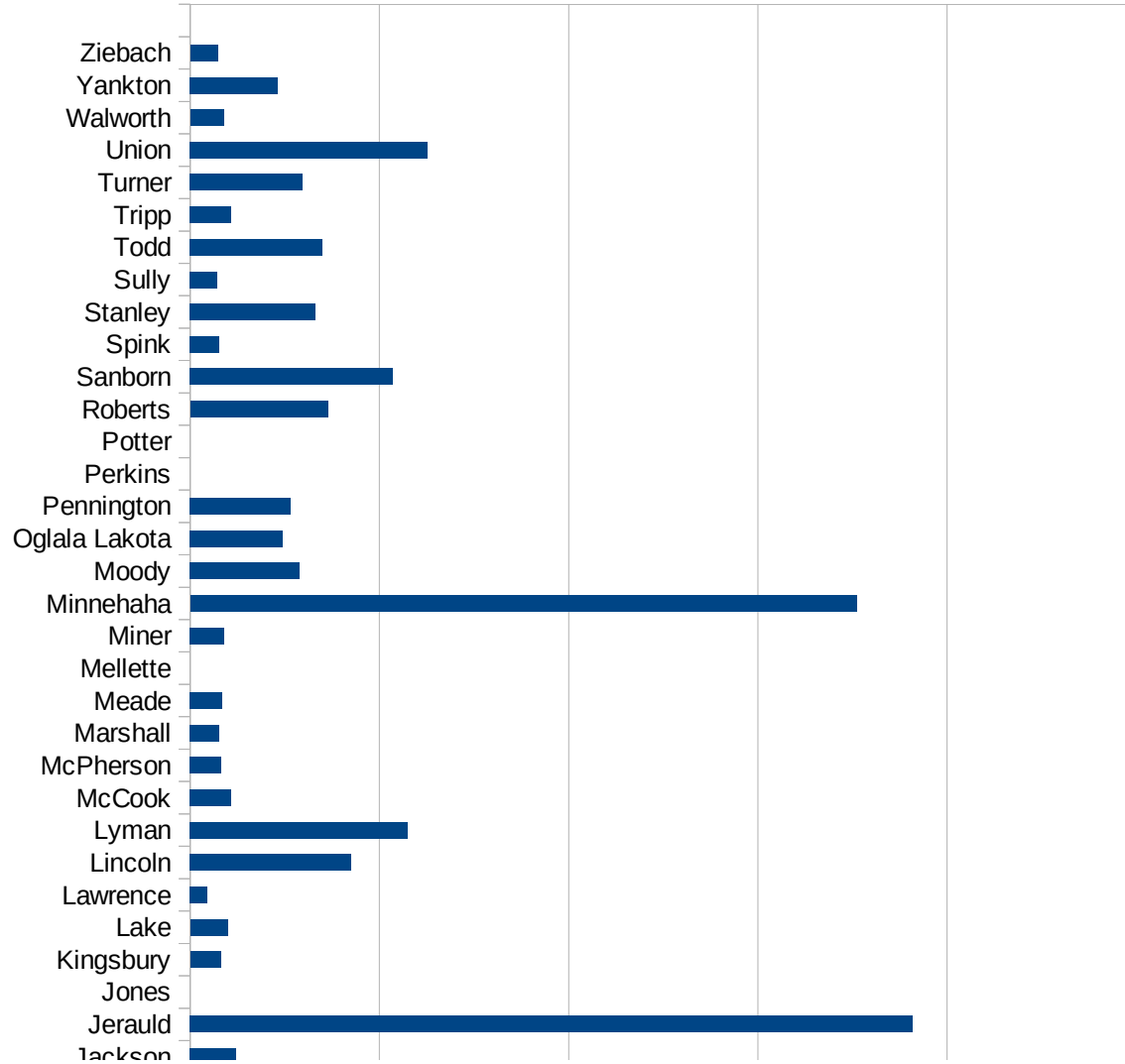
SC

29173
29175
29177
29179
29181
29195
29197
29199
29201
29203
29205
29183
29185
29187
29189
29510
29186
29207
29209
29211
29213
29215

29217
29219
29221
29223
29225
29227
29229

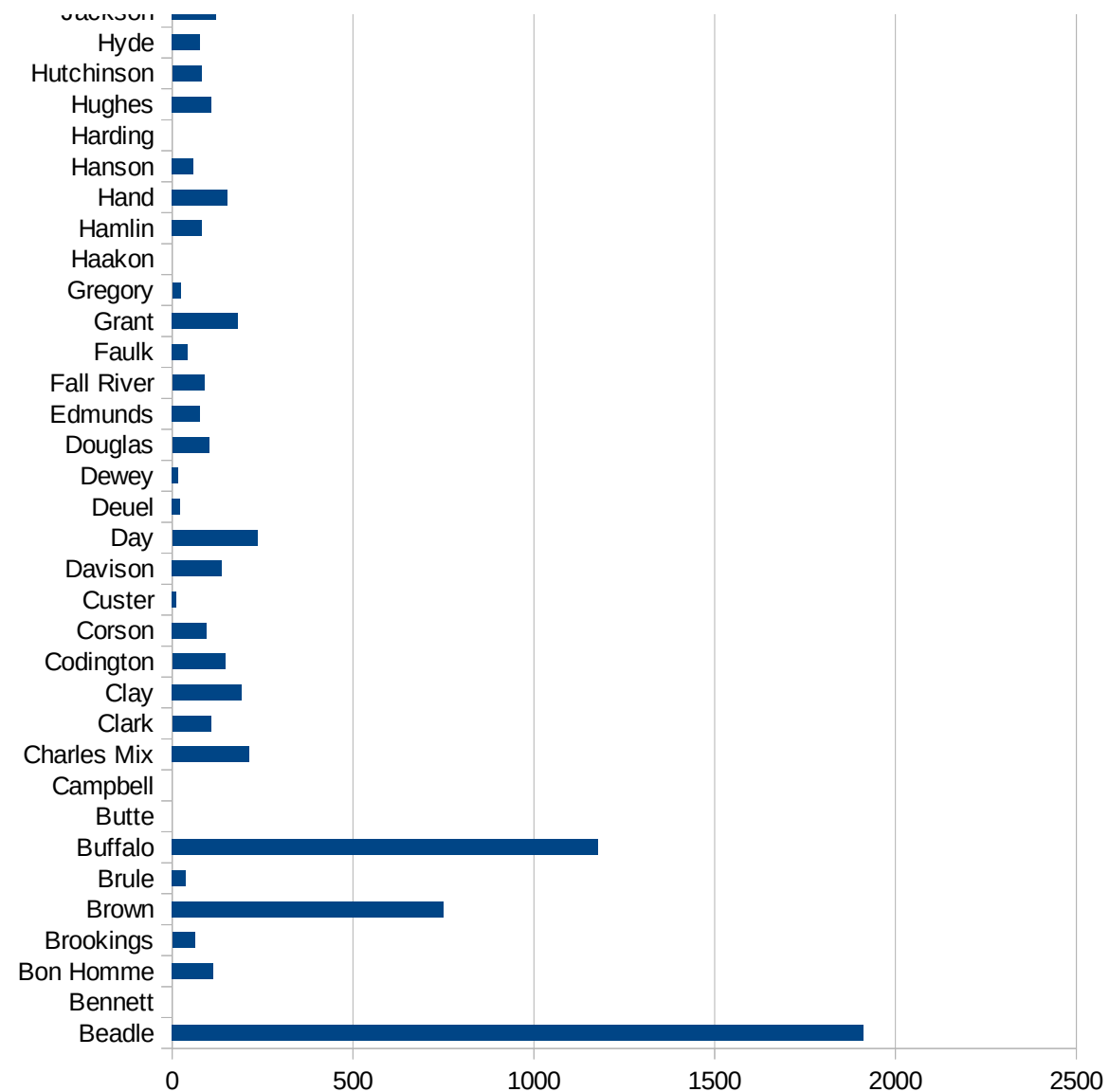
SD

FIPS	County	PC Infection
46003	Aurora	1035.34452
46005	Beadle	1911.772494
46007	Bennett	0
46009	Bon Homme	114.6131805
46011	Brookings	62.44323342
46013	Brown	750.3306542
46015	Brule	38.24823102
46017	Buffalo	1178.781925
46019	Butte	0
46021	Campbell	0
46023	Charles Mix	214.178625
46025	Clark	106.9804761
46027	Clay	192.2939962
46029	Codington	146.3501696
46031	Corson	96.03841537
46033	Custer	11.46000458
46035	Davison	136.4325417
46037	Day	236.1489555
46039	Deuel	23.05741296
46041	Dewey	16.93766938
46043	Douglas	102.2146508
46045	Edmunds	77.41935484
46047	Fall River	88.78366381
46049	Faulk	42.91845494
46051	Grant	181.8945012
46053	Gregory	23.74169041
46055	Haakon	0
46057	Hamlin	81.81966945
46059	Hand	153.2801962
46061	Hanson	59.24170616
46063	Harding	0
46065	Hughes	107.6487252
46067	Hutchinson	81.30081301



SD

46069 Hyde	78.00312012
46071 Jackson	120.9555488
46073 Jerauld	1908.957416
46075 Jones	0
46077 Kingsbury	81.31734092
46079 Lake	99.56345255
46081 Lawrence	46.6182355
46083 Lincoln	425.1194586
46085 Lyman	575.7655064
46087 McCook	108.1860801
46089 McPherson	83.09098463
46091 Marshall	78.24726135
46093 Meade	84.82363752
46095 Mellette	0
46097 Miner	90.37505648
46099 Minnehaha	1761.235198
46101 Moody	288.7976896
46102 Oglala Lakota	244.6012999
46103 Pennington	265.8217652
46105 Perkins	0
46107 Potter	0
46109 Roberts	363.7407868
46111 Sanborn	535.1996706
46115 Spink	76.98229407
46117 Stanley	330.9066843
46119 Sully	71.83908046
46121 Todd	350.0923855
46123 Tripp	109.5290252
46125 Turner	296.7711301
46127 Union	627.4409373
46129 Walworth	89.49346698
46135 Yankton	231.7547772
46137 Ziebach	72.93946025



SD

SD

FIPS

29001
29003
29005
29007
29009
29011
29013
29015
29017
29019
29021
29023
29025
29027
29029
29031
29033
29035
29037

SD

29039
29041
29043
29045
29047
29049
29051
29053
29055
29057
29059
29061
29063
29065
29067
29069
29071
29073
29075
29077
29079
29081
29083
29085
29087
29089
29091
29093
29095
29097
29099
29101

29103

SD

29105
29107
29109
29111
29113
29115
29117
29121
29123
29125
29127
29119
29129
29131
29133
29135
29137
29139
29141
29143
29145
29147
29149
29151
29153
29155
29157
29159
29161
29163
29165
29167
29169
29171

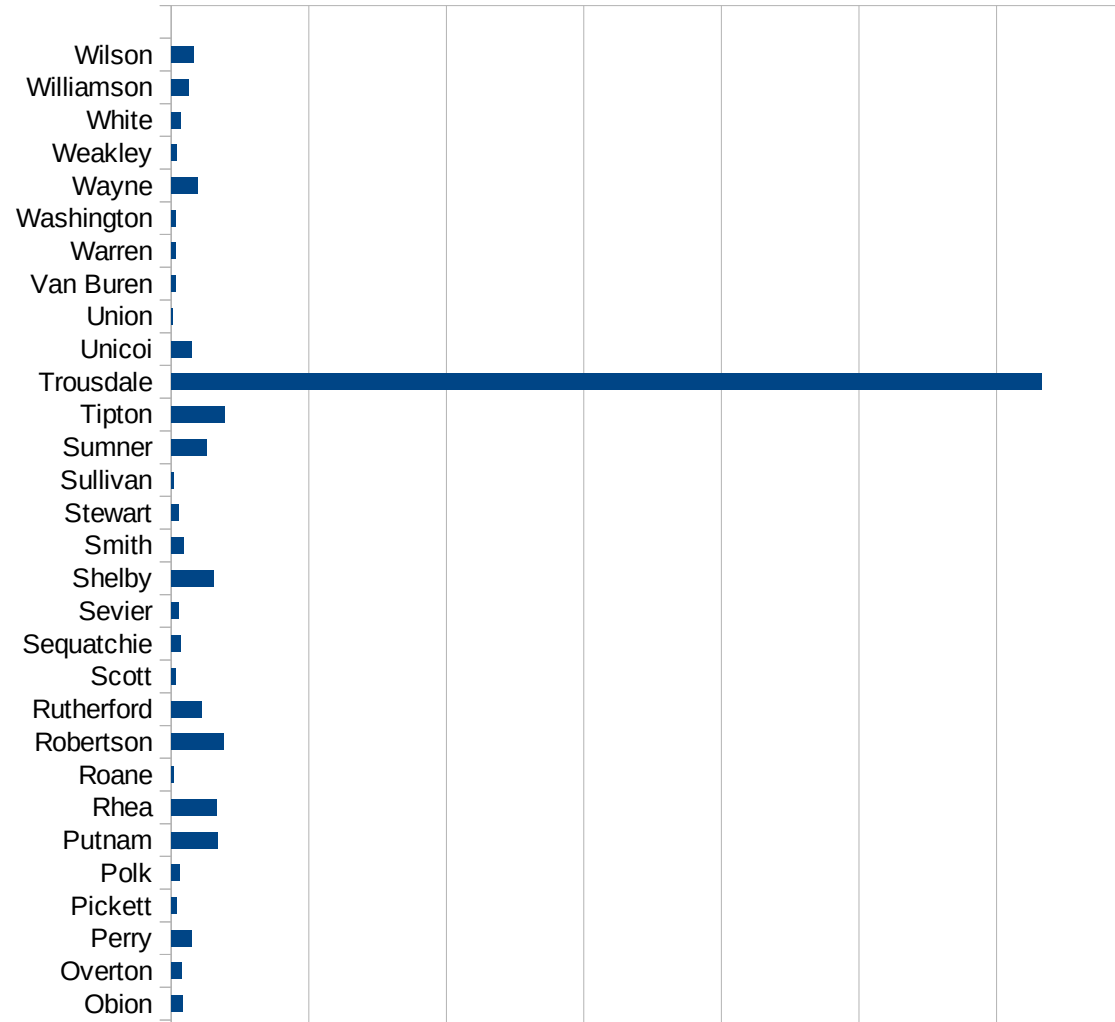
SD

29173
29175
29177
29179
29181
29195
29197
29199
29201
29203
29205
29183
29185
29187
29189
29510
29186
29207
29209
29211
29213
29215

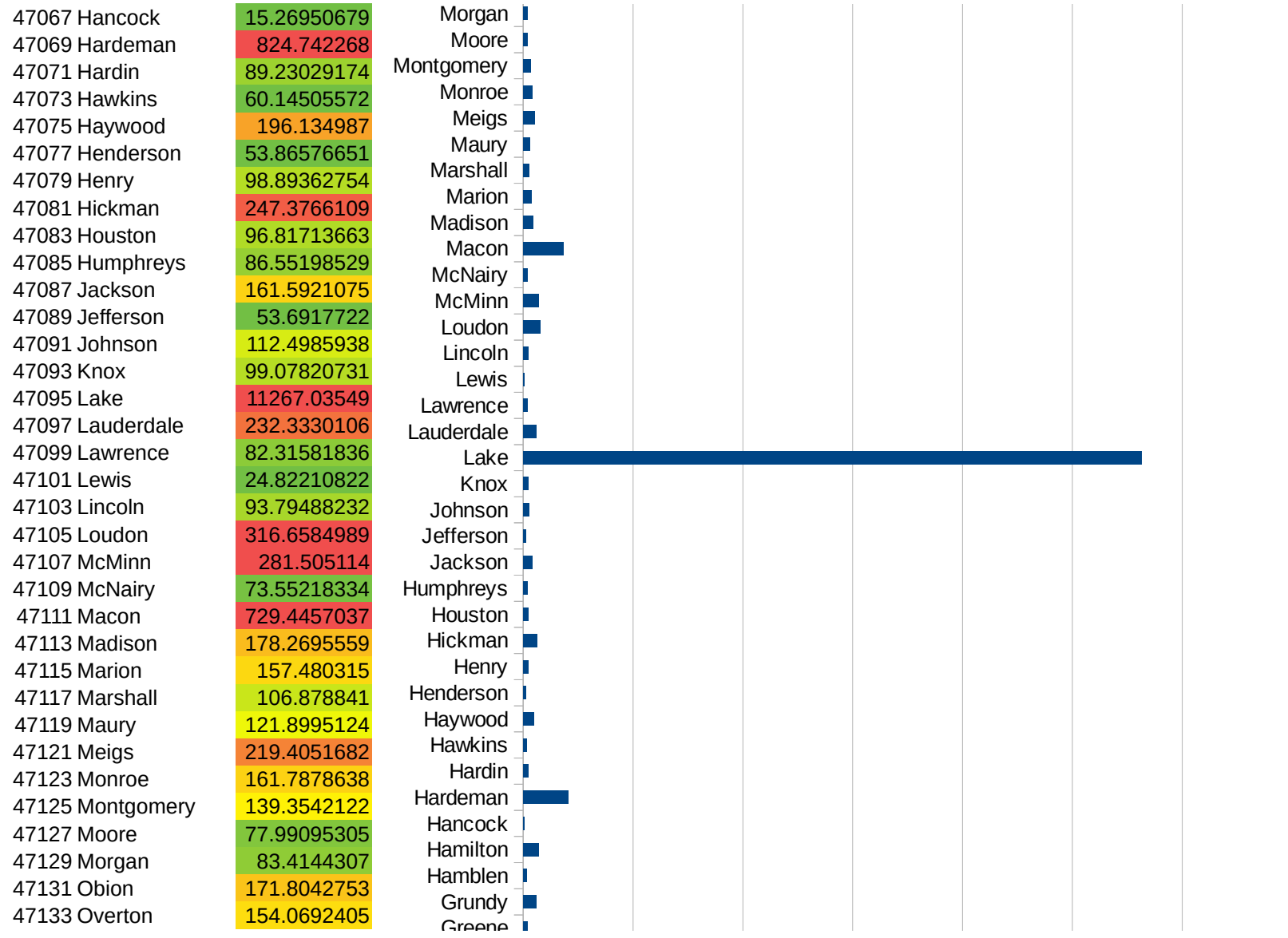
29217
29219
29221
29223
29225
29227
29229

TN

FIPS	County	PC Infection
47001	Anderson	58.8373735
47003	Bedford	640.319752
47005	Benton	49.43153732
47007	Bledsoe	4161.301254
47009	Blount	70.80373661
47011	Bradley	172.4024848
47013	Campbell	45.47406715
47015	Cannon	221.269534
47017	Carroll	99.92862241
47019	Carter	33.71723661
47021	Cheatham	348.6733104
47023	Chester	69.46052327
47025	Claiborne	37.78813453
47027	Clay	103.6672282
47029	Cocke	58.70185051
47031	Coffee	145.4219031
47033	Crockett	111.6694584
47035	Cumberland	207.7991722
47037	Davidson	829.0655181
47039	Decatur	51.25576627
47041	DeKalb	193.6637203
47043	Dickson	232.0098791
47045	Dyer	160.7717042
47047	Fayette	375.243785
47049	Fentress	65.87253664
47051	Franklin	128.9090475
47053	Gibson	128.4534611
47055	Giles	57.62125886
47057	Grainger	69.1294016
47059	Greene	75.26741645
47061	Grundy	239.7722164
47063	Hamblen	69.69288668
47065	Hamilton	278.0782133

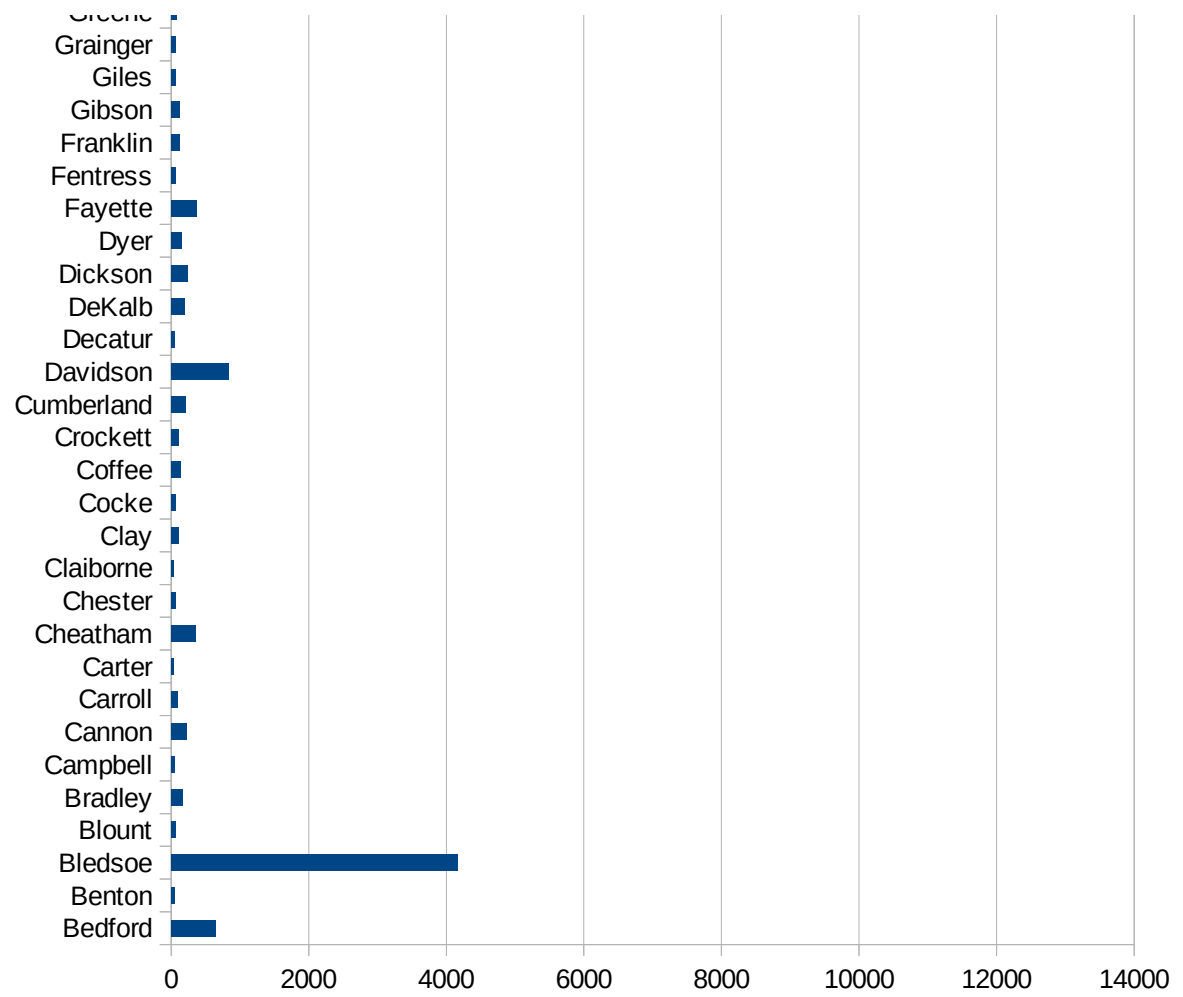


TN



TN

47135 Perry	297.6190476
47137 Pickett	78.70916962
47139 Polk	124.2750621
47141 Putnam	670.9536674
47143 Rhea	659.7264254
47145 Roane	35.75461046
47147 Robertson	767.4759196
47149 Rutherford	444.1503278
47151 Scott	58.98634239
47153 Sequatchie	134.4447432
47155 Sevier	111.347199
47157 Shelby	621.0967723
47159 Smith	180.5235182
47161 Stewart	110.6113119
47163 Sullivan	39.32313469
47165 Sumner	516.7005969
47167 Tipton	771.34181
47169 Trousdale	12658.91754
47171 Unicoi	292.7763076
47173 Union	20.31694433
47175 Van Buren	69.38421509
47177 Warren	68.49650179
47179 Washington	66.87038808
47181 Wayne	386.5201111
47183 Weakley	77.80936705
47185 White	140.185192
47187 Williamson	261.5123701
47189 Wilson	333.5111111



TN

FIPS

29001
29003
29005
29007
29009
29011
29013
29015
29017
29019
29021
29023
29025
29027
29029
29031
29033
29035
29037

TN

29039
29041
29043
29045
29047
29049
29051
29053
29055
29057
29059
29061
29063
29065
29067
29069
29071
29073
29075
29077
29079
29081
29083
29085
29087
29089
29091
29093
29095
29097
29099
29101

29103

TN

29105
29107
29109
29111
29113
29115
29117
29121
29123
29125
29127
29119
29129
29131
29133
29135
29137
29139
29141
29143
29145
29147
29149
29151
29153
29155
29157
29159
29161
29163
29165
29167
29169
29171

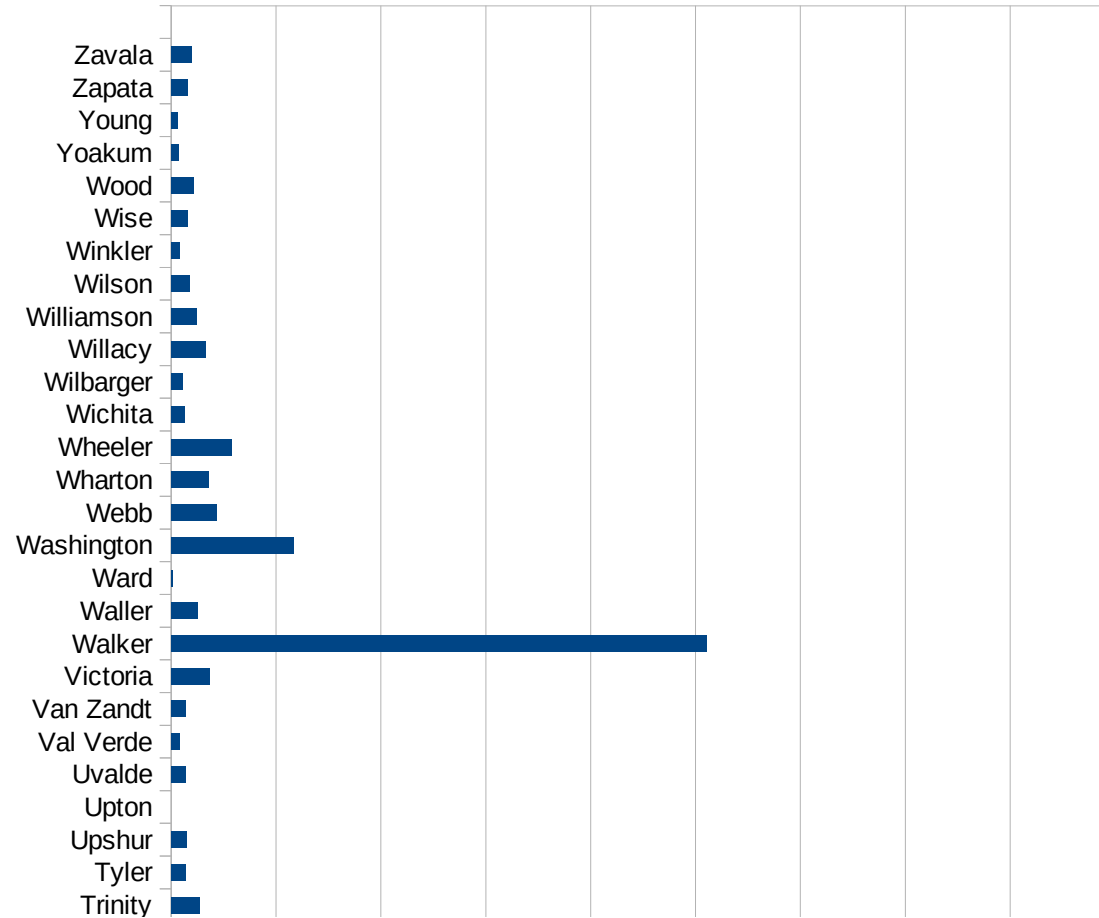
TN

29173
29175
29177
29179
29181
29195
29197
29199
29201
29203
29205
29183
29185
29187
29189
29510
29186
29207
29209
29211
29213
29215

29217
29219
29221
29223
29225
29227
29229

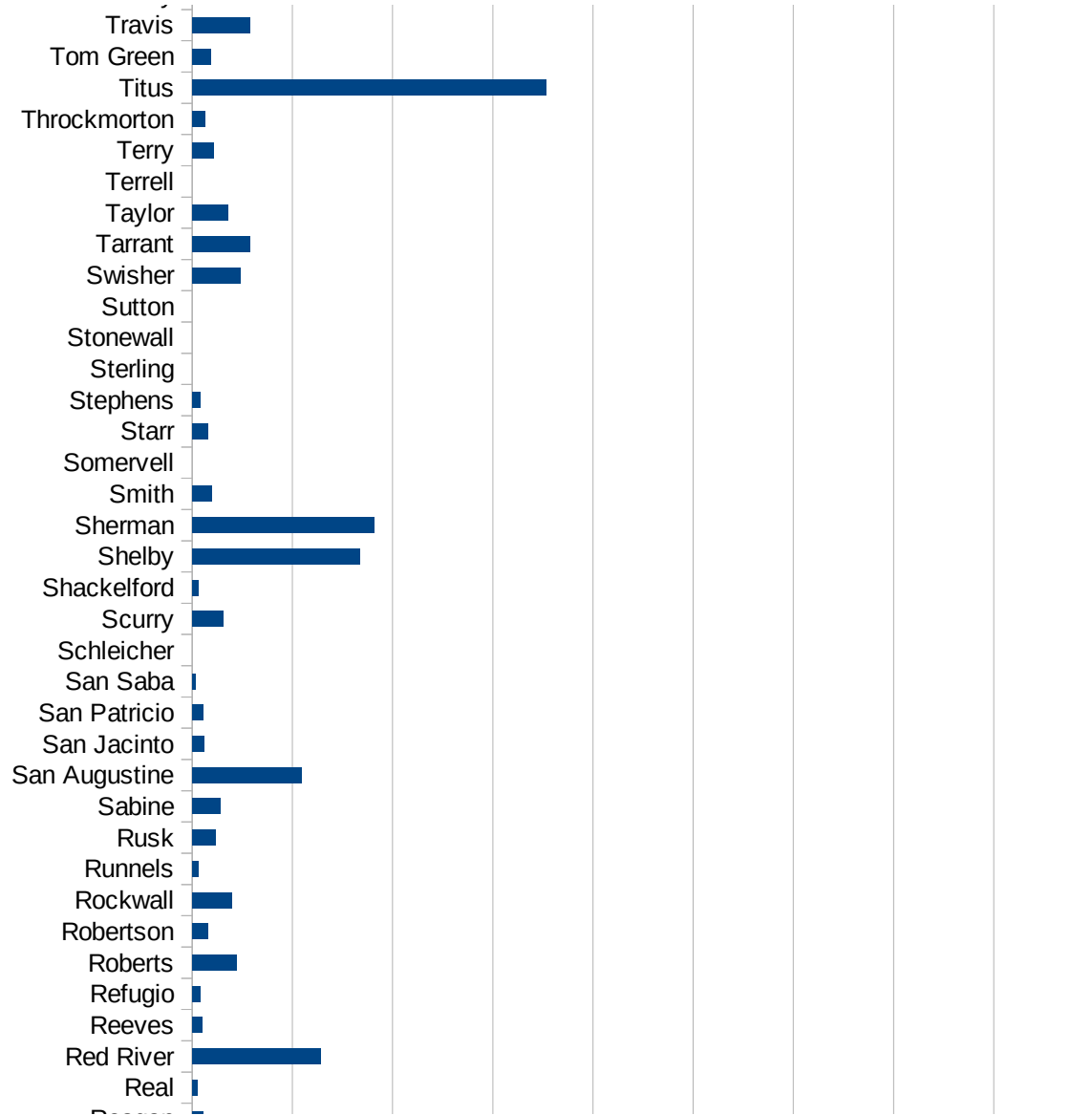
TX

FIPS	County	PC Infection
48001	Anderson	149.8527309
48003	Andrews	148.940865
48005	Angelina	272.1260276
48007	Aransas	21.01546738
48009	Archer	22.76348737
48011	Armstrong	158.5623679
48013	Atascosa	81.49473266
48015	Austin	96.70212411
48017	Bailey	370.0014231
48019	Bandera	26.28811777
48021	Bastrop	287.4356144
48023	Baylor	27.9173646
48025	Bee	67.51158437
48027	Bell	125.4070104
48029	Bexar	158.2539001
48031	Blanco	94.00102547
48033	Borden	0
48035	Bosque	37.45117971
48037	Bowie	330.7747763
48039	Brazoria	267.4230146
48041	Brazos	249.1643073
48043	Brewster	10.79097874
48045	Briscoe	65.96306069
48047	Brooks	14.05678943
48049	Brown	155.5743065
48051	Burleson	174.0170754
48053	Burnet	107.2735686
48055	Caldwell	175.734733
48057	Calhoun	176.2441445
48059	Callahan	71.4591968
48061	Cameron	203.5819093
48063	Camp	698.2275762
48065	Carson	99.91673605



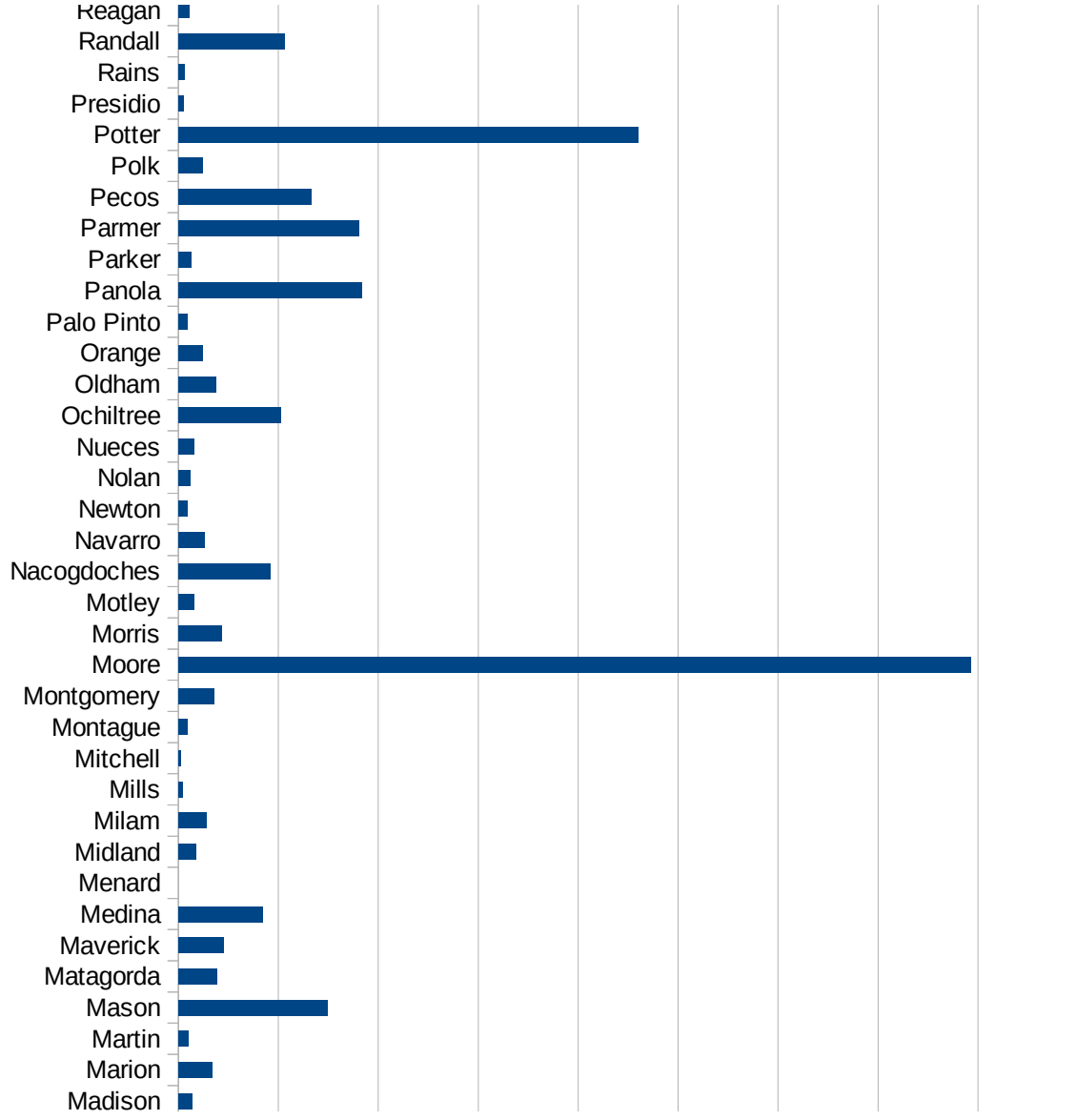
TX

48067 Cass	102.9250639
48069 Castro	456.6210046
48071 Chambers	179.0172893
48073 Cherokee	98.87435351
48075 Childress	27.43107941
48077 Clay	47.81943382
48079 Cochran	35.26093089
48081 Coke	29.6735905
48083 Coleman	35.72704537
48085 Collin	143.959186
48087 Collingsworth	168.8048616
48089 Colorado	113.1168403
48091 Comal	78.85531734
48093 Comanche	88.66558298
48095 Concho	23.38634238
48097 Cooke	49.29265047
48099 Coryell	387.6590739
48101 Cottle	287.9769618
48103 Crane	563.204005
48105 Crockett	28.57959417
48107 Crosby	51.91209552
48109 Culberson	0
48111 Dallam	375
48113 Dallas	448.4845544
48115 Dawson	356.6051193
48117 Deaf Smith	938.1663113
48119 Delta	37.39016639
48121 Denton	170.7672537
48123 DeWitt	89.16629514
48125 Dickens	44.46420631
48127 Dimmit	9.701202949
48129 Donley	813.4980416
48131 Duval	44.5950767
48133 Eastland	38.20543609



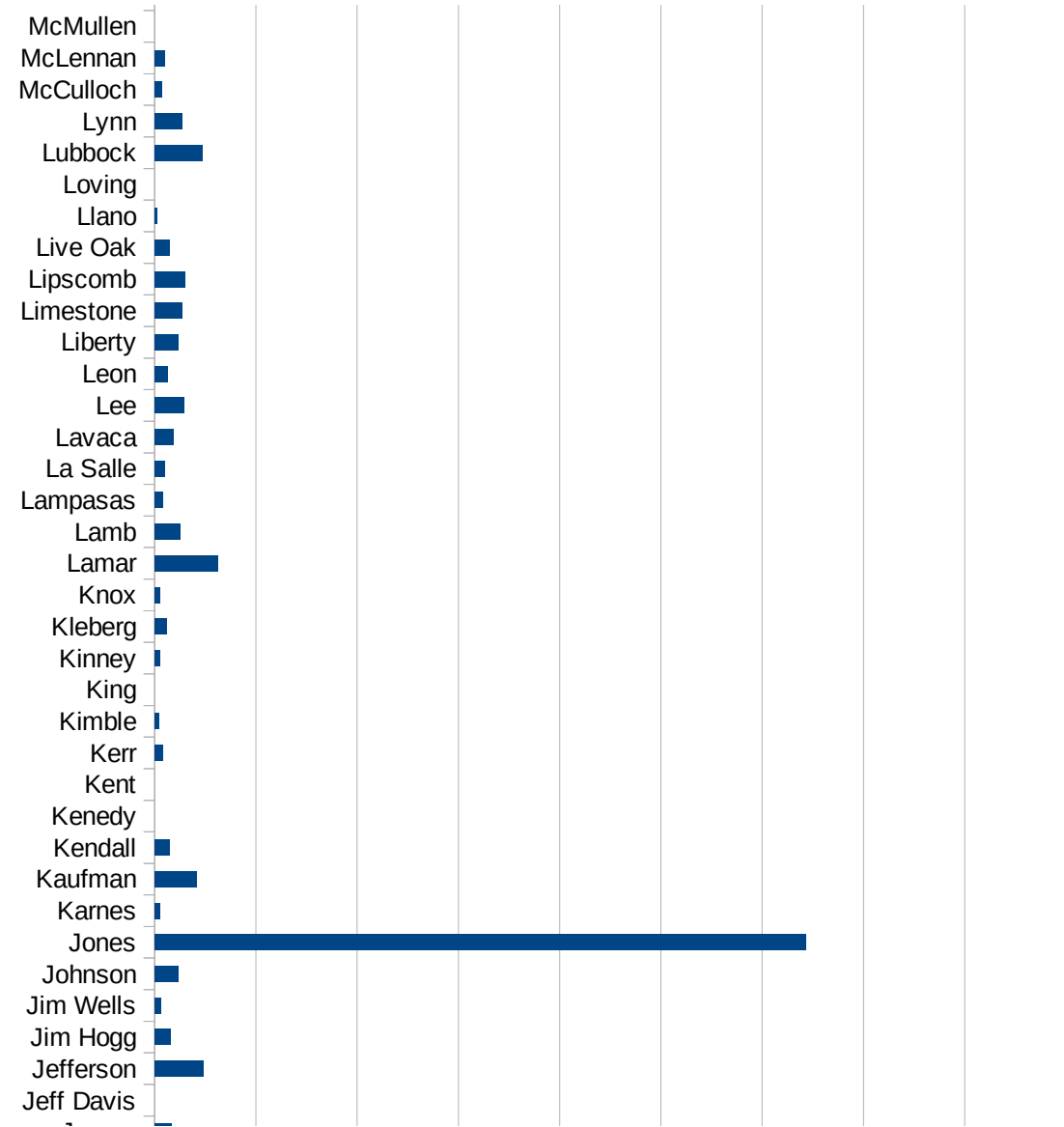
TX

48135 Ector	115.3438109
48137 Edwards	0
48139 Ellis	216.2330859
48141 El Paso	392.2650751
48143 Erath	61.25429958
48145 Falls	63.45543698
48147 Fannin	121.8613614
48149 Fayette	149.9072942
48151 Fisher	52.09690023
48153 Floyd	274.1134144
48155 Foard	0
48157 Fort Bend	268.7032435
48159 Franklin	176.4815159
48161 Freestone	55.53311793
48163 Frio	201.8570852
48165 Gaines	38.27568059
48167 Galveston	268.1346
48169 Garza	91.21313469
48171 Gillespie	18.65393225
48173 Glasscock	72.04610951
48175 Goliad	92.29957806
48177 Gonzales	715.451839
48179 Gray	474.9942909
48181 Grayson	277.6305871
48183 Gregg	207.7489552
48185 Grimes	835.6840621
48187 Guadalupe	89.80170318
48189 Hale	177.3573751
48191 Hall	66.05019815
48193 Hamilton	106.0820368
48195 Hansford	366.0992129
48197 Hardeman	76.49158593
48199 Hardin	248.2213715
48201 Harris	306.9625352



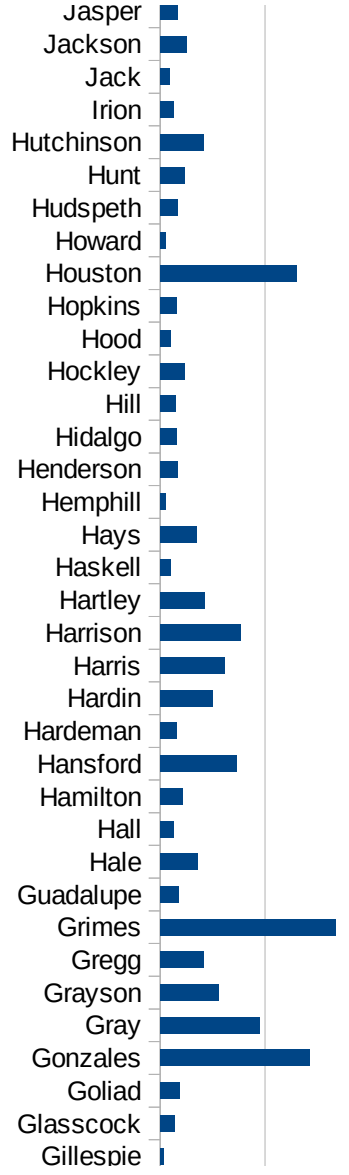
TX

48203 Harrison	383.6585439
48205 Hartley	213.5611319
48207 Haskell	51.60846379
48209 Hays	172.9318918
48211 Hemphill	26.14379085
48213 Henderson	82.62554831
48215 Hidalgo	78.41198976
48217 Hill	74.26968147
48219 Hockley	117.4934726
48221 Hood	51.20835192
48223 Hopkins	78.78293942
48225 Houston	651.732919
48227 Howard	24.6852629
48229 Hudspeth	83.42022941
48231 Hunt	118.143285
48233 Hutchinson	207.5667516
48235 Irion	65.70302234
48237 Jack	45.23351804
48239 Jackson	127.73968
48241 Jasper	83.63068689
48243 Jeff Davis	0
48245 Jefferson	242.7441461
48247 Jim Hogg	76.2195122
48249 Jim Wells	31.84557347
48251 Johnson	117.8797976
48253 Jones	3214.411869
48255 Karnes	25.55910543
48257 Kaufman	209.1399605
48259 Kendall	72.30341141
48261 Kenedy	0
48263 Kent	0
48265 Kerr	38.1642973
48267 Kimble	22.92526364
48269 King	0



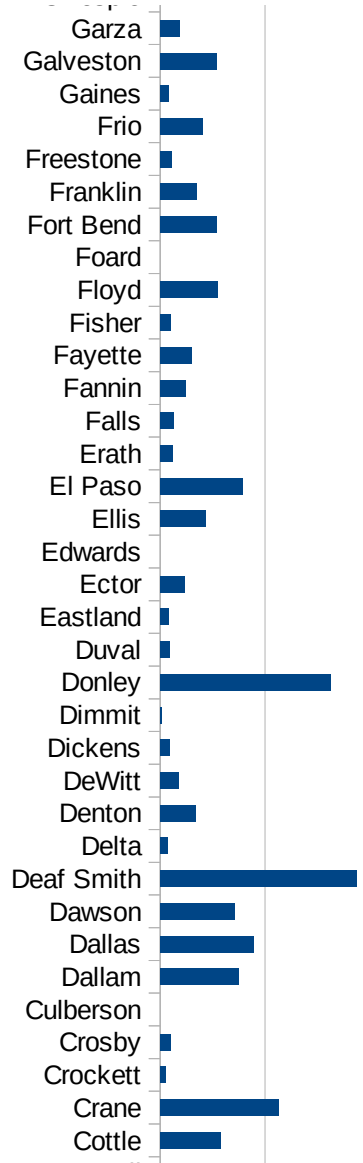
TX

48271 Kinney	26.54632333
48273 Kleberg	57.82389412
48275 Knox	27.37476047
48277 Lamar	311.6956242
48279 Lamb	129.1989664
48281 Lampasas	42.39483725
48283 La Salle	53.11379631
48285 Lavaca	94.48035803
48287 Lee	145.8236118
48289 Leon	63.69426752
48291 Liberty	117.0024211
48293 Limestone	136.0602066
48295 Lipscomb	149.0312966
48297 Live Oak	73.97665626
48299 Llano	13.85937356
48301 Loving	0
48303 Lubbock	238.7675172
48305 Lynn	136.1238727
48307 McCulloch	37.56103668
48309 McLennan	49.88079668
48311 McMullen	0
48313 Madison	69.33851061
48315 Marion	171.2328767
48317 Martin	52.14670607
48319 Mason	747.6635514
48321 Matagorda	194.243817
48323 Maverick	227.4087373
48325 Medina	424.1864849
48327 Menard	0
48329 Midland	89.81446071
48331 Milam	139.270224
48333 Mills	20.32107295
48335 Mitchell	12.27747084
48337 Montague	45.92774036



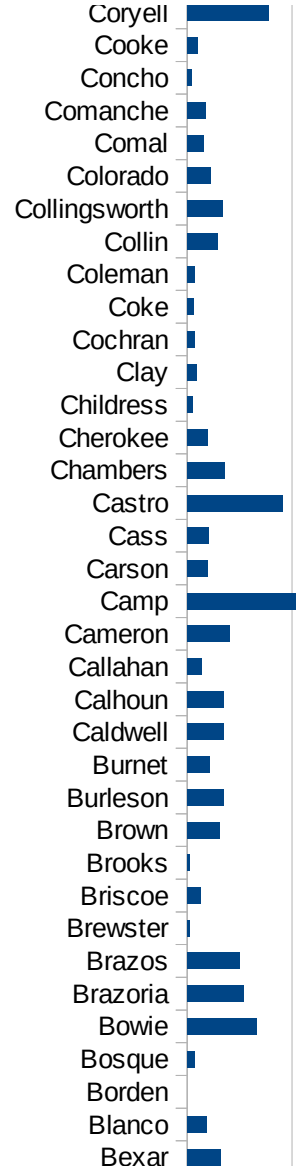
TX

48339 Montgomery	180.0566908
48341 Moore	3965.557366
48343 Morris	218.8183807
48345 Motley	81.03727715
48347 Nacogdoches	458.0663816
48349 Navarro	133.1584788
48351 Newton	43.64906155
48353 Nolan	61.01281269
48355 Nueces	79.77585469
48357 Ochiltree	512.7174022
48359 Oldham	187.7053027
48361 Orange	119.6573015
48363 Palo Pinto	45.02164502
48365 Panola	920.1658891
48367 Parker	66.48792016
48369 Parmer	902.270884
48371 Pecos	663.561539
48373 Polk	121.9244069
48375 Potter	2301.751805
48377 Presidio	28.78526195
48379 Rains	32.89744222
48381 Randall	533.4957548
48383 Reagan	53.46164127
48385 Real	28.75215641
48387 Red River	640.6570842
48389 Reeves	50.97164702
48391 Refugio	42.66211604
48393 Roberts	221.4839424
48395 Robertson	80.99976857
48397 Rockwall	198.6945766
48399 Runnels	29.3140512
48401 Rusk	115.7024793
48403 Sabine	141.6564359
48405 San Augustine	546.6472303

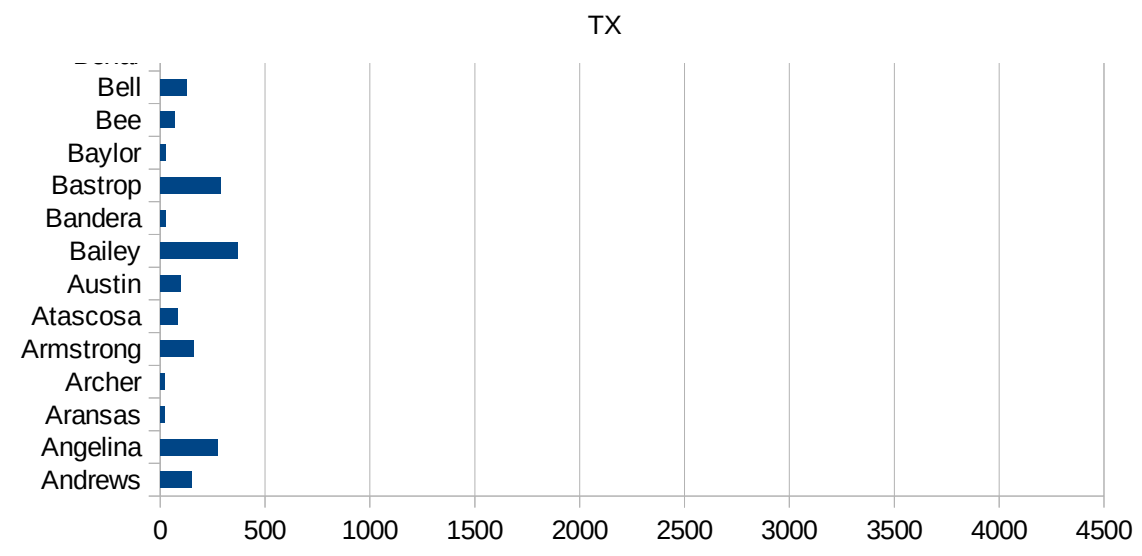


TX

48407 San Jacinto	59.19426164
48409 San Patricio	56.80713976
48411 San Saba	16.51800463
48413 Schleicher	0
48415 Scurry	154.1562908
48417 Shackelford	30.7408546
48419 Shelby	837.9888268
48421 Sherman	909.3861643
48423 Smith	96.8634486
48425 Somervell	0
48427 Starr	77.48934522
48429 Stephens	42.40432524
48431 Sterling	0
48433 Stonewall	0
48435 Sutton	0
48437 Swisher	241.2221924
48439 Tarrant	287.0598595
48441 Taylor	178.7271142
48443 Terrell	0
48445 Terry	105.8028811
48447 Throckmorton	66.00660066
48449 Titus	1764.901765
48451 Tom Green	93.91736964
48453 Travis	289.5711928
48455 Trinity	135.6852103
48457 Tyler	69.13716814
48459 Upshur	75.13330102
48461 Upton	0
48463 Uvalde	67.04909484
48465 Val Verde	42.67598764
48467 Van Zandt	69.61923633
48469 Victoria	184.7123377
48471 Walker	2552.428256
48473 Waller	127.9975906



48475 Ward	8.532423208
48477 Washington	586.7608522
48479 Webb	215.2875938
48481 Wharton	180.2061558
48483 Wheeler	288.9616644
48485 Wichita	65.87715047
48487 Wilbarger	54.60218409
48489 Willacy	162.677202
48491 Williamson	120.6947358
48493 Wilson	87.60751832
48495 Winkler	38.86010363
48497 Wise	76.12912671
48499 Wood	108.577633
48501 Yoakum	34.92026539
48503 Young	33.25020781
48505 Zapata	77.51937984
48507 Zavala	100.1418676



TX

FIPS

29001
29003
29005
29007
29009
29011
29013
29015
29017
29019
29021
29023
29025
29027
29029
29031
29033
29035
29037

TX

29039
29041
29043
29045
29047
29049
29051
29053
29055
29057
29059
29061
29063
29065
29067
29069
29071
29073
29075
29077
29079
29081
29083
29085
29087
29089
29091
29093
29095
29097
29099
29101

29103

TX

29105
29107
29109
29111
29113
29115
29117
29121
29123
29125
29127
29119
29129
29131
29133
29135
29137
29139
29141
29143
29145
29147
29149
29151
29153
29155
29157
29159
29161
29163
29165
29167
29169
29171

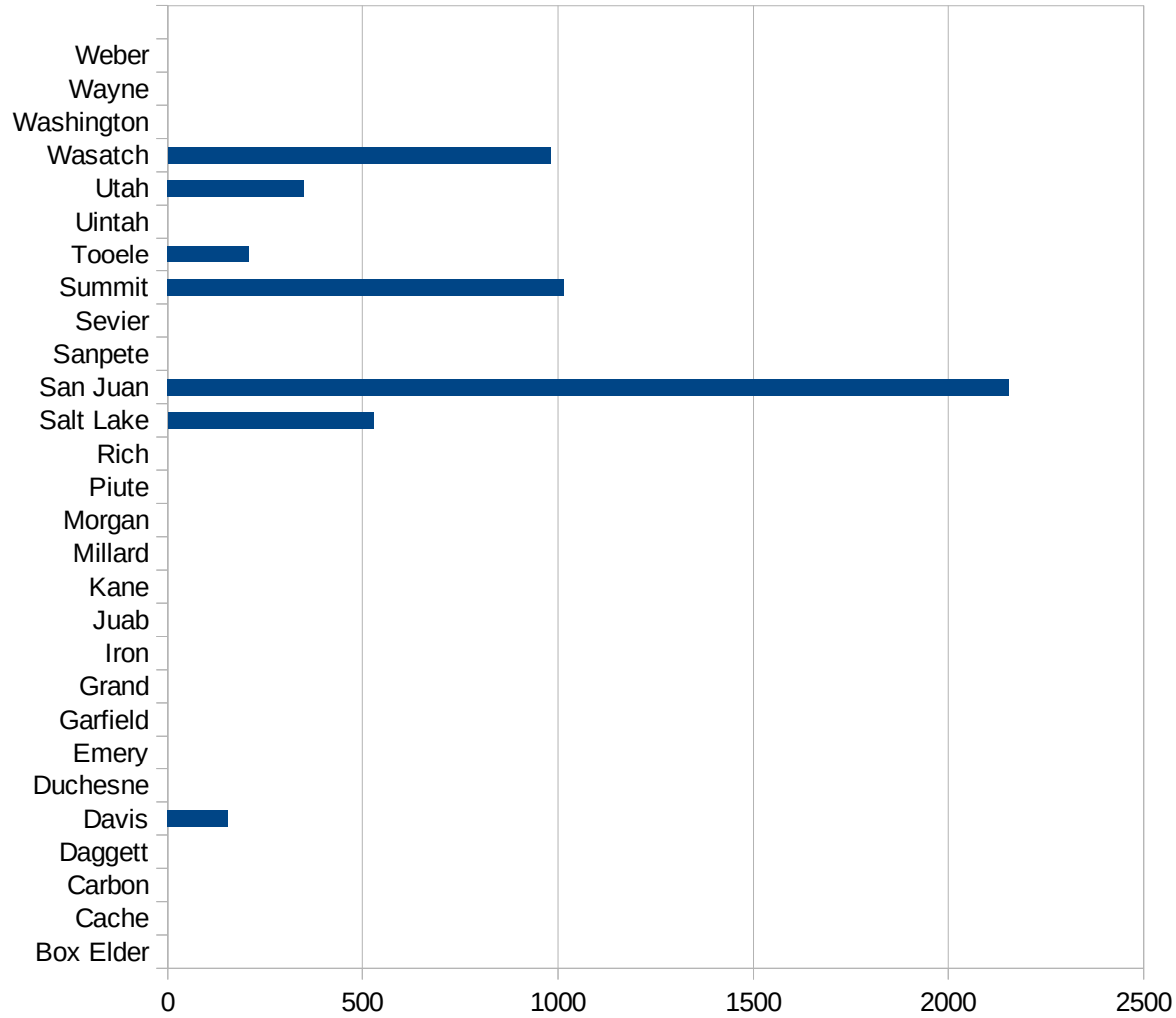
TX

29173
29175
29177
29179
29181
29195
29197
29199
29201
29203
29205
29183
29185
29187
29189
29510
29186
29207
29209
29211
29213
29215

29217
29219
29221
29223
29225
29227
29229

UT

FIPS	County	PC Infection
49001	Beaver	0
49003	Box Elder	0
49005	Cache	0
49007	Carbon	0
49009	Daggett	0
49011	Davis	153.81859641
49013	Duchesne	0
49015	Emery	0
49017	Garfield	0
49019	Grand	0
49021	Iron	0
49023	Juab	0
49025	Kane	0
49027	Millard	0
49029	Morgan	0
49031	Piute	0
49033	Rich	0
49035	Salt Lake	528.00848145
49037	San Juan	2155.479319
49039	Sanpete	0
49041	Sevier	0
49043	Summit	1015.9063268
49045	Tooele	207.41842734
49047	Uintah	0
49049	Utah	350.84448573
49051	Wasatch	980.74608905
49053	Washington	0
49055	Wayne	0
49057	Weber	0



UT

FIPS

29001
29003
29005
29007
29009
29011
29013
29015
29017
29019
29021
29023
29025
29027
29029
29031
29033
29035
29037

UT

29039
29041
29043
29045
29047
29049
29051
29053
29055
29057
29059
29061
29063
29065
29067
29069
29071
29073
29075
29077
29079
29081
29083
29085
29087
29089
29091
29093
29095
29097
29099
29101

29103

UT

29105
29107
29109
29111
29113
29115
29117
29121
29123
29125
29127
29119
29129
29131
29133
29135
29137
29139
29141
29143
29145
29147
29149
29151
29153
29155
29157
29159
29161
29163
29165
29167
29169
29171

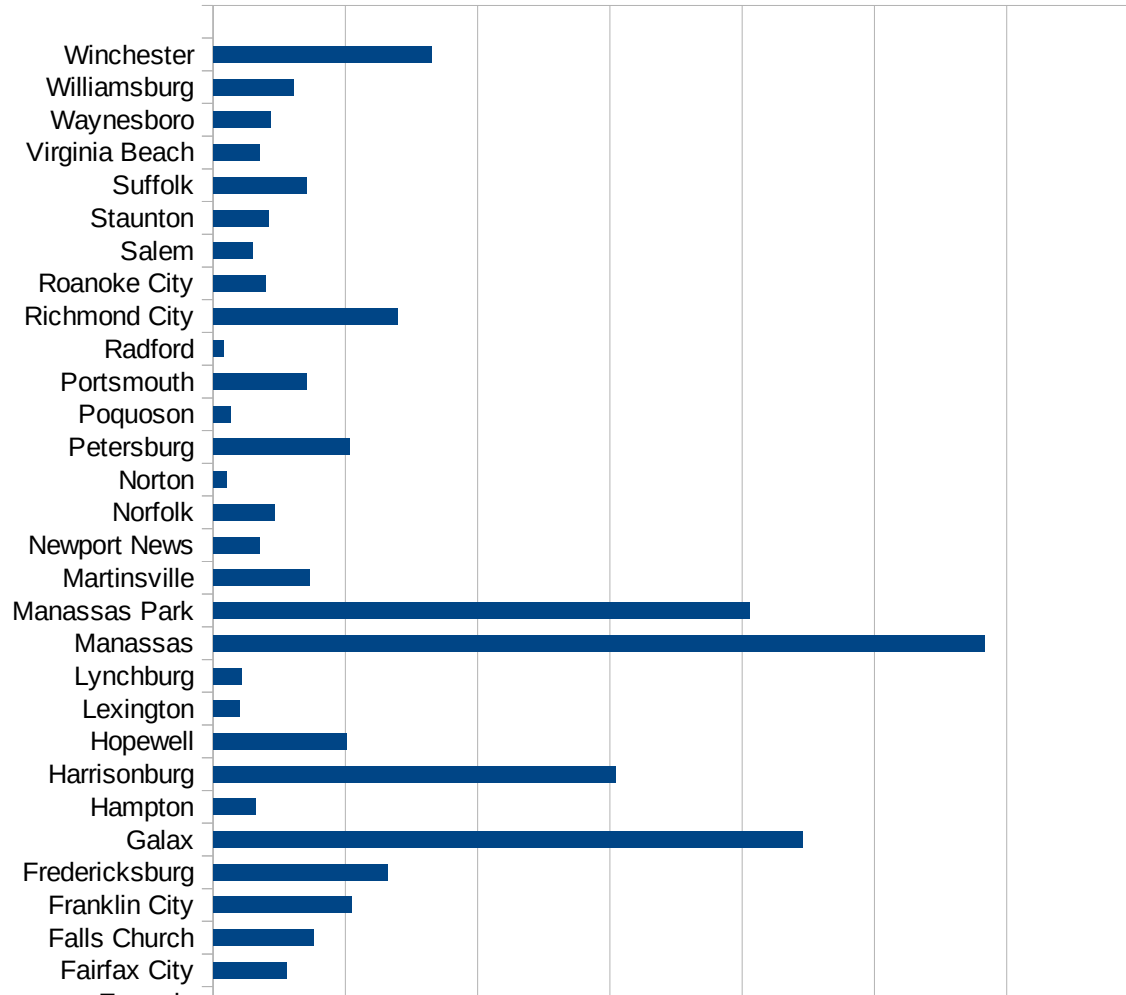
UT

29173
29175
29177
29179
29181
29195
29197
29199
29201
29203
29205
29183
29185
29187
29189
29510
29186
29207
29209
29211
29213
29215

29217
29219
29221
29223
29225
29227
29229

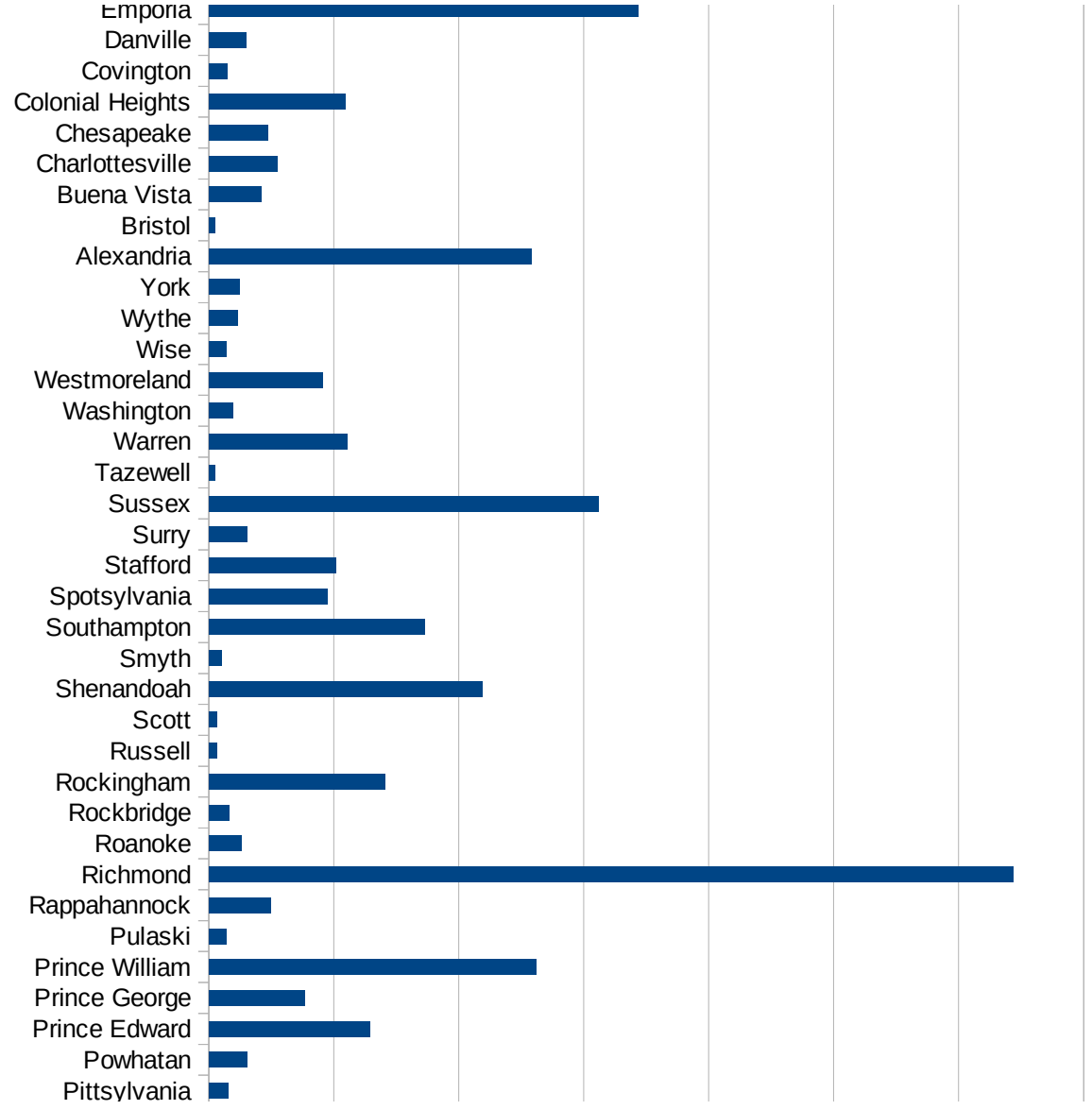
VA

FIPS	County	PC Infection
51001	Accomack	2992.718746
51003	Albemarle	203.278206
51005	Alleghany	174.379611
51007	Amelia	238.2233151
51009	Amherst	85.26495295
51011	Appomattox	208.3201818
51013	Arlington	924.1288139
51015	Augusta	165.6572618
51017	Bath	0
51019	Bedford	96.51161314
51021	Bland	0
51023	Botetourt	117.1980647
51025	Brunswick	195.3125
51027	Buchanan	84.82163894
51029	Buckingham	2806.047415
51031	Campbell	36.38149637
51033	Caroline	269.7257247
51035	Carroll	421.7843164
51036	Charles City	388.9929405
51037	Charlotte	234.5451499
51041	Chesterfield	515.5556066
51043	Clarke	213.4545204
51045	Craig	118.4834123
51047	Culpeper	1436.58767
51049	Cumberland	417.9834846
51051	Dickenson	0
51053	Dinwiddie	343.5101125
51057	Essex	485.3924352
51059	Fairfax	1047.623599
51061	Fauquier	488.1499823
51063	Floyd	37.98670465
51065	Fluvanna	350.9688982
51067	Franklin	69.40119228



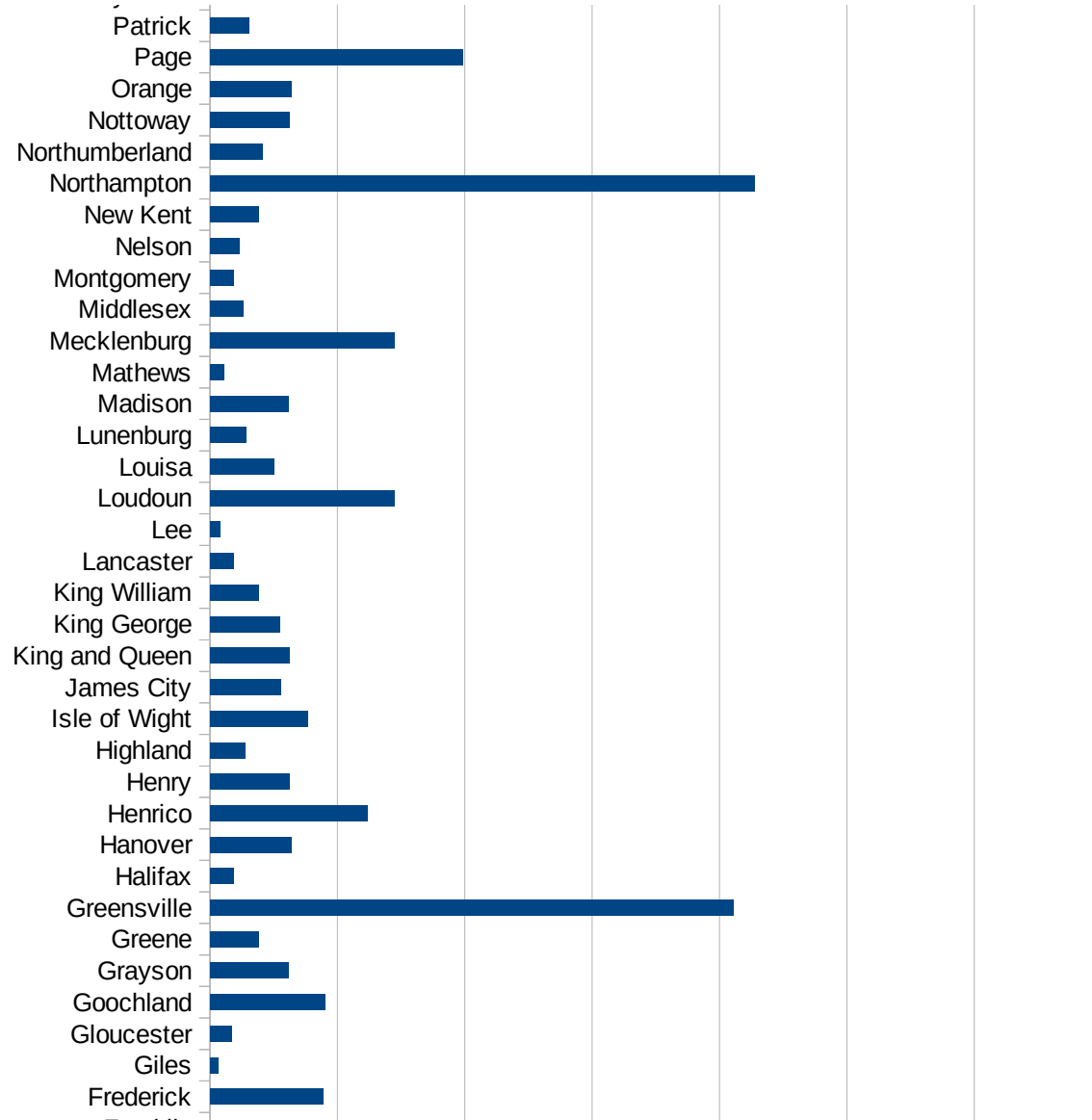
VA

51069 Frederick	444.7965593
51071 Giles	29.68416053
51073 Gloucester	85.67833141
51075 Goochland	451.7294786
51077 Grayson	307.0820805
51079 Greene	192.1229587
51081 Greensville	2055.560334
51083 Halifax	90.85580305
51085 Hanover	317.0488348
51087 Henrico	617.4433049
51089 Henry	312.0522835
51091 Highland	135.7466063
51093 Isle of Wight	384.271913
51095 James City	276.1888556
51097 King and Queen	312.4112468
51099 King George	274.6942615
51101 King William	188.913159
51103 Lancaster	92.73856997
51105 Lee	38.23117115
51107 Loudoun	722.3792553
51109 Louisa	250.1495459
51111 Lunenburg	140.6586133
51113 Madison	308.3866115
51115 Mathews	56.80527153
51117 Mecklenburg	724.3066884
51119 Middlesex	130.0027858
51121 Montgomery	91.93312118
51125 Nelson	114.5861418
51127 New Kent	192.0414452
51131 Northampton	2138.900724
51133 Northumberland	205.8121347
51135 Nottoway	311.2840467
51137 Orange	319.2882873
51139 Page	990.2644884

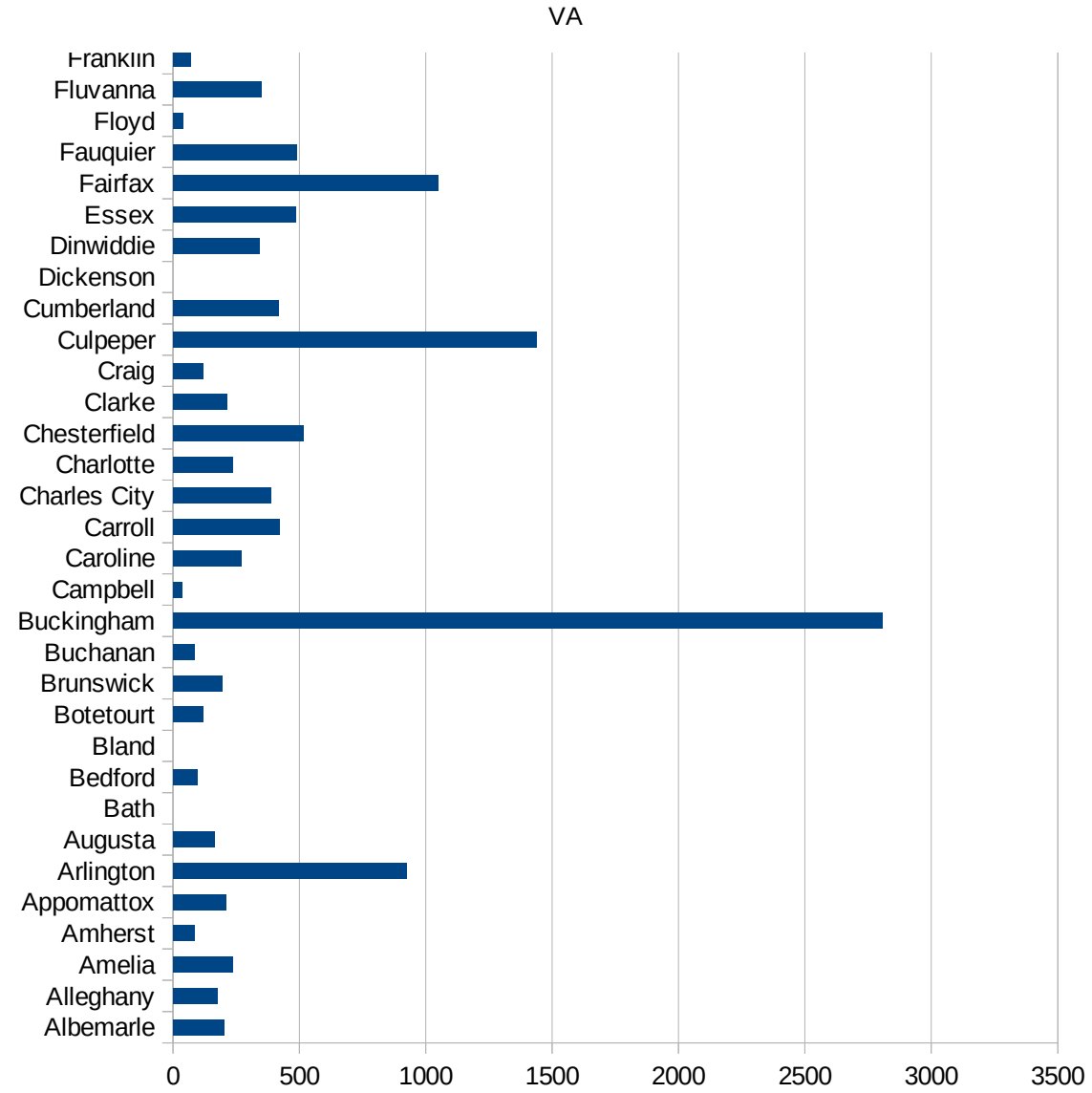


VA

51141 Patrick	152.7754201
51143 Pittsylvania	77.1136524
51145 Powhatan	150.7417178
51147 Prince Edward	644.8801743
51149 Prince George	383.3832257
51153 Prince William	1307.875242
51155 Pulaski	70.45147655
51157 Rappahannock	248.2073911
51159 Richmond	3219.73888
51161 Roanoke	129.68652
51163 Rockbridge	79.11392405
51165 Rockingham	704.0519915
51167 Russell	29.90877823
51169 Scott	32.50673354
51171 Shenandoah	1094.328344
51173 Smyth	49.22551851
51175 Southampton	864.323894
51177 Spotsylvania	472.2954752
51179 Stafford	510.1360363
51181 Surry	154.4640099
51183 Sussex	1557.355166
51185 Tazewell	24.47680822
51187 Warren	554.9583781
51191 Washington	97.42288886
51193 Westmoreland	454.2905216
51195 Wise	71.03020099
51197 Wythe	114.7666412
51199 York	120.8619521
51510 Alexandria	1289.478602
51520 Bristol	24.26889941
51530 Buena Vista	208.4335418
51540 Charlottesville	272.2530499
51550 Chesapeake	237.8067377
51570 Colonial Heights	543.9354007



51580 Covington	73.26007326
51590 Danville	147.4455066
51595 Emporia	1718.414372
51600 Fairfax City	276.7152275
51610 Falls Church	379.0955862
51620 Franklin City	524.1482591
51630 Fredericksburg	658.7976942
51640 Galax	2226.373969
51650 Hampton	160.0738573
51660 Harrisonburg	1523.143264
51670 Hopewell	504.5140733
51678 Lexington	98.0941704
51680 Lynchburg	107.1524243
51683 Manassas	2915.395884
51685 Manassas Park	2028.081123
51690 Martinsville	364.284607
51700 Newport News	175.7862797
51710 Norfolk	230.2561497
51720 Norton	50.40322581
51730 Petersburg	516.3620236
51735 Poquoson	65.62756358
51740 Portsmouth	354.0028743
51750 Radford	38.17002018
51760 Richmond City	695.8558984
51770 Roanoke City	197.1577262
51775 Salem	148.1885895
51790 Staunton	208.6509911
51800 Suffolk	354.2249273
51810 Virginia Beach	177.2588846
51820 Waynesboro	216.5458724
51830 Williamsburg	302.094522
51840 Winchester	825.38779



VA

VA

FIPS

29001
29003
29005
29007
29009
29011
29013
29015
29017
29019
29021
29023
29025
29027
29029
29031
29033
29035
29037

VA

29039
29041
29043
29045
29047
29049
29051
29053
29055
29057
29059
29061
29063
29065
29067
29069
29071
29073
29075
29077
29079
29081
29083
29085
29087
29089
29091
29093
29095
29097
29099
29101

29103

VA

29105
29107
29109
29111
29113
29115
29117
29121
29123
29125
29127
29119
29129
29131
29133
29135
29137
29139
29141
29143
29145
29147
29149
29151
29153
29155
29157
29159
29161
29163
29165
29167
29169
29171

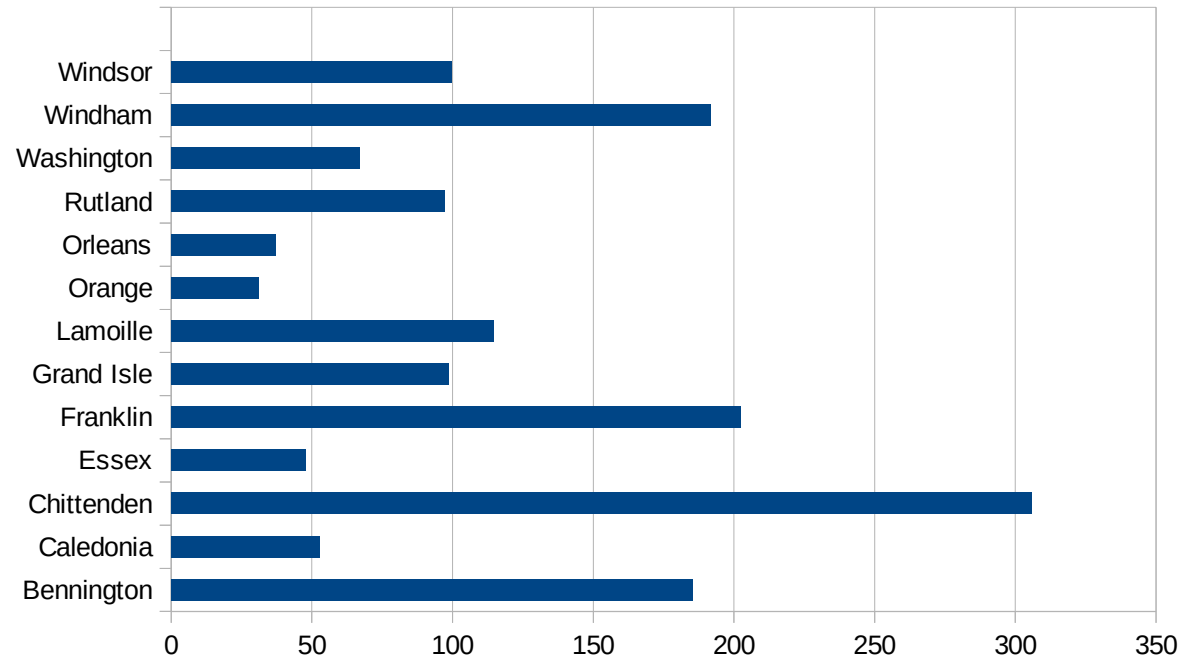
VA

29173
29175
29177
29179
29181
29195
29197
29199
29201
29203
29205
29183
29185
29187
29189
29510
29186
29207
29209
29211
29213
29215

29217
29219
29221
29223
29225
29227
29229

VT

FIPS	County	PC Infection
50001	Addison	175.8039651
50003	Bennington	185.2319609
50005	Caledonia	52.80179526
50007	Chittenden	305.6412999
50009	Essex	48
50011	Franklin	202.3431335
50013	Grand Isle	98.73060649
50015	Lamoille	114.6245059
50017	Orange	31.03555295
50019	Orleans	37.16504999
50021	Rutland	97.15025907
50023	Washington	67.07946336
50025	Windham	191.7859482
50027	Windsor	99.48269001



FIPS

- 29001
- 29003
- 29005
- 29007
- 29009
- 29011
- 29013
- 29015
- 29017
- 29019
- 29021
- 29023
- 29025
- 29027
- 29029
- 29031
- 29033
- 29035
- 29037

VT

29039
29041
29043
29045
29047
29049
29051
29053
29055
29057
29059
29061
29063
29065
29067
29069
29071
29073
29075
29077
29079
29081
29083
29085
29087
29089
29091
29093
29095
29097
29099
29101

29103

VT

29105
29107
29109
29111
29113
29115
29117
29121
29123
29125
29127
29119
29129
29131
29133
29135
29137
29139
29141
29143
29145
29147
29149
29151
29153
29155
29157
29159
29161
29163
29165
29167
29169
29171

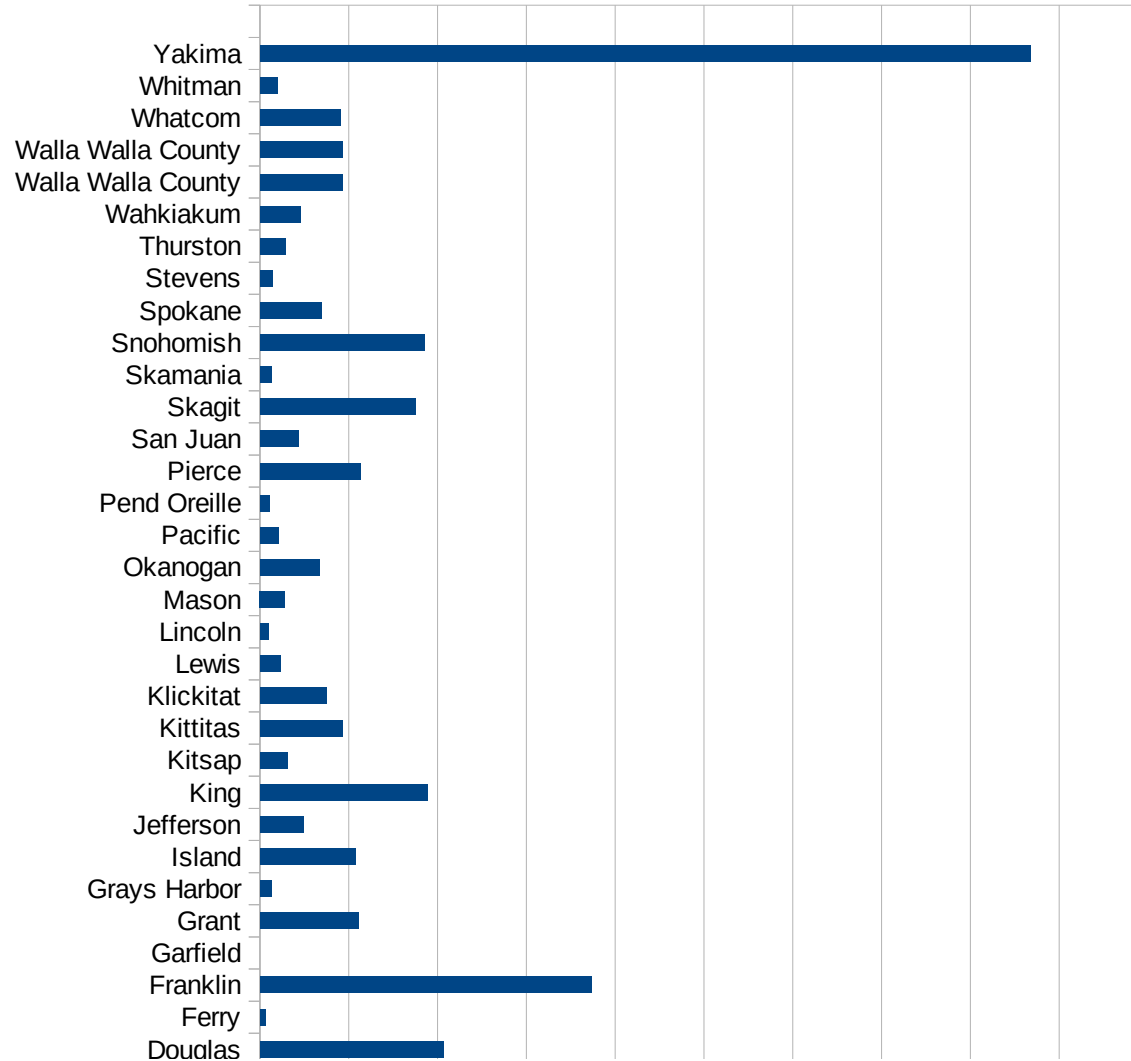
VT

29173
29175
29177
29179
29181
29195
29197
29199
29201
29203
29205
29183
29185
29187
29189
29510
29186
29207
29209
29211
29213
29215

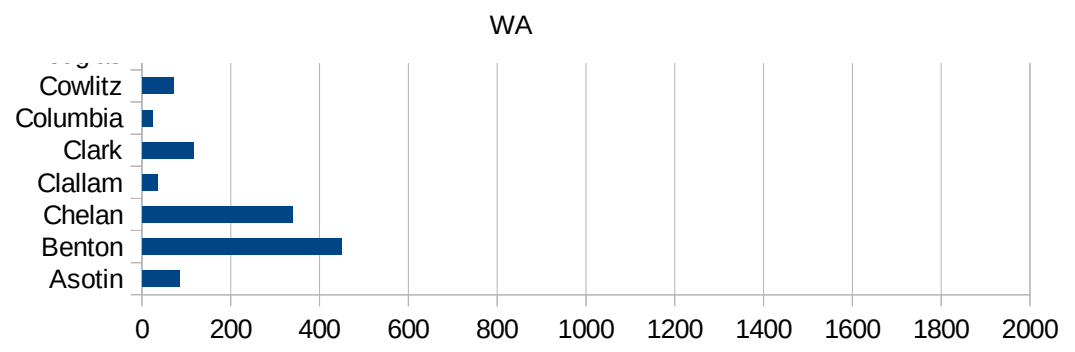
29217
29219
29221
29223
29225
29227
29229

WA

FIPS	County	PC Infection
53001	Adams	399.8178045
53003	Asotin	84.03361345
53005	Benton	448.7881235
53007	Chelan	338.8026377
53009	Clallam	35.18511279
53011	Clark	116.0095215
53013	Columbia	24.63661
53015	Cowlitz	71.56816868
53017	Douglas	412.5201016
53019	Ferry	13.07360439
53021	Franklin	746.1816486
53023	Garfield	0
53025	Grant	220.8957064
53027	Grays Harbor	25.71007158
53029	Island	214.3026285
53031	Jefferson	97.70241735
53033	King	376.9093434
53035	Kitsap	61.15527881
53037	Kittitas	185.7951187
53039	Klickitat	149.2739856
53041	Lewis	46.48007638
53043	Lincoln	18.62197393
53045	Mason	56.48251332
53047	Okanogan	132.9155986
53049	Pacific	40.84225812
53051	Pend Oreille	22.05558006
53053	Pierce	226.5233104
53055	San Juan	87.57589911
53057	Skagit	350.2176185
53059	Skamania	25.1593425
53061	Snohomish	371.210736
53063	Spokane	138.5458707
53065	Stevens	28.72293416



53067 Thurston	56.90963239
53069 Wahkiakum	90.37505648
53071 Walla Walla Cou	185.4830767
53071 Walla Walla Cou	185.4830767
53073 Whatcom	181.2260452
53075 Whitman	40.16790183
53077 Yakima	1736.356912



WA

FIPS

29001
29003
29005
29007
29009
29011
29013
29015
29017
29019
29021
29023
29025
29027
29029
29031
29033
29035
29037

WA

29039
29041
29043
29045
29047
29049
29051
29053
29055
29057
29059
29061
29063
29065
29067
29069
29071
29073
29075
29077
29079
29081
29083
29085
29087
29089
29091
29093
29095
29097
29099
29101

29103

WA

29105
29107
29109
29111
29113
29115
29117
29121
29123
29125
29127
29119
29129
29131
29133
29135
29137
29139
29141
29143
29145
29147
29149
29151
29153
29155
29157
29159
29161
29163
29165
29167
29169
29171

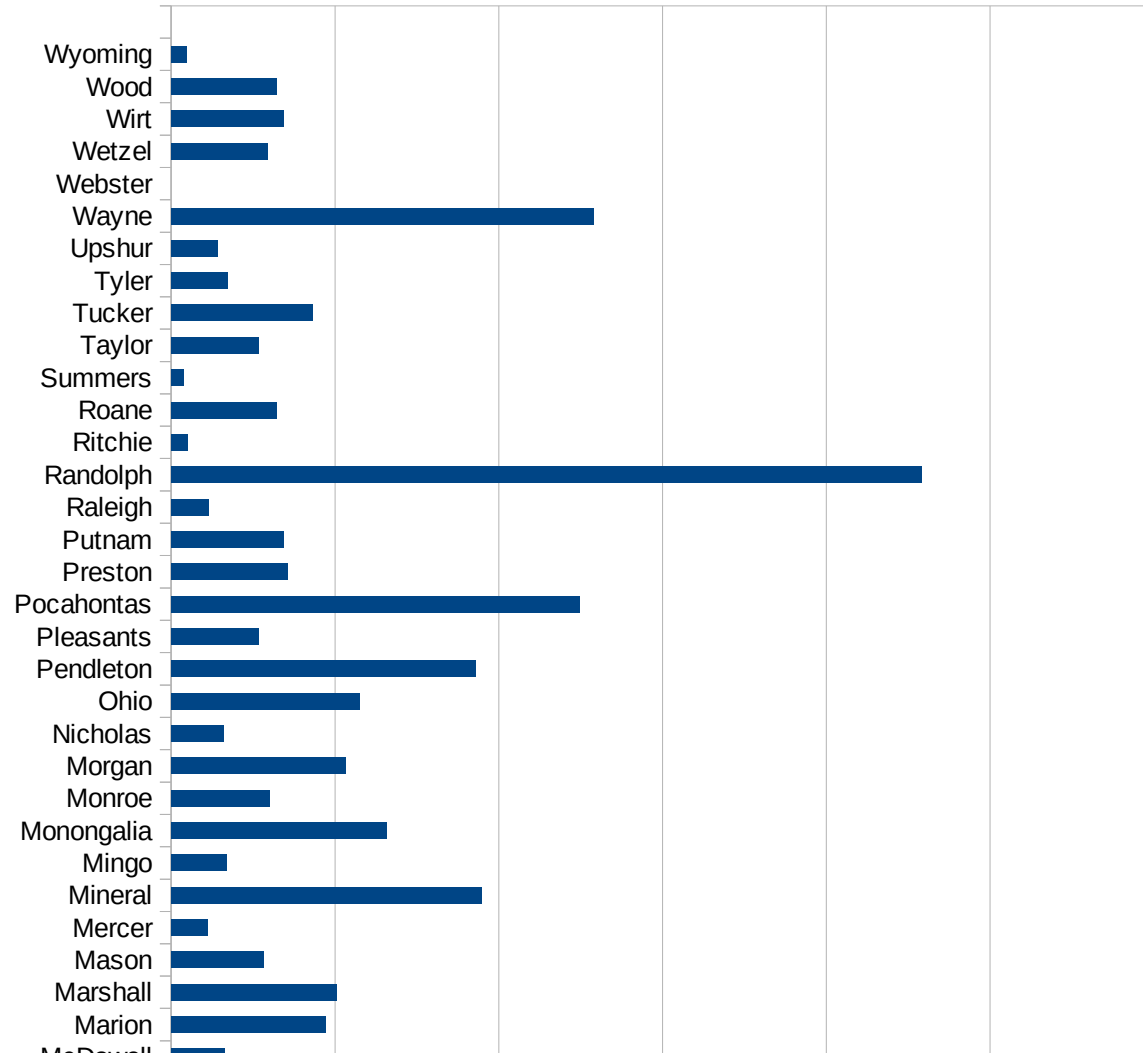
WA

29173
29175
29177
29179
29181
29195
29197
29199
29201
29203
29205
29183
29185
29187
29189
29510
29186
29207
29209
29211
29213
29215

29217
29219
29221
29223
29225
29227
29229

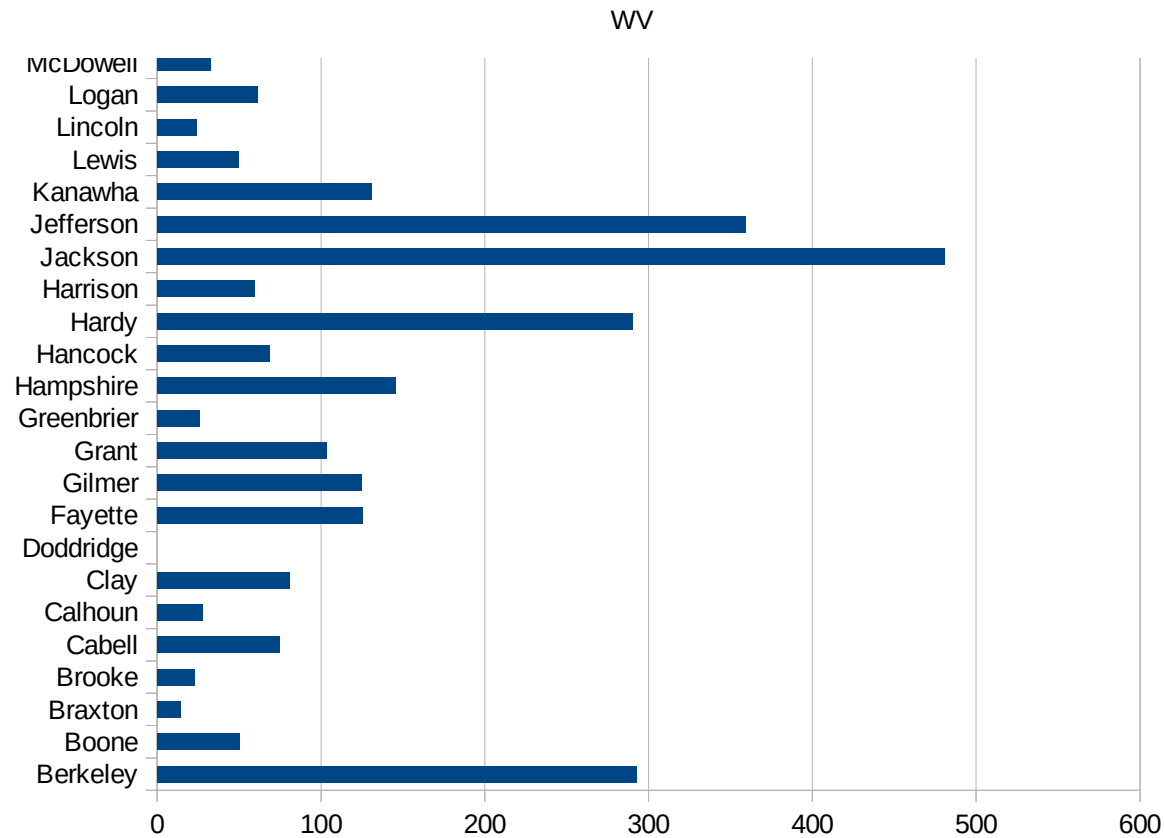
WV

FIPS	County	PC Infection
54001	Barbour	48.38221953
54003	Berkeley	292.8545205
54005	Boone	50.11161223
54007	Braxton	14.19547164
54009	Brooke	22.51947935
54011	Cabell	75.08796018
54013	Calhoun	27.57099531
54015	Clay	81.09360519
54017	Doddridge	0
54019	Fayette	125.5288484
54021	Gilmer	124.595066
54023	Grant	103.2169276
54025	Greenbrier	25.87247743
54027	Hampshire	145.6289887
54029	Hancock	68.74269609
54031	Hardy	290.3811252
54033	Harrison	59.21188975
54035	Jackson	480.7357347
54037	Jefferson	359.0853884
54039	Kanawha	130.7812517
54041	Lewis	49.92511233
54043	Lincoln	24.27302296
54045	Logan	61.33652283
54047	McDowell	32.92542391
54049	Marion	94.47920566
54051	Marshall	100.6983921
54053	Mason	56.14192679
54055	Mercer	21.98508397
54057	Mineral	189.3095768
54059	Mingo	33.63464368
54061	Monongalia	131.5542191
54063	Monroe	60.24096386
54065	Morgan	106.8195873



This work is licensed under the Creative Commons Attribution-NoDerivatives 4.0 International License. To view a copy of this license, visit <http://creativecommons.org/licenses/by-nd/4.0/>.

54067 Nicholas	32.20352629
54069 Ohio	114.9562927
54071 Pendleton	185.7939117
54073 Pleasants	53.28360197
54075 Pocahontas	249.5840266
54077 Preston	70.92408168
54079 Putnam	68.80491161
54081 Raleigh	22.89438953
54083 Randolph	457.9675953
54085 Ritchie	10.28700751
54087 Roane	64.5994832
54089 Summers	7.836990596
54091 Taylor	53.37445143
54093 Tucker	86.26887132
54095 Tyler	34.30139492
54097 Upshur	28.67089904
54099 Wayne	257.8610054
54101 Webster	0
54103 Wetzel	58.93909627
54105 Wirt	68.61063465
54107 Wood	64.13073168
54109 Wyoming	9.621860868



FIPS

- 29001
- 29003
- 29005
- 29007
- 29009
- 29011
- 29013
- 29015
- 29017
- 29019
- 29021
- 29023
- 29025
- 29027
- 29029
- 29031
- 29033
- 29035
- 29037

WV

29039
29041
29043
29045
29047
29049
29051
29053
29055
29057
29059
29061
29063
29065
29067
29069
29071
29073
29075
29077
29079
29081
29083
29085
29087
29089
29091
29093
29095
29097
29099
29101

29103

WV

29105
29107
29109
29111
29113
29115
29117
29121
29123
29125
29127
29119
29129
29131
29133
29135
29137
29139
29141
29143
29145
29147
29149
29151
29153
29155
29157
29159
29161
29163
29165
29167
29169
29171

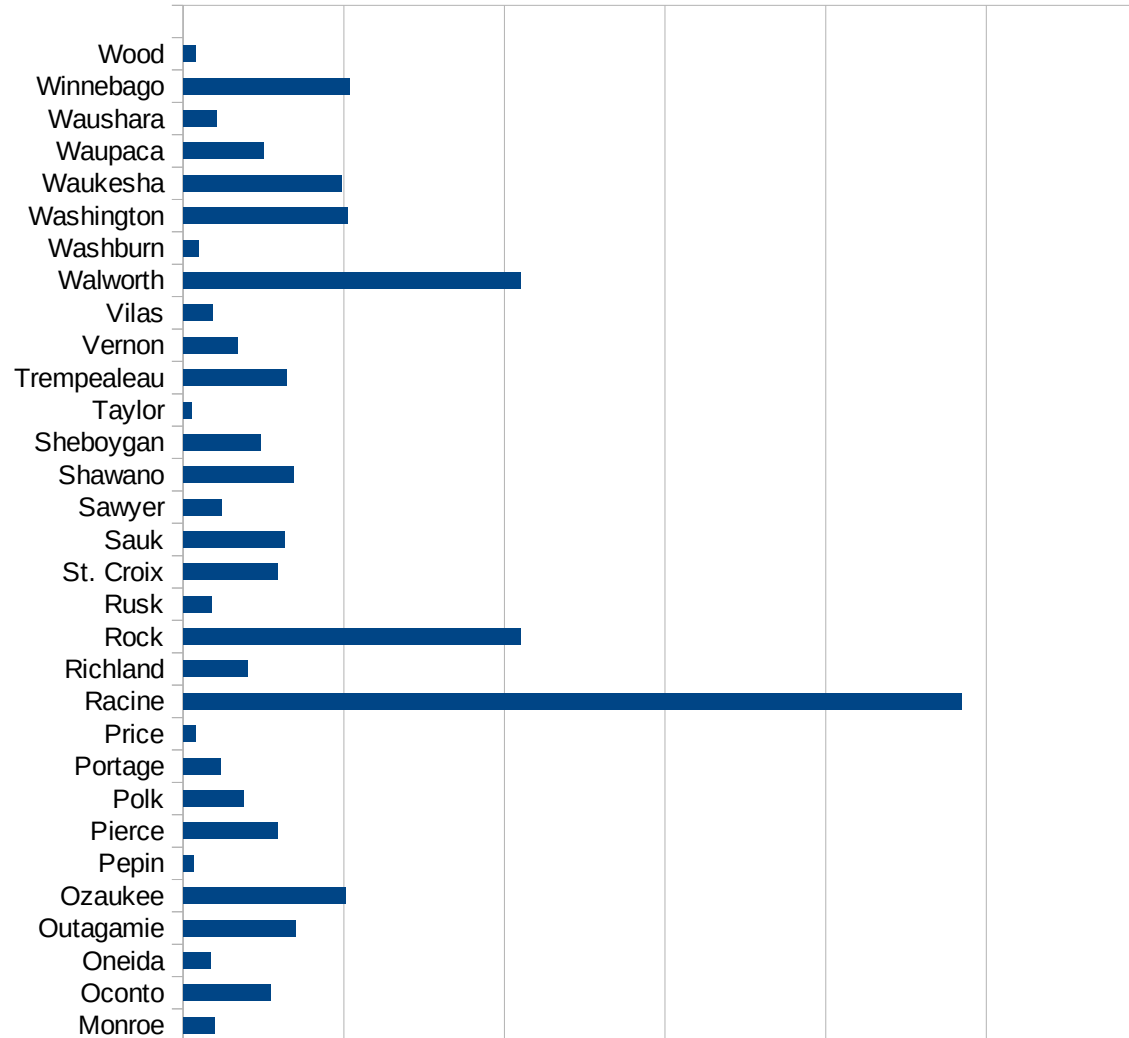
WV

29173
29175
29177
29179
29181
29195
29197
29199
29201
29203
29205
29183
29185
29187
29189
29510
29186
29207
29209
29211
29213
29215

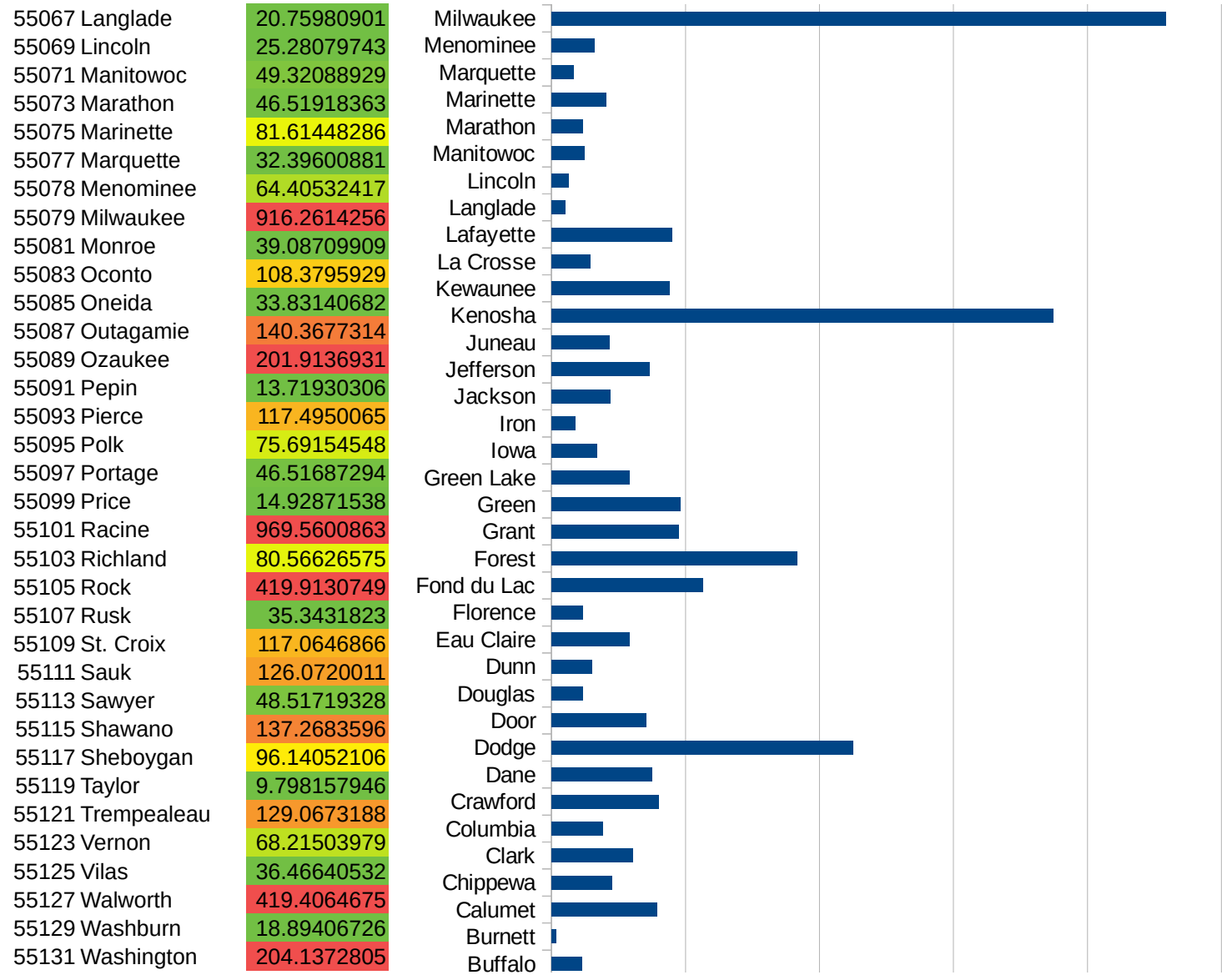
29217
29219
29221
29223
29225
29227
29229

WI

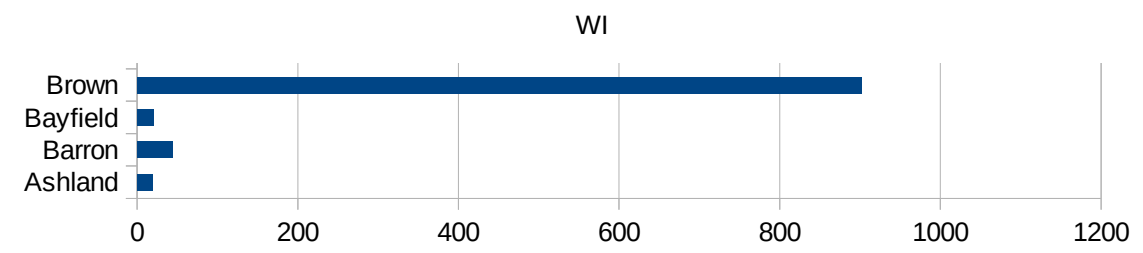
FIPS	County	PC Infection
55001	Adams	24.57243955
55003	Ashland	19.23076923
55005	Barron	44.2830573
55007	Bayfield	19.94415636
55009	Brown	901.3660974
55011	Buffalo	45.71428571
55013	Burnett	6.496881497
55015	Calumet	157.4991527
55017	Chippewa	90.43424027
55019	Clark	121.0060791
55021	Columbia	76.7111824
55023	Crawford	159.5973237
55025	Dane	150.0837076
55027	Dodge	449.6454062
55029	Door	141.2531691
55031	Douglas	46.2877245
55033	Dunn	59.82584033
55035	Eau Claire	115.7518128
55037	Florence	46.28558204
55039	Fond du Lac	226.0687327
55041	Forest	367.0337004
55043	Grant	190.0919424
55045	Green	192.2608248
55047	Green Lake	116.2913627
55049	Iowa	67.30890581
55051	Iron	35.23608175
55053	Jackson	87.89920891
55055	Jefferson	145.6612905
55057	Juneau	86.41094038
55059	Kenosha	748.4198712
55061	Kewaunee	176.6177697
55063	La Crosse	57.51501311
55065	Lafayette	180.0180018



WI



55133 Waukesha	197.2352334
55135 Waupaca	99.74964794
55137 Waushara	41.21501875
55139 Winnebago	206.9933341
55141 Wood	15.05714872



FIPS

- 29001
- 29003
- 29005
- 29007
- 29009
- 29011
- 29013
- 29015
- 29017
- 29019
- 29021
- 29023
- 29025
- 29027
- 29029
- 29031
- 29033
- 29035
- 29037

29039
29041
29043
29045
29047
29049
29051
29053
29055
29057
29059
29061
29063
29065
29067
29069
29071
29073
29075
29077
29079
29081
29083
29085
29087
29089
29091
29093
29095
29097
29099
29101

29103

29105
29107
29109
29111
29113
29115
29117
29121
29123
29125
29127
29119
29129
29131
29133
29135
29137
29139
29141
29143
29145
29147
29149
29151
29153
29155
29157
29159
29161
29163
29165
29167
29169
29171

WI

29173
29175
29177
29179
29181
29195
29197
29199
29201
29203
29205
29183
29185
29187
29189
29510
29186
29207
29209
29211
29213
29215

29217
29219
29221
29223
29225
29227
29229