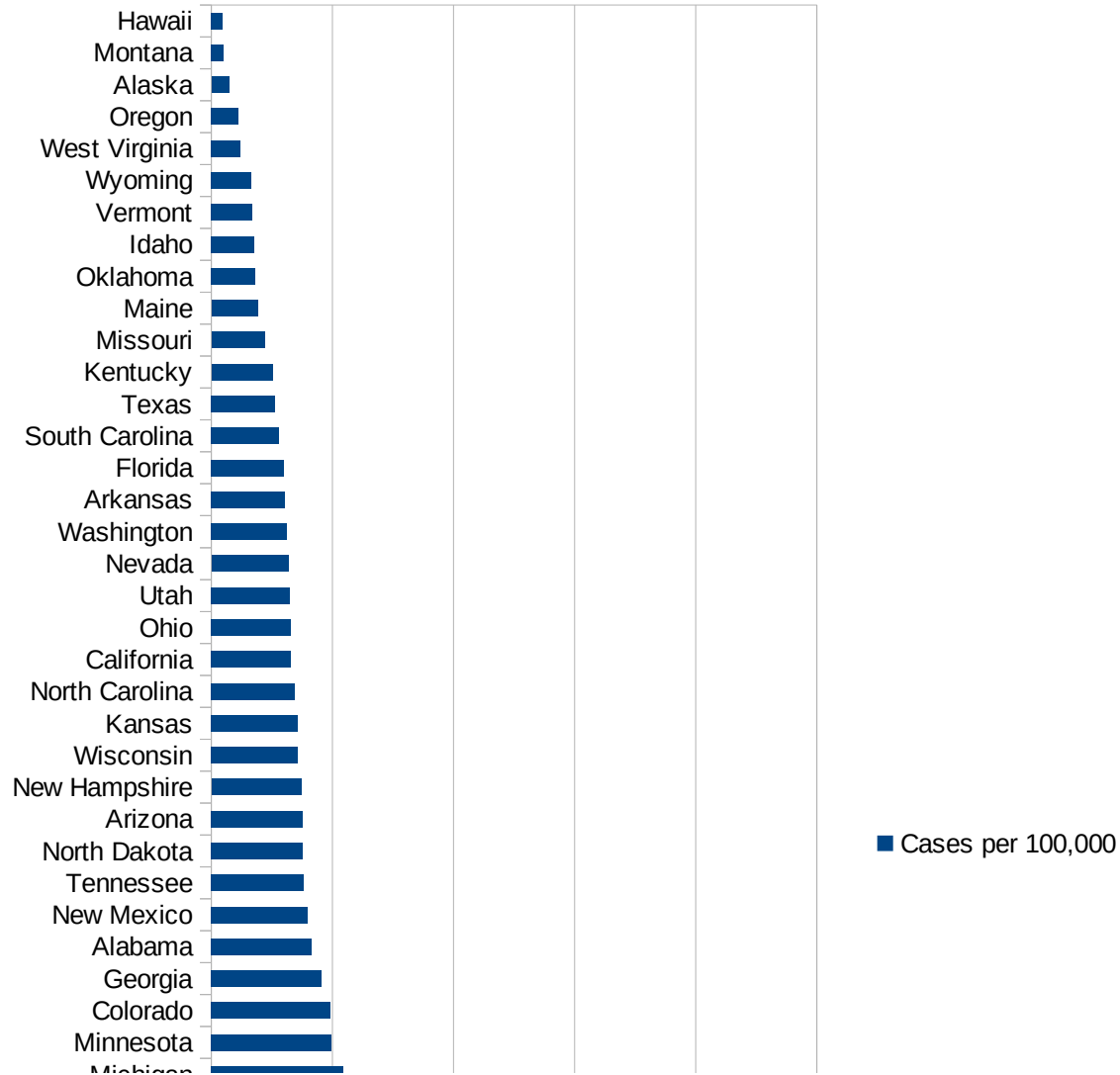


PerCap50States

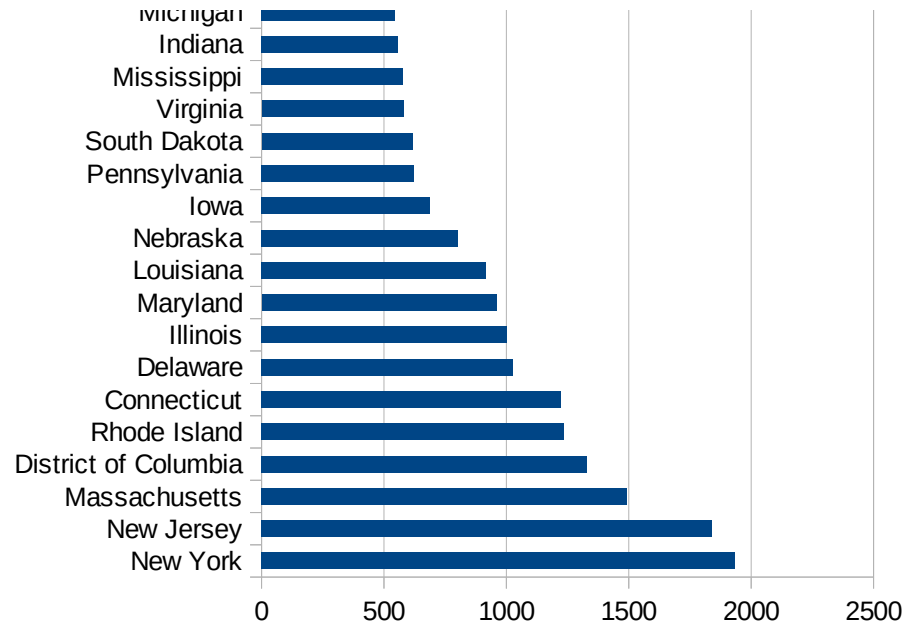
Idx	State	Population	Cases per 100,000
33	New York	19542209	1934.77103842252
31	New Jersey	8908520	1838.58822789869
22	Massachusetts	6902149	1493.57830438027
9	District of Columbia	702455	1328.48367511086
40	Rhode Island	1057315	1236.24463854197
7	Connecticut	3572665	1223.17653628314
8	Delaware	967171	1026.39553915492
14	Illinois	12741080	1001.14746944529
21	Maryland	6042718	959.386157024041
19	Louisiana	4659978	916.227501503226
28	Nebraska	1929268	800.666366725618
16	Iowa	3156145	687.801099125674
39	Pennsylvania	12807060	623.937109687938
42	South Dakota	882235	616.389057337331
47	Virginia	8517685	579.934571424043
25	Mississippi	2986530	578.263067841274
15	Indiana	6691878	558.841628613074
23	Michigan	9995915	543.59205735543
24	Minnesota	5611179	495.421728659877
6	Colorado	5695564	491.38241621023
11	Georgia	10519475	455.992338020671
1	Alabama	4887871	412.572263056861
32	New Mexico	2095428	397.627596844177
43	Tennessee	6770010	382.658223547676
35	North Dakota	760077	376.40923222525
3	Arizona	7171646	376.3292276278
30	New Hampshire	1356458	371.113591427084
50	Wisconsin	5813568	358.385762409591
17	Kansas	2911505	357.409655830919
34	North Carolina	10383620	343.088441217995
5	California	39557045	330.194027385008
36	Ohio	11689442	329.15172512084
45	Utah	3161105	323.842453825482



This work is licensed under the Creative Commons Attribution-NoDerivatives 4.0 International License. To view a copy of this license, visit <http://creativecommons.org/licenses/by-nd/4.0/>.

Idx	State	Population	Cases per 100,000
29	Nevada	3034392	318.647030443001
48	Washington	7535591	314.467703992958
4	Arkansas	3013825	303.999070948048
10	Florida	21299325	299.73250326008
41	South Carolina	5084127	280.992193940081
44	Texas	28701845	262.728754893631
18	Kentucky	4468402	252.439238904646
26	Missouri	6126452	220.290634775234
20	Maine	1338404	191.87031718375
37	Oklahoma	3943079	181.330376591491
13	Idaho	1754208	178.941151790438
46	Vermont	626299	168.928898178027
51	Wyoming	577737	163.915414799468
49	West Virginia	1805832	118.726437453761
38	Oregon	4190713	111.245986064901
2	Alaska	737438	73.6333088340986
27	Montana	1062305	51.3035333543568
12	Hawaii	1420491	46.6740021584086

PerCap50States



Counties\_Cities

FIPS	County	State	Cases Per 100,000
47169	Trousdale	Tennessee	12658.91754450
47095	Lake	Tennessee	11267.03548779
31043	Dakota	Nebraska	8484.78812926
5079	Lincoln	Arkansas	7360.08368826
27105	Nobles	Minnesota	7261.44864076
31037	Colfax	Nebraska	5854.24133811
19021	Buena Vista	Iowa	5746.20106672
20057	Ford	Kansas	5367.68177526
40139	Texas	Oklahoma	4629.67489611
18017	Cass	Indiana	4197.07548413
20055	Finney	Kansas	4168.14618557
47007	Bledsoe	Tennessee	4161.30125381
39101	Marion	Ohio	4123.75873483
36087	Rockland	New York	4091.25101706
20175	Seward	Kansas	4090.90909091
48341	Moore	Texas	3965.55736560
35031	McKinley	New Mexico	3726.65652234
13101	Echols	Georgia	3675.00000000
39129	Pickaway	Ohio	3625.65850635
31151	Saline	Nebraska	3602.78745645
31047	Dawson	Nebraska	3555.61179299
36119	Westchester	New York	3509.05114860
19047	Crawford	Iowa	3339.55006411
34031	Passaic	New Jersey	3268.16474936
51159	Richmond	Virginia	3219.73888028
48253	Jones	Texas	3214.41186860
19115	Louisa	Iowa	3133.67356075
36059	Nassau	New York	3011.31599309
51001	Accomack	Virginia	2992.71874614
5123	St. Francis	Arkansas	2960.02201344
8075	Logan	Colorado	2931.06651802
51683	Manassas	Virginia	2915.39588386
34039	Union	New Jersey	2900.36859374

This work is licensed under the Creative Commons Attribution-NoDerivatives 4.0 International License. To view a copy of this license, visit <http://creativecommons.org/licenses/by-nd/4.0/>.

Counties\_Cities

19193 Woodbury	Iowa	2842.82078039
1085 Lowndes	Alabama	2837.37718067
51029 Buckingham	Virginia	2806.04741455
34017 Hudson	New Jersey	2797.97237232
22035 East Carroll	Louisiana	2771.06721614
36071 Orange	New York	2752.70911714
36103 Suffolk	New York	2722.92151810
13243 Randolph	Georgia	2678.17942339
28099 Neshoba	Mississippi	2592.27467811
12077 Liberty	Florida	2577.74624571
28051 Holmes	Mississippi	2576.32504824
48471 Walker	Texas	2553.80794702
13273 Terrell	Georgia	2520.03251655
31079 Hall	Nebraska	2504.58551788
36061 New York City	New York	2464.28396232
19171 Tama	Iowa	2455.04022717
13099 Early	Georgia	2429.97950620
4001 Apache	Arizona	2404.68963213
13141 Hancock	Georgia	2383.80450407
28123 Scott	Mississippi	2372.11439884
25025 Suffolk	Massachusetts	2353.78791257
19127 Marshall	Iowa	2311.09777144
48375 Potter	Texas	2303.42337523
1011 Bullock	Alabama	2288.41980667
1013 Butler	Alabama	2281.50406504
16013 Blaine	Idaho	2274.23565329
34013 Essex	New Jersey	2260.28330751
8087 Morgan	Colorado	2255.05987814
51640 Galax	Virginia	2226.37396855
13037 Calhoun	Georgia	2172.54408060
49037 San Juan	Utah	2155.47931905
51131 Northampton	Virginia	2138.90072433
51081 Greenville	Virginia	2055.56033371
22095 St. John the Bap	Louisiana	2030.84475732

Counties\_Cities

28079 Leake	Mississippi	2029.60945394
51685 Manassas Park	Virginia	2028.08112324
46005 Beadle	South Dakota	2022.98363607
4017 Navajo	Arizona	1990.13083435
5133 Sevier	Arkansas	1977.94503763
34003 Bergen	New Jersey	1976.31665478
13095 Dougherty	Georgia	1976.04199774
1059 Franklin	Alabama	1967.28629277
46073 Jerauld	South Dakota	1957.90504161
34023 Middlesex	New Jersey	1952.30720093
34021 Mercer	New Jersey	1937.74657866
1119 Sumter	Alabama	1930.50193050
25009 Essex	Massachusetts	1924.64819551
22041 Franklin	Louisiana	1915.06251240
19197 Wright	Iowa	1907.01339638
28103 Noxubee	Mississippi	1898.43379212
10005 Sussex	Delaware	1895.44935146
13205 Mitchell	Georgia	1879.05551550
36105 Sullivan	New York	1874.22183369
22065 Madison	Louisiana	1872.59206164
31141 Platte	Nebraska	1870.33540149
21031 Butler	Kentucky	1855.62167241
22071 Orleans	Louisiana	1849.07648476
12047 Hamilton	Florida	1837.87561146
19179 Wapello	Iowa	1826.44510723
22047 Iberville	Louisiana	1821.46022432
22051 Jefferson	Louisiana	1811.30788778
24033 Prince George's	Maryland	1807.30841475
53077 Yakima	Washington	1793.22796942
46099 Minnehaha	South Dakota	1766.41987598
48449 Titus	Texas	1764.90176490
13287 Turner	Georgia	1756.82507583
44007 Providence	Rhode Island	1737.50636708
51595 Emporia	Virginia	1718.41437219

Counties\_Cities

28007 Attala	Mississippi	1715.21916689
37061 Duplin	North Carolina	1709.25649042
9001 Fairfield	Connecticut	1701.16642633
34011 Cumberland	New Jersey	1698.32816681
13261 Sumter	Georgia	1661.45360374
20025 Clark	Kansas	1645.88528678
13061 Clay	Georgia	1627.98753031
13053 Chattahoochee	Georgia	1619.24372894
25023 Plymouth	Massachusetts	1614.06745771
17031 Cook	Illinois	1591.10339499
1131 Wilcox	Alabama	1590.28888680
28069 Kemper	Mississippi	1585.71855989
21177 Muhlenberg	Kentucky	1576.00571911
35045 San Juan	New Mexico	1572.25914285
22111 Union	Louisiana	1558.44155844
51183 Sussex	Virginia	1557.35516597
28153 Wayne	Mississippi	1551.87703222
31053 Dodge	Nebraska	1541.13777826
51660 Harrisonburg	Virginia	1523.14326430
34029 Ocean	New Jersey	1499.54043125
42101 Philadelphia	Pennsylvania	1485.28726664
22093 St. James	Louisiana	1445.07296668
51047 Culpeper	Virginia	1436.58767041
22125 West Feliciana	Louisiana	1435.96377749
27153 Todd	Minnesota	1423.80603694
6025 Imperial	California	1412.33150192
25027 Worcester	Massachusetts	1412.06659774
25017 Middlesex	Massachusetts	1409.16595756
34035 Somerset	New Jersey	1407.76171323
13093 Dooly	Georgia	1393.55026995
28101 Newton	Mississippi	1389.73091452
9009 New Haven	Connecticut	1379.16559782
1065 Hale	Alabama	1371.72348228
34025 Monmouth	New Jersey	1364.43959482

Counties\_Cities

25005 Bristol	Massachusetts	1362.18090784
36027 Dutchess	New York	1361.85048244
8109 Saguache	Colorado	1359.05304691
19013 Black Hawk	Iowa	1354.90302701
20103 Leavenworth	Kansas	1352.14868719
25013 Hampden	Massachusetts	1350.53549487
12051 Hendry	Florida	1342.76638753
34007 Camden	New Jersey	1340.81936112
45061 Lee	South Carolina	1335.90012834
34027 Morris	New Jersey	1333.79735669
28021 Claiborne	Mississippi	1333.03710287
11001 District of Colum	District of Col	1328.48367511
13315 Wilcox	Georgia	1327.73490695
19139 Muscatine	Iowa	1318.45605535
22127 Winn	Louisiana	1315.97566153
51153 Prince William	Virginia	1307.87524225
27145 Stearns	Minnesota	1299.79404230
13139 Hall	Georgia	1294.10135149
36079 Putnam	New York	1291.30768920
51510 Alexandria	Virginia	1289.47860213
4023 Santa Cruz	Arizona	1287.86738621
13005 Bacon	Georgia	1287.43853375
17089 Kane	Illinois	1270.45988888
27099 Mower	Minnesota	1259.65359526
22025 Catahoula	Louisiana	1259.36719401
17097 Lake	Illinois	1251.08442537
13071 Colquitt	Georgia	1245.83260221
29195 Saline	Missouri	1236.07774623
25021 Norfolk	Massachusetts	1235.20672311
13177 Lee	Georgia	1229.67343099
46017 Buffalo	South Dakota	1227.89783890
22089 St. Charles	Louisiana	1227.33032016
13137 Habersham	Georgia	1227.19661585
27067 Kandiyohi	Minnesota	1215.72745304

Counties\_Cities

9003 Hartford	Connecticut	1210.82517360
24031 Montgomery	Maryland	1209.80422149
1023 Choctaw	Alabama	1207.07110038
28015 Carroll	Mississippi	1200.68610635
28029 Copiah	Mississippi	1194.68871527
1063 Greene	Alabama	1190.33159237
42045 Delaware	Pennsylvania	1184.23871759
22087 St. Bernard	Louisiana	1181.48156075
26163 Wayne	Michigan	1178.12204051
13007 Baker	Georgia	1164.29495472
20111 Lyon	Kansas	1158.47452553
13321 Worth	Georgia	1157.69249717
22007 Assumption	Louisiana	1152.46636771
22013 Bienville	Louisiana	1149.68440036
20093 Kearny	Kansas	1141.26299772
40055 Greer	Oklahoma	1133.82580313
8025 Crowley	Colorado	1126.66439058
1017 Chambers	Alabama	1124.49799197
22017 Caddo	Louisiana	1124.22917644
34041 Warren	New Jersey	1124.04163397
17153 Pulaski	Illinois	1116.60259930
13293 Upson	Georgia	1106.23688728
8037 Eagle	Colorado	1105.59525758
51171 Shenandoah	Virginia	1094.32834448
1123 Tallapoosa	Alabama	1091.43887202
5149 Yell	Arkansas	1091.24680752
28061 Jasper	Mississippi	1089.60311663
19173 Taylor	Iowa	1082.21612017
18097 Marion	Indiana	1081.63030157
34033 Salem	New Jersey	1078.15420001
34005 Burlington	New Jersey	1074.35381603
28163 Yazoo	Mississippi	1065.56216369
28067 Jones	Mississippi	1064.83983582
19049 Dallas	Iowa	1063.42869816



Counties\_Cities

29211 Sullivan	Missouri	1060.92268124
37191 Wayne	North Carolina	1059.65208360
13081 Crisp	Georgia	1053.05074997
38017 Cass	North Dakota	1052.79975319
4027 Yuma	Arizona	1051.72348771
42077 Lehigh	Pennsylvania	1048.08475958
51059 Fairfax	Virginia	1047.62359934
22037 East Feliciana	Louisiana	1041.18104118
8051 Gunnison	Colorado	1037.92183695
13065 Clinch	Georgia	1037.90613718
46003 Aurora	South Dakota	1035.34451981
49043 Summit	Utah	1034.98437984
28075 Lauderdale	Mississippi	1034.29504627
24510 Baltimore City	Maryland	1033.86750098
42095 Northampton	Pennsylvania	1033.76890951
28129 Smith	Mississippi	1031.12110986
28023 Clarke	Mississippi	1018.96949500
17181 Union	Illinois	1009.44124458
13035 Butts	Georgia	1008.55619394
18181 White	Indiana	1006.91998508
42011 Berks	Pennsylvania	999.87623527
13001 Appling	Georgia	999.62176474
22117 Washington	Louisiana	998.23966339
28031 Covington	Mississippi	997.18877632
28083 Leflore	Mississippi	995.88505827
49051 Wasatch	Utah	992.77978339
51139 Page	Virginia	990.26448836
37037 Chatham	North Carolina	988.52869194
6031 Kings	California	985.69031354
28155 Webster	Mississippi	980.79280752
19153 Polk	Iowa	973.10366910
55101 Racine	Wisconsin	971.59483986
22077 Pointe Coupee	Louisiana	970.82953510
28157 Wilkinson	Mississippi	966.78798908

Counties\_Cities

1091 Marengo	Alabama	965.06870870
24029 Kent	Maryland	964.76293659
36111 Ulster	New York	961.93147778
5035 Crittenden	Arkansas	957.75929833
22031 De Soto	Louisiana	954.94970112
22073 Ouachita	Louisiana	951.61029293
24045 Wicomico	Maryland	946.75129609
17007 Boone	Illinois	940.70216697
37163 Sampson	North Carolina	938.29566529
48117 Deaf Smith	Texas	938.16631130
22075 Plaquemines	Louisiana	931.22597181
55079 Milwaukee	Wisconsin	929.44428449
48365 Panola	Texas	924.48591671
51013 Arlington	Virginia	924.12881387
28161 Yalobusha	Mississippi	919.94835378
45039 Fairfield	South Carolina	919.56075350
13259 Stewart	Georgia	919.50314567
22057 Lafourche	Louisiana	919.32935841
31119 Madison	Nebraska	915.46112116
42091 Montgomery	Pennsylvania	915.03299525
19167 Sioux	Iowa	913.80446303
18071 Jackson	Indiana	913.60431638
1101 Montgomery	Alabama	909.80364364
17091 Kankakee	Illinois	909.80149786
48421 Sherman	Texas	909.38616434
45027 Clarendon	South Carolina	908.01186944
20209 Wyandotte	Kansas	904.88979217
19183 Washington	Iowa	903.30156723
55009 Brown	Wisconsin	902.50514470
48369 Parmer	Texas	902.27088402
4005 Coconino	Arizona	897.41974323
17201 Winnebago	Illinois	895.87124799
22033 East Baton Rouge	Louisiana	895.55420495
18145 Shelby	Indiana	892.51676272

Counties\_Cities

34001 Atlantic	New Jersey	890.63365344
31055 Douglas	Nebraska	887.66581993
42079 Luzerne	Pennsylvania	879.28070871
8121 Washington	Colorado	875.94214708
17043 DuPage	Illinois	873.47577884
39029 Columbiana	Ohio	872.74144061
31001 Adams	Nebraska	872.71111675
19005 Allamakee	Iowa	867.55349913
28077 Lawrence	Mississippi	867.12163790
27131 Rice	Minnesota	865.86594110
13009 Baldwin	Georgia	865.62702184
51175 Southampton	Virginia	864.32389401
37105 Lee	North Carolina	862.46175877
18031 Decatur	Indiana	862.13331343
42103 Pike	Pennsylvania	861.74530242
4012 La Paz	Arizona	857.90122286
28017 Chickasaw	Mississippi	856.09457807
17157 Randolph	Illinois	853.42303619
8031 Denver	Colorado	852.20770085
17197 Will	Illinois	850.77494186
48185 Grimes	Texas	849.78843441
28097 Montgomery	Mississippi	848.04948618
28053 Humphreys	Mississippi	847.76553228
21227 Warren	Kentucky	847.14773281
10001 Kent	Delaware	846.26155139
28085 Lincoln	Mississippi	844.90571554
13167 Johnson	Georgia	844.66419448
29021 Buchanan	Missouri	844.52021542
37131 Northampton	North Carolina	838.58507827
48419 Shelby	Texas	837.98882682
47037 Davidson	Tennessee	837.58430349
42017 Bucks	Pennsylvania	837.47880833
47069 Hardeman	Tennessee	836.63758921
45089 Williamsburg	South Carolina	836.43729988

Counties\_Cities

1047 Dallas	Alabama	835.29104672
18039 Elkhart	Indiana	835.27923721
37077 Granville	North Carolina	833.40264493
24021 Frederick	Maryland	826.91826261
51840 Winchester	Virginia	825.38778995
34037 Sussex	New Jersey	823.86948771
22049 Jackson	Louisiana	823.79574896
8123 Weld	Colorado	821.81320692
37181 Vance	North Carolina	820.95913149
34019 Hunterdon	New Jersey	820.27679330
24011 Caroline	Maryland	816.71871247
24005 Baltimore	Maryland	815.15539616
48129 Donley	Texas	813.49804158
18089 Lake	Indiana	813.35890391
28035 Forrest	Mississippi	812.94312064
16053 Jerome	Idaho	807.82844056
22001 Acadia	Louisiana	807.20373050
13193 Macon	Georgia	806.51297269
5069 Jefferson	Arkansas	804.53357606
8117 Summit	Colorado	799.81939562
34015 Gloucester	New Jersey	798.87992094
27033 Cottonwood	Minnesota	798.08459697
19039 Clarke	Iowa	795.92486469
13275 Thomas	Georgia	794.18646508
42089 Monroe	Pennsylvania	789.34793253
13087 Decatur	Georgia	786.45343368
13319 Wilkinson	Georgia	785.74590527
29075 Gentry	Missouri	784.55039228
9005 Litchfield	Connecticut	783.49741319
45069 Marlboro	South Carolina	780.36214865
26099 Macomb	Michigan	779.30035587
28095 Monroe	Mississippi	778.87751659
47147 Robertson	Tennessee	778.74162113
18023 Clinton	Indiana	778.29457364

Counties\_Cities

47167 Tipton	Tennessee	777.83731995
1005 Barbour	Alabama	775.69229533
13277 Tift	Georgia	769.02220798
1095 Marshall	Alabama	768.91862365
20085 Jackson	Kansas	768.07228916
20075 Hamilton	Kansas	767.16532413
53021 Franklin	Washington	765.26015666
22123 West Carroll	Louisiana	764.88799854
46013 Brown	South Dakota	757.96113542
22083 Richland	Louisiana	757.72583201
27165 Watonwan	Minnesota	755.91985428
28089 Madison	Mississippi	753.57379532
55059 Kenosha	Wisconsin	752.55478764
42075 Lebanon	Pennsylvania	751.51789632
42069 Lackawanna	Pennsylvania	750.97370406
28065 Jefferson Davis	Mississippi	747.73010504
48319 Mason	Texas	747.66355140
56013 Fremont	Wyoming	746.24977865
24017 Charles	Maryland	744.25862058
27053 Hennepin	Minnesota	744.14734308
37193 Wilkes	North Carolina	742.44789008
45081 Saluda	South Carolina	739.87538941
17187 Warren	Illinois	739.78393612
13201 Miller	Georgia	738.65634893
19099 Jasper	Iowa	737.61003580
24003 Anne Arundel	Maryland	735.37708908
47111 Macon	Tennessee	733.56686586
22079 Rapides	Louisiana	732.98509520
18063 Hendricks	Indiana	729.30201366
1109 Pike	Alabama	728.89795429
9007 Middlesex	Connecticut	728.41494449
10003 New Castle	Delaware	727.64979842
22003 Allen	Louisiana	726.42062097
18081 Johnson	Indiana	725.23603777

Counties\_Cities

48177 Gonzales	Texas	725.05521944
51117 Mecklenburg	Virginia	724.30668842
20119 Meade	Kansas	723.58900145
13003 Atkinson	Georgia	723.15294685
27027 Clay	Minnesota	722.38292549
51107 Loudoun	Virginia	722.37925525
22103 St. Tammany	Louisiana	715.19617529
12027 DeSoto	Florida	714.87636373
22021 Caldwell	Louisiana	712.85140562
8005 Arapahoe	Colorado	712.05362284
1127 Walker	Alabama	709.45362653
12086 Miami-Dade	Florida	707.81918039
22005 Ascension	Louisiana	707.45636550
13197 Marion	Georgia	706.50221530
48063 Camp	Texas	705.90040666
22105 Tangipahoa	Louisiana	705.65194316
36029 Erie	New York	705.21539731
28159 Winston	Mississippi	704.65180292
37015 Bertie	North Carolina	704.29937980
51165 Rockingham	Virginia	704.05199153
47141 Putnam	Tennessee	700.12556600
22121 West Baton Rou	Louisiana	700.04162410
8001 Adams	Colorado	698.42224949
31173 Thurston	Nebraska	698.34314665
34009 Cape May	New Jersey	697.92566984
51760 Richmond City	Virginia	695.85589838
13299 Ware	Georgia	695.06726457
13069 Coffee	Georgia	693.84818880
27091 Martin	Minnesota	692.44377053
36021 Columbia	New York	690.96735430
37155 Robeson	North Carolina	686.48496939
29510 St. Louis City	Missouri	683.86398008
25001 Barnstable	Massachusetts	682.24522405
22101 St. Mary	Louisiana	681.07847471

Counties\_Cities

28025 Clay	Mississippi	680.90374497
18117 Orange	Indiana	677.30514649
5099 Nevada	Arkansas	672.59188086
26125 Oakland	Michigan	671.61636625
22109 Terrebonne	Louisiana	670.14348637
48371 Pecos	Texas	669.94193837
40023 Choctaw	Oklahoma	668.12107990
39013 Belmont	Ohio	668.09865936
37063 Durham	North Carolina	667.42649311
31093 Howard	Nebraska	664.81137910
47003 Bedford	Tennessee	662.75133570
17093 Kendall	Illinois	661.37669546
37047 Columbus	North Carolina	661.21642260
47143 Rhea	Tennessee	659.72642537
51630 Fredericksburg	Virginia	658.79769421
39099 Mahoning	Ohio	657.98068298
33011 Hillsborough	New Hampshire	657.68085019
24027 Howard	Maryland	657.49576109
18107 Montgomery	Indiana	657.17415115
40147 Washington	Oklahoma	655.82624462
28001 Adams	Mississippi	654.01384971
13263 Talbot	Georgia	653.69897959
1025 Clarke	Alabama	652.17391304
48225 Houston	Texas	651.73291899
31073 Gosper	Nebraska	651.30260521
19149 Plymouth	Iowa	649.53177924
48387 Red River	Texas	648.87063655
28063 Jefferson	Mississippi	647.34027582
18005 Bartholomew	Indiana	645.29382621
51147 Prince Edward	Virginia	644.88017429
44003 Kent	Rhode Island	642.00755518
12039 Gadsden	Florida	640.60661524
28019 Choctaw	Mississippi	640.25126842
46127 Union	South Dakota	640.24585441

Counties\_Cities

36001 Albany	New York	638.51887066
12063 Jackson	Florida	637.61515371
27123 Ramsey	Minnesota	637.39299540
42071 Lancaster	Pennsylvania	636.73175030
16063 Lincoln	Idaho	634.32835821
31023 Butler	Nebraska	632.91139241
6037 Los Angeles	California	631.77365079
19143 Osceola	Iowa	629.13907285
46085 Lyman	South Dakota	628.10782518
36073 Orleans	New York	627.89323353
21183 Ohio	Kentucky	626.89417528
47157 Shelby	Tennessee	626.22627073
18113 Noble	Indiana	622.73836573
21141 Logan	Kentucky	622.47582348
35006 Cibola	New Mexico	620.65355567
20031 Coffey	Kansas	619.45827766
51087 Henrico	Virginia	617.44330486
45033 Dillon	South Carolina	614.39916337
13239 Quitman	Georgia	614.30451953
12043 Glades	Florida	612.06645293
1107 Pickens	Alabama	611.89688033
13285 Troup	Georgia	608.27598024
1041 Crenshaw	Alabama	607.63888889
37023 Burke	North Carolina	605.20900179
31081 Hamilton	Nebraska	603.44827586
13229 Pierce	Georgia	603.43493734
22081 Red River	Louisiana	601.62793441
28105 Oktibbeha	Mississippi	598.80239521
22045 Iberia	Louisiana	597.67976206
30101 Toole	Montana	597.56851432
26081 Kent	Michigan	595.60773709
17017 Cass	Illinois	595.43230016
37123 Montgomery	North Carolina	594.03762238
28027 Coahoma	Mississippi	592.18667138



Counties\_Cities

48477 Washington	Texas	589.60920588
1097 Mobile	Alabama	588.02630530
40015 Caddo	Oklahoma	586.67218829
42029 Chester	Pennsylvania	584.81436502
28143 Tunica	Mississippi	583.26629123
27047 Freeborn	Minnesota	581.39534884
1111 Randolph	Alabama	580.85808581
39111 Monroe	Ohio	580.13052937
18111 Newton	Indiana	578.11719363
45055 Kershaw	South Carolina	577.81436761
37197 Yadkin	North Carolina	575.34027648
13119 Franklin	Georgia	573.33970377
9013 Tolland	Connecticut	572.48494245
37091 Hertford	North Carolina	570.60737986
39107 Mercer	Ohio	568.86154447
26145 Saginaw	Michigan	566.56184486
24013 Carroll	Maryland	565.22332852
12085 Martin	Florida	563.66212588
8003 Alamosa	Colorado	563.44782114
48103 Crane	Texas	563.20400501
25015 Hampshire	Massachusetts	560.87508909
31051 Dixon	Nebraska	560.51847959
29155 Pemiscot	Missouri	559.24287119
17111 McHenry	Illinois	558.70629031
13033 Burke	Georgia	557.46331891
42037 Columbia	Pennsylvania	556.09875336
28011 Bolivar	Mississippi	555.32505665
19079 Hamilton	Iowa	555.10968432
51187 Warren	Virginia	554.95837812
13253 Seminole	Georgia	553.21707757
13257 Stephens	Georgia	553.10159401
37151 Randolph	North Carolina	552.49004193
19135 Monroe	Iowa	551.98973042
20081 Haskell	Kansas	550.41280961

Counties\_Cities

18055 Greene	Indiana	546.77248016
48405 San Augustine	Texas	546.64723032
39095 Lucas	Ohio	546.17479920
51570 Colonial Heights	Virginia	543.93540066
37195 Wilson	North Carolina	543.85857222
5075 Lawrence	Arkansas	541.56018011
45025 Chesterfield	South Carolina	539.84351095
20189 Stevens	Kansas	539.66540745
18067 Howard	Indiana	539.05737804
12021 Collier	Florida	538.72249583
37159 Rowan	North Carolina	538.71529498
28043 Grenada	Mississippi	536.68962242
49035 Salt Lake	Utah	536.33723831
13307 Webster	Georgia	536.19302949
13017 Ben Hill	Georgia	536.12914755
18143 Scott	Indiana	536.05829634
22091 St. Helena	Louisiana	535.95790294
18037 Dubois	Indiana	535.65135675
46111 Sanborn	South Dakota	535.19967065
42043 Dauphin	Pennsylvania	534.46987878
48381 Randall	Texas	534.22958663
22099 St. Martin	Louisiana	533.37311874
12049 Hardee	Florida	532.20774454
1087 Macon	Alabama	531.48218450
13089 DeKalb	Georgia	530.29642142
36063 Niagara	New York	528.43422847
28005 Amite	Mississippi	527.34058089
17077 Jackson	Illinois	524.21672269
51620 Franklin City	Virginia	524.14825908
22067 Morehouse	Louisiana	523.66328057
29189 St. Louis	Missouri	523.29867746
28113 Pike	Mississippi	523.21613629
42061 Huntingdon	Pennsylvania	522.49380092
47165 Sumner	Tennessee	520.97526570

Counties\_Cities

21077 Gallatin	Kentucky	520.83333333
18141 St. Joseph	Indiana	519.25797076
13123 Gilmer	Georgia	519.21079958
45041 Florence	South Carolina	518.96727683
27083 Lyon	Minnesota	518.94338445
36039 Greene	New York	517.99288286
36067 Onondaga	New York	517.96305399
16083 Twin Falls	Idaho	516.95496103
51730 Petersburg	Virginia	516.36202363
51041 Chesterfield	Virginia	515.55560656
21001 Adair	Kentucky	515.22248244
18047 Franklin	Indiana	514.60239268
1105 Perry	Alabama	514.22319475
42055 Franklin	Pennsylvania	513.44980140
19077 Guthrie	Iowa	513.05970149
21085 Grayson	Kentucky	512.89844611
17027 Clinton	Illinois	512.76601397
48357 Ochiltree	Texas	512.71740223
28147 Walthall	Mississippi	511.57967508
1067 Henry	Alabama	511.36033471
51179 Stafford	Virginia	510.13603628
13027 Brooks	Georgia	509.25030619
37093 Hoke	North Carolina	507.63275144
40007 Beaver	Oklahoma	507.61421320
51670 Hopewell	Virginia	504.51407329
26049 Genesee	Michigan	503.81919527
37119 Mecklenburg	North Carolina	503.61047298
17163 St. Clair	Illinois	503.33449527
20187 Stanton	Kansas	503.27126321
13199 Meriwether	Georgia	503.13271312
1051 Elmore	Alabama	501.91117027
18003 Allen	Indiana	501.66377604
17161 Rock Island	Illinois	498.33771266
36065 Oneida	New York	497.87217361

Counties\_Cities

19157 Poweshiek	Iowa	497.35279961
21107 Hopkins	Kentucky	497.02671519
39049 Franklin	Ohio	496.98542319
27101 Murray	Minnesota	495.40840986
56043 Washakie	Wyoming	494.61001902
18011 Boone	Indiana	494.03722444
13045 Carroll	Georgia	491.02191820
45031 Darlington	South Carolina	491.00326338
24037 St. Mary's	Maryland	490.84001988
13015 Bartow	Georgia	490.56461920
22029 Concordia	Louisiana	490.49662784
17075 Iroquois	Illinois	489.05955659
51061 Fauquier	Virginia	488.14998231
37017 Bladen	North Carolina	488.09882495
12099 Palm Beach	Florida	486.56036814
51057 Essex	Virginia	485.39243520
28013 Calhoun	Mississippi	484.89886395
24019 Dorchester	Maryland	484.40527533
18061 Harrison	Indiana	483.27137546
21003 Allen	Kentucky	482.90881545
17177 Stephenson	Illinois	482.64920787
1129 Washington	Alabama	482.35437782
28091 Marion	Mississippi	481.48897431
13131 Grady	Georgia	480.84693713
54035 Jackson	West Virginia	480.73573469
5139 Union	Arkansas	480.49890099
28049 Hinds	Mississippi	479.57483603
17079 Jasper	Illinois	478.61824992
13135 Gwinnett	Georgia	478.56121218
18079 Jennings	Indiana	478.07033429
18015 Carroll	Indiana	476.97123267
1001 Autauga	Alabama	476.61013291
25011 Franklin	Massachusetts	476.30455308
38035 Grand Forks	North Dakota	476.19047619

Counties\_Cities

48179 Gray	Texas	474.99429093
13313 Whitfield	Georgia	474.71699564
18059 Hancock	Indiana	474.12607562
13011 Banks	Georgia	473.98356857
1031 Coffee	Alabama	473.90625903
8065 Lake	Colorado	472.90388548
21061 Edmonson	Kentucky	472.54358807
51177 Spotsylvania	Virginia	472.29547520
22107 Tensas	Louisiana	470.64096818
16031 Cassia	Idaho	469.32618170
22119 Webster	Louisiana	469.09634517
37067 Forsyth	North Carolina	467.95164324
27147 Steele	Minnesota	467.35320490
18019 Clark	Indiana	466.93933197
18095 Madison	Indiana	465.13062997
32013 Humboldt	Nevada	464.67294174
27009 Benton	Minnesota	463.68232828
18099 Marshall	Indiana	462.72271233
48347 Nacogdoches	Texas	462.63182724
36053 Madison	New York	461.89702663
42107 Schuylkill	Pennsylvania	461.75396116
35019 Guadalupe	New Mexico	460.72333564
53005 Benton	Washington	460.67655057
44001 Bristol	Rhode Island	460.44111904
13121 Fulton	Georgia	459.28346827
13063 Clayton	Georgia	458.53978558
13237 Putnam	Georgia	458.52629648
48113 Dallas	Texas	458.45509013
28087 Lowndes	Mississippi	458.17071101
54083 Randolph	West Virginia	457.96759532
22069 Natchitoches	Louisiana	457.84940117
36093 Schenectady	New York	457.67621500
29133 Mississippi	Missouri	457.40851830
48069 Castro	Texas	456.62100457

Counties\_Cities

55027 Dodge	Wisconsin	455.33712022
47149 Rutherford	Tennessee	455.23100126
27109 Olmsted	Minnesota	454.96138267
19123 Mahaska	Iowa	454.54545455
25003 Berkshire	Massachusetts	454.30081996
51193 Westmoreland	Virginia	454.29052159
6107 Tulare	California	454.21273728
28119 Quitman	Mississippi	453.83633527
21109 Jackson	Kentucky	453.80151763
24047 Worcester	Maryland	453.46660749
16087 Washington	Idaho	452.71134731
31121 Merrick	Nebraska	452.60571576
12013 Calhoun	Florida	452.45766779
37079 Greene	North Carolina	452.12259661
51075 Goochland	Virginia	451.72947858
13085 Dawson	Georgia	450.50432564
20197 Wabaunsee	Kansas	449.34048413
37185 Warren	North Carolina	449.33609330
8125 Yuma	Colorado	449.10179641
28151 Washington	Mississippi	448.26132304
27003 Anoka	Minnesota	447.97675608
13207 Monroe	Georgia	446.94767442
33015 Rockingham	New Hampshire	446.34771134
28149 Warren	Mississippi	446.11919612
8085 Montrose	Colorado	445.34988392
23005 Cumberland	Maine	445.22869494
21211 Shelby	Kentucky	445.19559751
21083 Graves	Kentucky	444.83747354
51069 Frederick	Virginia	444.79655933
13255 Spalding	Georgia	444.78063540
13133 Greene	Georgia	440.72776585
17037 DeKalb	Illinois	438.81969984
13221 Oglethorpe	Georgia	438.42168194
37065 Edgecombe	North Carolina	438.41938275

Counties\_Cities

45005 Allendale	South Carolina	438.05458834
1125 Tuscaloosa	Alabama	437.98555366
27023 Chippewa	Minnesota	436.09527004
19113 Linn	Iowa	436.01627204
29007 Audrain	Missouri	435.75550583
17141 Ogle	Illinois	433.98857098
45085 Sumter	South Carolina	433.75394322
56039 Teton	Wyoming	433.25679130
46083 Lincoln	South Dakota	431.92136990
36055 Monroe	New York	429.64467443
13067 Cobb	Georgia	429.27074181
5143 Washington	Arkansas	428.76253898
28111 Perry	Mississippi	427.45788283
40001 Adair	Oklahoma	425.68607916
31109 Lancaster	Nebraska	425.18722106
26039 Crawford	Michigan	424.42989713
48325 Medina	Texas	424.18648495
27063 Jackson	Minnesota	423.77156695
1093 Marion	Alabama	423.34442093
13013 Barrow	Georgia	423.22018587
37033 Caswell	North Carolina	422.94475284
51035 Carroll	Virginia	421.78431637
18103 Miami	Indiana	421.73925268
45079 Richland	South Carolina	421.63559878
38061 Mountrail	North Dakota	420.82599335
26021 Berrien	Michigan	420.39431430
55105 Rock	Wisconsin	419.91307493
37107 Lenoir	North Carolina	419.82278119
9011 New London	Connecticut	419.44044620
55127 Walworth	Wisconsin	419.40646754
18043 Floyd	Indiana	419.12549337
31153 Sarpy	Nebraska	419.06331488
8063 Kit Carson	Colorado	418.81893062
51049 Cumberland	Virginia	417.98348456

Counties\_Cities

36035 Fulton	New York	417.98063108
18091 LaPorte	Indiana	415.42810912
53017 Douglas	Washington	414.85072366
28073 Lamar	Mississippi	414.75170945
22027 Claiborne	Louisiana	413.94882087
19103 Johnson	Iowa	413.85693508
18109 Morgan	Indiana	413.60031947
26137 Otsego	Michigan	413.54145550
13105 Elbert	Georgia	413.17991632
35043 Sandoval	New Mexico	411.21649825
39157 Tuscarawas	Ohio	410.08505468
37153 Richmond	North Carolina	409.91823913
18131 Pulaski	Indiana	409.01435560
8059 Jefferson	Colorado	408.97363645
13251 Screven	Georgia	408.95393887
22059 LaSalle	Louisiana	408.92940940
13097 Douglas	Georgia	407.34598950
19035 Cherokee	Iowa	406.32452964
18087 LaGrange	Indiana	404.27154844
21117 Kenton	Kentucky	404.09271850
48141 El Paso	Texas	401.54241768
5077 Lee	Arkansas	400.66777963
45045 Greenville	South Carolina	400.61219767
6083 Santa Barbara	California	400.19976396
13171 Lamar	Georgia	400.00000000
8105 Rio Grande	Colorado	400.00000000
12011 Broward	Florida	399.94670111
36113 Warren	New York	399.90663658
53001 Adams	Washington	399.81780454
13215 Muscogee	Georgia	399.67037495
1035 Conecuh	Alabama	399.12030626
22009 Avoyelles	Louisiana	397.90420642
37083 Halifax	North Carolina	397.43741844
31157 Scotts Bluff	Nebraska	397.34363278



Counties\_Cities

12121 Suwannee	Florida	396.00823697
44009 Washington	Rhode Island	395.46992764
21111 Jefferson	Kentucky	394.92963815
26121 Muskegon	Michigan	394.03645413
38087 Slope	North Dakota	393.18479685
1133 Winston	Alabama	393.06846999
24015 Cecil	Maryland	392.89673818
42067 Juniata	Pennsylvania	392.64896373
28127 Simpson	Mississippi	392.40600942
21015 Boone	Kentucky	392.29699011
36115 Washington	New York	392.17608706
39035 Cuyahoga	Ohio	390.55936494
8015 Chaffee	Colorado	389.47420982
13023 Bleckley	Georgia	389.46876461
18065 Henry	Indiana	389.46779640
24009 Calvert	Maryland	389.11774616
51036 Charles City	Virginia	388.99294050
13235 Pulaski	Georgia	388.47231006
28109 Pearl River	Mississippi	388.17773124
42025 Carbon	Pennsylvania	387.68742118
47181 Wayne	Tennessee	386.52011112
48099 Coryell	Texas	386.32231847
31035 Clay	Nebraska	386.22465401
28037 Franklin	Mississippi	385.20801233
51093 Isle of Wight	Virginia	384.27191297
48203 Harrison	Texas	383.65854390
51149 Prince George	Virginia	383.38322567
12079 Madison	Florida	383.18311836
28057 Itawamba	Mississippi	382.70187524
1033 Colbert	Alabama	381.65151017
39007 Ashtabula	Ohio	381.56585601
20069 Gray	Kansas	381.23653241
37171 Surry	North Carolina	380.83059988
31039 Cuming	Nebraska	380.31319911

Counties\_Cities

13185 Lowndes	Georgia	379.12328814
51610 Falls Church	Virginia	379.09558624
26069 Iosco	Michigan	378.77277621
53033 King	Washington	378.70052477
18137 Ripley	Indiana	378.64179785
18133 Putnam	Indiana	378.51716562
13057 Cherokee	Georgia	377.33770347
45029 Colleton	South Carolina	377.05788635
13311 White	Georgia	377.04371038
28133 Sunflower	Mississippi	376.91859336
24025 Harford	Maryland	376.83693238
1049 DeKalb	Alabama	376.82986622
32015 Lander	Nevada	376.68161435
39037 Darke	Ohio	376.04972430
19061 Dubuque	Iowa	375.82340430
47047 Fayette	Tennessee	375.24378502
48111 Dallam	Texas	375.00000000
18093 Lawrence	Indiana	374.44162214
32031 Washoe	Nevada	374.24715772
39097 Madison	Ohio	373.76443834
22097 St. Landry	Louisiana	373.35073220
1037 Coosa	Alabama	373.30844610
53061 Snohomish	Washington	372.19245037
26059 Hillsdale	Michigan	371.59282170
48017 Bailey	Texas	370.00142308
8053 Hinsdale	Colorado	369.91368681
18007 Benton	Indiana	369.81393736
19087 Henry	Iowa	368.76463846
16047 Gooding	Idaho	368.51803106
8014 Broomfield	Colorado	368.14067305
55041 Forest	Wisconsin	367.03370037
19155 Pottawattamie	Iowa	366.71549079
22061 Lincoln	Louisiana	366.55648784
48195 Hansford	Texas	366.09921289

Counties\_Cities

42007 Beaver	Pennsylvania	366.02687839
5037 Cross	Arkansas	365.79515471
26157 Tuscola	Michigan	365.60286389
29157 Perry	Missouri	365.53524804
18057 Hamilton	Indiana	365.05637925
42115 Susquehanna	Pennsylvania	364.63081130
51690 Martinsville	Virginia	364.28460704
22015 Bossier	Louisiana	364.03663954
46109 Roberts	South Dakota	363.74078683
28139 Tippah	Mississippi	363.71902705
49049 Utah	Utah	363.38038582
26161 Washtenaw	Michigan	363.37855797
30037 Golden Valley	Montana	363.19612591
24043 Washington	Maryland	363.09184634
13303 Washington	Georgia	362.99421171
29207 Stoddard	Missouri	362.93912210
13145 Harris	Georgia	362.58158086
22055 Lafayette	Louisiana	362.46509214
13155 Irwin	Georgia	361.77910194
36037 Genesee	New York	361.66994140
19141 O'Brien	Iowa	361.27167630
46121 Todd	South Dakota	359.81717398
54037 Jefferson	West Virginia	359.08538839
9015 Windham	Connecticut	358.89153785
6065 Riverside	California	358.13409566
48115 Dawson	Texas	356.60511926
18053 Grant	Indiana	356.40621208
1081 Lee	Alabama	356.22571535
48037 Bowie	Texas	356.21898986
13217 Newton	Georgia	355.11817493
51800 Suffolk	Virginia	354.22492735
51740 Portsmouth	Virginia	354.00287429
47021 Cheatham	Tennessee	353.61903113
27037 Dakota	Minnesota	353.53048613

Counties\_Cities

18029 Dearborn	Indiana	353.05035507
39109 Miami	Ohio	352.09278680
31167 Stanton	Nebraska	351.75879397
51065 Fluvanna	Virginia	350.96889818
31019 Buffalo	Nebraska	350.70039303
5007 Benton	Arkansas	350.68670032
26155 Shiawassee	Michigan	350.48099484
53057 Skagit	Washington	350.21761852
39061 Hamilton	Ohio	350.19664889
13129 Gordon	Georgia	350.17768917
26127 Oceana	Michigan	349.29577465
18035 Delaware	Indiana	348.51705991
12029 Dixie	Florida	347.30538922
16067 Minidoka	Idaho	345.73829532
13317 Wilkes	Georgia	344.26893479
13249 Schley	Georgia	343.77387319
1007 Bibb	Alabama	343.75000000
51053 Dinwiddie	Virginia	343.51011252
37113 Macon	North Carolina	342.92192150
13301 Warren	Georgia	342.79184917
18041 Fayette	Indiana	342.77780188
1113 Russell	Alabama	342.67319707
13159 Jasper	Georgia	341.88034188
23001 Androscoggin	Maine	340.82783087
19181 Warren	Iowa	340.80225635
53007 Chelan	Washington	340.10073213
13247 Rockdale	Georgia	339.97836501
37117 Martin	North Carolina	339.64095099
24035 Queen Anne's	Maryland	338.30172534
47189 Wilson	Tennessee	337.77777778
12133 Washington	Florida	337.62057878
18127 Porter	Indiana	336.68643938
21059 Daviess	Kentucky	336.28738724
28033 DeSoto	Mississippi	335.71244114

Counties\_Cities

32003 Clark	Nevada	335.31288775
19063 Emmet	Iowa	335.02647790
26007 Alpena	Michigan	334.97884344
8009 Baca	Colorado	334.72803347
13189 McDuffie	Georgia	334.40156054
28137 Tate	Mississippi	333.80854689
22063 Livingston	Louisiana	332.45681286
12093 Okeechobee	Florida	332.23391193
13075 Cook	Georgia	332.12912248
46117 Stanley	South Dakota	330.90668432
13115 Floyd	Georgia	329.83753204
27139 Scott	Minnesota	329.75756712
13233 Polk	Georgia	329.64445491
8097 Pitkin	Colorado	328.69080780
35053 Socorro	New Mexico	328.65252465
39055 Geauga	Ohio	328.61503121
13021 Bibb	Georgia	328.55416571
13151 Henry	Georgia	328.38154808
19165 Shelby	Iowa	328.20867162
13025 Brantley	Georgia	328.09440652
26115 Monroe	Michigan	327.70757583
5087 Madison	Arkansas	327.65002124
13231 Pike	Georgia	327.35859182
8095 Phillips	Colorado	326.64489034
26077 Kalamazoo	Michigan	326.57530109
17019 Champaign	Illinois	326.21688422
13163 Jefferson	Georgia	324.04406999
36007 Broome	New York	323.49120052
18027 Daviess	Indiana	322.80447703
13157 Jackson	Georgia	320.92243901
13297 Walton	Georgia	319.77583607
37089 Henderson	North Carolina	319.49155446
45023 Chester	South Carolina	319.36994202
51137 Orange	Virginia	319.28828730

Counties\_Cities

5115 Pope	Arkansas	318.75000000
26017 Bay	Michigan	318.50504701
28145 Union	Mississippi	318.11508075
13077 Coweta	Georgia	317.41896561
1103 Morgan	Alabama	317.40966840
51085 Hanover	Virginia	317.04883485
47105 Loudon	Tennessee	316.65849889
50007 Chittenden	Vermont	315.97112510
27115 Pine	Minnesota	315.43601397
36083 Rensselaer	New York	314.84803251
29201 Scott	Missouri	314.62894586
31041 Custer	Nebraska	313.65313653
22019 Calcasieu	Louisiana	313.62007168
13219 Oconee	Georgia	313.20024445
40141 Tillman	Oklahoma	313.01034295
51097 King and Queen	Virginia	312.41124680
51089 Henry	Virginia	312.05228348
28121 Rankin	Mississippi	311.88678510
8013 Boulder	Colorado	311.58189145
51135 Nottoway	Virginia	311.28404669
19133 Monona	Iowa	311.09574836
13245 Richmond	Georgia	311.08288598
6075 San Francisco	California	310.99110726
13165 Jenkins	Georgia	310.95243579
19051 Davis	Iowa	310.52456471
48201 Harris	Texas	310.43163959
48277 Lamar	Texas	309.68468468
13187 Lumpkin	Georgia	309.51297223
13173 Lanier	Georgia	309.47775629
1073 Jefferson	Alabama	309.26740482
28041 Greene	Mississippi	309.14176358
19161 Sac	Iowa	308.67373187
51113 Madison	Virginia	308.38661151
39155 Trumbull	Ohio	308.11521092

Counties\_Cities

39117 Morrow	Ohio	307.58714969
17109 McDonough	Illinois	307.12735770
51077 Grayson	Virginia	307.08208048
37057 Davidson	North Carolina	306.69691623
13161 Jeff Davis	Georgia	306.07492182
4013 Maricopa	Arizona	306.01991827
37101 Johnston	North Carolina	305.90847416
29135 Moniteau	Missouri	303.95136778
12071 Lee	Florida	303.33549781
6029 Kern	California	303.31280025
13149 Heard	Georgia	303.05581278
6081 San Mateo	California	302.77631587
26025 Calhoun	Michigan	302.63148111
37081 Guilford	North Carolina	302.43408848
51830 Williamsburg	Virginia	302.09452202
13019 Berrien	Georgia	301.26740079
12081 Manatee	Florida	301.12319712
37139 Pasquotank	North Carolina	300.20938974
41047 Marion	Oregon	299.53757625
4019 Pima	Arizona	298.15037057
47135 Perry	Tennessee	297.61904762
19059 Dickinson	Iowa	297.32408325
46125 Turner	South Dakota	296.77113010
19151 Pocahontas	Iowa	296.73590504
5023 Cleburne	Arkansas	296.41498097
19069 Franklin	Iowa	296.32556302
37161 Rutherford	North Carolina	296.29186245
24039 Somerset	Maryland	296.00778968
44005 Newport	Rhode Island	295.60708488
17133 Monroe	Illinois	294.16047765
18139 Rush	Indiana	294.06469423
54003 Berkeley	West Virginia	293.70832373
45075 Orangeburg	South Carolina	293.32597143
48453 Travis	Texas	293.25489712

Counties\_Cities

48021 Bastrop	Texas	293.18432671
47171 Unicoi	Tennessee	292.77630764
30003 Big Horn	Montana	292.39766082
19015 Boone	Iowa	292.26448038
24041 Talbot	Maryland	292.14455746
21213 Simpson	Kentucky	291.43504776
48439 Tarrant	Texas	291.28062272
26023 Branch	Michigan	291.13749943
42093 Montour	Pennsylvania	290.57017544
37103 Jones	North Carolina	290.54685068
54031 Hardy	West Virginia	290.38112523
37007 Anson	North Carolina	289.42396591
26075 Jackson	Michigan	289.00096334
48483 Wheeler	Texas	288.96166442
39033 Crawford	Ohio	288.80866426
46101 Moody	South Dakota	288.79768962
19017 Bremer	Iowa	288.61185714
22053 Jefferson Davis	Louisiana	288.13881325
48101 Cottle	Texas	287.97696184
48167 Galveston	Texas	287.66758413
39137 Putnam	Ohio	287.15216104
13269 Taylor	Georgia	286.10523697
18085 Kosciusko	Indiana	286.09598709
20171 Scott	Kansas	285.88931999
13225 Peach	Georgia	285.74568634
39153 Summit	Ohio	285.65207282
28071 Lafayette	Mississippi	284.70790064
26147 St. Clair	Michigan	284.30308089
29001 Adair	Missouri	284.14696713
45063 Lexington	South Carolina	283.35909325
17195 Whiteside	Illinois	282.24211700
47065 Hamilton	Tennessee	282.19585710
36017 Chenango	New York	281.89161898
47107 McMinn	Tennessee	281.50511401



Counties\_Cities

12033 Escambia	Florida	281.42767499
26139 Ottawa	Michigan	281.24505153
5119 Pulaski	Arkansas	280.89029235
28107 Panola	Mississippi	280.88243900
8113 San Miguel	Colorado	280.79599560
48181 Grayson	Texas	279.86954348
13295 Walker	Georgia	279.49863132
37001 Alamance	North Carolina	279.38667115
18075 Jay	Indiana	279.32960894
37165 Scotland	North Carolina	278.65555875
37025 Cabarrus	North Carolina	278.22202875
5031 Craighead	Arkansas	278.19230273
27163 Washington	Minnesota	278.16250709
6071 San Bernardino	California	278.13555240
51600 Fairfax City	Virginia	276.71522748
5135 Sharp	Arkansas	276.40216515
51095 James City	Virginia	276.18885558
36107 Tioga	New York	275.94728171
5011 Bradley	Arkansas	275.30512985
20083 Hodgeman	Kansas	275.02750275
51099 King George	Virginia	274.69426152
48153 Floyd	Texas	274.11341443
37069 Franklin	North Carolina	273.83066903
37059 Davie	North Carolina	273.79308731
17029 Coles	Illinois	273.16497986
13213 Murray	Georgia	273.03925252
46103 Pennington	South Dakota	272.98194739
40087 McClain	Oklahoma	272.60222583
46102 Oglala Lakota	South Dakota	272.55573415
37135 Orange	North Carolina	272.55233621
51540 Charlottesville	Virginia	272.25304986
48005 Angelina	Texas	272.12602765
22011 Beauregard	Louisiana	271.11910450
8045 Garfield	Colorado	271.03898277

Counties\_Cities

45067 Marion	South Carolina	270.62727536
37187 Washington	North Carolina	269.83725441
51033 Caroline	Virginia	269.72572468
18151 Steuben	Indiana	268.89492858
48157 Fort Bend	Texas	268.70324348
31185 York	Nebraska	268.66105141
19031 Cedar	Iowa	268.42755140
47187 Williamson	Tennessee	267.98544852
1045 Dale	Alabama	267.58722118
48039 Brazoria	Texas	267.42301459
39123 Ottawa	Ohio	267.36000392
17081 Jefferson	Illinois	267.05446854
18173 Warrick	Indiana	266.91386833
48041 Brazos	Texas	266.80425828
8017 Cheyenne	Colorado	266.52452026
12015 Charlotte	Florida	266.48936745
1055 Etowah	Alabama	266.33886499
42041 Cumberland	Pennsylvania	266.08544167
31179 Wayne	Nebraska	265.87259385
1099 Monroe	Alabama	265.81857882
42001 Adams	Pennsylvania	265.53578897
18169 Wabash	Indiana	265.34526854
27141 Sherburne	Minnesota	264.48415178
27039 Dodge	Minnesota	264.14369417
17003 Alexander	Illinois	264.02640264
39023 Clark	Ohio	263.77382323
21067 Fayette	Kentucky	263.75934276
56017 Hot Springs	Wyoming	263.44676180
28081 Lee	Mississippi	262.90462665
27171 Wright	Minnesota	262.56151494
37125 Moore	North Carolina	262.45921242
35013 Dona Ana	New Mexico	262.04246007
35013 Dona Ana	New Mexico	262.04246007
36101 Steuben	New York	262.01511545

Counties\_Cities

39017 Butler	Ohio	261.25980051
21101 Henderson	Kentucky	261.01642868
27103 Nicollet	Minnesota	260.08182350
17103 Lee	Illinois	260.05902463
6051 Mono	California	259.64912281
21233 Webster	Kentucky	259.32423156
24001 Allegany	Maryland	259.24621346
26065 Ingham	Michigan	258.93726408
13083 Dade	Georgia	258.84383089
13153 Houston	Georgia	257.92923348
54099 Wayne	West Virginia	257.86100541
8079 Mineral	Colorado	257.73195876
40031 Comanche	Oklahoma	257.42804471
39169 Wayne	Ohio	256.96965516
8041 El Paso	Colorado	256.91455980
40089 McCurtain	Oklahoma	256.85716907
20101 Lane	Kansas	256.41025641
13091 Dodge	Georgia	255.97681719
45011 Barnwell	South Carolina	255.77870405
1117 Shelby	Alabama	254.51190736
19117 Lucas	Iowa	254.48235975
12125 Union	Florida	254.35073628
38025 Dunn	North Dakota	253.92428440
28093 Marshall	Mississippi	253.87154100
18049 Fulton	Indiana	253.83237109
39043 Erie	Ohio	253.30027474
13281 Towns	Georgia	253.12183598
45009 Bamberg	South Carolina	252.18914186
13059 Clarke	Georgia	252.10084034
22039 Evangeline	Louisiana	251.17363873
37127 Nash	North Carolina	251.02110279
37005 Alleghany	North Carolina	250.87357764
51109 Louisa	Virginia	250.14954592
39073 Hocking	Ohio	250.13211203

Counties\_Cities

6073 San Diego	California	249.59890697
54075 Pocahontas	West Virginia	249.58402662
1021 Chilton	Alabama	249.13369420
45083 Spartanburg	South Carolina	249.13344887
4021 Pinal	Arizona	248.69279730
29107 Lafayette	Missouri	248.48150193
48199 Hardin	Texas	248.22137151
51157 Rappahannock	Virginia	248.20739106
37085 Harnett	North Carolina	248.11122536
47081 Hickman	Tennessee	247.37661094
5071 Johnson	Arkansas	246.80278214
13049 Charlton	Georgia	246.76125848
33013 Merrimack	New Hampshire	246.14244501
48245 Jefferson	Texas	245.88138870
42127 Wayne	Pennsylvania	245.72899602
8029 Delta	Colorado	245.53355087
20067 Grant	Kansas	245.36532170
37027 Caldwell	North Carolina	245.03529240
27133 Rock	Minnesota	244.31697472
37179 Union	North Carolina	243.73908473
45047 Greenwood	South Carolina	243.14047017
26067 Ionia	Michigan	242.95281109
12023 Columbia	Florida	242.54287052
13279 Toombs	Georgia	241.75251981
17119 Madison	Illinois	241.62352861
27019 Carver	Minnesota	241.42692973
39093 Lorain	Ohio	241.38744462
42133 York	Pennsylvania	241.37077183
48437 Swisher	Texas	241.22219244
48303 Lubbock	Texas	241.04459162
8107 Routt	Colorado	240.93576342
27011 Big Stone	Minnesota	240.52916416
46135 Yankton	South Dakota	240.50024050
27113 Pennington	Minnesota	239.80815348

Counties\_Cities

47061 Grundy	Tennessee	239.77221639
31155 Saunders	Nebraska	239.40290100
13271 Telfair	Georgia	239.35500126
40041 Delaware	Oklahoma	238.69140945
4015 Mohave	Arizona	238.60653782
51007 Amelia	Virginia	238.22331515
38013 Burke	North Dakota	238.09523810
1039 Covington	Alabama	237.92786460
51550 Chesapeake	Virginia	237.80673772
21149 McLean	Kentucky	237.78642456
5025 Cleveland	Arkansas	236.96682464
18025 Crawford	Indiana	236.78727032
46037 Day	South Dakota	236.14895550
19009 Audubon	Iowa	236.10606611
13047 Catoosa	Georgia	235.83506378
41031 Jefferson	Oregon	235.61507937
13079 Crawford	Georgia	235.42782919
39173 Wood	Ohio	234.89624778
40105 Nowata	Oklahoma	234.87962419
31123 Morrill	Nebraska	234.74178404
18009 Blackford	Indiana	234.70243085
18157 Tippecanoe	Indiana	234.65666570
35001 Bernalillo	New Mexico	234.56573661
51037 Charlotte	Virginia	234.54514994
20043 Doniphan	Kansas	234.31398073
1069 Houston	Alabama	233.95275109
47043 Dickson	Tennessee	233.88092654
6059 Orange	California	233.52400275
12107 Putnam	Florida	233.26995941
21171 Monroe	Kentucky	233.25247248
37051 Cumberland	North Carolina	233.20193783
26123 Newaygo	Michigan	233.16698028
5061 Howard	Arkansas	232.36638933
47097 Lauderdale	Tennessee	232.33301065

Counties\_Cities

48163 Frio	Texas	232.13564796
39065 Hardin	Ohio	231.89326557
27107 Norman	Minnesota	231.66023166
1053 Escambia	Alabama	231.30510504
1043 Cullman	Alabama	231.29838690
13117 Forsyth	Georgia	230.75752709
13175 Laurens	Georgia	230.32223983
51710 Norfolk	Virginia	230.25614972
42097 Northumberland	Pennsylvania	229.46104103
28135 Tallahatchie	Mississippi	228.78387074
6001 Alameda	California	228.28817467
53053 Pierce	Washington	228.20624729
37149 Polk	North Carolina	228.03357430
46027 Clay	South Dakota	227.90399544
45013 Beaufort	South Carolina	227.85682113
26149 St. Joseph	Michigan	227.70833675
48323 Maverick	Texas	227.40873728
55039 Fond du Lac	Wisconsin	226.06873266
26011 Arenac	Michigan	226.04879995
37049 Craven	North Carolina	225.43532338
27013 Blue Earth	Minnesota	225.42898246
55139 Winnebago	Wisconsin	225.11986902
20129 Morton	Kansas	224.97187852
18073 Jasper	Indiana	224.75277195
35057 Torrance	New Mexico	224.48848695
35041 Roosevelt	New Mexico	224.08365790
28059 Jackson	Mississippi	224.04154191
17063 Grundy	Illinois	223.65220121
19163 Scott	Iowa	223.33408355
19187 Webster	Iowa	223.28196929
18013 Brown	Indiana	223.18498096
18115 Ohio	Indiana	222.45037645
31137 Phelps	Nebraska	222.32103157
36121 Wyoming	New York	222.02819010

Counties\_Cities

53025 Grant	Washington	221.92312829
48393 Roberts	Texas	221.48394241
18135 Randolph	Indiana	221.31906161
47015 Cannon	Tennessee	221.26953395
28117 Prentiss	Mississippi	221.21271973
31105 Kimball	Nebraska	221.11663903
8035 Douglas	Colorado	220.55219735
5017 Chicot	Arkansas	220.34872581
19119 Lyon	Iowa	220.13377360
6041 Marin	California	219.89786880
39151 Stark	Ohio	219.87544877
18123 Perry	Indiana	219.87226468
13289 Twiggs	Georgia	219.83390327
37111 McDowell	North Carolina	219.74641264
47121 Meigs	Tennessee	219.40516821
19093 Ida	Iowa	219.26618915
13195 Madison	Georgia	219.22428331
37147 Pitt	North Carolina	218.99351913
39175 Wyandot	Ohio	218.82835651
48343 Morris	Texas	218.81838074
1027 Clay	Alabama	218.45574388
26087 Lapeer	Michigan	218.11241878
36091 Saratoga	New York	218.10629858
8083 Montezuma	Colorado	217.90656778
12065 Jefferson	Florida	216.96528555
51820 Waynesboro	Virginia	216.54587237
39003 Allen	Ohio	216.24148914
48139 Ellis	Texas	216.23308589
38027 Eddy	North Dakota	216.16947687
39103 Medina	Ohio	216.02491822
13113 Fayette	Georgia	215.93703452
48479 Webb	Texas	215.28759378
27017 Carlton	Minnesota	214.86173508
40113 Osage	Oklahoma	214.82962522

Counties\_Cities

13223 Paulding	Georgia	214.57657702
53029 Island	Washington	214.30262846
46023 Charles Mix	South Dakota	214.17862497
48205 Hartley	Texas	213.56113187
51043 Clarke	Virginia	213.45452042
6019 Fresno	California	213.39501207
33017 Strafford	New Hampshire	212.92951034
26093 Livingston	Michigan	212.83939254
56019 Johnson	Wyoming	212.76595745
12123 Taylor	Florida	212.73643805
21143 Lyon	Kentucky	212.26120614
22085 Sabine	Louisiana	212.21704394
45049 Hampton	South Carolina	211.87535528
49045 Tooele	Utah	211.70984308
31069 Garden	Nebraska	210.85925145
45057 Lancaster	South Carolina	210.73600336
19041 Clay	Iowa	210.73509359
48061 Cameron	Texas	210.42301631
21037 Campbell	Kentucky	210.40879423
31025 Cass	Nebraska	210.25268550
38073 Ransom	North Dakota	210.04391827
29183 St. Charles	Missouri	209.92930543
29113 Lincoln	Missouri	209.75626669
20177 Shawnee	Kansas	209.57864551
19091 Humboldt	Iowa	209.48989211
1075 Lamar	Alabama	209.47702976
47035 Cumberland	Tennessee	209.47497193
31067 Gage	Nebraska	209.37049272
39045 Fairfield	Ohio	209.26679591
48257 Kaufman	Texas	209.13996050
8023 Costilla	Colorado	208.98641588
51790 Staunton	Virginia	208.65099109
51530 Buena Vista	Virginia	208.43354177
31143 Polk	Nebraska	208.41227738



Counties\_Cities

51011 Appomattox	Virginia	208.32018181
39133 Portage	Ohio	208.06864424
45001 Abbeville	South Carolina	207.81549244
48183 Gregg	Texas	207.74895519
47075 Haywood	Tennessee	207.67233920
48233 Hutchinson	Texas	207.56675158
17095 Knox	Illinois	207.53512133
40117 Pawnee	Oklahoma	207.44356315
37073 Gates	North Carolina	207.37924479
23031 York	Maine	207.05138463
40051 Grady	Oklahoma	207.01697539
45037 Edgefield	South Carolina	207.00872394
13211 Morgan	Georgia	206.86362913
51133 Northumberland	Virginia	205.81213468
29169 Pulaski	Missouri	205.71384627
13283 Treutlen	Georgia	205.61022177
8039 Elbert	Colorado	205.46381554
16069 Nez Perce	Idaho	205.40487032
19081 Hancock	Iowa	205.37714712
55089 Ozaukee	Wisconsin	205.27892133
45071 Newberry	South Carolina	205.08826584
37183 Wake	North Carolina	204.61318038
5113 Polk	Arkansas	204.49897751
19095 Iowa	Iowa	204.44829936
13291 Union	Georgia	204.15816008
55131 Washington	Wisconsin	204.13728048
27151 Swift	Minnesota	203.31728197
51003 Albemarle	Virginia	203.27820600
27119 Polk	Minnesota	202.98772559
5081 Little River	Arkansas	202.82330034
12119 Sumter	Florida	202.71214875
18021 Clay	Indiana	202.52197172
12097 Osceola	Florida	202.45115356
50011 Franklin	Vermont	202.34313349

Counties\_Cities

36057 Montgomery	New York	202.20402386
13181 Lincoln	Georgia	202.14782059
13029 Bryan	Georgia	202.05200871
36069 Ontario	New York	201.15779509
38093 Stutsman	North Dakota	200.79361285
18149 Starke	Indiana	200.56681927
55133 Waukesha	Wisconsin	200.46046364
13111 Fannin	Georgia	200.27730704
26159 Van Buren	Michigan	200.13784328
38089 Stark	North Dakota	200.01935671
1077 Lauderdale	Alabama	199.16221979
36043 Herkimer	New York	198.92290524
27093 Meeker	Minnesota	198.78138369
48397 Rockwall	Texas	198.69457663
31061 Franklin	Nebraska	198.47833278
17145 Perry	Illinois	198.35647492
55065 Lafayette	Wisconsin	198.01980198
51770 Roanoke City	Virginia	197.15772618
32510 Carson City	Nevada	196.70119464
39167 Washington	Ohio	196.15992021
29227 Worth	Missouri	196.07843137
18155 Switzerland	Indiana	195.95035924
19101 Jefferson	Iowa	195.85441488
22043 Grant	Louisiana	195.71212526
51025 Brunswick	Virginia	195.31250000
12111 St. Lucie	Florida	195.24924641
16009 Benewah	Idaho	195.10080208
40145 Wagoner	Oklahoma	194.73224317
28045 Hancock	Mississippi	194.36345967
48321 Matagorda	Texas	194.24381703
5093 Mississippi	Arkansas	193.99112491
37143 Perquimans	North Carolina	193.71181642
19043 Clayton	Iowa	193.66598314
47041 DeKalb	Tennessee	193.66372033

Counties\_Cities

36089 St. Lawrence	New York	193.43433876
38059 Morton	North Dakota	192.95706705
17115 Macon	Illinois	192.91007716
26005 Allegan	Michigan	192.62403368
55045 Green	Wisconsin	192.26082483
51079 Greene	Virginia	192.12295869
19003 Adams	Iowa	192.04389575
51127 New Kent	Virginia	192.04144522
50025 Windham	Vermont	191.78594817
36051 Livingston	New York	191.37393835
12057 Hillsborough	Florida	191.24663857
45019 Charleston	South Carolina	191.17773863
8101 Pueblo	Colorado	191.01170544
36025 Delaware	New York	190.89541177
31065 Furnas	Nebraska	190.88016967
39139 Richland	Ohio	190.75302026
53071 Walla Walla Cou	Washington	190.40740619
53071 Walla Walla Cou	Washington	190.40740619
29159 Pettis	Missouri	190.40007522
28141 Tishomingo	Mississippi	190.19224838
37167 Stanly	North Carolina	190.09262988
55043 Grant	Wisconsin	190.09194243
56021 Laramie	Wyoming	189.94503718
19083 Hardin	Iowa	189.70832345
26057 Gratiot	Michigan	189.65984384
51101 King William	Virginia	188.91315898
12031 Duval	Florida	188.59564651
20207 Woodson	Kansas	188.50141376
13051 Chatham	Georgia	188.45415723
17169 Schuyler	Illinois	188.21485450
53037 Kittitas	Washington	187.90642682
41027 Hood River	Oregon	187.80945877
48359 Oldham	Texas	187.70530267
12007 Bradford	Florida	187.50901486

Counties\_Cities

29003 Andrew	Missouri	187.42545578
20131 Nemaha	Kansas	187.09995076
21081 Grant	Kentucky	187.09446280
37169 Stokes	North Carolina	186.94877604
21219 Todd	Kentucky	186.82479084
47011 Bradley	Tennessee	186.45703524
37097 Iredell	North Carolina	186.06215148
17167 Sangamon	Illinois	185.82222495
54071 Pendleton	West Virginia	185.79391168
54057 Mineral	West Virginia	185.59762435
50003 Bennington	Vermont	185.23196093
12019 Clay	Florida	185.12347736
47131 Obion	Tennessee	185.01998877
48469 Victoria	Texas	184.71233770
37035 Catawba	North Carolina	184.68093689
40027 Cleveland	Oklahoma	184.61385527
19085 Harrison	Iowa	183.95358709
18153 Sullivan	Indiana	183.66360561
5111 Poinsett	Arkansas	183.53215984
31099 Kearney	Nebraska	183.37408313
40143 Tulsa	Oklahoma	183.23153803
48481 Wharton	Texas	182.60890459
18175 Washington	Indiana	182.51440432
47113 Madison	Tennessee	182.36770657
12131 Walton	Florida	182.13660245
46051 Grant	South Dakota	181.89450119
13127 Glynn	Georgia	181.88432157
53073 Whatcom	Washington	181.66914062
6003 Alpine	California	181.65304269
28009 Benton	Mississippi	181.35654697
5019 Clark	Arkansas	181.31544354
29199 Scotland	Missouri	181.23238019
48057 Calhoun	Texas	180.88214832
5141 Van Buren	Arkansas	180.69023670

Counties\_Cities

18167 Vigo	Indiana	180.65669640
47159 Smith	Tennessee	180.52351820
39165 Warren	Ohio	180.46887450
48339 Montgomery	Texas	180.05669078
21075 Fulton	Kentucky	179.73856209
39041 Delaware	Ohio	179.66469101
45051 Horry	South Carolina	179.57442604
17129 Menard	Illinois	179.03645833
48071 Chambers	Texas	179.01728930
26037 Clinton	Michigan	178.99460495
19057 Des Moines	Iowa	178.85431039
48441 Taylor	Texas	178.72711421
19121 Madison	Iowa	178.47252139
19105 Jones	Iowa	178.36482838
16001 Ada	Idaho	178.31077142
48055 Caldwell	Texas	178.04703216
36099 Seneca	New York	177.84256560
13309 Wheeler	Georgia	177.68752380
13073 Columbia	Georgia	177.58650861
29099 Jefferson	Missouri	177.40375401
48189 Hale	Texas	177.35737511
51810 Virginia Beach	Virginia	177.25888460
21047 Christian	Kentucky	177.19858799
8019 Clear Creek	Colorado	176.99115044
55061 Kewaunee	Wisconsin	176.61776971
8069 Larimer	Colorado	176.59578110
48159 Franklin	Texas	176.48151588
13143 Haralson	Georgia	176.07422206
56009 Converse	Wyoming	175.95307918
27167 Wilkin	Minnesota	175.88743204
50001 Addison	Vermont	175.80396506
51700 Newport News	Virginia	175.78627971
26045 Eaton	Michigan	175.73252235
20047 Edwards	Kansas	175.50017550

Counties\_Cities

37173 Swain	North Carolina	175.50017550
21155 Marion	Kentucky	175.22160379
1061 Geneva	Alabama	174.81188721
51005 Alleghany	Virginia	174.37961100
38097 Traill	North Dakota	174.19435113
31177 Washington	Nebraska	174.19073886
48051 Burleson	Texas	174.01707543
12035 Flagler	Florida	174.00305175
1071 Jackson	Alabama	173.96010515
17143 Peoria	Illinois	173.84468030
37141 Pender	North Carolina	173.73958367
5041 Desha	Arkansas	173.73175817
36095 Schoharie	New York	173.65019134
48121 Denton	Texas	172.97896315
48209 Hays	Texas	172.93189179
28115 Pontotoc	Mississippi	172.77667829
40109 Oklahoma	Oklahoma	172.72660747
18119 Owen	Indiana	172.70328616
38077 Richland	North Dakota	172.42441037
20009 Barton	Kansas	172.34115890
48489 Willacy	Texas	171.97304206
27079 Le Sueur	Minnesota	171.96602794
18159 Tipton	Indiana	171.86673718
19011 Benton	Iowa	171.59347945
21145 McCracken	Kentucky	171.39534172
48315 Marion	Texas	171.23287671
13169 Jones	Georgia	171.23287671
28131 Stone	Mississippi	170.96756959
6069 San Benito	California	170.62905244
18161 Union	Indiana	170.52721330
26027 Cass	Michigan	170.36764564
39011 Auglaize	Ohio	170.29080430
21023 Bracken	Kentucky	169.92353441
45091 York	South Carolina	169.63497472

Counties\_Cities

41059 Umatilla	Oregon	168.99736829
6015 Del Norte	California	168.89463849
48087 Collingsworth	Texas	168.80486158
21207 Russell	Kentucky	168.34072162
6053 Monterey	California	168.04639182
40085 Love	Oklahoma	167.75212157
12095 Orange	Florida	167.74768315
31159 Seward	Nebraska	167.45582631
27169 Winona	Minnesota	167.24053123
27043 Faribault	Minnesota	167.17546155
1079 Lawrence	Alabama	166.88412173
29069 Dunklin	Missouri	166.53638310
12105 Polk	Florida	166.38206576
36109 Tompkins	New York	166.35374004
18163 Vanderburgh	Indiana	166.32223413
27049 Goodhue	Minnesota	165.93754714
51015 Augusta	Virginia	165.65726175
8091 Ouray	Colorado	165.52865715
1121 Talladega	Alabama	165.35551436
31163 Sherman	Nebraska	164.58196182
42003 Allegheny	Pennsylvania	164.38891315
26001 Alcona	Michigan	164.06099209
21185 Oldham	Kentucky	163.98375207
47045 Dyer	Tennessee	163.45123258
37071 Gaston	North Carolina	163.34150041
42119 Union	Pennsylvania	163.00100480
21007 Ballard	Kentucky	162.92768517
36015 Chemung	New York	162.60355591
13227 Pickens	Georgia	162.60162602
12103 Pinellas	Florida	162.41489623
45053 Jasper	South Carolina	162.23119671
47123 Monroe	Tennessee	161.78786375
47087 Jackson	Tennessee	161.59210750
39143 Sandusky	Ohio	161.56737359

Counties\_Cities

1019 Cherokee	Alabama	161.33988937
27161 Waseca	Minnesota	160.50505591
19019 Buchanan	Iowa	160.38492382
51650 Hampton	Virginia	160.07385733
21049 Clark	Kentucky	160.00441391
28125 Sharkey	Mississippi	159.92689056
5003 Ashley	Arkansas	159.63284446
55023 Crawford	Wisconsin	159.59732368
55015 Calumet	Wisconsin	159.49281286
12115 Sarasota	Florida	159.35582750
47133 Overton	Tennessee	158.60068878
48011 Armstrong	Texas	158.56236786
17053 Ford	Illinois	158.32328106
48029 Bexar	Texas	158.25390008
1115 St. Clair	Alabama	157.85319653
26091 Lenawee	Michigan	157.73512710
45077 Pickens	South Carolina	157.67947045
39089 Licking	Ohio	157.59320472
39171 Williams	Ohio	157.59156613
47115 Marion	Tennessee	157.48031496
18171 Warren	Indiana	157.32784703
6099 Stanislaus	California	157.32564590
20091 Johnson	Kansas	157.30769553
26063 Huron	Michigan	157.22261439
36123 Yates	New York	156.99851053
49011 Davis	Utah	156.09317824
19073 Greene	Iowa	155.88464536
41051 Multnomah	Oregon	155.68803271
48049 Brown	Texas	155.57430651
55025 Dane	Wisconsin	155.43067018
42035 Clinton	Pennsylvania	155.10288491
21165 Menifee	Kentucky	155.01472640
18033 DeKalb	Indiana	154.99930597
39075 Holmes	Ohio	154.92572678



Counties\_Cities

27117 Pipestone	Minnesota	154.74743009
51181 Surry	Virginia	154.46400989
17085 Jo Daviess	Illinois	154.45099691
19075 Grundy	Iowa	154.42132640
6077 San Joaquin	California	154.25291632
48415 Scurry	Texas	154.15629076
13241 Rabun	Georgia	154.14715124
31021 Burt	Nebraska	154.13070284
12059 Holmes	Florida	154.02782769
1015 Calhoun	Alabama	154.01174340
27097 Morrison	Minnesota	153.75802707
46059 Hand	South Dakota	153.28019620
37021 Buncombe	North Carolina	152.83497296
51141 Patrick	Virginia	152.77542013
35021 Harding	New Mexico	152.67175573
17009 Brown	Illinois	152.53203173
39163 Vinton	Ohio	152.21858589
20017 Chase	Kansas	152.14910612
18077 Jefferson	Indiana	152.13611525
16027 Canyon	Idaho	152.12596030
19169 Story	Iowa	151.87808980
6085 Santa Clara	California	151.83967547
48287 Lee	Texas	151.65655623
38103 Wells	North Dakota	151.63002274
21073 Franklin	Kentucky	151.53006002
29163 Pike	Missouri	151.31863381
47185 White	Tennessee	151.25244402
27155 Traverse	Minnesota	151.14873035
12073 Leon	Florida	151.11007788
51145 Powhatan	Virginia	150.74171777
32019 Lyon	Nevada	150.51605505
55055 Jefferson	Wisconsin	150.36004182
38099 Walsh	North Dakota	149.99531265
48149 Fayette	Texas	149.90729417

Counties\_Cities

17099 LaSalle	Illinois	149.86749520
48001 Anderson	Texas	149.85273094
5073 Lafayette	Arkansas	149.65579168
45087 Union	South Carolina	149.58044509
12127 Volusia	Florida	149.57865938
13147 Hart	Georgia	149.43101268
53039 Klickitat	Washington	149.27398562
21029 Bullitt	Kentucky	149.25557241
21097 Harrison	Kentucky	149.11066141
38015 Burleigh	North Dakota	149.04537487
48295 Lipscomb	Texas	149.03129657
21103 Henry	Kentucky	149.01279026
48003 Andrews	Texas	148.94086496
20073 Greenwood	Kansas	148.63748968
39113 Montgomery	Ohio	148.59175964
51775 Salem	Virginia	148.18858948
6111 Ventura	California	148.18435968
12087 Monroe	Florida	147.94673917
5055 Greene	Arkansas	147.82129068
12001 Alachua	Florida	147.80186401
37009 Ashe	North Carolina	147.55247335
51590 Danville	Virginia	147.44550660
42099 Perry	Pennsylvania	147.38074080
12075 Levy	Florida	147.16703458
42081 Lycoming	Pennsylvania	146.92426802
18101 Martin	Indiana	146.81413331
37145 Person	North Carolina	146.80942618
18183 Whitley	Indiana	146.73944943
19107 Keokuk	Iowa	146.69926650
39047 Fayette	Ohio	146.51503523
46029 Codington	South Dakota	146.35016955
17121 Marion	Illinois	146.19883041
8067 La Plata	Colorado	145.62244717
32023 Nye	Nevada	145.54756759

Counties\_Cities

47031 Coffee	Tennessee	145.42190305
6013 Contra Costa	California	145.01636651
5105 Perry	Arkansas	144.89953632
5121 Randolph	Arkansas	144.86293737
30031 Gallatin	Montana	144.80317494
29071 Franklin	Missouri	144.68988135
45017 Calhoun	South Carolina	144.62809917
19025 Calhoun	Iowa	144.34477781
5107 Phillips	Arkansas	144.21210272
55087 Outagamie	Wisconsin	144.10375470
48085 Collin	Texas	143.95918603
12113 Santa Rosa	Florida	143.85360387
17041 Douglas	Illinois	143.74454541
39085 Lake	Ohio	143.59214625
1003 Baldwin	Alabama	143.56349359
29101 Johnson	Missouri	143.51748304
17135 Montgomery	Illinois	143.35163106
17189 Washington	Illinois	142.90818149
21099 Hart	Kentucky	142.81180578
47125 Montgomery	Tennessee	142.75309541
17073 Henry	Illinois	142.59523325
19177 Van Buren	Iowa	142.45014245
19065 Fayette	Iowa	142.42115972
20005 Atchison	Kansas	142.03668252
48403 Sabine	Texas	141.65643592
31181 Webster	Nebraska	141.52278517
13179 Liberty	Georgia	141.47031563
13209 Montgomery	Georgia	141.41194387
54027 Hampshire	West Virginia	141.34578318
53063 Spokane	Washington	141.26626651
55029 Door	Wisconsin	141.25316914
5051 Garland	Arkansas	141.19450552
4025 Yavapai	Arizona	140.95252874
20135 Ness	Kansas	140.84507042

Counties\_Cities

20089 Jewell	Kansas	140.79549454
18045 Fountain	Indiana	140.66417956
51111 Lunenburg	Virginia	140.65861327
21035 Calloway	Kentucky	140.53915932
19045 Clinton	Iowa	139.73085687
21041 Carroll	Kentucky	139.70382788
40037 Creek	Oklahoma	139.65700240
20163 Rooks	Kansas	139.63694395
48331 Milam	Texas	139.27022403
31111 Lincoln	Nebraska	139.26389086
45007 Anderson	South Carolina	139.16461328
31171 Thomas	Nebraska	138.88888889
12055 Highlands	Florida	138.48838974
35039 Rio Arriba	New Mexico	138.44023996
17137 Morgan	Illinois	138.33294090
18179 Wells	Indiana	138.26845352
36117 Wayne	New York	137.67987209
55115 Shawano	Wisconsin	137.26835964
13107 Emanuel	Georgia	137.09534760
19007 Appanoose	Iowa	136.68891212
20059 Franklin	Kansas	136.55339238
45043 Georgetown	South Carolina	136.54837829
18177 Wayne	Indiana	136.49599612
46035 Davison	South Dakota	136.43254169
46043 Douglas	South Dakota	136.28620102
48305 Lynn	Texas	136.12387272
48293 Limestone	Texas	136.06020664
28047 Harrison	Mississippi	135.97870796
55121 Trempealeau	Wisconsin	135.86033558
51091 Highland	Virginia	135.74660633
48455 Trinity	Texas	135.68521031
42109 Snyder	Pennsylvania	135.66847558
46097 Miner	South Dakota	135.56258473
8119 Teller	Colorado	135.54997409

Counties\_Cities

48473 Waller	Texas	135.52686067
21113 Jessamine	Kentucky	135.38575668
2122 Kenai Peninsula	Alaska	134.96660004
42049 Erie	Pennsylvania	134.89621813
5015 Carroll	Arkansas	134.64195869
47153 Sequatchie	Tennessee	134.44474321
31011 Boone	Nebraska	133.61328498
40071 Kay	Oklahoma	133.60204706
5057 Hempstead	Arkansas	133.38852859
48349 Navarro	Texas	133.15847877
21215 Spencer	Kentucky	133.02117697
39019 Carroll	Ohio	132.93452974
53047 Okanogan	Washington	132.91559859
19129 Mills	Iowa	132.77567550
17125 Mason	Illinois	132.69443421
54061 Monongalia	West Virginia	132.49389213
41067 Washington	Oregon	132.17443679
38053 McKenzie	North Dakota	132.04225352
42019 Butler	Pennsylvania	131.46129609
45059 Laurens	South Carolina	131.35504672
54039 Kanawha	West Virginia	131.33540958
8111 San Juan	Colorado	131.23359580
39031 Coshocton	Ohio	131.04370854
23027 Waldo	Maine	131.00216657
36011 Cayuga	New York	130.92228920
42129 Westmoreland	Pennsylvania	130.91431815
17113 McLean	Illinois	130.76584813
31107 Knox	Nebraska	130.65684761
19089 Howard	Iowa	130.61935343
51119 Middlesex	Virginia	130.00278577
51161 Roanoke	Virginia	129.68652004
27111 Otter Tail	Minnesota	129.22532816
48279 Lamb	Texas	129.19896641
55111 Sauk	Wisconsin	129.18489004

Counties\_Cities

22023 Cameron	Louisiana	129.16188289
47051 Franklin	Tennessee	128.90904751
13039 Camden	Georgia	128.54667735
47053 Gibson	Tennessee	128.45346111
6097 Sonoma	California	128.41489613
45035 Dorchester	South Carolina	128.23146402
27005 Becker	Minnesota	128.01489628
1083 Limestone	Alabama	127.89319359
27089 Marshall	Minnesota	127.79552716
48239 Jackson	Texas	127.73967998
42087 Mifflin	Pennsylvania	127.64484445
19001 Adair	Iowa	127.42460711
20173 Sedgwick	Kansas	127.33471312
31077 Greeley	Nebraska	127.33446520
37157 Rockingham	North Carolina	126.80560150
6095 Solano	California	126.73249591
31059 Fillmore	Nebraska	126.65098607
27143 Sibley	Minnesota	126.43066276
12091 Okaloosa	Florida	126.40578186
27035 Crow Wing	Minnesota	126.36964663
38075 Renville	North Dakota	126.36899747
31003 Antelope	Nebraska	126.26262626
42131 Wyoming	Pennsylvania	125.71175035
54019 Fayette	West Virginia	125.52884839
13103 Effingham	Georgia	125.42209358
35009 Curry	New Mexico	125.41214070
48027 Bell	Texas	125.40701042
48231 Hunt	Texas	125.39769724
27025 Chisago	Minnesota	125.17434999
5065 Izard	Arkansas	125.06437137
54021 Gilmer	West Virginia	124.59506604
41065 Wasco	Oregon	124.50481041
1009 Blount	Alabama	124.48132780
21239 Woodford	Kentucky	124.37342178

Counties\_Cities

47139 Polk	Tennessee	124.27506214
2195 Petersburg	Alaska	124.18503570
27061 Itasca	Minnesota	124.14649286
8093 Park	Colorado	123.94912697
37045 Cleveland	North Carolina	123.91827539
5091 Miller	Arkansas	123.87594054
36077 Otsego	New York	123.85144521
27041 Douglas	Minnesota	123.80149615
28039 George	Mississippi	123.71134021
45015 Berkeley	South Carolina	123.47856765
8099 Prowers	Colorado	123.31469911
45003 Aiken	South Carolina	122.78557978
36009 Cattaraugus	New York	122.33211869
6027 Inyo	California	122.31055762
40133 Seminole	Oklahoma	122.06037920
48491 Williamson	Texas	121.92991588
48373 Polk	Texas	121.92440687
47119 Maury	Tennessee	121.89951240
48147 Fannin	Texas	121.86136145
6047 Merced	California	121.55842265
35059 Union	New Mexico	121.41816416
29143 New Madrid	Missouri	121.41535615
38029 Emmons	North Dakota	121.39605463
37041 Chowan	North Carolina	121.17756077
55019 Clark	Wisconsin	121.00607911
46071 Jackson	South Dakota	120.95554884
45021 Cherokee	South Carolina	120.88720698
20019 Chautauqua	Kansas	120.88244183
51199 York	Virginia	120.86195207
41053 Polk	Oregon	120.84379473
37109 Lincoln	North Carolina	120.56822251
19067 Floyd	Iowa	120.55072648
23007 Franklin	Maine	120.41341941
47071 Hardin	Tennessee	120.26691496

Counties\_Cities

36019 Clinton	New York	120.20571287
1029 Cleburne	Alabama	120.10409021
21009 Barren	Kentucky	119.97464687
13043 Candler	Georgia	119.97046881
27085 McLeod	Minnesota	119.86730968
19191 Winneshiek	Iowa	119.82625193
48361 Orange	Texas	119.65730149
31175 Valley	Nebraska	119.33174224
48291 Liberty	Texas	119.31930077
17071 Henderson	Illinois	119.24280817
20097 Kiowa	Kansas	119.23688394
17083 Jersey	Illinois	119.00947499
17015 Carroll	Illinois	118.78144215
20181 Sherman	Kansas	118.66418037
21157 Marshall	Kentucky	118.62396204
51045 Craig	Virginia	118.48341232
18105 Monroe	Indiana	118.43421796
13267 Tattall	Georgia	118.15210114
47091 Johnson	Tennessee	118.12352346
48251 Johnson	Texas	117.87979762
55035 Eau Claire	Wisconsin	117.66506591
48401 Rusk	Texas	117.53902663
55093 Pierce	Wisconsin	117.49500646
48219 Hockley	Texas	117.49347258
16039 Elmore	Idaho	117.39242085
37199 Yancey	North Carolina	117.29877674
51023 Botetourt	Virginia	117.19806473
40039 Custer	Oklahoma	117.09601874
55109 St. Croix	Wisconsin	117.06468660
31097 Johnson	Nebraska	116.86793923
53011 Clark	Washington	116.63211285
55047 Green Lake	Wisconsin	116.29136272
20087 Jefferson	Kansas	115.94202899
18069 Huntington	Indiana	115.89403974



Counties\_Cities

20113 McPherson	Kansas	115.63934541
17131 Mercer	Illinois	115.37721941
48135 Ector	Texas	115.34381091
37003 Alexander	North Carolina	115.11792895
2130 Ketchikan Gatew	Alaska	114.95904584
54069 Ohio	West Virginia	114.95629266
51197 Wythe	Virginia	114.76664116
50015 Lamoille	Vermont	114.62450593
46009 Bon Homme	South Dakota	114.61318052
51125 Nelson	Virginia	114.58614182
5043 Drew	Arkansas	114.57878656
12067 Lafayette	Florida	114.52130096
20033 Comanche	Kansas	114.41647597
41049 Morrow	Oregon	114.31586352
8089 Otero	Colorado	113.93229167
12117 Seminole	Florida	113.71603482
48053 Burnet	Texas	113.58377855
17199 Williamson	Illinois	113.33810546
37121 Mitchell	North Carolina	113.33333333
46065 Hughes	South Dakota	113.31444759
56041 Uinta	Wyoming	113.30607419
31125 Nance	Nebraska	113.25028313
41007 Clatsop	Oregon	113.16768937
48089 Colorado	Texas	113.11684027
21105 Hickman	Kentucky	113.09658448
20107 Linn	Kansas	112.82051282
36041 Hamilton	New York	112.76499774
31095 Jefferson	Nebraska	112.72368606
29119 McDonald	Missouri	112.66140913
47155 Sevier	Tennessee	112.36873289
40115 Ottawa	Oklahoma	112.26944667
18121 Parke	Indiana	112.24670645
40065 Jackson	Oklahoma	112.22894705
40035 Craig	Oklahoma	111.84118552

Counties\_Cities

39027 Clinton	Ohio	111.75309699
47033 Crockett	Tennessee	111.66945840
37129 New Hanover	North Carolina	111.50623832
55135 Waupaca	Wisconsin	111.48490064
33001 Belknap	New Hampshire	111.43522008
19055 Delaware	Iowa	111.31290644
4003 Cochise	Arizona	111.22505325
20149 Pottawatomie	Kansas	111.21637764
5125 Saline	Arkansas	111.18340320
55083 Oconto	Wisconsin	111.02299762
41045 Malheur	Oregon	110.65907242
47161 Stewart	Tennessee	110.61131185
26073 Isabella	Michigan	110.54108444
39025 Clermont	Ohio	110.48056613
16075 Payette	Idaho	110.39870918
21005 Anderson	Kentucky	110.31196223
29023 Butler	Missouri	110.22772579
20099 Labette	Kansas	110.19835704
42057 Fulton	Pennsylvania	110.17007505
19023 Butler	Iowa	110.04883417
26105 Mason	Michigan	109.96563574
36003 Allegany	New York	109.84277407
26129 Ogemaw	Michigan	109.77472318
12109 St. Johns	Florida	109.72976587
26015 Barry	Michigan	109.55409847
12041 Gilchrist	Florida	109.55302366
1057 Fayette	Alabama	109.53569038
46123 Tripp	South Dakota	109.52902519
42063 Indiana	Pennsylvania	108.87445119
39051 Fulton	Ohio	108.80878040
21093 Hardin	Kentucky	108.73899018
27087 Mahanomen	Minnesota	108.71534698
19037 Chickasaw	Iowa	108.65931127
48499 Wood	Texas	108.57763301

Counties\_Cities

37099 Jackson	North Carolina	108.47739285
18147 Spencer	Indiana	108.23043243
46087 McCook	South Dakota	108.18608006
40019 Carter	Oklahoma	107.93532183
29031 Cape Girardeau	Missouri	107.93239623
12129 Wakulla	Florida	107.82169372
39077 Huron	Ohio	107.68494462
39059 Guernsey	Ohio	107.63159244
31033 Cheyenne	Nebraska	107.41138561
19109 Kossuth	Iowa	107.32492621
17021 Christian	Illinois	107.16144637
51680 Lynchburg	Virginia	107.15242432
46025 Clark	South Dakota	106.98047606
29081 Harrison	Missouri	106.96458284
47117 Marshall	Tennessee	106.87884096
56007 Carbon	Wyoming	106.87328836
54065 Morgan	West Virginia	106.81958734
26079 Kalkaska	Michigan	106.59784560
23011 Kennebec	Maine	106.48493238
21173 Montgomery	Kentucky	106.37166259
26117 Montcalm	Michigan	106.30315158
45065 McCormick	South Carolina	106.26992561
13031 Bulloch	Georgia	106.08569654
48193 Hamilton	Texas	106.08203678
35061 Valencia	New Mexico	105.94328764
2110 Juneau	Alaska	105.87612493
26113 Missaukee	Michigan	105.86911930
48445 Terry	Texas	105.80288109
27081 Lincoln	Minnesota	105.76414595
37039 Cherokee	North Carolina	105.69707219
4011 Greenlee	Arizona	105.45186123
4009 Graham	Arizona	105.06408909
29019 Boone	Missouri	104.99708341
19145 Page	Iowa	104.92491311

Counties\_Cities

21039 Carlisle	Kentucky	104.79983232
19125 Marion	Iowa	104.76846170
13191 McIntosh	Georgia	104.60251046
19189 Winnebago	Iowa	104.58262027
5053 Grant	Arkansas	104.46448208
12061 Indian River	Florida	104.18453368
17185 Wabash	Illinois	103.90510001
37019 Brunswick	North Carolina	103.84367870
47027 Clay	Tennessee	103.66722820
56025 Natrona	Wyoming	103.64659041
21225 Union	Kentucky	103.41261634
39081 Jefferson	Ohio	103.39531984
6039 Madera	California	103.37916688
38081 Sargent	North Dakota	103.35917313
35049 Santa Fe	New Mexico	103.29476995
54023 Grant	West Virginia	103.21692758
29033 Carroll	Missouri	102.93949445
48067 Cass	Texas	102.92506391
1089 Madison	Alabama	102.58676904
6079 San Luis Obispo	California	102.46118094
12003 Baker	Florida	102.27473109
26151 Sanilac	Michigan	101.98630470
22113 Vermilion	Louisiana	101.95554070
36031 Essex	New York	101.87667560
6067 Sacramento	California	101.81865377
40137 Stephens	Oklahoma	101.69883277
46077 Kingsbury	South Dakota	101.64667615
17117 Macoupin	Illinois	101.51612120
6055 Napa	California	101.13544259
5059 Hot Spring	Arkansas	100.88721403
13055 Chattooga	Georgia	100.84711577
47093 Knox	Tennessee	100.79756882
39149 Shelby	Ohio	100.76706357
54051 Marshall	West Virginia	100.69839207

Counties\_Cities

17105 Livingston	Illinois	100.66832583
21199 Pulaski	Kentucky	100.58338363
19029 Cass	Iowa	100.54137664
29177 Ray	Missouri	100.51129660
42085 Mercer	Pennsylvania	100.28640351
39159 Union	Ohio	100.28529437
6113 Yolo	California	100.26859279
29095 Jackson	Missouri	100.24175112
48507 Zavala	Texas	100.14186765
27125 Red Lake	Minnesota	100.02500625
47017 Carroll	Tennessee	99.92862241
48065 Carson	Texas	99.91673605
42005 Armstrong	Pennsylvania	99.59701515
46079 Lake	South Dakota	99.56345255
50027 Windsor	Vermont	99.48269001
47079 Henry	Tennessee	98.89362754
48073 Cherokee	Texas	98.87435351
55117 Sheboygan	Wisconsin	98.73891353
50013 Grand Isle	Vermont	98.73060649
42073 Lawrence	Pennsylvania	98.62619512
26111 Midland	Michigan	98.54703217
33003 Carroll	New Hampshire	98.40300129
40017 Canadian	Oklahoma	98.30595305
46057 Hamlin	South Dakota	98.18360334
21179 Nelson	Kentucky	98.14398814
51678 Lexington	Virginia	98.09417040
17051 Fayette	Illinois	98.05752708
5027 Columbia	Arkansas	97.71848579
29049 Clinton	Missouri	97.70395701
53031 Jefferson	Washington	97.70241735
27059 Isanti	Minnesota	97.58294550
36075 Oswego	New York	97.54194304
51191 Washington	Virginia	97.42288886
21139 Livingston	Kentucky	97.38151915

Counties\_Cities

41043 Linn	Oregon	97.38092433
29037 Cass	Missouri	97.18543362
50021 Rutland	Vermont	97.15025907
39091 Logan	Ohio	97.00604083
48423 Smith	Texas	96.86344860
37177 Tyrrell	North Carolina	96.82885500
47083 Houston	Tennessee	96.81713663
48015 Austin	Texas	96.70212411
8049 Grand	Colorado	96.61835749
51019 Bedford	Virginia	96.51161314
16045 Gem	Idaho	96.40467279
21191 Pendleton	Kentucky	96.35900613
17087 Johnson	Illinois	96.33911368
39141 Ross	Ohio	96.19009242
42053 Forest	Pennsylvania	96.16705591
46031 Corson	South Dakota	96.03841537
42027 Centre	Pennsylvania	95.82015294
40121 Pittsburg	Oklahoma	95.72213232
12089 Nassau	Florida	95.53546463
29139 Montgomery	Missouri	95.37020981
17067 Hancock	Illinois	95.27011881
37087 Haywood	North Carolina	95.20582208
39135 Preble	Ohio	95.12891187
27045 Fillmore	Minnesota	94.97578118
40011 Blaine	Oklahoma	94.88666315
31027 Cedar	Nebraska	94.71939380
37137 Pamlico	North Carolina	94.71191792
29047 Clay	Missouri	94.57512228
16081 Teton	Idaho	94.50171821
48285 Lavaca	Texas	94.48035803
54049 Marion	West Virginia	94.47920566
35055 Taos	New Mexico	94.41145120
21033 Caldwell	Kentucky	94.37672041
39039 Defiance	Ohio	94.32726320

Counties\_Cities

48031 Blanco	Texas	94.00102547
48451 Tom Green	Texas	93.91736964
47103 Lincoln	Tennessee	93.79488232
20013 Brown	Kansas	93.76953532
2020 Anchorage	Alaska	93.29830074
21027 Breckinridge	Kentucky	93.19207377
21021 Boyle	Kentucky	93.02325581
55053 Jackson	Wisconsin	92.78249829
51103 Lancaster	Virginia	92.73856997
48395 Robertson	Texas	92.57116408
17035 Cumberland	Illinois	92.52405625
40131 Rogers	Oklahoma	92.40737520
27157 Wabasha	Minnesota	92.40009240
48175 Goliad	Texas	92.29957806
12069 Lake	Florida	92.28740936
20161 Riley	Kansas	92.26218743
55017 Chippewa	Wisconsin	91.99345131
51121 Montgomery	Virginia	91.93312118
27095 Mille Lacs	Minnesota	91.81682543
6043 Mariposa	California	91.58033312
48427 Starr	Texas	91.43742735
37013 Beaufort	North Carolina	91.33583976
42009 Bedford	Pennsylvania	91.33178346
30057 Madison	Montana	91.24087591
48169 Garza	Texas	91.21313469
19111 Lee	Iowa	91.02921744
51083 Halifax	Virginia	90.85580305
40101 Muskogee	Oklahoma	90.69366022
40029 Coal	Oklahoma	90.57971014
20127 Morris	Kansas	90.56330375
5045 Faulkner	Arkansas	90.54051889
53069 Wahkiakum	Washington	90.37505648
27121 Pope	Minnesota	90.11444535
16077 Power	Idaho	90.11328527

Counties\_Cities

19137 Montgomery	Iowa	89.97300810
48329 Midland	Texas	89.81446071
48187 Guadalupe	Texas	89.80170318
48493 Wilson	Texas	89.59859828
46129 Walworth	South Dakota	89.49346698
48123 DeWitt	Texas	89.16629514
47109 McNairy	Tennessee	89.03685352
55075 Marinette	Wisconsin	89.03398130
19175 Union	Iowa	89.00396472
21019 Boyd	Kentucky	88.90770533
46047 Fall River	South Dakota	88.78366381
16025 Camas	Idaho	88.73114463
48093 Comanche	Texas	88.66558298
32021 Mineral	Nevada	88.61320337
40125 Pottawatomie	Oklahoma	88.05844880
47129 Morgan	Tennessee	88.04856574
5129 Searcy	Arkansas	87.96179945
26143 Roscommon	Michigan	87.92497069
29025 Caldwell	Missouri	87.83487044
5063 Independence	Arkansas	87.58426668
53055 San Juan	Washington	87.57589911
47099 Lawrence	Tennessee	86.88891938
18083 Knox	Indiana	86.73261960
40033 Cotton	Oklahoma	86.56509695
47085 Humphreys	Tennessee	86.55198529
12017 Citrus	Florida	86.52799654
55057 Juneau	Wisconsin	86.41094038
38067 Pembina	North Dakota	86.36821650
26141 Presque Isle	Michigan	86.35578584
54093 Tucker	West Virginia	86.26887132
2090 Fairbanks North	Alaska	85.88374372
46049 Faulk	South Dakota	85.83690987
20157 Republic	Kansas	85.76329331
36023 Cortland	New York	85.73280639



Counties\_Cities

26103 Marquette	Michigan	85.69366769
51073 Gloucester	Virginia	85.67833141
38003 Barnes	North Dakota	85.37279454
51009 Amherst	Virginia	85.26495295
39021 Champaign	Ohio	85.15250039
46093 Meade	South Dakota	84.82363752
51027 Buchanan	Virginia	84.82163894
33009 Grafton	New Hampshire	84.64571314
48505 Zapata	Texas	84.56659619
19027 Carroll	Iowa	84.35050114
21193 Perry	Kentucky	84.31703204
38037 Grant	North Dakota	84.24599832
6087 Santa Cruz	California	84.22818180
13183 Long	Georgia	84.21939151
23023 Sagadahoc	Maine	84.18925745
53003 Asotin	Washington	84.03361345
31139 Pierce	Nebraska	84.01008121
13305 Wayne	Georgia	83.87010199
56027 Niobrara	Wyoming	83.75209380
48241 Jasper	Texas	83.63068689
29219 Warren	Missouri	83.54700239
4007 Gila	Arizona	83.50498246
48013 Atascosa	Texas	83.48240906
48229 Hudspeth	Texas	83.42022941
41005 Clackamas	Oregon	83.15808448
46089 McPherson	South Dakota	83.09098463
29115 Linn	Missouri	83.07717870
27051 Grant	Minnesota	83.04268394
29029 Camden	Missouri	82.94226782
40097 Mayes	Oklahoma	82.71097380
26031 Cheboygan	Michigan	82.63487192
48213 Henderson	Texas	82.62554831
29035 Carter	Missouri	82.59002313
29181 Ripley	Missouri	82.08342661

Counties\_Cities

8047 Gilpin	Colorado	81.68599902
17139 Moultrie	Illinois	81.53835700
48223 Hopkins	Texas	81.49959250
46067 Hutchinson	South Dakota	81.30081301
54015 Clay	West Virginia	81.09360519
48345 Motley	Texas	81.03727715
48215 Hidalgo	Texas	80.95258442
55103 Richland	Wisconsin	80.56626575
29041 Chariton	Missouri	80.52610388
19159 Ringgold	Iowa	80.51529791
5137 Stone	Arkansas	80.27614996
55021 Columbia	Wisconsin	80.19805433
5085 Lonoke	Arkansas	80.10100873
21163 Meade	Kentucky	80.09751001
21091 Hancock	Kentucky	79.92692396
48355 Nueces	Texas	79.77585469
48217 Hill	Texas	79.77113935
20061 Geary	Kansas	79.76928269
19033 Cerro Gordo	Iowa	79.72424790
29051 Cole	Missouri	79.43122038
51163 Rockbridge	Virginia	79.11392405
20179 Sheridan	Kansas	78.95775760
36013 Chautauqua	New York	78.94387169
48091 Comal	Texas	78.85531734
47137 Pickett	Tennessee	78.70916962
12101 Pasco	Florida	78.57235513
21055 Crittenden	Kentucky	78.51934941
40093 Major	Oklahoma	78.49293564
32005 Douglas	Nevada	78.40386242
19147 Palo Alto	Iowa	78.39623698
46091 Marshall	South Dakota	78.24726135
46069 Hyde	South Dakota	78.00312012
47127 Moore	Tennessee	77.99095305
47183 Weakley	Tennessee	77.80936705

Counties\_Cities

21203 Rockcastle	Kentucky	77.61194030
12083 Marion	Florida	77.50495171
46045 Edmunds	South Dakota	77.41935484
56023 Lincoln	Wyoming	77.18431615
51143 Pittsylvania	Virginia	77.11365240
46115 Spink	South Dakota	76.98229407
21123 Larue	Kentucky	76.88544069
12009 Brevard	Florida	76.56878038
48197 Hardeman	Texas	76.49158593
40013 Bryan	Oklahoma	76.28411595
6023 Humboldt	California	76.26143005
48247 Jim Hogg	Texas	76.21951220
29229 Wright	Missouri	76.17803896
48497 Wise	Texas	76.12912671
40073 Kingfisher	Oklahoma	75.87253414
35005 Chaves	New Mexico	75.74703582
41071 Yamhill	Oregon	75.69951964
55095 Polk	Wisconsin	75.69154548
36049 Lewis	New York	75.62294400
42015 Bradford	Pennsylvania	75.61685270
27001 Aitkin	Minnesota	75.46220601
47059 Greene	Tennessee	75.26741645
20023 Cheyenne	Kansas	75.18796992
48459 Upshur	Texas	75.13330102
21221 Trigg	Kentucky	75.12121833
54011 Cabell	West Virginia	75.08796018
21057 Cumberland	Kentucky	75.08634930
29165 Platte	Missouri	74.76817012
21147 McCreary	Kentucky	74.67830882
39125 Paulding	Ohio	74.62686567
33005 Cheshire	New Hampshire	74.51662244
56037 Sweetwater	Wyoming	74.33044529
53015 Cowlitz	Washington	74.32079055
26097 Mackinac	Michigan	74.16334477

Counties\_Cities

38083 Sheridan	North Dakota	74.12898443
27065 Kanabec	Minnesota	74.04208058
45073 Oconee	South Carolina	74.00413402
48297 Live Oak	Texas	73.97665626
42059 Greene	Pennsylvania	73.96044486
39063 Hancock	Ohio	73.75214013
48457 Tyler	Texas	73.74631268
17173 Shelby	Illinois	73.59367094
29013 Bates	Missouri	73.52941176
29027 Callaway	Missouri	73.51466952
38069 Pierce	North Dakota	73.51139427
38055 McLean	North Dakota	73.36757153
51580 Covington	Virginia	73.26007326
17147 Piatt	Illinois	73.18858258
46137 Ziebach	South Dakota	72.93946025
42051 Fayette	Pennsylvania	72.82986178
21011 Bath	Kentucky	72.68028749
27159 Wadena	Minnesota	72.60582299
38057 Mercer	North Dakota	72.57771864
5095 Monroe	Arkansas	72.46376812
27071 Koochiching	Minnesota	72.34726688
48259 Kendall	Texas	72.30341141
6061 Placer	California	72.23724339
20155 Reno	Kansas	72.18247730
17005 Bond	Illinois	72.15874925
48173 Glasscock	Texas	72.04610951
19097 Jackson	Iowa	72.04610951
40049 Garvin	Oklahoma	71.91399087
46119 Sully	South Dakota	71.83908046
37043 Clay	North Carolina	71.81973247
5029 Conway	Arkansas	71.80125413
54087 Roane	West Virginia	71.77720356
15009 Maui	Hawaii	71.76733032
27015 Brown	Minnesota	71.68173311

Counties\_Cities

47009 Blount	Tennessee	71.56506711
55049 Iowa	Wisconsin	71.51571242
37189 Watauga	North Carolina	71.49879346
27173 Yellow Medicine	Minnesota	71.46503318
48059 Callahan	Texas	71.45919680
39015 Brown	Ohio	71.09765607
26051 Gladwin	Michigan	71.04234913
51195 Wise	Virginia	71.03020099
29111 Lewis	Missouri	71.02993404
20035 Cowley	Kansas	70.98642740
54077 Preston	West Virginia	70.92408168
42125 Washington	Pennsylvania	70.89599028
38105 Williams	North Dakota	70.72135785
40091 McIntosh	Oklahoma	70.65354529
16003 Adams	Idaho	70.58823529
17023 Clark	Illinois	70.53090536
21223 Trimble	Kentucky	70.46388726
51155 Pulaski	Virginia	70.45147655
12005 Bay	Florida	70.16142525
17001 Adams	Illinois	70.02481314
21161 Mason	Kentucky	69.97084548
21169 Metcalfe	Kentucky	69.79062812
47063 Hamblen	Tennessee	69.69288668
38071 Ramsey	North Dakota	69.68034143
42031 Clarion	Pennsylvania	69.62531267
48467 Van Zandt	Texas	69.61923633
22115 Vernon	Louisiana	69.58657388
47023 Chester	Tennessee	69.46052327
51067 Franklin	Virginia	69.40119228
47175 Van Buren	Tennessee	69.38421509
21017 Bourbon	Kentucky	69.36187079
56005 Campbell	Wyoming	69.35413958
48313 Madison	Texas	69.33851061
41017 Deschutes	Oregon	69.27227651

Counties\_Cities

47057 Grainger	Tennessee	69.12940160
20143 Ottawa	Kansas	68.94174423
36045 Jefferson	New York	68.90072033
21167 Mercer	Kentucky	68.88950124
31131 Otoe	Nebraska	68.81451361
54079 Putnam	West Virginia	68.80491161
54029 Hancock	West Virginia	68.74269609
40075 Kiowa	Oklahoma	68.73639592
16065 Madison	Idaho	68.69529819
54105 Wirt	West Virginia	68.61063465
47177 Warren	Tennessee	68.49650179
16073 Owyhee	Idaho	68.41700162
47039 Decatur	Tennessee	68.34102170
54005 Boone	West Virginia	68.33401667
55123 Vernon	Wisconsin	68.21503979
40111 Okmulgee	Oklahoma	67.82313812
40021 Cherokee	Oklahoma	67.79661017
37133 Onslow	North Carolina	67.78529261
48025 Bee	Texas	67.51158437
29015 Benton	Missouri	67.43438116
56001 Albany	Wyoming	67.35576799
39071 Highland	Ohio	67.35101491
56003 Big Horn	Wyoming	67.33439946
41003 Benton	Oregon	67.31740155
56011 Crook	Wyoming	67.11409396
29186 Ste. Genevieve	Missouri	67.08407871
50023 Washington	Vermont	67.07946336
48463 Uvalde	Texas	67.04909484
36097 Schuyler	New York	66.99419384
47179 Washington	Tennessee	66.87038808
23019 Penobscot	Maine	66.84491979
41041 Lincoln	Oregon	66.81785049
5131 Sebastian	Arkansas	66.53464107
41035 Klamath	Oregon	66.51589730

Counties\_Cities

48367 Parker	Texas	66.48792016
39069 Henry	Ohio	66.45499520
21229 Washington	Kentucky	66.20324396
42105 Potter	Pennsylvania	66.17735531
39057 Greene	Ohio	66.07339504
48191 Hall	Texas	66.05019815
21209 Scott	Kentucky	66.03487355
48447 Throckmorton	Texas	66.00660066
48045 Briscoe	Texas	65.96306069
39067 Harrison	Ohio	65.90220113
48485 Wichita	Texas	65.87715047
47049 Fentress	Tennessee	65.87253664
30007 Broadwater	Montana	65.73541495
48235 Irion	Texas	65.70302234
51735 Poquoson	Virginia	65.62756358
16041 Franklin	Idaho	65.56899315
30111 Yellowstone	Montana	65.56885667
12053 Hernando	Florida	65.49131585
40095 Marshall	Oklahoma	65.45281447
40067 Jefferson	Oklahoma	65.32745386
46011 Brookings	South Dakota	65.28156222
20123 Mitchell	Kansas	65.04065041
26035 Clare	Michigan	65.02584777
39119 Muskingum	Ohio	64.97801190
38101 Ward	North Dakota	64.95040151
5033 Crawford	Arkansas	64.66265022
18165 Vermillion	Indiana	64.60365657
55078 Menominee	Wisconsin	64.40532417
6021 Glenn	California	64.17798695
54107 Wood	West Virginia	64.13073168
21151 Madison	Kentucky	63.87493504
48289 Leon	Texas	63.69426752
17011 Bureau	Illinois	63.64986512
29039 Cedar	Missouri	63.53688669

Counties\_Cities

47151 Scott	Tennessee	63.52375335
48145 Falls	Texas	63.45543698
30085 Roosevelt	Montana	63.29686228
26047 Emmet	Michigan	63.04791642
40081 Lincoln	Oklahoma	63.00114548
21043 Carter	Kentucky	62.95363650
29147 Nodaway	Missouri	62.76901004
18129 Posey	Indiana	62.64682850
20027 Clay	Kansas	62.52344629
20125 Montgomery	Kansas	62.26650062
5145 White	Arkansas	62.24040037
13265 Taliaferro	Georgia	62.18905473
40103 Noble	Oklahoma	62.00726371
5117 Prairie	Arkansas	61.92717364
18001 Adams	Indiana	61.73532383
21195 Pike	Kentucky	61.64172460
47001 Anderson	Tennessee	61.45236788
54045 Logan	West Virginia	61.33652283
48143 Erath	Texas	61.25429958
17179 Tazewell	Illinois	61.21153497
53035 Kitsap	Washington	61.15527881
48353 Nolan	Texas	61.01281269
47055 Giles	Tennessee	61.01074467
8021 Conejos	Colorado	60.97560976
8081 Moffat	Colorado	60.66120716
35037 Quay	New Mexico	60.58403005
35015 Eddy	New Mexico	60.44905009
26135 Oscoda	Michigan	60.41565974
37055 Dare	North Carolina	60.27232131
54063 Monroe	West Virginia	60.24096386
29061 Daviess	Missouri	60.14675809
47073 Hawkins	Tennessee	60.14505572
55033 Dunn	Wisconsin	59.82584033
18051 Gibson	Indiana	59.78715772



Counties\_Cities

29077 Greene	Missouri	59.60475879
27137 St. Louis	Minnesota	59.57327513
56033 Sheridan	Wyoming	59.53759137
5103 Ouachita	Arkansas	59.30695586
46061 Hanson	South Dakota	59.24170616
54033 Harrison	West Virginia	59.21188975
48407 San Jacinto	Texas	59.19426164
21131 Leslie	Kentucky	59.15409642
54103 Wetzel	West Virginia	58.93909627
47029 Cocke	Tennessee	58.70185051
41055 Sherman	Oregon	58.54800937
40119 Payne	Oklahoma	58.50804486
17033 Crawford	Illinois	58.48886053
29187 St. Francois	Missouri	58.47777844
55063 La Crosse	Wisconsin	58.36082213
48409 San Patricio	Texas	58.30206449
23015 Lincoln	Maine	58.23772640
8007 Archuleta	Colorado	58.11841627
29005 Atchison	Missouri	58.01585767
53045 Mason	Washington	58.00906773
53067 Thurston	Washington	57.95704894
48273 Kleberg	Texas	57.82389412
20045 Douglas	Kansas	57.64353240
20141 Osborne	Kansas	57.55395683
29017 Bollinger	Missouri	57.52321473
31127 Nemaha	Nebraska	57.48778385
20029 Cloud	Kansas	57.28032993
19071 Fremont	Iowa	57.20005720
26029 Charlevoix	Michigan	57.15592135
5049 Fulton	Arkansas	57.05436466
6101 Sutter	California	56.81407336
51115 Mathews	Virginia	56.80527153
20139 Osage	Kansas	56.45818957
5109 Pike	Arkansas	56.21662138

Counties\_Cities

54053 Mason	West Virginia	56.14192679
37031 Carteret	North Carolina	56.09573672
30009 Carbon	Montana	56.00149337
13109 Evans	Georgia	55.96492864
35003 Catron	New Mexico	55.89714925
21181 Nicholas	Kentucky	55.81914597
6017 El Dorado	California	55.59110123
48161 Freestone	Texas	55.53311793
20183 Smith	Kansas	55.50929781
39127 Perry	Ohio	55.50467627
42033 Clearfield	Pennsylvania	55.42399355
29063 DeKalb	Missouri	55.42359462
20015 Butler	Kansas	55.41825807
37053 Currituck	North Carolina	55.40780142
17175 Stark	Illinois	55.27915976
5083 Logan	Arkansas	55.20541013
17191 Wayne	Illinois	55.10653931
29083 Henry	Missouri	55.06607930
35017 Grant	New Mexico	54.85262927
27129 Renville	Minnesota	54.74952094
17183 Vermilion	Illinois	54.68322787
48487 Wilbarger	Texas	54.60218409
17203 Woodford	Illinois	54.59792528
20011 Bourbon	Kansas	54.59632840
35047 San Miguel	New Mexico	54.36555398
28003 Alcorn	Mississippi	54.16384563
8043 Fremont	Colorado	54.14297911
26119 Montmorency	Michigan	53.96654074
16005 Bannock	Idaho	53.93743258
47077 Henderson	Tennessee	53.86576651
23017 Oxford	Maine	53.80263112
47089 Jefferson	Tennessee	53.69177220
30059 Meagher	Montana	53.59056806
29217 Vernon	Missouri	53.58534684

Counties\_Cities

8073 Lincoln	Colorado	53.47593583
48383 Reagan	Texas	53.46164127
54091 Taylor	West Virginia	53.37445143
54073 Pleasants	West Virginia	53.28360197
48283 La Salle	Texas	53.11379631
21135 Lewis	Kentucky	52.80229313
23013 Knox	Maine	52.80229313
50005 Caledonia	Vermont	52.80179526
42111 Somerset	Pennsylvania	52.73691043
38091 Steele	North Dakota	52.54860746
48317 Martin	Texas	52.14670607
29221 Washington	Missouri	52.11883093
48151 Fisher	Texas	52.09690023
48107 Crosby	Texas	51.91209552
48207 Haskell	Texas	51.60846379
32007 Elko County	Nevada	51.46778498
32007 Elko County	Nevada	51.46778498
26133 Osceola	Michigan	51.41167902
26009 Antrim	Michigan	51.35887010
16019 Bonneville	Idaho	51.34612422
38065 Oliver	North Dakota	51.22950820
48221 Hood	Texas	51.20835192
31015 Boyd	Nebraska	51.15089514
29053 Cooper	Missouri	51.12764870
8011 Bent	Colorado	51.00306018
48389 Reeves	Texas	50.97164702
21217 Taylor	Kentucky	50.88261771
48465 Val Verde	Texas	50.80474720
16055 Kootenai	Idaho	50.77242191
48309 McLennan	Texas	50.66632104
26089 Leelanau	Michigan	50.54217975
26085 Lake	Michigan	50.50079960
51720 Norton	Virginia	50.40322581
21045 Casey	Kentucky	50.35246727

Counties\_Cities

31071 Garfield	Nebraska	50.32712632
6057 Nevada	California	50.15246349
39087 Lawrence	Ohio	50.11191661
35029 Luna	New Mexico	50.07720235
20021 Cherokee	Kansas	49.96252810
54041 Lewis	West Virginia	49.92511233
17127 Massac	Illinois	49.71590909
41011 Coos	Oregon	49.69792977
26153 Schoolcraft	Michigan	49.57858205
47005 Benton	Tennessee	49.43153732
42113 Sullivan	Pennsylvania	49.41525284
55097 Portage	Wisconsin	49.33607736
55071 Manitowoc	Wisconsin	49.32088929
48097 Cooke	Texas	49.29265047
40047 Garfield	Oklahoma	49.25057049
51173 Smyth	Virginia	49.22551851
21053 Clinton	Kentucky	48.99078973
29173 Ralls	Missouri	48.96200548
39147 Seneca	Ohio	48.90684152
40077 Latimer	Oklahoma	48.87107810
55113 Sawyer	Wisconsin	48.51719328
54001 Barbour	West Virginia	48.38221953
18125 Pike	Indiana	48.34810637
26107 Mecosta	Michigan	48.22597313
50009 Essex	Vermont	48.00000000
48077 Clay	Texas	47.81943382
30067 Park	Montana	47.80114723
26095 Luce	Michigan	47.74789113
21071 Floyd	Kentucky	47.42641931
26041 Delta	Michigan	47.41054745
40061 Haskell	Oklahoma	47.36343543
55073 Marathon	Wisconsin	47.25758337
37075 Graham	North Carolina	47.14757190
40123 Pontotoc	Oklahoma	47.06251471

Counties\_Cities

38009 Bottineau	North Dakota	46.79457183
37175 Transylvania	North Carolina	46.76311559
16037 Custer	Idaho	46.72897196
46081 Lawrence	South Dakota	46.61823550
31145 Red Willow	Nebraska	46.61570017
42117 Tioga	Pennsylvania	46.61089714
6033 Lake	California	46.59687490
53041 Lewis	Washington	46.48007638
40025 Cimarron	Oklahoma	46.44681839
29097 Jasper	Missouri	46.42063729
33019 Sullivan	New Hampshire	46.35638791
39079 Jackson	Ohio	46.31916996
55031 Douglas	Wisconsin	46.28772450
55037 Florence	Wisconsin	46.28558204
40053 Grant	Oklahoma	46.23208507
29225 Webster	Missouri	46.02521159
17061 Greene	Illinois	45.99816007
20169 Saline	Kansas	45.95503759
48337 Montague	Texas	45.92774036
27127 Redwood	Minnesota	45.90464949
38085 Sioux	North Dakota	45.89261129
36033 Franklin	New York	45.73201042
55011 Buffalo	Wisconsin	45.71428571
47013 Campbell	Tennessee	45.47406715
29087 Holt	Missouri	45.41326067
39083 Knox	Ohio	45.23936471
48237 Jack	Texas	45.23351804
27073 Lac qui Parle	Minnesota	45.05857615
48363 Palo Pinto	Texas	45.02164502
15003 Honolulu	Hawaii	44.99632683
40151 Woods	Oklahoma	44.95897494
26101 Manistee	Michigan	44.84670581
27007 Beltrami	Minnesota	44.82677653
38039 Griggs	North Dakota	44.80286738

Counties\_Cities

42021 Cambria	Pennsylvania	44.78858271
40127 Pushmataha	Oklahoma	44.72671974
21189 Owsley	Kentucky	44.72271914
30107 Wheatland	Montana	44.72271914
39005 Ashland	Ohio	44.65531677
21137 Lincoln	Kentucky	44.63561110
29145 Newton	Missouri	44.62293619
48131 Duval	Texas	44.59507670
42023 Cameron	Pennsylvania	44.52359751
48125 Dickens	Texas	44.46420631
40083 Logan	Oklahoma	44.40591233
55005 Barron	Wisconsin	44.28305730
29141 Morgan	Missouri	44.20866490
47025 Claiborne	Tennessee	44.08615695
21231 Wayne	Kentucky	43.97107680
38023 Divide	North Dakota	43.80201489
48351 Newton	Texas	43.64906155
30035 Glacier	Montana	43.64588638
8055 Huerfano	Colorado	43.54768471
23025 Somerset	Maine	43.48513599
2240 Southeast Fairbanks	Alaska	43.36513443
17123 Marshall	Illinois	43.35009537
42013 Blair	Pennsylvania	43.26813180
16011 Bingham	Idaho	43.25633705
40099 Murray	Oklahoma	43.00150505
48391 Refugio	Texas	42.66211604
16029 Caribou	Idaho	42.49291785
48429 Stephens	Texas	42.40432524
48281 Lampasas	Texas	42.39483725
41063 Wallowa	Oregon	42.36689733
20159 Rice	Kansas	41.96831392
38079 Rolette	North Dakota	41.95510803
20115 Marion	Kansas	41.84100418
39121 Noble	Ohio	41.80019507

Counties\_Cities

5039 Dallas	Arkansas	41.77109440
6009 Calaveras	California	41.66483926
35025 Lea	New Mexico	41.66008246
40107 Okfuskee	Oklahoma	41.32914531
35007 Colfax	New Mexico	41.28819158
40135 Sequoyah	Oklahoma	41.28317832
55081 Monroe	Wisconsin	41.25860459
55137 Waushara	Wisconsin	41.21501875
30051 Liberty	Montana	41.15226337
39115 Morgan	Ohio	41.08463435
6115 Yuba	California	41.00408759
40043 Dewey	Oklahoma	40.86636698
53049 Pacific	Washington	40.84225812
8077 Mesa	Colorado	40.46812482
5021 Clay	Arkansas	40.41220449
29175 Randolph	Missouri	40.38282922
8027 Custer	Colorado	40.37141704
15001 Hawaii	Hawaii	40.30191608
19195 Worth	Iowa	40.25224742
53075 Whitman	Washington	40.16790183
21051 Clay	Kentucky	39.79109674
21089 Greenup	Kentucky	39.69604174
39001 Adams	Ohio	39.67681431
29121 Macon	Missouri	39.59611958
17059 Gallatin	Illinois	39.54132068
47145 Roane	Tennessee	39.51825367
5001 Arkansas	Arkansas	39.39445101
47163 Sullivan	Tennessee	39.32313469
35035 Otero	New Mexico	38.93322951
48495 Winkler	Texas	38.86010363
38051 McIntosh	North Dakota	38.68471954
32017 Lincoln	Nevada	38.45414343
5101 Newton	Arkansas	38.43689942
31063 Frontier	Nebraska	38.34355828

Counties\_Cities

20063 Gove	Kansas	38.28483920
48165 Gaines	Texas	38.27568059
46015 Brule	South Dakota	38.24823102
37095 Hyde	North Carolina	38.24091778
51105 Lee	Virginia	38.23117115
48133 Eastland	Texas	38.20543609
51750 Radford	Virginia	38.17002018
48265 Kerr	Texas	38.16429730
51063 Floyd	Virginia	37.98670465
19131 Mitchell	Iowa	37.84653231
6045 Mendocino	California	37.66865283
20147 Phillips	Kansas	37.61519654
29055 Crawford	Missouri	37.56730809
48307 McCulloch	Texas	37.56103668
48035 Bosque	Texas	37.45117971
48119 Delta	Texas	37.39016639
56015 Goshen	Wyoming	37.38038278
27021 Cass	Minnesota	37.26413496
50019 Orleans	Vermont	37.16504999
12045 Gulf	Florida	37.11952487
20137 Norton	Kansas	36.83241252
42065 Jefferson	Pennsylvania	36.66277125
55125 Vilas	Wisconsin	36.46640532
29151 Osage	Missouri	36.45909290
51031 Campbell	Virginia	36.38149637
20077 Harper	Kansas	36.32401017
30029 Flathead	Montana	36.23685190
21235 Whitley	Kentucky	35.86998510
26165 Wexford	Michigan	35.85728799
20195 Trego	Kansas	35.80379520
48083 Coleman	Texas	35.72704537
5067 Jackson	Arkansas	35.69091666
31087 Hitchcock	Nebraska	35.63791875
30053 Lincoln	Montana	35.36425179



Counties\_Cities

55107 Rusk	Wisconsin	35.34318230
42039 Crawford	Pennsylvania	35.26797785
48079 Cochran	Texas	35.26093089
55051 Iron	Wisconsin	35.23608175
53009 Clallam	Washington	35.18511279
48501 Yoakum	Texas	34.92026539
38063 Nelson	North Dakota	34.85535030
20051 Ellis	Kansas	34.83106931
26109 Menominee	Michigan	34.80833660
20191 Sumner	Kansas	34.78865890
40153 Woodward	Oklahoma	34.61576501
21125 Laurel	Kentucky	34.61405331
17107 Logan	Illinois	34.57216940
8071 Las Animas	Colorado	34.47562573
17057 Fulton	Illinois	34.43921479
38049 McHenry	North Dakota	34.38789546
54095 Tyler	West Virginia	34.30139492
24023 Garrett	Maryland	34.29002503
27029 Clearwater	Minnesota	34.05221339
55085 Oneida	Wisconsin	33.83140682
47019 Carter	Tennessee	33.71723661
30063 Missoula	Montana	33.67258462
54059 Mingo	West Virginia	33.63464368
30073 Pondera	Montana	33.48961822
6091 Sierra	California	33.47840643
13125 Glascock	Georgia	33.38898164
29043 Christian	Missouri	33.33984802
48503 Young	Texas	33.25020781
26053 Gogebic	Michigan	33.12135665
47101 Lewis	Tennessee	33.09614430
29117 Livingston	Missouri	33.01201637
54047 McDowell	West Virginia	32.92542391
48379 Rains	Texas	32.89744222
30023 Deer Lodge	Montana	32.85510897

Counties\_Cities

32001 Churchill	Nevada	32.73322422
21205 Rowan	Kentucky	32.54281414
2170 Matanuska-Susit	Alaska	32.52485828
38011 Bowman	North Dakota	32.50975293
51169 Scott	Virginia	32.50673354
30081 Ravalli	Montana	32.42842583
55077 Marquette	Wisconsin	32.39600881
6011 Colusa	California	32.36694872
41029 Jackson	Oregon	32.33681296
20053 Ellsworth	Kansas	32.27888961
40009 Beckham	Oklahoma	32.24469114
54067 Nicholas	West Virginia	32.20352629
20079 Harvey	Kansas	32.15434084
21127 Lawrence	Kentucky	32.11097553
39131 Pike	Ohio	32.06612748
29179 Reynolds	Missouri	31.97953310
21121 Knox	Kentucky	31.94479939
29185 St. Clair	Missouri	31.93187866
48249 Jim Wells	Texas	31.84557347
42083 McKean	Pennsylvania	31.73208358
32033 White Pine	Nevada	31.66226913
29209 Stone	Missouri	31.49705503
30093 Silver Bow	Montana	31.43485840
35028 Los Alamos	New Mexico	31.41196796
17047 Edwards	Illinois	31.28911139
19185 Wayne	Iowa	31.24511795
5005 Baxter	Arkansas	31.23573368
2198 Prince of Wales-	Alaska	31.14294612
38031 Foster	North Dakota	31.09452736
50017 Orange	Vermont	31.03555295
17055 Franklin	Illinois	31.00695072
48417 Shackelford	Texas	30.74085460
41015 Curry	Oregon	30.68425898
56035 Sublette	Wyoming	30.57169061

Counties\_Cities

16051 Jefferson	Idaho	30.57169061
41009 Columbia	Oregon	30.54775951
47067 Hancock	Tennessee	30.53901359
20145 Pawnee	Kansas	30.47851265
16043 Fremont	Idaho	30.37667072
26055 Grand Traverse	Michigan	30.24640014
39053 Gallia	Ohio	30.02101471
40079 Le Flore	Oklahoma	30.01200480
32027 Pershing	Nevada	30.00300030
2180 Nome	Alaska	29.97601918
29091 Howell	Missouri	29.94310809
51167 Russell	Virginia	29.90877823
29059 Dallas	Missouri	29.82937597
51071 Giles	Virginia	29.68416053
48081 Coke	Texas	29.67359050
29089 Howard	Missouri	29.59455460
29093 Iron	Missouri	29.47823524
48399 Runnels	Texas	29.31405120
17165 Saline	Illinois	29.28135196
42121 Venango	Pennsylvania	29.25915812
15007 Kauai	Hawaii	29.11288869
40005 Atoka	Oklahoma	28.90591126
48377 Presidio	Texas	28.78526195
48385 Real	Texas	28.75215641
38005 Benson	North Dakota	28.72737719
53065 Stevens	Washington	28.72293416
54097 Upshur	West Virginia	28.67089904
48105 Crockett	Texas	28.57959417
21079 Garrard	Kentucky	28.47380410
39161 Van Wert	Ohio	28.28754287
6007 Butte	California	28.10737884
5047 Franklin	Arkansas	28.07411567
37029 Camden	North Carolina	28.01120448
48023 Baylor	Texas	27.91736460

Counties\_Cities

31013 Box Butte	Nebraska	27.84998143
21187 Owen	Kentucky	27.57352941
54013 Calhoun	West Virginia	27.57099531
30083 Richland	Montana	27.49014936
6093 Siskiyou	California	27.44488153
48075 Childress	Texas	27.43107941
40069 Johnston	Oklahoma	27.39976254
48275 Knox	Texas	27.37476047
39009 Athens	Ohio	27.34814185
20041 Dickinson	Kansas	26.71368275
48271 Kinney	Texas	26.54632333
21159 Martin	Kentucky	26.49474521
21119 Knott	Kentucky	26.44453259
27135 Roseau	Minnesota	26.40264026
40059 Harper	Oklahoma	26.33658151
41033 Josephine	Oregon	26.31789731
41019 Douglas	Oregon	26.29598397
48019 Bandera	Texas	26.28811777
30049 Lewis and Clark	Montana	26.20087336
48211 Hemphill	Texas	26.14379085
2188 Northwest Arctic	Alaska	26.07222005
39105 Meigs	Ohio	25.96728123
54025 Greenbrier	West Virginia	25.87247743
53027 Grays Harbor	Washington	25.71007158
17069 Hardin	Illinois	25.57544757
35027 Lincoln	New Mexico	25.56760074
48255 Karnes	Texas	25.55910543
6005 Amador	California	25.39166646
41037 Lake	Oregon	25.38393197
17159 Richland	Illinois	25.37588023
17101 Lawrence	Illinois	25.37266096
17039 De Witt	Illinois	25.36622487
19053 Decatur	Iowa	25.34854246
55069 Lincoln	Wisconsin	25.28079743

Counties\_Cities

53059 Skamania	Washington	25.15934250
31029 Chase	Nebraska	25.14458134
41013 Crook	Oregon	25.13931370
29009 Barry	Missouri	25.07941816
29213 Taney	Missouri	25.06624651
31101 Keith	Nebraska	24.93454681
32029 Storey	Nevada	24.82005460
30043 Jefferson	Montana	24.79953708
48227 Howard	Texas	24.68526290
53013 Columbia	Washington	24.63661000
38045 LaMoure	North Dakota	24.61841457
29123 Madison	Missouri	24.61437479
55001 Adams	Wisconsin	24.57243955
17065 Hamilton	Illinois	24.50079628
51185 Tazewell	Virginia	24.47680822
54043 Lincoln	West Virginia	24.27302296
51520 Bristol	Virginia	24.26889941
54081 Raleigh	West Virginia	24.24111832
20185 Stafford	Kansas	23.93489708
39145 Scioto	Ohio	23.84042807
31129 Nuckolls	Nebraska	23.83790226
17151 Pope	Illinois	23.74169041
46053 Gregory	South Dakota	23.74169041
35023 Hidalgo	New Mexico	23.58490566
21025 Breathitt	Kentucky	23.57378595
27069 Kittson	Minnesota	23.54048964
48095 Concho	Texas	23.38634238
17049 Effingham	Illinois	23.38634238
6089 Shasta	California	23.32814930
2220 Sitka	Alaska	23.12940904
46039 Deuel	South Dakota	23.05741296
48267 Kimble	Texas	22.92526364
29125 Maries	Missouri	22.80761774
48009 Archer	Texas	22.76348737

Counties\_Cities

41061 Union	Oregon	22.67488001
26019 Benzie	Michigan	22.53140314
54009 Brooke	West Virginia	22.51947935
40063 Hughes	Oklahoma	22.49718785
21175 Morgan	Kentucky	22.48032971
5097 Montgomery	Arkansas	22.41147468
41057 Tillamook	Oregon	22.39892485
20007 Barber	Kansas	22.36135957
21115 Johnson	Kentucky	22.33538819
53051 Pend Oreille	Washington	22.05558006
54055 Mercer	West Virginia	21.98508397
23009 Hancock	Maine	21.89341556
30065 Musselshell	Montana	21.50075253
20151 Pratt	Kansas	21.32650885
6063 Plumas	California	21.27206977
41039 Lane	Oregon	21.07420491
48007 Aransas	Texas	21.01546738
29109 Lawrence	Missouri	20.85560103
17013 Calhoun	Illinois	20.82465639
30013 Cascade	Montana	20.82236077
20121 Miami	Kansas	20.78384798
55067 Langlade	Wisconsin	20.75980901
20037 Crawford	Kansas	20.50283195
38021 Dickey	North Dakota	20.39567612
48333 Mills	Texas	20.32107295
47173 Union	Tennessee	20.31694433
55007 Bayfield	Wisconsin	19.94415636
42047 Elk	Pennsylvania	19.88796447
31169 Thayer	Nebraska	19.84520738
26043 Dickinson	Michigan	19.69822322
29105 Laclede	Missouri	19.60070563
6035 Lassen	California	19.47925459
26061 Houghton	Michigan	19.32687264
55003 Ashland	Wisconsin	19.23076923

Counties\_Cities

29149 Oregon	Missouri	18.97353192
55129 Washburn	Wisconsin	18.89406726
20133 Neosho	Kansas	18.80759827
2290 Yukon-Koyukuk	Alaska	18.77229210
27057 Hubbard	Minnesota	18.75117195
5009 Boone	Arkansas	18.67662753
48171 Gillespie	Texas	18.65393225
53043 Lincoln	Washington	18.62197393
37115 Madison	North Carolina	18.37981896
16049 Idaho	Idaho	18.16750439
16085 Valley	Idaho	18.11430124
21087 Green	Kentucky	18.10118563
26071 Iron	Michigan	17.99046505
40149 Washita	Oklahoma	17.97429676
29127 Marion	Missouri	17.48740907
16057 Latah	Idaho	17.44157074
17155 Putnam	Illinois	17.42160279
40003 Alfalfa	Oklahoma	17.37921446
31031 Cherry	Nebraska	17.35809755
37011 Avery	North Carolina	17.13796058
12037 Franklin	Florida	17.04158146
46041 Dewey	South Dakota	16.93766938
29205 Shelby	Missouri	16.52892562
30047 Lake	Montana	16.52892562
48411 San Saba	Texas	16.51800463
2050 Bethel	Alaska	16.46903821
21153 Magoffin	Kentucky	16.17861188
27055 Houston	Minnesota	16.14813220
6105 Trinity	California	15.95532509
33007 Coos	New Hampshire	15.82829466
29131 Miller	Missouri	15.78781181
8103 Rio Blanco	Colorado	15.78282828
5147 Woodruff	Arkansas	15.40832049
21095 Harlan	Kentucky	15.14635162

Counties\_Cities

17025 Clay	Illinois	15.09092281
55141 Wood	Wisconsin	15.05714872
55099 Price	Wisconsin	14.92871538
23003 Aroostook	Maine	14.90068692
17193 White	Illinois	14.63593121
29045 Clark	Missouri	14.61560947
54109 Wyoming	West Virginia	14.43279130
56045 Weston	Wyoming	14.35338022
21129 Lee	Kentucky	14.21868335
54007 Braxton	West Virginia	14.19547164
48047 Brooks	Texas	14.05678943
41023 Grant	Oregon	13.93534002
21237 Wolfe	Kentucky	13.93339836
48299 Llano	Texas	13.85937356
21069 Fleming	Kentucky	13.85809313
55091 Pepin	Wisconsin	13.71930306
21133 Letcher	Kentucky	13.69925567
41025 Harney	Oregon	13.64442625
29073 Gasconade	Missouri	13.60081605
16017 Bonner	Idaho	13.41471594
21063 Elliott	Kentucky	13.31912627
53019 Ferry	Washington	13.07360439
6109 Tuolumne	California	12.83485212
20003 Anderson	Kansas	12.69357705
42123 Warren	Pennsylvania	12.65886880
31147 Richardson	Nebraska	12.59921885
16059 Lemhi	Idaho	12.56123603
6103 Tehama	California	12.51642781
29167 Polk	Missouri	12.42197447
48335 Mitchell	Texas	12.27747084
26013 Baraga	Michigan	12.01923077
5089 Marion	Arkansas	11.96029183
56031 Platte	Wyoming	11.67406024
20205 Wilson	Kansas	11.54068090



Counties\_Cities

31045 Dawes	Nebraska	11.47315282
46033 Custer	South Dakota	11.46000458
29161 Phelps	Missouri	11.17768041
30087 Rosebud	Montana	11.03387399
48043 Brewster	Texas	10.79097874
30001 Beaverhead	Montana	10.63377286
30095 Stillwater	Montana	10.48877701
54085 Ritchie	West Virginia	10.28700751
27149 Stevens	Minnesota	10.25325541
2185 North Slope	Alaska	10.12965964
31089 Holt	Nebraska	9.82511299
55119 Taylor	Wisconsin	9.79815795
48127 Dimmit	Texas	9.70120295
5127 Scott	Arkansas	9.69086152
27075 Lake	Minnesota	9.38262338
35051 Sierra	New Mexico	9.11743253
48475 Ward	Texas	8.53242321
21197 Powell	Kentucky	8.03729304
20001 Allen	Kansas	8.03600129
54089 Summers	West Virginia	7.83699060
21013 Bell	Kentucky	7.52756972
2150 Kodiak Island	Alaska	7.49344324
21065 Estill	Kentucky	7.04324553
56029 Park	Wyoming	6.82035193
55013 Burnett	Wisconsin	6.49688150
17149 Pike	Illinois	6.40573954
41001 Baker	Oregon	6.24765713
30041 Hill	Montana	6.11733040
23021 Piscataquis	Maine	5.95238095
17045 Edgar	Illinois	5.76036866
26033 Chippewa	Michigan	5.33091665
29215 Texas	Missouri	3.91068007
23029 Washington	Maine	3.17561131
31083 Harlan	Nebraska	0.00000000

Counties\_Cities

31103 Keya Paha	Nebraska	0.00000000
20203 Wichita	Kansas	0.00000000
35011 De Baca	New Mexico	0.00000000
31117 McPherson	Nebraska	0.00000000
30027 Fergus	Montana	0.00000000
31091 Hooker	Nebraska	0.00000000
20049 Elk	Kansas	0.00000000
20201 Washington	Kansas	0.00000000
48261 Kenedy	Texas	0.00000000
15005 Kalawao	Hawaii	0.00000000
30103 Treasure	Montana	0.00000000
8057 Jackson	Colorado	0.00000000
8061 Kiowa	Colorado	0.00000000
31183 Wheeler	Nebraska	0.00000000
40057 Harmon	Oklahoma	0.00000000
48443 Terrell	Texas	0.00000000
16033 Clark	Idaho	0.00000000
38095 Towner	North Dakota	0.00000000
8115 Sedgwick	Colorado	0.00000000
35033 Mora	New Mexico	0.00000000
46007 Bennett	South Dakota	0.00000000
46021 Campbell	South Dakota	0.00000000
46055 Haakon	South Dakota	0.00000000
27031 Cook	Minnesota	0.00000000
2282 Yakutat	Alaska	0.00000000
48033 Borden	Texas	0.00000000
48243 Jeff Davis	Texas	0.00000000
48433 Stonewall	Texas	0.00000000
46075 Jones	South Dakota	0.00000000
8033 Dolores	Colorado	0.00000000
38001 Adams	North Dakota	0.00000000
27077 Lake of the Woo	Minnesota	0.00000000
38033 Golden Valley	North Dakota	0.00000000
2261 Valdez-Cordova	Alaska	0.00000000

Counties\_Cities

2060 Bristol Bay	Alaska	0.00000000
41069 Wheeler	Oregon	0.00000000
31005 Arthur	Nebraska	0.00000000
2105 Hoonah-Angoon	Alaska	0.00000000
48413 Schleicher	Texas	0.00000000
29103 Knox	Missouri	0.00000000
41021 Gilliam	Oregon	0.00000000
2230 Skagway	Alaska	0.00000000
16071 Oneida	Idaho	0.00000000
2013 Aleutians East	Alaska	0.00000000
16015 Boise	Idaho	0.00000000
30079 Prairie	Montana	0.00000000
46063 Harding	South Dakota	0.00000000
30033 Garfield	Montana	0.00000000
2275 Wrangell	Alaska	0.00000000
54017 Doddridge	West Virginia	0.00000000
48109 Culberson	Texas	0.00000000
38043 Kidder	North Dakota	0.00000000
38007 Billings	North Dakota	0.00000000
49019 Grand	Utah	0.00000000
2100 Haines	Alaska	0.00000000
31085 Hayes	Nebraska	0.00000000
46107 Potter	South Dakota	0.00000000
5013 Calhoun	Arkansas	0.00000000
46095 Mellette	South Dakota	0.00000000
2070 Dillingham	Alaska	0.00000000
48155 Foard	Texas	0.00000000
53023 Garfield	Washington	0.00000000
30039 Granite	Montana	0.00000000
21201 Robertson	Kentucky	0.00000000
20071 Greeley	Kansas	0.00000000
48269 King	Texas	0.00000000
49015 Emery	Utah	0.00000000
30091 Sheridan	Montana	0.00000000

Counties\_Cities

40045 Ellis	Oklahoma	0.00000000
48425 Somervell	Texas	0.00000000
29011 Barton	Missouri	0.00000000
30019 Daniels	Montana	0.00000000
16023 Butte	Idaho	0.00000000
29079 Grundy	Missouri	0.00000000
25007 Dukes	Massachusetts	0.00000000
31075 Grant	Nebraska	0.00000000
49055 Wayne	Utah	0.00000000
31049 Deuel	Nebraska	0.00000000
38047 Logan	North Dakota	0.00000000
26131 Ontonagon	Michigan	0.00000000
29057 Dade	Missouri	0.00000000
29203 Shannon	Missouri	0.00000000
30097 Sweet Grass	Montana	0.00000000
2016 Aleutians West	Alaska	0.00000000
48435 Sutton	Texas	0.00000000
2164 Lake and Penins	Alaska	0.00000000
2068 Denali	Alaska	0.00000000
20165 Rush	Kansas	0.00000000
16007 Bear Lake	Idaho	0.00000000
2158 Kusilvak	Alaska	0.00000000
31165 Sioux	Nebraska	0.00000000
16035 Clearwater	Idaho	0.00000000
32011 Eureka	Nevada	0.00000000
20039 Decatur	Kansas	0.00000000
49033 Rich	Utah	0.00000000
29067 Douglas	Missouri	0.00000000
30055 McCone	Montana	0.00000000
38041 Hettinger	North Dakota	0.00000000
49001 Beaver	Utah	0.00000000
20109 Logan	Kansas	0.00000000
49017 Garfield	Utah	0.00000000
48327 Menard	Texas	0.00000000

Counties\_Cities

30025 Fallon	Montana	0.00000000
30061 Mineral	Montana	0.00000000
54101 Webster	West Virginia	0.00000000
16061 Lewis	Idaho	0.00000000
26003 Alger	Michigan	0.00000000
48263 Kent	Texas	0.00000000
16021 Boundary	Idaho	0.00000000
29085 Hickory	Missouri	0.00000000
29153 Ozark	Missouri	0.00000000
49047 Uintah	Utah	0.00000000
29197 Schuyler	Missouri	0.00000000
30071 Phillips	Montana	0.00000000
17171 Scott	Illinois	0.00000000
30017 Custer	Montana	0.00000000
28055 Issaquena	Mississippi	0.00000000
36085 Richmond	New York	0.00000000
49023 Juab	Utah	0.00000000
46019 Butte	South Dakota	0.00000000
31057 Dundy	Nebraska	0.00000000
29129 Mercer	Missouri	0.00000000
16079 Shoshone	Idaho	0.00000000
30015 Chouteau	Montana	0.00000000
20193 Thomas	Kansas	0.00000000
49041 Sevier	Utah	0.00000000
6049 Modoc	California	0.00000000
25019 Nantucket	Massachusetts	0.00000000
30021 Dawson	Montana	0.00000000
46105 Perkins	South Dakota	0.00000000
31135 Perkins	Nebraska	0.00000000
30089 Sanders	Montana	0.00000000
20095 Kingman	Kansas	0.00000000
40129 Roger Mills	Oklahoma	0.00000000
51017 Bath	Virginia	0.00000000
29065 Dent	Missouri	0.00000000

Counties\_Cities

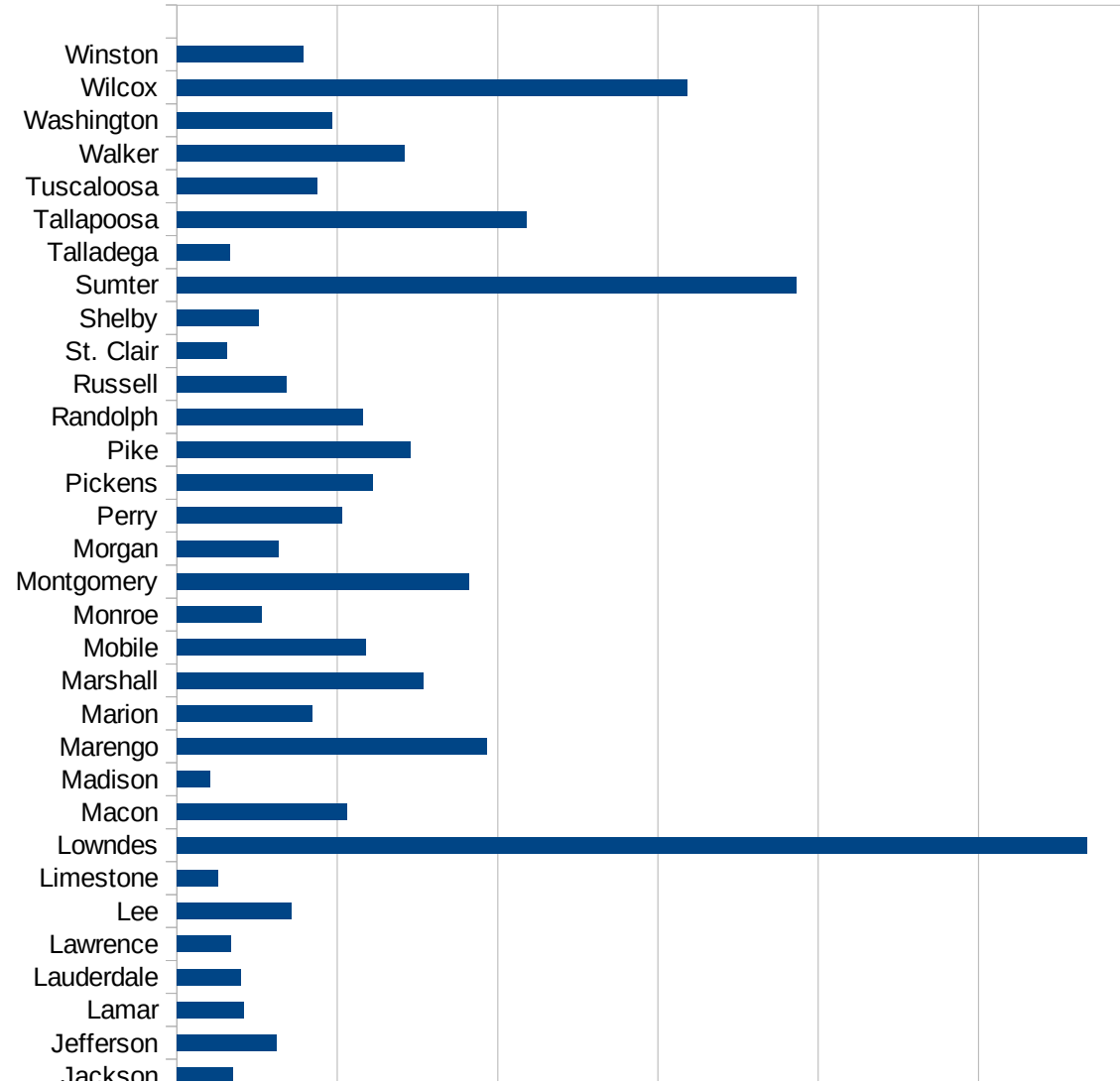
49003 Box Elder	Utah	0.00000000
30099 Teton	Montana	0.00000000
36005 Bronx	New York	0.00000000
29223 Wayne	Missouri	0.00000000
30005 Blaine	Montana	0.00000000
20167 Russell	Kansas	0.00000000
30077 Powell	Montana	0.00000000
30105 Valley	Montana	0.00000000
49025 Kane	Utah	0.00000000
29137 Monroe	Missouri	0.00000000
49005 Cache	Utah	0.00000000
49053 Washington	Utah	0.00000000
36081 Queens	New York	0.00000000
36047 Kings	New York	0.00000000
49057 Weber	Utah	0.00000000
49021 Iron	Utah	0.00000000
49013 Duchesne	Utah	0.00000000
49007 Carbon	Utah	0.00000000
31113 Logan	Nebraska	0.00000000
48301 Loving	Texas	0.00000000
49009 Daggett	Utah	0.00000000
48137 Edwards	Texas	0.00000000
51021 Bland	Virginia	0.00000000
20065 Graham	Kansas	0.00000000
20105 Lincoln	Kansas	0.00000000
20117 Marshall	Kansas	0.00000000
20153 Rawlins	Kansas	0.00000000
20199 Wallace	Kansas	0.00000000
26083 Keweenaw	Michigan	0.00000000
29171 Putnam	Missouri	0.00000000
30011 Carter	Montana	0.00000000
30045 Judith Basin	Montana	0.00000000
30069 Petroleum	Montana	0.00000000
30075 Powder River	Montana	0.00000000

Counties\_Cities

30109 Wibaux	Montana	0.00000000
38019 Cavalier	North Dakota	0.00000000
31007 Banner	Nebraska	0.00000000
31009 Blaine	Nebraska	0.00000000
31017 Brown	Nebraska	0.00000000
31115 Loup	Nebraska	0.00000000
31133 Pawnee	Nebraska	0.00000000
31149 Rock	Nebraska	0.00000000
31161 Sheridan	Nebraska	0.00000000
32009 Esmeralda	Nevada	0.00000000
48311 McMullen	Texas	0.00000000
48431 Sterling	Texas	0.00000000
48461 Upton	Texas	0.00000000
49027 Millard	Utah	0.00000000
49029 Morgan	Utah	0.00000000
49031 Piute	Utah	0.00000000
49039 Sanpete	Utah	0.00000000
51051 Dickenson	Virginia	0.00000000

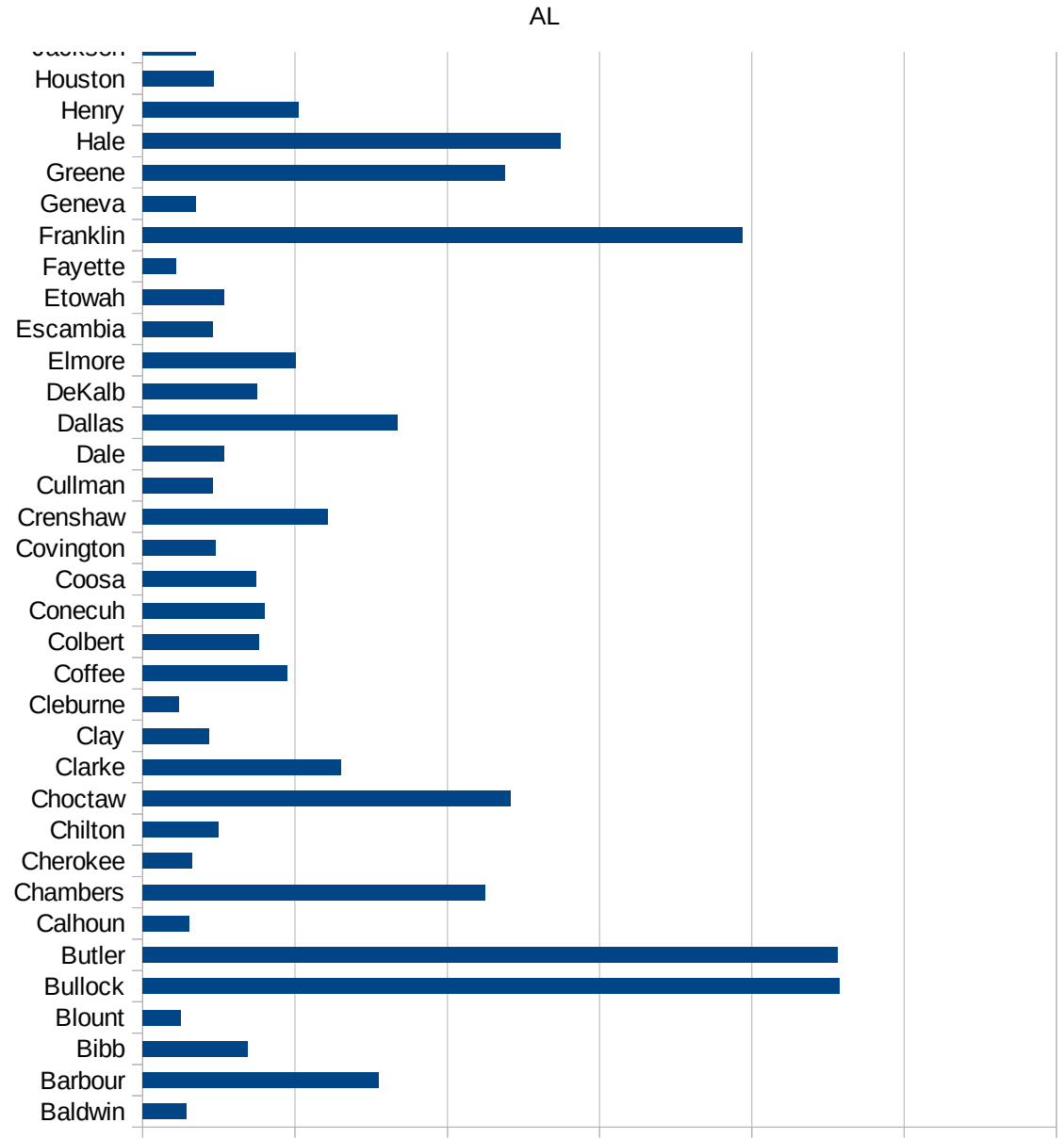
AL

FIPS	County	Current Inf. P/C
1001	Autauga	476.6101329113
1003	Baldwin	143.5634935924
1005	Barbour	775.6922953258
1007	Bibb	343.75
1009	Blount	124.4813278008
1011	Bullock	2288.419806668
1013	Butler	2281.504065041
1015	Calhoun	154.0117433954
1017	Chambers	1124.497991968
1019	Cherokee	161.3398893669
1021	Chilton	249.1336941997
1023	Choctaw	1207.071100382
1025	Clarke	652.1739130435
1027	Clay	218.4557438795
1029	Cleburne	120.1040902115
1031	Coffee	473.9062590302
1033	Colbert	381.6515101713
1035	Conecuh	399.1203062637
1037	Coosa	373.3084461036
1039	Covington	237.9278645974
1041	Crenshaw	607.6388888889
1043	Cullman	231.2983869035
1045	Dale	267.5872211782
1047	Dallas	835.2910467241
1049	DeKalb	376.8298662184
1051	Elmore	501.9111702712
1053	Escambia	231.3051050397
1055	Etowah	266.3388649867
1057	Fayette	109.5356903791
1059	Franklin	1967.286292765
1061	Geneva	174.8118872083
1063	Greene	1190.331592372
1065	Hale	1371.723482276





1067 Henry	511.3603347086
1069 Houston	233.9527510934
1071 Jackson	173.9601051492
1073 Jefferson	309.2674048233
1075 Lamar	209.4770297602
1077 Lauderdale	199.1622197928
1079 Lawrence	166.8841217344
1081 Lee	356.2257153488
1083 Limestone	127.8931935866
1085 Lowndes	2837.37718067
1087 Macon	531.4821845002
1089 Madison	102.5867690352
1091 Marengo	965.0687086961
1093 Marion	423.3444209253
1095 Marshall	768.9186236461
1097 Mobile	588.0263052951
1099 Monroe	265.81857882
1101 Montgomery	909.803643644
1103 Morgan	317.4096683993
1105 Perry	514.2231947484
1107 Pickens	611.896880329
1109 Pike	728.8979542864
1111 Randolph	580.8580858086
1113 Russell	342.6731970717
1115 St. Clair	157.8531965272
1117 Shelby	254.5119073558
1119 Sumter	1930.501930502
1121 Talladega	165.3555143559
1123 Tallapoosa	1091.438872015
1125 Tuscaloosa	437.9855536568
1127 Walker	709.4536265323
1129 Washington	482.3543778239
1131 Wilcox	1590.288886798
1133 Winston	393.0684699915



AL  
0 500 1000 1500 2000 2500 3000

AL

FIPS

29001  
29003  
29005  
29007  
29009  
29011  
29013  
29015  
29017  
29019  
29021  
29023  
29025  
29027  
29029  
29031  
29033  
29035  
29037

AL

29039  
29041  
29043  
29045  
29047  
29049  
29051  
29053  
29055  
29057  
29059  
29061  
29063  
29065  
29067  
29069  
29071  
29073  
29075  
29077  
29079  
29081  
29083  
29085  
29087  
29089  
29091  
29093  
29095  
29097  
29099  
29101

29103

AL

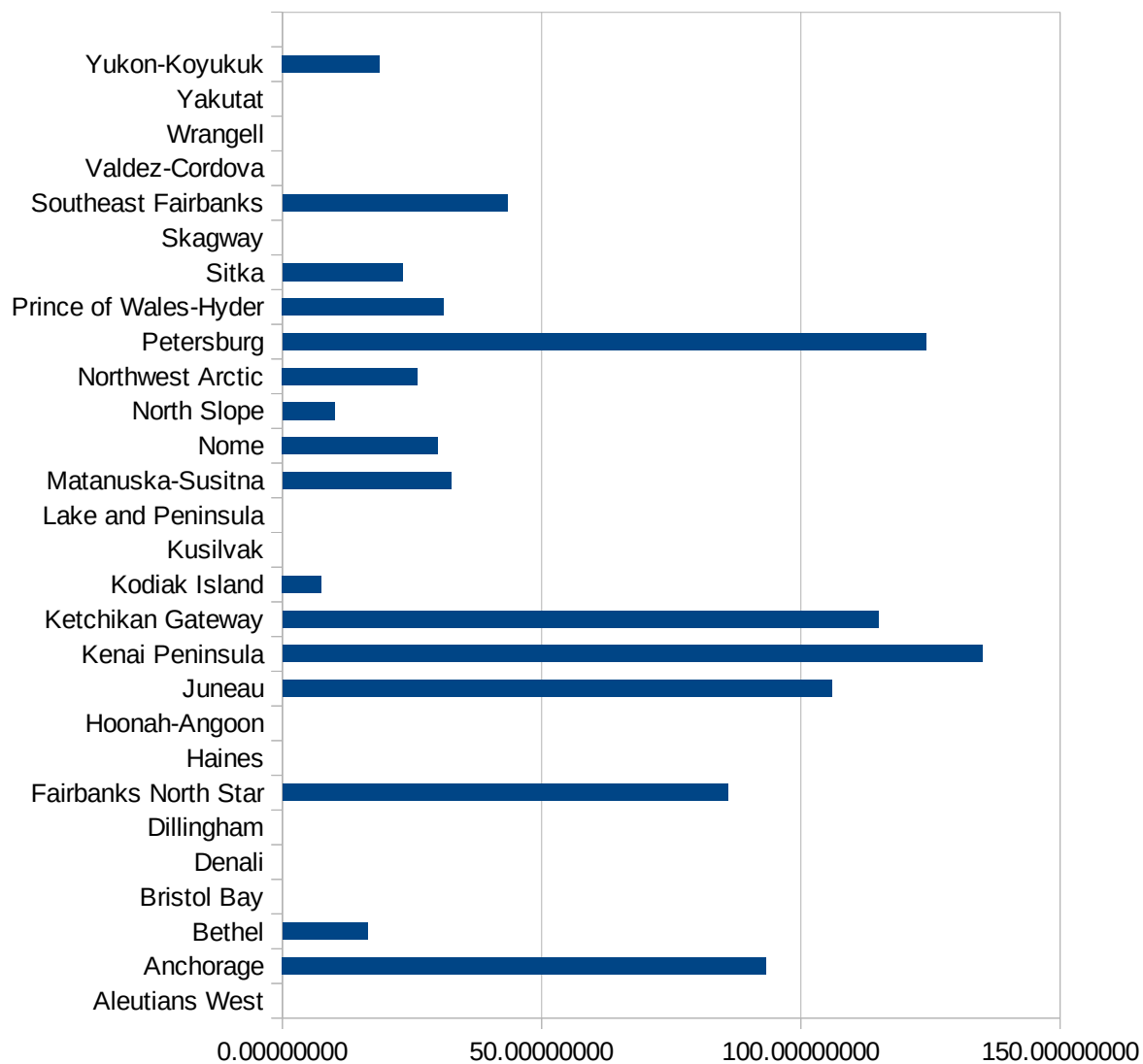
29105  
29107  
29109  
29111  
29113  
29115  
29117  
29121  
29123  
29125  
29127  
29119  
29129  
29131  
29133  
29135  
29137  
29139  
29141  
29143  
29145  
29147  
29149  
29151  
29153  
29155  
29157  
29159  
29161  
29163  
29165  
29167  
29169  
29171

AL

29173  
29175  
29177  
29179  
29181  
29195  
29197  
29199  
29201  
29203  
29205  
29183  
29185  
29187  
29189  
29510  
29186  
29207  
29209  
29211  
29213  
29215  
  
29217  
29219  
29221  
29223  
29225  
29227  
29229

AK

FIPS	County	PC Infection
2013	Aleutians East	0.00000000
2016	Aleutians West	0.00000000
2020	Anchorage	93.29830074
2050	Bethel	16.46903821
2060	Bristol Bay	0.00000000
2068	Denali	0.00000000
2070	Dillingham	0.00000000
2090	Fairbanks North Star	85.88374372
2100	Haines	0.00000000
2105	Hoonah-Angoon	0.00000000
2110	Juneau	###
2122	Kenai Peninsula	###
2130	Ketchikan Gateway	###
2150	Kodiak Island	7.49344324
2158	Kusilvak	0.00000000
2164	Lake and Peninsula	0.00000000
2170	Matanuska-Susitna	32.52485828
2180	Nome	29.97601918
2185	North Slope	10.12965964
2188	Northwest Arctic	26.07222005
2195	Petersburg	###
2198	Prince of Wales-Hyder	31.14294612
2220	Sitka	23.12940904
2230	Skagway	0.00000000
2240	Southeast Fairbanks	43.36513443
2261	Valdez-Cordova	0.00000000
2275	Wrangell	0.00000000
2282	Yakutat	0.00000000
2290	Yukon-Koyukuk	18.77229210



AK



AK

FIPS

29001  
29003  
29005  
29007  
29009  
29011  
29013  
29015  
29017  
29019  
29021  
29023  
29025  
29027  
29029  
29031  
29033  
29035  
29037

AK

29039  
29041  
29043  
29045  
29047  
29049  
29051  
29053  
29055  
29057  
29059  
29061  
29063  
29065  
29067  
29069  
29071  
29073  
29075  
29077  
29079  
29081  
29083  
29085  
29087  
29089  
29091  
29093  
29095  
29097  
29099  
29101

29103

AK

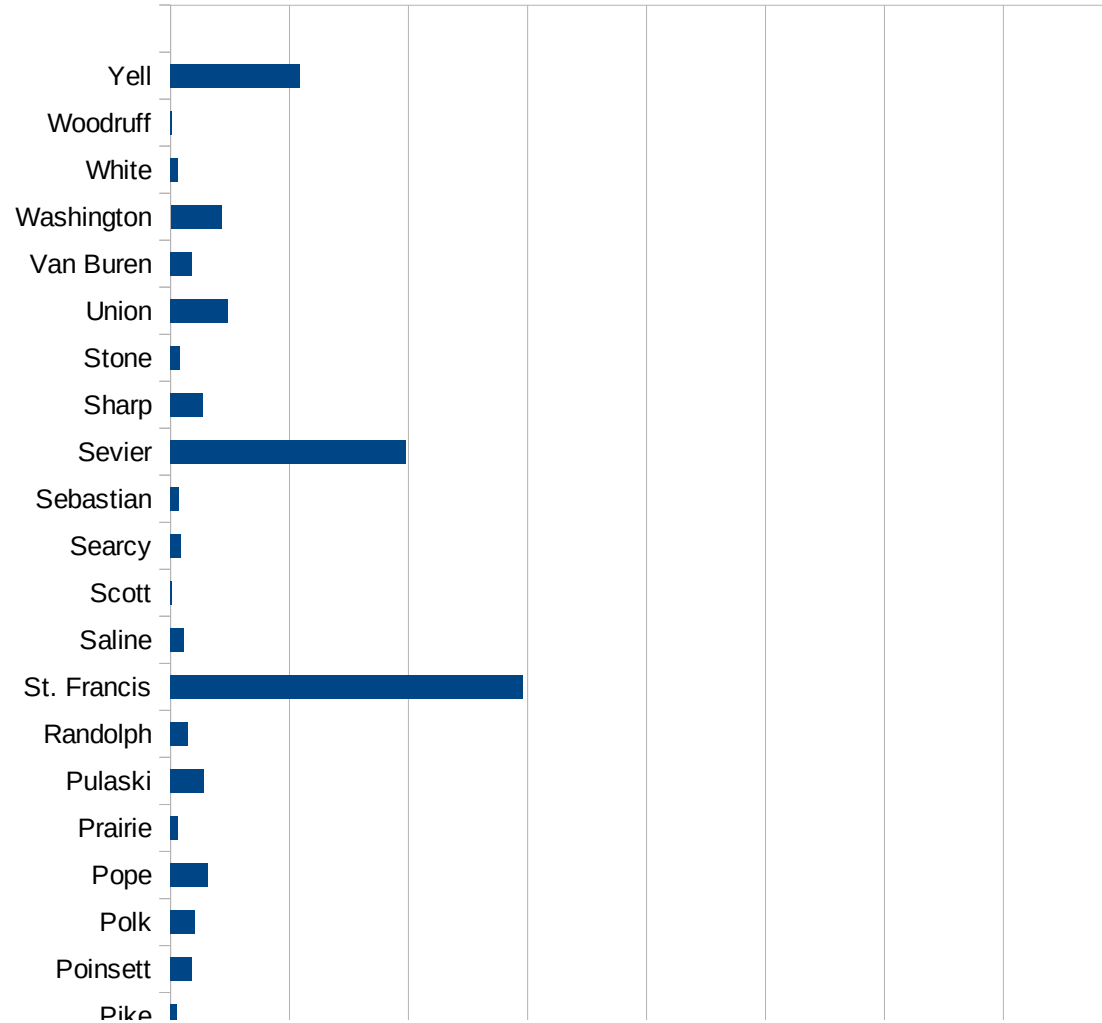
29105  
29107  
29109  
29111  
29113  
29115  
29117  
29121  
29123  
29125  
29127  
29119  
29129  
29131  
29133  
29135  
29137  
29139  
29141  
29143  
29145  
29147  
29149  
29151  
29153  
29155  
29157  
29159  
29161  
29163  
29165  
29167  
29169  
29171

AK

29173  
29175  
29177  
29179  
29181  
29195  
29197  
29199  
29201  
29203  
29205  
29183  
29185  
29187  
29189  
29510  
29186  
29207  
29209  
29211  
29213  
29215  
  
29217  
29219  
29221  
29223  
29225  
29227  
29229

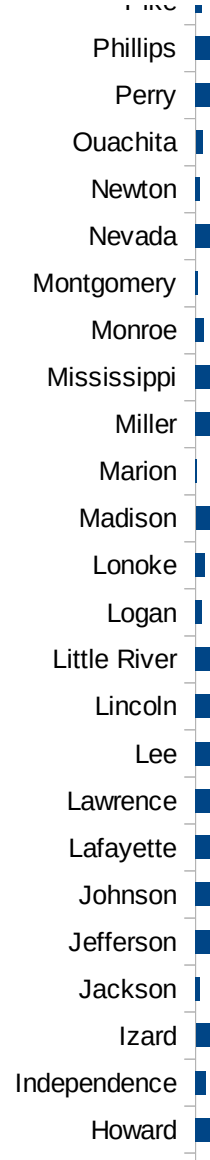
AR

FIPS	County	PC Infection
5001	Arkansas	39.3944510102
5003	Ashley	159.632844458
5005	Baxter	31.2357336793
5007	Benton	350.686700317
5009	Boone	18.6766275347
5011	Bradley	275.305129852
5013	Calhoun	0
5015	Carroll	134.641958686
5017	Chicot	220.34872581
5019	Clark	181.315443543
5021	Clay	40.4122044858
5023	Cleburne	296.414980973
5025	Cleveland	236.966824645
5027	Columbia	97.7184857883
5029	Conway	71.8012541286
5031	Craighead	278.192302732
5033	Crawford	64.6626502224
5035	Crittenden	957.759298333
5037	Cross	365.795154713
5039	Dallas	41.7710944027
5041	Desha	173.731758165
5043	Drew	114.578786556
5045	Faulkner	90.5405188853
5047	Franklin	28.0741156654
5049	Fulton	57.0543646589
5051	Garland	141.194505517
5053	Grant	104.464482076
5055	Greene	147.821290678
5057	Hempstead	133.388528587
5059	Hot Spring	100.887214029
5061	Howard	232.366389326
5063	Independence	87.5842666808



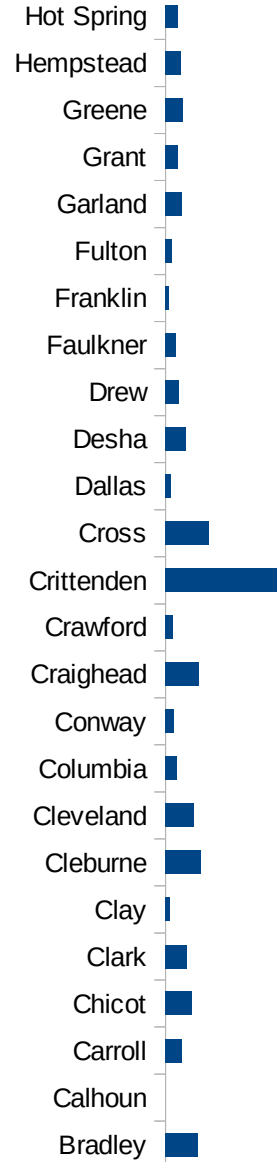
AR

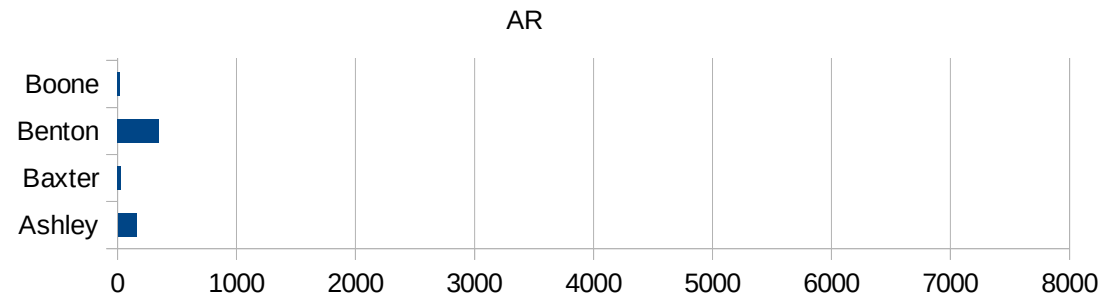
5065 IZARD	125.064371368
5067 JACKSON	35.6909166617
5069 JEFFERSON	804.533576064
5071 JOHNSON	246.80278214
5073 LAFAYETTE	149.655791679
5075 LAWRENCE	541.560180114
5077 LEE	400.667779633
5079 LINCOLN	7360.08368826
5081 LITTLE RIVER	202.823300341
5083 LOGAN	55.2054101302
5085 LONOKE	80.1010087297
5087 MADISON	327.650021237
5089 MARION	11.9602918311
5091 MILLER	123.87594054
5093 MISSISSIPPI	193.991124906
5095 MONROE	72.4637681159
5097 MONTGOMERY	22.411474675
5099 NEVADA	672.591880855
5101 NEWTON	38.4368994234
5103 OUACHITA	59.3069558587
5105 PERRY	144.899536321
5107 PHILLIPS	144.212102723
5109 PIKE	56.2166213811
5111 POINSETT	183.53215984
5113 POLK	204.498977505
5115 POPE	318.75
5117 PRAIRIE	61.9271736438
5119 PULASKI	280.89029235
5121 RANDOLPH	144.862937375
5123 ST. FRANCIS	2960.02201344
5125 SALINE	111.1834032
5127 SCOTT	9.69086151759
5129 SEARCY	87.9617994471
5131 SEBASTIAN	66.5346410652



AR

5133 Sevier	1977.94503763
5135 Sharp	276.40216515
5137 Stone	80.2761499558
5139 Union	480.498900987
5141 Van Buren	180.690236704
5143 Washington	428.762538983
5145 White	62.2404003709
5147 Woodruff	15.4083204931
5149 Yell	1091.24680752







AR

FIPS

29001  
29003  
29005  
29007  
29009  
29011  
29013  
29015  
29017  
29019  
29021  
29023  
29025  
29027  
29029  
29031  
29033  
29035

AR

29037  
29039  
29041  
29043  
29045  
29047  
29049  
29051  
29053  
29055  
29057  
29059  
29061  
29063  
29065  
29067  
29069  
29071  
29073  
29075  
29077  
29079  
29081  
29083  
29085  
29087  
29089  
29091  
29093  
29095  
29097  
29099  
29101

AR

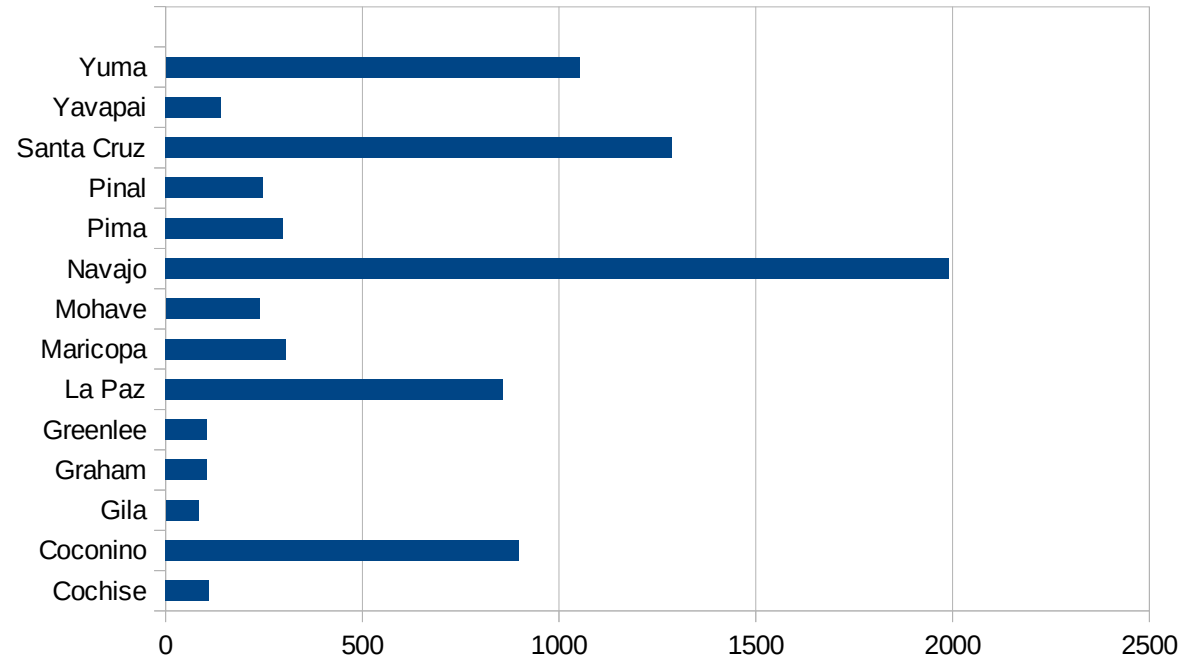
29103  
29105  
29107  
29109  
29111  
29113  
29115  
29117  
29121  
29123  
29125  
29127  
29119  
29129  
29131  
29133  
29135  
29137  
29139  
29141  
29143  
29145  
29147  
29149  
29151  
29153  
29155  
29157  
29159  
29161  
29163  
29165  
29167  
29169

AR

29171  
29173  
29175  
29177  
29179  
29181  
29195  
29197  
29199  
29201  
29203  
29205  
29183  
29185  
29187  
29189  
29510  
29186  
29207  
29209  
29211  
29213  
29215  
  
29217  
29219  
29221  
29223  
29225  
29227  
29229

AZ

FIPS	County	PC Infection
4001	Apache	2404.689632
4003	Cochise	111.2250532
4005	Coconino	897.4197432
4007	Gila	83.50498246
4009	Graham	105.0640891
4011	Greenlee	105.4518612
4012	La Paz	857.9012229
4013	Maricopa	306.0199183
4015	Mohave	238.6065378
4017	Navajo	1990.130834
4019	Pima	298.1503706
4021	Pinal	248.6927973
4023	Santa Cruz	1287.867386
4025	Yavapai	140.9525287
4027	Yuma	1051.723488



AZ

FIPS

29001  
29003  
29005  
29007  
29009  
29011  
29013  
29015  
29017  
29019  
29021  
29023  
29025  
29027  
29029  
29031  
29033  
29035  
29037

AZ

29039  
29041  
29043  
29045  
29047  
29049  
29051  
29053  
29055  
29057  
29059  
29061  
29063  
29065  
29067  
29069  
29071  
29073  
29075  
29077  
29079  
29081  
29083  
29085  
29087  
29089  
29091  
29093  
29095  
29097  
29099  
29101

29103

AZ

29105  
29107  
29109  
29111  
29113  
29115  
29117  
29121  
29123  
29125  
29127  
29119  
29129  
29131  
29133  
29135  
29137  
29139  
29141  
29143  
29145  
29147  
29149  
29151  
29153  
29155  
29157  
29159  
29161  
29163  
29165  
29167  
29169  
29171

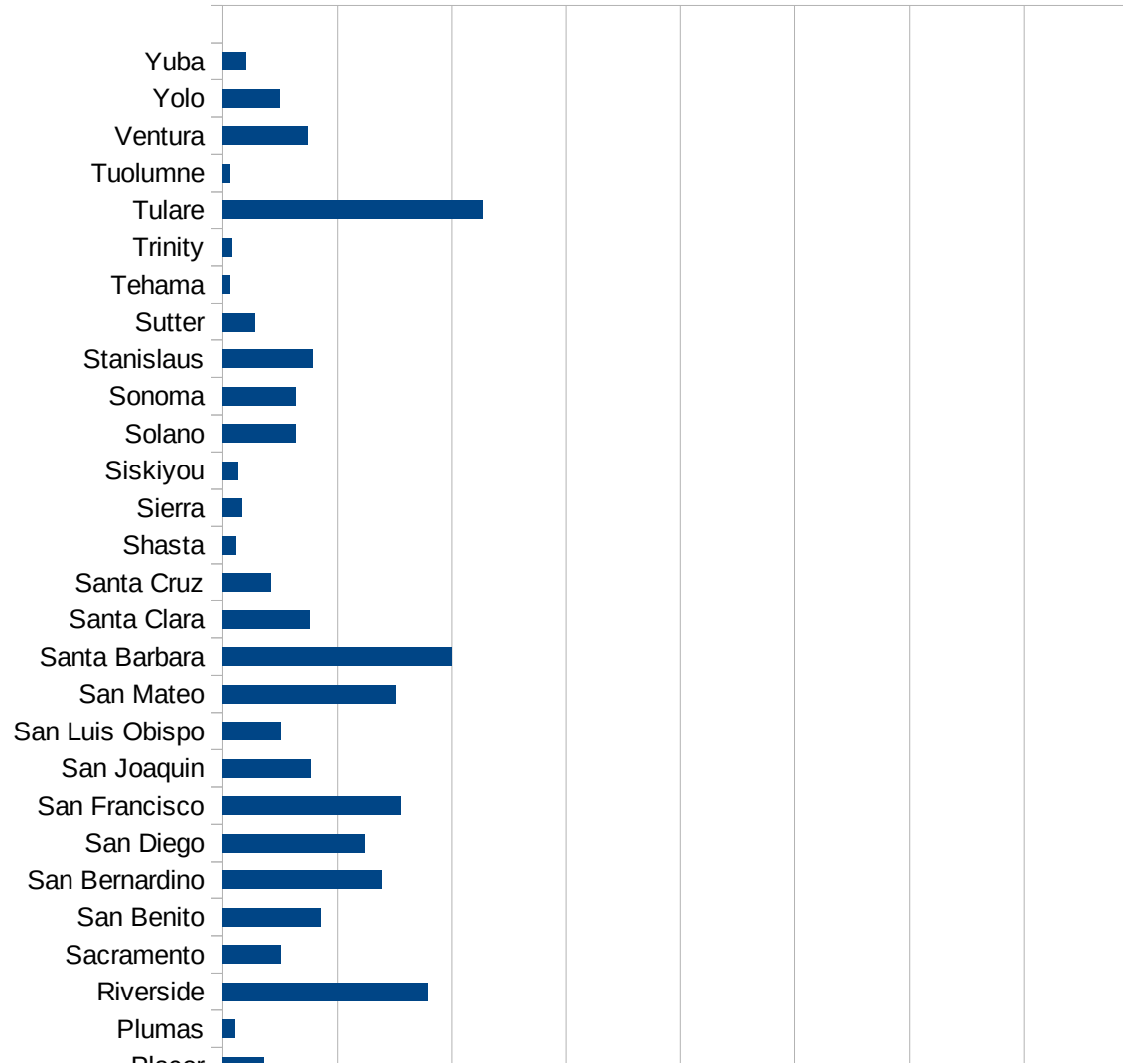


AZ

29173  
29175  
29177  
29179  
29181  
29195  
29197  
29199  
29201  
29203  
29205  
29183  
29185  
29187  
29189  
29510  
29186  
29207  
29209  
29211  
29213  
29215  
  
29217  
29219  
29221  
29223  
29225  
29227  
29229

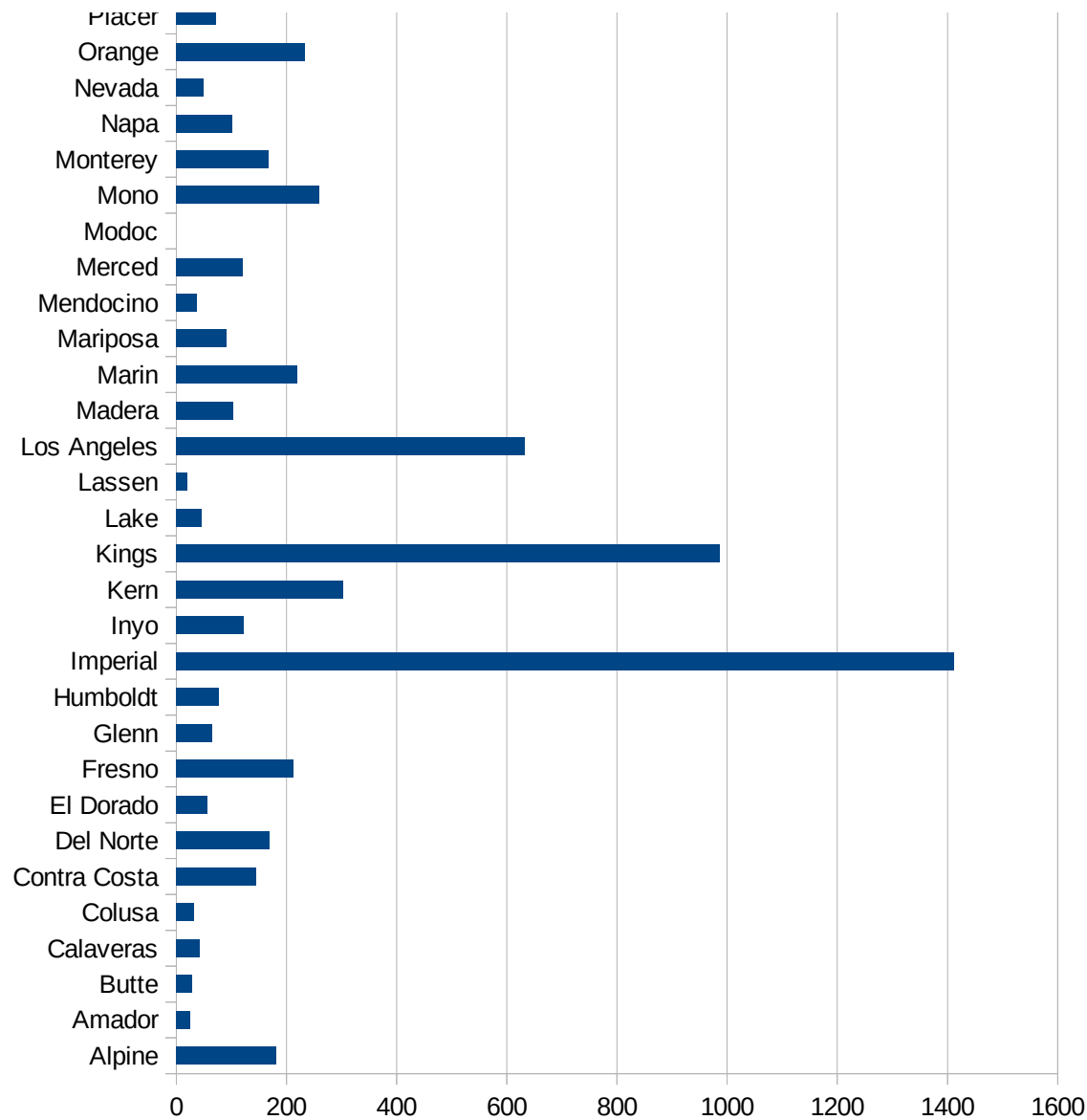
CA

FIPS	County	PC Infection
6001	Alameda	228.2881747
6003	Alpine	181.6530427
6005	Amador	25.39166646
6007	Butte	28.10737884
6009	Calaveras	41.66483926
6011	Colusa	32.36694872
6013	Contra Costa	145.0163665
6015	Del Norte	168.8946385
6017	El Dorado	55.59110123
6019	Fresno	213.3950121
6021	Glenn	64.17798695
6023	Humboldt	76.26143005
6025	Imperial	1412.331502
6027	Inyo	122.3105576
6029	Kern	303.3128002
6031	Kings	985.6903135
6033	Lake	46.5968749
6035	Lassen	19.47925459
6037	Los Angeles	631.7736508
6039	Madera	103.3791669
6041	Marin	219.8978688
6043	Mariposa	91.58033312
6045	Mendocino	37.66865283
6047	Merced	121.5584227
6049	Modoc	0
6051	Mono	259.6491228
6053	Monterey	168.0463918
6055	Napa	101.1354426
6057	Nevada	50.15246349
6059	Orange	233.5240028
6061	Placer	72.23724339
6063	Plumas	21.27206977
6065	Riverside	358.1340957



CA

6067 Sacramento	101.8186538
6069 San Benito	170.6290524
6071 San Bernardino	278.1355524
6073 San Diego	249.598907
6075 San Francisco	310.9911073
6077 San Joaquin	154.2529163
6079 San Luis Obispo	102.4611809
6081 San Mateo	302.7763159
6083 Santa Barbara	400.199764
6085 Santa Clara	151.8396755
6087 Santa Cruz	84.2281818
6089 Shasta	23.3281493
6091 Sierra	33.47840643
6093 Siskiyou	27.44488153
6095 Solano	126.7324959
6097 Sonoma	128.4148961
6099 Stanislaus	157.3256459
6101 Sutter	56.81407336
6103 Tehama	12.51642781
6105 Trinity	15.95532509
6107 Tulare	454.2127373
6109 Tuolumne	12.83485212
6111 Ventura	148.1843597
6113 Yolo	100.2685928
6115 Yuba	41.00408759



CA

CA

FIPS

29001  
29003  
29005  
29007  
29009  
29011  
29013  
29015  
29017  
29019  
29021  
29023  
29025  
29027  
29029  
29031  
29033  
29035  
29037

CA

29039  
29041  
29043  
29045  
29047  
29049  
29051  
29053  
29055  
29057  
29059  
29061  
29063  
29065  
29067  
29069  
29071  
29073  
29075  
29077  
29079  
29081  
29083  
29085  
29087  
29089  
29091  
29093  
29095  
29097  
29099  
29101

29103

CA

29105  
29107  
29109  
29111  
29113  
29115  
29117  
29121  
29123  
29125  
29127  
29119  
29129  
29131  
29133  
29135  
29137  
29139  
29141  
29143  
29145  
29147  
29149  
29151  
29153  
29155  
29157  
29159  
29161  
29163  
29165  
29167  
29169  
29171

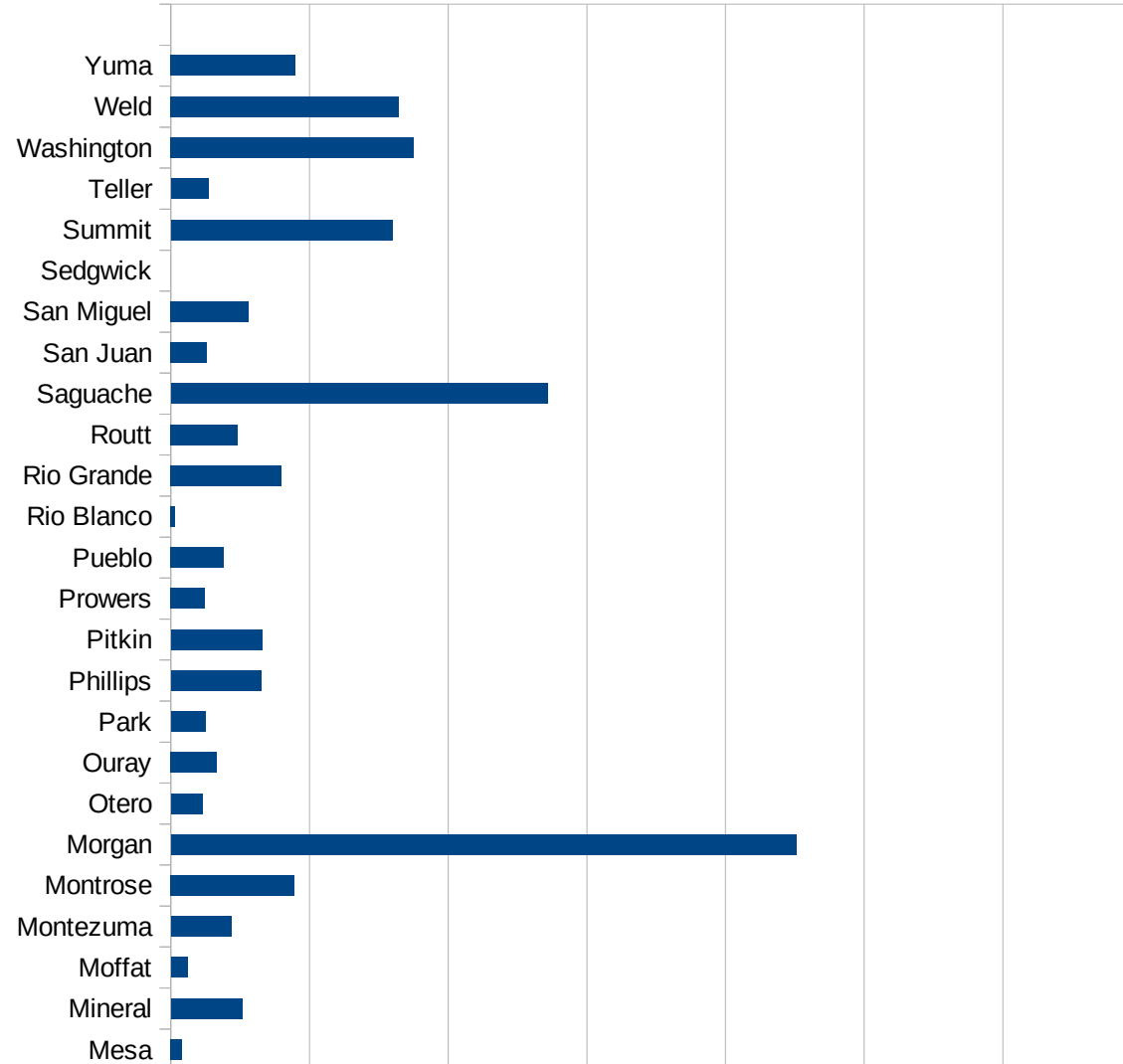
CA

29173  
29175  
29177  
29179  
29181  
29195  
29197  
29199  
29201  
29203  
29205  
29183  
29185  
29187  
29189  
29510  
29186  
29207  
29209  
29211  
29213  
29215  
  
29217  
29219  
29221  
29223  
29225  
29227  
29229



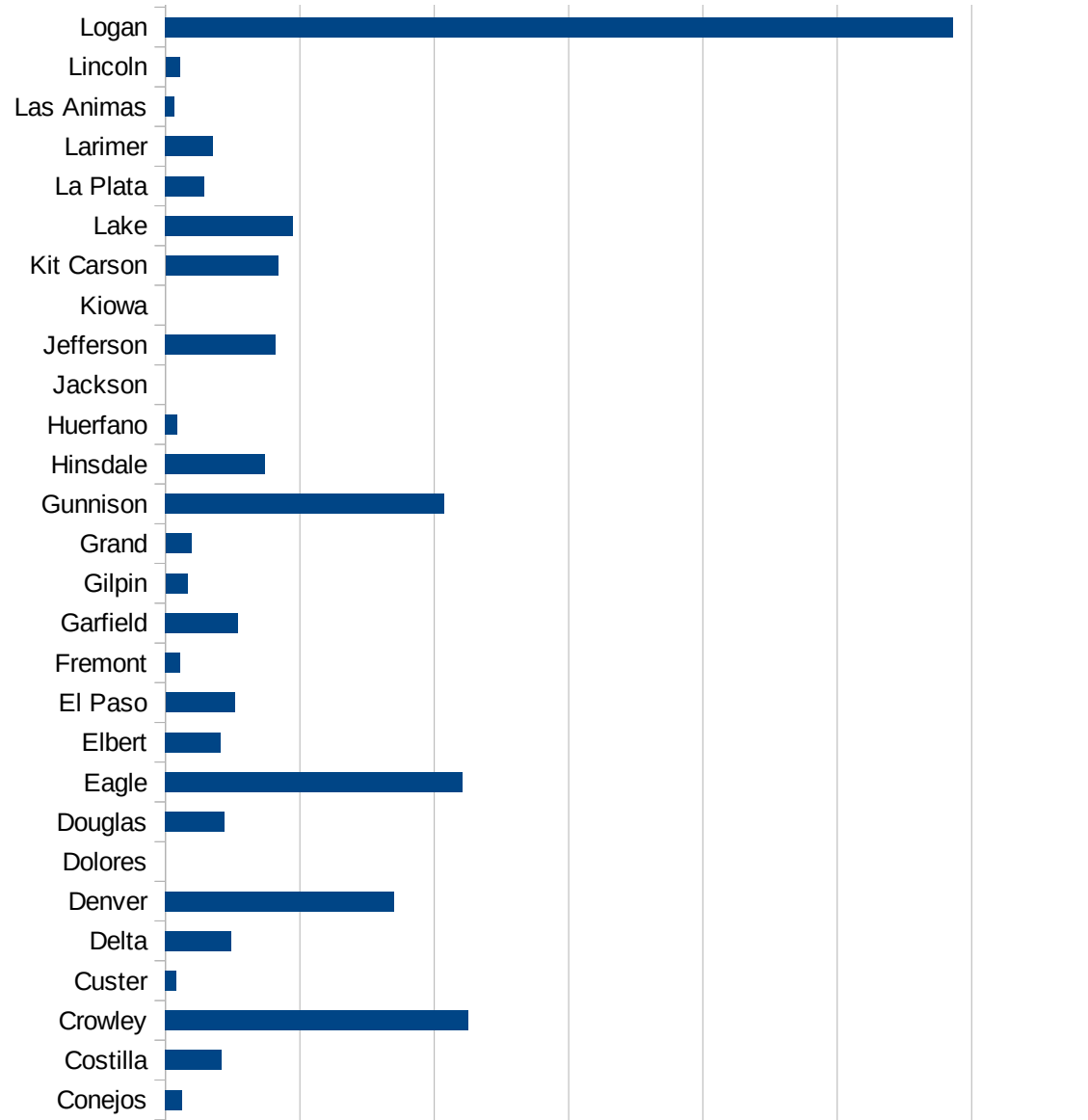
CO

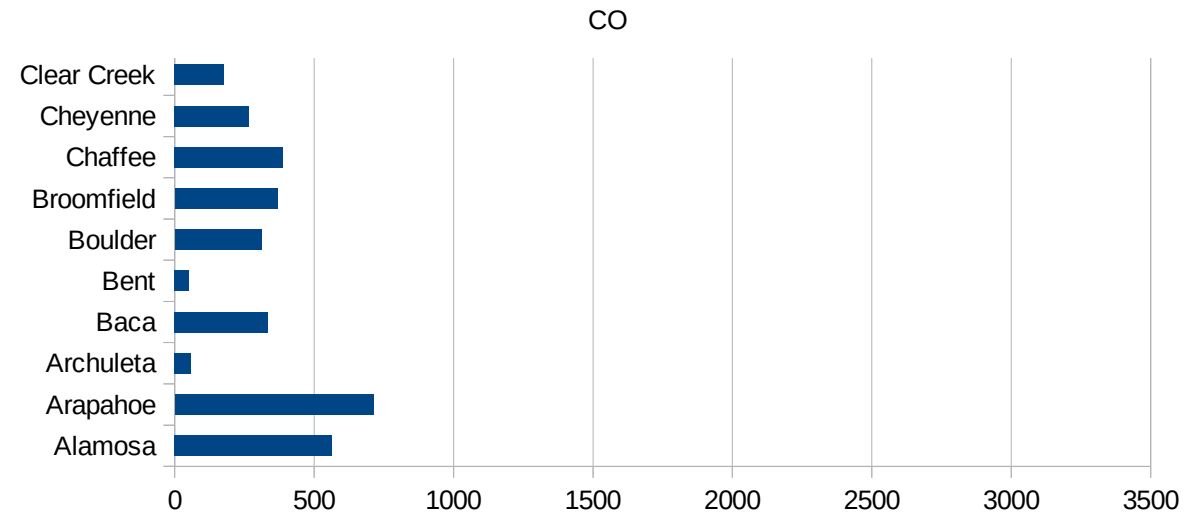
FIPS	County	PC Infection
8001	Adams	698.42224949
8003	Alamosa	563.44782114
8005	Arapahoe	712.05362284
8007	Archuleta	58.118416273
8009	Baca	334.72803347
8011	Bent	51.003060184
8013	Boulder	311.58189145
8014	Broomfield	368.14067305
8015	Chaffee	389.47420982
8017	Cheyenne	266.52452026
8019	Clear Creek	176.99115044
8021	Conejos	60.975609756
8023	Costilla	208.98641588
8025	Crowley	1126.6643906
8027	Custer	40.371417037
8029	Delta	245.53355087
8031	Denver	852.20770085
8033	Dolores	0
8035	Douglas	220.55219735
8037	Eagle	1105.5952576
8039	Elbert	205.46381554
8041	El Paso	256.9145598
8043	Fremont	54.142979113
8045	Garfield	271.03898277
8047	Gilpin	81.68599902
8049	Grand	96.618357488
8051	Gunnison	1037.9218369
8053	Hinsdale	369.91368681
8055	Huerfano	43.547684715
8057	Jackson	0
8059	Jefferson	408.97363645
8061	Kiowa	0
8063	Kit Carson	418.81893062



CO

8065 Lake	472.90388548
8067 La Plata	145.62244717
8069 Larimer	176.5957811
8071 Las Animas	34.475625733
8073 Lincoln	53.475935829
8075 Logan	2931.066518
8077 Mesa	40.468124825
8079 Mineral	257.73195876
8081 Moffat	60.661207158
8083 Montezuma	217.90656778
8085 Montrose	445.34988392
8087 Morgan	2255.0598781
8089 Otero	113.93229167
8091 Ouray	165.52865715
8093 Park	123.94912697
8095 Phillips	326.64489034
8097 Pitkin	328.6908078
8099 Prowers	123.31469911
8101 Pueblo	191.01170544
8103 Rio Blanco	15.782828283
8105 Rio Grande	400
8107 Routt	240.93576342
8109 Saguache	1359.0530469
8111 San Juan	131.2335958
8113 San Miguel	280.7959956
8115 Sedgwick	0
8117 Summit	799.81939562
8119 Teller	135.54997409
8121 Washington	875.94214708
8123 Weld	821.81320692
8125 Yuma	449.10179641





CO

FIPS

29001  
29003  
29005  
29007  
29009  
29011  
29013  
29015  
29017  
29019  
29021  
29023  
29025  
29027  
29029  
29031  
29033  
29035  
29037

CO

29039  
29041  
29043  
29045  
29047  
29049  
29051  
29053  
29055  
29057  
29059  
29061  
29063  
29065  
29067  
29069  
29071  
29073  
29075  
29077  
29079  
29081  
29083  
29085  
29087  
29089  
29091  
29093  
29095  
29097  
29099  
29101

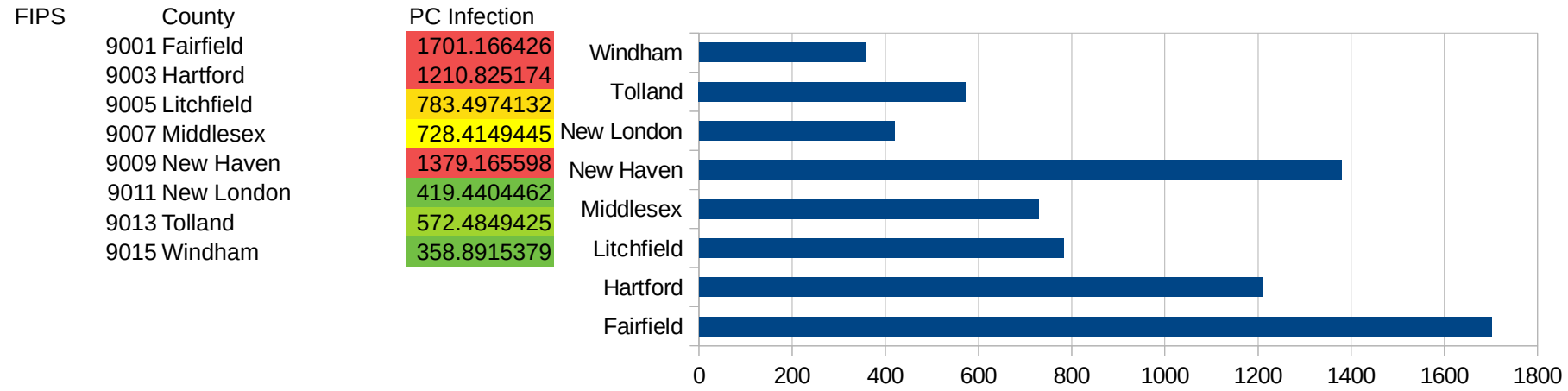
29103

29105  
29107  
29109  
29111  
29113  
29115  
29117  
29121  
29123  
29125  
29127  
29119  
29129  
29131  
29133  
29135  
29137  
29139  
29141  
29143  
29145  
29147  
29149  
29151  
29153  
29155  
29157  
29159  
29161  
29163  
29165  
29167  
29169  
29171

CO

29173  
29175  
29177  
29179  
29181  
29195  
29197  
29199  
29201  
29203  
29205  
29183  
29185  
29187  
29189  
29510  
29186  
29207  
29209  
29211  
29213  
29215  
  
29217  
29219  
29221  
29223  
29225  
29227  
29229

CT





CT

FIPS

29001  
29003  
29005  
29007  
29009  
29011  
29013  
29015  
29017  
29019  
29021  
29023  
29025  
29027  
29029  
29031  
29033  
29035  
29037

CT

29039  
29041  
29043  
29045  
29047  
29049  
29051  
29053  
29055  
29057  
29059  
29061  
29063  
29065  
29067  
29069  
29071  
29073  
29075  
29077  
29079  
29081  
29083  
29085  
29087  
29089  
29091  
29093  
29095  
29097  
29099  
29101

29103

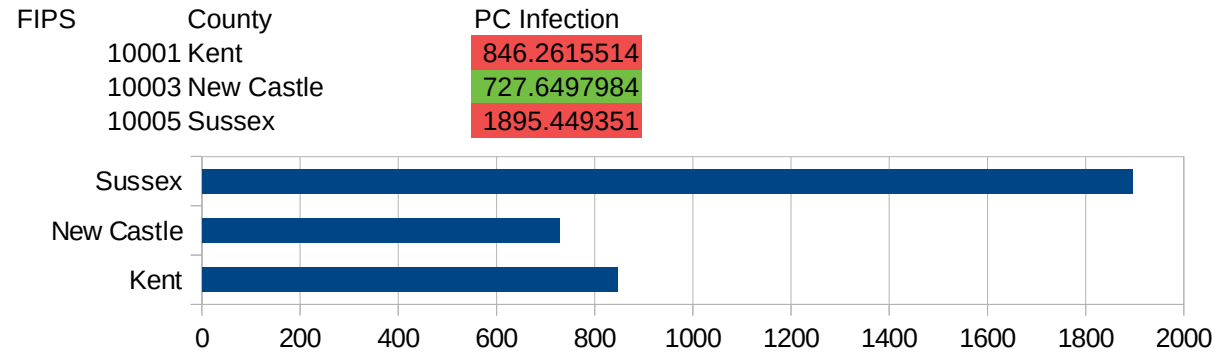
CT

29105  
29107  
29109  
29111  
29113  
29115  
29117  
29121  
29123  
29125  
29127  
29119  
29129  
29131  
29133  
29135  
29137  
29139  
29141  
29143  
29145  
29147  
29149  
29151  
29153  
29155  
29157  
29159  
29161  
29163  
29165  
29167  
29169  
29171

CT

29173  
29175  
29177  
29179  
29181  
29195  
29197  
29199  
29201  
29203  
29205  
29183  
29185  
29187  
29189  
29510  
29186  
29207  
29209  
29211  
29213  
29215  
  
29217  
29219  
29221  
29223  
29225  
29227  
29229

DE



DE

FIPS

29001  
29003  
29005  
29007  
29009  
29011  
29013  
29015  
29017  
29019  
29021  
29023  
29025  
29027  
29029  
29031  
29033  
29035  
29037

DE

29039  
29041  
29043  
29045  
29047  
29049  
29051  
29053  
29055  
29057  
29059  
29061  
29063  
29065  
29067  
29069  
29071  
29073  
29075  
29077  
29079  
29081  
29083  
29085  
29087  
29089  
29091  
29093  
29095  
29097  
29099  
29101

29103

DE

29105  
29107  
29109  
29111  
29113  
29115  
29117  
29121  
29123  
29125  
29127  
29119  
29129  
29131  
29133  
29135  
29137  
29139  
29141  
29143  
29145  
29147  
29149  
29151  
29153  
29155  
29157  
29159  
29161  
29163  
29165  
29167  
29169  
29171



DE

29173  
29175  
29177  
29179  
29181  
29195  
29197  
29199  
29201  
29203  
29205  
29183  
29185  
29187  
29189  
29510  
29186  
29207  
29209  
29211  
29213  
29215  
  
29217  
29219  
29221  
29223  
29225  
29227  
29229

DC

FIPS	County	PC Infection
11001	District of Columbia	1328.483675

DC

FIPS

29001  
29003  
29005  
29007  
29009  
29011  
29013  
29015  
29017  
29019  
29021  
29023  
29025  
29027  
29029  
29031  
29033  
29035  
29037

DC

29039  
29041  
29043  
29045  
29047  
29049  
29051  
29053  
29055  
29057  
29059  
29061  
29063  
29065  
29067  
29069  
29071  
29073  
29075  
29077  
29079  
29081  
29083  
29085  
29087  
29089  
29091  
29093  
29095  
29097  
29099  
29101

29103

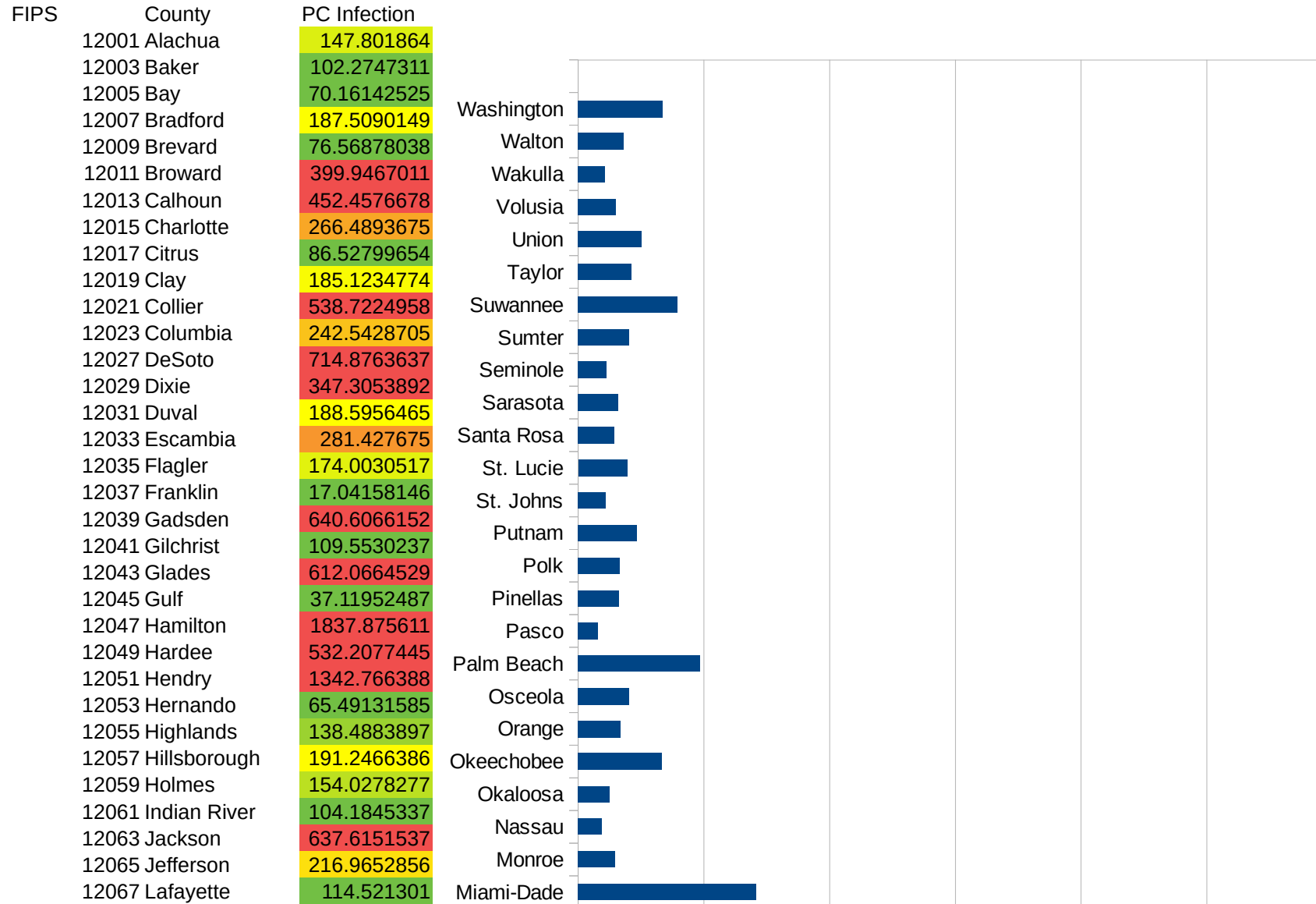
DC

29105  
29107  
29109  
29111  
29113  
29115  
29117  
29121  
29123  
29125  
29127  
29119  
29129  
29131  
29133  
29135  
29137  
29139  
29141  
29143  
29145  
29147  
29149  
29151  
29153  
29155  
29157  
29159  
29161  
29163  
29165  
29167  
29169  
29171

DC

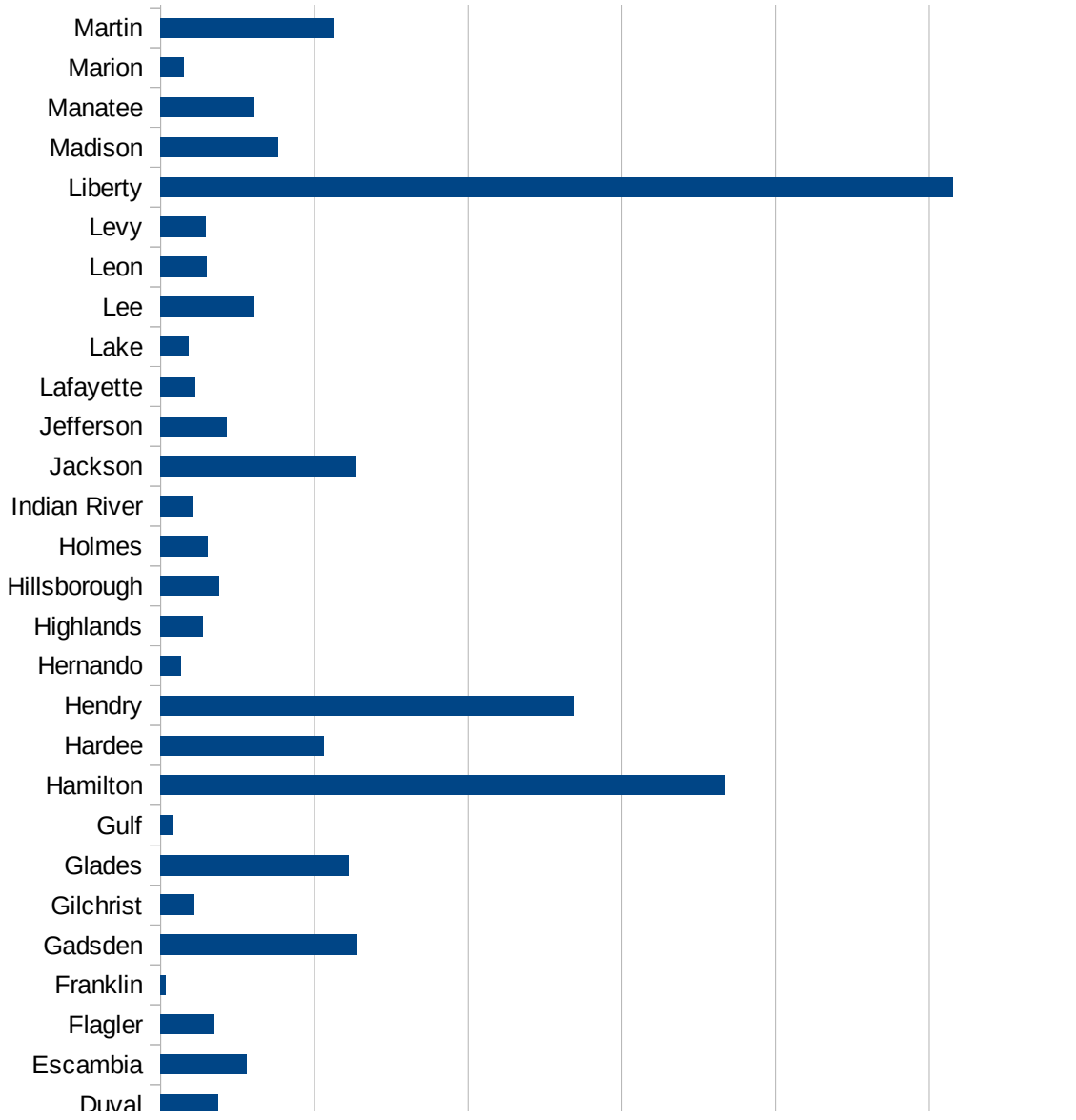
29173  
29175  
29177  
29179  
29181  
29195  
29197  
29199  
29201  
29203  
29205  
29183  
29185  
29187  
29189  
29510  
29186  
29207  
29209  
29211  
29213  
29215  
  
29217  
29219  
29221  
29223  
29225  
29227  
29229

FL

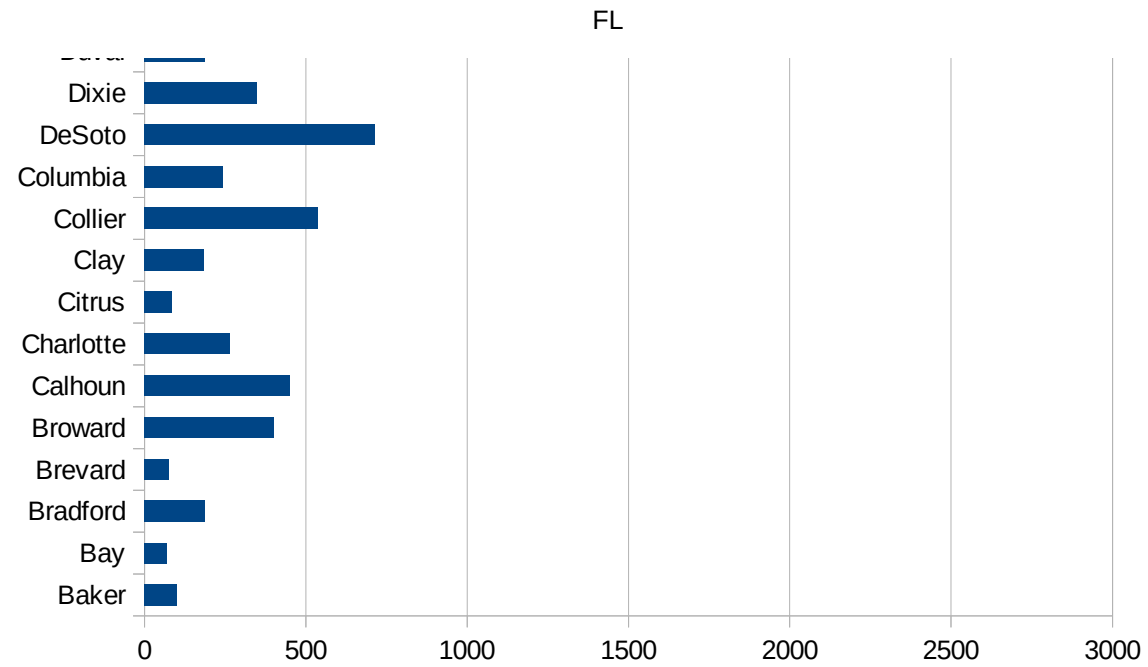


FL

12069 Lake	92.28740936
12071 Lee	303.3354978
12073 Leon	151.1100779
12075 Levy	147.1670346
12077 Liberty	2577.746246
12079 Madison	383.1831184
12081 Manatee	301.1231971
12083 Marion	77.50495171
12085 Martin	563.6621259
12086 Miami-Dade	707.8191804
12087 Monroe	147.9467392
12089 Nassau	95.53546463
12091 Okaloosa	126.4057819
12093 Okeechobee	332.2339119
12095 Orange	167.7476831
12097 Osceola	202.4511536
12099 Palm Beach	486.5603681
12101 Pasco	78.57235513
12103 Pinellas	162.4148962
12105 Polk	166.3820658
12107 Putnam	233.2699594
12109 St. Johns	109.7297659
12111 St. Lucie	195.2492464
12113 Santa Rosa	143.8536039
12115 Sarasota	159.3558275
12117 Seminole	113.7160348
12119 Sumter	202.7121487
12121 Suwannee	396.008237
12123 Taylor	212.7364381
12125 Union	254.3507363
12127 Volusia	149.5786594
12129 Wakulla	107.8216937
12131 Walton	182.1366025
12133 Washington	337.6205788







FL

FIPS

29001  
29003  
29005  
29007  
29009  
29011  
29013  
29015  
29017  
29019  
29021  
29023  
29025  
29027  
29029  
29031  
29033  
29035  
29037

FL

29039  
29041  
29043  
29045  
29047  
29049  
29051  
29053  
29055  
29057  
29059  
29061  
29063  
29065  
29067  
29069  
29071  
29073  
29075  
29077  
29079  
29081  
29083  
29085  
29087  
29089  
29091  
29093  
29095  
29097  
29099  
29101

29103

FL

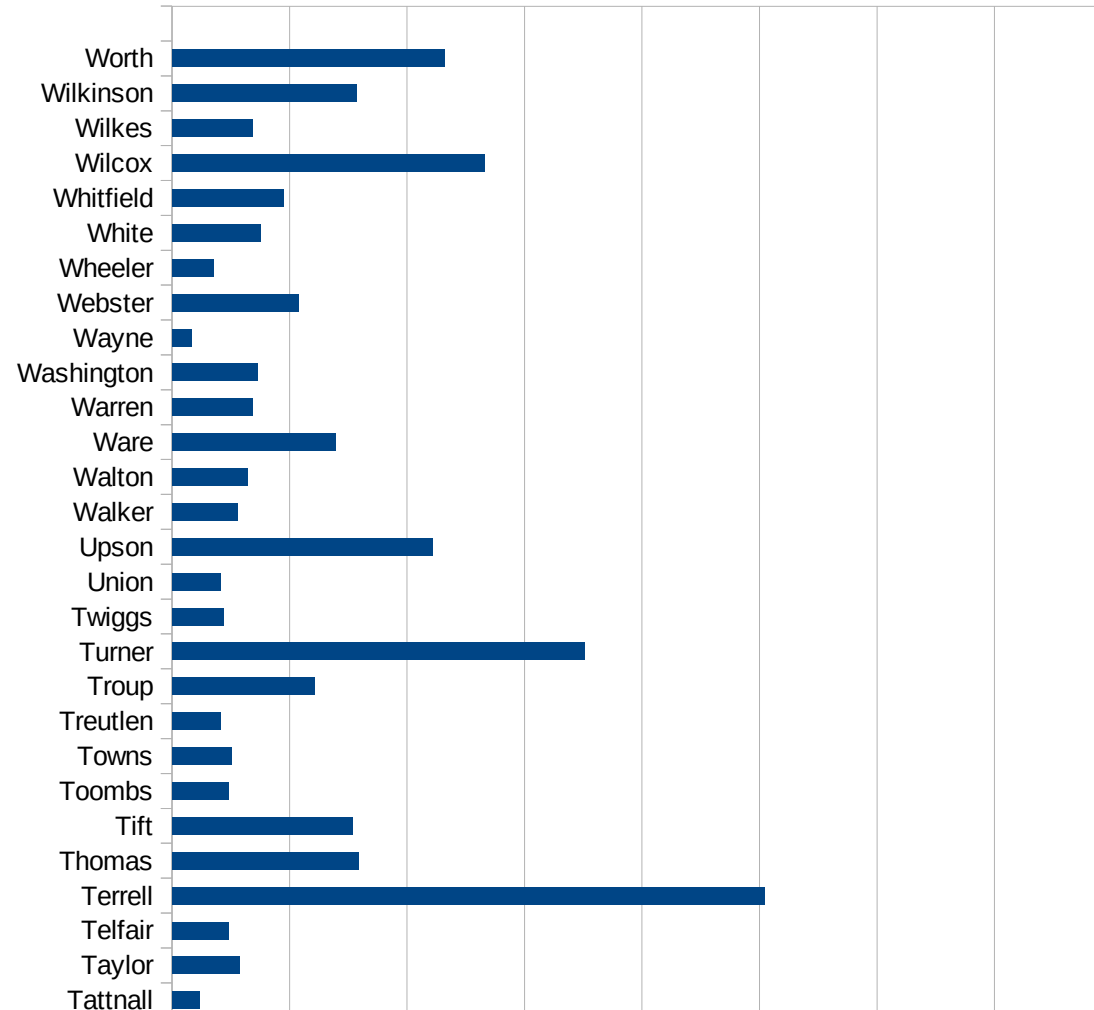
29105  
29107  
29109  
29111  
29113  
29115  
29117  
29121  
29123  
29125  
29127  
29119  
29129  
29131  
29133  
29135  
29137  
29139  
29141  
29143  
29145  
29147  
29149  
29151  
29153  
29155  
29157  
29159  
29161  
29163  
29165  
29167  
29169  
29171

FL

29173  
29175  
29177  
29179  
29181  
29195  
29197  
29199  
29201  
29203  
29205  
29183  
29185  
29187  
29189  
29510  
29186  
29207  
29209  
29211  
29213  
29215  
  
29217  
29219  
29221  
29223  
29225  
29227  
29229

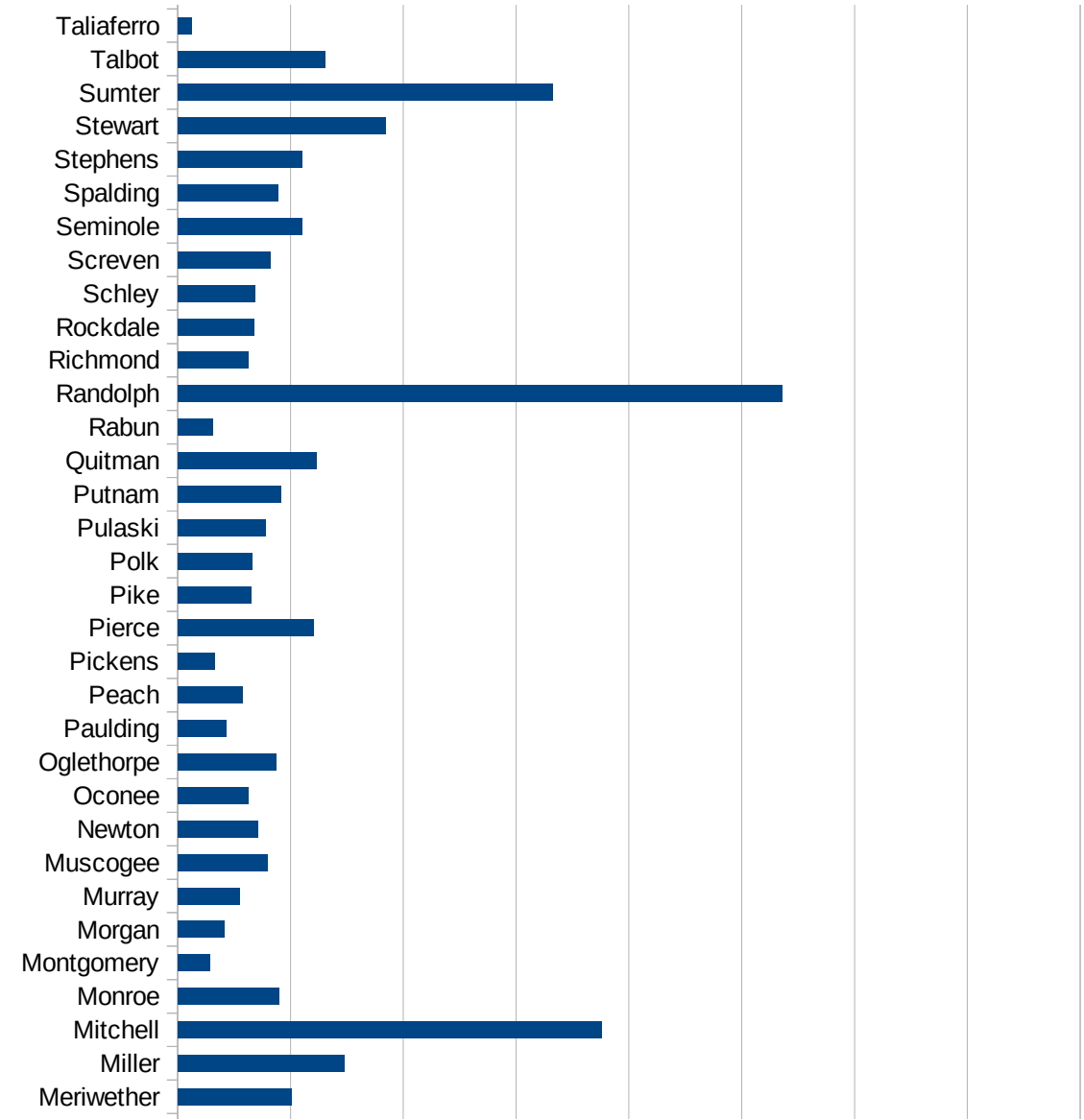
GA

FIPS	County	PC Infection
13001	Appling	999.6217647
13003	Atkinson	723.1529468
13005	Bacon	1287.438534
13007	Baker	1164.294955
13009	Baldwin	865.6270218
13011	Banks	473.9835686
13013	Barrow	423.2201859
13015	Bartow	490.5646192
13017	Ben Hill	536.1291476
13019	Berrien	301.2674008
13021	Bibb	328.5541657
13023	Bleckley	389.4687646
13025	Brantley	328.0944065
13027	Brooks	509.2503062
13029	Bryan	202.0520087
13031	Bulloch	106.0856965
13033	Burke	557.4633189
13035	Butts	1008.556194
13037	Calhoun	2172.544081
13039	Camden	128.5466773
13043	Candler	119.9704688
13045	Carroll	491.0219182
13047	Catoosa	235.8350638
13049	Charlton	246.7612585
13051	Chatham	188.4541572
13053	Chattahoochee	1619.243729
13055	Chattooga	100.8471158
13057	Cherokee	377.3377035
13059	Clarke	252.1008403
13061	Clay	1627.98753
13063	Clayton	458.5397856
13065	Clinch	1037.906137
13067	Cobb	429.2707418



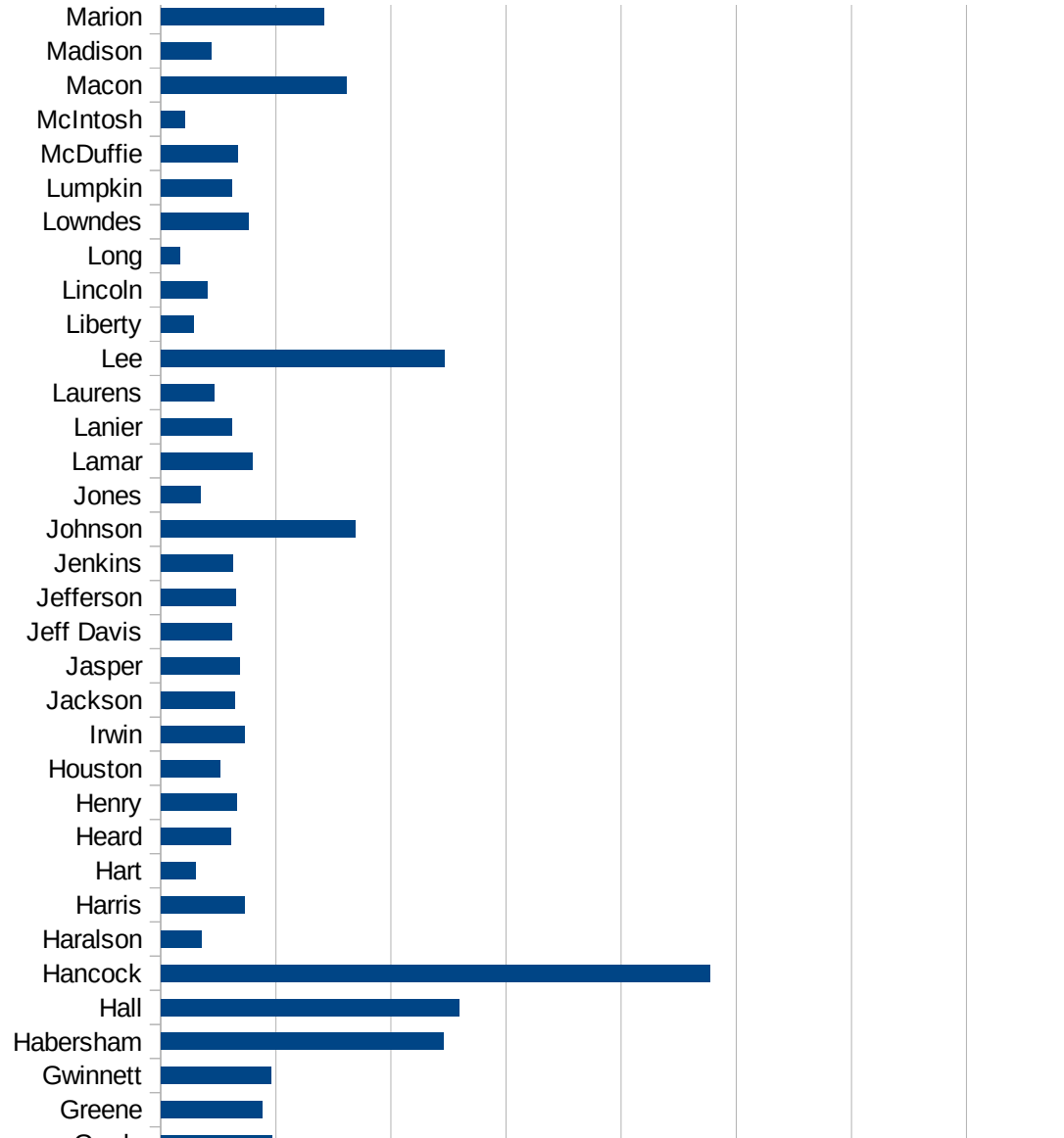
GA

13069 Coffee	693.8481888
13071 Colquitt	1245.832602
13073 Columbia	177.5865086
13075 Cook	332.1291225
13077 Coweta	317.4189656
13079 Crawford	235.4278292
13081 Crisp	1053.05075
13083 Dade	258.8438309
13085 Dawson	450.5043256
13087 Decatur	786.4534337
13089 DeKalb	530.2964214
13091 Dodge	255.9768172
13093 Dooly	1393.55027
13095 Dougherty	1976.041998
13097 Douglas	407.3459895
13099 Early	2429.979506
13101 Echols	3675
13103 Effingham	125.4220936
13105 Elbert	413.1799163
13107 Emanuel	137.0953476
13109 Evans	55.96492864
13111 Fannin	200.277307
13113 Fayette	215.9370345
13115 Floyd	329.837532
13117 Forsyth	230.7575271
13119 Franklin	573.3397038
13121 Fulton	459.2834683
13123 Gilmer	519.2107996
13125 Glascock	33.38898164
13127 Glynn	181.8843216
13129 Gordon	350.1776892
13131 Grady	480.8469371
13133 Greene	440.7277658
13135 Gwinnett	478.5612122



GA

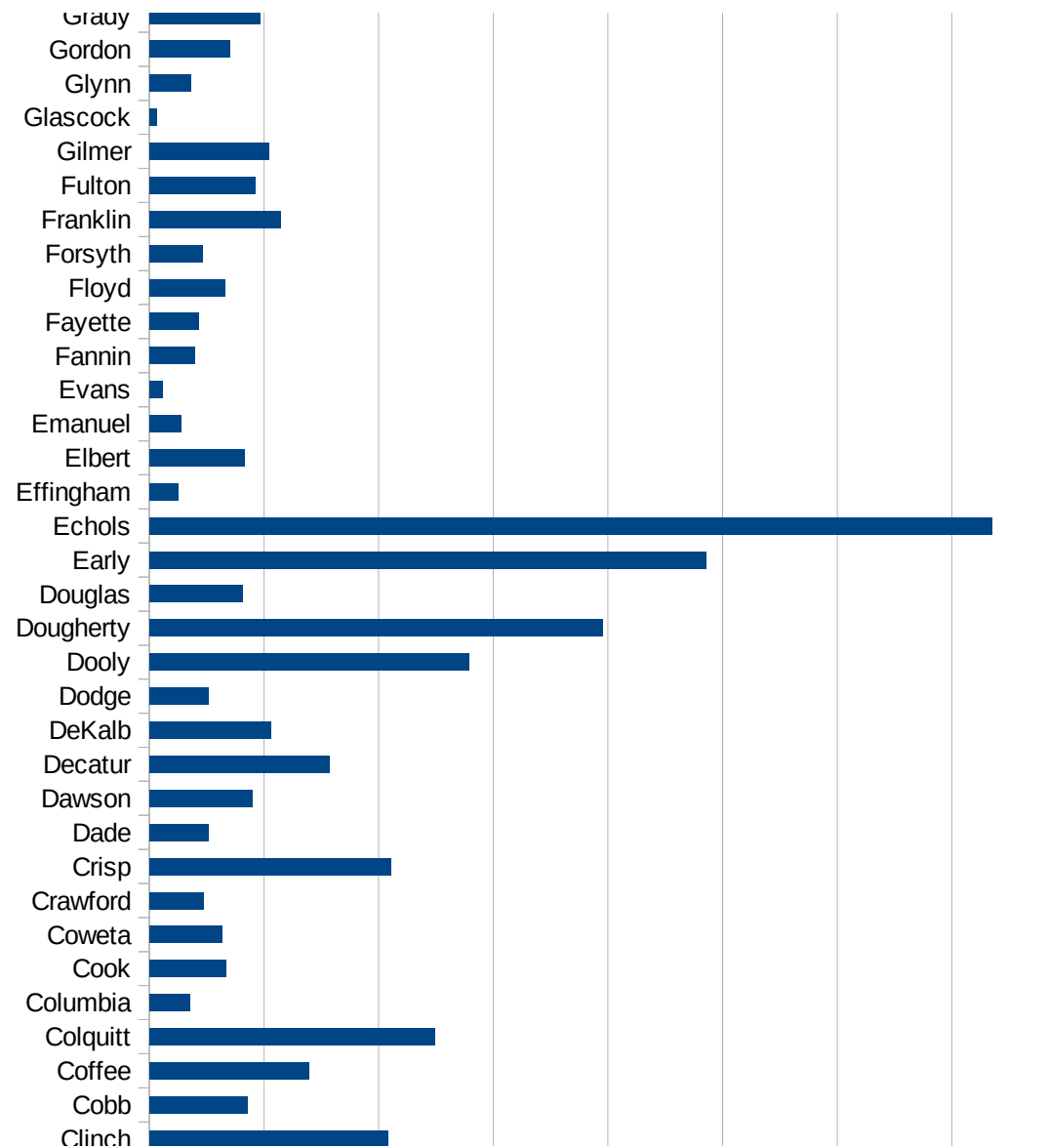
13137 Habersham	1227.196616
13139 Hall	1294.101351
13141 Hancock	2383.804504
13143 Haralson	176.0742221
13145 Harris	362.5815809
13147 Hart	149.4310127
13149 Heard	303.0558128
13151 Henry	328.3815481
13153 Houston	257.9292335
13155 Irwin	361.7791019
13157 Jackson	320.922439
13159 Jasper	341.8803419
13161 Jeff Davis	306.0749218
13163 Jefferson	324.04407
13165 Jenkins	310.9524358
13167 Johnson	844.6641945
13169 Jones	171.2328767
13171 Lamar	400
13173 Lanier	309.4777563
13175 Laurens	230.3222398
13177 Lee	1229.673431
13179 Liberty	141.4703156
13181 Lincoln	202.1478206
13183 Long	84.21939151
13185 Lowndes	379.1232881
13187 Lumpkin	309.5129722
13189 McDuffie	334.4015605
13191 McIntosh	104.6025105
13193 Macon	806.5129727
13195 Madison	219.2242833
13197 Marion	706.5022153
13199 Meriwether	503.1327131
13201 Miller	738.6563489
13205 Mitchell	1879.055516



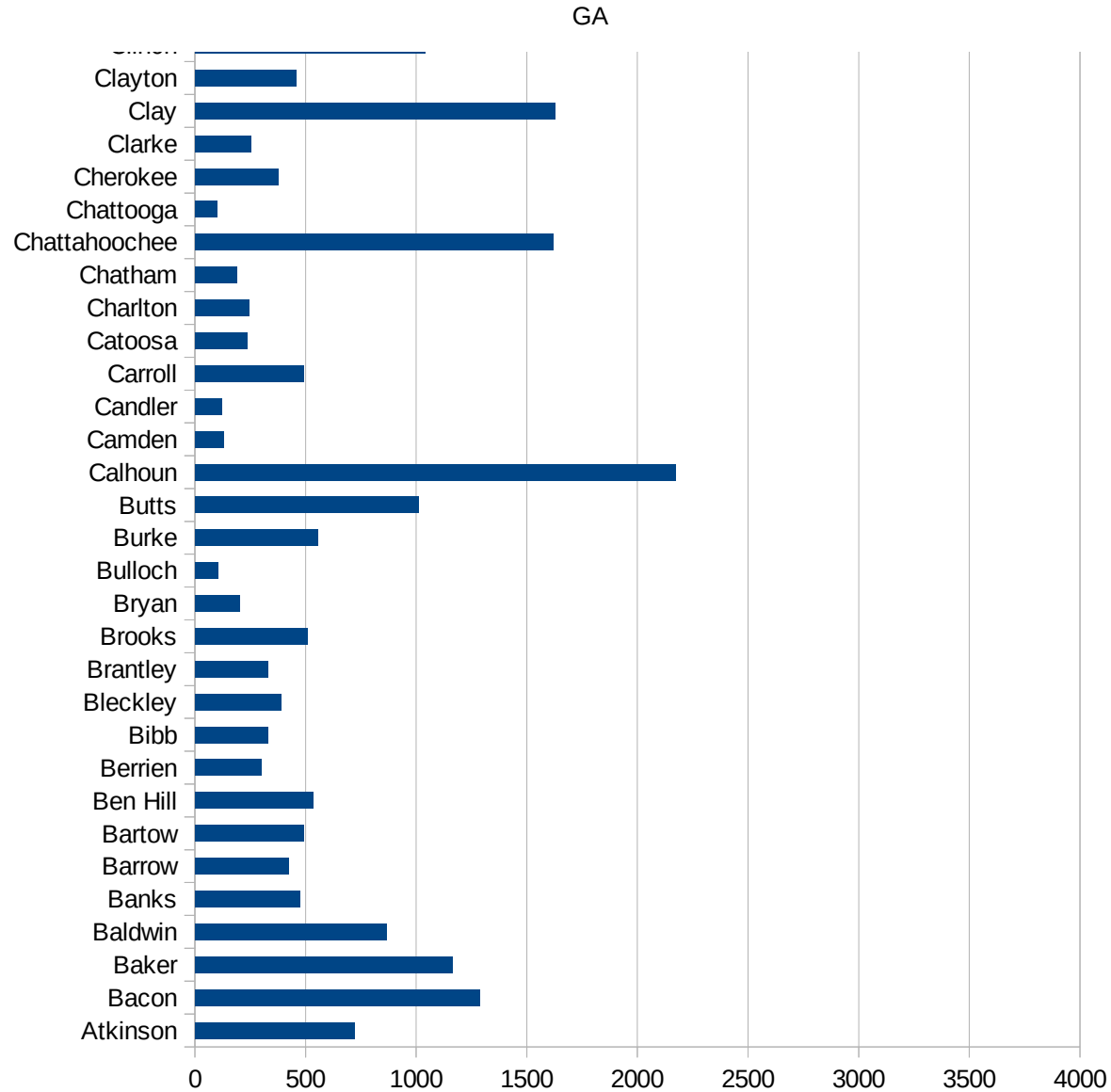


GA

13207 Monroe	446.9476744
13209 Montgomery	141.4119439
13211 Morgan	206.8636291
13213 Murray	273.0392525
13215 Muscogee	399.6703749
13217 Newton	355.1181749
13219 Oconee	313.2002444
13221 Oglethorpe	438.4216819
13223 Paulding	214.576577
13225 Peach	285.7456863
13227 Pickens	162.601626
13229 Pierce	603.4349373
13231 Pike	327.3585918
13233 Polk	329.6444549
13235 Pulaski	388.4723101
13237 Putnam	458.5262965
13239 Quitman	614.3045195
13241 Rabun	154.1471512
13243 Randolph	2678.179423
13245 Richmond	311.082886
13247 Rockdale	339.978365
13249 Schley	343.7738732
13251 Screven	408.9539389
13253 Seminole	553.2170776
13255 Spalding	444.7806354
13257 Stephens	553.101594
13259 Stewart	919.5031457
13261 Sumter	1661.453604
13263 Talbot	653.6989796
13265 Taliaferro	62.18905473
13267 Tattnall	118.1521011
13269 Taylor	286.105237
13271 Telfair	239.3550013
13273 Terrell	2520.032517



13275 Thomas	794.1864651
13277 Tift	769.022208
13279 Toombs	241.7525198
13281 Towns	253.121836
13283 Treutlen	205.6102218
13285 Troup	608.2759802
13287 Turner	1756.825076
13289 Twiggs	219.8339033
13291 Union	204.1581601
13293 Upson	1106.236887
13295 Walker	279.4986313
13297 Walton	319.7758361
13299 Ware	695.0672646
13301 Warren	342.7918492
13303 Washington	362.9942117
13305 Wayne	83.87010199
13307 Webster	536.1930295
13309 Wheeler	177.6875238
13311 White	377.0437104
13313 Whitfield	474.7169956
13315 Wilcox	1327.734907
13317 Wilkes	344.2689348
13319 Wilkinson	785.7459053
13321 Worth	1157.692497



GA

FIPS

- 29001
- 29003
- 29005
- 29007
- 29009
- 29011
- 29013
- 29015
- 29017
- 29019
- 29021
- 29023
- 29025
- 29027
- 29029
- 29031
- 29033
- 29035
- 29037

29039  
29041  
29043  
29045  
29047  
29049  
29051  
29053  
29055  
29057  
29059  
29061  
29063  
29065  
29067  
29069  
29071  
29073  
29075  
29077  
29079  
29081  
29083  
29085  
29087  
29089  
29091  
29093  
29095  
29097  
29099  
29101

29103

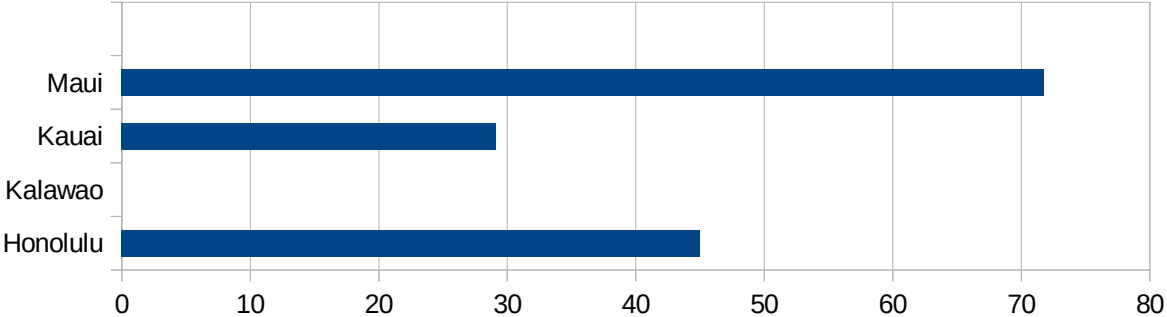
29105  
29107  
29109  
29111  
29113  
29115  
29117  
29121  
29123  
29125  
29127  
29119  
29129  
29131  
29133  
29135  
29137  
29139  
29141  
29143  
29145  
29147  
29149  
29151  
29153  
29155  
29157  
29159  
29161  
29163  
29165  
29167  
29169  
29171

GA

29173  
29175  
29177  
29179  
29181  
29195  
29197  
29199  
29201  
29203  
29205  
29183  
29185  
29187  
29189  
29510  
29186  
29207  
29209  
29211  
29213  
29215  
  
29217  
29219  
29221  
29223  
29225  
29227  
29229

HI

FIPS	County	PC Infection
15001	Hawaii	40.30191608
15003	Honolulu	44.99632683
15005	Kalawao	0
15007	Kauai	29.11288869
15009	Maui	71.76733032





HI

FIPS

29001  
29003  
29005  
29007  
29009  
29011  
29013  
29015  
29017  
29019  
29021  
29023  
29025  
29027  
29029  
29031  
29033  
29035  
29037

HI

29039  
29041  
29043  
29045  
29047  
29049  
29051  
29053  
29055  
29057  
29059  
29061  
29063  
29065  
29067  
29069  
29071  
29073  
29075  
29077  
29079  
29081  
29083  
29085  
29087  
29089  
29091  
29093  
29095  
29097  
29099  
29101

29103

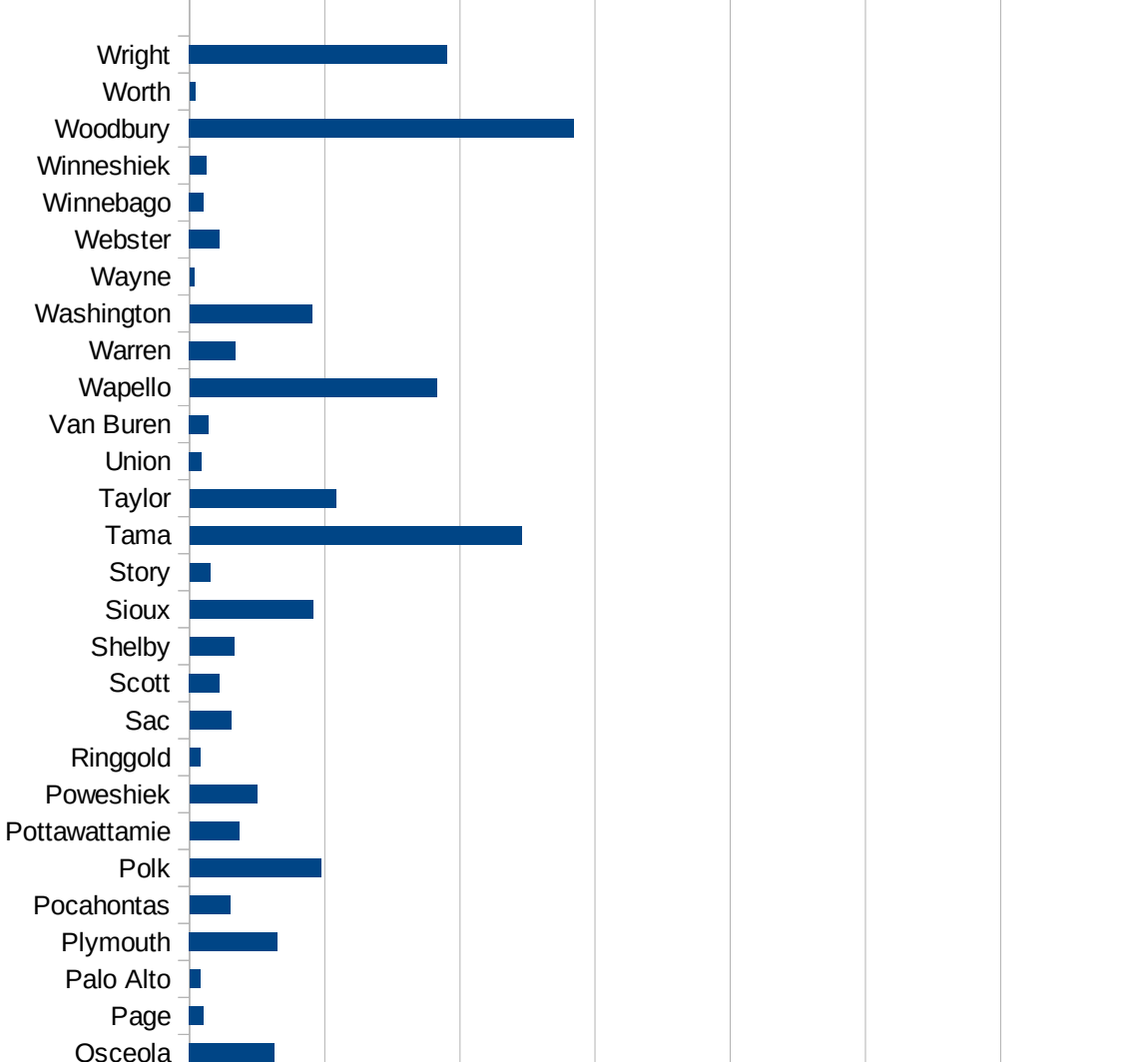
HI

29105  
29107  
29109  
29111  
29113  
29115  
29117  
29121  
29123  
29125  
29127  
29119  
29129  
29131  
29133  
29135  
29137  
29139  
29141  
29143  
29145  
29147  
29149  
29151  
29153  
29155  
29157  
29159  
29161  
29163  
29165  
29167  
29169  
29171

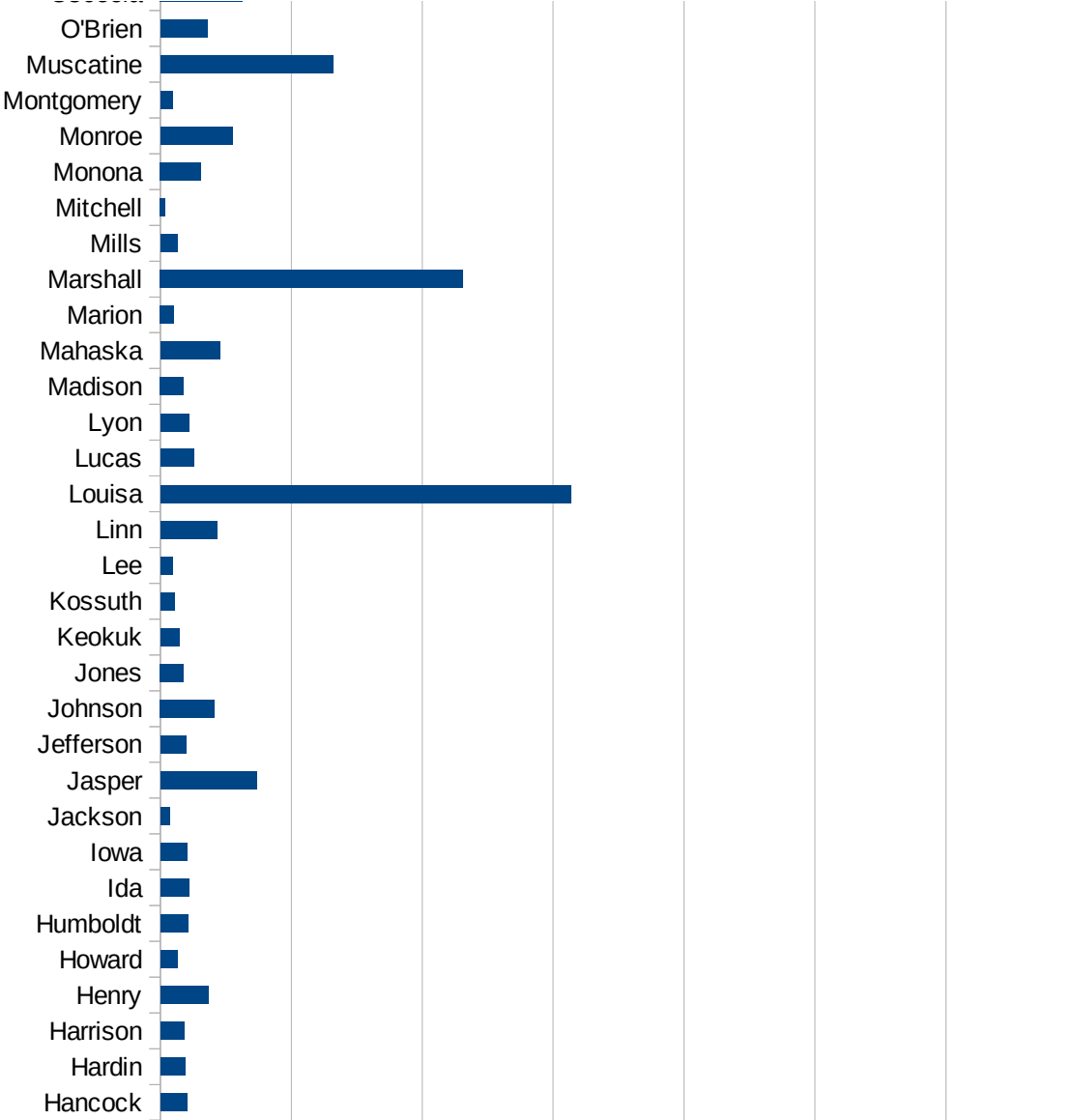
HI

29173  
29175  
29177  
29179  
29181  
29195  
29197  
29199  
29201  
29203  
29205  
29183  
29185  
29187  
29189  
29510  
29186  
29207  
29209  
29211  
29213  
29215  
  
29217  
29219  
29221  
29223  
29225  
29227  
29229

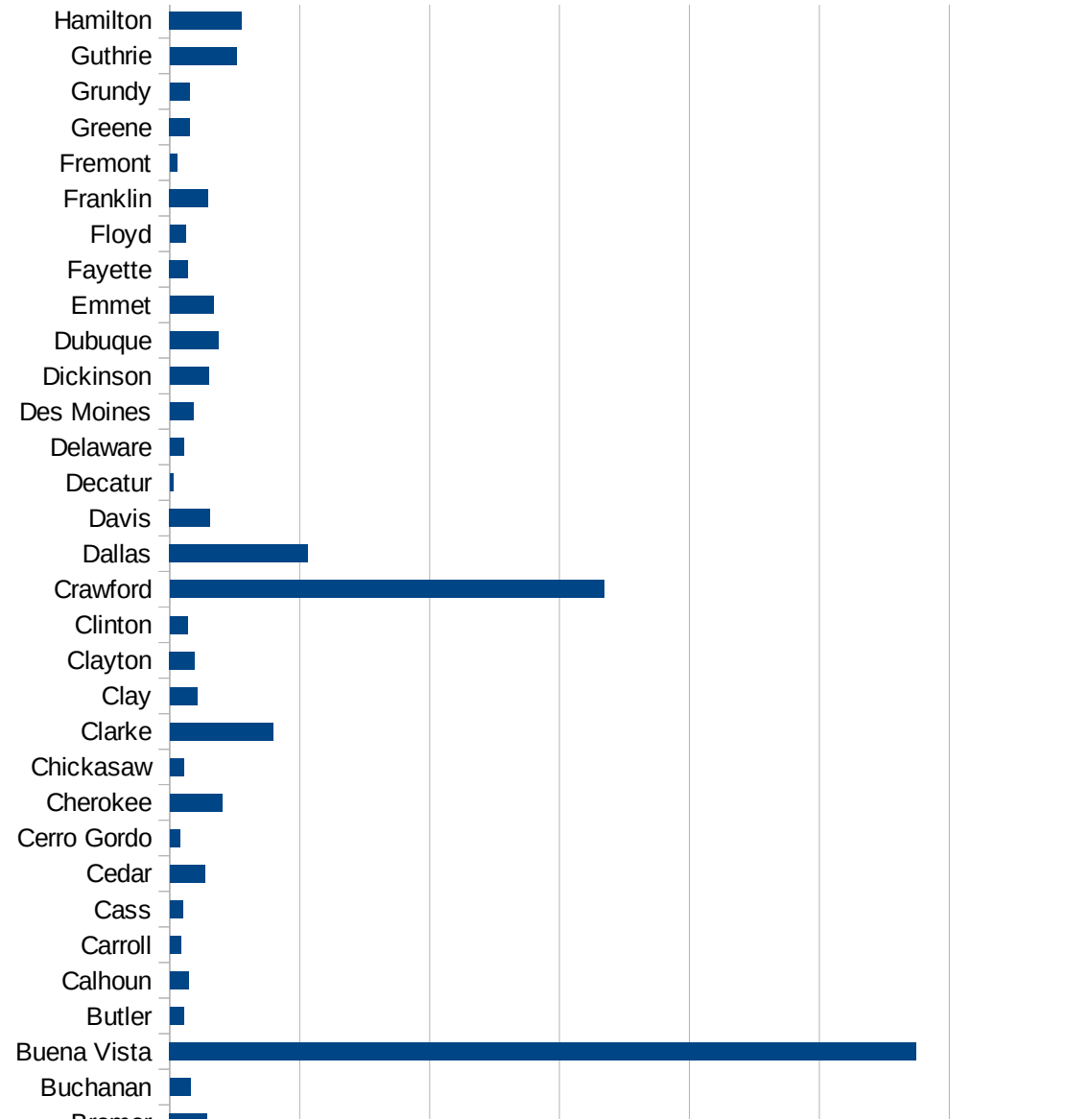
FIPS	County	PC Infection
19001	Adair	127.4246071
19003	Adams	192.0438957
19005	Allamakee	867.5534991
19007	Appanoose	136.6889121
19009	Audubon	236.1060661
19011	Benton	171.5934794
19013	Black Hawk	1354.903027
19015	Boone	292.2644804
19017	Bremer	288.6118571
19019	Buchanan	160.3849238
19021	Buena Vista	5746.201067
19023	Butler	110.0488342
19025	Calhoun	144.3447778
19027	Carroll	84.35050114
19029	Cass	100.5413766
19031	Cedar	268.4275514
19033	Cerro Gordo	79.7242479
19035	Cherokee	406.3245296
19037	Chickasaw	108.6593113
19039	Clarke	795.9248647
19041	Clay	210.7350936
19043	Clayton	193.6659831
19045	Clinton	139.7308569
19047	Crawford	3339.550064
19049	Dallas	1063.428698
19051	Davis	310.5245647
19053	Decatur	25.34854246
19055	Delaware	111.3129064
19057	Des Moines	178.8543104
19059	Dickinson	297.3240833
19061	Dubuque	375.8234043
19063	Emmet	335.0264779
19065	Fayette	142.4211597

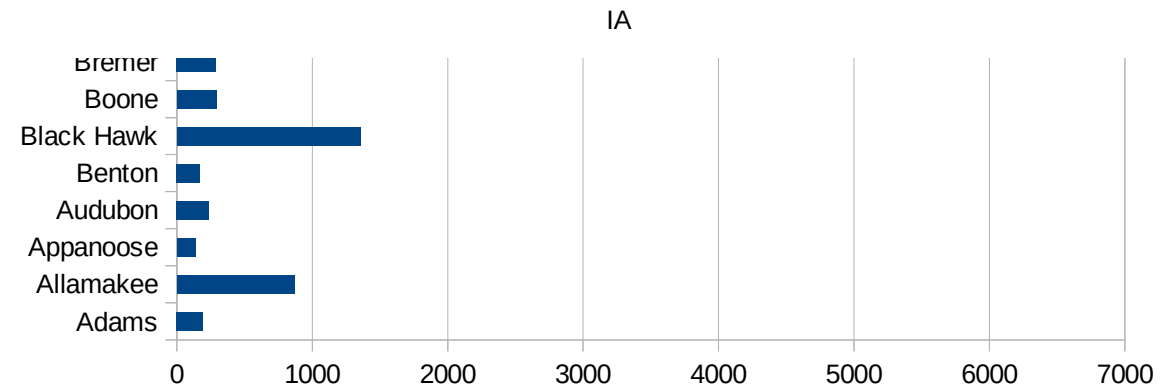


19067 Floyd	120.5507265
19069 Franklin	296.325563
19071 Fremont	57.2000572
19073 Greene	155.8846454
19075 Grundy	154.4213264
19077 Guthrie	513.0597015
19079 Hamilton	555.1096843
19081 Hancock	205.3771471
19083 Hardin	189.7083235
19085 Harrison	183.9535871
19087 Henry	368.7646385
19089 Howard	130.6193534
19091 Humboldt	209.4898921
19093 Ida	219.2661892
19095 Iowa	204.4482994
19097 Jackson	72.04610951
19099 Jasper	737.6100358
19101 Jefferson	195.8544149
19103 Johnson	413.8569351
19105 Jones	178.3648284
19107 Keokuk	146.6992665
19109 Kossuth	107.3249262
19111 Lee	91.02921744
19113 Linn	436.016272
19115 Louisa	3133.673561
19117 Lucas	254.4823597
19119 Lyon	220.1337736
19121 Madison	178.4725214
19123 Mahaska	454.5454545
19125 Marion	104.7684617
19127 Marshall	2311.097771
19129 Mills	132.7756755
19131 Mitchell	37.84653231
19133 Monona	311.0957484



19135 Monroe	551.9897304
19137 Montgomery	89.9730081
19139 Muscatine	1318.456055
19141 O'Brien	361.2716763
19143 Osceola	629.1390728
19145 Page	104.9249131
19147 Palo Alto	78.39623698
19149 Plymouth	649.5317792
19151 Pocahontas	296.735905
19153 Polk	973.1036691
19155 Pottawattamie	366.7154908
19157 Poweshiek	497.3527996
19159 Ringgold	80.51529791
19161 Sac	308.6737319
19163 Scott	223.3340836
19165 Shelby	328.2086716
19167 Sioux	913.804463
19169 Story	151.8780898
19171 Tama	2455.040227
19173 Taylor	1082.21612
19175 Union	89.00396472
19177 Van Buren	142.4501425
19179 Wapello	1826.445107
19181 Warren	340.8022563
19183 Washington	903.3015672
19185 Wayne	31.24511795
19187 Webster	223.2819693
19189 Winnebago	104.5826203
19191 Winneshiek	119.8262519
19193 Woodbury	2842.82078
19195 Worth	40.25224742
19197 Wright	1907.013396







FIPS

- 29001
- 29003
- 29005
- 29007
- 29009
- 29011
- 29013
- 29015
- 29017
- 29019
- 29021
- 29023
- 29025
- 29027
- 29029
- 29031
- 29033
- 29035
- 29037

IA

29039  
29041  
29043  
29045  
29047  
29049  
29051  
29053  
29055  
29057  
29059  
29061  
29063  
29065  
29067  
29069  
29071  
29073  
29075  
29077  
29079  
29081  
29083  
29085  
29087  
29089  
29091  
29093  
29095  
29097  
29099  
29101

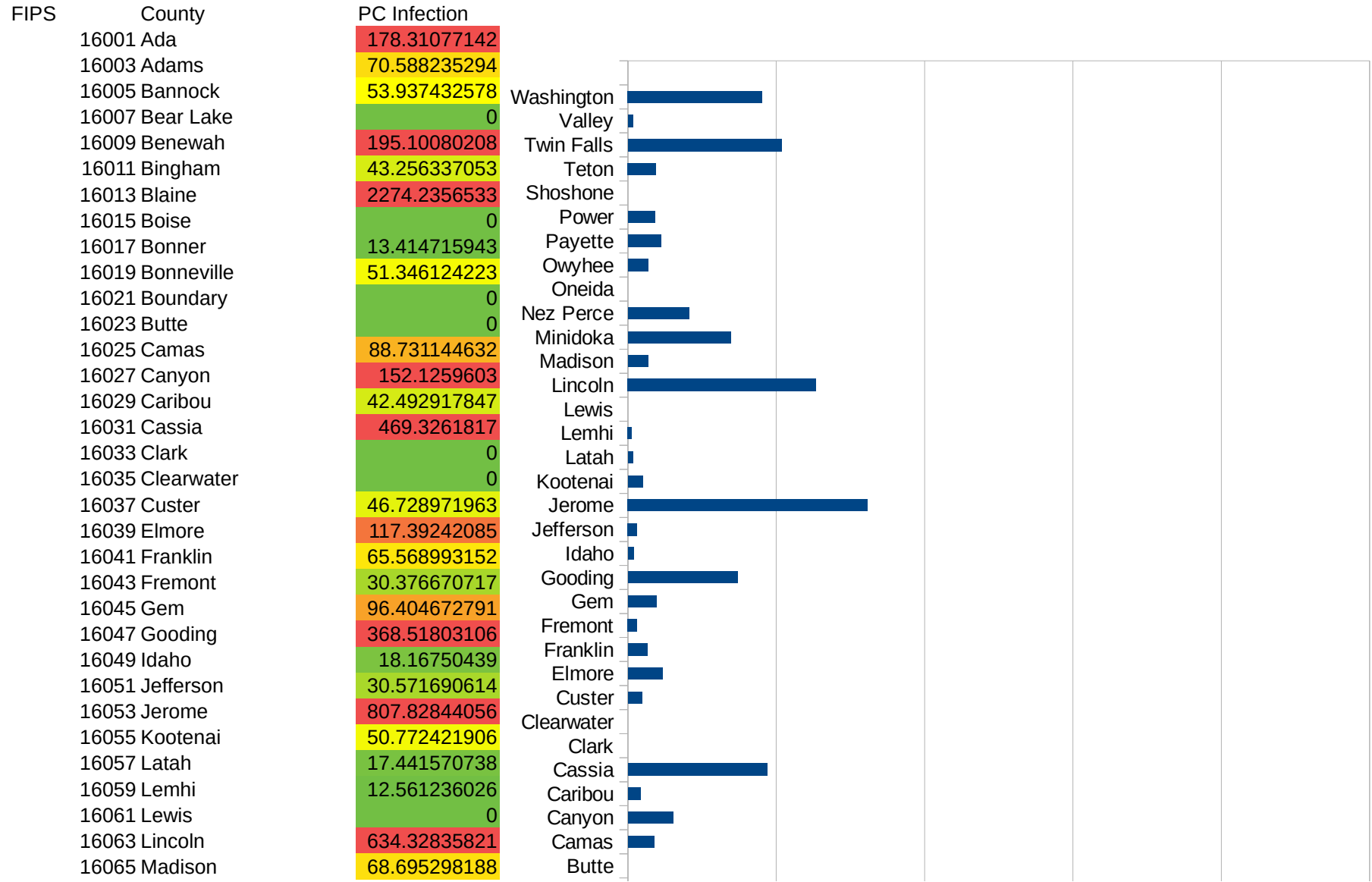
29103

29105  
29107  
29109  
29111  
29113  
29115  
29117  
29121  
29123  
29125  
29127  
29119  
29129  
29131  
29133  
29135  
29137  
29139  
29141  
29143  
29145  
29147  
29149  
29151  
29153  
29155  
29157  
29159  
29161  
29163  
29165  
29167  
29169  
29171

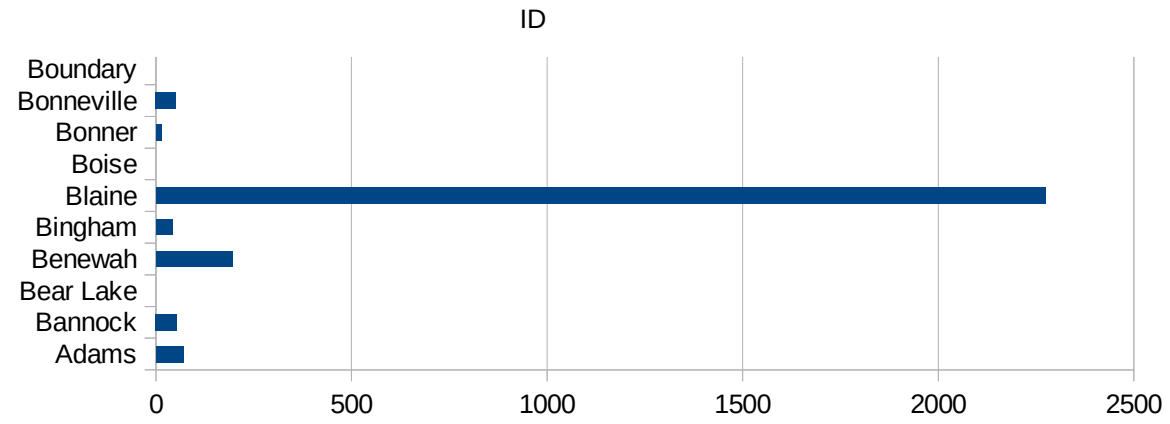
IA

29173  
29175  
29177  
29179  
29181  
29195  
29197  
29199  
29201  
29203  
29205  
29183  
29185  
29187  
29189  
29510  
29186  
29207  
29209  
29211  
29213  
29215  
  
29217  
29219  
29221  
29223  
29225  
29227  
29229

ID



16067 Minidoka	345.73829532
16069 Nez Perce	205.40487032
16071 Oneida	0
16073 Owyhee	68.417001625
16075 Payette	110.39870918
16077 Power	90.113285273
16079 Shoshone	0
16081 Teton	94.501718213
16083 Twin Falls	516.95496103
16085 Valley	18.114301241
16087 Washington	452.71134731



ID

FIPS

29001  
29003  
29005  
29007  
29009  
29011  
29013  
29015  
29017  
29019  
29021  
29023  
29025  
29027  
29029  
29031  
29033  
29035  
29037

ID

29039  
29041  
29043  
29045  
29047  
29049  
29051  
29053  
29055  
29057  
29059  
29061  
29063  
29065  
29067  
29069  
29071  
29073  
29075  
29077  
29079  
29081  
29083  
29085  
29087  
29089  
29091  
29093  
29095  
29097  
29099  
29101

29103



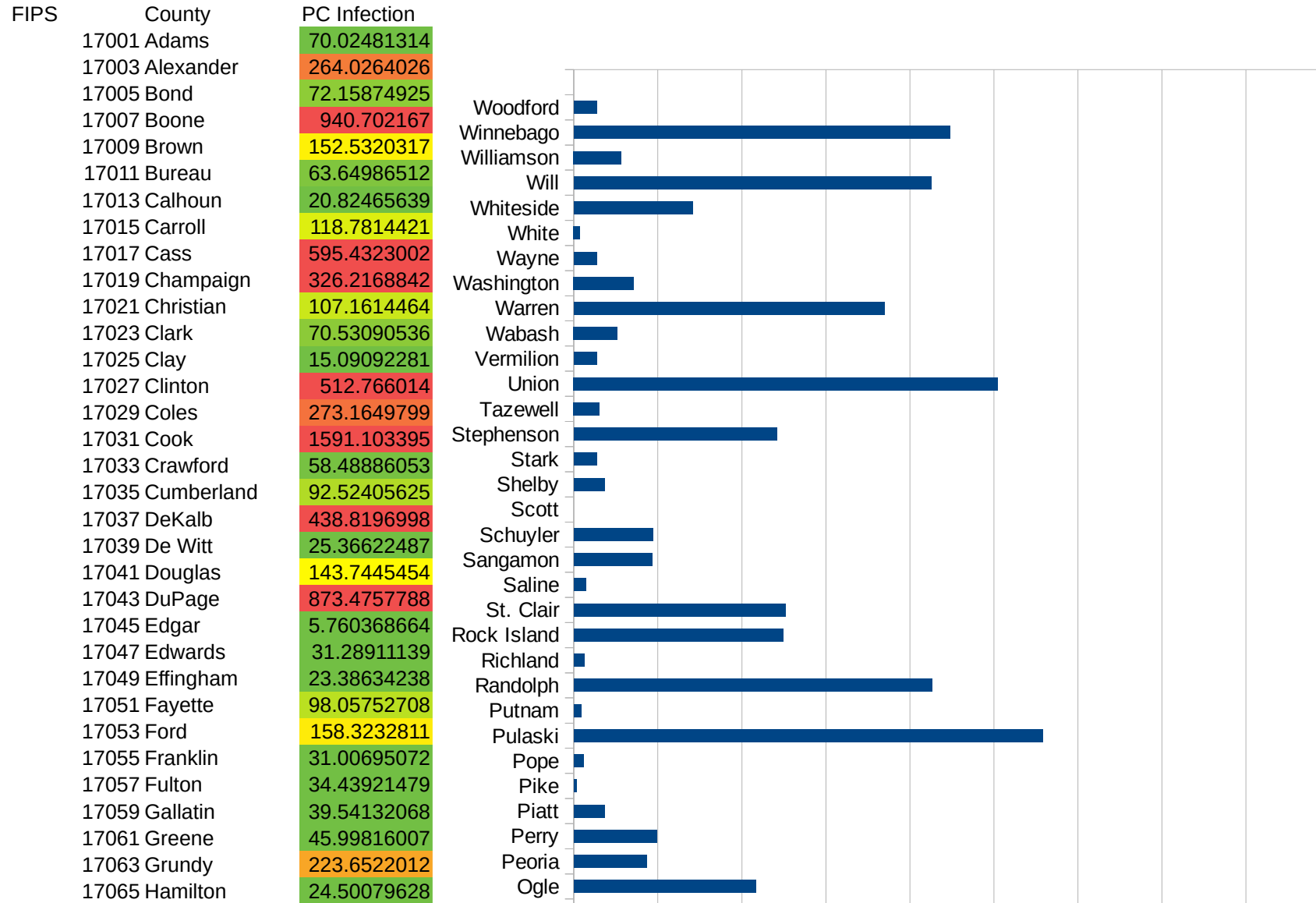
ID

29105  
29107  
29109  
29111  
29113  
29115  
29117  
29121  
29123  
29125  
29127  
29119  
29129  
29131  
29133  
29135  
29137  
29139  
29141  
29143  
29145  
29147  
29149  
29151  
29153  
29155  
29157  
29159  
29161  
29163  
29165  
29167  
29169  
29171

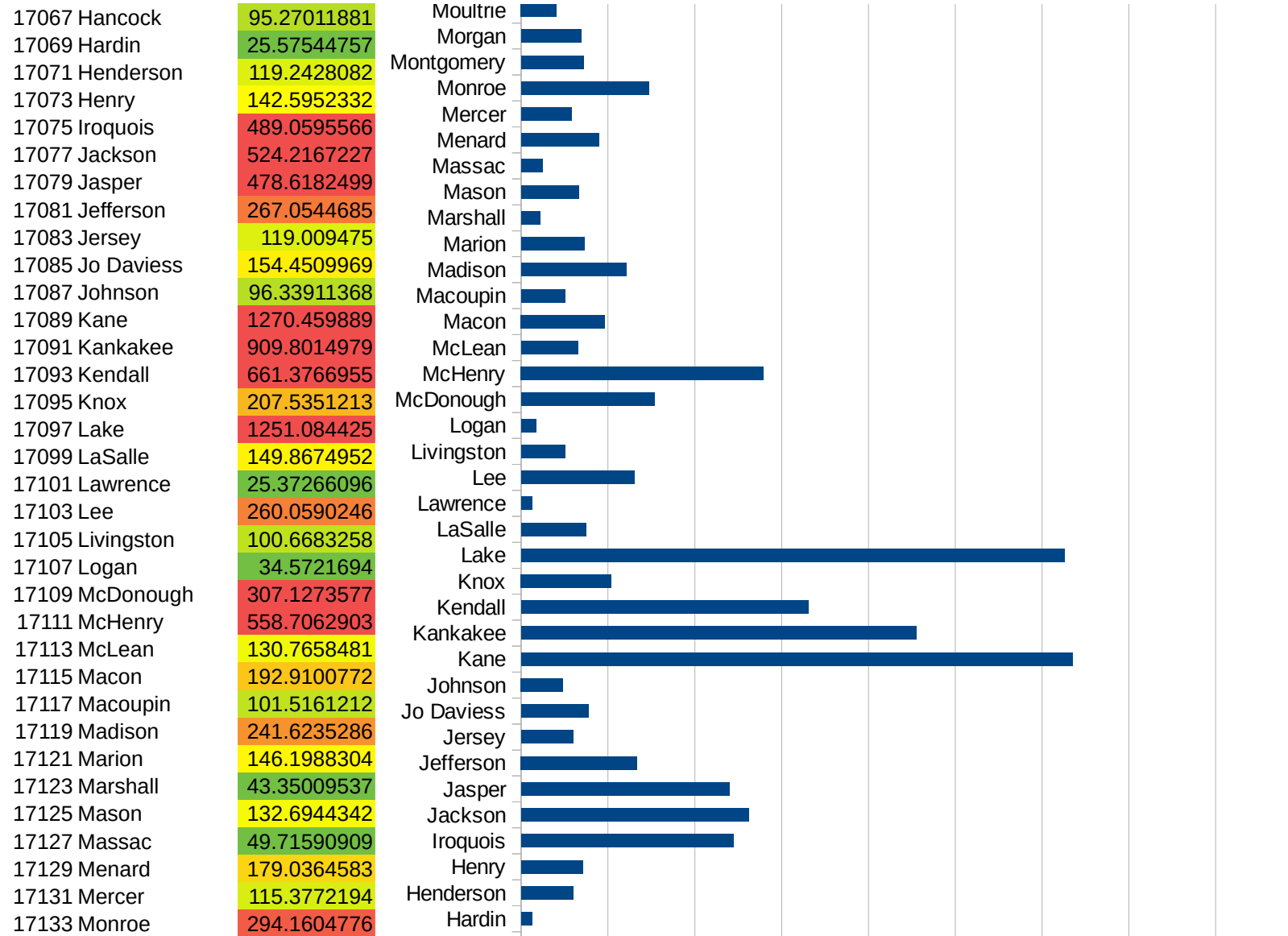
ID

29173  
29175  
29177  
29179  
29181  
29195  
29197  
29199  
29201  
29203  
29205  
29183  
29185  
29187  
29189  
29510  
29186  
29207  
29209  
29211  
29213  
29215  
  
29217  
29219  
29221  
29223  
29225  
29227  
29229

IL

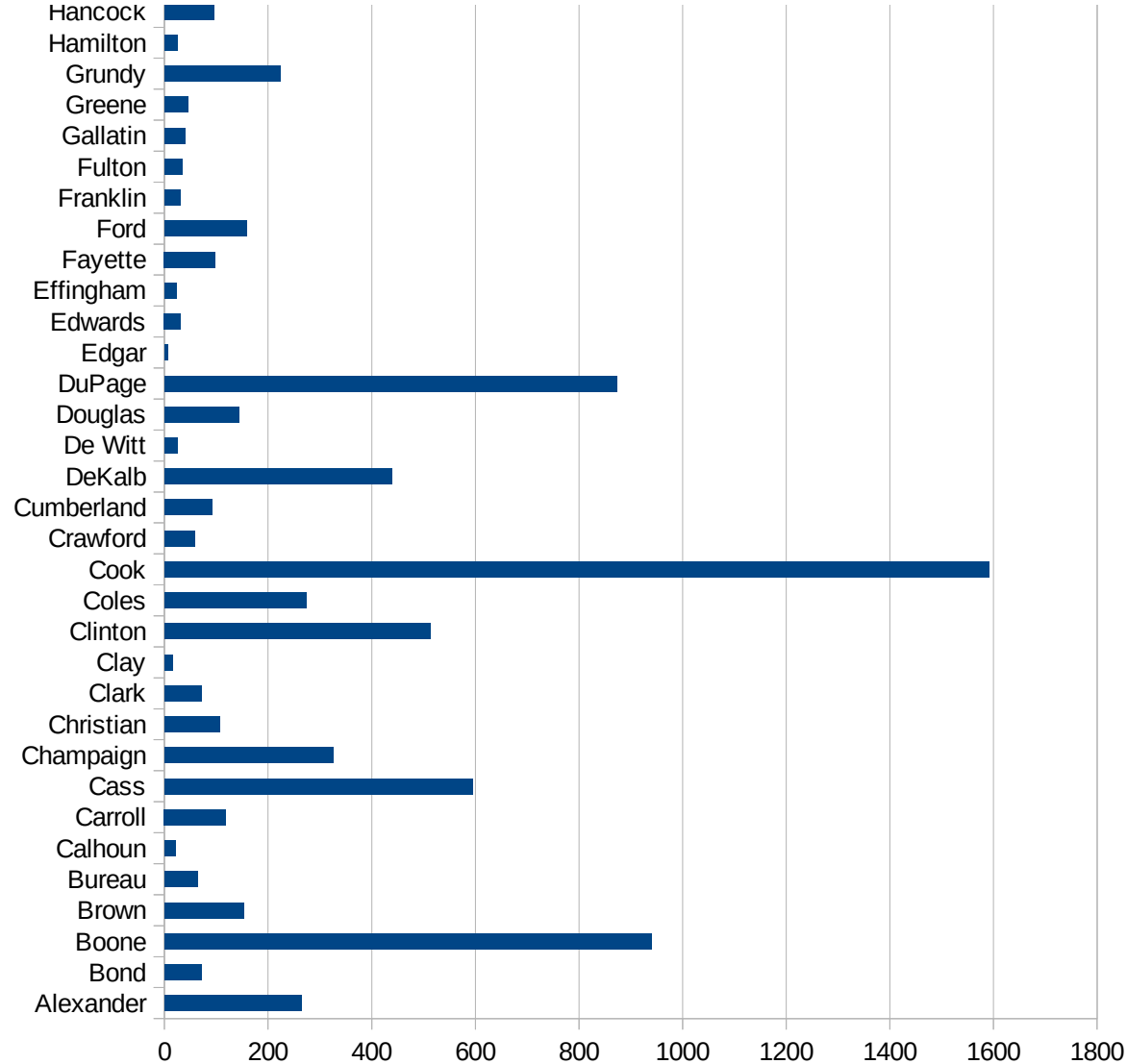


IL



IL

17135 Montgomery	143.3516311
17137 Morgan	138.3329409
17139 Moultrie	81.538357
17141 Ogle	433.988571
17143 Peoria	173.8446803
17145 Perry	198.3564749
17147 Piatt	73.18858258
17149 Pike	6.405739543
17151 Pope	23.74169041
17153 Pulaski	1116.602599
17155 Putnam	17.42160279
17157 Randolph	853.4230362
17159 Richland	25.37588023
17161 Rock Island	498.3377127
17163 St. Clair	503.3344953
17165 Saline	29.28135196
17167 Sangamon	185.822225
17169 Schuyler	188.2148545
17171 Scott	0
17173 Shelby	73.59367094
17175 Stark	55.27915976
17177 Stephenson	482.6492079
17179 Tazewell	61.21153497
17181 Union	1009.441245
17183 Vermilion	54.68322787
17185 Wabash	103.9051
17187 Warren	739.7839361
17189 Washington	142.9081815
17191 Wayne	55.10653931
17193 White	14.63593121
17195 Whiteside	282.242117
17197 Will	850.7749419
17199 Williamson	113.3381055
17201 Winnebago	895.871248



17203 Woodford

54.59792528

IL

IL

FIPS

- 29001
- 29003
- 29005
- 29007
- 29009
- 29011
- 29013
- 29015
- 29017
- 29019
- 29021
- 29023
- 29025
- 29027
- 29029
- 29031
- 29033
- 29035
- 29037

This work is licensed under the Creative Commons Attribution-NoDerivatives 4.0 International License. To view a copy of this license, visit <http://creativecommons.org/licenses/by-nd/4.0/>.

Tom McKellips, DM  
[www.creatingtomorrow.us](http://www.creatingtomorrow.us)  
Page 191

IL

29039  
29041  
29043  
29045  
29047  
29049  
29051  
29053  
29055  
29057  
29059  
29061  
29063  
29065  
29067  
29069  
29071  
29073  
29075  
29077  
29079  
29081  
29083  
29085  
29087  
29089  
29091  
29093  
29095  
29097  
29099  
29101

29103



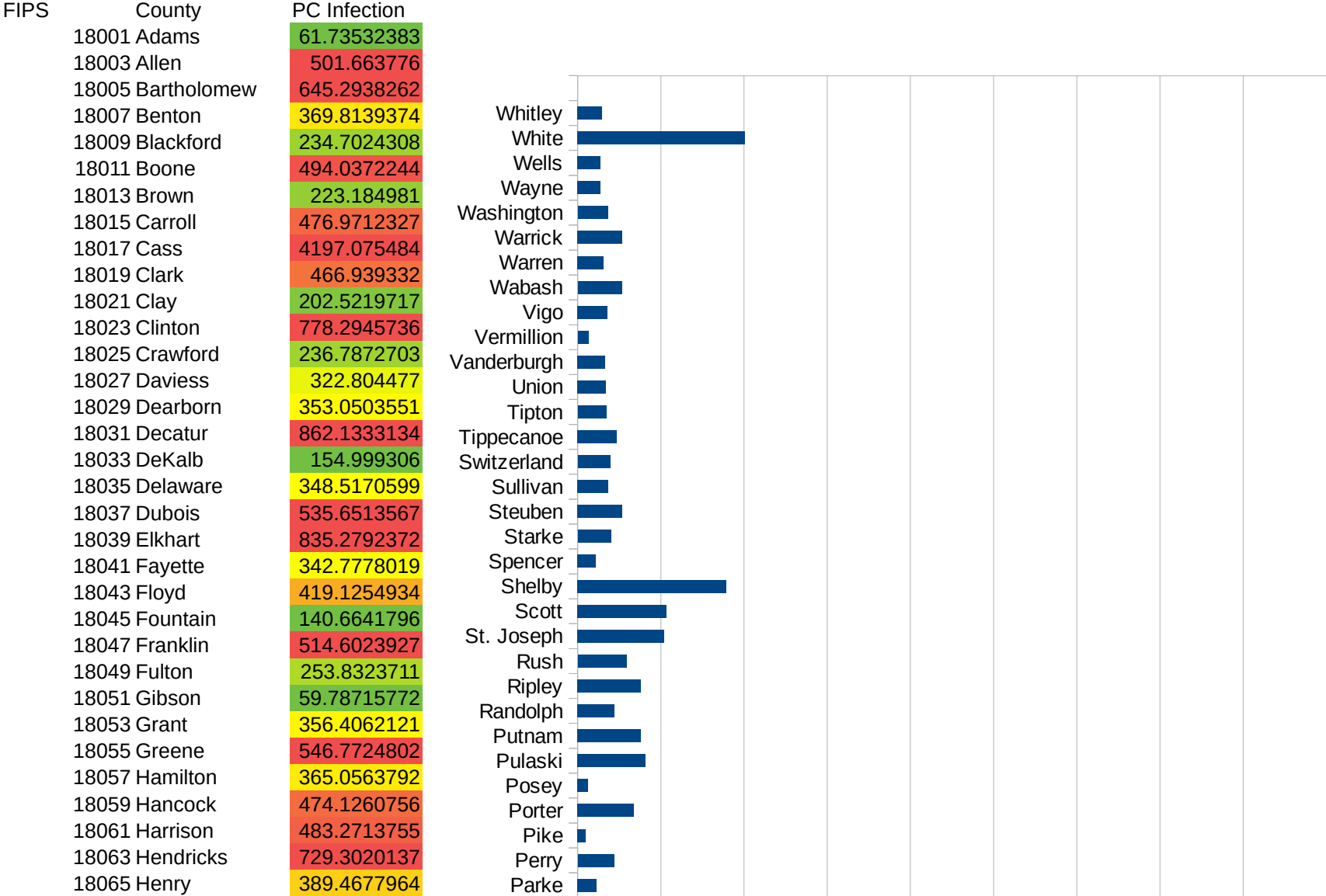
IL

29105  
29107  
29109  
29111  
29113  
29115  
29117  
29121  
29123  
29125  
29127  
29119  
29129  
29131  
29133  
29135  
29137  
29139  
29141  
29143  
29145  
29147  
29149  
29151  
29153  
29155  
29157  
29159  
29161  
29163  
29165  
29167  
29169  
29171

IL

29173  
29175  
29177  
29179  
29181  
29195  
29197  
29199  
29201  
29203  
29205  
29183  
29185  
29187  
29189  
29510  
29186  
29207  
29209  
29211  
29213  
29215  
  
29217  
29219  
29221  
29223  
29225  
29227  
29229

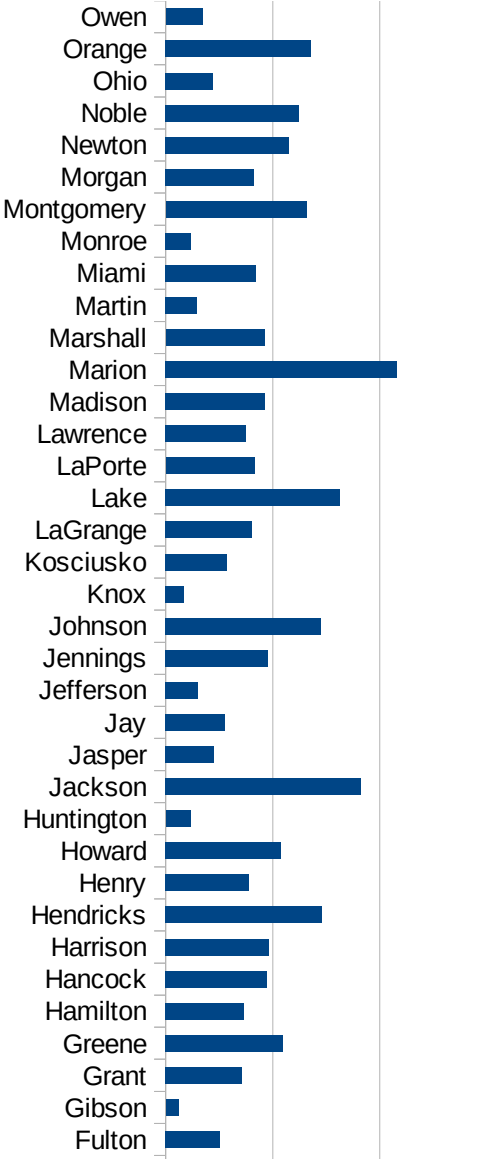
IN



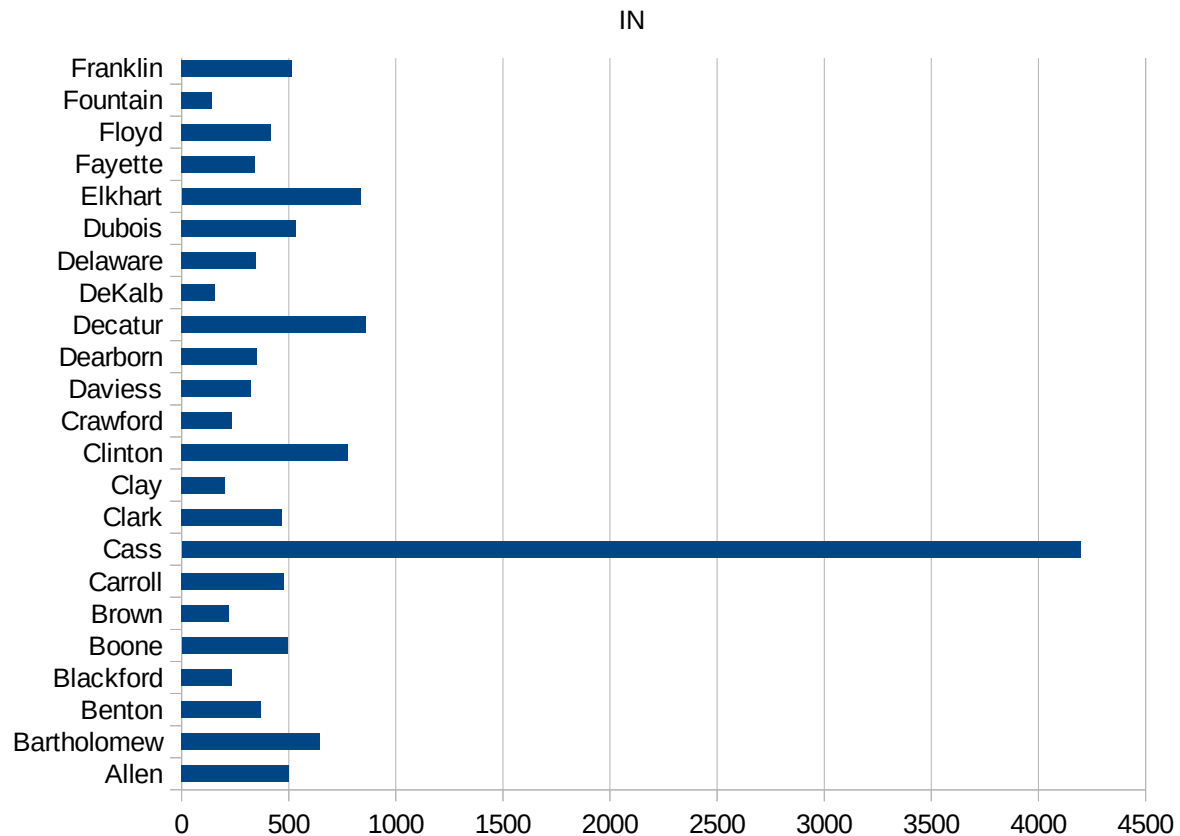
This work is licensed under the Creative Commons Attribution-NoDerivatives 4.0 International License. To view a copy of this license, visit <http://creativecommons.org/licenses/by-nd/4.0/>.

IN

18067 Howard	539.057378
18069 Huntington	115.8940397
18071 Jackson	913.6043164
18073 Jasper	224.752772
18075 Jay	279.3296089
18077 Jefferson	152.1361153
18079 Jennings	478.0703343
18081 Johnson	725.2360378
18083 Knox	86.7326196
18085 Kosciusko	286.0959871
18087 LaGrange	404.2715484
18089 Lake	813.3589039
18091 LaPorte	415.4281091
18093 Lawrence	374.4416221
18095 Madison	465.13063
18097 Marion	1081.630302
18099 Marshall	462.7227123
18101 Martin	146.8141333
18103 Miami	421.7392527
18105 Monroe	118.434218
18107 Montgomery	657.1741512
18109 Morgan	413.6003195
18111 Newton	578.1171936
18113 Noble	622.7383657
18115 Ohio	222.4503765
18117 Orange	677.3051465
18119 Owen	172.7032862
18121 Parke	112.2467064
18123 Perry	219.8722647
18125 Pike	48.34810637
18127 Porter	336.6864394
18129 Posey	62.6468285
18131 Pulaski	409.0143556
18133 Putnam	378.5171656



18135 Randolph	221.3190616
18137 Ripley	378.6417978
18139 Rush	294.0646942
18141 St. Joseph	519.2579708
18143 Scott	536.0582963
18145 Shelby	892.5167627
18147 Spencer	108.2304324
18149 Starke	200.5668193
18151 Steuben	268.8949286
18153 Sullivan	183.6636056
18155 Switzerland	195.9503592
18157 Tippecanoe	234.6566657
18159 Tipton	171.8667372
18161 Union	170.5272133
18163 Vanderburgh	166.3222341
18165 Vermillion	64.60365657
18167 Vigo	180.6566964
18169 Wabash	265.3452685
18171 Warren	157.327847
18173 Warrick	266.9138683
18175 Washington	182.5144043
18177 Wayne	136.4959961
18179 Wells	138.2684535
18181 White	1006.919985
18183 Whitley	146.7394494



IN

FIPS

29001  
29003  
29005  
29007  
29009  
29011  
29013  
29015  
29017  
29019  
29021  
29023  
29025  
29027  
29029  
29031  
29033  
29035  
29037

IN

29039  
29041  
29043  
29045  
29047  
29049  
29051  
29053  
29055  
29057  
29059  
29061  
29063  
29065  
29067  
29069  
29071  
29073  
29075  
29077  
29079  
29081  
29083  
29085  
29087  
29089  
29091  
29093  
29095  
29097  
29099  
29101

29103

IN

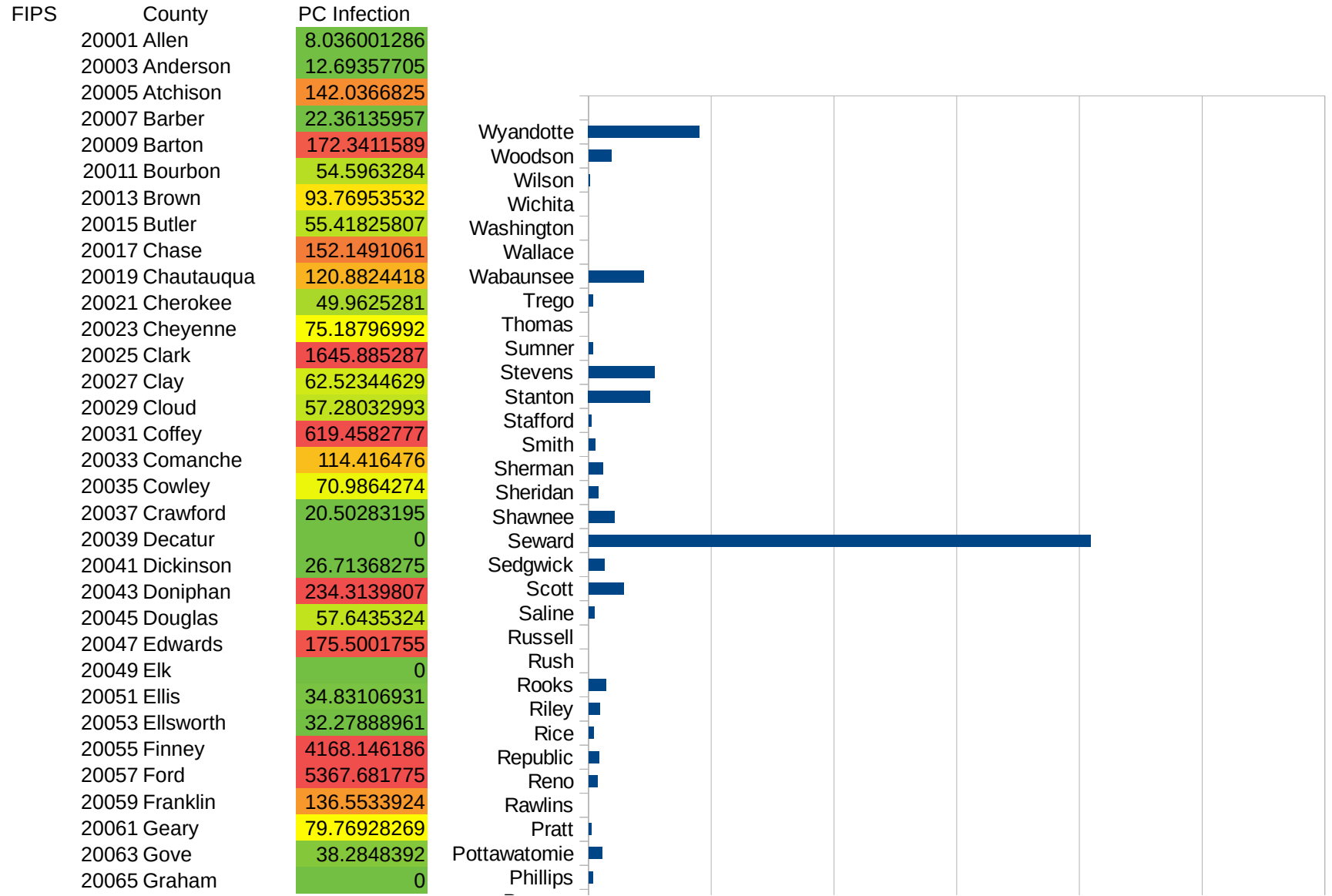
29105  
29107  
29109  
29111  
29113  
29115  
29117  
29121  
29123  
29125  
29127  
29119  
29129  
29131  
29133  
29135  
29137  
29139  
29141  
29143  
29145  
29147  
29149  
29151  
29153  
29155  
29157  
29159  
29161  
29163  
29165  
29167  
29169  
29171



IN

29173  
29175  
29177  
29179  
29181  
29195  
29197  
29199  
29201  
29203  
29205  
29183  
29185  
29187  
29189  
29510  
29186  
29207  
29209  
29211  
29213  
29215  
  
29217  
29219  
29221  
29223  
29225  
29227  
29229

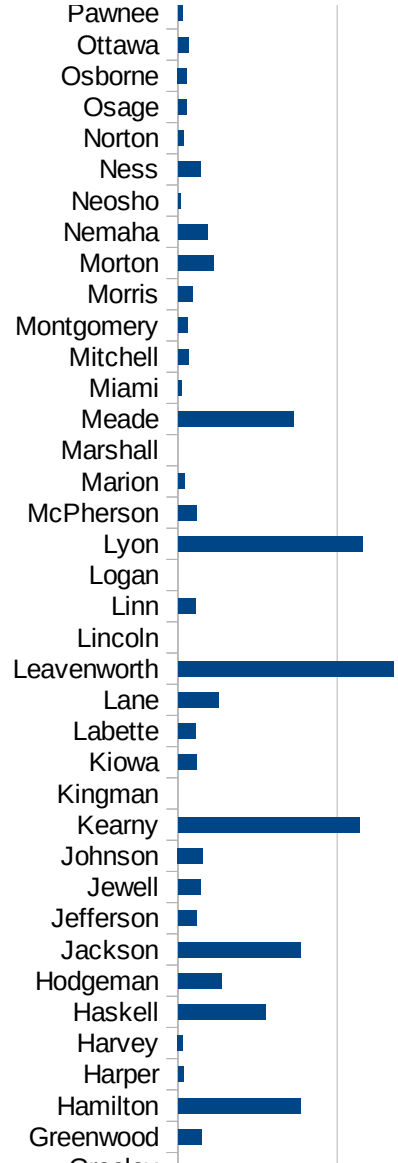
KS



This work is licensed under the Creative Commons Attribution-NoDerivatives 4.0 International License. To view a copy of this license, visit <http://creativecommons.org/licenses/by-nd/4.0/>.

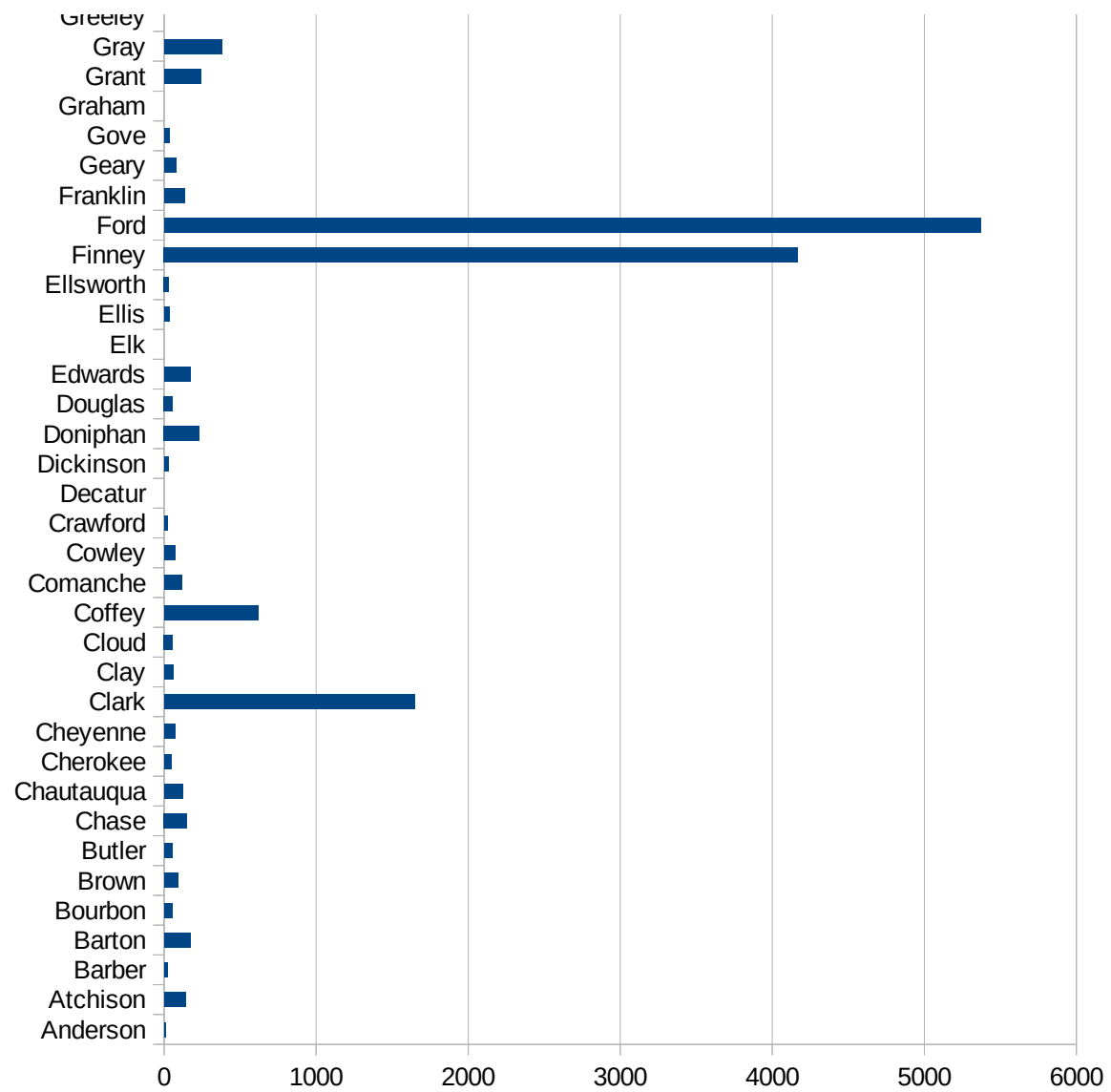
KS

20067 Grant	245.3653217
20069 Gray	381.2365324
20071 Greeley	0
20073 Greenwood	148.6374897
20075 Hamilton	767.1653241
20077 Harper	36.32401017
20079 Harvey	32.15434084
20081 Haskell	550.4128096
20083 Hodgeman	275.0275028
20085 Jackson	768.0722892
20087 Jefferson	115.942029
20089 Jewell	140.7954945
20091 Johnson	157.3076955
20093 Kearny	1141.262998
20095 Kingman	0
20097 Kiowa	119.2368839
20099 Labette	110.198357
20101 Lane	256.4102564
20103 Leavenworth	1352.148687
20105 Lincoln	0
20107 Linn	112.8205128
20109 Logan	0
20111 Lyon	1158.474526
20113 McPherson	115.6393454
20115 Marion	41.84100418
20117 Marshall	0
20119 Meade	723.5890014
20121 Miami	20.78384798
20123 Mitchell	65.04065041
20125 Montgomery	62.26650062
20127 Morris	90.56330375
20129 Morton	224.9718785
20131 Nemaha	187.0999508
20133 Neosho	18.80759827



KS

20135 Ness	140.8450704
20137 Norton	36.83241252
20139 Osage	56.45818957
20141 Osborne	57.55395683
20143 Ottawa	68.94174423
20145 Pawnee	30.47851265
20147 Phillips	37.61519654
20149 Pottawatomie	111.2163776
20151 Pratt	21.32650885
20153 Rawlins	0
20155 Reno	72.1824773
20157 Republic	85.76329331
20159 Rice	41.96831392
20161 Riley	92.26218743
20163 Rooks	139.6369439
20165 Rush	0
20167 Russell	0
20169 Saline	45.95503759
20171 Scott	285.88932
20173 Sedgwick	127.3347131
20175 Seward	4090.909091
20177 Shawnee	209.5786455
20179 Sheridan	78.9577576
20181 Sherman	118.6641804
20183 Smith	55.50929781
20185 Stafford	23.93489708
20187 Stanton	503.2712632
20189 Stevens	539.6654074
20191 Sumner	34.7886589
20193 Thomas	0
20195 Trego	35.8037952
20197 Wabaunsee	449.3404841
20199 Wallace	0
20201 Washington	0



KS

20203 Wichita	0
20205 Wilson	11.5406809
20207 Woodson	188.5014138
20209 Wyandotte	904.8897922

KS

FIPS

29001  
29003  
29005  
29007  
29009  
29011  
29013  
29015  
29017  
29019  
29021  
29023  
29025  
29027  
29029  
29031  
29033  
29035  
29037

KS

29039  
29041  
29043  
29045  
29047  
29049  
29051  
29053  
29055  
29057  
29059  
29061  
29063  
29065  
29067  
29069  
29071  
29073  
29075  
29077  
29079  
29081  
29083  
29085  
29087  
29089  
29091  
29093  
29095  
29097  
29099  
29101

29103

KS

29105  
29107  
29109  
29111  
29113  
29115  
29117  
29121  
29123  
29125  
29127  
29119  
29129  
29131  
29133  
29135  
29137  
29139  
29141  
29143  
29145  
29147  
29149  
29151  
29153  
29155  
29157  
29159  
29161  
29163  
29165  
29167  
29169  
29171

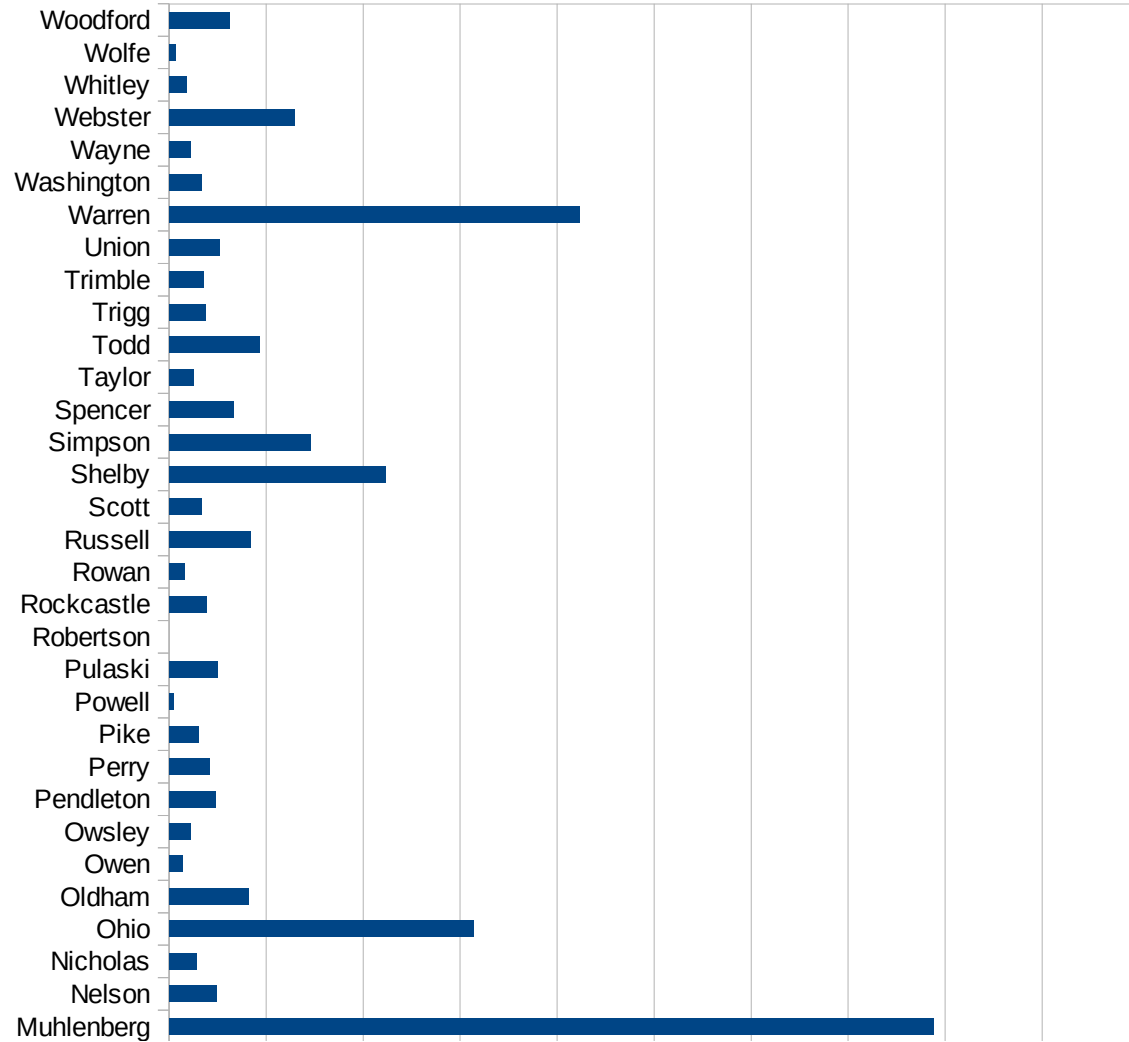


KS

29173  
29175  
29177  
29179  
29181  
29195  
29197  
29199  
29201  
29203  
29205  
29183  
29185  
29187  
29189  
29510  
29186  
29207  
29209  
29211  
29213  
29215  
  
29217  
29219  
29221  
29223  
29225  
29227  
29229

KY

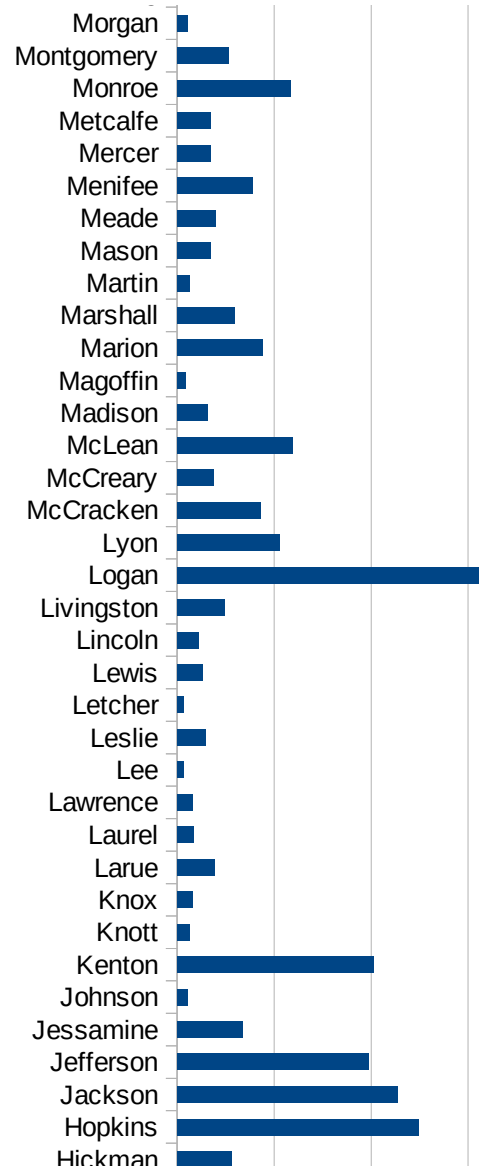
FIPS	County	PC Infection
21001	Adair	515.2224824
21003	Allen	482.9088155
21005	Anderson	110.3119622
21007	Ballard	162.9276852
21009	Barren	119.9746469
21011	Bath	72.68028749
21013	Bell	7.527569724
21015	Boone	392.2969901
21017	Bourbon	69.36187079
21019	Boyd	88.90770533
21021	Boyle	93.02325581
21023	Bracken	169.9235344
21025	Breathitt	23.57378595
21027	Breckinridge	93.19207377
21029	Bullitt	149.2555724
21031	Butler	1855.621672
21033	Caldwell	94.37672041
21035	Calloway	140.5391593
21037	Campbell	210.4087942
21039	Carlisle	104.7998323
21041	Carroll	139.7038279
21043	Carter	62.9536365
21045	Casey	50.35246727
21047	Christian	177.198588
21049	Clark	160.0044139
21051	Clay	39.79109674
21053	Clinton	48.99078973
21055	Crittenden	78.51934941
21057	Cumberland	75.0863493
21059	Daviess	336.2873872
21061	Edmonson	472.5435881
21063	Elliott	13.31912627
21065	Estill	7.043245528



This work is licensed under the Creative Commons Attribution-NoDerivatives 4.0 International License. To view a copy of this license, visit <http://creativecommons.org/licenses/by-nd/4.0/>.

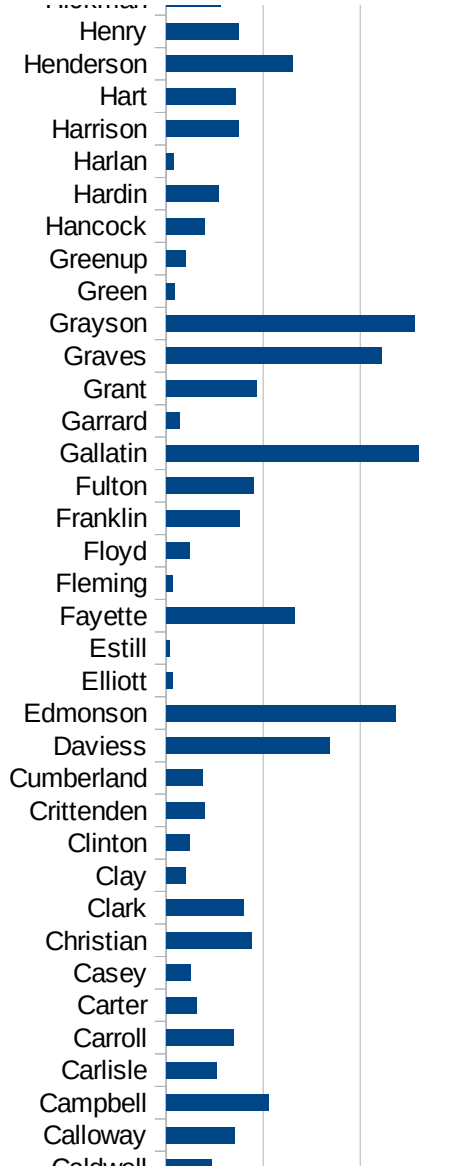
KY

21067 Fayette	263.7593428
21069 Fleming	13.85809313
21071 Floyd	47.42641931
21073 Franklin	151.53006
21075 Fulton	179.7385621
21077 Gallatin	520.8333333
21079 Garrard	28.4738041
21081 Grant	187.0944628
21083 Graves	444.8374735
21085 Grayson	512.8984461
21087 Green	18.10118563
21089 Greenup	39.69604174
21091 Hancock	79.92692396
21093 Hardin	108.7389902
21095 Harlan	15.14635162
21097 Harrison	149.1106614
21099 Hart	142.8118058
21101 Henderson	261.0164287
21103 Henry	149.0127903
21105 Hickman	113.0965845
21107 Hopkins	497.0267152
21109 Jackson	453.8015176
21111 Jefferson	394.9296382
21113 Jessamine	135.3857567
21115 Johnson	22.33538819
21117 Kenton	404.0927185
21119 Knott	26.44453259
21121 Knox	31.94479939
21123 Larue	76.88544069
21125 Laurel	34.61405331
21127 Lawrence	32.11097553
21129 Lee	14.21868335
21131 Leslie	59.15409642
21133 Letcher	13.69925567

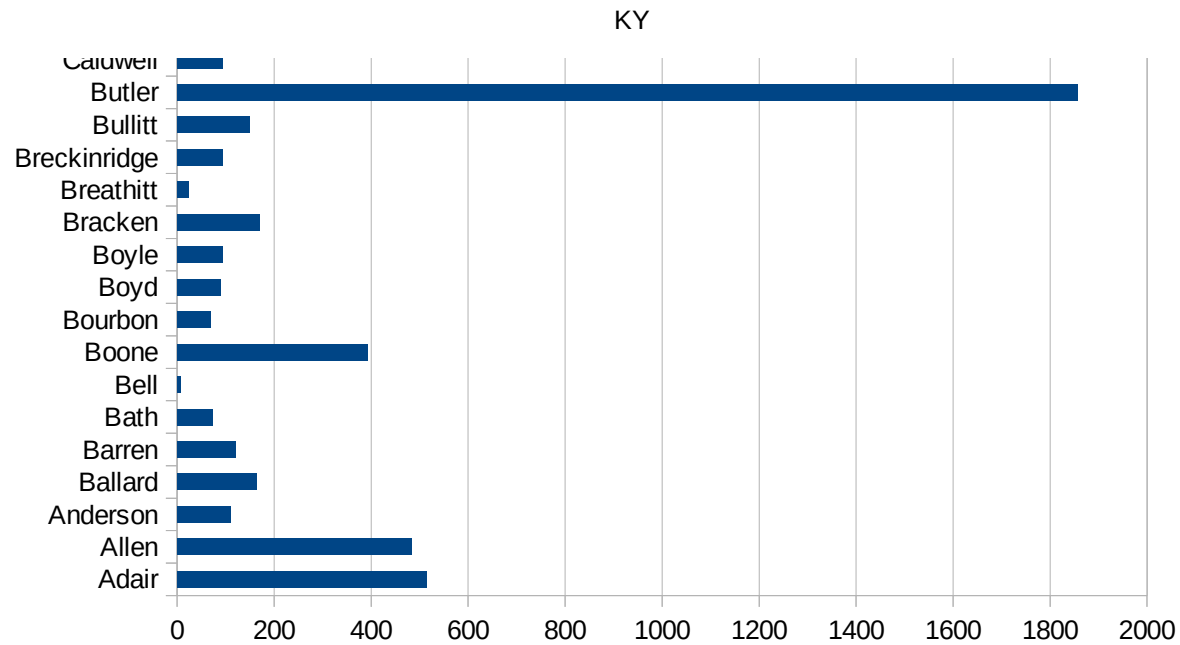


KY

21135 Lewis	52.80229313
21137 Lincoln	44.6356111
21139 Livingston	97.38151915
21141 Logan	622.4758235
21143 Lyon	212.2612061
21145 McCracken	171.3953417
21147 McCreary	74.67830882
21149 McLean	237.7864246
21151 Madison	63.87493504
21153 Magoffin	16.17861188
21155 Marion	175.2216038
21157 Marshall	118.623962
21159 Martin	26.49474521
21161 Mason	69.97084548
21163 Meade	80.09751001
21165 Menifee	155.0147264
21167 Mercer	68.88950124
21169 Metcalfe	69.79062812
21171 Monroe	233.2524725
21173 Montgomery	106.3716626
21175 Morgan	22.48032971
21177 Muhlenberg	1576.005719
21179 Nelson	98.14398814
21181 Nicholas	55.81914597
21183 Ohio	626.8941753
21185 Oldham	163.9837521
21187 Owen	27.57352941
21189 Owsley	44.72271914
21191 Pendleton	96.35900613
21193 Perry	84.31703204
21195 Pike	61.6417246
21197 Powell	8.03729304
21199 Pulaski	100.5833836
21201 Robertson	0



21203 Rockcastle	77.6119403
21205 Rowan	32.54281414
21207 Russell	168.3407216
21209 Scott	66.03487355
21211 Shelby	445.1955975
21213 Simpson	291.4350478
21215 Spencer	133.021177
21217 Taylor	50.88261771
21219 Todd	186.8247908
21221 Trigg	75.12121833
21223 Trimble	70.46388726
21225 Union	103.4126163
21227 Warren	847.1477328
21229 Washington	66.20324396
21231 Wayne	43.9710768
21233 Webster	259.3242316
21235 Whitley	35.8699851
21237 Wolfe	13.93339836
21239 Woodford	124.3734218



KY

FIPS

29001  
29003  
29005  
29007  
29009  
29011  
29013  
29015  
29017  
29019  
29021  
29023  
29025  
29027  
29029  
29031  
29033  
29035  
29037

KY

29039  
29041  
29043  
29045  
29047  
29049  
29051  
29053  
29055  
29057  
29059  
29061  
29063  
29065  
29067  
29069  
29071  
29073  
29075  
29077  
29079  
29081  
29083  
29085  
29087  
29089  
29091  
29093  
29095  
29097  
29099  
29101

29103

KY

29105  
29107  
29109  
29111  
29113  
29115  
29117  
29121  
29123  
29125  
29127  
29119  
29129  
29131  
29133  
29135  
29137  
29139  
29141  
29143  
29145  
29147  
29149  
29151  
29153  
29155  
29157  
29159  
29161  
29163  
29165  
29167  
29169  
29171

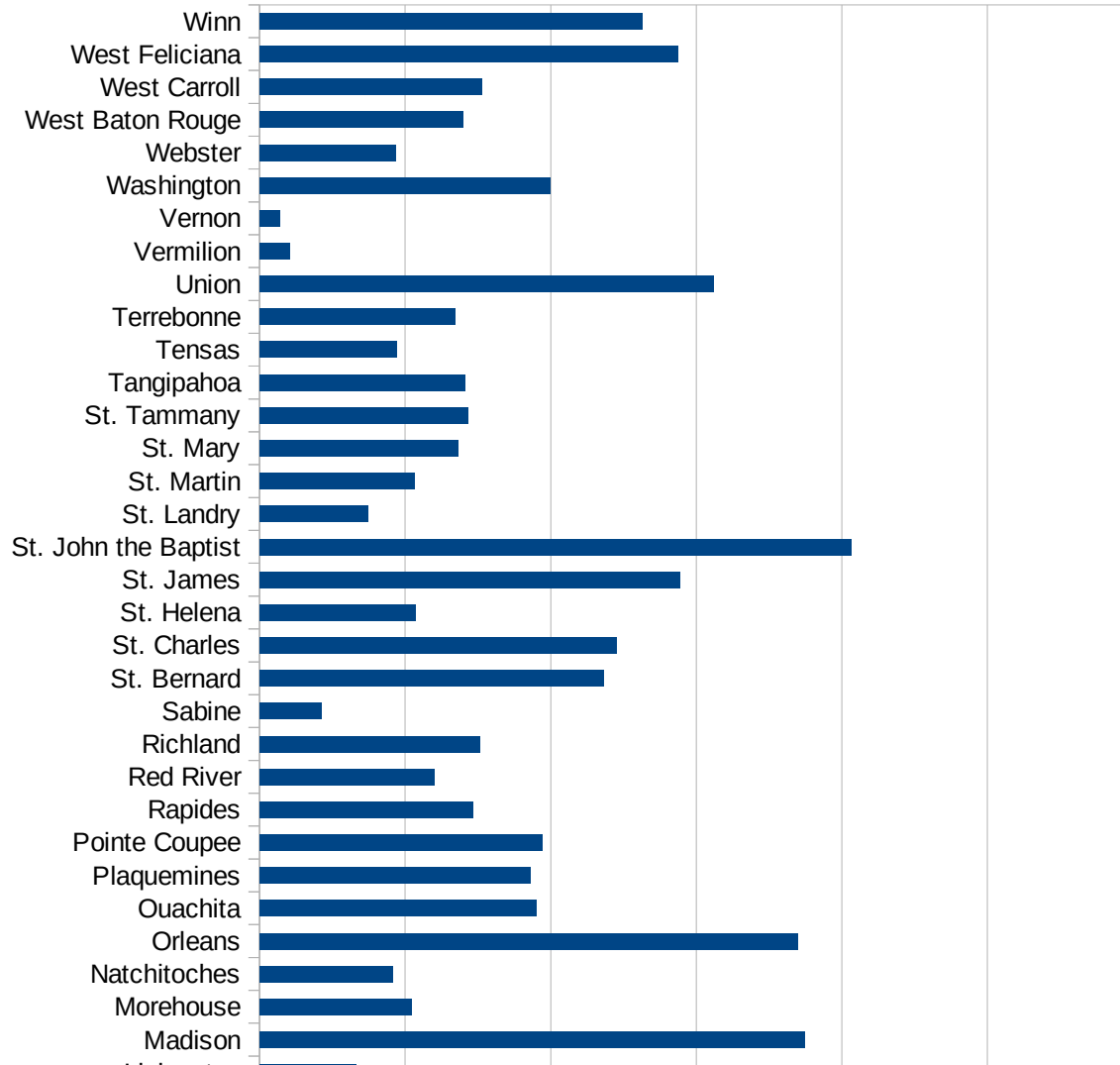


KY

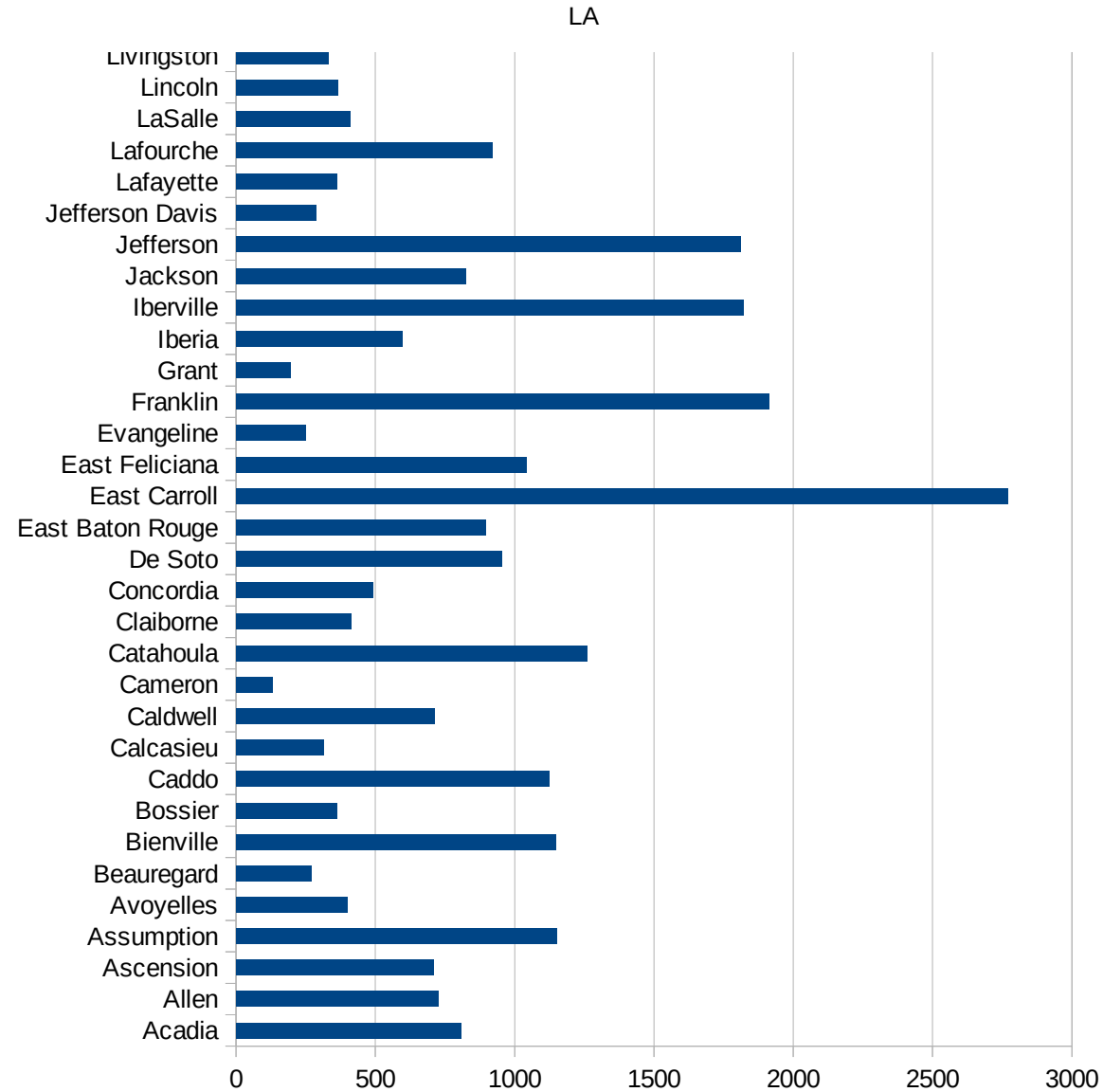
29173  
29175  
29177  
29179  
29181  
29195  
29197  
29199  
29201  
29203  
29205  
29183  
29185  
29187  
29189  
29510  
29186  
29207  
29209  
29211  
29213  
29215  
  
29217  
29219  
29221  
29223  
29225  
29227  
29229

LA

FIPS	County	PC Infection
22001	Acadia	807.2037305
22003	Allen	726.420621
22005	Ascension	707.4563655
22007	Assumption	1152.466368
22009	Avoyelles	397.9042064
22011	Beauregard	271.1191045
22013	Bienville	1149.6844
22015	Bossier	364.0366395
22017	Caddo	1124.229176
22019	Calcasieu	313.6200717
22021	Caldwell	712.8514056
22023	Cameron	129.1618829
22025	Catahoula	1259.367194
22027	Claiborne	413.9488209
22029	Concordia	490.4966278
22031	De Soto	954.9497011
22033	East Baton Rouge	895.554205
22035	East Carroll	2771.067216
22037	East Feliciana	1041.181041
22039	Evangeline	251.1736387
22041	Franklin	1915.062512
22043	Grant	195.7121253
22045	Iberia	597.6797621
22047	Iberville	1821.460224
22049	Jackson	823.795749
22051	Jefferson	1811.307888
22053	Jefferson Davis	288.1388132
22055	Lafayette	362.4650921
22057	Lafourche	919.3293584
22059	LaSalle	408.9294094
22061	Lincoln	366.5564878
22063	Livingston	332.4568129
22065	Madison	1872.592062



22067 Morehouse	523.6632806
22069 Natchitoches	457.8494012
22071 Orleans	1849.076485
22073 Ouachita	951.6102929
22075 Plaquemines	931.2259718
22077 Pointe Coupee	970.8295351
22079 Rapides	732.9850952
22081 Red River	601.6279344
22083 Richland	757.725832
22085 Sabine	212.2170439
22087 St. Bernard	1181.481561
22089 St. Charles	1227.33032
22091 St. Helena	535.9579029
22093 St. James	1445.072967
22095 St. John the Baptist	2030.844757
22097 St. Landry	373.3507322
22099 St. Martin	533.3731187
22101 St. Mary	681.0784747
22103 St. Tammany	715.1961753
22105 Tangipahoa	705.6519432
22107 Tensas	470.6409682
22109 Terrebonne	670.1434864
22111 Union	1558.441558
22113 Vermilion	101.9555407
22115 Vernon	69.58657388
22117 Washington	998.2396634
22119 Webster	469.0963452
22121 West Baton Rouge	700.0416241
22123 West Carroll	764.8879985
22125 West Feliciana	1435.963777
22127 Winn	1315.975662



LA

FIPS

29001  
29003  
29005  
29007  
29009  
29011  
29013  
29015  
29017  
29019  
29021  
29023  
29025  
29027  
29029  
29031  
29033  
29035  
29037

LA

29039  
29041  
29043  
29045  
29047  
29049  
29051  
29053  
29055  
29057  
29059  
29061  
29063  
29065  
29067  
29069  
29071  
29073  
29075  
29077  
29079  
29081  
29083  
29085  
29087  
29089  
29091  
29093  
29095  
29097  
29099  
29101

29103

LA

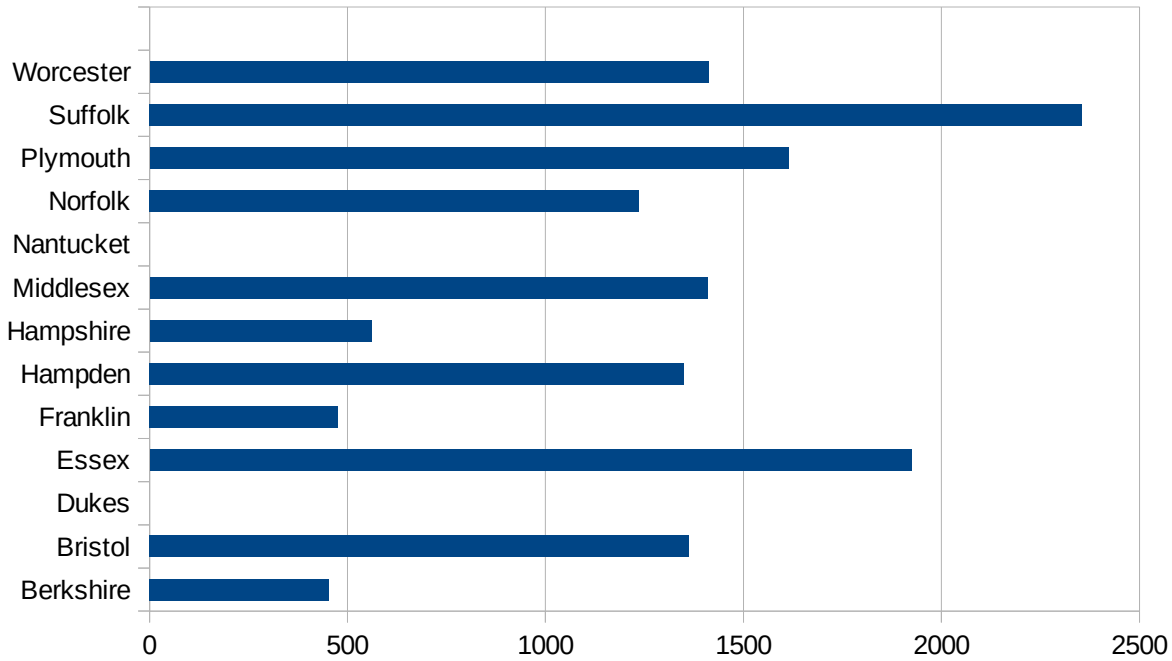
29105  
29107  
29109  
29111  
29113  
29115  
29117  
29121  
29123  
29125  
29127  
29119  
29129  
29131  
29133  
29135  
29137  
29139  
29141  
29143  
29145  
29147  
29149  
29151  
29153  
29155  
29157  
29159  
29161  
29163  
29165  
29167  
29169  
29171

LA

29173  
29175  
29177  
29179  
29181  
29195  
29197  
29199  
29201  
29203  
29205  
29183  
29185  
29187  
29189  
29510  
29186  
29207  
29209  
29211  
29213  
29215  
  
29217  
29219  
29221  
29223  
29225  
29227  
29229

MA

FIPS	County	PC Infection
25001	Barnstable	682.245224
25003	Berkshire	454.30082
25005	Bristol	1362.180908
25007	Dukes	0
25009	Essex	1924.648196
25011	Franklin	476.3045531
25013	Hampden	1350.535495
25015	Hampshire	560.8750891
25017	Middlesex	1409.165958
25019	Nantucket	0
25021	Norfolk	1235.206723
25023	Plymouth	1614.067458
25025	Suffolk	2353.787913
25027	Worcester	1412.066598





MA

FIPS

29001  
29003  
29005  
29007  
29009  
29011  
29013  
29015  
29017  
29019  
29021  
29023  
29025  
29027  
29029  
29031  
29033  
29035  
29037

MA

29039  
29041  
29043  
29045  
29047  
29049  
29051  
29053  
29055  
29057  
29059  
29061  
29063  
29065  
29067  
29069  
29071  
29073  
29075  
29077  
29079  
29081  
29083  
29085  
29087  
29089  
29091  
29093  
29095  
29097  
29099  
29101

29103

MA

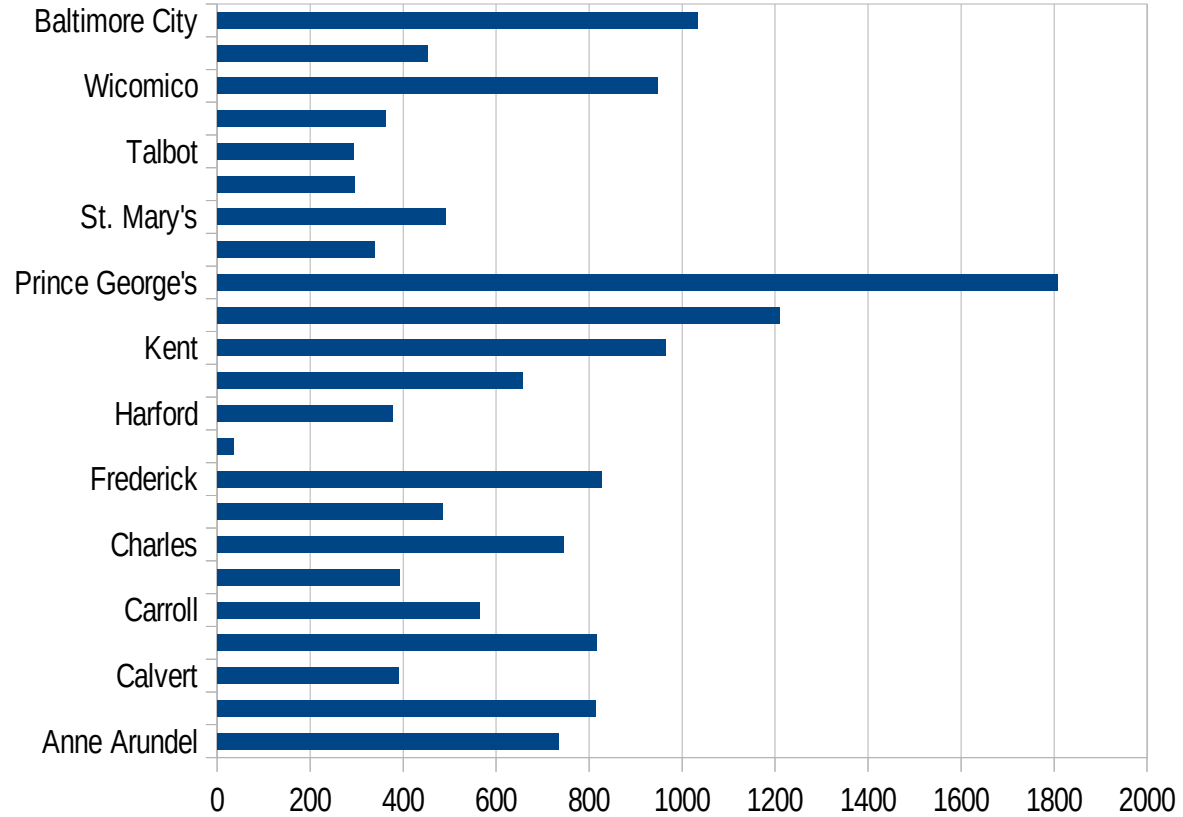
29105  
29107  
29109  
29111  
29113  
29115  
29117  
29121  
29123  
29125  
29127  
29119  
29129  
29131  
29133  
29135  
29137  
29139  
29141  
29143  
29145  
29147  
29149  
29151  
29153  
29155  
29157  
29159  
29161  
29163  
29165  
29167  
29169  
29171

MA

29173  
29175  
29177  
29179  
29181  
29195  
29197  
29199  
29201  
29203  
29205  
29183  
29185  
29187  
29189  
29510  
29186  
29207  
29209  
29211  
29213  
29215  
  
29217  
29219  
29221  
29223  
29225  
29227  
29229

MD

FIPS	County	PC Infection
24001	Allegany	259.2462135
24003	Anne Arundel	735.3770891
24005	Baltimore	815.1553962
24009	Calvert	389.1177462
24011	Caroline	816.7187125
24013	Carroll	565.2233285
24015	Cecil	392.8967382
24017	Charles	744.2586206
24019	Dorchester	484.4052753
24021	Frederick	826.9182626
24023	Garrett	34.29002503
24025	Harford	376.8369324
24027	Howard	657.4957611
24029	Kent	964.7629366
24031	Montgomery	1209.804221
24033	Prince George's	1807.308415
24035	Queen Anne's	338.3017253
24037	St. Mary's	490.8400199
24039	Somerset	296.0077897
24041	Talbot	292.1445575
24043	Washington	363.0918463
24045	Wicomico	946.7512961
24047	Worcester	453.4666075
24510	Baltimore City	1033.867501



MD

FIPS

29001  
29003  
29005  
29007  
29009  
29011  
29013  
29015  
29017  
29019  
29021  
29023  
29025  
29027  
29029  
29031  
29033  
29035  
29037

MD

29039  
29041  
29043  
29045  
29047  
29049  
29051  
29053  
29055  
29057  
29059  
29061  
29063  
29065  
29067  
29069  
29071  
29073  
29075  
29077  
29079  
29081  
29083  
29085  
29087  
29089  
29091  
29093  
29095  
29097  
29099  
29101

29103

MD

29105  
29107  
29109  
29111  
29113  
29115  
29117  
29121  
29123  
29125  
29127  
29119  
29129  
29131  
29133  
29135  
29137  
29139  
29141  
29143  
29145  
29147  
29149  
29151  
29153  
29155  
29157  
29159  
29161  
29163  
29165  
29167  
29169  
29171

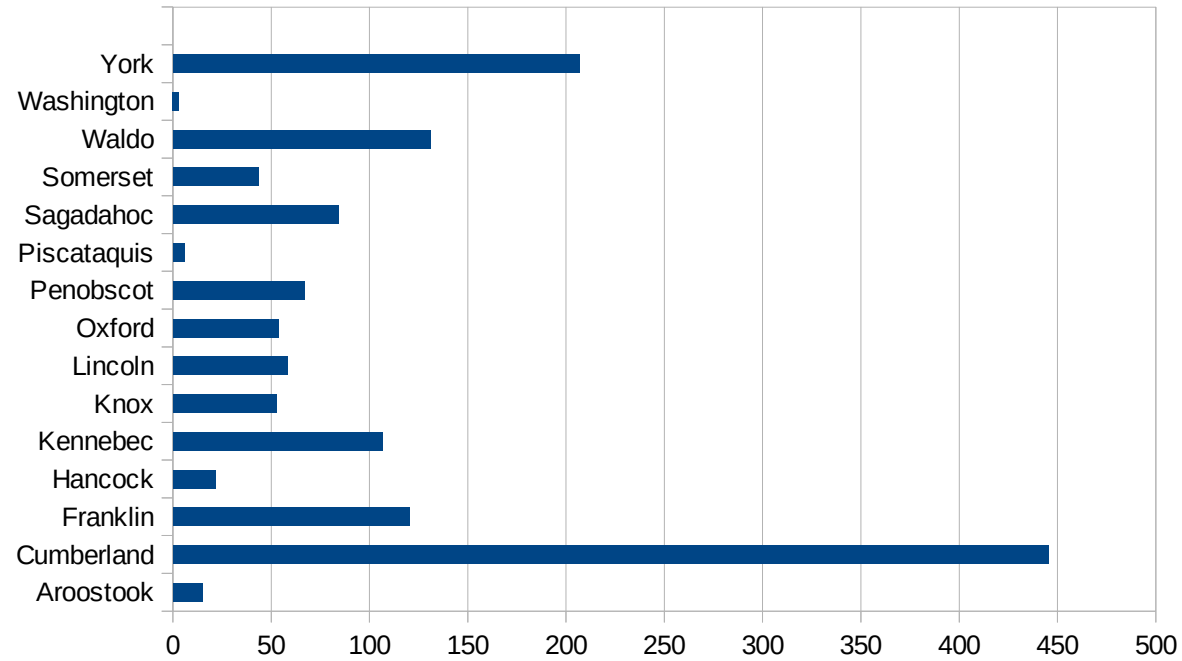


MD

29173  
29175  
29177  
29179  
29181  
29195  
29197  
29199  
29201  
29203  
29205  
29183  
29185  
29187  
29189  
29510  
29186  
29207  
29209  
29211  
29213  
29215  
  
29217  
29219  
29221  
29223  
29225  
29227  
29229

ME

FIPS	County	PC Infection
23001	Androscoggin	340.8278309
23003	Aroostook	14.90068692
23005	Cumberland	445.2286949
23007	Franklin	120.4134194
23009	Hancock	21.89341556
23011	Kennebec	106.4849324
23013	Knox	52.80229313
23015	Lincoln	58.2377264
23017	Oxford	53.80263112
23019	Penobscot	66.84491979
23021	Piscataquis	5.952380952
23023	Sagadahoc	84.18925745
23025	Somerset	43.48513599
23027	Waldo	131.0021666
23029	Washington	3.175611305
23031	York	207.0513846



ME

FIPS

29001  
29003  
29005  
29007  
29009  
29011  
29013  
29015  
29017  
29019  
29021  
29023  
29025  
29027  
29029  
29031  
29033  
29035  
29037

ME

29039  
29041  
29043  
29045  
29047  
29049  
29051  
29053  
29055  
29057  
29059  
29061  
29063  
29065  
29067  
29069  
29071  
29073  
29075  
29077  
29079  
29081  
29083  
29085  
29087  
29089  
29091  
29093  
29095  
29097  
29099  
29101

29103

ME

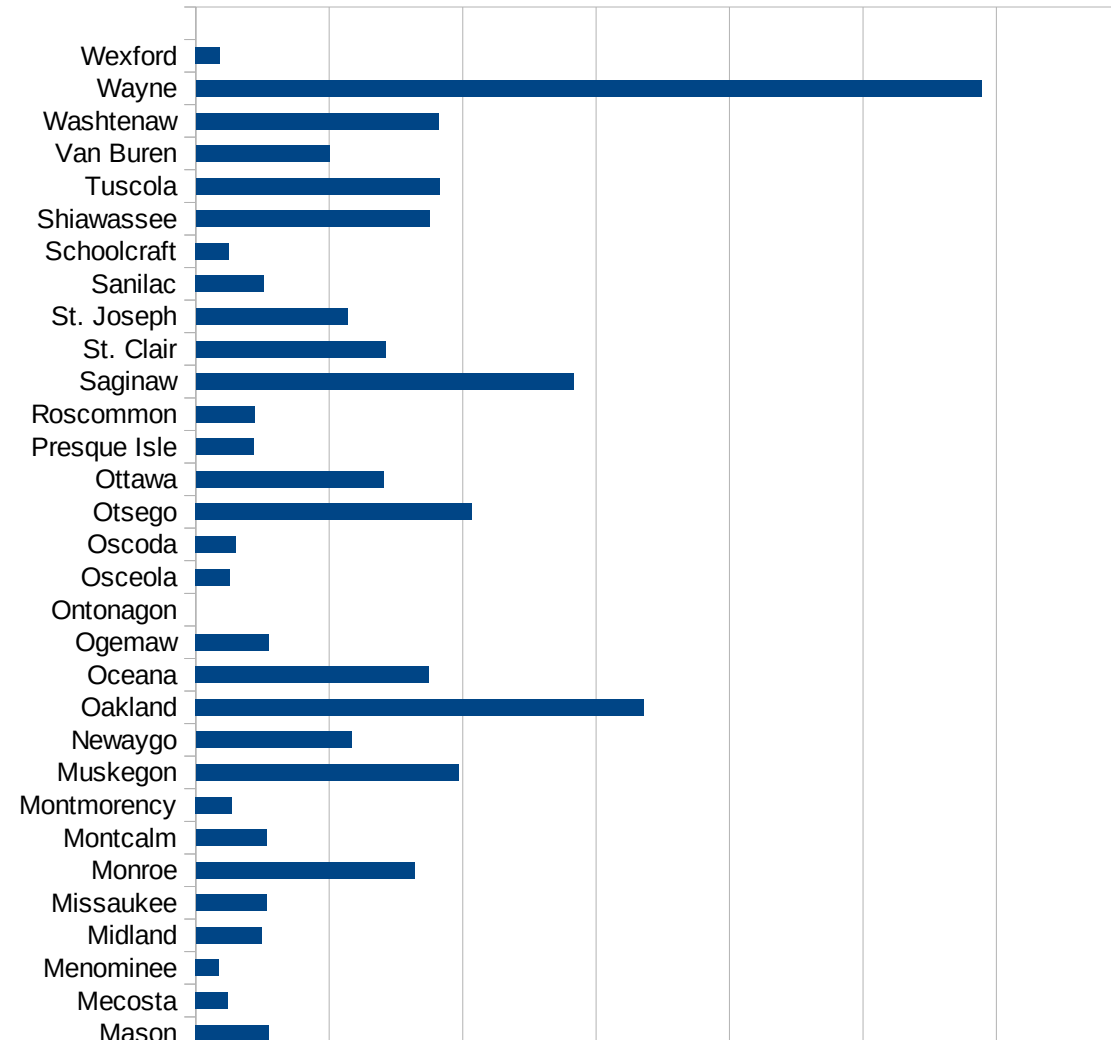
29105  
29107  
29109  
29111  
29113  
29115  
29117  
29121  
29123  
29125  
29127  
29119  
29129  
29131  
29133  
29135  
29137  
29139  
29141  
29143  
29145  
29147  
29149  
29151  
29153  
29155  
29157  
29159  
29161  
29163  
29165  
29167  
29169  
29171

ME

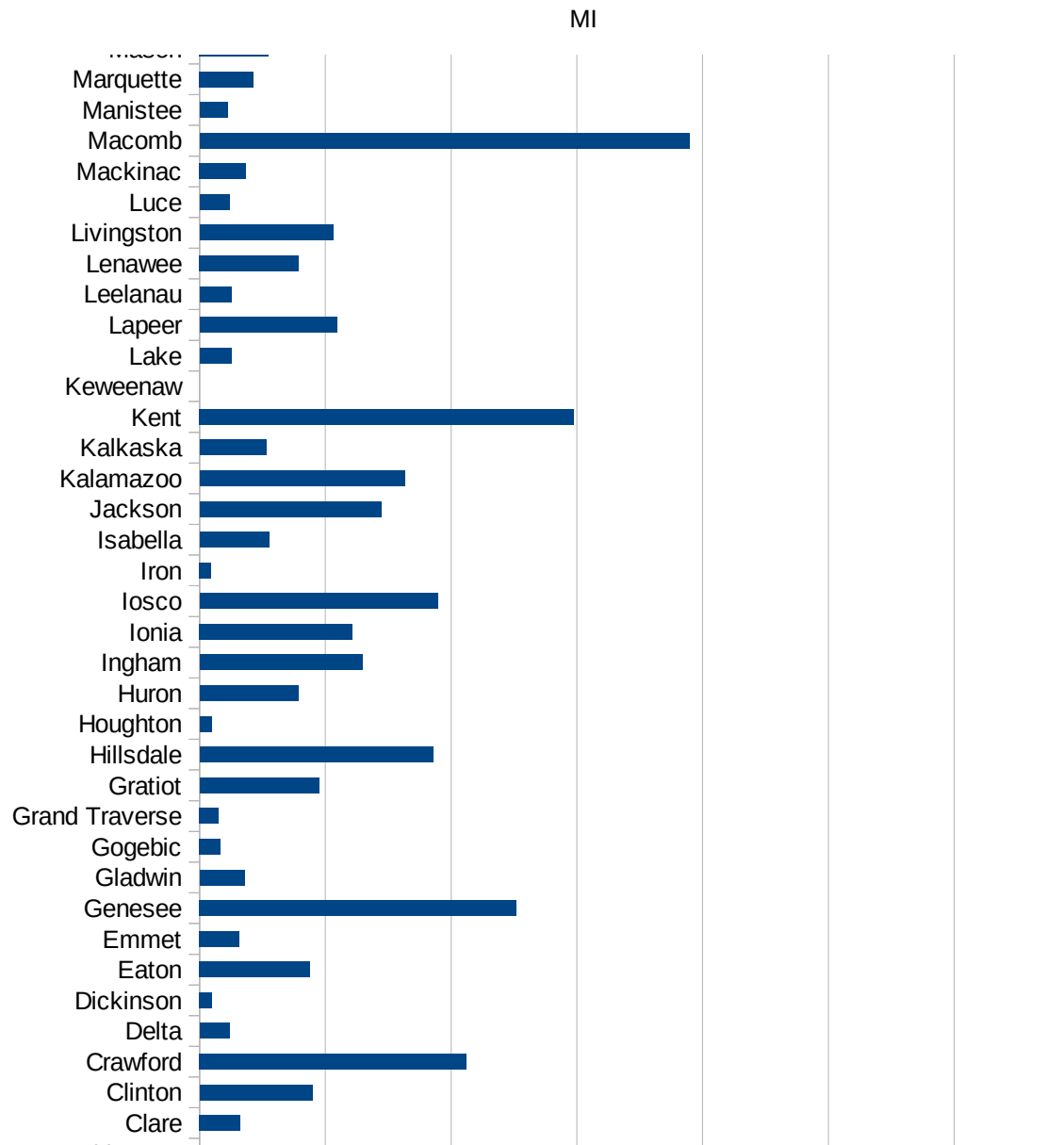
29173  
29175  
29177  
29179  
29181  
29195  
29197  
29199  
29201  
29203  
29205  
29183  
29185  
29187  
29189  
29510  
29186  
29207  
29209  
29211  
29213  
29215  
  
29217  
29219  
29221  
29223  
29225  
29227  
29229

MI

FIPS	County	PC Infection
26001	Alcona	164.0609921
26003	Alger	0
26005	Allegan	192.6240337
26007	Alpena	334.9788434
26009	Antrim	51.3588701
26011	Arenac	226.0487999
26013	Baraga	12.01923077
26015	Barry	109.5540985
26017	Bay	318.505047
26019	Benzie	22.53140314
26021	Berrien	420.3943143
26023	Branch	291.1374994
26025	Calhoun	302.6314811
26027	Cass	170.3676456
26029	Charlevoix	57.15592135
26031	Cheboygan	82.63487192
26033	Chippewa	5.330916651
26035	Clare	65.02584777
26037	Clinton	178.994605
26039	Crawford	424.4298971
26041	Delta	47.41054745
26043	Dickinson	19.69822322
26045	Eaton	175.7325224
26047	Emmet	63.04791642
26049	Genesee	503.8191953
26051	Gladwin	71.04234913
26053	Gogebic	33.12135665
26055	Grand Traverse	30.24640014
26057	Gratiot	189.6598438
26059	Hillsdale	371.5928217
26061	Houghton	19.32687264
26063	Huron	157.2226144
26065	Ingham	258.9372641

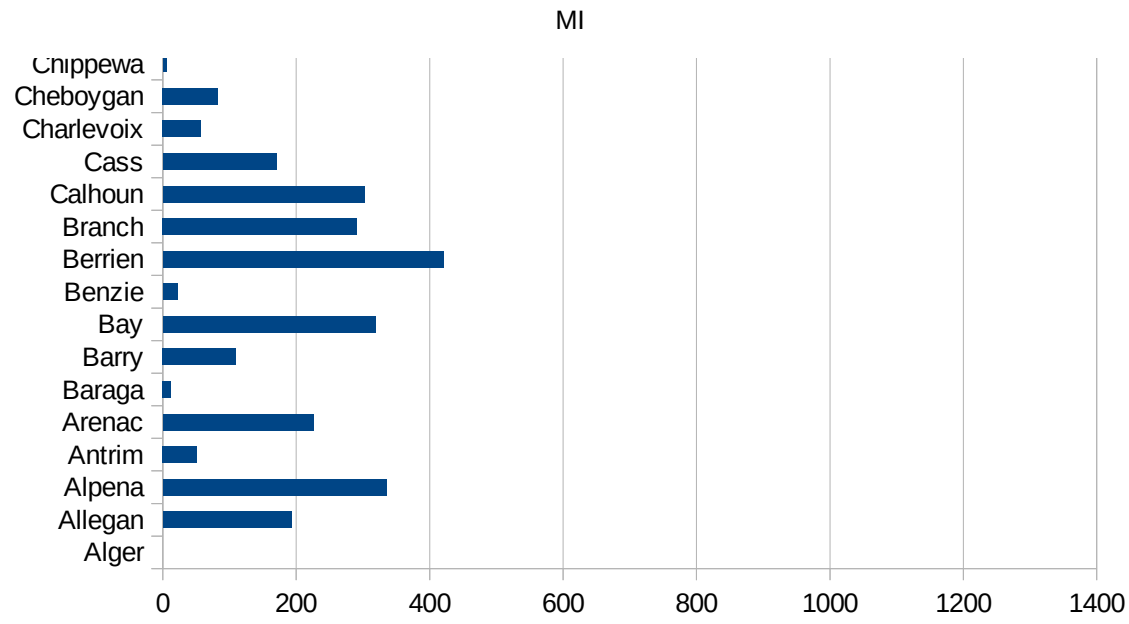


26067 Ionia	242.9528111
26069 Iosco	378.7727762
26071 Iron	17.99046505
26073 Isabella	110.5410844
26075 Jackson	289.0009633
26077 Kalamazoo	326.5753011
26079 Kalkaska	106.5978456
26081 Kent	595.6077371
26083 Keweenaw	0
26085 Lake	50.5007996
26087 Lapeer	218.1124188
26089 Leelanau	50.54217975
26091 Lenawee	157.7351271
26093 Livingston	212.8393925
26095 Luce	47.74789113
26097 Mackinac	74.16334477
26099 Macomb	779.3003559
26101 Manistee	44.84670581
26103 Marquette	85.69366769
26105 Mason	109.9656357
26107 Mecosta	48.22597313
26109 Menominee	34.8083366
26111 Midland	98.54703217
26113 Missaukee	105.8691193
26115 Monroe	327.7075758
26117 Montcalm	106.3031516
26119 Montmorency	53.96654074
26121 Muskegon	394.0364541
26123 Newaygo	233.1669803
26125 Oakland	671.6163663
26127 Oceana	349.2957746
26129 Ogemaw	109.7747232
26131 Ontonagon	0
26133 Osceola	51.41167902





26135 Oscoda	60.41565974
26137 Otsego	413.5414555
26139 Ottawa	281.2450515
26141 Presque Isle	86.35578584
26143 Roscommon	87.92497069
26145 Saginaw	566.5618449
26147 St. Clair	284.3030809
26149 St. Joseph	227.7083367
26151 Sanilac	101.9863047
26153 Schoolcraft	49.57858205
26155 Shiawassee	350.4809948
26157 Tuscola	365.6028639
26159 Van Buren	200.1378433
26161 Washtenaw	363.378558
26163 Wayne	1178.122041
26165 Wexford	35.85728799



FIPS

- 29001
- 29003
- 29005
- 29007
- 29009
- 29011
- 29013
- 29015
- 29017
- 29019
- 29021
- 29023
- 29025
- 29027
- 29029
- 29031
- 29033
- 29035
- 29037

MI

29039  
29041  
29043  
29045  
29047  
29049  
29051  
29053  
29055  
29057  
29059  
29061  
29063  
29065  
29067  
29069  
29071  
29073  
29075  
29077  
29079  
29081  
29083  
29085  
29087  
29089  
29091  
29093  
29095  
29097  
29099  
29101

29103

MI

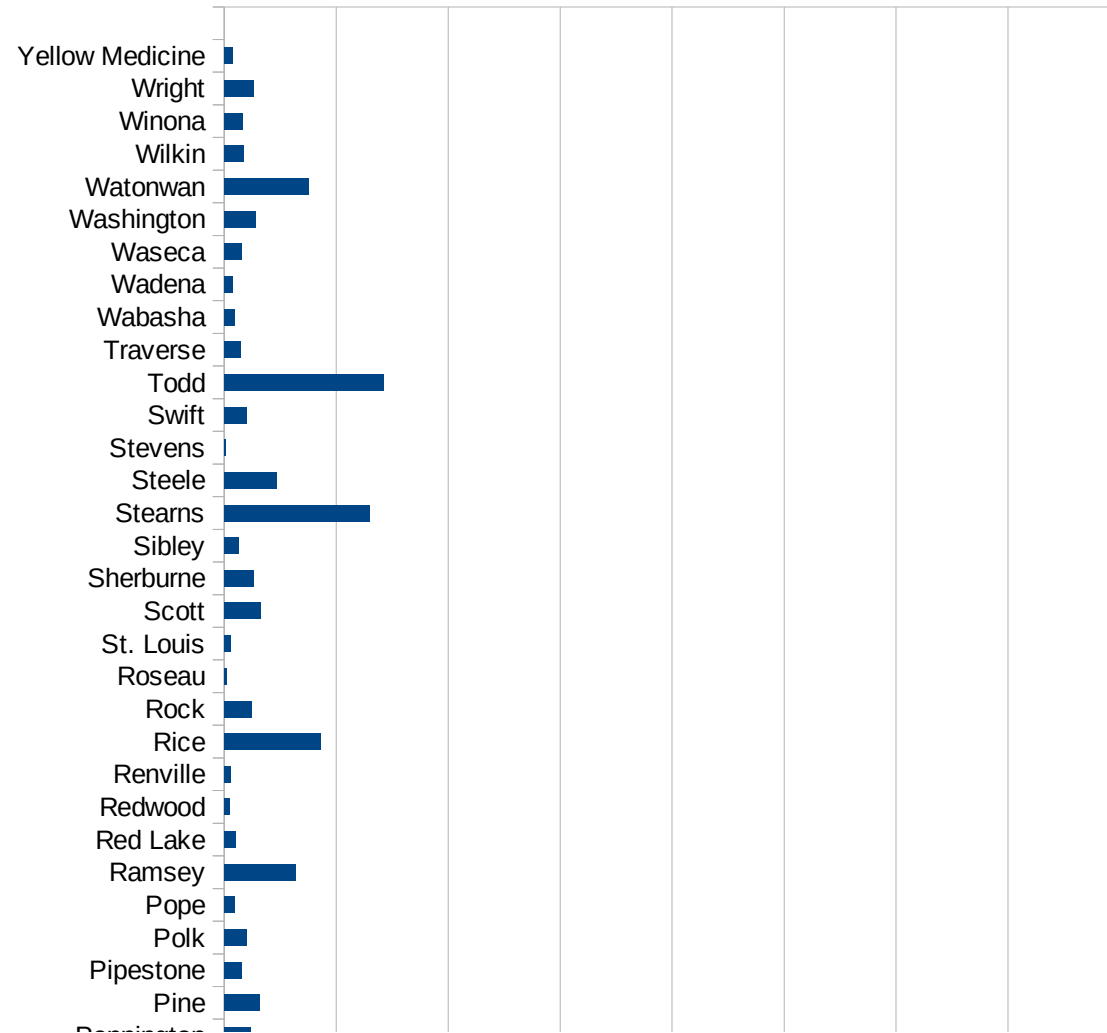
29105  
29107  
29109  
29111  
29113  
29115  
29117  
29121  
29123  
29125  
29127  
29119  
29129  
29131  
29133  
29135  
29137  
29139  
29141  
29143  
29145  
29147  
29149  
29151  
29153  
29155  
29157  
29159  
29161  
29163  
29165  
29167  
29169  
29171

MI

29173  
29175  
29177  
29179  
29181  
29195  
29197  
29199  
29201  
29203  
29205  
29183  
29185  
29187  
29189  
29510  
29186  
29207  
29209  
29211  
29213  
29215  
  
29217  
29219  
29221  
29223  
29225  
29227  
29229

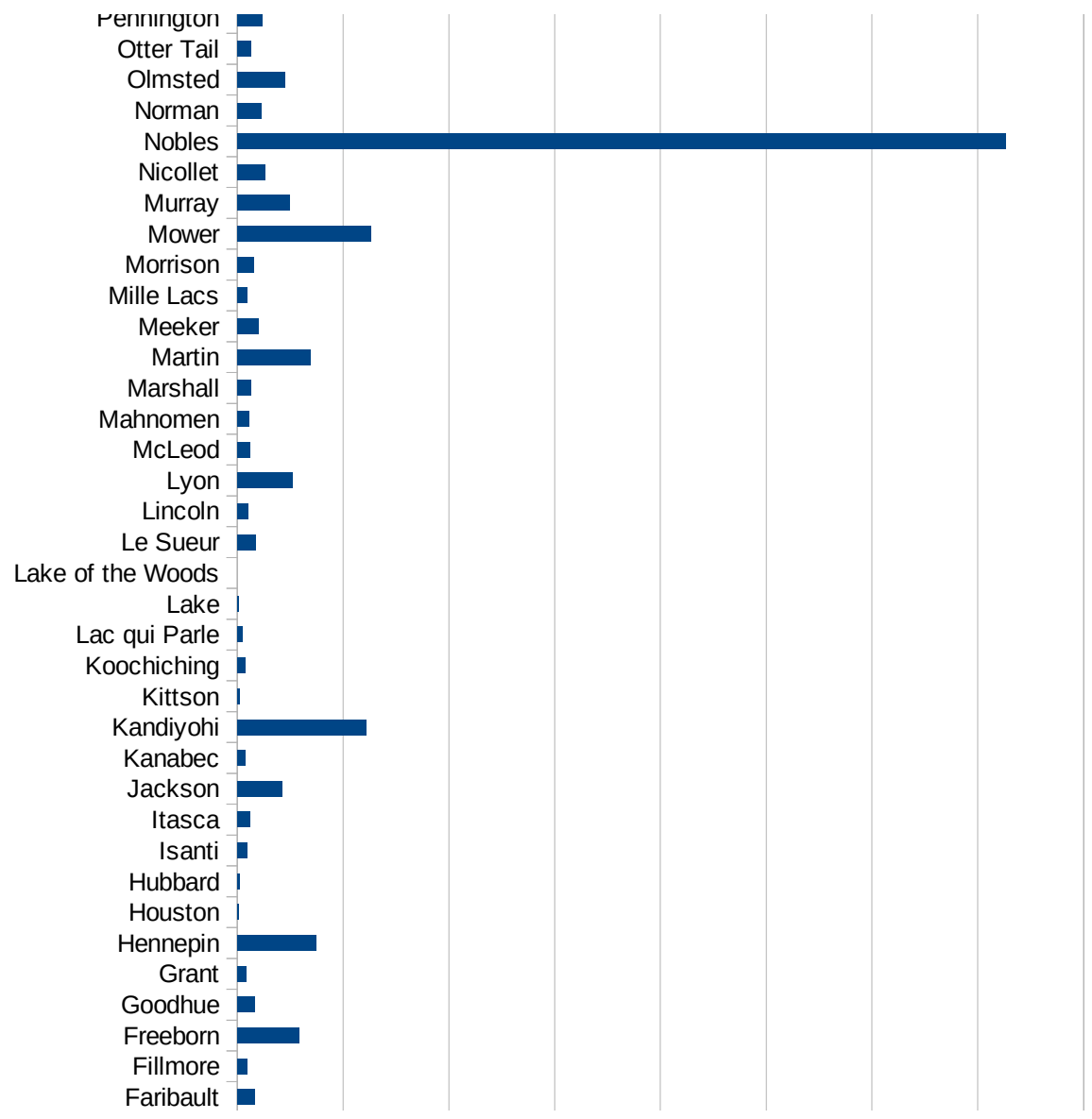
MN

FIPS	County	PC Infection
27001	Aitkin	75.46220601
27003	Anoka	447.9767561
27005	Becker	128.0148963
27007	Beltrami	44.82677653
27009	Benton	463.6823283
27011	Big Stone	240.5291642
27013	Blue Earth	225.4289825
27015	Brown	71.68173311
27017	Carlton	214.8617351
27019	Carver	241.4269297
27021	Cass	37.26413496
27023	Chippewa	436.09527
27025	Chisago	125.17435
27027	Clay	722.3829255
27029	Clearwater	34.05221339
27031	Cook	0
27033	Cottonwood	798.084597
27035	Crow Wing	126.3696466
27037	Dakota	353.5304861
27039	Dodge	264.1436942
27041	Douglas	123.8014962
27043	Faribault	167.1754615
27045	Fillmore	94.97578118
27047	Freeborn	581.3953488
27049	Goodhue	165.9375471
27051	Grant	83.04268394
27053	Hennepin	744.1473431
27055	Houston	16.1481322
27057	Hubbard	18.75117195
27059	Isanti	97.5829455
27061	Itasca	124.1464929
27063	Jackson	423.7715669
27065	Kanabec	74.04208058

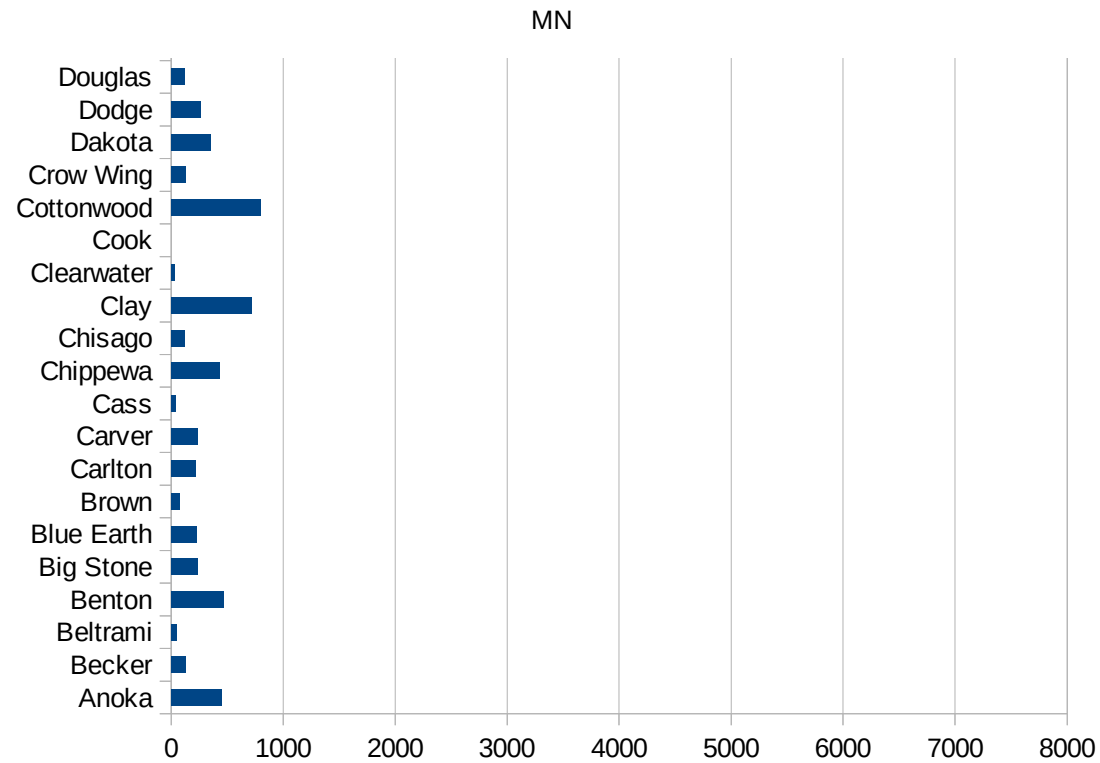


MN

27067 Kandiyohi	1215.727453
27069 Kittson	23.54048964
27071 Koochiching	72.34726688
27073 Lac qui Parle	45.05857615
27075 Lake	9.382623381
27077 Lake of the Woo	0
27079 Le Sueur	171.9660279
27081 Lincoln	105.764146
27083 Lyon	518.9433844
27085 McLeod	119.8673097
27087 Mahnommen	108.715347
27089 Marshall	127.7955272
27091 Martin	692.4437705
27093 Meeker	198.7813837
27095 Mille Lacs	91.81682543
27097 Morrison	153.7580271
27099 Mower	1259.653595
27101 Murray	495.4084099
27103 Nicollet	260.0818235
27105 Nobles	7261.448641
27107 Norman	231.6602317
27109 Olmsted	454.9613827
27111 Otter Tail	129.2253282
27113 Pennington	239.8081535
27115 Pine	315.436014
27117 Pipestone	154.7474301
27119 Polk	202.9877256
27121 Pope	90.11444535
27123 Ramsey	637.3929954
27125 Red Lake	100.0250063
27127 Redwood	45.90464949
27129 Renville	54.74952094
27131 Rice	865.8659411
27133 Rock	244.3169747



27135 Roseau	26.40264026
27137 St. Louis	59.57327513
27139 Scott	329.7575671
27141 Sherburne	264.4841518
27143 Sibley	126.4306628
27145 Stearns	1299.794042
27147 Steele	467.3532049
27149 Stevens	10.25325541
27151 Swift	203.317282
27153 Todd	1423.806037
27155 Traverse	151.1487304
27157 Wabasha	92.4000924
27159 Wadena	72.60582299
27161 Waseca	160.5050559
27163 Washington	278.1625071
27165 Watonwan	755.9198543
27167 Wilkin	175.887432
27169 Winona	167.2405312
27171 Wright	262.5615149
27173 Yellow Medicine	71.46503318





MN

FIPS

29001  
29003  
29005  
29007  
29009  
29011  
29013  
29015  
29017  
29019  
29021  
29023  
29025  
29027  
29029  
29031  
29033  
29035  
29037

MN

29039  
29041  
29043  
29045  
29047  
29049  
29051  
29053  
29055  
29057  
29059  
29061  
29063  
29065  
29067  
29069  
29071  
29073  
29075  
29077  
29079  
29081  
29083  
29085  
29087  
29089  
29091  
29093  
29095  
29097  
29099  
29101

29103

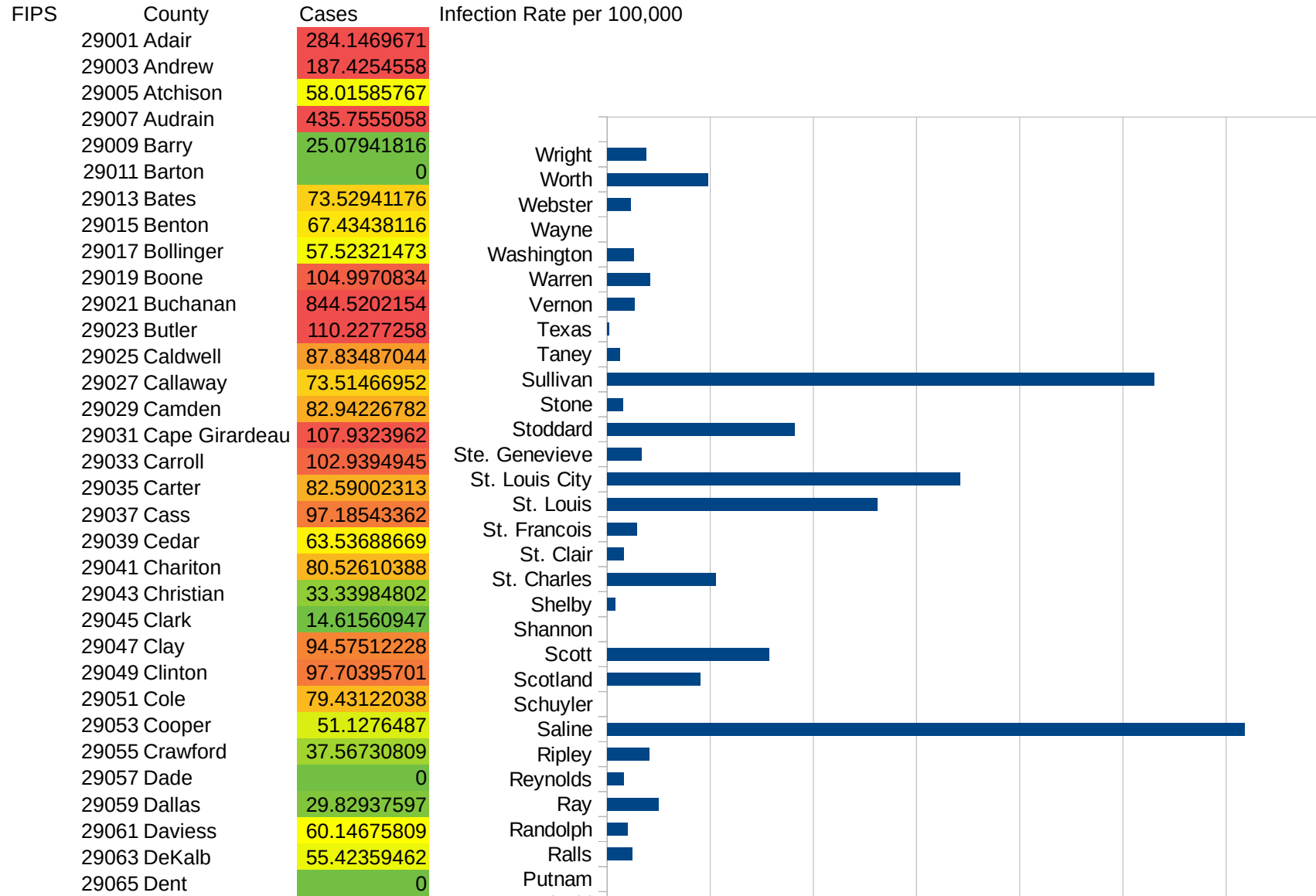
MN

29105  
29107  
29109  
29111  
29113  
29115  
29117  
29121  
29123  
29125  
29127  
29119  
29129  
29131  
29133  
29135  
29137  
29139  
29141  
29143  
29145  
29147  
29149  
29151  
29153  
29155  
29157  
29159  
29161  
29163  
29165  
29167  
29169  
29171

MN

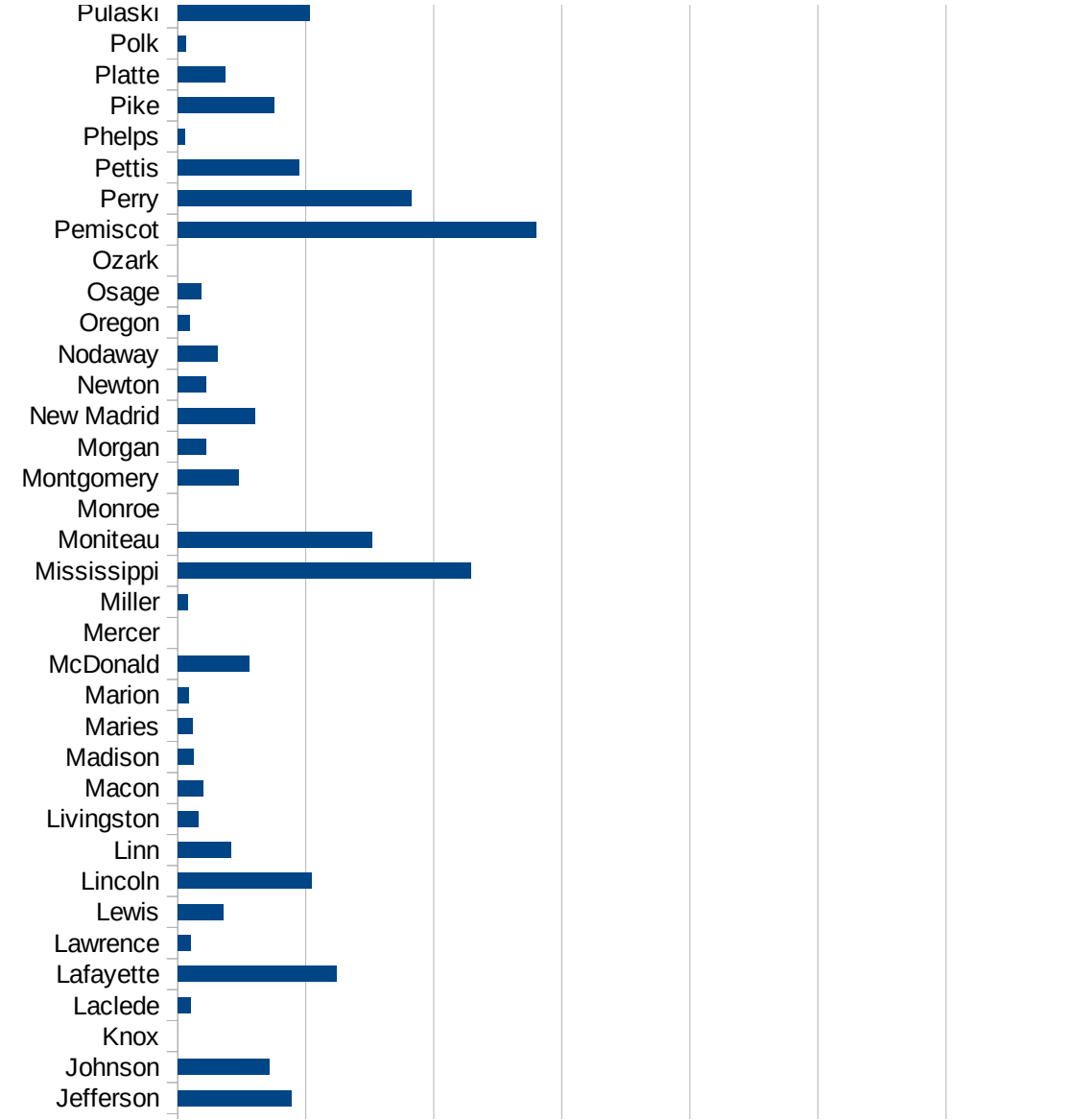
29173  
29175  
29177  
29179  
29181  
29195  
29197  
29199  
29201  
29203  
29205  
29183  
29185  
29187  
29189  
29510  
29186  
29207  
29209  
29211  
29213  
29215  
  
29217  
29219  
29221  
29223  
29225  
29227  
29229

MO



MO

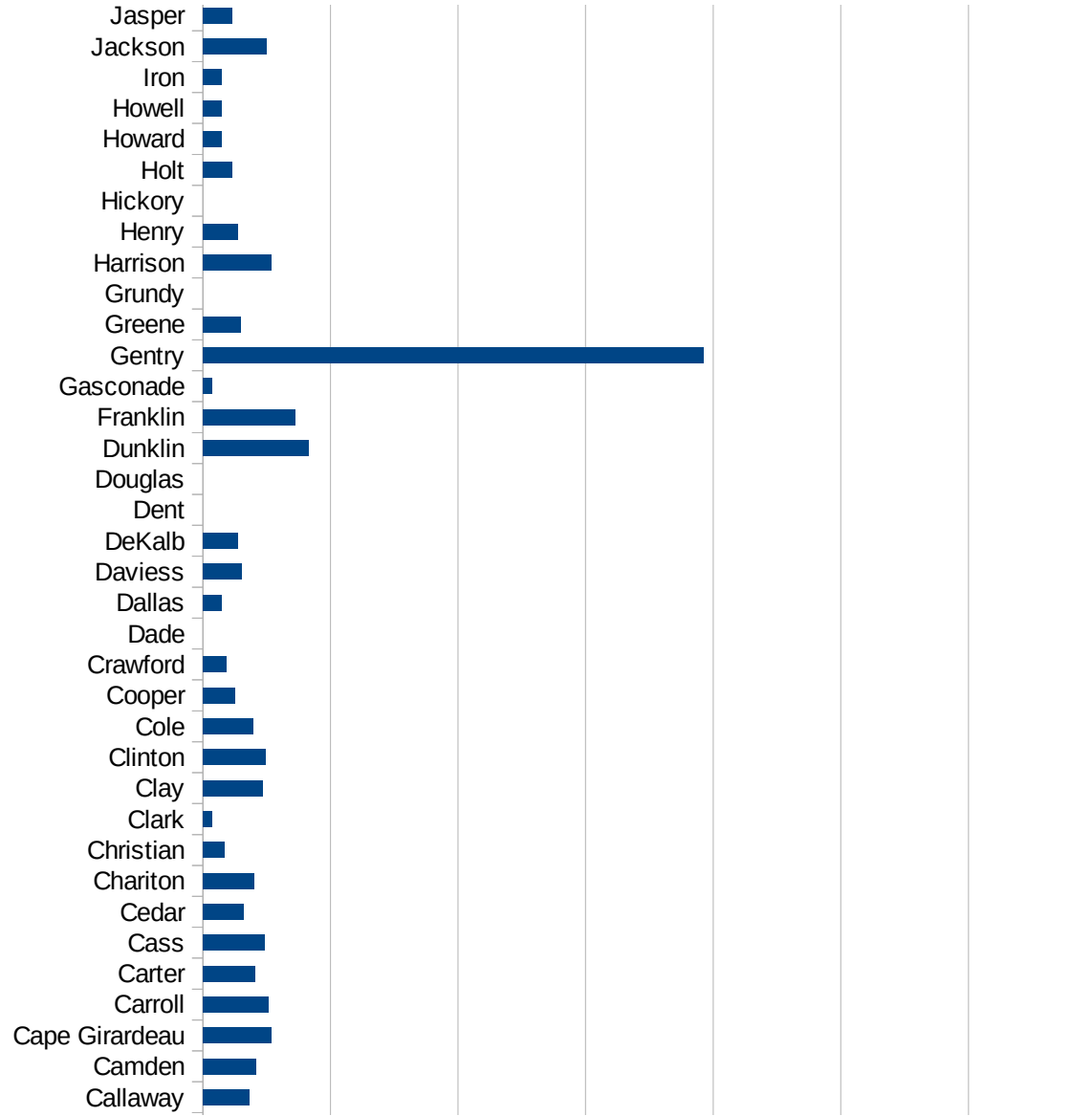
29067 Douglas	0
29069 Dunklin	166.5363831
29071 Franklin	144.6898814
29073 Gasconade	13.60081605
29075 Gentry	784.5503923
29077 Greene	59.60475879
29079 Grundy	0
29081 Harrison	106.9645828
29083 Henry	55.0660793
29085 Hickory	0
29087 Holt	45.41326067
29089 Howard	29.5945546
29091 Howell	29.94310809
29093 Iron	29.47823524
29095 Jackson	100.2417511
29097 Jasper	46.42063729
29099 Jefferson	177.403754
29101 Johnson	143.517483
29103 Knox	0
29105 Laclede	19.60070563
29107 Lafayette	248.4815019
29109 Lawrence	20.85560103
29111 Lewis	71.02993404
29113 Lincoln	209.7562667
29115 Linn	83.0771787
29117 Livingston	33.01201637
29121 Macon	39.59611958
29123 Madison	24.61437479
29125 Maries	22.80761774
29127 Marion	17.48740907
29119 McDonald	112.6614091
29129 Mercer	0
29131 Miller	15.78781181
29133 Mississippi	457.4085183



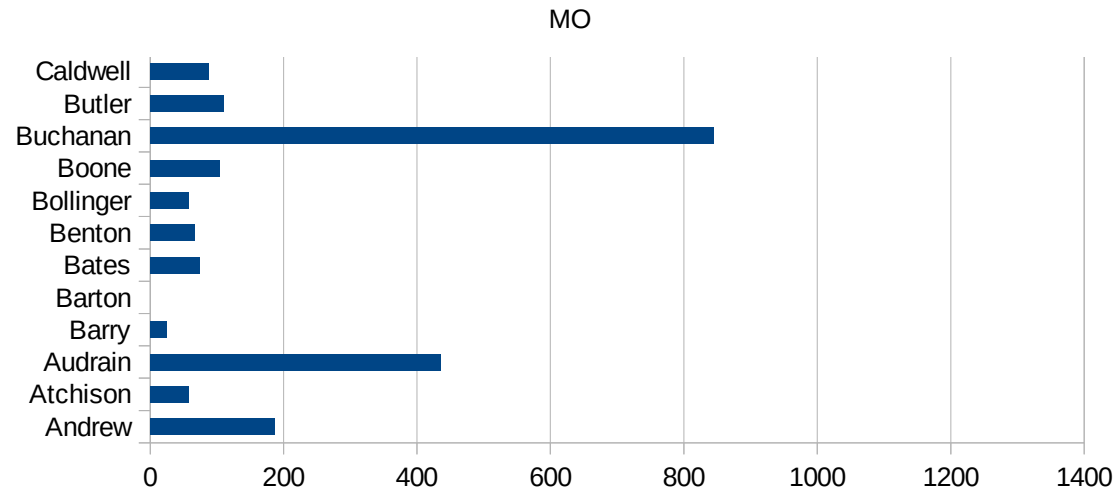
This work is licensed under the Creative Commons Attribution-NoDerivatives 4.0 International License. To view a copy of this license, visit <http://creativecommons.org/licenses/by-nd/4.0/>.

MO

29135 Moniteau	303.9513678
29137 Monroe	0
29139 Montgomery	95.37020981
29141 Morgan	44.2086649
29143 New Madrid	121.4153562
29145 Newton	44.62293619
29147 Nodaway	62.76901004
29149 Oregon	18.97353192
29151 Osage	36.4590929
29153 Ozark	0
29155 Pemiscot	559.2428712
29157 Perry	365.535248
29159 Pettis	190.4000752
29161 Phelps	11.17768041
29163 Pike	151.3186338
29165 Platte	74.76817012
29167 Polk	12.42197447
29169 Pulaski	205.7138463
29171 Putnam	0
29173 Ralls	48.96200548
29175 Randolph	40.38282922
29177 Ray	100.5112966
29179 Reynolds	31.9795331
29181 Ripley	82.08342661
29195 Saline	1236.077746
29197 Schuyler	0
29199 Scotland	181.2323802
29201 Scott	314.6289459
29203 Shannon	0
29205 Shelby	16.52892562
29183 St. Charles	209.9293054
29185 St. Clair	31.93187866
29187 St. Francois	58.47777844
29189 St. Louis	523.2986775



29510 St. Louis City	683.8639801
29186 Ste. Genevieve	67.08407871
29207 Stoddard	362.9391221
29209 Stone	31.49705503
29211 Sullivan	1060.922681
29213 Taney	25.06624651
29215 Texas	3.910680067
29217 Vernon	53.58534684
29219 Warren	83.54700239
29221 Washington	52.11883093
29223 Wayne	0
29225 Webster	46.02521159
29227 Worth	196.0784314
29229 Wright	76.17803896





MO

FIPS

29001  
29003  
29005  
29007  
29009  
29011  
29013  
29015  
29017  
29019  
29021  
29023  
29025  
29027  
29029  
29031  
29033  
29035  
29037

MO

29039  
29041  
29043  
29045  
29047  
29049  
29051  
29053  
29055  
29057  
29059  
29061  
29063  
29065  
29067  
29069  
29071  
29073  
29075  
29077  
29079  
29081  
29083  
29085  
29087  
29089  
29091  
29093  
29095  
29097  
29099  
29101

29103

MO

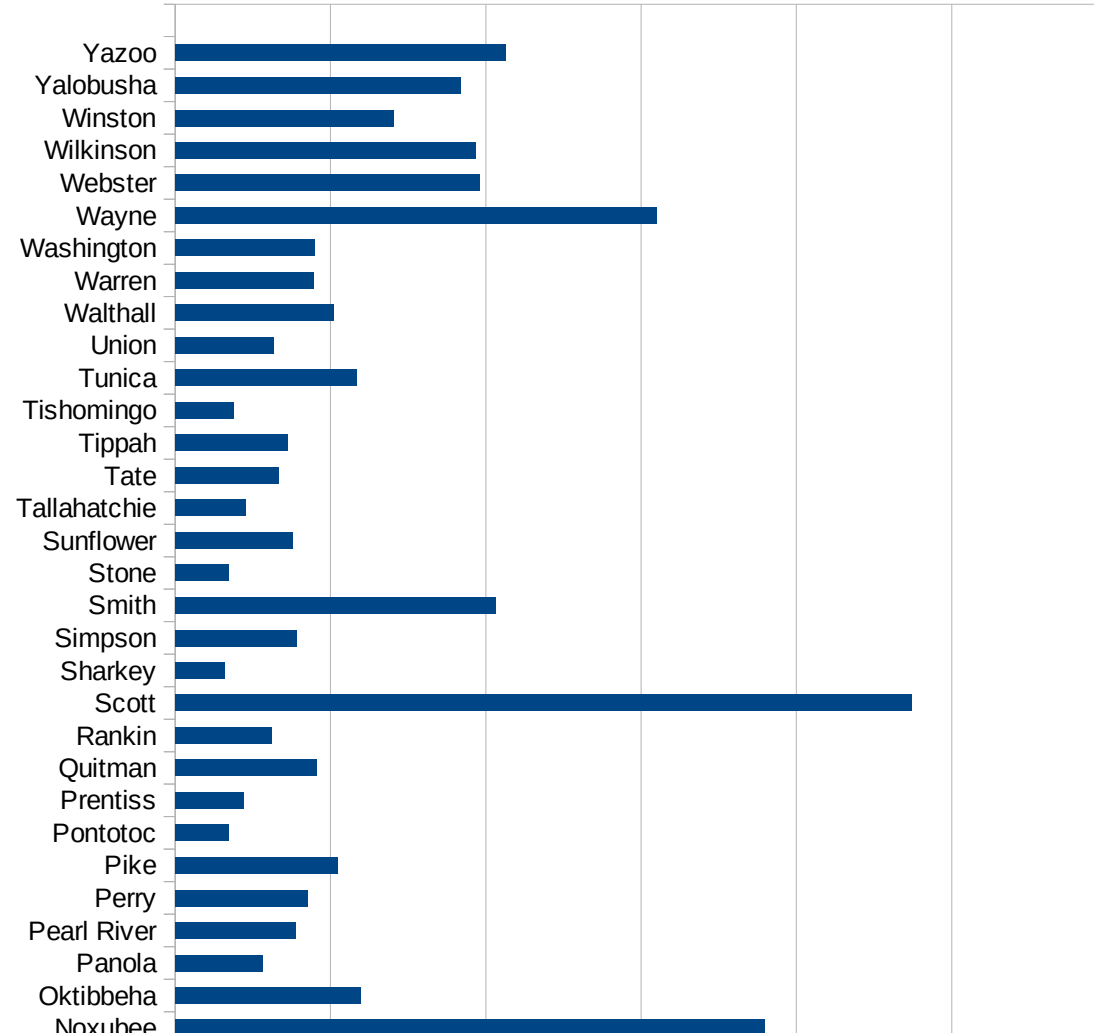
29105  
29107  
29109  
29111  
29113  
29115  
29117  
29121  
29123  
29125  
29127  
29119  
29129  
29131  
29133  
29135  
29137  
29139  
29141  
29143  
29145  
29147  
29149  
29151  
29153  
29155  
29157  
29159  
29161  
29163  
29165  
29167  
29169  
29171

MO

29173  
29175  
29177  
29179  
29181  
29195  
29197  
29199  
29201  
29203  
29205  
29183  
29185  
29187  
29189  
29510  
29186  
29207  
29209  
29211  
29213  
29215  
  
29217  
29219  
29221  
29223  
29225  
29227  
29229

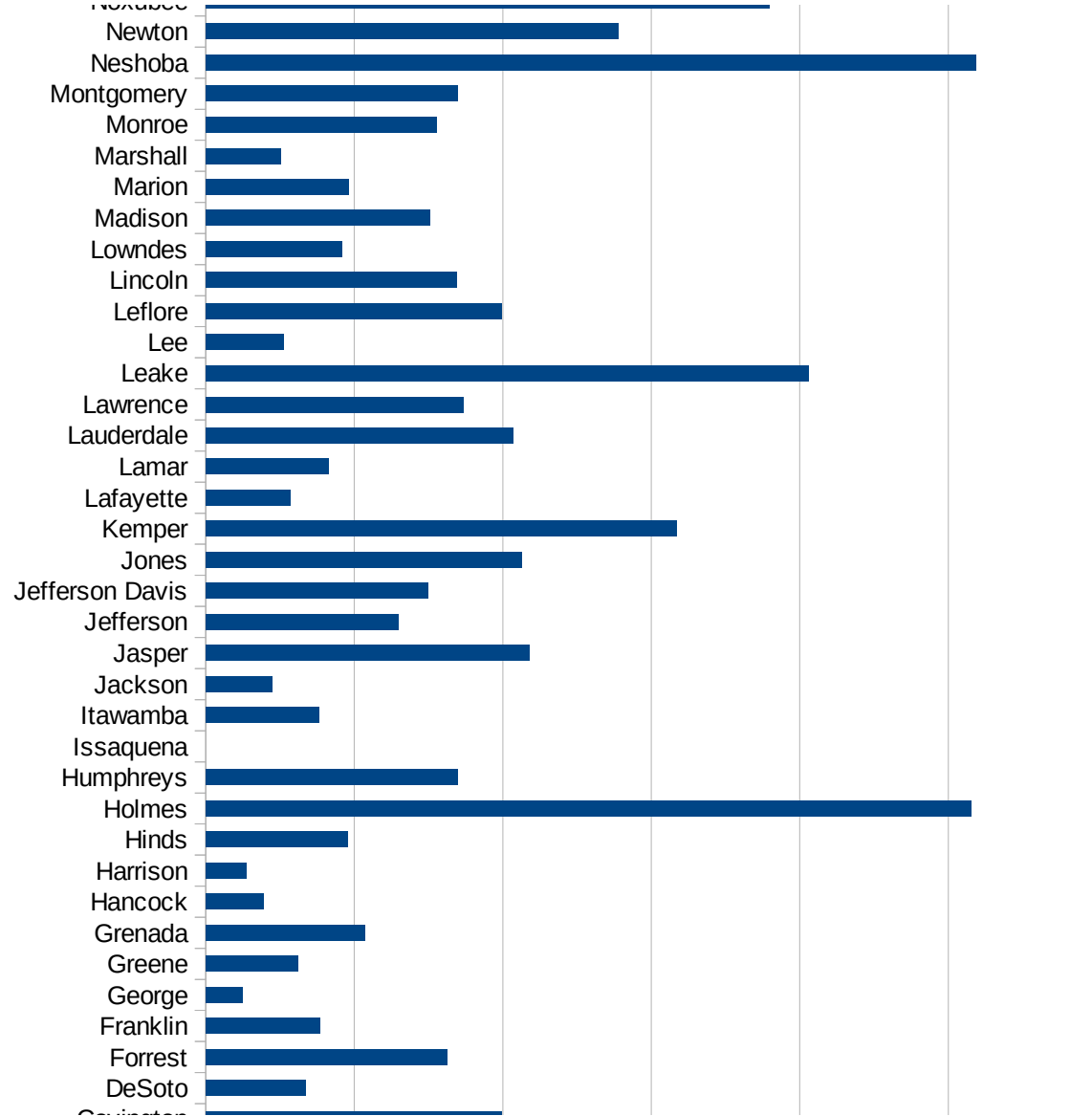
MS

FIPS	County	PC Infection
28001	Adams	654.0138497
28003	Alcorn	54.16384563
28005	Amite	527.3405809
28007	Attala	1715.219167
28009	Benton	181.356547
28011	Bolivar	555.3250566
28013	Calhoun	484.898864
28015	Carroll	1200.686106
28017	Chickasaw	856.0945781
28019	Choctaw	640.2512684
28021	Claiborne	1333.037103
28023	Clarke	1018.969495
28025	Clay	680.903745
28027	Coahoma	592.1866714
28029	Copiah	1194.688715
28031	Covington	997.1887763
28033	DeSoto	335.7124411
28035	Forrest	812.9431206
28037	Franklin	385.2080123
28039	George	123.7113402
28041	Greene	309.1417636
28043	Grenada	536.6896224
28045	Hancock	194.3634597
28047	Harrison	135.978708
28049	Hinds	479.574836
28051	Holmes	2576.325048
28053	Humphreys	847.7655323
28055	Issaquena	0
28057	Itawamba	382.7018752
28059	Jackson	224.0415419
28061	Jasper	1089.603117
28063	Jefferson	647.3402758
28065	Jefferson Davis	747.730105

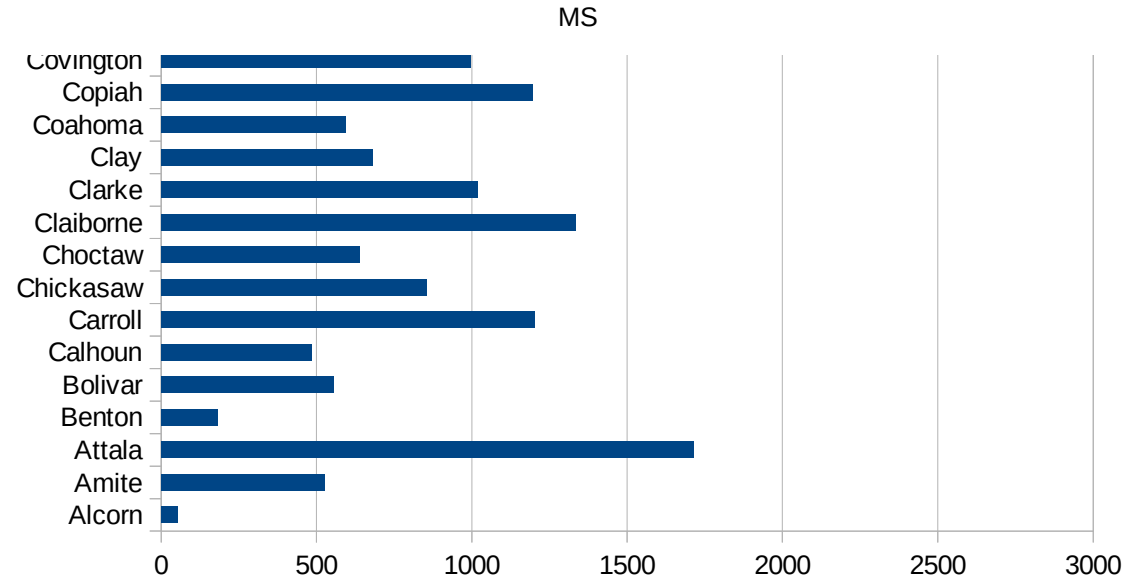


MS

28067 Jones	1064.839836
28069 Kemper	1585.71856
28071 Lafayette	284.7079006
28073 Lamar	414.7517094
28075 Lauderdale	1034.295046
28077 Lawrence	867.1216379
28079 Leake	2029.609454
28081 Lee	262.9046267
28083 Leflore	995.8850583
28085 Lincoln	844.9057155
28087 Lowndes	458.170711
28089 Madison	753.5737953
28091 Marion	481.4889743
28093 Marshall	253.871541
28095 Monroe	778.8775166
28097 Montgomery	848.0494862
28099 Neshoba	2592.274678
28101 Newton	1389.730915
28103 Noxubee	1898.433792
28105 Oktibbeha	598.8023952
28107 Panola	280.882439
28109 Pearl River	388.1777312
28111 Perry	427.4578828
28113 Pike	523.2161363
28115 Pontotoc	172.7766783
28117 Prentiss	221.2127197
28119 Quitman	453.8363353
28121 Rankin	311.8867851
28123 Scott	2372.114399
28125 Sharkey	159.9268906
28127 Simpson	392.4060094
28129 Smith	1031.12111
28131 Stone	170.9675696
28133 Sunflower	376.9185934



28135 Tallahatchie	228.7838707
28137 Tate	333.8085469
28139 Tippah	363.7190271
28141 Tishomingo	190.1922484
28143 Tunica	583.2662912
28145 Union	318.1150808
28147 Walthall	511.5796751
28149 Warren	446.1191961
28151 Washington	448.261323
28153 Wayne	1551.877032
28155 Webster	980.7928075
28157 Wilkinson	966.7879891
28159 Winston	704.6518029
28161 Yazoo	919.9483538
28163 Yazoo	1065.562164



MS

FIPS

29001  
29003  
29005  
29007  
29009  
29011  
29013  
29015  
29017  
29019  
29021  
29023  
29025  
29027  
29029  
29031  
29033  
29035  
29037



MS

29039  
29041  
29043  
29045  
29047  
29049  
29051  
29053  
29055  
29057  
29059  
29061  
29063  
29065  
29067  
29069  
29071  
29073  
29075  
29077  
29079  
29081  
29083  
29085  
29087  
29089  
29091  
29093  
29095  
29097  
29099  
29101

29103

MS

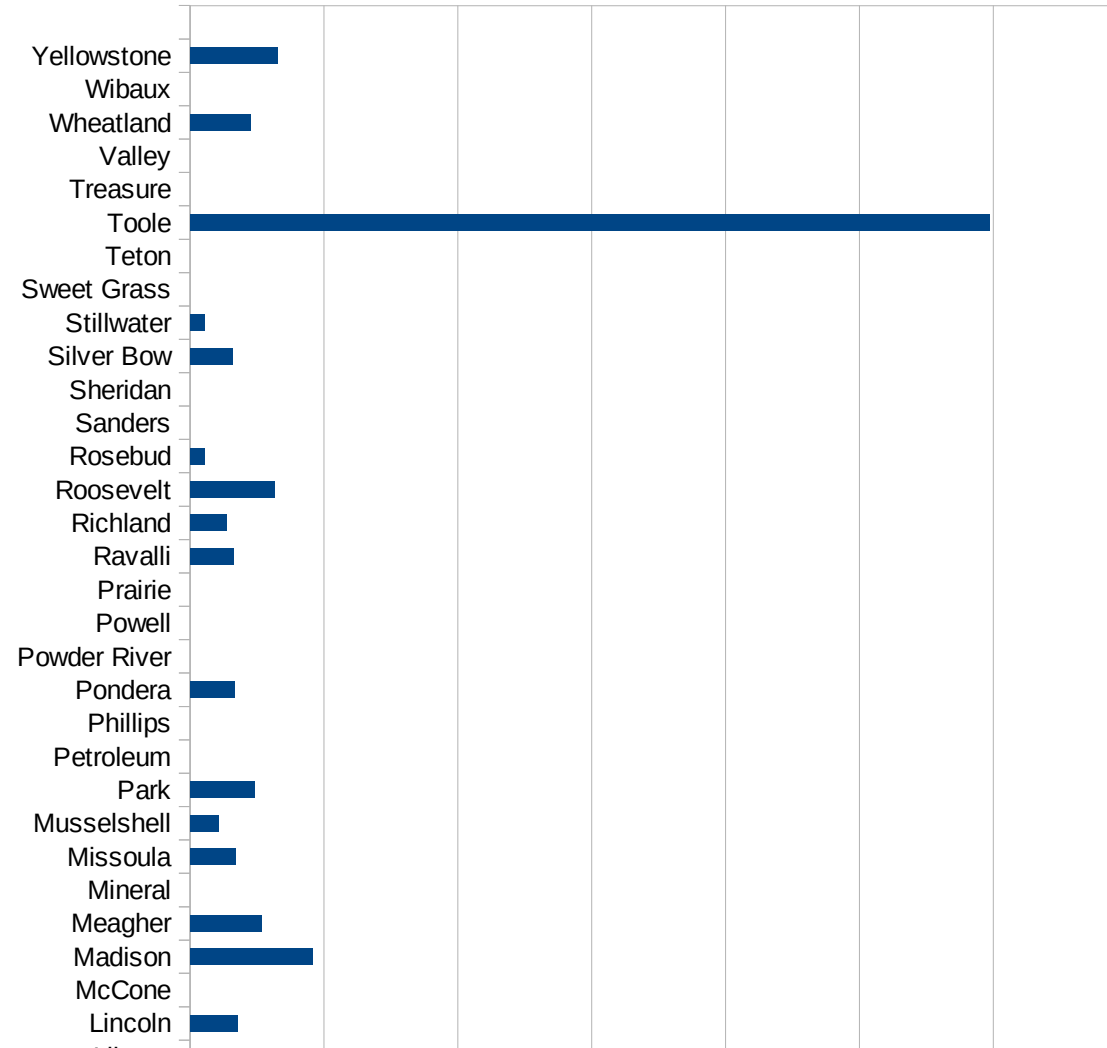
29105  
29107  
29109  
29111  
29113  
29115  
29117  
29121  
29123  
29125  
29127  
29119  
29129  
29131  
29133  
29135  
29137  
29139  
29141  
29143  
29145  
29147  
29149  
29151  
29153  
29155  
29157  
29159  
29161  
29163  
29165  
29167  
29169  
29171

MS

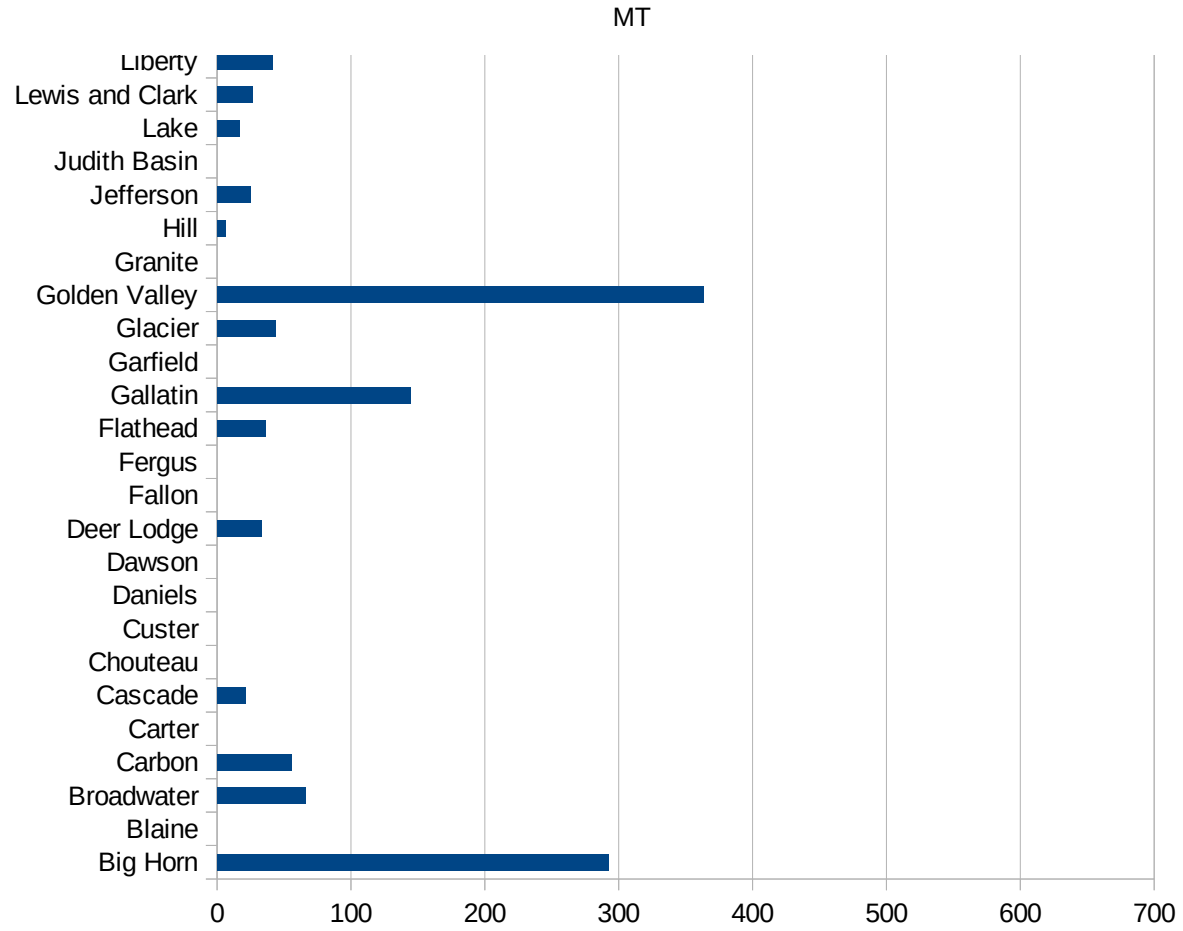
29173  
29175  
29177  
29179  
29181  
29195  
29197  
29199  
29201  
29203  
29205  
29183  
29185  
29187  
29189  
29510  
29186  
29207  
29209  
29211  
29213  
29215  
  
29217  
29219  
29221  
29223  
29225  
29227  
29229

MT

FIPS	County	PC Infection
30001	Beaverhead	10.63377286
30003	Big Horn	292.3976608
30005	Blaine	0
30007	Broadwater	65.73541495
30009	Carbon	56.00149337
30011	Carter	0
30013	Cascade	20.82236077
30015	Chouteau	0
30017	Custer	0
30019	Daniels	0
30021	Dawson	0
30023	Deer Lodge	32.85510897
30025	Fallon	0
30027	Fergus	0
30029	Flathead	36.2368519
30031	Gallatin	144.8031749
30033	Garfield	0
30035	Glacier	43.64588638
30037	Golden Valley	363.1961259
30039	Granite	0
30041	Hill	6.117330397
30043	Jefferson	24.79953708
30045	Judith Basin	0
30047	Lake	16.52892562
30049	Lewis and Clark	26.20087336
30051	Liberty	41.15226337
30053	Lincoln	35.36425179
30055	McCone	0
30057	Madison	91.24087591
30059	Meagher	53.59056806
30061	Mineral	0
30063	Missoula	33.67258462
30065	Musselshell	21.50075253



30067 Park	47.80114723
30069 Petroleum	0
30071 Phillips	0
30073 Pondera	33.48961822
30075 Powder River	0
30077 Powell	0
30079 Prairie	0
30081 Ravalli	32.42842583
30083 Richland	27.49014936
30085 Roosevelt	63.29686228
30087 Rosebud	11.03387399
30089 Sanders	0
30091 Sheridan	0
30093 Silver Bow	31.4348584
30095 Stillwater	10.48877701
30097 Sweet Grass	0
30099 Teton	0
30101 Toole	597.5685143
30103 Treasure	0
30105 Valley	0
30107 Wheatland	44.72271914
30109 Wibaux	0
30111 Yellowstone	65.56885667



MT

FIPS

29001  
29003  
29005  
29007  
29009  
29011  
29013  
29015  
29017  
29019  
29021  
29023  
29025  
29027  
29029  
29031  
29033  
29035  
29037

MT

29039  
29041  
29043  
29045  
29047  
29049  
29051  
29053  
29055  
29057  
29059  
29061  
29063  
29065  
29067  
29069  
29071  
29073  
29075  
29077  
29079  
29081  
29083  
29085  
29087  
29089  
29091  
29093  
29095  
29097  
29099  
29101

29103

MT

29105  
29107  
29109  
29111  
29113  
29115  
29117  
29121  
29123  
29125  
29127  
29119  
29129  
29131  
29133  
29135  
29137  
29139  
29141  
29143  
29145  
29147  
29149  
29151  
29153  
29155  
29157  
29159  
29161  
29163  
29165  
29167  
29169  
29171

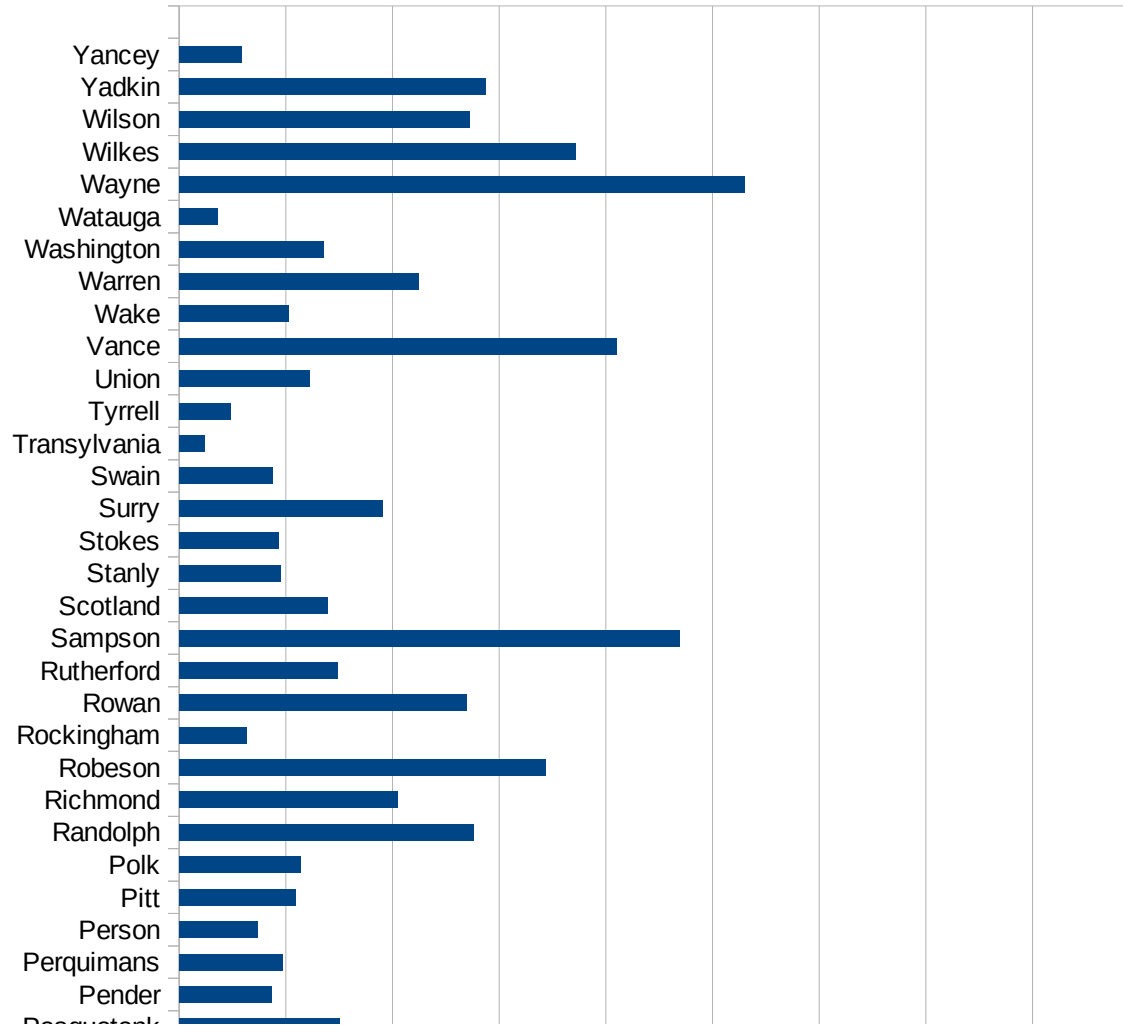


MT

29173  
29175  
29177  
29179  
29181  
29195  
29197  
29199  
29201  
29203  
29205  
29183  
29185  
29187  
29189  
29510  
29186  
29207  
29209  
29211  
29213  
29215  
  
29217  
29219  
29221  
29223  
29225  
29227  
29229

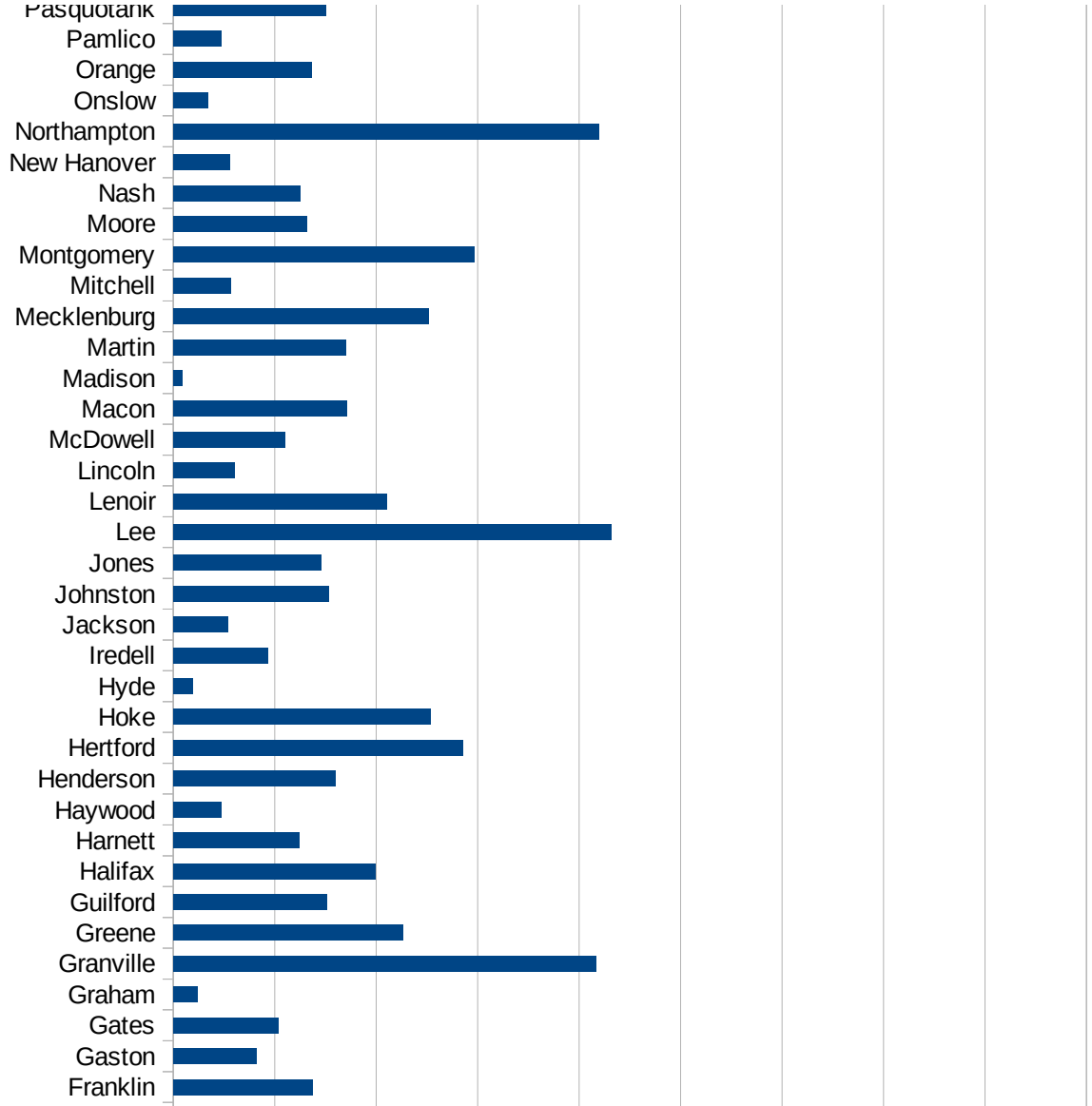
NC

FIPS	County	PC Infection
37001	Alamance	279.3866712
37003	Alexander	115.1179289
37005	Alleghany	250.8735776
37007	Anson	289.4239659
37009	Ashe	147.5524733
37011	Avery	17.13796058
37013	Beaufort	91.33583976
37015	Bertie	704.2993798
37017	Bladen	488.0988249
37019	Brunswick	103.8436787
37021	Buncombe	152.834973
37023	Burke	605.2090018
37025	Cabarrus	278.2220287
37027	Caldwell	245.0352924
37029	Camden	28.01120448
37031	Carteret	56.09573672
37033	Caswell	422.9447528
37035	Catawba	184.6809369
37037	Chatham	988.5286919
37039	Cherokee	105.6970722
37041	Chowan	121.1775608
37043	Clay	71.81973247
37045	Cleveland	123.9182754
37047	Columbus	661.2164226
37049	Craven	225.4353234
37051	Cumberland	233.2019378
37053	Currituck	55.40780142
37055	Dare	60.27232131
37057	Davidson	306.6969162
37059	Davie	273.7930873
37061	Duplin	1709.25649
37063	Durham	667.4264931
37065	Edgecombe	438.4193828

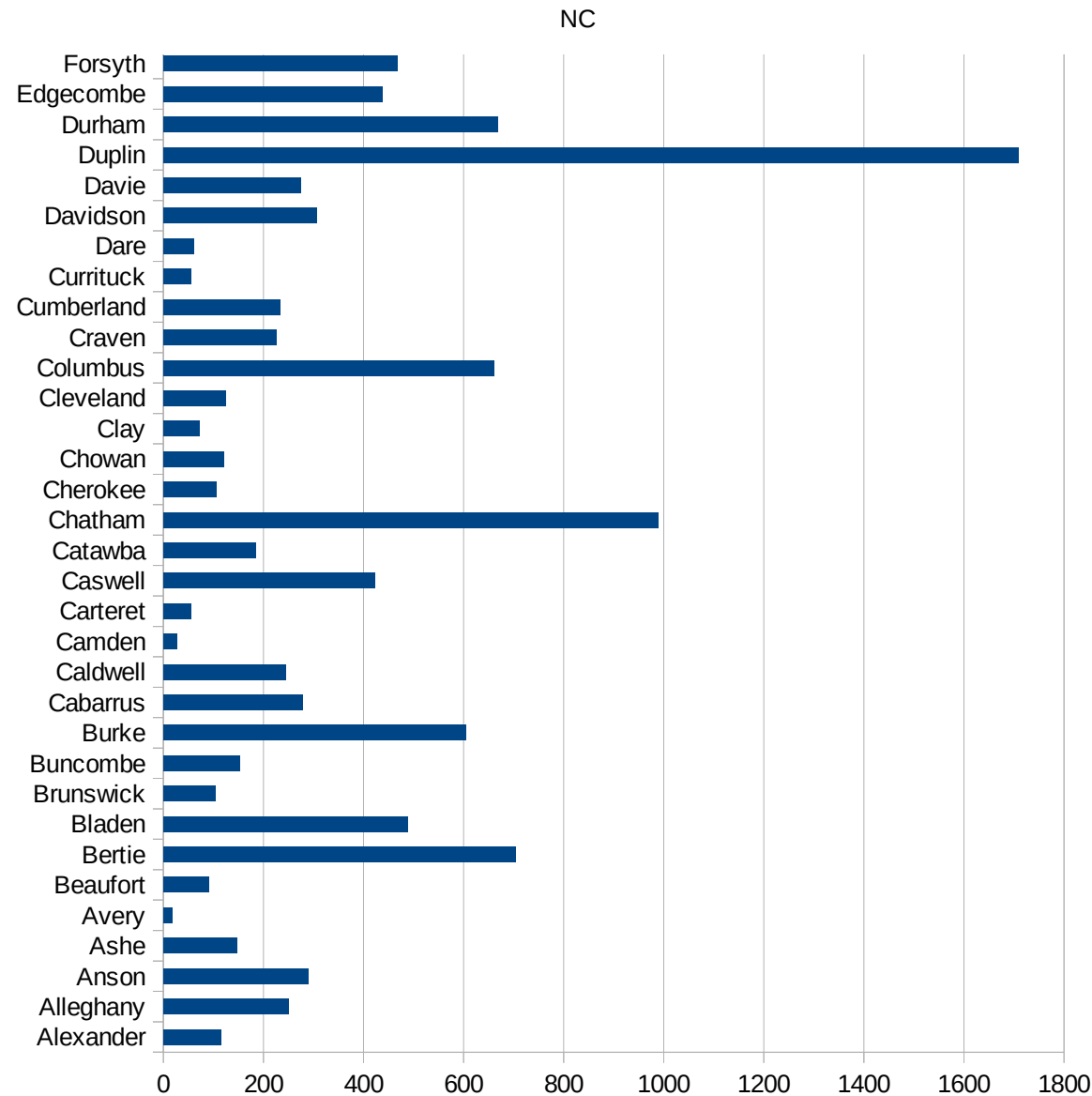


NC

37067 Forsyth	467.9516432
37069 Franklin	273.830669
37071 Gaston	163.3415004
37073 Gates	207.3792448
37075 Graham	47.1475719
37077 Granville	833.4026449
37079 Greene	452.1225966
37081 Guilford	302.4340885
37083 Halifax	397.4374184
37085 Harnett	248.1112254
37087 Haywood	95.20582208
37089 Henderson	319.4915545
37091 Hertford	570.6073799
37093 Hoke	507.6327514
37095 Hyde	38.24091778
37097 Iredell	186.0621515
37099 Jackson	108.4773928
37101 Johnston	305.9084742
37103 Jones	290.5468507
37105 Lee	862.4617588
37107 Lenoir	419.8227812
37109 Lincoln	120.5682225
37111 McDowell	219.7464126
37113 Macon	342.9219215
37115 Madison	18.37981896
37117 Martin	339.640951
37119 Mecklenburg	503.610473
37121 Mitchell	113.3333333
37123 Montgomery	594.0376224
37125 Moore	262.4592124
37127 Nash	251.0211028
37129 New Hanover	111.5062383
37131 Northampton	838.5850783
37133 Onslow	67.78529261



37135 Orange	272.5523362
37137 Pamlico	94.71191792
37139 Pasquotank	300.2093897
37141 Pender	173.7395837
37143 Perquimans	193.7118164
37145 Person	146.8094262
37147 Pitt	218.9935191
37149 Polk	228.0335743
37151 Randolph	552.4900419
37153 Richmond	409.9182391
37155 Robeson	686.4849694
37157 Rockingham	126.8056015
37159 Rowan	538.715295
37161 Rutherford	296.2918624
37163 Sampson	938.2956653
37165 Scotland	278.6555587
37167 Stanly	190.0926299
37169 Stokes	186.948776
37171 Surry	380.8305999
37173 Swain	175.5001755
37175 Transylvania	46.76311559
37177 Tyrrell	96.828855
37179 Union	243.7390847
37181 Vance	820.9591315
37183 Wake	204.6131804
37185 Warren	449.3360933
37187 Washington	269.8372544
37189 Watauga	71.49879346
37191 Wayne	1059.652084
37193 Wilkes	742.4478901
37195 Wilson	543.8585722
37197 Yadkin	575.3402765
37199 Yancey	117.2987767



NC

NC

FIPS

29001  
29003  
29005  
29007  
29009  
29011  
29013  
29015  
29017  
29019  
29021  
29023  
29025  
29027  
29029  
29031  
29033  
29035  
29037

NC

29039  
29041  
29043  
29045  
29047  
29049  
29051  
29053  
29055  
29057  
29059  
29061  
29063  
29065  
29067  
29069  
29071  
29073  
29075  
29077  
29079  
29081  
29083  
29085  
29087  
29089  
29091  
29093  
29095  
29097  
29099  
29101

29103

NC

29105  
29107  
29109  
29111  
29113  
29115  
29117  
29121  
29123  
29125  
29127  
29119  
29129  
29131  
29133  
29135  
29137  
29139  
29141  
29143  
29145  
29147  
29149  
29151  
29153  
29155  
29157  
29159  
29161  
29163  
29165  
29167  
29169  
29171

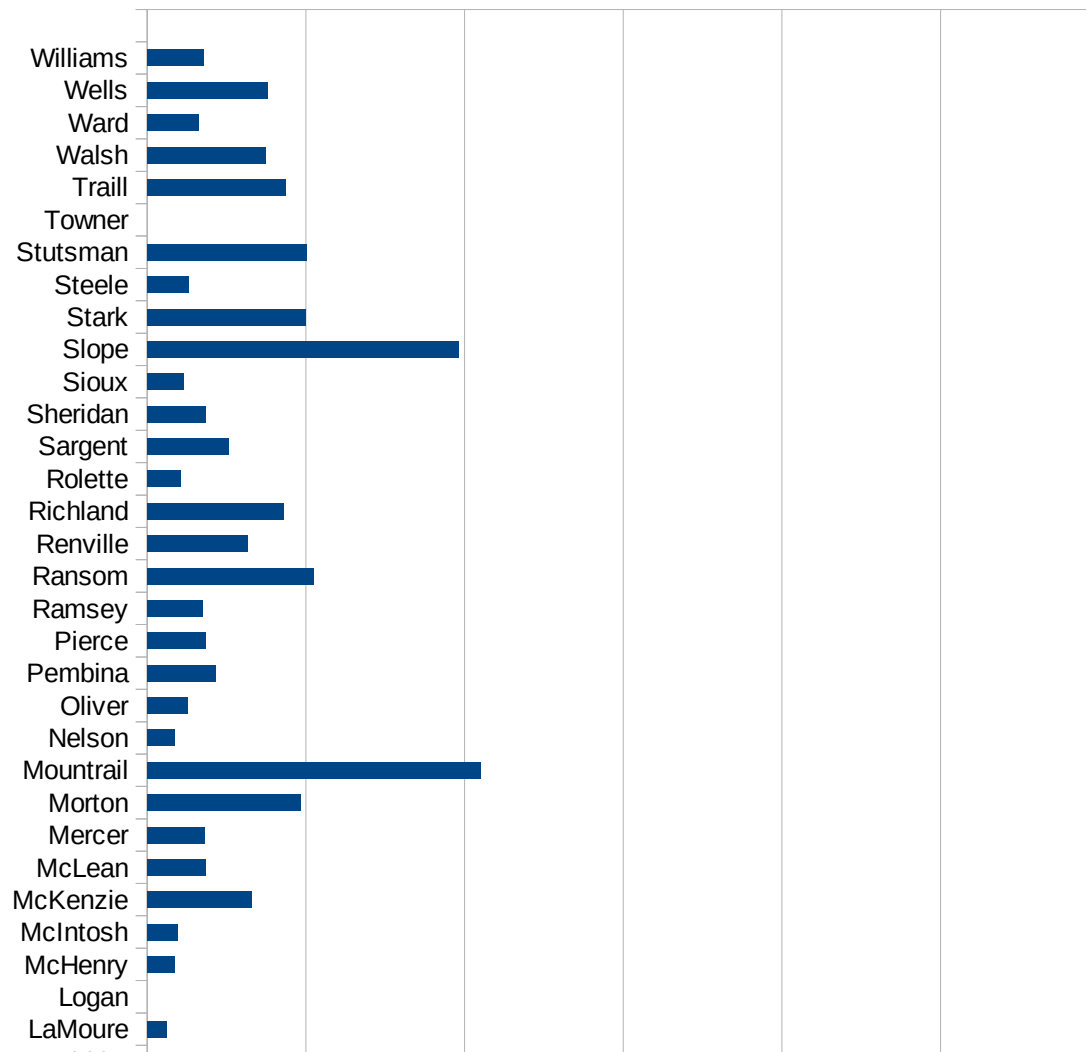


NC

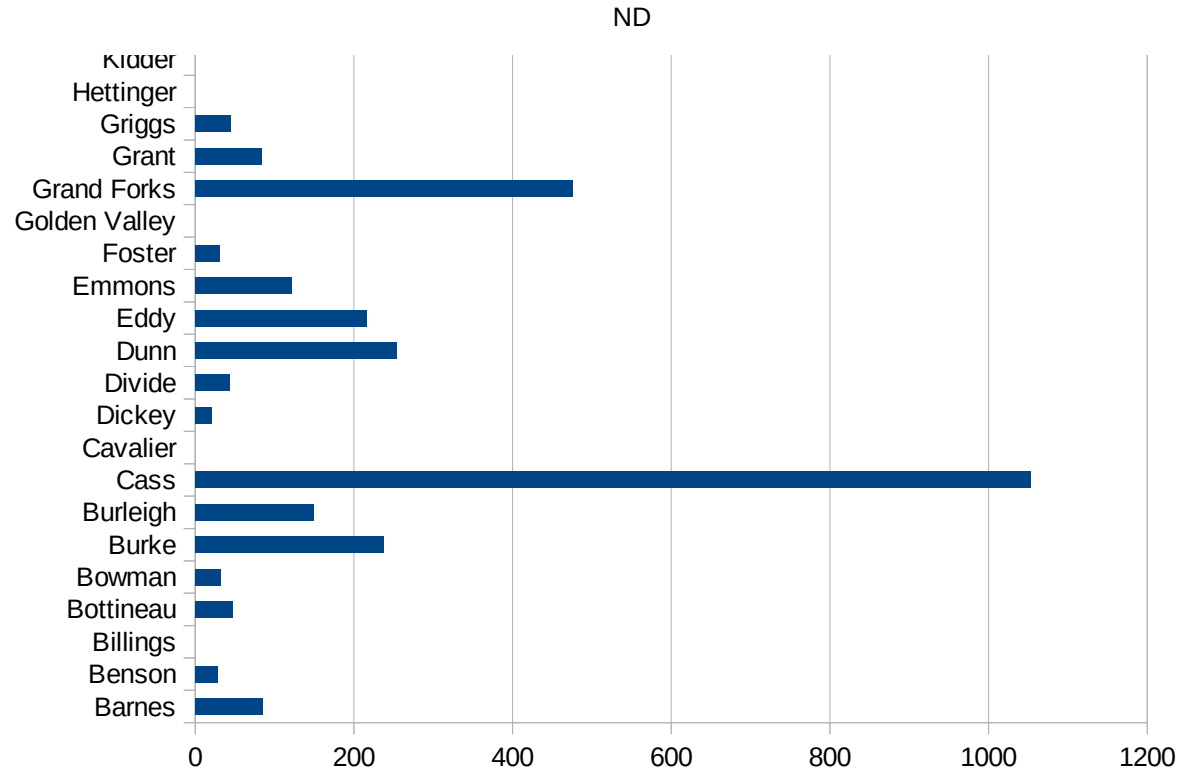
29173  
29175  
29177  
29179  
29181  
29195  
29197  
29199  
29201  
29203  
29205  
29183  
29185  
29187  
29189  
29510  
29186  
29207  
29209  
29211  
29213  
29215  
  
29217  
29219  
29221  
29223  
29225  
29227  
29229

ND

FIPS	County	PC Infection
38001	Adams	0
38003	Barnes	85.37279454
38005	Benson	28.72737719
38007	Billings	0
38009	Bottineau	46.79457183
38011	Bowman	32.50975293
38013	Burke	238.0952381
38015	Burleigh	149.0453749
38017	Cass	1052.799753
38019	Cavalier	0
38021	Dickey	20.39567612
38023	Divide	43.80201489
38025	Dunn	253.9242844
38027	Eddy	216.1694769
38029	Emmons	121.3960546
38031	Foster	31.09452736
38033	Golden Valley	0
38035	Grand Forks	476.1904762
38037	Grant	84.24599832
38039	Griggs	44.80286738
38041	Hettinger	0
38043	Kidder	0
38045	LaMoure	24.61841457
38047	Logan	0
38049	McHenry	34.38789546
38051	McIntosh	38.68471954
38053	McKenzie	132.0422535
38055	McLean	73.36757153
38057	Mercer	72.57771864
38059	Morton	192.9570671
38061	Mountrail	420.8259933
38063	Nelson	34.8553503
38065	Oliver	51.2295082



38067 Pembina	86.3682165
38069 Pierce	73.51139427
38071 Ramsey	69.68034143
38073 Ransom	210.0439183
38075 Renville	126.3689975
38077 Richland	172.4244104
38079 Rolette	41.95510803
38081 Sargent	103.3591731
38083 Sheridan	74.12898443
38085 Sioux	45.89261129
38087 Slope	393.1847969
38089 Stark	200.0193567
38091 Steele	52.54860746
38093 Stutsman	200.7936129
38095 Towner	0
38097 Traill	174.1943511
38099 Walsh	149.9953126
38101 Ward	64.95040151
38103 Wells	151.6300227
38105 Williams	70.72135785



ND

FIPS

29001  
29003  
29005  
29007  
29009  
29011  
29013  
29015  
29017  
29019  
29021  
29023  
29025  
29027  
29029  
29031  
29033  
29035  
29037

ND

29039  
29041  
29043  
29045  
29047  
29049  
29051  
29053  
29055  
29057  
29059  
29061  
29063  
29065  
29067  
29069  
29071  
29073  
29075  
29077  
29079  
29081  
29083  
29085  
29087  
29089  
29091  
29093  
29095  
29097  
29099  
29101

29103

ND

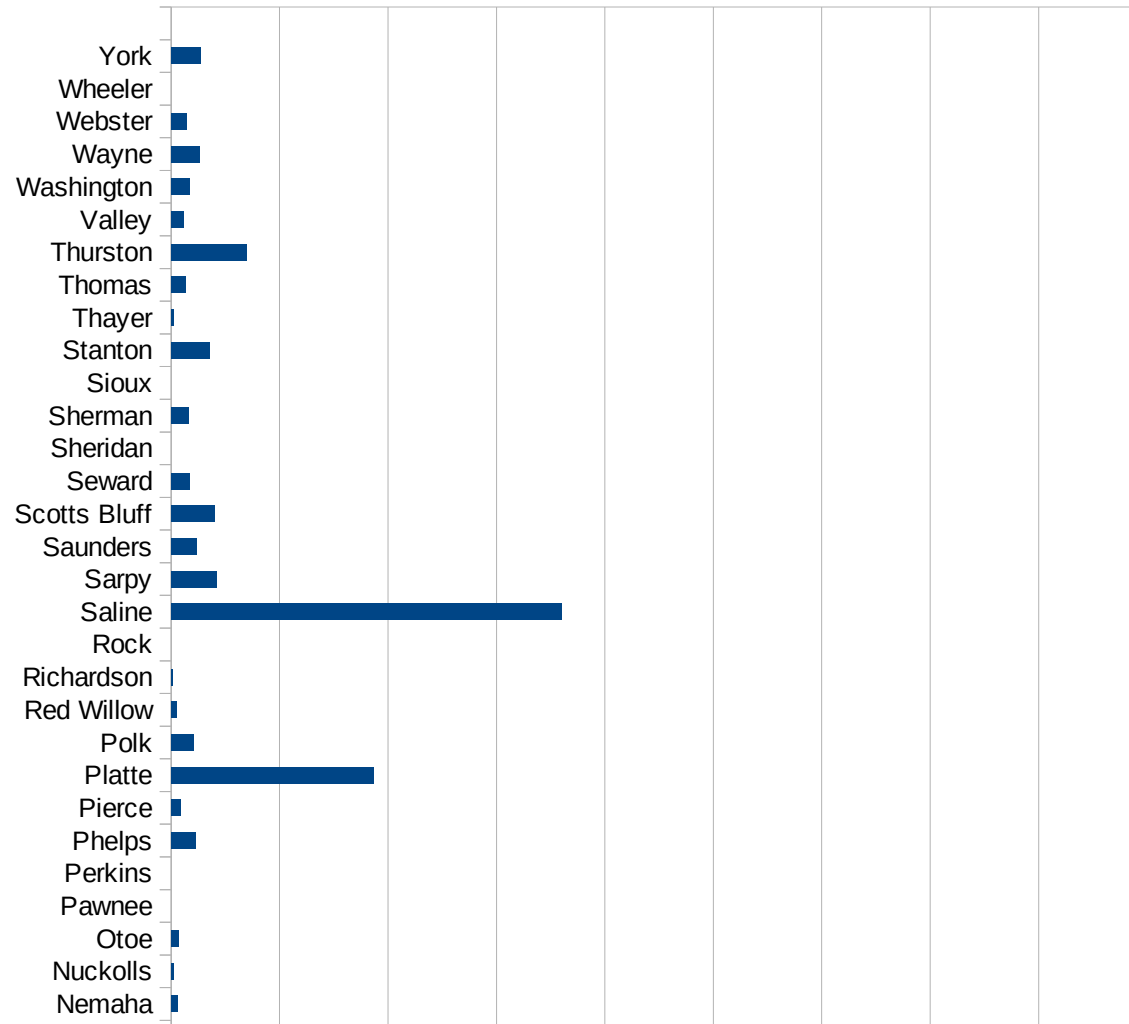
29105  
29107  
29109  
29111  
29113  
29115  
29117  
29121  
29123  
29125  
29127  
29119  
29129  
29131  
29133  
29135  
29137  
29139  
29141  
29143  
29145  
29147  
29149  
29151  
29153  
29155  
29157  
29159  
29161  
29163  
29165  
29167  
29169  
29171

ND

29173  
29175  
29177  
29179  
29181  
29195  
29197  
29199  
29201  
29203  
29205  
29183  
29185  
29187  
29189  
29510  
29186  
29207  
29209  
29211  
29213  
29215  
  
29217  
29219  
29221  
29223  
29225  
29227  
29229

NE

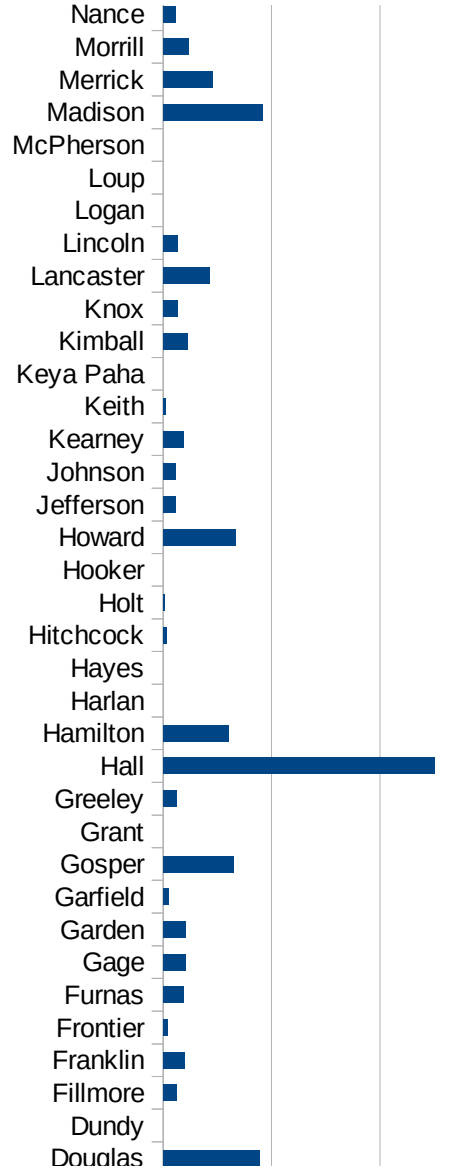
FIPS	County	PC Infection
31001	Adams	872.7111168
31003	Antelope	126.2626263
31005	Arthur	0
31007	Banner	0
31009	Blaine	0
31011	Boone	133.613285
31013	Box Butte	27.84998143
31015	Boyd	51.15089514
31017	Brown	0
31019	Buffalo	350.700393
31021	Burt	154.1307028
31023	Butler	632.9113924
31025	Cass	210.2526855
31027	Cedar	94.7193938
31029	Chase	25.14458134
31031	Cherry	17.35809755
31033	Cheyenne	107.4113856
31035	Clay	386.224654
31037	Colfax	5854.241338
31039	Cuming	380.3131991
31041	Custer	313.6531365
31043	Dakota	8484.788129
31045	Dawes	11.47315282
31047	Dawson	3555.611793
31049	Deuel	0
31051	Dixon	560.5184796
31053	Dodge	1541.137778
31055	Douglas	887.6658199
31057	Dundy	0
31059	Fillmore	126.6509861
31061	Franklin	198.4783328
31063	Frontier	38.34355828
31065	Furnas	190.8801697



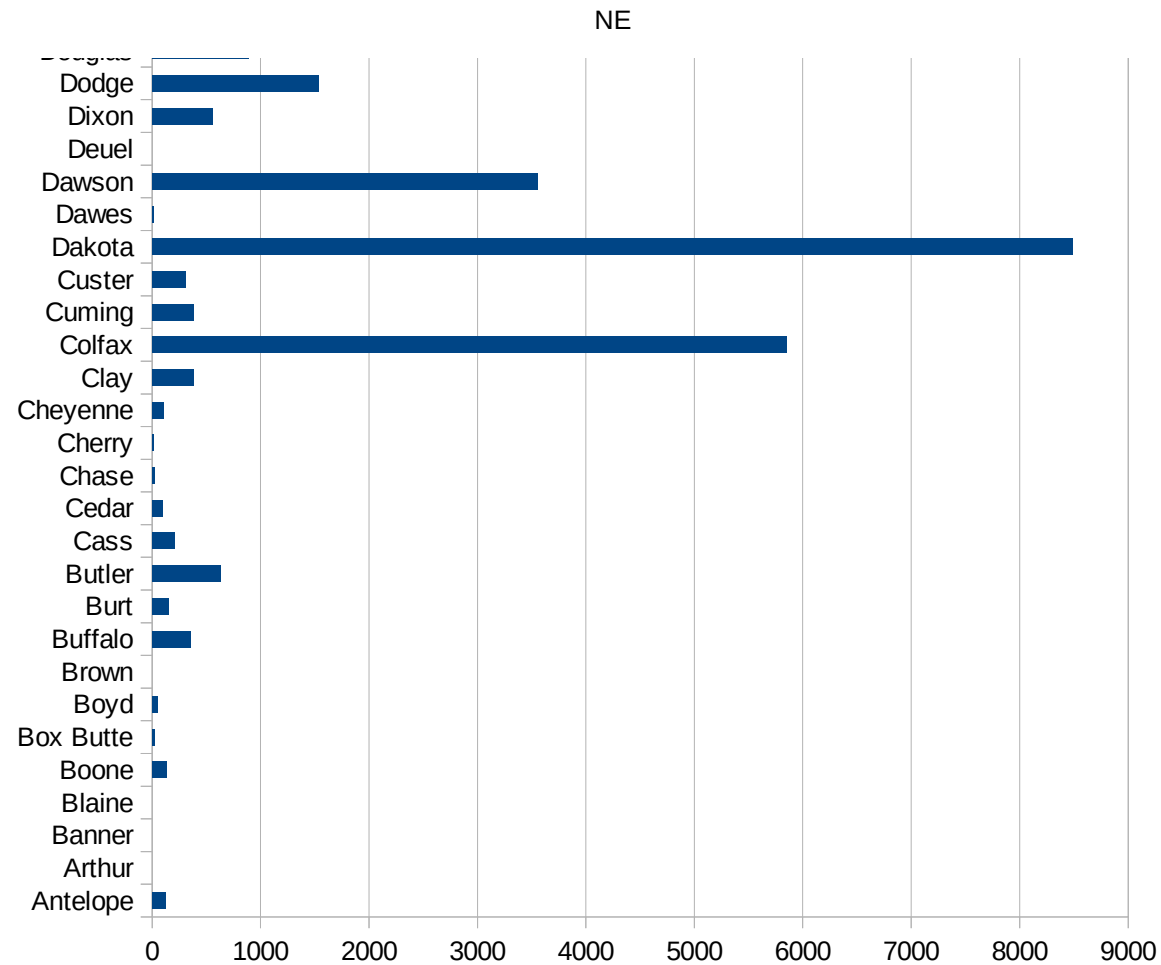


NE

31067 Gage	209.3704927
31069 Garden	210.8592514
31071 Garfield	50.32712632
31073 Gosper	651.3026052
31075 Grant	0
31077 Greeley	127.3344652
31079 Hall	2504.585518
31081 Hamilton	603.4482759
31083 Harlan	0
31085 Hayes	0
31087 Hitchcock	35.63791875
31089 Holt	9.825112989
31091 Hooker	0
31093 Howard	664.8113791
31095 Jefferson	112.7236861
31097 Johnson	116.8679392
31099 Kearney	183.3740831
31101 Keith	24.93454681
31103 Keya Paha	0
31105 Kimball	221.116639
31107 Knox	130.6568476
31109 Lancaster	425.1872211
31111 Lincoln	139.2638909
31113 Logan	0
31115 Loup	0
31117 McPherson	0
31119 Madison	915.4611212
31121 Merrick	452.6057158
31123 Morrill	234.741784
31125 Nance	113.2502831
31127 Nemaha	57.48778385
31129 Nuckolls	23.83790226
31131 Otoe	68.81451361
31133 Pawnee	0



31135 Perkins	0
31137 Phelps	222.3210316
31139 Pierce	84.01008121
31141 Platte	1870.335401
31143 Polk	208.4122774
31145 Red Willow	46.61570017
31147 Richardson	12.59921885
31149 Rock	0
31151 Saline	3602.787456
31153 Sarpy	419.0633149
31155 Saunders	239.402901
31157 Scotts Bluff	397.3436328
31159 Seward	167.4558263
31161 Sheridan	0
31163 Sherman	164.5819618
31165 Sioux	0
31167 Stanton	351.758794
31169 Thayer	19.84520738
31171 Thomas	138.8888889
31173 Thurston	698.3431467
31175 Valley	119.3317422
31177 Washington	174.1907389
31179 Wayne	265.8725939
31181 Webster	141.5227852
31183 Wheeler	0
31185 York	268.6610514



NE

FIPS

29001  
29003  
29005  
29007  
29009  
29011  
29013  
29015  
29017  
29019  
29021  
29023  
29025  
29027  
29029  
29031  
29033  
29035  
29037

NE

29039  
29041  
29043  
29045  
29047  
29049  
29051  
29053  
29055  
29057  
29059  
29061  
29063  
29065  
29067  
29069  
29071  
29073  
29075  
29077  
29079  
29081  
29083  
29085  
29087  
29089  
29091  
29093  
29095  
29097  
29099  
29101

29103

NE

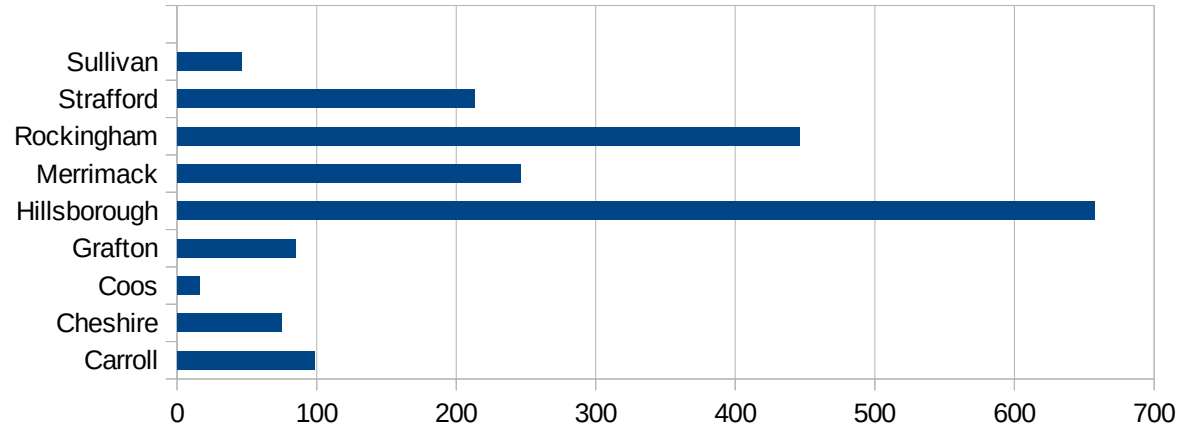
29105  
29107  
29109  
29111  
29113  
29115  
29117  
29121  
29123  
29125  
29127  
29119  
29129  
29131  
29133  
29135  
29137  
29139  
29141  
29143  
29145  
29147  
29149  
29151  
29153  
29155  
29157  
29159  
29161  
29163  
29165  
29167  
29169  
29171

NE

29173  
29175  
29177  
29179  
29181  
29195  
29197  
29199  
29201  
29203  
29205  
29183  
29185  
29187  
29189  
29510  
29186  
29207  
29209  
29211  
29213  
29215  
  
29217  
29219  
29221  
29223  
29225  
29227  
29229

NH

FIPS	County	Cases	Per Capita Cases 100,000
33001	Belknap	111.4352201	
33003	Carroll	98.40300129	
33005	Cheshire	74.51662244	
33007	Coos	15.82829466	
33009	Grafton	84.64571314	
33011	Hillsborough	657.6808502	
33013	Merrimack	246.142445	
33015	Rockingham	446.3477113	
33017	Strafford	212.9295103	
33019	Sullivan	46.35638791	



NH

FIPS

29001  
29003  
29005  
29007  
29009  
29011  
29013  
29015  
29017  
29019  
29021  
29023  
29025  
29027  
29029  
29031  
29033  
29035  
29037



NH

29039  
29041  
29043  
29045  
29047  
29049  
29051  
29053  
29055  
29057  
29059  
29061  
29063  
29065  
29067  
29069  
29071  
29073  
29075  
29077  
29079  
29081  
29083  
29085  
29087  
29089  
29091  
29093  
29095  
29097  
29099  
29101

29103

NH

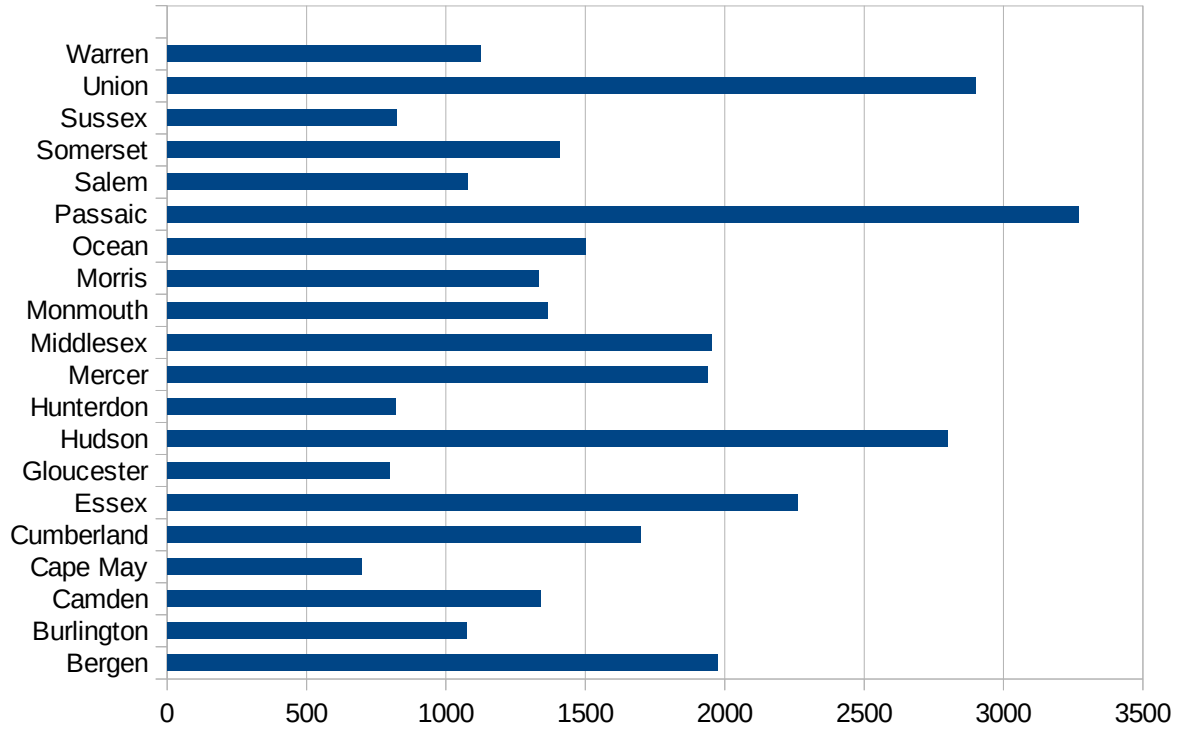
29105  
29107  
29109  
29111  
29113  
29115  
29117  
29121  
29123  
29125  
29127  
29119  
29129  
29131  
29133  
29135  
29137  
29139  
29141  
29143  
29145  
29147  
29149  
29151  
29153  
29155  
29157  
29159  
29161  
29163  
29165  
29167  
29169  
29171

NH

29173  
29175  
29177  
29179  
29181  
29195  
29197  
29199  
29201  
29203  
29205  
29183  
29185  
29187  
29189  
29510  
29186  
29207  
29209  
29211  
29213  
29215  
  
29217  
29219  
29221  
29223  
29225  
29227  
29229

NJ

FIPS	County	PC Infection
34001	Atlantic	890.6336534
34003	Bergen	1976.316655
34005	Burlington	1074.353816
34007	Camden	1340.819361
34009	Cape May	697.9256698
34011	Cumberland	1698.328167
34013	Essex	2260.283308
34015	Gloucester	798.8799209
34017	Hudson	2797.972372
34019	Hunterdon	820.2767933
34021	Mercer	1937.746579
34023	Middlesex	1952.307201
34025	Monmouth	1364.439595
34027	Morris	1333.797357
34029	Ocean	1499.540431
34031	Passaic	3268.164749
34033	Salem	1078.1542
34035	Somerset	1407.761713
34037	Sussex	823.8694877
34039	Union	2900.368594
34041	Warren	1124.041634



FIPS

- 29001
- 29003
- 29005
- 29007
- 29009
- 29011
- 29013
- 29015
- 29017
- 29019
- 29021
- 29023
- 29025
- 29027
- 29029
- 29031
- 29033
- 29035
- 29037

NJ

29039  
29041  
29043  
29045  
29047  
29049  
29051  
29053  
29055  
29057  
29059  
29061  
29063  
29065  
29067  
29069  
29071  
29073  
29075  
29077  
29079  
29081  
29083  
29085  
29087  
29089  
29091  
29093  
29095  
29097  
29099  
29101

29103

NJ

29105  
29107  
29109  
29111  
29113  
29115  
29117  
29121  
29123  
29125  
29127  
29119  
29129  
29131  
29133  
29135  
29137  
29139  
29141  
29143  
29145  
29147  
29149  
29151  
29153  
29155  
29157  
29159  
29161  
29163  
29165  
29167  
29169  
29171

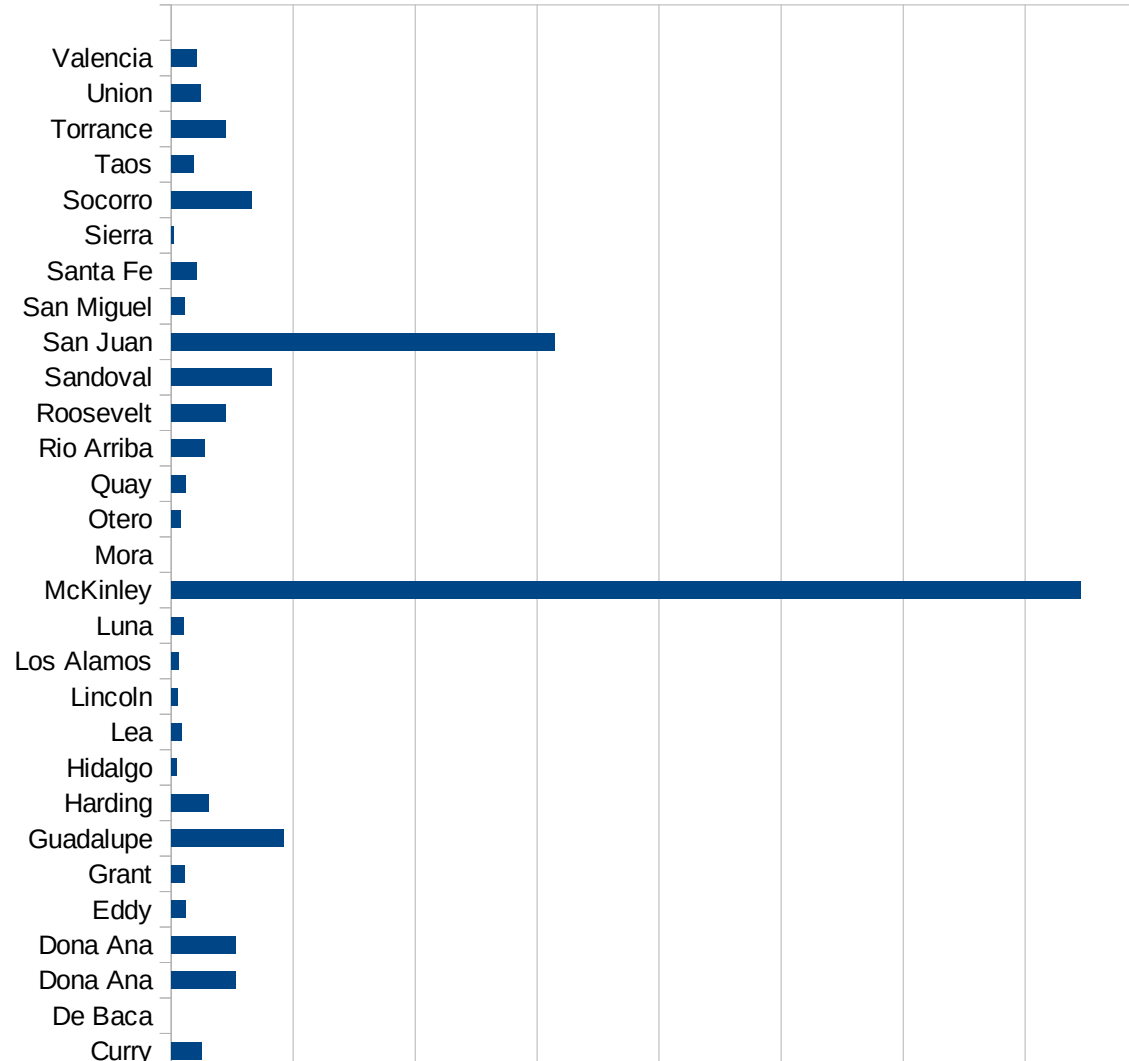
NJ

29173  
29175  
29177  
29179  
29181  
29195  
29197  
29199  
29201  
29203  
29205  
29183  
29185  
29187  
29189  
29510  
29186  
29207  
29209  
29211  
29213  
29215  
  
29217  
29219  
29221  
29223  
29225  
29227  
29229



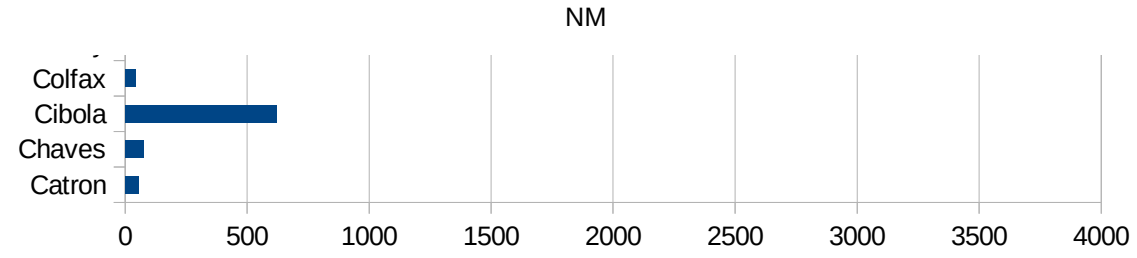
NM

FIPS	County	PC Infection
35001	Bernalillo	234.5657366
35003	Catron	55.89714925
35005	Chaves	75.74703582
35006	Cibola	620.6535557
35007	Colfax	41.28819158
35009	Curry	125.4121407
35011	De Baca	0
35013	Dona Ana	262.0424601
35013	Dona Ana	262.0424601
35015	Eddy	60.44905009
35017	Grant	54.85262927
35019	Guadalupe	460.7233356
35021	Harding	152.6717557
35023	Hidalgo	23.58490566
35025	Lea	41.66008246
35027	Lincoln	25.56760074
35028	Los Alamos	31.41196796
35029	Luna	50.07720235
35031	McKinley	3726.656522
35033	Mora	0
35035	Otero	38.93322951
35037	Quay	60.58403005
35039	Rio Arriba	138.44024
35041	Roosevelt	224.0836579
35043	Sandoval	411.2164983
35045	San Juan	1572.259143
35047	San Miguel	54.36555398
35049	Santa Fe	103.29477
35051	Sierra	9.117432531
35053	Socorro	328.6525246
35055	Taos	94.4114512
35057	Torrance	224.4884869
35059	Union	121.4181642



35061 Valencia

105.9432876



NM

FIPS

29001  
29003  
29005  
29007  
29009  
29011  
29013  
29015  
29017  
29019  
29021  
29023  
29025  
29027  
29029  
29031  
29033  
29035  
29037

NM

29039  
29041  
29043  
29045  
29047  
29049  
29051  
29053  
29055  
29057  
29059  
29061  
29063  
29065  
29067  
29069  
29071  
29073  
29075  
29077  
29079  
29081  
29083  
29085  
29087  
29089  
29091  
29093  
29095  
29097  
29099  
29101

29103

NM

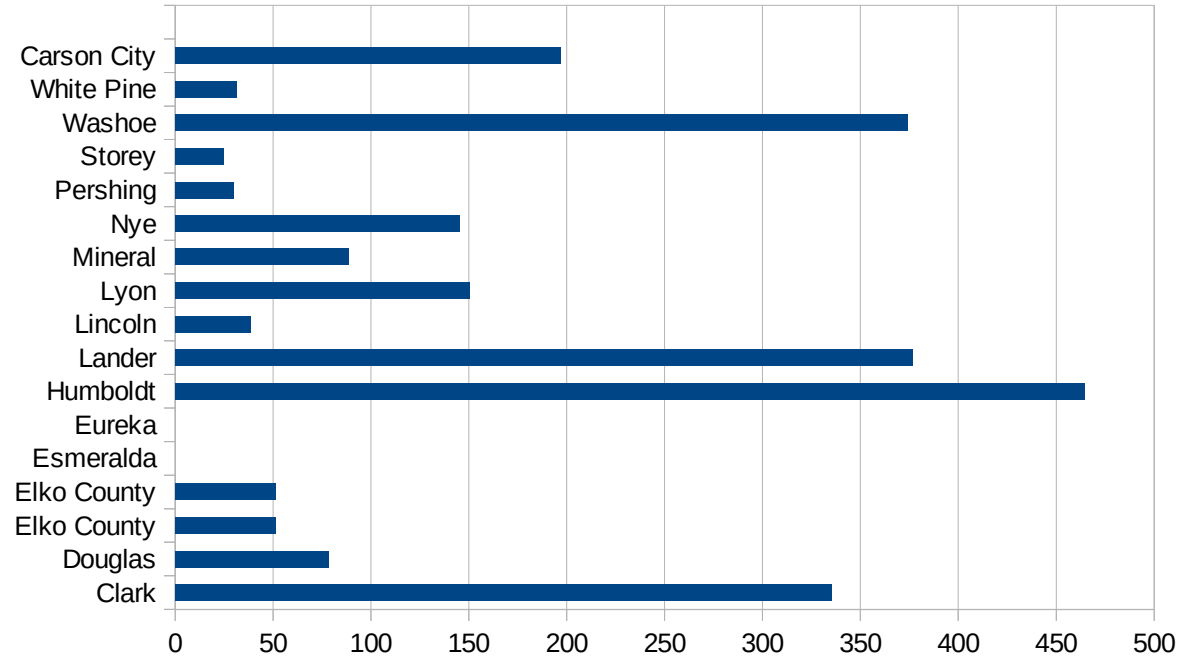
29105  
29107  
29109  
29111  
29113  
29115  
29117  
29121  
29123  
29125  
29127  
29119  
29129  
29131  
29133  
29135  
29137  
29139  
29141  
29143  
29145  
29147  
29149  
29151  
29153  
29155  
29157  
29159  
29161  
29163  
29165  
29167  
29169  
29171

NM

29173  
29175  
29177  
29179  
29181  
29195  
29197  
29199  
29201  
29203  
29205  
29183  
29185  
29187  
29189  
29510  
29186  
29207  
29209  
29211  
29213  
29215  
  
29217  
29219  
29221  
29223  
29225  
29227  
29229

NV

FIPS	County	PC Infection
32001	Churchill	32.73322422
32003	Clark	335.3128877
32005	Douglas	78.40386242
32007	Elko County	51.46778498
32007	Elko County	51.46778498
32009	Esmeralda	0
32011	Eureka	0
32013	Humboldt	464.6729417
32015	Lander	376.6816143
32017	Lincoln	38.45414343
32019	Lyon	150.516055
32021	Mineral	88.61320337
32023	Nye	145.5475676
32027	Pershing	30.0030003
32029	Storey	24.8200546
32031	Washoe	374.2471577
32033	White Pine	31.66226913
32510	Carson City	196.7011946



NV

FIPS

29001  
29003  
29005  
29007  
29009  
29011  
29013  
29015  
29017  
29019  
29021  
29023  
29025  
29027  
29029  
29031  
29033  
29035  
29037



NV

29039  
29041  
29043  
29045  
29047  
29049  
29051  
29053  
29055  
29057  
29059  
29061  
29063  
29065  
29067  
29069  
29071  
29073  
29075  
29077  
29079  
29081  
29083  
29085  
29087  
29089  
29091  
29093  
29095  
29097  
29099  
29101

29103

NV

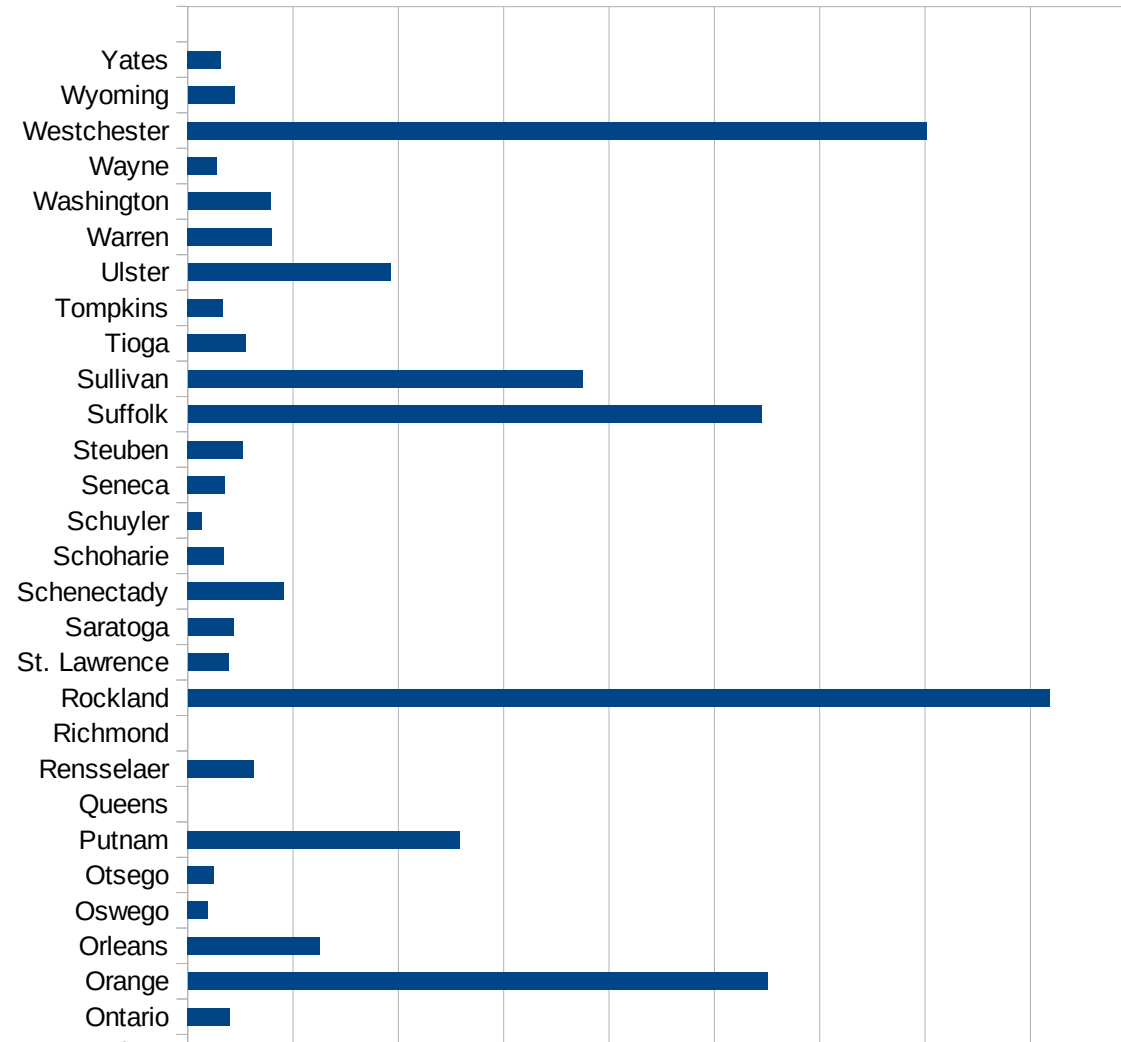
29105  
29107  
29109  
29111  
29113  
29115  
29117  
29121  
29123  
29125  
29127  
29119  
29129  
29131  
29133  
29135  
29137  
29139  
29141  
29143  
29145  
29147  
29149  
29151  
29153  
29155  
29157  
29159  
29161  
29163  
29165  
29167  
29169  
29171

NV

29173  
29175  
29177  
29179  
29181  
29195  
29197  
29199  
29201  
29203  
29205  
29183  
29185  
29187  
29189  
29510  
29186  
29207  
29209  
29211  
29213  
29215  
  
29217  
29219  
29221  
29223  
29225  
29227  
29229

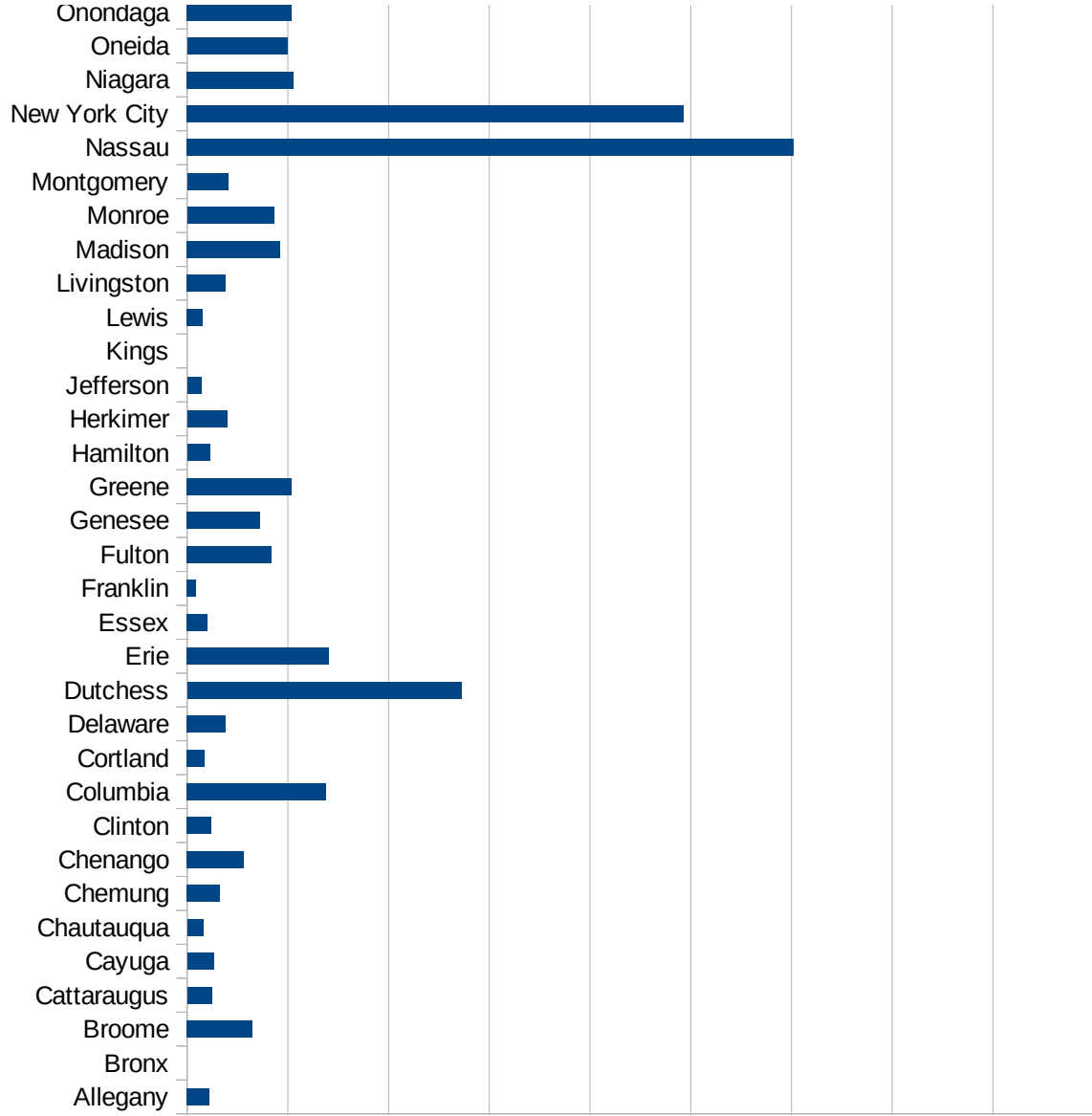
NY

FIPS	County	PC Infection
36001	Albany	638.518870658
36003	Allegany	109.842774068
36005	Bronx	0
36007	Broome	323.491200518
36009	Cattaraugus	122.332118688
36011	Cayuga	130.922289196
36013	Chautauqua	78.9438716889
36015	Chemung	162.603555914
36017	Chenango	281.891618984
36019	Clinton	120.205712869
36021	Columbia	690.967354296
36023	Cortland	85.7328063902
36025	Delaware	190.895411773
36027	Dutchess	1361.85048244
36029	Erie	705.215397312
36031	Essex	101.876675603
36033	Franklin	45.7320104189
36035	Fulton	417.980631076
36037	Genesee	361.669941403
36039	Greene	517.992882862
36041	Hamilton	112.764997745
36043	Herkimer	198.922905245
36045	Jefferson	68.9007203257
36047	Kings	0
36049	Lewis	75.6229440012
36051	Livingston	191.373938349
36053	Madison	461.897026626
36055	Monroe	429.644674426
36057	Montgomery	202.20402386
36059	Nassau	3011.31599309
36061	New York City	2464.28396232
36063	Niagara	528.434228472
36065	Oneida	497.872173606



NY

36067 Onondaga	517.96305399
36069 Ontario	201.157795092
36071 Orange	2752.70911714
36073 Orleans	627.893233527
36075 Oswego	97.5419430355
36077 Otsego	123.851445212
36079 Putnam	1291.3076892
36081 Queens	0
36083 Rensselaer	314.848032513
36085 Richmond	0
36087 Rockland	4091.25101706
36089 St. Lawrence	193.43433876
36091 Saratoga	218.10629858
36093 Schenectady	457.676214998
36095 Schoharie	173.650191337
36097 Schuyler	66.9941938365
36099 Seneca	177.842565598
36101 Steuben	262.015115454
36103 Suffolk	2722.9215181
36105 Sullivan	1874.22183369
36107 Tioga	275.947281713
36109 Tompkins	166.353740041
36111 Ulster	961.93147778
36113 Warren	399.906636583
36115 Washington	392.176087063
36117 Wayne	137.679872091
36119 Westchester	3509.0511486
36121 Wyoming	222.028190096
36123 Yates	156.998510527



NY  
0 500 1000 1500 2000 2500 3000 3500 4000 4500

NY

FIPS

29001  
29003  
29005  
29007  
29009  
29011  
29013  
29015  
29017  
29019  
29021  
29023  
29025  
29027  
29029  
29031  
29033  
29035  
29037

NY

29039  
29041  
29043  
29045  
29047  
29049  
29051  
29053  
29055  
29057  
29059  
29061  
29063  
29065  
29067  
29069  
29071  
29073  
29075  
29077  
29079  
29081  
29083  
29085  
29087  
29089  
29091  
29093  
29095  
29097  
29099  
29101

29103



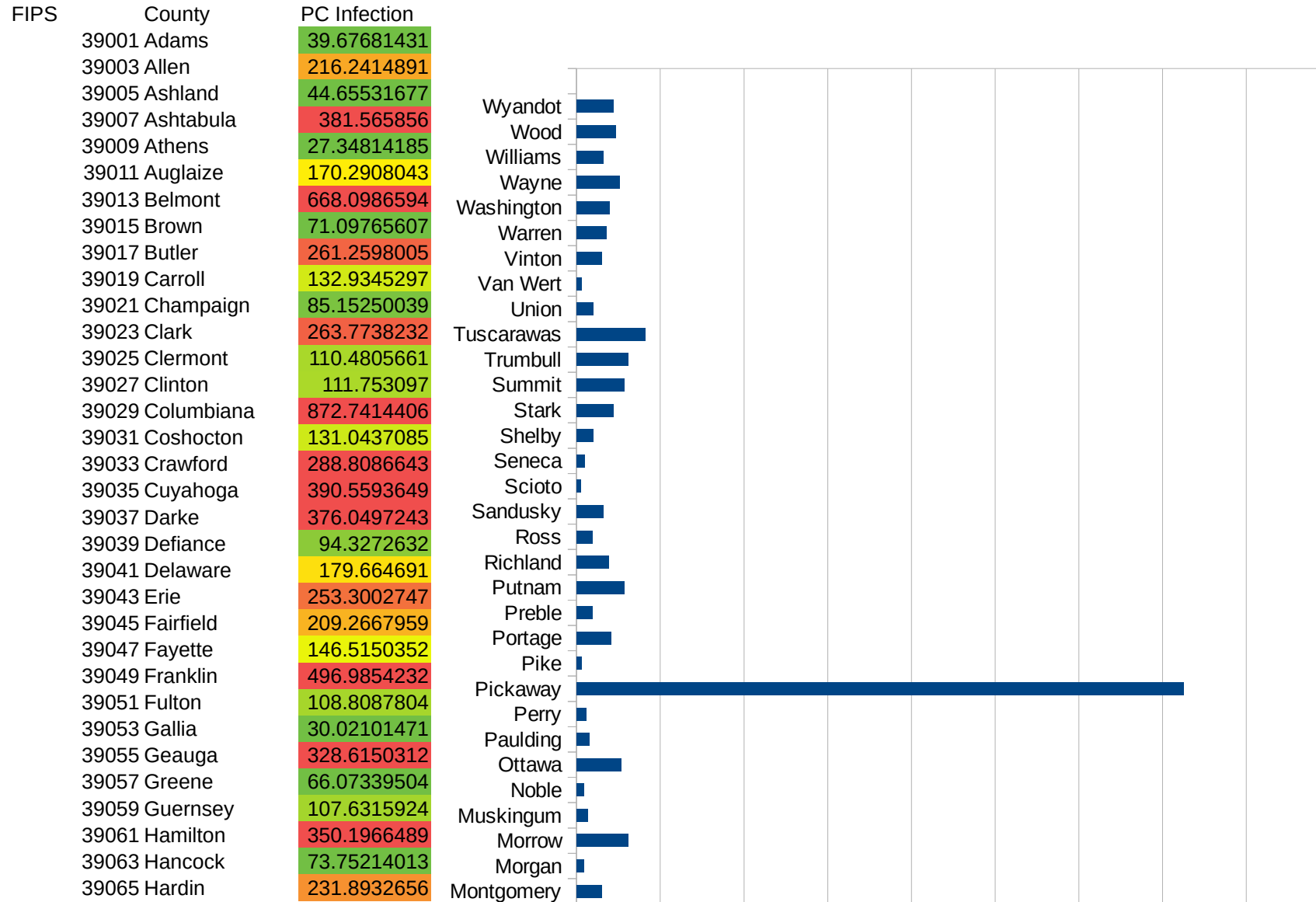
NY

29105  
29107  
29109  
29111  
29113  
29115  
29117  
29121  
29123  
29125  
29127  
29119  
29129  
29131  
29133  
29135  
29137  
29139  
29141  
29143  
29145  
29147  
29149  
29151  
29153  
29155  
29157  
29159  
29161  
29163  
29165  
29167  
29169  
29171

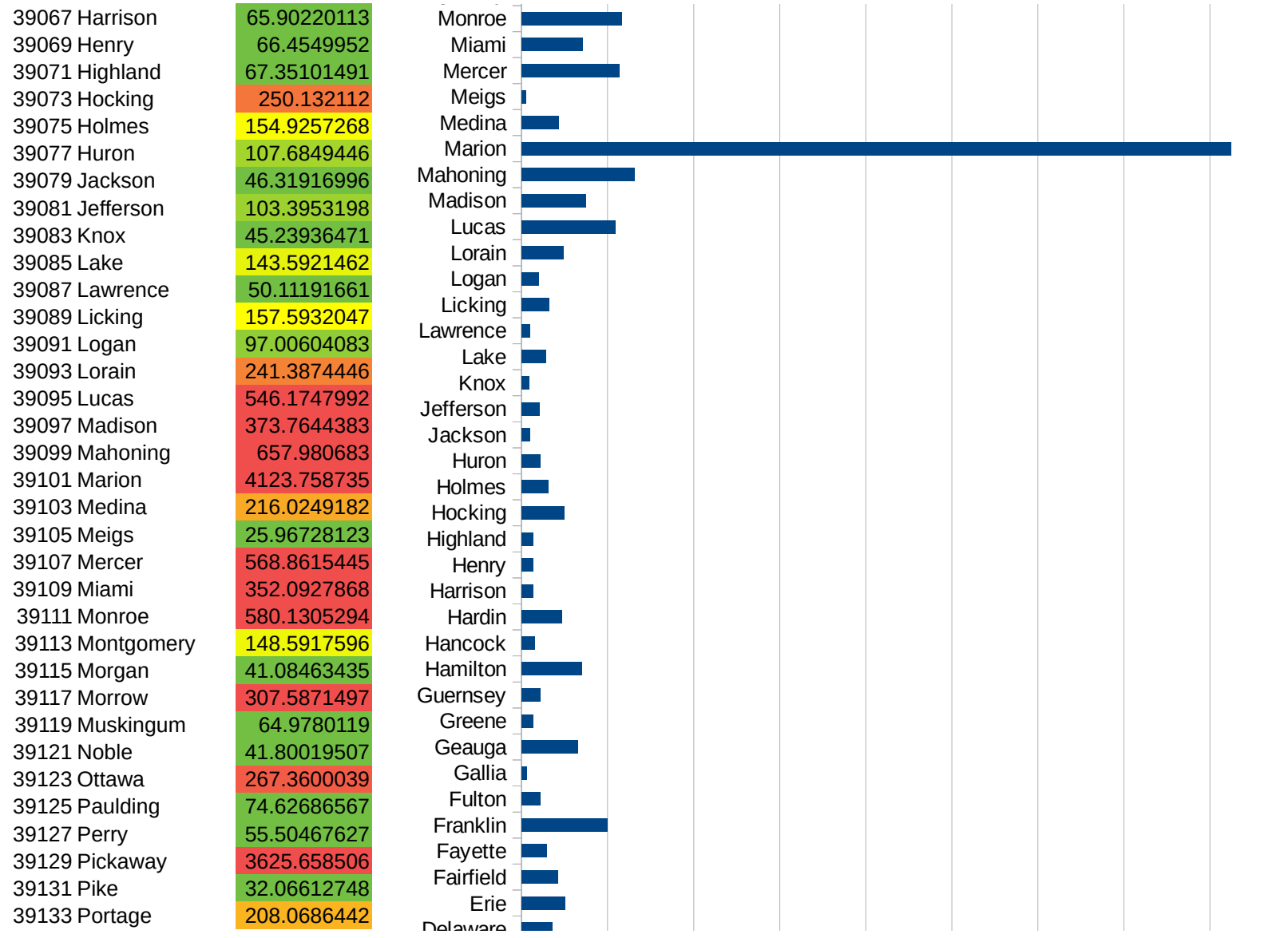
NY

29173  
29175  
29177  
29179  
29181  
29195  
29197  
29199  
29201  
29203  
29205  
29183  
29185  
29187  
29189  
29510  
29186  
29207  
29209  
29211  
29213  
29215  
  
29217  
29219  
29221  
29223  
29225  
29227  
29229

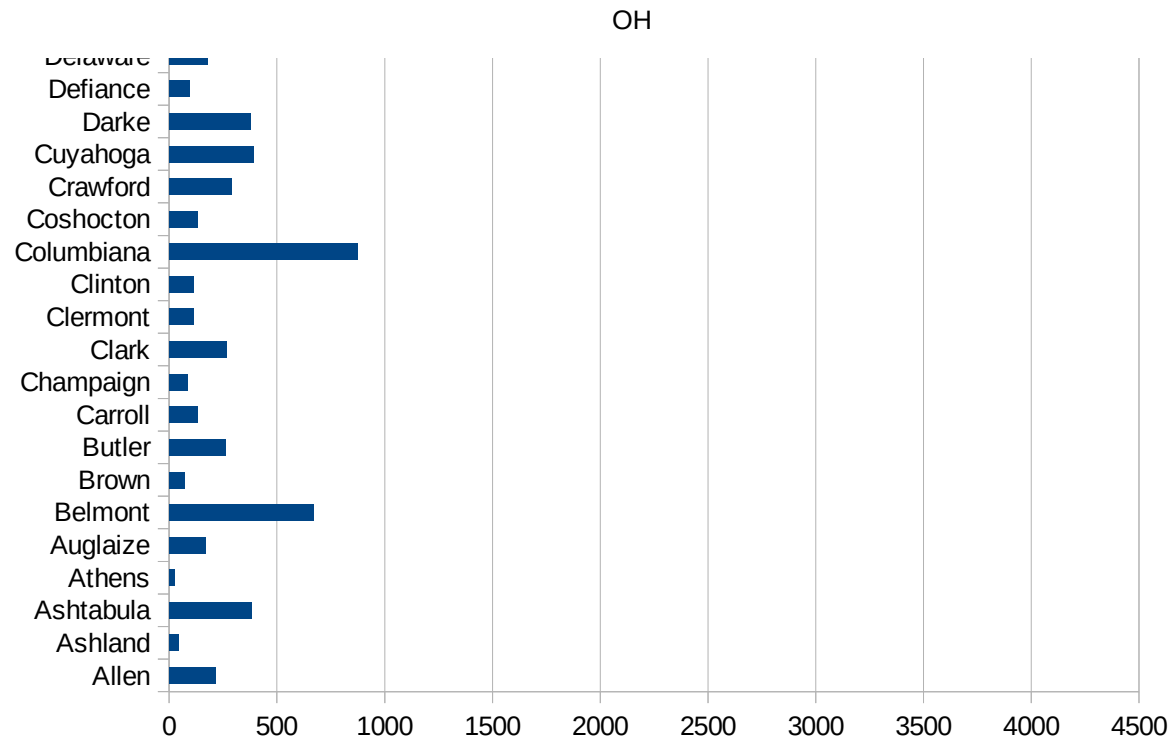
OH



OH



39135 Preble	95.12891187
39137 Putnam	287.152161
39139 Richland	190.7530203
39141 Ross	96.19009242
39143 Sandusky	161.5673736
39145 Scioto	23.84042807
39147 Seneca	48.90684152
39149 Shelby	100.7670636
39151 Stark	219.8754488
39153 Summit	285.6520728
39155 Trumbull	308.1152109
39157 Tuscarawas	410.0850547
39159 Union	100.2852944
39161 Van Wert	28.28754287
39163 Vinton	152.2185859
39165 Warren	180.4688745
39167 Washington	196.1599202
39169 Wayne	256.9696552
39171 Williams	157.5915661
39173 Wood	234.8962478
39175 Wyandot	218.8283565



OH

FIPS

29001  
29003  
29005  
29007  
29009  
29011  
29013  
29015  
29017  
29019  
29021  
29023  
29025  
29027  
29029  
29031  
29033  
29035  
29037

OH

29039  
29041  
29043  
29045  
29047  
29049  
29051  
29053  
29055  
29057  
29059  
29061  
29063  
29065  
29067  
29069  
29071  
29073  
29075  
29077  
29079  
29081  
29083  
29085  
29087  
29089  
29091  
29093  
29095  
29097  
29099  
29101

29103

OH

29105  
29107  
29109  
29111  
29113  
29115  
29117  
29121  
29123  
29125  
29127  
29119  
29129  
29131  
29133  
29135  
29137  
29139  
29141  
29143  
29145  
29147  
29149  
29151  
29153  
29155  
29157  
29159  
29161  
29163  
29165  
29167  
29169  
29171

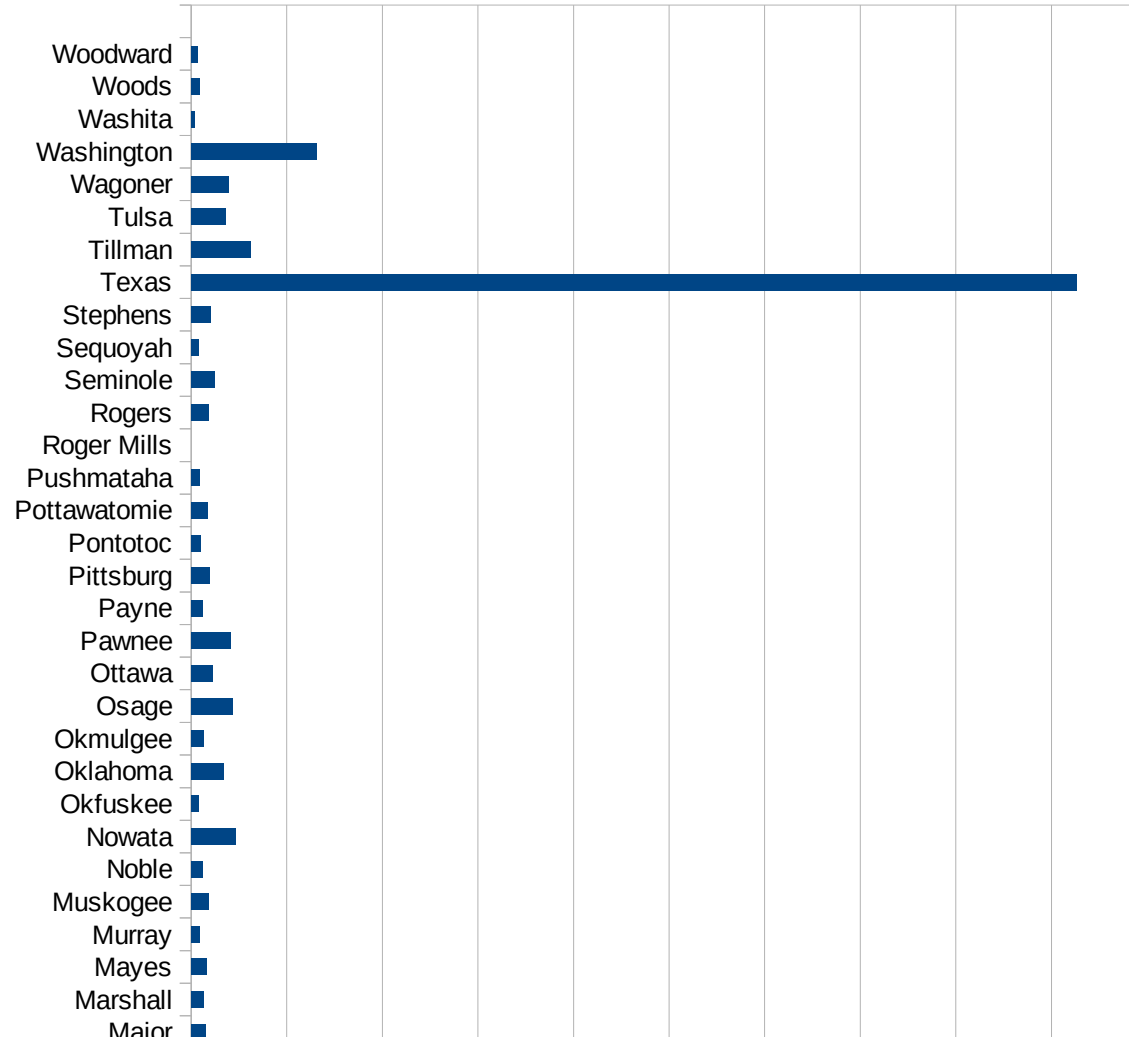


OH

29173  
29175  
29177  
29179  
29181  
29195  
29197  
29199  
29201  
29203  
29205  
29183  
29185  
29187  
29189  
29510  
29186  
29207  
29209  
29211  
29213  
29215  
  
29217  
29219  
29221  
29223  
29225  
29227  
29229

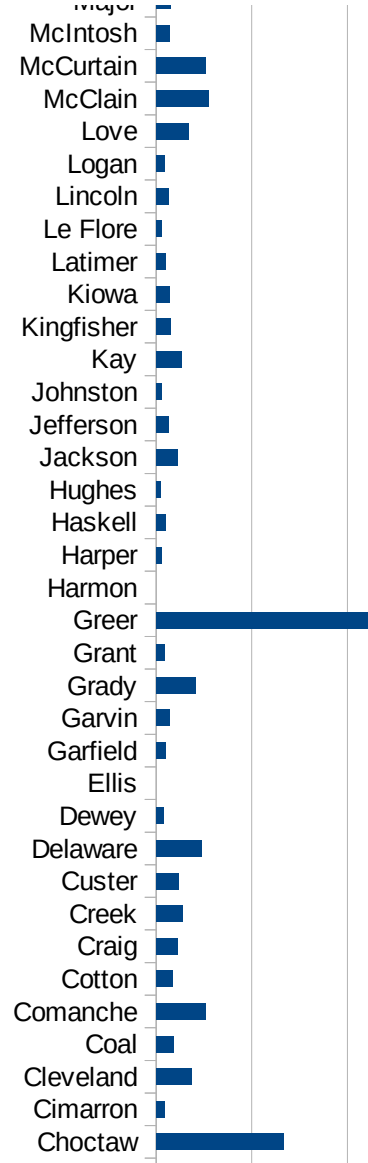
OK

FIPS	County	PC Infection
40001	Adair	425.6860792
40003	Alfalfa	17.37921446
40005	Atoka	28.90591126
40007	Beaver	507.6142132
40009	Beckham	32.24469114
40011	Blaine	94.88666315
40013	Bryan	76.28411595
40015	Caddo	586.6721883
40017	Canadian	98.30595305
40019	Carter	107.9353218
40021	Cherokee	67.79661017
40023	Choctaw	668.1210799
40025	Cimarron	46.44681839
40027	Cleveland	184.6138553
40029	Coal	90.57971014
40031	Comanche	257.4280447
40033	Cotton	86.56509695
40035	Craig	111.8411855
40037	Creek	139.6570024
40039	Custer	117.0960187
40041	Delaware	238.6914094
40043	Dewey	40.86636698
40045	Ellis	0
40047	Garfield	49.25057049
40049	Garvin	71.91399087
40051	Grady	207.0169754
40053	Grant	46.23208507
40055	Greer	1133.825803
40057	Harmon	0
40059	Harper	26.33658151
40061	Haskell	47.36343543
40063	Hughes	22.49718785
40065	Jackson	112.2289471

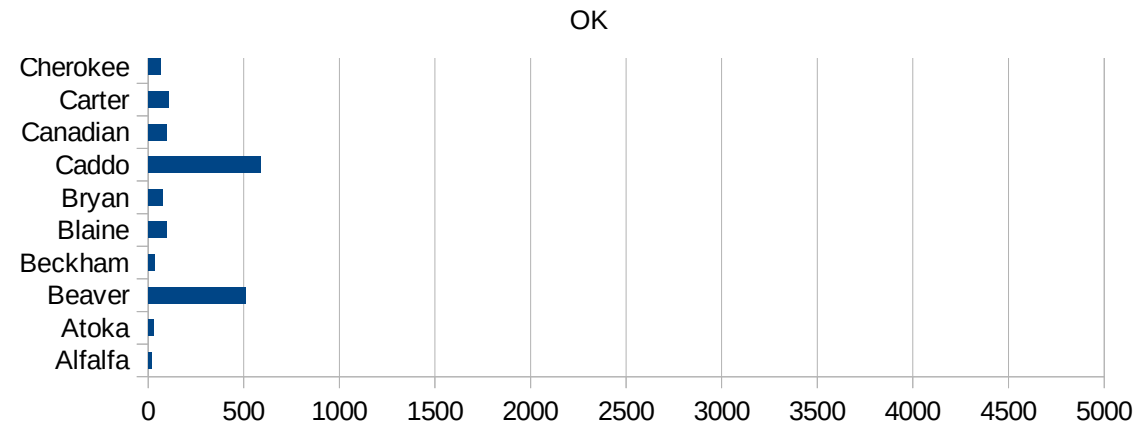


OK

40067 Jefferson	65.32745386
40069 Johnston	27.39976254
40071 Kay	133.6020471
40073 Kingfisher	75.87253414
40075 Kiowa	68.73639592
40077 Latimer	48.8710781
40079 Le Flore	30.0120048
40081 Lincoln	63.00114548
40083 Logan	44.40591233
40085 Love	167.7521216
40087 McClain	272.6022258
40089 McCurtain	256.8571691
40091 McIntosh	70.65354529
40093 Major	78.49293564
40095 Marshall	65.45281447
40097 Mayes	82.7109738
40099 Murray	43.00150505
40101 Muskogee	90.69366022
40103 Noble	62.00726371
40105 Nowata	234.8796242
40107 Okfuskee	41.32914531
40109 Oklahoma	172.7266075
40111 Okmulgee	67.82313812
40113 Osage	214.8296252
40115 Ottawa	112.2694467
40117 Pawnee	207.4435631
40119 Payne	58.50804486
40121 Pittsburg	95.72213232
40123 Pontotoc	47.06251471
40125 Pottawatomie	88.0584488
40127 Pushmataha	44.72671974
40129 Roger Mills	0
40131 Rogers	92.4073752
40133 Seminole	122.0603792



40135 Sequoyah	41.28317832
40137 Stephens	101.6988328
40139 Texas	4629.674896
40141 Tillman	313.010343
40143 Tulsa	183.231538
40145 Wagoner	194.7322432
40147 Washington	655.8262446
40149 Washita	17.97429676
40151 Woods	44.95897494
40153 Woodward	34.61576501



OK

FIPS

- 29001
- 29003
- 29005
- 29007
- 29009
- 29011
- 29013
- 29015
- 29017
- 29019
- 29021
- 29023
- 29025
- 29027
- 29029
- 29031
- 29033
- 29035
- 29037

OK

29039  
29041  
29043  
29045  
29047  
29049  
29051  
29053  
29055  
29057  
29059  
29061  
29063  
29065  
29067  
29069  
29071  
29073  
29075  
29077  
29079  
29081  
29083  
29085  
29087  
29089  
29091  
29093  
29095  
29097  
29099  
29101

29103

OK

29105  
29107  
29109  
29111  
29113  
29115  
29117  
29121  
29123  
29125  
29127  
29119  
29129  
29131  
29133  
29135  
29137  
29139  
29141  
29143  
29145  
29147  
29149  
29151  
29153  
29155  
29157  
29159  
29161  
29163  
29165  
29167  
29169  
29171

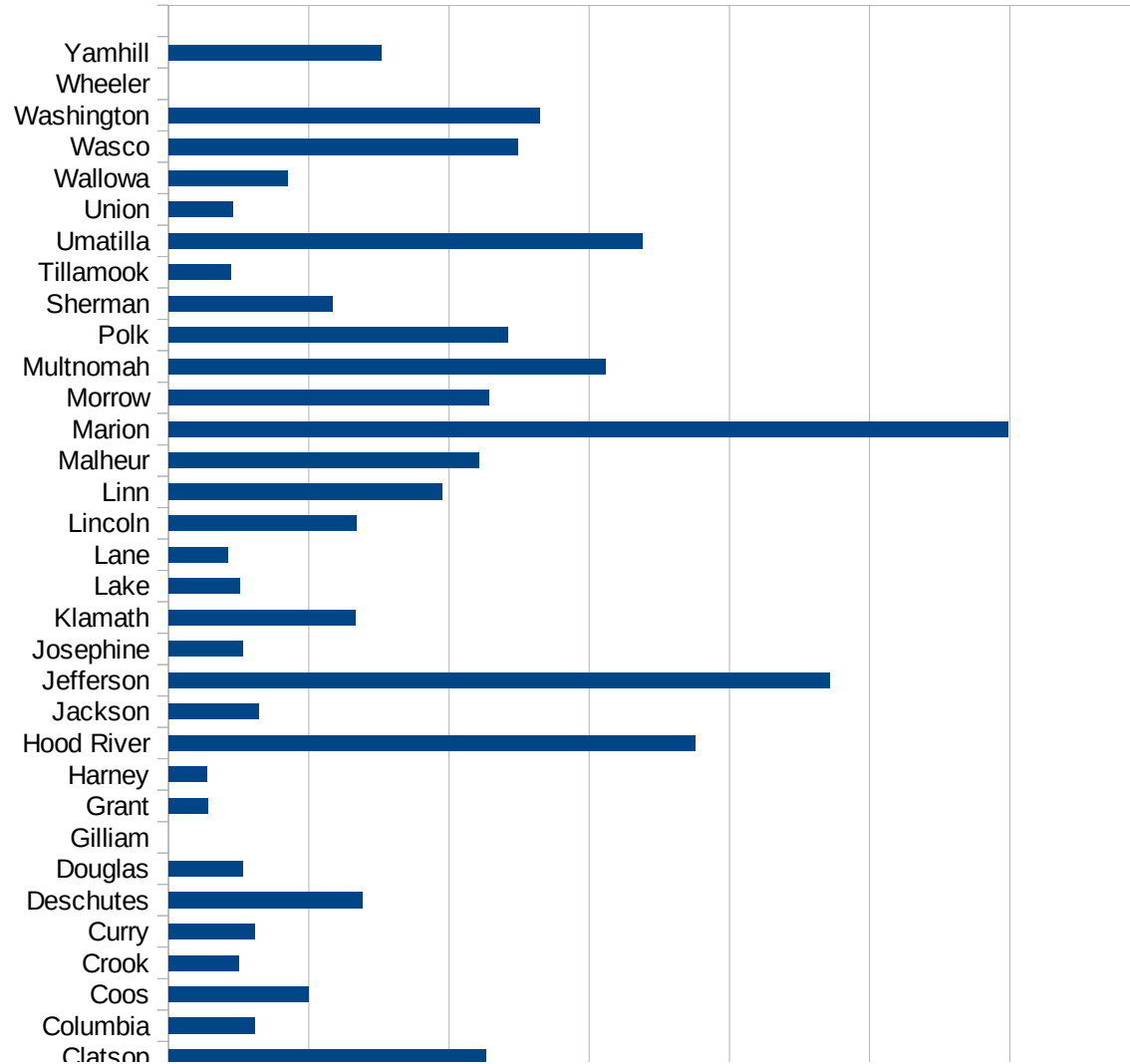
OK

29173  
29175  
29177  
29179  
29181  
29195  
29197  
29199  
29201  
29203  
29205  
29183  
29185  
29187  
29189  
29510  
29186  
29207  
29209  
29211  
29213  
29215  
  
29217  
29219  
29221  
29223  
29225  
29227  
29229

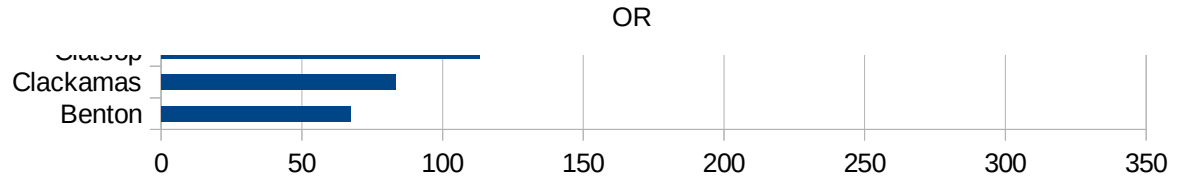


OR

FIPS	County	PC Infection
41001	Baker	6.247657129
41003	Benton	67.31740155
41005	Clackamas	83.15808448
41007	Clatsop	113.1676894
41009	Columbia	30.54775951
41011	Coos	49.69792977
41013	Crook	25.1393137
41015	Curry	30.68425898
41017	Deschutes	69.27227651
41019	Douglas	26.29598397
41021	Gilliam	0
41023	Grant	13.93534002
41025	Harney	13.64442625
41027	Hood River	187.8094588
41029	Jackson	32.33681296
41031	Jefferson	235.6150794
41033	Josephine	26.31789731
41035	Klamath	66.5158973
41037	Lake	25.38393197
41039	Lane	21.07420491
41041	Lincoln	66.81785049
41043	Linn	97.38092433
41045	Malheur	110.6590724
41047	Marion	299.5375763
41049	Morrow	114.3158635
41051	Multnomah	155.6880327
41053	Polk	120.8437947
41055	Sherman	58.54800937
41057	Tillamook	22.39892485
41059	Umatilla	168.9973683
41061	Union	22.67488001
41063	Wallowa	42.36689733
41065	Wasco	124.5048104



41067 Washington	132.1744368
41069 Wheeler	0
41071 Yamhill	75.69951964



OR

FIPS

29001  
29003  
29005  
29007  
29009  
29011  
29013  
29015  
29017  
29019  
29021  
29023  
29025  
29027  
29029  
29031  
29033  
29035  
29037

This work is licensed under the Creative Commons Attribution-NoDerivatives 4.0 International License. To view a copy of this license, visit <http://creativecommons.org/licenses/by-nd/4.0/>.

Tom McKellips, DM  
[www.creatingtomorrow.us](http://www.creatingtomorrow.us)  
Page 339

OR

29039  
29041  
29043  
29045  
29047  
29049  
29051  
29053  
29055  
29057  
29059  
29061  
29063  
29065  
29067  
29069  
29071  
29073  
29075  
29077  
29079  
29081  
29083  
29085  
29087  
29089  
29091  
29093  
29095  
29097  
29099  
29101

29103

OR

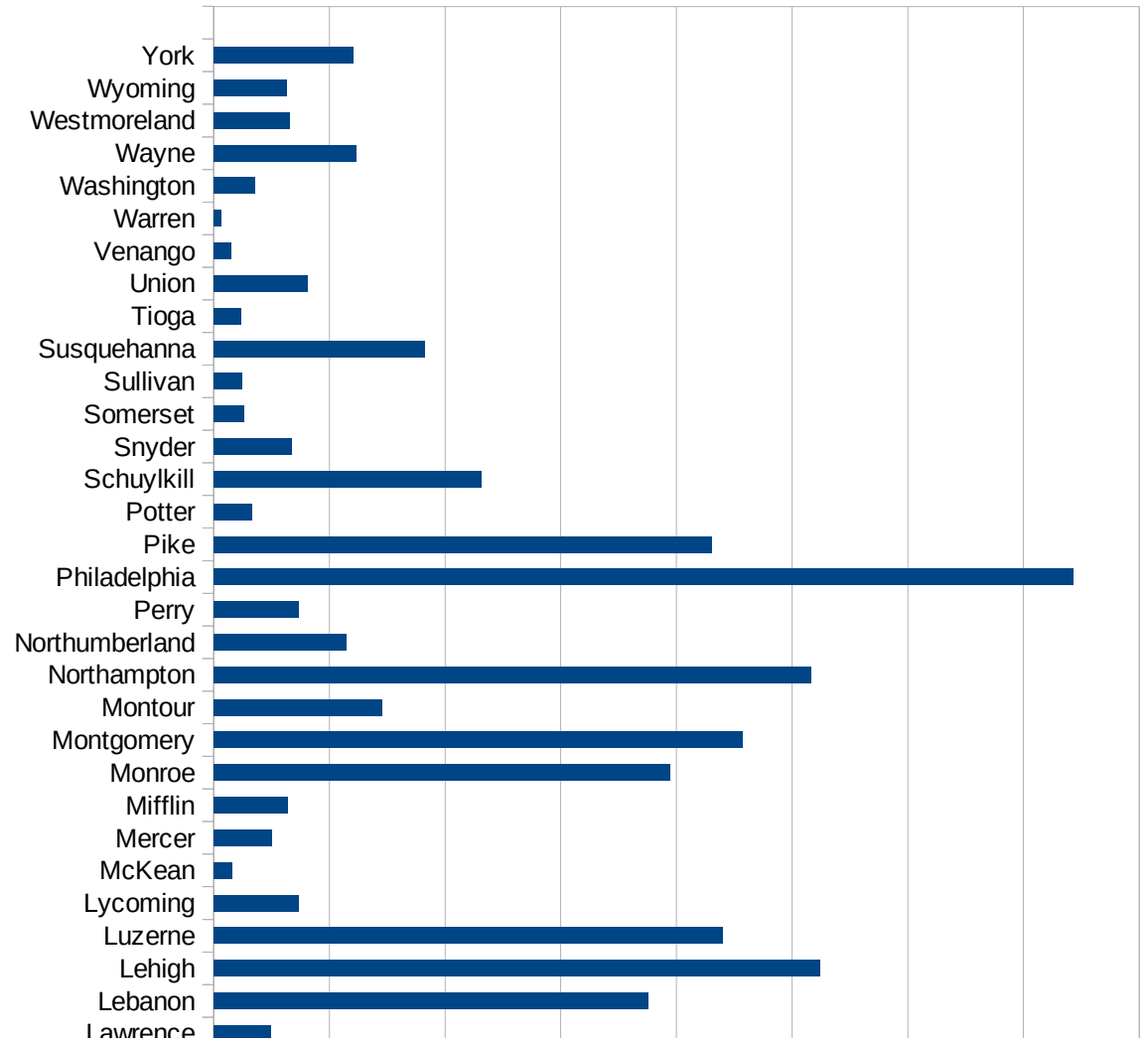
29105  
29107  
29109  
29111  
29113  
29115  
29117  
29121  
29123  
29125  
29127  
29119  
29129  
29131  
29133  
29135  
29137  
29139  
29141  
29143  
29145  
29147  
29149  
29151  
29153  
29155  
29157  
29159  
29161  
29163  
29165  
29167  
29169  
29171

OR

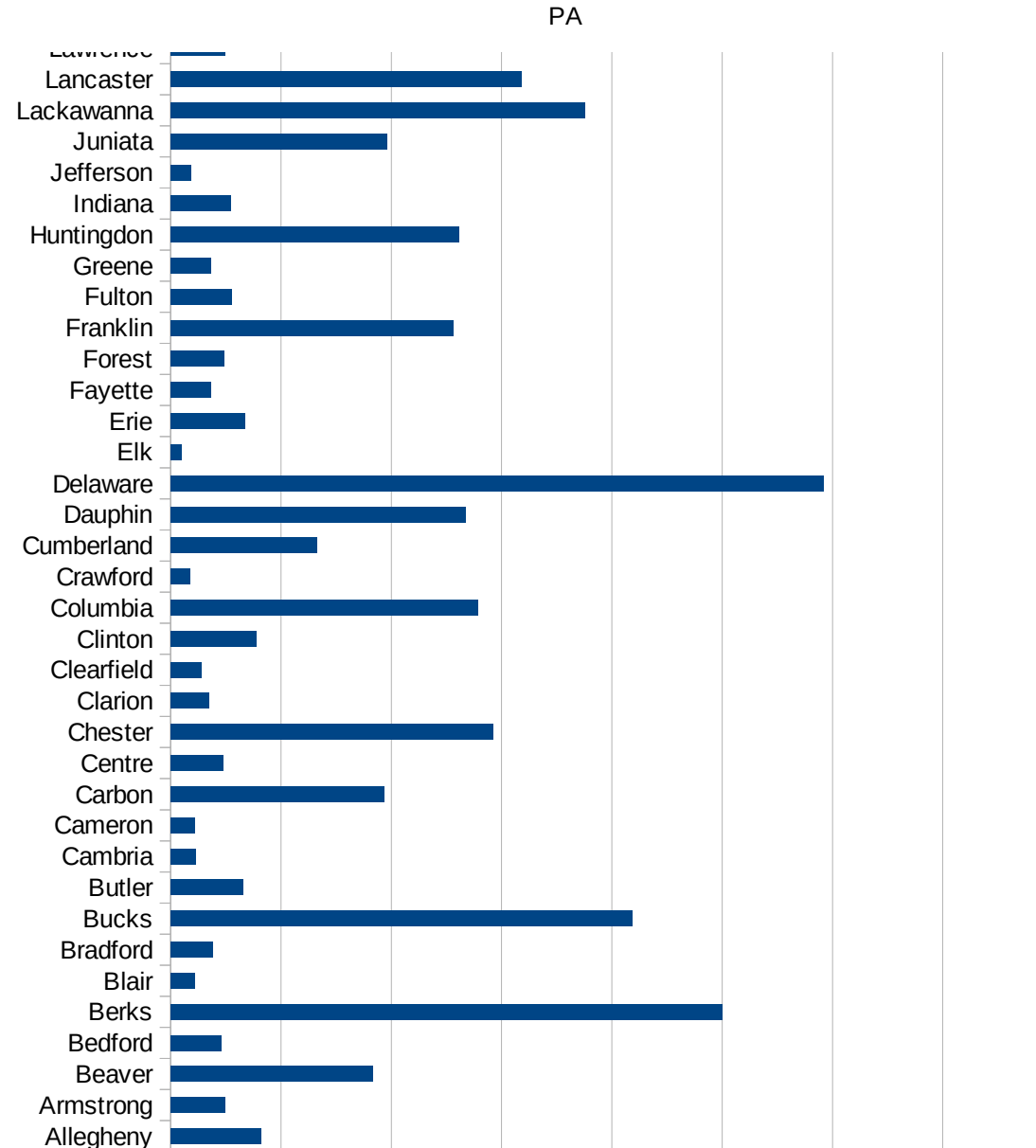
29173  
29175  
29177  
29179  
29181  
29195  
29197  
29199  
29201  
29203  
29205  
29183  
29185  
29187  
29189  
29510  
29186  
29207  
29209  
29211  
29213  
29215  
  
29217  
29219  
29221  
29223  
29225  
29227  
29229

PA


FIPS	County	PC Infection
42001	Adams	265.535789
42003	Allegheny	164.3889131
42005	Armstrong	99.59701515
42007	Beaver	366.0268784
42009	Bedford	91.33178346
42011	Berks	999.8762353
42013	Blair	43.2681318
42015	Bradford	75.6168527
42017	Bucks	837.4788083
42019	Butler	131.4612961
42021	Cambria	44.78858271
42023	Cameron	44.52359751
42025	Carbon	387.6874212
42027	Centre	95.82015294
42029	Chester	584.814365
42031	Clarion	69.62531267
42033	Clearfield	55.42399355
42035	Clinton	155.1028849
42037	Columbia	556.0987534
42039	Crawford	35.26797785
42041	Cumberland	266.0854417
42043	Dauphin	534.4698788
42045	Delaware	1184.238718
42047	Elk	19.88796447
42049	Erie	134.8962181
42051	Fayette	72.82986178
42053	Forest	96.16705591
42055	Franklin	513.4498014
42057	Fulton	110.1700751
42059	Greene	73.96044486
42061	Huntingdon	522.4938009
42063	Indiana	108.8744512
42065	Jefferson	36.66277125



42067 Juniata	392.6489637
42069 Lackawanna	750.9737041
42071 Lancaster	636.7317503
42073 Lawrence	98.62619512
42075 Lebanon	751.5178963
42077 Lehigh	1048.08476
42079 Luzerne	879.2807087
42081 Lycoming	146.924268
42083 McKean	31.73208358
42085 Mercer	100.2864035
42087 Mifflin	127.6448444
42089 Monroe	789.3479325
42091 Montgomery	915.0329953
42093 Montour	290.5701754
42095 Northampton	1033.76891
42097 Northumberland	229.461041
42099 Perry	147.3807408
42101 Philadelphia	1485.287267
42103 Pike	861.7453024
42105 Potter	66.17735531
42107 Schuylkill	461.7539612
42109 Snyder	135.6684756
42111 Somerset	52.73691043
42113 Sullivan	49.41525284
42115 Susquehanna	364.6308113
42117 Tioga	46.61089714
42119 Union	163.0010048
42121 Venango	29.25915812
42123 Warren	12.6588688
42125 Washington	70.89599028
42127 Wayne	245.728996
42129 Westmoreland	130.9143181
42131 Wyoming	125.7117504
42133 York	241.3707718







FIPS

- 29001
- 29003
- 29005
- 29007
- 29009
- 29011
- 29013
- 29015
- 29017
- 29019
- 29021
- 29023
- 29025
- 29027
- 29029
- 29031
- 29033
- 29035
- 29037

PA

29039  
29041  
29043  
29045  
29047  
29049  
29051  
29053  
29055  
29057  
29059  
29061  
29063  
29065  
29067  
29069  
29071  
29073  
29075  
29077  
29079  
29081  
29083  
29085  
29087  
29089  
29091  
29093  
29095  
29097  
29099  
29101

29103

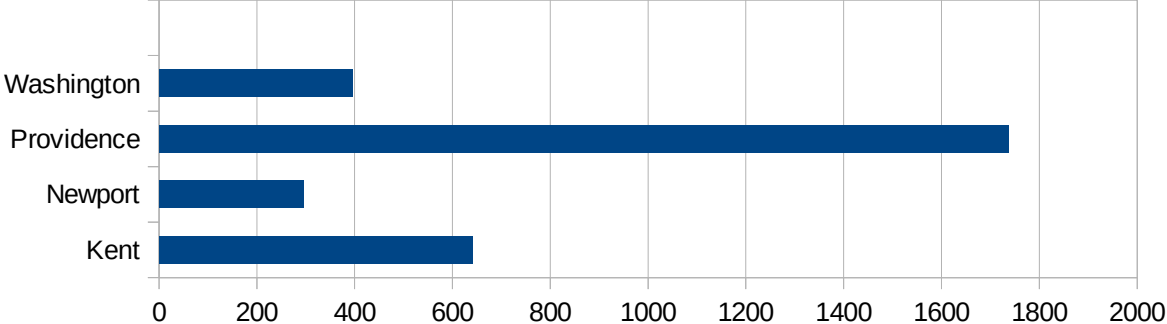
PA

29105  
29107  
29109  
29111  
29113  
29115  
29117  
29121  
29123  
29125  
29127  
29119  
29129  
29131  
29133  
29135  
29137  
29139  
29141  
29143  
29145  
29147  
29149  
29151  
29153  
29155  
29157  
29159  
29161  
29163  
29165  
29167  
29169  
29171

PA

29173  
29175  
29177  
29179  
29181  
29195  
29197  
29199  
29201  
29203  
29205  
29183  
29185  
29187  
29189  
29510  
29186  
29207  
29209  
29211  
29213  
29215  
  
29217  
29219  
29221  
29223  
29225  
29227  
29229

FIPS	County	PC Infection
44001	Bristol	460.441119
44003	Kent	642.0075552
44005	Newport	295.6070849
44007	Providence	1737.506367
44009	Washington	395.4699276



RI

FIPS

29001  
29003  
29005  
29007  
29009  
29011  
29013  
29015  
29017  
29019  
29021  
29023  
29025  
29027  
29029  
29031  
29033  
29035  
29037

RI

29039  
29041  
29043  
29045  
29047  
29049  
29051  
29053  
29055  
29057  
29059  
29061  
29063  
29065  
29067  
29069  
29071  
29073  
29075  
29077  
29079  
29081  
29083  
29085  
29087  
29089  
29091  
29093  
29095  
29097  
29099  
29101

29103



RI

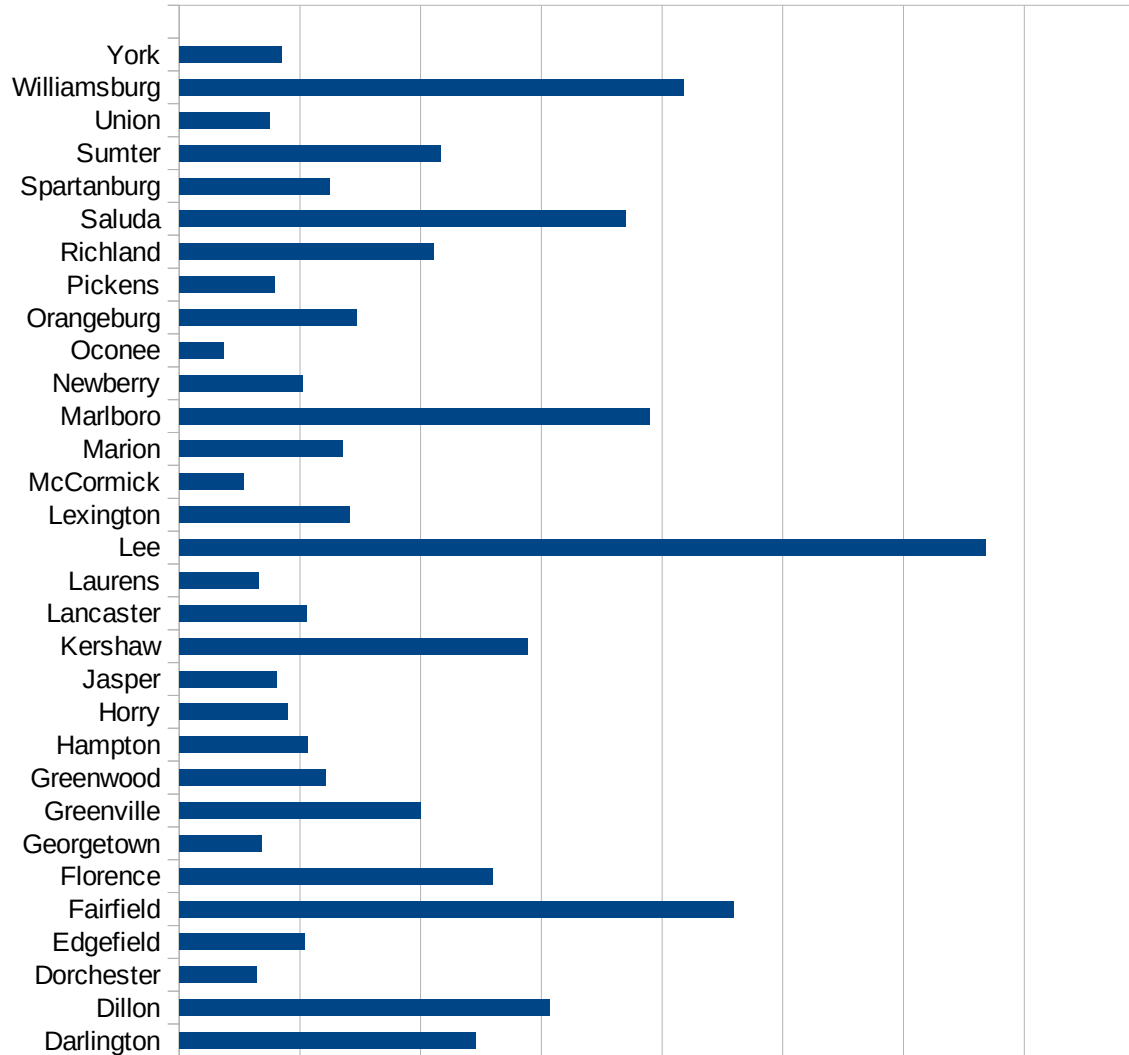
29105  
29107  
29109  
29111  
29113  
29115  
29117  
29121  
29123  
29125  
29127  
29119  
29129  
29131  
29133  
29135  
29137  
29139  
29141  
29143  
29145  
29147  
29149  
29151  
29153  
29155  
29157  
29159  
29161  
29163  
29165  
29167  
29169  
29171

RI

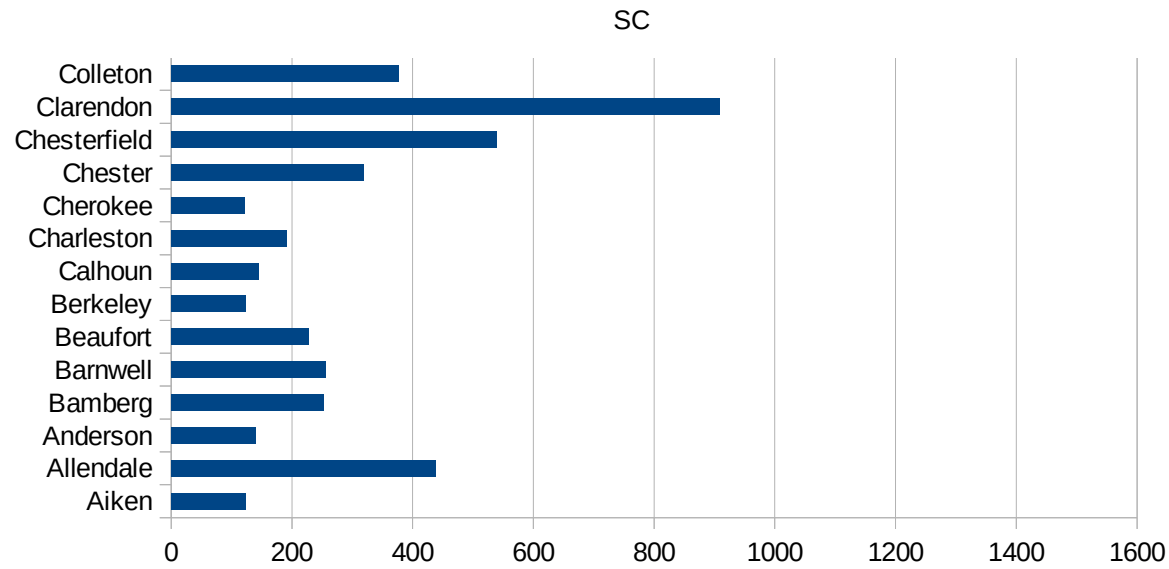
29173  
29175  
29177  
29179  
29181  
29195  
29197  
29199  
29201  
29203  
29205  
29183  
29185  
29187  
29189  
29510  
29186  
29207  
29209  
29211  
29213  
29215  
  
29217  
29219  
29221  
29223  
29225  
29227  
29229

SC

FIPS	County	PC Infection
45001	Abbeville	207.8154924
45003	Aiken	122.7855798
45005	Allendale	438.0545883
45007	Anderson	139.1646133
45009	Bamberg	252.1891419
45011	Barnwell	255.7787041
45013	Beaufort	227.8568211
45015	Berkeley	123.4785676
45017	Calhoun	144.6280992
45019	Charleston	191.1777386
45021	Cherokee	120.887207
45023	Chester	319.369942
45025	Chesterfield	539.8435109
45027	Clarendon	908.0118694
45029	Colleton	377.0578864
45031	Darlington	491.0032634
45033	Dillon	614.3991634
45035	Dorchester	128.231464
45037	Edgefield	207.0087239
45039	Fairfield	919.5607535
45041	Florence	518.9672768
45043	Georgetown	136.5483783
45045	Greenville	400.6121977
45047	Greenwood	243.1404702
45049	Hampton	211.8753553
45051	Horry	179.574426
45053	Jasper	162.2311967
45055	Kershaw	577.8143676
45057	Lancaster	210.7360034
45059	Laurens	131.3550467
45061	Lee	1335.900128
45063	Lexington	283.3590933
45065	McCormick	106.2699256



45067 Marion	270.6272754
45069 Marlboro	780.3621486
45071 Newberry	205.0882658
45073 Oconee	74.00413402
45075 Orangeburg	293.3259714
45077 Pickens	157.6794705
45079 Richland	421.6355988
45081 Saluda	739.8753894
45083 Spartanburg	249.1334489
45085 Sumter	433.7539432
45087 Union	149.5804451
45089 Williamsburg	836.4372999
45091 York	169.6349747



FIPS

- 29001
- 29003
- 29005
- 29007
- 29009
- 29011
- 29013
- 29015
- 29017
- 29019
- 29021
- 29023
- 29025
- 29027
- 29029
- 29031
- 29033
- 29035
- 29037

SC

29039  
29041  
29043  
29045  
29047  
29049  
29051  
29053  
29055  
29057  
29059  
29061  
29063  
29065  
29067  
29069  
29071  
29073  
29075  
29077  
29079  
29081  
29083  
29085  
29087  
29089  
29091  
29093  
29095  
29097  
29099  
29101

29103

SC

29105  
29107  
29109  
29111  
29113  
29115  
29117  
29121  
29123  
29125  
29127  
29119  
29129  
29131  
29133  
29135  
29137  
29139  
29141  
29143  
29145  
29147  
29149  
29151  
29153  
29155  
29157  
29159  
29161  
29163  
29165  
29167  
29169  
29171

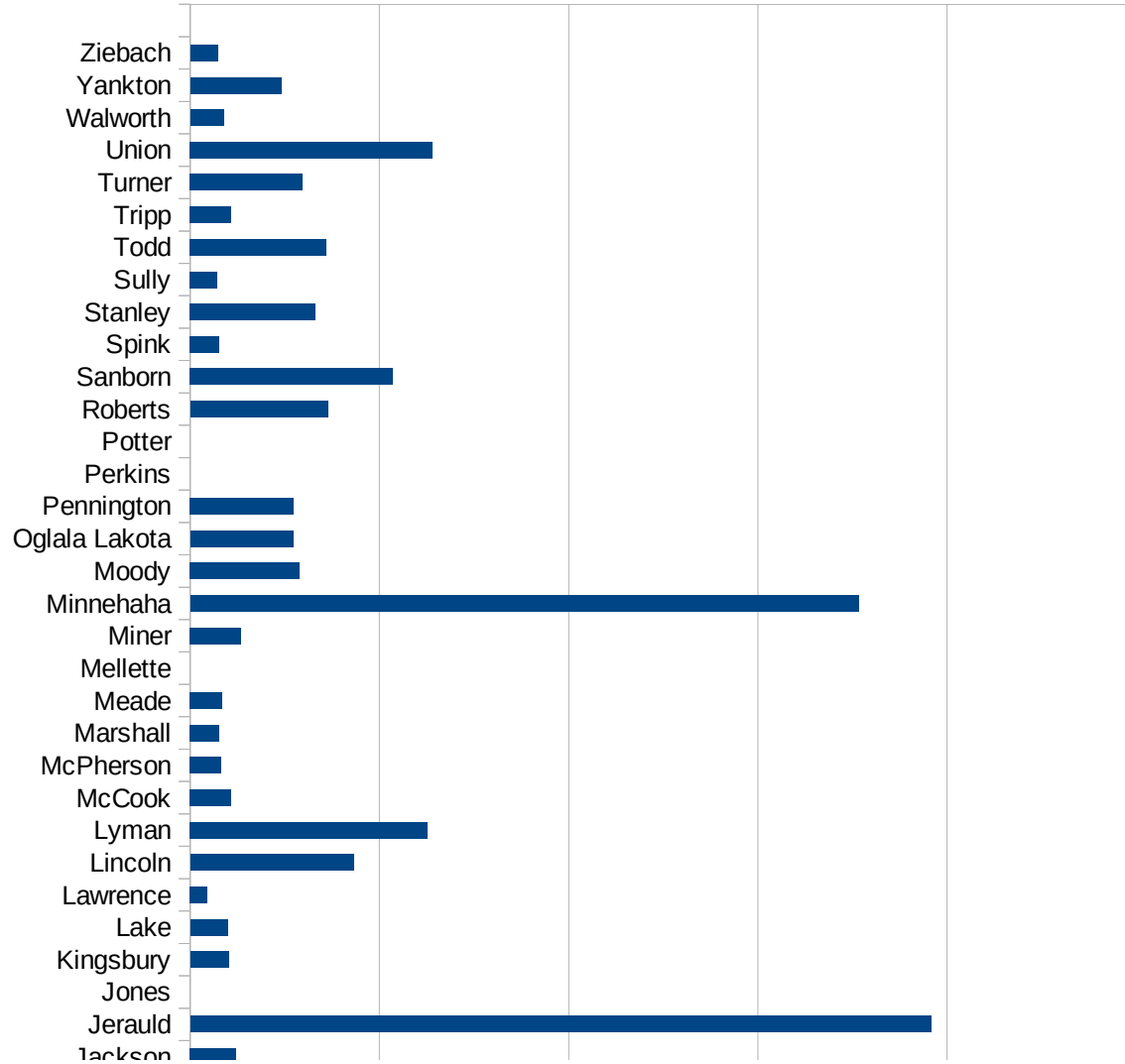
SC

29173  
29175  
29177  
29179  
29181  
29195  
29197  
29199  
29201  
29203  
29205  
29183  
29185  
29187  
29189  
29510  
29186  
29207  
29209  
29211  
29213  
29215  
  
29217  
29219  
29221  
29223  
29225  
29227  
29229



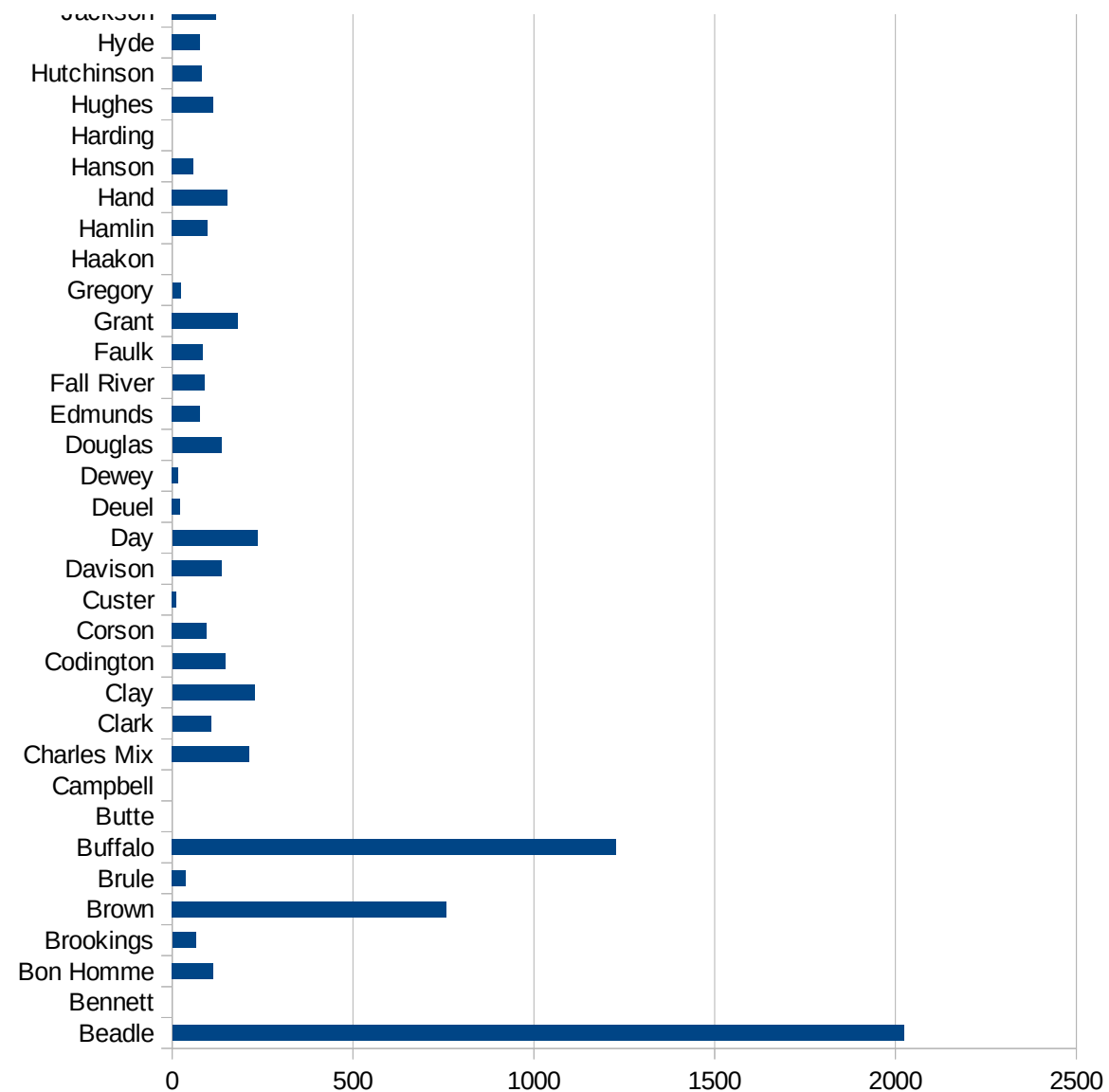
SD

FIPS	County	PC Infection
46003	Aurora	1035.34452
46005	Beadle	2022.983636
46007	Bennett	0
46009	Bon Homme	114.6131805
46011	Brookings	65.28156222
46013	Brown	757.9611354
46015	Brule	38.24823102
46017	Buffalo	1227.897839
46019	Butte	0
46021	Campbell	0
46023	Charles Mix	214.178625
46025	Clark	106.9804761
46027	Clay	227.9039954
46029	Codington	146.3501696
46031	Corson	96.03841537
46033	Custer	11.46000458
46035	Davison	136.4325417
46037	Day	236.1489555
46039	Deuel	23.05741296
46041	Dewey	16.93766938
46043	Douglas	136.286201
46045	Edmunds	77.41935484
46047	Fall River	88.78366381
46049	Faulk	85.83690987
46051	Grant	181.8945012
46053	Gregory	23.74169041
46055	Haakon	0
46057	Hamlin	98.18360334
46059	Hand	153.2801962
46061	Hanson	59.24170616
46063	Harding	0
46065	Hughes	113.3144476
46067	Hutchinson	81.30081301



SD

46069 Hyde	78.00312012
46071 Jackson	120.9555488
46073 Jerauld	1957.905042
46075 Jones	0
46077 Kingsbury	101.6466762
46079 Lake	99.56345255
46081 Lawrence	46.6182355
46083 Lincoln	431.9213699
46085 Lyman	628.1078252
46087 McCook	108.1860801
46089 McPherson	83.09098463
46091 Marshall	78.24726135
46093 Meade	84.82363752
46095 Mellette	0
46097 Miner	135.5625847
46099 Minnehaha	1766.419876
46101 Moody	288.7976896
46102 Oglala Lakota	272.5557342
46103 Pennington	272.9819474
46105 Perkins	0
46107 Potter	0
46109 Roberts	363.7407868
46111 Sanborn	535.1996706
46115 Spink	76.98229407
46117 Stanley	330.9066843
46119 Sully	71.83908046
46121 Todd	359.817174
46123 Tripp	109.5290252
46125 Turner	296.7711301
46127 Union	640.2458544
46129 Walworth	89.49346698
46135 Yankton	240.5002405
46137 Ziebach	72.93946025



SD

SD

FIPS

29001  
29003  
29005  
29007  
29009  
29011  
29013  
29015  
29017  
29019  
29021  
29023  
29025  
29027  
29029  
29031  
29033  
29035  
29037

SD

29039  
29041  
29043  
29045  
29047  
29049  
29051  
29053  
29055  
29057  
29059  
29061  
29063  
29065  
29067  
29069  
29071  
29073  
29075  
29077  
29079  
29081  
29083  
29085  
29087  
29089  
29091  
29093  
29095  
29097  
29099  
29101

29103

SD

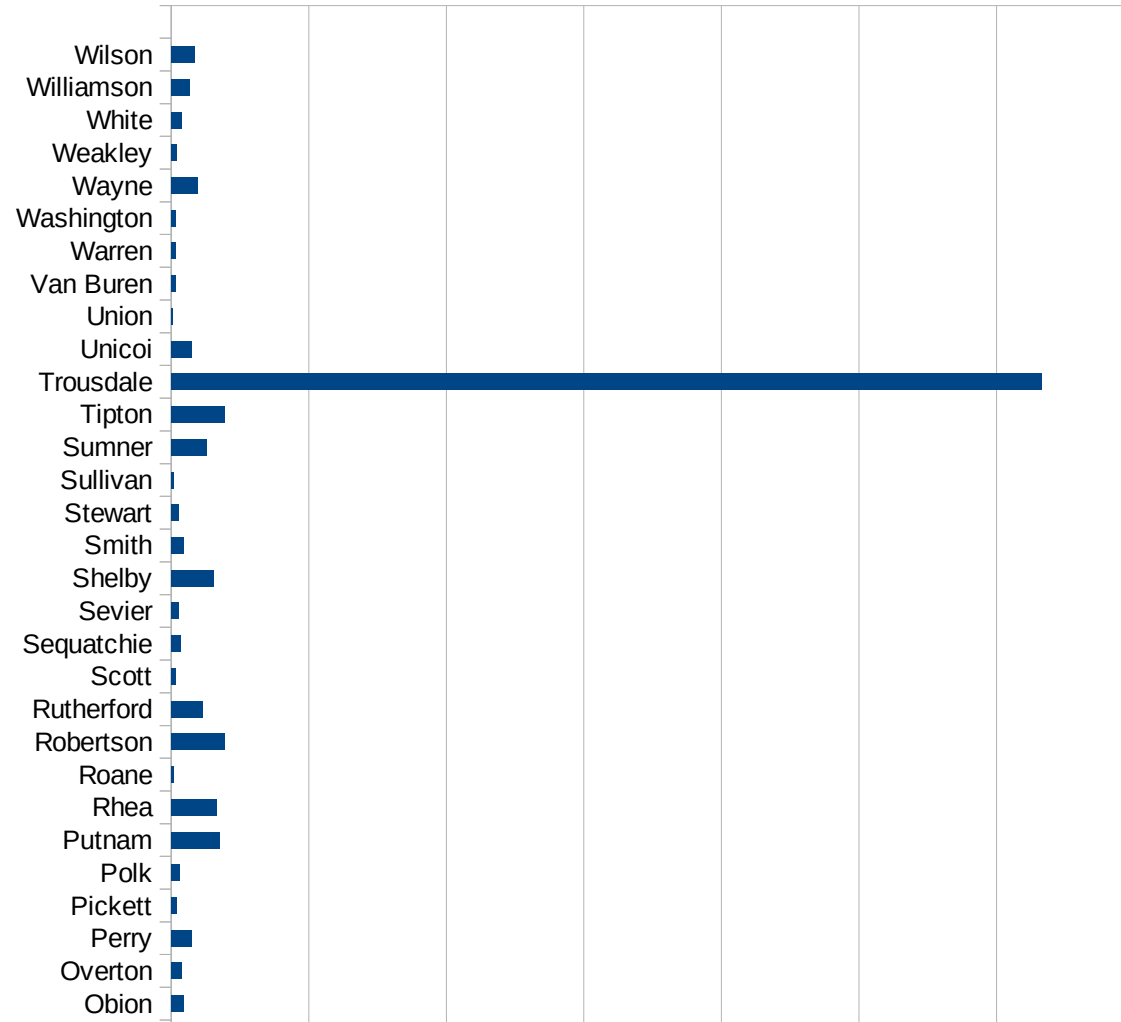
29105  
29107  
29109  
29111  
29113  
29115  
29117  
29121  
29123  
29125  
29127  
29119  
29129  
29131  
29133  
29135  
29137  
29139  
29141  
29143  
29145  
29147  
29149  
29151  
29153  
29155  
29157  
29159  
29161  
29163  
29165  
29167  
29169  
29171

SD

29173  
29175  
29177  
29179  
29181  
29195  
29197  
29199  
29201  
29203  
29205  
29183  
29185  
29187  
29189  
29510  
29186  
29207  
29209  
29211  
29213  
29215  
  
29217  
29219  
29221  
29223  
29225  
29227  
29229

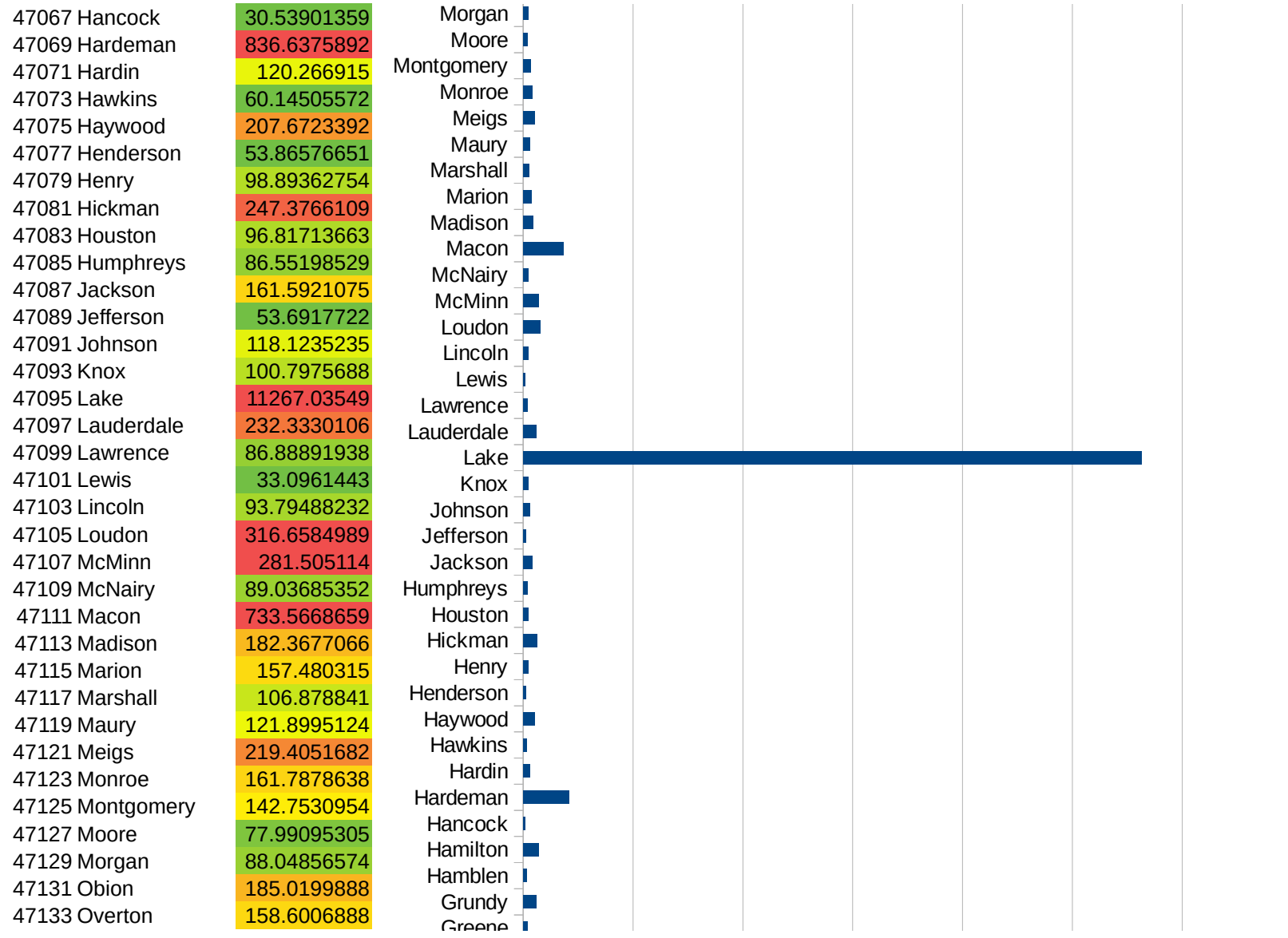
TN

FIPS	County	PC Infection
47001	Anderson	61.45236788
47003	Bedford	662.7513357
47005	Benton	49.43153732
47007	Bledsoe	4161.301254
47009	Blount	71.56506711
47011	Bradley	186.4570352
47013	Campbell	45.47406715
47015	Cannon	221.269534
47017	Carroll	99.92862241
47019	Carter	33.71723661
47021	Cheatham	353.6190311
47023	Chester	69.46052327
47025	Claiborne	44.08615695
47027	Clay	103.6672282
47029	Cocke	58.70185051
47031	Coffee	145.4219031
47033	Crockett	111.6694584
47035	Cumberland	209.4749719
47037	Davidson	837.5843035
47039	Decatur	68.3410217
47041	DeKalb	193.6637203
47043	Dickson	233.8809265
47045	Dyer	163.4512326
47047	Fayette	375.243785
47049	Fentress	65.87253664
47051	Franklin	128.9090475
47053	Gibson	128.4534611
47055	Giles	61.01074467
47057	Grainger	69.1294016
47059	Greene	75.26741645
47061	Grundy	239.7722164
47063	Hamblen	69.69288668
47065	Hamilton	282.1958571





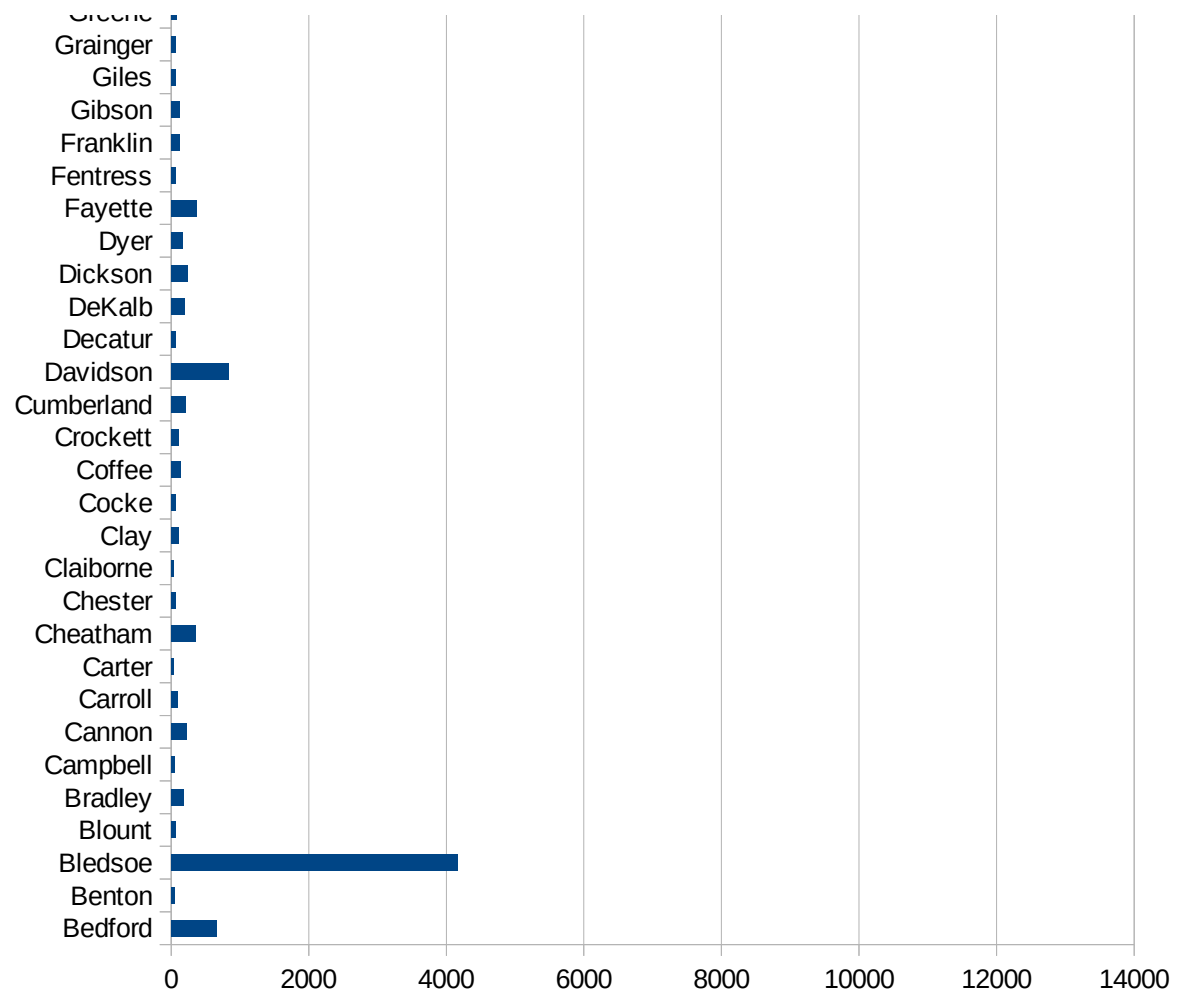
TN



This work is licensed under the Creative Commons Attribution-NoDerivatives 4.0 International License. To view a copy of this license, visit <http://creativecommons.org/licenses/by-nd/4.0/>.

TN

47135 Perry	297.6190476
47137 Pickett	78.70916962
47139 Polk	124.2750621
47141 Putnam	700.125566
47143 Rhea	659.7264254
47145 Roane	39.51825367
47147 Robertson	778.7416211
47149 Rutherford	455.2310013
47151 Scott	63.52375335
47153 Sequatchie	134.4447432
47155 Sevier	112.3687329
47157 Shelby	626.2262707
47159 Smith	180.5235182
47161 Stewart	110.6113119
47163 Sullivan	39.32313469
47165 Sumner	520.9752657
47167 Tipton	777.83732
47169 Trousdale	12658.91754
47171 Unicoi	292.7763076
47173 Union	20.31694433
47175 Van Buren	69.38421509
47177 Warren	68.49650179
47179 Washington	66.87038808
47181 Wayne	386.5201111
47183 Weakley	77.80936705
47185 White	151.252444
47187 Williamson	267.9854485
47189 Wilson	337.7777778



TN

FIPS

29001  
29003  
29005  
29007  
29009  
29011  
29013  
29015  
29017  
29019  
29021  
29023  
29025  
29027  
29029  
29031  
29033  
29035  
29037

TN

29039  
29041  
29043  
29045  
29047  
29049  
29051  
29053  
29055  
29057  
29059  
29061  
29063  
29065  
29067  
29069  
29071  
29073  
29075  
29077  
29079  
29081  
29083  
29085  
29087  
29089  
29091  
29093  
29095  
29097  
29099  
29101

29103

TN

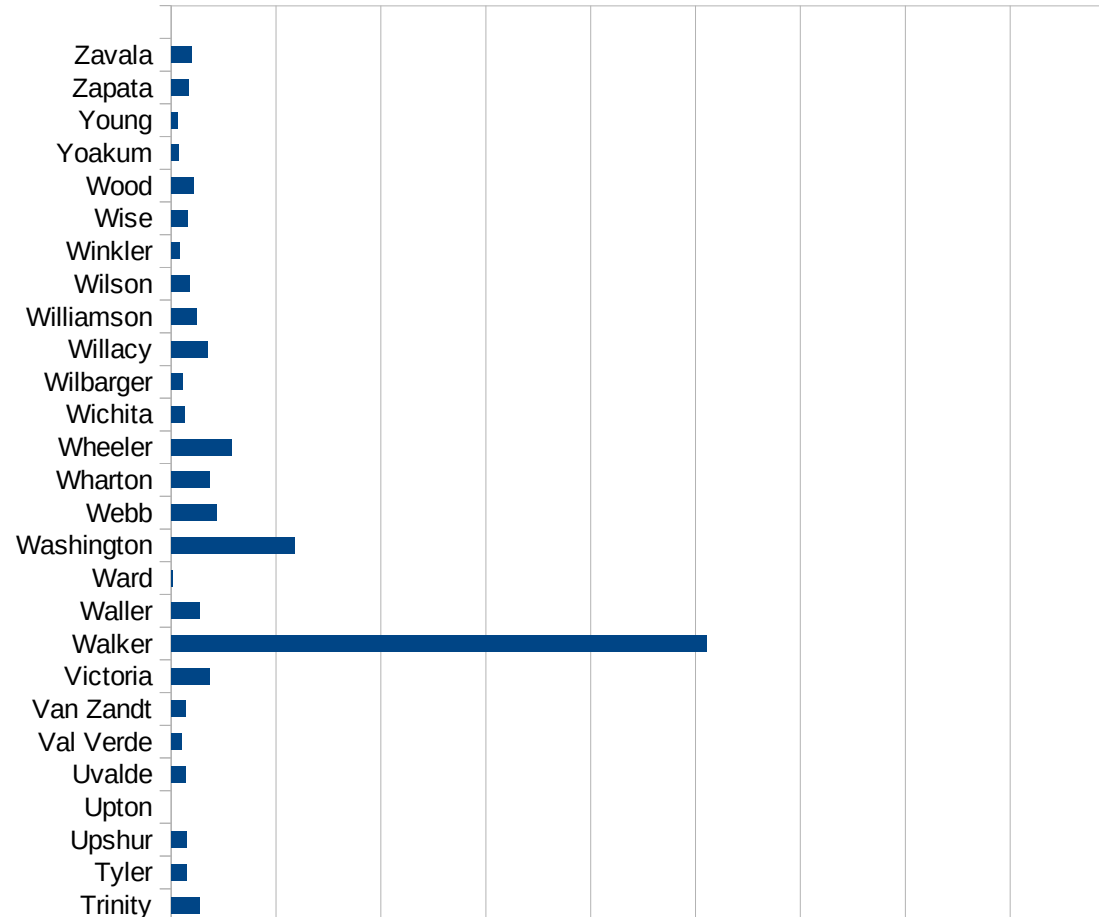
29105  
29107  
29109  
29111  
29113  
29115  
29117  
29121  
29123  
29125  
29127  
29119  
29129  
29131  
29133  
29135  
29137  
29139  
29141  
29143  
29145  
29147  
29149  
29151  
29153  
29155  
29157  
29159  
29161  
29163  
29165  
29167  
29169  
29171

TN

29173  
29175  
29177  
29179  
29181  
29195  
29197  
29199  
29201  
29203  
29205  
29183  
29185  
29187  
29189  
29510  
29186  
29207  
29209  
29211  
29213  
29215  
  
29217  
29219  
29221  
29223  
29225  
29227  
29229

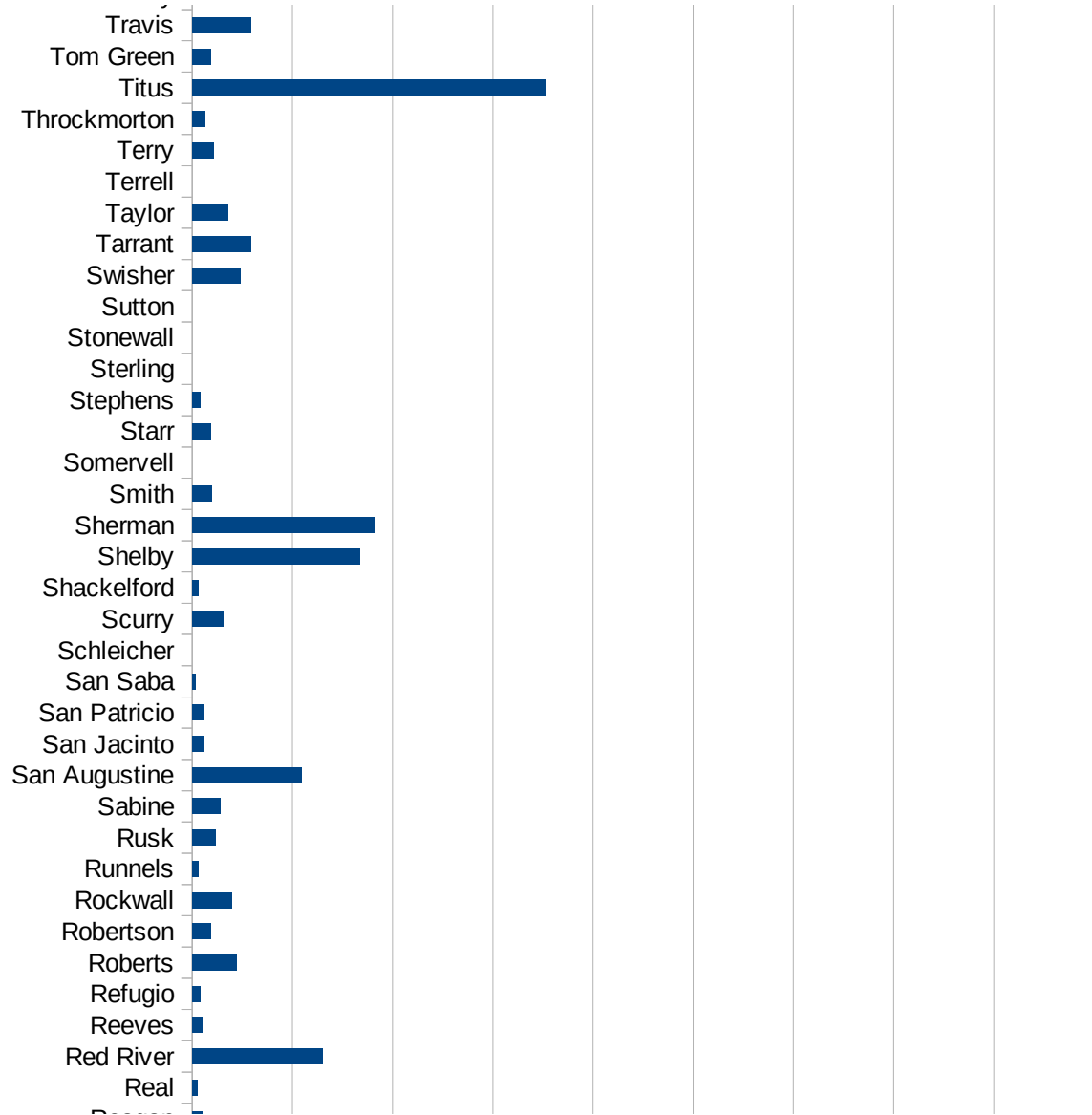
TX

FIPS	County	PC Infection
48001	Anderson	149.8527309
48003	Andrews	148.940865
48005	Angelina	272.1260276
48007	Aransas	21.01546738
48009	Archer	22.76348737
48011	Armstrong	158.5623679
48013	Atascosa	83.48240906
48015	Austin	96.70212411
48017	Bailey	370.0014231
48019	Bandera	26.28811777
48021	Bastrop	293.1843267
48023	Baylor	27.9173646
48025	Bee	67.51158437
48027	Bell	125.4070104
48029	Bexar	158.2539001
48031	Blanco	94.00102547
48033	Borden	0
48035	Bosque	37.45117971
48037	Bowie	356.2189899
48039	Brazoria	267.4230146
48041	Brazos	266.8042583
48043	Brewster	10.79097874
48045	Briscoe	65.96306069
48047	Brooks	14.05678943
48049	Brown	155.5743065
48051	Burleson	174.0170754
48053	Burnet	113.5837786
48055	Caldwell	178.0470322
48057	Calhoun	180.8821483
48059	Callahan	71.4591968
48061	Cameron	210.4230163
48063	Camp	705.9004067
48065	Carson	99.91673605



TX

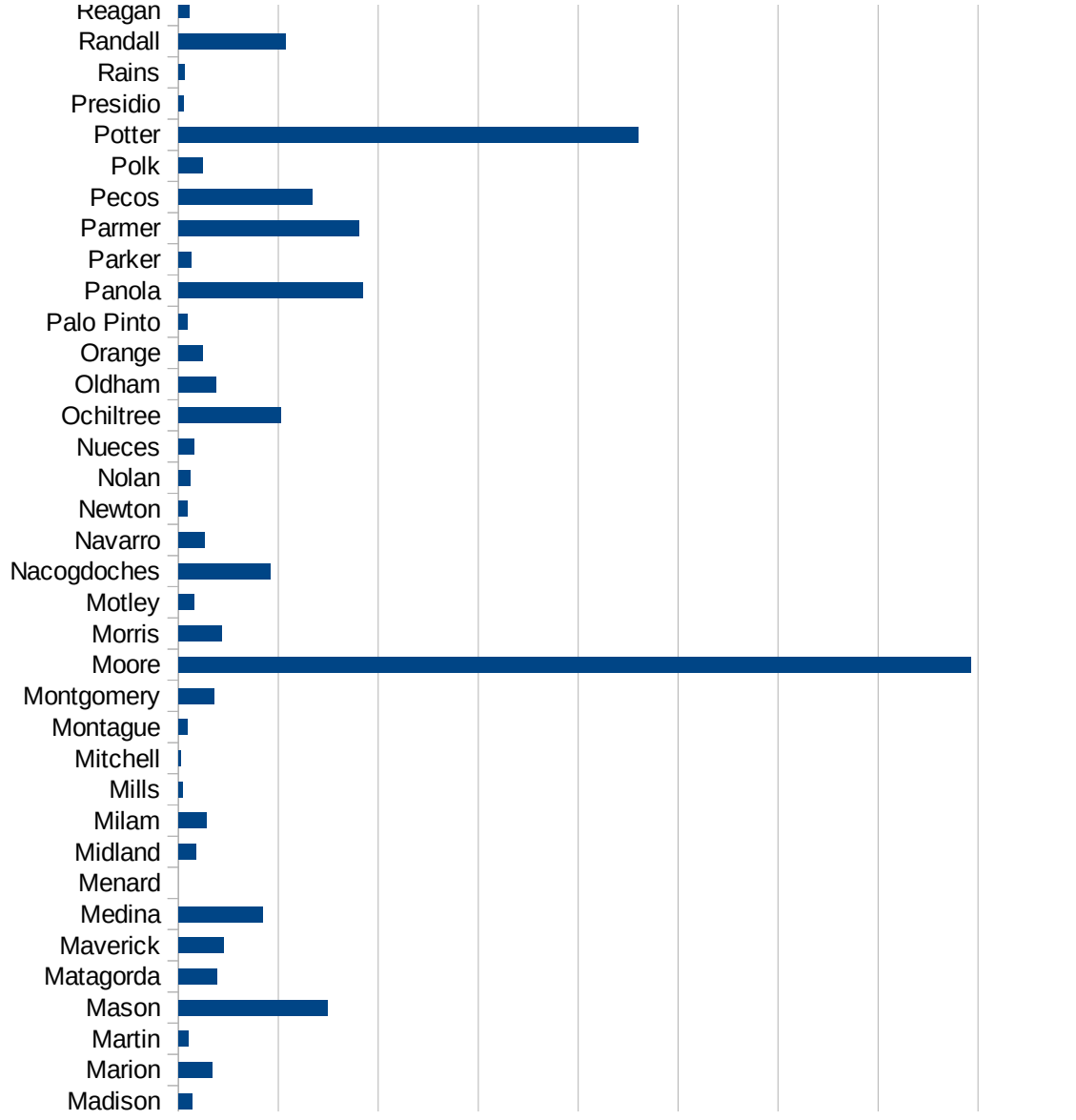
48067 Cass	102.9250639
48069 Castro	456.6210046
48071 Chambers	179.0172893
48073 Cherokee	98.87435351
48075 Childress	27.43107941
48077 Clay	47.81943382
48079 Cochran	35.26093089
48081 Coke	29.6735905
48083 Coleman	35.72704537
48085 Collin	143.959186
48087 Collingsworth	168.8048616
48089 Colorado	113.1168403
48091 Comal	78.85531734
48093 Comanche	88.66558298
48095 Concho	23.38634238
48097 Cooke	49.29265047
48099 Coryell	386.3223185
48101 Cottle	287.9769618
48103 Crane	563.204005
48105 Crockett	28.57959417
48107 Crosby	51.91209552
48109 Culberson	0
48111 Dallam	375
48113 Dallas	458.4550901
48115 Dawson	356.6051193
48117 Deaf Smith	938.1663113
48119 Delta	37.39016639
48121 Denton	172.9789632
48123 DeWitt	89.16629514
48125 Dickens	44.46420631
48127 Dimmit	9.701202949
48129 Donley	813.4980416
48131 Duval	44.5950767
48133 Eastland	38.20543609





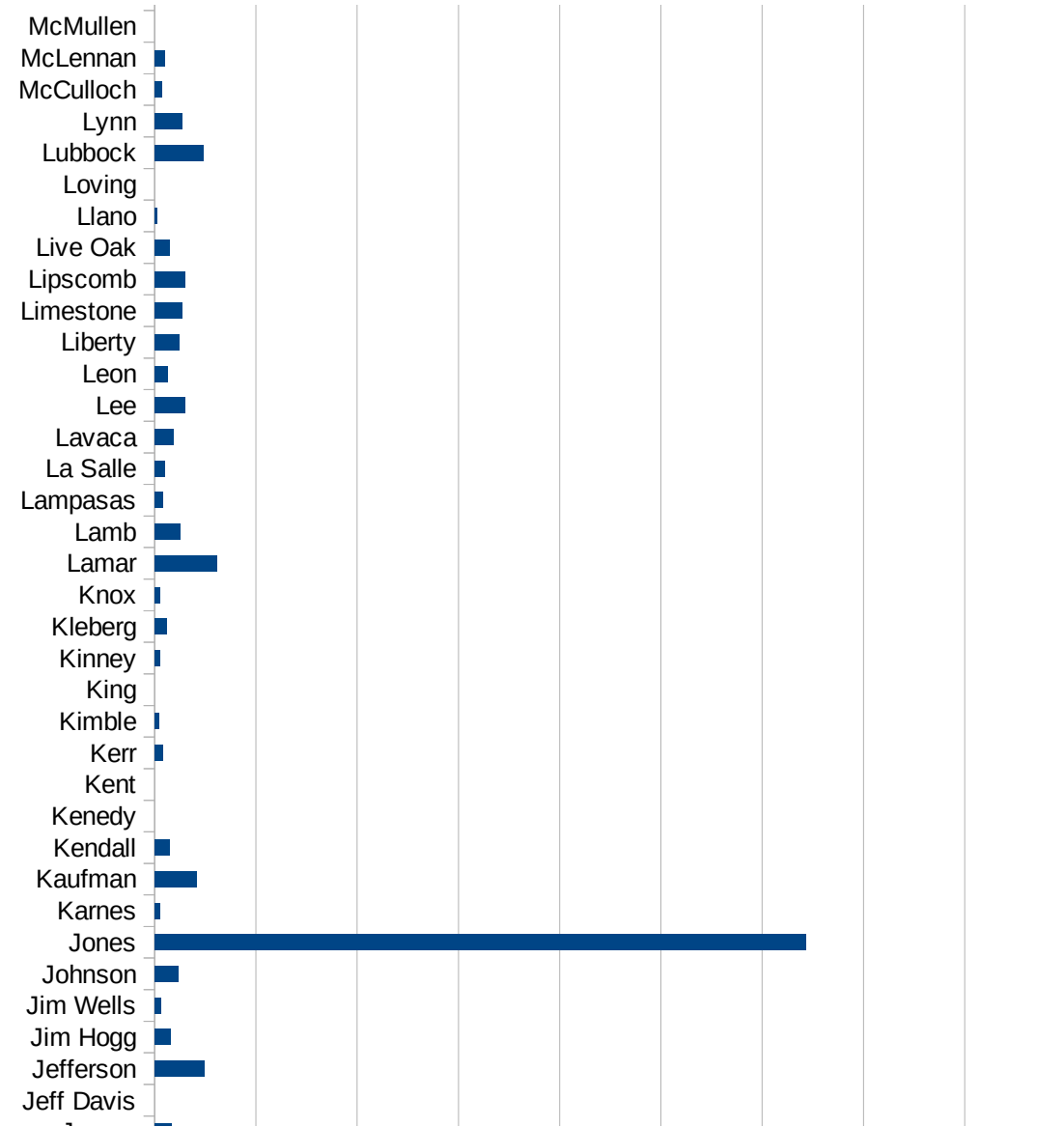
TX

48135 Ector	115.3438109
48137 Edwards	0
48139 Ellis	216.2330859
48141 El Paso	401.5424177
48143 Erath	61.25429958
48145 Falls	63.45543698
48147 Fannin	121.8613614
48149 Fayette	149.9072942
48151 Fisher	52.09690023
48153 Floyd	274.1134144
48155 Foard	0
48157 Fort Bend	268.7032435
48159 Franklin	176.4815159
48161 Freestone	55.53311793
48163 Frio	232.135648
48165 Gaines	38.27568059
48167 Galveston	287.6675841
48169 Garza	91.21313469
48171 Gillespie	18.65393225
48173 Glasscock	72.04610951
48175 Goliad	92.29957806
48177 Gonzales	725.0552194
48179 Gray	474.9942909
48181 Grayson	279.8695435
48183 Gregg	207.7489552
48185 Grimes	849.7884344
48187 Guadalupe	89.80170318
48189 Hale	177.3573751
48191 Hall	66.05019815
48193 Hamilton	106.0820368
48195 Hansford	366.0992129
48197 Hardeman	76.49158593
48199 Hardin	248.2213715
48201 Harris	310.4316396



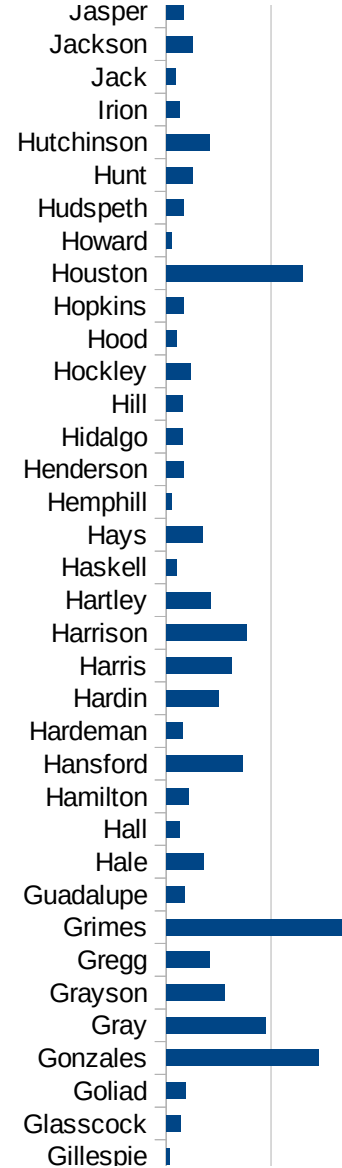
TX

48203 Harrison	383.6585439
48205 Hartley	213.5611319
48207 Haskell	51.60846379
48209 Hays	172.9318918
48211 Hemphill	26.14379085
48213 Henderson	82.62554831
48215 Hidalgo	80.95258442
48217 Hill	79.77113935
48219 Hockley	117.4934726
48221 Hood	51.20835192
48223 Hopkins	81.4995925
48225 Houston	651.732919
48227 Howard	24.6852629
48229 Hudspeth	83.42022941
48231 Hunt	125.3976972
48233 Hutchinson	207.5667516
48235 Irion	65.70302234
48237 Jack	45.23351804
48239 Jackson	127.73968
48241 Jasper	83.63068689
48243 Jeff Davis	0
48245 Jefferson	245.8813887
48247 Jim Hogg	76.2195122
48249 Jim Wells	31.84557347
48251 Johnson	117.8797976
48253 Jones	3214.411869
48255 Karnes	25.55910543
48257 Kaufman	209.1399605
48259 Kendall	72.30341141
48261 Kenedy	0
48263 Kent	0
48265 Kerr	38.1642973
48267 Kimble	22.92526364
48269 King	0



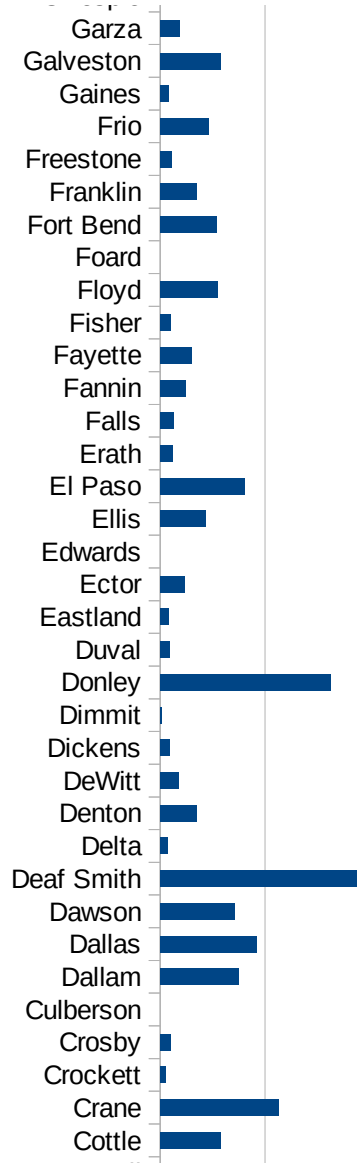
TX

48271 Kinney	26.54632333
48273 Kleberg	57.82389412
48275 Knox	27.37476047
48277 Lamar	309.6846847
48279 Lamb	129.1989664
48281 Lampasas	42.39483725
48283 La Salle	53.11379631
48285 Lavaca	94.48035803
48287 Lee	151.6565562
48289 Leon	63.69426752
48291 Liberty	119.3193008
48293 Limestone	136.0602066
48295 Lipscomb	149.0312966
48297 Live Oak	73.97665626
48299 Llano	13.85937356
48301 Loving	0
48303 Lubbock	241.0445916
48305 Lynn	136.1238727
48307 McCulloch	37.56103668
48309 McLennan	50.66632104
48311 McMullen	0
48313 Madison	69.33851061
48315 Marion	171.2328767
48317 Martin	52.14670607
48319 Mason	747.6635514
48321 Matagorda	194.243817
48323 Maverick	227.4087373
48325 Medina	424.1864849
48327 Menard	0
48329 Midland	89.81446071
48331 Milam	139.270224
48333 Mills	20.32107295
48335 Mitchell	12.27747084
48337 Montague	45.92774036



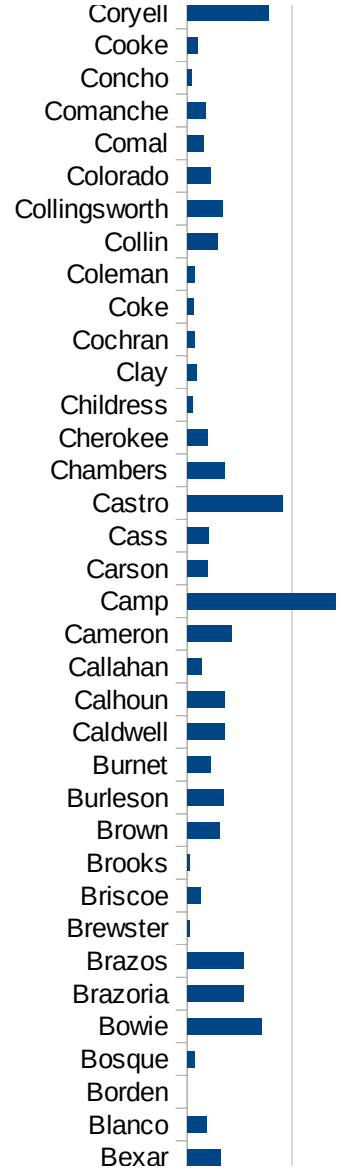
TX

48339 Montgomery	180.0566908
48341 Moore	3965.557366
48343 Morris	218.8183807
48345 Motley	81.03727715
48347 Nacogdoches	462.6318272
48349 Navarro	133.1584788
48351 Newton	43.64906155
48353 Nolan	61.01281269
48355 Nueces	79.77585469
48357 Ochiltree	512.7174022
48359 Oldham	187.7053027
48361 Orange	119.6573015
48363 Palo Pinto	45.02164502
48365 Panola	924.4859167
48367 Parker	66.48792016
48369 Parmer	902.270884
48371 Pecos	669.9419384
48373 Polk	121.9244069
48375 Potter	2303.423375
48377 Presidio	28.78526195
48379 Rains	32.89744222
48381 Randall	534.2295866
48383 Reagan	53.46164127
48385 Real	28.75215641
48387 Red River	648.8706366
48389 Reeves	50.97164702
48391 Refugio	42.66211604
48393 Roberts	221.4839424
48395 Robertson	92.57116408
48397 Rockwall	198.6945766
48399 Runnels	29.3140512
48401 Rusk	117.5390266
48403 Sabine	141.6564359
48405 San Augustine	546.6472303

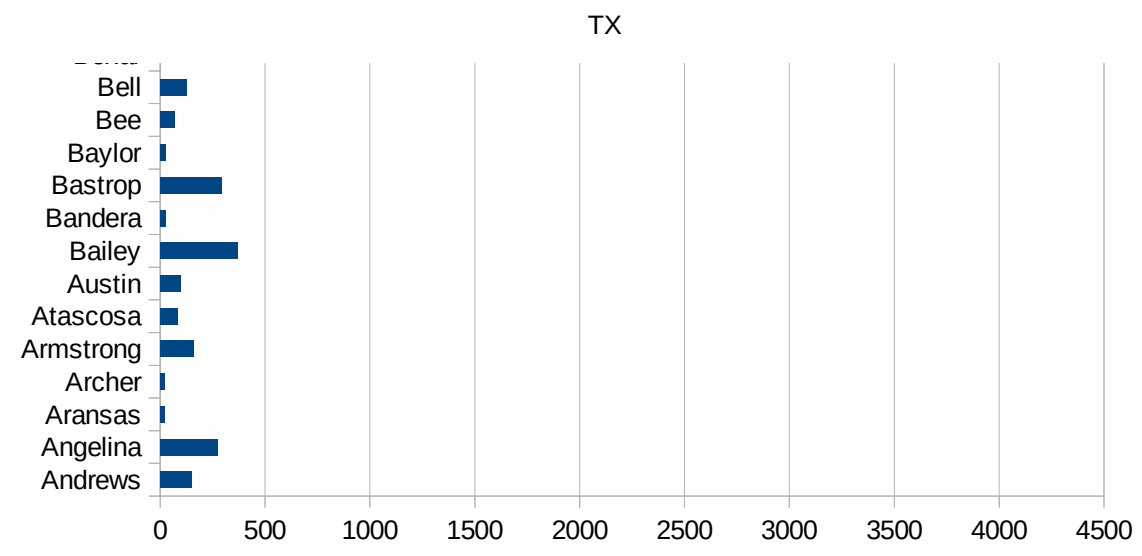


TX

48407 San Jacinto	59.19426164
48409 San Patricio	58.30206449
48411 San Saba	16.51800463
48413 Schleicher	0
48415 Scurry	154.1562908
48417 Shackelford	30.7408546
48419 Shelby	837.9888268
48421 Sherman	909.3861643
48423 Smith	96.8634486
48425 Somervell	0
48427 Starr	91.43742735
48429 Stephens	42.40432524
48431 Sterling	0
48433 Stonewall	0
48435 Sutton	0
48437 Swisher	241.2221924
48439 Tarrant	291.2806227
48441 Taylor	178.7271142
48443 Terrell	0
48445 Terry	105.8028811
48447 Throckmorton	66.00660066
48449 Titus	1764.901765
48451 Tom Green	93.91736964
48453 Travis	293.2548971
48455 Trinity	135.6852103
48457 Tyler	73.74631268
48459 Upshur	75.13330102
48461 Upton	0
48463 Uvalde	67.04909484
48465 Val Verde	50.8047472
48467 Van Zandt	69.61923633
48469 Victoria	184.7123377
48471 Walker	2553.807947
48473 Waller	135.5268607



48475 Ward	8.532423208
48477 Washington	589.6092059
48479 Webb	215.2875938
48481 Wharton	182.6089046
48483 Wheeler	288.9616644
48485 Wichita	65.87715047
48487 Wilbarger	54.60218409
48489 Willacy	171.9730421
48491 Williamson	121.9299159
48493 Wilson	89.59859828
48495 Winkler	38.86010363
48497 Wise	76.12912671
48499 Wood	108.577633
48501 Yoakum	34.92026539
48503 Young	33.25020781
48505 Zapata	84.56659619
48507 Zavala	100.1418676



TX

FIPS

29001  
29003  
29005  
29007  
29009  
29011  
29013  
29015  
29017  
29019  
29021  
29023  
29025  
29027  
29029  
29031  
29033  
29035  
29037

TX

29039  
29041  
29043  
29045  
29047  
29049  
29051  
29053  
29055  
29057  
29059  
29061  
29063  
29065  
29067  
29069  
29071  
29073  
29075  
29077  
29079  
29081  
29083  
29085  
29087  
29089  
29091  
29093  
29095  
29097  
29099  
29101

29103



TX

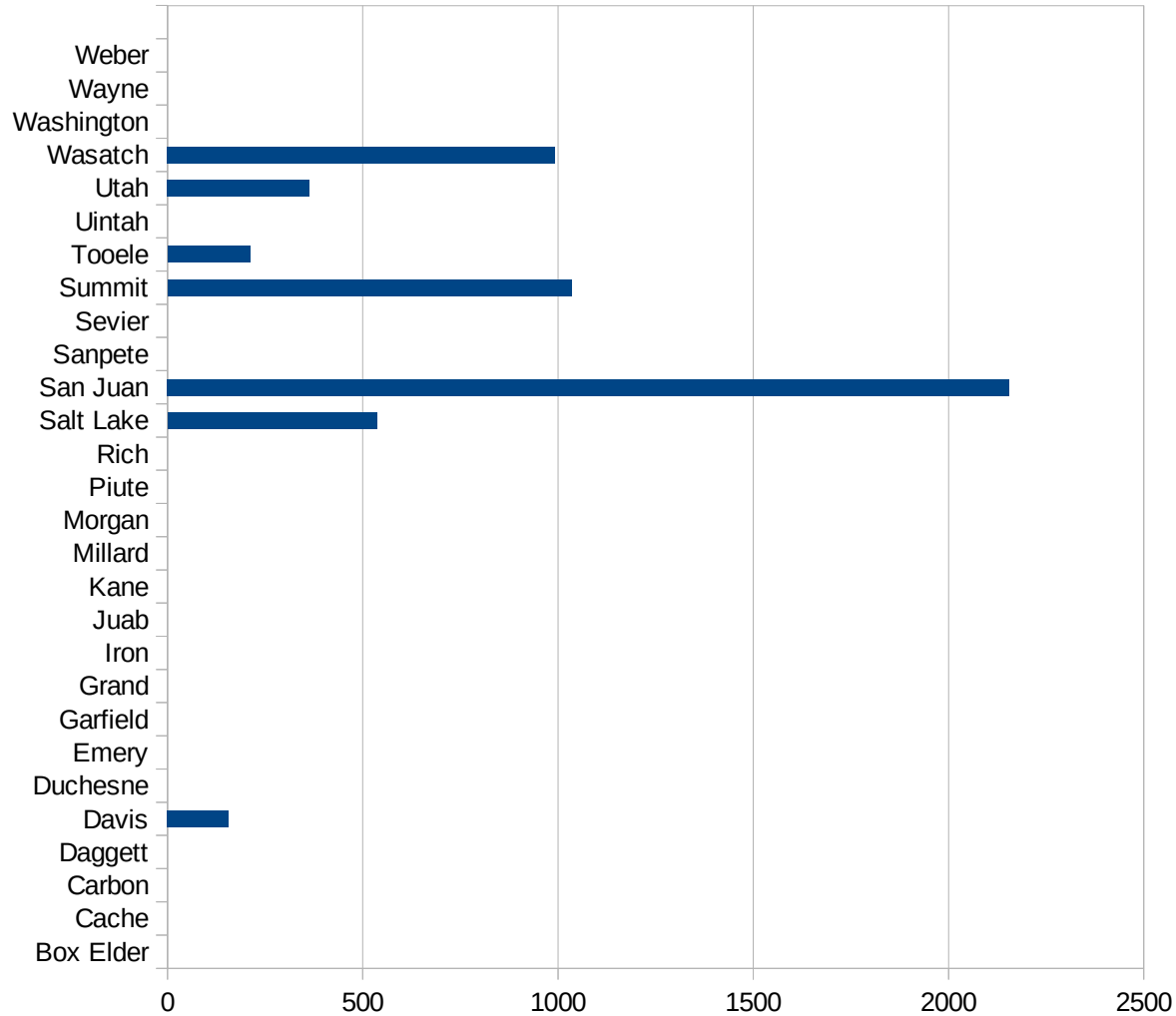
29105  
29107  
29109  
29111  
29113  
29115  
29117  
29121  
29123  
29125  
29127  
29119  
29129  
29131  
29133  
29135  
29137  
29139  
29141  
29143  
29145  
29147  
29149  
29151  
29153  
29155  
29157  
29159  
29161  
29163  
29165  
29167  
29169  
29171

TX

29173  
29175  
29177  
29179  
29181  
29195  
29197  
29199  
29201  
29203  
29205  
29183  
29185  
29187  
29189  
29510  
29186  
29207  
29209  
29211  
29213  
29215  
  
29217  
29219  
29221  
29223  
29225  
29227  
29229

UT

FIPS	County	PC Infection
49001	Beaver	0
49003	Box Elder	0
49005	Cache	0
49007	Carbon	0
49009	Daggett	0
49011	Davis	156.09317824
49013	Duchesne	0
49015	Emery	0
49017	Garfield	0
49019	Grand	0
49021	Iron	0
49023	Juab	0
49025	Kane	0
49027	Millard	0
49029	Morgan	0
49031	Piute	0
49033	Rich	0
49035	Salt Lake	536.33723831
49037	San Juan	2155.479319
49039	Sanpete	0
49041	Sevier	0
49043	Summit	1034.9843798
49045	Tooele	211.70984308
49047	Uintah	0
49049	Utah	363.38038582
49051	Wasatch	992.77978339
49053	Washington	0
49055	Wayne	0
49057	Weber	0



UT

FIPS

29001  
29003  
29005  
29007  
29009  
29011  
29013  
29015  
29017  
29019  
29021  
29023  
29025  
29027  
29029  
29031  
29033  
29035  
29037

UT

29039  
29041  
29043  
29045  
29047  
29049  
29051  
29053  
29055  
29057  
29059  
29061  
29063  
29065  
29067  
29069  
29071  
29073  
29075  
29077  
29079  
29081  
29083  
29085  
29087  
29089  
29091  
29093  
29095  
29097  
29099  
29101

29103

UT

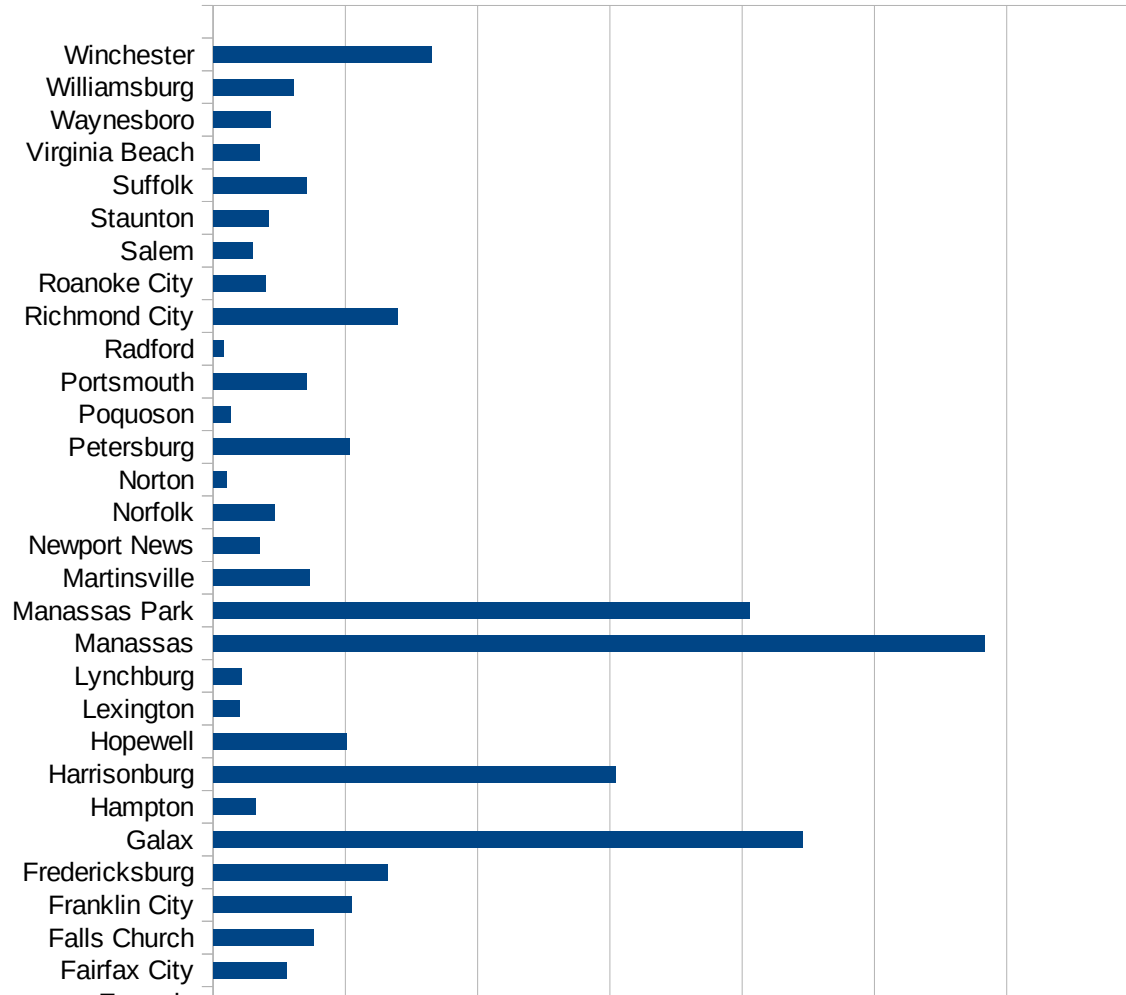
29105  
29107  
29109  
29111  
29113  
29115  
29117  
29121  
29123  
29125  
29127  
29119  
29129  
29131  
29133  
29135  
29137  
29139  
29141  
29143  
29145  
29147  
29149  
29151  
29153  
29155  
29157  
29159  
29161  
29163  
29165  
29167  
29169  
29171

UT

29173  
29175  
29177  
29179  
29181  
29195  
29197  
29199  
29201  
29203  
29205  
29183  
29185  
29187  
29189  
29510  
29186  
29207  
29209  
29211  
29213  
29215  
  
29217  
29219  
29221  
29223  
29225  
29227  
29229

VA

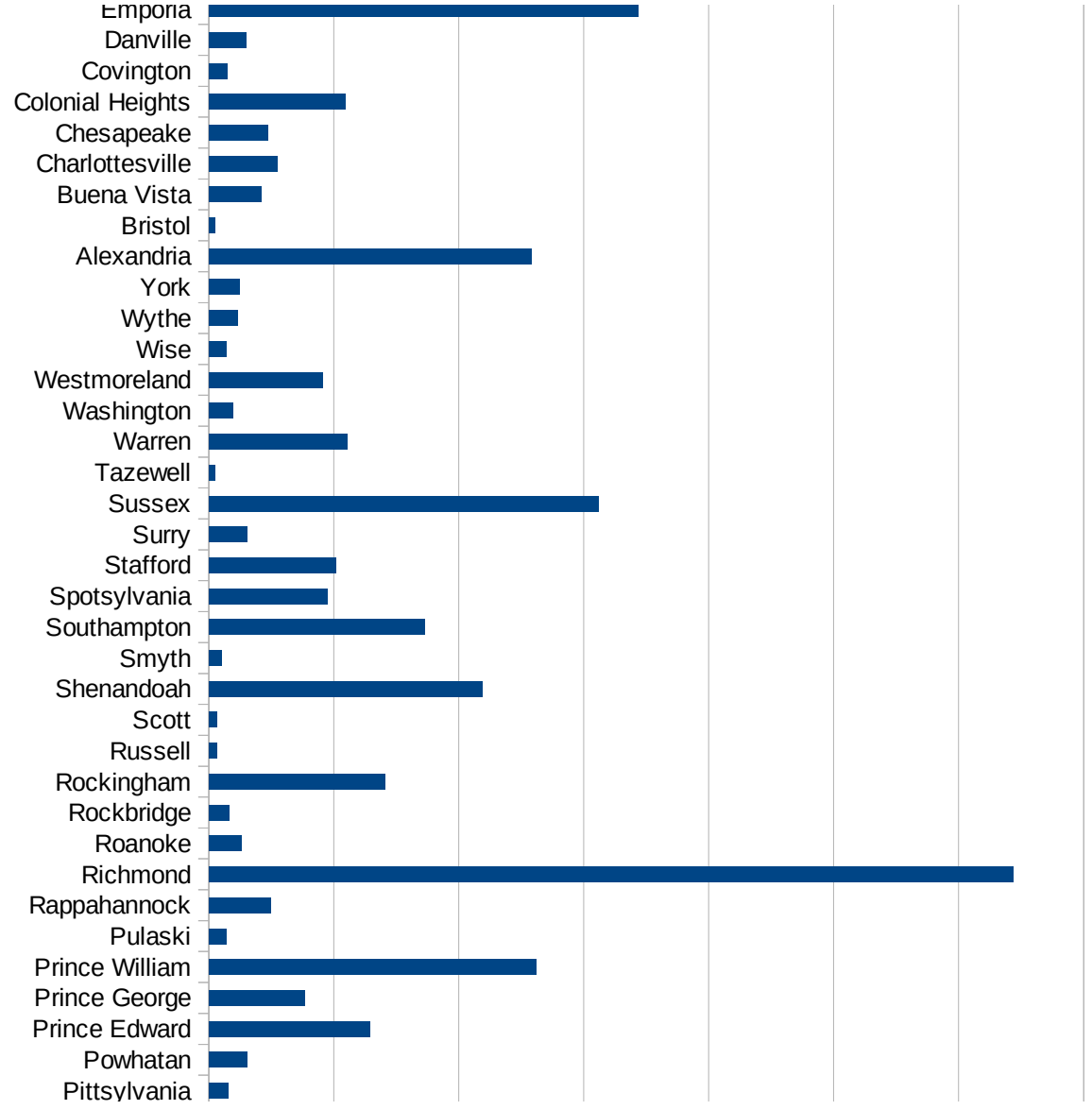
FIPS	County	PC Infection
51001	Accomack	2992.718746
51003	Albemarle	203.278206
51005	Alleghany	174.379611
51007	Amelia	238.2233151
51009	Amherst	85.26495295
51011	Appomattox	208.3201818
51013	Arlington	924.1288139
51015	Augusta	165.6572618
51017	Bath	0
51019	Bedford	96.51161314
51021	Bland	0
51023	Botetourt	117.1980647
51025	Brunswick	195.3125
51027	Buchanan	84.82163894
51029	Buckingham	2806.047415
51031	Campbell	36.38149637
51033	Caroline	269.7257247
51035	Carroll	421.7843164
51036	Charles City	388.9929405
51037	Charlotte	234.5451499
51041	Chesterfield	515.5556066
51043	Clarke	213.4545204
51045	Craig	118.4834123
51047	Culpeper	1436.58767
51049	Cumberland	417.9834846
51051	Dickenson	0
51053	Dinwiddie	343.5101125
51057	Essex	485.3924352
51059	Fairfax	1047.623599
51061	Fauquier	488.1499823
51063	Floyd	37.98670465
51065	Fluvanna	350.9688982
51067	Franklin	69.40119228





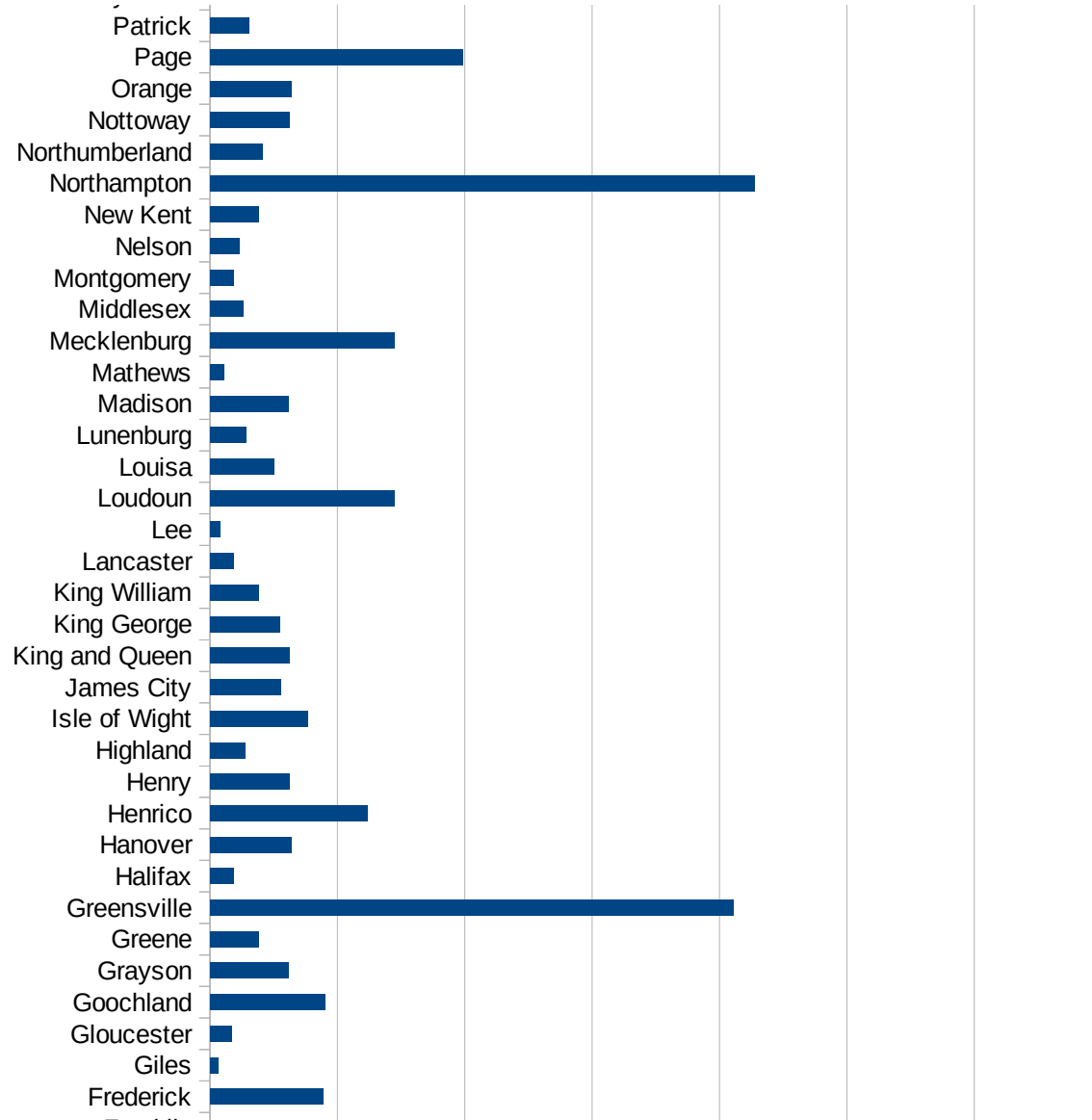
VA

51069 Frederick	444.7965593
51071 Giles	29.68416053
51073 Gloucester	85.67833141
51075 Goochland	451.7294786
51077 Grayson	307.0820805
51079 Greene	192.1229587
51081 Greensville	2055.560334
51083 Halifax	90.85580305
51085 Hanover	317.0488348
51087 Henrico	617.4433049
51089 Henry	312.0522835
51091 Highland	135.7466063
51093 Isle of Wight	384.271913
51095 James City	276.1888556
51097 King and Queen	312.4112468
51099 King George	274.6942615
51101 King William	188.913159
51103 Lancaster	92.73856997
51105 Lee	38.23117115
51107 Loudoun	722.3792553
51109 Louisa	250.1495459
51111 Lunenburg	140.6586133
51113 Madison	308.3866115
51115 Mathews	56.80527153
51117 Mecklenburg	724.3066884
51119 Middlesex	130.0027858
51121 Montgomery	91.93312118
51125 Nelson	114.5861418
51127 New Kent	192.0414452
51131 Northampton	2138.900724
51133 Northumberland	205.8121347
51135 Nottoway	311.2840467
51137 Orange	319.2882873
51139 Page	990.2644884

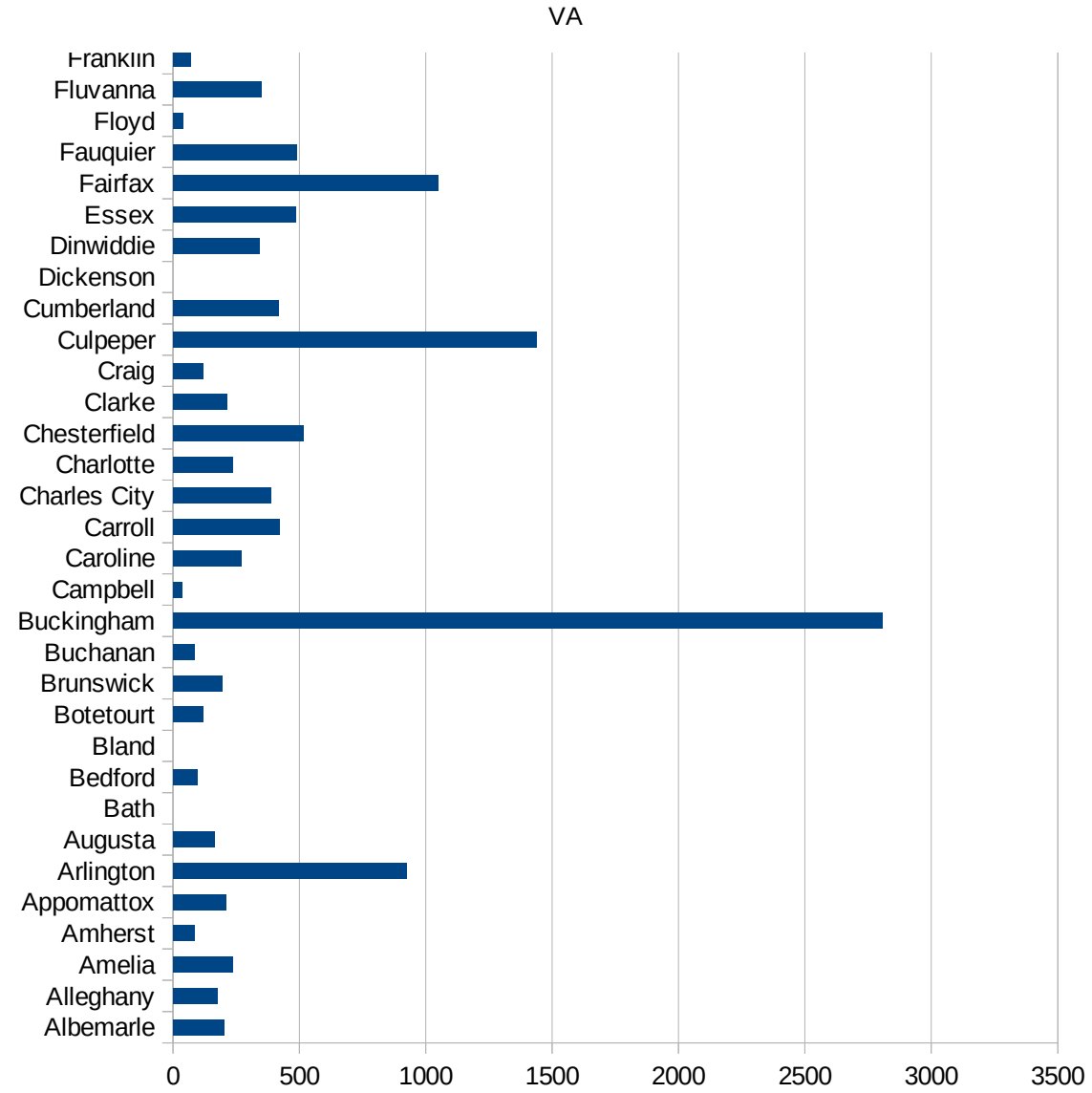


VA

51141 Patrick	152.7754201
51143 Pittsylvania	77.1136524
51145 Powhatan	150.7417178
51147 Prince Edward	644.8801743
51149 Prince George	383.3832257
51153 Prince William	1307.875242
51155 Pulaski	70.45147655
51157 Rappahannock	248.2073911
51159 Richmond	3219.73888
51161 Roanoke	129.68652
51163 Rockbridge	79.11392405
51165 Rockingham	704.0519915
51167 Russell	29.90877823
51169 Scott	32.50673354
51171 Shenandoah	1094.328344
51173 Smyth	49.22551851
51175 Southampton	864.323894
51177 Spotsylvania	472.2954752
51179 Stafford	510.1360363
51181 Surry	154.4640099
51183 Sussex	1557.355166
51185 Tazewell	24.47680822
51187 Warren	554.9583781
51191 Washington	97.42288886
51193 Westmoreland	454.2905216
51195 Wise	71.03020099
51197 Wythe	114.7666412
51199 York	120.8619521
51510 Alexandria	1289.478602
51520 Bristol	24.26889941
51530 Buena Vista	208.4335418
51540 Charlottesville	272.2530499
51550 Chesapeake	237.8067377
51570 Colonial Heights	543.9354007



51580 Covington	73.26007326
51590 Danville	147.4455066
51595 Emporia	1718.414372
51600 Fairfax City	276.7152275
51610 Falls Church	379.0955862
51620 Franklin City	524.1482591
51630 Fredericksburg	658.7976942
51640 Galax	2226.373969
51650 Hampton	160.0738573
51660 Harrisonburg	1523.143264
51670 Hopewell	504.5140733
51678 Lexington	98.0941704
51680 Lynchburg	107.1524243
51683 Manassas	2915.395884
51685 Manassas Park	2028.081123
51690 Martinsville	364.284607
51700 Newport News	175.7862797
51710 Norfolk	230.2561497
51720 Norton	50.40322581
51730 Petersburg	516.3620236
51735 Poquoson	65.62756358
51740 Portsmouth	354.0028743
51750 Radford	38.17002018
51760 Richmond City	695.8558984
51770 Roanoke City	197.1577262
51775 Salem	148.1885895
51790 Staunton	208.6509911
51800 Suffolk	354.2249273
51810 Virginia Beach	177.2588846
51820 Waynesboro	216.5458724
51830 Williamsburg	302.094522
51840 Winchester	825.38779



VA

VA

FIPS

29001  
29003  
29005  
29007  
29009  
29011  
29013  
29015  
29017  
29019  
29021  
29023  
29025  
29027  
29029  
29031  
29033  
29035  
29037

VA

29039  
29041  
29043  
29045  
29047  
29049  
29051  
29053  
29055  
29057  
29059  
29061  
29063  
29065  
29067  
29069  
29071  
29073  
29075  
29077  
29079  
29081  
29083  
29085  
29087  
29089  
29091  
29093  
29095  
29097  
29099  
29101

29103

VA

29105  
29107  
29109  
29111  
29113  
29115  
29117  
29121  
29123  
29125  
29127  
29119  
29129  
29131  
29133  
29135  
29137  
29139  
29141  
29143  
29145  
29147  
29149  
29151  
29153  
29155  
29157  
29159  
29161  
29163  
29165  
29167  
29169  
29171

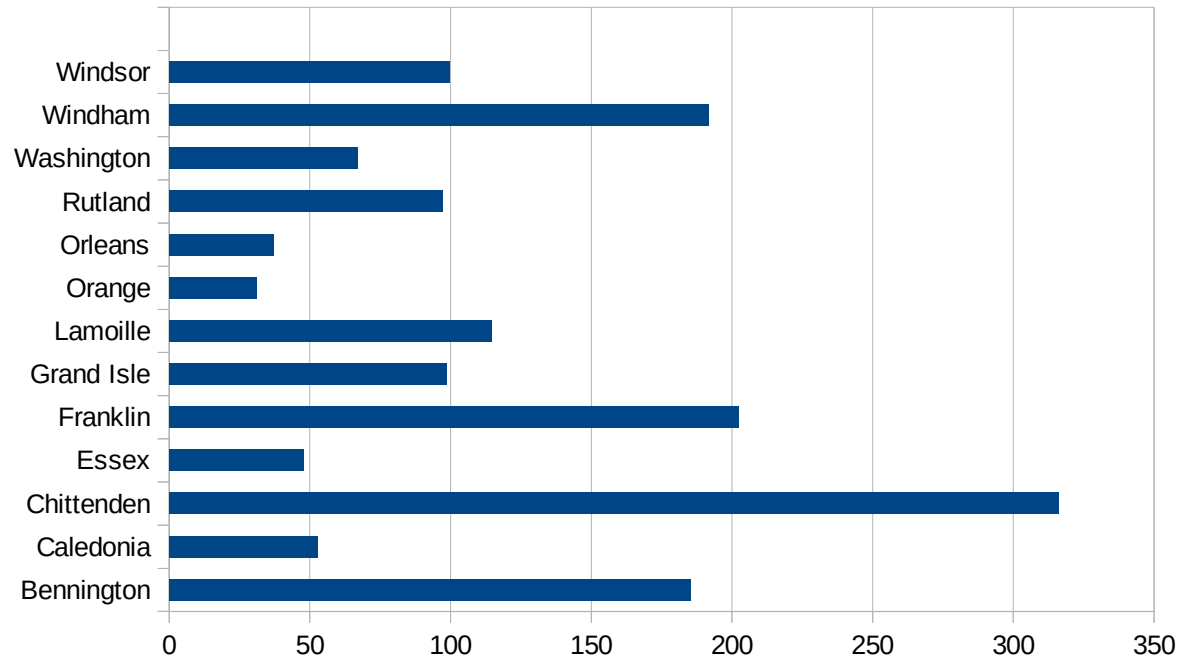
VA

29173  
29175  
29177  
29179  
29181  
29195  
29197  
29199  
29201  
29203  
29205  
29183  
29185  
29187  
29189  
29510  
29186  
29207  
29209  
29211  
29213  
29215  
  
29217  
29219  
29221  
29223  
29225  
29227  
29229



VT

FIPS	County	PC Infection
50001	Addison	175.8039651
50003	Bennington	185.2319609
50005	Caledonia	52.80179526
50007	Chittenden	315.9711251
50009	Essex	48
50011	Franklin	202.3431335
50013	Grand Isle	98.73060649
50015	Lamoille	114.6245059
50017	Orange	31.03555295
50019	Orleans	37.16504999
50021	Rutland	97.15025907
50023	Washington	67.07946336
50025	Windham	191.7859482
50027	Windsor	99.48269001



FIPS

- 29001
- 29003
- 29005
- 29007
- 29009
- 29011
- 29013
- 29015
- 29017
- 29019
- 29021
- 29023
- 29025
- 29027
- 29029
- 29031
- 29033
- 29035
- 29037

VT

29039  
29041  
29043  
29045  
29047  
29049  
29051  
29053  
29055  
29057  
29059  
29061  
29063  
29065  
29067  
29069  
29071  
29073  
29075  
29077  
29079  
29081  
29083  
29085  
29087  
29089  
29091  
29093  
29095  
29097  
29099  
29101

29103

VT

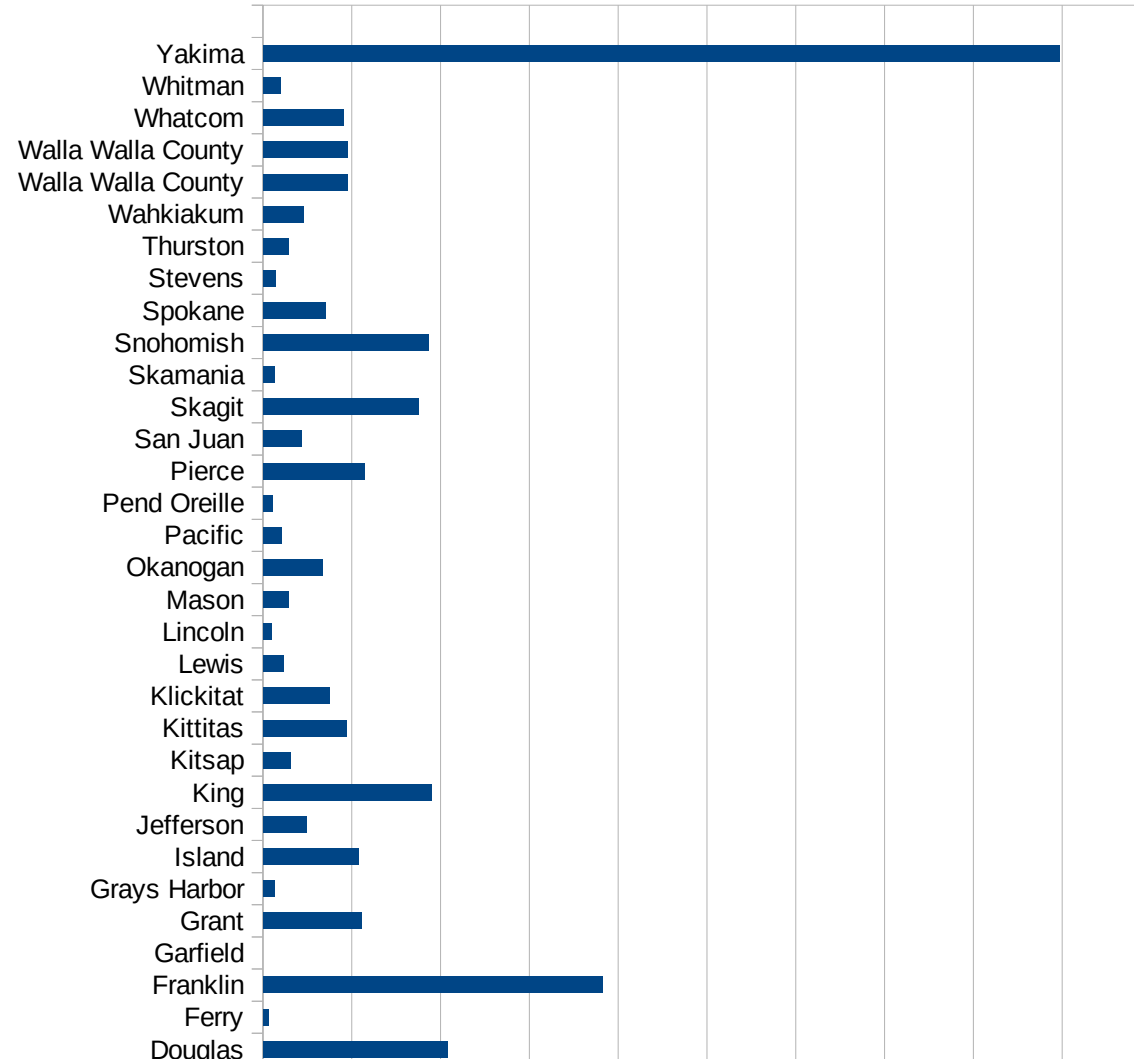
29105  
29107  
29109  
29111  
29113  
29115  
29117  
29121  
29123  
29125  
29127  
29119  
29129  
29131  
29133  
29135  
29137  
29139  
29141  
29143  
29145  
29147  
29149  
29151  
29153  
29155  
29157  
29159  
29161  
29163  
29165  
29167  
29169  
29171

VT

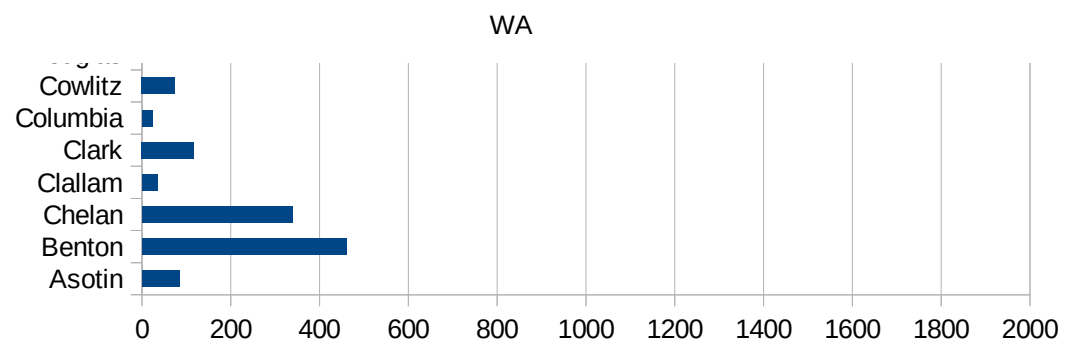
29173  
29175  
29177  
29179  
29181  
29195  
29197  
29199  
29201  
29203  
29205  
29183  
29185  
29187  
29189  
29510  
29186  
29207  
29209  
29211  
29213  
29215  
  
29217  
29219  
29221  
29223  
29225  
29227  
29229

WA

FIPS	County	PC Infection
53001	Adams	399.8178045
53003	Asotin	84.03361345
53005	Benton	460.6765506
53007	Chelan	340.1007321
53009	Clallam	35.18511279
53011	Clark	116.6321128
53013	Columbia	24.63661
53015	Cowlitz	74.32079055
53017	Douglas	414.8507237
53019	Ferry	13.07360439
53021	Franklin	765.2601567
53023	Garfield	0
53025	Grant	221.9231283
53027	Grays Harbor	25.71007158
53029	Island	214.3026285
53031	Jefferson	97.70241735
53033	King	378.7005248
53035	Kitsap	61.15527881
53037	Kittitas	187.9064268
53039	Klickitat	149.2739856
53041	Lewis	46.48007638
53043	Lincoln	18.62197393
53045	Mason	58.00906773
53047	Okanogan	132.9155986
53049	Pacific	40.84225812
53051	Pend Oreille	22.05558006
53053	Pierce	228.2062473
53055	San Juan	87.57589911
53057	Skagit	350.2176185
53059	Skamania	25.1593425
53061	Snohomish	372.1924504
53063	Spokane	141.2662665
53065	Stevens	28.72293416



53067 Thurston	57.95704894
53069 Wahkiakum	90.37505648
53071 Walla Walla Cou	190.4074062
53071 Walla Walla Cou	190.4074062
53073 Whatcom	181.6691406
53075 Whitman	40.16790183
53077 Yakima	1793.227969



WA

FIPS

29001  
29003  
29005  
29007  
29009  
29011  
29013  
29015  
29017  
29019  
29021  
29023  
29025  
29027  
29029  
29031  
29033  
29035  
29037



WA

29039  
29041  
29043  
29045  
29047  
29049  
29051  
29053  
29055  
29057  
29059  
29061  
29063  
29065  
29067  
29069  
29071  
29073  
29075  
29077  
29079  
29081  
29083  
29085  
29087  
29089  
29091  
29093  
29095  
29097  
29099  
29101

29103

WA

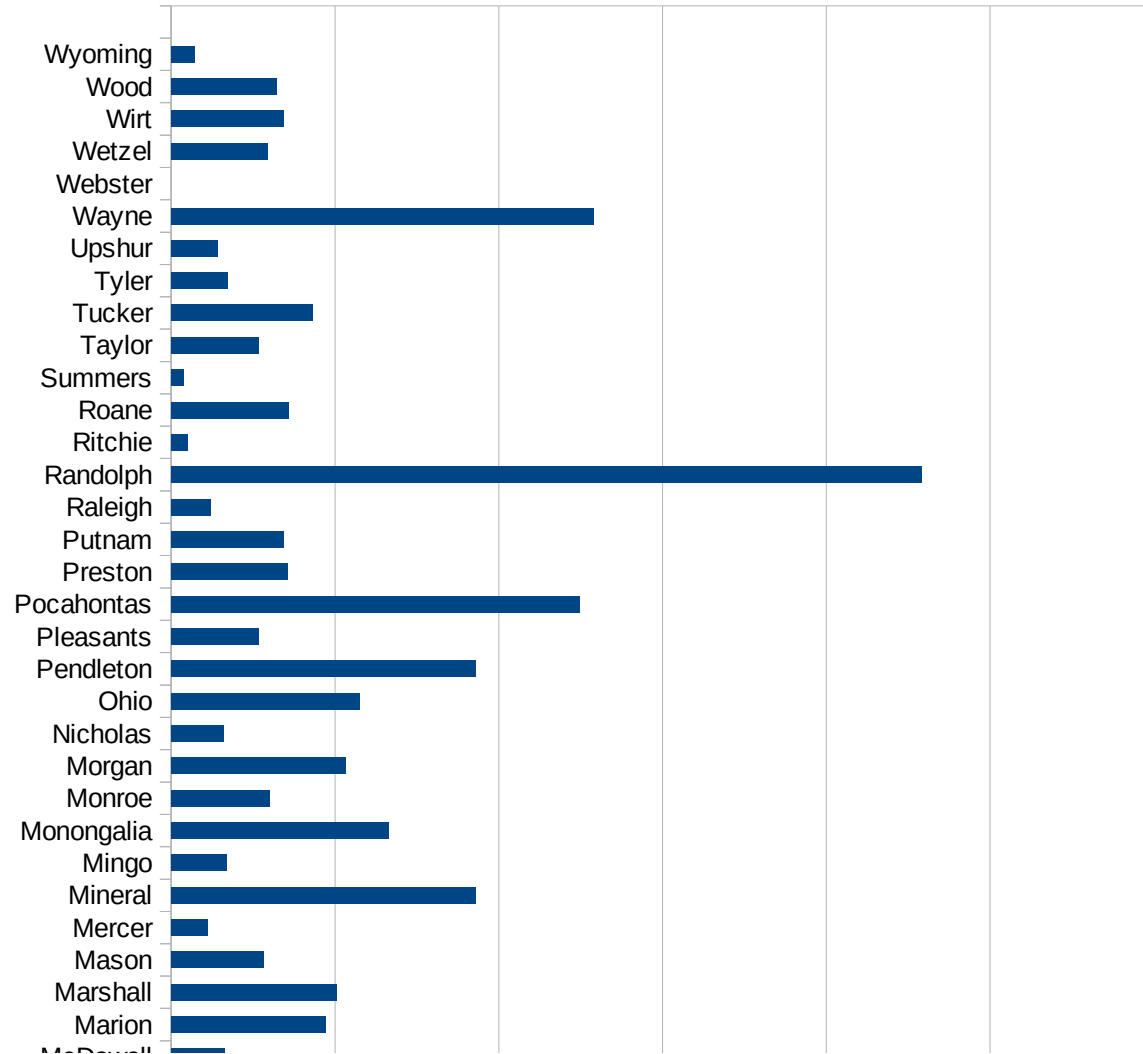
29105  
29107  
29109  
29111  
29113  
29115  
29117  
29121  
29123  
29125  
29127  
29119  
29129  
29131  
29133  
29135  
29137  
29139  
29141  
29143  
29145  
29147  
29149  
29151  
29153  
29155  
29157  
29159  
29161  
29163  
29165  
29167  
29169  
29171

WA

29173  
29175  
29177  
29179  
29181  
29195  
29197  
29199  
29201  
29203  
29205  
29183  
29185  
29187  
29189  
29510  
29186  
29207  
29209  
29211  
29213  
29215  
  
29217  
29219  
29221  
29223  
29225  
29227  
29229

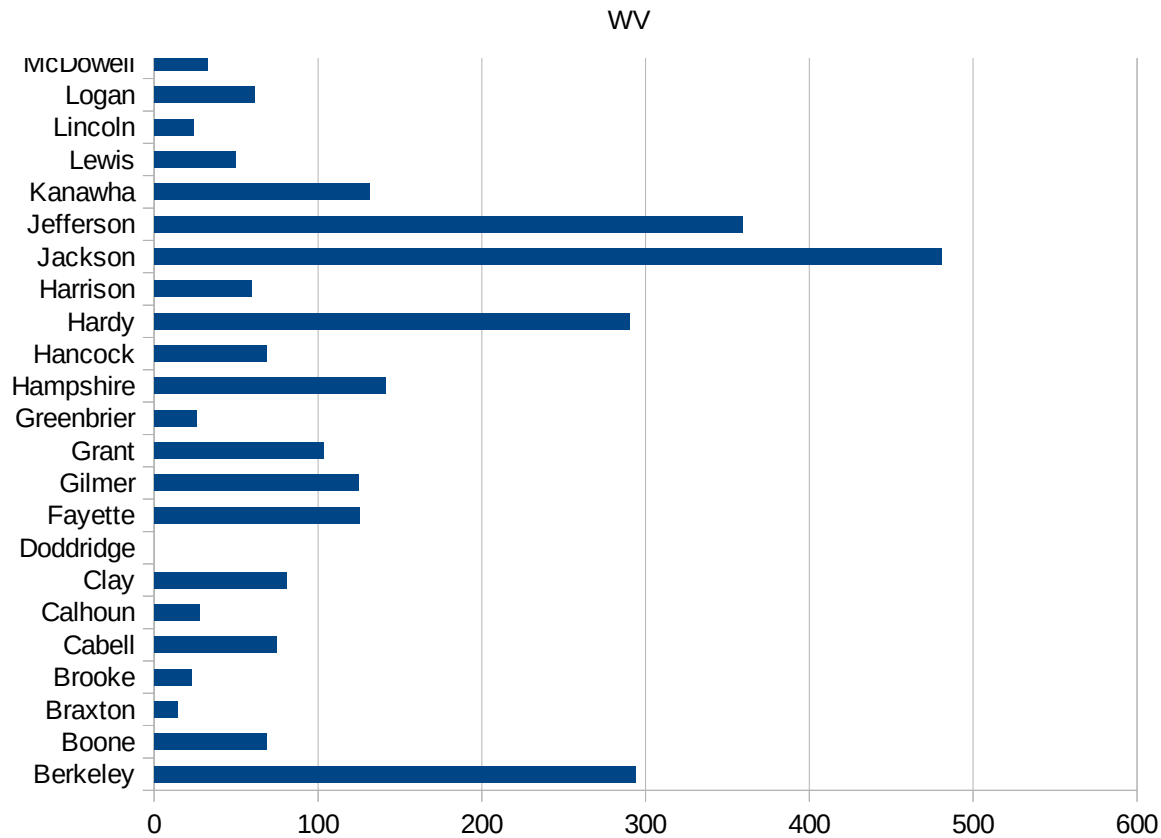
WV

FIPS	County	PC Infection
54001	Barbour	48.38221953
54003	Berkeley	293.7083237
54005	Boone	68.33401667
54007	Braxton	14.19547164
54009	Brooke	22.51947935
54011	Cabell	75.08796018
54013	Calhoun	27.57099531
54015	Clay	81.09360519
54017	Doddridge	0
54019	Fayette	125.5288484
54021	Gilmer	124.595066
54023	Grant	103.2169276
54025	Greenbrier	25.87247743
54027	Hampshire	141.3457832
54029	Hancock	68.74269609
54031	Hardy	290.3811252
54033	Harrison	59.21188975
54035	Jackson	480.7357347
54037	Jefferson	359.0853884
54039	Kanawha	131.3354096
54041	Lewis	49.92511233
54043	Lincoln	24.27302296
54045	Logan	61.33652283
54047	McDowell	32.92542391
54049	Marion	94.47920566
54051	Marshall	100.6983921
54053	Mason	56.14192679
54055	Mercer	21.98508397
54057	Mineral	185.5976244
54059	Mingo	33.63464368
54061	Monongalia	132.4938921
54063	Monroe	60.24096386
54065	Morgan	106.8195873



This work is licensed under the Creative Commons Attribution-NoDerivatives 4.0 International License. To view a copy of this license, visit <http://creativecommons.org/licenses/by-nd/4.0/>.

54067 Nicholas	32.20352629
54069 Ohio	114.9562927
54071 Pendleton	185.7939117
54073 Pleasants	53.28360197
54075 Pocahontas	249.5840266
54077 Preston	70.92408168
54079 Putnam	68.80491161
54081 Raleigh	24.24111832
54083 Randolph	457.9675953
54085 Ritchie	10.28700751
54087 Roane	71.77720356
54089 Summers	7.836990596
54091 Taylor	53.37445143
54093 Tucker	86.26887132
54095 Tyler	34.30139492
54097 Upshur	28.67089904
54099 Wayne	257.8610054
54101 Webster	0
54103 Wetzel	58.93909627
54105 Wirt	68.61063465
54107 Wood	64.13073168
54109 Wyoming	14.4327913



FIPS

- 29001
- 29003
- 29005
- 29007
- 29009
- 29011
- 29013
- 29015
- 29017
- 29019
- 29021
- 29023
- 29025
- 29027
- 29029
- 29031
- 29033
- 29035
- 29037

WV

29039  
29041  
29043  
29045  
29047  
29049  
29051  
29053  
29055  
29057  
29059  
29061  
29063  
29065  
29067  
29069  
29071  
29073  
29075  
29077  
29079  
29081  
29083  
29085  
29087  
29089  
29091  
29093  
29095  
29097  
29099  
29101

29103

WV

29105  
29107  
29109  
29111  
29113  
29115  
29117  
29121  
29123  
29125  
29127  
29119  
29129  
29131  
29133  
29135  
29137  
29139  
29141  
29143  
29145  
29147  
29149  
29151  
29153  
29155  
29157  
29159  
29161  
29163  
29165  
29167  
29169  
29171

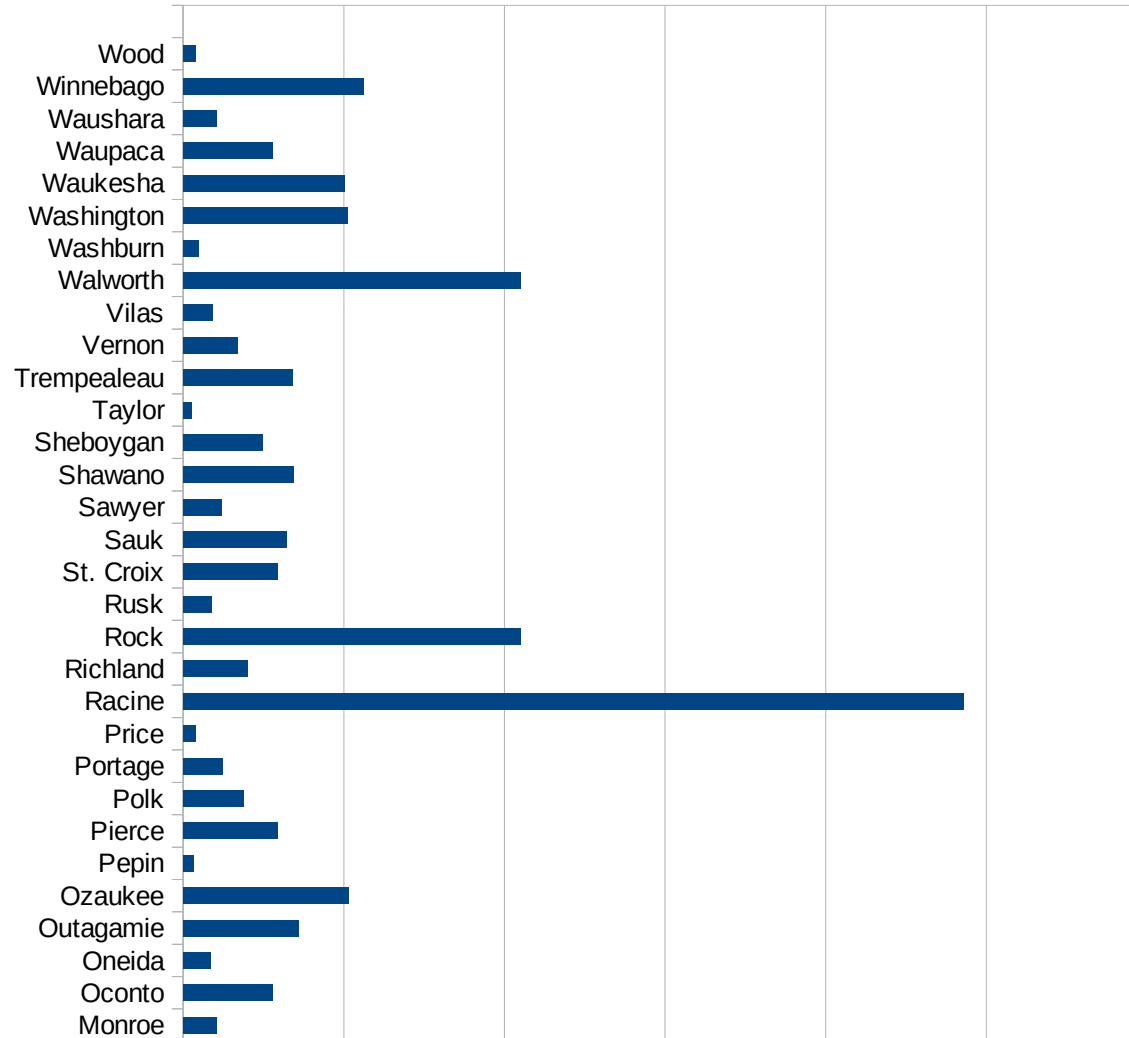


WV

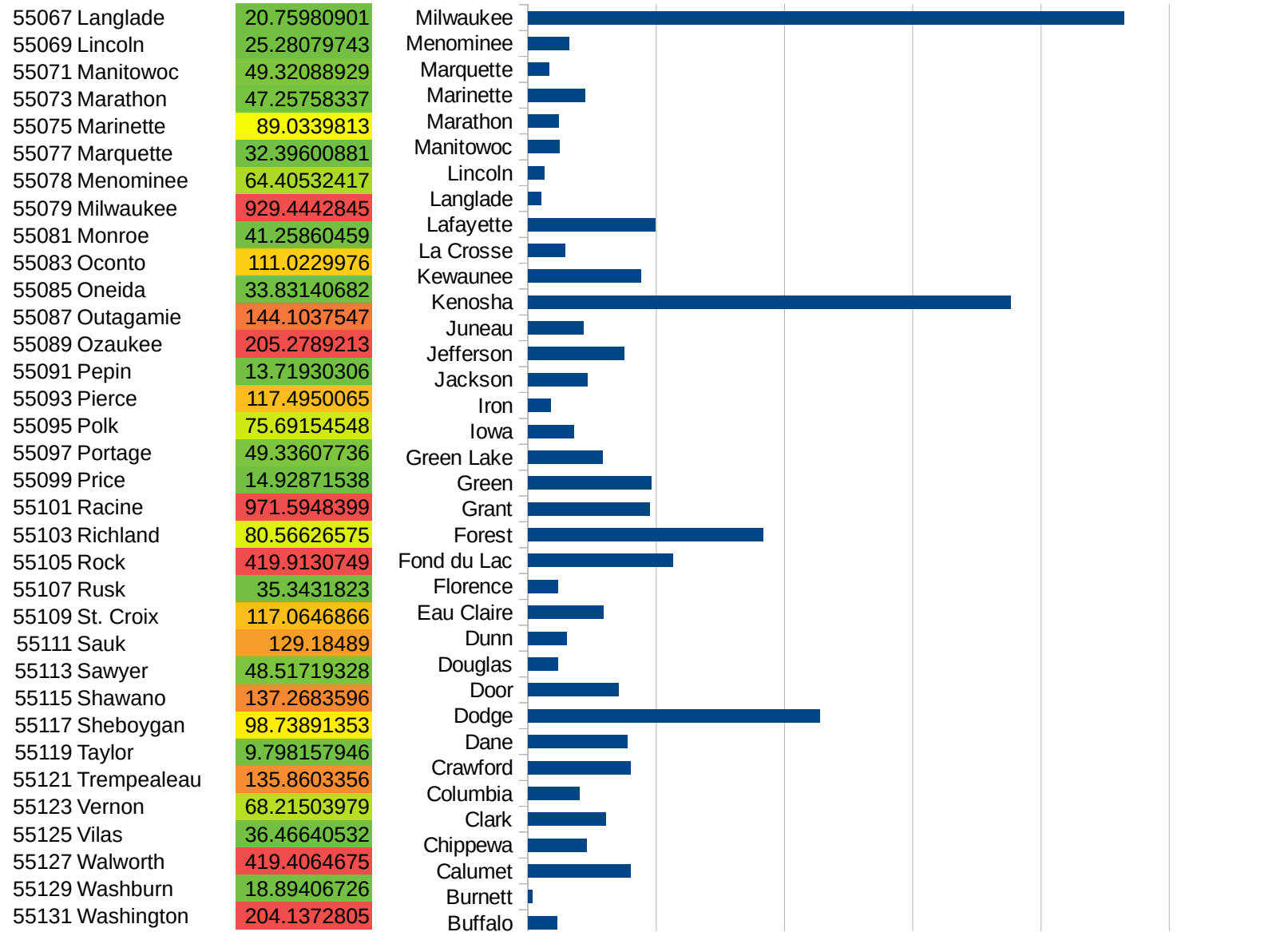
29173  
29175  
29177  
29179  
29181  
29195  
29197  
29199  
29201  
29203  
29205  
29183  
29185  
29187  
29189  
29510  
29186  
29207  
29209  
29211  
29213  
29215  
  
29217  
29219  
29221  
29223  
29225  
29227  
29229

WI

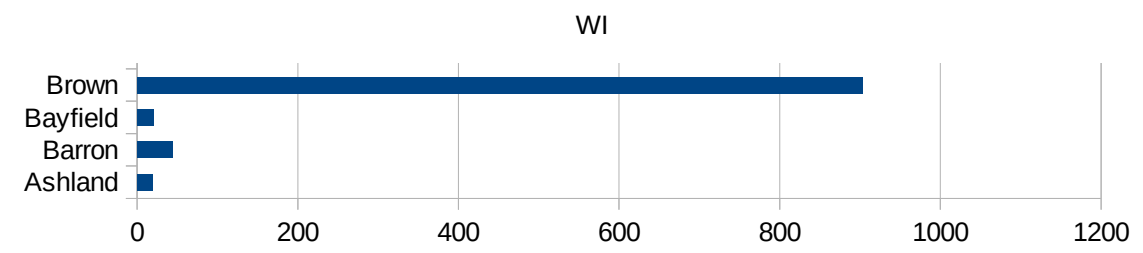
FIPS	County	PC Infection
55001	Adams	24.57243955
55003	Ashland	19.23076923
55005	Barron	44.2830573
55007	Bayfield	19.94415636
55009	Brown	902.5051447
55011	Buffalo	45.71428571
55013	Burnett	6.496881497
55015	Calumet	159.4928129
55017	Chippewa	91.99345131
55019	Clark	121.0060791
55021	Columbia	80.19805433
55023	Crawford	159.5973237
55025	Dane	155.4306702
55027	Dodge	455.3371202
55029	Door	141.2531691
55031	Douglas	46.2877245
55033	Dunn	59.82584033
55035	Eau Claire	117.6650659
55037	Florence	46.28558204
55039	Fond du Lac	226.0687327
55041	Forest	367.0337004
55043	Grant	190.0919424
55045	Green	192.2608248
55047	Green Lake	116.2913627
55049	Iowa	71.51571242
55051	Iron	35.23608175
55053	Jackson	92.78249829
55055	Jefferson	150.3600418
55057	Juneau	86.41094038
55059	Kenosha	752.5547876
55061	Kewaunee	176.6177697
55063	La Crosse	58.36082213
55065	Lafayette	198.019802



WI



55133 Waukesha	200.4604636
55135 Waupaca	111.4849006
55137 Waushara	41.21501875
55139 Winnebago	225.119869
55141 Wood	15.05714872



FIPS

- 29001
- 29003
- 29005
- 29007
- 29009
- 29011
- 29013
- 29015
- 29017
- 29019
- 29021
- 29023
- 29025
- 29027
- 29029
- 29031
- 29033
- 29035
- 29037

29039  
29041  
29043  
29045  
29047  
29049  
29051  
29053  
29055  
29057  
29059  
29061  
29063  
29065  
29067  
29069  
29071  
29073  
29075  
29077  
29079  
29081  
29083  
29085  
29087  
29089  
29091  
29093  
29095  
29097  
29099  
29101

29103

WI

29105  
29107  
29109  
29111  
29113  
29115  
29117  
29121  
29123  
29125  
29127  
29119  
29129  
29131  
29133  
29135  
29137  
29139  
29141  
29143  
29145  
29147  
29149  
29151  
29153  
29155  
29157  
29159  
29161  
29163  
29165  
29167  
29169  
29171

WI

29173  
29175  
29177  
29179  
29181  
29195  
29197  
29199  
29201  
29203  
29205  
29183  
29185  
29187  
29189  
29510  
29186  
29207  
29209  
29211  
29213  
29215  
  
29217  
29219  
29221  
29223  
29225  
29227  
29229