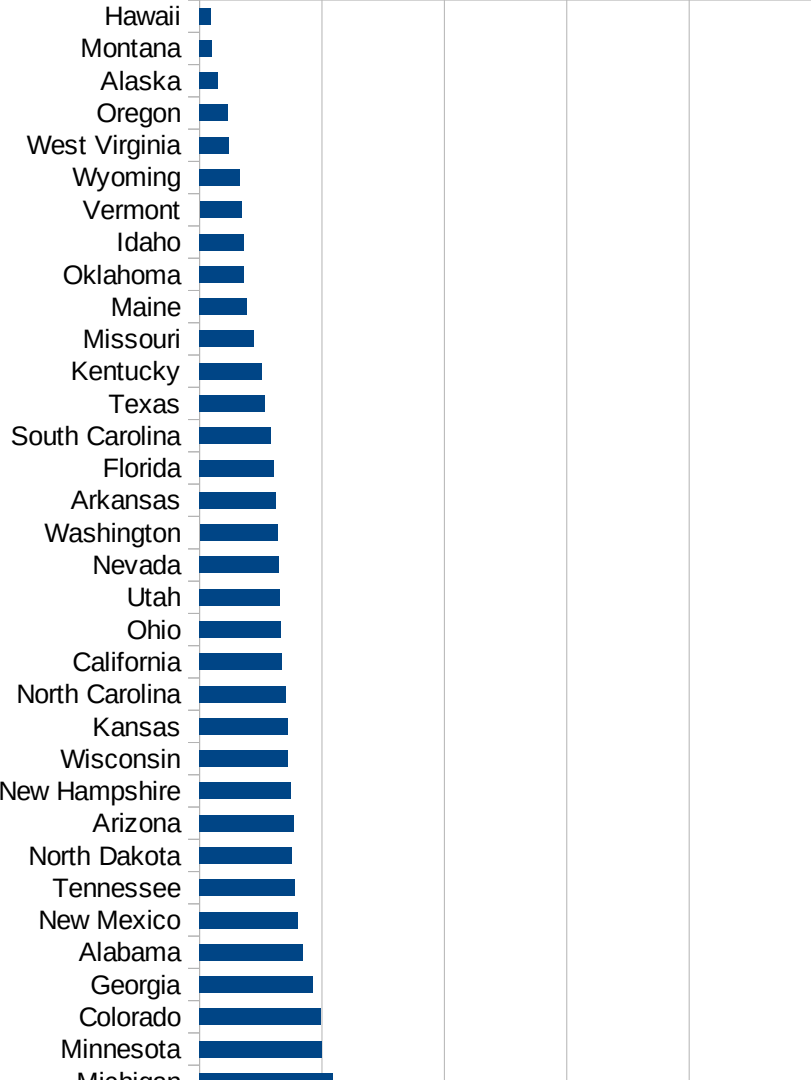


PerCap50States

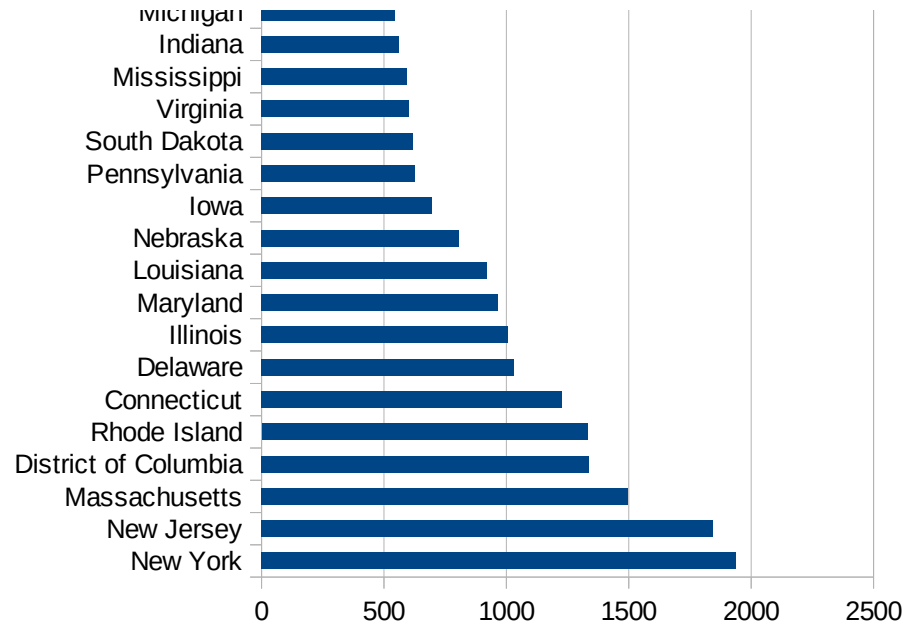
Idx	State	Population	Cases per 100,000
33	New York	19542209	1938.36326282254
31	New Jersey	8908520	1843.31404094058
22	Massachusetts	6902149	1496.08477012015
9	District of Columbia	702455	1336.59807389797
40	Rhode Island	1057315	1331.39130722632
7	Connecticut	3572665	1226.53537345371
8	Delaware	967171	1029.91094646138
14	Illinois	12741080	1006.46099074804
21	Maryland	6042718	966.518708965072
19	Louisiana	4659978	921.248984437266
28	Nebraska	1929268	806.990008645766
16	Iowa	3156145	697.147944723706
39	Pennsylvania	12807060	627.302440997387
42	South Dakota	882235	620.129557317495
47	Virginia	8517685	601.701049052647
25	Mississippi	2986530	594.937938008324
15	Indiana	6691878	562.218856948677
23	Michigan	9995915	543.59205735543
24	Minnesota	5611179	501.427596588881
6	Colorado	5695564	494.57788552635
11	Georgia	10519475	462.694193388929
1	Alabama	4887871	421.246796406861
32	New Mexico	2095428	403.449796413907
43	Tennessee	6770010	390.220989333841
3	Arizona	7171646	385.936506068481
35	North Dakota	760077	378.908978958711
30	New Hampshire	1356458	373.767562283535
17	Kansas	2911505	362.14947252366
50	Wisconsin	5813568	361.877593931988
34	North Carolina	10383620	351.678894258457
5	California	39557045	338.286138410996
36	Ohio	11689442	332.239982028227
45	Utah	3161105	329.694837722885



This work is licensed under the Creative Commons Attribution-NoDerivatives 4.0 International License. To view a copy of this license, visit <http://creativecommons.org/licenses/by-nd/4.0/>.

Idx	State	Population	Cases per 100,000
29	Nevada	3034392	323.491493518306
48	Washington	7535591	318.64786716795
4	Arkansas	3013825	313.223229616849
10	Florida	21299325	304.286638191586
41	South Carolina	5084127	291.102090880106
44	Texas	28701845	266.404476785377
18	Kentucky	4468402	256.668938918208
26	Missouri	6126452	221.873932906028
20	Maine	1338404	193.215202584571
37	Oklahoma	3943079	182.725225642195
13	Idaho	1754208	181.791440923767
46	Vermont	626299	170.844915926738
51	Wyoming	577737	166.165573608753
49	West Virginia	1805832	119.667831780586
38	Oregon	4190713	117.450180911936
2	Alaska	737438	76.2097966201904
27	Montana	1062305	51.5859381251147
12	Hawaii	1420491	46.7444003517094

PerCap50States



Counties_Cities

FIPS	County	State	Cases Per 100,000
47169	Trousdale	Tennessee	12686.16055213
47095	Lake	Tennessee	11267.03548779
31043	Dakota	Nebraska	8539.56082259
5079	Lincoln	Arkansas	7360.08368826
27105	Nobles	Minnesota	7284.25469805
19021	Buena Vista	Iowa	6098.42004629
31037	Colfax	Nebraska	5854.24133811
20057	Ford	Kansas	5429.65061379
40139	Texas	Oklahoma	4629.67489611
18017	Cass	Indiana	4197.07548413
20055	Finney	Kansas	4195.46038076
47007	Bledsoe	Tennessee	4161.30125381
20175	Seward	Kansas	4132.23140496
39101	Marion	Ohio	4128.35601324
36087	Rockland	New York	4095.85655291
48341	Moore	Texas	3965.55736560
35031	McKinley	New Mexico	3798.58901646
13101	Echols	Georgia	3650.00000000
39129	Pickaway	Ohio	3629.10167682
31151	Saline	Nebraska	3609.75609756
31047	Dawson	Nebraska	3555.61179299
36119	Westchester	New York	3513.80512023
19047	Crawford	Iowa	3351.20643432
34031	Passaic	New Jersey	3270.54896585
51159	Richmond	Virginia	3241.86766984
48253	Jones	Texas	3214.41186860
19115	Louisa	Iowa	3133.67356075
51001	Accomack	Virginia	3032.82734790
36059	Nassau	New York	3014.48161473
51683	Manassas	Virginia	2997.04618045
5123	St. Francis	Arkansas	2967.88395770
8075	Logan	Colorado	2931.06651802
34039	Union	New Jersey	2910.22404120

This work is licensed under the Creative Commons Attribution-NoDerivatives 4.0 International License. To view a copy of this license, visit <http://creativecommons.org/licenses/by-nd/4.0/>.

Counties_Cities

1085 Lowndes	Alabama	2907.55965510
19193 Woodbury	Iowa	2854.52364466
51029 Buckingham	Virginia	2829.57821048
22035 East Carroll	Louisiana	2827.90962058
34017 Hudson	New Jersey	2810.39728664
36071 Orange	New York	2755.06544033
36103 Suffolk	New York	2726.16236793
13243 Randolph	Georgia	2678.17942339
28099 Neshoba	Mississippi	2650.64377682
28051 Holmes	Mississippi	2616.04812167
12077 Liberty	Florida	2577.74624571
48471 Walker	Texas	2553.80794702
13273 Terrell	Georgia	2520.03251655
31079 Hall	Nebraska	2509.45509439
36061 New York City	New York	2468.85607236
19171 Tama	Iowa	2466.87174633
13099 Early	Georgia	2429.97950620
4001 Apache	Arizona	2411.65167507
13141 Hancock	Georgia	2383.80450407
28123 Scott	Mississippi	2379.18478453
25025 Suffolk	Massachusetts	2357.13259304
1011 Bullock	Alabama	2347.60307753
19127 Marshall	Iowa	2321.10252370
1013 Butler	Alabama	2311.99186992
48375 Potter	Texas	2303.42337523
51640 Galax	Virginia	2288.65016348
16013 Blaine	Idaho	2274.23565329
34013 Essex	New Jersey	2265.28476419
8087 Morgan	Colorado	2258.56152392
51081 Greensville	Virginia	2193.17106734
51131 Northampton	Virginia	2172.98679165
13037 Calhoun	Georgia	2172.54408060
49037 San Juan	Utah	2155.47931905
51685 Manassas Park	Virginia	2074.30519443

Counties_Cities

5133 Sevier	Arkansas	2071.29937569
28079 Leake	Mississippi	2047.18183016
46005 Beadle	South Dakota	2038.87094212
22095 St. John the Bap	Louisiana	2030.84475732
4017 Navajo	Arizona	2018.19910363
1059 Franklin	Alabama	1992.79405669
13095 Dougherty	Georgia	1979.32992120
34003 Bergen	New Jersey	1979.09238042
46073 Jerauld	South Dakota	1957.90504161
34023 Middlesex	New Jersey	1955.80250336
1119 Sumter	Alabama	1946.26112993
34021 Mercer	New Jersey	1942.61392982
28103 Noxubee	Mississippi	1936.40246796
22041 Franklin	Louisiana	1929.94641794
25009 Essex	Massachusetts	1927.05131805
19197 Wright	Iowa	1922.77383767
22065 Madison	Louisiana	1917.39091479
48449 Titus	Texas	1904.15644961
10005 Sussex	Delaware	1898.50230716
13205 Mitchell	Georgia	1888.06777217
31141 Platte	Nebraska	1885.32206336
44007 Providence	Rhode Island	1880.09759717
36105 Sullivan	New York	1876.87091049
21031 Butler	Kentucky	1863.45129972
19179 Wapello	Iowa	1857.69066894
53077 Yakima	Washington	1855.26912339
22071 Orleans	Louisiana	1850.86673862
12047 Hamilton	Florida	1830.88749126
22047 Iberville	Louisiana	1830.62864827
24033 Prince George's	Maryland	1817.09607746
22051 Jefferson	Louisiana	1816.60680427
37061 Duplin	North Carolina	1778.91803724
13287 Turner	Georgia	1769.46410516
46099 Minnehaha	South Dakota	1767.45681163

Counties_Cities

51595 Emporia	Virginia	1737.94180824
28007 Attala	Mississippi	1726.10944732
34011 Cumberland	New Jersey	1705.61428609
9001 Fairfield	Connecticut	1704.98070083
13061 Clay	Georgia	1697.26359543
13261 Sumter	Georgia	1668.18013655
6025 Imperial	California	1657.06963212
20025 Clark	Kansas	1645.88528678
1131 Wilcox	Alabama	1627.92886045
28069 Kemper	Mississippi	1625.61085070
13053 Chattahoochee	Georgia	1619.24372894
28153 Wayne	Mississippi	1615.92275101
25023 Plymouth	Massachusetts	1615.80446682
17031 Cook	Illinois	1598.67024239
35045 San Juan	New Mexico	1591.45254033
21177 Muhlenberg	Kentucky	1579.25521544
22111 Union	Louisiana	1562.91983878
51183 Sussex	Virginia	1557.35516597
31053 Dodge	Nebraska	1552.01000245
51660 Harrisonburg	Virginia	1541.65047286
34029 Ocean	New Jersey	1502.69840821
42101 Philadelphia	Pennsylvania	1495.51364843
51047 Culpeper	Virginia	1479.01039357
22093 St. James	Louisiana	1445.07296668
27153 Todd	Minnesota	1440.07810593
22125 West Feliciana	Louisiana	1435.96377749
25027 Worcester	Massachusetts	1415.19596456
25017 Middlesex	Massachusetts	1412.75792493
28021 Claiborne	Mississippi	1410.79760053
34035 Somerset	New Jersey	1410.17743475
1065 Hale	Alabama	1405.67703382
28101 Newton	Mississippi	1403.72149419
13093 Dooly	Georgia	1393.55026995
9009 New Haven	Connecticut	1382.89685408

Counties_Cities

8109 Saguache	Colorado	1373.66652053
34025 Monmouth	New Jersey	1367.65837188
25005 Bristol	Massachusetts	1364.84037857
36027 Dutchess	New York	1363.89325816
19013 Black Hawk	Iowa	1360.18971663
12051 Hendry	Florida	1359.61112715
20103 Leavenworth	Kansas	1355.83636542
25013 Hampden	Massachusetts	1353.08648274
34007 Camden	New Jersey	1346.34119406
51153 Prince William	Virginia	1341.42146232
11001 District of Colum	District of Col	1336.59807390
45061 Lee	South Carolina	1335.90012834
34027 Morris	New Jersey	1335.82071433
13315 Wilcox	Georgia	1327.73490695
22127 Winn	Louisiana	1323.05079949
4023 Santa Cruz	Arizona	1322.26785062
19139 Muscatine	Iowa	1318.45605535
27099 Mower	Minnesota	1309.63984904
51510 Alexandria	Virginia	1309.41257086
13139 Hall	Georgia	1306.96321507
13005 Bacon	Georgia	1305.31962450
27145 Stearns	Minnesota	1300.42196212
36079 Putnam	New York	1293.33009748
17089 Kane	Illinois	1282.25287150
22025 Catahoula	Louisiana	1259.36719401
17097 Lake	Illinois	1256.79192731
28029 Copiah	Mississippi	1250.74449077
13071 Colquitt	Georgia	1248.02596947
13137 Habersham	Georgia	1238.21274346
29195 Saline	Missouri	1236.07774623
25021 Norfolk	Massachusetts	1235.49025501
13177 Lee	Georgia	1233.03319446
46017 Buffalo	South Dakota	1227.89783890
22089 St. Charles	Louisiana	1227.33032016

Counties_Cities

27067 Kandiyohi	Minnesota	1218.06090305
24031 Montgomery	Maryland	1217.78471109
1023 Choctaw	Alabama	1214.85865587
9003 Hartford	Connecticut	1214.74587682
28015 Carroll	Mississippi	1210.77590556
1063 Greene	Alabama	1202.47783311
20111 Lyon	Kansas	1197.38969047
13007 Baker	Georgia	1196.63648124
22087 St. Bernard	Louisiana	1187.90265619
42045 Delaware	Pennsylvania	1186.00940946
13321 Worth	Georgia	1182.32425243
26163 Wayne	Michigan	1178.12204051
20093 Kearny	Kansas	1166.62439767
22013 Bienville	Louisiana	1157.19867749
22007 Assumption	Louisiana	1152.46636771
1017 Chambers	Alabama	1139.37230403
28067 Jones	Mississippi	1134.95274682
40055 Greer	Oklahoma	1133.82580313
34041 Warren	New Jersey	1126.87773566
22017 Caddo	Louisiana	1126.69910506
8025 Crowley	Colorado	1126.66439058
28061 Jasper	Mississippi	1120.03895788
17153 Pulaski	Illinois	1116.60259930
5149 Yell	Arkansas	1114.46482470
51171 Shenandoah	Virginia	1112.72041750
8037 Eagle	Colorado	1109.23208408
13293 Upson	Georgia	1106.23688728
1123 Tallapoosa	Alabama	1101.31614688
19173 Taylor	Iowa	1098.36859958
28163 Yazoo	Mississippi	1097.42282639
51059 Fairfax	Virginia	1095.15595740
34033 Salem	New Jersey	1089.33505838
18097 Marion	Indiana	1084.98224517
37191 Wayne	North Carolina	1083.18187719

Counties_Cities

34005 Burlington	New Jersey	1077.27264563
29211 Sullivan	Missouri	1076.99726732
28083 Leflore	Mississippi	1068.50167710
19049 Dallas	Iowa	1065.64648481
4027 Yuma	Arizona	1063.98023835
13081 Crisp	Georgia	1057.47533295
38017 Cass	North Dakota	1056.10524692
13065 Clinch	Georgia	1052.94825511
42077 Lehigh	Pennsylvania	1051.61640858
28129 Smith	Mississippi	1049.86876640
24510 Baltimore City	Maryland	1044.98792521
28023 Clarke	Mississippi	1044.60394771
8051 Gunnison	Colorado	1043.72028296
28075 Lauderdale	Mississippi	1042.26137525
49043 Summit	Utah	1042.13864975
22037 East Feliciana	Louisiana	1041.18104118
42095 Northampton	Pennsylvania	1039.34620924
46003 Aurora	South Dakota	1035.34451981
22117 Washington	Louisiana	1026.14743892
51139 Page	Virginia	1023.69113776
13001 Appling	Georgia	1021.23520830
6031 Kings	California	1016.08022938
17181 Union	Illinois	1009.44124458
13035 Butts	Georgia	1008.55619394
28031 Covington	Mississippi	1007.79716756
18181 White	Indiana	1006.91998508
42011 Berks	Pennsylvania	1003.92238999
37037 Chatham	North Carolina	1002.20128796
28155 Webster	Mississippi	1001.22599101
49051 Wasatch	Utah	998.79663057
19153 Polk	Iowa	989.31864270
1091 Marengo	Alabama	980.80352460
28161 Yalobusha	Mississippi	976.43641059
37163 Sampson	North Carolina	976.01609405

Counties_Cities

22077 Pointe Coupee	Louisiana	975.38742024
55101 Racine	Wisconsin	972.10352826
22073 Ouachita	Louisiana	971.03091115
28157 Wilkinson	Mississippi	966.78798908
24029 Kent	Maryland	964.76293659
36111 Ulster	New York	963.61121843
5035 Crittenden	Arkansas	961.89648753
22031 De Soto	Louisiana	958.59454731
24045 Wicomico	Maryland	953.53457047
51013 Arlington	Virginia	949.81075358
17007 Boone	Illinois	944.43511208
1101 Montgomery	Alabama	942.58137959
45039 Fairfield	South Carolina	941.88018927
55079 Milwaukee	Wisconsin	938.61955429
48117 Deaf Smith	Texas	938.16631130
22075 Plaquemines	Louisiana	931.22597181
22057 Lafourche	Louisiana	926.46384345
48365 Panola	Texas	924.48591671
20209 Wyandotte	Kansas	920.61648641
19167 Sioux	Iowa	919.53364462
13259 Stewart	Georgia	919.50314567
42091 Montgomery	Pennsylvania	918.41217276
31119 Madison	Nebraska	918.28661844
18071 Jackson	Indiana	915.87132461
17091 Kankakee	Illinois	912.52817567
48421 Sherman	Texas	909.38616434
45027 Clarendon	South Carolina	908.01186944
17201 Winnebago	Illinois	906.78362861
19183 Washington	Iowa	903.30156723
4005 Coconino	Arizona	903.01986644
55009 Brown	Wisconsin	902.50514470
48369 Parmer	Texas	902.27088402
18145 Shelby	Indiana	899.24427601
22033 East Baton Rouge	Louisiana	898.72912490

Counties_Cities

31055 Douglas	Nebraska	898.25007056
34001 Atlantic	New Jersey	897.79187655
28053 Humphreys	Mississippi	896.20927698
28017 Chickasaw	Mississippi	891.03721391
1047 Dallas	Alabama	884.88645262
27131 Rice	Minnesota	882.40157539
20075 Hamilton	Kansas	882.24012275
42079 Luzerne	Pennsylvania	879.28070871
17043 DuPage	Illinois	878.42953126
28085 Lincoln	Mississippi	877.06475661
8121 Washington	Colorado	875.94214708
31001 Adams	Nebraska	875.88461172
39029 Columbiana	Ohio	875.66356597
28077 Lawrence	Mississippi	875.15054195
18031 Decatur	Indiana	873.32984997
51175 Southampton	Virginia	870.01023541
37105 Lee	North Carolina	868.97090412
19005 Allamakee	Iowa	867.55349913
4012 La Paz	Arizona	867.38079439
13009 Baldwin	Georgia	865.62702184
42103 Pike	Pennsylvania	861.74530242
17157 Randolph	Illinois	859.65240142
47037 Davidson	Tennessee	858.66468761
21227 Warren	Kentucky	858.57508532
28097 Montgomery	Mississippi	858.02653896
8031 Denver	Colorado	856.67390564
13167 Johnson	Georgia	854.96497734
17197 Will	Illinois	854.67492886
37077 Granville	North Carolina	853.36438493
29021 Buchanan	Missouri	851.29444175
48185 Grimes	Texas	849.78843441
45089 Williamsburg	South Carolina	849.50663269
10001 Kent	Delaware	847.38168580
18039 Elkhart	Indiana	846.95466044

Counties_Cities

28035 Forrest	Mississippi	846.26046165
42017 Bucks	Pennsylvania	840.18497441
37131 Northampton	North Carolina	838.58507827
48419 Shelby	Texas	837.98882682
47069 Hardeman	Tennessee	836.63758921
22049 Jackson	Louisiana	836.37278330
51840 Winchester	Virginia	836.06090793
24021 Frederick	Maryland	835.13268244
34037 Sussex	New Jersey	832.39227551
37181 Vance	North Carolina	829.93136243
8123 Weld	Colorado	826.58564134
22001 Acadia	Louisiana	824.89146165
16053 Jerome	Idaho	824.48469706
24005 Baltimore	Maryland	822.51871309
34019 Hunterdon	New Jersey	821.88046250
18089 Lake	Indiana	817.28119304
24011 Caroline	Maryland	816.71871247
27033 Cottonwood	Minnesota	815.81981023
29075 Gentry	Missouri	814.72540736
48129 Donley	Texas	813.49804158
5069 Jefferson	Arkansas	813.34233785
13193 Macon	Georgia	806.51297269
13087 Decatur	Georgia	805.26810913
13275 Thomas	Georgia	803.18574514
34015 Gloucester	New Jersey	800.25256685
45069 Marlboro	South Carolina	799.30297750
47147 Robertson	Tennessee	798.45659888
8117 Summit	Colorado	796.59431741
19039 Clarke	Iowa	795.92486469
1005 Barbour	Alabama	791.76881958
42089 Monroe	Pennsylvania	791.11777095
53021 Franklin	Washington	790.69816740
13277 Tift	Georgia	788.74072613
9005 Litchfield	Connecticut	787.36244623

Counties_Cities

28095 Monroe	Mississippi	787.31301316
13319 Wilkinson	Georgia	785.74590527
22123 West Carroll	Louisiana	783.09961756
18023 Clinton	Indiana	781.39534884
47167 Tipton	Tennessee	779.46119745
26099 Macomb	Michigan	779.30035587
20085 Jackson	Kansas	775.60240964
1095 Marshall	Alabama	774.12105006
51107 Loudoun	Virginia	773.50374831
22083 Richland	Louisiana	772.58320127
28089 Madison	Mississippi	763.98750355
46013 Brown	South Dakota	760.50462916
55059 Kenosha	Wisconsin	759.64321578
42075 Lebanon	Pennsylvania	758.59433602
12027 DeSoto	Florida	757.55554963
28065 Jefferson Davis	Mississippi	756.63165391
27165 Watonwan	Minnesota	755.91985428
31173 Thurston	Nebraska	753.11515815
27053 Hennepin	Minnesota	752.72266457
42069 Lackawanna	Pennsylvania	751.44810312
56013 Fremont	Wyoming	751.30909919
1109 Pike	Alabama	749.89501470
24017 Charles	Maryland	749.83127248
45081 Saluda	South Carolina	749.61059190
28159 Winston	Mississippi	748.69254060
48319 Mason	Texas	747.66355140
22079 Rapides	Louisiana	746.77164872
47111 Macon	Tennessee	745.93035236
17187 Warren	Illinois	745.65523720
37193 Wilkes	North Carolina	745.36517059
24003 Anne Arundel	Maryland	740.75874389
13201 Miller	Georgia	738.65634893
19099 Jasper	Iowa	734.91802837
22003 Allen	Louisiana	734.23159539

Counties_Cities

27027 Clay	Minnesota	733.32812134
10003 New Castle	Delaware	732.11939178
51117 Mecklenburg	Virginia	730.83197390
18063 Hendricks	Indiana	729.90078379
9007 Middlesex	Connecticut	729.64433680
18081 Johnson	Indiana	729.07665226
48177 Gonzales	Texas	725.05521944
51165 Rockingham	Virginia	724.97661366
20119 Meade	Kansas	723.58900145
13003 Atkinson	Georgia	723.15294685
22021 Caldwell	Louisiana	722.89156627
1127 Walker	Alabama	722.01032789
51760 Richmond City	Virginia	721.64452778
22103 St. Tammany	Louisiana	716.35846593
8005 Arapahoe	Colorado	716.04615987
12086 Miami-Dade	Florida	715.38730894
22005 Ascension	Louisiana	713.07109856
28001 Adams	Mississippi	711.72095409
36029 Erie	New York	710.10819609
5099 Nevada	Arkansas	708.62358876
27091 Martin	Minnesota	707.60677281
13197 Marion	Georgia	706.50221530
48063 Camp	Texas	705.90040666
22105 Tangipahoa	Louisiana	705.65194316
37015 Bertie	North Carolina	704.29937980
8001 Adams	Colorado	704.28313550
22121 West Baton Rou	Louisiana	703.82563288
28063 Jefferson	Mississippi	703.63073459
28019 Choctaw	Mississippi	700.65233148
47141 Putnam	Tennessee	700.12556600
34009 Cape May	New Jersey	699.00605013
13299 Ware	Georgia	697.86995516
13069 Coffee	Georgia	696.16875131
28025 Clay	Mississippi	691.22046838

Counties_Cities

36021 Columbia	New York	690.96735430
37063 Durham	North Carolina	688.26383868
37155 Robeson	North Carolina	686.48496939
29510 St. Louis City	Missouri	683.86398008
25001 Barnstable	Massachusetts	683.18237408
40023 Choctaw	Oklahoma	681.75620398
22101 St. Mary	Louisiana	681.07847471
19143 Osceola	Iowa	678.80794702
18117 Orange	Indiana	677.30514649
47003 Bedford	Tennessee	677.02597985
44003 Kent	Rhode Island	674.35204228
22109 Terrebonne	Louisiana	673.74640834
19149 Plymouth	Iowa	673.44092449
51630 Fredericksburg	Virginia	672.52264617
26125 Oakland	Michigan	671.61636625
39013 Belmont	Ohio	671.06140286
37047 Columbus	North Carolina	670.20034139
48371 Pecos	Texas	669.94193837
47143 Rhea	Tennessee	668.80522939
24027 Howard	Maryland	667.08746395
31093 Howard	Nebraska	664.81137910
17093 Kendall	Illinois	664.50377204
33011 Hillsborough	New Hampshire	662.97890171
18107 Montgomery	Indiana	662.38981902
1025 Clarke	Alabama	660.53511706
39099 Mahoning	Ohio	660.15798504
51147 Prince Edward	Virginia	657.95206972
40147 Washington	Oklahoma	655.82624462
13263 Talbot	Georgia	653.69897959
48225 Houston	Texas	651.73291899
31073 Gosper	Nebraska	651.30260521
48387 Red River	Texas	648.87063655
18005 Bartholomew	Indiana	647.71065702
51087 Henrico	Virginia	646.29579574

Counties_Cities

27123 Ramsey	Minnesota	645.75343960
42071 Lancaster	Pennsylvania	644.45863083
36001 Albany	New York	644.05422038
21183 Ohio	Kentucky	643.50064350
47157 Shelby	Tennessee	641.72163067
12039 Gadsden	Florida	640.60661524
46127 Union	South Dakota	640.24585441
6037 Los Angeles	California	640.14531467
12063 Jackson	Florida	639.68533278
13285 Troup	Georgia	636.83353800
1041 Crenshaw	Alabama	636.57407407
16063 Lincoln	Idaho	634.32835821
31023 Butler	Nebraska	632.91139241
20031 Coffey	Kansas	631.60451840
36073 Orleans	New York	630.35555993
21141 Logan	Kentucky	629.88624995
18113 Noble	Indiana	629.04990322
35006 Cibola	New Mexico	628.13130935
46085 Lyman	South Dakota	628.10782518
37023 Burke	North Carolina	627.33730168
1107 Pickens	Alabama	621.92797673
12043 Glades	Florida	619.35295832
45033 Dillon	South Carolina	617.66724403
13239 Quitman	Georgia	614.30451953
28027 Coahoma	Mississippi	614.28318897
13229 Pierce	Georgia	613.75006447
27047 Freeborn	Minnesota	607.67310472
37123 Montgomery	North Carolina	605.03831909
28105 Oktibbeha	Mississippi	604.85090425
17017 Cass	Illinois	603.58890701
31081 Hamilton	Nebraska	603.44827586
28043 Grenada	Mississippi	603.18214201
22045 Iberia	Louisiana	601.90862830
22081 Red River	Louisiana	601.62793441

Counties_Cities

30101 Toole	Montana	597.56851432
26081 Kent	Michigan	595.60773709
1097 Mobile	Alabama	594.79356240
42029 Chester	Pennsylvania	594.20051107
48477 Washington	Texas	589.60920588
39111 Monroe	Ohio	587.38216099
40015 Caddo	Oklahoma	586.67218829
45055 Kershaw	South Carolina	585.43724844
28143 Tunica	Mississippi	583.26629123
13119 Franklin	Georgia	582.02666898
1111 Randolph	Alabama	580.85808581
39107 Mercer	Ohio	578.62740790
18111 Newton	Indiana	578.11719363
37197 Yadkin	North Carolina	578.00388887
29155 Pemiscot	Missouri	577.67944936
9013 Tolland	Connecticut	571.82234414
37091 Hertford	North Carolina	570.60737986
12085 Martin	Florida	569.87670279
8003 Alamosa	Colorado	569.44194689
26145 Saginaw	Michigan	566.56184486
24013 Carroll	Maryland	566.41077249
51570 Colonial Heights	Virginia	566.36572646
19135 Monroe	Iowa	564.82670090
48103 Crane	Texas	563.20400501
25015 Hampshire	Massachusetts	562.11459205
27083 Lyon	Minnesota	561.86351399
28011 Bolivar	Mississippi	561.70810328
17111 McHenry	Illinois	561.62297048
31051 Dixon	Nebraska	560.51847959
37151 Randolph	North Carolina	558.76833786
13033 Burke	Georgia	557.46331891
13257 Stephens	Georgia	556.94257730
42037 Columbia	Pennsylvania	556.09875336
12049 Hardee	Florida	554.23013397

Counties_Cities

13017 Ben Hill	Georgia	554.00011914
13253 Seminole	Georgia	553.21707757
20081 Haskell	Kansas	550.41280961
51187 Warren	Virginia	549.95875309
19079 Hamilton	Iowa	548.42161584
39095 Lucas	Ohio	547.57047586
1105 Perry	Alabama	547.04595186
12021 Collier	Florida	546.91298007
18055 Greene	Indiana	546.77248016
48405 San Augustine	Texas	546.64723032
45025 Chesterfield	South Carolina	546.40031473
37195 Wilson	North Carolina	546.31391566
49035 Salt Lake	Utah	546.22763707
37159 Rowan	North Carolina	545.79433960
5077 Lee	Arkansas	545.35336672
51179 Stafford	Virginia	543.47826087
1087 Macon	Alabama	542.32875969
5075 Lawrence	Arkansas	541.56018011
18067 Howard	Indiana	541.48556443
42043 Dauphin	Pennsylvania	540.96579898
18037 Dubois	Indiana	540.35005286
18143 Scott	Indiana	540.24625178
20189 Stevens	Kansas	539.66540745
22099 St. Martin	Louisiana	537.10300069
13307 Webster	Georgia	536.19302949
22091 St. Helena	Louisiana	535.95790294
13089 DeKalb	Georgia	535.84787948
28005 Amite	Mississippi	535.45351290
51041 Chesterfield	Virginia	535.35156474
46111 Sanborn	South Dakota	535.19967065
13027 Brooks	Georgia	535.03513182
48381 Randall	Texas	534.22958663
28113 Pike	Mississippi	533.32659303
36063 Niagara	New York	530.33507102

Counties_Cities

16083 Twin Falls	Idaho	529.73362298
51730 Petersburg	Virginia	529.03348433
22067 Morehouse	Louisiana	527.60059847
47165 Sumner	Tennessee	527.38726897
51177 Spotsylvania	Virginia	526.67649995
28147 Walthall	Mississippi	525.40615278
17077 Jackson	Illinois	524.21672269
51620 Franklin City	Virginia	524.14825908
45041 Florence	South Carolina	524.03390297
18141 St. Joseph	Indiana	523.68975998
29189 St. Louis	Missouri	523.29867746
42061 Huntingdon	Pennsylvania	522.49380092
51670 Hopewell	Virginia	522.21632147
1051 Elmore	Alabama	521.45029126
36067 Onondaga	New York	521.42768980
21077 Gallatin	Kentucky	520.83333333
36039 Greene	New York	520.09854499
37119 Mecklenburg	North Carolina	519.42543247
13123 Gilmer	Georgia	519.21079958
13199 Meriwether	Georgia	517.37231821
1067 Henry	Alabama	517.17124760
42055 Franklin	Pennsylvania	515.38734782
18047 Franklin	Indiana	514.60239268
28091 Marion	Mississippi	513.85798098
51061 Fauquier	Virginia	513.61867704
19077 Guthrie	Iowa	513.05970149
21085 Grayson	Kentucky	512.89844611
17027 Clinton	Illinois	512.76601397
48357 Ochiltree	Texas	512.71740223
21001 Adair	Kentucky	510.01821494
36065 Oneida	New York	509.63293361
37093 Hoke	North Carolina	507.63275144
40007 Beaver	Oklahoma	507.61421320
17163 St. Clair	Illinois	505.24977112

Counties_Cities

18003 Allen	Indiana	505.12720094
26049 Genesee	Michigan	503.81919527
20187 Stanton	Kansas	503.27126321
19157 Poweshiek	Iowa	502.70067918
39049 Franklin	Ohio	502.63298481
17161 Rock Island	Illinois	499.73166431
28013 Calhoun	Mississippi	498.75311721
37017 Bladen	North Carolina	497.13769208
21003 Allen	Kentucky	497.11201591
21107 Hopkins	Kentucky	497.02671519
13135 Gwinnett	Georgia	495.59109316
18011 Boone	Indiana	495.52978403
27101 Murray	Minnesota	495.40840986
13045 Carroll	Georgia	495.25486577
37079 Greene	North Carolina	494.95526366
56043 Washakie	Wyoming	494.61001902
45031 Darlington	South Carolina	493.99718571
12099 Palm Beach	Florida	493.22281302
17075 Iroquois	Illinois	492.68221997
13015 Bartow	Georgia	491.50439817
28049 Hinds	Mississippi	490.96315667
24037 St. Mary's	Maryland	490.84001988
18099 Marshall	Indiana	490.83203598
22029 Concordia	Louisiana	490.49662784
16031 Cassia	Idaho	490.27824338
17177 Stephenson	Illinois	489.35266909
1001 Autauga	Alabama	489.19983454
21061 Edmonson	Kentucky	488.83819456
18061 Harrison	Indiana	488.22800496
54035 Jackson	West Virginia	487.70291925
24019 Dorchester	Maryland	487.53047065
8065 Lake	Colorado	485.68507157
51057 Essex	Virginia	485.39243520
13131 Grady	Georgia	484.88766769

Counties_Cities

13011 Banks	Georgia	484.51653676
13313 Whitfield	Georgia	484.32665142
1129 Washington	Alabama	482.35437782
18079 Jennings	Indiana	481.69207924
5139 Union	Arkansas	480.49890099
18059 Hancock	Indiana	479.36503779
8125 Yuma	Colorado	479.04191617
37067 Forsyth	North Carolina	479.03054347
38035 Grand Forks	North Dakota	479.01653243
17079 Jasper	Illinois	478.61824992
1031 Coffee	Alabama	477.75915545
28151 Washington	Mississippi	477.10982402
18015 Carroll	Indiana	476.97123267
22119 Webster	Louisiana	476.82870251
6107 Tulare	California	476.53699279
25011 Franklin	Massachusetts	476.30455308
51035 Carroll	Virginia	475.77270887
53005 Benton	Washington	475.04173333
48179 Gray	Texas	474.99429093
44001 Bristol	Rhode Island	474.82990401
29133 Mississippi	Missouri	472.40551890
22107 Tensas	Louisiana	470.64096818
27147 Steele	Minnesota	470.07037470
37185 Warren	North Carolina	469.53097390
47149 Rutherford	Tennessee	468.46625012
48113 Dallas	Texas	468.08442883
18019 Clark	Indiana	467.79141104
18095 Madison	Indiana	466.67335179
31121 Merrick	Nebraska	465.53730764
13121 Fulton	Georgia	465.37804467
28087 Lowndes	Mississippi	464.95842525
54083 Randolph	West Virginia	464.90649828
32013 Humboldt	Nevada	464.67294174
13063 Clayton	Georgia	463.71907532

Counties_Cities

27009 Benton	Minnesota	463.68232828
19123 Mahaska	Iowa	463.63636364
28149 Warren	Mississippi	463.44421344
5143 Washington	Arkansas	462.94537920
51069 Frederick	Virginia	462.90532511
48347 Nacogdoches	Texas	462.63182724
42107 Schuylkill	Pennsylvania	462.45785439
27109 Olmsted	Minnesota	462.00016637
36053 Madison	New York	461.89702663
24047 Worcester	Maryland	461.18518804
35019 Guadalupe	New Mexico	460.72333564
51075 Goochland	Virginia	460.33384960
51193 Westmoreland	Virginia	459.89904655
29007 Audrain	Missouri	459.30985750
51049 Cumberland	Virginia	458.76236110
13237 Putnam	Georgia	458.52629648
36093 Schenectady	New York	458.31992276
22069 Natchitoches	Louisiana	457.84940117
27003 Anoka	Minnesota	456.73844658
48069 Castro	Texas	456.62100457
55027 Dodge	Wisconsin	455.33712022
25003 Berkshire	Massachusetts	455.09228480
13085 Dawson	Georgia	454.49108958
28119 Quitman	Mississippi	453.83633527
21109 Jackson	Kentucky	453.80151763
16087 Washington	Idaho	452.71134731
12013 Calhoun	Florida	452.45766779
13133 Greene	Georgia	452.02847779
21211 Shelby	Kentucky	451.37886970
8085 Montrose	Colorado	450.08764865
20197 Wabaunsee	Kansas	449.34048413
33015 Rockingham	New Hampshire	448.28835356
1125 Tuscaloosa	Alabama	448.03768112
13255 Spalding	Georgia	447.80635401

Counties_Cities

13207 Monroe	Georgia	446.94767442
23005 Cumberland	Maine	446.59129232
13221 Oglethorpe	Georgia	445.06443470
21083 Graves	Kentucky	444.83747354
45085 Sumter	South Carolina	443.14255671
37065 Edgecombe	North Carolina	440.34227478
19113 Linn	Iowa	440.00017706
45005 Allendale	South Carolina	438.05458834
17141 Ogle	Illinois	437.91606936
17037 DeKalb	Illinois	437.85948167
13013 Barrow	Georgia	436.83253103
27023 Chippewa	Minnesota	436.09527004
28111 Perry	Mississippi	435.83940994
13067 Cobb	Georgia	435.74481579
18087 LaGrange	Indiana	434.78260870
55105 Rock	Wisconsin	433.39933427
56039 Teton	Wyoming	433.25679130
45079 Richland	South Carolina	432.73127243
46083 Lincoln	South Dakota	431.92136990
36055 Monroe	New York	431.39557749
37107 Lenoir	North Carolina	430.54166071
31109 Lancaster	Nebraska	429.59983862
13105 Elbert	Georgia	428.87029289
37033 Caswell	North Carolina	427.35042735
31153 Sarpy	Nebraska	426.65307738
22027 Claiborne	Louisiana	426.49272454
40001 Adair	Oklahoma	425.68607916
18103 Miami	Indiana	424.55084770
26039 Crawford	Michigan	424.42989713
55127 Walworth	Wisconsin	424.22723153
48325 Medina	Texas	424.18648495
27063 Jackson	Minnesota	423.77156695
36035 Fulton	New York	423.57858596
1035 Conecuh	Alabama	423.55624338

Counties_Cities

1093 Marion	Alabama	423.34442093
45045 Greenville	South Carolina	422.97647084
22059 LaSalle	Louisiana	422.33693102
18043 Floyd	Indiana	421.69681542
38061 Mountrail	North Dakota	420.82599335
26021 Berrien	Michigan	420.39431430
9011 New London	Connecticut	419.81528128
28073 Lamar	Mississippi	419.55578330
8063 Kit Carson	Colorado	418.81893062
18091 LaPorte	Indiana	418.15520830
13215 Muscogee	Georgia	416.15162752
13251 Screven	Georgia	416.12856938
18109 Morgan	Indiana	415.02652747
53017 Douglas	Washington	414.85072366
37113 Macon	North Carolina	413.77355817
26137 Otsego	Michigan	413.54145550
13097 Douglas	Georgia	413.53874948
39157 Tuscarawas	Ohio	413.33969797
35043 Sandoval	New Mexico	413.28291282
19103 Johnson	Iowa	413.19582176
32015 Lander	Nevada	412.55605381
8059 Jefferson	Colorado	410.86942659
37153 Richmond	North Carolina	409.91823913
21117 Kenton	Kentucky	409.51274006
18131 Pulaski	Indiana	409.01435560
8105 Rio Grande	Colorado	408.88888889
22009 Avoyelles	Louisiana	407.79002521
6083 Santa Barbara	California	406.91828266
44009 Washington	Rhode Island	406.56527631
13235 Pulaski	Georgia	406.54078959
12011 Broward	Florida	406.09657350
28127 Simpson	Mississippi	403.61760969
51036 Charles City	Virginia	403.40008644
31157 Scotts Bluff	Nebraska	402.90088638

Counties_Cities

21111 Jefferson	Kentucky	402.84640053
48141 El Paso	Texas	401.54241768
1133 Winston	Alabama	401.52155537
37083 Halifax	North Carolina	401.39201961
42067 Juniata	Pennsylvania	400.74481865
28133 Sunflower	Mississippi	400.23314552
13171 Lamar	Georgia	400.00000000
36113 Warren	New York	399.90663658
53001 Adams	Washington	399.81780454
19155 Pottawattamie	Iowa	397.72059059
19035 Cherokee	Iowa	397.49138769
13023 Bleckley	Georgia	397.25813990
21015 Boone	Kentucky	396.85858302
24015 Cecil	Maryland	396.78680489
13185 Lowndes	Georgia	396.31708806
12121 Suwannee	Florida	396.00823697
39035 Cuyahoga	Ohio	394.73990981
26121 Muskegon	Michigan	394.03645413
51149 Prince George	Virginia	393.88687569
24009 Calvert	Maryland	393.46543048
38087 Slope	North Dakota	393.18479685
51093 Isle of Wight	Virginia	392.39033367
36115 Washington	New York	392.17608706
28109 Pearl River	Mississippi	391.78868688
18065 Henry	Indiana	391.53943361
28057 Itawamba	Mississippi	391.20636136
19141 O'Brien	Iowa	390.17341040
8015 Chaffee	Colorado	389.47420982
37171 Surry	North Carolina	387.78006338
42025 Carbon	Pennsylvania	387.68742118
51690 Martinsville	Virginia	387.53681600
1033 Colbert	Alabama	387.12976151
47181 Wayne	Tennessee	386.52011112
48099 Coryell	Texas	386.32231847

Counties_Cities

31035 Clay	Nebraska	386.22465401
48203 Harrison	Texas	383.65854390
13057 Cherokee	Georgia	383.63322303
39007 Ashtabula	Ohio	383.61728534
12079 Madison	Florida	383.18311836
47047 Fayette	Tennessee	382.64991236
45029 Colleton	South Carolina	382.36856081
18137 Ripley	Indiana	382.14774042
28139 Tippah	Mississippi	381.90497840
18007 Benton	Indiana	381.37062291
20069 Gray	Kansas	381.23653241
18133 Putnam	Indiana	381.16413881
1049 DeKalb	Alabama	381.03242978
32031 Washoe	Nevada	380.47387463
53033 King	Washington	380.44692662
13311 White	Georgia	380.38038038
31039 Cuming	Nebraska	380.31319911
42115 Susquehanna	Pennsylvania	379.41314149
51610 Falls Church	Virginia	379.09558624
19061 Dubuque	Iowa	378.92084994
26069 Iosco	Michigan	378.77277621
24025 Harford	Maryland	378.41200838
5037 Cross	Arkansas	377.78843847
13145 Harris	Georgia	377.08484409
18093 Lawrence	Indiana	376.63133923
39037 Darke	Ohio	376.04972430
39097 Madison	Ohio	376.01603134
22097 St. Landry	Louisiana	375.76724180
6065 Riverside	California	375.63888397
16047 Gooding	Idaho	375.09871019
48111 Dallam	Texas	375.00000000
16067 Minidoka	Idaho	374.54981993
1037 Coosa	Alabama	373.30844610
53061 Snohomish	Washington	372.92873613

Counties_Cities

28037 Franklin	Mississippi	372.36774525
26059 Hillsdale	Michigan	371.59282170
49049 Utah	Utah	371.25550254
5007 Benton	Arkansas	370.86219040
22061 Lincoln	Louisiana	370.79413510
29157 Perry	Missouri	370.75718016
48017 Bailey	Texas	370.00142308
8053 Hinsdale	Colorado	369.91368681
8014 Broomfield	Colorado	369.58436196
46121 Todd	South Dakota	369.54196246
22055 Lafayette	Louisiana	369.46725869
13303 Washington	Georgia	367.89953890
55041 Forest	Wisconsin	367.03370037
1113 Russell	Alabama	366.90261505
18057 Hamilton	Indiana	366.26818465
48195 Hansford	Texas	366.09921289
42007 Beaver	Pennsylvania	366.02687839
9015 Windham	Connecticut	365.72756714
26157 Tuscola	Michigan	365.60286389
24043 Washington	Maryland	365.07957542
22015 Bossier	Louisiana	364.82289578
18053 Grant	Indiana	363.98932298
19087 Henry	Iowa	363.78133254
46109 Roberts	South Dakota	363.74078683
26161 Washtenaw	Michigan	363.37855797
30037 Golden Valley	Montana	363.19612591
29207 Stoddard	Missouri	362.93912210
51740 Portsmouth	Virginia	362.45667428
1081 Lee	Alabama	362.32547075
13155 Irwin	Georgia	361.77910194
36037 Genesee	New York	361.66994140
13217 Newton	Georgia	360.59557609
12029 Dixie	Florida	359.28143713
54037 Jefferson	West Virginia	359.08538839

Counties_Cities

28137 Tate	Mississippi	358.14875343
27037 Dakota	Minnesota	357.99662924
48115 Dawson	Texas	356.60511926
51800 Suffolk	Virginia	356.41827055
48037 Bowie	Texas	356.21898986
47021 Cheatham	Tennessee	356.09189149
51065 Fluvanna	Virginia	354.70260986
39061 Hamilton	Ohio	353.99248669
18029 Dearborn	Indiana	353.05035507
39109 Miami	Ohio	353.03421137
1007 Bibb	Alabama	352.67857143
24035 Queen Anne's	Maryland	352.23179638
13129 Gordon	Georgia	351.91124209
31167 Stanton	Nebraska	351.75879397
53057 Skagit	Washington	350.99761322
31019 Buffalo	Nebraska	350.70039303
26155 Shiawassee	Michigan	350.48099484
8095 Phillips	Colorado	349.97666822
19059 Dickinson	Iowa	349.79303912
26127 Oceana	Michigan	349.29577465
23001 Androscoggin	Maine	349.18600656
13159 Jasper	Georgia	349.00284900
18035 Delaware	Indiana	348.51705991
28033 DeSoto	Mississippi	347.80028681
18041 Fayette	Indiana	347.11676140
13247 Rockdale	Georgia	346.60132018
28041 Greene	Mississippi	345.94435448
19063 Emmet	Iowa	345.83378364
51077 Grayson	Virginia	345.46734054
13317 Wilkes	Georgia	344.26893479
13249 Schley	Georgia	343.77387319
51053 Dinwiddie	Virginia	343.51011252
13301 Warren	Georgia	342.79184917
13233 Polk	Georgia	341.41747116

Counties_Cities

51097 King and Queen	Virginia	340.81226924
32003 Clark	Nevada	340.19717276
53007 Chelan	Washington	340.10073213
8097 Pitkin	Colorado	339.83286908
37117 Martin	North Carolina	339.64095099
47189 Wilson	Tennessee	339.20000000
19181 Warren	Iowa	338.84362269
18127 Porter	Indiana	338.45536988
21059 Daviess	Kentucky	338.26554835
45023 Chester	South Carolina	337.97401631
12133 Washington	Florida	337.62057878
19165 Shelby	Iowa	336.84574192
22063 Livingston	Louisiana	335.32281986
26007 Alpena	Michigan	334.97884344
8009 Baca	Colorado	334.72803347
27139 Scott	Minnesota	334.50716171
13189 McDuffie	Georgia	334.40156054
13165 Jenkins	Georgia	333.98594956
13025 Brantley	Georgia	333.38625179
13151 Henry	Georgia	333.15958648
13115 Floyd	Georgia	332.90103853
39055 Geauga	Ohio	332.86894747
5115 Pope	Arkansas	332.81250000
13231 Pike	Georgia	332.72512611
13021 Bibb	Georgia	332.47330089
12093 Okeechobee	Florida	332.23391193
18027 Daviess	Indiana	331.85506984
1103 Morgan	Alabama	331.68470640
51089 Henry	Virginia	331.67821326
46117 Stanley	South Dakota	330.90668432
13163 Jefferson	Georgia	330.52495139
20083 Hodgeman	Kansas	330.03300330
13157 Jackson	Georgia	329.44250376
17019 Champaign	Illinois	329.07425839

Counties_Cities

35053 Socorro	New Mexico	328.65252465
26115 Monroe	Michigan	327.70757583
5087 Madison	Arkansas	327.65002124
26077 Kalamazoo	Michigan	326.57530109
13075 Cook	Georgia	326.30229577
44005 Newport	Rhode Island	325.89469603
36007 Broome	New York	325.57824052
51135 Nottoway	Virginia	324.25421530
13297 Walton	Georgia	324.05377368
51085 Hanover	Virginia	323.57631086
37089 Henderson	North Carolina	322.06119163
19051 Davis	Iowa	321.61472774
28145 Union	Mississippi	321.61085087
13077 Coweta	Georgia	320.84681621
50007 Chittenden	Vermont	320.83221933
47105 Loudon	Tennessee	320.42824292
13245 Richmond	Georgia	320.01349514
29201 Scott	Missouri	319.82942431
37101 Johnston	North Carolina	319.72369557
51137 Orange	Virginia	319.28828730
19161 Sac	Iowa	318.96285626
26017 Bay	Michigan	318.50504701
13219 Oconee	Georgia	318.29293135
48201 Harris	Texas	317.49754556
4013 Maricopa	Arizona	317.46902620
37001 Alamance	North Carolina	317.23905886
22019 Calcasieu	Louisiana	316.08176769
19069 Franklin	Iowa	316.08060055
36083 Rensselaer	New York	315.47521983
27115 Pine	Minnesota	315.43601397
1073 Jefferson	Alabama	315.18276960
28121 Rankin	Mississippi	315.13560578
6075 San Francisco	California	314.61386497
45075 Orangeburg	South Carolina	314.03133412

Counties_Cities

41041 Lincoln	Oregon	313.84141897
31041 Custer	Nebraska	313.65313653
8013 Boulder	Colorado	313.42194199
40141 Tillman	Oklahoma	313.01034295
13187 Lumpkin	Georgia	312.54741314
37057 Davidson	North Carolina	312.09862316
37081 Guilford	North Carolina	311.99055596
19151 Pocahontas	Iowa	311.57270030
6029 Kern	California	311.56469261
19133 Monona	Iowa	311.09574836
6081 San Mateo	California	311.09291854
39155 Trumbull	Ohio	310.12903583
48277 Lamar	Texas	309.68468468
13173 Lanier	Georgia	309.47775629
51830 Williamsburg	Virginia	308.80773362
12081 Manatee	Florida	308.72092287
51113 Madison	Virginia	308.38661151
39117 Morrow	Ohio	307.58714969
17109 McDonough	Illinois	307.12735770
12071 Lee	Florida	306.78098620
13019 Berrien	Georgia	306.46166632
20171 Scott	Kansas	306.30998571
13161 Jeff Davis	Georgia	306.07492182
41047 Marion	Oregon	305.01516427
29135 Moniteau	Missouri	303.95136778
4019 Pima	Arizona	303.53978979
13149 Heard	Georgia	303.05581278
17133 Monroe	Illinois	302.89791758
26025 Calhoun	Michigan	302.63148111
51033 Caroline	Virginia	302.22279995
5023 Cleburne	Arkansas	300.42058882
37139 Pasquotank	North Carolina	300.20938974
24039 Somerset	Maryland	299.90262902
37161 Rutherford	North Carolina	299.28470954

Counties_Cities

28107 Panola	Mississippi	298.43759143
45063 Lexington	South Carolina	297.93378345
47135 Perry	Tennessee	297.61904762
37007 Anson	North Carolina	297.46352052
46125 Turner	South Dakota	296.77113010
19017 Bremer	Iowa	296.62885317
40089 McCurtain	Oklahoma	296.60887380
54003 Berkeley	West Virginia	296.26973353
19015 Boone	Iowa	296.06012298
48453 Travis	Texas	296.05771564
48439 Tarrant	Texas	294.97379050
22053 Jefferson Davis	Louisiana	294.47153442
1099 Monroe	Alabama	294.29914084
48167 Galveston	Texas	294.17857883
18139 Rush	Indiana	294.06469423
5011 Bradley	Arkansas	293.65880518
51099 King George	Virginia	293.50893697
48021 Bastrop	Texas	293.18432671
47171 Unicoi	Tennessee	292.77630764
30003 Big Horn	Montana	292.39766082
18085 Kosciusko	Indiana	292.39766082
24041 Talbot	Maryland	292.14455746
21213 Simpson	Kentucky	291.43504776
39033 Crawford	Ohio	291.21540313
26023 Branch	Michigan	291.13749943
42093 Montour	Pennsylvania	290.57017544
37103 Jones	North Carolina	290.54685068
54031 Hardy	West Virginia	290.38112523
39153 Summit	Ohio	289.89625737
26075 Jackson	Michigan	289.00096334
48483 Wheeler	Texas	288.96166442
51540 Charlottesville	Virginia	288.87919031
46101 Moody	South Dakota	288.79768962
48101 Cottle	Texas	287.97696184

Counties_Cities

6071 San Bernardino	California	287.66768143
39137 Putnam	Ohio	287.15216104
47107 McMinn	Tennessee	287.13521629
28071 Lafayette	Mississippi	286.53295129
13269 Taylor	Georgia	286.10523697
47065 Hamilton	Tennessee	286.03899134
13225 Peach	Georgia	285.74568634
5119 Pulaski	Arkansas	284.71019660
22011 Beauregard	Louisiana	284.54084235
19031 Cedar	Iowa	284.53320449
26147 St. Clair	Michigan	284.30308089
29001 Adair	Missouri	284.14696713
18075 Jay	Indiana	284.14563668
51095 James City	Virginia	284.04256712
36017 Chenango	New York	283.99528778
37025 Cabarrus	North Carolina	283.42686262
12033 Escambia	Florida	282.37844416
27163 Washington	Minnesota	282.02051690
37165 Scotland	North Carolina	281.52829647
48181 Grayson	Texas	281.36218104
26139 Ottawa	Michigan	281.24505153
37069 Franklin	North Carolina	281.23149793
46103 Pennington	South Dakota	281.03715240
5031 Craighead	Arkansas	280.95580243
13295 Walker	Georgia	280.93934592
8113 San Miguel	Colorado	280.79599560
51600 Fairfax City	Virginia	280.78456906
17195 Whiteside	Illinois	280.44439651
21067 Fayette	Kentucky	278.58422386
37059 Davie	North Carolina	278.47331102
28081 Lee	Mississippi	278.16248445
37135 Orange	North Carolina	277.34597027
5135 Sharp	Arkansas	276.40216515
48041 Brazos	Texas	276.06523254

Counties_Cities

36107 Tioga	New York	275.94728171
1045 Dale	Alabama	275.75782335
39023 Clark	Ohio	275.66222090
13213 Murray	Georgia	275.54419979
40087 McClain	Oklahoma	275.10316369
18151 Steuben	Indiana	274.67761522
8045 Garfield	Colorado	274.38514305
48153 Floyd	Texas	274.11341443
17029 Coles	Illinois	273.16497986
46102 Oglala Lakota	South Dakota	272.55573415
48005 Angelina	Texas	272.12602765
47187 Williamson	Tennessee	271.86929560
45067 Marion	South Carolina	270.62727536
12015 Charlotte	Florida	270.27319214
35013 Dona Ana	New Mexico	269.85776151
35013 Dona Ana	New Mexico	269.85776151
37187 Washington	North Carolina	269.83725441
1055 Etowah	Alabama	269.26566570
48157 Fort Bend	Texas	268.70324348
31185 York	Nebraska	268.66105141
18169 Wabash	Indiana	268.54219949
27141 Sherburne	Minnesota	267.60798034
42001 Adams	Pennsylvania	267.48110611
48039 Brazoria	Texas	267.42301459
39123 Ottawa	Ohio	267.36000392
42041 Cumberland	Pennsylvania	267.27864992
17081 Jefferson	Illinois	267.05446854
18173 Warrick	Indiana	266.91386833
6051 Mono	California	266.66666667
8017 Cheyenne	Colorado	266.52452026
31179 Wayne	Nebraska	265.87259385
39017 Butler	Ohio	264.92109902
27171 Wright	Minnesota	264.76175109
27039 Dodge	Minnesota	264.14369417

Counties_Cities

56017 Hot Springs	Wyoming	263.44676180
27103 Nicollet	Minnesota	263.00409117
37125 Moore	North Carolina	262.45921242
28093 Marshall	Mississippi	262.33392570
13049 Charlton	Georgia	262.18383714
36101 Steuben	New York	262.01511545
21101 Henderson	Kentucky	261.01642868
8041 El Paso	Colorado	260.83691949
39073 Hocking	Ohio	260.70107451
24001 Allegany	Maryland	260.65516027
20043 Doniphan	Kansas	260.34886748
17103 Lee	Illinois	260.05902463
37005 Alleghany	North Carolina	259.83334827
21233 Webster	Kentucky	259.32423156
45083 Spartanburg	South Carolina	259.00958304
26065 Ingham	Michigan	258.93726408
39169 Wayne	Ohio	258.69428372
45047 Greenwood	South Carolina	258.69015140
13153 Houston	Georgia	258.57244853
54099 Wayne	West Virginia	257.86100541
6073 San Diego	California	257.79424556
8079 Mineral	Colorado	257.73195876
40031 Comanche	Oklahoma	257.42804471
37127 Nash	North Carolina	257.40299523
1117 Shelby	Alabama	256.82986644
20101 Lane	Kansas	256.41025641
13091 Dodge	Georgia	255.97681719
45011 Barnwell	South Carolina	255.77870405
18025 Crawford	Indiana	255.73025194
51109 Louisa	Virginia	255.58757953
13059 Clarke	Georgia	255.24228383
39043 Erie	Ohio	254.64048784
19117 Lucas	Iowa	254.48235975
12125 Union	Florida	254.35073628

Counties_Cities

38025 Dunn	North Dakota	253.92428440
27113 Pennington	Minnesota	253.91451545
18049 Fulton	Indiana	253.83237109
46135 Yankton	South Dakota	253.61843544
13281 Towns	Georgia	253.12183598
13279 Toombs	Georgia	252.91032841
13083 Dade	Georgia	252.68088253
45009 Bamberg	South Carolina	252.18914186
4021 Pinal	Arizona	252.04746633
21171 Monroe	Kentucky	251.91267027
41027 Hood River	Oregon	251.83541062
1021 Chilton	Alabama	251.39854597
22039 Evangeline	Louisiana	251.17363873
37085 Harnett	North Carolina	251.09154038
37179 Union	North Carolina	250.94528375
51025 Brunswick	Virginia	250.24414063
28135 Tallahatchie	Mississippi	250.23235862
54075 Pocahontas	West Virginia	249.58402662
46027 Clay	South Dakota	249.26999501
5017 Chicot	Arkansas	249.08986396
37027 Caldwell	North Carolina	248.69253557
29107 Lafayette	Missouri	248.48150193
48199 Hardin	Texas	248.22137151
33013 Merrimack	New Hampshire	248.12746473
17003 Alexander	Illinois	247.52475248
47081 Hickman	Tennessee	247.37661094
5061 Howard	Arkansas	247.35776928
27107 Norman	Minnesota	247.10424710
5071 Johnson	Arkansas	246.80278214
51007 Amelia	Virginia	245.90793822
48245 Jefferson	Texas	245.88138870
51550 Chesapeake	Virginia	245.63746219
8029 Delta	Colorado	245.53355087
20067 Grant	Kansas	245.36532170

Counties_Cities

27019 Carver	Minnesota	245.28976060
4015 Mohave	Arizona	244.33309473
27133 Rock	Minnesota	244.31697472
39093 Lorain	Ohio	243.97258459
17063 Grundy	Illinois	243.27081535
13047 Catoosa	Georgia	243.25126075
18009 Blackford	Indiana	243.08466052
48303 Lubbock	Texas	242.99636969
26067 Ionia	Michigan	242.95281109
17119 Madison	Illinois	242.75791137
12023 Columbia	Florida	242.54287052
42133 York	Pennsylvania	242.26308522
42127 Wayne	Pennsylvania	241.82853577
39065 Hardin	Ohio	241.42312579
51710 Norfolk	Virginia	241.31827791
48437 Swisher	Texas	241.22219244
51043 Clarke	Virginia	240.99703918
8107 Routt	Colorado	240.93576342
19091 Humboldt	Iowa	240.91337593
27011 Big Stone	Minnesota	240.52916416
35041 Roosevelt	New Mexico	240.08963346
47061 Grundy	Tennessee	239.77221639
41031 Jefferson	Oregon	239.74867725
1053 Escambia	Alabama	239.46881463
31155 Saunders	Nebraska	239.40290100
13271 Telfair	Georgia	239.35500126
38093 Stutsman	North Dakota	239.04001530
40041 Delaware	Oklahoma	238.69140945
1043 Cullman	Alabama	238.48901033
38013 Burke	North Dakota	238.09523810
1039 Covington	Alabama	237.92786460
21149 McLean	Kentucky	237.78642456
5025 Cleveland	Arkansas	236.96682464
6001 Alameda	California	236.68773958

Counties_Cities

13175 Laurens	Georgia	236.66138405
45001 Abbeville	South Carolina	236.33918748
6059 Orange	California	236.25472698
18157 Tippecanoe	Indiana	236.21068335
46037 Day	South Dakota	236.14895550
19009 Audubon	Iowa	236.10606611
35001 Bernalillo	New Mexico	235.74445890
39173 Wood	Ohio	235.66138214
13079 Crawford	Georgia	235.42782919
45013 Beaufort	South Carolina	235.27541531
47015 Cannon	Tennessee	235.09887982
37051 Cumberland	North Carolina	235.00737219
13117 Forsyth	Georgia	234.98385543
1069 Houston	Alabama	234.90766028
40105 Nowata	Oklahoma	234.87962419
31123 Morrill	Nebraska	234.74178404
12107 Putnam	Florida	234.61834068
51003 Albemarle	Virginia	234.55177615
51037 Charlotte	Virginia	234.54514994
47043 Dickson	Tennessee	233.88092654
26123 Newaygo	Michigan	233.16698028
37149 Polk	North Carolina	232.88535248
51790 Staunton	Virginia	232.72610545
45049 Hampton	South Carolina	232.54612165
47097 Lauderdale	Tennessee	232.33301065
37049 Craven	North Carolina	232.23725124
55139 Winnebago	Wisconsin	232.13659221
48163 Frio	Texas	232.13564796
13289 Twiggs	Georgia	232.04689790
55039 Fond du Lac	Wisconsin	231.89024509
18123 Perry	Indiana	230.34237253
28059 Jackson	Mississippi	229.62513174
42097 Northumberland	Pennsylvania	229.46104103
53053 Pierce	Washington	228.87942206

Counties_Cities

18073 Jasper	Indiana	227.74947558
26149 St. Joseph	Michigan	227.70833675
48323 Maverick	Texas	227.40873728
6041 Marin	California	226.82985065
19163 Scott	Iowa	226.79662748
26011 Arenac	Michigan	226.04879995
19187 Webster	Iowa	226.03853681
27013 Blue Earth	Minnesota	225.42898246
28117 Prentiss	Mississippi	225.16294687
20129 Morton	Kansas	224.97187852
36121 Wyoming	New York	224.52288886
35057 Torrance	New Mexico	224.48848695
5113 Polk	Arkansas	224.45009726
53025 Grant	Washington	223.97797207
18013 Brown	Indiana	223.18498096
51079 Greene	Virginia	222.45816270
18115 Ohio	Indiana	222.45037645
31137 Phelps	Nebraska	222.32103157
12123 Taylor	Florida	221.98584840
37111 McDowell	North Carolina	221.94387677
48393 Roberts	Texas	221.48394241
18135 Randolph	Indiana	221.31906161
31105 Kimball	Nebraska	221.11663903
39151 Stark	Ohio	220.95195035
8035 Douglas	Colorado	220.84393306
37147 Pitt	North Carolina	220.66098247
19119 Lyon	Iowa	220.13377360
47121 Meigs	Tennessee	219.40516821
19093 Ida	Iowa	219.26618915
13195 Madison	Georgia	219.22428331
36091 Saratoga	New York	218.97524798
39175 Wyandot	Ohio	218.82835651
48343 Morris	Texas	218.81838074
1027 Clay	Alabama	218.45574388

Counties_Cities

39003 Allen	Ohio	218.18961067
26087 Lapeer	Michigan	218.11241878
8083 Montezuma	Colorado	217.90656778
13113 Fayette	Georgia	217.69978583
27017 Carlton	Minnesota	217.65214722
12065 Jefferson	Florida	216.96528555
40113 Osage	Oklahoma	216.95665121
39103 Medina	Ohio	216.58312215
51820 Waynesboro	Virginia	216.54587237
20177 Shawnee	Kansas	216.33924698
48139 Ellis	Texas	216.23308589
38027 Eddy	North Dakota	216.16947687
13223 Paulding	Georgia	215.79576211
53029 Island	Washington	215.48662089
48479 Webb	Texas	215.28759378
49045 Tooele	Utah	214.57078690
46023 Charles Mix	South Dakota	214.17862497
39045 Fairfield	Ohio	213.76025471
48205 Hartley	Texas	213.56113187
6019 Fresno	California	213.39501207
8039 Elbert	Colorado	213.07358649
33017 Strafford	New Hampshire	212.92951034
45071 Newberry	South Carolina	212.87642783
26093 Livingston	Michigan	212.83939254
45057 Lancaster	South Carolina	212.83287901
56019 Johnson	Wyoming	212.76595745
21037 Campbell	Kentucky	212.55582274
21143 Lyon	Kentucky	212.26120614
22085 Sabine	Louisiana	212.21704394
13111 Fannin	Georgia	211.83176706
29183 St. Charles	Missouri	211.43237922
5081 Little River	Arkansas	210.93623235
31069 Garden	Nebraska	210.85925145
28141 Tishomingo	Mississippi	210.75357253

Counties_Cities

19041 Clay	Iowa	210.73509359
48321 Matagorda	Texas	210.65878748
37183 Wake	North Carolina	210.56389928
48061 Cameron	Texas	210.42301631
31025 Cass	Nebraska	210.25268550
38073 Ransom	North Dakota	210.04391827
29113 Lincoln	Missouri	209.75626669
17095 Knox	Illinois	209.53065134
1075 Lamar	Alabama	209.47702976
47035 Cumberland	Tennessee	209.47497193
31067 Gage	Nebraska	209.37049272
39133 Portage	Ohio	209.29618786
48257 Kaufman	Texas	209.13996050
8023 Costilla	Colorado	208.98641588
51530 Buena Vista	Virginia	208.43354177
31143 Polk	Nebraska	208.41227738
51011 Appomattox	Virginia	208.32018181
48183 Gregg	Texas	207.74895519
47075 Haywood	Tennessee	207.67233920
48233 Hutchinson	Texas	207.56675158
23031 York	Maine	207.53628248
40117 Pawnee	Oklahoma	207.44356315
37073 Gates	North Carolina	207.37924479
40051 Grady	Oklahoma	207.01697539
45037 Edgefield	South Carolina	207.00872394
13211 Morgan	Georgia	206.86362913
51157 Rappahannock	Virginia	206.83949255
19101 Jefferson	Iowa	206.73521571
55089 Ozaukee	Wisconsin	206.40066407
51133 Northumberland	Virginia	205.81213468
29169 Pulaski	Missouri	205.71384627
55131 Washington	Wisconsin	205.61119586
13283 Treutlen	Georgia	205.61022177
16069 Nez Perce	Idaho	205.40487032

Counties_Cities

19081 Hancock	Iowa	205.37714712
47011 Bradley	Tennessee	205.19643577
13029 Bryan	Georgia	204.67606077
22043 Grant	Louisiana	204.60813095
19095 Iowa	Iowa	204.44829936
55133 Waukesha	Wisconsin	204.18188314
13291 Union	Georgia	204.15816008
12111 St. Lucie	Florida	203.65710869
12097 Osceola	Florida	203.53813962
1077 Lauderdale	Alabama	203.49183327
27151 Swift	Minnesota	203.31728197
27093 Meeker	Minnesota	203.10271812
21081 Grant	Kentucky	203.01739580
27119 Polk	Minnesota	202.98772559
12119 Sumter	Florida	202.71214875
18021 Clay	Indiana	202.52197172
50011 Franklin	Vermont	202.34313349
36057 Montgomery	New York	202.20402386
38103 Wells	North Dakota	202.17336366
13181 Lincoln	Georgia	202.14782059
5093 Mississippi	Arkansas	201.26579209
36069 Ontario	New York	201.15779509
48397 Rockwall	Texas	200.68152240
18149 Starke	Indiana	200.56681927
36043 Herkimer	New York	200.54016464
32510 Carson City	Nevada	200.31039088
26159 Van Buren	Michigan	200.13784328
38089 Stark	North Dakota	200.01935671
45019 Charleston	South Carolina	199.80044592
51770 Roanoke City	Virginia	199.15932746
12057 Hillsborough	Florida	199.11085624
47041 DeKalb	Tennessee	198.62945675
31061 Franklin	Nebraska	198.47833278
17145 Perry	Illinois	198.35647492

Counties_Cities

55065 Lafayette	Wisconsin	198.01980198
51127 New Kent	Virginia	196.50752535
28045 Hancock	Mississippi	196.47610597
45051 Horry	South Carolina	196.42768933
39167 Washington	Ohio	196.15992021
29227 Worth	Missouri	196.07843137
21075 Fulton	Kentucky	196.07843137
18155 Switzerland	Indiana	195.95035924
19083 Hardin	Iowa	195.63670856
37035 Catawba	North Carolina	195.39621310
16009 Benewah	Idaho	195.10080208
37097 Iredell	North Carolina	195.02900216
40145 Wagoner	Oklahoma	194.73224317
50025 Windham	Vermont	194.12480120
17115 Macon	Illinois	193.86507755
37143 Perquimans	North Carolina	193.71181642
19043 Clayton	Iowa	193.66598314
28009 Benton	Mississippi	193.44698344
36089 St. Lawrence	New York	193.43433876
38059 Morton	North Dakota	192.95706705
26005 Allegan	Michigan	192.62403368
55045 Green	Wisconsin	192.26082483
19003 Adams	Iowa	192.04389575
39139 Richland	Ohio	191.57879091
36051 Livingston	New York	191.37393835
19085 Harrison	Iowa	191.02872506
8101 Pueblo	Colorado	191.01170544
36025 Delaware	New York	190.89541177
31065 Furnas	Nebraska	190.88016967
13051 Chatham	Georgia	190.87466934
53071 Walla Walla Cou	Washington	190.40740619
53071 Walla Walla Cou	Washington	190.40740619
29159 Pettis	Missouri	190.40007522
37167 Stanly	North Carolina	190.09262988

Counties_Cities

55043 Grant	Wisconsin	190.09194243
12031 Duval	Florida	190.06905000
53037 Kittitas	Washington	190.01773499
56021 Laramie	Wyoming	189.94503718
26057 Gratiot	Michigan	189.65984384
37169 Stokes	North Carolina	189.14817340
51101 King William	Virginia	188.91315898
20207 Woodson	Kansas	188.50141376
18153 Sullivan	Indiana	188.49685839
28115 Pontotoc	Mississippi	188.48364904
17169 Schuyler	Illinois	188.21485450
48359 Oldham	Texas	187.70530267
12007 Bradford	Florida	187.50901486
12019 Clay	Florida	187.43752083
29003 Andrew	Missouri	187.42545578
20131 Nemaha	Kansas	187.09995076
21219 Todd	Kentucky	186.82479084
17167 Sangamon	Illinois	186.33413191
18175 Washington	Indiana	186.09311813
48071 Chambers	Texas	186.08376125
40027 Cleveland	Oklahoma	186.03396185
5019 Clark	Arkansas	185.84832963
54071 Pendleton	West Virginia	185.79391168
41059 Umatilla	Oregon	185.76809949
53073 Whatcom	Washington	185.65699980
54057 Mineral	West Virginia	185.59762435
47159 Smith	Tennessee	185.53806038
50003 Bennington	Vermont	185.23196093
47131 Obion	Tennessee	185.01998877
48469 Victoria	Texas	184.71233770
40143 Tulsa	Oklahoma	184.46542045
48339 Montgomery	Texas	184.45657232
13127 Glynn	Georgia	184.23121604
39165 Warren	Ohio	183.91458094

Counties_Cities

12131 Walton	Florida	183.53765324
5111 Poinsett	Arkansas	183.53215984
47113 Madison	Tennessee	183.39224425
31099 Kearney	Nebraska	183.37408313
48481 Wharton	Texas	182.60890459
18167 Vigo	Indiana	182.51913657
46051 Grant	South Dakota	181.89450119
37141 Pender	North Carolina	181.78308291
1071 Jackson	Alabama	181.69166538
6003 Alpine	California	181.65304269
28131 Stone	Mississippi	181.65304269
29099 Jefferson	Missouri	181.41539668
29199 Scotland	Missouri	181.23238019
48057 Calhoun	Texas	180.88214832
5141 Van Buren	Arkansas	180.69023670
48189 Hale	Texas	180.31333136
51700 Newport News	Virginia	180.26491104
51015 Augusta	Virginia	180.23510079
13073 Columbia	Georgia	180.17901239
39041 Delaware	Ohio	180.15291028
51810 Virginia Beach	Virginia	179.92443174
16001 Ada	Idaho	179.58745952
47045 Dyer	Tennessee	179.52840300
17143 Peoria	Illinois	179.38113508
8069 Larimer	Colorado	179.16340958
12075 Levy	Florida	179.05322541
17129 Menard	Illinois	179.03645833
26037 Clinton	Michigan	178.99460495
48441 Taylor	Texas	178.72711421
19121 Madison	Iowa	178.47252139
19105 Jones	Iowa	178.36482838
48055 Caldwell	Texas	178.04703216
36099 Seneca	New York	177.84256560
13309 Wheeler	Georgia	177.68752380

Counties_Cities

45091 York	South Carolina	177.29590906
21047 Christian	Kentucky	177.19858799
8019 Clear Creek	Colorado	176.99115044
55061 Kewaunee	Wisconsin	176.61776971
48159 Franklin	Texas	176.48151588
20009 Barton	Kansas	176.17096243
13143 Haralson	Georgia	176.07422206
56009 Converse	Wyoming	175.95307918
27167 Wilkin	Minnesota	175.88743204
50001 Addison	Vermont	175.80396506
26045 Eaton	Michigan	175.73252235
20047 Edwards	Kansas	175.50017550
37173 Swain	North Carolina	175.50017550
19011 Benton	Iowa	175.49333125
21155 Marion	Kentucky	175.22160379
1061 Geneva	Alabama	174.81188721
39011 Auglaize	Ohio	174.65723518
40109 Oklahoma	Oklahoma	174.61915613
48121 Denton	Texas	174.60864383
27043 Faribault	Minnesota	174.44395988
51005 Alleghany	Virginia	174.37961100
38097 Traill	North Dakota	174.19435113
31177 Washington	Nebraska	174.19073886
48051 Burleson	Texas	174.01707543
12035 Flagler	Florida	174.00305175
6069 San Benito	California	173.87912963
19057 Des Moines	Iowa	173.74418723
5041 Desha	Arkansas	173.73175817
36095 Schoharie	New York	173.65019134
48209 Hays	Texas	172.93189179
18119 Owen	Indiana	172.70328616
38077 Richland	North Dakota	172.42441037
6053 Monterey	California	172.40825172
12095 Orange	Florida	172.23833788

Counties_Cities

48489 Willacy	Texas	171.97304206
27079 Le Sueur	Minnesota	171.96602794
18159 Tipton	Indiana	171.86673718
21145 McCracken	Kentucky	171.39534172
48315 Marion	Texas	171.23287671
13169 Jones	Georgia	171.23287671
18161 Union	Indiana	170.52721330
6099 Stanislaus	California	170.42095978
26027 Cass	Michigan	170.36764564
12105 Polk	Florida	170.33681775
27049 Goodhue	Minnesota	170.24761330
21023 Bracken	Kentucky	169.92353441
51650 Hampton	Virginia	169.00821216
6015 Del Norte	California	168.89463849
48087 Collingsworth	Texas	168.80486158
21207 Russell	Kentucky	168.34072162
12103 Pinellas	Florida	167.95176770
1121 Talladega	Alabama	167.86090094
40085 Love	Oklahoma	167.75212157
31159 Seward	Nebraska	167.45582631
18163 Vanderburgh	Indiana	167.42736526
27169 Winona	Minnesota	167.24053123
21185 Oldham	Kentucky	166.99262825
1079 Lawrence	Alabama	166.88412173
48029 Bexar	Texas	166.71290587
29069 Dunklin	Missouri	166.53638310
36109 Tompkins	New York	166.35374004
45077 Pickens	South Carolina	165.68350449
45053 Jasper	South Carolina	165.68292430
8091 Ouray	Colorado	165.52865715
39143 Sandusky	Ohio	164.96879199
42003 Allegheny	Pennsylvania	164.79926989
31163 Sherman	Nebraska	164.58196182
37071 Gaston	North Carolina	164.23898118

Counties_Cities

26001 Alcona	Michigan	164.06099209
47123 Monroe	Tennessee	163.94503527
42119 Union	Pennsylvania	163.00100480
21007 Ballard	Kentucky	162.92768517
21049 Clark	Kentucky	162.76311071
36015 Chemung	New York	162.60355591
13227 Pickens	Georgia	162.60162602
19075 Grundy	Iowa	162.54876463
47087 Jackson	Tennessee	161.59210750
55015 Calumet	Wisconsin	161.48647302
1019 Cherokee	Alabama	161.33988937
51145 Powhatan	Virginia	161.01956216
12115 Sarasota	Florida	160.76190833
27161 Waseca	Minnesota	160.50505591
19019 Buchanan	Iowa	160.38492382
41051 Multnomah	Oregon	160.36852737
49011 Davis	Utah	160.35801918
28125 Sharkey	Mississippi	159.92689056
39163 Vinton	Ohio	159.82951518
5003 Ashley	Arkansas	159.63284446
18033 DeKalb	Indiana	159.62615093
55023 Crawford	Wisconsin	159.59732368
21073 Franklin	Kentucky	159.40175145
39089 Licking	Ohio	159.29999033
17085 Jo Daviess	Illinois	159.13133015
1115 St. Clair	Alabama	158.98071936
6077 San Joaquin	California	158.77022826
20091 Johnson	Kansas	158.64648442
47185 White	Tennessee	158.63061202
47133 Overton	Tennessee	158.60068878
48011 Armstrong	Texas	158.56236786
51141 Patrick	Virginia	158.43376903
18077 Jefferson	Indiana	158.34575261
17053 Ford	Illinois	158.32328106

Counties_Cities

53039 Klickitat	Washington	158.32089383
19169 Story	Iowa	157.99398604
55025 Dane	Wisconsin	157.82758443
26091 Lenawee	Michigan	157.73512710
42035 Clinton	Pennsylvania	157.68793300
39171 Williams	Ohio	157.59156613
6111 Ventura	California	157.58542928
47115 Marion	Tennessee	157.48031496
18171 Warren	Indiana	157.32784703
26063 Huron	Michigan	157.22261439
39075 Holmes	Ohio	157.20404630
36123 Yates	New York	156.99851053
46069 Hyde	South Dakota	156.00624025
51775 Salem	Virginia	155.98798892
32019 Lyon	Nevada	155.89162844
19073 Greene	Iowa	155.88464536
1015 Calhoun	Alabama	155.76187684
48049 Brown	Texas	155.57430651
21165 Menifee	Kentucky	155.01472640
27117 Pipestone	Minnesota	154.74743009
51181 Surry	Virginia	154.46400989
37145 Person	North Carolina	154.40301719
16027 Canyon	Idaho	154.36310677
48415 Scurry	Texas	154.15629076
13241 Rabun	Georgia	154.14715124
31021 Burt	Nebraska	154.13070284
12059 Holmes	Florida	154.02782769
37021 Buncombe	North Carolina	153.99281367
27097 Morrison	Minnesota	153.75802707
46029 Codington	South Dakota	153.48920221
39113 Montgomery	Ohio	153.47593884
6085 Santa Clara	California	153.43961767
46059 Hand	South Dakota	153.28019620
13147 Hart	Georgia	153.26257711

Counties_Cities

55055 Jefferson	Wisconsin	152.70941747
35021 Harding	New Mexico	152.67175573
17009 Brown	Illinois	152.53203173
12087 Monroe	Florida	151.94529969
17099 LaSalle	Illinois	151.69514758
48287 Lee	Texas	151.65655623
46035 Davison	South Dakota	151.59171299
48001 Anderson	Texas	151.57517612
45017 Calhoun	South Carolina	151.51515152
12073 Leon	Florida	151.45195588
12127 Volusia	Florida	151.40501664
29163 Pike	Missouri	151.31863381
27155 Traverse	Minnesota	151.14873035
45043 Georgetown	South Carolina	151.00644187
38015 Burleigh	North Dakota	150.09499019
39047 Fayette	Ohio	150.00348845
38099 Walsh	North Dakota	149.99531265
48149 Fayette	Texas	149.90729417
5107 Phillips	Arkansas	149.75872206
18183 Whitley	Indiana	149.67423842
5073 Lafayette	Arkansas	149.65579168
45087 Union	South Carolina	149.58044509
21029 Bullitt	Kentucky	149.25557241
21097 Harrison	Kentucky	149.11066141
48295 Lipscomb	Texas	149.03129657
21103 Henry	Kentucky	149.01279026
48003 Andrews	Texas	148.94086496
17041 Douglas	Illinois	148.87827917
20073 Greenwood	Kansas	148.63748968
6013 Contra Costa	California	148.32009668
20059 Franklin	Kansas	148.25796887
20005 Atchison	Kansas	148.21219045
55087 Outagamie	Wisconsin	147.83977797
5055 Greene	Arkansas	147.82129068

Counties_Cities

42081 Lycoming	Pennsylvania	147.80405405
12001 Alachua	Florida	147.80186401
29071 Franklin	Missouri	147.58367898
37009 Ashe	North Carolina	147.55247335
51590 Danville	Virginia	147.44550660
42099 Perry	Pennsylvania	147.38074080
47031 Coffee	Tennessee	147.21723519
18101 Martin	Indiana	146.81413331
1003 Baldwin	Alabama	146.77417875
19107 Keokuk	Iowa	146.69926650
30031 Gallatin	Montana	146.59086846
53063 Spokane	Washington	146.31843010
17121 Marion	Illinois	146.19883041
47125 Montgomery	Tennessee	146.15197864
35039 Rio Arriba	New Mexico	146.13136441
8067 La Plata	Colorado	145.62244717
32023 Nye	Nevada	145.54756759
29101 Johnson	Missouri	145.38134645
5105 Perry	Arkansas	144.89953632
39085 Lake	Ohio	144.89358564
5121 Randolph	Arkansas	144.86293737
17073 Henry	Illinois	144.63230801
19045 Clinton	Iowa	144.03026785
48085 Collin	Texas	143.95918603
12113 Santa Rosa	Florida	143.85360387
8119 Teller	Colorado	143.52350197
17135 Montgomery	Illinois	143.35163106
5051 Garland	Arkansas	143.21156988
31175 Valley	Nebraska	143.19809069
17189 Washington	Illinois	142.90818149
21099 Hart	Kentucky	142.81180578
55121 Trempealeau	Wisconsin	142.65335235
19177 Van Buren	Iowa	142.45014245
19065 Fayette	Iowa	142.42115972

Counties_Cities

12055 Highlands	Florida	142.28259220
4025 Yavapai	Arizona	142.24567121
18179 Wells	Indiana	141.81379848
2122 Kenai Peninsula	Alaska	141.80035194
48403 Sabine	Texas	141.65643592
31181 Webster	Nebraska	141.52278517
13179 Liberty	Georgia	141.47031563
13209 Montgomery	Georgia	141.41194387
54027 Hampshire	West Virginia	141.34578318
55029 Door	Wisconsin	141.25316914
47153 Sequatchie	Tennessee	141.16698037
20135 Ness	Kansas	140.84507042
20089 Jewell	Kansas	140.79549454
18045 Fountain	Indiana	140.66417956
51111 Lunenburg	Virginia	140.65861327
21035 Calloway	Kentucky	140.53915932
1083 Limestone	Alabama	140.37057833
55115 Shawano	Wisconsin	139.71958035
21041 Carroll	Kentucky	139.70382788
45007 Anderson	South Carolina	139.66341118
40037 Creek	Oklahoma	139.65700240
19129 Mills	Iowa	139.41445927
28047 Harrison	Mississippi	139.36607791
48331 Milam	Texas	139.27022403
31111 Lincoln	Nebraska	139.26389086
42049 Erie	Pennsylvania	138.93942903
31171 Thomas	Nebraska	138.88888889
36117 Wayne	New York	138.79019364
13043 Candler	Georgia	138.42746401
17137 Morgan	Illinois	138.33294090
5057 Hempstead	Arkansas	137.98813302
45059 Laurens	South Carolina	137.32573066
13107 Emanuel	Georgia	137.09534760
18177 Wayne	Indiana	136.49599612

Counties_Cities

46043 Douglas	South Dakota	136.28620102
48305 Lynn	Texas	136.12387272
47139 Polk	Tennessee	136.11078234
48293 Limestone	Texas	136.06020664
51091 Highland	Virginia	135.74660633
48455 Trinity	Texas	135.68521031
42109 Snyder	Pennsylvania	135.66847558
46097 Miner	South Dakota	135.56258473
48473 Waller	Texas	135.52686067
21113 Jessamine	Kentucky	135.38575668
5091 Miller	Arkansas	135.34593503
5015 Carroll	Arkansas	134.64195869
45035 Dorchester	South Carolina	134.45629237
54039 Kanawha	West Virginia	134.10619881
19025 Calhoun	Iowa	134.03443654
41067 Washington	Oregon	133.84753093
31011 Boone	Nebraska	133.61328498
40071 Kay	Oklahoma	133.60204706
23027 Waldo	Maine	133.52143901
48349 Navarro	Texas	133.15847877
21215 Spencer	Kentucky	133.02117697
39019 Carroll	Ohio	132.93452974
53047 Okanogan	Washington	132.91559859
17125 Mason	Illinois	132.69443421
54061 Monongalia	West Virginia	132.49389213
6095 Solano	California	132.10631199
41065 Wasco	Oregon	132.05055650
38053 McKenzie	North Dakota	132.04225352
17113 McLean	Illinois	131.92306802
21239 Woodford	Kentucky	131.91120491
47155 Sevier	Tennessee	131.77787766
8099 Prowers	Colorado	131.53567905
42129 Westmoreland	Pennsylvania	131.48475091
42019 Butler	Pennsylvania	131.46129609

Counties_Cities

8111 San Juan	Colorado	131.23359580
39031 Coshocton	Ohio	131.04370854
27035 Crow Wing	Minnesota	130.99292638
27111 Otter Tail	Minnesota	130.92566143
36011 Cayuga	New York	130.92228920
12091 Okaloosa	Florida	130.74796520
31107 Knox	Nebraska	130.65684761
19089 Howard	Iowa	130.61935343
6097 Sonoma	California	130.61515136
47053 Gibson	Tennessee	130.49240493
20099 Labette	Kansas	130.23442196
51119 Middlesex	Virginia	130.00278577
51161 Roanoke	Virginia	129.68652004
35009 Curry	New Mexico	129.45769363
42131 Wyoming	Pennsylvania	129.40915477
48279 Lamb	Texas	129.19896641
55111 Sauk	Wisconsin	129.18489004
22023 Cameron	Louisiana	129.16188289
47051 Franklin	Tennessee	128.90904751
19007 Appanoose	Iowa	128.64838787
13039 Camden	Georgia	128.54667735
20173 Sedgwick	Kansas	128.50292149
27005 Becker	Minnesota	128.01489628
37157 Rockingham	North Carolina	127.90825890
28039 George	Mississippi	127.83505155
27089 Marshall	Minnesota	127.79552716
48239 Jackson	Texas	127.73967998
42087 Mifflin	Pennsylvania	127.64484445
45015 Berkeley	South Carolina	127.54928966
19001 Adair	Iowa	127.42460711
31077 Greeley	Nebraska	127.33446520
29143 New Madrid	Missouri	127.19703978
1029 Cleburne	Alabama	126.77653967
51199 York	Virginia	126.75765705

Counties_Cities

31059 Fillmore	Nebraska	126.65098607
27041 Douglas	Minnesota	126.43557054
27143 Sibley	Minnesota	126.43066276
38075 Renville	North Dakota	126.36899747
31003 Antelope	Nebraska	126.26262626
1009 Blount	Alabama	126.21023513
13267 Tattnall	Georgia	126.02890788
17015 Carroll	Illinois	125.76858580
29119 McDonald	Missouri	125.66080250
54019 Fayette	West Virginia	125.52884839
36077 Otsego	New York	125.52511339
13103 Effingham	Georgia	125.42209358
48027 Bell	Texas	125.40701042
48231 Hunt	Texas	125.39769724
19037 Chickasaw	Iowa	125.37612839
37109 Lincoln	North Carolina	125.34320162
51197 Wythe	Virginia	125.19997218
27025 Chisago	Minnesota	125.17434999
45003 Aiken	South Carolina	125.14684093
5065 Izard	Arkansas	125.06437137
54021 Gilmer	West Virginia	124.59506604
21009 Barren	Kentucky	124.50199203
2195 Petersburg	Alaska	124.18503570
27061 Itasca	Minnesota	124.14649286
8093 Park	Colorado	123.94912697
37045 Cleveland	North Carolina	123.91827539
47091 Johnson	Tennessee	123.74845314
36009 Cattaraugus	New York	123.63352421
48491 Williamson	Texas	123.16509593
56041 Uinta	Wyoming	123.15877629
47119 Maury	Tennessee	122.95950816
27085 McLeod	Minnesota	122.65492153
45021 Cherokee	South Carolina	122.63919549
6027 Inyo	California	122.31055762

Counties_Cities

40133 Seminole	Oklahoma	122.06037920
48373 Polk	Texas	121.92440687
48147 Fannin	Texas	121.86136145
55047 Green Lake	Wisconsin	121.57733376
6047 Merced	California	121.55842265
35059 Union	New Mexico	121.41816416
18069 Huntington	Indiana	121.41280353
38029 Emmons	North Dakota	121.39605463
20087 Jefferson	Kansas	121.21212121
37041 Chowan	North Carolina	121.17756077
5125 Saline	Arkansas	121.06637237
55019 Clark	Wisconsin	121.00607911
46071 Jackson	South Dakota	120.95554884
20019 Chautauqua	Kansas	120.88244183
41053 Polk	Oregon	120.84379473
19067 Floyd	Iowa	120.55072648
54023 Grant	West Virginia	120.41974884
23007 Franklin	Maine	120.41341941
47071 Hardin	Tennessee	120.26691496
36019 Clinton	New York	120.20571287
51023 Botetourt	Virginia	120.20314331
19191 Winneshiek	Iowa	119.82625193
18105 Monroe	Indiana	119.79553081
54069 Ohio	West Virginia	119.74613819
20163 Rooks	Kansas	119.68880910
48361 Orange	Texas	119.65730149
8089 Otero	Colorado	119.35763889
48291 Liberty	Texas	119.31930077
17071 Henderson	Illinois	119.24280817
20097 Kiowa	Kansas	119.23688394
20181 Sherman	Kansas	118.66418037
21157 Marshall	Kentucky	118.62396204
55035 Eau Claire	Wisconsin	118.62169246
51045 Craig	Virginia	118.48341232

Counties_Cities

39051 Fulton	Ohio	118.27041347
55109 St. Croix	Wisconsin	118.17958838
48251 Johnson	Texas	117.87979762
48401 Rusk	Texas	117.53902663
4003 Cochise	Arizona	117.53569456
55093 Pierce	Wisconsin	117.49500646
48219 Hockley	Texas	117.49347258
53011 Clark	Washington	117.46223465
16039 Elmore	Idaho	117.39242085
37199 Yancey	North Carolina	117.29877674
19055 Delaware	Iowa	117.17148046
40039 Custer	Oklahoma	117.09601874
45065 McCormick	South Carolina	116.89691817
31097 Johnson	Nebraska	116.86793923
47027 Clay	Tennessee	116.62563172
37129 New Hanover	North Carolina	116.24202451
12117 Seminole	Florida	115.85355427
20113 McPherson	Kansas	115.63934541
1057 Fayette	Alabama	115.62100651
37099 Jackson	North Carolina	115.40148176
17131 Mercer	Illinois	115.37721941
48135 Ector	Texas	115.34381091
37003 Alexander	North Carolina	115.11792895
2130 Ketchikan Gateway	Alaska	114.95904584
17199 Williamson	Illinois	114.82939633
33001 Belknap	New Hampshire	114.71272656
50015 Lamoille	Vermont	114.62450593
46009 Bon Homme	South Dakota	114.61318052
51125 Nelson	Virginia	114.58614182
5043 Drew	Arkansas	114.57878656
46057 Hamlin	South Dakota	114.54753723
12067 Lafayette	Florida	114.52130096
17083 Jersey	Illinois	114.43218749
20033 Comanche	Kansas	114.41647597

Counties_Cities

41049 Morrow	Oregon	114.31586352
39027 Clinton	Ohio	114.13082246
20017 Chase	Kansas	114.11182959
19189 Winnebago	Iowa	114.09013120
48053 Burnet	Texas	113.58377855
55135 Waupaca	Wisconsin	113.44077609
37121 Mitchell	North Carolina	113.33333333
46065 Hughes	South Dakota	113.31444759
31125 Nance	Nebraska	113.25028313
41007 Clatsop	Oregon	113.16768937
48089 Colorado	Texas	113.11684027
21105 Hickman	Kentucky	113.09658448
39025 Clermont	Ohio	112.91405877
20107 Linn	Kansas	112.82051282
36041 Hamilton	New York	112.76499774
31095 Jefferson	Nebraska	112.72368606
29139 Montgomery	Missouri	112.71024796
40115 Ottawa	Oklahoma	112.26944667
18121 Parke	Indiana	112.24670645
40065 Jackson	Oklahoma	112.22894705
51678 Lexington	Virginia	112.10762332
40035 Craig	Oklahoma	111.84118552
47033 Crockett	Tennessee	111.66945840
20149 Pottawatomie	Kansas	111.21637764
55083 Oconto	Wisconsin	111.02299762
12109 St. Johns	Florida	110.90965583
41045 Malheur	Oregon	110.65907242
47161 Stewart	Tennessee	110.61131185
26073 Isabella	Michigan	110.54108444
29031 Cape Girardeau	Missouri	110.47198202
16075 Payette	Idaho	110.39870918
21005 Anderson	Kentucky	110.31196223
29023 Butler	Missouri	110.22772579
39059 Guernsey	Ohio	110.19424940

Counties_Cities

42057 Fulton	Pennsylvania	110.17007505
19023 Butler	Iowa	110.04883417
40019 Carter	Oklahoma	110.01100110
56025 Natrona	Wyoming	109.96650446
26105 Mason	Michigan	109.96563574
36003 Allegany	New York	109.84277407
26129 Ogemaw	Michigan	109.77472318
6055 Napa	California	109.74271430
26015 Barry	Michigan	109.55409847
46123 Tripp	South Dakota	109.52902519
6039 Madera	California	109.08721904
2110 Juneau	Alaska	108.99012861
37019 Brunswick	North Carolina	108.96273328
42063 Indiana	Pennsylvania	108.87445119
27087 Mahanomen	Minnesota	108.71534698
48499 Wood	Texas	108.57763301
18147 Spencer	Indiana	108.23043243
46087 McCook	South Dakota	108.18608006
21093 Hardin	Kentucky	107.83283193
12129 Wakulla	Florida	107.82169372
19125 Marion	Iowa	107.76184632
4009 Graham	Arizona	107.69069132
39077 Huron	Ohio	107.68494462
31033 Cheyenne	Nebraska	107.41138561
13031 Bulloch	Georgia	107.37942455
19109 Kossuth	Iowa	107.32492621
23011 Kennebec	Maine	107.30404725
29019 Boone	Missouri	107.21924391
17021 Christian	Illinois	107.16144637
51680 Lynchburg	Virginia	107.15242432
46025 Clark	South Dakota	106.98047606
29081 Harrison	Missouri	106.96458284
47117 Marshall	Tennessee	106.87884096
56007 Carbon	Wyoming	106.87328836

Counties_Cities

54065 Morgan	West Virginia	106.81958734
26079 Kalkaska	Michigan	106.59784560
21173 Montgomery	Kentucky	106.37166259
26117 Montcalm	Michigan	106.30315158
5027 Columbia	Arkansas	106.21574542
12061 Indian River	Florida	106.09034832
48193 Hamilton	Texas	106.08203678
35061 Valencia	New Mexico	105.94328764
26113 Missaukee	Michigan	105.86911930
48445 Terry	Texas	105.80288109
27081 Lincoln	Minnesota	105.76414595
37039 Cherokee	North Carolina	105.69707219
4011 Greenlee	Arizona	105.45186123
1089 Madison	Alabama	105.31514055
6079 San Luis Obispo	California	105.27798317
19145 Page	Iowa	104.92491311
39081 Jefferson	Ohio	104.91583925
21039 Carlisle	Kentucky	104.79983232
51191 Washington	Virginia	104.77555972
13191 McIntosh	Georgia	104.60251046
36031 Essex	New York	104.55764075
5053 Grant	Arkansas	104.46448208
12041 Gilchrist	Florida	104.07537248
54051 Marshall	West Virginia	103.94672730
17185 Wabash	Illinois	103.90510001
21225 Union	Kentucky	103.41261634
47093 Knox	Tennessee	103.37661110
38081 Sargent	North Dakota	103.35917313
35049 Santa Fe	New Mexico	103.29476995
46045 Edmunds	South Dakota	103.22580645
6067 Sacramento	California	103.05163938
29033 Carroll	Missouri	102.93949445
48067 Cass	Texas	102.92506391
37137 Pamlico	North Carolina	102.60457774

Counties_Cities

27059 Isanti	Minnesota	102.58719912
12003 Baker	Florida	102.27473109
29095 Jackson	Missouri	102.24087436
6113 Yolo	California	102.08340895
26151 Sanilac	Michigan	101.98630470
22113 Vermilion	Louisiana	101.95554070
40137 Stephens	Oklahoma	101.69883277
46077 Kingsbury	South Dakota	101.64667615
17117 Macoupin	Illinois	101.51612120
39091 Logan	Ohio	101.41540632
5059 Hot Spring	Arkansas	100.88721403
17067 Hancock	Illinois	100.87424344
13055 Chattooga	Georgia	100.84711577
39149 Shelby	Ohio	100.76706357
17105 Livingston	Illinois	100.66832583
21199 Pulaski	Kentucky	100.58338363
19029 Cass	Iowa	100.54137664
29177 Ray	Missouri	100.51129660
51019 Bedford	Virginia	100.32128208
42085 Mercer	Pennsylvania	100.28640351
39159 Union	Ohio	100.28529437
48507 Zavala	Texas	100.14186765
27125 Red Lake	Minnesota	100.02500625
47017 Carroll	Tennessee	99.92862241
48065 Carson	Texas	99.91673605
42005 Armstrong	Pennsylvania	99.59701515
46079 Lake	South Dakota	99.56345255
50027 Windsor	Vermont	99.48269001
29037 Cass	Missouri	99.09103036
47079 Henry	Tennessee	98.89362754
48073 Cherokee	Texas	98.87435351
55117 Sheboygan	Wisconsin	98.73891353
50013 Grand Isle	Vermont	98.73060649
42073 Lawrence	Pennsylvania	98.62619512

Counties_Cities

26111 Midland	Michigan	98.54703217
33003 Carroll	New Hampshire	98.40300129
40017 Canadian	Oklahoma	98.30595305
41043 Linn	Oregon	98.16625437
21179 Nelson	Kentucky	98.14398814
17051 Fayette	Illinois	98.05752708
29049 Clinton	Missouri	97.70395701
53031 Jefferson	Washington	97.70241735
55053 Jackson	Wisconsin	97.66578767
36075 Oswego	New York	97.54194304
29047 Clay	Missouri	97.41643496
21139 Livingston	Kentucky	97.38151915
50021 Rutland	Vermont	97.15025907
2020 Anchorage	Alaska	97.07139378
39039 Defiance	Ohio	96.94746495
48423 Smith	Texas	96.86344860
37177 Tyrrell	North Carolina	96.82885500
37087 Haywood	North Carolina	96.81948008
47083 Houston	Tennessee	96.81713663
48015 Austin	Texas	96.70212411
8049 Grand	Colorado	96.61835749
42027 Centre	Pennsylvania	96.43438469
16045 Gem	Idaho	96.40467279
21191 Pendleton	Kentucky	96.35900613
17087 Johnson	Illinois	96.33911368
20161 Riley	Kansas	96.33257805
39141 Ross	Ohio	96.19009242
42053 Forest	Pennsylvania	96.16705591
46031 Corson	South Dakota	96.03841537
40121 Pittsburg	Oklahoma	95.72213232
5063 Independence	Arkansas	95.54647274
12089 Nassau	Florida	95.53546463
39135 Preble	Ohio	95.12891187
27045 Fillmore	Minnesota	94.97578118

Counties_Cities

51121 Montgomery	Virginia	94.96388342
40011 Blaine	Oklahoma	94.88666315
31027 Cedar	Nebraska	94.71939380
40131 Rogers	Oklahoma	94.58166638
12069 Lake	Florida	94.53148010
16081 Teton	Idaho	94.50171821
48285 Lavaca	Texas	94.48035803
54049 Marion	West Virginia	94.47920566
35055 Taos	New Mexico	94.41145120
21033 Caldwell	Kentucky	94.37672041
48031 Blanco	Texas	94.00102547
48451 Tom Green	Texas	93.91736964
47103 Lincoln	Tennessee	93.79488232
51083 Halifax	Virginia	93.78663540
20013 Brown	Kansas	93.76953532
5045 Faulkner	Arkansas	93.74549301
40101 Muskogee	Oklahoma	93.61926216
42009 Bedford	Pennsylvania	93.40750581
21027 Breckinridge	Kentucky	93.19207377
21021 Boyle	Kentucky	93.02325581
47109 McNairy	Tennessee	92.90802106
51103 Lancaster	Virginia	92.73856997
48395 Robertson	Texas	92.57116408
17035 Cumberland	Illinois	92.52405625
27157 Wabasha	Minnesota	92.40009240
48175 Goliad	Texas	92.29957806
55017 Chippewa	Wisconsin	91.99345131
47085 Humphreys	Tennessee	91.96148437
46093 Meade	South Dakota	91.89227398
27095 Mille Lacs	Minnesota	91.81682543
6043 Mariposa	California	91.58033312
47099 Lawrence	Tennessee	91.46202040
48427 Starr	Texas	91.43742735
37013 Beaufort	North Carolina	91.33583976

Counties_Cities

30057 Madison	Montana	91.24087591
48169 Garza	Texas	91.21313469
19111 Lee	Iowa	91.02921744
41005 Clackamas	Oregon	90.60866430
40029 Coal	Oklahoma	90.57971014
20127 Morris	Kansas	90.56330375
53069 Wahkiakum	Washington	90.37505648
27121 Pope	Minnesota	90.11444535
16077 Power	Idaho	90.11328527
19137 Montgomery	Iowa	89.97300810
47063 Hamblen	Tennessee	89.82638728
48329 Midland	Texas	89.81446071
48187 Guadalupe	Texas	89.80170318
48493 Wilson	Texas	89.59859828
19147 Palo Alto	Iowa	89.59569941
46129 Walworth	South Dakota	89.49346698
13183 Long	Georgia	89.48310348
18083 Knox	Indiana	89.44301396
48123 DeWitt	Texas	89.16629514
55075 Marinette	Wisconsin	89.03398130
19175 Union	Iowa	89.00396472
21019 Boyd	Kentucky	88.90770533
46061 Hanson	South Dakota	88.86255924
46047 Fall River	South Dakota	88.78366381
16025 Camas	Idaho	88.73114463
48093 Comanche	Texas	88.66558298
32021 Mineral	Nevada	88.61320337
51073 Gloucester	Virginia	88.35577927
17139 Moultrie	Illinois	88.33322009
5137 Stone	Arkansas	88.30376495
40125 Pottawatomie	Oklahoma	88.05844880
47129 Morgan	Tennessee	88.04856574
5129 Searcy	Arkansas	87.96179945
26143 Roscommon	Michigan	87.92497069

Counties_Cities

51163 Rockbridge	Virginia	87.90436006
29025 Caldwell	Missouri	87.83487044
36023 Cortland	New York	87.82385045
39021 Champaign	Ohio	87.73287919
53055 San Juan	Washington	87.57589911
13305 Wayne	Georgia	87.22490607
40033 Cotton	Oklahoma	86.56509695
12017 Citrus	Florida	86.52799654
55057 Juneau	Wisconsin	86.41094038
38067 Pembina	North Dakota	86.36821650
26141 Presque Isle	Michigan	86.35578584
54093 Tucker	West Virginia	86.26887132
2090 Fairbanks North	Alaska	85.88374372
46049 Faulk	South Dakota	85.83690987
20157 Republic	Kansas	85.76329331
26103 Marquette	Michigan	85.69366769
38003 Barnes	North Dakota	85.37279454
4007 Gila	Arizona	85.36064874
6087 Santa Cruz	California	85.32205429
51009 Amherst	Virginia	85.26495295
51027 Buchanan	Virginia	84.82163894
48215 Hidalgo	Texas	84.64799484
33009 Grafton	New Hampshire	84.64571314
48505 Zapata	Texas	84.56659619
19027 Carroll	Iowa	84.35050114
21193 Perry	Kentucky	84.31703204
38037 Grant	North Dakota	84.24599832
23023 Sagadahoc	Maine	84.18925745
53003 Asotin	Washington	84.03361345
31139 Pierce	Nebraska	84.01008121
56027 Niobrara	Wyoming	83.75209380
48241 Jasper	Texas	83.63068689
29219 Warren	Missouri	83.54700239
48013 Atascosa	Texas	83.48240906

Counties_Cities

48229 Hudspeth	Texas	83.42022941
46089 McPherson	South Dakota	83.09098463
29115 Linn	Missouri	83.07717870
27051 Grant	Minnesota	83.04268394
29029 Camden	Missouri	82.94226782
40097 Mayes	Oklahoma	82.71097380
26031 Cheboygan	Michigan	82.63487192
48213 Henderson	Texas	82.62554831
29035 Carter	Missouri	82.59002313
51155 Pulaski	Virginia	82.19338930
29181 Ripley	Missouri	82.08342661
51143 Pittsylvania	Virginia	82.03580042
8047 Gilpin	Colorado	81.68599902
48223 Hopkins	Texas	81.49959250
5085 Lonoke	Arkansas	81.45865295
46067 Hutchinson	South Dakota	81.30081301
54015 Clay	West Virginia	81.09360519
48345 Motley	Texas	81.03727715
55103 Richland	Wisconsin	80.56626575
29041 Chariton	Missouri	80.52610388
19159 Ringgold	Iowa	80.51529791
12101 Pasco	Florida	80.42547672
55021 Columbia	Wisconsin	80.19805433
21163 Meade	Kentucky	80.09751001
21091 Hancock	Kentucky	79.92692396
48355 Nueces	Texas	79.77585469
48217 Hill	Texas	79.77113935
20061 Geary	Kansas	79.76928269
41071 Yamhill	Oregon	79.43776752
29051 Cole	Missouri	79.43122038
21017 Bourbon	Kentucky	79.27070947
20179 Sheridan	Kansas	78.95775760
36013 Chautauqua	New York	78.94387169
53015 Cowlitz	Washington	78.90849367

Counties_Cities

48091 Comal	Texas	78.85531734
47137 Pickett	Tennessee	78.70916962
21055 Crittenden	Kentucky	78.51934941
40093 Major	Oklahoma	78.49293564
32005 Douglas	Nevada	78.40386242
46091 Marshall	South Dakota	78.24726135
12083 Marion	Florida	78.06054276
47127 Moore	Tennessee	77.99095305
45073 Oconee	South Carolina	77.83193406
47183 Weakley	Tennessee	77.80936705
12009 Brevard	Florida	77.74160634
21203 Rockcastle	Kentucky	77.61194030
56023 Lincoln	Wyoming	77.18431615
33005 Cheshire	New Hampshire	77.13124077
6023 Humboldt	California	76.99471303
46115 Spink	South Dakota	76.98229407
17023 Clark	Illinois	76.94280585
21123 Larue	Kentucky	76.88544069
29165 Platte	Missouri	76.71020051
56037 Sweetwater	Wyoming	76.65327170
48197 Hardeman	Texas	76.49158593
39063 Hancock	Ohio	76.38614513
40013 Bryan	Oklahoma	76.28411595
48247 Jim Hogg	Texas	76.21951220
29229 Wright	Missouri	76.17803896
48497 Wise	Texas	76.12912671
40073 Kingfisher	Oklahoma	75.87253414
56005 Campbell	Wyoming	75.85609016
47177 Warren	Tennessee	75.83541269
21161 Mason	Kentucky	75.80174927
35005 Chaves	New Mexico	75.74703582
29027 Callaway	Missouri	75.74238678
55095 Polk	Wisconsin	75.69154548
36049 Lewis	New York	75.62294400

Counties_Cities

42015 Bradford	Pennsylvania	75.61685270
27001 Aitkin	Minnesota	75.46220601
47059 Greene	Tennessee	75.26741645
20023 Cheyenne	Kansas	75.18796992
5131 Sebastian	Arkansas	75.14500638
48459 Upshur	Texas	75.13330102
21221 Trigg	Kentucky	75.12121833
54011 Cabell	West Virginia	75.08796018
21057 Cumberland	Kentucky	75.08634930
19033 Cerro Gordo	Iowa	75.03458625
6061 Placer	California	74.78080829
21147 McCreary	Kentucky	74.67830882
39125 Paulding	Ohio	74.62686567
26097 Mackinac	Michigan	74.16334477
38083 Sheridan	North Dakota	74.12898443
27065 Kanabec	Minnesota	74.04208058
48297 Live Oak	Texas	73.97665626
42059 Greene	Pennsylvania	73.96044486
51735 Poquoson	Virginia	73.83100902
20035 Cowley	Kansas	73.82588449
20155 Reno	Kansas	73.78653235
48457 Tyler	Texas	73.74631268
17173 Shelby	Illinois	73.59367094
29013 Bates	Missouri	73.52941176
38069 Pierce	North Dakota	73.51139427
38055 McLean	North Dakota	73.36757153
37189 Watauga	North Carolina	73.28626329
51580 Covington	Virginia	73.26007326
17147 Piatt	Illinois	73.18858258
46137 Ziebach	South Dakota	72.93946025
42051 Fayette	Pennsylvania	72.82986178
21011 Bath	Kentucky	72.68028749
27159 Wadena	Minnesota	72.60582299
38057 Mercer	North Dakota	72.57771864

Counties_Cities

5095 Monroe	Arkansas	72.46376812
27071 Koochiching	Minnesota	72.34726688
48259 Kendall	Texas	72.30341141
17005 Bond	Illinois	72.15874925
48173 Glasscock	Texas	72.04610951
19097 Jackson	Iowa	72.04610951
40049 Garvin	Oklahoma	71.91399087
42125 Washington	Pennsylvania	71.86056157
46119 Sully	South Dakota	71.83908046
37043 Clay	North Carolina	71.81973247
5029 Conway	Arkansas	71.80125413
54087 Roane	West Virginia	71.77720356
15009 Maui	Hawaii	71.76733032
47009 Blount	Tennessee	71.56506711
55049 Iowa	Wisconsin	71.51571242
27173 Yellow Medicine	Minnesota	71.46503318
48059 Callahan	Texas	71.45919680
12005 Bay	Florida	71.24083179
51067 Franklin	Virginia	71.18071003
39015 Brown	Ohio	71.09765607
26051 Gladwin	Michigan	71.04234913
51195 Wise	Virginia	71.03020099
29111 Lewis	Missouri	71.02993404
54077 Preston	West Virginia	70.92408168
38105 Williams	North Dakota	70.72135785
40091 McIntosh	Oklahoma	70.65354529
16003 Adams	Idaho	70.58823529
54079 Putnam	West Virginia	70.56914012
21223 Trimble	Kentucky	70.46388726
40111 Okmulgee	Oklahoma	70.43172036
41017 Deschutes	Oregon	70.31396487
39069 Henry	Ohio	70.14693938
36045 Jefferson	New York	69.79553488
21169 Metcalfe	Kentucky	69.79062812

Counties_Cities

38071 Ramsey	North Dakota	69.68034143
39071 Highland	Ohio	69.67346370
42031 Clarion	Pennsylvania	69.62531267
48467 Van Zandt	Texas	69.61923633
22115 Vernon	Louisiana	69.58657388
47023 Chester	Tennessee	69.46052327
47175 Van Buren	Tennessee	69.38421509
48313 Madison	Texas	69.33851061
47057 Grainger	Tennessee	69.12940160
20143 Ottawa	Kansas	68.94174423
21167 Mercer	Kentucky	68.88950124
31131 Otoe	Nebraska	68.81451361
54029 Hancock	West Virginia	68.74269609
40075 Kiowa	Oklahoma	68.73639592
16065 Madison	Idaho	68.69529819
54105 Wirt	West Virginia	68.61063465
17001 Adams	Illinois	68.50253459
37055 Dare	North Carolina	68.49127421
16073 Owyhee	Idaho	68.41700162
47039 Decatur	Tennessee	68.34102170
54005 Boone	West Virginia	68.33401667
55123 Vernon	Wisconsin	68.21503979
41035 Klamath	Oregon	67.99402835
39057 Greene	Ohio	67.85916248
21209 Scott	Kentucky	67.81959986
40021 Cherokee	Oklahoma	67.79661017
37133 Onslow	North Carolina	67.78529261
6021 Glenn	California	67.74343067
27015 Brown	Minnesota	67.69941460
48025 Bee	Texas	67.51158437
29015 Benton	Missouri	67.43438116
56001 Albany	Wyoming	67.35576799
56003 Big Horn	Wyoming	67.33439946
41003 Benton	Oregon	67.31740155

Counties_Cities

6101 Sutter	California	67.14390488
56011 Crook	Wyoming	67.11409396
29186 Ste. Genevieve	Missouri	67.08407871
50023 Washington	Vermont	67.07946336
48463 Uvalde	Texas	67.04909484
36097 Schuyler	New York	66.99419384
47179 Washington	Tennessee	66.87038808
23019 Penobscot	Maine	66.84491979
48367 Parker	Texas	66.48792016
5033 Crawford	Arkansas	66.23978803
21229 Washington	Kentucky	66.20324396
42105 Potter	Pennsylvania	66.17735531
39119 Muskingum	Ohio	66.13833355
48191 Hall	Texas	66.05019815
21151 Madison	Kentucky	66.04018708
12053 Hernando	Florida	66.01524638
48447 Throckmorton	Texas	66.00660066
48045 Briscoe	Texas	65.96306069
39067 Harrison	Ohio	65.90220113
48485 Wichita	Texas	65.87715047
47049 Fentress	Tennessee	65.87253664
40081 Lincoln	Oklahoma	65.86483391
30007 Broadwater	Montana	65.73541495
48235 Irion	Texas	65.70302234
35015 Eddy	New Mexico	65.63039724
16041 Franklin	Idaho	65.56899315
30111 Yellowstone	Montana	65.56885667
40095 Marshall	Oklahoma	65.45281447
40067 Jefferson	Oklahoma	65.32745386
46011 Brookings	South Dakota	65.28156222
5049 Fulton	Arkansas	65.20498818
20123 Mitchell	Kansas	65.04065041
26035 Clare	Michigan	65.02584777
38101 Ward	North Dakota	64.95040151

Counties_Cities

18165 Vermillion	Indiana	64.60365657
55078 Menominee	Wisconsin	64.40532417
55033 Dunn	Wisconsin	64.25738406
48289 Leon	Texas	63.69426752
17011 Bureau	Illinois	63.64986512
29039 Cedar	Missouri	63.53688669
47151 Scott	Tennessee	63.52375335
5145 White	Arkansas	63.51061262
48145 Falls	Texas	63.45543698
30085 Roosevelt	Montana	63.29686228
26047 Emmet	Michigan	63.04791642
21043 Carter	Kentucky	62.95363650
54107 Wood	West Virginia	62.94312554
29147 Nodaway	Missouri	62.76901004
47001 Anderson	Tennessee	62.75986507
18129 Posey	Indiana	62.64682850
20027 Clay	Kansas	62.52344629
20125 Montgomery	Kansas	62.26650062
13265 Taliaferro	Georgia	62.18905473
40119 Payne	Oklahoma	62.16479766
40103 Noble	Oklahoma	62.00726371
5117 Prairie	Arkansas	61.92717364
18001 Adams	Indiana	61.73532383
21195 Pike	Kentucky	61.64172460
29187 St. Francois	Missouri	61.47663888
54045 Logan	West Virginia	61.33652283
48143 Erath	Texas	61.25429958
17179 Tazewell	Illinois	61.21153497
53035 Kitsap	Washington	61.15527881
48353 Nolan	Texas	61.01281269
47055 Giles	Tennessee	61.01074467
8021 Conejos	Colorado	60.97560976
20145 Pawnee	Kansas	60.95702530
20045 Douglas	Kansas	60.93744853

Counties_Cities

8081 Moffat	Colorado	60.66120716
35037 Quay	New Mexico	60.58403005
26135 Oscoda	Michigan	60.41565974
29077 Greene	Missouri	60.28987096
54063 Monroe	West Virginia	60.24096386
29061 Daviess	Missouri	60.14675809
47073 Hawkins	Tennessee	60.14505572
5083 Logan	Arkansas	59.80586097
18051 Gibson	Indiana	59.78715772
28003 Alcorn	Mississippi	59.58023020
27137 St. Louis	Minnesota	59.57327513
56033 Sheridan	Wyoming	59.53759137
53067 Thurston	Washington	59.35360433
5103 Ouachita	Arkansas	59.30695586
54033 Harrison	West Virginia	59.21188975
55063 La Crosse	Wisconsin	59.20663114
48407 San Jacinto	Texas	59.19426164
21131 Leslie	Kentucky	59.15409642
54103 Wetzel	West Virginia	58.93909627
47029 Cocke	Tennessee	58.70185051
41055 Sherman	Oregon	58.54800937
17033 Crawford	Illinois	58.48886053
29217 Vernon	Missouri	58.45674201
48409 San Patricio	Texas	58.30206449
23015 Lincoln	Maine	58.23772640
8007 Archuleta	Colorado	58.11841627
29005 Atchison	Missouri	58.01585767
53045 Mason	Washington	58.00906773
35047 San Miguel	New Mexico	57.98992425
48273 Kleberg	Texas	57.82389412
20141 Osborne	Kansas	57.55395683
37031 Carteret	North Carolina	57.53408895
29017 Bollinger	Missouri	57.52321473
31127 Nemaha	Nebraska	57.48778385

Counties_Cities

20029 Cloud	Kansas	57.28032993
19071 Fremont	Iowa	57.20005720
17203 Woodford	Illinois	57.19782648
6017 El Dorado	California	57.16443428
26029 Charlevoix	Michigan	57.15592135
51115 Mathews	Virginia	56.80527153
20139 Osage	Kansas	56.45818957
16005 Bannock	Idaho	56.23264248
5109 Pike	Arkansas	56.21662138
54053 Mason	West Virginia	56.14192679
30009 Carbon	Montana	56.00149337
13109 Evans	Georgia	55.96492864
35003 Catron	New Mexico	55.89714925
21181 Nicholas	Kentucky	55.81914597
48161 Freestone	Texas	55.53311793
20183 Smith	Kansas	55.50929781
39127 Perry	Ohio	55.50467627
42033 Clearfield	Pennsylvania	55.42399355
29063 DeKalb	Missouri	55.42359462
20015 Butler	Kansas	55.41825807
37053 Currituck	North Carolina	55.40780142
17175 Stark	Illinois	55.27915976
17191 Wayne	Illinois	55.10653931
29083 Henry	Missouri	55.06607930
35017 Grant	New Mexico	54.85262927
21217 Taylor	Kentucky	54.79666523
16019 Bonneville	Idaho	54.76919917
27129 Renville	Minnesota	54.74952094
17183 Vermilion	Illinois	54.68322787
48487 Wilbarger	Texas	54.60218409
20011 Bourbon	Kansas	54.59632840
8043 Fremont	Colorado	54.14297911
26119 Montmorency	Michigan	53.96654074
47077 Henderson	Tennessee	53.86576651

Counties_Cities

23017 Oxford	Maine	53.80263112
47089 Jefferson	Tennessee	53.69177220
19195 Worth	Iowa	53.66966322
30059 Meagher	Montana	53.59056806
8073 Lincoln	Colorado	53.47593583
48383 Reagan	Texas	53.46164127
54091 Taylor	West Virginia	53.37445143
54073 Pleasants	West Virginia	53.28360197
48283 La Salle	Texas	53.11379631
21135 Lewis	Kentucky	52.80229313
23013 Knox	Maine	52.80229313
50005 Caledonia	Vermont	52.80179526
42111 Somerset	Pennsylvania	52.73691043
16055 Kootenai	Idaho	52.62994954
38091 Steele	North Dakota	52.54860746
27127 Redwood	Minnesota	52.46245655
48317 Martin	Texas	52.14670607
29221 Washington	Missouri	52.11883093
48151 Fisher	Texas	52.09690023
48107 Crosby	Texas	51.91209552
48207 Haskell	Texas	51.60846379
32007 Elko County	Nevada	51.46778498
32007 Elko County	Nevada	51.46778498
26133 Osceola	Michigan	51.41167902
29097 Jasper	Missouri	51.39427700
26009 Antrim	Michigan	51.35887010
38065 Oliver	North Dakota	51.22950820
48221 Hood	Texas	51.20835192
31015 Boyd	Nebraska	51.15089514
29053 Cooper	Missouri	51.12764870
8011 Bent	Colorado	51.00306018
48389 Reeves	Texas	50.97164702
48465 Val Verde	Texas	50.80474720
48309 McLennan	Texas	50.66632104

Counties_Cities

51063 Floyd	Virginia	50.64893954
55071 Manitowoc	Wisconsin	50.58552748
26089 Leelanau	Michigan	50.54217975
26085 Lake	Michigan	50.50079960
51720 Norton	Virginia	50.40322581
21045 Casey	Kentucky	50.35246727
31071 Garfield	Nebraska	50.32712632
6057 Nevada	California	50.15246349
39087 Lawrence	Ohio	50.11191661
35029 Luna	New Mexico	50.07720235
20021 Cherokee	Kansas	49.96252810
54041 Lewis	West Virginia	49.92511233
21051 Clay	Kentucky	49.73887093
17127 Massac	Illinois	49.71590909
41011 Coos	Oregon	49.69792977
26153 Schoolcraft	Michigan	49.57858205
47005 Benton	Tennessee	49.43153732
42113 Sullivan	Pennsylvania	49.41525284
55097 Portage	Wisconsin	49.33607736
48097 Cooke	Texas	49.29265047
40047 Garfield	Oklahoma	49.25057049
51173 Smyth	Virginia	49.22551851
21053 Clinton	Kentucky	48.99078973
29173 Ralls	Missouri	48.96200548
39147 Seneca	Ohio	48.90684152
40077 Latimer	Oklahoma	48.87107810
55113 Sawyer	Wisconsin	48.51719328
54001 Barbour	West Virginia	48.38221953
18125 Pike	Indiana	48.34810637
50019 Orleans	Vermont	48.31456498
26107 Mecosta	Michigan	48.22597313
29145 Newton	Missouri	48.05546974
50009 Essex	Vermont	48.00000000
48077 Clay	Texas	47.81943382

Counties_Cities

30067 Park	Montana	47.80114723
20169 Saline	Kansas	47.79323909
26095 Luce	Michigan	47.74789113
16011 Bingham	Idaho	47.58197076
23025 Somerset	Maine	47.43833017
21071 Floyd	Kentucky	47.42641931
26041 Delta	Michigan	47.41054745
40061 Haskell	Oklahoma	47.36343543
55073 Marathon	Wisconsin	47.25758337
37075 Graham	North Carolina	47.14757190
40123 Pontotoc	Oklahoma	47.06251471
39083 Knox	Ohio	46.85505631
38009 Bottineau	North Dakota	46.79457183
37175 Transylvania	North Carolina	46.76311559
16037 Custer	Idaho	46.72897196
46081 Lawrence	South Dakota	46.61823550
31145 Red Willow	Nebraska	46.61570017
42117 Tioga	Pennsylvania	46.61089714
6033 Lake	California	46.59687490
53041 Lewis	Washington	46.48007638
40025 Cimarron	Oklahoma	46.44681839
33019 Sullivan	New Hampshire	46.35638791
39079 Jackson	Ohio	46.31916996
55031 Douglas	Wisconsin	46.28772450
55037 Florence	Wisconsin	46.28558204
40053 Grant	Oklahoma	46.23208507
29225 Webster	Missouri	46.02521159
17061 Greene	Illinois	45.99816007
35025 Lea	New Mexico	45.96974616
48337 Montague	Texas	45.92774036
38085 Sioux	North Dakota	45.89261129
36033 Franklin	New York	45.73201042
55011 Buffalo	Wisconsin	45.71428571
47013 Campbell	Tennessee	45.47406715

Counties_Cities

29087 Holt	Missouri	45.41326067
48237 Jack	Texas	45.23351804
15003 Honolulu	Hawaii	45.09835932
27073 Lac qui Parle	Minnesota	45.05857615
48363 Palo Pinto	Texas	45.02164502
40151 Woods	Oklahoma	44.95897494
26101 Manistee	Michigan	44.84670581
27007 Beltrami	Minnesota	44.82677653
38039 Griggs	North Dakota	44.80286738
42021 Cambria	Pennsylvania	44.78858271
40127 Pushmataha	Oklahoma	44.72671974
21189 Owsley	Kentucky	44.72271914
30107 Wheatland	Montana	44.72271914
39005 Ashland	Ohio	44.65531677
21137 Lincoln	Kentucky	44.63561110
48131 Duval	Texas	44.59507670
42023 Cameron	Pennsylvania	44.52359751
48125 Dickens	Texas	44.46420631
40083 Logan	Oklahoma	44.40591233
55005 Barron	Wisconsin	44.28305730
29141 Morgan	Missouri	44.20866490
47025 Claiborne	Tennessee	44.08615695
21231 Wayne	Kentucky	43.97107680
38023 Divide	North Dakota	43.80201489
29151 Osage	Missouri	43.75091148
48351 Newton	Texas	43.64906155
30035 Glacier	Montana	43.64588638
8055 Huerfano	Colorado	43.54768471
2240 Southeast Fairbanks	Alaska	43.36513443
17123 Marshall	Illinois	43.35009537
12045 Gulf	Florida	43.30611235
42013 Blair	Pennsylvania	43.26813180
40099 Murray	Oklahoma	43.00150505
48391 Refugio	Texas	42.66211604

Counties_Cities

16029 Caribou	Idaho	42.49291785
51105 Lee	Virginia	42.47907905
48429 Stephens	Texas	42.40432524
48281 Lampasas	Texas	42.39483725
41063 Wallowa	Oregon	42.36689733
20159 Rice	Kansas	41.96831392
38079 Rolette	North Dakota	41.95510803
20115 Marion	Kansas	41.84100418
39121 Noble	Ohio	41.80019507
5039 Dallas	Arkansas	41.77109440
6009 Calaveras	California	41.66483926
5067 Jackson	Arkansas	41.63940277
55067 Langlade	Wisconsin	41.51961802
40107 Okfuskee	Oklahoma	41.32914531
35007 Colfax	New Mexico	41.28819158
40135 Sequoyah	Oklahoma	41.28317832
55081 Monroe	Wisconsin	41.25860459
55137 Waushara	Wisconsin	41.21501875
30051 Liberty	Montana	41.15226337
6045 Mendocino	California	41.09307582
39115 Morgan	Ohio	41.08463435
6115 Yuba	California	41.00408759
32001 Churchill	Nevada	40.91653028
40043 Dewey	Oklahoma	40.86636698
53049 Pacific	Washington	40.84225812
27021 Cass	Minnesota	40.65178360
8077 Mesa	Colorado	40.46812482
35035 Otero	New Mexico	40.43066142
5021 Clay	Arkansas	40.41220449
29175 Randolph	Missouri	40.38282922
8027 Custer	Colorado	40.37141704
15001 Hawaii	Hawaii	40.30191608
53075 Whitman	Washington	40.16790183
2275 Wrangell	Alaska	39.95205753

Counties_Cities

21089 Greenup	Kentucky	39.69604174
39001 Adams	Ohio	39.67681431
29121 Macon	Missouri	39.59611958
17059 Gallatin	Illinois	39.54132068
47145 Roane	Tennessee	39.51825367
5001 Arkansas	Arkansas	39.39445101
47163 Sullivan	Tennessee	39.32313469
48495 Winkler	Texas	38.86010363
38051 McIntosh	North Dakota	38.68471954
32017 Lincoln	Nevada	38.45414343
5101 Newton	Arkansas	38.43689942
31063 Frontier	Nebraska	38.34355828
20063 Gove	Kansas	38.28483920
48165 Gaines	Texas	38.27568059
46015 Brule	South Dakota	38.24823102
37095 Hyde	North Carolina	38.24091778
48133 Eastland	Texas	38.20543609
51750 Radford	Virginia	38.17002018
48265 Kerr	Texas	38.16429730
19053 Decatur	Iowa	38.02281369
19131 Mitchell	Iowa	37.84653231
54059 Mingo	West Virginia	37.83897414
20147 Phillips	Kansas	37.61519654
29055 Crawford	Missouri	37.56730809
48307 McCulloch	Texas	37.56103668
48035 Bosque	Texas	37.45117971
29091 Howell	Missouri	37.42888512
48119 Delta	Texas	37.39016639
56015 Goshen	Wyoming	37.38038278
20137 Norton	Kansas	36.83241252
42065 Jefferson	Pennsylvania	36.66277125
55085 Oneida	Wisconsin	36.65069072
55125 Vilas	Wisconsin	36.46640532
51031 Campbell	Virginia	36.38149637

Counties_Cities

20077 Harper	Kansas	36.32401017
21125 Laurel	Kentucky	36.26234156
30029 Flathead	Montana	36.23685190
21235 Whitley	Kentucky	35.86998510
26165 Wexford	Michigan	35.85728799
20195 Trego	Kansas	35.80379520
48083 Coleman	Texas	35.72704537
31087 Hitchcock	Nebraska	35.63791875
30053 Lincoln	Montana	35.36425179
55107 Rusk	Wisconsin	35.34318230
42039 Crawford	Pennsylvania	35.26797785
48079 Cochran	Texas	35.26093089
55051 Iron	Wisconsin	35.23608175
53009 Clallam	Washington	35.18511279
48501 Yoakum	Texas	34.92026539
38063 Nelson	North Dakota	34.85535030
20051 Ellis	Kansas	34.83106931
26109 Menominee	Michigan	34.80833660
20191 Sumner	Kansas	34.78865890
40153 Woodward	Oklahoma	34.61576501
17107 Logan	Illinois	34.57216940
8071 Las Animas	Colorado	34.47562573
17057 Fulton	Illinois	34.43921479
38049 McHenry	North Dakota	34.38789546
2170 Matanuska-Susit	Alaska	34.38342162
54095 Tyler	West Virginia	34.30139492
24023 Garrett	Maryland	34.29002503
27029 Clearwater	Minnesota	34.05221339
47019 Carter	Tennessee	33.71723661
30063 Missoula	Montana	33.67258462
30073 Pondera	Montana	33.48961822
6091 Sierra	California	33.47840643
13125 Glascock	Georgia	33.38898164
29043 Christian	Missouri	33.33984802

Counties_Cities

48503 Young	Texas	33.25020781
26053 Gogebic	Michigan	33.12135665
47101 Lewis	Tennessee	33.09614430
29117 Livingston	Missouri	33.01201637
27135 Roseau	Minnesota	33.00330033
54047 McDowell	West Virginia	32.92542391
48379 Rains	Texas	32.89744222
30023 Deer Lodge	Montana	32.85510897
21205 Rowan	Kentucky	32.54281414
38011 Bowman	North Dakota	32.50975293
51169 Scott	Virginia	32.50673354
30081 Ravalli	Montana	32.42842583
55077 Marquette	Wisconsin	32.39600881
6011 Colusa	California	32.36694872
41029 Jackson	Oregon	32.33681296
20053 Ellsworth	Kansas	32.27888961
40009 Beckham	Oklahoma	32.24469114
20079 Harvey	Kansas	32.15434084
21127 Lawrence	Kentucky	32.11097553
39131 Pike	Ohio	32.06612748
40079 Le Flore	Oklahoma	32.01280512
29179 Reynolds	Missouri	31.97953310
21121 Knox	Kentucky	31.94479939
29185 St. Clair	Missouri	31.93187866
48249 Jim Wells	Texas	31.84557347
42083 McKean	Pennsylvania	31.73208358
32033 White Pine	Nevada	31.66226913
29209 Stone	Missouri	31.49705503
30093 Silver Bow	Montana	31.43485840
35028 Los Alamos	New Mexico	31.41196796
17047 Edwards	Illinois	31.28911139
19185 Wayne	Iowa	31.24511795
5005 Baxter	Arkansas	31.23573368
2198 Prince of Wales-	Alaska	31.14294612

Counties_Cities

38031 Foster	North Dakota	31.09452736
50017 Orange	Vermont	31.03555295
17055 Franklin	Illinois	31.00695072
48417 Shackelford	Texas	30.74085460
41015 Curry	Oregon	30.68425898
56035 Sublette	Wyoming	30.57169061
16051 Jefferson	Idaho	30.57169061
41009 Columbia	Oregon	30.54775951
47067 Hancock	Tennessee	30.53901359
16043 Fremont	Idaho	30.37667072
21095 Harlan	Kentucky	30.29270325
26055 Grand Traverse	Michigan	30.24640014
39053 Gallia	Ohio	30.02101471
32027 Pershing	Nevada	30.00300030
2180 Nome	Alaska	29.97601918
51167 Russell	Virginia	29.90877823
29059 Dallas	Missouri	29.82937597
51071 Giles	Virginia	29.68416053
48081 Coke	Texas	29.67359050
29089 Howard	Missouri	29.59455460
29093 Iron	Missouri	29.47823524
6007 Butte	California	29.40464247
48399 Runnels	Texas	29.31405120
17165 Saline	Illinois	29.28135196
42121 Venango	Pennsylvania	29.25915812
15007 Kauai	Hawaii	29.11288869
40005 Atoka	Oklahoma	28.90591126
48377 Presidio	Texas	28.78526195
48385 Real	Texas	28.75215641
38005 Benson	North Dakota	28.72737719
53065 Stevens	Washington	28.72293416
54097 Upshur	West Virginia	28.67089904
48105 Crockett	Texas	28.57959417
21079 Garrard	Kentucky	28.47380410

Counties_Cities

39161 Van Wert	Ohio	28.28754287
54067 Nicholas	West Virginia	28.17808550
5047 Franklin	Arkansas	28.07411567
37029 Camden	North Carolina	28.01120448
48023 Baylor	Texas	27.91736460
31013 Box Butte	Nebraska	27.84998143
21187 Owen	Kentucky	27.57352941
54013 Calhoun	West Virginia	27.57099531
30083 Richland	Montana	27.49014936
6093 Siskiyou	California	27.44488153
48075 Childress	Texas	27.43107941
40069 Johnston	Oklahoma	27.39976254
48275 Knox	Texas	27.37476047
39009 Athens	Ohio	27.34814185
16085 Valley	Idaho	27.17145186
20041 Dickinson	Kansas	26.71368275
48271 Kinney	Texas	26.54632333
21159 Martin	Kentucky	26.49474521
21119 Knott	Kentucky	26.44453259
40059 Harper	Oklahoma	26.33658151
41033 Josephine	Oregon	26.31789731
41019 Douglas	Oregon	26.29598397
48019 Bandera	Texas	26.28811777
30049 Lewis and Clark	Montana	26.20087336
48211 Hemphill	Texas	26.14379085
2188 Northwest Arctic	Alaska	26.07222005
6035 Lassen	California	25.97233946
39105 Meigs	Ohio	25.96728123
54025 Greenbrier	West Virginia	25.87247743
53027 Grays Harbor	Washington	25.71007158
17069 Hardin	Illinois	25.57544757
35027 Lincoln	New Mexico	25.56760074
48255 Karnes	Texas	25.55910543
6089 Shasta	California	25.54987780

Counties_Cities

6005 Amador	California	25.39166646
41037 Lake	Oregon	25.38393197
17159 Richland	Illinois	25.37588023
17101 Lawrence	Illinois	25.37266096
17039 De Witt	Illinois	25.36622487
55069 Lincoln	Wisconsin	25.28079743
39145 Scioto	Ohio	25.16489629
53059 Skamania	Washington	25.15934250
31029 Chase	Nebraska	25.14458134
41013 Crook	Oregon	25.13931370
29009 Barry	Missouri	25.07941816
29213 Taney	Missouri	25.06624651
31101 Keith	Nebraska	24.93454681
32029 Storey	Nevada	24.82005460
30043 Jefferson	Montana	24.79953708
48227 Howard	Texas	24.68526290
53013 Columbia	Washington	24.63661000
38045 LaMoure	North Dakota	24.61841457
29123 Madison	Missouri	24.61437479
55001 Adams	Wisconsin	24.57243955
17065 Hamilton	Illinois	24.50079628
51185 Tazewell	Virginia	24.47680822
54043 Lincoln	West Virginia	24.27302296
51520 Bristol	Virginia	24.26889941
54081 Raleigh	West Virginia	24.24111832
20185 Stafford	Kansas	23.93489708
31129 Nuckolls	Nebraska	23.83790226
17151 Pope	Illinois	23.74169041
46053 Gregory	South Dakota	23.74169041
35023 Hidalgo	New Mexico	23.58490566
21025 Breathitt	Kentucky	23.57378595
27069 Kittson	Minnesota	23.54048964
27057 Hubbard	Minnesota	23.43896494
48095 Concho	Texas	23.38634238

Counties_Cities

17049 Effingham	Illinois	23.38634238
2220 Sitka	Alaska	23.12940904
46039 Deuel	South Dakota	23.05741296
48267 Kimble	Texas	22.92526364
37011 Avery	North Carolina	22.85061411
29125 Maries	Missouri	22.80761774
48009 Archer	Texas	22.76348737
41061 Union	Oregon	22.67488001
26019 Benzie	Michigan	22.53140314
54009 Brooke	West Virginia	22.51947935
40063 Hughes	Oklahoma	22.49718785
21175 Morgan	Kentucky	22.48032971
5097 Montgomery	Arkansas	22.41147468
41057 Tillamook	Oregon	22.39892485
20007 Barber	Kansas	22.36135957
21115 Johnson	Kentucky	22.33538819
53051 Pend Oreille	Washington	22.05558006
54055 Mercer	West Virginia	21.98508397
23009 Hancock	Maine	21.89341556
27055 Houston	Minnesota	21.53084293
30065 Musselshell	Montana	21.50075253
41039 Lane	Oregon	21.33763247
20151 Pratt	Kansas	21.32650885
6063 Plumas	California	21.27206977
48007 Aransas	Texas	21.01546738
30095 Stillwater	Montana	20.97755402
29109 Lawrence	Missouri	20.85560103
17013 Calhoun	Illinois	20.82465639
30013 Cascade	Montana	20.82236077
20121 Miami	Kansas	20.78384798
20037 Crawford	Kansas	20.50283195
38021 Dickey	North Dakota	20.39567612
48333 Mills	Texas	20.32107295
47173 Union	Tennessee	20.31694433

Counties_Cities

55007 Bayfield	Wisconsin	19.94415636
42047 Elk	Pennsylvania	19.88796447
31169 Thayer	Nebraska	19.84520738
26043 Dickinson	Michigan	19.69822322
29105 Laclede	Missouri	19.60070563
5127 Scott	Arkansas	19.38172304
26061 Houghton	Michigan	19.32687264
55003 Ashland	Wisconsin	19.23076923
33007 Coos	New Hampshire	18.99395359
29149 Oregon	Missouri	18.97353192
55129 Washburn	Wisconsin	18.89406726
20133 Neosho	Kansas	18.80759827
2290 Yukon-Koyukuk	Alaska	18.77229210
5009 Boone	Arkansas	18.67662753
48171 Gillespie	Texas	18.65393225
53043 Lincoln	Washington	18.62197393
37115 Madison	North Carolina	18.37981896
16049 Idaho	Idaho	18.16750439
21087 Green	Kentucky	18.10118563
26071 Iron	Michigan	17.99046505
40149 Washita	Oklahoma	17.97429676
29127 Marion	Missouri	17.48740907
16057 Latah	Idaho	17.44157074
17155 Putnam	Illinois	17.42160279
40003 Alfalfa	Oklahoma	17.37921446
31031 Cherry	Nebraska	17.35809755
12037 Franklin	Florida	17.04158146
46041 Dewey	South Dakota	16.93766938
29205 Shelby	Missouri	16.52892562
30047 Lake	Montana	16.52892562
48411 San Saba	Texas	16.51800463
2050 Bethel	Alaska	16.46903821
21153 Magoffin	Kentucky	16.17861188
6105 Trinity	California	15.95532509

Counties_Cities

29131 Miller	Missouri	15.78781181
8103 Rio Blanco	Colorado	15.78282828
5147 Woodruff	Arkansas	15.40832049
17025 Clay	Illinois	15.09092281
55141 Wood	Wisconsin	15.05714872
55099 Price	Wisconsin	14.92871538
23003 Aroostook	Maine	14.90068692
17193 White	Illinois	14.63593121
29045 Clark	Missouri	14.61560947
54109 Wyoming	West Virginia	14.43279130
56045 Weston	Wyoming	14.35338022
21129 Lee	Kentucky	14.21868335
54007 Braxton	West Virginia	14.19547164
6103 Tehama	California	14.08098129
48047 Brooks	Texas	14.05678943
41023 Grant	Oregon	13.93534002
21237 Wolfe	Kentucky	13.93339836
48299 Llano	Texas	13.85937356
21069 Fleming	Kentucky	13.85809313
55091 Pepin	Wisconsin	13.71930306
21133 Letcher	Kentucky	13.69925567
41025 Harney	Oregon	13.64442625
29073 Gasconade	Missouri	13.60081605
16017 Bonner	Idaho	13.41471594
21063 Elliott	Kentucky	13.31912627
53019 Ferry	Washington	13.07360439
6109 Tuolumne	California	12.83485212
20003 Anderson	Kansas	12.69357705
42123 Warren	Pennsylvania	12.65886880
31147 Richardson	Nebraska	12.59921885
16059 Lemhi	Idaho	12.56123603
29167 Polk	Missouri	12.42197447
48335 Mitchell	Texas	12.27747084
26013 Baraga	Michigan	12.01923077

Counties_Cities

5089 Marion	Arkansas	11.96029183
56031 Platte	Wyoming	11.67406024
20205 Wilson	Kansas	11.54068090
31045 Dawes	Nebraska	11.47315282
46033 Custer	South Dakota	11.46000458
29161 Phelps	Missouri	11.17768041
30087 Rosebud	Montana	11.03387399
48043 Brewster	Texas	10.79097874
30001 Beaverhead	Montana	10.63377286
54085 Ritchie	West Virginia	10.28700751
27149 Stevens	Minnesota	10.25325541
2185 North Slope	Alaska	10.12965964
31089 Holt	Nebraska	9.82511299
55119 Taylor	Wisconsin	9.79815795
48127 Dimmit	Texas	9.70120295
27075 Lake	Minnesota	9.38262338
35051 Sierra	New Mexico	9.11743253
48475 Ward	Texas	8.53242321
21197 Powell	Kentucky	8.03729304
20001 Allen	Kansas	8.03600129
54089 Summers	West Virginia	7.83699060
21013 Bell	Kentucky	7.52756972
2150 Kodiak Island	Alaska	7.49344324
21065 Estill	Kentucky	7.04324553
56029 Park	Wyoming	6.82035193
55013 Burnett	Wisconsin	6.49688150
17149 Pike	Illinois	6.40573954
41001 Baker	Oregon	6.24765713
30041 Hill	Montana	6.11733040
23021 Piscataquis	Maine	5.95238095
17045 Edgar	Illinois	5.76036866
26033 Chippewa	Michigan	5.33091665
29215 Texas	Missouri	3.91068007
23029 Washington	Maine	3.17561131

Counties_Cities

31083 Harlan	Nebraska	0.00000000
31103 Keya Paha	Nebraska	0.00000000
20203 Wichita	Kansas	0.00000000
35011 De Baca	New Mexico	0.00000000
31117 McPherson	Nebraska	0.00000000
30027 Fergus	Montana	0.00000000
31091 Hooker	Nebraska	0.00000000
20049 Elk	Kansas	0.00000000
20201 Washington	Kansas	0.00000000
48261 Kenedy	Texas	0.00000000
15005 Kalawao	Hawaii	0.00000000
30103 Treasure	Montana	0.00000000
8057 Jackson	Colorado	0.00000000
8061 Kiowa	Colorado	0.00000000
31183 Wheeler	Nebraska	0.00000000
40057 Harmon	Oklahoma	0.00000000
48443 Terrell	Texas	0.00000000
16033 Clark	Idaho	0.00000000
38095 Towner	North Dakota	0.00000000
8115 Sedgwick	Colorado	0.00000000
35033 Mora	New Mexico	0.00000000
46007 Bennett	South Dakota	0.00000000
46021 Campbell	South Dakota	0.00000000
46055 Haakon	South Dakota	0.00000000
27031 Cook	Minnesota	0.00000000
2282 Yakutat	Alaska	0.00000000
48033 Borden	Texas	0.00000000
48243 Jeff Davis	Texas	0.00000000
48433 Stonewall	Texas	0.00000000
46075 Jones	South Dakota	0.00000000
8033 Dolores	Colorado	0.00000000
38001 Adams	North Dakota	0.00000000
27077 Lake of the Woo	Minnesota	0.00000000
38033 Golden Valley	North Dakota	0.00000000

Counties_Cities

2261 Valdez-Cordova	Alaska	0.00000000
2060 Bristol Bay	Alaska	0.00000000
41069 Wheeler	Oregon	0.00000000
31005 Arthur	Nebraska	0.00000000
2105 Hoonah-Angoon	Alaska	0.00000000
48413 Schleicher	Texas	0.00000000
29103 Knox	Missouri	0.00000000
41021 Gilliam	Oregon	0.00000000
2230 Skagway	Alaska	0.00000000
16071 Oneida	Idaho	0.00000000
2013 Aleutians East	Alaska	0.00000000
16015 Boise	Idaho	0.00000000
30079 Prairie	Montana	0.00000000
46063 Harding	South Dakota	0.00000000
30033 Garfield	Montana	0.00000000
54017 Doddridge	West Virginia	0.00000000
48109 Culberson	Texas	0.00000000
38043 Kidder	North Dakota	0.00000000
38007 Billings	North Dakota	0.00000000
49019 Grand	Utah	0.00000000
2100 Haines	Alaska	0.00000000
31085 Hayes	Nebraska	0.00000000
46107 Potter	South Dakota	0.00000000
5013 Calhoun	Arkansas	0.00000000
46095 Mellette	South Dakota	0.00000000
2070 Dillingham	Alaska	0.00000000
48155 Foard	Texas	0.00000000
53023 Garfield	Washington	0.00000000
30039 Granite	Montana	0.00000000
21201 Robertson	Kentucky	0.00000000
20071 Greeley	Kansas	0.00000000
48269 King	Texas	0.00000000
49015 Emery	Utah	0.00000000
30091 Sheridan	Montana	0.00000000

Counties_Cities

40045 Ellis	Oklahoma	0.00000000
48425 Somervell	Texas	0.00000000
29011 Barton	Missouri	0.00000000
30019 Daniels	Montana	0.00000000
16023 Butte	Idaho	0.00000000
29079 Grundy	Missouri	0.00000000
25007 Dukes	Massachusetts	0.00000000
31075 Grant	Nebraska	0.00000000
49055 Wayne	Utah	0.00000000
31049 Deuel	Nebraska	0.00000000
38047 Logan	North Dakota	0.00000000
26131 Ontonagon	Michigan	0.00000000
29057 Dade	Missouri	0.00000000
29203 Shannon	Missouri	0.00000000
30097 Sweet Grass	Montana	0.00000000
2016 Aleutians West	Alaska	0.00000000
48435 Sutton	Texas	0.00000000
2164 Lake and Penins	Alaska	0.00000000
2068 Denali	Alaska	0.00000000
20165 Rush	Kansas	0.00000000
16007 Bear Lake	Idaho	0.00000000
2158 Kusilvak	Alaska	0.00000000
31165 Sioux	Nebraska	0.00000000
16035 Clearwater	Idaho	0.00000000
32011 Eureka	Nevada	0.00000000
20039 Decatur	Kansas	0.00000000
49033 Rich	Utah	0.00000000
29067 Douglas	Missouri	0.00000000
30055 McCone	Montana	0.00000000
38041 Hettinger	North Dakota	0.00000000
49001 Beaver	Utah	0.00000000
20109 Logan	Kansas	0.00000000
49017 Garfield	Utah	0.00000000
48327 Menard	Texas	0.00000000

Counties_Cities

30025 Fallon	Montana	0.00000000
30061 Mineral	Montana	0.00000000
54101 Webster	West Virginia	0.00000000
16061 Lewis	Idaho	0.00000000
26003 Alger	Michigan	0.00000000
48263 Kent	Texas	0.00000000
16021 Boundary	Idaho	0.00000000
29085 Hickory	Missouri	0.00000000
29153 Ozark	Missouri	0.00000000
49047 Uintah	Utah	0.00000000
29197 Schuyler	Missouri	0.00000000
30071 Phillips	Montana	0.00000000
17171 Scott	Illinois	0.00000000
30017 Custer	Montana	0.00000000
28055 Issaquena	Mississippi	0.00000000
36085 Richmond	New York	0.00000000
49023 Juab	Utah	0.00000000
46019 Butte	South Dakota	0.00000000
31057 Dundy	Nebraska	0.00000000
29129 Mercer	Missouri	0.00000000
16079 Shoshone	Idaho	0.00000000
30015 Chouteau	Montana	0.00000000
20193 Thomas	Kansas	0.00000000
49041 Sevier	Utah	0.00000000
6049 Modoc	California	0.00000000
25019 Nantucket	Massachusetts	0.00000000
30021 Dawson	Montana	0.00000000
46105 Perkins	South Dakota	0.00000000
31135 Perkins	Nebraska	0.00000000
30089 Sanders	Montana	0.00000000
20095 Kingman	Kansas	0.00000000
40129 Roger Mills	Oklahoma	0.00000000
51017 Bath	Virginia	0.00000000
29065 Dent	Missouri	0.00000000

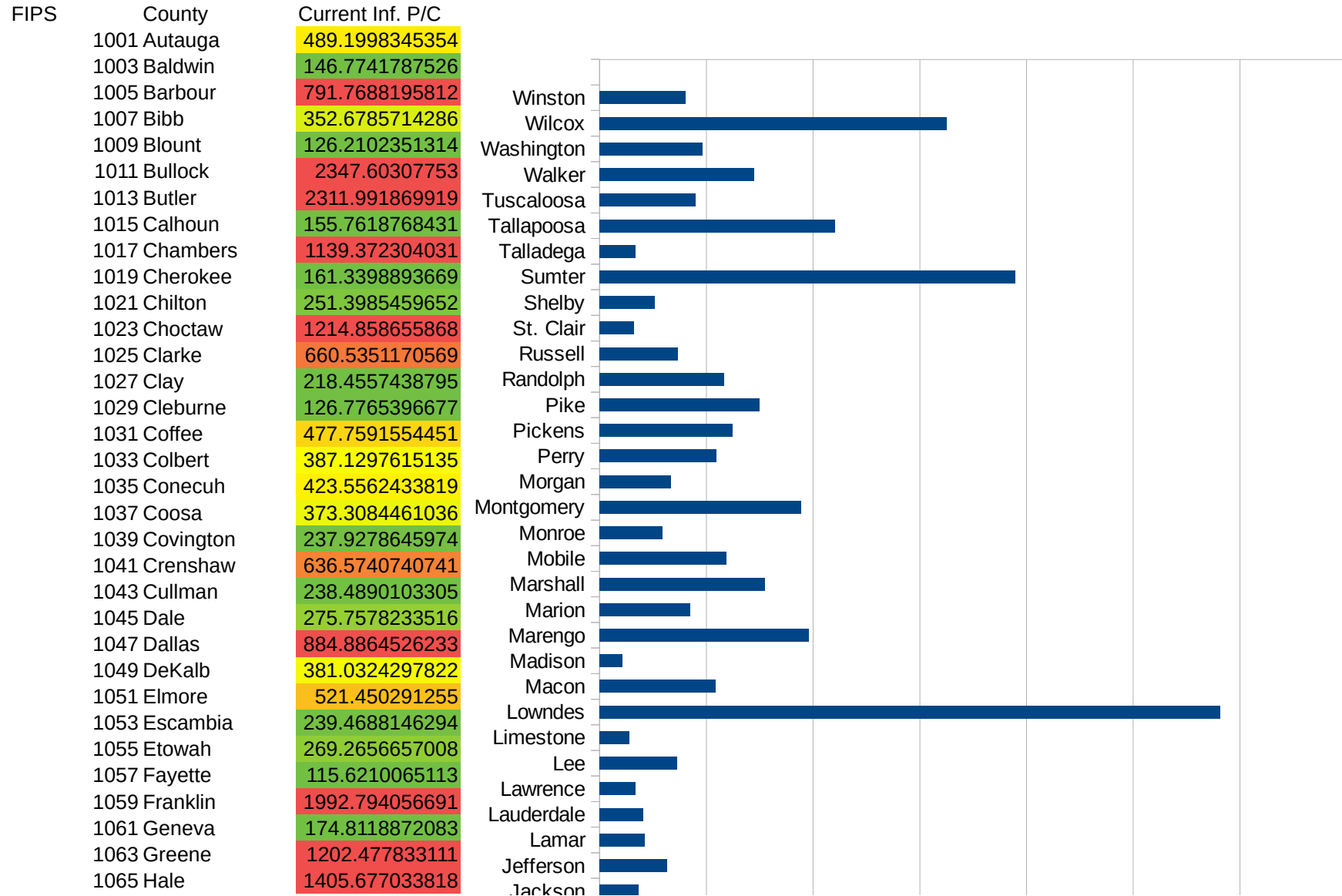
Counties_Cities

49003 Box Elder	Utah	0.00000000
30099 Teton	Montana	0.00000000
36005 Bronx	New York	0.00000000
29223 Wayne	Missouri	0.00000000
30005 Blaine	Montana	0.00000000
20167 Russell	Kansas	0.00000000
30077 Powell	Montana	0.00000000
30105 Valley	Montana	0.00000000
49025 Kane	Utah	0.00000000
29137 Monroe	Missouri	0.00000000
49005 Cache	Utah	0.00000000
49053 Washington	Utah	0.00000000
36081 Queens	New York	0.00000000
36047 Kings	New York	0.00000000
49057 Weber	Utah	0.00000000
49021 Iron	Utah	0.00000000
49013 Duchesne	Utah	0.00000000
49007 Carbon	Utah	0.00000000
31113 Logan	Nebraska	0.00000000
48301 Loving	Texas	0.00000000
49009 Daggett	Utah	0.00000000
48137 Edwards	Texas	0.00000000
51021 Bland	Virginia	0.00000000
20065 Graham	Kansas	0.00000000
20105 Lincoln	Kansas	0.00000000
20117 Marshall	Kansas	0.00000000
20153 Rawlins	Kansas	0.00000000
20199 Wallace	Kansas	0.00000000
26083 Keweenaw	Michigan	0.00000000
29171 Putnam	Missouri	0.00000000
30011 Carter	Montana	0.00000000
30045 Judith Basin	Montana	0.00000000
30069 Petroleum	Montana	0.00000000
30075 Powder River	Montana	0.00000000

Counties_Cities

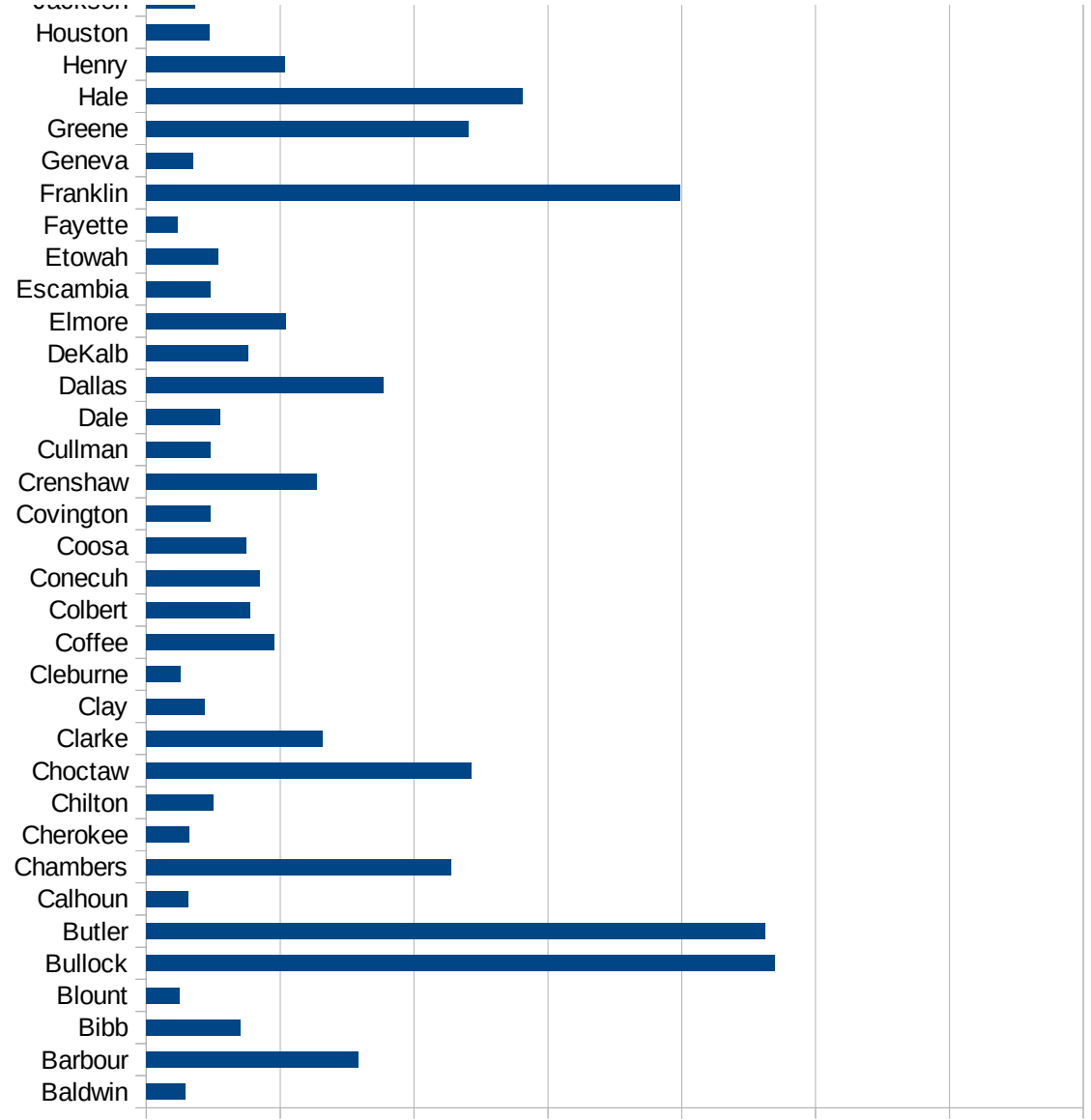
30109 Wibaux	Montana	0.00000000
38019 Cavalier	North Dakota	0.00000000
31007 Banner	Nebraska	0.00000000
31009 Blaine	Nebraska	0.00000000
31017 Brown	Nebraska	0.00000000
31115 Loup	Nebraska	0.00000000
31133 Pawnee	Nebraska	0.00000000
31149 Rock	Nebraska	0.00000000
31161 Sheridan	Nebraska	0.00000000
32009 Esmeralda	Nevada	0.00000000
48311 McMullen	Texas	0.00000000
48431 Sterling	Texas	0.00000000
48461 Upton	Texas	0.00000000
49027 Millard	Utah	0.00000000
49029 Morgan	Utah	0.00000000
49031 Piute	Utah	0.00000000
49039 Sanpete	Utah	0.00000000
51051 Dickenson	Virginia	0.00000000

AL



AL

1067 Henry	517.171247603
1069 Houston	234.9076602815
1071 Jackson	181.6916653781
1073 Jefferson	315.1827696041
1075 Lamar	209.4770297602
1077 Lauderdale	203.4918332666
1079 Lawrence	166.8841217344
1081 Lee	362.3254707486
1083 Limestone	140.3705783268
1085 Lowndes	2907.559655103
1087 Macon	542.3287596941
1089 Madison	105.3151405521
1091 Marengo	980.8035245988
1093 Marion	423.3444209253
1095 Marshall	774.1210500577
1097 Mobile	594.793562405
1099 Monroe	294.2991408364
1101 Montgomery	942.5813795883
1103 Morgan	331.6847063961
1105 Perry	547.04595186
1107 Pickens	621.9279767279
1109 Pike	749.8950146979
1111 Randolph	580.8580858086
1113 Russell	366.9026150465
1115 St. Clair	158.9807193596
1117 Shelby	256.8298664392
1119 Sumter	1946.261129935
1121 Talladega	167.860900937
1123 Tallapoosa	1101.316146875
1125 Tuscaloosa	448.0376811178
1127 Walker	722.0103278869
1129 Washington	482.3543778239
1131 Wilcox	1627.92886045
1133 Winston	401.5215553677



AL
0 500 1000 1500 2000 2500 3000 3500

AL

FIPS

29001
29003
29005
29007
29009
29011
29013
29015
29017
29019
29021
29023
29025
29027
29029
29031
29033
29035
29037

AL

29039
29041
29043
29045
29047
29049
29051
29053
29055
29057
29059
29061
29063
29065
29067
29069
29071
29073
29075
29077
29079
29081
29083
29085
29087
29089
29091
29093
29095
29097
29099
29101

29103

AL

29105
29107
29109
29111
29113
29115
29117
29121
29123
29125
29127
29119
29129
29131
29133
29135
29137
29139
29141
29143
29145
29147
29149
29151
29153
29155
29157
29159
29161
29163
29165
29167
29169
29171

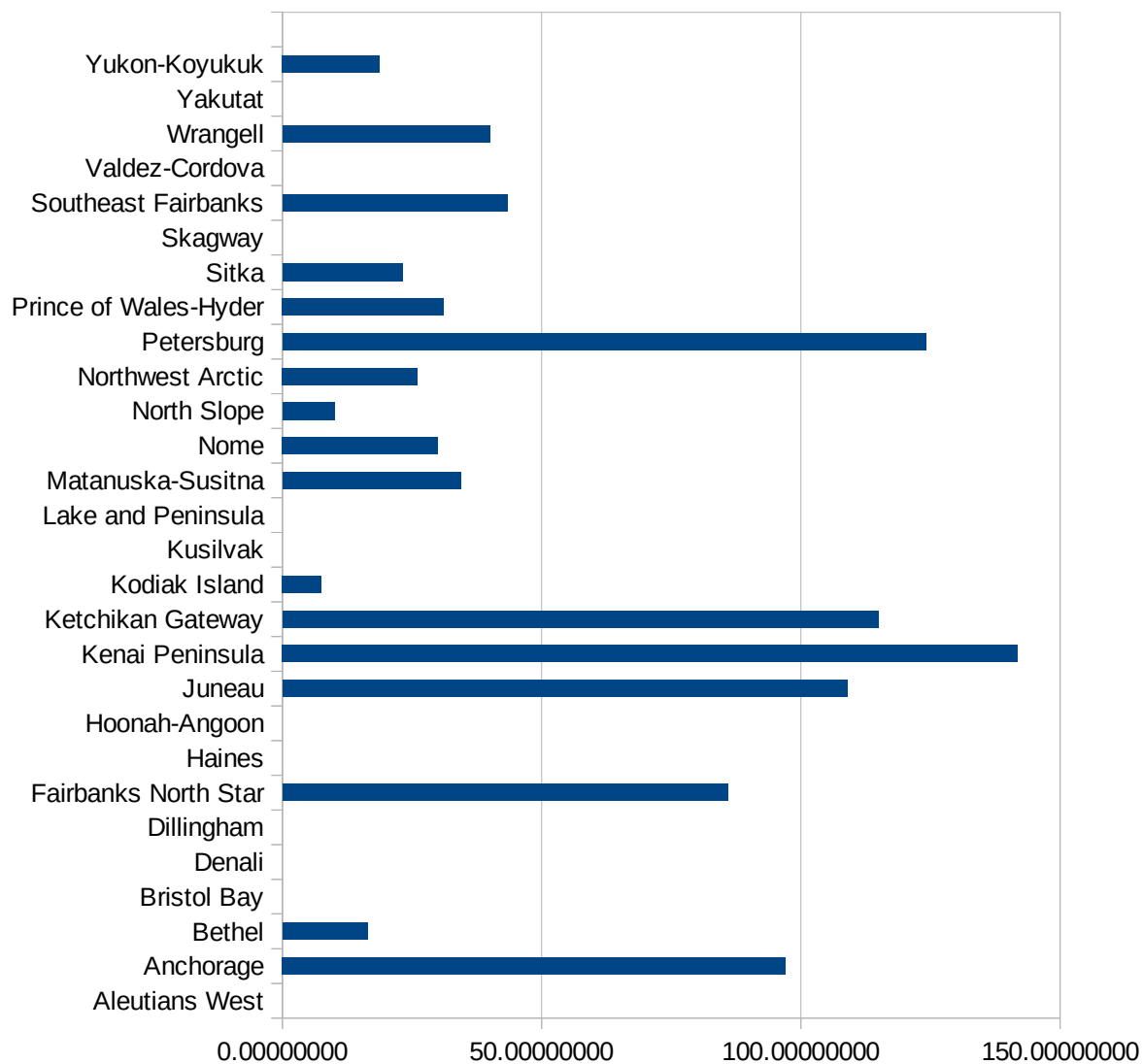
AL

29173
29175
29177
29179
29181
29195
29197
29199
29201
29203
29205
29183
29185
29187
29189
29510
29186
29207
29209
29211
29213
29215

29217
29219
29221
29223
29225
29227
29229

AK

FIPS	County	PC Infection
2013	Aleutians East	0.00000000
2016	Aleutians West	0.00000000
2020	Anchorage	97.07139378
2050	Bethel	16.46903821
2060	Bristol Bay	0.00000000
2068	Denali	0.00000000
2070	Dillingham	0.00000000
2090	Fairbanks North Star	85.88374372
2100	Haines	0.00000000
2105	Hoonah-Angoon	0.00000000
2110	Juneau	###
2122	Kenai Peninsula	###
2130	Ketchikan Gateway	###
2150	Kodiak Island	7.49344324
2158	Kusilvak	0.00000000
2164	Lake and Peninsula	0.00000000
2170	Matanuska-Susitna	34.38342162
2180	Nome	29.97601918
2185	North Slope	10.12965964
2188	Northwest Arctic	26.07222005
2195	Petersburg	###
2198	Prince of Wales-Hyder	31.14294612
2220	Sitka	23.12940904
2230	Skagway	0.00000000
2240	Southeast Fairbanks	43.36513443
2261	Valdez-Cordova	0.00000000
2275	Wrangell	39.95205753
2282	Yakutat	0.00000000
2290	Yukon-Koyukuk	18.77229210



AK

AK

FIPS

29001
29003
29005
29007
29009
29011
29013
29015
29017
29019
29021
29023
29025
29027
29029
29031
29033
29035
29037

AK

29039
29041
29043
29045
29047
29049
29051
29053
29055
29057
29059
29061
29063
29065
29067
29069
29071
29073
29075
29077
29079
29081
29083
29085
29087
29089
29091
29093
29095
29097
29099
29101

29103

AK

29105
29107
29109
29111
29113
29115
29117
29121
29123
29125
29127
29119
29129
29131
29133
29135
29137
29139
29141
29143
29145
29147
29149
29151
29153
29155
29157
29159
29161
29163
29165
29167
29169
29171

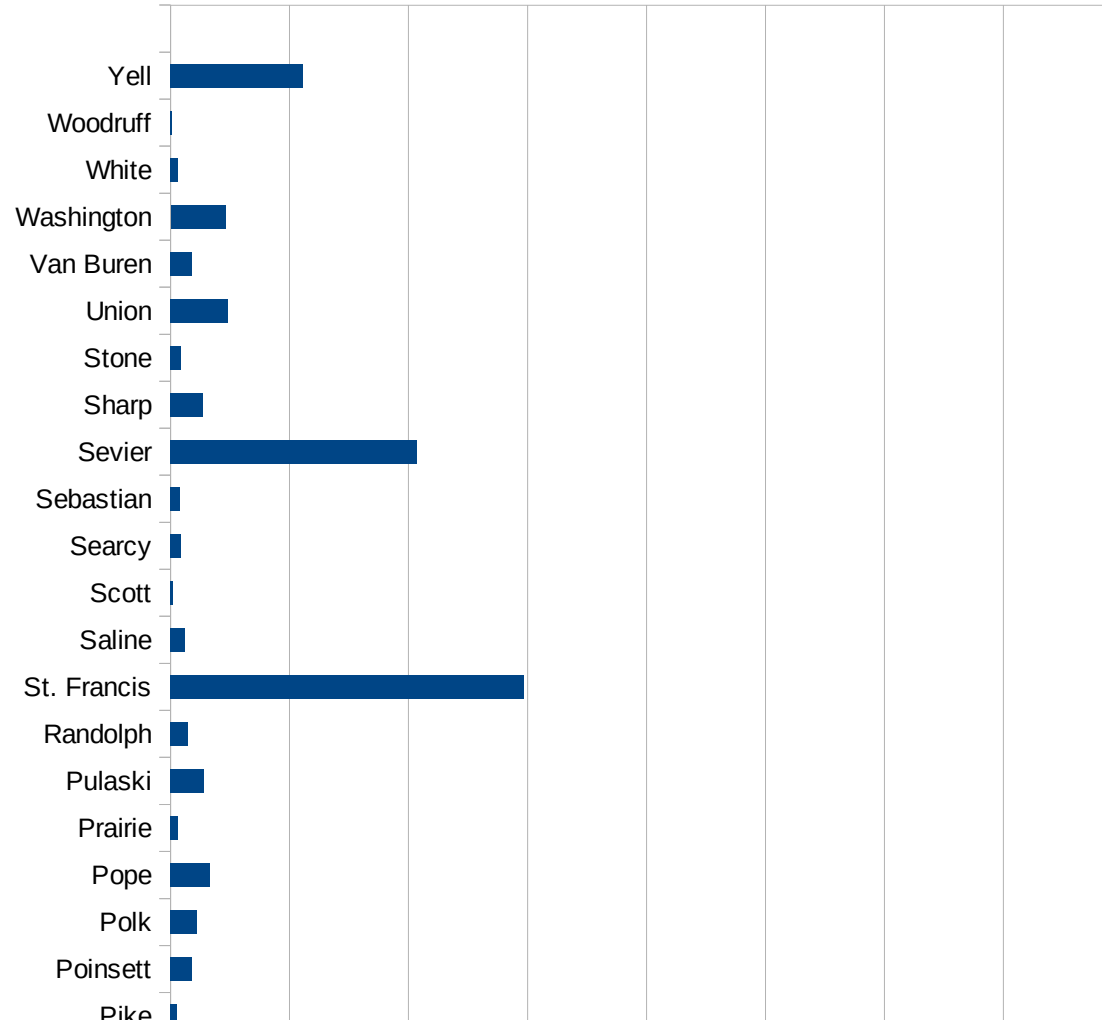
AK

29173
29175
29177
29179
29181
29195
29197
29199
29201
29203
29205
29183
29185
29187
29189
29510
29186
29207
29209
29211
29213
29215

29217
29219
29221
29223
29225
29227
29229

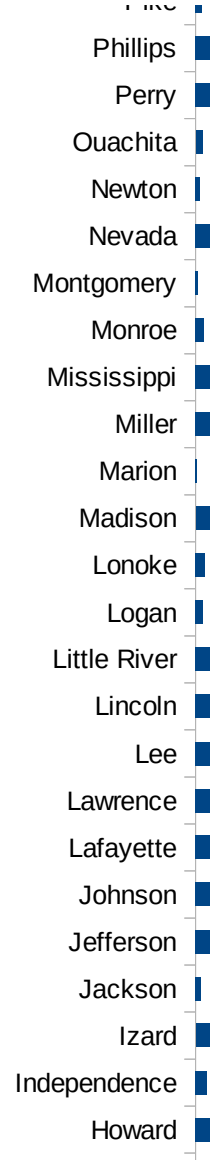
AR

FIPS	County	PC Infection
5001	Arkansas	39.3944510102
5003	Ashley	159.632844458
5005	Baxter	31.2357336793
5007	Benton	370.862190398
5009	Boone	18.6766275347
5011	Bradley	293.658805176
5013	Calhoun	0
5015	Carroll	134.641958686
5017	Chicot	249.089863959
5019	Clark	185.848329631
5021	Clay	40.4122044858
5023	Cleburne	300.420588824
5025	Cleveland	236.966824645
5027	Columbia	106.215745422
5029	Conway	71.8012541286
5031	Craighead	280.955802428
5033	Crawford	66.2397880327
5035	Crittenden	961.896487526
5037	Cross	377.788438474
5039	Dallas	41.7710944027
5041	Desha	173.731758165
5043	Drew	114.578786556
5045	Faulkner	93.7454930051
5047	Franklin	28.0741156654
5049	Fulton	65.2049881816
5051	Garland	143.211569881
5053	Grant	104.464482076
5055	Greene	147.821290678
5057	Hempstead	137.988133021
5059	Hot Spring	100.887214029
5061	Howard	247.357769283
5063	Independence	95.5464727427



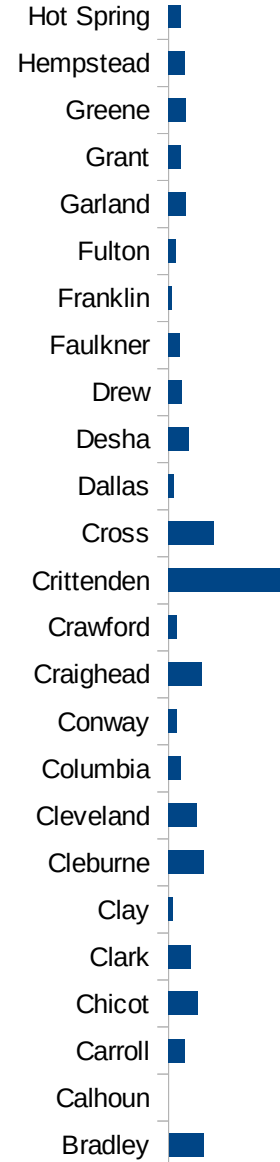
AR

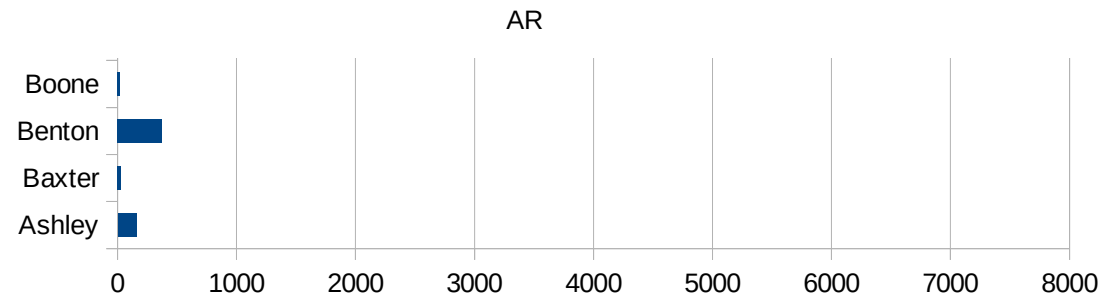
5065 IZARD	125.064371368
5067 JACKSON	41.639402772
5069 JEFFERSON	813.342337845
5071 JOHNSON	246.80278214
5073 LAFAYETTE	149.655791679
5075 LAWRENCE	541.560180114
5077 LEE	545.353366722
5079 LINCOLN	7360.08368826
5081 LITTLE RIVER	210.936232354
5083 LOGAN	59.8058609744
5085 LONOKE	81.4586529454
5087 MADISON	327.650021237
5089 MARION	11.9602918311
5091 MILLER	135.345935034
5093 MISSISSIPPI	201.26579209
5095 MONROE	72.4637681159
5097 MONTGOMERY	22.411474675
5099 NEVADA	708.623588758
5101 NEWTON	38.4368994234
5103 OUACHITA	59.3069558587
5105 PERRY	144.899536321
5107 PHILLIPS	149.758722059
5109 PIKE	56.2166213811
5111 POINSETT	183.53215984
5113 POLK	224.450097262
5115 POPE	332.8125
5117 PRAIRIE	61.9271736438
5119 PULASKI	284.710196598
5121 RANDOLPH	144.862937375
5123 ST. FRANCIS	2967.8839577
5125 SALINE	121.066372374
5127 SCOTT	19.3817230352
5129 SEARCY	87.9617994471
5131 SEBASTIAN	75.1450063795



AR

5133 Sevier	2071.29937569
5135 Sharp	276.40216515
5137 Stone	88.3037649514
5139 Union	480.498900987
5141 Van Buren	180.690236704
5143 Washington	462.945379197
5145 White	63.5106126234
5147 Woodruff	15.4083204931
5149 Yell	1114.4648247





AR

FIPS

29001
29003
29005
29007
29009
29011
29013
29015
29017
29019
29021
29023
29025
29027
29029
29031
29033
29035

AR

29037
29039
29041
29043
29045
29047
29049
29051
29053
29055
29057
29059
29061
29063
29065
29067
29069
29071
29073
29075
29077
29079
29081
29083
29085
29087
29089
29091
29093
29095
29097
29099
29101

AR

29103
29105
29107
29109
29111
29113
29115
29117
29121
29123
29125
29127
29119
29129
29131
29133
29135
29137
29139
29141
29143
29145
29147
29149
29151
29153
29155
29157
29159
29161
29163
29165
29167
29169

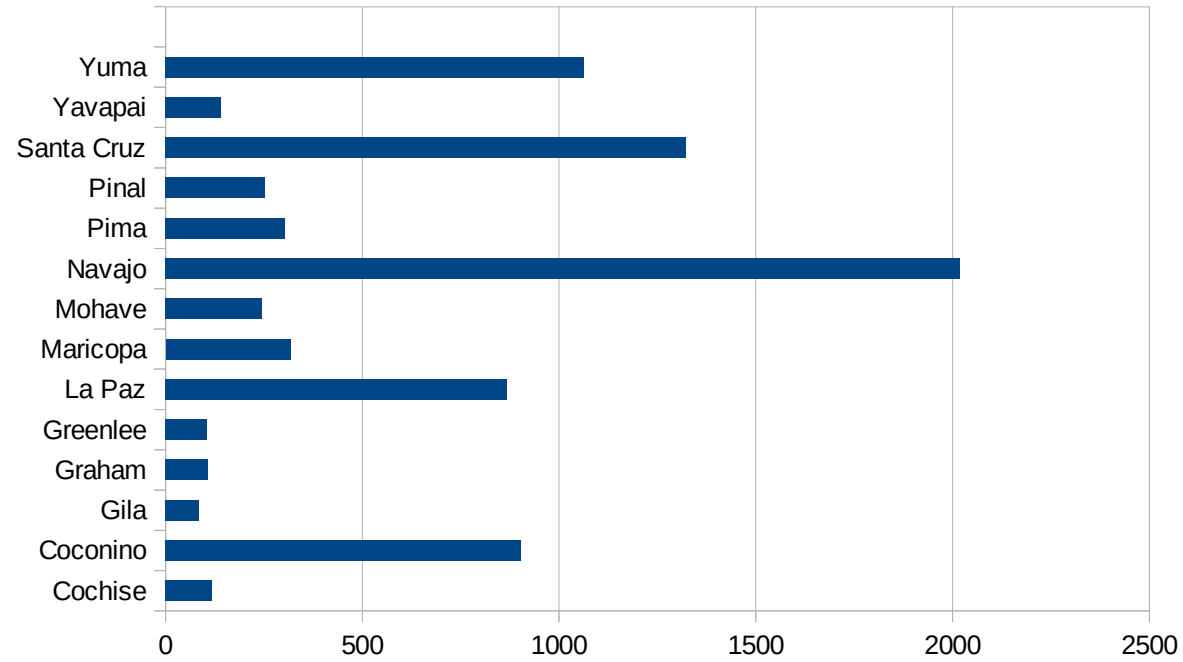
AR

29171
29173
29175
29177
29179
29181
29195
29197
29199
29201
29203
29205
29183
29185
29187
29189
29510
29186
29207
29209
29211
29213
29215

29217
29219
29221
29223
29225
29227
29229

AZ

FIPS	County	PC Infection
4001	Apache	2411.651675
4003	Cochise	117.5356946
4005	Coconino	903.0198664
4007	Gila	85.36064874
4009	Graham	107.6906913
4011	Greenlee	105.4518612
4012	La Paz	867.3807944
4013	Maricopa	317.4690262
4015	Mohave	244.3330947
4017	Navajo	2018.199104
4019	Pima	303.5397898
4021	Pinal	252.0474663
4023	Santa Cruz	1322.267851
4025	Yavapai	142.2456712
4027	Yuma	1063.980238



AZ

FIPS

29001
29003
29005
29007
29009
29011
29013
29015
29017
29019
29021
29023
29025
29027
29029
29031
29033
29035
29037

AZ

29039
29041
29043
29045
29047
29049
29051
29053
29055
29057
29059
29061
29063
29065
29067
29069
29071
29073
29075
29077
29079
29081
29083
29085
29087
29089
29091
29093
29095
29097
29099
29101

29103

AZ

29105
29107
29109
29111
29113
29115
29117
29121
29123
29125
29127
29119
29129
29131
29133
29135
29137
29139
29141
29143
29145
29147
29149
29151
29153
29155
29157
29159
29161
29163
29165
29167
29169
29171

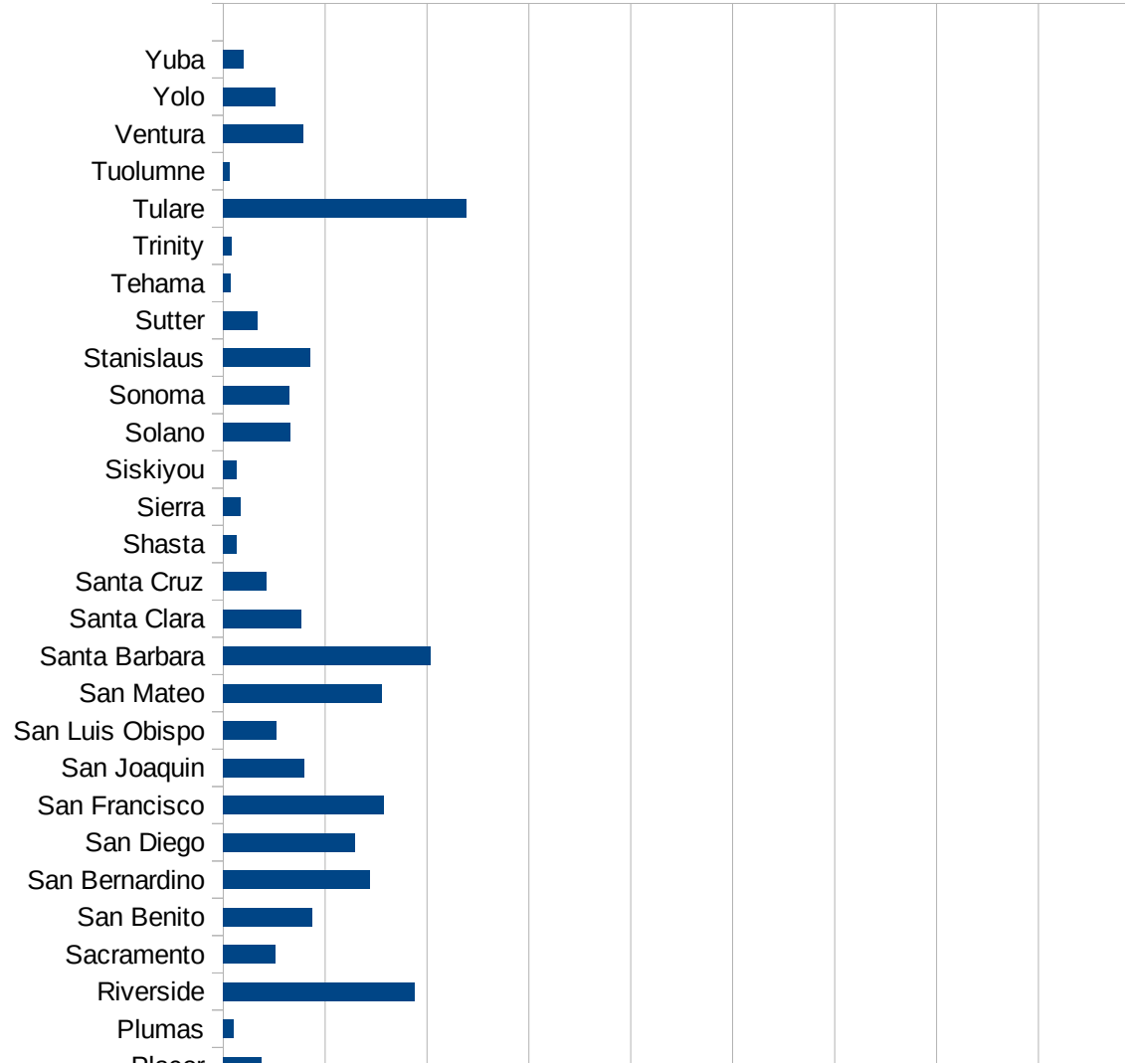
AZ

29173
29175
29177
29179
29181
29195
29197
29199
29201
29203
29205
29183
29185
29187
29189
29510
29186
29207
29209
29211
29213
29215

29217
29219
29221
29223
29225
29227
29229

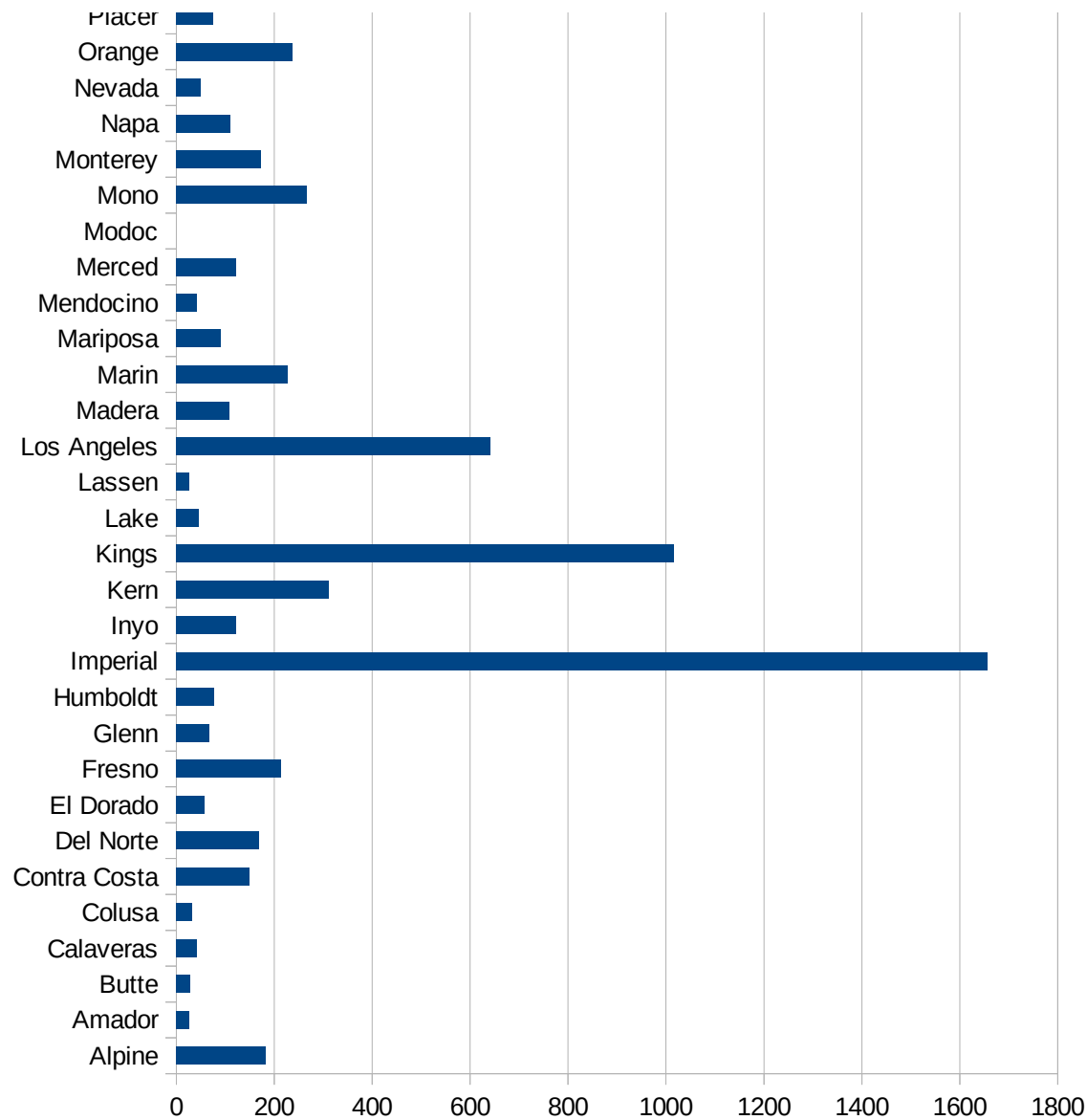
CA

FIPS	County	PC Infection
6001	Alameda	236.6877396
6003	Alpine	181.6530427
6005	Amador	25.39166646
6007	Butte	29.40464247
6009	Calaveras	41.66483926
6011	Colusa	32.36694872
6013	Contra Costa	148.3200967
6015	Del Norte	168.8946385
6017	El Dorado	57.16443428
6019	Fresno	213.3950121
6021	Glenn	67.74343067
6023	Humboldt	76.99471303
6025	Imperial	1657.069632
6027	Inyo	122.3105576
6029	Kern	311.5646926
6031	Kings	1016.080229
6033	Lake	46.5968749
6035	Lassen	25.97233946
6037	Los Angeles	640.1453147
6039	Madera	109.087219
6041	Marin	226.8298507
6043	Mariposa	91.58033312
6045	Mendocino	41.09307582
6047	Merced	121.5584227
6049	Modoc	0
6051	Mono	266.6666667
6053	Monterey	172.4082517
6055	Napa	109.7427143
6057	Nevada	50.15246349
6059	Orange	236.254727
6061	Placer	74.78080829
6063	Plumas	21.27206977
6065	Riverside	375.638884



CA

6067 Sacramento	103.0516394
6069 San Benito	173.8791296
6071 San Bernardino	287.6676814
6073 San Diego	257.7942456
6075 San Francisco	314.613865
6077 San Joaquin	158.7702283
6079 San Luis Obispo	105.2779832
6081 San Mateo	311.0929185
6083 Santa Barbara	406.9182827
6085 Santa Clara	153.4396177
6087 Santa Cruz	85.32205429
6089 Shasta	25.5498778
6091 Sierra	33.47840643
6093 Siskiyou	27.44488153
6095 Solano	132.106312
6097 Sonoma	130.6151514
6099 Stanislaus	170.4209598
6101 Sutter	67.14390488
6103 Tehama	14.08098129
6105 Trinity	15.95532509
6107 Tulare	476.5369928
6109 Tuolumne	12.83485212
6111 Ventura	157.5854293
6113 Yolo	102.083409
6115 Yuba	41.00408759



CA

CA

FIPS

29001
29003
29005
29007
29009
29011
29013
29015
29017
29019
29021
29023
29025
29027
29029
29031
29033
29035
29037

CA

29039
29041
29043
29045
29047
29049
29051
29053
29055
29057
29059
29061
29063
29065
29067
29069
29071
29073
29075
29077
29079
29081
29083
29085
29087
29089
29091
29093
29095
29097
29099
29101

29103

CA

29105
29107
29109
29111
29113
29115
29117
29121
29123
29125
29127
29119
29129
29131
29133
29135
29137
29139
29141
29143
29145
29147
29149
29151
29153
29155
29157
29159
29161
29163
29165
29167
29169
29171

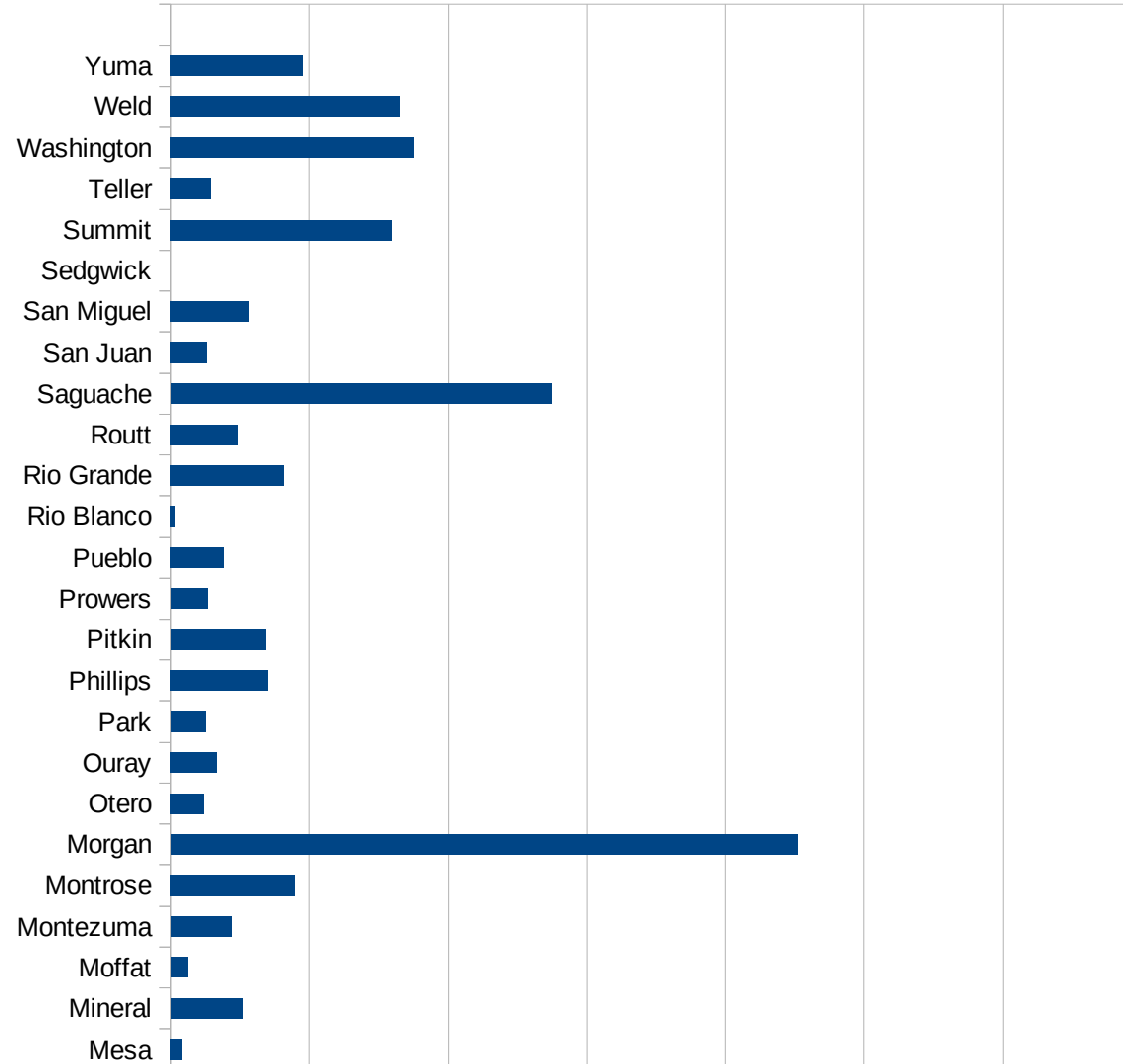
CA

29173
29175
29177
29179
29181
29195
29197
29199
29201
29203
29205
29183
29185
29187
29189
29510
29186
29207
29209
29211
29213
29215

29217
29219
29221
29223
29225
29227
29229

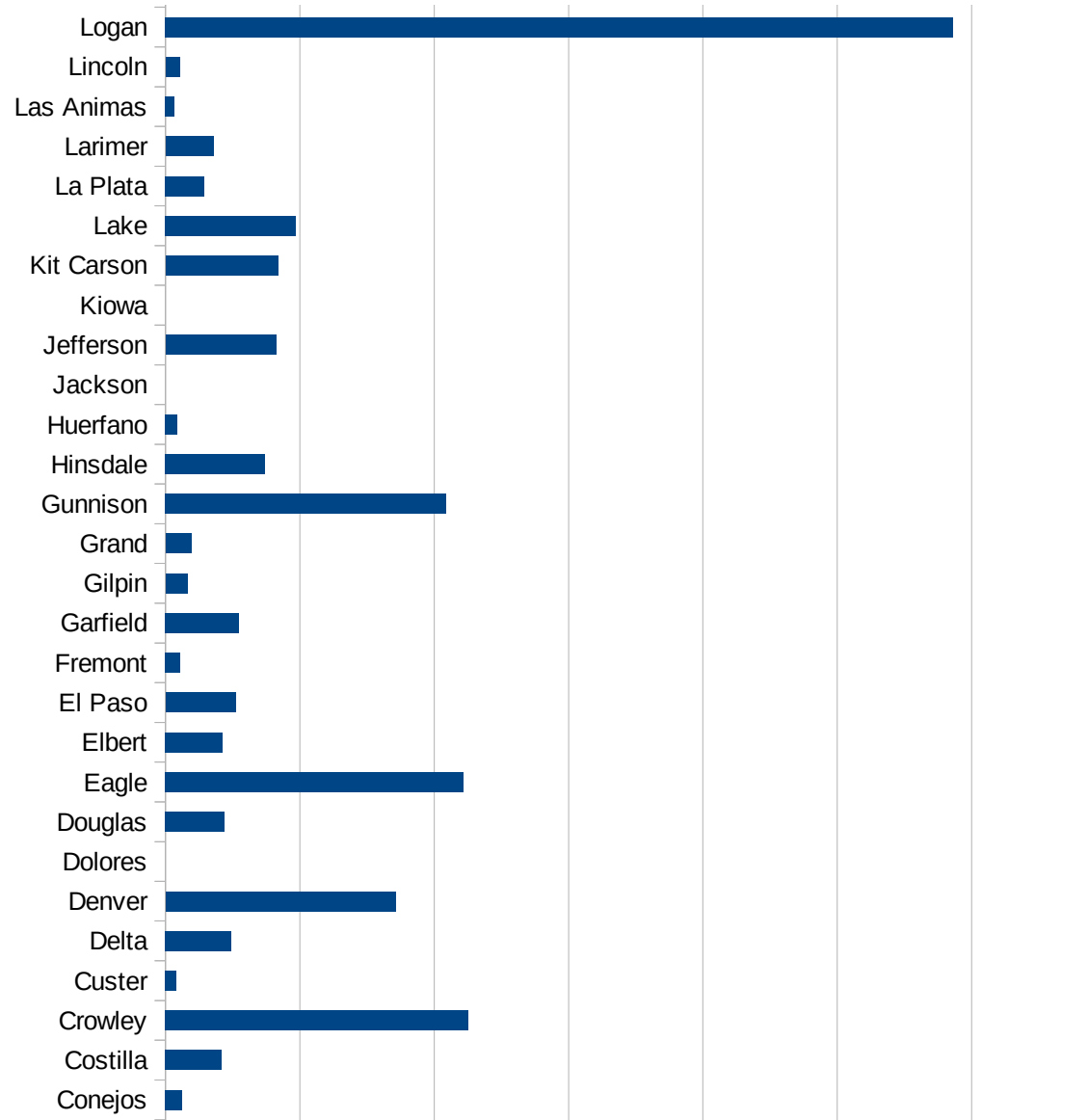
CO

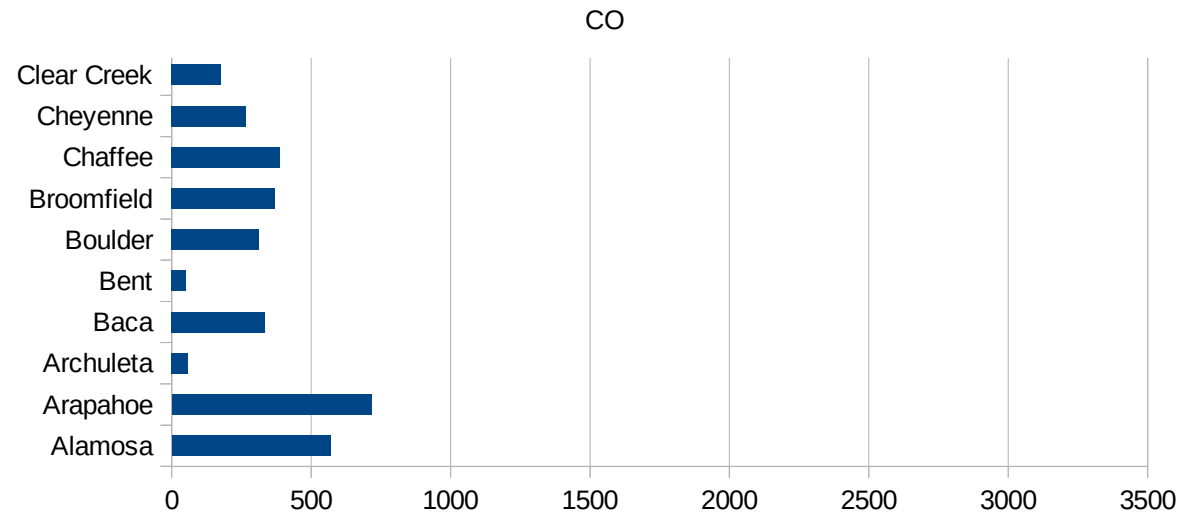
FIPS	County	PC Infection
8001	Adams	704.2831355
8003	Alamosa	569.44194689
8005	Arapahoe	716.04615987
8007	Archuleta	58.118416273
8009	Baca	334.72803347
8011	Bent	51.003060184
8013	Boulder	313.42194199
8014	Broomfield	369.58436196
8015	Chaffee	389.47420982
8017	Cheyenne	266.52452026
8019	Clear Creek	176.99115044
8021	Conejos	60.975609756
8023	Costilla	208.98641588
8025	Crowley	1126.6643906
8027	Custer	40.371417037
8029	Delta	245.53355087
8031	Denver	856.67390564
8033	Dolores	0
8035	Douglas	220.84393306
8037	Eagle	1109.2320841
8039	Elbert	213.07358649
8041	El Paso	260.83691949
8043	Fremont	54.142979113
8045	Garfield	274.38514305
8047	Gilpin	81.68599902
8049	Grand	96.618357488
8051	Gunnison	1043.720283
8053	Hinsdale	369.91368681
8055	Huerfano	43.547684715
8057	Jackson	0
8059	Jefferson	410.86942659
8061	Kiowa	0
8063	Kit Carson	418.81893062



CO

8065 Lake	485.68507157
8067 La Plata	145.62244717
8069 Larimer	179.16340958
8071 Las Animas	34.475625733
8073 Lincoln	53.475935829
8075 Logan	2931.066518
8077 Mesa	40.468124825
8079 Mineral	257.73195876
8081 Moffat	60.661207158
8083 Montezuma	217.90656778
8085 Montrose	450.08764865
8087 Morgan	2258.5615239
8089 Otero	119.35763889
8091 Ouray	165.52865715
8093 Park	123.94912697
8095 Phillips	349.97666822
8097 Pitkin	339.83286908
8099 Prowers	131.53567905
8101 Pueblo	191.01170544
8103 Rio Blanco	15.782828283
8105 Rio Grande	408.88888889
8107 Routt	240.93576342
8109 Saguache	1373.6665205
8111 San Juan	131.2335958
8113 San Miguel	280.7959956
8115 Sedgwick	0
8117 Summit	796.59431741
8119 Teller	143.52350197
8121 Washington	875.94214708
8123 Weld	826.58564134
8125 Yuma	479.04191617





CO

FIPS

29001
29003
29005
29007
29009
29011
29013
29015
29017
29019
29021
29023
29025
29027
29029
29031
29033
29035
29037

CO

29039
29041
29043
29045
29047
29049
29051
29053
29055
29057
29059
29061
29063
29065
29067
29069
29071
29073
29075
29077
29079
29081
29083
29085
29087
29089
29091
29093
29095
29097
29099
29101

29103

CO

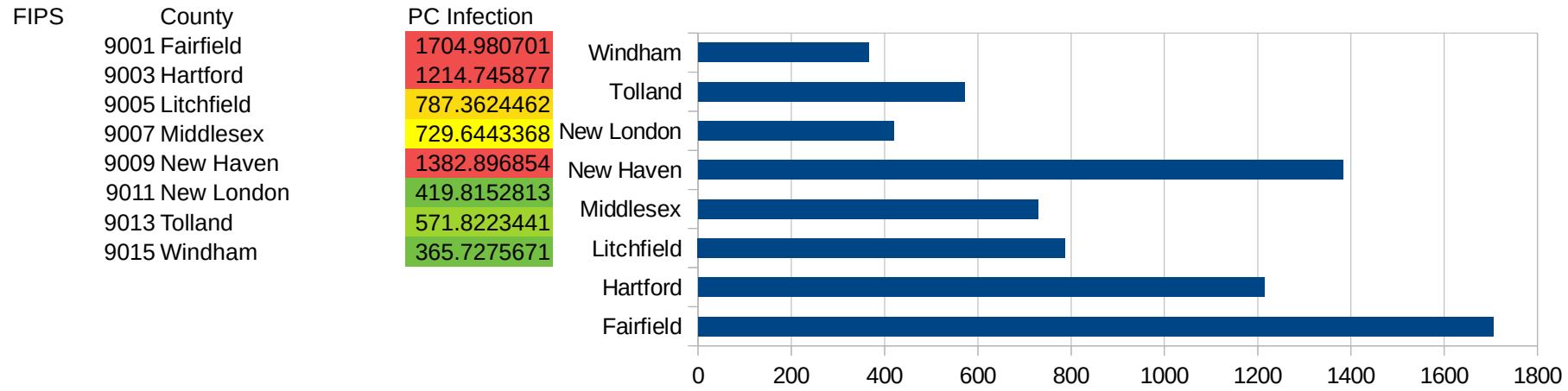
29105
29107
29109
29111
29113
29115
29117
29121
29123
29125
29127
29119
29129
29131
29133
29135
29137
29139
29141
29143
29145
29147
29149
29151
29153
29155
29157
29159
29161
29163
29165
29167
29169
29171

CO

29173
29175
29177
29179
29181
29195
29197
29199
29201
29203
29205
29183
29185
29187
29189
29510
29186
29207
29209
29211
29213
29215

29217
29219
29221
29223
29225
29227
29229

CT



CT

FIPS

29001
29003
29005
29007
29009
29011
29013
29015
29017
29019
29021
29023
29025
29027
29029
29031
29033
29035
29037

CT

29039
29041
29043
29045
29047
29049
29051
29053
29055
29057
29059
29061
29063
29065
29067
29069
29071
29073
29075
29077
29079
29081
29083
29085
29087
29089
29091
29093
29095
29097
29099
29101

29103

CT

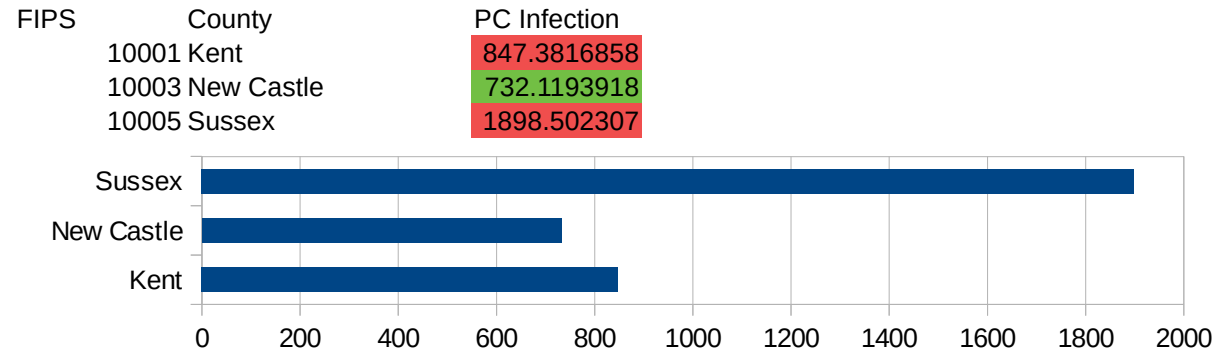
29105
29107
29109
29111
29113
29115
29117
29121
29123
29125
29127
29119
29129
29131
29133
29135
29137
29139
29141
29143
29145
29147
29149
29151
29153
29155
29157
29159
29161
29163
29165
29167
29169
29171

CT

29173
29175
29177
29179
29181
29195
29197
29199
29201
29203
29205
29183
29185
29187
29189
29510
29186
29207
29209
29211
29213
29215

29217
29219
29221
29223
29225
29227
29229

DE



DE

FIPS

29001
29003
29005
29007
29009
29011
29013
29015
29017
29019
29021
29023
29025
29027
29029
29031
29033
29035
29037

DE

29039
29041
29043
29045
29047
29049
29051
29053
29055
29057
29059
29061
29063
29065
29067
29069
29071
29073
29075
29077
29079
29081
29083
29085
29087
29089
29091
29093
29095
29097
29099
29101

29103

DE

29105
29107
29109
29111
29113
29115
29117
29121
29123
29125
29127
29119
29129
29131
29133
29135
29137
29139
29141
29143
29145
29147
29149
29151
29153
29155
29157
29159
29161
29163
29165
29167
29169
29171

DE

29173
29175
29177
29179
29181
29195
29197
29199
29201
29203
29205
29183
29185
29187
29189
29510
29186
29207
29209
29211
29213
29215

29217
29219
29221
29223
29225
29227
29229

DC

FIPS	County	PC Infection
11001	District of Columbia	1336.598074

DC

FIPS

- 29001
- 29003
- 29005
- 29007
- 29009
- 29011
- 29013
- 29015
- 29017
- 29019
- 29021
- 29023
- 29025
- 29027
- 29029
- 29031
- 29033
- 29035
- 29037

DC

29039
29041
29043
29045
29047
29049
29051
29053
29055
29057
29059
29061
29063
29065
29067
29069
29071
29073
29075
29077
29079
29081
29083
29085
29087
29089
29091
29093
29095
29097
29099
29101

29103

DC

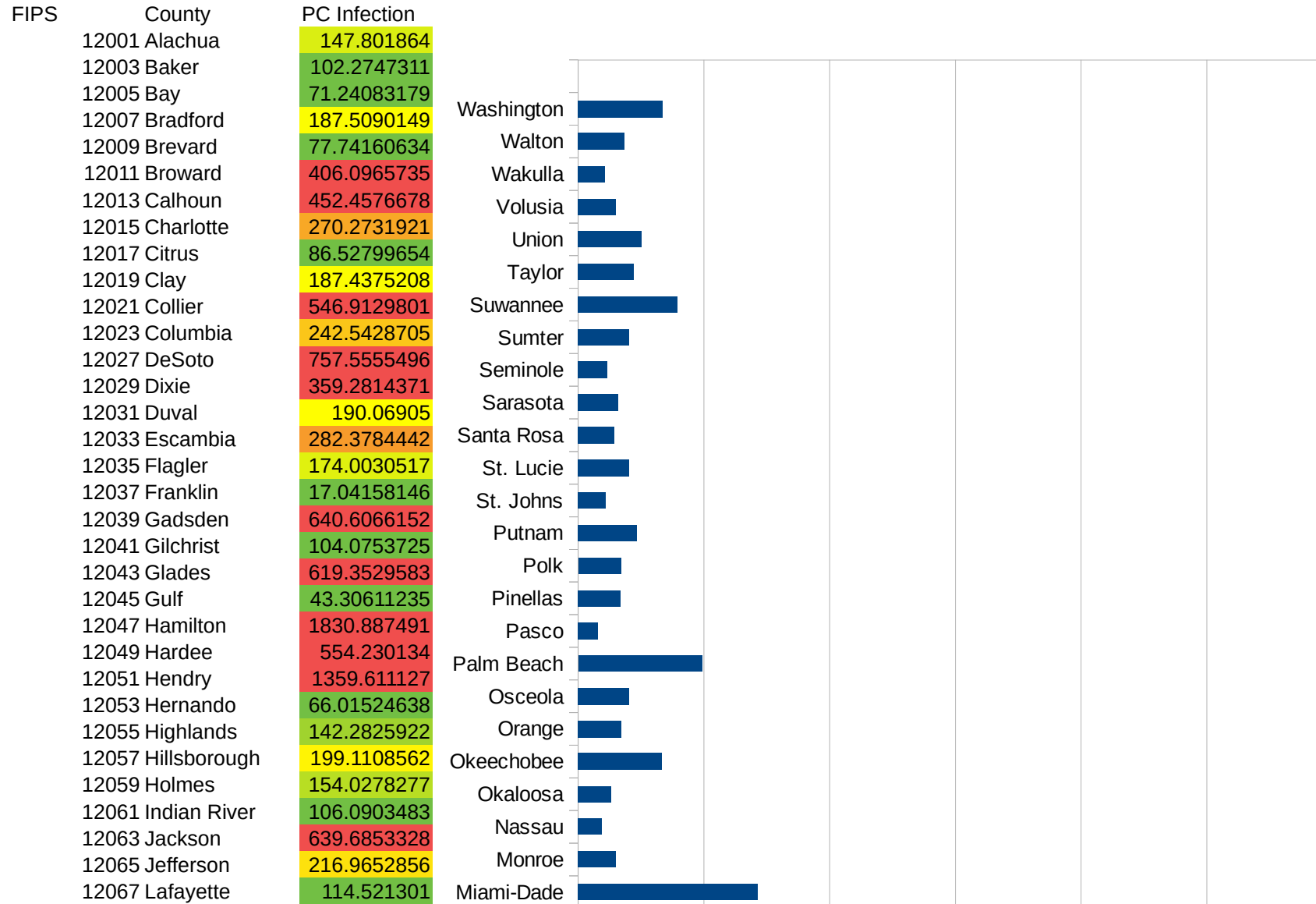
29105
29107
29109
29111
29113
29115
29117
29121
29123
29125
29127
29119
29129
29131
29133
29135
29137
29139
29141
29143
29145
29147
29149
29151
29153
29155
29157
29159
29161
29163
29165
29167
29169
29171

DC

29173
29175
29177
29179
29181
29195
29197
29199
29201
29203
29205
29183
29185
29187
29189
29510
29186
29207
29209
29211
29213
29215

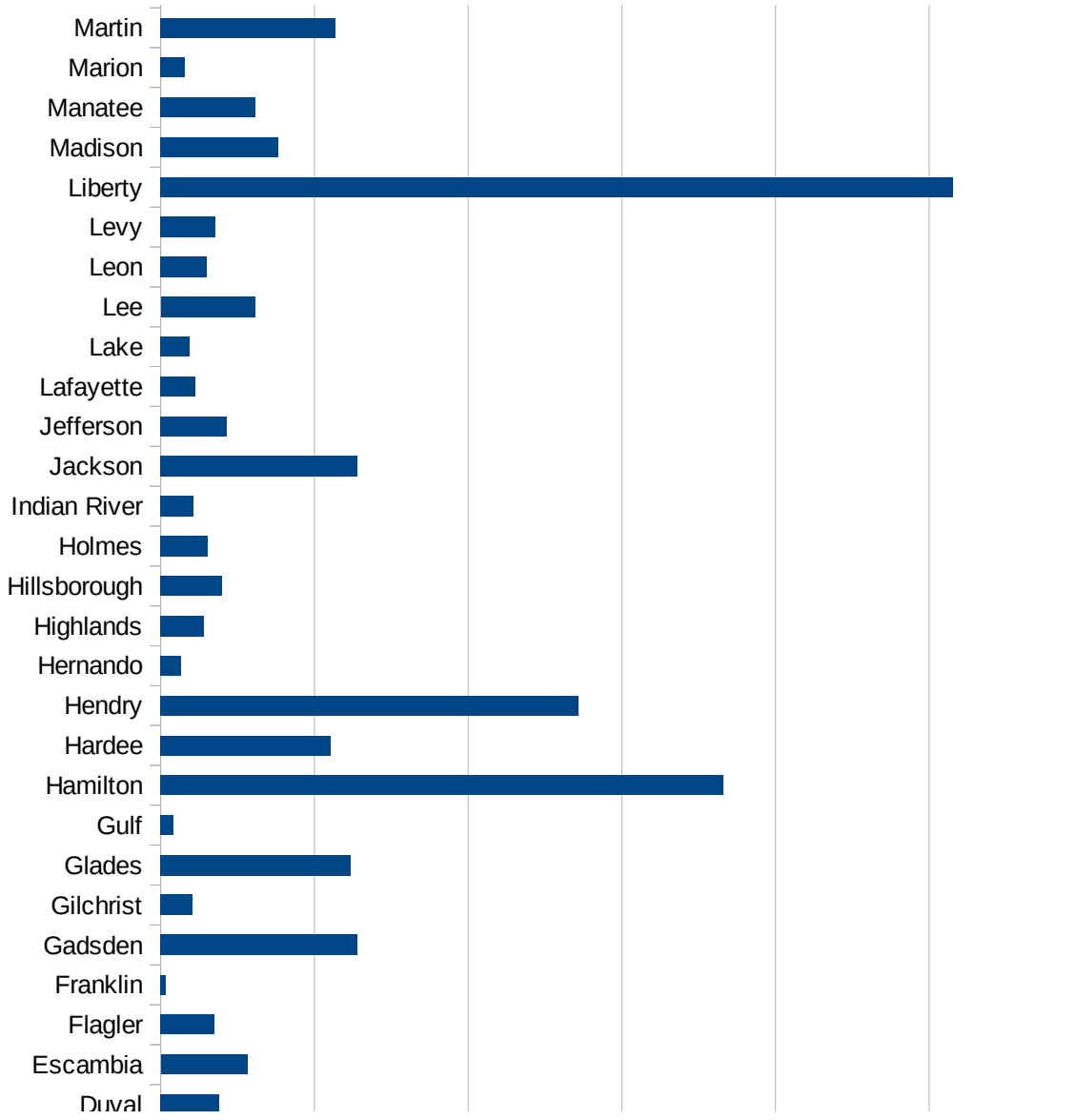
29217
29219
29221
29223
29225
29227
29229

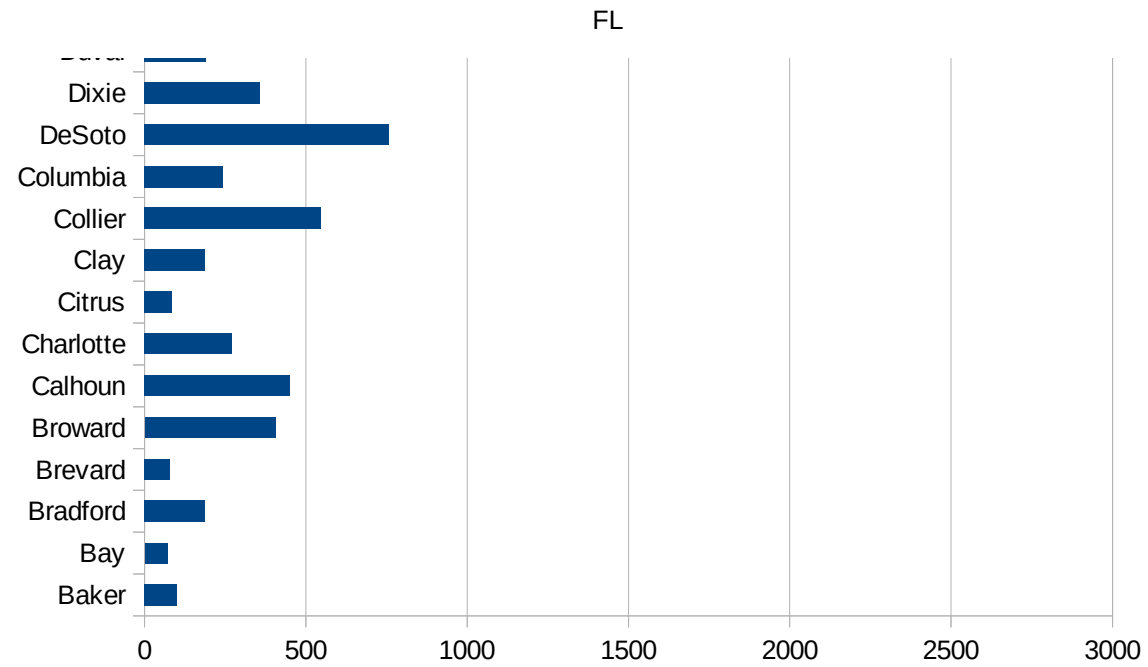
FL



FL

12069 Lake	94.5314801
12071 Lee	306.7809862
12073 Leon	151.4519559
12075 Levy	179.0532254
12077 Liberty	2577.746246
12079 Madison	383.1831184
12081 Manatee	308.7209229
12083 Marion	78.06054276
12085 Martin	569.8767028
12086 Miami-Dade	715.3873089
12087 Monroe	151.9452997
12089 Nassau	95.53546463
12091 Okaloosa	130.7479652
12093 Okeechobee	332.2339119
12095 Orange	172.2383379
12097 Osceola	203.5381396
12099 Palm Beach	493.222813
12101 Pasco	80.42547672
12103 Pinellas	167.9517677
12105 Polk	170.3368178
12107 Putnam	234.6183407
12109 St. Johns	110.9096558
12111 St. Lucie	203.6571087
12113 Santa Rosa	143.8536039
12115 Sarasota	160.7619083
12117 Seminole	115.8535543
12119 Sumter	202.7121487
12121 Suwannee	396.008237
12123 Taylor	221.9858484
12125 Union	254.3507363
12127 Volusia	151.4050166
12129 Wakulla	107.8216937
12131 Walton	183.5376532
12133 Washington	337.6205788





FL

FIPS

29001
29003
29005
29007
29009
29011
29013
29015
29017
29019
29021
29023
29025
29027
29029
29031
29033
29035
29037

FL

29039
29041
29043
29045
29047
29049
29051
29053
29055
29057
29059
29061
29063
29065
29067
29069
29071
29073
29075
29077
29079
29081
29083
29085
29087
29089
29091
29093
29095
29097
29099
29101

29103

FL

29105
29107
29109
29111
29113
29115
29117
29121
29123
29125
29127
29119
29129
29131
29133
29135
29137
29139
29141
29143
29145
29147
29149
29151
29153
29155
29157
29159
29161
29163
29165
29167
29169
29171

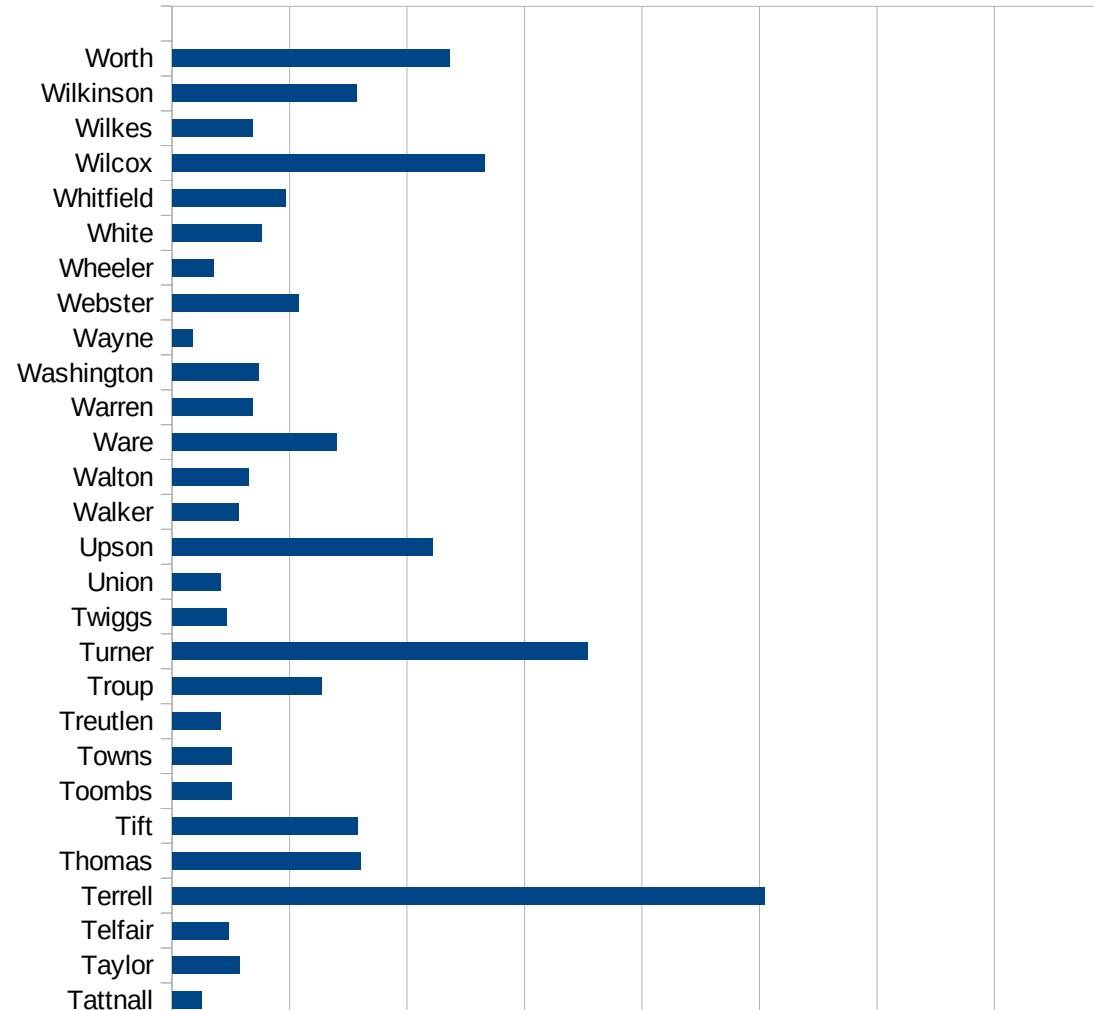
FL

29173
29175
29177
29179
29181
29195
29197
29199
29201
29203
29205
29183
29185
29187
29189
29510
29186
29207
29209
29211
29213
29215

29217
29219
29221
29223
29225
29227
29229

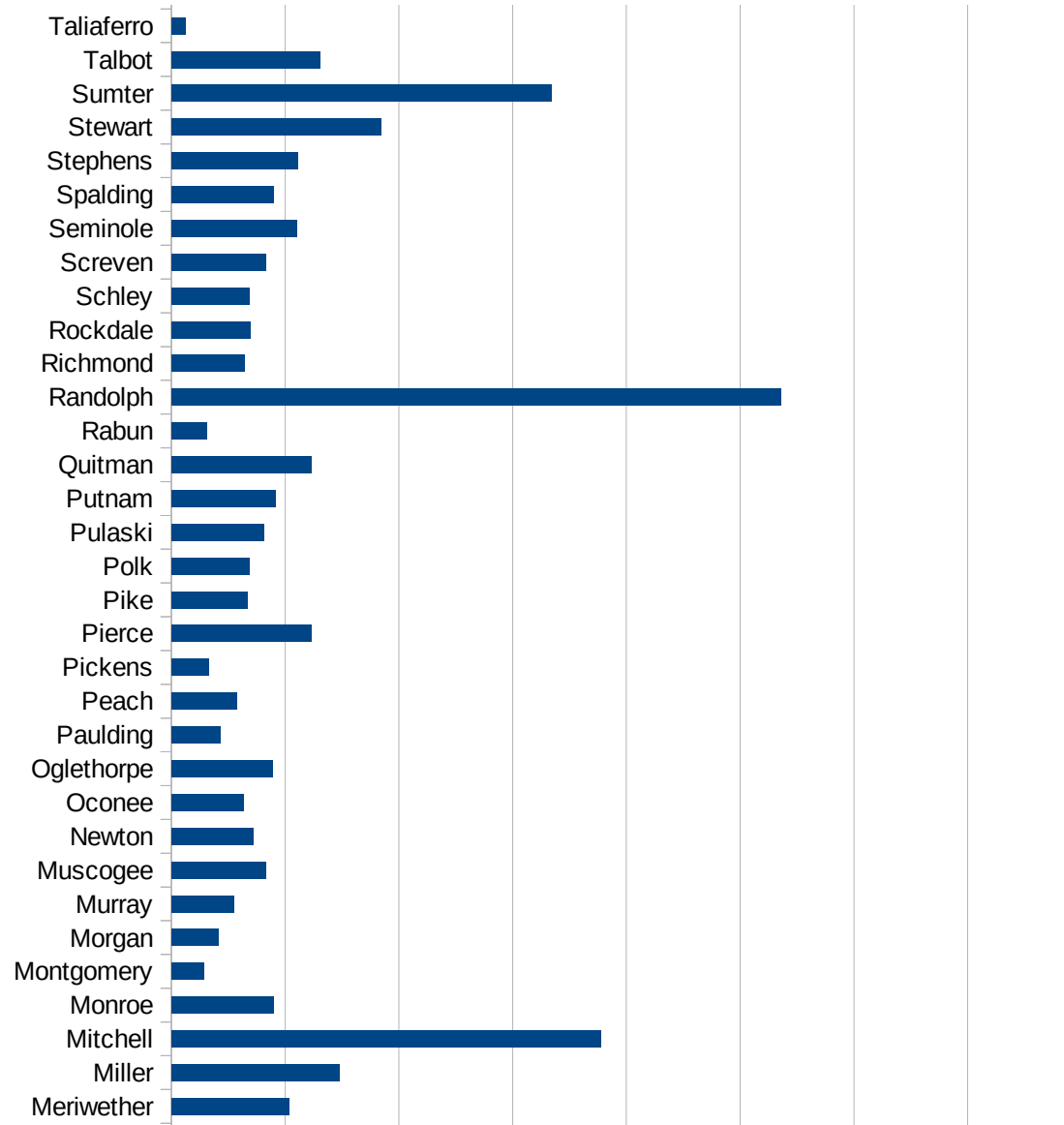
GA

FIPS	County	PC Infection
13001	Appling	1021.235208
13003	Atkinson	723.1529468
13005	Bacon	1305.319624
13007	Baker	1196.636481
13009	Baldwin	865.6270218
13011	Banks	484.5165368
13013	Barrow	436.832531
13015	Bartow	491.5043982
13017	Ben Hill	554.0001191
13019	Berrien	306.4616663
13021	Bibb	332.4733009
13023	Bleckley	397.2581399
13025	Brantley	333.3862518
13027	Brooks	535.0351318
13029	Bryan	204.6760608
13031	Bulloch	107.3794245
13033	Burke	557.4633189
13035	Butts	1008.556194
13037	Calhoun	2172.544081
13039	Camden	128.5466773
13043	Candler	138.427464
13045	Carroll	495.2548658
13047	Catoosa	243.2512608
13049	Charlton	262.1838371
13051	Chatham	190.8746693
13053	Chattahoochee	1619.243729
13055	Chattooga	100.8471158
13057	Cherokee	383.633223
13059	Clarke	255.2422838
13061	Clay	1697.263595
13063	Clayton	463.7190753
13065	Clinch	1052.948255
13067	Cobb	435.7448158



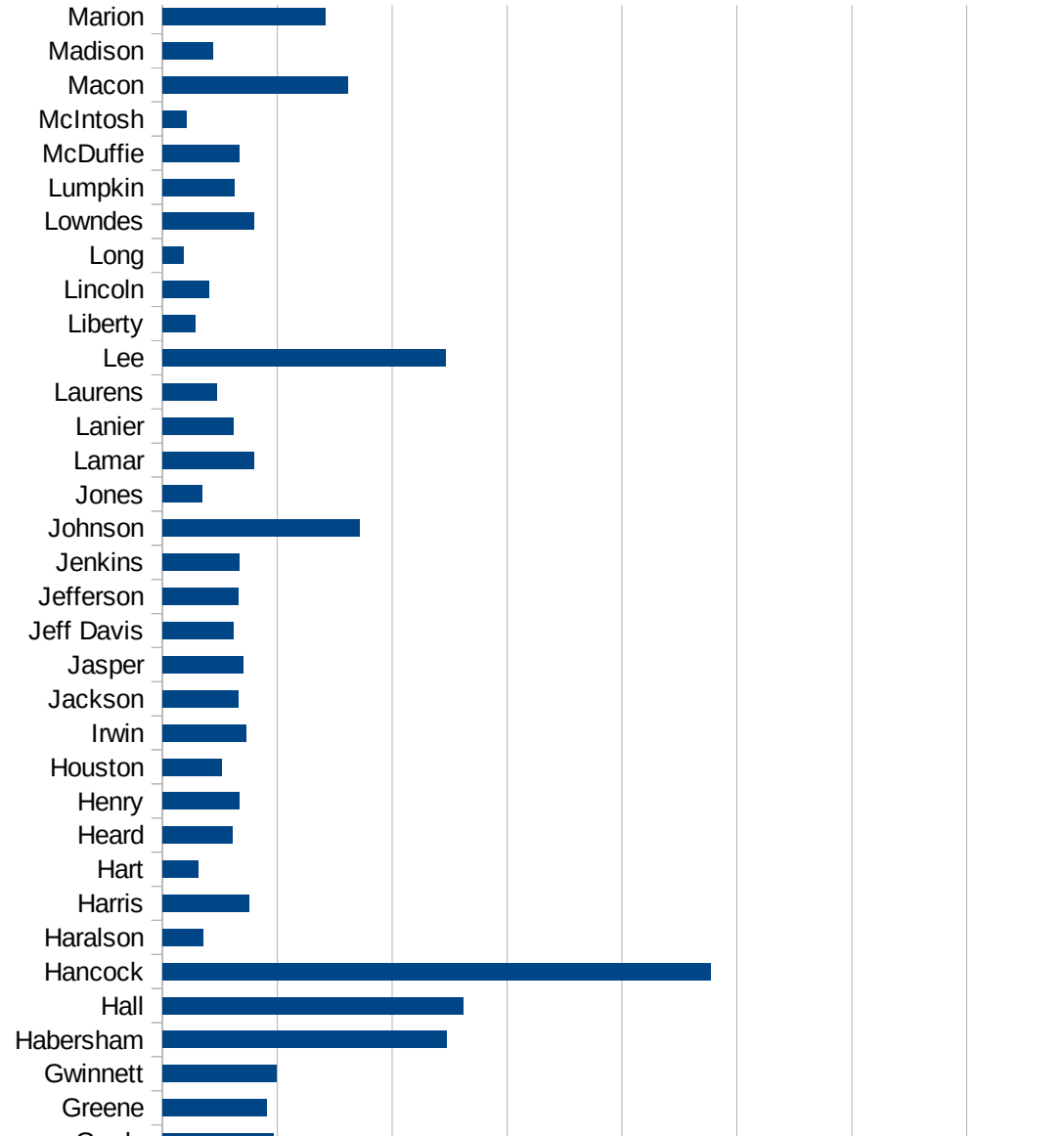
GA

13069 Coffee	696.1687513
13071 Colquitt	1248.025969
13073 Columbia	180.1790124
13075 Cook	326.3022958
13077 Coweta	320.8468162
13079 Crawford	235.4278292
13081 Crisp	1057.475333
13083 Dade	252.6808825
13085 Dawson	454.4910896
13087 Decatur	805.2681091
13089 DeKalb	535.8478795
13091 Dodge	255.9768172
13093 Dooly	1393.55027
13095 Dougherty	1979.329921
13097 Douglas	413.5387495
13099 Early	2429.979506
13101 Echols	3650
13103 Effingham	125.4220936
13105 Elbert	428.8702929
13107 Emanuel	137.0953476
13109 Evans	55.96492864
13111 Fannin	211.8317671
13113 Fayette	217.6997858
13115 Floyd	332.9010385
13117 Forsyth	234.9838554
13119 Franklin	582.026669
13121 Fulton	465.3780447
13123 Gilmer	519.2107996
13125 Glascock	33.38898164
13127 Glynn	184.231216
13129 Gordon	351.9112421
13131 Grady	484.8876677
13133 Greene	452.0284778
13135 Gwinnett	495.5910932



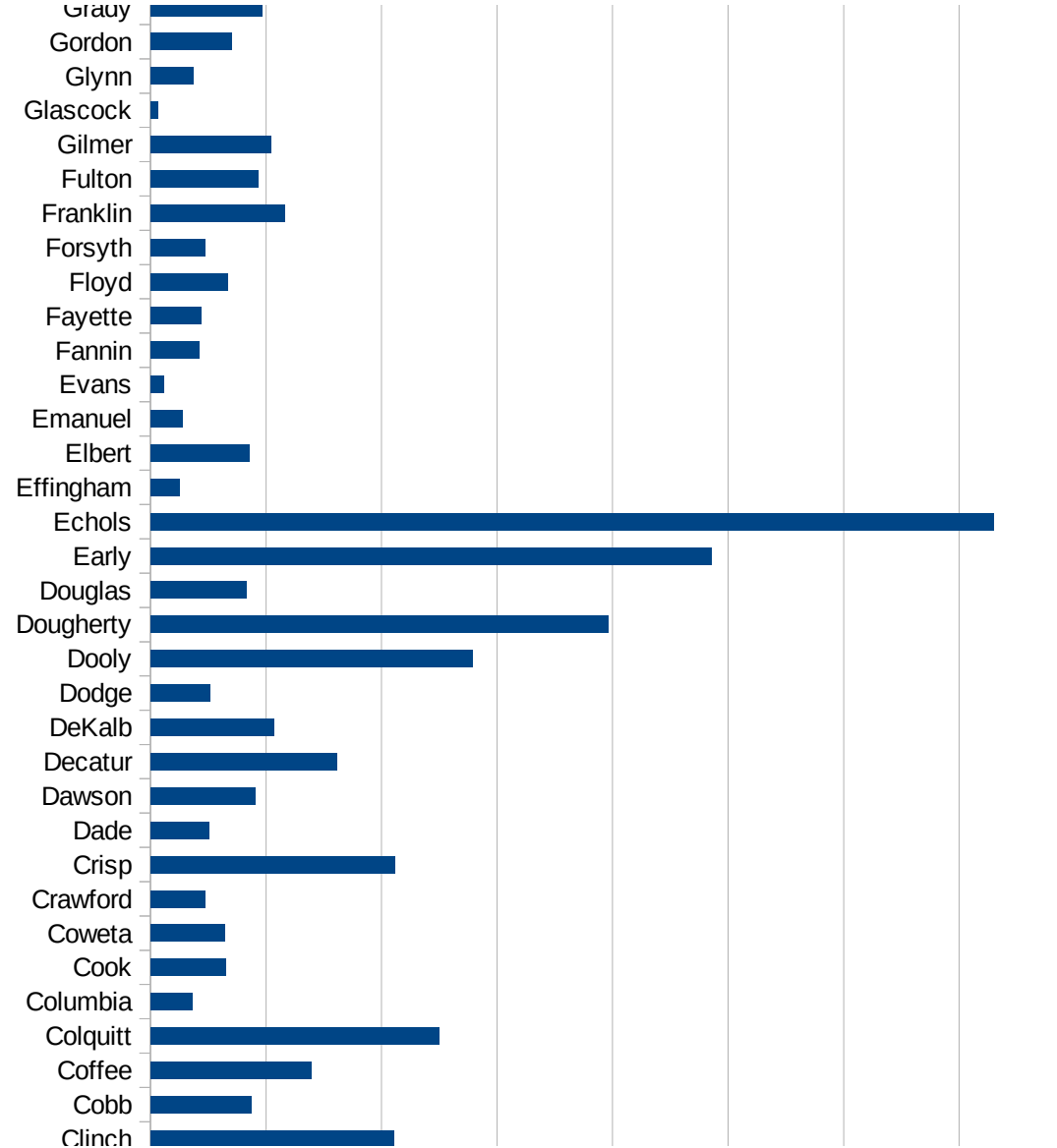
GA

13137 Habersham	1238.212743
13139 Hall	1306.963215
13141 Hancock	2383.804504
13143 Haralson	176.0742221
13145 Harris	377.0848441
13147 Hart	153.2625771
13149 Heard	303.0558128
13151 Henry	333.1595865
13153 Houston	258.5724485
13155 Irwin	361.7791019
13157 Jackson	329.4425038
13159 Jasper	349.002849
13161 Jeff Davis	306.0749218
13163 Jefferson	330.5249514
13165 Jenkins	333.9859496
13167 Johnson	854.9649773
13169 Jones	171.2328767
13171 Lamar	400
13173 Lanier	309.4777563
13175 Laurens	236.661384
13177 Lee	1233.033194
13179 Liberty	141.4703156
13181 Lincoln	202.1478206
13183 Long	89.48310348
13185 Lowndes	396.3170881
13187 Lumpkin	312.5474131
13189 McDuffie	334.4015605
13191 McIntosh	104.6025105
13193 Macon	806.5129727
13195 Madison	219.2242833
13197 Marion	706.5022153
13199 Meriwether	517.3723182
13201 Miller	738.6563489
13205 Mitchell	1888.067772

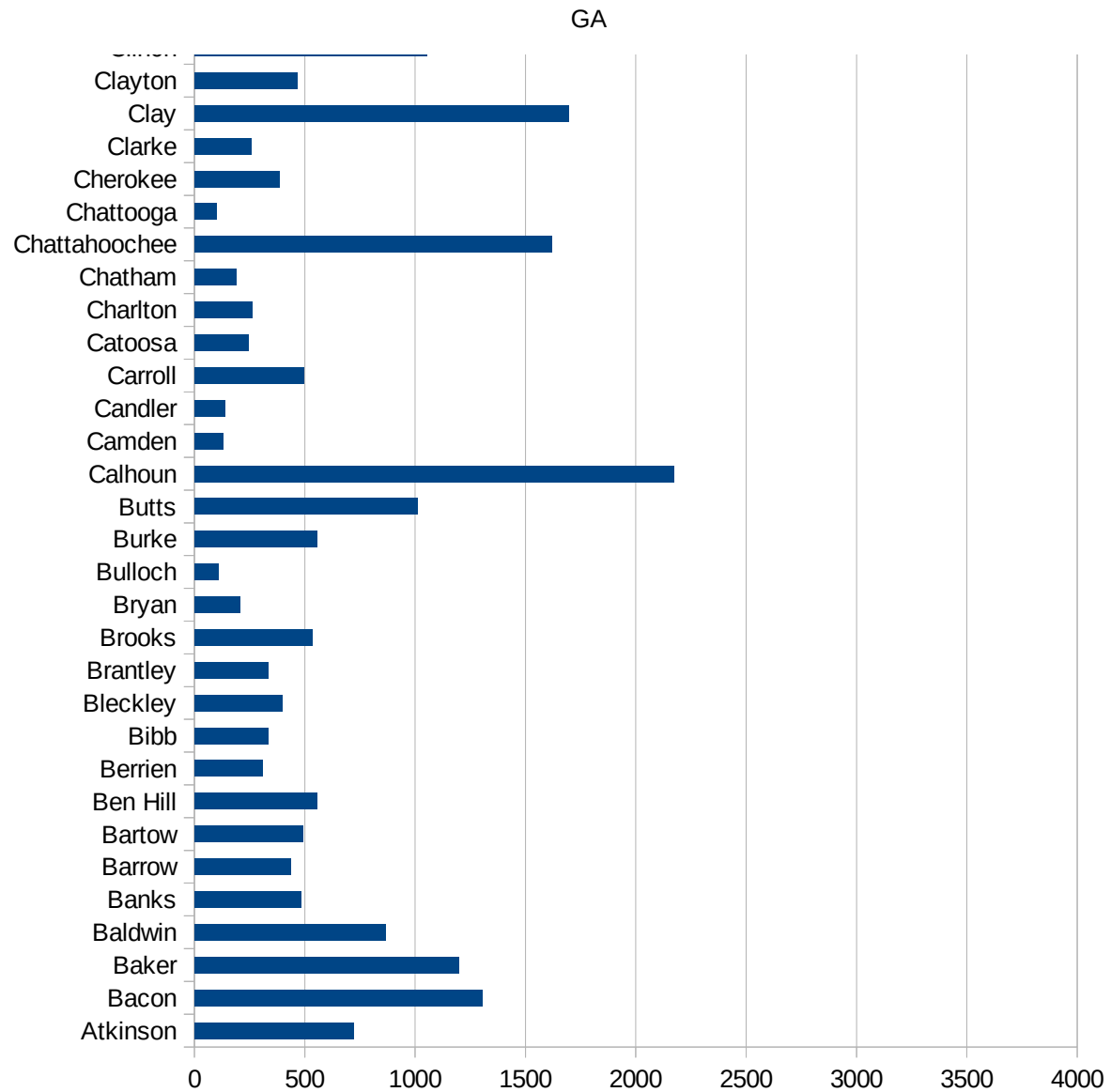


GA

13207 Monroe	446.9476744
13209 Montgomery	141.4119439
13211 Morgan	206.8636291
13213 Murray	275.5441998
13215 Muscogee	416.1516275
13217 Newton	360.5955761
13219 Oconee	318.2929314
13221 Oglethorpe	445.0644347
13223 Paulding	215.7957621
13225 Peach	285.7456863
13227 Pickens	162.601626
13229 Pierce	613.7500645
13231 Pike	332.7251261
13233 Polk	341.4174712
13235 Pulaski	406.5407896
13237 Putnam	458.5262965
13239 Quitman	614.3045195
13241 Rabun	154.1471512
13243 Randolph	2678.179423
13245 Richmond	320.0134951
13247 Rockdale	346.6013202
13249 Schley	343.7738732
13251 Screven	416.1285694
13253 Seminole	553.2170776
13255 Spalding	447.806354
13257 Stephens	556.9425773
13259 Stewart	919.5031457
13261 Sumter	1668.180137
13263 Talbot	653.6989796
13265 Taliaferro	62.18905473
13267 Tattnall	126.0289079
13269 Taylor	286.105237
13271 Telfair	239.3550013
13273 Terrell	2520.032517



13275 Thomas	803.1857451
13277 Tift	788.7407261
13279 Toombs	252.9103284
13281 Towns	253.121836
13283 Treutlen	205.6102218
13285 Troup	636.833538
13287 Turner	1769.464105
13289 Twiggs	232.0468979
13291 Union	204.1581601
13293 Upson	1106.236887
13295 Walker	280.9393459
13297 Walton	324.0537737
13299 Ware	697.8699552
13301 Warren	342.7918492
13303 Washington	367.8995389
13305 Wayne	87.22490607
13307 Webster	536.1930295
13309 Wheeler	177.6875238
13311 White	380.3803804
13313 Whitfield	484.3266514
13315 Wilcox	1327.734907
13317 Wilkes	344.2689348
13319 Wilkinson	785.7459053
13321 Worth	1182.324252



GA

FIPS

- 29001
- 29003
- 29005
- 29007
- 29009
- 29011
- 29013
- 29015
- 29017
- 29019
- 29021
- 29023
- 29025
- 29027
- 29029
- 29031
- 29033
- 29035
- 29037

GA

29039
29041
29043
29045
29047
29049
29051
29053
29055
29057
29059
29061
29063
29065
29067
29069
29071
29073
29075
29077
29079
29081
29083
29085
29087
29089
29091
29093
29095
29097
29099
29101

29103

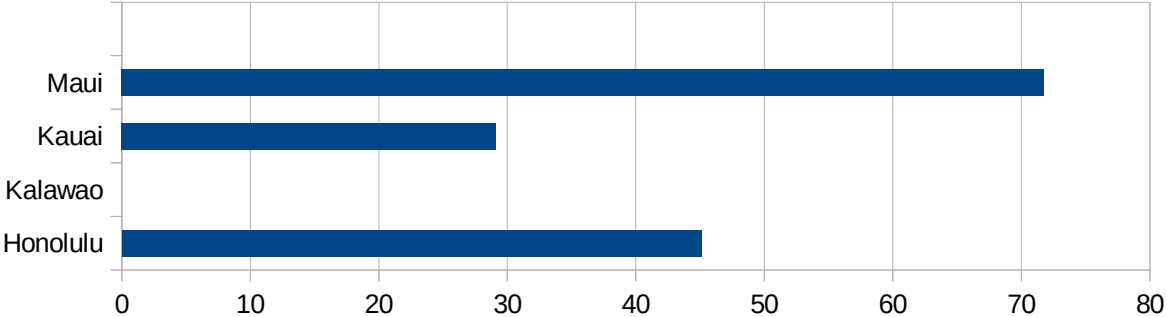
29105
29107
29109
29111
29113
29115
29117
29121
29123
29125
29127
29119
29129
29131
29133
29135
29137
29139
29141
29143
29145
29147
29149
29151
29153
29155
29157
29159
29161
29163
29165
29167
29169
29171

GA

29173
29175
29177
29179
29181
29195
29197
29199
29201
29203
29205
29183
29185
29187
29189
29510
29186
29207
29209
29211
29213
29215

29217
29219
29221
29223
29225
29227
29229

FIPS	County	PC Infection
15001	Hawaii	40.30191608
15003	Honolulu	45.09835932
15005	Kalawao	0
15007	Kauai	29.11288869
15009	Maui	71.76733032



HI

FIPS

29001
29003
29005
29007
29009
29011
29013
29015
29017
29019
29021
29023
29025
29027
29029
29031
29033
29035
29037

HI

29039
29041
29043
29045
29047
29049
29051
29053
29055
29057
29059
29061
29063
29065
29067
29069
29071
29073
29075
29077
29079
29081
29083
29085
29087
29089
29091
29093
29095
29097
29099
29101

29103

HI

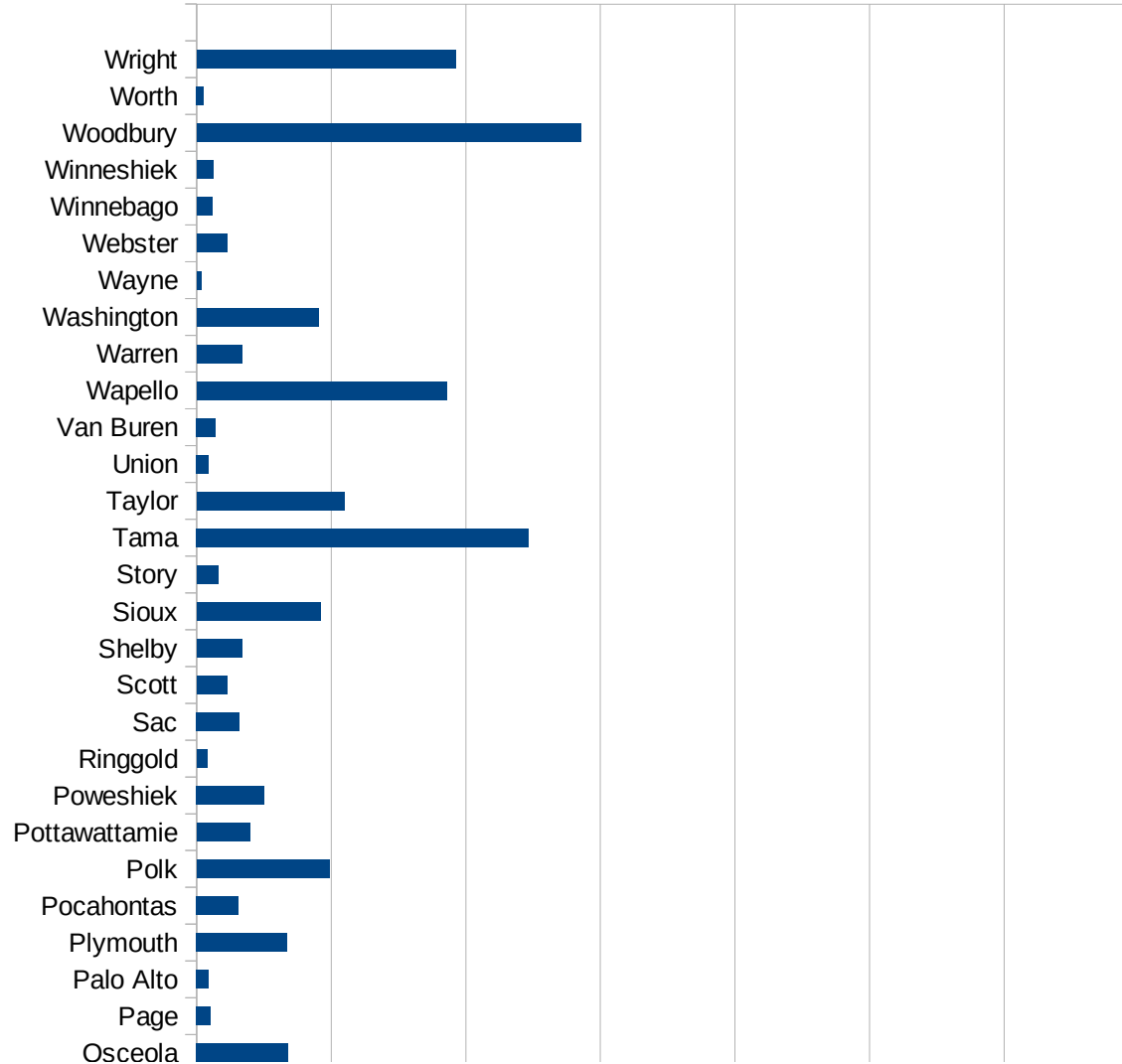
29105
29107
29109
29111
29113
29115
29117
29121
29123
29125
29127
29119
29129
29131
29133
29135
29137
29139
29141
29143
29145
29147
29149
29151
29153
29155
29157
29159
29161
29163
29165
29167
29169
29171

HI

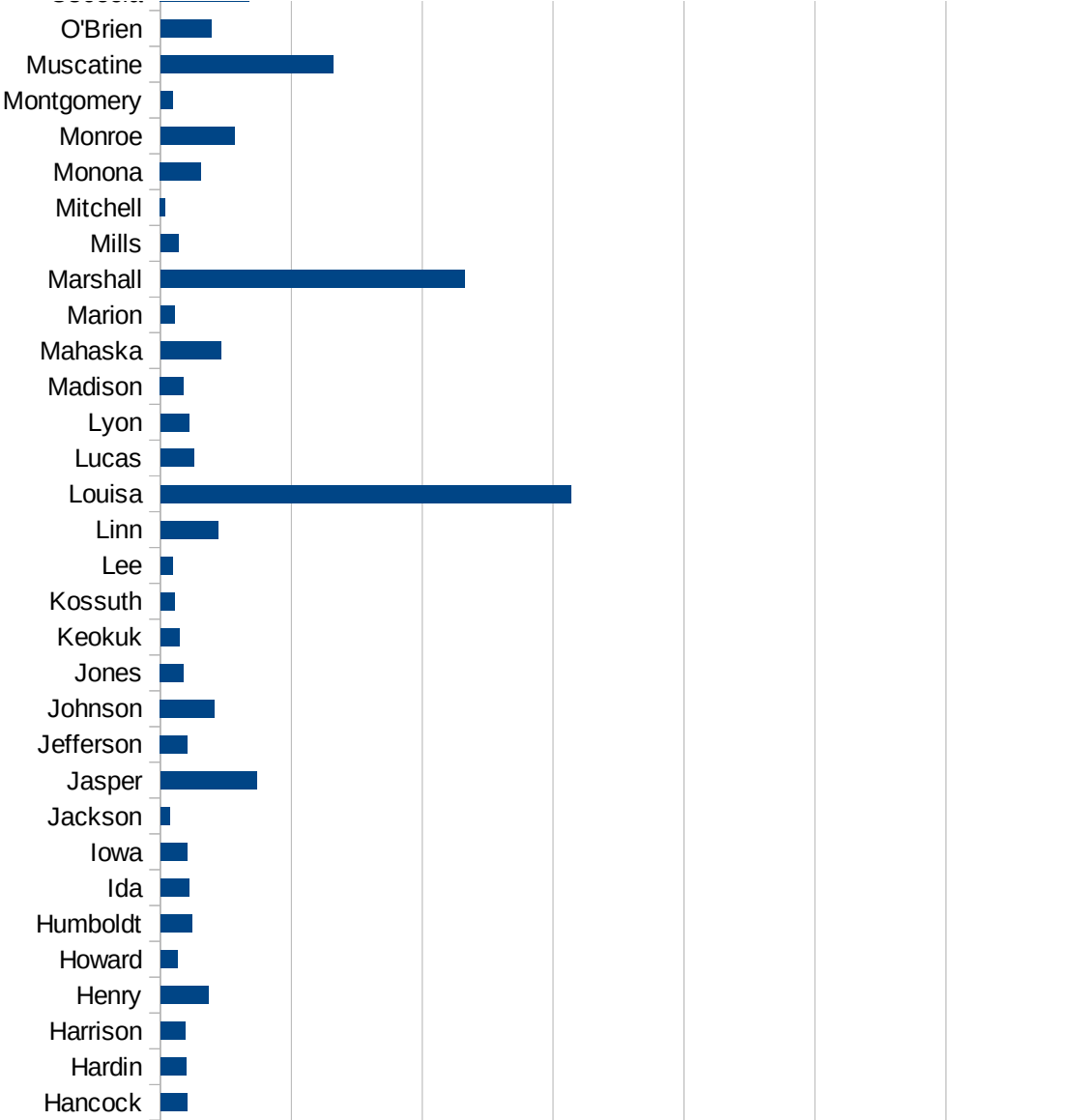
29173
29175
29177
29179
29181
29195
29197
29199
29201
29203
29205
29183
29185
29187
29189
29510
29186
29207
29209
29211
29213
29215

29217
29219
29221
29223
29225
29227
29229

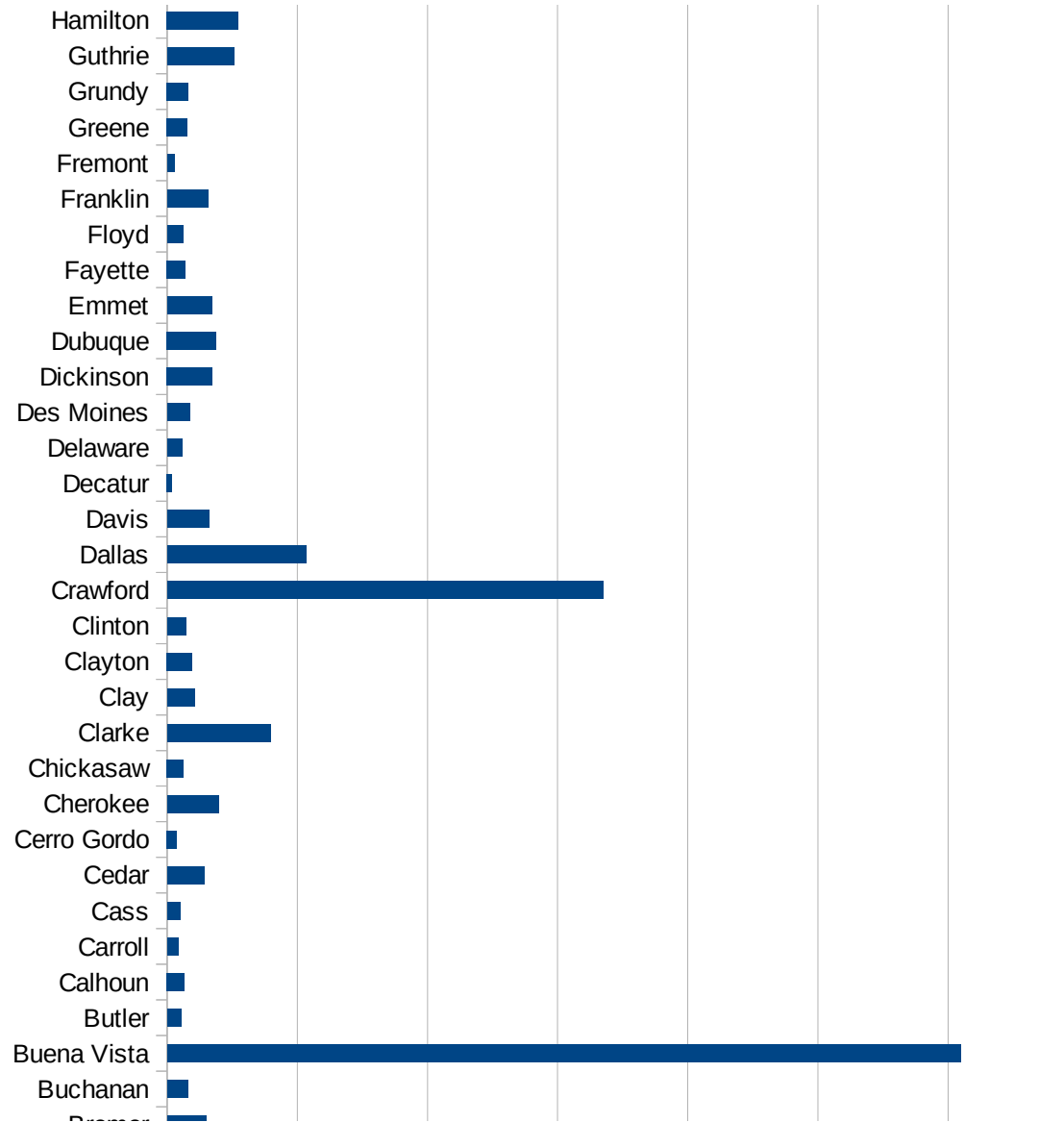
FIPS	County	PC Infection
19001	Adair	127.4246071
19003	Adams	192.0438957
19005	Allamakee	867.5534991
19007	Appanoose	128.6483879
19009	Audubon	236.1060661
19011	Benton	175.4933313
19013	Black Hawk	1360.189717
19015	Boone	296.060123
19017	Bremer	296.6288532
19019	Buchanan	160.3849238
19021	Buena Vista	6098.420046
19023	Butler	110.0488342
19025	Calhoun	134.0344365
19027	Carroll	84.35050114
19029	Cass	100.5413766
19031	Cedar	284.5332045
19033	Cerro Gordo	75.03458625
19035	Cherokee	397.4913877
19037	Chickasaw	125.3761284
19039	Clarke	795.9248647
19041	Clay	210.7350936
19043	Clayton	193.6659831
19045	Clinton	144.0302679
19047	Crawford	3351.206434
19049	Dallas	1065.646485
19051	Davis	321.6147277
19053	Decatur	38.02281369
19055	Delaware	117.1714805
19057	Des Moines	173.7441872
19059	Dickinson	349.7930391
19061	Dubuque	378.9208499
19063	Emmet	345.8337836
19065	Fayette	142.4211597

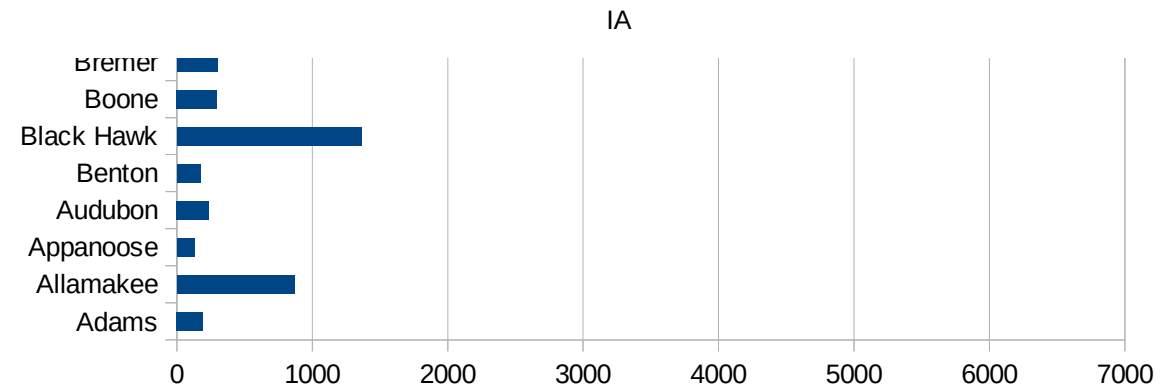


19067 Floyd	120.5507265
19069 Franklin	316.0806006
19071 Fremont	57.2000572
19073 Greene	155.8846454
19075 Grundy	162.5487646
19077 Guthrie	513.0597015
19079 Hamilton	548.4216158
19081 Hancock	205.3771471
19083 Hardin	195.6367086
19085 Harrison	191.0287251
19087 Henry	363.7813325
19089 Howard	130.6193534
19091 Humboldt	240.9133759
19093 Ida	219.2661892
19095 Iowa	204.4482994
19097 Jackson	72.04610951
19099 Jasper	734.9180284
19101 Jefferson	206.7352157
19103 Johnson	413.1958218
19105 Jones	178.3648284
19107 Keokuk	146.6992665
19109 Kossuth	107.3249262
19111 Lee	91.02921744
19113 Linn	440.0001771
19115 Louisa	3133.673561
19117 Lucas	254.4823597
19119 Lyon	220.1337736
19121 Madison	178.4725214
19123 Mahaska	463.6363636
19125 Marion	107.7618463
19127 Marshall	2321.102524
19129 Mills	139.4144593
19131 Mitchell	37.84653231
19133 Monona	311.0957484



19135 Monroe	564.8267009
19137 Montgomery	89.9730081
19139 Muscatine	1318.456055
19141 O'Brien	390.1734104
19143 Osceola	678.807947
19145 Page	104.9249131
19147 Palo Alto	89.59569941
19149 Plymouth	673.4409245
19151 Pocahontas	311.5727003
19153 Polk	989.3186427
19155 Pottawattamie	397.7205906
19157 Poweshiek	502.7006792
19159 Ringgold	80.51529791
19161 Sac	318.9628563
19163 Scott	226.7966275
19165 Shelby	336.8457419
19167 Sioux	919.5336446
19169 Story	157.993986
19171 Tama	2466.871746
19173 Taylor	1098.3686
19175 Union	89.00396472
19177 Van Buren	142.4501425
19179 Wapello	1857.690669
19181 Warren	338.8436227
19183 Washington	903.3015672
19185 Wayne	31.24511795
19187 Webster	226.0385368
19189 Winnebago	114.0901312
19191 Winneshiek	119.8262519
19193 Woodbury	2854.523645
19195 Worth	53.66966322
19197 Wright	1922.773838





FIPS

- 29001
- 29003
- 29005
- 29007
- 29009
- 29011
- 29013
- 29015
- 29017
- 29019
- 29021
- 29023
- 29025
- 29027
- 29029
- 29031
- 29033
- 29035
- 29037

IA

29039
29041
29043
29045
29047
29049
29051
29053
29055
29057
29059
29061
29063
29065
29067
29069
29071
29073
29075
29077
29079
29081
29083
29085
29087
29089
29091
29093
29095
29097
29099
29101

29103

IA

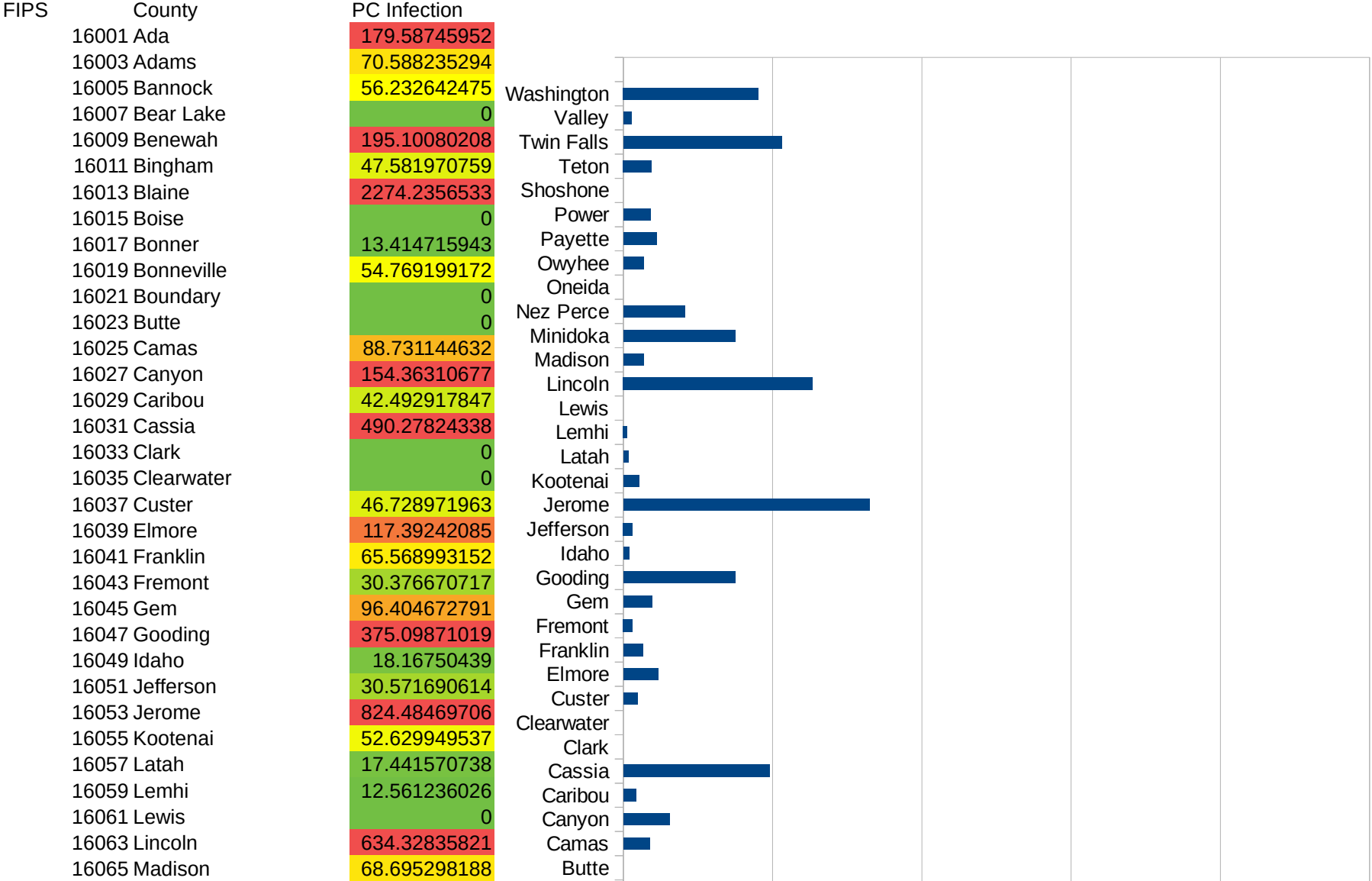
29105
29107
29109
29111
29113
29115
29117
29121
29123
29125
29127
29119
29129
29131
29133
29135
29137
29139
29141
29143
29145
29147
29149
29151
29153
29155
29157
29159
29161
29163
29165
29167
29169
29171

IA

29173
29175
29177
29179
29181
29195
29197
29199
29201
29203
29205
29183
29185
29187
29189
29510
29186
29207
29209
29211
29213
29215

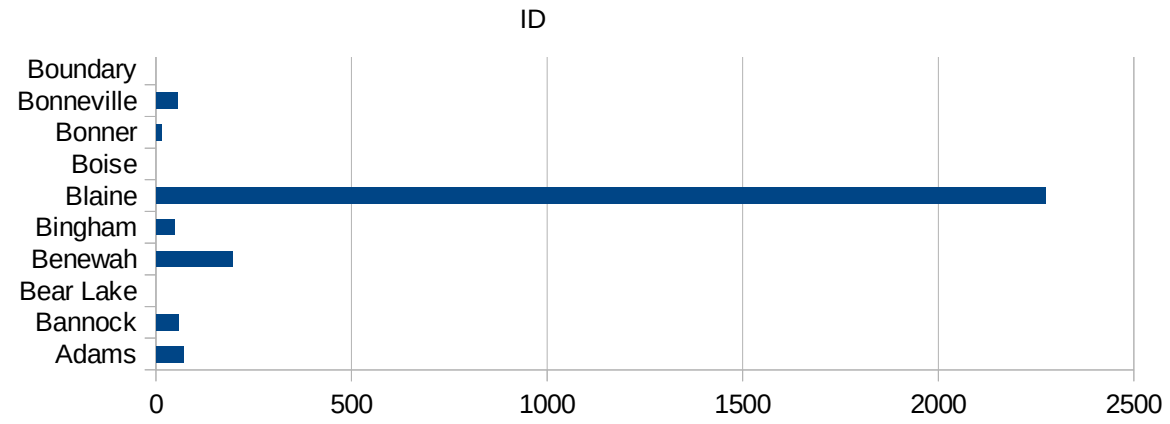
29217
29219
29221
29223
29225
29227
29229

ID



This work is licensed under the Creative Commons Attribution-NoDerivatives 4.0 International License. To view a copy of this license, visit <http://creativecommons.org/licenses/by-nd/4.0/>.

16067 Minidoka	374.54981993
16069 Nez Perce	205.40487032
16071 Oneida	0
16073 Owyhee	68.417001625
16075 Payette	110.39870918
16077 Power	90.113285273
16079 Shoshone	0
16081 Teton	94.501718213
16083 Twin Falls	529.73362298
16085 Valley	27.171451861
16087 Washington	452.71134731



ID

FIPS

29001
29003
29005
29007
29009
29011
29013
29015
29017
29019
29021
29023
29025
29027
29029
29031
29033
29035
29037

ID

29039
29041
29043
29045
29047
29049
29051
29053
29055
29057
29059
29061
29063
29065
29067
29069
29071
29073
29075
29077
29079
29081
29083
29085
29087
29089
29091
29093
29095
29097
29099
29101

29103

ID

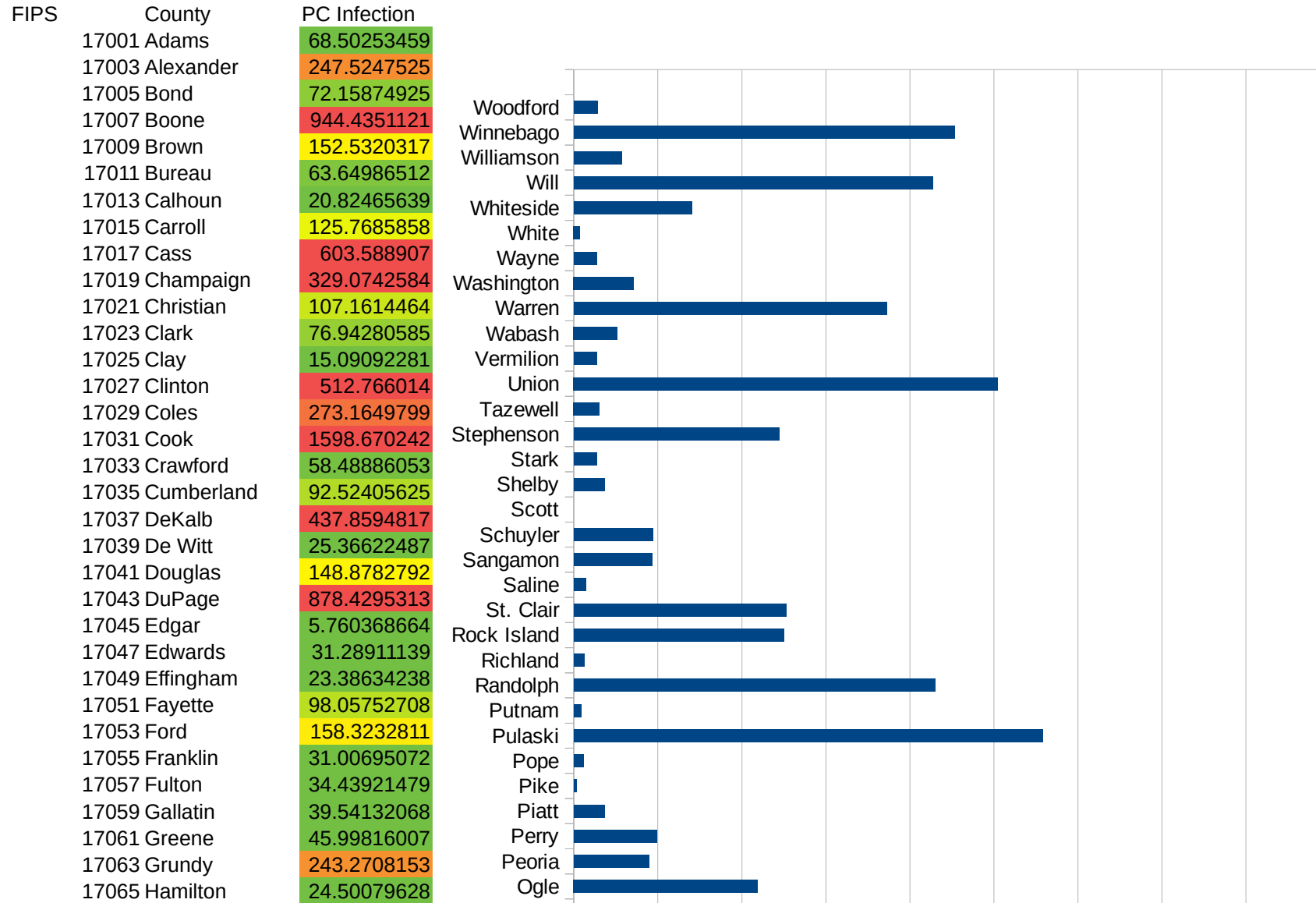
29105
29107
29109
29111
29113
29115
29117
29121
29123
29125
29127
29119
29129
29131
29133
29135
29137
29139
29141
29143
29145
29147
29149
29151
29153
29155
29157
29159
29161
29163
29165
29167
29169
29171

ID

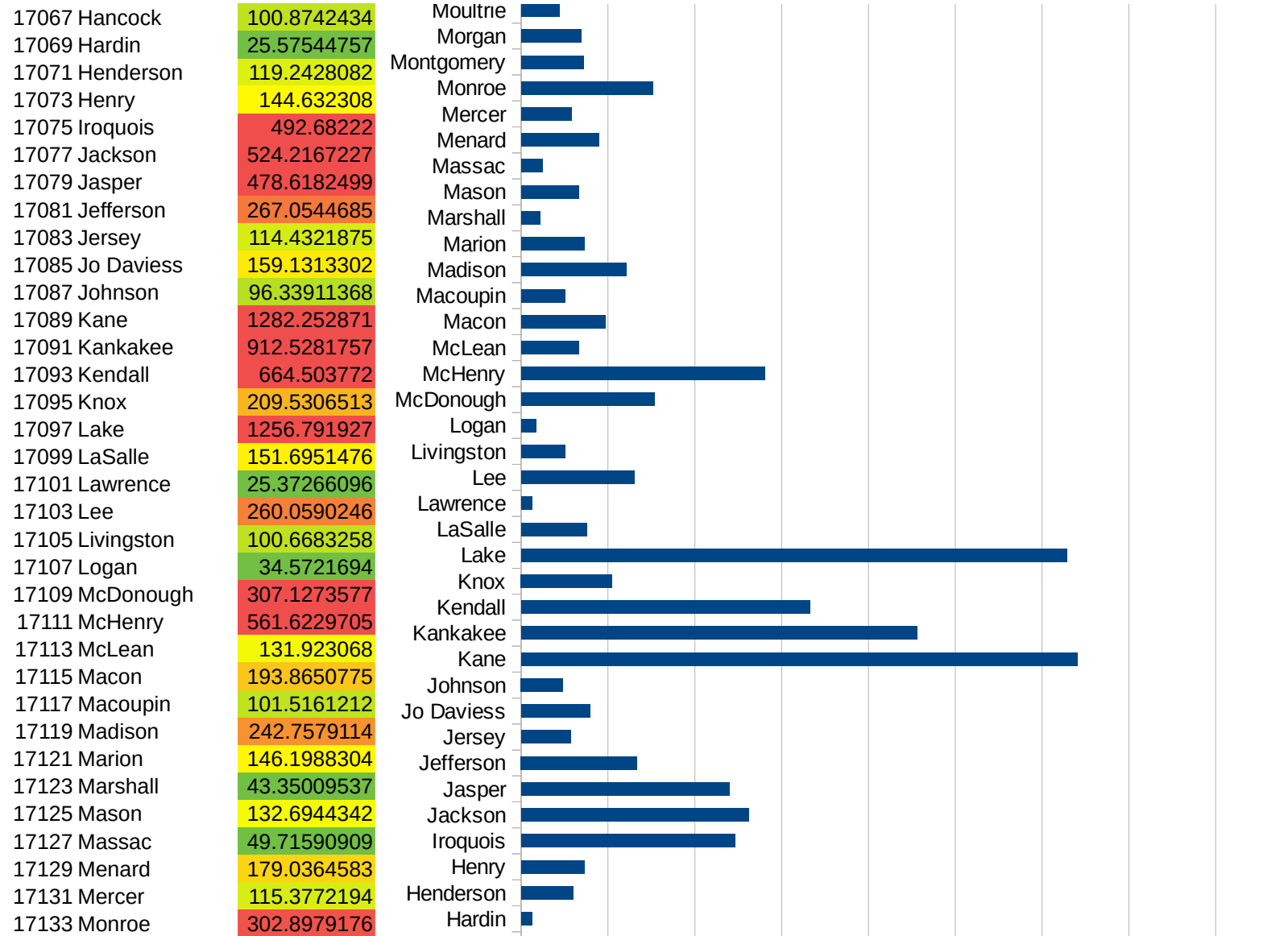
29173
29175
29177
29179
29181
29195
29197
29199
29201
29203
29205
29183
29185
29187
29189
29510
29186
29207
29209
29211
29213
29215

29217
29219
29221
29223
29225
29227
29229

IL

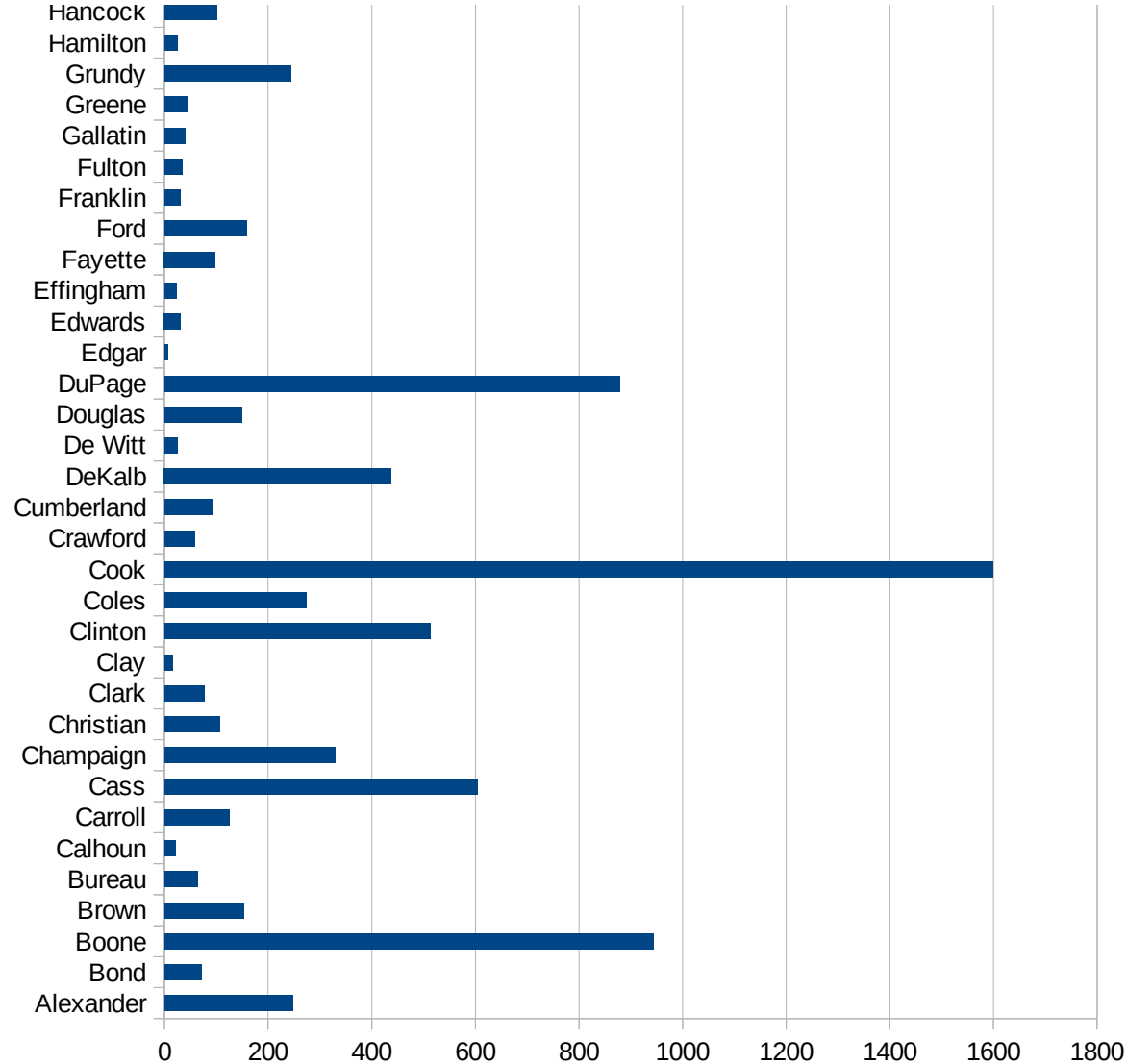


IL



IL

17135 Montgomery	143.3516311
17137 Morgan	138.3329409
17139 Moultrie	88.33322009
17141 Ogle	437.9160694
17143 Peoria	179.3811351
17145 Perry	198.3564749
17147 Piatt	73.18858258
17149 Pike	6.405739543
17151 Pope	23.74169041
17153 Pulaski	1116.602599
17155 Putnam	17.42160279
17157 Randolph	859.6524014
17159 Richland	25.37588023
17161 Rock Island	499.7316643
17163 St. Clair	505.2497711
17165 Saline	29.28135196
17167 Sangamon	186.3341319
17169 Schuyler	188.2148545
17171 Scott	0
17173 Shelby	73.59367094
17175 Stark	55.27915976
17177 Stephenson	489.3526691
17179 Tazewell	61.21153497
17181 Union	1009.441245
17183 Vermilion	54.68322787
17185 Wabash	103.9051
17187 Warren	745.6552372
17189 Washington	142.9081815
17191 Wayne	55.10653931
17193 White	14.63593121
17195 Whiteside	280.4443965
17197 Will	854.6749289
17199 Williamson	114.8293963
17201 Winnebago	906.7836286



IL

17203 Woodford

57.19782648

IL

FIPS

29001
29003
29005
29007
29009
29011
29013
29015
29017
29019
29021
29023
29025
29027
29029
29031
29033
29035
29037

IL

29039
29041
29043
29045
29047
29049
29051
29053
29055
29057
29059
29061
29063
29065
29067
29069
29071
29073
29075
29077
29079
29081
29083
29085
29087
29089
29091
29093
29095
29097
29099
29101

29103

IL

29105
29107
29109
29111
29113
29115
29117
29121
29123
29125
29127
29119
29129
29131
29133
29135
29137
29139
29141
29143
29145
29147
29149
29151
29153
29155
29157
29159
29161
29163
29165
29167
29169
29171

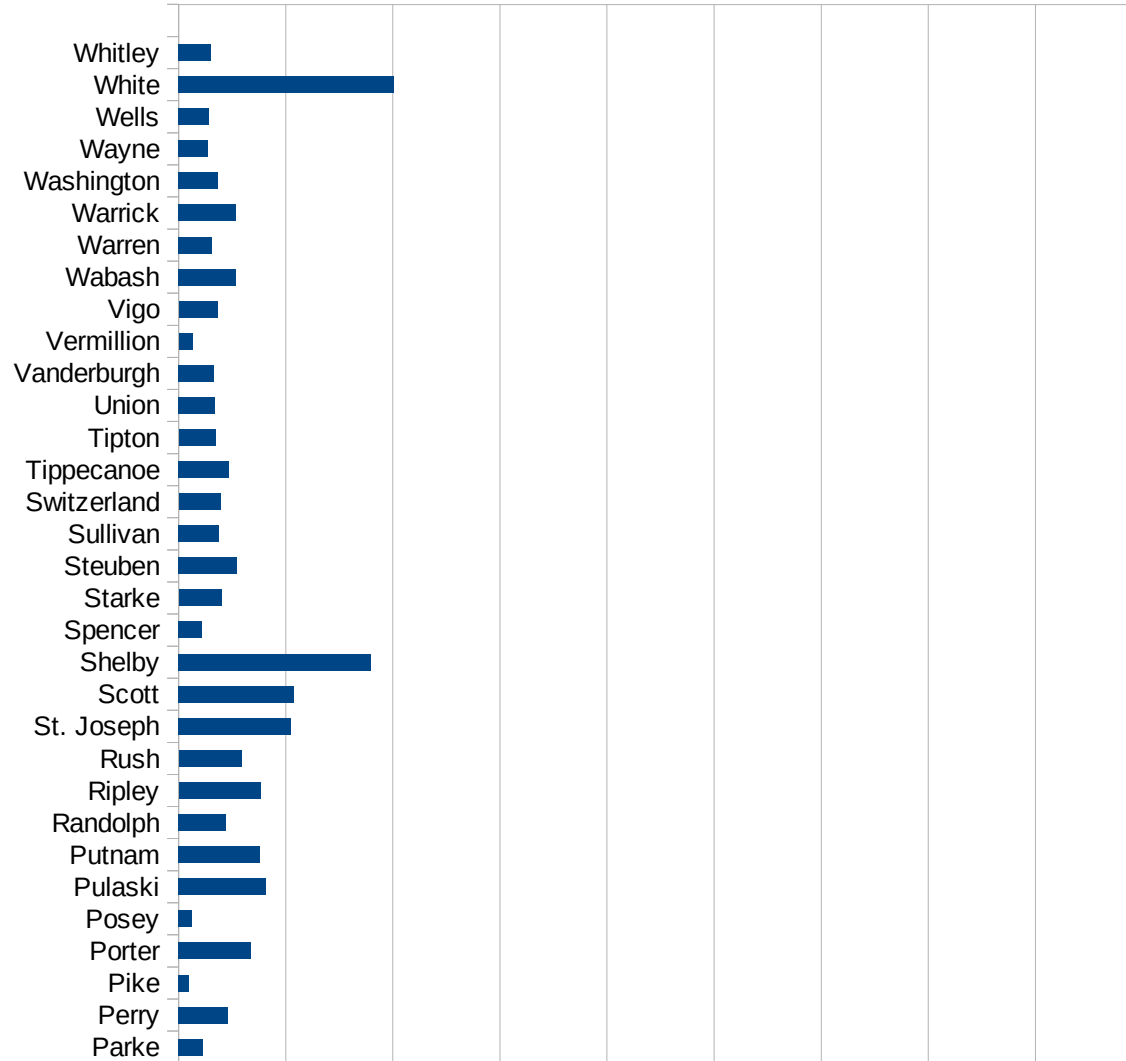
IL

29173
29175
29177
29179
29181
29195
29197
29199
29201
29203
29205
29183
29185
29187
29189
29510
29186
29207
29209
29211
29213
29215

29217
29219
29221
29223
29225
29227
29229

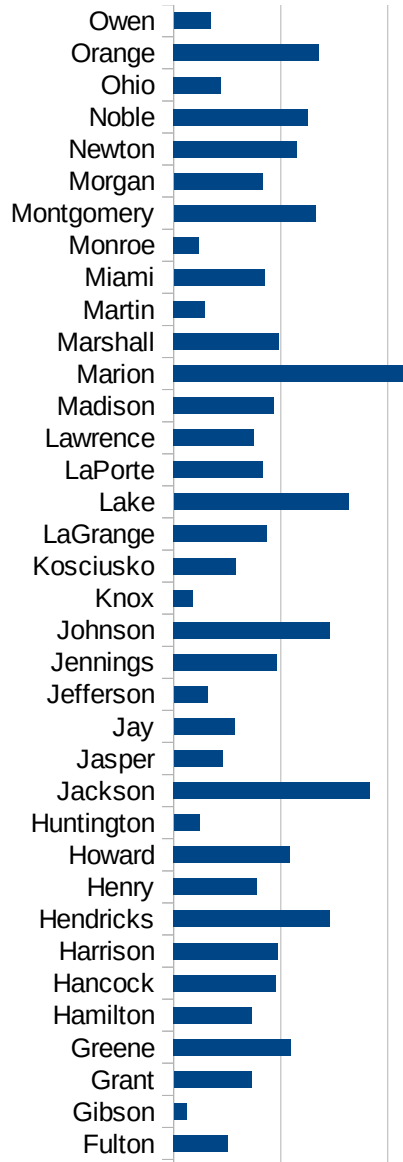
IN

FIPS	County	PC Infection
18001	Adams	61.73532383
18003	Allen	505.1272009
18005	Bartholomew	647.710657
18007	Benton	381.3706229
18009	Blackford	243.0846605
18011	Boone	495.529784
18013	Brown	223.184981
18015	Carroll	476.9712327
18017	Cass	4197.075484
18019	Clark	467.791411
18021	Clay	202.5219717
18023	Clinton	781.3953488
18025	Crawford	255.7302519
18027	Daviess	331.8550698
18029	Dearborn	353.0503551
18031	Decatur	873.32985
18033	DeKalb	159.6261509
18035	Delaware	348.5170599
18037	Dubois	540.3500529
18039	Elkhart	846.9546604
18041	Fayette	347.1167614
18043	Floyd	421.6968154
18045	Fountain	140.6641796
18047	Franklin	514.6023927
18049	Fulton	253.8323711
18051	Gibson	59.78715772
18053	Grant	363.989323
18055	Greene	546.7724802
18057	Hamilton	366.2681847
18059	Hancock	479.3650378
18061	Harrison	488.228005
18063	Hendricks	729.9007838
18065	Henry	391.5394336

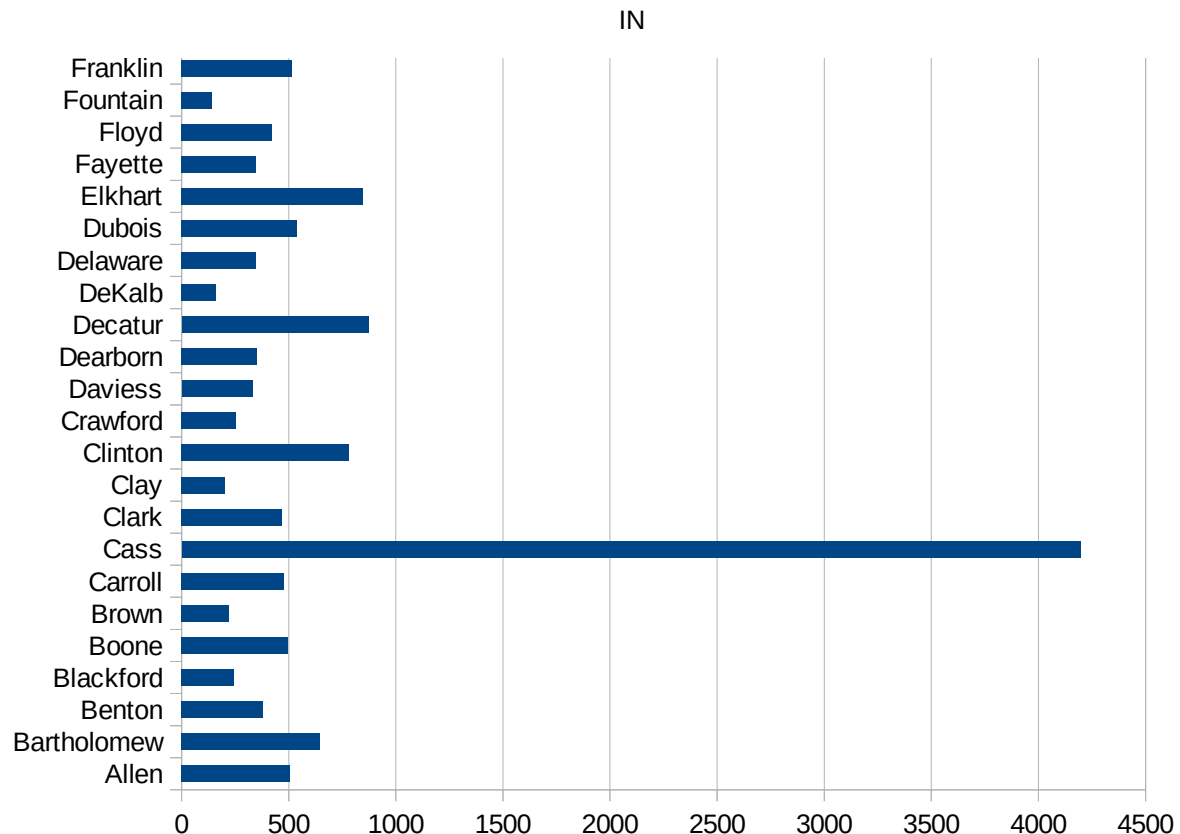


IN

18067 Howard	541.4855644
18069 Huntington	121.4128035
18071 Jackson	915.8713246
18073 Jasper	227.7494756
18075 Jay	284.1456367
18077 Jefferson	158.3457526
18079 Jennings	481.6920792
18081 Johnson	729.0766523
18083 Knox	89.44301396
18085 Kosciusko	292.3976608
18087 LaGrange	434.7826087
18089 Lake	817.281193
18091 LaPorte	418.1552083
18093 Lawrence	376.6313392
18095 Madison	466.6733518
18097 Marion	1084.982245
18099 Marshall	490.832036
18101 Martin	146.8141333
18103 Miami	424.5508477
18105 Monroe	119.7955308
18107 Montgomery	662.389819
18109 Morgan	415.0265275
18111 Newton	578.1171936
18113 Noble	629.0499032
18115 Ohio	222.4503765
18117 Orange	677.3051465
18119 Owen	172.7032862
18121 Parke	112.2467064
18123 Perry	230.3423725
18125 Pike	48.34810637
18127 Porter	338.4553699
18129 Posey	62.6468285
18131 Pulaski	409.0143556
18133 Putnam	381.1641388



18135 Randolph	221.3190616
18137 Ripley	382.1477404
18139 Rush	294.0646942
18141 St. Joseph	523.68976
18143 Scott	540.2462518
18145 Shelby	899.244276
18147 Spencer	108.2304324
18149 Starke	200.5668193
18151 Steuben	274.6776152
18153 Sullivan	188.4968584
18155 Switzerland	195.9503592
18157 Tippecanoe	236.2106834
18159 Tipton	171.8667372
18161 Union	170.5272133
18163 Vanderburgh	167.4273653
18165 Vermillion	64.60365657
18167 Vigo	182.5191366
18169 Wabash	268.5421995
18171 Warren	157.327847
18173 Warrick	266.9138683
18175 Washington	186.0931181
18177 Wayne	136.4959961
18179 Wells	141.8137985
18181 White	1006.919985
18183 Whitley	149.6742384



IN

FIPS

29001
29003
29005
29007
29009
29011
29013
29015
29017
29019
29021
29023
29025
29027
29029
29031
29033
29035
29037

IN

29039
29041
29043
29045
29047
29049
29051
29053
29055
29057
29059
29061
29063
29065
29067
29069
29071
29073
29075
29077
29079
29081
29083
29085
29087
29089
29091
29093
29095
29097
29099
29101

29103

IN

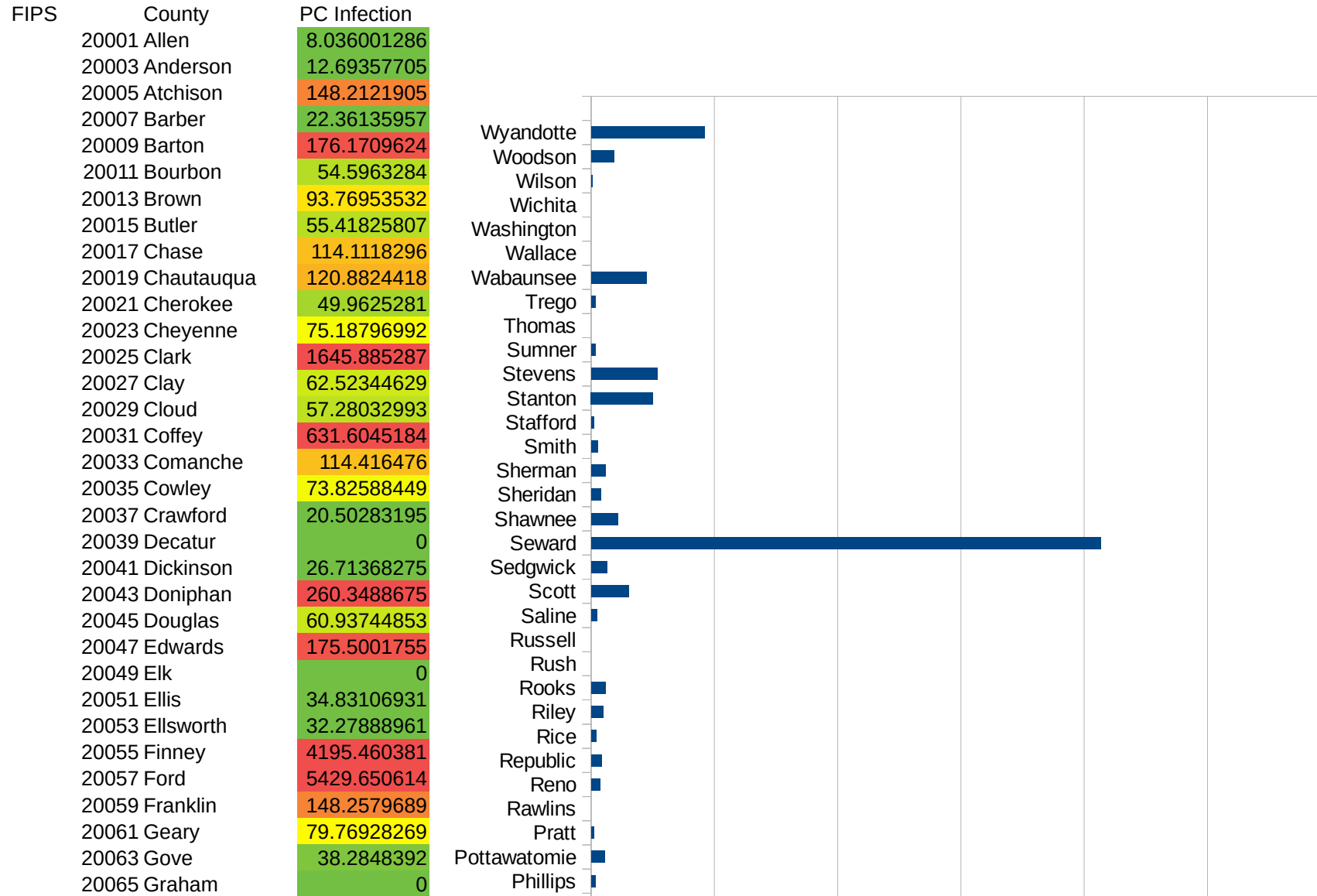
29105
29107
29109
29111
29113
29115
29117
29121
29123
29125
29127
29119
29129
29131
29133
29135
29137
29139
29141
29143
29145
29147
29149
29151
29153
29155
29157
29159
29161
29163
29165
29167
29169
29171

IN

29173
29175
29177
29179
29181
29195
29197
29199
29201
29203
29205
29183
29185
29187
29189
29510
29186
29207
29209
29211
29213
29215

29217
29219
29221
29223
29225
29227
29229

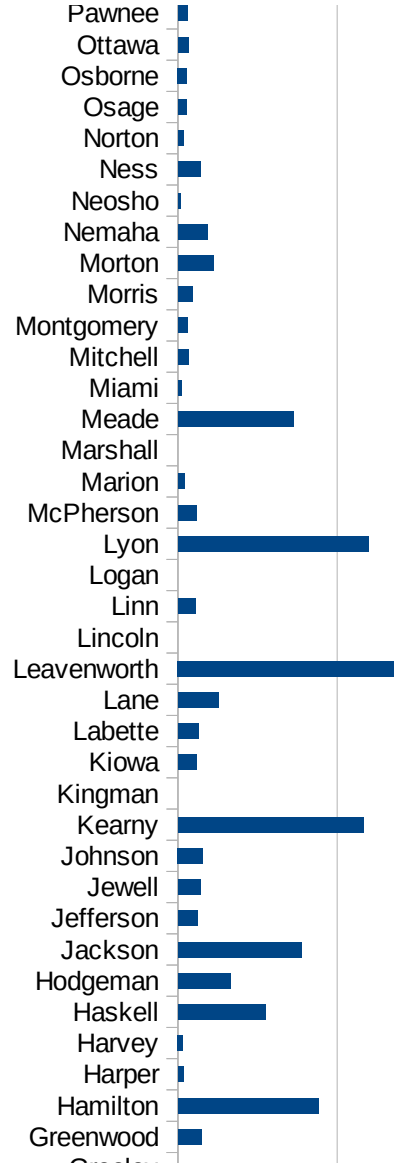
KS



This work is licensed under the Creative Commons Attribution-NoDerivatives 4.0 International License. To view a copy of this license, visit <http://creativecommons.org/licenses/by-nd/4.0/>.

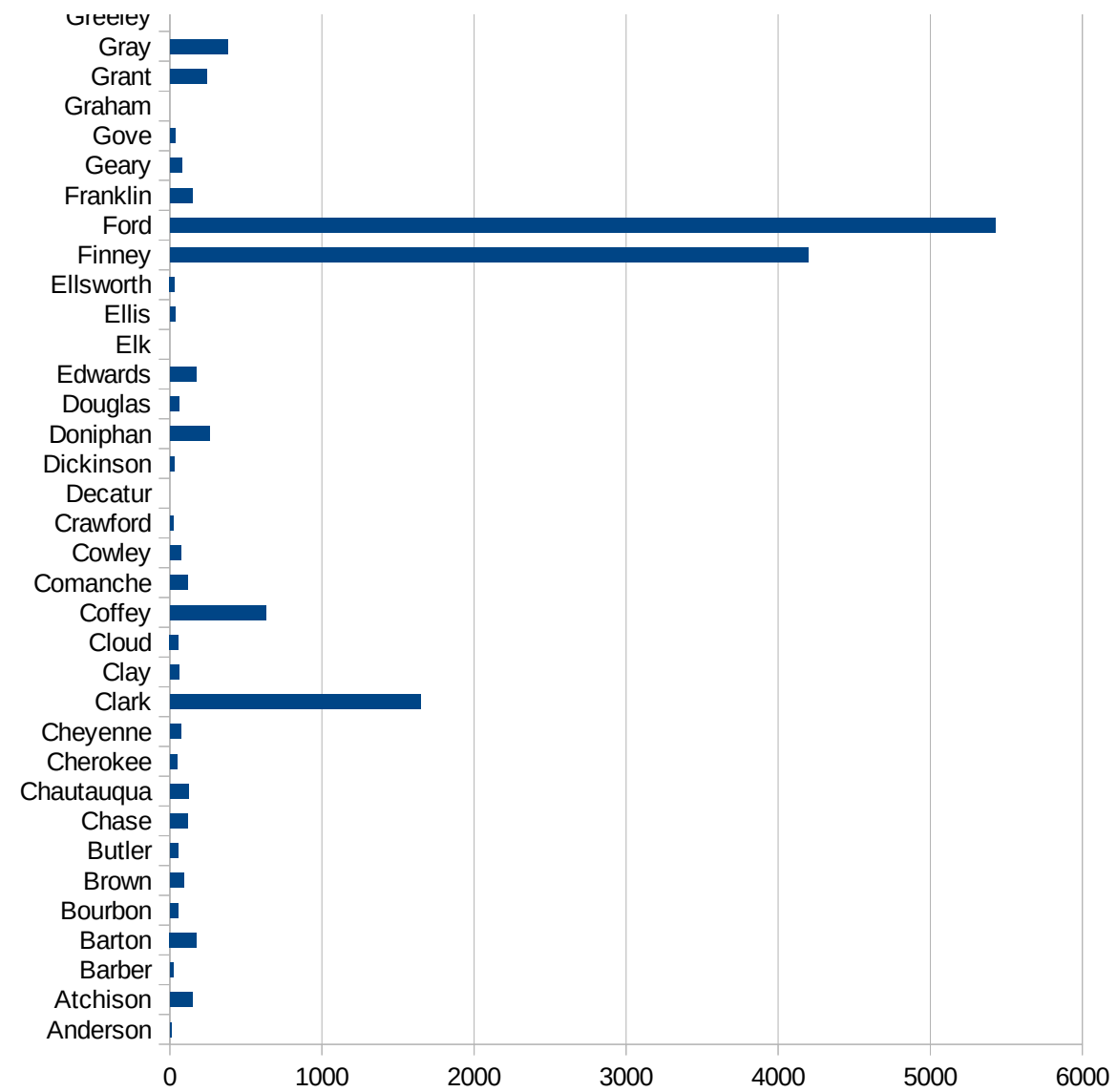
KS

20067 Grant	245.3653217
20069 Gray	381.2365324
20071 Greeley	0
20073 Greenwood	148.6374897
20075 Hamilton	882.2401227
20077 Harper	36.32401017
20079 Harvey	32.15434084
20081 Haskell	550.4128096
20083 Hodgeman	330.0330033
20085 Jackson	775.6024096
20087 Jefferson	121.2121212
20089 Jewell	140.7954945
20091 Johnson	158.6464844
20093 Kearny	1166.624398
20095 Kingman	0
20097 Kiowa	119.2368839
20099 Labette	130.234422
20101 Lane	256.4102564
20103 Leavenworth	1355.836365
20105 Lincoln	0
20107 Linn	112.8205128
20109 Logan	0
20111 Lyon	1197.38969
20113 McPherson	115.6393454
20115 Marion	41.84100418
20117 Marshall	0
20119 Meade	723.5890014
20121 Miami	20.78384798
20123 Mitchell	65.04065041
20125 Montgomery	62.26650062
20127 Morris	90.56330375
20129 Morton	224.9718785
20131 Nemaha	187.0999508
20133 Neosho	18.80759827



KS

20135 Ness	140.8450704
20137 Norton	36.83241252
20139 Osage	56.45818957
20141 Osborne	57.55395683
20143 Ottawa	68.94174423
20145 Pawnee	60.9570253
20147 Phillips	37.61519654
20149 Pottawatomie	111.2163776
20151 Pratt	21.32650885
20153 Rawlins	0
20155 Reno	73.78653235
20157 Republic	85.76329331
20159 Rice	41.96831392
20161 Riley	96.33257805
20163 Rooks	119.6888091
20165 Rush	0
20167 Russell	0
20169 Saline	47.79323909
20171 Scott	306.3099857
20173 Sedgwick	128.5029215
20175 Seward	4132.231405
20177 Shawnee	216.339247
20179 Sheridan	78.9577576
20181 Sherman	118.6641804
20183 Smith	55.50929781
20185 Stafford	23.93489708
20187 Stanton	503.2712632
20189 Stevens	539.6654074
20191 Sumner	34.7886589
20193 Thomas	0
20195 Trego	35.8037952
20197 Wabaunsee	449.3404841
20199 Wallace	0
20201 Washington	0



KS

20203 Wichita	0
20205 Wilson	11.5406809
20207 Woodson	188.5014138
20209 Wyandotte	920.6164864

KS

FIPS

29001
29003
29005
29007
29009
29011
29013
29015
29017
29019
29021
29023
29025
29027
29029
29031
29033
29035
29037

KS

29039
29041
29043
29045
29047
29049
29051
29053
29055
29057
29059
29061
29063
29065
29067
29069
29071
29073
29075
29077
29079
29081
29083
29085
29087
29089
29091
29093
29095
29097
29099
29101

29103

KS

29105
29107
29109
29111
29113
29115
29117
29121
29123
29125
29127
29119
29129
29131
29133
29135
29137
29139
29141
29143
29145
29147
29149
29151
29153
29155
29157
29159
29161
29163
29165
29167
29169
29171

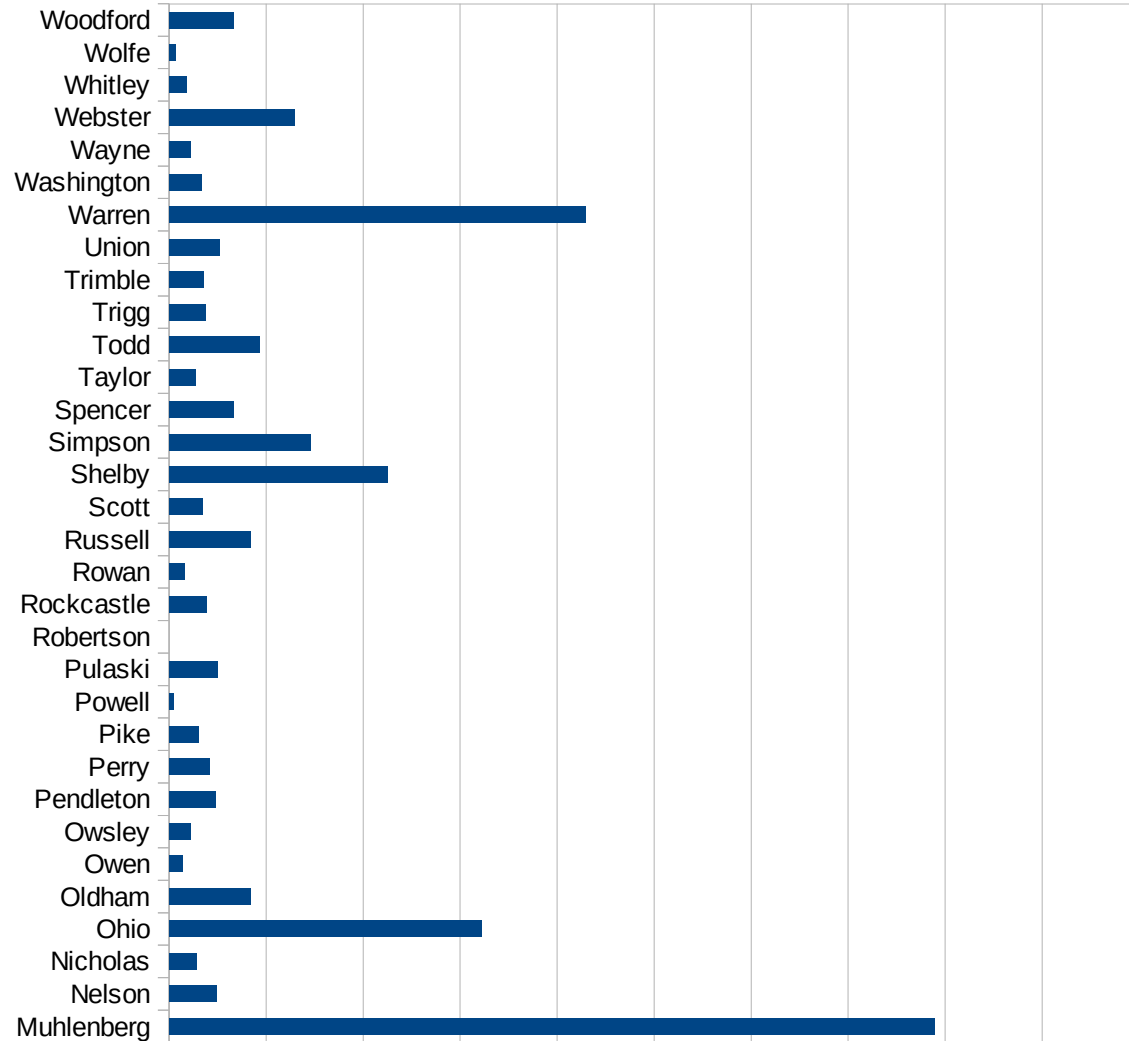
KS

29173
29175
29177
29179
29181
29195
29197
29199
29201
29203
29205
29183
29185
29187
29189
29510
29186
29207
29209
29211
29213
29215

29217
29219
29221
29223
29225
29227
29229

KY

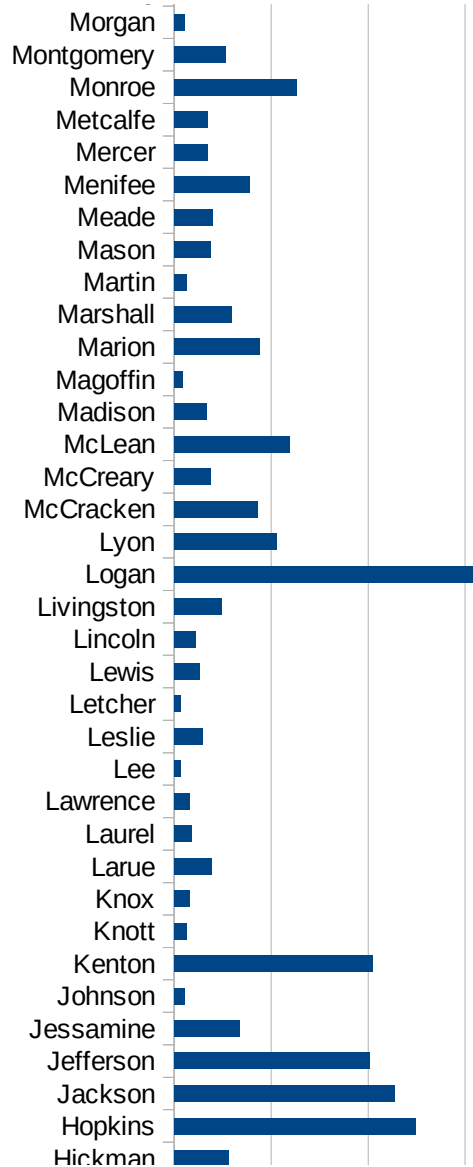
FIPS	County	PC Infection
21001	Adair	510.0182149
21003	Allen	497.1120159
21005	Anderson	110.3119622
21007	Ballard	162.9276852
21009	Barren	124.501992
21011	Bath	72.68028749
21013	Bell	7.527569724
21015	Boone	396.858583
21017	Bourbon	79.27070947
21019	Boyd	88.90770533
21021	Boyle	93.02325581
21023	Bracken	169.9235344
21025	Breathitt	23.57378595
21027	Breckinridge	93.19207377
21029	Bullitt	149.2555724
21031	Butler	1863.4513
21033	Caldwell	94.37672041
21035	Calloway	140.5391593
21037	Campbell	212.5558227
21039	Carlisle	104.7998323
21041	Carroll	139.7038279
21043	Carter	62.9536365
21045	Casey	50.35246727
21047	Christian	177.198588
21049	Clark	162.7631107
21051	Clay	49.73887093
21053	Clinton	48.99078973
21055	Crittenden	78.51934941
21057	Cumberland	75.0863493
21059	Daviess	338.2655483
21061	Edmonson	488.8381946
21063	Elliott	13.31912627
21065	Estill	7.043245528



This work is licensed under the Creative Commons Attribution-NoDerivatives 4.0 International License. To view a copy of this license, visit <http://creativecommons.org/licenses/by-nd/4.0/>.

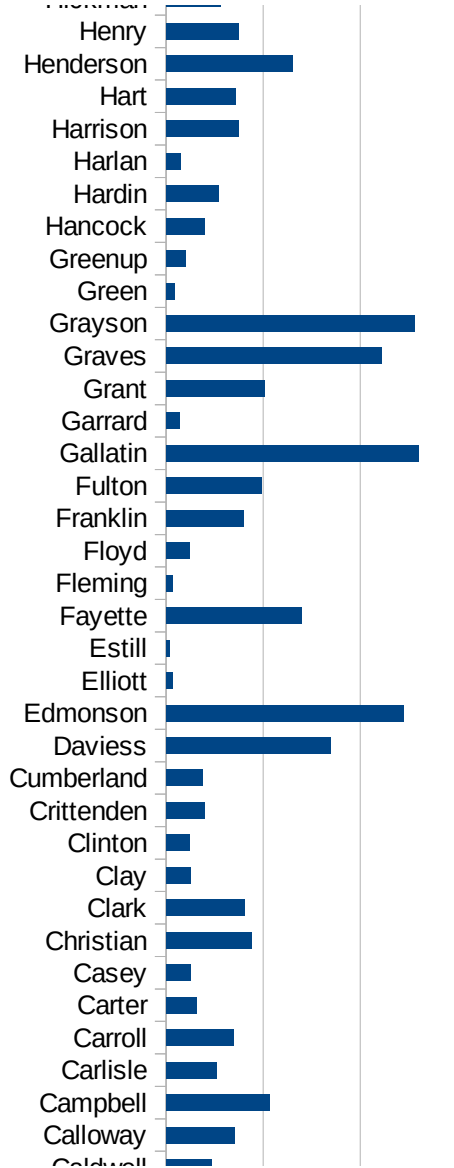
KY

21067 Fayette	278.5842239
21069 Fleming	13.85809313
21071 Floyd	47.42641931
21073 Franklin	159.4017515
21075 Fulton	196.0784314
21077 Gallatin	520.8333333
21079 Garrard	28.4738041
21081 Grant	203.0173958
21083 Graves	444.8374735
21085 Grayson	512.8984461
21087 Green	18.10118563
21089 Greenup	39.69604174
21091 Hancock	79.92692396
21093 Hardin	107.8328319
21095 Harlan	30.29270325
21097 Harrison	149.1106614
21099 Hart	142.8118058
21101 Henderson	261.0164287
21103 Henry	149.0127903
21105 Hickman	113.0965845
21107 Hopkins	497.0267152
21109 Jackson	453.8015176
21111 Jefferson	402.8464005
21113 Jessamine	135.3857567
21115 Johnson	22.33538819
21117 Kenton	409.5127401
21119 Knott	26.44453259
21121 Knox	31.94479939
21123 Larue	76.88544069
21125 Laurel	36.26234156
21127 Lawrence	32.11097553
21129 Lee	14.21868335
21131 Leslie	59.15409642
21133 Letcher	13.69925567

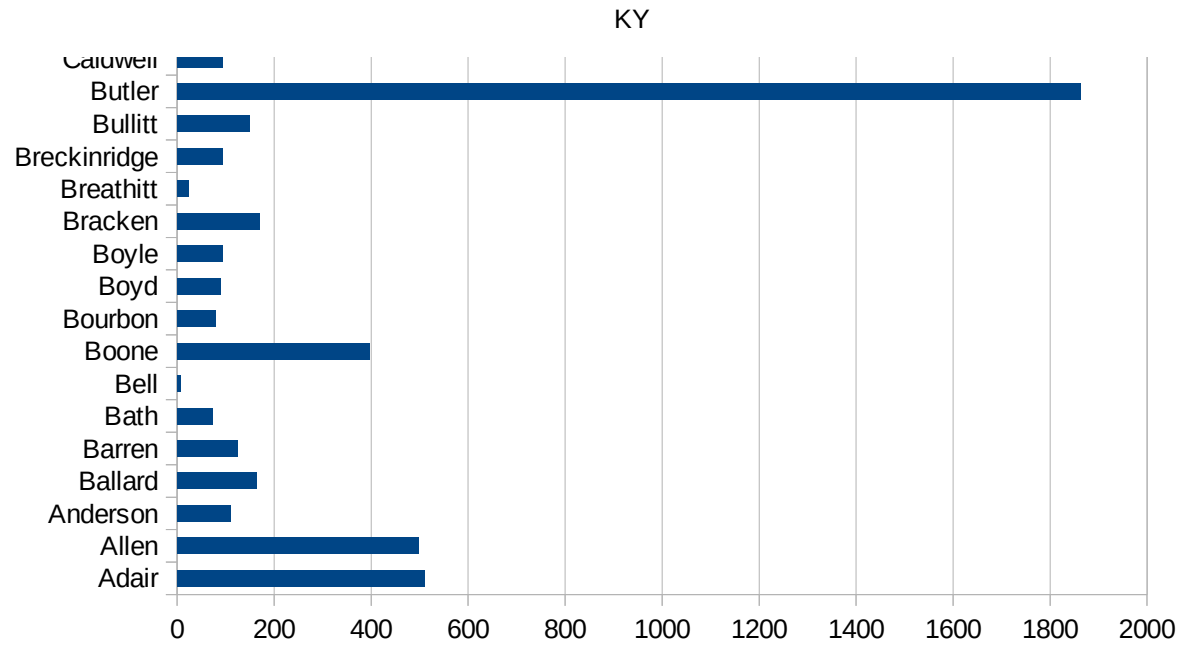


KY

21135 Lewis	52.80229313
21137 Lincoln	44.6356111
21139 Livingston	97.38151915
21141 Logan	629.88625
21143 Lyon	212.2612061
21145 McCracken	171.3953417
21147 McCreary	74.67830882
21149 McLean	237.7864246
21151 Madison	66.04018708
21153 Magoffin	16.17861188
21155 Marion	175.2216038
21157 Marshall	118.623962
21159 Martin	26.49474521
21161 Mason	75.80174927
21163 Meade	80.09751001
21165 Menifee	155.0147264
21167 Mercer	68.88950124
21169 Metcalfe	69.79062812
21171 Monroe	251.9126703
21173 Montgomery	106.3716626
21175 Morgan	22.48032971
21177 Muhlenberg	1579.255215
21179 Nelson	98.14398814
21181 Nicholas	55.81914597
21183 Ohio	643.5006435
21185 Oldham	166.9926283
21187 Owen	27.57352941
21189 Owsley	44.72271914
21191 Pendleton	96.35900613
21193 Perry	84.31703204
21195 Pike	61.6417246
21197 Powell	8.03729304
21199 Pulaski	100.5833836
21201 Robertson	0



21203 Rockcastle	77.6119403
21205 Rowan	32.54281414
21207 Russell	168.3407216
21209 Scott	67.81959986
21211 Shelby	451.3788697
21213 Simpson	291.4350478
21215 Spencer	133.021177
21217 Taylor	54.79666523
21219 Todd	186.8247908
21221 Trigg	75.12121833
21223 Trimble	70.46388726
21225 Union	103.4126163
21227 Warren	858.5750853
21229 Washington	66.20324396
21231 Wayne	43.9710768
21233 Webster	259.3242316
21235 Whitley	35.8699851
21237 Wolfe	13.93339836
21239 Woodford	131.9112049



KY

FIPS

29001
29003
29005
29007
29009
29011
29013
29015
29017
29019
29021
29023
29025
29027
29029
29031
29033
29035
29037

KY

29039
29041
29043
29045
29047
29049
29051
29053
29055
29057
29059
29061
29063
29065
29067
29069
29071
29073
29075
29077
29079
29081
29083
29085
29087
29089
29091
29093
29095
29097
29099
29101

29103

KY

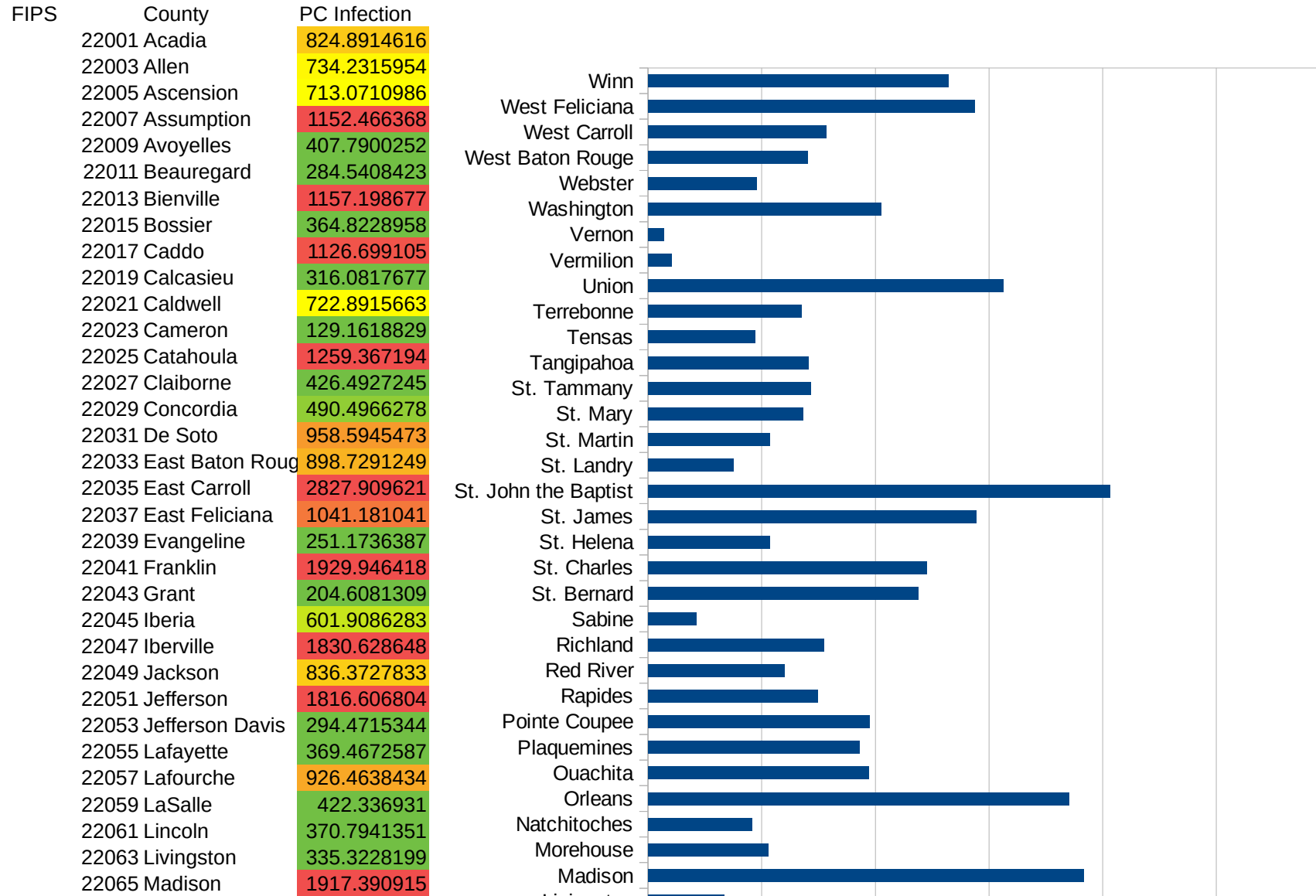
29105
29107
29109
29111
29113
29115
29117
29121
29123
29125
29127
29119
29129
29131
29133
29135
29137
29139
29141
29143
29145
29147
29149
29151
29153
29155
29157
29159
29161
29163
29165
29167
29169
29171

KY

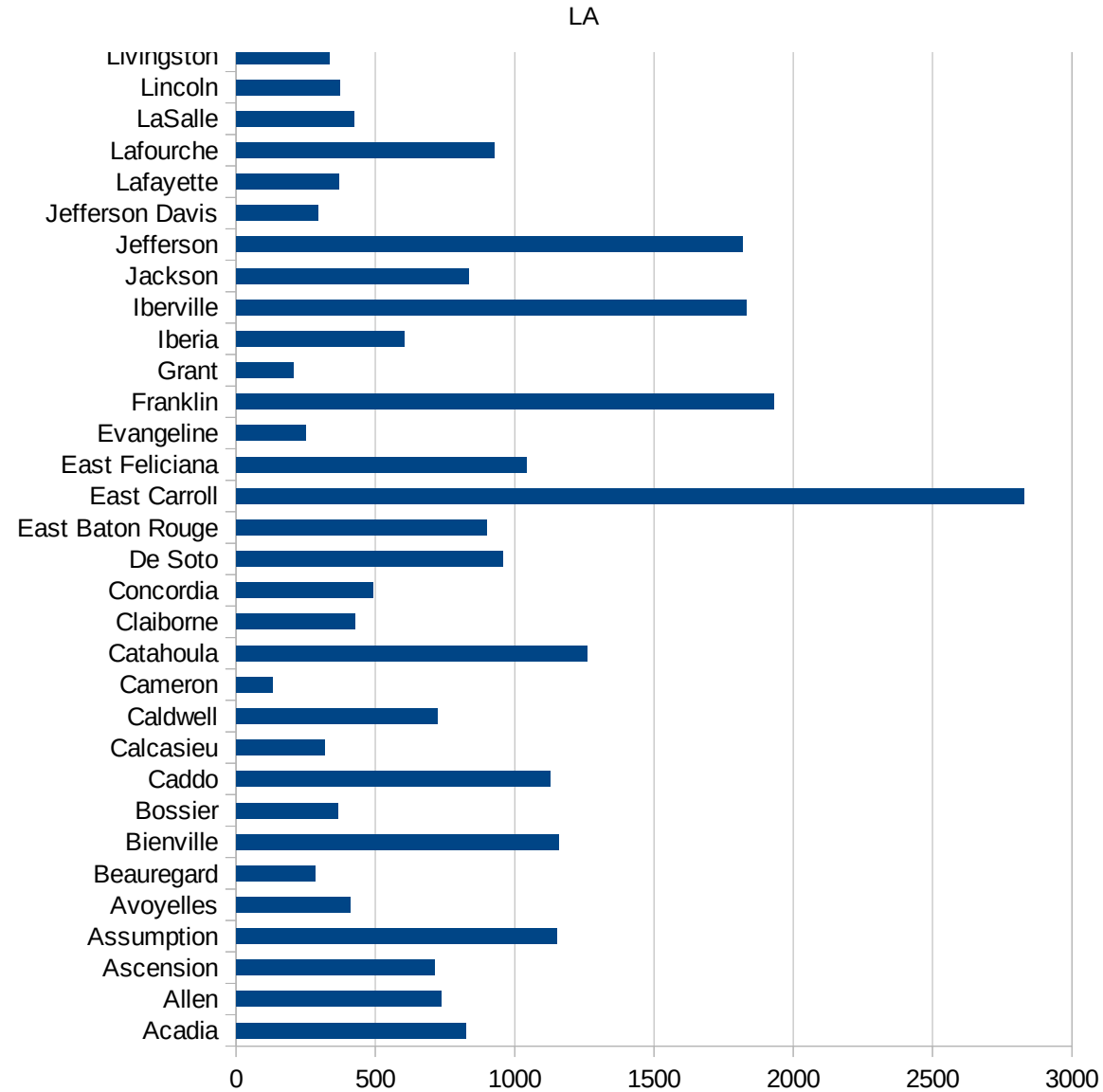
29173
29175
29177
29179
29181
29195
29197
29199
29201
29203
29205
29183
29185
29187
29189
29510
29186
29207
29209
29211
29213
29215

29217
29219
29221
29223
29225
29227
29229

LA



22067 Morehouse	527.6005985
22069 Natchitoches	457.8494012
22071 Orleans	1850.866739
22073 Ouachita	971.0309112
22075 Plaquemines	931.2259718
22077 Pointe Coupee	975.3874202
22079 Rapides	746.7716487
22081 Red River	601.6279344
22083 Richland	772.5832013
22085 Sabine	212.2170439
22087 St. Bernard	1187.902656
22089 St. Charles	1227.33032
22091 St. Helena	535.9579029
22093 St. James	1445.072967
22095 St. John the Baptist	2030.844757
22097 St. Landry	375.7672418
22099 St. Martin	537.1030007
22101 St. Mary	681.0784747
22103 St. Tammany	716.3584659
22105 Tangipahoa	705.6519432
22107 Tensas	470.6409682
22109 Terrebonne	673.7464083
22111 Union	1562.919839
22113 Vermilion	101.9555407
22115 Vernon	69.58657388
22117 Washington	1026.147439
22119 Webster	476.8287025
22121 West Baton Rouge	703.8256329
22123 West Carroll	783.0996176
22125 West Feliciana	1435.963777
22127 Winn	1323.050799



LA

FIPS

29001
29003
29005
29007
29009
29011
29013
29015
29017
29019
29021
29023
29025
29027
29029
29031
29033
29035
29037

LA

29039
29041
29043
29045
29047
29049
29051
29053
29055
29057
29059
29061
29063
29065
29067
29069
29071
29073
29075
29077
29079
29081
29083
29085
29087
29089
29091
29093
29095
29097
29099
29101

29103

LA

29105
29107
29109
29111
29113
29115
29117
29121
29123
29125
29127
29119
29129
29131
29133
29135
29137
29139
29141
29143
29145
29147
29149
29151
29153
29155
29157
29159
29161
29163
29165
29167
29169
29171

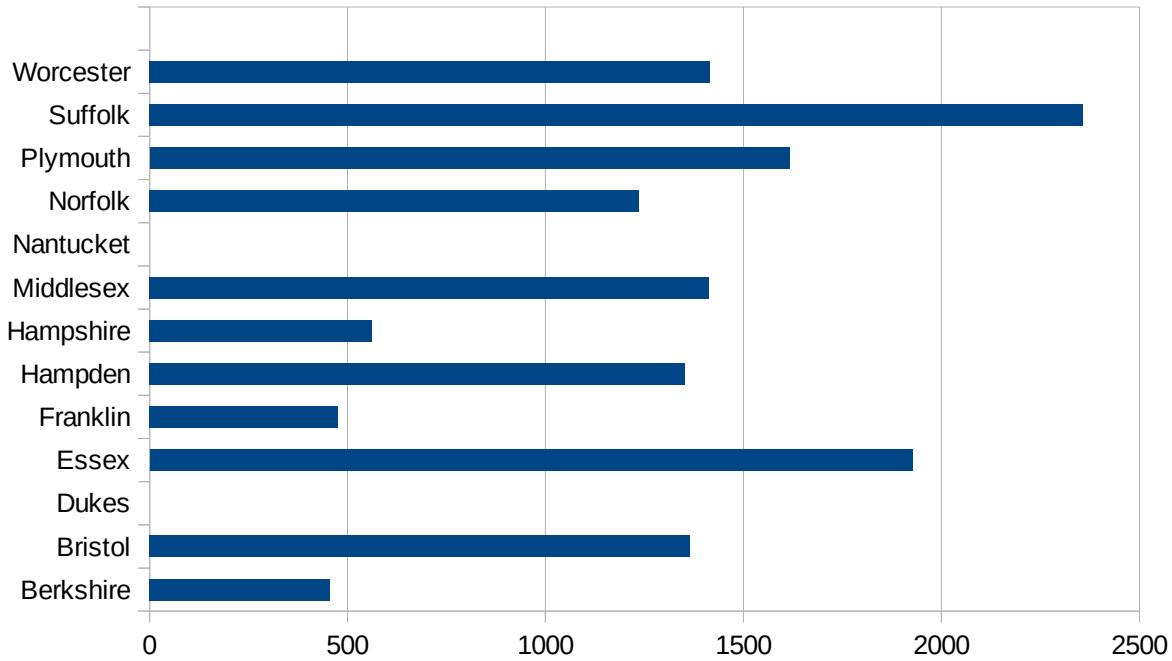
LA

29173
29175
29177
29179
29181
29195
29197
29199
29201
29203
29205
29183
29185
29187
29189
29510
29186
29207
29209
29211
29213
29215

29217
29219
29221
29223
29225
29227
29229

MA

FIPS	County	PC Infection
25001	Barnstable	683.1823741
25003	Berkshire	455.0922848
25005	Bristol	1364.840379
25007	Dukes	0
25009	Essex	1927.051318
25011	Franklin	476.3045531
25013	Hampden	1353.086483
25015	Hampshire	562.114592
25017	Middlesex	1412.757925
25019	Nantucket	0
25021	Norfolk	1235.490255
25023	Plymouth	1615.804467
25025	Suffolk	2357.132593
25027	Worcester	1415.195965



MA

FIPS

29001
29003
29005
29007
29009
29011
29013
29015
29017
29019
29021
29023
29025
29027
29029
29031
29033
29035
29037

MA

29039
29041
29043
29045
29047
29049
29051
29053
29055
29057
29059
29061
29063
29065
29067
29069
29071
29073
29075
29077
29079
29081
29083
29085
29087
29089
29091
29093
29095
29097
29099
29101

29103

MA

29105
29107
29109
29111
29113
29115
29117
29121
29123
29125
29127
29119
29129
29131
29133
29135
29137
29139
29141
29143
29145
29147
29149
29151
29153
29155
29157
29159
29161
29163
29165
29167
29169
29171

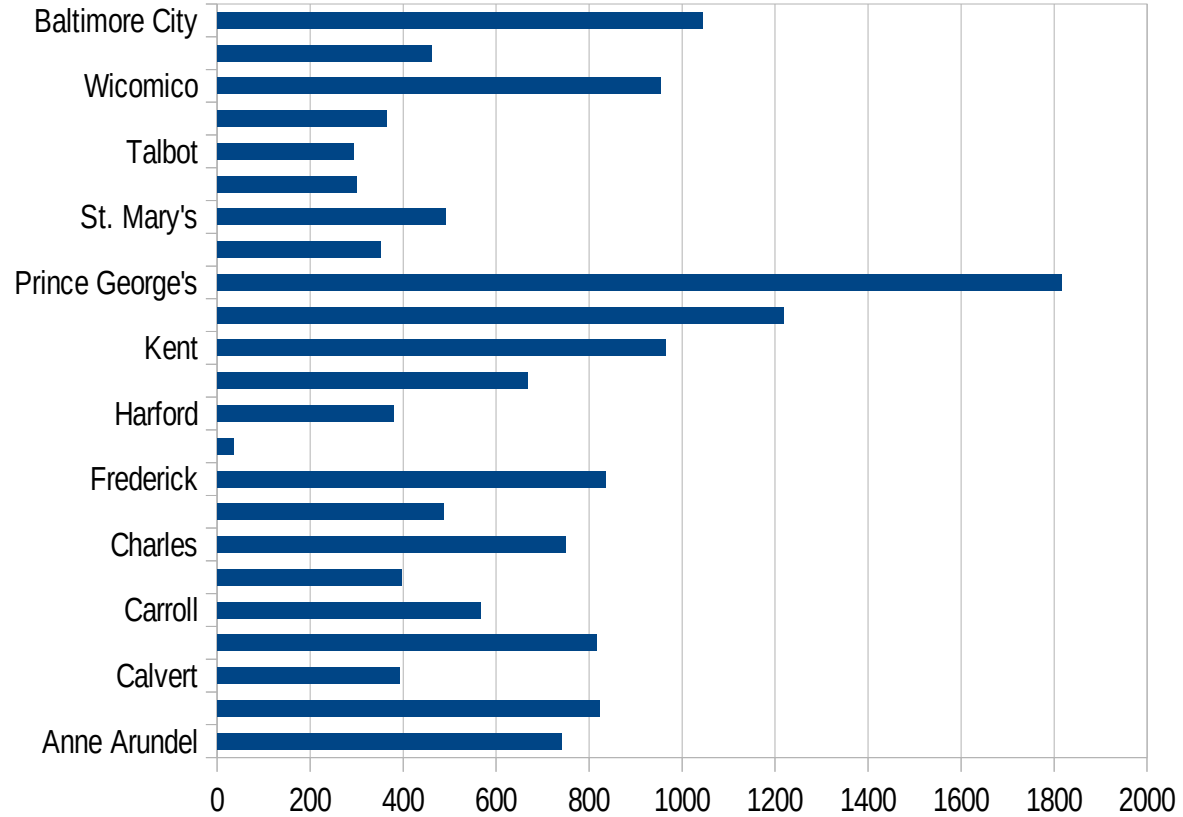
MA

29173
29175
29177
29179
29181
29195
29197
29199
29201
29203
29205
29183
29185
29187
29189
29510
29186
29207
29209
29211
29213
29215

29217
29219
29221
29223
29225
29227
29229

MD

FIPS	County	PC Infection
24001	Allegany	260.6551603
24003	Anne Arundel	740.7587439
24005	Baltimore	822.5187131
24009	Calvert	393.4654305
24011	Caroline	816.7187125
24013	Carroll	566.4107725
24015	Cecil	396.7868049
24017	Charles	749.8312725
24019	Dorchester	487.5304707
24021	Frederick	835.1326824
24023	Garrett	34.29002503
24025	Harford	378.4120084
24027	Howard	667.087464
24029	Kent	964.7629366
24031	Montgomery	1217.784711
24033	Prince George's	1817.096077
24035	Queen Anne's	352.2317964
24037	St. Mary's	490.8400199
24039	Somerset	299.902629
24041	Talbot	292.1445575
24043	Washington	365.0795754
24045	Wicomico	953.5345705
24047	Worcester	461.185188
24510	Baltimore City	1044.987925



MD

FIPS

29001
29003
29005
29007
29009
29011
29013
29015
29017
29019
29021
29023
29025
29027
29029
29031
29033
29035
29037

MD

29039
29041
29043
29045
29047
29049
29051
29053
29055
29057
29059
29061
29063
29065
29067
29069
29071
29073
29075
29077
29079
29081
29083
29085
29087
29089
29091
29093
29095
29097
29099
29101

29103

MD

29105
29107
29109
29111
29113
29115
29117
29121
29123
29125
29127
29119
29129
29131
29133
29135
29137
29139
29141
29143
29145
29147
29149
29151
29153
29155
29157
29159
29161
29163
29165
29167
29169
29171

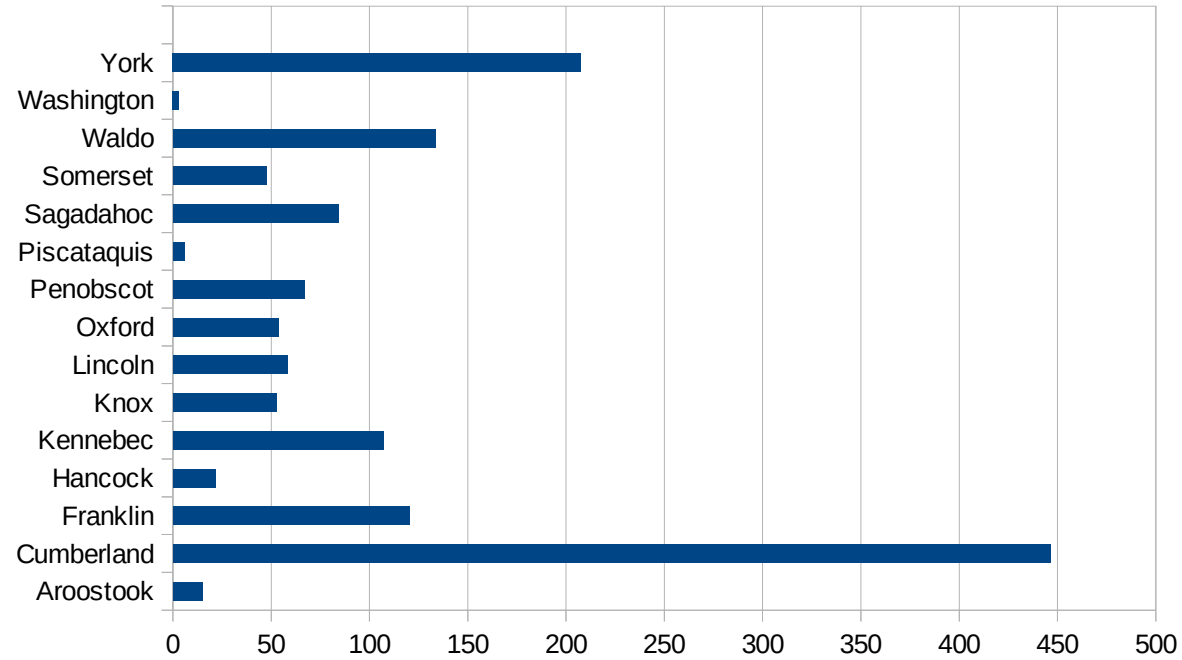
MD

29173
29175
29177
29179
29181
29195
29197
29199
29201
29203
29205
29183
29185
29187
29189
29510
29186
29207
29209
29211
29213
29215

29217
29219
29221
29223
29225
29227
29229

ME

FIPS	County	PC Infection
23001	Androscoggin	349.1860066
23003	Aroostook	14.90068692
23005	Cumberland	446.5912923
23007	Franklin	120.4134194
23009	Hancock	21.89341556
23011	Kennebec	107.3040472
23013	Knox	52.80229313
23015	Lincoln	58.2377264
23017	Oxford	53.80263112
23019	Penobscot	66.84491979
23021	Piscataquis	5.952380952
23023	Sagadahoc	84.18925745
23025	Somerset	47.43833017
23027	Waldo	133.521439
23029	Washington	3.175611305
23031	York	207.5362825



ME

FIPS

29001
29003
29005
29007
29009
29011
29013
29015
29017
29019
29021
29023
29025
29027
29029
29031
29033
29035
29037

ME

29039
29041
29043
29045
29047
29049
29051
29053
29055
29057
29059
29061
29063
29065
29067
29069
29071
29073
29075
29077
29079
29081
29083
29085
29087
29089
29091
29093
29095
29097
29099
29101

29103

ME

29105
29107
29109
29111
29113
29115
29117
29121
29123
29125
29127
29119
29129
29131
29133
29135
29137
29139
29141
29143
29145
29147
29149
29151
29153
29155
29157
29159
29161
29163
29165
29167
29169
29171

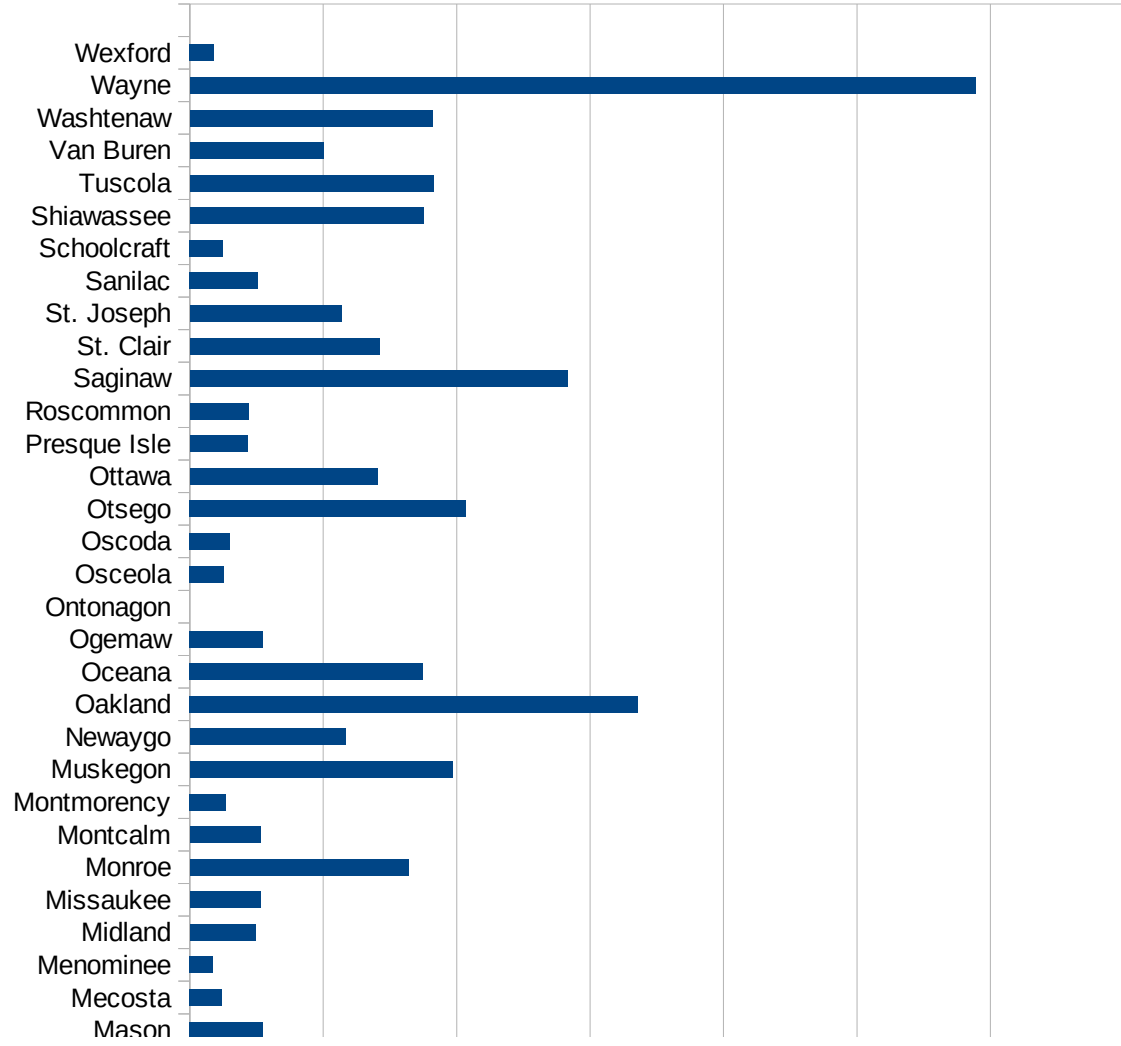
ME

29173
29175
29177
29179
29181
29195
29197
29199
29201
29203
29205
29183
29185
29187
29189
29510
29186
29207
29209
29211
29213
29215

29217
29219
29221
29223
29225
29227
29229

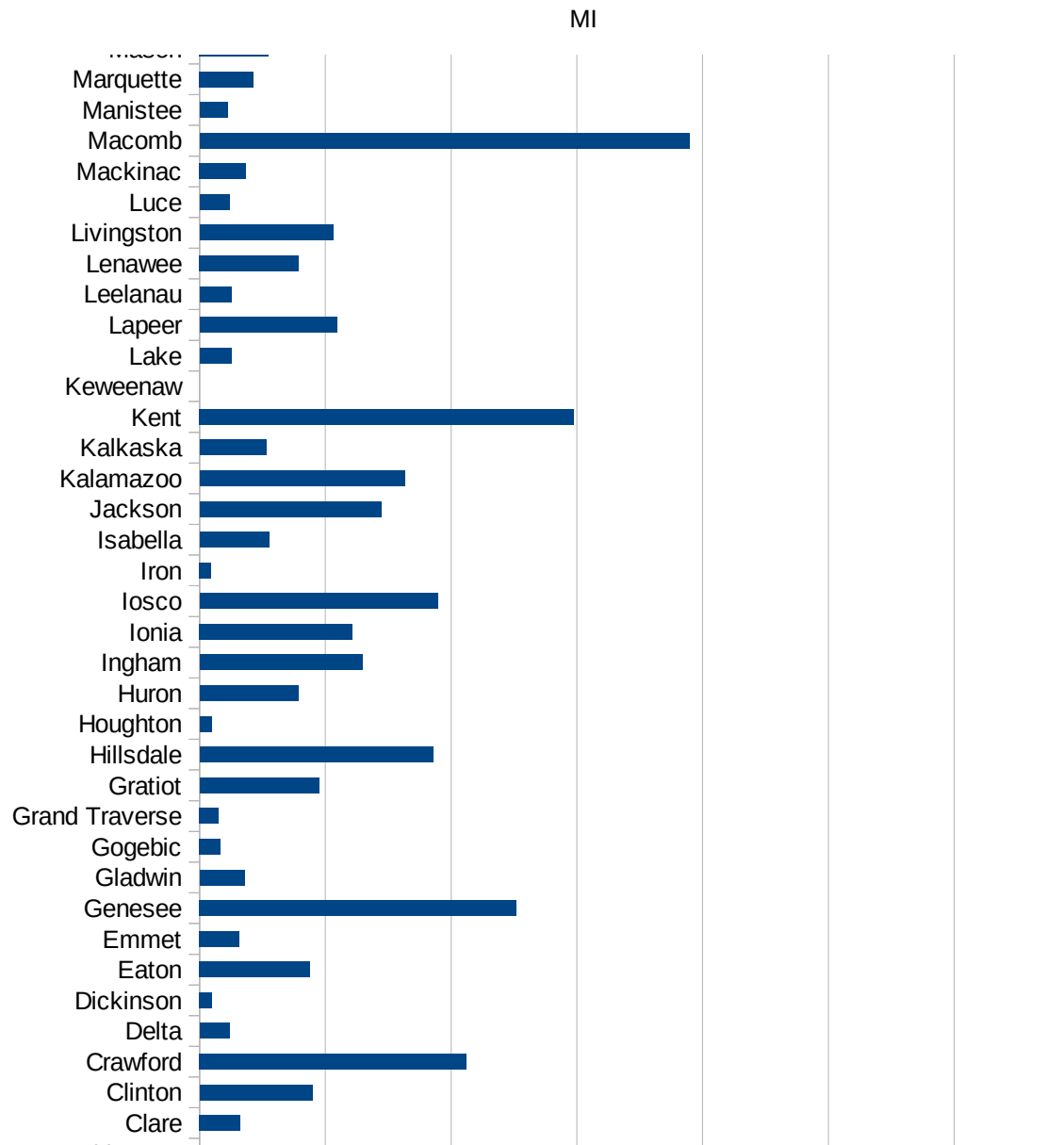
MI

FIPS	County	PC Infection
26001	Alcona	164.0609921
26003	Alger	0
26005	Allegan	192.6240337
26007	Alpena	334.9788434
26009	Antrim	51.3588701
26011	Arenac	226.0487999
26013	Baraga	12.01923077
26015	Barry	109.5540985
26017	Bay	318.505047
26019	Benzie	22.53140314
26021	Berrien	420.3943143
26023	Branch	291.1374994
26025	Calhoun	302.6314811
26027	Cass	170.3676456
26029	Charlevoix	57.15592135
26031	Cheboygan	82.63487192
26033	Chippewa	5.330916651
26035	Clare	65.02584777
26037	Clinton	178.994605
26039	Crawford	424.4298971
26041	Delta	47.41054745
26043	Dickinson	19.69822322
26045	Eaton	175.7325224
26047	Emmet	63.04791642
26049	Genesee	503.8191953
26051	Gladwin	71.04234913
26053	Gogebic	33.12135665
26055	Grand Traverse	30.24640014
26057	Gratiot	189.6598438
26059	Hillsdale	371.5928217
26061	Houghton	19.32687264
26063	Huron	157.2226144
26065	Ingham	258.9372641

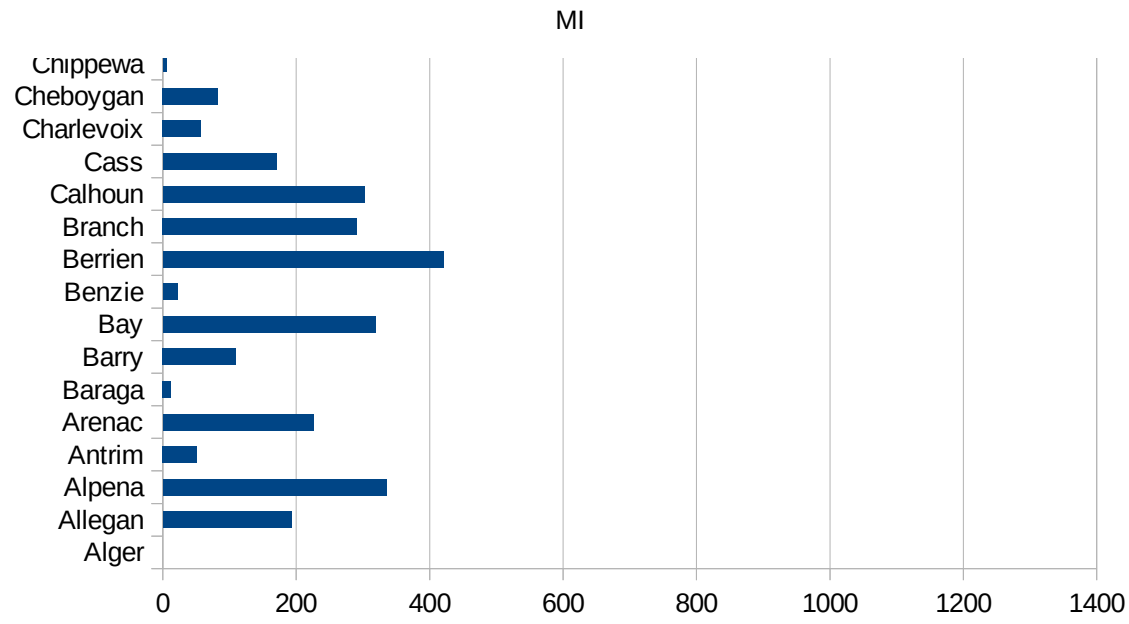


This work is licensed under the Creative Commons Attribution-NoDerivatives 4.0 International License. To view a copy of this license, visit <http://creativecommons.org/licenses/by-nd/4.0/>.

26067 Ionia	242.9528111
26069 Iosco	378.7727762
26071 Iron	17.99046505
26073 Isabella	110.5410844
26075 Jackson	289.0009633
26077 Kalamazoo	326.5753011
26079 Kalkaska	106.5978456
26081 Kent	595.6077371
26083 Keweenaw	0
26085 Lake	50.5007996
26087 Lapeer	218.1124188
26089 Leelanau	50.54217975
26091 Lenawee	157.7351271
26093 Livingston	212.8393925
26095 Luce	47.74789113
26097 Mackinac	74.16334477
26099 Macomb	779.3003559
26101 Manistee	44.84670581
26103 Marquette	85.69366769
26105 Mason	109.9656357
26107 Mecosta	48.22597313
26109 Menominee	34.8083366
26111 Midland	98.54703217
26113 Missaukee	105.8691193
26115 Monroe	327.7075758
26117 Montcalm	106.3031516
26119 Montmorency	53.96654074
26121 Muskegon	394.0364541
26123 Newaygo	233.1669803
26125 Oakland	671.6163663
26127 Oceana	349.2957746
26129 Ogemaw	109.7747232
26131 Ontonagon	0
26133 Osceola	51.41167902



26135 Oscoda	60.41565974
26137 Otsego	413.5414555
26139 Ottawa	281.2450515
26141 Presque Isle	86.35578584
26143 Roscommon	87.92497069
26145 Saginaw	566.5618449
26147 St. Clair	284.3030809
26149 St. Joseph	227.7083367
26151 Sanilac	101.9863047
26153 Schoolcraft	49.57858205
26155 Shiawassee	350.4809948
26157 Tuscola	365.6028639
26159 Van Buren	200.1378433
26161 Washtenaw	363.378558
26163 Wayne	1178.122041
26165 Wexford	35.85728799



FIPS

- 29001
- 29003
- 29005
- 29007
- 29009
- 29011
- 29013
- 29015
- 29017
- 29019
- 29021
- 29023
- 29025
- 29027
- 29029
- 29031
- 29033
- 29035
- 29037

MI

29039
29041
29043
29045
29047
29049
29051
29053
29055
29057
29059
29061
29063
29065
29067
29069
29071
29073
29075
29077
29079
29081
29083
29085
29087
29089
29091
29093
29095
29097
29099
29101

29103

MI

29105
29107
29109
29111
29113
29115
29117
29121
29123
29125
29127
29119
29129
29131
29133
29135
29137
29139
29141
29143
29145
29147
29149
29151
29153
29155
29157
29159
29161
29163
29165
29167
29169
29171

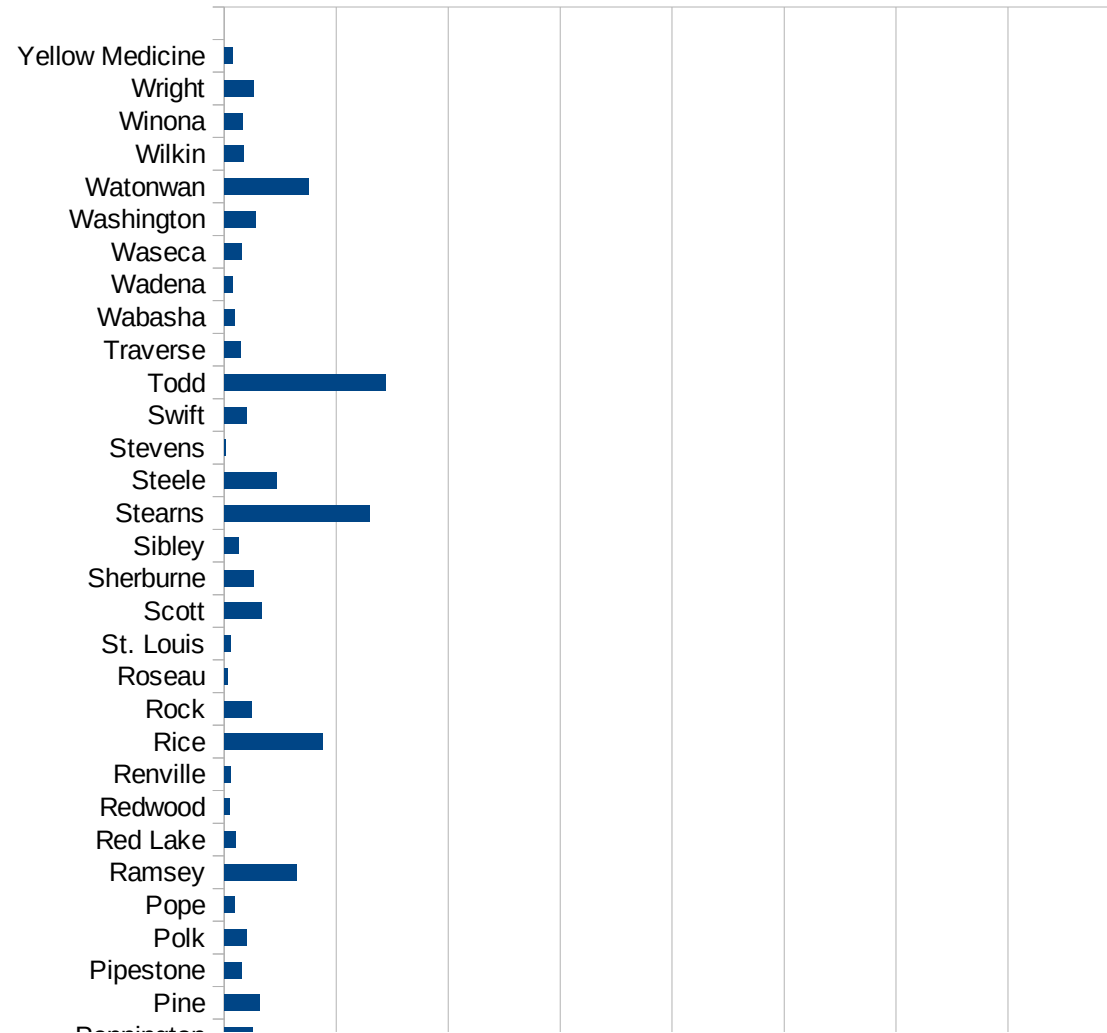
MI

29173
29175
29177
29179
29181
29195
29197
29199
29201
29203
29205
29183
29185
29187
29189
29510
29186
29207
29209
29211
29213
29215

29217
29219
29221
29223
29225
29227
29229

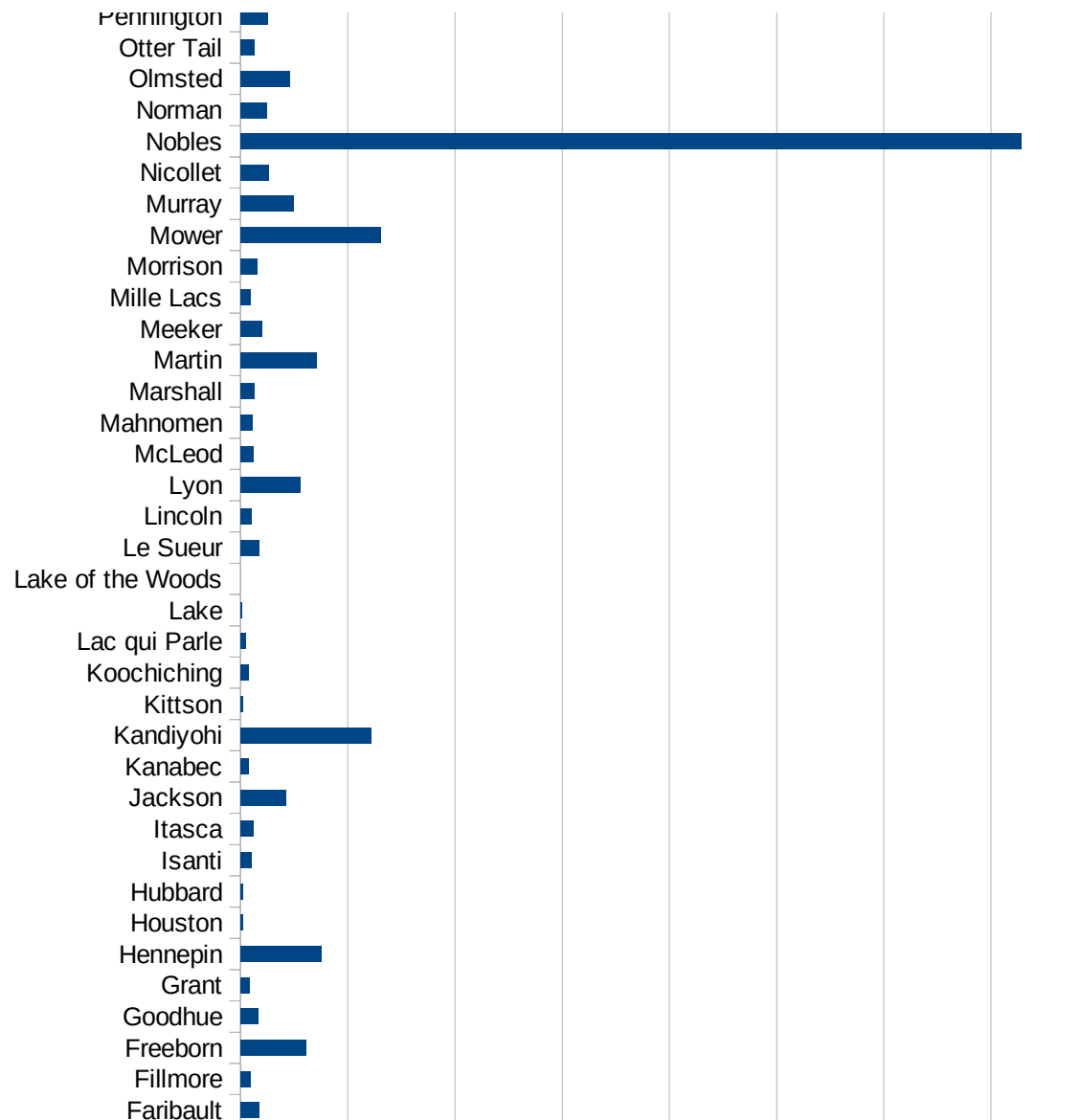
MN

FIPS	County	PC Infection
27001	Aitkin	75.46220601
27003	Anoka	456.7384466
27005	Becker	128.0148963
27007	Beltrami	44.82677653
27009	Benton	463.6823283
27011	Big Stone	240.5291642
27013	Blue Earth	225.4289825
27015	Brown	67.6994146
27017	Carlton	217.6521472
27019	Carver	245.2897606
27021	Cass	40.6517836
27023	Chippewa	436.09527
27025	Chisago	125.17435
27027	Clay	733.3281213
27029	Clearwater	34.05221339
27031	Cook	0
27033	Cottonwood	815.8198102
27035	Crow Wing	130.9929264
27037	Dakota	357.9966292
27039	Dodge	264.1436942
27041	Douglas	126.4355705
27043	Faribault	174.4439599
27045	Fillmore	94.97578118
27047	Freeborn	607.6731047
27049	Goodhue	170.2476133
27051	Grant	83.04268394
27053	Hennepin	752.7226646
27055	Houston	21.53084293
27057	Hubbard	23.43896494
27059	Isanti	102.5871991
27061	Itasca	124.1464929
27063	Jackson	423.7715669
27065	Kanabec	74.04208058

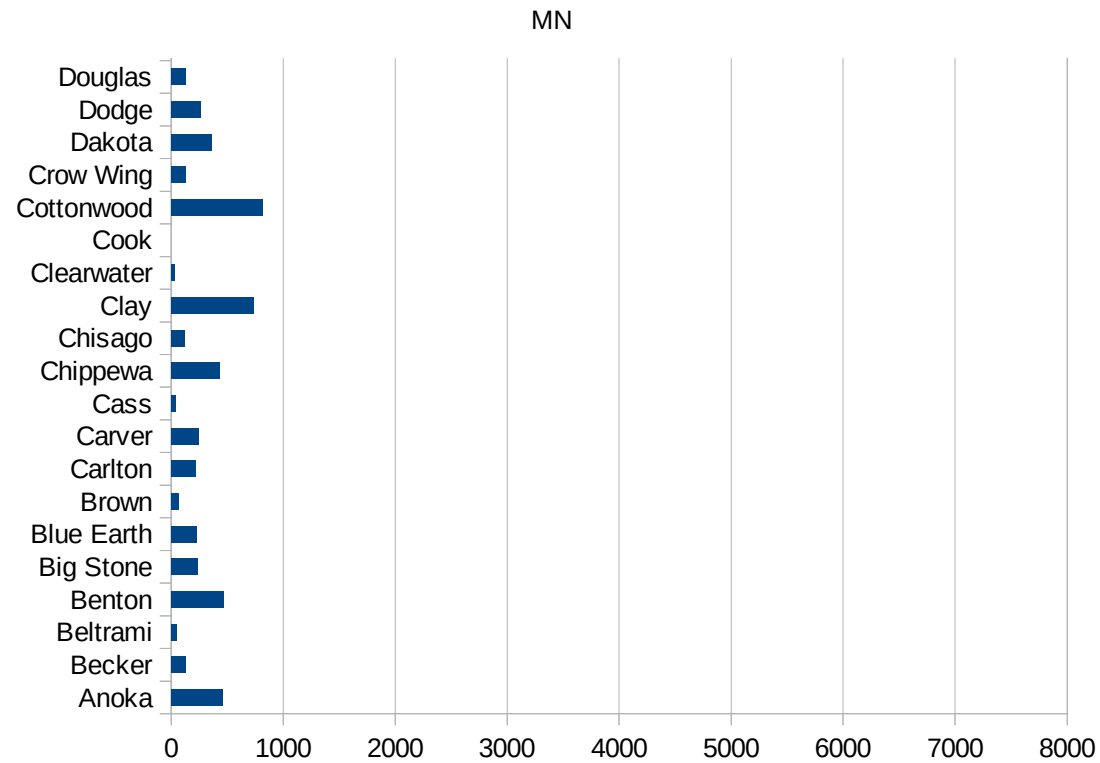


MN

27067 Kandiyohi	1218.060903
27069 Kittson	23.54048964
27071 Koochiching	72.34726688
27073 Lac qui Parle	45.05857615
27075 Lake	9.382623381
27077 Lake of the Woo	0
27079 Le Sueur	171.9660279
27081 Lincoln	105.764146
27083 Lyon	561.863514
27085 McLeod	122.6549215
27087 Mahnomen	108.715347
27089 Marshall	127.7955272
27091 Martin	707.6067728
27093 Meeker	203.1027181
27095 Mille Lacs	91.81682543
27097 Morrison	153.7580271
27099 Mower	1309.639849
27101 Murray	495.4084099
27103 Nicollet	263.0040912
27105 Nobles	7284.254698
27107 Norman	247.1042471
27109 Olmsted	462.0001664
27111 Otter Tail	130.9256614
27113 Pennington	253.9145154
27115 Pine	315.436014
27117 Pipestone	154.7474301
27119 Polk	202.9877256
27121 Pope	90.11444535
27123 Ramsey	645.7534396
27125 Red Lake	100.0250063
27127 Redwood	52.46245655
27129 Renville	54.74952094
27131 Rice	882.4015754
27133 Rock	244.3169747



27135 Roseau	33.00330033
27137 St. Louis	59.57327513
27139 Scott	334.5071617
27141 Sherburne	267.6079803
27143 Sibley	126.4306628
27145 Stearns	1300.421962
27147 Steele	470.0703747
27149 Stevens	10.25325541
27151 Swift	203.317282
27153 Todd	1440.078106
27155 Traverse	151.1487304
27157 Wabasha	92.4000924
27159 Wadena	72.60582299
27161 Waseca	160.5050559
27163 Washington	282.0205169
27165 Watonwan	755.9198543
27167 Wilkin	175.887432
27169 Winona	167.2405312
27171 Wright	264.7617511
27173 Yellow Medicine	71.46503318



MN

FIPS

29001
29003
29005
29007
29009
29011
29013
29015
29017
29019
29021
29023
29025
29027
29029
29031
29033
29035
29037

MN

29039
29041
29043
29045
29047
29049
29051
29053
29055
29057
29059
29061
29063
29065
29067
29069
29071
29073
29075
29077
29079
29081
29083
29085
29087
29089
29091
29093
29095
29097
29099
29101

29103

MN

29105
29107
29109
29111
29113
29115
29117
29121
29123
29125
29127
29119
29129
29131
29133
29135
29137
29139
29141
29143
29145
29147
29149
29151
29153
29155
29157
29159
29161
29163
29165
29167
29169
29171

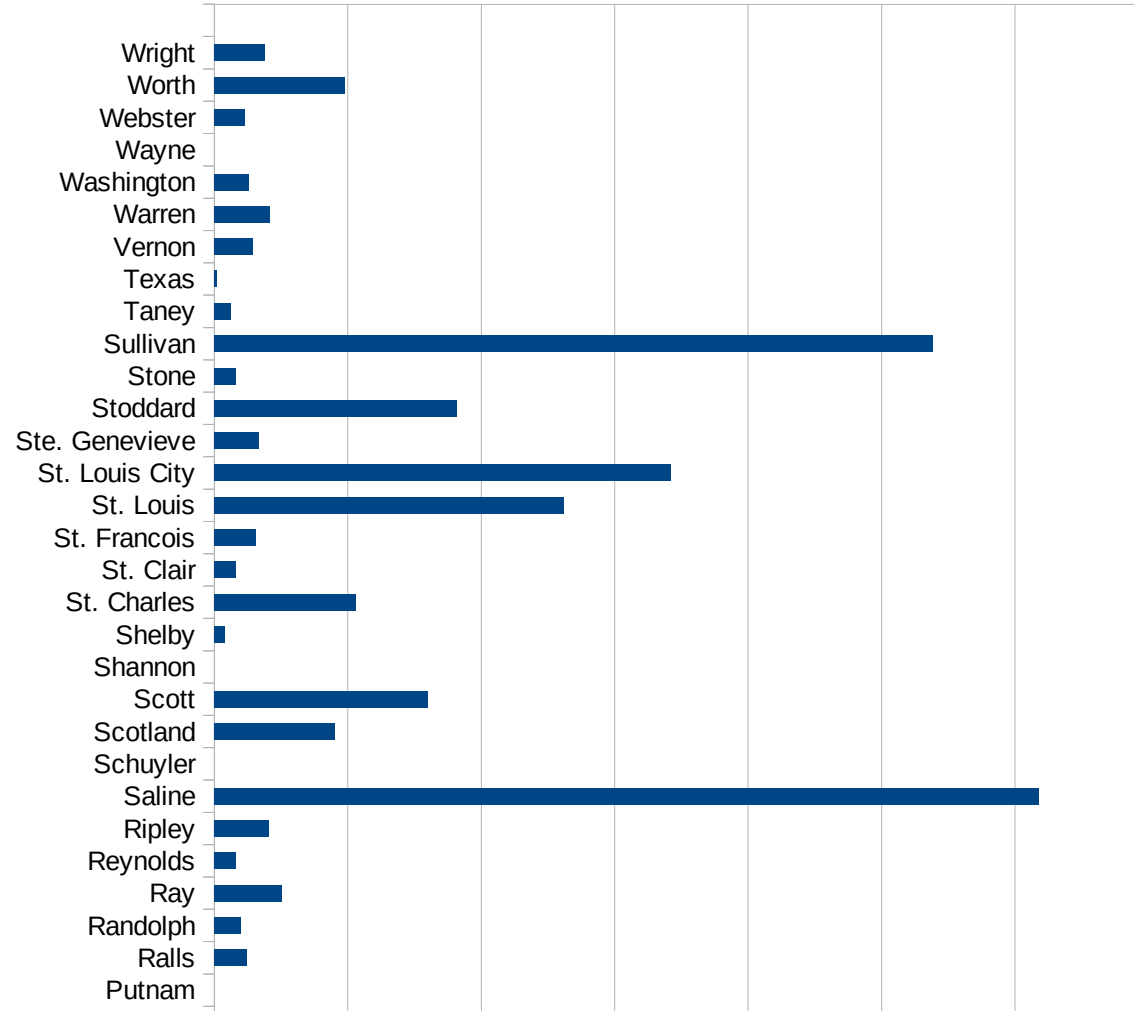
MN

29173
29175
29177
29179
29181
29195
29197
29199
29201
29203
29205
29183
29185
29187
29189
29510
29186
29207
29209
29211
29213
29215

29217
29219
29221
29223
29225
29227
29229

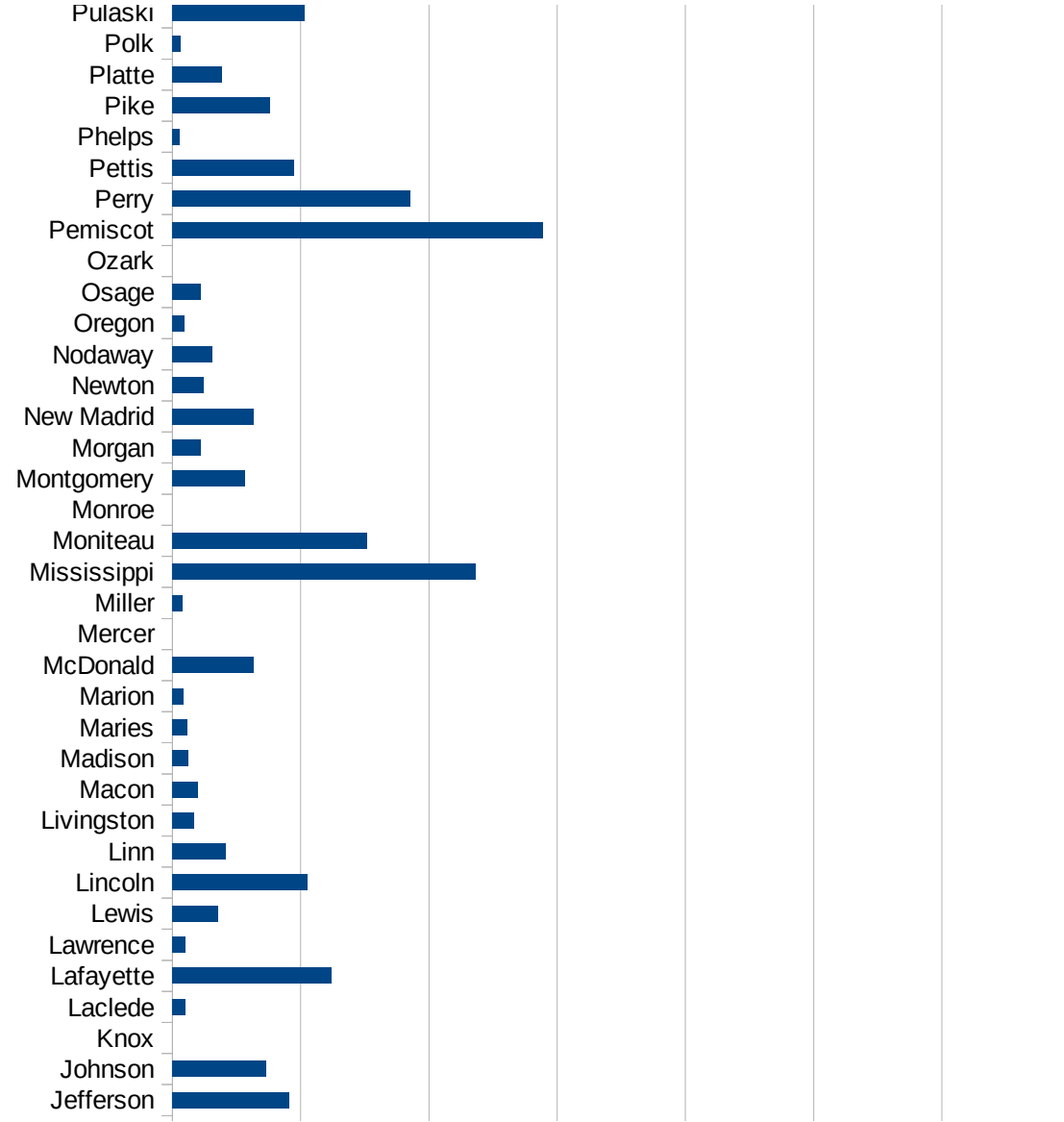
MO

FIPS	County	Cases	Infection Rate per 100,000
29001	Adair	284.1469671	
29003	Andrew	187.4254558	
29005	Atchison	58.01585767	
29007	Audrain	459.3098575	
29009	Barry	25.07941816	
29011	Barton	0	
29013	Bates	73.52941176	
29015	Benton	67.43438116	
29017	Bollinger	57.52321473	
29019	Boone	107.2192439	
29021	Buchanan	851.2944417	
29023	Butler	110.2277258	
29025	Caldwell	87.83487044	
29027	Callaway	75.74238678	
29029	Camden	82.94226782	
29031	Cape Girardeau	110.471982	
29033	Carroll	102.9394945	
29035	Carter	82.59002313	
29037	Cass	99.09103036	
29039	Cedar	63.53688669	
29041	Chariton	80.52610388	
29043	Christian	33.33984802	
29045	Clark	14.61560947	
29047	Clay	97.41643496	
29049	Clinton	97.70395701	
29051	Cole	79.43122038	
29053	Cooper	51.1276487	
29055	Crawford	37.56730809	
29057	Dade	0	
29059	Dallas	29.82937597	
29061	Daviess	60.14675809	
29063	DeKalb	55.42359462	
29065	Dent	0	



MO

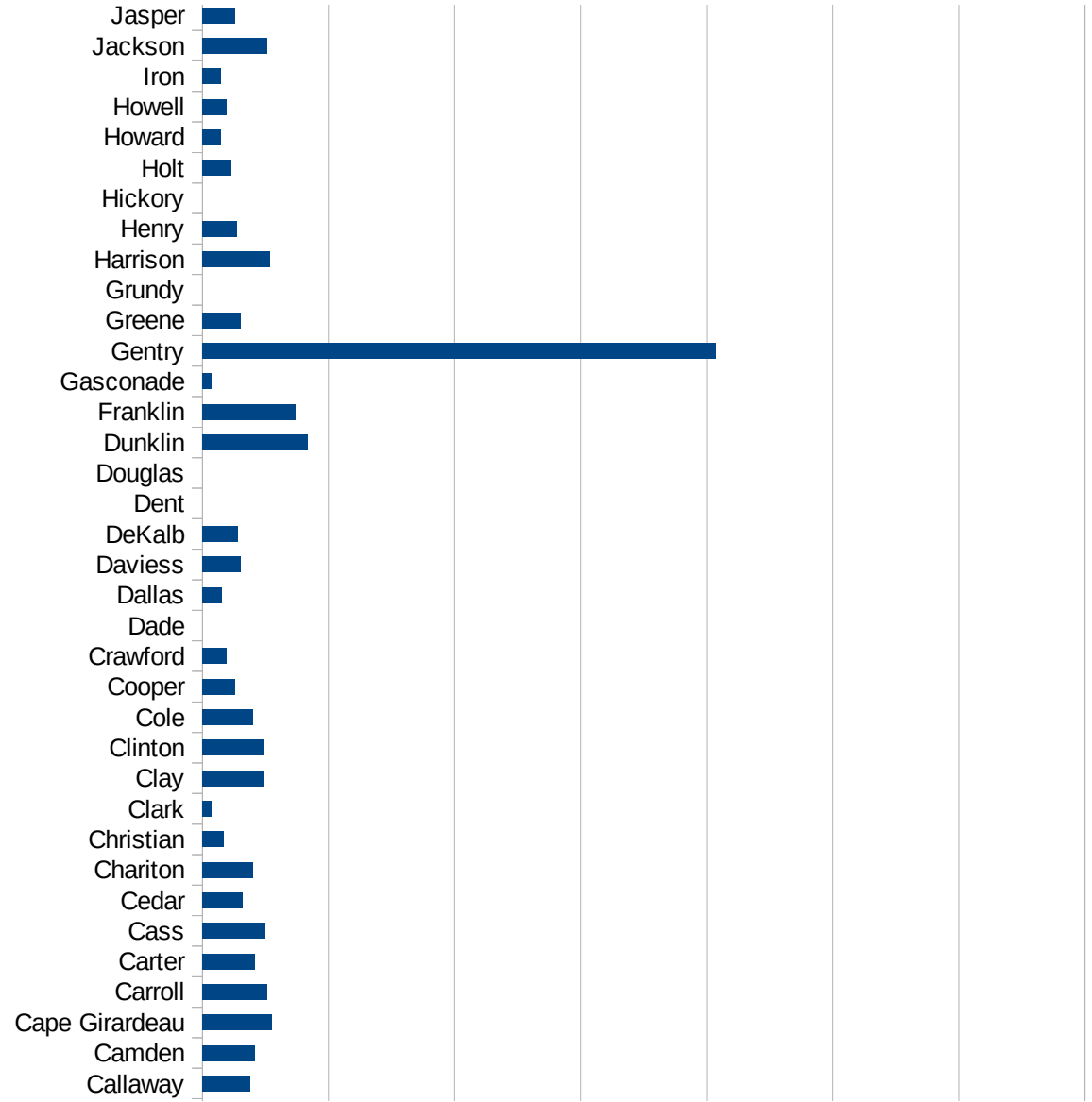
29067 Douglas	0
29069 Dunklin	166.5363831
29071 Franklin	147.583679
29073 Gasconade	13.60081605
29075 Gentry	814.7254074
29077 Greene	60.28987096
29079 Grundy	0
29081 Harrison	106.9645828
29083 Henry	55.0660793
29085 Hickory	0
29087 Holt	45.41326067
29089 Howard	29.5945546
29091 Howell	37.42888512
29093 Iron	29.47823524
29095 Jackson	102.2408744
29097 Jasper	51.394277
29099 Jefferson	181.4153967
29101 Johnson	145.3813465
29103 Knox	0
29105 Laclede	19.60070563
29107 Lafayette	248.4815019
29109 Lawrence	20.85560103
29111 Lewis	71.02993404
29113 Lincoln	209.7562667
29115 Linn	83.0771787
29117 Livingston	33.01201637
29121 Macon	39.59611958
29123 Madison	24.61437479
29125 Maries	22.80761774
29127 Marion	17.48740907
29119 McDonald	125.6608025
29129 Mercer	0
29131 Miller	15.78781181
29133 Mississippi	472.4055189



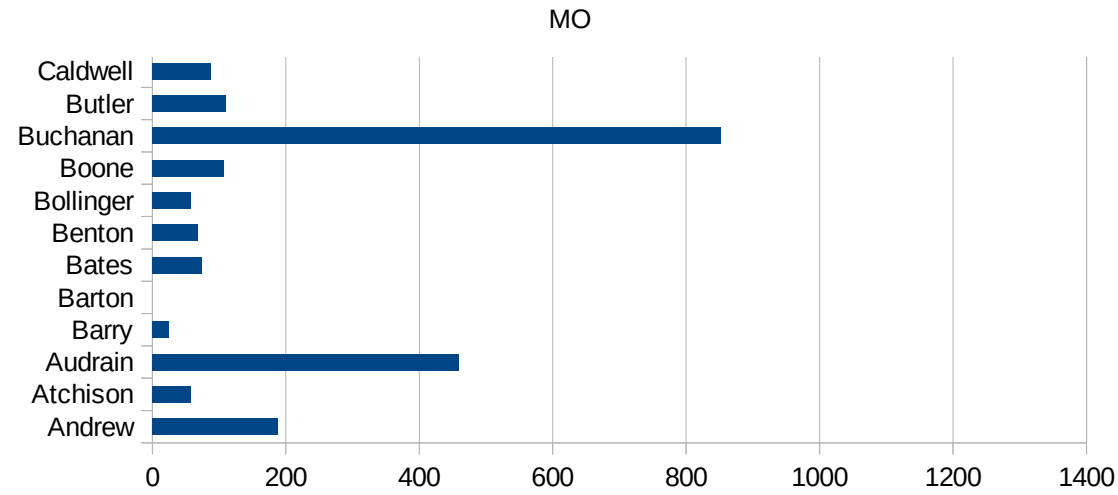
This work is licensed under the Creative Commons Attribution-NoDerivatives 4.0 International License. To view a copy of this license, visit <http://creativecommons.org/licenses/by-nd/4.0/>.

MO

29135 Moniteau	303.9513678
29137 Monroe	0
29139 Montgomery	112.710248
29141 Morgan	44.2086649
29143 New Madrid	127.1970398
29145 Newton	48.05546974
29147 Nodaway	62.76901004
29149 Oregon	18.97353192
29151 Osage	43.75091148
29153 Ozark	0
29155 Pemiscot	577.6794494
29157 Perry	370.7571802
29159 Pettis	190.4000752
29161 Phelps	11.17768041
29163 Pike	151.3186338
29165 Platte	76.71020051
29167 Polk	12.42197447
29169 Pulaski	205.7138463
29171 Putnam	0
29173 Ralls	48.96200548
29175 Randolph	40.38282922
29177 Ray	100.5112966
29179 Reynolds	31.9795331
29181 Ripley	82.08342661
29195 Saline	1236.077746
29197 Schuyler	0
29199 Scotland	181.2323802
29201 Scott	319.8294243
29203 Shannon	0
29205 Shelby	16.52892562
29183 St. Charles	211.4323792
29185 St. Clair	31.93187866
29187 St. Francois	61.47663888
29189 St. Louis	523.2986775



29510 St. Louis City	683.8639801
29186 Ste. Genevieve	67.08407871
29207 Stoddard	362.9391221
29209 Stone	31.49705503
29211 Sullivan	1076.997267
29213 Taney	25.06624651
29215 Texas	3.910680067
29217 Vernon	58.45674201
29219 Warren	83.54700239
29221 Washington	52.11883093
29223 Wayne	0
29225 Webster	46.02521159
29227 Worth	196.0784314
29229 Wright	76.17803896



MO

FIPS

29001
29003
29005
29007
29009
29011
29013
29015
29017
29019
29021
29023
29025
29027
29029
29031
29033
29035
29037

MO

29039
29041
29043
29045
29047
29049
29051
29053
29055
29057
29059
29061
29063
29065
29067
29069
29071
29073
29075
29077
29079
29081
29083
29085
29087
29089
29091
29093
29095
29097
29099
29101

29103

MO

29105
29107
29109
29111
29113
29115
29117
29121
29123
29125
29127
29119
29129
29131
29133
29135
29137
29139
29141
29143
29145
29147
29149
29151
29153
29155
29157
29159
29161
29163
29165
29167
29169
29171

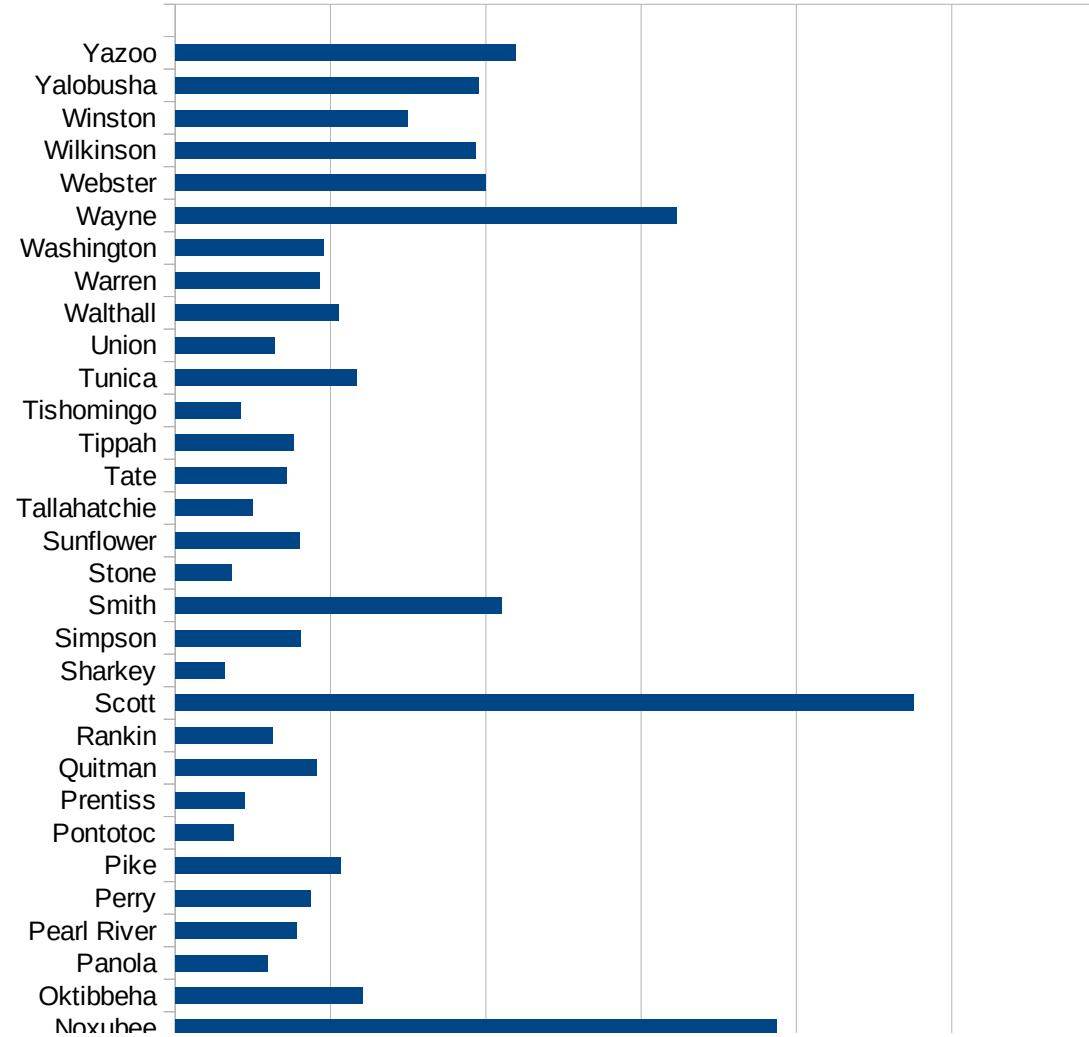
MO

29173
29175
29177
29179
29181
29195
29197
29199
29201
29203
29205
29183
29185
29187
29189
29510
29186
29207
29209
29211
29213
29215

29217
29219
29221
29223
29225
29227
29229

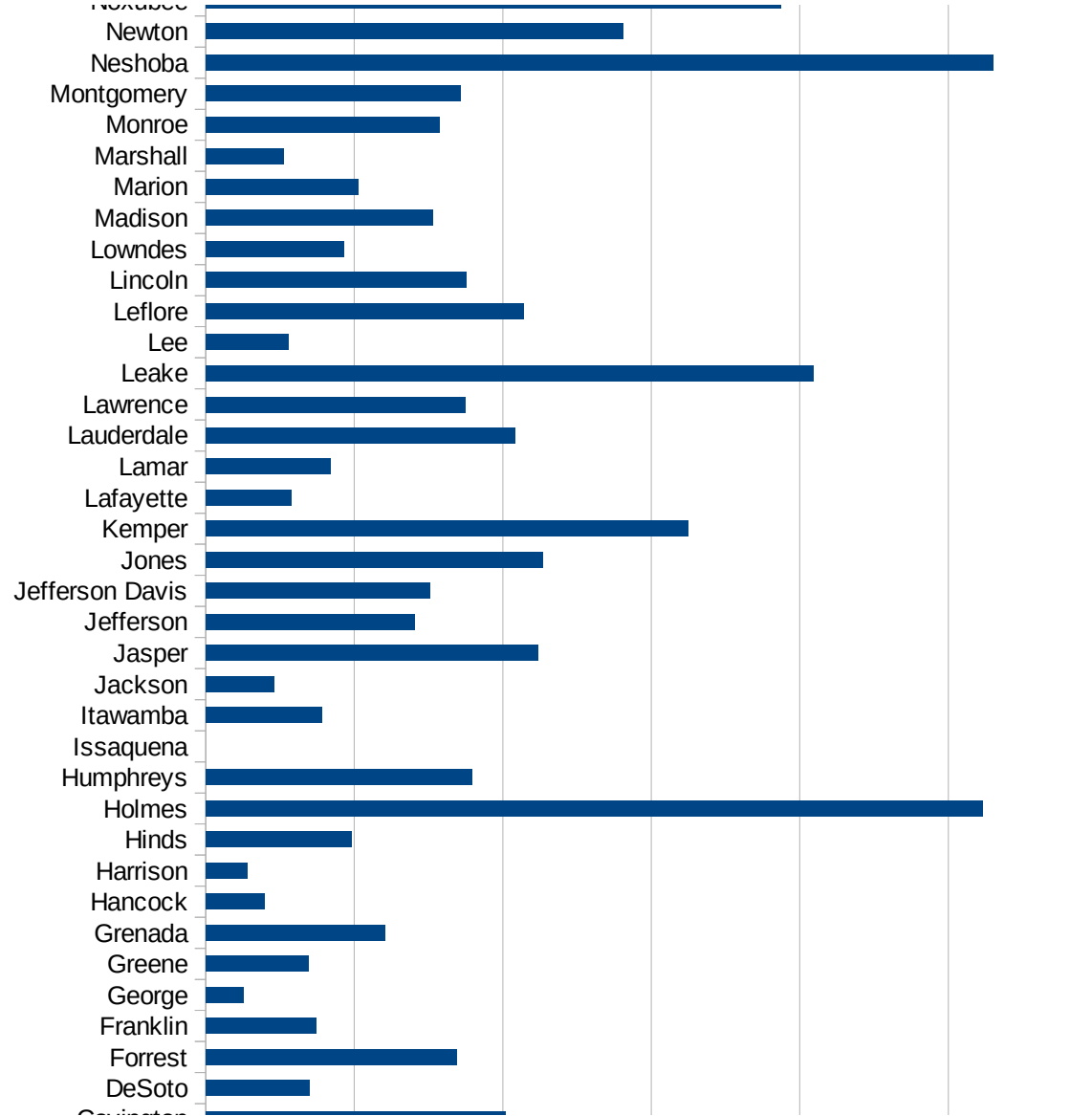
MS

FIPS	County	PC Infection
28001	Adams	711.7209541
28003	Alcorn	59.5802302
28005	Amite	535.4535129
28007	Attala	1726.109447
28009	Benton	193.4469834
28011	Bolivar	561.7081033
28013	Calhoun	498.7531172
28015	Carroll	1210.775906
28017	Chickasaw	891.0372139
28019	Choctaw	700.6523315
28021	Claiborne	1410.797601
28023	Clarke	1044.603948
28025	Clay	691.2204684
28027	Coahoma	614.283189
28029	Copiah	1250.744491
28031	Covington	1007.797168
28033	DeSoto	347.8002868
28035	Forrest	846.2604616
28037	Franklin	372.3677452
28039	George	127.8350515
28041	Greene	345.9443545
28043	Grenada	603.182142
28045	Hancock	196.476106
28047	Harrison	139.3660779
28049	Hinds	490.9631567
28051	Holmes	2616.048122
28053	Humphreys	896.209277
28055	Issaquena	0
28057	Itawamba	391.2063614
28059	Jackson	229.6251317
28061	Jasper	1120.038958
28063	Jefferson	703.6307346
28065	Jefferson Davis	756.6316539

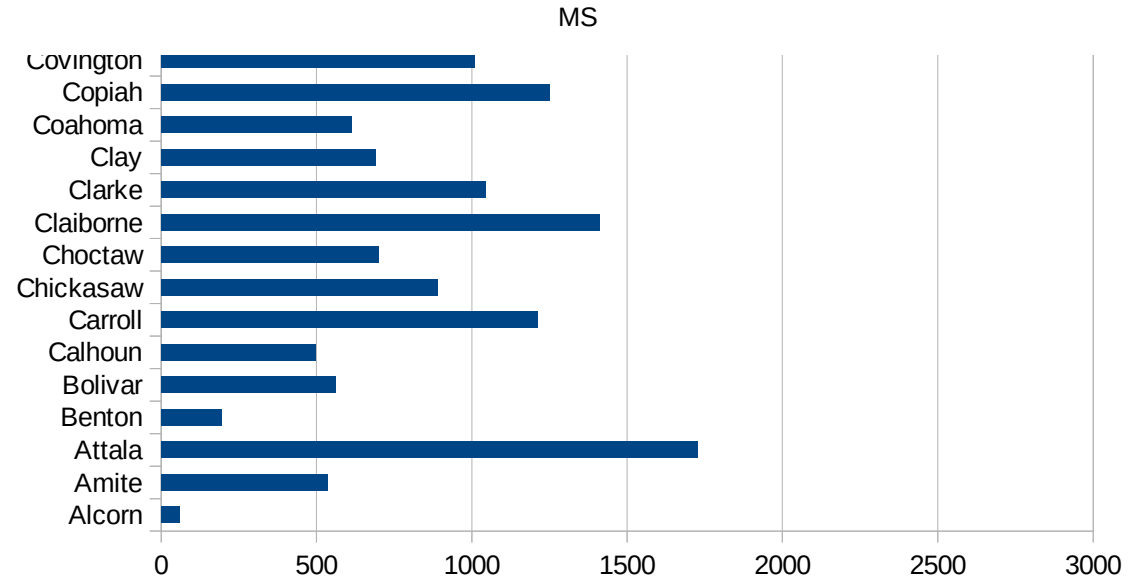


MS

28067 Jones	1134.952747
28069 Kemper	1625.610851
28071 Lafayette	286.5329513
28073 Lamar	419.5557833
28075 Lauderdale	1042.261375
28077 Lawrence	875.150542
28079 Leake	2047.18183
28081 Lee	278.1624844
28083 Leflore	1068.501677
28085 Lincoln	877.0647566
28087 Lowndes	464.9584253
28089 Madison	763.9875036
28091 Marion	513.857981
28093 Marshall	262.3339257
28095 Monroe	787.3130132
28097 Montgomery	858.026539
28099 Neshoba	2650.643777
28101 Newton	1403.721494
28103 Noxubee	1936.402468
28105 Oktibbeha	604.8509043
28107 Panola	298.4375914
28109 Pearl River	391.7886869
28111 Perry	435.8394099
28113 Pike	533.326593
28115 Pontotoc	188.483649
28117 Prentiss	225.1629469
28119 Quitman	453.8363353
28121 Rankin	315.1356058
28123 Scott	2379.184785
28125 Sharkey	159.9268906
28127 Simpson	403.6176097
28129 Smith	1049.868766
28131 Stone	181.6530427
28133 Sunflower	400.2331455



28135 Tallahatchie	250.2323586
28137 Tate	358.1487534
28139 Tippah	381.9049784
28141 Tishomingo	210.7535725
28143 Tunica	583.2662912
28145 Union	321.6108509
28147 Walthall	525.4061528
28149 Warren	463.4442134
28151 Washington	477.109824
28153 Wayne	1615.922751
28155 Webster	1001.225991
28157 Wilkinson	966.7879891
28159 Winston	748.6925406
28161 Yazoo	976.4364106
28163 Yazoo	1097.422826



MS

FIPS

29001
29003
29005
29007
29009
29011
29013
29015
29017
29019
29021
29023
29025
29027
29029
29031
29033
29035
29037

MS

29039
29041
29043
29045
29047
29049
29051
29053
29055
29057
29059
29061
29063
29065
29067
29069
29071
29073
29075
29077
29079
29081
29083
29085
29087
29089
29091
29093
29095
29097
29099
29101

29103

MS

29105
29107
29109
29111
29113
29115
29117
29121
29123
29125
29127
29119
29129
29131
29133
29135
29137
29139
29141
29143
29145
29147
29149
29151
29153
29155
29157
29159
29161
29163
29165
29167
29169
29171

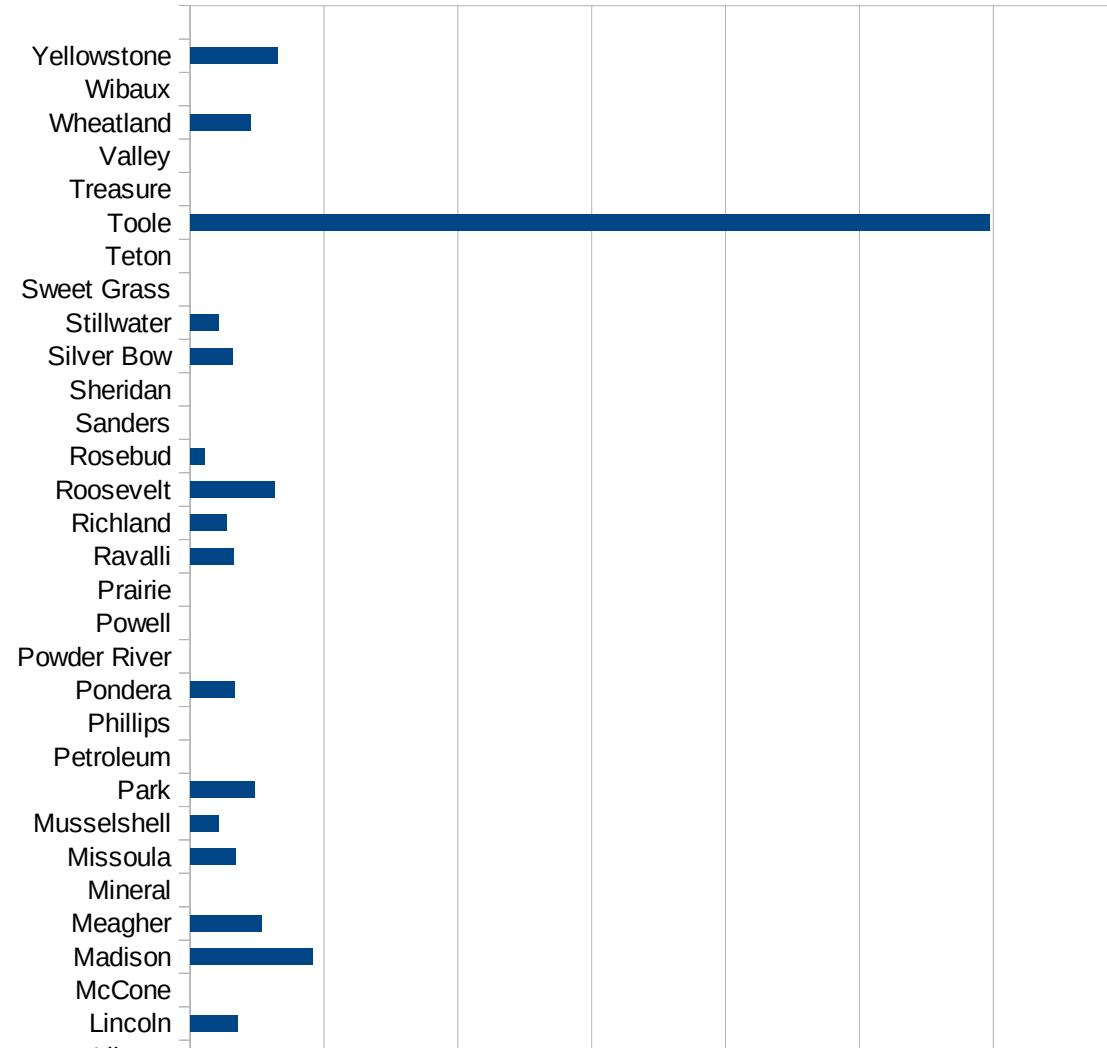
MS

29173
29175
29177
29179
29181
29195
29197
29199
29201
29203
29205
29183
29185
29187
29189
29510
29186
29207
29209
29211
29213
29215

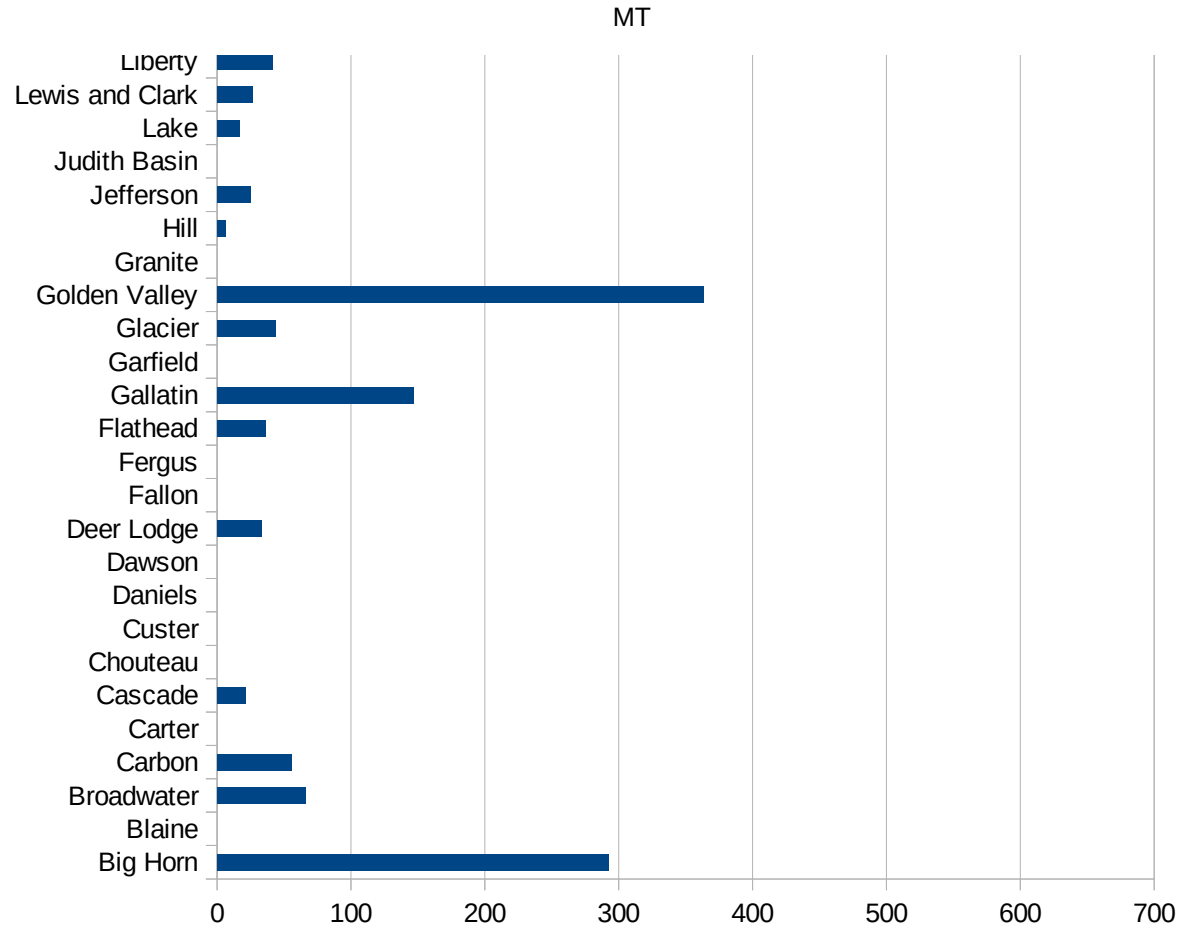
29217
29219
29221
29223
29225
29227
29229

MT

FIPS	County	PC Infection
30001	Beaverhead	10.63377286
30003	Big Horn	292.3976608
30005	Blaine	0
30007	Broadwater	65.73541495
30009	Carbon	56.00149337
30011	Carter	0
30013	Cascade	20.82236077
30015	Chouteau	0
30017	Custer	0
30019	Daniels	0
30021	Dawson	0
30023	Deer Lodge	32.85510897
30025	Fallon	0
30027	Fergus	0
30029	Flathead	36.2368519
30031	Gallatin	146.5908685
30033	Garfield	0
30035	Glacier	43.64588638
30037	Golden Valley	363.1961259
30039	Granite	0
30041	Hill	6.117330397
30043	Jefferson	24.79953708
30045	Judith Basin	0
30047	Lake	16.52892562
30049	Lewis and Clark	26.20087336
30051	Liberty	41.15226337
30053	Lincoln	35.36425179
30055	McCone	0
30057	Madison	91.24087591
30059	Meagher	53.59056806
30061	Mineral	0
30063	Missoula	33.67258462
30065	Musselshell	21.50075253



30067 Park	47.80114723
30069 Petroleum	0
30071 Phillips	0
30073 Pondera	33.48961822
30075 Powder River	0
30077 Powell	0
30079 Prairie	0
30081 Ravalli	32.42842583
30083 Richland	27.49014936
30085 Roosevelt	63.29686228
30087 Rosebud	11.03387399
30089 Sanders	0
30091 Sheridan	0
30093 Silver Bow	31.4348584
30095 Stillwater	20.97755402
30097 Sweet Grass	0
30099 Teton	0
30101 Toole	597.5685143
30103 Treasure	0
30105 Valley	0
30107 Wheatland	44.72271914
30109 Wibaux	0
30111 Yellowstone	65.56885667



MT

FIPS

29001
29003
29005
29007
29009
29011
29013
29015
29017
29019
29021
29023
29025
29027
29029
29031
29033
29035
29037

MT

29039
29041
29043
29045
29047
29049
29051
29053
29055
29057
29059
29061
29063
29065
29067
29069
29071
29073
29075
29077
29079
29081
29083
29085
29087
29089
29091
29093
29095
29097
29099
29101

29103

MT

29105
29107
29109
29111
29113
29115
29117
29121
29123
29125
29127
29119
29129
29131
29133
29135
29137
29139
29141
29143
29145
29147
29149
29151
29153
29155
29157
29159
29161
29163
29165
29167
29169
29171

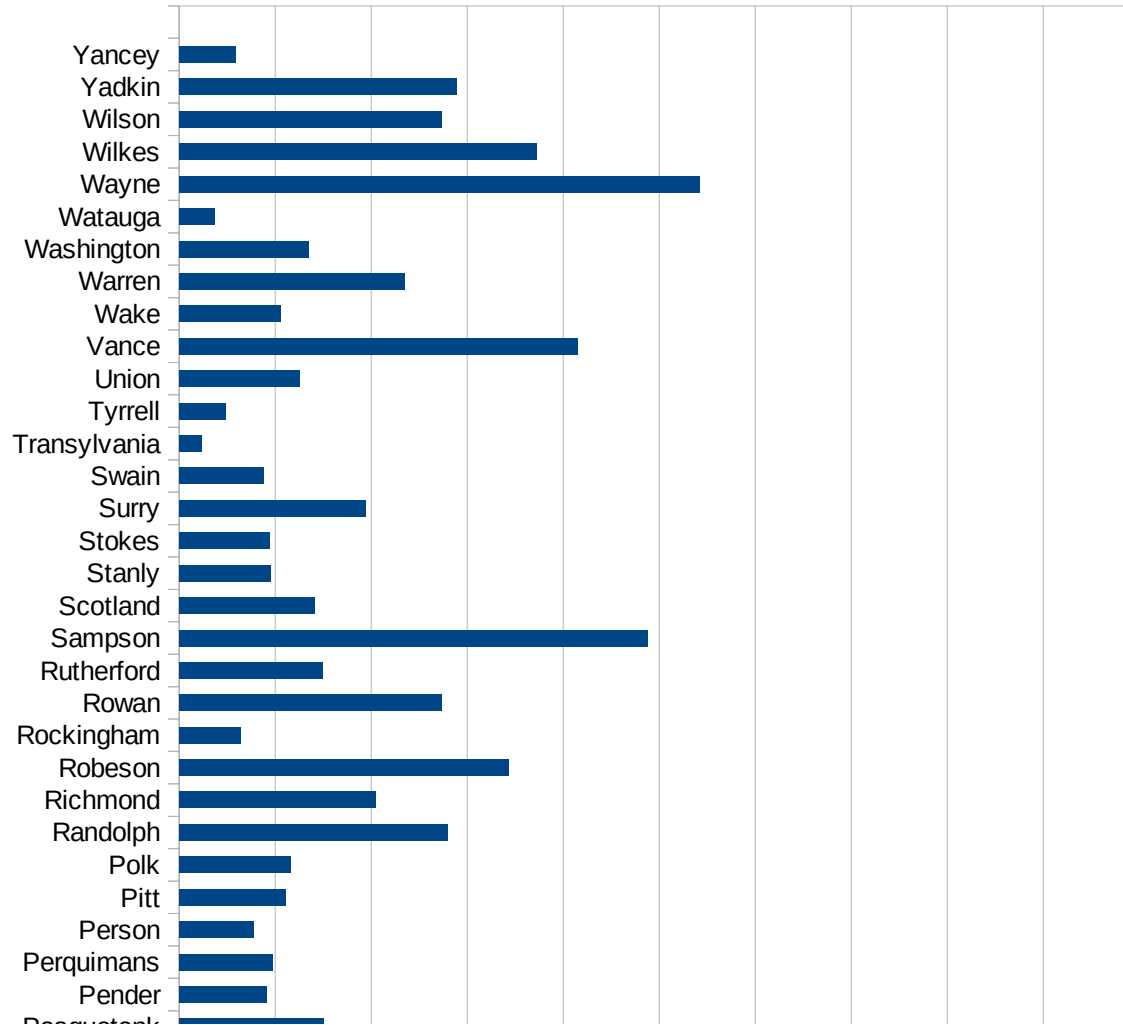
MT

29173
29175
29177
29179
29181
29195
29197
29199
29201
29203
29205
29183
29185
29187
29189
29510
29186
29207
29209
29211
29213
29215

29217
29219
29221
29223
29225
29227
29229

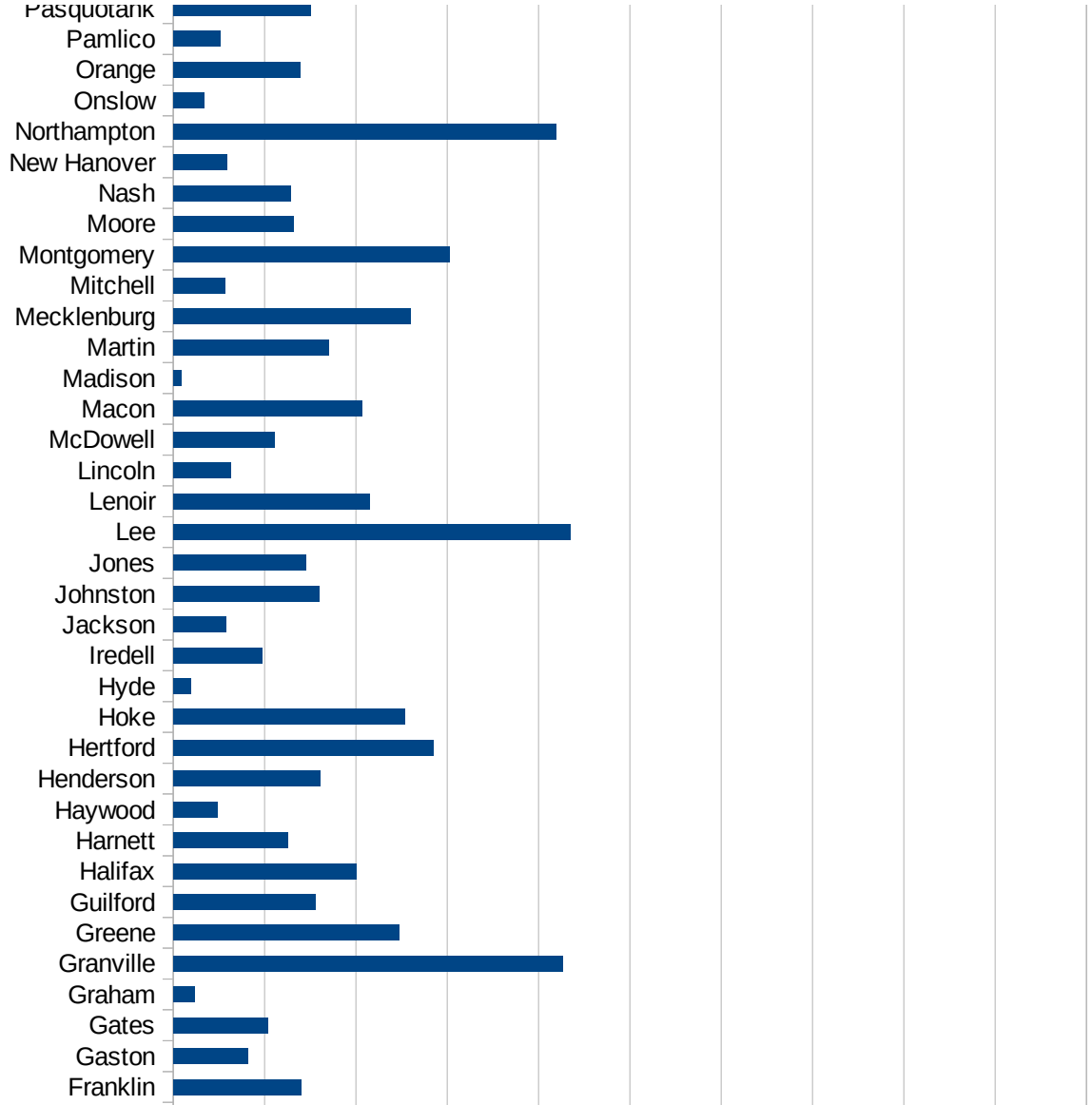
NC

FIPS	County	PC Infection
37001	Alamance	317.2390589
37003	Alexander	115.1179289
37005	Alleghany	259.8333483
37007	Anson	297.4635205
37009	Ashe	147.5524733
37011	Avery	22.85061411
37013	Beaufort	91.33583976
37015	Bertie	704.2993798
37017	Bladen	497.1376921
37019	Brunswick	108.9627333
37021	Buncombe	153.9928137
37023	Burke	627.3373017
37025	Cabarrus	283.4268626
37027	Caldwell	248.6925356
37029	Camden	28.01120448
37031	Carteret	57.53408895
37033	Caswell	427.3504274
37035	Catawba	195.3962131
37037	Chatham	1002.201288
37039	Cherokee	105.6970722
37041	Chowan	121.1775608
37043	Clay	71.81973247
37045	Cleveland	123.9182754
37047	Columbus	670.2003414
37049	Craven	232.2372512
37051	Cumberland	235.0073722
37053	Currituck	55.40780142
37055	Dare	68.49127421
37057	Davidson	312.0986232
37059	Davie	278.473311
37061	Duplin	1778.918037
37063	Durham	688.2638387
37065	Edgecombe	440.3422748

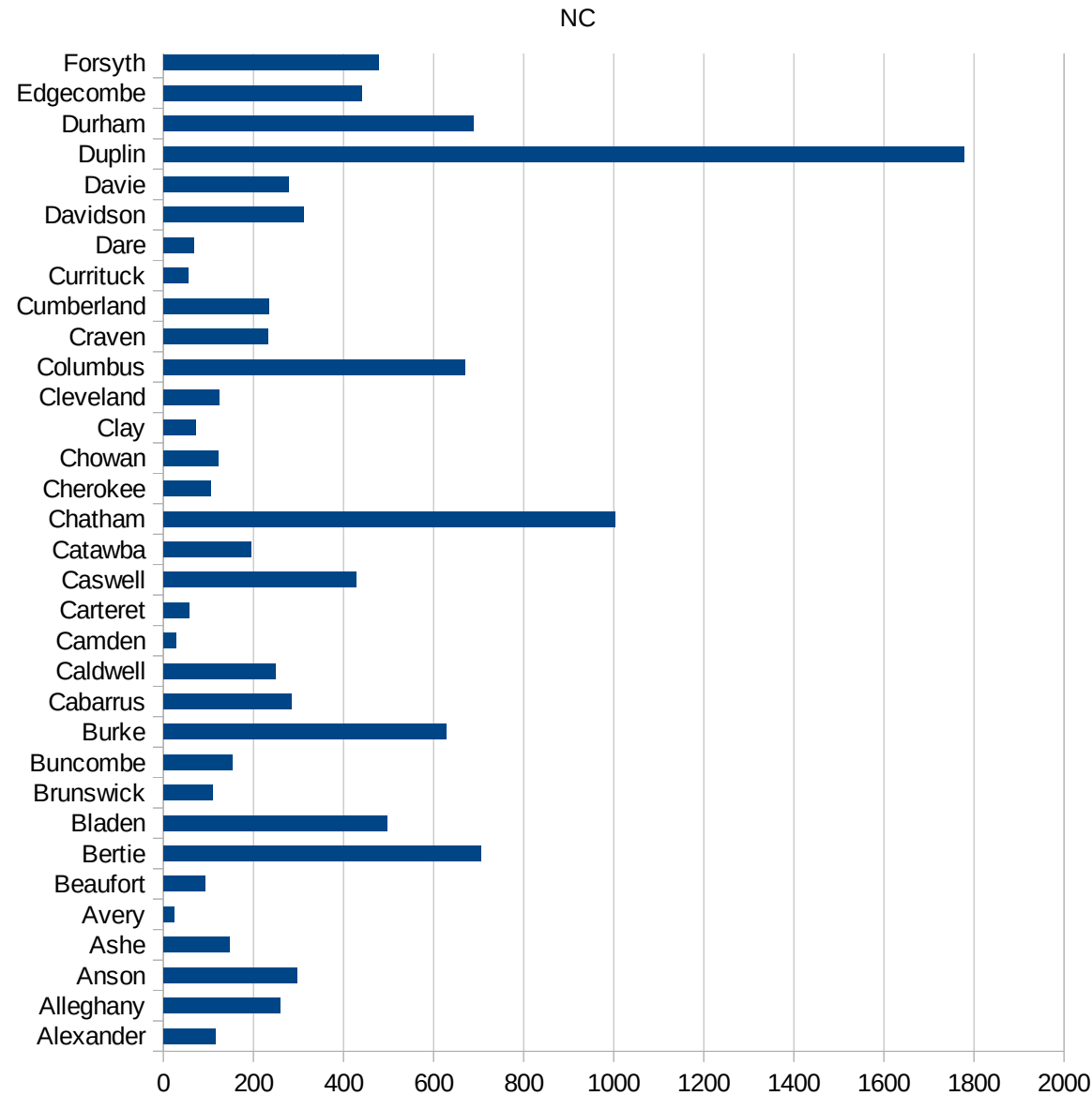


NC

37067 Forsyth	479.0305435
37069 Franklin	281.2314979
37071 Gaston	164.2389812
37073 Gates	207.3792448
37075 Graham	47.1475719
37077 Granville	853.3643849
37079 Greene	494.9552637
37081 Guilford	311.990556
37083 Halifax	401.3920196
37085 Harnett	251.0915404
37087 Haywood	96.81948008
37089 Henderson	322.0611916
37091 Hertford	570.6073799
37093 Hoke	507.6327514
37095 Hyde	38.24091778
37097 Iredell	195.0290022
37099 Jackson	115.4014818
37101 Johnston	319.7236956
37103 Jones	290.5468507
37105 Lee	868.9709041
37107 Lenoir	430.5416607
37109 Lincoln	125.3432016
37111 McDowell	221.9438768
37113 Macon	413.7735582
37115 Madison	18.37981896
37117 Martin	339.640951
37119 Mecklenburg	519.4254325
37121 Mitchell	113.3333333
37123 Montgomery	605.0383191
37125 Moore	262.4592124
37127 Nash	257.4029952
37129 New Hanover	116.2420245
37131 Northampton	838.5850783
37133 Onslow	67.78529261



37135 Orange	277.3459703
37137 Pamlico	102.6045777
37139 Pasquotank	300.2093897
37141 Pender	181.7830829
37143 Perquimans	193.7118164
37145 Person	154.4030172
37147 Pitt	220.6609825
37149 Polk	232.8853525
37151 Randolph	558.7683379
37153 Richmond	409.9182391
37155 Robeson	686.4849694
37157 Rockingham	127.9082589
37159 Rowan	545.7943396
37161 Rutherford	299.2847095
37163 Sampson	976.016094
37165 Scotland	281.5282965
37167 Stanly	190.0926299
37169 Stokes	189.1481734
37171 Surry	387.7800634
37173 Swain	175.5001755
37175 Transylvania	46.76311559
37177 Tyrrell	96.828855
37179 Union	250.9452838
37181 Vance	829.9313624
37183 Wake	210.5638993
37185 Warren	469.5309739
37187 Washington	269.8372544
37189 Watauga	73.28626329
37191 Wayne	1083.181877
37193 Wilkes	745.3651706
37195 Wilson	546.3139157
37197 Yadkin	578.0038889
37199 Yancey	117.2987767



NC

NC

FIPS

29001
29003
29005
29007
29009
29011
29013
29015
29017
29019
29021
29023
29025
29027
29029
29031
29033
29035
29037

NC

29039
29041
29043
29045
29047
29049
29051
29053
29055
29057
29059
29061
29063
29065
29067
29069
29071
29073
29075
29077
29079
29081
29083
29085
29087
29089
29091
29093
29095
29097
29099
29101

29103

NC

29105
29107
29109
29111
29113
29115
29117
29121
29123
29125
29127
29119
29129
29131
29133
29135
29137
29139
29141
29143
29145
29147
29149
29151
29153
29155
29157
29159
29161
29163
29165
29167
29169
29171

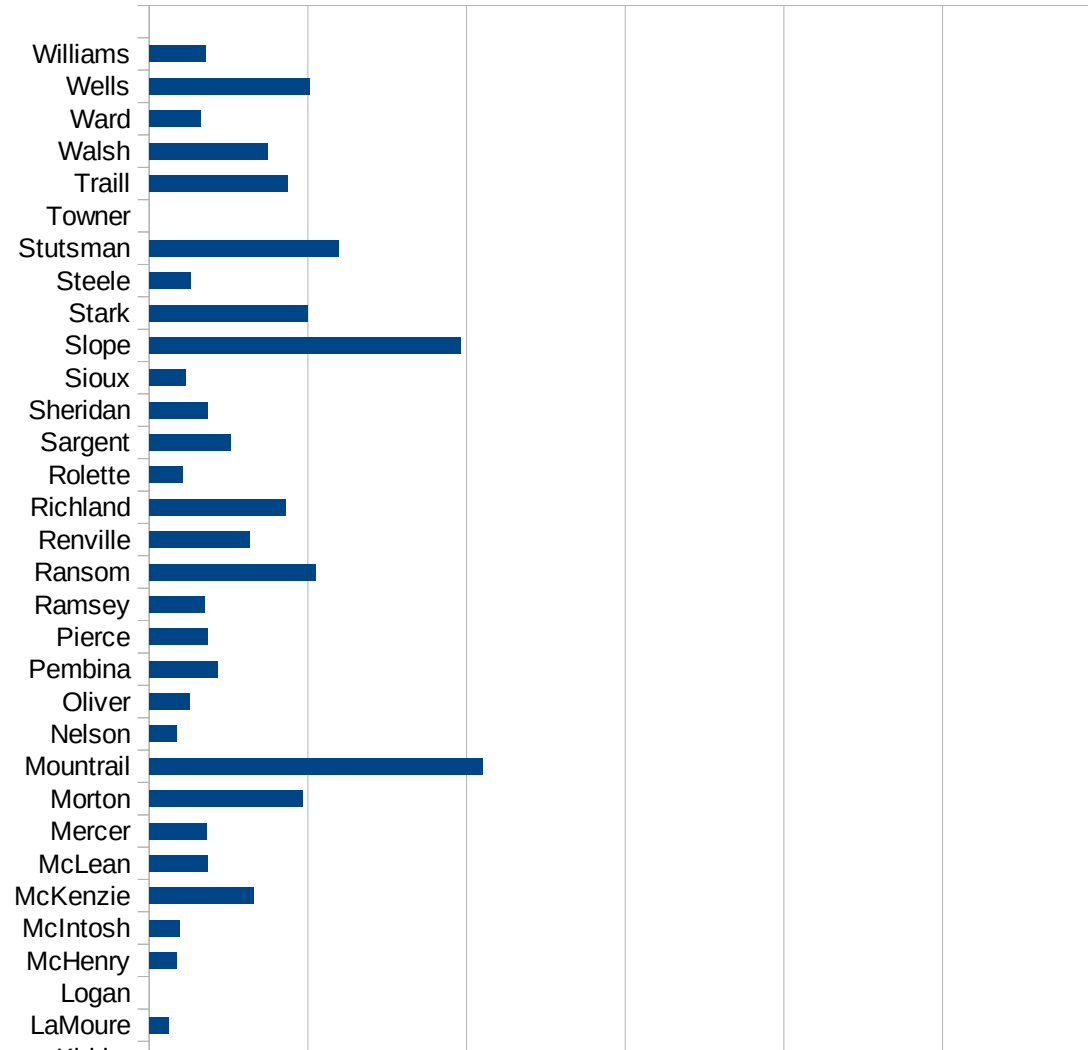
NC

29173
29175
29177
29179
29181
29195
29197
29199
29201
29203
29205
29183
29185
29187
29189
29510
29186
29207
29209
29211
29213
29215

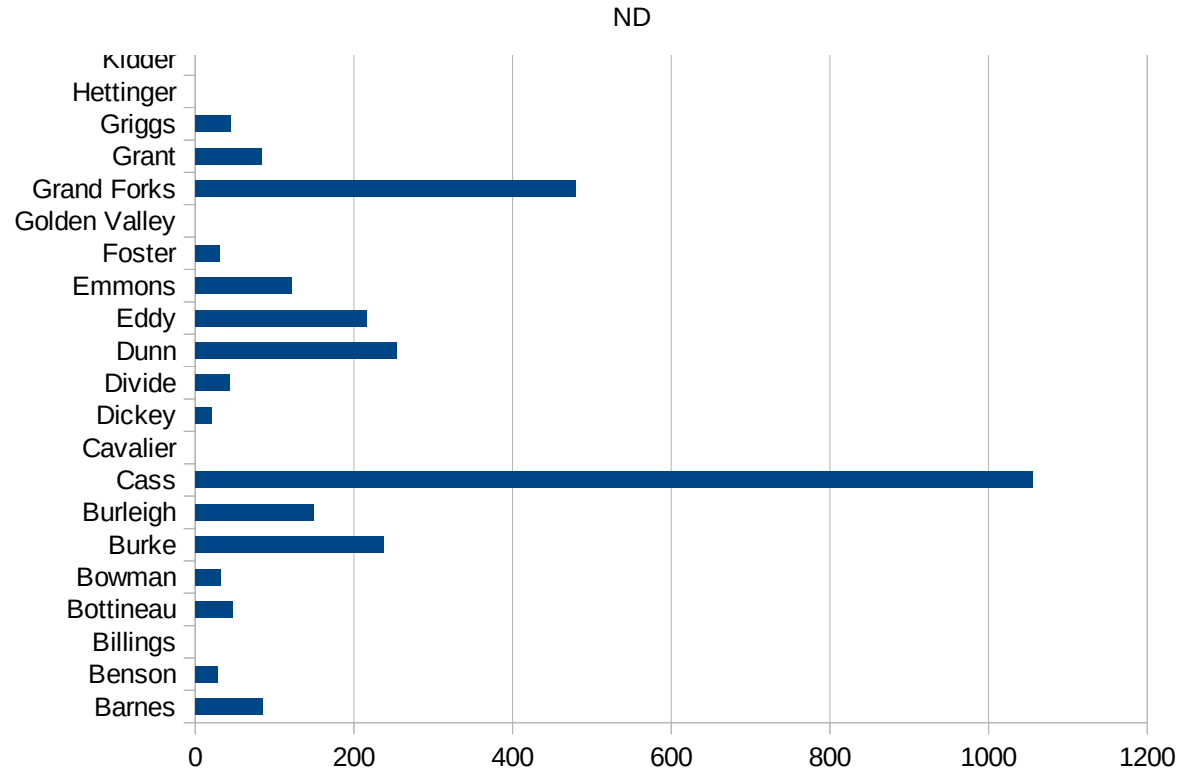
29217
29219
29221
29223
29225
29227
29229

ND

FIPS	County	PC Infection
38001	Adams	0
38003	Barnes	85.37279454
38005	Benson	28.72737719
38007	Billings	0
38009	Bottineau	46.79457183
38011	Bowman	32.50975293
38013	Burke	238.0952381
38015	Burleigh	150.0949902
38017	Cass	1056.105247
38019	Cavalier	0
38021	Dickey	20.39567612
38023	Divide	43.80201489
38025	Dunn	253.9242844
38027	Eddy	216.1694769
38029	Emmons	121.3960546
38031	Foster	31.09452736
38033	Golden Valley	0
38035	Grand Forks	479.0165324
38037	Grant	84.24599832
38039	Griggs	44.80286738
38041	Hettinger	0
38043	Kidder	0
38045	LaMoure	24.61841457
38047	Logan	0
38049	McHenry	34.38789546
38051	McIntosh	38.68471954
38053	McKenzie	132.0422535
38055	McLean	73.36757153
38057	Mercer	72.57771864
38059	Morton	192.9570671
38061	Mountrail	420.8259933
38063	Nelson	34.8553503
38065	Oliver	51.2295082



38067 Pembina	86.3682165
38069 Pierce	73.51139427
38071 Ramsey	69.68034143
38073 Ransom	210.0439183
38075 Renville	126.3689975
38077 Richland	172.4244104
38079 Rolette	41.95510803
38081 Sargent	103.3591731
38083 Sheridan	74.12898443
38085 Sioux	45.89261129
38087 Slope	393.1847969
38089 Stark	200.0193567
38091 Steele	52.54860746
38093 Stutsman	239.0400153
38095 Towner	0
38097 Traill	174.1943511
38099 Walsh	149.9953126
38101 Ward	64.95040151
38103 Wells	202.1733637
38105 Williams	70.72135785



ND

FIPS

29001
29003
29005
29007
29009
29011
29013
29015
29017
29019
29021
29023
29025
29027
29029
29031
29033
29035
29037

ND

29039
29041
29043
29045
29047
29049
29051
29053
29055
29057
29059
29061
29063
29065
29067
29069
29071
29073
29075
29077
29079
29081
29083
29085
29087
29089
29091
29093
29095
29097
29099
29101

29103

ND

29105
29107
29109
29111
29113
29115
29117
29121
29123
29125
29127
29119
29129
29131
29133
29135
29137
29139
29141
29143
29145
29147
29149
29151
29153
29155
29157
29159
29161
29163
29165
29167
29169
29171

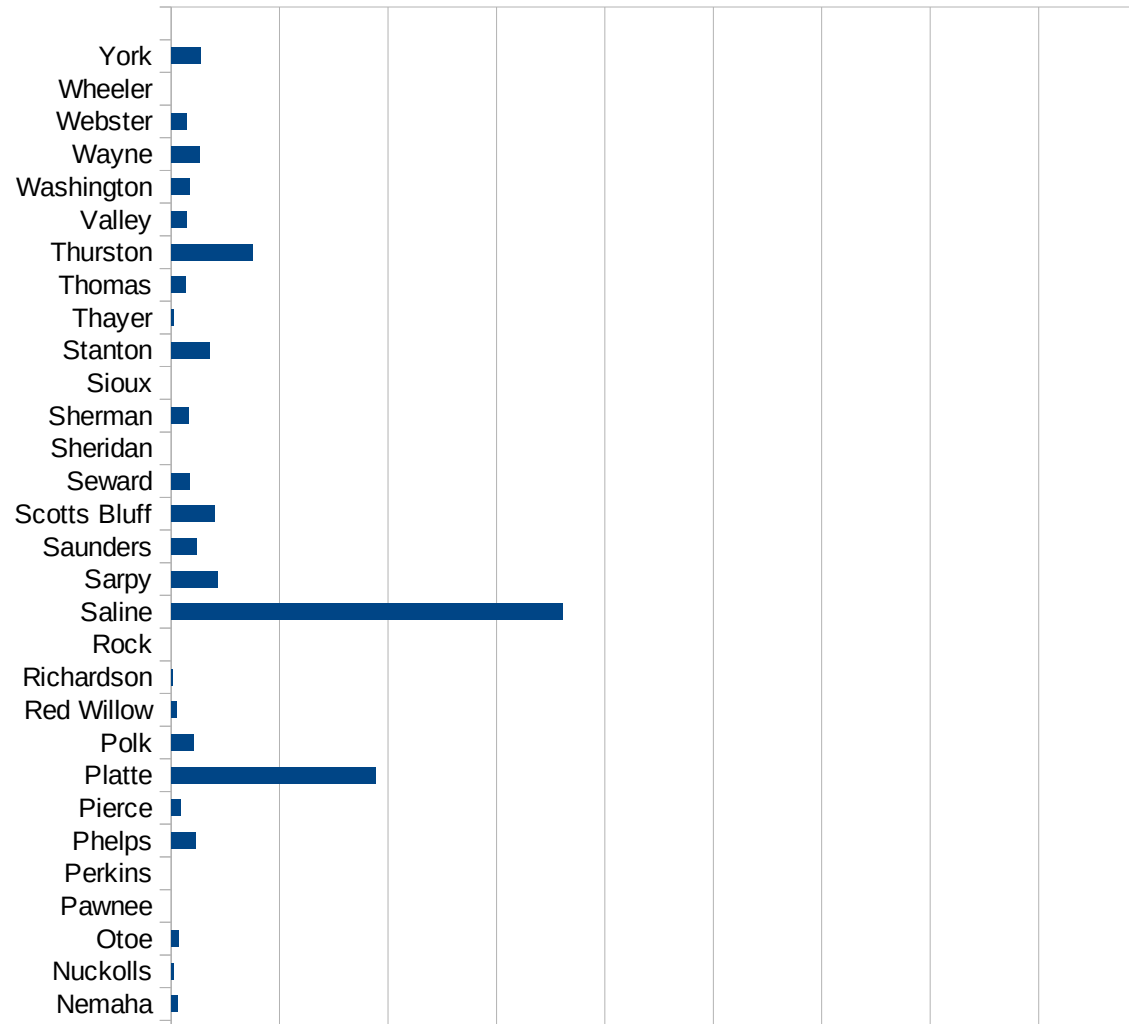
ND

29173
29175
29177
29179
29181
29195
29197
29199
29201
29203
29205
29183
29185
29187
29189
29510
29186
29207
29209
29211
29213
29215

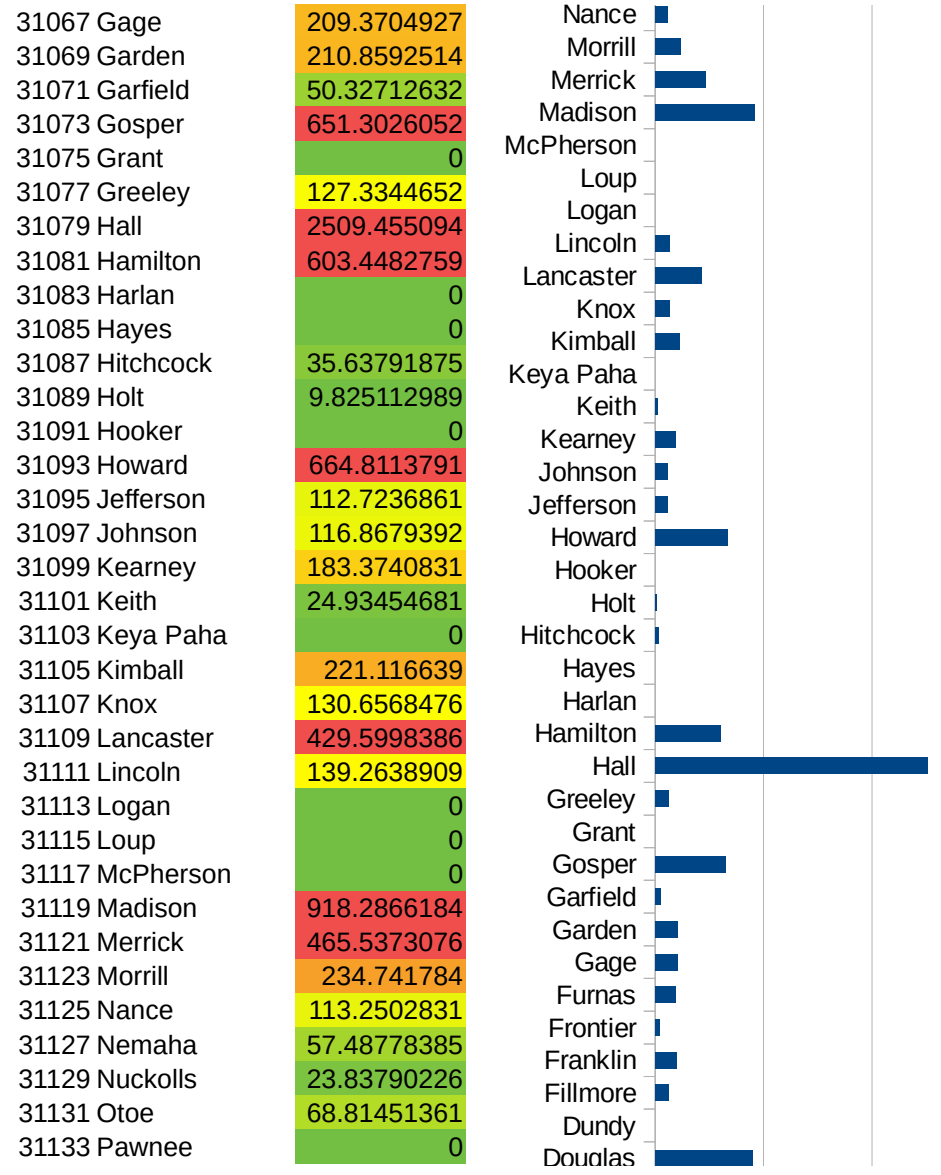
29217
29219
29221
29223
29225
29227
29229

NE

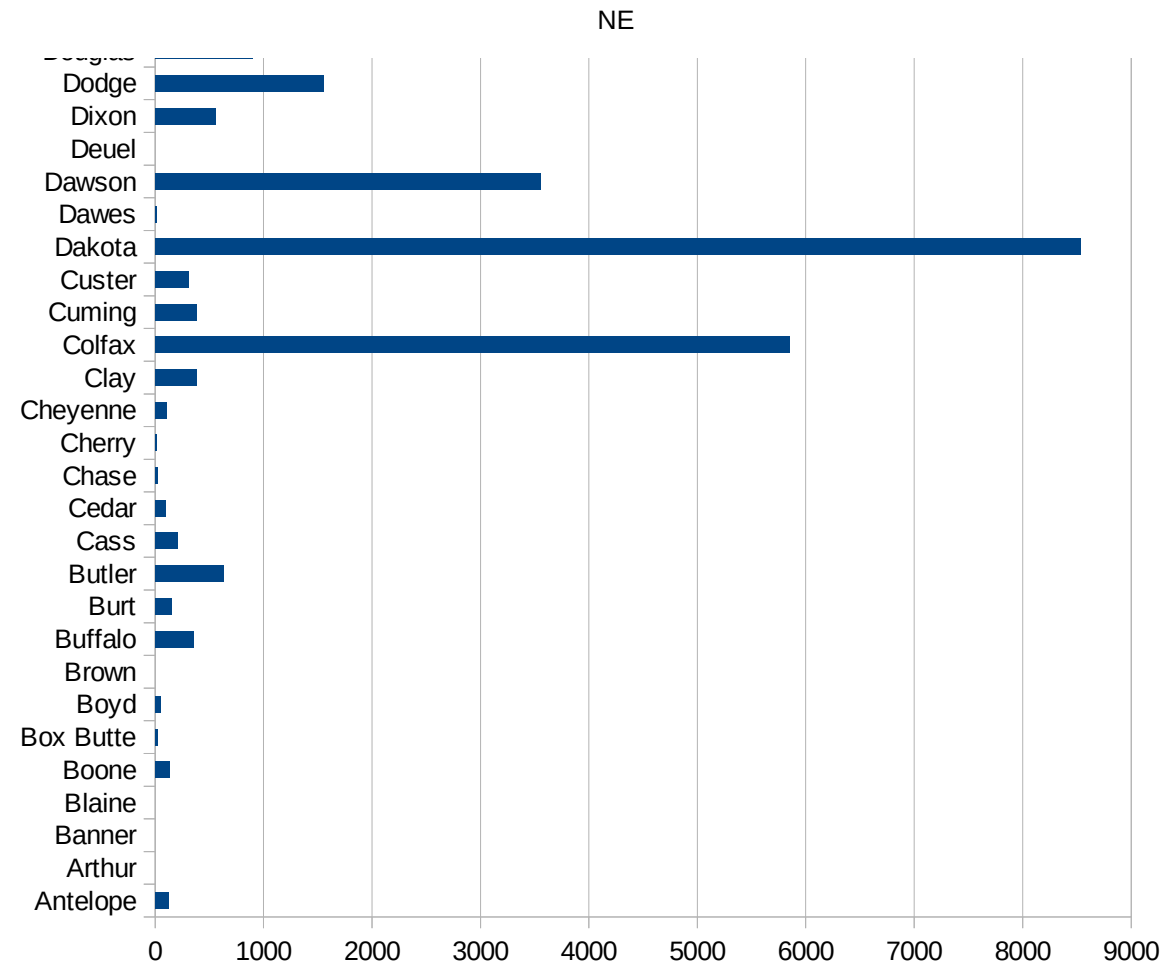
FIPS	County	PC Infection
31001	Adams	875.8846117
31003	Antelope	126.2626263
31005	Arthur	0
31007	Banner	0
31009	Blaine	0
31011	Boone	133.613285
31013	Box Butte	27.84998143
31015	Boyd	51.15089514
31017	Brown	0
31019	Buffalo	350.700393
31021	Burt	154.1307028
31023	Butler	632.9113924
31025	Cass	210.2526855
31027	Cedar	94.7193938
31029	Chase	25.14458134
31031	Cherry	17.35809755
31033	Cheyenne	107.4113856
31035	Clay	386.224654
31037	Colfax	5854.241338
31039	Cuming	380.3131991
31041	Custer	313.6531365
31043	Dakota	8539.560823
31045	Dawes	11.47315282
31047	Dawson	3555.611793
31049	Deuel	0
31051	Dixon	560.5184796
31053	Dodge	1552.010002
31055	Douglas	898.2500706
31057	Dundy	0
31059	Fillmore	126.6509861
31061	Franklin	198.4783328
31063	Frontier	38.34355828
31065	Furnas	190.8801697



NE



31135 Perkins	0
31137 Phelps	222.3210316
31139 Pierce	84.01008121
31141 Platte	1885.322063
31143 Polk	208.4122774
31145 Red Willow	46.61570017
31147 Richardson	12.59921885
31149 Rock	0
31151 Saline	3609.756098
31153 Sarpy	426.6530774
31155 Saunders	239.402901
31157 Scotts Bluff	402.9008864
31159 Seward	167.4558263
31161 Sheridan	0
31163 Sherman	164.5819618
31165 Sioux	0
31167 Stanton	351.758794
31169 Thayer	19.84520738
31171 Thomas	138.8888889
31173 Thurston	753.1151582
31175 Valley	143.1980907
31177 Washington	174.1907389
31179 Wayne	265.8725939
31181 Webster	141.5227852
31183 Wheeler	0
31185 York	268.6610514



NE

FIPS

29001
29003
29005
29007
29009
29011
29013
29015
29017
29019
29021
29023
29025
29027
29029
29031
29033
29035
29037

NE

29039
29041
29043
29045
29047
29049
29051
29053
29055
29057
29059
29061
29063
29065
29067
29069
29071
29073
29075
29077
29079
29081
29083
29085
29087
29089
29091
29093
29095
29097
29099
29101

29103

NE

29105
29107
29109
29111
29113
29115
29117
29121
29123
29125
29127
29119
29129
29131
29133
29135
29137
29139
29141
29143
29145
29147
29149
29151
29153
29155
29157
29159
29161
29163
29165
29167
29169
29171

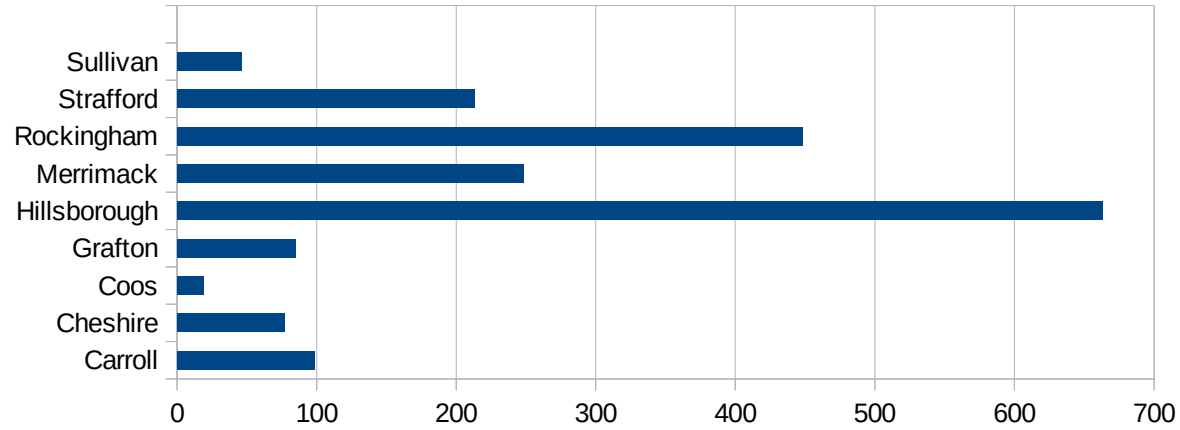
NE

29173
29175
29177
29179
29181
29195
29197
29199
29201
29203
29205
29183
29185
29187
29189
29510
29186
29207
29209
29211
29213
29215

29217
29219
29221
29223
29225
29227
29229

NH

FIPS	County	Cases	Per Capita Cases 100,000
33001	Belknap	114.7127266	
33003	Carroll	98.40300129	
33005	Cheshire	77.13124077	
33007	Coos	18.99395359	
33009	Grafton	84.64571314	
33011	Hillsborough	662.9789017	
33013	Merrimack	248.1274647	
33015	Rockingham	448.2883536	
33017	Strafford	212.9295103	
33019	Sullivan	46.35638791	



NH

FIPS

29001
29003
29005
29007
29009
29011
29013
29015
29017
29019
29021
29023
29025
29027
29029
29031
29033
29035
29037

NH

29039
29041
29043
29045
29047
29049
29051
29053
29055
29057
29059
29061
29063
29065
29067
29069
29071
29073
29075
29077
29079
29081
29083
29085
29087
29089
29091
29093
29095
29097
29099
29101

29103

NH

29105
29107
29109
29111
29113
29115
29117
29121
29123
29125
29127
29119
29129
29131
29133
29135
29137
29139
29141
29143
29145
29147
29149
29151
29153
29155
29157
29159
29161
29163
29165
29167
29169
29171

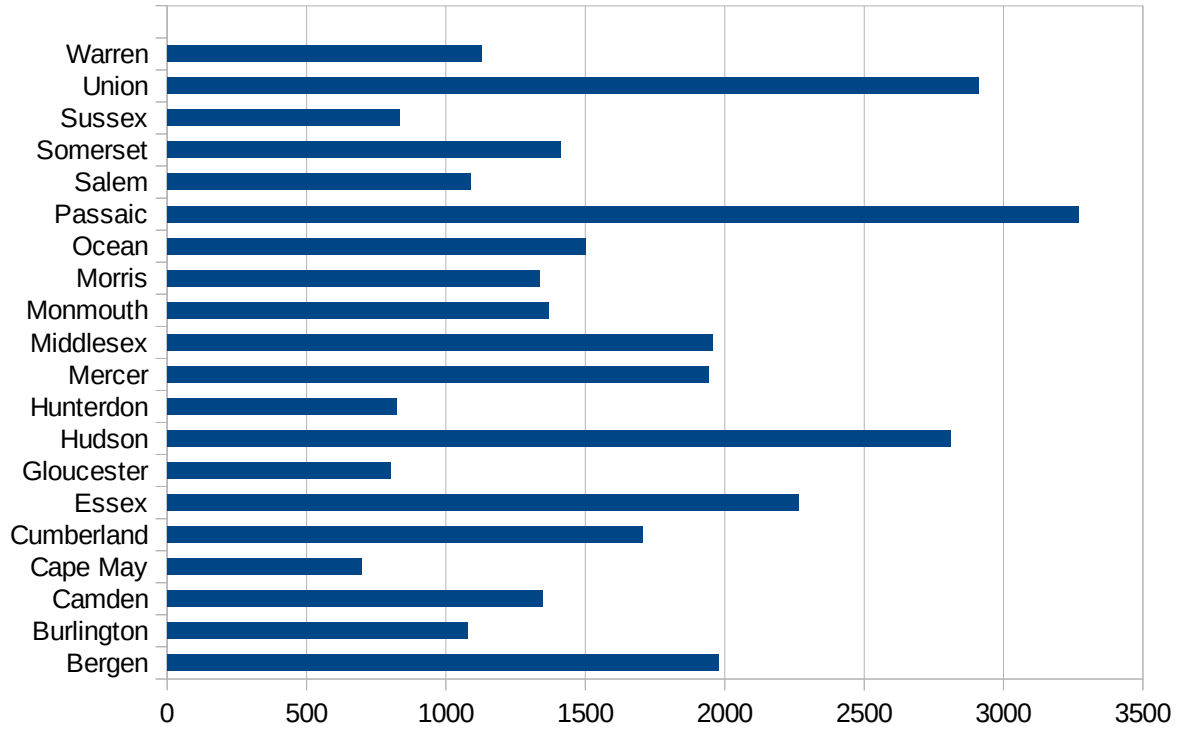
NH

29173
29175
29177
29179
29181
29195
29197
29199
29201
29203
29205
29183
29185
29187
29189
29510
29186
29207
29209
29211
29213
29215

29217
29219
29221
29223
29225
29227
29229

NJ

FIPS	County	PC Infection
34001	Atlantic	897.7918765
34003	Bergen	1979.09238
34005	Burlington	1077.272646
34007	Camden	1346.341194
34009	Cape May	699.0060501
34011	Cumberland	1705.614286
34013	Essex	2265.284764
34015	Gloucester	800.2525668
34017	Hudson	2810.397287
34019	Hunterdon	821.8804625
34021	Mercer	1942.61393
34023	Middlesex	1955.802503
34025	Monmouth	1367.658372
34027	Morris	1335.820714
34029	Ocean	1502.698408
34031	Passaic	3270.548966
34033	Salem	1089.335058
34035	Somerset	1410.177435
34037	Sussex	832.3922755
34039	Union	2910.224041
34041	Warren	1126.877736



FIPS

- 29001
- 29003
- 29005
- 29007
- 29009
- 29011
- 29013
- 29015
- 29017
- 29019
- 29021
- 29023
- 29025
- 29027
- 29029
- 29031
- 29033
- 29035
- 29037

NJ

29039
29041
29043
29045
29047
29049
29051
29053
29055
29057
29059
29061
29063
29065
29067
29069
29071
29073
29075
29077
29079
29081
29083
29085
29087
29089
29091
29093
29095
29097
29099
29101

29103

NJ

29105
29107
29109
29111
29113
29115
29117
29121
29123
29125
29127
29119
29129
29131
29133
29135
29137
29139
29141
29143
29145
29147
29149
29151
29153
29155
29157
29159
29161
29163
29165
29167
29169
29171

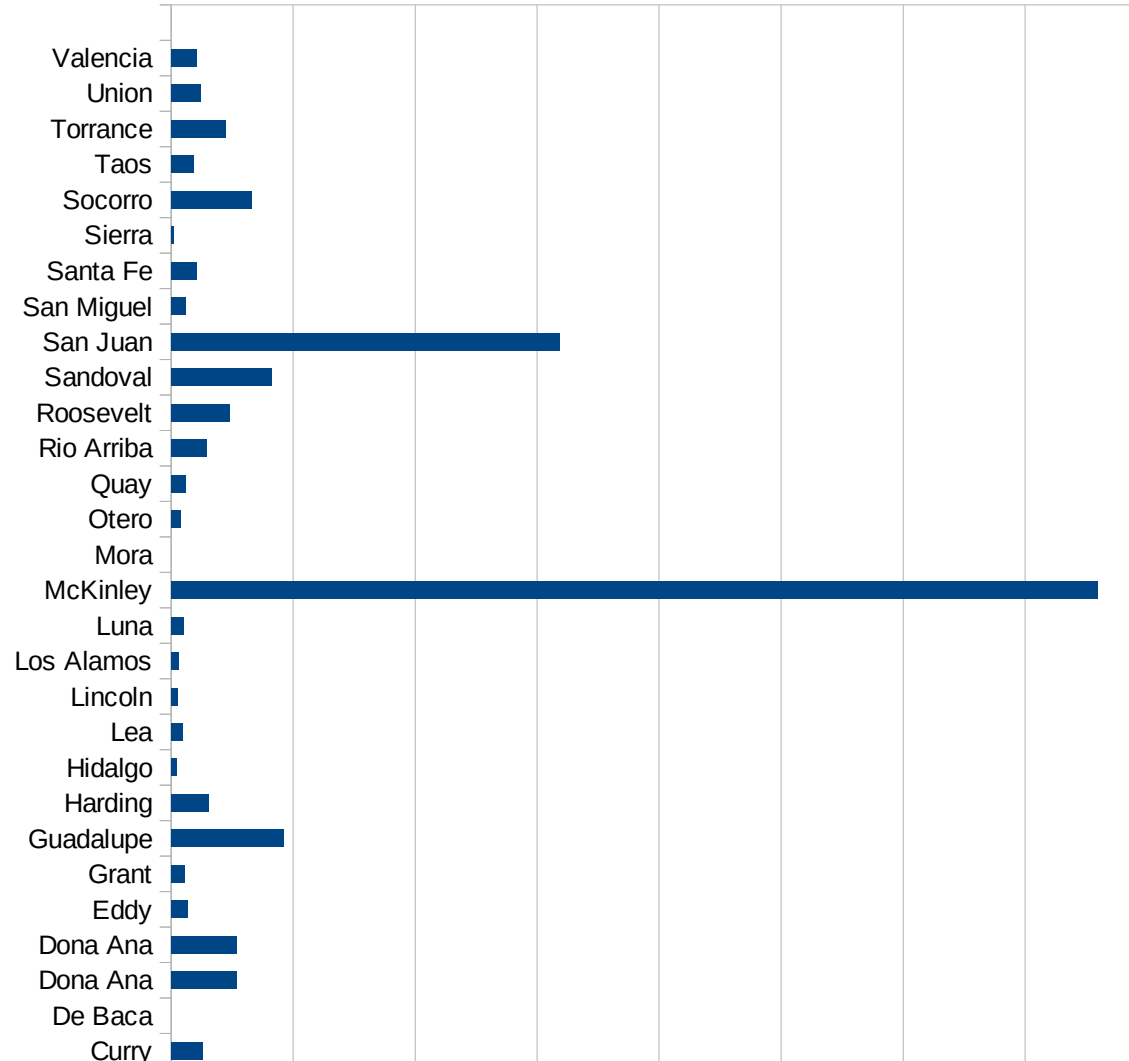
NJ

29173
29175
29177
29179
29181
29195
29197
29199
29201
29203
29205
29183
29185
29187
29189
29510
29186
29207
29209
29211
29213
29215

29217
29219
29221
29223
29225
29227
29229

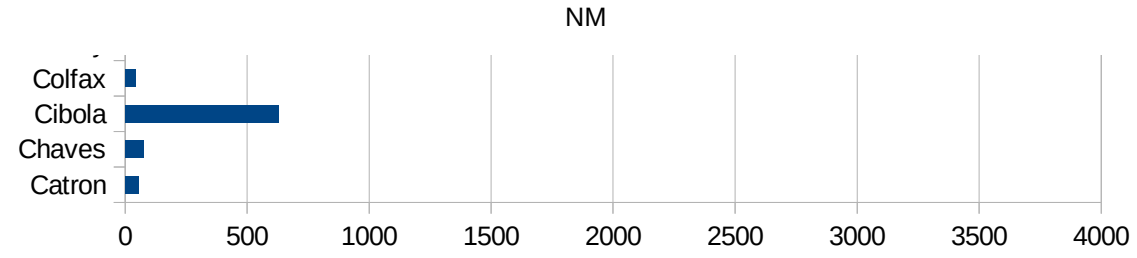
NM

FIPS	County	PC Infection
35001	Bernalillo	235.7444589
35003	Catron	55.89714925
35005	Chaves	75.74703582
35006	Cibola	628.1313094
35007	Colfax	41.28819158
35009	Curry	129.4576936
35011	De Baca	0
35013	Dona Ana	269.8577615
35013	Dona Ana	269.8577615
35015	Eddy	65.63039724
35017	Grant	54.85262927
35019	Guadalupe	460.7233356
35021	Harding	152.6717557
35023	Hidalgo	23.58490566
35025	Lea	45.96974616
35027	Lincoln	25.56760074
35028	Los Alamos	31.41196796
35029	Luna	50.07720235
35031	McKinley	3798.589016
35033	Mora	0
35035	Otero	40.43066142
35037	Quay	60.58403005
35039	Rio Arriba	146.1313644
35041	Roosevelt	240.0896335
35043	Sandoval	413.2829128
35045	San Juan	1591.45254
35047	San Miguel	57.98992425
35049	Santa Fe	103.29477
35051	Sierra	9.117432531
35053	Socorro	328.6525246
35055	Taos	94.4114512
35057	Torrance	224.4884869
35059	Union	121.4181642



35061 Valencia

105.9432876



NM

FIPS

29001
29003
29005
29007
29009
29011
29013
29015
29017
29019
29021
29023
29025
29027
29029
29031
29033
29035
29037

NM

29039
29041
29043
29045
29047
29049
29051
29053
29055
29057
29059
29061
29063
29065
29067
29069
29071
29073
29075
29077
29079
29081
29083
29085
29087
29089
29091
29093
29095
29097
29099
29101

29103

NM

29105
29107
29109
29111
29113
29115
29117
29121
29123
29125
29127
29119
29129
29131
29133
29135
29137
29139
29141
29143
29145
29147
29149
29151
29153
29155
29157
29159
29161
29163
29165
29167
29169
29171

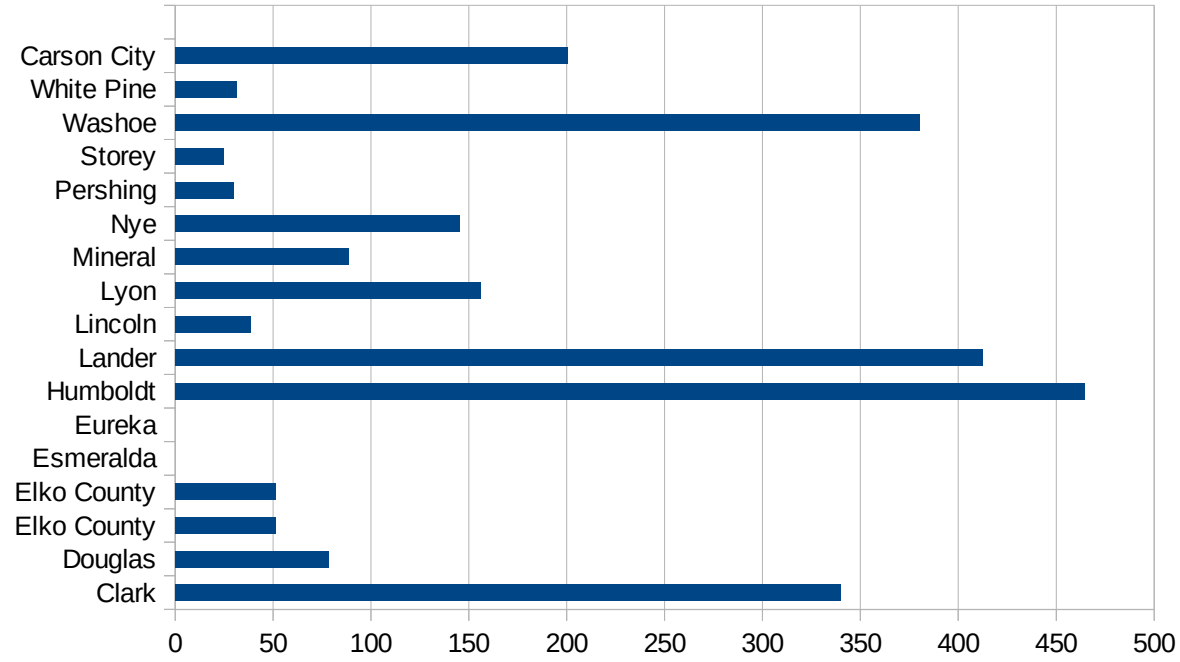
NM

29173
29175
29177
29179
29181
29195
29197
29199
29201
29203
29205
29183
29185
29187
29189
29510
29186
29207
29209
29211
29213
29215

29217
29219
29221
29223
29225
29227
29229

NV

FIPS	County	PC Infection
32001	Churchill	40.91653028
32003	Clark	340.1971728
32005	Douglas	78.40386242
32007	Elko County	51.46778498
32007	Elko County	51.46778498
32009	Esmeralda	0
32011	Eureka	0
32013	Humboldt	464.6729417
32015	Lander	412.5560538
32017	Lincoln	38.45414343
32019	Lyon	155.8916284
32021	Mineral	88.61320337
32023	Nye	145.5475676
32027	Pershing	30.0030003
32029	Storey	24.8200546
32031	Washoe	380.4738746
32033	White Pine	31.66226913
32510	Carson City	200.3103909



NV

FIPS

29001
29003
29005
29007
29009
29011
29013
29015
29017
29019
29021
29023
29025
29027
29029
29031
29033
29035
29037

NV

29039
29041
29043
29045
29047
29049
29051
29053
29055
29057
29059
29061
29063
29065
29067
29069
29071
29073
29075
29077
29079
29081
29083
29085
29087
29089
29091
29093
29095
29097
29099
29101

29103

NV

29105
29107
29109
29111
29113
29115
29117
29121
29123
29125
29127
29119
29129
29131
29133
29135
29137
29139
29141
29143
29145
29147
29149
29151
29153
29155
29157
29159
29161
29163
29165
29167
29169
29171

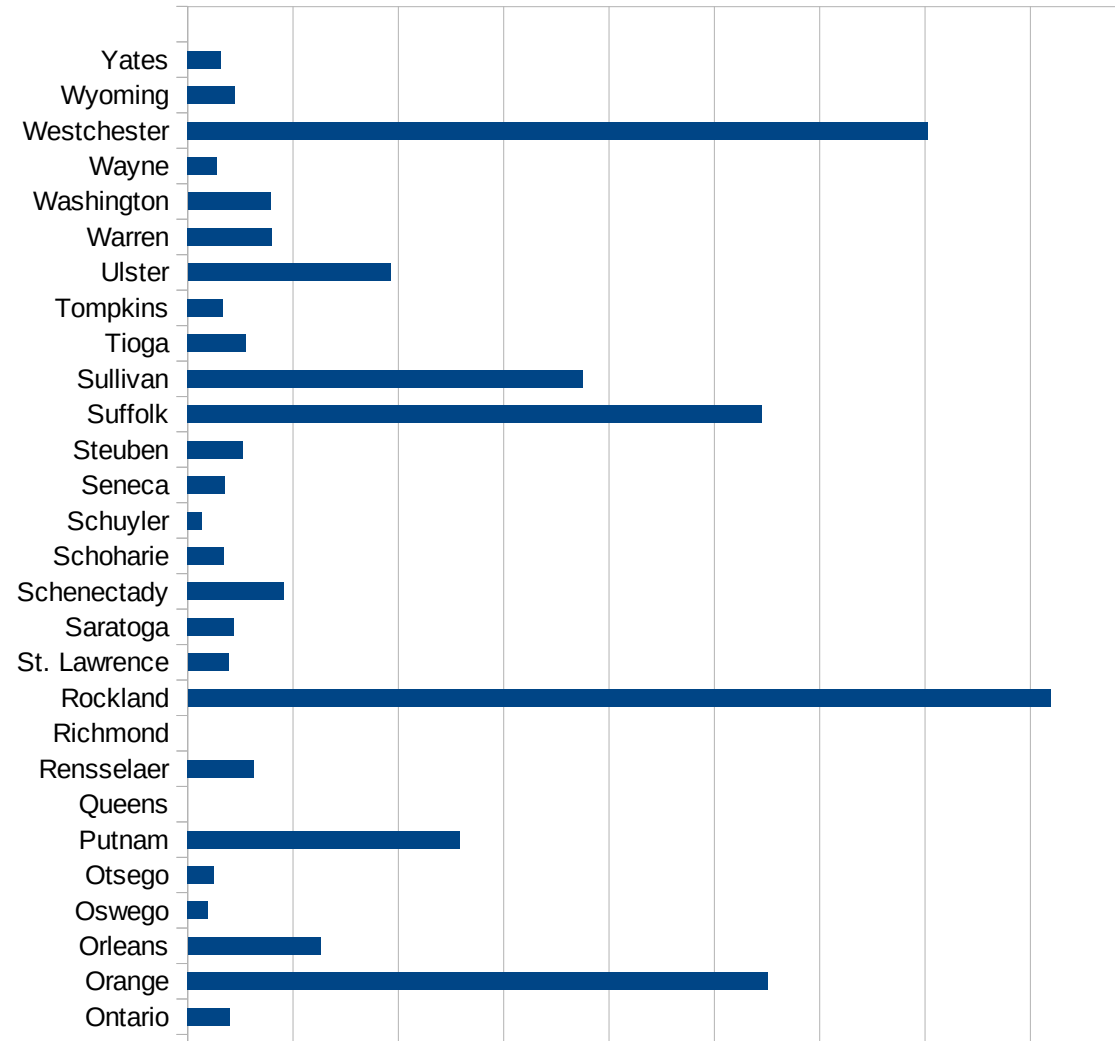
NV

29173
29175
29177
29179
29181
29195
29197
29199
29201
29203
29205
29183
29185
29187
29189
29510
29186
29207
29209
29211
29213
29215

29217
29219
29221
29223
29225
29227
29229

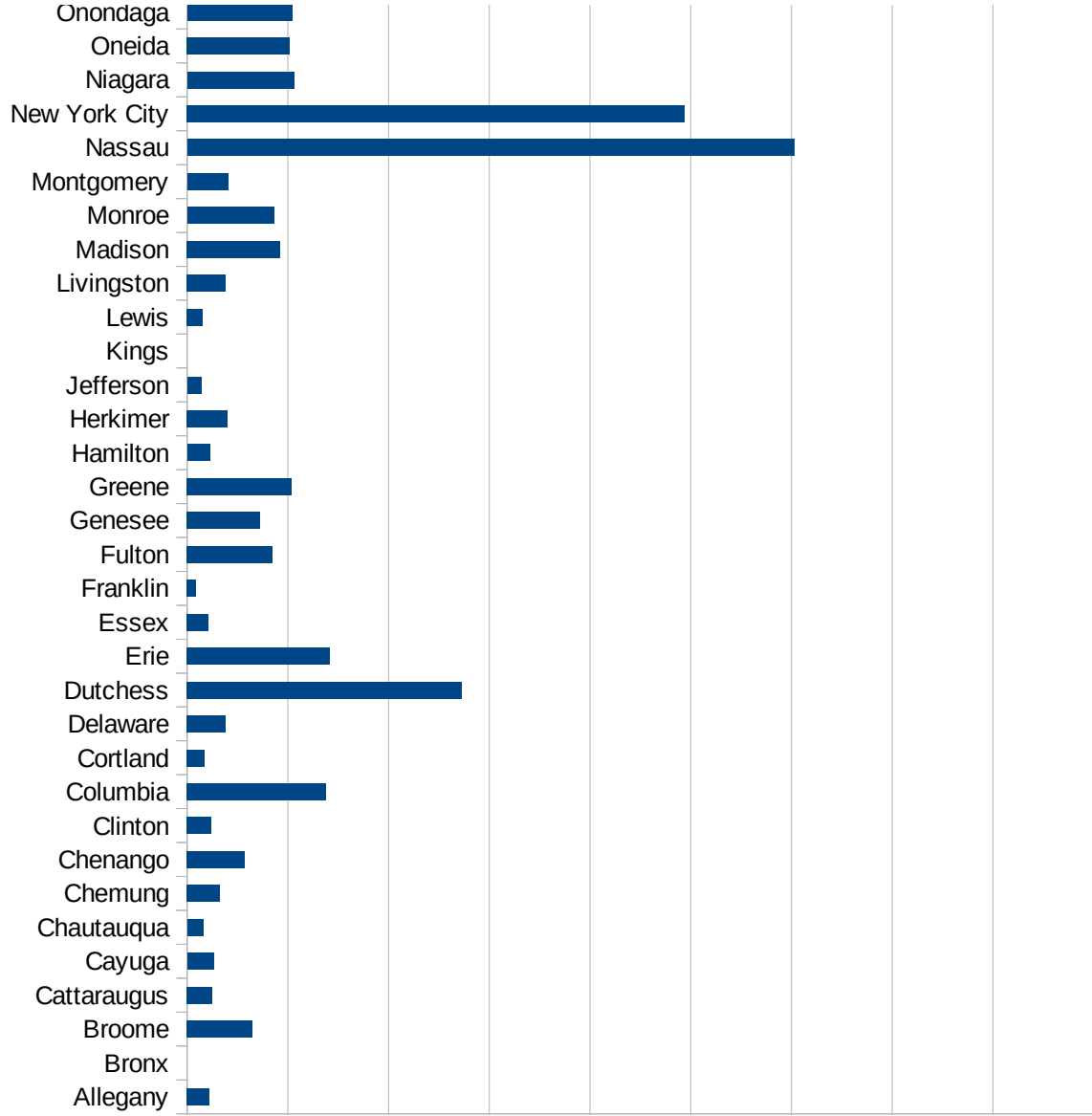
NY

FIPS	County	PC Infection
36001	Albany	644.054220379
36003	Allegany	109.842774068
36005	Bronx	0
36007	Broome	325.578240521
36009	Cattaraugus	123.633524206
36011	Cayuga	130.922289196
36013	Chautauqua	78.9438716889
36015	Chemung	162.603555914
36017	Chenango	283.995287782
36019	Clinton	120.205712869
36021	Columbia	690.967354296
36023	Cortland	87.8238504485
36025	Delaware	190.895411773
36027	Dutchess	1363.89325816
36029	Erie	710.10819609
36031	Essex	104.557640751
36033	Franklin	45.7320104189
36035	Fulton	423.578585957
36037	Genesee	361.669941403
36039	Greene	520.098544987
36041	Hamilton	112.764997745
36043	Herkimer	200.540164637
36045	Jefferson	69.7955348754
36047	Kings	0
36049	Lewis	75.6229440012
36051	Livingston	191.373938349
36053	Madison	461.897026626
36055	Monroe	431.395577488
36057	Montgomery	202.20402386
36059	Nassau	3014.48161473
36061	New York City	2468.85607236
36063	Niagara	530.33507102
36065	Oneida	509.632933613



NY

36067 Onondaga	521.427689802
36069 Ontario	201.157795092
36071 Orange	2755.06544033
36073 Orleans	630.355559933
36075 Oswego	97.5419430355
36077 Otsego	125.525113391
36079 Putnam	1293.33009748
36081 Queens	0
36083 Rensselaer	315.475219829
36085 Richmond	0
36087 Rockland	4095.85655291
36089 St. Lawrence	193.43433876
36091 Saratoga	218.975247976
36093 Schenectady	458.319922755
36095 Schoharie	173.650191337
36097 Schuylar	66.9941938365
36099 Seneca	177.842565598
36101 Steuben	262.015115454
36103 Suffolk	2726.16236793
36105 Sullivan	1876.87091049
36107 Tioga	275.947281713
36109 Tompkins	166.353740041
36111 Ulster	963.611218428
36113 Warren	399.906636583
36115 Washington	392.176087063
36117 Wayne	138.79019364
36119 Westchester	3513.80512023
36121 Wyoming	224.522888861
36123 Yates	156.998510527



NY
0 500 1000 1500 2000 2500 3000 3500 4000 4500

NY

FIPS

29001
29003
29005
29007
29009
29011
29013
29015
29017
29019
29021
29023
29025
29027
29029
29031
29033
29035
29037

NY

29039
29041
29043
29045
29047
29049
29051
29053
29055
29057
29059
29061
29063
29065
29067
29069
29071
29073
29075
29077
29079
29081
29083
29085
29087
29089
29091
29093
29095
29097
29099
29101

29103

NY

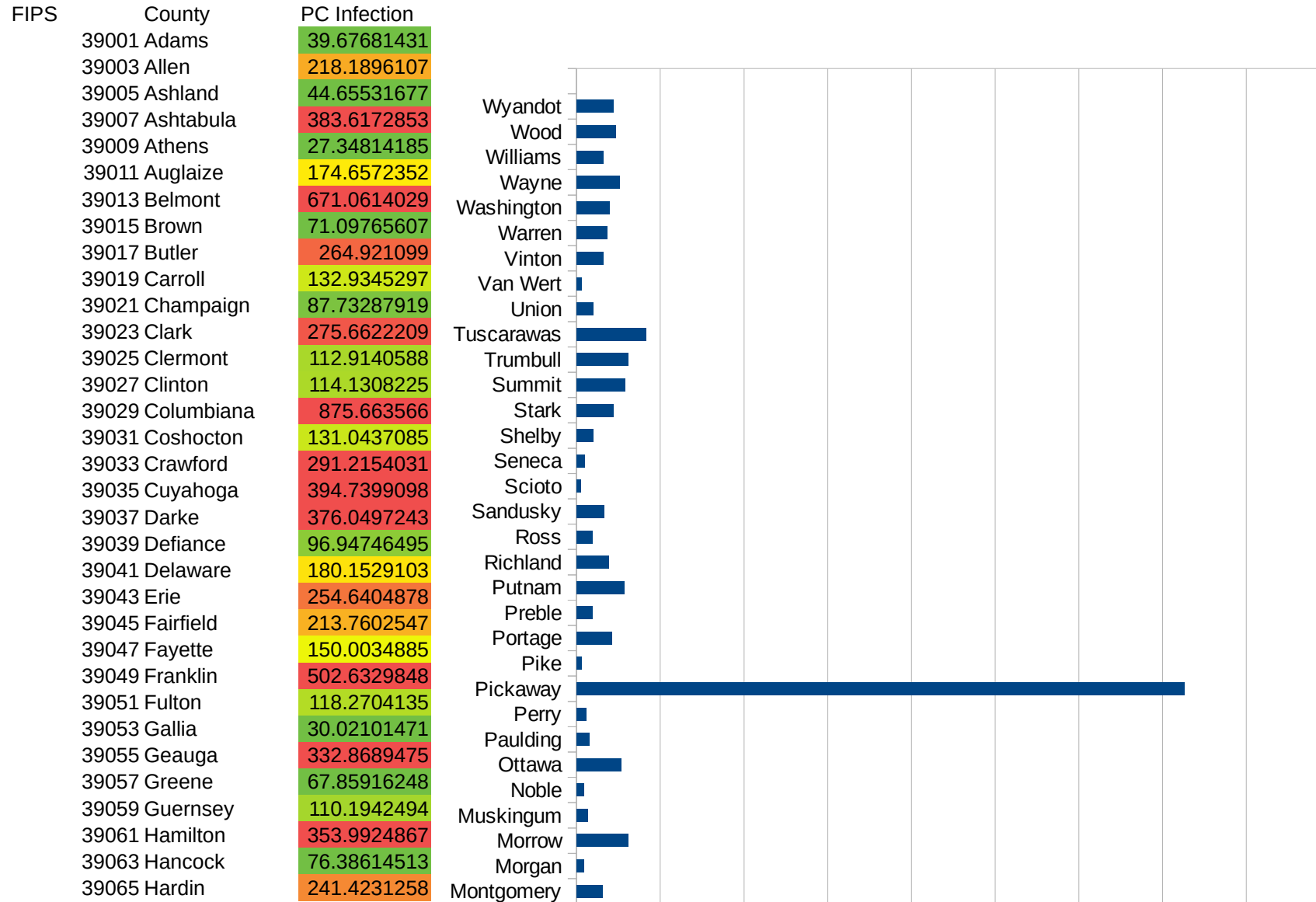
29105
29107
29109
29111
29113
29115
29117
29121
29123
29125
29127
29119
29129
29131
29133
29135
29137
29139
29141
29143
29145
29147
29149
29151
29153
29155
29157
29159
29161
29163
29165
29167
29169
29171

NY

29173
29175
29177
29179
29181
29195
29197
29199
29201
29203
29205
29183
29185
29187
29189
29510
29186
29207
29209
29211
29213
29215

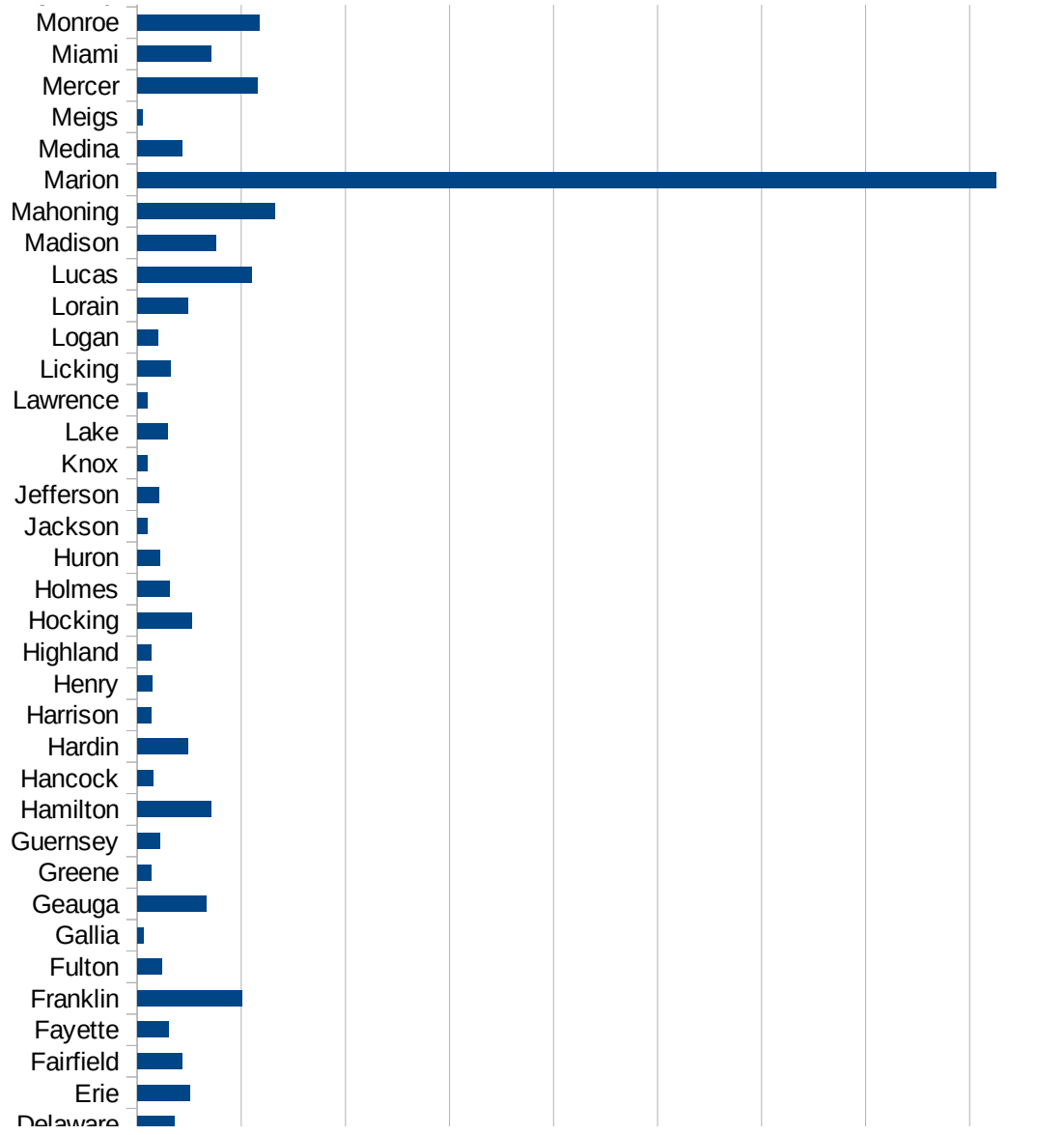
29217
29219
29221
29223
29225
29227
29229

OH

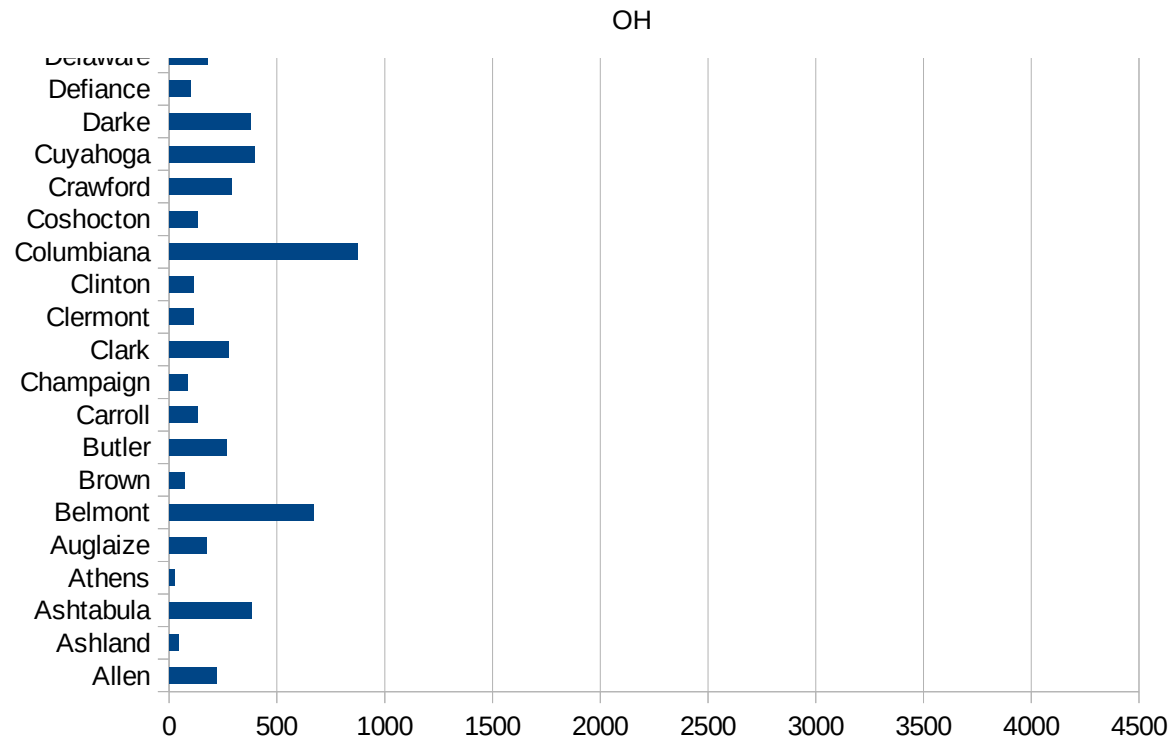


OH

39067 Harrison	65.90220113
39069 Henry	70.14693938
39071 Highland	69.6734637
39073 Hocking	260.7010745
39075 Holmes	157.2040463
39077 Huron	107.6849446
39079 Jackson	46.31916996
39081 Jefferson	104.9158393
39083 Knox	46.85505631
39085 Lake	144.8935856
39087 Lawrence	50.11191661
39089 Licking	159.2999903
39091 Logan	101.4154063
39093 Lorain	243.9725846
39095 Lucas	547.5704759
39097 Madison	376.0160313
39099 Mahoning	660.157985
39101 Marion	4128.356013
39103 Medina	216.5831221
39105 Meigs	25.96728123
39107 Mercer	578.6274079
39109 Miami	353.0342114
39111 Monroe	587.382161
39113 Montgomery	153.4759388
39115 Morgan	41.08463435
39117 Morrow	307.5871497
39119 Muskingum	66.13833355
39121 Noble	41.80019507
39123 Ottawa	267.3600039
39125 Paulding	74.62686567
39127 Perry	55.50467627
39129 Pickaway	3629.101677
39131 Pike	32.06612748
39133 Portage	209.2961879



39135 Preble	95.12891187
39137 Putnam	287.152161
39139 Richland	191.5787909
39141 Ross	96.19009242
39143 Sandusky	164.968792
39145 Scioto	25.16489629
39147 Seneca	48.90684152
39149 Shelby	100.7670636
39151 Stark	220.9519504
39153 Summit	289.8962574
39155 Trumbull	310.1290358
39157 Tuscarawas	413.339698
39159 Union	100.2852944
39161 Van Wert	28.28754287
39163 Vinton	159.8295152
39165 Warren	183.9145809
39167 Washington	196.1599202
39169 Wayne	258.6942837
39171 Williams	157.5915661
39173 Wood	235.6613821
39175 Wyandot	218.8283565



OH

FIPS

29001
29003
29005
29007
29009
29011
29013
29015
29017
29019
29021
29023
29025
29027
29029
29031
29033
29035
29037

OH

29039
29041
29043
29045
29047
29049
29051
29053
29055
29057
29059
29061
29063
29065
29067
29069
29071
29073
29075
29077
29079
29081
29083
29085
29087
29089
29091
29093
29095
29097
29099
29101

29103

OH

29105
29107
29109
29111
29113
29115
29117
29121
29123
29125
29127
29119
29129
29131
29133
29135
29137
29139
29141
29143
29145
29147
29149
29151
29153
29155
29157
29159
29161
29163
29165
29167
29169
29171

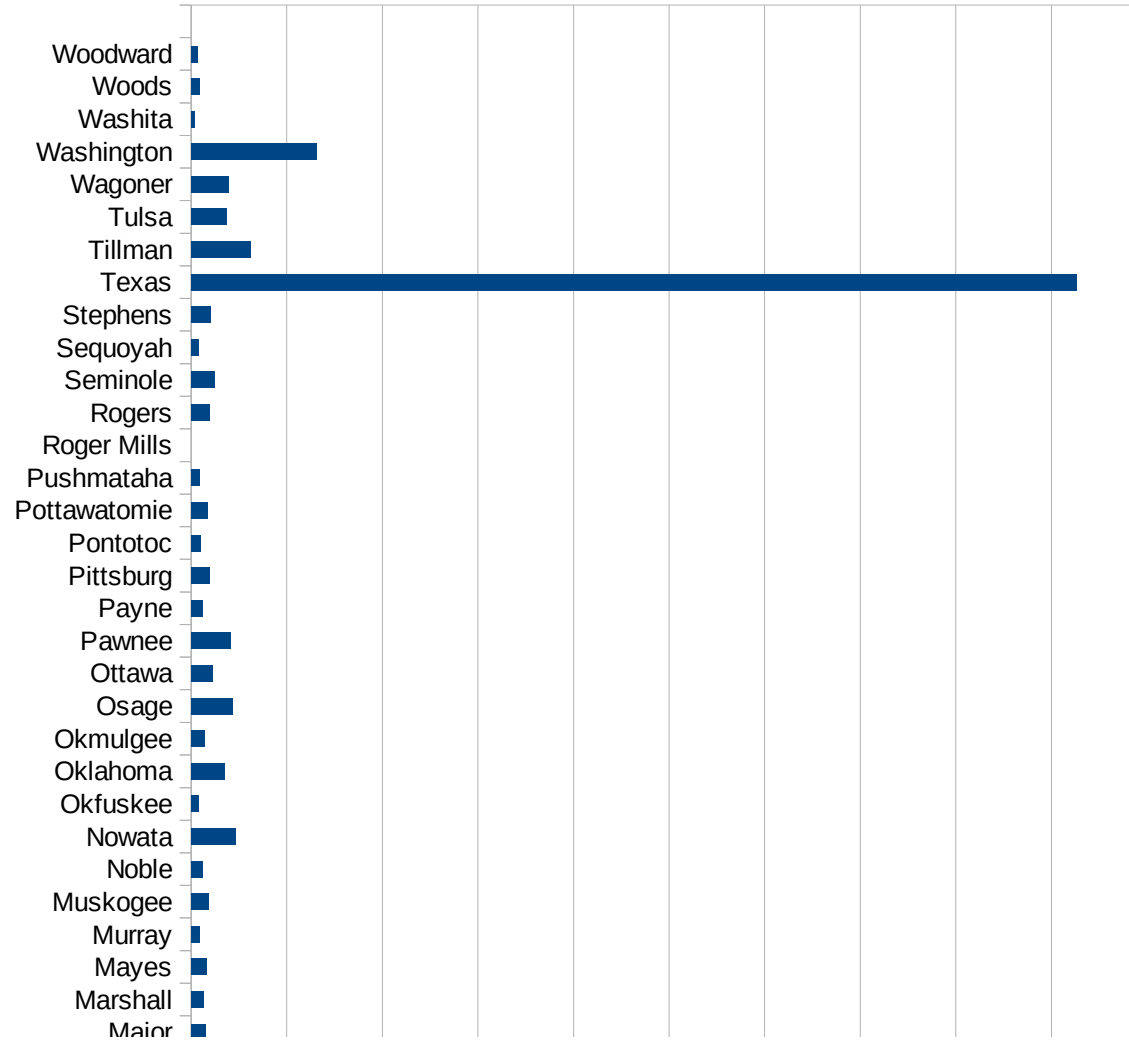
OH

29173
29175
29177
29179
29181
29195
29197
29199
29201
29203
29205
29183
29185
29187
29189
29510
29186
29207
29209
29211
29213
29215

29217
29219
29221
29223
29225
29227
29229

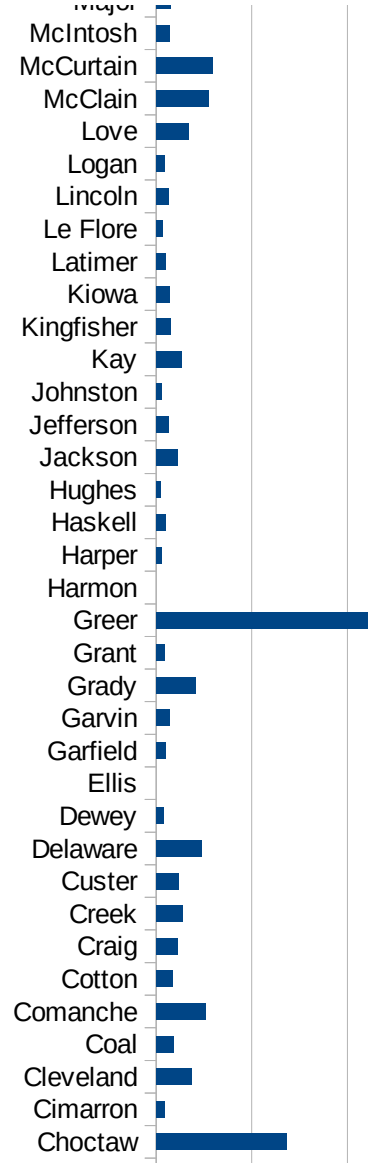
OK

FIPS	County	PC Infection
40001	Adair	425.6860792
40003	Alfalfa	17.37921446
40005	Atoka	28.90591126
40007	Beaver	507.6142132
40009	Beckham	32.24469114
40011	Blaine	94.88666315
40013	Bryan	76.28411595
40015	Caddo	586.6721883
40017	Canadian	98.30595305
40019	Carter	110.0110011
40021	Cherokee	67.79661017
40023	Choctaw	681.756204
40025	Cimarron	46.44681839
40027	Cleveland	186.0339618
40029	Coal	90.57971014
40031	Comanche	257.4280447
40033	Cotton	86.56509695
40035	Craig	111.8411855
40037	Creek	139.6570024
40039	Custer	117.0960187
40041	Delaware	238.6914094
40043	Dewey	40.86636698
40045	Ellis	0
40047	Garfield	49.25057049
40049	Garvin	71.91399087
40051	Grady	207.0169754
40053	Grant	46.23208507
40055	Greer	1133.825803
40057	Harmon	0
40059	Harper	26.33658151
40061	Haskell	47.36343543
40063	Hughes	22.49718785
40065	Jackson	112.2289471

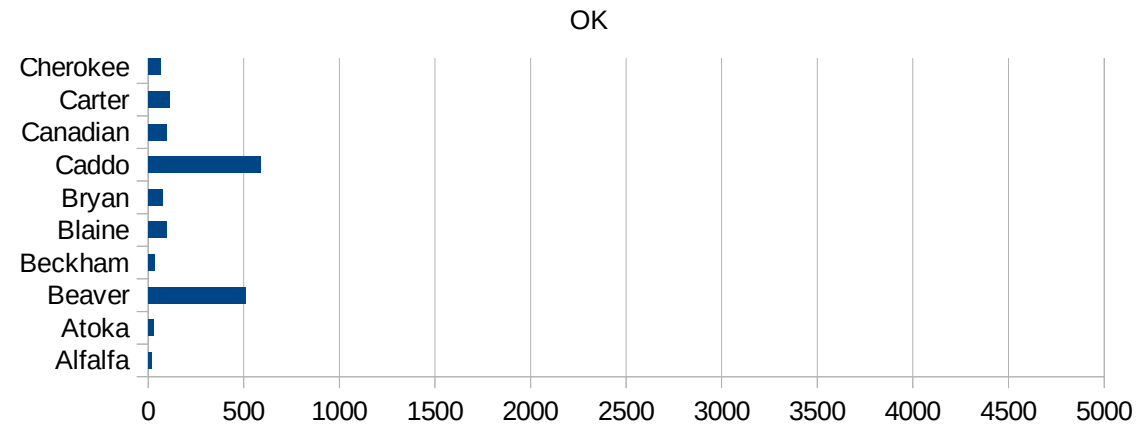


OK

40067 Jefferson	65.32745386
40069 Johnston	27.39976254
40071 Kay	133.6020471
40073 Kingfisher	75.87253414
40075 Kiowa	68.73639592
40077 Latimer	48.8710781
40079 Le Flore	32.01280512
40081 Lincoln	65.86483391
40083 Logan	44.40591233
40085 Love	167.7521216
40087 McClain	275.1031637
40089 McCurtain	296.6088738
40091 McIntosh	70.65354529
40093 Major	78.49293564
40095 Marshall	65.45281447
40097 Mayes	82.7109738
40099 Murray	43.00150505
40101 Muskogee	93.61926216
40103 Noble	62.00726371
40105 Nowata	234.8796242
40107 Okfuskee	41.32914531
40109 Oklahoma	174.6191561
40111 Okmulgee	70.43172036
40113 Osage	216.9566512
40115 Ottawa	112.2694467
40117 Pawnee	207.4435631
40119 Payne	62.16479766
40121 Pittsburg	95.72213232
40123 Pontotoc	47.06251471
40125 Pottawatomie	88.0584488
40127 Pushmataha	44.72671974
40129 Roger Mills	0
40131 Rogers	94.58166638
40133 Seminole	122.0603792



40135 Sequoyah	41.28317832
40137 Stephens	101.6988328
40139 Texas	4629.674896
40141 Tillman	313.010343
40143 Tulsa	184.4654204
40145 Wagoner	194.7322432
40147 Washington	655.8262446
40149 Washita	17.97429676
40151 Woods	44.95897494
40153 Woodward	34.61576501



OK

FIPS

29001
29003
29005
29007
29009
29011
29013
29015
29017
29019
29021
29023
29025
29027
29029
29031
29033
29035
29037

OK

29039
29041
29043
29045
29047
29049
29051
29053
29055
29057
29059
29061
29063
29065
29067
29069
29071
29073
29075
29077
29079
29081
29083
29085
29087
29089
29091
29093
29095
29097
29099
29101

29103

OK

29105
29107
29109
29111
29113
29115
29117
29121
29123
29125
29127
29119
29129
29131
29133
29135
29137
29139
29141
29143
29145
29147
29149
29151
29153
29155
29157
29159
29161
29163
29165
29167
29169
29171

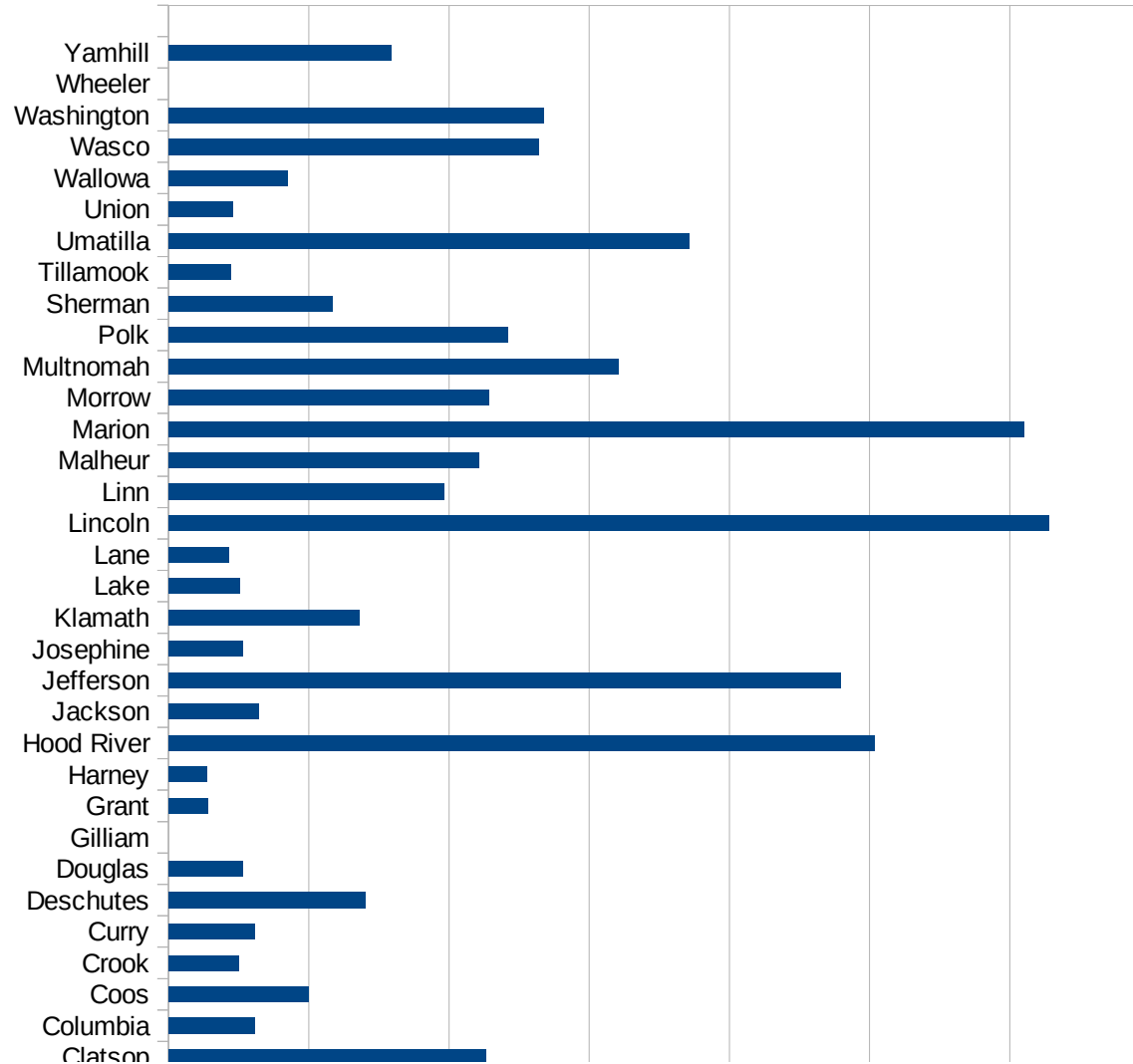
OK

29173
29175
29177
29179
29181
29195
29197
29199
29201
29203
29205
29183
29185
29187
29189
29510
29186
29207
29209
29211
29213
29215

29217
29219
29221
29223
29225
29227
29229

OR

FIPS	County	PC Infection
41001	Baker	6.247657129
41003	Benton	67.31740155
41005	Clackamas	90.6086643
41007	Clatsop	113.1676894
41009	Columbia	30.54775951
41011	Coos	49.69792977
41013	Crook	25.1393137
41015	Curry	30.68425898
41017	Deschutes	70.31396487
41019	Douglas	26.29598397
41021	Gilliam	0
41023	Grant	13.93534002
41025	Harney	13.64442625
41027	Hood River	251.8354106
41029	Jackson	32.33681296
41031	Jefferson	239.7486772
41033	Josephine	26.31789731
41035	Klamath	67.99402835
41037	Lake	25.38393197
41039	Lane	21.33763247
41041	Lincoln	313.841419
41043	Linn	98.16625437
41045	Malheur	110.6590724
41047	Marion	305.0151643
41049	Morrow	114.3158635
41051	Multnomah	160.3685274
41053	Polk	120.8437947
41055	Sherman	58.54800937
41057	Tillamook	22.39892485
41059	Umatilla	185.7680995
41061	Union	22.67488001
41063	Wallowa	42.36689733
41065	Wasco	132.0505565



41067 Washington	133.8475309
41069 Wheeler	0
41071 Yamhill	79.43776752



OR

FIPS

29001
29003
29005
29007
29009
29011
29013
29015
29017
29019
29021
29023
29025
29027
29029
29031
29033
29035
29037

This work is licensed under the Creative Commons Attribution-NoDerivatives 4.0 International License. To view a copy of this license, visit <http://creativecommons.org/licenses/by-nd/4.0/>.

Tom McKellips, DM
www.creatingtomorrow.us
Page 339

OR

29039
29041
29043
29045
29047
29049
29051
29053
29055
29057
29059
29061
29063
29065
29067
29069
29071
29073
29075
29077
29079
29081
29083
29085
29087
29089
29091
29093
29095
29097
29099
29101

29103

OR

29105
29107
29109
29111
29113
29115
29117
29121
29123
29125
29127
29119
29129
29131
29133
29135
29137
29139
29141
29143
29145
29147
29149
29151
29153
29155
29157
29159
29161
29163
29165
29167
29169
29171

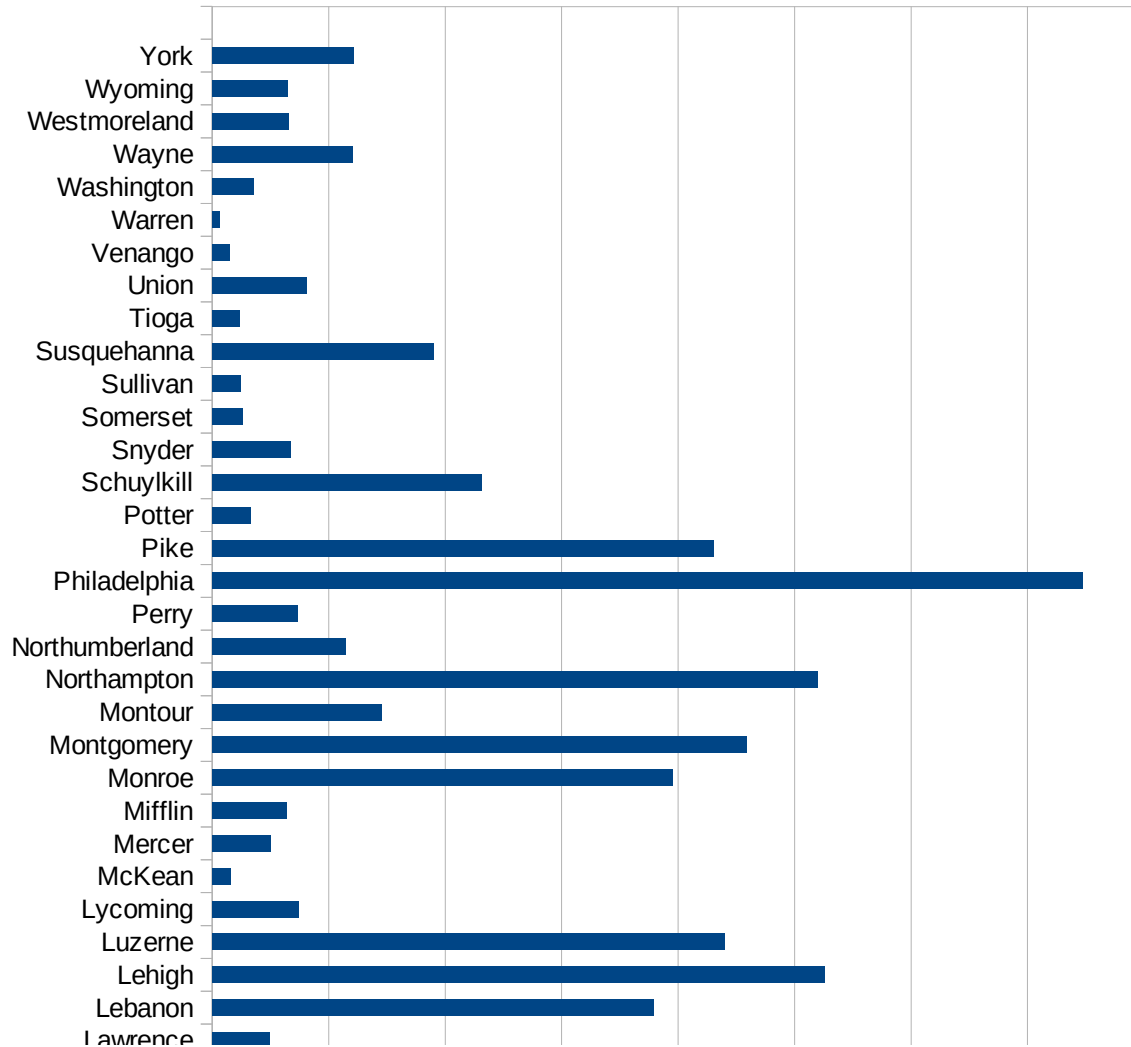
OR

29173
29175
29177
29179
29181
29195
29197
29199
29201
29203
29205
29183
29185
29187
29189
29510
29186
29207
29209
29211
29213
29215

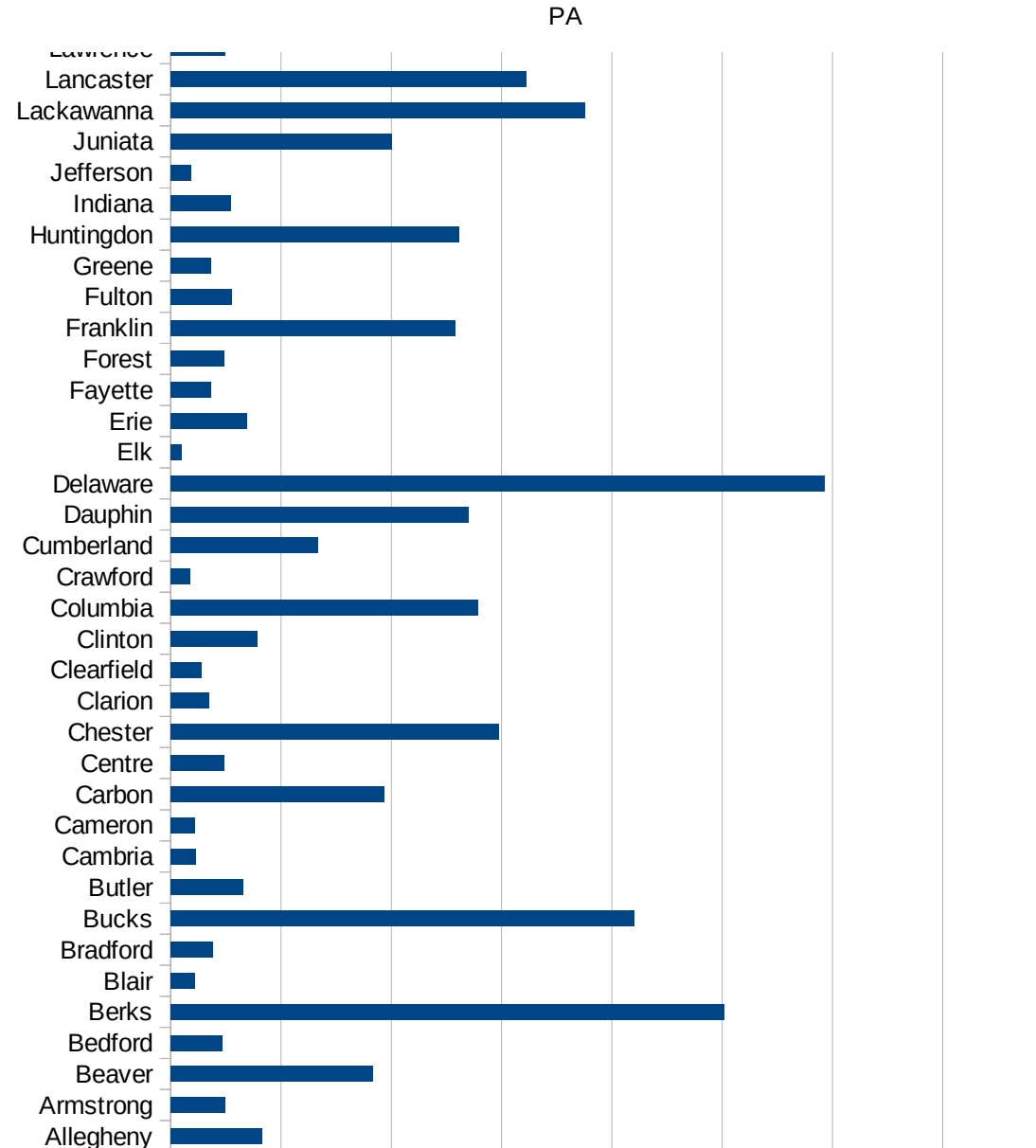
29217
29219
29221
29223
29225
29227
29229


PA

FIPS	County	PC Infection
42001	Adams	267.4811061
42003	Allegheny	164.7992699
42005	Armstrong	99.59701515
42007	Beaver	366.0268784
42009	Bedford	93.40750581
42011	Berks	1003.92239
42013	Blair	43.2681318
42015	Bradford	75.6168527
42017	Bucks	840.1849744
42019	Butler	131.4612961
42021	Cambria	44.78858271
42023	Cameron	44.52359751
42025	Carbon	387.6874212
42027	Centre	96.43438469
42029	Chester	594.2005111
42031	Clarion	69.62531267
42033	Clearfield	55.42399355
42035	Clinton	157.687933
42037	Columbia	556.0987534
42039	Crawford	35.26797785
42041	Cumberland	267.2786499
42043	Dauphin	540.965799
42045	Delaware	1186.009409
42047	Elk	19.88796447
42049	Erie	138.939429
42051	Fayette	72.82986178
42053	Forest	96.16705591
42055	Franklin	515.3873478
42057	Fulton	110.1700751
42059	Greene	73.96044486
42061	Huntingdon	522.4938009
42063	Indiana	108.8744512
42065	Jefferson	36.66277125



42067 Juniata	400.7448187
42069 Lackawanna	751.4481031
42071 Lancaster	644.4586308
42073 Lawrence	98.62619512
42075 Lebanon	758.594336
42077 Lehigh	1051.616409
42079 Luzerne	879.2807087
42081 Lycoming	147.8040541
42083 McKean	31.73208358
42085 Mercer	100.2864035
42087 Mifflin	127.6448444
42089 Monroe	791.1177709
42091 Montgomery	918.4121728
42093 Montour	290.5701754
42095 Northampton	1039.346209
42097 Northumberland	229.461041
42099 Perry	147.3807408
42101 Philadelphia	1495.513648
42103 Pike	861.7453024
42105 Potter	66.17735531
42107 Schuylkill	462.4578544
42109 Snyder	135.6684756
42111 Somerset	52.73691043
42113 Sullivan	49.41525284
42115 Susquehanna	379.4131415
42117 Tioga	46.61089714
42119 Union	163.0010048
42121 Venango	29.25915812
42123 Warren	12.6588688
42125 Washington	71.86056157
42127 Wayne	241.8285358
42129 Westmoreland	131.4847509
42131 Wyoming	129.4091548
42133 York	242.2630852





FIPS

- 29001
- 29003
- 29005
- 29007
- 29009
- 29011
- 29013
- 29015
- 29017
- 29019
- 29021
- 29023
- 29025
- 29027
- 29029
- 29031
- 29033
- 29035
- 29037

PA

29039
29041
29043
29045
29047
29049
29051
29053
29055
29057
29059
29061
29063
29065
29067
29069
29071
29073
29075
29077
29079
29081
29083
29085
29087
29089
29091
29093
29095
29097
29099
29101

29103

PA

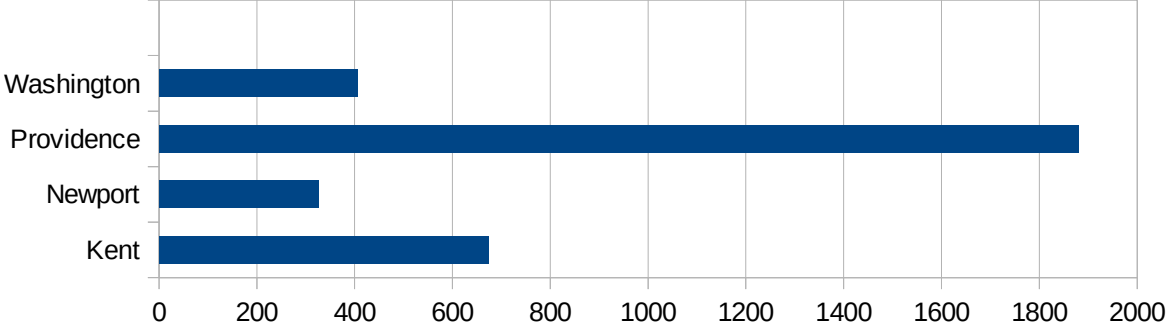
29105
29107
29109
29111
29113
29115
29117
29121
29123
29125
29127
29119
29129
29131
29133
29135
29137
29139
29141
29143
29145
29147
29149
29151
29153
29155
29157
29159
29161
29163
29165
29167
29169
29171

PA

29173
29175
29177
29179
29181
29195
29197
29199
29201
29203
29205
29183
29185
29187
29189
29510
29186
29207
29209
29211
29213
29215

29217
29219
29221
29223
29225
29227
29229

FIPS	County	PC Infection
44001	Bristol	474.829904
44003	Kent	674.3520423
44005	Newport	325.894696
44007	Providence	1880.097597
44009	Washington	406.5652763



RI

FIPS

29001
29003
29005
29007
29009
29011
29013
29015
29017
29019
29021
29023
29025
29027
29029
29031
29033
29035
29037

RI

29039
29041
29043
29045
29047
29049
29051
29053
29055
29057
29059
29061
29063
29065
29067
29069
29071
29073
29075
29077
29079
29081
29083
29085
29087
29089
29091
29093
29095
29097
29099
29101

29103

RI

29105
29107
29109
29111
29113
29115
29117
29121
29123
29125
29127
29119
29129
29131
29133
29135
29137
29139
29141
29143
29145
29147
29149
29151
29153
29155
29157
29159
29161
29163
29165
29167
29169
29171

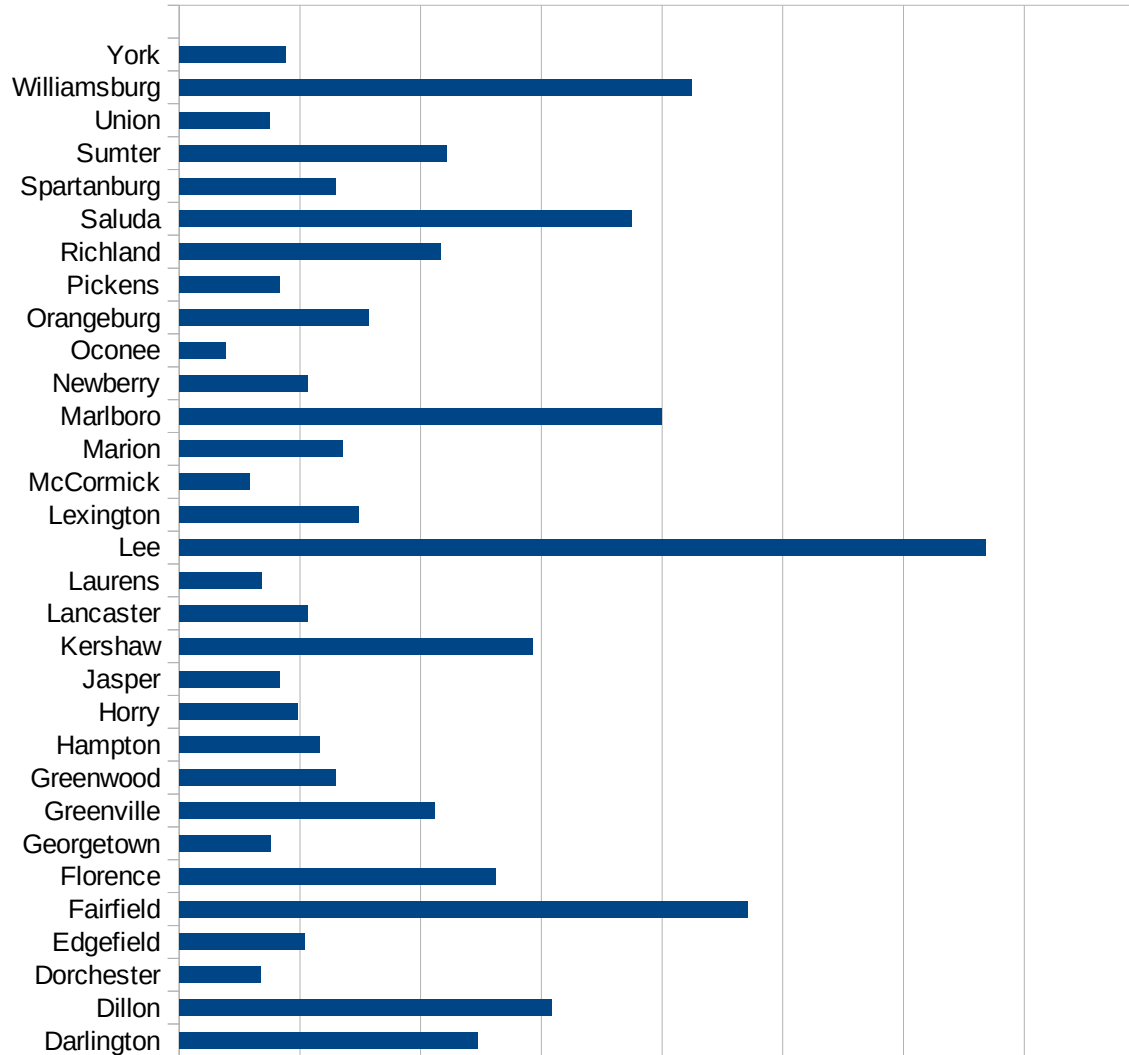
RI

29173
29175
29177
29179
29181
29195
29197
29199
29201
29203
29205
29183
29185
29187
29189
29510
29186
29207
29209
29211
29213
29215

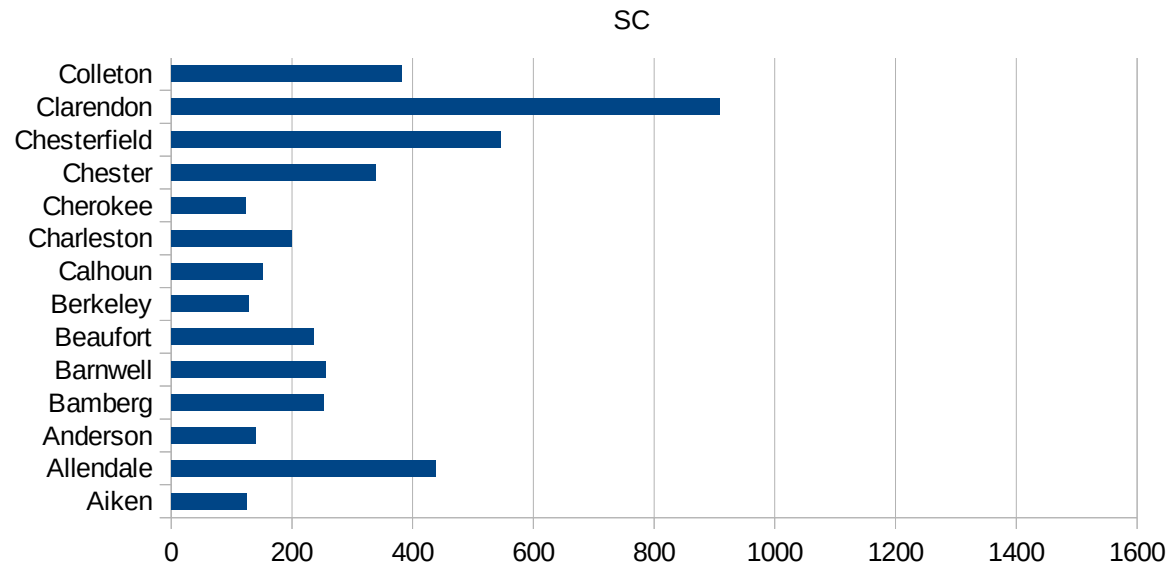
29217
29219
29221
29223
29225
29227
29229

SC

FIPS	County	PC Infection
45001	Abbeville	236.3391875
45003	Aiken	125.1468409
45005	Allendale	438.0545883
45007	Anderson	139.6634112
45009	Bamberg	252.1891419
45011	Barnwell	255.7787041
45013	Beaufort	235.2754153
45015	Berkeley	127.5492897
45017	Calhoun	151.5151515
45019	Charleston	199.8004459
45021	Cherokee	122.6391955
45023	Chester	337.9740163
45025	Chesterfield	546.4003147
45027	Clarendon	908.0118694
45029	Colleton	382.3685608
45031	Darlington	493.9971857
45033	Dillon	617.667244
45035	Dorchester	134.4562924
45037	Edgefield	207.0087239
45039	Fairfield	941.8801893
45041	Florence	524.033903
45043	Georgetown	151.0064419
45045	Greenville	422.9764708
45047	Greenwood	258.6901514
45049	Hampton	232.5461216
45051	Horry	196.4276893
45053	Jasper	165.6829243
45055	Kershaw	585.4372484
45057	Lancaster	212.832879
45059	Laurens	137.3257307
45061	Lee	1335.900128
45063	Lexington	297.9337835
45065	McCormick	116.8969182



45067 Marion	270.6272754
45069 Marlboro	799.3029775
45071 Newberry	212.8764278
45073 Oconee	77.83193406
45075 Orangeburg	314.0313341
45077 Pickens	165.6835045
45079 Richland	432.7312724
45081 Saluda	749.6105919
45083 Spartanburg	259.009583
45085 Sumter	443.1425567
45087 Union	149.5804451
45089 Williamsburg	849.5066327
45091 York	177.2959091



FIPS

- 29001
- 29003
- 29005
- 29007
- 29009
- 29011
- 29013
- 29015
- 29017
- 29019
- 29021
- 29023
- 29025
- 29027
- 29029
- 29031
- 29033
- 29035
- 29037

SC

29039
29041
29043
29045
29047
29049
29051
29053
29055
29057
29059
29061
29063
29065
29067
29069
29071
29073
29075
29077
29079
29081
29083
29085
29087
29089
29091
29093
29095
29097
29099
29101

29103

SC

29105
29107
29109
29111
29113
29115
29117
29121
29123
29125
29127
29119
29129
29131
29133
29135
29137
29139
29141
29143
29145
29147
29149
29151
29153
29155
29157
29159
29161
29163
29165
29167
29169
29171

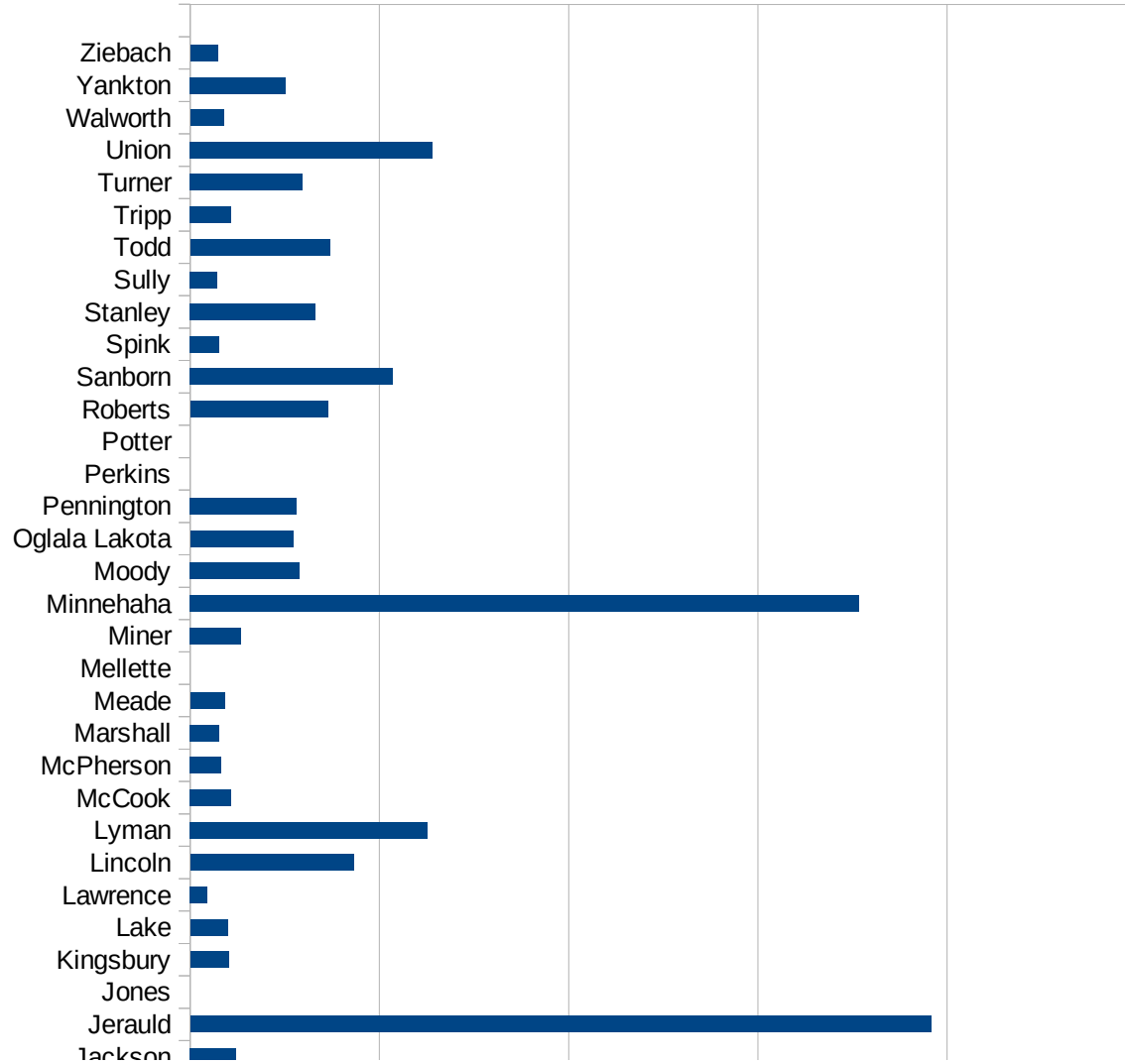
SC

29173
29175
29177
29179
29181
29195
29197
29199
29201
29203
29205
29183
29185
29187
29189
29510
29186
29207
29209
29211
29213
29215

29217
29219
29221
29223
29225
29227
29229

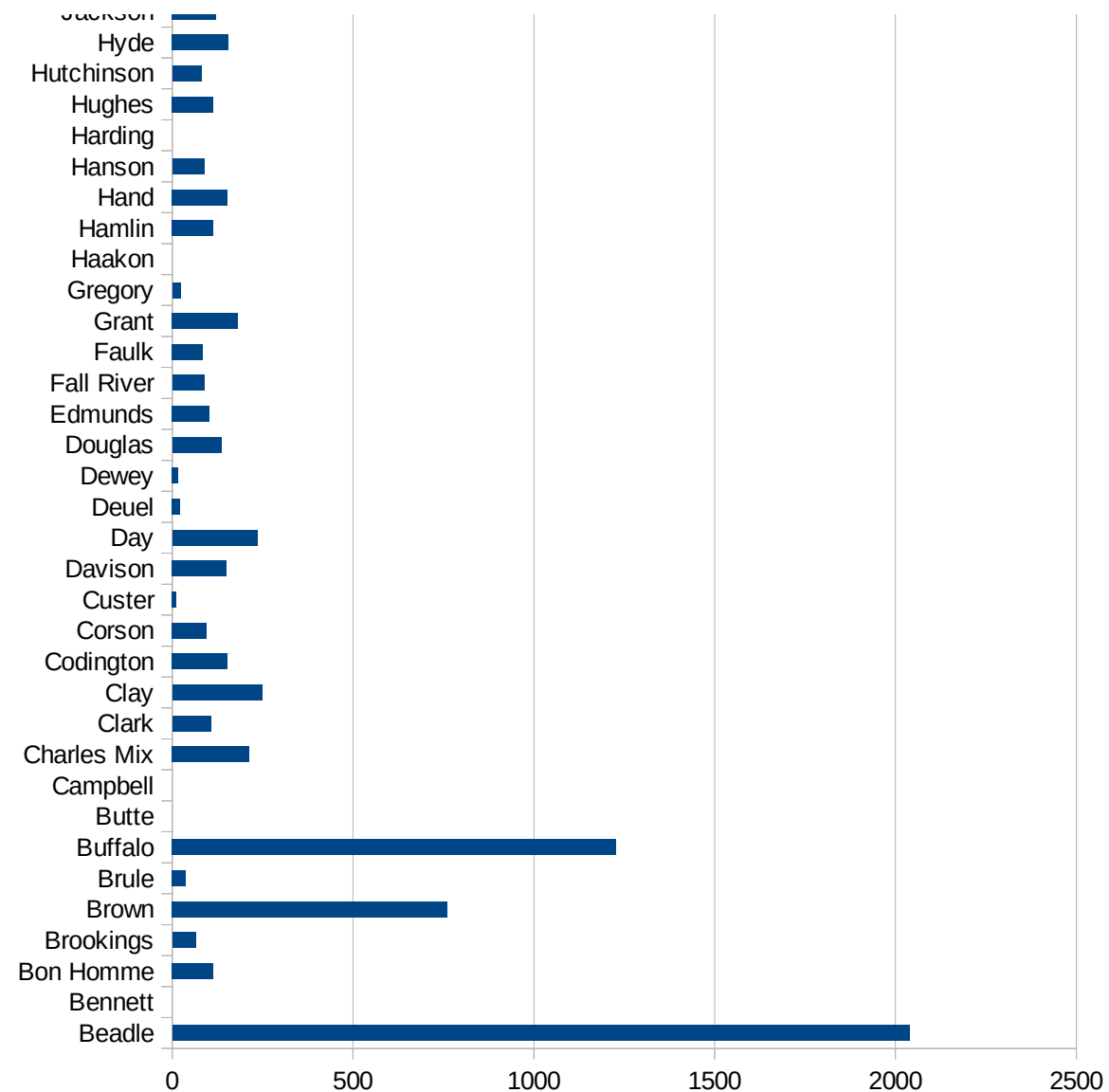
SD

FIPS	County	PC Infection
46003	Aurora	1035.34452
46005	Beadle	2038.870942
46007	Bennett	0
46009	Bon Homme	114.6131805
46011	Brookings	65.28156222
46013	Brown	760.5046292
46015	Brule	38.24823102
46017	Buffalo	1227.897839
46019	Butte	0
46021	Campbell	0
46023	Charles Mix	214.178625
46025	Clark	106.9804761
46027	Clay	249.269995
46029	Codington	153.4892022
46031	Corson	96.03841537
46033	Custer	11.46000458
46035	Davison	151.591713
46037	Day	236.1489555
46039	Deuel	23.05741296
46041	Dewey	16.93766938
46043	Douglas	136.286201
46045	Edmunds	103.2258065
46047	Fall River	88.78366381
46049	Faulk	85.83690987
46051	Grant	181.8945012
46053	Gregory	23.74169041
46055	Haakon	0
46057	Hamlin	114.5475372
46059	Hand	153.2801962
46061	Hanson	88.86255924
46063	Harding	0
46065	Hughes	113.3144476
46067	Hutchinson	81.30081301



SD

46069 Hyde	156.0062402
46071 Jackson	120.9555488
46073 Jerauld	1957.905042
46075 Jones	0
46077 Kingsbury	101.6466762
46079 Lake	99.56345255
46081 Lawrence	46.6182355
46083 Lincoln	431.9213699
46085 Lyman	628.1078252
46087 McCook	108.1860801
46089 McPherson	83.09098463
46091 Marshall	78.24726135
46093 Meade	91.89227398
46095 Mellette	0
46097 Miner	135.5625847
46099 Minnehaha	1767.456812
46101 Moody	288.7976896
46102 Oglala Lakota	272.5557342
46103 Pennington	281.0371524
46105 Perkins	0
46107 Potter	0
46109 Roberts	363.7407868
46111 Sanborn	535.1996706
46115 Spink	76.98229407
46117 Stanley	330.9066843
46119 Sully	71.83908046
46121 Todd	369.5419625
46123 Tripp	109.5290252
46125 Turner	296.7711301
46127 Union	640.2458544
46129 Walworth	89.49346698
46135 Yankton	253.6184354
46137 Ziebach	72.93946025



SD

SD

FIPS

29001
29003
29005
29007
29009
29011
29013
29015
29017
29019
29021
29023
29025
29027
29029
29031
29033
29035
29037

SD

29039
29041
29043
29045
29047
29049
29051
29053
29055
29057
29059
29061
29063
29065
29067
29069
29071
29073
29075
29077
29079
29081
29083
29085
29087
29089
29091
29093
29095
29097
29099
29101

29103

SD

29105
29107
29109
29111
29113
29115
29117
29121
29123
29125
29127
29119
29129
29131
29133
29135
29137
29139
29141
29143
29145
29147
29149
29151
29153
29155
29157
29159
29161
29163
29165
29167
29169
29171

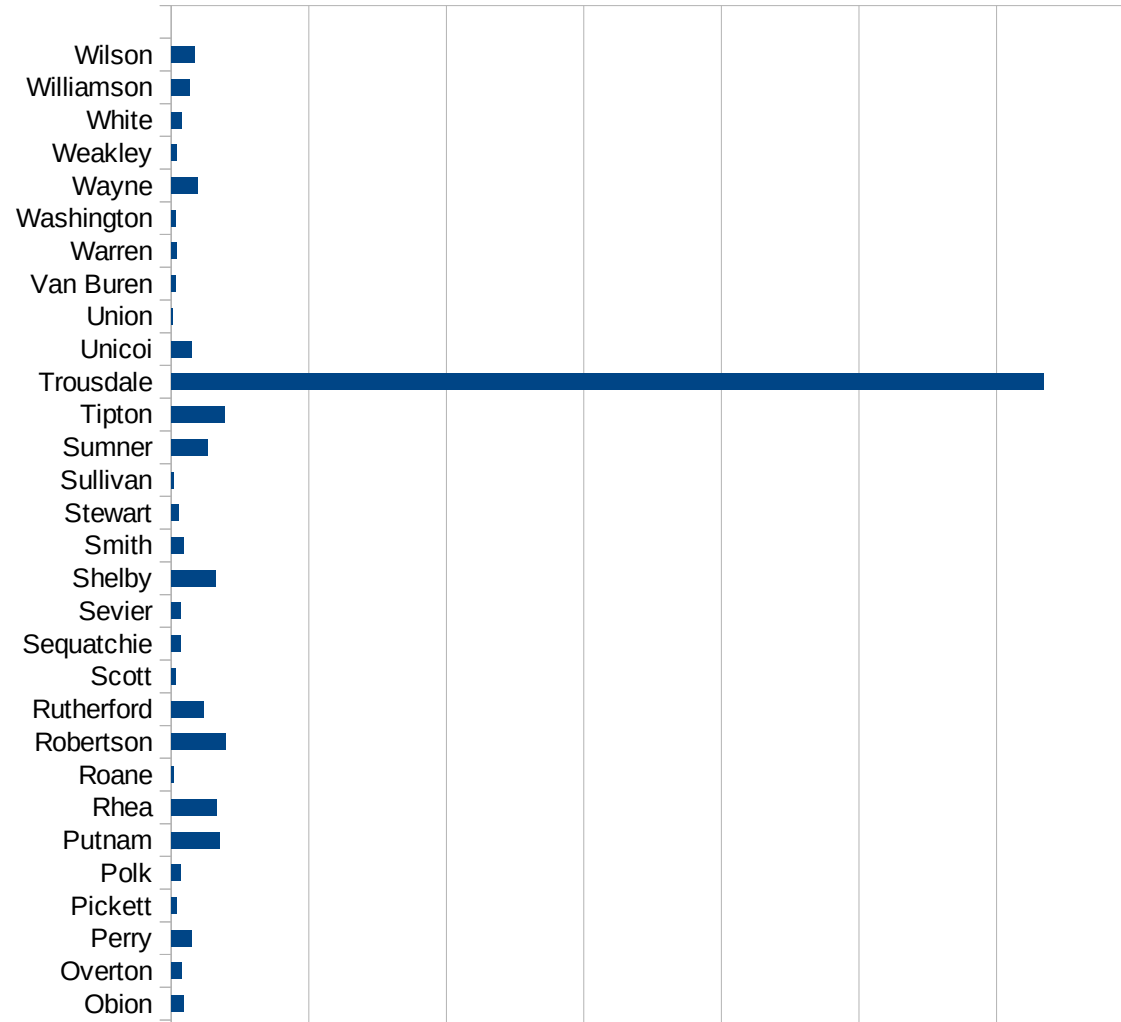
SD

29173
29175
29177
29179
29181
29195
29197
29199
29201
29203
29205
29183
29185
29187
29189
29510
29186
29207
29209
29211
29213
29215

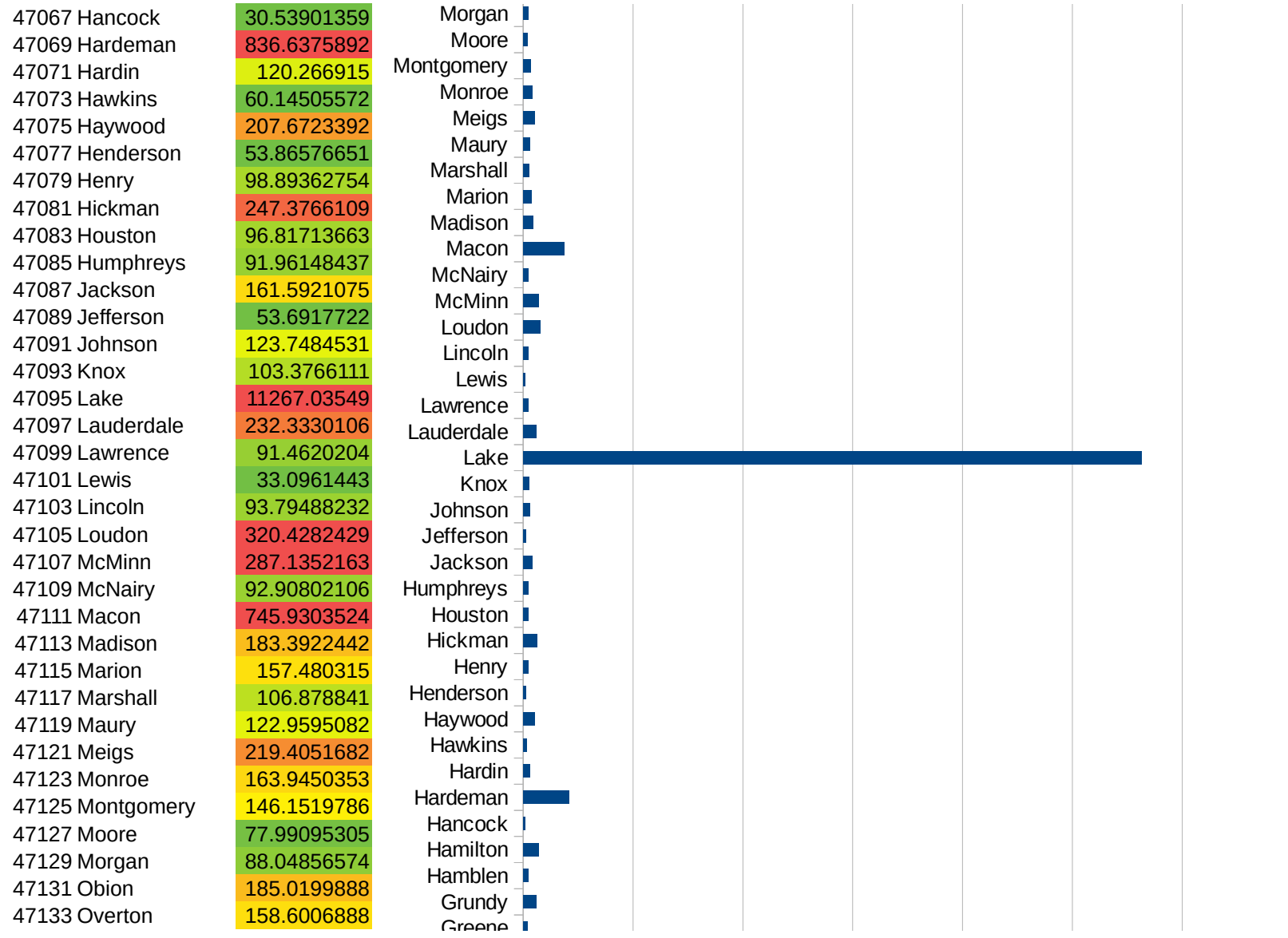
29217
29219
29221
29223
29225
29227
29229

TN

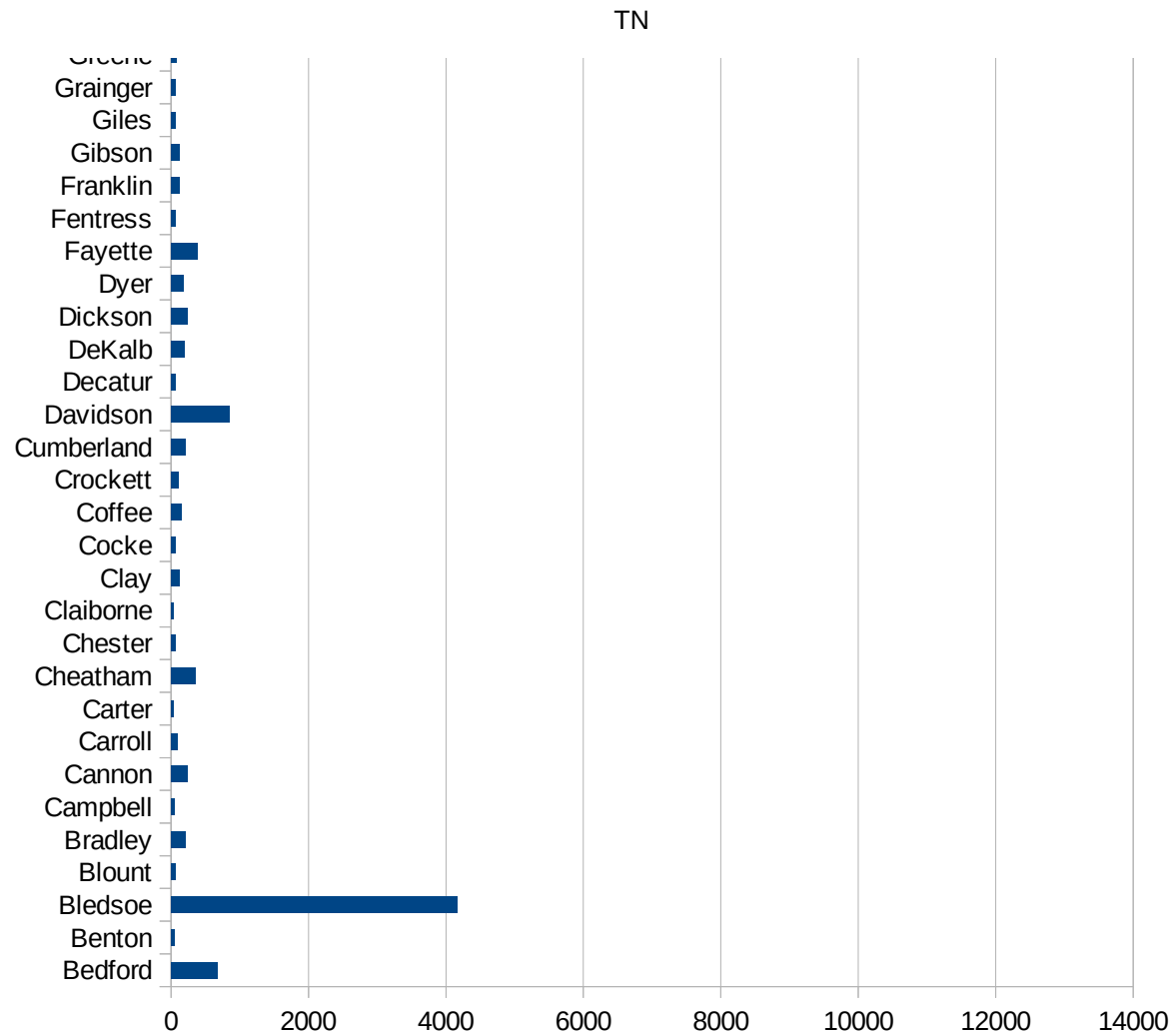
FIPS	County	PC Infection
47001	Anderson	62.75986507
47003	Bedford	677.0259799
47005	Benton	49.43153732
47007	Bledsoe	4161.301254
47009	Blount	71.56506711
47011	Bradley	205.1964358
47013	Campbell	45.47406715
47015	Cannon	235.0988798
47017	Carroll	99.92862241
47019	Carter	33.71723661
47021	Cheatham	356.0918915
47023	Chester	69.46052327
47025	Claiborne	44.08615695
47027	Clay	116.6256317
47029	Cocke	58.70185051
47031	Coffee	147.2172352
47033	Crockett	111.6694584
47035	Cumberland	209.4749719
47037	Davidson	858.6646876
47039	Decatur	68.3410217
47041	DeKalb	198.6294567
47043	Dickson	233.8809265
47045	Dyer	179.528403
47047	Fayette	382.6499124
47049	Fentress	65.87253664
47051	Franklin	128.9090475
47053	Gibson	130.4924049
47055	Giles	61.01074467
47057	Grainger	69.1294016
47059	Greene	75.26741645
47061	Grundy	239.7722164
47063	Hamblen	89.82638728
47065	Hamilton	286.0389913



TN



47135 Perry	297.6190476
47137 Pickett	78.70916962
47139 Polk	136.1107823
47141 Putnam	700.125566
47143 Rhea	668.8052294
47145 Roane	39.51825367
47147 Robertson	798.4565989
47149 Rutherford	468.4662501
47151 Scott	63.52375335
47153 Sequatchie	141.1669804
47155 Sevier	131.7778777
47157 Shelby	641.7216307
47159 Smith	185.5380604
47161 Stewart	110.6113119
47163 Sullivan	39.32313469
47165 Sumner	527.387269
47167 Tipton	779.4611974
47169 Trousdale	12686.16055
47171 Unicoi	292.7763076
47173 Union	20.31694433
47175 Van Buren	69.38421509
47177 Warren	75.83541269
47179 Washington	66.87038808
47181 Wayne	386.5201111
47183 Weakley	77.80936705
47185 White	158.630612
47187 Williamson	271.8692956
47189 Wilson	339.2



TN

FIPS

29001
29003
29005
29007
29009
29011
29013
29015
29017
29019
29021
29023
29025
29027
29029
29031
29033
29035
29037

TN

29039
29041
29043
29045
29047
29049
29051
29053
29055
29057
29059
29061
29063
29065
29067
29069
29071
29073
29075
29077
29079
29081
29083
29085
29087
29089
29091
29093
29095
29097
29099
29101

29103

TN

29105
29107
29109
29111
29113
29115
29117
29121
29123
29125
29127
29119
29129
29131
29133
29135
29137
29139
29141
29143
29145
29147
29149
29151
29153
29155
29157
29159
29161
29163
29165
29167
29169
29171

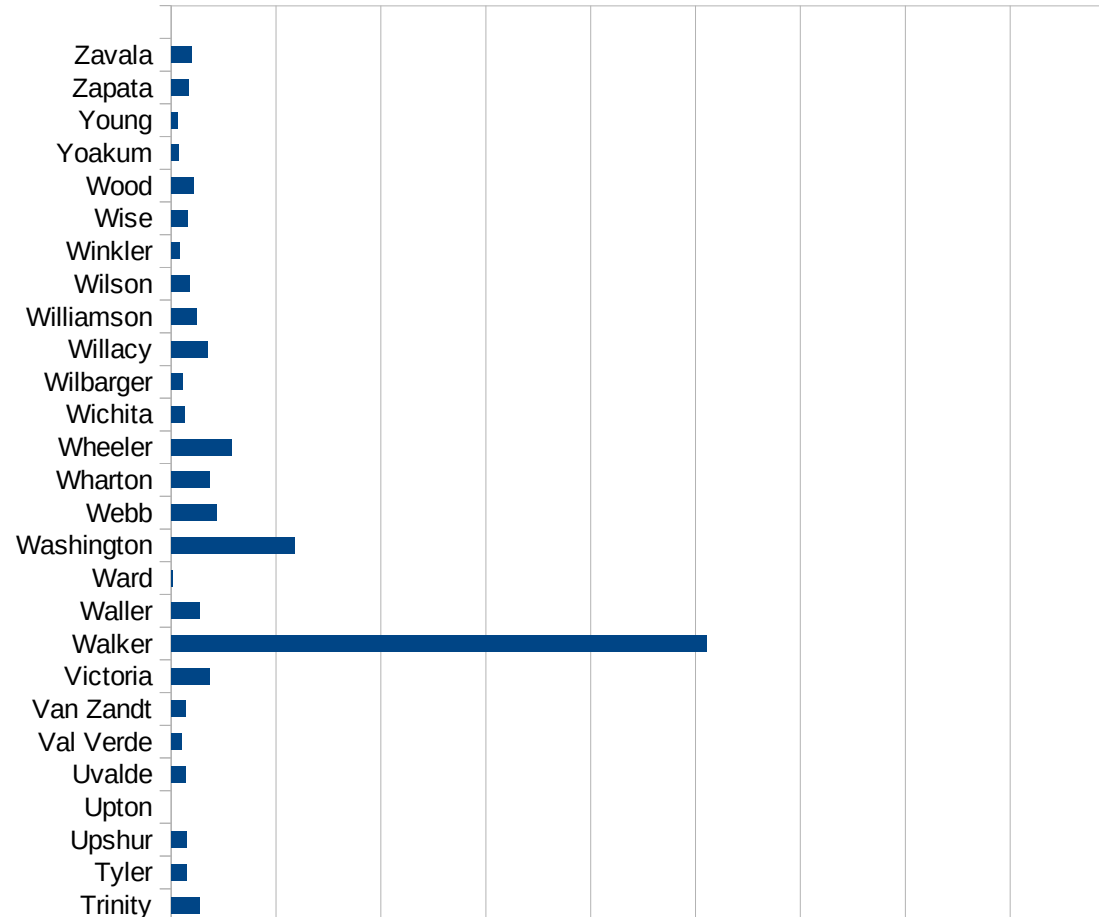
TN

29173
29175
29177
29179
29181
29195
29197
29199
29201
29203
29205
29183
29185
29187
29189
29510
29186
29207
29209
29211
29213
29215

29217
29219
29221
29223
29225
29227
29229

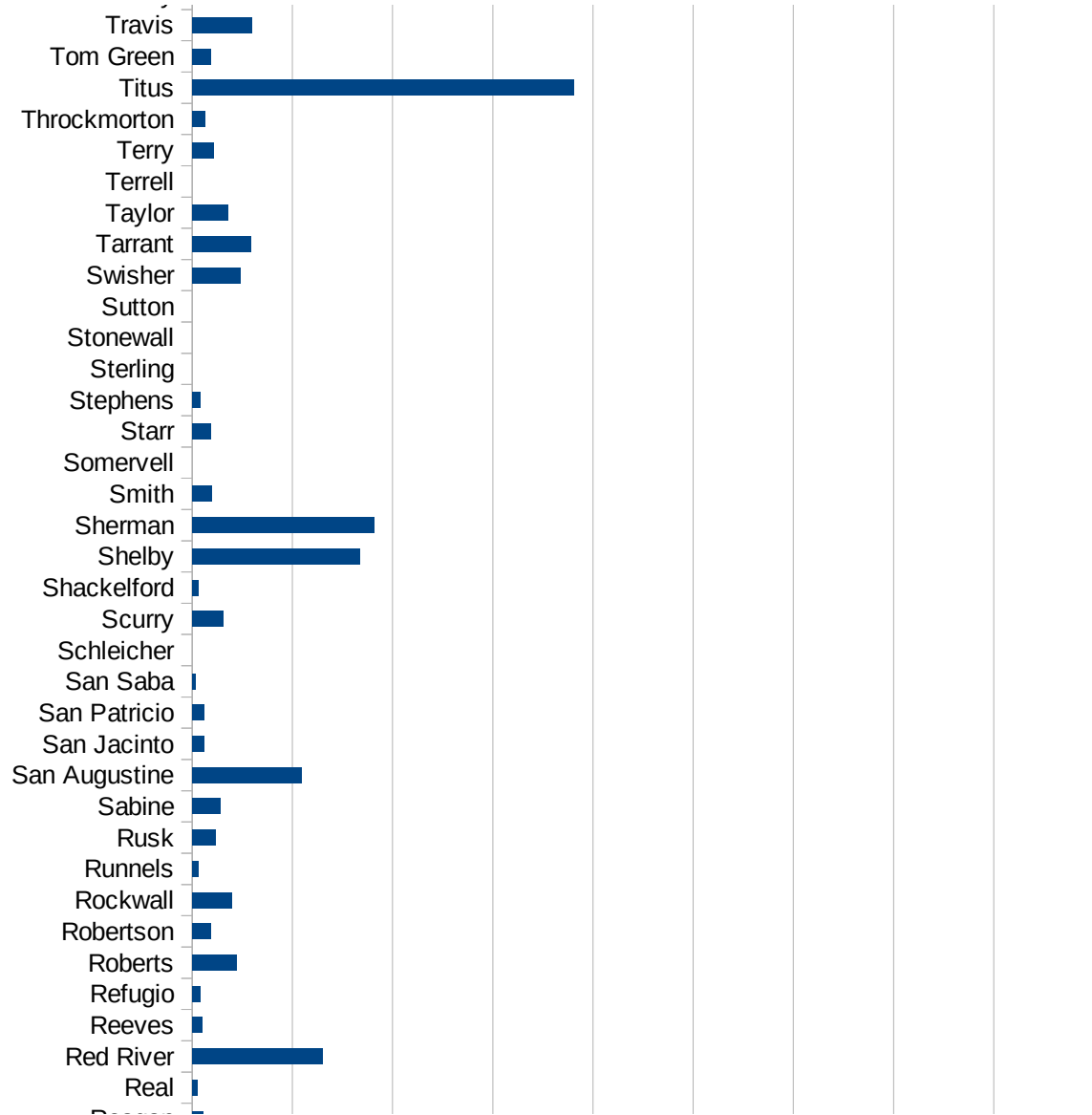
TX

FIPS	County	PC Infection
48001	Anderson	151.5751761
48003	Andrews	148.940865
48005	Angelina	272.1260276
48007	Aransas	21.01546738
48009	Archer	22.76348737
48011	Armstrong	158.5623679
48013	Atascosa	83.48240906
48015	Austin	96.70212411
48017	Bailey	370.0014231
48019	Bandera	26.28811777
48021	Bastrop	293.1843267
48023	Baylor	27.9173646
48025	Bee	67.51158437
48027	Bell	125.4070104
48029	Bexar	166.7129059
48031	Blanco	94.00102547
48033	Borden	0
48035	Bosque	37.45117971
48037	Bowie	356.2189899
48039	Brazoria	267.4230146
48041	Brazos	276.0652325
48043	Brewster	10.79097874
48045	Briscoe	65.96306069
48047	Brooks	14.05678943
48049	Brown	155.5743065
48051	Burleson	174.0170754
48053	Burnet	113.5837786
48055	Caldwell	178.0470322
48057	Calhoun	180.8821483
48059	Callahan	71.4591968
48061	Cameron	210.4230163
48063	Camp	705.9004067
48065	Carson	99.91673605



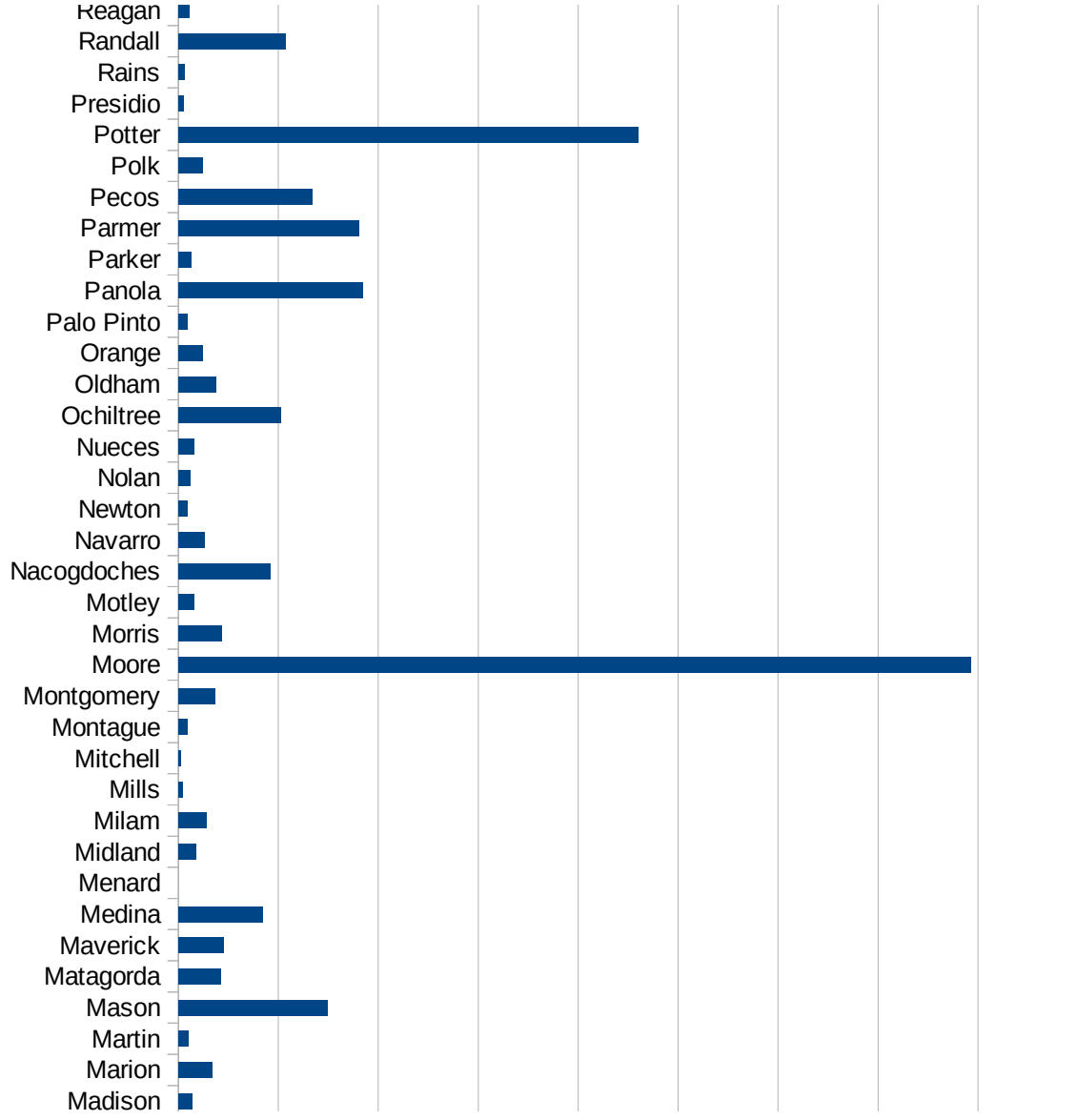
TX

48067 Cass	102.9250639
48069 Castro	456.6210046
48071 Chambers	186.0837612
48073 Cherokee	98.87435351
48075 Childress	27.43107941
48077 Clay	47.81943382
48079 Cochran	35.26093089
48081 Coke	29.6735905
48083 Coleman	35.72704537
48085 Collin	143.959186
48087 Collingsworth	168.8048616
48089 Colorado	113.1168403
48091 Comal	78.85531734
48093 Comanche	88.66558298
48095 Concho	23.38634238
48097 Cooke	49.29265047
48099 Coryell	386.3223185
48101 Cottle	287.9769618
48103 Crane	563.204005
48105 Crockett	28.57959417
48107 Crosby	51.91209552
48109 Culberson	0
48111 Dallam	375
48113 Dallas	468.0844288
48115 Dawson	356.6051193
48117 Deaf Smith	938.1663113
48119 Delta	37.39016639
48121 Denton	174.6086438
48123 DeWitt	89.16629514
48125 Dickens	44.46420631
48127 Dimmit	9.701202949
48129 Donley	813.4980416
48131 Duval	44.5950767
48133 Eastland	38.20543609



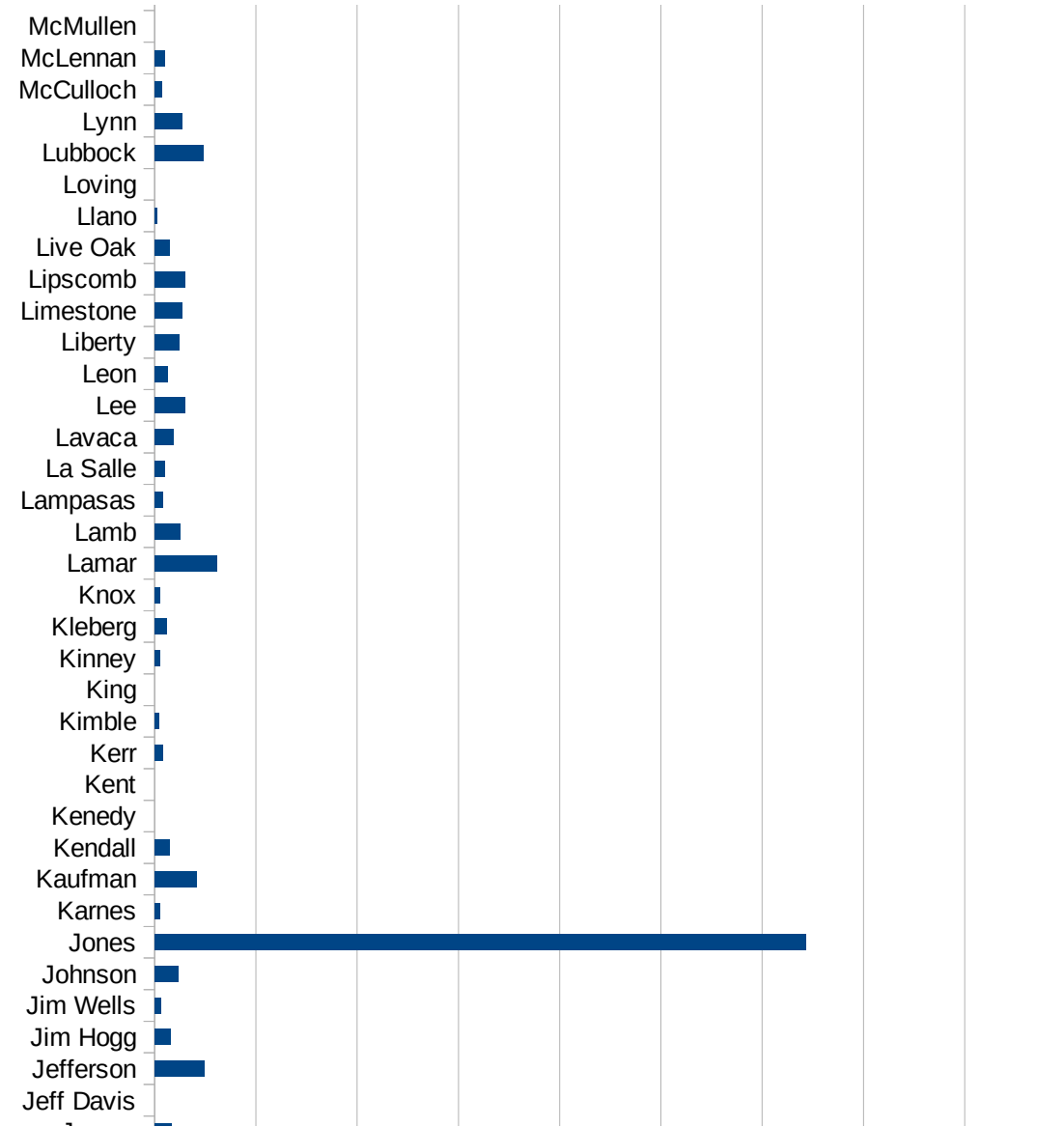
TX

48135 Ector	115.3438109
48137 Edwards	0
48139 Ellis	216.2330859
48141 El Paso	401.5424177
48143 Erath	61.25429958
48145 Falls	63.45543698
48147 Fannin	121.8613614
48149 Fayette	149.9072942
48151 Fisher	52.09690023
48153 Floyd	274.1134144
48155 Foard	0
48157 Fort Bend	268.7032435
48159 Franklin	176.4815159
48161 Freestone	55.53311793
48163 Frio	232.135648
48165 Gaines	38.27568059
48167 Galveston	294.1785788
48169 Garza	91.21313469
48171 Gillespie	18.65393225
48173 Glasscock	72.04610951
48175 Goliad	92.29957806
48177 Gonzales	725.0552194
48179 Gray	474.9942909
48181 Grayson	281.362181
48183 Gregg	207.7489552
48185 Grimes	849.7884344
48187 Guadalupe	89.80170318
48189 Hale	180.3133314
48191 Hall	66.05019815
48193 Hamilton	106.0820368
48195 Hansford	366.0992129
48197 Hardeman	76.49158593
48199 Hardin	248.2213715
48201 Harris	317.4975456



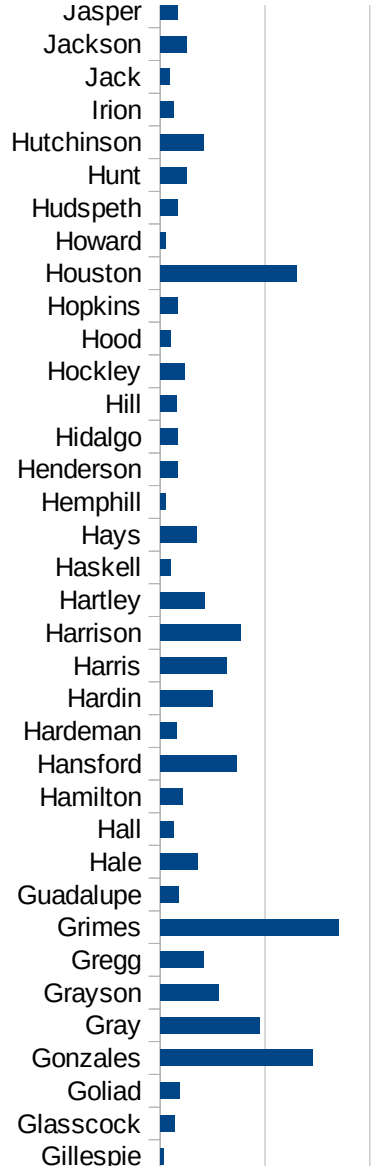
TX

48203 Harrison	383.6585439
48205 Hartley	213.5611319
48207 Haskell	51.60846379
48209 Hays	172.9318918
48211 Hemphill	26.14379085
48213 Henderson	82.62554831
48215 Hidalgo	84.64799484
48217 Hill	79.77113935
48219 Hockley	117.4934726
48221 Hood	51.20835192
48223 Hopkins	81.4995925
48225 Houston	651.732919
48227 Howard	24.6852629
48229 Hudspeth	83.42022941
48231 Hunt	125.3976972
48233 Hutchinson	207.5667516
48235 Irion	65.70302234
48237 Jack	45.23351804
48239 Jackson	127.73968
48241 Jasper	83.63068689
48243 Jeff Davis	0
48245 Jefferson	245.8813887
48247 Jim Hogg	76.2195122
48249 Jim Wells	31.84557347
48251 Johnson	117.8797976
48253 Jones	3214.411869
48255 Karnes	25.55910543
48257 Kaufman	209.1399605
48259 Kendall	72.30341141
48261 Kenedy	0
48263 Kent	0
48265 Kerr	38.1642973
48267 Kimble	22.92526364
48269 King	0



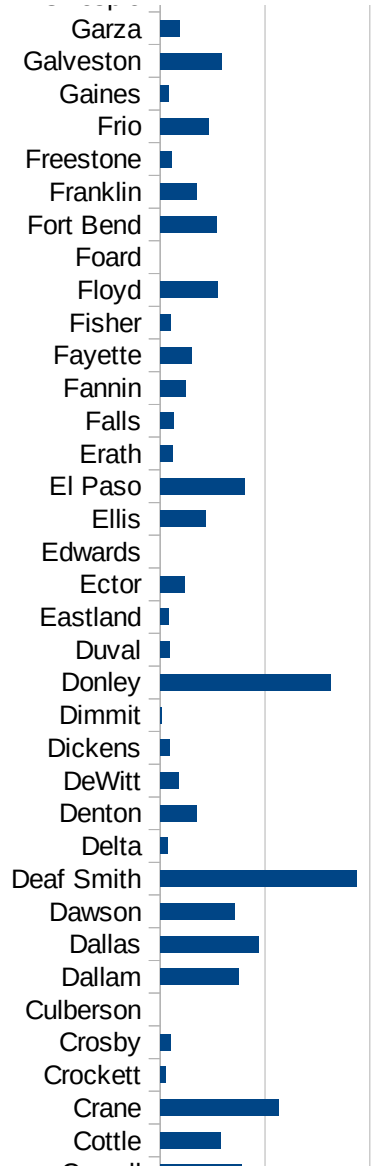
TX

48271 Kinney	26.54632333
48273 Kleberg	57.82389412
48275 Knox	27.37476047
48277 Lamar	309.6846847
48279 Lamb	129.1989664
48281 Lampasas	42.39483725
48283 La Salle	53.11379631
48285 Lavaca	94.48035803
48287 Lee	151.6565562
48289 Leon	63.69426752
48291 Liberty	119.3193008
48293 Limestone	136.0602066
48295 Lipscomb	149.0312966
48297 Live Oak	73.97665626
48299 Llano	13.85937356
48301 Loving	0
48303 Lubbock	242.9963697
48305 Lynn	136.1238727
48307 McCulloch	37.56103668
48309 McLennan	50.66632104
48311 McMullen	0
48313 Madison	69.33851061
48315 Marion	171.2328767
48317 Martin	52.14670607
48319 Mason	747.6635514
48321 Matagorda	210.6587875
48323 Maverick	227.4087373
48325 Medina	424.1864849
48327 Menard	0
48329 Midland	89.81446071
48331 Milam	139.270224
48333 Mills	20.32107295
48335 Mitchell	12.27747084
48337 Montague	45.92774036



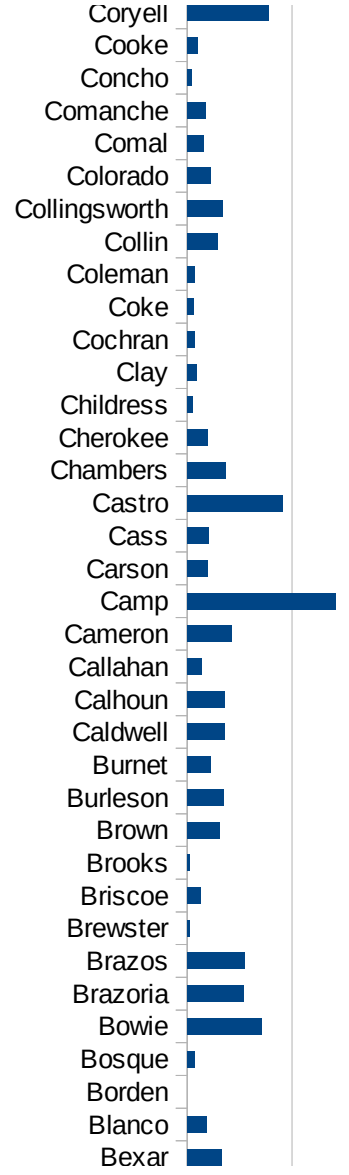
TX

48339 Montgomery	184.4565723
48341 Moore	3965.557366
48343 Morris	218.8183807
48345 Motley	81.03727715
48347 Nacogdoches	462.6318272
48349 Navarro	133.1584788
48351 Newton	43.64906155
48353 Nolan	61.01281269
48355 Nueces	79.77585469
48357 Ochiltree	512.7174022
48359 Oldham	187.7053027
48361 Orange	119.6573015
48363 Palo Pinto	45.02164502
48365 Panola	924.4859167
48367 Parker	66.48792016
48369 Parmer	902.270884
48371 Pecos	669.9419384
48373 Polk	121.9244069
48375 Potter	2303.423375
48377 Presidio	28.78526195
48379 Rains	32.89744222
48381 Randall	534.2295866
48383 Reagan	53.46164127
48385 Real	28.75215641
48387 Red River	648.8706366
48389 Reeves	50.97164702
48391 Refugio	42.66211604
48393 Roberts	221.4839424
48395 Robertson	92.57116408
48397 Rockwall	200.6815224
48399 Runnels	29.3140512
48401 Rusk	117.5390266
48403 Sabine	141.6564359
48405 San Augustine	546.6472303

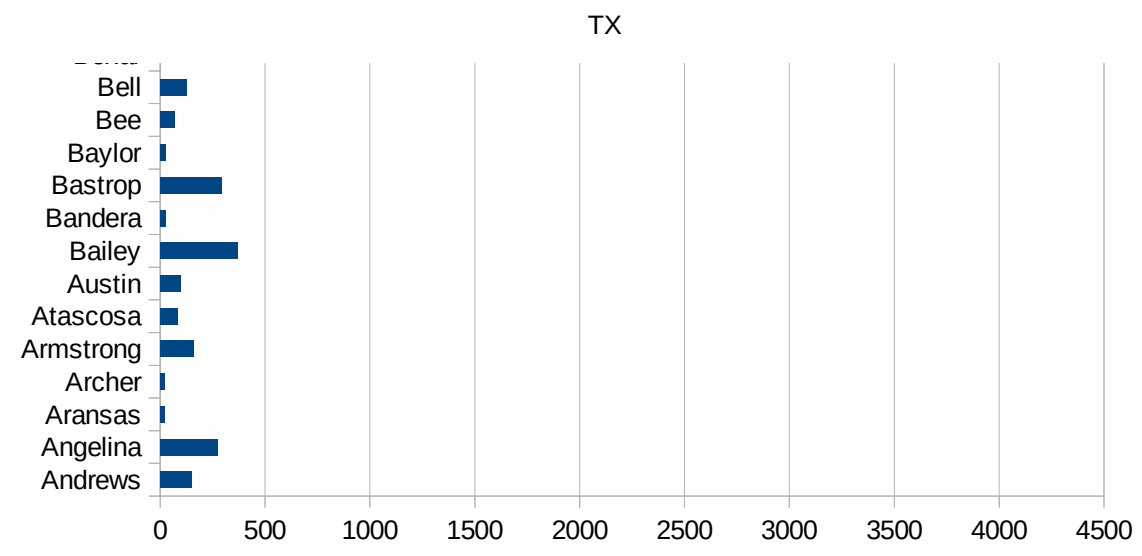


TX

48407 San Jacinto	59.19426164
48409 San Patricio	58.30206449
48411 San Saba	16.51800463
48413 Schleicher	0
48415 Scurry	154.1562908
48417 Shackelford	30.7408546
48419 Shelby	837.9888268
48421 Sherman	909.3861643
48423 Smith	96.8634486
48425 Somervell	0
48427 Starr	91.43742735
48429 Stephens	42.40432524
48431 Sterling	0
48433 Stonewall	0
48435 Sutton	0
48437 Swisher	241.2221924
48439 Tarrant	294.9737905
48441 Taylor	178.7271142
48443 Terrell	0
48445 Terry	105.8028811
48447 Throckmorton	66.00660066
48449 Titus	1904.15645
48451 Tom Green	93.91736964
48453 Travis	296.0577156
48455 Trinity	135.6852103
48457 Tyler	73.74631268
48459 Upshur	75.13330102
48461 Upton	0
48463 Uvalde	67.04909484
48465 Val Verde	50.8047472
48467 Van Zandt	69.61923633
48469 Victoria	184.7123377
48471 Walker	2553.807947
48473 Waller	135.5268607



48475 Ward	8.532423208
48477 Washington	589.6092059
48479 Webb	215.2875938
48481 Wharton	182.6089046
48483 Wheeler	288.9616644
48485 Wichita	65.87715047
48487 Wilbarger	54.60218409
48489 Willacy	171.9730421
48491 Williamson	123.1650959
48493 Wilson	89.59859828
48495 Winkler	38.86010363
48497 Wise	76.12912671
48499 Wood	108.577633
48501 Yoakum	34.92026539
48503 Young	33.25020781
48505 Zapata	84.56659619
48507 Zavala	100.1418676



TX

FIPS

29001
29003
29005
29007
29009
29011
29013
29015
29017
29019
29021
29023
29025
29027
29029
29031
29033
29035
29037

TX

29039
29041
29043
29045
29047
29049
29051
29053
29055
29057
29059
29061
29063
29065
29067
29069
29071
29073
29075
29077
29079
29081
29083
29085
29087
29089
29091
29093
29095
29097
29099
29101

29103

TX

29105
29107
29109
29111
29113
29115
29117
29121
29123
29125
29127
29119
29129
29131
29133
29135
29137
29139
29141
29143
29145
29147
29149
29151
29153
29155
29157
29159
29161
29163
29165
29167
29169
29171

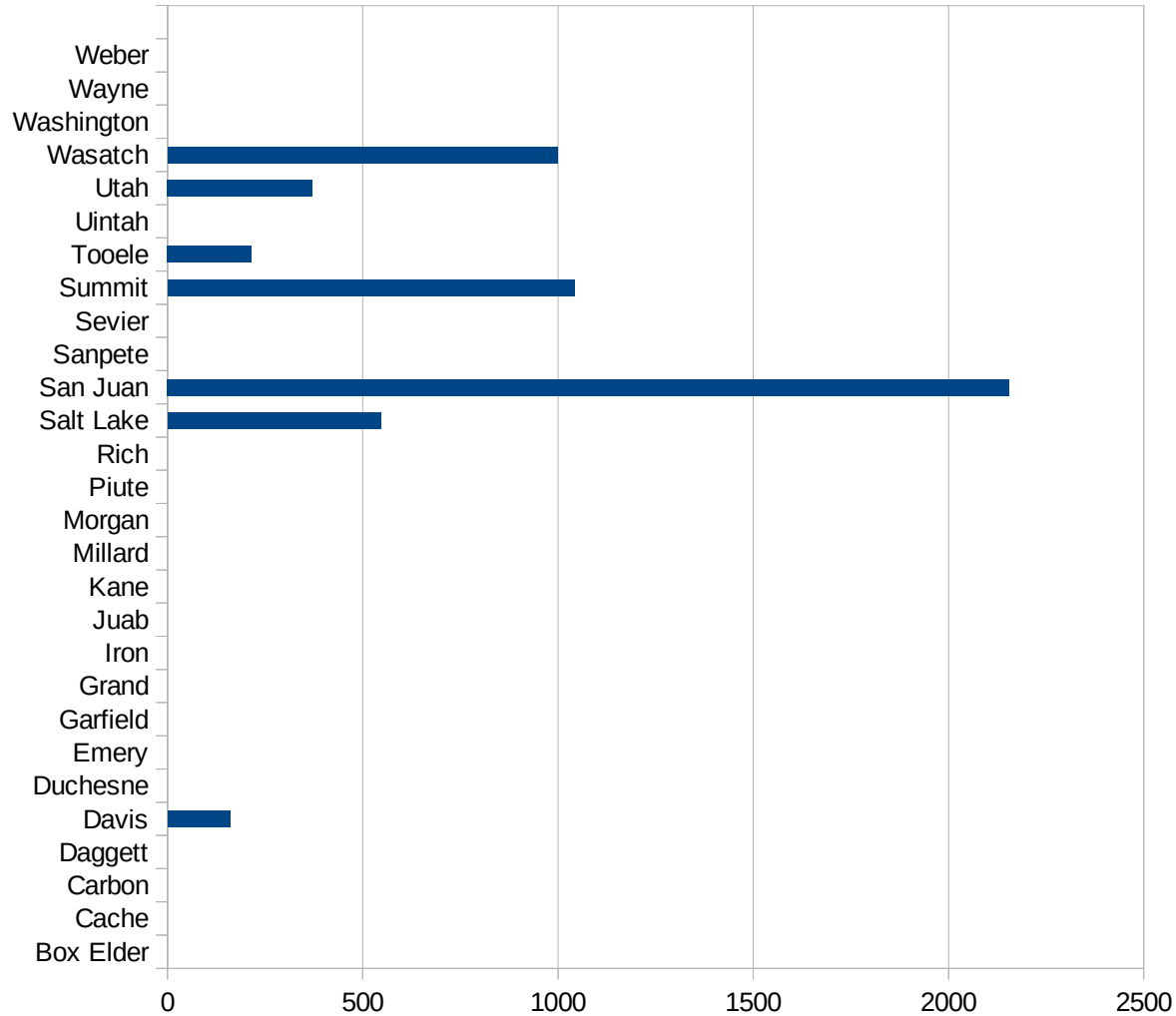
TX

29173
29175
29177
29179
29181
29195
29197
29199
29201
29203
29205
29183
29185
29187
29189
29510
29186
29207
29209
29211
29213
29215

29217
29219
29221
29223
29225
29227
29229

UT

FIPS	County	PC Infection
49001	Beaver	0
49003	Box Elder	0
49005	Cache	0
49007	Carbon	0
49009	Daggett	0
49011	Davis	160.35801918
49013	Duchesne	0
49015	Emery	0
49017	Garfield	0
49019	Grand	0
49021	Iron	0
49023	Juab	0
49025	Kane	0
49027	Millard	0
49029	Morgan	0
49031	Piute	0
49033	Rich	0
49035	Salt Lake	546.22763707
49037	San Juan	2155.479319
49039	Sanpete	0
49041	Sevier	0
49043	Summit	1042.1386498
49045	Tooele	214.5707869
49047	Uintah	0
49049	Utah	371.25550254
49051	Wasatch	998.79663057
49053	Washington	0
49055	Wayne	0
49057	Weber	0



UT

FIPS

29001
29003
29005
29007
29009
29011
29013
29015
29017
29019
29021
29023
29025
29027
29029
29031
29033
29035
29037

UT

29039
29041
29043
29045
29047
29049
29051
29053
29055
29057
29059
29061
29063
29065
29067
29069
29071
29073
29075
29077
29079
29081
29083
29085
29087
29089
29091
29093
29095
29097
29099
29101

29103

UT

29105
29107
29109
29111
29113
29115
29117
29121
29123
29125
29127
29119
29129
29131
29133
29135
29137
29139
29141
29143
29145
29147
29149
29151
29153
29155
29157
29159
29161
29163
29165
29167
29169
29171

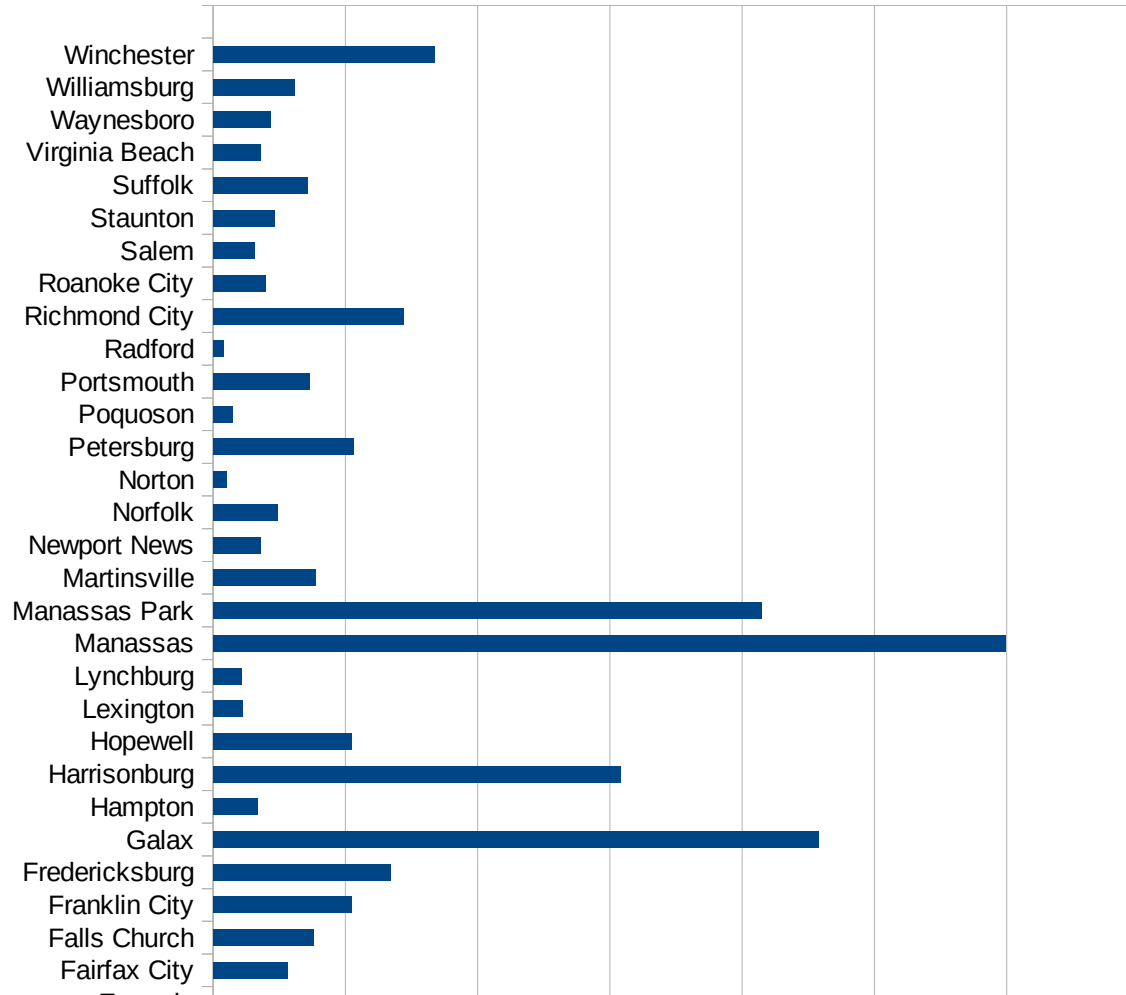
UT

29173
29175
29177
29179
29181
29195
29197
29199
29201
29203
29205
29183
29185
29187
29189
29510
29186
29207
29209
29211
29213
29215

29217
29219
29221
29223
29225
29227
29229

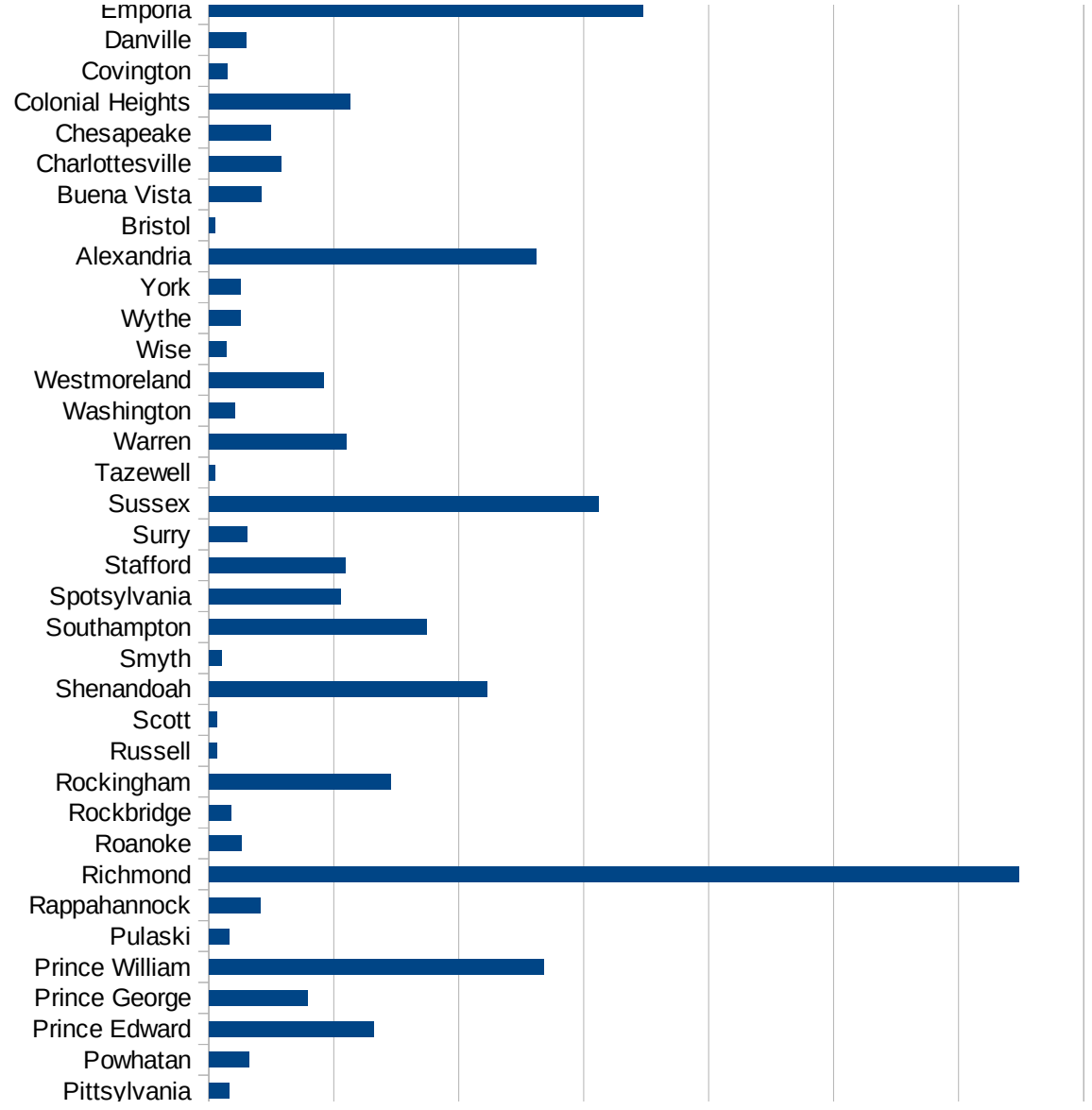
VA

FIPS	County	PC Infection
51001	Accomack	3032.827348
51003	Albemarle	234.5517762
51005	Alleghany	174.379611
51007	Amelia	245.9079382
51009	Amherst	85.26495295
51011	Appomattox	208.3201818
51013	Arlington	949.8107536
51015	Augusta	180.2351008
51017	Bath	0
51019	Bedford	100.3212821
51021	Bland	0
51023	Botetourt	120.2031433
51025	Brunswick	250.2441406
51027	Buchanan	84.82163894
51029	Buckingham	2829.57821
51031	Campbell	36.38149637
51033	Caroline	302.2227999
51035	Carroll	475.7727089
51036	Charles City	403.4000864
51037	Charlotte	234.5451499
51041	Chesterfield	535.3515647
51043	Clarke	240.9970392
51045	Craig	118.4834123
51047	Culpeper	1479.010394
51049	Cumberland	458.7623611
51051	Dickenson	0
51053	Dinwiddie	343.5101125
51057	Essex	485.3924352
51059	Fairfax	1095.155957
51061	Fauquier	513.618677
51063	Floyd	50.64893954
51065	Fluvanna	354.7026099
51067	Franklin	71.18071003



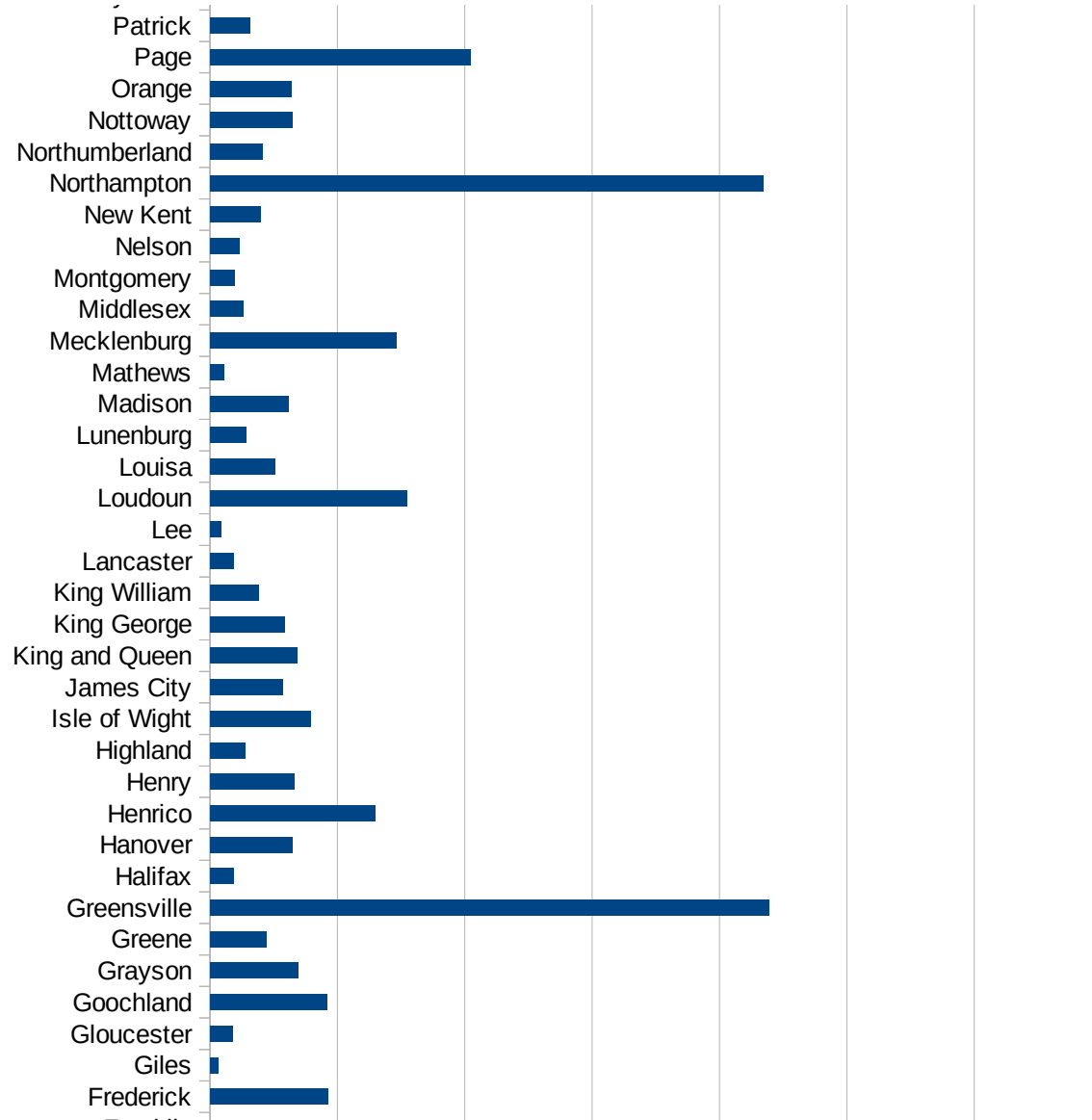
VA

51069 Frederick	462.9053251
51071 Giles	29.68416053
51073 Gloucester	88.35577927
51075 Goochland	460.3338496
51077 Grayson	345.4673405
51079 Greene	222.4581627
51081 Greensville	2193.171067
51083 Halifax	93.7866354
51085 Hanover	323.5763109
51087 Henrico	646.2957957
51089 Henry	331.6782133
51091 Highland	135.7466063
51093 Isle of Wight	392.3903337
51095 James City	284.0425671
51097 King and Queen	340.8122692
51099 King George	293.508937
51101 King William	188.913159
51103 Lancaster	92.73856997
51105 Lee	42.47907905
51107 Loudoun	773.5037483
51109 Louisa	255.5875795
51111 Lunenburg	140.6586133
51113 Madison	308.3866115
51115 Mathews	56.80527153
51117 Mecklenburg	730.8319739
51119 Middlesex	130.0027858
51121 Montgomery	94.96388342
51125 Nelson	114.5861418
51127 New Kent	196.5075253
51131 Northampton	2172.986792
51133 Northumberland	205.8121347
51135 Nottoway	324.2542153
51137 Orange	319.2882873
51139 Page	1023.691138

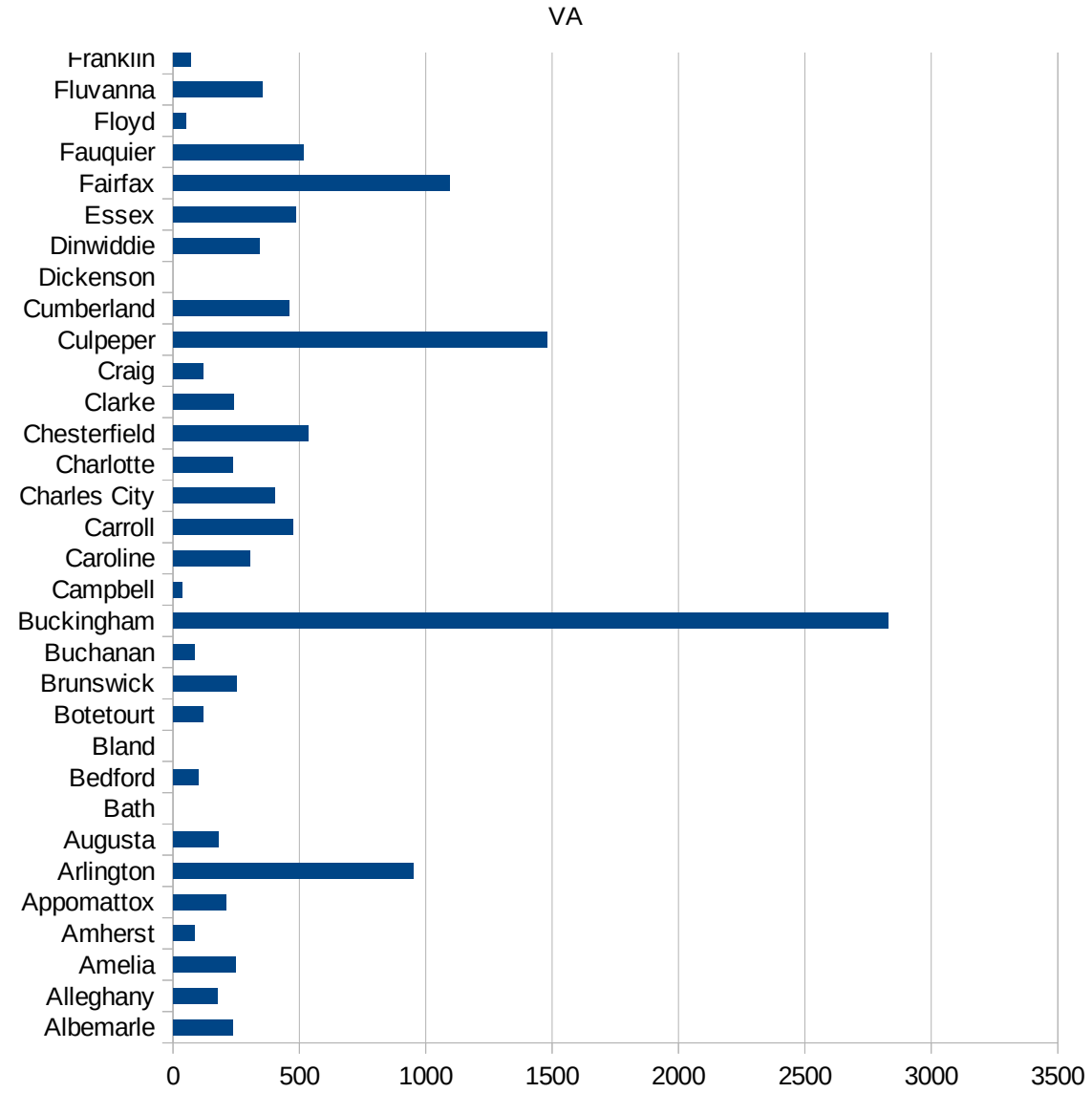


VA

51141 Patrick	158.433769
51143 Pittsylvania	82.03580042
51145 Powhatan	161.0195622
51147 Prince Edward	657.9520697
51149 Prince George	393.8868757
51153 Prince William	1341.421462
51155 Pulaski	82.1933893
51157 Rappahannock	206.8394926
51159 Richmond	3241.86767
51161 Roanoke	129.68652
51163 Rockbridge	87.90436006
51165 Rockingham	724.9766137
51167 Russell	29.90877823
51169 Scott	32.50673354
51171 Shenandoah	1112.720418
51173 Smyth	49.22551851
51175 Southampton	870.0102354
51177 Spotsylvania	526.6764999
51179 Stafford	543.4782609
51181 Surry	154.4640099
51183 Sussex	1557.355166
51185 Tazewell	24.47680822
51187 Warren	549.9587531
51191 Washington	104.7755597
51193 Westmoreland	459.8990466
51195 Wise	71.03020099
51197 Wythe	125.1999722
51199 York	126.757657
51510 Alexandria	1309.412571
51520 Bristol	24.26889941
51530 Buena Vista	208.4335418
51540 Charlottesville	288.8791903
51550 Chesapeake	245.6374622
51570 Colonial Heights	566.3657265



51580 Covington	73.26007326
51590 Danville	147.4455066
51595 Emporia	1737.941808
51600 Fairfax City	280.7845691
51610 Falls Church	379.0955862
51620 Franklin City	524.1482591
51630 Fredericksburg	672.5226462
51640 Galax	2288.650163
51650 Hampton	169.0082122
51660 Harrisonburg	1541.650473
51670 Hopewell	522.2163215
51678 Lexington	112.1076233
51680 Lynchburg	107.1524243
51683 Manassas	2997.04618
51685 Manassas Park	2074.305194
51690 Martinsville	387.536816
51700 Newport News	180.264911
51710 Norfolk	241.3182779
51720 Norton	50.40322581
51730 Petersburg	529.0334843
51735 Poquoson	73.83100902
51740 Portsmouth	362.4566743
51750 Radford	38.17002018
51760 Richmond City	721.6445278
51770 Roanoke City	199.1593275
51775 Salem	155.9879889
51790 Staunton	232.7261054
51800 Suffolk	356.4182705
51810 Virginia Beach	179.9244317
51820 Waynesboro	216.5458724
51830 Williamsburg	308.8077336
51840 Winchester	836.0609079



VA

VA

FIPS

29001
29003
29005
29007
29009
29011
29013
29015
29017
29019
29021
29023
29025
29027
29029
29031
29033
29035
29037

VA

29039
29041
29043
29045
29047
29049
29051
29053
29055
29057
29059
29061
29063
29065
29067
29069
29071
29073
29075
29077
29079
29081
29083
29085
29087
29089
29091
29093
29095
29097
29099
29101

29103

VA

29105
29107
29109
29111
29113
29115
29117
29121
29123
29125
29127
29119
29129
29131
29133
29135
29137
29139
29141
29143
29145
29147
29149
29151
29153
29155
29157
29159
29161
29163
29165
29167
29169
29171

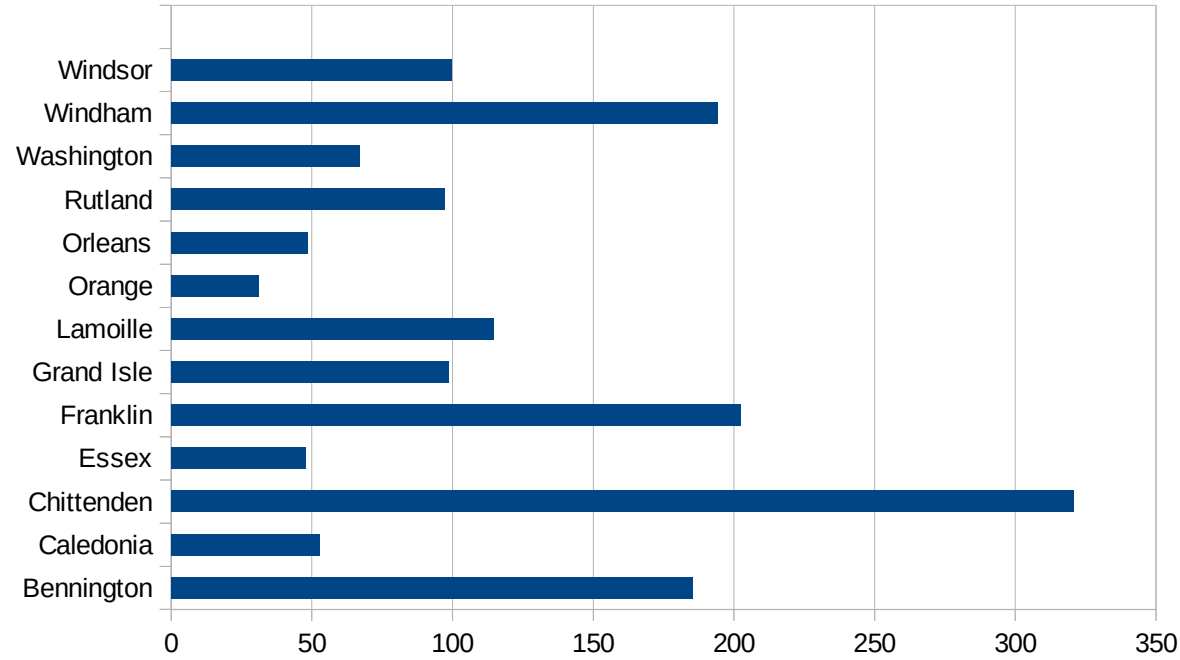
VA

29173
29175
29177
29179
29181
29195
29197
29199
29201
29203
29205
29183
29185
29187
29189
29510
29186
29207
29209
29211
29213
29215

29217
29219
29221
29223
29225
29227
29229

VT

FIPS	County	PC Infection
50001	Addison	175.8039651
50003	Bennington	185.2319609
50005	Caledonia	52.80179526
50007	Chittenden	320.8322193
50009	Essex	48
50011	Franklin	202.3431335
50013	Grand Isle	98.73060649
50015	Lamoille	114.6245059
50017	Orange	31.03555295
50019	Orleans	48.31456498
50021	Rutland	97.15025907
50023	Washington	67.07946336
50025	Windham	194.1248012
50027	Windsor	99.48269001



FIPS

- 29001
- 29003
- 29005
- 29007
- 29009
- 29011
- 29013
- 29015
- 29017
- 29019
- 29021
- 29023
- 29025
- 29027
- 29029
- 29031
- 29033
- 29035
- 29037

VT

29039
29041
29043
29045
29047
29049
29051
29053
29055
29057
29059
29061
29063
29065
29067
29069
29071
29073
29075
29077
29079
29081
29083
29085
29087
29089
29091
29093
29095
29097
29099
29101

29103

VT

29105
29107
29109
29111
29113
29115
29117
29121
29123
29125
29127
29119
29129
29131
29133
29135
29137
29139
29141
29143
29145
29147
29149
29151
29153
29155
29157
29159
29161
29163
29165
29167
29169
29171

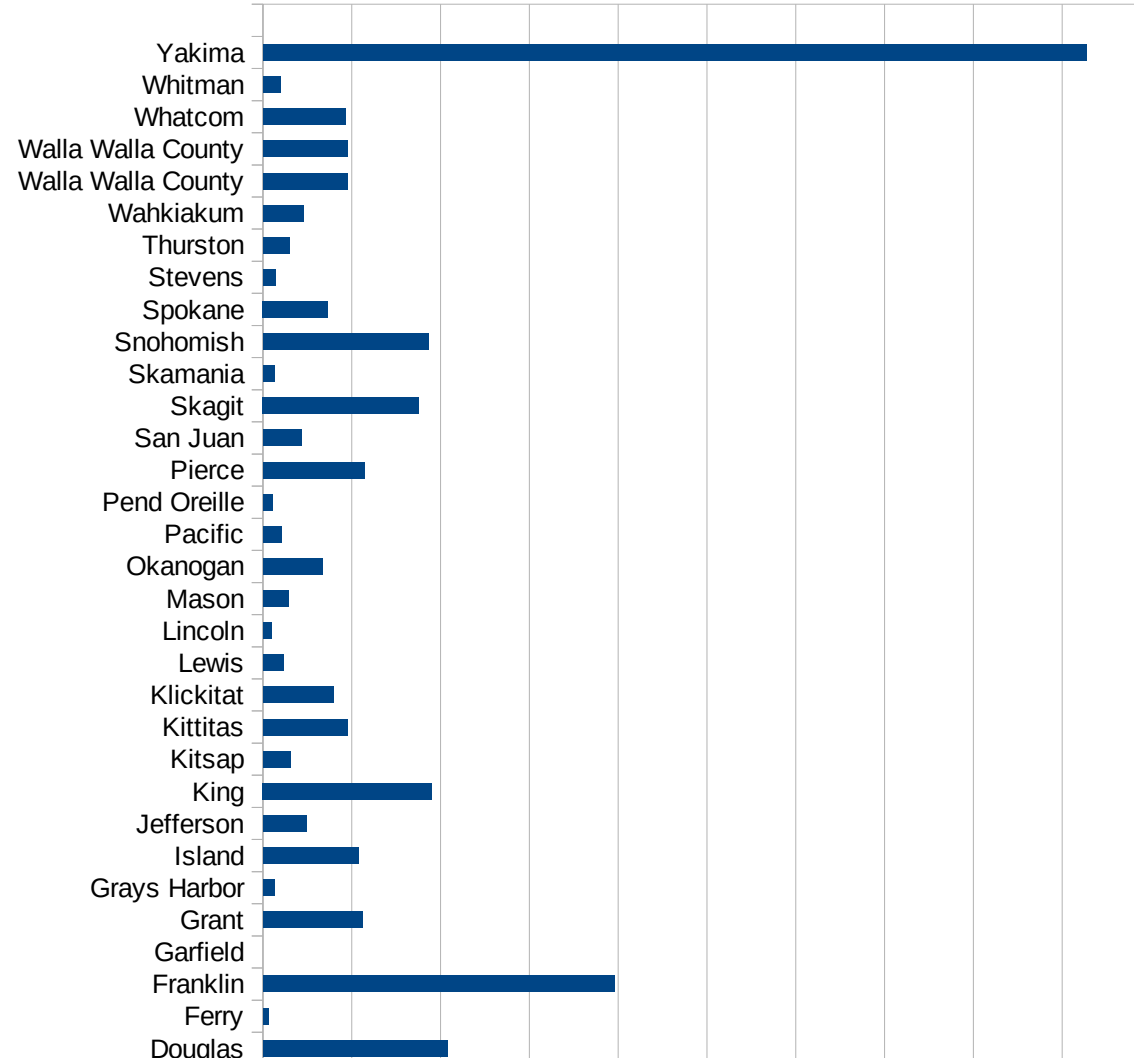
VT

29173
29175
29177
29179
29181
29195
29197
29199
29201
29203
29205
29183
29185
29187
29189
29510
29186
29207
29209
29211
29213
29215

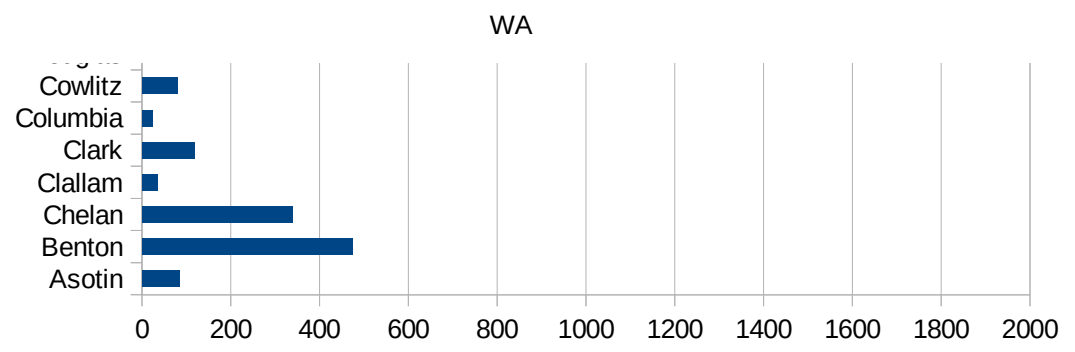
29217
29219
29221
29223
29225
29227
29229

WA

FIPS	County	PC Infection
53001	Adams	399.8178045
53003	Asotin	84.03361345
53005	Benton	475.0417333
53007	Chelan	340.1007321
53009	Clallam	35.18511279
53011	Clark	117.4622346
53013	Columbia	24.63661
53015	Cowlitz	78.90849367
53017	Douglas	414.8507237
53019	Ferry	13.07360439
53021	Franklin	790.6981674
53023	Garfield	0
53025	Grant	223.9779721
53027	Grays Harbor	25.71007158
53029	Island	215.4866209
53031	Jefferson	97.70241735
53033	King	380.4469266
53035	Kitsap	61.15527881
53037	Kittitas	190.017735
53039	Klickitat	158.3208938
53041	Lewis	46.48007638
53043	Lincoln	18.62197393
53045	Mason	58.00906773
53047	Okanogan	132.9155986
53049	Pacific	40.84225812
53051	Pend Oreille	22.05558006
53053	Pierce	228.8794221
53055	San Juan	87.57589911
53057	Skagit	350.9976132
53059	Skamania	25.1593425
53061	Snohomish	372.9287361
53063	Spokane	146.3184301
53065	Stevens	28.72293416



53067 Thurston	59.35360433
53069 Wahkiakum	90.37505648
53071 Walla Walla Cou	190.4074062
53071 Walla Walla Cou	190.4074062
53073 Whatcom	185.6569998
53075 Whitman	40.16790183
53077 Yakima	1855.269123



WA

FIPS

29001
29003
29005
29007
29009
29011
29013
29015
29017
29019
29021
29023
29025
29027
29029
29031
29033
29035
29037

WA

29039
29041
29043
29045
29047
29049
29051
29053
29055
29057
29059
29061
29063
29065
29067
29069
29071
29073
29075
29077
29079
29081
29083
29085
29087
29089
29091
29093
29095
29097
29099
29101

29103

WA

29105
29107
29109
29111
29113
29115
29117
29121
29123
29125
29127
29119
29129
29131
29133
29135
29137
29139
29141
29143
29145
29147
29149
29151
29153
29155
29157
29159
29161
29163
29165
29167
29169
29171

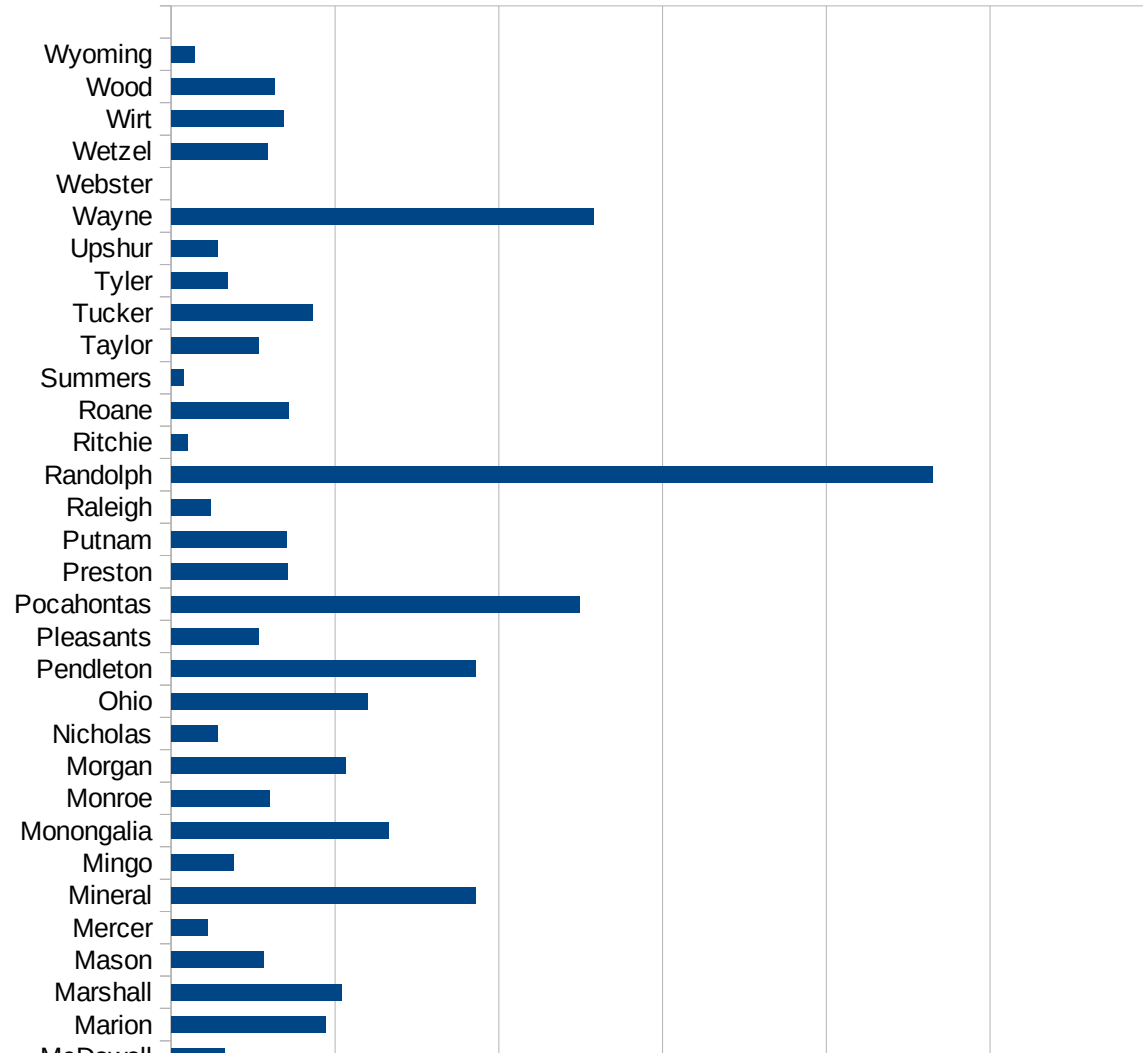
WA

29173
29175
29177
29179
29181
29195
29197
29199
29201
29203
29205
29183
29185
29187
29189
29510
29186
29207
29209
29211
29213
29215

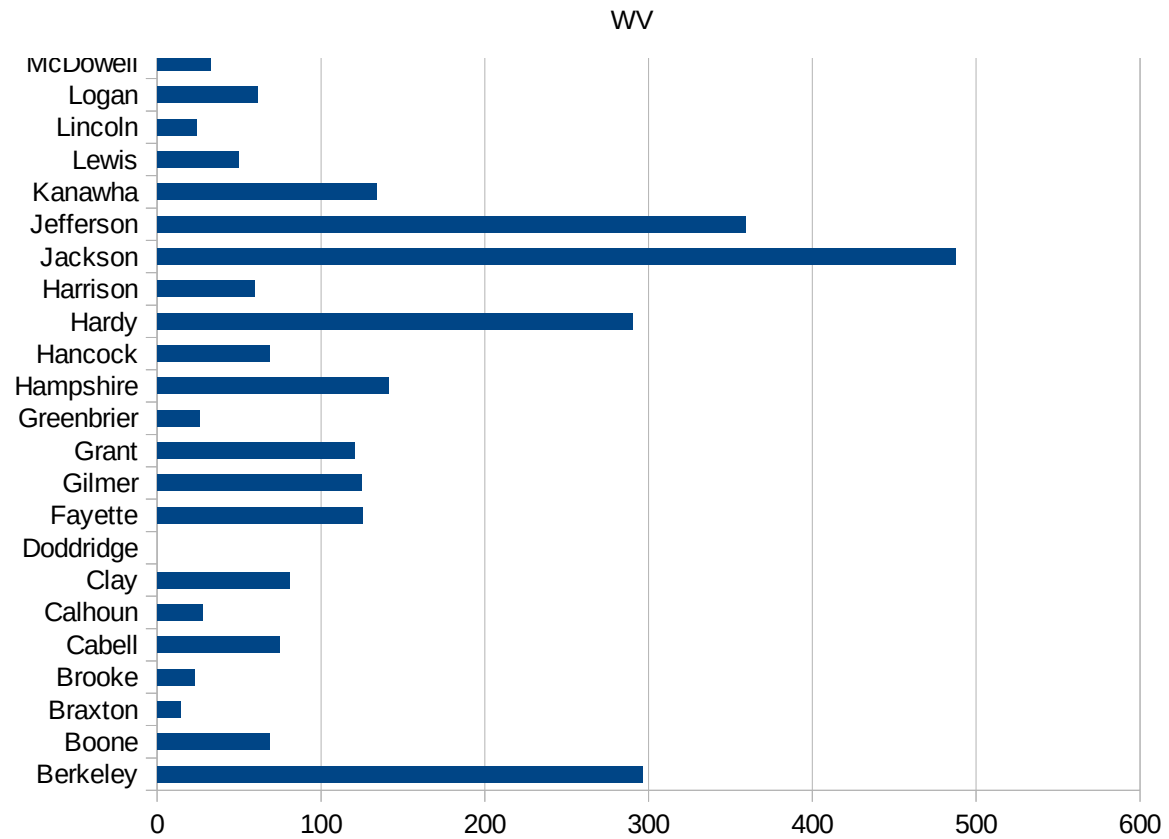
29217
29219
29221
29223
29225
29227
29229

WV

FIPS	County	PC Infection
54001	Barbour	48.38221953
54003	Berkeley	296.2697335
54005	Boone	68.33401667
54007	Braxton	14.19547164
54009	Brooke	22.51947935
54011	Cabell	75.08796018
54013	Calhoun	27.57099531
54015	Clay	81.09360519
54017	Doddridge	0
54019	Fayette	125.5288484
54021	Gilmer	124.595066
54023	Grant	120.4197488
54025	Greenbrier	25.87247743
54027	Hampshire	141.3457832
54029	Hancock	68.74269609
54031	Hardy	290.3811252
54033	Harrison	59.21188975
54035	Jackson	487.7029193
54037	Jefferson	359.0853884
54039	Kanawha	134.1061988
54041	Lewis	49.92511233
54043	Lincoln	24.27302296
54045	Logan	61.33652283
54047	McDowell	32.92542391
54049	Marion	94.47920566
54051	Marshall	103.9467273
54053	Mason	56.14192679
54055	Mercer	21.98508397
54057	Mineral	185.5976244
54059	Mingo	37.83897414
54061	Monongalia	132.4938921
54063	Monroe	60.24096386
54065	Morgan	106.8195873



54067 Nicholas	28.1780855
54069 Ohio	119.7461382
54071 Pendleton	185.7939117
54073 Pleasants	53.28360197
54075 Pocahontas	249.5840266
54077 Preston	70.92408168
54079 Putnam	70.56914012
54081 Raleigh	24.24111832
54083 Randolph	464.9064983
54085 Ritchie	10.28700751
54087 Roane	71.77720356
54089 Summers	7.836990596
54091 Taylor	53.37445143
54093 Tucker	86.26887132
54095 Tyler	34.30139492
54097 Upshur	28.67089904
54099 Wayne	257.8610054
54101 Webster	0
54103 Wetzel	58.93909627
54105 Wirt	68.61063465
54107 Wood	62.94312554
54109 Wyoming	14.4327913



FIPS

- 29001
- 29003
- 29005
- 29007
- 29009
- 29011
- 29013
- 29015
- 29017
- 29019
- 29021
- 29023
- 29025
- 29027
- 29029
- 29031
- 29033
- 29035
- 29037

WV

29039
29041
29043
29045
29047
29049
29051
29053
29055
29057
29059
29061
29063
29065
29067
29069
29071
29073
29075
29077
29079
29081
29083
29085
29087
29089
29091
29093
29095
29097
29099
29101

29103

29105
29107
29109
29111
29113
29115
29117
29121
29123
29125
29127
29119
29129
29131
29133
29135
29137
29139
29141
29143
29145
29147
29149
29151
29153
29155
29157
29159
29161
29163
29165
29167
29169
29171

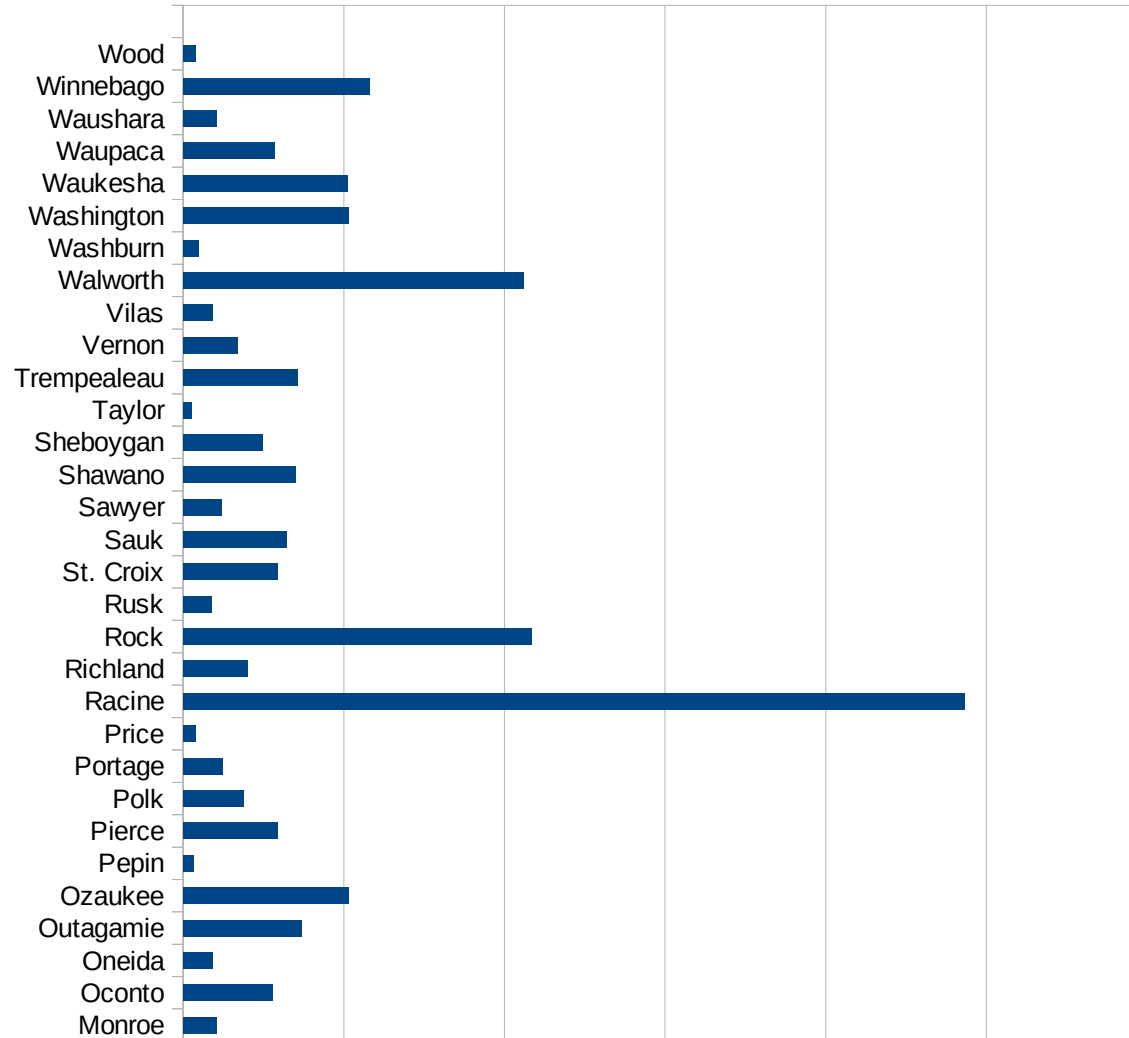
WV

29173
29175
29177
29179
29181
29195
29197
29199
29201
29203
29205
29183
29185
29187
29189
29510
29186
29207
29209
29211
29213
29215

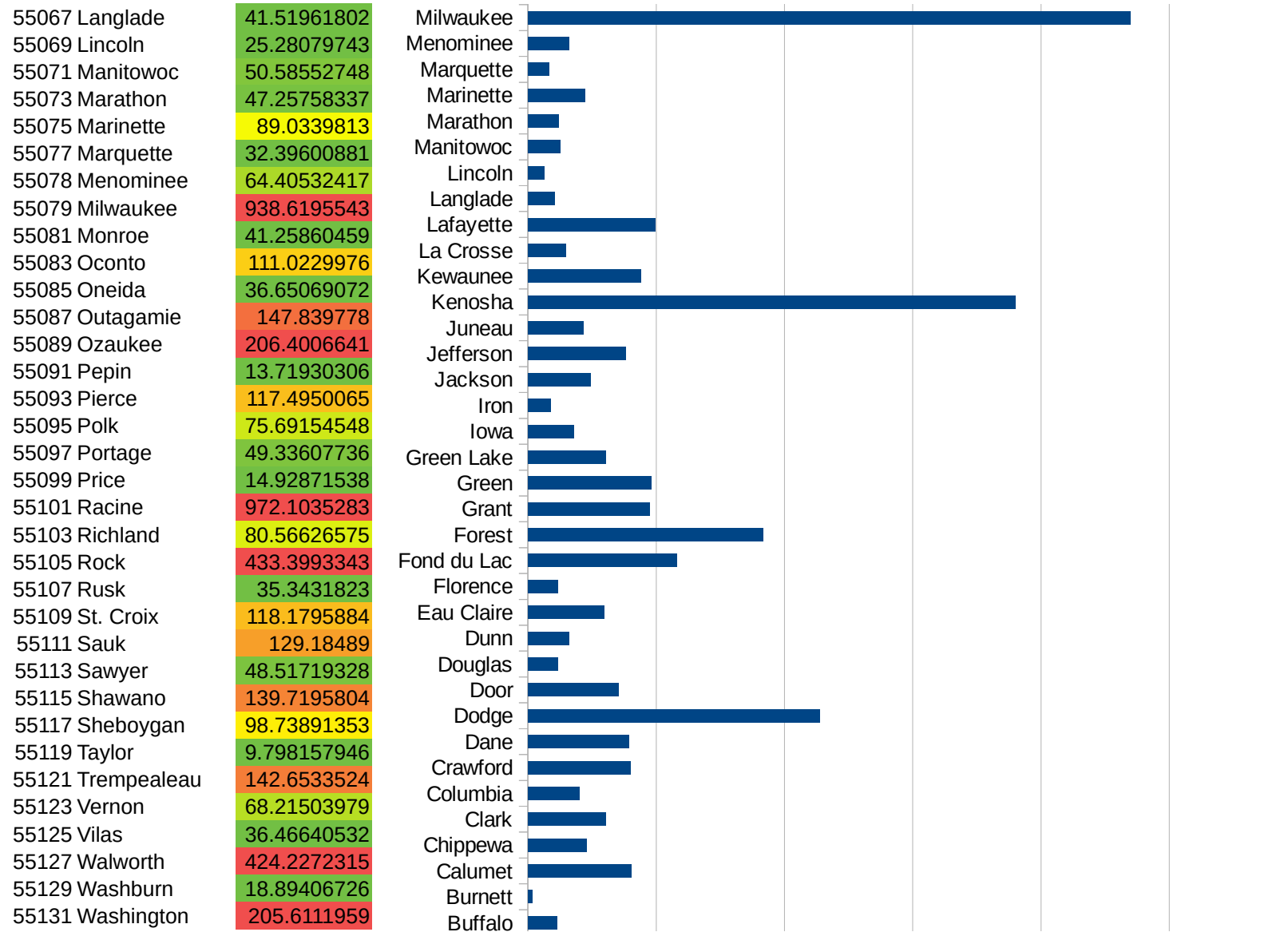
29217
29219
29221
29223
29225
29227
29229

WI

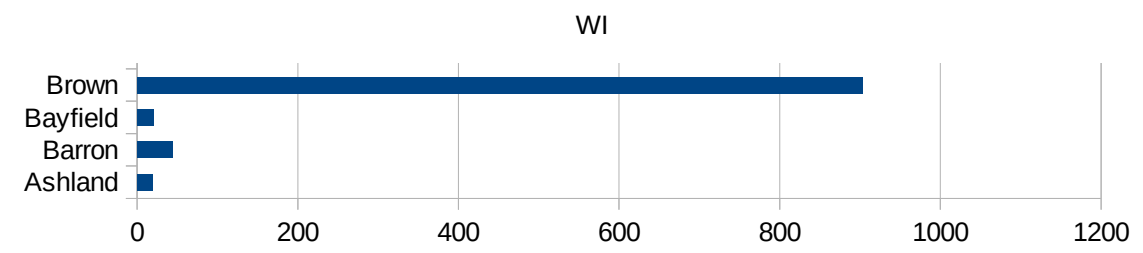
FIPS	County	PC Infection
55001	Adams	24.57243955
55003	Ashland	19.23076923
55005	Barron	44.2830573
55007	Bayfield	19.94415636
55009	Brown	902.5051447
55011	Buffalo	45.71428571
55013	Burnett	6.496881497
55015	Calumet	161.486473
55017	Chippewa	91.99345131
55019	Clark	121.0060791
55021	Columbia	80.19805433
55023	Crawford	159.5973237
55025	Dane	157.8275844
55027	Dodge	455.3371202
55029	Door	141.2531691
55031	Douglas	46.2877245
55033	Dunn	64.25738406
55035	Eau Claire	118.6216925
55037	Florence	46.28558204
55039	Fond du Lac	231.8902451
55041	Forest	367.0337004
55043	Grant	190.0919424
55045	Green	192.2608248
55047	Green Lake	121.5773338
55049	Iowa	71.51571242
55051	Iron	35.23608175
55053	Jackson	97.66578767
55055	Jefferson	152.7094175
55057	Juneau	86.41094038
55059	Kenosha	759.6432158
55061	Kewaunee	176.6177697
55063	La Crosse	59.20663114
55065	Lafayette	198.019802



WI



55133 Waukesha	204.1818831
55135 Waupaca	113.4407761
55137 Waushara	41.21501875
55139 Winnebago	232.1365922
55141 Wood	15.05714872



FIPS

- 29001
- 29003
- 29005
- 29007
- 29009
- 29011
- 29013
- 29015
- 29017
- 29019
- 29021
- 29023
- 29025
- 29027
- 29029
- 29031
- 29033
- 29035
- 29037

29039
29041
29043
29045
29047
29049
29051
29053
29055
29057
29059
29061
29063
29065
29067
29069
29071
29073
29075
29077
29079
29081
29083
29085
29087
29089
29091
29093
29095
29097
29099
29101

29103

29105
29107
29109
29111
29113
29115
29117
29121
29123
29125
29127
29119
29129
29131
29133
29135
29137
29139
29141
29143
29145
29147
29149
29151
29153
29155
29157
29159
29161
29163
29165
29167
29169
29171

WI

29173
29175
29177
29179
29181
29195
29197
29199
29201
29203
29205
29183
29185
29187
29189
29510
29186
29207
29209
29211
29213
29215

29217
29219
29221
29223
29225
29227
29229