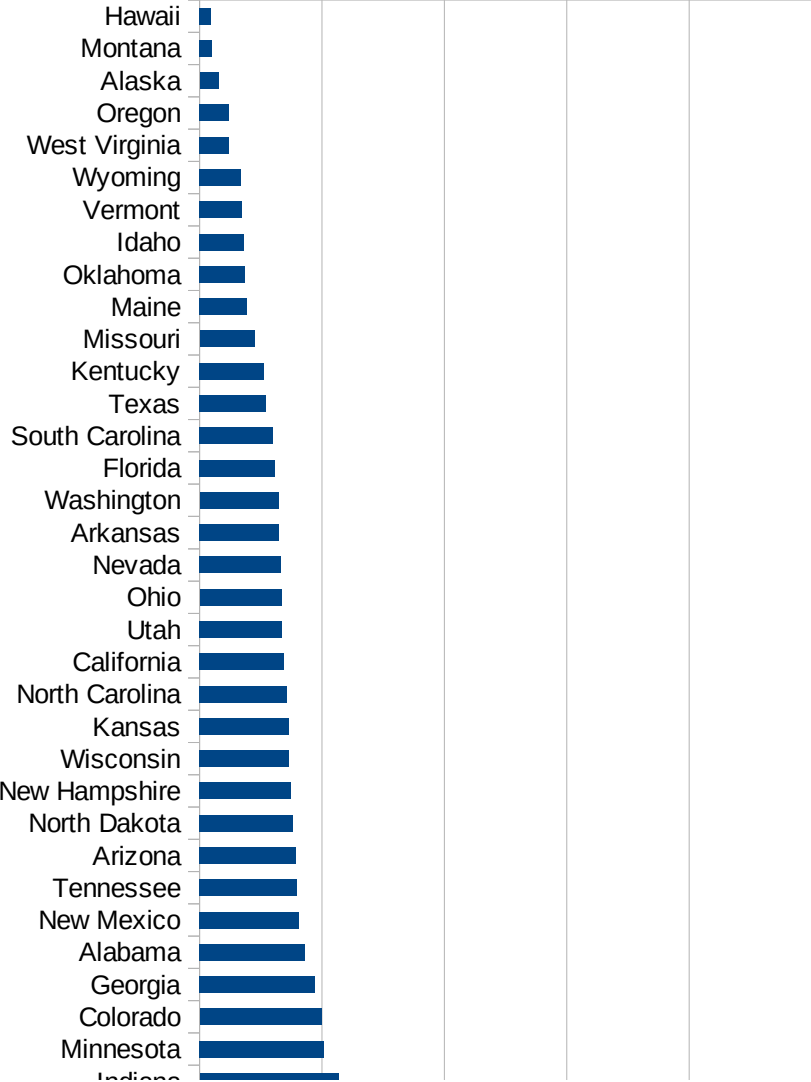


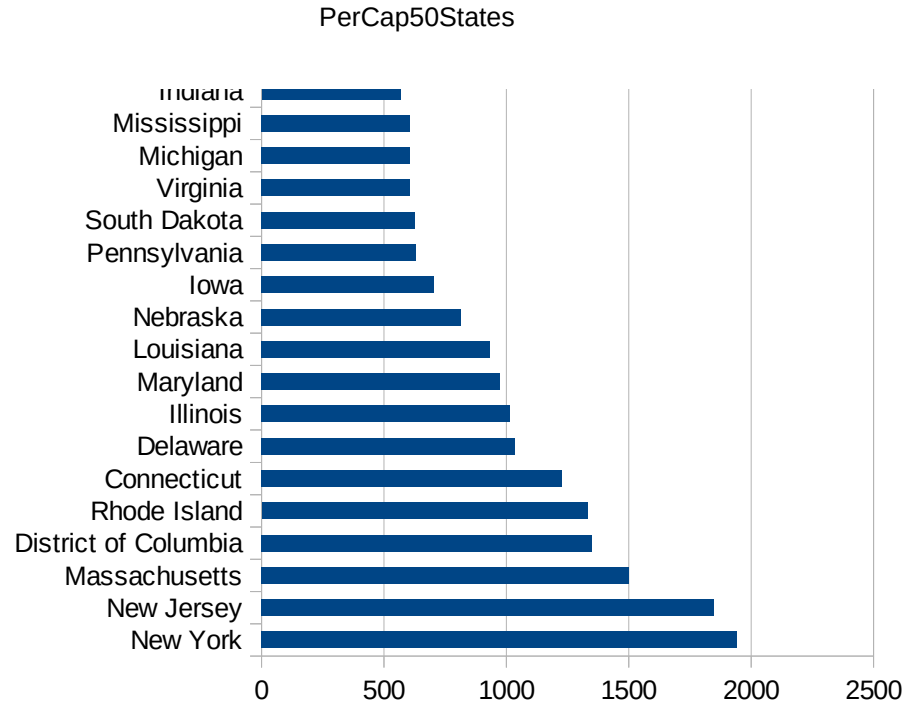
PerCap50States

Idx	State	Population	Cases per 100,000
33	New York	19542209	1941.85826177583
31	New Jersey	8908520	1847.00713474292
22	Massachusetts	6902149	1500.02557174584
9	District of Columbia	702455	1348.69849314191
40	Rhode Island	1057315	1331.39130722632
7	Connecticut	3572665	1228.57866606581
8	Delaware	967171	1034.7704800909
14	Illinois	12741080	1012.61431526998
21	Maryland	6042718	974.793131170443
19	Louisiana	4659978	931.699677552126
28	Nebraska	1929268	813.831981870844
16	Iowa	3156145	704.435315867934
39	Pennsylvania	12807060	631.448591636176
42	South Dakota	882235	626.023678498359
47	Virginia	8517685	607.418565020895
23	Michigan	9995915	607.027970926123
25	Mississippi	2986530	606.824642645478
15	Indiana	6691878	568.345687115037
24	Minnesota	5611179	506.791888121908
6	Colorado	5695564	497.457319415601
11	Georgia	10519475	470.346666539918
1	Alabama	4887871	431.087481645895
32	New Mexico	2095428	405.310991358329
43	Tennessee	6770010	398.049633604677
3	Arizona	7171646	394.553774684361
35	North Dakota	760077	381.671856930285
30	New Hampshire	1356458	373.767562283535
50	Wisconsin	5813568	366.521901868181
17	Kansas	2911505	364.381994878937
34	North Carolina	10383620	358.516586700977
5	California	39557045	345.427723430807
45	Utah	3161105	335.420683590074
36	Ohio	11689442	335.020268717703



This work is licensed under the Creative Commons Attribution-NoDerivatives 4.0 International License. To view a copy of this license, visit <http://creativecommons.org/licenses/by-nd/4.0/>.

Idx	State	Population	Cases per 100,000
29	Nevada	3034392	331.038310145822
4	Arkansas	3013825	324.703657312551
48	Washington	7535591	322.854571061513
10	Florida	21299325	309.432341165741
41	South Carolina	5084127	299.520448643395
44	Texas	28701845	272.212465783994
18	Kentucky	4468402	261.838572268117
26	Missouri	6126452	224.567171994492
20	Maine	1338404	194.560087985392
37	Oklahoma	3943079	186.732246551489
13	Idaho	1754208	183.615625969098
46	Vermont	626299	172.281929238271
51	Wyoming	577737	167.896465000511
49	West Virginia	1805832	120.110840875563
38	Oregon	4190713	119.025091911567
2	Alaska	737438	77.5658428233967
27	Montana	1062305	52.1507476666306
12	Hawaii	1420491	47.166789511514



Counties_Cities

FIPS	County	State	Cases Per 100,000
47169	Trousdale	Tennessee	12686.16055213
47095	Lake	Tennessee	9850.22264202
31043	Dakota	Nebraska	8544.54015834
5079	Lincoln	Arkansas	7360.08368826
27105	Nobles	Minnesota	7284.25469805
19021	Buena Vista	Iowa	6324.84653316
31037	Colfax	Nebraska	5872.62200165
20057	Ford	Kansas	5429.65061379
40139	Texas	Oklahoma	4663.89635786
18017	Cass	Indiana	4197.07548413
20055	Finney	Kansas	4195.46038076
20175	Seward	Kansas	4150.59687787
47007	Bledsoe	Tennessee	4140.96916300
39101	Marion	Ohio	4129.88843938
36087	Rockland	New York	4099.84801732
48341	Moore	Texas	4021.41028625
35031	McKinley	New Mexico	3813.80550560
13101	Echols	Georgia	3650.00000000
39129	Pickaway	Ohio	3630.82326206
31151	Saline	Nebraska	3609.75609756
31047	Dawson	Nebraska	3555.61179299
36119	Westchester	New York	3517.42227256
19047	Crawford	Iowa	3392.00373004
34031	Passaic	New Jersey	3276.70819177
48253	Jones	Texas	3214.41186860
51159	Richmond	Virginia	3197.61009073
19115	Louisa	Iowa	3142.62691378
51001	Accomack	Virginia	3032.82734790
36059	Nassau	New York	3016.91104530
51683	Manassas	Virginia	3011.45505631
5123	St. Francis	Arkansas	2991.46979048
1085	Lowndes	Alabama	2987.76819731
8075	Logan	Colorado	2931.06651802

This work is licensed under the Creative Commons Attribution-NoDerivatives 4.0 International License. To view a copy of this license, visit <http://creativecommons.org/licenses/by-nd/4.0/>.

Counties_Cities

34039 Union	New Jersey	2921.15462839
22035 East Carroll	Louisiana	2913.17322723
19193 Woodbury	Iowa	2872.07794108
51029 Buckingham	Virginia	2847.22630743
34017 Hudson	New Jersey	2810.39728664
28099 Neshoba	Mississippi	2763.94849785
36071 Orange	New York	2757.68357721
13243 Randolph	Georgia	2736.71886433
36103 Suffolk	New York	2729.47073546
28051 Holmes	Mississippi	2616.04812167
12077 Liberty	Florida	2577.74624571
48471 Walker	Texas	2577.26269316
13273 Terrell	Georgia	2520.03251655
31079 Hall	Nebraska	2515.94786307
36061 New York City	New York	2472.90429478
19171 Tama	Iowa	2466.87174633
13099 Early	Georgia	2459.25636772
4001 Apache	Arizona	2432.53780389
1011 Bullock	Alabama	2396.92246992
13141 Hancock	Georgia	2395.78342118
28123 Scott	Mississippi	2393.32555591
51081 Greensville	Virginia	2382.38582609
25025 Suffolk	Massachusetts	2361.96379817
1013 Butler	Alabama	2357.72357724
19127 Marshall	Iowa	2328.60608789
48375 Potter	Texas	2309.27387002
51640 Galax	Virginia	2304.21921221
16013 Blaine	Idaho	2274.23565329
34013 Essex	New Jersey	2269.53600236
8087 Morgan	Colorado	2255.05987814
13037 Calhoun	Georgia	2204.03022670
51131 Northampton	Virginia	2181.50830848
49037 San Juan	Utah	2181.37096252
5133 Sevier	Arkansas	2135.48048311

Counties_Cities

51685 Manassas Park	Virginia	2074.30519443
28079 Leake	Mississippi	2060.36111233
46005 Beadle	South Dakota	2044.16671080
22095 St. John the Bap	Louisiana	2040.10744720
4017 Navajo	Arizona	2039.92937661
1059 Franklin	Alabama	2011.92487964
13095 Dougherty	Georgia	1992.48161503
34003 Bergen	New Jersey	1982.82893416
22065 Madison	Louisiana	1962.18976794
34023 Middlesex	New Jersey	1958.69516744
46073 Jerauld	South Dakota	1957.90504161
28103 Noxubee	Mississippi	1955.38680589
1119 Sumter	Alabama	1954.14072965
34021 Mercer	New Jersey	1948.02209777
22041 Franklin	Louisiana	1934.90771979
25009 Essex	Massachusetts	1931.47812273
19197 Wright	Iowa	1930.65405831
53077 Yakima	Washington	1922.48037352
48449 Titus	Texas	1922.32010414
13205 Mitchell	Georgia	1915.10454218
10005 Sussex	Delaware	1901.99139939
31141 Platte	Nebraska	1888.31939574
44007 Providence	Rhode Island	1880.09759717
36105 Sullivan	New York	1878.19544889
21031 Butler	Kentucky	1871.28092703
19179 Wapello	Iowa	1866.21218577
22071 Orleans	Louisiana	1853.42424413
22047 Iberville	Louisiana	1842.85321353
12047 Hamilton	Florida	1837.87561146
24033 Prince George's	Maryland	1829.52310988
22051 Jefferson	Louisiana	1829.27812630
13287 Turner	Georgia	1782.10313448
37061 Duplin	North Carolina	1778.91803724
51595 Emporia	Virginia	1776.99668034

Counties_Cities

46099 Minnehaha	South Dakota	1772.12302205
28007 Attala	Mississippi	1736.99972774
6025 Imperial	California	1723.06643128
34011 Cumberland	New Jersey	1710.91328193
9001 Fairfield	Connecticut	1706.67593394
13061 Clay	Georgia	1697.26359543
13053 Chattahoochee	Georgia	1684.76226133
1131 Wilcox	Alabama	1684.38882093
13261 Sumter	Georgia	1674.90666936
28069 Kemper	Mississippi	1655.53006881
28153 Wayne	Mississippi	1650.40890728
20025 Clark	Kansas	1645.88528678
22111 Union	Louisiana	1639.05060457
25023 Plymouth	Massachusetts	1621.98049918
17031 Cook	Illinois	1607.39528072
35045 San Juan	New Mexico	1598.65006438
31053 Dodge	Nebraska	1581.90861896
21177 Muhlenberg	Kentucky	1579.25521544
51183 Sussex	Virginia	1557.35516597
51660 Harrisonburg	Virginia	1549.05335628
34029 Ocean	New Jersey	1505.69017587
42101 Philadelphia	Pennsylvania	1503.78313001
51047 Culpeper	Virginia	1488.65192156
27153 Todd	Minnesota	1468.55422667
22093 St. James	Louisiana	1449.82649617
22125 West Feliciana	Louisiana	1448.90038810
28021 Claiborne	Mississippi	1433.01488558
28101 Newton	Mississippi	1431.70265355
46017 Buffalo	South Dakota	1424.36149312
25027 Worcester	Massachusetts	1420.61217637
1065 Hale	Alabama	1419.25845443
25017 Middlesex	Massachusetts	1414.80163051
34035 Somerset	New Jersey	1412.89512145
13093 Dooly	Georgia	1408.14241938

Counties_Cities

9009 New Haven	Connecticut	1384.64588046
12051 Hendry	Florida	1376.45586678
8109 Saguache	Colorado	1373.66652053
25005 Bristol	Massachusetts	1370.15932003
34025 Monmouth	New Jersey	1369.91151582
36027 Dutchess	New York	1367.29788437
4023 Santa Cruz	Arizona	1360.96837307
19013 Black Hawk	Iowa	1360.94495801
13005 Bacon	Georgia	1358.96289674
25013 Hampden	Massachusetts	1356.27521758
20103 Leavenworth	Kansas	1355.83636542
51153 Prince William	Virginia	1353.81433342
34007 Camden	New Jersey	1350.67977708
11001 District of Colum	District of Col	1348.69849314
45061 Lee	South Carolina	1347.56737837
22127 Winn	Louisiana	1344.27621339
27099 Mower	Minnesota	1342.13091400
34027 Morris	New Jersey	1336.42772162
13315 Wilcox	Georgia	1327.73490695
19139 Muscatine	Iowa	1323.11491067
13139 Hall	Georgia	1317.84633041
51510 Alexandria	Virginia	1317.51074566
27145 Stearns	Minnesota	1303.56156126
36079 Putnam	New York	1294.34130162
13071 Colquitt	Georgia	1291.89331462
17089 Kane	Illinois	1291.05081091
17097 Lake	Illinois	1264.35436738
28029 Copiah	Mississippi	1261.25494867
22025 Catahoula	Louisiana	1259.36719401
13137 Habersham	Georgia	1251.43209659
25021 Norfolk	Massachusetts	1240.87736111
1063 Greene	Alabama	1238.91655533
13177 Lee	Georgia	1236.39295794
29195 Saline	Missouri	1236.07774623

Counties_Cities

22089 St. Charles	Louisiana	1233.00364984
24031 Montgomery	Maryland	1232.03558538
26163 Wayne	Michigan	1227.72597872
27067 Kandiyohi	Minnesota	1227.39470307
1023 Choctaw	Alabama	1222.64621135
28015 Carroll	Mississippi	1220.86570477
9003 Hartford	Connecticut	1216.42617820
20111 Lyon	Kansas	1197.38969047
13321 Worth	Georgia	1197.10330558
13007 Baker	Georgia	1196.63648124
42045 Delaware	Pennsylvania	1192.20683098
22087 St. Bernard	Louisiana	1187.90265619
22013 Bienville	Louisiana	1179.74150887
20093 Kearny	Kansas	1166.62439767
1017 Chambers	Alabama	1163.17120333
22007 Assumption	Louisiana	1156.95067265
28067 Jones	Mississippi	1156.86303151
5149 Yell	Arkansas	1151.61365219
28163 Yazoo	Mississippi	1136.36363636
22017 Caddo	Louisiana	1134.10889092
40055 Greer	Oklahoma	1133.82580313
34041 Warren	New Jersey	1127.82310288
8025 Crowley	Colorado	1126.66439058
28061 Jasper	Mississippi	1126.12612613
4027 Yuma	Arizona	1121.02127018
51171 Shenandoah	Virginia	1119.61744488
28083 Leflore	Mississippi	1113.45482209
8037 Eagle	Colorado	1112.86891059
1123 Tallapoosa	Alabama	1106.25478431
13293 Upson	Georgia	1106.23688728
51059 Fairfax	Virginia	1103.15043079
19173 Taylor	Iowa	1098.36859958
17153 Pulaski	Illinois	1098.29763866
34033 Salem	New Jersey	1095.72412031

Counties_Cities

18097 Marion	Indiana	1093.99059361
29211 Sullivan	Missouri	1093.07185340
37191 Wayne	North Carolina	1086.42736596
13065 Clinch	Georgia	1083.03249097
5077 Lee	Arkansas	1079.57707290
34005 Burlington	New Jersey	1079.51789916
28129 Smith	Mississippi	1074.86564179
19049 Dallas	Iowa	1074.51763140
22037 East Feliciana	Louisiana	1072.26107226
13001 Appling	Georgia	1064.46209542
38017 Cass	North Dakota	1063.26715000
13081 Crisp	Georgia	1057.47533295
42077 Lehigh	Pennsylvania	1056.77804944
24510 Baltimore City	Maryland	1054.78053760
28075 Lauderdale	Mississippi	1052.88314723
22117 Washington	Louisiana	1049.76171053
8051 Gunnison	Colorado	1049.51872898
49043 Summit	Utah	1049.29291966
13035 Butts	Georgia	1045.75703716
28023 Clarke	Mississippi	1044.60394771
42095 Northampton	Pennsylvania	1041.64274443
6031 Kings	California	1041.18494246
46003 Aurora	South Dakota	1035.34451981
51139 Page	Virginia	1027.86946893
17181 Union	Illinois	1009.44124458
42011 Berks	Pennsylvania	1008.20655382
49051 Wasatch	Utah	1007.82190132
28031 Covington	Mississippi	1007.79716756
18181 White	Indiana	1002.77628144
37037 Chatham	North Carolina	1002.20128796
28155 Webster	Mississippi	1001.22599101
22073 Ouachita	Louisiana	998.86713060
19153 Polk	Iowa	998.14451441
48369 Parmer	Texas	993.51175994

Counties_Cities

28161	Yalobusha	Mississippi	992.57585539
55101	Racine	Wisconsin	986.34680340
1101	Montgomery	Alabama	983.77502071
1091	Marengo	Alabama	980.80352460
22077	Pointe Coupee	Louisiana	979.94530538
5035	Crittenden	Arkansas	978.44524430
37163	Sampson	North Carolina	976.01609405
48117	Deaf Smith	Texas	975.47974414
24029	Kent	Maryland	969.92209668
28157	Wilkinson	Mississippi	966.78798908
36111	Ulster	New York	965.29095908
45039	Fairfield	South Carolina	964.19962503
24045	Wicomico	Maryland	959.34880566
22031	De Soto	Louisiana	958.59454731
51013	Arlington	Virginia	953.59989222
55079	Milwaukee	Wisconsin	946.31834390
17007	Boone	Illinois	946.30158464
22057	Lafourche	Louisiana	939.71360139
13259	Stewart	Georgia	935.63477980
22075	Plaquemines	Louisiana	935.49765058
31119	Madison	Nebraska	926.76311031
17091	Kankakee	Illinois	926.16156475
42091	Montgomery	Pennsylvania	925.89463725
19167	Sioux	Iowa	925.26282621
48365	Panola	Texas	924.48591671
1047	Dallas	Alabama	921.43043592
20209	Wyandotte	Kansas	920.61648641
18071	Jackson	Indiana	920.40534107
45027	Clarendon	South Carolina	916.91394659
17201	Winnebago	Illinois	915.93594785
22033	East Baton Rouge	Louisiana	912.33592467
19183	Washington	Iowa	912.33458290
31055	Douglas	Nebraska	910.95117132
55009	Brown	Wisconsin	910.85815824

Counties_Cities

48421 Sherman	Texas	909.38616434
28053 Humphreys	Mississippi	908.32021315
34001 Atlantic	New Jersey	904.57335107
4005 Coconino	Arizona	902.31985104
18145 Shelby	Indiana	901.48678044
28085 Lincoln	Mississippi	900.45315012
28017 Chickasaw	Mississippi	896.86098655
4012 La Paz	Arizona	895.81950896
26125 Oakland	Michigan	893.82076412
27131 Rice	Minnesota	891.42101228
17043 DuPage	Illinois	884.67556691
47037 Davidson	Tennessee	884.36542990
20075 Hamilton	Kansas	882.24012275
37077 Granville	North Carolina	881.64351659
21227 Warren	Kentucky	881.42979035
42079 Luzerne	Pennsylvania	880.85478803
31001 Adams	Nebraska	879.05810669
28097 Montgomery	Mississippi	877.98064452
39029 Columbiana	Ohio	877.61164954
18031 Decatur	Indiana	877.06202881
13009 Baldwin	Georgia	876.78200924
8121 Washington	Colorado	875.94214708
18039 Elkhart	Indiana	875.65674256
28077 Lawrence	Mississippi	875.15054195
22049 Jackson	Louisiana	874.10388630
51175 Southampton	Virginia	870.01023541
37105 Lee	North Carolina	868.97090412
19005 Allamakee	Iowa	867.55349913
28035 Forrest	Mississippi	864.91817261
37131 Northampton	North Carolina	863.99674731
48185 Grimes	Texas	863.89280677
8031 Denver	Colorado	861.97752382
42103 Pike	Pennsylvania	861.74530242
17197 Will	Illinois	861.03046323

Counties_Cities

17157 Randolph	Illinois	859.65240142
13167 Johnson	Georgia	854.96497734
45089 Williamsburg	South Carolina	852.77396589
29021 Buchanan	Missouri	852.42347947
10001 Kent	Delaware	852.42229067
51840 Winchester	Virginia	846.73402590
42017 Bucks	Pennsylvania	844.32381665
48419 Shelby	Texas	841.92304666
24021 Frederick	Maryland	841.78245087
37181 Vance	North Carolina	841.14665111
47069 Hardeman	Tennessee	840.60269627
16053 Jerome	Idaho	836.97688944
27033 Cottonwood	Minnesota	833.55502350
34037 Sussex	New Jersey	832.39227551
22001 Acadia	Louisiana	831.32336388
8123 Weld	Colorado	828.49461510
19039 Clarke	Iowa	827.76185928
24005 Baltimore	Maryland	827.10569740
18089 Lake	Indiana	826.77726146
34019 Hunterdon	New Jersey	823.48413169
5069 Jefferson	Arkansas	820.68297266
13087 Decatur	Georgia	820.31984948
24011 Caroline	Maryland	819.72135479
22123 West Carroll	Louisiana	819.52285558
47147 Robertson	Tennessee	816.76336394
5099 Nevada	Arkansas	816.71871247
29075 Gentry	Missouri	814.72540736
48129 Donley	Texas	813.49804158
53021 Franklin	Washington	809.77667546
13193 Macon	Georgia	806.51297269
13277 Tift	Georgia	805.99442952
13275 Thomas	Georgia	803.18574514
34015 Gloucester	New Jersey	802.99785867
28095 Monroe	Mississippi	801.37217411

Counties_Cities

26099 Macomb	Michigan	799.87745196
8117 Summit	Colorado	799.81939562
1005 Barbour	Alabama	799.80708171
45069 Marlboro	South Carolina	799.30297750
13319 Wilkinson	Georgia	796.81274900
42089 Monroe	Pennsylvania	791.70771709
47167 Tipton	Tennessee	790.82833991
9005 Litchfield	Connecticut	790.67533170
12027 DeSoto	Florida	789.56493905
28089 Madison	Mississippi	787.65502225
1095 Marshall	Alabama	782.44493232
51107 Loudoun	Virginia	780.14010077
22083 Richland	Louisiana	777.53565769
1109 Pike	Alabama	776.89123523
18023 Clinton	Indiana	775.19379845
46013 Brown	South Dakota	770.67860413
42075 Lebanon	Pennsylvania	768.50135160
20085 Jackson	Kansas	768.07228916
31173 Thurston	Nebraska	766.80816103
27165 Watonwan	Minnesota	765.02732240
55059 Kenosha	Wisconsin	764.95953689
47111 Macon	Tennessee	762.41500103
22079 Rapides	Louisiana	759.79228259
27053 Hennepin	Minnesota	759.63056245
28065 Jefferson Davis	Mississippi	756.63165391
13201 Miller	Georgia	756.24340485
24017 Charles	Maryland	752.92719021
42069 Lackawanna	Pennsylvania	752.87130028
27027 Clay	Minnesota	752.09131421
45081 Saluda	South Carolina	749.61059190
28019 Choctaw	Mississippi	748.97318193
28159 Winston	Mississippi	748.69254060
24003 Anne Arundel	Maryland	748.05001814
48319 Mason	Texas	747.66355140

Counties_Cities

13003 Atkinson	Georgia	747.25804508
56013 Fremont	Wyoming	746.24977865
17187 Warren	Illinois	745.65523720
37155 Robeson	North Carolina	745.65162974
37193 Wilkes	North Carolina	745.36517059
22021 Caldwell	Louisiana	742.97188755
22003 Allen	Louisiana	738.13708260
19099 Jasper	Iowa	737.61003580
10003 New Castle	Delaware	737.48290381
48177 Gonzales	Texas	734.65859983
9007 Middlesex	Connecticut	733.94720989
51165 Rockingham	Virginia	733.59263453
1127 Walker	Alabama	732.99744157
18063 Hendricks	Indiana	732.29586429
18081 Johnson	Indiana	731.63706193
51117 Mecklenburg	Virginia	730.83197390
48063 Camp	Texas	728.91889818
51760 Richmond City	Virginia	728.63805440
22121 West Baton Rou	Louisiana	726.52968555
20119 Meade	Kansas	723.58900145
12086 Miami-Dade	Florida	723.49860460
22005 Ascension	Louisiana	721.89425051
22103 St. Tammany	Louisiana	721.78248893
47141 Putnam	Tennessee	721.68740408
22105 Tangipahoa	Louisiana	721.34970884
8005 Arapahoe	Colorado	719.73157866
27091 Martin	Minnesota	717.71544099
36029 Erie	New York	717.06684324
13069 Coffee	Georgia	712.41268884
28001 Adams	Mississippi	711.72095409
37063 Durham	North Carolina	709.41690161
8001 Adams	Colorado	708.58111857
28025 Clay	Mississippi	706.69555349
46085 Lyman	South Dakota	706.62130332

Counties_Cities

34009 Cape May	New Jersey	706.56871219
13197 Marion	Georgia	706.50221530
13299 Ware	Georgia	706.27802691
37015 Bertie	North Carolina	704.29937980
29510 St. Louis City	Missouri	704.00676269
28063 Jefferson	Mississippi	703.63073459
47003 Bedford	Tennessee	695.37909376
36021 Columbia	New York	690.96735430
22101 St. Mary	Louisiana	687.10571784
13263 Talbot	Georgia	685.58673469
19149 Plymouth	Iowa	685.39549711
25001 Barnstable	Massachusetts	685.05667415
40023 Choctaw	Oklahoma	681.75620398
22109 Terrebonne	Louisiana	680.95225228
13285 Troup	Georgia	679.66987463
19143 Osceola	Iowa	678.80794702
24027 Howard	Maryland	677.91680590
18117 Orange	Indiana	677.30514649
18107 Montgomery	Indiana	675.42898868
44003 Kent	Rhode Island	674.35204228
39013 Belmont	Ohio	674.02414636
1025 Clarke	Alabama	673.07692308
37047 Columbus	North Carolina	670.20034139
17093 Kendall	Illinois	666.84907947
48387 Red River	Texas	665.29774127
31093 Howard	Nebraska	664.81137910
33011 Hillsborough	New Hampshire	662.97890171
39099 Mahoning	Ohio	662.77074751
47143 Rhea	Tennessee	662.75269338
51630 Fredericksburg	Virginia	662.22893220
40147 Washington	Oklahoma	661.61294678
46127 Union	South Dakota	659.45323004
27123 Ramsey	Minnesota	659.02110103
51147 Prince Edward	Virginia	657.95206972

Counties_Cities

48225 Houston	Texas	656.04903103
47157 Shelby	Tennessee	654.54537683
42071 Lancaster	Pennsylvania	653.84127148
6037 Los Angeles	California	652.56427231
51087 Henrico	Virginia	651.76258348
18005 Bartholomew	Indiana	651.33590323
31073 Gosper	Nebraska	651.30260521
26081 Kent	Michigan	646.23592429
36001 Albany	New York	645.68226441
12039 Gadsden	Florida	644.96448337
1041 Crenshaw	Alabama	643.80787037
19079 Hamilton	Iowa	642.05457464
12063 Jackson	Florida	641.75551185
18113 Noble	Indiana	641.67297820
21141 Logan	Kentucky	641.00188966
21183 Ohio	Kentucky	639.34902645
16063 Lincoln	Idaho	634.32835821
31023 Butler	Nebraska	632.91139241
36073 Orleans	New York	632.81788634
1107 Pickens	Alabama	631.95907313
35006 Cibola	New Mexico	631.87018620
28043 Grenada	Mississippi	631.67893612
20031 Coffey	Kansas	631.60451840
37023 Burke	North Carolina	627.33730168
26049 Genesee	Michigan	627.19345674
12043 Glades	Florida	626.63946371
13229 Pierce	Georgia	624.06519160
28027 Coahoma	Mississippi	623.12179600
28105 Oktibbeha	Mississippi	618.96409202
45033 Dillon	South Carolina	617.66724403
27047 Freeborn	Minnesota	617.52726317
13239 Quitman	Georgia	614.30451953
22081 Red River	Louisiana	613.42456058
8003 Alamosa	Colorado	605.40670143

Counties_Cities

37123 Montgomery	North Carolina	605.03831909
17017 Cass	Illinois	603.58890701
31081 Hamilton	Nebraska	603.44827586
28143 Tunica	Mississippi	603.37892196
22045 Iberia	Louisiana	603.31825038
1097 Mobile	Alabama	601.07744401
40015 Caddo	Oklahoma	600.47623978
42029 Chester	Pennsylvania	600.33023910
30101 Toole	Montana	597.56851432
29155 Pemiscot	Missouri	596.11602753
45055 Kershaw	South Carolina	596.10928162
26145 Saginaw	Michigan	595.91194969
48477 Washington	Texas	592.45755953
37197 Yadkin	North Carolina	588.65833844
39111 Monroe	Ohio	587.38216099
48103 Crane	Texas	584.06341260
51570 Colonial Heights	Virginia	583.18847081
13119 Franklin	Georgia	582.02666898
1111 Randolph	Alabama	580.85808581
12085 Martin	Florida	580.44148354
39107 Mercer	Ohio	578.62740790
9013 Tolland	Connecticut	578.44832727
37151 Randolph	North Carolina	578.30081409
18111 Newton	Indiana	578.11719363
19135 Monroe	Iowa	577.66367137
24013 Carroll	Maryland	571.75427035
28011 Bolivar	Mississippi	571.28267322
37091 Hertford	North Carolina	570.60737986
1105 Perry	Alabama	568.92778993
17111 McHenry	Illinois	567.78040639
28147 Walthall	Mississippi	566.88558590
27083 Lyon	Minnesota	565.76534395
13253 Seminole	Georgia	565.24353578
13257 Stephens	Georgia	564.62454388

Counties_Cities

1087 Macon	Alabama	564.02191008
12021 Collier	Florida	562.23711188
12049 Hardee	Florida	561.57093045
25015 Hampshire	Massachusetts	560.87508909
42037 Columbia	Pennsylvania	560.68198484
31051 Dixon	Nebraska	560.51847959
45025 Chesterfield	South Carolina	559.51392228
13033 Burke	Georgia	557.46331891
51041 Chesterfield	Virginia	557.15580854
49035 Salt Lake	Utah	557.07237256
51187 Warren	Virginia	554.95837812
21077 Gallatin	Kentucky	554.80072464
13017 Ben Hill	Georgia	554.00011914
39095 Lucas	Ohio	551.75750583
20081 Haskell	Kansas	550.41280961
42043 Dauphin	Pennsylvania	550.34879483
51179 Stafford	Virginia	549.47986130
21003 Allen	Kentucky	549.19041757
37195 Wilson	North Carolina	548.76925910
18143 Scott	Indiana	548.62216266
18055 Greene	Indiana	546.77248016
48405 San Augustine	Texas	546.64723032
37159 Rowan	North Carolina	546.50224406
18067 Howard	Indiana	545.12784401
13089 DeKalb	Georgia	544.57159927
18037 Dubois	Indiana	542.69940092
22099 St. Martin	Louisiana	542.69782361
5075 Lawrence	Arkansas	541.56018011
13027 Brooks	Georgia	541.48133823
48381 Randall	Texas	540.83407328
47165 Sumner	Tennessee	540.21127551
20189 Stevens	Kansas	539.66540745
51730 Petersburg	Virginia	538.53707986
16083 Twin Falls	Idaho	537.86549877

Counties_Cities

13307 Webster	Georgia	536.19302949
22091 St. Helena	Louisiana	535.95790294
28005 Amite	Mississippi	535.45351290
46111 Sanborn	South Dakota	535.19967065
36063 Niagara	New York	534.61196675
1051 Elmore	Alabama	533.66224187
28113 Pike	Mississippi	533.32659303
22067 Morehouse	Louisiana	531.53791637
18141 St. Joseph	Indiana	530.70675959
51177 Spotsylvania	Virginia	530.40122767
17077 Jackson	Illinois	529.44147408
45041 Florence	South Carolina	526.20531417
36067 Onondaga	New York	525.54194483
51620 Franklin City	Virginia	524.14825908
29189 St. Louis	Missouri	523.29867746
26021 Berrien	Michigan	522.89786624
48357 Ochiltree	Texas	522.77068463
42061 Huntingdon	Pennsylvania	522.49380092
13123 Gilmer	Georgia	522.45586708
51670 Hopewell	Virginia	522.21632147
36039 Greene	New York	522.20420711
13199 Meriwether	Georgia	522.11885324
28091 Marion	Mississippi	521.95023265
13011 Banks	Georgia	521.38192543
18003 Allen	Indiana	521.11223894
17027 Clinton	Illinois	520.73647015
21001 Adair	Kentucky	520.42674993
37119 Mecklenburg	North Carolina	519.42543247
18047 Franklin	Indiana	519.00070373
1067 Henry	Alabama	517.17124760
42055 Franklin	Pennsylvania	516.67904544
51061 Fauquier	Virginia	516.44853201
36065 Oneida	New York	516.16668917
17163 St. Clair	Illinois	513.29392972

Counties_Cities

13131 Grady	Georgia	513.17278164
19077 Guthrie	Iowa	513.05970149
21085 Grayson	Kentucky	512.89844611
28013 Calhoun	Mississippi	512.60737046
6107 Tulare	California	511.09665759
39049 Franklin	Ohio	508.81477524
37093 Hoke	North Carolina	507.63275144
40007 Beaver	Oklahoma	507.61421320
1001 Autauga	Alabama	507.18512257
12099 Palm Beach	Florida	505.94202596
13135 Gwinnett	Georgia	505.72279450
21061 Edmonson	Kentucky	505.13280104
18011 Boone	Indiana	502.99258198
51035 Carroll	Virginia	502.76690512
19157 Poweshiek	Iowa	502.70067918
22119 Webster	Louisiana	502.60322697
1129 Washington	Alabama	500.67163268
37067 Forsyth	North Carolina	500.66077726
28049 Hinds	Mississippi	500.24252905
5143 Washington	Arkansas	500.08229202
17161 Rock Island	Illinois	499.73166431
45031 Darlington	South Carolina	498.48806922
24037 St. Mary's	Maryland	497.94077966
18099 Marshall	Indiana	497.31880298
37017 Bladen	North Carolina	497.13769208
21107 Hopkins	Kentucky	497.02671519
13045 Carroll	Georgia	496.94804480
17075 Iroquois	Illinois	496.30488335
22029 Concordia	Louisiana	495.60596771
27101 Murray	Minnesota	495.40840986
13015 Bartow	Georgia	495.26351402
37079 Greene	North Carolina	494.95526366
56043 Washakie	Wyoming	494.61001902
16031 Cassia	Idaho	494.46865572

Counties_Cities

17177 Stephenson	Illinois	491.58715617
54035 Jackson	West Virginia	491.18651153
18061 Harrison	Indiana	490.70631970
24019 Dorchester	Maryland	490.65566598
28151 Washington	Mississippi	490.42451679
13313 Whitfield	Georgia	489.13147931
29133 Mississippi	Missouri	487.40251950
26137 Otsego	Michigan	486.51935942
8065 Lake	Colorado	485.68507157
5139 Union	Arkansas	485.61059142
51057 Essex	Virginia	485.39243520
53005 Benton	Washington	484.94875593
28149 Warren	Mississippi	482.93485793
47149 Rutherford	Tennessee	482.62488842
18079 Jennings	Indiana	481.69207924
18059 Hancock	Indiana	480.67477833
25011 Franklin	Massachusetts	480.53210828
21211 Shelby	Kentucky	480.23413991
1031 Coffee	Alabama	479.68560365
48179 Gray	Texas	479.56154373
48113 Dallas	Texas	479.38184195
8125 Yuma	Colorado	479.04191617
38035 Grand Forks	North Dakota	479.01653243
17079 Jasper	Illinois	478.61824992
54083 Randolph	West Virginia	475.31485272
44001 Bristol	Rhode Island	474.82990401
13237 Putnam	Georgia	472.28208538
18015 Carroll	Indiana	472.00278233
22107 Tensas	Louisiana	470.64096818
13063 Clayton	Georgia	470.27950900
27147 Steele	Minnesota	470.07037470
28087 Lowndes	Mississippi	470.04921093
48069 Castro	Texas	469.66731898
37185 Warren	North Carolina	469.53097390

Counties_Cities

13121 Fulton	Georgia	468.99669941
13133 Greene	Georgia	468.97954571
27009 Benton	Minnesota	468.61511900
19123 Mahaska	Iowa	468.18181818
36053 Madison	New York	467.54714316
51069 Frederick	Virginia	467.43251655
1125 Tuscaloosa	Alabama	467.18459057
18095 Madison	Indiana	466.67335179
18019 Clark	Indiana	466.08725290
31121 Merrick	Nebraska	465.53730764
51193 Westmoreland	Virginia	465.50757151
27109 Olmsted	Minnesota	465.19961351
24047 Worcester	Maryland	465.04447832
13221 Oglethorpe	Georgia	464.99269297
32013 Humboldt	Nevada	464.67294174
51075 Goochland	Virginia	464.63603511
48347 Nacogdoches	Texas	464.15364246
42107 Schuylkill	Pennsylvania	463.86564086
45085 Sumter	South Carolina	463.79750638
22069 Natchitoches	Louisiana	463.02284074
55027 Dodge	Wisconsin	462.16717702
35019 Guadalupe	New Mexico	460.72333564
36093 Schenectady	New York	460.25104603
18087 LaGrange	Indiana	460.20849225
27003 Anoka	Minnesota	459.84743353
29007 Audrain	Missouri	459.30985750
37107 Lenoir	North Carolina	459.12533943
51049 Cumberland	Virginia	458.76236110
13255 Spalding	Georgia	455.37065053
25003 Berkshire	Massachusetts	455.09228480
13085 Dawson	Georgia	454.49108958
28119 Quitman	Mississippi	453.83633527
21109 Jackson	Kentucky	453.80151763
26039 Crawford	Michigan	453.20480541

Counties_Cities

20187 Stanton	Kansas	452.94413689
16087 Washington	Idaho	452.71134731
45079 Richland	South Carolina	451.78688588
23005 Cumberland	Maine	451.01973382
13207 Monroe	Georgia	450.58139535
8085 Montrose	Colorado	450.08764865
20197 Wabaunsee	Kansas	449.34048413
33015 Rockingham	New Hampshire	448.28835356
1035 Conecuh	Alabama	447.99218050
21083 Graves	Kentucky	447.51721735
13215 Muscogee	Georgia	447.05397610
27023 Chippewa	Minnesota	444.48171754
19113 Linn	Iowa	443.09876986
22059 LaSalle	Louisiana	442.44821345
13067 Cobb	Georgia	440.89765018
13013 Barrow	Georgia	440.54498880
37065 Edgecombe	North Carolina	440.34227478
17141 Ogle	Illinois	439.87981855
22027 Claiborne	Louisiana	439.03662820
17037 DeKalb	Illinois	438.81969984
12013 Calhoun	Florida	438.74682937
26069 Iosco	Michigan	438.57900403
45005 Allendale	South Carolina	438.05458834
55105 Rock	Wisconsin	437.69041679
36055 Monroe	New York	436.78297152
28111 Perry	Mississippi	435.83940994
55127 Walworth	Wisconsin	435.79706512
28073 Lamar	Mississippi	435.56936282
31109 Lancaster	Nebraska	433.69726922
46083 Lincoln	South Dakota	433.62184774
56039 Teton	Wyoming	433.25679130
37083 Halifax	North Carolina	433.02882904
22009 Avoyelles	Louisiana	432.50457219
45045 Greenville	South Carolina	432.11665205

Counties_Cities

31153 Sarpy	Nebraska	431.53221041
40001 Adair	Oklahoma	430.21465447
13105 Elbert	Georgia	428.87029289
18103 Miami	Indiana	427.36244271
37033 Caswell	North Carolina	427.35042735
36035 Fulton	New York	425.44457092
48325 Medina	Texas	424.18648495
19035 Cherokee	Iowa	423.99081353
27063 Jackson	Minnesota	423.77156695
1093 Marion	Alabama	423.34442093
13251 Screven	Georgia	423.30319989
13097 Douglas	Georgia	421.10767833
38061 Mountrail	North Dakota	420.82599335
9011 New London	Connecticut	420.56495142
18043 Floyd	Indiana	420.41115440
18091 LaPorte	Indiana	419.97327443
18109 Morgan	Indiana	419.30515146
8063 Kit Carson	Colorado	418.81893062
28127 Simpson	Mississippi	418.56641005
8105 Rio Grande	Colorado	417.77777778
48141 El Paso	Texas	417.71829706
18131 Pulaski	Indiana	417.03424493
19103 Johnson	Iowa	416.50138834
35043 Sandoval	New Mexico	416.03813224
13235 Pulaski	Georgia	415.57502936
26161 Washtenaw	Michigan	414.86617264
53017 Douglas	Washington	414.85072366
13145 Harris	Georgia	414.79332850
39157 Tuscarawas	Ohio	414.42457907
31157 Scotts Bluff	Nebraska	414.01539359
37113 Macon	North Carolina	413.77355817
21111 Jefferson	Kentucky	413.48860570
8059 Jefferson	Colorado	413.28225041
13023 Bleckley	Georgia	412.83689048

Counties_Cities

32015 Lander	Nevada	412.55605381
12011 Broward	Florida	411.78520546
19155 Pottawattamie	Iowa	411.61942844
26121 Muskegon	Michigan	411.31875475
37153 Richmond	North Carolina	409.91823913
21117 Kenton	Kentucky	409.51274006
42067 Juniata	Pennsylvania	408.84067358
46121 Todd	South Dakota	408.44111641
28133 Sunflower	Mississippi	408.00466291
13185 Lowndes	Georgia	407.49305800
6083 Santa Barbara	California	406.91828266
44009 Washington	Rhode Island	406.56527631
1133 Winston	Alabama	405.74809806
24015 Cecil	Maryland	405.53945500
53001 Adams	Washington	404.87878941
51036 Charles City	Virginia	403.40008644
51093 Isle of Wight	Virginia	403.21489460
48111 Dallam	Texas	402.77777778
51149 Prince George	Virginia	401.76461320
21015 Boone	Kentucky	400.65991044
13171 Lamar	Georgia	400.00000000
36113 Warren	New York	399.90663658
5007 Benton	Arkansas	399.84153070
28109 Pearl River	Mississippi	399.01059815
12121 Suwannee	Florida	398.27114118
19141 O'Brien	Iowa	397.39884393
39035 Cuyahoga	Ohio	397.07136753
48099 Coryell	Texas	395.67960646
28139 Tippah	Mississippi	395.54444192
28057 Itawamba	Mississippi	395.45860441
24009 Calvert	Maryland	394.55235155
1033 Colbert	Alabama	394.43409664
42025 Carbon	Pennsylvania	393.91533156
18065 Henry	Indiana	393.61107083

Counties_Cities

38087 Slope	North Dakota	393.18479685
45029 Colleton	South Carolina	392.98990972
47047 Fayette	Tennessee	392.52474881
36115 Washington	New York	392.17608706
29157 Perry	Missouri	391.64490862
6065 Riverside	California	391.30750568
26059 Hillsdale	Michigan	391.26538285
13311 White	Georgia	390.39039039
26157 Tuscola	Michigan	390.35722446
22061 Lincoln	Louisiana	389.86354776
5037 Cross	Arkansas	389.78172224
8015 Chaffee	Colorado	389.47420982
28137 Tate	Mississippi	389.44330470
18133 Putnam	Indiana	389.10505837
37171 Surry	North Carolina	387.78006338
51690 Martinsville	Virginia	387.53681600
48203 Harrison	Texas	386.65587627
1049 DeKalb	Alabama	386.63584787
47181 Wayne	Tennessee	386.52011112
31035 Clay	Nebraska	386.22465401
18137 Ripley	Indiana	385.65368299
19061 Dubuque	Iowa	385.11574122
13057 Cherokee	Georgia	384.81363295
39007 Ashtabula	Ohio	384.64300001
16067 Minidoka	Idaho	384.15366146
32031 Washoe	Nevada	383.90930465
12079 Madison	Florida	383.18311836
26127 Oceana	Michigan	383.09859155
26155 Shiawassee	Michigan	382.74284374
1113 Russell	Alabama	382.47866946
53033 King	Washington	381.92465127
22097 St. Landry	Louisiana	381.80851578
24025 Harford	Maryland	381.56216037
18007 Benton	Indiana	381.37062291

Counties_Cities

20069 Gray	Kansas	381.23653241
31039 Cuming	Nebraska	380.31319911
13165 Jenkins	Georgia	380.05297708
1007 Bibb	Alabama	379.46428571
42115 Susquehanna	Pennsylvania	379.41314149
51610 Falls Church	Virginia	379.09558624
55041 Forest	Wisconsin	378.15593371
39037 Darke	Ohio	377.99816846
26007 Alpena	Michigan	377.29196051
18093 Lawrence	Indiana	376.63133923
39097 Madison	Ohio	376.01603134
53061 Snohomish	Washington	375.99659345
49049 Utah	Utah	375.59485257
16047 Gooding	Idaho	375.09871019
22055 Lafayette	Louisiana	373.99807234
46109 Roberts	South Dakota	373.31291280
1037 Coosa	Alabama	373.30844610
29207 Stoddard	Missouri	373.21098404
8014 Broomfield	Colorado	372.47173979
28037 Franklin	Mississippi	372.36774525
26115 Monroe	Michigan	372.24389952
48037 Bowie	Texas	372.12162334
22015 Bossier	Louisiana	371.89920195
51740 Portsmouth	Virginia	370.91047426
26017 Bay	Michigan	370.46659546
18053 Grant	Indiana	370.05581170
48017 Bailey	Texas	370.00142308
8053 Hinsdale	Colorado	369.91368681
18057 Hamilton	Indiana	369.90360088
42007 Beaver	Pennsylvania	369.06192713
13303 Washington	Georgia	367.89953890
19063 Emmet	Iowa	367.44839512
9015 Windham	Connecticut	367.43657447
19059 Dickinson	Iowa	367.28269107

Counties_Cities

48195 Hansford	Texas	366.09921289
1081 Lee	Alabama	365.37534845
27037 Dakota	Minnesota	365.28349431
36037 Genesee	New York	365.14753699
19087 Henry	Iowa	363.78133254
13159 Jasper	Georgia	363.24786325
30037 Golden Valley	Montana	363.19612591
13129 Gordon	Georgia	362.31255959
13155 Irwin	Georgia	361.77910194
13217 Newton	Georgia	361.50847628
24043 Washington	Maryland	361.10411725
47021 Cheatham	Tennessee	361.03761221
1103 Morgan	Alabama	360.23478239
12029 Dixie	Florida	359.28143713
54037 Jefferson	West Virginia	359.08538839
13233 Polk	Georgia	357.89969390
39061 Hamilton	Ohio	357.29853897
48115 Dawson	Texas	356.60511926
51800 Suffolk	Virginia	356.41827055
51065 Fluvanna	Virginia	354.70260986
39109 Miami	Ohio	353.97563593
23001 Androscoggin	Maine	353.82943749
13247 Rockdale	Georgia	353.22427534
18029 Dearborn	Indiana	353.05035507
26077 Kalamazoo	Michigan	353.00336014
28033 DeSoto	Mississippi	352.74531459
31019 Buffalo	Nebraska	352.71591253
24035 Queen Anne's	Maryland	352.23179638
51077 Grayson	Virginia	351.86488388
31167 Stanton	Nebraska	351.75879397
53057 Skagit	Washington	350.99761322
26023 Branch	Michigan	350.74045207
8095 Phillips	Colorado	349.97666822
19161 Sac	Iowa	349.83022945

Counties_Cities

26025 Calhoun	Michigan	349.47615755
32003 Clark	Nevada	349.47283329
18035 Delaware	Indiana	349.38835256
18041 Fayette	Indiana	347.11676140
47189 Wilson	Tennessee	347.02222222
51053 Dinwiddie	Virginia	347.01531775
28041 Greene	Mississippi	345.94435448
5087 Madison	Arkansas	345.85280019
19069 Franklin	Iowa	345.71315685
19165 Shelby	Iowa	345.48281223
8097 Pitkin	Colorado	345.40389972
19181 Warren	Iowa	344.71952366
22063 Livingston	Louisiana	344.63734264
12093 Okeechobee	Florida	344.27137251
13317 Wilkes	Georgia	344.26893479
13249 Schley	Georgia	343.77387319
13231 Pike	Georgia	343.45819470
13301 Warren	Georgia	342.79184917
53007 Chelan	Washington	342.69692092
13115 Floyd	Georgia	342.09155800
12133 Washington	Florida	341.63987138
51089 Henry	Virginia	341.49117814
45023 Chester	South Carolina	341.07469536
5115 Pope	Arkansas	340.62500000
37117 Martin	North Carolina	339.64095099
13189 McDuffie	Georgia	339.04602666
18127 Porter	Indiana	339.04501338
13151 Henry	Georgia	338.37199201
21059 Daviess	Kentucky	337.27646780
39055 Geauga	Ohio	337.12286374
13163 Jefferson	Georgia	337.00583279
27139 Scott	Minnesota	336.54270225
13157 Jackson	Georgia	336.54255772
18027 Daviess	Indiana	334.87193411

Counties_Cities

8009 Baca	Colorado	334.72803347
13021 Bibb	Georgia	333.77967928
13025 Brantley	Georgia	333.38625179
37081 Guilford	North Carolina	333.35207150
40089 McCurtain	Oklahoma	333.30275510
37089 Henderson	North Carolina	333.19628602
37001 Alamance	North Carolina	332.25984763
13075 Cook	Georgia	332.12912248
17019 Champaign	Illinois	330.97917450
46117 Stanley	South Dakota	330.90668432
29201 Scott	Missouri	330.23038120
37101 Johnston	North Carolina	330.08511163
20083 Hodgeman	Kansas	330.03300330
13173 Lanier	Georgia	328.82011605
35053 Socorro	New Mexico	328.65252465
13297 Walton	Georgia	328.33171128
51085 Hanover	Virginia	327.30629715
36007 Broome	New York	327.14352052
51097 King and Queen	Virginia	326.61175802
44005 Newport	Rhode Island	325.89469603
4013 Maricopa	Arizona	325.88015301
45075 Orangeburg	South Carolina	325.53431339
22019 Calcasieu	Louisiana	325.43621253
50007 Chittenden	Vermont	325.08567679
13077 Coweta	Georgia	324.96023693
48201 Harris	Texas	324.30805732
51135 Nottoway	Virginia	324.25421530
28121 Rankin	Mississippi	323.58253954
13245 Richmond	Georgia	323.48650982
13219 Oconee	Georgia	323.38561825
1073 Jefferson	Alabama	323.22159867
1099 Monroe	Alabama	322.77970285
47105 Loudon	Tennessee	322.31311494
51830 Williamsburg	Virginia	322.23415682

Counties_Cities

51137 Orange	Virginia	322.01724703
19051 Davis	Iowa	321.61472774
28145 Union	Mississippi	321.61085087
26147 St. Clair	Michigan	320.70391686
6029 Kern	California	320.03960908
13161 Jeff Davis	Georgia	319.38252711
27115 Pine	Minnesota	318.82779907
41041 Lincoln	Oregon	317.89098566
36083 Rensselaer	New York	316.72959446
6081 San Mateo	California	316.68063596
12071 Lee	Florida	316.45485748
37057 Davidson	North Carolina	316.29995078
6075 San Francisco	California	316.19882147
51033 Caroline	Virginia	315.22163005
8013 Boulder	Colorado	314.95531744
48277 Lamar	Texas	313.70656371
31041 Custer	Nebraska	313.65313653
37007 Anson	North Carolina	313.54262974
40141 Tillman	Oklahoma	313.01034295
13187 Lumpkin	Georgia	312.54741314
19151 Pocahontas	Iowa	311.57270030
13149 Heard	Georgia	311.47402980
12081 Manatee	Florida	311.25349812
39155 Trumbull	Ohio	311.13594828
19133 Monona	Iowa	311.09574836
48021 Bastrop	Texas	310.43046358
45063 Lexington	South Carolina	309.45795710
51113 Madison	Virginia	308.38661151
47065 Hamilton	Tennessee	307.99975843
39117 Morrow	Ohio	307.58714969
30003 Big Horn	Montana	307.39241266
41047 Marion	Oregon	307.32151712
28107 Panola	Mississippi	307.21516765
17109 McDonough	Illinois	307.12735770

Counties_Cities

26139 Ottawa	Michigan	307.06314072
13019 Berrien	Georgia	306.46166632
20171 Scott	Kansas	306.30998571
22011 Beauregard	Louisiana	306.01562290
17133 Monroe	Illinois	305.81039755
48453 Travis	Texas	305.50721806
48439 Tarrant	Texas	305.47773523
18085 Kosciusko	Indiana	305.00100827
4019 Pima	Arizona	304.21346720
26075 Jackson	Michigan	304.11212482
22053 Jefferson Davis	Louisiana	303.97061617
29135 Moniteau	Missouri	303.95136778
48167 Galveston	Texas	303.64911658
21213 Simpson	Kentucky	302.22893842
5023 Cleburne	Arkansas	300.42058882
37139 Pasquotank	North Carolina	300.20938974
18139 Rush	Indiana	300.06601452
24039 Somerset	Maryland	299.90262902
37161 Rutherford	North Carolina	299.28470954
54003 Berkeley	West Virginia	298.83114333
47107 McMinn	Tennessee	298.39542085
47135 Perry	Tennessee	297.61904762
51099 King George	Virginia	297.27187206
46125 Turner	South Dakota	296.77113010
19017 Bremer	Iowa	296.62885317
19015 Boone	Iowa	296.06012298
6071 San Bernardino	California	295.49599996
39153 Summit	Ohio	293.77138239
5011 Bradley	Arkansas	293.65880518
51095 James City	Virginia	293.20523057
13225 Peach	Georgia	293.07249881
51540 Charlottesville	Virginia	293.03572542
5031 Craighead	Arkansas	292.93096778
47171 Unicoi	Tennessee	292.77630764

Counties_Cities

13295 Walker	Georgia	292.46506267
24041 Talbot	Maryland	292.14455746
29001 Adair	Missouri	292.03993843
37025 Cabarrus	North Carolina	291.94386350
39033 Crawford	Ohio	291.21540313
28081 Lee	Mississippi	291.07297951
42093 Montour	Pennsylvania	290.57017544
37103 Jones	North Carolina	290.54685068
54031 Hardy	West Virginia	290.38112523
39137 Putnam	Ohio	290.11249260
48483 Wheeler	Texas	288.96166442
46101 Moody	South Dakota	288.79768962
5119 Pulaski	Arkansas	288.02078028
48101 Cottle	Texas	287.97696184
12033 Escambia	Florida	287.44921308
46103 Pennington	South Dakota	287.30231184
48181 Grayson	Texas	286.58641252
28071 Lafayette	Mississippi	286.53295129
13279 Toombs	Georgia	286.38375423
13269 Taylor	Georgia	286.10523697
13213 Murray	Georgia	285.56398888
18075 Jay	Indiana	284.14563668
21067 Fayette	Kentucky	284.14355427
36017 Chenango	New York	283.99528778
27163 Washington	Minnesota	282.40631788
5135 Sharp	Arkansas	282.16054359
1045 Dale	Alabama	281.88577498
37165 Scotland	North Carolina	281.52829647
37069 Franklin	North Carolina	281.23149793
8113 San Miguel	Colorado	280.79599560
51600 Fairfax City	Virginia	280.78456906
17195 Whiteside	Illinois	280.44439651
39023 Clark	Ohio	280.12037003
45047 Greenwood	South Carolina	279.89426217

Counties_Cities

47187 Williamson	Tennessee	279.63698976
48041 Brazos	Texas	279.59322273
46102 Oglala Lakota	South Dakota	279.54434272
19031 Cedar	Iowa	279.16465346
37059 Davie	North Carolina	278.47331102
46027 Clay	South Dakota	277.75799444
8045 Garfield	Colorado	277.73130333
13049 Charlton	Georgia	277.60641579
41027 Hood River	Oregon	277.44579136
37135 Orange	North Carolina	277.34597027
31179 Wayne	Nebraska	276.50749761
26065 Ingham	Michigan	276.01755854
36107 Tioga	New York	275.94728171
17029 Coles	Illinois	275.13019554
40087 McClain	Oklahoma	275.10316369
18169 Wabash	Indiana	274.93606138
39123 Ottawa	Ohio	274.71853614
18151 Steuben	Indiana	274.67761522
48153 Floyd	Texas	274.11341443
26067 Ionia	Michigan	274.10060738
48005 Angelina	Texas	272.12602765
27141 Sherburne	Minnesota	271.77308509
42041 Cumberland	Pennsylvania	271.65374687
26093 Livingston	Michigan	271.40944651
48157 Fort Bend	Texas	271.36869842
12015 Charlotte	Florida	270.81373853
28093 Marshall	Mississippi	270.79631040
35013 Dona Ana	New Mexico	270.77720874
35013 Dona Ana	New Mexico	270.77720874
39017 Butler	Ohio	270.41304678
1055 Etowah	Alabama	270.24126594
5061 Howard	Arkansas	269.84483922
37187 Washington	North Carolina	269.83725441
37125 Moore	North Carolina	269.55270465

Counties_Cities

31185 York	Nebraska	268.66105141
18173 Warrick	Indiana	268.51215497
42001 Adams	Pennsylvania	267.48110611
45067 Marion	South Carolina	267.40552209
17081 Jefferson	Illinois	267.05446854
6051 Mono	California	266.66666667
8017 Cheyenne	Colorado	266.52452026
27103 Nicollet	Minnesota	265.92635885
1021 Chilton	Alabama	264.98765656
27171 Wright	Minnesota	264.76175109
27039 Dodge	Minnesota	264.14369417
56017 Hot Springs	Wyoming	263.44676180
8041 El Paso	Colorado	263.35843644
36101 Steuben	New York	263.05900038
45083 Spartanburg	South Carolina	262.83260271
24001 Allegany	Maryland	262.06410708
13153 Houston	Georgia	261.14530871
21101 Henderson	Kentucky	261.01642868
27113 Pennington	Minnesota	260.96769643
20043 Doniphan	Kansas	260.34886748
4021 Pinal	Arizona	260.32231660
17103 Lee	Illinois	260.05902463
37005 Alleghany	North Carolina	259.83334827
1117 Shelby	Alabama	259.61141734
39169 Wayne	Ohio	259.55659800
21233 Webster	Kentucky	259.32423156
26149 St. Joseph	Michigan	258.83393673
40031 Comanche	Oklahoma	258.25845776
5071 Johnson	Arkansas	258.02109042
54099 Wayne	West Virginia	257.86100541
6073 San Diego	California	257.79424556
8079 Mineral	Colorado	257.73195876
13059 Clarke	Georgia	257.59836645
46049 Faulk	South Dakota	257.51072961

Counties_Cities

37127 Nash	North Carolina	257.40299523
39073 Hocking	Ohio	257.17808702
26087 Lapeer	Michigan	256.73649293
20101 Lane	Kansas	256.41025641
37179 Union	North Carolina	256.03201248
39043 Erie	Ohio	255.98070093
13091 Dodge	Georgia	255.97681719
45011 Barnwell	South Carolina	255.77870405
18025 Crawford	Indiana	255.73025194
51109 Louisa	Virginia	255.58757953
37027 Caldwell	North Carolina	254.78794085
29107 Lafayette	Missouri	254.61684766
19117 Lucas	Iowa	254.48235975
12125 Union	Florida	254.35073628
22039 Evangeline	Louisiana	254.16380109
38025 Dunn	North Dakota	253.92428440
18049 Fulton	Indiana	253.83237109
48245 Jefferson	Texas	253.72449520
46135 Yankton	South Dakota	253.61843544
51007 Amelia	Virginia	253.59256128
31155 Saunders	Nebraska	253.48542459
37085 Harnett	North Carolina	253.32677664
13281 Towns	Georgia	253.12183598
13083 Dade	Georgia	252.68088253
26011 Arenac	Michigan	252.64277641
48163 Frio	Texas	252.32135648
45009 Bamberg	South Carolina	252.18914186
55139 Winnebago	Wisconsin	252.01730792
21171 Monroe	Kentucky	251.91267027
13079 Crawford	Georgia	251.66423121
19091 Humboldt	Iowa	251.38787054
51025 Brunswick	Virginia	250.24414063
28135 Tallahatchie	Mississippi	250.23235862
48323 Maverick	Texas	249.63665897

Counties_Cities

54075 Pocahontas	West Virginia	249.58402662
26123 Newaygo	Michigan	249.52957539
51550 Chesapeake	Virginia	249.34675272
5017 Chicot	Arkansas	249.08986396
48199 Hardin	Texas	248.22137151
27019 Carver	Minnesota	248.18688376
33013 Merrimack	New Hampshire	248.12746473
17003 Alexander	Illinois	247.52475248
27107 Norman	Minnesota	247.10424710
12023 Columbia	Florida	246.79800860
18123 Perry	Indiana	246.04753429
48303 Lubbock	Texas	245.92403680
45013 Beaufort	South Carolina	245.87340699
13271 Telfair	Georgia	245.65381708
8029 Delta	Colorado	245.53355087
20067 Grant	Kansas	245.36532170
13175 Laurens	Georgia	245.11357633
28117 Prentiss	Mississippi	244.91408256
4015 Mohave	Arizona	244.81030780
17119 Madison	Illinois	244.64854931
39093 Lorain	Ohio	244.61886958
39065 Hardin	Ohio	244.59974587
6041 Marin	California	244.54491539
45001 Abbeville	South Carolina	244.48881464
27133 Rock	Minnesota	244.31697472
51710 Norfolk	Virginia	244.18623707
42133 York	Pennsylvania	244.04771200
1043 Cullman	Alabama	243.28275928
17063 Grundy	Illinois	243.27081535
13047 Catoosa	Georgia	243.25126075
18009 Blackford	Indiana	243.08466052
13117 Forsyth	Georgia	243.01387926
51037 Charlotte	Virginia	242.92176244
42127 Wayne	Pennsylvania	241.82853577

Counties_Cities

1069 Houston	Alabama	241.59202460
37051 Cumberland	North Carolina	241.32639244
48437 Swisher	Texas	241.22219244
40041 Delaware	Oklahoma	241.03152131
51043 Clarke	Virginia	240.99703918
8107 Routt	Colorado	240.93576342
1039 Covington	Alabama	240.63159033
27011 Big Stone	Minnesota	240.52916416
35041 Roosevelt	New Mexico	240.08963346
19187 Webster	Iowa	239.82137442
47061 Grundy	Tennessee	239.77221639
41031 Jefferson	Oregon	239.74867725
18073 Jasper	Indiana	239.73629008
1053 Escambia	Alabama	239.46881463
47081 Hickman	Tennessee	239.39672026
6001 Alameda	California	239.08761526
6059 Orange	California	238.98545120
18157 Tippecanoe	Indiana	238.28270689
38013 Burke	North Dakota	238.09523810
21149 McLean	Kentucky	237.78642456
45049 Hampton	South Carolina	237.71381324
47043 Dickson	Tennessee	237.62302137
35001 Bernalillo	New Mexico	237.51254234
51003 Albemarle	Virginia	237.31120882
26159 Van Buren	Michigan	237.24949634
5025 Cleveland	Arkansas	236.96682464
46037 Day	South Dakota	236.14895550
19009 Audubon	Iowa	236.10606611
12107 Putnam	Florida	235.96672195
28059 Jackson	Mississippi	235.90667030
39173 Wood	Ohio	235.66138214
47015 Cannon	Tennessee	235.09887982
40105 Nowata	Oklahoma	234.87962419
31123 Morrill	Nebraska	234.74178404

Counties_Cities

26037 Clinton	Michigan	234.45772198
38093 Stutsman	North Dakota	234.25921499
46069 Hyde	South Dakota	234.00936037
55039 Fond du Lac	Wisconsin	233.83074923
37049 Craven	North Carolina	233.20895522
37149 Polk	North Carolina	232.88535248
51790 Staunton	Virginia	232.72610545
26005 Allegan	Michigan	232.68301414
47097 Lauderdale	Tennessee	232.33301065
13289 Twiggs	Georgia	232.04689790
42097 Northumberland	Pennsylvania	231.65684046
53053 Pierce	Washington	230.00138001
18013 Brown	Indiana	229.74924511
26045 Eaton	Michigan	229.45386338
18135 Randolph	Indiana	229.36702748
53025 Grant	Washington	228.08765964
31143 Polk	Nebraska	227.35884805
5081 Little River	Arkansas	227.16209638
36121 Wyoming	New York	227.01758763
27013 Blue Earth	Minnesota	226.91206787
19163 Scott	Iowa	226.79662748
13223 Paulding	Georgia	226.15883543
1027 Clay	Alabama	225.98870056
45071 Newberry	South Carolina	225.85669782
20129 Morton	Kansas	224.97187852
35057 Torrance	New Mexico	224.48848695
5113 Polk	Arkansas	224.45009726
45057 Lancaster	South Carolina	224.36569511
13113 Fayette	Georgia	223.86941538
19041 Clay	Iowa	223.13127557
8035 Douglas	Colorado	222.88608304
6019 Fresno	California	222.84794851
13195 Madison	Georgia	222.59696459
39151 Stark	Ohio	222.56670273

Counties_Cities

51079 Greene	Virginia	222.45816270
18115 Ohio	Indiana	222.45037645
48139 Ellis	Texas	222.36340534
31137 Phelps	Nebraska	222.32103157
36091 Saratoga	New York	222.01657086
12123 Taylor	Florida	221.98584840
20177 Shawnee	Kansas	221.97308154
37111 McDowell	North Carolina	221.94387677
8083 Montezuma	Colorado	221.72949002
48393 Roberts	Texas	221.48394241
31105 Kimball	Nebraska	221.11663903
39003 Allen	Ohio	221.11179295
51820 Waynesboro	Virginia	220.96517589
12075 Levy	Florida	220.75055188
37147 Pitt	North Carolina	220.66098247
51157 Rappahannock	Virginia	220.62879206
48479 Webb	Texas	220.36171215
19119 Lyon	Iowa	220.13377360
48183 Gregg	Texas	219.87438059
13111 Fannin	Georgia	219.53474041
47121 Meigs	Tennessee	219.40516821
19093 Ida	Iowa	219.26618915
49045 Tooele	Utah	218.86220264
39175 Wyandot	Ohio	218.82835651
48343 Morris	Texas	218.81838074
47011 Bradley	Tennessee	218.31401613
31025 Cass	Nebraska	217.89823770
37183 Wake	North Carolina	217.70476195
39103 Medina	Ohio	217.69952999
27017 Carlton	Minnesota	217.65214722
19101 Jefferson	Iowa	217.61601654
12065 Jefferson	Florida	216.96528555
40113 Osage	Oklahoma	216.95665121
8039 Elbert	Colorado	216.87847196

Counties_Cities

48061 Cameron	Texas	216.79232286
26057 Gratiot	Michigan	216.75410724
22085 Sabine	Louisiana	216.37816245
38027 Eddy	North Dakota	216.16947687
28141 Tishomingo	Mississippi	215.89390357
39045 Fairfield	Ohio	215.68602278
53029 Island	Washington	214.30262846
46023 Charles Mix	South Dakota	214.17862497
48257 Kaufman	Texas	213.80479234
48205 Hartley	Texas	213.56113187
22043 Grant	Louisiana	213.50413664
29183 St. Charles	Missouri	213.43647760
33017 Strafford	New Hampshire	212.92951034
56019 Johnson	Wyoming	212.76595745
27119 Polk	Minnesota	212.50277522
21143 Lyon	Kentucky	212.26120614
13211 Morgan	Georgia	212.16782475
21037 Campbell	Kentucky	211.48230849
47035 Cumberland	Tennessee	211.15077171
39133 Portage	Ohio	211.13750330
31069 Garden	Nebraska	210.85925145
48321 Matagorda	Texas	210.65878748
18021 Clay	Indiana	210.16431028
38073 Ransom	North Dakota	210.04391827
55065 Lafayette	Wisconsin	210.02100210
13029 Bryan	Georgia	209.92416490
29113 Lincoln	Missouri	209.75626669
29169 Pulaski	Missouri	209.55896489
17095 Knox	Illinois	209.53065134
1075 Lamar	Alabama	209.47702976
31067 Gage	Nebraska	209.37049272
45051 Horry	South Carolina	209.21292355
26027 Cass	Michigan	209.08756510
8023 Costilla	Colorado	208.98641588

Counties_Cities

48295 Lipscomb	Texas	208.64381520
51530 Buena Vista	Virginia	208.43354177
12111 St. Lucie	Florida	208.32814329
13291 Union	Georgia	208.32465314
51011 Appomattox	Virginia	208.32018181
48039 Brazoria	Texas	207.99567801
1077 Lauderdale	Alabama	207.82144674
48233 Hutchinson	Texas	207.56675158
23031 York	Maine	207.53628248
40117 Pawnee	Oklahoma	207.44356315
37073 Gates	North Carolina	207.37924479
40085 Love	Oklahoma	207.22320900
55131 Washington	Wisconsin	207.08511124
12097 Osceola	Florida	207.07084432
40051 Grady	Oklahoma	207.01697539
55089 Ozaukee	Wisconsin	206.40066407
5093 Mississippi	Arkansas	206.11557021
37035 Catawba	North Carolina	206.11148930
51133 Northumberland	Virginia	205.81213468
32510 Carson City	Nevada	205.72418522
45019 Charleston	South Carolina	205.71315948
55133 Waukesha	Wisconsin	205.67045094
13283 Treutlen	Georgia	205.61022177
16069 Nez Perce	Idaho	205.40487032
19081 Hancock	Iowa	205.37714712
12119 Sumter	Florida	205.04217345
19095 Iowa	Iowa	204.44829936
48159 Franklin	Texas	204.34701839
51770 Roanoke City	Virginia	204.16333066
47041 DeKalb	Tennessee	203.59519317
12057 Hillsborough	Florida	203.42573673
27151 Swift	Minnesota	203.31728197
45037 Edgefield	South Carolina	203.31213958
38089 Stark	North Dakota	203.24547537

Counties_Cities

27093 Meeker	Minnesota	203.10271812
21081 Grant	Kentucky	203.01739580
26001 Alcona	Michigan	202.66357846
50011 Franklin	Vermont	202.34313349
36057 Montgomery	New York	202.20402386
38103 Wells	North Dakota	202.17336366
36043 Herkimer	New York	202.15742403
13181 Lincoln	Georgia	202.14782059
36069 Ontario	New York	202.06801136
47075 Haywood	Tennessee	201.90366311
48481 Wharton	Texas	201.83089454
51127 New Kent	Virginia	200.97360547
48397 Rockwall	Texas	200.68152240
18149 Starke	Indiana	200.56681927
31061 Franklin	Nebraska	198.47833278
17145 Perry	Illinois	198.35647492
48209 Hays	Texas	198.08562150
40145 Wagoner	Oklahoma	197.22881039
28045 Hancock	Mississippi	196.47610597
39167 Washington	Ohio	196.15992021
29227 Worth	Missouri	196.07843137
21075 Fulton	Kentucky	196.07843137
18155 Switzerland	Indiana	195.95035924
48071 Chambers	Texas	195.50572384
48489 Willacy	Texas	195.21264234
29159 Pettis	Missouri	195.10131164
16009 Benewah	Idaho	195.10080208
37097 Iredell	North Carolina	195.02900216
28115 Pontotoc	Mississippi	194.76643734
40143 Tulsa	Oklahoma	194.49071503
26091 Lenawee	Michigan	194.37038243
50025 Windham	Vermont	194.12480120
17115 Macon	Illinois	193.86507755
37143 Perquimans	North Carolina	193.71181642

Counties_Cities

19043 Clayton	Iowa	193.66598314
28009 Benton	Mississippi	193.44698344
36089 St. Lawrence	New York	193.43433876
36025 Delaware	New York	193.14124015
38059 Morton	North Dakota	192.95706705
8101 Pueblo	Colorado	192.80244017
13127 Glynn	Georgia	192.44534669
55045 Green	Wisconsin	192.26082483
13051 Chatham	Georgia	192.25781912
53071 Walla Walla Cou	Washington	192.04884935
53071 Walla Walla Cou	Washington	192.04884935
19003 Adams	Iowa	192.04389575
55043 Grant	Wisconsin	192.03165613
12031 Duval	Florida	191.96342592
39139 Richland	Ohio	191.57879091
36051 Livingston	New York	191.37393835
19085 Harrison	Iowa	191.02872506
31065 Furnas	Nebraska	190.88016967
39165 Warren	Ohio	190.80599381
48051 Burleson	Texas	190.33117625
12019 Clay	Florida	190.21437299
48057 Calhoun	Texas	190.15815593
37167 Stanly	North Carolina	190.09262988
53037 Kittitas	Washington	190.01773499
56021 Laramie	Wyoming	189.94503718
48339 Montgomery	Texas	189.87181114
19083 Hardin	Iowa	189.70832345
26063 Huron	Michigan	189.30886222
37169 Stokes	North Carolina	189.14817340
48469 Victoria	Texas	189.05851035
51101 King William	Virginia	188.91315898
20207 Woodson	Kansas	188.50141376
18153 Sullivan	Indiana	188.49685839
17169 Schuyler	Illinois	188.21485450

Counties_Cities

40027 Cleveland	Oklahoma	187.80909507
48359 Oldham	Texas	187.70530267
47045 Dyer	Tennessee	187.56698821
12007 Bradford	Florida	187.50901486
1071 Jackson	Alabama	187.49033555
29003 Andrew	Missouri	187.42545578
17167 Sangamon	Illinois	187.35794582
20131 Nemaha	Kansas	187.09995076
21219 Todd	Kentucky	186.82479084
13073 Columbia	Georgia	186.66027182
12131 Walton	Florida	186.33975482
53073 Whatcom	Washington	186.10009527
18175 Washington	Indiana	186.09311813
45091 York	South Carolina	186.05126259
5019 Clark	Arkansas	185.84832963
54071 Pendleton	West Virginia	185.79391168
41059 Umatilla	Oregon	185.76809949
54057 Mineral	West Virginia	185.59762435
47159 Smith	Tennessee	185.53806038
21155 Marion	Kentucky	185.52875696
47113 Madison	Tennessee	185.44131960
50003 Bennington	Vermont	185.23196093
38077 Richland	North Dakota	184.74043968
39041 Delaware	Ohio	184.54688370
5111 Poinsett	Arkansas	183.53215984
18167 Vigo	Indiana	183.45035666
31099 Kearney	Nebraska	183.37408313
29099 Jefferson	Missouri	183.19834899
19105 Jones	Iowa	183.18549942
13143 Haralson	Georgia	182.84630752
21047 Christian	Kentucky	182.77964588
18033 DeKalb	Indiana	182.76037570
48055 Caldwell	Texas	182.67163040
46051 Grant	South Dakota	181.89450119

Counties_Cities

37141 Pender	North Carolina	181.78308291
27043 Faribault	Minnesota	181.71245821
6003 Alpine	California	181.65304269
28131 Stone	Mississippi	181.65304269
17143 Peoria	Illinois	181.59571700
51015 Augusta	Virginia	181.56035888
55061 Kewaunee	Wisconsin	181.52381887
48315 Marion	Texas	181.30539887
29199 Scotland	Missouri	181.23238019
51810 Virginia Beach	Virginia	181.03507638
51700 Newport News	Virginia	180.82473996
5141 Van Buren	Arkansas	180.69023670
16001 Ada	Idaho	180.43858492
48189 Hale	Texas	180.31333136
8069 Larimer	Colorado	180.30457780
21207 Russell	Kentucky	179.56343640
48441 Taylor	Texas	179.45364720
19011 Benton	Iowa	179.39318306
17129 Menard	Illinois	179.03645833
27049 Goodhue	Minnesota	178.86774562
50001 Addison	Vermont	178.50864144
18159 Tipton	Indiana	178.47699630
19121 Madison	Iowa	178.47252139
36099 Seneca	New York	177.84256560
13309 Wheeler	Georgia	177.68752380
48121 Denton	Texas	177.40238213
12095 Orange	Florida	177.38086184
40109 Oklahoma	Oklahoma	177.14255434
6069 San Benito	California	177.12920682
8019 Clear Creek	Colorado	176.99115044
20009 Barton	Kansas	176.17096243
56009 Converse	Wyoming	175.95307918
27167 Wilkin	Minnesota	175.88743204
12105 Polk	Florida	175.56274002

Counties_Cities

20047 Edwards	Kansas	175.50017550
37173 Swain	North Carolina	175.50017550
27079 Le Sueur	Minnesota	175.47553871
6053 Monterey	California	175.16311060
47131 Obion	Tennessee	175.10820365
1061 Geneva	Alabama	174.81188721
39011 Auglaize	Ohio	174.65723518
51005 Alleghany	Virginia	174.37961100
38097 Traill	North Dakota	174.19435113
31177 Washington	Nebraska	174.19073886
12035 Flagler	Florida	174.00305175
19057 Des Moines	Iowa	173.74418723
5041 Desha	Arkansas	173.73175817
36095 Schoharie	New York	173.65019134
29119 McDonald	Missouri	173.32524482
21145 McCracken	Kentucky	172.92565727
18119 Owen	Indiana	172.70328616
45053 Jasper	South Carolina	172.58637948
56041 Uinta	Wyoming	172.42228681
48371 Pecos	Texas	172.27078415
12103 Pinellas	Florida	172.15568862
37071 Gaston	North Carolina	171.86756774
13169 Jones	Georgia	171.23287671
27161 Waseca	Minnesota	171.20539297
18161 Union	Indiana	170.52721330
6099 Stanislaus	California	170.42095978
1121 Talladega	Alabama	170.36628752
18163 Vanderburgh	Indiana	170.19019307
21023 Bracken	Kentucky	169.92353441
1079 Lawrence	Alabama	169.91837849
51650 Hampton	Virginia	169.75274173
45077 Pickens	South Carolina	169.68552150
5003 Ashley	Arkansas	169.60989724
6015 Del Norte	California	168.89463849

Counties_Cities

48087 Collingsworth	Texas	168.80486158
21185 Oldham	Kentucky	168.49706635
26079 Kalkaska	Michigan	168.31238779
48029 Bexar	Texas	167.82063282
31159 Seward	Nebraska	167.45582631
53039 Klickitat	Washington	167.36780205
6077 San Joaquin	California	167.27340366
27169 Winona	Minnesota	167.24053123
39143 Sandusky	Ohio	166.66950118
29069 Dunklin	Missouri	166.53638310
5107 Phillips	Arkansas	166.39858007
42003 Allegheny	Pennsylvania	166.35862553
36109 Tompkins	New York	166.35374004
47185 White	Tennessee	166.00878002
13227 Pickens	Georgia	165.72858036
8091 Ouray	Colorado	165.52865715
21049 Clark	Kentucky	165.52180750
21073 Franklin	Kentucky	165.30552002
42119 Union	Pennsylvania	165.23389528
49011 Davis	Utah	164.90718285
31163 Sherman	Nebraska	164.58196182
36015 Chemung	New York	163.79044318
41051 Multnomah	Oregon	163.69414199
21007 Ballard	Kentucky	162.92768517
12115 Sarasota	Florida	162.63668277
19075 Grundy	Iowa	162.54876463
17137 Morgan	Illinois	161.87897339
47123 Monroe	Tennessee	161.78786375
47087 Jackson	Tennessee	161.59210750
39089 Licking	Ohio	161.57570448
55015 Calumet	Wisconsin	161.48647302
18077 Jefferson	Indiana	161.45057129
18183 Whitley	Indiana	161.41339438
47155 Sevier	Tennessee	161.40236179

Counties_Cities

1019 Cherokee	Alabama	161.33988937
51145 Powhatan	Virginia	161.01956216
45043 Georgetown	South Carolina	160.64515093
55025 Dane	Wisconsin	160.59325471
20091 Johnson	Kansas	160.48731916
19019 Buchanan	Iowa	160.38492382
13241 Rabun	Georgia	160.07588783
19169 Story	Iowa	160.03261811
28125 Sharkey	Mississippi	159.92689056
51775 Salem	Virginia	159.88768865
39163 Vinton	Ohio	159.82951518
55023 Crawford	Wisconsin	159.59732368
32019 Lyon	Nevada	159.47534404
1115 St. Clair	Alabama	158.98071936
47133 Overton	Tennessee	158.60068878
48011 Armstrong	Texas	158.56236786
51141 Patrick	Virginia	158.43376903
45017 Calhoun	South Carolina	158.40220386
17053 Ford	Illinois	158.32328106
21239 Woodford	Kentucky	158.29344590
48049 Brown	Texas	158.21115916
42035 Clinton	Pennsylvania	157.68793300
39171 Williams	Ohio	157.59156613
6111 Ventura	California	157.58542928
1015 Calhoun	Alabama	157.51201029
47115 Marion	Tennessee	157.48031496
55055 Jefferson	Wisconsin	157.40816878
18171 Warren	Indiana	157.32784703
39075 Holmes	Ohio	157.20404630
36123 Yates	New York	156.99851053
39113 Montgomery	Ohio	156.85729368
48001 Anderson	Texas	156.74251167
19073 Greene	Iowa	155.88464536
6085 Santa Clara	California	155.71050336

Counties_Cities

21165 Menifee	Kentucky	155.01472640
37021 Buncombe	North Carolina	154.76470747
27117 Pipestone	Minnesota	154.74743009
51181 Surry	Virginia	154.46400989
17085 Jo Daviess	Illinois	154.45099691
37145 Person	North Carolina	154.40301719
20005 Atchison	Kansas	154.38769839
16027 Canyon	Idaho	154.36310677
55087 Outagamie	Wisconsin	154.24438929
6013 Contra Costa	California	154.23203488
48415 Scurry	Texas	154.15629076
31021 Burt	Nebraska	154.13070284
12059 Holmes	Florida	154.02782769
26111 Midland	Michigan	153.82951363
27097 Morrison	Minnesota	153.75802707
17099 LaSalle	Illinois	153.52279996
46029 Codington	South Dakota	153.48920221
46059 Hand	South Dakota	153.28019620
12073 Leon	Florida	153.16134591
21029 Bullitt	Kentucky	152.95612380
12127 Volusia	Florida	152.86610244
35021 Harding	New Mexico	152.67175573
17009 Brown	Illinois	152.53203173
18179 Wells	Indiana	152.44983337
13209 Montgomery	Georgia	152.28978571
48085 Collin	Texas	152.01771683
12087 Monroe	Florida	151.94529969
5057 Hempstead	Arkansas	151.78694632
48287 Lee	Texas	151.65655623
46035 Davison	South Dakota	151.59171299
29163 Pike	Missouri	151.31863381
5051 Garland	Arkansas	151.27982734
27155 Traverse	Minnesota	151.14873035
38015 Burleigh	North Dakota	151.14460550

Counties_Cities

47031 Coffee	Tennessee	150.80789946
47125 Montgomery	Tennessee	150.52197135
29071 Franklin	Missouri	150.47747661
30031 Gallatin	Montana	150.16625550
39047 Fayette	Ohio	150.00348845
38099 Walsh	North Dakota	149.99531265
48149 Fayette	Texas	149.90729417
1083 Limestone	Alabama	149.72861688
5073 Lafayette	Arkansas	149.65579168
12001 Alachua	Florida	149.65401769
45087 Union	South Carolina	149.58044509
13147 Hart	Georgia	149.43101268
53063 Spokane	Washington	149.42745385
48455 Trinity	Texas	149.25373134
8067 La Plata	Colorado	149.17421417
21097 Harrison	Kentucky	149.11066141
1003 Baldwin	Alabama	149.06752530
21041 Carroll	Kentucky	149.01741641
21103 Henry	Kentucky	149.01279026
48003 Andrews	Texas	148.94086496
51111 Lunenburg	Virginia	148.93264935
17041 Douglas	Illinois	148.87827917
12067 Lafayette	Florida	148.87769125
20073 Greenwood	Kansas	148.63748968
20059 Franklin	Kansas	148.25796887
26129 Ogemaw	Michigan	147.95723559
5055 Greene	Arkansas	147.82129068
42081 Lycoming	Pennsylvania	147.80405405
37009 Ashe	North Carolina	147.55247335
8119 Teller	Colorado	147.51026592
51590 Danville	Virginia	147.44550660
42099 Perry	Pennsylvania	147.38074080
55115 Shawano	Wisconsin	147.07324247
18101 Martin	Indiana	146.81413331

Counties_Cities

19107 Keokuk	Iowa	146.69926650
4025 Yavapai	Arizona	146.55614609
17121 Marion	Illinois	146.19883041
39085 Lake	Ohio	146.19502503
35039 Rio Arriba	New Mexico	146.13136441
55121 Trempealeau	Wisconsin	146.04986074
13107 Emanuel	Georgia	145.94020874
26113 Missaukee	Michigan	145.57003904
42049 Erie	Pennsylvania	145.55559231
32023 Nye	Nevada	145.54756759
12113 Santa Rosa	Florida	145.52632019
29101 Johnson	Missouri	145.38134645
2122 Kenai Peninsula	Alaska	145.21722789
48473 Waller	Texas	144.93844822
5105 Perry	Arkansas	144.89953632
5121 Randolph	Arkansas	144.86293737
45059 Laurens	South Carolina	144.78908559
28047 Harrison	Mississippi	144.68908783
17073 Henry	Illinois	144.63230801
48293 Limestone	Texas	144.56396956
19025 Calhoun	Iowa	144.34477781
45007 Anderson	South Carolina	144.15259225
19045 Clinton	Iowa	144.03026785
22023 Cameron	Louisiana	143.51320321
17135 Montgomery	Illinois	143.35163106
31175 Valley	Nebraska	143.19809069
21035 Calloway	Kentucky	143.09441676
21099 Hart	Kentucky	142.81180578
19177 Van Buren	Iowa	142.45014245
19065 Fayette	Iowa	142.42115972
12055 Highlands	Florida	142.28259220
26015 Barry	Michigan	142.25681443
31111 Lincoln	Nebraska	142.10601108
47139 Polk	Tennessee	142.02864244

Counties_Cities

5015 Carroll	Arkansas	141.72837756
48403 Sabine	Texas	141.65643592
31181 Webster	Nebraska	141.52278517
54027 Hampshire	West Virginia	141.34578318
55029 Door	Wisconsin	141.25316914
48349 Navarro	Texas	141.22868960
47153 Sequatchie	Tennessee	141.16698037
40037 Creek	Oklahoma	141.05357243
20135 Ness	Kansas	140.84507042
20089 Jewell	Kansas	140.79549454
18045 Fountain	Indiana	140.66417956
42109 Snyder	Pennsylvania	140.60187469
36117 Wayne	New York	139.90051519
13179 Liberty	Georgia	139.84422004
19129 Mills	Iowa	139.41445927
48331 Milam	Texas	139.27022403
31171 Thomas	Nebraska	138.88888889
48147 Fannin	Texas	138.86527235
13043 Candler	Georgia	138.42746401
21113 Jessamine	Kentucky	137.24035608
18177 Wayne	Indiana	136.49599612
45035 Dorchester	South Carolina	136.32374087
46043 Douglas	South Dakota	136.28620102
48305 Lynn	Texas	136.12387272
40071 Kay	Oklahoma	135.86648853
17189 Washington	Illinois	135.76277242
51091 Highland	Virginia	135.74660633
46097 Miner	South Dakota	135.56258473
5091 Miller	Arkansas	135.34593503
41067 Washington	Oregon	135.01869683
20173 Sedgwick	Kansas	134.14926198
51161 Roanoke	Virginia	133.93853709
13267 Tattnall	Georgia	133.90571462
46025 Clark	South Dakota	133.72559508

Counties_Cities

31011 Boone	Nebraska	133.61328498
6047 Merced	California	133.56868597
54039 Kanawha	West Virginia	133.55204096
23027 Waldo	Maine	133.52143901
42129 Westmoreland	Pennsylvania	133.19604918
20113 McPherson	Kansas	133.16045835
42131 Wyoming	Pennsylvania	133.10655920
17113 McLean	Illinois	133.08028792
21215 Spencer	Kentucky	133.02117697
48027 Bell	Texas	132.99891464
29143 New Madrid	Missouri	132.97872340
39019 Carroll	Ohio	132.93452974
53047 Okanogan	Washington	132.91559859
6097 Sonoma	California	132.81540659
17015 Carroll	Illinois	132.75572946
17125 Mason	Illinois	132.69443421
27111 Otter Tail	Minnesota	132.62599469
27035 Crow Wing	Minnesota	132.53401963
42019 Butler	Pennsylvania	132.52576003
54061 Monongalia	West Virginia	132.49389213
36011 Cayuga	New York	132.21854948
12091 Okaloosa	Florida	132.19535965
51197 Wythe	Virginia	132.15552619
6095 Solano	California	132.10631199
38053 McKenzie	North Dakota	132.04225352
28039 George	Mississippi	131.95876289
26073 Isabella	Michigan	131.79898529
45015 Berkeley	South Carolina	131.62001167
8099 Prowers	Colorado	131.53567905
48491 Williamson	Texas	131.45844766
47119 Maury	Tennessee	131.43947424
47051 Franklin	Tennessee	131.29625209
8111 San Juan	Colorado	131.23359580
39031 Coshocton	Ohio	131.04370854

Counties_Cities

27005 Becker	Minnesota	130.92432574
46057 Hamlin	South Dakota	130.91147112
55111 Sauk	Wisconsin	130.74133450
31107 Knox	Nebraska	130.65684761
19089 Howard	Iowa	130.61935343
26105 Mason	Michigan	130.58419244
47053 Gibson	Tennessee	130.49240493
13039 Camden	Georgia	130.40967267
13103 Effingham	Georgia	130.24602026
20099 Labette	Kansas	130.23442196
51119 Middlesex	Virginia	130.00278577
1009 Blount	Alabama	129.66804979
55019 Clark	Wisconsin	129.64937048
45021 Cherokee	South Carolina	129.64714951
35009 Curry	New Mexico	129.45769363
48279 Lamb	Texas	129.19896641
19007 Appanoose	Iowa	128.64838787
41065 Wasco	Oregon	128.27768346
37157 Rockingham	North Carolina	127.90825890
27089 Marshall	Minnesota	127.79552716
1057 Fayette	Alabama	127.79163878
48239 Jackson	Texas	127.73967998
42087 Mifflin	Pennsylvania	127.64484445
19001 Adair	Iowa	127.42460711
31077 Greeley	Nebraska	127.33446520
48135 Ector	Texas	127.06323555
18069 Huntington	Indiana	126.93156733
31095 Jefferson	Nebraska	126.81414682
1029 Cleburne	Alabama	126.77653967
21009 Barren	Kentucky	126.76566461
51199 York	Virginia	126.75765705
31059 Fillmore	Nebraska	126.65098607
27041 Douglas	Minnesota	126.43557054
27143 Sibley	Minnesota	126.43066276

Counties_Cities

38075 Renville	North Dakota	126.36899747
27061 Itasca	Minnesota	126.36339452
31003 Antelope	Nebraska	126.26262626
45003 Aiken	South Carolina	125.73715622
54019 Fayette	West Virginia	125.52884839
36077 Otsego	New York	125.52511339
27085 McLeod	Minnesota	125.44253338
48231 Hunt	Texas	125.39769724
19037 Chickasaw	Iowa	125.37612839
37109 Lincoln	North Carolina	125.34320162
27025 Chisago	Minnesota	125.17434999
48291 Liberty	Texas	125.11149983
5065 Izard	Arkansas	125.06437137
46089 McPherson	South Dakota	124.63647694
54021 Gilmer	West Virginia	124.59506604
2195 Petersburg	Alaska	124.18503570
8093 Park	Colorado	123.94912697
37045 Cleveland	North Carolina	123.91827539
47091 Johnson	Tennessee	123.74845314
36009 Cattaraugus	New York	123.63352421
5125 Saline	Arkansas	123.53711467
26117 Montcalm	Michigan	123.49924962
4003 Cochise	Arizona	123.05750572
48401 Rusk	Texas	123.04866850
48089 Colorado	Texas	122.54324363
6027 Inyo	California	122.31055762
54069 Ohio	West Virginia	122.14106095
40133 Seminole	Oklahoma	122.06037920
41053 Polk	Oregon	122.01703546
48251 Johnson	Texas	121.96474110
48373 Polk	Texas	121.92440687
18105 Monroe	Indiana	121.83750009
55047 Green Lake	Wisconsin	121.57733376
35059 Union	New Mexico	121.41816416

Counties_Cities

38029 Emmons	North Dakota	121.39605463
20087 Jefferson	Kansas	121.21212121
37041 Chowan	North Carolina	121.17756077
16039 Elmore	Idaho	121.06093400
5053 Grant	Arkansas	120.95887398
46071 Jackson	South Dakota	120.95554884
20019 Chautauqua	Kansas	120.88244183
17199 Williamson	Illinois	120.79455977
19159 Ringgold	Iowa	120.77294686
39051 Fulton	Ohio	120.63582174
19067 Floyd	Iowa	120.55072648
40039 Custer	Oklahoma	120.54001929
54023 Grant	West Virginia	120.41974884
23007 Franklin	Maine	120.41341941
36019 Clinton	New York	120.20571287
51023 Botetourt	Virginia	120.20314331
55093 Pierce	Wisconsin	119.84490659
19191 Winneshiek	Iowa	119.82625193
20163 Rooks	Kansas	119.68880910
37129 New Hanover	North Carolina	119.68623264
48361 Orange	Texas	119.65730149
29023 Butler	Missouri	119.60880884
8089 Otero	Colorado	119.35763889
55109 St. Croix	Wisconsin	119.29449016
17071 Henderson	Illinois	119.24280817
20097 Kiowa	Kansas	119.23688394
17083 Jersey	Illinois	119.00947499
46065 Hughes	South Dakota	118.98016997
12117 Seminole	Florida	118.84608150
20181 Sherman	Kansas	118.66418037
21157 Marshall	Kentucky	118.62396204
55035 Eau Claire	Wisconsin	118.62169246
53011 Clark	Washington	118.49988690
51045 Craig	Virginia	118.48341232

Counties_Cities

48193 Hamilton	Texas	117.86892975
48219 Hockley	Texas	117.49347258
37199 Yancey	North Carolina	117.29877674
19055 Delaware	Iowa	117.17148046
37019 Brunswick	North Carolina	117.00696191
45065 McCormick	South Carolina	116.89691817
31097 Johnson	Nebraska	116.86793923
47027 Clay	Tennessee	116.62563172
47071 Hardin	Tennessee	116.38733706
40065 Jackson	Oklahoma	116.23712373
16077 Power	Idaho	115.85993821
48053 Burnet	Texas	115.68718186
37099 Jackson	North Carolina	115.40148176
17131 Mercer	Illinois	115.37721941
37003 Alexander	North Carolina	115.11792895
2130 Ketchikan Gateway	Alaska	114.95904584
33001 Belknap	New Hampshire	114.71272656
50015 Lamoille	Vermont	114.62450593
46009 Bon Homme	South Dakota	114.61318052
51125 Nelson	Virginia	114.58614182
5043 Drew	Arkansas	114.57878656
20033 Comanche	Kansas	114.41647597
48105 Crockett	Texas	114.31837668
41049 Morrow	Oregon	114.31586352
40019 Carter	Oklahoma	114.16235963
39027 Clinton	Ohio	114.13082246
20017 Chase	Kansas	114.11182959
19189 Winnebago	Iowa	114.09013120
48123 DeWitt	Texas	113.93471046
39025 Clermont	Ohio	113.88745583
55135 Waupaca	Wisconsin	113.44077609
37121 Mitchell	North Carolina	113.33333333
31125 Nance	Nebraska	113.25028313
41007 Clatsop	Oregon	113.16768937

Counties_Cities

21105 Hickman	Kentucky	113.09658448
48499 Wood	Texas	113.00937313
12109 St. Johns	Florida	112.87613909
20107 Linn	Kansas	112.82051282
36041 Hamilton	New York	112.76499774
39059 Guernsey	Ohio	112.75690636
29139 Montgomery	Missouri	112.71024796
6055 Napa	California	112.61180487
40115 Ottawa	Oklahoma	112.26944667
18121 Parke	Indiana	112.24670645
51678 Lexington	Virginia	112.10762332
40035 Craig	Oklahoma	111.84118552
47033 Crockett	Tennessee	111.66945840
20149 Pottawatomie	Kansas	111.21637764
55083 Oconto	Wisconsin	111.02299762
48313 Madison	Texas	110.94161697
19125 Marion	Iowa	110.75523094
21093 Hardin	Kentucky	110.55130668
29031 Cape Girardeau	Missouri	110.47198202
5027 Columbia	Arkansas	110.46437524
16075 Payette	Idaho	110.39870918
4009 Graham	Arizona	110.31729355
21005 Anderson	Kentucky	110.31196223
42057 Fulton	Pennsylvania	110.17007505
19023 Butler	Iowa	110.04883417
56025 Natrona	Wyoming	109.96650446
47117 Marshall	Tennessee	109.84769765
36003 Allegany	New York	109.84277407
46123 Tripp	South Dakota	109.52902519
39077 Huron	Ohio	109.39422945
6039 Madera	California	109.08721904
2110 Juneau	Alaska	108.99012861
47083 Houston	Tennessee	108.91927871
13055 Chattooga	Georgia	108.91488503

Counties_Cities

42063 Indiana	Pennsylvania	108.87445119
27087 Mahanomen	Minnesota	108.71534698
13031 Bulloch	Georgia	108.67315256
51680 Lynchburg	Virginia	108.37006551
1089 Madison	Alabama	108.31634922
18147 Spencer	Indiana	108.23043243
46087 McCook	South Dakota	108.18608006
12129 Wakulla	Florida	107.82169372
29019 Boone	Missouri	107.77478403
27059 Isanti	Minnesota	107.59145273
31033 Cheyenne	Nebraska	107.41138561
41045 Malheur	Oregon	107.40439382
19109 Kossuth	Iowa	107.32492621
23011 Kennebec	Maine	107.30404725
36031 Essex	New York	107.23860590
17021 Christian	Illinois	107.16144637
29081 Harrison	Missouri	106.96458284
56007 Carbon	Wyoming	106.87328836
54065 Morgan	West Virginia	106.81958734
48015 Austin	Texas	106.70579212
21173 Montgomery	Kentucky	106.37166259
6079 San Luis Obispo	California	106.33428400
48067 Cass	Texas	106.24522727
12061 Indian River	Florida	106.09034832
48223 Hopkins	Texas	105.94947025
35061 Valencia	New Mexico	105.94328764
48445 Terry	Texas	105.80288109
27081 Lincoln	Minnesota	105.76414595
37039 Cherokee	North Carolina	105.69707219
47093 Knox	Tennessee	105.52581299
39159 Union	Ohio	105.47246477
4011 Greenlee	Arizona	105.45186123
40011 Blaine	Oklahoma	105.42962572
6067 Sacramento	California	105.38782264

Counties_Cities

19145 Page	Iowa	104.92491311
39081 Jefferson	Ohio	104.91583925
29177 Ray	Missouri	104.88135297
21039 Carlisle	Kentucky	104.79983232
51191 Washington	Virginia	104.77555972
13191 McIntosh	Georgia	104.60251046
17087 Johnson	Illinois	104.36737315
12041 Gilchrist	Florida	104.07537248
54051 Marshall	West Virginia	103.94672730
17185 Wabash	Illinois	103.90510001
29095 Jackson	Missouri	103.81161405
21225 Union	Kentucky	103.41261634
38081 Sargent	North Dakota	103.35917313
35049 Santa Fe	New Mexico	103.29476995
47161 Stewart	Tennessee	103.23722439
46045 Edmunds	South Dakota	103.22580645
29033 Carroll	Missouri	102.93949445
51019 Bedford	Virginia	102.86106137
48073 Cherokee	Texas	102.67721326
37137 Pamlico	North Carolina	102.60457774
48031 Blanco	Texas	102.54657324
6113 Yolo	California	102.53711299
26031 Cheboygan	Michigan	102.30984142
12003 Baker	Florida	102.27473109
55117 Sheboygan	Wisconsin	102.20343681
42085 Mercer	Pennsylvania	102.09336574
48423 Smith	Texas	102.07583148
48197 Hardeman	Texas	101.98878123
26151 Sanilac	Michigan	101.98630470
47079 Henry	Tennessee	101.98405340
22113 Vermilion	Louisiana	101.95554070
46077 Kingsbury	South Dakota	101.64667615
17117 Macoupin	Illinois	101.51612120
39091 Logan	Ohio	101.41540632

Counties_Cities

50027 Windsor	Vermont	101.29146619
29047 Clay	Missouri	101.06955128
5059 Hot Spring	Arkansas	100.88721403
17067 Hancock	Illinois	100.87424344
19147 Palo Alto	Iowa	100.79516183
39149 Shelby	Ohio	100.76706357
48451 Tom Green	Texas	100.68618907
17105 Livingston	Illinois	100.66832583
13305 Wayne	Georgia	100.64412238
21199 Pulaski	Kentucky	100.58338363
19029 Cass	Iowa	100.54137664
26143 Roscommon	Michigan	100.48568079
48507 Zavala	Texas	100.14186765
29037 Cass	Missouri	100.04382872
27125 Red Lake	Minnesota	100.02500625
47017 Carroll	Tennessee	99.92862241
48065 Carson	Texas	99.91673605
19111 Lee	Iowa	99.83849655
42005 Armstrong	Pennsylvania	99.59701515
39039 Defiance	Ohio	99.56766671
46079 Lake	South Dakota	99.56345255
40137 Stephens	Oklahoma	99.38749567
40017 Canadian	Oklahoma	98.99824849
2020 Anchorage	Alaska	98.78643607
50013 Grand Isle	Vermont	98.73060649
42073 Lawrence	Pennsylvania	98.62619512
33003 Carroll	New Hampshire	98.40300129
48395 Robertson	Texas	98.35686184
21179 Nelson	Kentucky	98.14398814
17051 Fayette	Illinois	98.05752708
40101 Muskogee	Oklahoma	98.00766508
40121 Pittsburg	Oklahoma	98.00123071
48329 Midland	Texas	97.92673458
29049 Clinton	Missouri	97.70395701

Counties_Cities

53031 Jefferson	Washington	97.70241735
36075 Oswego	New York	97.54194304
39141 Ross	Ohio	97.48995853
21139 Livingston	Kentucky	97.38151915
41043 Linn	Oregon	97.38092433
47085 Humphreys	Tennessee	97.37098345
50021 Rutland	Vermont	97.15025907
37177 Tyrrell	North Carolina	96.82885500
37087 Haywood	North Carolina	96.81948008
40131 Rogers	Oklahoma	96.75595756
47103 Lincoln	Tennessee	96.72597239
12089 Nassau	Florida	96.70053127
26135 Oscoda	Michigan	96.66505558
8049 Grand	Colorado	96.61835749
42027 Centre	Pennsylvania	96.43438469
16045 Gem	Idaho	96.40467279
21191 Pendleton	Kentucky	96.35900613
20161 Riley	Kansas	96.33257805
42053 Forest	Pennsylvania	96.16705591
46031 Corson	South Dakota	96.03841537
47063 Hamblen	Tennessee	96.02131054
51121 Montgomery	Virginia	95.97413750
5063 Independence	Arkansas	95.54647274
5045 Faulkner	Arkansas	95.34798007
39135 Preble	Ohio	95.12891187
12069 Lake	Florida	95.09249779
27045 Fillmore	Minnesota	94.97578118
31027 Cedar	Nebraska	94.71939380
16081 Teton	Idaho	94.50171821
48285 Lavaca	Texas	94.48035803
54049 Marion	West Virginia	94.47920566
41005 Clackamas	Oregon	94.45412486
35055 Taos	New Mexico	94.41145120
21033 Caldwell	Kentucky	94.37672041

Counties_Cities

21017 Bourbon	Kentucky	94.13396750
51083 Halifax	Virginia	93.78663540
20013 Brown	Kansas	93.76953532
47099 Lawrence	Tennessee	93.74857091
37013 Beaufort	North Carolina	93.45992906
42009 Bedford	Pennsylvania	93.40750581
21027 Breckinridge	Kentucky	93.19207377
21021 Boyle	Kentucky	93.02325581
55053 Jackson	Wisconsin	92.78249829
51103 Lancaster	Virginia	92.73856997
17035 Cumberland	Illinois	92.52405625
27157 Wabasha	Minnesota	92.40009240
48175 Goliad	Texas	92.29957806
55017 Chippewa	Wisconsin	91.99345131
46093 Meade	South Dakota	91.89227398
27095 Mille Lacs	Minnesota	91.81682543
6043 Mariposa	California	91.58033312
55075 Marinette	Wisconsin	91.50714745
48427 Starr	Texas	91.43742735
30057 Madison	Montana	91.24087591
48169 Garza	Texas	91.21313469
21019 Boyd	Kentucky	91.02455546
40029 Coal	Oklahoma	90.57971014
20127 Morris	Kansas	90.56330375
53069 Wahkiakum	Washington	90.37505648
39021 Champaign	Ohio	90.31325799
27121 Pope	Minnesota	90.11444535
19137 Montgomery	Iowa	89.97300810
48187 Guadalupe	Texas	89.80170318
48493 Wilson	Texas	89.59859828
46129 Walworth	South Dakota	89.49346698
13183 Long	Georgia	89.48310348
18083 Knox	Indiana	89.44301396
40125 Pottawatomie	Oklahoma	89.43436206

Counties_Cities

47109 McNairy	Tennessee	89.03685352
19175 Union	Iowa	89.00396472
46061 Hanson	South Dakota	88.86255924
46047 Fall River	South Dakota	88.78366381
16025 Camas	Idaho	88.73114463
26103 Marquette	Michigan	88.70046305
48093 Comanche	Texas	88.66558298
32021 Mineral	Nevada	88.61320337
51073 Gloucester	Virginia	88.35577927
17139 Moultrie	Illinois	88.33322009
5137 Stone	Arkansas	88.30376495
47129 Morgan	Tennessee	88.04856574
5129 Searcy	Arkansas	87.96179945
29025 Caldwell	Missouri	87.83487044
36023 Cortland	New York	87.82385045
48215 Hidalgo	Texas	87.65051580
53055 San Juan	Washington	87.57589911
4007 Gila	Arizona	87.21631502
40033 Cotton	Oklahoma	86.56509695
12017 Citrus	Florida	86.52799654
29219 Warren	Missouri	86.42793351
48241 Jasper	Texas	86.41837645
55057 Juneau	Wisconsin	86.41094038
38067 Pembina	North Dakota	86.36821650
26141 Presque Isle	Michigan	86.35578584
48213 Henderson	Texas	86.27079308
54093 Tucker	West Virginia	86.26887132
2090 Fairbanks North	Alaska	85.88374372
20157 Republic	Kansas	85.76329331
6087 Santa Cruz	California	85.68667846
5085 Lonoke	Arkansas	85.53158559
38003 Barnes	North Dakota	85.37279454
51009 Amherst	Virginia	85.26495295
40097 Mayes	Oklahoma	85.14364950

Counties_Cities

48459 Upshur	Texas	84.82792050
51027 Buchanan	Virginia	84.82163894
40013 Bryan	Oklahoma	84.76012884
33009 Grafton	New Hampshire	84.64571314
48505 Zapata	Texas	84.56659619
19027 Carroll	Iowa	84.35050114
21193 Perry	Kentucky	84.31703204
38037 Grant	North Dakota	84.24599832
23023 Sagadahoc	Maine	84.18925745
53003 Asotin	Washington	84.03361345
31139 Pierce	Nebraska	84.01008121
38055 McLean	North Dakota	83.84865318
56027 Niobrara	Wyoming	83.75209380
51163 Rockbridge	Virginia	83.50914205
48013 Atascosa	Texas	83.48240906
48229 Hudspeth	Texas	83.42022941
29115 Linn	Missouri	83.07717870
27051 Grant	Minnesota	83.04268394
29029 Camden	Missouri	82.94226782
48355 Nueces	Texas	82.81230591
29035 Carter	Missouri	82.59002313
48217 Hill	Texas	82.52186830
51155 Pulaski	Virginia	82.19338930
29181 Ripley	Missouri	82.08342661
51143 Pittsylvania	Virginia	82.03580042
21221 Trigg	Kentucky	81.95042000
55021 Columbia	Wisconsin	81.94149029
12101 Pasco	Florida	81.90797398
27001 Aitkin	Minnesota	81.75072318
8047 Gilpin	Colorado	81.68599902
53015 Cowlitz	Washington	81.66111555
48091 Comal	Texas	81.55122563
46067 Hutchinson	South Dakota	81.30081301
54015 Clay	West Virginia	81.09360519

Counties_Cities

48345 Motley	Texas	81.03727715
55103 Richland	Wisconsin	80.56626575
29041 Chariton	Missouri	80.52610388
36013 Chautauqua	New York	80.50711667
21163 Meade	Kentucky	80.09751001
21091 Hancock	Kentucky	79.92692396
22115 Vernon	Louisiana	79.81989357
20061 Geary	Kansas	79.76928269
20035 Cowley	Kansas	79.50479868
41071 Yamhill	Oregon	79.43776752
29051 Cole	Missouri	79.43122038
39063 Hancock	Ohio	79.02015014
56037 Sweetwater	Wyoming	78.97609812
20179 Sheridan	Kansas	78.95775760
12009 Brevard	Florida	78.91443229
12083 Marion	Florida	78.89392933
47137 Pickett	Tennessee	78.70916962
21055 Crittenden	Kentucky	78.51934941
40093 Major	Oklahoma	78.49293564
32005 Douglas	Nevada	78.40386242
47177 Warren	Tennessee	78.28171633
46091 Marshall	South Dakota	78.24726135
26047 Emmet	Michigan	78.05932509
47127 Moore	Tennessee	77.99095305
55095 Polk	Wisconsin	77.98522868
45073 Oconee	South Carolina	77.83193406
47183 Weakley	Tennessee	77.80936705
29165 Platte	Missouri	77.68121571
21203 Rockcastle	Kentucky	77.61194030
48497 Wise	Texas	77.59314838
6061 Placer	California	77.32437320
56023 Lincoln	Wyoming	77.18431615
33005 Cheshire	New Hampshire	77.13124077
26133 Osceola	Michigan	77.11751853

Counties_Cities

6023 Humboldt	California	76.99471303
46115 Spink	South Dakota	76.98229407
17023 Clark	Illinois	76.94280585
21123 Larue	Kentucky	76.88544069
5131 Sebastian	Arkansas	76.71052735
42059 Greene	Pennsylvania	76.69972059
5029 Conway	Arkansas	76.58800440
48247 Jim Hogg	Texas	76.21951220
29229 Wright	Missouri	76.17803896
40021 Cherokee	Oklahoma	76.01438110
40073 Kingfisher	Oklahoma	75.87253414
56005 Campbell	Wyoming	75.85609016
21161 Mason	Kentucky	75.80174927
21151 Madison	Kentucky	75.78382124
56003 Big Horn	Wyoming	75.75119939
29027 Callaway	Missouri	75.74238678
40111 Okmulgee	Oklahoma	75.64888483
36049 Lewis	New York	75.62294400
42015 Bradford	Pennsylvania	75.61685270
47059 Greene	Tennessee	75.26741645
20023 Cheyenne	Kansas	75.18796992
48367 Parker	Texas	75.16025757
54011 Cabell	West Virginia	75.08796018
21057 Cumberland	Kentucky	75.08634930
19033 Cerro Gordo	Iowa	75.03458625
48145 Falls	Texas	74.99278915
26051 Gladwin	Michigan	74.98914631
42031 Clarion	Pennsylvania	74.78274324
26035 Clare	Michigan	74.77972494
21147 McCreary	Kentucky	74.67830882
39125 Paulding	Ohio	74.62686567
48463 Uvalde	Texas	74.49899426
35005 Chaves	New Mexico	74.20117794
26097 Mackinac	Michigan	74.16334477

Counties_Cities

38083 Sheridan	North Dakota	74.12898443
27065 Kanabec	Minnesota	74.04208058
48297 Live Oak	Texas	73.97665626
51735 Poquoson	Virginia	73.83100902
20155 Reno	Kansas	73.78653235
48457 Tyler	Texas	73.74631268
48025 Bee	Texas	73.64900114
17173 Shelby	Illinois	73.59367094
29013 Bates	Missouri	73.52941176
38069 Pierce	North Dakota	73.51139427
39015 Brown	Ohio	73.39112885
37189 Watauga	North Carolina	73.28626329
51580 Covington	Virginia	73.26007326
47009 Blount	Tennessee	73.08772811
51067 Franklin	Virginia	72.96022778
46137 Ziebach	South Dakota	72.93946025
54005 Boone	West Virginia	72.88961779
42051 Fayette	Pennsylvania	72.82986178
21011 Bath	Kentucky	72.68028749
27159 Wadena	Minnesota	72.60582299
38057 Mercer	North Dakota	72.57771864
5095 Monroe	Arkansas	72.46376812
26029 Charlevoix	Michigan	72.39750038
27071 Koochiching	Minnesota	72.34726688
42125 Washington	Pennsylvania	72.34284722
48259 Kendall	Texas	72.30341141
29061 Daviess	Missouri	72.17610971
17005 Bond	Illinois	72.15874925
48173 Glasscock	Texas	72.04610951
19097 Jackson	Iowa	72.04610951
40049 Garvin	Oklahoma	71.91399087
46119 Sully	South Dakota	71.83908046
37043 Clay	North Carolina	71.81973247
12005 Bay	Florida	71.78053506

Counties_Cities

54087 Roane	West Virginia	71.77720356
15009 Maui	Hawaii	71.76733032
27173 Yellow Medicine	Minnesota	71.46503318
55123 Vernon	Wisconsin	71.46337502
48059 Callahan	Texas	71.45919680
39057 Greene	Ohio	71.43069734
48467 Van Zandt	Texas	71.40434495
47049 Fentress	Tennessee	71.36191470
48391 Refugio	Texas	71.10352673
51195 Wise	Virginia	71.03020099
29111 Lewis	Missouri	71.02993404
54077 Preston	West Virginia	70.92408168
38105 Williams	North Dakota	70.72135785
36045 Jefferson	New York	70.69034943
40091 McIntosh	Oklahoma	70.65354529
16003 Adams	Idaho	70.58823529
54079 Putnam	West Virginia	70.56914012
21223 Trimble	Kentucky	70.46388726
39069 Henry	Ohio	70.14693938
48389 Reeves	Texas	70.08601465
41017 Deschutes	Oregon	69.79312069
21169 Metcalfe	Kentucky	69.79062812
38071 Ramsey	North Dakota	69.68034143
39071 Highland	Ohio	69.67346370
47023 Chester	Tennessee	69.46052327
47175 Van Buren	Tennessee	69.38421509
47057 Grainger	Tennessee	69.12940160
20143 Ottawa	Kansas	68.94174423
21167 Mercer	Kentucky	68.88950124
31131 Otoe	Nebraska	68.81451361
54029 Hancock	West Virginia	68.74269609
40075 Kiowa	Oklahoma	68.73639592
16065 Madison	Idaho	68.69529819
54105 Wirt	West Virginia	68.61063465

Counties_Cities

17001 Adams	Illinois	68.50253459
37055 Dare	North Carolina	68.49127421
16073 Owyhee	Idaho	68.41700162
41003 Benton	Oregon	68.40316609
48143 Erath	Texas	68.32210338
48485 Wichita	Texas	68.14877635
46011 Brookings	South Dakota	68.11989101
41035 Klamath	Oregon	67.99402835
21209 Scott	Kentucky	67.81959986
5033 Crawford	Arkansas	67.81692584
37133 Onslow	North Carolina	67.78529261
6021 Glenn	California	67.74343067
27015 Brown	Minnesota	67.69941460
29015 Benton	Missouri	67.43438116
56001 Albany	Wyoming	67.35576799
55049 Iowa	Wisconsin	67.30890581
6101 Sutter	California	67.14390488
56011 Crook	Wyoming	67.11409396
17147 Piatt	Illinois	67.08953403
29186 Ste. Genevieve	Missouri	67.08407871
50023 Washington	Vermont	67.07946336
36097 Schuyler	New York	66.99419384
47179 Washington	Tennessee	66.87038808
23019 Penobscot	Maine	66.84491979
18129 Posey	Indiana	66.56225529
12053 Hernando	Florida	66.53917691
21229 Washington	Kentucky	66.20324396
42105 Potter	Pennsylvania	66.17735531
48407 San Jacinto	Texas	66.15829242
39119 Muskingum	Ohio	66.13833355
48191 Hall	Texas	66.05019815
48447 Throckmorton	Texas	66.00660066
48045 Briscoe	Texas	65.96306069
39067 Harrison	Ohio	65.90220113

Counties_Cities

30007 Broadwater	Montana	65.73541495
48235 Irion	Texas	65.70302234
35015 Eddy	New Mexico	65.63039724
16041 Franklin	Idaho	65.56899315
30111 Yellowstone	Montana	65.56885667
40095 Marshall	Oklahoma	65.45281447
47001 Anderson	Tennessee	65.37485944
40067 Jefferson	Oklahoma	65.32745386
55063 La Crosse	Wisconsin	65.12729426
21195 Pike	Kentucky	65.06626485
20123 Mitchell	Kansas	65.04065041
38101 Ward	North Dakota	64.95040151
18165 Vermillion	Indiana	64.60365657
18001 Adams	Indiana	64.54147491
5083 Logan	Arkansas	64.40631182
55078 Menominee	Wisconsin	64.40532417
47055 Giles	Tennessee	64.40023049
55033 Dunn	Wisconsin	64.25738406
48273 Kleberg	Texas	64.24877124
48289 Leon	Texas	63.69426752
17011 Bureau	Illinois	63.64986512
29039 Cedar	Missouri	63.53688669
5145 White	Arkansas	63.51061262
40119 Payne	Oklahoma	63.38371526
30085 Roosevelt	Montana	63.29686228
53035 Kitsap	Washington	63.00846908
40081 Lincoln	Oklahoma	63.00114548
21043 Carter	Kentucky	62.95363650
54107 Wood	West Virginia	62.94312554
18051 Gibson	Indiana	62.77651560
29147 Nodaway	Missouri	62.76901004
20027 Clay	Kansas	62.52344629
38009 Bottineau	North Dakota	62.39276244
28003 Alcorn	Mississippi	62.28842248

Counties_Cities

20125 Montgomery	Kansas	62.26650062
13265 Taliaferro	Georgia	62.18905473
40103 Noble	Oklahoma	62.00726371
17179 Tazewell	Illinois	61.96723294
5117 Prairie	Arkansas	61.92717364
29145 Newton	Missouri	61.78560395
47029 Cocke	Tennessee	61.49717672
29187 St. Francois	Missouri	61.47663888
54045 Logan	West Virginia	61.33652283
29077 Greene	Missouri	61.31753921
48409 San Patricio	Texas	61.29191395
48353 Nolan	Texas	61.01281269
8021 Conejos	Colorado	60.97560976
20145 Pawnee	Kansas	60.95702530
20045 Douglas	Kansas	60.93744853
8081 Moffat	Colorado	60.66120716
48161 Freestone	Texas	60.58158320
42033 Clearfield	Pennsylvania	60.46253842
54063 Monroe	West Virginia	60.24096386
47073 Hawkins	Tennessee	60.14505572
53067 Thurston	Washington	59.70274318
27137 St. Louis	Minnesota	59.57327513
56033 Sheridan	Wyoming	59.53759137
53045 Mason	Washington	59.53562215
54033 Harrison	West Virginia	59.21188975
21131 Leslie	Kentucky	59.15409642
47151 Scott	Tennessee	58.98634239
54103 Wetzell	West Virginia	58.93909627
26085 Lake	Michigan	58.91759953
21217 Taylor	Kentucky	58.71071275
41055 Sherman	Oregon	58.54800937
17033 Crawford	Illinois	58.48886053
29217 Vernon	Missouri	58.45674201
39127 Perry	Ohio	58.27991008

Counties_Cities

23015 Lincoln	Maine	58.23772640
6017 El Dorado	California	58.21332298
48501 Yoakum	Texas	58.20044232
16019 Bonneville	Idaho	58.19227412
8007 Archuleta	Colorado	58.11841627
29097 Jasper	Missouri	58.02579661
29005 Atchison	Missouri	58.01585767
35047 San Miguel	New Mexico	57.98992425
20141 Osborne	Kansas	57.55395683
37031 Carteret	North Carolina	57.53408895
29017 Bollinger	Missouri	57.52321473
31127 Nemaha	Nebraska	57.48778385
47077 Henderson	Tennessee	57.45681761
47089 Jefferson	Tennessee	57.39465304
20029 Cloud	Kansas	57.28032993
19071 Fremont	Iowa	57.20005720
17203 Woodford	Illinois	57.19782648
5049 Fulton	Arkansas	57.05436466
21137 Lincoln	Kentucky	56.80895958
51115 Mathews	Virginia	56.80527153
20139 Osage	Kansas	56.45818957
16055 Kootenai	Idaho	56.34500480
16005 Bannock	Idaho	56.23264248
5109 Pike	Arkansas	56.21662138
40151 Woods	Oklahoma	56.19871867
54053 Mason	West Virginia	56.14192679
30009 Carbon	Montana	56.00149337
17183 Vermilion	Illinois	55.98520949
13109 Evans	Georgia	55.96492864
35003 Catron	New Mexico	55.89714925
21181 Nicholas	Kentucky	55.81914597
26041 Delta	Michigan	55.77711465
26009 Antrim	Michigan	55.63877595
20183 Smith	Kansas	55.50929781

Counties_Cities

29063 DeKalb	Missouri	55.42359462
20015 Butler	Kansas	55.41825807
37053 Currituck	North Carolina	55.40780142
17175 Stark	Illinois	55.27915976
26089 Leelanau	Michigan	55.13692336
26107 Mecosta	Michigan	55.11539786
17191 Wayne	Illinois	55.10653931
5103 Ouachita	Arkansas	55.07074473
29083 Henry	Missouri	55.06607930
55097 Portage	Wisconsin	54.97448620
20021 Cherokee	Kansas	54.95878091
48075 Childress	Texas	54.86215883
35017 Grant	New Mexico	54.85262927
27129 Renville	Minnesota	54.74952094
48487 Wilbarger	Texas	54.60218409
20011 Bourbon	Kansas	54.59632840
55113 Sawyer	Wisconsin	54.58184244
8043 Fremont	Colorado	54.14297911
26119 Montmorency	Michigan	53.96654074
23017 Oxford	Maine	53.80263112
17061 Greene	Illinois	53.66452009
30059 Meagher	Montana	53.59056806
55137 Waushara	Wisconsin	53.57952438
8073 Lincoln	Colorado	53.47593583
48383 Reagan	Texas	53.46164127
54091 Taylor	West Virginia	53.37445143
54073 Pleasants	West Virginia	53.28360197
48283 La Salle	Texas	53.11379631
21135 Lewis	Kentucky	52.80229313
23013 Knox	Maine	52.80229313
50005 Caledonia	Vermont	52.80179526
42111 Somerset	Pennsylvania	52.73691043
38091 Steele	North Dakota	52.54860746
27127 Redwood	Minnesota	52.46245655

Counties_Cities

40123 Pontotoc	Oklahoma	52.29168301
48317 Martin	Texas	52.14670607
29221 Washington	Missouri	52.11883093
48151 Fisher	Texas	52.09690023
48107 Crosby	Texas	51.91209552
48309 McLennan	Texas	51.84460757
48207 Haskell	Texas	51.60846379
32007 Elko County	Nevada	51.46778498
32007 Elko County	Nevada	51.46778498
47039 Decatur	Tennessee	51.25576627
38065 Oliver	North Dakota	51.22950820
48221 Hood	Texas	51.20835192
31015 Boyd	Nebraska	51.15089514
29053 Cooper	Missouri	51.12764870
8011 Bent	Colorado	51.00306018
40047 Garfield	Oklahoma	50.89225617
48465 Val Verde	Texas	50.80474720
39147 Seneca	Ohio	50.71820602
51063 Floyd	Virginia	50.64893954
55071 Manitowoc	Wisconsin	50.58552748
51720 Norton	Virginia	50.40322581
21045 Casey	Kentucky	50.35246727
31071 Garfield	Nebraska	50.32712632
6057 Nevada	California	50.15246349
39087 Lawrence	Ohio	50.11191661
35029 Luna	New Mexico	50.07720235
54041 Lewis	West Virginia	49.92511233
16011 Bingham	Idaho	49.74478761
21051 Clay	Kentucky	49.73887093
17127 Massac	Illinois	49.71590909
41011 Coos	Oregon	49.69792977
40107 Okfuskee	Oklahoma	49.59497438
26153 Schoolcraft	Michigan	49.57858205
47005 Benton	Tennessee	49.43153732

Counties_Cities

42113 Sullivan	Pennsylvania	49.41525284
39079 Jackson	Ohio	49.40711462
48097 Cooke	Texas	49.29265047
51173 Smyth	Virginia	49.22551851
21053 Clinton	Kentucky	48.99078973
29173 Ralls	Missouri	48.96200548
38079 Rolette	North Dakota	48.94762604
26101 Manistee	Michigan	48.92367906
40077 Latimer	Oklahoma	48.87107810
55073 Marathon	Wisconsin	48.73438285
35037 Quay	New Mexico	48.46722404
54001 Barbour	West Virginia	48.38221953
18125 Pike	Indiana	48.34810637
50019 Orleans	Vermont	48.31456498
50009 Essex	Vermont	48.00000000
48077 Clay	Texas	47.81943382
30067 Park	Montana	47.80114723
20169 Saline	Kansas	47.79323909
26095 Luce	Michigan	47.74789113
23025 Somerset	Maine	47.43833017
21071 Floyd	Kentucky	47.42641931
35025 Lea	New Mexico	47.40630073
40061 Haskell	Oklahoma	47.36343543
19131 Mitchell	Iowa	47.30816539
37075 Graham	North Carolina	47.14757190
5021 Clay	Arkansas	47.14757190
19185 Wayne	Iowa	46.86767693
39083 Knox	Ohio	46.85505631
37175 Transylvania	North Carolina	46.76311559
16037 Custer	Idaho	46.72897196
46081 Lawrence	South Dakota	46.61823550
31145 Red Willow	Nebraska	46.61570017
42117 Tioga	Pennsylvania	46.61089714
6033 Lake	California	46.59687490

Counties_Cities

39005 Ashland	Ohio	46.51595497
53041 Lewis	Washington	46.48007638
40025 Cimarron	Oklahoma	46.44681839
33019 Sullivan	New Hampshire	46.35638791
55031 Douglas	Wisconsin	46.28772450
55037 Florence	Wisconsin	46.28558204
40053 Grant	Oklahoma	46.23208507
29225 Webster	Missouri	46.02521159
48337 Montague	Texas	45.92774036
38085 Sioux	North Dakota	45.89261129
36033 Franklin	New York	45.73201042
55011 Buffalo	Wisconsin	45.71428571
15003 Honolulu	Hawaii	45.71055424
42021 Cambria	Pennsylvania	45.54771123
47013 Campbell	Tennessee	45.47406715
29087 Holt	Missouri	45.41326067
53049 Pacific	Washington	45.38028680
48237 Jack	Texas	45.23351804
27073 Lac qui Parle	Minnesota	45.05857615
48363 Palo Pinto	Texas	45.02164502
32027 Pershing	Nevada	45.00450045
27007 Beltrami	Minnesota	44.82677653
38039 Griggs	North Dakota	44.80286738
21205 Rowan	Kentucky	44.74636944
40127 Pushmataha	Oklahoma	44.72671974
21189 Owsley	Kentucky	44.72271914
30107 Wheatland	Montana	44.72271914
48131 Duval	Texas	44.59507670
42023 Cameron	Pennsylvania	44.52359751
48125 Dickens	Texas	44.46420631
40083 Logan	Oklahoma	44.40591233
55005 Barron	Wisconsin	44.28305730
29141 Morgan	Missouri	44.20866490
47025 Claiborne	Tennessee	44.08615695

Counties_Cities

21231 Wayne	Kentucky	43.97107680
38023 Divide	North Dakota	43.80201489
29151 Osage	Missouri	43.75091148
40135 Sequoyah	Oklahoma	43.71160057
48351 Newton	Texas	43.64906155
30035 Glacier	Montana	43.64588638
8055 Huerfano	Colorado	43.54768471
2240 Southeast Fairbanks	Alaska	43.36513443
17123 Marshall	Illinois	43.35009537
12045 Gulf	Florida	43.30611235
47145 Roane	Tennessee	43.28189688
42013 Blair	Pennsylvania	43.26813180
38005 Benson	North Dakota	43.09106579
48165 Gaines	Texas	43.06014066
40099 Murray	Oklahoma	43.00150505
16029 Caribou	Idaho	42.49291785
48429 Stephens	Texas	42.40432524
48281 Lampasas	Texas	42.39483725
41063 Wallowa	Oregon	42.36689733
20159 Rice	Kansas	41.96831392
35035 Otero	New Mexico	41.92809332
47163 Sullivan	Tennessee	41.86011112
20115 Marion	Kansas	41.84100418
26165 Wexford	Michigan	41.83350266
39121 Noble	Ohio	41.80019507
8077 Mesa	Colorado	41.77354821
5039 Dallas	Arkansas	41.77109440
6009 Calaveras	California	41.66483926
5067 Jackson	Arkansas	41.63940277
8071 Las Animas	Colorado	41.37075088
35007 Colfax	New Mexico	41.28819158
55081 Monroe	Wisconsin	41.25860459
30051 Liberty	Montana	41.15226337
48227 Howard	Texas	41.14210483

Counties_Cities

6045 Mendocino	California	41.09307582
39115 Morgan	Ohio	41.08463435
6115 Yuba	California	41.00408759
32001 Churchill	Nevada	40.91653028
40043 Dewey	Oklahoma	40.86636698
38043 Kidder	North Dakota	40.81632653
27021 Cass	Minnesota	40.65178360
2100 Haines	Alaska	40.42037187
29175 Randolph	Missouri	40.38282922
8027 Custer	Colorado	40.37141704
15001 Hawaii	Hawaii	40.30191608
19195 Worth	Iowa	40.25224742
53075 Whitman	Washington	40.16790183
2180 Nome	Alaska	39.96802558
2275 Wrangell	Alaska	39.95205753
26053 Gogebic	Michigan	39.74562798
21089 Greenup	Kentucky	39.69604174
39001 Adams	Ohio	39.67681431
29121 Macon	Missouri	39.59611958
40153 Woodward	Oklahoma	39.56087430
17059 Gallatin	Illinois	39.54132068
5001 Arkansas	Arkansas	39.39445101
26109 Menominee	Michigan	39.15937867
20191 Sumner	Kansas	39.13724126
2188 Northwest Arctic	Alaska	39.10833007
55077 Marquette	Wisconsin	38.87521057
48495 Winkler	Texas	38.86010363
38051 McIntosh	North Dakota	38.68471954
21235 Whitley	Kentucky	38.62921472
32017 Lincoln	Nevada	38.45414343
5101 Newton	Arkansas	38.43689942
31063 Frontier	Nebraska	38.34355828
20063 Gove	Kansas	38.28483920
46015 Brule	South Dakota	38.24823102

Counties_Cities

37095 Hyde	North Carolina	38.24091778
51105 Lee	Virginia	38.23117115
48133 Eastland	Texas	38.20543609
51750 Radford	Virginia	38.17002018
48265 Kerr	Texas	38.16429730
19053 Decatur	Iowa	38.02281369
54059 Mingo	West Virginia	37.83897414
26055 Grand Traverse	Michigan	37.80800017
20147 Phillips	Kansas	37.61519654
29055 Crawford	Missouri	37.56730809
48307 McCulloch	Texas	37.56103668
48035 Bosque	Texas	37.45117971
29091 Howell	Missouri	37.42888512
48119 Delta	Texas	37.39016639
56015 Goshen	Wyoming	37.38038278
20137 Norton	Kansas	36.83241252
21187 Owen	Kentucky	36.76470588
42065 Jefferson	Pennsylvania	36.66277125
55085 Oneida	Wisconsin	36.65069072
55125 Vilas	Wisconsin	36.46640532
42039 Crawford	Pennsylvania	36.44357711
51031 Campbell	Virginia	36.38149637
20077 Harper	Kansas	36.32401017
21125 Laurel	Kentucky	36.26234156
30029 Flathead	Montana	36.23685190
40005 Atoka	Oklahoma	36.13238907
20195 Trego	Kansas	35.80379520
29059 Dallas	Missouri	35.79525116
48083 Coleman	Texas	35.72704537
31087 Hitchcock	Nebraska	35.63791875
30053 Lincoln	Montana	35.36425179
55107 Rusk	Wisconsin	35.34318230
48079 Cochran	Texas	35.26093089
55051 Iron	Wisconsin	35.23608175

Counties_Cities

53009 Clallam	Washington	35.18511279
38063 Nelson	North Dakota	34.85535030
20051 Ellis	Kansas	34.83106931
17107 Logan	Illinois	34.57216940
17057 Fulton	Illinois	34.43921479
38049 McHenry	North Dakota	34.38789546
2170 Matanuska-Susit	Alaska	34.38342162
54095 Tyler	West Virginia	34.30139492
24023 Garrett	Maryland	34.29002503
21079 Garrard	Kentucky	34.16856492
48009 Archer	Texas	34.14523105
27029 Clearwater	Minnesota	34.05221339
47019 Carter	Tennessee	33.71723661
30063 Missoula	Montana	33.67258462
5097 Montgomery	Arkansas	33.61721201
30073 Pondera	Montana	33.48961822
6091 Sierra	California	33.47840643
13125 Glascock	Georgia	33.38898164
29043 Christian	Missouri	33.33984802
48503 Young	Texas	33.25020781
47101 Lewis	Tennessee	33.09614430
29117 Livingston	Missouri	33.01201637
27135 Roseau	Minnesota	33.00330033
54047 McDowell	West Virginia	32.92542391
48379 Rains	Texas	32.89744222
30023 Deer Lodge	Montana	32.85510897
38011 Bowman	North Dakota	32.50975293
51169 Scott	Virginia	32.50673354
41009 Columbia	Oregon	32.45699448
30081 Ravalli	Montana	32.42842583
6011 Colusa	California	32.36694872
41029 Jackson	Oregon	32.33681296
20053 Ellsworth	Kansas	32.27888961
40009 Beckham	Oklahoma	32.24469114

Counties_Cities

20079 Harvey	Kansas	32.15434084
21127 Lawrence	Kentucky	32.11097553
39131 Pike	Ohio	32.06612748
40079 Le Flore	Oklahoma	32.01280512
29179 Reynolds	Missouri	31.97953310
21121 Knox	Kentucky	31.94479939
29185 St. Clair	Missouri	31.93187866
48249 Jim Wells	Texas	31.84557347
42083 McKean	Pennsylvania	31.73208358
32033 White Pine	Nevada	31.66226913
29209 Stone	Missouri	31.49705503
30093 Silver Bow	Montana	31.43485840
35028 Los Alamos	New Mexico	31.41196796
17047 Edwards	Illinois	31.28911139
5005 Baxter	Arkansas	31.23573368
42121 Venango	Pennsylvania	31.20976866
2198 Prince of Wales-	Alaska	31.14294612
38031 Foster	North Dakota	31.09452736
50017 Orange	Vermont	31.03555295
17055 Franklin	Illinois	31.00695072
48417 Shackelford	Texas	30.74085460
6007 Butte	California	30.70190611
41015 Curry	Oregon	30.68425898
56035 Sublette	Wyoming	30.57169061
16051 Jefferson	Idaho	30.57169061
16043 Fremont	Idaho	30.37667072
21095 Harlan	Kentucky	30.29270325
39053 Gallia	Ohio	30.02101471
21175 Morgan	Kentucky	29.97377295
51167 Russell	Virginia	29.90877823
6093 Siskiyou	California	29.73195499
51071 Giles	Virginia	29.68416053
48081 Coke	Texas	29.67359050
29089 Howard	Missouri	29.59455460

Counties_Cities

55001 Adams	Wisconsin	29.48692746
29093 Iron	Missouri	29.47823524
48399 Runnels	Texas	29.31405120
17165 Saline	Illinois	29.28135196
15007 Kauai	Hawaii	29.11288869
48377 Presidio	Texas	28.78526195
48385 Real	Texas	28.75215641
53065 Stevens	Washington	28.72293416
54097 Upshur	West Virginia	28.67089904
39161 Van Wert	Ohio	28.28754287
54067 Nicholas	West Virginia	28.17808550
26019 Benzie	Michigan	28.16425393
5047 Franklin	Arkansas	28.07411567
37029 Camden	North Carolina	28.01120448
48023 Baylor	Texas	27.91736460
31013 Box Butte	Nebraska	27.84998143
54013 Calhoun	West Virginia	27.57099531
30083 Richland	Montana	27.49014936
40069 Johnston	Oklahoma	27.39976254
48275 Knox	Texas	27.37476047
39009 Athens	Ohio	27.34814185
16085 Valley	Idaho	27.17145186
27055 Houston	Minnesota	26.91355367
20041 Dickinson	Kansas	26.71368275
48271 Kinney	Texas	26.54632333
21159 Martin	Kentucky	26.49474521
41061 Union	Oregon	26.45402668
21119 Knott	Kentucky	26.44453259
40059 Harper	Oklahoma	26.33658151
41033 Josephine	Oregon	26.31789731
41019 Douglas	Oregon	26.29598397
48019 Bandera	Texas	26.28811777
30049 Lewis and Clark	Montana	26.20087336
48211 Hemphill	Texas	26.14379085

Counties_Cities

6035 Lassen	California	25.97233946
39105 Meigs	Ohio	25.96728123
55067 Langlade	Wisconsin	25.94976126
54025 Greenbrier	West Virginia	25.87247743
53027 Grays Harbor	Washington	25.71007158
20037 Crawford	Kansas	25.62853994
17069 Hardin	Illinois	25.57544757
35027 Lincoln	New Mexico	25.56760074
48255 Karnes	Texas	25.55910543
6089 Shasta	California	25.54987780
47173 Union	Tennessee	25.39618041
6005 Amador	California	25.39166646
41037 Lake	Oregon	25.38393197
17159 Richland	Illinois	25.37588023
17101 Lawrence	Illinois	25.37266096
17039 De Witt	Illinois	25.36622487
55069 Lincoln	Wisconsin	25.28079743
39145 Scioto	Ohio	25.16489629
53059 Skamania	Washington	25.15934250
31029 Chase	Nebraska	25.14458134
41013 Crook	Oregon	25.13931370
29009 Barry	Missouri	25.07941816
29213 Taney	Missouri	25.06624651
31101 Keith	Nebraska	24.93454681
32029 Storey	Nevada	24.82005460
30043 Jefferson	Montana	24.79953708
53013 Columbia	Washington	24.63661000
38045 LaMoure	North Dakota	24.61841457
29123 Madison	Missouri	24.61437479
17065 Hamilton	Illinois	24.50079628
54043 Lincoln	West Virginia	24.27302296
51520 Bristol	Virginia	24.26889941
54081 Raleigh	West Virginia	24.24111832
20185 Stafford	Kansas	23.93489708

Counties_Cities

31129 Nuckolls	Nebraska	23.83790226
17151 Pope	Illinois	23.74169041
46053 Gregory	South Dakota	23.74169041
26043 Dickinson	Michigan	23.63786786
35023 Hidalgo	New Mexico	23.58490566
21025 Breathitt	Kentucky	23.57378595
27069 Kittson	Minnesota	23.54048964
27057 Hubbard	Minnesota	23.43896494
48095 Concho	Texas	23.38634238
17049 Effingham	Illinois	23.38634238
2220 Sitka	Alaska	23.12940904
46039 Deuel	South Dakota	23.05741296
48267 Kimble	Texas	22.92526364
37011 Avery	North Carolina	22.85061411
29125 Maries	Missouri	22.80761774
54009 Brooke	West Virginia	22.51947935
40063 Hughes	Oklahoma	22.49718785
41057 Tillamook	Oregon	22.39892485
20007 Barber	Kansas	22.36135957
21115 Johnson	Kentucky	22.33538819
26061 Houghton	Michigan	22.08785444
53051 Pend Oreille	Washington	22.05558006
51185 Tazewell	Virginia	22.02912740
54055 Mercer	West Virginia	21.98508397
23009 Hancock	Maine	21.89341556
30065 Musselshell	Montana	21.50075253
41039 Lane	Oregon	21.33763247
20151 Pratt	Kansas	21.32650885
6063 Plumas	California	21.27206977
48007 Aransas	Texas	21.01546738
29127 Marion	Missouri	20.98489088
30095 Stillwater	Montana	20.97755402
29109 Lawrence	Missouri	20.85560103
17013 Calhoun	Illinois	20.82465639

Counties_Cities

30013 Cascade	Montana	20.82236077
20121 Miami	Kansas	20.78384798
38021 Dickey	North Dakota	20.39567612
48333 Mills	Texas	20.32107295
55007 Bayfield	Wisconsin	19.94415636
42047 Elk	Pennsylvania	19.88796447
31169 Thayer	Nebraska	19.84520738
29105 Laclede	Missouri	19.60070563
5127 Scott	Arkansas	19.38172304
55003 Ashland	Wisconsin	19.23076923
33007 Coos	New Hampshire	18.99395359
29149 Oregon	Missouri	18.97353192
55129 Washburn	Wisconsin	18.89406726
20133 Neosho	Kansas	18.80759827
2290 Yukon-Koyukuk	Alaska	18.77229210
5009 Boone	Arkansas	18.67662753
48171 Gillespie	Texas	18.65393225
53043 Lincoln	Washington	18.62197393
20201 Washington	Kansas	18.45018450
37115 Madison	North Carolina	18.37981896
16049 Idaho	Idaho	18.16750439
21087 Green	Kentucky	18.10118563
26071 Iron	Michigan	17.99046505
40149 Washita	Oklahoma	17.97429676
16057 Latah	Idaho	17.44157074
17155 Putnam	Illinois	17.42160279
40003 Alfalfa	Oklahoma	17.37921446
31031 Cherry	Nebraska	17.35809755
6103 Tehama	California	17.21008824
48475 Ward	Texas	17.06484642
12037 Franklin	Florida	17.04158146
46041 Dewey	South Dakota	16.93766938
29205 Shelby	Missouri	16.52892562
30047 Lake	Montana	16.52892562

Counties_Cities

48411 San Saba	Texas	16.51800463
2050 Bethel	Alaska	16.46903821
55141 Wood	Wisconsin	16.42598043
21153 Magoffin	Kentucky	16.17861188
21197 Powell	Kentucky	16.07458608
6105 Trinity	California	15.95532509
29131 Miller	Missouri	15.78781181
8103 Rio Blanco	Colorado	15.78282828
16017 Bonner	Idaho	15.65050193
5147 Woodruff	Arkansas	15.40832049
47067 Hancock	Tennessee	15.26950679
17025 Clay	Illinois	15.09092281
55099 Price	Wisconsin	14.92871538
23003 Aroostook	Maine	14.90068692
17193 White	Illinois	14.63593121
29045 Clark	Missouri	14.61560947
54109 Wyoming	West Virginia	14.43279130
56045 Weston	Wyoming	14.35338022
21129 Lee	Kentucky	14.21868335
54007 Braxton	West Virginia	14.19547164
48047 Brooks	Texas	14.05678943
41023 Grant	Oregon	13.93534002
21237 Wolfe	Kentucky	13.93339836
48299 Llano	Texas	13.85937356
21069 Fleming	Kentucky	13.85809313
55091 Pepin	Wisconsin	13.71930306
21133 Letcher	Kentucky	13.69925567
41025 Harney	Oregon	13.64442625
29073 Gasconade	Missouri	13.60081605
21063 Elliott	Kentucky	13.31912627
53019 Ferry	Washington	13.07360439
6109 Tuolumne	California	12.83485212
20003 Anderson	Kansas	12.69357705
42123 Warren	Pennsylvania	12.65886880

Counties_Cities

31147 Richardson	Nebraska	12.59921885
16059 Lemhi	Idaho	12.56123603
29167 Polk	Missouri	12.42197447
48335 Mitchell	Texas	12.27747084
26013 Baraga	Michigan	12.01923077
5089 Marion	Arkansas	11.96029183
56031 Platte	Wyoming	11.67406024
20205 Wilson	Kansas	11.54068090
31045 Dawes	Nebraska	11.47315282
46033 Custer	South Dakota	11.46000458
21013 Bell	Kentucky	11.29135459
29161 Phelps	Missouri	11.17768041
48425 Somervell	Texas	11.09139308
30087 Rosebud	Montana	11.03387399
48043 Brewster	Texas	10.79097874
30001 Beaverhead	Montana	10.63377286
54085 Ritchie	West Virginia	10.28700751
27149 Stevens	Minnesota	10.25325541
2185 North Slope	Alaska	10.12965964
31089 Holt	Nebraska	9.82511299
55119 Taylor	Wisconsin	9.79815795
48127 Dimmit	Texas	9.70120295
27075 Lake	Minnesota	9.38262338
35051 Sierra	New Mexico	9.11743253
20001 Allen	Kansas	8.03600129
26033 Chippewa	Michigan	7.99637498
54089 Summers	West Virginia	7.83699060
2150 Kodiak Island	Alaska	7.49344324
21065 Estill	Kentucky	7.04324553
56029 Park	Wyoming	6.82035193
55013 Burnett	Wisconsin	6.49688150
17149 Pike	Illinois	6.40573954
41001 Baker	Oregon	6.24765713
30041 Hill	Montana	6.11733040

Counties_Cities

23021 Piscataquis	Maine	5.95238095
17045 Edgar	Illinois	5.76036866
29215 Texas	Missouri	3.91068007
23029 Washington	Maine	3.17561131
31083 Harlan	Nebraska	0.00000000
31103 Keya Paha	Nebraska	0.00000000
20203 Wichita	Kansas	0.00000000
35011 De Baca	New Mexico	0.00000000
31117 McPherson	Nebraska	0.00000000
30027 Fergus	Montana	0.00000000
31091 Hooker	Nebraska	0.00000000
20049 Elk	Kansas	0.00000000
48261 Kenedy	Texas	0.00000000
15005 Kalawao	Hawaii	0.00000000
30103 Treasure	Montana	0.00000000
8057 Jackson	Colorado	0.00000000
8061 Kiowa	Colorado	0.00000000
31183 Wheeler	Nebraska	0.00000000
40057 Harmon	Oklahoma	0.00000000
48443 Terrell	Texas	0.00000000
16033 Clark	Idaho	0.00000000
38095 Towner	North Dakota	0.00000000
8115 Sedgwick	Colorado	0.00000000
35033 Mora	New Mexico	0.00000000
46007 Bennett	South Dakota	0.00000000
46021 Campbell	South Dakota	0.00000000
46055 Haakon	South Dakota	0.00000000
27031 Cook	Minnesota	0.00000000
2282 Yakutat	Alaska	0.00000000
48033 Borden	Texas	0.00000000
48243 Jeff Davis	Texas	0.00000000
48433 Stonewall	Texas	0.00000000
46075 Jones	South Dakota	0.00000000
8033 Dolores	Colorado	0.00000000

Counties_Cities

38001 Adams	North Dakota	0.00000000
27077 Lake of the Woo	Minnesota	0.00000000
38033 Golden Valley	North Dakota	0.00000000
2261 Valdez-Cordova	Alaska	0.00000000
2060 Bristol Bay	Alaska	0.00000000
41069 Wheeler	Oregon	0.00000000
31005 Arthur	Nebraska	0.00000000
2105 Hoonah-Angoon	Alaska	0.00000000
48413 Schleicher	Texas	0.00000000
29103 Knox	Missouri	0.00000000
41021 Gilliam	Oregon	0.00000000
2230 Skagway	Alaska	0.00000000
16071 Oneida	Idaho	0.00000000
2013 Aleutians East	Alaska	0.00000000
16015 Boise	Idaho	0.00000000
30079 Prairie	Montana	0.00000000
46063 Harding	South Dakota	0.00000000
30033 Garfield	Montana	0.00000000
54017 Doddridge	West Virginia	0.00000000
48109 Culberson	Texas	0.00000000
38007 Billings	North Dakota	0.00000000
49019 Grand	Utah	0.00000000
31085 Hayes	Nebraska	0.00000000
46107 Potter	South Dakota	0.00000000
5013 Calhoun	Arkansas	0.00000000
46095 Mellette	South Dakota	0.00000000
2070 Dillingham	Alaska	0.00000000
48155 Foard	Texas	0.00000000
53023 Garfield	Washington	0.00000000
30039 Granite	Montana	0.00000000
21201 Robertson	Kentucky	0.00000000
20071 Greeley	Kansas	0.00000000
48269 King	Texas	0.00000000
49015 Emery	Utah	0.00000000

Counties_Cities

30091 Sheridan	Montana	0.00000000
40045 Ellis	Oklahoma	0.00000000
29011 Barton	Missouri	0.00000000
30019 Daniels	Montana	0.00000000
16023 Butte	Idaho	0.00000000
29079 Grundy	Missouri	0.00000000
25007 Dukes	Massachusetts	0.00000000
31075 Grant	Nebraska	0.00000000
49055 Wayne	Utah	0.00000000
31049 Deuel	Nebraska	0.00000000
38047 Logan	North Dakota	0.00000000
26131 Ontonagon	Michigan	0.00000000
29057 Dade	Missouri	0.00000000
29203 Shannon	Missouri	0.00000000
30097 Sweet Grass	Montana	0.00000000
2016 Aleutians West	Alaska	0.00000000
48435 Sutton	Texas	0.00000000
2164 Lake and Penins	Alaska	0.00000000
2068 Denali	Alaska	0.00000000
20165 Rush	Kansas	0.00000000
16007 Bear Lake	Idaho	0.00000000
2158 Kusilvak	Alaska	0.00000000
31165 Sioux	Nebraska	0.00000000
16035 Clearwater	Idaho	0.00000000
32011 Eureka	Nevada	0.00000000
20039 Decatur	Kansas	0.00000000
49033 Rich	Utah	0.00000000
29067 Douglas	Missouri	0.00000000
30055 McCone	Montana	0.00000000
38041 Hettinger	North Dakota	0.00000000
49001 Beaver	Utah	0.00000000
20109 Logan	Kansas	0.00000000
49017 Garfield	Utah	0.00000000
48327 Menard	Texas	0.00000000

Counties_Cities

30025 Fallon	Montana	0.00000000
30061 Mineral	Montana	0.00000000
54101 Webster	West Virginia	0.00000000
16061 Lewis	Idaho	0.00000000
26003 Alger	Michigan	0.00000000
48263 Kent	Texas	0.00000000
16021 Boundary	Idaho	0.00000000
29085 Hickory	Missouri	0.00000000
29153 Ozark	Missouri	0.00000000
49047 Uintah	Utah	0.00000000
29197 Schuyler	Missouri	0.00000000
30071 Phillips	Montana	0.00000000
17171 Scott	Illinois	0.00000000
30017 Custer	Montana	0.00000000
28055 Issaquena	Mississippi	0.00000000
36085 Richmond	New York	0.00000000
49023 Juab	Utah	0.00000000
46019 Butte	South Dakota	0.00000000
31057 Dundy	Nebraska	0.00000000
29129 Mercer	Missouri	0.00000000
16079 Shoshone	Idaho	0.00000000
30015 Chouteau	Montana	0.00000000
20193 Thomas	Kansas	0.00000000
49041 Sevier	Utah	0.00000000
6049 Modoc	California	0.00000000
25019 Nantucket	Massachusetts	0.00000000
30021 Dawson	Montana	0.00000000
46105 Perkins	South Dakota	0.00000000
31135 Perkins	Nebraska	0.00000000
30089 Sanders	Montana	0.00000000
20095 Kingman	Kansas	0.00000000
40129 Roger Mills	Oklahoma	0.00000000
51017 Bath	Virginia	0.00000000
29065 Dent	Missouri	0.00000000

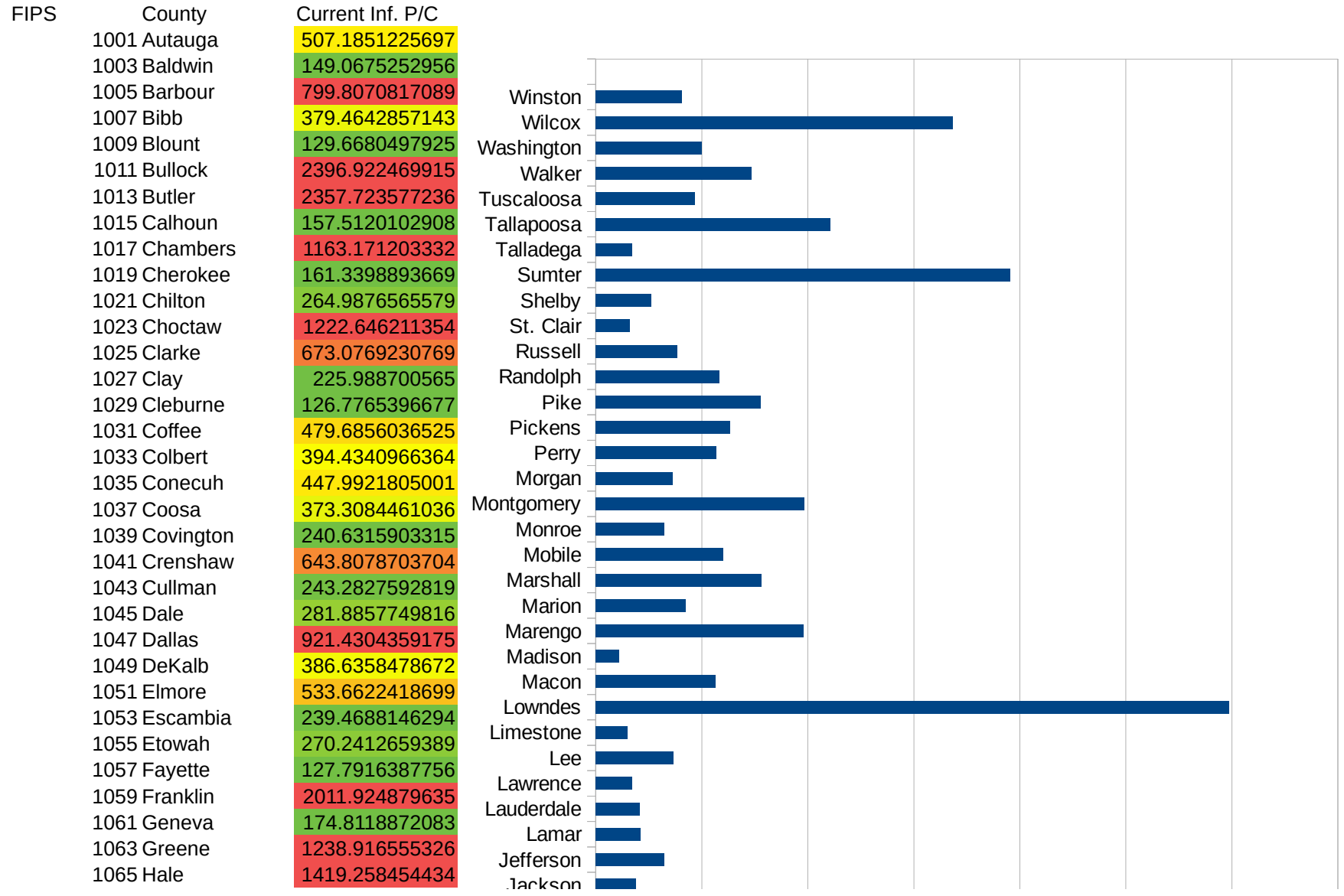
Counties_Cities

49003 Box Elder	Utah	0.00000000
30099 Teton	Montana	0.00000000
36005 Bronx	New York	0.00000000
29223 Wayne	Missouri	0.00000000
30005 Blaine	Montana	0.00000000
20167 Russell	Kansas	0.00000000
30077 Powell	Montana	0.00000000
30105 Valley	Montana	0.00000000
49025 Kane	Utah	0.00000000
29137 Monroe	Missouri	0.00000000
49005 Cache	Utah	0.00000000
49053 Washington	Utah	0.00000000
36081 Queens	New York	0.00000000
36047 Kings	New York	0.00000000
49057 Weber	Utah	0.00000000
49021 Iron	Utah	0.00000000
49013 Duchesne	Utah	0.00000000
49007 Carbon	Utah	0.00000000
31113 Logan	Nebraska	0.00000000
48301 Loving	Texas	0.00000000
49009 Daggett	Utah	0.00000000
48137 Edwards	Texas	0.00000000
51021 Bland	Virginia	0.00000000
20065 Graham	Kansas	0.00000000
20105 Lincoln	Kansas	0.00000000
20117 Marshall	Kansas	0.00000000
20153 Rawlins	Kansas	0.00000000
20199 Wallace	Kansas	0.00000000
26083 Keweenaw	Michigan	0.00000000
29171 Putnam	Missouri	0.00000000
30011 Carter	Montana	0.00000000
30045 Judith Basin	Montana	0.00000000
30069 Petroleum	Montana	0.00000000
30075 Powder River	Montana	0.00000000

Counties_Cities

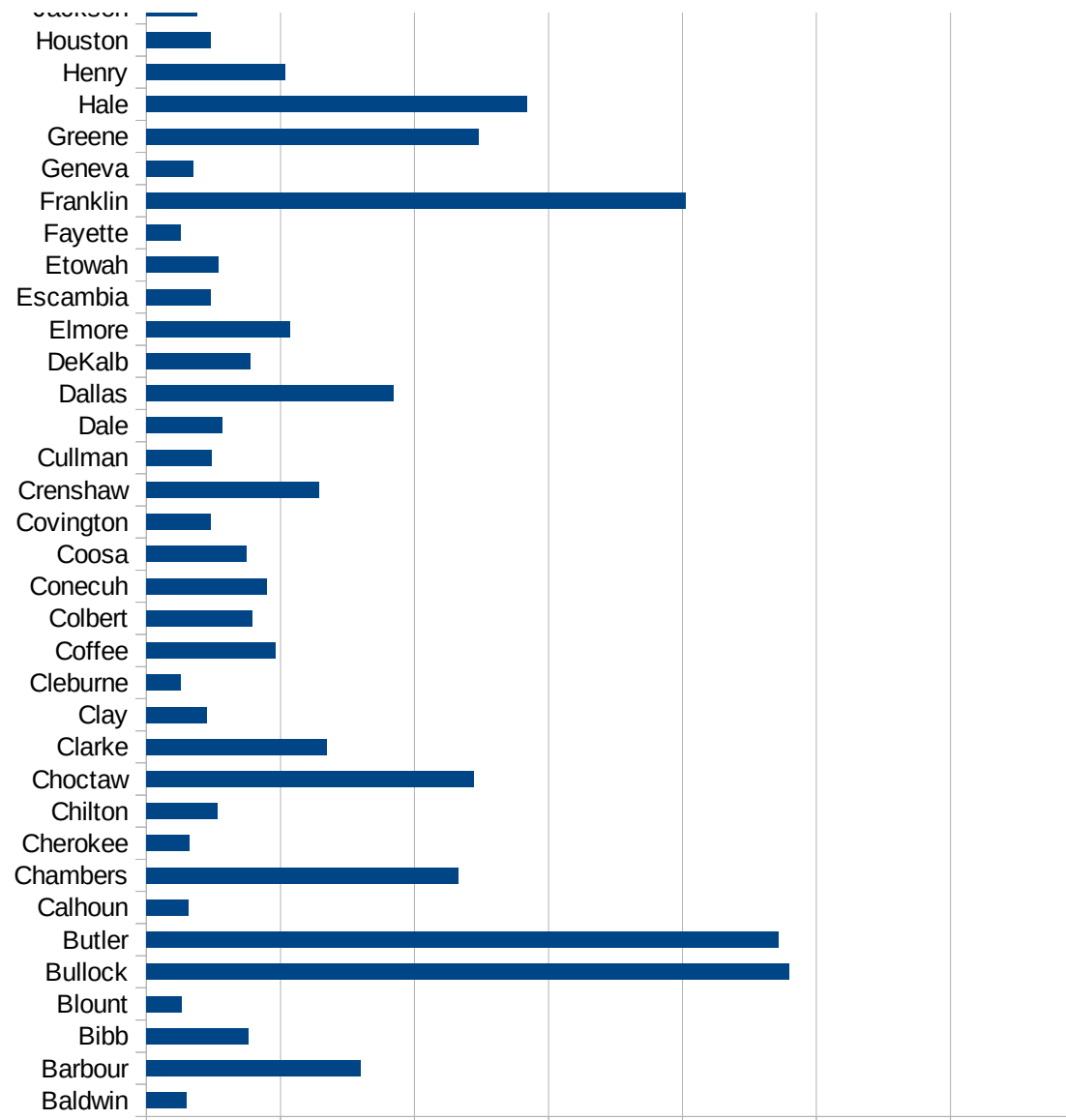
30109 Wibaux	Montana	0.00000000
38019 Cavalier	North Dakota	0.00000000
31007 Banner	Nebraska	0.00000000
31009 Blaine	Nebraska	0.00000000
31017 Brown	Nebraska	0.00000000
31115 Loup	Nebraska	0.00000000
31133 Pawnee	Nebraska	0.00000000
31149 Rock	Nebraska	0.00000000
31161 Sheridan	Nebraska	0.00000000
32009 Esmeralda	Nevada	0.00000000
48311 McMullen	Texas	0.00000000
48431 Sterling	Texas	0.00000000
48461 Upton	Texas	0.00000000
49027 Millard	Utah	0.00000000
49029 Morgan	Utah	0.00000000
49031 Piute	Utah	0.00000000
49039 Sanpete	Utah	0.00000000
51051 Dickenson	Virginia	0.00000000

AL



AL

1067 Henry	517.171247603
1069 Houston	241.5920245985
1071 Jackson	187.4903355497
1073 Jefferson	323.2215986653
1075 Lamar	209.4770297602
1077 Lauderdale	207.8214467403
1079 Lawrence	169.9183784932
1081 Lee	365.3753484485
1083 Limestone	149.7286168819
1085 Lowndes	2987.768197313
1087 Macon	564.0219100819
1089 Madison	108.3163492206
1091 Marengo	980.8035245988
1093 Marion	423.3444209253
1095 Marshall	782.4449323164
1097 Mobile	601.0774444007
1099 Monroe	322.7797028528
1101 Montgomery	983.7750207076
1103 Morgan	360.2347823896
1105 Perry	568.9277899344
1107 Pickens	631.9590731267
1109 Pike	776.8912352271
1111 Randolph	580.8580858086
1113 Russell	382.4786694588
1115 St. Clair	158.9807193596
1117 Shelby	259.6114173393
1119 Sumter	1954.140729651
1121 Talladega	170.3662875182
1123 Tallapoosa	1106.254784305
1125 Tuscaloosa	467.1845905673
1127 Walker	732.9974415721
1129 Washington	500.671632678
1131 Wilcox	1684.388820928
1133 Winston	405.7480980558



AL
0 500 1000 1500 2000 2500 3000 3500

AL

FIPS

29001
29003
29005
29007
29009
29011
29013
29015
29017
29019
29021
29023
29025
29027
29029
29031
29033
29035
29037

AL

29039
29041
29043
29045
29047
29049
29051
29053
29055
29057
29059
29061
29063
29065
29067
29069
29071
29073
29075
29077
29079
29081
29083
29085
29087
29089
29091
29093
29095
29097
29099
29101

29103

AL

29105
29107
29109
29111
29113
29115
29117
29121
29123
29125
29127
29119
29129
29131
29133
29135
29137
29139
29141
29143
29145
29147
29149
29151
29153
29155
29157
29159
29161
29163
29165
29167
29169
29171

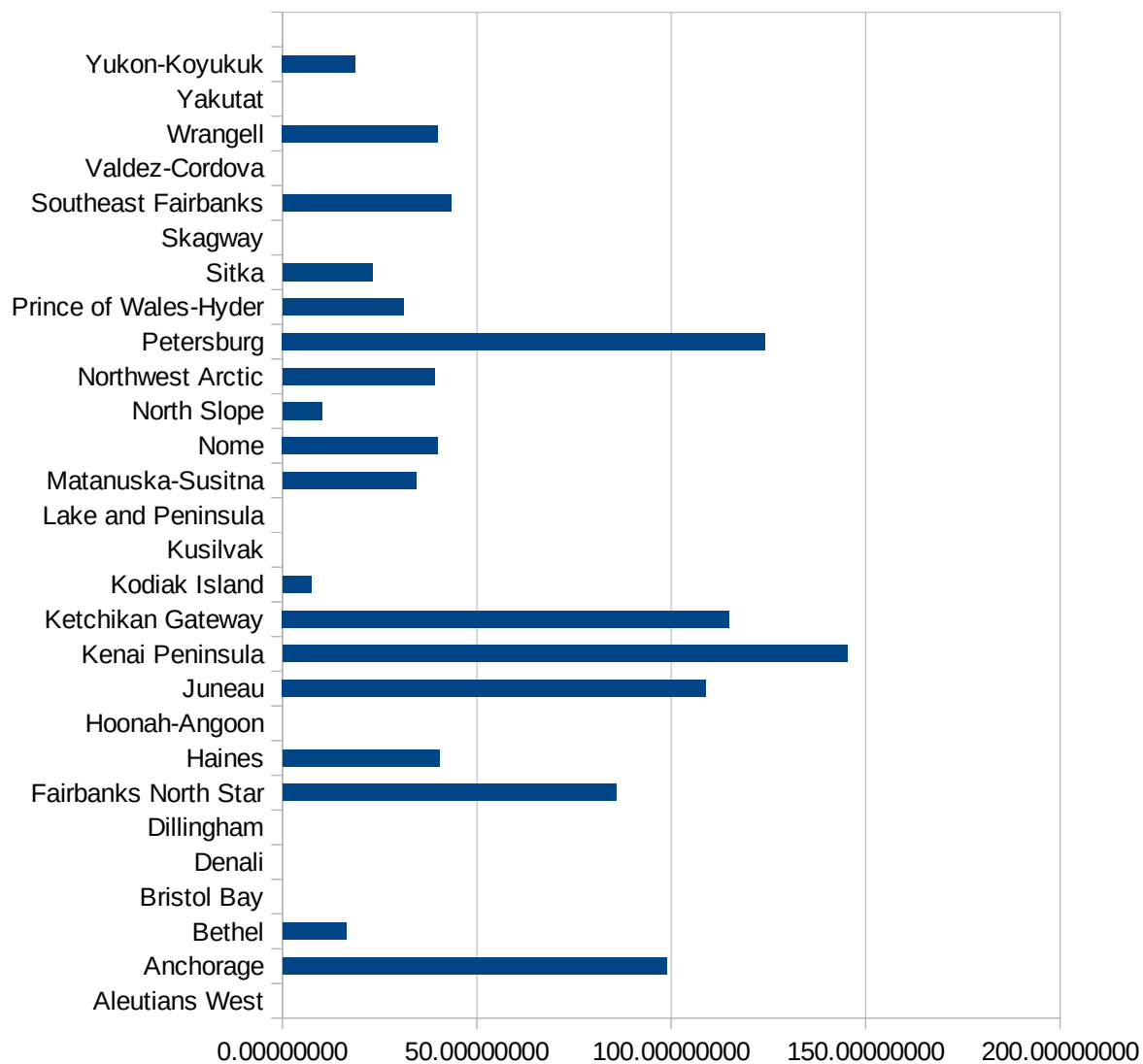
AL

29173
29175
29177
29179
29181
29195
29197
29199
29201
29203
29205
29183
29185
29187
29189
29510
29186
29207
29209
29211
29213
29215

29217
29219
29221
29223
29225
29227
29229

AK

FIPS	County	PC Infection
2013	Aleutians East	0.00000000
2016	Aleutians West	0.00000000
2020	Anchorage	98.78643607
2050	Bethel	16.46903821
2060	Bristol Bay	0.00000000
2068	Denali	0.00000000
2070	Dillingham	0.00000000
2090	Fairbanks North Star	85.88374372
2100	Haines	40.42037187
2105	Hoonah-Angoon	0.00000000
2110	Juneau	###
2122	Kenai Peninsula	###
2130	Ketchikan Gateway	###
2150	Kodiak Island	7.49344324
2158	Kusilvak	0.00000000
2164	Lake and Peninsula	0.00000000
2170	Matanuska-Susitna	34.38342162
2180	Nome	39.96802558
2185	North Slope	10.12965964
2188	Northwest Arctic	39.10833007
2195	Petersburg	###
2198	Prince of Wales-Hyder	31.14294612
2220	Sitka	23.12940904
2230	Skagway	0.00000000
2240	Southeast Fairbanks	43.36513443
2261	Valdez-Cordova	0.00000000
2275	Wrangell	39.95205753
2282	Yakutat	0.00000000
2290	Yukon-Koyukuk	18.77229210



AK

AK

FIPS

29001
29003
29005
29007
29009
29011
29013
29015
29017
29019
29021
29023
29025
29027
29029
29031
29033
29035
29037

AK

29039
29041
29043
29045
29047
29049
29051
29053
29055
29057
29059
29061
29063
29065
29067
29069
29071
29073
29075
29077
29079
29081
29083
29085
29087
29089
29091
29093
29095
29097
29099
29101

29103

AK

29105
29107
29109
29111
29113
29115
29117
29121
29123
29125
29127
29119
29129
29131
29133
29135
29137
29139
29141
29143
29145
29147
29149
29151
29153
29155
29157
29159
29161
29163
29165
29167
29169
29171

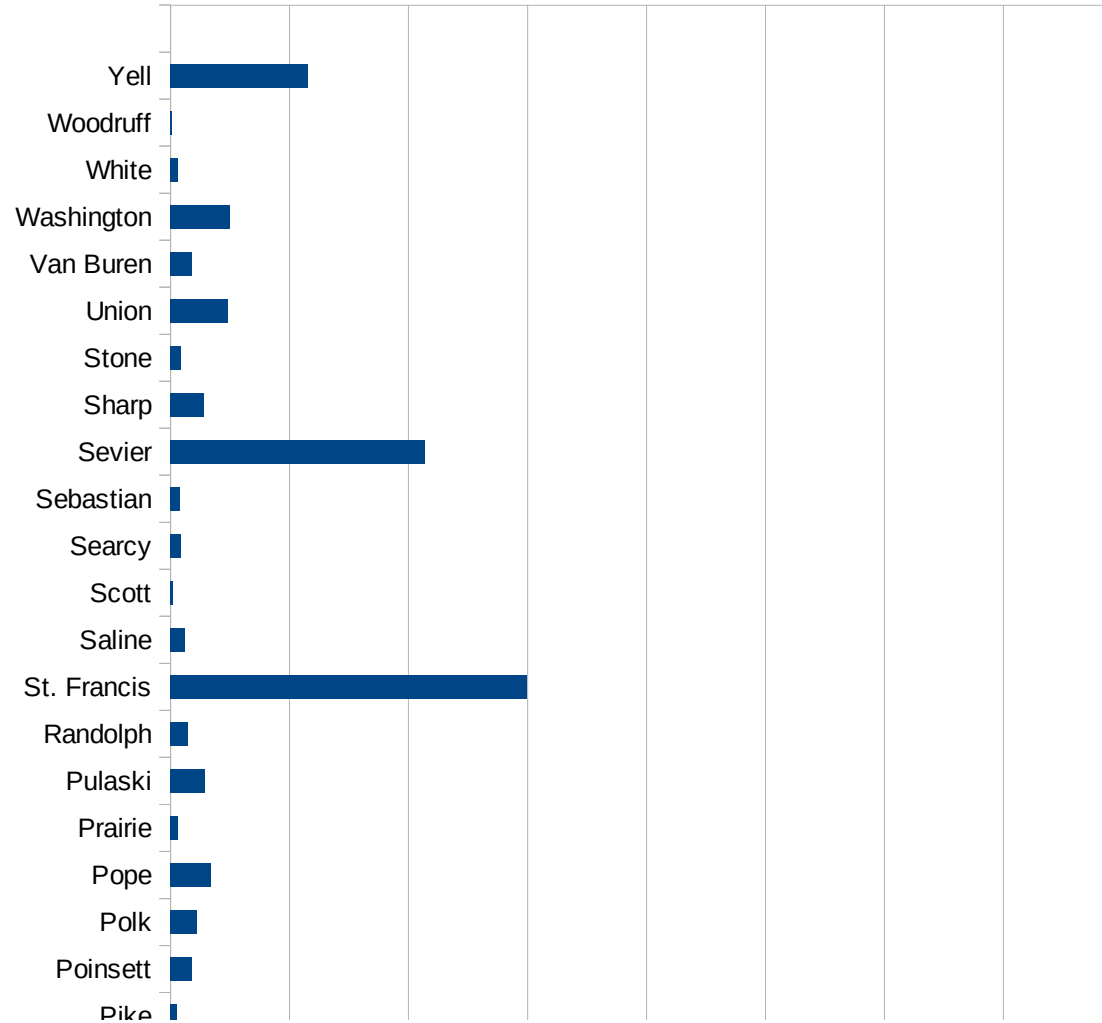
AK

29173
29175
29177
29179
29181
29195
29197
29199
29201
29203
29205
29183
29185
29187
29189
29510
29186
29207
29209
29211
29213
29215

29217
29219
29221
29223
29225
29227
29229

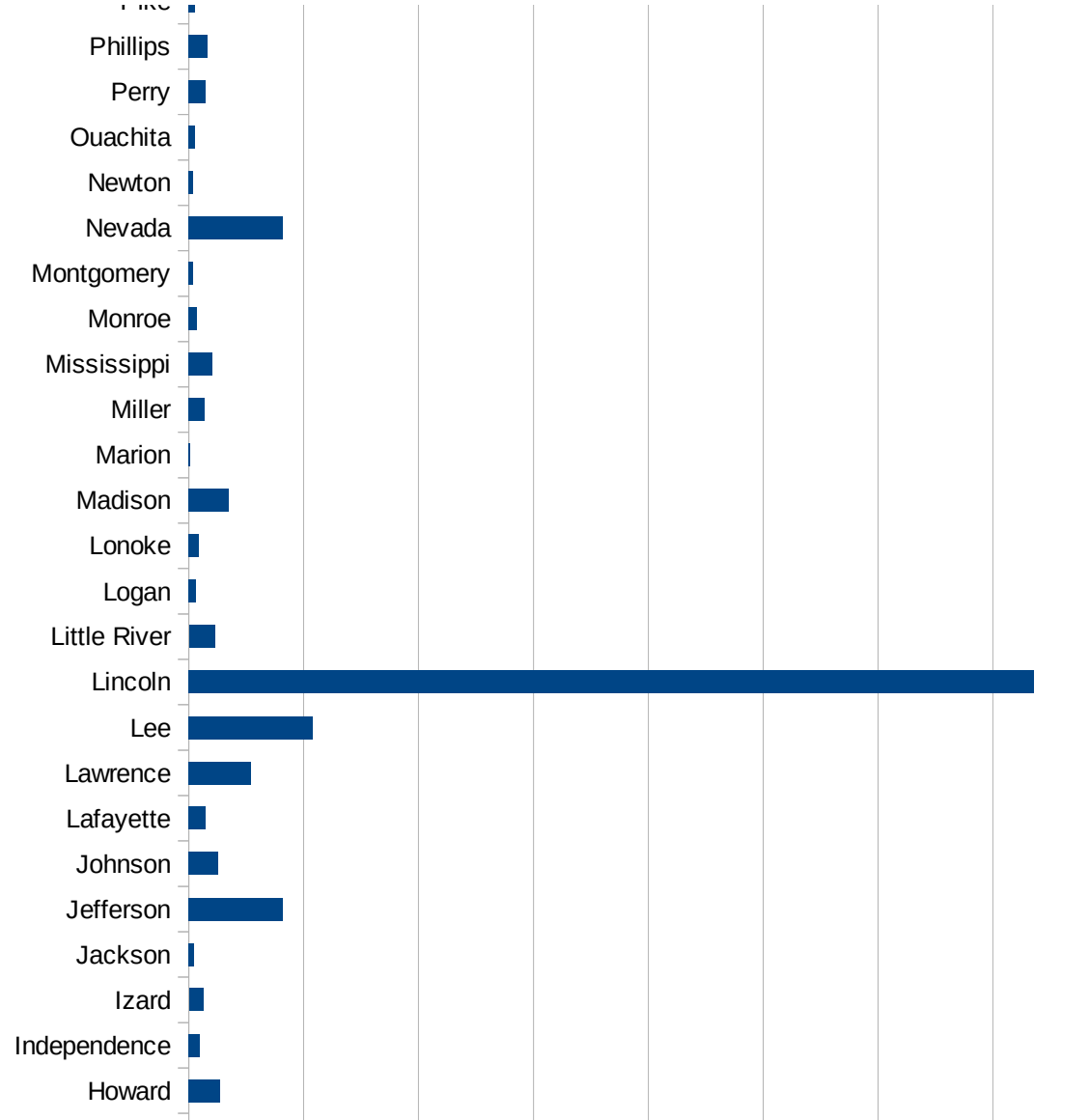
AR

FIPS	County	PC Infection
5001	Arkansas	39.3944510102
5003	Ashley	169.609897236
5005	Baxter	31.2357336793
5007	Benton	399.841530696
5009	Boone	18.6766275347
5011	Bradley	293.658805176
5013	Calhoun	0
5015	Carroll	141.728377564
5017	Chicot	249.089863959
5019	Clark	185.848329631
5021	Clay	47.1475719
5023	Cleburne	300.420588824
5025	Cleveland	236.966824645
5027	Columbia	110.464375239
5029	Conway	76.5880044038
5031	Craighead	292.930967778
5033	Crawford	67.816925843
5035	Crittenden	978.445244301
5037	Cross	389.781722236
5039	Dallas	41.7710944027
5041	Desha	173.731758165
5043	Drew	114.578786556
5045	Faulkner	95.3479800651
5047	Franklin	28.0741156654
5049	Fulton	57.0543646589
5051	Garland	151.279827339
5053	Grant	120.958873983
5055	Greene	147.821290678
5057	Hempstead	151.786946323
5059	Hot Spring	100.887214029
5061	Howard	269.844839217
5063	Independence	95.5464727427



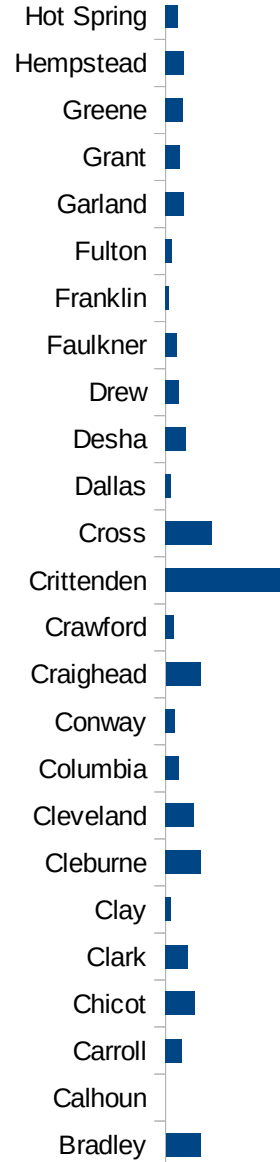
AR

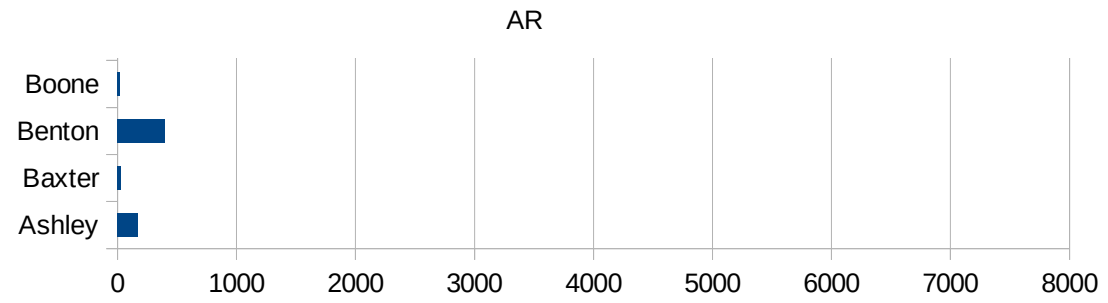
5065 IZARD	125.064371368
5067 JACKSON	41.639402772
5069 JEFFERSON	820.682972663
5071 JOHNSON	258.02109042
5073 LAFAYETTE	149.655791679
5075 LAWRENCE	541.560180114
5077 LEE	1079.5770729
5079 LINCOLN	7360.08368826
5081 LITTLE RIVER	227.162096382
5083 LOGAN	64.4063118186
5085 LONOKE	85.5315855927
5087 MADISON	345.852800194
5089 MARION	11.9602918311
5091 MILLER	135.345935034
5093 MISSISSIPPI	206.115570213
5095 MONROE	72.4637681159
5097 MONTGOMERY	33.6172120126
5099 NEVADA	816.718712467
5101 NEWTON	38.4368994234
5103 OUACHITA	55.0707447259
5105 PERRY	144.899536321
5107 PHILLIPS	166.398580065
5109 PIKE	56.2166213811
5111 POINSETT	183.53215984
5113 POLK	224.450097262
5115 POPE	340.625
5117 PRAIRIE	61.9271736438
5119 PULASKI	288.020780279
5121 RANDOLPH	144.862937375
5123 ST. FRANCIS	2991.46979048
5125 SALINE	123.537114667
5127 SCOTT	19.3817230352
5129 SEARCY	87.9617994471
5131 SEBASTIAN	76.7105273457



AR

5133 Sevier	2135.48048311
5135 Sharp	282.160543591
5137 Stone	88.3037649514
5139 Union	485.610591423
5141 Van Buren	180.690236704
5143 Washington	500.082292023
5145 White	63.5106126234
5147 Woodruff	15.4083204931
5149 Yell	1151.61365219





AR

FIPS

29001
29003
29005
29007
29009
29011
29013
29015
29017
29019
29021
29023
29025
29027
29029
29031
29033
29035

AR

29037
29039
29041
29043
29045
29047
29049
29051
29053
29055
29057
29059
29061
29063
29065
29067
29069
29071
29073
29075
29077
29079
29081
29083
29085
29087
29089
29091
29093
29095
29097
29099
29101

AR

29103
29105
29107
29109
29111
29113
29115
29117
29121
29123
29125
29127
29119
29129
29131
29133
29135
29137
29139
29141
29143
29145
29147
29149
29151
29153
29155
29157
29159
29161
29163
29165
29167
29169

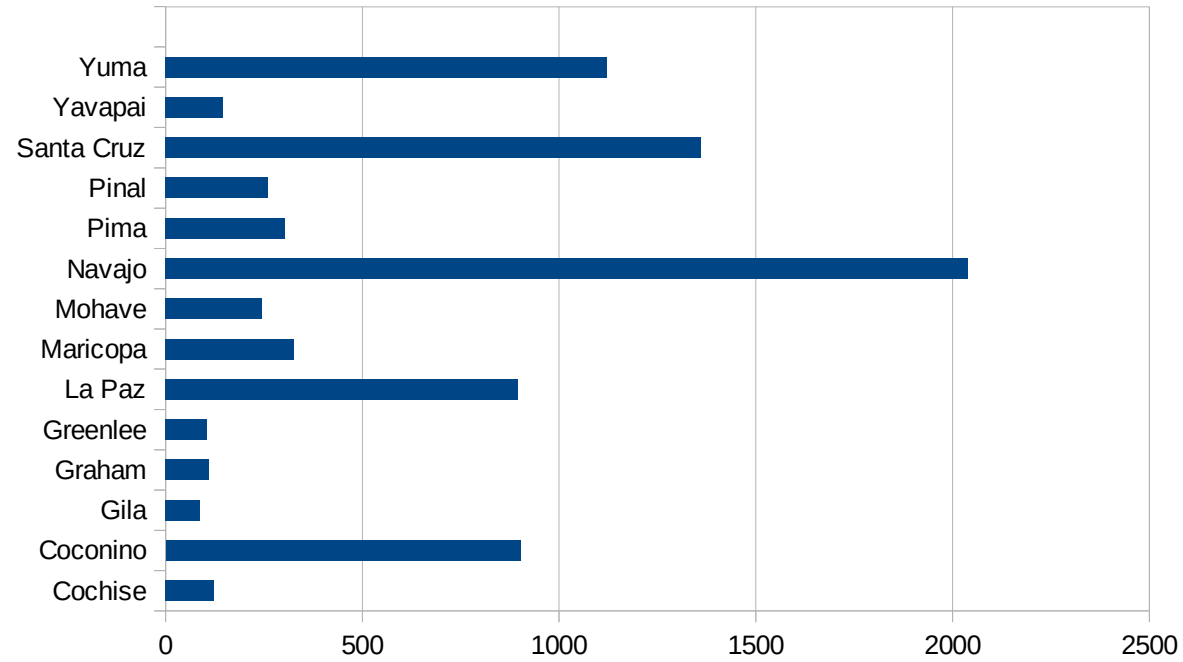
AR

29171
29173
29175
29177
29179
29181
29195
29197
29199
29201
29203
29205
29183
29185
29187
29189
29510
29186
29207
29209
29211
29213
29215

29217
29219
29221
29223
29225
29227
29229

AZ

FIPS	County	PC Infection
4001	Apache	2432.537804
4003	Cochise	123.0575057
4005	Coconino	902.319851
4007	Gila	87.21631502
4009	Graham	110.3172935
4011	Greenlee	105.4518612
4012	La Paz	895.819509
4013	Maricopa	325.880153
4015	Mohave	244.8103078
4017	Navajo	2039.929377
4019	Pima	304.2134672
4021	Pinal	260.3223166
4023	Santa Cruz	1360.968373
4025	Yavapai	146.5561461
4027	Yuma	1121.02127



AZ

FIPS

29001
29003
29005
29007
29009
29011
29013
29015
29017
29019
29021
29023
29025
29027
29029
29031
29033
29035
29037

AZ

29039
29041
29043
29045
29047
29049
29051
29053
29055
29057
29059
29061
29063
29065
29067
29069
29071
29073
29075
29077
29079
29081
29083
29085
29087
29089
29091
29093
29095
29097
29099
29101

29103

AZ

29105
29107
29109
29111
29113
29115
29117
29121
29123
29125
29127
29119
29129
29131
29133
29135
29137
29139
29141
29143
29145
29147
29149
29151
29153
29155
29157
29159
29161
29163
29165
29167
29169
29171

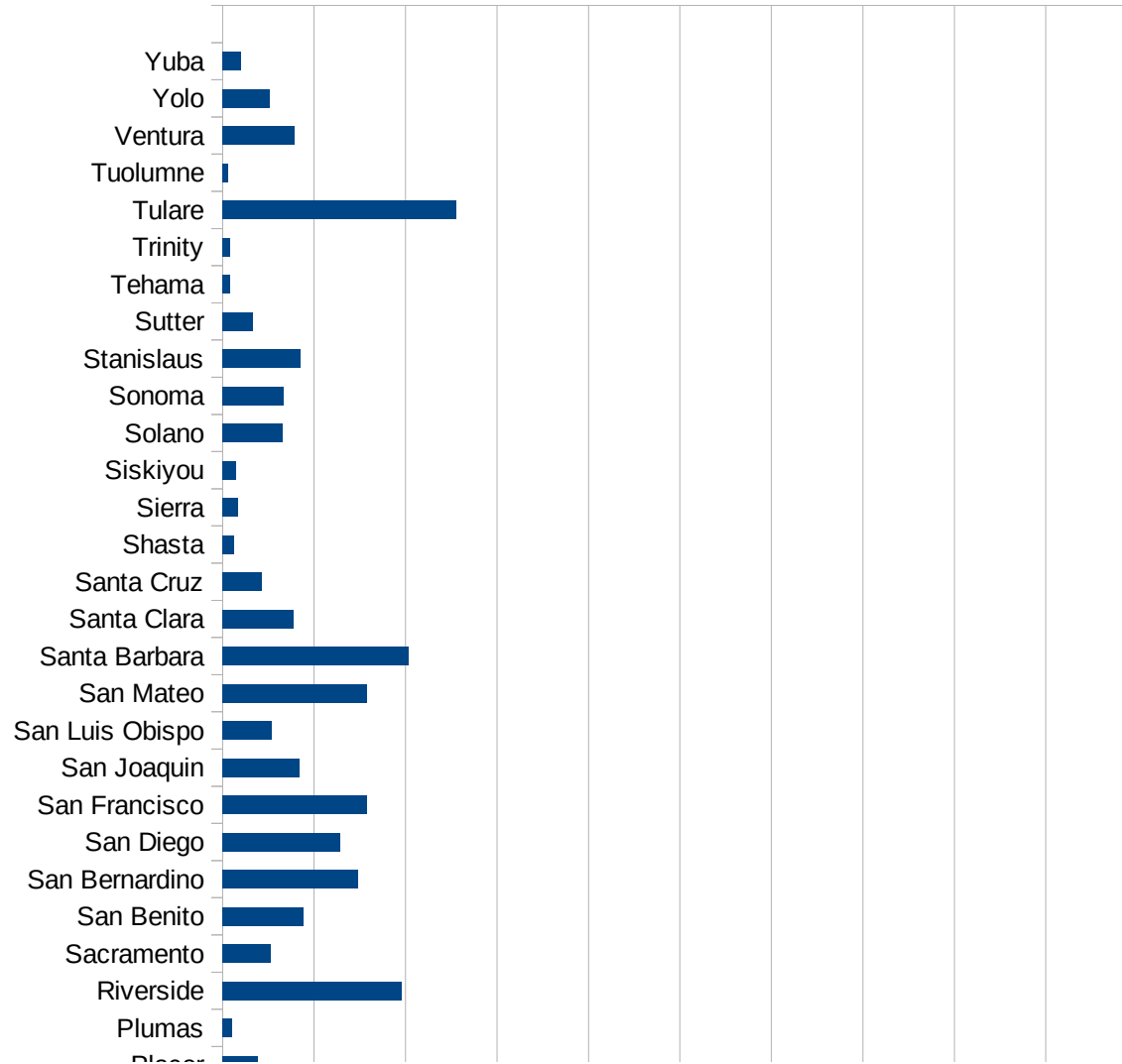
AZ

29173
29175
29177
29179
29181
29195
29197
29199
29201
29203
29205
29183
29185
29187
29189
29510
29186
29207
29209
29211
29213
29215

29217
29219
29221
29223
29225
29227
29229

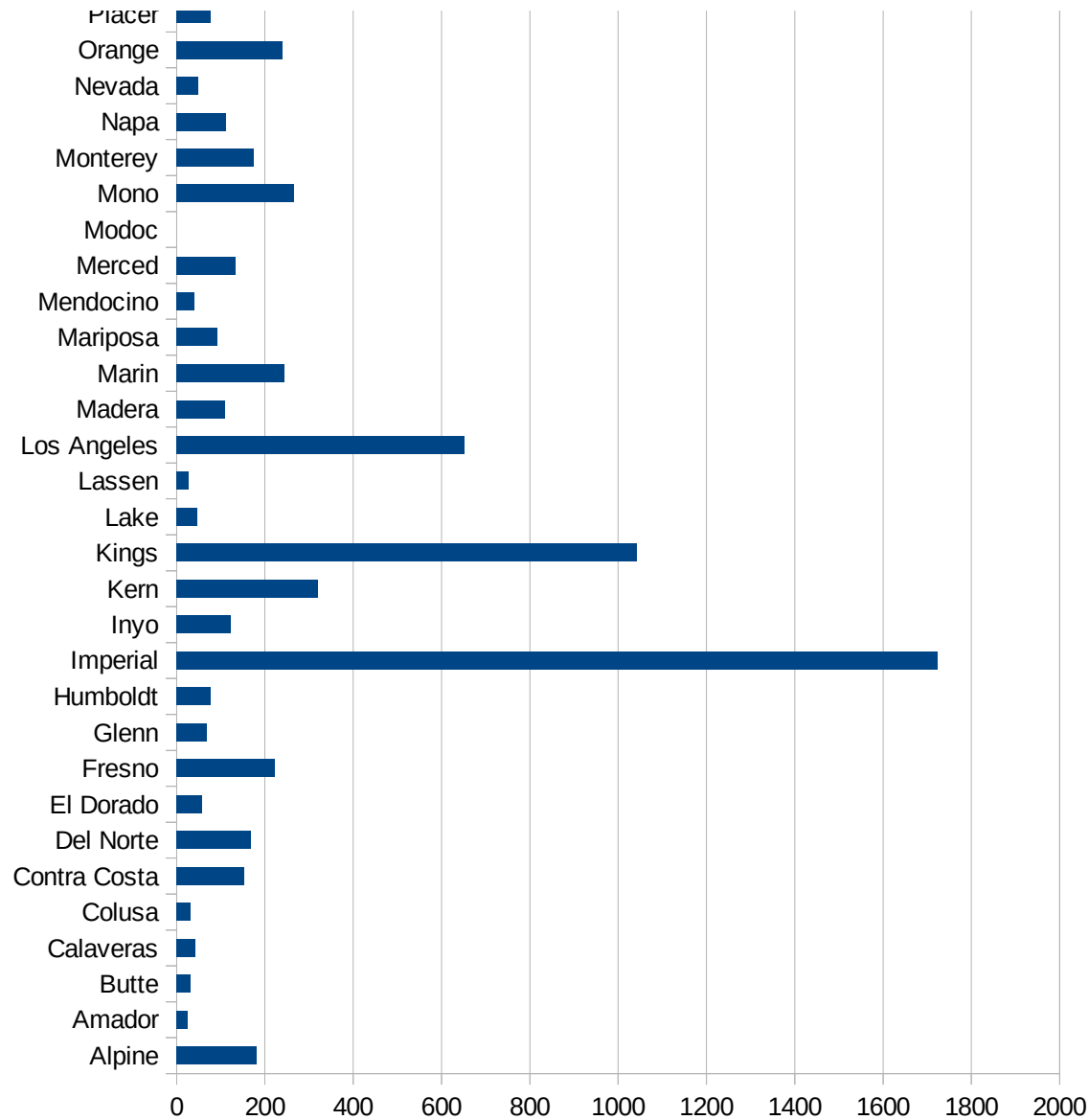
CA

FIPS	County	PC Infection
6001	Alameda	239.0876153
6003	Alpine	181.6530427
6005	Amador	25.39166646
6007	Butte	30.70190611
6009	Calaveras	41.66483926
6011	Colusa	32.36694872
6013	Contra Costa	154.2320349
6015	Del Norte	168.8946385
6017	El Dorado	58.21332298
6019	Fresno	222.8479485
6021	Glenn	67.74343067
6023	Humboldt	76.99471303
6025	Imperial	1723.066431
6027	Inyo	122.3105576
6029	Kern	320.0396091
6031	Kings	1041.184942
6033	Lake	46.5968749
6035	Lassen	25.97233946
6037	Los Angeles	652.5642723
6039	Madera	109.087219
6041	Marin	244.5449154
6043	Mariposa	91.58033312
6045	Mendocino	41.09307582
6047	Merced	133.568686
6049	Modoc	0
6051	Mono	266.6666667
6053	Monterey	175.1631106
6055	Napa	112.6118049
6057	Nevada	50.15246349
6059	Orange	238.9854512
6061	Placer	77.3243732
6063	Plumas	21.27206977
6065	Riverside	391.3075057



CA

6067 Sacramento	105.3878226
6069 San Benito	177.1292068
6071 San Bernardino	295.496
6073 San Diego	257.7942456
6075 San Francisco	316.1988215
6077 San Joaquin	167.2734037
6079 San Luis Obispo	106.334284
6081 San Mateo	316.680636
6083 Santa Barbara	406.9182827
6085 Santa Clara	155.7105034
6087 Santa Cruz	85.68667846
6089 Shasta	25.5498778
6091 Sierra	33.47840643
6093 Siskiyou	29.73195499
6095 Solano	132.106312
6097 Sonoma	132.8154066
6099 Stanislaus	170.4209598
6101 Sutter	67.14390488
6103 Tehama	17.21008824
6105 Trinity	15.95532509
6107 Tulare	511.0966576
6109 Tuolumne	12.83485212
6111 Ventura	157.5854293
6113 Yolo	102.537113
6115 Yuba	41.00408759



CA

CA

FIPS

29001
29003
29005
29007
29009
29011
29013
29015
29017
29019
29021
29023
29025
29027
29029
29031
29033
29035
29037

CA

29039
29041
29043
29045
29047
29049
29051
29053
29055
29057
29059
29061
29063
29065
29067
29069
29071
29073
29075
29077
29079
29081
29083
29085
29087
29089
29091
29093
29095
29097
29099
29101

29103

CA

29105
29107
29109
29111
29113
29115
29117
29121
29123
29125
29127
29119
29129
29131
29133
29135
29137
29139
29141
29143
29145
29147
29149
29151
29153
29155
29157
29159
29161
29163
29165
29167
29169
29171

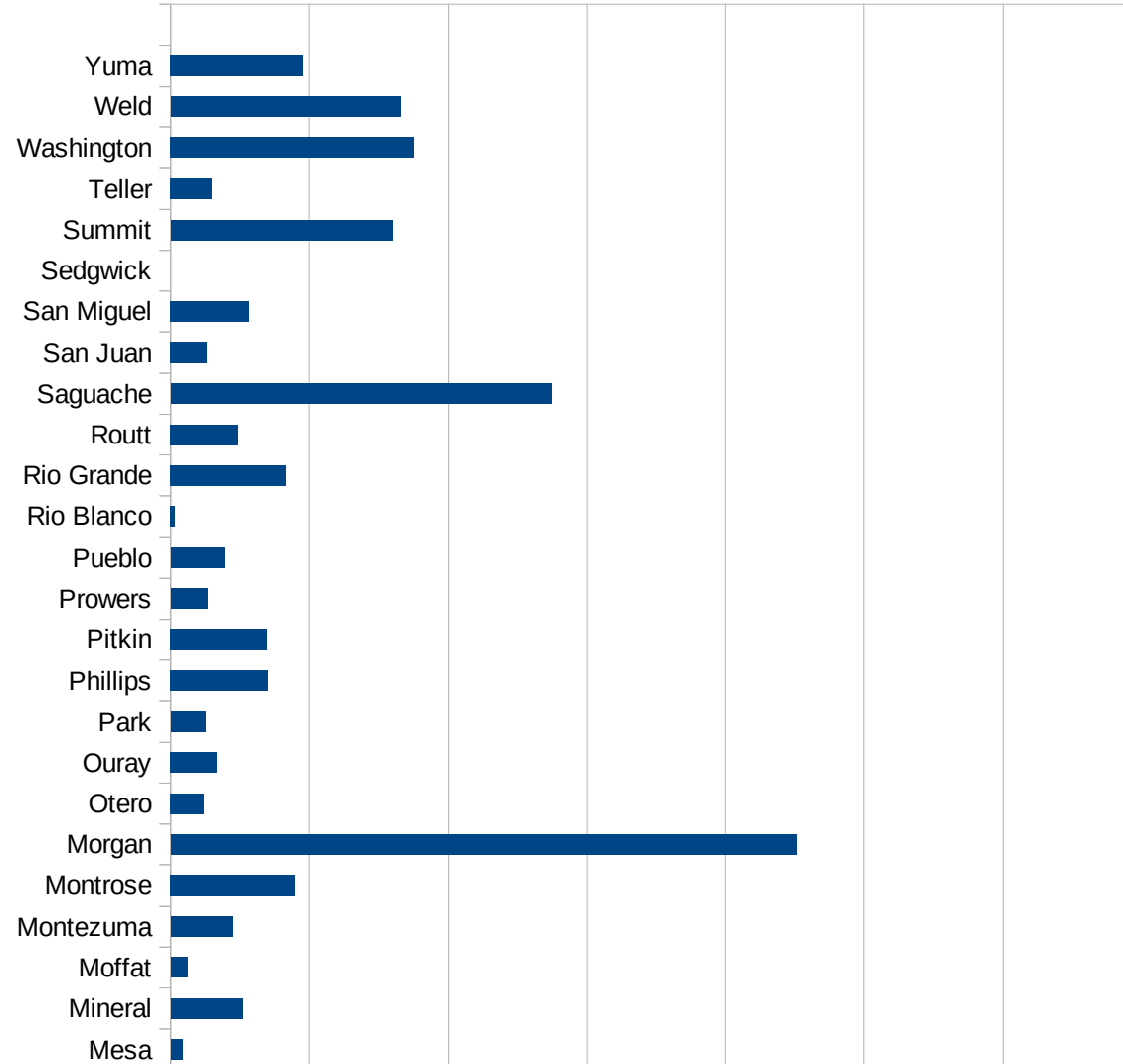
CA

29173
29175
29177
29179
29181
29195
29197
29199
29201
29203
29205
29183
29185
29187
29189
29510
29186
29207
29209
29211
29213
29215

29217
29219
29221
29223
29225
29227
29229

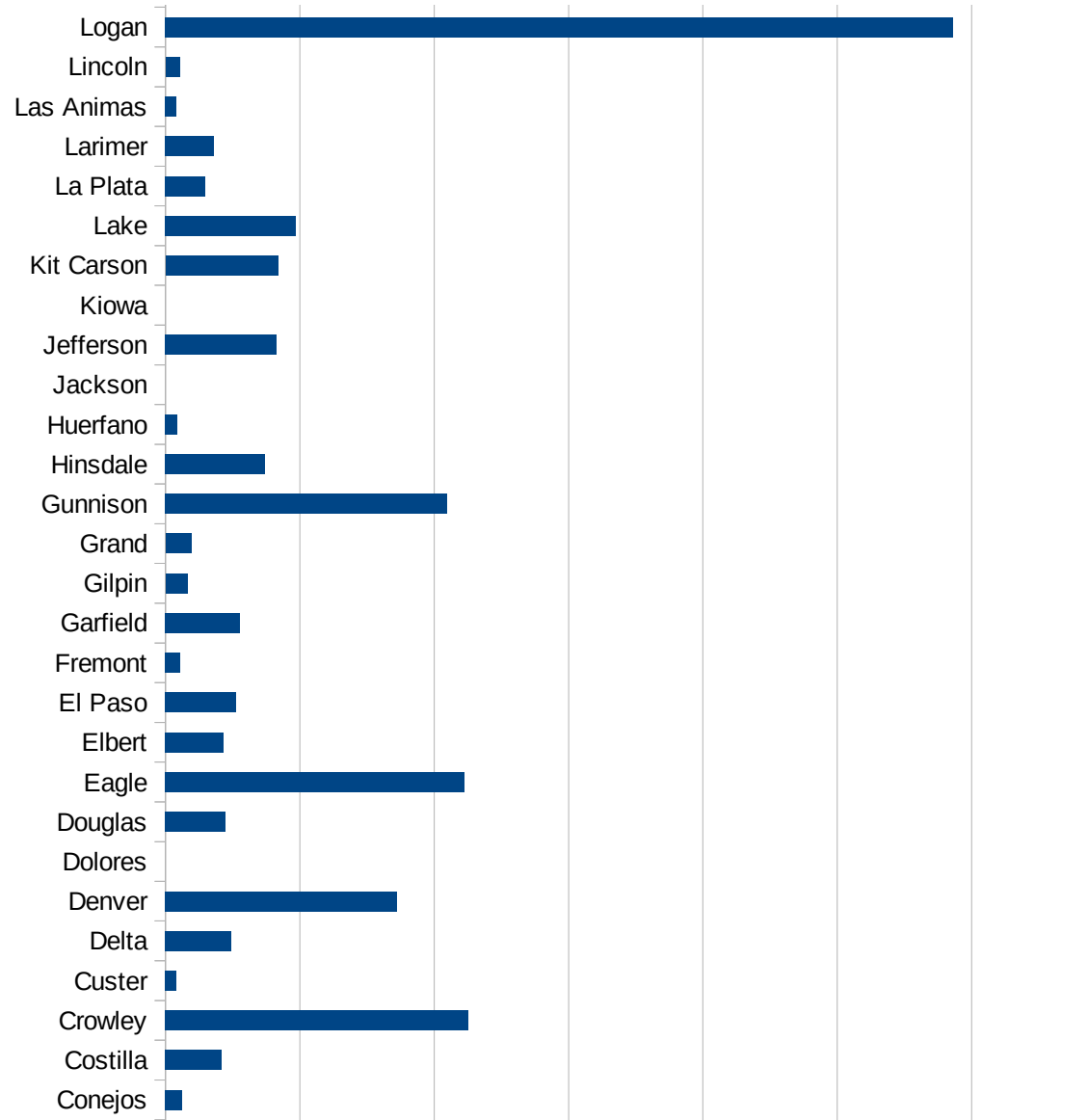
CO

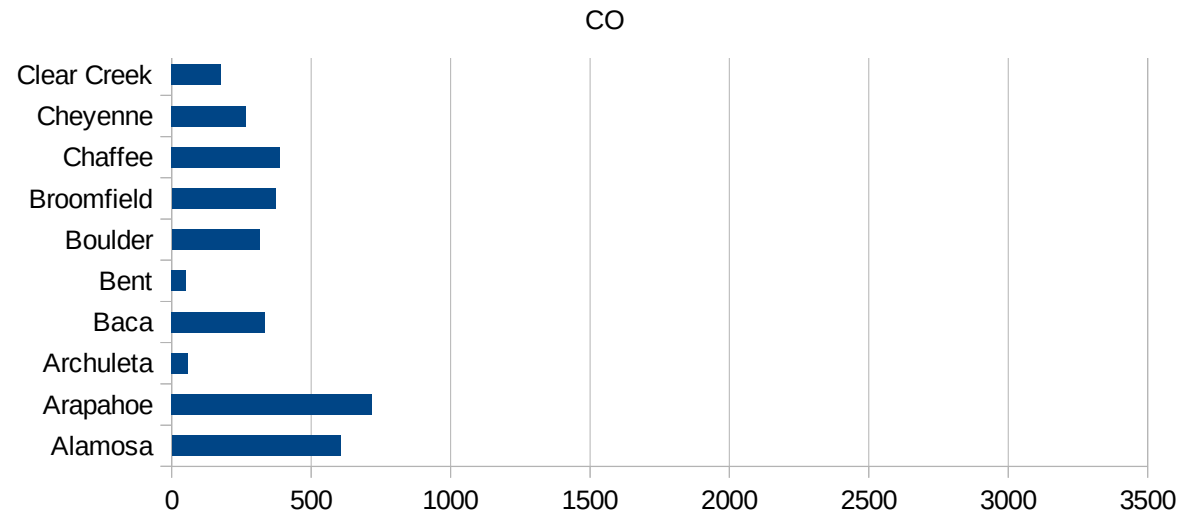
FIPS	County	PC Infection
8001	Adams	708.58111857
8003	Alamosa	605.40670143
8005	Arapahoe	719.73157866
8007	Archuleta	58.118416273
8009	Baca	334.72803347
8011	Bent	51.003060184
8013	Boulder	314.95531744
8014	Broomfield	372.47173979
8015	Chaffee	389.47420982
8017	Cheyenne	266.52452026
8019	Clear Creek	176.99115044
8021	Conejos	60.975609756
8023	Costilla	208.98641588
8025	Crowley	1126.6643906
8027	Custer	40.371417037
8029	Delta	245.53355087
8031	Denver	861.97752382
8033	Dolores	0
8035	Douglas	222.88608304
8037	Eagle	1112.8689106
8039	Elbert	216.87847196
8041	El Paso	263.35843644
8043	Fremont	54.142979113
8045	Garfield	277.73130333
8047	Gilpin	81.68599902
8049	Grand	96.618357488
8051	Gunnison	1049.518729
8053	Hinsdale	369.91368681
8055	Huerfano	43.547684715
8057	Jackson	0
8059	Jefferson	413.28225041
8061	Kiowa	0
8063	Kit Carson	418.81893062



CO

8065 Lake	485.68507157
8067 La Plata	149.17421417
8069 Larimer	180.3045778
8071 Las Animas	41.370750879
8073 Lincoln	53.475935829
8075 Logan	2931.066518
8077 Mesa	41.773548206
8079 Mineral	257.73195876
8081 Moffat	60.661207158
8083 Montezuma	221.72949002
8085 Montrose	450.08764865
8087 Morgan	2255.0598781
8089 Otero	119.35763889
8091 Ouray	165.52865715
8093 Park	123.94912697
8095 Phillips	349.97666822
8097 Pitkin	345.40389972
8099 Prowers	131.53567905
8101 Pueblo	192.80244017
8103 Rio Blanco	15.782828283
8105 Rio Grande	417.77777778
8107 Routt	240.93576342
8109 Saguache	1373.6665205
8111 San Juan	131.2335958
8113 San Miguel	280.7959956
8115 Sedgwick	0
8117 Summit	799.81939562
8119 Teller	147.51026592
8121 Washington	875.94214708
8123 Weld	828.4946151
8125 Yuma	479.04191617





CO

FIPS

29001
29003
29005
29007
29009
29011
29013
29015
29017
29019
29021
29023
29025
29027
29029
29031
29033
29035
29037

CO

29039
29041
29043
29045
29047
29049
29051
29053
29055
29057
29059
29061
29063
29065
29067
29069
29071
29073
29075
29077
29079
29081
29083
29085
29087
29089
29091
29093
29095
29097
29099
29101

29103

CO

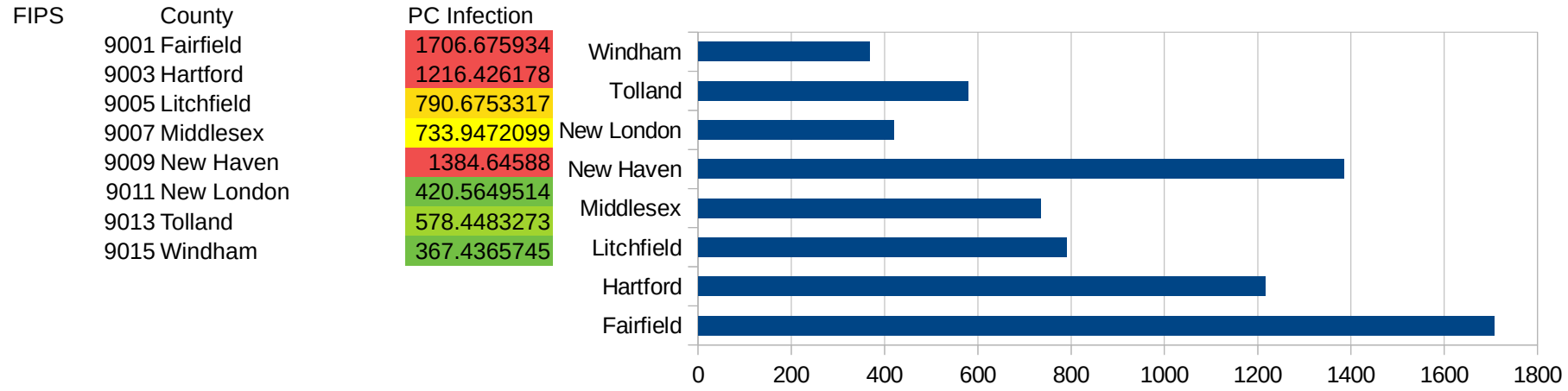
29105
29107
29109
29111
29113
29115
29117
29121
29123
29125
29127
29119
29129
29131
29133
29135
29137
29139
29141
29143
29145
29147
29149
29151
29153
29155
29157
29159
29161
29163
29165
29167
29169
29171

CO

29173
29175
29177
29179
29181
29195
29197
29199
29201
29203
29205
29183
29185
29187
29189
29510
29186
29207
29209
29211
29213
29215

29217
29219
29221
29223
29225
29227
29229

CT



CT

FIPS

29001
29003
29005
29007
29009
29011
29013
29015
29017
29019
29021
29023
29025
29027
29029
29031
29033
29035
29037

CT

29039
29041
29043
29045
29047
29049
29051
29053
29055
29057
29059
29061
29063
29065
29067
29069
29071
29073
29075
29077
29079
29081
29083
29085
29087
29089
29091
29093
29095
29097
29099
29101

29103

CT

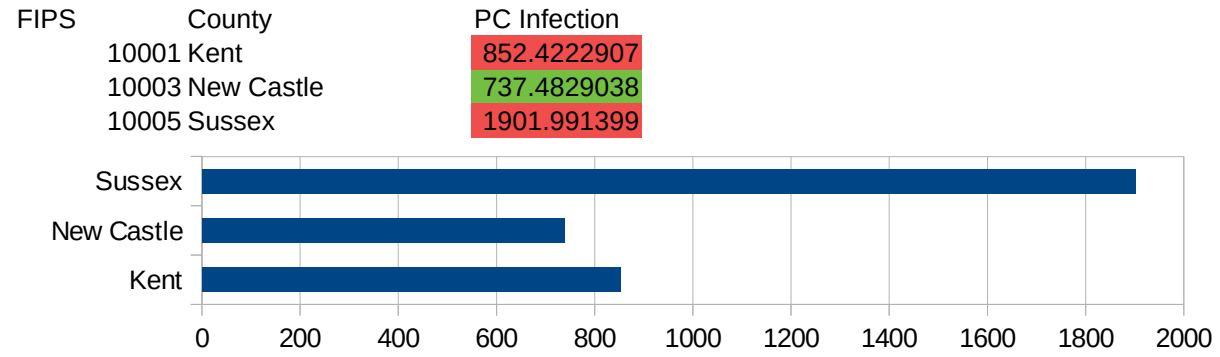
29105
29107
29109
29111
29113
29115
29117
29121
29123
29125
29127
29119
29129
29131
29133
29135
29137
29139
29141
29143
29145
29147
29149
29151
29153
29155
29157
29159
29161
29163
29165
29167
29169
29171

CT

29173
29175
29177
29179
29181
29195
29197
29199
29201
29203
29205
29183
29185
29187
29189
29510
29186
29207
29209
29211
29213
29215

29217
29219
29221
29223
29225
29227
29229

DE



DE

FIPS

29001
29003
29005
29007
29009
29011
29013
29015
29017
29019
29021
29023
29025
29027
29029
29031
29033
29035
29037

This work is licensed under the Creative Commons Attribution-NoDerivatives 4.0 International License. To view a copy of this license, visit <http://creativecommons.org/licenses/by-nd/4.0/>.

Tom McKellips, DM
www.creatingtomorrow.us
Page 142

DE

29039
29041
29043
29045
29047
29049
29051
29053
29055
29057
29059
29061
29063
29065
29067
29069
29071
29073
29075
29077
29079
29081
29083
29085
29087
29089
29091
29093
29095
29097
29099
29101

29103

DE

29105
29107
29109
29111
29113
29115
29117
29121
29123
29125
29127
29119
29129
29131
29133
29135
29137
29139
29141
29143
29145
29147
29149
29151
29153
29155
29157
29159
29161
29163
29165
29167
29169
29171

DE

29173
29175
29177
29179
29181
29195
29197
29199
29201
29203
29205
29183
29185
29187
29189
29510
29186
29207
29209
29211
29213
29215

29217
29219
29221
29223
29225
29227
29229

DC

FIPS	County	PC Infection
11001	District of Columbia	1348.698493

DC

FIPS

- 29001
- 29003
- 29005
- 29007
- 29009
- 29011
- 29013
- 29015
- 29017
- 29019
- 29021
- 29023
- 29025
- 29027
- 29029
- 29031
- 29033
- 29035
- 29037

This work is licensed under the Creative Commons Attribution-NoDerivatives 4.0 International License. To view a copy of this license, visit <http://creativecommons.org/licenses/by-nd/4.0/>.

Tom McKellips, DM
www.creatingtomorrow.us
Page 147

DC

29039
29041
29043
29045
29047
29049
29051
29053
29055
29057
29059
29061
29063
29065
29067
29069
29071
29073
29075
29077
29079
29081
29083
29085
29087
29089
29091
29093
29095
29097
29099
29101

29103

DC

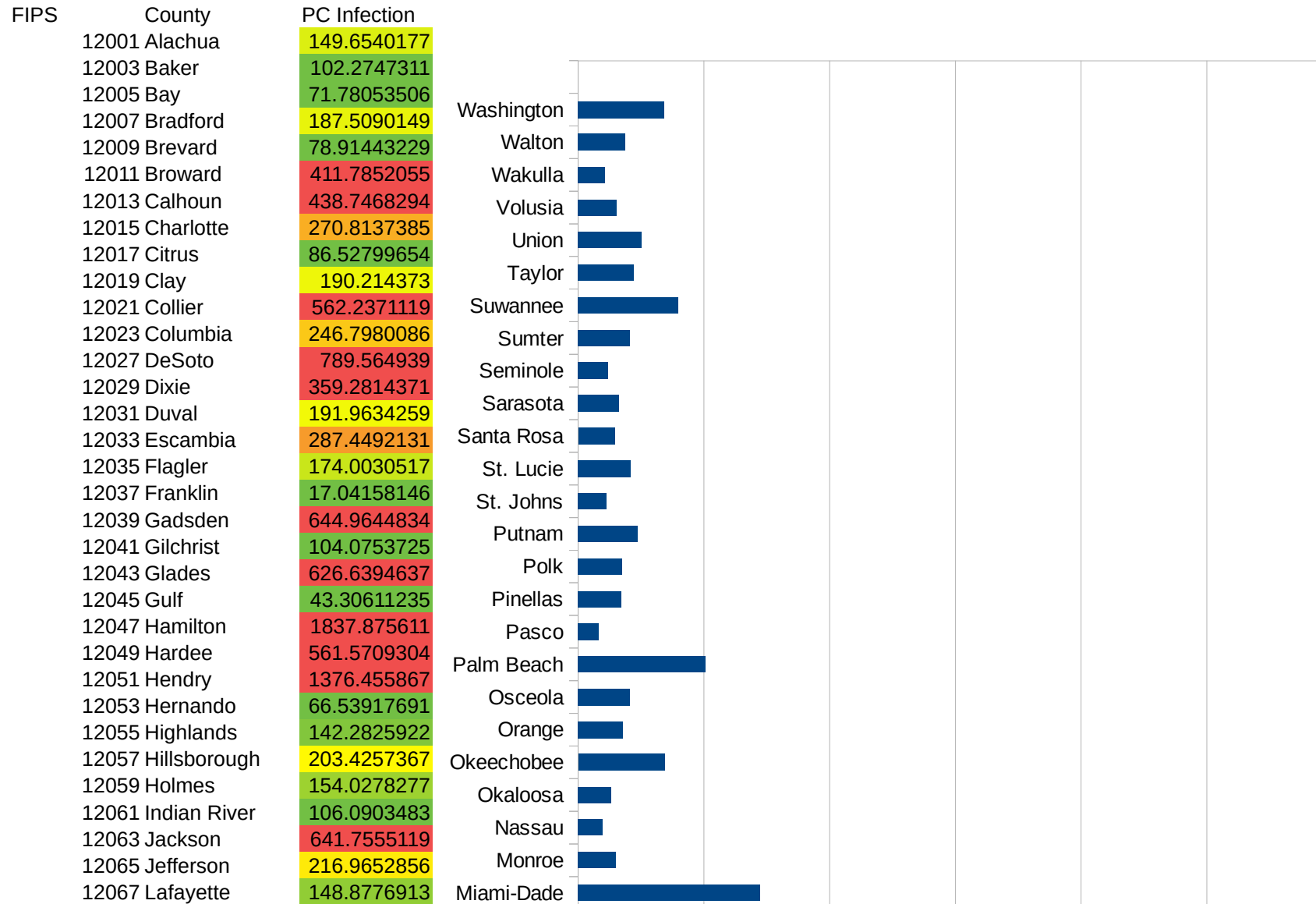
29105
29107
29109
29111
29113
29115
29117
29121
29123
29125
29127
29119
29129
29131
29133
29135
29137
29139
29141
29143
29145
29147
29149
29151
29153
29155
29157
29159
29161
29163
29165
29167
29169
29171

DC

29173
29175
29177
29179
29181
29195
29197
29199
29201
29203
29205
29183
29185
29187
29189
29510
29186
29207
29209
29211
29213
29215

29217
29219
29221
29223
29225
29227
29229

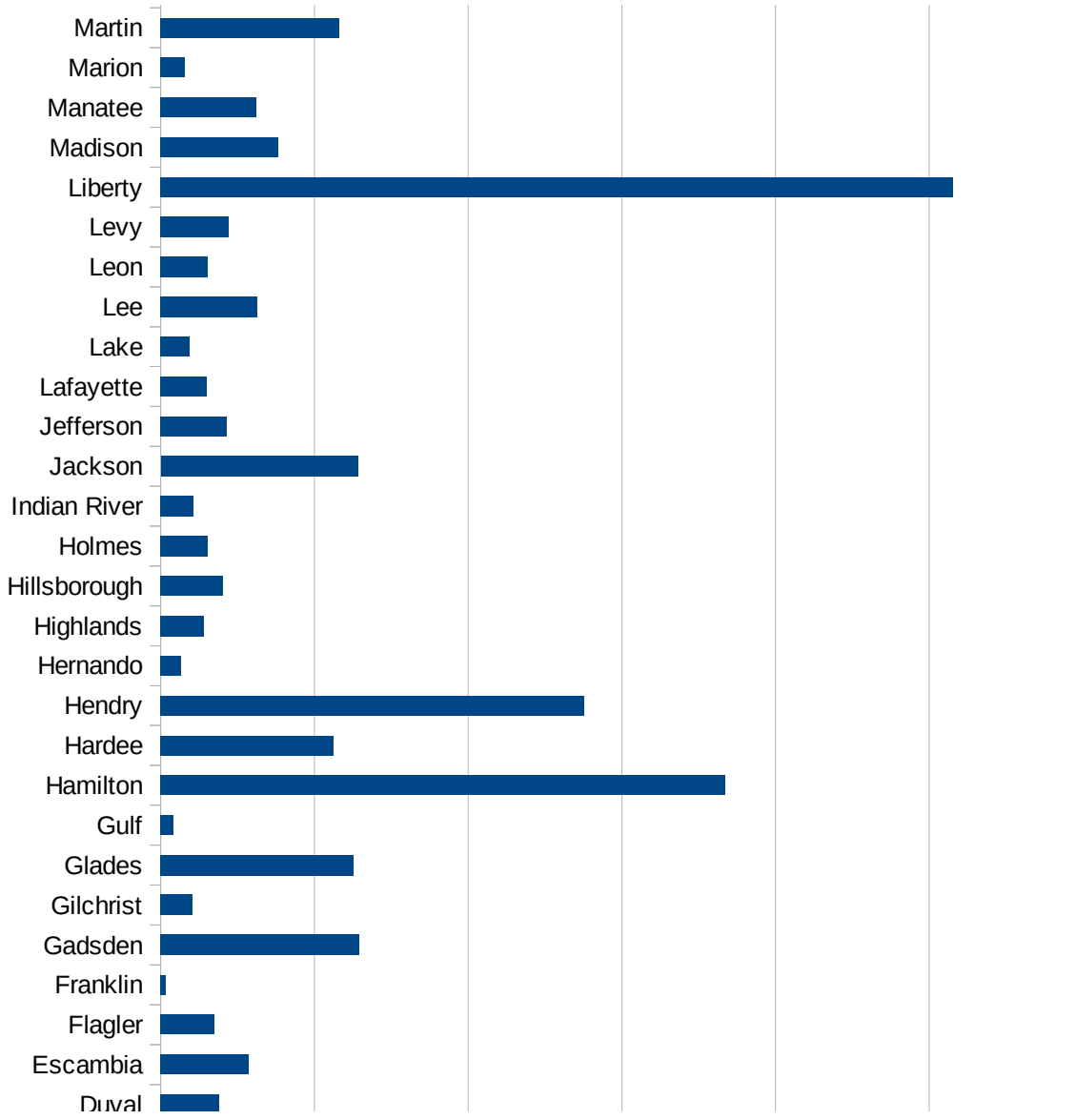
FL

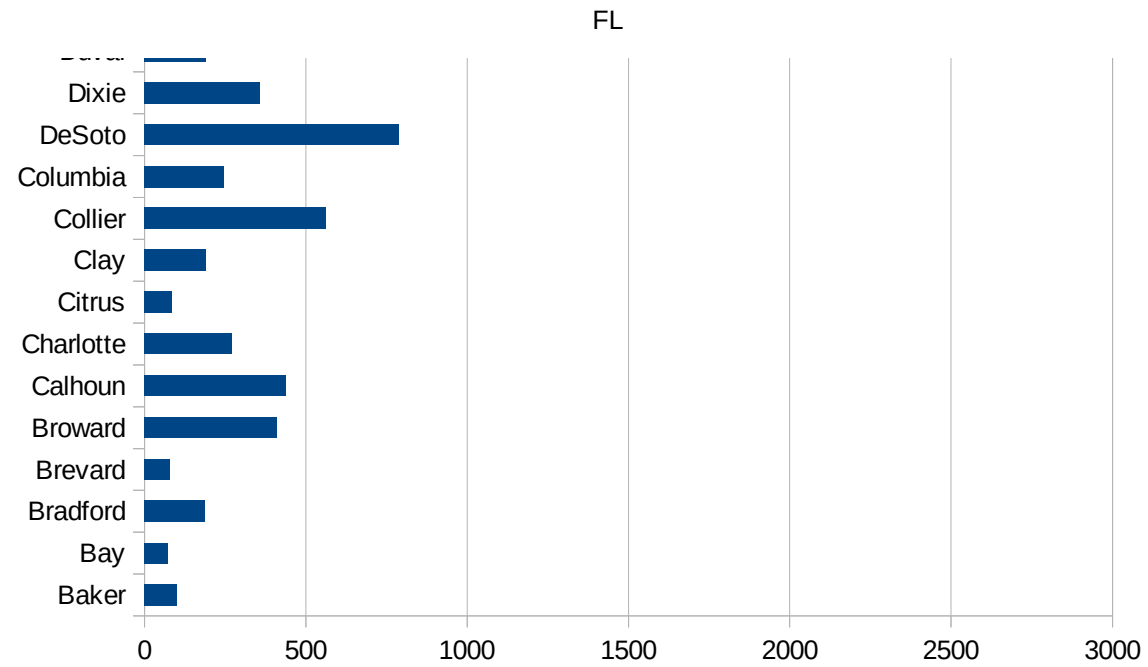


This work is licensed under the Creative Commons Attribution-NoDerivatives 4.0 International License. To view a copy of this license, visit <http://creativecommons.org/licenses/by-nd/4.0/>.

FL

12069 Lake	95.09249779
12071 Lee	316.4548575
12073 Leon	153.1613459
12075 Levy	220.7505519
12077 Liberty	2577.746246
12079 Madison	383.1831184
12081 Manatee	311.2534981
12083 Marion	78.89392933
12085 Martin	580.4414835
12086 Miami-Dade	723.4986046
12087 Monroe	151.9452997
12089 Nassau	96.70053127
12091 Okaloosa	132.1953597
12093 Okeechobee	344.2713725
12095 Orange	177.3808618
12097 Osceola	207.0708443
12099 Palm Beach	505.942026
12101 Pasco	81.90797398
12103 Pinellas	172.1556886
12105 Polk	175.56274
12107 Putnam	235.966722
12109 St. Johns	112.8761391
12111 St. Lucie	208.3281433
12113 Santa Rosa	145.5263202
12115 Sarasota	162.6366828
12117 Seminole	118.8460815
12119 Sumter	205.0421734
12121 Suwannee	398.2711412
12123 Taylor	221.9858484
12125 Union	254.3507363
12127 Volusia	152.8661024
12129 Wakulla	107.8216937
12131 Walton	186.3397548
12133 Washington	341.6398714





FL

FIPS

29001
29003
29005
29007
29009
29011
29013
29015
29017
29019
29021
29023
29025
29027
29029
29031
29033
29035
29037

FL

29039
29041
29043
29045
29047
29049
29051
29053
29055
29057
29059
29061
29063
29065
29067
29069
29071
29073
29075
29077
29079
29081
29083
29085
29087
29089
29091
29093
29095
29097
29099
29101

29103

FL

29105
29107
29109
29111
29113
29115
29117
29121
29123
29125
29127
29119
29129
29131
29133
29135
29137
29139
29141
29143
29145
29147
29149
29151
29153
29155
29157
29159
29161
29163
29165
29167
29169
29171

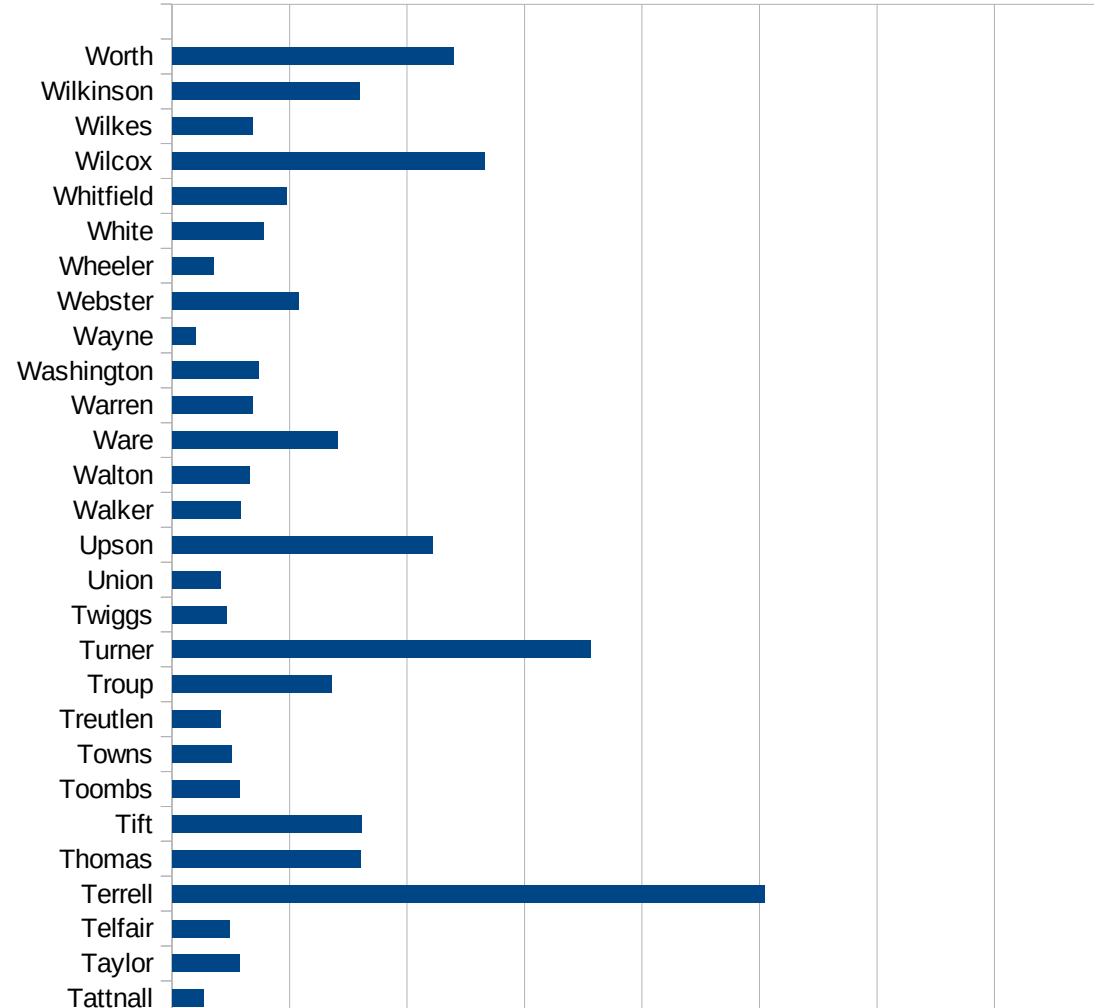
FL

29173
29175
29177
29179
29181
29195
29197
29199
29201
29203
29205
29183
29185
29187
29189
29510
29186
29207
29209
29211
29213
29215

29217
29219
29221
29223
29225
29227
29229

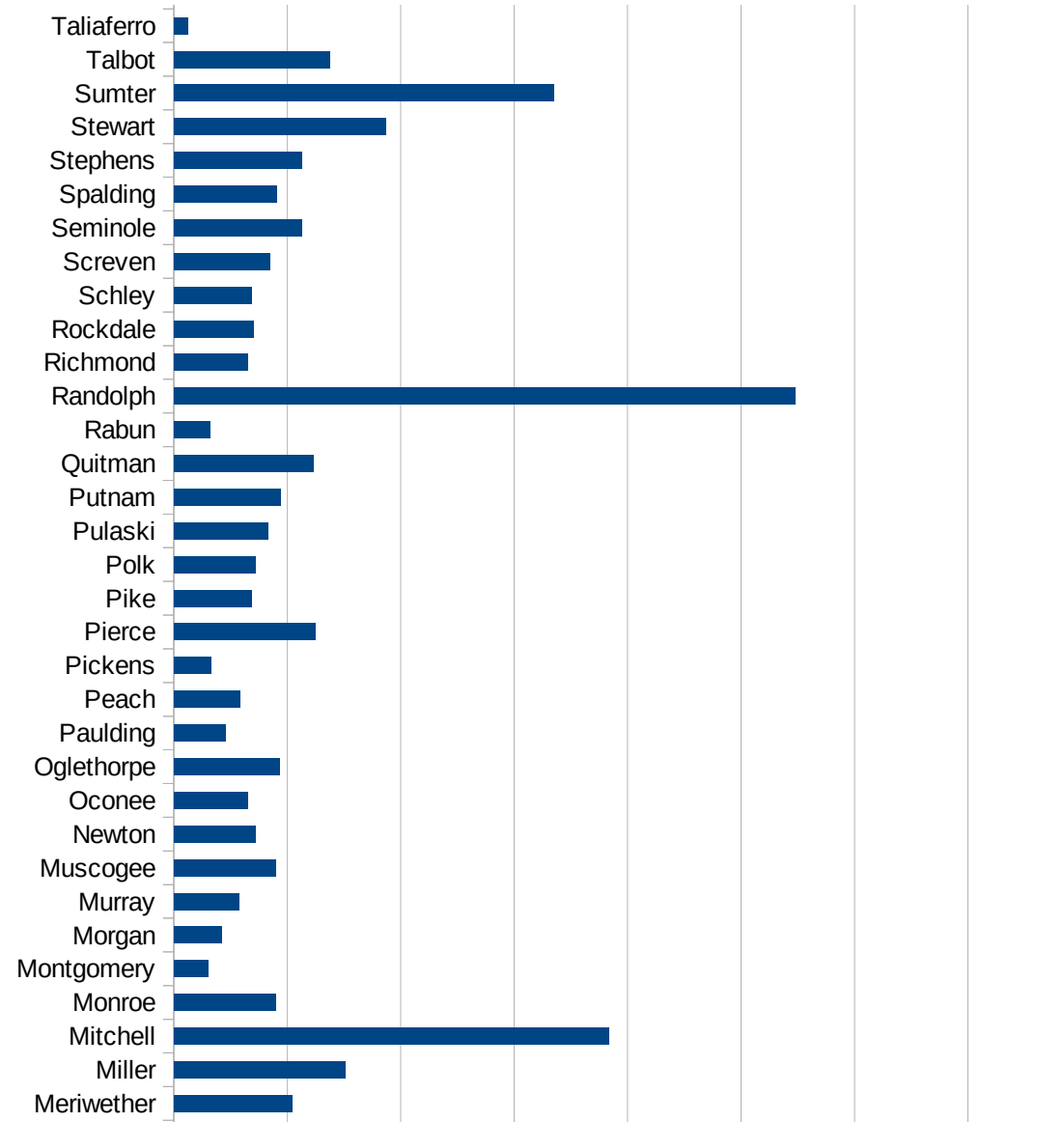
GA

FIPS	County	PC Infection
13001	Appling	1064.462095
13003	Atkinson	747.2580451
13005	Bacon	1358.962897
13007	Baker	1196.636481
13009	Baldwin	876.7820092
13011	Banks	521.3819254
13013	Barrow	440.5449888
13015	Bartow	495.263514
13017	Ben Hill	554.0001191
13019	Berrien	306.4616663
13021	Bibb	333.7796793
13023	Bleckley	412.8368905
13025	Brantley	333.3862518
13027	Brooks	541.4813382
13029	Bryan	209.9241649
13031	Bulloch	108.6731526
13033	Burke	557.4633189
13035	Butts	1045.757037
13037	Calhoun	2204.030227
13039	Camden	130.4096727
13043	Candler	138.427464
13045	Carroll	496.9480448
13047	Catoosa	243.2512608
13049	Charlton	277.6064158
13051	Chatham	192.2578191
13053	Chattahoochee	1684.762261
13055	Chattooga	108.914885
13057	Cherokee	384.8136329
13059	Clarke	257.5983664
13061	Clay	1697.263595
13063	Clayton	470.279509
13065	Clinch	1083.032491
13067	Cobb	440.8976502



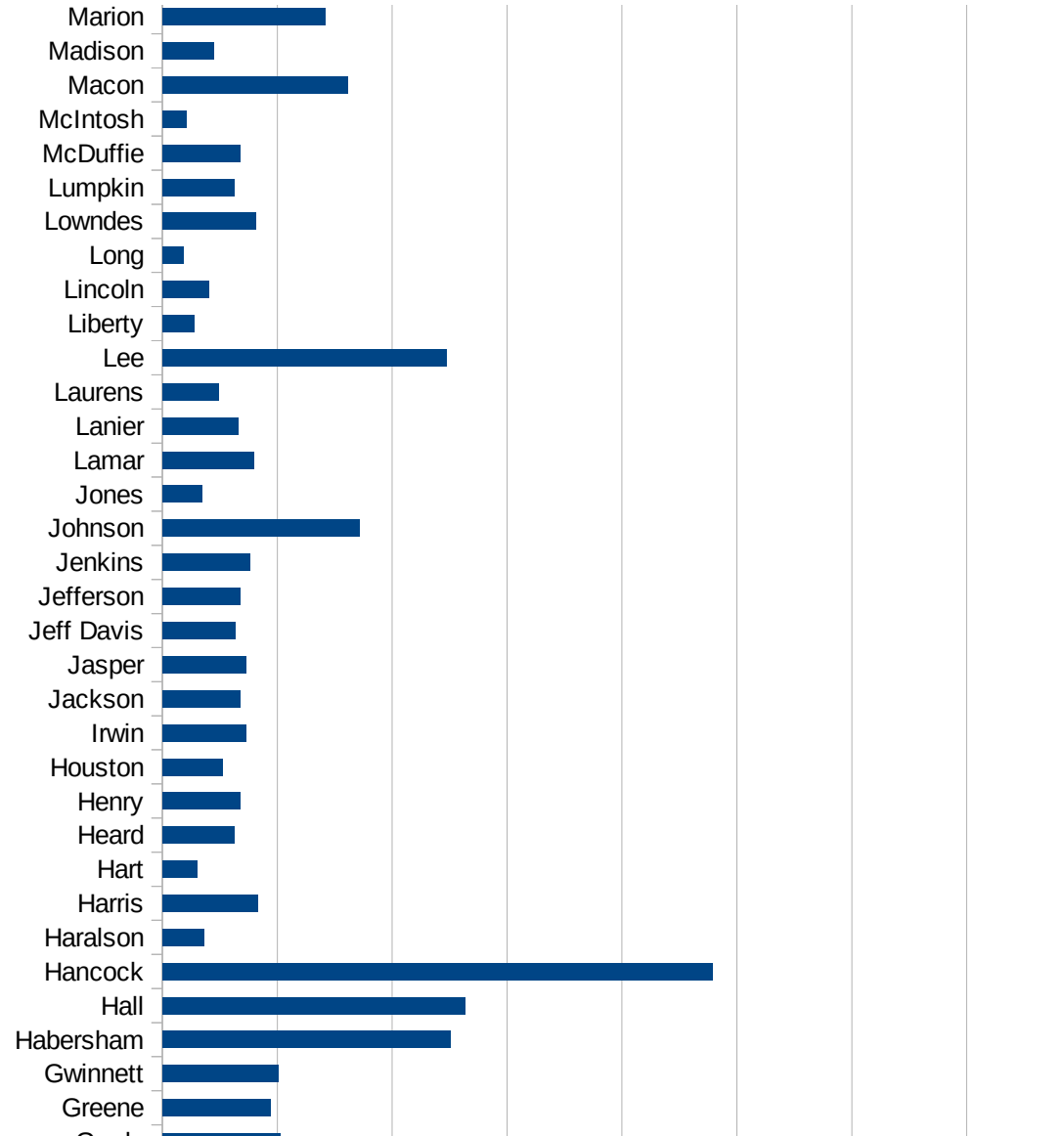
GA

13069 Coffee	712.4126888
13071 Colquitt	1291.893315
13073 Columbia	186.6602718
13075 Cook	332.1291225
13077 Coweta	324.9602369
13079 Crawford	251.6642312
13081 Crisp	1057.475333
13083 Dade	252.6808825
13085 Dawson	454.4910896
13087 Decatur	820.3198495
13089 DeKalb	544.5715993
13091 Dodge	255.9768172
13093 Dooly	1408.142419
13095 Dougherty	1992.481615
13097 Douglas	421.1076783
13099 Early	2459.256368
13101 Echols	3650
13103 Effingham	130.2460203
13105 Elbert	428.8702929
13107 Emanuel	145.9402087
13109 Evans	55.96492864
13111 Fannin	219.5347404
13113 Fayette	223.8694154
13115 Floyd	342.091558
13117 Forsyth	243.0138793
13119 Franklin	582.026669
13121 Fulton	468.9966994
13123 Gilmer	522.4558671
13125 Glascock	33.38898164
13127 Glynn	192.4453467
13129 Gordon	362.3125596
13131 Grady	513.1727816
13133 Greene	468.9795457
13135 Gwinnett	505.7227945



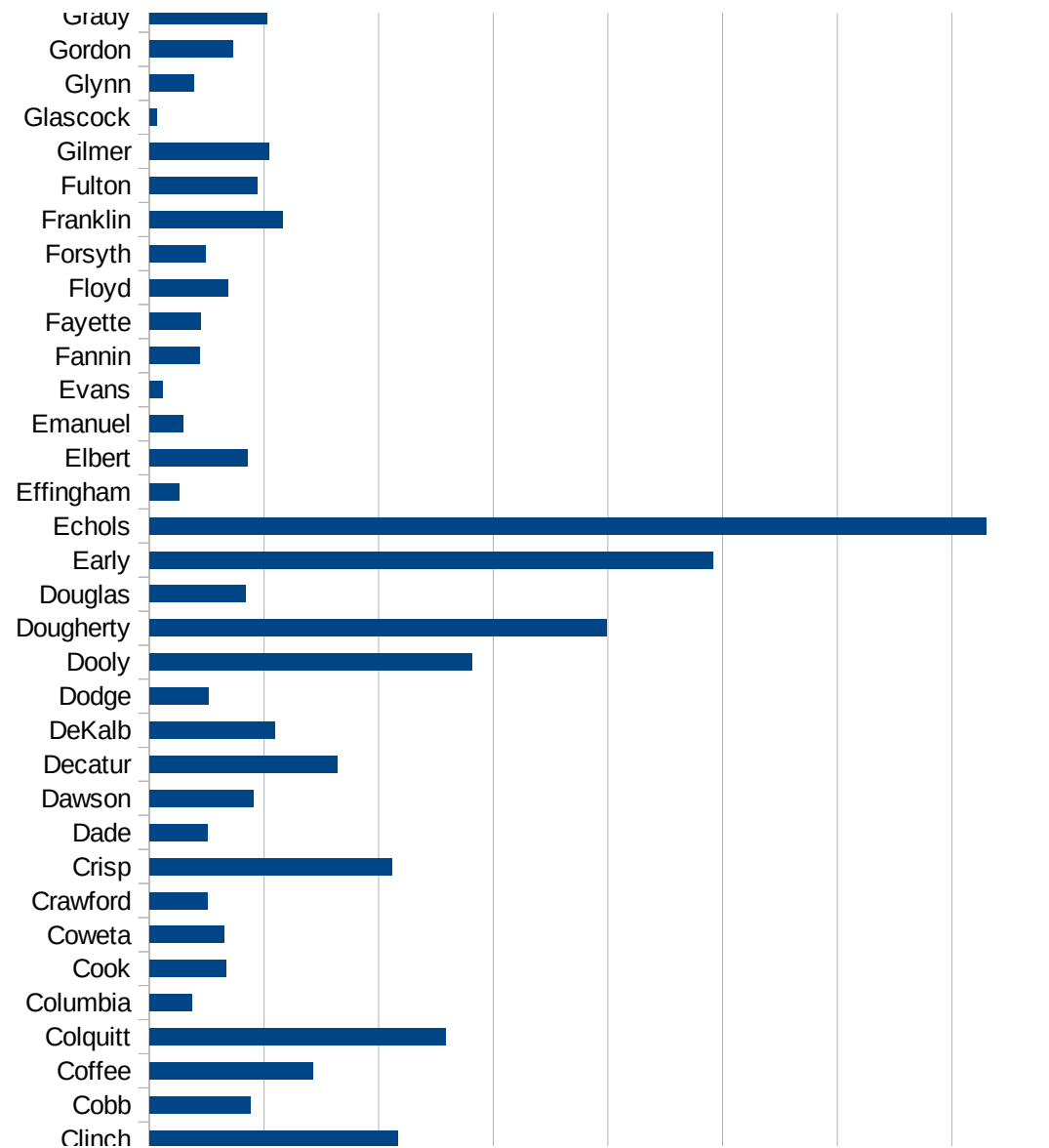
GA

13137 Habersham	1251.432097
13139 Hall	1317.84633
13141 Hancock	2395.783421
13143 Haralson	182.8463075
13145 Harris	414.7933285
13147 Hart	149.4310127
13149 Heard	311.4740298
13151 Henry	338.371992
13153 Houston	261.1453087
13155 Irwin	361.7791019
13157 Jackson	336.5425577
13159 Jasper	363.2478632
13161 Jeff Davis	319.3825271
13163 Jefferson	337.0058328
13165 Jenkins	380.0529771
13167 Johnson	854.9649773
13169 Jones	171.2328767
13171 Lamar	400
13173 Lanier	328.8201161
13175 Laurens	245.1135763
13177 Lee	1236.392958
13179 Liberty	139.84422
13181 Lincoln	202.1478206
13183 Long	89.48310348
13185 Lowndes	407.493058
13187 Lumpkin	312.5474131
13189 McDuffie	339.0460267
13191 McIntosh	104.6025105
13193 Macon	806.5129727
13195 Madison	222.5969646
13197 Marion	706.5022153
13199 Meriwether	522.1188532
13201 Miller	756.2434049
13205 Mitchell	1915.104542

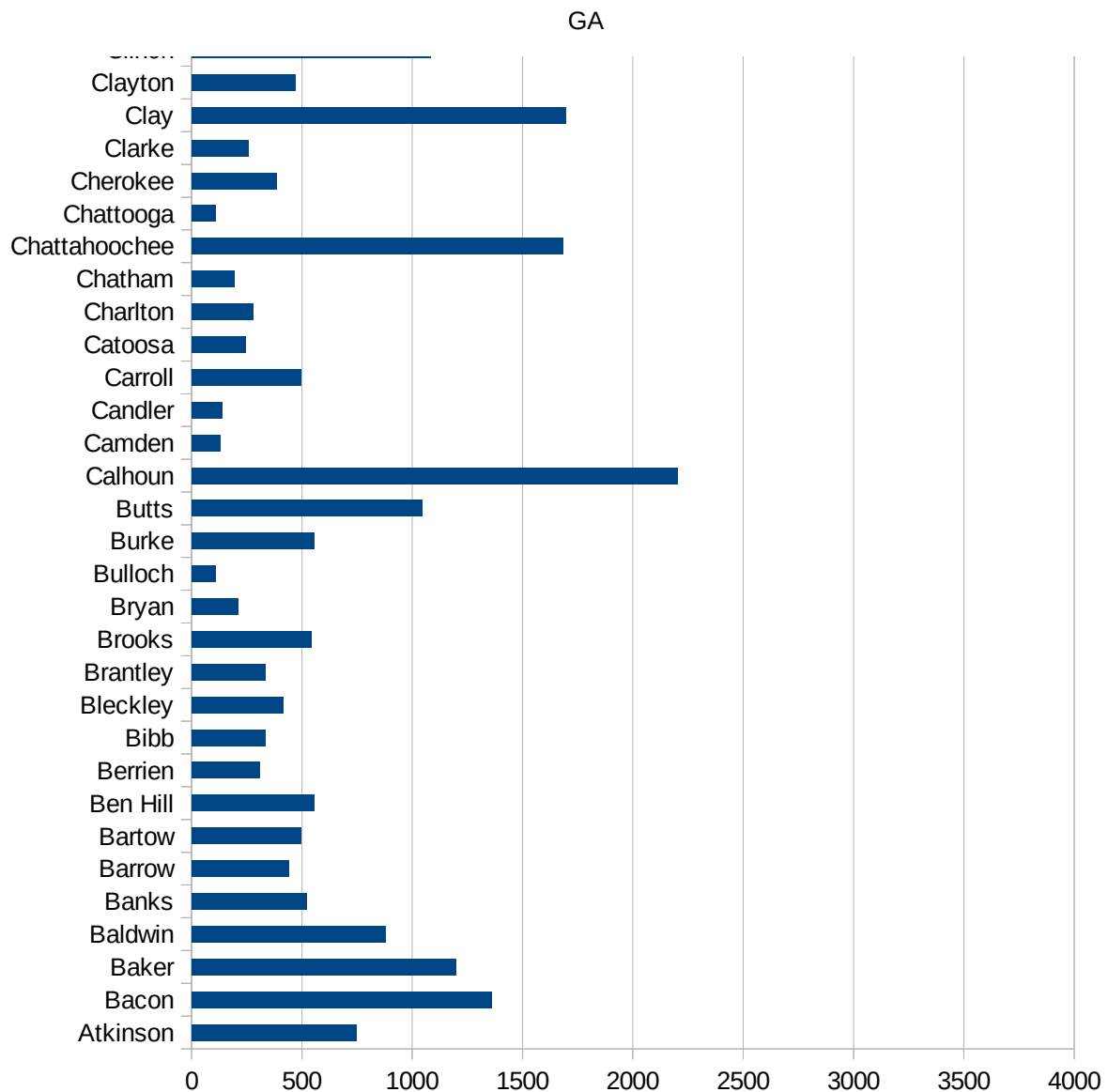


GA

13207 Monroe	450.5813953
13209 Montgomery	152.2897857
13211 Morgan	212.1678247
13213 Murray	285.5639889
13215 Muscogee	447.0539761
13217 Newton	361.5084763
13219 Oconee	323.3856183
13221 Oglethorpe	464.992693
13223 Paulding	226.1588354
13225 Peach	293.0724988
13227 Pickens	165.7285804
13229 Pierce	624.0651916
13231 Pike	343.4581947
13233 Polk	357.8996939
13235 Pulaski	415.5750294
13237 Putnam	472.2820854
13239 Quitman	614.3045195
13241 Rabun	160.0758878
13243 Randolph	2736.718864
13245 Richmond	323.4865098
13247 Rockdale	353.2242753
13249 Schley	343.7738732
13251 Screven	423.3031999
13253 Seminole	565.2435358
13255 Spalding	455.3706505
13257 Stephens	564.6245439
13259 Stewart	935.6347798
13261 Sumter	1674.906669
13263 Talbot	685.5867347
13265 Taliaferro	62.18905473
13267 Tattnall	133.9057146
13269 Taylor	286.105237
13271 Telfair	245.6538171
13273 Terrell	2520.032517



13275 Thomas	803.1857451
13277 Tift	805.9944295
13279 Toombs	286.3837542
13281 Towns	253.121836
13283 Treutlen	205.6102218
13285 Troup	679.6698746
13287 Turner	1782.103134
13289 Twiggs	232.0468979
13291 Union	208.3246531
13293 Upson	1106.236887
13295 Walker	292.4650627
13297 Walton	328.3317113
13299 Ware	706.2780269
13301 Warren	342.7918492
13303 Washington	367.8995389
13305 Wayne	100.6441224
13307 Webster	536.1930295
13309 Wheeler	177.6875238
13311 White	390.3903904
13313 Whitfield	489.1314793
13315 Wilcox	1327.734907
13317 Wilkes	344.2689348
13319 Wilkinson	796.812749
13321 Worth	1197.103306



GA

GA

FIPS

29001
29003
29005
29007
29009
29011
29013
29015
29017
29019
29021
29023
29025
29027
29029
29031
29033
29035
29037

GA

29039
29041
29043
29045
29047
29049
29051
29053
29055
29057
29059
29061
29063
29065
29067
29069
29071
29073
29075
29077
29079
29081
29083
29085
29087
29089
29091
29093
29095
29097
29099
29101

29103

29105
29107
29109
29111
29113
29115
29117
29121
29123
29125
29127
29119
29129
29131
29133
29135
29137
29139
29141
29143
29145
29147
29149
29151
29153
29155
29157
29159
29161
29163
29165
29167
29169
29171

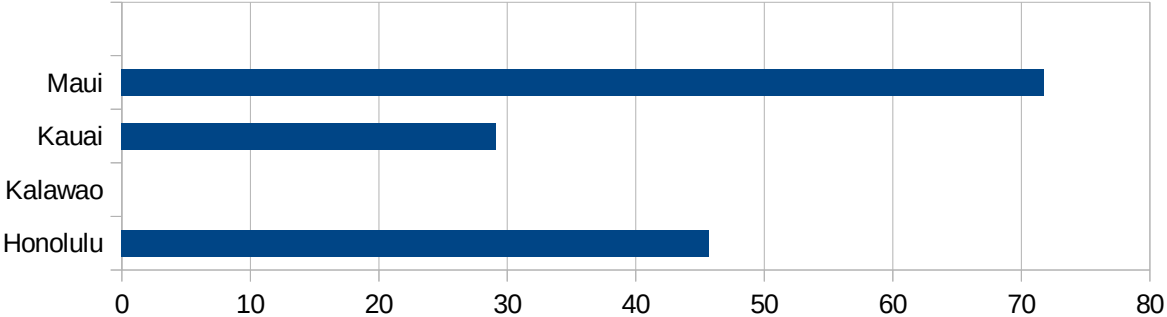
GA

29173
29175
29177
29179
29181
29195
29197
29199
29201
29203
29205
29183
29185
29187
29189
29510
29186
29207
29209
29211
29213
29215

29217
29219
29221
29223
29225
29227
29229

HI

FIPS	County	PC Infection
15001	Hawaii	40.30191608
15003	Honolulu	45.71055424
15005	Kalawao	0
15007	Kauai	29.11288869
15009	Maui	71.76733032



HI

FIPS

29001
29003
29005
29007
29009
29011
29013
29015
29017
29019
29021
29023
29025
29027
29029
29031
29033
29035
29037

HI

29039
29041
29043
29045
29047
29049
29051
29053
29055
29057
29059
29061
29063
29065
29067
29069
29071
29073
29075
29077
29079
29081
29083
29085
29087
29089
29091
29093
29095
29097
29099
29101

29103

HI

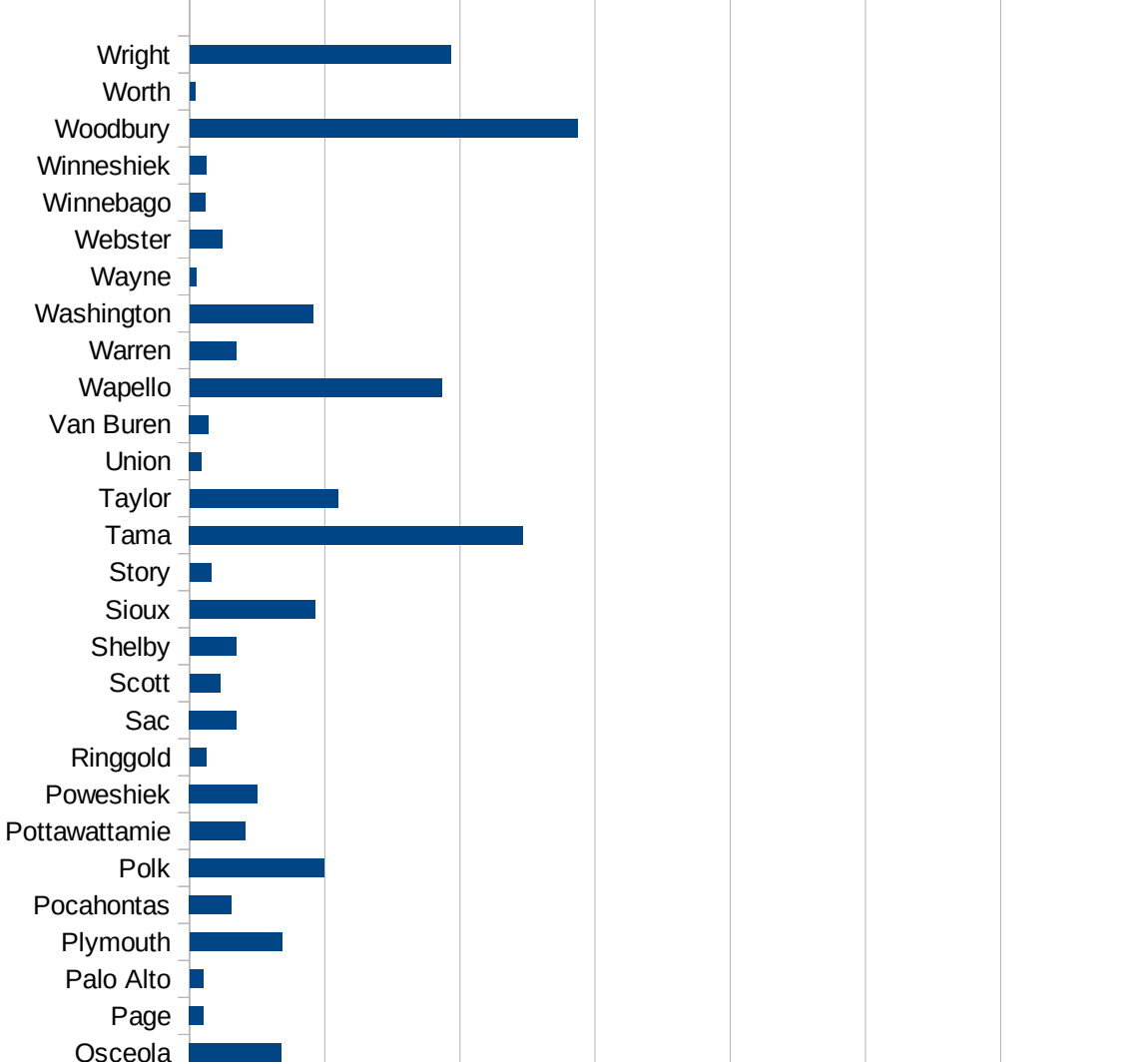
29105
29107
29109
29111
29113
29115
29117
29121
29123
29125
29127
29119
29129
29131
29133
29135
29137
29139
29141
29143
29145
29147
29149
29151
29153
29155
29157
29159
29161
29163
29165
29167
29169
29171

HI

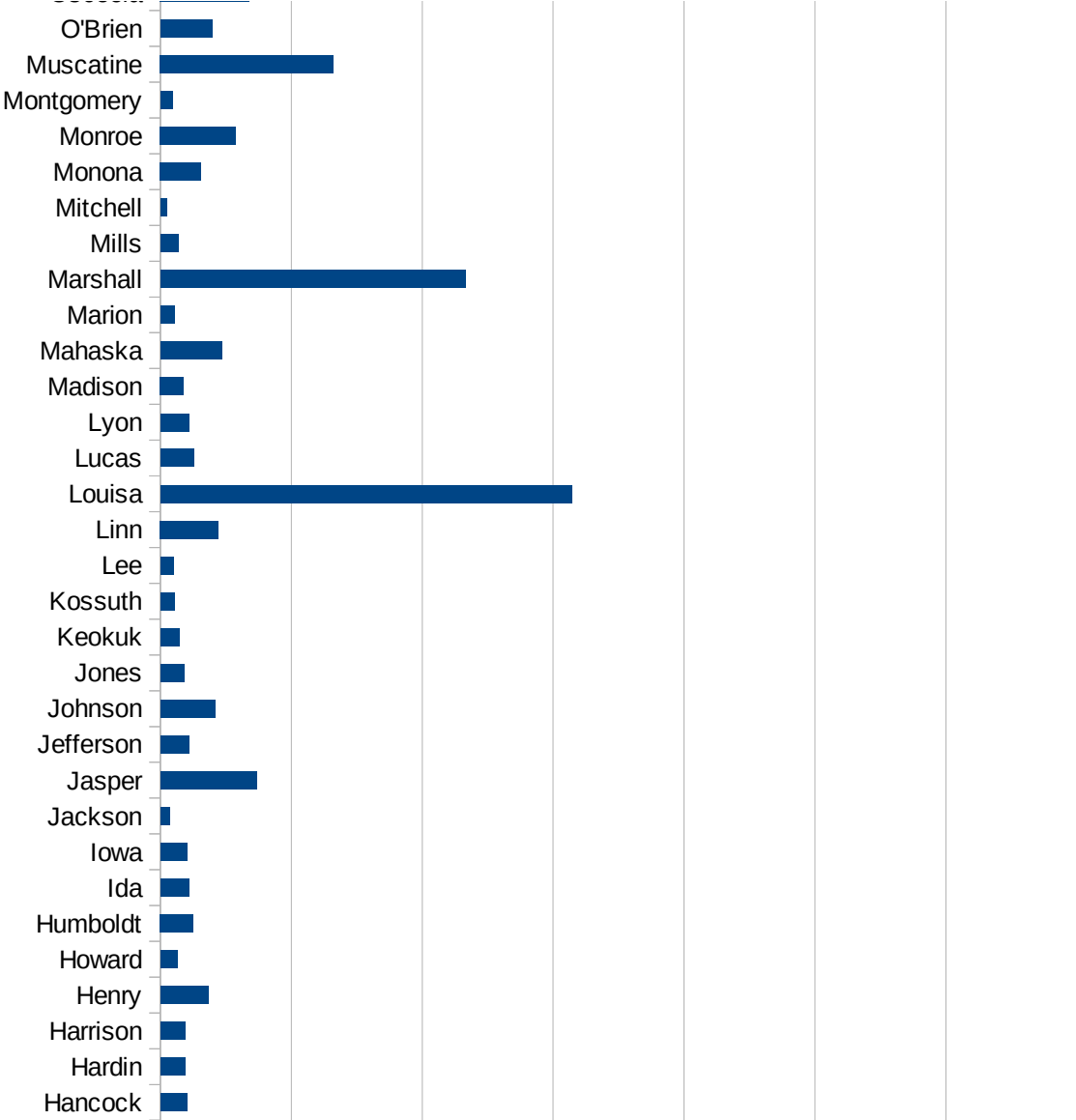
29173
29175
29177
29179
29181
29195
29197
29199
29201
29203
29205
29183
29185
29187
29189
29510
29186
29207
29209
29211
29213
29215

29217
29219
29221
29223
29225
29227
29229

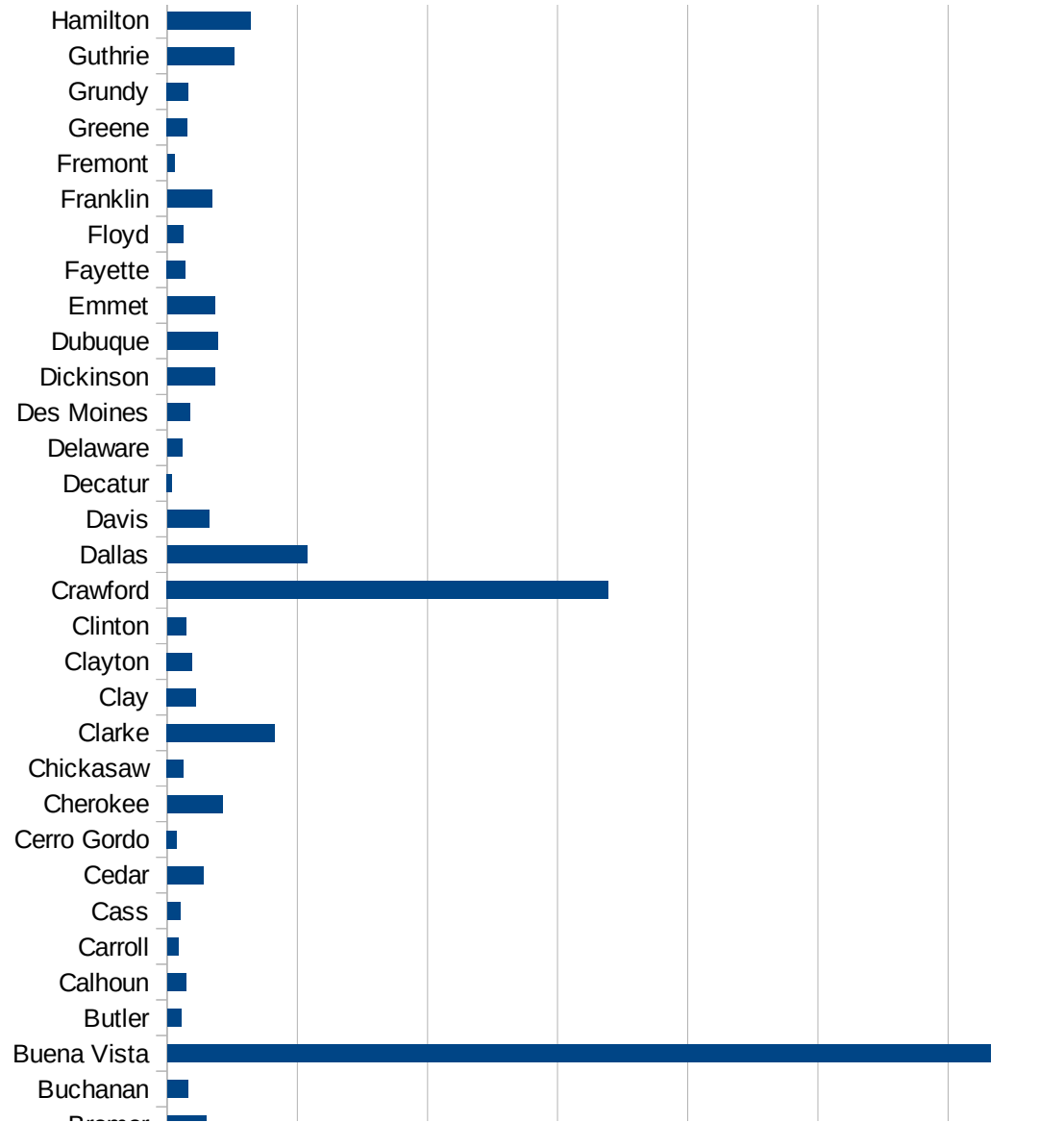
FIPS	County	PC Infection
19001	Adair	127.4246071
19003	Adams	192.0438957
19005	Allamakee	867.5534991
19007	Appanoose	128.6483879
19009	Audubon	236.1060661
19011	Benton	179.3931831
19013	Black Hawk	1360.944958
19015	Boone	296.060123
19017	Bremer	296.6288532
19019	Buchanan	160.3849238
19021	Buena Vista	6324.846533
19023	Butler	110.0488342
19025	Calhoun	144.3447778
19027	Carroll	84.35050114
19029	Cass	100.5413766
19031	Cedar	279.1646535
19033	Cerro Gordo	75.03458625
19035	Cherokee	423.9908135
19037	Chickasaw	125.3761284
19039	Clarke	827.7618593
19041	Clay	223.1312756
19043	Clayton	193.6659831
19045	Clinton	144.0302679
19047	Crawford	3392.00373
19049	Dallas	1074.517631
19051	Davis	321.6147277
19053	Decatur	38.02281369
19055	Delaware	117.1714805
19057	Des Moines	173.7441872
19059	Dickinson	367.2826911
19061	Dubuque	385.1157412
19063	Emmet	367.4483951
19065	Fayette	142.4211597

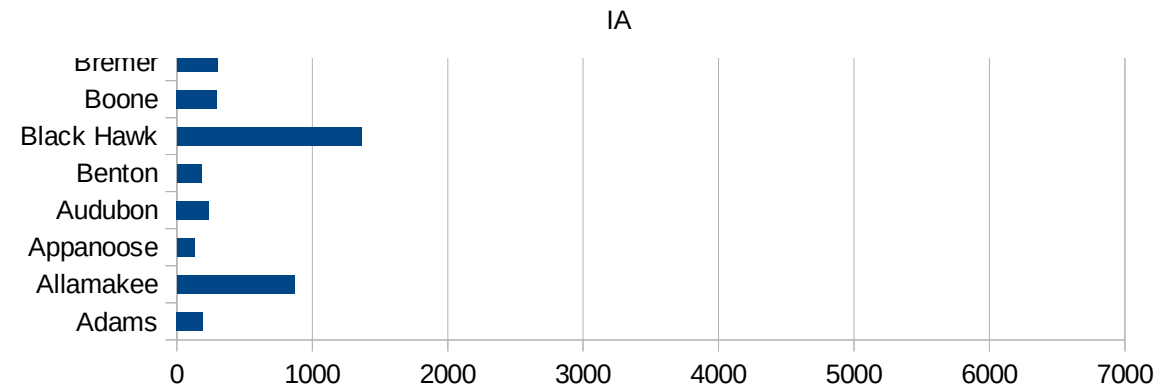


19067 Floyd	120.5507265
19069 Franklin	345.7131569
19071 Fremont	57.2000572
19073 Greene	155.8846454
19075 Grundy	162.5487646
19077 Guthrie	513.0597015
19079 Hamilton	642.0545746
19081 Hancock	205.3771471
19083 Hardin	189.7083235
19085 Harrison	191.0287251
19087 Henry	363.7813325
19089 Howard	130.6193534
19091 Humboldt	251.3878705
19093 Ida	219.2661892
19095 Iowa	204.4482994
19097 Jackson	72.04610951
19099 Jasper	737.6100358
19101 Jefferson	217.6160165
19103 Johnson	416.5013883
19105 Jones	183.1854994
19107 Keokuk	146.6992665
19109 Kossuth	107.3249262
19111 Lee	99.83849655
19113 Linn	443.0987699
19115 Louisa	3142.626914
19117 Lucas	254.4823597
19119 Lyon	220.1337736
19121 Madison	178.4725214
19123 Mahaska	468.1818182
19125 Marion	110.7552309
19127 Marshall	2328.606088
19129 Mills	139.4144593
19131 Mitchell	47.30816539
19133 Monona	311.0957484



19135 Monroe	577.6636714
19137 Montgomery	89.9730081
19139 Muscatine	1323.114911
19141 O'Brien	397.3988439
19143 Osceola	678.807947
19145 Page	104.9249131
19147 Palo Alto	100.7951618
19149 Plymouth	685.3954971
19151 Pocahontas	311.5727003
19153 Polk	998.1445144
19155 Pottawattamie	411.6194284
19157 Poweshiek	502.7006792
19159 Ringgold	120.7729469
19161 Sac	349.8302294
19163 Scott	226.7966275
19165 Shelby	345.4828122
19167 Sioux	925.2628262
19169 Story	160.0326181
19171 Tama	2466.871746
19173 Taylor	1098.3686
19175 Union	89.00396472
19177 Van Buren	142.4501425
19179 Wapello	1866.212186
19181 Warren	344.7195237
19183 Washington	912.3345829
19185 Wayne	46.86767693
19187 Webster	239.8213744
19189 Winnebago	114.0901312
19191 Winneshiek	119.8262519
19193 Woodbury	2872.077941
19195 Worth	40.25224742
19197 Wright	1930.654058





FIPS

- 29001
- 29003
- 29005
- 29007
- 29009
- 29011
- 29013
- 29015
- 29017
- 29019
- 29021
- 29023
- 29025
- 29027
- 29029
- 29031
- 29033
- 29035
- 29037

IA

29039
29041
29043
29045
29047
29049
29051
29053
29055
29057
29059
29061
29063
29065
29067
29069
29071
29073
29075
29077
29079
29081
29083
29085
29087
29089
29091
29093
29095
29097
29099
29101

29103

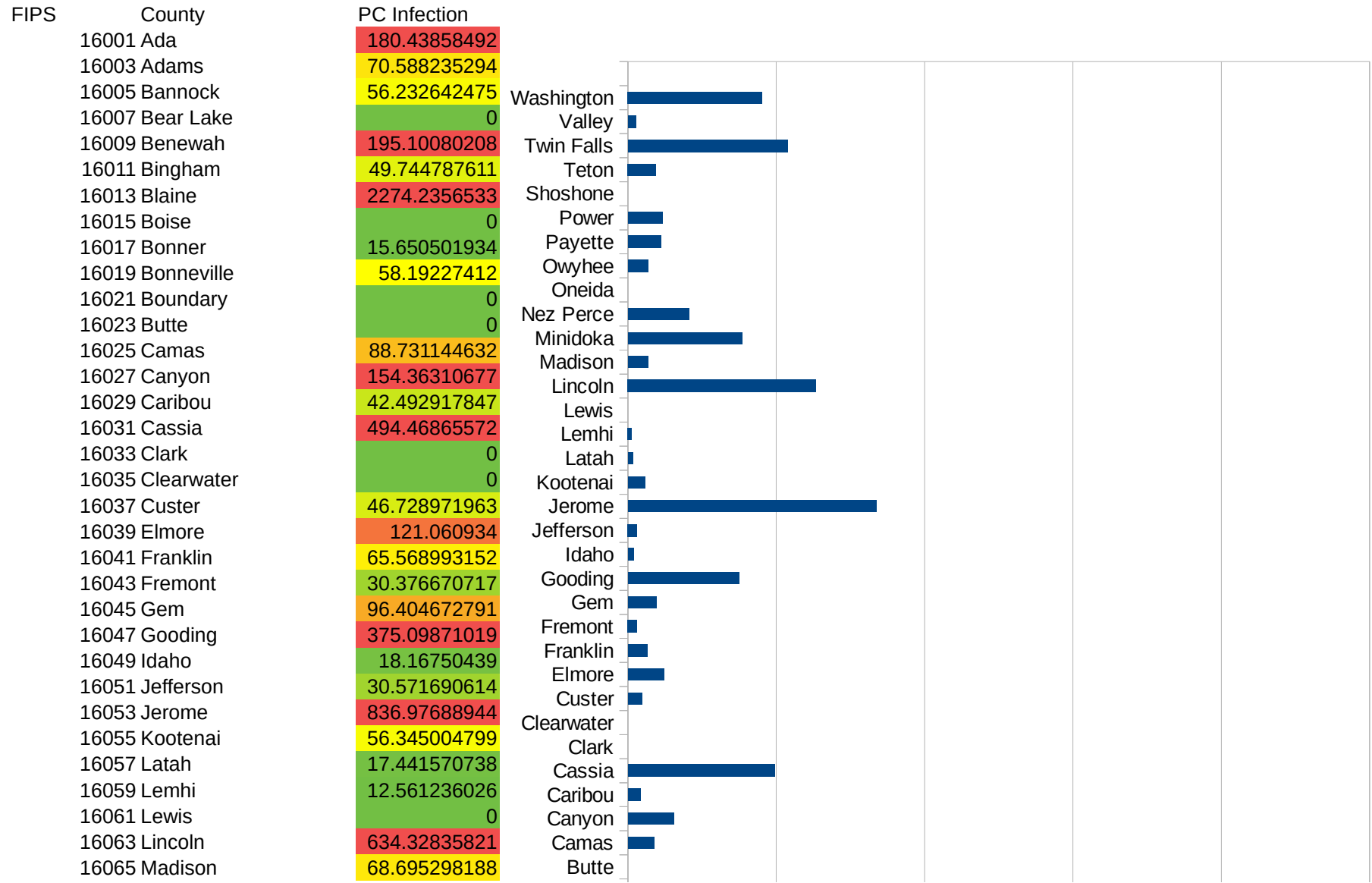
29105
29107
29109
29111
29113
29115
29117
29121
29123
29125
29127
29119
29129
29131
29133
29135
29137
29139
29141
29143
29145
29147
29149
29151
29153
29155
29157
29159
29161
29163
29165
29167
29169
29171

IA

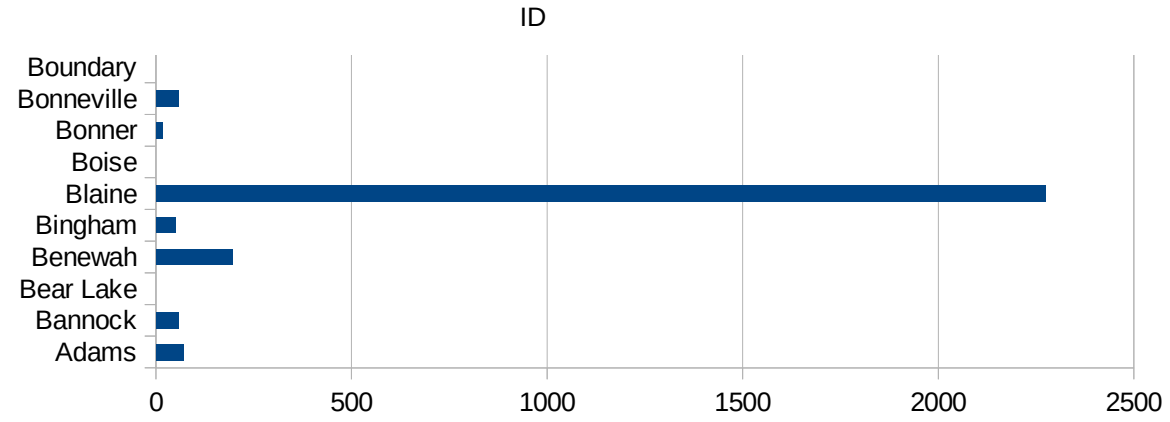
29173
29175
29177
29179
29181
29195
29197
29199
29201
29203
29205
29183
29185
29187
29189
29510
29186
29207
29209
29211
29213
29215

29217
29219
29221
29223
29225
29227
29229

ID



16067 Minidoka	384.15366146
16069 Nez Perce	205.40487032
16071 Oneida	0
16073 Owyhee	68.417001625
16075 Payette	110.39870918
16077 Power	115.85993821
16079 Shoshone	0
16081 Teton	94.501718213
16083 Twin Falls	537.86549877
16085 Valley	27.171451861
16087 Washington	452.71134731



ID

FIPS

29001
29003
29005
29007
29009
29011
29013
29015
29017
29019
29021
29023
29025
29027
29029
29031
29033
29035
29037

ID

29039
29041
29043
29045
29047
29049
29051
29053
29055
29057
29059
29061
29063
29065
29067
29069
29071
29073
29075
29077
29079
29081
29083
29085
29087
29089
29091
29093
29095
29097
29099
29101

29103

ID

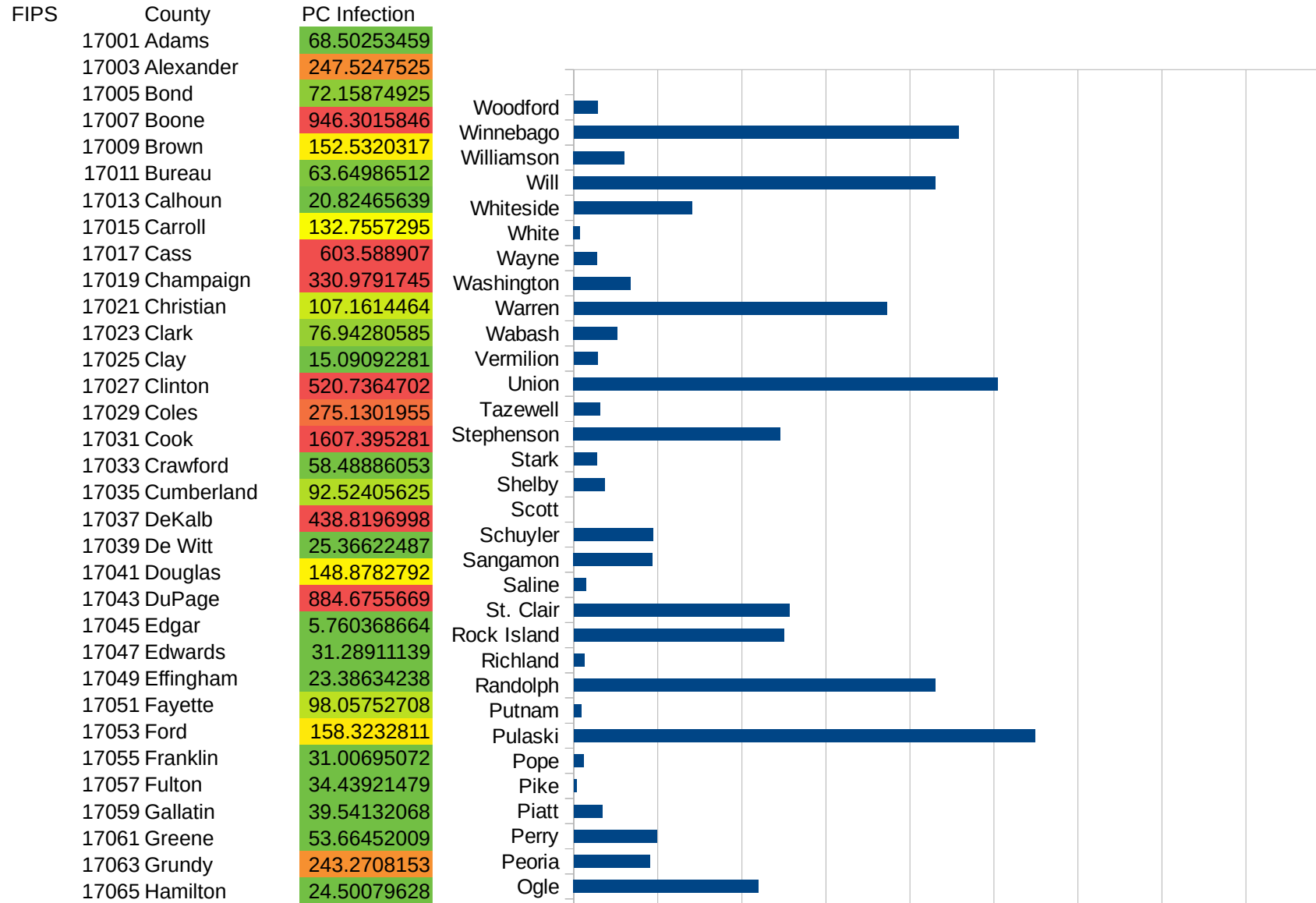
29105
29107
29109
29111
29113
29115
29117
29121
29123
29125
29127
29119
29129
29131
29133
29135
29137
29139
29141
29143
29145
29147
29149
29151
29153
29155
29157
29159
29161
29163
29165
29167
29169
29171

ID

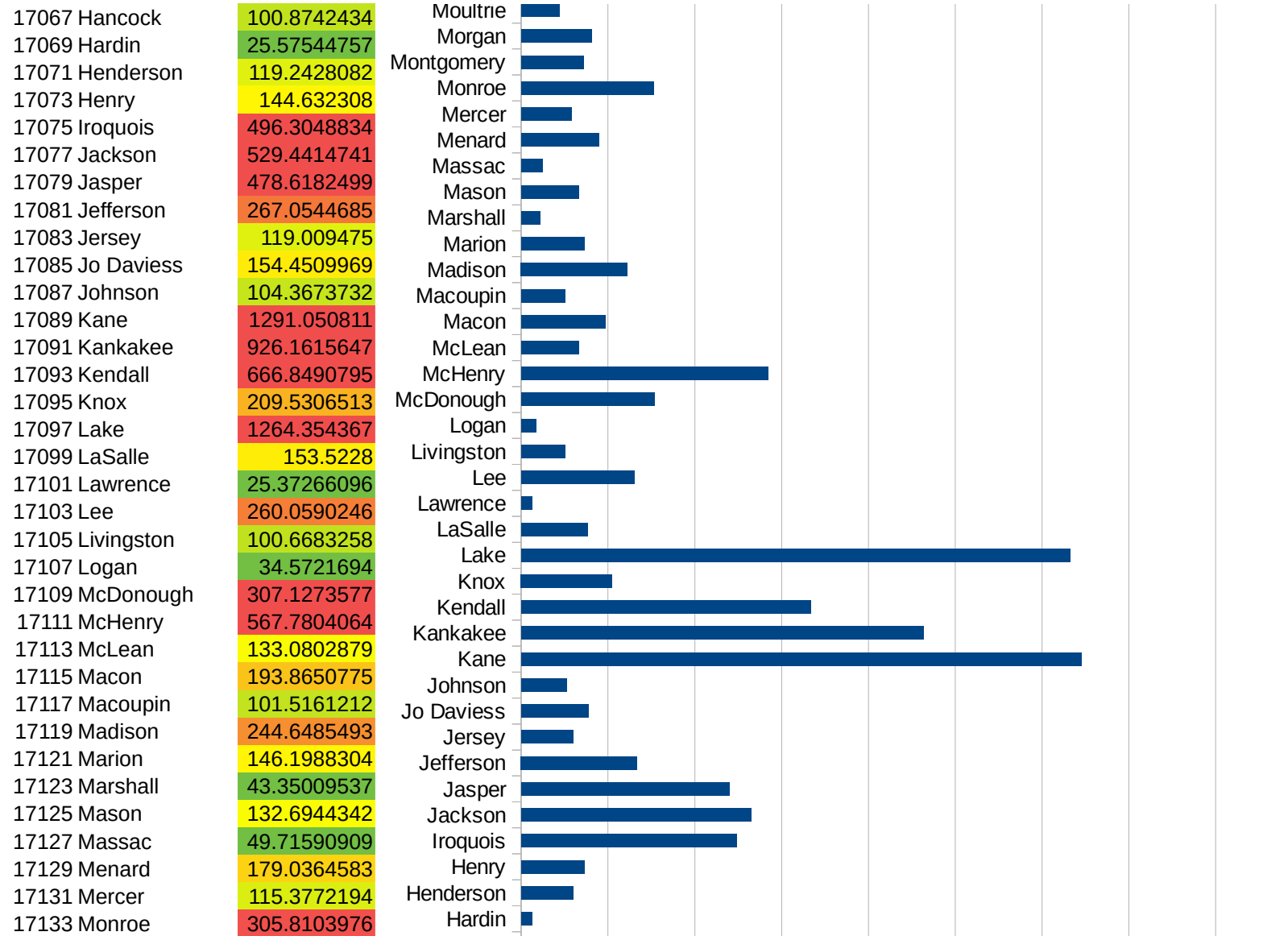
29173
29175
29177
29179
29181
29195
29197
29199
29201
29203
29205
29183
29185
29187
29189
29510
29186
29207
29209
29211
29213
29215

29217
29219
29221
29223
29225
29227
29229

IL

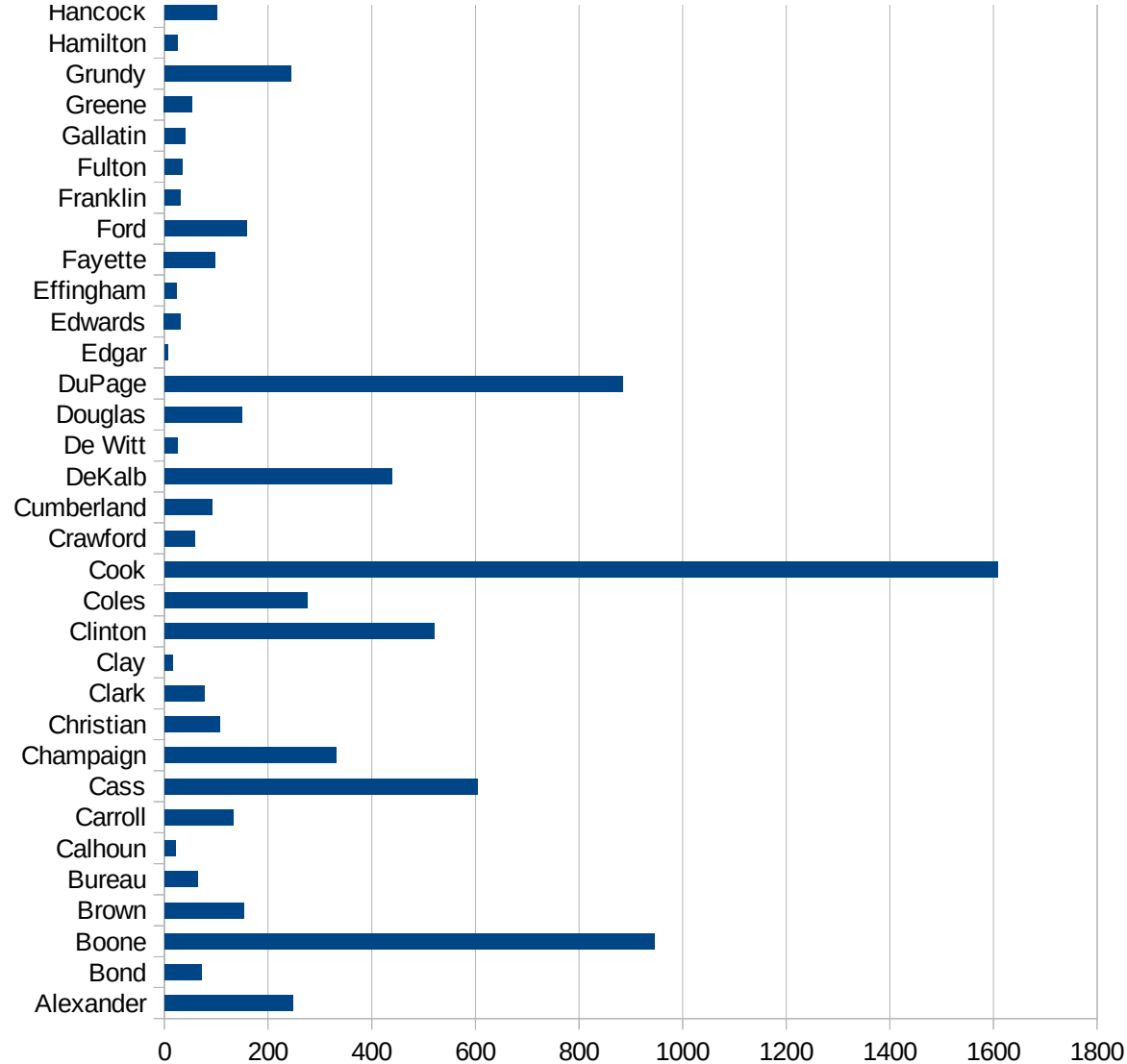


IL



IL

17135 Montgomery	143.3516311
17137 Morgan	161.8789734
17139 Moultrie	88.33322009
17141 Ogle	439.8798185
17143 Peoria	181.595717
17145 Perry	198.3564749
17147 Piatt	67.08953403
17149 Pike	6.405739543
17151 Pope	23.74169041
17153 Pulaski	1098.297639
17155 Putnam	17.42160279
17157 Randolph	859.6524014
17159 Richland	25.37588023
17161 Rock Island	499.7316643
17163 St. Clair	513.2939297
17165 Saline	29.28135196
17167 Sangamon	187.3579458
17169 Schuyler	188.2148545
17171 Scott	0
17173 Shelby	73.59367094
17175 Stark	55.27915976
17177 Stephenson	491.5871562
17179 Tazewell	61.96723294
17181 Union	1009.441245
17183 Vermilion	55.98520949
17185 Wabash	103.9051
17187 Warren	745.6552372
17189 Washington	135.7627724
17191 Wayne	55.10653931
17193 White	14.63593121
17195 Whiteside	280.4443965
17197 Will	861.0304632
17199 Williamson	120.7945598
17201 Winnebago	915.9359478



IL

17203 Woodford

57.19782648

IL

FIPS

29001
29003
29005
29007
29009
29011
29013
29015
29017
29019
29021
29023
29025
29027
29029
29031
29033
29035
29037

IL

29039
29041
29043
29045
29047
29049
29051
29053
29055
29057
29059
29061
29063
29065
29067
29069
29071
29073
29075
29077
29079
29081
29083
29085
29087
29089
29091
29093
29095
29097
29099
29101

29103

IL

29105
29107
29109
29111
29113
29115
29117
29121
29123
29125
29127
29119
29129
29131
29133
29135
29137
29139
29141
29143
29145
29147
29149
29151
29153
29155
29157
29159
29161
29163
29165
29167
29169
29171

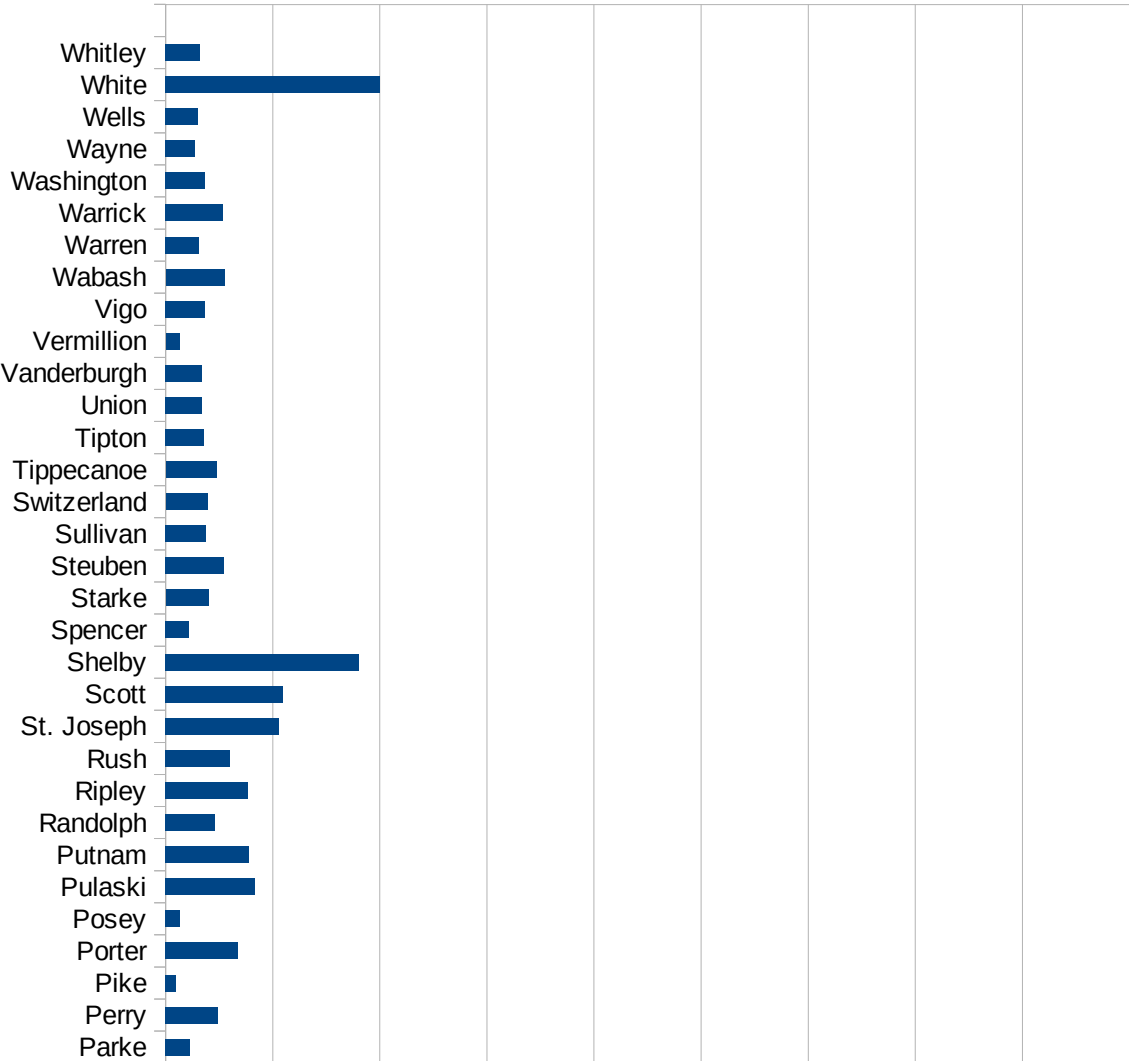
IL

29173
29175
29177
29179
29181
29195
29197
29199
29201
29203
29205
29183
29185
29187
29189
29510
29186
29207
29209
29211
29213
29215

29217
29219
29221
29223
29225
29227
29229

IN

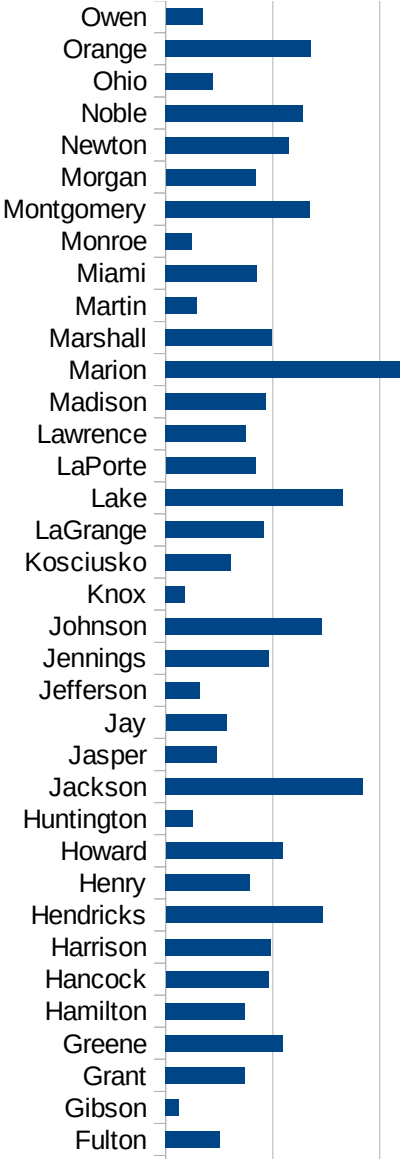
FIPS	County	PC Infection
18001	Adams	64.54147491
18003	Allen	521.1122389
18005	Bartholomew	651.3359032
18007	Benton	381.3706229
18009	Blackford	243.0846605
18011	Boone	502.992582
18013	Brown	229.7492451
18015	Carroll	472.0027823
18017	Cass	4197.075484
18019	Clark	466.0872529
18021	Clay	210.1643103
18023	Clinton	775.1937984
18025	Crawford	255.7302519
18027	Daviess	334.8719341
18029	Dearborn	353.0503551
18031	Decatur	877.0620288
18033	DeKalb	182.7603757
18035	Delaware	349.3883526
18037	Dubois	542.6994009
18039	Elkhart	875.6567426
18041	Fayette	347.1167614
18043	Floyd	420.4111544
18045	Fountain	140.6641796
18047	Franklin	519.0007037
18049	Fulton	253.8323711
18051	Gibson	62.7765156
18053	Grant	370.0558117
18055	Greene	546.7724802
18057	Hamilton	369.9036009
18059	Hancock	480.6747783
18061	Harrison	490.7063197
18063	Hendricks	732.2958643
18065	Henry	393.6110708



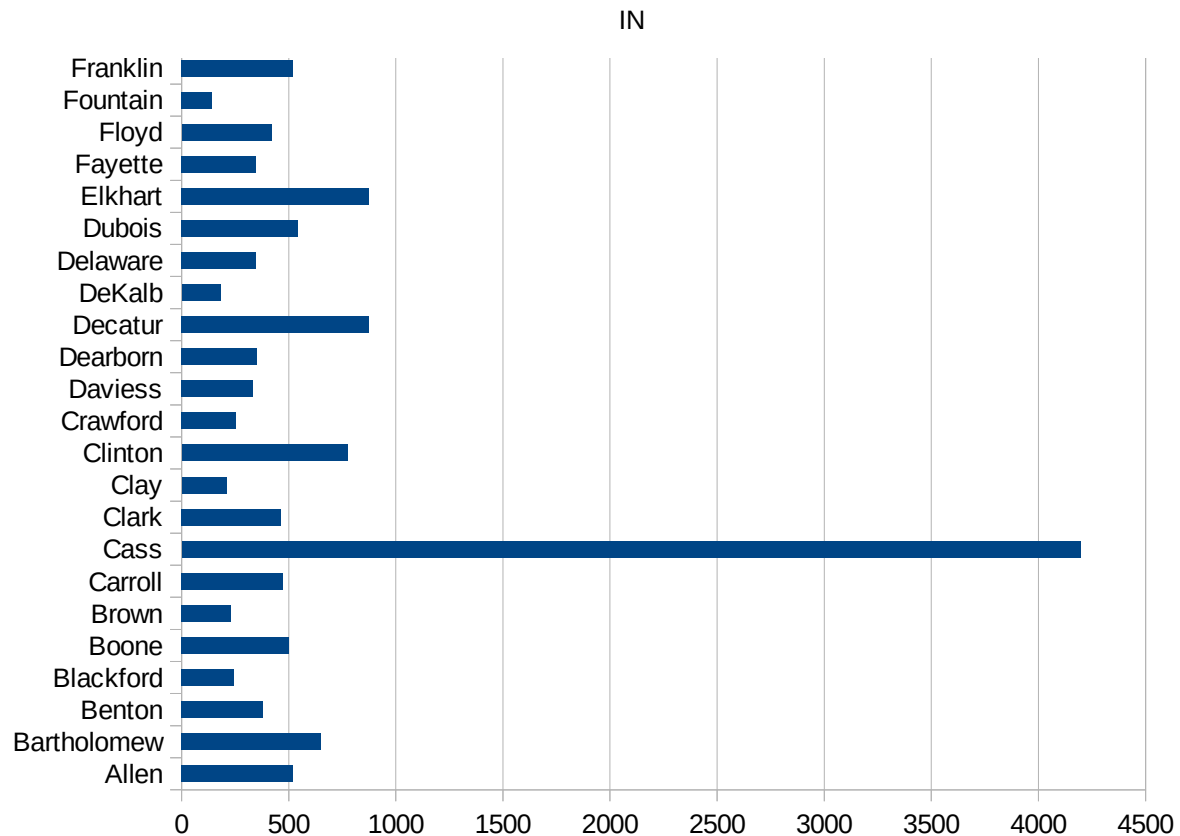
This work is licensed under the Creative Commons Attribution-NoDerivatives 4.0 International License. To view a copy of this license, visit <http://creativecommons.org/licenses/by-nd/4.0/>.

IN

18067 Howard	545.127844
18069 Huntington	126.9315673
18071 Jackson	920.4053411
18073 Jasper	239.7362901
18075 Jay	284.1456367
18077 Jefferson	161.4505713
18079 Jennings	481.6920792
18081 Johnson	731.6370619
18083 Knox	89.44301396
18085 Kosciusko	305.0010083
18087 LaGrange	460.2084922
18089 Lake	826.7772615
18091 LaPorte	419.9732744
18093 Lawrence	376.6313392
18095 Madison	466.6733518
18097 Marion	1093.990594
18099 Marshall	497.318803
18101 Martin	146.8141333
18103 Miami	427.3624427
18105 Monroe	121.8375001
18107 Montgomery	675.4289887
18109 Morgan	419.3051515
18111 Newton	578.1171936
18113 Noble	641.6729782
18115 Ohio	222.4503765
18117 Orange	677.3051465
18119 Owen	172.7032862
18121 Parke	112.2467064
18123 Perry	246.0475343
18125 Pike	48.34810637
18127 Porter	339.0450134
18129 Posey	66.56225529
18131 Pulaski	417.0342449
18133 Putnam	389.1050584



18135 Randolph	229.3670275
18137 Ripley	385.653683
18139 Rush	300.0660145
18141 St. Joseph	530.7067596
18143 Scott	548.6221627
18145 Shelby	901.4867804
18147 Spencer	108.2304324
18149 Starke	200.5668193
18151 Steuben	274.6776152
18153 Sullivan	188.4968584
18155 Switzerland	195.9503592
18157 Tippecanoe	238.2827069
18159 Tipton	178.4769963
18161 Union	170.5272133
18163 Vanderburgh	170.1901931
18165 Vermillion	64.60365657
18167 Vigo	183.4503567
18169 Wabash	274.9360614
18171 Warren	157.327847
18173 Warrick	268.512155
18175 Washington	186.0931181
18177 Wayne	136.4959961
18179 Wells	152.4498334
18181 White	1002.776281
18183 Whitley	161.4133944



IN

FIPS

29001
29003
29005
29007
29009
29011
29013
29015
29017
29019
29021
29023
29025
29027
29029
29031
29033
29035
29037

IN

29039
29041
29043
29045
29047
29049
29051
29053
29055
29057
29059
29061
29063
29065
29067
29069
29071
29073
29075
29077
29079
29081
29083
29085
29087
29089
29091
29093
29095
29097
29099
29101

29103

IN

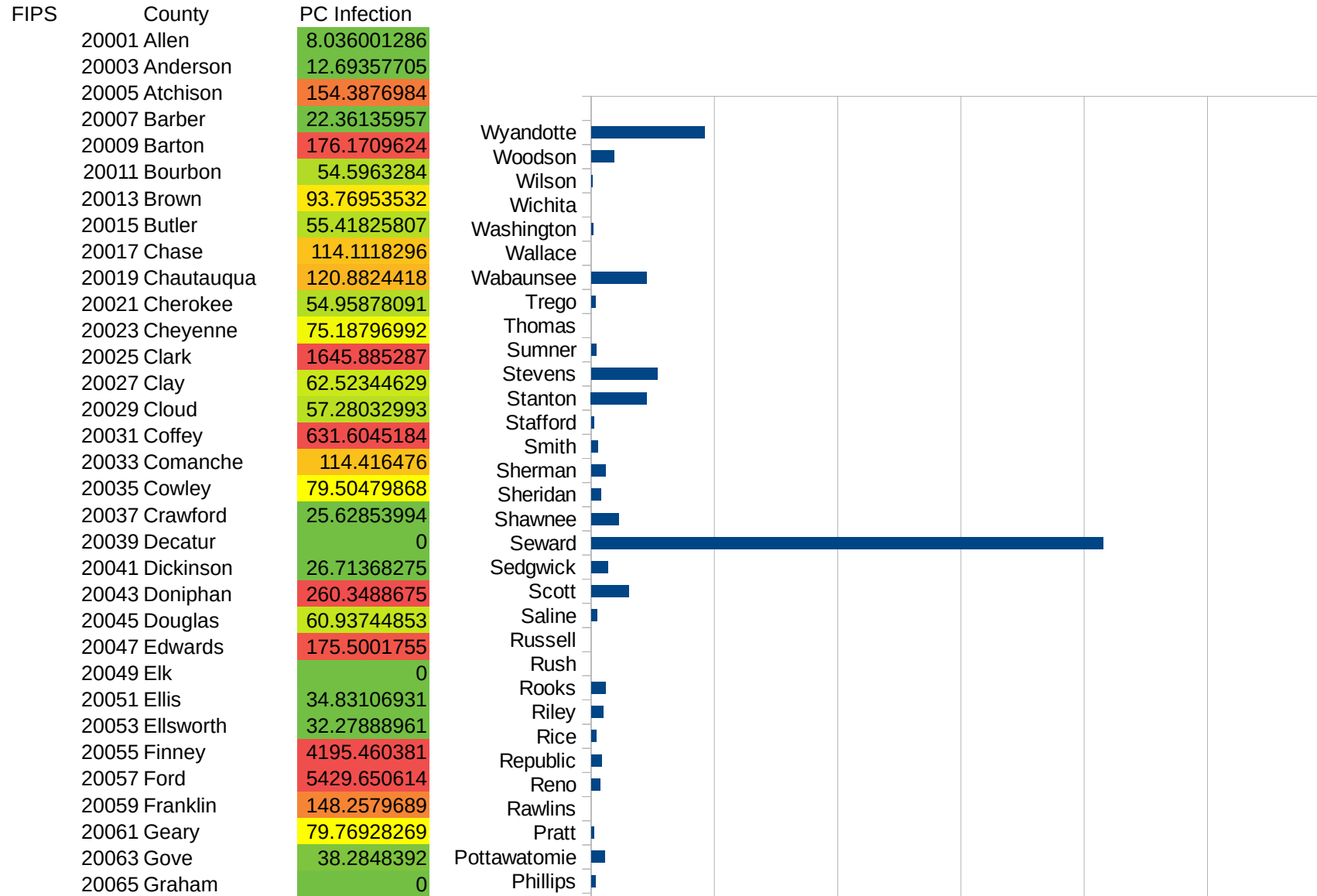
29105
29107
29109
29111
29113
29115
29117
29121
29123
29125
29127
29119
29129
29131
29133
29135
29137
29139
29141
29143
29145
29147
29149
29151
29153
29155
29157
29159
29161
29163
29165
29167
29169
29171

IN

29173
29175
29177
29179
29181
29195
29197
29199
29201
29203
29205
29183
29185
29187
29189
29510
29186
29207
29209
29211
29213
29215

29217
29219
29221
29223
29225
29227
29229

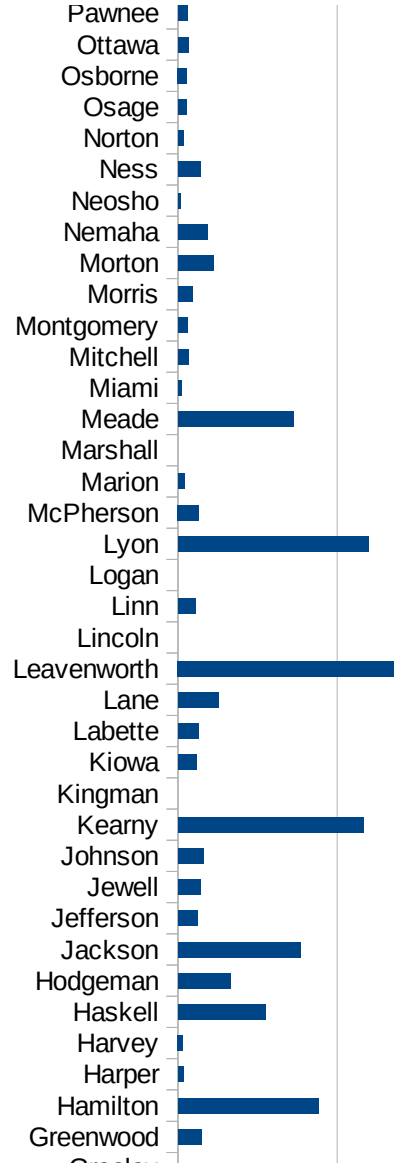
KS



This work is licensed under the Creative Commons Attribution-NoDerivatives 4.0 International License. To view a copy of this license, visit <http://creativecommons.org/licenses/by-nd/4.0/>.

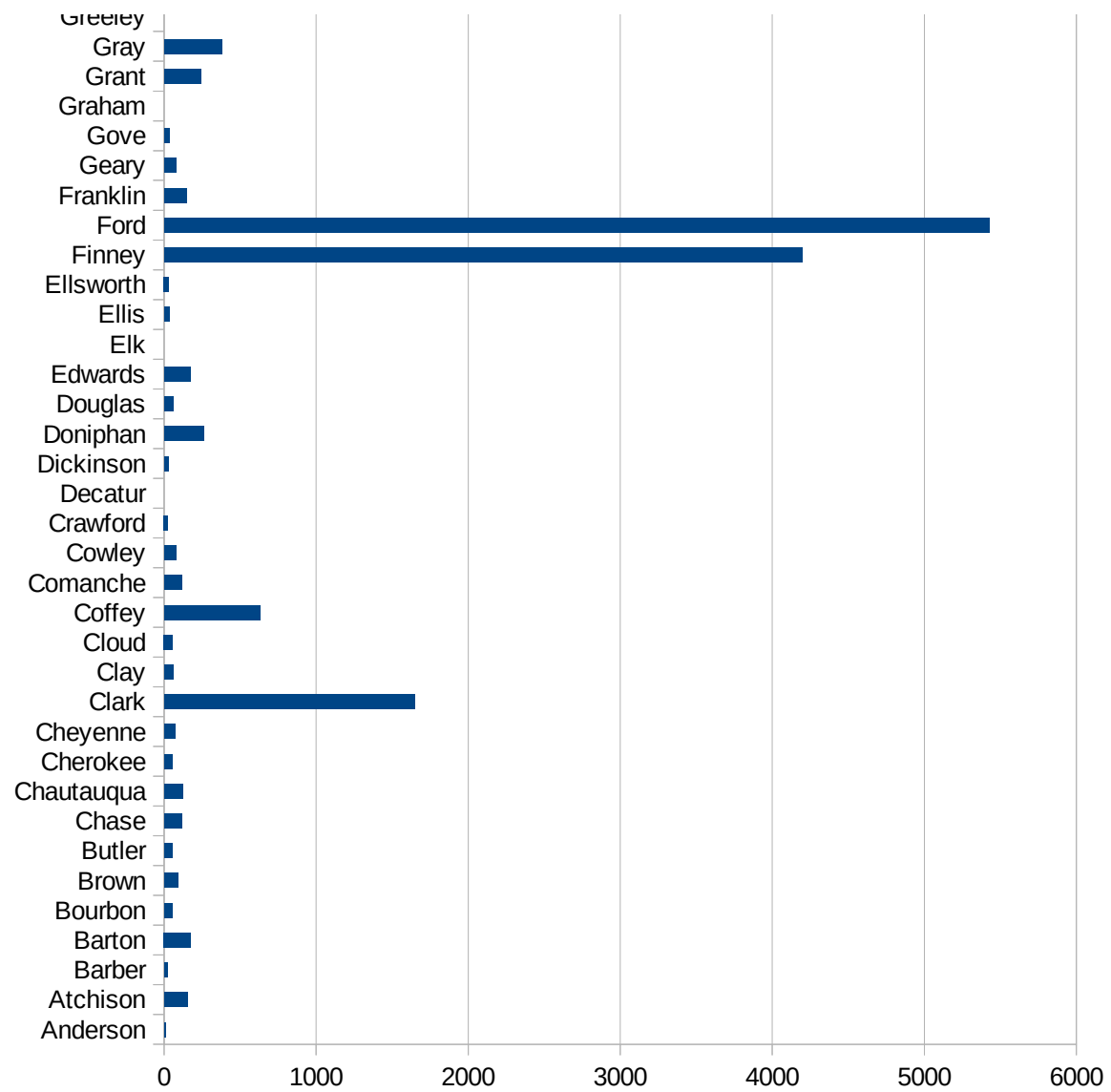
KS

20067 Grant	245.3653217
20069 Gray	381.2365324
20071 Greeley	0
20073 Greenwood	148.6374897
20075 Hamilton	882.2401227
20077 Harper	36.32401017
20079 Harvey	32.15434084
20081 Haskell	550.4128096
20083 Hodgeman	330.0330033
20085 Jackson	768.0722892
20087 Jefferson	121.2121212
20089 Jewell	140.7954945
20091 Johnson	160.4873192
20093 Kearny	1166.624398
20095 Kingman	0
20097 Kiowa	119.2368839
20099 Labette	130.234422
20101 Lane	256.4102564
20103 Leavenworth	1355.836365
20105 Lincoln	0
20107 Linn	112.8205128
20109 Logan	0
20111 Lyon	1197.38969
20113 McPherson	133.1604584
20115 Marion	41.84100418
20117 Marshall	0
20119 Meade	723.5890014
20121 Miami	20.78384798
20123 Mitchell	65.04065041
20125 Montgomery	62.26650062
20127 Morris	90.56330375
20129 Morton	224.9718785
20131 Nemaha	187.0999508
20133 Neosho	18.80759827



KS

20135 Ness	140.8450704
20137 Norton	36.83241252
20139 Osage	56.45818957
20141 Osborne	57.55395683
20143 Ottawa	68.94174423
20145 Pawnee	60.9570253
20147 Phillips	37.61519654
20149 Pottawatomie	111.2163776
20151 Pratt	21.32650885
20153 Rawlins	0
20155 Reno	73.78653235
20157 Republic	85.76329331
20159 Rice	41.96831392
20161 Riley	96.33257805
20163 Rooks	119.6888091
20165 Rush	0
20167 Russell	0
20169 Saline	47.79323909
20171 Scott	306.3099857
20173 Sedgwick	134.149262
20175 Seward	4150.596878
20177 Shawnee	221.9730815
20179 Sheridan	78.9577576
20181 Sherman	118.6641804
20183 Smith	55.50929781
20185 Stafford	23.93489708
20187 Stanton	452.9441369
20189 Stevens	539.6654074
20191 Sumner	39.13724126
20193 Thomas	0
20195 Trego	35.8037952
20197 Wabaunsee	449.3404841
20199 Wallace	0
20201 Washington	18.4501845



KS

20203 Wichita	0
20205 Wilson	11.5406809
20207 Woodson	188.5014138
20209 Wyandotte	920.6164864

KS

FIPS

29001
29003
29005
29007
29009
29011
29013
29015
29017
29019
29021
29023
29025
29027
29029
29031
29033
29035
29037

KS

29039
29041
29043
29045
29047
29049
29051
29053
29055
29057
29059
29061
29063
29065
29067
29069
29071
29073
29075
29077
29079
29081
29083
29085
29087
29089
29091
29093
29095
29097
29099
29101

29103

KS

29105
29107
29109
29111
29113
29115
29117
29121
29123
29125
29127
29119
29129
29131
29133
29135
29137
29139
29141
29143
29145
29147
29149
29151
29153
29155
29157
29159
29161
29163
29165
29167
29169
29171

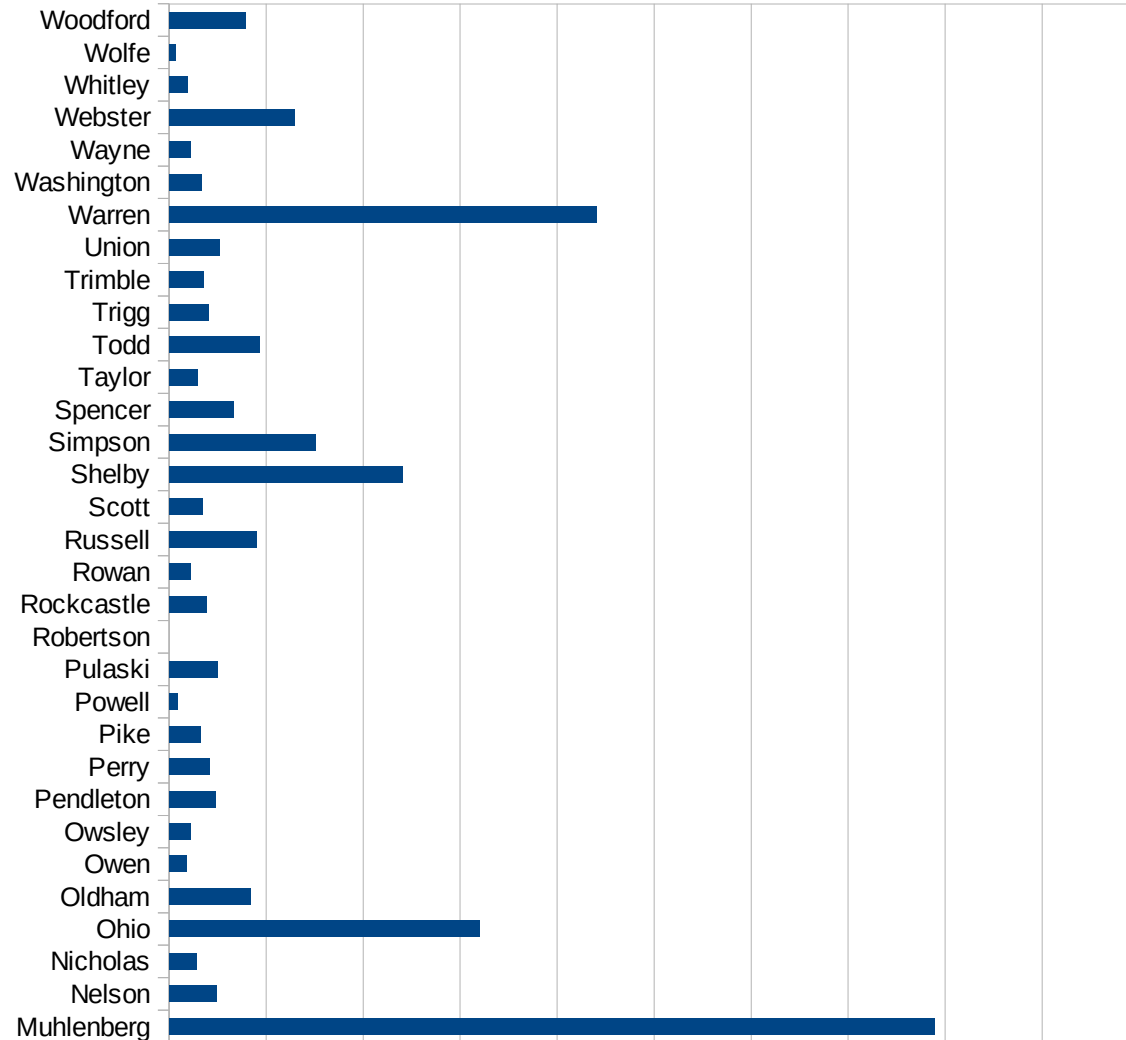
KS

29173
29175
29177
29179
29181
29195
29197
29199
29201
29203
29205
29183
29185
29187
29189
29510
29186
29207
29209
29211
29213
29215

29217
29219
29221
29223
29225
29227
29229

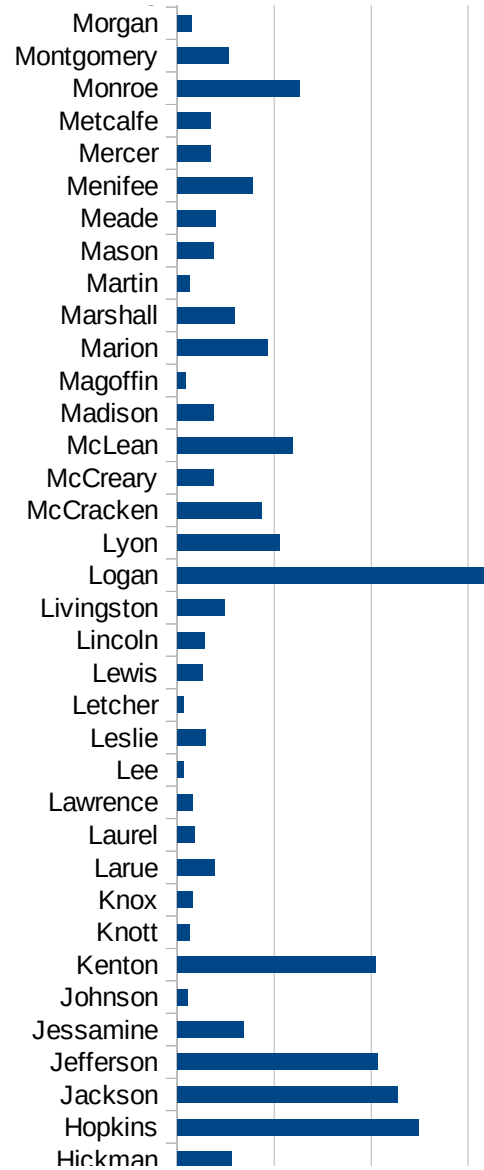
KY

FIPS	County	PC Infection
21001	Adair	520.4267499
21003	Allen	549.1904176
21005	Anderson	110.3119622
21007	Ballard	162.9276852
21009	Barren	126.7656646
21011	Bath	72.68028749
21013	Bell	11.29135459
21015	Boone	400.6599104
21017	Bourbon	94.1339675
21019	Boyd	91.02455546
21021	Boyle	93.02325581
21023	Bracken	169.9235344
21025	Breathitt	23.57378595
21027	Breckinridge	93.19207377
21029	Bullitt	152.9561238
21031	Butler	1871.280927
21033	Caldwell	94.37672041
21035	Calloway	143.0944168
21037	Campbell	211.4823085
21039	Carlisle	104.7998323
21041	Carroll	149.0174164
21043	Carter	62.9536365
21045	Casey	50.35246727
21047	Christian	182.7796459
21049	Clark	165.5218075
21051	Clay	49.73887093
21053	Clinton	48.99078973
21055	Crittenden	78.51934941
21057	Cumberland	75.0863493
21059	Daviess	337.2764678
21061	Edmonson	505.132801
21063	Elliott	13.31912627
21065	Estill	7.043245528



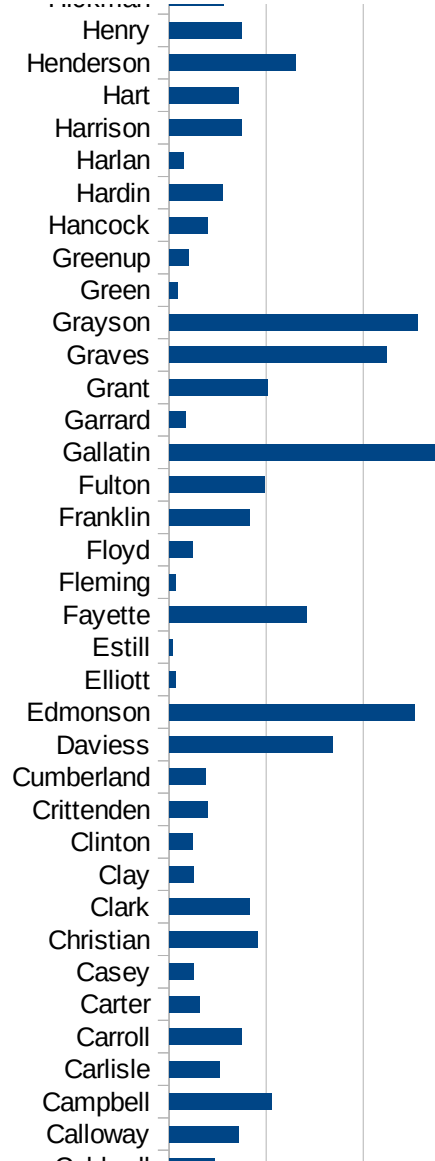
KY

21067 Fayette	284.1435543
21069 Fleming	13.85809313
21071 Floyd	47.42641931
21073 Franklin	165.30552
21075 Fulton	196.0784314
21077 Gallatin	554.8007246
21079 Garrard	34.16856492
21081 Grant	203.0173958
21083 Graves	447.5172174
21085 Grayson	512.8984461
21087 Green	18.10118563
21089 Greenup	39.69604174
21091 Hancock	79.92692396
21093 Hardin	110.5513067
21095 Harlan	30.29270325
21097 Harrison	149.1106614
21099 Hart	142.8118058
21101 Henderson	261.0164287
21103 Henry	149.0127903
21105 Hickman	113.0965845
21107 Hopkins	497.0267152
21109 Jackson	453.8015176
21111 Jefferson	413.4886057
21113 Jessamine	137.2403561
21115 Johnson	22.33538819
21117 Kenton	409.5127401
21119 Knott	26.44453259
21121 Knox	31.94479939
21123 Larue	76.88544069
21125 Laurel	36.26234156
21127 Lawrence	32.11097553
21129 Lee	14.21868335
21131 Leslie	59.15409642
21133 Letcher	13.69925567

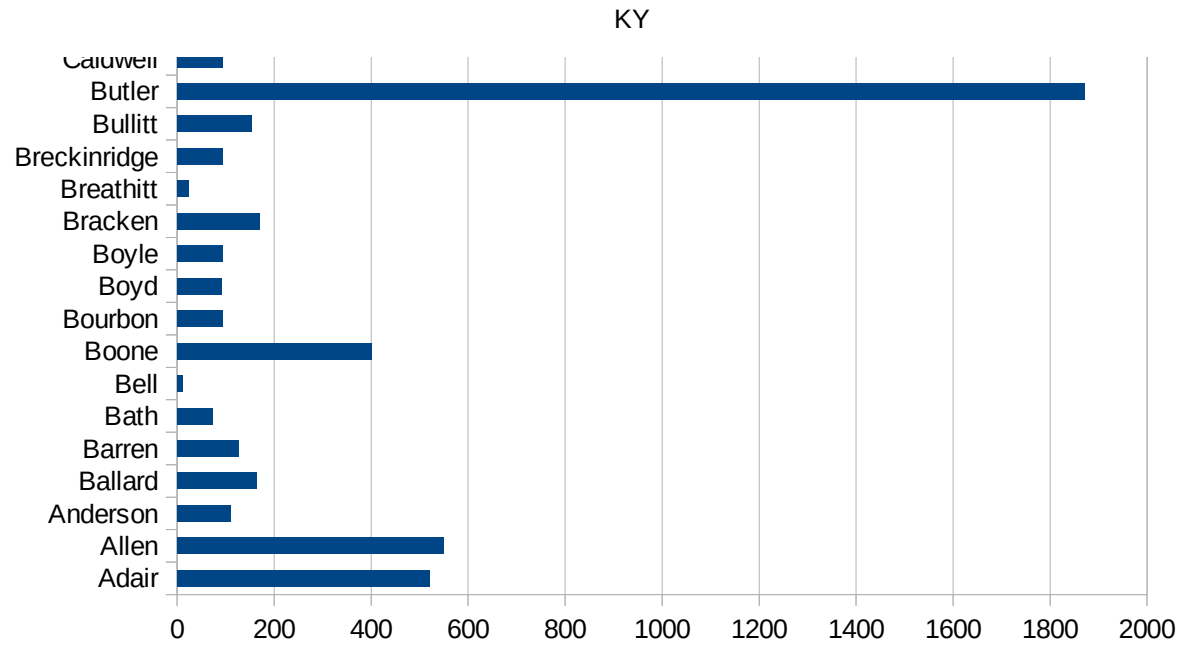


KY

21135 Lewis	52.80229313
21137 Lincoln	56.80895958
21139 Livingston	97.38151915
21141 Logan	641.0018897
21143 Lyon	212.2612061
21145 McCracken	172.9256573
21147 McCreary	74.67830882
21149 McLean	237.7864246
21151 Madison	75.78382124
21153 Magoffin	16.17861188
21155 Marion	185.528757
21157 Marshall	118.623962
21159 Martin	26.49474521
21161 Mason	75.80174927
21163 Meade	80.09751001
21165 Menifee	155.0147264
21167 Mercer	68.88950124
21169 Metcalfe	69.79062812
21171 Monroe	251.9126703
21173 Montgomery	106.3716626
21175 Morgan	29.97377295
21177 Muhlenberg	1579.255215
21179 Nelson	98.14398814
21181 Nicholas	55.81914597
21183 Ohio	639.3490264
21185 Oldham	168.4970663
21187 Owen	36.76470588
21189 Owsley	44.72271914
21191 Pendleton	96.35900613
21193 Perry	84.31703204
21195 Pike	65.06626485
21197 Powell	16.07458608
21199 Pulaski	100.5833836
21201 Robertson	0



21203 Rockcastle	77.6119403
21205 Rowan	44.74636944
21207 Russell	179.5634364
21209 Scott	67.81959986
21211 Shelby	480.2341399
21213 Simpson	302.2289384
21215 Spencer	133.021177
21217 Taylor	58.71071275
21219 Todd	186.8247908
21221 Trigg	81.95042
21223 Trimble	70.46388726
21225 Union	103.4126163
21227 Warren	881.4297903
21229 Washington	66.20324396
21231 Wayne	43.9710768
21233 Webster	259.3242316
21235 Whitley	38.62921472
21237 Wolfe	13.93339836
21239 Woodford	158.2934459



KY

FIPS

29001
29003
29005
29007
29009
29011
29013
29015
29017
29019
29021
29023
29025
29027
29029
29031
29033
29035
29037

KY

29039
29041
29043
29045
29047
29049
29051
29053
29055
29057
29059
29061
29063
29065
29067
29069
29071
29073
29075
29077
29079
29081
29083
29085
29087
29089
29091
29093
29095
29097
29099
29101

29103

KY

29105
29107
29109
29111
29113
29115
29117
29121
29123
29125
29127
29119
29129
29131
29133
29135
29137
29139
29141
29143
29145
29147
29149
29151
29153
29155
29157
29159
29161
29163
29165
29167
29169
29171

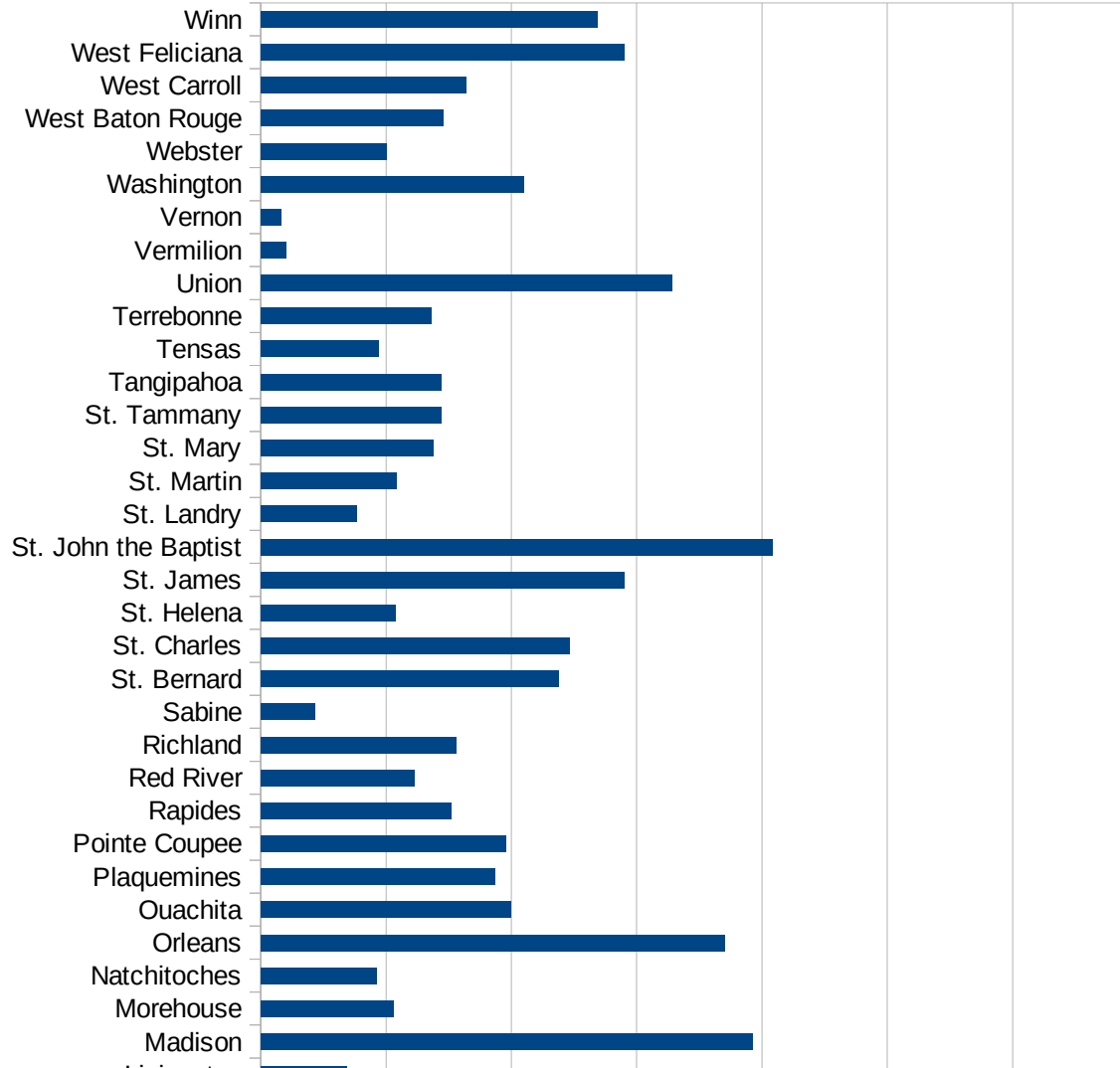
KY

29173
29175
29177
29179
29181
29195
29197
29199
29201
29203
29205
29183
29185
29187
29189
29510
29186
29207
29209
29211
29213
29215

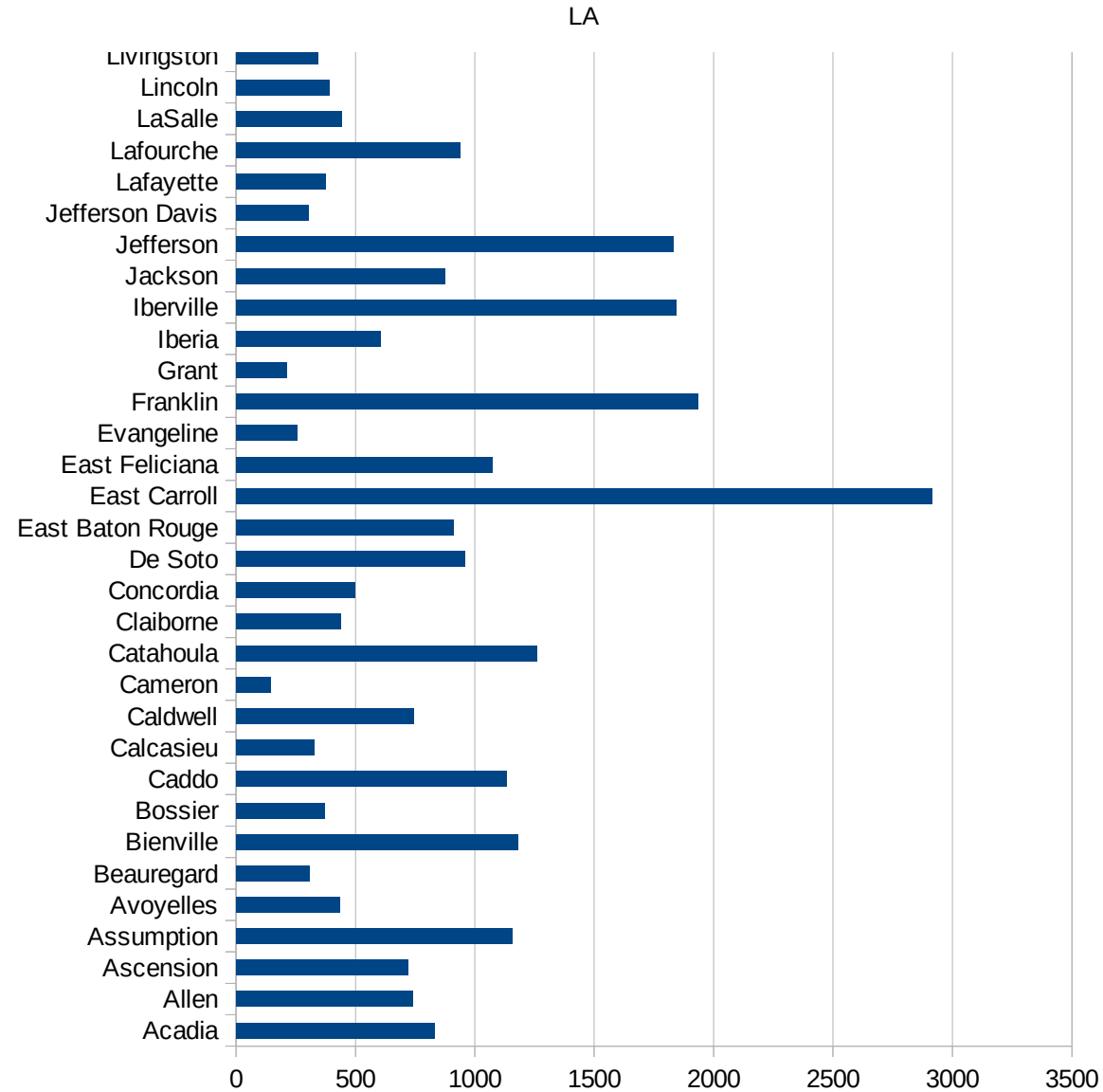
29217
29219
29221
29223
29225
29227
29229

LA

FIPS	County	PC Infection
22001	Acadia	831.3233639
22003	Allen	738.1370826
22005	Ascension	721.8942505
22007	Assumption	1156.950673
22009	Avoyelles	432.5045722
22011	Beauregard	306.0156229
22013	Bienville	1179.741509
22015	Bossier	371.8992019
22017	Caddo	1134.108891
22019	Calcasieu	325.4362125
22021	Caldwell	742.9718876
22023	Cameron	143.5132032
22025	Catahoula	1259.367194
22027	Claiborne	439.0366282
22029	Concordia	495.6059677
22031	De Soto	958.5945473
22033	East Baton Rouge	912.3359247
22035	East Carroll	2913.173227
22037	East Feliciana	1072.261072
22039	Evangeline	254.1638011
22041	Franklin	1934.90772
22043	Grant	213.5041366
22045	Iberia	603.3182504
22047	Iberville	1842.853214
22049	Jackson	874.1038863
22051	Jefferson	1829.278126
22053	Jefferson Davis	303.9706162
22055	Lafayette	373.9980723
22057	Lafourche	939.7136014
22059	LaSalle	442.4482134
22061	Lincoln	389.8635478
22063	Livingston	344.6373426
22065	Madison	1962.189768



22067 Morehouse	531.5379164
22069 Natchitoches	463.0228407
22071 Orleans	1853.424244
22073 Ouachita	998.8671306
22075 Plaquemines	935.4976506
22077 Pointe Coupee	979.9453054
22079 Rapides	759.7922826
22081 Red River	613.4245606
22083 Richland	777.5356577
22085 Sabine	216.3781625
22087 St. Bernard	1187.902656
22089 St. Charles	1233.00365
22091 St. Helena	535.9579029
22093 St. James	1449.826496
22095 St. John the Baptist	2040.107447
22097 St. Landry	381.8085158
22099 St. Martin	542.6978236
22101 St. Mary	687.1057178
22103 St. Tammany	721.7824889
22105 Tangipahoa	721.3497088
22107 Tensas	470.6409682
22109 Terrebonne	680.9522523
22111 Union	1639.050605
22113 Vermilion	101.9555407
22115 Vernon	79.81989357
22117 Washington	1049.761711
22119 Webster	502.603227
22121 West Baton Rouge	726.5296855
22123 West Carroll	819.5228556
22125 West Feliciana	1448.900388
22127 Winn	1344.276213



LA

FIPS

29001
29003
29005
29007
29009
29011
29013
29015
29017
29019
29021
29023
29025
29027
29029
29031
29033
29035
29037

LA

29039
29041
29043
29045
29047
29049
29051
29053
29055
29057
29059
29061
29063
29065
29067
29069
29071
29073
29075
29077
29079
29081
29083
29085
29087
29089
29091
29093
29095
29097
29099
29101

29103

LA

29105
29107
29109
29111
29113
29115
29117
29121
29123
29125
29127
29119
29129
29131
29133
29135
29137
29139
29141
29143
29145
29147
29149
29151
29153
29155
29157
29159
29161
29163
29165
29167
29169
29171

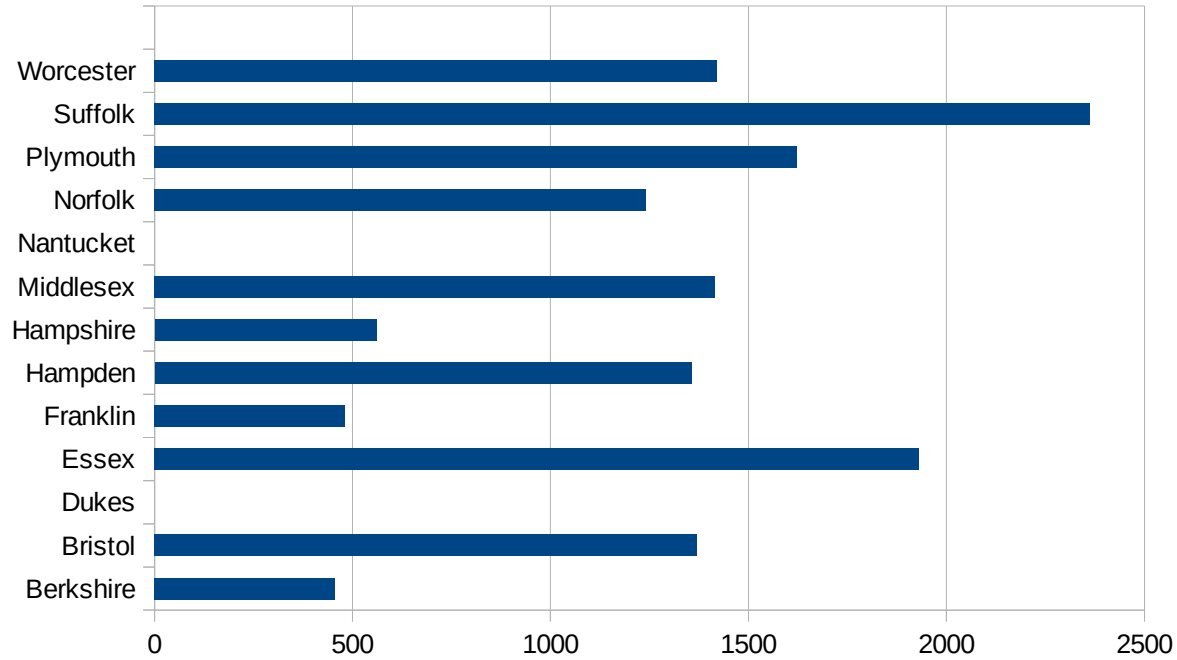
LA

29173
29175
29177
29179
29181
29195
29197
29199
29201
29203
29205
29183
29185
29187
29189
29510
29186
29207
29209
29211
29213
29215

29217
29219
29221
29223
29225
29227
29229

MA

FIPS	County	PC Infection
25001	Barnstable	685.0566741
25003	Berkshire	455.0922848
25005	Bristol	1370.15932
25007	Dukes	0
25009	Essex	1931.478123
25011	Franklin	480.5321083
25013	Hampden	1356.275218
25015	Hampshire	560.8750891
25017	Middlesex	1414.801631
25019	Nantucket	0
25021	Norfolk	1240.877361
25023	Plymouth	1621.980499
25025	Suffolk	2361.963798
25027	Worcester	1420.612176



MA

FIPS

29001
29003
29005
29007
29009
29011
29013
29015
29017
29019
29021
29023
29025
29027
29029
29031
29033
29035
29037

MA

29039
29041
29043
29045
29047
29049
29051
29053
29055
29057
29059
29061
29063
29065
29067
29069
29071
29073
29075
29077
29079
29081
29083
29085
29087
29089
29091
29093
29095
29097
29099
29101

29103

MA

29105
29107
29109
29111
29113
29115
29117
29121
29123
29125
29127
29119
29129
29131
29133
29135
29137
29139
29141
29143
29145
29147
29149
29151
29153
29155
29157
29159
29161
29163
29165
29167
29169
29171

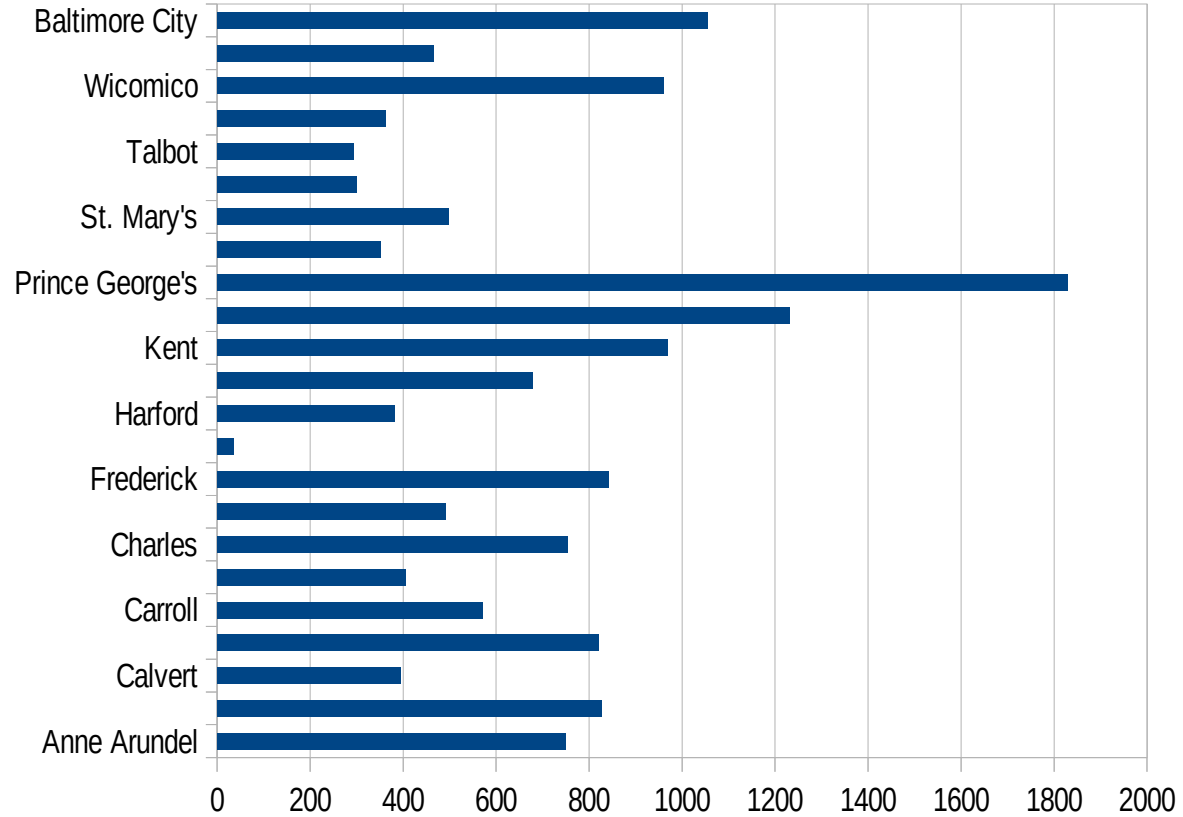
MA

29173
29175
29177
29179
29181
29195
29197
29199
29201
29203
29205
29183
29185
29187
29189
29510
29186
29207
29209
29211
29213
29215

29217
29219
29221
29223
29225
29227
29229

MD

FIPS	County	PC Infection
24001	Allegany	262.0641071
24003	Anne Arundel	748.0500181
24005	Baltimore	827.1056974
24009	Calvert	394.5523516
24011	Caroline	819.7213548
24013	Carroll	571.7542703
24015	Cecil	405.539455
24017	Charles	752.9271902
24019	Dorchester	490.655666
24021	Frederick	841.7824509
24023	Garrett	34.29002503
24025	Harford	381.5621604
24027	Howard	677.9168059
24029	Kent	969.9220967
24031	Montgomery	1232.035585
24033	Prince George's	1829.52311
24035	Queen Anne's	352.2317964
24037	St. Mary's	497.9407797
24039	Somerset	299.902629
24041	Talbot	292.1445575
24043	Washington	361.1041172
24045	Wicomico	959.3488057
24047	Worcester	465.0444783
24510	Baltimore City	1054.780538



MD

FIPS

29001
29003
29005
29007
29009
29011
29013
29015
29017
29019
29021
29023
29025
29027
29029
29031
29033
29035
29037

MD

29039
29041
29043
29045
29047
29049
29051
29053
29055
29057
29059
29061
29063
29065
29067
29069
29071
29073
29075
29077
29079
29081
29083
29085
29087
29089
29091
29093
29095
29097
29099
29101

29103

MD

29105
29107
29109
29111
29113
29115
29117
29121
29123
29125
29127
29119
29129
29131
29133
29135
29137
29139
29141
29143
29145
29147
29149
29151
29153
29155
29157
29159
29161
29163
29165
29167
29169
29171

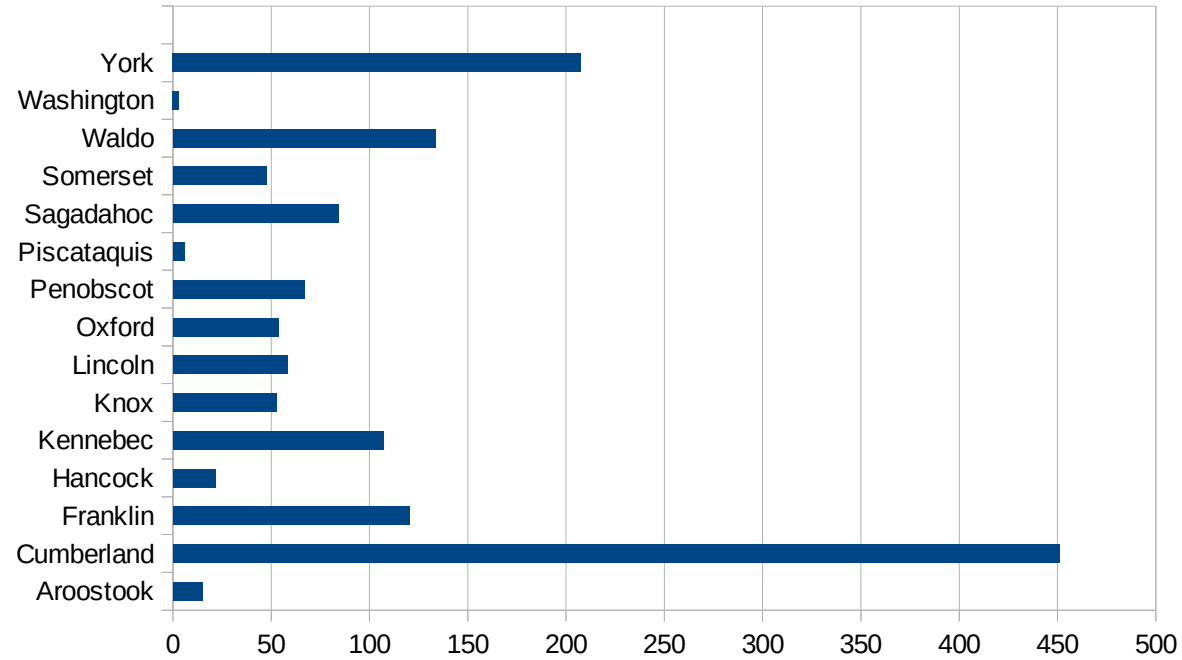
MD

29173
29175
29177
29179
29181
29195
29197
29199
29201
29203
29205
29183
29185
29187
29189
29510
29186
29207
29209
29211
29213
29215

29217
29219
29221
29223
29225
29227
29229

ME

FIPS	County	PC Infection
23001	Androscoggin	353.8294375
23003	Aroostook	14.90068692
23005	Cumberland	451.0197338
23007	Franklin	120.4134194
23009	Hancock	21.89341556
23011	Kennebec	107.3040472
23013	Knox	52.80229313
23015	Lincoln	58.2377264
23017	Oxford	53.80263112
23019	Penobscot	66.84491979
23021	Piscataquis	5.952380952
23023	Sagadahoc	84.18925745
23025	Somerset	47.43833017
23027	Waldo	133.521439
23029	Washington	3.175611305
23031	York	207.5362825



ME

FIPS

29001
29003
29005
29007
29009
29011
29013
29015
29017
29019
29021
29023
29025
29027
29029
29031
29033
29035
29037

ME

29039
29041
29043
29045
29047
29049
29051
29053
29055
29057
29059
29061
29063
29065
29067
29069
29071
29073
29075
29077
29079
29081
29083
29085
29087
29089
29091
29093
29095
29097
29099
29101

29103

ME

29105
29107
29109
29111
29113
29115
29117
29121
29123
29125
29127
29119
29129
29131
29133
29135
29137
29139
29141
29143
29145
29147
29149
29151
29153
29155
29157
29159
29161
29163
29165
29167
29169
29171

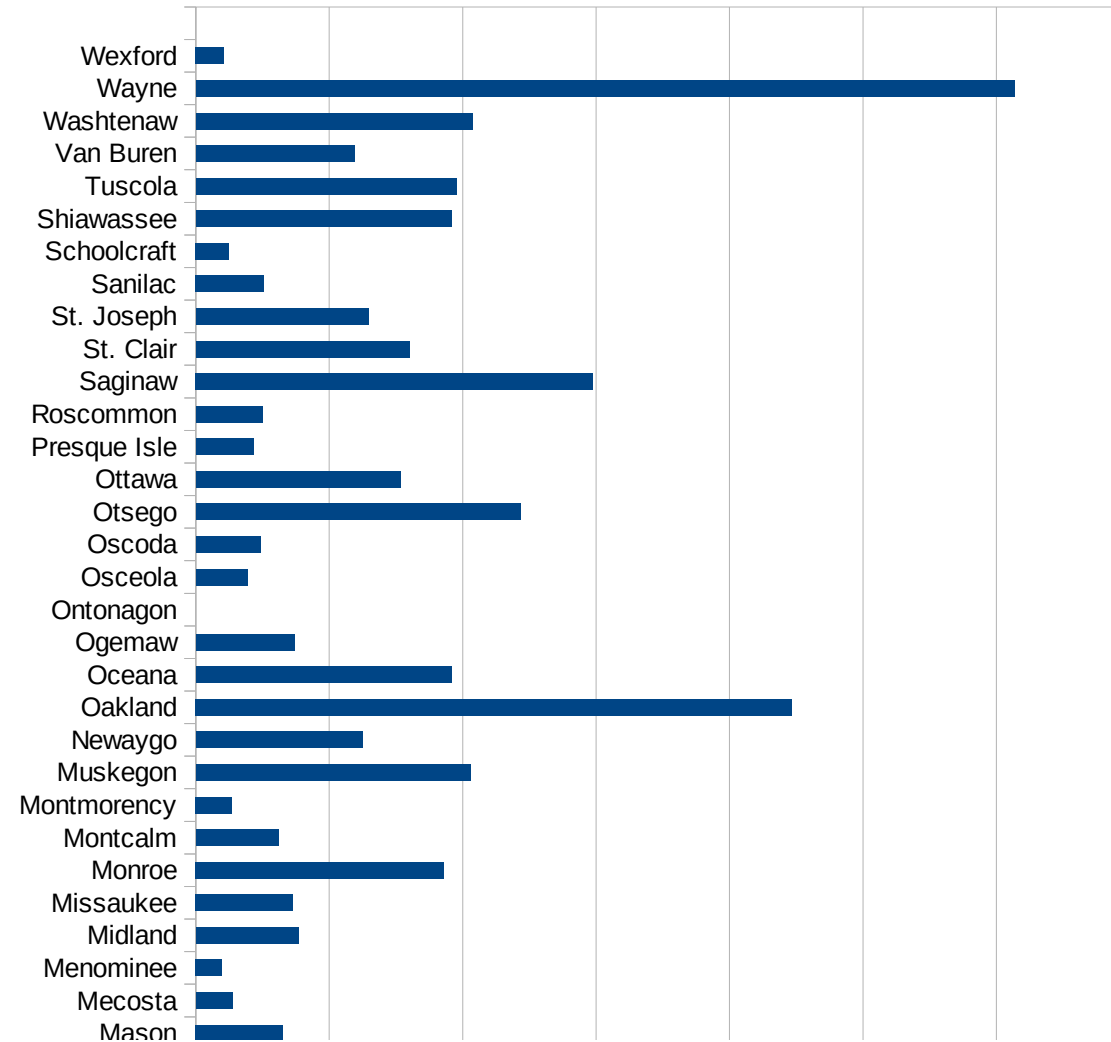
ME

29173
29175
29177
29179
29181
29195
29197
29199
29201
29203
29205
29183
29185
29187
29189
29510
29186
29207
29209
29211
29213
29215

29217
29219
29221
29223
29225
29227
29229

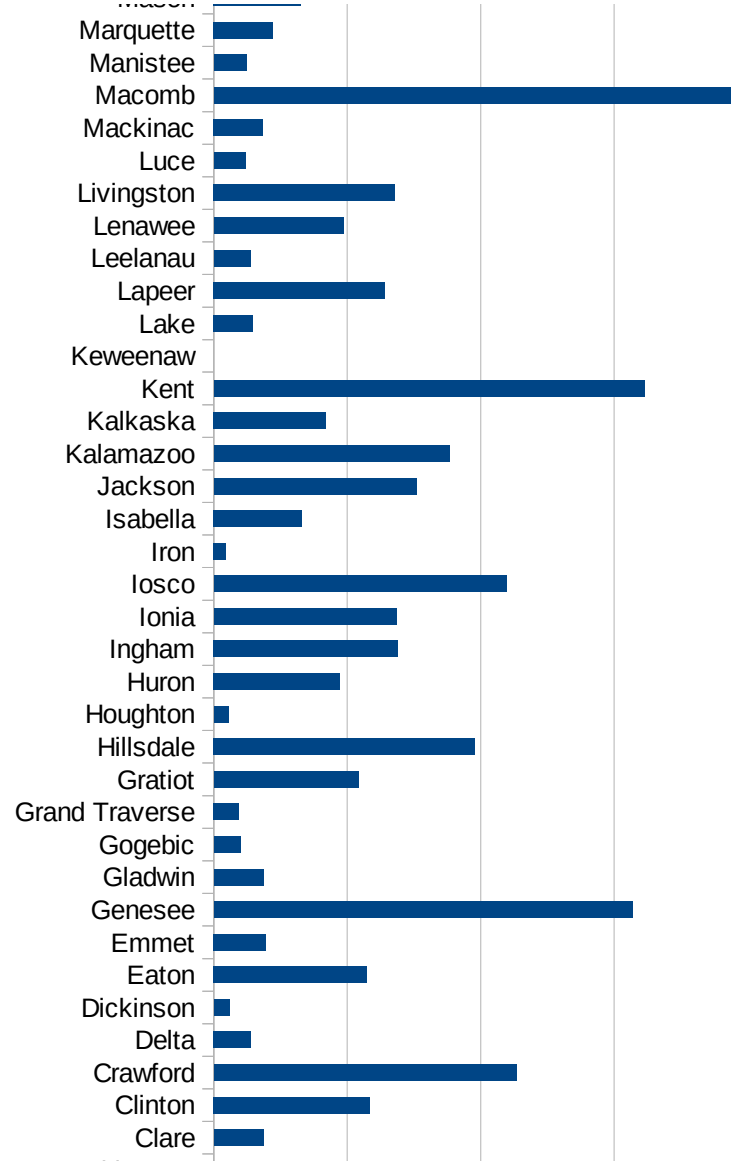
MI

FIPS	County	PC Infection
26001	Alcona	202.6635785
26003	Alger	0
26005	Allegan	232.6830141
26007	Alpena	377.2919605
26009	Antrim	55.63877595
26011	Arenac	252.6427764
26013	Baraga	12.01923077
26015	Barry	142.2568144
26017	Bay	370.4665955
26019	Benzie	28.16425393
26021	Berrien	522.8978662
26023	Branch	350.7404521
26025	Calhoun	349.4761575
26027	Cass	209.0875651
26029	Charlevoix	72.39750038
26031	Cheboygan	102.3098414
26033	Chippewa	7.996374977
26035	Clare	74.77972494
26037	Clinton	234.457722
26039	Crawford	453.2048054
26041	Delta	55.77711465
26043	Dickinson	23.63786786
26045	Eaton	229.4538634
26047	Emmet	78.05932509
26049	Genesee	627.1934567
26051	Gladwin	74.98914631
26053	Gogebic	39.74562798
26055	Grand Traverse	37.80800017
26057	Gratiot	216.7541072
26059	Hillsdale	391.2653828
26061	Houghton	22.08785444
26063	Huron	189.3088622
26065	Ingham	276.0175585

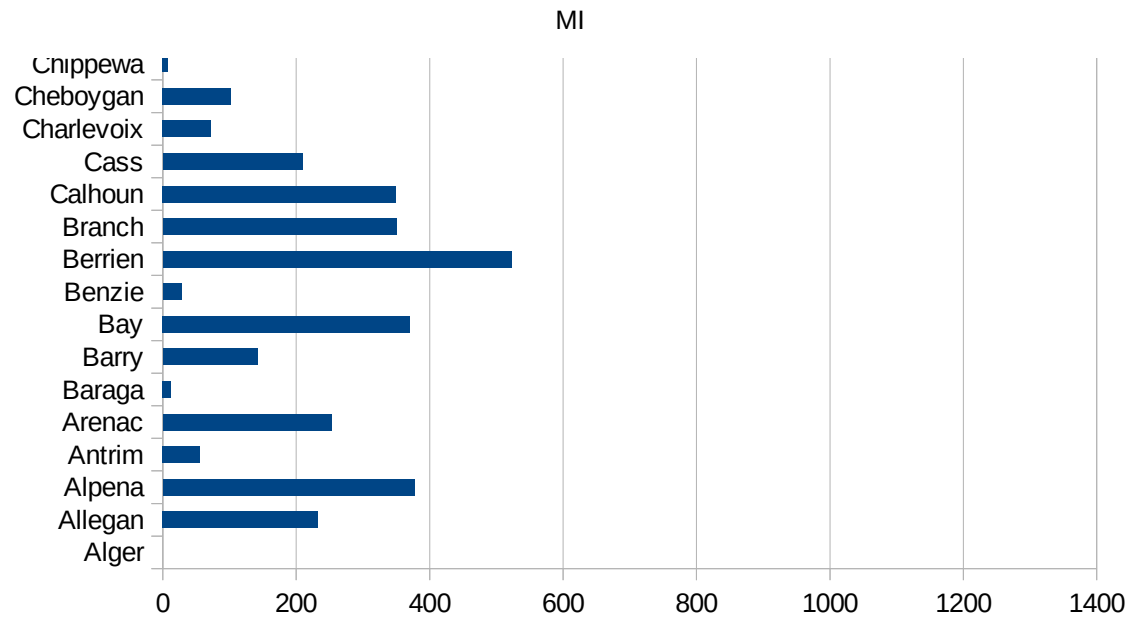


MI

26067 Ionia	274.1006074
26069 Iosco	438.579004
26071 Iron	17.99046505
26073 Isabella	131.7989853
26075 Jackson	304.1121248
26077 Kalamazoo	353.0033601
26079 Kalkaska	168.3123878
26081 Kent	646.2359243
26083 Keweenaw	0
26085 Lake	58.91759953
26087 Lapeer	256.7364929
26089 Leelanau	55.13692336
26091 Lenawee	194.3703824
26093 Livingston	271.4094465
26095 Luce	47.74789113
26097 Mackinac	74.16334477
26099 Macomb	799.877452
26101 Manistee	48.92367906
26103 Marquette	88.70046305
26105 Mason	130.5841924
26107 Mecosta	55.11539786
26109 Menominee	39.15937867
26111 Midland	153.8295136
26113 Missaukee	145.570039
26115 Monroe	372.2438995
26117 Montcalm	123.4992496
26119 Montmorency	53.96654074
26121 Muskegon	411.3187548
26123 Newaygo	249.5295754
26125 Oakland	893.8207641
26127 Oceana	383.0985915
26129 Ogemaw	147.9572356
26131 Ontonagon	0
26133 Osceola	77.11751853



26135 Oscoda	96.66505558
26137 Otsego	486.5193594
26139 Ottawa	307.0631407
26141 Presque Isle	86.35578584
26143 Roscommon	100.4856808
26145 Saginaw	595.9119497
26147 St. Clair	320.7039169
26149 St. Joseph	258.8339367
26151 Sanilac	101.9863047
26153 Schoolcraft	49.57858205
26155 Shiawassee	382.7428437
26157 Tuscola	390.3572245
26159 Van Buren	237.2494963
26161 Washtenaw	414.8661726
26163 Wayne	1227.725979
26165 Wexford	41.83350266



FIPS

- 29001
- 29003
- 29005
- 29007
- 29009
- 29011
- 29013
- 29015
- 29017
- 29019
- 29021
- 29023
- 29025
- 29027
- 29029
- 29031
- 29033
- 29035
- 29037

MI

29039
29041
29043
29045
29047
29049
29051
29053
29055
29057
29059
29061
29063
29065
29067
29069
29071
29073
29075
29077
29079
29081
29083
29085
29087
29089
29091
29093
29095
29097
29099
29101

29103

MI

29105
29107
29109
29111
29113
29115
29117
29121
29123
29125
29127
29119
29129
29131
29133
29135
29137
29139
29141
29143
29145
29147
29149
29151
29153
29155
29157
29159
29161
29163
29165
29167
29169
29171

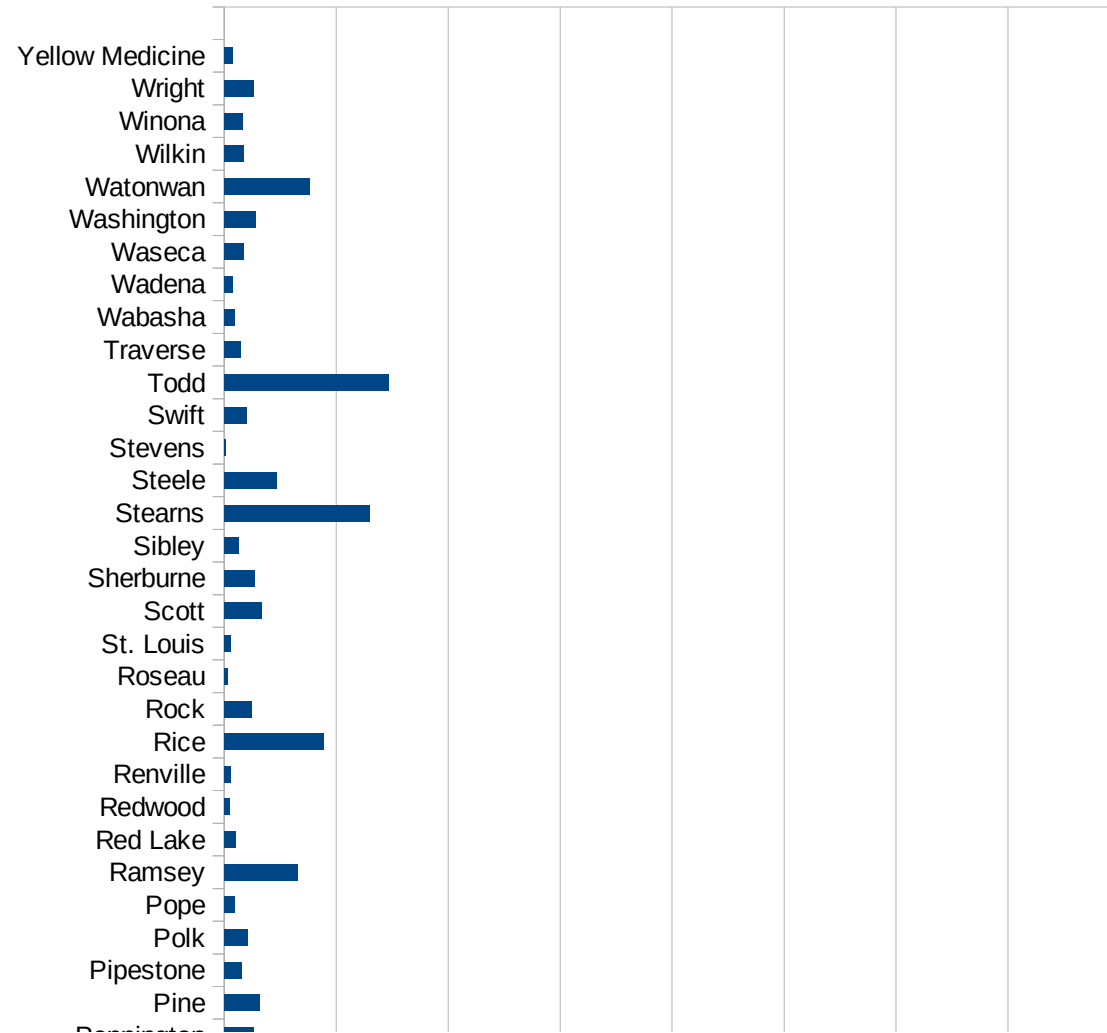
MI

29173
29175
29177
29179
29181
29195
29197
29199
29201
29203
29205
29183
29185
29187
29189
29510
29186
29207
29209
29211
29213
29215

29217
29219
29221
29223
29225
29227
29229

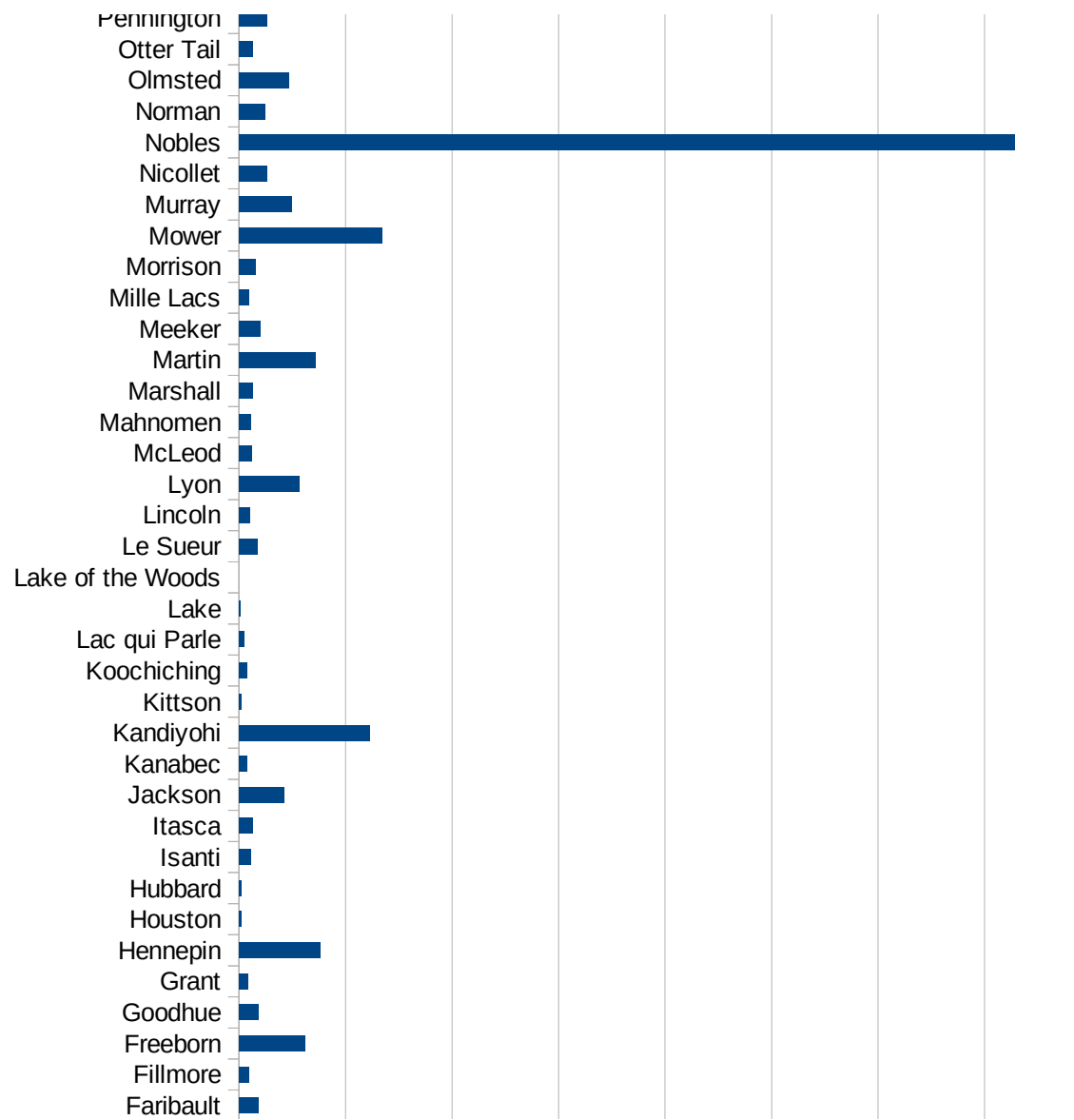
MN

FIPS	County	PC Infection
27001	Aitkin	81.75072318
27003	Anoka	459.8474335
27005	Becker	130.9243257
27007	Beltrami	44.82677653
27009	Benton	468.615119
27011	Big Stone	240.5291642
27013	Blue Earth	226.9120679
27015	Brown	67.6994146
27017	Carlton	217.6521472
27019	Carver	248.1868838
27021	Cass	40.6517836
27023	Chippewa	444.4817175
27025	Chisago	125.17435
27027	Clay	752.0913142
27029	Clearwater	34.05221339
27031	Cook	0
27033	Cottonwood	833.5550235
27035	Crow Wing	132.5340196
27037	Dakota	365.2834943
27039	Dodge	264.1436942
27041	Douglas	126.4355705
27043	Faribault	181.7124582
27045	Fillmore	94.97578118
27047	Freeborn	617.5272632
27049	Goodhue	178.8677456
27051	Grant	83.04268394
27053	Hennepin	759.6305624
27055	Houston	26.91355367
27057	Hubbard	23.43896494
27059	Isanti	107.5914527
27061	Itasca	126.3633945
27063	Jackson	423.7715669
27065	Kanabec	74.04208058

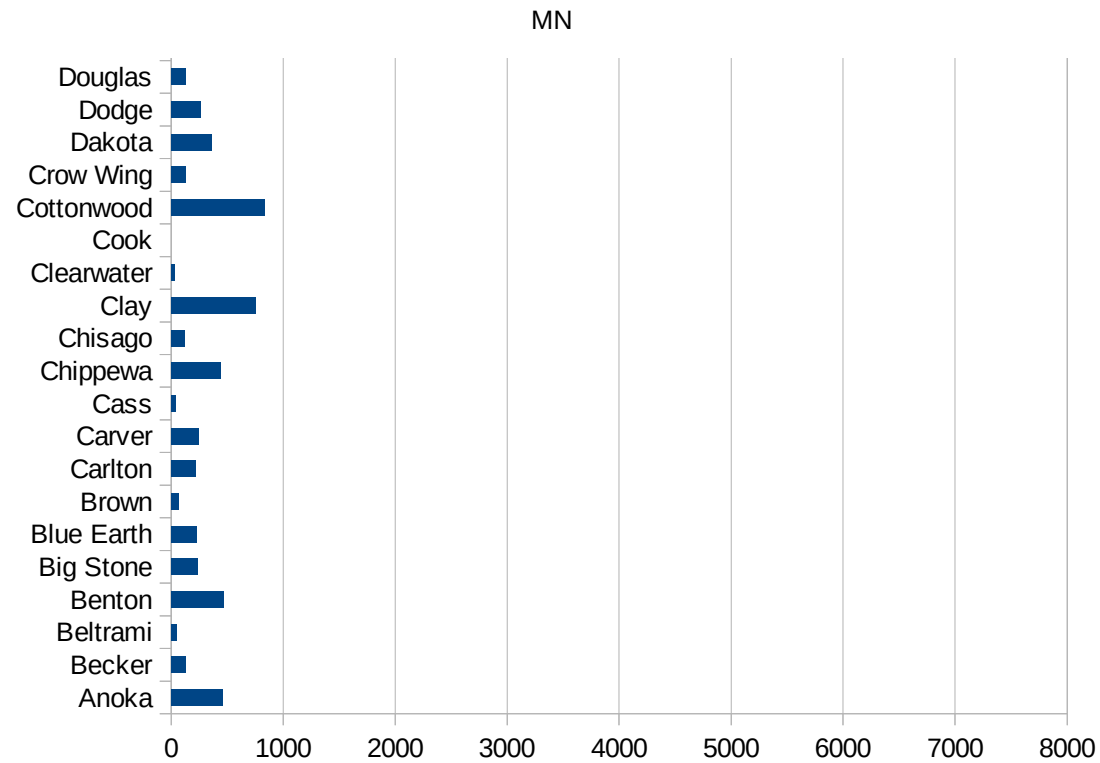


MN

27067 Kandiyohi	1227.394703
27069 Kittson	23.54048964
27071 Koochiching	72.34726688
27073 Lac qui Parle	45.05857615
27075 Lake	9.382623381
27077 Lake of the Woo	0
27079 Le Sueur	175.4755387
27081 Lincoln	105.764146
27083 Lyon	565.7653439
27085 McLeod	125.4425334
27087 Mahnommen	108.715347
27089 Marshall	127.7955272
27091 Martin	717.715441
27093 Meeker	203.1027181
27095 Mille Lacs	91.81682543
27097 Morrison	153.7580271
27099 Mower	1342.130914
27101 Murray	495.4084099
27103 Nicollet	265.9263589
27105 Nobles	7284.254698
27107 Norman	247.1042471
27109 Olmsted	465.1996135
27111 Otter Tail	132.6259947
27113 Pennington	260.9676964
27115 Pine	318.8277991
27117 Pipestone	154.7474301
27119 Polk	212.5027752
27121 Pope	90.11444535
27123 Ramsey	659.021101
27125 Red Lake	100.0250063
27127 Redwood	52.46245655
27129 Renville	54.74952094
27131 Rice	891.4210123
27133 Rock	244.3169747



27135 Roseau	33.00330033
27137 St. Louis	59.57327513
27139 Scott	336.5427022
27141 Sherburne	271.7730851
27143 Sibley	126.4306628
27145 Stearns	1303.561561
27147 Steele	470.0703747
27149 Stevens	10.25325541
27151 Swift	203.317282
27153 Todd	1468.554227
27155 Traverse	151.1487304
27157 Wabasha	92.4000924
27159 Wadena	72.60582299
27161 Waseca	171.205393
27163 Washington	282.4063179
27165 Watonwan	765.0273224
27167 Wilkin	175.887432
27169 Winona	167.2405312
27171 Wright	264.7617511
27173 Yellow Medicine	71.46503318



MN

FIPS

29001
29003
29005
29007
29009
29011
29013
29015
29017
29019
29021
29023
29025
29027
29029
29031
29033
29035
29037

MN

29039
29041
29043
29045
29047
29049
29051
29053
29055
29057
29059
29061
29063
29065
29067
29069
29071
29073
29075
29077
29079
29081
29083
29085
29087
29089
29091
29093
29095
29097
29099
29101

29103

MN

29105
29107
29109
29111
29113
29115
29117
29121
29123
29125
29127
29119
29129
29131
29133
29135
29137
29139
29141
29143
29145
29147
29149
29151
29153
29155
29157
29159
29161
29163
29165
29167
29169
29171

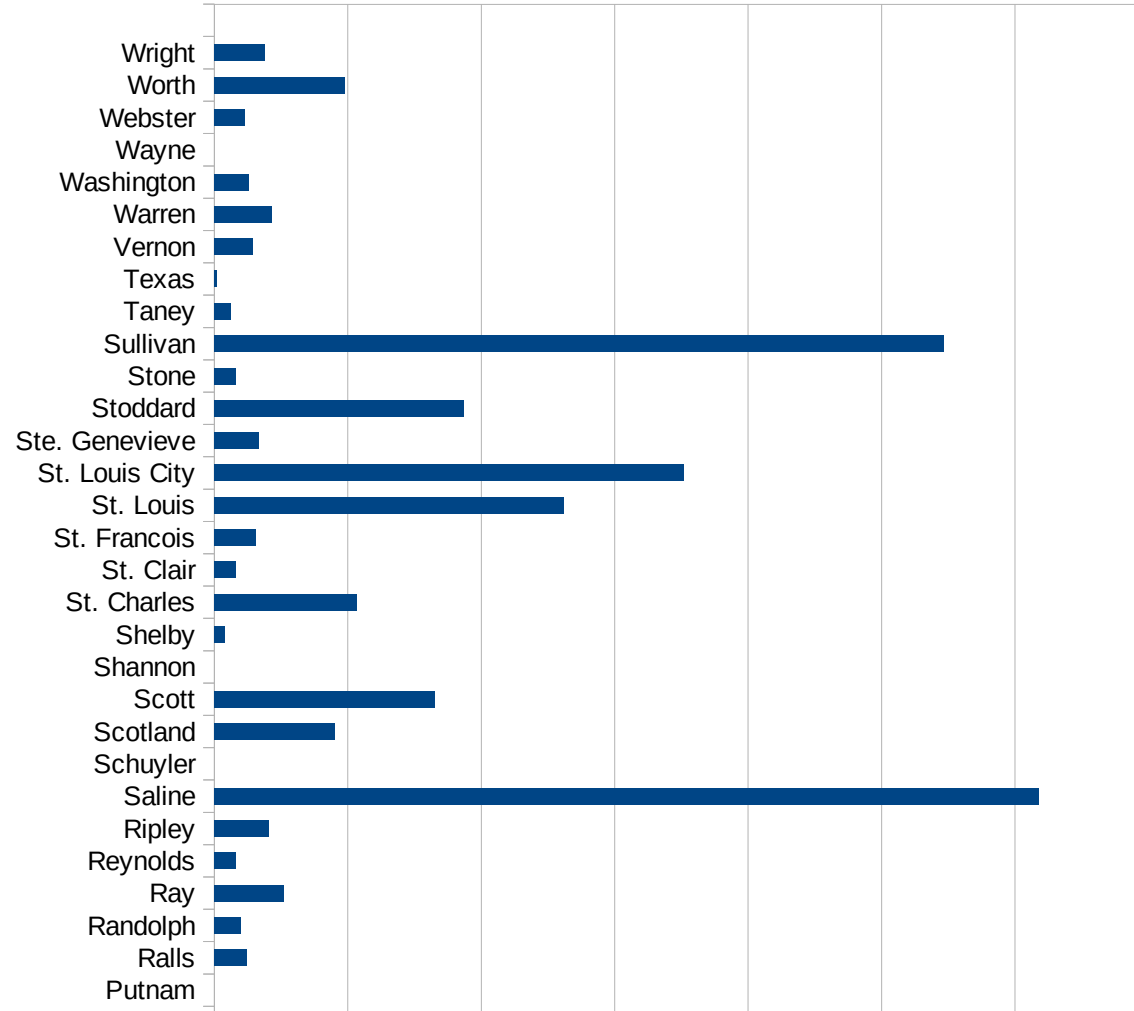
MN

29173
29175
29177
29179
29181
29195
29197
29199
29201
29203
29205
29183
29185
29187
29189
29510
29186
29207
29209
29211
29213
29215

29217
29219
29221
29223
29225
29227
29229

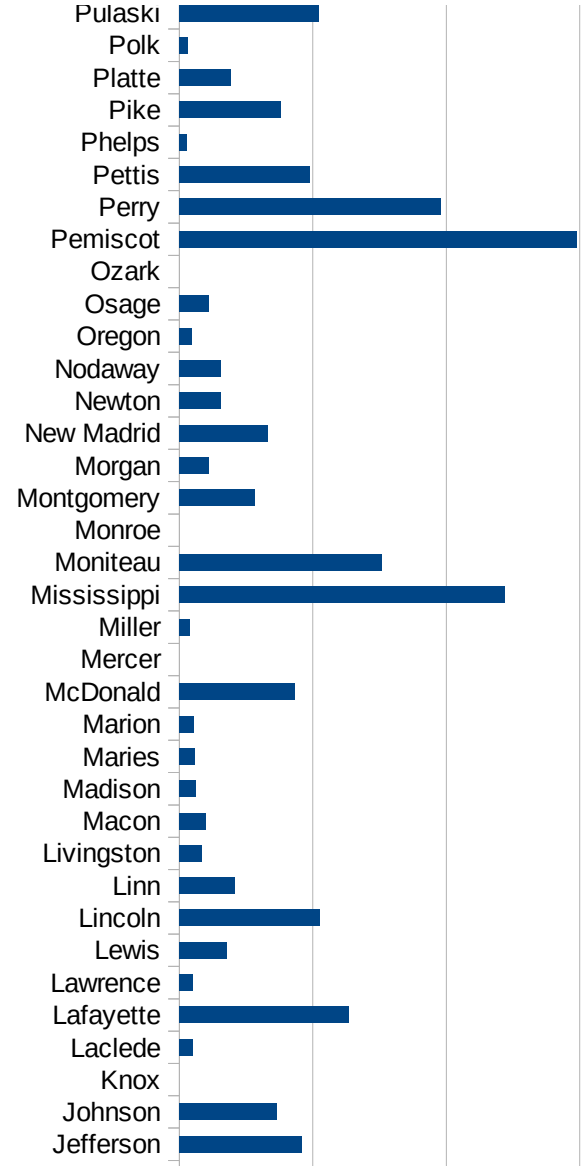
MO

FIPS	County	Cases	Infection Rate per 100,000
29001	Adair	292.0399384	
29003	Andrew	187.4254558	
29005	Atchison	58.01585767	
29007	Audrain	459.3098575	
29009	Barry	25.07941816	
29011	Barton	0	
29013	Bates	73.52941176	
29015	Benton	67.43438116	
29017	Bollinger	57.52321473	
29019	Boone	107.774784	
29021	Buchanan	852.4234795	
29023	Butler	119.6088088	
29025	Caldwell	87.83487044	
29027	Callaway	75.74238678	
29029	Camden	82.94226782	
29031	Cape Girardeau	110.471982	
29033	Carroll	102.9394945	
29035	Carter	82.59002313	
29037	Cass	100.0438287	
29039	Cedar	63.53688669	
29041	Chariton	80.52610388	
29043	Christian	33.33984802	
29045	Clark	14.61560947	
29047	Clay	101.0695513	
29049	Clinton	97.70395701	
29051	Cole	79.43122038	
29053	Cooper	51.1276487	
29055	Crawford	37.56730809	
29057	Dade	0	
29059	Dallas	35.79525116	
29061	Daviess	72.17610971	
29063	DeKalb	55.42359462	
29065	Dent	0	



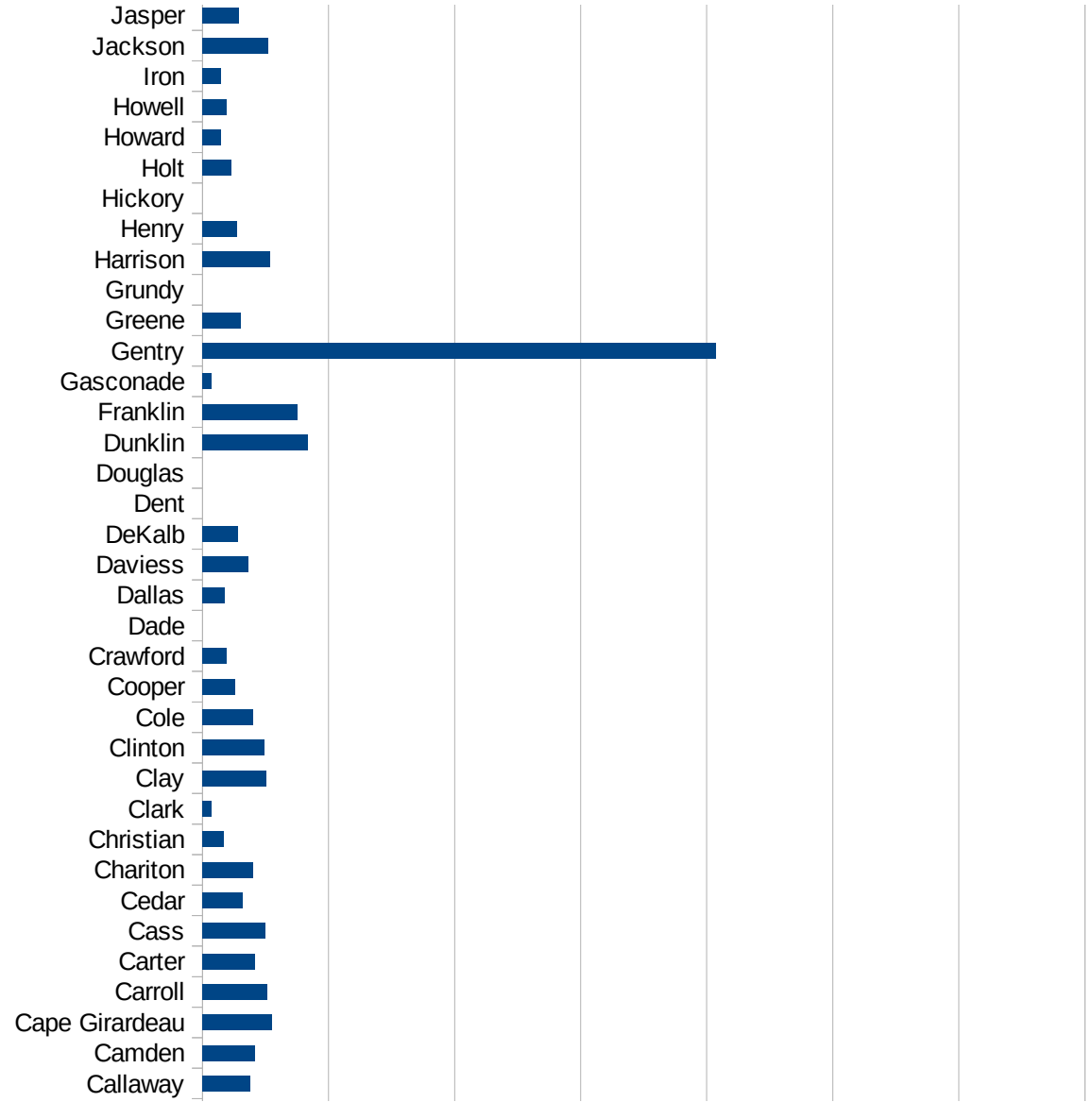
MO

29067 Douglas	0
29069 Dunklin	166.5363831
29071 Franklin	150.4774766
29073 Gasconade	13.60081605
29075 Gentry	814.7254074
29077 Greene	61.31753921
29079 Grundy	0
29081 Harrison	106.9645828
29083 Henry	55.0660793
29085 Hickory	0
29087 Holt	45.41326067
29089 Howard	29.5945546
29091 Howell	37.42888512
29093 Iron	29.47823524
29095 Jackson	103.811614
29097 Jasper	58.02579661
29099 Jefferson	183.198349
29101 Johnson	145.3813465
29103 Knox	0
29105 Laclede	19.60070563
29107 Lafayette	254.6168477
29109 Lawrence	20.85560103
29111 Lewis	71.02993404
29113 Lincoln	209.7562667
29115 Linn	83.0771787
29117 Livingston	33.01201637
29121 Macon	39.59611958
29123 Madison	24.61437479
29125 Maries	22.80761774
29127 Marion	20.98489088
29119 McDonald	173.3252448
29129 Mercer	0
29131 Miller	15.78781181
29133 Mississippi	487.4025195

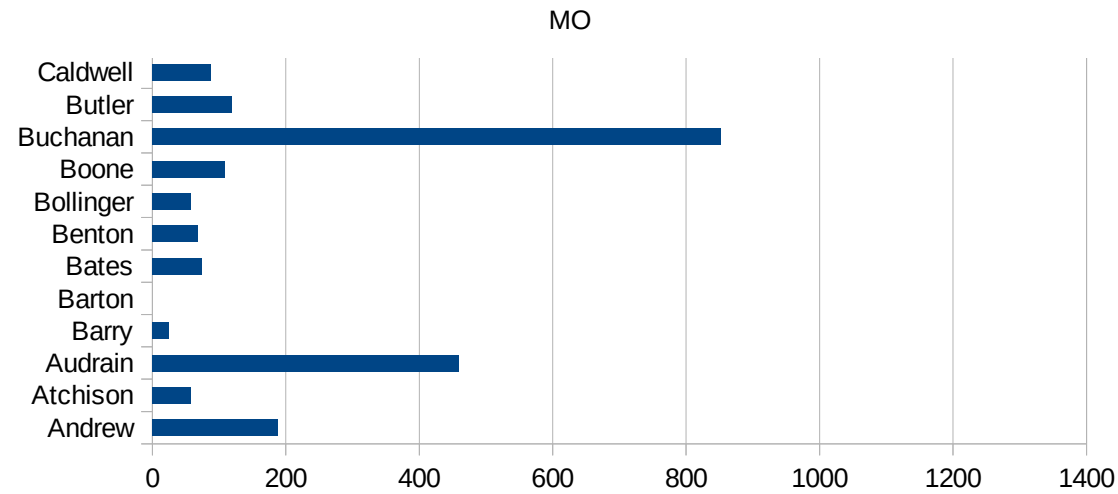


MO

29135 Moniteau	303.9513678
29137 Monroe	0
29139 Montgomery	112.710248
29141 Morgan	44.2086649
29143 New Madrid	132.9787234
29145 Newton	61.78560395
29147 Nodaway	62.76901004
29149 Oregon	18.97353192
29151 Osage	43.75091148
29153 Ozark	0
29155 Pemiscot	596.1160275
29157 Perry	391.6449086
29159 Pettis	195.1013116
29161 Phelps	11.17768041
29163 Pike	151.3186338
29165 Platte	77.68121571
29167 Polk	12.42197447
29169 Pulaski	209.5589649
29171 Putnam	0
29173 Ralls	48.96200548
29175 Randolph	40.38282922
29177 Ray	104.881353
29179 Reynolds	31.9795331
29181 Ripley	82.08342661
29195 Saline	1236.077746
29197 Schuyler	0
29199 Scotland	181.2323802
29201 Scott	330.2303812
29203 Shannon	0
29205 Shelby	16.52892562
29183 St. Charles	213.4364776
29185 St. Clair	31.93187866
29187 St. Francois	61.47663888
29189 St. Louis	523.2986775



29510 St. Louis City	704.0067627
29186 Ste. Genevieve	67.08407871
29207 Stoddard	373.210984
29209 Stone	31.49705503
29211 Sullivan	1093.071853
29213 Taney	25.06624651
29215 Texas	3.910680067
29217 Vernon	58.45674201
29219 Warren	86.42793351
29221 Washington	52.11883093
29223 Wayne	0
29225 Webster	46.02521159
29227 Worth	196.0784314
29229 Wright	76.17803896



MO

FIPS

29001
29003
29005
29007
29009
29011
29013
29015
29017
29019
29021
29023
29025
29027
29029
29031
29033
29035
29037

MO

29039
29041
29043
29045
29047
29049
29051
29053
29055
29057
29059
29061
29063
29065
29067
29069
29071
29073
29075
29077
29079
29081
29083
29085
29087
29089
29091
29093
29095
29097
29099
29101

29103

MO

29105
29107
29109
29111
29113
29115
29117
29121
29123
29125
29127
29119
29129
29131
29133
29135
29137
29139
29141
29143
29145
29147
29149
29151
29153
29155
29157
29159
29161
29163
29165
29167
29169
29171

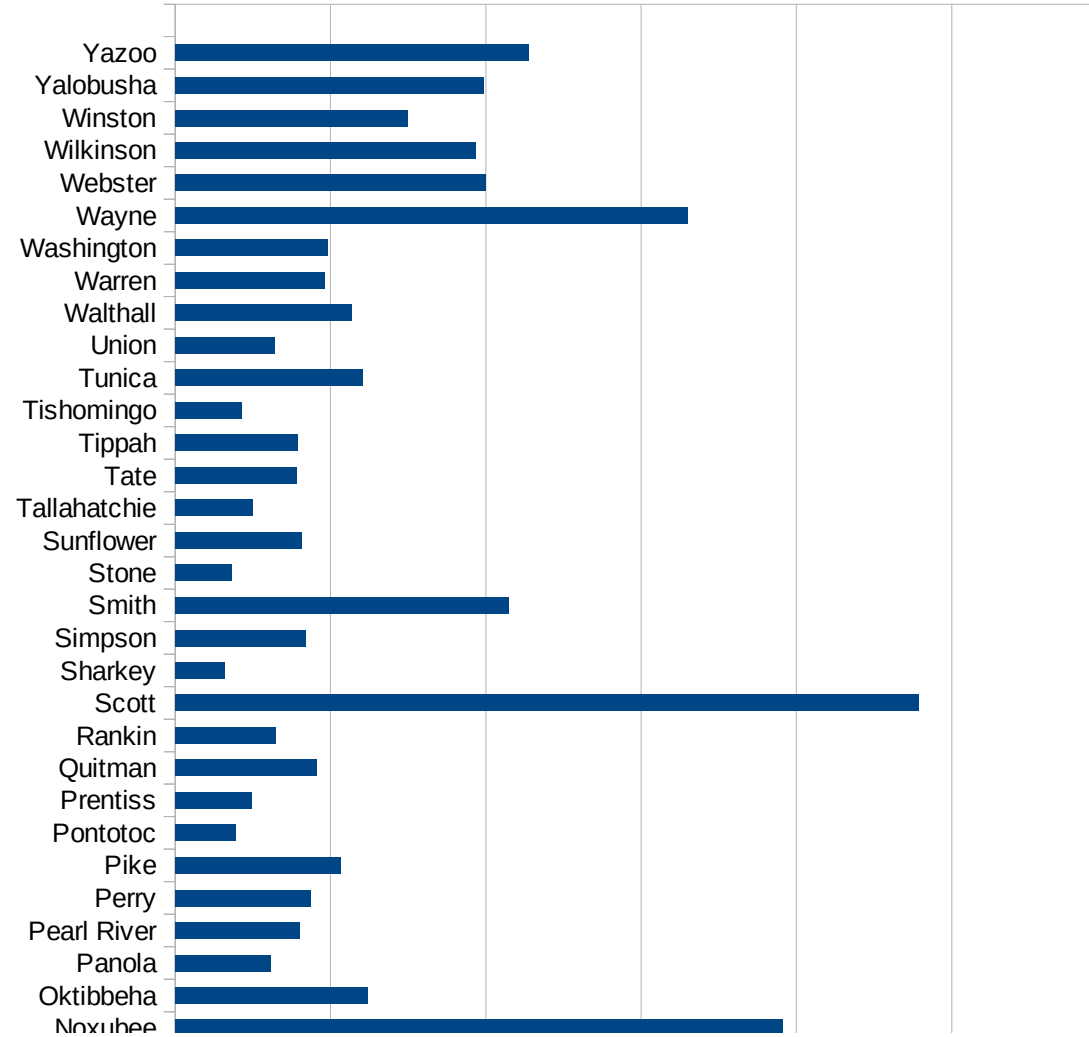
MO

29173
29175
29177
29179
29181
29195
29197
29199
29201
29203
29205
29183
29185
29187
29189
29510
29186
29207
29209
29211
29213
29215

29217
29219
29221
29223
29225
29227
29229

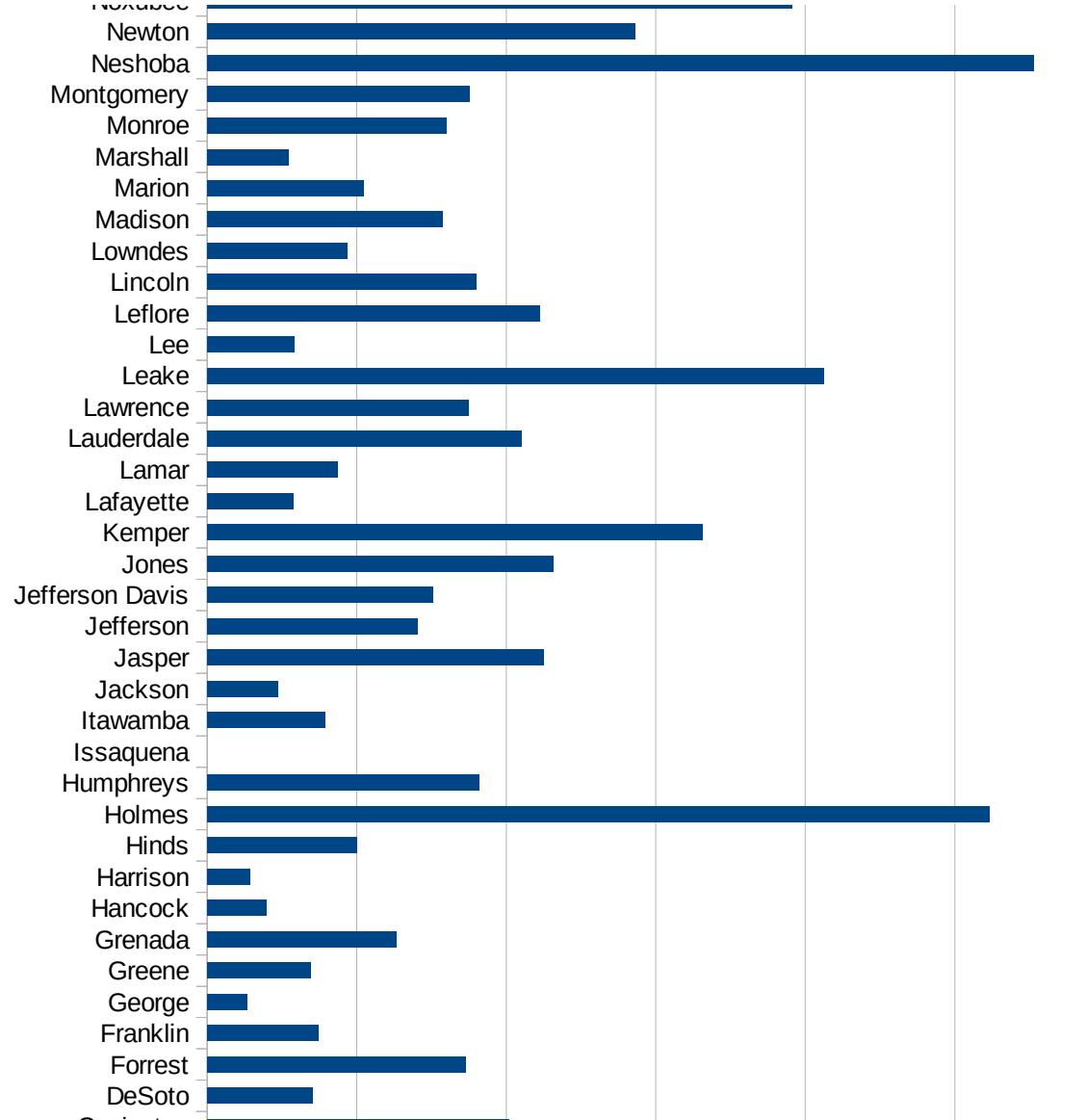
MS

FIPS	County	PC Infection
28001	Adams	711.7209541
28003	Alcorn	62.28842248
28005	Amite	535.4535129
28007	Attala	1736.999728
28009	Benton	193.4469834
28011	Bolivar	571.2826732
28013	Calhoun	512.6073705
28015	Carroll	1220.865705
28017	Chickasaw	896.8609865
28019	Choctaw	748.9731819
28021	Claiborne	1433.014886
28023	Clarke	1044.603948
28025	Clay	706.6955535
28027	Coahoma	623.121796
28029	Copiah	1261.254949
28031	Covington	1007.797168
28033	DeSoto	352.7453146
28035	Forrest	864.9181726
28037	Franklin	372.3677452
28039	George	131.9587629
28041	Greene	345.9443545
28043	Grenada	631.6789361
28045	Hancock	196.476106
28047	Harrison	144.6890878
28049	Hinds	500.2425291
28051	Holmes	2616.048122
28053	Humphreys	908.3202132
28055	Issaquena	0
28057	Itawamba	395.4586044
28059	Jackson	235.9066703
28061	Jasper	1126.126126
28063	Jefferson	703.6307346
28065	Jefferson Davis	756.6316539

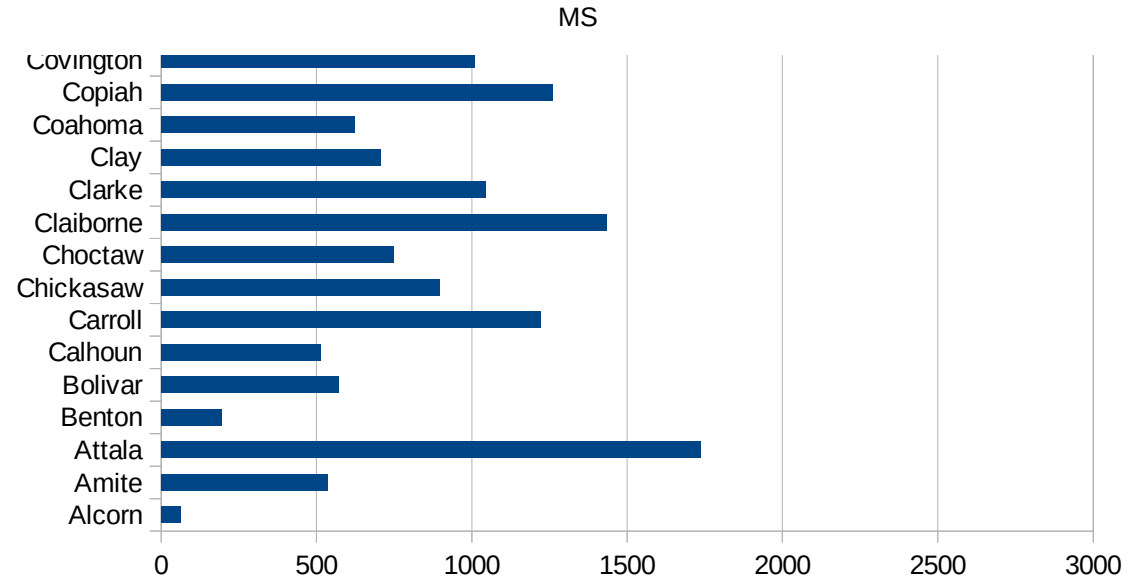


MS

28067 Jones	1156.863032
28069 Kemper	1655.530069
28071 Lafayette	286.5329513
28073 Lamar	435.5693628
28075 Lauderdale	1052.883147
28077 Lawrence	875.150542
28079 Leake	2060.361112
28081 Lee	291.0729795
28083 Leflore	1113.454822
28085 Lincoln	900.4531501
28087 Lowndes	470.0492109
28089 Madison	787.6550222
28091 Marion	521.9502327
28093 Marshall	270.7963104
28095 Monroe	801.3721741
28097 Montgomery	877.9806445
28099 Neshoba	2763.948498
28101 Newton	1431.702654
28103 Noxubee	1955.386806
28105 Oktibbeha	618.964092
28107 Panola	307.2151677
28109 Pearl River	399.0105982
28111 Perry	435.8394099
28113 Pike	533.326593
28115 Pontotoc	194.7664373
28117 Prentiss	244.9140826
28119 Quitman	453.8363353
28121 Rankin	323.5825395
28123 Scott	2393.325556
28125 Sharkey	159.9268906
28127 Simpson	418.56641
28129 Smith	1074.865642
28131 Stone	181.6530427
28133 Sunflower	408.0046629



28135 Tallahatchie	250.2323586
28137 Tate	389.4433047
28139 Tippah	395.5444419
28141 Tishomingo	215.8939036
28143 Tunica	603.378922
28145 Union	321.6108509
28147 Walthall	566.8855859
28149 Warren	482.9348579
28151 Washington	490.4245168
28153 Wayne	1650.408907
28155 Webster	1001.225991
28157 Wilkinson	966.7879891
28159 Winston	748.6925406
28161 Yalobusha	992.5758554
28163 Yazoo	1136.363636



MS

FIPS

29001
29003
29005
29007
29009
29011
29013
29015
29017
29019
29021
29023
29025
29027
29029
29031
29033
29035
29037

MS

29039
29041
29043
29045
29047
29049
29051
29053
29055
29057
29059
29061
29063
29065
29067
29069
29071
29073
29075
29077
29079
29081
29083
29085
29087
29089
29091
29093
29095
29097
29099
29101

29103

MS

29105
29107
29109
29111
29113
29115
29117
29121
29123
29125
29127
29119
29129
29131
29133
29135
29137
29139
29141
29143
29145
29147
29149
29151
29153
29155
29157
29159
29161
29163
29165
29167
29169
29171

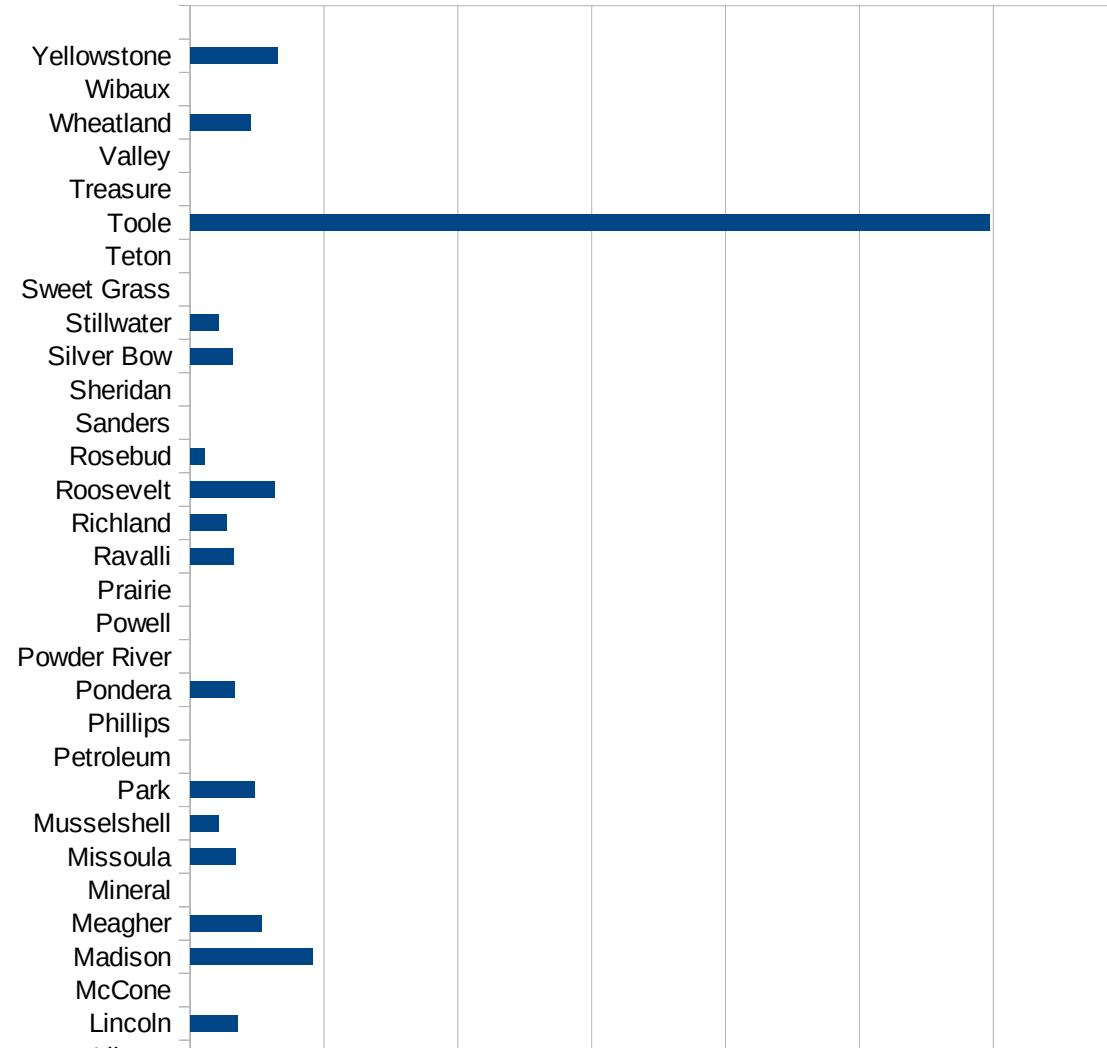
MS

29173
29175
29177
29179
29181
29195
29197
29199
29201
29203
29205
29183
29185
29187
29189
29510
29186
29207
29209
29211
29213
29215

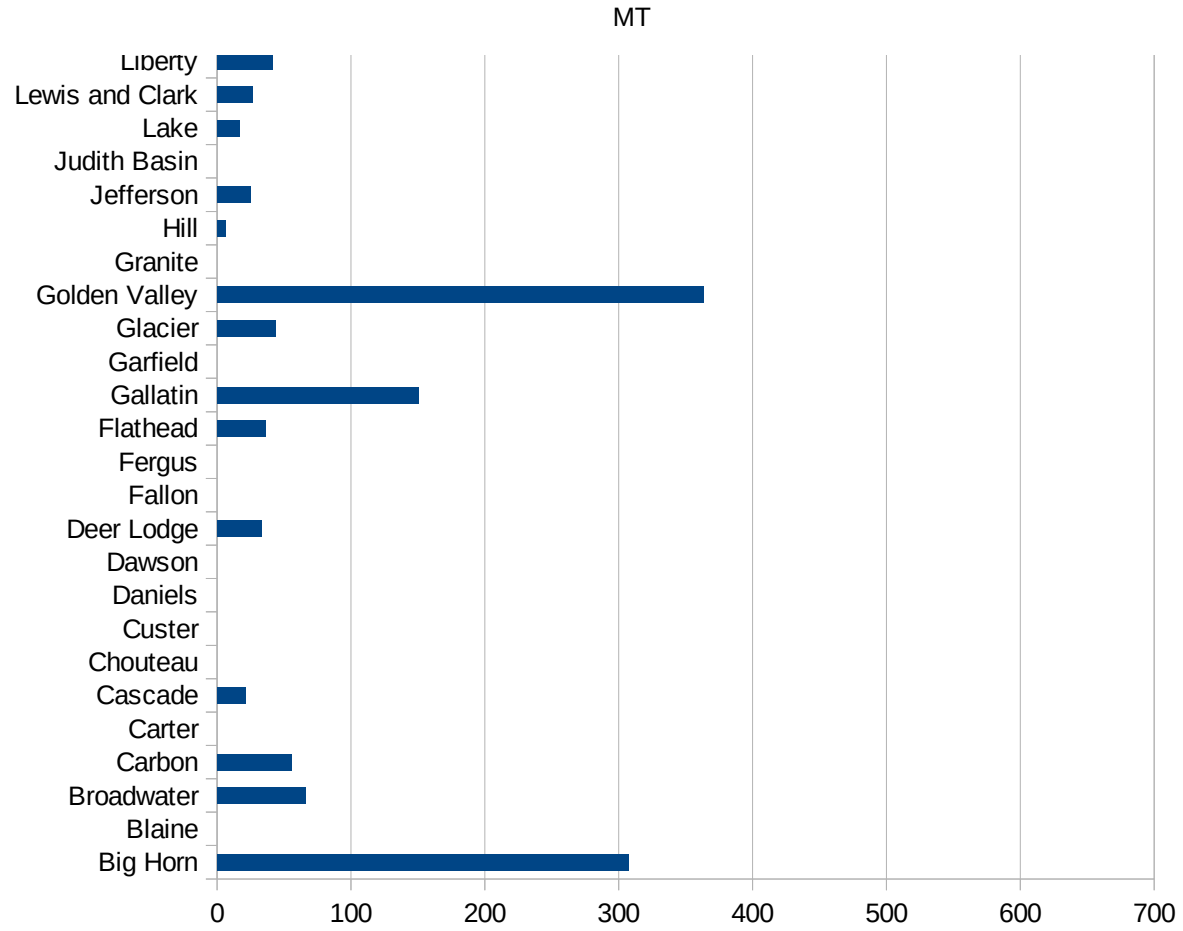
29217
29219
29221
29223
29225
29227
29229

MT

FIPS	County	PC Infection
30001	Beaverhead	10.63377286
30003	Big Horn	307.3924127
30005	Blaine	0
30007	Broadwater	65.73541495
30009	Carbon	56.00149337
30011	Carter	0
30013	Cascade	20.82236077
30015	Chouteau	0
30017	Custer	0
30019	Daniels	0
30021	Dawson	0
30023	Deer Lodge	32.85510897
30025	Fallon	0
30027	Fergus	0
30029	Flathead	36.2368519
30031	Gallatin	150.1662555
30033	Garfield	0
30035	Glacier	43.64588638
30037	Golden Valley	363.1961259
30039	Granite	0
30041	Hill	6.117330397
30043	Jefferson	24.79953708
30045	Judith Basin	0
30047	Lake	16.52892562
30049	Lewis and Clark	26.20087336
30051	Liberty	41.15226337
30053	Lincoln	35.36425179
30055	McCone	0
30057	Madison	91.24087591
30059	Meagher	53.59056806
30061	Mineral	0
30063	Missoula	33.67258462
30065	Musselshell	21.50075253



30067 Park	47.80114723
30069 Petroleum	0
30071 Phillips	0
30073 Pondera	33.48961822
30075 Powder River	0
30077 Powell	0
30079 Prairie	0
30081 Ravalli	32.42842583
30083 Richland	27.49014936
30085 Roosevelt	63.29686228
30087 Rosebud	11.03387399
30089 Sanders	0
30091 Sheridan	0
30093 Silver Bow	31.4348584
30095 Stillwater	20.97755402
30097 Sweet Grass	0
30099 Teton	0
30101 Toole	597.5685143
30103 Treasure	0
30105 Valley	0
30107 Wheatland	44.72271914
30109 Wibaux	0
30111 Yellowstone	65.56885667



MT

FIPS

29001
29003
29005
29007
29009
29011
29013
29015
29017
29019
29021
29023
29025
29027
29029
29031
29033
29035
29037

MT

29039
29041
29043
29045
29047
29049
29051
29053
29055
29057
29059
29061
29063
29065
29067
29069
29071
29073
29075
29077
29079
29081
29083
29085
29087
29089
29091
29093
29095
29097
29099
29101

29103

MT

29105
29107
29109
29111
29113
29115
29117
29121
29123
29125
29127
29119
29129
29131
29133
29135
29137
29139
29141
29143
29145
29147
29149
29151
29153
29155
29157
29159
29161
29163
29165
29167
29169
29171

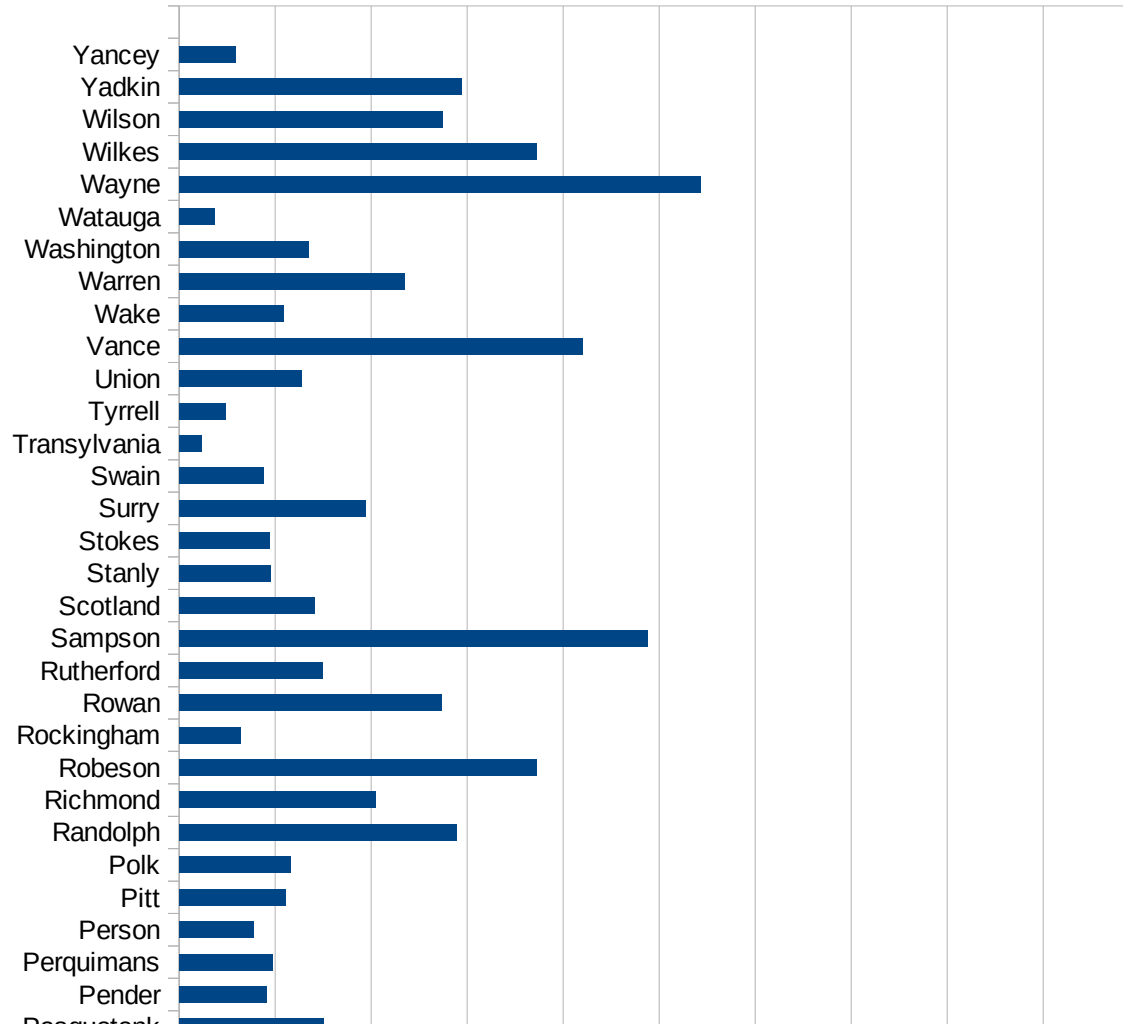
MT

29173
29175
29177
29179
29181
29195
29197
29199
29201
29203
29205
29183
29185
29187
29189
29510
29186
29207
29209
29211
29213
29215

29217
29219
29221
29223
29225
29227
29229

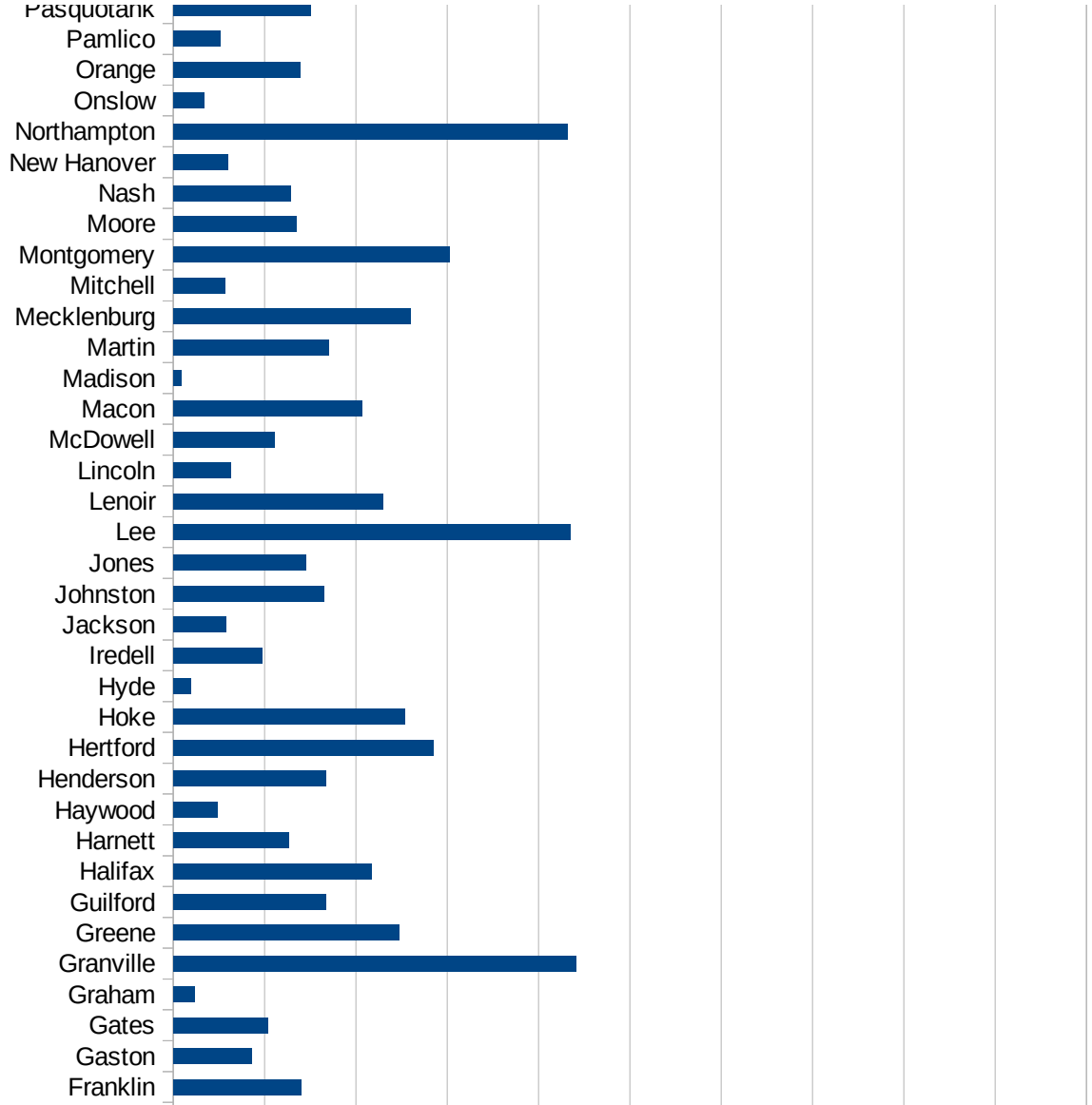
NC

FIPS	County	PC Infection
37001	Alamance	332.2598476
37003	Alexander	115.1179289
37005	Alleghany	259.8333483
37007	Anson	313.5426297
37009	Ashe	147.5524733
37011	Avery	22.85061411
37013	Beaufort	93.45992906
37015	Bertie	704.2993798
37017	Bladen	497.1376921
37019	Brunswick	117.0069619
37021	Buncombe	154.7647075
37023	Burke	627.3373017
37025	Cabarrus	291.9438635
37027	Caldwell	254.7879409
37029	Camden	28.01120448
37031	Carteret	57.53408895
37033	Caswell	427.3504274
37035	Catawba	206.1114893
37037	Chatham	1002.201288
37039	Cherokee	105.6970722
37041	Chowan	121.1775608
37043	Clay	71.81973247
37045	Cleveland	123.9182754
37047	Columbus	670.2003414
37049	Craven	233.2089552
37051	Cumberland	241.3263924
37053	Currituck	55.40780142
37055	Dare	68.49127421
37057	Davidson	316.2999508
37059	Davie	278.473311
37061	Duplin	1778.918037
37063	Durham	709.4169016
37065	Edgecombe	440.3422748

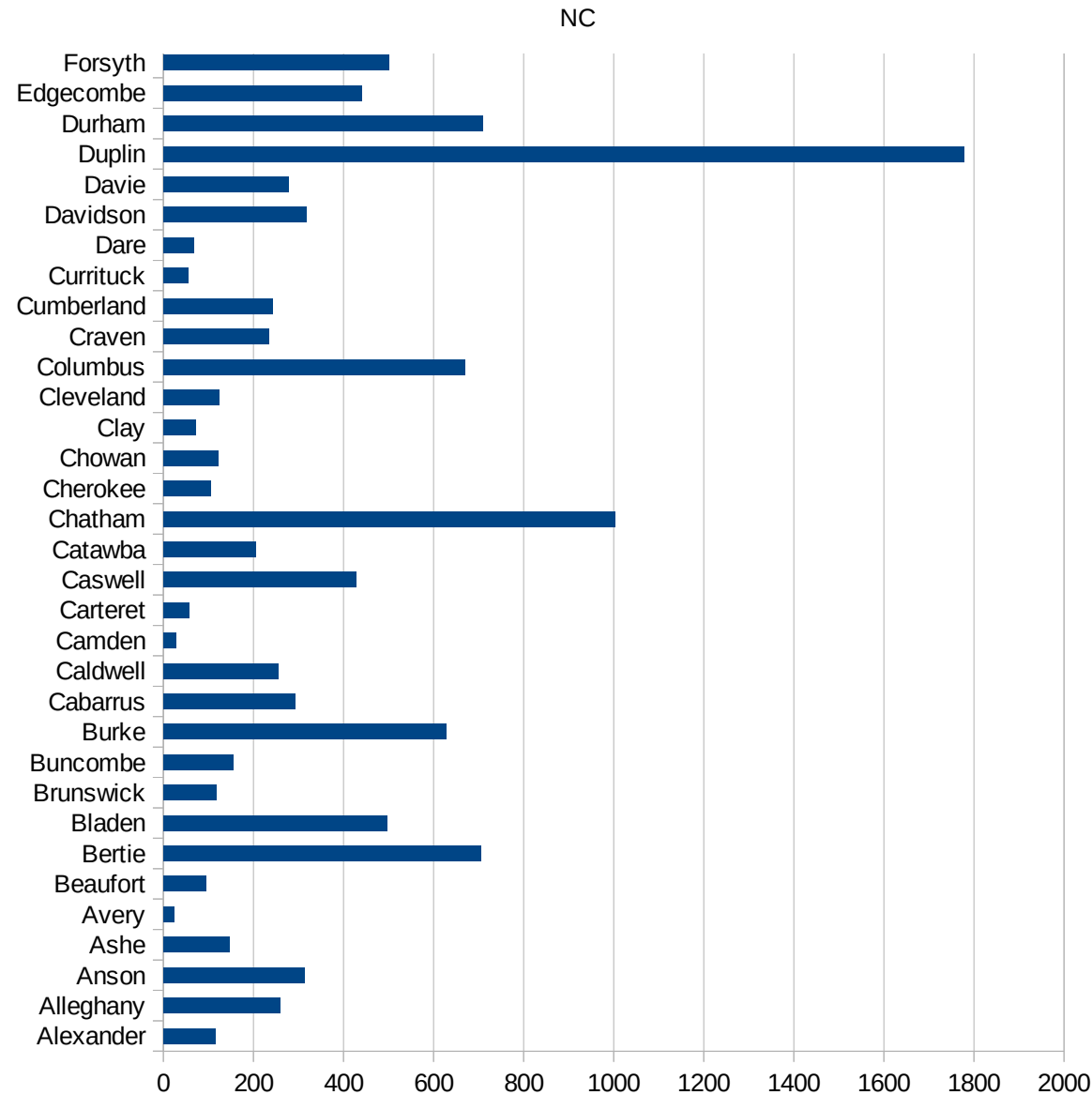


NC

37067 Forsyth	500.6607773
37069 Franklin	281.2314979
37071 Gaston	171.8675677
37073 Gates	207.3792448
37075 Graham	47.1475719
37077 Granville	881.6435166
37079 Greene	494.9552637
37081 Guilford	333.3520715
37083 Halifax	433.028829
37085 Harnett	253.3267766
37087 Haywood	96.81948008
37089 Henderson	333.196286
37091 Hertford	570.6073799
37093 Hoke	507.6327514
37095 Hyde	38.24091778
37097 Iredell	195.0290022
37099 Jackson	115.4014818
37101 Johnston	330.0851116
37103 Jones	290.5468507
37105 Lee	868.9709041
37107 Lenoir	459.1253394
37109 Lincoln	125.3432016
37111 McDowell	221.9438768
37113 Macon	413.7735582
37115 Madison	18.37981896
37117 Martin	339.640951
37119 Mecklenburg	519.4254325
37121 Mitchell	113.3333333
37123 Montgomery	605.0383191
37125 Moore	269.5527046
37127 Nash	257.4029952
37129 New Hanover	119.6862326
37131 Northampton	863.9967473
37133 Onslow	67.78529261



37135 Orange	277.3459703
37137 Pamlico	102.6045777
37139 Pasquotank	300.2093897
37141 Pender	181.7830829
37143 Perquimans	193.7118164
37145 Person	154.4030172
37147 Pitt	220.6609825
37149 Polk	232.8853525
37151 Randolph	578.3008141
37153 Richmond	409.9182391
37155 Robeson	745.6516297
37157 Rockingham	127.9082589
37159 Rowan	546.5022441
37161 Rutherford	299.2847095
37163 Sampson	976.016094
37165 Scotland	281.5282965
37167 Stanly	190.0926299
37169 Stokes	189.1481734
37171 Surry	387.7800634
37173 Swain	175.5001755
37175 Transylvania	46.76311559
37177 Tyrrell	96.828855
37179 Union	256.0320125
37181 Vance	841.1466511
37183 Wake	217.7047619
37185 Warren	469.5309739
37187 Washington	269.8372544
37189 Watauga	73.28626329
37191 Wayne	1086.427366
37193 Wilkes	745.3651706
37195 Wilson	548.7692591
37197 Yadkin	588.6583384
37199 Yancey	117.2987767



NC

NC

FIPS

- 29001
- 29003
- 29005
- 29007
- 29009
- 29011
- 29013
- 29015
- 29017
- 29019
- 29021
- 29023
- 29025
- 29027
- 29029
- 29031
- 29033
- 29035
- 29037

NC

29039
29041
29043
29045
29047
29049
29051
29053
29055
29057
29059
29061
29063
29065
29067
29069
29071
29073
29075
29077
29079
29081
29083
29085
29087
29089
29091
29093
29095
29097
29099
29101

29103

NC

29105
29107
29109
29111
29113
29115
29117
29121
29123
29125
29127
29119
29129
29131
29133
29135
29137
29139
29141
29143
29145
29147
29149
29151
29153
29155
29157
29159
29161
29163
29165
29167
29169
29171

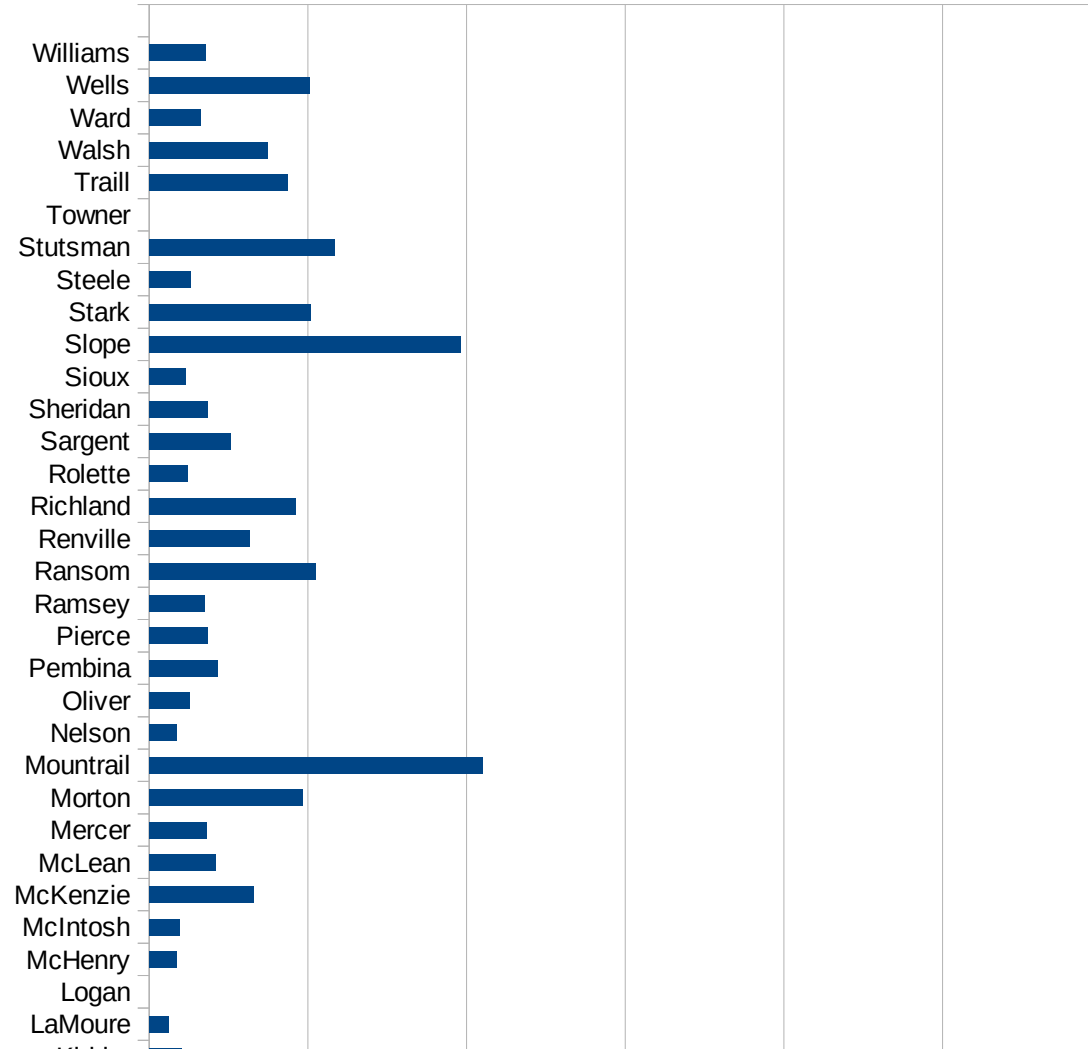
NC

29173
29175
29177
29179
29181
29195
29197
29199
29201
29203
29205
29183
29185
29187
29189
29510
29186
29207
29209
29211
29213
29215

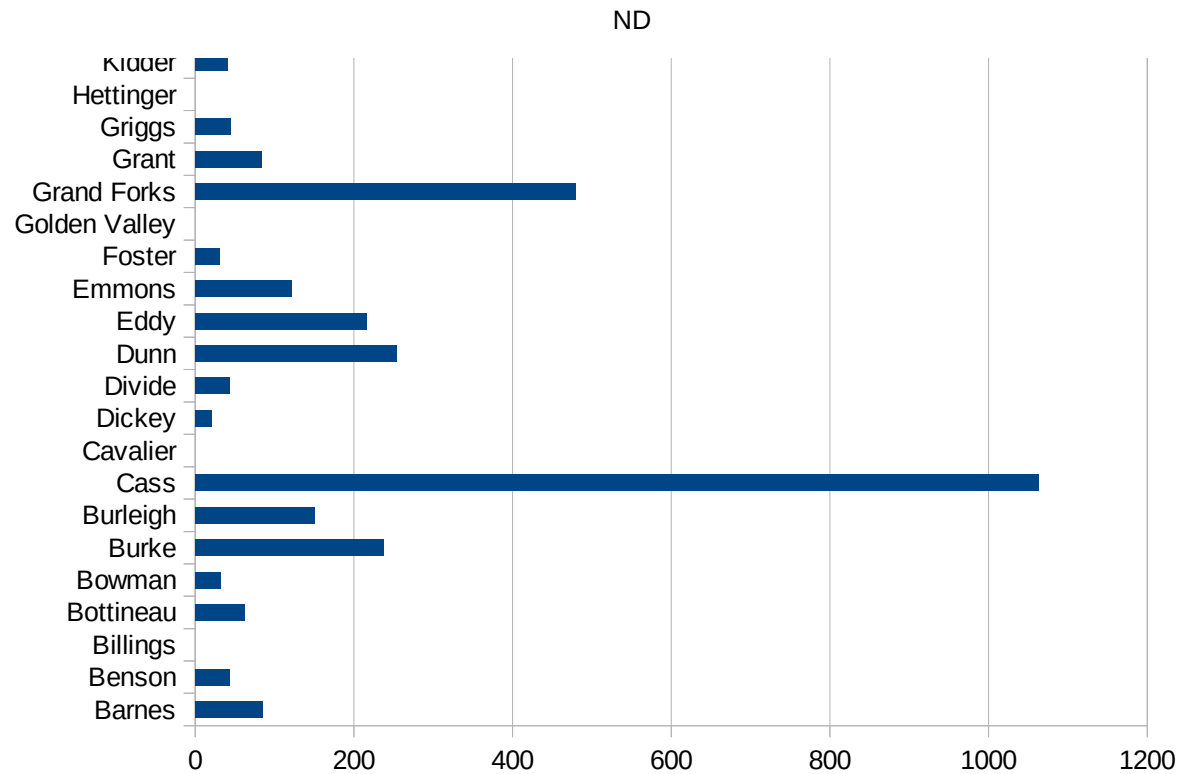
29217
29219
29221
29223
29225
29227
29229

ND

FIPS	County	PC Infection
38001	Adams	0
38003	Barnes	85.37279454
38005	Benson	43.09106579
38007	Billings	0
38009	Bottineau	62.39276244
38011	Bowman	32.50975293
38013	Burke	238.0952381
38015	Burleigh	151.1446055
38017	Cass	1063.26715
38019	Cavalier	0
38021	Dickey	20.39567612
38023	Divide	43.80201489
38025	Dunn	253.9242844
38027	Eddy	216.1694769
38029	Emmons	121.3960546
38031	Foster	31.09452736
38033	Golden Valley	0
38035	Grand Forks	479.0165324
38037	Grant	84.24599832
38039	Griggs	44.80286738
38041	Hettinger	0
38043	Kidder	40.81632653
38045	LaMoure	24.61841457
38047	Logan	0
38049	McHenry	34.38789546
38051	McIntosh	38.68471954
38053	McKenzie	132.0422535
38055	McLean	83.84865318
38057	Mercer	72.57771864
38059	Morton	192.9570671
38061	Mountrail	420.8259933
38063	Nelson	34.8553503
38065	Oliver	51.2295082



38067 Pembina	86.3682165
38069 Pierce	73.51139427
38071 Ramsey	69.68034143
38073 Ransom	210.0439183
38075 Renville	126.3689975
38077 Richland	184.7404397
38079 Rolette	48.94762604
38081 Sargent	103.3591731
38083 Sheridan	74.12898443
38085 Sioux	45.89261129
38087 Slope	393.1847969
38089 Stark	203.2454754
38091 Steele	52.54860746
38093 Stutsman	234.259215
38095 Towner	0
38097 Traill	174.1943511
38099 Walsh	149.9953126
38101 Ward	64.95040151
38103 Wells	202.1733637
38105 Williams	70.72135785



ND

FIPS

29001
29003
29005
29007
29009
29011
29013
29015
29017
29019
29021
29023
29025
29027
29029
29031
29033
29035
29037

ND

29039
29041
29043
29045
29047
29049
29051
29053
29055
29057
29059
29061
29063
29065
29067
29069
29071
29073
29075
29077
29079
29081
29083
29085
29087
29089
29091
29093
29095
29097
29099
29101

29103

ND

29105
29107
29109
29111
29113
29115
29117
29121
29123
29125
29127
29119
29129
29131
29133
29135
29137
29139
29141
29143
29145
29147
29149
29151
29153
29155
29157
29159
29161
29163
29165
29167
29169
29171

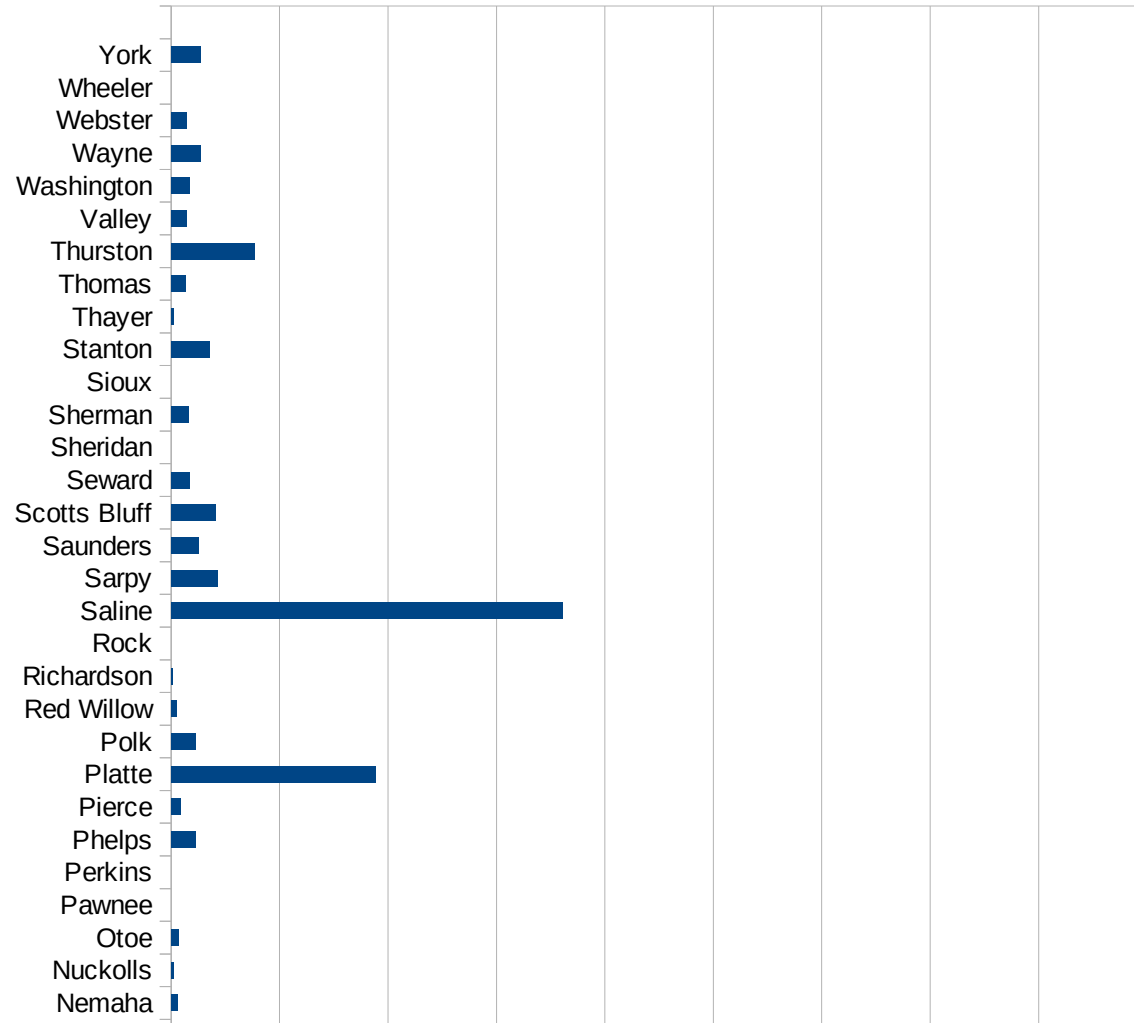
ND

29173
29175
29177
29179
29181
29195
29197
29199
29201
29203
29205
29183
29185
29187
29189
29510
29186
29207
29209
29211
29213
29215

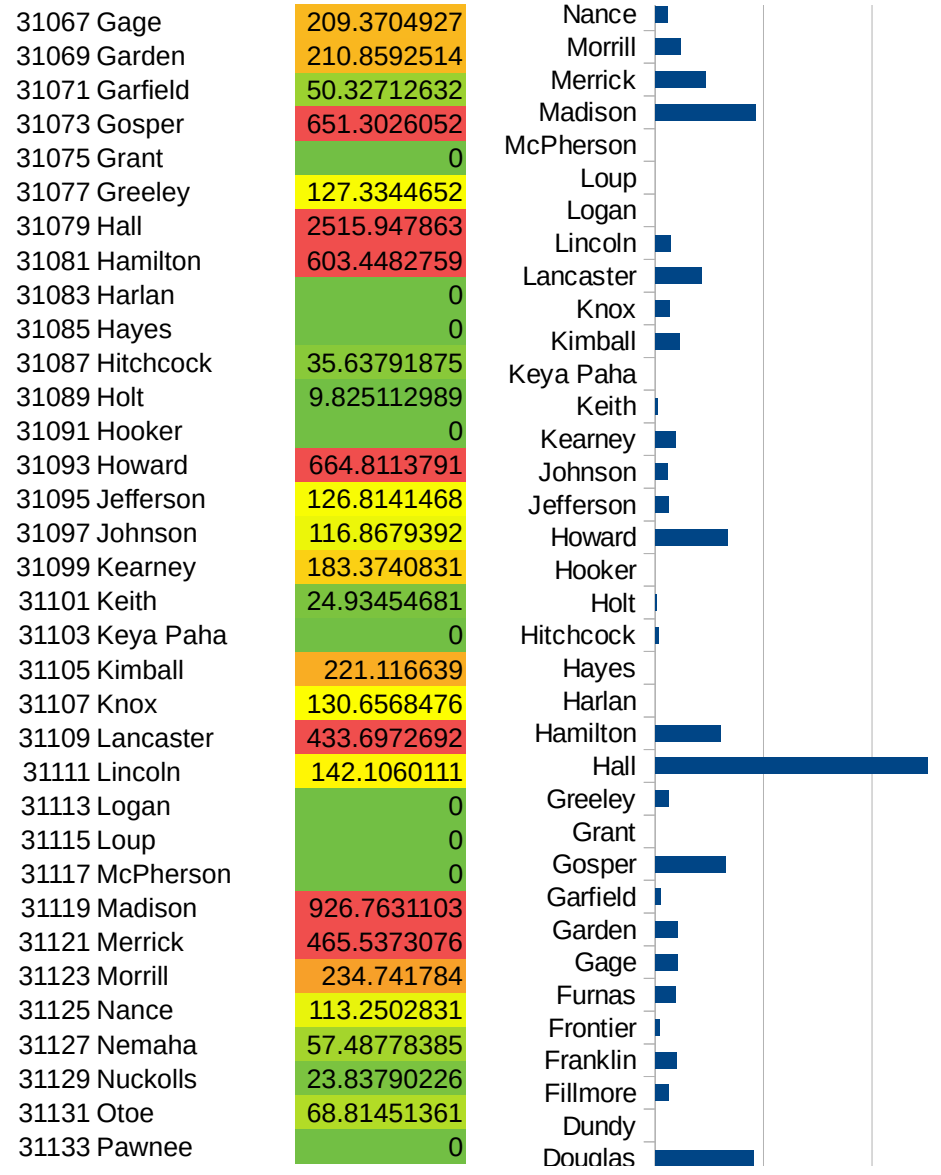
29217
29219
29221
29223
29225
29227
29229

NE

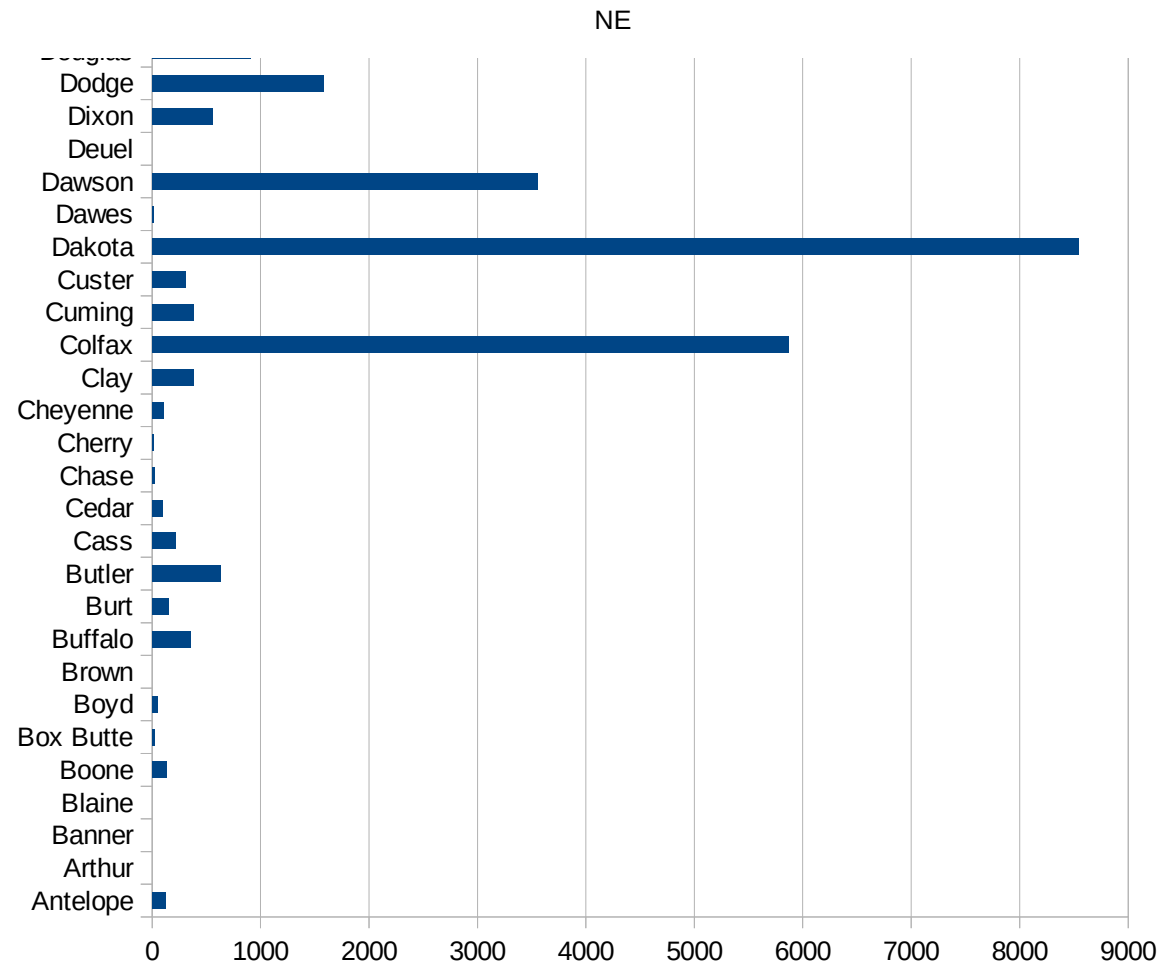
FIPS	County	PC Infection
31001	Adams	879.0581067
31003	Antelope	126.2626263
31005	Arthur	0
31007	Banner	0
31009	Blaine	0
31011	Boone	133.613285
31013	Box Butte	27.84998143
31015	Boyd	51.15089514
31017	Brown	0
31019	Buffalo	352.7159125
31021	Burt	154.1307028
31023	Butler	632.9113924
31025	Cass	217.8982377
31027	Cedar	94.7193938
31029	Chase	25.14458134
31031	Cherry	17.35809755
31033	Cheyenne	107.4113856
31035	Clay	386.224654
31037	Colfax	5872.622002
31039	Cuming	380.3131991
31041	Custer	313.6531365
31043	Dakota	8544.540158
31045	Dawes	11.47315282
31047	Dawson	3555.611793
31049	Deuel	0
31051	Dixon	560.5184796
31053	Dodge	1581.908619
31055	Douglas	910.9511713
31057	Dundy	0
31059	Fillmore	126.6509861
31061	Franklin	198.4783328
31063	Frontier	38.34355828
31065	Furnas	190.8801697



NE



31135 Perkins	0
31137 Phelps	222.3210316
31139 Pierce	84.01008121
31141 Platte	1888.319396
31143 Polk	227.358848
31145 Red Willow	46.61570017
31147 Richardson	12.59921885
31149 Rock	0
31151 Saline	3609.756098
31153 Sarpy	431.5322104
31155 Saunders	253.4854246
31157 Scotts Bluff	414.0153936
31159 Seward	167.4558263
31161 Sheridan	0
31163 Sherman	164.5819618
31165 Sioux	0
31167 Stanton	351.758794
31169 Thayer	19.84520738
31171 Thomas	138.8888889
31173 Thurston	766.808161
31175 Valley	143.1980907
31177 Washington	174.1907389
31179 Wayne	276.5074976
31181 Webster	141.5227852
31183 Wheeler	0
31185 York	268.6610514



NE

FIPS

29001
29003
29005
29007
29009
29011
29013
29015
29017
29019
29021
29023
29025
29027
29029
29031
29033
29035
29037

NE

29039
29041
29043
29045
29047
29049
29051
29053
29055
29057
29059
29061
29063
29065
29067
29069
29071
29073
29075
29077
29079
29081
29083
29085
29087
29089
29091
29093
29095
29097
29099
29101

29103

NE

29105
29107
29109
29111
29113
29115
29117
29121
29123
29125
29127
29119
29129
29131
29133
29135
29137
29139
29141
29143
29145
29147
29149
29151
29153
29155
29157
29159
29161
29163
29165
29167
29169
29171

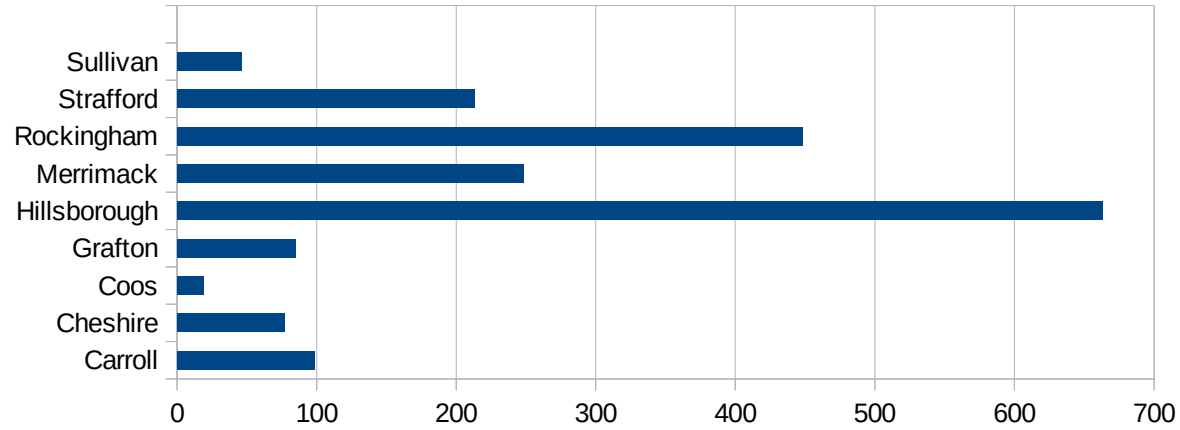
NE

29173
29175
29177
29179
29181
29195
29197
29199
29201
29203
29205
29183
29185
29187
29189
29510
29186
29207
29209
29211
29213
29215

29217
29219
29221
29223
29225
29227
29229

NH

FIPS	County	Cases	Per Capita Cases 100,000
33001	Belknap	114.7127266	
33003	Carroll	98.40300129	
33005	Cheshire	77.13124077	
33007	Coos	18.99395359	
33009	Grafton	84.64571314	
33011	Hillsborough	662.9789017	
33013	Merrimack	248.1274647	
33015	Rockingham	448.2883536	
33017	Strafford	212.9295103	
33019	Sullivan	46.35638791	



NH

FIPS

29001
29003
29005
29007
29009
29011
29013
29015
29017
29019
29021
29023
29025
29027
29029
29031
29033
29035
29037

NH

29039
29041
29043
29045
29047
29049
29051
29053
29055
29057
29059
29061
29063
29065
29067
29069
29071
29073
29075
29077
29079
29081
29083
29085
29087
29089
29091
29093
29095
29097
29099
29101

29103

NH

29105
29107
29109
29111
29113
29115
29117
29121
29123
29125
29127
29119
29129
29131
29133
29135
29137
29139
29141
29143
29145
29147
29149
29151
29153
29155
29157
29159
29161
29163
29165
29167
29169
29171

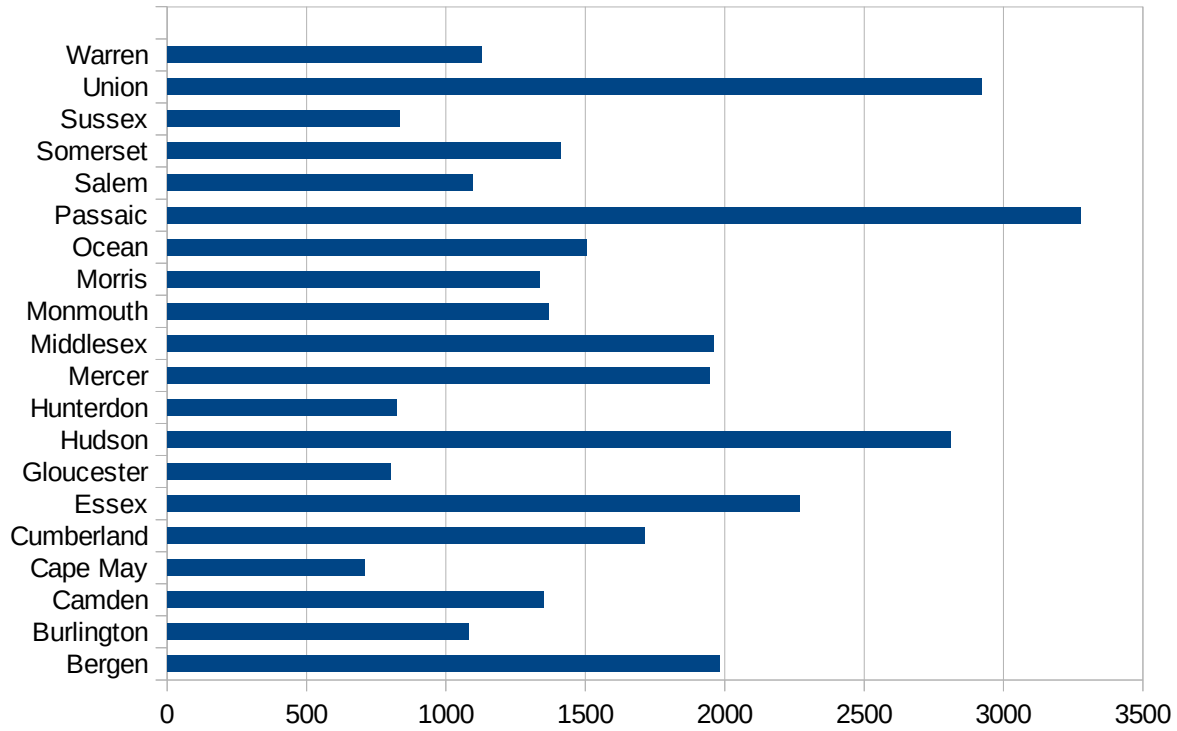
NH

29173
29175
29177
29179
29181
29195
29197
29199
29201
29203
29205
29183
29185
29187
29189
29510
29186
29207
29209
29211
29213
29215

29217
29219
29221
29223
29225
29227
29229

NJ

FIPS	County	PC Infection
34001	Atlantic	904.5733511
34003	Bergen	1982.828934
34005	Burlington	1079.517899
34007	Camden	1350.679777
34009	Cape May	706.5687122
34011	Cumberland	1710.913282
34013	Essex	2269.536002
34015	Gloucester	802.9978587
34017	Hudson	2810.397287
34019	Hunterdon	823.4841317
34021	Mercer	1948.022098
34023	Middlesex	1958.695167
34025	Monmouth	1369.911516
34027	Morris	1336.427722
34029	Ocean	1505.690176
34031	Passaic	3276.708192
34033	Salem	1095.72412
34035	Somerset	1412.895121
34037	Sussex	832.3922755
34039	Union	2921.154628
34041	Warren	1127.823103



FIPS

- 29001
- 29003
- 29005
- 29007
- 29009
- 29011
- 29013
- 29015
- 29017
- 29019
- 29021
- 29023
- 29025
- 29027
- 29029
- 29031
- 29033
- 29035
- 29037

NJ

29039
29041
29043
29045
29047
29049
29051
29053
29055
29057
29059
29061
29063
29065
29067
29069
29071
29073
29075
29077
29079
29081
29083
29085
29087
29089
29091
29093
29095
29097
29099
29101

29103

NJ

29105
29107
29109
29111
29113
29115
29117
29121
29123
29125
29127
29119
29129
29131
29133
29135
29137
29139
29141
29143
29145
29147
29149
29151
29153
29155
29157
29159
29161
29163
29165
29167
29169
29171

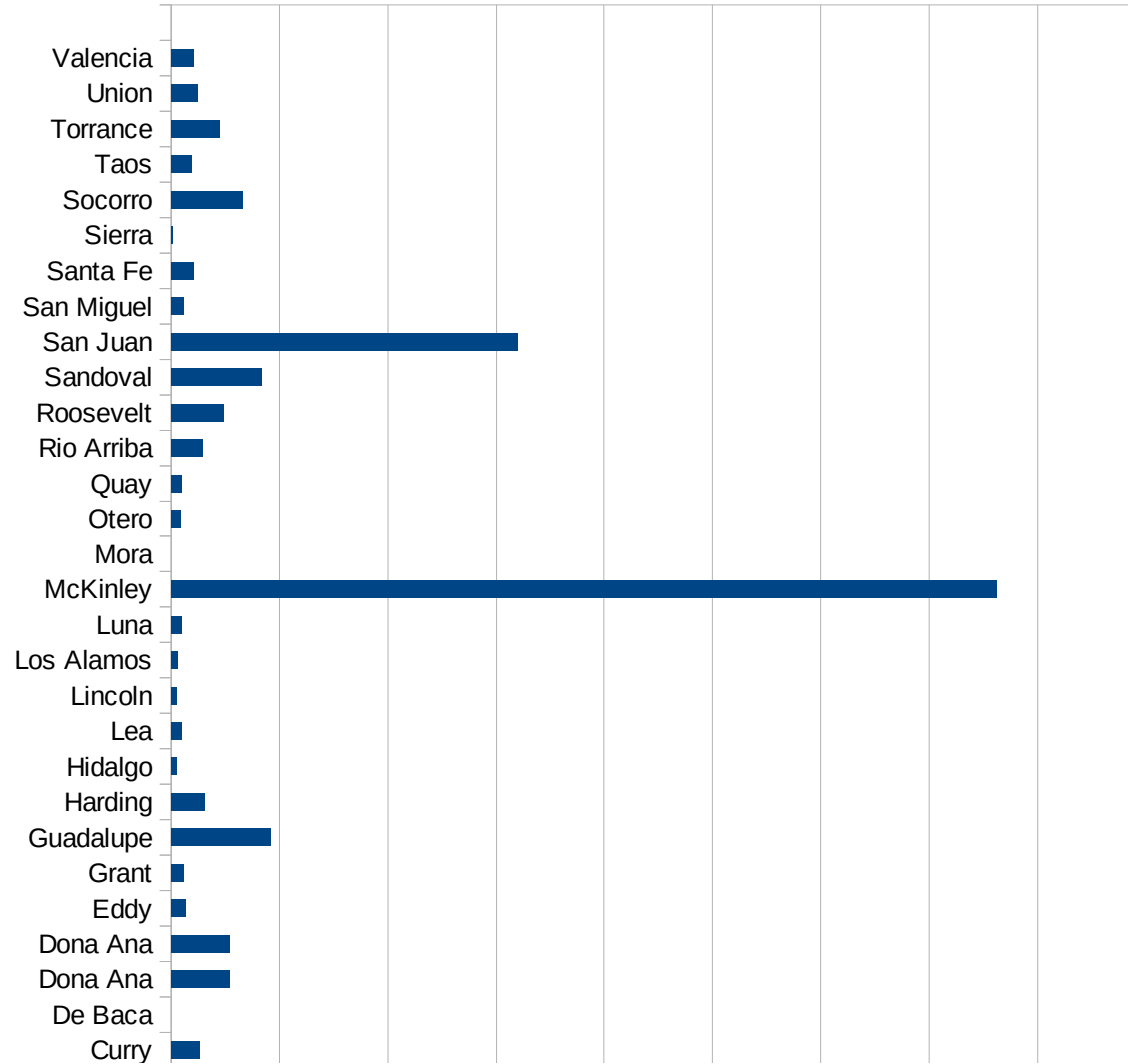
NJ

29173
29175
29177
29179
29181
29195
29197
29199
29201
29203
29205
29183
29185
29187
29189
29510
29186
29207
29209
29211
29213
29215

29217
29219
29221
29223
29225
29227
29229

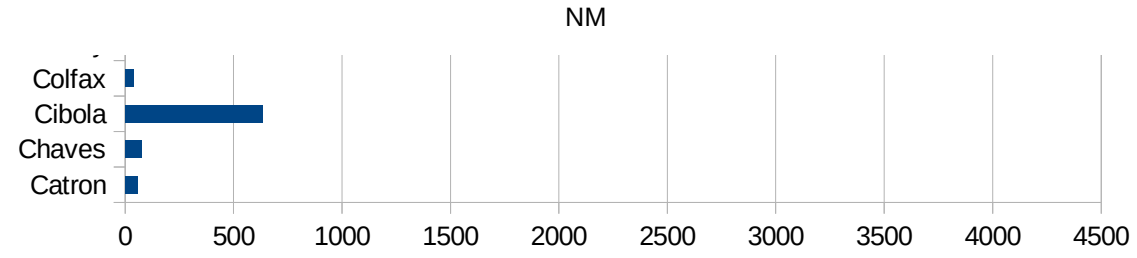
NM

FIPS	County	PC Infection
35001	Bernalillo	237.5125423
35003	Catron	55.89714925
35005	Chaves	74.20117794
35006	Cibola	631.8701862
35007	Colfax	41.28819158
35009	Curry	129.4576936
35011	De Baca	0
35013	Dona Ana	270.7772087
35013	Dona Ana	270.7772087
35015	Eddy	65.63039724
35017	Grant	54.85262927
35019	Guadalupe	460.7233356
35021	Harding	152.6717557
35023	Hidalgo	23.58490566
35025	Lea	47.40630073
35027	Lincoln	25.56760074
35028	Los Alamos	31.41196796
35029	Luna	50.07720235
35031	McKinley	3813.805506
35033	Mora	0
35035	Otero	41.92809332
35037	Quay	48.46722404
35039	Rio Arriba	146.1313644
35041	Roosevelt	240.0896335
35043	Sandoval	416.0381322
35045	San Juan	1598.650064
35047	San Miguel	57.98992425
35049	Santa Fe	103.29477
35051	Sierra	9.117432531
35053	Socorro	328.6525246
35055	Taos	94.4114512
35057	Torrance	224.4884869
35059	Union	121.4181642



35061 Valencia

105.9432876



NM

FIPS

29001
29003
29005
29007
29009
29011
29013
29015
29017
29019
29021
29023
29025
29027
29029
29031
29033
29035
29037

NM

29039
29041
29043
29045
29047
29049
29051
29053
29055
29057
29059
29061
29063
29065
29067
29069
29071
29073
29075
29077
29079
29081
29083
29085
29087
29089
29091
29093
29095
29097
29099
29101

29103

NM

29105
29107
29109
29111
29113
29115
29117
29121
29123
29125
29127
29119
29129
29131
29133
29135
29137
29139
29141
29143
29145
29147
29149
29151
29153
29155
29157
29159
29161
29163
29165
29167
29169
29171

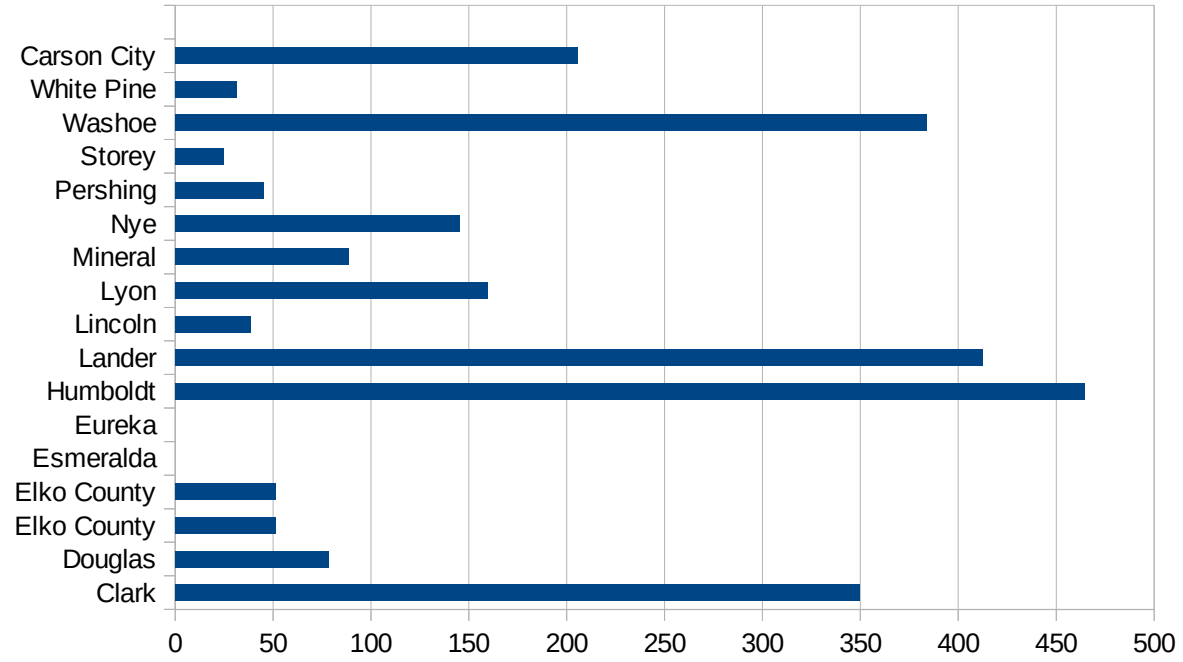
NM

29173
29175
29177
29179
29181
29195
29197
29199
29201
29203
29205
29183
29185
29187
29189
29510
29186
29207
29209
29211
29213
29215

29217
29219
29221
29223
29225
29227
29229

NV

FIPS	County	PC Infection
32001	Churchill	40.91653028
32003	Clark	349.4728333
32005	Douglas	78.40386242
32007	Elko County	51.46778498
32007	Elko County	51.46778498
32009	Esmeralda	0
32011	Eureka	0
32013	Humboldt	464.6729417
32015	Lander	412.5560538
32017	Lincoln	38.45414343
32019	Lyon	159.475344
32021	Mineral	88.61320337
32023	Nye	145.5475676
32027	Pershing	45.00450045
32029	Storey	24.8200546
32031	Washoe	383.9093046
32033	White Pine	31.66226913
32510	Carson City	205.7241852



NV

FIPS

29001
29003
29005
29007
29009
29011
29013
29015
29017
29019
29021
29023
29025
29027
29029
29031
29033
29035
29037

NV

29039
29041
29043
29045
29047
29049
29051
29053
29055
29057
29059
29061
29063
29065
29067
29069
29071
29073
29075
29077
29079
29081
29083
29085
29087
29089
29091
29093
29095
29097
29099
29101

29103

NV

29105
29107
29109
29111
29113
29115
29117
29121
29123
29125
29127
29119
29129
29131
29133
29135
29137
29139
29141
29143
29145
29147
29149
29151
29153
29155
29157
29159
29161
29163
29165
29167
29169
29171

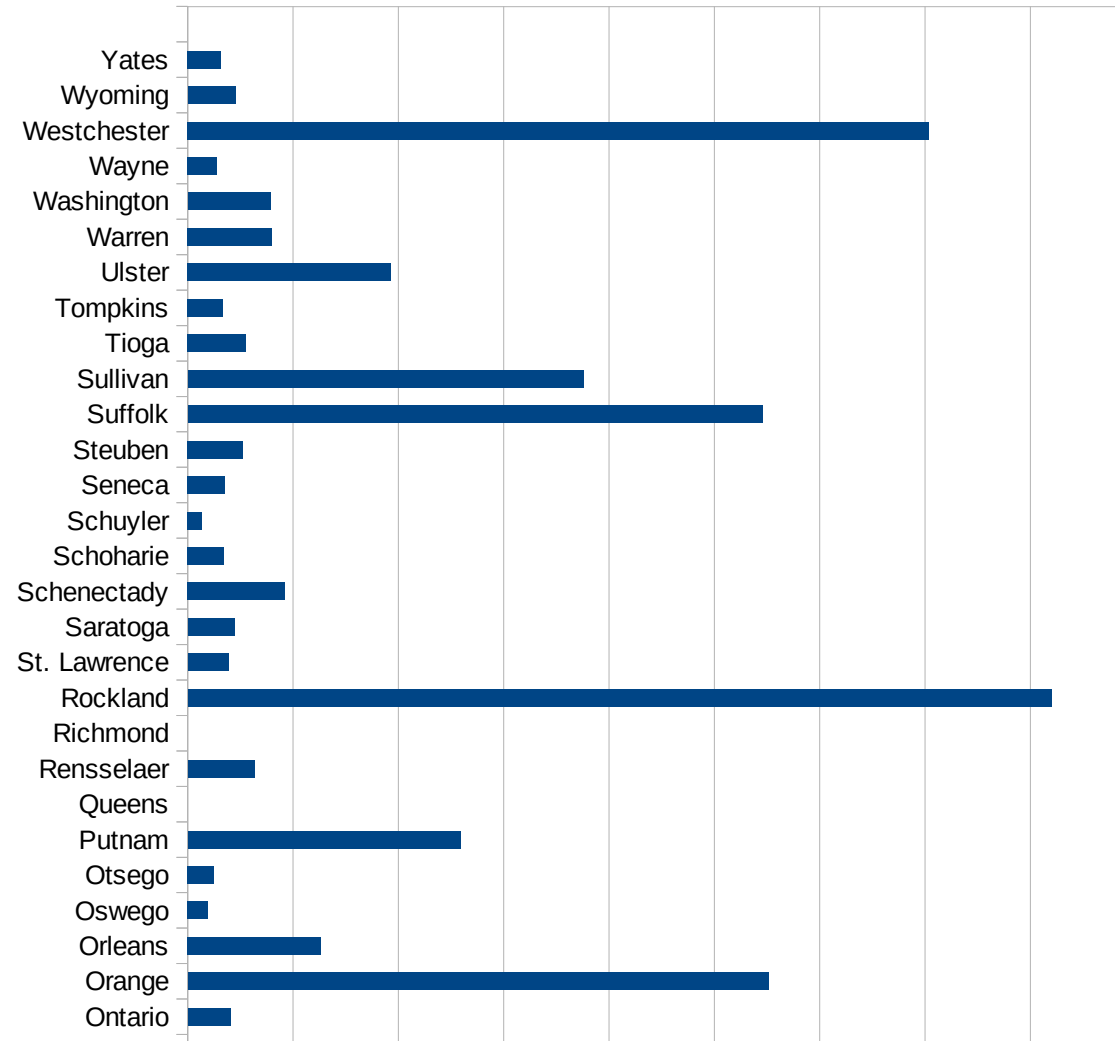
NV

29173
29175
29177
29179
29181
29195
29197
29199
29201
29203
29205
29183
29185
29187
29189
29510
29186
29207
29209
29211
29213
29215

29217
29219
29221
29223
29225
29227
29229

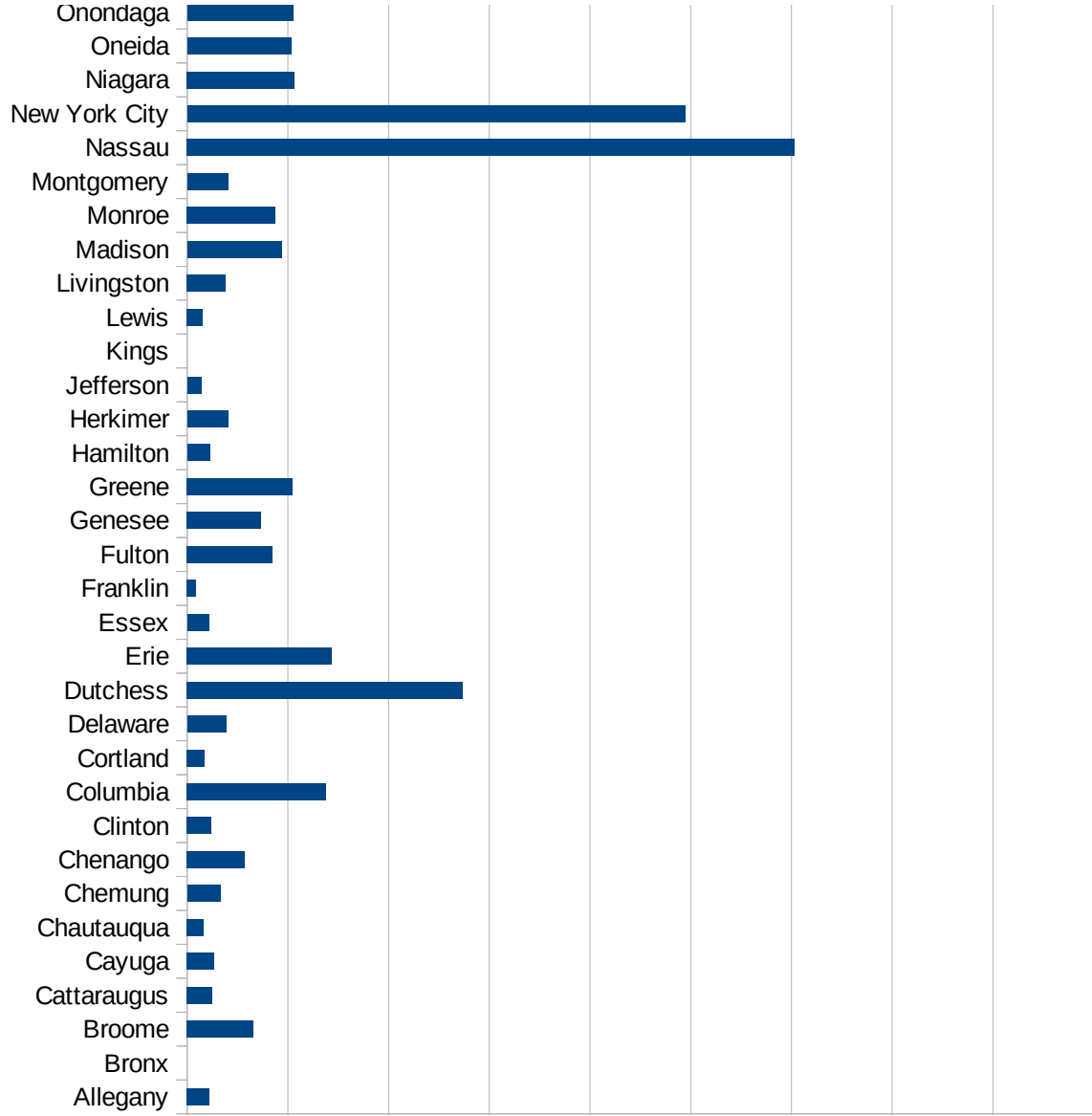
NY

FIPS	County	PC Infection
36001	Albany	645.682264414
36003	Allegany	109.842774068
36005	Bronx	0
36007	Broome	327.143520523
36009	Cattaraugus	123.633524206
36011	Cayuga	132.218549485
36013	Chautauqua	80.5071166728
36015	Chemung	163.790443184
36017	Chenango	283.995287782
36019	Clinton	120.205712869
36021	Columbia	690.967354296
36023	Cortland	87.8238504485
36025	Delaware	193.141240146
36027	Dutchess	1367.29788437
36029	Erie	717.066843242
36031	Essex	107.238605898
36033	Franklin	45.7320104189
36035	Fulton	425.444570917
36037	Genesee	365.147536993
36039	Greene	522.204207113
36041	Hamilton	112.764997745
36043	Herkimer	202.157424029
36045	Jefferson	70.6903494251
36047	Kings	0
36049	Lewis	75.6229440012
36051	Livingston	191.373938349
36053	Madison	467.54714316
36055	Monroe	436.782971525
36057	Montgomery	202.20402386
36059	Nassau	3016.9110453
36061	New York City	2472.90429478
36063	Niagara	534.611966754
36065	Oneida	516.166689172



NY

36067 Onondaga	525.54194483
36069 Ontario	202.068011359
36071 Orange	2757.68357721
36073 Orleans	632.817886339
36075 Oswego	97.5419430355
36077 Otsego	125.525113391
36079 Putnam	1294.34130162
36081 Queens	0
36083 Rensselaer	316.729594461
36085 Richmond	0
36087 Rockland	4099.84801732
36089 St. Lawrence	193.43433876
36091 Saratoga	222.016570865
36093 Schenectady	460.251046025
36095 Schoharie	173.650191337
36097 Schuyler	66.9941938365
36099 Seneca	177.842565598
36101 Steuben	263.059000376
36103 Suffolk	2729.47073546
36105 Sullivan	1878.19544889
36107 Tioga	275.947281713
36109 Tompkins	166.353740041
36111 Ulster	965.290959076
36113 Warren	399.906636583
36115 Washington	392.176087063
36117 Wayne	139.900515189
36119 Westchester	3517.42227256
36121 Wyoming	227.017587626
36123 Yates	156.998510527



NY
0 500 1000 1500 2000 2500 3000 3500 4000 4500

NY

FIPS

29001
29003
29005
29007
29009
29011
29013
29015
29017
29019
29021
29023
29025
29027
29029
29031
29033
29035
29037

NY

29039
29041
29043
29045
29047
29049
29051
29053
29055
29057
29059
29061
29063
29065
29067
29069
29071
29073
29075
29077
29079
29081
29083
29085
29087
29089
29091
29093
29095
29097
29099
29101

29103

NY

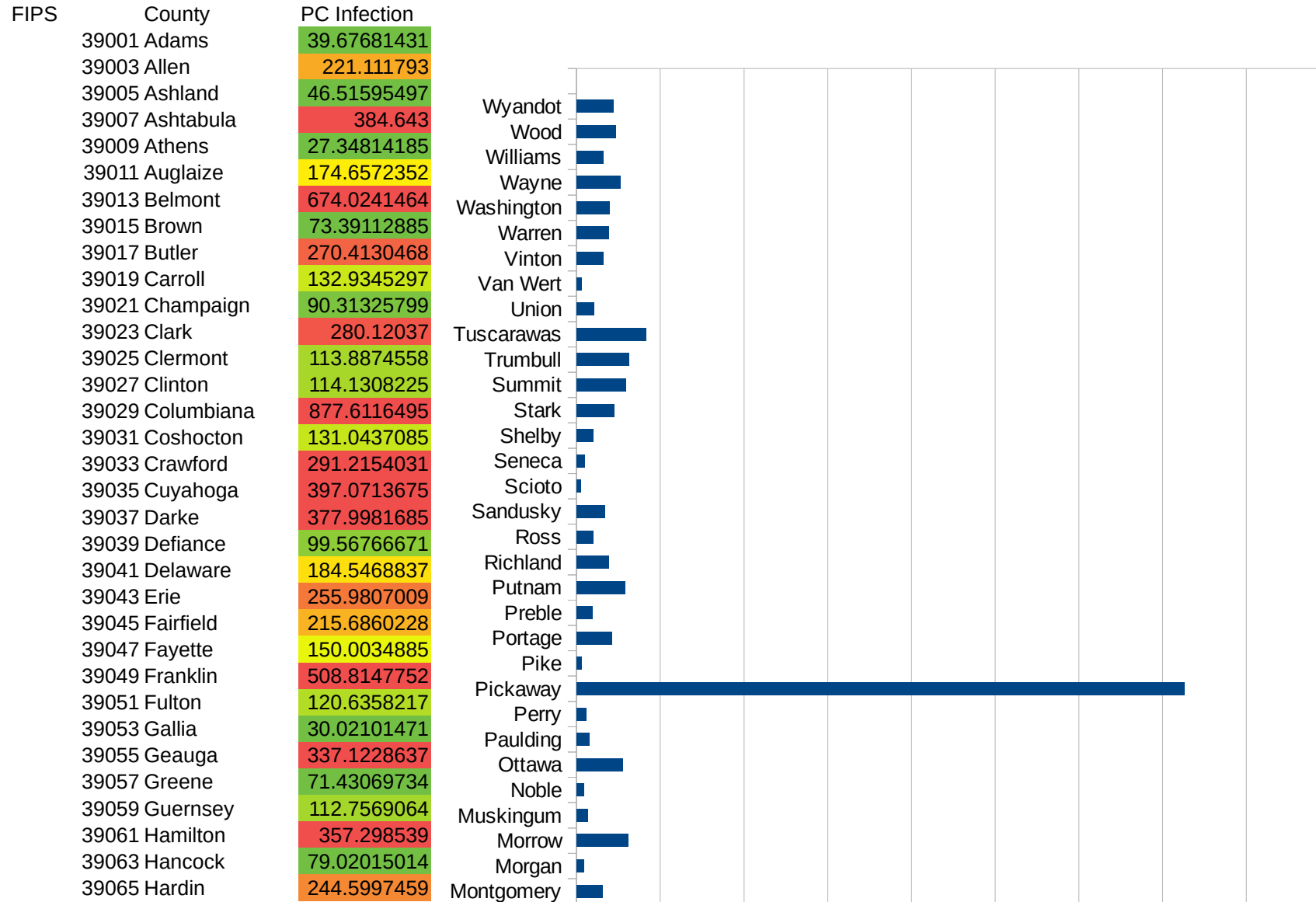
29105
29107
29109
29111
29113
29115
29117
29121
29123
29125
29127
29119
29129
29131
29133
29135
29137
29139
29141
29143
29145
29147
29149
29151
29153
29155
29157
29159
29161
29163
29165
29167
29169
29171

NY

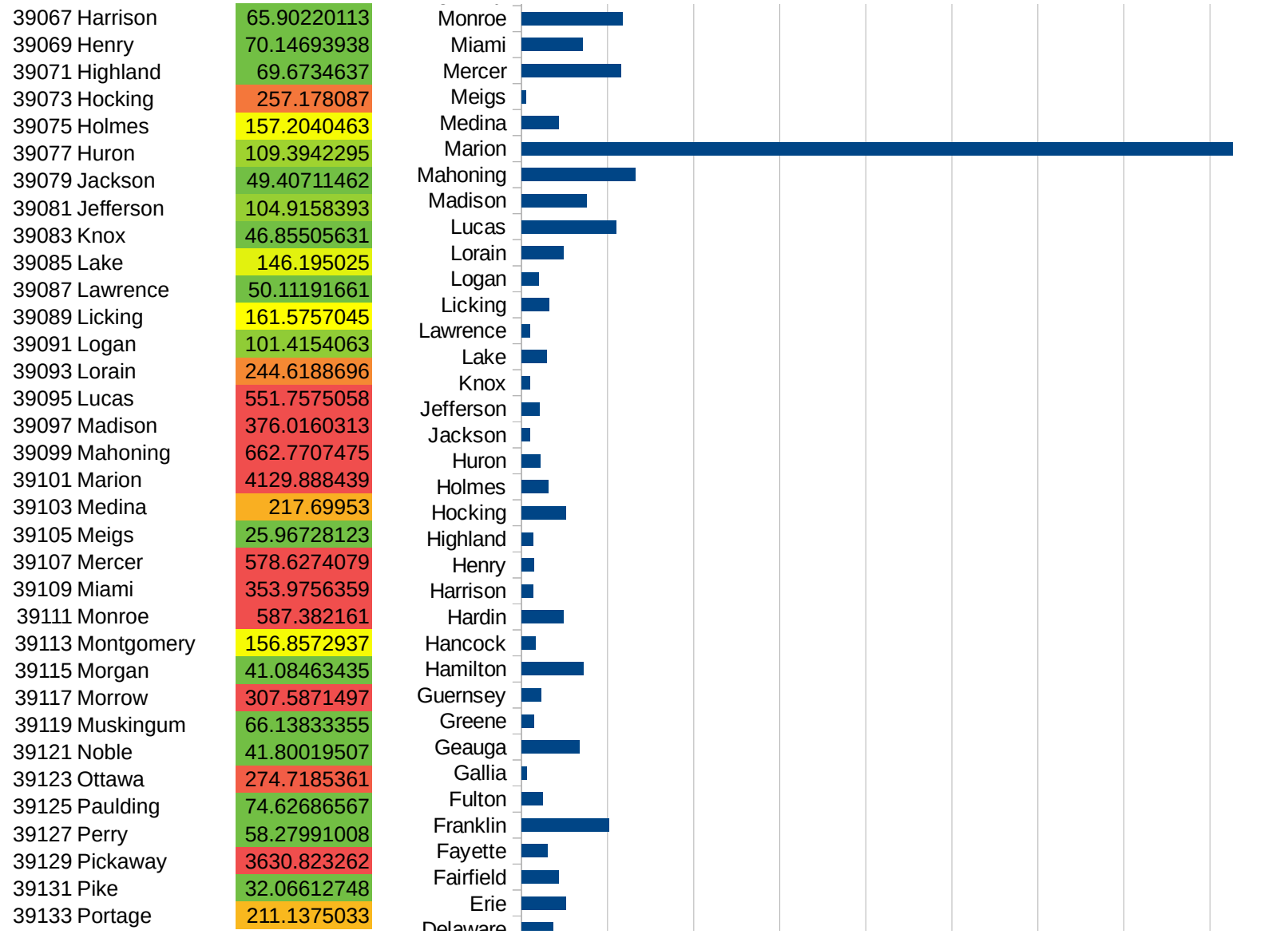
29173
29175
29177
29179
29181
29195
29197
29199
29201
29203
29205
29183
29185
29187
29189
29510
29186
29207
29209
29211
29213
29215

29217
29219
29221
29223
29225
29227
29229

OH

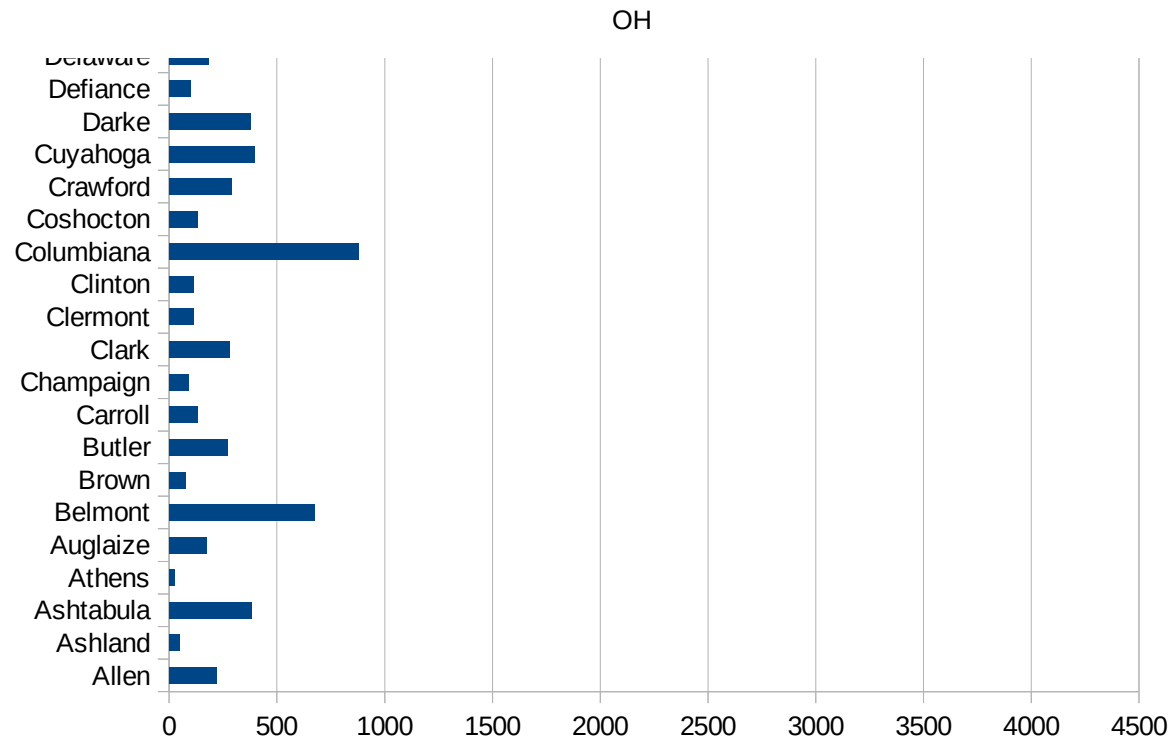


OH



This work is licensed under the Creative Commons Attribution-NoDerivatives 4.0 International License. To view a copy of this license, visit <http://creativecommons.org/licenses/by-nd/4.0/>.

39135 Preble	95.12891187
39137 Putnam	290.1124926
39139 Richland	191.5787909
39141 Ross	97.48995853
39143 Sandusky	166.6695012
39145 Scioto	25.16489629
39147 Seneca	50.71820602
39149 Shelby	100.7670636
39151 Stark	222.5667027
39153 Summit	293.7713824
39155 Trumbull	311.1359483
39157 Tuscarawas	414.4245791
39159 Union	105.4724648
39161 Van Wert	28.28754287
39163 Vinton	159.8295152
39165 Warren	190.8059938
39167 Washington	196.1599202
39169 Wayne	259.556598
39171 Williams	157.5915661
39173 Wood	235.6613821
39175 Wyandot	218.8283565



OH

FIPS

29001
29003
29005
29007
29009
29011
29013
29015
29017
29019
29021
29023
29025
29027
29029
29031
29033
29035
29037

OH

29039
29041
29043
29045
29047
29049
29051
29053
29055
29057
29059
29061
29063
29065
29067
29069
29071
29073
29075
29077
29079
29081
29083
29085
29087
29089
29091
29093
29095
29097
29099
29101

29103

OH

29105
29107
29109
29111
29113
29115
29117
29121
29123
29125
29127
29119
29129
29131
29133
29135
29137
29139
29141
29143
29145
29147
29149
29151
29153
29155
29157
29159
29161
29163
29165
29167
29169
29171

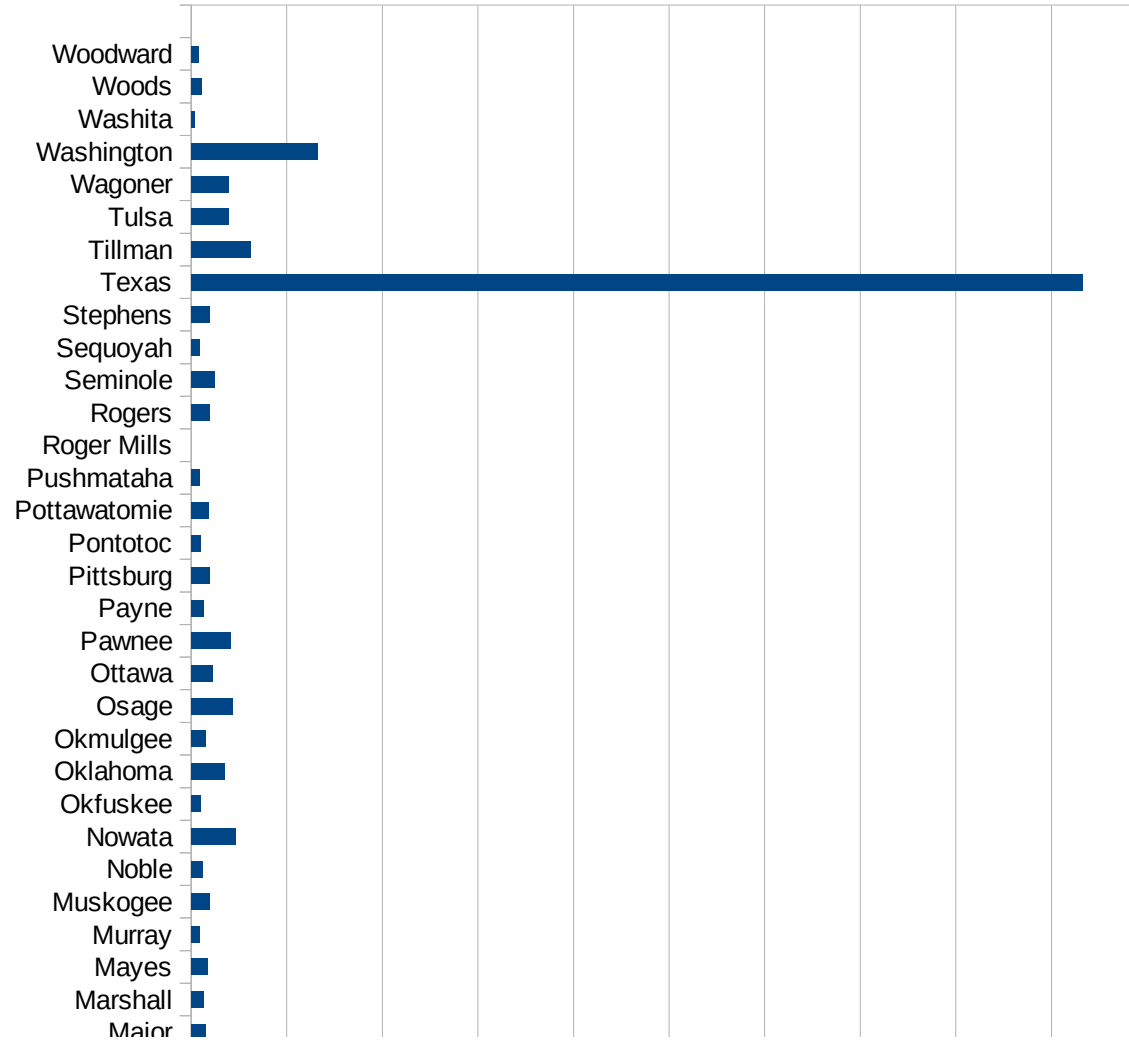
OH

29173
29175
29177
29179
29181
29195
29197
29199
29201
29203
29205
29183
29185
29187
29189
29510
29186
29207
29209
29211
29213
29215

29217
29219
29221
29223
29225
29227
29229

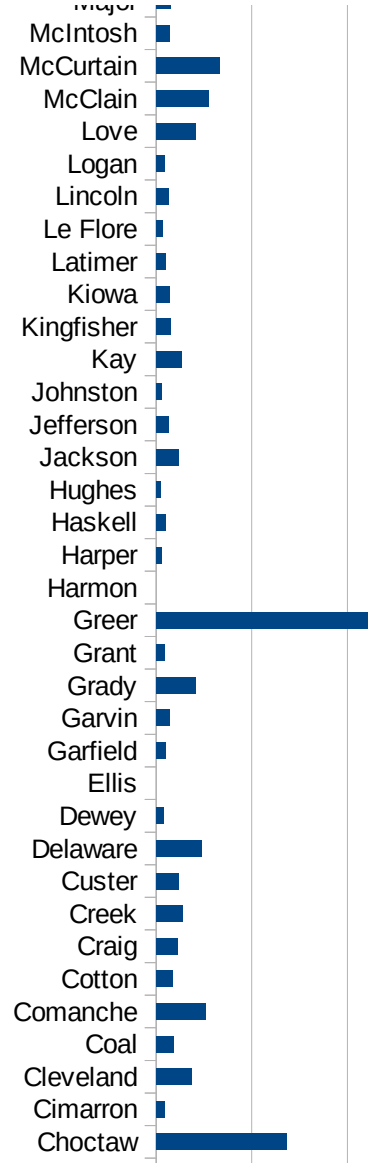
OK

FIPS	County	PC Infection
40001	Adair	430.2146545
40003	Alfalfa	17.37921446
40005	Atoka	36.13238907
40007	Beaver	507.6142132
40009	Beckham	32.24469114
40011	Blaine	105.4296257
40013	Bryan	84.76012884
40015	Caddo	600.4762398
40017	Canadian	98.99824849
40019	Carter	114.1623596
40021	Cherokee	76.0143811
40023	Choctaw	681.756204
40025	Cimarron	46.44681839
40027	Cleveland	187.8090951
40029	Coal	90.57971014
40031	Comanche	258.2584578
40033	Cotton	86.56509695
40035	Craig	111.8411855
40037	Creek	141.0535724
40039	Custer	120.5400193
40041	Delaware	241.0315213
40043	Dewey	40.86636698
40045	Ellis	0
40047	Garfield	50.89225617
40049	Garvin	71.91399087
40051	Grady	207.0169754
40053	Grant	46.23208507
40055	Greer	1133.825803
40057	Harmon	0
40059	Harper	26.33658151
40061	Haskell	47.36343543
40063	Hughes	22.49718785
40065	Jackson	116.2371237

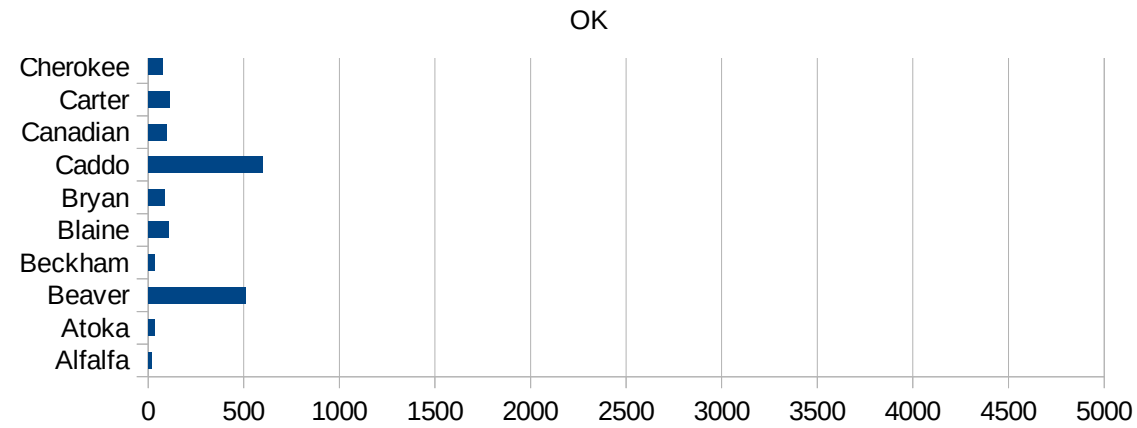


OK

40067 Jefferson	65.32745386
40069 Johnston	27.39976254
40071 Kay	135.8664885
40073 Kingfisher	75.87253414
40075 Kiowa	68.73639592
40077 Latimer	48.8710781
40079 Le Flore	32.01280512
40081 Lincoln	63.00114548
40083 Logan	44.40591233
40085 Love	207.223209
40087 McClain	275.1031637
40089 McCurtain	333.3027551
40091 McIntosh	70.65354529
40093 Major	78.49293564
40095 Marshall	65.45281447
40097 Mayes	85.1436495
40099 Murray	43.00150505
40101 Muskogee	98.00766508
40103 Noble	62.00726371
40105 Nowata	234.8796242
40107 Okfuskee	49.59497438
40109 Oklahoma	177.1425543
40111 Okmulgee	75.64888483
40113 Osage	216.9566512
40115 Ottawa	112.2694467
40117 Pawnee	207.4435631
40119 Payne	63.38371526
40121 Pittsburg	98.00123071
40123 Pontotoc	52.29168301
40125 Pottawatomie	89.43436206
40127 Pushmataha	44.72671974
40129 Roger Mills	0
40131 Rogers	96.75595756
40133 Seminole	122.0603792



40135 Sequoyah	43.71160057
40137 Stephens	99.38749567
40139 Texas	4663.896358
40141 Tillman	313.010343
40143 Tulsa	194.490715
40145 Wagoner	197.2288104
40147 Washington	661.6129468
40149 Washita	17.97429676
40151 Woods	56.19871867
40153 Woodward	39.5608743



OK

FIPS

- 29001
- 29003
- 29005
- 29007
- 29009
- 29011
- 29013
- 29015
- 29017
- 29019
- 29021
- 29023
- 29025
- 29027
- 29029
- 29031
- 29033
- 29035
- 29037

OK

29039
29041
29043
29045
29047
29049
29051
29053
29055
29057
29059
29061
29063
29065
29067
29069
29071
29073
29075
29077
29079
29081
29083
29085
29087
29089
29091
29093
29095
29097
29099
29101

29103

OK

29105
29107
29109
29111
29113
29115
29117
29121
29123
29125
29127
29119
29129
29131
29133
29135
29137
29139
29141
29143
29145
29147
29149
29151
29153
29155
29157
29159
29161
29163
29165
29167
29169
29171

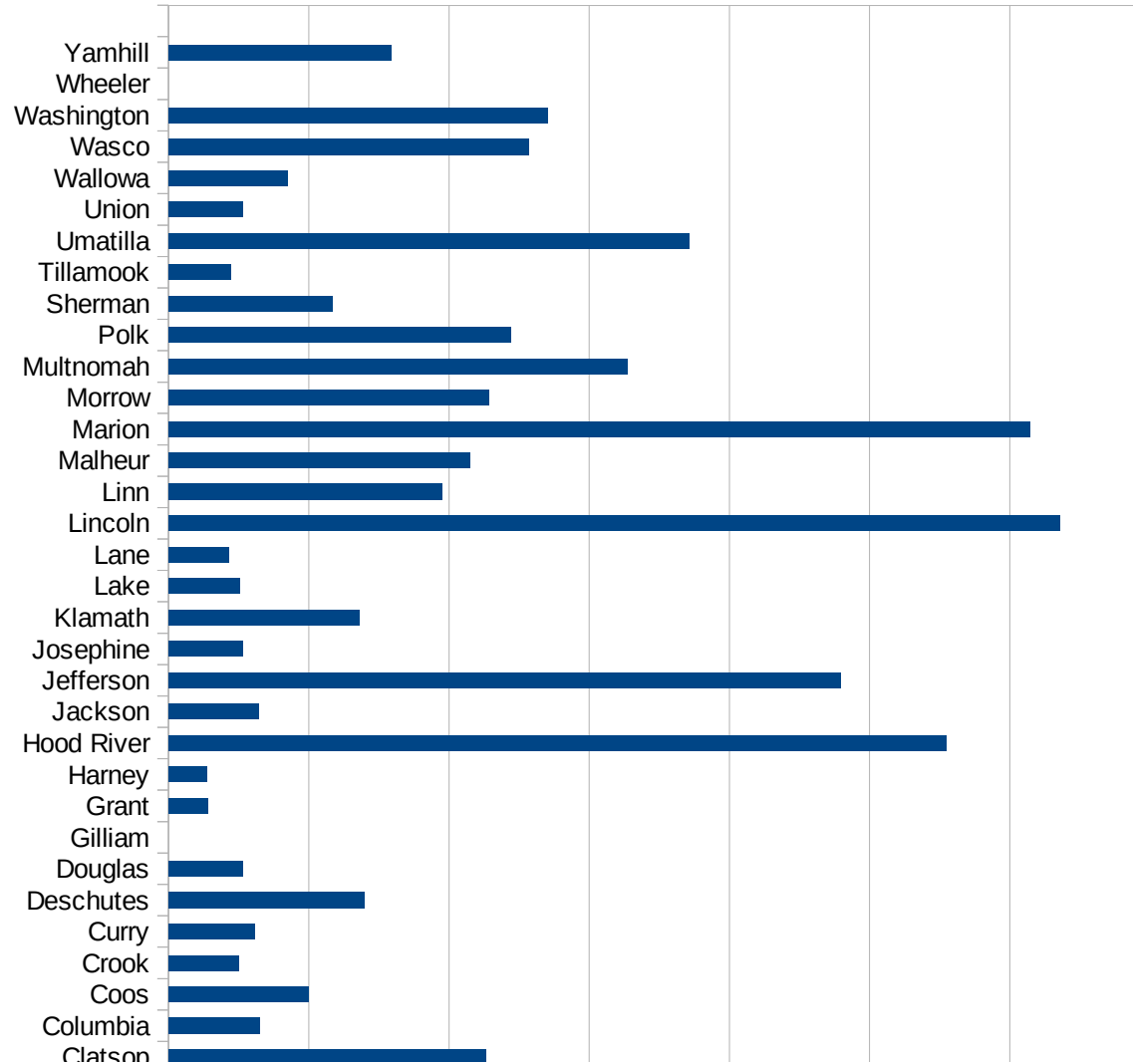
OK

29173
29175
29177
29179
29181
29195
29197
29199
29201
29203
29205
29183
29185
29187
29189
29510
29186
29207
29209
29211
29213
29215

29217
29219
29221
29223
29225
29227
29229

OR

FIPS	County	PC Infection
41001	Baker	6.247657129
41003	Benton	68.40316609
41005	Clackamas	94.45412486
41007	Clatsop	113.1676894
41009	Columbia	32.45699448
41011	Coos	49.69792977
41013	Crook	25.1393137
41015	Curry	30.68425898
41017	Deschutes	69.79312069
41019	Douglas	26.29598397
41021	Gilliam	0
41023	Grant	13.93534002
41025	Harney	13.64442625
41027	Hood River	277.4457914
41029	Jackson	32.33681296
41031	Jefferson	239.7486772
41033	Josephine	26.31789731
41035	Klamath	67.99402835
41037	Lake	25.38393197
41039	Lane	21.33763247
41041	Lincoln	317.8909857
41043	Linn	97.38092433
41045	Malheur	107.4043938
41047	Marion	307.3215171
41049	Morrow	114.3158635
41051	Multnomah	163.694142
41053	Polk	122.0170355
41055	Sherman	58.54800937
41057	Tillamook	22.39892485
41059	Umatilla	185.7680995
41061	Union	26.45402668
41063	Wallowa	42.36689733
41065	Wasco	128.2776835



41067 Washington
41069 Wheeler
41071 Yamhill

135.0186968
0
79.43776752



OR

FIPS

29001
29003
29005
29007
29009
29011
29013
29015
29017
29019
29021
29023
29025
29027
29029
29031
29033
29035
29037

This work is licensed under the Creative Commons Attribution-
NoDerivatives 4.0 International License. To view a copy of this license, visit
<http://creativecommons.org/licenses/by-nd/4.0/>.

Tom McKellips, DM
www.creatingtomorrow.us
Page 339

OR

29039
29041
29043
29045
29047
29049
29051
29053
29055
29057
29059
29061
29063
29065
29067
29069
29071
29073
29075
29077
29079
29081
29083
29085
29087
29089
29091
29093
29095
29097
29099
29101

29103

OR

29105
29107
29109
29111
29113
29115
29117
29121
29123
29125
29127
29119
29129
29131
29133
29135
29137
29139
29141
29143
29145
29147
29149
29151
29153
29155
29157
29159
29161
29163
29165
29167
29169
29171

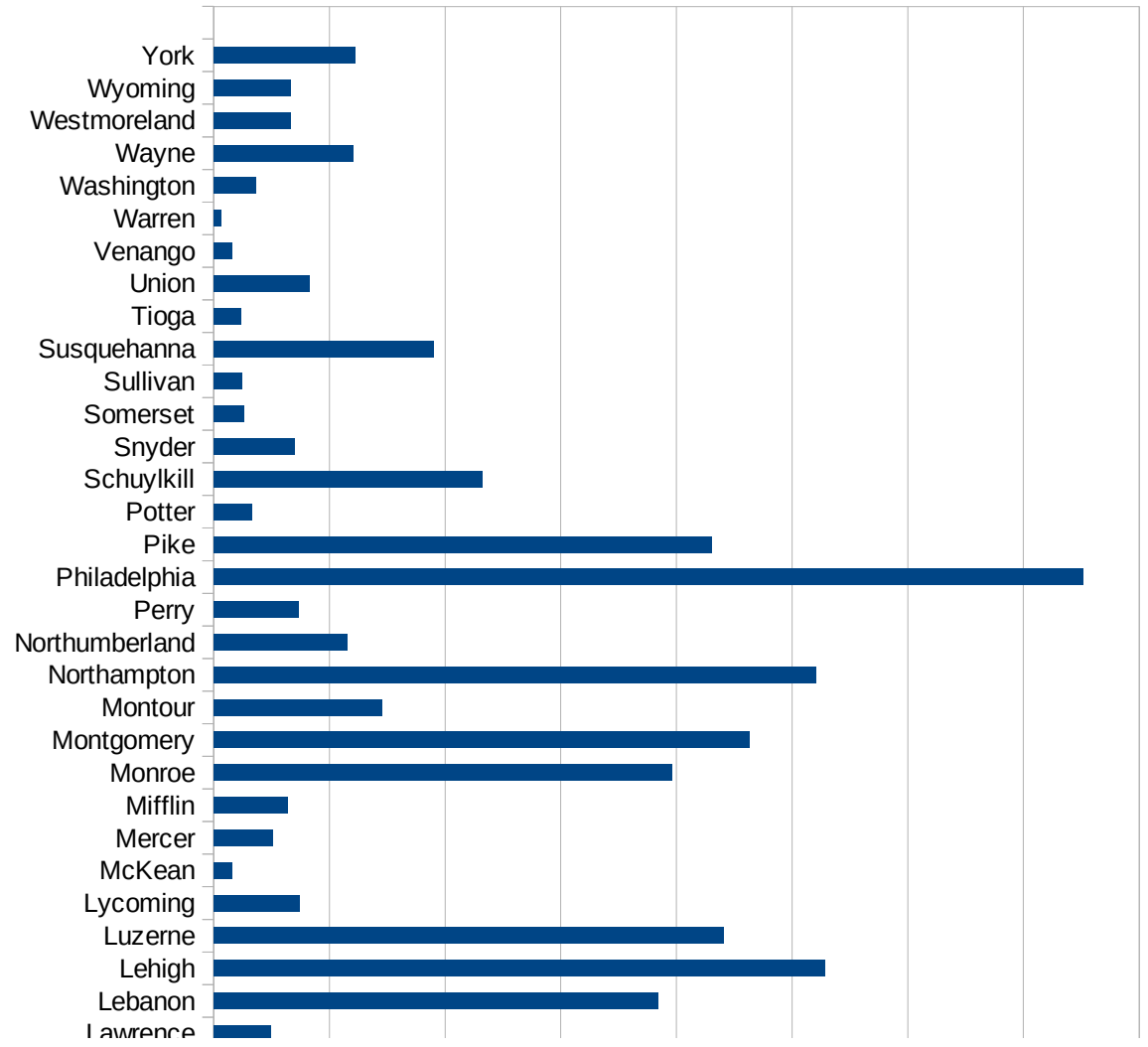
OR

29173
29175
29177
29179
29181
29195
29197
29199
29201
29203
29205
29183
29185
29187
29189
29510
29186
29207
29209
29211
29213
29215

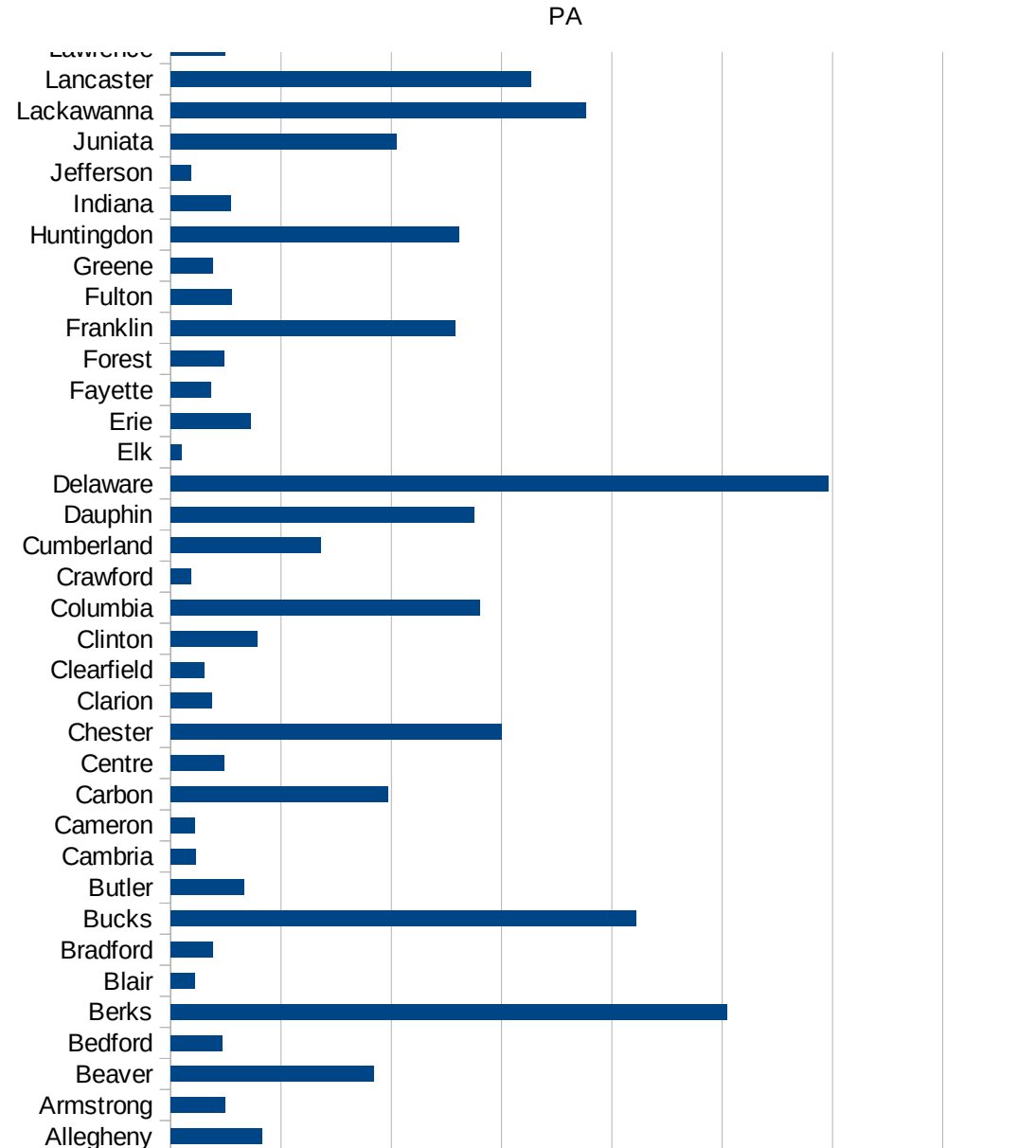
29217
29219
29221
29223
29225
29227
29229


PA

FIPS	County	PC Infection
42001	Adams	267.4811061
42003	Allegheny	166.3586255
42005	Armstrong	99.59701515
42007	Beaver	369.0619271
42009	Bedford	93.40750581
42011	Berks	1008.206554
42013	Blair	43.2681318
42015	Bradford	75.6168527
42017	Bucks	844.3238166
42019	Butler	132.52576
42021	Cambria	45.54771123
42023	Cameron	44.52359751
42025	Carbon	393.9153316
42027	Centre	96.43438469
42029	Chester	600.3302391
42031	Clarion	74.78274324
42033	Clearfield	60.46253842
42035	Clinton	157.687933
42037	Columbia	560.6819848
42039	Crawford	36.44357711
42041	Cumberland	271.6537469
42043	Dauphin	550.3487948
42045	Delaware	1192.206831
42047	Elk	19.88796447
42049	Erie	145.5555923
42051	Fayette	72.82986178
42053	Forest	96.16705591
42055	Franklin	516.6790454
42057	Fulton	110.1700751
42059	Greene	76.69972059
42061	Huntingdon	522.4938009
42063	Indiana	108.8744512
42065	Jefferson	36.66277125



42067 Juniata	408.8406736
42069 Lackawanna	752.8713003
42071 Lancaster	653.8412715
42073 Lawrence	98.62619512
42075 Lebanon	768.5013516
42077 Lehigh	1056.778049
42079 Luzerne	880.854788
42081 Lycoming	147.8040541
42083 McKean	31.73208358
42085 Mercer	102.0933657
42087 Mifflin	127.6448444
42089 Monroe	791.7077171
42091 Montgomery	925.8946372
42093 Montour	290.5701754
42095 Northampton	1041.642744
42097 Northumberland	231.6568405
42099 Perry	147.3807408
42101 Philadelphia	1503.78313
42103 Pike	861.7453024
42105 Potter	66.17735531
42107 Schuylkill	463.8656409
42109 Snyder	140.6018747
42111 Somerset	52.73691043
42113 Sullivan	49.41525284
42115 Susquehanna	379.4131415
42117 Tioga	46.61089714
42119 Union	165.2338953
42121 Venango	31.20976866
42123 Warren	12.6588688
42125 Washington	72.34284722
42127 Wayne	241.8285358
42129 Westmoreland	133.1960492
42131 Wyoming	133.1065592
42133 York	244.047712





FIPS

- 29001
- 29003
- 29005
- 29007
- 29009
- 29011
- 29013
- 29015
- 29017
- 29019
- 29021
- 29023
- 29025
- 29027
- 29029
- 29031
- 29033
- 29035
- 29037

PA

29039
29041
29043
29045
29047
29049
29051
29053
29055
29057
29059
29061
29063
29065
29067
29069
29071
29073
29075
29077
29079
29081
29083
29085
29087
29089
29091
29093
29095
29097
29099
29101

29103

PA

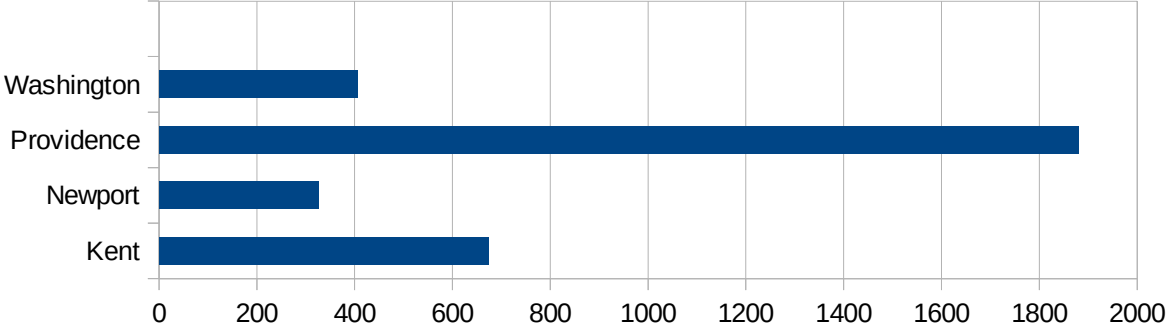
29105
29107
29109
29111
29113
29115
29117
29121
29123
29125
29127
29119
29129
29131
29133
29135
29137
29139
29141
29143
29145
29147
29149
29151
29153
29155
29157
29159
29161
29163
29165
29167
29169
29171

PA

29173
29175
29177
29179
29181
29195
29197
29199
29201
29203
29205
29183
29185
29187
29189
29510
29186
29207
29209
29211
29213
29215

29217
29219
29221
29223
29225
29227
29229

FIPS	County	PC Infection
44001	Bristol	474.829904
44003	Kent	674.3520423
44005	Newport	325.894696
44007	Providence	1880.097597
44009	Washington	406.5652763



RI

FIPS

29001
29003
29005
29007
29009
29011
29013
29015
29017
29019
29021
29023
29025
29027
29029
29031
29033
29035
29037

RI

29039
29041
29043
29045
29047
29049
29051
29053
29055
29057
29059
29061
29063
29065
29067
29069
29071
29073
29075
29077
29079
29081
29083
29085
29087
29089
29091
29093
29095
29097
29099
29101

29103

RI

29105
29107
29109
29111
29113
29115
29117
29121
29123
29125
29127
29119
29129
29131
29133
29135
29137
29139
29141
29143
29145
29147
29149
29151
29153
29155
29157
29159
29161
29163
29165
29167
29169
29171

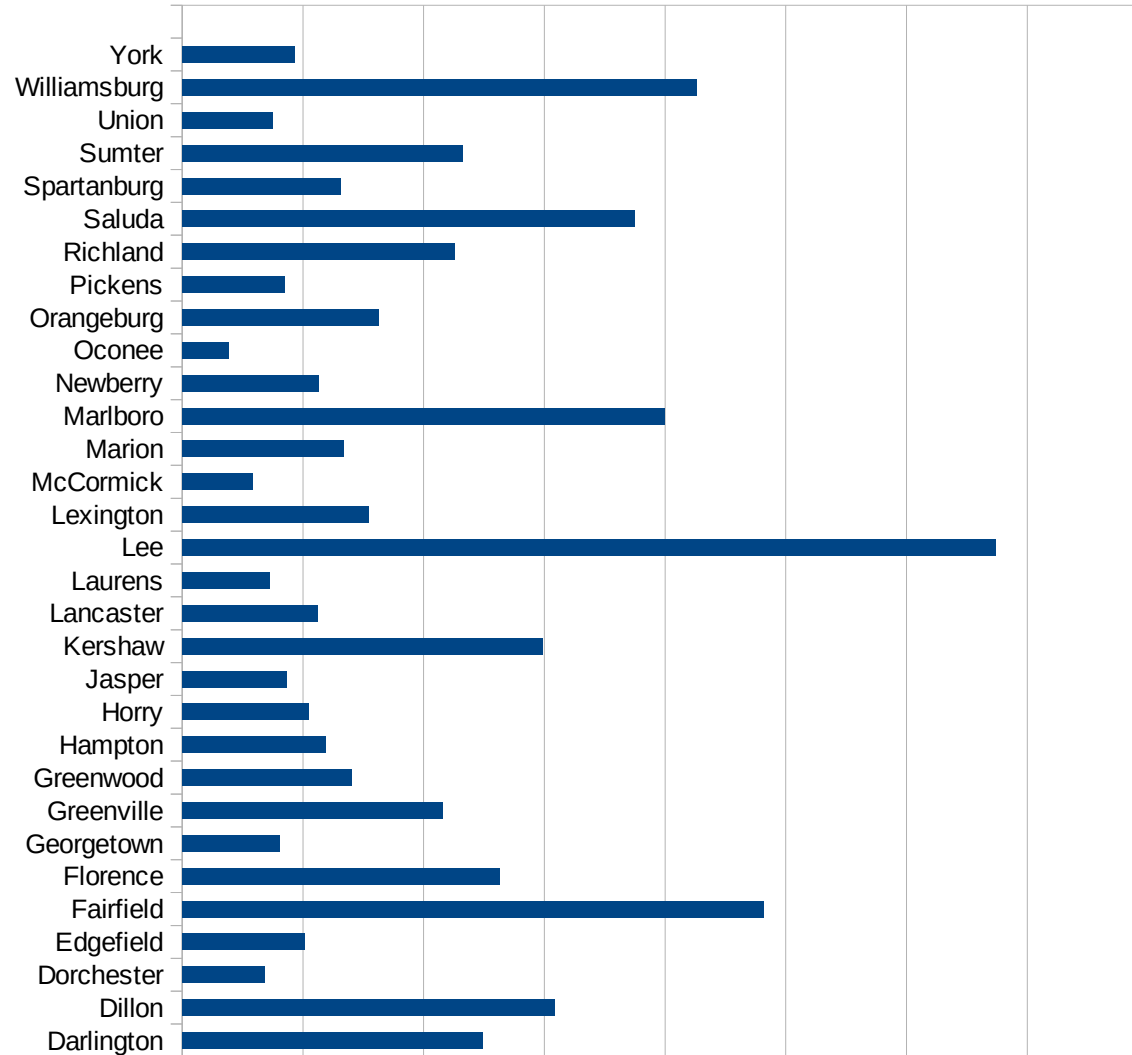
RI

29173
29175
29177
29179
29181
29195
29197
29199
29201
29203
29205
29183
29185
29187
29189
29510
29186
29207
29209
29211
29213
29215

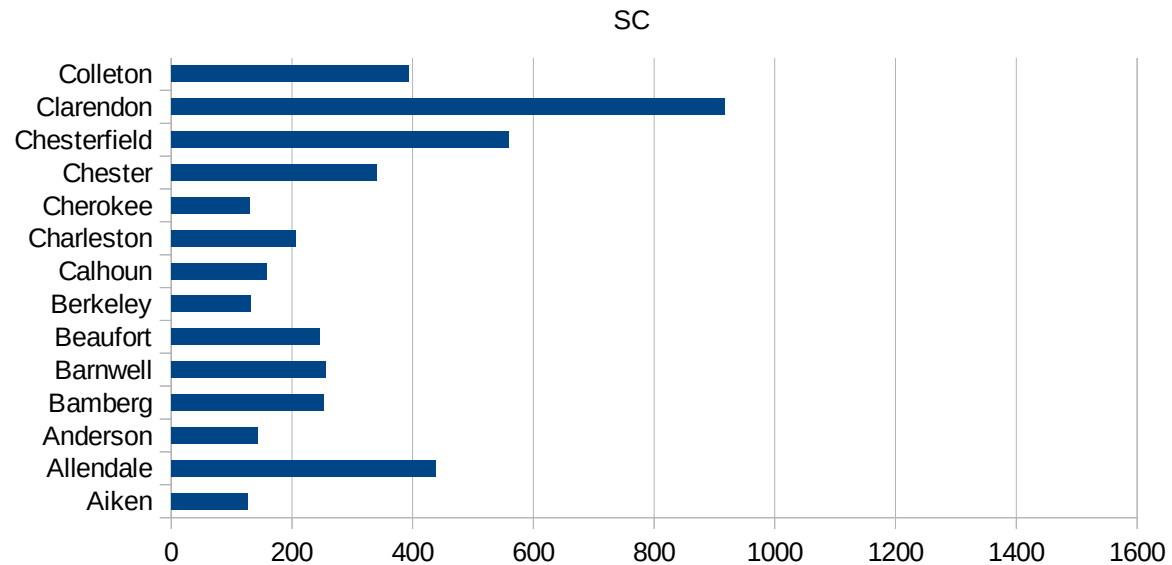
29217
29219
29221
29223
29225
29227
29229

SC

FIPS	County	PC Infection
45001	Abbeville	244.4888146
45003	Aiken	125.7371562
45005	Allendale	438.0545883
45007	Anderson	144.1525923
45009	Bamberg	252.1891419
45011	Barnwell	255.7787041
45013	Beaufort	245.873407
45015	Berkeley	131.6200117
45017	Calhoun	158.4022039
45019	Charleston	205.7131595
45021	Cherokee	129.6471495
45023	Chester	341.0746954
45025	Chesterfield	559.5139223
45027	Clarendon	916.9139466
45029	Colleton	392.9899097
45031	Darlington	498.4880692
45033	Dillon	617.667244
45035	Dorchester	136.3237409
45037	Edgefield	203.3121396
45039	Fairfield	964.199625
45041	Florence	526.2053142
45043	Georgetown	160.6451509
45045	Greenville	432.116652
45047	Greenwood	279.8942622
45049	Hampton	237.7138132
45051	Horry	209.2129235
45053	Jasper	172.5863795
45055	Kershaw	596.1092816
45057	Lancaster	224.3656951
45059	Laurens	144.7890856
45061	Lee	1347.567378
45063	Lexington	309.4579571
45065	McCormick	116.8969182



45067 Marion	267.4055221
45069 Marlboro	799.3029775
45071 Newberry	225.8566978
45073 Oconee	77.83193406
45075 Orangeburg	325.5343134
45077 Pickens	169.6855215
45079 Richland	451.7868859
45081 Saluda	749.6105919
45083 Spartanburg	262.8326027
45085 Sumter	463.7975064
45087 Union	149.5804451
45089 Williamsburg	852.7739659
45091 York	186.0512626



SC

FIPS

29001
29003
29005
29007
29009
29011
29013
29015
29017
29019
29021
29023
29025
29027
29029
29031
29033
29035
29037

SC

29039
29041
29043
29045
29047
29049
29051
29053
29055
29057
29059
29061
29063
29065
29067
29069
29071
29073
29075
29077
29079
29081
29083
29085
29087
29089
29091
29093
29095
29097
29099
29101

29103

SC

29105
29107
29109
29111
29113
29115
29117
29121
29123
29125
29127
29119
29129
29131
29133
29135
29137
29139
29141
29143
29145
29147
29149
29151
29153
29155
29157
29159
29161
29163
29165
29167
29169
29171

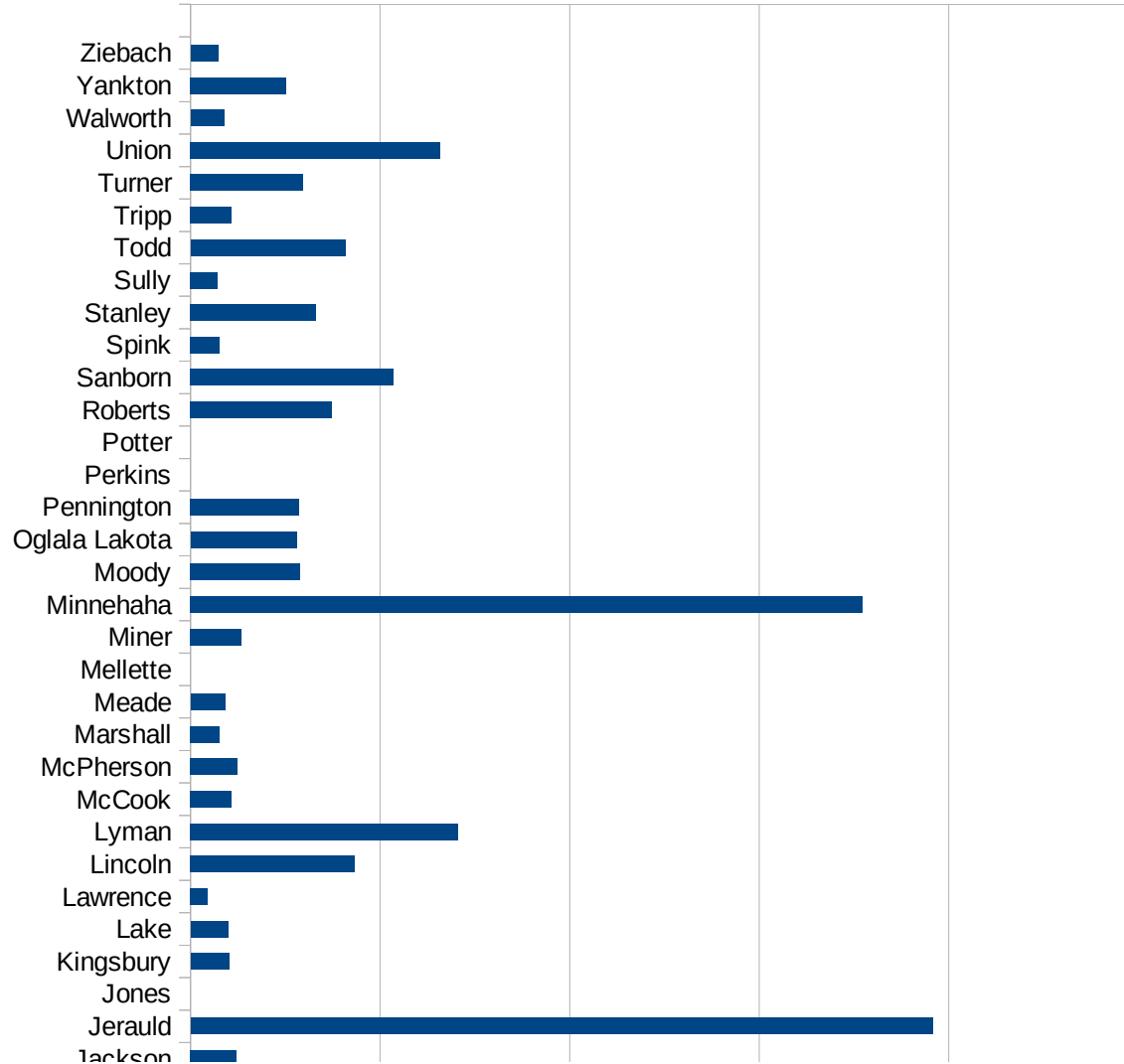
SC

29173
29175
29177
29179
29181
29195
29197
29199
29201
29203
29205
29183
29185
29187
29189
29510
29186
29207
29209
29211
29213
29215

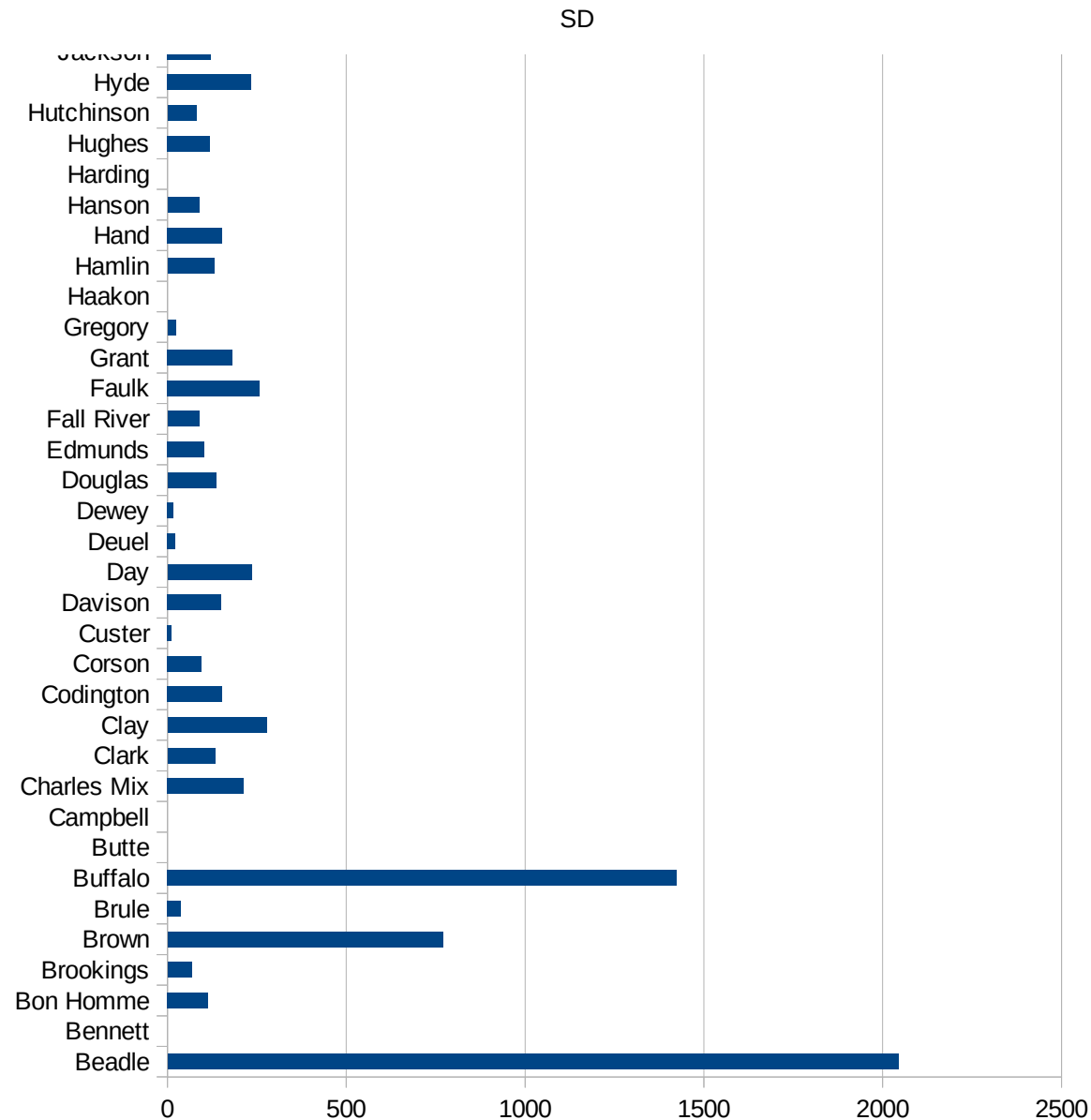
29217
29219
29221
29223
29225
29227
29229

SD

FIPS	County	PC Infection
46003	Aurora	1035.34452
46005	Beadle	2044.166711
46007	Bennett	0
46009	Bon Homme	114.6131805
46011	Brookings	68.11989101
46013	Brown	770.6786041
46015	Brule	38.24823102
46017	Buffalo	1424.361493
46019	Butte	0
46021	Campbell	0
46023	Charles Mix	214.178625
46025	Clark	133.7255951
46027	Clay	277.7579944
46029	Codington	153.4892022
46031	Corson	96.03841537
46033	Custer	11.46000458
46035	Davison	151.591713
46037	Day	236.1489555
46039	Deuel	23.05741296
46041	Dewey	16.93766938
46043	Douglas	136.286201
46045	Edmunds	103.2258065
46047	Fall River	88.78366381
46049	Faulk	257.5107296
46051	Grant	181.8945012
46053	Gregory	23.74169041
46055	Haakon	0
46057	Hamlin	130.9114711
46059	Hand	153.2801962
46061	Hanson	88.86255924
46063	Harding	0
46065	Hughes	118.98017
46067	Hutchinson	81.30081301



46069 Hyde	234.0093604
46071 Jackson	120.9555488
46073 Jerauld	1957.905042
46075 Jones	0
46077 Kingsbury	101.6466762
46079 Lake	99.56345255
46081 Lawrence	46.6182355
46083 Lincoln	433.6218477
46085 Lyman	706.6213033
46087 McCook	108.1860801
46089 McPherson	124.6364769
46091 Marshall	78.24726135
46093 Meade	91.89227398
46095 Mellette	0
46097 Miner	135.5625847
46099 Minnehaha	1772.123022
46101 Moody	288.7976896
46102 Oglala Lakota	279.5443427
46103 Pennington	287.3023118
46105 Perkins	0
46107 Potter	0
46109 Roberts	373.3129128
46111 Sanborn	535.1996706
46115 Spink	76.98229407
46117 Stanley	330.9066843
46119 Sully	71.83908046
46121 Todd	408.4411164
46123 Tripp	109.5290252
46125 Turner	296.7711301
46127 Union	659.45323
46129 Walworth	89.49346698
46135 Yankton	253.6184354
46137 Ziebach	72.93946025



SD

SD

FIPS

29001
29003
29005
29007
29009
29011
29013
29015
29017
29019
29021
29023
29025
29027
29029
29031
29033
29035
29037

SD

29039
29041
29043
29045
29047
29049
29051
29053
29055
29057
29059
29061
29063
29065
29067
29069
29071
29073
29075
29077
29079
29081
29083
29085
29087
29089
29091
29093
29095
29097
29099
29101

29103

SD

29105
29107
29109
29111
29113
29115
29117
29121
29123
29125
29127
29119
29129
29131
29133
29135
29137
29139
29141
29143
29145
29147
29149
29151
29153
29155
29157
29159
29161
29163
29165
29167
29169
29171

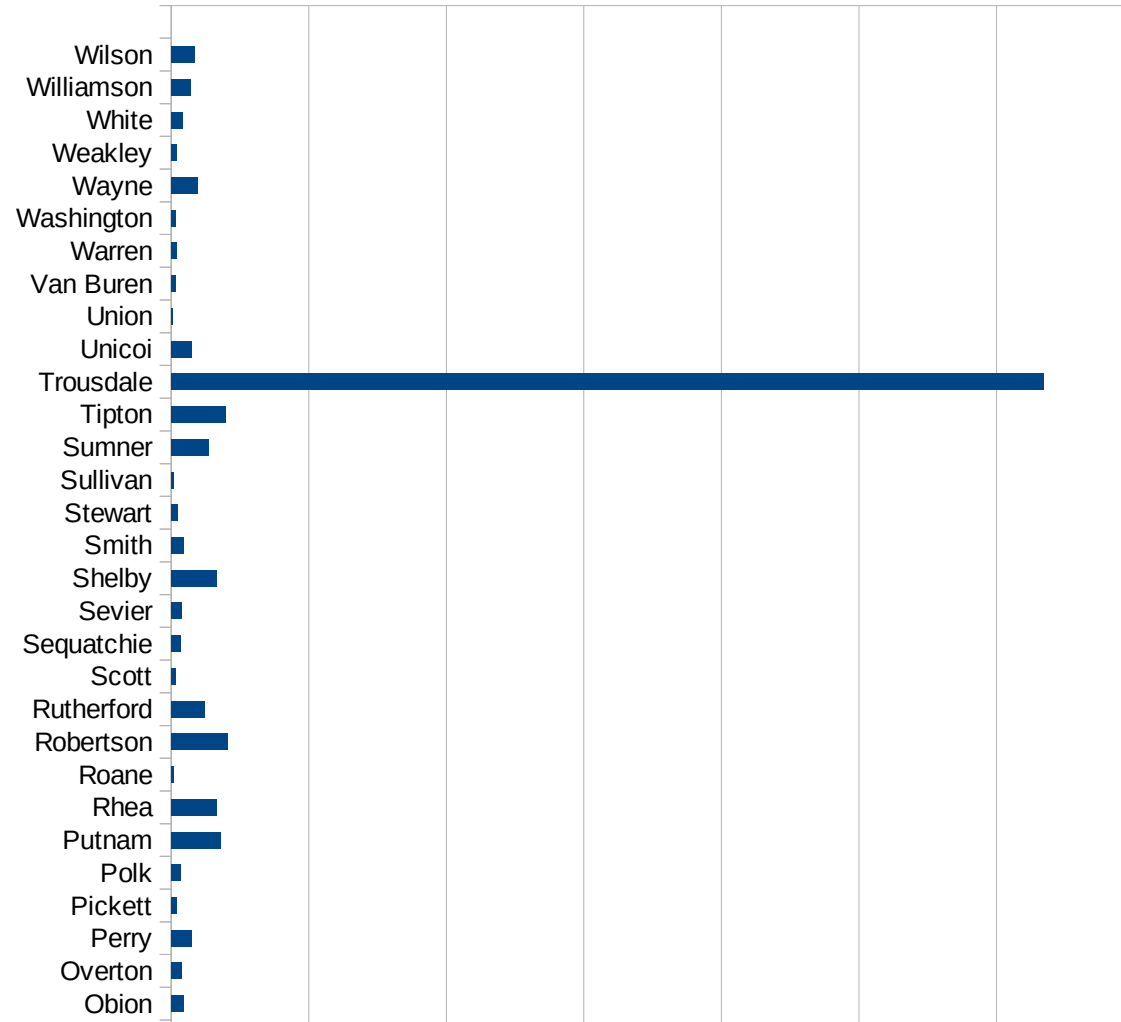
SD

29173
29175
29177
29179
29181
29195
29197
29199
29201
29203
29205
29183
29185
29187
29189
29510
29186
29207
29209
29211
29213
29215

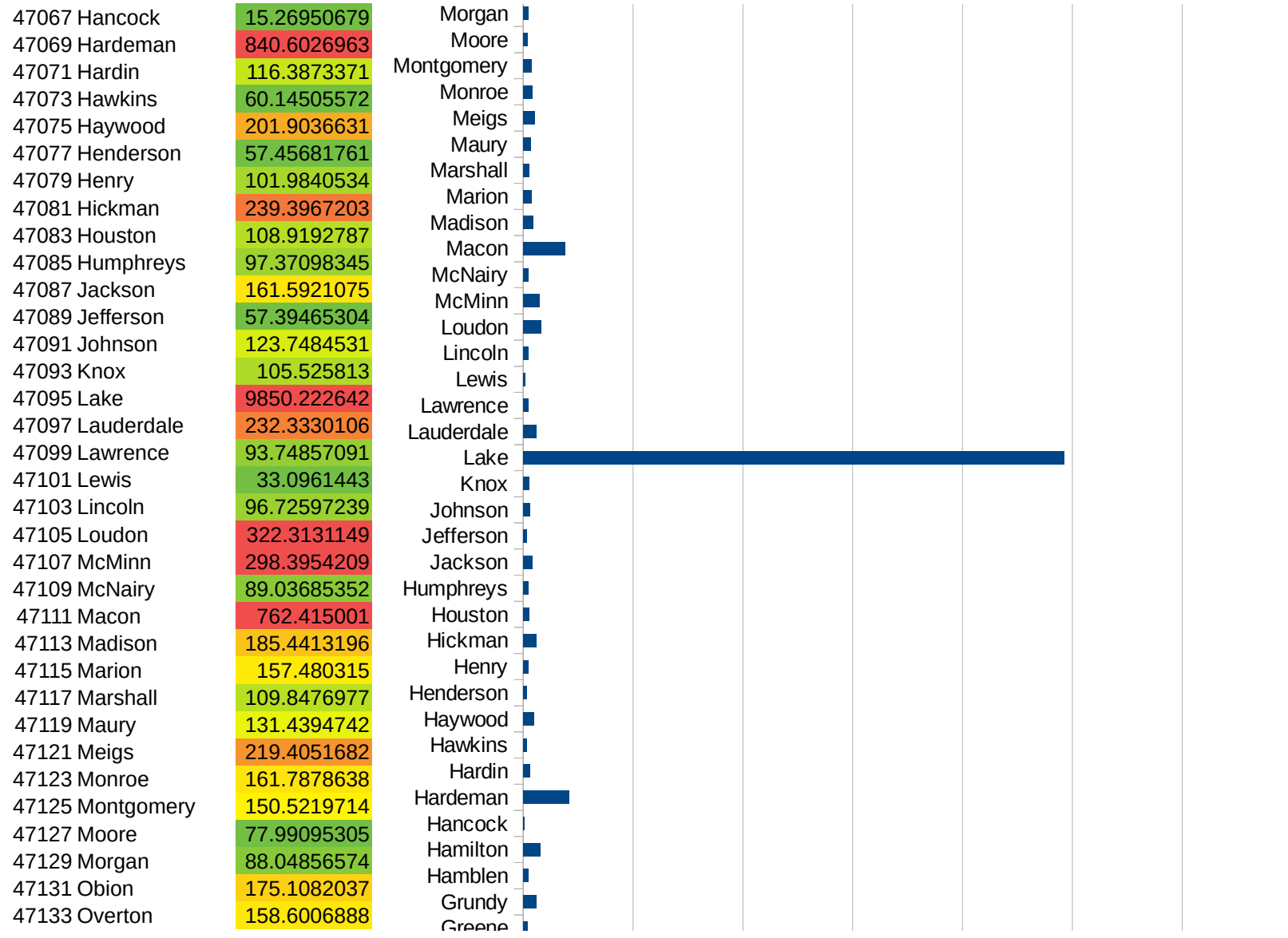
29217
29219
29221
29223
29225
29227
29229

TN

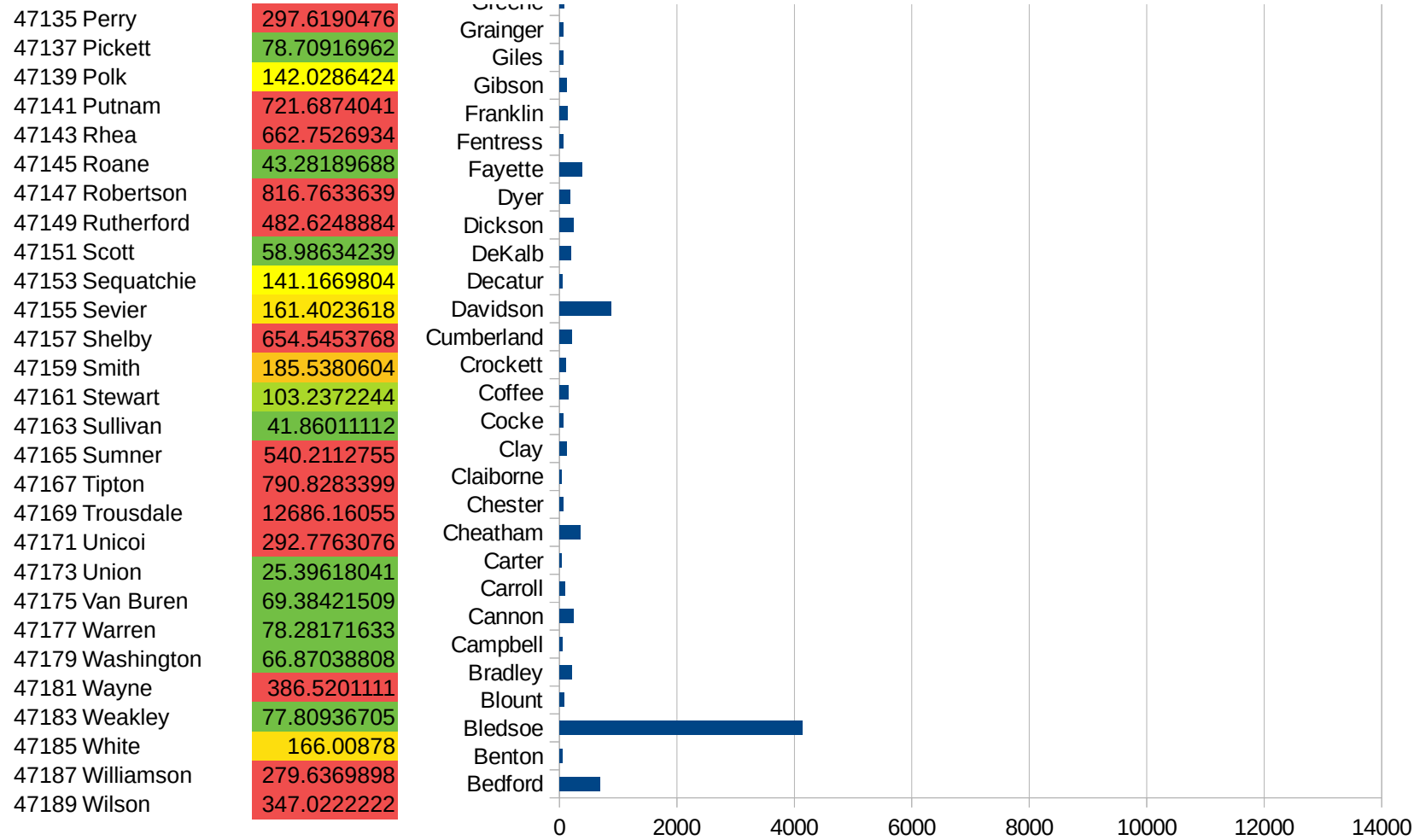
FIPS	County	PC Infection
47001	Anderson	65.37485944
47003	Bedford	695.3790938
47005	Benton	49.43153732
47007	Bledsoe	4140.969163
47009	Blount	73.08772811
47011	Bradley	218.3140161
47013	Campbell	45.47406715
47015	Cannon	235.0988798
47017	Carroll	99.92862241
47019	Carter	33.71723661
47021	Cheatham	361.0376122
47023	Chester	69.46052327
47025	Claiborne	44.08615695
47027	Clay	116.6256317
47029	Cocke	61.49717672
47031	Coffee	150.8078995
47033	Crockett	111.6694584
47035	Cumberland	211.1507717
47037	Davidson	884.3654299
47039	Decatur	51.25576627
47041	DeKalb	203.5951932
47043	Dickson	237.6230214
47045	Dyer	187.5669882
47047	Fayette	392.5247488
47049	Fentress	71.3619147
47051	Franklin	131.2962521
47053	Gibson	130.4924049
47055	Giles	64.40023049
47057	Grainger	69.1294016
47059	Greene	75.26741645
47061	Grundy	239.7722164
47063	Hamblen	96.02131054
47065	Hamilton	307.9997584



TN



TN



TN

FIPS

29001
29003
29005
29007
29009
29011
29013
29015
29017
29019
29021
29023
29025
29027
29029
29031
29033
29035
29037

TN

29039
29041
29043
29045
29047
29049
29051
29053
29055
29057
29059
29061
29063
29065
29067
29069
29071
29073
29075
29077
29079
29081
29083
29085
29087
29089
29091
29093
29095
29097
29099
29101

29103

TN

29105
29107
29109
29111
29113
29115
29117
29121
29123
29125
29127
29119
29129
29131
29133
29135
29137
29139
29141
29143
29145
29147
29149
29151
29153
29155
29157
29159
29161
29163
29165
29167
29169
29171

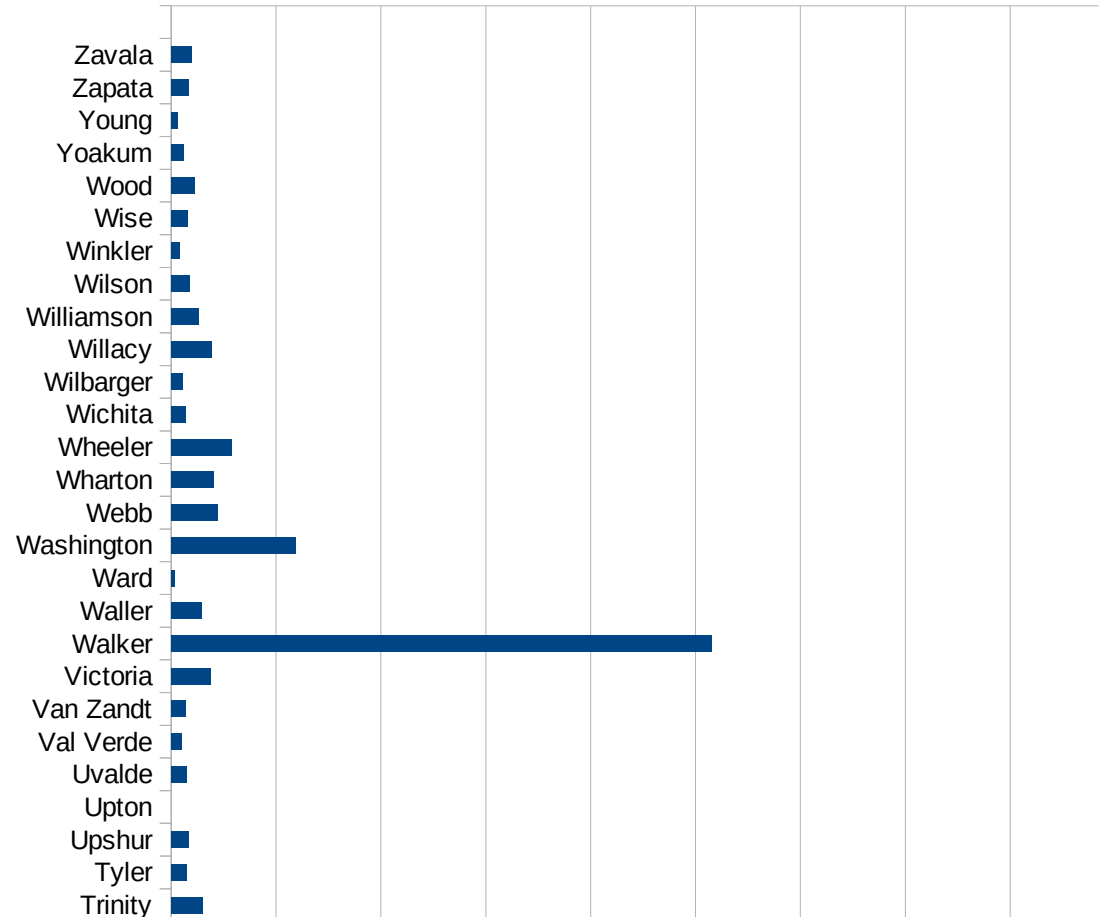
TN

29173
29175
29177
29179
29181
29195
29197
29199
29201
29203
29205
29183
29185
29187
29189
29510
29186
29207
29209
29211
29213
29215

29217
29219
29221
29223
29225
29227
29229

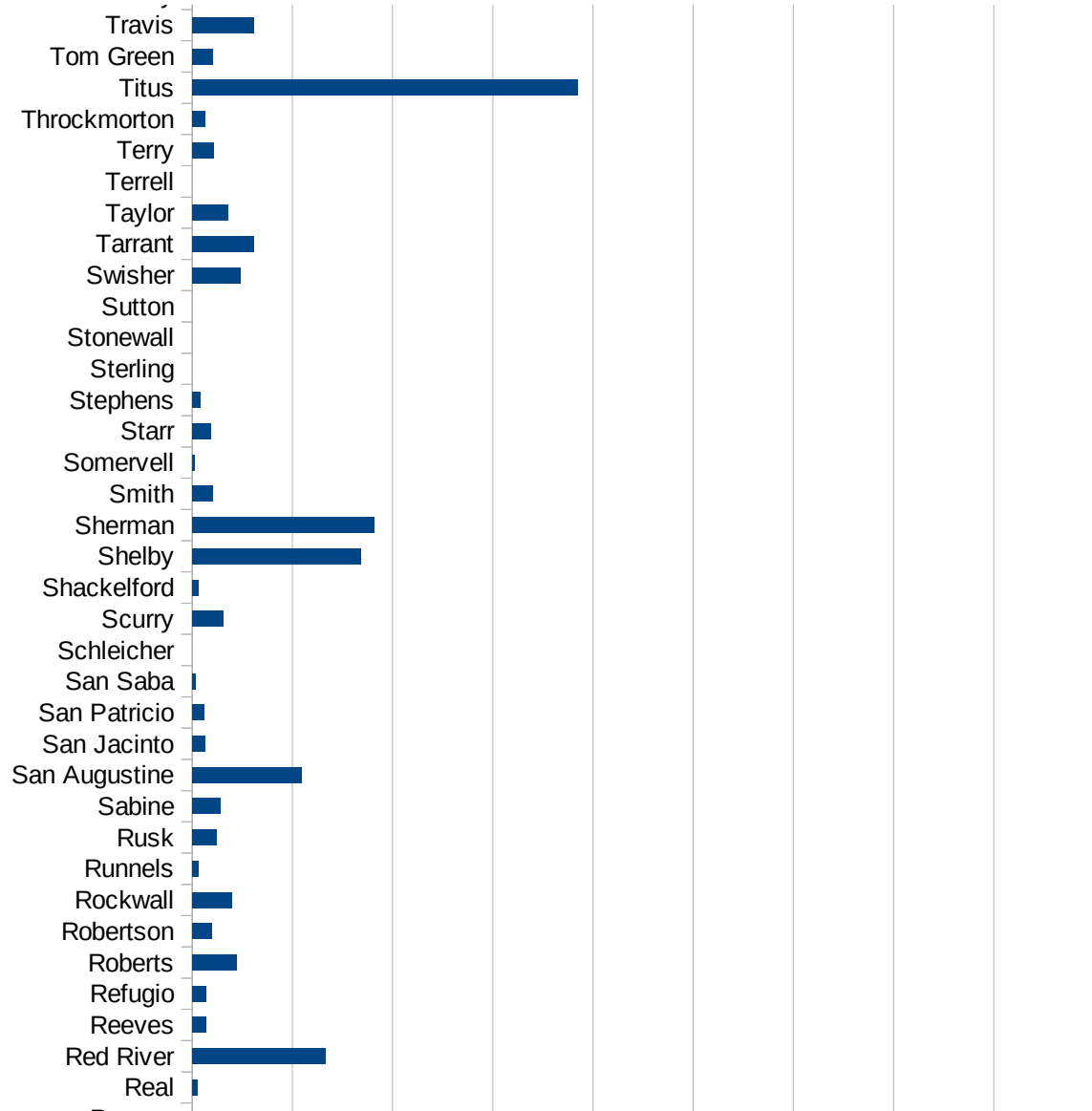
TX

FIPS	County	PC Infection
48001	Anderson	156.7425117
48003	Andrews	148.940865
48005	Angelina	272.1260276
48007	Aransas	21.01546738
48009	Archer	34.14523105
48011	Armstrong	158.5623679
48013	Atascosa	83.48240906
48015	Austin	106.7057921
48017	Bailey	370.0014231
48019	Bandera	26.28811777
48021	Bastrop	310.4304636
48023	Baylor	27.9173646
48025	Bee	73.64900114
48027	Bell	132.9989146
48029	Bexar	167.8206328
48031	Blanco	102.5465732
48033	Borden	0
48035	Bosque	37.45117971
48037	Bowie	372.1216233
48039	Brazoria	207.995678
48041	Brazos	279.5932227
48043	Brewster	10.79097874
48045	Briscoe	65.96306069
48047	Brooks	14.05678943
48049	Brown	158.2111592
48051	Burleson	190.3311762
48053	Burnet	115.6871819
48055	Caldwell	182.6716304
48057	Calhoun	190.1581559
48059	Callahan	71.4591968
48061	Cameron	216.7923229
48063	Camp	728.9188982
48065	Carson	99.91673605



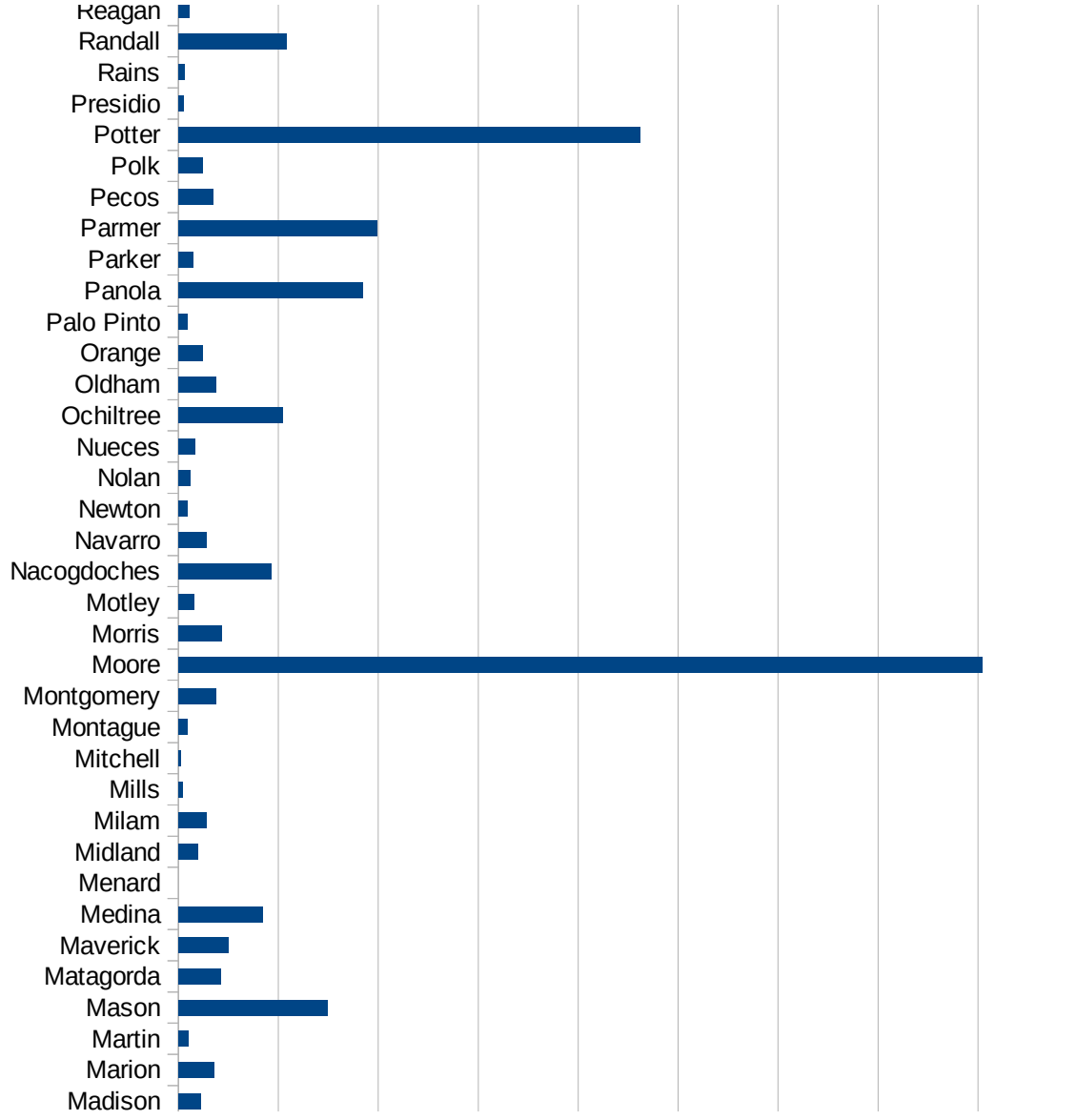
TX

48067 Cass	106.2452273
48069 Castro	469.667319
48071 Chambers	195.5057238
48073 Cherokee	102.6772133
48075 Childress	54.86215883
48077 Clay	47.81943382
48079 Cochran	35.26093089
48081 Coke	29.6735905
48083 Coleman	35.72704537
48085 Collin	152.0177168
48087 Collingsworth	168.8048616
48089 Colorado	122.5432436
48091 Comal	81.55122563
48093 Comanche	88.66558298
48095 Concho	23.38634238
48097 Cooke	49.29265047
48099 Coryell	395.6796065
48101 Cottle	287.9769618
48103 Crane	584.0634126
48105 Crockett	114.3183767
48107 Crosby	51.91209552
48109 Culberson	0
48111 Dallam	402.7777778
48113 Dallas	479.3818419
48115 Dawson	356.6051193
48117 Deaf Smith	975.4797441
48119 Delta	37.39016639
48121 Denton	177.4023821
48123 DeWitt	113.9347105
48125 Dickens	44.46420631
48127 Dimmit	9.701202949
48129 Donley	813.4980416
48131 Duval	44.5950767
48133 Eastland	38.20543609



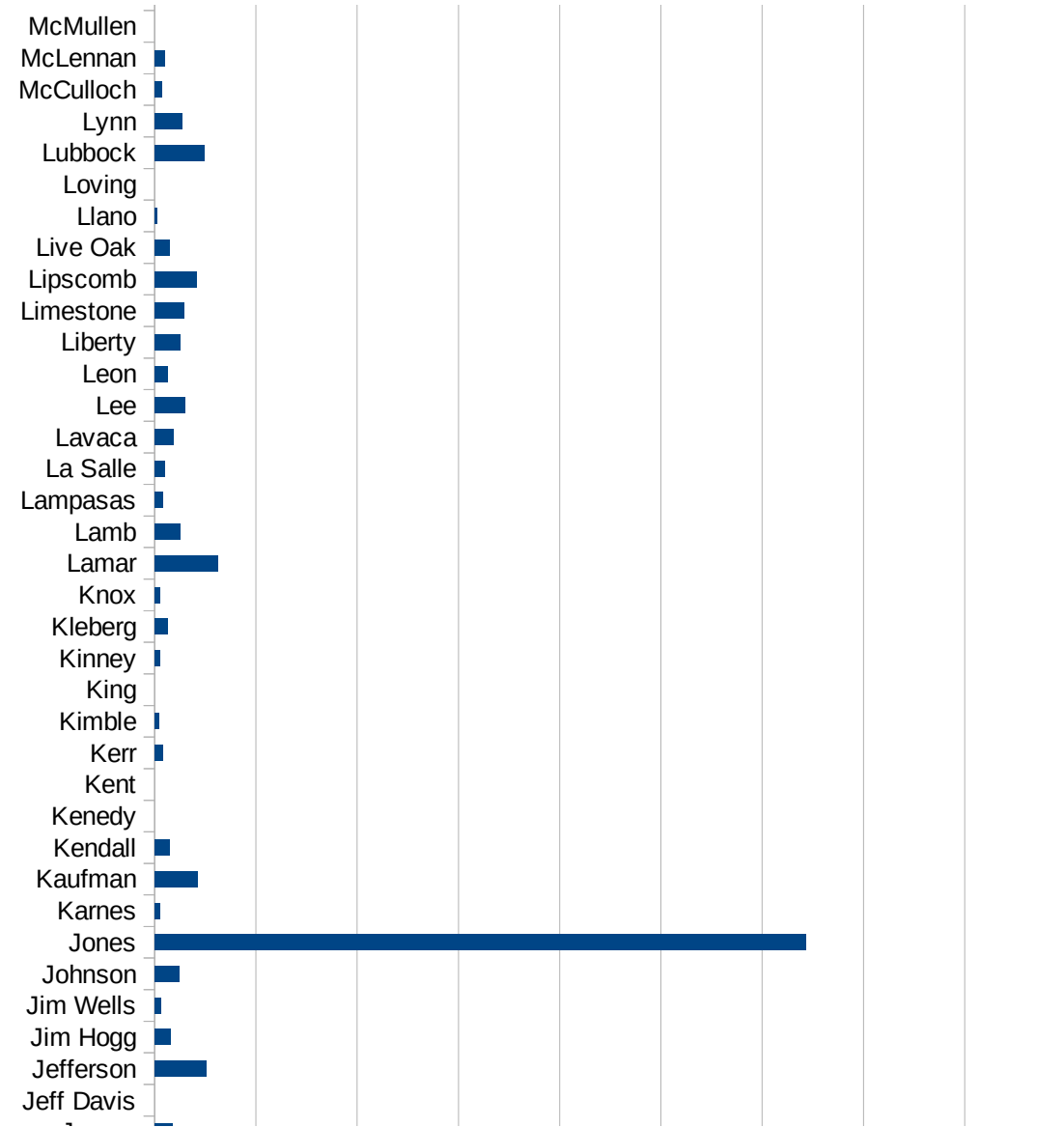
TX

48135 Ector	127.0632355
48137 Edwards	0
48139 Ellis	222.3634053
48141 El Paso	417.7182971
48143 Erath	68.32210338
48145 Falls	74.99278915
48147 Fannin	138.8652723
48149 Fayette	149.9072942
48151 Fisher	52.09690023
48153 Floyd	274.1134144
48155 Foard	0
48157 Fort Bend	271.3686984
48159 Franklin	204.3470184
48161 Freestone	60.5815832
48163 Frio	252.3213565
48165 Gaines	43.06014066
48167 Galveston	303.6491166
48169 Garza	91.21313469
48171 Gillespie	18.65393225
48173 Glasscock	72.04610951
48175 Goliad	92.29957806
48177 Gonzales	734.6585998
48179 Gray	479.5615437
48181 Grayson	286.5864125
48183 Gregg	219.8743806
48185 Grimes	863.8928068
48187 Guadalupe	89.80170318
48189 Hale	180.3133314
48191 Hall	66.05019815
48193 Hamilton	117.8689298
48195 Hansford	366.0992129
48197 Hardeman	101.9887812
48199 Hardin	248.2213715
48201 Harris	324.3080573



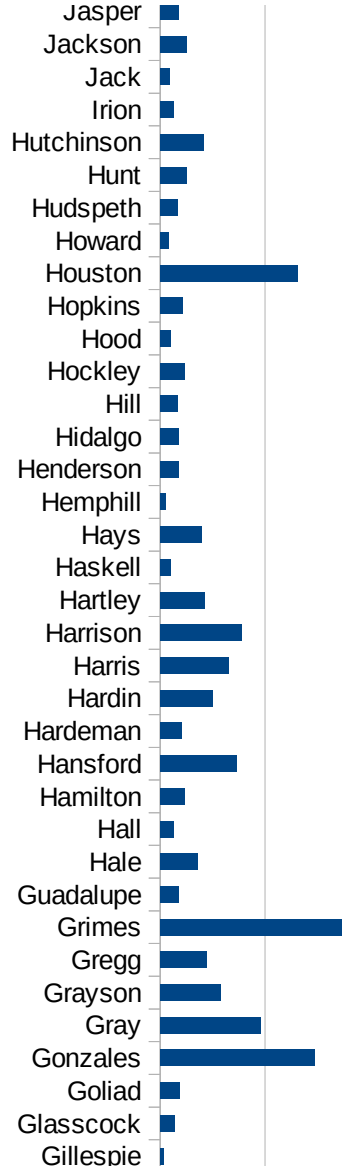
TX

48203 Harrison	386.6558763
48205 Hartley	213.5611319
48207 Haskell	51.60846379
48209 Hays	198.0856215
48211 Hemphill	26.14379085
48213 Henderson	86.27079308
48215 Hidalgo	87.6505158
48217 Hill	82.5218683
48219 Hockley	117.4934726
48221 Hood	51.20835192
48223 Hopkins	105.9494703
48225 Houston	656.049031
48227 Howard	41.14210483
48229 Hudspeth	83.42022941
48231 Hunt	125.3976972
48233 Hutchinson	207.5667516
48235 Irion	65.70302234
48237 Jack	45.23351804
48239 Jackson	127.73968
48241 Jasper	86.41837645
48243 Jeff Davis	0
48245 Jefferson	253.7244952
48247 Jim Hogg	76.2195122
48249 Jim Wells	31.84557347
48251 Johnson	121.9647411
48253 Jones	3214.411869
48255 Karnes	25.55910543
48257 Kaufman	213.8047923
48259 Kendall	72.30341141
48261 Kenedy	0
48263 Kent	0
48265 Kerr	38.1642973
48267 Kimble	22.92526364
48269 King	0



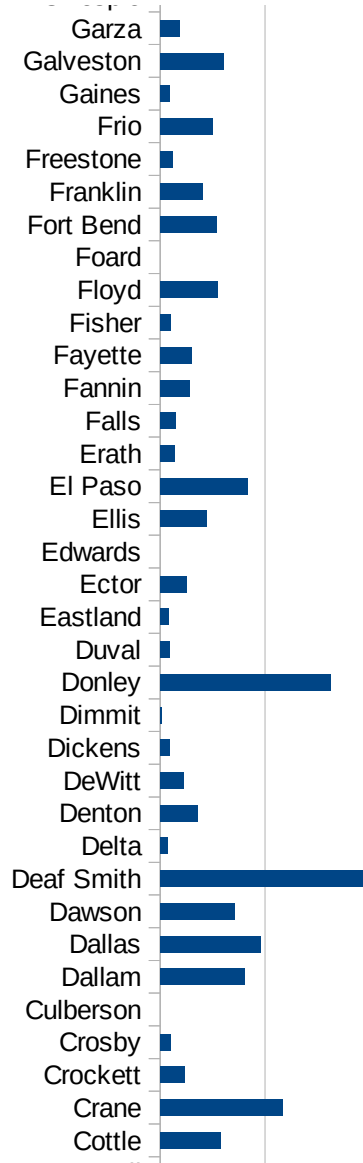
TX

48271 Kinney	26.54632333
48273 Kleberg	64.24877124
48275 Knox	27.37476047
48277 Lamar	313.7065637
48279 Lamb	129.1989664
48281 Lampasas	42.39483725
48283 La Salle	53.11379631
48285 Lavaca	94.48035803
48287 Lee	151.6565562
48289 Leon	63.69426752
48291 Liberty	125.1114998
48293 Limestone	144.5639696
48295 Lipscomb	208.6438152
48297 Live Oak	73.97665626
48299 Llano	13.85937356
48301 Loving	0
48303 Lubbock	245.9240368
48305 Lynn	136.1238727
48307 McCulloch	37.56103668
48309 McLennan	51.84460757
48311 McMullen	0
48313 Madison	110.941617
48315 Marion	181.3053989
48317 Martin	52.14670607
48319 Mason	747.6635514
48321 Matagorda	210.6587875
48323 Maverick	249.636659
48325 Medina	424.1864849
48327 Menard	0
48329 Midland	97.92673458
48331 Milam	139.270224
48333 Mills	20.32107295
48335 Mitchell	12.27747084
48337 Montague	45.92774036



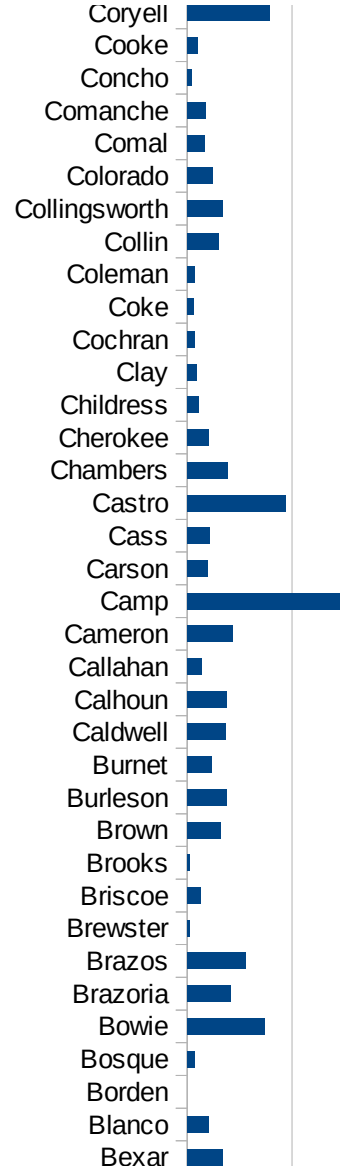
TX

48339 Montgomery	189.8718111
48341 Moore	4021.410286
48343 Morris	218.8183807
48345 Motley	81.03727715
48347 Nacogdoches	464.1536425
48349 Navarro	141.2286896
48351 Newton	43.64906155
48353 Nolan	61.01281269
48355 Nueces	82.81230591
48357 Ochiltree	522.7706846
48359 Oldham	187.7053027
48361 Orange	119.6573015
48363 Palo Pinto	45.02164502
48365 Panola	924.4859167
48367 Parker	75.16025757
48369 Parmer	993.5117599
48371 Pecos	172.2707842
48373 Polk	121.9244069
48375 Potter	2309.27387
48377 Presidio	28.78526195
48379 Rains	32.89744222
48381 Randall	540.8340733
48383 Reagan	53.46164127
48385 Real	28.75215641
48387 Red River	665.2977413
48389 Reeves	70.08601465
48391 Refugio	71.10352673
48393 Roberts	221.4839424
48395 Robertson	98.35686184
48397 Rockwall	200.6815224
48399 Runnels	29.3140512
48401 Rusk	123.0486685
48403 Sabine	141.6564359
48405 San Augustine	546.6472303

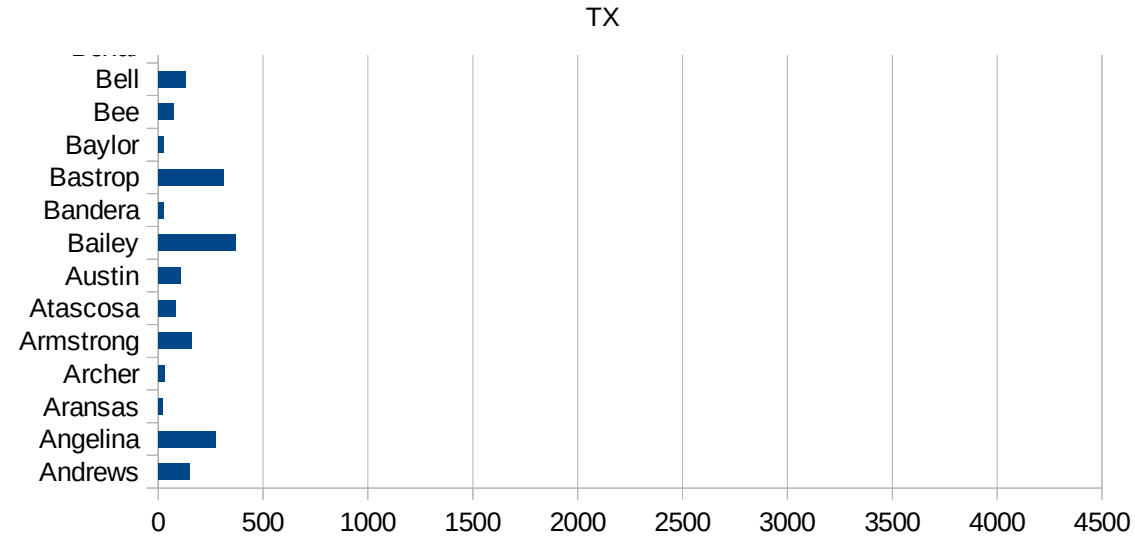


TX

48407 San Jacinto	66.15829242
48409 San Patricio	61.29191395
48411 San Saba	16.51800463
48413 Schleicher	0
48415 Scurry	154.1562908
48417 Shackelford	30.7408546
48419 Shelby	841.9230467
48421 Sherman	909.3861643
48423 Smith	102.0758315
48425 Somervell	11.09139308
48427 Starr	91.43742735
48429 Stephens	42.40432524
48431 Sterling	0
48433 Stonewall	0
48435 Sutton	0
48437 Swisher	241.2221924
48439 Tarrant	305.4777352
48441 Taylor	179.4536472
48443 Terrell	0
48445 Terry	105.8028811
48447 Throckmorton	66.00660066
48449 Titus	1922.320104
48451 Tom Green	100.6861891
48453 Travis	305.5072181
48455 Trinity	149.2537313
48457 Tyler	73.74631268
48459 Upshur	84.8279205
48461 Upton	0
48463 Uvalde	74.49899426
48465 Val Verde	50.8047472
48467 Van Zandt	71.40434495
48469 Victoria	189.0585103
48471 Walker	2577.262693
48473 Waller	144.9384482



48475 Ward	17.06484642
48477 Washington	592.4575595
48479 Webb	220.3617122
48481 Wharton	201.8308945
48483 Wheeler	288.9616644
48485 Wichita	68.14877635
48487 Wilbarger	54.60218409
48489 Willacy	195.2126423
48491 Williamson	131.4584477
48493 Wilson	89.59859828
48495 Winkler	38.86010363
48497 Wise	77.59314838
48499 Wood	113.0093731
48501 Yoakum	58.20044232
48503 Young	33.25020781
48505 Zapata	84.56659619
48507 Zavala	100.1418676



TX

FIPS

29001
29003
29005
29007
29009
29011
29013
29015
29017
29019
29021
29023
29025
29027
29029
29031
29033
29035
29037

TX

29039
29041
29043
29045
29047
29049
29051
29053
29055
29057
29059
29061
29063
29065
29067
29069
29071
29073
29075
29077
29079
29081
29083
29085
29087
29089
29091
29093
29095
29097
29099
29101

29103

TX

29105
29107
29109
29111
29113
29115
29117
29121
29123
29125
29127
29119
29129
29131
29133
29135
29137
29139
29141
29143
29145
29147
29149
29151
29153
29155
29157
29159
29161
29163
29165
29167
29169
29171

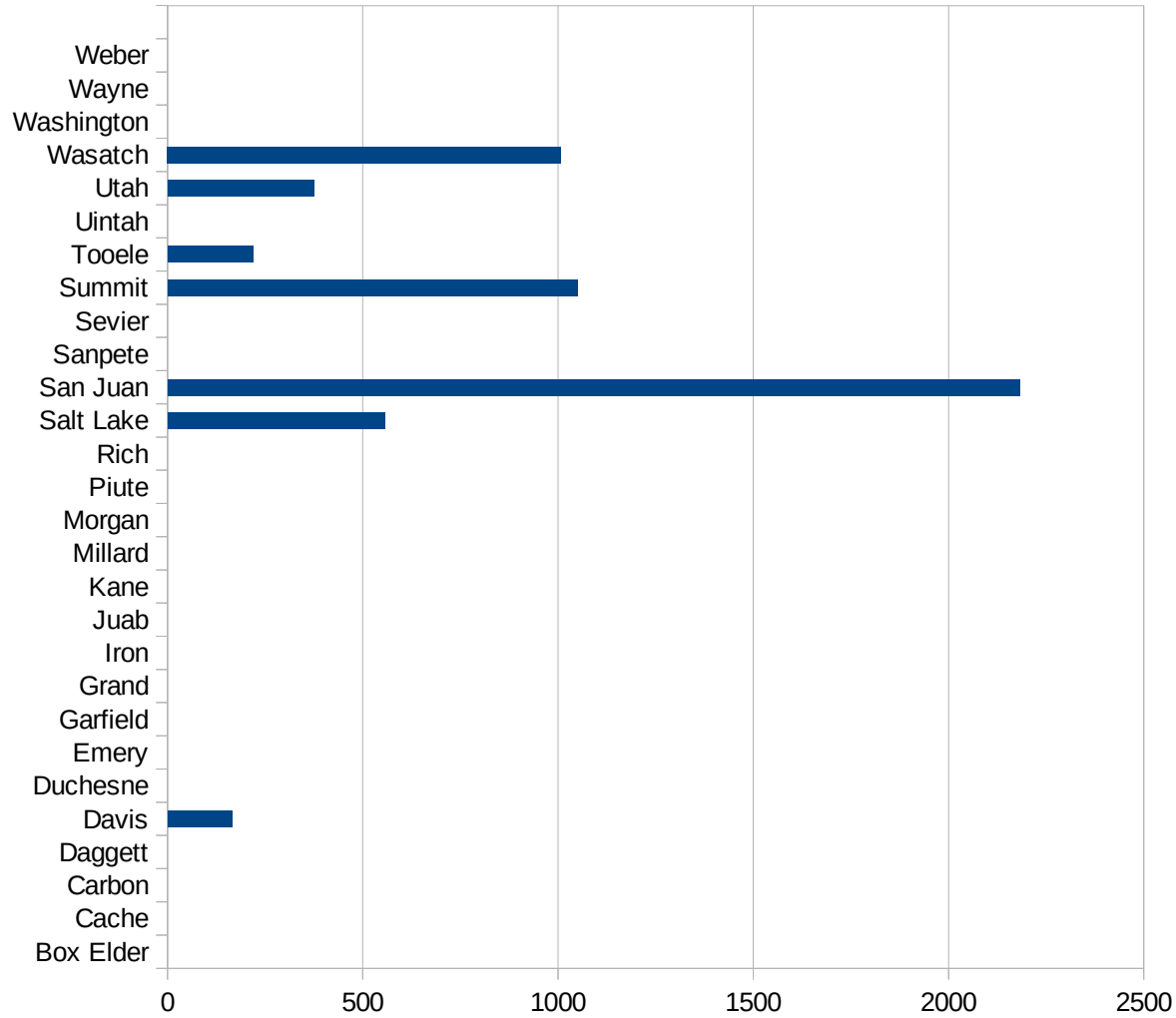
TX

29173
29175
29177
29179
29181
29195
29197
29199
29201
29203
29205
29183
29185
29187
29189
29510
29186
29207
29209
29211
29213
29215

29217
29219
29221
29223
29225
29227
29229

UT

FIPS	County	PC Infection
49001	Beaver	0
49003	Box Elder	0
49005	Cache	0
49007	Carbon	0
49009	Daggett	0
49011	Davis	164.90718285
49013	Duchesne	0
49015	Emery	0
49017	Garfield	0
49019	Grand	0
49021	Iron	0
49023	Juab	0
49025	Kane	0
49027	Millard	0
49029	Morgan	0
49031	Piute	0
49033	Rich	0
49035	Salt Lake	557.07237256
49037	San Juan	2181.3709625
49039	Sanpete	0
49041	Sevier	0
49043	Summit	1049.2929197
49045	Tooele	218.86220264
49047	Uintah	0
49049	Utah	375.59485257
49051	Wasatch	1007.8219013
49053	Washington	0
49055	Wayne	0
49057	Weber	0



UT

FIPS

29001
29003
29005
29007
29009
29011
29013
29015
29017
29019
29021
29023
29025
29027
29029
29031
29033
29035
29037

UT

29039
29041
29043
29045
29047
29049
29051
29053
29055
29057
29059
29061
29063
29065
29067
29069
29071
29073
29075
29077
29079
29081
29083
29085
29087
29089
29091
29093
29095
29097
29099
29101

29103

UT

29105
29107
29109
29111
29113
29115
29117
29121
29123
29125
29127
29119
29129
29131
29133
29135
29137
29139
29141
29143
29145
29147
29149
29151
29153
29155
29157
29159
29161
29163
29165
29167
29169
29171

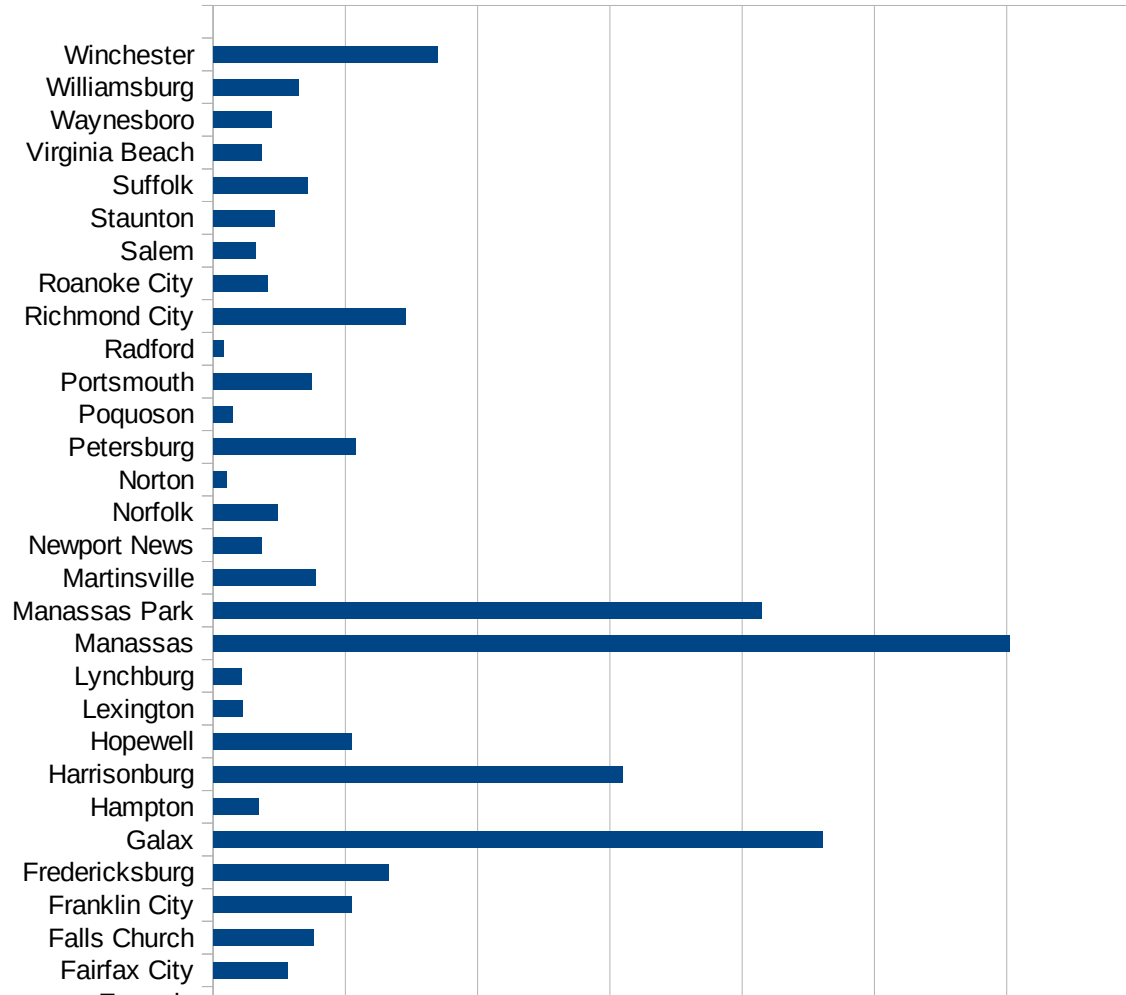
UT

29173
29175
29177
29179
29181
29195
29197
29199
29201
29203
29205
29183
29185
29187
29189
29510
29186
29207
29209
29211
29213
29215

29217
29219
29221
29223
29225
29227
29229

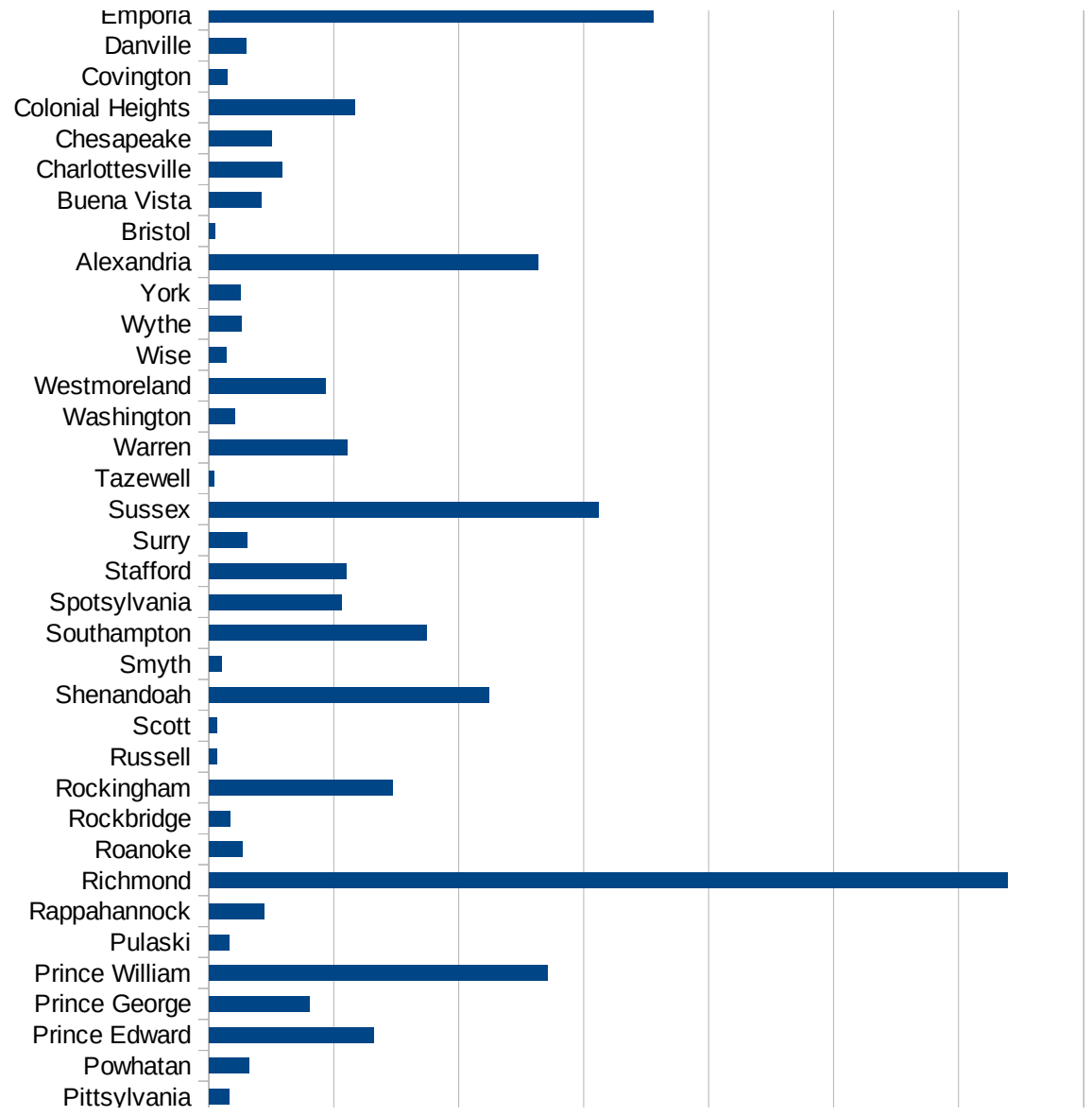
VA

FIPS	County	PC Infection
51001	Accomack	3032.827348
51003	Albemarle	237.3112088
51005	Alleghany	174.379611
51007	Amelia	253.5925613
51009	Amherst	85.26495295
51011	Appomattox	208.3201818
51013	Arlington	953.5998922
51015	Augusta	181.5603589
51017	Bath	0
51019	Bedford	102.8610614
51021	Bland	0
51023	Botetourt	120.2031433
51025	Brunswick	250.2441406
51027	Buchanan	84.82163894
51029	Buckingham	2847.226307
51031	Campbell	36.38149637
51033	Caroline	315.2216301
51035	Carroll	502.7669051
51036	Charles City	403.4000864
51037	Charlotte	242.9217624
51041	Chesterfield	557.1558085
51043	Clarke	240.9970392
51045	Craig	118.4834123
51047	Culpeper	1488.651922
51049	Cumberland	458.7623611
51051	Dickenson	0
51053	Dinwiddie	347.0153177
51057	Essex	485.3924352
51059	Fairfax	1103.150431
51061	Fauquier	516.448532
51063	Floyd	50.64893954
51065	Fluvanna	354.7026099
51067	Franklin	72.96022778



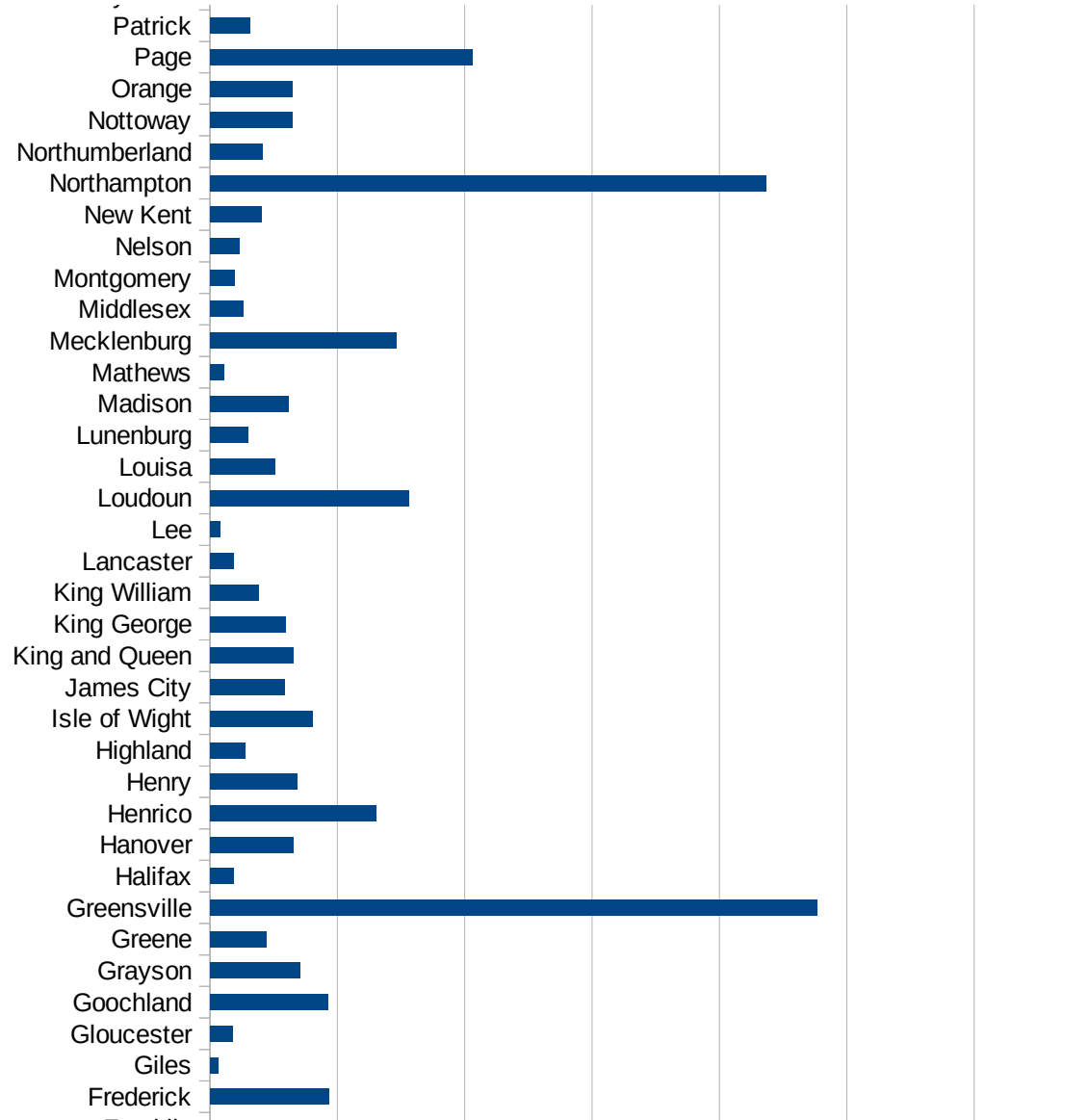
VA

51069 Frederick	467.4325166
51071 Giles	29.68416053
51073 Gloucester	88.35577927
51075 Goochland	464.6360351
51077 Grayson	351.8648839
51079 Greene	222.4581627
51081 Greensville	2382.385826
51083 Halifax	93.7866354
51085 Hanover	327.3062971
51087 Henrico	651.7625835
51089 Henry	341.4911781
51091 Highland	135.7466063
51093 Isle of Wight	403.2148946
51095 James City	293.2052306
51097 King and Queen	326.611758
51099 King George	297.2718721
51101 King William	188.913159
51103 Lancaster	92.73856997
51105 Lee	38.23117115
51107 Loudoun	780.1401008
51109 Louisa	255.5875795
51111 Lunenburg	148.9326493
51113 Madison	308.3866115
51115 Mathews	56.80527153
51117 Mecklenburg	730.8319739
51119 Middlesex	130.0027858
51121 Montgomery	95.9741375
51125 Nelson	114.5861418
51127 New Kent	200.9736055
51131 Northampton	2181.508308
51133 Northumberland	205.8121347
51135 Nottoway	324.2542153
51137 Orange	322.017247
51139 Page	1027.869469

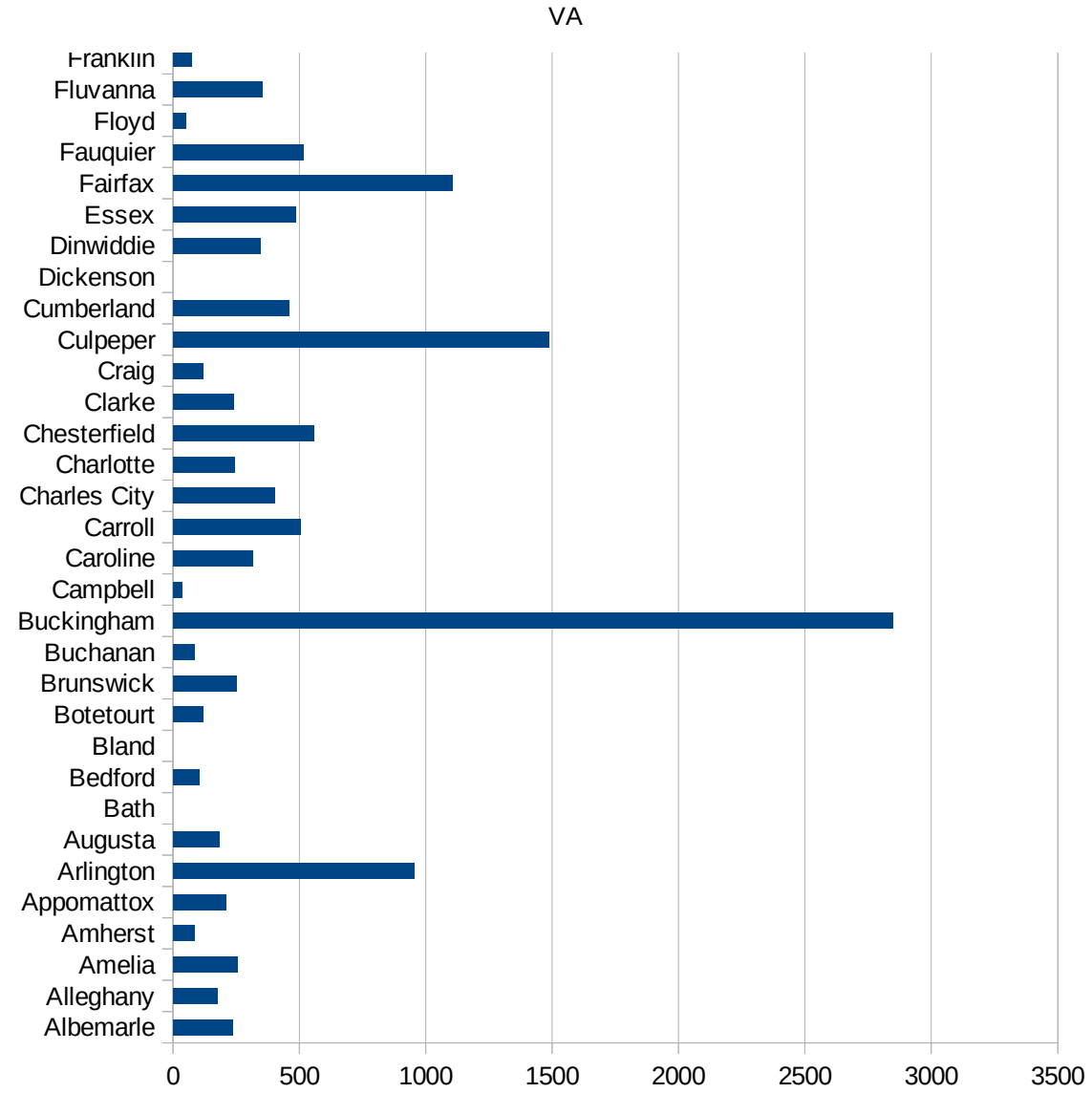


VA

51141 Patrick	158.433769
51143 Pittsylvania	82.03580042
51145 Powhatan	161.0195622
51147 Prince Edward	657.9520697
51149 Prince George	401.7646132
51153 Prince William	1353.814333
51155 Pulaski	82.1933893
51157 Rappahannock	220.6287921
51159 Richmond	3197.610091
51161 Roanoke	133.9385371
51163 Rockbridge	83.50914205
51165 Rockingham	733.5926345
51167 Russell	29.90877823
51169 Scott	32.50673354
51171 Shenandoah	1119.617445
51173 Smyth	49.22551851
51175 Southampton	870.0102354
51177 Spotsylvania	530.4012277
51179 Stafford	549.4798613
51181 Surry	154.4640099
51183 Sussex	1557.355166
51185 Tazewell	22.0291274
51187 Warren	554.9583781
51191 Washington	104.7755597
51193 Westmoreland	465.5075715
51195 Wise	71.03020099
51197 Wythe	132.1555262
51199 York	126.757657
51510 Alexandria	1317.510746
51520 Bristol	24.26889941
51530 Buena Vista	208.4335418
51540 Charlottesville	293.0357254
51550 Chesapeake	249.3467527
51570 Colonial Heights	583.1884708



51580 Covington	73.26007326
51590 Danville	147.4455066
51595 Emporia	1776.99668
51600 Fairfax City	280.7845691
51610 Falls Church	379.0955862
51620 Franklin City	524.1482591
51630 Fredericksburg	662.2289322
51640 Galax	2304.219212
51650 Hampton	169.7527417
51660 Harrisonburg	1549.053356
51670 Hopewell	522.2163215
51678 Lexington	112.1076233
51680 Lynchburg	108.3700655
51683 Manassas	3011.455056
51685 Manassas Park	2074.305194
51690 Martinsville	387.536816
51700 Newport News	180.82474
51710 Norfolk	244.1862371
51720 Norton	50.40322581
51730 Petersburg	538.5370799
51735 Poquoson	73.83100902
51740 Portsmouth	370.9104743
51750 Radford	38.17002018
51760 Richmond City	728.6380544
51770 Roanoke City	204.1633307
51775 Salem	159.8876886
51790 Staunton	232.7261054
51800 Suffolk	356.4182705
51810 Virginia Beach	181.0350764
51820 Waynesboro	220.9651759
51830 Williamsburg	322.2341568
51840 Winchester	846.7340259



VA

VA

FIPS

29001
29003
29005
29007
29009
29011
29013
29015
29017
29019
29021
29023
29025
29027
29029
29031
29033
29035
29037

VA

29039
29041
29043
29045
29047
29049
29051
29053
29055
29057
29059
29061
29063
29065
29067
29069
29071
29073
29075
29077
29079
29081
29083
29085
29087
29089
29091
29093
29095
29097
29099
29101

29103

VA

29105
29107
29109
29111
29113
29115
29117
29121
29123
29125
29127
29119
29129
29131
29133
29135
29137
29139
29141
29143
29145
29147
29149
29151
29153
29155
29157
29159
29161
29163
29165
29167
29169
29171

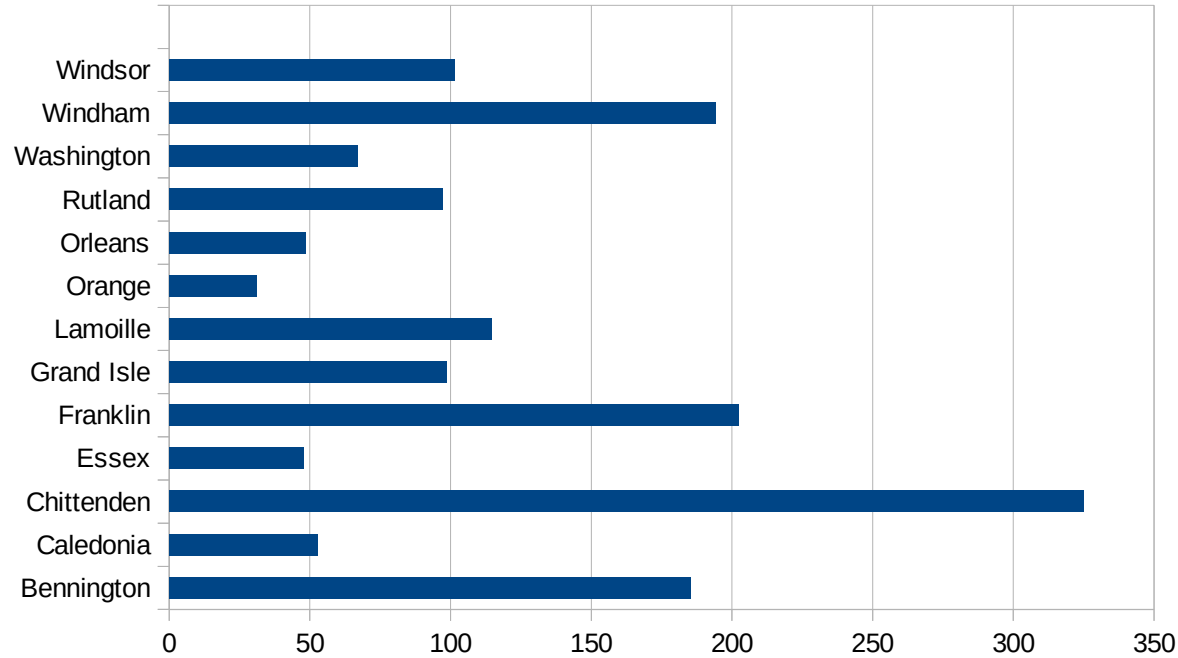
VA

29173
29175
29177
29179
29181
29195
29197
29199
29201
29203
29205
29183
29185
29187
29189
29510
29186
29207
29209
29211
29213
29215

29217
29219
29221
29223
29225
29227
29229

VT

FIPS	County	PC Infection
50001	Addison	178.5086414
50003	Bennington	185.2319609
50005	Caledonia	52.80179526
50007	Chittenden	325.0856768
50009	Essex	48
50011	Franklin	202.3431335
50013	Grand Isle	98.73060649
50015	Lamoille	114.6245059
50017	Orange	31.03555295
50019	Orleans	48.31456498
50021	Rutland	97.15025907
50023	Washington	67.07946336
50025	Windham	194.1248012
50027	Windsor	101.2914662



FIPS

- 29001
- 29003
- 29005
- 29007
- 29009
- 29011
- 29013
- 29015
- 29017
- 29019
- 29021
- 29023
- 29025
- 29027
- 29029
- 29031
- 29033
- 29035
- 29037

VT

29039
29041
29043
29045
29047
29049
29051
29053
29055
29057
29059
29061
29063
29065
29067
29069
29071
29073
29075
29077
29079
29081
29083
29085
29087
29089
29091
29093
29095
29097
29099
29101

29103

VT

29105
29107
29109
29111
29113
29115
29117
29121
29123
29125
29127
29119
29129
29131
29133
29135
29137
29139
29141
29143
29145
29147
29149
29151
29153
29155
29157
29159
29161
29163
29165
29167
29169
29171

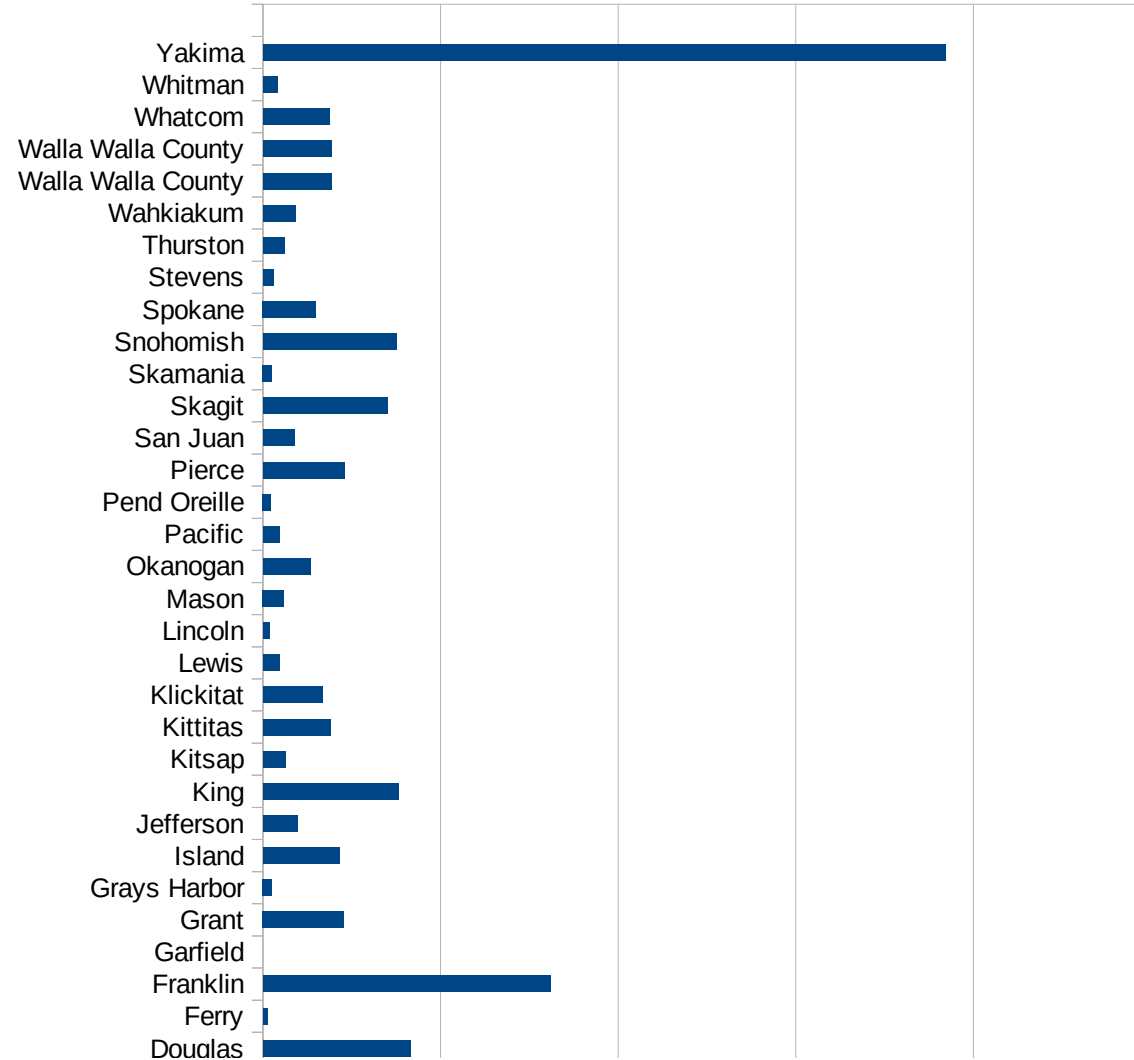
VT

29173
29175
29177
29179
29181
29195
29197
29199
29201
29203
29205
29183
29185
29187
29189
29510
29186
29207
29209
29211
29213
29215

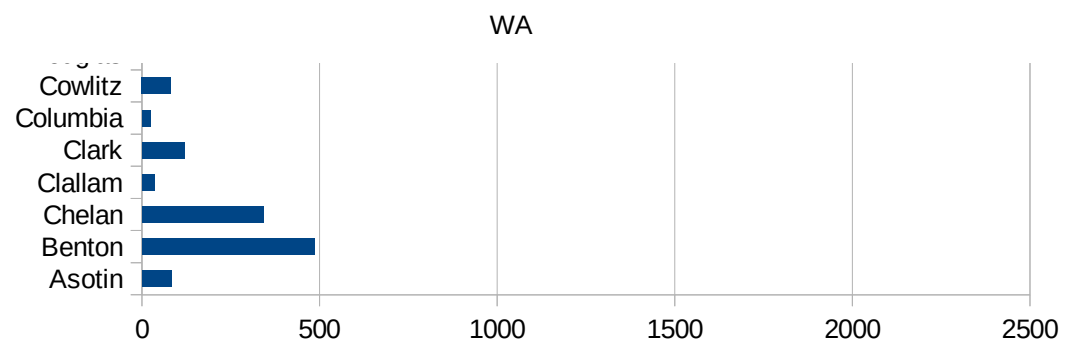
29217
29219
29221
29223
29225
29227
29229

WA

FIPS	County	PC Infection
53001	Adams	404.8787894
53003	Asotin	84.03361345
53005	Benton	484.9487559
53007	Chelan	342.6969209
53009	Clallam	35.18511279
53011	Clark	118.4998869
53013	Columbia	24.63661
53015	Cowlitz	81.66111555
53017	Douglas	414.8507237
53019	Ferry	13.07360439
53021	Franklin	809.7766755
53023	Garfield	0
53025	Grant	228.0876596
53027	Grays Harbor	25.71007158
53029	Island	214.3026285
53031	Jefferson	97.70241735
53033	King	381.9246513
53035	Kitsap	63.00846908
53037	Kittitas	190.017735
53039	Klickitat	167.3678021
53041	Lewis	46.48007638
53043	Lincoln	18.62197393
53045	Mason	59.53562215
53047	Okanogan	132.9155986
53049	Pacific	45.3802868
53051	Pend Oreille	22.05558006
53053	Pierce	230.00138
53055	San Juan	87.57589911
53057	Skagit	350.9976132
53059	Skamania	25.1593425
53061	Snohomish	375.9965935
53063	Spokane	149.4274538
53065	Stevens	28.72293416



53067 Thurston	59.70274318
53069 Wahkiakum	90.37505648
53071 Walla Walla Cou	192.0488493
53071 Walla Walla Cou	192.0488493
53073 Whatcom	186.1000953
53075 Whitman	40.16790183
53077 Yakima	1922.480374



WA

FIPS

29001
29003
29005
29007
29009
29011
29013
29015
29017
29019
29021
29023
29025
29027
29029
29031
29033
29035
29037

WA

29039
29041
29043
29045
29047
29049
29051
29053
29055
29057
29059
29061
29063
29065
29067
29069
29071
29073
29075
29077
29079
29081
29083
29085
29087
29089
29091
29093
29095
29097
29099
29101

29103

WA

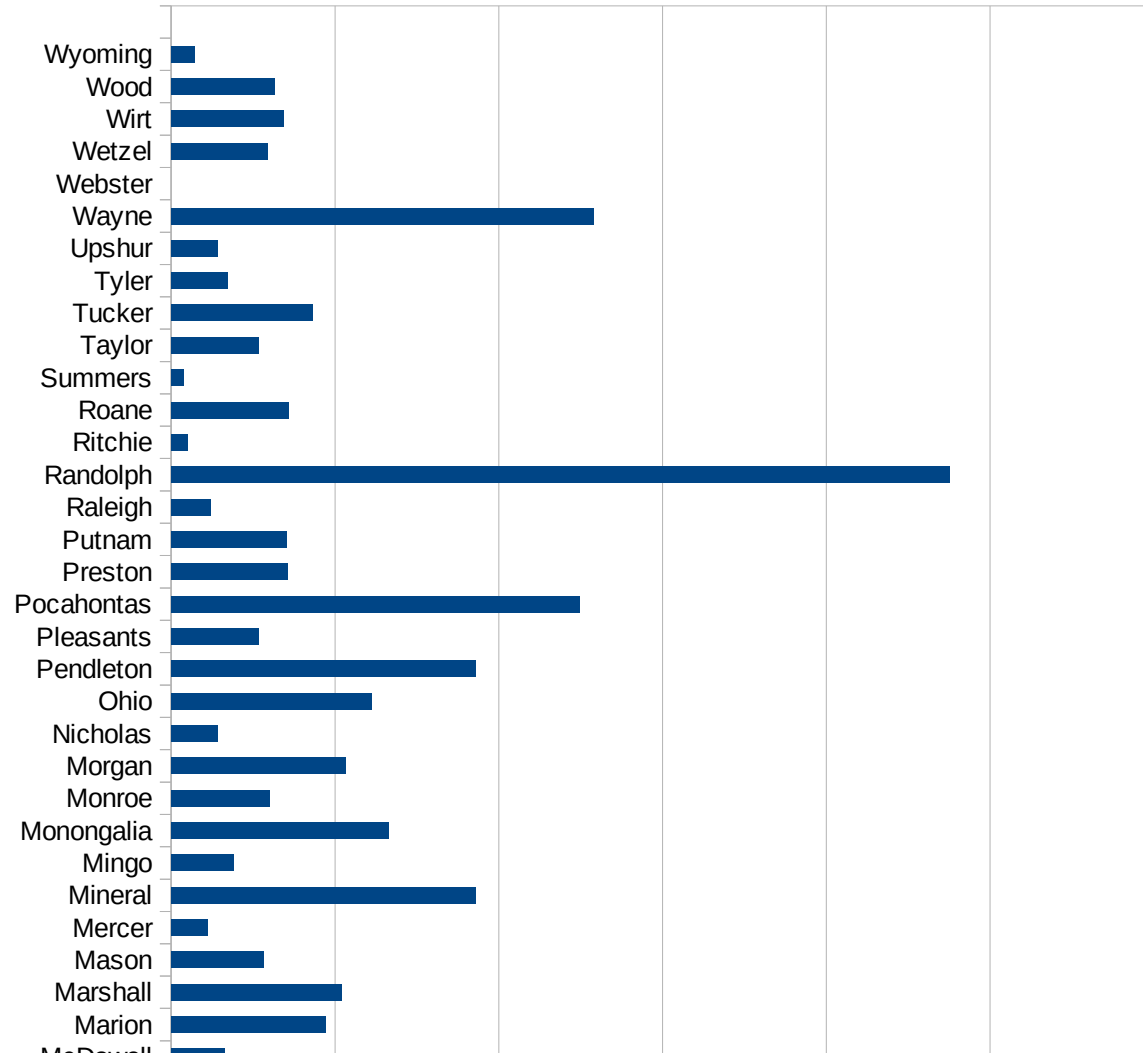
29105
29107
29109
29111
29113
29115
29117
29121
29123
29125
29127
29119
29129
29131
29133
29135
29137
29139
29141
29143
29145
29147
29149
29151
29153
29155
29157
29159
29161
29163
29165
29167
29169
29171

WA

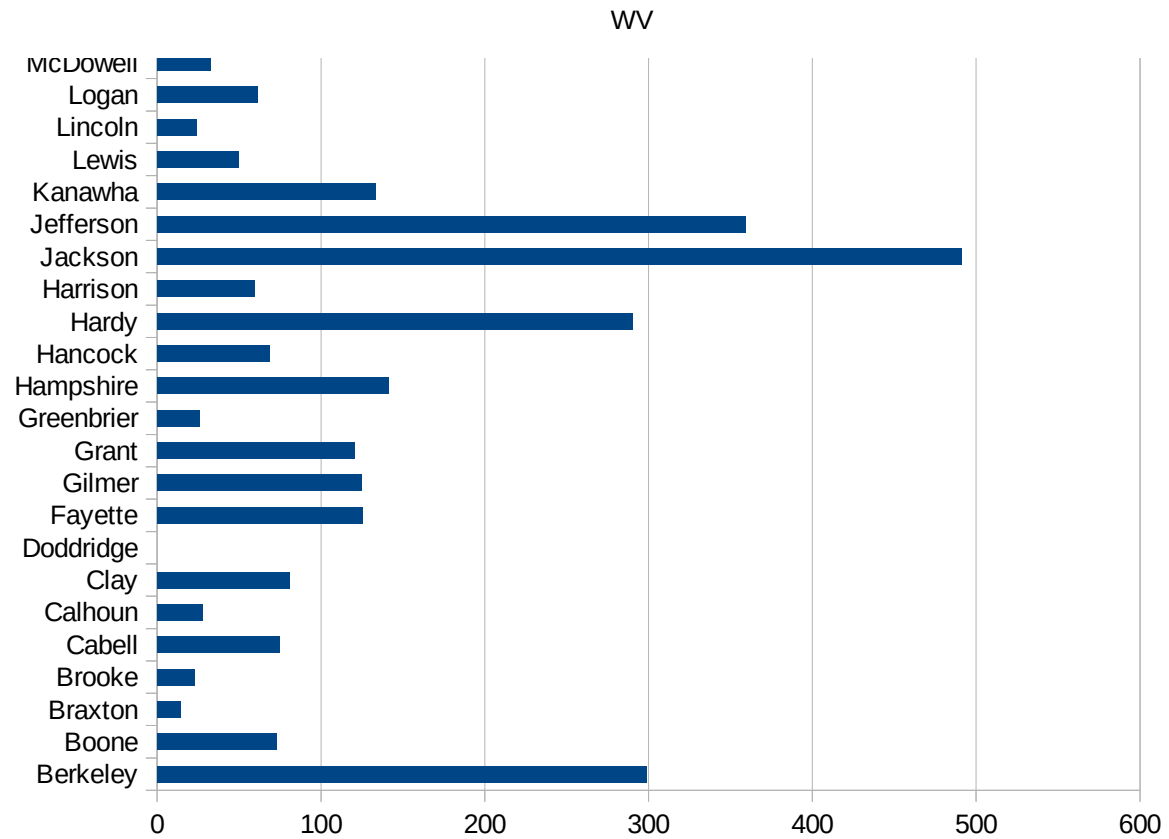
29173
29175
29177
29179
29181
29195
29197
29199
29201
29203
29205
29183
29185
29187
29189
29510
29186
29207
29209
29211
29213
29215

29217
29219
29221
29223
29225
29227
29229

FIPS	County	PC Infection
54001	Barbour	48.38221953
54003	Berkeley	298.8311433
54005	Boone	72.88961779
54007	Braxton	14.19547164
54009	Brooke	22.51947935
54011	Cabell	75.08796018
54013	Calhoun	27.57099531
54015	Clay	81.09360519
54017	Doddridge	0
54019	Fayette	125.5288484
54021	Gilmer	124.595066
54023	Grant	120.4197488
54025	Greenbrier	25.87247743
54027	Hampshire	141.3457832
54029	Hancock	68.74269609
54031	Hardy	290.3811252
54033	Harrison	59.21188975
54035	Jackson	491.1865115
54037	Jefferson	359.0853884
54039	Kanawha	133.552041
54041	Lewis	49.92511233
54043	Lincoln	24.27302296
54045	Logan	61.33652283
54047	McDowell	32.92542391
54049	Marion	94.47920566
54051	Marshall	103.9467273
54053	Mason	56.14192679
54055	Mercer	21.98508397
54057	Mineral	185.5976244
54059	Mingo	37.83897414
54061	Monongalia	132.4938921
54063	Monroe	60.24096386
54065	Morgan	106.8195873



54067 Nicholas	28.1780855
54069 Ohio	122.141061
54071 Pendleton	185.7939117
54073 Pleasants	53.28360197
54075 Pocahontas	249.5840266
54077 Preston	70.92408168
54079 Putnam	70.56914012
54081 Raleigh	24.24111832
54083 Randolph	475.3148527
54085 Ritchie	10.28700751
54087 Roane	71.77720356
54089 Summers	7.836990596
54091 Taylor	53.37445143
54093 Tucker	86.26887132
54095 Tyler	34.30139492
54097 Upshur	28.67089904
54099 Wayne	257.8610054
54101 Webster	0
54103 Wetzel	58.93909627
54105 Wirt	68.61063465
54107 Wood	62.94312554
54109 Wyoming	14.4327913



FIPS

- 29001
- 29003
- 29005
- 29007
- 29009
- 29011
- 29013
- 29015
- 29017
- 29019
- 29021
- 29023
- 29025
- 29027
- 29029
- 29031
- 29033
- 29035
- 29037

WV

29039
29041
29043
29045
29047
29049
29051
29053
29055
29057
29059
29061
29063
29065
29067
29069
29071
29073
29075
29077
29079
29081
29083
29085
29087
29089
29091
29093
29095
29097
29099
29101

29103

WV

29105
29107
29109
29111
29113
29115
29117
29121
29123
29125
29127
29119
29129
29131
29133
29135
29137
29139
29141
29143
29145
29147
29149
29151
29153
29155
29157
29159
29161
29163
29165
29167
29169
29171

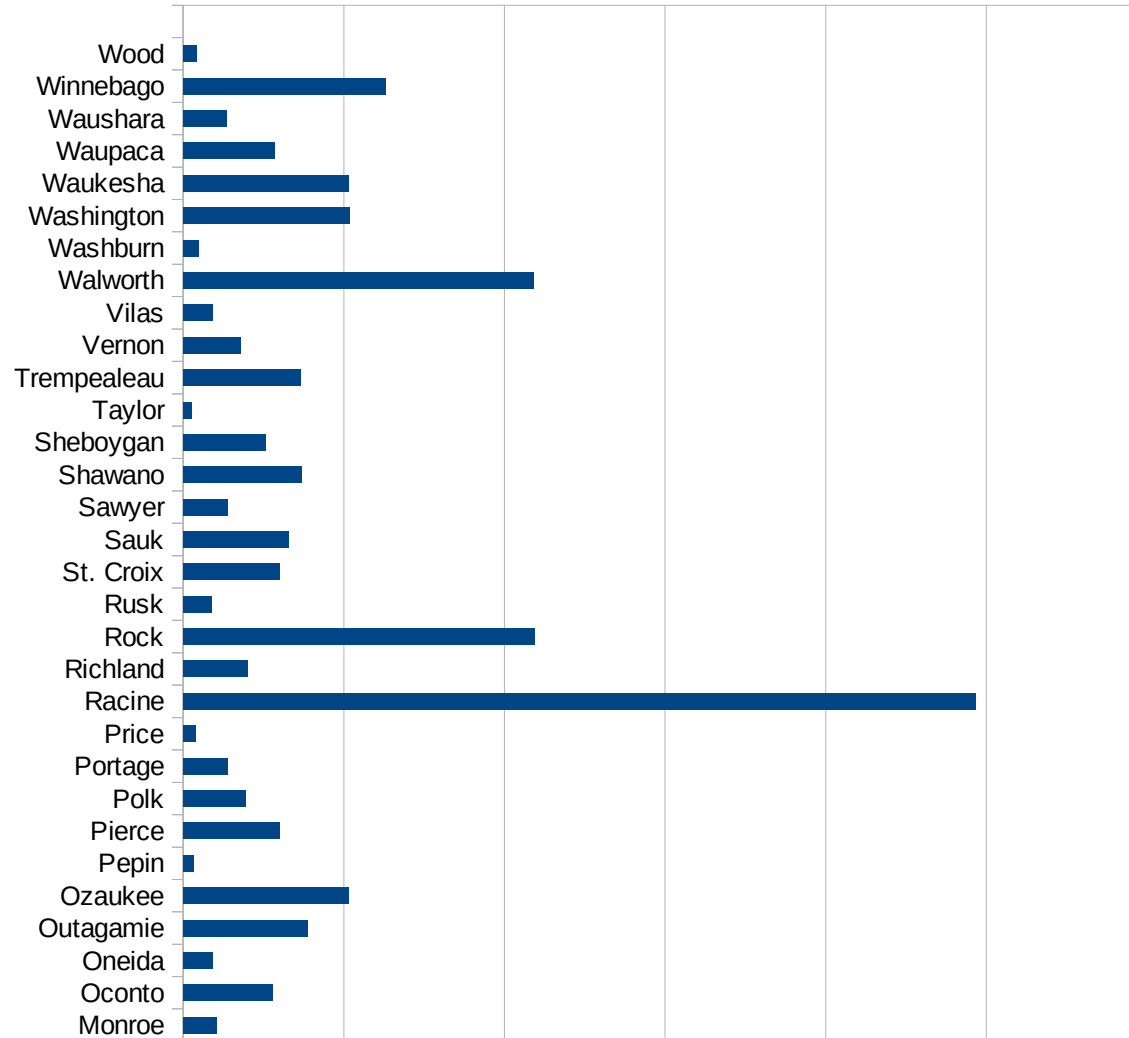
WV

29173
29175
29177
29179
29181
29195
29197
29199
29201
29203
29205
29183
29185
29187
29189
29510
29186
29207
29209
29211
29213
29215

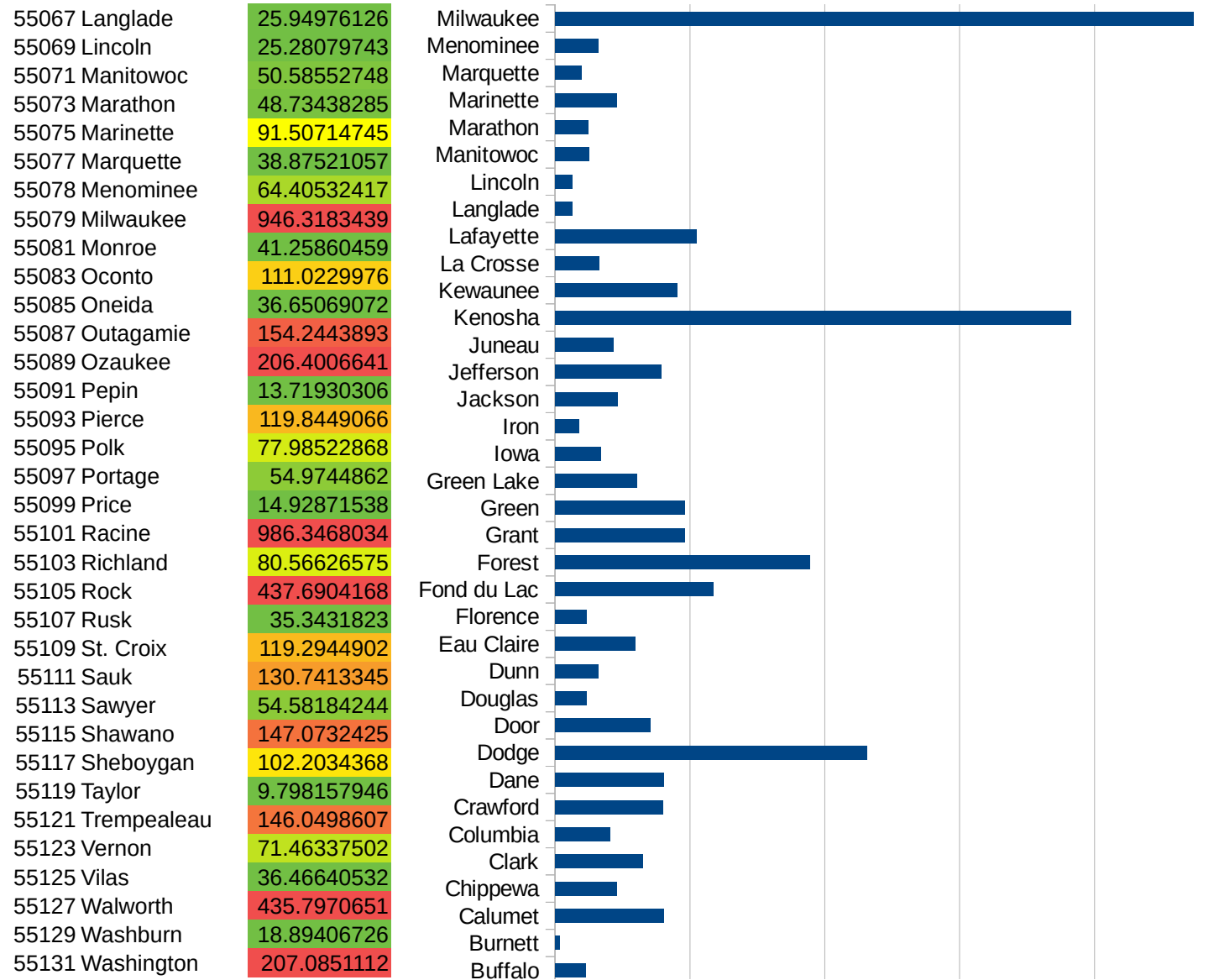
29217
29219
29221
29223
29225
29227
29229

WI

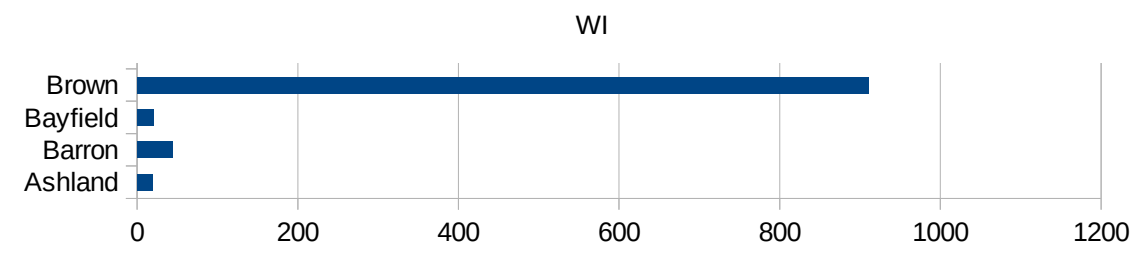
FIPS	County	PC Infection
55001	Adams	29.48692746
55003	Ashland	19.23076923
55005	Barron	44.2830573
55007	Bayfield	19.94415636
55009	Brown	910.8581582
55011	Buffalo	45.71428571
55013	Burnett	6.496881497
55015	Calumet	161.486473
55017	Chippewa	91.99345131
55019	Clark	129.6493705
55021	Columbia	81.94149029
55023	Crawford	159.5973237
55025	Dane	160.5932547
55027	Dodge	462.167177
55029	Door	141.2531691
55031	Douglas	46.2877245
55033	Dunn	64.25738406
55035	Eau Claire	118.6216925
55037	Florence	46.28558204
55039	Fond du Lac	233.8307492
55041	Forest	378.1559337
55043	Grant	192.0316561
55045	Green	192.2608248
55047	Green Lake	121.5773338
55049	Iowa	67.30890581
55051	Iron	35.23608175
55053	Jackson	92.78249829
55055	Jefferson	157.4081688
55057	Juneau	86.41094038
55059	Kenosha	764.9595369
55061	Kewaunee	181.5238189
55063	La Crosse	65.12729426
55065	Lafayette	210.0210021



WI



55133 Waukesha	205.6704509
55135 Waupaca	113.4407761
55137 Waushara	53.57952438
55139 Winnebago	252.0173079
55141 Wood	16.42598043



FIPS

- 29001
- 29003
- 29005
- 29007
- 29009
- 29011
- 29013
- 29015
- 29017
- 29019
- 29021
- 29023
- 29025
- 29027
- 29029
- 29031
- 29033
- 29035
- 29037

29039
29041
29043
29045
29047
29049
29051
29053
29055
29057
29059
29061
29063
29065
29067
29069
29071
29073
29075
29077
29079
29081
29083
29085
29087
29089
29091
29093
29095
29097
29099
29101

29103

29105
29107
29109
29111
29113
29115
29117
29121
29123
29125
29127
29119
29129
29131
29133
29135
29137
29139
29141
29143
29145
29147
29149
29151
29153
29155
29157
29159
29161
29163
29165
29167
29169
29171

WI

29173
29175
29177
29179
29181
29195
29197
29199
29201
29203
29205
29183
29185
29187
29189
29510
29186
29207
29209
29211
29213
29215

29217
29219
29221
29223
29225
29227
29229