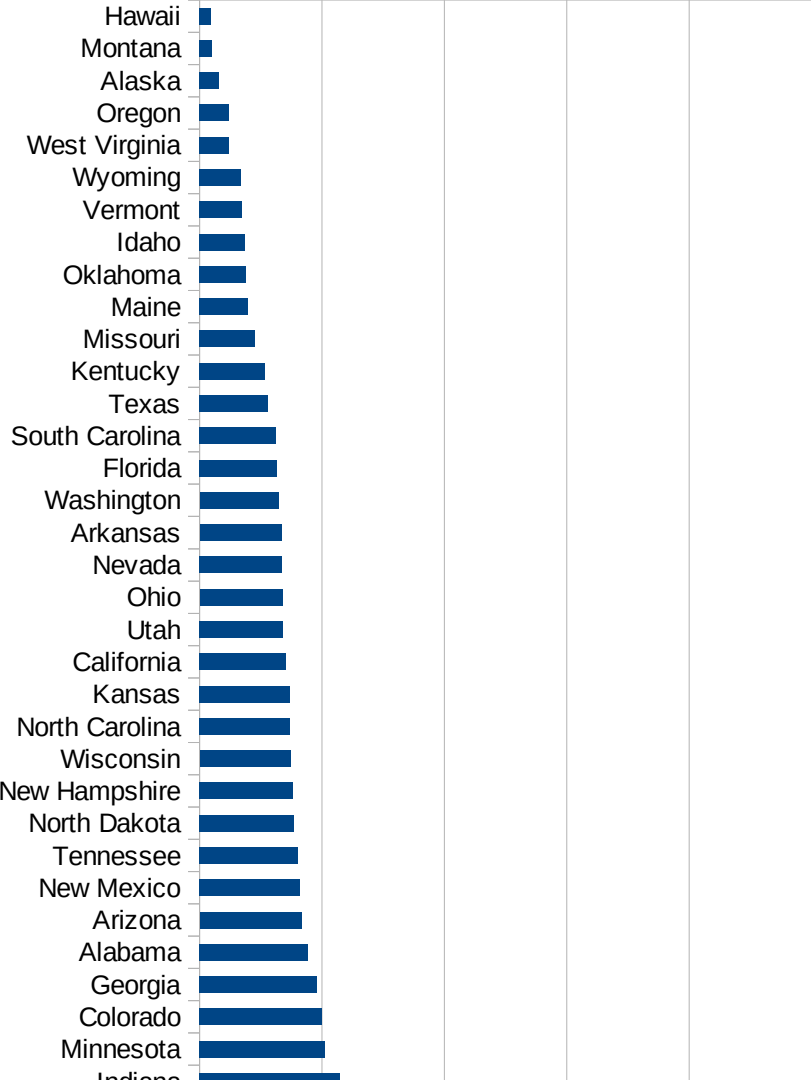


PerCap50States

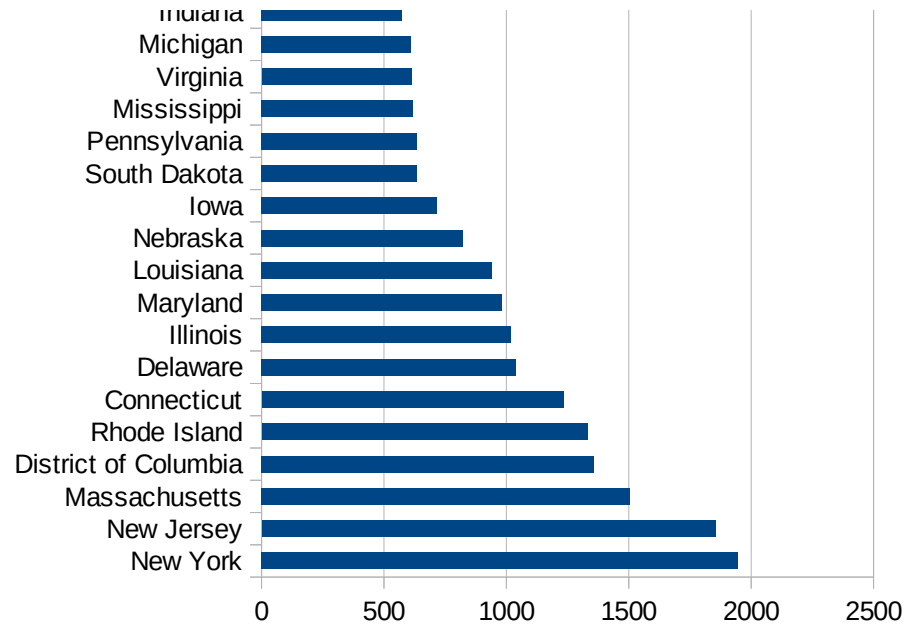
Idx	State	Population	Cases per 100,000
33	New York	19542209	1945.30720657015
31	New Jersey	8908520	1853.67490896355
22	Massachusetts	6902149	1503.937396889
9	District of Columbia	702455	1357.66703916977
40	Rhode Island	1057315	1331.39130722632
7	Connecticut	3572665	1232.77721252902
8	Delaware	967171	1038.28588739737
14	Illinois	12741080	1017.72377223909
21	Maryland	6042718	984.077032884871
19	Louisiana	4659978	940.261949734527
28	Nebraska	1929268	821.088620139867
16	Iowa	3156145	716.760478368389
42	South Dakota	882235	635.204905722398
39	Pennsylvania	12807060	634.931045845026
25	Mississippi	2986530	618.878765657804
47	Virginia	8517685	612.572547587754
23	Michigan	9995915	608.878726959963
15	Indiana	6691878	572.88850753107
24	Minnesota	5611179	513.029436416126
6	Colorado	5695564	500.108505496558
11	Georgia	10519475	478.208275603108
1	Alabama	4887871	442.442118460164
3	Arizona	7171646	416.250328027903
32	New Mexico	2095428	412.373987557673
43	Tennessee	6770010	403.293348163444
35	North Dakota	760077	386.934481638045
30	New Hampshire	1356458	381.139703551455
50	Wisconsin	5813568	371.424226911941
34	North Carolina	10383620	370.516255409963
17	Kansas	2911505	369.224851064999
5	California	39557045	353.198779130241
45	Utah	3161105	342.664985819832
36	Ohio	11689442	338.553371495406



This work is licensed under the Creative Commons Attribution-NoDerivatives 4.0 International License. To view a copy of this license, visit <http://creativecommons.org/licenses/by-nd/4.0/>.

Idx	State	Population	Cases per 100,000
29	Nevada	3034392	336.739617030364
4	Arkansas	3013825	334.790507079874
48	Washington	7535591	322.854571061513
10	Florida	21299325	315.855079914504
41	South Carolina	5084127	309.964719606729
44	Texas	28701845	281.434869430868
18	Kentucky	4468402	265.799719899866
26	Missouri	6126452	226.656472620695
20	Maine	1338404	196.876279509027
37	Oklahoma	3943079	189.775553571207
13	Idaho	1754208	185.838851493095
46	Vermont	626299	174.038278841256
51	Wyoming	577737	169.627356392268
49	West Virginia	1805832	121.495244297365
38	Oregon	4190713	120.743176638438
2	Alaska	737438	80.2779352298091
27	Montana	1062305	52.8096921317324
12	Hawaii	1420491	47.3779840914163

PerCap50States



Counties\_Cities

FIPS	County	State	Cases Per 100,000
47169	Trousdale	Tennessee	12686.16055213
47095	Lake	Tennessee	9850.22264202
31043	Dakota	Nebraska	8549.51949410
5079	Lincoln	Arkansas	7360.08368826
27105	Nobles	Minnesota	7293.37712096
19021	Buena Vista	Iowa	6757.57270806
31037	Colfax	Nebraska	5872.62200165
20057	Ford	Kansas	5420.79792257
40139	Texas	Oklahoma	4668.78513811
20175	Seward	Kansas	4210.28466483
20055	Finney	Kansas	4198.19180028
18017	Cass	Indiana	4194.44078514
47007	Bledsoe	Tennessee	4154.52389021
39101	Marion	Ohio	4132.95329165
36087	Rockland	New York	4105.68169607
48341	Moore	Texas	4021.41028625
35031	McKinley	New Mexico	3882.97136533
13101	Echols	Georgia	3725.00000000
39129	Pickaway	Ohio	3632.54484730
31151	Saline	Nebraska	3609.75609756
31047	Dawson	Nebraska	3559.82960057
36119	Westchester	New York	3521.65950815
19047	Crawford	Iowa	3421.14465555
34031	Passaic	New Jersey	3283.06610240
48253	Jones	Texas	3209.36569612
51159	Richmond	Virginia	3208.67448551
19115	Louisa	Iowa	3169.48697287
1085	Lowndes	Alabama	3078.00280730
51001	Accomack	Virginia	3035.91262495
51683	Manassas	Virginia	3030.66689080
36059	Nassau	New York	3019.48771408
5123	St. Francis	Arkansas	3003.26270687
22035	East Carroll	Louisiana	2955.80503055

This work is licensed under the Creative Commons Attribution-NoDerivatives 4.0 International License. To view a copy of this license, visit <http://creativecommons.org/licenses/by-nd/4.0/>.

Counties\_Cities

8075 Logan	Colorado	2931.06651802
34039 Union	New Jersey	2923.84247770
51029 Buckingham	Virginia	2923.70139420
19193 Woodbury	Iowa	2883.78080535
34017 Hudson	New Jersey	2820.15971932
28099 Neshoba	Mississippi	2818.88412017
36071 Orange	New York	2759.77808672
36103 Suffolk	New York	2732.03640825
13243 Randolph	Georgia	2722.08400410
28051 Holmes	Mississippi	2610.37339689
51081 Greensville	Virginia	2580.20125570
12077 Liberty	Florida	2577.74624571
48471 Walker	Texas	2557.94701987
4001 Apache	Arizona	2521.65195355
31079 Hall	Nebraska	2520.81743958
13273 Terrell	Georgia	2520.03251655
19171 Tama	Iowa	2478.70326550
36061 New York City	New York	2477.96457281
13099 Early	Georgia	2469.01532156
1011 Bullock	Alabama	2446.24186230
13141 Hancock	Georgia	2419.74125539
28123 Scott	Mississippi	2411.00152013
51640 Galax	Virginia	2397.63350459
1013 Butler	Alabama	2393.29268293
25025 Suffolk	Massachusetts	2365.92786391
19127 Marshall	Iowa	2328.60608789
48375 Potter	Texas	2311.78122493
16013 Blaine	Idaho	2278.66023627
34013 Essex	New Jersey	2276.41300529
8087 Morgan	Colorado	2255.05987814
5133 Sevier	Arkansas	2228.83482117
49037 San Juan	Utah	2194.31678426
51131 Northampton	Virginia	2190.02982531
13037 Calhoun	Georgia	2188.28715365

Counties\_Cities

4017 Navajo	Arizona	2162.16216216
46005 Beadle	South Dakota	2107.71593497
51685 Manassas Park	Virginia	2080.08320333
28079 Leake	Mississippi	2073.54039450
19197 Wright	Iowa	2072.49802994
22095 St. John the Baptist	Louisiana	2044.73879215
1059 Franklin	Alabama	2021.49029111
13095 Dougherty	Georgia	1994.67356400
34003 Bergen	New Jersey	1992.86424993
28103 Noxubee	Mississippi	1983.86331277
22065 Madison	Louisiana	1980.10930920
34023 Middlesex	New Jersey	1963.15469124
34021 Mercer	New Jersey	1959.10884208
46073 Jerauld	South Dakota	1957.90504161
1119 Sumter	Alabama	1954.14072965
25009 Essex	Massachusetts	1943.36725531
22041 Franklin	Louisiana	1939.86902163
48449 Titus	Texas	1928.37465565
53077 Yakima	Washington	1922.48037352
13205 Mitchell	Georgia	1915.10454218
10005 Sussex	Delaware	1907.22503773
31141 Platte	Nebraska	1891.31672811
36105 Sullivan	New York	1887.46721767
44007 Providence	Rhode Island	1880.09759717
21031 Butler	Kentucky	1879.11055434
19179 Wapello	Iowa	1877.57420821
12047 Hamilton	Florida	1865.82809224
6025 Imperial	California	1862.20968283
22071 Orleans	Louisiana	1861.60826177
22047 Iberville	Louisiana	1855.07777880
24033 Prince George's	Maryland	1842.39003726
22051 Jefferson	Louisiana	1836.42014418
37061 Duplin	North Carolina	1821.39459019
13287 Turner	Georgia	1820.02022245

Counties\_Cities

51595 Emporia	Virginia	1816.05155243
13053 Chattahoochee	Georgia	1787.71995507
46099 Minnehaha	South Dakota	1778.34463593
28007 Attala	Mississippi	1758.78028859
13061 Clay	Georgia	1731.90162799
34011 Cumberland	New Jersey	1724.82314601
1131 Wilcox	Alabama	1722.02879458
9001 Fairfield	Connecticut	1709.43068775
28153 Wayne	Mississippi	1704.60143857
22111 Union	Louisiana	1679.35512763
13261 Sumter	Georgia	1678.26993576
28069 Kemper	Mississippi	1655.53006881
20025 Clark	Kansas	1645.88528678
35045 San Juan	New Mexico	1626.64043569
25023 Plymouth	Massachusetts	1624.68251334
17031 Cook	Illinois	1613.45647991
31053 Dodge	Nebraska	1606.37112337
21177 Muhlenberg	Kentucky	1572.75622279
51660 Harrisonburg	Virginia	1558.30696056
51183 Sussex	Virginia	1557.35516597
34029 Ocean	New Jersey	1512.50475774
42101 Philadelphia	Pennsylvania	1511.92635995
51047 Culpeper	Virginia	1490.58022715
27153 Todd	Minnesota	1480.75827842
4023 Santa Cruz	Arizona	1479.21996947
46017 Buffalo	South Dakota	1473.47740668
28101 Newton	Mississippi	1459.68381290
22125 West Feliciana	Louisiana	1455.36869340
28021 Claiborne	Mississippi	1455.23217063
22093 St. James	Louisiana	1454.58002567
27099 Mower	Minnesota	1434.60548349
13093 Dooly	Georgia	1430.03064351
1065 Hale	Alabama	1426.04916474
25027 Worcester	Massachusetts	1422.65830083

Counties\_Cities

34035 Somerset	New Jersey	1418.63246005
25017 Middlesex	Massachusetts	1417.52657127
12051 Hendry	Florida	1395.70699779
9009 New Haven	Connecticut	1388.84354376
8109 Saguache	Colorado	1388.27999415
34025 Monmouth	New Jersey	1378.11939732
25005 Bristol	Massachusetts	1374.76906929
22127 Winn	Louisiana	1372.57676525
36027 Dutchess	New York	1369.34066009
19013 Black Hawk	Iowa	1369.25261314
51153 Prince William	Virginia	1362.36114108
34007 Camden	New Jersey	1361.32902630
25013 Hampden	Massachusetts	1359.46395242
45061 Lee	South Carolina	1359.23462840
13005 Bacon	Georgia	1358.96289674
11001 District of Colum	District of Col	1357.66703917
20103 Leavenworth	Kansas	1355.83636542
13315 Wilcox	Georgia	1339.08306854
5077 Lee	Arkansas	1335.55926544
34027 Morris	New Jersey	1334.60669974
13139 Hall	Georgia	1328.72944575
51510 Alexandria	Virginia	1323.74011088
19139 Muscatine	Iowa	1323.11491067
13071 Colquitt	Georgia	1322.60045622
27145 Stearns	Minnesota	1306.70116040
17089 Kane	Illinois	1300.59751112
1063 Greene	Alabama	1299.64775902
36079 Putnam	New York	1296.36370991
28029 Copiah	Mississippi	1282.27586449
22025 Catahoula	Louisiana	1280.18318068
17097 Lake	Illinois	1267.92155609
13137 Habersham	Georgia	1260.24499868
22013 Bienville	Louisiana	1247.37000301
24031 Montgomery	Maryland	1246.85649465

Counties\_Cities

27067 Kandiyohi	Minnesota	1246.06230312
25021 Norfolk	Massachusetts	1243.85444606
28015 Carroll	Mississippi	1241.04530320
13177 Lee	Georgia	1239.75272141
29195 Saline	Missouri	1236.07774623
22089 St. Charles	Louisiana	1234.89475973
1023 Choctaw	Alabama	1230.43376684
26163 Wayne	Michigan	1229.83557150
9003 Hartford	Connecticut	1223.70748417
13321 Worth	Georgia	1216.80870979
20111 Lyon	Kansas	1200.38316470
13007 Baker	Georgia	1196.63648124
42045 Delaware	Pennsylvania	1195.92528389
22087 St. Bernard	Louisiana	1194.32375163
1017 Chambers	Alabama	1192.91982746
28067 Jones	Mississippi	1186.07674442
20093 Kearny	Kansas	1166.62439767
5149 Yell	Arkansas	1165.54446250
28163 Yazoo	Mississippi	1164.68422543
22007 Assumption	Louisiana	1161.43497758
28061 Jasper	Mississippi	1150.47479912
4027 Yuma	Arizona	1149.77749283
22017 Caddo	Louisiana	1146.04687925
29211 Sullivan	Missouri	1141.29561164
28083 Leflore	Mississippi	1141.11829593
40055 Greer	Oklahoma	1133.82580313
34041 Warren	New Jersey	1131.60457180
51171 Shenandoah	Virginia	1131.11249052
8025 Crowley	Colorado	1126.66439058
8037 Eagle	Colorado	1118.32415035
19173 Taylor	Iowa	1114.52107899
1123 Tallapoosa	Alabama	1113.66274045
13293 Upson	Georgia	1110.05149723
37191 Wayne	North Carolina	1109.14578736



Counties\_Cities

51059 Fairfax	Virginia	1107.58214973
34033 Salem	New Jersey	1097.32138579
18097 Marion	Indiana	1096.08555836
22037 East Feliciana	Louisiana	1087.80108780
34005 Burlington	New Jersey	1083.55935552
13065 Clinch	Georgia	1083.03249097
6031 Kings	California	1081.48461345
28129 Smith	Mississippi	1081.11486064
17153 Pulaski	Illinois	1079.99267802
19049 Dallas	Iowa	1078.95320470
38017 Cass	North Dakota	1078.69278741
13001 Appling	Georgia	1075.26881720
22117 Washington	Louisiana	1073.37598214
24510 Baltimore City	Maryland	1066.89682072
13081 Crisp	Georgia	1061.89991593
28031 Covington	Mississippi	1060.83912375
42077 Lehigh	Pennsylvania	1058.13637598
49043 Summit	Utah	1056.44718956
28075 Lauderdale	Mississippi	1055.53859023
28023 Clarke	Mississippi	1051.01256088
13035 Butts	Georgia	1049.89046418
8051 Gunnison	Colorado	1049.51872898
42095 Northampton	Pennsylvania	1047.54812061
46003 Aurora	South Dakota	1035.34451981
28161 Yalobusha	Mississippi	1032.92446740
51139 Page	Virginia	1032.04780011
22073 Ouachita	Louisiana	1030.58747370
37037 Chatham	North Carolina	1024.07744158
17181 Union	Illinois	1021.31702393
37077 Granville	North Carolina	1014.72178325
1101 Montgomery	Alabama	1014.33804476
49051 Wasatch	Utah	1013.83874850
48117 Deaf Smith	Texas	1012.79317697
42011 Berks	Pennsylvania	1011.77669034

Counties\_Cities

5035 Crittenden	Arkansas	1011.54275785
28155 Webster	Mississippi	1011.44258275
1091 Marengo	Alabama	1007.02821777
19153 Polk	Iowa	1006.97038612
18181 White	Indiana	1002.77628144
48369 Parmer	Texas	993.51175994
55101 Racine	Wisconsin	992.95975257
22077 Pointe Coupee	Louisiana	989.06107566
37163 Sampson	North Carolina	985.44620124
1047 Dallas	Alabama	978.85669538
45039 Fairfield	South Carolina	977.59128649
24029 Kent	Maryland	975.08125677
4012 La Paz	Arizona	971.65608115
28157 Wilkinson	Mississippi	966.78798908
36111 Ulster	New York	966.41078617
24045 Wicomico	Maryland	961.28688405
51013 Arlington	Virginia	959.91512329
55079 Milwaukee	Wisconsin	959.29027706
20075 Hamilton	Kansas	958.95665516
22031 De Soto	Louisiana	958.59454731
17007 Boone	Illinois	953.76747485
13259 Stewart	Georgia	951.76641394
17091 Kankakee	Illinois	951.61055770
19167 Sioux	Iowa	951.04414334
20209 Wyandotte	Kansas	949.04551063
22057 Lafourche	Louisiana	945.82887428
28053 Humphreys	Mississippi	944.65302168
22075 Plaquemines	Louisiana	939.76932935
22049 Jackson	Louisiana	930.70054081
19183 Washington	Iowa	930.40061425
42091 Montgomery	Pennsylvania	930.35997895
31119 Madison	Nebraska	926.76311031
31055 Douglas	Nebraska	925.23990968
17201 Winnebago	Illinois	924.73625480

Counties\_Cities

48365 Panola	Texas	924.48591671
45027 Clarendon	South Carolina	922.84866469
18071 Jackson	Indiana	922.67234930
28017 Chickasaw	Mississippi	920.15607711
22033 East Baton Rouge	Louisiana	919.36610455
28085 Lincoln	Mississippi	917.99444526
4005 Coconino	Arizona	917.02017444
55009 Brown	Wisconsin	913.13625284
34001 Atlantic	New Jersey	912.48507134
48421 Sherman	Texas	909.38616434
13009 Baldwin	Georgia	908.01597394
28077 Lawrence	Mississippi	907.26615817
18145 Shelby	Indiana	903.72928487
37105 Lee	North Carolina	901.51663087
22123 West Carroll	Louisiana	901.47514114
21227 Warren	Kentucky	898.18990736
26125 Oakland	Michigan	894.37667219
47037 Davidson	Tennessee	893.75053242
27131 Rice	Minnesota	892.92425176
18039 Elkhart	Indiana	891.22397354
17043 DuPage	Illinois	888.98317770
28035 Forrest	Mississippi	888.90665814
48185 Grimes	Texas	888.57545839
42079 Luzerne	Pennsylvania	884.63257840
51840 Winchester	Virginia	882.31108581
19039 Clarke	Iowa	880.82351693
39029 Columbiana	Ohio	879.55973311
31001 Adams	Nebraska	879.05810669
28097 Montgomery	Mississippi	877.98064452
18031 Decatur	Indiana	877.06202881
8121 Washington	Colorado	875.94214708
51175 Southampton	Virginia	875.69657682
19005 Allamakee	Iowa	874.78311163
17197 Will	Illinois	868.25266138

Counties\_Cities

8031 Denver	Colorado	865.88545301
37131 Northampton	North Carolina	863.99674731
42103 Pike	Pennsylvania	863.53315574
29021 Buchanan	Missouri	860.32674352
17157 Randolph	Illinois	859.65240142
10001 Kent	Delaware	856.90282834
45089 Williamsburg	South Carolina	856.04129909
13167 Johnson	Georgia	854.96497734
24021 Frederick	Maryland	851.95268494
13277 Tift	Georgia	850.36109536
42017 Bucks	Pennsylvania	850.05452129
48419 Shelby	Texas	845.85726650
37181 Vance	North Carolina	845.63276659
47069 Hardeman	Tennessee	844.56780333
5069 Jefferson	Arkansas	841.23675015
16053 Jerome	Idaho	841.14095357
5099 Nevada	Arkansas	840.73985107
34037 Sussex	New Jersey	837.36390173
22001 Acadia	Louisiana	836.14729056
1005 Barbour	Alabama	835.97926128
31173 Thurston	Nebraska	835.27317541
24005 Baltimore	Maryland	834.83114466
27033 Cottonwood	Minnesota	833.55502350
18089 Lake	Indiana	832.55747702
8123 Weld	Colorado	832.31256264
24011 Caroline	Maryland	828.72928177
34019 Hunterdon	New Jersey	824.28596629
13087 Decatur	Georgia	824.08278457
47147 Robertson	Tennessee	822.39621472
28095 Monroe	Mississippi	815.43133506
29075 Gentry	Missouri	814.72540736
45069 Marlboro	South Carolina	814.45564058
48129 Donley	Texas	813.49804158
8117 Summit	Colorado	812.71970845

Counties\_Cities

53021 Franklin	Washington	809.77667546
34015 Gloucester	New Jersey	808.83160380
13193 Macon	Georgia	806.51297269
13275 Thomas	Georgia	800.93592513
26099 Macomb	Michigan	800.22040356
28089 Madison	Mississippi	798.06873047
1109 Pike	Alabama	797.88829564
12027 DeSoto	Florida	797.56728640
1095 Marshall	Alabama	794.93075570
42089 Monroe	Pennsylvania	792.88760936
47167 Tipton	Tennessee	792.45221740
13201 Miller	Georgia	791.41751671
9005 Litchfield	Connecticut	789.57103655
13319 Wilkinson	Georgia	785.74590527
37023 Burke	North Carolina	785.55464584
46085 Lyman	South Dakota	785.13478147
27165 Watonwan	Minnesota	783.24225865
51107 Loudoun	Virginia	781.61484577
13285 Troup	Georgia	778.19344890
22083 Richland	Louisiana	777.53565769
46013 Brown	South Dakota	775.76559162
55059 Kenosha	Wisconsin	772.63866738
18023 Clinton	Indiana	772.09302326
42075 Lebanon	Pennsylvania	772.03957145
22079 Rapides	Louisiana	771.28107719
27053 Hennepin	Minnesota	768.12648282
20085 Jackson	Kansas	768.07228916
47111 Macon	Tennessee	766.53616320
27027 Clay	Minnesota	766.16370886
28159 Winston	Mississippi	765.20781723
22021 Caldwell	Louisiana	763.05220884
24017 Charles	Maryland	762.21494338
37155 Robeson	North Carolina	759.30547443
12043 Glades	Florida	757.79656077

Counties\_Cities

1127 Walker	Alabama	754.97166894
24003 Anne Arundel	Maryland	754.82048709
42069 Lackawanna	Pennsylvania	754.76889650
45081 Saluda	South Carolina	749.61059190
28019 Choctaw	Mississippi	748.97318193
56013 Fremont	Wyoming	748.77943892
37193 Wilkes	North Carolina	748.28245110
28025 Clay	Mississippi	747.96244713
28065 Jefferson Davis	Mississippi	747.73010504
48319 Mason	Texas	747.66355140
13003 Atkinson	Georgia	747.25804508
17187 Warren	Illinois	745.65523720
48177 Gonzales	Texas	744.26198022
19099 Jasper	Iowa	742.99405066
51165 Rockingham	Virginia	740.97779528
10003 New Castle	Delaware	739.98587608
18081 Johnson	Indiana	739.31829093
18063 Hendricks	Indiana	738.88233568
22003 Allen	Louisiana	738.13708260
22121 West Baton Rou	Louisiana	737.88171189
9007 Middlesex	Connecticut	737.02069067
51760 Richmond City	Virginia	736.94286726
12086 Miami-Dade	Florida	734.25331359
51117 Mecklenburg	Virginia	730.83197390
48063 Camp	Texas	728.91889818
22105 Tangipahoa	Louisiana	727.32981006
22005 Ascension	Louisiana	726.70687885
22103 St. Tammany	Louisiana	725.26936086
47141 Putnam	Tennessee	724.22409091
20119 Meade	Kansas	723.58900145
8005 Arapahoe	Colorado	723.10987923
27091 Martin	Minnesota	722.76977508
37063 Durham	North Carolina	721.09844383
13069 Coffee	Georgia	719.37437635

Counties\_Cities

36029 Erie	New York	719.35014934
34009 Cape May	New Jersey	715.21175454
28001 Adams	Mississippi	711.72095409
8001 Adams	Colorado	711.70692444
29510 St. Louis City	Missouri	708.29948685
13197 Marion	Georgia	706.50221530
13299 Ware	Georgia	706.27802691
47003 Bedford	Tennessee	705.57526816
37015 Bertie	North Carolina	704.29937980
28063 Jefferson	Mississippi	703.63073459
13263 Talbot	Georgia	701.53061224
36021 Columbia	New York	700.98137392
19079 Hamilton	Iowa	695.55912253
1041 Crenshaw	Alabama	694.44444444
19149 Plymouth	Iowa	689.38035465
40023 Choctaw	Oklahoma	688.57376602
25001 Barnstable	Massachusetts	687.39954923
22101 St. Mary	Louisiana	687.10571784
24027 Howard	Maryland	686.88968923
22109 Terrebonne	Louisiana	685.45590474
48371 Pecos	Texas	682.70273719
33011 Hillsborough	New Hampshire	682.24454361
48387 Red River	Texas	681.72484600
1025 Clarke	Alabama	681.43812709
39013 Belmont	Ohio	681.43100511
37047 Columbus	North Carolina	680.98104393
31093 Howard	Nebraska	680.27210884
19143 Osceola	Iowa	678.80794702
18117 Orange	Indiana	677.30514649
18107 Montgomery	Indiana	675.42898868
17093 Kendall	Illinois	674.66677090
44003 Kent	Rhode Island	674.35204228
46127 Union	South Dakota	672.25814713
27123 Ramsey	Minnesota	668.83553552

Counties\_Cities

51147 Prince Edward	Virginia	666.66666667
39099 Mahoning	Ohio	665.81897040
47143 Rhea	Tennessee	665.77896138
51630 Fredericksburg	Virginia	665.66017019
6037 Los Angeles	California	664.10252300
47157 Shelby	Tennessee	662.98767638
42071 Lancaster	Pennsylvania	662.30404539
40147 Washington	Oklahoma	661.61294678
48225 Houston	Texas	660.36514308
28105 Oktibbeha	Mississippi	659.28748563
13239 Quitman	Georgia	658.18341378
51087 Henrico	Virginia	656.62195037
28043 Grenada	Mississippi	655.42626455
18005 Bartholomew	Indiana	652.54431863
18113 Noble	Indiana	652.19220736
21141 Logan	Kentucky	652.11752936
21183 Ohio	Kentucky	651.80387761
26081 Kent	Michigan	651.74231323
31073 Gosper	Nebraska	651.30260521
12039 Gadsden	Florida	649.32235151
27047 Freeborn	Minnesota	647.08973854
36001 Albany	New York	646.65909084
48103 Crane	Texas	646.64163538
12063 Jackson	Florida	643.82569092
46049 Faulk	South Dakota	643.77682403
1107 Pickens	Alabama	641.99016953
8003 Alamosa	Colorado	641.37145597
36073 Orleans	New York	637.74253915
35006 Cibola	New Mexico	635.60906304
16063 Lincoln	Idaho	634.32835821
31023 Butler	Nebraska	632.91139241
20031 Coffey	Kansas	631.60451840
13229 Pierce	Georgia	629.22275517
26049 Genesee	Michigan	628.66804951



Counties\_Cities

37123 Montgomery	North Carolina	623.37281361
28027 Coahoma	Mississippi	623.12179600
45033 Dillon	South Carolina	620.93532468
27083 Lyon	Minnesota	616.48913340
1097 Mobile	Alabama	615.09533373
28143 Tunica	Mississippi	613.43523733
22081 Red River	Louisiana	613.42456058
29155 Pemiscot	Missouri	608.40707965
48477 Washington	Texas	606.69932779
42029 Chester	Pennsylvania	605.50219712
45055 Kershaw	South Carolina	605.25673863
17017 Cass	Illinois	603.58890701
31081 Hamilton	Nebraska	603.44827586
22045 Iberia	Louisiana	603.31825038
39111 Monroe	Ohio	601.88542422
37151 Randolph	North Carolina	601.32123250
40015 Caddo	Oklahoma	600.47623978
37197 Yadkin	North Carolina	599.31278800
1111 Randolph	Alabama	598.45984598
30101 Toole	Montana	597.56851432
26145 Saginaw	Michigan	596.43605870
31051 Dixon	Nebraska	595.55088457
12085 Martin	Florida	595.35646813
48405 San Augustine	Texas	595.23809524
51570 Colonial Heights	Virginia	594.40363371
37091 Hertford	North Carolina	591.74098652
1105 Perry	Alabama	590.80962801
12021 Collier	Florida	589.18644713
28147 Walthall	Mississippi	587.62530245
12049 Hardee	Florida	587.26371811
18111 Newton	Indiana	585.25444294
39107 Mercer	Ohio	583.51033961
13119 Franklin	Georgia	582.02666898
9013 Tolland	Connecticut	581.76131884

Counties\_Cities

45025 Chesterfield	South Carolina	579.18433361
19135 Monroe	Iowa	577.66367137
21077 Gallatin	Kentucky	577.44565217
17111 McHenry	Illinois	575.55822018
24013 Carroll	Maryland	575.31660225
28011 Bolivar	Mississippi	574.47419653
51041 Chesterfield	Virginia	572.36139960
13017 Ben Hill	Georgia	571.87109072
49035 Salt Lake	Utah	571.82121282
37185 Warren	North Carolina	570.50537689
1087 Macon	Alabama	569.44519768
21003 Allen	Kentucky	568.12801818
13253 Seminole	Georgia	565.24353578
13257 Stephens	Georgia	564.62454388
51187 Warren	Virginia	562.45781566
42037 Columbia	Pennsylvania	562.20972867
25015 Hampshire	Massachusetts	560.87508909
13027 Brooks	Georgia	560.81995746
37195 Wilson	North Carolina	559.81830459
37159 Rowan	North Carolina	557.82871544
20189 Stevens	Kansas	557.65425436
13033 Burke	Georgia	557.46331891
42043 Dauphin	Pennsylvania	556.12294612
39095 Lucas	Ohio	555.94453581
51179 Stafford	Virginia	554.14777274
13089 DeKalb	Georgia	553.29531906
18055 Greene	Indiana	553.02130850
18143 Scott	Indiana	552.81011810
47165 Sumner	Tennessee	551.96661484
51730 Petersburg	Virginia	551.20854056
20081 Haskell	Kansas	550.41280961
22099 St. Martin	Louisiana	550.15758751
18067 Howard	Indiana	547.55603040
1051 Elmore	Alabama	545.87419248

Counties\_Cities

22091 St. Helena	Louisiana	545.70259209
16083 Twin Falls	Idaho	544.83567802
28005 Amite	Mississippi	543.56644491
48381 Randall	Texas	543.03556883
18037 Dubois	Indiana	542.69940092
5075 Lawrence	Arkansas	541.56018011
13199 Meriwether	Georgia	541.10499335
1067 Henry	Alabama	540.41489918
13123 Gilmer	Georgia	538.68120457
51177 Spotsylvania	Virginia	538.59562866
28113 Pike	Mississippi	538.38182140
18141 St. Joseph	Indiana	536.61581189
18003 Allen	Indiana	536.56444235
36063 Niagara	New York	536.51280930
13307 Webster	Georgia	536.19302949
37119 Mecklenburg	North Carolina	535.78888766
22067 Morehouse	Louisiana	535.47523427
46111 Sanborn	South Dakota	535.19967065
17077 Jackson	Illinois	534.66622547
28091 Marion	Mississippi	534.08861016
18099 Marshall	Indiana	534.07714928
51670 Hopewell	Virginia	531.06744557
1001 Autauga	Alabama	530.56599701
45041 Florence	South Carolina	528.37672537
36067 Onondaga	New York	526.84118326
13011 Banks	Georgia	526.64840952
37093 Hoke	North Carolina	525.89292236
21001 Adair	Kentucky	525.63101743
42061 Huntingdon	Pennsylvania	524.70775770
36039 Greene	New York	524.30986924
26021 Berrien	Michigan	524.19537956
51620 Franklin City	Virginia	524.14825908
36065 Oneida	New York	524.00719584
51061 Fauquier	Virginia	523.52316944

Counties\_Cities

18047 Franklin	Indiana	523.39901478
17027 Clinton	Illinois	523.39328888
29189 St. Louis	Missouri	523.29867746
22119 Webster	Louisiana	523.22284654
48357 Ochiltree	Texas	522.77068463
6107 Tulare	California	522.04412904
1035 Conecuh	Alabama	521.29999185
13131 Grady	Georgia	521.25424277
42055 Franklin	Pennsylvania	521.19998708
5143 Washington	Arkansas	521.18281067
28013 Calhoun	Mississippi	519.53449709
17163 St. Clair	Illinois	518.65670212
13135 Gwinnett	Georgia	518.22574508
12099 Palm Beach	Florida	516.70961364
51035 Carroll	Virginia	516.26400324
16031 Cassia	Idaho	515.42071740
39049 Franklin	Ohio	514.46233687
21061 Edmonson	Kentucky	513.28010429
19077 Guthrie	Iowa	513.05970149
21085 Grayson	Kentucky	512.89844611
28049 Hinds	Mississippi	508.67832212
37067 Forsyth	North Carolina	507.78292741
40007 Beaver	Oklahoma	507.61421320
1129 Washington	Alabama	506.77738430
18011 Boone	Indiana	505.97770116
37079 Greene	North Carolina	504.47363411
19157 Poweshiek	Iowa	502.70067918
28149 Warren	Mississippi	502.42550243
13145 Harris	Georgia	501.81290790
24037 St. Mary's	Maryland	501.49115955
17161 Rock Island	Illinois	501.12561595
13045 Carroll	Georgia	500.33440286
45031 Darlington	South Carolina	499.98503039
13313 Whitfield	Georgia	499.70210067

Counties\_Cities

21107 Hopkins	Kentucky	499.24558445
13015 Bartow	Georgia	498.08285091
37017 Bladen	North Carolina	497.13769208
17177 Stephenson	Illinois	496.05613032
22029 Concordia	Louisiana	495.60596771
27101 Murray	Minnesota	495.40840986
29133 Mississippi	Missouri	494.90101980
56043 Washakie	Wyoming	494.61001902
17075 Iroquois	Illinois	492.68221997
28151 Washington	Mississippi	492.64363225
47149 Rutherford	Tennessee	492.47437594
28087 Lowndes	Mississippi	492.10928220
54035 Jackson	West Virginia	491.18651153
48113 Dallas	Texas	490.75507663
18061 Harrison	Indiana	490.70631970
24019 Dorchester	Maryland	490.65566598
19059 Dickinson	Iowa	489.71025477
18079 Jennings	Indiana	488.93556916
26137 Otsego	Michigan	486.51935942
54083 Randolph	West Virginia	485.72320716
8065 Lake	Colorado	485.68507157
5139 Union	Arkansas	485.61059142
51057 Essex	Virginia	485.39243520
53005 Benton	Washington	484.94875593
25011 Franklin	Massachusetts	484.75966349
48179 Gray	Texas	484.12879653
1125 Tuscaloosa	Alabama	482.98079086
48069 Castro	Texas	482.71363340
16087 Washington	Idaho	482.23600039
28119 Quitman	Mississippi	482.20110623
1031 Coffee	Alabama	481.61205186
18059 Hancock	Indiana	480.67477833
21211 Shelby	Kentucky	480.23413991
48347 Nacogdoches	Texas	479.37179468

Counties\_Cities

8125 Yuma	Colorado	479.04191617
38035 Grand Forks	North Dakota	479.01653243
17079 Jasper	Illinois	478.61824992
18087 LaGrange	Indiana	478.00661073
45085 Sumter	South Carolina	477.88042662
18015 Carroll	Indiana	476.97123267
13063 Clayton	Georgia	475.80408473
13121 Fulton	Georgia	475.09127580
44001 Bristol	Rhode Island	474.82990401
27109 Olmsted	Minnesota	473.51817606
19123 Mahaska	Iowa	472.72727273
13237 Putnam	Georgia	472.28208538
13221 Oglethorpe	Georgia	471.63544573
22107 Tensas	Louisiana	470.64096818
27147 Steele	Minnesota	470.07037470
51069 Frederick	Virginia	469.69611227
13133 Greene	Georgia	468.97954571
27009 Benton	Minnesota	468.61511900
19155 Pottawattamie	Iowa	468.28392118
18019 Clark	Indiana	467.79141104
36053 Madison	New York	467.54714316
27003 Anoka	Minnesota	467.47858332
45079 Richland	South Carolina	467.46555517
18095 Madison	Indiana	467.44471271
42107 Schuylkill	Pennsylvania	467.38510703
29007 Audrain	Missouri	467.16130805
24047 Worcester	Maryland	466.97412346
55027 Dodge	Wisconsin	466.72054823
37107 Lenoir	North Carolina	466.27125911
22069 Natchitoches	Louisiana	465.60956052
13215 Muscogee	Georgia	465.59538525
31121 Merrick	Nebraska	465.53730764
51193 Westmoreland	Virginia	465.50757151
32013 Humboldt	Nevada	464.67294174

Counties\_Cities

48245 Jefferson	Texas	464.31190466
13085 Dawson	Georgia	462.46461747
45045 Greenville	South Carolina	461.09297120
36093 Schenectady	New York	460.89475378
35019 Guadalupe	New Mexico	460.72333564
13165 Jenkins	Georgia	460.67027525
51049 Cumberland	Virginia	458.76236110
13207 Monroe	Georgia	457.84883721
13255 Spalding	Georgia	456.88350983
23005 Cumberland	Maine	456.12947400
51075 Goochland	Virginia	456.03166409
25003 Berkshire	Massachusetts	454.30081996
21109 Jackson	Kentucky	453.80151763
26039 Crawford	Michigan	453.20480541
20187 Stanton	Kansas	452.94413689
13013 Barrow	Georgia	452.91984804
27023 Chippewa	Minnesota	452.86816505
19035 Cherokee	Iowa	450.49023938
33015 Rockingham	New Hampshire	450.22899578
8085 Montrose	Colorado	450.08764865
20197 Wabaunsee	Kansas	449.34048413
22059 LaSalle	Louisiana	449.15197426
37113 Macon	North Carolina	447.78234377
21083 Graves	Kentucky	447.51721735
22027 Claiborne	Louisiana	445.30858003
13067 Cobb	Georgia	445.25774081
28073 Lamar	Mississippi	445.17751053
19113 Linn	Iowa	444.86939431
48111 Dallam	Texas	444.44444444
37065 Edgecombe	North Carolina	444.18805884
55105 Rock	Wisconsin	443.82053467
17037 DeKalb	Illinois	441.70035432
22009 Avoyelles	Louisiana	439.91893629
17141 Ogle	Illinois	439.87981855

Counties\_Cities

55127 Walworth	Wisconsin	439.65367631
31109 Lancaster	Nebraska	439.05544769
12013 Calhoun	Florida	438.74682937
46083 Lincoln	South Dakota	438.72328124
31153 Sarpy	Nebraska	438.57984701
26069 Iosco	Michigan	438.57900403
36055 Monroe	New York	438.39918974
45005 Allendale	South Carolina	438.05458834
56039 Teton	Wyoming	437.58935921
28127 Simpson	Mississippi	437.25241049
28111 Perry	Mississippi	435.83940994
13185 Lowndes	Georgia	434.14344787
27063 Jackson	Minnesota	433.86136616
19141 O'Brien	Iowa	433.52601156
37083 Halifax	North Carolina	433.02882904
37033 Caswell	North Carolina	431.75610186
32015 Lander	Nevada	430.49327354
13251 Screven	Georgia	430.47783039
19151 Pocahontas	Iowa	430.26706231
40001 Adair	Oklahoma	430.21465447
13097 Douglas	Georgia	429.36469163
13105 Elbert	Georgia	428.87029289
46121 Todd	South Dakota	427.89069338
18103 Miami	Indiana	427.36244271
8105 Rio Grande	Colorado	426.66666667
48141 El Paso	Texas	426.04411733
36035 Fulton	New York	425.44457092
48325 Medina	Texas	424.18648495
9011 New London	Connecticut	423.56363200
28133 Sunflower	Mississippi	423.54769769
1093 Marion	Alabama	423.34442093
18043 Floyd	Indiana	422.98247644
45029 Colleton	South Carolina	422.19861922
39157 Tuscarawas	Ohio	422.01874675



Counties\_Cities

18091 LaPorte	Indiana	420.88230749
38061 Mountrail	North Dakota	420.82599335
12011 Broward	Florida	419.88253744
18109 Morgan	Indiana	419.30515146
37153 Richmond	North Carolina	418.82950520
8063 Kit Carson	Colorado	418.81893062
21111 Jefferson	Kentucky	418.67992530
19103 Johnson	Iowa	418.48472828
26121 Muskegon	Michigan	418.23167500
26161 Washtenaw	Michigan	418.10099660
8059 Jefferson	Colorado	417.76320892
6083 Santa Barbara	California	417.44396196
5007 Benton	Arkansas	417.08240404
18131 Pulaski	Indiana	417.03424493
35043 Sandoval	New Mexico	416.03813224
13235 Pulaski	Georgia	415.57502936
53017 Douglas	Washington	414.85072366
1133 Winston	Alabama	414.20118343
31157 Scotts Bluff	Nebraska	414.01539359
42067 Juniata	Pennsylvania	412.88860104
13023 Bleckley	Georgia	412.83689048
24015 Cecil	Maryland	411.37455507
13171 Lamar	Georgia	410.52631579
28137 Tate	Mississippi	410.30633889
21117 Kenton	Kentucky	410.11496468
28139 Tippah	Mississippi	409.18390543
22061 Lincoln	Louisiana	408.93296042
37171 Surry	North Carolina	408.62845388
1113 Russell	Alabama	408.43876015
28057 Itawamba	Mississippi	408.21533359
16067 Minidoka	Idaho	408.16326531
44009 Washington	Rhode Island	406.56527631
51093 Isle of Wight	Virginia	405.92103483
53001 Adams	Washington	404.87878941

Counties\_Cities

21015 Boone	Kentucky	404.46123786
6065 Riverside	California	404.40549414
51036 Charles City	Virginia	403.40008644
51690 Martinsville	Virginia	403.03828864
39035 Cuyahoga	Ohio	402.85981427
12121 Suwannee	Florida	402.79694961
5037 Cross	Arkansas	401.77500600
51149 Prince George	Virginia	401.76461320
47047 Fayette	Tennessee	399.93087614
1033 Colbert	Alabama	399.91234798
36113 Warren	New York	399.90663658
48099 Coryell	Texas	399.68987274
28109 Pearl River	Mississippi	399.01059815
48017 Bailey	Texas	398.46307101
18065 Henry	Indiana	397.75434526
1007 Bibb	Alabama	397.32142857
42025 Carbon	Pennsylvania	397.02928675
26007 Alpena	Michigan	394.92242595
24009 Calvert	Maryland	394.55235155
32031 Washoe	Nevada	393.35673720
38087 Slope	North Dakota	393.18479685
26157 Tuscola	Michigan	392.26140605
36115 Washington	New York	392.17608706
18133 Putnam	Indiana	391.75203155
29157 Perry	Missouri	391.64490862
26059 Hillsdale	Michigan	391.26538285
13311 White	Georgia	390.39039039
22097 St. Landry	Louisiana	390.26629936
13057 Cherokee	Georgia	389.53527262
8015 Chaffee	Colorado	389.47420982
1049 DeKalb	Alabama	389.43755691
48203 Harrison	Texas	388.15454246
26127 Oceana	Michigan	386.85446009
39007 Ashtabula	Ohio	386.69442934

Counties\_Cities

24025 Harford	Maryland	386.68115737
47181 Wayne	Tennessee	386.52011112
31035 Clay	Nebraska	386.22465401
48195 Hansford	Texas	384.40417353
26155 Shiawassee	Michigan	384.20929141
51077 Grayson	Virginia	383.85260060
22055 Lafayette	Louisiana	383.47159180
12079 Madison	Florida	383.18311836
19061 Dubuque	Iowa	383.05077746
1103 Morgan	Alabama	382.90690156
1037 Coosa	Alabama	382.64115726
18137 Ripley	Indiana	382.14774042
53033 King	Washington	381.92465127
42115 Susquehanna	Pennsylvania	381.87686319
49049 Utah	Utah	381.86280261
18007 Benton	Indiana	381.37062291
20069 Gray	Kansas	381.23653241
31039 Cuming	Nebraska	380.31319911
39037 Darke	Ohio	379.94661263
13129 Gordon	Georgia	379.64808876
48037 Bowie	Texas	379.54285230
51610 Falls Church	Virginia	379.09558624
55041 Forest	Wisconsin	378.15593371
18093 Lawrence	Indiana	376.63133923
18057 Hamilton	Indiana	376.26557927
39097 Madison	Ohio	376.01603134
53061 Snohomish	Washington	375.99659345
22015 Bossier	Louisiana	375.83048315
19069 Franklin	Iowa	375.34571316
16047 Gooding	Idaho	375.09871019
1099 Monroe	Alabama	374.99406655
51740 Portsmouth	Virginia	374.08064925
9015 Windham	Connecticut	373.41810010
46109 Roberts	South Dakota	373.31291280

Counties\_Cities

29207 Stoddard	Missouri	373.21098404
8014 Broomfield	Colorado	372.47173979
28037 Franklin	Mississippi	372.36774525
26115 Monroe	Michigan	372.24389952
18053 Grant	Indiana	371.57243388
42007 Beaver	Pennsylvania	370.27594663
8053 Hinsdale	Colorado	369.91368681
27037 Dakota	Minnesota	369.51457726
1081 Lee	Alabama	369.03520169
19087 Henry	Iowa	368.76463846
47021 Cheatham	Tennessee	368.45619328
13303 Washington	Georgia	367.89953890
19063 Emmet	Iowa	367.44839512
13217 Newton	Georgia	366.98587743
36037 Genesee	New York	366.88633479
51065 Fluvanna	Virginia	365.90374491
24043 Washington	Maryland	365.07957542
28033 DeSoto	Mississippi	364.83316026
39061 Hamilton	Ohio	364.27798267
13159 Jasper	Georgia	363.24786325
30037 Golden Valley	Montana	363.19612591
19165 Shelby	Iowa	362.75695284
13233 Polk	Georgia	362.60890040
23001 Androscoggin	Maine	362.18761318
51800 Suffolk	Virginia	361.90162856
13301 Warren	Georgia	361.83584079
13155 Irwin	Georgia	361.77910194
12029 Dixie	Florida	359.28143713
54037 Jefferson	West Virginia	359.08538839
13247 Rockdale	Georgia	358.74340464
12093 Okeechobee	Florida	358.71632520
26017 Bay	Michigan	357.95733380
40089 McCurtain	Oklahoma	357.76534263
51089 Henry	Virginia	357.19192197

Counties\_Cities

39109 Miami	Ohio	356.79990962
48115 Dawson	Texas	356.60511926
19181 Warren	Iowa	356.47132560
13115 Floyd	Georgia	356.38792162
26023 Branch	Michigan	355.32529458
26077 Kalamazoo	Michigan	354.89107864
47189 Wilson	Tennessee	354.84444444
32003 Clark	Nevada	354.67078799
24035 Queen Anne's	Maryland	354.22180653
51053 Dinwiddie	Virginia	354.02572821
26025 Calhoun	Michigan	353.19398901
18029 Dearborn	Indiana	353.05035507
31019 Buffalo	Nebraska	352.71591253
5087 Madison	Arkansas	351.92039318
31167 Stanton	Nebraska	351.75879397
53057 Skagit	Washington	350.99761322
8097 Pitkin	Colorado	350.97493036
8095 Phillips	Colorado	349.97666822
19161 Sac	Iowa	349.83022945
13231 Pike	Georgia	348.82472899
13173 Lanier	Georgia	348.16247582
39055 Geauga	Ohio	347.75765439
18035 Delaware	Indiana	347.64576726
37081 Guilford	North Carolina	347.21831844
18041 Fayette	Indiana	347.11676140
5115 Pope	Arkansas	346.87500000
22063 Livingston	Louisiana	346.78684789
4013 Maricopa	Arizona	346.46587576
37001 Alamance	North Carolina	344.87731020
13317 Wilkes	Georgia	344.26893479
37117 Martin	North Carolina	344.05187244
13075 Cook	Georgia	343.78277590
13249 Schley	Georgia	343.77387319
53007 Chelan	Washington	342.69692092

Counties\_Cities

27139 Scott	Minnesota	341.97081035
13151 Henry	Georgia	341.84692902
12133 Washington	Florida	341.63987138
45023 Chester	South Carolina	341.07469536
18027 Daviess	Indiana	340.90566265
51097 King and Queen	Virginia	340.81226924
18127 Porter	Indiana	339.63465689
13157 Jackson	Georgia	339.38257931
21059 Daviess	Kentucky	339.25462890
13189 McDuffie	Georgia	339.04602666
13021 Bibb	Georgia	337.04562527
13163 Jefferson	Georgia	337.00583279
8009 Baca	Colorado	334.72803347
19133 Monona	Iowa	334.13987787
37101 Johnston	North Carolina	334.03231775
13025 Brantley	Georgia	333.38625179
17019 Champaign	Illinois	333.36031964
37089 Henderson	North Carolina	333.19628602
29201 Scott	Missouri	332.83062042
19051 Davis	Iowa	332.70489076
1073 Jefferson	Alabama	331.71545579
22019 Calcasieu	Louisiana	331.34428296
28041 Greene	Mississippi	331.22331812
48201 Harris	Texas	330.99087200
46117 Stanley	South Dakota	330.90668432
51135 Nottoway	Virginia	330.73929961
50007 Chittenden	Vermont	330.55440780
13297 Walton	Georgia	330.47068009
45075 Orangeburg	South Carolina	330.13550510
51085 Hanover	Virginia	330.10378687
36007 Broome	New York	328.70880053
35053 Socorro	New Mexico	328.65252465
13149 Heard	Georgia	328.31046384
28121 Rankin	Mississippi	328.13088849

Counties\_Cities

6029 Kern	California	328.06847733
47105 Loudon	Tennessee	327.96773099
13245 Richmond	Georgia	326.95952449
37057 Davidson	North Carolina	326.50317500
13077 Coweta	Georgia	326.33137717
13161 Jeff Davis	Georgia	326.03632976
41041 Lincoln	Oregon	325.99011906
44005 Newport	Rhode Island	325.89469603
28145 Union	Mississippi	325.10662099
51137 Orange	Virginia	324.74620675
13219 Oconee	Georgia	323.38561825
22053 Jefferson Davis	Louisiana	322.96877968
48005 Angelina	Texas	322.64731548
26147 St. Clair	Michigan	322.58671872
4019 Pima	Arizona	322.40275707
30003 Big Horn	Montana	322.38716449
51830 Williamsburg	Virginia	322.23415682
28107 Panola	Mississippi	321.84446135
51033 Caroline	Virginia	321.72104511
6081 San Mateo	California	321.61861879
12071 Lee	Florida	320.96049615
48021 Bastrop	Texas	320.77814570
45063 Lexington	South Carolina	318.94845305
27115 Pine	Minnesota	318.82779907
13187 Lumpkin	Georgia	318.61629495
48453 Travis	Texas	318.40018322
6075 San Francisco	California	318.01020033
36083 Rensselaer	New York	317.98396909
48277 Lamar	Texas	317.72844273
18085 Kosciusko	Indiana	317.60435572
47065 Hamilton	Tennessee	317.33308444
48439 Tarrant	Texas	316.50927537
8013 Boulder	Colorado	316.18201780
12081 Manatee	Florida	315.30561852

Counties\_Cities

46102 Oglala Lakota	South Dakota	314.48738556
31041 Custer	Nebraska	313.65313653
37007 Anson	North Carolina	313.54262974
21213 Simpson	Kentucky	313.02282908
40141 Tillman	Oklahoma	313.01034295
51099 King George	Virginia	312.32361242
39155 Trumbull	Ohio	312.14286074
5011 Bradley	Arkansas	312.01248050
22011 Beauregard	Louisiana	311.38431804
48167 Galveston	Texas	311.04797419
17109 McDonough	Illinois	310.46569855
26139 Ottawa	Michigan	309.81707023
41047 Marion	Oregon	308.76298765
13279 Toombs	Georgia	308.69937144
51113 Madison	Virginia	308.38661151
54003 Berkeley	West Virginia	308.22297926
39117 Morrow	Ohio	307.58714969
13019 Berrien	Georgia	306.46166632
28081 Lee	Mississippi	306.33083730
20171 Scott	Kansas	306.30998571
46027 Clay	South Dakota	306.24599388
17133 Monroe	Illinois	305.81039755
5031 Craighead	Arkansas	304.90613313
26075 Jackson	Michigan	304.74175655
29135 Moniteau	Missouri	303.95136778
6071 San Bernardino	California	303.60061208
37139 Pasquotank	North Carolina	302.73215772
5119 Pulaski	Arkansas	302.53641642
13213 Murray	Georgia	300.59367250
18139 Rush	Indiana	300.06601452
24039 Somerset	Maryland	299.90262902
19015 Boone	Iowa	299.85576558
46103 Pennington	South Dakota	299.83263074
37161 Rutherford	North Carolina	299.28470954



Counties\_Cities

39153 Summit	Ohio	299.12274551
13269 Taylor	Georgia	298.54459510
47107 McMinn	Tennessee	298.39542085
47135 Perry	Tennessee	297.61904762
13295 Walker	Georgia	296.78720645
46125 Turner	South Dakota	296.77113010
19017 Bremer	Iowa	296.62885317
5023 Cleburne	Arkansas	296.41498097
21067 Fayette	Kentucky	295.26221508
51540 Charlottesville	Virginia	295.11399298
37059 Davie	North Carolina	294.85409403
28071 Lafayette	Mississippi	293.83315387
48041 Brazos	Texas	293.26418473
51095 James City	Virginia	293.20523057
39137 Putnam	Ohio	293.07282416
13225 Peach	Georgia	293.07249881
47171 Unicoi	Tennessee	292.77630764
24041 Talbot	Maryland	292.14455746
29001 Adair	Missouri	292.03993843
37025 Cabarrus	North Carolina	291.94386350
37069 Franklin	North Carolina	291.59265838
39033 Crawford	Ohio	291.21540313
42093 Montour	Pennsylvania	290.57017544
37103 Jones	North Carolina	290.54685068
54031 Hardy	West Virginia	290.38112523
48181 Grayson	Texas	290.31800643
12033 Escambia	Florida	289.98459754
48483 Wheeler	Texas	288.96166442
46101 Moody	South Dakota	288.79768962
36017 Chenango	New York	288.20262538
1045 Dale	Alabama	288.01372661
48101 Cottle	Texas	287.97696184
5135 Sharp	Arkansas	287.91892203
5017 Chicot	Arkansas	287.41138149

Counties\_Cities

8045 Garfield	Colorado	286.09670403
41027 Hood River	Oregon	285.98258494
39023 Clark	Ohio	285.32154401
37165 Scotland	North Carolina	284.40103419
37135 Orange	North Carolina	284.19401891
18075 Jay	Indiana	284.14563668
27163 Washington	Minnesota	283.56372082
18151 Steuben	Indiana	283.35164517
35013 Dona Ana	New Mexico	282.73002271
35013 Dona Ana	New Mexico	282.73002271
48157 Fort Bend	Texas	282.41129747
17195 Whiteside	Illinois	282.24211700
47187 Williamson	Tennessee	282.22622115
45047 Greenwood	South Carolina	281.30786955
8113 San Miguel	Colorado	280.79599560
51600 Fairfax City	Virginia	280.78456906
19031 Cedar	Iowa	279.16465346
17029 Coles	Illinois	279.06062690
18169 Wabash	Indiana	278.13299233
36107 Tioga	New York	278.00658979
13049 Charlton	Georgia	277.60641579
26065 Ingham	Michigan	276.70077032
31179 Wayne	Nebraska	276.50749761
28093 Marshall	Mississippi	276.43790020
40087 McClain	Oklahoma	275.10316369
20083 Hodgeman	Kansas	275.02750275
48153 Floyd	Texas	274.11341443
26067 Ionia	Michigan	274.10060738
42041 Cumberland	Pennsylvania	273.64242730
39017 Butler	Ohio	273.28978132
1055 Etowah	Alabama	273.16806665
12015 Charlotte	Florida	272.97592406
48163 Frio	Texas	272.50706500
19091 Humboldt	Iowa	272.33685975

Counties\_Cities

39123 Ottawa	Ohio	272.26569207
27103 Nicollet	Minnesota	271.77089421
18173 Warrick	Indiana	271.70872824
26093 Livingston	Michigan	271.40944651
27141 Sherburne	Minnesota	270.73180890
42001 Adams	Pennsylvania	270.39908181
4021 Pinal	Arizona	270.38632369
37187 Washington	North Carolina	269.83725441
37125 Moore	North Carolina	269.55270465
37005 Alleghany	North Carolina	268.79311890
31185 York	Nebraska	268.66105141
45067 Marion	South Carolina	267.40552209
1021 Chilton	Alabama	267.25250832
55139 Winnebago	Wisconsin	267.22020816
17081 Jefferson	Illinois	267.05446854
37027 Caldwell	North Carolina	266.97875142
6051 Mono	California	266.66666667
8017 Cheyenne	Colorado	266.52452026
45083 Spartanburg	South Carolina	266.01845244
5071 Johnson	Arkansas	265.49996261
27171 Wright	Minnesota	265.49516315
13083 Dade	Georgia	265.00677924
41031 Jefferson	Oregon	264.55026455
8041 El Paso	Colorado	264.47911063
6073 San Diego	California	264.31462443
27039 Dodge	Minnesota	264.14369417
36101 Steuben	New York	264.10288530
17003 Alexander	Illinois	264.02640264
37127 Nash	North Carolina	263.78488768
56017 Hot Springs	Wyoming	263.44676180
4015 Mohave	Arizona	263.42161775
21101 Henderson	Kentucky	263.20984405
1117 Shelby	Alabama	262.85656006
51025 Brunswick	Virginia	262.45117188

Counties\_Cities

13153 Houston	Georgia	262.43173880
5061 Howard	Arkansas	262.34914924
37085 Harnett	North Carolina	262.26772170
26149 St. Joseph	Michigan	262.11031568
13281 Towns	Georgia	261.55923051
51007 Amelia	Virginia	261.27718435
8023 Costilla	Colorado	261.23301985
37179 Union	North Carolina	261.11874120
27113 Pennington	Minnesota	260.96769643
24001 Allegany	Maryland	260.65516027
27011 Big Stone	Minnesota	260.57326117
39169 Wayne	Ohio	260.41891228
20043 Doniphan	Kansas	260.34886748
17103 Lee	Illinois	260.05902463
13059 Clarke	Georgia	259.95444907
13047 Catoosa	Georgia	259.56689410
21233 Webster	Kentucky	259.32423156
40031 Comanche	Oklahoma	259.08887080
26159 Van Buren	Michigan	258.45615523
31155 Saunders	Nebraska	258.17959912
54099 Wayne	West Virginia	257.86100541
8079 Mineral	Colorado	257.73195876
39073 Hocking	Ohio	257.17808702
20101 Lane	Kansas	256.41025641
39043 Erie	Ohio	255.98070093
13091 Dodge	Georgia	255.97681719
45013 Beaufort	South Carolina	255.94149909
45011 Barnwell	South Carolina	255.77870405
18025 Crawford	Indiana	255.73025194
26123 Newaygo	Michigan	255.66554856
26087 Lapeer	Michigan	255.60049075
51109 Louisa	Virginia	255.58757953
48323 Maverick	Texas	254.76617936
29107 Lafayette	Missouri	254.61684766

Counties\_Cities

19117 Lucas	Iowa	254.48235975
12125 Union	Florida	254.35073628
51550 Chesapeake	Virginia	254.29247344
22039 Evangeline	Louisiana	254.16380109
1043 Cullman	Alabama	254.06869442
38025 Dunn	North Dakota	253.92428440
18049 Fulton	Indiana	253.83237109
46135 Yankton	South Dakota	253.61843544
33013 Merrimack	New Hampshire	253.42085065
26011 Arenac	Michigan	252.64277641
45009 Bamberg	South Carolina	252.18914186
27019 Carver	Minnesota	252.04971463
21171 Monroe	Kentucky	251.91267027
48199 Hardin	Texas	251.71744717
13079 Crawford	Georgia	251.66423121
5081 Little River	Arkansas	251.50089242
18123 Perry	Indiana	251.28258821
28135 Tallahatchie	Mississippi	250.23235862
13283 Treutlen	Georgia	249.66955500
54075 Pocahontas	West Virginia	249.58402662
17119 Madison	Illinois	249.56420796
28117 Prentiss	Mississippi	248.86430970
1039 Covington	Alabama	248.74276753
21149 McLean	Kentucky	248.59489840
12023 Columbia	Florida	248.21638796
51710 Norfolk	Virginia	247.87361314
39065 Hardin	Ohio	247.77636595
1053 Escambia	Alabama	247.63252422
37149 Polk	North Carolina	247.44068701
1069 Houston	Alabama	247.32147973
27107 Norman	Minnesota	247.10424710
48303 Lubbock	Texas	246.89992583
39093 Lorain	Ohio	246.23458206
42133 York	Pennsylvania	245.83233878

Counties\_Cities

18073 Jasper	Indiana	245.72969733
13271 Telfair	Georgia	245.65381708
8029 Delta	Colorado	245.53355087
35041 Roosevelt	New Mexico	245.42495865
20067 Grant	Kansas	245.36532170
17063 Grundy	Illinois	245.23267676
13175 Laurens	Georgia	245.11357633
8107 Routt	Colorado	244.82182412
13117 Forsyth	Georgia	244.70441060
6041 Marin	California	244.54491539
45001 Abbeville	South Carolina	244.48881464
27133 Rock	Minnesota	244.31697472
37051 Cumberland	North Carolina	244.03454398
38093 Stutsman	North Dakota	243.82081560
40041 Delaware	Oklahoma	243.37163316
18009 Blackford	Indiana	243.08466052
51037 Charlotte	Virginia	242.92176244
6059 Orange	California	242.84613028
19187 Webster	Iowa	242.57794195
6001 Alameda	California	241.96746609
18157 Tippecanoe	Indiana	241.39074220
48437 Swisher	Texas	241.22219244
51043 Clarke	Virginia	240.99703918
42127 Wayne	Pennsylvania	239.87830564
47061 Grundy	Tennessee	239.77221639
55039 Fond du Lac	Wisconsin	239.65226166
47043 Dickson	Tennessee	239.49406878
48257 Kaufman	Texas	239.46136742
47081 Hickman	Tennessee	239.39672026
51003 Albemarle	Virginia	239.15083059
35001 Bernalillo	New Mexico	239.13328550
39173 Wood	Ohio	238.72191957
38013 Burke	North Dakota	238.09523810
12107 Putnam	Florida	237.31510322

Counties\_Cities

5025 Cleveland	Arkansas	236.96682464
28059 Jackson	Mississippi	236.60461902
46037 Day	South Dakota	236.14895550
19009 Audubon	Iowa	236.10606611
26037 Clinton	Michigan	235.71824737
19041 Clay	Iowa	235.52745754
47015 Cannon	Tennessee	235.09887982
40105 Nowata	Oklahoma	234.87962419
31123 Morrill	Nebraska	234.74178404
5113 Polk	Arkansas	234.42565714
37049 Craven	North Carolina	234.18065920
46069 Hyde	South Dakota	234.00936037
19101 Jefferson	Iowa	233.93721778
26005 Allegan	Michigan	233.53533287
45051 Horry	South Carolina	233.33052446
6019 Fresno	California	233.10539019
48139 Ellis	Texas	232.95213892
37111 McDowell	North Carolina	232.93119740
13223 Paulding	Georgia	232.86435347
51790 Staunton	Virginia	232.72610545
37183 Wake	North Carolina	232.62733394
45049 Hampton	South Carolina	232.54612165
47097 Lauderdale	Tennessee	232.33301065
26045 Eaton	Michigan	232.18545700
13289 Twiggs	Georgia	232.04689790
42097 Northumberland	Pennsylvania	231.65684046
37147 Pitt	North Carolina	231.22158365
45057 Lancaster	South Carolina	230.65632208
20177 Shawnee	Kansas	230.42383337
53053 Pierce	Washington	230.00138001
48479 Webb	Texas	229.78507484
18013 Brown	Indiana	229.74924511
48229 Hudspeth	Texas	229.40563087
18135 Randolph	Indiana	229.36702748

Counties\_Cities

19163 Scott	Iowa	229.10499010
45071 Newberry	South Carolina	228.45275182
27013 Blue Earth	Minnesota	228.39515328
53025 Grant	Washington	228.08765964
31143 Polk	Nebraska	227.35884805
13111 Fannin	Georgia	227.23771376
36121 Wyoming	New York	227.01758763
22043 Grant	Louisiana	226.84814518
1027 Clay	Alabama	225.98870056
13195 Madison	Georgia	225.96964587
39151 Stark	Ohio	225.79620748
51820 Waynesboro	Virginia	225.38447941
20129 Morton	Kansas	224.97187852
8035 Douglas	Colorado	224.92823302
37173 Swain	North Carolina	224.64022464
35057 Torrance	New Mexico	224.48848695
48061 Cameron	Texas	224.34113062
19081 Hancock	Iowa	224.04779686
13113 Fayette	Georgia	223.86941538
39003 Allen	Ohio	223.05991448
47011 Bradley	Tennessee	222.99886627
48397 Rockwall	Texas	222.53792583
51079 Greene	Virginia	222.45816270
18115 Ohio	Indiana	222.45037645
31137 Phelps	Nebraska	222.32103157
36091 Saratoga	New York	222.01657086
8083 Montezuma	Colorado	221.72949002
31025 Cass	Nebraska	221.72101380
48393 Roberts	Texas	221.48394241
31105 Kimball	Nebraska	221.11663903
28141 Tishomingo	Mississippi	221.03423460
12075 Levy	Florida	220.75055188
48183 Gregg	Texas	220.68274229
51157 Rappahannock	Virginia	220.62879206



Counties\_Cities

22085 Sabine	Louisiana	220.53928096
19119 Lyon	Iowa	220.13377360
39103 Medina	Ohio	219.93234568
39045 Fairfield	Ohio	219.53755890
47121 Meigs	Tennessee	219.40516821
19093 Ida	Iowa	219.26618915
40113 Osage	Oklahoma	219.08367720
49045 Tooele	Utah	218.86220264
39175 Wyandot	Ohio	218.82835651
48343 Morris	Texas	218.81838074
29183 St. Charles	Missouri	218.19621125
27017 Carlton	Minnesota	217.65214722
12123 Taylor	Florida	217.36114323
12065 Jefferson	Florida	216.96528555
19095 Iowa	Iowa	216.83910538
26057 Gratiot	Michigan	216.75410724
12111 St. Lucie	Florida	216.73600558
1075 Lamar	Alabama	216.70037561
38027 Eddy	North Dakota	216.16947687
55065 Lafayette	Wisconsin	216.02160216
13181 Lincoln	Georgia	214.78205938
53029 Island	Washington	214.30262846
46023 Charles Mix	South Dakota	214.17862497
45019 Charleston	South Carolina	214.08950370
18021 Clay	Indiana	213.98547956
33017 Strafford	New Hampshire	213.69820893
48205 Hartley	Texas	213.56113187
40117 Pawnee	Oklahoma	213.54484442
19083 Hardin	Iowa	213.42186388
37035 Catawba	North Carolina	213.04490331
26027 Cass	Michigan	212.95955704
47035 Cumberland	Tennessee	212.82657148
56019 Johnson	Wyoming	212.76595745
21037 Campbell	Kentucky	212.55582274

Counties\_Cities

27119 Polk	Minnesota	212.50277522
13291 Union	Georgia	212.49114620
39133 Portage	Ohio	212.36504692
21143 Lyon	Kentucky	212.26120614
13211 Morgan	Georgia	212.16782475
1077 Lauderdale	Alabama	212.15106021
48051 Burleson	Texas	212.08331067
17095 Knox	Illinois	211.52618135
31069 Garden	Nebraska	210.85925145
12057 Hillsborough	Florida	210.66360078
48321 Matagorda	Texas	210.65878748
38073 Ransom	North Dakota	210.04391827
13029 Bryan	Georgia	209.92416490
29113 Lincoln	Missouri	209.75626669
29169 Pulaski	Missouri	209.55896489
23031 York	Maine	209.47587391
31067 Gage	Nebraska	209.37049272
12097 Osceola	Florida	209.24481644
48489 Willacy	Texas	209.15640251
55133 Waukesha	Wisconsin	208.89568117
48209 Hays	Texas	208.86579138
48295 Lipscomb	Texas	208.64381520
55131 Washington	Wisconsin	208.55902663
5093 Mississippi	Arkansas	208.54045927
51530 Buena Vista	Virginia	208.43354177
51011 Appomattox	Virginia	208.32018181
48039 Brazoria	Texas	207.99567801
16069 Nez Perce	Idaho	207.87962780
48233 Hutchinson	Texas	207.56675158
32510 Carson City	Nevada	207.52878334
55089 Ozaukee	Wisconsin	207.52240681
37073 Gates	North Carolina	207.37924479
40085 Love	Oklahoma	207.22320900
51770 Roanoke City	Virginia	207.16573259

Counties\_Cities

40051 Grady	Oklahoma	207.01697539
45037 Edgefield	South Carolina	207.00872394
48481 Wharton	Texas	206.63639203
16009 Benewah	Idaho	205.93973553
12119 Sumter	Florida	205.81884835
51133 Northumberland	Virginia	205.81213468
28009 Benton	Mississippi	205.53741990
8039 Elbert	Colorado	205.46381554
18149 Starke	Indiana	204.92696752
50011 Franklin	Vermont	204.36656482
48159 Franklin	Texas	204.34701839
47041 DeKalb	Tennessee	203.59519317
37097 Iredell	North Carolina	203.43542466
27151 Swift	Minnesota	203.31728197
38089 Stark	North Dakota	203.24547537
27093 Meeker	Minnesota	203.10271812
17145 Perry	Illinois	203.07924813
21081 Grant	Kentucky	203.01739580
48071 Chambers	Texas	202.57219579
36057 Montgomery	New York	202.20402386
38103 Wells	North Dakota	202.17336366
36043 Herkimer	New York	202.15742403
36069 Ontario	New York	202.06801136
21207 Russell	Kentucky	202.00886594
47075 Haywood	Tennessee	201.90366311
40143 Tulsa	Oklahoma	201.73977420
28115 Pontotoc	Mississippi	201.04922565
40145 Wagoner	Oklahoma	200.97366122
51127 New Kent	Virginia	200.97360547
18175 Washington	Indiana	200.40797337
37167 Stanly	North Carolina	199.75835683
28045 Hancock	Mississippi	198.58875227
39165 Warren	Ohio	198.55883328
31061 Franklin	Nebraska	198.47833278

Counties\_Cities

19085 Harrison	Iowa	198.10386303
48189 Hale	Texas	198.04906887
29159 Pettis	Missouri	197.45192986
48339 Montgomery	Texas	196.64085967
39167 Washington	Ohio	196.15992021
29227 Worth	Missouri	196.07843137
21075 Fulton	Kentucky	196.07843137
18155 Switzerland	Indiana	195.95035924
37169 Stokes	North Carolina	195.74636550
48469 Victoria	Texas	195.57776933
45091 York	South Carolina	195.53622892
36025 Delaware	New York	195.38706852
1071 Jackson	Alabama	195.22189578
17115 Macon	Illinois	194.82007793
48057 Calhoun	Texas	194.79615973
13127 Glynn	Georgia	194.79224117
12031 Duval	Florida	194.48926047
12019 Clay	Florida	194.37965123
26091 Lenawee	Michigan	194.37038243
13051 Chatham	Georgia	194.33254379
18033 DeKalb	Indiana	194.32748809
50025 Windham	Vermont	194.12480120
37143 Perquimans	North Carolina	193.71181642
19043 Clayton	Iowa	193.66598314
36089 St. Lawrence	New York	193.43433876
8101 Pueblo	Colorado	193.39935175
39139 Richland	Ohio	193.23033221
29003 Andrew	Missouri	193.10501505
26001 Alcona	Michigan	193.01293187
38059 Morton	North Dakota	192.95706705
26063 Huron	Michigan	192.51748701
55045 Green	Wisconsin	192.26082483
56041 Uinta	Wyoming	192.12769102
53071 Walla Walla Cou	Washington	192.04884935

Counties\_Cities

53071 Walla Walla Cou	Washington	192.04884935
19003 Adams	Iowa	192.04389575
55043 Grant	Wisconsin	192.03165613
27167 Wilkin	Minnesota	191.87719859
36051 Livingston	New York	191.37393835
41059 Umatilla	Oregon	190.92832447
38077 Richland	North Dakota	190.89845434
31065 Furnas	Nebraska	190.88016967
21155 Marion	Kentucky	190.68233354
13309 Wheeler	Georgia	190.37948978
47045 Dyer	Tennessee	190.24651661
53037 Kittitas	Washington	190.01773499
56021 Laramie	Wyoming	189.94503718
21047 Christian	Kentucky	189.75596824
13143 Haralson	Georgia	189.61839298
17143 Peoria	Illinois	189.34675370
54057 Mineral	West Virginia	189.30957684
12131 Walton	Florida	189.14185639
51101 King William	Virginia	188.91315898
20207 Woodson	Kansas	188.50141376
18153 Sullivan	Indiana	188.49685839
37141 Pender	North Carolina	188.21788231
17169 Schuyler	Illinois	188.21485450
50003 Bennington	Vermont	188.03850580
17167 Sangamon	Illinois	187.86985278
40027 Cleveland	Oklahoma	187.80909507
48359 Oldham	Texas	187.70530267
12007 Bradford	Florida	187.50901486
47113 Madison	Tennessee	187.49039496
39041 Delaware	Ohio	187.47619931
13073 Columbia	Georgia	187.30839777
48055 Caldwell	Texas	187.29622864
20131 Nemaha	Kansas	187.09995076
19075 Grundy	Iowa	186.93107932

Counties\_Cities

21219 Todd	Kentucky	186.82479084
53073 Whatcom	Washington	186.10009527
6099 Stanislaus	California	186.06258469
5019 Clark	Arkansas	185.84832963
54071 Pendleton	West Virginia	185.79391168
47159 Smith	Tennessee	185.53806038
27049 Goodhue	Minnesota	185.33284486
13209 Montgomery	Georgia	184.92331122
19121 Madison	Iowa	184.62674626
51015 Augusta	Virginia	184.21087507
12095 Orange	Florida	184.11684394
51700 Newport News	Virginia	183.62388454
5111 Poinsett	Arkansas	183.53215984
18167 Vigo	Indiana	183.45035666
31099 Kearney	Nebraska	183.37408313
29099 Jefferson	Missouri	183.19834899
19105 Jones	Iowa	183.18549942
51810 Virginia Beach	Virginia	182.81210780
29119 McDonald	Missouri	181.99150706
46051 Grant	South Dakota	181.89450119
47155 Sevier	Tennessee	181.83304049
12105 Polk	Florida	181.77735029
16001 Ada	Idaho	181.71527302
27043 Faribault	Minnesota	181.71245821
6003 Alpine	California	181.65304269
6053 Monterey	California	181.59111466
55061 Kewaunee	Wisconsin	181.52381887
48121 Denton	Texas	181.47658382
8069 Larimer	Colorado	181.44574601
48315 Marion	Texas	181.30539887
29199 Scotland	Missouri	181.23238019
40109 Oklahoma	Oklahoma	181.17999147
45077 Pickens	South Carolina	180.89116915
5141 Van Buren	Arkansas	180.69023670

Counties\_Cities

48441 Taylor	Texas	180.18018018
20009 Barton	Kansas	180.00076596
20059 Franklin	Kansas	179.47017284
19011 Benton	Iowa	179.39318306
17129 Menard	Illinois	179.03645833
12103 Pinellas	Florida	179.02551062
50001 Addison	Vermont	178.50864144
18159 Tipton	Indiana	178.47699630
12035 Flagler	Florida	178.46466846
13227 Pickens	Georgia	178.23639775
36099 Seneca	New York	177.84256560
18119 Owen	Indiana	177.50059966
6069 San Benito	California	177.12920682
8019 Clear Creek	Colorado	176.99115044
48029 Bexar	Texas	176.88385332
39011 Auglaize	Ohio	176.84045062
29069 Dunklin	Missouri	176.73248819
28131 Stone	Mississippi	176.31030614
1079 Lawrence	Alabama	175.98689201
56009 Converse	Wyoming	175.95307918
37071 Gaston	North Carolina	175.90623121
20047 Edwards	Kansas	175.50017550
27079 Le Sueur	Minnesota	175.47553871
1121 Talladega	Alabama	175.37706068
47131 Obion	Tennessee	175.10820365
1061 Geneva	Alabama	174.81188721
13169 Jones	Georgia	174.72742522
51005 Alleghany	Virginia	174.37961100
38097 Traill	North Dakota	174.19435113
31177 Washington	Nebraska	174.19073886
6077 San Joaquin	California	173.91650945
19057 Des Moines	Iowa	173.74418723
5041 Desha	Arkansas	173.73175817
36095 Schoharie	New York	173.65019134

Counties\_Cities

39143 Sandusky	Ohio	173.47233796
21073 Franklin	Kentucky	173.17721145
18163 Vanderburgh	Indiana	172.95302088
21145 McCracken	Kentucky	172.92565727
45053 Jasper	South Carolina	172.58637948
19169 Story	Iowa	172.26441058
51650 Hampton	Virginia	171.98633044
27161 Waseca	Minnesota	171.20539297
21049 Clark	Kentucky	171.03920108
18161 Union	Indiana	170.52721330
18183 Whitley	Indiana	170.21776134
48305 Lynn	Texas	170.15484091
21185 Oldham	Kentucky	170.00150444
21023 Bracken	Kentucky	169.92353441
5003 Ashley	Arkansas	169.60989724
21239 Woodford	Kentucky	169.60012060
27169 Winona	Minnesota	169.20806690
48287 Lee	Texas	169.15538964
6015 Del Norte	California	168.89463849
48087 Collingsworth	Texas	168.80486158
49011 Davis	Utah	168.60337832
26079 Kalkaska	Michigan	168.31238779
1115 St. Clair	Alabama	168.00090202
41051 Multnomah	Oregon	167.63561117
42119 Union	Pennsylvania	167.46678575
31159 Seward	Nebraska	167.45582631
53039 Klickitat	Washington	167.36780205
31175 Valley	Nebraska	167.06443914
19073 Greene	Iowa	167.01926289
42003 Allegheny	Pennsylvania	166.93312498
5107 Phillips	Arkansas	166.39858007
27143 Sibley	Minnesota	166.35613521
36109 Tompkins	New York	166.35374004
47185 White	Tennessee	166.00878002



Counties\_Cities

13241 Rabun	Georgia	166.00462441
17053 Ford	Illinois	165.86248492
26111 Midland	Michigan	165.84744439
8091 Ouray	Colorado	165.52865715
45043 Georgetown	South Carolina	165.46450545
12115 Sarasota	Florida	165.21449763
20073 Greenwood	Kansas	165.15276631
21097 Harrison	Kentucky	165.08680371
6111 Ventura	California	164.98877160
19025 Calhoun	Iowa	164.96546036
17137 Morgan	Illinois	164.82222745
31163 Sherman	Nebraska	164.58196182
37145 Person	North Carolina	164.52780520
51145 Powhatan	Virginia	164.44551029
39075 Holmes	Ohio	164.03900483
36015 Chemung	New York	163.79044318
51775 Salem	Virginia	163.78738837
47133 Overton	Tennessee	163.13213703
55025 Dane	Wisconsin	162.99016896
21007 Ballard	Kentucky	162.92768517
31059 Fillmore	Nebraska	162.83698209
20091 Johnson	Kansas	162.66285112
39089 Licking	Ohio	162.14463301
55055 Jefferson	Wisconsin	162.10692009
47123 Monroe	Tennessee	161.78786375
47087 Jackson	Tennessee	161.59210750
55015 Calumet	Wisconsin	161.48647302
1019 Cherokee	Alabama	161.33988937
47115 Marion	Tennessee	160.97987752
2122 Kenai Peninsula	Alaska	160.59316966
46025 Clark	South Dakota	160.47071409
19019 Buchanan	Iowa	160.38492382
42035 Clinton	Pennsylvania	160.27298108
48473 Waller	Texas	159.99698829

Counties\_Cities

28125 Sharkey	Mississippi	159.92689056
39163 Vinton	Ohio	159.82951518
55023 Crawford	Wisconsin	159.59732368
18179 Wells	Indiana	159.54052329
32019 Lyon	Nevada	159.47534404
1015 Calhoun	Alabama	159.26214374
12059 Holmes	Florida	159.16208862
39113 Montgomery	Ohio	159.11153023
48011 Armstrong	Texas	158.56236786
51141 Patrick	Virginia	158.43376903
45017 Calhoun	South Carolina	158.40220386
18077 Jefferson	Indiana	158.34575261
48049 Brown	Texas	158.21115916
39171 Williams	Ohio	157.59156613
37021 Buncombe	North Carolina	157.46633578
18171 Warren	Indiana	157.32784703
17099 LaSalle	Illinois	157.17810472
46029 Codington	South Dakota	157.05871854
16027 Canyon	Idaho	157.04768254
1083 Limestone	Alabama	157.00709131
36123 Yates	New York	156.99851053
55087 Outagamie	Wisconsin	156.91297734
13043 Candler	Georgia	156.88445921
27097 Morrison	Minnesota	156.77289035
48001 Anderson	Texas	156.74251167
29163 Pike	Missouri	156.72287073
19177 Van Buren	Iowa	156.69515670
21029 Bullitt	Kentucky	156.65667518
6085 Santa Clara	California	156.48466894
5057 Hempstead	Arkansas	156.38655076
6013 Contra Costa	California	156.31860130
47031 Coffee	Tennessee	156.19389587
30031 Gallatin	Montana	155.52933605
12127 Volusia	Florida	155.05773115

Counties\_Cities

21165 Menifee	Kentucky	155.01472640
37009 Ashe	North Carolina	154.93009702
27117 Pipestone	Minnesota	154.74743009
12087 Monroe	Florida	154.61100670
51181 Surry	Virginia	154.46400989
17085 Jo Daviess	Illinois	154.45099691
20005 Atchison	Kansas	154.38769839
5051 Garland	Arkansas	154.30542389
38015 Burleigh	North Dakota	154.29345145
12073 Leon	Florida	154.18697992
48415 Scurry	Texas	154.15629076
31021 Burt	Nebraska	154.13070284
17041 Douglas	Illinois	154.01201294
48149 Fayette	Texas	153.85222297
48085 Collin	Texas	153.80850145
46059 Hand	South Dakota	153.28019620
35021 Harding	New Mexico	152.67175573
12001 Alachua	Florida	152.61746359
17009 Brown	Illinois	152.53203173
26113 Missaukee	Michigan	152.18685900
32023 Nye	Nevada	152.16336612
1003 Baldwin	Alabama	151.81954115
46035 Davison	South Dakota	151.59171299
35039 Rio Arriba	New Mexico	151.25878070
27155 Traverse	Minnesota	151.14873035
45059 Laurens	South Carolina	150.75976953
47125 Montgomery	Tennessee	150.52197135
28047 Harrison	Mississippi	150.49600774
29071 Franklin	Missouri	150.47747661
5121 Randolph	Arkansas	150.43458881
13107 Emanuel	Georgia	150.36263931
4025 Yavapai	Arizona	150.00452600
39047 Fayette	Ohio	150.00348845
38099 Walsh	North Dakota	149.99531265

Counties\_Cities

42049 Erie	Pennsylvania	149.96636784
54027 Hampshire	West Virginia	149.91219429
51590 Danville	Virginia	149.90293171
5073 Lafayette	Arkansas	149.65579168
45087 Union	South Carolina	149.58044509
55121 Trempealeau	Wisconsin	149.44636913
13147 Hart	Georgia	149.43101268
53063 Spokane	Washington	149.42745385
48455 Trinity	Texas	149.25373134
8067 La Plata	Colorado	149.17421417
21041 Carroll	Kentucky	149.01741641
21103 Henry	Kentucky	149.01279026
48003 Andrews	Texas	148.94086496
51111 Lunenburg	Virginia	148.93264935
5015 Carroll	Arkansas	148.81479644
21113 Jessamine	Kentucky	148.36795252
26129 Ogemaw	Michigan	147.95723559
5055 Greene	Arkansas	147.82129068
42081 Lycoming	Pennsylvania	147.80405405
38045 LaMoure	North Dakota	147.71048744
8119 Teller	Colorado	147.51026592
42099 Perry	Pennsylvania	147.38074080
46057 Hamlin	South Dakota	147.27540501
48331 Milam	Texas	147.22852254
55115 Shawano	Wisconsin	147.07324247
18101 Martin	Indiana	146.81413331
18045 Fountain	Indiana	146.78001345
19107 Keokuk	Iowa	146.69926650
19055 Delaware	Iowa	146.46435058
17121 Marion	Illinois	146.19883041
39085 Lake	Ohio	146.19502503
12113 Santa Rosa	Florida	146.08389230
42109 Snyder	Pennsylvania	145.53527380
26015 Barry	Michigan	145.52708602

Counties\_Cities

29101 Johnson	Missouri	145.38134645
12055 Highlands	Florida	145.12824404
31111 Lincoln	Nebraska	144.94813131
5105 Perry	Arkansas	144.89953632
17073 Henry	Illinois	144.63230801
48293 Limestone	Texas	144.56396956
46031 Corson	South Dakota	144.05762305
19045 Clinton	Iowa	144.03026785
22023 Cameron	Louisiana	143.51320321
17135 Montgomery	Illinois	143.35163106
45007 Anderson	South Carolina	143.15499646
21035 Calloway	Kentucky	143.09441676
48105 Crockett	Texas	142.89797085
48027 Bell	Texas	142.55909032
45015 Berkeley	South Carolina	142.47527036
40037 Creek	Oklahoma	142.45014245
19065 Fayette	Iowa	142.42115972
47139 Polk	Tennessee	142.02864244
48147 Fannin	Texas	141.69925750
48403 Sabine	Texas	141.65643592
19001 Adair	Iowa	141.58289679
31181 Webster	Nebraska	141.52278517
55029 Door	Wisconsin	141.25316914
48349 Navarro	Texas	141.22868960
47153 Sequatchie	Tennessee	141.16698037
19159 Ringgold	Iowa	140.90177134
6047 Merced	California	140.84763343
20135 Ness	Kansas	140.84507042
20089 Jewell	Kansas	140.79549454
1057 Fayette	Alabama	139.96227104
36117 Wayne	New York	139.90051519
13179 Liberty	Georgia	139.84422004
19129 Mills	Iowa	139.41445927
31171 Thomas	Nebraska	138.88888889

Counties\_Cities

29143 New Madrid	Missouri	138.76040703
12091 Okaloosa	Florida	138.46740226
20173 Sedgwick	Kansas	138.23799130
6095 Solano	California	138.15185509
18177 Wayne	Indiana	138.01261830
13267 Tattnall	Georgia	137.84411799
5091 Miller	Arkansas	137.63993393
35009 Curry	New Mexico	137.54879948
21099 Hart	Kentucky	137.52247964
12067 Lafayette	Florida	137.42556115
48279 Lamb	Texas	136.79890561
48231 Hunt	Texas	136.79748790
1009 Blount	Alabama	136.58367911
46043 Douglas	South Dakota	136.28620102
23027 Waldo	Maine	136.04071144
41067 Washington	Oregon	136.02255331
40071 Kay	Oklahoma	135.86648853
17189 Washington	Illinois	135.76277242
47119 Maury	Tennessee	135.67945728
46097 Miner	South Dakota	135.56258473
20099 Labette	Kansas	135.24343819
18069 Huntington	Indiana	135.20971302
42129 Westmoreland	Pennsylvania	134.90734746
48491 Williamson	Texas	134.63462492
26073 Isabella	Michigan	134.63337207
6097 Sonoma	California	134.21556901
27035 Crow Wing	Minnesota	134.07511289
17113 McLean	Illinois	133.65889786
31011 Boone	Nebraska	133.61328498
21009 Barren	Kentucky	133.55668236
54039 Kanawha	West Virginia	133.55204096
54061 Monongalia	West Virginia	133.43356512
45035 Dorchester	South Carolina	133.21132670
20113 McPherson	Kansas	133.16045835

Counties\_Cities

45021 Cherokee	South Carolina	133.15112653
42131 Wyoming	Pennsylvania	133.10655920
42019 Butler	Pennsylvania	133.05799200
21215 Spencer	Kentucky	133.02117697
39019 Carroll	Ohio	132.93452974
53047 Okanogan	Washington	132.91559859
51161 Roanoke	Virginia	132.87553283
17015 Carroll	Illinois	132.75572946
17125 Mason	Illinois	132.69443421
27111 Otter Tail	Minnesota	132.62599469
36011 Cayuga	New York	132.21854948
51197 Wythe	Virginia	132.15552619
38053 McKenzie	North Dakota	132.04225352
48135 Ector	Texas	131.99773013
28039 George	Mississippi	131.95876289
4003 Cochise	Arizona	131.73463753
8099 Prowers	Colorado	131.53567905
47051 Franklin	Tennessee	131.29625209
8111 San Juan	Colorado	131.23359580
39031 Coshocton	Ohio	131.04370854
5125 Saline	Arkansas	130.94934155
27005 Becker	Minnesota	130.92432574
37129 New Hanover	North Carolina	130.87990907
55111 Sauk	Wisconsin	130.74133450
31107 Knox	Nebraska	130.65684761
19089 Howard	Iowa	130.61935343
26105 Mason	Michigan	130.58419244
27025 Chisago	Minnesota	130.53896499
47053 Gibson	Tennessee	130.49240493
13039 Camden	Georgia	130.40967267
13103 Effingham	Georgia	130.24602026
37157 Rockingham	North Carolina	130.11357371
37045 Cleveland	North Carolina	130.06298326
51119 Middlesex	Virginia	130.00278577

Counties\_Cities

55019 Clark	Wisconsin	129.64937048
47091 Johnson	Tennessee	129.37338283
8093 Park	Colorado	129.33821944
37109 Lincoln	North Carolina	128.92443596
36077 Otsego	New York	128.87244975
19007 Appanoose	Iowa	128.64838787
27061 Itasca	Minnesota	128.58029618
37199 Yancey	North Carolina	128.47008881
37041 Chowan	North Carolina	128.30565258
41065 Wasco	Oregon	128.27768346
27085 McLeod	Minnesota	128.23014523
27089 Marshall	Minnesota	127.79552716
48239 Jackson	Texas	127.73967998
42087 Mifflin	Pennsylvania	127.64484445
45003 Aiken	South Carolina	127.50810208
48291 Liberty	Texas	127.42837946
40039 Custer	Oklahoma	127.42802039
31077 Greeley	Nebraska	127.33446520
48089 Colorado	Texas	127.25644530
37099 Jackson	North Carolina	126.94162993
31095 Jefferson	Nebraska	126.81414682
1029 Cleburne	Alabama	126.77653967
51199 York	Virginia	126.75765705
26117 Montcalm	Michigan	126.62581291
27041 Douglas	Minnesota	126.43557054
38075 Renville	North Dakota	126.36899747
31003 Antelope	Nebraska	126.26262626
46087 McCook	South Dakota	126.21709340
54019 Fayette	West Virginia	125.52884839
5043 Drew	Arkansas	125.49105194
19037 Chickasaw	Iowa	125.37612839
5065 Izard	Arkansas	125.06437137
12117 Seminole	Florida	125.04488791
36009 Cattaraugus	New York	124.93492972



Counties\_Cities

48251 Johnson	Texas	124.88255787
19191 Winneshiek	Iowa	124.81901243
46089 McPherson	South Dakota	124.63647694
54021 Gilmer	West Virginia	124.59506604
54069 Ohio	West Virginia	124.53598371
2195 Petersburg	Alaska	124.18503570
48373 Polk	Texas	123.92316764
19023 Butler	Iowa	123.80493844
17083 Jersey	Illinois	123.58676248
18105 Monroe	Indiana	123.19881294
39051 Fulton	Ohio	123.00123001
6027 Inyo	California	122.31055762
40133 Seminole	Oklahoma	122.06037920
48361 Orange	Texas	122.05044752
41053 Polk	Oregon	122.01703546
55047 Green Lake	Wisconsin	121.57733376
35059 Union	New Mexico	121.41816416
38029 Emmons	North Dakota	121.39605463
20087 Jefferson	Kansas	121.21212121
16039 Elmore	Idaho	121.06093400
5053 Grant	Arkansas	120.95887398
46071 Jackson	South Dakota	120.95554884
20019 Chautauqua	Kansas	120.88244183
17199 Williamson	Illinois	120.79455977
19067 Floyd	Iowa	120.55072648
55035 Eau Claire	Wisconsin	120.53494557
54023 Grant	West Virginia	120.41974884
23007 Franklin	Maine	120.41341941
55109 St. Croix	Wisconsin	120.40939193
47071 Hardin	Tennessee	120.26691496
40065 Jackson	Oklahoma	120.24530041
36019 Clinton	New York	120.20571287
51023 Botetourt	Virginia	120.20314331
55093 Pierce	Wisconsin	119.84490659

Counties\_Cities

20163 Rooks	Kansas	119.68880910
29023 Butler	Missouri	119.60880884
47039 Decatur	Tennessee	119.59678797
20149 Pottawatomie	Kansas	119.45462784
48401 Rusk	Texas	119.37557392
8089 Otero	Colorado	119.35763889
55135 Waupaca	Wisconsin	119.30840244
17071 Henderson	Illinois	119.24280817
20097 Kiowa	Kansas	119.23688394
37019 Brunswick	North Carolina	119.20084245
46065 Hughes	South Dakota	118.98016997
48123 DeWitt	Texas	118.88839352
47117 Marshall	Tennessee	118.75426773
20181 Sherman	Kansas	118.66418037
21157 Marshall	Kentucky	118.62396204
53011 Clark	Washington	118.49988690
51045 Craig	Virginia	118.48341232
4009 Graham	Arizona	118.19710023
48313 Madison	Texas	117.87546803
48193 Hamilton	Texas	117.86892975
48219 Hockley	Texas	117.49347258
45065 McCormick	South Carolina	116.89691817
31097 Johnson	Nebraska	116.86793923
47027 Clay	Tennessee	116.62563172
39027 Clinton	Ohio	116.50854792
16077 Power	Idaho	115.85993821
48053 Burnet	Texas	115.68718186
6055 Napa	California	115.48089544
17131 Mercer	Illinois	115.37721941
39025 Clermont	Ohio	115.34755142
37003 Alexander	North Carolina	115.11792895
2130 Ketchikan Gateway	Alaska	114.95904584
33001 Belknap	New Hampshire	114.71272656
50015 Lamoille	Vermont	114.62450593

Counties\_Cities

46009 Bon Homme	South Dakota	114.61318052
51125 Nelson	Virginia	114.58614182
20033 Comanche	Kansas	114.41647597
41049 Morrow	Oregon	114.31586352
40019 Carter	Oklahoma	114.16235963
20017 Chase	Kansas	114.11182959
19189 Winnebago	Iowa	114.09013120
19125 Marion	Iowa	113.74861556
37121 Mitchell	North Carolina	113.33333333
21093 Hardin	Kentucky	113.26978143
12109 St. Johns	Florida	113.26943574
31125 Nance	Nebraska	113.25028313
41007 Clatsop	Oregon	113.16768937
21105 Hickman	Kentucky	113.09658448
48499 Wood	Texas	113.00937313
6039 Madera	California	112.89258714
20107 Linn	Kansas	112.82051282
36041 Hamilton	New York	112.76499774
39059 Guernsey	Ohio	112.75690636
29139 Montgomery	Missouri	112.71024796
1089 Madison	Alabama	112.68174365
13031 Bulloch	Georgia	112.55433658
40115 Ottawa	Oklahoma	112.26944667
18121 Parke	Indiana	112.24670645
51678 Lexington	Virginia	112.10762332
36003 Allegany	New York	111.99655395
40035 Craig	Oklahoma	111.84118552
29031 Cape Girardeau	Missouri	111.74177492
47033 Crockett	Tennessee	111.66945840
13191 McIntosh	Georgia	111.57601116
55083 Oconto	Wisconsin	111.02299762
5027 Columbia	Arkansas	110.46437524
54051 Marshall	West Virginia	110.44339776
16075 Payette	Idaho	110.39870918

Counties\_Cities

21005 Anderson	Kentucky	110.31196223
42057 Fulton	Pennsylvania	110.17007505
27059 Isanti	Minnesota	110.09357954
56025 Natrona	Wyoming	109.96650446
21173 Montgomery	Kentucky	109.91738468
35061 Valencia	New Mexico	109.86711311
47099 Lawrence	Tennessee	109.75442448
46123 Tripp	South Dakota	109.52902519
29019 Boone	Missouri	109.44140441
39077 Huron	Ohio	109.39422945
12061 Indian River	Florida	109.26670605
2110 Juneau	Alaska	108.99012861
47083 Houston	Tennessee	108.91927871
13055 Chattooga	Georgia	108.91488503
42063 Indiana	Pennsylvania	108.87445119
27087 Mahanomen	Minnesota	108.71534698
46067 Hutchinson	South Dakota	108.40108401
51680 Lynchburg	Virginia	108.37006551
18147 Spencer	Indiana	108.23043243
23011 Kennebec	Maine	108.12316211
12129 Wakulla	Florida	107.82169372
6079 San Luis Obispo	California	107.74268512
47093 Knox	Tennessee	107.46009469
31033 Cheyenne	Nebraska	107.41138561
41045 Malheur	Oregon	107.40439382
29095 Jackson	Missouri	107.38147698
13305 Wayne	Georgia	107.35373054
19109 Kossuth	Iowa	107.32492621
36031 Essex	New York	107.23860590
17021 Christian	Illinois	107.16144637
29081 Harrison	Missouri	106.96458284
56007 Carbon	Wyoming	106.87328836
54065 Morgan	West Virginia	106.81958734
35049 Santa Fe	New Mexico	106.62685931

Counties\_Cities

51191 Washington	Virginia	106.61372744
6067 Sacramento	California	106.55591428
48169 Garza	Texas	106.41532381
48067 Cass	Texas	106.24522727
48223 Hopkins	Texas	105.94947025
48445 Terry	Texas	105.80288109
27081 Lincoln	Minnesota	105.76414595
19111 Lee	Iowa	105.71134929
37039 Cherokee	North Carolina	105.69707219
39159 Union	Ohio	105.47246477
4011 Greenlee	Arizona	105.45186123
40011 Blaine	Oklahoma	105.42962572
51019 Bedford	Virginia	105.40084067
48427 Starr	Texas	105.38550949
19145 Page	Iowa	104.92491311
39081 Jefferson	Ohio	104.91583925
29177 Ray	Missouri	104.88135297
21039 Carlisle	Kentucky	104.79983232
17087 Johnson	Illinois	104.36737315
12041 Gilchrist	Florida	104.07537248
21017 Bourbon	Kentucky	104.04280618
55117 Sheboygan	Wisconsin	103.93569845
17185 Wabash	Illinois	103.90510001
22113 Vermilion	Louisiana	103.62694301
47017 Carroll	Tennessee	103.49750178
21225 Union	Kentucky	103.41261634
48423 Smith	Texas	103.37892720
48015 Austin	Texas	103.37123612
38081 Sargent	North Dakota	103.35917313
47161 Stewart	Tennessee	103.23722439
46045 Edmunds	South Dakota	103.22580645
48451 Tom Green	Texas	103.22449636
29047 Clay	Missouri	103.09906034
42085 Mercer	Pennsylvania	102.99684685

Counties\_Cities

6113 Yolo	California	102.99081703
29033 Carroll	Missouri	102.93949445
29037 Cass	Missouri	102.90222383
17051 Fayette	Illinois	102.72693313
48073 Cherokee	Texas	102.67721326
37137 Pamlico	North Carolina	102.60457774
48329 Midland	Texas	102.56231965
48031 Blanco	Texas	102.54657324
21179 Nelson	Kentucky	102.50594316
26031 Cheboygan	Michigan	102.30984142
12003 Baker	Florida	102.27473109
39039 Defiance	Ohio	102.18786847
21199 Pulaski	Kentucky	102.13082030
48197 Hardeman	Texas	101.98878123
26151 Sanilac	Michigan	101.98630470
47079 Henry	Tennessee	101.98405340
2020 Anchorage	Alaska	101.87351220
37087 Haywood	North Carolina	101.66045408
46077 Kingsbury	South Dakota	101.64667615
17117 Macoupin	Illinois	101.51612120
39091 Logan	Ohio	101.41540632
50027 Windsor	Vermont	101.29146619
42073 Lawrence	Pennsylvania	100.94681147
5059 Hot Spring	Arkansas	100.88721403
17067 Hancock	Illinois	100.87424344
19147 Palo Alto	Iowa	100.79516183
39149 Shelby	Ohio	100.76706357
17105 Livingston	Illinois	100.66832583
19029 Cass	Iowa	100.54137664
26143 Roscommon	Michigan	100.48568079
33003 Carroll	New Hampshire	100.45306382
40121 Pittsburg	Oklahoma	100.28032910
48507 Zavala	Texas	100.14186765
39141 Ross	Ohio	100.08969076

Counties\_Cities

27125 Red Lake	Minnesota	100.02500625
40131 Rogers	Oklahoma	100.01739433
48065 Carson	Texas	99.91673605
40017 Canadian	Oklahoma	99.69054394
47103 Lincoln	Tennessee	99.65706246
27051 Grant	Minnesota	99.65122073
42005 Armstrong	Pennsylvania	99.59701515
46079 Lake	South Dakota	99.56345255
48285 Lavaca	Texas	99.45300845
40137 Stephens	Oklahoma	99.38749567
5045 Faulkner	Arkansas	99.35419771
46093 Meade	South Dakota	98.96091044
50013 Grand Isle	Vermont	98.73060649
48395 Robertson	Texas	98.35686184
40101 Muskogee	Oklahoma	98.00766508
12089 Nassau	Florida	97.86559791
29049 Clinton	Missouri	97.70395701
53031 Jefferson	Washington	97.70241735
55053 Jackson	Wisconsin	97.66578767
47063 Hamblen	Tennessee	97.57004135
39135 Preble	Ohio	97.56811474
36075 Oswego	New York	97.54194304
40013 Bryan	Oklahoma	97.47414816
21139 Livingston	Kentucky	97.38151915
41043 Linn	Oregon	97.38092433
47085 Humphreys	Tennessee	97.37098345
50021 Rutland	Vermont	97.15025907
42027 Centre	Pennsylvania	97.04861644
51121 Montgomery	Virginia	96.98439157
37177 Tyrrell	North Carolina	96.82885500
26135 Oscoda	Michigan	96.66505558
8049 Grand	Colorado	96.61835749
16045 Gem	Idaho	96.40467279
21191 Pendleton	Kentucky	96.35900613

Counties\_Cities

20161 Riley	Kansas	96.33257805
42053 Forest	Pennsylvania	96.16705591
12069 Lake	Florida	95.93402432
41005 Clackamas	Oregon	95.89617257
5063 Independence	Arkansas	95.54647274
17139 Moultrie	Illinois	95.12808317
27045 Fillmore	Minnesota	94.97578118
13183 Long	Georgia	94.74681545
31027 Cedar	Nebraska	94.71939380
16081 Teton	Idaho	94.50171821
54049 Marion	West Virginia	94.47920566
35055 Taos	New Mexico	94.41145120
21033 Caldwell	Kentucky	94.37672041
51083 Halifax	Virginia	93.78663540
20013 Brown	Kansas	93.76953532
55017 Chippewa	Wisconsin	93.55266235
37013 Beaufort	North Carolina	93.45992906
42009 Bedford	Pennsylvania	93.40750581
21027 Breckinridge	Kentucky	93.19207377
48501 Yoakum	Texas	93.12070772
21021 Boyle	Kentucky	93.02325581
47109 McNairy	Tennessee	92.90802106
48215 Hidalgo	Texas	92.84718670
51103 Lancaster	Virginia	92.73856997
17035 Cumberland	Illinois	92.52405625
27157 Wabasha	Minnesota	92.40009240
48175 Goliad	Texas	92.29957806
48187 Guadalupe	Texas	92.24528694
27095 Mille Lacs	Minnesota	91.81682543
48493 Wilson	Texas	91.58967824
6043 Mariposa	California	91.58033312
55075 Marinette	Wisconsin	91.50714745
29115 Linn	Missouri	91.38489657
30057 Madison	Montana	91.24087591



Counties\_Cities

21019 Boyd	Kentucky	91.02455546
40125 Pottawatomie	Oklahoma	90.81027532
40029 Coal	Oklahoma	90.57971014
20127 Morris	Kansas	90.56330375
51091 Highland	Virginia	90.49773756
53069 Wahkiakum	Washington	90.37505648
48091 Comal	Texas	90.31292755
27121 Pope	Minnesota	90.11444535
40097 Mayes	Oklahoma	90.00900090
19137 Montgomery	Iowa	89.97300810
46129 Walworth	South Dakota	89.49346698
48013 Atascosa	Texas	89.44543828
18083 Knox	Indiana	89.44301396
29219 Warren	Missouri	89.30886463
48241 Jasper	Texas	89.20606601
4007 Gila	Arizona	89.07198129
46061 Hanson	South Dakota	88.86255924
46047 Fall River	South Dakota	88.78366381
21221 Trigg	Kentucky	88.77962166
16025 Camas	Idaho	88.73114463
26103 Marquette	Michigan	88.70046305
48093 Comanche	Texas	88.66558298
32021 Mineral	Nevada	88.61320337
51143 Pittsylvania	Virginia	88.59866446
51073 Gloucester	Virginia	88.35577927
5137 Stone	Arkansas	88.30376495
51155 Pulaski	Virginia	88.06434568
47129 Morgan	Tennessee	88.04856574
5129 Searcy	Arkansas	87.96179945
12017 Citrus	Florida	87.87999648
29025 Caldwell	Missouri	87.83487044
36023 Cortland	New York	87.82385045
39021 Champaign	Ohio	87.73287919
53055 San Juan	Washington	87.57589911

Counties\_Cities

21161 Mason	Kentucky	87.46355685
6087 Santa Cruz	California	87.14517511
5085 Lonoke	Arkansas	86.88922981
40033 Cotton	Oklahoma	86.56509695
55057 Juneau	Wisconsin	86.41094038
38067 Pembina	North Dakota	86.36821650
26141 Presque Isle	Michigan	86.35578584
48213 Henderson	Texas	86.27079308
2090 Fairbanks North	Alaska	85.88374372
20157 Republic	Kansas	85.76329331
55021 Columbia	Wisconsin	85.42836222
38003 Barnes	North Dakota	85.37279454
51009 Amherst	Virginia	85.26495295
48459 Upshur	Texas	84.82792050
51027 Buchanan	Virginia	84.82163894
12101 Pasco	Florida	84.68765636
33009 Grafton	New Hampshire	84.64571314
48505 Zapata	Texas	84.56659619
19033 Cerro Gordo	Iowa	84.41390954
19027 Carroll	Iowa	84.35050114
21193 Perry	Kentucky	84.31703204
38037 Grant	North Dakota	84.24599832
29061 Daviess	Missouri	84.20546133
23023 Sagadahoc	Maine	84.18925745
53003 Asotin	Washington	84.03361345
31139 Pierce	Nebraska	84.01008121
38055 McLean	North Dakota	83.84865318
56027 Niobrara	Wyoming	83.75209380
48355 Nueces	Texas	83.64042897
51163 Rockbridge	Virginia	83.50914205
5067 Jackson	Arkansas	83.27880554
29029 Camden	Missouri	82.94226782
45073 Oconee	South Carolina	82.93566744
29035 Carter	Missouri	82.59002313

Counties\_Cities

55095 Polk	Wisconsin	82.57259507
48217 Hill	Texas	82.52186830
48075 Childress	Texas	82.29323824
29181 Ripley	Missouri	82.08342661
36013 Chautauqua	New York	82.07036166
6021 Glenn	California	82.00520555
27001 Aitkin	Minnesota	81.75072318
8047 Gilpin	Colorado	81.68599902
27173 Yellow Medicine	Minnesota	81.67432363
53015 Cowlitz	Washington	81.66111555
38043 Kidder	North Dakota	81.63265306
56037 Sweetwater	Wyoming	81.29892453
54015 Clay	West Virginia	81.09360519
12009 Brevard	Florida	81.09253764
48345 Motley	Texas	81.03727715
19175 Union	Iowa	80.91269520
55103 Richland	Wisconsin	80.56626575
29041 Chariton	Missouri	80.52610388
48497 Wise	Texas	80.52119171
32005 Douglas	Nevada	80.46712196
56005 Campbell	Wyoming	80.19072388
21163 Meade	Kentucky	80.09751001
21091 Hancock	Kentucky	79.92692396
6061 Placer	California	79.86793811
5131 Sebastian	Arkansas	79.84156928
22115 Vernon	Louisiana	79.81989357
48025 Bee	Texas	79.78641790
20061 Geary	Kansas	79.76928269
20035 Cowley	Kansas	79.50479868
12083 Marion	Florida	79.44952039
41071 Yamhill	Oregon	79.43776752
29051 Cole	Missouri	79.43122038
39063 Hancock	Ohio	79.02015014
20179 Sheridan	Kansas	78.95775760

Counties\_Cities

26051 Gladwin	Michigan	78.93594348
47137 Pickett	Tennessee	78.70916962
29165 Platte	Missouri	78.65223091
21055 Crittenden	Kentucky	78.51934941
40093 Major	Oklahoma	78.49293564
47177 Warren	Tennessee	78.28171633
46091 Marshall	South Dakota	78.24726135
48463 Uvalde	Texas	78.22394398
26047 Emmet	Michigan	78.05932509
26035 Clare	Michigan	78.03101733
47127 Moore	Tennessee	77.99095305
47183 Weakley	Tennessee	77.80936705
21203 Rockcastle	Kentucky	77.61194030
42031 Clarion	Pennsylvania	77.36145852
35005 Chaves	New Mexico	77.29289369
56023 Lincoln	Wyoming	77.18431615
33005 Cheshire	New Hampshire	77.13124077
26133 Osceola	Michigan	77.11751853
6023 Humboldt	California	76.99471303
46115 Spink	South Dakota	76.98229407
17023 Clark	Illinois	76.94280585
21123 Larue	Kentucky	76.88544069
42059 Greene	Pennsylvania	76.69972059
48259 Kendall	Texas	76.68543634
5029 Conway	Arkansas	76.58800440
48247 Jim Hogg	Texas	76.21951220
29229 Wright	Missouri	76.17803896
54011 Cabell	West Virginia	76.16064533
40021 Cherokee	Oklahoma	76.01438110
48367 Parker	Texas	75.88295235
40073 Kingfisher	Oklahoma	75.87253414
21151 Madison	Kentucky	75.78382124
56003 Big Horn	Wyoming	75.75119939
29027 Callaway	Missouri	75.74238678

Counties\_Cities

40111 Okmulgee	Oklahoma	75.64888483
36049 Lewis	New York	75.62294400
42015 Bradford	Pennsylvania	75.61685270
29145 Newton	Missouri	75.51573817
20155 Reno	Kansas	75.39058740
47059 Greene	Tennessee	75.26741645
20023 Cheyenne	Kansas	75.18796992
21057 Cumberland	Kentucky	75.08634930
20027 Clay	Kansas	75.02813555
48145 Falls	Texas	74.99278915
21147 McCreary	Kentucky	74.67830882
39125 Paulding	Ohio	74.62686567
26097 Mackinac	Michigan	74.16334477
38083 Sheridan	North Dakota	74.12898443
27065 Kanabec	Minnesota	74.04208058
48297 Live Oak	Texas	73.97665626
51735 Poquoson	Virginia	73.83100902
46011 Brookings	South Dakota	73.79654859
48457 Tyler	Texas	73.74631268
17173 Shelby	Illinois	73.59367094
29013 Bates	Missouri	73.52941176
38069 Pierce	North Dakota	73.51139427
39015 Brown	Ohio	73.39112885
37189 Watauga	North Carolina	73.28626329
51580 Covington	Virginia	73.26007326
48467 Van Zandt	Texas	73.18945358
47009 Blount	Tennessee	73.08772811
51067 Franklin	Virginia	72.96022778
46137 Ziebach	South Dakota	72.93946025
12005 Bay	Florida	72.85994160
16041 Franklin	Idaho	72.85443684
42051 Fayette	Pennsylvania	72.82986178
42125 Washington	Pennsylvania	72.82513287
21011 Bath	Kentucky	72.68028749

Counties\_Cities

29186 Ste. Genevieve	Missouri	72.67441860
39057 Greene	Ohio	72.62120896
27159 Wadena	Minnesota	72.60582299
38057 Mercer	North Dakota	72.57771864
35015 Eddy	New Mexico	72.53886010
5095 Monroe	Arkansas	72.46376812
26029 Charlevoix	Michigan	72.39750038
27071 Koochiching	Minnesota	72.34726688
54079 Putnam	West Virginia	72.33336862
42105 Potter	Pennsylvania	72.19347852
17005 Bond	Illinois	72.15874925
48173 Glasscock	Texas	72.04610951
19097 Jackson	Iowa	72.04610951
39071 Highland	Ohio	71.99591249
40049 Garvin	Oklahoma	71.91399087
55097 Portage	Wisconsin	71.88971272
46119 Sully	South Dakota	71.83908046
37043 Clay	North Carolina	71.81973247
54087 Roane	West Virginia	71.77720356
15009 Maui	Hawaii	71.76733032
55123 Vernon	Wisconsin	71.46337502
48059 Callahan	Texas	71.45919680
40095 Marshall	Oklahoma	71.40307033
47049 Fentress	Tennessee	71.36191470
48391 Refugio	Texas	71.10352673
51195 Wise	Virginia	71.03020099
29111 Lewis	Missouri	71.02993404
54077 Preston	West Virginia	70.92408168
38105 Williams	North Dakota	70.72135785
37075 Graham	North Carolina	70.72135785
36045 Jefferson	New York	70.69034943
40091 McIntosh	Oklahoma	70.65354529
47001 Anderson	Tennessee	70.60484820
16003 Adams	Idaho	70.58823529

Counties\_Cities

21223 Trimble	Kentucky	70.46388726
28003 Alcorn	Mississippi	70.41299932
39069 Henry	Ohio	70.14693938
48389 Reeves	Texas	70.08601465
41017 Deschutes	Oregon	69.79312069
21169 Metcalfe	Kentucky	69.79062812
38071 Ramsey	North Dakota	69.68034143
21209 Scott	Kentucky	69.60432618
47023 Chester	Tennessee	69.46052327
47175 Van Buren	Tennessee	69.38421509
48107 Crosby	Texas	69.21612736
6101 Sutter	California	69.20987119
47057 Grainger	Tennessee	69.12940160
20143 Ottawa	Kansas	68.94174423
21167 Mercer	Kentucky	68.88950124
29083 Henry	Missouri	68.83259912
31131 Otoe	Nebraska	68.81451361
37133 Onslow	North Carolina	68.79701340
54029 Hancock	West Virginia	68.74269609
40075 Kiowa	Oklahoma	68.73639592
16065 Madison	Idaho	68.69529819
54105 Wirt	West Virginia	68.61063465
55063 La Crosse	Wisconsin	68.51053032
17001 Adams	Illinois	68.50253459
37055 Dare	North Carolina	68.49127421
16073 Owyhee	Idaho	68.41700162
41003 Benton	Oregon	68.40316609
54005 Boone	West Virginia	68.33401667
48143 Erath	Texas	68.32210338
48485 Wichita	Texas	68.14877635
41035 Klamath	Oregon	67.99402835
5033 Crawford	Arkansas	67.81692584
27015 Brown	Minnesota	67.69941460
47179 Washington	Tennessee	67.64795073

Counties\_Cities

12053 Hernando	Florida	67.58703796
29015 Benton	Missouri	67.43438116
56001 Albany	Wyoming	67.35576799
18001 Adams	Indiana	67.34762600
55049 Iowa	Wisconsin	67.30890581
56011 Crook	Wyoming	67.11409396
17147 Piatt	Illinois	67.08953403
50023 Washington	Vermont	67.07946336
40119 Payne	Oklahoma	67.04046806
36097 Schuyler	New York	66.99419384
23019 Penobscot	Maine	66.84491979
17011 Bureau	Illinois	66.68081108
18129 Posey	Indiana	66.56225529
21229 Washington	Kentucky	66.20324396
48407 San Jacinto	Texas	66.15829242
5145 White	Arkansas	66.05103713
48191 Hall	Texas	66.05019815
48447 Throckmorton	Texas	66.00660066
48045 Briscoe	Texas	65.96306069
39067 Harrison	Ohio	65.90220113
30007 Broadwater	Montana	65.73541495
48235 Irion	Texas	65.70302234
48161 Freestone	Texas	65.63004847
30111 Yellowstone	Montana	65.56885667
29097 Jasper	Missouri	65.48625618
40067 Jefferson	Oklahoma	65.32745386
5049 Fulton	Arkansas	65.20498818
21195 Pike	Kentucky	65.06626485
20123 Mitchell	Kansas	65.04065041
38101 Ward	North Dakota	64.95040151
18165 Vermillion	Indiana	64.60365657
5083 Logan	Arkansas	64.40631182
55078 Menominee	Wisconsin	64.40532417
47055 Giles	Tennessee	64.40023049



Counties\_Cities

55033 Dunn	Wisconsin	64.25738406
48273 Kleberg	Texas	64.24877124
54107 Wood	West Virginia	64.13073168
39119 Muskingum	Ohio	63.81769026
48289 Leon	Texas	63.69426752
29039 Cedar	Missouri	63.53688669
47151 Scott	Tennessee	63.52375335
30085 Roosevelt	Montana	63.29686228
53035 Kitsap	Washington	63.00846908
40081 Lincoln	Oklahoma	63.00114548
21043 Carter	Kentucky	62.95363650
32007 Elko County	Nevada	62.90507053
32007 Elko County	Nevada	62.90507053
56033 Sheridan	Wyoming	62.84523534
18051 Gibson	Indiana	62.77651560
29147 Nodaway	Missouri	62.76901004
20139 Osage	Kansas	62.73132175
29077 Greene	Missouri	62.68776355
20045 Douglas	Kansas	62.58440660
38009 Bottineau	North Dakota	62.39276244
20125 Montgomery	Kansas	62.26650062
13265 Taliaferro	Georgia	62.18905473
40103 Noble	Oklahoma	62.00726371
17179 Tazewell	Illinois	61.96723294
5117 Prairie	Arkansas	61.92717364
47029 Cocke	Tennessee	61.49717672
29187 St. Francois	Missouri	61.47663888
54045 Logan	West Virginia	61.33652283
48409 San Patricio	Texas	61.29191395
8021 Conejos	Colorado	60.97560976
48503 Young	Texas	60.95871433
54033 Harrison	West Virginia	60.69218699
8081 Moffat	Colorado	60.66120716
42033 Clearfield	Pennsylvania	60.46253842

Counties\_Cities

37031 Carteret	North Carolina	60.41079340
21135 Lewis	Kentucky	60.34547786
54063 Monroe	West Virginia	60.24096386
47073 Hawkins	Tennessee	60.14505572
32027 Pershing	Nevada	60.00600060
26009 Antrim	Michigan	59.91868179
53067 Thurston	Washington	59.70274318
21051 Clay	Kentucky	59.68664511
16005 Bannock	Idaho	59.67545732
27137 St. Louis	Minnesota	59.57327513
53045 Mason	Washington	59.53562215
21131 Leslie	Kentucky	59.15409642
54103 Wetzell	West Virginia	58.93909627
26085 Lake	Michigan	58.91759953
21217 Taylor	Kentucky	58.71071275
41055 Sherman	Oregon	58.54800937
17033 Crawford	Illinois	58.48886053
29217 Vernon	Missouri	58.45674201
39127 Perry	Ohio	58.27991008
23015 Lincoln	Maine	58.23772640
6017 El Dorado	California	58.21332298
16019 Bonneville	Idaho	58.19227412
8007 Archuleta	Colorado	58.11841627
29005 Atchison	Missouri	58.01585767
35047 San Miguel	New Mexico	57.98992425
20141 Osborne	Kansas	57.55395683
29017 Bollinger	Missouri	57.52321473
54093 Tucker	West Virginia	57.51258088
31127 Nemaha	Nebraska	57.48778385
47077 Henderson	Tennessee	57.45681761
47089 Jefferson	Tennessee	57.39465304
17183 Vermilion	Illinois	57.28719110
20029 Cloud	Kansas	57.28032993
19071 Fremont	Iowa	57.20005720

Counties\_Cities

17203 Woodford	Illinois	57.19782648
21137 Lincoln	Kentucky	56.80895958
51115 Mathews	Virginia	56.80527153
19131 Mitchell	Iowa	56.76979847
16055 Kootenai	Idaho	56.34500480
5109 Pike	Arkansas	56.21662138
40151 Woods	Oklahoma	56.19871867
54053 Mason	West Virginia	56.14192679
30009 Carbon	Montana	56.00149337
13109 Evans	Georgia	55.96492864
35003 Catron	New Mexico	55.89714925
21181 Nicholas	Kentucky	55.81914597
26041 Delta	Michigan	55.77711465
33019 Sullivan	New Hampshire	55.62766549
20183 Smith	Kansas	55.50929781
29063 DeKalb	Missouri	55.42359462
20015 Butler	Kansas	55.41825807
37053 Currituck	North Carolina	55.40780142
17175 Stark	Illinois	55.27915976
20137 Norton	Kansas	55.24861878
26089 Leelanau	Michigan	55.13692336
26107 Mecosta	Michigan	55.11539786
17191 Wayne	Illinois	55.10653931
20021 Cherokee	Kansas	54.95878091
48465 Val Verde	Texas	54.86912697
35017 Grant	New Mexico	54.85262927
27129 Renville	Minnesota	54.74952094
48487 Wilbarger	Texas	54.60218409
20011 Bourbon	Kansas	54.59632840
55113 Sawyer	Wisconsin	54.58184244
54001 Barbour	West Virginia	54.42999698
48309 McLennan	Texas	54.20118064
8043 Fremont	Colorado	54.14297911
26119 Montmorency	Michigan	53.96654074

Counties\_Cities

5021 Clay	Arkansas	53.88293931
23017 Oxford	Maine	53.80263112
40127 Pushmataha	Oklahoma	53.67206369
17061 Greene	Illinois	53.66452009
30059 Meagher	Montana	53.59056806
55137 Waushara	Wisconsin	53.57952438
8073 Lincoln	Colorado	53.47593583
48383 Reagan	Texas	53.46164127
54091 Taylor	West Virginia	53.37445143
54073 Pleasants	West Virginia	53.28360197
48283 La Salle	Texas	53.11379631
23013 Knox	Maine	52.80229313
50005 Caledonia	Vermont	52.80179526
42111 Somerset	Pennsylvania	52.73691043
38091 Steele	North Dakota	52.54860746
27127 Redwood	Minnesota	52.46245655
40123 Pontotoc	Oklahoma	52.29168301
48317 Martin	Texas	52.14670607
29221 Washington	Missouri	52.11883093
48151 Fisher	Texas	52.09690023
48207 Haskell	Texas	51.60846379
38065 Oliver	North Dakota	51.22950820
48221 Hood	Texas	51.20835192
31015 Boyd	Nebraska	51.15089514
29053 Cooper	Missouri	51.12764870
8011 Bent	Colorado	51.00306018
55073 Marathon	Wisconsin	50.94958207
40047 Garfield	Oklahoma	50.89225617
5103 Ouachita	Arkansas	50.83453359
39147 Seneca	Ohio	50.71820602
51063 Floyd	Virginia	50.64893954
55071 Manitowoc	Wisconsin	50.58552748
51720 Norton	Virginia	50.40322581
21045 Casey	Kentucky	50.35246727

Counties\_Cities

31071 Garfield	Nebraska	50.32712632
6057 Nevada	California	50.15246349
39087 Lawrence	Ohio	50.11191661
35029 Luna	New Mexico	50.07720235
55081 Monroe	Wisconsin	49.94462661
54041 Lewis	West Virginia	49.92511233
16011 Bingham	Idaho	49.74478761
17127 Massac	Illinois	49.71590909
41011 Coos	Oregon	49.69792977
20169 Saline	Kansas	49.63144060
40107 Okfuskee	Oklahoma	49.59497438
26153 Schoolcraft	Michigan	49.57858205
35007 Colfax	New Mexico	49.54582989
12045 Gulf	Florida	49.49269983
47005 Benton	Tennessee	49.43153732
42113 Sullivan	Pennsylvania	49.41525284
23025 Somerset	Maine	49.41492726
39079 Jackson	Ohio	49.40711462
48097 Cooke	Texas	49.29265047
51173 Smyth	Virginia	49.22551851
21053 Clinton	Kentucky	48.99078973
29173 Ralls	Missouri	48.96200548
38079 Rolette	North Dakota	48.94762604
26101 Manistee	Michigan	48.92367906
40077 Latimer	Oklahoma	48.87107810
35025 Lea	New Mexico	48.84285530
35037 Quay	New Mexico	48.46722404
20053 Ellsworth	Kansas	48.41833441
39005 Ashland	Ohio	48.37659317
18125 Pike	Indiana	48.34810637
50019 Orleans	Vermont	48.31456498
50009 Essex	Vermont	48.00000000
48077 Clay	Texas	47.81943382
30067 Park	Montana	47.80114723

Counties\_Cities

26095 Luce	Michigan	47.74789113
21071 Floyd	Kentucky	47.42641931
40061 Haskell	Oklahoma	47.36343543
26083 Keweenaw	Michigan	47.32607667
47025 Claiborne	Tennessee	47.23516816
19185 Wayne	Iowa	46.86767693
39083 Knox	Ohio	46.85505631
37175 Transylvania	North Carolina	46.76311559
16037 Custer	Idaho	46.72897196
48227 Howard	Texas	46.62771881
46081 Lawrence	South Dakota	46.61823550
31145 Red Willow	Nebraska	46.61570017
42117 Tioga	Pennsylvania	46.61089714
6033 Lake	California	46.59687490
55005 Barron	Wisconsin	46.49721017
53041 Lewis	Washington	46.48007638
40025 Cimarron	Oklahoma	46.44681839
55031 Douglas	Wisconsin	46.28772450
55037 Florence	Wisconsin	46.28558204
40053 Grant	Oklahoma	46.23208507
40135 Sequoyah	Oklahoma	46.14002283
6009 Calaveras	California	46.05061182
29225 Webster	Missouri	46.02521159
15003 Honolulu	Hawaii	46.01665170
48337 Montague	Texas	45.92774036
38085 Sioux	North Dakota	45.89261129
36033 Franklin	New York	45.73201042
20145 Pawnee	Kansas	45.71776897
55011 Buffalo	Wisconsin	45.71428571
42021 Cambria	Pennsylvania	45.54771123
47013 Campbell	Tennessee	45.47406715
29087 Holt	Missouri	45.41326067
53049 Pacific	Washington	45.38028680
55077 Marquette	Wisconsin	45.35441234

Counties\_Cities

48237 Jack	Texas	45.23351804
27073 Lac qui Parle	Minnesota	45.05857615
48363 Palo Pinto	Texas	45.02164502
27007 Beltrami	Minnesota	44.82677653
38039 Griggs	North Dakota	44.80286738
21205 Rowan	Kentucky	44.74636944
21189 Owsley	Kentucky	44.72271914
30107 Wheatland	Montana	44.72271914
48131 Duval	Texas	44.59507670
42023 Cameron	Pennsylvania	44.52359751
48125 Dickens	Texas	44.46420631
40083 Logan	Oklahoma	44.40591233
29141 Morgan	Missouri	44.20866490
21231 Wayne	Kentucky	43.97107680
38023 Divide	North Dakota	43.80201489
29151 Osage	Missouri	43.75091148
48351 Newton	Texas	43.64906155
30035 Glacier	Montana	43.64588638
8055 Huerfano	Colorado	43.54768471
20191 Sumner	Kansas	43.48582362
2240 Southeast Fairbanks	Alaska	43.36513443
17123 Marshall	Illinois	43.35009537
39001 Adams	Ohio	43.28379743
47145 Roane	Tennessee	43.28189688
42013 Blair	Pennsylvania	43.26813180
38005 Benson	North Dakota	43.09106579
48165 Gaines	Texas	43.06014066
40099 Murray	Oklahoma	43.00150505
47163 Sullivan	Tennessee	42.49435523
16029 Caribou	Idaho	42.49291785
8077 Mesa	Colorado	42.42625990
29091 Howell	Missouri	42.41940313
48429 Stephens	Texas	42.40432524
48281 Lampasas	Texas	42.39483725

Counties\_Cities

41063	Wallowa	Oregon	42.36689733
6115	Yuba	California	42.28546533
54059	Mingo	West Virginia	42.04330460
20159	Rice	Kansas	41.96831392
35035	Otero	New Mexico	41.92809332
20115	Marion	Kansas	41.84100418
26165	Wexford	Michigan	41.83350266
39121	Noble	Ohio	41.80019507
20051	Ellis	Kansas	41.79728318
5039	Dallas	Arkansas	41.77109440
21235	Whitley	Kentucky	41.38844435
8071	Las Animas	Colorado	41.37075088
30051	Liberty	Montana	41.15226337
6045	Mendocino	California	41.09307582
39115	Morgan	Ohio	41.08463435
32001	Churchill	Nevada	40.91653028
40043	Dewey	Oklahoma	40.86636698
2100	Haines	Alaska	40.42037187
29175	Randolph	Missouri	40.38282922
8027	Custer	Colorado	40.37141704
15001	Hawaii	Hawaii	40.30191608
19195	Worth	Iowa	40.25224742
53075	Whitman	Washington	40.16790183
51031	Campbell	Virginia	40.01964601
2180	Nome	Alaska	39.96802558
2275	Wrangell	Alaska	39.95205753
21089	Greenup	Kentucky	39.69604174
29121	Macon	Missouri	39.59611958
40153	Woodward	Oklahoma	39.56087430
17059	Gallatin	Illinois	39.54132068
5001	Arkansas	Arkansas	39.39445101
26109	Menominee	Michigan	39.15937867
2188	Northwest Arctic	Alaska	39.10833007
48495	Winkler	Texas	38.86010363



Counties\_Cities

38051 McIntosh	North Dakota	38.68471954
32017 Lincoln	Nevada	38.45414343
5101 Newton	Arkansas	38.43689942
31063 Frontier	Nebraska	38.34355828
20063 Gove	Kansas	38.28483920
46015 Brule	South Dakota	38.24823102
37095 Hyde	North Carolina	38.24091778
51105 Lee	Virginia	38.23117115
48133 Eastland	Texas	38.20543609
51750 Radford	Virginia	38.17002018
48265 Kerr	Texas	38.16429730
19053 Decatur	Iowa	38.02281369
26055 Grand Traverse	Michigan	37.80800017
20147 Phillips	Kansas	37.61519654
29055 Crawford	Missouri	37.56730809
48307 McCulloch	Texas	37.56103668
48035 Bosque	Texas	37.45117971
48119 Delta	Texas	37.39016639
56015 Goshen	Wyoming	37.38038278
27021 Cass	Minnesota	37.26413496
21187 Owen	Kentucky	36.76470588
48249 Jim Wells	Texas	36.74489246
42065 Jefferson	Pennsylvania	36.66277125
55085 Oneida	Wisconsin	36.65069072
55125 Vilas	Wisconsin	36.46640532
42039 Crawford	Pennsylvania	36.44357711
20077 Harper	Kansas	36.32401017
21125 Laurel	Kentucky	36.26234156
30029 Flathead	Montana	36.23685190
40005 Atoka	Oklahoma	36.13238907
20195 Trego	Kansas	35.80379520
29059 Dallas	Missouri	35.79525116
48083 Coleman	Texas	35.72704537
31087 Hitchcock	Nebraska	35.63791875

Counties\_Cities

30053 Lincoln	Montana	35.36425179
55107 Rusk	Wisconsin	35.34318230
2170 Matanuska-Susit	Alaska	35.31270328
48079 Cochran	Texas	35.26093089
55051 Iron	Wisconsin	35.23608175
53009 Clallam	Washington	35.18511279
41029 Jackson	Oregon	35.06950138
38063 Nelson	North Dakota	34.85535030
2220 Sitka	Alaska	34.69411357
17107 Logan	Illinois	34.57216940
17057 Fulton	Illinois	34.43921479
38049 McHenry	North Dakota	34.38789546
54095 Tyler	West Virginia	34.30139492
24023 Garrett	Maryland	34.29002503
37011 Avery	North Carolina	34.27592117
21079 Garrard	Kentucky	34.16856492
48009 Archer	Texas	34.14523105
27029 Clearwater	Minnesota	34.05221339
47019 Carter	Tennessee	33.71723661
5005 Baxter	Arkansas	33.63848242
5097 Montgomery	Arkansas	33.61721201
30073 Pondera	Montana	33.48961822
6091 Sierra	California	33.47840643
39009 Athens	Ohio	33.42550670
13125 Glascock	Georgia	33.38898164
29043 Christian	Missouri	33.33984802
20037 Crawford	Kansas	33.31710192
26053 Gogebic	Michigan	33.12135665
47101 Lewis	Tennessee	33.09614430
29117 Livingston	Missouri	33.01201637
27135 Roseau	Minnesota	33.00330033
54047 McDowell	West Virginia	32.92542391
48379 Rains	Texas	32.89744222
30023 Deer Lodge	Montana	32.85510897

Counties\_Cities

30063 Missoula	Montana	32.83077001
38011 Bowman	North Dakota	32.50975293
51169 Scott	Virginia	32.50673354
41009 Columbia	Oregon	32.45699448
30081 Ravalli	Montana	32.42842583
6011 Colusa	California	32.36694872
40009 Beckham	Oklahoma	32.24469114
20079 Harvey	Kansas	32.15434084
21127 Lawrence	Kentucky	32.11097553
39131 Pike	Ohio	32.06612748
20041 Dickinson	Kansas	32.05641930
6093 Siskiyou	California	32.01902845
40079 Le Flore	Oklahoma	32.01280512
29179 Reynolds	Missouri	31.97953310
21121 Knox	Kentucky	31.94479939
29185 St. Clair	Missouri	31.93187866
42083 McKean	Pennsylvania	31.73208358
32033 White Pine	Nevada	31.66226913
6007 Butte	California	31.56674854
29209 Stone	Missouri	31.49705503
30093 Silver Bow	Montana	31.43485840
35028 Los Alamos	New Mexico	31.41196796
17047 Edwards	Illinois	31.28911139
42121 Venango	Pennsylvania	31.20976866
2198 Prince of Wales-	Alaska	31.14294612
38031 Foster	North Dakota	31.09452736
50017 Orange	Vermont	31.03555295
17055 Franklin	Illinois	31.00695072
48417 Shackelford	Texas	30.74085460
41015 Curry	Oregon	30.68425898
56035 Sublette	Wyoming	30.57169061
16051 Jefferson	Idaho	30.57169061
16043 Fremont	Idaho	30.37667072
21095 Harlan	Kentucky	30.29270325

Counties\_Cities

39053 Gallia	Ohio	30.02101471
21175 Morgan	Kentucky	29.97377295
51167 Russell	Virginia	29.90877823
20121 Miami	Kansas	29.69121140
51071 Giles	Virginia	29.68416053
48081 Coke	Texas	29.67359050
29089 Howard	Missouri	29.59455460
55001 Adams	Wisconsin	29.48692746
29093 Iron	Missouri	29.47823524
17165 Saline	Illinois	29.28135196
29045 Clark	Missouri	29.23121894
6035 Lassen	California	29.21888189
15007 Kauai	Hawaii	29.11288869
48377 Presidio	Texas	28.78526195
48385 Real	Texas	28.75215641
53065 Stevens	Washington	28.72293416
54097 Upshur	West Virginia	28.67089904
39161 Van Wert	Ohio	28.28754287
54067 Nicholas	West Virginia	28.17808550
26019 Benzie	Michigan	28.16425393
5047 Franklin	Arkansas	28.07411567
37029 Camden	North Carolina	28.01120448
48023 Baylor	Texas	27.91736460
31013 Box Butte	Nebraska	27.84998143
54013 Calhoun	West Virginia	27.57099531
30083 Richland	Montana	27.49014936
40069 Johnston	Oklahoma	27.39976254
48275 Knox	Texas	27.37476047
35051 Sierra	New Mexico	27.35229759
16085 Valley	Idaho	27.17145186
27055 Houston	Minnesota	26.91355367
48271 Kinney	Texas	26.54632333
21159 Martin	Kentucky	26.49474521
41061 Union	Oregon	26.45402668

Counties\_Cities

21119 Knott	Kentucky	26.44453259
40059 Harper	Oklahoma	26.33658151
41033 Josephine	Oregon	26.31789731
41019 Douglas	Oregon	26.29598397
48019 Bandera	Texas	26.28811777
30049 Lewis and Clark	Montana	26.20087336
48211 Hemphill	Texas	26.14379085
6089 Shasta	California	26.10530993
39105 Meigs	Ohio	25.96728123
55067 Langlade	Wisconsin	25.94976126
54025 Greenbrier	West Virginia	25.87247743
53027 Grays Harbor	Washington	25.71007158
17069 Hardin	Illinois	25.57544757
35027 Lincoln	New Mexico	25.56760074
48255 Karnes	Texas	25.55910543
47173 Union	Tennessee	25.39618041
6005 Amador	California	25.39166646
41037 Lake	Oregon	25.38393197
17159 Richland	Illinois	25.37588023
17101 Lawrence	Illinois	25.37266096
17039 De Witt	Illinois	25.36622487
55069 Lincoln	Wisconsin	25.28079743
39145 Scioto	Ohio	25.16489629
53059 Skamania	Washington	25.15934250
31029 Chase	Nebraska	25.14458134
41013 Crook	Oregon	25.13931370
29009 Barry	Missouri	25.07941816
20133 Neosho	Kansas	25.07679769
29213 Taney	Missouri	25.06624651
31101 Keith	Nebraska	24.93454681
32029 Storey	Nevada	24.82005460
30043 Jefferson	Montana	24.79953708
53013 Columbia	Washington	24.63661000
29123 Madison	Missouri	24.61437479

Counties\_Cities

17065 Hamilton	Illinois	24.50079628
54043 Lincoln	West Virginia	24.27302296
51520 Bristol	Virginia	24.26889941
54081 Raleigh	West Virginia	24.24111832
21197 Powell	Kentucky	24.11187912
20185 Stafford	Kansas	23.93489708
31129 Nuckolls	Nebraska	23.83790226
17151 Pope	Illinois	23.74169041
46053 Gregory	South Dakota	23.74169041
26043 Dickinson	Michigan	23.63786786
35023 Hidalgo	New Mexico	23.58490566
21025 Breathitt	Kentucky	23.57378595
27069 Kittson	Minnesota	23.54048964
27057 Hubbard	Minnesota	23.43896494
48095 Concho	Texas	23.38634238
17049 Effingham	Illinois	23.38634238
46039 Deuel	South Dakota	23.05741296
48267 Kimble	Texas	22.92526364
29125 Maries	Missouri	22.80761774
54009 Brooke	West Virginia	22.51947935
40063 Hughes	Oklahoma	22.49718785
41057 Tillamook	Oregon	22.39892485
20007 Barber	Kansas	22.36135957
21115 Johnson	Kentucky	22.33538819
26061 Houghton	Michigan	22.08785444
53051 Pend Oreille	Washington	22.05558006
51185 Tazewell	Virginia	22.02912740
54055 Mercer	West Virginia	21.98508397
23009 Hancock	Maine	21.89341556
41039 Lane	Oregon	21.60106003
30065 Musselshell	Montana	21.50075253
20151 Pratt	Kansas	21.32650885
6063 Plumas	California	21.27206977
48007 Aransas	Texas	21.01546738

Counties\_Cities

29127 Marion	Missouri	20.98489088
30095 Stillwater	Montana	20.97755402
29109 Lawrence	Missouri	20.85560103
17013 Calhoun	Illinois	20.82465639
30013 Cascade	Montana	20.82236077
54085 Ritchie	West Virginia	20.57401502
38021 Dickey	North Dakota	20.39567612
48353 Nolan	Texas	20.33760423
48333 Mills	Texas	20.32107295
55007 Bayfield	Wisconsin	19.94415636
42047 Elk	Pennsylvania	19.88796447
31169 Thayer	Nebraska	19.84520738
29131 Miller	Missouri	19.73476476
29105 Laclede	Missouri	19.60070563
48399 Runnels	Texas	19.54270080
5127 Scott	Arkansas	19.38172304
55003 Ashland	Wisconsin	19.23076923
33007 Coos	New Hampshire	18.99395359
29149 Oregon	Missouri	18.97353192
55129 Washburn	Wisconsin	18.89406726
6103 Tehama	California	18.77464172
2290 Yukon-Koyukuk	Alaska	18.77229210
5009 Boone	Arkansas	18.67662753
48171 Gillespie	Texas	18.65393225
53043 Lincoln	Washington	18.62197393
20201 Washington	Kansas	18.45018450
37115 Madison	North Carolina	18.37981896
16049 Idaho	Idaho	18.16750439
21087 Green	Kentucky	18.10118563
26071 Iron	Michigan	17.99046505
40149 Washita	Oklahoma	17.97429676
55141 Wood	Wisconsin	17.79481213
16057 Latah	Idaho	17.44157074
17155 Putnam	Illinois	17.42160279

Counties\_Cities

40003 Alfalfa	Oklahoma	17.37921446
31031 Cherry	Nebraska	17.35809755
48475 Ward	Texas	17.06484642
12037 Franklin	Florida	17.04158146
46041 Dewey	South Dakota	16.93766938
29205 Shelby	Missouri	16.52892562
30047 Lake	Montana	16.52892562
48411 San Saba	Texas	16.51800463
2050 Bethel	Alaska	16.46903821
21153 Magoffin	Kentucky	16.17861188
6105 Trinity	California	15.95532509
8103 Rio Blanco	Colorado	15.78282828
16017 Bonner	Idaho	15.65050193
5147 Woodruff	Arkansas	15.40832049
47067 Hancock	Tennessee	15.26950679
17025 Clay	Illinois	15.09092281
55099 Price	Wisconsin	14.92871538
23003 Aroostook	Maine	14.90068692
17193 White	Illinois	14.63593121
54109 Wyoming	West Virginia	14.43279130
56045 Weston	Wyoming	14.35338022
21129 Lee	Kentucky	14.21868335
54007 Braxton	West Virginia	14.19547164
48047 Brooks	Texas	14.05678943
41023 Grant	Oregon	13.93534002
21237 Wolfe	Kentucky	13.93339836
48299 Llano	Texas	13.85937356
21069 Fleming	Kentucky	13.85809313
55091 Pepin	Wisconsin	13.71930306
21133 Letcher	Kentucky	13.69925567
41025 Harney	Oregon	13.64442625
29073 Gasconade	Missouri	13.60081605
29161 Phelps	Missouri	13.41321649
21063 Elliott	Kentucky	13.31912627



Counties\_Cities

53019 Ferry	Washington	13.07360439
6109 Tuolumne	California	12.83485212
20003 Anderson	Kansas	12.69357705
42123 Warren	Pennsylvania	12.65886880
31147 Richardson	Nebraska	12.59921885
16059 Lemhi	Idaho	12.56123603
29167 Polk	Missouri	12.42197447
48335 Mitchell	Texas	12.27747084
26013 Baraga	Michigan	12.01923077
5089 Marion	Arkansas	11.96029183
56031 Platte	Wyoming	11.67406024
20205 Wilson	Kansas	11.54068090
31045 Dawes	Nebraska	11.47315282
46033 Custer	South Dakota	11.46000458
21013 Bell	Kentucky	11.29135459
48425 Somervell	Texas	11.09139308
30087 Rosebud	Montana	11.03387399
26003 Alger	Michigan	10.99263493
48043 Brewster	Texas	10.79097874
30001 Beaverhead	Montana	10.63377286
27149 Stevens	Minnesota	10.25325541
2185 North Slope	Alaska	10.12965964
31089 Holt	Nebraska	9.82511299
55119 Taylor	Wisconsin	9.79815795
48127 Dimmit	Texas	9.70120295
27075 Lake	Minnesota	9.38262338
20001 Allen	Kansas	8.03600129
26033 Chippewa	Michigan	7.99637498
54089 Summers	West Virginia	7.83699060
2150 Kodiak Island	Alaska	7.49344324
21065 Estill	Kentucky	7.04324553
56029 Park	Wyoming	6.82035193
55013 Burnett	Wisconsin	6.49688150
17149 Pike	Illinois	6.40573954

Counties\_Cities

41001 Baker	Oregon	6.24765713
30041 Hill	Montana	6.11733040
23021 Piscataquis	Maine	5.95238095
17045 Edgar	Illinois	5.76036866
29215 Texas	Missouri	3.91068007
23029 Washington	Maine	3.17561131
31083 Harlan	Nebraska	0.00000000
31103 Keya Paha	Nebraska	0.00000000
20203 Wichita	Kansas	0.00000000
35011 De Baca	New Mexico	0.00000000
31117 McPherson	Nebraska	0.00000000
30027 Fergus	Montana	0.00000000
31091 Hooker	Nebraska	0.00000000
20049 Elk	Kansas	0.00000000
48261 Kenedy	Texas	0.00000000
15005 Kalawao	Hawaii	0.00000000
30103 Treasure	Montana	0.00000000
8057 Jackson	Colorado	0.00000000
8061 Kiowa	Colorado	0.00000000
31183 Wheeler	Nebraska	0.00000000
40057 Harmon	Oklahoma	0.00000000
48443 Terrell	Texas	0.00000000
16033 Clark	Idaho	0.00000000
38095 Towner	North Dakota	0.00000000
8115 Sedgwick	Colorado	0.00000000
35033 Mora	New Mexico	0.00000000
46007 Bennett	South Dakota	0.00000000
46021 Campbell	South Dakota	0.00000000
46055 Haakon	South Dakota	0.00000000
27031 Cook	Minnesota	0.00000000
2282 Yakutat	Alaska	0.00000000
48033 Borden	Texas	0.00000000
48243 Jeff Davis	Texas	0.00000000
48433 Stonewall	Texas	0.00000000

Counties\_Cities

46075 Jones	South Dakota	0.00000000
8033 Dolores	Colorado	0.00000000
38001 Adams	North Dakota	0.00000000
27077 Lake of the Woo	Minnesota	0.00000000
38033 Golden Valley	North Dakota	0.00000000
2261 Valdez-Cordova	Alaska	0.00000000
2060 Bristol Bay	Alaska	0.00000000
41069 Wheeler	Oregon	0.00000000
31005 Arthur	Nebraska	0.00000000
2105 Hoonah-Angoon	Alaska	0.00000000
48413 Schleicher	Texas	0.00000000
29103 Knox	Missouri	0.00000000
41021 Gilliam	Oregon	0.00000000
2230 Skagway	Alaska	0.00000000
16071 Oneida	Idaho	0.00000000
2013 Aleutians East	Alaska	0.00000000
16015 Boise	Idaho	0.00000000
30079 Prairie	Montana	0.00000000
46063 Harding	South Dakota	0.00000000
30033 Garfield	Montana	0.00000000
54017 Doddridge	West Virginia	0.00000000
48109 Culberson	Texas	0.00000000
38007 Billings	North Dakota	0.00000000
49019 Grand	Utah	0.00000000
31085 Hayes	Nebraska	0.00000000
46107 Potter	South Dakota	0.00000000
5013 Calhoun	Arkansas	0.00000000
46095 Mellette	South Dakota	0.00000000
2070 Dillingham	Alaska	0.00000000
48155 Foard	Texas	0.00000000
53023 Garfield	Washington	0.00000000
30039 Granite	Montana	0.00000000
21201 Robertson	Kentucky	0.00000000
20071 Greeley	Kansas	0.00000000

Counties\_Cities

48269 King	Texas	0.00000000
49015 Emery	Utah	0.00000000
30091 Sheridan	Montana	0.00000000
40045 Ellis	Oklahoma	0.00000000
29011 Barton	Missouri	0.00000000
30019 Daniels	Montana	0.00000000
16023 Butte	Idaho	0.00000000
29079 Grundy	Missouri	0.00000000
25007 Dukes	Massachusetts	0.00000000
31075 Grant	Nebraska	0.00000000
49055 Wayne	Utah	0.00000000
31049 Deuel	Nebraska	0.00000000
38047 Logan	North Dakota	0.00000000
26131 Ontonagon	Michigan	0.00000000
29057 Dade	Missouri	0.00000000
29203 Shannon	Missouri	0.00000000
30097 Sweet Grass	Montana	0.00000000
2016 Aleutians West	Alaska	0.00000000
48435 Sutton	Texas	0.00000000
2164 Lake and Penins	Alaska	0.00000000
2068 Denali	Alaska	0.00000000
20165 Rush	Kansas	0.00000000
16007 Bear Lake	Idaho	0.00000000
2158 Kusilvak	Alaska	0.00000000
31165 Sioux	Nebraska	0.00000000
16035 Clearwater	Idaho	0.00000000
32011 Eureka	Nevada	0.00000000
20039 Decatur	Kansas	0.00000000
49033 Rich	Utah	0.00000000
29067 Douglas	Missouri	0.00000000
30055 McCone	Montana	0.00000000
38041 Hettinger	North Dakota	0.00000000
49001 Beaver	Utah	0.00000000
20109 Logan	Kansas	0.00000000

Counties\_Cities

49017 Garfield	Utah	0.00000000
48327 Menard	Texas	0.00000000
30025 Fallon	Montana	0.00000000
30061 Mineral	Montana	0.00000000
54101 Webster	West Virginia	0.00000000
16061 Lewis	Idaho	0.00000000
48263 Kent	Texas	0.00000000
16021 Boundary	Idaho	0.00000000
29085 Hickory	Missouri	0.00000000
29153 Ozark	Missouri	0.00000000
49047 Uintah	Utah	0.00000000
29197 Schuyler	Missouri	0.00000000
30071 Phillips	Montana	0.00000000
17171 Scott	Illinois	0.00000000
30017 Custer	Montana	0.00000000
28055 Issaquena	Mississippi	0.00000000
36085 Richmond	New York	0.00000000
49023 Juab	Utah	0.00000000
46019 Butte	South Dakota	0.00000000
31057 Dundy	Nebraska	0.00000000
29129 Mercer	Missouri	0.00000000
16079 Shoshone	Idaho	0.00000000
30015 Chouteau	Montana	0.00000000
20193 Thomas	Kansas	0.00000000
49041 Sevier	Utah	0.00000000
6049 Modoc	California	0.00000000
25019 Nantucket	Massachusetts	0.00000000
30021 Dawson	Montana	0.00000000
46105 Perkins	South Dakota	0.00000000
31135 Perkins	Nebraska	0.00000000
30089 Sanders	Montana	0.00000000
20095 Kingman	Kansas	0.00000000
40129 Roger Mills	Oklahoma	0.00000000
51017 Bath	Virginia	0.00000000

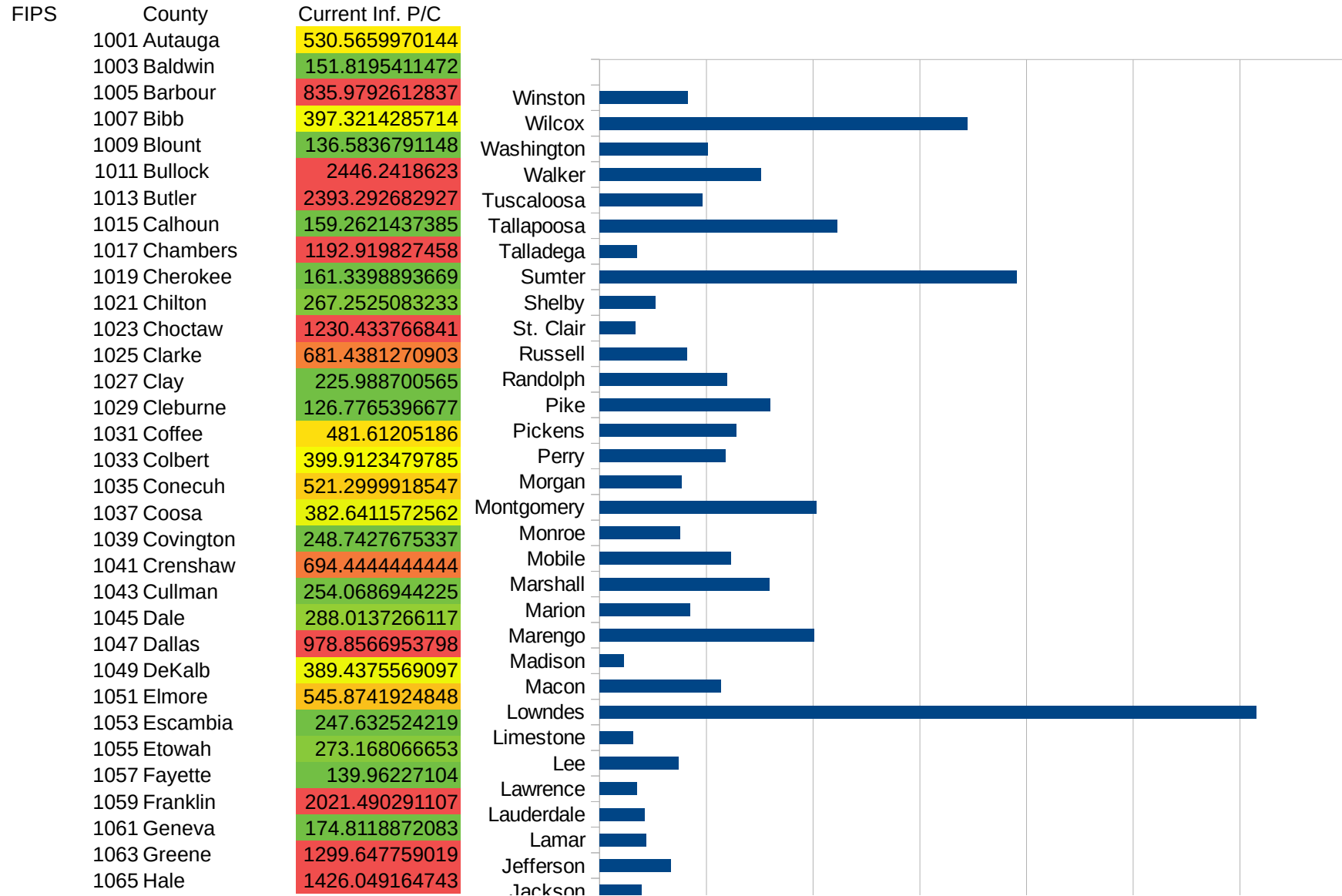
Counties\_Cities

29065 Dent	Missouri	0.00000000
49003 Box Elder	Utah	0.00000000
30099 Teton	Montana	0.00000000
36005 Bronx	New York	0.00000000
29223 Wayne	Missouri	0.00000000
30005 Blaine	Montana	0.00000000
20167 Russell	Kansas	0.00000000
30077 Powell	Montana	0.00000000
30105 Valley	Montana	0.00000000
49025 Kane	Utah	0.00000000
29137 Monroe	Missouri	0.00000000
49005 Cache	Utah	0.00000000
49053 Washington	Utah	0.00000000
36081 Queens	New York	0.00000000
36047 Kings	New York	0.00000000
49057 Weber	Utah	0.00000000
49021 Iron	Utah	0.00000000
49013 Duchesne	Utah	0.00000000
49007 Carbon	Utah	0.00000000
31113 Logan	Nebraska	0.00000000
48301 Loving	Texas	0.00000000
49009 Daggett	Utah	0.00000000
48137 Edwards	Texas	0.00000000
51021 Bland	Virginia	0.00000000
20065 Graham	Kansas	0.00000000
20105 Lincoln	Kansas	0.00000000
20117 Marshall	Kansas	0.00000000
20153 Rawlins	Kansas	0.00000000
20199 Wallace	Kansas	0.00000000
29171 Putnam	Missouri	0.00000000
30011 Carter	Montana	0.00000000
30045 Judith Basin	Montana	0.00000000
30069 Petroleum	Montana	0.00000000
30075 Powder River	Montana	0.00000000

Counties\_Cities

30109 Wibaux	Montana	0.00000000
38019 Cavalier	North Dakota	0.00000000
31007 Banner	Nebraska	0.00000000
31009 Blaine	Nebraska	0.00000000
31017 Brown	Nebraska	0.00000000
31115 Loup	Nebraska	0.00000000
31133 Pawnee	Nebraska	0.00000000
31149 Rock	Nebraska	0.00000000
31161 Sheridan	Nebraska	0.00000000
32009 Esmeralda	Nevada	0.00000000
48311 McMullen	Texas	0.00000000
48431 Sterling	Texas	0.00000000
48461 Upton	Texas	0.00000000
49027 Millard	Utah	0.00000000
49029 Morgan	Utah	0.00000000
49031 Piute	Utah	0.00000000
49039 Sanpete	Utah	0.00000000
51051 Dickenson	Virginia	0.00000000

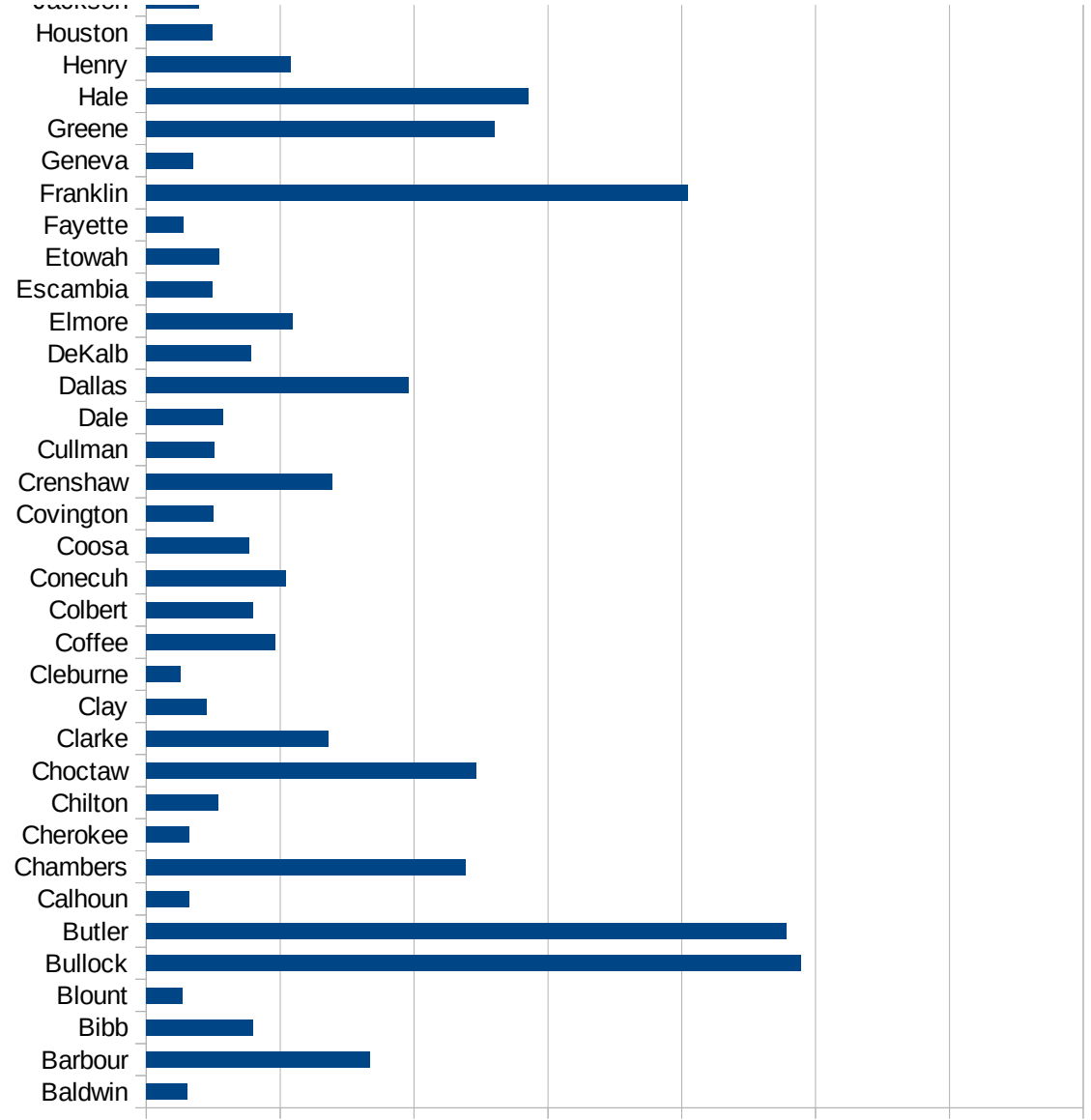
AL





AL

1067 Henry	540.4148991807
1069 Houston	247.3214797273
1071 Jackson	195.2218957786
1073 Jefferson	331.7154557864
1075 Lamar	216.700375614
1077 Lauderdale	212.1510602141
1079 Lawrence	175.9868920108
1081 Lee	369.0352016884
1083 Limestone	157.0070913137
1085 Lowndes	3078.002807299
1087 Macon	569.4451976788
1089 Madison	112.6817436477
1091 Marengo	1007.02821777
1093 Marion	423.3444209253
1095 Marshall	794.9307557045
1097 Mobile	615.0953337345
1099 Monroe	374.9940665496
1101 Montgomery	1014.338044764
1103 Morgan	382.906901561
1105 Perry	590.8096280088
1107 Pickens	641.9901695255
1109 Pike	797.8882956386
1111 Randolph	598.4598459846
1113 Russell	408.4387601461
1115 St. Clair	168.0009020183
1117 Shelby	262.856560056
1119 Sumter	1954.140729651
1121 Talladega	175.3770606805
1123 Tallapoosa	1113.66274045
1125 Tuscaloosa	482.9807908631
1127 Walker	754.9716689426
1129 Washington	506.777384296
1131 Wilcox	1722.02879458
1133 Winston	414.201183432



AL  
0 500 1000 1500 2000 2500 3000 3500

AL

FIPS

29001  
29003  
29005  
29007  
29009  
29011  
29013  
29015  
29017  
29019  
29021  
29023  
29025  
29027  
29029  
29031  
29033  
29035  
29037

AL

29039  
29041  
29043  
29045  
29047  
29049  
29051  
29053  
29055  
29057  
29059  
29061  
29063  
29065  
29067  
29069  
29071  
29073  
29075  
29077  
29079  
29081  
29083  
29085  
29087  
29089  
29091  
29093  
29095  
29097  
29099  
29101

29103

AL

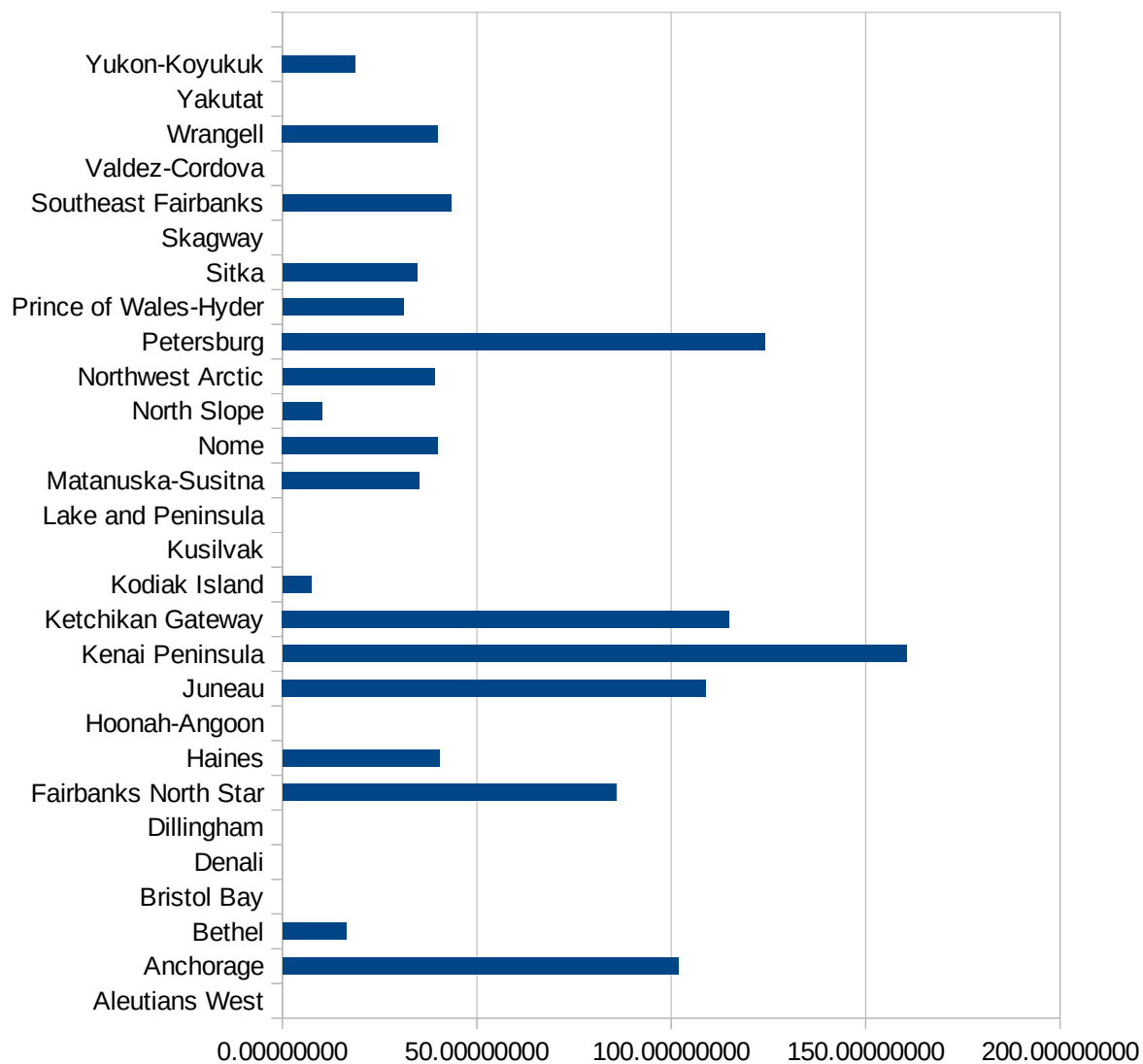
29105  
29107  
29109  
29111  
29113  
29115  
29117  
29121  
29123  
29125  
29127  
29119  
29129  
29131  
29133  
29135  
29137  
29139  
29141  
29143  
29145  
29147  
29149  
29151  
29153  
29155  
29157  
29159  
29161  
29163  
29165  
29167  
29169  
29171

AL

29173  
29175  
29177  
29179  
29181  
29195  
29197  
29199  
29201  
29203  
29205  
29183  
29185  
29187  
29189  
29510  
29186  
29207  
29209  
29211  
29213  
29215  
  
29217  
29219  
29221  
29223  
29225  
29227  
29229

AK

FIPS	County	PC Infection
2013	Aleutians East	0.00000000
2016	Aleutians West	0.00000000
2020	Anchorage	###
2050	Bethel	16.46903821
2060	Bristol Bay	0.00000000
2068	Denali	0.00000000
2070	Dillingham	0.00000000
2090	Fairbanks North Star	85.88374372
2100	Haines	40.42037187
2105	Hoonah-Angoon	0.00000000
2110	Juneau	###
2122	Kenai Peninsula	###
2130	Ketchikan Gateway	###
2150	Kodiak Island	7.49344324
2158	Kusilvak	0.00000000
2164	Lake and Peninsula	0.00000000
2170	Matanuska-Susitna	35.31270328
2180	Nome	39.96802558
2185	North Slope	10.12965964
2188	Northwest Arctic	39.10833007
2195	Petersburg	###
2198	Prince of Wales-Hyder	31.14294612
2220	Sitka	34.69411357
2230	Skagway	0.00000000
2240	Southeast Fairbanks	43.36513443
2261	Valdez-Cordova	0.00000000
2275	Wrangell	39.95205753
2282	Yakutat	0.00000000
2290	Yukon-Koyukuk	18.77229210



AK



AK

FIPS

29001  
29003  
29005  
29007  
29009  
29011  
29013  
29015  
29017  
29019  
29021  
29023  
29025  
29027  
29029  
29031  
29033  
29035  
29037

AK

29039  
29041  
29043  
29045  
29047  
29049  
29051  
29053  
29055  
29057  
29059  
29061  
29063  
29065  
29067  
29069  
29071  
29073  
29075  
29077  
29079  
29081  
29083  
29085  
29087  
29089  
29091  
29093  
29095  
29097  
29099  
29101

29103

AK

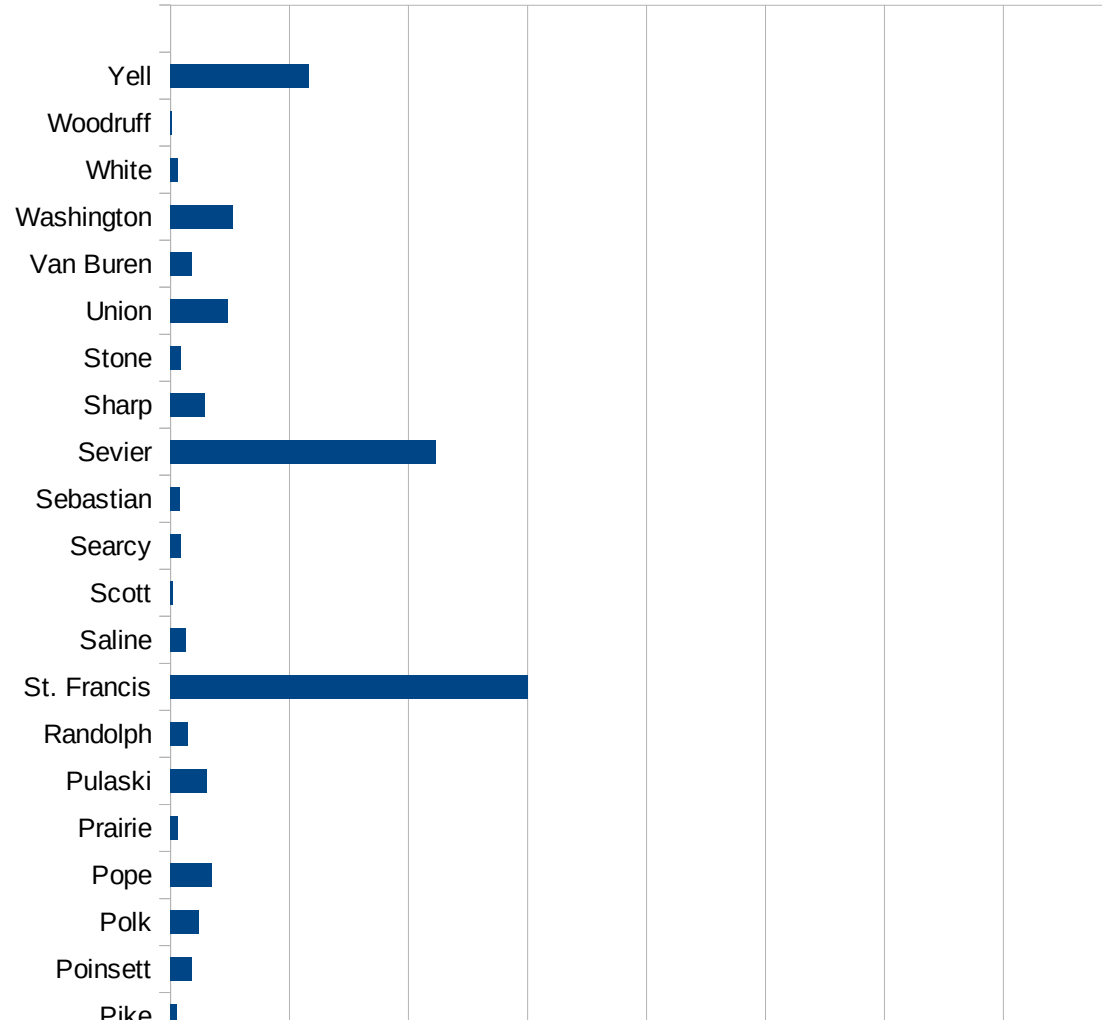
29105  
29107  
29109  
29111  
29113  
29115  
29117  
29121  
29123  
29125  
29127  
29119  
29129  
29131  
29133  
29135  
29137  
29139  
29141  
29143  
29145  
29147  
29149  
29151  
29153  
29155  
29157  
29159  
29161  
29163  
29165  
29167  
29169  
29171

AK

29173  
29175  
29177  
29179  
29181  
29195  
29197  
29199  
29201  
29203  
29205  
29183  
29185  
29187  
29189  
29510  
29186  
29207  
29209  
29211  
29213  
29215  
  
29217  
29219  
29221  
29223  
29225  
29227  
29229

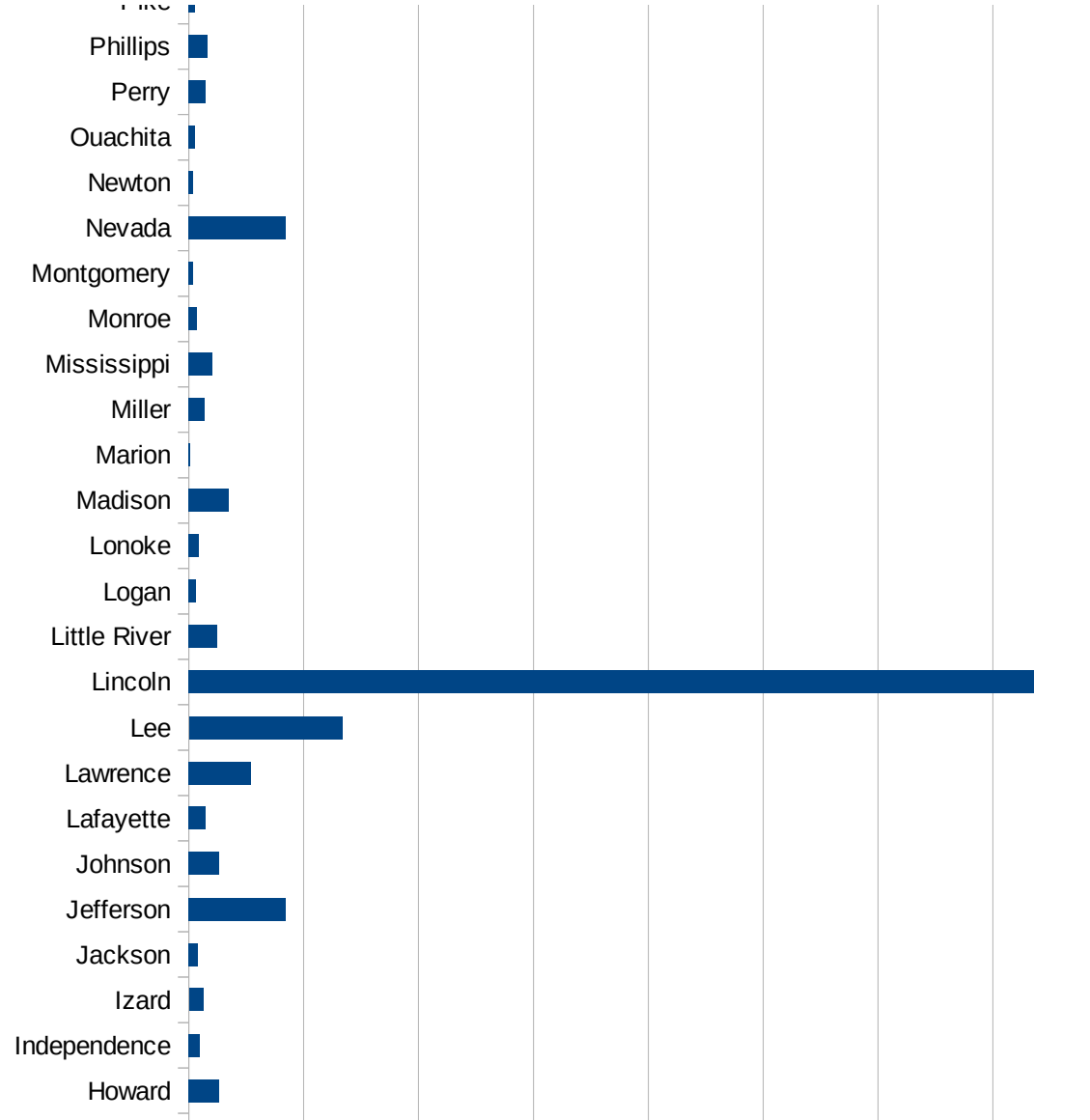
AR

FIPS	County	PC Infection
5001	Arkansas	39.3944510102
5003	Ashley	169.609897236
5005	Baxter	33.6384824239
5007	Benton	417.082404038
5009	Boone	18.6766275347
5011	Bradley	312.012480499
5013	Calhoun	0
5015	Carroll	148.814796443
5017	Chicot	287.411381491
5019	Clark	185.848329631
5021	Clay	53.8829393143
5023	Cleburne	296.414980973
5025	Cleveland	236.966824645
5027	Columbia	110.464375239
5029	Conway	76.5880044038
5031	Craighead	304.906133127
5033	Crawford	67.816925843
5035	Crittenden	1011.54275785
5037	Cross	401.775005997
5039	Dallas	41.7710944027
5041	Desha	173.731758165
5043	Drew	125.491051942
5045	Faulkner	99.3541977149
5047	Franklin	28.0741156654
5049	Fulton	65.2049881816
5051	Garland	154.305423886
5053	Grant	120.958873983
5055	Greene	147.821290678
5057	Hempstead	156.386550757
5059	Hot Spring	100.887214029
5061	Howard	262.349149239
5063	Independence	95.5464727427



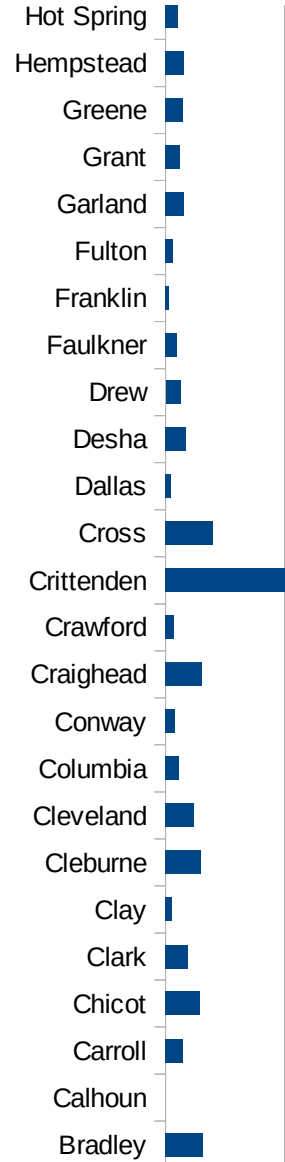
AR

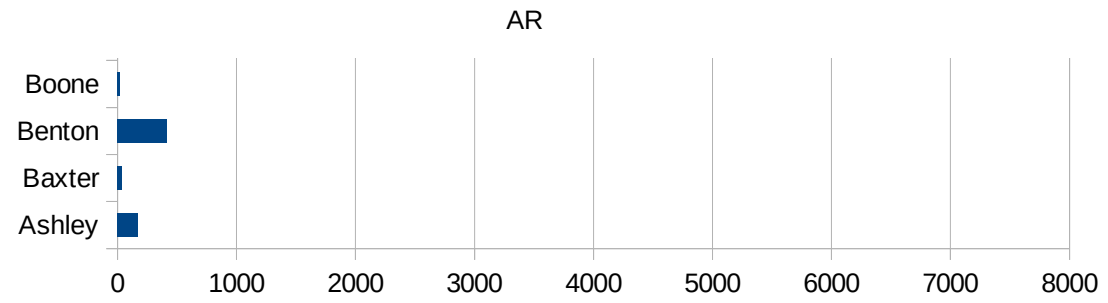
5065 IZARD	125.064371368
5067 JACKSON	83.278805544
5069 JEFFERSON	841.236750154
5071 JOHNSON	265.499962606
5073 LAFAYETTE	149.655791679
5075 LAWRENCE	541.560180114
5077 LEE	1335.55926544
5079 LINCOLN	7360.08368826
5081 LITTLE RIVER	251.500892423
5083 LOGAN	64.4063118186
5085 LONOKE	86.8892298084
5087 MADISON	351.92039318
5089 MARION	11.9602918311
5091 MILLER	137.639933933
5093 MISSISSIPPI	208.540459274
5095 MONROE	72.4637681159
5097 MONTGOMERY	33.6172120126
5099 NEVADA	840.739851069
5101 NEWTON	38.4368994234
5103 OUACHITA	50.8345335932
5105 PERRY	144.899536321
5107 PHILLIPS	166.398580065
5109 PIKE	56.2166213811
5111 POINSETT	183.53215984
5113 POLK	234.42565714
5115 POPE	346.875
5117 PRAIRIE	61.9271736438
5119 PULASKI	302.53641642
5121 RANDOLPH	150.434588812
5123 ST. FRANCIS	3003.26270687
5125 SALINE	130.949341547
5127 SCOTT	19.3817230352
5129 SEARCY	87.9617994471
5131 SEBASTIAN	79.8415692782



AR

5133 Sevier	2228.83482117
5135 Sharp	287.918922032
5137 Stone	88.3037649514
5139 Union	485.610591423
5141 Van Buren	180.690236704
5143 Washington	521.182810673
5145 White	66.0510371283
5147 Woodruff	15.4083204931
5149 Yell	1165.5444625







AR

FIPS

29001  
29003  
29005  
29007  
29009  
29011  
29013  
29015  
29017  
29019  
29021  
29023  
29025  
29027  
29029  
29031  
29033  
29035

AR

29037  
29039  
29041  
29043  
29045  
29047  
29049  
29051  
29053  
29055  
29057  
29059  
29061  
29063  
29065  
29067  
29069  
29071  
29073  
29075  
29077  
29079  
29081  
29083  
29085  
29087  
29089  
29091  
29093  
29095  
29097  
29099  
29101

AR

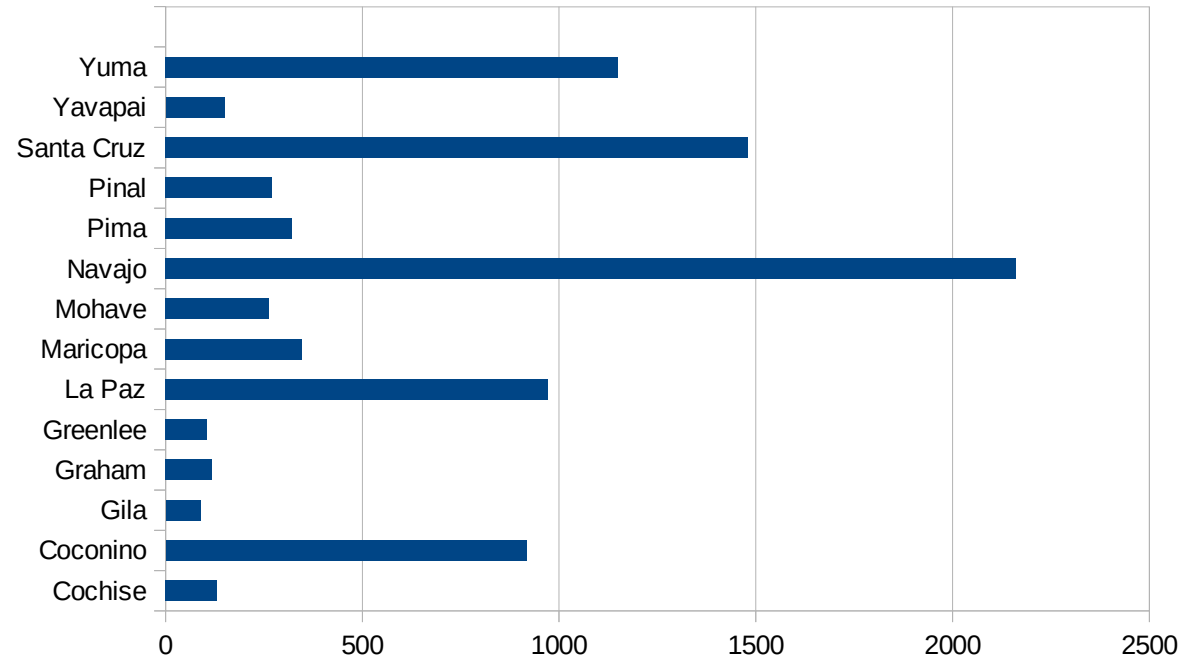
29103  
29105  
29107  
29109  
29111  
29113  
29115  
29117  
29121  
29123  
29125  
29127  
29119  
29129  
29131  
29133  
29135  
29137  
29139  
29141  
29143  
29145  
29147  
29149  
29151  
29153  
29155  
29157  
29159  
29161  
29163  
29165  
29167  
29169

AR

29171  
29173  
29175  
29177  
29179  
29181  
29195  
29197  
29199  
29201  
29203  
29205  
29183  
29185  
29187  
29189  
29510  
29186  
29207  
29209  
29211  
29213  
29215  
  
29217  
29219  
29221  
29223  
29225  
29227  
29229

AZ

FIPS	County	PC Infection
4001	Apache	2521.651954
4003	Cochise	131.7346375
4005	Coconino	917.0201744
4007	Gila	89.07198129
4009	Graham	118.1971002
4011	Greenlee	105.4518612
4012	La Paz	971.6560811
4013	Maricopa	346.4658758
4015	Mohave	263.4216178
4017	Navajo	2162.162162
4019	Pima	322.4027571
4021	Pinal	270.3863237
4023	Santa Cruz	1479.219969
4025	Yavapai	150.004526
4027	Yuma	1149.777493



AZ

FIPS

29001  
29003  
29005  
29007  
29009  
29011  
29013  
29015  
29017  
29019  
29021  
29023  
29025  
29027  
29029  
29031  
29033  
29035  
29037

AZ

29039  
29041  
29043  
29045  
29047  
29049  
29051  
29053  
29055  
29057  
29059  
29061  
29063  
29065  
29067  
29069  
29071  
29073  
29075  
29077  
29079  
29081  
29083  
29085  
29087  
29089  
29091  
29093  
29095  
29097  
29099  
29101

29103

AZ

29105  
29107  
29109  
29111  
29113  
29115  
29117  
29121  
29123  
29125  
29127  
29119  
29129  
29131  
29133  
29135  
29137  
29139  
29141  
29143  
29145  
29147  
29149  
29151  
29153  
29155  
29157  
29159  
29161  
29163  
29165  
29167  
29169  
29171

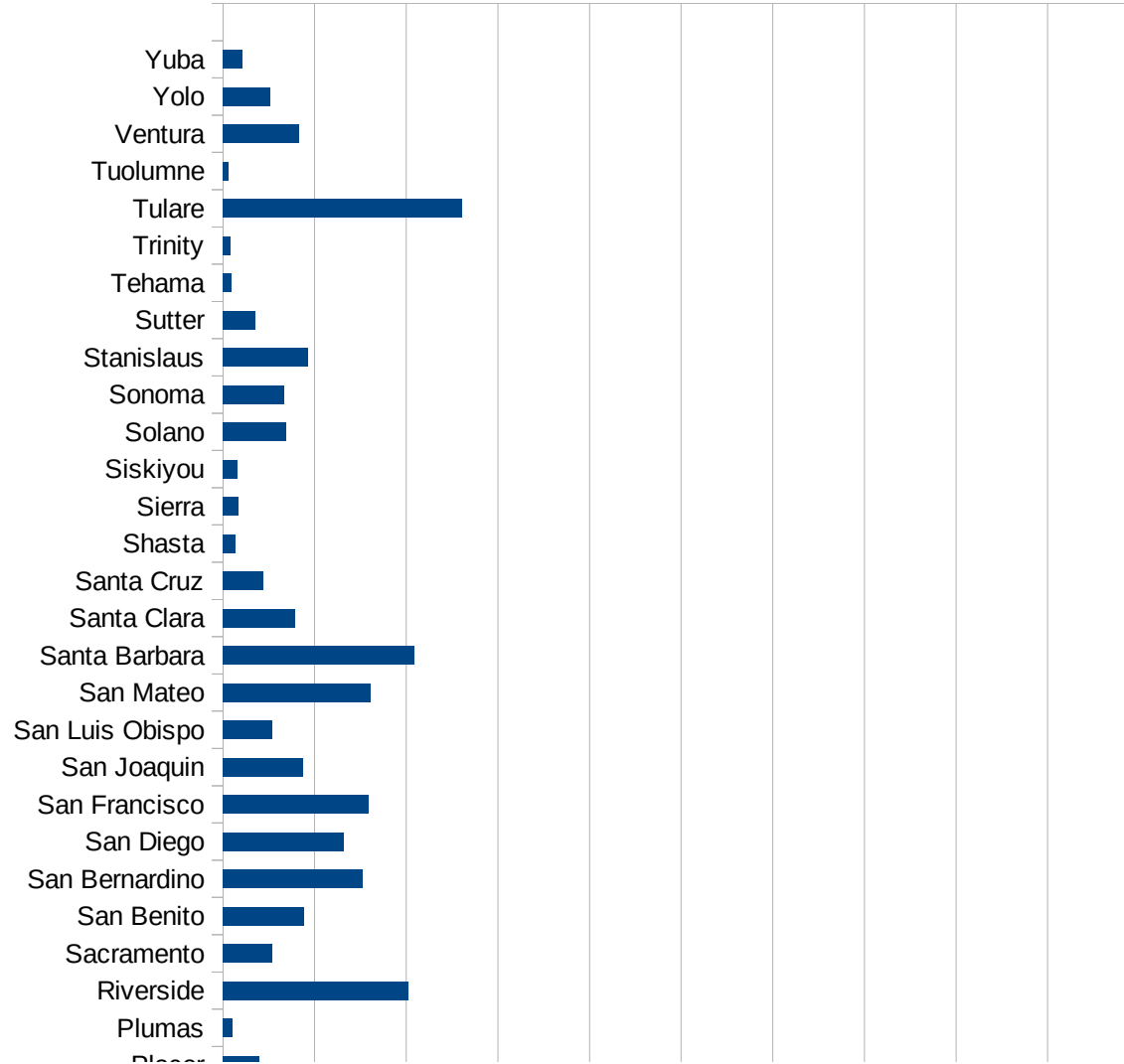


AZ

29173  
29175  
29177  
29179  
29181  
29195  
29197  
29199  
29201  
29203  
29205  
29183  
29185  
29187  
29189  
29510  
29186  
29207  
29209  
29211  
29213  
29215  
  
29217  
29219  
29221  
29223  
29225  
29227  
29229

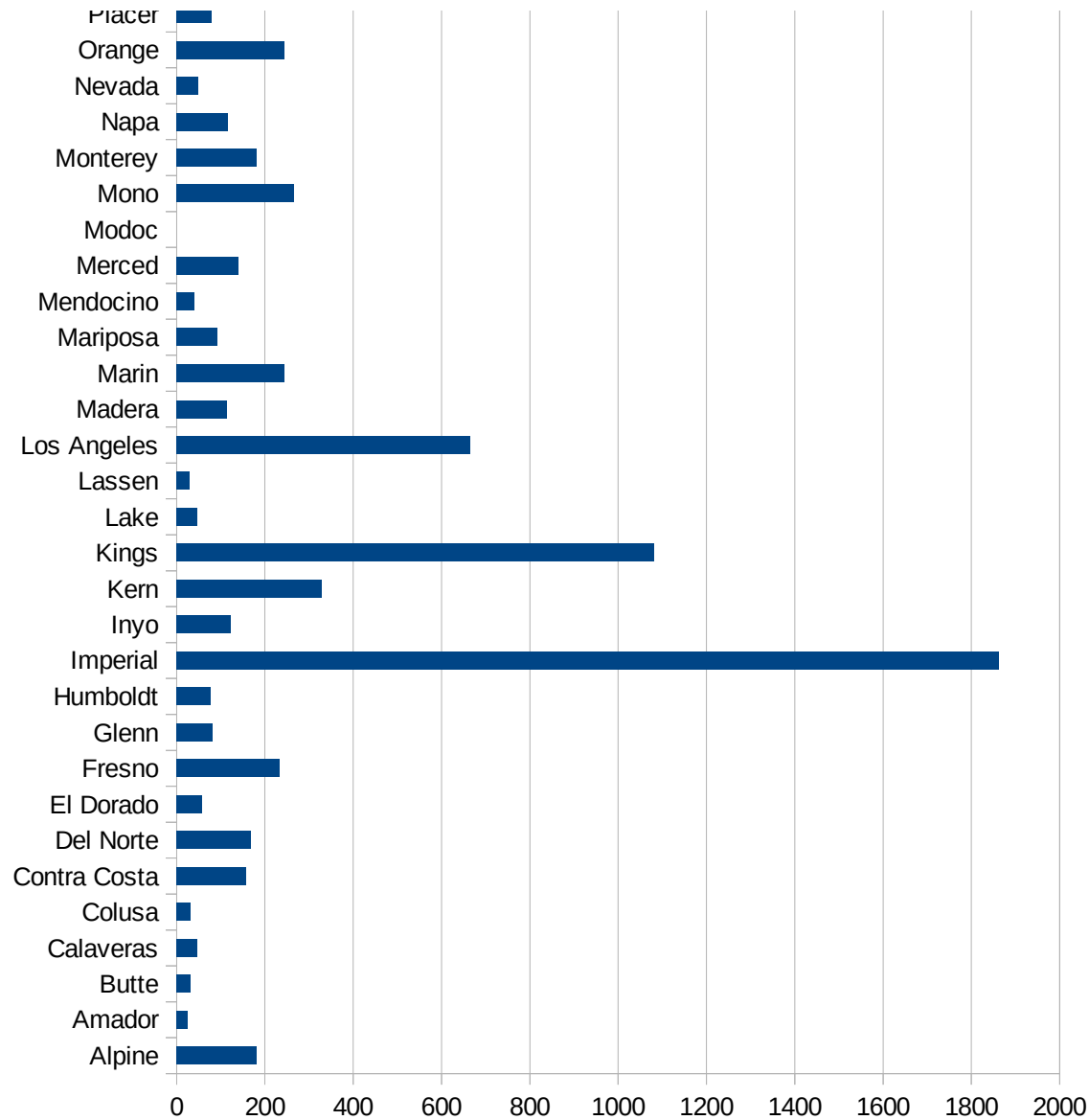
CA

FIPS	County	PC Infection
6001	Alameda	241.9674661
6003	Alpine	181.6530427
6005	Amador	25.39166646
6007	Butte	31.56674854
6009	Calaveras	46.05061182
6011	Colusa	32.36694872
6013	Contra Costa	156.3186013
6015	Del Norte	168.8946385
6017	El Dorado	58.21332298
6019	Fresno	233.1053902
6021	Glenn	82.00520555
6023	Humboldt	76.99471303
6025	Imperial	1862.209683
6027	Inyo	122.3105576
6029	Kern	328.0684773
6031	Kings	1081.484613
6033	Lake	46.5968749
6035	Lassen	29.21888189
6037	Los Angeles	664.102523
6039	Madera	112.8925871
6041	Marin	244.5449154
6043	Mariposa	91.58033312
6045	Mendocino	41.09307582
6047	Merced	140.8476334
6049	Modoc	0
6051	Mono	266.6666667
6053	Monterey	181.5911147
6055	Napa	115.4808954
6057	Nevada	50.15246349
6059	Orange	242.8461303
6061	Placer	79.86793811
6063	Plumas	21.27206977
6065	Riverside	404.4054941



CA

6067 Sacramento	106.5559143
6069 San Benito	177.1292068
6071 San Bernardino	303.6006121
6073 San Diego	264.3146244
6075 San Francisco	318.0102003
6077 San Joaquin	173.9165094
6079 San Luis Obispo	107.7426851
6081 San Mateo	321.6186188
6083 Santa Barbara	417.443962
6085 Santa Clara	156.4846689
6087 Santa Cruz	87.14517511
6089 Shasta	26.10530993
6091 Sierra	33.47840643
6093 Siskiyou	32.01902845
6095 Solano	138.1518551
6097 Sonoma	134.215569
6099 Stanislaus	186.0625847
6101 Sutter	69.20987119
6103 Tehama	18.77464172
6105 Trinity	15.95532509
6107 Tulare	522.044129
6109 Tuolumne	12.83485212
6111 Ventura	164.9887716
6113 Yolo	102.990817
6115 Yuba	42.28546533



CA

CA

FIPS

29001  
29003  
29005  
29007  
29009  
29011  
29013  
29015  
29017  
29019  
29021  
29023  
29025  
29027  
29029  
29031  
29033  
29035  
29037

CA

29039  
29041  
29043  
29045  
29047  
29049  
29051  
29053  
29055  
29057  
29059  
29061  
29063  
29065  
29067  
29069  
29071  
29073  
29075  
29077  
29079  
29081  
29083  
29085  
29087  
29089  
29091  
29093  
29095  
29097  
29099  
29101

29103

CA

29105  
29107  
29109  
29111  
29113  
29115  
29117  
29121  
29123  
29125  
29127  
29119  
29129  
29131  
29133  
29135  
29137  
29139  
29141  
29143  
29145  
29147  
29149  
29151  
29153  
29155  
29157  
29159  
29161  
29163  
29165  
29167  
29169  
29171

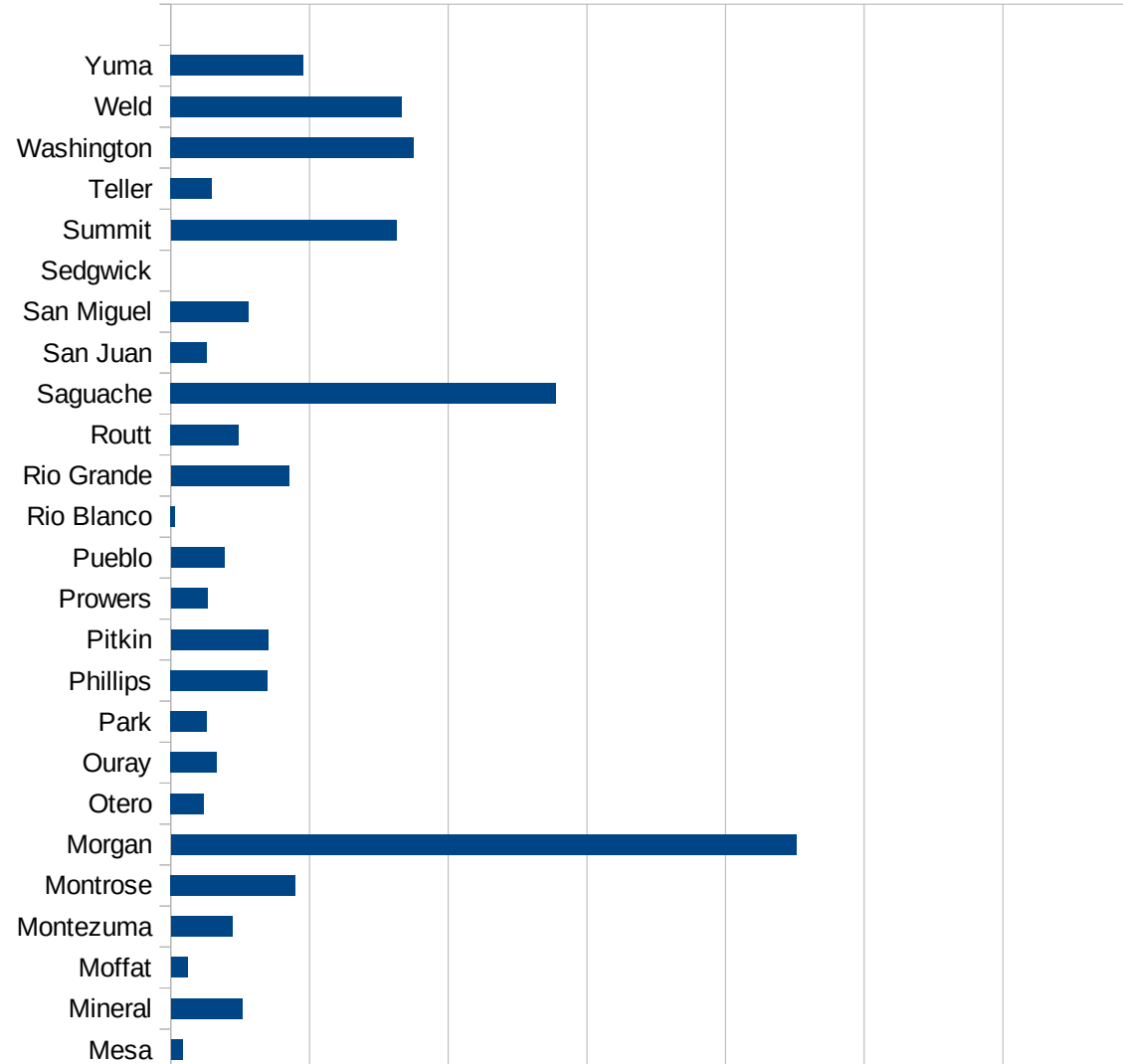
CA

29173  
29175  
29177  
29179  
29181  
29195  
29197  
29199  
29201  
29203  
29205  
29183  
29185  
29187  
29189  
29510  
29186  
29207  
29209  
29211  
29213  
29215  
  
29217  
29219  
29221  
29223  
29225  
29227  
29229



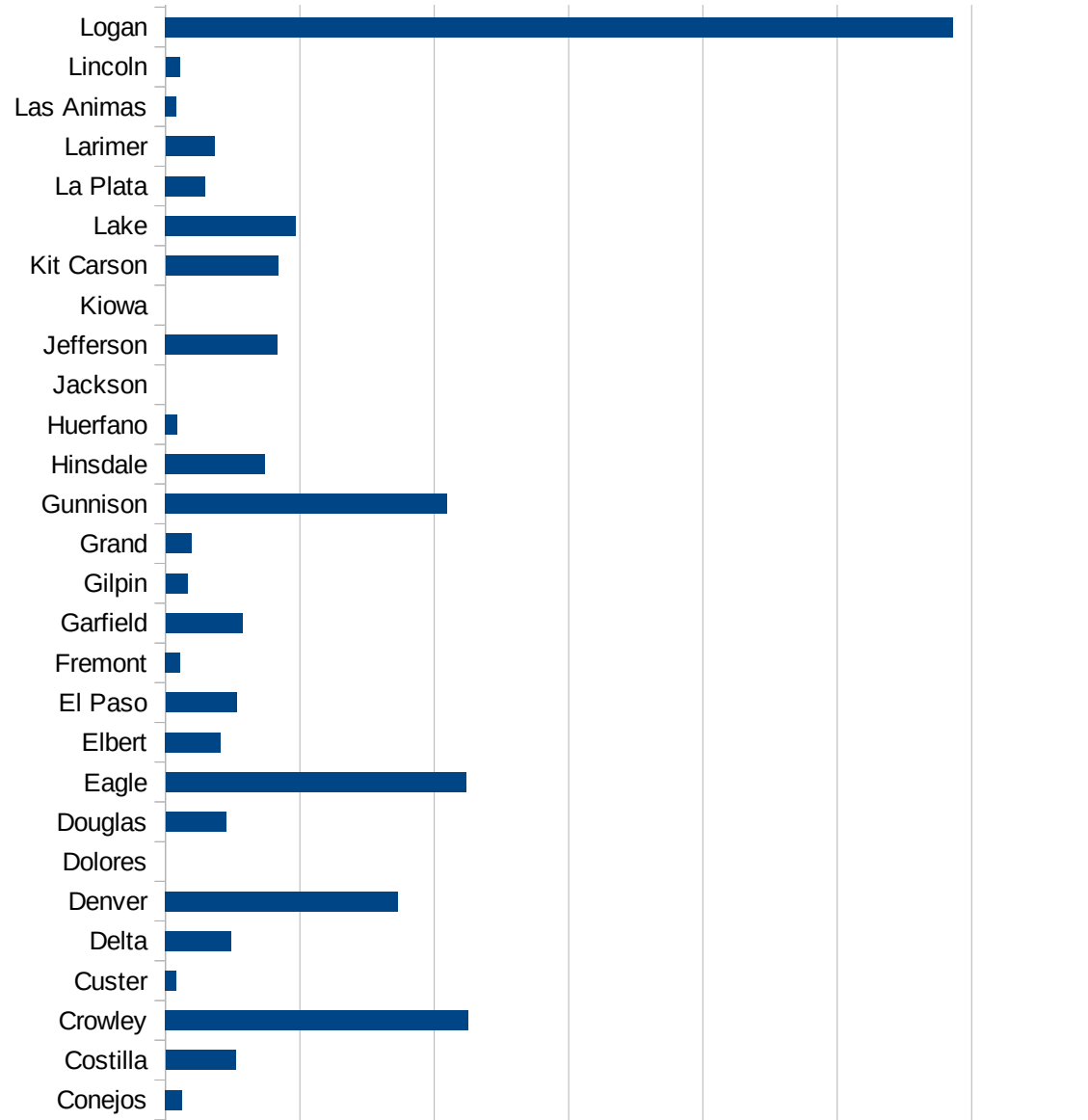
CO

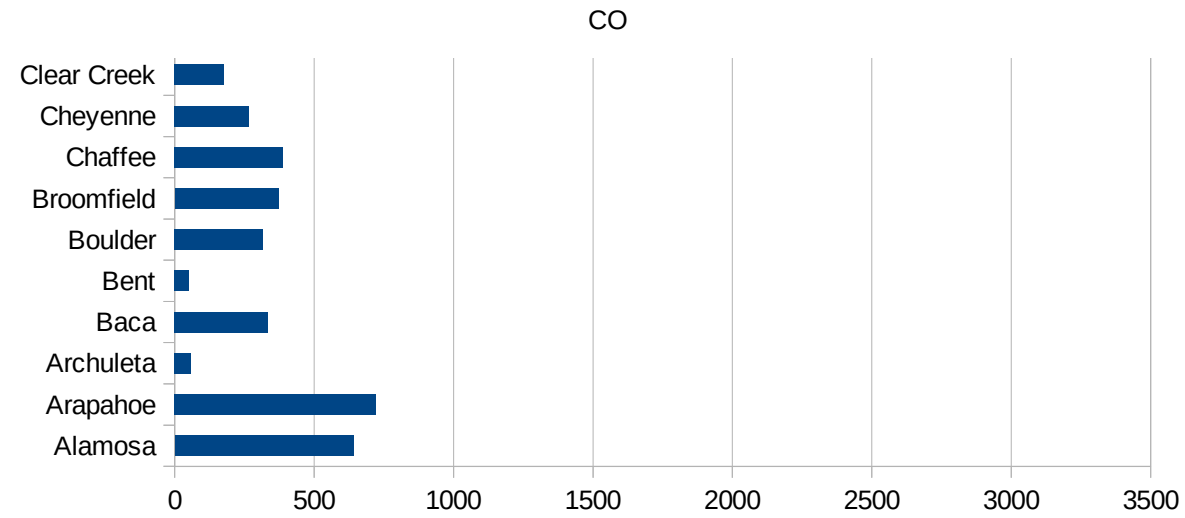
FIPS	County	PC Infection
8001	Adams	711.70692444
8003	Alamosa	641.37145597
8005	Arapahoe	723.10987923
8007	Archuleta	58.118416273
8009	Baca	334.72803347
8011	Bent	51.003060184
8013	Boulder	316.1820178
8014	Broomfield	372.47173979
8015	Chaffee	389.47420982
8017	Cheyenne	266.52452026
8019	Clear Creek	176.99115044
8021	Conejos	60.975609756
8023	Costilla	261.23301985
8025	Crowley	1126.6643906
8027	Custer	40.371417037
8029	Delta	245.53355087
8031	Denver	865.88545301
8033	Dolores	0
8035	Douglas	224.92823302
8037	Eagle	1118.3241503
8039	Elbert	205.46381554
8041	El Paso	264.47911063
8043	Fremont	54.142979113
8045	Garfield	286.09670403
8047	Gilpin	81.68599902
8049	Grand	96.618357488
8051	Gunnison	1049.518729
8053	Hinsdale	369.91368681
8055	Huerfano	43.547684715
8057	Jackson	0
8059	Jefferson	417.76320892
8061	Kiowa	0
8063	Kit Carson	418.81893062



CO

8065 Lake	485.68507157
8067 La Plata	149.17421417
8069 Larimer	181.44574601
8071 Las Animas	41.370750879
8073 Lincoln	53.475935829
8075 Logan	2931.066518
8077 Mesa	42.426259897
8079 Mineral	257.73195876
8081 Moffat	60.661207158
8083 Montezuma	221.72949002
8085 Montrose	450.08764865
8087 Morgan	2255.0598781
8089 Otero	119.35763889
8091 Ouray	165.52865715
8093 Park	129.33821944
8095 Phillips	349.97666822
8097 Pitkin	350.97493036
8099 Prowers	131.53567905
8101 Pueblo	193.39935175
8103 Rio Blanco	15.782828283
8105 Rio Grande	426.66666667
8107 Routt	244.82182412
8109 Saguache	1388.2799942
8111 San Juan	131.2335958
8113 San Miguel	280.7959956
8115 Sedgwick	0
8117 Summit	812.71970845
8119 Teller	147.51026592
8121 Washington	875.94214708
8123 Weld	832.31256264
8125 Yuma	479.04191617





CO

FIPS

29001  
29003  
29005  
29007  
29009  
29011  
29013  
29015  
29017  
29019  
29021  
29023  
29025  
29027  
29029  
29031  
29033  
29035  
29037

CO

29039  
29041  
29043  
29045  
29047  
29049  
29051  
29053  
29055  
29057  
29059  
29061  
29063  
29065  
29067  
29069  
29071  
29073  
29075  
29077  
29079  
29081  
29083  
29085  
29087  
29089  
29091  
29093  
29095  
29097  
29099  
29101

29103

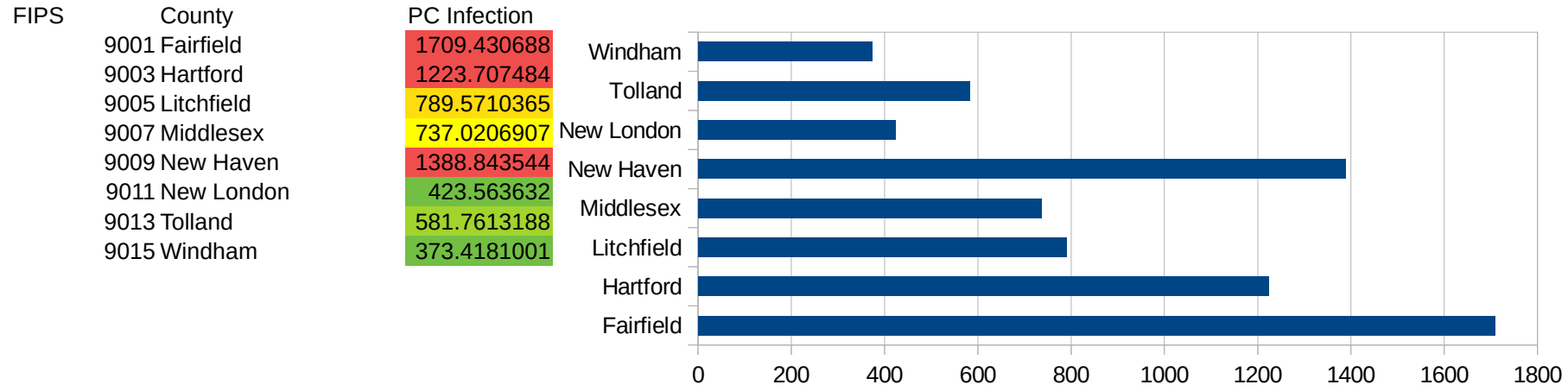
CO

29105  
29107  
29109  
29111  
29113  
29115  
29117  
29121  
29123  
29125  
29127  
29119  
29129  
29131  
29133  
29135  
29137  
29139  
29141  
29143  
29145  
29147  
29149  
29151  
29153  
29155  
29157  
29159  
29161  
29163  
29165  
29167  
29169  
29171

CO

29173  
29175  
29177  
29179  
29181  
29195  
29197  
29199  
29201  
29203  
29205  
29183  
29185  
29187  
29189  
29510  
29186  
29207  
29209  
29211  
29213  
29215  
  
29217  
29219  
29221  
29223  
29225  
29227  
29229

CT





CT

FIPS

29001  
29003  
29005  
29007  
29009  
29011  
29013  
29015  
29017  
29019  
29021  
29023  
29025  
29027  
29029  
29031  
29033  
29035  
29037

CT

29039  
29041  
29043  
29045  
29047  
29049  
29051  
29053  
29055  
29057  
29059  
29061  
29063  
29065  
29067  
29069  
29071  
29073  
29075  
29077  
29079  
29081  
29083  
29085  
29087  
29089  
29091  
29093  
29095  
29097  
29099  
29101

29103

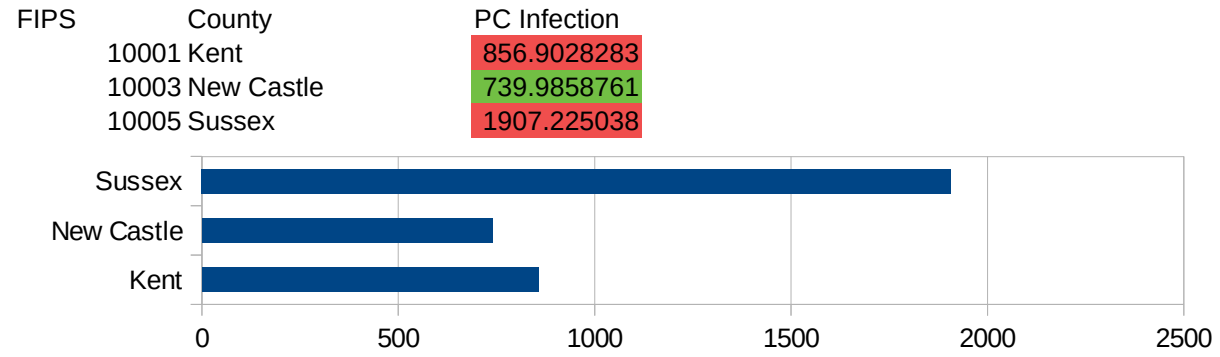
CT

29105  
29107  
29109  
29111  
29113  
29115  
29117  
29121  
29123  
29125  
29127  
29119  
29129  
29131  
29133  
29135  
29137  
29139  
29141  
29143  
29145  
29147  
29149  
29151  
29153  
29155  
29157  
29159  
29161  
29163  
29165  
29167  
29169  
29171

CT

29173  
29175  
29177  
29179  
29181  
29195  
29197  
29199  
29201  
29203  
29205  
29183  
29185  
29187  
29189  
29510  
29186  
29207  
29209  
29211  
29213  
29215  
  
29217  
29219  
29221  
29223  
29225  
29227  
29229

DE



DE

FIPS

29001  
29003  
29005  
29007  
29009  
29011  
29013  
29015  
29017  
29019  
29021  
29023  
29025  
29027  
29029  
29031  
29033  
29035  
29037

DE

29039  
29041  
29043  
29045  
29047  
29049  
29051  
29053  
29055  
29057  
29059  
29061  
29063  
29065  
29067  
29069  
29071  
29073  
29075  
29077  
29079  
29081  
29083  
29085  
29087  
29089  
29091  
29093  
29095  
29097  
29099  
29101

29103

DE

29105  
29107  
29109  
29111  
29113  
29115  
29117  
29121  
29123  
29125  
29127  
29119  
29129  
29131  
29133  
29135  
29137  
29139  
29141  
29143  
29145  
29147  
29149  
29151  
29153  
29155  
29157  
29159  
29161  
29163  
29165  
29167  
29169  
29171



DE

29173  
29175  
29177  
29179  
29181  
29195  
29197  
29199  
29201  
29203  
29205  
29183  
29185  
29187  
29189  
29510  
29186  
29207  
29209  
29211  
29213  
29215  
  
29217  
29219  
29221  
29223  
29225  
29227  
29229

DC

FIPS	County	PC Infection
11001	District of Columbia	1357.667039

DC

FIPS

- 29001
- 29003
- 29005
- 29007
- 29009
- 29011
- 29013
- 29015
- 29017
- 29019
- 29021
- 29023
- 29025
- 29027
- 29029
- 29031
- 29033
- 29035
- 29037

This work is licensed under the Creative Commons Attribution-NoDerivatives 4.0 International License. To view a copy of this license, visit <http://creativecommons.org/licenses/by-nd/4.0/>.

Tom McKellips, DM  
[www.creatingtomorrow.us](http://www.creatingtomorrow.us)  
Page 147

DC

29039  
29041  
29043  
29045  
29047  
29049  
29051  
29053  
29055  
29057  
29059  
29061  
29063  
29065  
29067  
29069  
29071  
29073  
29075  
29077  
29079  
29081  
29083  
29085  
29087  
29089  
29091  
29093  
29095  
29097  
29099  
29101

29103


DC

29105  
29107  
29109  
29111  
29113  
29115  
29117  
29121  
29123  
29125  
29127  
29119  
29129  
29131  
29133  
29135  
29137  
29139  
29141  
29143  
29145  
29147  
29149  
29151  
29153  
29155  
29157  
29159  
29161  
29163  
29165  
29167  
29169  
29171

DC

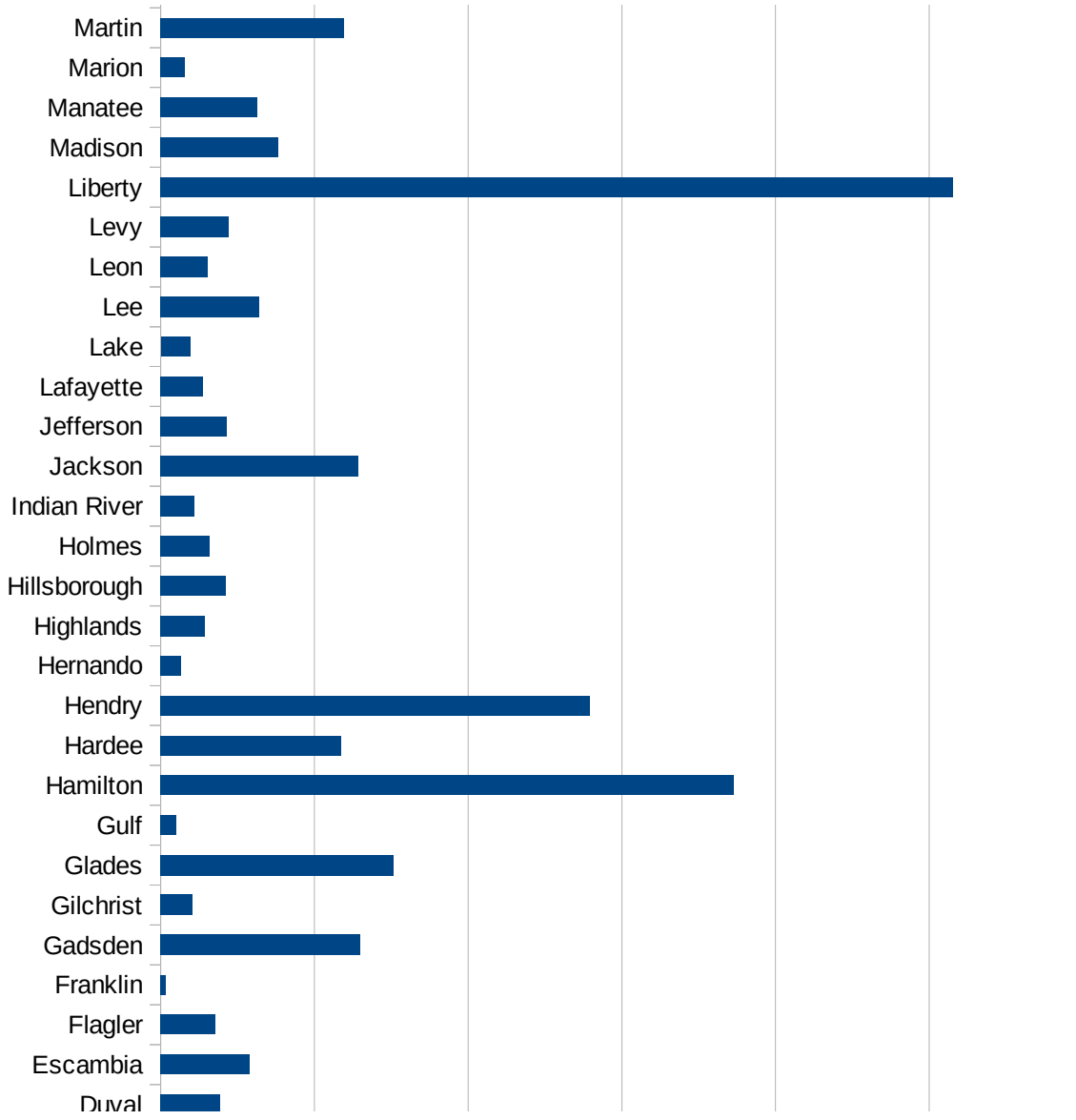
29173  
29175  
29177  
29179  
29181  
29195  
29197  
29199  
29201  
29203  
29205  
29183  
29185  
29187  
29189  
29510  
29186  
29207  
29209  
29211  
29213  
29215  
  
29217  
29219  
29221  
29223  
29225  
29227  
29229

FL

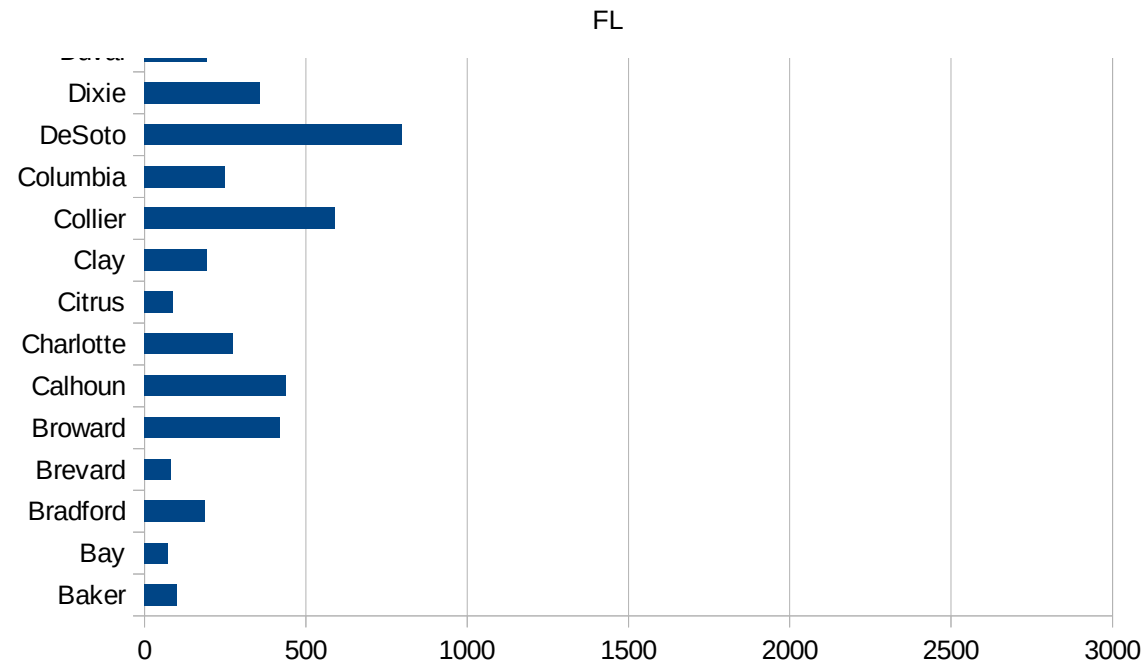


FL

12069 Lake	95.93402432
12071 Lee	320.9604962
12073 Leon	154.1869799
12075 Levy	220.7505519
12077 Liberty	2577.746246
12079 Madison	383.1831184
12081 Manatee	315.3056185
12083 Marion	79.44952039
12085 Martin	595.3564681
12086 Miami-Dade	734.2533136
12087 Monroe	154.6110067
12089 Nassau	97.86559791
12091 Okaloosa	138.4674023
12093 Okeechobee	358.7163252
12095 Orange	184.1168439
12097 Osceola	209.2448164
12099 Palm Beach	516.7096136
12101 Pasco	84.68765636
12103 Pinellas	179.0255106
12105 Polk	181.7773503
12107 Putnam	237.3151032
12109 St. Johns	113.2694357
12111 St. Lucie	216.7360056
12113 Santa Rosa	146.0838923
12115 Sarasota	165.2144976
12117 Seminole	125.0448879
12119 Sumter	205.8188483
12121 Suwannee	402.7969496
12123 Taylor	217.3611432
12125 Union	254.3507363
12127 Volusia	155.0577312
12129 Wakulla	107.8216937
12131 Walton	189.1418564
12133 Washington	341.6398714







FL

FIPS

29001  
29003  
29005  
29007  
29009  
29011  
29013  
29015  
29017  
29019  
29021  
29023  
29025  
29027  
29029  
29031  
29033  
29035  
29037

FL

29039  
29041  
29043  
29045  
29047  
29049  
29051  
29053  
29055  
29057  
29059  
29061  
29063  
29065  
29067  
29069  
29071  
29073  
29075  
29077  
29079  
29081  
29083  
29085  
29087  
29089  
29091  
29093  
29095  
29097  
29099  
29101

29103

FL

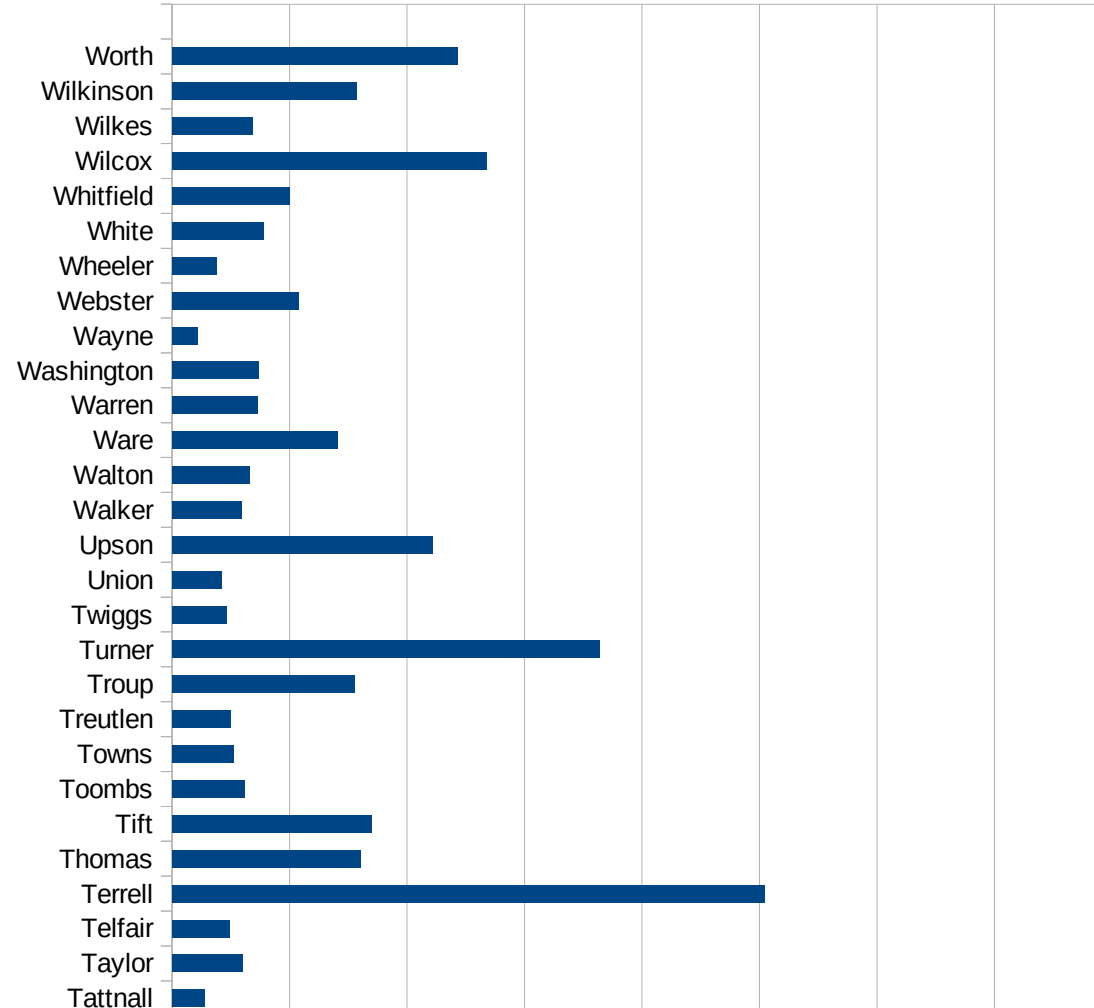
29105  
29107  
29109  
29111  
29113  
29115  
29117  
29121  
29123  
29125  
29127  
29119  
29129  
29131  
29133  
29135  
29137  
29139  
29141  
29143  
29145  
29147  
29149  
29151  
29153  
29155  
29157  
29159  
29161  
29163  
29165  
29167  
29169  
29171

FL

29173  
29175  
29177  
29179  
29181  
29195  
29197  
29199  
29201  
29203  
29205  
29183  
29185  
29187  
29189  
29510  
29186  
29207  
29209  
29211  
29213  
29215  
  
29217  
29219  
29221  
29223  
29225  
29227  
29229

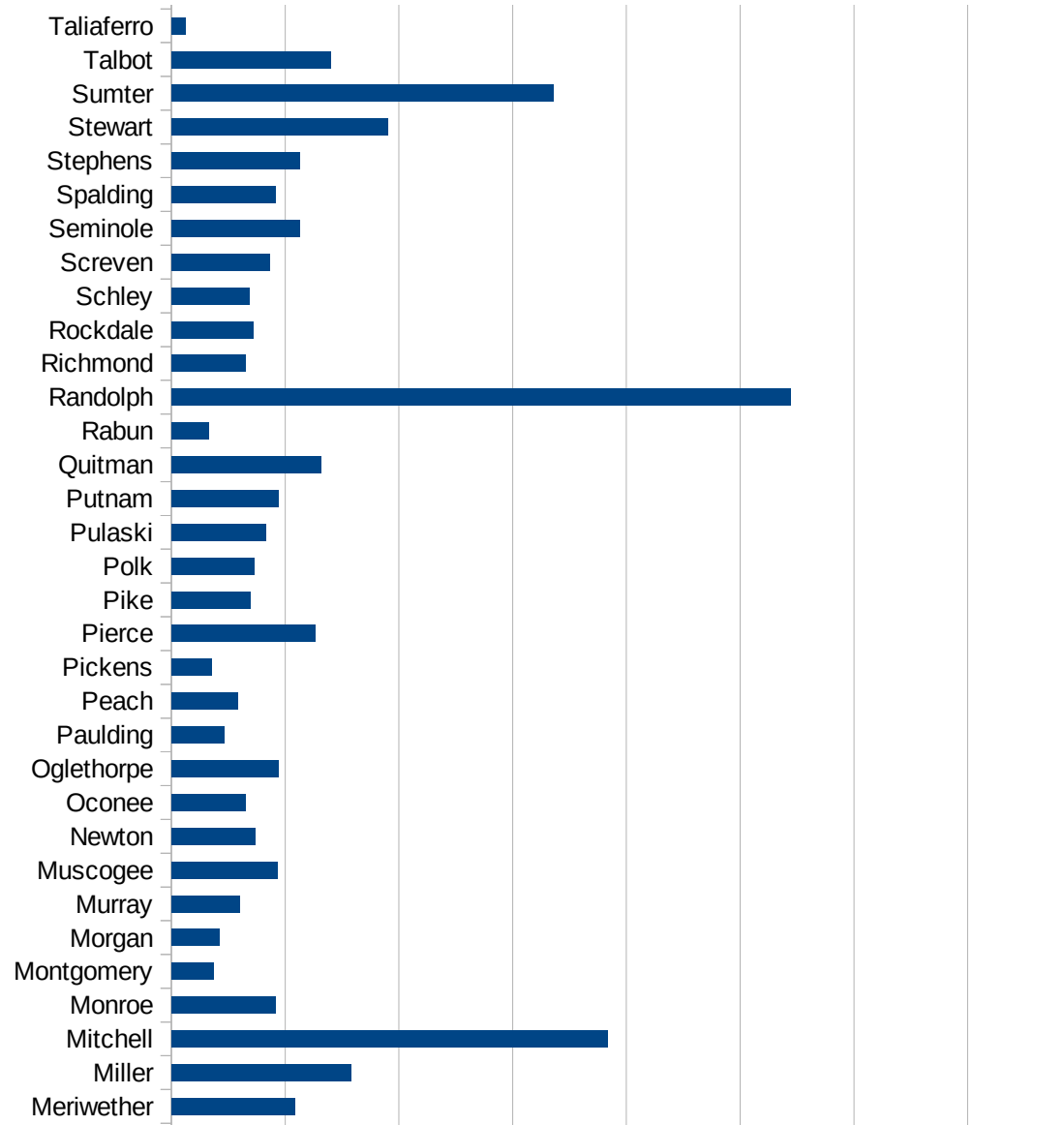
GA

FIPS	County	PC Infection
13001	Appling	1075.268817
13003	Atkinson	747.2580451
13005	Bacon	1358.962897
13007	Baker	1196.636481
13009	Baldwin	908.0159739
13011	Banks	526.6484095
13013	Barrow	452.919848
13015	Bartow	498.0828509
13017	Ben Hill	571.8710907
13019	Berrien	306.4616663
13021	Bibb	337.0456253
13023	Bleckley	412.8368905
13025	Brantley	333.3862518
13027	Brooks	560.8199575
13029	Bryan	209.9241649
13031	Bulloch	112.5543366
13033	Burke	557.4633189
13035	Butts	1049.890464
13037	Calhoun	2188.287154
13039	Camden	130.4096727
13043	Candler	156.8844592
13045	Carroll	500.3344029
13047	Catoosa	259.5668941
13049	Charlton	277.6064158
13051	Chatham	194.3325438
13053	Chattahoochee	1787.719955
13055	Chattooga	108.914885
13057	Cherokee	389.5352726
13059	Clarke	259.9544491
13061	Clay	1731.901628
13063	Clayton	475.8040847
13065	Clinch	1083.032491
13067	Cobb	445.2577408



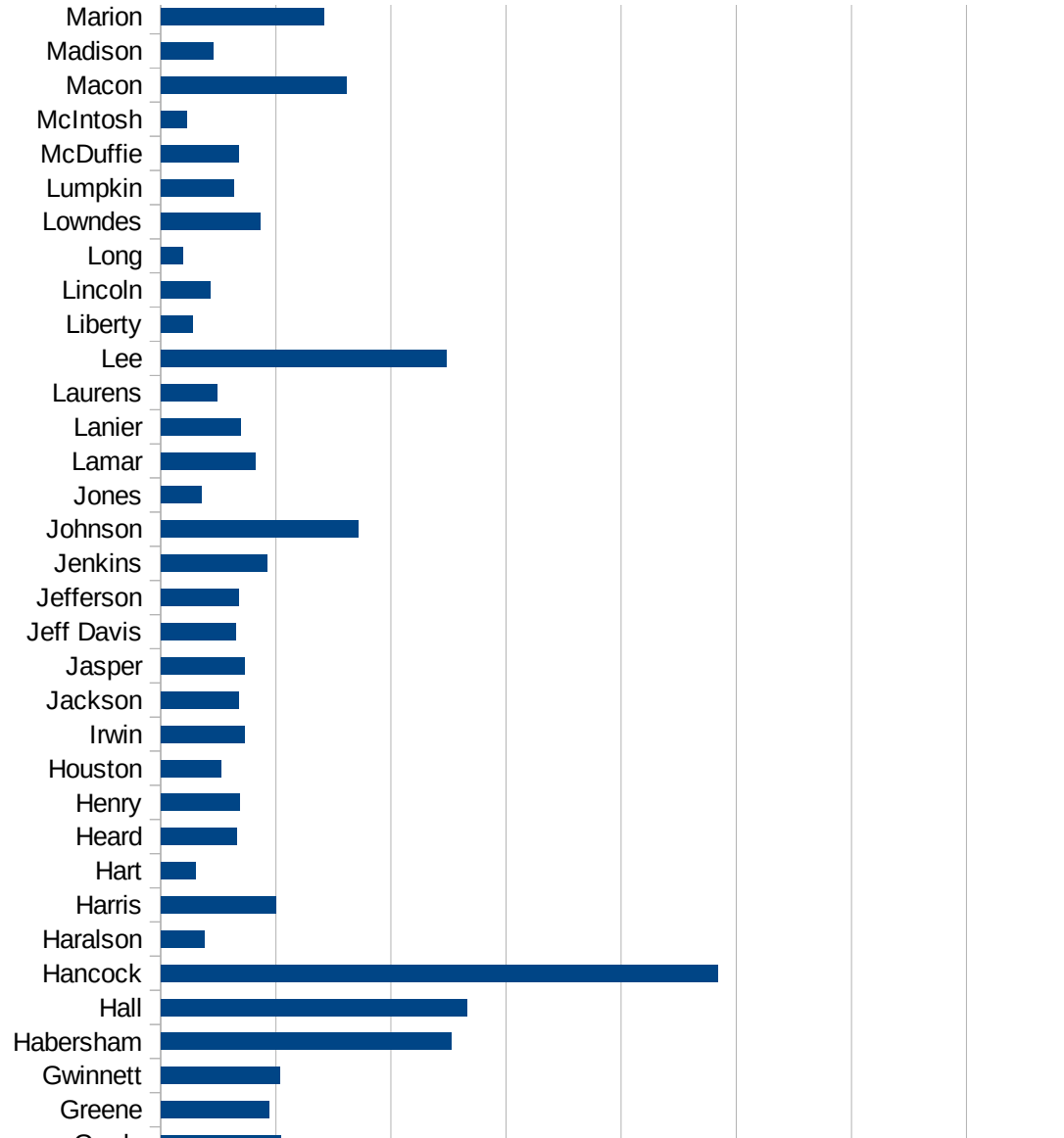
GA

13069 Coffee	719.3743763
13071 Colquitt	1322.600456
13073 Columbia	187.3083978
13075 Cook	343.7827759
13077 Coweta	326.3313772
13079 Crawford	251.6642312
13081 Crisp	1061.899916
13083 Dade	265.0067792
13085 Dawson	462.4646175
13087 Decatur	824.0827846
13089 DeKalb	553.2953191
13091 Dodge	255.9768172
13093 Dooly	1430.030644
13095 Dougherty	1994.673564
13097 Douglas	429.3646916
13099 Early	2469.015322
13101 Echols	3725
13103 Effingham	130.2460203
13105 Elbert	428.8702929
13107 Emanuel	150.3626393
13109 Evans	55.96492864
13111 Fannin	227.2377138
13113 Fayette	223.8694154
13115 Floyd	356.3879216
13117 Forsyth	244.7044106
13119 Franklin	582.026669
13121 Fulton	475.0912758
13123 Gilmer	538.6812046
13125 Glascock	33.38898164
13127 Glynn	194.7922412
13129 Gordon	379.6480888
13131 Grady	521.2542428
13133 Greene	468.9795457
13135 Gwinnett	518.2257451



GA

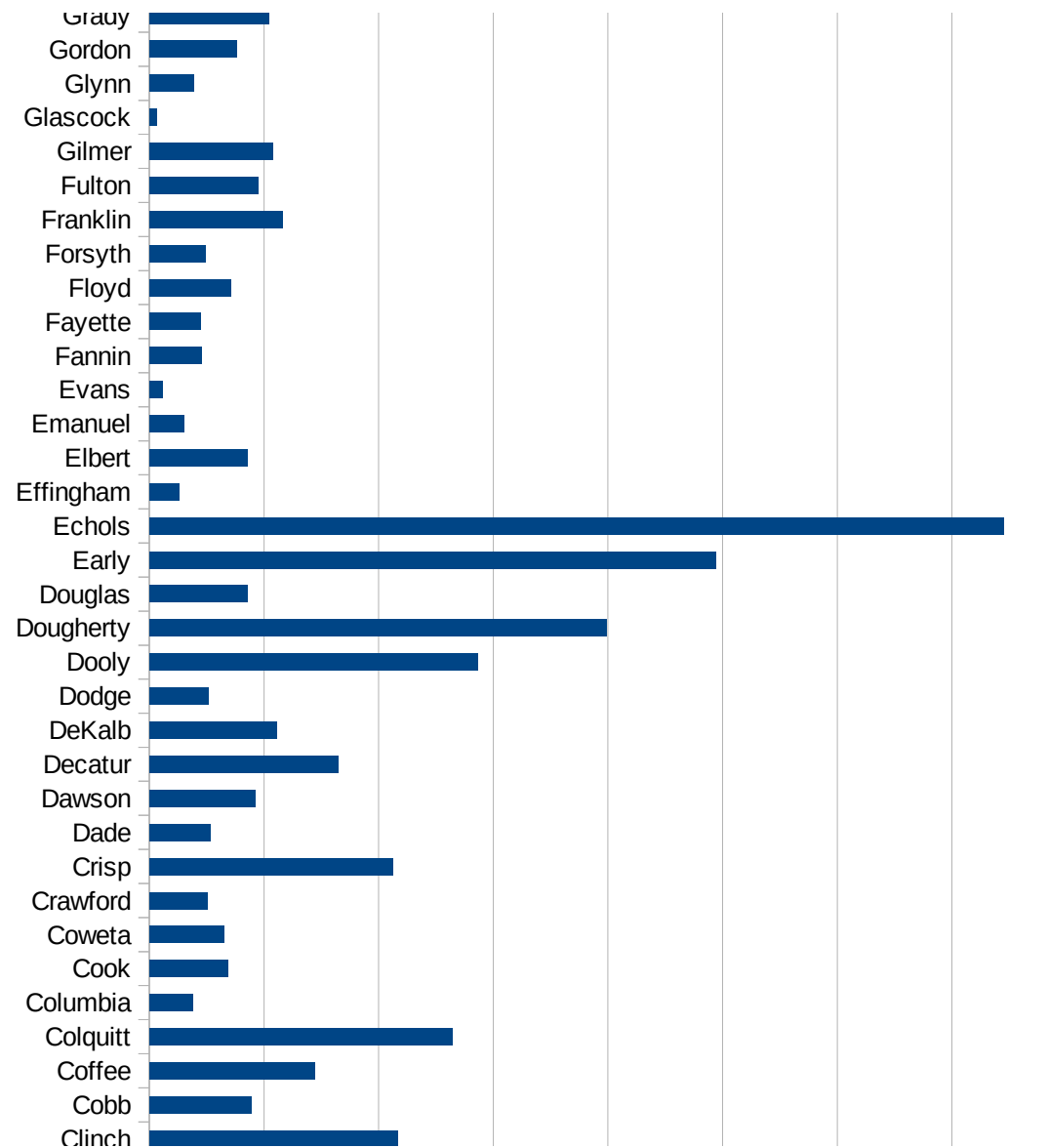
13137 Habersham	1260.244999
13139 Hall	1328.729446
13141 Hancock	2419.741255
13143 Haralson	189.618393
13145 Harris	501.8129079
13147 Hart	149.4310127
13149 Heard	328.3104638
13151 Henry	341.846929
13153 Houston	262.4317388
13155 Irwin	361.7791019
13157 Jackson	339.3825793
13159 Jasper	363.2478632
13161 Jeff Davis	326.0363298
13163 Jefferson	337.0058328
13165 Jenkins	460.6702753
13167 Johnson	854.9649773
13169 Jones	174.7274252
13171 Lamar	410.5263158
13173 Lanier	348.1624758
13175 Laurens	245.1135763
13177 Lee	1239.752721
13179 Liberty	139.84422
13181 Lincoln	214.7820594
13183 Long	94.74681545
13185 Lowndes	434.1434479
13187 Lumpkin	318.6162949
13189 McDuffie	339.0460267
13191 McIntosh	111.5760112
13193 Macon	806.5129727
13195 Madison	225.9696459
13197 Marion	706.5022153
13199 Meriwether	541.1049934
13201 Miller	791.4175167
13205 Mitchell	1915.104542



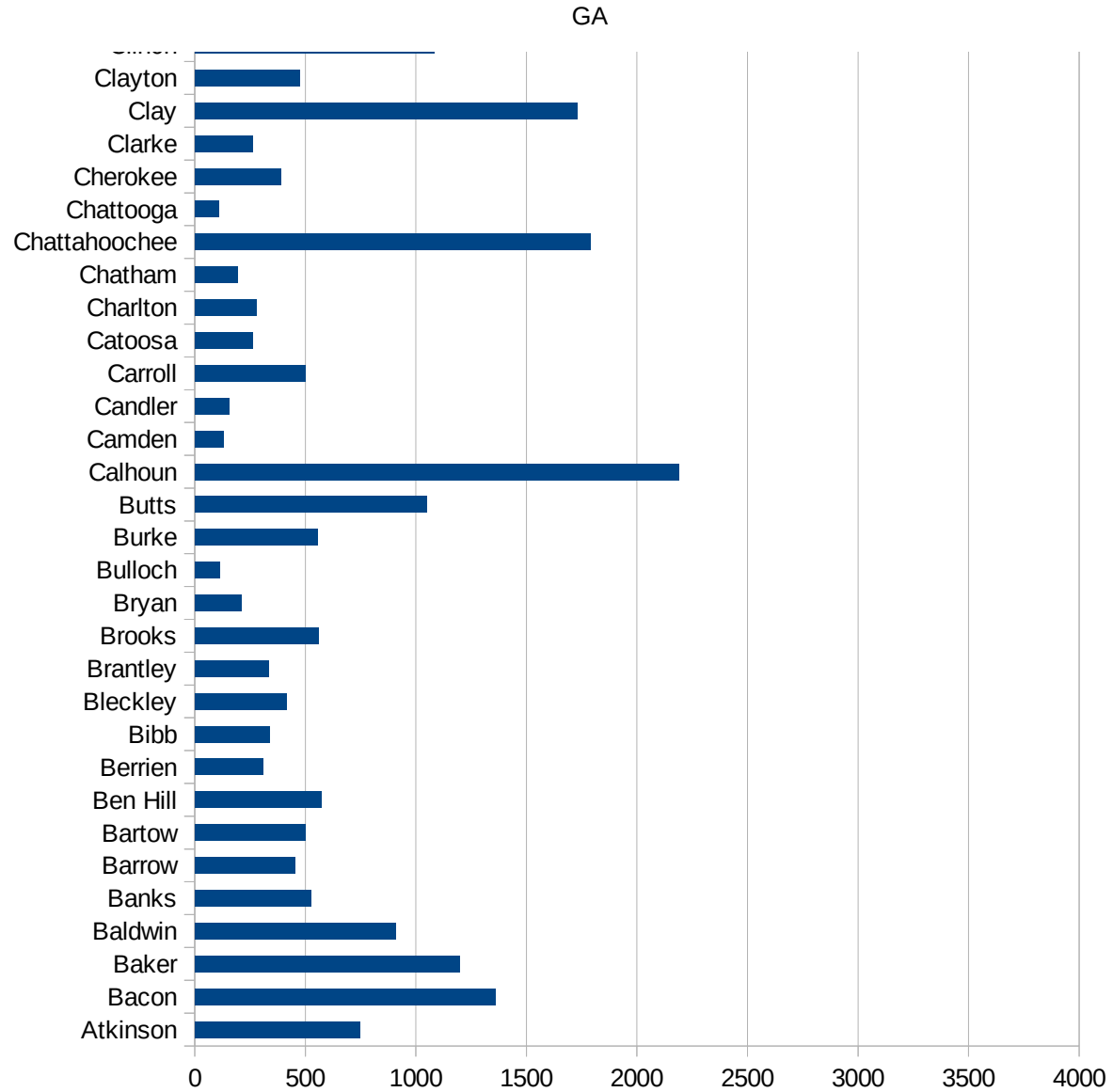


GA

13207 Monroe	457.8488372
13209 Montgomery	184.9233112
13211 Morgan	212.1678247
13213 Murray	300.5936725
13215 Muscogee	465.5953852
13217 Newton	366.9858774
13219 Oconee	323.3856183
13221 Oglethorpe	471.6354457
13223 Paulding	232.8643535
13225 Peach	293.0724988
13227 Pickens	178.2363977
13229 Pierce	629.2227552
13231 Pike	348.824729
13233 Polk	362.6089004
13235 Pulaski	415.5750294
13237 Putnam	472.2820854
13239 Quitman	658.1834138
13241 Rabun	166.0046244
13243 Randolph	2722.084004
13245 Richmond	326.9595245
13247 Rockdale	358.7434046
13249 Schley	343.7738732
13251 Screven	430.4778304
13253 Seminole	565.2435358
13255 Spalding	456.8835098
13257 Stephens	564.6245439
13259 Stewart	951.7664139
13261 Sumter	1678.269936
13263 Talbot	701.5306122
13265 Taliaferro	62.18905473
13267 Tattnall	137.844118
13269 Taylor	298.5445951
13271 Telfair	245.6538171
13273 Terrell	2520.032517



13275 Thomas	800.9359251
13277 Tift	850.3610954
13279 Toombs	308.6993714
13281 Towns	261.5592305
13283 Treutlen	249.669555
13285 Troup	778.1934489
13287 Turner	1820.020222
13289 Twiggs	232.0468979
13291 Union	212.4911462
13293 Upson	1110.051497
13295 Walker	296.7872065
13297 Walton	330.4706801
13299 Ware	706.2780269
13301 Warren	361.8358408
13303 Washington	367.8995389
13305 Wayne	107.3537305
13307 Webster	536.1930295
13309 Wheeler	190.3794898
13311 White	390.3903904
13313 Whitfield	499.7021007
13315 Wilcox	1339.083069
13317 Wilkes	344.2689348
13319 Wilkinson	785.7459053
13321 Worth	1216.80871



GA

FIPS

- 29001
- 29003
- 29005
- 29007
- 29009
- 29011
- 29013
- 29015
- 29017
- 29019
- 29021
- 29023
- 29025
- 29027
- 29029
- 29031
- 29033
- 29035
- 29037

29039  
29041  
29043  
29045  
29047  
29049  
29051  
29053  
29055  
29057  
29059  
29061  
29063  
29065  
29067  
29069  
29071  
29073  
29075  
29077  
29079  
29081  
29083  
29085  
29087  
29089  
29091  
29093  
29095  
29097  
29099  
29101

29103

GA

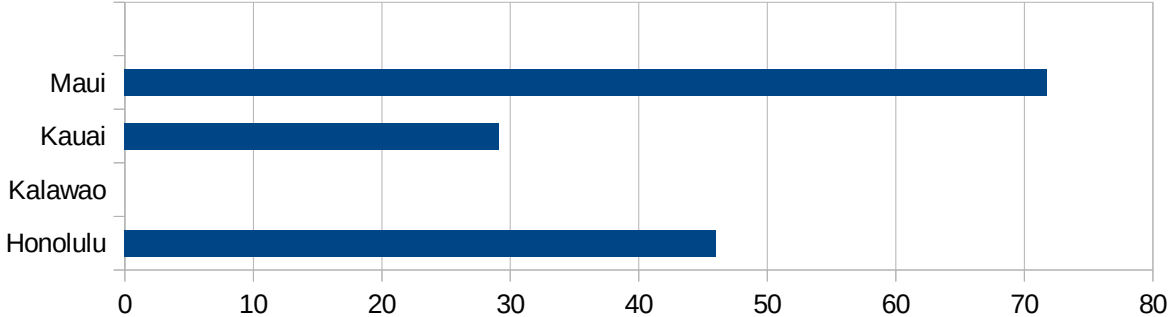
29105  
29107  
29109  
29111  
29113  
29115  
29117  
29121  
29123  
29125  
29127  
29119  
29129  
29131  
29133  
29135  
29137  
29139  
29141  
29143  
29145  
29147  
29149  
29151  
29153  
29155  
29157  
29159  
29161  
29163  
29165  
29167  
29169  
29171

GA

29173  
29175  
29177  
29179  
29181  
29195  
29197  
29199  
29201  
29203  
29205  
29183  
29185  
29187  
29189  
29510  
29186  
29207  
29209  
29211  
29213  
29215  
  
29217  
29219  
29221  
29223  
29225  
29227  
29229

HI

FIPS	County	PC Infection
15001	Hawaii	40.30191608
15003	Honolulu	46.0166517
15005	Kalawao	0
15007	Kauai	29.11288869
15009	Maui	71.76733032





HI

FIPS

29001  
29003  
29005  
29007  
29009  
29011  
29013  
29015  
29017  
29019  
29021  
29023  
29025  
29027  
29029  
29031  
29033  
29035  
29037

HI

29039  
29041  
29043  
29045  
29047  
29049  
29051  
29053  
29055  
29057  
29059  
29061  
29063  
29065  
29067  
29069  
29071  
29073  
29075  
29077  
29079  
29081  
29083  
29085  
29087  
29089  
29091  
29093  
29095  
29097  
29099  
29101

29103

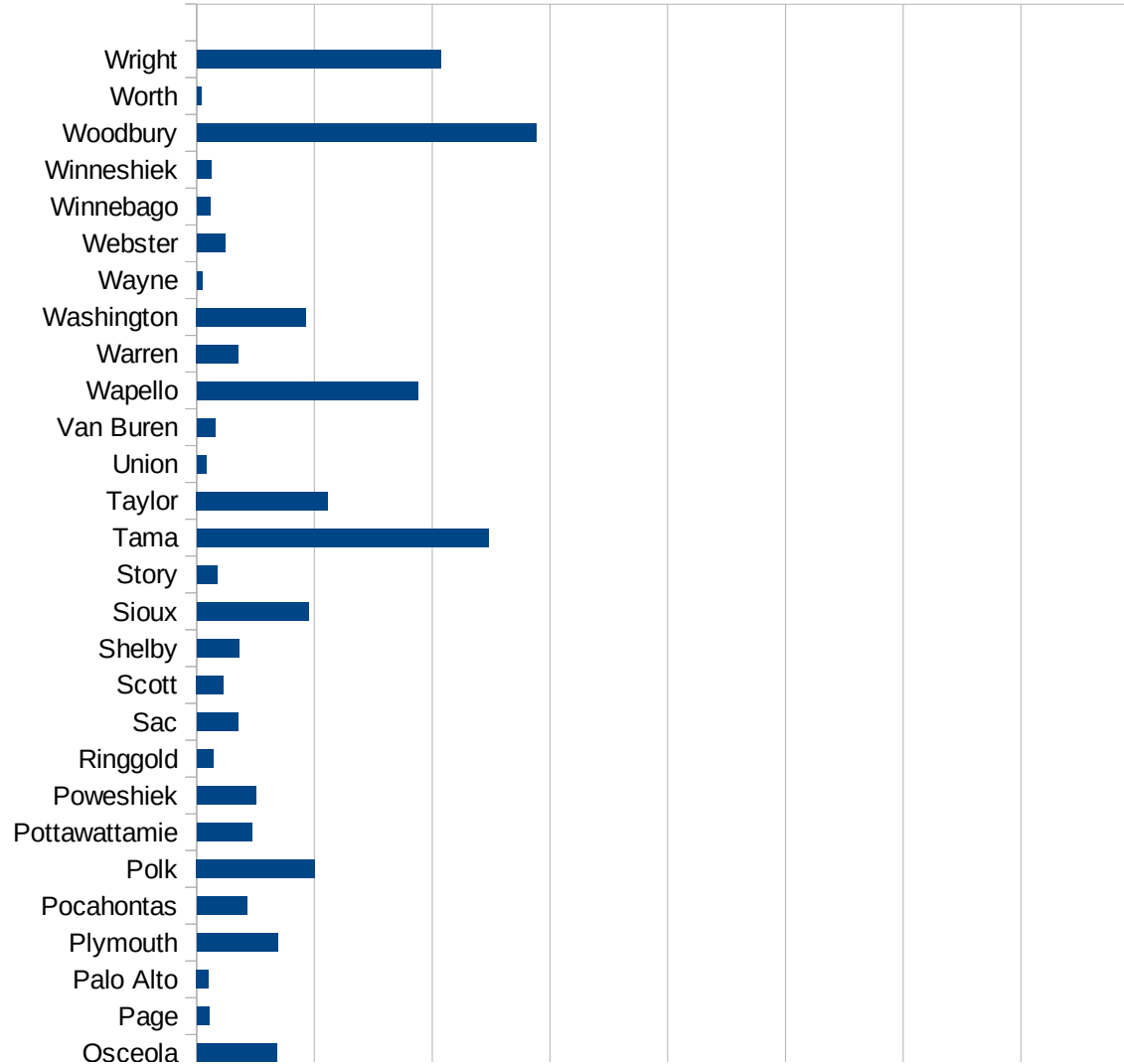
HI

29105  
29107  
29109  
29111  
29113  
29115  
29117  
29121  
29123  
29125  
29127  
29119  
29129  
29131  
29133  
29135  
29137  
29139  
29141  
29143  
29145  
29147  
29149  
29151  
29153  
29155  
29157  
29159  
29161  
29163  
29165  
29167  
29169  
29171

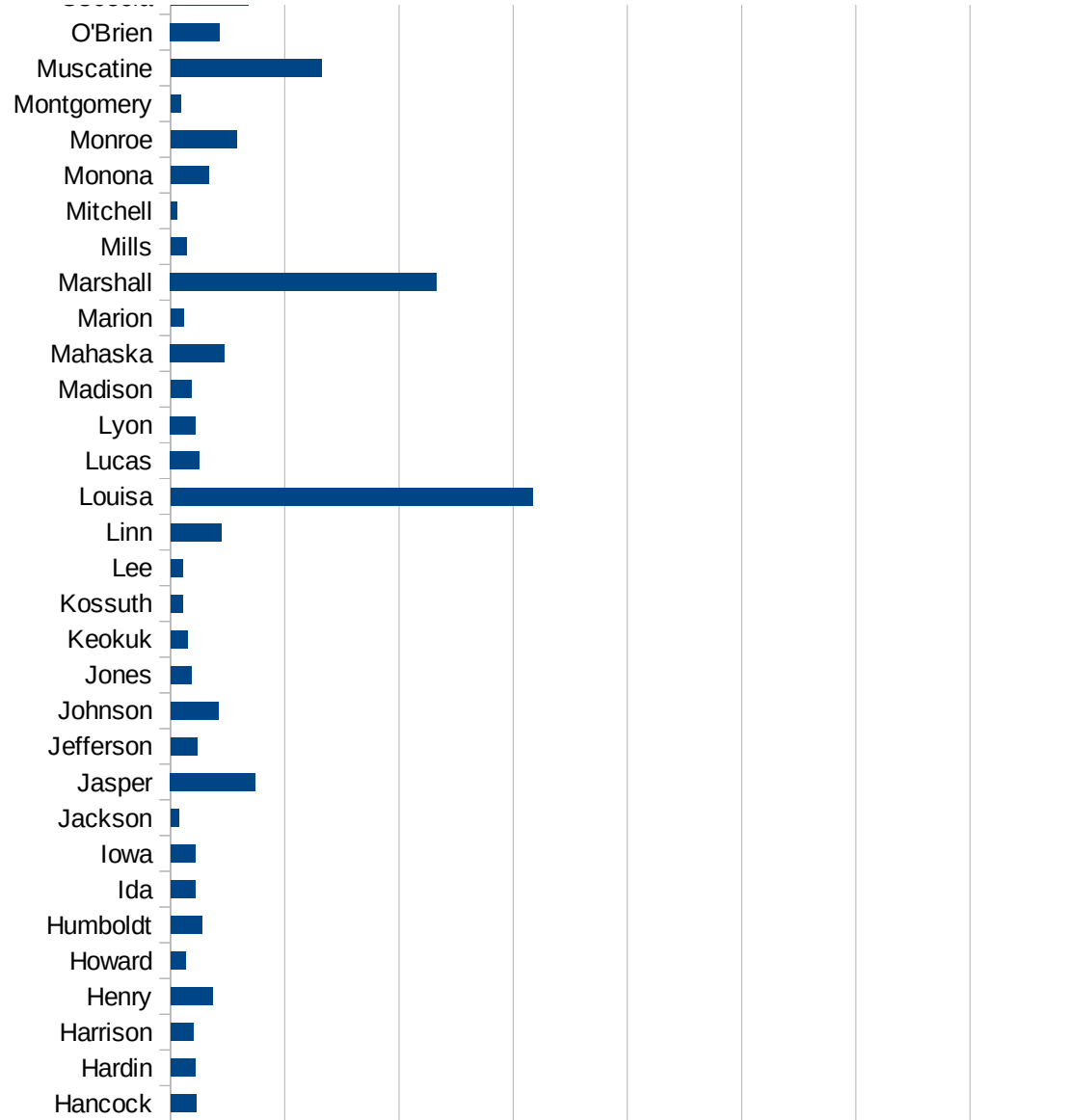
HI

29173  
29175  
29177  
29179  
29181  
29195  
29197  
29199  
29201  
29203  
29205  
29183  
29185  
29187  
29189  
29510  
29186  
29207  
29209  
29211  
29213  
29215  
  
29217  
29219  
29221  
29223  
29225  
29227  
29229

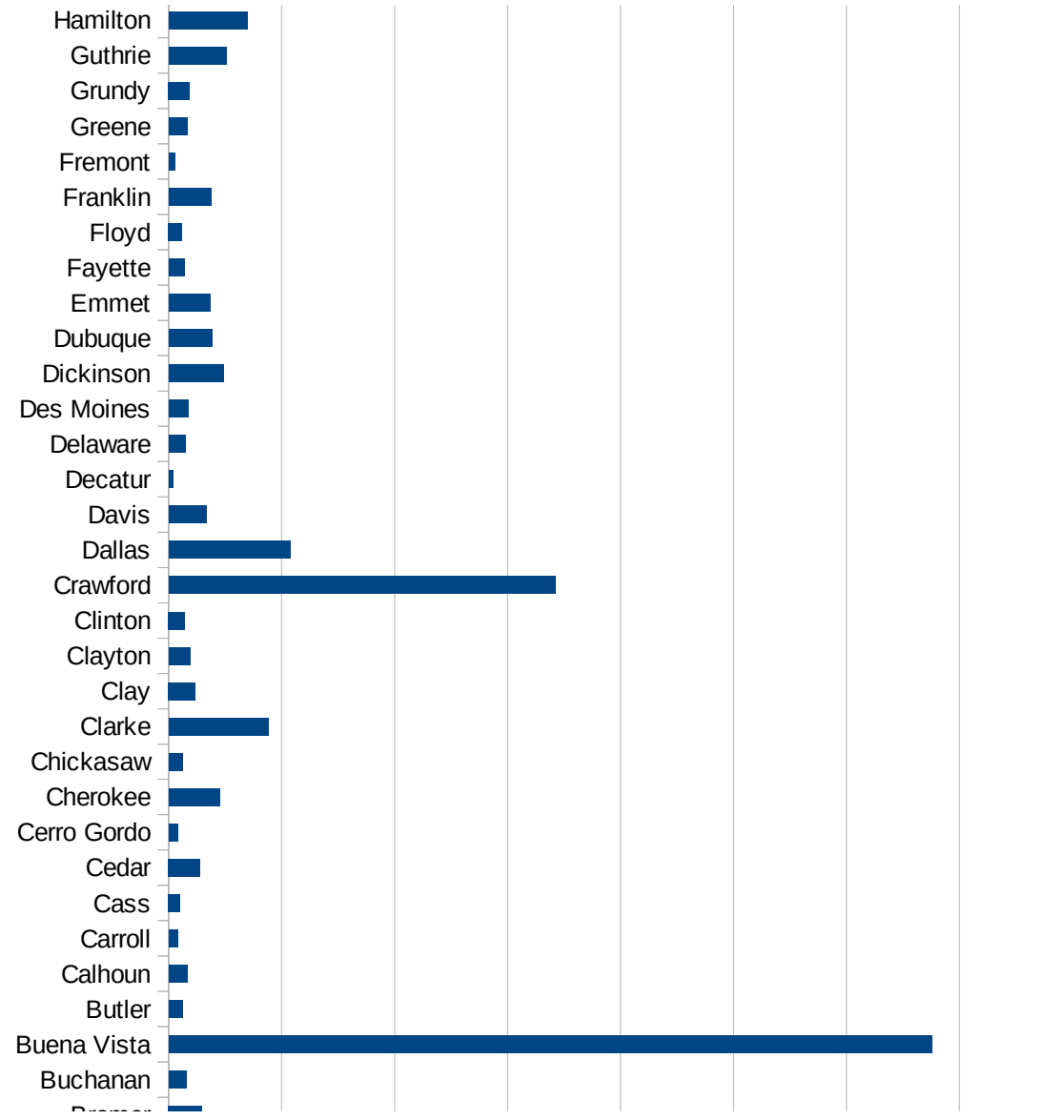
FIPS	County	PC Infection
19001	Adair	141.5828968
19003	Adams	192.0438957
19005	Allamakee	874.7831116
19007	Appanoose	128.6483879
19009	Audubon	236.1060661
19011	Benton	179.3931831
19013	Black Hawk	1369.252613
19015	Boone	299.8557656
19017	Bremer	296.6288532
19019	Buchanan	160.3849238
19021	Buena Vista	6757.572708
19023	Butler	123.8049384
19025	Calhoun	164.9654604
19027	Carroll	84.35050114
19029	Cass	100.5413766
19031	Cedar	279.1646535
19033	Cerro Gordo	84.41390954
19035	Cherokee	450.4902394
19037	Chickasaw	125.3761284
19039	Clarke	880.8235169
19041	Clay	235.5274575
19043	Clayton	193.6659831
19045	Clinton	144.0302679
19047	Crawford	3421.144656
19049	Dallas	1078.953205
19051	Davis	332.7048908
19053	Decatur	38.02281369
19055	Delaware	146.4643506
19057	Des Moines	173.7441872
19059	Dickinson	489.7102548
19061	Dubuque	383.0507775
19063	Emmet	367.4483951
19065	Fayette	142.4211597

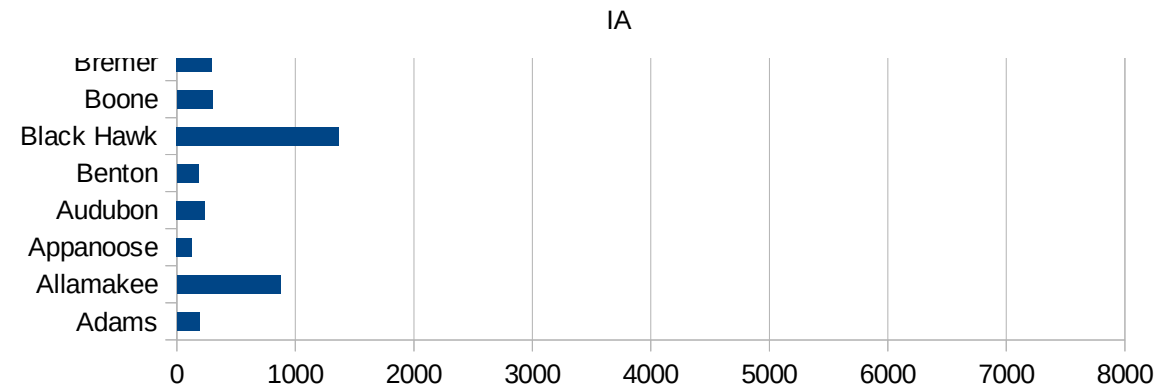


19067 Floyd	120.5507265
19069 Franklin	375.3457132
19071 Fremont	57.2000572
19073 Greene	167.0192629
19075 Grundy	186.9310793
19077 Guthrie	513.0597015
19079 Hamilton	695.5591225
19081 Hancock	224.0477969
19083 Hardin	213.4218639
19085 Harrison	198.103863
19087 Henry	368.7646385
19089 Howard	130.6193534
19091 Humboldt	272.3368597
19093 Ida	219.2661892
19095 Iowa	216.8391054
19097 Jackson	72.04610951
19099 Jasper	742.9940507
19101 Jefferson	233.9372178
19103 Johnson	418.4847283
19105 Jones	183.1854994
19107 Keokuk	146.6992665
19109 Kossuth	107.3249262
19111 Lee	105.7113493
19113 Linn	444.8693943
19115 Louisa	3169.486973
19117 Lucas	254.4823597
19119 Lyon	220.1337736
19121 Madison	184.6267463
19123 Mahaska	472.7272727
19125 Marion	113.7486156
19127 Marshall	2328.606088
19129 Mills	139.4144593
19131 Mitchell	56.76979847
19133 Monona	334.1398779



19135 Monroe	577.6636714
19137 Montgomery	89.9730081
19139 Muscatine	1323.114911
19141 O'Brien	433.5260116
19143 Osceola	678.807947
19145 Page	104.9249131
19147 Palo Alto	100.7951618
19149 Plymouth	689.3803547
19151 Pocahontas	430.2670623
19153 Polk	1006.970386
19155 Pottawattamie	468.2839212
19157 Poweshiek	502.7006792
19159 Ringgold	140.9017713
19161 Sac	349.8302294
19163 Scott	229.1049901
19165 Shelby	362.7569528
19167 Sioux	951.0441433
19169 Story	172.2644106
19171 Tama	2478.703265
19173 Taylor	1114.521079
19175 Union	80.9126952
19177 Van Buren	156.6951567
19179 Wapello	1877.574208
19181 Warren	356.4713256
19183 Washington	930.4006142
19185 Wayne	46.86767693
19187 Webster	242.5779419
19189 Winnebago	114.0901312
19191 Winneshiek	124.8190124
19193 Woodbury	2883.780805
19195 Worth	40.25224742
19197 Wright	2072.49803







FIPS

- 29001
- 29003
- 29005
- 29007
- 29009
- 29011
- 29013
- 29015
- 29017
- 29019
- 29021
- 29023
- 29025
- 29027
- 29029
- 29031
- 29033
- 29035
- 29037

IA

29039  
29041  
29043  
29045  
29047  
29049  
29051  
29053  
29055  
29057  
29059  
29061  
29063  
29065  
29067  
29069  
29071  
29073  
29075  
29077  
29079  
29081  
29083  
29085  
29087  
29089  
29091  
29093  
29095  
29097  
29099  
29101

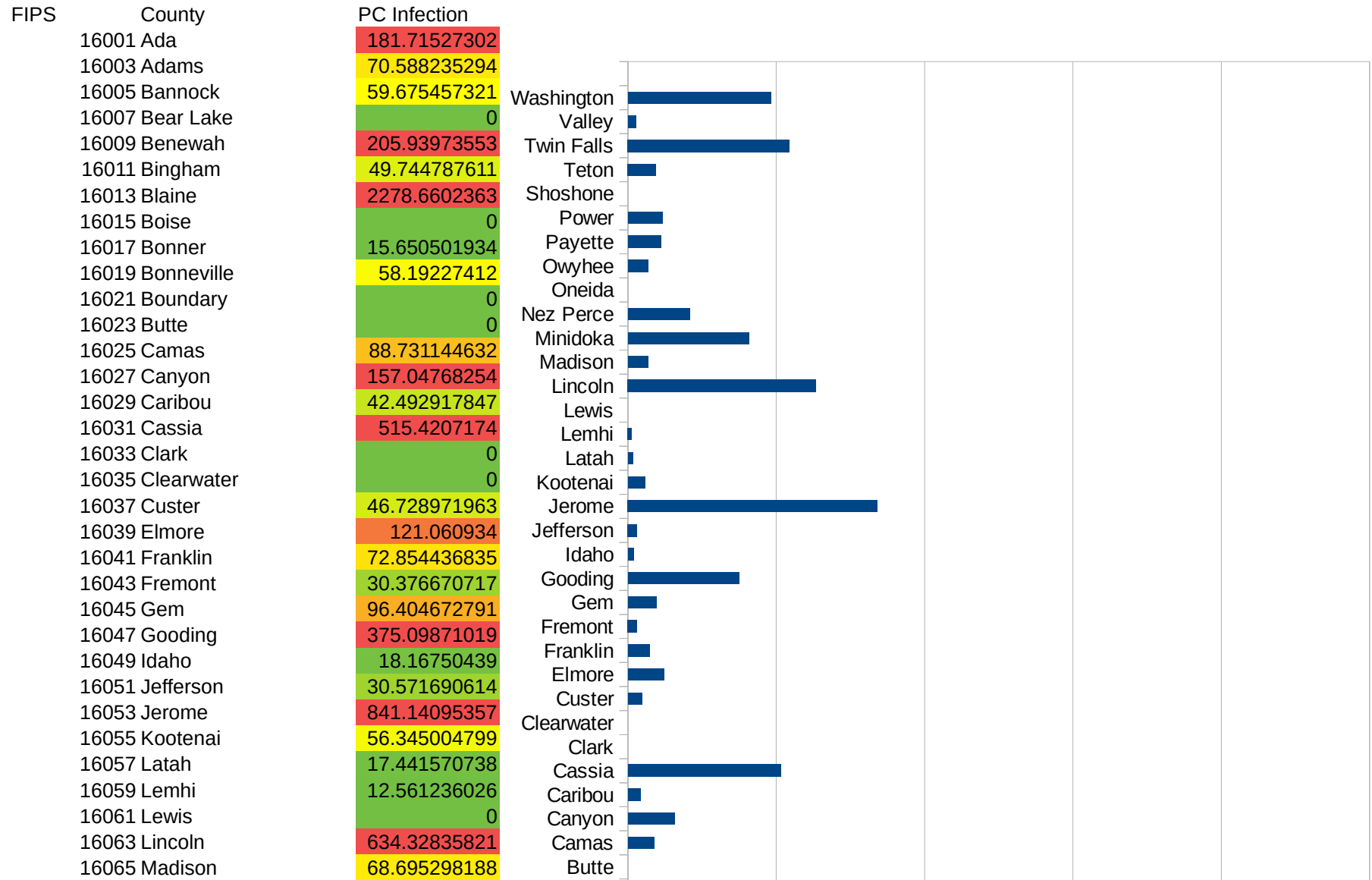
29103

29105  
29107  
29109  
29111  
29113  
29115  
29117  
29121  
29123  
29125  
29127  
29119  
29129  
29131  
29133  
29135  
29137  
29139  
29141  
29143  
29145  
29147  
29149  
29151  
29153  
29155  
29157  
29159  
29161  
29163  
29165  
29167  
29169  
29171

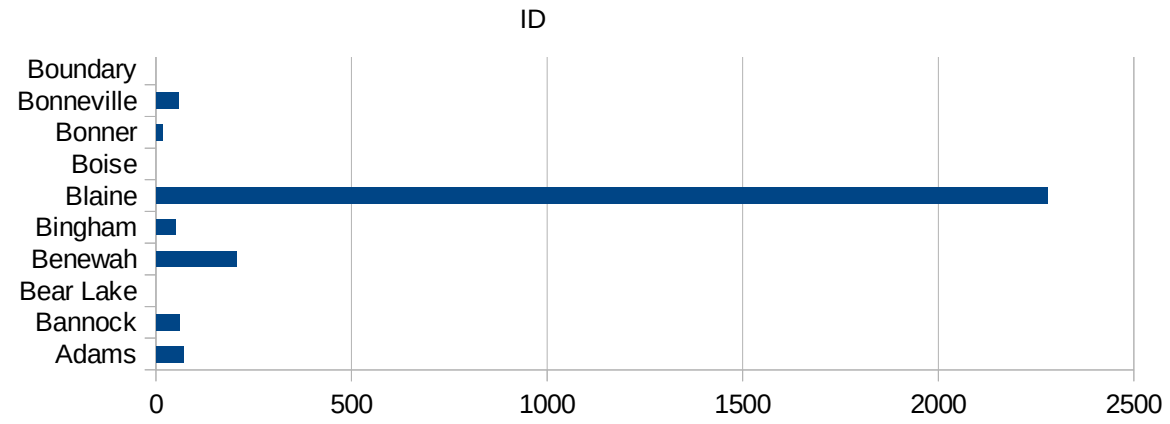
IA

29173  
29175  
29177  
29179  
29181  
29195  
29197  
29199  
29201  
29203  
29205  
29183  
29185  
29187  
29189  
29510  
29186  
29207  
29209  
29211  
29213  
29215  
  
29217  
29219  
29221  
29223  
29225  
29227  
29229

ID



16067 Minidoka	408.16326531
16069 Nez Perce	207.8796278
16071 Oneida	0
16073 Owyhee	68.417001625
16075 Payette	110.39870918
16077 Power	115.85993821
16079 Shoshone	0
16081 Teton	94.501718213
16083 Twin Falls	544.83567802
16085 Valley	27.171451861
16087 Washington	482.23600039



ID

FIPS

29001  
29003  
29005  
29007  
29009  
29011  
29013  
29015  
29017  
29019  
29021  
29023  
29025  
29027  
29029  
29031  
29033  
29035  
29037

ID

29039  
29041  
29043  
29045  
29047  
29049  
29051  
29053  
29055  
29057  
29059  
29061  
29063  
29065  
29067  
29069  
29071  
29073  
29075  
29077  
29079  
29081  
29083  
29085  
29087  
29089  
29091  
29093  
29095  
29097  
29099  
29101

29103



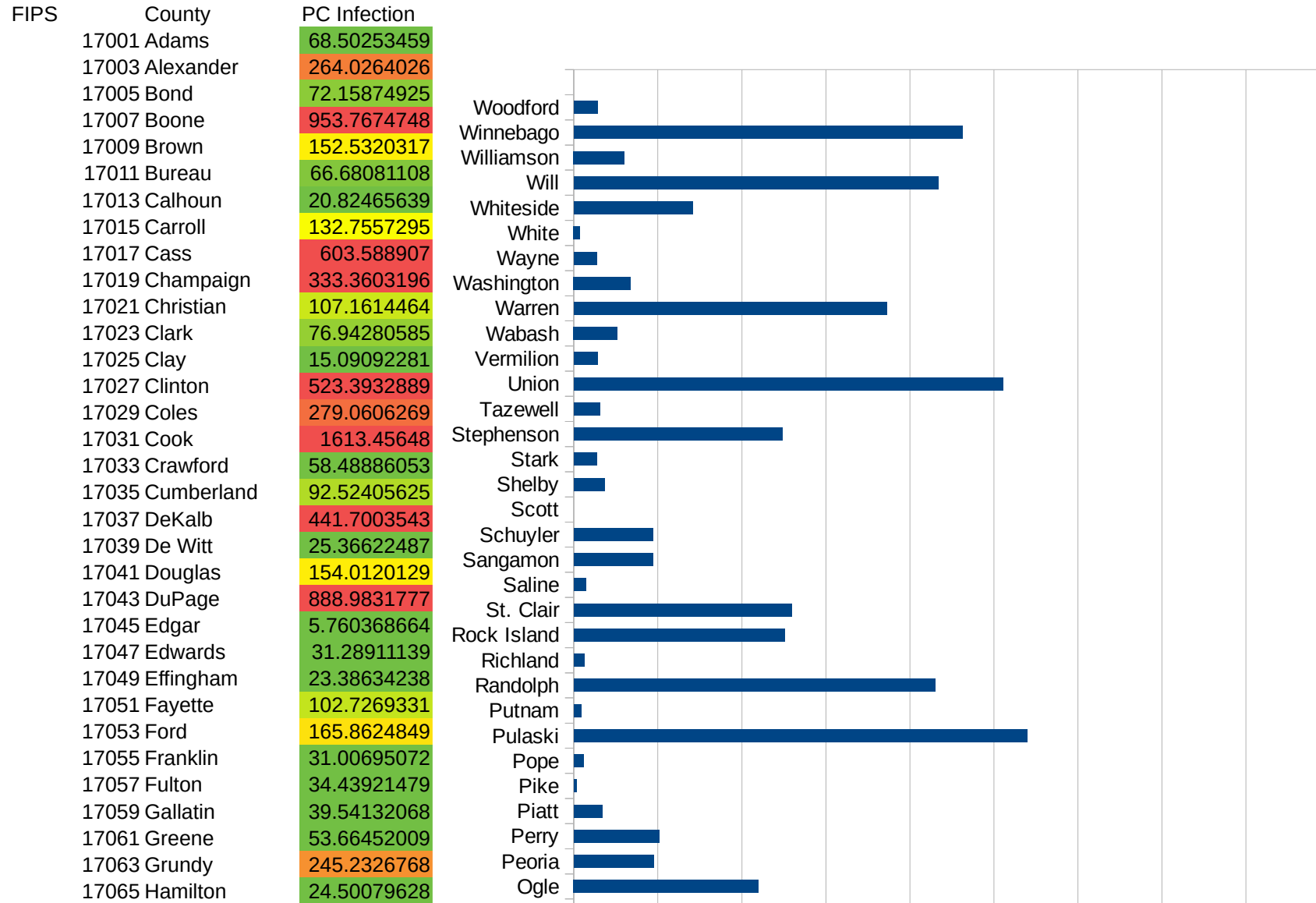
ID

29105  
29107  
29109  
29111  
29113  
29115  
29117  
29121  
29123  
29125  
29127  
29119  
29129  
29131  
29133  
29135  
29137  
29139  
29141  
29143  
29145  
29147  
29149  
29151  
29153  
29155  
29157  
29159  
29161  
29163  
29165  
29167  
29169  
29171

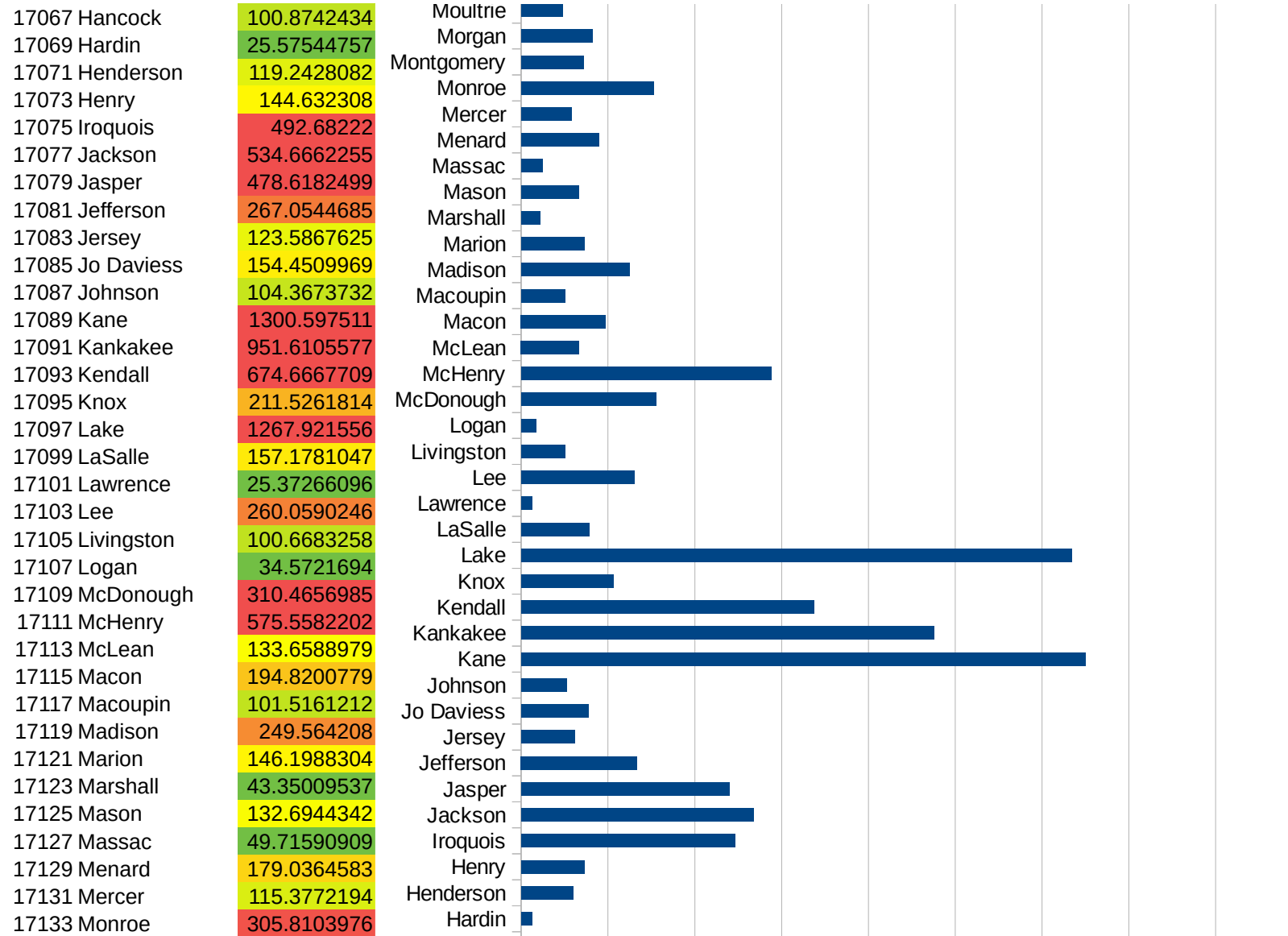
ID

29173  
29175  
29177  
29179  
29181  
29195  
29197  
29199  
29201  
29203  
29205  
29183  
29185  
29187  
29189  
29510  
29186  
29207  
29209  
29211  
29213  
29215  
  
29217  
29219  
29221  
29223  
29225  
29227  
29229

IL

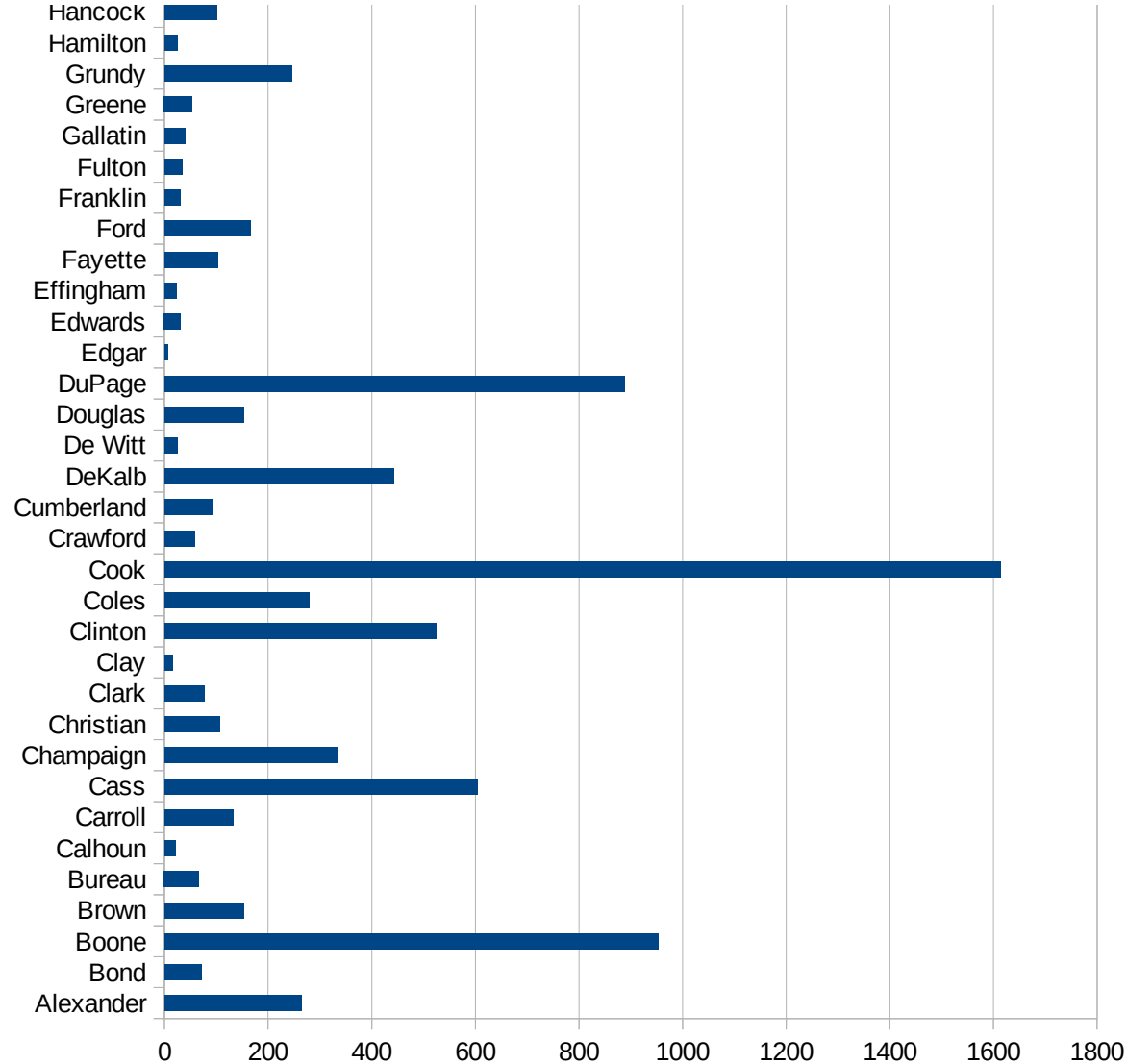


IL



IL

17135 Montgomery	143.3516311
17137 Morgan	164.8222275
17139 Moultrie	95.12808317
17141 Ogle	439.8798185
17143 Peoria	189.3467537
17145 Perry	203.0792481
17147 Piatt	67.08953403
17149 Pike	6.405739543
17151 Pope	23.74169041
17153 Pulaski	1079.992678
17155 Putnam	17.42160279
17157 Randolph	859.6524014
17159 Richland	25.37588023
17161 Rock Island	501.125616
17163 St. Clair	518.6567021
17165 Saline	29.28135196
17167 Sangamon	187.8698528
17169 Schuyler	188.2148545
17171 Scott	0
17173 Shelby	73.59367094
17175 Stark	55.27915976
17177 Stephenson	496.0561303
17179 Tazewell	61.96723294
17181 Union	1021.317024
17183 Vermilion	57.2871911
17185 Wabash	103.9051
17187 Warren	745.6552372
17189 Washington	135.7627724
17191 Wayne	55.10653931
17193 White	14.63593121
17195 Whiteside	282.242117
17197 Will	868.2526614
17199 Williamson	120.7945598
17201 Winnebago	924.7362548



IL

17203 Woodford

57.19782648

IL

FIPS

29001  
29003  
29005  
29007  
29009  
29011  
29013  
29015  
29017  
29019  
29021  
29023  
29025  
29027  
29029  
29031  
29033  
29035  
29037

IL

29039  
29041  
29043  
29045  
29047  
29049  
29051  
29053  
29055  
29057  
29059  
29061  
29063  
29065  
29067  
29069  
29071  
29073  
29075  
29077  
29079  
29081  
29083  
29085  
29087  
29089  
29091  
29093  
29095  
29097  
29099  
29101

29103



IL

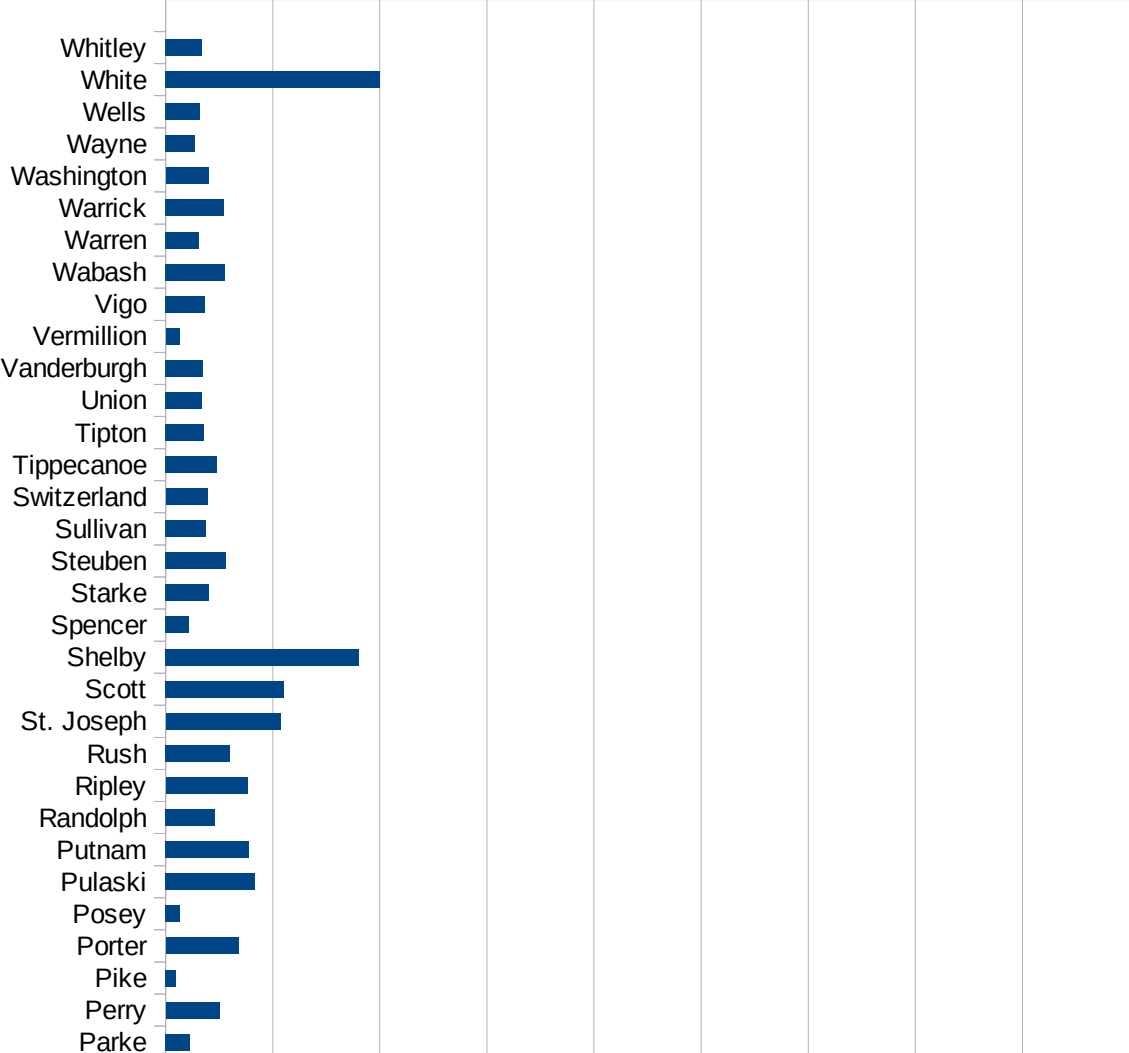
29105  
29107  
29109  
29111  
29113  
29115  
29117  
29121  
29123  
29125  
29127  
29119  
29129  
29131  
29133  
29135  
29137  
29139  
29141  
29143  
29145  
29147  
29149  
29151  
29153  
29155  
29157  
29159  
29161  
29163  
29165  
29167  
29169  
29171

IL

29173  
29175  
29177  
29179  
29181  
29195  
29197  
29199  
29201  
29203  
29205  
29183  
29185  
29187  
29189  
29510  
29186  
29207  
29209  
29211  
29213  
29215  
  
29217  
29219  
29221  
29223  
29225  
29227  
29229

IN

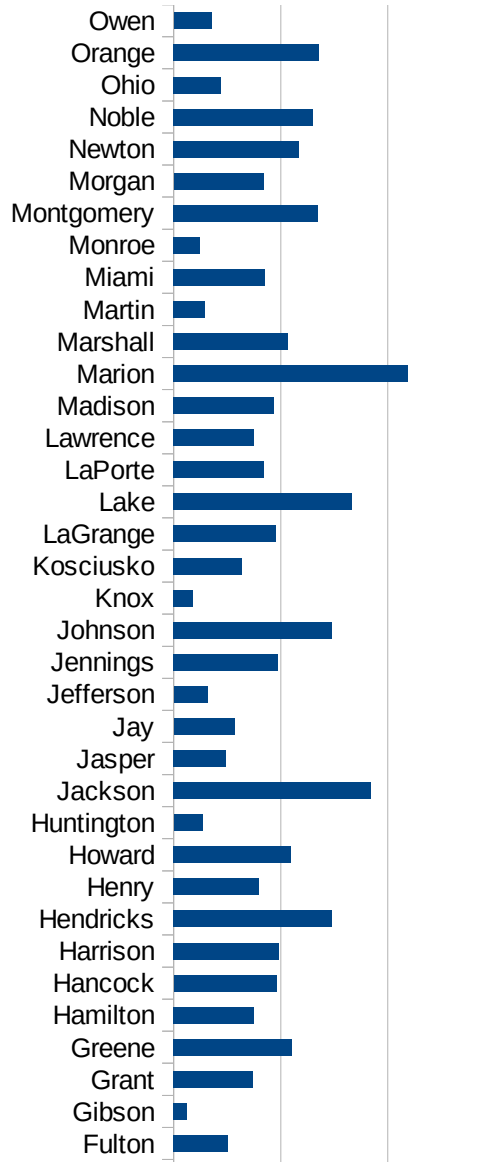
FIPS	County	PC Infection
18001	Adams	67.347626
18003	Allen	536.5644423
18005	Bartholomew	652.5443186
18007	Benton	381.3706229
18009	Blackford	243.0846605
18011	Boone	505.9777012
18013	Brown	229.7492451
18015	Carroll	476.9712327
18017	Cass	4194.440785
18019	Clark	467.791411
18021	Clay	213.9854796
18023	Clinton	772.0930233
18025	Crawford	255.7302519
18027	Daviess	340.9056627
18029	Dearborn	353.0503551
18031	Decatur	877.0620288
18033	DeKalb	194.3274881
18035	Delaware	347.6457673
18037	Dubois	542.6994009
18039	Elkhart	891.2239735
18041	Fayette	347.1167614
18043	Floyd	422.9824764
18045	Fountain	146.7800135
18047	Franklin	523.3990148
18049	Fulton	253.8323711
18051	Gibson	62.7765156
18053	Grant	371.5724339
18055	Greene	553.0213085
18057	Hamilton	376.2655793
18059	Hancock	480.6747783
18061	Harrison	490.7063197
18063	Hendricks	738.8823357
18065	Henry	397.7543453



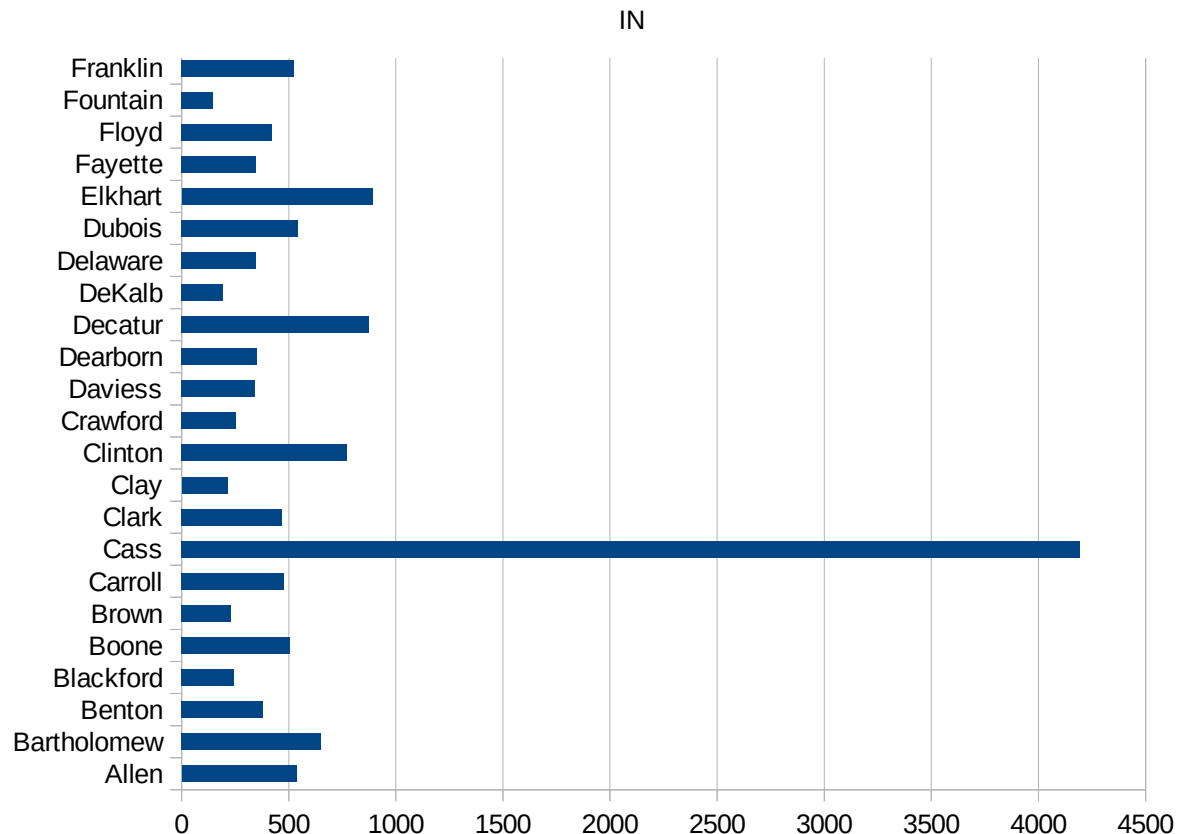
This work is licensed under the Creative Commons Attribution-NoDerivatives 4.0 International License. To view a copy of this license, visit <http://creativecommons.org/licenses/by-nd/4.0/>.

IN

18067 Howard	547.5560304
18069 Huntington	135.209713
18071 Jackson	922.6723493
18073 Jasper	245.7296973
18075 Jay	284.1456367
18077 Jefferson	158.3457526
18079 Jennings	488.9355692
18081 Johnson	739.3182909
18083 Knox	89.44301396
18085 Kosciusko	317.6043557
18087 LaGrange	478.0066107
18089 Lake	832.557477
18091 LaPorte	420.8823075
18093 Lawrence	376.6313392
18095 Madison	467.4447127
18097 Marion	1096.085558
18099 Marshall	534.0771493
18101 Martin	146.8141333
18103 Miami	427.3624427
18105 Monroe	123.1988129
18107 Montgomery	675.4289887
18109 Morgan	419.3051515
18111 Newton	585.2544429
18113 Noble	652.1922074
18115 Ohio	222.4503765
18117 Orange	677.3051465
18119 Owen	177.5005997
18121 Parke	112.2467064
18123 Perry	251.2825882
18125 Pike	48.34810637
18127 Porter	339.6346569
18129 Posey	66.56225529
18131 Pulaski	417.0342449
18133 Putnam	391.7520316



18135 Randolph	229.3670275
18137 Ripley	382.1477404
18139 Rush	300.0660145
18141 St. Joseph	536.6158119
18143 Scott	552.8101181
18145 Shelby	903.7292849
18147 Spencer	108.2304324
18149 Starke	204.9269675
18151 Steuben	283.3516452
18153 Sullivan	188.4968584
18155 Switzerland	195.9503592
18157 Tippecanoe	241.3907422
18159 Tipton	178.4769963
18161 Union	170.5272133
18163 Vanderburgh	172.9530209
18165 Vermillion	64.60365657
18167 Vigo	183.4503567
18169 Wabash	278.1329923
18171 Warren	157.327847
18173 Warrick	271.7087282
18175 Washington	200.4079734
18177 Wayne	138.0126183
18179 Wells	159.5405233
18181 White	1002.776281
18183 Whitley	170.2177613



IN

FIPS

29001  
29003  
29005  
29007  
29009  
29011  
29013  
29015  
29017  
29019  
29021  
29023  
29025  
29027  
29029  
29031  
29033  
29035  
29037

IN

29039  
29041  
29043  
29045  
29047  
29049  
29051  
29053  
29055  
29057  
29059  
29061  
29063  
29065  
29067  
29069  
29071  
29073  
29075  
29077  
29079  
29081  
29083  
29085  
29087  
29089  
29091  
29093  
29095  
29097  
29099  
29101

29103

IN

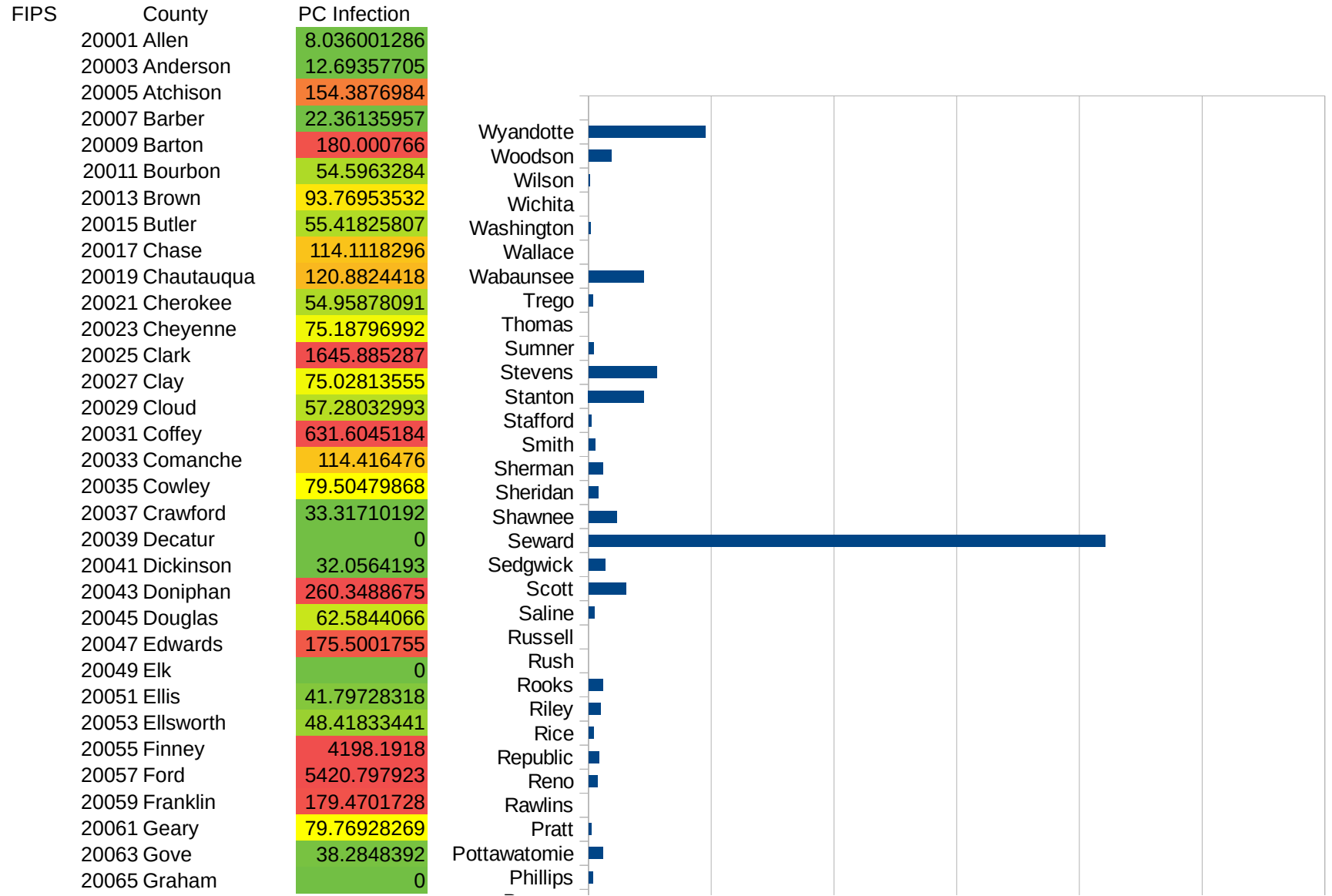
29105  
29107  
29109  
29111  
29113  
29115  
29117  
29121  
29123  
29125  
29127  
29119  
29129  
29131  
29133  
29135  
29137  
29139  
29141  
29143  
29145  
29147  
29149  
29151  
29153  
29155  
29157  
29159  
29161  
29163  
29165  
29167  
29169  
29171



IN

29173  
29175  
29177  
29179  
29181  
29195  
29197  
29199  
29201  
29203  
29205  
29183  
29185  
29187  
29189  
29510  
29186  
29207  
29209  
29211  
29213  
29215  
  
29217  
29219  
29221  
29223  
29225  
29227  
29229

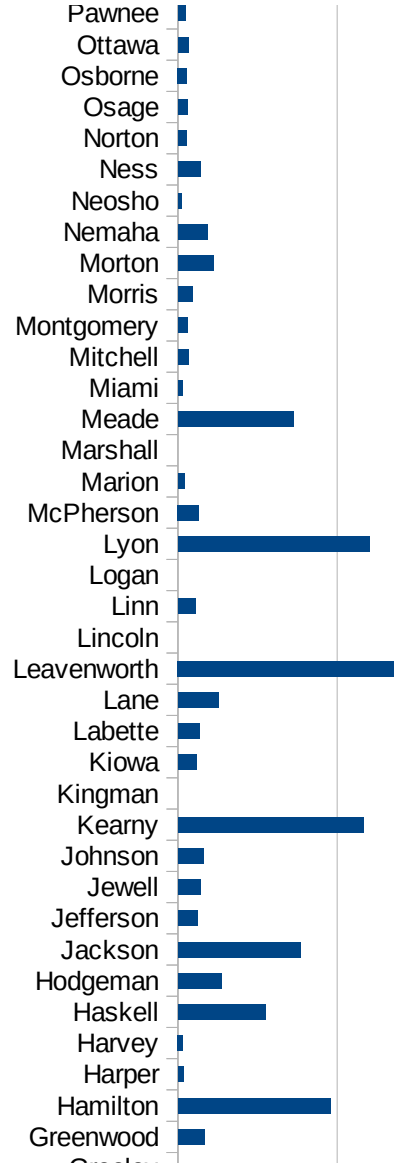
KS



This work is licensed under the Creative Commons Attribution-NoDerivatives 4.0 International License. To view a copy of this license, visit <http://creativecommons.org/licenses/by-nd/4.0/>.

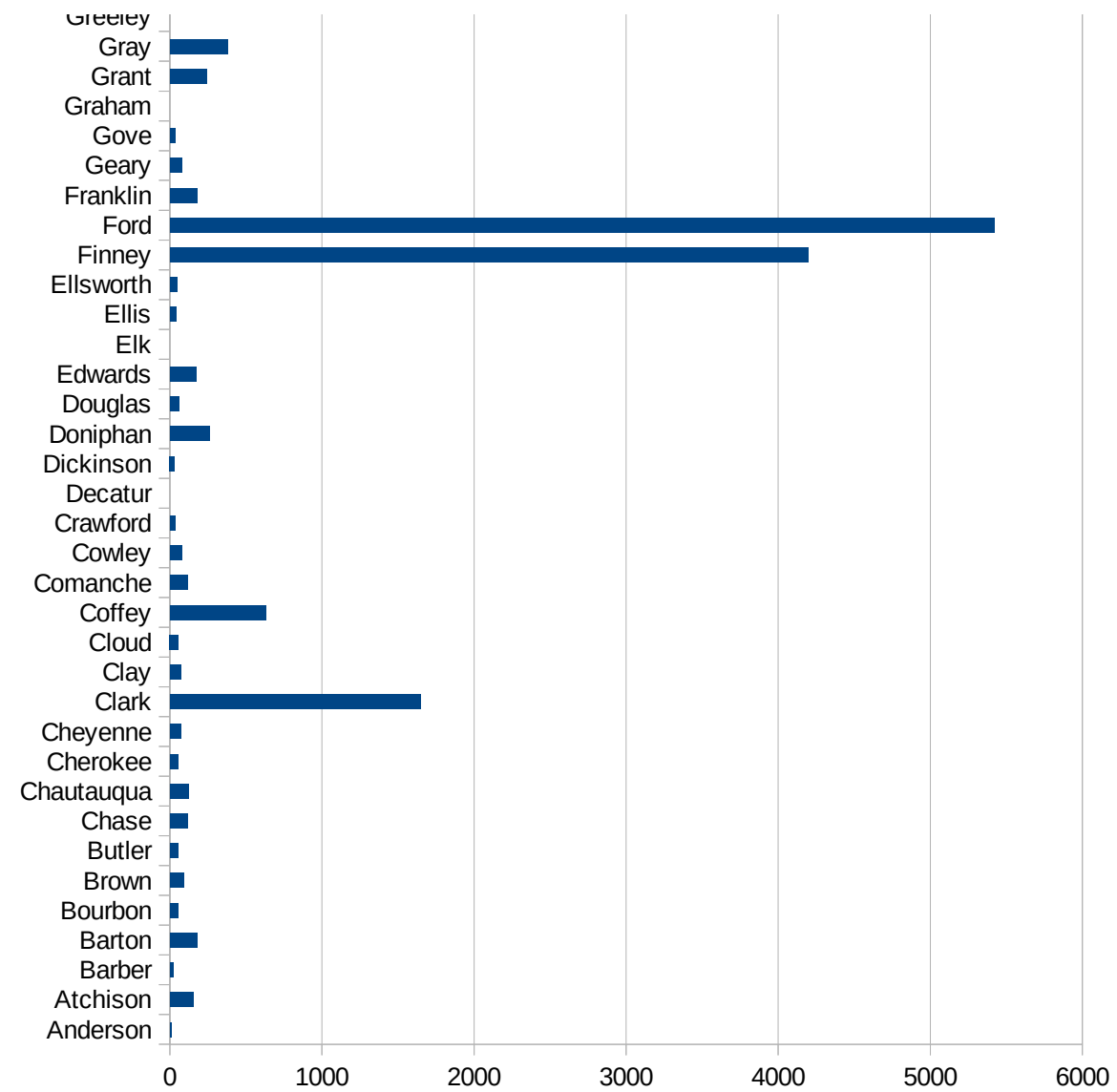
KS

20067 Grant	245.3653217
20069 Gray	381.2365324
20071 Greeley	0
20073 Greenwood	165.1527663
20075 Hamilton	958.9566552
20077 Harper	36.32401017
20079 Harvey	32.15434084
20081 Haskell	550.4128096
20083 Hodgeman	275.0275028
20085 Jackson	768.0722892
20087 Jefferson	121.2121212
20089 Jewell	140.7954945
20091 Johnson	162.6628511
20093 Kearny	1166.624398
20095 Kingman	0
20097 Kiowa	119.2368839
20099 Labette	135.2434382
20101 Lane	256.4102564
20103 Leavenworth	1355.836365
20105 Lincoln	0
20107 Linn	112.8205128
20109 Logan	0
20111 Lyon	1200.383165
20113 McPherson	133.1604584
20115 Marion	41.84100418
20117 Marshall	0
20119 Meade	723.5890014
20121 Miami	29.6912114
20123 Mitchell	65.04065041
20125 Montgomery	62.26650062
20127 Morris	90.56330375
20129 Morton	224.9718785
20131 Nemaha	187.0999508
20133 Neosho	25.07679769



KS

20135 Ness	140.8450704
20137 Norton	55.24861878
20139 Osage	62.73132175
20141 Osborne	57.55395683
20143 Ottawa	68.94174423
20145 Pawnee	45.71776897
20147 Phillips	37.61519654
20149 Pottawatomie	119.4546278
20151 Pratt	21.32650885
20153 Rawlins	0
20155 Reno	75.3905874
20157 Republic	85.76329331
20159 Rice	41.96831392
20161 Riley	96.33257805
20163 Rooks	119.6888091
20165 Rush	0
20167 Russell	0
20169 Saline	49.6314406
20171 Scott	306.3099857
20173 Sedgwick	138.2379913
20175 Seward	4210.284665
20177 Shawnee	230.4238334
20179 Sheridan	78.9577576
20181 Sherman	118.6641804
20183 Smith	55.50929781
20185 Stafford	23.93489708
20187 Stanton	452.9441369
20189 Stevens	557.6542544
20191 Sumner	43.48582362
20193 Thomas	0
20195 Trego	35.8037952
20197 Wabaunsee	449.3404841
20199 Wallace	0
20201 Washington	18.4501845



KS

20203 Wichita	0
20205 Wilson	11.5406809
20207 Woodson	188.5014138
20209 Wyandotte	949.0455106

KS

FIPS

29001  
29003  
29005  
29007  
29009  
29011  
29013  
29015  
29017  
29019  
29021  
29023  
29025  
29027  
29029  
29031  
29033  
29035  
29037

KS

29039  
29041  
29043  
29045  
29047  
29049  
29051  
29053  
29055  
29057  
29059  
29061  
29063  
29065  
29067  
29069  
29071  
29073  
29075  
29077  
29079  
29081  
29083  
29085  
29087  
29089  
29091  
29093  
29095  
29097  
29099  
29101

29103

KS

29105  
29107  
29109  
29111  
29113  
29115  
29117  
29121  
29123  
29125  
29127  
29119  
29129  
29131  
29133  
29135  
29137  
29139  
29141  
29143  
29145  
29147  
29149  
29151  
29153  
29155  
29157  
29159  
29161  
29163  
29165  
29167  
29169  
29171

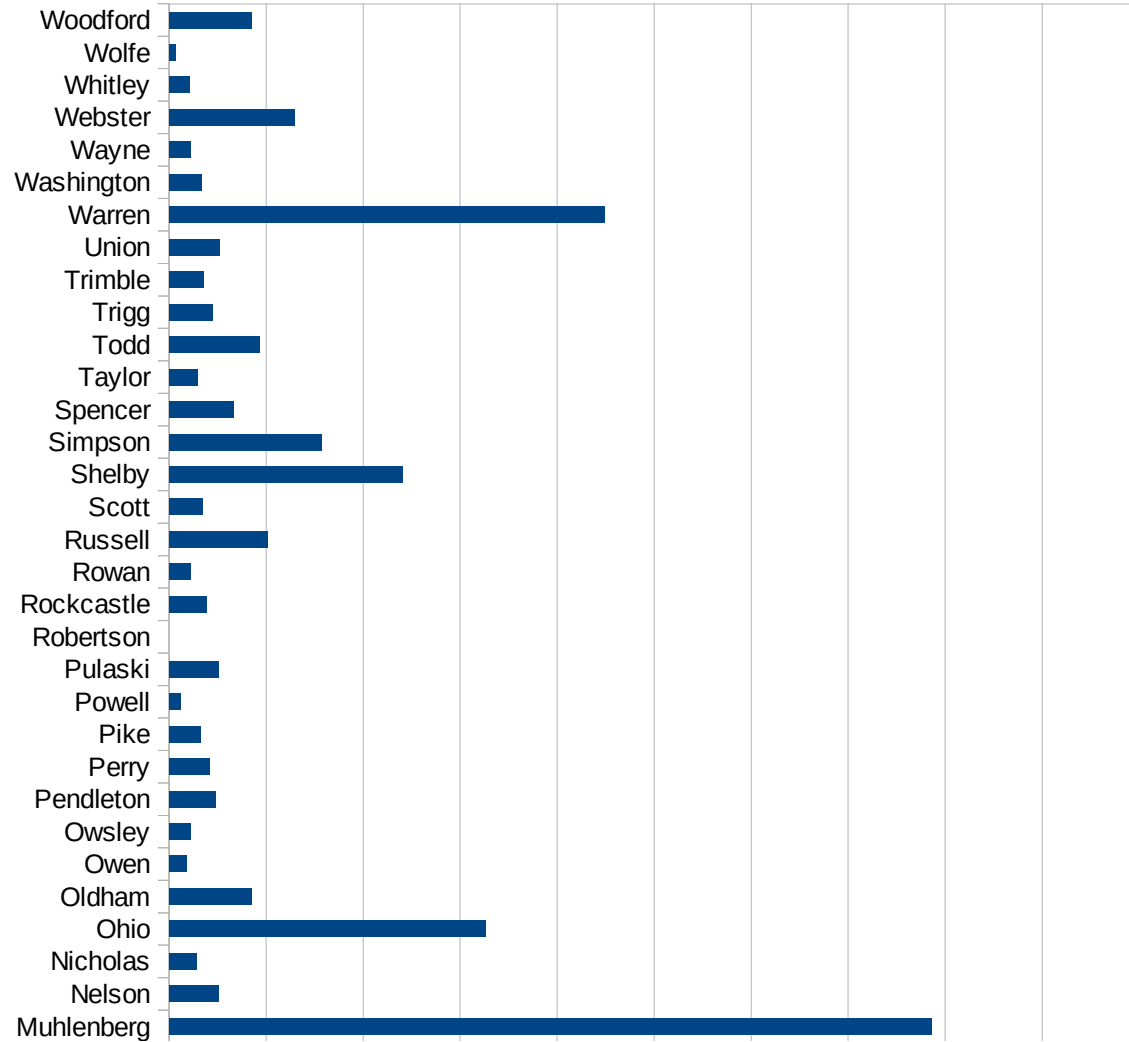


KS

29173  
29175  
29177  
29179  
29181  
29195  
29197  
29199  
29201  
29203  
29205  
29183  
29185  
29187  
29189  
29510  
29186  
29207  
29209  
29211  
29213  
29215  
  
29217  
29219  
29221  
29223  
29225  
29227  
29229

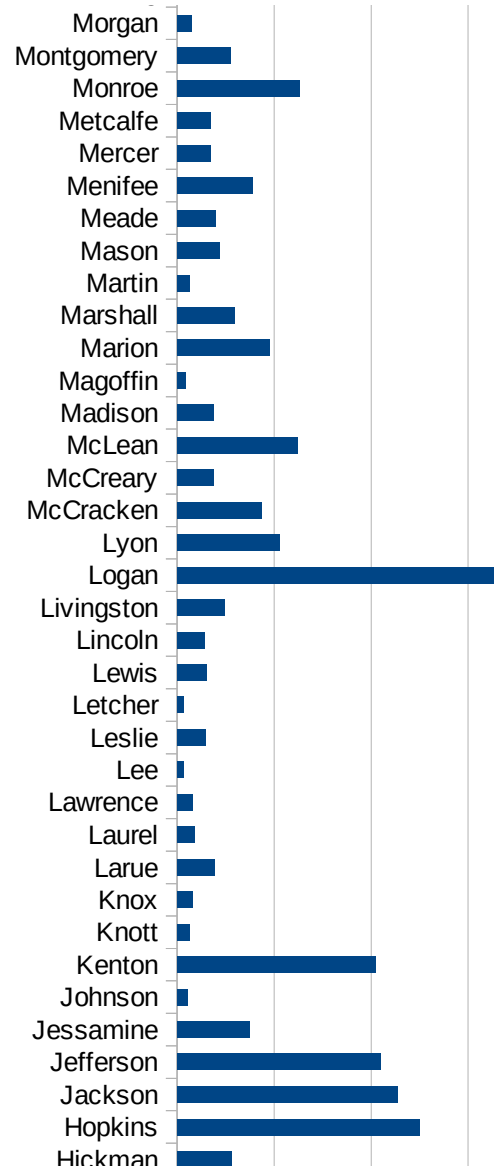
KY

FIPS	County	PC Infection
21001	Adair	525.6310174
21003	Allen	568.1280182
21005	Anderson	110.3119622
21007	Ballard	162.9276852
21009	Barren	133.5566824
21011	Bath	72.68028749
21013	Bell	11.29135459
21015	Boone	404.4612379
21017	Bourbon	104.0428062
21019	Boyd	91.02455546
21021	Boyle	93.02325581
21023	Bracken	169.9235344
21025	Breathitt	23.57378595
21027	Breckinridge	93.19207377
21029	Bullitt	156.6566752
21031	Butler	1879.110554
21033	Caldwell	94.37672041
21035	Calloway	143.0944168
21037	Campbell	212.5558227
21039	Carlisle	104.7998323
21041	Carroll	149.0174164
21043	Carter	62.9536365
21045	Casey	50.35246727
21047	Christian	189.7559682
21049	Clark	171.0392011
21051	Clay	59.68664511
21053	Clinton	48.99078973
21055	Crittenden	78.51934941
21057	Cumberland	75.0863493
21059	Daviess	339.2546289
21061	Edmonson	513.2801043
21063	Elliott	13.31912627
21065	Estill	7.043245528



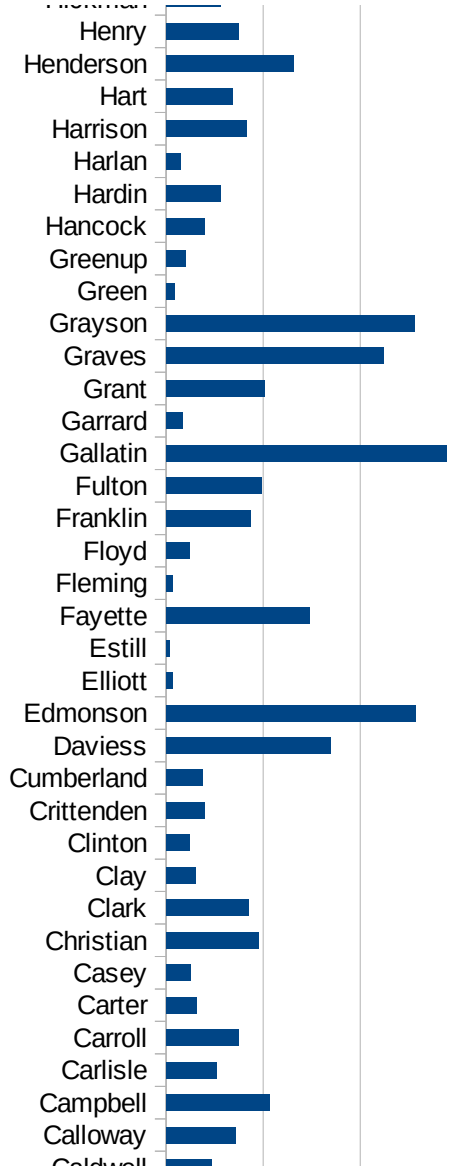
KY

21067 Fayette	295.2622151
21069 Fleming	13.85809313
21071 Floyd	47.42641931
21073 Franklin	173.1772115
21075 Fulton	196.0784314
21077 Gallatin	577.4456522
21079 Garrard	34.16856492
21081 Grant	203.0173958
21083 Graves	447.5172174
21085 Grayson	512.8984461
21087 Green	18.10118563
21089 Greenup	39.69604174
21091 Hancock	79.92692396
21093 Hardin	113.2697814
21095 Harlan	30.29270325
21097 Harrison	165.0868037
21099 Hart	137.5224796
21101 Henderson	263.209844
21103 Henry	149.0127903
21105 Hickman	113.0965845
21107 Hopkins	499.2455845
21109 Jackson	453.8015176
21111 Jefferson	418.6799253
21113 Jessamine	148.3679525
21115 Johnson	22.33538819
21117 Kenton	410.1149647
21119 Knott	26.44453259
21121 Knox	31.94479939
21123 Larue	76.88544069
21125 Laurel	36.26234156
21127 Lawrence	32.11097553
21129 Lee	14.21868335
21131 Leslie	59.15409642
21133 Letcher	13.69925567

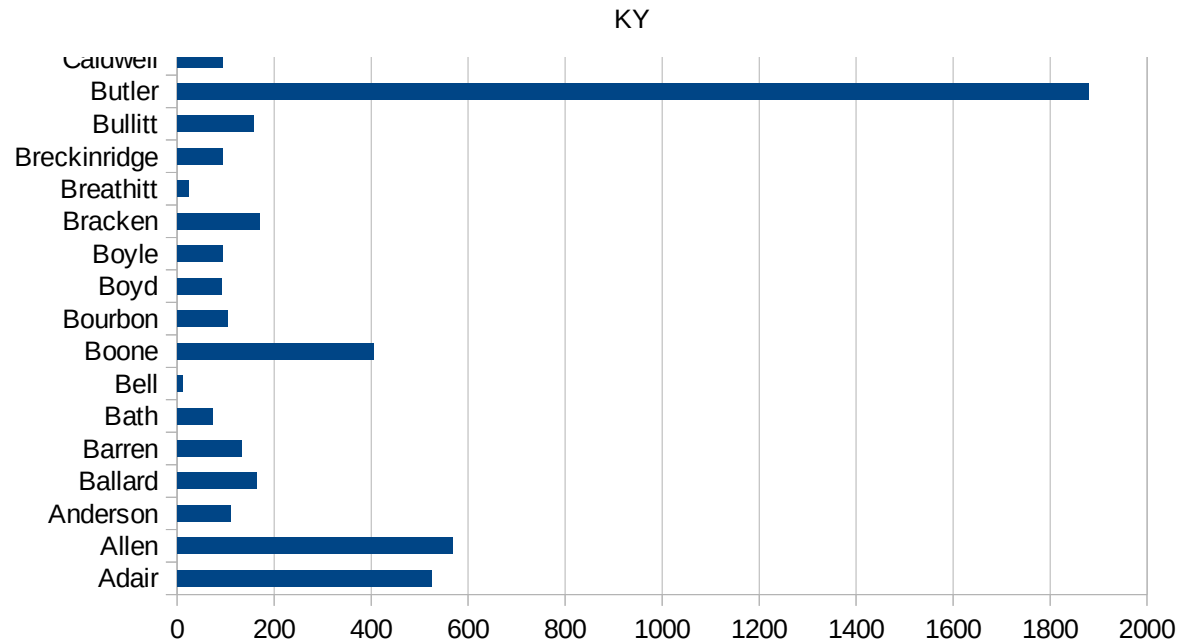


KY

21135 Lewis	60.34547786
21137 Lincoln	56.80895958
21139 Livingston	97.38151915
21141 Logan	652.1175294
21143 Lyon	212.2612061
21145 McCracken	172.9256573
21147 McCreary	74.67830882
21149 McLean	248.5948984
21151 Madison	75.78382124
21153 Magoffin	16.17861188
21155 Marion	190.6823335
21157 Marshall	118.623962
21159 Martin	26.49474521
21161 Mason	87.46355685
21163 Meade	80.09751001
21165 Menifee	155.0147264
21167 Mercer	68.88950124
21169 Metcalfe	69.79062812
21171 Monroe	251.9126703
21173 Montgomery	109.9173847
21175 Morgan	29.97377295
21177 Muhlenberg	1572.756223
21179 Nelson	102.5059432
21181 Nicholas	55.81914597
21183 Ohio	651.8038776
21185 Oldham	170.0015044
21187 Owen	36.76470588
21189 Owsley	44.72271914
21191 Pendleton	96.35900613
21193 Perry	84.31703204
21195 Pike	65.06626485
21197 Powell	24.11187912
21199 Pulaski	102.1308203
21201 Robertson	0



21203 Rockcastle	77.6119403
21205 Rowan	44.74636944
21207 Russell	202.0088659
21209 Scott	69.60432618
21211 Shelby	480.2341399
21213 Simpson	313.0228291
21215 Spencer	133.021177
21217 Taylor	58.71071275
21219 Todd	186.8247908
21221 Trigg	88.77962166
21223 Trimble	70.46388726
21225 Union	103.4126163
21227 Warren	898.1899074
21229 Washington	66.20324396
21231 Wayne	43.9710768
21233 Webster	259.3242316
21235 Whitley	41.38844435
21237 Wolfe	13.93339836
21239 Woodford	169.6001206



KY

FIPS

29001  
29003  
29005  
29007  
29009  
29011  
29013  
29015  
29017  
29019  
29021  
29023  
29025  
29027  
29029  
29031  
29033  
29035  
29037

KY

29039  
29041  
29043  
29045  
29047  
29049  
29051  
29053  
29055  
29057  
29059  
29061  
29063  
29065  
29067  
29069  
29071  
29073  
29075  
29077  
29079  
29081  
29083  
29085  
29087  
29089  
29091  
29093  
29095  
29097  
29099  
29101

29103

KY

29105  
29107  
29109  
29111  
29113  
29115  
29117  
29121  
29123  
29125  
29127  
29119  
29129  
29131  
29133  
29135  
29137  
29139  
29141  
29143  
29145  
29147  
29149  
29151  
29153  
29155  
29157  
29159  
29161  
29163  
29165  
29167  
29169  
29171

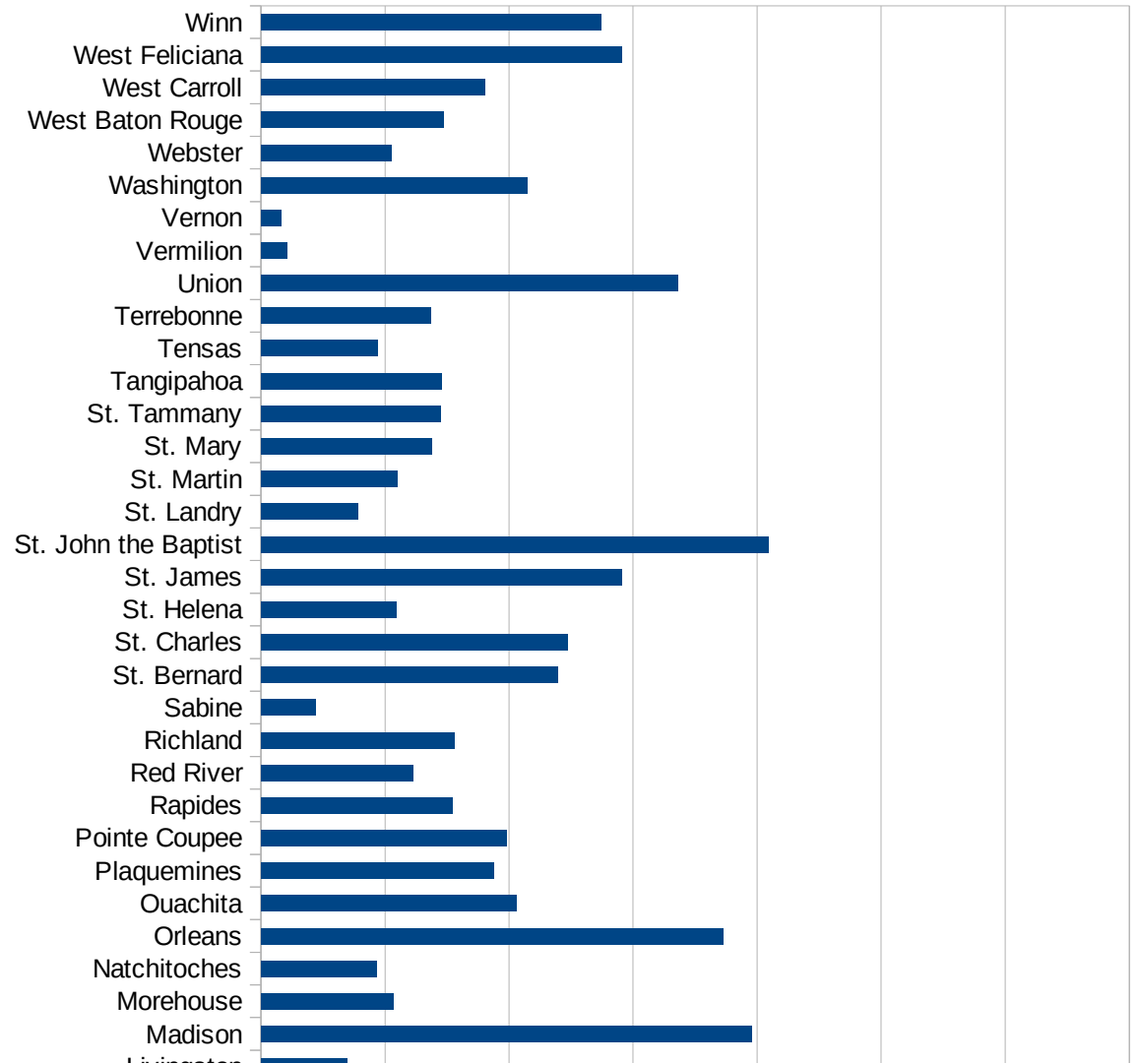


KY

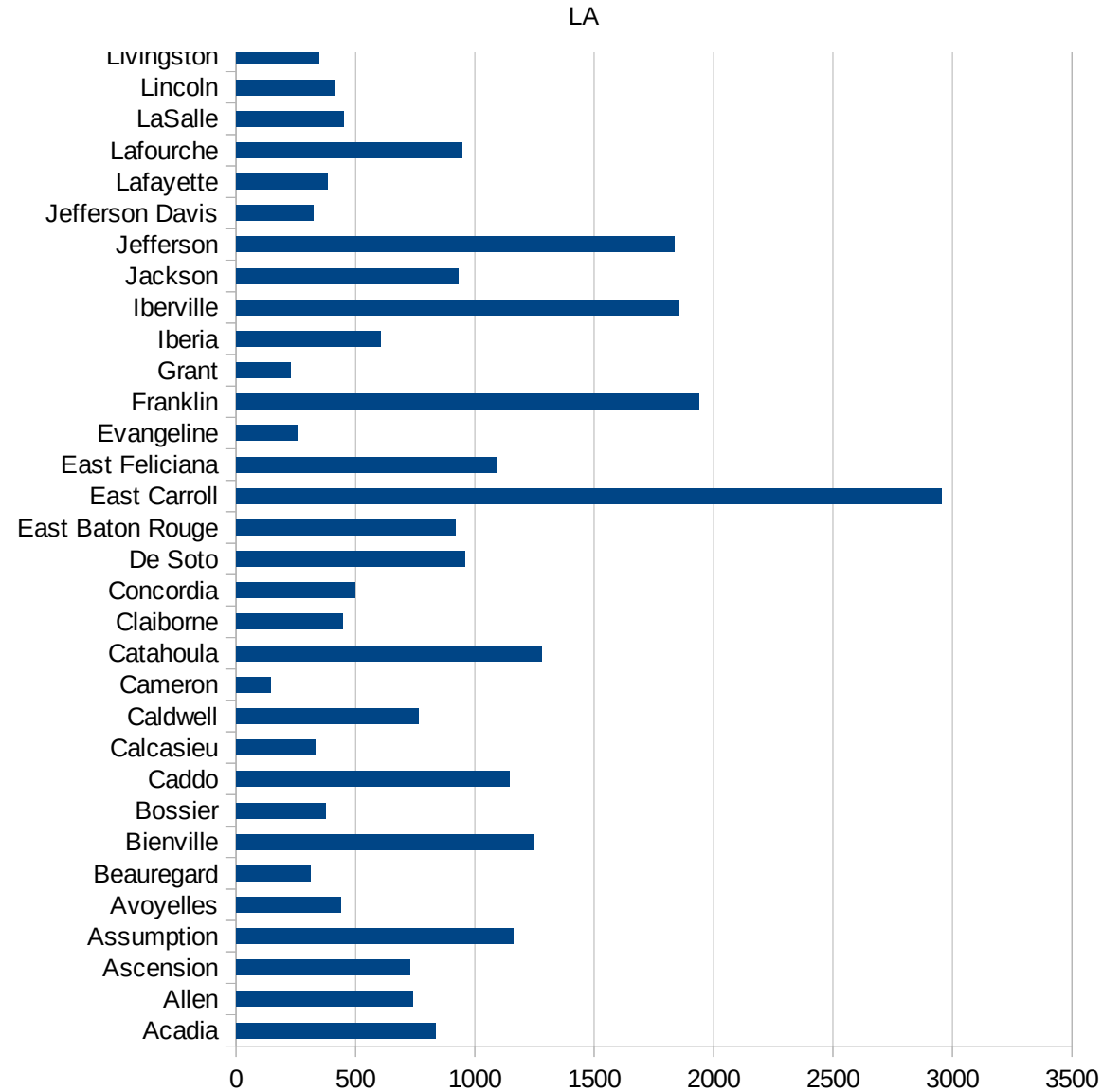
29173  
29175  
29177  
29179  
29181  
29195  
29197  
29199  
29201  
29203  
29205  
29183  
29185  
29187  
29189  
29510  
29186  
29207  
29209  
29211  
29213  
29215  
  
29217  
29219  
29221  
29223  
29225  
29227  
29229

LA

FIPS	County	PC Infection
22001	Acadia	836.1472906
22003	Allen	738.1370826
22005	Ascension	726.7068789
22007	Assumption	1161.434978
22009	Avoyelles	439.9189363
22011	Beauregard	311.384318
22013	Bienville	1247.370003
22015	Bossier	375.8304832
22017	Caddo	1146.046879
22019	Calcasieu	331.344283
22021	Caldwell	763.0522088
22023	Cameron	143.5132032
22025	Catahoula	1280.183181
22027	Claiborne	445.30858
22029	Concordia	495.6059677
22031	De Soto	958.5945473
22033	East Baton Rouge	919.3661046
22035	East Carroll	2955.805031
22037	East Feliciana	1087.801088
22039	Evangeline	254.1638011
22041	Franklin	1939.869022
22043	Grant	226.8481452
22045	Iberia	603.3182504
22047	Iberville	1855.077779
22049	Jackson	930.7005408
22051	Jefferson	1836.420144
22053	Jefferson Davis	322.9687797
22055	Lafayette	383.4715918
22057	Lafourche	945.8288743
22059	LaSalle	449.1519743
22061	Lincoln	408.9329604
22063	Livingston	346.7868479
22065	Madison	1980.109309



22067 Morehouse	535.4752343
22069 Natchitoches	465.6095605
22071 Orleans	1861.608262
22073 Ouachita	1030.587474
22075 Plaquemines	939.7693293
22077 Pointe Coupee	989.0610757
22079 Rapides	771.2810772
22081 Red River	613.4245606
22083 Richland	777.5356577
22085 Sabine	220.539281
22087 St. Bernard	1194.323752
22089 St. Charles	1234.89476
22091 St. Helena	545.7025921
22093 St. James	1454.580026
22095 St. John the Baptist	2044.738792
22097 St. Landry	390.2662994
22099 St. Martin	550.1575875
22101 St. Mary	687.1057178
22103 St. Tammany	725.2693609
22105 Tangipahoa	727.3298101
22107 Tensas	470.6409682
22109 Terrebonne	685.4559047
22111 Union	1679.355128
22113 Vermilion	103.626943
22115 Vernon	79.81989357
22117 Washington	1073.375982
22119 Webster	523.2228465
22121 West Baton Rouge	737.8817119
22123 West Carroll	901.4751411
22125 West Feliciana	1455.368693
22127 Winn	1372.576765



LA

FIPS

29001  
29003  
29005  
29007  
29009  
29011  
29013  
29015  
29017  
29019  
29021  
29023  
29025  
29027  
29029  
29031  
29033  
29035  
29037

LA

29039  
29041  
29043  
29045  
29047  
29049  
29051  
29053  
29055  
29057  
29059  
29061  
29063  
29065  
29067  
29069  
29071  
29073  
29075  
29077  
29079  
29081  
29083  
29085  
29087  
29089  
29091  
29093  
29095  
29097  
29099  
29101

29103

LA

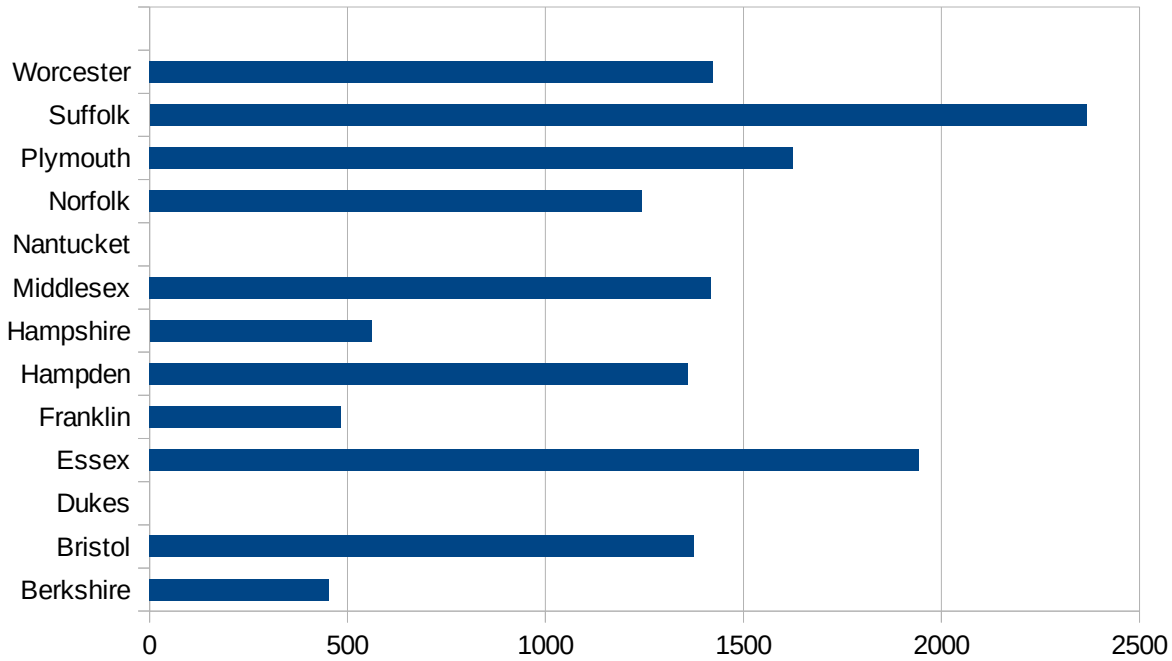
29105  
29107  
29109  
29111  
29113  
29115  
29117  
29121  
29123  
29125  
29127  
29119  
29129  
29131  
29133  
29135  
29137  
29139  
29141  
29143  
29145  
29147  
29149  
29151  
29153  
29155  
29157  
29159  
29161  
29163  
29165  
29167  
29169  
29171

LA

29173  
29175  
29177  
29179  
29181  
29195  
29197  
29199  
29201  
29203  
29205  
29183  
29185  
29187  
29189  
29510  
29186  
29207  
29209  
29211  
29213  
29215  
  
29217  
29219  
29221  
29223  
29225  
29227  
29229

MA

FIPS	County	PC Infection
25001	Barnstable	687.3995492
25003	Berkshire	454.30082
25005	Bristol	1374.769069
25007	Dukes	0
25009	Essex	1943.367255
25011	Franklin	484.7596635
25013	Hampden	1359.463952
25015	Hampshire	560.8750891
25017	Middlesex	1417.526571
25019	Nantucket	0
25021	Norfolk	1243.854446
25023	Plymouth	1624.682513
25025	Suffolk	2365.927864
25027	Worcester	1422.658301





MA

FIPS

29001  
29003  
29005  
29007  
29009  
29011  
29013  
29015  
29017  
29019  
29021  
29023  
29025  
29027  
29029  
29031  
29033  
29035  
29037

MA

29039  
29041  
29043  
29045  
29047  
29049  
29051  
29053  
29055  
29057  
29059  
29061  
29063  
29065  
29067  
29069  
29071  
29073  
29075  
29077  
29079  
29081  
29083  
29085  
29087  
29089  
29091  
29093  
29095  
29097  
29099  
29101

29103

MA

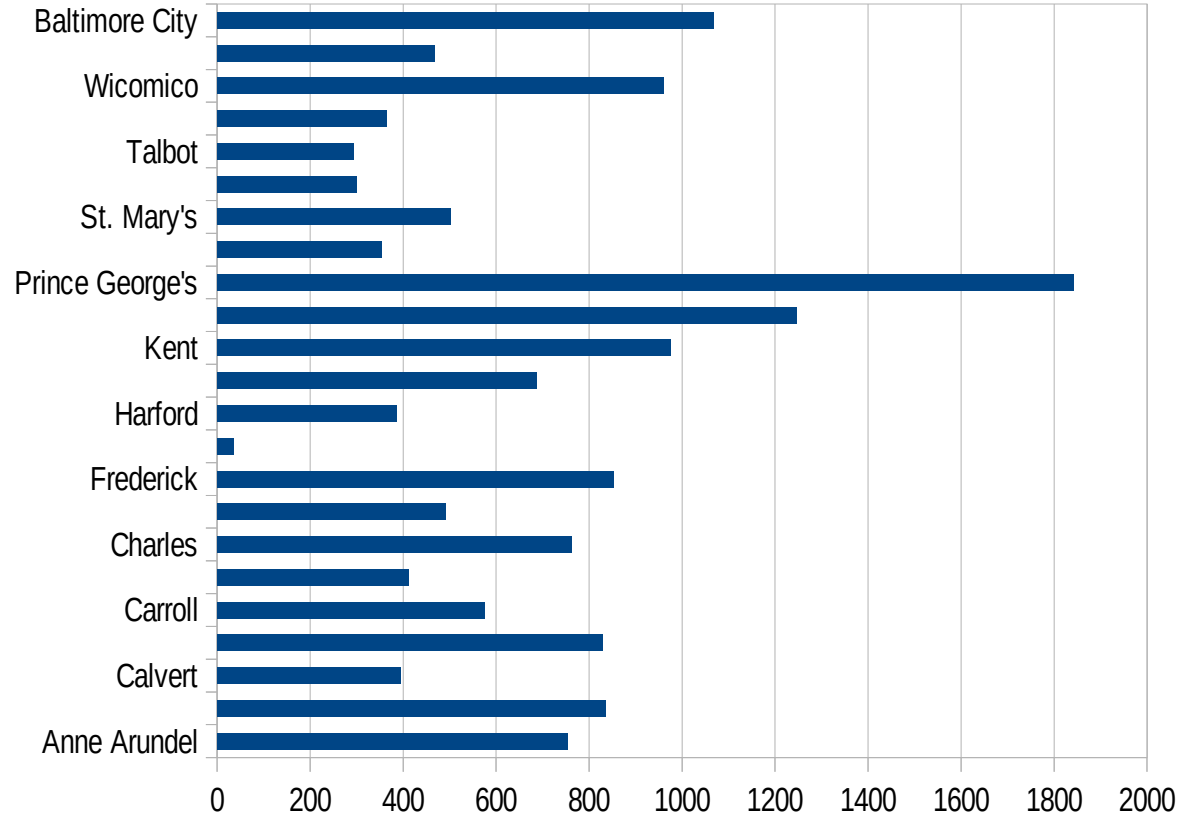
29105  
29107  
29109  
29111  
29113  
29115  
29117  
29121  
29123  
29125  
29127  
29119  
29129  
29131  
29133  
29135  
29137  
29139  
29141  
29143  
29145  
29147  
29149  
29151  
29153  
29155  
29157  
29159  
29161  
29163  
29165  
29167  
29169  
29171

MA

29173  
29175  
29177  
29179  
29181  
29195  
29197  
29199  
29201  
29203  
29205  
29183  
29185  
29187  
29189  
29510  
29186  
29207  
29209  
29211  
29213  
29215  
  
29217  
29219  
29221  
29223  
29225  
29227  
29229

MD

FIPS	County	PC Infection
24001	Allegany	260.6551603
24003	Anne Arundel	754.8204871
24005	Baltimore	834.8311447
24009	Calvert	394.5523516
24011	Caroline	828.7292818
24013	Carroll	575.3166022
24015	Cecil	411.3745551
24017	Charles	762.2149434
24019	Dorchester	490.655666
24021	Frederick	851.9526849
24023	Garrett	34.29002503
24025	Harford	386.6811574
24027	Howard	686.8896892
24029	Kent	975.0812568
24031	Montgomery	1246.856495
24033	Prince George's	1842.390037
24035	Queen Anne's	354.2218065
24037	St. Mary's	501.4911596
24039	Somerset	299.902629
24041	Talbot	292.1445575
24043	Washington	365.0795754
24045	Wicomico	961.2868841
24047	Worcester	466.9741235
24510	Baltimore City	1066.896821



MD

FIPS

29001  
29003  
29005  
29007  
29009  
29011  
29013  
29015  
29017  
29019  
29021  
29023  
29025  
29027  
29029  
29031  
29033  
29035  
29037

MD

29039  
29041  
29043  
29045  
29047  
29049  
29051  
29053  
29055  
29057  
29059  
29061  
29063  
29065  
29067  
29069  
29071  
29073  
29075  
29077  
29079  
29081  
29083  
29085  
29087  
29089  
29091  
29093  
29095  
29097  
29099  
29101

29103

MD

29105  
29107  
29109  
29111  
29113  
29115  
29117  
29121  
29123  
29125  
29127  
29119  
29129  
29131  
29133  
29135  
29137  
29139  
29141  
29143  
29145  
29147  
29149  
29151  
29153  
29155  
29157  
29159  
29161  
29163  
29165  
29167  
29169  
29171

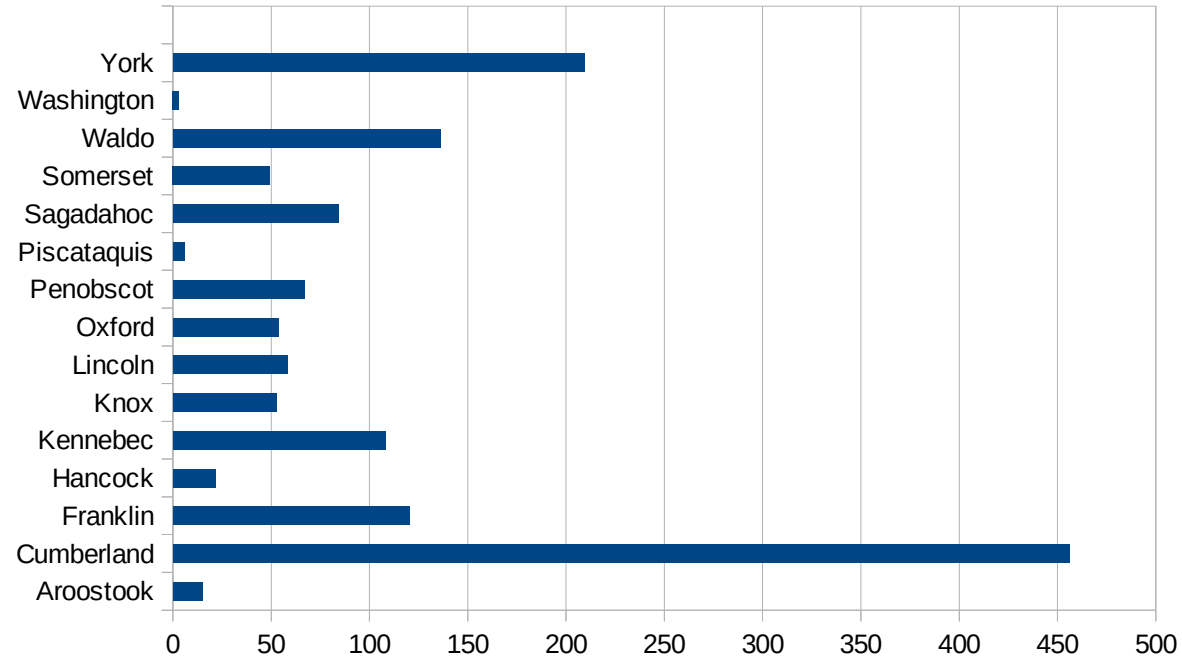


MD

29173  
29175  
29177  
29179  
29181  
29195  
29197  
29199  
29201  
29203  
29205  
29183  
29185  
29187  
29189  
29510  
29186  
29207  
29209  
29211  
29213  
29215  
  
29217  
29219  
29221  
29223  
29225  
29227  
29229

ME

FIPS	County	PC Infection
23001	Androscoggin	362.1876132
23003	Aroostook	14.90068692
23005	Cumberland	456.129474
23007	Franklin	120.4134194
23009	Hancock	21.89341556
23011	Kennebec	108.1231621
23013	Knox	52.80229313
23015	Lincoln	58.2377264
23017	Oxford	53.80263112
23019	Penobscot	66.84491979
23021	Piscataquis	5.952380952
23023	Sagadahoc	84.18925745
23025	Somerset	49.41492726
23027	Waldo	136.0407114
23029	Washington	3.175611305
23031	York	209.4758739



ME

FIPS

29001  
29003  
29005  
29007  
29009  
29011  
29013  
29015  
29017  
29019  
29021  
29023  
29025  
29027  
29029  
29031  
29033  
29035  
29037

ME

29039  
29041  
29043  
29045  
29047  
29049  
29051  
29053  
29055  
29057  
29059  
29061  
29063  
29065  
29067  
29069  
29071  
29073  
29075  
29077  
29079  
29081  
29083  
29085  
29087  
29089  
29091  
29093  
29095  
29097  
29099  
29101

29103

ME

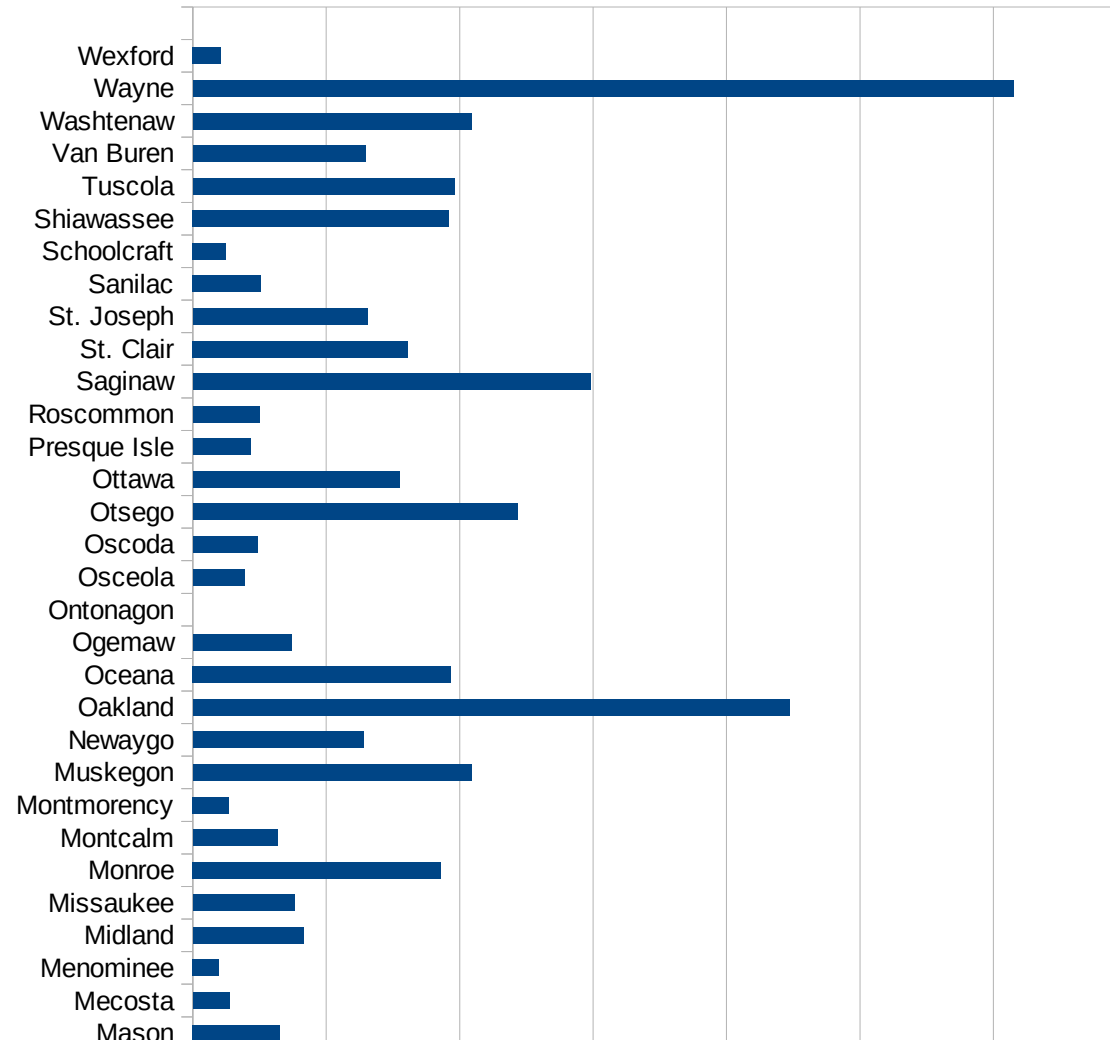
29105  
29107  
29109  
29111  
29113  
29115  
29117  
29121  
29123  
29125  
29127  
29119  
29129  
29131  
29133  
29135  
29137  
29139  
29141  
29143  
29145  
29147  
29149  
29151  
29153  
29155  
29157  
29159  
29161  
29163  
29165  
29167  
29169  
29171

ME

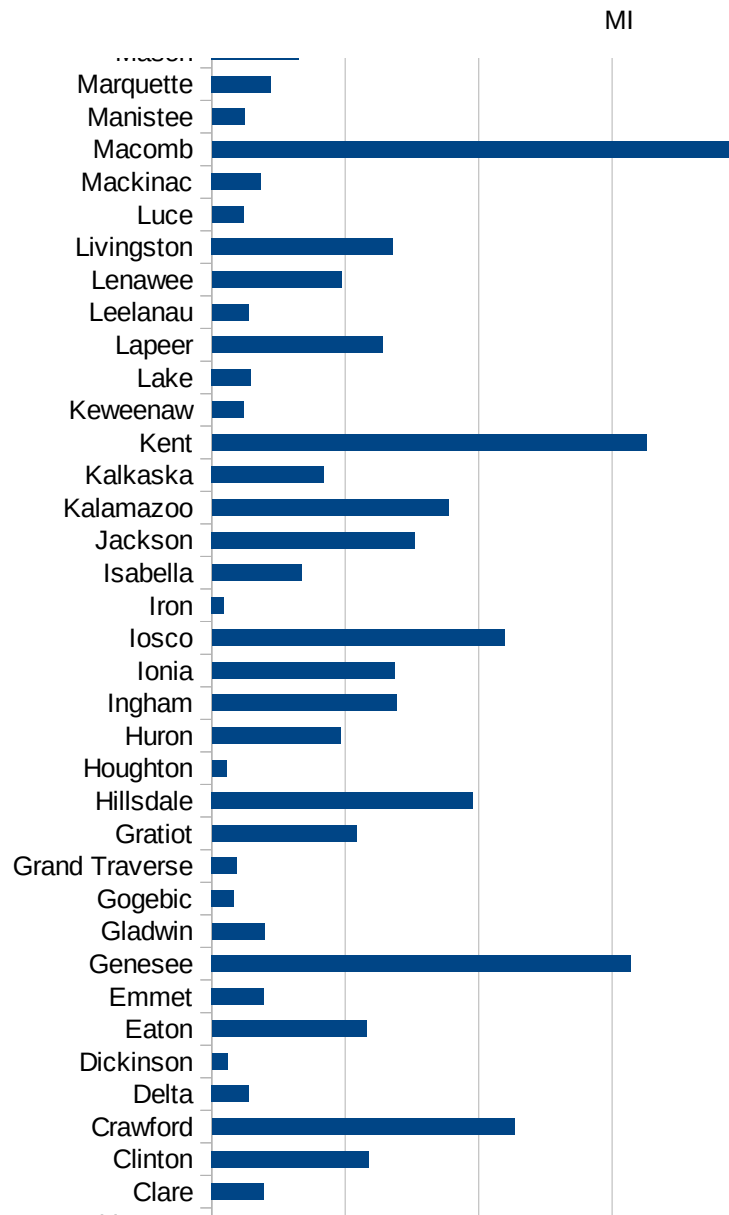
29173  
29175  
29177  
29179  
29181  
29195  
29197  
29199  
29201  
29203  
29205  
29183  
29185  
29187  
29189  
29510  
29186  
29207  
29209  
29211  
29213  
29215  
  
29217  
29219  
29221  
29223  
29225  
29227  
29229

MI

FIPS	County	PC Infection
26001	Alcona	193.0129319
26003	Alger	10.99263493
26005	Allegan	233.5353329
26007	Alpena	394.922426
26009	Antrim	59.91868179
26011	Arenac	252.6427764
26013	Baraga	12.01923077
26015	Barry	145.527086
26017	Bay	357.9573338
26019	Benzie	28.16425393
26021	Berrien	524.1953796
26023	Branch	355.3252946
26025	Calhoun	353.193989
26027	Cass	212.959557
26029	Charlevoix	72.39750038
26031	Cheboygan	102.3098414
26033	Chippewa	7.996374977
26035	Clare	78.03101733
26037	Clinton	235.7182474
26039	Crawford	453.2048054
26041	Delta	55.77711465
26043	Dickinson	23.63786786
26045	Eaton	232.185457
26047	Emmet	78.05932509
26049	Genesee	628.6680495
26051	Gladwin	78.93594348
26053	Gogebic	33.12135665
26055	Grand Traverse	37.80800017
26057	Gratiot	216.7541072
26059	Hillsdale	391.2653828
26061	Houghton	22.08785444
26063	Huron	192.517487
26065	Ingham	276.7007703

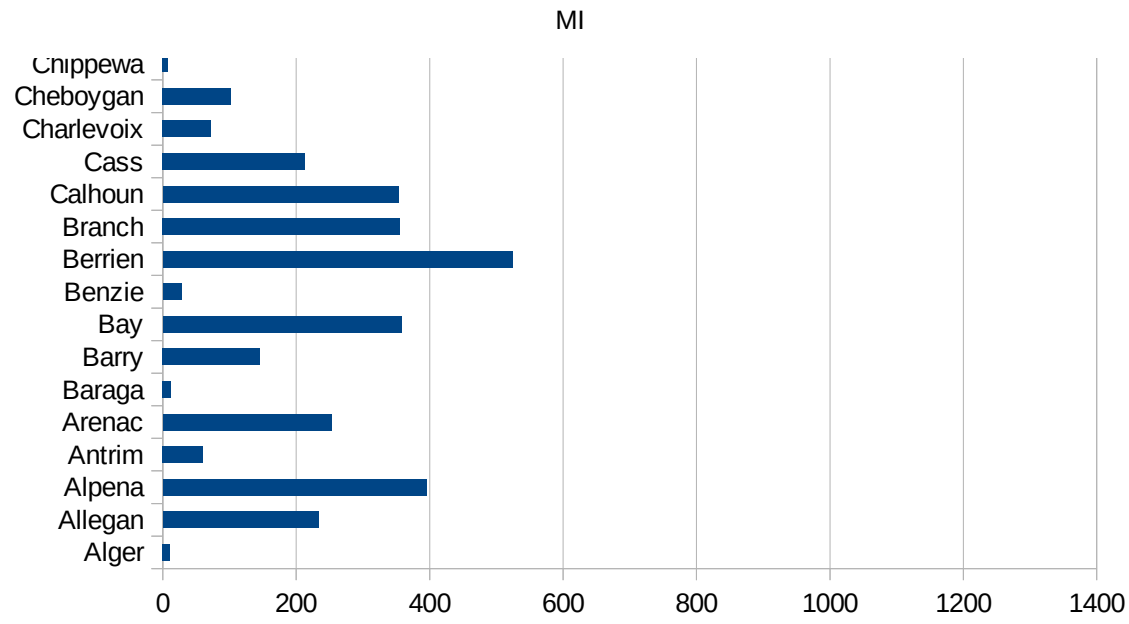


26067 Ionia	274.1006074
26069 Iosco	438.579004
26071 Iron	17.99046505
26073 Isabella	134.6333721
26075 Jackson	304.7417565
26077 Kalamazoo	354.8910786
26079 Kalkaska	168.3123878
26081 Kent	651.7423132
26083 Keweenaw	47.32607667
26085 Lake	58.91759953
26087 Lapeer	255.6004908
26089 Leelanau	55.13692336
26091 Lenawee	194.3703824
26093 Livingston	271.4094465
26095 Luce	47.74789113
26097 Mackinac	74.16334477
26099 Macomb	800.2204036
26101 Manistee	48.92367906
26103 Marquette	88.70046305
26105 Mason	130.5841924
26107 Mecosta	55.11539786
26109 Menominee	39.15937867
26111 Midland	165.8474444
26113 Missaukee	152.186859
26115 Monroe	372.2438995
26117 Montcalm	126.6258129
26119 Montmorency	53.96654074
26121 Muskegon	418.231675
26123 Newaygo	255.6655486
26125 Oakland	894.3766722
26127 Oceana	386.8544601
26129 Ogemaw	147.9572356
26131 Ontonagon	0
26133 Osceola	77.11751853





26135 Oscoda	96.66505558
26137 Otsego	486.5193594
26139 Ottawa	309.8170702
26141 Presque Isle	86.35578584
26143 Roscommon	100.4856808
26145 Saginaw	596.4360587
26147 St. Clair	322.5867187
26149 St. Joseph	262.1103157
26151 Sanilac	101.9863047
26153 Schoolcraft	49.57858205
26155 Shiawassee	384.2092914
26157 Tuscola	392.261406
26159 Van Buren	258.4561552
26161 Washtenaw	418.1009966
26163 Wayne	1229.835571
26165 Wexford	41.83350266



MI

FIPS

29001  
29003  
29005  
29007  
29009  
29011  
29013  
29015  
29017  
29019  
29021  
29023  
29025  
29027  
29029  
29031  
29033  
29035  
29037

MI

29039  
29041  
29043  
29045  
29047  
29049  
29051  
29053  
29055  
29057  
29059  
29061  
29063  
29065  
29067  
29069  
29071  
29073  
29075  
29077  
29079  
29081  
29083  
29085  
29087  
29089  
29091  
29093  
29095  
29097  
29099  
29101

29103

MI

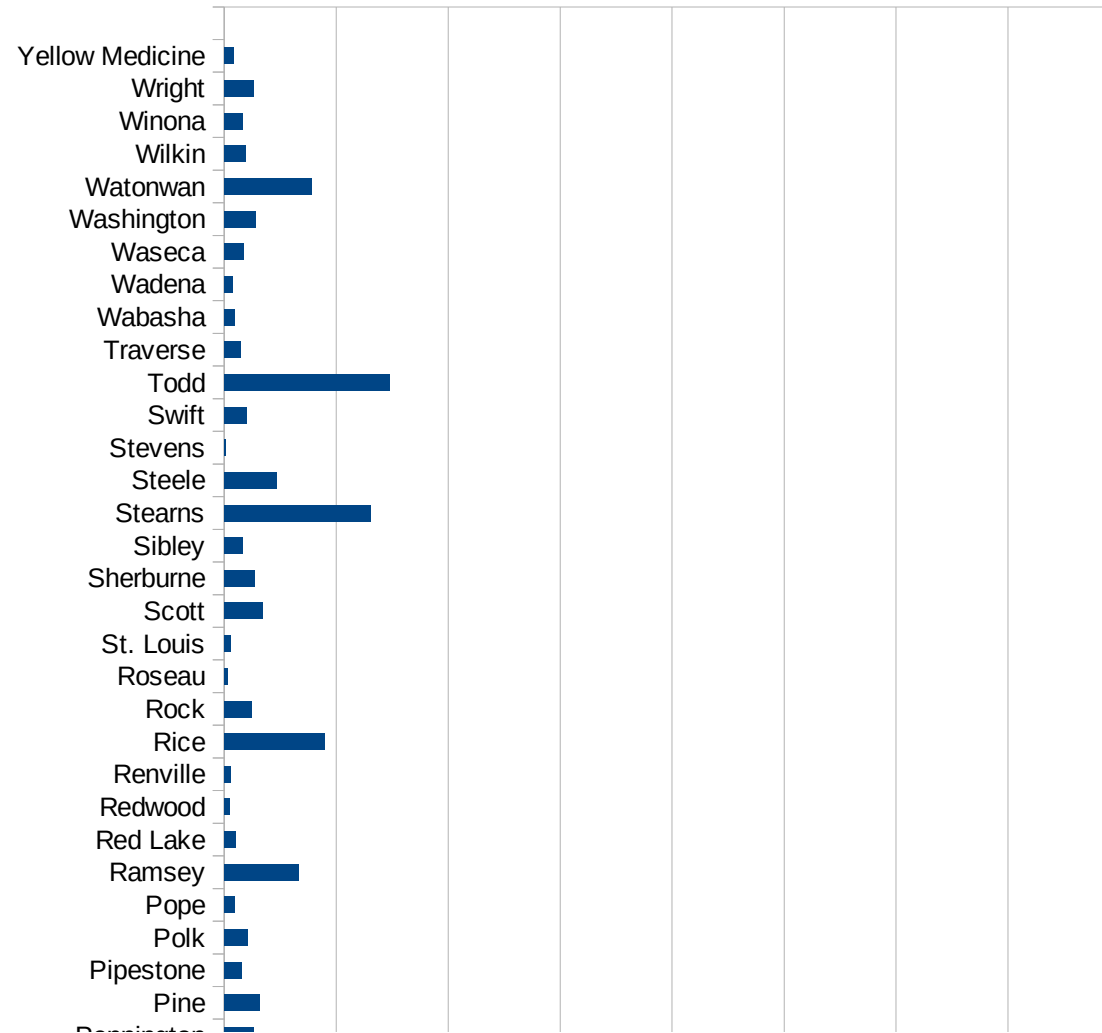
29105  
29107  
29109  
29111  
29113  
29115  
29117  
29121  
29123  
29125  
29127  
29119  
29129  
29131  
29133  
29135  
29137  
29139  
29141  
29143  
29145  
29147  
29149  
29151  
29153  
29155  
29157  
29159  
29161  
29163  
29165  
29167  
29169  
29171

MI

29173  
29175  
29177  
29179  
29181  
29195  
29197  
29199  
29201  
29203  
29205  
29183  
29185  
29187  
29189  
29510  
29186  
29207  
29209  
29211  
29213  
29215  
  
29217  
29219  
29221  
29223  
29225  
29227  
29229

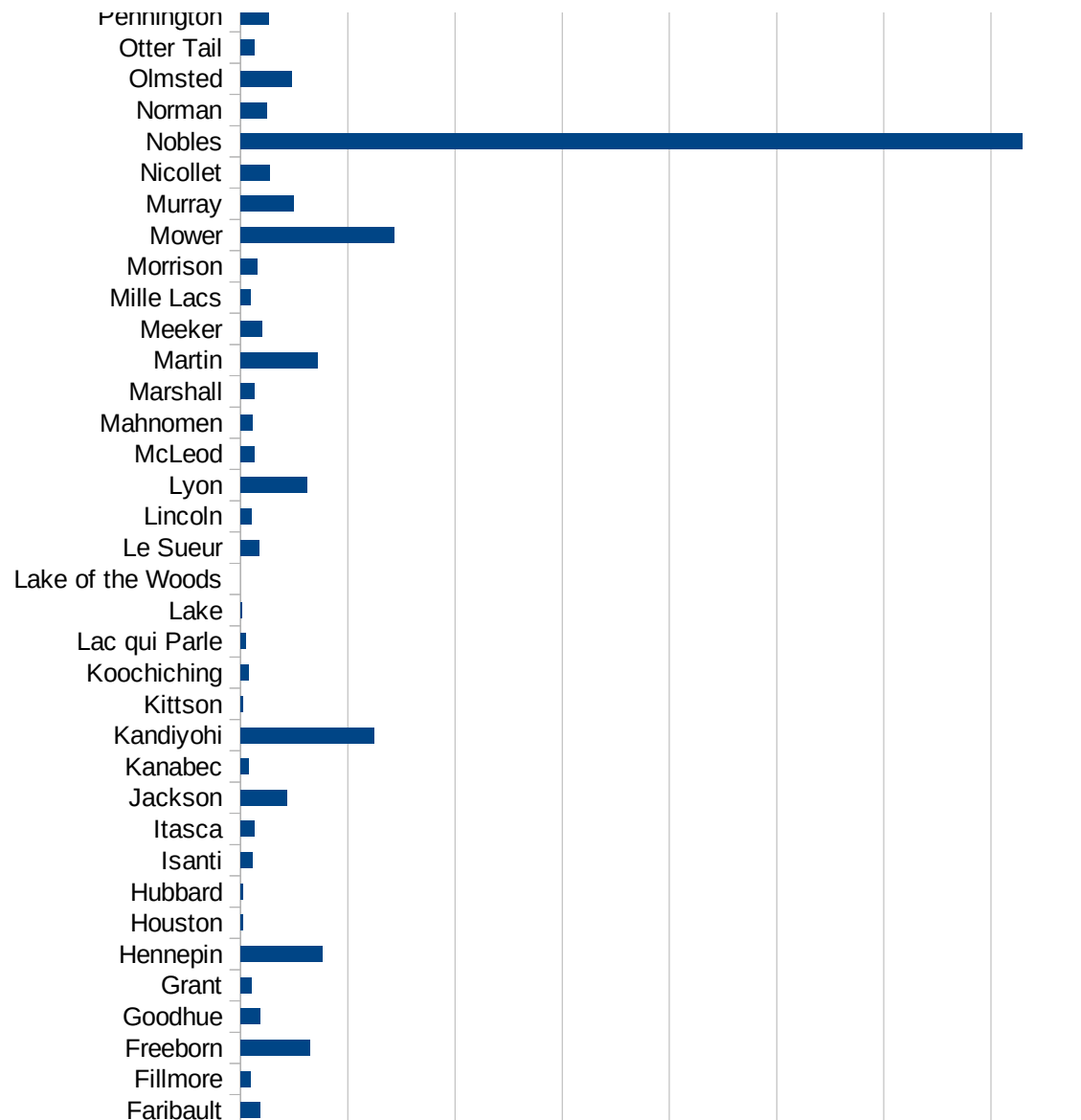
MN

FIPS	County	PC Infection
27001	Aitkin	81.75072318
27003	Anoka	467.4785833
27005	Becker	130.9243257
27007	Beltrami	44.82677653
27009	Benton	468.615119
27011	Big Stone	260.5732612
27013	Blue Earth	228.3951533
27015	Brown	67.6994146
27017	Carlton	217.6521472
27019	Carver	252.0497146
27021	Cass	37.26413496
27023	Chippewa	452.868165
27025	Chisago	130.538965
27027	Clay	766.1637089
27029	Clearwater	34.05221339
27031	Cook	0
27033	Cottonwood	833.5550235
27035	Crow Wing	134.0751129
27037	Dakota	369.5145773
27039	Dodge	264.1436942
27041	Douglas	126.4355705
27043	Faribault	181.7124582
27045	Fillmore	94.97578118
27047	Freeborn	647.0897385
27049	Goodhue	185.3328449
27051	Grant	99.65122073
27053	Hennepin	768.1264828
27055	Houston	26.91355367
27057	Hubbard	23.43896494
27059	Isanti	110.0935795
27061	Itasca	128.5802962
27063	Jackson	433.8613662
27065	Kanabec	74.04208058

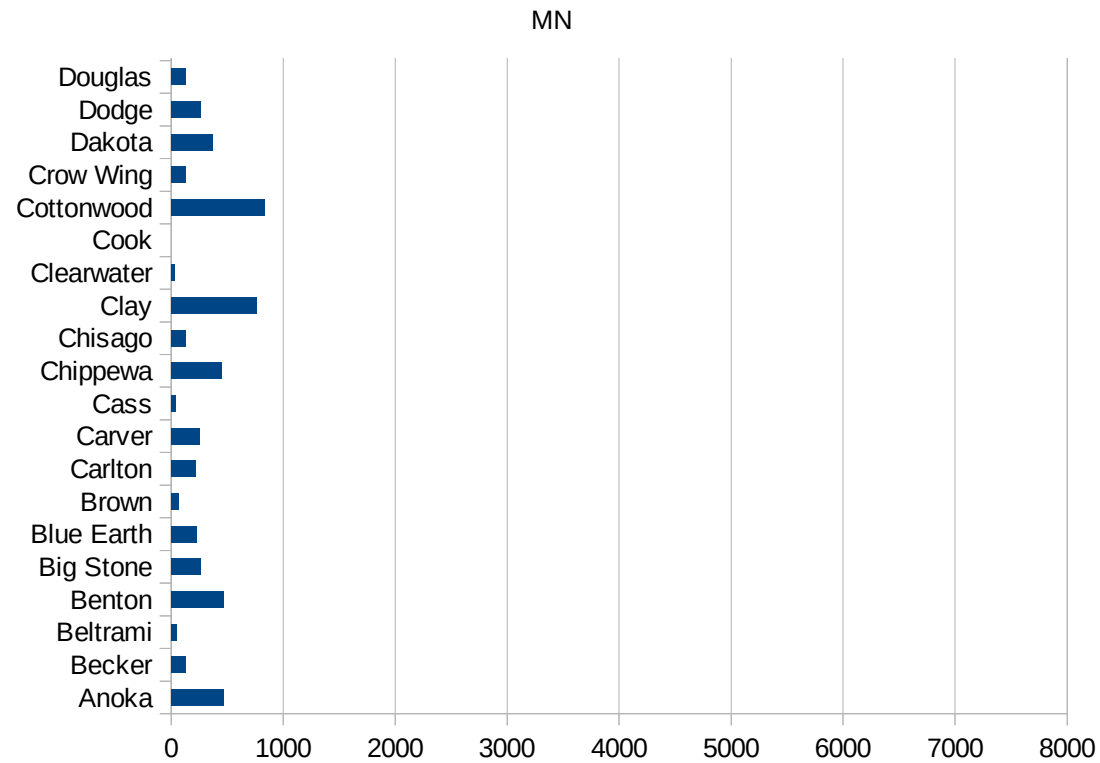


MN

27067 Kandiyohi	1246.062303
27069 Kittson	23.54048964
27071 Koochiching	72.34726688
27073 Lac qui Parle	45.05857615
27075 Lake	9.382623381
27077 Lake of the Woo	0
27079 Le Sueur	175.4755387
27081 Lincoln	105.764146
27083 Lyon	616.4891334
27085 McLeod	128.2301452
27087 Mahnommen	108.715347
27089 Marshall	127.7955272
27091 Martin	722.7697751
27093 Meeker	203.1027181
27095 Mille Lacs	91.81682543
27097 Morrison	156.7728903
27099 Mower	1434.605483
27101 Murray	495.4084099
27103 Nicollet	271.7708942
27105 Nobles	7293.377121
27107 Norman	247.1042471
27109 Olmsted	473.5181761
27111 Otter Tail	132.6259947
27113 Pennington	260.9676964
27115 Pine	318.8277991
27117 Pipestone	154.7474301
27119 Polk	212.5027752
27121 Pope	90.11444535
27123 Ramsey	668.8355355
27125 Red Lake	100.0250063
27127 Redwood	52.46245655
27129 Renville	54.74952094
27131 Rice	892.9242518
27133 Rock	244.3169747



27135 Roseau	33.00330033
27137 St. Louis	59.57327513
27139 Scott	341.9708103
27141 Sherburne	270.7318089
27143 Sibley	166.3561352
27145 Stearns	1306.70116
27147 Steele	470.0703747
27149 Stevens	10.25325541
27151 Swift	203.317282
27153 Todd	1480.758278
27155 Traverse	151.1487304
27157 Wabasha	92.4000924
27159 Wadena	72.60582299
27161 Waseca	171.205393
27163 Washington	283.5637208
27165 Watonwan	783.2422587
27167 Wilkin	191.8771986
27169 Winona	169.2080669
27171 Wright	265.4951631
27173 Yellow Medicine	81.67432363





MN

FIPS

29001  
29003  
29005  
29007  
29009  
29011  
29013  
29015  
29017  
29019  
29021  
29023  
29025  
29027  
29029  
29031  
29033  
29035  
29037

MN

29039  
29041  
29043  
29045  
29047  
29049  
29051  
29053  
29055  
29057  
29059  
29061  
29063  
29065  
29067  
29069  
29071  
29073  
29075  
29077  
29079  
29081  
29083  
29085  
29087  
29089  
29091  
29093  
29095  
29097  
29099  
29101

29103

MN

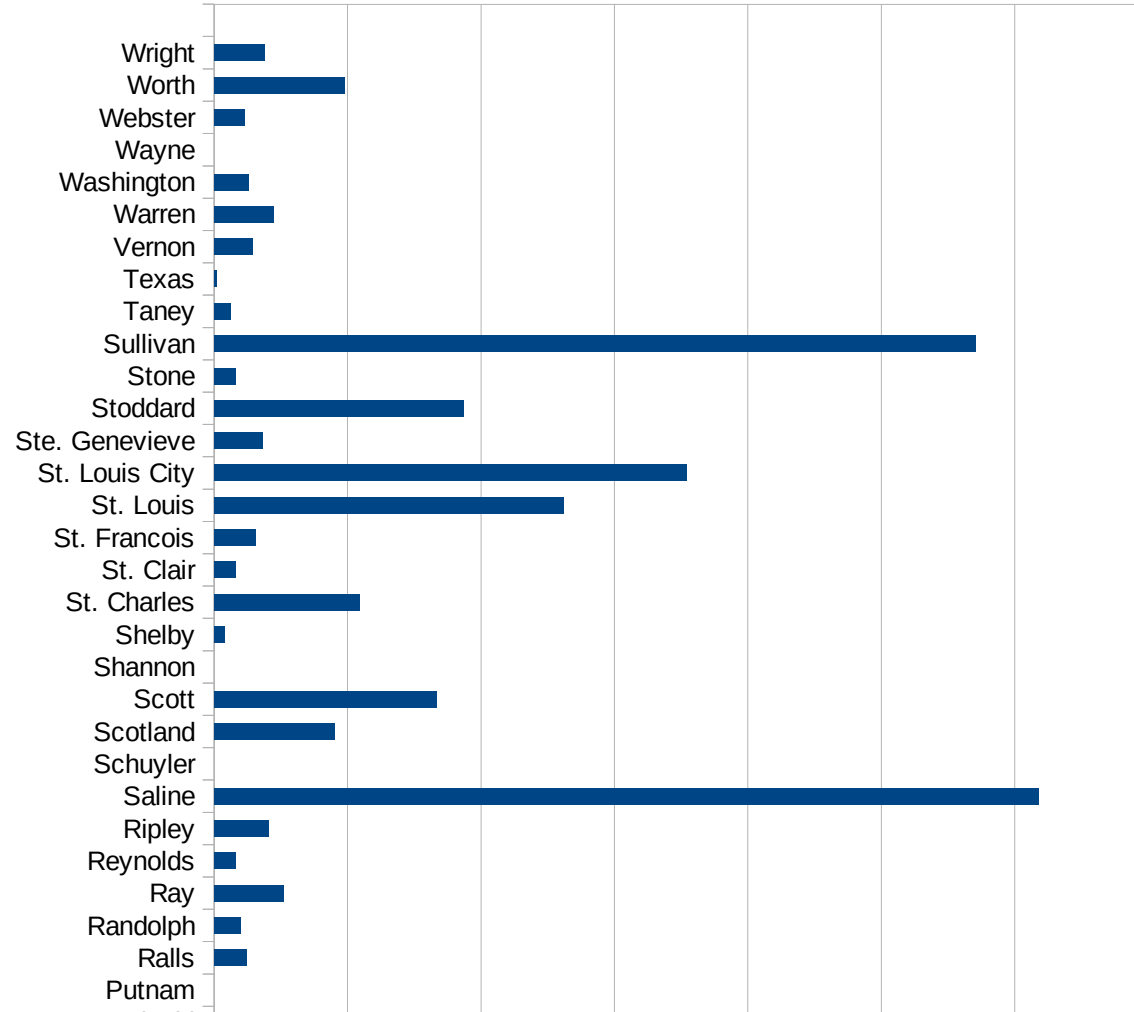
29105  
29107  
29109  
29111  
29113  
29115  
29117  
29121  
29123  
29125  
29127  
29119  
29129  
29131  
29133  
29135  
29137  
29139  
29141  
29143  
29145  
29147  
29149  
29151  
29153  
29155  
29157  
29159  
29161  
29163  
29165  
29167  
29169  
29171

MN

29173  
29175  
29177  
29179  
29181  
29195  
29197  
29199  
29201  
29203  
29205  
29183  
29185  
29187  
29189  
29510  
29186  
29207  
29209  
29211  
29213  
29215  
  
29217  
29219  
29221  
29223  
29225  
29227  
29229

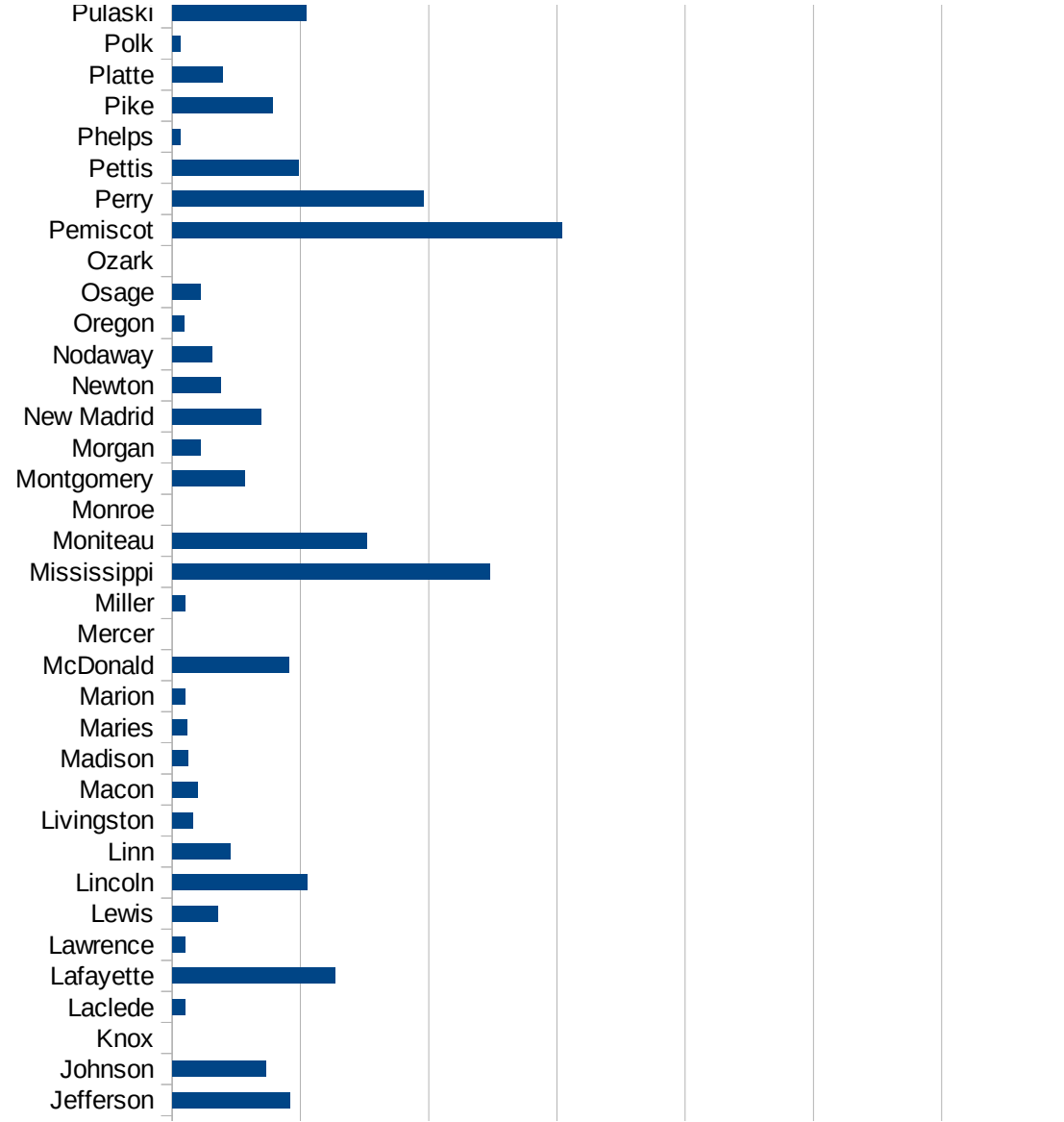
MO

FIPS	County	Cases	Infection Rate per 100,000
29001	Adair	292.0399384	
29003	Andrew	193.1050151	
29005	Atchison	58.01585767	
29007	Audrain	467.1613081	
29009	Barry	25.07941816	
29011	Barton	0	
29013	Bates	73.52941176	
29015	Benton	67.43438116	
29017	Bollinger	57.52321473	
29019	Boone	109.4414044	
29021	Buchanan	860.3267435	
29023	Butler	119.6088088	
29025	Caldwell	87.83487044	
29027	Callaway	75.74238678	
29029	Camden	82.94226782	
29031	Cape Girardeau	111.7417749	
29033	Carroll	102.9394945	
29035	Carter	82.59002313	
29037	Cass	102.9022238	
29039	Cedar	63.53688669	
29041	Chariton	80.52610388	
29043	Christian	33.33984802	
29045	Clark	29.23121894	
29047	Clay	103.0990603	
29049	Clinton	97.70395701	
29051	Cole	79.43122038	
29053	Cooper	51.1276487	
29055	Crawford	37.56730809	
29057	Dade	0	
29059	Dallas	35.79525116	
29061	Daviess	84.20546133	
29063	DeKalb	55.42359462	
29065	Dent	0	



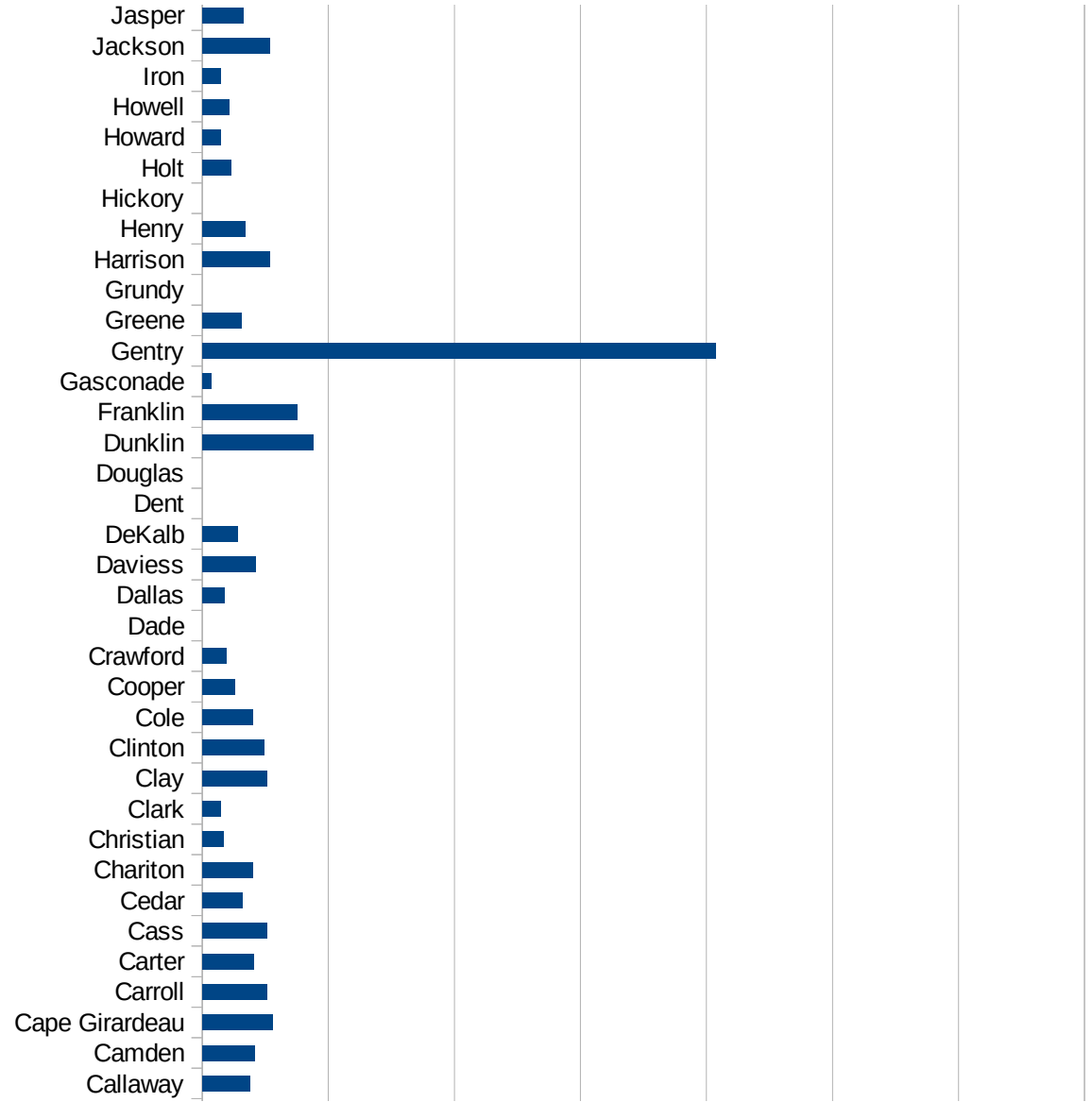
MO

29067 Douglas	0
29069 Dunklin	176.7324882
29071 Franklin	150.4774766
29073 Gasconade	13.60081605
29075 Gentry	814.7254074
29077 Greene	62.68776355
29079 Grundy	0
29081 Harrison	106.9645828
29083 Henry	68.83259912
29085 Hickory	0
29087 Holt	45.41326067
29089 Howard	29.5945546
29091 Howell	42.41940313
29093 Iron	29.47823524
29095 Jackson	107.381477
29097 Jasper	65.48625618
29099 Jefferson	183.198349
29101 Johnson	145.3813465
29103 Knox	0
29105 Laclede	19.60070563
29107 Lafayette	254.6168477
29109 Lawrence	20.85560103
29111 Lewis	71.02993404
29113 Lincoln	209.7562667
29115 Linn	91.38489657
29117 Livingston	33.01201637
29121 Macon	39.59611958
29123 Madison	24.61437479
29125 Maries	22.80761774
29127 Marion	20.98489088
29119 McDonald	181.9915071
29129 Mercer	0
29131 Miller	19.73476476
29133 Mississippi	494.9010198

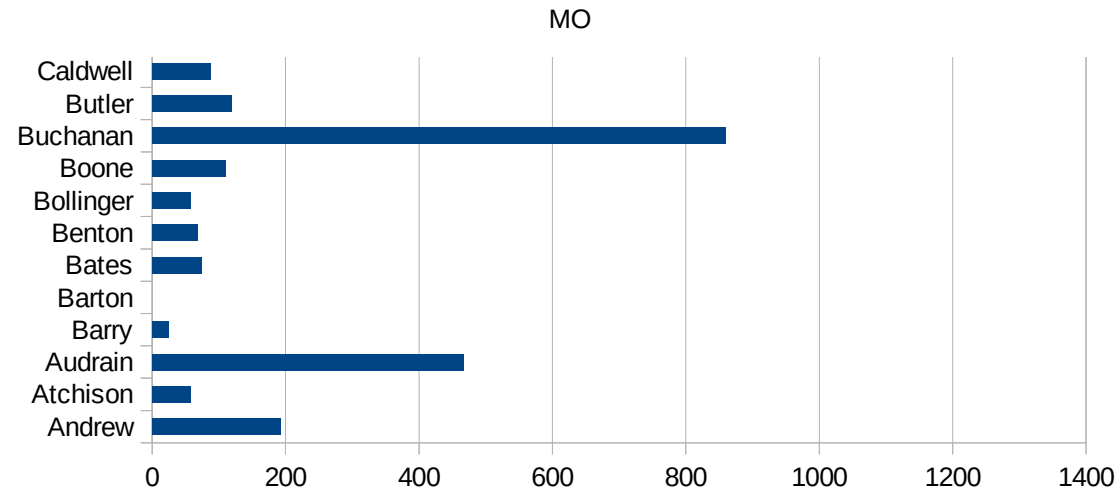


MO

29135 Moniteau	303.9513678
29137 Monroe	0
29139 Montgomery	112.710248
29141 Morgan	44.2086649
29143 New Madrid	138.760407
29145 Newton	75.51573817
29147 Nodaway	62.76901004
29149 Oregon	18.97353192
29151 Osage	43.75091148
29153 Ozark	0
29155 Pemiscot	608.4070796
29157 Perry	391.6449086
29159 Pettis	197.4519299
29161 Phelps	13.41321649
29163 Pike	156.7228707
29165 Platte	78.65223091
29167 Polk	12.42197447
29169 Pulaski	209.5589649
29171 Putnam	0
29173 Ralls	48.96200548
29175 Randolph	40.38282922
29177 Ray	104.881353
29179 Reynolds	31.9795331
29181 Ripley	82.08342661
29195 Saline	1236.077746
29197 Schuyler	0
29199 Scotland	181.2323802
29201 Scott	332.8306204
29203 Shannon	0
29205 Shelby	16.52892562
29183 St. Charles	218.1962113
29185 St. Clair	31.93187866
29187 St. Francois	61.47663888
29189 St. Louis	523.2986775



29510 St. Louis City	708.2994869
29186 Ste. Genevieve	72.6744186
29207 Stoddard	373.210984
29209 Stone	31.49705503
29211 Sullivan	1141.295612
29213 Taney	25.06624651
29215 Texas	3.910680067
29217 Vernon	58.45674201
29219 Warren	89.30886463
29221 Washington	52.11883093
29223 Wayne	0
29225 Webster	46.02521159
29227 Worth	196.0784314
29229 Wright	76.17803896





MO

FIPS

29001  
29003  
29005  
29007  
29009  
29011  
29013  
29015  
29017  
29019  
29021  
29023  
29025  
29027  
29029  
29031  
29033  
29035  
29037

MO

29039  
29041  
29043  
29045  
29047  
29049  
29051  
29053  
29055  
29057  
29059  
29061  
29063  
29065  
29067  
29069  
29071  
29073  
29075  
29077  
29079  
29081  
29083  
29085  
29087  
29089  
29091  
29093  
29095  
29097  
29099  
29101

29103

MO

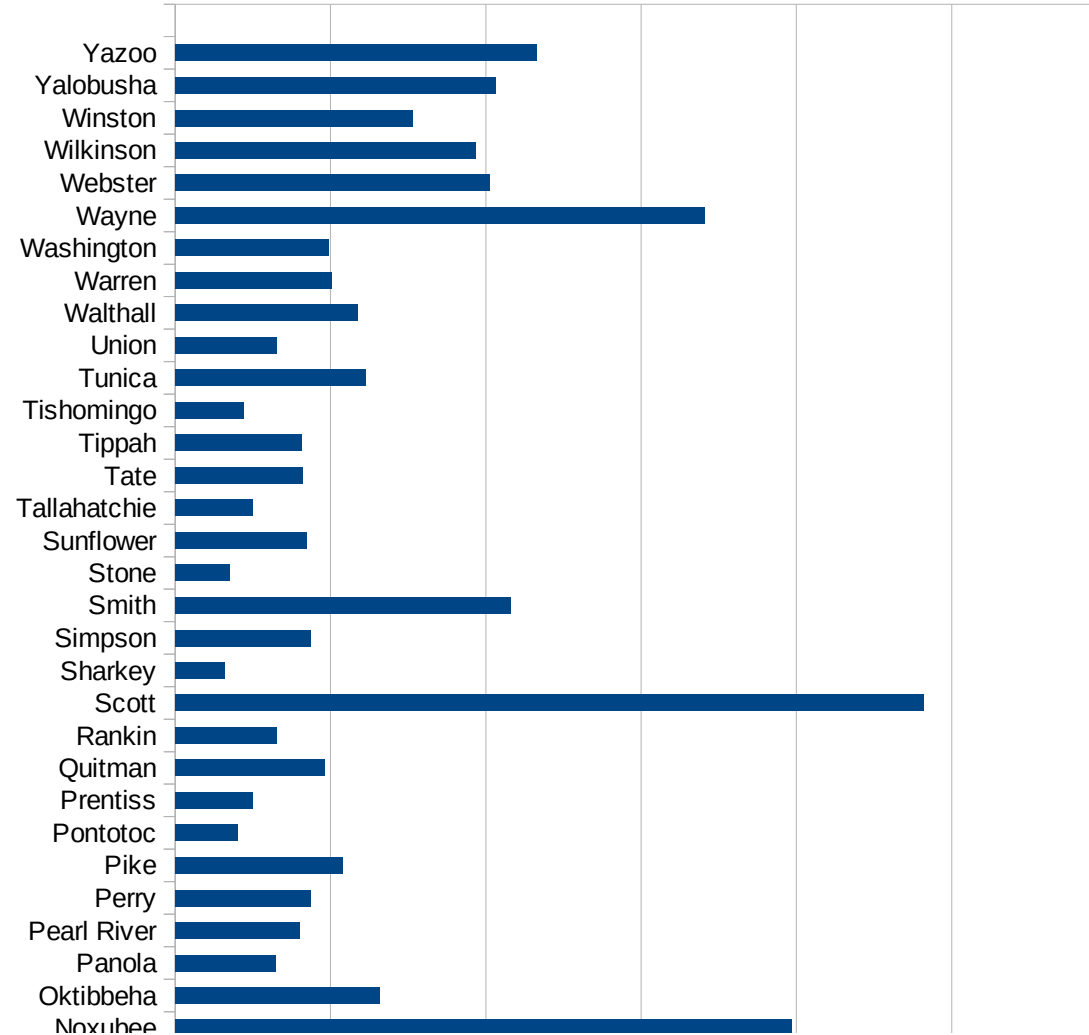
29105  
29107  
29109  
29111  
29113  
29115  
29117  
29121  
29123  
29125  
29127  
29119  
29129  
29131  
29133  
29135  
29137  
29139  
29141  
29143  
29145  
29147  
29149  
29151  
29153  
29155  
29157  
29159  
29161  
29163  
29165  
29167  
29169  
29171

MO

29173  
29175  
29177  
29179  
29181  
29195  
29197  
29199  
29201  
29203  
29205  
29183  
29185  
29187  
29189  
29510  
29186  
29207  
29209  
29211  
29213  
29215  
  
29217  
29219  
29221  
29223  
29225  
29227  
29229

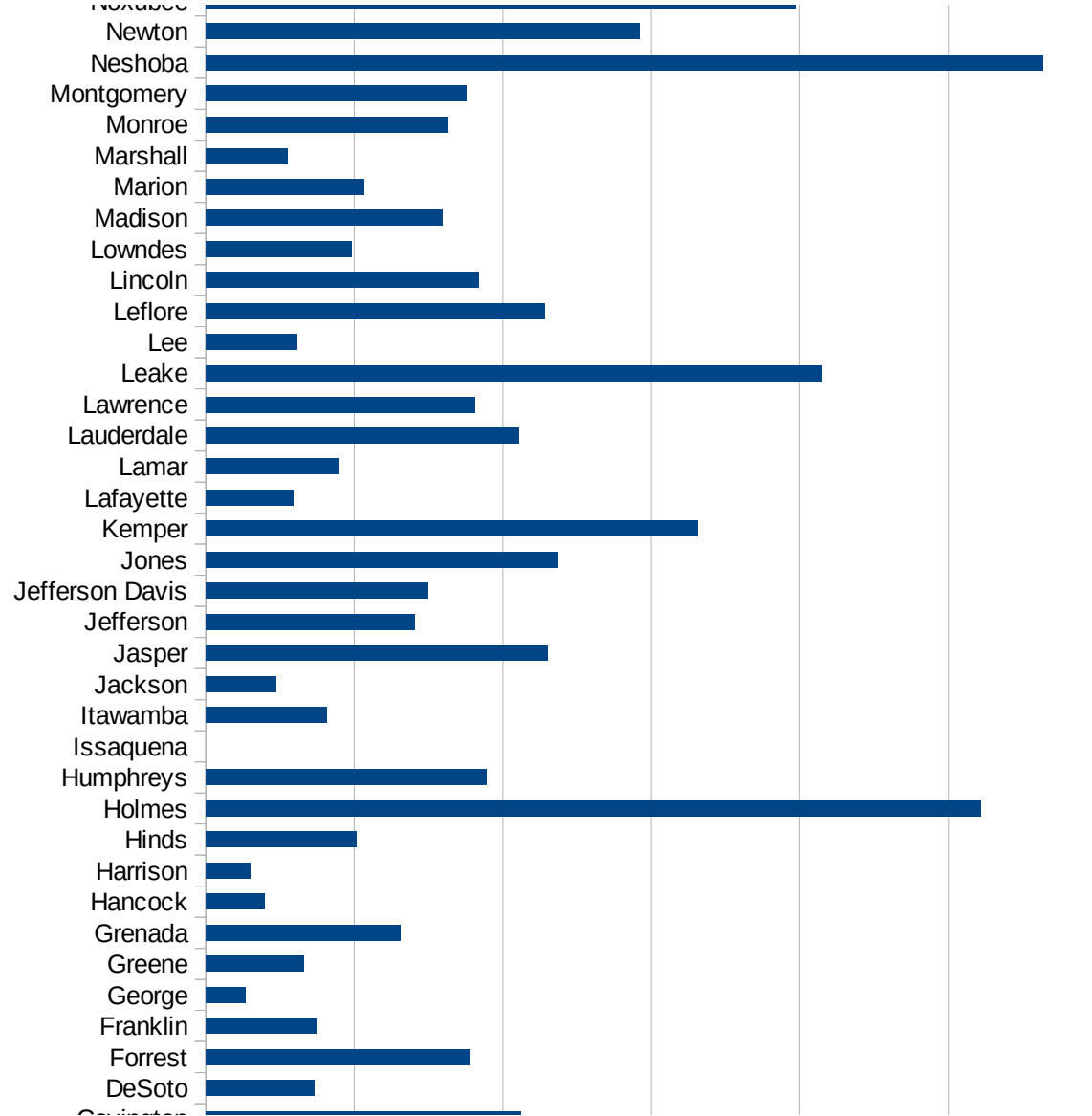
MS

FIPS	County	PC Infection
28001	Adams	711.7209541
28003	Alcorn	70.41299932
28005	Amite	543.5664449
28007	Attala	1758.780289
28009	Benton	205.5374199
28011	Bolivar	574.4741965
28013	Calhoun	519.5344971
28015	Carroll	1241.045303
28017	Chickasaw	920.1560771
28019	Choctaw	748.9731819
28021	Claiborne	1455.232171
28023	Clarke	1051.012561
28025	Clay	747.9624471
28027	Coahoma	623.121796
28029	Copiah	1282.275864
28031	Covington	1060.839124
28033	DeSoto	364.8331603
28035	Forrest	888.9066581
28037	Franklin	372.3677452
28039	George	131.9587629
28041	Greene	331.2233181
28043	Grenada	655.4262645
28045	Hancock	198.5887523
28047	Harrison	150.4960077
28049	Hinds	508.6783221
28051	Holmes	2610.373397
28053	Humphreys	944.6530217
28055	Issaquena	0
28057	Itawamba	408.2153336
28059	Jackson	236.604619
28061	Jasper	1150.474799
28063	Jefferson	703.6307346
28065	Jefferson Davis	747.730105

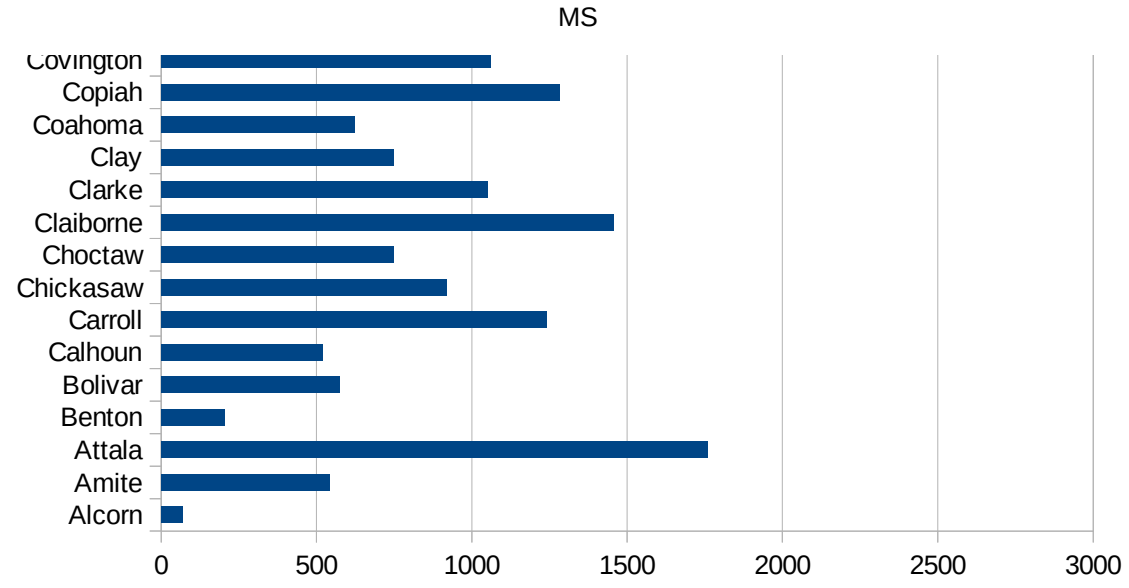


MS

28067 Jones	1186.076744
28069 Kemper	1655.530069
28071 Lafayette	293.8331539
28073 Lamar	445.1775105
28075 Lauderdale	1055.53859
28077 Lawrence	907.2661582
28079 Leake	2073.540394
28081 Lee	306.3308373
28083 Leflore	1141.118296
28085 Lincoln	917.9944453
28087 Lowndes	492.1092822
28089 Madison	798.0687305
28091 Marion	534.0886102
28093 Marshall	276.4379002
28095 Monroe	815.4313351
28097 Montgomery	877.9806445
28099 Neshoba	2818.88412
28101 Newton	1459.683813
28103 Noxubee	1983.863313
28105 Oktibbeha	659.2874856
28107 Panola	321.8444613
28109 Pearl River	399.0105982
28111 Perry	435.8394099
28113 Pike	538.3818214
28115 Pontotoc	201.0492256
28117 Prentiss	248.8643097
28119 Quitman	482.2011062
28121 Rankin	328.1308885
28123 Scott	2411.00152
28125 Sharkey	159.9268906
28127 Simpson	437.2524105
28129 Smith	1081.114861
28131 Stone	176.3103061
28133 Sunflower	423.5476977



28135 Tallahatchie	250.2323586
28137 Tate	410.3063389
28139 Tippah	409.1839054
28141 Tishomingo	221.0342346
28143 Tunica	613.4352373
28145 Union	325.106621
28147 Walthall	587.6253025
28149 Warren	502.4255024
28151 Washington	492.6436322
28153 Wayne	1704.601439
28155 Webster	1011.442583
28157 Wilkinson	966.7879891
28159 Winston	765.2078172
28161 Yazobusha	1032.924467
28163 Yazoo	1164.684225



MS

FIPS

29001  
29003  
29005  
29007  
29009  
29011  
29013  
29015  
29017  
29019  
29021  
29023  
29025  
29027  
29029  
29031  
29033  
29035  
29037



MS

29039  
29041  
29043  
29045  
29047  
29049  
29051  
29053  
29055  
29057  
29059  
29061  
29063  
29065  
29067  
29069  
29071  
29073  
29075  
29077  
29079  
29081  
29083  
29085  
29087  
29089  
29091  
29093  
29095  
29097  
29099  
29101

29103

MS

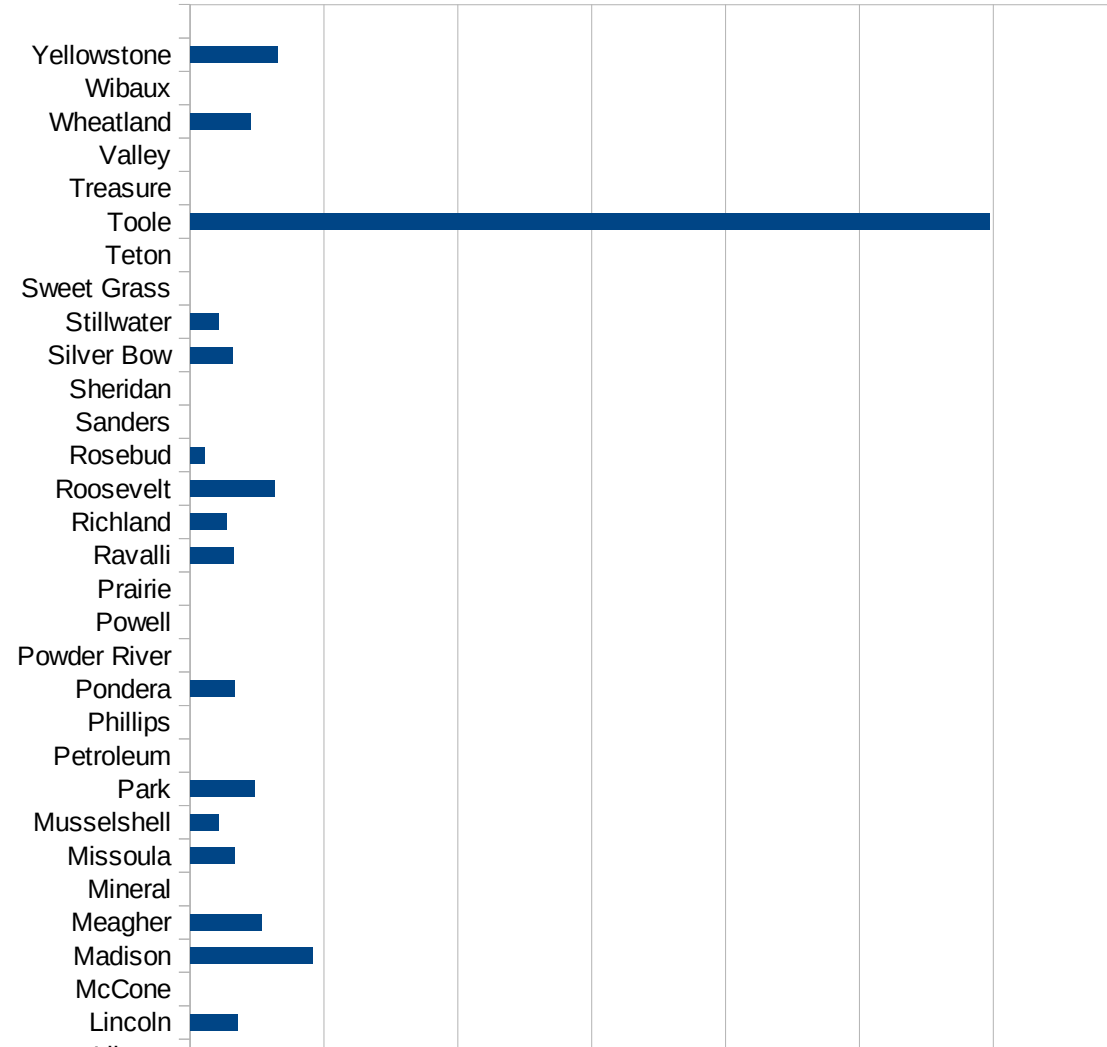
29105  
29107  
29109  
29111  
29113  
29115  
29117  
29121  
29123  
29125  
29127  
29119  
29129  
29131  
29133  
29135  
29137  
29139  
29141  
29143  
29145  
29147  
29149  
29151  
29153  
29155  
29157  
29159  
29161  
29163  
29165  
29167  
29169  
29171

MS

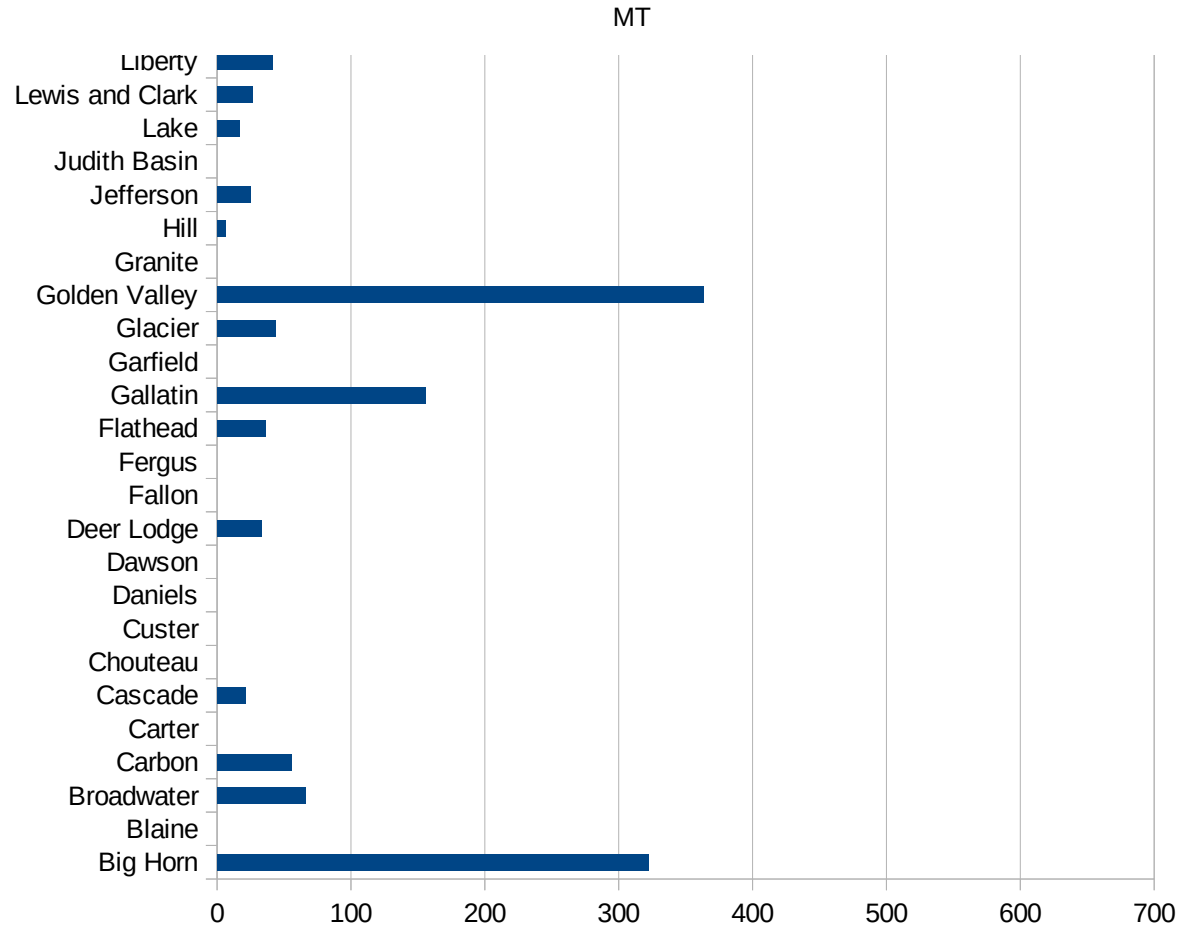
29173  
29175  
29177  
29179  
29181  
29195  
29197  
29199  
29201  
29203  
29205  
29183  
29185  
29187  
29189  
29510  
29186  
29207  
29209  
29211  
29213  
29215  
  
29217  
29219  
29221  
29223  
29225  
29227  
29229

MT

FIPS	County	PC Infection
30001	Beaverhead	10.63377286
30003	Big Horn	322.3871645
30005	Blaine	0
30007	Broadwater	65.73541495
30009	Carbon	56.00149337
30011	Carter	0
30013	Cascade	20.82236077
30015	Chouteau	0
30017	Custer	0
30019	Daniels	0
30021	Dawson	0
30023	Deer Lodge	32.85510897
30025	Fallon	0
30027	Fergus	0
30029	Flathead	36.2368519
30031	Gallatin	155.5293361
30033	Garfield	0
30035	Glacier	43.64588638
30037	Golden Valley	363.1961259
30039	Granite	0
30041	Hill	6.117330397
30043	Jefferson	24.79953708
30045	Judith Basin	0
30047	Lake	16.52892562
30049	Lewis and Clark	26.20087336
30051	Liberty	41.15226337
30053	Lincoln	35.36425179
30055	McCone	0
30057	Madison	91.24087591
30059	Meagher	53.59056806
30061	Mineral	0
30063	Missoula	32.83077001
30065	Musselshell	21.50075253



30067 Park	47.80114723
30069 Petroleum	0
30071 Phillips	0
30073 Pondera	33.48961822
30075 Powder River	0
30077 Powell	0
30079 Prairie	0
30081 Ravalli	32.42842583
30083 Richland	27.49014936
30085 Roosevelt	63.29686228
30087 Rosebud	11.03387399
30089 Sanders	0
30091 Sheridan	0
30093 Silver Bow	31.4348584
30095 Stillwater	20.97755402
30097 Sweet Grass	0
30099 Teton	0
30101 Toole	597.5685143
30103 Treasure	0
30105 Valley	0
30107 Wheatland	44.72271914
30109 Wibaux	0
30111 Yellowstone	65.56885667



MT

FIPS

29001  
29003  
29005  
29007  
29009  
29011  
29013  
29015  
29017  
29019  
29021  
29023  
29025  
29027  
29029  
29031  
29033  
29035  
29037

MT

29039  
29041  
29043  
29045  
29047  
29049  
29051  
29053  
29055  
29057  
29059  
29061  
29063  
29065  
29067  
29069  
29071  
29073  
29075  
29077  
29079  
29081  
29083  
29085  
29087  
29089  
29091  
29093  
29095  
29097  
29099  
29101

29103

MT

29105  
29107  
29109  
29111  
29113  
29115  
29117  
29121  
29123  
29125  
29127  
29119  
29129  
29131  
29133  
29135  
29137  
29139  
29141  
29143  
29145  
29147  
29149  
29151  
29153  
29155  
29157  
29159  
29161  
29163  
29165  
29167  
29169  
29171

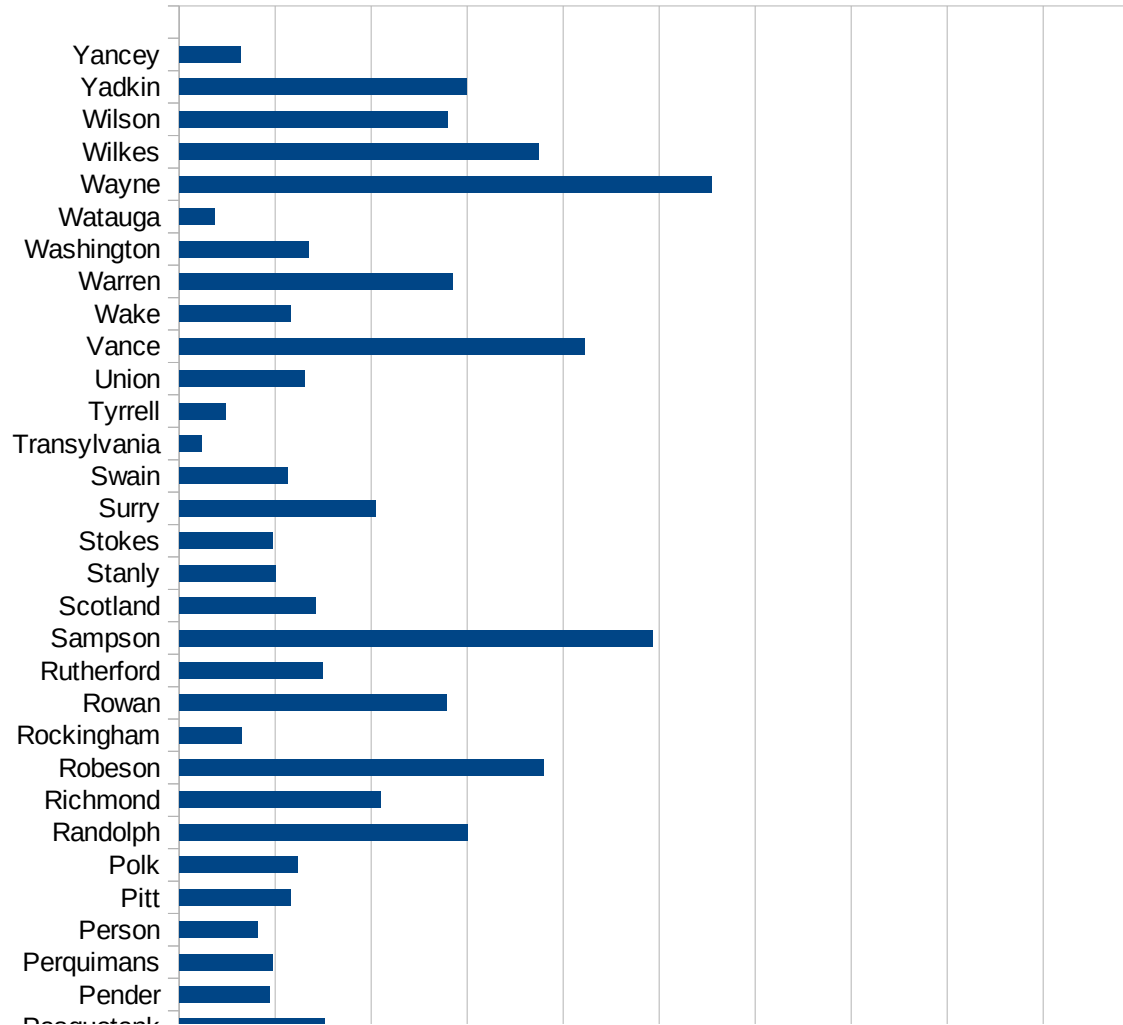


MT

29173  
29175  
29177  
29179  
29181  
29195  
29197  
29199  
29201  
29203  
29205  
29183  
29185  
29187  
29189  
29510  
29186  
29207  
29209  
29211  
29213  
29215  
  
29217  
29219  
29221  
29223  
29225  
29227  
29229

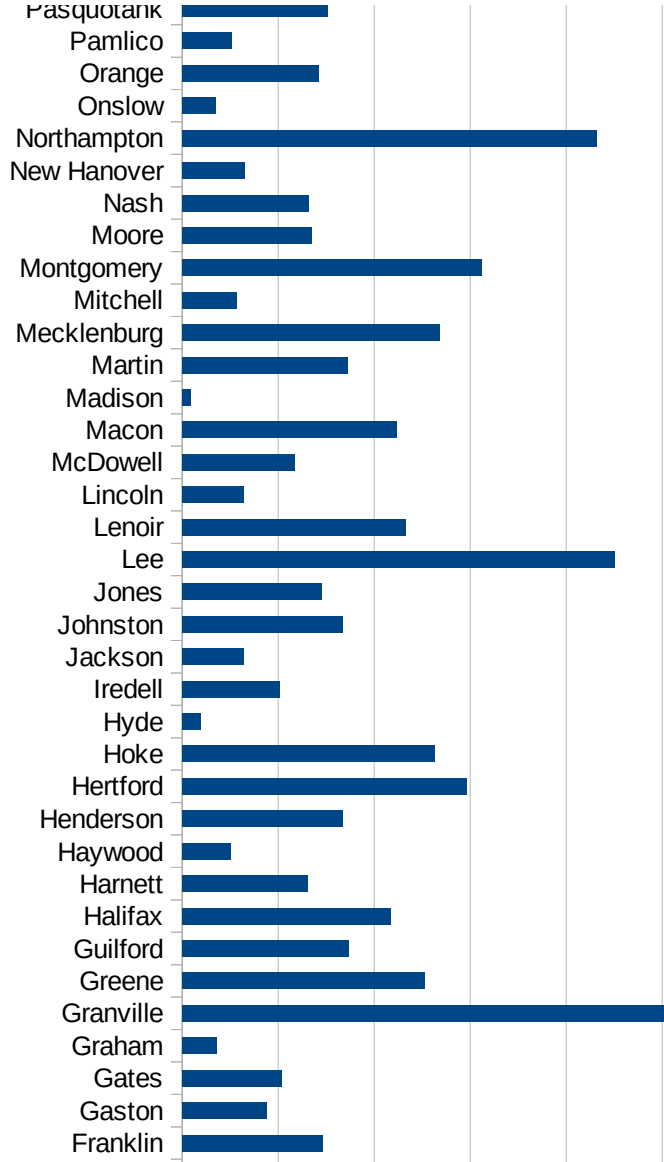
NC

FIPS	County	PC Infection
37001	Alamance	344.8773102
37003	Alexander	115.1179289
37005	Alleghany	268.7931189
37007	Anson	313.5426297
37009	Ashe	154.930097
37011	Avery	34.27592117
37013	Beaufort	93.45992906
37015	Bertie	704.2993798
37017	Bladen	497.1376921
37019	Brunswick	119.2008425
37021	Buncombe	157.4663358
37023	Burke	785.5546458
37025	Cabarrus	291.9438635
37027	Caldwell	266.9787514
37029	Camden	28.01120448
37031	Carteret	60.4107934
37033	Caswell	431.7561019
37035	Catawba	213.0449033
37037	Chatham	1024.077442
37039	Cherokee	105.6970722
37041	Chowan	128.3056526
37043	Clay	71.81973247
37045	Cleveland	130.0629833
37047	Columbus	680.9810439
37049	Craven	234.1806592
37051	Cumberland	244.034544
37053	Currituck	55.40780142
37055	Dare	68.49127421
37057	Davidson	326.503175
37059	Davie	294.854094
37061	Duplin	1821.39459
37063	Durham	721.0984438
37065	Edgecombe	444.1880588

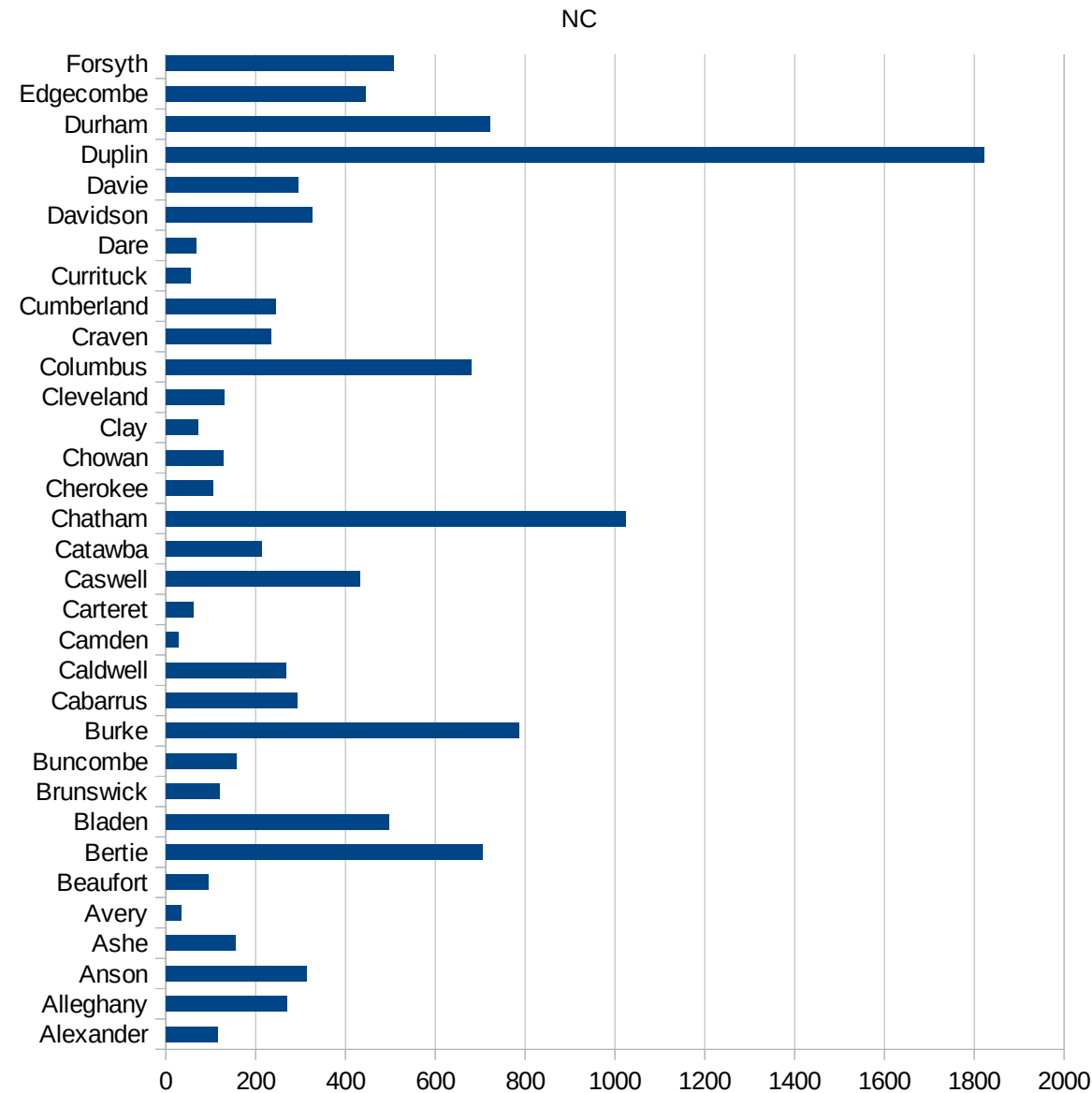


NC

37067 Forsyth	507.7829274
37069 Franklin	291.5926584
37071 Gaston	175.9062312
37073 Gates	207.3792448
37075 Graham	70.72135785
37077 Granville	1014.721783
37079 Greene	504.4736341
37081 Guilford	347.2183184
37083 Halifax	433.028829
37085 Harnett	262.2677217
37087 Haywood	101.6604541
37089 Henderson	333.196286
37091 Hertford	591.7409865
37093 Hoke	525.8929224
37095 Hyde	38.24091778
37097 Iredell	203.4354247
37099 Jackson	126.9416299
37101 Johnston	334.0323178
37103 Jones	290.5468507
37105 Lee	901.5166309
37107 Lenoir	466.2712591
37109 Lincoln	128.924436
37111 McDowell	232.9311974
37113 Macon	447.7823438
37115 Madison	18.37981896
37117 Martin	344.0518724
37119 Mecklenburg	535.7888877
37121 Mitchell	113.3333333
37123 Montgomery	623.3728136
37125 Moore	269.5527046
37127 Nash	263.7848877
37129 New Hanover	130.8799091
37131 Northampton	863.9967473
37133 Onslow	68.7970134



37135 Orange	284.1940189
37137 Pamlico	102.6045777
37139 Pasquotank	302.7321577
37141 Pender	188.2178823
37143 Perquimans	193.7118164
37145 Person	164.5278052
37147 Pitt	231.2215836
37149 Polk	247.440687
37151 Randolph	601.3212325
37153 Richmond	418.8295052
37155 Robeson	759.3054744
37157 Rockingham	130.1135737
37159 Rowan	557.8287154
37161 Rutherford	299.2847095
37163 Sampson	985.4462012
37165 Scotland	284.4010342
37167 Stanly	199.7583568
37169 Stokes	195.7463655
37171 Surry	408.6284539
37173 Swain	224.6402246
37175 Transylvania	46.76311559
37177 Tyrrell	96.828855
37179 Union	261.1187412
37181 Vance	845.6327666
37183 Wake	232.6273339
37185 Warren	570.5053769
37187 Washington	269.8372544
37189 Watauga	73.28626329
37191 Wayne	1109.145787
37193 Wilkes	748.2824511
37195 Wilson	559.8183046
37197 Yadkin	599.312788
37199 Yancey	128.4700888



NC

NC

FIPS

29001  
29003  
29005  
29007  
29009  
29011  
29013  
29015  
29017  
29019  
29021  
29023  
29025  
29027  
29029  
29031  
29033  
29035  
29037

NC

29039  
29041  
29043  
29045  
29047  
29049  
29051  
29053  
29055  
29057  
29059  
29061  
29063  
29065  
29067  
29069  
29071  
29073  
29075  
29077  
29079  
29081  
29083  
29085  
29087  
29089  
29091  
29093  
29095  
29097  
29099  
29101

29103

NC

29105  
29107  
29109  
29111  
29113  
29115  
29117  
29121  
29123  
29125  
29127  
29119  
29129  
29131  
29133  
29135  
29137  
29139  
29141  
29143  
29145  
29147  
29149  
29151  
29153  
29155  
29157  
29159  
29161  
29163  
29165  
29167  
29169  
29171

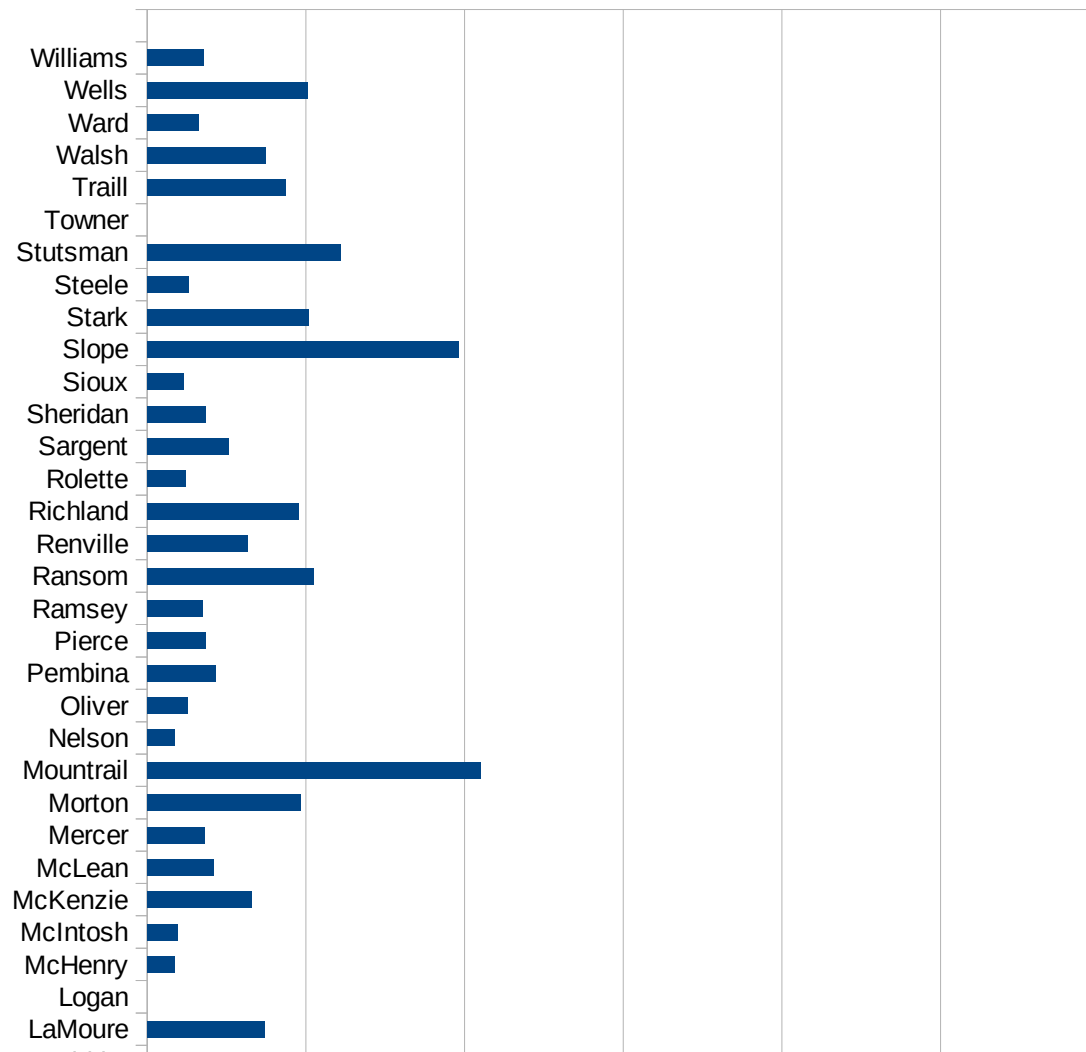


NC

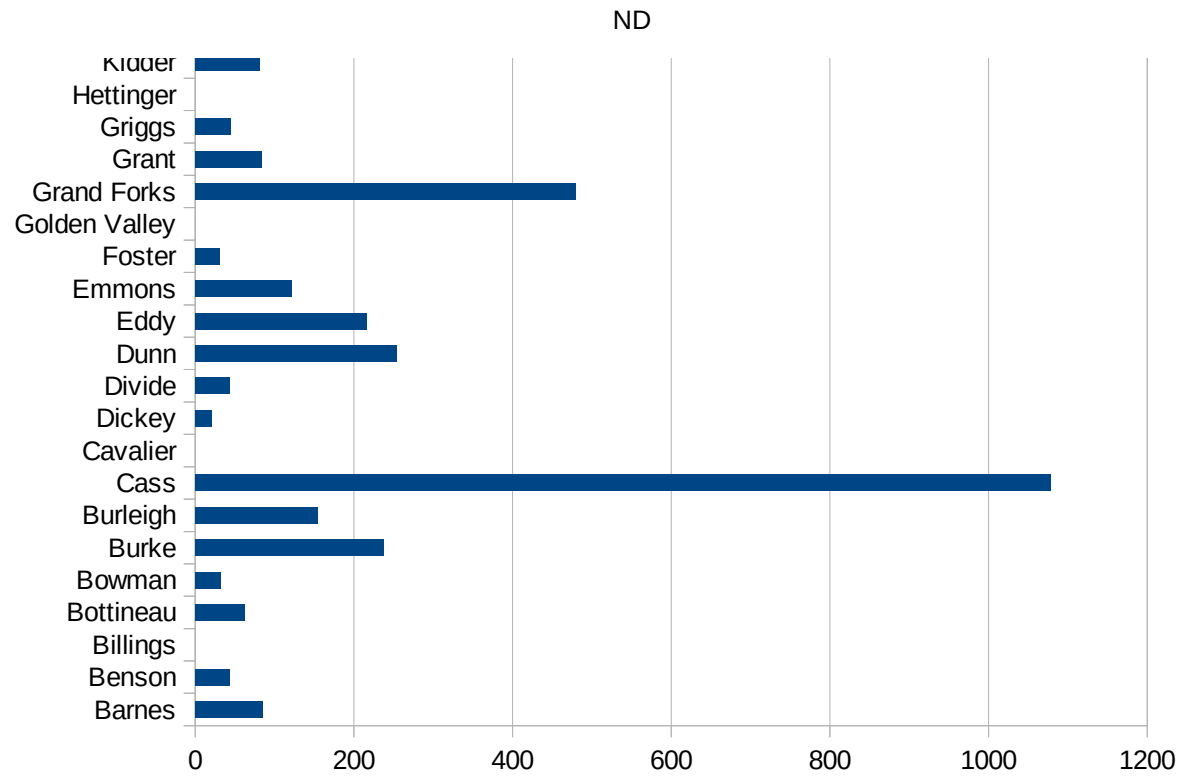
29173  
29175  
29177  
29179  
29181  
29195  
29197  
29199  
29201  
29203  
29205  
29183  
29185  
29187  
29189  
29510  
29186  
29207  
29209  
29211  
29213  
29215  
  
29217  
29219  
29221  
29223  
29225  
29227  
29229

ND

FIPS	County	PC Infection
38001	Adams	0
38003	Barnes	85.37279454
38005	Benson	43.09106579
38007	Billings	0
38009	Bottineau	62.39276244
38011	Bowman	32.50975293
38013	Burke	238.0952381
38015	Burleigh	154.2934515
38017	Cass	1078.692787
38019	Cavalier	0
38021	Dickey	20.39567612
38023	Divide	43.80201489
38025	Dunn	253.9242844
38027	Eddy	216.1694769
38029	Emmons	121.3960546
38031	Foster	31.09452736
38033	Golden Valley	0
38035	Grand Forks	479.0165324
38037	Grant	84.24599832
38039	Griggs	44.80286738
38041	Hettinger	0
38043	Kidder	81.63265306
38045	LaMoure	147.7104874
38047	Logan	0
38049	McHenry	34.38789546
38051	McIntosh	38.68471954
38053	McKenzie	132.0422535
38055	McLean	83.84865318
38057	Mercer	72.57771864
38059	Morton	192.9570671
38061	Mountrail	420.8259933
38063	Nelson	34.8553503
38065	Oliver	51.2295082



38067 Pembina	86.3682165
38069 Pierce	73.51139427
38071 Ramsey	69.68034143
38073 Ransom	210.0439183
38075 Renville	126.3689975
38077 Richland	190.8984543
38079 Rolette	48.94762604
38081 Sargent	103.3591731
38083 Sheridan	74.12898443
38085 Sioux	45.89261129
38087 Slope	393.1847969
38089 Stark	203.2454754
38091 Steele	52.54860746
38093 Stutsman	243.8208156
38095 Towner	0
38097 Traill	174.1943511
38099 Walsh	149.9953126
38101 Ward	64.95040151
38103 Wells	202.1733637
38105 Williams	70.72135785



ND

FIPS

29001  
29003  
29005  
29007  
29009  
29011  
29013  
29015  
29017  
29019  
29021  
29023  
29025  
29027  
29029  
29031  
29033  
29035  
29037

ND

29039  
29041  
29043  
29045  
29047  
29049  
29051  
29053  
29055  
29057  
29059  
29061  
29063  
29065  
29067  
29069  
29071  
29073  
29075  
29077  
29079  
29081  
29083  
29085  
29087  
29089  
29091  
29093  
29095  
29097  
29099  
29101

29103

ND

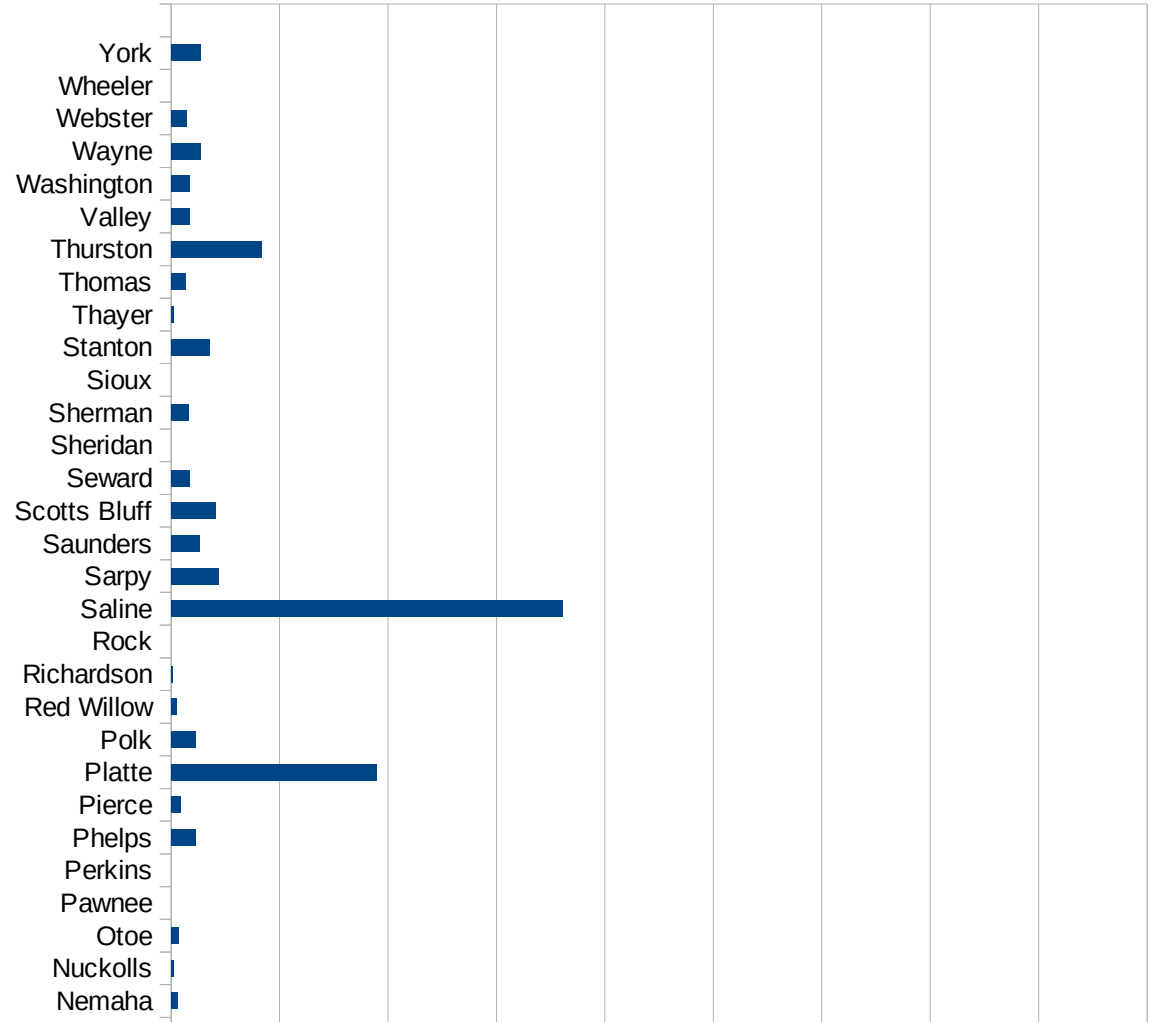
29105  
29107  
29109  
29111  
29113  
29115  
29117  
29121  
29123  
29125  
29127  
29119  
29129  
29131  
29133  
29135  
29137  
29139  
29141  
29143  
29145  
29147  
29149  
29151  
29153  
29155  
29157  
29159  
29161  
29163  
29165  
29167  
29169  
29171

ND

29173  
29175  
29177  
29179  
29181  
29195  
29197  
29199  
29201  
29203  
29205  
29183  
29185  
29187  
29189  
29510  
29186  
29207  
29209  
29211  
29213  
29215  
  
29217  
29219  
29221  
29223  
29225  
29227  
29229

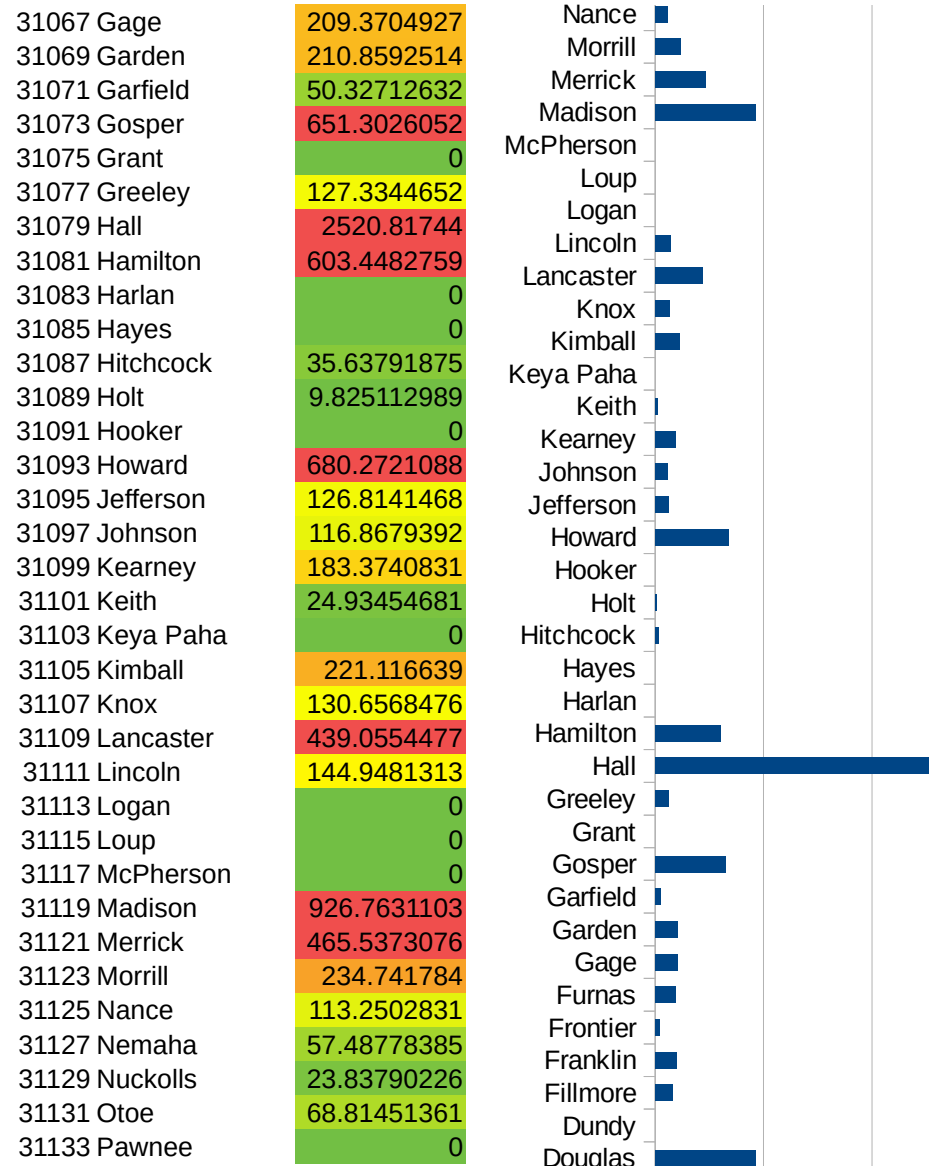
NE

FIPS	County	PC Infection
31001	Adams	879.0581067
31003	Antelope	126.2626263
31005	Arthur	0
31007	Banner	0
31009	Blaine	0
31011	Boone	133.613285
31013	Box Butte	27.84998143
31015	Boyd	51.15089514
31017	Brown	0
31019	Buffalo	352.7159125
31021	Burt	154.1307028
31023	Butler	632.9113924
31025	Cass	221.7210138
31027	Cedar	94.7193938
31029	Chase	25.14458134
31031	Cherry	17.35809755
31033	Cheyenne	107.4113856
31035	Clay	386.224654
31037	Colfax	5872.622002
31039	Cuming	380.3131991
31041	Custer	313.6531365
31043	Dakota	8549.519494
31045	Dawes	11.47315282
31047	Dawson	3559.829601
31049	Deuel	0
31051	Dixon	595.5508846
31053	Dodge	1606.371123
31055	Douglas	925.2399097
31057	Dundy	0
31059	Fillmore	162.8369821
31061	Franklin	198.4783328
31063	Frontier	38.34355828
31065	Furnas	190.8801697

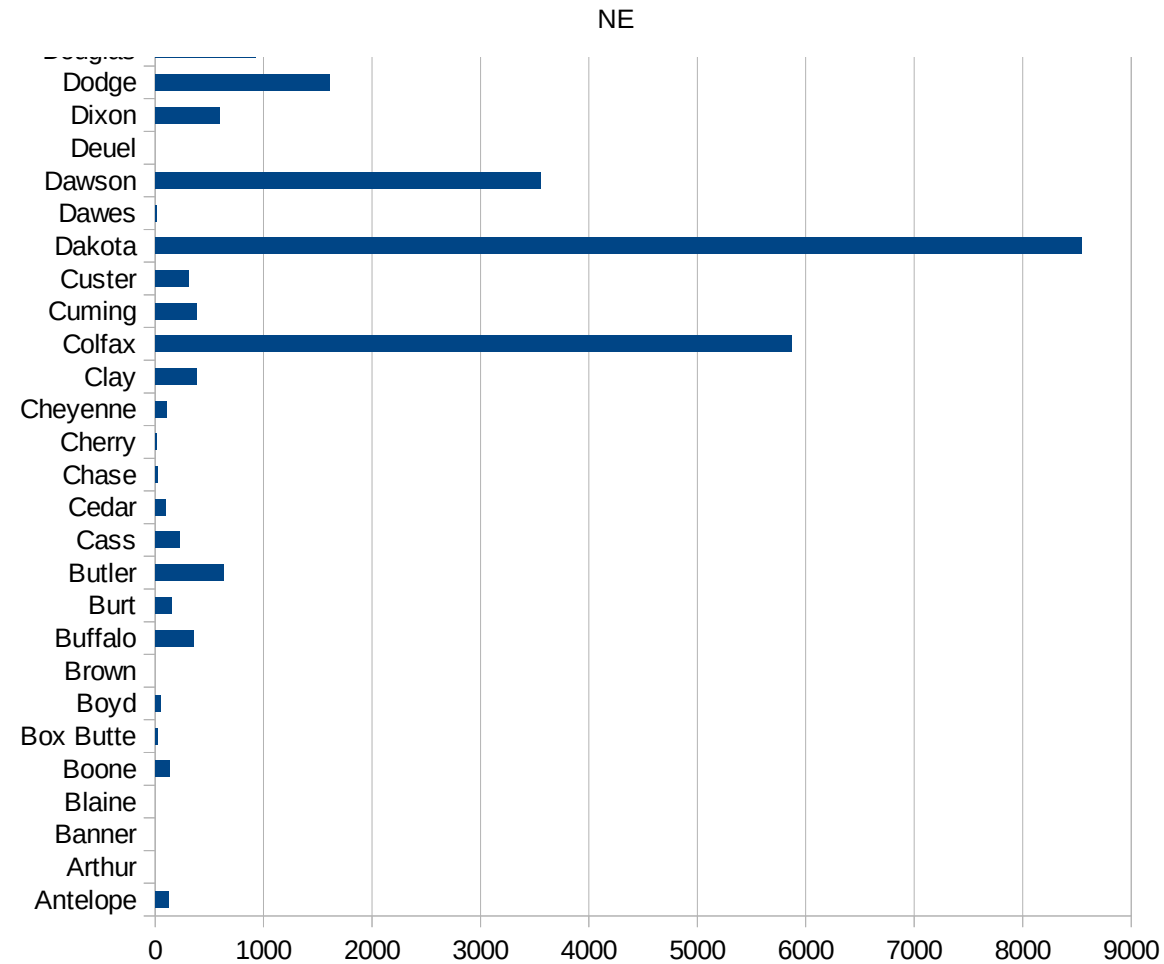




NE



31135 Perkins	0
31137 Phelps	222.3210316
31139 Pierce	84.01008121
31141 Platte	1891.316728
31143 Polk	227.358848
31145 Red Willow	46.61570017
31147 Richardson	12.59921885
31149 Rock	0
31151 Saline	3609.756098
31153 Sarpy	438.579847
31155 Saunders	258.1795991
31157 Scotts Bluff	414.0153936
31159 Seward	167.4558263
31161 Sheridan	0
31163 Sherman	164.5819618
31165 Sioux	0
31167 Stanton	351.758794
31169 Thayer	19.84520738
31171 Thomas	138.8888889
31173 Thurston	835.2731754
31175 Valley	167.0644391
31177 Washington	174.1907389
31179 Wayne	276.5074976
31181 Webster	141.5227852
31183 Wheeler	0
31185 York	268.6610514



NE

FIPS

29001  
29003  
29005  
29007  
29009  
29011  
29013  
29015  
29017  
29019  
29021  
29023  
29025  
29027  
29029  
29031  
29033  
29035  
29037

NE

29039  
29041  
29043  
29045  
29047  
29049  
29051  
29053  
29055  
29057  
29059  
29061  
29063  
29065  
29067  
29069  
29071  
29073  
29075  
29077  
29079  
29081  
29083  
29085  
29087  
29089  
29091  
29093  
29095  
29097  
29099  
29101

29103

NE

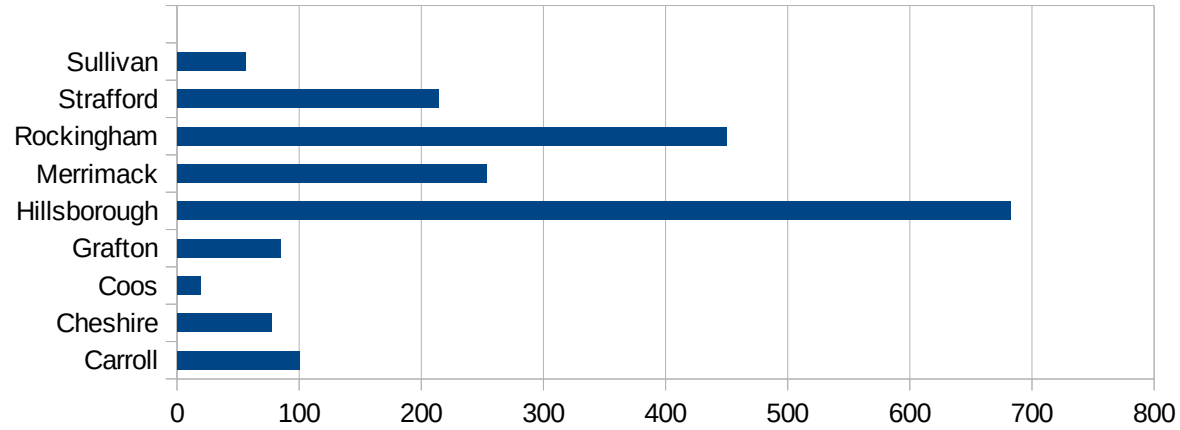
29105  
29107  
29109  
29111  
29113  
29115  
29117  
29121  
29123  
29125  
29127  
29119  
29129  
29131  
29133  
29135  
29137  
29139  
29141  
29143  
29145  
29147  
29149  
29151  
29153  
29155  
29157  
29159  
29161  
29163  
29165  
29167  
29169  
29171

NE

29173  
29175  
29177  
29179  
29181  
29195  
29197  
29199  
29201  
29203  
29205  
29183  
29185  
29187  
29189  
29510  
29186  
29207  
29209  
29211  
29213  
29215  
  
29217  
29219  
29221  
29223  
29225  
29227  
29229

NH

FIPS	County	Cases	Per Capita Cases 100,000
33001	Belknap	114.7127266	
33003	Carroll	100.4530638	
33005	Cheshire	77.13124077	
33007	Coos	18.99395359	
33009	Grafton	84.64571314	
33011	Hillsborough	682.2445436	
33013	Merrimack	253.4208506	
33015	Rockingham	450.2289958	
33017	Strafford	213.6982089	
33019	Sullivan	55.62766549	



NH

FIPS

29001  
29003  
29005  
29007  
29009  
29011  
29013  
29015  
29017  
29019  
29021  
29023  
29025  
29027  
29029  
29031  
29033  
29035  
29037



NH

29039  
29041  
29043  
29045  
29047  
29049  
29051  
29053  
29055  
29057  
29059  
29061  
29063  
29065  
29067  
29069  
29071  
29073  
29075  
29077  
29079  
29081  
29083  
29085  
29087  
29089  
29091  
29093  
29095  
29097  
29099  
29101

29103

NH

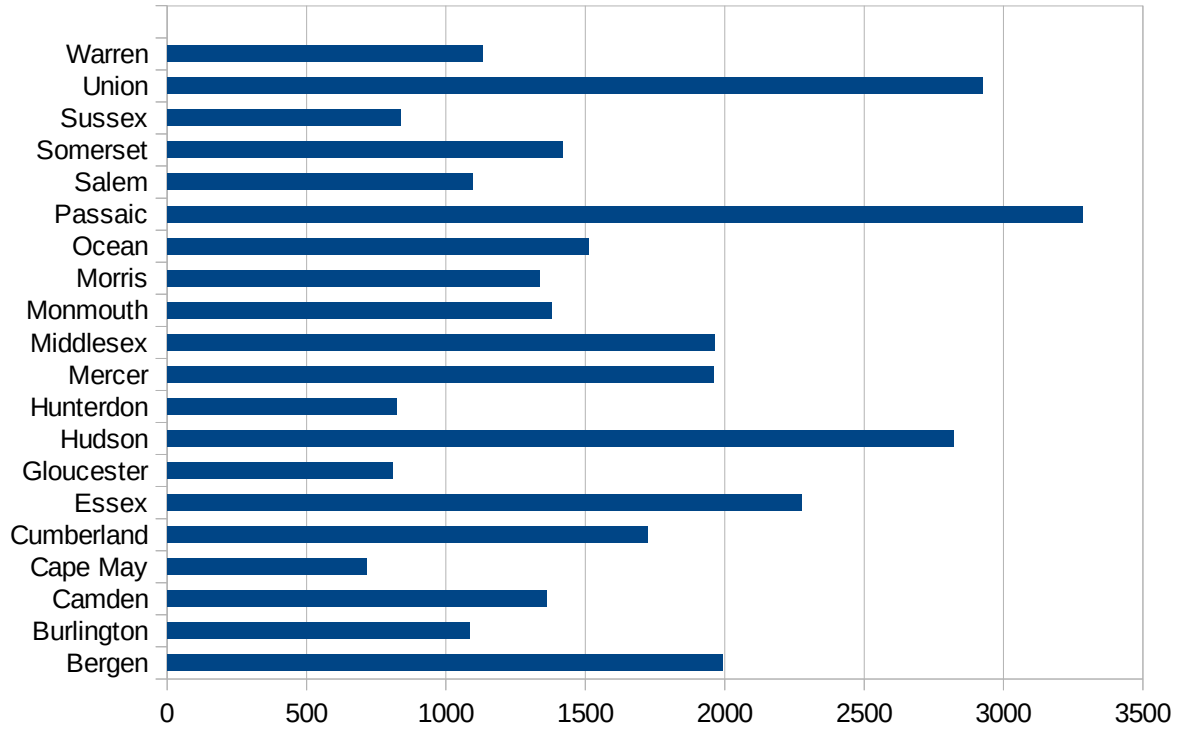
29105  
29107  
29109  
29111  
29113  
29115  
29117  
29121  
29123  
29125  
29127  
29119  
29129  
29131  
29133  
29135  
29137  
29139  
29141  
29143  
29145  
29147  
29149  
29151  
29153  
29155  
29157  
29159  
29161  
29163  
29165  
29167  
29169  
29171

NH

29173  
29175  
29177  
29179  
29181  
29195  
29197  
29199  
29201  
29203  
29205  
29183  
29185  
29187  
29189  
29510  
29186  
29207  
29209  
29211  
29213  
29215  
  
29217  
29219  
29221  
29223  
29225  
29227  
29229

NJ

FIPS	County	PC Infection
34001	Atlantic	912.4850713
34003	Bergen	1992.86425
34005	Burlington	1083.559356
34007	Camden	1361.329026
34009	Cape May	715.2117545
34011	Cumberland	1724.823146
34013	Essex	2276.413005
34015	Gloucester	808.8316038
34017	Hudson	2820.159719
34019	Hunterdon	824.2859663
34021	Mercer	1959.108842
34023	Middlesex	1963.154691
34025	Monmouth	1378.119397
34027	Morris	1334.6067
34029	Ocean	1512.504758
34031	Passaic	3283.066102
34033	Salem	1097.321386
34035	Somerset	1418.63246
34037	Sussex	837.3639017
34039	Union	2923.842478
34041	Warren	1131.604572



FIPS

- 29001
- 29003
- 29005
- 29007
- 29009
- 29011
- 29013
- 29015
- 29017
- 29019
- 29021
- 29023
- 29025
- 29027
- 29029
- 29031
- 29033
- 29035
- 29037

NJ

29039  
29041  
29043  
29045  
29047  
29049  
29051  
29053  
29055  
29057  
29059  
29061  
29063  
29065  
29067  
29069  
29071  
29073  
29075  
29077  
29079  
29081  
29083  
29085  
29087  
29089  
29091  
29093  
29095  
29097  
29099  
29101

29103

NJ

29105  
29107  
29109  
29111  
29113  
29115  
29117  
29121  
29123  
29125  
29127  
29119  
29129  
29131  
29133  
29135  
29137  
29139  
29141  
29143  
29145  
29147  
29149  
29151  
29153  
29155  
29157  
29159  
29161  
29163  
29165  
29167  
29169  
29171

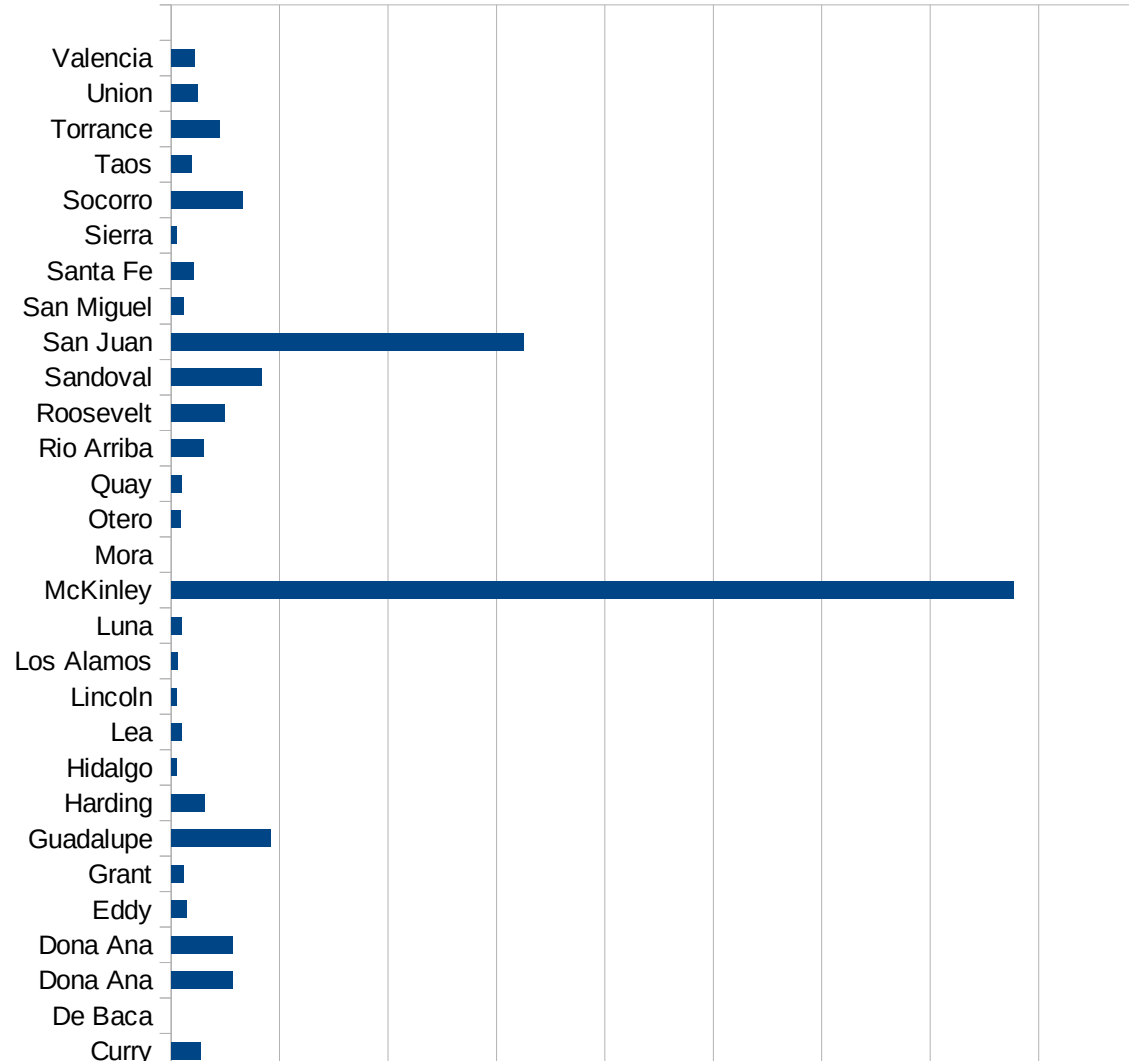
NJ

29173  
29175  
29177  
29179  
29181  
29195  
29197  
29199  
29201  
29203  
29205  
29183  
29185  
29187  
29189  
29510  
29186  
29207  
29209  
29211  
29213  
29215  
  
29217  
29219  
29221  
29223  
29225  
29227  
29229



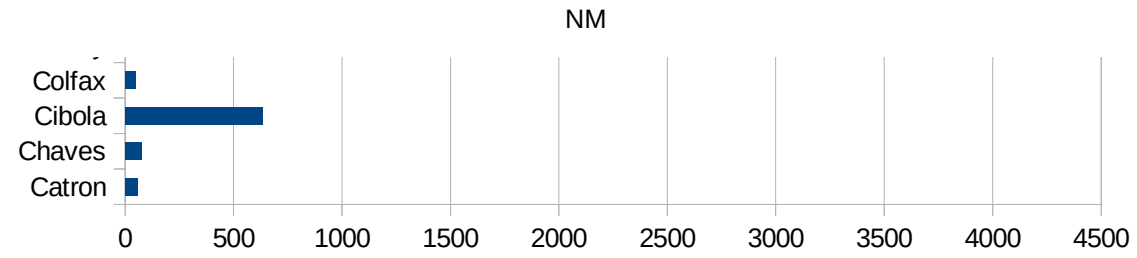
NM

FIPS	County	PC Infection
35001	Bernalillo	239.1332855
35003	Catron	55.89714925
35005	Chaves	77.29289369
35006	Cibola	635.609063
35007	Colfax	49.54582989
35009	Curry	137.5487995
35011	De Baca	0
35013	Dona Ana	282.7300227
35013	Dona Ana	282.7300227
35015	Eddy	72.5388601
35017	Grant	54.85262927
35019	Guadalupe	460.7233356
35021	Harding	152.6717557
35023	Hidalgo	23.58490566
35025	Lea	48.8428553
35027	Lincoln	25.56760074
35028	Los Alamos	31.41196796
35029	Luna	50.07720235
35031	McKinley	3882.971365
35033	Mora	0
35035	Otero	41.92809332
35037	Quay	48.46722404
35039	Rio Arriba	151.2587807
35041	Roosevelt	245.4249587
35043	Sandoval	416.0381322
35045	San Juan	1626.640436
35047	San Miguel	57.98992425
35049	Santa Fe	106.6268593
35051	Sierra	27.35229759
35053	Socorro	328.6525246
35055	Taos	94.4114512
35057	Torrance	224.4884869
35059	Union	121.4181642



35061 Valencia

109.8671131



NM

FIPS

29001  
29003  
29005  
29007  
29009  
29011  
29013  
29015  
29017  
29019  
29021  
29023  
29025  
29027  
29029  
29031  
29033  
29035  
29037

NM

29039  
29041  
29043  
29045  
29047  
29049  
29051  
29053  
29055  
29057  
29059  
29061  
29063  
29065  
29067  
29069  
29071  
29073  
29075  
29077  
29079  
29081  
29083  
29085  
29087  
29089  
29091  
29093  
29095  
29097  
29099  
29101

29103

NM

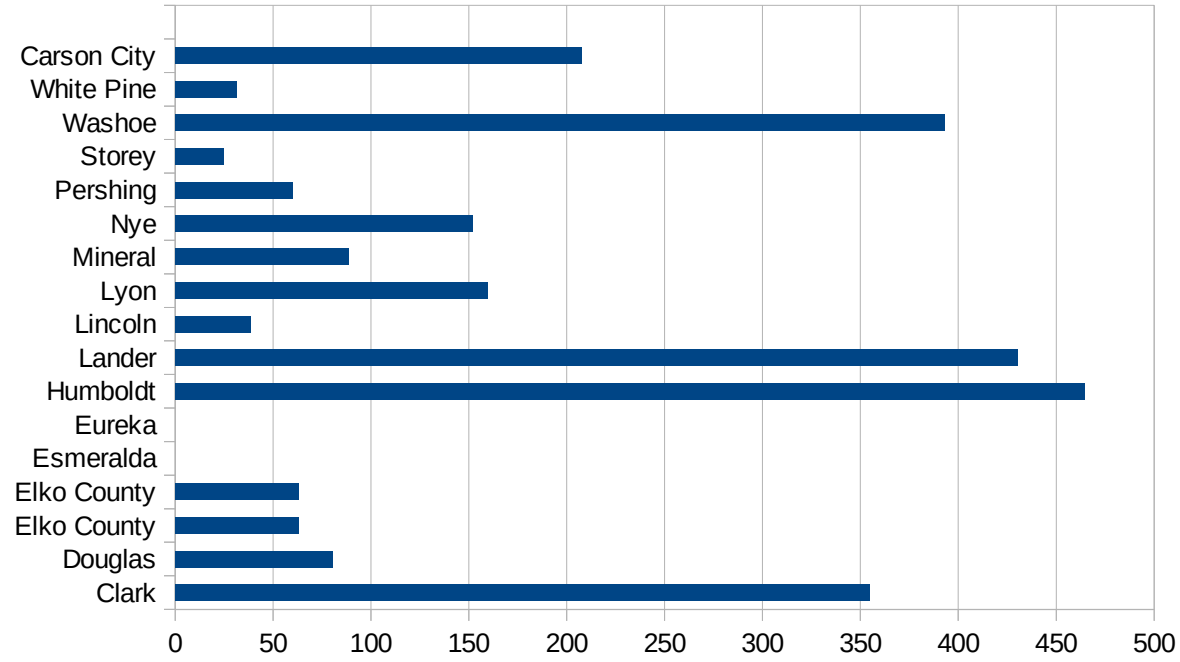
29105  
29107  
29109  
29111  
29113  
29115  
29117  
29121  
29123  
29125  
29127  
29119  
29129  
29131  
29133  
29135  
29137  
29139  
29141  
29143  
29145  
29147  
29149  
29151  
29153  
29155  
29157  
29159  
29161  
29163  
29165  
29167  
29169  
29171

NM

29173  
29175  
29177  
29179  
29181  
29195  
29197  
29199  
29201  
29203  
29205  
29183  
29185  
29187  
29189  
29510  
29186  
29207  
29209  
29211  
29213  
29215  
  
29217  
29219  
29221  
29223  
29225  
29227  
29229

NV

FIPS	County	PC Infection
32001	Churchill	40.91653028
32003	Clark	354.670788
32005	Douglas	80.46712196
32007	Elko County	62.90507053
32007	Elko County	62.90507053
32009	Esmeralda	0
32011	Eureka	0
32013	Humboldt	464.6729417
32015	Lander	430.4932735
32017	Lincoln	38.45414343
32019	Lyon	159.475344
32021	Mineral	88.61320337
32023	Nye	152.1633661
32027	Pershing	60.0060006
32029	Storey	24.8200546
32031	Washoe	393.3567372
32033	White Pine	31.66226913
32510	Carson City	207.5287833



NV

FIPS

29001  
29003  
29005  
29007  
29009  
29011  
29013  
29015  
29017  
29019  
29021  
29023  
29025  
29027  
29029  
29031  
29033  
29035  
29037



NV

29039  
29041  
29043  
29045  
29047  
29049  
29051  
29053  
29055  
29057  
29059  
29061  
29063  
29065  
29067  
29069  
29071  
29073  
29075  
29077  
29079  
29081  
29083  
29085  
29087  
29089  
29091  
29093  
29095  
29097  
29099  
29101

29103

NV

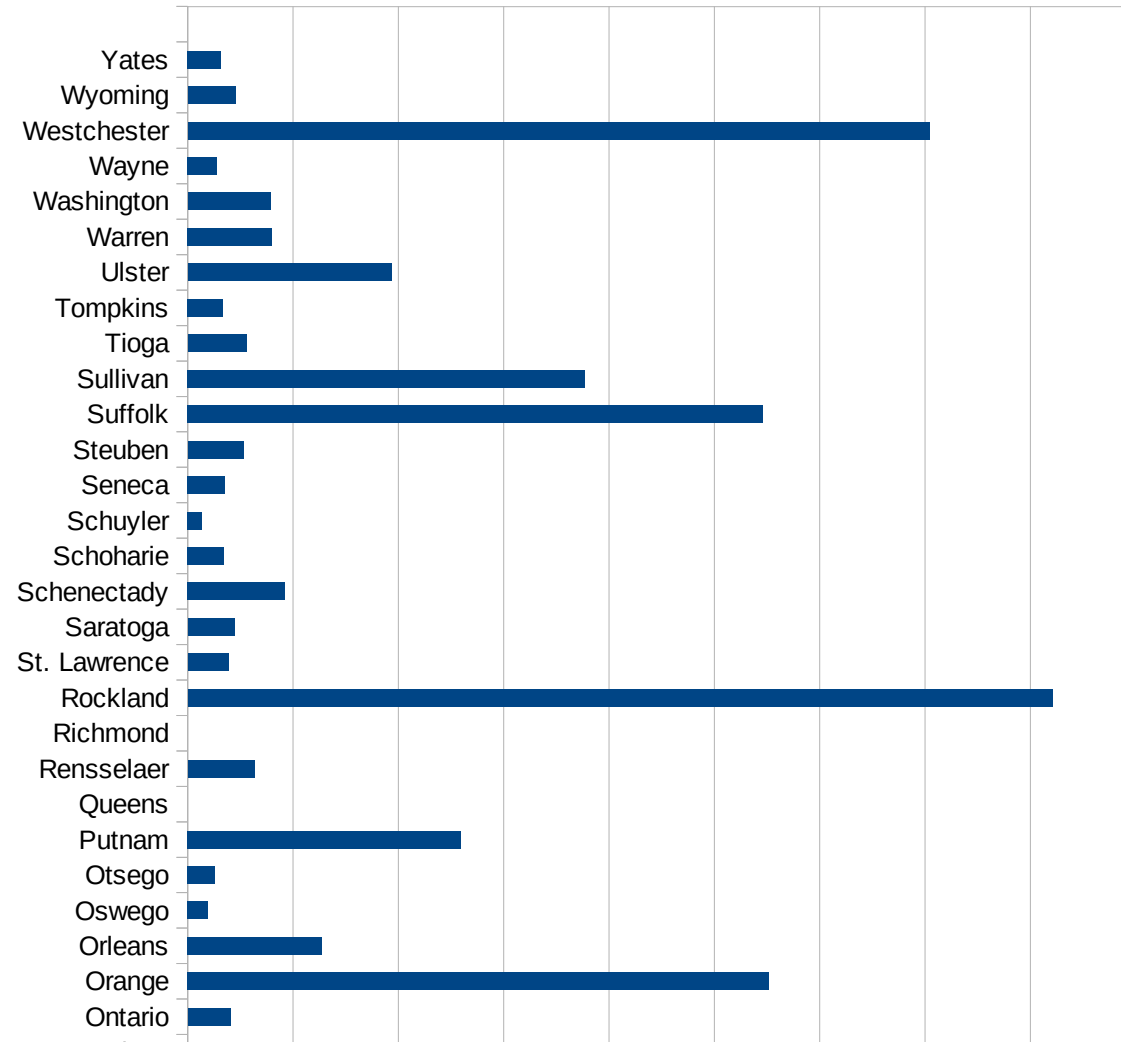
29105  
29107  
29109  
29111  
29113  
29115  
29117  
29121  
29123  
29125  
29127  
29119  
29129  
29131  
29133  
29135  
29137  
29139  
29141  
29143  
29145  
29147  
29149  
29151  
29153  
29155  
29157  
29159  
29161  
29163  
29165  
29167  
29169  
29171

NV

29173  
29175  
29177  
29179  
29181  
29195  
29197  
29199  
29201  
29203  
29205  
29183  
29185  
29187  
29189  
29510  
29186  
29207  
29209  
29211  
29213  
29215  
  
29217  
29219  
29221  
29223  
29225  
29227  
29229

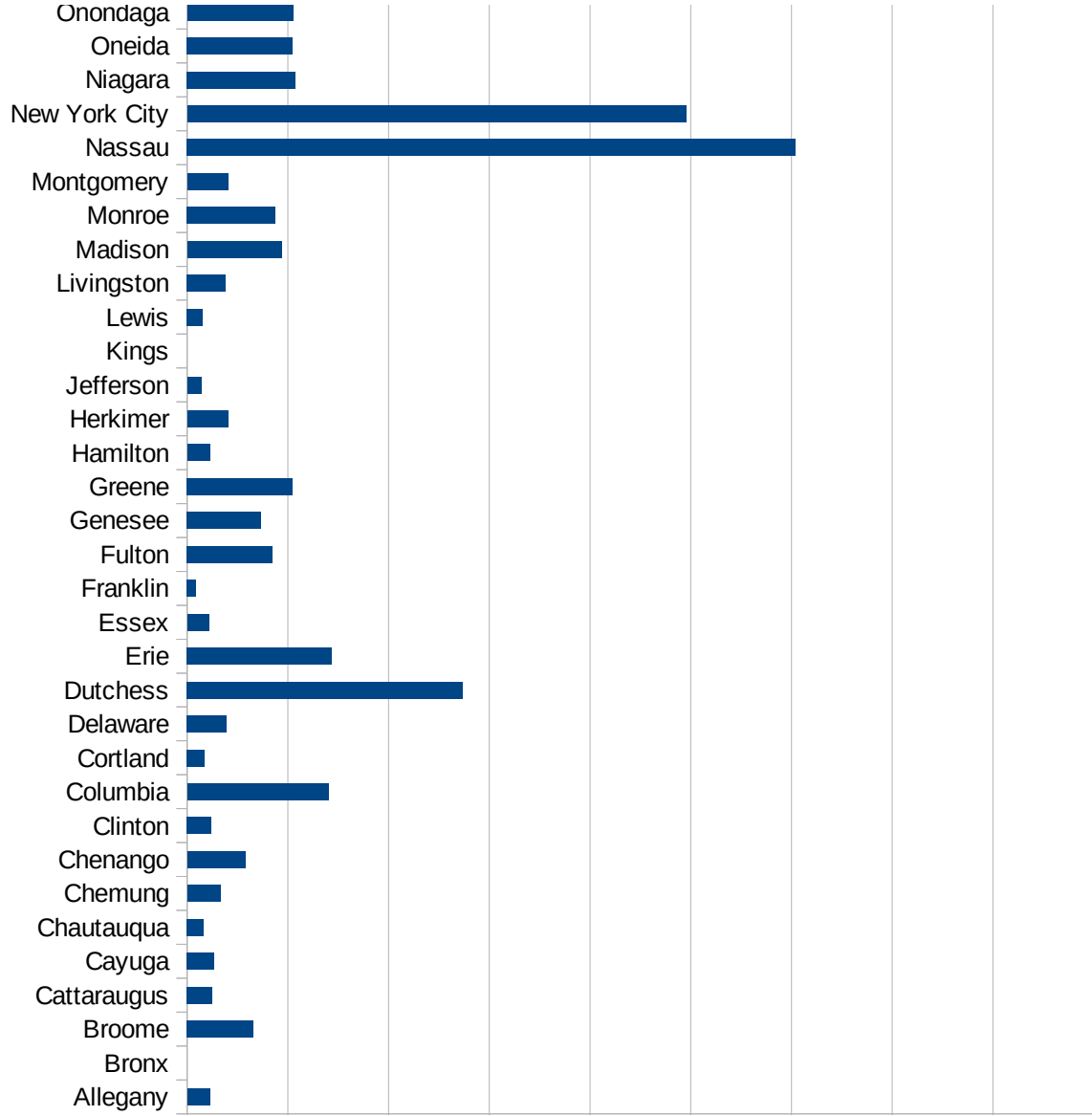
NY

FIPS	County	PC Infection
36001	Albany	646.659090835
36003	Allegany	111.996553952
36005	Bronx	0
36007	Broome	328.708800526
36009	Cattaraugus	124.934929724
36011	Cayuga	132.218549485
36013	Chautauqua	82.0703616567
36015	Chemung	163.790443184
36017	Chenango	288.202625379
36019	Clinton	120.205712869
36021	Columbia	700.981373923
36023	Cortland	87.8238504485
36025	Delaware	195.38706852
36027	Dutchess	1369.34066009
36029	Erie	719.350149339
36031	Essex	107.238605898
36033	Franklin	45.7320104189
36035	Fulton	425.444570917
36037	Genesee	366.886334788
36039	Greene	524.309869238
36041	Hamilton	112.764997745
36043	Herkimer	202.157424029
36045	Jefferson	70.6903494251
36047	Kings	0
36049	Lewis	75.6229440012
36051	Livingston	191.373938349
36053	Madison	467.54714316
36055	Monroe	438.399189736
36057	Montgomery	202.20402386
36059	Nassau	3019.48771408
36061	New York City	2477.96457281
36063	Niagara	536.512809303
36065	Oneida	524.007195843



NY

36067 Onondaga	526.84118326
36069 Ontario	202.068011359
36071 Orange	2759.77808672
36073 Orleans	637.742539151
36075 Oswego	97.5419430355
36077 Otsego	128.872449748
36079 Putnam	1296.36370991
36081 Queens	0
36083 Rensselaer	317.983969092
36085 Richmond	0
36087 Rockland	4105.68169607
36089 St. Lawrence	193.43433876
36091 Saratoga	222.016570865
36093 Schenectady	460.894753782
36095 Schoharie	173.650191337
36097 Schuyler	66.9941938365
36099 Seneca	177.842565598
36101 Steuben	264.102885298
36103 Suffolk	2732.03640825
36105 Sullivan	1887.46721767
36107 Tioga	278.006589786
36109 Tompkins	166.353740041
36111 Ulster	966.410786175
36113 Warren	399.906636583
36115 Washington	392.176087063
36117 Wayne	139.900515189
36119 Westchester	3521.65950815
36121 Wyoming	227.017587626
36123 Yates	156.998510527



NY  
0 500 1000 1500 2000 2500 3000 3500 4000 4500

NY

FIPS

29001  
29003  
29005  
29007  
29009  
29011  
29013  
29015  
29017  
29019  
29021  
29023  
29025  
29027  
29029  
29031  
29033  
29035  
29037

NY

29039  
29041  
29043  
29045  
29047  
29049  
29051  
29053  
29055  
29057  
29059  
29061  
29063  
29065  
29067  
29069  
29071  
29073  
29075  
29077  
29079  
29081  
29083  
29085  
29087  
29089  
29091  
29093  
29095  
29097  
29099  
29101

29103



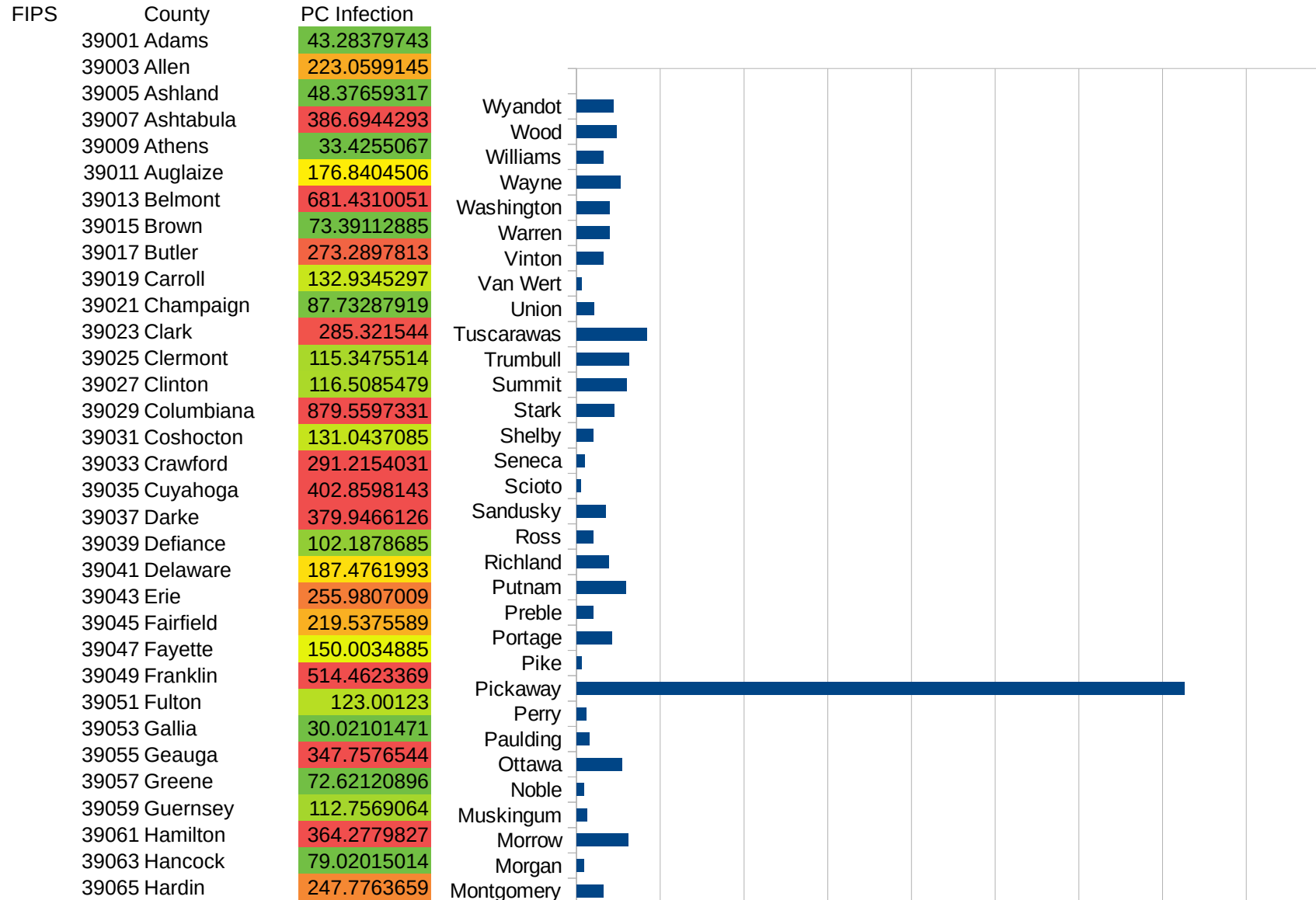
NY

29105  
29107  
29109  
29111  
29113  
29115  
29117  
29121  
29123  
29125  
29127  
29119  
29129  
29131  
29133  
29135  
29137  
29139  
29141  
29143  
29145  
29147  
29149  
29151  
29153  
29155  
29157  
29159  
29161  
29163  
29165  
29167  
29169  
29171

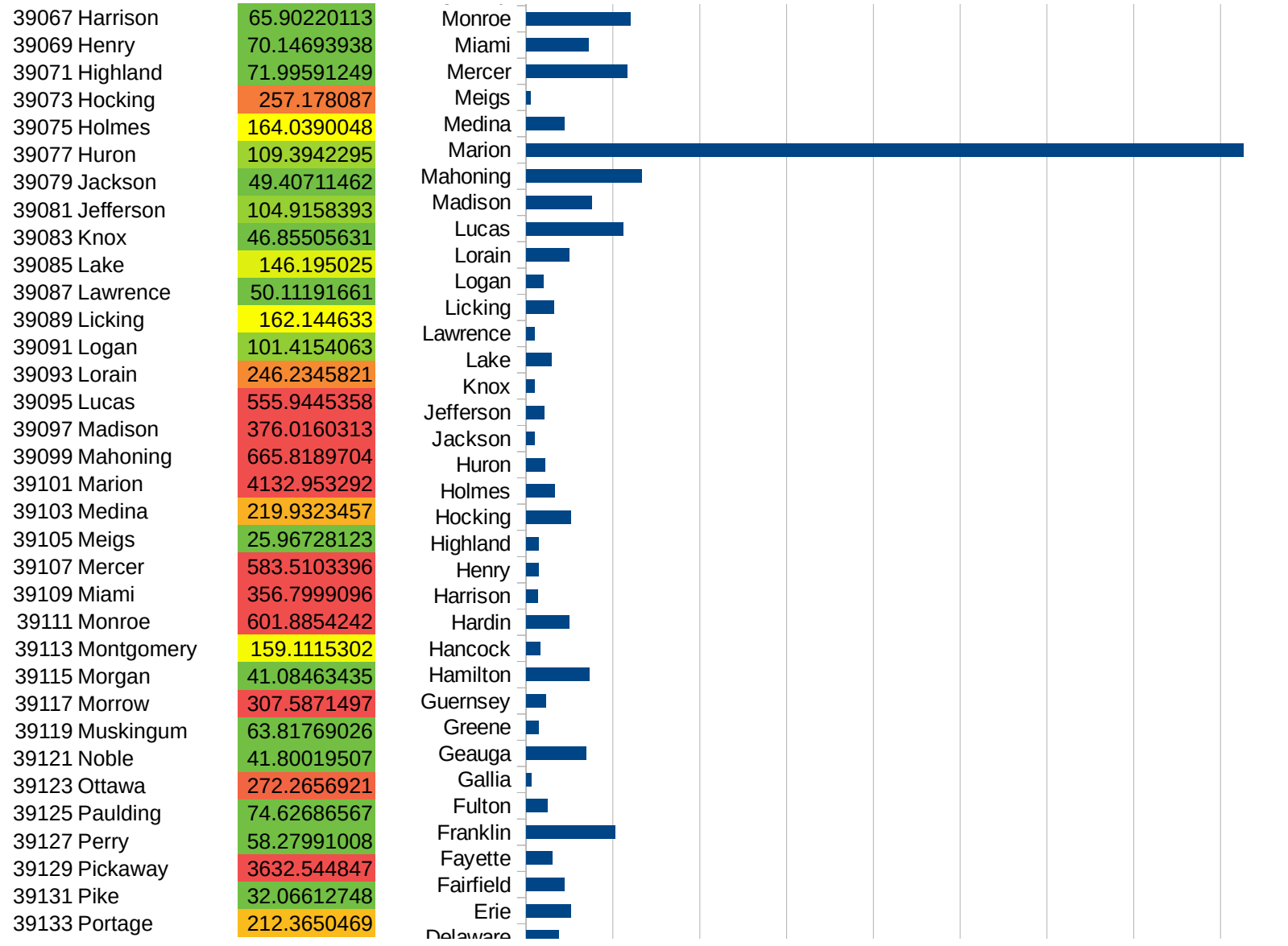
NY

29173  
29175  
29177  
29179  
29181  
29195  
29197  
29199  
29201  
29203  
29205  
29183  
29185  
29187  
29189  
29510  
29186  
29207  
29209  
29211  
29213  
29215  
  
29217  
29219  
29221  
29223  
29225  
29227  
29229

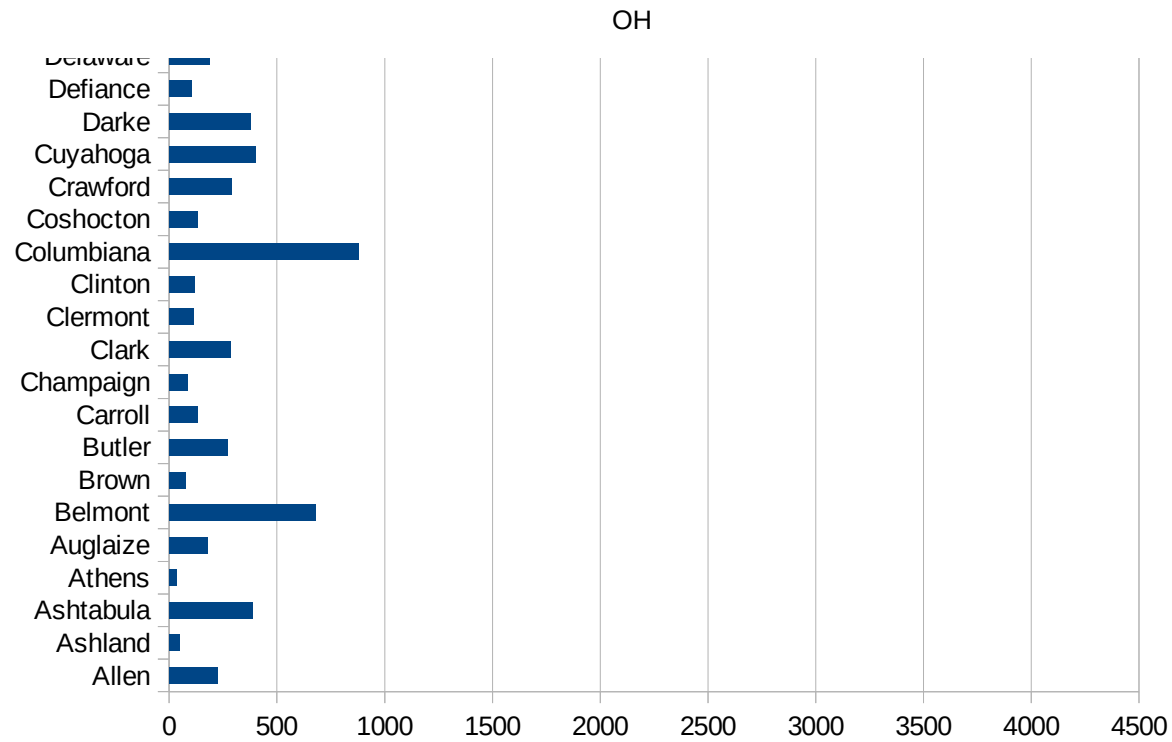
OH



OH



39135 Preble	97.56811474
39137 Putnam	293.0728242
39139 Richland	193.2303322
39141 Ross	100.0896908
39143 Sandusky	173.472338
39145 Scioto	25.16489629
39147 Seneca	50.71820602
39149 Shelby	100.7670636
39151 Stark	225.7962075
39153 Summit	299.1227455
39155 Trumbull	312.1428607
39157 Tuscarawas	422.0187467
39159 Union	105.4724648
39161 Van Wert	28.28754287
39163 Vinton	159.8295152
39165 Warren	198.5588333
39167 Washington	196.1599202
39169 Wayne	260.4189123
39171 Williams	157.5915661
39173 Wood	238.7219196
39175 Wyandot	218.8283565



OH

FIPS

29001  
29003  
29005  
29007  
29009  
29011  
29013  
29015  
29017  
29019  
29021  
29023  
29025  
29027  
29029  
29031  
29033  
29035  
29037

OH

29039  
29041  
29043  
29045  
29047  
29049  
29051  
29053  
29055  
29057  
29059  
29061  
29063  
29065  
29067  
29069  
29071  
29073  
29075  
29077  
29079  
29081  
29083  
29085  
29087  
29089  
29091  
29093  
29095  
29097  
29099  
29101

29103

OH

29105  
29107  
29109  
29111  
29113  
29115  
29117  
29121  
29123  
29125  
29127  
29119  
29129  
29131  
29133  
29135  
29137  
29139  
29141  
29143  
29145  
29147  
29149  
29151  
29153  
29155  
29157  
29159  
29161  
29163  
29165  
29167  
29169  
29171

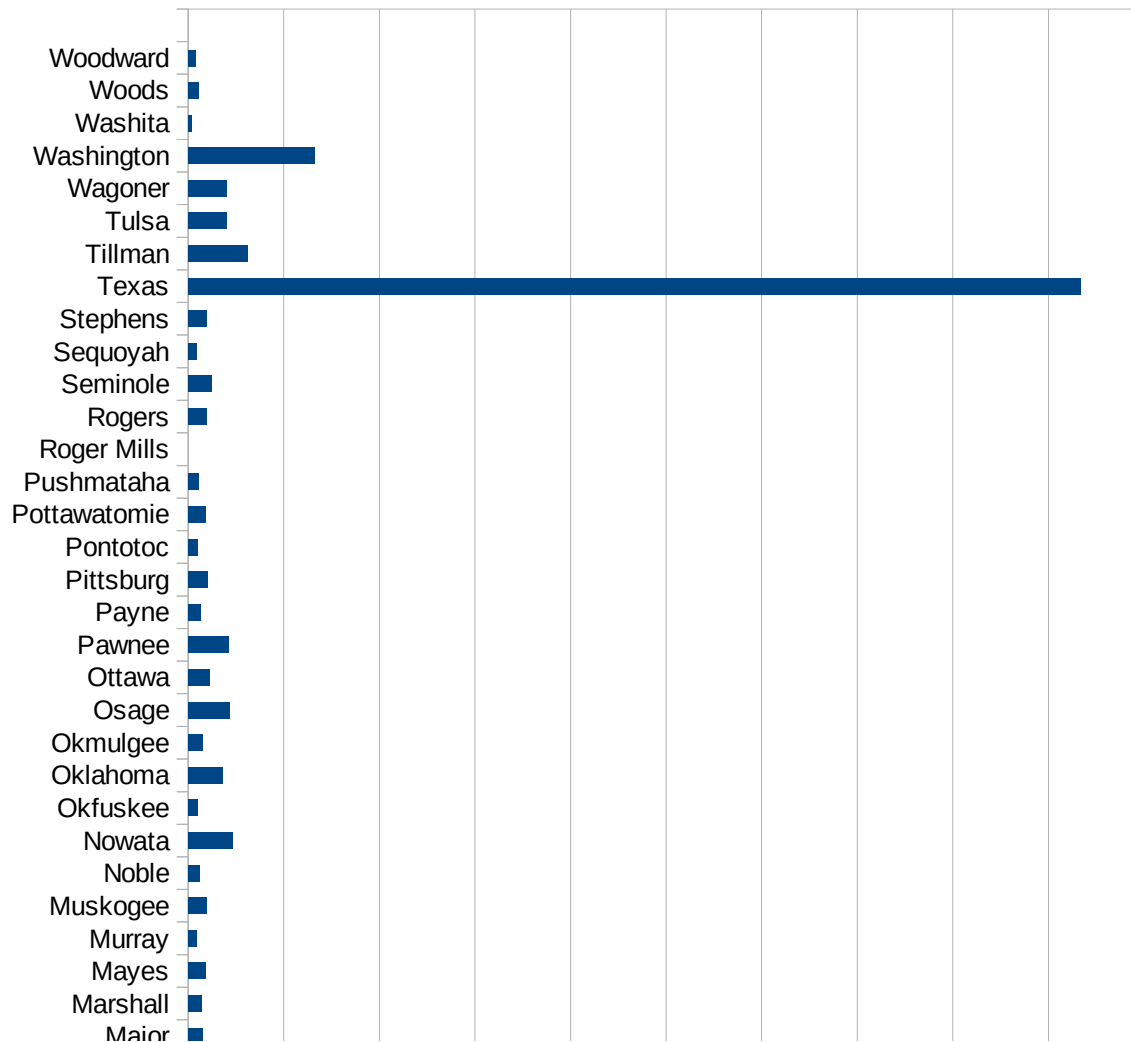


OH

29173  
29175  
29177  
29179  
29181  
29195  
29197  
29199  
29201  
29203  
29205  
29183  
29185  
29187  
29189  
29510  
29186  
29207  
29209  
29211  
29213  
29215  
  
29217  
29219  
29221  
29223  
29225  
29227  
29229

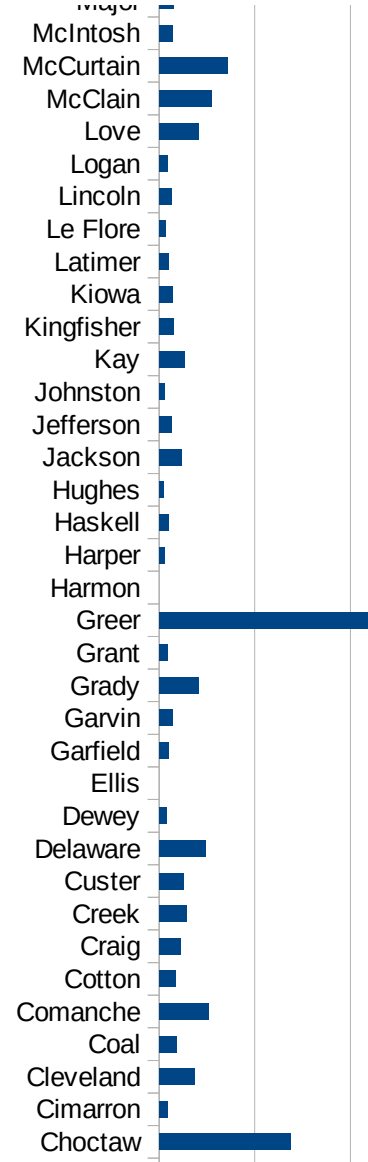
OK

FIPS	County	PC Infection
40001	Adair	430.2146545
40003	Alfalfa	17.37921446
40005	Atoka	36.13238907
40007	Beaver	507.6142132
40009	Beckham	32.24469114
40011	Blaine	105.4296257
40013	Bryan	97.47414816
40015	Caddo	600.4762398
40017	Canadian	99.69054394
40019	Carter	114.1623596
40021	Cherokee	76.0143811
40023	Choctaw	688.573766
40025	Cimarron	46.44681839
40027	Cleveland	187.8090951
40029	Coal	90.57971014
40031	Comanche	259.0888708
40033	Cotton	86.56509695
40035	Craig	111.8411855
40037	Creek	142.4501425
40039	Custer	127.4280204
40041	Delaware	243.3716332
40043	Dewey	40.86636698
40045	Ellis	0
40047	Garfield	50.89225617
40049	Garvin	71.91399087
40051	Grady	207.0169754
40053	Grant	46.23208507
40055	Greer	1133.825803
40057	Harmon	0
40059	Harper	26.33658151
40061	Haskell	47.36343543
40063	Hughes	22.49718785
40065	Jackson	120.2453004

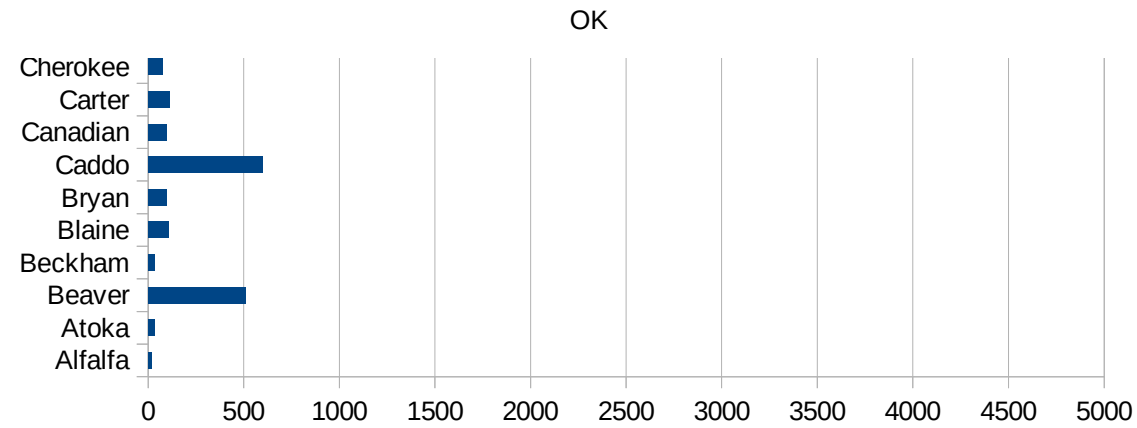


OK

40067 Jefferson	65.32745386
40069 Johnston	27.39976254
40071 Kay	135.8664885
40073 Kingfisher	75.87253414
40075 Kiowa	68.73639592
40077 Latimer	48.8710781
40079 Le Flore	32.01280512
40081 Lincoln	63.00114548
40083 Logan	44.40591233
40085 Love	207.223209
40087 McClain	275.1031637
40089 McCurtain	357.7653426
40091 McIntosh	70.65354529
40093 Major	78.49293564
40095 Marshall	71.40307033
40097 Mayes	90.0090009
40099 Murray	43.00150505
40101 Muskogee	98.00766508
40103 Noble	62.00726371
40105 Nowata	234.8796242
40107 Okfuskee	49.59497438
40109 Oklahoma	181.1799915
40111 Okmulgee	75.64888483
40113 Osage	219.0836772
40115 Ottawa	112.2694467
40117 Pawnee	213.5448444
40119 Payne	67.04046806
40121 Pittsburg	100.2803291
40123 Pontotoc	52.29168301
40125 Pottawatomie	90.81027532
40127 Pushmataha	53.67206369
40129 Roger Mills	0
40131 Rogers	100.0173943
40133 Seminole	122.0603792



40135 Sequoyah	46.14002283
40137 Stephens	99.38749567
40139 Texas	4668.785138
40141 Tillman	313.010343
40143 Tulsa	201.7397742
40145 Wagoner	200.9736612
40147 Washington	661.6129468
40149 Washita	17.97429676
40151 Woods	56.19871867
40153 Woodward	39.5608743



OK

FIPS

29001  
29003  
29005  
29007  
29009  
29011  
29013  
29015  
29017  
29019  
29021  
29023  
29025  
29027  
29029  
29031  
29033  
29035  
29037

OK

29039  
29041  
29043  
29045  
29047  
29049  
29051  
29053  
29055  
29057  
29059  
29061  
29063  
29065  
29067  
29069  
29071  
29073  
29075  
29077  
29079  
29081  
29083  
29085  
29087  
29089  
29091  
29093  
29095  
29097  
29099  
29101

29103

OK

29105  
29107  
29109  
29111  
29113  
29115  
29117  
29121  
29123  
29125  
29127  
29119  
29129  
29131  
29133  
29135  
29137  
29139  
29141  
29143  
29145  
29147  
29149  
29151  
29153  
29155  
29157  
29159  
29161  
29163  
29165  
29167  
29169  
29171

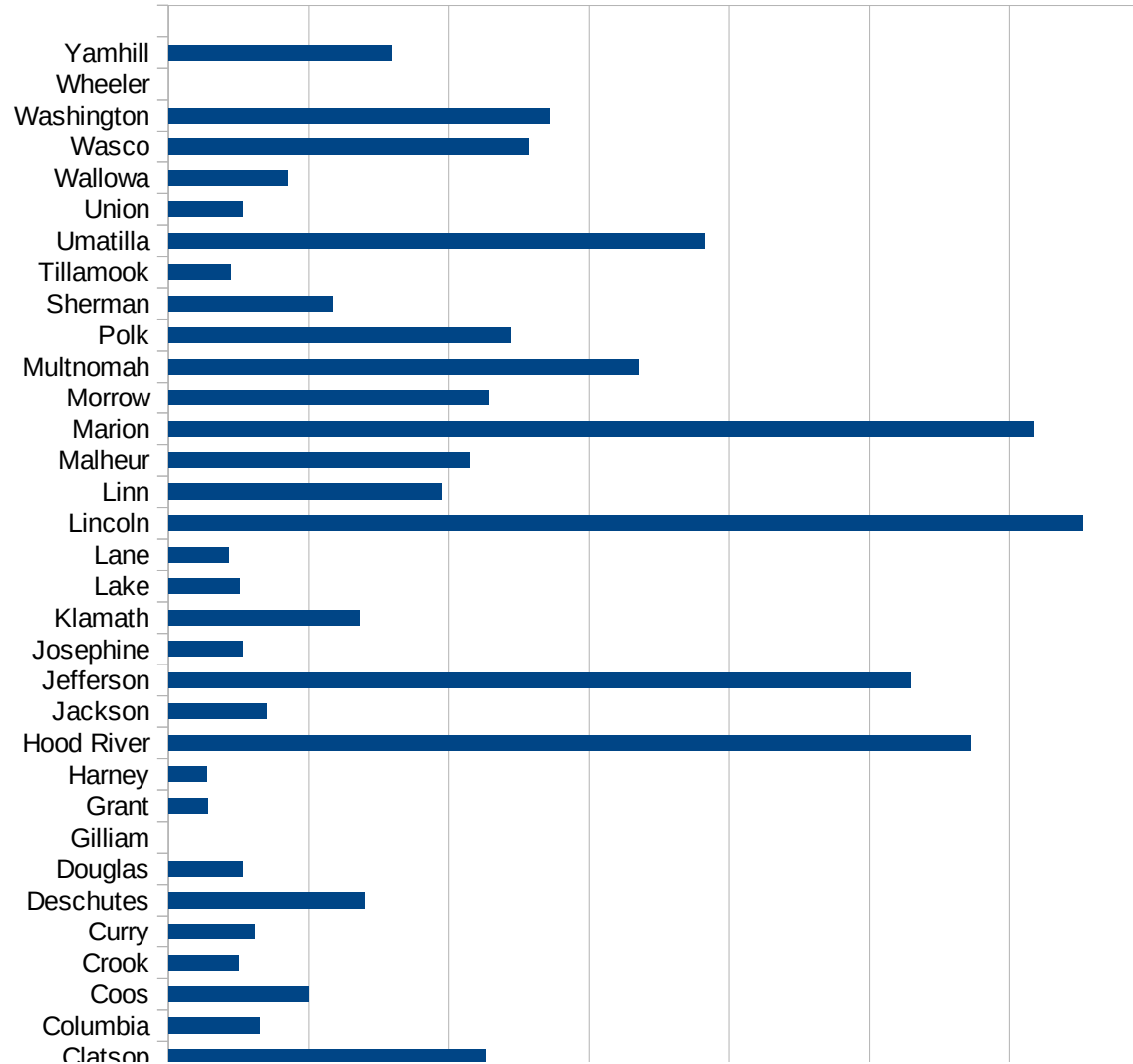
OK

29173  
29175  
29177  
29179  
29181  
29195  
29197  
29199  
29201  
29203  
29205  
29183  
29185  
29187  
29189  
29510  
29186  
29207  
29209  
29211  
29213  
29215  
  
29217  
29219  
29221  
29223  
29225  
29227  
29229



OR

FIPS	County	PC Infection
41001	Baker	6.247657129
41003	Benton	68.40316609
41005	Clackamas	95.89617257
41007	Clatsop	113.1676894
41009	Columbia	32.45699448
41011	Coos	49.69792977
41013	Crook	25.1393137
41015	Curry	30.68425898
41017	Deschutes	69.79312069
41019	Douglas	26.29598397
41021	Gilliam	0
41023	Grant	13.93534002
41025	Harney	13.64442625
41027	Hood River	285.9825849
41029	Jackson	35.06950138
41031	Jefferson	264.5502646
41033	Josephine	26.31789731
41035	Klamath	67.99402835
41037	Lake	25.38393197
41039	Lane	21.60106003
41041	Lincoln	325.9901191
41043	Linn	97.38092433
41045	Malheur	107.4043938
41047	Marion	308.7629876
41049	Morrow	114.3158635
41051	Multnomah	167.6356112
41053	Polk	122.0170355
41055	Sherman	58.54800937
41057	Tillamook	22.39892485
41059	Umatilla	190.9283245
41061	Union	26.45402668
41063	Wallowa	42.36689733
41065	Wasco	128.2776835



41067 Washington  
41069 Wheeler  
41071 Yamhill

136.0225533  
0  
79.43776752



OR

FIPS

29001  
29003  
29005  
29007  
29009  
29011  
29013  
29015  
29017  
29019  
29021  
29023  
29025  
29027  
29029  
29031  
29033  
29035  
29037

This work is licensed under the Creative Commons Attribution-NoDerivatives 4.0 International License. To view a copy of this license, visit <http://creativecommons.org/licenses/by-nd/4.0/>.

Tom McKellips, DM  
[www.creatingtomorrow.us](http://www.creatingtomorrow.us)  
Page 339

OR

29039  
29041  
29043  
29045  
29047  
29049  
29051  
29053  
29055  
29057  
29059  
29061  
29063  
29065  
29067  
29069  
29071  
29073  
29075  
29077  
29079  
29081  
29083  
29085  
29087  
29089  
29091  
29093  
29095  
29097  
29099  
29101

29103

OR

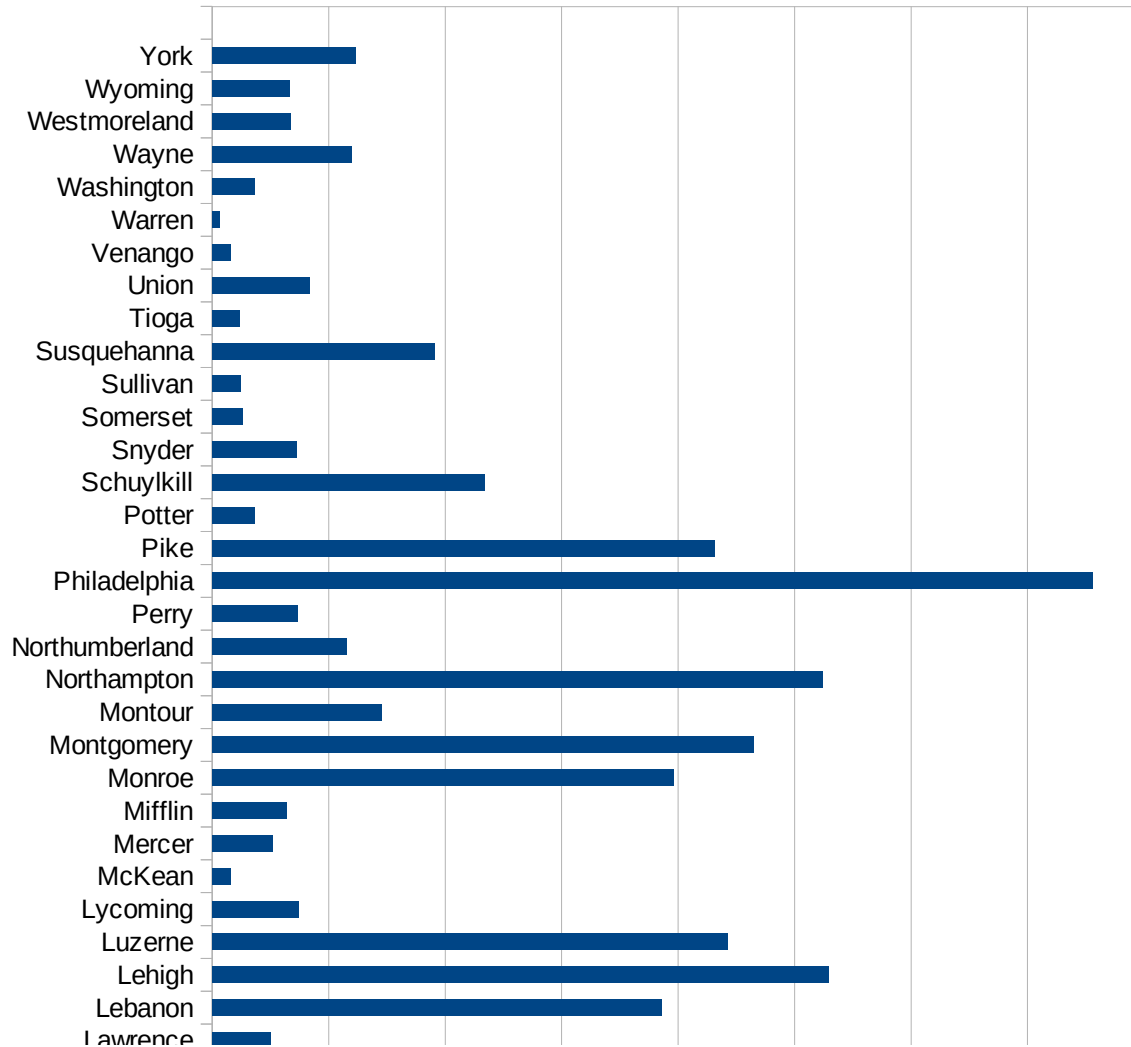
29105  
29107  
29109  
29111  
29113  
29115  
29117  
29121  
29123  
29125  
29127  
29119  
29129  
29131  
29133  
29135  
29137  
29139  
29141  
29143  
29145  
29147  
29149  
29151  
29153  
29155  
29157  
29159  
29161  
29163  
29165  
29167  
29169  
29171

OR

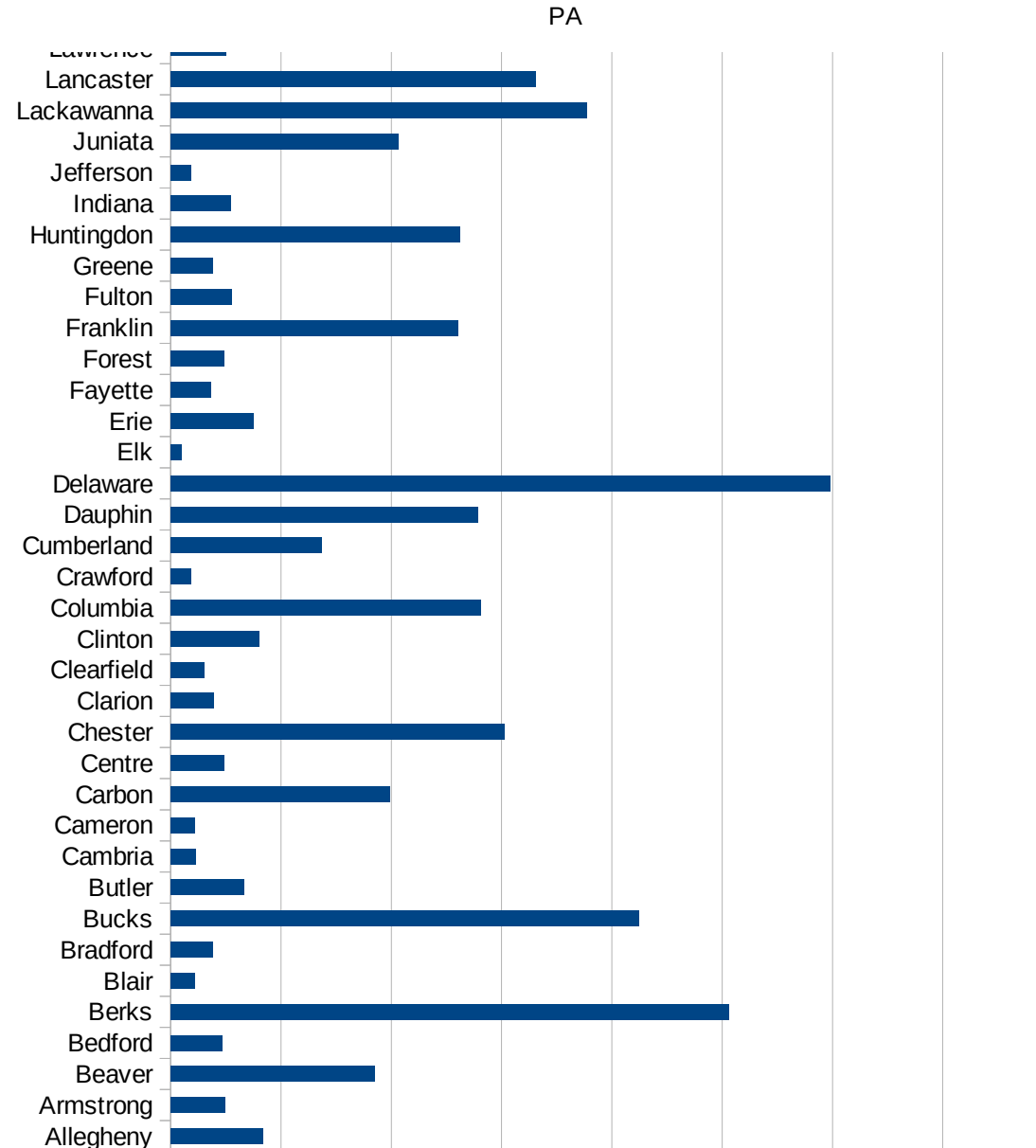
29173  
29175  
29177  
29179  
29181  
29195  
29197  
29199  
29201  
29203  
29205  
29183  
29185  
29187  
29189  
29510  
29186  
29207  
29209  
29211  
29213  
29215  
  
29217  
29219  
29221  
29223  
29225  
29227  
29229

PA


FIPS	County	PC Infection
42001	Adams	270.3990818
42003	Allegheny	166.933125
42005	Armstrong	99.59701515
42007	Beaver	370.2759466
42009	Bedford	93.40750581
42011	Berks	1011.77669
42013	Blair	43.2681318
42015	Bradford	75.6168527
42017	Bucks	850.0545213
42019	Butler	133.057992
42021	Cambria	45.54771123
42023	Cameron	44.52359751
42025	Carbon	397.0292867
42027	Centre	97.04861644
42029	Chester	605.5021971
42031	Clarion	77.36145852
42033	Clearfield	60.46253842
42035	Clinton	160.2729811
42037	Columbia	562.2097287
42039	Crawford	36.44357711
42041	Cumberland	273.6424273
42043	Dauphin	556.1229461
42045	Delaware	1195.925284
42047	Elk	19.88796447
42049	Erie	149.9663678
42051	Fayette	72.82986178
42053	Forest	96.16705591
42055	Franklin	521.1999871
42057	Fulton	110.1700751
42059	Greene	76.69972059
42061	Huntingdon	524.7077577
42063	Indiana	108.8744512
42065	Jefferson	36.66277125



42067 Juniata	412.888601
42069 Lackawanna	754.7688965
42071 Lancaster	662.3040454
42073 Lawrence	100.9468115
42075 Lebanon	772.0395715
42077 Lehigh	1058.136376
42079 Luzerne	884.6325784
42081 Lycoming	147.8040541
42083 McKean	31.73208358
42085 Mercer	102.9968469
42087 Mifflin	127.6448444
42089 Monroe	792.8876094
42091 Montgomery	930.359979
42093 Montour	290.5701754
42095 Northampton	1047.548121
42097 Northumberland	231.6568405
42099 Perry	147.3807408
42101 Philadelphia	1511.92636
42103 Pike	863.5331557
42105 Potter	72.19347852
42107 Schuylkill	467.385107
42109 Snyder	145.5352738
42111 Somerset	52.73691043
42113 Sullivan	49.41525284
42115 Susquehanna	381.8768632
42117 Tioga	46.61089714
42119 Union	167.4667858
42121 Venango	31.20976866
42123 Warren	12.6588688
42125 Washington	72.82513287
42127 Wayne	239.8783056
42129 Westmoreland	134.9073475
42131 Wyoming	133.1065592
42133 York	245.8323388







FIPS

- 29001
- 29003
- 29005
- 29007
- 29009
- 29011
- 29013
- 29015
- 29017
- 29019
- 29021
- 29023
- 29025
- 29027
- 29029
- 29031
- 29033
- 29035
- 29037

PA

29039  
29041  
29043  
29045  
29047  
29049  
29051  
29053  
29055  
29057  
29059  
29061  
29063  
29065  
29067  
29069  
29071  
29073  
29075  
29077  
29079  
29081  
29083  
29085  
29087  
29089  
29091  
29093  
29095  
29097  
29099  
29101

29103

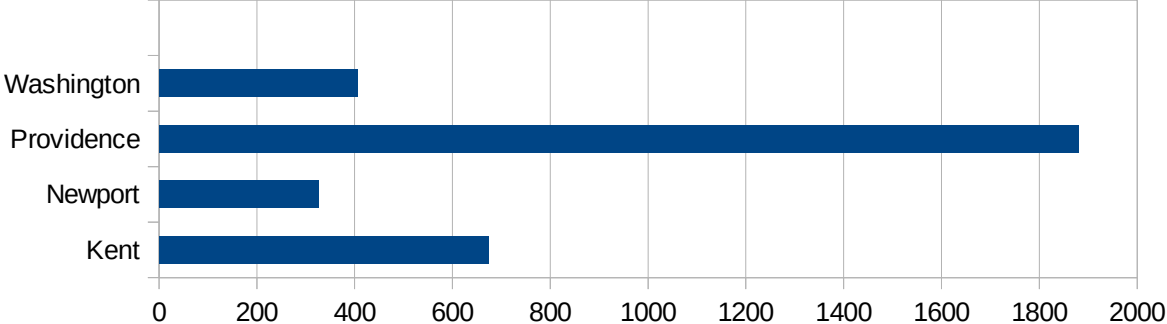
PA

29105  
29107  
29109  
29111  
29113  
29115  
29117  
29121  
29123  
29125  
29127  
29119  
29129  
29131  
29133  
29135  
29137  
29139  
29141  
29143  
29145  
29147  
29149  
29151  
29153  
29155  
29157  
29159  
29161  
29163  
29165  
29167  
29169  
29171

PA

29173  
29175  
29177  
29179  
29181  
29195  
29197  
29199  
29201  
29203  
29205  
29183  
29185  
29187  
29189  
29510  
29186  
29207  
29209  
29211  
29213  
29215  
  
29217  
29219  
29221  
29223  
29225  
29227  
29229

FIPS	County	PC Infection
44001	Bristol	474.829904
44003	Kent	674.3520423
44005	Newport	325.894696
44007	Providence	1880.097597
44009	Washington	406.5652763



RI

FIPS

29001  
29003  
29005  
29007  
29009  
29011  
29013  
29015  
29017  
29019  
29021  
29023  
29025  
29027  
29029  
29031  
29033  
29035  
29037

RI

29039  
29041  
29043  
29045  
29047  
29049  
29051  
29053  
29055  
29057  
29059  
29061  
29063  
29065  
29067  
29069  
29071  
29073  
29075  
29077  
29079  
29081  
29083  
29085  
29087  
29089  
29091  
29093  
29095  
29097  
29099  
29101

29103



RI

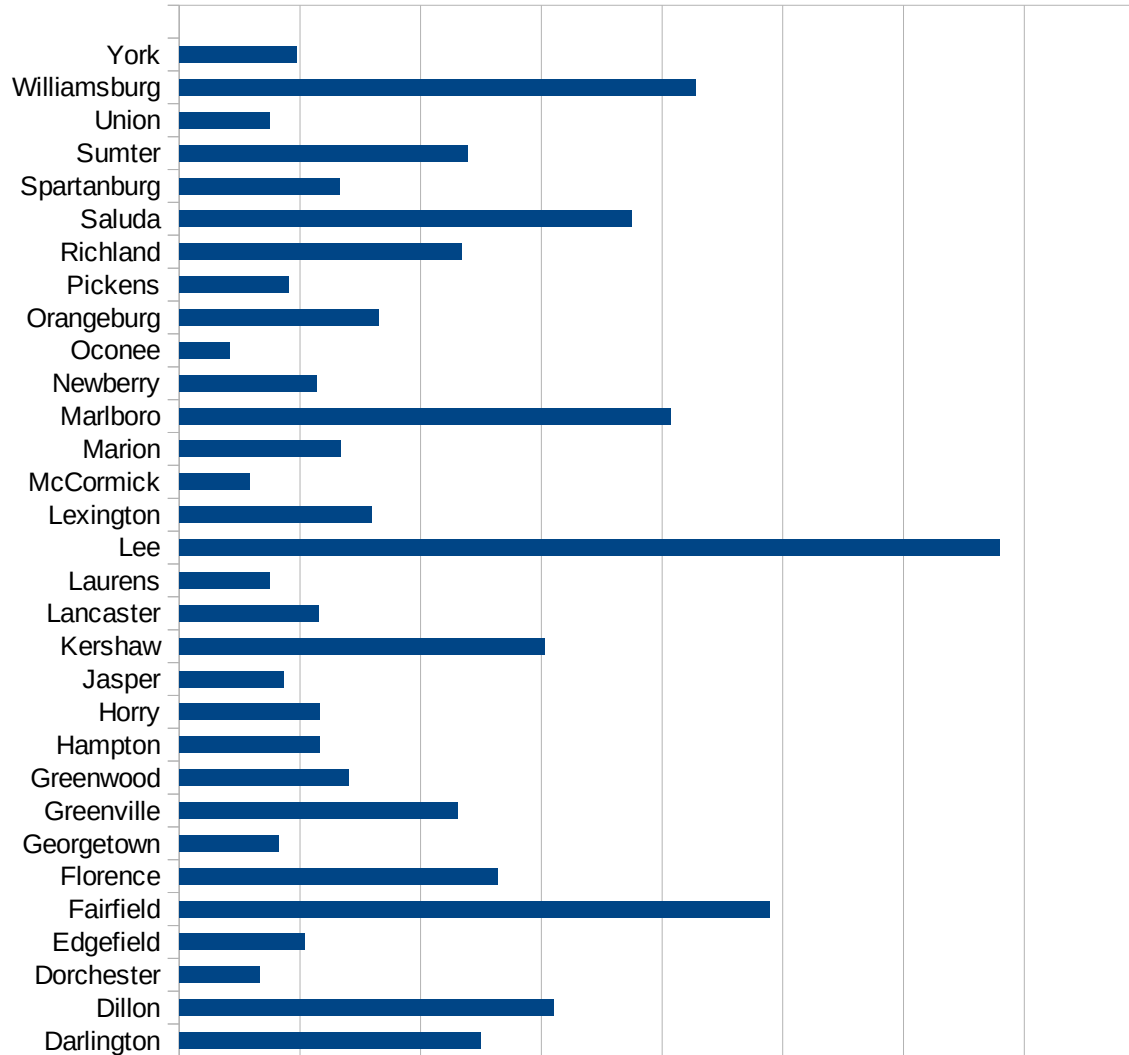
29105  
29107  
29109  
29111  
29113  
29115  
29117  
29121  
29123  
29125  
29127  
29119  
29129  
29131  
29133  
29135  
29137  
29139  
29141  
29143  
29145  
29147  
29149  
29151  
29153  
29155  
29157  
29159  
29161  
29163  
29165  
29167  
29169  
29171

RI

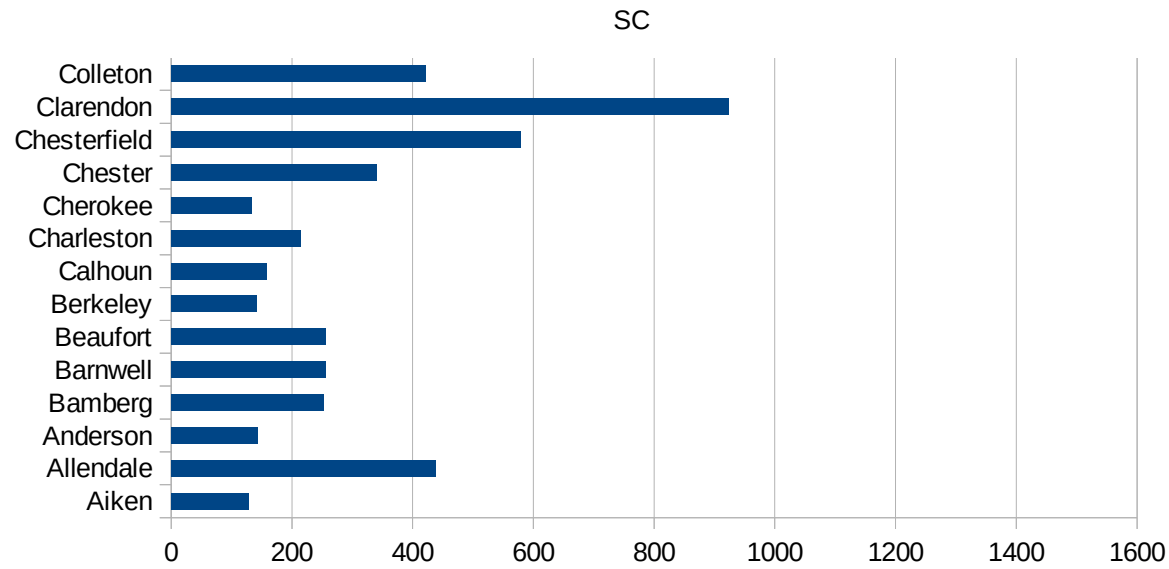
29173  
29175  
29177  
29179  
29181  
29195  
29197  
29199  
29201  
29203  
29205  
29183  
29185  
29187  
29189  
29510  
29186  
29207  
29209  
29211  
29213  
29215  
  
29217  
29219  
29221  
29223  
29225  
29227  
29229

SC

FIPS	County	PC Infection
45001	Abbeville	244.4888146
45003	Aiken	127.5081021
45005	Allendale	438.0545883
45007	Anderson	143.1549965
45009	Bamberg	252.1891419
45011	Barnwell	255.7787041
45013	Beaufort	255.9414991
45015	Berkeley	142.4752704
45017	Calhoun	158.4022039
45019	Charleston	214.0895037
45021	Cherokee	133.1511265
45023	Chester	341.0746954
45025	Chesterfield	579.1843336
45027	Clarendon	922.8486647
45029	Colleton	422.1986192
45031	Darlington	499.9850304
45033	Dillon	620.9353247
45035	Dorchester	133.2113267
45037	Edgefield	207.0087239
45039	Fairfield	977.5912865
45041	Florence	528.3767254
45043	Georgetown	165.4645055
45045	Greenville	461.0929712
45047	Greenwood	281.3078696
45049	Hampton	232.5461216
45051	Horry	233.3305245
45053	Jasper	172.5863795
45055	Kershaw	605.2567386
45057	Lancaster	230.6563221
45059	Laurens	150.7597695
45061	Lee	1359.234628
45063	Lexington	318.948453
45065	McCormick	116.8969182



45067 Marion	267.4055221
45069 Marlboro	814.4556406
45071 Newberry	228.4527518
45073 Oconee	82.93566744
45075 Orangeburg	330.1355051
45077 Pickens	180.8911691
45079 Richland	467.4655552
45081 Saluda	749.6105919
45083 Spartanburg	266.0184524
45085 Sumter	477.8804266
45087 Union	149.5804451
45089 Williamsburg	856.0412991
45091 York	195.5362289



SC

FIPS

29001  
29003  
29005  
29007  
29009  
29011  
29013  
29015  
29017  
29019  
29021  
29023  
29025  
29027  
29029  
29031  
29033  
29035  
29037

SC

29039  
29041  
29043  
29045  
29047  
29049  
29051  
29053  
29055  
29057  
29059  
29061  
29063  
29065  
29067  
29069  
29071  
29073  
29075  
29077  
29079  
29081  
29083  
29085  
29087  
29089  
29091  
29093  
29095  
29097  
29099  
29101

29103

SC

29105  
29107  
29109  
29111  
29113  
29115  
29117  
29121  
29123  
29125  
29127  
29119  
29129  
29131  
29133  
29135  
29137  
29139  
29141  
29143  
29145  
29147  
29149  
29151  
29153  
29155  
29157  
29159  
29161  
29163  
29165  
29167  
29169  
29171

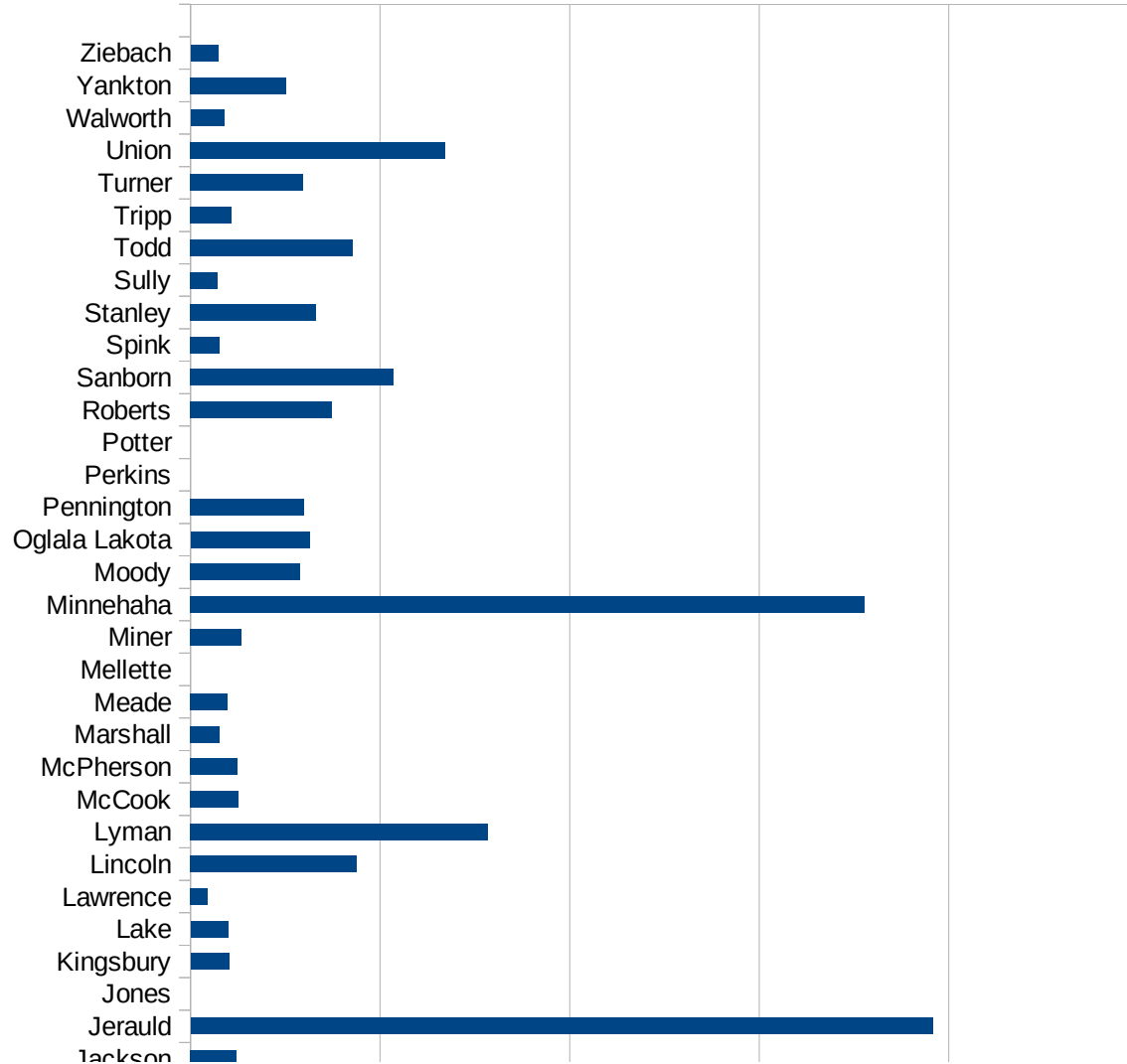
SC

29173  
29175  
29177  
29179  
29181  
29195  
29197  
29199  
29201  
29203  
29205  
29183  
29185  
29187  
29189  
29510  
29186  
29207  
29209  
29211  
29213  
29215  
  
29217  
29219  
29221  
29223  
29225  
29227  
29229



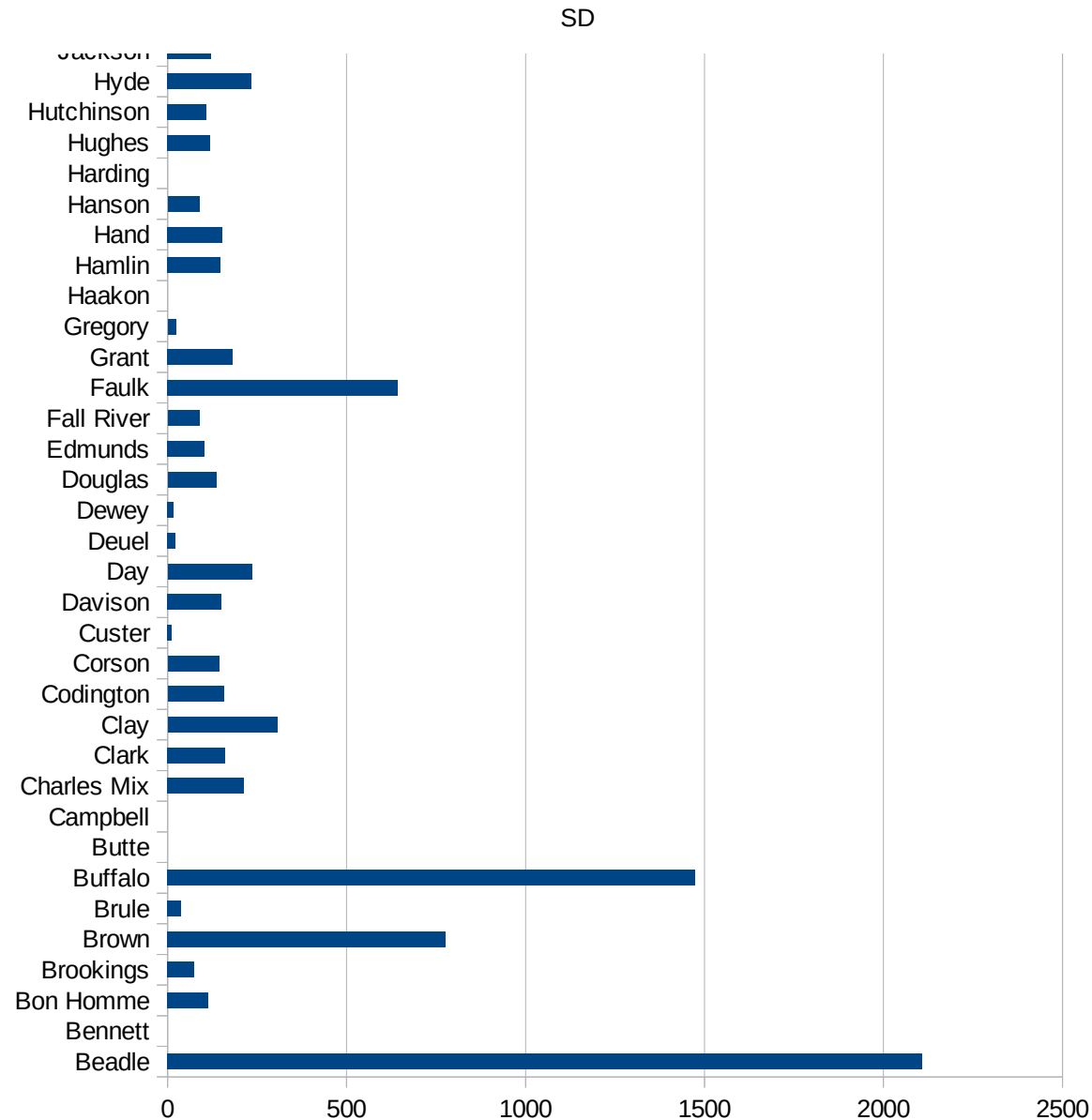
SD

FIPS	County	PC Infection
46003	Aurora	1035.34452
46005	Beadle	2107.715935
46007	Bennett	0
46009	Bon Homme	114.6131805
46011	Brookings	73.79654859
46013	Brown	775.7655916
46015	Brule	38.24823102
46017	Buffalo	1473.477407
46019	Butte	0
46021	Campbell	0
46023	Charles Mix	214.178625
46025	Clark	160.4707141
46027	Clay	306.2459939
46029	Codington	157.0587185
46031	Corson	144.057623
46033	Custer	11.46000458
46035	Davison	151.591713
46037	Day	236.1489555
46039	Deuel	23.05741296
46041	Dewey	16.93766938
46043	Douglas	136.286201
46045	Edmunds	103.2258065
46047	Fall River	88.78366381
46049	Faulk	643.776824
46051	Grant	181.8945012
46053	Gregory	23.74169041
46055	Haakon	0
46057	Hamlin	147.275405
46059	Hand	153.2801962
46061	Hanson	88.86255924
46063	Harding	0
46065	Hughes	118.98017
46067	Hutchinson	108.401084



This work is licensed under the Creative Commons Attribution-NoDerivatives 4.0 International License. To view a copy of this license, visit <http://creativecommons.org/licenses/by-nd/4.0/>.

46069 Hyde	234.0093604
46071 Jackson	120.9555488
46073 Jerauld	1957.905042
46075 Jones	0
46077 Kingsbury	101.6466762
46079 Lake	99.56345255
46081 Lawrence	46.6182355
46083 Lincoln	438.7232812
46085 Lyman	785.1347815
46087 McCook	126.2170934
46089 McPherson	124.6364769
46091 Marshall	78.24726135
46093 Meade	98.96091044
46095 Mellette	0
46097 Miner	135.5625847
46099 Minnehaha	1778.344636
46101 Moody	288.7976896
46102 Oglala Lakota	314.4873856
46103 Pennington	299.8326307
46105 Perkins	0
46107 Potter	0
46109 Roberts	373.3129128
46111 Sanborn	535.1996706
46115 Spink	76.98229407
46117 Stanley	330.9066843
46119 Sully	71.83908046
46121 Todd	427.8906934
46123 Tripp	109.5290252
46125 Turner	296.7711301
46127 Union	672.2581471
46129 Walworth	89.49346698
46135 Yankton	253.6184354
46137 Ziebach	72.93946025



SD

SD

FIPS

29001  
29003  
29005  
29007  
29009  
29011  
29013  
29015  
29017  
29019  
29021  
29023  
29025  
29027  
29029  
29031  
29033  
29035  
29037

SD

29039  
29041  
29043  
29045  
29047  
29049  
29051  
29053  
29055  
29057  
29059  
29061  
29063  
29065  
29067  
29069  
29071  
29073  
29075  
29077  
29079  
29081  
29083  
29085  
29087  
29089  
29091  
29093  
29095  
29097  
29099  
29101

29103

SD

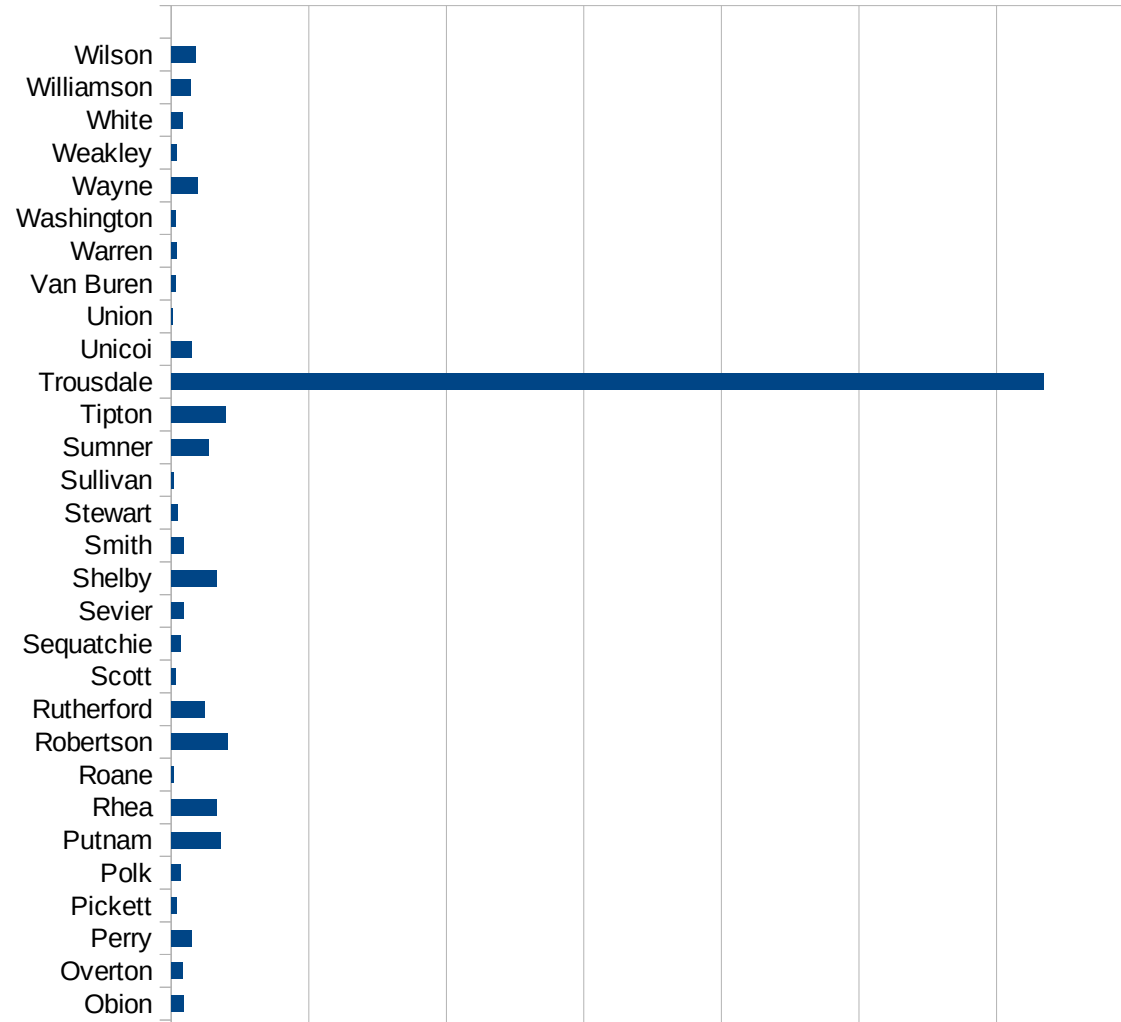
29105  
29107  
29109  
29111  
29113  
29115  
29117  
29121  
29123  
29125  
29127  
29119  
29129  
29131  
29133  
29135  
29137  
29139  
29141  
29143  
29145  
29147  
29149  
29151  
29153  
29155  
29157  
29159  
29161  
29163  
29165  
29167  
29169  
29171

SD

29173  
29175  
29177  
29179  
29181  
29195  
29197  
29199  
29201  
29203  
29205  
29183  
29185  
29187  
29189  
29510  
29186  
29207  
29209  
29211  
29213  
29215  
  
29217  
29219  
29221  
29223  
29225  
29227  
29229

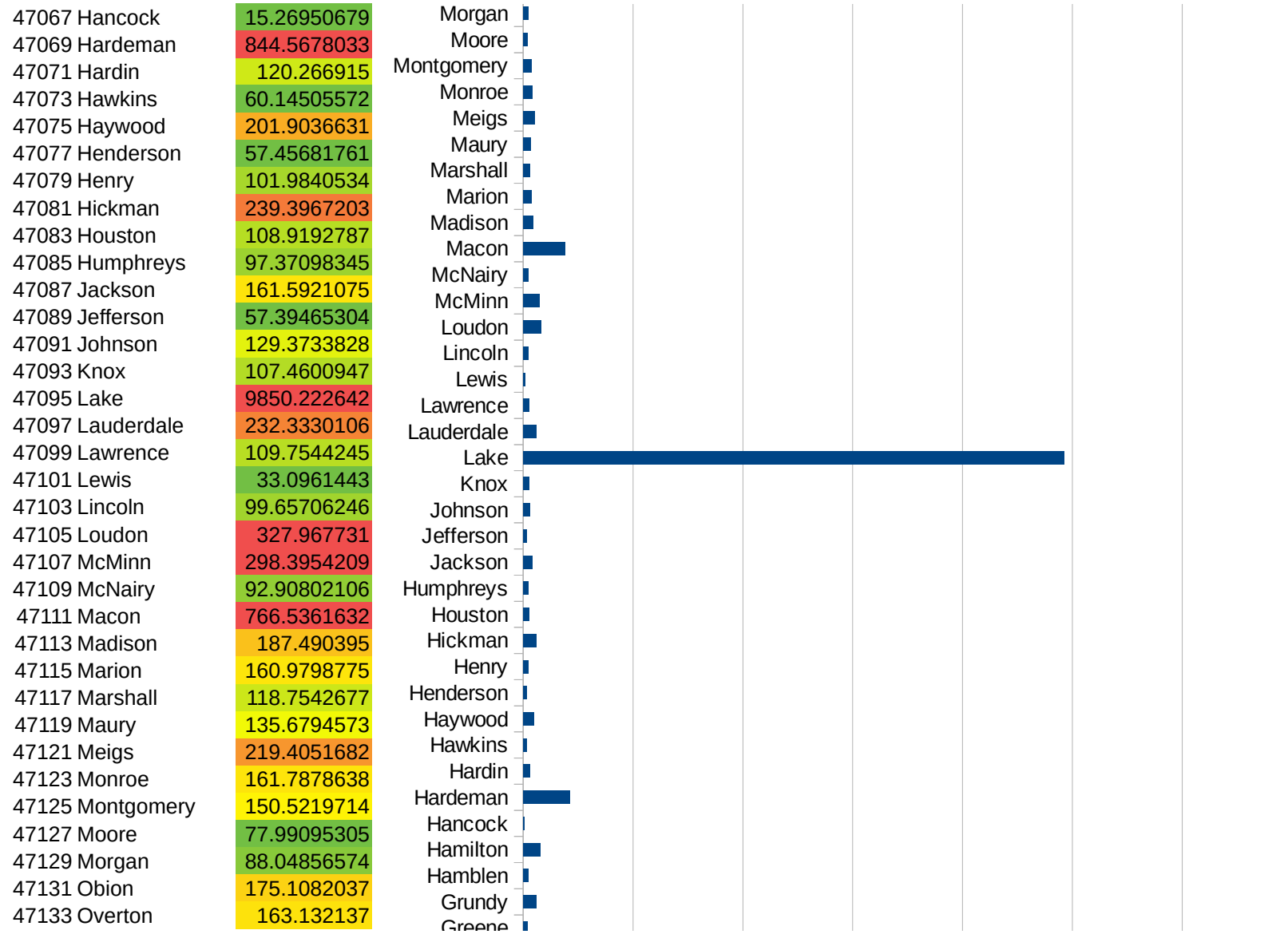
TN

FIPS	County	PC Infection
47001	Anderson	70.6048482
47003	Bedford	705.5752682
47005	Benton	49.43153732
47007	Bledsoe	4154.52389
47009	Blount	73.08772811
47011	Bradley	222.9988663
47013	Campbell	45.47406715
47015	Cannon	235.0988798
47017	Carroll	103.4975018
47019	Carter	33.71723661
47021	Cheatham	368.4561933
47023	Chester	69.46052327
47025	Claiborne	47.23516816
47027	Clay	116.6256317
47029	Cocke	61.49717672
47031	Coffee	156.1938959
47033	Crockett	111.6694584
47035	Cumberland	212.8265715
47037	Davidson	893.7505324
47039	Decatur	119.596788
47041	DeKalb	203.5951932
47043	Dickson	239.4940688
47045	Dyer	190.2465166
47047	Fayette	399.9308761
47049	Fentress	71.3619147
47051	Franklin	131.2962521
47053	Gibson	130.4924049
47055	Giles	64.40023049
47057	Grainger	69.1294016
47059	Greene	75.26741645
47061	Grundy	239.7722164
47063	Hamblen	97.57004135
47065	Hamilton	317.3330844



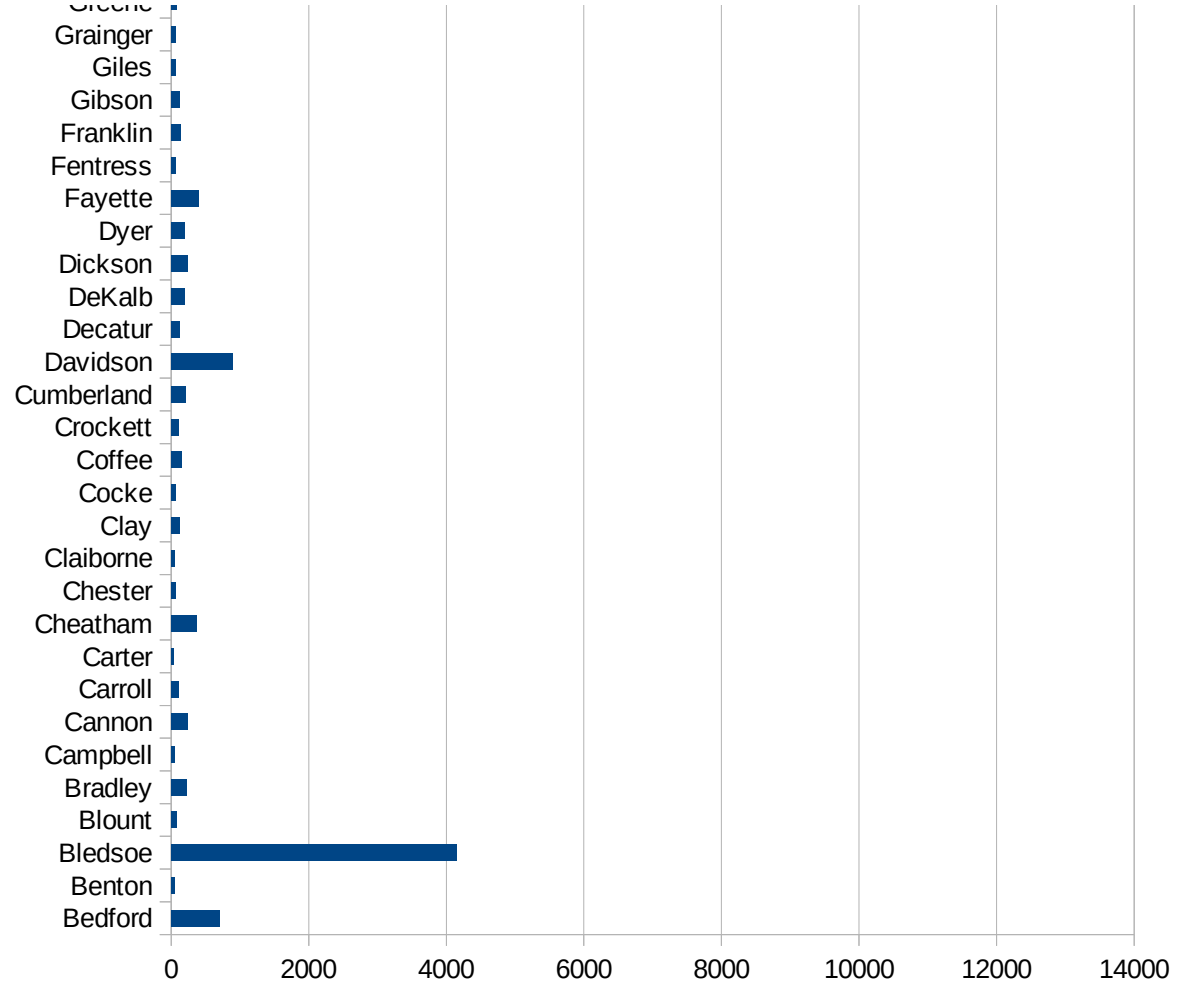


TN



TN

47135 Perry	297.6190476
47137 Pickett	78.70916962
47139 Polk	142.0286424
47141 Putnam	724.2240909
47143 Rhea	665.7789614
47145 Roane	43.28189688
47147 Robertson	822.3962147
47149 Rutherford	492.4743759
47151 Scott	63.52375335
47153 Sequatchie	141.1669804
47155 Sevier	181.8330405
47157 Shelby	662.9876764
47159 Smith	185.5380604
47161 Stewart	103.2372244
47163 Sullivan	42.49435523
47165 Sumner	551.9666148
47167 Tipton	792.4522174
47169 Trousdale	12686.16055
47171 Unicoi	292.7763076
47173 Union	25.39618041
47175 Van Buren	69.38421509
47177 Warren	78.28171633
47179 Washington	67.64795073
47181 Wayne	386.5201111
47183 Weakley	77.80936705
47185 White	166.00878
47187 Williamson	282.2262211
47189 Wilson	354.8444444



TN

FIPS

29001  
29003  
29005  
29007  
29009  
29011  
29013  
29015  
29017  
29019  
29021  
29023  
29025  
29027  
29029  
29031  
29033  
29035  
29037

TN

29039  
29041  
29043  
29045  
29047  
29049  
29051  
29053  
29055  
29057  
29059  
29061  
29063  
29065  
29067  
29069  
29071  
29073  
29075  
29077  
29079  
29081  
29083  
29085  
29087  
29089  
29091  
29093  
29095  
29097  
29099  
29101

29103

TN

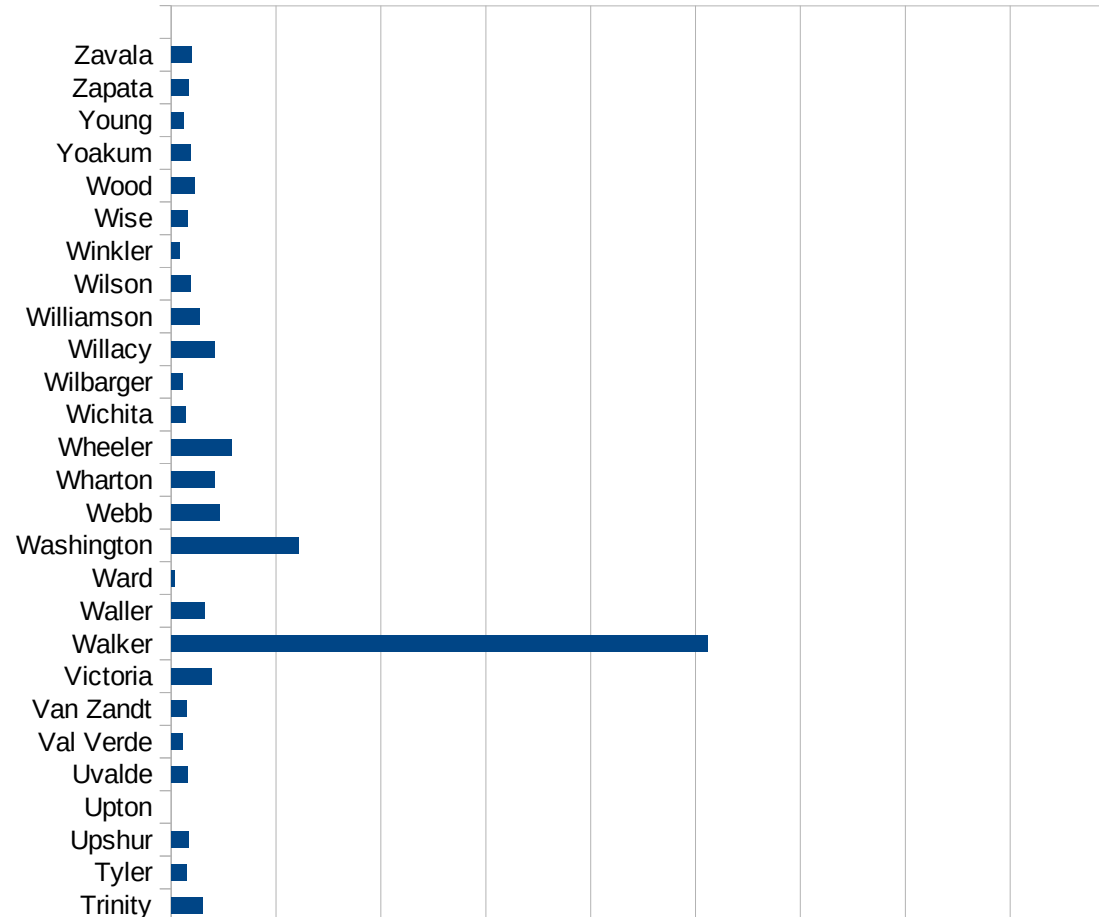
29105  
29107  
29109  
29111  
29113  
29115  
29117  
29121  
29123  
29125  
29127  
29119  
29129  
29131  
29133  
29135  
29137  
29139  
29141  
29143  
29145  
29147  
29149  
29151  
29153  
29155  
29157  
29159  
29161  
29163  
29165  
29167  
29169  
29171

TN

29173  
29175  
29177  
29179  
29181  
29195  
29197  
29199  
29201  
29203  
29205  
29183  
29185  
29187  
29189  
29510  
29186  
29207  
29209  
29211  
29213  
29215  
  
29217  
29219  
29221  
29223  
29225  
29227  
29229

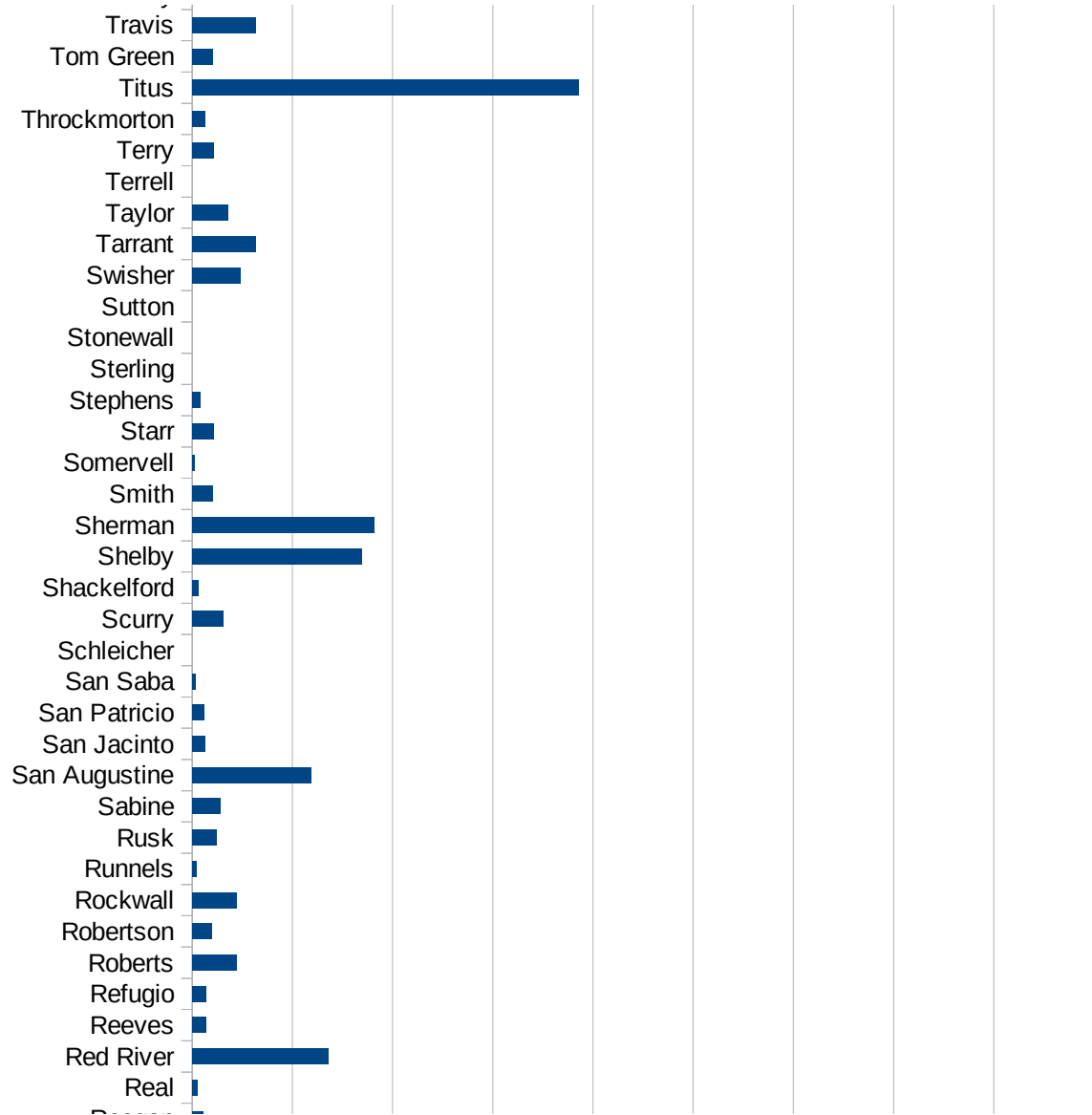
TX

FIPS	County	PC Infection
48001	Anderson	156.7425117
48003	Andrews	148.940865
48005	Angelina	322.6473155
48007	Aransas	21.01546738
48009	Archer	34.14523105
48011	Armstrong	158.5623679
48013	Atascosa	89.44543828
48015	Austin	103.3712361
48017	Bailey	398.463071
48019	Bandera	26.28811777
48021	Bastrop	320.7781457
48023	Baylor	27.9173646
48025	Bee	79.7864179
48027	Bell	142.5590903
48029	Bexar	176.8838533
48031	Blanco	102.5465732
48033	Borden	0
48035	Bosque	37.45117971
48037	Bowie	379.5428523
48039	Brazoria	207.995678
48041	Brazos	293.2641847
48043	Brewster	10.79097874
48045	Briscoe	65.96306069
48047	Brooks	14.05678943
48049	Brown	158.2111592
48051	Burleson	212.0833107
48053	Burnet	115.6871819
48055	Caldwell	187.2962286
48057	Calhoun	194.7961597
48059	Callahan	71.4591968
48061	Cameron	224.3411306
48063	Camp	728.9188982
48065	Carson	99.91673605



TX

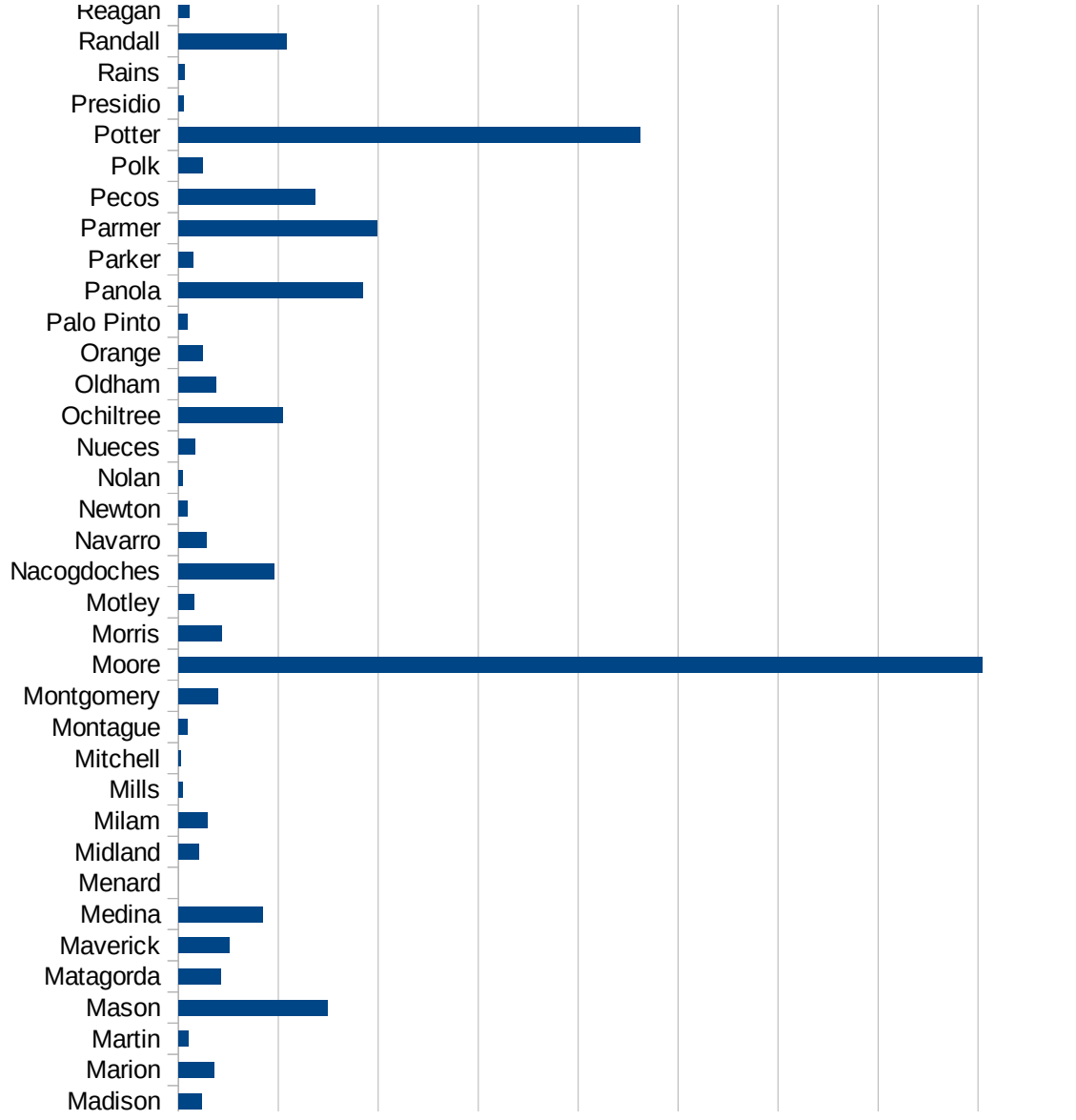
48067 Cass	106.2452273
48069 Castro	482.7136334
48071 Chambers	202.5721958
48073 Cherokee	102.6772133
48075 Childress	82.29323824
48077 Clay	47.81943382
48079 Cochran	35.26093089
48081 Coke	29.6735905
48083 Coleman	35.72704537
48085 Collin	153.8085015
48087 Collingsworth	168.8048616
48089 Colorado	127.2564453
48091 Comal	90.31292755
48093 Comanche	88.66558298
48095 Concho	23.38634238
48097 Cooke	49.29265047
48099 Coryell	399.6898727
48101 Cottle	287.9769618
48103 Crane	646.6416354
48105 Crockett	142.8979708
48107 Crosby	69.21612736
48109 Culberson	0
48111 Dallam	444.4444444
48113 Dallas	490.7550766
48115 Dawson	356.6051193
48117 Deaf Smith	1012.793177
48119 Delta	37.39016639
48121 Denton	181.4765838
48123 DeWitt	118.8883935
48125 Dickens	44.46420631
48127 Dimmit	9.701202949
48129 Donley	813.4980416
48131 Duval	44.5950767
48133 Eastland	38.20543609





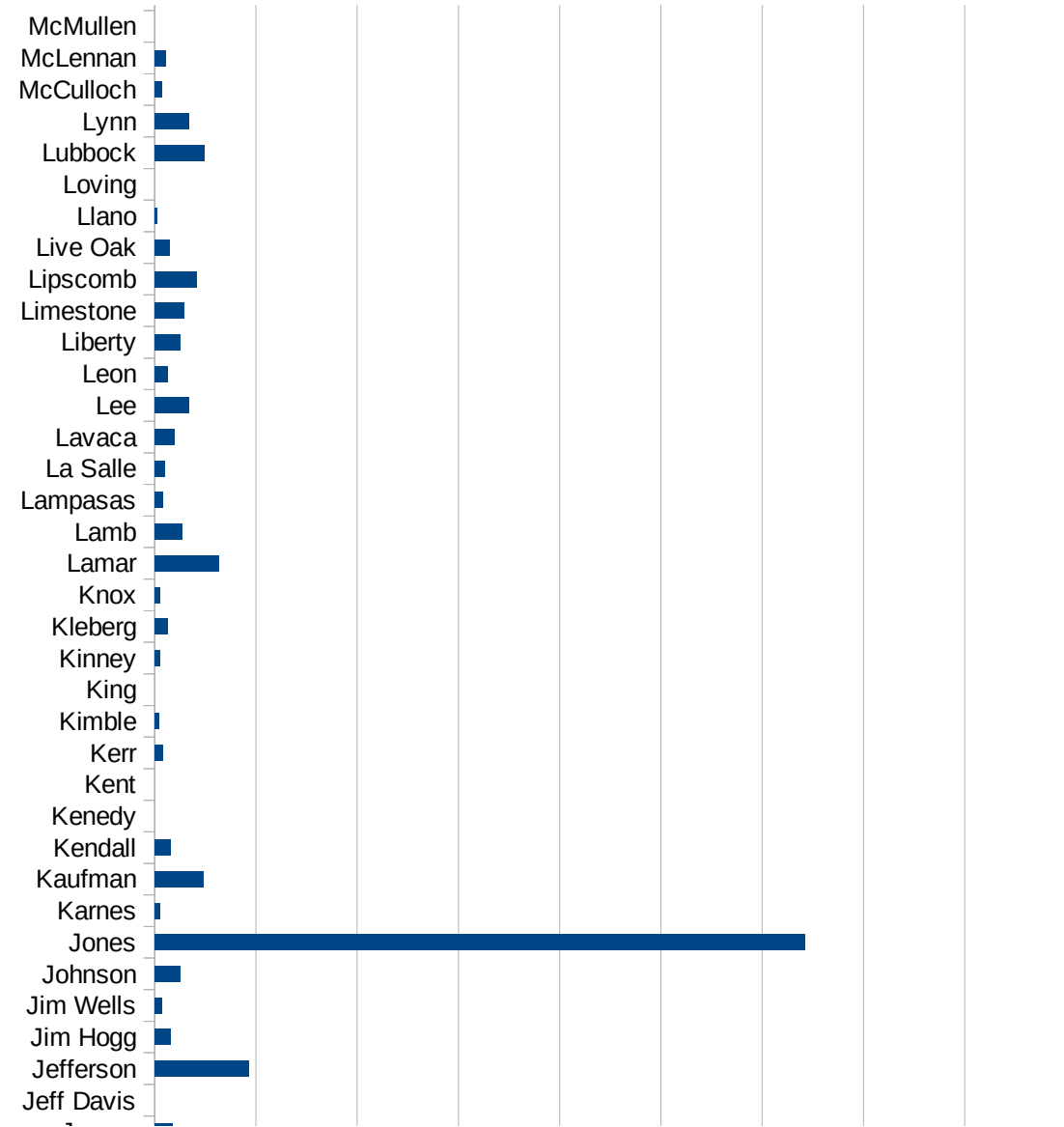
TX

48135 Ector	131.9977301
48137 Edwards	0
48139 Ellis	232.9521389
48141 El Paso	426.0441173
48143 Erath	68.32210338
48145 Falls	74.99278915
48147 Fannin	141.6992575
48149 Fayette	153.852223
48151 Fisher	52.09690023
48153 Floyd	274.1134144
48155 Foard	0
48157 Fort Bend	282.4112975
48159 Franklin	204.3470184
48161 Freestone	65.63004847
48163 Frio	272.507065
48165 Gaines	43.06014066
48167 Galveston	311.0479742
48169 Garza	106.4153238
48171 Gillespie	18.65393225
48173 Glasscock	72.04610951
48175 Goliad	92.29957806
48177 Gonzales	744.2619802
48179 Gray	484.1287965
48181 Grayson	290.3180064
48183 Gregg	220.6827423
48185 Grimes	888.5754584
48187 Guadalupe	92.24528694
48189 Hale	198.0490689
48191 Hall	66.05019815
48193 Hamilton	117.8689298
48195 Hansford	384.4041735
48197 Hardeman	101.9887812
48199 Hardin	251.7174472
48201 Harris	330.990872



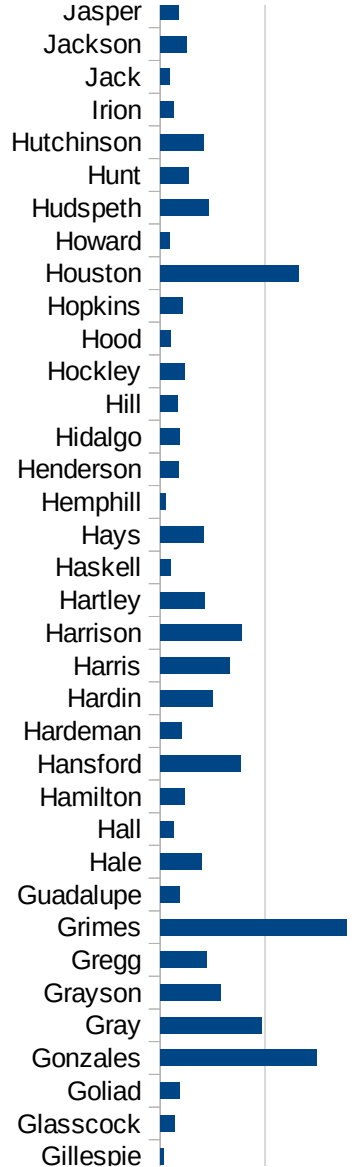
TX

48203 Harrison	388.1545425
48205 Hartley	213.5611319
48207 Haskell	51.60846379
48209 Hays	208.8657914
48211 Hemphill	26.14379085
48213 Henderson	86.27079308
48215 Hidalgo	92.8471867
48217 Hill	82.5218683
48219 Hockley	117.4934726
48221 Hood	51.20835192
48223 Hopkins	105.9494703
48225 Houston	660.3651431
48227 Howard	46.62771881
48229 Hudspeth	229.4056309
48231 Hunt	136.7974879
48233 Hutchinson	207.5667516
48235 Irion	65.70302234
48237 Jack	45.23351804
48239 Jackson	127.73968
48241 Jasper	89.20606601
48243 Jeff Davis	0
48245 Jefferson	464.3119047
48247 Jim Hogg	76.2195122
48249 Jim Wells	36.74489246
48251 Johnson	124.8825579
48253 Jones	3209.365696
48255 Karnes	25.55910543
48257 Kaufman	239.4613674
48259 Kendall	76.68543634
48261 Kenedy	0
48263 Kent	0
48265 Kerr	38.1642973
48267 Kimble	22.92526364
48269 King	0



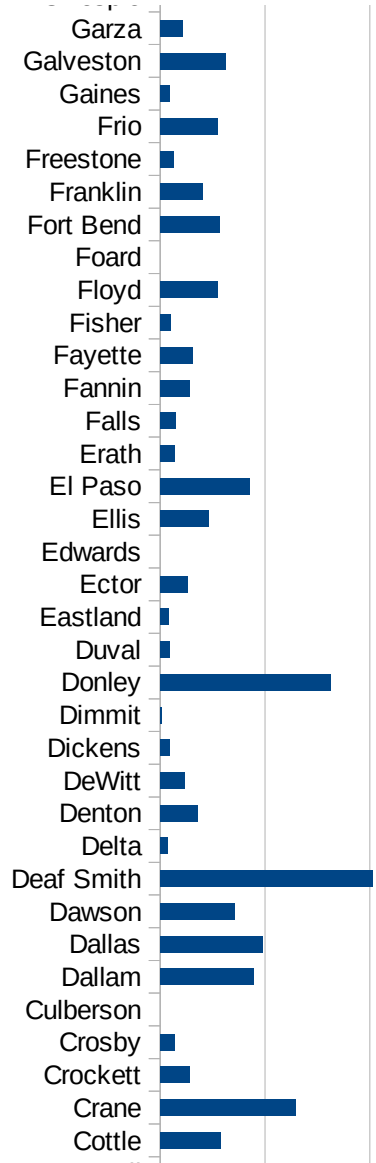
TX

48271 Kinney	26.54632333
48273 Kleberg	64.24877124
48275 Knox	27.37476047
48277 Lamar	317.7284427
48279 Lamb	136.7989056
48281 Lampasas	42.39483725
48283 La Salle	53.11379631
48285 Lavaca	99.45300845
48287 Lee	169.1553896
48289 Leon	63.69426752
48291 Liberty	127.4283795
48293 Limestone	144.5639696
48295 Lipscomb	208.6438152
48297 Live Oak	73.97665626
48299 Llano	13.85937356
48301 Loving	0
48303 Lubbock	246.8999258
48305 Lynn	170.1548409
48307 McCulloch	37.56103668
48309 McLennan	54.20118064
48311 McMullen	0
48313 Madison	117.875468
48315 Marion	181.3053989
48317 Martin	52.14670607
48319 Mason	747.6635514
48321 Matagorda	210.6587875
48323 Maverick	254.7661794
48325 Medina	424.1864849
48327 Menard	0
48329 Midland	102.5623196
48331 Milam	147.2285225
48333 Mills	20.32107295
48335 Mitchell	12.27747084
48337 Montague	45.92774036



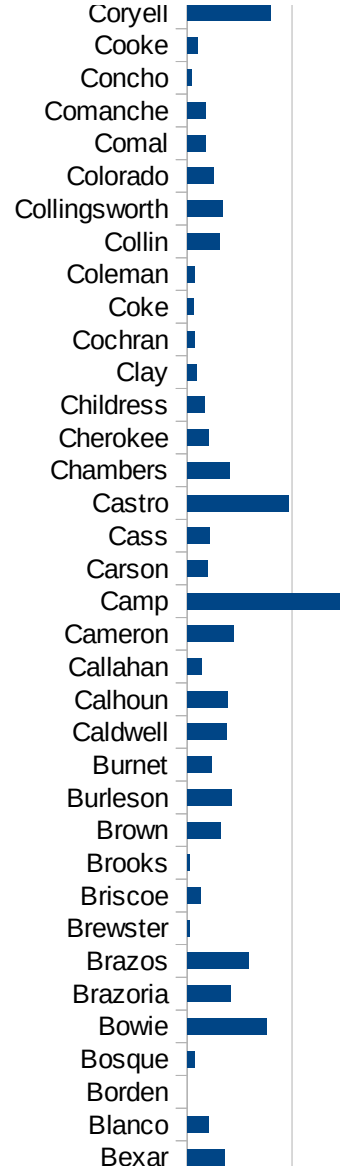
TX

48339 Montgomery	196.6408597
48341 Moore	4021.410286
48343 Morris	218.8183807
48345 Motley	81.03727715
48347 Nacogdoches	479.3717947
48349 Navarro	141.2286896
48351 Newton	43.64906155
48353 Nolan	20.33760423
48355 Nueces	83.64042897
48357 Ochiltree	522.7706846
48359 Oldham	187.7053027
48361 Orange	122.0504475
48363 Palo Pinto	45.02164502
48365 Panola	924.4859167
48367 Parker	75.88295235
48369 Parmer	993.5117599
48371 Pecos	682.7027372
48373 Polk	123.9231676
48375 Potter	2311.781225
48377 Presidio	28.78526195
48379 Rains	32.89744222
48381 Randall	543.0355688
48383 Reagan	53.46164127
48385 Real	28.75215641
48387 Red River	681.724846
48389 Reeves	70.08601465
48391 Refugio	71.10352673
48393 Roberts	221.4839424
48395 Robertson	98.35686184
48397 Rockwall	222.5379258
48399 Runnels	19.5427008
48401 Rusk	119.3755739
48403 Sabine	141.6564359
48405 San Augustine	595.2380952

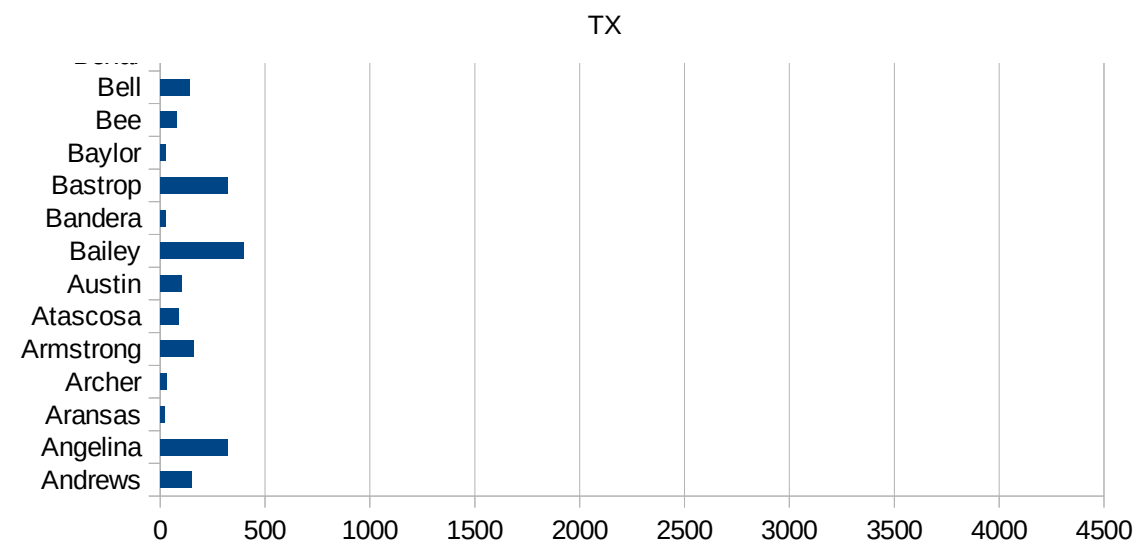


TX

48407 San Jacinto	66.15829242
48409 San Patricio	61.29191395
48411 San Saba	16.51800463
48413 Schleicher	0
48415 Scurry	154.1562908
48417 Shackelford	30.7408546
48419 Shelby	845.8572665
48421 Sherman	909.3861643
48423 Smith	103.3789272
48425 Somervell	11.09139308
48427 Starr	105.3855095
48429 Stephens	42.40432524
48431 Sterling	0
48433 Stonewall	0
48435 Sutton	0
48437 Swisher	241.2221924
48439 Tarrant	316.5092754
48441 Taylor	180.1801802
48443 Terrell	0
48445 Terry	105.8028811
48447 Throckmorton	66.00660066
48449 Titus	1928.374656
48451 Tom Green	103.2244964
48453 Travis	318.4001832
48455 Trinity	149.2537313
48457 Tyler	73.74631268
48459 Upshur	84.8279205
48461 Upton	0
48463 Uvalde	78.22394398
48465 Val Verde	54.86912697
48467 Van Zandt	73.18945358
48469 Victoria	195.5777693
48471 Walker	2557.94702
48473 Waller	159.9969883



48475 Ward	17.06484642
48477 Washington	606.6993278
48479 Webb	229.7850748
48481 Wharton	206.636392
48483 Wheeler	288.9616644
48485 Wichita	68.14877635
48487 Wilbarger	54.60218409
48489 Willacy	209.1564025
48491 Williamson	134.6346249
48493 Wilson	91.58967824
48495 Winkler	38.86010363
48497 Wise	80.52119171
48499 Wood	113.0093731
48501 Yoakum	93.12070772
48503 Young	60.95871433
48505 Zapata	84.56659619
48507 Zavala	100.1418676



TX

FIPS

29001  
29003  
29005  
29007  
29009  
29011  
29013  
29015  
29017  
29019  
29021  
29023  
29025  
29027  
29029  
29031  
29033  
29035  
29037

TX

29039  
29041  
29043  
29045  
29047  
29049  
29051  
29053  
29055  
29057  
29059  
29061  
29063  
29065  
29067  
29069  
29071  
29073  
29075  
29077  
29079  
29081  
29083  
29085  
29087  
29089  
29091  
29093  
29095  
29097  
29099  
29101

29103



TX

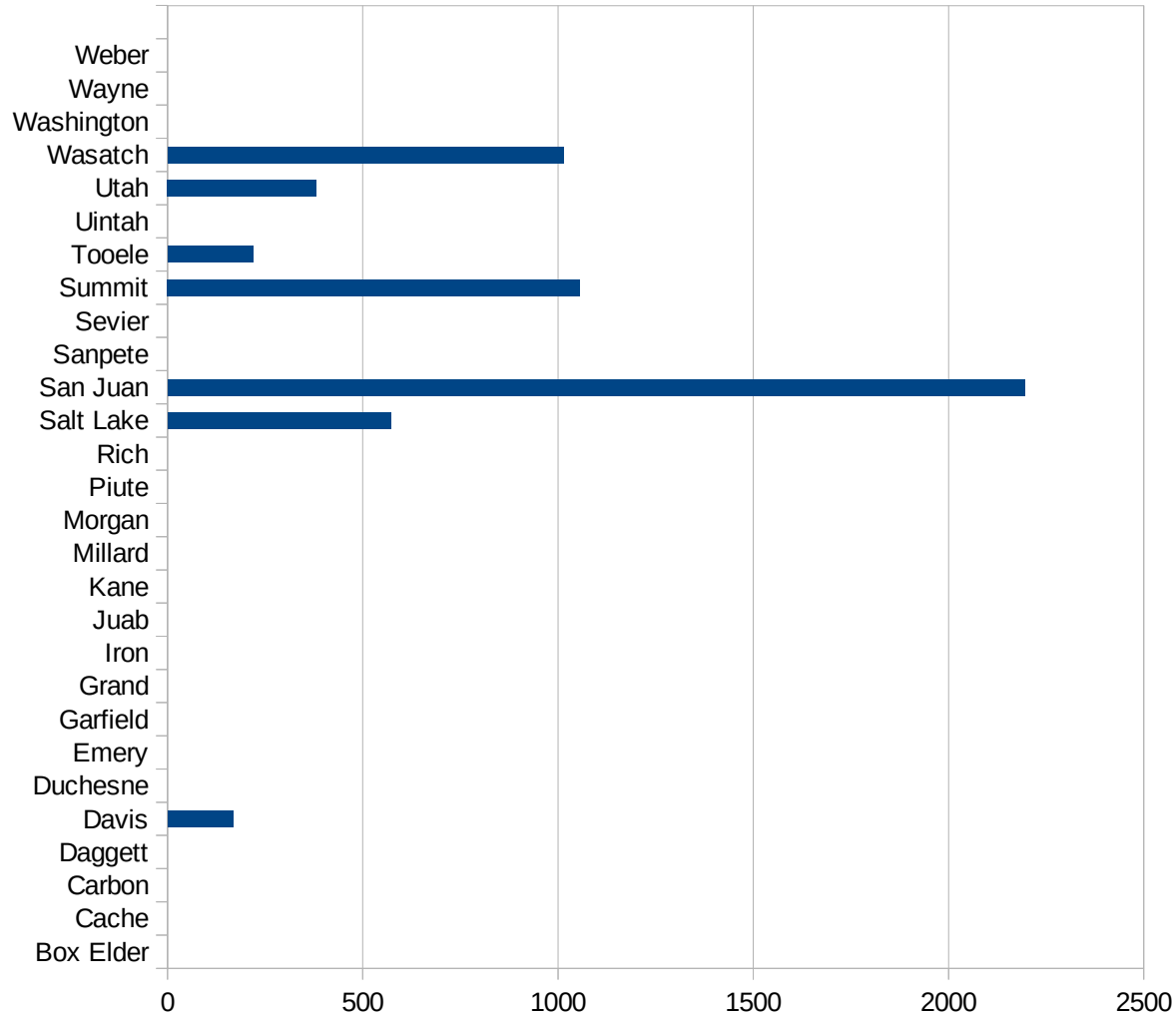
29105  
29107  
29109  
29111  
29113  
29115  
29117  
29121  
29123  
29125  
29127  
29119  
29129  
29131  
29133  
29135  
29137  
29139  
29141  
29143  
29145  
29147  
29149  
29151  
29153  
29155  
29157  
29159  
29161  
29163  
29165  
29167  
29169  
29171

TX

29173  
29175  
29177  
29179  
29181  
29195  
29197  
29199  
29201  
29203  
29205  
29183  
29185  
29187  
29189  
29510  
29186  
29207  
29209  
29211  
29213  
29215  
  
29217  
29219  
29221  
29223  
29225  
29227  
29229

UT

FIPS	County	PC Infection
49001	Beaver	0
49003	Box Elder	0
49005	Cache	0
49007	Carbon	0
49009	Daggett	0
49011	Davis	168.60337832
49013	Duchesne	0
49015	Emery	0
49017	Garfield	0
49019	Grand	0
49021	Iron	0
49023	Juab	0
49025	Kane	0
49027	Millard	0
49029	Morgan	0
49031	Piute	0
49033	Rich	0
49035	Salt Lake	571.82121282
49037	San Juan	2194.3167843
49039	Sanpete	0
49041	Sevier	0
49043	Summit	1056.4471896
49045	Tooele	218.86220264
49047	Uintah	0
49049	Utah	381.86280261
49051	Wasatch	1013.8387485
49053	Washington	0
49055	Wayne	0
49057	Weber	0



UT

FIPS

29001  
29003  
29005  
29007  
29009  
29011  
29013  
29015  
29017  
29019  
29021  
29023  
29025  
29027  
29029  
29031  
29033  
29035  
29037

UT

29039  
29041  
29043  
29045  
29047  
29049  
29051  
29053  
29055  
29057  
29059  
29061  
29063  
29065  
29067  
29069  
29071  
29073  
29075  
29077  
29079  
29081  
29083  
29085  
29087  
29089  
29091  
29093  
29095  
29097  
29099  
29101

29103

UT

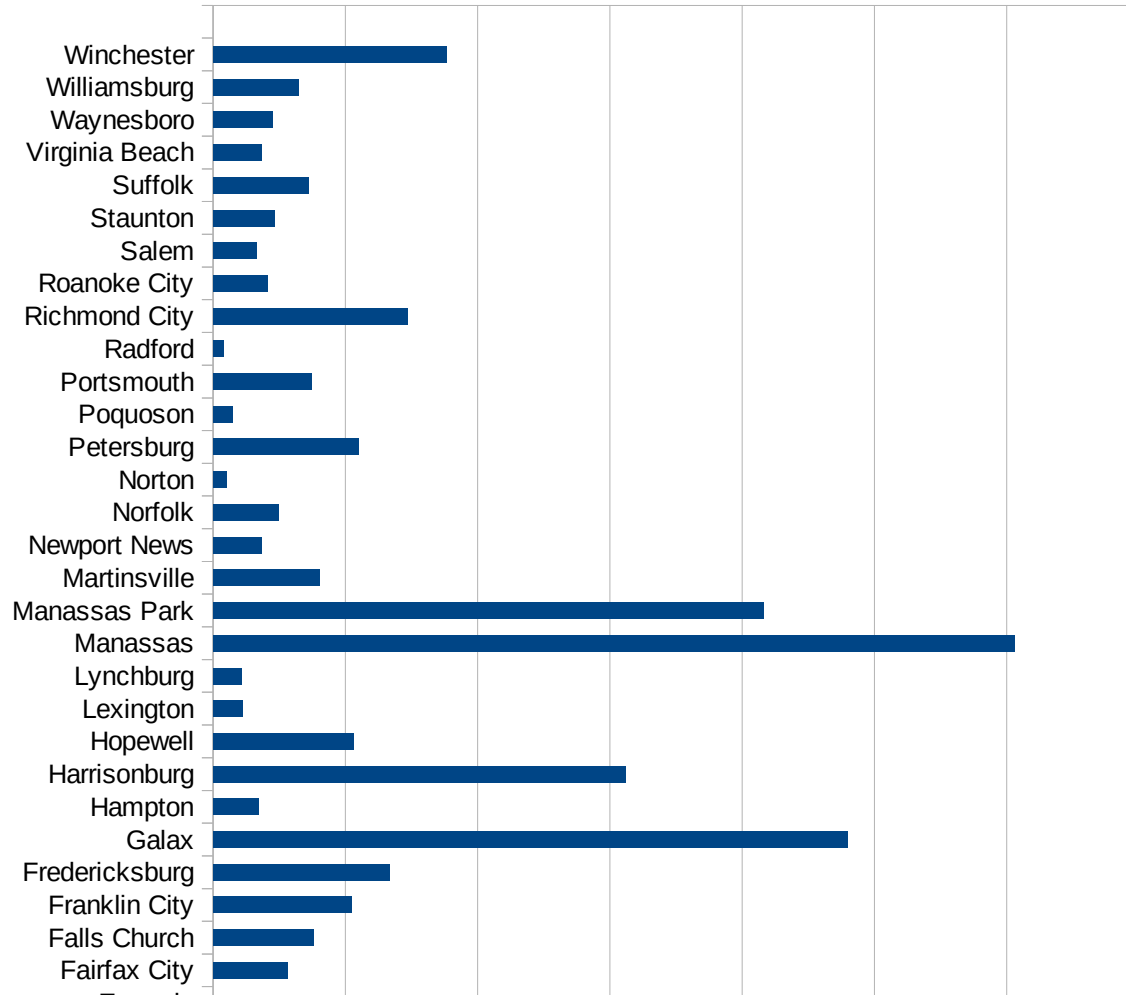
29105  
29107  
29109  
29111  
29113  
29115  
29117  
29121  
29123  
29125  
29127  
29119  
29129  
29131  
29133  
29135  
29137  
29139  
29141  
29143  
29145  
29147  
29149  
29151  
29153  
29155  
29157  
29159  
29161  
29163  
29165  
29167  
29169  
29171

UT

29173  
29175  
29177  
29179  
29181  
29195  
29197  
29199  
29201  
29203  
29205  
29183  
29185  
29187  
29189  
29510  
29186  
29207  
29209  
29211  
29213  
29215  
  
29217  
29219  
29221  
29223  
29225  
29227  
29229

VA

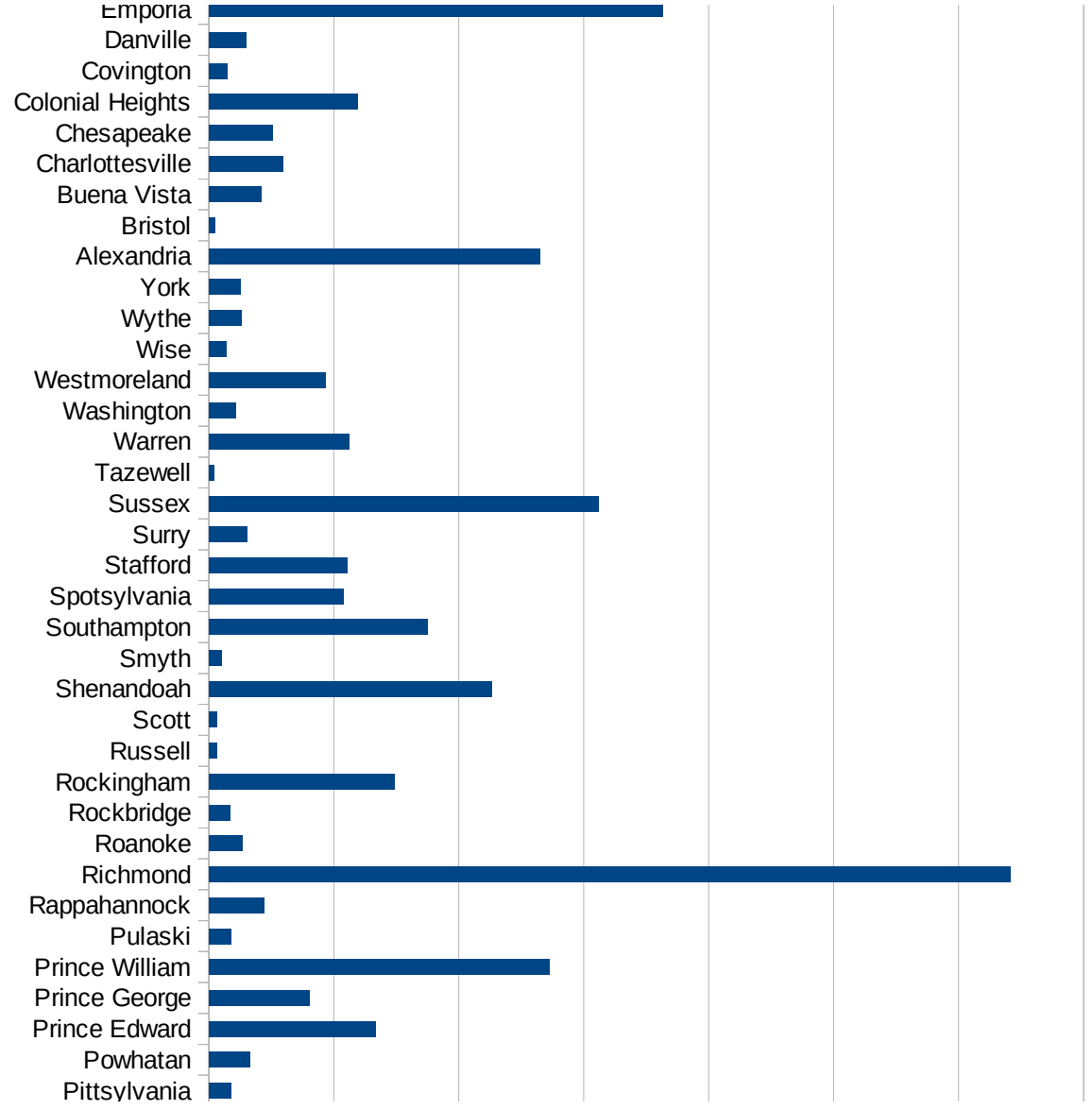
FIPS	County	PC Infection
51001	Accomack	3035.912625
51003	Albemarle	239.1508306
51005	Alleghany	174.379611
51007	Amelia	261.2771844
51009	Amherst	85.26495295
51011	Appomattox	208.3201818
51013	Arlington	959.9151233
51015	Augusta	184.2108751
51017	Bath	0
51019	Bedford	105.4008407
51021	Bland	0
51023	Botetourt	120.2031433
51025	Brunswick	262.4511719
51027	Buchanan	84.82163894
51029	Buckingham	2923.701394
51031	Campbell	40.01964601
51033	Caroline	321.7210451
51035	Carroll	516.2640032
51036	Charles City	403.4000864
51037	Charlotte	242.9217624
51041	Chesterfield	572.3613996
51043	Clarke	240.9970392
51045	Craig	118.4834123
51047	Culpeper	1490.580227
51049	Cumberland	458.7623611
51051	Dickenson	0
51053	Dinwiddie	354.0257282
51057	Essex	485.3924352
51059	Fairfax	1107.58215
51061	Fauquier	523.5231694
51063	Floyd	50.64893954
51065	Fluvanna	365.9037449
51067	Franklin	72.96022778





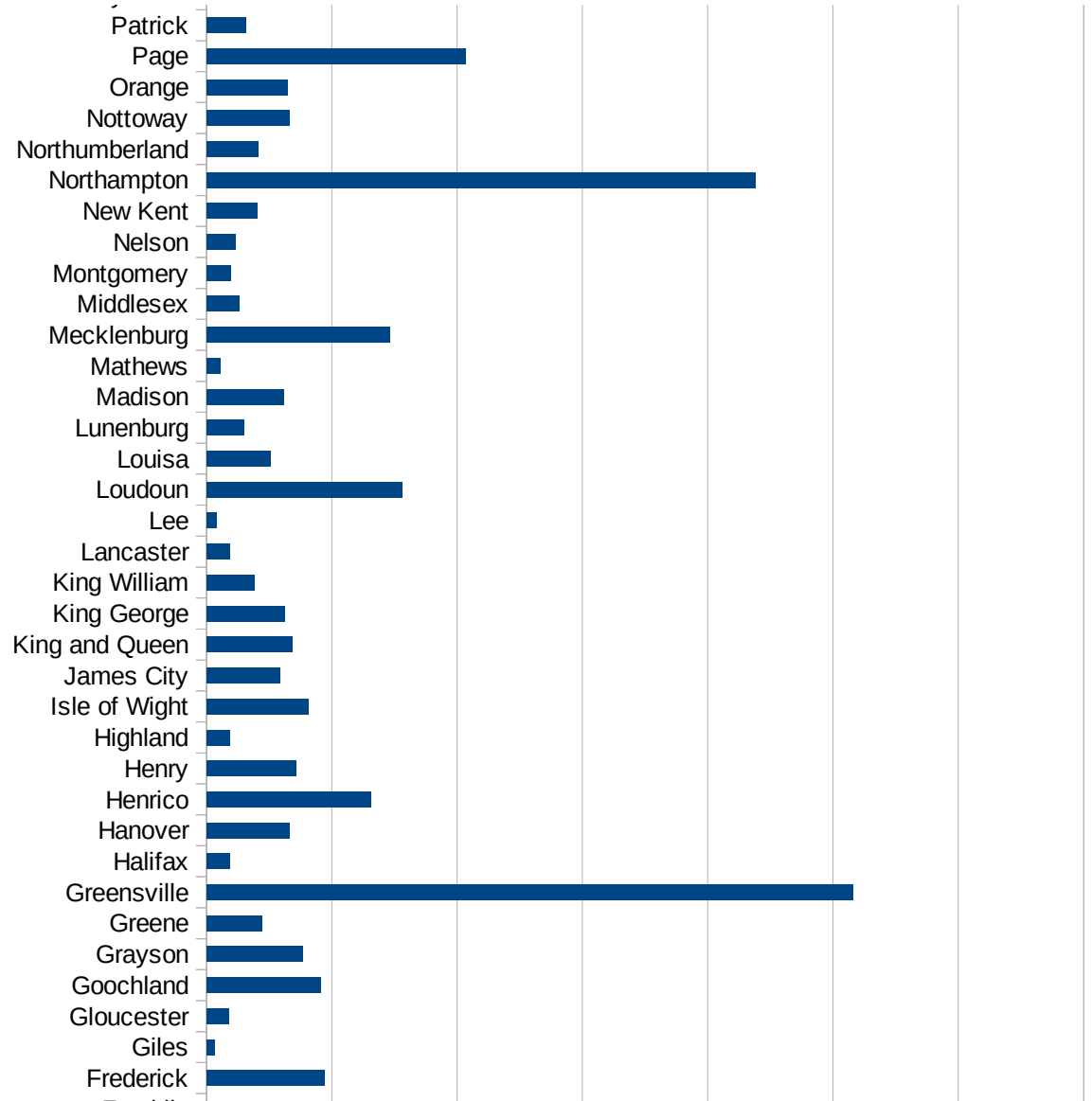
VA

51069 Frederick	469.6961123
51071 Giles	29.68416053
51073 Gloucester	88.35577927
51075 Goochland	456.0316641
51077 Grayson	383.8526006
51079 Greene	222.4581627
51081 Greensville	2580.201256
51083 Halifax	93.7866354
51085 Hanover	330.1037869
51087 Henrico	656.6219504
51089 Henry	357.191922
51091 Highland	90.49773756
51093 Isle of Wight	405.9210348
51095 James City	293.2052306
51097 King and Queen	340.8122692
51099 King George	312.3236124
51101 King William	188.913159
51103 Lancaster	92.73856997
51105 Lee	38.23117115
51107 Loudoun	781.6148458
51109 Louisa	255.5875795
51111 Lunenburg	148.9326493
51113 Madison	308.3866115
51115 Mathews	56.80527153
51117 Mecklenburg	730.8319739
51119 Middlesex	130.0027858
51121 Montgomery	96.98439157
51125 Nelson	114.5861418
51127 New Kent	200.9736055
51131 Northampton	2190.029825
51133 Northumberland	205.8121347
51135 Nottoway	330.7392996
51137 Orange	324.7462067
51139 Page	1032.0478

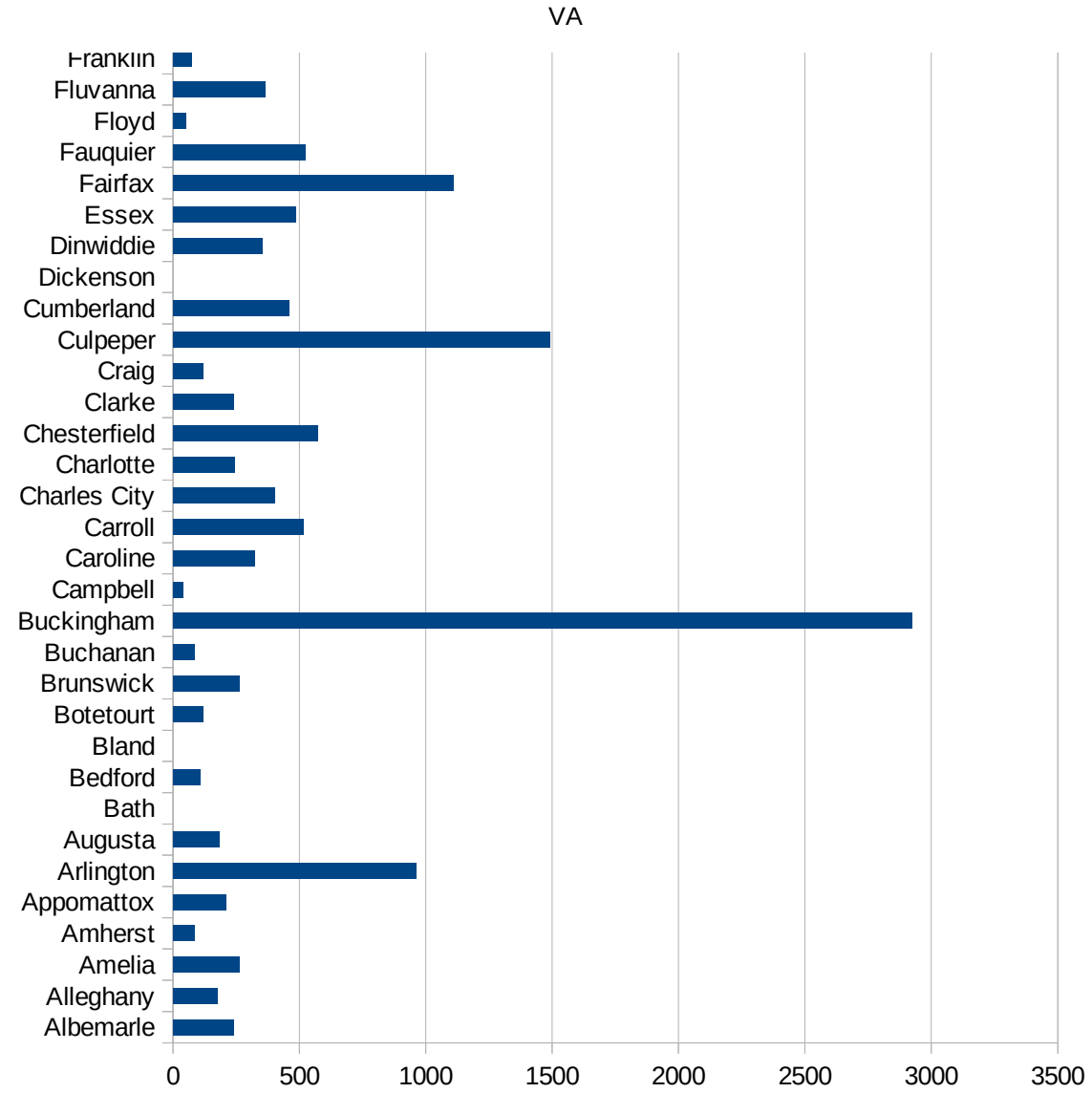


VA

51141 Patrick	158.433769
51143 Pittsylvania	88.59866446
51145 Powhatan	164.4455103
51147 Prince Edward	666.6666667
51149 Prince George	401.7646132
51153 Prince William	1362.361141
51155 Pulaski	88.06434568
51157 Rappahannock	220.6287921
51159 Richmond	3208.674486
51161 Roanoke	132.8755328
51163 Rockbridge	83.50914205
51165 Rockingham	740.9777953
51167 Russell	29.90877823
51169 Scott	32.50673354
51171 Shenandoah	1131.112491
51173 Smyth	49.22551851
51175 Southampton	875.6965768
51177 Spotsylvania	538.5956287
51179 Stafford	554.1477727
51181 Surry	154.4640099
51183 Sussex	1557.355166
51185 Tazewell	22.0291274
51187 Warren	562.4578157
51191 Washington	106.6137274
51193 Westmoreland	465.5075715
51195 Wise	71.03020099
51197 Wythe	132.1555262
51199 York	126.757657
51510 Alexandria	1323.740111
51520 Bristol	24.26889941
51530 Buena Vista	208.4335418
51540 Charlottesville	295.113993
51550 Chesapeake	254.2924734
51570 Colonial Heights	594.4036337



51580 Covington	73.26007326
51590 Danville	149.9029317
51595 Emporia	1816.051552
51600 Fairfax City	280.7845691
51610 Falls Church	379.0955862
51620 Franklin City	524.1482591
51630 Fredericksburg	665.6601702
51640 Galax	2397.633505
51650 Hampton	171.9863304
51660 Harrisonburg	1558.306961
51670 Hopewell	531.0674456
51678 Lexington	112.1076233
51680 Lynchburg	108.3700655
51683 Manassas	3030.666891
51685 Manassas Park	2080.083203
51690 Martinsville	403.0382886
51700 Newport News	183.6238845
51710 Norfolk	247.8736131
51720 Norton	50.40322581
51730 Petersburg	551.2085406
51735 Poquoson	73.83100902
51740 Portsmouth	374.0806493
51750 Radford	38.17002018
51760 Richmond City	736.9428673
51770 Roanoke City	207.1657326
51775 Salem	163.7873884
51790 Staunton	232.7261054
51800 Suffolk	361.9016286
51810 Virginia Beach	182.8121078
51820 Waynesboro	225.3844794
51830 Williamsburg	322.2341568
51840 Winchester	882.3110858



VA

VA

FIPS

29001  
29003  
29005  
29007  
29009  
29011  
29013  
29015  
29017  
29019  
29021  
29023  
29025  
29027  
29029  
29031  
29033  
29035  
29037

VA

29039  
29041  
29043  
29045  
29047  
29049  
29051  
29053  
29055  
29057  
29059  
29061  
29063  
29065  
29067  
29069  
29071  
29073  
29075  
29077  
29079  
29081  
29083  
29085  
29087  
29089  
29091  
29093  
29095  
29097  
29099  
29101

29103

VA

29105  
29107  
29109  
29111  
29113  
29115  
29117  
29121  
29123  
29125  
29127  
29119  
29129  
29131  
29133  
29135  
29137  
29139  
29141  
29143  
29145  
29147  
29149  
29151  
29153  
29155  
29157  
29159  
29161  
29163  
29165  
29167  
29169  
29171

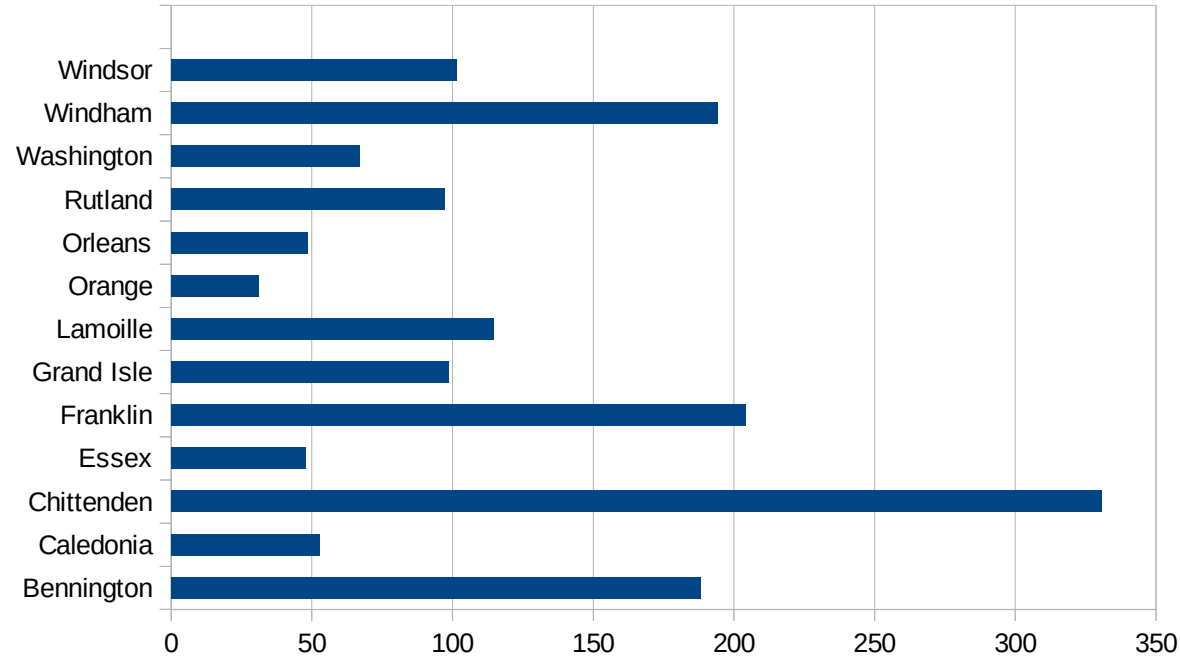
VA

29173  
29175  
29177  
29179  
29181  
29195  
29197  
29199  
29201  
29203  
29205  
29183  
29185  
29187  
29189  
29510  
29186  
29207  
29209  
29211  
29213  
29215  
  
29217  
29219  
29221  
29223  
29225  
29227  
29229



VT

FIPS	County	PC Infection
50001	Addison	178.5086414
50003	Bennington	188.0385058
50005	Caledonia	52.80179526
50007	Chittenden	330.5544078
50009	Essex	48
50011	Franklin	204.3665648
50013	Grand Isle	98.73060649
50015	Lamoille	114.6245059
50017	Orange	31.03555295
50019	Orleans	48.31456498
50021	Rutland	97.15025907
50023	Washington	67.07946336
50025	Windham	194.1248012
50027	Windsor	101.2914662



FIPS

- 29001
- 29003
- 29005
- 29007
- 29009
- 29011
- 29013
- 29015
- 29017
- 29019
- 29021
- 29023
- 29025
- 29027
- 29029
- 29031
- 29033
- 29035
- 29037

VT

29039  
29041  
29043  
29045  
29047  
29049  
29051  
29053  
29055  
29057  
29059  
29061  
29063  
29065  
29067  
29069  
29071  
29073  
29075  
29077  
29079  
29081  
29083  
29085  
29087  
29089  
29091  
29093  
29095  
29097  
29099  
29101

29103

VT

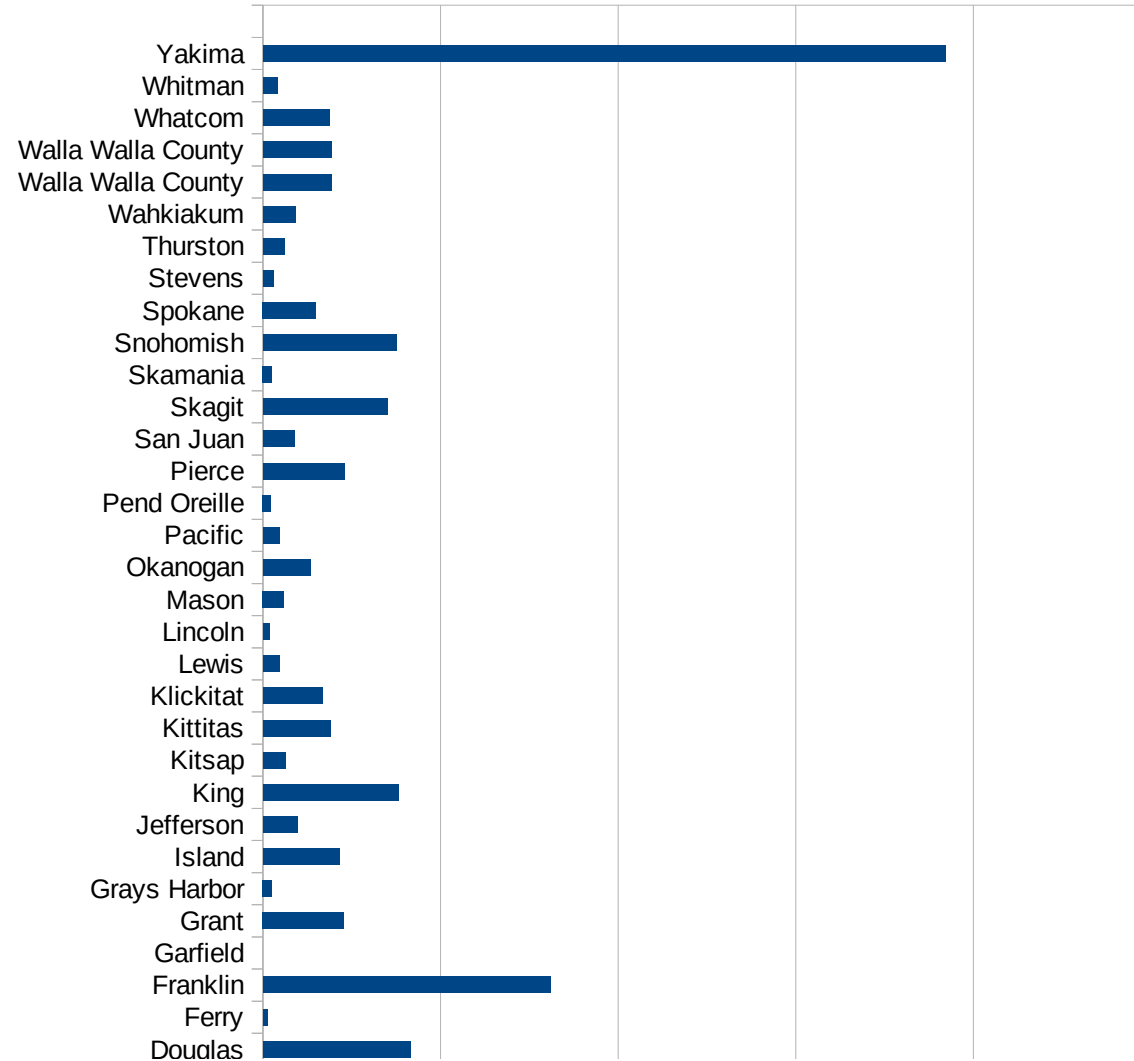
29105  
29107  
29109  
29111  
29113  
29115  
29117  
29121  
29123  
29125  
29127  
29119  
29129  
29131  
29133  
29135  
29137  
29139  
29141  
29143  
29145  
29147  
29149  
29151  
29153  
29155  
29157  
29159  
29161  
29163  
29165  
29167  
29169  
29171

VT

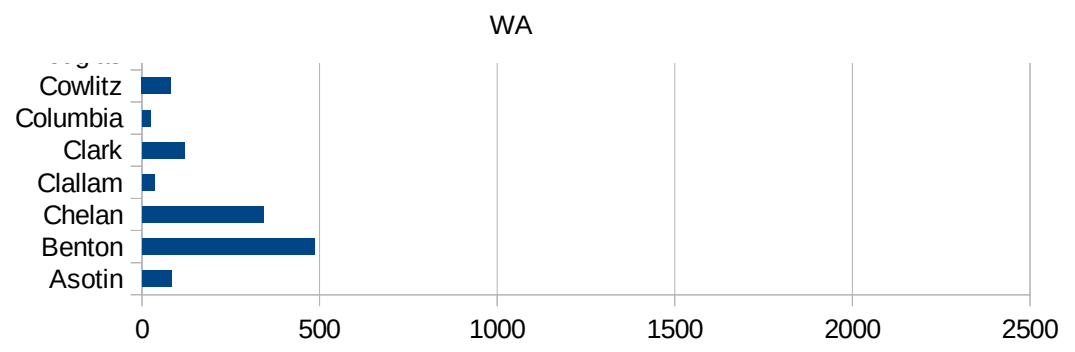
29173  
29175  
29177  
29179  
29181  
29195  
29197  
29199  
29201  
29203  
29205  
29183  
29185  
29187  
29189  
29510  
29186  
29207  
29209  
29211  
29213  
29215  
  
29217  
29219  
29221  
29223  
29225  
29227  
29229

WA

FIPS	County	PC Infection
53001	Adams	404.8787894
53003	Asotin	84.03361345
53005	Benton	484.9487559
53007	Chelan	342.6969209
53009	Clallam	35.18511279
53011	Clark	118.4998869
53013	Columbia	24.63661
53015	Cowlitz	81.66111555
53017	Douglas	414.8507237
53019	Ferry	13.07360439
53021	Franklin	809.7766755
53023	Garfield	0
53025	Grant	228.0876596
53027	Grays Harbor	25.71007158
53029	Island	214.3026285
53031	Jefferson	97.70241735
53033	King	381.9246513
53035	Kitsap	63.00846908
53037	Kittitas	190.017735
53039	Klickitat	167.3678021
53041	Lewis	46.48007638
53043	Lincoln	18.62197393
53045	Mason	59.53562215
53047	Okanogan	132.9155986
53049	Pacific	45.3802868
53051	Pend Oreille	22.05558006
53053	Pierce	230.00138
53055	San Juan	87.57589911
53057	Skagit	350.9976132
53059	Skamania	25.1593425
53061	Snohomish	375.9965935
53063	Spokane	149.4274538
53065	Stevens	28.72293416



53067 Thurston	59.70274318
53069 Wahkiakum	90.37505648
53071 Walla Walla Cou	192.0488493
53071 Walla Walla Cou	192.0488493
53073 Whatcom	186.1000953
53075 Whitman	40.16790183
53077 Yakima	1922.480374



WA

FIPS

29001  
29003  
29005  
29007  
29009  
29011  
29013  
29015  
29017  
29019  
29021  
29023  
29025  
29027  
29029  
29031  
29033  
29035  
29037



WA

29039  
29041  
29043  
29045  
29047  
29049  
29051  
29053  
29055  
29057  
29059  
29061  
29063  
29065  
29067  
29069  
29071  
29073  
29075  
29077  
29079  
29081  
29083  
29085  
29087  
29089  
29091  
29093  
29095  
29097  
29099  
29101

29103

WA

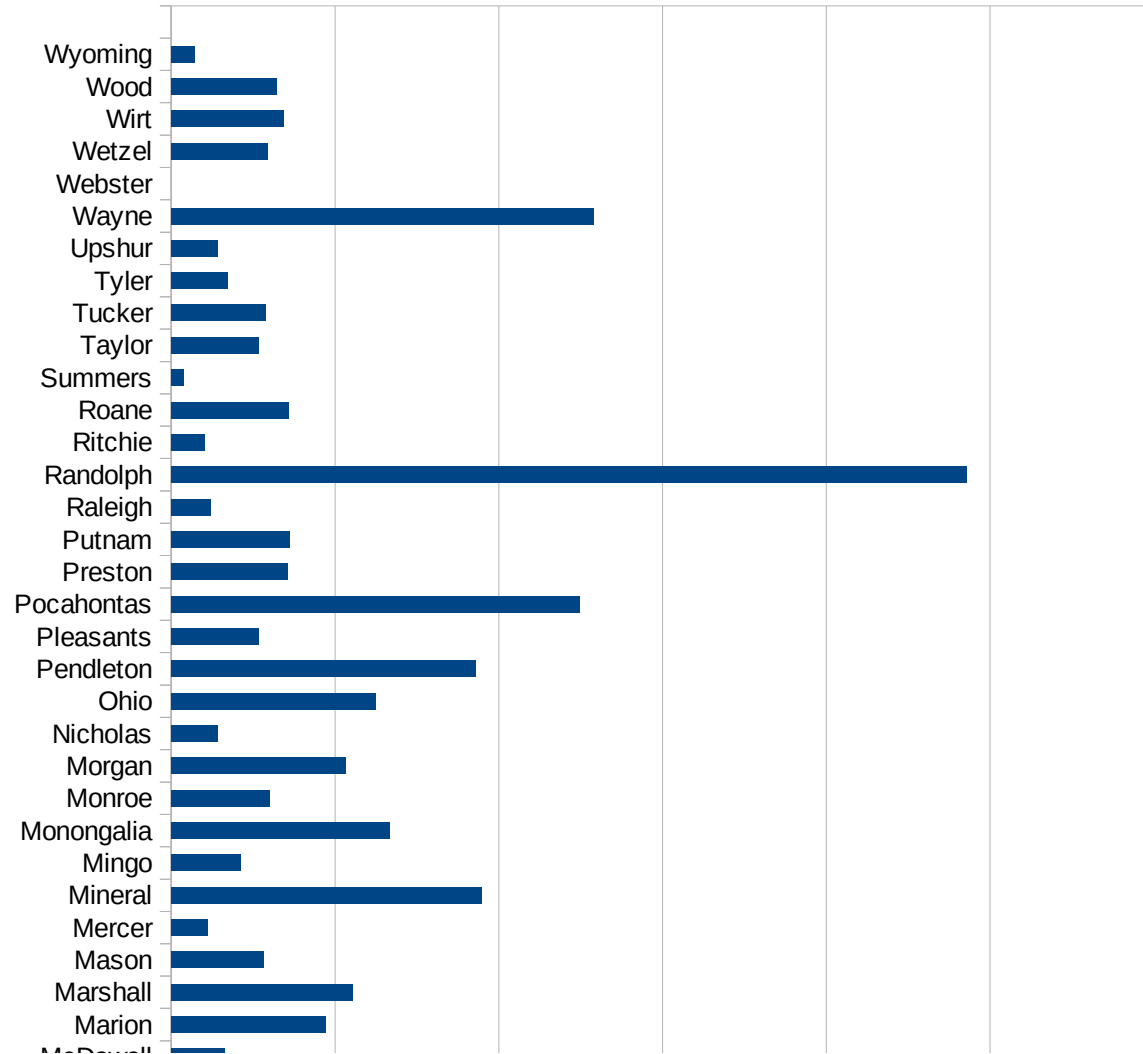
29105  
29107  
29109  
29111  
29113  
29115  
29117  
29121  
29123  
29125  
29127  
29119  
29129  
29131  
29133  
29135  
29137  
29139  
29141  
29143  
29145  
29147  
29149  
29151  
29153  
29155  
29157  
29159  
29161  
29163  
29165  
29167  
29169  
29171

WA

29173  
29175  
29177  
29179  
29181  
29195  
29197  
29199  
29201  
29203  
29205  
29183  
29185  
29187  
29189  
29510  
29186  
29207  
29209  
29211  
29213  
29215  
  
29217  
29219  
29221  
29223  
29225  
29227  
29229

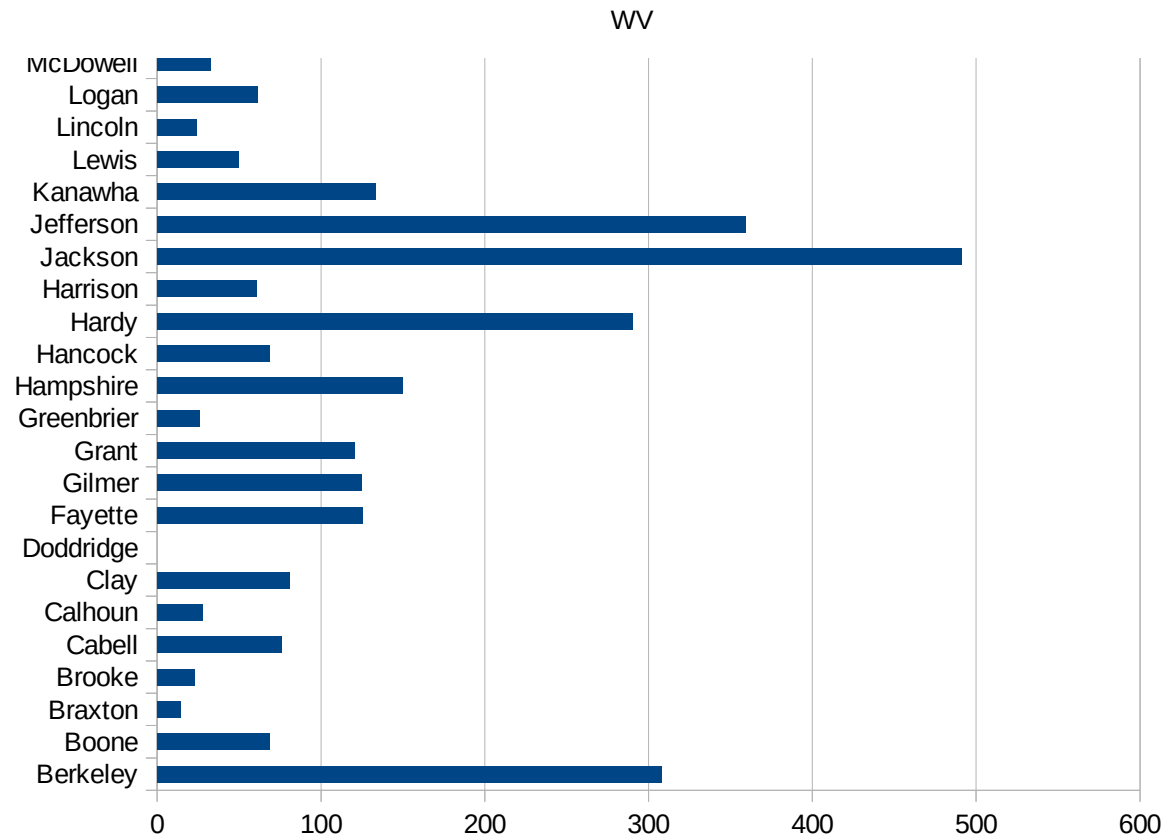
WV

FIPS	County	PC Infection
54001	Barbour	54.42999698
54003	Berkeley	308.2229793
54005	Boone	68.33401667
54007	Braxton	14.19547164
54009	Brooke	22.51947935
54011	Cabell	76.16064533
54013	Calhoun	27.57099531
54015	Clay	81.09360519
54017	Doddridge	0
54019	Fayette	125.5288484
54021	Gilmer	124.595066
54023	Grant	120.4197488
54025	Greenbrier	25.87247743
54027	Hampshire	149.9121943
54029	Hancock	68.74269609
54031	Hardy	290.3811252
54033	Harrison	60.69218699
54035	Jackson	491.1865115
54037	Jefferson	359.0853884
54039	Kanawha	133.552041
54041	Lewis	49.92511233
54043	Lincoln	24.27302296
54045	Logan	61.33652283
54047	McDowell	32.92542391
54049	Marion	94.47920566
54051	Marshall	110.4433978
54053	Mason	56.14192679
54055	Mercer	21.98508397
54057	Mineral	189.3095768
54059	Mingo	42.0433046
54061	Monongalia	133.4335651
54063	Monroe	60.24096386
54065	Morgan	106.8195873



This work is licensed under the Creative Commons Attribution-NoDerivatives 4.0 International License. To view a copy of this license, visit <http://creativecommons.org/licenses/by-nd/4.0/>.

54067 Nicholas	28.1780855
54069 Ohio	124.5359837
54071 Pendleton	185.7939117
54073 Pleasants	53.28360197
54075 Pocahontas	249.5840266
54077 Preston	70.92408168
54079 Putnam	72.33336862
54081 Raleigh	24.24111832
54083 Randolph	485.7232072
54085 Ritchie	20.57401502
54087 Roane	71.77720356
54089 Summers	7.836990596
54091 Taylor	53.37445143
54093 Tucker	57.51258088
54095 Tyler	34.30139492
54097 Upshur	28.67089904
54099 Wayne	257.8610054
54101 Webster	0
54103 Wetzel	58.93909627
54105 Wirt	68.61063465
54107 Wood	64.13073168
54109 Wyoming	14.4327913



FIPS

- 29001
- 29003
- 29005
- 29007
- 29009
- 29011
- 29013
- 29015
- 29017
- 29019
- 29021
- 29023
- 29025
- 29027
- 29029
- 29031
- 29033
- 29035
- 29037

WV

29039  
29041  
29043  
29045  
29047  
29049  
29051  
29053  
29055  
29057  
29059  
29061  
29063  
29065  
29067  
29069  
29071  
29073  
29075  
29077  
29079  
29081  
29083  
29085  
29087  
29089  
29091  
29093  
29095  
29097  
29099  
29101

29103

WV

29105  
29107  
29109  
29111  
29113  
29115  
29117  
29121  
29123  
29125  
29127  
29119  
29129  
29131  
29133  
29135  
29137  
29139  
29141  
29143  
29145  
29147  
29149  
29151  
29153  
29155  
29157  
29159  
29161  
29163  
29165  
29167  
29169  
29171

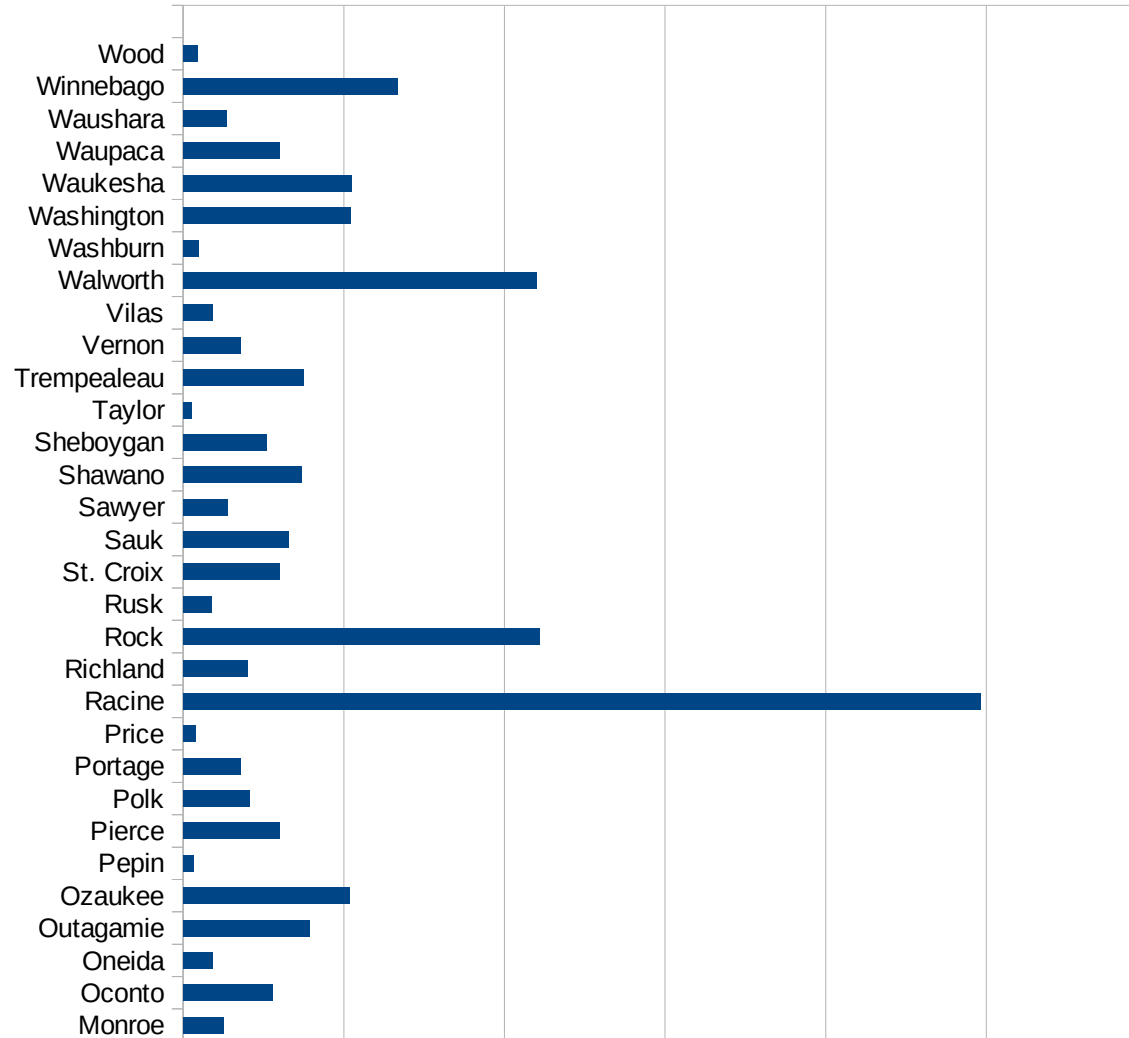


WV

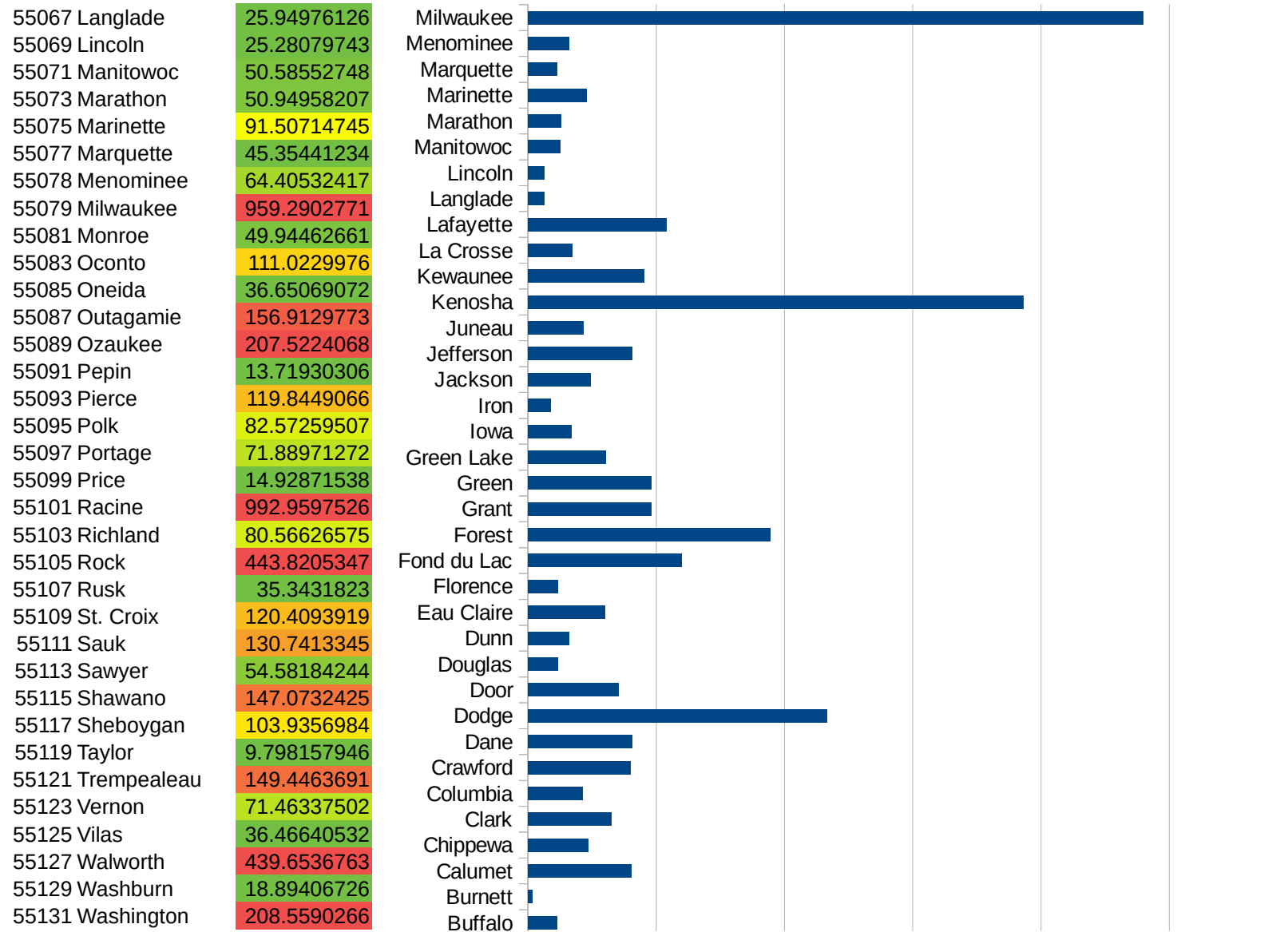
29173  
29175  
29177  
29179  
29181  
29195  
29197  
29199  
29201  
29203  
29205  
29183  
29185  
29187  
29189  
29510  
29186  
29207  
29209  
29211  
29213  
29215  
  
29217  
29219  
29221  
29223  
29225  
29227  
29229

WI

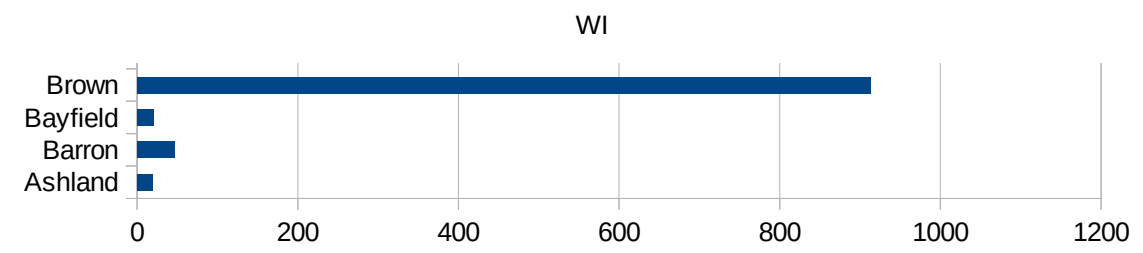
FIPS	County	PC Infection
55001	Adams	29.48692746
55003	Ashland	19.23076923
55005	Barron	46.49721017
55007	Bayfield	19.94415636
55009	Brown	913.1362528
55011	Buffalo	45.71428571
55013	Burnett	6.496881497
55015	Calumet	161.486473
55017	Chippewa	93.55266235
55019	Clark	129.6493705
55021	Columbia	85.42836222
55023	Crawford	159.5973237
55025	Dane	162.990169
55027	Dodge	466.7205482
55029	Door	141.2531691
55031	Douglas	46.2877245
55033	Dunn	64.25738406
55035	Eau Claire	120.5349456
55037	Florence	46.28558204
55039	Fond du Lac	239.6522617
55041	Forest	378.1559337
55043	Grant	192.0316561
55045	Green	192.2608248
55047	Green Lake	121.5773338
55049	Iowa	67.30890581
55051	Iron	35.23608175
55053	Jackson	97.66578767
55055	Jefferson	162.1069201
55057	Juneau	86.41094038
55059	Kenosha	772.6386674
55061	Kewaunee	181.5238189
55063	La Crosse	68.51053032
55065	Lafayette	216.0216022



WI



55133 Waukesha	208.8956812
55135 Waupaca	119.3084024
55137 Waushara	53.57952438
55139 Winnebago	267.2202082
55141 Wood	17.79481213



FIPS

- 29001
- 29003
- 29005
- 29007
- 29009
- 29011
- 29013
- 29015
- 29017
- 29019
- 29021
- 29023
- 29025
- 29027
- 29029
- 29031
- 29033
- 29035
- 29037

29039  
29041  
29043  
29045  
29047  
29049  
29051  
29053  
29055  
29057  
29059  
29061  
29063  
29065  
29067  
29069  
29071  
29073  
29075  
29077  
29079  
29081  
29083  
29085  
29087  
29089  
29091  
29093  
29095  
29097  
29099  
29101

29103

29105  
29107  
29109  
29111  
29113  
29115  
29117  
29121  
29123  
29125  
29127  
29119  
29129  
29131  
29133  
29135  
29137  
29139  
29141  
29143  
29145  
29147  
29149  
29151  
29153  
29155  
29157  
29159  
29161  
29163  
29165  
29167  
29169  
29171

WI

29173  
29175  
29177  
29179  
29181  
29195  
29197  
29199  
29201  
29203  
29205  
29183  
29185  
29187  
29189  
29510  
29186  
29207  
29209  
29211  
29213  
29215  
  
29217  
29219  
29221  
29223  
29225  
29227  
29229