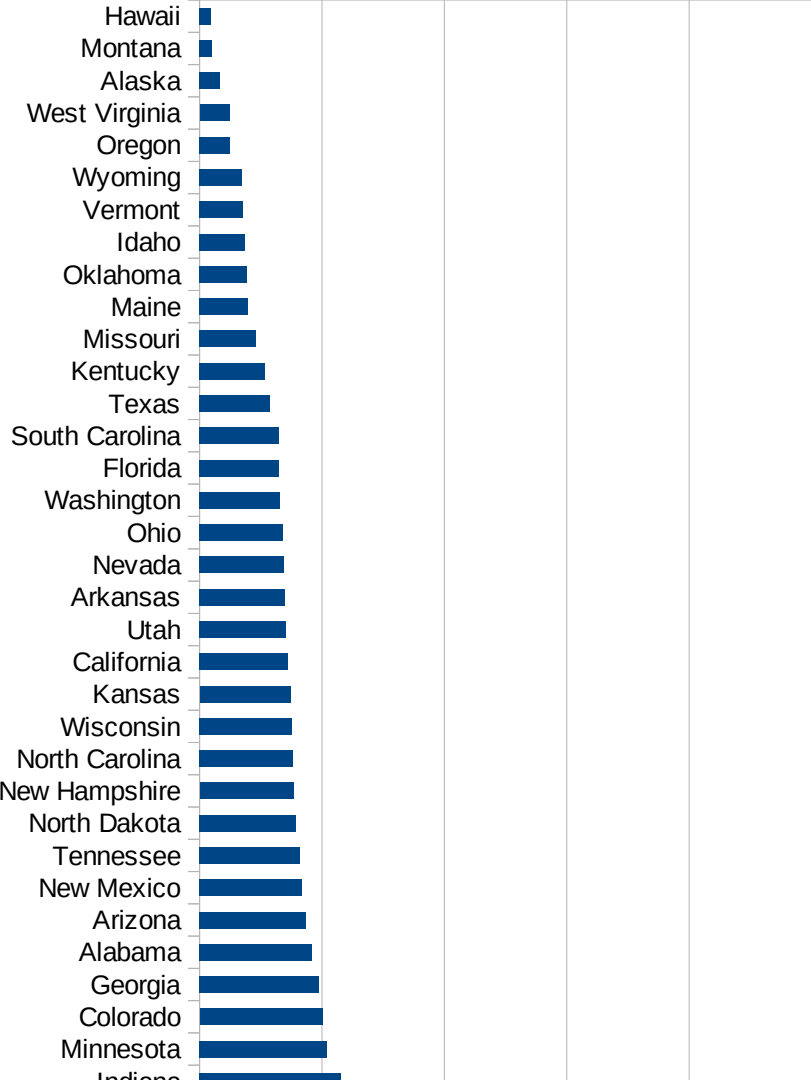


PerCap50States

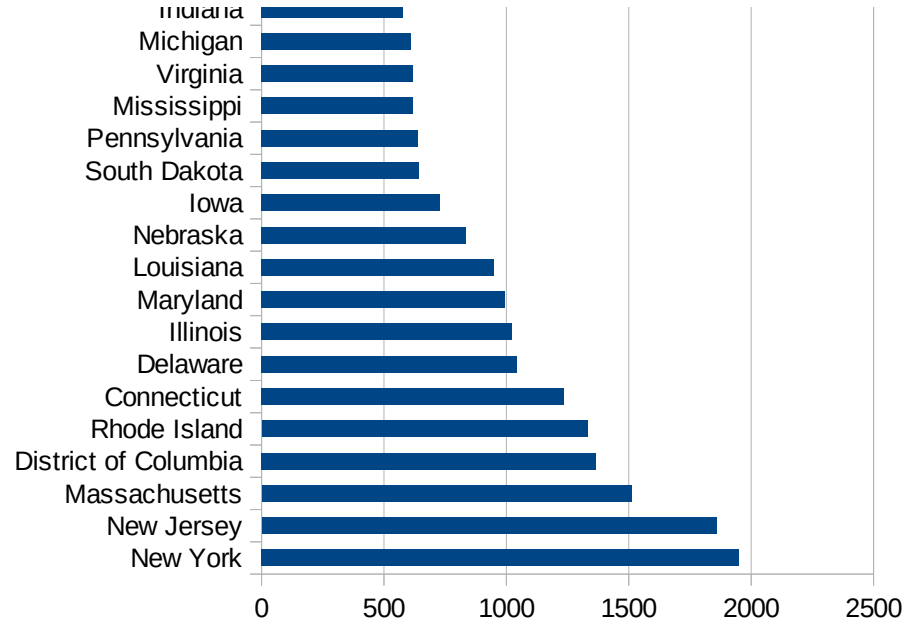
Idx	State	Population	Cases per 100,000
33	New York	19542209	1949.07341334851
31	New Jersey	8908520	1858.71502786097
22	Massachusetts	6902149	1511.23947048955
9	District of Columbia	702455	1365.06964858959
40	Rhode Island	1057315	1331.39130722632
7	Connecticut	3572665	1236.27600124837
8	Delaware	967171	1043.55899835706
14	Illinois	12741080	1023.75151870956
21	Maryland	6042718	996.190786993535
19	Louisiana	4659978	949.746973054379
28	Nebraska	1929268	836.327560504813
16	Iowa	3156145	727.628166639999
42	South Dakota	882235	642.119163261489
39	Pennsylvania	12807060	639.085004677108
25	Mississippi	2986530	618.878765657804
47	Virginia	8517685	618.090478809677
23	Michigan	9995915	611.339732280637
15	Indiana	6691878	579.03028118564
24	Minnesota	5611179	520.977855099615
6	Colorado	5695564	502.707019006371
11	Georgia	10519475	487.790502853042
1	Alabama	4887871	459.791185160165
3	Arizona	7171646	435.980805522191
32	New Mexico	2095428	417.098559339667
43	Tennessee	6770010	409.674431795522
35	North Dakota	760077	392.06554072811
30	New Hampshire	1356458	383.719952995227
34	North Carolina	10383620	381.215799499597
50	Wisconsin	5813568	377.152206699913
17	Kansas	2911505	371.732145402464
5	California	39557045	362.456295711674
45	Utah	3161105	351.902262025463
4	Arkansas	3013825	348.859008071139



This work is licensed under the Creative Commons Attribution-NoDerivatives 4.0 International License. To view a copy of this license, visit <http://creativecommons.org/licenses/by-nd/4.0/>.

Idx	State	Population	Cases per 100,000
29	Nevada	3034392	345.143277467117
36	Ohio	11689442	342.223349925514
48	Washington	7535591	328.560825554359
10	Florida	21299325	323.827163536873
41	South Carolina	5084127	323.379018659447
44	Texas	28701845	287.988455097573
18	Kentucky	4468402	267.164861174084
26	Missouri	6126452	229.251775742306
20	Maine	1338404	199.117755177062
37	Oklahoma	3943079	193.402161103037
13	Idaho	1754208	185.838851493095
46	Vermont	626299	176.433301027145
51	Wyoming	577737	174.646941428366
38	Oregon	4190713	124.966801591996
49	West Virginia	1805832	122.768895445424
2	Alaska	737438	82.5832137752598
27	Montana	1062305	52.9979619789044
12	Hawaii	1420491	47.8707714445216

PerCap50States



Counties_Cities

FIPS	County	State	Cases Per 100,000
47169	Trousdale	Tennessee	12704.32255721
47095	Lake	Tennessee	9283.49750371
31043	Dakota	Nebraska	8559.47816561
5079	Lincoln	Arkansas	7367.55585444
27105	Nobles	Minnesota	7307.06075534
19021	Buena Vista	Iowa	7119.85508705
31037	Colfax	Nebraska	5909.38332874
20057	Ford	Kansas	5420.79792257
40139	Texas	Oklahoma	4673.67391836
20175	Seward	Kansas	4210.28466483
20055	Finney	Kansas	4198.19180028
18017	Cass	Indiana	4194.44078514
47007	Bledsoe	Tennessee	4161.30125381
39101	Marion	Ohio	4136.01814393
36087	Rockland	New York	4109.67316047
48341	Moore	Texas	4030.71910635
35031	McKinley	New Mexico	3903.72112325
13101	Echols	Georgia	3825.00000000
39129	Pickaway	Ohio	3651.48228489
31151	Saline	Nebraska	3609.75609756
31047	Dawson	Nebraska	3559.82960057
36119	Westchester	New York	3524.75992443
19047	Crawford	Iowa	3450.28558107
34031	Passaic	New Jersey	3289.22532833
1085	Lowndes	Alabama	3268.49809505
51159	Richmond	Virginia	3208.67448551
48253	Jones	Texas	3194.22717868
19115	Louisa	Iowa	3178.44032590
51683	Manassas	Virginia	3052.28020461
51029	Buckingham	Virginia	3041.35537385
51001	Accomack	Virginia	3035.91262495
36059	Nassau	New York	3022.80057393
5123	St. Francis	Arkansas	3018.98659539

This work is licensed under the Creative Commons Attribution-NoDerivatives 4.0 International License. To view a copy of this license, visit <http://creativecommons.org/licenses/by-nd/4.0/>.

Counties_Cities

22035 East Carroll	Louisiana	3012.64743499
8075 Logan	Colorado	2935.71163136
34039 Union	New Jersey	2927.42627677
19193 Woodbury	Iowa	2891.58271487
34017 Hudson	New Jersey	2820.15971932
28099 Neshoba	Mississippi	2818.88412017
36071 Orange	New York	2762.13440991
13243 Randolph	Georgia	2751.35372457
36103 Suffolk	New York	2735.27725808
4001 Apache	Arizona	2627.47500627
28051 Holmes	Mississippi	2610.37339689
51081 Greensville	Virginia	2606.00326825
12077 Liberty	Florida	2577.74624571
48471 Walker	Texas	2574.50331126
51640 Galax	Virginia	2568.89304064
13273 Terrell	Georgia	2531.64556962
31079 Hall	Nebraska	2530.55659260
1011 Bullock	Alabama	2495.56125469
36061 New York City	New York	2482.71528090
13099 Early	Georgia	2478.77427540
19171 Tama	Iowa	2478.70326550
1013 Butler	Alabama	2459.34959350
28123 Scott	Mississippi	2411.00152013
13141 Hancock	Georgia	2407.76233828
25025 Suffolk	Massachusetts	2377.82006115
19127 Marshall	Iowa	2343.61321628
48375 Potter	Texas	2321.81064456
13037 Calhoun	Georgia	2282.74559194
34013 Essex	New Jersey	2279.91402496
16013 Blaine	Idaho	2278.66023627
8087 Morgan	Colorado	2258.56152392
5133 Sevier	Arkansas	2258.00805181
4017 Navajo	Arizona	2244.55611390
22065 Madison	Louisiana	2230.98288684

Counties_Cities

49037 San Juan	Utah	2220.20842773
51131 Northampton	Virginia	2207.07285897
46005 Beadle	South Dakota	2176.56092782
13053 Chattahoochee	Georgia	2171.47135904
19197 Wright	Iowa	2104.01891253
51685 Manassas Park	Virginia	2085.86121223
1059 Franklin	Alabama	2078.88275994
28079 Leake	Mississippi	2073.54039450
22095 St. John the Baptist	Louisiana	2044.73879215
13095 Dougherty	Georgia	2002.34538540
34003 Bergen	New Jersey	1998.41570121
1119 Sumter	Alabama	1993.53872823
28103 Noxubee	Mississippi	1983.86331277
53077 Yakima	Washington	1983.72612808
34023 Middlesex	New Jersey	1967.85527037
34021 Mercer	New Jersey	1967.22109402
22041 Franklin	Louisiana	1959.71422901
46073 Jerauld	South Dakota	1957.90504161
25009 Essex	Massachusetts	1956.01526868
48449 Titus	Texas	1952.59286168
13205 Mitchell	Georgia	1924.11679885
31141 Platte	Nebraska	1915.29538711
10005 Sussex	Delaware	1909.84185689
19179 Wapello	Iowa	1894.61724187
36105 Sullivan	New York	1888.79175607
44007 Providence	Rhode Island	1880.09759717
21031 Butler	Kentucky	1879.11055434
12047 Hamilton	Florida	1872.81621244
6025 Imperial	California	1872.65917603
22071 Orleans	Louisiana	1865.44452003
24033 Prince George's	Maryland	1862.95512632
37061 Duplin	North Carolina	1862.17208101
22047 Iberville	Louisiana	1855.07777880
22051 Jefferson	Louisiana	1850.47379225

Counties_Cities

51595 Emporia	Virginia	1835.57898848
13287 Turner	Georgia	1832.65925177
1131 Wilcox	Alabama	1787.89874847
46099 Minnehaha	South Dakota	1785.60318547
13061 Clay	Georgia	1766.53966055
28007 Attala	Mississippi	1758.78028859
34011 Cumberland	New Jersey	1740.05775905
4023 Santa Cruz	Arizona	1730.77336544
22111 Union	Louisiana	1715.18137035
9001 Fairfield	Connecticut	1711.65568120
28153 Wayne	Mississippi	1704.60143857
13261 Sumter	Georgia	1688.35973497
31053 Dodge	Nebraska	1660.73224430
28069 Kemper	Mississippi	1655.53006881
20025 Clark	Kansas	1645.88528678
35045 San Juan	New Mexico	1633.83795974
25023 Plymouth	Massachusetts	1628.92853559
17031 Cook	Illinois	1621.04263050
21177 Muhlenberg	Kentucky	1572.75622279
51183 Sussex	Virginia	1566.25433835
51660 Harrisonburg	Virginia	1565.70984398
34029 Ocean	New Jersey	1523.47457247
46017 Buffalo	South Dakota	1522.59332024
42101 Philadelphia	Pennsylvania	1521.77398686
27099 Mower	Minnesota	1509.58486416
27153 Todd	Minnesota	1497.03034741
51047 Culpeper	Virginia	1492.50853275
1065 Hale	Alabama	1487.16555752
13005 Bacon	Georgia	1466.24944122
28101 Newton	Mississippi	1459.68381290
22125 West Feliciana	Louisiana	1455.36869340
28021 Claiborne	Mississippi	1455.23217063
22093 St. James	Louisiana	1454.58002567
25027 Worcester	Massachusetts	1430.48171788

Counties_Cities

13093 Dooly	Georgia	1430.03064351
34035 Somerset	New Jersey	1425.57765941
25017 Middlesex	Massachusetts	1424.15313176
12051 Hendry	Florida	1419.77091154
9009 New Haven	Connecticut	1391.05897717
34025 Monmouth	New Jersey	1388.41948390
8109 Saguache	Colorado	1388.27999415
25005 Bristol	Massachusetts	1381.68369319
22127 Winn	Louisiana	1379.65190321
19013 Black Hawk	Iowa	1372.27357864
36027 Dutchess	New York	1371.04297319
34007 Camden	New Jersey	1368.23131747
51153 Prince William	Virginia	1366.63454491
11001 District of Colum	District of Col	1365.06964859
25013 Hampden	Massachusetts	1363.71559887
1063 Greene	Alabama	1360.37896271
20103 Leavenworth	Kansas	1358.29481758
45061 Lee	South Carolina	1353.40100338
13071 Colquitt	Georgia	1348.92086331
13315 Wilcox	Georgia	1339.08306854
34027 Morris	New Jersey	1335.61837856
5077 Lee	Arkansas	1335.55926544
13139 Hall	Georgia	1335.16037755
19139 Muscatine	Iowa	1325.44433833
51510 Alexandria	Virginia	1324.98598393
27145 Stearns	Minnesota	1311.09659919
17089 Kane	Illinois	1308.83387993
36079 Putnam	New York	1296.36370991
28029 Copiah	Mississippi	1282.27586449
22025 Catahoula	Louisiana	1280.18318068
17097 Lake	Illinois	1274.77055842
13137 Habersham	Georgia	1269.05790077
1023 Choctaw	Alabama	1261.58398879
24031 Montgomery	Maryland	1261.29738059

Counties_Cities

27067 Kandiyohi	Minnesota	1260.06300315
13321 Worth	Georgia	1256.21951820
22013 Bienville	Louisiana	1254.88428013
25021 Norfolk	Massachusetts	1248.81625432
13177 Lee	Georgia	1243.11248488
28015 Carroll	Mississippi	1241.04530320
1017 Chambers	Alabama	1240.51762606
22089 St. Charles	Louisiana	1236.78586963
29195 Saline	Missouri	1236.07774623
26163 Wayne	Michigan	1233.19951673
9003 Hartford	Connecticut	1228.52434813
4027 Yuma	Arizona	1220.01810228
20111 Lyon	Kansas	1212.35706161
5149 Yell	Arkansas	1211.98049687
42045 Delaware	Pennsylvania	1204.95581238
13007 Baker	Georgia	1196.63648124
22087 St. Bernard	Louisiana	1196.46411678
28067 Jones	Mississippi	1186.07674442
20093 Kearny	Kansas	1166.62439767
28163 Yazoo	Mississippi	1164.68422543
22007 Assumption	Louisiana	1156.95067265
28061 Jasper	Mississippi	1150.47479912
22017 Caddo	Louisiana	1150.16342694
51171 Shenandoah	Virginia	1147.20555441
29211 Sullivan	Missouri	1141.29561164
28083 Leflore	Mississippi	1141.11829593
37191 Wayne	North Carolina	1138.35518629
40055 Greer	Oklahoma	1133.82580313
34041 Warren	New Jersey	1132.54993902
19173 Taylor	Iowa	1130.67355839
8025 Crowley	Colorado	1126.66439058
13293 Upson	Georgia	1125.30993706
8037 Eagle	Colorado	1121.96097685
1123 Tallapoosa	Alabama	1121.07069659

Counties_Cities

6031 Kings	California	1115.17778101
51059 Fairfax	Virginia	1113.31731542
34033 Salem	New Jersey	1100.51591675
18097 Marion	Indiana	1099.01850901
13065 Clinch	Georgia	1098.07460890
38017 Cass	North Dakota	1093.01659358
22117 Washington	Louisiana	1092.69674982
22037 East Feliciana	Louisiana	1087.80108780
19049 Dallas	Iowa	1086.71545797
34005 Burlington	New Jersey	1084.90650764
28129 Smith	Mississippi	1081.11486064
13001 Appling	Georgia	1080.67217809
24510 Baltimore City	Maryland	1080.34091569
17153 Pulaski	Illinois	1079.99267802
1101 Montgomery	Alabama	1079.00763190
13081 Crisp	Georgia	1061.89991593
42077 Lehigh	Pennsylvania	1061.39635968
28031 Covington	Mississippi	1060.83912375
1047 Dallas	Alabama	1059.77551553
22073 Ouachita	Louisiana	1055.83427739
28075 Lauderdale	Mississippi	1055.53859023
49043 Summit	Utah	1054.06243293
13035 Butts	Georgia	1054.02389121
28023 Clarke	Mississippi	1051.01256088
42095 Northampton	Pennsylvania	1050.50080871
37077 Granville	North Carolina	1049.65482825
8051 Gunnison	Colorado	1049.51872898
1091 Marengo	Alabama	1048.98772684
51139 Page	Virginia	1040.40446246
37037 Chatham	North Carolina	1037.75003760
46003 Aurora	South Dakota	1035.34451981
5035 Crittenden	Arkansas	1034.29729842
28161 Yalobusha	Mississippi	1032.92446740
49051 Wasatch	Utah	1025.87244284

Counties_Cities

48117 Deaf Smith	Texas	1023.45415778
17181 Union	Illinois	1021.31702393
19153 Polk	Iowa	1019.90131444
42011 Berks	Pennsylvania	1014.39479046
48369 Parmer	Texas	1013.78751014
28155 Webster	Mississippi	1011.44258275
37163 Sampson	North Carolina	1009.02146921
4012 La Paz	Arizona	1000.09479572
55101 Racine	Wisconsin	1000.08139014
45039 Fairfield	South Carolina	999.91072226
18181 White	Indiana	998.63257780
22077 Pointe Coupee	Louisiana	989.06107566
19167 Sioux	Iowa	976.82546048
55079 Milwaukee	Wisconsin	972.36767310
24029 Kent	Maryland	969.92209668
22031 De Soto	Louisiana	969.52908587
36111 Ulster	New York	968.09052682
51013 Arlington	Virginia	967.91441599
13259 Stewart	Georgia	967.89804807
24045 Wicomico	Maryland	967.10111924
28157 Wilkinson	Mississippi	966.78798908
17007 Boone	Illinois	961.23336506
20075 Hamilton	Kansas	958.95665516
17091 Kankakee	Illinois	955.24612812
22057 Lafourche	Louisiana	955.00178362
31055 Douglas	Nebraska	953.11176969
20209 Wyandotte	Kansas	952.67474777
45027 Clarendon	South Carolina	949.55489614
22075 Plaquemines	Louisiana	948.31268689
28053 Humphreys	Mississippi	944.65302168
22049 Jackson	Louisiana	936.98905798
18071 Jackson	Indiana	936.27439868
42091 Montgomery	Pennsylvania	935.79079995
31119 Madison	Nebraska	935.23960217

Counties_Cities

17201 Winnebago	Illinois	933.53656176
22033 East Baton Rouge	Louisiana	927.07662443
19183 Washington	Iowa	925.88410641
48365 Panola	Texas	924.48591671
13009 Baldwin	Georgia	923.63295629
4005 Coconino	Arizona	921.92028225
28017 Chickasaw	Mississippi	920.15607711
55009 Brown	Wisconsin	919.21117178
28085 Lincoln	Mississippi	917.99444526
34001 Atlantic	New Jersey	915.87580860
37105 Lee	North Carolina	912.90763523
18039 Elkhart	Indiana	912.62891613
18145 Shelby	Indiana	910.45679815
48421 Sherman	Texas	909.38616434
47037 Davidson	Tennessee	908.18915169
27131 Rice	Minnesota	907.95664657
28077 Lawrence	Mississippi	907.26615817
19039 Clarke	Iowa	902.04817999
21227 Warren	Kentucky	901.99902487
22123 West Carroll	Louisiana	901.47514114
8121 Washington	Colorado	896.31289468
26125 Oakland	Michigan	896.04439641
17043 DuPage	Illinois	895.01383282
51840 Winchester	Virginia	889.42649779
28035 Forrest	Mississippi	888.90665814
48185 Grimes	Texas	888.57545839
39029 Columbiana	Ohio	887.35206740
42079 Luzerne	Pennsylvania	885.57702600
45089 Williamsburg	South Carolina	882.17996471
51175 Southampton	Virginia	881.38291823
48419 Shelby	Texas	881.26524510
13277 Tift	Georgia	879.93887259
31001 Adams	Nebraska	879.05810669
28097 Montgomery	Mississippi	877.98064452

Counties_Cities

18031 Decatur	Indiana	877.06202881
53021 Franklin	Washington	875.49153656
13285 Troup	Georgia	875.28914527
37181 Vance	North Carolina	874.79251716
19005 Allamakee	Iowa	874.78311163
17197 Will	Illinois	874.03041990
8031 Denver	Colorado	869.79338220
29021 Buchanan	Missouri	867.10096984
10001 Kent	Delaware	864.18370204
37131 Northampton	North Carolina	863.99674731
31173 Thurston	Nebraska	862.65918116
42103 Pike	Pennsylvania	861.74530242
24021 Frederick	Maryland	861.34059332
1005 Barbour	Alabama	860.09404767
17157 Randolph	Illinois	859.65240142
13003 Atkinson	Georgia	855.73098710
13167 Johnson	Georgia	854.96497734
42017 Bucks	Pennsylvania	854.03417729
5099 Nevada	Arkansas	852.75042037
27033 Cottonwood	Minnesota	851.29023677
22001 Acadia	Louisiana	850.61907059
1109 Pike	Alabama	848.88115664
5069 Jefferson	Arkansas	848.57738497
47069 Hardeman	Tennessee	848.53291039
24005 Baltimore	Maryland	843.16014249
16053 Jerome	Idaho	841.14095357
18089 Lake	Indiana	837.51194750
46085 Lyman	South Dakota	837.47710024
34037 Sussex	New Jersey	837.36390173
45069 Marlboro	South Carolina	837.18463520
47147 Robertson	Tennessee	836.47834169
8123 Weld	Colorado	836.44867247
24011 Caroline	Maryland	834.73456642
34019 Hunterdon	New Jersey	827.49330468

Counties_Cities

13087 Decatur	Georgia	824.08278457
22079 Rapides	Louisiana	822.59769305
1095 Marshall	Alabama	817.82143192
8117 Summit	Colorado	815.94478666
28095 Monroe	Mississippi	815.43133506
29075 Gentry	Missouri	814.72540736
48129 Donley	Texas	813.49804158
34015 Gloucester	New Jersey	812.26321858
19143 Osceola	Iowa	811.25827815
12027 DeSoto	Florida	810.90453200
13319 Wilkinson	Georgia	807.87959274
13193 Macon	Georgia	806.51297269
13275 Thomas	Georgia	805.43556515
26099 Macomb	Michigan	800.90630677
28089 Madison	Mississippi	798.06873047
47167 Tipton	Tennessee	797.32384989
42089 Monroe	Pennsylvania	794.06750164
51107 Loudoun	Virginia	793.65859653
9005 Litchfield	Connecticut	792.33177444
13201 Miller	Georgia	791.41751671
22083 Richland	Louisiana	787.44057052
47111 Macon	Tennessee	787.14197404
37023 Burke	North Carolina	785.55464584
1127 Walker	Alabama	784.79383466
27165 Watonwan	Minnesota	783.24225865
42075 Lebanon	Pennsylvania	782.65423100
27027 Clay	Minnesota	780.23610351
12043 Glades	Florida	779.65607695
27053 Hennepin	Minnesota	779.32204143
55059 Kenosha	Wisconsin	779.13639317
18023 Clinton	Indiana	778.29457364
46013 Brown	South Dakota	775.76559162
48319 Mason	Texas	771.02803738
20085 Jackson	Kansas	768.07228916

Counties_Cities

24003 Anne Arundel	Maryland	767.49341615
28159 Winston	Mississippi	765.20781723
24017 Charles	Maryland	764.69167755
56013 Fremont	Wyoming	763.95740052
22021 Caldwell	Louisiana	763.05220884
45081 Saluda	South Carolina	759.34579439
37155 Robeson	North Carolina	759.30547443
47003 Bedford	Tennessee	758.59537502
42069 Lackawanna	Pennsylvania	756.66649272
48177 Gonzales	Texas	753.86536061
37193 Wilkes	North Carolina	752.65837187
48063 Camp	Texas	751.93738970
37123 Montgomery	North Carolina	751.71427524
28019 Choctaw	Mississippi	748.97318193
19099 Jasper	Iowa	748.37806552
37063 Durham	North Carolina	748.25013655
28025 Clay	Mississippi	747.96244713
28065 Jefferson Davis	Mississippi	747.73010504
51760 Richmond City	Virginia	746.99606177
18063 Hendricks	Indiana	746.06757720
51165 Rockingham	Virginia	745.90123578
10003 New Castle	Delaware	745.70695558
17187 Warren	Illinois	745.65523720
22121 West Baton Rou	Louisiana	745.44972944
13069 Coffee	Georgia	744.90056390
12086 Miami-Dade	Florida	744.06653290
9007 Middlesex	Connecticut	743.78234839
19149 Plymouth	Iowa	741.18350269
18081 Johnson	Indiana	740.59849576
22003 Allen	Louisiana	738.13708260
22105 Tangipahoa	Louisiana	735.55244923
51117 Mecklenburg	Virginia	734.09461664
22005 Ascension	Louisiana	731.51950719
13197 Marion	Georgia	730.45144294

Counties_Cities

22103 St. Tammany	Louisiana	730.30595364
47141 Putnam	Tennessee	725.49243433
8005 Arapahoe	Colorado	725.25970686
36029 Erie	New York	724.02549039
20119 Meade	Kansas	723.58900145
27091 Martin	Minnesota	722.76977508
19079 Hamilton	Iowa	722.31139647
13263 Talbot	Georgia	717.47448980
34009 Cape May	New Jersey	716.29213483
1041 Crenshaw	Alabama	716.14583333
8001 Adams	Colorado	715.61418178
24027 Howard	Maryland	715.04597829
29510 St. Louis City	Missouri	713.91304922
13299 Ware	Georgia	711.88340807
28001 Adams	Mississippi	711.72095409
37015 Bertie	North Carolina	709.55534532
36021 Columbia	New York	707.65738701
48387 Red River	Texas	706.36550308
28063 Jefferson	Mississippi	703.63073459
37047 Columbus	North Carolina	697.15209775
22101 St. Mary	Louisiana	695.14204203
22109 Terrebonne	Louisiana	694.46320966
25001 Barnstable	Massachusetts	690.67957435
1025 Clarke	Alabama	689.79933110
40023 Choctaw	Oklahoma	688.57376602
33011 Hillsborough	New Hampshire	687.06095408
39013 Belmont	Ohio	684.39374861
48371 Pecos	Texas	682.70273719
6037 Los Angeles	California	682.38956182
39099 Mahoning	Ohio	680.62462442
31093 Howard	Nebraska	680.27210884
47157 Shelby	Tennessee	680.19286914
27123 Ramsey	Minnesota	679.74046273
27083 Lyon	Minnesota	678.91841274

Counties_Cities

18107 Montgomery	Indiana	678.03682262
17093 Kendall	Illinois	677.79384748
18117 Orange	Indiana	677.30514649
51630 Fredericksburg	Virginia	675.95388416
51147 Prince Edward	Virginia	675.38126362
44003 Kent	Rhode Island	674.35204228
46127 Union	South Dakota	672.25814713
8003 Alamosa	Colorado	671.34208476
42071 Lancaster	Pennsylvania	668.19119246
48103 Crane	Texas	667.50104297
47143 Rhea	Tennessee	665.77896138
40147 Washington	Oklahoma	663.54184750
48225 Houston	Texas	660.36514308
21141 Logan	Kentucky	659.52795583
28105 Oktibbeha	Mississippi	659.28748563
51087 Henrico	Virginia	659.05163381
13239 Quitman	Georgia	658.18341378
1107 Pickens	Alabama	657.03681412
27047 Freeborn	Minnesota	656.94389699
26081 Kent	Michigan	656.33097068
21183 Ohio	Kentucky	655.95549467
28043 Grenada	Mississippi	655.42626455
18005 Bartholomew	Indiana	654.96114944
18113 Noble	Indiana	654.29605319
12039 Gadsden	Florida	653.68021964
12063 Jackson	Florida	652.10640720
31073 Gosper	Nebraska	651.30260521
36001 Albany	New York	649.91517891
13229 Pierce	Georgia	644.69544587
46049 Faulk	South Dakota	643.77682403
35006 Cibola	New Mexico	643.08681672
36073 Orleans	New York	640.20486556
16063 Lincoln	Idaho	634.32835821
12085 Martin	Florida	633.88684498

Counties_Cities

20031 Coffey	Kansas	631.60451840
26049 Genesee	Michigan	630.14264227
45033 Dillon	South Carolina	627.47148600
1097 Mobile	Alabama	626.69634592
28027 Coahoma	Mississippi	623.12179600
31023 Butler	Nebraska	620.50136510
45055 Kershaw	South Carolina	615.92877180
18111 Newton	Indiana	613.80344015
28143 Tunica	Mississippi	613.43523733
22081 Red River	Louisiana	613.42456058
31051 Dixon	Nebraska	613.06708706
1105 Perry	Alabama	612.69146608
17017 Cass	Illinois	611.74551387
42029 Chester	Pennsylvania	610.86570915
48477 Washington	Texas	609.54768144
29155 Pemiscot	Missouri	608.40707965
22045 Iberia	Louisiana	606.13749454
12021 Collier	Florida	605.30320644
37151 Randolph	North Carolina	604.11158625
31081 Hamilton	Nebraska	603.44827586
1111 Randolph	Alabama	602.86028603
12049 Hardee	Florida	601.94531107
39111 Monroe	Ohio	601.88542422
26145 Saginaw	Michigan	601.67714885
37197 Yadkin	North Carolina	599.31278800
30101 Toole	Montana	597.56851432
40015 Caddo	Oklahoma	597.02522690
1087 Macon	Alabama	596.56163566
37185 Warren	North Carolina	595.74897763
48405 San Augustine	Texas	595.23809524
45025 Chesterfield	South Carolina	594.48354242
51570 Colonial Heights	Virginia	594.40363371
37091 Hertford	North Carolina	591.74098652
39107 Mercer	Ohio	590.83473718

Counties_Cities

19135 Monroe	Iowa	590.50064185
19059 Dickinson	Iowa	588.81828252
49035 Salt Lake	Utah	587.87142135
28147 Walthall	Mississippi	587.62530245
13027 Brooks	Georgia	586.60478309
18143 Scott	Indiana	586.31376162
5143 Washington	Arkansas	586.17240812
51041 Chesterfield	Virginia	585.55870506
9013 Tolland	Connecticut	585.07431040
21003 Allen	Kentucky	582.33121863
13119 Franklin	Georgia	582.02666898
24013 Carroll	Maryland	579.47265613
17111 McHenry	Illinois	579.44712707
21077 Gallatin	Kentucky	577.44565217
1051 Elmore	Alabama	575.18287396
28011 Bolivar	Mississippi	574.47419653
22099 St. Martin	Louisiana	572.53687921
37159 Rowan	North Carolina	571.98680466
13017 Ben Hill	Georgia	571.87109072
1035 Conecuh	Alabama	570.17186609
37195 Wilson	North Carolina	569.63967835
13257 Stephens	Georgia	568.46552717
25015 Hampshire	Massachusetts	565.83310093
13253 Seminole	Georgia	565.24353578
13199 Meriwether	Georgia	564.83766850
18099 Marshall	Indiana	564.34872859
42037 Columbia	Pennsylvania	563.73747250
42043 Dauphin	Pennsylvania	563.34063523
37119 Mecklenburg	North Carolina	562.66517720
51187 Warren	Virginia	562.45781566
1001 Autauga	Alabama	561.14098667
51179 Stafford	Virginia	560.81621766
47165 Sumner	Tennessee	560.51595253
13089 DeKalb	Georgia	558.97895469

Counties_Cities

20189 Stevens	Kansas	557.65425436
51730 Petersburg	Virginia	557.54427092
13033 Burke	Georgia	557.46331891
39095 Lucas	Ohio	556.87498692
18087 LaGrange	Indiana	556.82684973
18003 Allen	Indiana	556.54573985
18055 Greene	Indiana	553.02130850
18067 Howard	Indiana	551.19830998
20081 Haskell	Kansas	550.41280961
48381 Randall	Texas	548.17239178
18037 Dubois	Indiana	547.39809703
18141 St. Joseph	Indiana	546.95665341
1067 Henry	Alabama	546.22581208
22091 St. Helena	Louisiana	545.70259209
40007 Beaver	Oklahoma	545.21526603
16083 Twin Falls	Idaho	544.83567802
45041 Florence	South Carolina	543.57660377
28005 Amite	Mississippi	543.56644491
22067 Morehouse	Louisiana	543.34987007
51177 Spotsylvania	Virginia	543.06530193
13011 Banks	Georgia	542.44786181
13123 Gilmer	Georgia	541.92627207
5075 Lawrence	Arkansas	541.56018011
36063 Niagara	New York	539.83928376
28113 Pike	Mississippi	538.38182140
13131 Grady	Georgia	537.41716502
13135 Gwinnett	Georgia	536.76460285
51620 Franklin City	Virginia	536.62797953
13145 Harris	Georgia	536.62073967
13307 Webster	Georgia	536.19302949
46111 Sanborn	South Dakota	535.19967065
17077 Jackson	Illinois	534.66622547
42055 Franklin	Pennsylvania	534.11696322
28091 Marion	Mississippi	534.08861016

Counties_Cities

51035 Carroll	Virginia	533.13537589
36067 Onondaga	New York	531.38851776
37093 Hoke	North Carolina	531.37097363
6107 Tulare	California	531.27435007
51670 Hopewell	Virginia	531.06744557
12099 Palm Beach	Florida	530.77477504
36065 Oneida	New York	529.66978399
26021 Berrien	Michigan	529.38543282
51061 Fauquier	Virginia	529.18287938
17027 Clinton	Illinois	526.05010760
22119 Webster	Louisiana	525.80029898
21001 Adair	Kentucky	525.63101743
42061 Huntingdon	Pennsylvania	524.70775770
36039 Greene	New York	524.30986924
17163 St. Clair	Illinois	524.01947452
18047 Franklin	Indiana	523.39901478
29189 St. Louis	Missouri	523.29867746
48357 Ochiltree	Texas	522.77068463
39049 Franklin	Ohio	522.32313211
45085 Sumter	South Carolina	522.00691002
37017 Bladen	North Carolina	521.24133775
28013 Calhoun	Mississippi	519.53449709
37067 Forsyth	North Carolina	518.86182765
13313 Whitfield	Georgia	517.96044666
18011 Boone	Indiana	517.91817788
53005 Benton	Washington	515.66052596
16031 Cassia	Idaho	515.42071740
21061 Edmonson	Kentucky	513.28010429
19077 Guthrie	Iowa	513.05970149
21085 Grayson	Kentucky	512.89844611
1129 Washington	Alabama	512.88313591
1125 Tuscaloosa	Alabama	512.17982777
45031 Darlington	South Carolina	511.96071974
29133 Mississippi	Missouri	509.89802040

Counties_Cities

37079 Greene	North Carolina	509.23281934
28049 Hinds	Mississippi	508.67832212
24037 St. Mary's	Maryland	508.59191934
19157 Poweshiek	Iowa	508.04855875
27101 Murray	Minnesota	507.49154181
17161 Rock Island	Illinois	507.39839835
13165 Jenkins	Georgia	506.73730278
48113 Dallas	Texas	502.58324070
28149 Warren	Mississippi	502.42550243
13045 Carroll	Georgia	502.02758189
1031 Coffee	Alabama	500.87653393
13015 Bartow	Georgia	499.96240884
21107 Hopkins	Kentucky	499.24558445
47149 Rutherford	Tennessee	498.63030564
17177 Stephenson	Illinois	498.29061739
24019 Dorchester	Maryland	496.90605663
5139 Union	Arkansas	495.83397229
22029 Concordia	Louisiana	495.60596771
56043 Washakie	Wyoming	494.61001902
17075 Iroquois	Illinois	492.68221997
28151 Washington	Mississippi	492.64363225
18079 Jennings	Indiana	492.55731411
28087 Lowndes	Mississippi	492.10928220
54035 Jackson	West Virginia	491.18651153
18061 Harrison	Indiana	490.70631970
25011 Franklin	Massachusetts	490.39640376
48179 Gray	Texas	488.69604933
26137 Otsego	Michigan	486.51935942
19123 Mahaska	Iowa	486.36363636
48111 Dallam	Texas	486.11111111
13133 Greene	Georgia	485.93061363
8065 Lake	Colorado	485.68507157
19155 Pottawattamie	Iowa	485.39018314
45045 Greenville	South Carolina	484.62407602

Counties_Cities

45079 Richland	South Carolina	483.86785535
13063 Clayton	Georgia	483.05509038
48069 Castro	Texas	482.71363340
48347 Nacogdoches	Texas	482.41542512
16087 Washington	Idaho	482.23600039
28119 Quitman	Mississippi	482.20110623
18015 Carroll	Indiana	481.93968301
27109 Olmsted	Minnesota	481.19684918
18059 Hancock	Indiana	480.67477833
21211 Shelby	Kentucky	480.23413991
13121 Fulton	Georgia	479.09084157
38035 Grand Forks	North Dakota	479.01653243
54083 Randolph	West Virginia	478.78430420
17079 Jasper	Illinois	478.61824992
31121 Merrick	Nebraska	478.46889952
19035 Cherokee	Iowa	476.98966522
13237 Putnam	Georgia	476.86734834
51057 Essex	Virginia	476.23408737
37107 Lenoir	North Carolina	475.20365871
44001 Bristol	Rhode Island	474.82990401
13215 Muscogee	Georgia	473.32097239
27003 Anoka	Minnesota	473.13128687
13221 Oglethorpe	Georgia	471.63544573
55027 Dodge	Wisconsin	471.27391943
29007 Audrain	Missouri	471.08703333
51069 Frederick	Virginia	470.82791014
22069 Natchitoches	Louisiana	470.78300008
22107 Tensas	Louisiana	470.64096818
18095 Madison	Indiana	470.53015635
13085 Dawson	Georgia	470.43814536
36053 Madison	New York	470.37220143
18019 Clark	Indiana	470.34764826
42107 Schuylkill	Pennsylvania	470.20067996
27147 Steele	Minnesota	470.07037470

Counties_Cities

8125 Yuma	Colorado	469.06187625
51049 Cumberland	Virginia	468.95708023
51075 Goochland	Virginia	468.93822062
24047 Worcester	Maryland	468.90376860
27009 Benton	Minnesota	468.61511900
13013 Barrow	Georgia	466.53219320
13255 Spalding	Georgia	465.96066566
51193 Westmoreland	Virginia	465.50757151
48245 Jefferson	Texas	465.48837063
32013 Humboldt	Nevada	464.67294174
23005 Cumberland	Maine	463.62375961
36093 Schenectady	New York	461.53846154
21109 Jackson	Kentucky	461.24088677
35019 Guadalupe	New Mexico	460.72333564
13067 Cobb	Georgia	458.60226064
13207 Monroe	Georgia	457.84883721
37083 Halifax	North Carolina	456.75643611
13185 Lowndes	Georgia	456.49538776
31153 Sarpy	Nebraska	456.47000146
22059 LaSalle	Louisiana	455.85573507
25003 Berkshire	Massachusetts	455.09228480
8105 Rio Grande	Colorado	453.33333333
26039 Crawford	Michigan	453.20480541
20187 Stanton	Kansas	452.94413689
27023 Chippewa	Minnesota	452.86816505
33015 Rockingham	New Hampshire	452.81651875
8085 Montrose	Colorado	452.45653101
22027 Claiborne	Louisiana	451.58053186
55127 Walworth	Wisconsin	451.22350990
1099 Monroe	Alabama	450.94223193
37113 Macon	North Carolina	450.61640924
53001 Adams	Washington	450.42765322
31157 Scotts Bluff	Nebraska	450.13754203
31109 Lancaster	Nebraska	450.08699160

Counties_Cities

37065 Edgecombe	North Carolina	449.95673493
20197 Wabaunsee	Kansas	449.34048413
45005 Allendale	South Carolina	449.28675727
1133 Winston	Alabama	448.01352494
21083 Graves	Kentucky	447.51721735
17037 DeKalb	Illinois	447.46166329
5007 Benton	Arkansas	447.16222561
55105 Rock	Wisconsin	446.88559361
19113 Linn	Iowa	445.75470654
28073 Lamar	Mississippi	445.17751053
37033 Caswell	North Carolina	444.97312539
36055 Monroe	New York	443.51721407
56039 Teton	Wyoming	441.92192713
19141 O'Brien	Iowa	440.75144509
46083 Lincoln	South Dakota	440.42375908
22009 Avoyelles	Louisiana	439.91893629
17141 Ogle	Illinois	439.87981855
12013 Calhoun	Florida	438.74682937
26069 Iosco	Michigan	438.57900403
45029 Colleton	South Carolina	438.13064259
46121 Todd	South Dakota	437.61548186
28127 Simpson	Mississippi	437.25241049
13097 Douglas	Georgia	436.24553605
28111 Perry	Mississippi	435.83940994
48141 El Paso	Texas	434.13205702
13105 Elbert	Georgia	434.10041841
27063 Jackson	Minnesota	433.86136616
1093 Marion	Alabama	433.42404999
1113 Russell	Alabama	432.66817812
5037 Cross	Arkansas	431.75821540
32015 Lander	Nevada	430.49327354
13251 Screven	Georgia	430.47783039
19151 Pocahontas	Iowa	430.26706231
40001 Adair	Oklahoma	430.21465447

Counties_Cities

18103 Miami	Indiana	430.17403773
9011 New London	Connecticut	429.93582824
36035 Fulton	New York	429.17654084
48325 Medina	Texas	428.11413759
6083 Santa Barbara	California	427.74569063
18007 Benton	Indiana	427.59736508
12011 Broward	Florida	427.26238431
18043 Floyd	Indiana	426.83945951
39157 Tuscarawas	Ohio	425.27339004
42067 Juniata	Pennsylvania	425.03238342
28133 Sunflower	Mississippi	423.54769769
37153 Richmond	North Carolina	423.28513824
26161 Washtenaw	Michigan	422.95323253
18091 LaPorte	Indiana	422.70037361
38061 Mountrail	North Dakota	420.82599335
13023 Bleckley	Georgia	420.62626577
26121 Muskegon	Michigan	420.53598175
1033 Colbert	Alabama	419.99926957
8059 Jefferson	Colorado	419.83134362
18109 Morgan	Indiana	419.30515146
21111 Jefferson	Kentucky	419.06927427
8063 Kit Carson	Colorado	418.81893062
35043 Sandoval	New Mexico	418.10454680
6065 Riverside	California	417.82991221
24015 Cecil	Maryland	417.20965515
18131 Pulaski	Indiana	417.03424493
37171 Surry	North Carolina	416.96781009
19103 Johnson	Iowa	415.84027502
13171 Lamar	Georgia	415.78947368
13235 Pulaski	Georgia	415.57502936
22061 Lincoln	Louisiana	415.28943131
1007 Bibb	Alabama	415.17857143
51149 Prince George	Virginia	414.89417573
19069 Franklin	Iowa	414.85578823

Counties_Cities

53017 Douglas	Washington	414.85072366
18065 Henry	Indiana	414.32744298
48017 Bailey	Texas	412.69389498
29157 Perry	Missouri	412.53263708
12121 Suwannee	Florida	411.84856645
21117 Kenton	Kentucky	411.31941392
51690 Martinsville	Virginia	410.78902496
28137 Tate	Mississippi	410.30633889
28139 Tippah	Mississippi	409.18390543
39037 Darke	Ohio	409.17327514
28057 Itawamba	Mississippi	408.21533359
16067 Minidoka	Idaho	408.16326531
1049 DeKalb	Alabama	407.64866569
13311 White	Georgia	407.07374041
21015 Boone	Kentucky	406.74203432
44009 Washington	Rhode Island	406.56527631
39035 Cuyahoga	Ohio	406.55798858
5087 Madison	Arkansas	406.52873005
32031 Washoe	Nevada	406.45431415
51093 Isle of Wight	Virginia	405.92103483
13129 Gordon	Georgia	405.65138251
12079 Madison	Florida	404.77089967
42115 Susquehanna	Pennsylvania	404.05035847
51036 Charles City	Virginia	403.40008644
51077 Grayson	Virginia	403.04523063
47047 Fayette	Tennessee	402.39958526
26007 Alpena	Michigan	401.97461213
1037 Coosa	Alabama	401.30657956
1103 Morgan	Alabama	400.54077203
36113 Warren	New York	399.90663658
28109 Pearl River	Mississippi	399.01059815
24009 Calvert	Maryland	397.81311479
42025 Carbon	Pennsylvania	397.02928675
48099 Coryell	Texas	395.67960646

Counties_Cities

18133 Putnam	Indiana	394.39900474
22055 Lafayette	Louisiana	394.18078770
26157 Tuscola	Michigan	394.16558763
36115 Washington	New York	393.81015409
13057 Cherokee	Georgia	393.46997234
38087 Slope	North Dakota	393.18479685
49049 Utah	Utah	392.79153602
39007 Ashtabula	Ohio	391.82300268
13159 Jasper	Georgia	391.73789174
22097 St. Landry	Louisiana	391.47455415
26059 Hillsdale	Michigan	391.26538285
48203 Harrison	Texas	391.15187483
24025 Harford	Maryland	389.83130936
8015 Chaffee	Colorado	389.47420982
19061 Dubuque	Iowa	389.24566874
19165 Shelby	Iowa	388.66816376
26127 Oceana	Michigan	386.85446009
47181 Wayne	Tennessee	386.52011112
31035 Clay	Nebraska	386.22465401
26155 Shiawassee	Michigan	385.67573909
48037 Bowie	Texas	384.84373012
51740 Portsmouth	Virginia	384.64789923
48195 Hansford	Texas	384.40417353
53033 King	Washington	382.86502150
18137 Ripley	Indiana	382.14774042
27037 Dakota	Minnesota	381.50264560
20069 Gray	Kansas	381.23653241
1081 Lee	Alabama	381.23471249
22015 Bossier	Louisiana	380.54802060
31039 Cuming	Nebraska	380.31319911
18053 Grant	Indiana	379.15554477
51610 Falls Church	Virginia	379.09558624
55041 Forest	Wisconsin	378.15593371
53061 Snohomish	Washington	377.34645067

Counties_Cities

18057 Hamilton	Indiana	377.17443333
9015 Windham	Connecticut	376.83611474
18093 Lawrence	Indiana	376.63133923
51135 Nottoway	Virginia	376.13488975
39097 Madison	Ohio	376.01603134
16047 Gooding	Idaho	375.09871019
8014 Broomfield	Colorado	373.91542870
47021 Cheatham	Tennessee	373.40191399
46109 Roberts	South Dakota	373.31291280
29207 Stoddard	Missouri	373.21098404
40089 McCurtain	Oklahoma	373.05445984
26115 Monroe	Michigan	372.90862077
28037 Franklin	Mississippi	372.36774525
13217 Newton	Georgia	371.55037840
24043 Washington	Maryland	371.04276268
12093 Okeechobee	Florida	370.75378578
26017 Bay	Michigan	370.46659546
19161 Sac	Iowa	370.40847824
42007 Beaver	Pennsylvania	370.27594663
8053 Hinsdale	Colorado	369.91368681
13233 Polk	Georgia	369.67271015
51089 Henry	Virginia	368.96747983
23001 Androscoggin	Maine	368.68841650
39061 Hamilton	Ohio	368.68605238
36037 Genesee	New York	368.62513258
13303 Washington	Georgia	367.89953890
19063 Emmet	Iowa	367.44839512
26023 Branch	Michigan	366.78740085
19181 Warren	Iowa	366.26449389
51065 Fluvanna	Virginia	365.90374491
51800 Suffolk	Virginia	365.19164336
28033 DeSoto	Mississippi	364.83316026
46117 Stanley	South Dakota	363.99735275
19087 Henry	Iowa	363.78133254

Counties_Cities

13115 Floyd	Georgia	363.53610342
30037 Golden Valley	Montana	363.19612591
13247 Rockdale	Georgia	363.15870808
4013 Maricopa	Arizona	363.15210038
32003 Clark	Nevada	362.96062953
5115 Pope	Arkansas	362.50000000
13301 Warren	Georgia	361.83584079
13155 Irwin	Georgia	361.77910194
37117 Martin	North Carolina	361.69555820
13075 Cook	Georgia	361.26325603
54037 Jefferson	West Virginia	360.84561089
12029 Dixie	Florida	359.28143713
39109 Miami	Ohio	357.74133419
18029 Dearborn	Indiana	357.08521627
31019 Buffalo	Nebraska	356.74695153
48115 Dawson	Texas	356.60511926
8097 Pitkin	Colorado	356.54596100
47189 Wilson	Tennessee	356.26666667
46027 Clay	South Dakota	356.09999288
26077 Kalamazoo	Michigan	356.02370974
26025 Calhoun	Michigan	354.68112160
22063 Livingston	Louisiana	354.66836716
13317 Wilkes	Georgia	354.39449170
24035 Queen Anne's	Maryland	354.22180653
51053 Dinwiddie	Virginia	354.02572821
53057 Skagit	Washington	352.55760261
39055 Geauga	Ohio	352.01157065
13151 Henry	Georgia	351.83737295
31167 Stanton	Nebraska	351.75879397
27139 Scott	Minnesota	350.79148601
13157 Jackson	Georgia	350.74266564
45023 Chester	South Carolina	350.37673250
8095 Phillips	Colorado	349.97666822
18027 Daviess	Indiana	349.95625547

Counties_Cities

12133 Washington	Florida	349.67845659
37001 Alamance	North Carolina	349.08313105
13231 Pike	Georgia	348.82472899
13173 Lanier	Georgia	348.16247582
53007 Chelan	Washington	347.88929851
18035 Delaware	Indiana	347.64576726
37081 Guilford	North Carolina	347.21831844
18041 Fayette	Indiana	347.11676140
45075 Orangeburg	South Carolina	346.23967608
13149 Heard	Georgia	345.14689789
37101 Johnston	North Carolina	344.88713458
41041 Lincoln	Oregon	344.21316919
19051 Davis	Iowa	343.79505379
13249 Schley	Georgia	343.77387319
29201 Scott	Missouri	343.23157731
21059 Daviess	Kentucky	343.21095110
18127 Porter	Indiana	343.17251790
13021 Bibb	Georgia	342.92432803
37089 Henderson	North Carolina	341.76174324
18085 Kosciusko	Indiana	341.55071587
1073 Jefferson	Alabama	341.27104505
51097 King and Queen	Virginia	340.81226924
50007 Chittenden	Vermont	339.66895948
13161 Jeff Davis	Georgia	339.34393506
13189 McDuffie	Georgia	339.04602666
13297 Walton	Georgia	339.02655530
13025 Brantley	Georgia	338.67809705
13279 Toombs	Georgia	338.45352773
48201 Harris	Texas	337.63112097
13163 Jefferson	Georgia	337.00583279
22019 Calcasieu	Louisiana	336.76001418
6029 Kern	California	336.32036968
45063 Lexington	South Carolina	336.23471352
22053 Jefferson Davis	Louisiana	335.63422203

Counties_Cities

17019 Champaign	Illinois	335.26523576
4019 Pima	Arizona	334.81766921
8009 Baca	Colorado	334.72803347
13077 Coweta	Georgia	334.55821861
36007 Broome	New York	334.44816054
19133 Monona	Iowa	334.13987787
37057 Davidson	North Carolina	333.70545092
51085 Hanover	Virginia	332.90127659
45047 Greenwood	South Carolina	332.19773540
47065 Hamilton	Tennessee	332.15660223
12071 Lee	Florida	331.29696134
28041 Greene	Mississippi	331.22331812
48453 Travis	Texas	329.05089358
51830 Williamsburg	Virginia	328.94736842
35053 Socorro	New Mexico	328.65252465
13219 Oconee	Georgia	328.47830515
28121 Rankin	Mississippi	328.13088849
47105 Loudon	Tennessee	327.96773099
48021 Bastrop	Texas	327.67660044
48439 Tarrant	Texas	327.30099941
13245 Richmond	Georgia	326.46337954
44005 Newport	Rhode Island	325.89469603
37007 Anson	North Carolina	325.60196165
28145 Union	Mississippi	325.10662099
51033 Caroline	Virginia	324.97075263
51137 Orange	Virginia	324.74620675
6081 San Mateo	California	324.08761021
17109 McDonough	Illinois	323.81906193
48005 Angelina	Texas	322.64731548
26147 St. Clair	Michigan	322.58671872
27115 Pine	Minnesota	322.21958417
28107 Panola	Mississippi	321.84446135
48277 Lamar	Texas	321.75032175
13187 Lumpkin	Georgia	321.65073585

Counties_Cities

6075 San Francisco	California	321.51974686
48167 Galveston	Texas	320.81446625
8013 Boulder	Colorado	318.94209361
36083 Rensselaer	New York	318.61115641
41047 Marion	Oregon	318.56498726
13213 Murray	Georgia	318.12830340
12081 Manatee	Florida	317.33167872
37139 Pasquotank	North Carolina	315.34599763
54003 Berkeley	West Virginia	315.05340539
30003 Big Horn	Montana	314.88978857
39155 Trumbull	Ohio	314.66014187
46102 Oglala Lakota	South Dakota	314.48738556
46103 Pennington	South Dakota	314.15299519
22011 Beauregard	Louisiana	314.06866561
31041 Custer	Nebraska	313.65313653
8023 Costilla	Colorado	313.47962382
39117 Morrow	Ohio	313.28320802
37025 Cabarrus	North Carolina	313.23636570
40141 Tillman	Oklahoma	313.01034295
26139 Ottawa	Michigan	312.57099975
51099 King George	Virginia	312.32361242
5011 Bradley	Arkansas	312.01248050
5119 Pulaski	Arkansas	311.95884690
13269 Taylor	Georgia	310.98395323
6071 San Bernardino	California	310.46190303
5031 Craighead	Arkansas	310.43313252
19041 Clay	Iowa	309.90454940
51113 Madison	Virginia	308.38661151
21213 Simpson	Kentucky	307.62588375
19015 Boone	Iowa	307.44705079
26075 Jackson	Michigan	307.26028346
5017 Chicot	Arkansas	306.57214026
37059 Davie	North Carolina	306.55465331
13019 Berrien	Georgia	306.46166632

Counties_Cities

28081 Lee	Mississippi	306.33083730
20171 Scott	Kansas	306.30998571
17133 Monroe	Illinois	305.81039755
1045 Dale	Alabama	304.35493096
13295 Walker	Georgia	303.99077943
29135 Moniteau	Missouri	303.95136778
24039 Somerset	Maryland	303.79746835
47107 McMinn	Tennessee	302.14882237
48041 Brazos	Texas	301.64316143
42093 Montour	Pennsylvania	301.53508772
48181 Grayson	Texas	300.76646939
18139 Rush	Indiana	300.06601452
21067 Fayette	Kentucky	299.58613874
39153 Summit	Ohio	299.49180503
37161 Rutherford	North Carolina	299.28470954
51540 Charlottesville	Virginia	299.27052809
12033 Escambia	Florida	299.17536620
37069 Franklin	North Carolina	298.99348727
47135 Perry	Tennessee	297.61904762
46125 Turner	South Dakota	296.77113010
19017 Bremer	Iowa	296.62885317
5023 Cleburne	Arkansas	296.41498097
39137 Putnam	Ohio	296.03315571
39033 Crawford	Ohio	296.02888087
51095 James City	Virginia	294.51418249
8045 Garfield	Colorado	294.46210473
17137 Morgan	Illinois	294.32540617
28071 Lafayette	Mississippi	293.83315387
13225 Peach	Georgia	293.07249881
37165 Scotland	North Carolina	293.01924734
47171 Unicoi	Tennessee	292.77630764
39023 Clark	Ohio	292.75179255
37135 Orange	North Carolina	292.41167729
29001 Adair	Missouri	292.03993843

Counties_Cities

37125 Moore	North Carolina	291.84653736
48157 Fort Bend	Texas	291.80385298
37103 Jones	North Carolina	290.54685068
35013 Dona Ana	New Mexico	290.54532415
35013 Dona Ana	New Mexico	290.54532415
54031 Hardy	West Virginia	290.38112523
41027 Hood River	Oregon	290.25098173
24041 Talbot	Maryland	289.43951526
18151 Steuben	Indiana	289.13433181
48483 Wheeler	Texas	288.96166442
18075 Jay	Indiana	288.96166442
46101 Moody	South Dakota	288.79768962
27163 Washington	Minnesota	288.57913357
36017 Chenango	New York	288.20262538
48101 Cottle	Texas	287.97696184
18123 Perry	Indiana	287.92796566
5135 Sharp	Arkansas	287.91892203
4021 Pinal	Arizona	286.48873502
47187 Williamson	Tennessee	285.67852966
13049 Charlton	Georgia	285.31770512
5061 Howard	Arkansas	284.83621917
26065 Ingham	Michigan	284.21609989
17195 Whiteside	Illinois	284.03983749
13271 Telfair	Georgia	283.44671202
19091 Humboldt	Iowa	282.81135435
18169 Wabash	Indiana	281.32992327
8113 San Miguel	Colorado	280.79599560
5071 Johnson	Arkansas	280.45770698
40087 McClain	Oklahoma	280.10503939
1055 Etowah	Alabama	279.99726832
19031 Cedar	Iowa	279.16465346
17029 Coles	Illinois	279.06062690
12015 Charlotte	Florida	278.38138791
36107 Tioga	New York	278.00658979

Counties_Cities

37027 Caldwell	North Carolina	277.95048093
13083 Dade	Georgia	277.33267595
45067 Marion	South Carolina	277.07078192
41031 Jefferson	Oregon	276.95105820
51600 Fairfax City	Virginia	276.71522748
55139 Winnebago	Wisconsin	276.57583908
31179 Wayne	Nebraska	276.50749761
28093 Marshall	Mississippi	276.43790020
39065 Hardin	Ohio	276.36594663
26067 Ionia	Michigan	275.65799720
42041 Cumberland	Pennsylvania	275.23337165
20083 Hodgeman	Kansas	275.02750275
37179 Union	North Carolina	274.25945708
48153 Floyd	Texas	274.11341443
39017 Butler	Ohio	274.07434528
1021 Chilton	Alabama	274.04706362
27039 Dodge	Minnesota	273.74891941
45009 Bamberg	South Carolina	273.20490368
13047 Catoosa	Georgia	272.91604865
48163 Frio	Texas	272.50706500
39123 Ottawa	Ohio	272.26569207
35041 Roosevelt	New Mexico	272.10158459
26149 St. Joseph	Michigan	271.93945252
26093 Livingston	Michigan	271.93239342
27141 Sherburne	Minnesota	271.77308509
27103 Nicollet	Minnesota	271.77089421
18173 Warrick	Indiana	271.70872824
42001 Adams	Pennsylvania	271.37174038
37127 Nash	North Carolina	271.23042886
37085 Harnett	North Carolina	270.46358800
13281 Towns	Georgia	269.99662504
37187 Washington	North Carolina	269.83725441
27171 Wright	Minnesota	269.16222341
6073 San Diego	California	269.13013360

Counties_Cities

1117 Shelby	Alabama	268.88325367
37005 Alleghany	North Carolina	268.79311890
4015 Mohave	Arizona	268.67096158
31185 York	Nebraska	268.66105141
45013 Beaufort	South Carolina	268.65908910
45083 Spartanburg	South Carolina	268.56713223
51025 Brunswick	Virginia	268.55468750
5081 Little River	Arkansas	267.72675645
8041 El Paso	Colorado	267.14071185
17081 Jefferson	Illinois	267.05446854
13153 Houston	Georgia	266.93424413
8017 Cheyenne	Colorado	266.52452026
37111 McDowell	North Carolina	265.89315929
21101 Henderson	Kentucky	265.40325942
36101 Steuben	New York	265.14677022
1039 Covington	Alabama	264.96512194
17003 Alexander	Illinois	264.02640264
1043 Cullman	Alabama	263.65619233
56017 Hot Springs	Wyoming	263.44676180
40031 Comanche	Oklahoma	263.24093604
31155 Saunders	Nebraska	262.87377365
27107 Norman	Minnesota	262.54826255
39169 Wayne	Ohio	262.14354083
48323 Maverick	Texas	261.60553988
51007 Amelia	Virginia	261.27718435
56041 Uinta	Wyoming	261.09660574
27113 Pennington	Minnesota	260.96769643
13059 Clarke	Georgia	260.73980994
24001 Allegany	Maryland	260.65516027
27011 Big Stone	Minnesota	260.57326117
20043 Doniphan	Kansas	260.34886748
6051 Mono	California	259.64912281
21233 Webster	Kentucky	259.32423156
18049 Fulton	Indiana	258.80947641

Counties_Cities

26159 Van Buren	Michigan	258.45615523
45049 Hampton	South Carolina	258.38457961
51109 Louisa	Virginia	258.30659633
54099 Wayne	West Virginia	257.86100541
1069 Houston	Alabama	257.82548080
8079 Mineral	Colorado	257.73195876
17119 Madison	Illinois	257.50488730
39073 Hocking	Ohio	257.17808702
17103 Lee	Illinois	257.13701312
27019 Carver	Minnesota	256.87825323
26087 Lapeer	Michigan	256.73649293
45001 Abbeville	South Carolina	256.71325537
20101 Lane	Kansas	256.41025641
51550 Chesapeake	Virginia	256.35319040
39043 Erie	Ohio	255.98070093
13091 Dodge	Georgia	255.97681719
45011 Barnwell	South Carolina	255.77870405
18025 Crawford	Indiana	255.73025194
26123 Newaygo	Michigan	255.66554856
33013 Merrimack	New Hampshire	255.40587036
48437 Swisher	Texas	254.62342536
29107 Lafayette	Missouri	254.61684766
19117 Lucas	Iowa	254.48235975
12125 Union	Florida	254.35073628
22039 Evangeline	Louisiana	254.16380109
38025 Dunn	North Dakota	253.92428440
6001 Alameda	California	253.90684763
46135 Yankton	South Dakota	253.61843544
51710 Norfolk	Virginia	253.60953146
1053 Escambia	Alabama	253.07499728
26011 Arenac	Michigan	252.64277641
48303 Lubbock	Texas	252.10466735
21171 Monroe	Kentucky	251.91267027
48199 Hardin	Texas	251.71744717

Counties_Cities

13079 Crawford	Georgia	251.66423121
12023 Columbia	Florida	251.05314667
6041 Marin	California	250.70667704
6059 Orange	California	250.69303898
28135 Tallahatchie	Mississippi	250.23235862
13283 Treutlen	Georgia	249.66955500
54075 Pocahontas	West Virginia	249.58402662
18135 Randolph	Indiana	249.48694218
39093 Lorain	Ohio	249.46600703
42133 York	Pennsylvania	249.17851399
37051 Cumberland	North Carolina	249.14994132
28117 Prentiss	Mississippi	248.86430970
8107 Routt	Colorado	248.70788482
21149 McLean	Kentucky	248.59489840
19093 Ida	Iowa	248.50168104
19187 Webster	Iowa	248.09107699
51043 Clarke	Virginia	247.88266887
37149 Polk	North Carolina	247.44068701
51003 Albemarle	Virginia	247.42912857
17063 Grundy	Illinois	247.19453818
45051 Horry	South Carolina	246.69690568
48257 Kaufman	Texas	245.68114319
8029 Delta	Colorado	245.53355087
20067 Grant	Kansas	245.36532170
13175 Laurens	Georgia	245.11357633
13117 Forsyth	Georgia	244.70441060
27133 Rock	Minnesota	244.31697472
13289 Twiggs	Georgia	244.25989253
12107 Putnam	Florida	244.05700956
38093 Stutsman	North Dakota	243.82081560
42127 Wayne	Pennsylvania	243.77876589
55039 Fond du Lac	Wisconsin	243.53326994
35001 Bernalillo	New Mexico	243.40615381
40041 Delaware	Oklahoma	243.37163316

Counties_Cities

45057 Lancaster	South Carolina	243.23757601
18009 Blackford	Indiana	243.08466052
51037 Charlotte	Virginia	242.92176244
18073 Jasper	Indiana	242.73299371
13111 Fannin	Georgia	242.64366045
13223 Paulding	Georgia	242.00824169
53025 Grant	Washington	241.44414421
18157 Tippecanoe	Indiana	241.39074220
47043 Dickson	Tennessee	241.36511619
6019 Fresno	California	240.84875302
39173 Wood	Ohio	240.25218828
37147 Pitt	North Carolina	240.11472148
47061 Grundy	Tennessee	239.77221639
5113 Polk	Arkansas	239.41343708
47081 Hickman	Tennessee	239.39672026
48139 Ellis	Texas	239.08245837
48305 Lynn	Texas	238.21677727
37183 Wake	North Carolina	238.12030523
38013 Burke	North Dakota	238.09523810
19083 Hardin	Iowa	237.13540432
26037 Clinton	Michigan	236.97877275
5025 Cleveland	Arkansas	236.96682464
12111 St. Lucie	Florida	236.66575322
20177 Shawnee	Kansas	236.62105139
28059 Jackson	Mississippi	236.60461902
48479 Webb	Texas	236.30894132
46037 Day	South Dakota	236.14895550
37049 Craven	North Carolina	236.12406716
19009 Audubon	Iowa	236.10606611
26005 Allegan	Michigan	236.09228907
12123 Taylor	Florida	235.85996393
47015 Cannon	Tennessee	235.09887982
40105 Nowata	Oklahoma	234.87962419
31123 Morrill	Nebraska	234.74178404

Counties_Cities

51820 Waynesboro	Virginia	234.22308644
46069 Hyde	South Dakota	234.00936037
42097 Northumberland	Pennsylvania	233.85263990
45071 Newberry	South Carolina	233.64485981
48061 Cameron	Texas	233.54124008
19081 Hancock	Iowa	233.38312173
53053 Pierce	Washington	233.14286227
12075 Levy	Florida	233.01447143
27013 Blue Earth	Minnesota	232.84440951
47097 Lauderdale	Tennessee	232.33301065
26045 Eaton	Michigan	232.18545700
37173 Swain	North Carolina	231.66023166
19163 Scott	Iowa	230.25917141
18013 Brown	Indiana	229.74924511
48229 Hudspeth	Texas	229.40563087
13195 Madison	Georgia	229.34232715
38073 Ransom	North Dakota	229.13881994
48397 Rockwall	Texas	228.49876313
19101 Jefferson	Iowa	228.49681737
47121 Meigs	Tennessee	227.53128555
51079 Greene	Virginia	227.51403003
39151 Stark	Ohio	227.41095986
13113 Fayette	Georgia	227.39491799
31143 Polk	Nebraska	227.35884805
8035 Douglas	Colorado	227.26211870
36121 Wyoming	New York	227.01758763
39003 Allen	Ohio	226.95615753
48343 Morris	Texas	226.92276522
22043 Grant	Louisiana	226.84814518
19085 Harrison	Iowa	226.40441489
49045 Tooele	Utah	226.01456220
1027 Clay	Alabama	225.98870056
47011 Bradley	Tennessee	225.80977635
31025 Cass	Nebraska	225.54378990

Counties_Cities

20129 Morton	Kansas	224.97187852
46023 Charles Mix	South Dakota	224.88755622
35057 Torrance	New Mexico	224.48848695
45019 Charleston	South Carolina	224.19038938
1077 Lauderdale	Alabama	224.05749727
39045 Fairfield	Ohio	223.38909502
39175 Wyandot	Ohio	223.38728060
48489 Willacy	Texas	223.10016268
48159 Franklin	Texas	222.92402006
36091 Saratoga	New York	222.88552026
18115 Ohio	Indiana	222.45037645
31137 Phelps	Nebraska	222.32103157
51770 Roanoke City	Virginia	222.17774219
8083 Montezuma	Colorado	221.72949002
48183 Gregg	Texas	221.49110398
48393 Roberts	Texas	221.48394241
40113 Osage	Oklahoma	221.21070319
31105 Kimball	Nebraska	221.11663903
28141 Tishomingo	Mississippi	221.03423460
48209 Hays	Texas	220.99348249
12057 Hillsborough	Florida	220.89404324
13291 Union	Georgia	220.82413233
51790 Staunton	Virginia	220.68854827
51157 Rappahannock	Virginia	220.62879206
22085 Sabine	Louisiana	220.53928096
27017 Carlton	Minnesota	220.44255937
29183 St. Charles	Missouri	220.20030963
19119 Lyon	Iowa	220.13377360
39103 Medina	Ohio	219.93234568
26057 Gratiot	Michigan	219.21722210
13029 Bryan	Georgia	217.79632108
18033 DeKalb	Indiana	217.46171286
12065 Jefferson	Florida	216.96528555
26027 Cass	Michigan	216.83154899

Counties_Cities

1075 Lamar	Alabama	216.70037561
47035 Cumberland	Tennessee	216.17817103
38027 Eddy	North Dakota	216.16947687
27093 Meeker	Minnesota	216.06672140
55065 Lafayette	Wisconsin	216.02160216
21037 Campbell	Kentucky	215.77636551
53029 Island	Washington	215.48662089
37035 Catawba	North Carolina	214.93583440
13181 Lincoln	Georgia	214.78205938
55133 Waukesha	Wisconsin	214.60185773
18021 Clay	Indiana	213.98547956
33017 Strafford	New Hampshire	213.69820893
39133 Portage	Ohio	213.59259055
48205 Hartley	Texas	213.56113187
40117 Pawnee	Oklahoma	213.54484442
17095 Knox	Illinois	213.52171137
48039 Brazoria	Texas	213.39816316
12097 Osceola	Florida	213.32101416
56019 Johnson	Wyoming	212.76595745
27119 Polk	Minnesota	212.50277522
21143 Lyon	Kentucky	212.26120614
13211 Morgan	Georgia	212.16782475
48051 Burleson	Texas	212.08331067
37097 Iredell	North Carolina	211.84184717
40143 Tulsa	Oklahoma	211.61083349
55131 Washington	Wisconsin	211.50685739
31069 Garden	Nebraska	210.85925145
45037 Edgefield	South Carolina	210.70530830
48321 Matagorda	Texas	210.65878748
19095 Iowa	Iowa	210.64370237
29113 Lincoln	Missouri	209.75626669
29169 Pulaski	Missouri	209.55896489
37167 Stanly	North Carolina	209.42408377
31067 Gage	Nebraska	209.37049272

Counties_Cities

18149 Starke	Indiana	209.28711576
48481 Wharton	Texas	209.03914078
23031 York	Maine	208.99097605
48057 Calhoun	Texas	208.71017114
48295 Lipscomb	Texas	208.64381520
37143 Perquimans	North Carolina	208.61272538
5093 Mississippi	Arkansas	208.54045927
36069 Ontario	New York	208.43952523
51011 Appomattox	Virginia	208.32018181
16069 Nez Perce	Idaho	207.87962780
48233 Hutchinson	Texas	207.56675158
32510 Carson City	Nevada	207.52878334
55089 Ozaukee	Wisconsin	207.52240681
37073 Gates	North Carolina	207.37924479
48071 Chambers	Texas	207.28317709
40051 Grady	Oklahoma	207.01697539
1071 Jackson	Alabama	206.81923612
13209 Montgomery	Georgia	206.67899489
16009 Benewah	Idaho	205.93973553
12119 Sumter	Florida	205.81884835
51133 Northumberland	Virginia	205.81213468
28009 Benton	Mississippi	205.53741990
8039 Elbert	Colorado	205.46381554
40145 Wagoner	Oklahoma	204.71851205
50011 Franklin	Vermont	204.36656482
36057 Montgomery	New York	204.22606410
39165 Warren	Ohio	203.72739294
47041 DeKalb	Tennessee	203.59519317
27151 Swift	Minnesota	203.31728197
38089 Stark	North Dakota	203.24547537
45091 York	South Carolina	203.19716327
17145 Perry	Illinois	203.07924813
21081 Grant	Kentucky	203.01739580
48339 Montgomery	Texas	202.56377713

Counties_Cities

38103 Wells	North Dakota	202.17336366
36043 Herkimer	New York	202.15742403
21207 Russell	Kentucky	202.00886594
13051 Chatham	Georgia	201.93986756
47075 Haywood	Tennessee	201.90366311
13127 Glynn	Georgia	201.83292458
28115 Pontotoc	Mississippi	201.04922565
51127 New Kent	Virginia	200.97360547
18175 Washington	Indiana	200.40797337
48469 Victoria	Texas	199.92394198
19043 Clayton	Iowa	199.36204147
29119 McDonald	Missouri	199.32403155
12031 Duval	Florida	199.22520025
12131 Walton	Florida	198.94921191
28045 Hancock	Mississippi	198.58875227
31061 Franklin	Nebraska	198.47833278
5015 Carroll	Arkansas	198.41972859
18153 Sullivan	Indiana	198.16336394
48189 Hale	Texas	198.04906887
37169 Stokes	North Carolina	197.94576286
36025 Delaware	New York	197.63289689
12019 Clay	Florida	197.61931208
29159 Pettis	Missouri	197.45192986
40085 Love	Oklahoma	197.35543714
38077 Richland	North Dakota	197.05646899
20131 Nemaha	Kansas	196.94731659
17115 Macon	Illinois	196.73007869
48055 Caldwell	Texas	196.54542512
39139 Richland	Ohio	196.53341481
26091 Lenawee	Michigan	196.40567439
37141 Pender	North Carolina	196.26138155
36089 St. Lawrence	New York	196.21090822
38059 Morton	North Dakota	196.17301817
41059 Umatilla	Oregon	196.08854946

Counties_Cities

29227 Worth	Missouri	196.07843137
21075 Fulton	Kentucky	196.07843137
17143 Peoria	Illinois	195.99049944
18155 Switzerland	Indiana	195.95035924
55043 Grant	Wisconsin	195.91108352
21155 Marion	Kentucky	195.83591012
47045 Dyer	Tennessee	195.60557342
6099 Stanislaus	California	194.97467330
55045 Green	Wisconsin	194.96872377
5019 Clark	Arkansas	194.91410181
8101 Pueblo	Colorado	194.59317491
39167 Washington	Ohio	194.49754800
50025 Windham	Vermont	194.12480120
12095 Orange	Florida	193.96731238
45077 Pickens	South Carolina	193.69762360
53071 Walla Walla Cou	Washington	193.69029251
53071 Walla Walla Cou	Washington	193.69029251
29003 Andrew	Missouri	193.10501505
26001 Alcona	Michigan	193.01293187
26063 Huron	Michigan	192.51748701
51530 Buena Vista	Virginia	192.40019240
46031 Corson	South Dakota	192.07683073
19003 Adams	Iowa	192.04389575
17167 Sangamon	Illinois	191.96510842
27167 Wilkin	Minnesota	191.87719859
5111 Poinsett	Arkansas	191.87453074
36051 Livingston	New York	191.37393835
20059 Franklin	Kansas	191.17474933
12103 Pinellas	Florida	190.91953080
31065 Furnas	Nebraska	190.88016967
19169 Story	Iowa	190.61209928
13309 Wheeler	Georgia	190.37948978
29099 Jefferson	Missouri	190.33015819
53037 Kittitas	Washington	190.01773499

Counties_Cities

53039 Klickitat	Washington	189.98507260
56021 Laramie	Wyoming	189.94503718
21047 Christian	Kentucky	189.75596824
53073 Whatcom	Washington	189.64485898
13143 Haralson	Georgia	189.61839298
54057 Mineral	West Virginia	189.30957684
40027 Cleveland	Oklahoma	189.22920165
39041 Delaware	Ohio	188.94085712
51101 King William	Virginia	188.91315898
51700 Newport News	Virginia	188.66234479
20207 Woodson	Kansas	188.50141376
17169 Schuyler	Illinois	188.21485450
50003 Bennington	Vermont	188.03850580
47155 Sevier	Tennessee	187.96224411
13073 Columbia	Georgia	187.95652371
45043 Georgetown	South Carolina	187.95482658
48359 Oldham	Texas	187.70530267
12007 Bradford	Florida	187.50901486
12105 Polk	Florida	187.14451370
19075 Grundy	Iowa	186.93107932
6053 Monterey	California	186.87126085
21219 Todd	Kentucky	186.82479084
48287 Lee	Texas	186.65422305
38097 Traill	North Dakota	186.63680478
47113 Madison	Tennessee	186.46585728
48121 Denton	Texas	186.13281432
54071 Pendleton	West Virginia	185.79391168
47159 Smith	Tennessee	185.53806038
27049 Goodhue	Minnesota	185.33284486
51810 Virginia Beach	Virginia	184.81126816
19121 Madison	Iowa	184.62674626
13227 Pickens	Georgia	184.49030644
6077 San Joaquin	California	184.41261659
18167 Vigo	Indiana	184.38157674

Counties_Cities

40109 Oklahoma	Oklahoma	184.33423923
51015 Augusta	Virginia	184.21087507
31177 Washington	Nebraska	183.86800213
48029 Bexar	Texas	183.68126869
29069 Dunklin	Missouri	183.52989158
31099 Kearney	Nebraska	183.37408313
19105 Jones	Iowa	183.18549942
1121 Talladega	Alabama	182.89322042
37071 Gaston	North Carolina	182.18859661
1079 Lawrence	Alabama	182.05540553
18183 Whitley	Indiana	181.95691730
46051 Grant	South Dakota	181.89450119
16001 Ada	Idaho	181.71527302
27043 Faribault	Minnesota	181.71245821
6003 Alpine	California	181.65304269
55061 Kewaunee	Wisconsin	181.52381887
48315 Marion	Texas	181.30539887
29199 Scotland	Missouri	181.23238019
8069 Larimer	Colorado	181.16045396
48441 Taylor	Texas	180.90671316
36099 Seneca	New York	180.75801749
5141 Van Buren	Arkansas	180.69023670
20009 Barton	Kansas	180.00076596
45053 Jasper	South Carolina	179.48983466
19011 Benton	Iowa	179.39318306
12035 Flagler	Florida	179.35699180
17129 Menard	Illinois	179.03645833
39011 Auglaize	Ohio	179.02366606
50001 Addison	Vermont	178.50864144
18159 Tipton	Indiana	178.47699630
19073 Greene	Iowa	178.15388041
13241 Rabun	Georgia	177.86209759
18119 Owen	Indiana	177.50059966
37145 Person	North Carolina	177.18379021

Counties_Cities

6069 San Benito	California	177.12920682
8019 Clear Creek	Colorado	176.99115044
42119 Union	Pennsylvania	176.39834766
28131 Stone	Mississippi	176.31030614
49011 Davis	Utah	176.28009201
56009 Converse	Wyoming	175.95307918
20047 Edwards	Kansas	175.50017550
27079 Le Sueur	Minnesota	175.47553871
19025 Calhoun	Iowa	175.27580163
47131 Obion	Tennessee	175.10820365
1061 Geneva	Alabama	174.81188721
13169 Jones	Georgia	174.72742522
18163 Vanderburgh	Indiana	174.61071756
5003 Ashley	Arkansas	174.59842363
51005 Alleghany	Virginia	174.37961100
21049 Clark	Kentucky	173.79789787
5041 Desha	Arkansas	173.73175817
36095 Schoharie	New York	173.65019134
51650 Hampton	Virginia	173.47538958
39143 Sandusky	Ohio	173.47233796
21239 Woodford	Kentucky	173.36901217
31159 Seward	Nebraska	173.23016515
21073 Franklin	Kentucky	173.17721145
41051 Multnomah	Oregon	172.93196039
21145 McCracken	Kentucky	172.92565727
1115 St. Clair	Alabama	172.51099335
5107 Phillips	Arkansas	171.94519940
27161 Waseca	Minnesota	171.20539297
19057 Des Moines	Iowa	171.18912566
18161 Union	Indiana	170.52721330
21097 Harrison	Kentucky	170.41218447
21185 Oldham	Kentucky	170.00150444
21023 Bracken	Kentucky	169.92353441
51181 Surry	Virginia	169.91041087

Counties_Cities

31181 Webster	Nebraska	169.82734220
48149 Fayette	Texas	169.63193814
18171 Warren	Indiana	169.42998911
6015 Del Norte	California	168.89463849
48087 Collingsworth	Texas	168.80486158
42003 Allegheny	Pennsylvania	168.65662332
39075 Holmes	Ohio	168.59564385
1083 Limestone	Alabama	168.44469399
26079 Kalkaska	Michigan	168.31238779
26111 Midland	Michigan	168.25103054
12115 Sarasota	Florida	167.79231249
31175 Valley	Nebraska	167.06443914
55055 Jefferson	Wisconsin	166.80567139
18179 Wells	Indiana	166.63121322
55121 Trempealeau	Wisconsin	166.42891108
27143 Sibley	Minnesota	166.35613521
36109 Tompkins	New York	166.35374004
20091 Johnson	Kansas	166.00982336
17053 Ford	Illinois	165.86248492
27117 Pipestone	Minnesota	165.80081795
2122 Kenai Peninsula	Alaska	165.71848359
8091 Ouray	Colorado	165.52865715
55015 Calumet	Wisconsin	165.47379334
45017 Calhoun	South Carolina	165.28925620
27169 Winona	Minnesota	165.27299557
55025 Dane	Wisconsin	165.20270519
20073 Greenwood	Kansas	165.15276631
6111 Ventura	California	164.98877160
47115 Marion	Tennessee	164.47944007
51145 Powhatan	Virginia	164.44551029
39113 Montgomery	Ohio	164.18356248
12001 Alachua	Florida	164.10081643
51141 Patrick	Virginia	164.09211792
36015 Chemung	New York	163.79044318

Counties_Cities

51775 Salem	Virginia	163.78738837
48001 Anderson	Texas	163.63229240
55087 Outagamie	Wisconsin	163.31758866
39089 Licking	Ohio	163.28249009
47133 Overton	Tennessee	163.13213703
21007 Ballard	Kentucky	162.92768517
31059 Fillmore	Nebraska	162.83698209
45059 Laurens	South Carolina	162.70113742
47185 White	Tennessee	162.31969602
29143 New Madrid	Missouri	161.88714154
48473 Waller	Texas	161.87930580
47123 Monroe	Tennessee	161.78786375
47087 Jackson	Tennessee	161.59210750
1019 Cherokee	Alabama	161.33988937
19159 Ringgold	Iowa	161.03059581
1015 Calhoun	Alabama	161.01227719
37021 Buncombe	North Carolina	160.93985789
20005 Atchison	Kansas	160.56320632
46025 Clark	South Dakota	160.47071409
19019 Buchanan	Iowa	160.38492382
48415 Scurry	Texas	160.08537887
12087 Monroe	Florida	159.94242073
28125 Sharkey	Mississippi	159.92689056
17099 LaSalle	Illinois	159.91958330
39163 Vinton	Ohio	159.82951518
27097 Morrison	Minnesota	159.78775363
55023 Crawford	Wisconsin	159.59732368
32019 Lyon	Nevada	159.47534404
13107 Emanuel	Georgia	159.20750044
12059 Holmes	Florida	159.16208862
17085 Jo Daviess	Illinois	159.13133015
6013 Contra Costa	California	159.01374960
32023 Nye	Nevada	158.77916465
48011 Armstrong	Texas	158.56236786

Counties_Cities

18077 Jefferson	Indiana	158.34575261
48049 Brown	Texas	158.21115916
29071 Franklin	Missouri	158.19427028
6085 Santa Clara	California	158.08461114
47031 Coffee	Tennessee	157.98922801
22023 Cameron	Louisiana	157.86452354
42035 Clinton	Pennsylvania	157.68793300
39171 Williams	Ohio	157.59156613
38015 Burleigh	North Dakota	157.44229740
1003 Baldwin	Alabama	157.32357285
30031 Gallatin	Montana	157.31702957
12127 Volusia	Florida	157.06672414
46029 Codington	South Dakota	157.05871854
16027 Canyon	Idaho	157.04768254
36123 Yates	New York	156.99851053
42049 Erie	Pennsylvania	156.95009575
13043 Candler	Georgia	156.88445921
29163 Pike	Missouri	156.72287073
19177 Van Buren	Iowa	156.69515670
21029 Bullitt	Kentucky	156.65667518
19107 Keokuk	Iowa	156.47921760
5121 Randolph	Arkansas	156.00624025
12073 Leon	Florida	155.89636994
5051 Garland	Arkansas	155.31395607
21165 Menifee	Kentucky	155.01472640
37009 Ashe	North Carolina	154.93009702
4025 Yavapai	Arizona	154.74604837
48085 Collin	Texas	154.50491769
38053 McKenzie	North Dakota	154.04929577
17041 Douglas	Illinois	154.01201294
35039 Rio Arriba	New Mexico	153.82248885
39047 Fayette	Ohio	153.49194167
46059 Hand	South Dakota	153.28019620
45087 Union	South Carolina	153.22874863

Counties_Cities

48293 Limestone	Texas	153.06773247
35021 Harding	New Mexico	152.67175573
17009 Brown	Illinois	152.53203173
48231 Hunt	Texas	152.34265698
19055 Delaware	Iowa	152.32292460
12113 Santa Rosa	Florida	152.21718549
26113 Missaukee	Michigan	152.18685900
5057 Hempstead	Arkansas	151.78694632
12055 Highlands	Florida	151.76809835
46035 Davison	South Dakota	151.59171299
45015 Berkeley	South Carolina	151.52131928
47125 Montgomery	Tennessee	151.49308084
48331 Milam	Texas	151.20767180
53063 Spokane	Washington	151.17627970
27155 Traverse	Minnesota	151.14873035
28047 Harrison	Mississippi	150.49600774
1009 Blount	Alabama	150.41493776
5055 Greene	Arkansas	150.02757860
38099 Walsh	North Dakota	149.99531265
54027 Hampshire	West Virginia	149.91219429
51590 Danville	Virginia	149.90293171
5073 Lafayette	Arkansas	149.65579168
42099 Perry	Pennsylvania	149.54810464
13147 Hart	Georgia	149.43101268
48349 Navarro	Texas	149.29890043
48455 Trinity	Texas	149.25373134
8067 La Plata	Colorado	149.17421417
48027 Bell	Texas	149.02626799
21041 Carroll	Kentucky	149.01741641
21103 Henry	Kentucky	149.01279026
48003 Andrews	Texas	148.94086496
51111 Lunenburg	Virginia	148.93264935
26129 Ogemaw	Michigan	147.95723559
42081 Lycoming	Pennsylvania	147.80405405

Counties_Cities

31111 Lincoln	Nebraska	147.79025153
38045 LaMoure	North Dakota	147.71048744
8119 Teller	Colorado	147.51026592
47119 Maury	Tennessee	147.33941064
46057 Hamlin	South Dakota	147.27540501
29101 Johnson	Missouri	147.24520987
26015 Barry	Michigan	147.16222182
45007 Anderson	South Carolina	147.14537964
55115 Shawano	Wisconsin	147.07324247
5091 Miller	Arkansas	146.81592953
18101 Martin	Indiana	146.81413331
17073 Henry	Illinois	146.66938277
39085 Lake	Ohio	146.62883816
21113 Jessamine	Kentucky	146.51335312
17121 Marion	Illinois	146.19883041
51197 Wythe	Virginia	146.06663421
19129 Mills	Iowa	146.05324305
13267 Tattnall	Georgia	145.72092474
21035 Calloway	Kentucky	145.64967420
42109 Snyder	Pennsylvania	145.53527380
27085 McLeod	Minnesota	144.95581635
40071 Kay	Oklahoma	144.92425443
5105 Perry	Arkansas	144.89953632
48147 Fannin	Texas	144.53324265
19045 Clinton	Iowa	144.03026785
6095 Solano	California	143.97348917
17135 Montgomery	Illinois	143.35163106
48105 Crockett	Texas	142.89797085
18177 Wayne	Indiana	142.56248483
19065 Fayette	Iowa	142.42115972
6047 Merced	California	142.30342293
47139 Polk	Tennessee	142.02864244
12091 Okaloosa	Florida	141.84465598
48403 Sabine	Texas	141.65643592

Counties_Cities

19001 Adair	Iowa	141.58289679
55029 Door	Wisconsin	141.25316914
47153 Sequatchie	Tennessee	141.16698037
40037 Creek	Oklahoma	141.05357243
36117 Wayne	New York	141.01083674
20135 Ness	Kansas	140.84507042
20089 Jewell	Kansas	140.79549454
18045 Fountain	Indiana	140.66417956
1057 Fayette	Alabama	139.96227104
13179 Liberty	Georgia	139.84422004
8099 Prowers	Colorado	139.75665899
20173 Sedgwick	Kansas	139.60090108
31171 Thomas	Nebraska	138.88888889
48491 Williamson	Texas	138.86952793
45035 Dorchester	South Carolina	138.81367221
31021 Burt	Nebraska	138.71763255
23027 Waldo	Maine	138.55998388
41067 Washington	Oregon	138.53219451
54023 Grant	West Virginia	137.62257010
35009 Curry	New Mexico	137.54879948
21099 Hart	Kentucky	137.52247964
12067 Lafayette	Florida	137.42556115
37045 Cleveland	North Carolina	137.23180910
31007 Banner	Nebraska	136.98630137
48279 Lamb	Texas	136.79890561
45021 Cherokee	South Carolina	136.65510354
5043 Drew	Arkansas	136.40331733
48135 Ector	Texas	136.31541289
46043 Douglas	South Dakota	136.28620102
51161 Roanoke	Virginia	136.06454562
27111 Otter Tail	Minnesota	136.02666123
6097 Sonoma	California	136.01577783
17113 McLean	Illinois	135.97333765
17189 Washington	Illinois	135.76277242

Counties_Cities

42019 Butler	Pennsylvania	135.71915184
37157 Rockingham	North Carolina	135.62686073
27035 Crow Wing	Minnesota	135.61620614
46097 Miner	South Dakota	135.56258473
37041 Chowan	North Carolina	135.43374439
20099 Labette	Kansas	135.24343819
54039 Kanawha	West Virginia	135.21451450
18069 Huntington	Indiana	135.20971302
42129 Westmoreland	Pennsylvania	135.19256384
13103 Effingham	Georgia	135.06994694
47091 Johnson	Tennessee	134.99831252
37109 Lincoln	North Carolina	134.89315984
4003 Cochise	Arizona	134.88995819
26073 Isabella	Michigan	134.63337207
48239 Jackson	Texas	134.46282103
19147 Palo Alto	Iowa	134.39354911
5125 Saline	Arkansas	134.24366460
37019 Brunswick	North Carolina	133.82671269
39031 Coshocton	Ohio	133.77378580
31011 Boone	Nebraska	133.61328498
56007 Carbon	Wyoming	133.59161045
21009 Barren	Kentucky	133.55668236
1029 Cleburne	Alabama	133.44898912
54061 Monongalia	West Virginia	133.43356512
48291 Liberty	Texas	133.22057852
20113 McPherson	Kansas	133.16045835
42131 Wyoming	Pennsylvania	133.10655920
21215 Spencer	Kentucky	133.02117697
39019 Carroll	Ohio	132.93452974
53047 Okanogan	Washington	132.91559859
12117 Seminole	Florida	132.73995793
17125 Mason	Illinois	132.69443421
27025 Chisago	Minnesota	132.32716999
51023 Botetourt	Virginia	132.22345764

Counties_Cities

36011 Cayuga	New York	132.21854948
41065 Wasco	Oregon	132.05055650
48089 Colorado	Texas	131.96964698
28039 George	Mississippi	131.95876289
48313 Madison	Texas	131.74317016
31163 Sherman	Nebraska	131.66556945
47051 Franklin	Tennessee	131.29625209
8111 San Juan	Colorado	131.23359580
51199 York	Virginia	131.17943578
45003 Aiken	South Carolina	131.04999380
27005 Becker	Minnesota	130.92432574
37129 New Hanover	North Carolina	130.87990907
40039 Custer	Oklahoma	130.87202094
55111 Sauk	Wisconsin	130.74133450
19023 Butler	Iowa	130.68299058
31107 Knox	Nebraska	130.65684761
19089 Howard	Iowa	130.61935343
26105 Mason	Michigan	130.58419244
36077 Otsego	New York	130.54611793
47053 Gibson	Tennessee	130.49240493
13039 Camden	Georgia	130.40967267
51119 Middlesex	Virginia	130.00278577
55019 Clark	Wisconsin	129.64937048
19007 Appanoose	Iowa	128.64838787
27061 Itasca	Minnesota	128.58029618
37199 Yancey	North Carolina	128.47008881
48251 Johnson	Texas	128.38393800
21157 Marshall	Kentucky	128.24212112
17083 Jersey	Illinois	128.16404998
27089 Marshall	Minnesota	127.79552716
42087 Mifflin	Pennsylvania	127.64484445
36009 Cattaraugus	New York	127.53774076
31077 Greeley	Nebraska	127.33446520
37099 Jackson	North Carolina	126.94162993

Counties_Cities

54069 Ohio	West Virginia	126.93090648
19067 Floyd	Iowa	126.89550155
31095 Jefferson	Nebraska	126.81414682
41053 Polk	Oregon	126.70999836
26117 Montcalm	Michigan	126.62581291
4011 Greenlee	Arizona	126.54223347
27041 Douglas	Minnesota	126.43557054
38075 Renville	North Dakota	126.36899747
31003 Antelope	Nebraska	126.26262626
46087 McCook	South Dakota	126.21709340
4009 Graham	Arizona	126.07690691
17015 Carroll	Illinois	125.76858580
54019 Fayette	West Virginia	125.52884839
19037 Chickasaw	Iowa	125.37612839
18105 Monroe	Indiana	125.24078221
5065 Izard	Arkansas	125.06437137
48401 Rusk	Texas	124.88521579
19191 Winneshiek	Iowa	124.81901243
46089 McPherson	South Dakota	124.63647694
54021 Gilmer	West Virginia	124.59506604
29031 Cape Girardeau	Missouri	124.43970388
2195 Petersburg	Alaska	124.18503570
8093 Park	Colorado	123.94912697
48373 Polk	Texas	123.92316764
48123 DeWitt	Texas	123.84207658
53011 Clark	Washington	123.48061769
55135 Waupaca	Wisconsin	123.22015334
39051 Fulton	Ohio	123.00123001
6027 Inyo	California	122.31055762
40133 Seminole	Oklahoma	122.06037920
48361 Orange	Texas	122.05044752
48219 Hockley	Texas	121.84508268
55047 Green Lake	Wisconsin	121.57733376
36019 Clinton	New York	121.44494702

Counties_Cities

35059 Union	New Mexico	121.41816416
38029 Emmons	North Dakota	121.39605463
39077 Huron	Ohio	121.35922330
51125 Nelson	Virginia	121.32650310
20087 Jefferson	Kansas	121.21212121
16039 Elmore	Idaho	121.06093400
13055 Chattooga	Georgia	121.01653893
5053 Grant	Arkansas	120.95887398
46071 Jackson	South Dakota	120.95554884
20019 Chautauqua	Kansas	120.88244183
17199 Williamson	Illinois	120.79455977
55035 Eau Claire	Wisconsin	120.53494557
23007 Franklin	Maine	120.41341941
55109 St. Croix	Wisconsin	120.40939193
40065 Jackson	Oklahoma	120.24530041
27059 Isanti	Minnesota	120.10208677
55093 Pierce	Wisconsin	119.84490659
20163 Rooks	Kansas	119.68880910
29023 Butler	Missouri	119.60880884
47039 Decatur	Tennessee	119.59678797
20149 Pottawatomie	Kansas	119.45462784
8089 Otero	Colorado	119.35763889
17071 Henderson	Illinois	119.24280817
20097 Kiowa	Kansas	119.23688394
6039 Madera	California	119.23486732
46065 Hughes	South Dakota	118.98016997
47099 Lawrence	Tennessee	118.90062651
39027 Clinton	Ohio	118.88627339
20181 Sherman	Kansas	118.66418037
51045 Craig	Virginia	118.48341232
40019 Carter	Oklahoma	118.31371816
33001 Belknap	New Hampshire	117.99023303
48193 Hamilton	Texas	117.86892975
48053 Burnet	Texas	117.79058517

Counties_Cities

6055 Napa	California	116.91544073
45065 McCormick	South Carolina	116.89691817
31097 Johnson	Nebraska	116.86793923
1089 Madison	Alabama	116.77430092
19125 Marion	Iowa	116.74200018
47027 Clay	Tennessee	116.62563172
47071 Hardin	Tennessee	116.38733706
16077 Power	Idaho	115.85993821
47117 Marshall	Tennessee	115.78541104
41007 Clatsop	Oregon	115.68252691
40115 Ottawa	Oklahoma	115.47714515
17131 Mercer	Illinois	115.37721941
2110 Juneau	Alaska	115.21813596
37003 Alexander	North Carolina	115.11792895
21093 Hardin	Kentucky	115.08209794
2130 Ketchikan Gateway	Alaska	114.95904584
5027 Columbia	Arkansas	114.71300506
50015 Lamoille	Vermont	114.62450593
46009 Bon Homme	South Dakota	114.61318052
20033 Comanche	Kansas	114.41647597
39025 Clermont	Ohio	114.37415436
41049 Morrow	Oregon	114.31586352
36003 Allegany	New York	114.15033384
20017 Chase	Kansas	114.11182959
19189 Winnebago	Iowa	114.09013120
55083 Oconto	Wisconsin	113.66640233
37121 Mitchell	North Carolina	113.33333333
29019 Boone	Missouri	113.33018527
31125 Nance	Nebraska	113.25028313
21105 Hickman	Kentucky	113.09658448
48499 Wood	Texas	113.00937313
12109 St. Johns	Florida	112.87613909
50013 Grand Isle	Vermont	112.83497884
20107 Linn	Kansas	112.82051282

Counties_Cities

36041 Hamilton	New York	112.76499774
39059 Guernsey	Ohio	112.75690636
29139 Montgomery	Missouri	112.71024796
13031 Bulloch	Georgia	112.55433658
35061 Valencia	New Mexico	112.48299676
12061 Indian River	Florida	112.44306379
17087 Johnson	Illinois	112.39563263
18121 Parke	Indiana	112.24670645
51678 Lexington	Virginia	112.10762332
40097 Mayes	Oklahoma	111.90308220
40035 Craig	Oklahoma	111.84118552
55117 Sheboygan	Wisconsin	111.73087583
47033 Crockett	Tennessee	111.66945840
29095 Jackson	Missouri	111.66531250
6079 San Luis Obispo	California	111.61578818
48427 Starr	Texas	111.58465711
13191 McIntosh	Georgia	111.57601116
48223 Hopkins	Texas	111.38277642
13305 Wayne	Georgia	110.70853462
37137 Pamlico	North Carolina	110.49723757
54051 Marshall	West Virginia	110.44339776
16075 Payette	Idaho	110.39870918
21005 Anderson	Kentucky	110.31196223
42057 Fulton	Pennsylvania	110.17007505
56025 Natrona	Wyoming	109.96650446
21173 Montgomery	Kentucky	109.91738468
47093 Knox	Tennessee	109.82421678
5059 Hot Spring	Arkansas	109.78902703
48067 Cass	Texas	109.56539062
12041 Gilchrist	Florida	109.55302366
46123 Tripp	South Dakota	109.52902519
5045 Faulkner	Arkansas	108.96912007
23011 Kennebec	Maine	108.94227698
47083 Houston	Tennessee	108.91927871

Counties_Cities

6113 Yolo	California	108.88896955
42063 Indiana	Pennsylvania	108.87445119
27087 Mahanomen	Minnesota	108.71534698
40029 Coal	Oklahoma	108.69565217
19111 Lee	Iowa	108.64777566
22113 Vermilion	Louisiana	108.64114992
46067 Hutchinson	South Dakota	108.40108401
6067 Sacramento	California	108.37294570
51680 Lynchburg	Virginia	108.37006551
19029 Cass	Iowa	108.27532869
18147 Spencer	Indiana	108.23043243
12129 Wakulla	Florida	107.82169372
55053 Jackson	Wisconsin	107.43236644
31033 Cheyenne	Nebraska	107.41138561
41045 Malheur	Oregon	107.40439382
19109 Kossuth	Iowa	107.32492621
35049 Santa Fe	New Mexico	107.29327718
36031 Essex	New York	107.23860590
39159 Union	Ohio	107.20152157
41005 Clackamas	Oregon	107.19221294
17021 Christian	Illinois	107.16144637
29081 Harrison	Missouri	106.96458284
54065 Morgan	West Virginia	106.81958734
51191 Washington	Virginia	106.61372744
29047 Clay	Missouri	106.34627484
48423 Smith	Texas	105.98511865
48445 Terry	Texas	105.80288109
27081 Lincoln	Minnesota	105.76414595
37039 Cherokee	North Carolina	105.69707219
47103 Lincoln	Tennessee	105.51924261
21199 Pulaski	Kentucky	105.22569364
47079 Henry	Tennessee	105.07447926
19145 Page	Iowa	104.92491311
39081 Jefferson	Ohio	104.91583925

Counties_Cities

29177 Ray	Missouri	104.88135297
39039 Defiance	Ohio	104.80807022
29037 Cass	Missouri	104.80782057
21039 Carlisle	Kentucky	104.79983232
48285 Lavaca	Texas	104.42565888
48329 Midland	Texas	104.30066405
48395 Robertson	Texas	104.14255959
51019 Bedford	Virginia	104.13095102
21017 Bourbon	Kentucky	104.04280618
17185 Wabash	Illinois	103.90510001
39091 Logan	Ohio	103.62008907
47017 Carroll	Tennessee	103.49750178
21225 Union	Kentucky	103.41261634
48015 Austin	Texas	103.37123612
38081 Sargent	North Dakota	103.35917313
2020 Anchorage	Alaska	103.24554604
47161 Stewart	Tennessee	103.23722439
46045 Edmunds	South Dakota	103.22580645
48451 Tom Green	Texas	103.22449636
42085 Mercer	Pennsylvania	102.99684685
29033 Carroll	Missouri	102.93949445
17051 Fayette	Illinois	102.72693313
48073 Cherokee	Texas	102.67721326
21179 Nelson	Kentucky	102.50594316
26031 Cheboygan	Michigan	102.30984142
12003 Baker	Florida	102.27473109
51103 Lancaster	Virginia	102.01242697
48197 Hardeman	Texas	101.98878123
26151 Sanilac	Michigan	101.98630470
40137 Stephens	Oklahoma	101.69883277
37087 Haywood	North Carolina	101.66045408
46077 Kingsbury	South Dakota	101.64667615
17117 Macoupin	Illinois	101.51612120
39141 Ross	Ohio	101.38955688

Counties_Cities

36075 Oswego	New York	100.93470627
40101 Muskogee	Oklahoma	100.93326702
17067 Hancock	Illinois	100.87424344
39149 Shelby	Ohio	100.76706357
17105 Livingston	Illinois	100.66832583
47063 Hamblen	Tennessee	100.66750298
26143 Roscommon	Michigan	100.48568079
33003 Carroll	New Hampshire	100.45306382
40121 Pittsburg	Oklahoma	100.28032910
12089 Nassau	Florida	100.19573120
48507 Zavala	Texas	100.14186765
27125 Red Lake	Minnesota	100.02500625
40131 Rogers	Oklahoma	100.01739433
13183 Long	Georgia	100.01052742
48065 Carson	Texas	99.91673605
42073 Lawrence	Pennsylvania	99.78650330
40017 Canadian	Oklahoma	99.69054394
27051 Grant	Minnesota	99.65122073
42005 Armstrong	Pennsylvania	99.59701515
40013 Bryan	Oklahoma	99.59315138
12069 Lake	Florida	99.58063928
46079 Lake	South Dakota	99.56345255
50027 Windsor	Vermont	99.48269001
27095 Mille Lacs	Minnesota	99.46822755
19027 Carroll	Iowa	99.23588370
46093 Meade	South Dakota	98.96091044
5063 Independence	Arkansas	98.20054143
21027 Breckinridge	Kentucky	98.09691976
29049 Clinton	Missouri	97.70395701
53031 Jefferson	Washington	97.70241735
39135 Preble	Ohio	97.56811474
21139 Livingston	Kentucky	97.38151915
41043 Linn	Oregon	97.38092433
48215 Hidalgo	Texas	97.23548656

Counties_Cities

50021 Rutland	Vermont	97.15025907
42027 Centre	Pennsylvania	97.04861644
51121 Montgomery	Virginia	96.98439157
37177 Tyrrell	North Carolina	96.82885500
47109 McNairy	Tennessee	96.77918860
26135 Oscoda	Michigan	96.66505558
8049 Grand	Colorado	96.61835749
16045 Gem	Idaho	96.40467279
21191 Pendleton	Kentucky	96.35900613
20161 Riley	Kansas	96.33257805
42053 Forest	Pennsylvania	96.16705591
21221 Trigg	Kentucky	95.60882333
37013 Beaufort	North Carolina	95.58401835
42009 Bedford	Pennsylvania	95.48322816
55017 Chippewa	Wisconsin	95.11187339
27045 Fillmore	Minnesota	94.97578118
40011 Blaine	Oklahoma	94.88666315
31027 Cedar	Nebraska	94.71939380
16081 Teton	Idaho	94.50171821
54049 Marion	West Virginia	94.47920566
35055 Taos	New Mexico	94.41145120
21033 Caldwell	Kentucky	94.37672041
26141 Presque Isle	Michigan	94.20631182
48187 Guadalupe	Texas	94.07797476
48031 Blanco	Texas	94.00102547
51083 Halifax	Virginia	93.78663540
20013 Brown	Kansas	93.76953532
48501 Yoakum	Texas	93.12070772
55097 Portage	Wisconsin	93.03374588
21021 Boyle	Kentucky	93.02325581
53015 Cowlitz	Washington	92.67160304
17035 Cumberland	Illinois	92.52405625
27157 Wabasha	Minnesota	92.40009240
48091 Comal	Texas	92.33485877

Counties_Cities

48175 Goliad	Texas	92.29957806
18083 Knox	Indiana	92.15340832
47085 Humphreys	Tennessee	91.96148437
51143 Pittsylvania	Virginia	91.88009647
48493 Wilson	Texas	91.58967824
6043 Mariposa	California	91.58033312
55075 Marinette	Wisconsin	91.50714745
19033 Cerro Gordo	Iowa	91.44840200
29115 Linn	Missouri	91.38489657
30057 Madison	Montana	91.24087591
48169 Garza	Texas	91.21313469
51073 Gloucester	Virginia	91.03322713
21019 Boyd	Kentucky	91.02455546
5085 Lonoke	Arkansas	90.96216246
4007 Gila	Arizona	90.92764757
20035 Cowley	Kansas	90.86262707
40125 Pottawatomie	Oklahoma	90.81027532
6087 Santa Cruz	California	90.79141675
48217 Hill	Texas	90.77405512
20127 Morris	Kansas	90.56330375
51091 Highland	Virginia	90.49773756
53069 Wahkiakum	Washington	90.37505648
55057 Juneau	Wisconsin	90.16793778
27121 Pope	Minnesota	90.11444535
19137 Montgomery	Iowa	89.97300810
48213 Henderson	Texas	89.91603786
46129 Walworth	South Dakota	89.49346698
45073 Oconee	South Carolina	89.31533417
29219 Warren	Missouri	89.30886463
12017 Citrus	Florida	89.23199643
48241 Jasper	Texas	89.20606601
20061 Geary	Kansas	88.97343069
2090 Fairbanks North	Alaska	88.91493468
46061 Hanson	South Dakota	88.86255924

Counties_Cities

46047 Fall River	South Dakota	88.78366381
16025 Camas	Idaho	88.73114463
26103 Marquette	Michigan	88.70046305
48093 Comanche	Texas	88.66558298
32021 Mineral	Nevada	88.61320337
17139 Moultrie	Illinois	88.33322009
5137 Stone	Arkansas	88.30376495
51155 Pulaski	Virginia	88.06434568
5129 Searcy	Arkansas	87.96179945
29025 Caldwell	Missouri	87.83487044
36023 Cortland	New York	87.82385045
39021 Champaign	Ohio	87.73287919
12101 Pasco	Florida	87.65265089
21161 Mason	Kentucky	87.46355685
55021 Columbia	Wisconsin	87.17179818
40033 Cotton	Oklahoma	86.56509695
38067 Pembina	North Dakota	86.36821650
55078 Menominee	Wisconsin	85.87376556
20157 Republic	Kansas	85.76329331
48059 Callahan	Texas	85.75103616
48355 Nueces	Texas	85.57271611
48013 Atascosa	Texas	85.47008547
38003 Barnes	North Dakota	85.37279454
5131 Sebastian	Arkansas	85.32089266
51009 Amherst	Virginia	85.26495295
41071 Yamhill	Oregon	85.04513934
55095 Polk	Wisconsin	84.86627827
48459 Upshur	Texas	84.82792050
51027 Buchanan	Virginia	84.82163894
12009 Brevard	Florida	84.77856208
33009 Grafton	New Hampshire	84.64571314
48505 Zapata	Texas	84.56659619
56005 Campbell	Wyoming	84.52535761
21193 Perry	Kentucky	84.31703204

Counties_Cities

38037 Grant	North Dakota	84.24599832
31165 Sioux	Nebraska	84.24599832
29061 Daviess	Missouri	84.20546133
23023 Sagadahoc	Maine	84.18925745
56003 Big Horn	Wyoming	84.16799933
53003 Asotin	Washington	84.03361345
31139 Pierce	Nebraska	84.01008121
38055 McLean	North Dakota	83.84865318
56027 Niobrara	Wyoming	83.75209380
56037 Sweetwater	Wyoming	83.62175095
51163 Rockbridge	Virginia	83.50914205
35029 Luna	New Mexico	83.46200392
47129 Morgan	Tennessee	83.41443070
5067 Jackson	Arkansas	83.27880554
6061 Placer	California	83.17457249
29029 Camden	Missouri	82.94226782
48025 Bee	Texas	82.85512628
36013 Chautauqua	New York	82.85198415
29035 Carter	Missouri	82.59002313
39015 Brown	Ohio	82.56501995
48075 Childress	Texas	82.29323824
42059 Greene	Pennsylvania	82.17827206
29181 Ripley	Missouri	82.08342661
51735 Poquoson	Virginia	82.03445447
6021 Glenn	California	82.00520555
48463 Uvalde	Texas	81.94889369
27001 Aitkin	Minnesota	81.75072318
53055 San Juan	Washington	81.73750584
8047 Gilpin	Colorado	81.68599902
27173 Yellow Medicine	Minnesota	81.67432363
38043 Kidder	North Dakota	81.63265306
29165 Platte	Missouri	81.56527650
12083 Marion	Florida	81.11629354
54015 Clay	West Virginia	81.09360519

Counties_Cities

48345 Motley	Texas	81.03727715
19175 Union	Iowa	80.91269520
47183 Weakley	Tennessee	80.80203501
48145 Falls	Texas	80.76146524
29145 Newton	Missouri	80.66453850
55103 Richland	Wisconsin	80.56626575
29041 Chariton	Missouri	80.52610388
48497 Wise	Texas	80.52119171
32005 Douglas	Nevada	80.46712196
35005 Chaves	New Mexico	80.38460944
39063 Hancock	Ohio	80.33715264
27065 Kanabec	Minnesota	80.21225396
40021 Cherokee	Oklahoma	80.12326656
21163 Meade	Kentucky	80.09751001
20021 Cherokee	Kansas	79.94004497
21091 Hancock	Kentucky	79.92692396
22115 Vernon	Louisiana	79.81989357
55063 La Crosse	Wisconsin	79.50604753
29051 Cole	Missouri	79.43122038
20179 Sheridan	Kansas	78.95775760
26051 Gladwin	Michigan	78.93594348
47137 Pickett	Tennessee	78.70916962
48467 Van Zandt	Texas	78.54477945
21055 Crittenden	Kentucky	78.51934941
40093 Major	Oklahoma	78.49293564
33005 Cheshire	New Hampshire	78.43854993
47177 Warren	Tennessee	78.28171633
46091 Marshall	South Dakota	78.24726135
26047 Emmet	Michigan	78.05932509
26035 Clare	Michigan	78.03101733
47127 Moore	Tennessee	77.99095305
35015 Eddy	New Mexico	77.72020725
21203 Rockcastle	Kentucky	77.61194030
54005 Boone	West Virginia	77.44521890

Counties_Cities

42031 Clarion	Pennsylvania	77.36145852
40095 Marshall	Oklahoma	77.35332619
56023 Lincoln	Wyoming	77.18431615
26133 Osceola	Michigan	77.11751853
6023 Humboldt	California	76.99471303
46115 Spink	South Dakota	76.98229407
17023 Clark	Illinois	76.94280585
21123 Larue	Kentucky	76.88544069
21151 Madison	Kentucky	76.86644725
39057 Greene	Ohio	76.78799964
48259 Kendall	Texas	76.68543634
39071 Highland	Ohio	76.64081007
5029 Conway	Arkansas	76.58800440
48247 Jim Hogg	Texas	76.21951220
29229 Wright	Missouri	76.17803896
54011 Cabell	West Virginia	76.16064533
48367 Parker	Texas	75.88295235
40073 Kingfisher	Oklahoma	75.87253414
29027 Callaway	Missouri	75.74238678
40111 Okmulgee	Oklahoma	75.64888483
36049 Lewis	New York	75.62294400
42015 Bradford	Pennsylvania	75.61685270
20155 Reno	Kansas	75.39058740
47059 Greene	Tennessee	75.26741645
20023 Cheyenne	Kansas	75.18796992
21057 Cumberland	Kentucky	75.08634930
20027 Clay	Kansas	75.02813555
51067 Franklin	Virginia	74.73974553
55123 Vernon	Wisconsin	74.71171025
21147 McCreary	Kentucky	74.67830882
39125 Paulding	Ohio	74.62686567
32007 Elko County	Nevada	74.34235608
32007 Elko County	Nevada	74.34235608
26097 Mackinac	Michigan	74.16334477

Counties_Cities

38083 Sheridan	North Dakota	74.12898443
5033 Crawford	Arkansas	74.12547708
48297 Live Oak	Texas	73.97665626
47009 Blount	Tennessee	73.84905861
46011 Brookings	South Dakota	73.79654859
48457 Tyler	Texas	73.74631268
42051 Fayette	Pennsylvania	73.59649190
17173 Shelby	Illinois	73.59367094
38105 Williams	North Dakota	73.55021216
29013 Bates	Missouri	73.52941176
38069 Pierce	North Dakota	73.51139427
21167 Mercer	Kentucky	73.48213466
37133 Onslow	North Carolina	73.34975693
37189 Watauga	North Carolina	73.28626329
51580 Covington	Virginia	73.26007326
40119 Payne	Oklahoma	73.13505607
46137 Ziebach	South Dakota	72.93946025
12005 Bay	Florida	72.85994160
16041 Franklin	Idaho	72.85443684
42125 Washington	Pennsylvania	72.82513287
21011 Bath	Kentucky	72.68028749
29186 Ste. Genevieve	Missouri	72.67441860
27159 Wadena	Minnesota	72.60582299
38057 Mercer	North Dakota	72.57771864
5095 Monroe	Arkansas	72.46376812
26029 Charlevoix	Michigan	72.39750038
27071 Koochiching	Minnesota	72.34726688
54079 Putnam	West Virginia	72.33336862
42105 Potter	Pennsylvania	72.19347852
17005 Bond	Illinois	72.15874925
29097 Jasper	Missouri	72.11777579
48173 Glasscock	Texas	72.04610951
19097 Jackson	Iowa	72.04610951
48503 Young	Texas	72.04211693

Counties_Cities

40049 Garvin	Oklahoma	71.91399087
47001 Anderson	Tennessee	71.91234539
46119 Sully	South Dakota	71.83908046
37043 Clay	North Carolina	71.81973247
15009 Maui	Hawaii	71.76733032
27015 Brown	Minnesota	71.68173311
47049 Fentress	Tennessee	71.36191470
6101 Sutter	California	71.27583749
48391 Refugio	Texas	71.10352673
51195 Wise	Virginia	71.03020099
29111 Lewis	Missouri	71.02993404
54077 Preston	West Virginia	70.92408168
37075 Graham	North Carolina	70.72135785
36045 Jefferson	New York	70.69034943
48143 Erath	Texas	70.67803798
40091 McIntosh	Oklahoma	70.65354529
16003 Adams	Idaho	70.58823529
18129 Posey	Indiana	70.47768207
28003 Alcorn	Mississippi	70.41299932
41017 Deschutes	Oregon	70.31396487
39069 Henry	Ohio	70.14693938
48389 Reeves	Texas	70.08601465
5145 White	Arkansas	69.86167389
21169 Metcalfe	Kentucky	69.79062812
38071 Ramsey	North Dakota	69.68034143
48485 Wichita	Texas	69.66319360
48407 San Jacinto	Texas	69.64030781
21209 Scott	Kentucky	69.60432618
47023 Chester	Tennessee	69.46052327
47175 Van Buren	Tennessee	69.38421509
48107 Crosby	Texas	69.21612736
47057 Grainger	Tennessee	69.12940160
5083 Logan	Arkansas	69.00676266
20143 Ottawa	Kansas	68.94174423

Counties_Cities

29083 Henry	Missouri	68.83259912
31131 Otoe	Nebraska	68.81451361
54029 Hancock	West Virginia	68.74269609
40075 Kiowa	Oklahoma	68.73639592
16065 Madison	Idaho	68.69529819
54105 Wirt	West Virginia	68.61063465
17001 Adams	Illinois	68.50253459
20125 Montgomery	Kansas	68.49315068
37055 Dare	North Carolina	68.49127421
47179 Washington	Tennessee	68.42551339
16073 Owyhee	Idaho	68.41700162
41003 Benton	Oregon	68.40316609
12053 Hernando	Florida	68.11096849
41035 Klamath	Oregon	67.99402835
29015 Benton	Missouri	67.43438116
56001 Albany	Wyoming	67.35576799
18001 Adams	Indiana	67.34762600
55049 Iowa	Wisconsin	67.30890581
29147 Nodaway	Missouri	67.25251076
56011 Crook	Wyoming	67.11409396
17147 Piatt	Illinois	67.08953403
50023 Washington	Vermont	67.07946336
36097 Schuyler	New York	66.99419384
23019 Penobscot	Maine	66.84491979
17011 Bureau	Illinois	66.68081108
47089 Jefferson	Tennessee	66.65185514
38101 Ward	North Dakota	66.42654700
21229 Washington	Kentucky	66.20324396
30111 Yellowstone	Montana	66.19332197
48191 Hall	Texas	66.05019815
48447 Throckmorton	Texas	66.00660066
48045 Briscoe	Texas	65.96306069
39067 Harrison	Ohio	65.90220113
18051 Gibson	Indiana	65.76587349

Counties_Cities

29017 Bollinger	Missouri	65.74081683
30007 Broadwater	Montana	65.73541495
48235 Irion	Texas	65.70302234
40067 Jefferson	Oklahoma	65.32745386
13109 Evans	Georgia	65.29241675
5049 Fulton	Arkansas	65.20498818
21195 Pike	Kentucky	65.06626485
20123 Mitchell	Kansas	65.04065041
48465 Val Verde	Texas	65.03007641
18165 Vermillion	Indiana	64.60365657
54087 Roane	West Virginia	64.59948320
54045 Logan	West Virginia	64.40334897
47055 Giles	Tennessee	64.40023049
47029 Cocke	Tennessee	64.29250294
55033 Dunn	Wisconsin	64.25738406
48273 Kleberg	Texas	64.24877124
20045 Douglas	Kansas	64.23136467
39119 Muskingum	Ohio	63.81769026
48289 Leon	Texas	63.69426752
54033 Harrison	West Virginia	63.65278148
29039 Cedar	Missouri	63.53688669
47151 Scott	Tennessee	63.52375335
30085 Roosevelt	Montana	63.29686228
29077 Greene	Missouri	63.03031964
53035 Kitsap	Washington	63.00846908
40081 Lincoln	Oklahoma	63.00114548
21043 Carter	Kentucky	62.95363650
54107 Wood	West Virginia	62.94312554
56033 Sheridan	Wyoming	62.84523534
20139 Osage	Kansas	62.73132175
19185 Wayne	Iowa	62.49023590
38009 Bottineau	North Dakota	62.39276244
13265 Taliaferro	Georgia	62.18905473
40103 Noble	Oklahoma	62.00726371

Counties_Cities

17179 Tazewell	Illinois	61.96723294
5117 Prairie	Arkansas	61.92717364
37031 Carteret	North Carolina	61.84914562
42033 Clearfield	Pennsylvania	61.72217464
27137 St. Louis	Minnesota	61.57573816
29187 St. Francois	Missouri	61.47663888
48409 San Patricio	Texas	61.29191395
39127 Perry	Ohio	61.05514390
47077 Henderson	Tennessee	61.04786871
8021 Conejos	Colorado	60.97560976
8081 Moffat	Colorado	60.66120716
5021 Clay	Arkansas	60.61830673
48161 Freestone	Texas	60.58158320
54001 Barbour	West Virginia	60.47777442
21135 Lewis	Kentucky	60.34547786
54063 Monroe	West Virginia	60.24096386
47073 Hawkins	Tennessee	60.14505572
53067 Thurston	Washington	60.05188203
32027 Pershing	Nevada	60.00600060
26009 Antrim	Michigan	59.91868179
21051 Clay	Kentucky	59.68664511
16005 Bannock	Idaho	59.67545732
53045 Mason	Washington	59.53562215
48081 Coke	Texas	59.34718101
54091 Taylor	West Virginia	59.30494603
21131 Leslie	Kentucky	59.15409642
54103 Wetzell	West Virginia	58.93909627
26085 Lake	Michigan	58.91759953
21223 Trimble	Kentucky	58.71990605
21217 Taylor	Kentucky	58.71071275
41055 Sherman	Oregon	58.54800937
35017 Grant	New Mexico	58.50947122
17033 Crawford	Illinois	58.48886053
29217 Vernon	Missouri	58.45674201

Counties_Cities

55077 Marquette	Wisconsin	58.31281586
23015 Lincoln	Maine	58.23772640
6017 El Dorado	California	58.21332298
16019 Bonneville	Idaho	58.19227412
8007 Archuleta	Colorado	58.11841627
29005 Atchison	Missouri	58.01585767
35047 San Miguel	New Mexico	57.98992425
33019 Sullivan	New Hampshire	57.94548489
2220 Sitka	Alaska	57.82352261
55137 Waushara	Wisconsin	57.70102625
20141 Osborne	Kansas	57.55395683
54093 Tucker	West Virginia	57.51258088
31127 Nemaha	Nebraska	57.48778385
46015 Brule	South Dakota	57.37234653
17183 Vermilion	Illinois	57.28719110
20029 Cloud	Kansas	57.28032993
19071 Fremont	Iowa	57.20005720
17203 Woodford	Illinois	57.19782648
21137 Lincoln	Kentucky	56.80895958
51115 Mathews	Virginia	56.80527153
19131 Mitchell	Iowa	56.76979847
48097 Cooke	Texas	56.68654804
21045 Casey	Kentucky	56.64652568
41063 Wallowa	Oregon	56.48919644
55081 Monroe	Wisconsin	56.45914312
16055 Kootenai	Idaho	56.34500480
5109 Pike	Arkansas	56.21662138
40151 Woods	Oklahoma	56.19871867
54053 Mason	West Virginia	56.14192679
30009 Carbon	Montana	56.00149337
35003 Catron	New Mexico	55.89714925
21181 Nicholas	Kentucky	55.81914597
26041 Delta	Michigan	55.77711465
20183 Smith	Kansas	55.50929781

Counties_Cities

29063 DeKalb	Missouri	55.42359462
20015 Butler	Kansas	55.41825807
37053 Currituck	North Carolina	55.40780142
48309 McLennan	Texas	55.37946718
17175 Stark	Illinois	55.27915976
20137 Norton	Kansas	55.24861878
26089 Leelanau	Michigan	55.13692336
26107 Mecosta	Michigan	55.11539786
17191 Wayne	Illinois	55.10653931
6009 Calaveras	California	54.82215692
27129 Renville	Minnesota	54.74952094
48487 Wilbarger	Texas	54.60218409
20011 Bourbon	Kansas	54.59632840
55113 Sawyer	Wisconsin	54.58184244
8043 Fremont	Colorado	54.14297911
26119 Montmorency	Michigan	53.96654074
23017 Oxford	Maine	53.80263112
40127 Pushmataha	Oklahoma	53.67206369
19195 Worth	Iowa	53.66966322
17061 Greene	Illinois	53.66452009
30059 Meagher	Montana	53.59056806
8073 Lincoln	Colorado	53.47593583
48383 Reagan	Texas	53.46164127
39087 Lawrence	Ohio	53.45271105
55011 Buffalo	Wisconsin	53.33333333
54073 Pleasants	West Virginia	53.28360197
48283 La Salle	Texas	53.11379631
23013 Knox	Maine	52.80229313
50005 Caledonia	Vermont	52.80179526
42111 Somerset	Pennsylvania	52.73691043
38091 Steele	North Dakota	52.54860746
39147 Seneca	Ohio	52.52957053
51173 Smyth	Virginia	52.50721974
27127 Redwood	Minnesota	52.46245655

Counties_Cities

40123 Pontotoc	Oklahoma	52.29168301
6057 Nevada	California	52.15856203
48317 Martin	Texas	52.14670607
2188 Northwest Arctic	Alaska	52.14444010
29221 Washington	Missouri	52.11883093
48151 Fisher	Texas	52.09690023
55073 Marathon	Wisconsin	51.68798181
48207 Haskell	Texas	51.60846379
21079 Garrard	Kentucky	51.25284738
38065 Oliver	North Dakota	51.22950820
48221 Hood	Texas	51.20835192
31015 Boyd	Nebraska	51.15089514
29053 Cooper	Missouri	51.12764870
8011 Bent	Colorado	51.00306018
40047 Garfield	Oklahoma	50.89225617
5103 Ouachita	Arkansas	50.83453359
41037 Lake	Oregon	50.76786394
51063 Floyd	Virginia	50.64893954
55071 Manitowoc	Wisconsin	50.58552748
51720 Norton	Virginia	50.40322581
31071 Garfield	Nebraska	50.32712632
35025 Lea	New Mexico	50.27940986
54041 Lewis	West Virginia	49.92511233
16011 Bingham	Idaho	49.74478761
17127 Massac	Illinois	49.71590909
41011 Coos	Oregon	49.69792977
20169 Saline	Kansas	49.63144060
40107 Okfuskee	Oklahoma	49.59497438
26153 Schoolcraft	Michigan	49.57858205
35007 Colfax	New Mexico	49.54582989
12045 Gulf	Florida	49.49269983
55107 Rusk	Wisconsin	49.48045522
47005 Benton	Tennessee	49.43153732
42113 Sullivan	Pennsylvania	49.41525284

Counties_Cities

23025 Somerset	Maine	49.41492726
39079 Jackson	Ohio	49.40711462
48227 Howard	Texas	49.37052580
42117 Tioga	Pennsylvania	49.06410225
21053 Clinton	Kentucky	48.99078973
29173 Ralls	Missouri	48.96200548
38079 Rolette	North Dakota	48.94762604
26101 Manistee	Michigan	48.92367906
40077 Latimer	Oklahoma	48.87107810
21231 Wayne	Kentucky	48.85675200
48363 Palo Pinto	Texas	48.48484848
39083 Knox	Ohio	48.47074790
35037 Quay	New Mexico	48.46722404
20053 Ellsworth	Kansas	48.41833441
39005 Ashland	Ohio	48.37659317
18125 Pike	Indiana	48.34810637
50019 Orleans	Vermont	48.31456498
6033 Lake	California	48.15010407
50009 Essex	Vermont	48.00000000
48077 Clay	Texas	47.81943382
30067 Park	Montana	47.80114723
26095 Luce	Michigan	47.74789113
21071 Floyd	Kentucky	47.42641931
40061 Haskell	Oklahoma	47.36343543
26083 Keweenaw	Michigan	47.32607667
47025 Claiborne	Tennessee	47.23516816
37175 Transylvania	North Carolina	46.76311559
15003 Honolulu	Hawaii	46.73087911
16037 Custer	Idaho	46.72897196
46081 Lawrence	South Dakota	46.61823550
31145 Red Willow	Nebraska	46.61570017
40083 Logan	Oklahoma	46.52047958
55005 Barron	Wisconsin	46.49721017
53041 Lewis	Washington	46.48007638

Counties_Cities

40025 Cimarron	Oklahoma	46.44681839
42021 Cambria	Pennsylvania	46.30683975
55031 Douglas	Wisconsin	46.28772450
55037 Florence	Wisconsin	46.28558204
54059 Mingo	West Virginia	46.24763506
40053 Grant	Oklahoma	46.23208507
40135 Sequoyah	Oklahoma	46.14002283
29225 Webster	Missouri	46.02521159
48337 Montague	Texas	45.92774036
38085 Sioux	North Dakota	45.89261129
36033 Franklin	New York	45.73201042
20145 Pawnee	Kansas	45.71776897
47013 Campbell	Tennessee	45.47406715
29087 Holt	Missouri	45.41326067
53049 Pacific	Washington	45.38028680
48237 Jack	Texas	45.23351804
27073 Lac qui Parle	Minnesota	45.05857615
29091 Howell	Missouri	44.91466214
27007 Beltrami	Minnesota	44.82677653
38039 Griggs	North Dakota	44.80286738
21205 Rowan	Kentucky	44.74636944
21189 Owsley	Kentucky	44.72271914
30107 Wheatland	Montana	44.72271914
48131 Duval	Texas	44.59507670
42023 Cameron	Pennsylvania	44.52359751
40153 Woodward	Oklahoma	44.50598358
48125 Dickens	Texas	44.46420631
29141 Morgan	Missouri	44.20866490
38023 Divide	North Dakota	43.80201489
29151 Osage	Missouri	43.75091148
48351 Newton	Texas	43.64906155
30035 Glacier	Montana	43.64588638
6115 Yuba	California	43.56684307
8055 Huerfano	Colorado	43.54768471

Counties_Cities

20191 Sumner	Kansas	43.48582362
2240 Southeast Fairbanks	Alaska	43.36513443
17123 Marshall	Illinois	43.35009537
39001 Adams	Ohio	43.28379743
47145 Roane	Tennessee	43.28189688
42013 Blair	Pennsylvania	43.26813180
38005 Benson	North Dakota	43.09106579
48165 Gaines	Texas	43.06014066
40099 Murray	Oklahoma	43.00150505
47163 Sullivan	Tennessee	42.49435523
16029 Caribou	Idaho	42.49291785
8077 Mesa	Colorado	42.42625990
48429 Stephens	Texas	42.40432524
48281 Lampasas	Texas	42.39483725
53075 Whitman	Washington	42.17629692
20159 Rice	Kansas	41.96831392
35035 Otero	New Mexico	41.92809332
20115 Marion	Kansas	41.84100418
26165 Wexford	Michigan	41.83350266
39121 Noble	Ohio	41.80019507
20051 Ellis	Kansas	41.79728318
5039 Dallas	Arkansas	41.77109440
21235 Whitley	Kentucky	41.38844435
8071 Las Animas	Colorado	41.37075088
47101 Lewis	Tennessee	41.37018037
30051 Liberty	Montana	41.15226337
6045 Mendocino	California	41.09307582
39115 Morgan	Ohio	41.08463435
32001 Churchill	Nevada	40.91653028
40043 Dewey	Oklahoma	40.86636698
38021 Dickey	North Dakota	40.79135223
2100 Haines	Alaska	40.42037187
29175 Randolph	Missouri	40.38282922
8027 Custer	Colorado	40.37141704

Counties_Cities

15001 Hawaii	Hawaii	40.30191608
51031 Campbell	Virginia	40.01964601
2180 Nome	Alaska	39.96802558
2275 Wrangell	Alaska	39.95205753
21089 Greenup	Kentucky	39.69604174
27135 Roseau	Minnesota	39.60396040
29121 Macon	Missouri	39.59611958
17059 Gallatin	Illinois	39.54132068
55085 Oneida	Wisconsin	39.46997463
5001 Arkansas	Arkansas	39.39445101
26109 Menominee	Michigan	39.15937867
48495 Winkler	Texas	38.86010363
38051 McIntosh	North Dakota	38.68471954
32017 Lincoln	Nevada	38.45414343
5101 Newton	Arkansas	38.43689942
31063 Frontier	Nebraska	38.34355828
20063 Gove	Kansas	38.28483920
37095 Hyde	North Carolina	38.24091778
51105 Lee	Virginia	38.23117115
48133 Eastland	Texas	38.20543609
51750 Radford	Virginia	38.17002018
48265 Kerr	Texas	38.16429730
19053 Decatur	Iowa	38.02281369
26055 Grand Traverse	Michigan	37.80800017
42039 Crawford	Pennsylvania	37.61917638
20147 Phillips	Kansas	37.61519654
29055 Crawford	Missouri	37.56730809
48307 McCulloch	Texas	37.56103668
48035 Bosque	Texas	37.45117971
48119 Delta	Texas	37.39016639
56015 Goshen	Wyoming	37.38038278
27021 Cass	Minnesota	37.26413496
21187 Owen	Kentucky	36.76470588
48249 Jim Wells	Texas	36.74489246

Counties_Cities

42065 Jefferson	Pennsylvania	36.66277125
40069 Johnston	Oklahoma	36.53301671
53009 Clallam	Washington	36.48826511
55125 Vilas	Wisconsin	36.46640532
20077 Harper	Kansas	36.32401017
21125 Laurel	Kentucky	36.26234156
2170 Matanuska-Susit	Alaska	36.24198495
30029 Flathead	Montana	36.23685190
40005 Atoka	Oklahoma	36.13238907
20037 Crawford	Kansas	35.87995592
20195 Trego	Kansas	35.80379520
29059 Dallas	Missouri	35.79525116
48083 Coleman	Texas	35.72704537
31087 Hitchcock	Nebraska	35.63791875
39131 Pike	Ohio	35.62903053
30053 Lincoln	Montana	35.36425179
48079 Cochran	Texas	35.26093089
55051 Iron	Wisconsin	35.23608175
20079 Harvey	Kansas	35.07746273
39009 Athens	Ohio	34.94484791
38063 Nelson	North Dakota	34.85535030
41029 Jackson	Oregon	34.61405331
17107 Logan	Illinois	34.57216940
17057 Fulton	Illinois	34.43921479
38049 McHenry	North Dakota	34.38789546
54095 Tyler	West Virginia	34.30139492
24023 Garrett	Maryland	34.29002503
37011 Avery	North Carolina	34.27592117
48009 Archer	Texas	34.14523105
27029 Clearwater	Minnesota	34.05221339
40079 Le Flore	Oklahoma	34.01360544
46041 Dewey	South Dakota	33.87533875
47019 Carter	Tennessee	33.71723661
5047 Franklin	Arkansas	33.68893880

Counties_Cities

5005 Baxter	Arkansas	33.63848242
41013 Crook	Oregon	33.51908493
30073 Pondera	Montana	33.48961822
6091 Sierra	California	33.47840643
13125 Glascock	Georgia	33.38898164
29043 Christian	Missouri	33.33984802
53065 Stevens	Washington	33.14184711
26053 Gogebic	Michigan	33.12135665
29117 Livingston	Missouri	33.01201637
54047 McDowell	West Virginia	32.92542391
48379 Rains	Texas	32.89744222
30023 Deer Lodge	Montana	32.85510897
30063 Missoula	Montana	32.83077001
38011 Bowman	North Dakota	32.50975293
51169 Scott	Virginia	32.50673354
41009 Columbia	Oregon	32.45699448
30081 Ravalli	Montana	32.42842583
6011 Colusa	California	32.36694872
40009 Beckham	Oklahoma	32.24469114
21127 Lawrence	Kentucky	32.11097553
20041 Dickinson	Kansas	32.05641930
6093 Siskiyou	California	32.01902845
29179 Reynolds	Missouri	31.97953310
21121 Knox	Kentucky	31.94479939
29185 St. Clair	Missouri	31.93187866
39161 Van Wert	Ohio	31.82348573
42083 McKean	Pennsylvania	31.73208358
32033 White Pine	Nevada	31.66226913
6007 Butte	California	31.56674854
29209 Stone	Missouri	31.49705503
30093 Silver Bow	Montana	31.43485840
35028 Los Alamos	New Mexico	31.41196796
17047 Edwards	Illinois	31.28911139
42121 Venango	Pennsylvania	31.20976866

Counties_Cities

2198 Prince of Wales-	Alaska	31.14294612
55067 Langlade	Wisconsin	31.13971351
38031 Foster	North Dakota	31.09452736
50017 Orange	Vermont	31.03555295
17055 Franklin	Illinois	31.00695072
48417 Shackelford	Texas	30.74085460
41015 Curry	Oregon	30.68425898
56035 Sublette	Wyoming	30.57169061
16051 Jefferson	Idaho	30.57169061
47173 Union	Tennessee	30.47541650
16043 Fremont	Idaho	30.37667072
21095 Harlan	Kentucky	30.29270325
41061 Union	Oregon	30.23317335
39053 Gallia	Ohio	30.02101471
21175 Morgan	Kentucky	29.97377295
51167 Russell	Virginia	29.90877823
20121 Miami	Kansas	29.69121140
51071 Giles	Virginia	29.68416053
29089 Howard	Missouri	29.59455460
55001 Adams	Wisconsin	29.48692746
29093 Iron	Missouri	29.47823524
17165 Saline	Illinois	29.28135196
29045 Clark	Missouri	29.23121894
6035 Lassen	California	29.21888189
15007 Kauai	Hawaii	29.11288869
48377 Presidio	Texas	28.78526195
48385 Real	Texas	28.75215641
54097 Upshur	West Virginia	28.67089904
29149 Oregon	Missouri	28.46029788
54067 Nicholas	West Virginia	28.17808550
26019 Benzie	Michigan	28.16425393
37029 Camden	North Carolina	28.01120448
48023 Baylor	Texas	27.91736460
31013 Box Butte	Nebraska	27.84998143

Counties_Cities

54013 Calhoun	West Virginia	27.57099531
30083 Richland	Montana	27.49014936
48275 Knox	Texas	27.37476047
35051 Sierra	New Mexico	27.35229759
16085 Valley	Idaho	27.17145186
27055 Houston	Minnesota	26.91355367
29213 Taney	Missouri	26.85669269
6089 Shasta	California	26.66074206
48271 Kinney	Texas	26.54632333
21159 Martin	Kentucky	26.49474521
21119 Knott	Kentucky	26.44453259
40059 Harper	Oklahoma	26.33658151
41033 Josephine	Oregon	26.31789731
41019 Douglas	Oregon	26.29598397
48019 Bandera	Texas	26.28811777
30049 Lewis and Clark	Montana	26.20087336
48211 Hemphill	Texas	26.14379085
39105 Meigs	Ohio	25.96728123
54025 Greenbrier	West Virginia	25.87247743
53027 Grays Harbor	Washington	25.71007158
54081 Raleigh	West Virginia	25.58784712
17069 Hardin	Illinois	25.57544757
35027 Lincoln	New Mexico	25.56760074
48255 Karnes	Texas	25.55910543
6005 Amador	California	25.39166646
17159 Richland	Illinois	25.37588023
17101 Lawrence	Illinois	25.37266096
17039 De Witt	Illinois	25.36622487
55069 Lincoln	Wisconsin	25.28079743
39145 Scioto	Ohio	25.16489629
53059 Skamania	Washington	25.15934250
31029 Chase	Nebraska	25.14458134
29009 Barry	Missouri	25.07941816
20133 Neosho	Kansas	25.07679769

Counties_Cities

31101 Keith	Nebraska	24.93454681
32029 Storey	Nevada	24.82005460
30043 Jefferson	Montana	24.79953708
53013 Columbia	Washington	24.63661000
29123 Madison	Missouri	24.61437479
48335 Mitchell	Texas	24.55494168
17065 Hamilton	Illinois	24.50079628
29127 Marion	Missouri	24.48237269
54043 Lincoln	West Virginia	24.27302296
51520 Bristol	Virginia	24.26889941
21197 Powell	Kentucky	24.11187912
54109 Wyoming	West Virginia	24.05465217
20185 Stafford	Kansas	23.93489708
31129 Nuckolls	Nebraska	23.83790226
17151 Pope	Illinois	23.74169041
46053 Gregory	South Dakota	23.74169041
26043 Dickinson	Michigan	23.63786786
35023 Hidalgo	New Mexico	23.58490566
21025 Breathitt	Kentucky	23.57378595
27069 Kittson	Minnesota	23.54048964
27057 Hubbard	Minnesota	23.43896494
48095 Concho	Texas	23.38634238
17049 Effingham	Illinois	23.38634238
46039 Deuel	South Dakota	23.05741296
48267 Kimble	Texas	22.92526364
29125 Maries	Missouri	22.80761774
54009 Brooke	West Virginia	22.51947935
40063 Hughes	Oklahoma	22.49718785
5097 Montgomery	Arkansas	22.41147468
29105 Laclede	Missouri	22.40080643
41057 Tillamook	Oregon	22.39892485
41039 Lane	Oregon	22.39134272
20007 Barber	Kansas	22.36135957
21115 Johnson	Kentucky	22.33538819

Counties_Cities

48425 Somervell	Texas	22.18278616
26061 Houghton	Michigan	22.08785444
53051 Pend Oreille	Washington	22.05558006
51185 Tazewell	Virginia	22.02912740
54055 Mercer	West Virginia	21.98508397
23009 Hancock	Maine	21.89341556
29167 Polk	Missouri	21.73845533
30065 Musselshell	Montana	21.50075253
20151 Pratt	Kansas	21.32650885
54007 Braxton	West Virginia	21.29320747
6063 Plumas	California	21.27206977
48007 Aransas	Texas	21.01546738
30095 Stillwater	Montana	20.97755402
29109 Lawrence	Missouri	20.85560103
17013 Calhoun	Illinois	20.82465639
30013 Cascade	Montana	20.82236077
54085 Ritchie	West Virginia	20.57401502
55141 Wood	Wisconsin	20.53247553
48353 Nolan	Texas	20.33760423
48333 Mills	Texas	20.32107295
55007 Bayfield	Wisconsin	19.94415636
42047 Elk	Pennsylvania	19.88796447
31169 Thayer	Nebraska	19.84520738
29131 Miller	Missouri	19.73476476
48399 Runnels	Texas	19.54270080
5127 Scott	Arkansas	19.38172304
55003 Ashland	Wisconsin	19.23076923
33007 Coos	New Hampshire	18.99395359
55129 Washburn	Wisconsin	18.89406726
6103 Tehama	California	18.77464172
2290 Yukon-Koyukuk	Alaska	18.77229210
5009 Boone	Arkansas	18.67662753
48171 Gillespie	Texas	18.65393225
53043 Lincoln	Washington	18.62197393

Counties_Cities

48299 Llano	Texas	18.47916474
20201 Washington	Kansas	18.45018450
37115 Madison	North Carolina	18.37981896
16049 Idaho	Idaho	18.16750439
21087 Green	Kentucky	18.10118563
26071 Iron	Michigan	17.99046505
40149 Washita	Oklahoma	17.97429676
16057 Latah	Idaho	17.44157074
17155 Putnam	Illinois	17.42160279
40003 Alfalfa	Oklahoma	17.37921446
31031 Cherry	Nebraska	17.35809755
48475 Ward	Texas	17.06484642
12037 Franklin	Florida	17.04158146
29205 Shelby	Missouri	16.52892562
30047 Lake	Montana	16.52892562
48411 San Saba	Texas	16.51800463
2050 Bethel	Alaska	16.46903821
21153 Magoffin	Kentucky	16.17861188
6105 Trinity	California	15.95532509
8103 Rio Blanco	Colorado	15.78282828
16017 Bonner	Idaho	15.65050193
5147 Woodruff	Arkansas	15.40832049
47067 Hancock	Tennessee	15.26950679
17025 Clay	Illinois	15.09092281
2150 Kodiak Island	Alaska	14.98688647
55099 Price	Wisconsin	14.92871538
23003 Aroostook	Maine	14.90068692
6109 Tuolumne	California	14.66840243
17193 White	Illinois	14.63593121
56045 Weston	Wyoming	14.35338022
21129 Lee	Kentucky	14.21868335
21065 Estill	Kentucky	14.08649106
48047 Brooks	Texas	14.05678943
41023 Grant	Oregon	13.93534002

Counties_Cities

21237 Wolfe	Kentucky	13.93339836
21069 Fleming	Kentucky	13.85809313
55091 Pepin	Wisconsin	13.71930306
21133 Letcher	Kentucky	13.69925567
41025 Harney	Oregon	13.64442625
29073 Gasconade	Missouri	13.60081605
29161 Phelps	Missouri	13.41321649
21063 Elliott	Kentucky	13.31912627
53019 Ferry	Washington	13.07360439
20003 Anderson	Kansas	12.69357705
42123 Warren	Pennsylvania	12.65886880
31147 Richardson	Nebraska	12.59921885
16059 Lemhi	Idaho	12.56123603
26013 Baraga	Michigan	12.01923077
5089 Marion	Arkansas	11.96029183
56031 Platte	Wyoming	11.67406024
20205 Wilson	Kansas	11.54068090
31045 Dawes	Nebraska	11.47315282
46033 Custer	South Dakota	11.46000458
21013 Bell	Kentucky	11.29135459
30087 Rosebud	Montana	11.03387399
26003 Alger	Michigan	10.99263493
48043 Brewster	Texas	10.79097874
30001 Beaverhead	Montana	10.63377286
27149 Stevens	Minnesota	10.25325541
2185 North Slope	Alaska	10.12965964
31089 Holt	Nebraska	9.82511299
55119 Taylor	Wisconsin	9.79815795
48127 Dimmit	Texas	9.70120295
27075 Lake	Minnesota	9.38262338
20001 Allen	Kansas	8.03600129
26033 Chippewa	Michigan	7.99637498
54089 Summers	West Virginia	7.83699060
56029 Park	Wyoming	6.82035193

Counties_Cities

55013 Burnett	Wisconsin	6.49688150
17149 Pike	Illinois	6.40573954
41001 Baker	Oregon	6.24765713
30041 Hill	Montana	6.11733040
23021 Piscataquis	Maine	5.95238095
17045 Edgar	Illinois	5.76036866
29215 Texas	Missouri	3.91068007
23029 Washington	Maine	3.17561131
31083 Harlan	Nebraska	0.00000000
31103 Keya Paha	Nebraska	0.00000000
20203 Wichita	Kansas	0.00000000
35011 De Baca	New Mexico	0.00000000
31117 McPherson	Nebraska	0.00000000
30027 Fergus	Montana	0.00000000
31091 Hooker	Nebraska	0.00000000
20049 Elk	Kansas	0.00000000
48261 Kenedy	Texas	0.00000000
15005 Kalawao	Hawaii	0.00000000
30103 Treasure	Montana	0.00000000
8057 Jackson	Colorado	0.00000000
8061 Kiowa	Colorado	0.00000000
31183 Wheeler	Nebraska	0.00000000
40057 Harmon	Oklahoma	0.00000000
48443 Terrell	Texas	0.00000000
16033 Clark	Idaho	0.00000000
38095 Towner	North Dakota	0.00000000
8115 Sedgwick	Colorado	0.00000000
35033 Mora	New Mexico	0.00000000
46007 Bennett	South Dakota	0.00000000
46021 Campbell	South Dakota	0.00000000
46055 Haakon	South Dakota	0.00000000
27031 Cook	Minnesota	0.00000000
2282 Yakutat	Alaska	0.00000000
48033 Borden	Texas	0.00000000

Counties_Cities

48243 Jeff Davis	Texas	0.00000000
48433 Stonewall	Texas	0.00000000
46075 Jones	South Dakota	0.00000000
8033 Dolores	Colorado	0.00000000
38001 Adams	North Dakota	0.00000000
27077 Lake of the Woo	Minnesota	0.00000000
38033 Golden Valley	North Dakota	0.00000000
2261 Valdez-Cordova	Alaska	0.00000000
2060 Bristol Bay	Alaska	0.00000000
41069 Wheeler	Oregon	0.00000000
31005 Arthur	Nebraska	0.00000000
2105 Hoonah-Angoon	Alaska	0.00000000
48413 Schleicher	Texas	0.00000000
29103 Knox	Missouri	0.00000000
41021 Gilliam	Oregon	0.00000000
2230 Skagway	Alaska	0.00000000
16071 Oneida	Idaho	0.00000000
2013 Aleutians East	Alaska	0.00000000
16015 Boise	Idaho	0.00000000
30079 Prairie	Montana	0.00000000
46063 Harding	South Dakota	0.00000000
30033 Garfield	Montana	0.00000000
54017 Doddridge	West Virginia	0.00000000
48109 Culberson	Texas	0.00000000
38007 Billings	North Dakota	0.00000000
49019 Grand	Utah	0.00000000
31085 Hayes	Nebraska	0.00000000
46107 Potter	South Dakota	0.00000000
5013 Calhoun	Arkansas	0.00000000
46095 Mellette	South Dakota	0.00000000
2070 Dillingham	Alaska	0.00000000
48155 Foard	Texas	0.00000000
53023 Garfield	Washington	0.00000000
30039 Granite	Montana	0.00000000

Counties_Cities

21201 Robertson	Kentucky	0.00000000
20071 Greeley	Kansas	0.00000000
48269 King	Texas	0.00000000
49015 Emery	Utah	0.00000000
30091 Sheridan	Montana	0.00000000
40045 Ellis	Oklahoma	0.00000000
29011 Barton	Missouri	0.00000000
30019 Daniels	Montana	0.00000000
16023 Butte	Idaho	0.00000000
29079 Grundy	Missouri	0.00000000
25007 Dukes	Massachusetts	0.00000000
31075 Grant	Nebraska	0.00000000
49055 Wayne	Utah	0.00000000
31049 Deuel	Nebraska	0.00000000
38047 Logan	North Dakota	0.00000000
26131 Ontonagon	Michigan	0.00000000
29057 Dade	Missouri	0.00000000
29203 Shannon	Missouri	0.00000000
30097 Sweet Grass	Montana	0.00000000
2016 Aleutians West	Alaska	0.00000000
48435 Sutton	Texas	0.00000000
2164 Lake and Penins	Alaska	0.00000000
2068 Denali	Alaska	0.00000000
20165 Rush	Kansas	0.00000000
16007 Bear Lake	Idaho	0.00000000
2158 Kusilvak	Alaska	0.00000000
16035 Clearwater	Idaho	0.00000000
32011 Eureka	Nevada	0.00000000
20039 Decatur	Kansas	0.00000000
49033 Rich	Utah	0.00000000
29067 Douglas	Missouri	0.00000000
30055 McCone	Montana	0.00000000
38041 Hettinger	North Dakota	0.00000000
49001 Beaver	Utah	0.00000000

Counties_Cities

20109 Logan	Kansas	0.00000000
49017 Garfield	Utah	0.00000000
48327 Menard	Texas	0.00000000
30025 Fallon	Montana	0.00000000
30061 Mineral	Montana	0.00000000
54101 Webster	West Virginia	0.00000000
16061 Lewis	Idaho	0.00000000
48263 Kent	Texas	0.00000000
16021 Boundary	Idaho	0.00000000
29085 Hickory	Missouri	0.00000000
29153 Ozark	Missouri	0.00000000
49047 Uintah	Utah	0.00000000
29197 Schuyler	Missouri	0.00000000
30071 Phillips	Montana	0.00000000
17171 Scott	Illinois	0.00000000
30017 Custer	Montana	0.00000000
28055 Issaquena	Mississippi	0.00000000
36085 Richmond	New York	0.00000000
49023 Juab	Utah	0.00000000
46019 Butte	South Dakota	0.00000000
31057 Dundy	Nebraska	0.00000000
29129 Mercer	Missouri	0.00000000
16079 Shoshone	Idaho	0.00000000
30015 Chouteau	Montana	0.00000000
20193 Thomas	Kansas	0.00000000
49041 Sevier	Utah	0.00000000
6049 Modoc	California	0.00000000
25019 Nantucket	Massachusetts	0.00000000
30021 Dawson	Montana	0.00000000
46105 Perkins	South Dakota	0.00000000
31135 Perkins	Nebraska	0.00000000
30089 Sanders	Montana	0.00000000
20095 Kingman	Kansas	0.00000000
40129 Roger Mills	Oklahoma	0.00000000

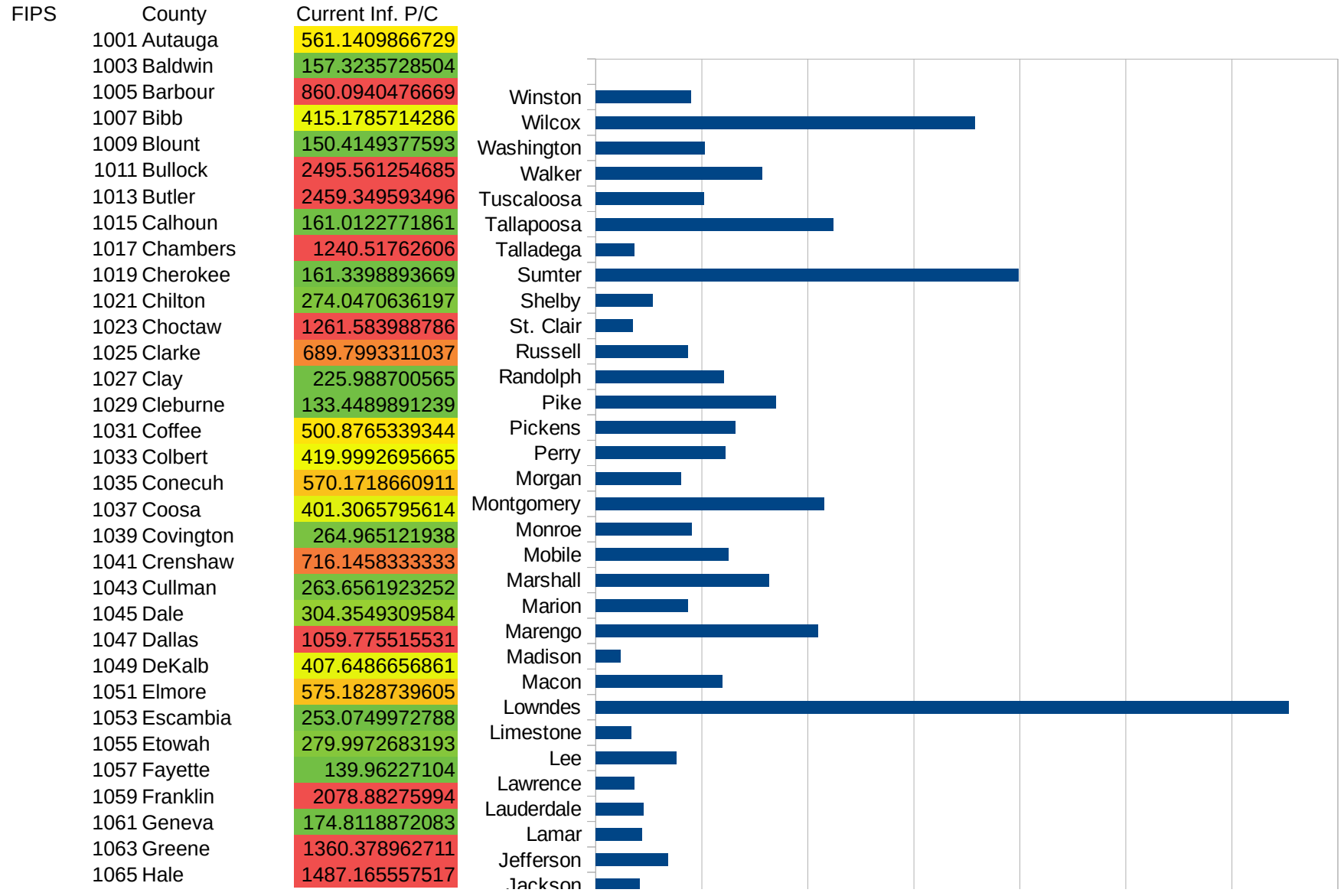
Counties_Cities

51017 Bath	Virginia	0.00000000
29065 Dent	Missouri	0.00000000
49003 Box Elder	Utah	0.00000000
30099 Teton	Montana	0.00000000
36005 Bronx	New York	0.00000000
29223 Wayne	Missouri	0.00000000
30005 Blaine	Montana	0.00000000
20167 Russell	Kansas	0.00000000
30077 Powell	Montana	0.00000000
30105 Valley	Montana	0.00000000
49025 Kane	Utah	0.00000000
29137 Monroe	Missouri	0.00000000
49005 Cache	Utah	0.00000000
49053 Washington	Utah	0.00000000
36081 Queens	New York	0.00000000
36047 Kings	New York	0.00000000
49057 Weber	Utah	0.00000000
49021 Iron	Utah	0.00000000
49013 Duchesne	Utah	0.00000000
49007 Carbon	Utah	0.00000000
31113 Logan	Nebraska	0.00000000
48301 Loving	Texas	0.00000000
49009 Daggett	Utah	0.00000000
48137 Edwards	Texas	0.00000000
51021 Bland	Virginia	0.00000000
20065 Graham	Kansas	0.00000000
20105 Lincoln	Kansas	0.00000000
20117 Marshall	Kansas	0.00000000
20153 Rawlins	Kansas	0.00000000
20199 Wallace	Kansas	0.00000000
29171 Putnam	Missouri	0.00000000
30011 Carter	Montana	0.00000000
30045 Judith Basin	Montana	0.00000000
30069 Petroleum	Montana	0.00000000

Counties_Cities

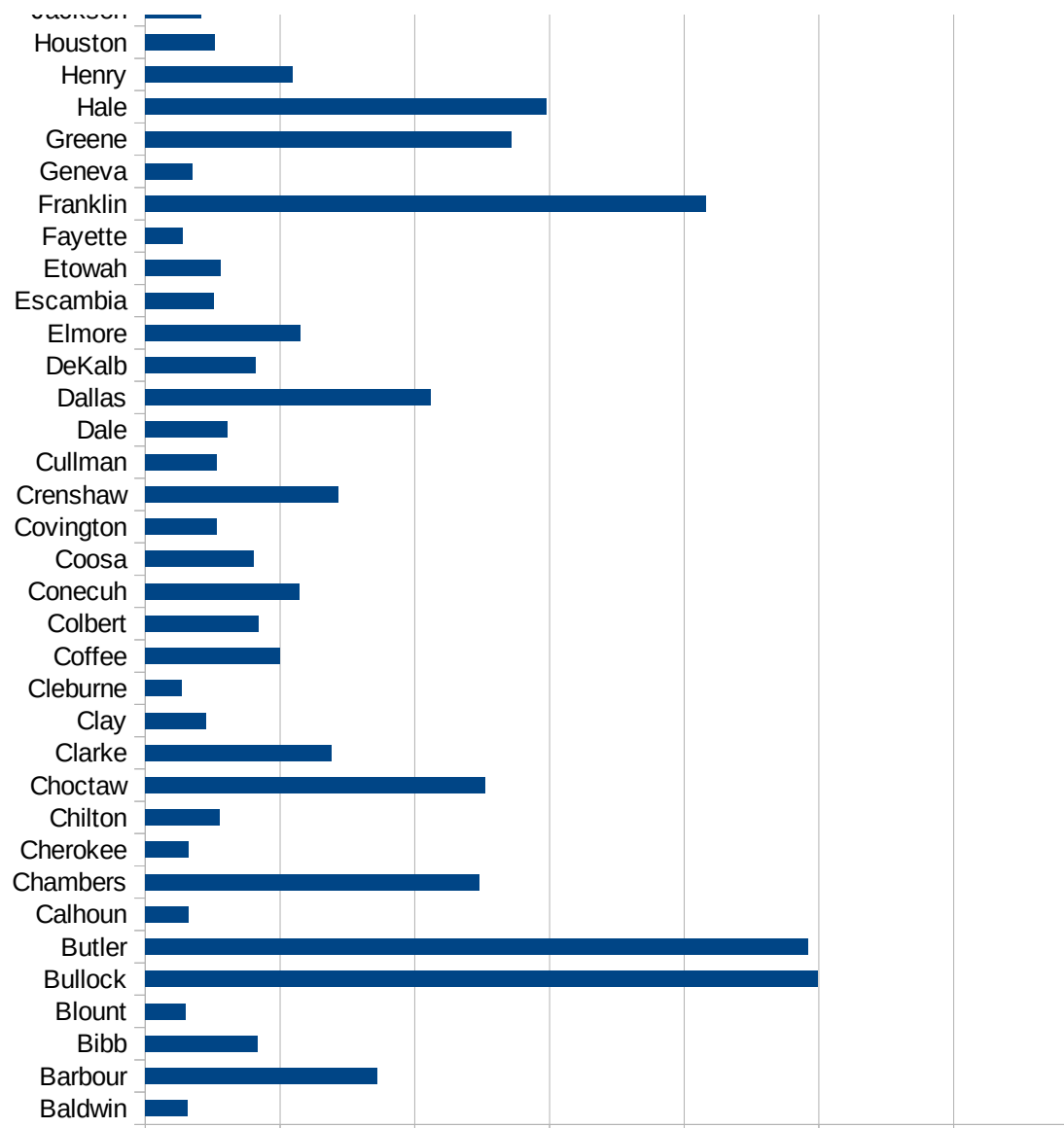
30075 Powder River	Montana	0.00000000
30109 Wibaux	Montana	0.00000000
38019 Cavalier	North Dakota	0.00000000
31009 Blaine	Nebraska	0.00000000
31017 Brown	Nebraska	0.00000000
31115 Loup	Nebraska	0.00000000
31133 Pawnee	Nebraska	0.00000000
31149 Rock	Nebraska	0.00000000
31161 Sheridan	Nebraska	0.00000000
32009 Esmeralda	Nevada	0.00000000
48311 McMullen	Texas	0.00000000
48431 Sterling	Texas	0.00000000
48461 Upton	Texas	0.00000000
49027 Millard	Utah	0.00000000
49029 Morgan	Utah	0.00000000
49031 Piute	Utah	0.00000000
49039 Sanpete	Utah	0.00000000
51051 Dickenson	Virginia	0.00000000

AL



AL

1067 Henry	546.2258120751
1069 Houston	257.8254807968
1071 Jackson	206.8192361219
1073 Jefferson	341.2710450478
1075 Lamar	216.700375614
1077 Lauderdale	224.0574972669
1079 Lawrence	182.0554055284
1081 Lee	381.234712488
1083 Limestone	168.4446939921
1085 Lowndes	3268.498095047
1087 Macon	596.5616356635
1089 Madison	116.774300923
1091 Marengo	1048.987726844
1093 Marion	433.424049995
1095 Marshall	817.8214319158
1097 Mobile	626.6963459228
1099 Monroe	450.9422319267
1101 Montgomery	1079.007631897
1103 Morgan	400.5407720276
1105 Perry	612.6914660832
1107 Pickens	657.0368141238
1109 Pike	848.8811566381
1111 Randolph	602.8602860286
1113 Russell	432.6681781208
1115 St. Clair	172.5109933476
1117 Shelby	268.8832536728
1119 Sumter	1993.538728233
1121 Talladega	182.8932204239
1123 Tallapoosa	1121.070696595
1125 Tuscaloosa	512.1798277736
1127 Walker	784.7938346596
1129 Washington	512.883135914
1131 Wilcox	1787.898748471
1133 Winston	448.0135249366



AL
0 500 1000 1500 2000 2500 3000 3500

AL

FIPS

29001
29003
29005
29007
29009
29011
29013
29015
29017
29019
29021
29023
29025
29027
29029
29031
29033
29035
29037

AL

29039
29041
29043
29045
29047
29049
29051
29053
29055
29057
29059
29061
29063
29065
29067
29069
29071
29073
29075
29077
29079
29081
29083
29085
29087
29089
29091
29093
29095
29097
29099
29101

29103

AL

29105
29107
29109
29111
29113
29115
29117
29121
29123
29125
29127
29119
29129
29131
29133
29135
29137
29139
29141
29143
29145
29147
29149
29151
29153
29155
29157
29159
29161
29163
29165
29167
29169
29171

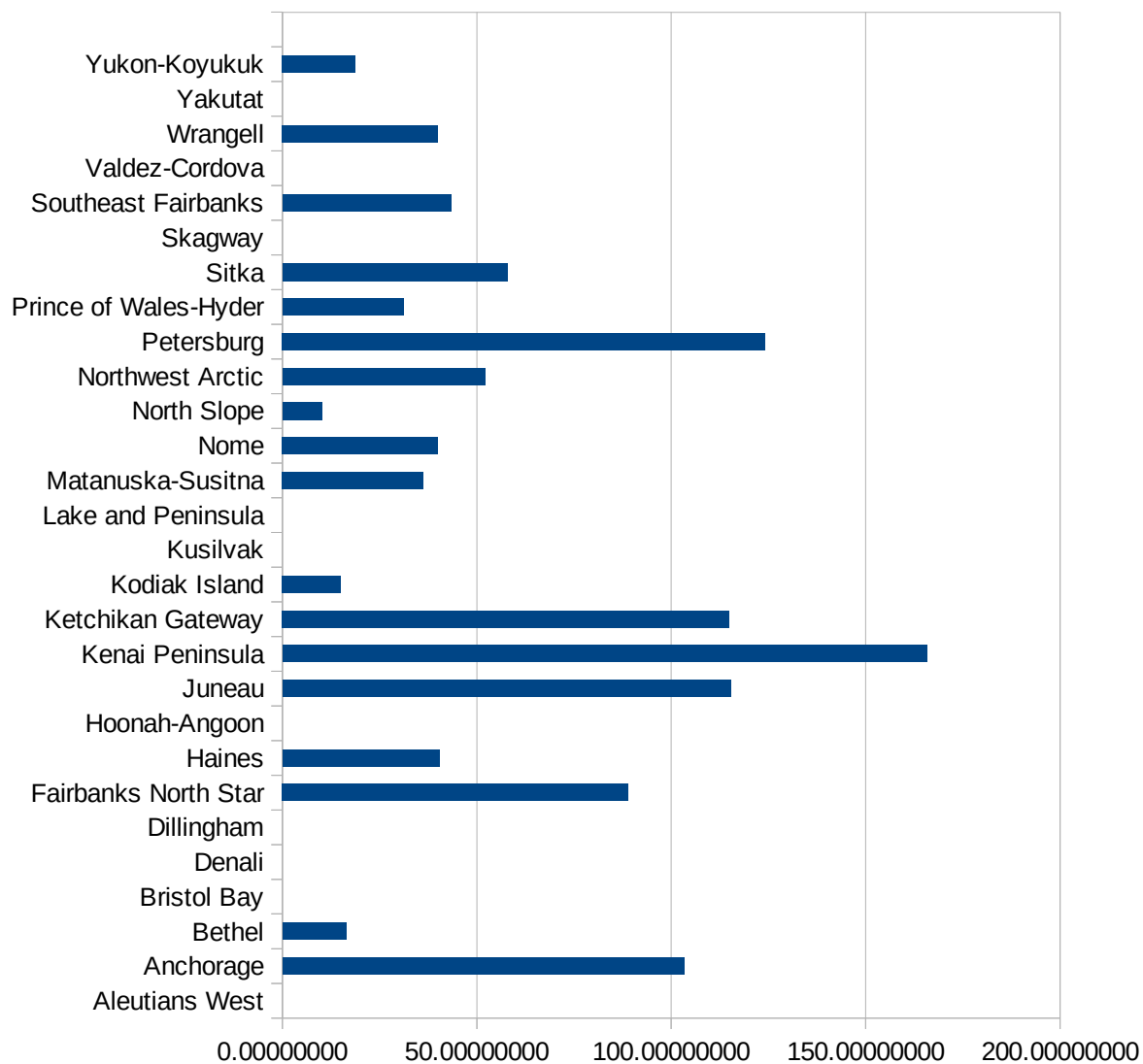
AL

29173
29175
29177
29179
29181
29195
29197
29199
29201
29203
29205
29183
29185
29187
29189
29510
29186
29207
29209
29211
29213
29215

29217
29219
29221
29223
29225
29227
29229

AK

FIPS	County	PC Infection
2013	Aleutians East	0.00000000
2016	Aleutians West	0.00000000
2020	Anchorage	###
2050	Bethel	16.46903821
2060	Bristol Bay	0.00000000
2068	Denali	0.00000000
2070	Dillingham	0.00000000
2090	Fairbanks North Star	88.91493468
2100	Haines	40.42037187
2105	Hoonah-Angoon	0.00000000
2110	Juneau	###
2122	Kenai Peninsula	###
2130	Ketchikan Gateway	###
2150	Kodiak Island	14.98688647
2158	Kusilvak	0.00000000
2164	Lake and Peninsula	0.00000000
2170	Matanuska-Susitna	36.24198495
2180	Nome	39.96802558
2185	North Slope	10.12965964
2188	Northwest Arctic	52.14444010
2195	Petersburg	###
2198	Prince of Wales-Hyder	31.14294612
2220	Sitka	57.82352261
2230	Skagway	0.00000000
2240	Southeast Fairbanks	43.36513443
2261	Valdez-Cordova	0.00000000
2275	Wrangell	39.95205753
2282	Yakutat	0.00000000
2290	Yukon-Koyukuk	18.77229210



AK

AK

FIPS

29001
29003
29005
29007
29009
29011
29013
29015
29017
29019
29021
29023
29025
29027
29029
29031
29033
29035
29037

AK

29039
29041
29043
29045
29047
29049
29051
29053
29055
29057
29059
29061
29063
29065
29067
29069
29071
29073
29075
29077
29079
29081
29083
29085
29087
29089
29091
29093
29095
29097
29099
29101

29103

AK

29105
29107
29109
29111
29113
29115
29117
29121
29123
29125
29127
29119
29129
29131
29133
29135
29137
29139
29141
29143
29145
29147
29149
29151
29153
29155
29157
29159
29161
29163
29165
29167
29169
29171

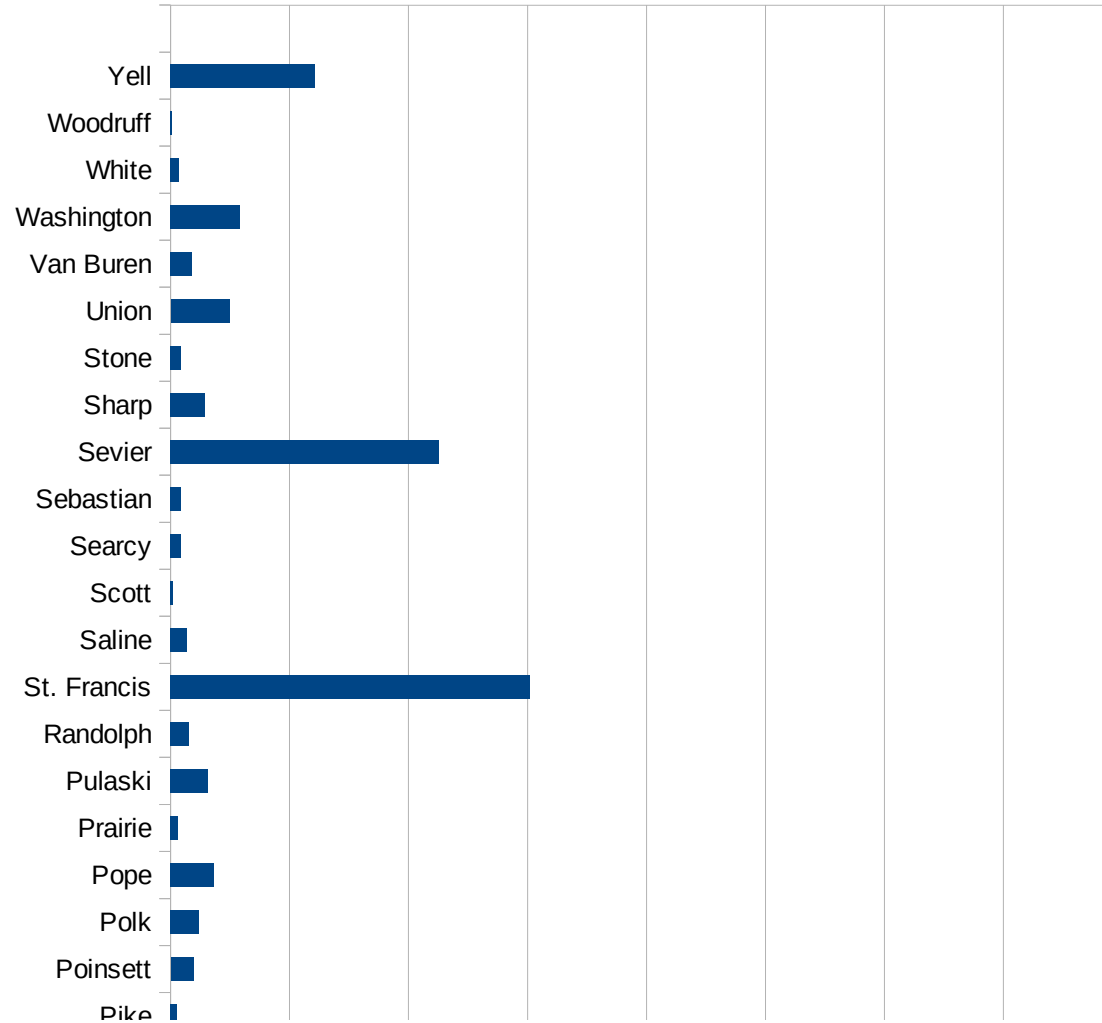
AK

29173
29175
29177
29179
29181
29195
29197
29199
29201
29203
29205
29183
29185
29187
29189
29510
29186
29207
29209
29211
29213
29215

29217
29219
29221
29223
29225
29227
29229

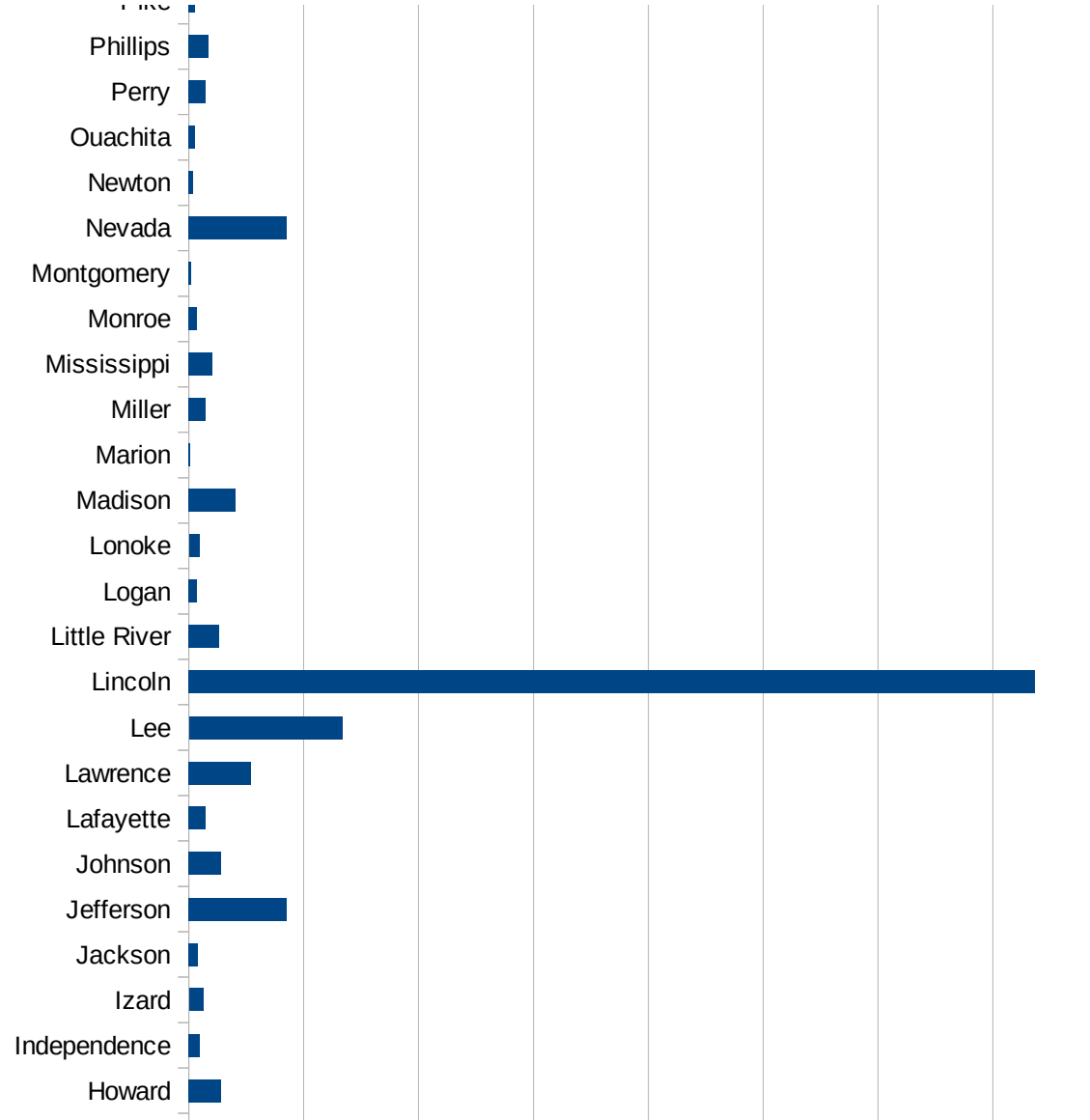
AR

FIPS	County	PC Infection
5001	Arkansas	39.3944510102
5003	Ashley	174.598423626
5005	Baxter	33.6384824239
5007	Benton	447.162225613
5009	Boone	18.6766275347
5011	Bradley	312.012480499
5013	Calhoun	0
5015	Carroll	198.41972859
5017	Chicot	306.572140257
5019	Clark	194.914101809
5021	Clay	60.6183067286
5023	Cleburne	296.414980973
5025	Cleveland	236.966824645
5027	Columbia	114.713005056
5029	Conway	76.5880044038
5031	Craighead	310.433132519
5033	Crawford	74.1254770842
5035	Crittenden	1034.29729842
5037	Cross	431.758215399
5039	Dallas	41.7710944027
5041	Desha	173.731758165
5043	Drew	136.403317329
5045	Faulkner	108.969120074
5047	Franklin	33.6889387984
5049	Fulton	65.2049881816
5051	Garland	155.313956068
5053	Grant	120.958873983
5055	Greene	150.027578599
5057	Hempstead	151.786946323
5059	Hot Spring	109.789027032
5061	Howard	284.836219174
5063	Independence	98.20054143



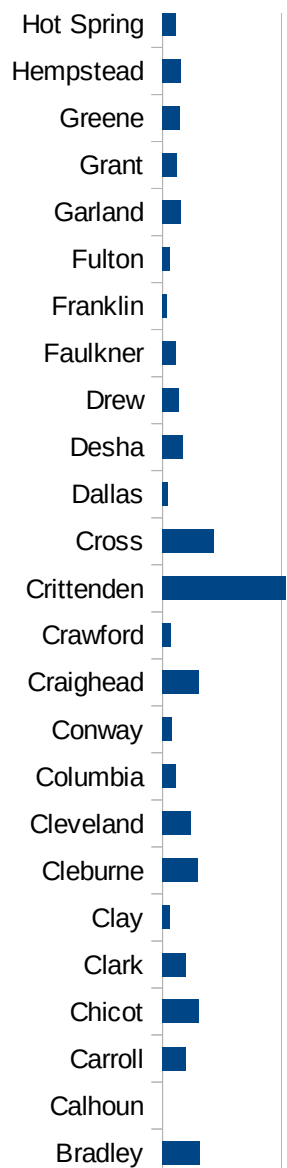
AR

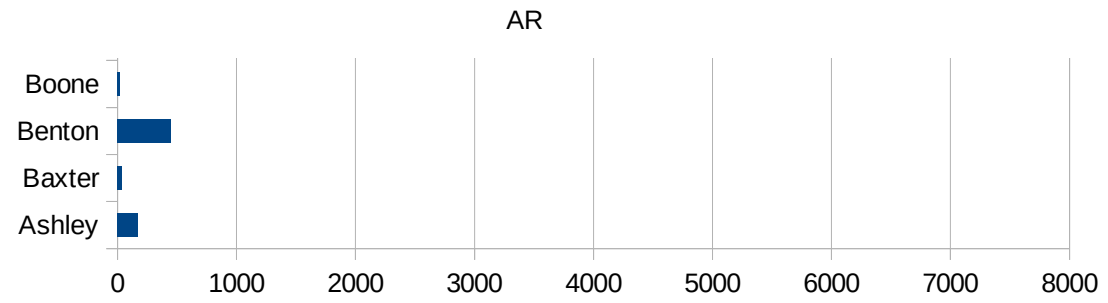
5065 IZARD	125.064371368
5067 JACKSON	83.278805544
5069 JEFFERSON	848.577384972
5071 JOHNSON	280.457706978
5073 LAFAYETTE	149.655791679
5075 LAWRENCE	541.560180114
5077 LEE	1335.55926544
5079 LINCOLN	7367.55585444
5081 LITTLE RIVER	267.72675645
5083 LOGAN	69.0067626627
5085 LONOKE	90.9621624557
5087 MADISON	406.528730053
5089 MARION	11.9602918311
5091 MILLER	146.815929528
5093 MISSISSIPPI	208.540459274
5095 MONROE	72.4637681159
5097 MONTGOMERY	22.411474675
5099 NEVADA	852.75042037
5101 NEWTON	38.4368994234
5103 OUACHITA	50.8345335932
5105 PERRY	144.899536321
5107 PHILLIPS	171.945199401
5109 PIKE	56.2166213811
5111 POINSETT	191.874530742
5113 POLK	239.413437079
5115 POPE	362.5
5117 PRAIRIE	61.9271736438
5119 PULASKI	311.958846898
5121 RANDOLPH	156.00624025
5123 ST. FRANCIS	3018.98659539
5125 SALINE	134.243664605
5127 SCOTT	19.3817230352
5129 SEARCY	87.9617994471
5131 SEBASTIAN	85.3208926601



AR

5133 Sevier	2258.00805181
5135 Sharp	287.918922032
5137 Stone	88.3037649514
5139 Union	495.833972295
5141 Van Buren	180.690236704
5143 Washington	586.172408118
5145 White	69.8616738857
5147 Woodruff	15.4083204931
5149 Yell	1211.98049687





AR

FIPS

29001
29003
29005
29007
29009
29011
29013
29015
29017
29019
29021
29023
29025
29027
29029
29031
29033
29035

AR

29037
29039
29041
29043
29045
29047
29049
29051
29053
29055
29057
29059
29061
29063
29065
29067
29069
29071
29073
29075
29077
29079
29081
29083
29085
29087
29089
29091
29093
29095
29097
29099
29101

AR

29103
29105
29107
29109
29111
29113
29115
29117
29121
29123
29125
29127
29119
29129
29131
29133
29135
29137
29139
29141
29143
29145
29147
29149
29151
29153
29155
29157
29159
29161
29163
29165
29167
29169

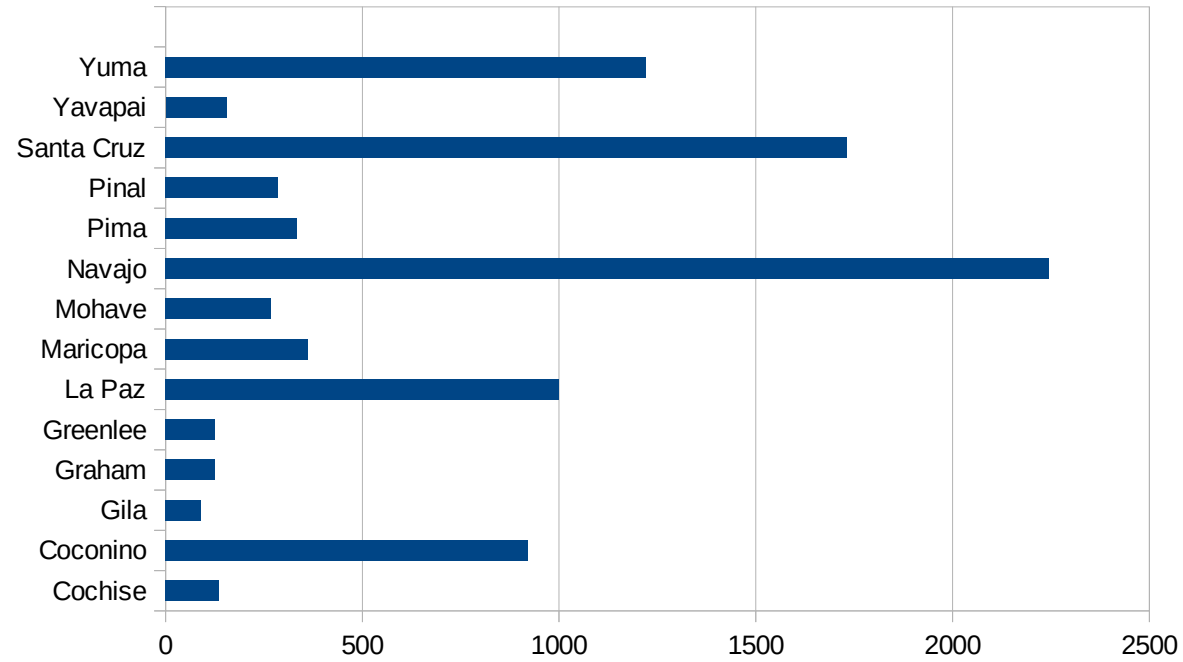
AR

29171
29173
29175
29177
29179
29181
29195
29197
29199
29201
29203
29205
29183
29185
29187
29189
29510
29186
29207
29209
29211
29213
29215

29217
29219
29221
29223
29225
29227
29229

AZ

FIPS	County	PC Infection
4001	Apache	2627.475006
4003	Cochise	134.8899582
4005	Coconino	921.9202822
4007	Gila	90.92764757
4009	Graham	126.0769069
4011	Greenlee	126.5422335
4012	La Paz	1000.094796
4013	Maricopa	363.1521004
4015	Mohave	268.6709616
4017	Navajo	2244.556114
4019	Pima	334.8176692
4021	Pinal	286.488735
4023	Santa Cruz	1730.773365
4025	Yavapai	154.7460484
4027	Yuma	1220.018102



AZ

FIPS

29001
29003
29005
29007
29009
29011
29013
29015
29017
29019
29021
29023
29025
29027
29029
29031
29033
29035
29037

AZ

29039
29041
29043
29045
29047
29049
29051
29053
29055
29057
29059
29061
29063
29065
29067
29069
29071
29073
29075
29077
29079
29081
29083
29085
29087
29089
29091
29093
29095
29097
29099
29101

29103

AZ

29105
29107
29109
29111
29113
29115
29117
29121
29123
29125
29127
29119
29129
29131
29133
29135
29137
29139
29141
29143
29145
29147
29149
29151
29153
29155
29157
29159
29161
29163
29165
29167
29169
29171

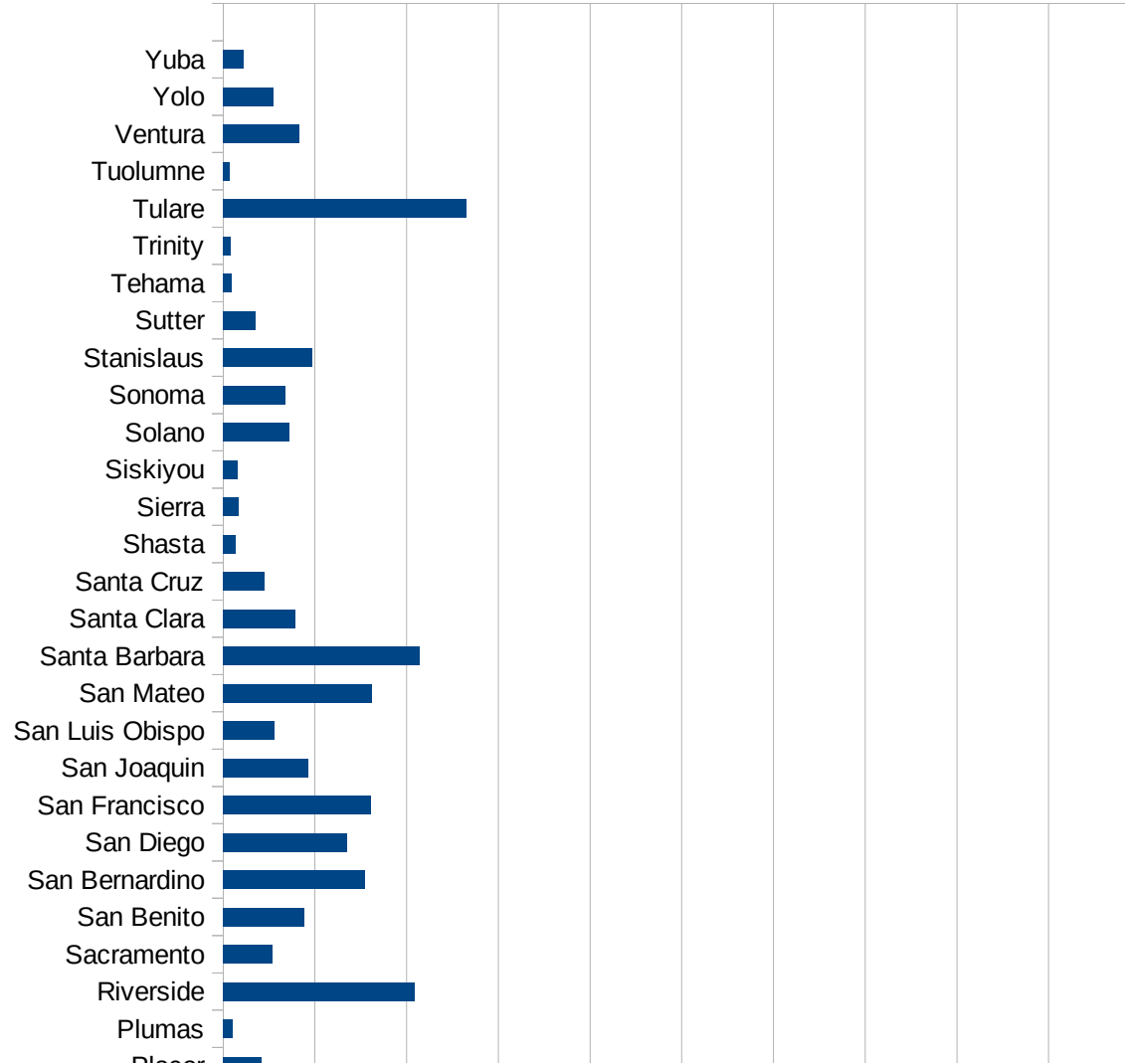
AZ

29173
29175
29177
29179
29181
29195
29197
29199
29201
29203
29205
29183
29185
29187
29189
29510
29186
29207
29209
29211
29213
29215

29217
29219
29221
29223
29225
29227
29229

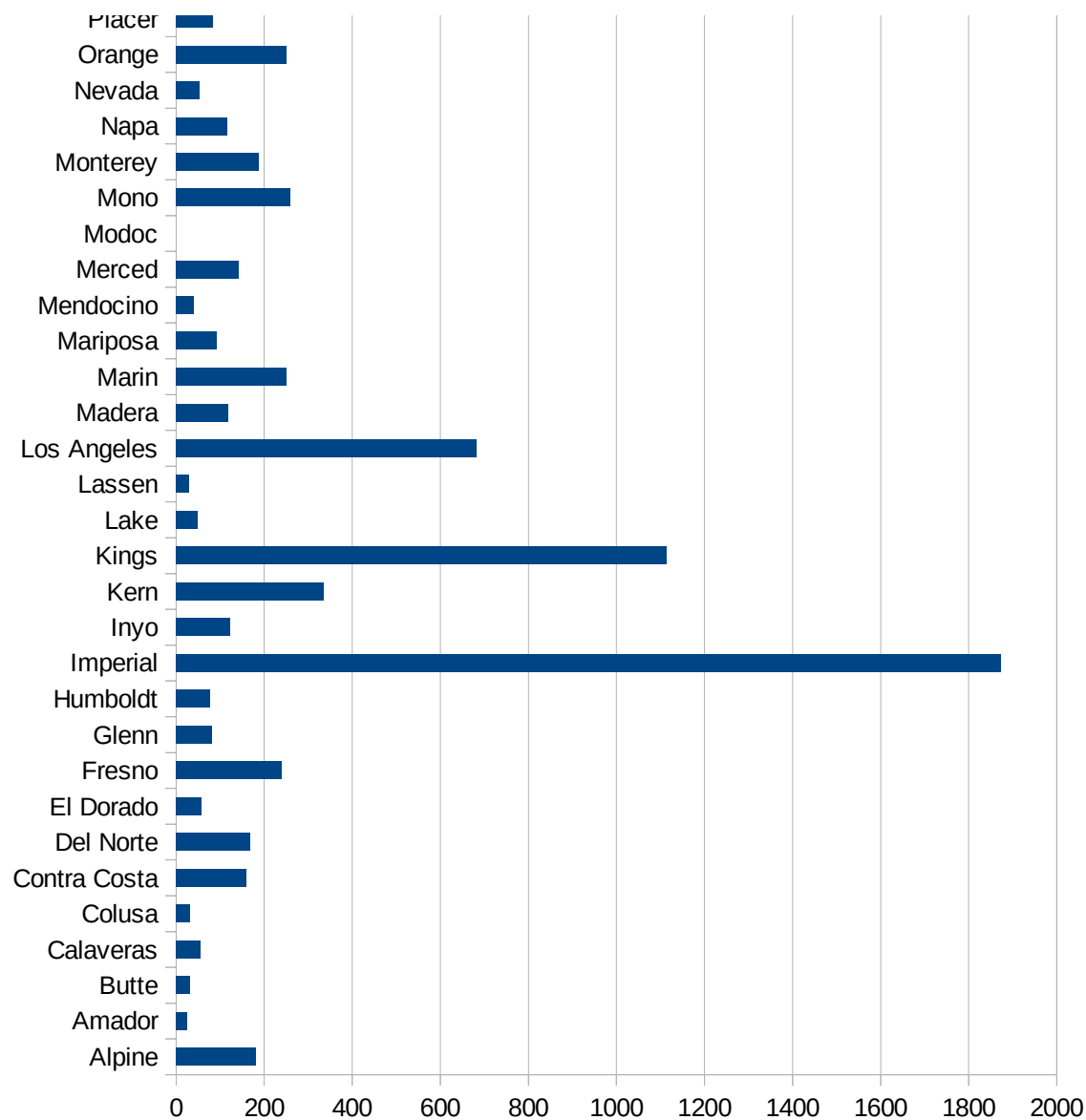
CA

FIPS	County	PC Infection
6001	Alameda	253.9068476
6003	Alpine	181.6530427
6005	Amador	25.39166646
6007	Butte	31.56674854
6009	Calaveras	54.82215692
6011	Colusa	32.36694872
6013	Contra Costa	159.0137496
6015	Del Norte	168.8946385
6017	El Dorado	58.21332298
6019	Fresno	240.848753
6021	Glenn	82.00520555
6023	Humboldt	76.99471303
6025	Imperial	1872.659176
6027	Inyo	122.3105576
6029	Kern	336.3203697
6031	Kings	1115.177781
6033	Lake	48.15010407
6035	Lassen	29.21888189
6037	Los Angeles	682.3895618
6039	Madera	119.2348673
6041	Marin	250.706677
6043	Mariposa	91.58033312
6045	Mendocino	41.09307582
6047	Merced	142.3034229
6049	Modoc	0
6051	Mono	259.6491228
6053	Monterey	186.8712609
6055	Napa	116.9154407
6057	Nevada	52.15856203
6059	Orange	250.693039
6061	Placer	83.17457249
6063	Plumas	21.27206977
6065	Riverside	417.8299122



CA

6067 Sacramento	108.3729457
6069 San Benito	177.1292068
6071 San Bernardino	310.461903
6073 San Diego	269.1301336
6075 San Francisco	321.5197469
6077 San Joaquin	184.4126166
6079 San Luis Obispo	111.6157882
6081 San Mateo	324.0876102
6083 Santa Barbara	427.7456906
6085 Santa Clara	158.0846111
6087 Santa Cruz	90.79141675
6089 Shasta	26.66074206
6091 Sierra	33.47840643
6093 Siskiyou	32.01902845
6095 Solano	143.9734892
6097 Sonoma	136.0157778
6099 Stanislaus	194.9746733
6101 Sutter	71.27583749
6103 Tehama	18.77464172
6105 Trinity	15.95532509
6107 Tulare	531.2743501
6109 Tuolumne	14.66840243
6111 Ventura	164.9887716
6113 Yolo	108.8889695
6115 Yuba	43.56684307



CA

CA

FIPS

29001
29003
29005
29007
29009
29011
29013
29015
29017
29019
29021
29023
29025
29027
29029
29031
29033
29035
29037

CA

29039
29041
29043
29045
29047
29049
29051
29053
29055
29057
29059
29061
29063
29065
29067
29069
29071
29073
29075
29077
29079
29081
29083
29085
29087
29089
29091
29093
29095
29097
29099
29101

29103

CA

29105
29107
29109
29111
29113
29115
29117
29121
29123
29125
29127
29119
29129
29131
29133
29135
29137
29139
29141
29143
29145
29147
29149
29151
29153
29155
29157
29159
29161
29163
29165
29167
29169
29171

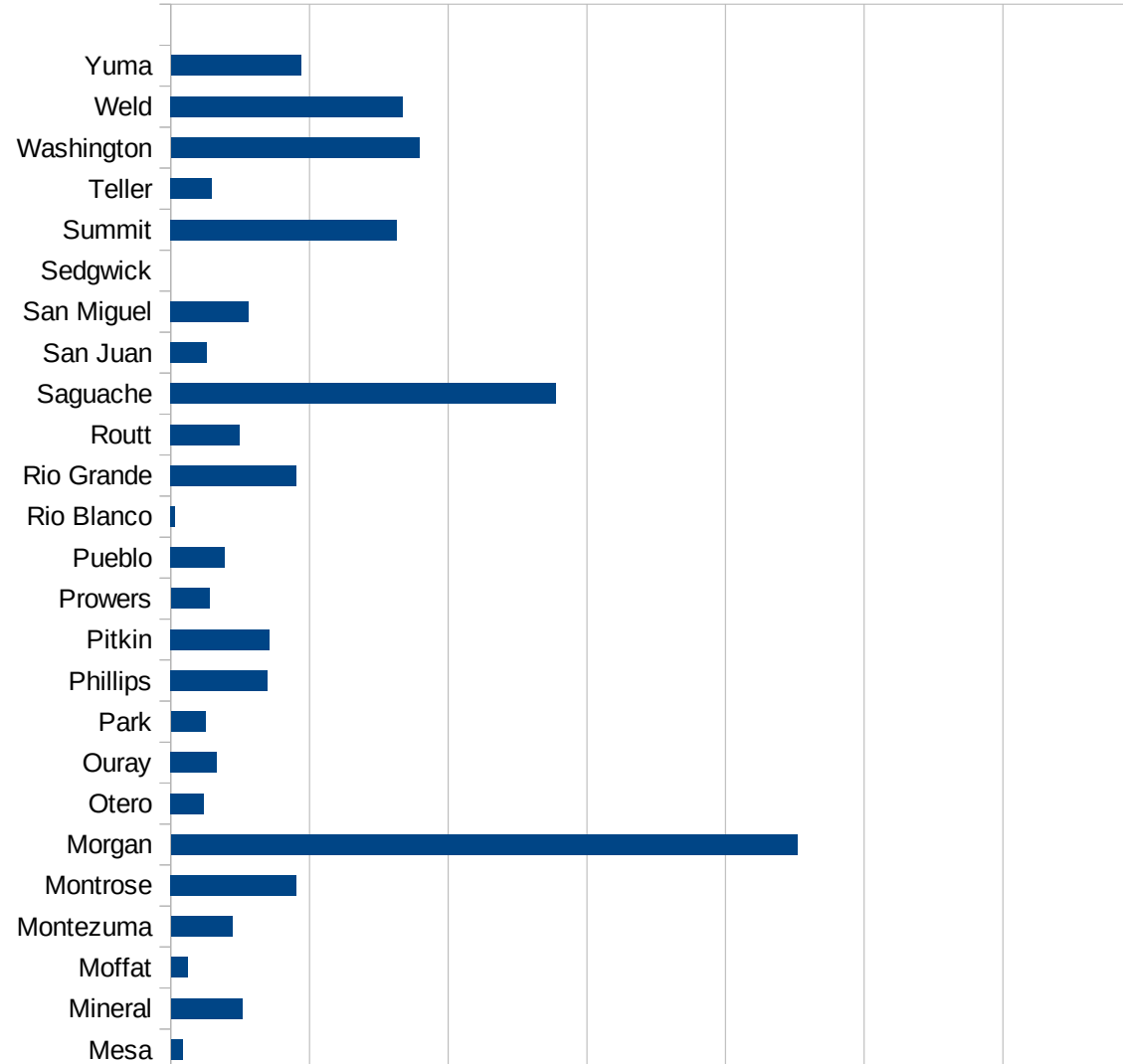
CA

29173
29175
29177
29179
29181
29195
29197
29199
29201
29203
29205
29183
29185
29187
29189
29510
29186
29207
29209
29211
29213
29215

29217
29219
29221
29223
29225
29227
29229

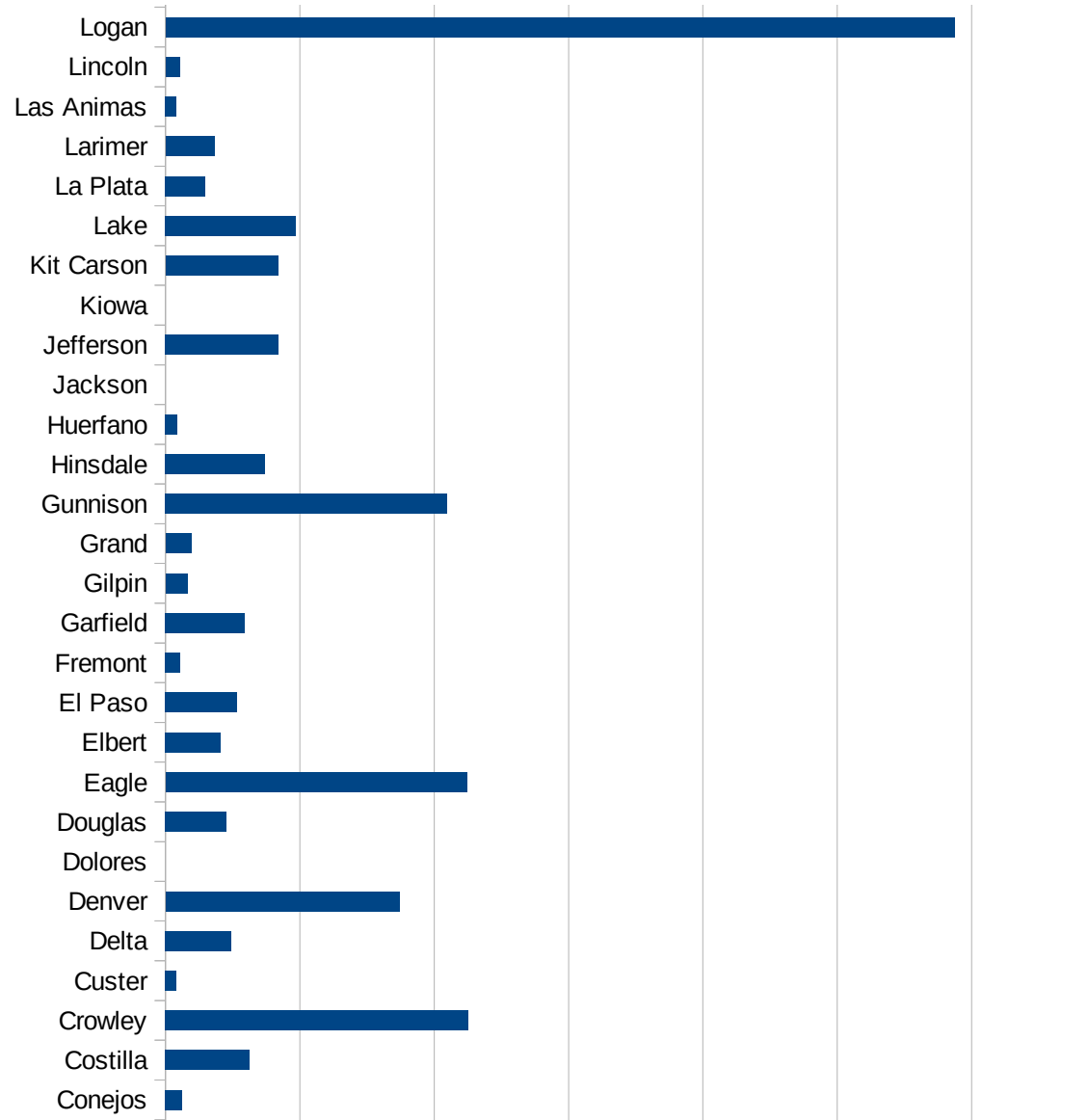
CO

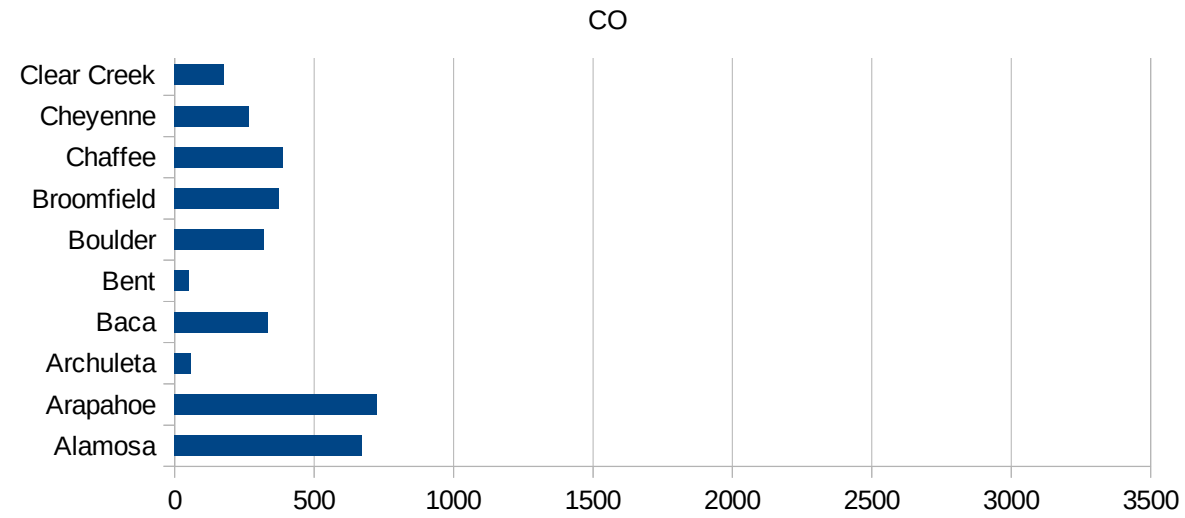
FIPS	County	PC Infection
8001	Adams	715.61418178
8003	Alamosa	671.34208476
8005	Arapahoe	725.25970686
8007	Archuleta	58.118416273
8009	Baca	334.72803347
8011	Bent	51.003060184
8013	Boulder	318.94209361
8014	Broomfield	373.9154287
8015	Chaffee	389.47420982
8017	Cheyenne	266.52452026
8019	Clear Creek	176.99115044
8021	Conejos	60.975609756
8023	Costilla	313.47962382
8025	Crowley	1126.6643906
8027	Custer	40.371417037
8029	Delta	245.53355087
8031	Denver	869.7933822
8033	Dolores	0
8035	Douglas	227.2621187
8037	Eagle	1121.9609769
8039	Elbert	205.46381554
8041	El Paso	267.14071185
8043	Fremont	54.142979113
8045	Garfield	294.46210473
8047	Gilpin	81.68599902
8049	Grand	96.618357488
8051	Gunnison	1049.518729
8053	Hinsdale	369.91368681
8055	Huerfano	43.547684715
8057	Jackson	0
8059	Jefferson	419.83134362
8061	Kiowa	0
8063	Kit Carson	418.81893062



CO

8065 Lake	485.68507157
8067 La Plata	149.17421417
8069 Larimer	181.16045396
8071 Las Animas	41.370750879
8073 Lincoln	53.475935829
8075 Logan	2935.7116314
8077 Mesa	42.426259897
8079 Mineral	257.73195876
8081 Moffat	60.661207158
8083 Montezuma	221.72949002
8085 Montrose	452.45653101
8087 Morgan	2258.5615239
8089 Otero	119.35763889
8091 Ouray	165.52865715
8093 Park	123.94912697
8095 Phillips	349.97666822
8097 Pitkin	356.545961
8099 Prowers	139.75665899
8101 Pueblo	194.59317491
8103 Rio Blanco	15.782828283
8105 Rio Grande	453.33333333
8107 Routt	248.70788482
8109 Saguache	1388.2799942
8111 San Juan	131.2335958
8113 San Miguel	280.7959956
8115 Sedgwick	0
8117 Summit	815.94478666
8119 Teller	147.51026592
8121 Washington	896.31289468
8123 Weld	836.44867247
8125 Yuma	469.06187625





CO

FIPS

29001
29003
29005
29007
29009
29011
29013
29015
29017
29019
29021
29023
29025
29027
29029
29031
29033
29035
29037

CO

29039
29041
29043
29045
29047
29049
29051
29053
29055
29057
29059
29061
29063
29065
29067
29069
29071
29073
29075
29077
29079
29081
29083
29085
29087
29089
29091
29093
29095
29097
29099
29101

29103

CO

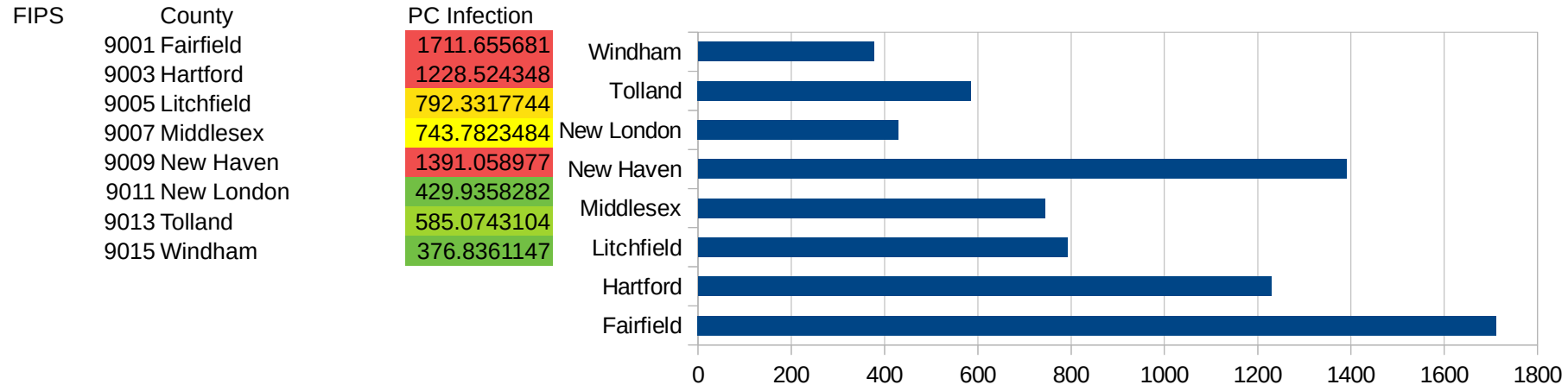
29105
29107
29109
29111
29113
29115
29117
29121
29123
29125
29127
29119
29129
29131
29133
29135
29137
29139
29141
29143
29145
29147
29149
29151
29153
29155
29157
29159
29161
29163
29165
29167
29169
29171

CO

29173
29175
29177
29179
29181
29195
29197
29199
29201
29203
29205
29183
29185
29187
29189
29510
29186
29207
29209
29211
29213
29215

29217
29219
29221
29223
29225
29227
29229

CT



CT

FIPS

29001
29003
29005
29007
29009
29011
29013
29015
29017
29019
29021
29023
29025
29027
29029
29031
29033
29035
29037

CT

29039
29041
29043
29045
29047
29049
29051
29053
29055
29057
29059
29061
29063
29065
29067
29069
29071
29073
29075
29077
29079
29081
29083
29085
29087
29089
29091
29093
29095
29097
29099
29101

29103

CT

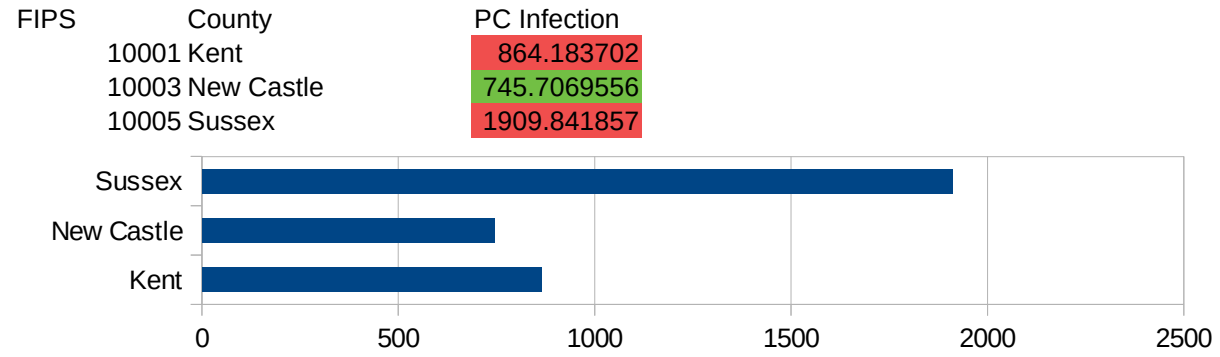
29105
29107
29109
29111
29113
29115
29117
29121
29123
29125
29127
29119
29129
29131
29133
29135
29137
29139
29141
29143
29145
29147
29149
29151
29153
29155
29157
29159
29161
29163
29165
29167
29169
29171

CT

29173
29175
29177
29179
29181
29195
29197
29199
29201
29203
29205
29183
29185
29187
29189
29510
29186
29207
29209
29211
29213
29215

29217
29219
29221
29223
29225
29227
29229

DE



DE

FIPS

29001
29003
29005
29007
29009
29011
29013
29015
29017
29019
29021
29023
29025
29027
29029
29031
29033
29035
29037

This work is licensed under the Creative Commons Attribution-NoDerivatives 4.0 International License. To view a copy of this license, visit <http://creativecommons.org/licenses/by-nd/4.0/>.

Tom McKellips, DM
www.creatingtomorrow.us
Page 142

DE

29039
29041
29043
29045
29047
29049
29051
29053
29055
29057
29059
29061
29063
29065
29067
29069
29071
29073
29075
29077
29079
29081
29083
29085
29087
29089
29091
29093
29095
29097
29099
29101

29103

DE

29105
29107
29109
29111
29113
29115
29117
29121
29123
29125
29127
29119
29129
29131
29133
29135
29137
29139
29141
29143
29145
29147
29149
29151
29153
29155
29157
29159
29161
29163
29165
29167
29169
29171

DE

29173
29175
29177
29179
29181
29195
29197
29199
29201
29203
29205
29183
29185
29187
29189
29510
29186
29207
29209
29211
29213
29215

29217
29219
29221
29223
29225
29227
29229

DC

FIPS	County	PC Infection
11001	District of Columbia	1365.069649

DC

FIPS

- 29001
- 29003
- 29005
- 29007
- 29009
- 29011
- 29013
- 29015
- 29017
- 29019
- 29021
- 29023
- 29025
- 29027
- 29029
- 29031
- 29033
- 29035
- 29037

DC

29039
29041
29043
29045
29047
29049
29051
29053
29055
29057
29059
29061
29063
29065
29067
29069
29071
29073
29075
29077
29079
29081
29083
29085
29087
29089
29091
29093
29095
29097
29099
29101

29103

DC

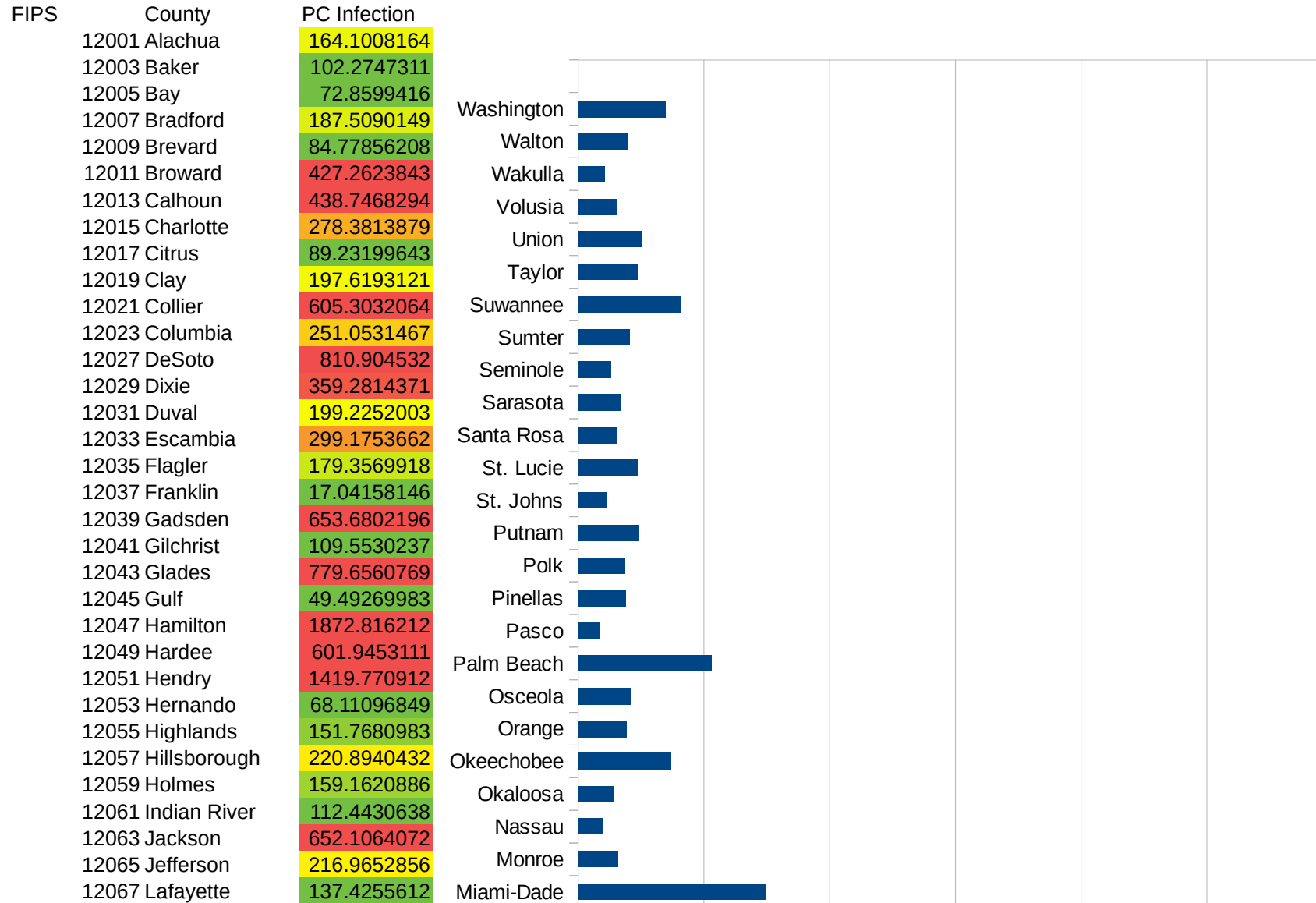
29105
29107
29109
29111
29113
29115
29117
29121
29123
29125
29127
29119
29129
29131
29133
29135
29137
29139
29141
29143
29145
29147
29149
29151
29153
29155
29157
29159
29161
29163
29165
29167
29169
29171

DC

29173
29175
29177
29179
29181
29195
29197
29199
29201
29203
29205
29183
29185
29187
29189
29510
29186
29207
29209
29211
29213
29215

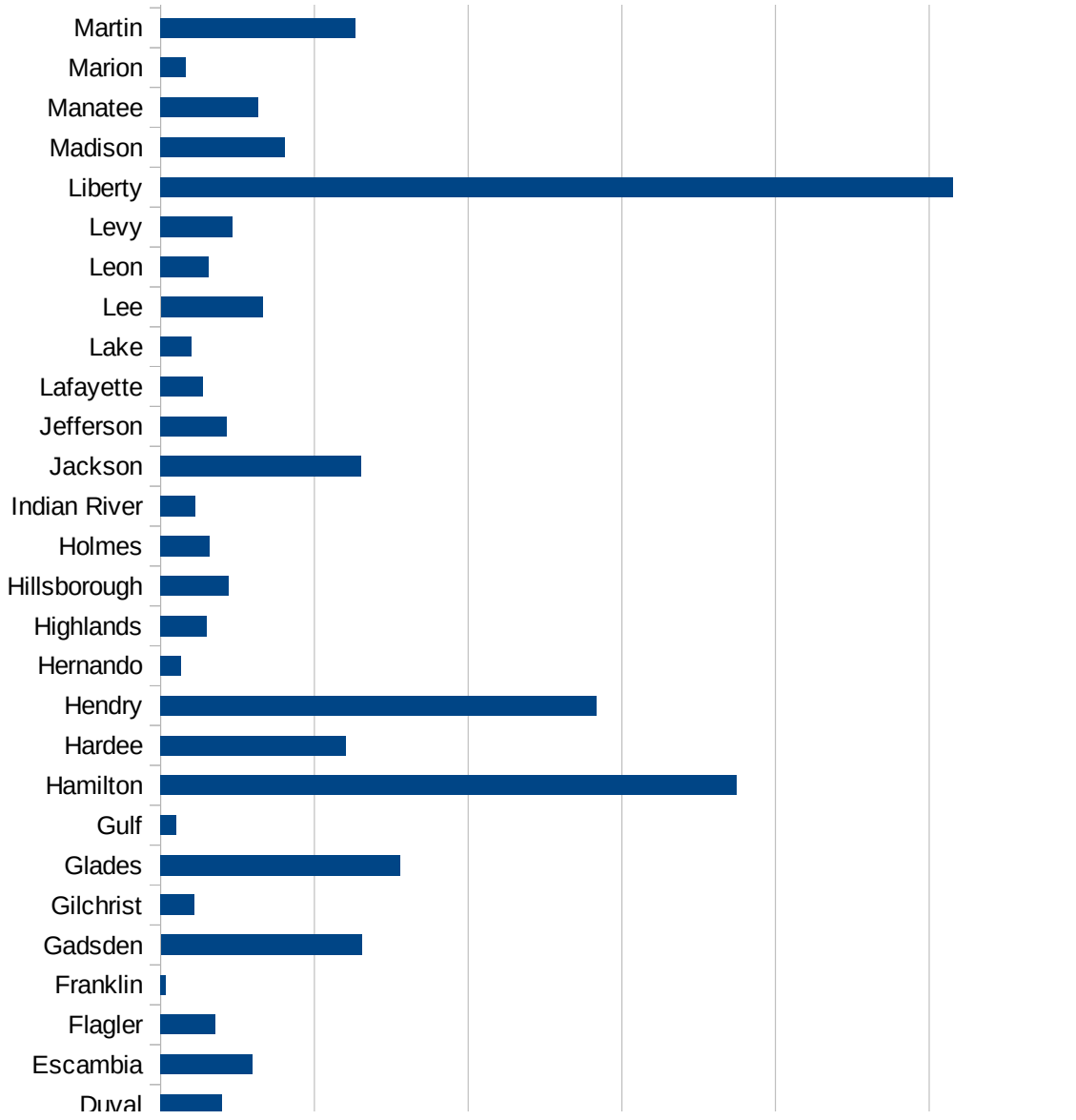
29217
29219
29221
29223
29225
29227
29229

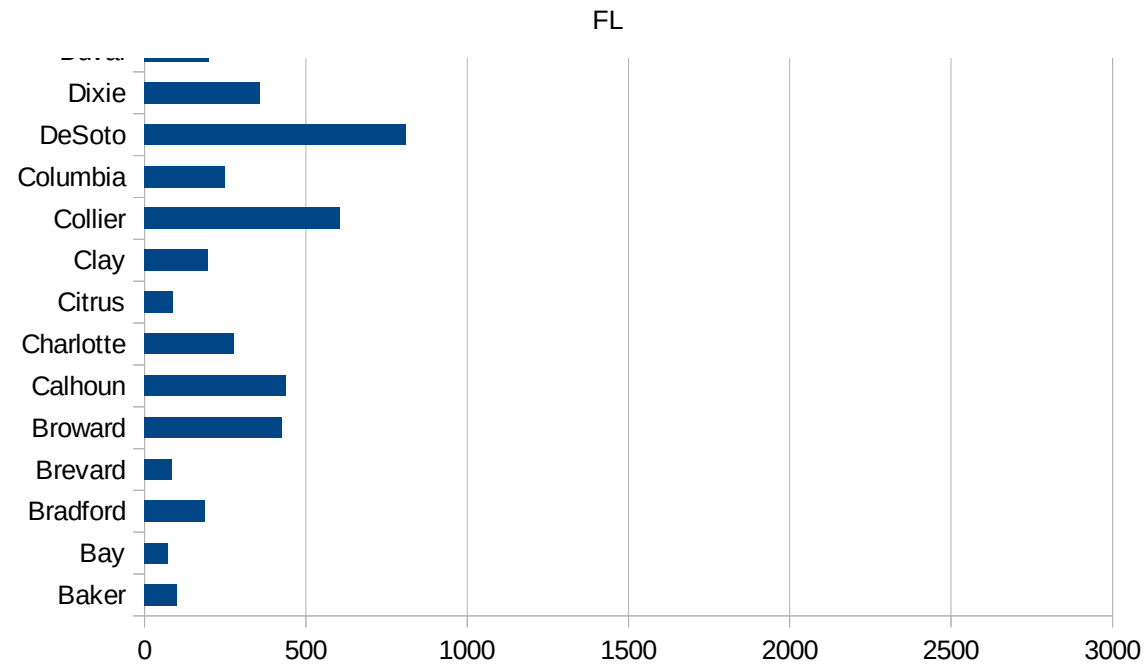
FL



FL

12069 Lake	99.58063928
12071 Lee	331.2969613
12073 Leon	155.8963699
12075 Levy	233.0144714
12077 Liberty	2577.746246
12079 Madison	404.7708997
12081 Manatee	317.3316787
12083 Marion	81.11629354
12085 Martin	633.886845
12086 Miami-Dade	744.0665329
12087 Monroe	159.9424207
12089 Nassau	100.1957312
12091 Okaloosa	141.844656
12093 Okeechobee	370.7537858
12095 Orange	193.9673124
12097 Osceola	213.3210142
12099 Palm Beach	530.774775
12101 Pasco	87.65265089
12103 Pinellas	190.9195308
12105 Polk	187.1445137
12107 Putnam	244.0570096
12109 St. Johns	112.8761391
12111 St. Lucie	236.6657532
12113 Santa Rosa	152.2171855
12115 Sarasota	167.7923125
12117 Seminole	132.7399579
12119 Sumter	205.8188483
12121 Suwannee	411.8485665
12123 Taylor	235.8599639
12125 Union	254.3507363
12127 Volusia	157.0667241
12129 Wakulla	107.8216937
12131 Walton	198.9492119
12133 Washington	349.6784566





FL

FIPS

29001
29003
29005
29007
29009
29011
29013
29015
29017
29019
29021
29023
29025
29027
29029
29031
29033
29035
29037

FL

29039
29041
29043
29045
29047
29049
29051
29053
29055
29057
29059
29061
29063
29065
29067
29069
29071
29073
29075
29077
29079
29081
29083
29085
29087
29089
29091
29093
29095
29097
29099
29101

29103

FL

29105
29107
29109
29111
29113
29115
29117
29121
29123
29125
29127
29119
29129
29131
29133
29135
29137
29139
29141
29143
29145
29147
29149
29151
29153
29155
29157
29159
29161
29163
29165
29167
29169
29171

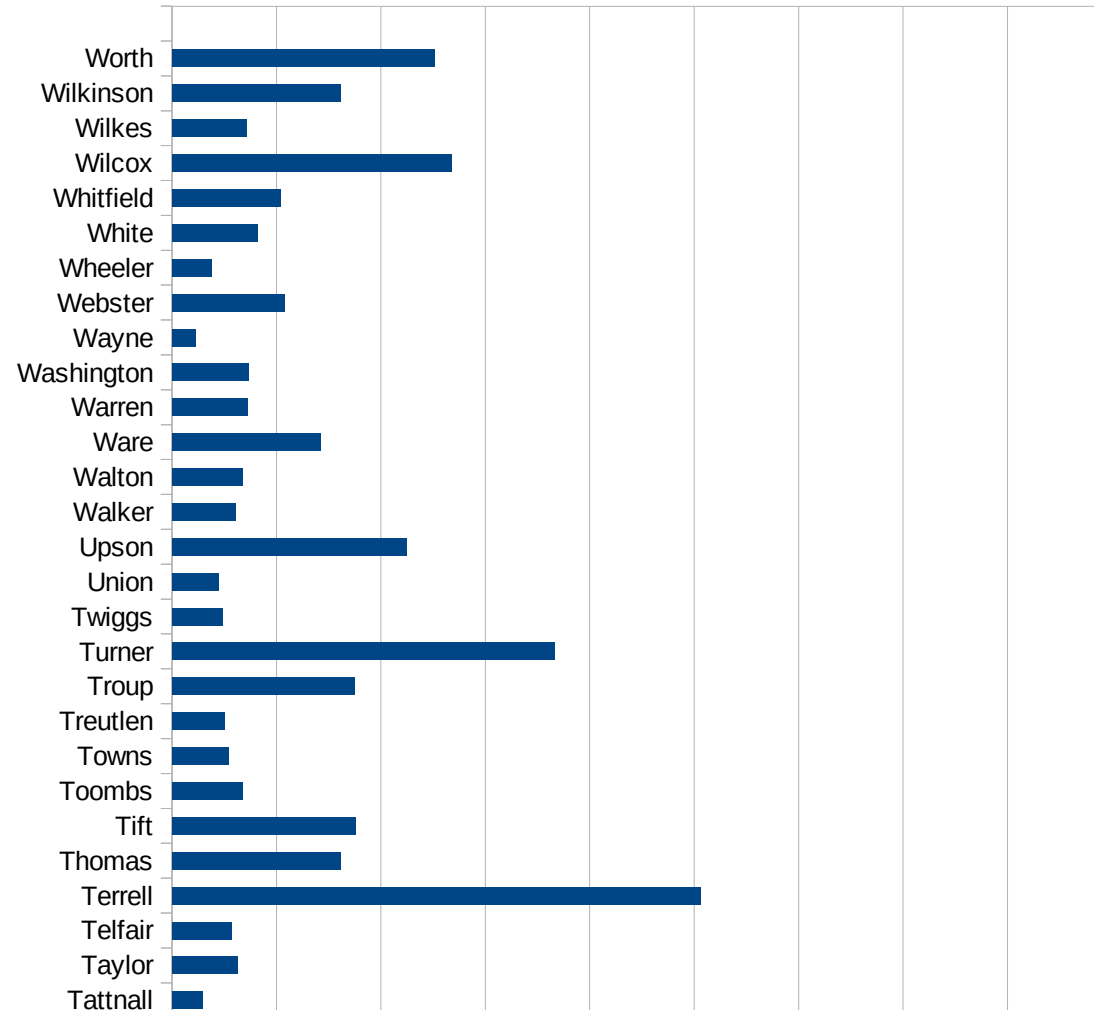
FL

29173
29175
29177
29179
29181
29195
29197
29199
29201
29203
29205
29183
29185
29187
29189
29510
29186
29207
29209
29211
29213
29215

29217
29219
29221
29223
29225
29227
29229

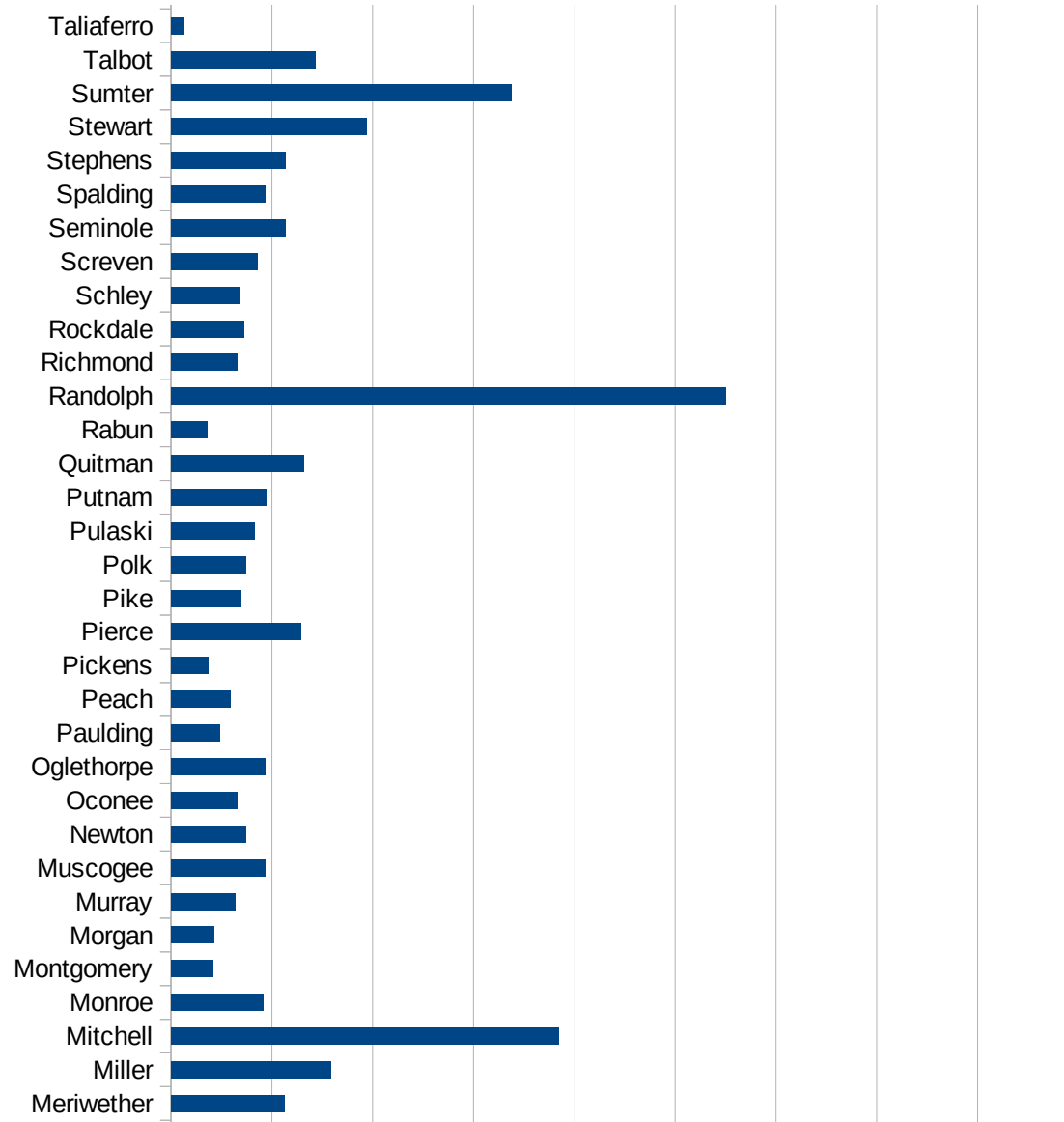
GA

FIPS	County	PC Infection
13001	Appling	1080.672178
13003	Atkinson	855.7309871
13005	Bacon	1466.249441
13007	Baker	1196.636481
13009	Baldwin	923.6329563
13011	Banks	542.4478618
13013	Barrow	466.5321932
13015	Bartow	499.9624088
13017	Ben Hill	571.8710907
13019	Berrien	306.4616663
13021	Bibb	342.924328
13023	Bleckley	420.6262658
13025	Brantley	338.6780971
13027	Brooks	586.6047831
13029	Bryan	217.7963211
13031	Bulloch	112.5543366
13033	Burke	557.4633189
13035	Butts	1054.023891
13037	Calhoun	2282.745592
13039	Camden	130.4096727
13043	Candler	156.8844592
13045	Carroll	502.0275819
13047	Catoosa	272.9160487
13049	Charlton	285.3177051
13051	Chatham	201.9398676
13053	Chattahoochee	2171.471359
13055	Chattooga	121.0165389
13057	Cherokee	393.4699723
13059	Clarke	260.7398099
13061	Clay	1766.539661
13063	Clayton	483.0550904
13065	Clinch	1098.074609
13067	Cobb	458.6022606



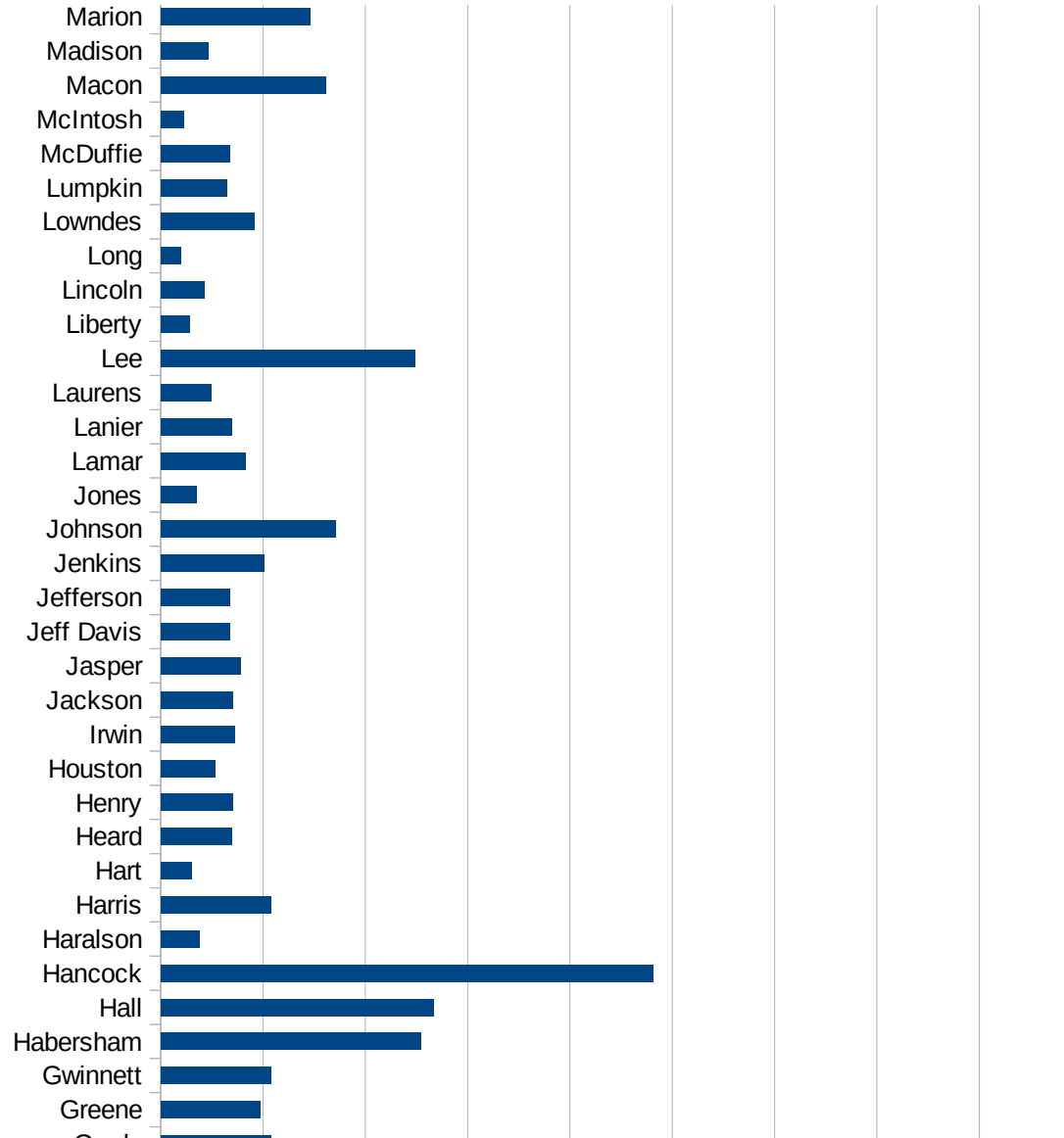
GA

13069 Coffee	744.9005639
13071 Colquitt	1348.920863
13073 Columbia	187.9565237
13075 Cook	361.263256
13077 Coweta	334.5582186
13079 Crawford	251.6642312
13081 Crisp	1061.899916
13083 Dade	277.332676
13085 Dawson	470.4381454
13087 Decatur	824.0827846
13089 DeKalb	558.9789547
13091 Dodge	255.9768172
13093 Dooly	1430.030644
13095 Dougherty	2002.345385
13097 Douglas	436.2455361
13099 Early	2478.774275
13101 Echols	3825
13103 Effingham	135.0699469
13105 Elbert	434.1004184
13107 Emanuel	159.2075004
13109 Evans	65.29241675
13111 Fannin	242.6436605
13113 Fayette	227.394918
13115 Floyd	363.5361034
13117 Forsyth	244.7044106
13119 Franklin	582.026669
13121 Fulton	479.0908416
13123 Gilmer	541.9262721
13125 Glascock	33.38898164
13127 Glynn	201.8329246
13129 Gordon	405.6513825
13131 Grady	537.417165
13133 Greene	485.9306136
13135 Gwinnett	536.7646029



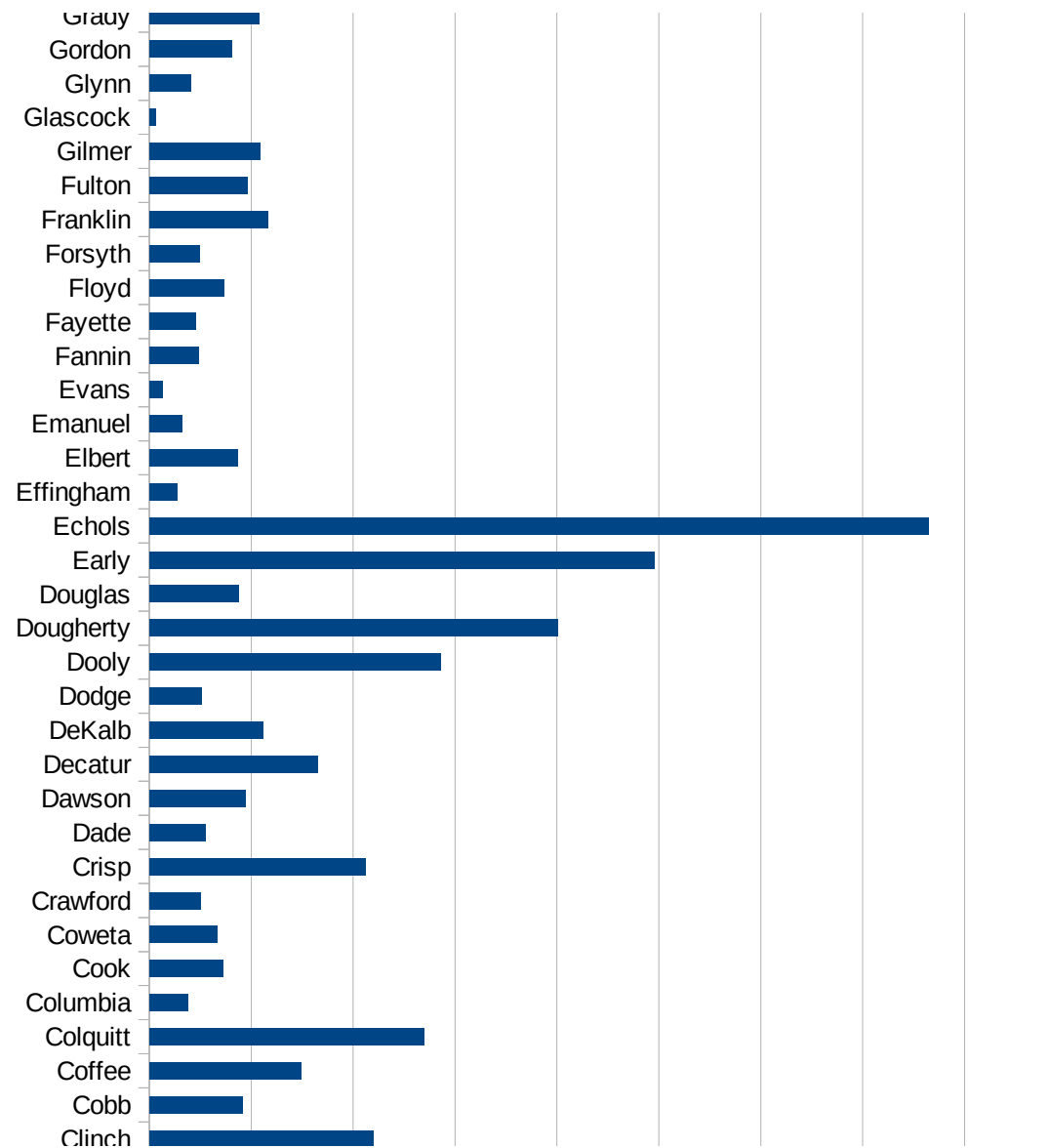
GA

13137 Habersham	1269.057901
13139 Hall	1335.160378
13141 Hancock	2407.762338
13143 Haralson	189.618393
13145 Harris	536.6207397
13147 Hart	149.4310127
13149 Heard	345.1468979
13151 Henry	351.8373729
13153 Houston	266.9342441
13155 Irwin	361.7791019
13157 Jackson	350.7426656
13159 Jasper	391.7378917
13161 Jeff Davis	339.3439351
13163 Jefferson	337.0058328
13165 Jenkins	506.7373028
13167 Johnson	854.9649773
13169 Jones	174.7274252
13171 Lamar	415.7894737
13173 Lanier	348.1624758
13175 Laurens	245.1135763
13177 Lee	1243.112485
13179 Liberty	139.84422
13181 Lincoln	214.7820594
13183 Long	100.0105274
13185 Lowndes	456.4953878
13187 Lumpkin	321.6507359
13189 McDuffie	339.0460267
13191 McIntosh	111.5760112
13193 Macon	806.5129727
13195 Madison	229.3423272
13197 Marion	730.4514429
13199 Meriwether	564.8376685
13201 Miller	791.4175167
13205 Mitchell	1924.116799

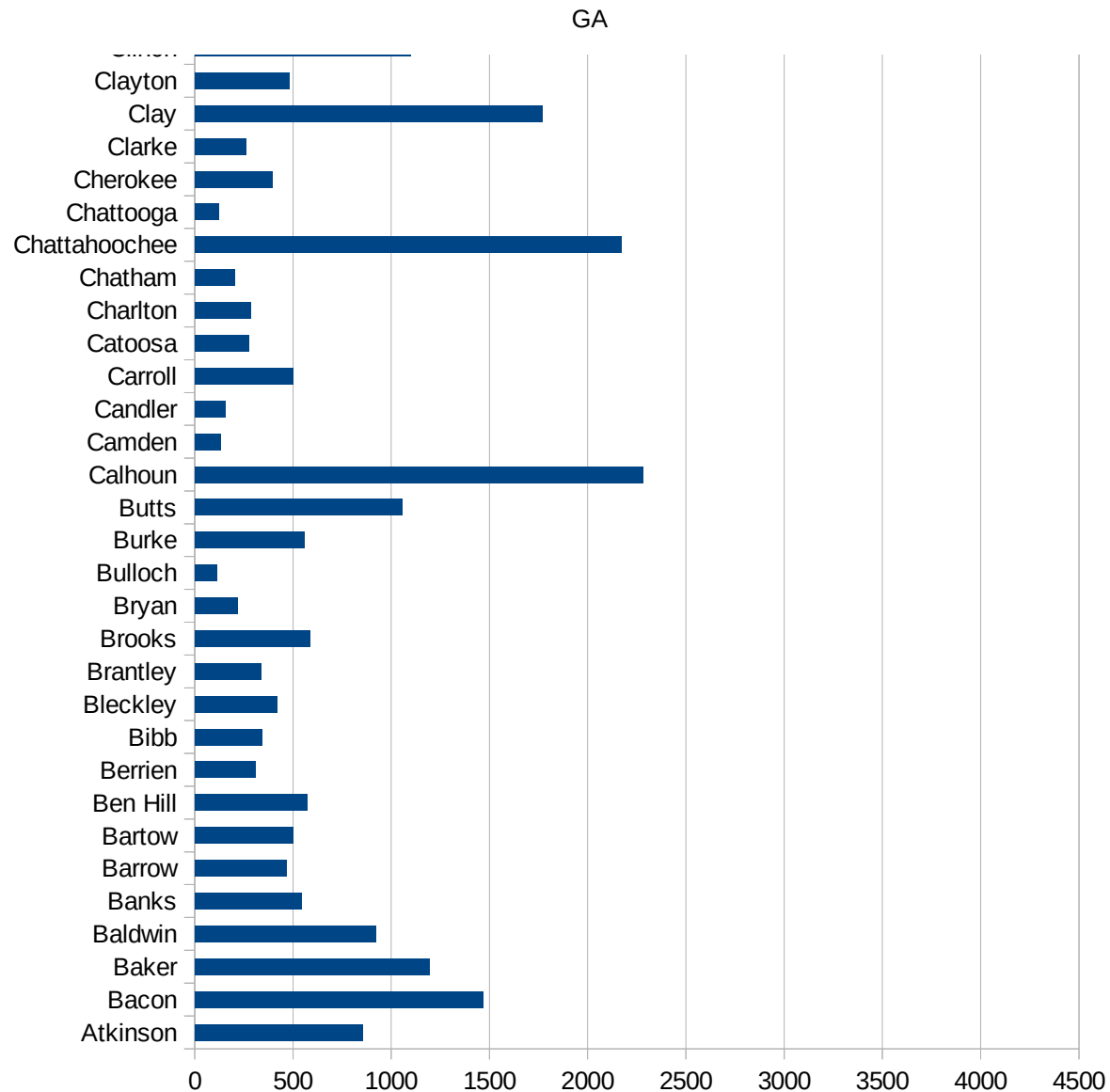


GA

13207 Monroe	457.8488372
13209 Montgomery	206.6789949
13211 Morgan	212.1678247
13213 Murray	318.1283034
13215 Muscogee	473.3209724
13217 Newton	371.5503784
13219 Oconee	328.4783052
13221 Oglethorpe	471.6354457
13223 Paulding	242.0082417
13225 Peach	293.0724988
13227 Pickens	184.4903064
13229 Pierce	644.6954459
13231 Pike	348.824729
13233 Polk	369.6727101
13235 Pulaski	415.5750294
13237 Putnam	476.8673483
13239 Quitman	658.1834138
13241 Rabun	177.8620976
13243 Randolph	2751.353725
13245 Richmond	326.4633795
13247 Rockdale	363.1587081
13249 Schley	343.7738732
13251 Screven	430.4778304
13253 Seminole	565.2435358
13255 Spalding	465.9606657
13257 Stephens	568.4655272
13259 Stewart	967.8980481
13261 Sumter	1688.359735
13263 Talbot	717.4744898
13265 Taliaferro	62.18905473
13267 Tattnall	145.7209247
13269 Taylor	310.9839532
13271 Telfair	283.446712
13273 Terrell	2531.64557



13275 Thomas	805.4355652
13277 Tift	879.9388726
13279 Toombs	338.4535277
13281 Towns	269.996625
13283 Treutlen	249.669555
13285 Troup	875.2891453
13287 Turner	1832.659252
13289 Twiggs	244.2598925
13291 Union	220.8241323
13293 Upson	1125.309937
13295 Walker	303.9907794
13297 Walton	339.0265553
13299 Ware	711.8834081
13301 Warren	361.8358408
13303 Washington	367.8995389
13305 Wayne	110.7085346
13307 Webster	536.1930295
13309 Wheeler	190.3794898
13311 White	407.0737404
13313 Whitfield	517.9604467
13315 Wilcox	1339.083069
13317 Wilkes	354.3944917
13319 Wilkinson	807.8795927
13321 Worth	1256.219518



GA

GA

FIPS

29001
29003
29005
29007
29009
29011
29013
29015
29017
29019
29021
29023
29025
29027
29029
29031
29033
29035
29037

GA

29039
29041
29043
29045
29047
29049
29051
29053
29055
29057
29059
29061
29063
29065
29067
29069
29071
29073
29075
29077
29079
29081
29083
29085
29087
29089
29091
29093
29095
29097
29099
29101

29103

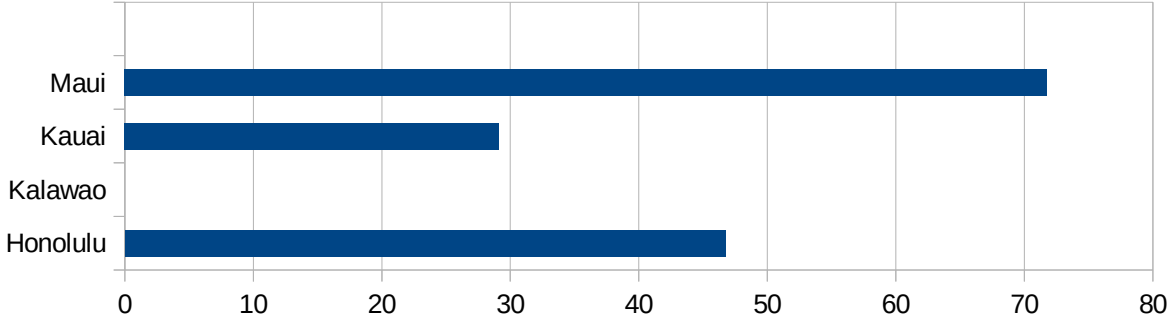
29105
29107
29109
29111
29113
29115
29117
29121
29123
29125
29127
29119
29129
29131
29133
29135
29137
29139
29141
29143
29145
29147
29149
29151
29153
29155
29157
29159
29161
29163
29165
29167
29169
29171

GA

29173
29175
29177
29179
29181
29195
29197
29199
29201
29203
29205
29183
29185
29187
29189
29510
29186
29207
29209
29211
29213
29215

29217
29219
29221
29223
29225
29227
29229

FIPS	County	PC Infection
15001	Hawaii	40.30191608
15003	Honolulu	46.73087911
15005	Kalawao	0
15007	Kauai	29.11288869
15009	Maui	71.76733032



HI

FIPS

29001
29003
29005
29007
29009
29011
29013
29015
29017
29019
29021
29023
29025
29027
29029
29031
29033
29035
29037

HI

29039
29041
29043
29045
29047
29049
29051
29053
29055
29057
29059
29061
29063
29065
29067
29069
29071
29073
29075
29077
29079
29081
29083
29085
29087
29089
29091
29093
29095
29097
29099
29101

29103

HI

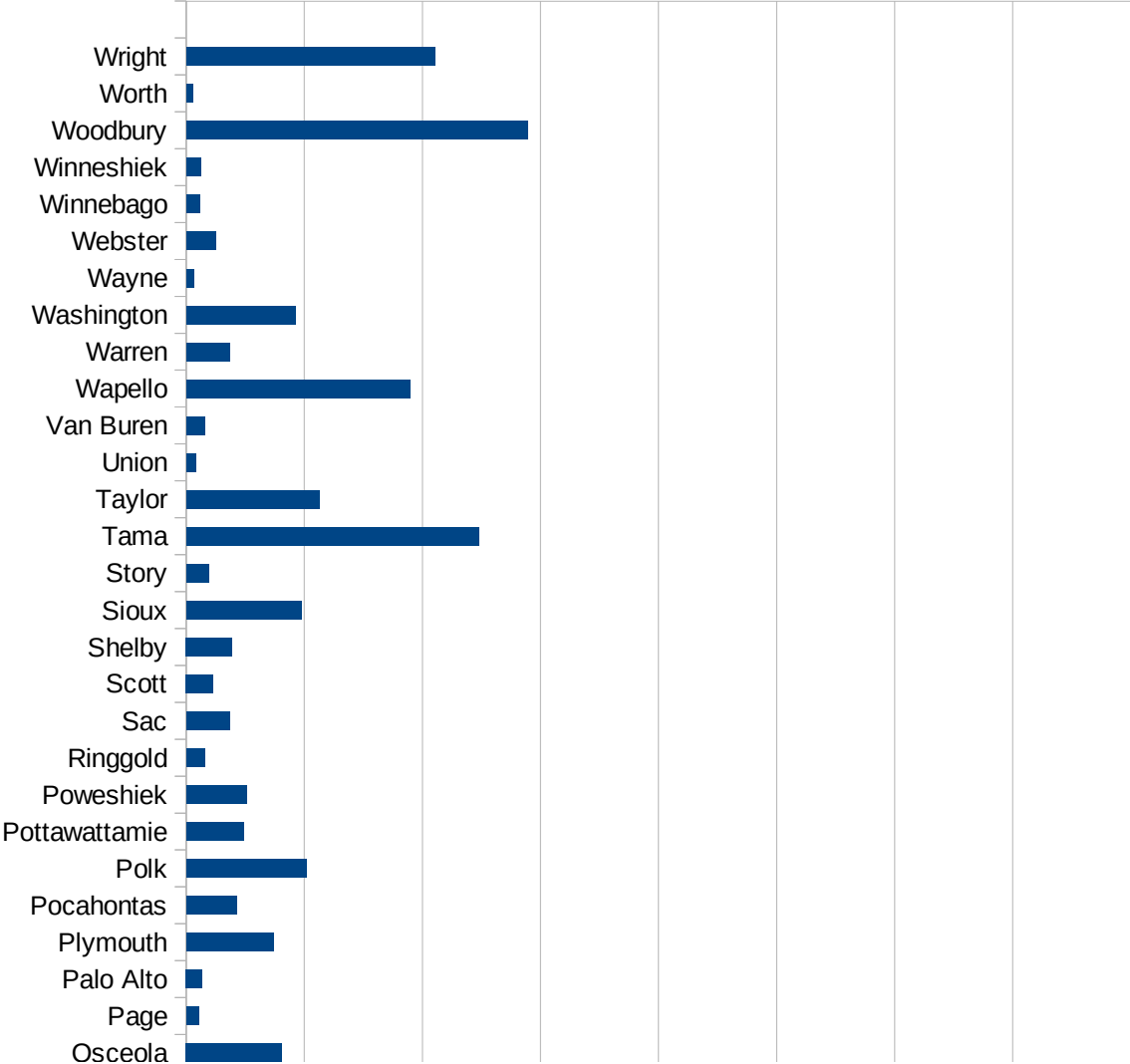
29105
29107
29109
29111
29113
29115
29117
29121
29123
29125
29127
29119
29129
29131
29133
29135
29137
29139
29141
29143
29145
29147
29149
29151
29153
29155
29157
29159
29161
29163
29165
29167
29169
29171

HI

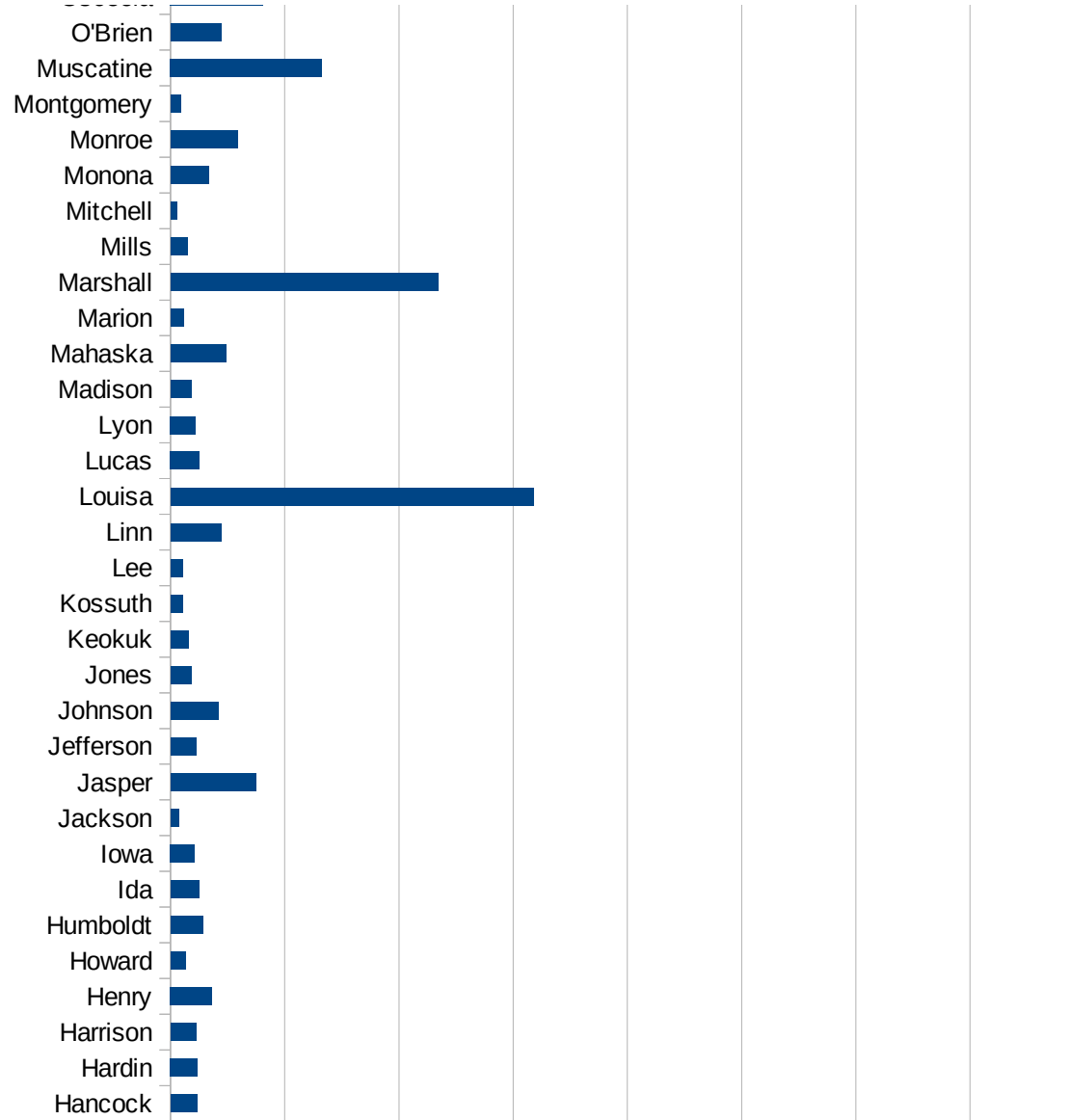
29173
29175
29177
29179
29181
29195
29197
29199
29201
29203
29205
29183
29185
29187
29189
29510
29186
29207
29209
29211
29213
29215

29217
29219
29221
29223
29225
29227
29229

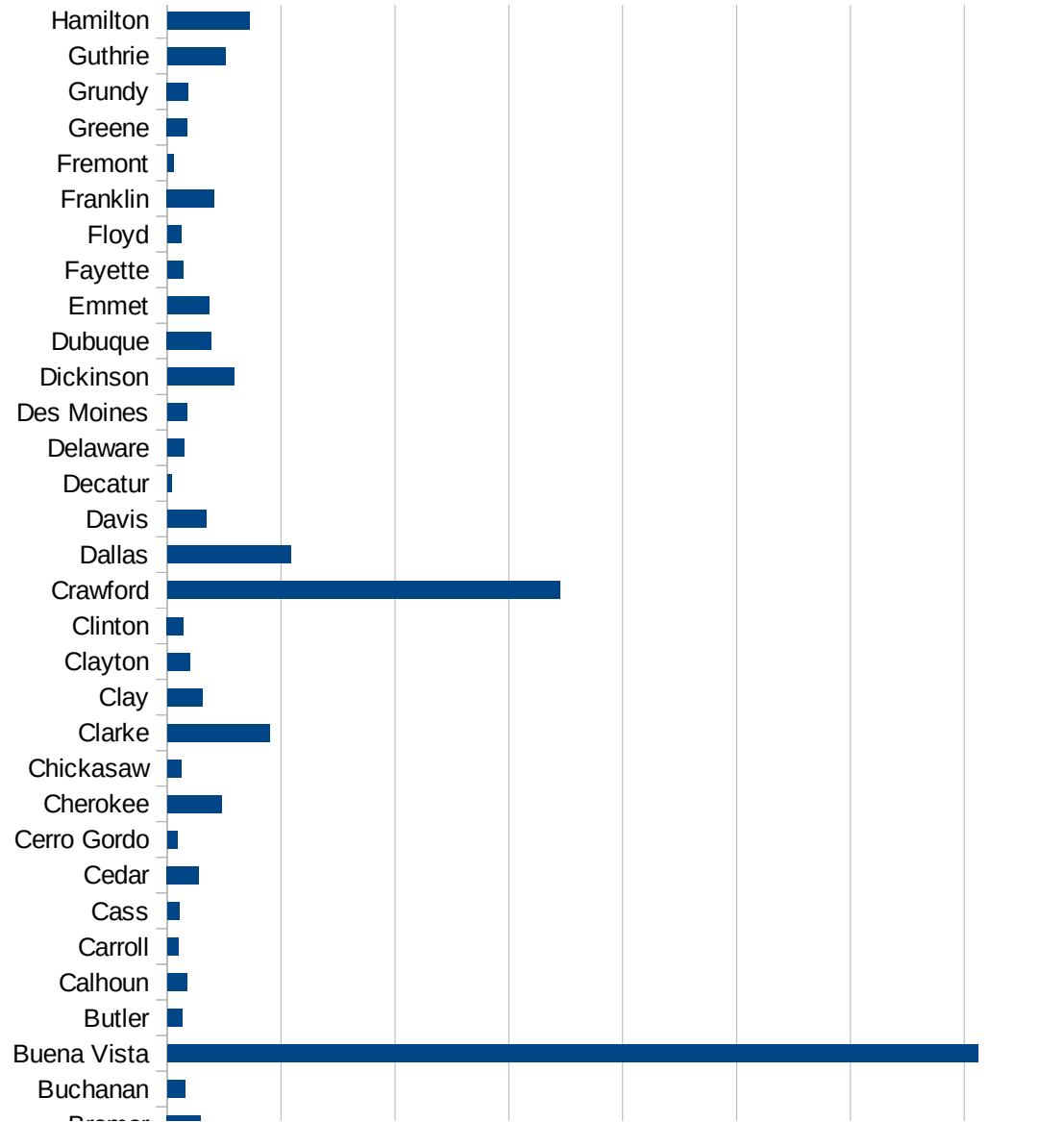
FIPS	County	PC Infection
19001	Adair	141.5828968
19003	Adams	192.0438957
19005	Allamakee	874.7831116
19007	Appanoose	128.6483879
19009	Audubon	236.1060661
19011	Benton	179.3931831
19013	Black Hawk	1372.273579
19015	Boone	307.4470508
19017	Bremer	296.6288532
19019	Buchanan	160.3849238
19021	Buena Vista	7119.855087
19023	Butler	130.6829906
19025	Calhoun	175.2758016
19027	Carroll	99.2358837
19029	Cass	108.2753287
19031	Cedar	279.1646535
19033	Cerro Gordo	91.448402
19035	Cherokee	476.9896652
19037	Chickasaw	125.3761284
19039	Clarke	902.04818
19041	Clay	309.9045494
19043	Clayton	199.3620415
19045	Clinton	144.0302679
19047	Crawford	3450.285581
19049	Dallas	1086.715458
19051	Davis	343.7950538
19053	Decatur	38.02281369
19055	Delaware	152.3229246
19057	Des Moines	171.1891257
19059	Dickinson	588.8182825
19061	Dubuque	389.2456687
19063	Emmet	367.4483951
19065	Fayette	142.4211597

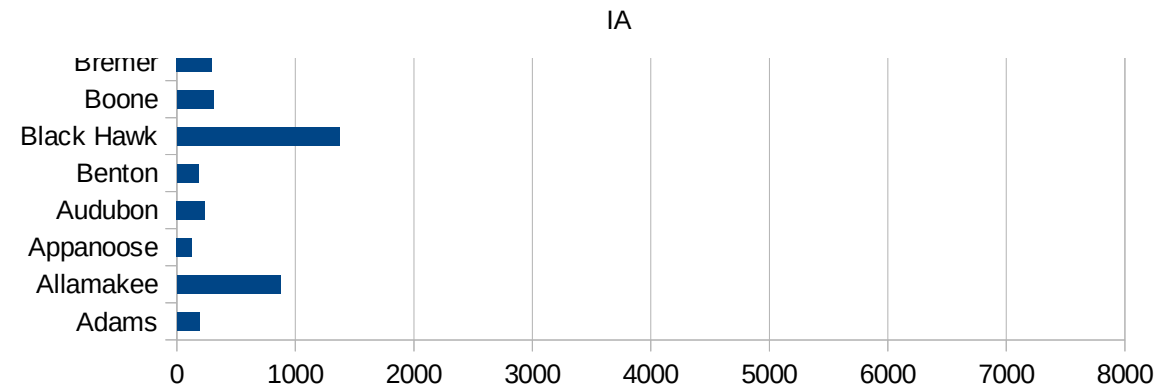


19067 Floyd	126.8955016
19069 Franklin	414.8557882
19071 Fremont	57.2000572
19073 Greene	178.1538804
19075 Grundy	186.9310793
19077 Guthrie	513.0597015
19079 Hamilton	722.3113965
19081 Hancock	233.3831217
19083 Hardin	237.1354043
19085 Harrison	226.4044149
19087 Henry	363.7813325
19089 Howard	130.6193534
19091 Humboldt	282.8113544
19093 Ida	248.501681
19095 Iowa	210.6437024
19097 Jackson	72.04610951
19099 Jasper	748.3780655
19101 Jefferson	228.4968174
19103 Johnson	415.840275
19105 Jones	183.1854994
19107 Keokuk	156.4792176
19109 Kossuth	107.3249262
19111 Lee	108.6477757
19113 Linn	445.7547065
19115 Louisa	3178.440326
19117 Lucas	254.4823597
19119 Lyon	220.1337736
19121 Madison	184.6267463
19123 Mahaska	486.3636364
19125 Marion	116.7420002
19127 Marshall	2343.613216
19129 Mills	146.053243
19131 Mitchell	56.76979847
19133 Monona	334.1398779



19135 Monroe	590.5006418
19137 Montgomery	89.9730081
19139 Muscatine	1325.444338
19141 O'Brien	440.7514451
19143 Osceola	811.2582781
19145 Page	104.9249131
19147 Palo Alto	134.3935491
19149 Plymouth	741.1835027
19151 Pocahontas	430.2670623
19153 Polk	1019.901314
19155 Pottawattamie	485.3901831
19157 Poweshiek	508.0485587
19159 Ringgold	161.0305958
19161 Sac	370.4084782
19163 Scott	230.2591714
19165 Shelby	388.6681638
19167 Sioux	976.8254605
19169 Story	190.6120993
19171 Tama	2478.703265
19173 Taylor	1130.673558
19175 Union	80.9126952
19177 Van Buren	156.6951567
19179 Wapello	1894.617242
19181 Warren	366.2644939
19183 Washington	925.8841064
19185 Wayne	62.4902359
19187 Webster	248.091077
19189 Winnebago	114.0901312
19191 Winneshiek	124.8190124
19193 Woodbury	2891.582715
19195 Worth	53.66966322
19197 Wright	2104.018913





FIPS

- 29001
- 29003
- 29005
- 29007
- 29009
- 29011
- 29013
- 29015
- 29017
- 29019
- 29021
- 29023
- 29025
- 29027
- 29029
- 29031
- 29033
- 29035
- 29037

IA

29039
29041
29043
29045
29047
29049
29051
29053
29055
29057
29059
29061
29063
29065
29067
29069
29071
29073
29075
29077
29079
29081
29083
29085
29087
29089
29091
29093
29095
29097
29099
29101

29103

IA

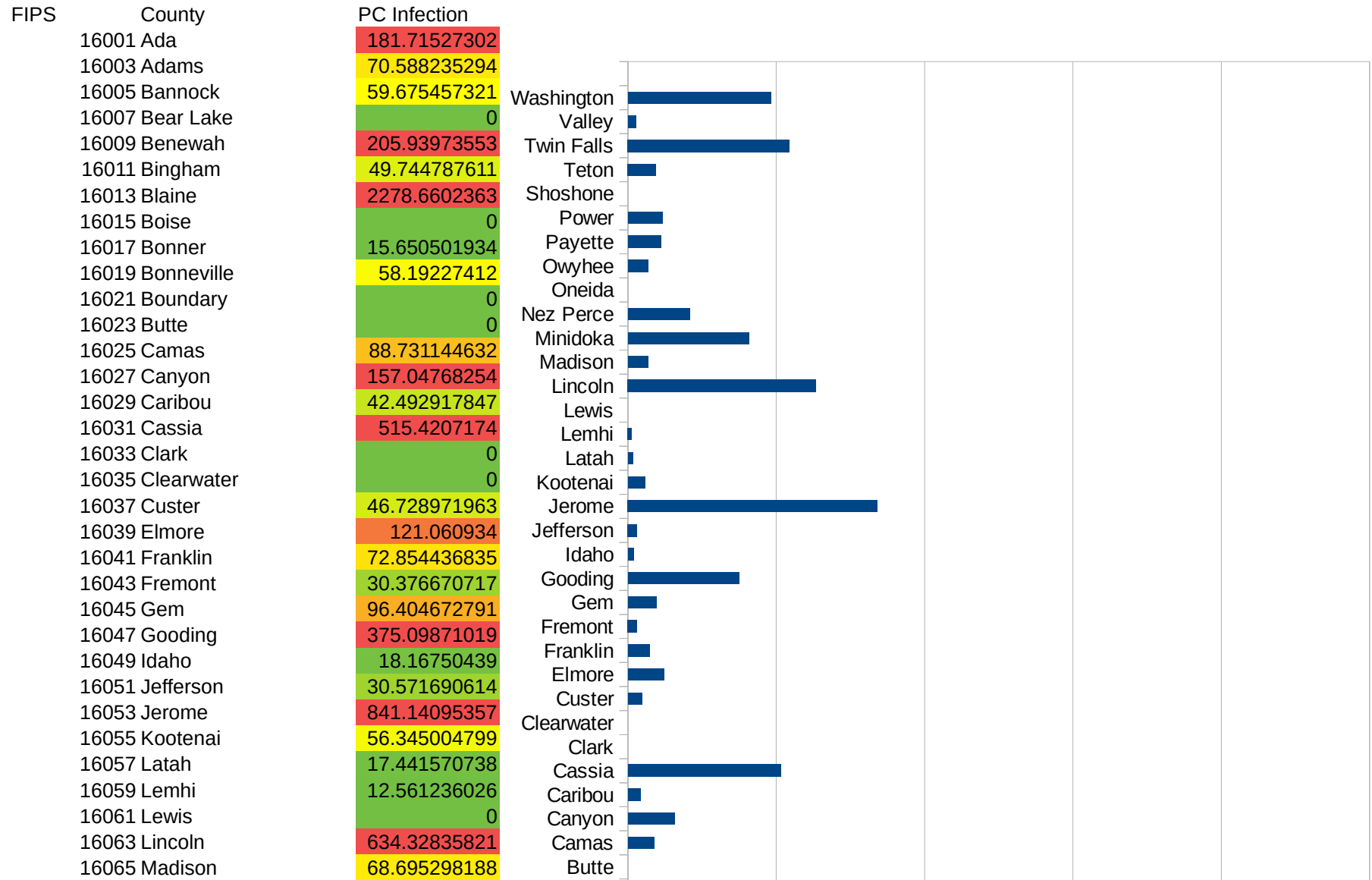
29105
29107
29109
29111
29113
29115
29117
29121
29123
29125
29127
29119
29129
29131
29133
29135
29137
29139
29141
29143
29145
29147
29149
29151
29153
29155
29157
29159
29161
29163
29165
29167
29169
29171

IA

29173
29175
29177
29179
29181
29195
29197
29199
29201
29203
29205
29183
29185
29187
29189
29510
29186
29207
29209
29211
29213
29215

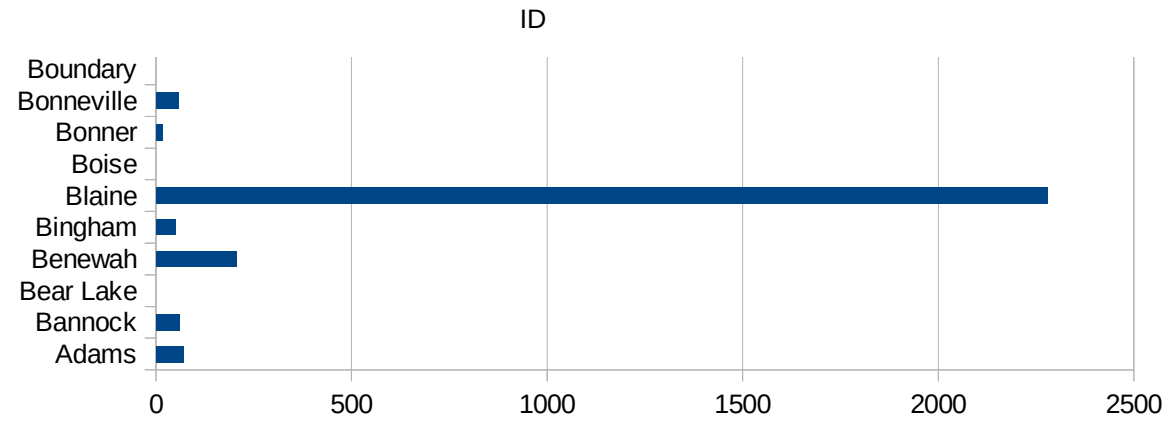
29217
29219
29221
29223
29225
29227
29229

ID



This work is licensed under the Creative Commons Attribution-NoDerivatives 4.0 International License. To view a copy of this license, visit <http://creativecommons.org/licenses/by-nd/4.0/>.

16067 Minidoka	408.16326531
16069 Nez Perce	207.8796278
16071 Oneida	0
16073 Owyhee	68.417001625
16075 Payette	110.39870918
16077 Power	115.85993821
16079 Shoshone	0
16081 Teton	94.501718213
16083 Twin Falls	544.83567802
16085 Valley	27.171451861
16087 Washington	482.23600039



ID

FIPS

29001
29003
29005
29007
29009
29011
29013
29015
29017
29019
29021
29023
29025
29027
29029
29031
29033
29035
29037

ID

29039
29041
29043
29045
29047
29049
29051
29053
29055
29057
29059
29061
29063
29065
29067
29069
29071
29073
29075
29077
29079
29081
29083
29085
29087
29089
29091
29093
29095
29097
29099
29101

29103

ID

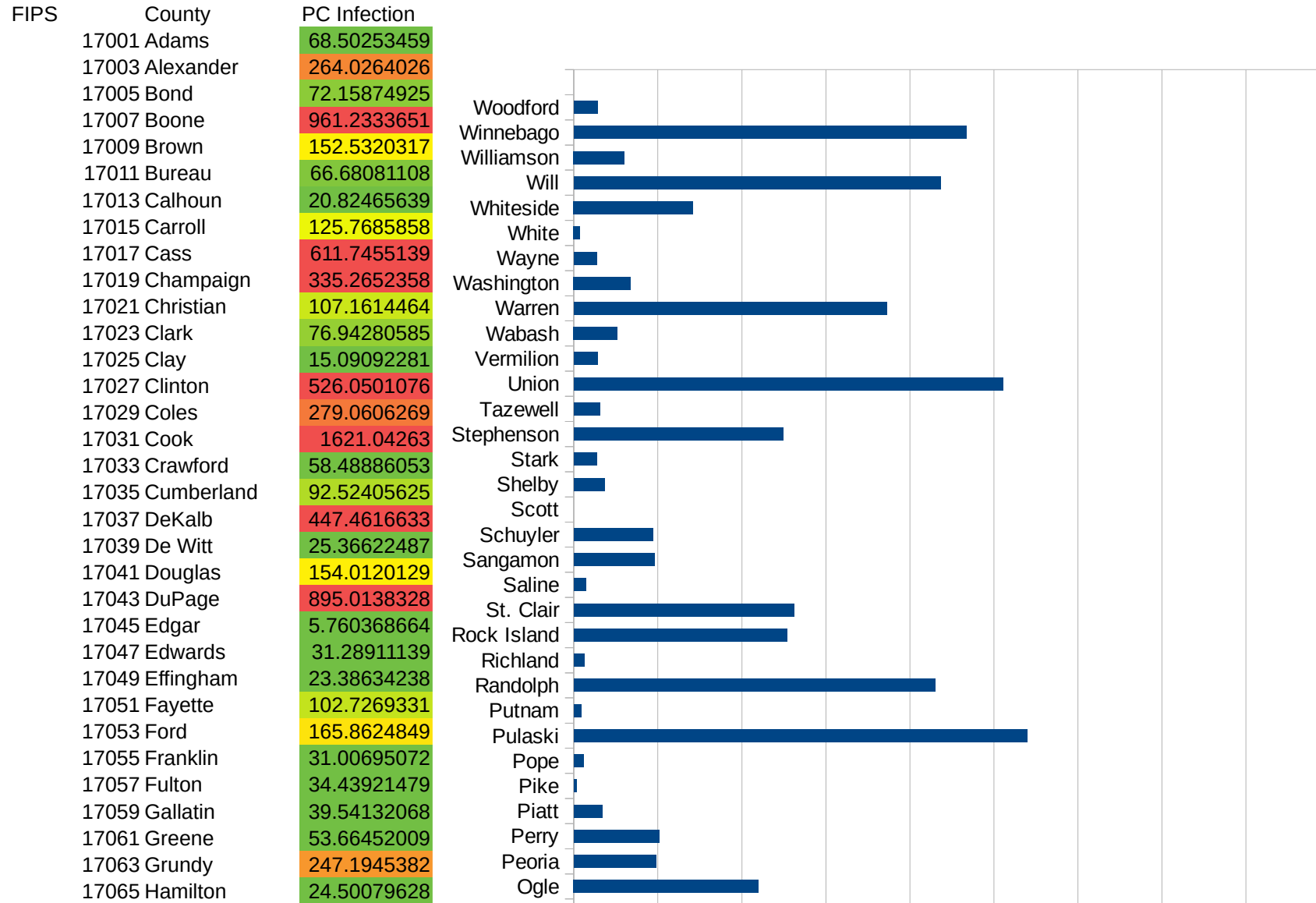
29105
29107
29109
29111
29113
29115
29117
29121
29123
29125
29127
29119
29129
29131
29133
29135
29137
29139
29141
29143
29145
29147
29149
29151
29153
29155
29157
29159
29161
29163
29165
29167
29169
29171

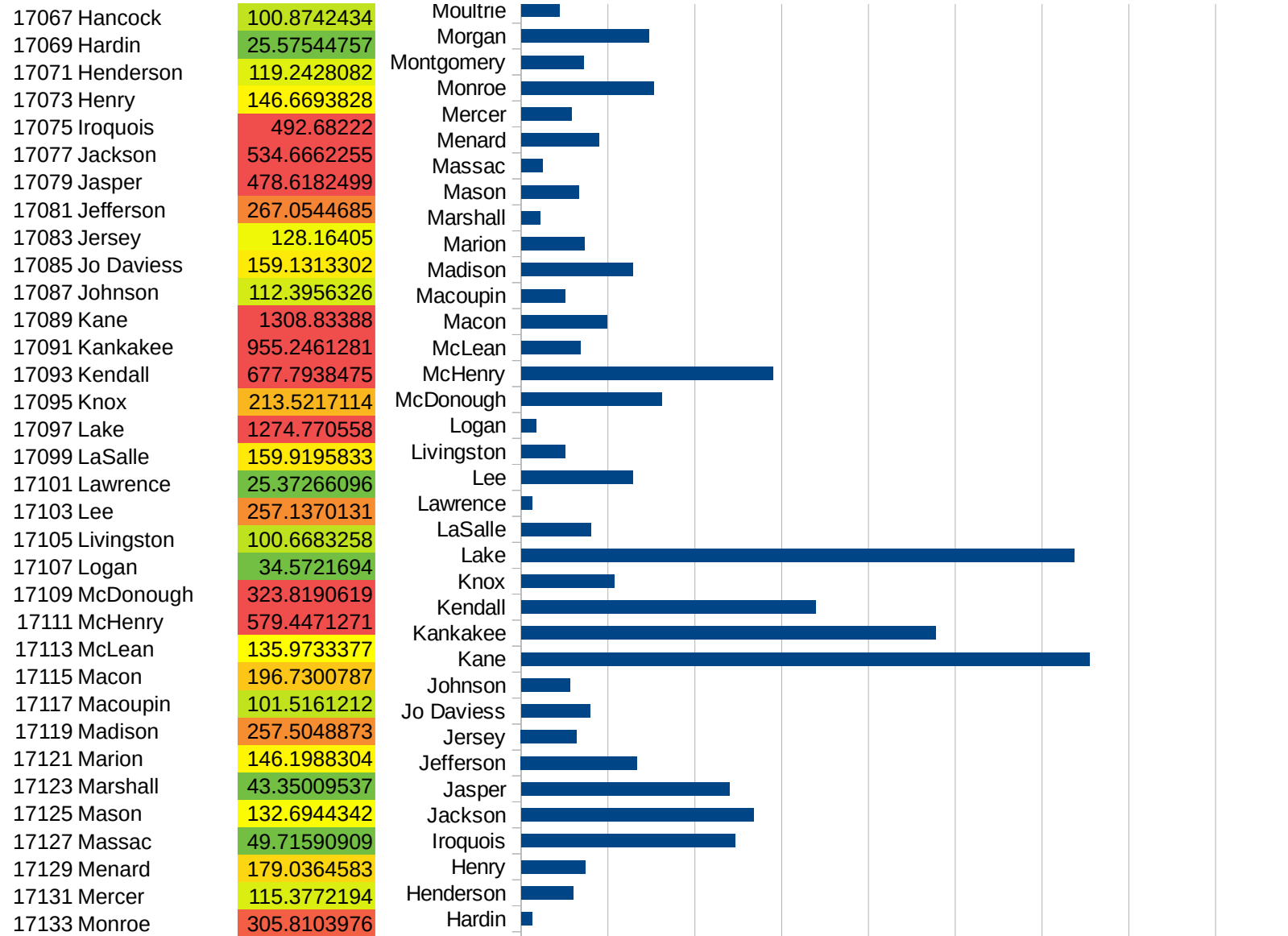
ID

29173
29175
29177
29179
29181
29195
29197
29199
29201
29203
29205
29183
29185
29187
29189
29510
29186
29207
29209
29211
29213
29215

29217
29219
29221
29223
29225
29227
29229

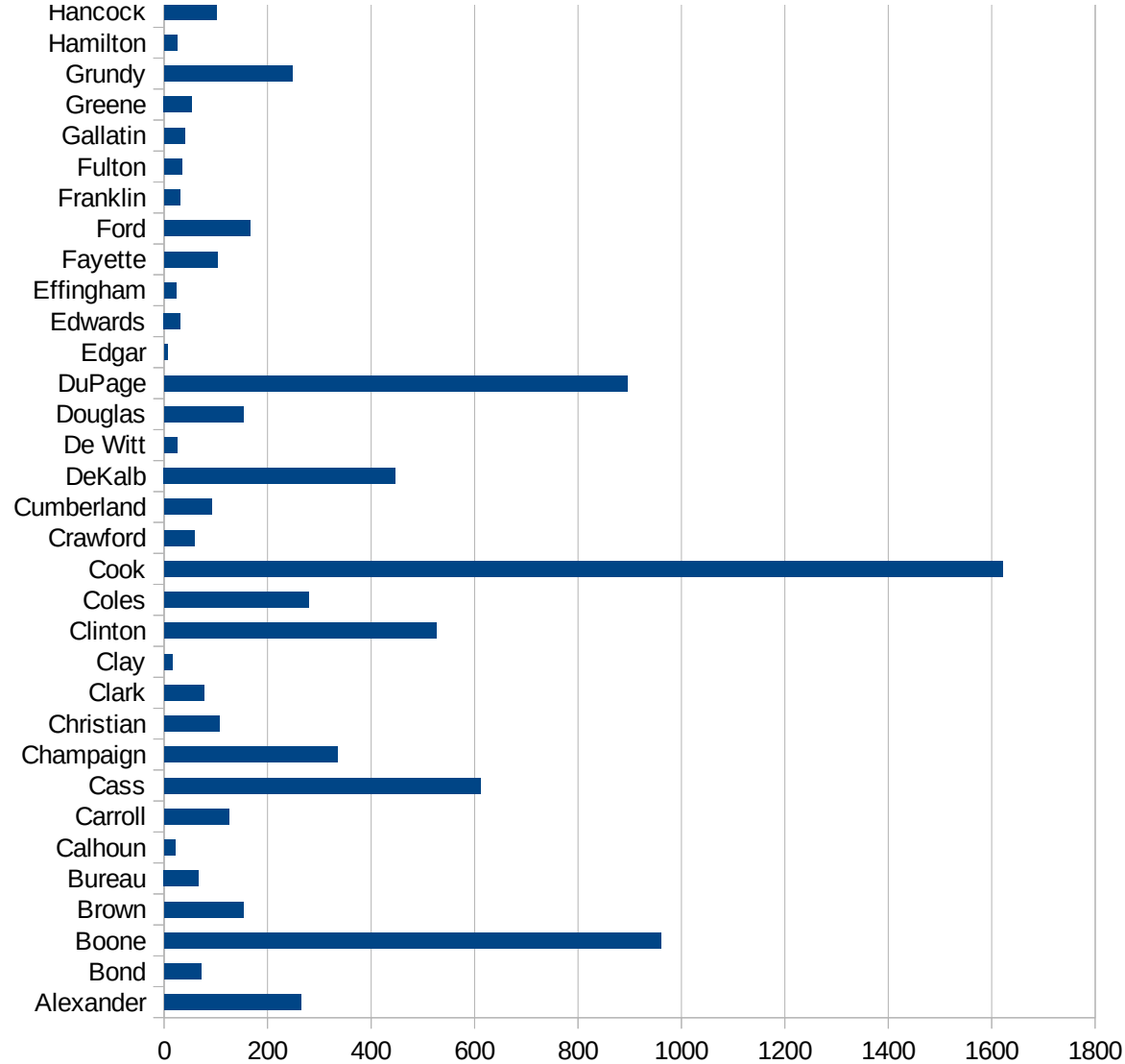
IL





IL

17135 Montgomery	143.3516311
17137 Morgan	294.3254062
17139 Moultrie	88.33322009
17141 Ogle	439.8798185
17143 Peoria	195.9904994
17145 Perry	203.0792481
17147 Piatt	67.08953403
17149 Pike	6.405739543
17151 Pope	23.74169041
17153 Pulaski	1079.992678
17155 Putnam	17.42160279
17157 Randolph	859.6524014
17159 Richland	25.37588023
17161 Rock Island	507.3983983
17163 St. Clair	524.0194745
17165 Saline	29.28135196
17167 Sangamon	191.9651084
17169 Schuyler	188.2148545
17171 Scott	0
17173 Shelby	73.59367094
17175 Stark	55.27915976
17177 Stephenson	498.2906174
17179 Tazewell	61.96723294
17181 Union	1021.317024
17183 Vermilion	57.2871911
17185 Wabash	103.9051
17187 Warren	745.6552372
17189 Washington	135.7627724
17191 Wayne	55.10653931
17193 White	14.63593121
17195 Whiteside	284.0398375
17197 Will	874.0304199
17199 Williamson	120.7945598
17201 Winnebago	933.5365618



IL

17203 Woodford

57.19782648

IL

FIPS

29001
29003
29005
29007
29009
29011
29013
29015
29017
29019
29021
29023
29025
29027
29029
29031
29033
29035
29037

IL

29039
29041
29043
29045
29047
29049
29051
29053
29055
29057
29059
29061
29063
29065
29067
29069
29071
29073
29075
29077
29079
29081
29083
29085
29087
29089
29091
29093
29095
29097
29099
29101

29103

IL

29105
29107
29109
29111
29113
29115
29117
29121
29123
29125
29127
29119
29129
29131
29133
29135
29137
29139
29141
29143
29145
29147
29149
29151
29153
29155
29157
29159
29161
29163
29165
29167
29169
29171

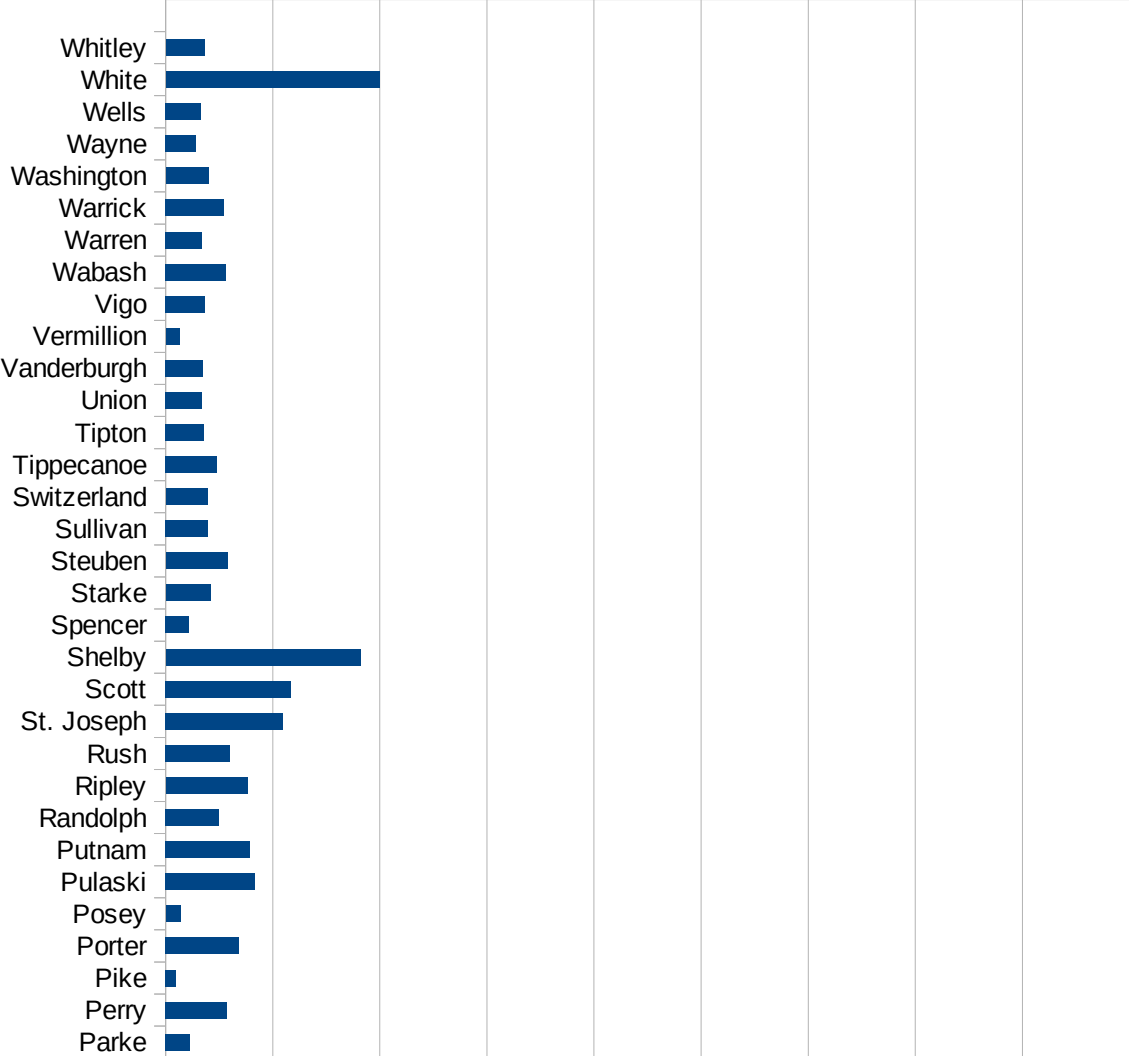
IL

29173
29175
29177
29179
29181
29195
29197
29199
29201
29203
29205
29183
29185
29187
29189
29510
29186
29207
29209
29211
29213
29215

29217
29219
29221
29223
29225
29227
29229

IN

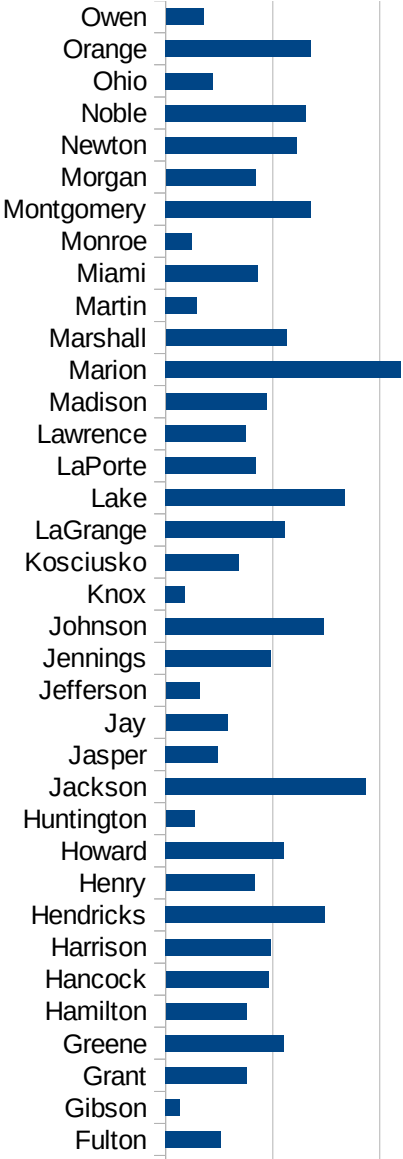
FIPS	County	PC Infection
18001	Adams	67.347626
18003	Allen	556.5457399
18005	Bartholomew	654.9611494
18007	Benton	427.5973651
18009	Blackford	243.0846605
18011	Boone	517.9181779
18013	Brown	229.7492451
18015	Carroll	481.939683
18017	Cass	4194.440785
18019	Clark	470.3476483
18021	Clay	213.9854796
18023	Clinton	778.2945736
18025	Crawford	255.7302519
18027	Daviess	349.9562555
18029	Dearborn	357.0852163
18031	Decatur	877.0620288
18033	DeKalb	217.4617129
18035	Delaware	347.6457673
18037	Dubois	547.398097
18039	Elkhart	912.6289161
18041	Fayette	347.1167614
18043	Floyd	426.8394595
18045	Fountain	140.6641796
18047	Franklin	523.3990148
18049	Fulton	258.8094764
18051	Gibson	65.76587349
18053	Grant	379.1555448
18055	Greene	553.0213085
18057	Hamilton	377.1744333
18059	Hancock	480.6747783
18061	Harrison	490.7063197
18063	Hendricks	746.0675772
18065	Henry	414.327443



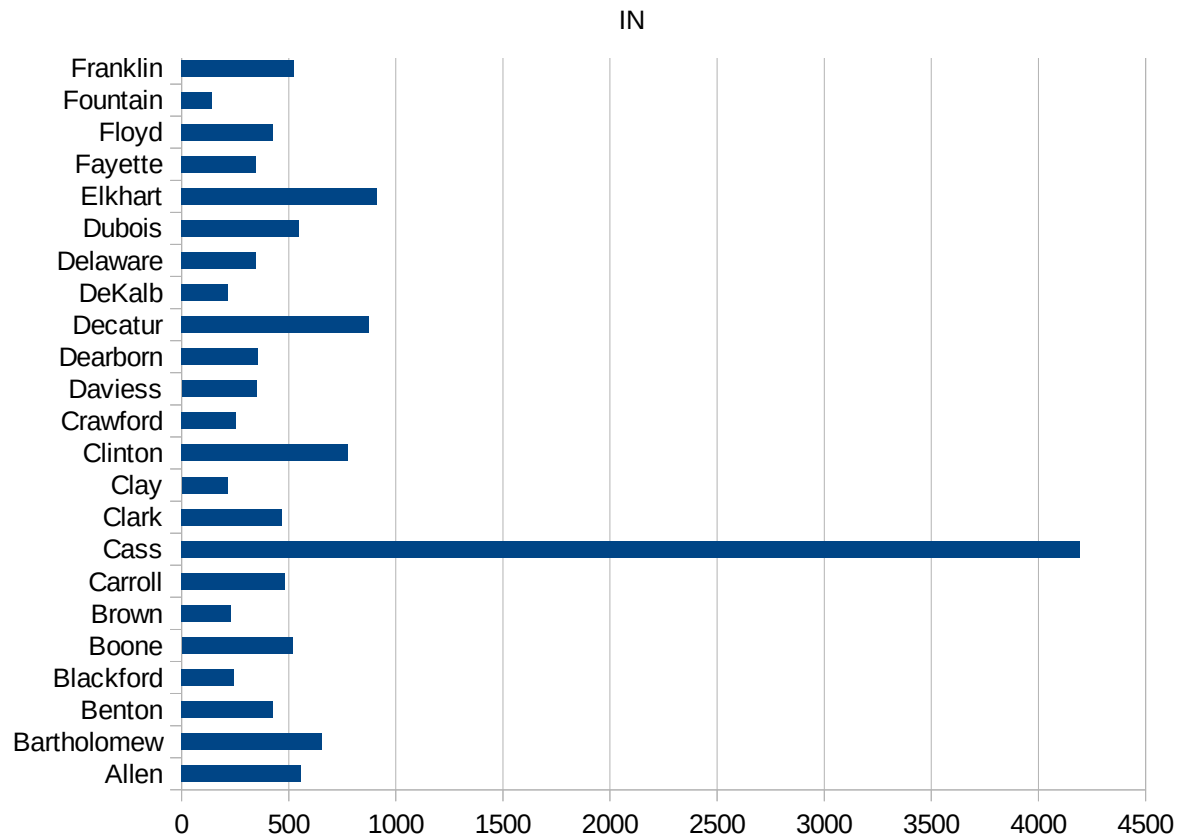
This work is licensed under the Creative Commons Attribution-NoDerivatives 4.0 International License. To view a copy of this license, visit <http://creativecommons.org/licenses/by-nd/4.0/>.

IN

18067 Howard	551.19831
18069 Huntington	135.209713
18071 Jackson	936.2743987
18073 Jasper	242.7329937
18075 Jay	288.9616644
18077 Jefferson	158.3457526
18079 Jennings	492.5573141
18081 Johnson	740.5984958
18083 Knox	92.15340832
18085 Kosciusko	341.5507159
18087 LaGrange	556.8268497
18089 Lake	837.5119475
18091 LaPorte	422.7003736
18093 Lawrence	376.6313392
18095 Madison	470.5301564
18097 Marion	1099.018509
18099 Marshall	564.3487286
18101 Martin	146.8141333
18103 Miami	430.1740377
18105 Monroe	125.2407822
18107 Montgomery	678.0368226
18109 Morgan	419.3051515
18111 Newton	613.8034402
18113 Noble	654.2960532
18115 Ohio	222.4503765
18117 Orange	677.3051465
18119 Owen	177.5005997
18121 Parke	112.2467064
18123 Perry	287.9279657
18125 Pike	48.34810637
18127 Porter	343.1725179
18129 Posey	70.47768207
18131 Pulaski	417.0342449
18133 Putnam	394.3990047



18135 Randolph	249.4869422
18137 Ripley	382.1477404
18139 Rush	300.0660145
18141 St. Joseph	546.9566534
18143 Scott	586.3137616
18145 Shelby	910.4567982
18147 Spencer	108.2304324
18149 Starke	209.2871158
18151 Steuben	289.1343318
18153 Sullivan	198.1633639
18155 Switzerland	195.9503592
18157 Tippecanoe	241.3907422
18159 Tipton	178.4769963
18161 Union	170.5272133
18163 Vanderburgh	174.6107176
18165 Vermillion	64.60365657
18167 Vigo	184.3815767
18169 Wabash	281.3299233
18171 Warren	169.4299891
18173 Warrick	271.7087282
18175 Washington	200.4079734
18177 Wayne	142.5624848
18179 Wells	166.6312132
18181 White	998.6325778
18183 Whitley	181.9569173



IN

FIPS

29001
29003
29005
29007
29009
29011
29013
29015
29017
29019
29021
29023
29025
29027
29029
29031
29033
29035
29037

IN

29039
29041
29043
29045
29047
29049
29051
29053
29055
29057
29059
29061
29063
29065
29067
29069
29071
29073
29075
29077
29079
29081
29083
29085
29087
29089
29091
29093
29095
29097
29099
29101

29103

IN

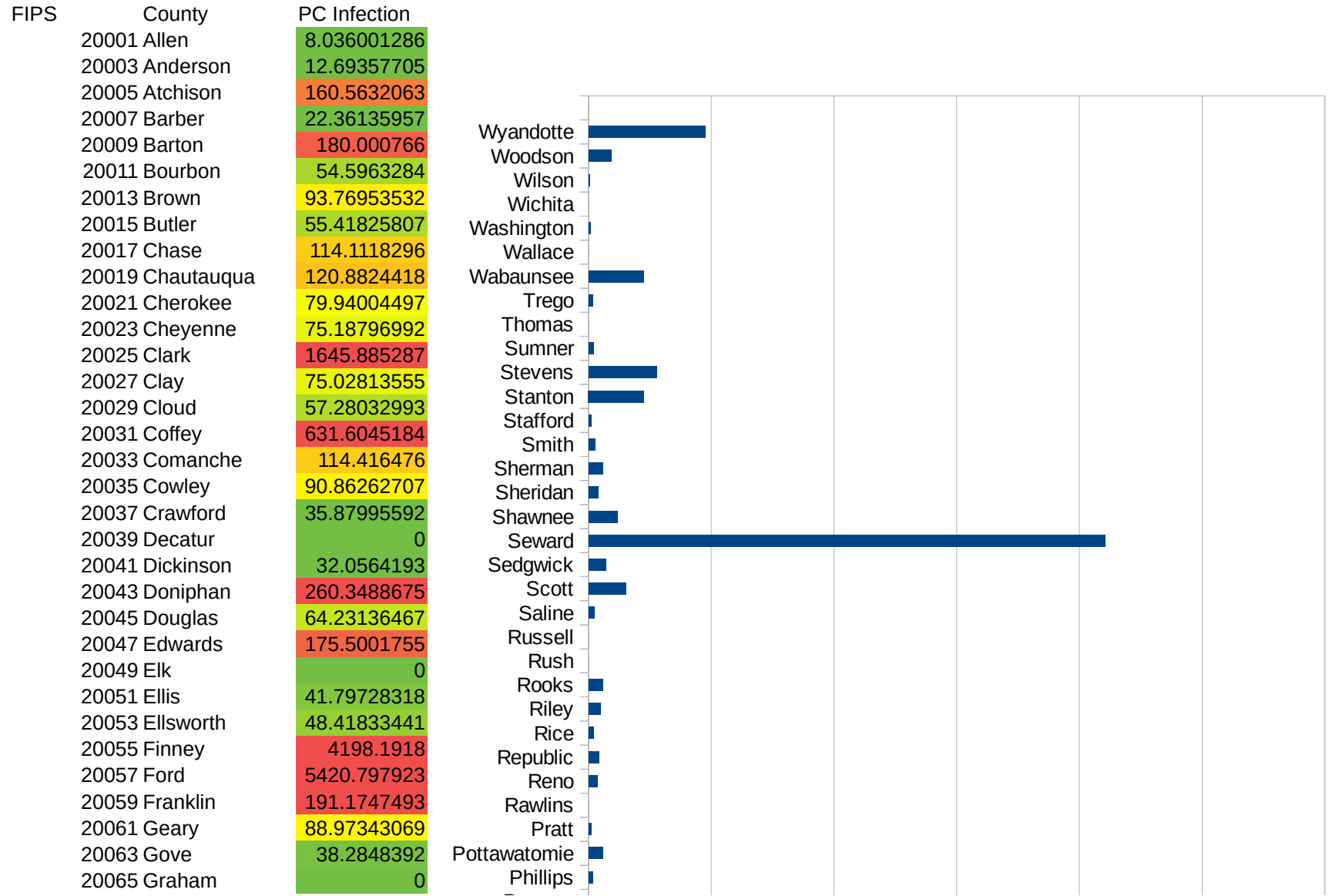
29105
29107
29109
29111
29113
29115
29117
29121
29123
29125
29127
29119
29129
29131
29133
29135
29137
29139
29141
29143
29145
29147
29149
29151
29153
29155
29157
29159
29161
29163
29165
29167
29169
29171

IN

29173
29175
29177
29179
29181
29195
29197
29199
29201
29203
29205
29183
29185
29187
29189
29510
29186
29207
29209
29211
29213
29215

29217
29219
29221
29223
29225
29227
29229

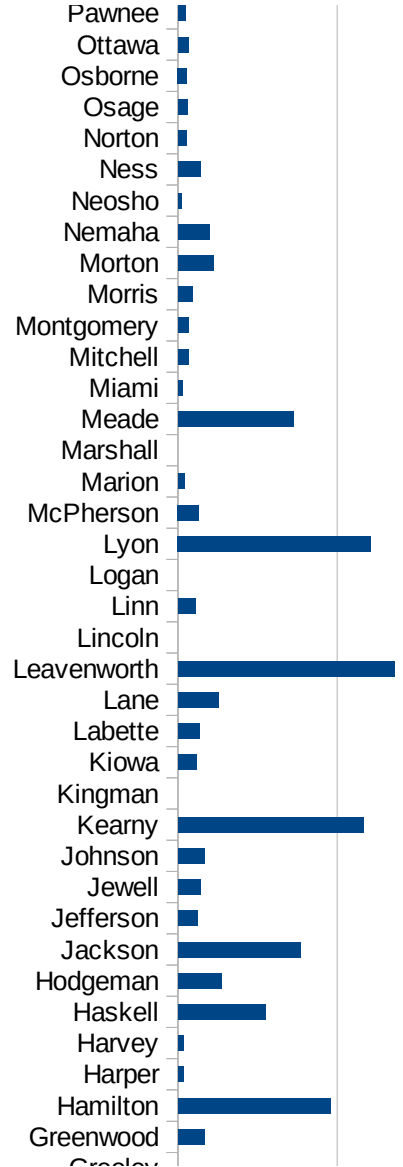
KS



This work is licensed under the Creative Commons Attribution-NoDerivatives 4.0 International License. To view a copy of this license, visit <http://creativecommons.org/licenses/by-nd/4.0/>.

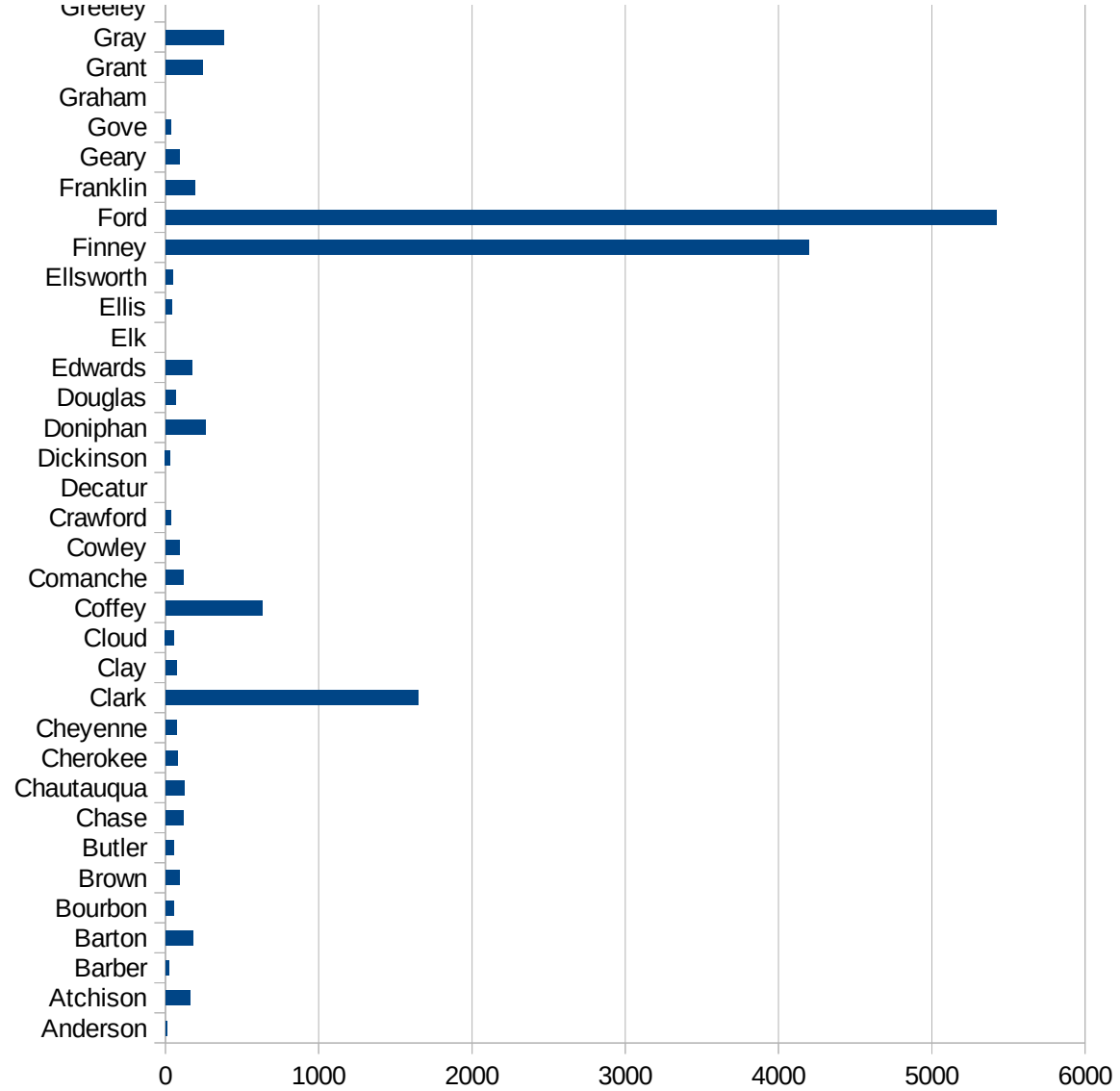
KS

20067 Grant	245.3653217
20069 Gray	381.2365324
20071 Greeley	0
20073 Greenwood	165.1527663
20075 Hamilton	958.9566552
20077 Harper	36.32401017
20079 Harvey	35.07746273
20081 Haskell	550.4128096
20083 Hodgeman	275.0275028
20085 Jackson	768.0722892
20087 Jefferson	121.2121212
20089 Jewell	140.7954945
20091 Johnson	166.0098234
20093 Kearny	1166.624398
20095 Kingman	0
20097 Kiowa	119.2368839
20099 Labette	135.2434382
20101 Lane	256.4102564
20103 Leavenworth	1358.294818
20105 Lincoln	0
20107 Linn	112.8205128
20109 Logan	0
20111 Lyon	1212.357062
20113 McPherson	133.1604584
20115 Marion	41.84100418
20117 Marshall	0
20119 Meade	723.5890014
20121 Miami	29.6912114
20123 Mitchell	65.04065041
20125 Montgomery	68.49315068
20127 Morris	90.56330375
20129 Morton	224.9718785
20131 Nemaha	196.9473166
20133 Neosho	25.07679769



KS

20135 Ness	140.8450704
20137 Norton	55.24861878
20139 Osage	62.73132175
20141 Osborne	57.55395683
20143 Ottawa	68.94174423
20145 Pawnee	45.71776897
20147 Phillips	37.61519654
20149 Pottawatomie	119.4546278
20151 Pratt	21.32650885
20153 Rawlins	0
20155 Reno	75.3905874
20157 Republic	85.76329331
20159 Rice	41.96831392
20161 Riley	96.33257805
20163 Rooks	119.6888091
20165 Rush	0
20167 Russell	0
20169 Saline	49.6314406
20171 Scott	306.3099857
20173 Sedgwick	139.6009011
20175 Seward	4210.284665
20177 Shawnee	236.6210514
20179 Sheridan	78.9577576
20181 Sherman	118.6641804
20183 Smith	55.50929781
20185 Stafford	23.93489708
20187 Stanton	452.9441369
20189 Stevens	557.6542544
20191 Sumner	43.48582362
20193 Thomas	0
20195 Trego	35.8037952
20197 Wabaunsee	449.3404841
20199 Wallace	0
20201 Washington	18.4501845



KS

20203 Wichita	0
20205 Wilson	11.5406809
20207 Woodson	188.5014138
20209 Wyandotte	952.6747478

KS

FIPS

29001
29003
29005
29007
29009
29011
29013
29015
29017
29019
29021
29023
29025
29027
29029
29031
29033
29035
29037

KS

29039
29041
29043
29045
29047
29049
29051
29053
29055
29057
29059
29061
29063
29065
29067
29069
29071
29073
29075
29077
29079
29081
29083
29085
29087
29089
29091
29093
29095
29097
29099
29101

29103

KS

29105
29107
29109
29111
29113
29115
29117
29121
29123
29125
29127
29119
29129
29131
29133
29135
29137
29139
29141
29143
29145
29147
29149
29151
29153
29155
29157
29159
29161
29163
29165
29167
29169
29171

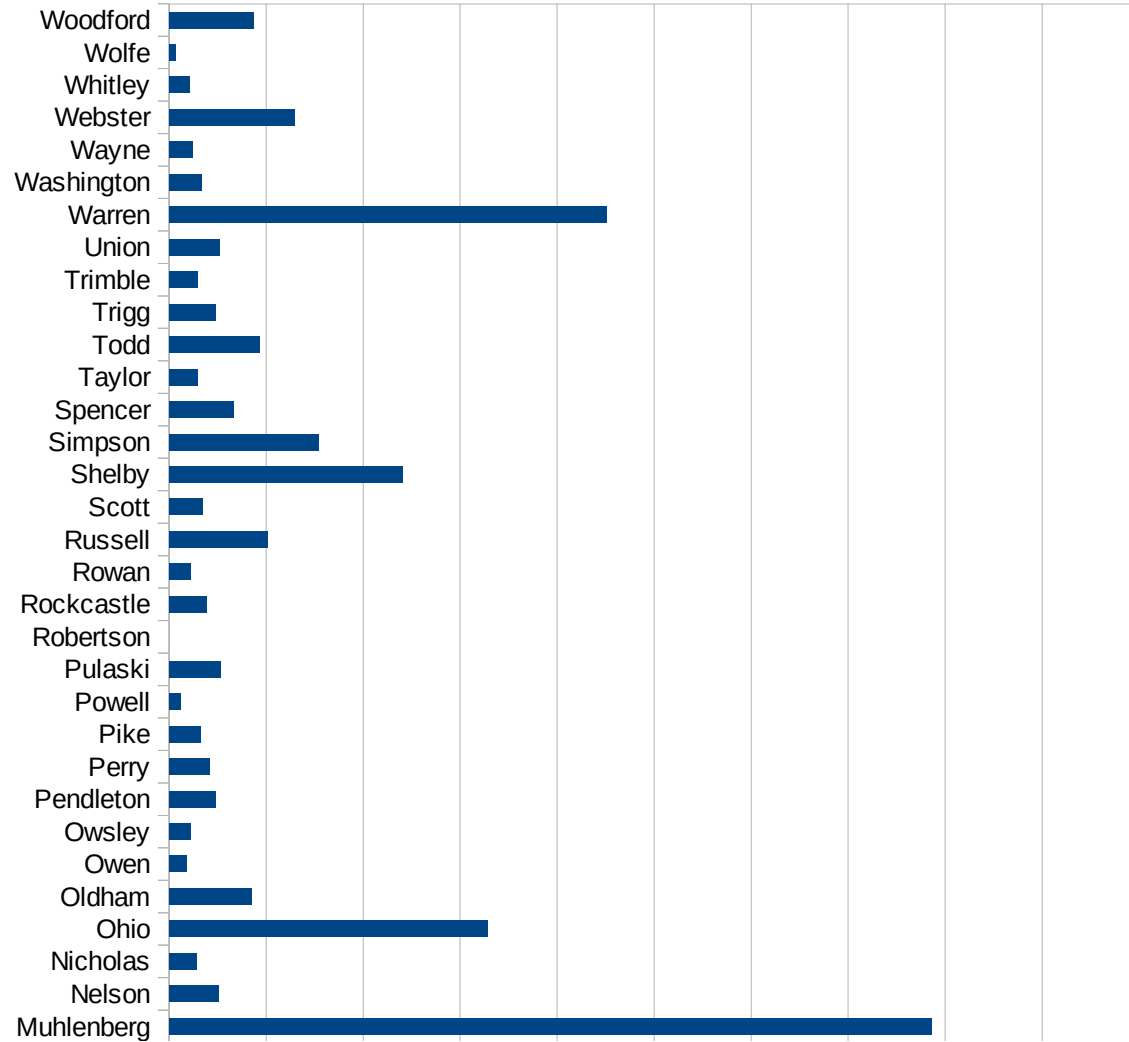
KS

29173
29175
29177
29179
29181
29195
29197
29199
29201
29203
29205
29183
29185
29187
29189
29510
29186
29207
29209
29211
29213
29215

29217
29219
29221
29223
29225
29227
29229

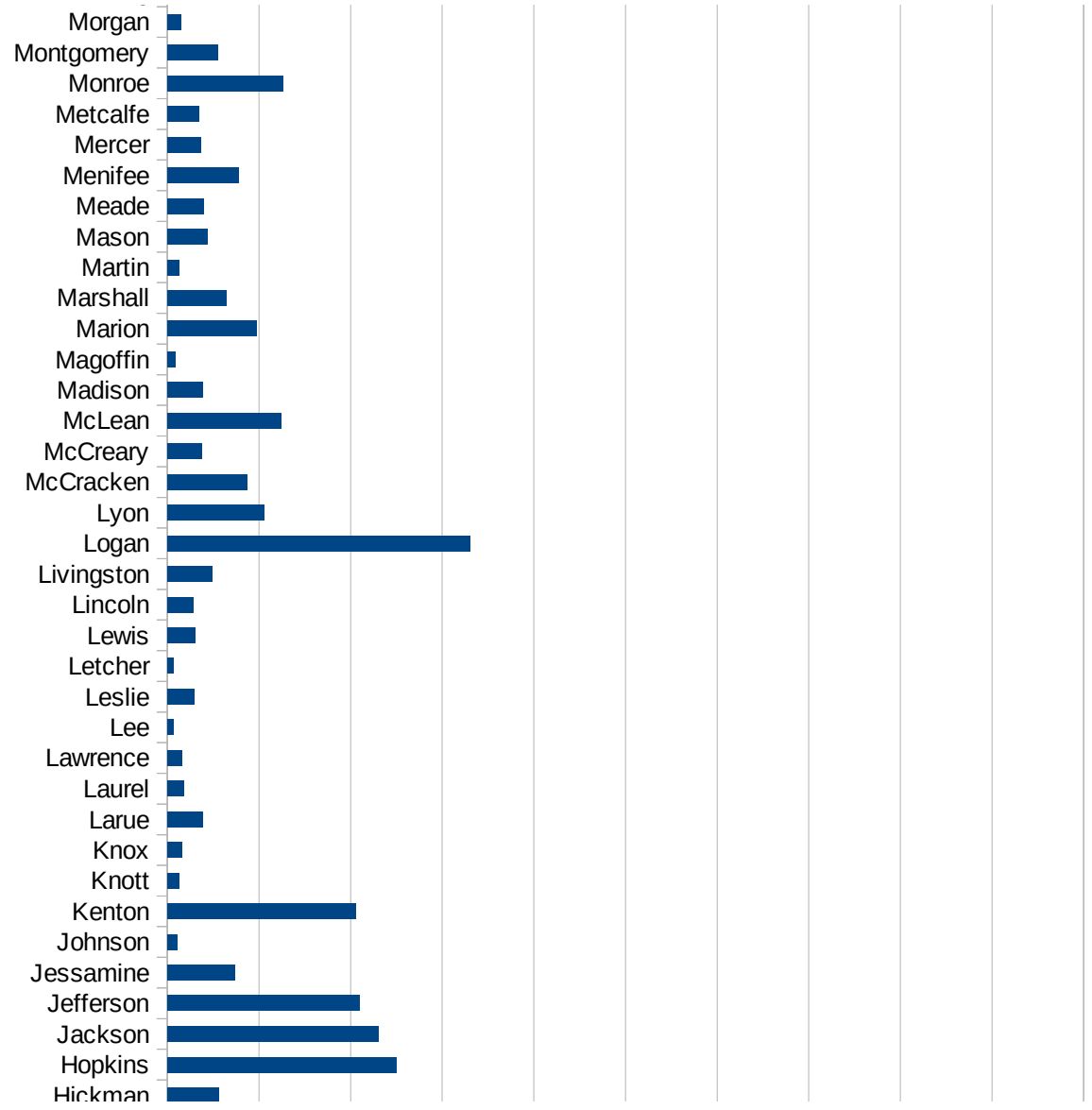
KY

FIPS	County	PC Infection
21001	Adair	525.6310174
21003	Allen	582.3312186
21005	Anderson	110.3119622
21007	Ballard	162.9276852
21009	Barren	133.5566824
21011	Bath	72.68028749
21013	Bell	11.29135459
21015	Boone	406.7420343
21017	Bourbon	104.0428062
21019	Boyd	91.02455546
21021	Boyle	93.02325581
21023	Bracken	169.9235344
21025	Breathitt	23.57378595
21027	Breckinridge	98.09691976
21029	Bullitt	156.6566752
21031	Butler	1879.110554
21033	Caldwell	94.37672041
21035	Calloway	145.6496742
21037	Campbell	215.7763655
21039	Carlisle	104.7998323
21041	Carroll	149.0174164
21043	Carter	62.9536365
21045	Casey	56.64652568
21047	Christian	189.7559682
21049	Clark	173.7978979
21051	Clay	59.68664511
21053	Clinton	48.99078973
21055	Crittenden	78.51934941
21057	Cumberland	75.0863493
21059	Daviess	343.2109511
21061	Edmonson	513.2801043
21063	Elliott	13.31912627
21065	Estill	14.08649106



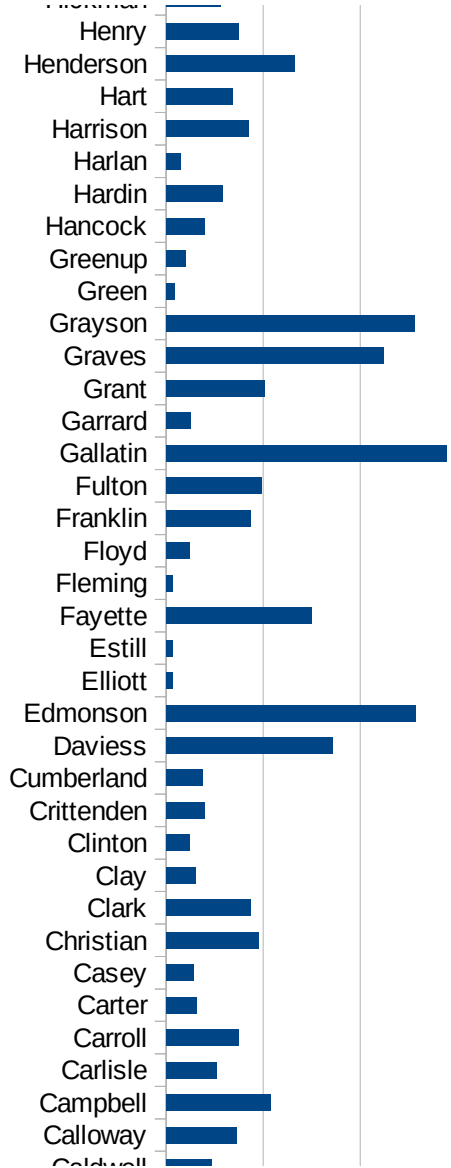
KY

21067 Fayette	299.5861387
21069 Fleming	13.85809313
21071 Floyd	47.42641931
21073 Franklin	173.1772115
21075 Fulton	196.0784314
21077 Gallatin	577.4456522
21079 Garrard	51.25284738
21081 Grant	203.0173958
21083 Graves	447.5172174
21085 Grayson	512.8984461
21087 Green	18.10118563
21089 Greenup	39.69604174
21091 Hancock	79.92692396
21093 Hardin	115.0820979
21095 Harlan	30.29270325
21097 Harrison	170.4121845
21099 Hart	137.5224796
21101 Henderson	265.4032594
21103 Henry	149.0127903
21105 Hickman	113.0965845
21107 Hopkins	499.2455845
21109 Jackson	461.2408868
21111 Jefferson	419.0692743
21113 Jessamine	146.5133531
21115 Johnson	22.33538819
21117 Kenton	411.3194139
21119 Knott	26.44453259
21121 Knox	31.94479939
21123 Larue	76.88544069
21125 Laurel	36.26234156
21127 Lawrence	32.11097553
21129 Lee	14.21868335
21131 Leslie	59.15409642
21133 Letcher	13.69925567

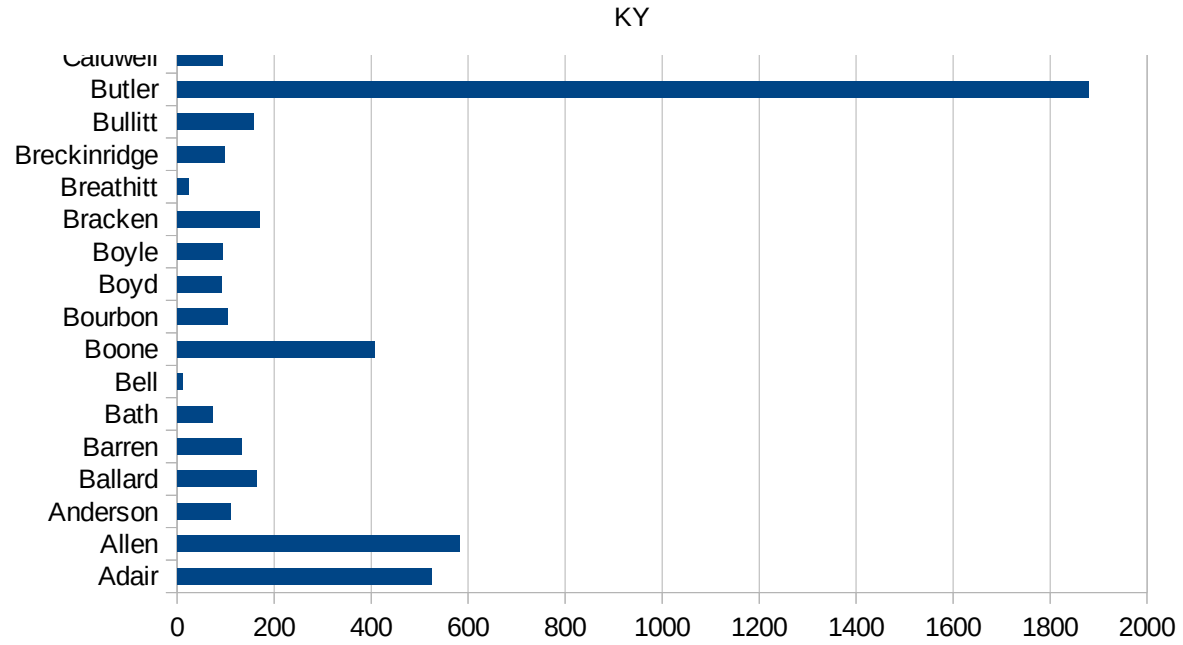


KY

21135 Lewis	60.34547786
21137 Lincoln	56.80895958
21139 Livingston	97.38151915
21141 Logan	659.5279558
21143 Lyon	212.2612061
21145 McCracken	172.9256573
21147 McCreary	74.67830882
21149 McLean	248.5948984
21151 Madison	76.86644725
21153 Magoffin	16.17861188
21155 Marion	195.8359101
21157 Marshall	128.2421211
21159 Martin	26.49474521
21161 Mason	87.46355685
21163 Meade	80.09751001
21165 Menifee	155.0147264
21167 Mercer	73.48213466
21169 Metcalfe	69.79062812
21171 Monroe	251.9126703
21173 Montgomery	109.9173847
21175 Morgan	29.97377295
21177 Muhlenberg	1572.756223
21179 Nelson	102.5059432
21181 Nicholas	55.81914597
21183 Ohio	655.9554947
21185 Oldham	170.0015044
21187 Owen	36.76470588
21189 Owsley	44.72271914
21191 Pendleton	96.35900613
21193 Perry	84.31703204
21195 Pike	65.06626485
21197 Powell	24.11187912
21199 Pulaski	105.2256936
21201 Robertson	0



21203 Rockcastle	77.6119403
21205 Rowan	44.74636944
21207 Russell	202.0088659
21209 Scott	69.60432618
21211 Shelby	480.2341399
21213 Simpson	307.6258837
21215 Spencer	133.021177
21217 Taylor	58.71071275
21219 Todd	186.8247908
21221 Trigg	95.60882333
21223 Trimble	58.71990605
21225 Union	103.4126163
21227 Warren	901.9990249
21229 Washington	66.20324396
21231 Wayne	48.856752
21233 Webster	259.3242316
21235 Whitley	41.38844435
21237 Wolfe	13.93339836
21239 Woodford	173.3690122



KY

FIPS

29001
29003
29005
29007
29009
29011
29013
29015
29017
29019
29021
29023
29025
29027
29029
29031
29033
29035
29037

KY

29039
29041
29043
29045
29047
29049
29051
29053
29055
29057
29059
29061
29063
29065
29067
29069
29071
29073
29075
29077
29079
29081
29083
29085
29087
29089
29091
29093
29095
29097
29099
29101

29103

KY

29105
29107
29109
29111
29113
29115
29117
29121
29123
29125
29127
29119
29129
29131
29133
29135
29137
29139
29141
29143
29145
29147
29149
29151
29153
29155
29157
29159
29161
29163
29165
29167
29169
29171

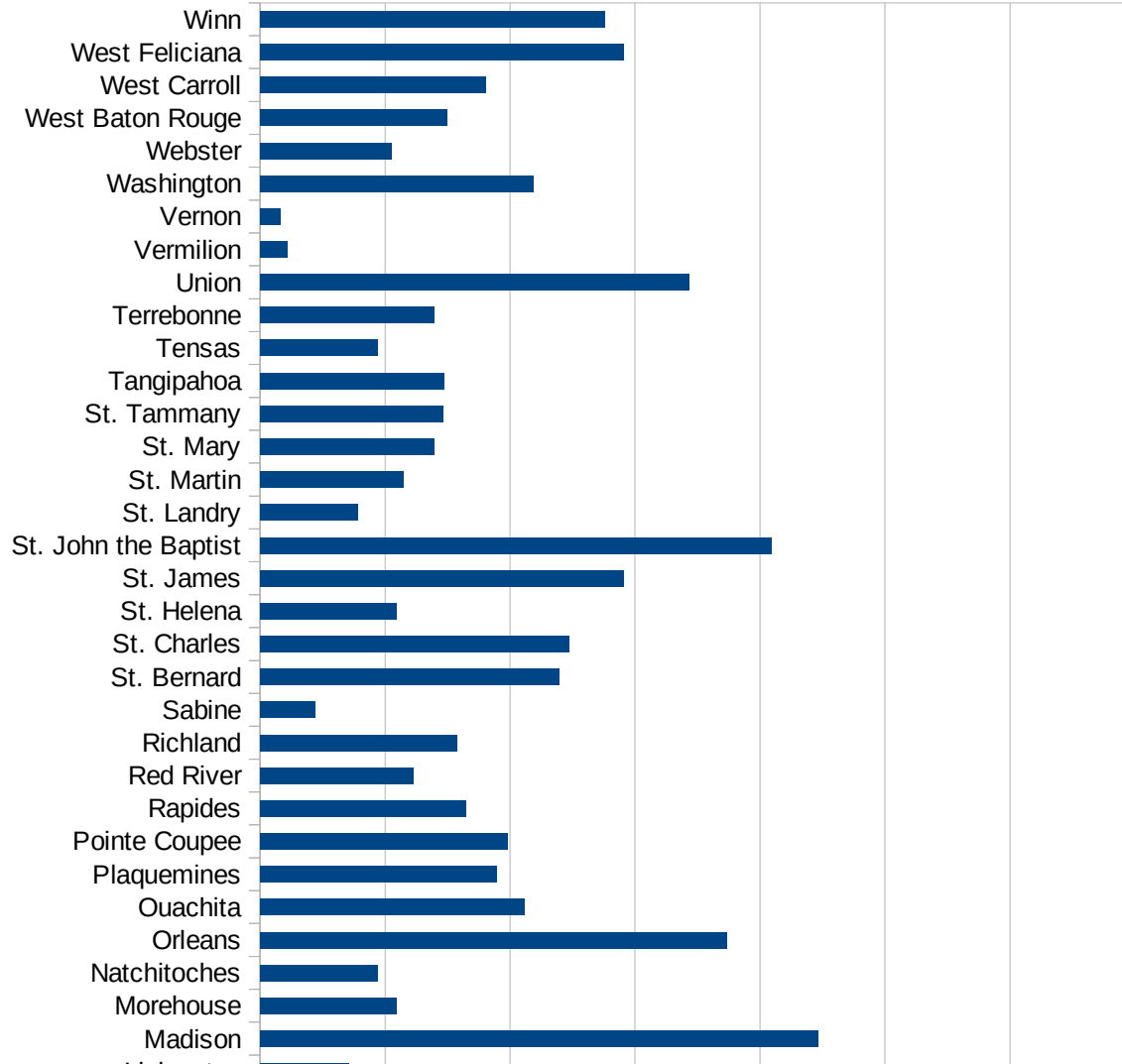
KY

29173
29175
29177
29179
29181
29195
29197
29199
29201
29203
29205
29183
29185
29187
29189
29510
29186
29207
29209
29211
29213
29215

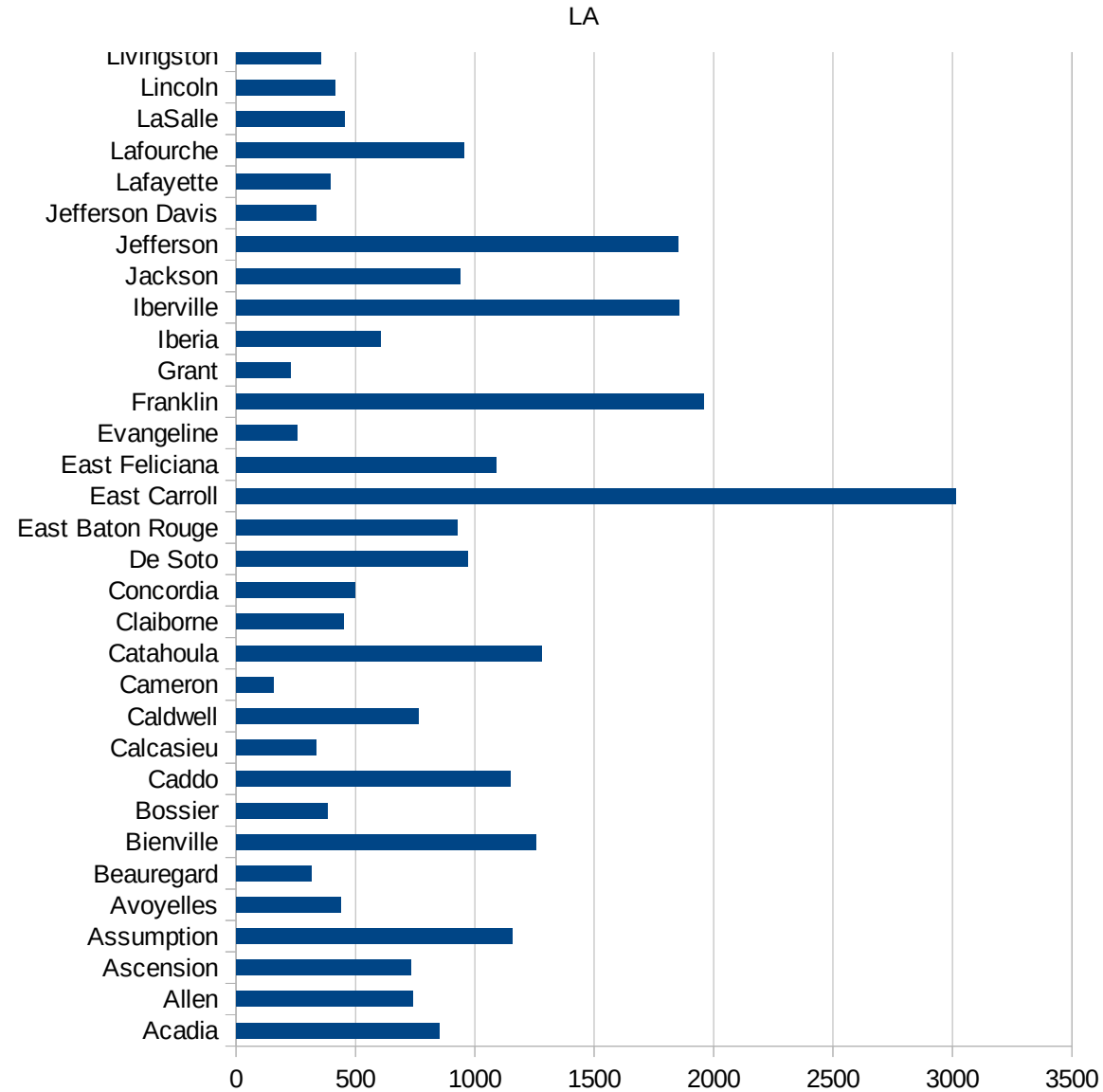
29217
29219
29221
29223
29225
29227
29229

LA

FIPS	County	PC Infection
22001	Acadia	850.6190706
22003	Allen	738.1370826
22005	Ascension	731.5195072
22007	Assumption	1156.950673
22009	Avoyelles	439.9189363
22011	Beauregard	314.0686656
22013	Bienville	1254.88428
22015	Bossier	380.5480206
22017	Caddo	1150.163427
22019	Calcasieu	336.7600142
22021	Caldwell	763.0522088
22023	Cameron	157.8645235
22025	Catahoula	1280.183181
22027	Claiborne	451.5805319
22029	Concordia	495.6059677
22031	De Soto	969.5290859
22033	East Baton Rouge	927.0766244
22035	East Carroll	3012.647435
22037	East Feliciana	1087.801088
22039	Evangeline	254.1638011
22041	Franklin	1959.714229
22043	Grant	226.8481452
22045	Iberia	606.1374945
22047	Iberville	1855.077779
22049	Jackson	936.989058
22051	Jefferson	1850.473792
22053	Jefferson Davis	335.634222
22055	Lafayette	394.1807877
22057	Lafourche	955.0017836
22059	LaSalle	455.8557351
22061	Lincoln	415.2894313
22063	Livingston	354.6683672
22065	Madison	2230.982887



22067 Morehouse	543.3498701
22069 Natchitoches	470.7830001
22071 Orleans	1865.44452
22073 Ouachita	1055.834277
22075 Plaquemines	948.3126869
22077 Pointe Coupee	989.0610757
22079 Rapides	822.5976931
22081 Red River	613.4245606
22083 Richland	787.4405705
22085 Sabine	220.539281
22087 St. Bernard	1196.464117
22089 St. Charles	1236.78587
22091 St. Helena	545.7025921
22093 St. James	1454.580026
22095 St. John the Baptist	2044.738792
22097 St. Landry	391.4745542
22099 St. Martin	572.5368792
22101 St. Mary	695.142042
22103 St. Tammany	730.3059536
22105 Tangipahoa	735.5524492
22107 Tensas	470.6409682
22109 Terrebonne	694.4632097
22111 Union	1715.18137
22113 Vermilion	108.6411499
22115 Vernon	79.81989357
22117 Washington	1092.69675
22119 Webster	525.800299
22121 West Baton Rouge	745.4497294
22123 West Carroll	901.4751411
22125 West Feliciana	1455.368693
22127 Winn	1379.651903



LA

FIPS

29001
29003
29005
29007
29009
29011
29013
29015
29017
29019
29021
29023
29025
29027
29029
29031
29033
29035
29037

LA

29039
29041
29043
29045
29047
29049
29051
29053
29055
29057
29059
29061
29063
29065
29067
29069
29071
29073
29075
29077
29079
29081
29083
29085
29087
29089
29091
29093
29095
29097
29099
29101

29103

LA

29105
29107
29109
29111
29113
29115
29117
29121
29123
29125
29127
29119
29129
29131
29133
29135
29137
29139
29141
29143
29145
29147
29149
29151
29153
29155
29157
29159
29161
29163
29165
29167
29169
29171

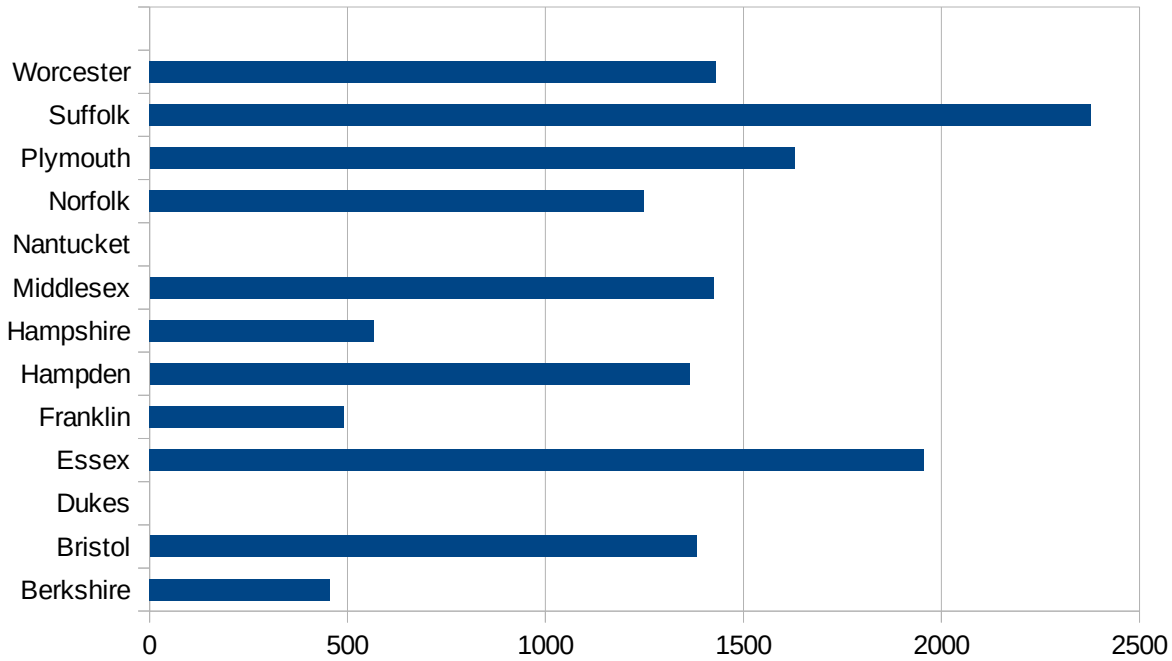
LA

29173
29175
29177
29179
29181
29195
29197
29199
29201
29203
29205
29183
29185
29187
29189
29510
29186
29207
29209
29211
29213
29215

29217
29219
29221
29223
29225
29227
29229

MA

FIPS	County	PC Infection
25001	Barnstable	690.6795743
25003	Berkshire	455.0922848
25005	Bristol	1381.683693
25007	Dukes	0
25009	Essex	1956.015269
25011	Franklin	490.3964038
25013	Hampden	1363.715599
25015	Hampshire	565.8331009
25017	Middlesex	1424.153132
25019	Nantucket	0
25021	Norfolk	1248.816254
25023	Plymouth	1628.928536
25025	Suffolk	2377.820061
25027	Worcester	1430.481718



MA

FIPS

29001
29003
29005
29007
29009
29011
29013
29015
29017
29019
29021
29023
29025
29027
29029
29031
29033
29035
29037

MA

29039
29041
29043
29045
29047
29049
29051
29053
29055
29057
29059
29061
29063
29065
29067
29069
29071
29073
29075
29077
29079
29081
29083
29085
29087
29089
29091
29093
29095
29097
29099
29101

29103

MA

29105
29107
29109
29111
29113
29115
29117
29121
29123
29125
29127
29119
29129
29131
29133
29135
29137
29139
29141
29143
29145
29147
29149
29151
29153
29155
29157
29159
29161
29163
29165
29167
29169
29171

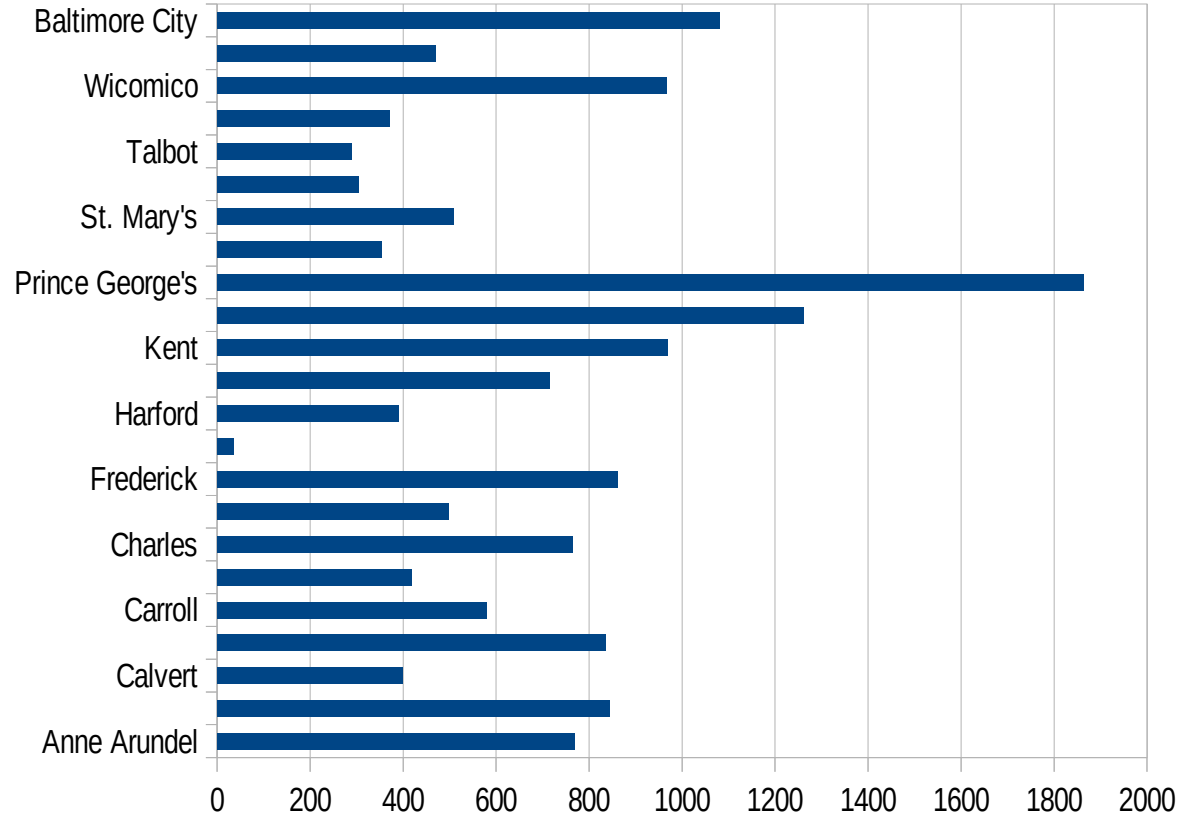
MA

29173
29175
29177
29179
29181
29195
29197
29199
29201
29203
29205
29183
29185
29187
29189
29510
29186
29207
29209
29211
29213
29215

29217
29219
29221
29223
29225
29227
29229

MD

FIPS	County	PC Infection
24001	Allegany	260.6551603
24003	Anne Arundel	767.4934162
24005	Baltimore	843.1601425
24009	Calvert	397.8131148
24011	Caroline	834.7345664
24013	Carroll	579.4726561
24015	Cecil	417.2096551
24017	Charles	764.6916776
24019	Dorchester	496.9060566
24021	Frederick	861.3405933
24023	Garrett	34.29002503
24025	Harford	389.8313094
24027	Howard	715.0459783
24029	Kent	969.9220967
24031	Montgomery	1261.297381
24033	Prince George's	1862.955126
24035	Queen Anne's	354.2218065
24037	St. Mary's	508.5919193
24039	Somerset	303.7974684
24041	Talbot	289.4395153
24043	Washington	371.0427627
24045	Wicomico	967.1011192
24047	Worcester	468.9037686
24510	Baltimore City	1080.340916



MD

FIPS

29001
29003
29005
29007
29009
29011
29013
29015
29017
29019
29021
29023
29025
29027
29029
29031
29033
29035
29037

MD

29039
29041
29043
29045
29047
29049
29051
29053
29055
29057
29059
29061
29063
29065
29067
29069
29071
29073
29075
29077
29079
29081
29083
29085
29087
29089
29091
29093
29095
29097
29099
29101

29103

MD

29105
29107
29109
29111
29113
29115
29117
29121
29123
29125
29127
29119
29129
29131
29133
29135
29137
29139
29141
29143
29145
29147
29149
29151
29153
29155
29157
29159
29161
29163
29165
29167
29169
29171

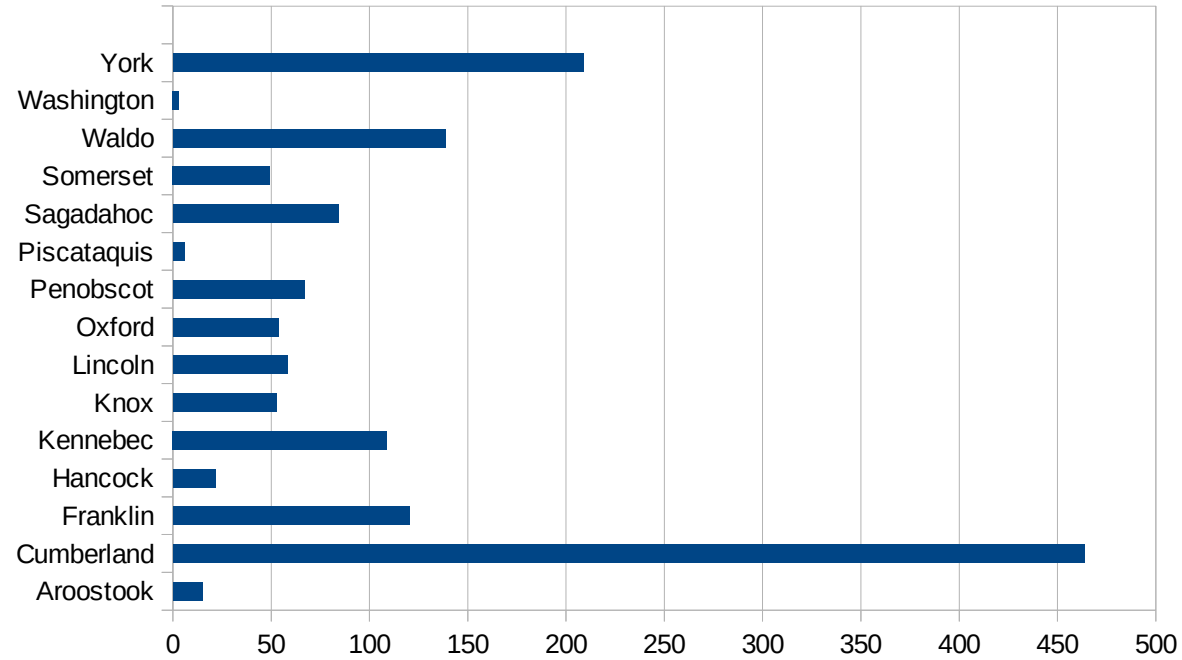
MD

29173
29175
29177
29179
29181
29195
29197
29199
29201
29203
29205
29183
29185
29187
29189
29510
29186
29207
29209
29211
29213
29215

29217
29219
29221
29223
29225
29227
29229

ME

FIPS	County	PC Infection
23001	Androscoggin	368.6884165
23003	Aroostook	14.90068692
23005	Cumberland	463.6237596
23007	Franklin	120.4134194
23009	Hancock	21.89341556
23011	Kennebec	108.942277
23013	Knox	52.80229313
23015	Lincoln	58.2377264
23017	Oxford	53.80263112
23019	Penobscot	66.84491979
23021	Piscataquis	5.952380952
23023	Sagadahoc	84.18925745
23025	Somerset	49.41492726
23027	Waldo	138.5599839
23029	Washington	3.175611305
23031	York	208.9909761



ME

FIPS

29001
29003
29005
29007
29009
29011
29013
29015
29017
29019
29021
29023
29025
29027
29029
29031
29033
29035
29037

ME

29039
29041
29043
29045
29047
29049
29051
29053
29055
29057
29059
29061
29063
29065
29067
29069
29071
29073
29075
29077
29079
29081
29083
29085
29087
29089
29091
29093
29095
29097
29099
29101

29103

ME

29105
29107
29109
29111
29113
29115
29117
29121
29123
29125
29127
29119
29129
29131
29133
29135
29137
29139
29141
29143
29145
29147
29149
29151
29153
29155
29157
29159
29161
29163
29165
29167
29169
29171

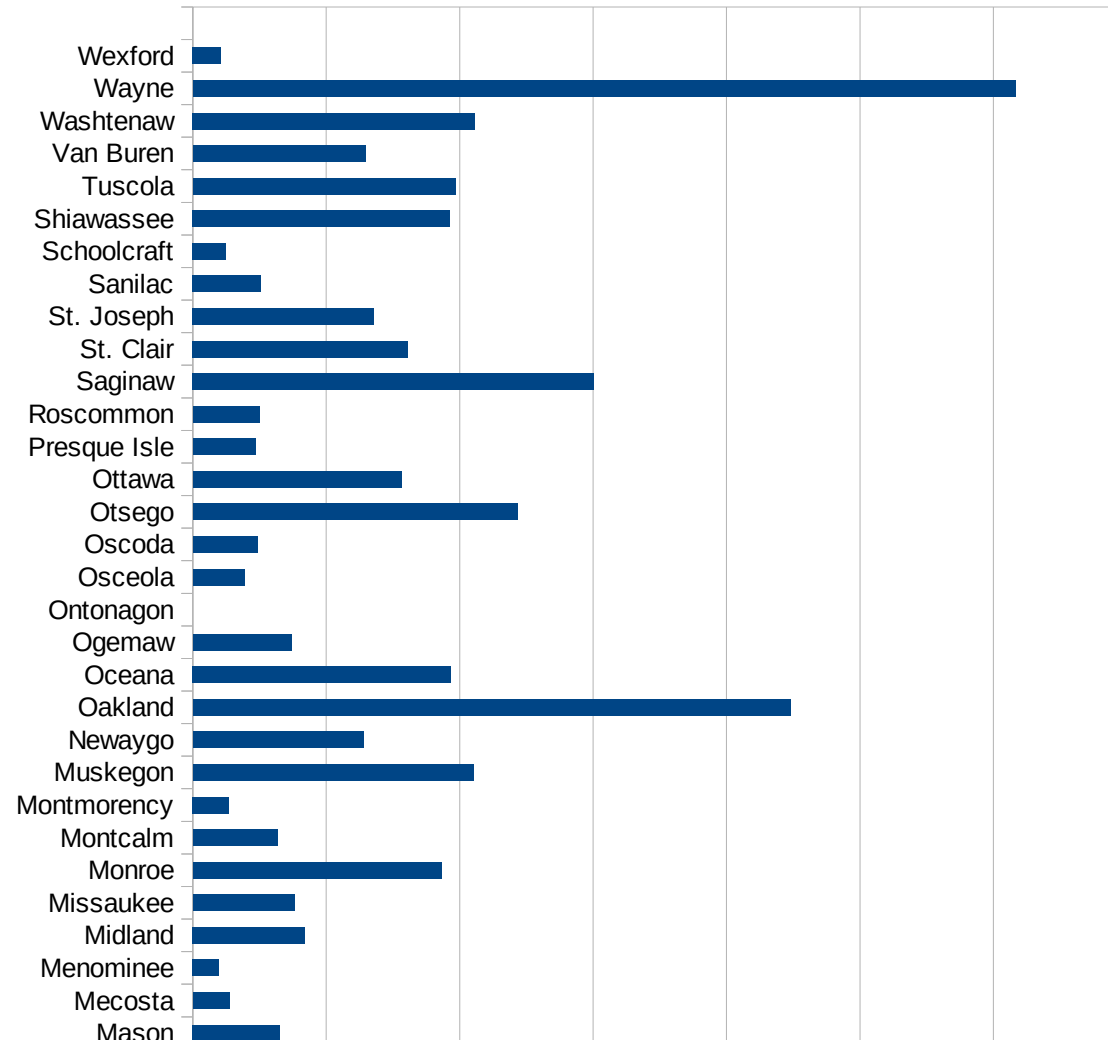
ME

29173
29175
29177
29179
29181
29195
29197
29199
29201
29203
29205
29183
29185
29187
29189
29510
29186
29207
29209
29211
29213
29215

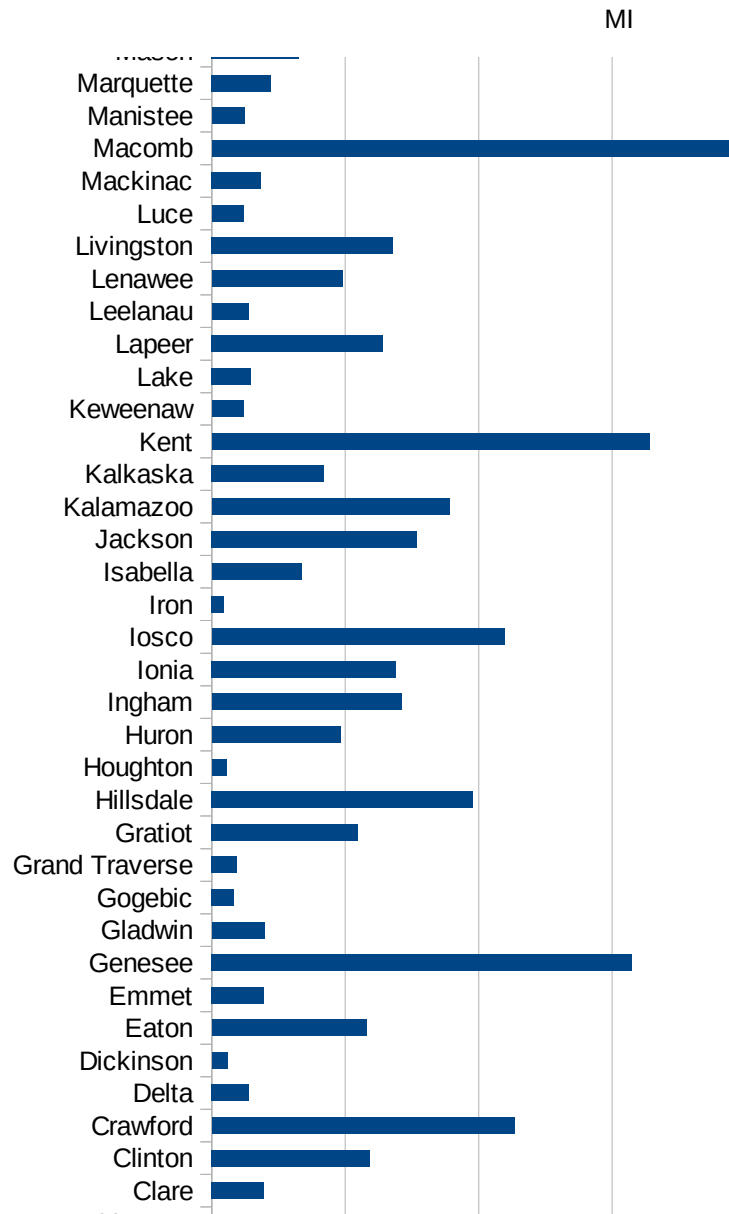
29217
29219
29221
29223
29225
29227
29229

MI

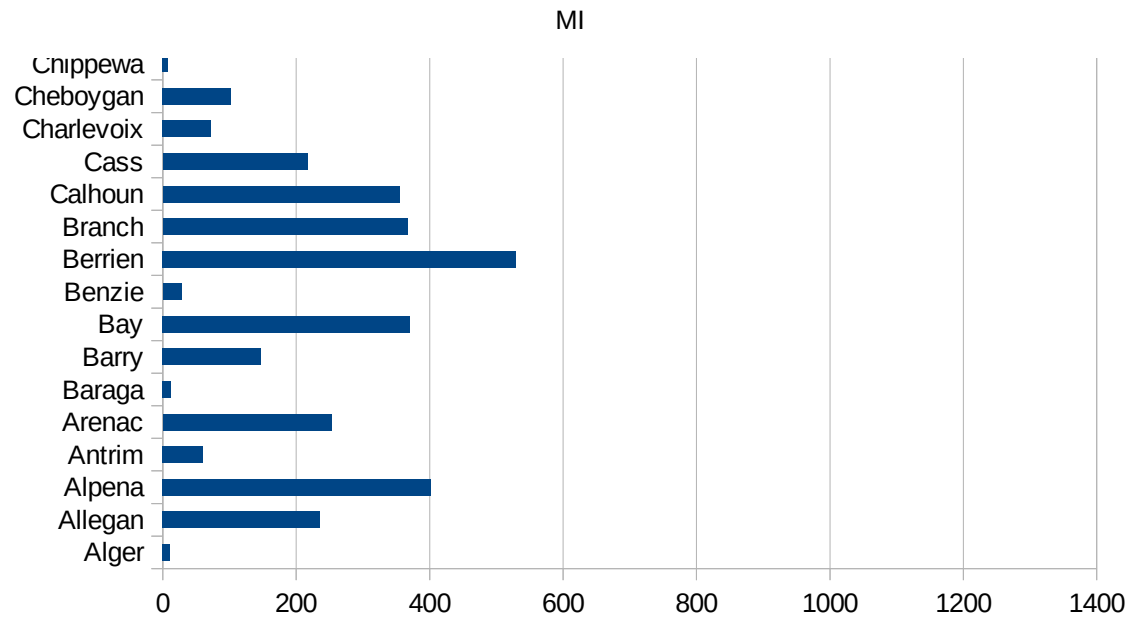
FIPS	County	PC Infection
26001	Alcona	193.0129319
26003	Alger	10.99263493
26005	Allegan	236.0922891
26007	Alpena	401.9746121
26009	Antrim	59.91868179
26011	Arenac	252.6427764
26013	Baraga	12.01923077
26015	Barry	147.1622218
26017	Bay	370.4665955
26019	Benzie	28.16425393
26021	Berrien	529.3854328
26023	Branch	366.7874009
26025	Calhoun	354.6811216
26027	Cass	216.831549
26029	Charlevoix	72.39750038
26031	Cheboygan	102.3098414
26033	Chippewa	7.996374977
26035	Clare	78.03101733
26037	Clinton	236.9787728
26039	Crawford	453.2048054
26041	Delta	55.77711465
26043	Dickinson	23.63786786
26045	Eaton	232.185457
26047	Emmet	78.05932509
26049	Genesee	630.1426423
26051	Gladwin	78.93594348
26053	Gogebic	33.12135665
26055	Grand Traverse	37.80800017
26057	Gratiot	219.2172221
26059	Hillsdale	391.2653828
26061	Houghton	22.08785444
26063	Huron	192.517487
26065	Ingham	284.2160999



26067 Ionia	275.6579972
26069 Iosco	438.579004
26071 Iron	17.99046505
26073 Isabella	134.6333721
26075 Jackson	307.2602835
26077 Kalamazoo	356.0237097
26079 Kalkaska	168.3123878
26081 Kent	656.3309707
26083 Keweenaw	47.32607667
26085 Lake	58.91759953
26087 Lapeer	256.7364929
26089 Leelanau	55.13692336
26091 Lenawee	196.4056744
26093 Livingston	271.9323934
26095 Luce	47.74789113
26097 Mackinac	74.16334477
26099 Macomb	800.9063068
26101 Manistee	48.92367906
26103 Marquette	88.70046305
26105 Mason	130.5841924
26107 Mecosta	55.11539786
26109 Menominee	39.15937867
26111 Midland	168.2510305
26113 Missaukee	152.186859
26115 Monroe	372.9086208
26117 Montcalm	126.6258129
26119 Montmorency	53.96654074
26121 Muskegon	420.5359817
26123 Newaygo	255.6655486
26125 Oakland	896.0443964
26127 Oceana	386.8544601
26129 Ogemaw	147.9572356
26131 Ontonagon	0
26133 Osceola	77.11751853



26135 Oscoda	96.66505558
26137 Otsego	486.5193594
26139 Ottawa	312.5709997
26141 Presque Isle	94.20631182
26143 Roscommon	100.4856808
26145 Saginaw	601.6771488
26147 St. Clair	322.5867187
26149 St. Joseph	271.9394525
26151 Sanilac	101.9863047
26153 Schoolcraft	49.57858205
26155 Shiawassee	385.6757391
26157 Tuscola	394.1655876
26159 Van Buren	258.4561552
26161 Washtenaw	422.9532325
26163 Wayne	1233.199517
26165 Wexford	41.83350266



FIPS

- 29001
- 29003
- 29005
- 29007
- 29009
- 29011
- 29013
- 29015
- 29017
- 29019
- 29021
- 29023
- 29025
- 29027
- 29029
- 29031
- 29033
- 29035
- 29037

MI

29039
29041
29043
29045
29047
29049
29051
29053
29055
29057
29059
29061
29063
29065
29067
29069
29071
29073
29075
29077
29079
29081
29083
29085
29087
29089
29091
29093
29095
29097
29099
29101

29103

MI

29105
29107
29109
29111
29113
29115
29117
29121
29123
29125
29127
29119
29129
29131
29133
29135
29137
29139
29141
29143
29145
29147
29149
29151
29153
29155
29157
29159
29161
29163
29165
29167
29169
29171

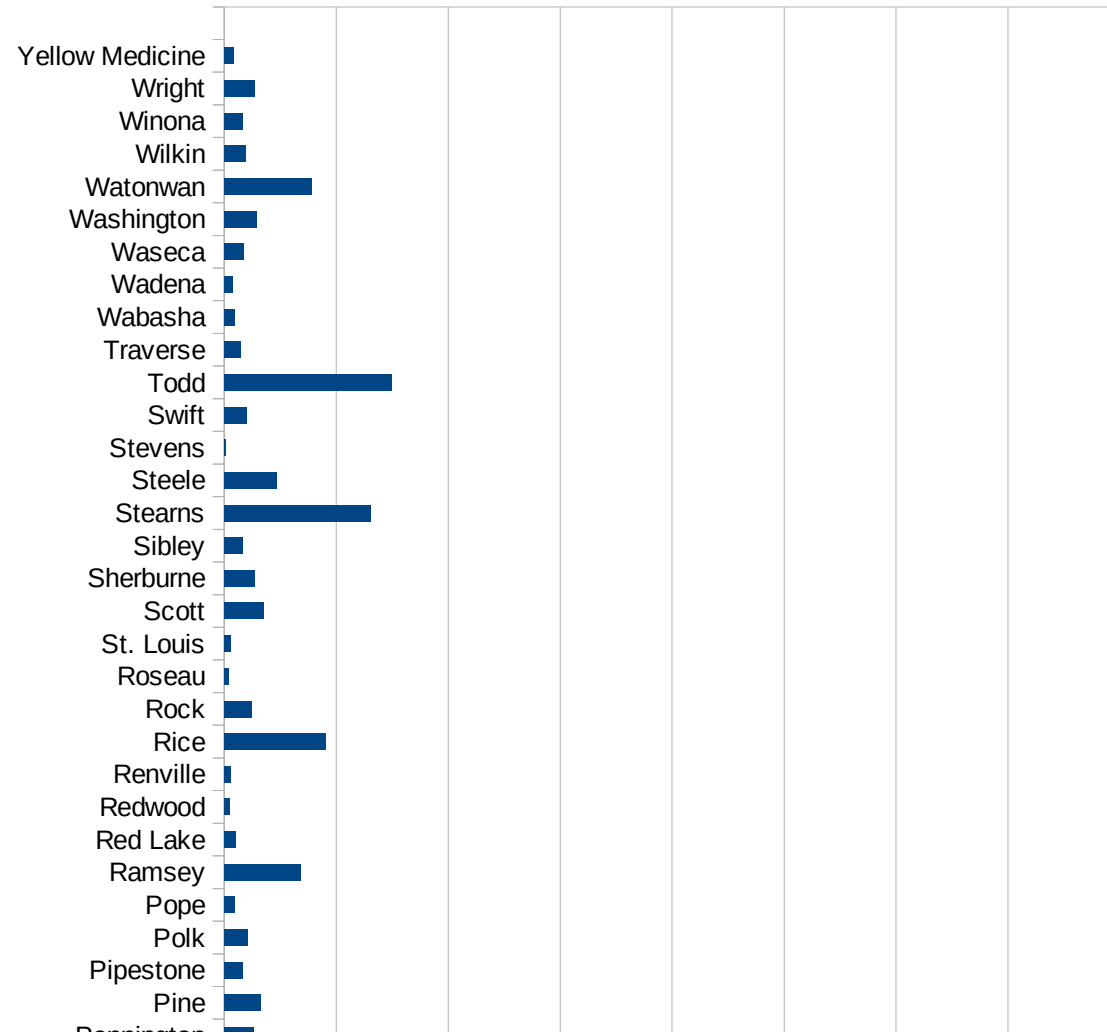
MI

29173
29175
29177
29179
29181
29195
29197
29199
29201
29203
29205
29183
29185
29187
29189
29510
29186
29207
29209
29211
29213
29215

29217
29219
29221
29223
29225
29227
29229

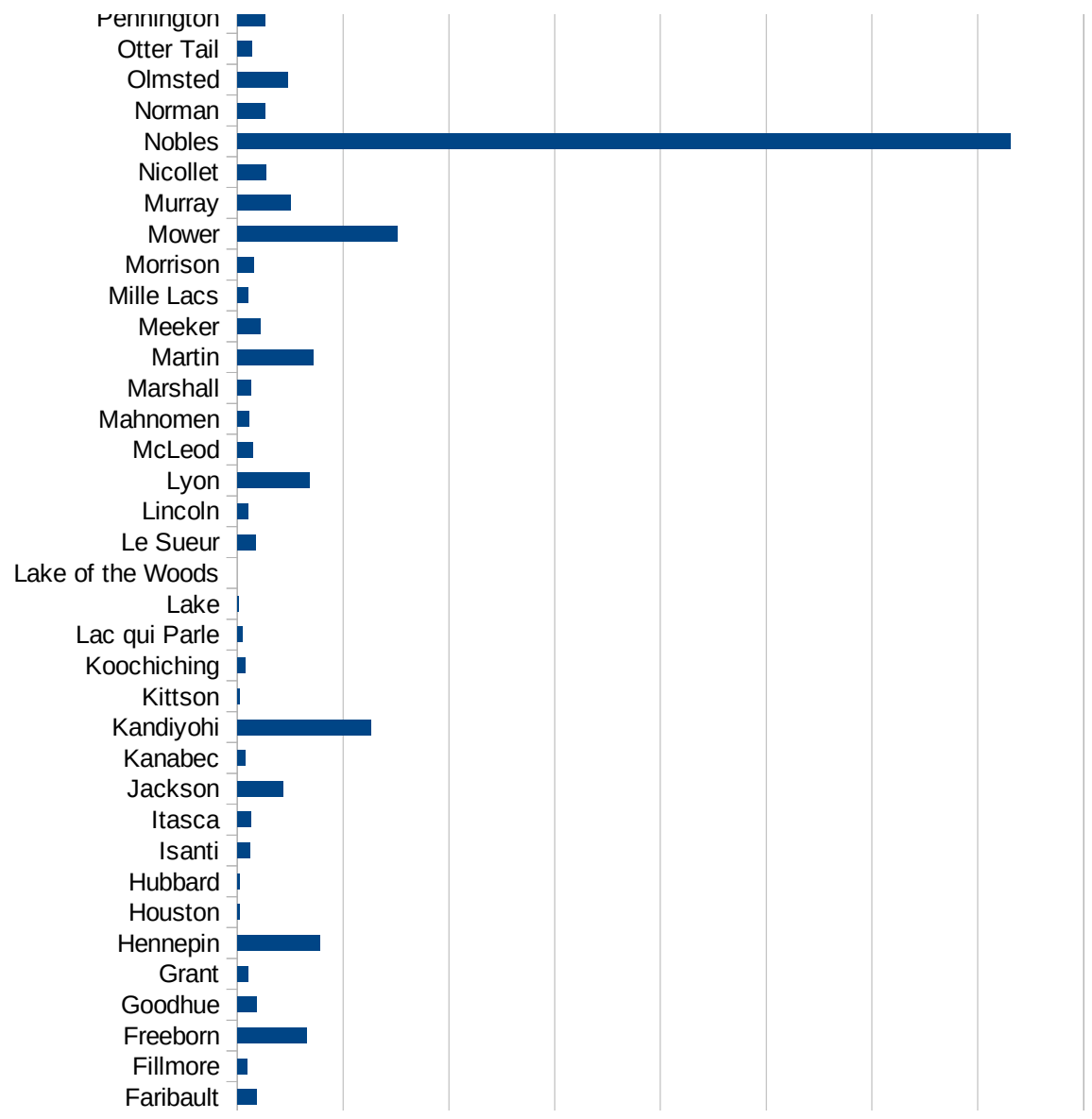
MN

FIPS	County	PC Infection
27001	Aitkin	81.75072318
27003	Anoka	473.1312869
27005	Becker	130.9243257
27007	Beltrami	44.82677653
27009	Benton	468.615119
27011	Big Stone	260.5732612
27013	Blue Earth	232.8444095
27015	Brown	71.68173311
27017	Carlton	220.4425594
27019	Carver	256.8782532
27021	Cass	37.26413496
27023	Chippewa	452.868165
27025	Chisago	132.32717
27027	Clay	780.2361035
27029	Clearwater	34.05221339
27031	Cook	0
27033	Cottonwood	851.2902368
27035	Crow Wing	135.6162061
27037	Dakota	381.5026456
27039	Dodge	273.7489194
27041	Douglas	126.4355705
27043	Faribault	181.7124582
27045	Fillmore	94.97578118
27047	Freeborn	656.943897
27049	Goodhue	185.3328449
27051	Grant	99.65122073
27053	Hennepin	779.3220414
27055	Houston	26.91355367
27057	Hubbard	23.43896494
27059	Isanti	120.1020868
27061	Itasca	128.5802962
27063	Jackson	433.8613662
27065	Kanabec	80.21225396

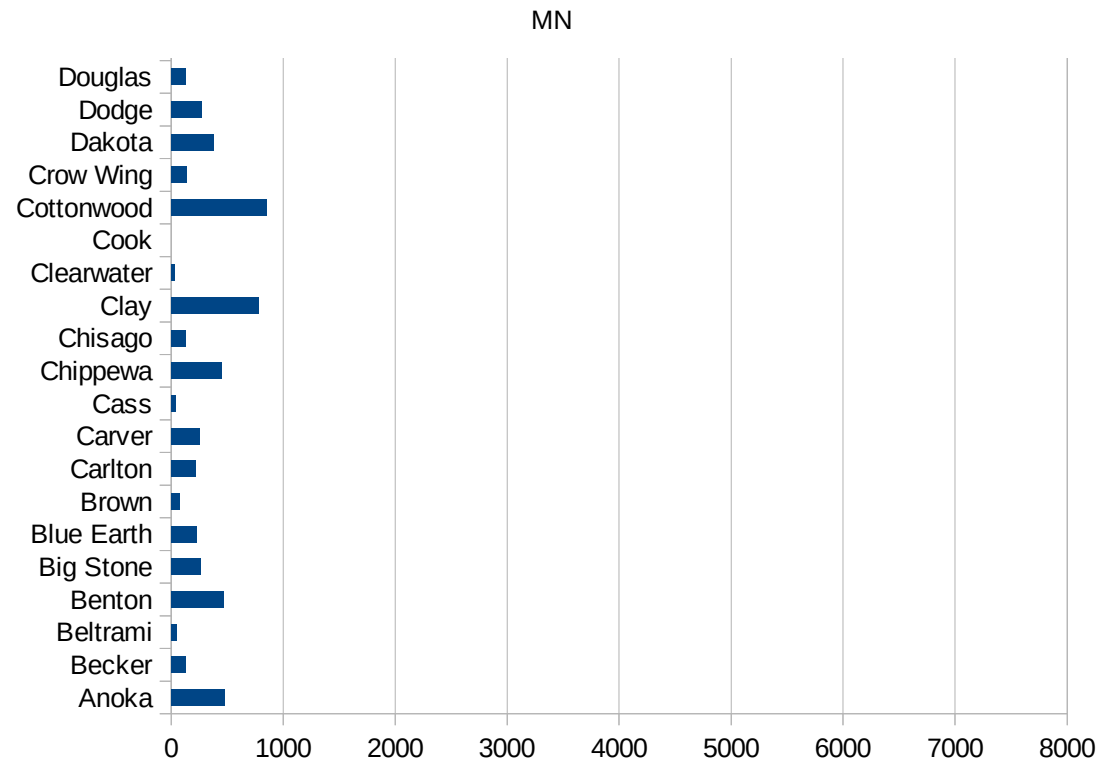


MN

27067 Kandiyohi	1260.063003
27069 Kittson	23.54048964
27071 Koochiching	72.34726688
27073 Lac qui Parle	45.05857615
27075 Lake	9.382623381
27077 Lake of the Woo	0
27079 Le Sueur	175.4755387
27081 Lincoln	105.764146
27083 Lyon	678.9184127
27085 McLeod	144.9558164
27087 Mahnomen	108.715347
27089 Marshall	127.7955272
27091 Martin	722.7697751
27093 Meeker	216.0667214
27095 Mille Lacs	99.46822755
27097 Morrison	159.7877536
27099 Mower	1509.584864
27101 Murray	507.4915418
27103 Nicollet	271.7708942
27105 Nobles	7307.060755
27107 Norman	262.5482625
27109 Olmsted	481.1968492
27111 Otter Tail	136.0266612
27113 Pennington	260.9676964
27115 Pine	322.2195842
27117 Pipestone	165.800818
27119 Polk	212.5027752
27121 Pope	90.11444535
27123 Ramsey	679.7404627
27125 Red Lake	100.0250063
27127 Redwood	52.46245655
27129 Renville	54.74952094
27131 Rice	907.9566466
27133 Rock	244.3169747



27135 Roseau	39.6039604
27137 St. Louis	61.57573816
27139 Scott	350.791486
27141 Sherburne	271.7730851
27143 Sibley	166.3561352
27145 Stearns	1311.096599
27147 Steele	470.0703747
27149 Stevens	10.25325541
27151 Swift	203.317282
27153 Todd	1497.030347
27155 Traverse	151.1487304
27157 Wabasha	92.4000924
27159 Wadena	72.60582299
27161 Waseca	171.205393
27163 Washington	288.5791336
27165 Watonwan	783.2422587
27167 Wilkin	191.8771986
27169 Winona	165.2729956
27171 Wright	269.1622234
27173 Yellow Medicine	81.67432363



MN

FIPS

29001
29003
29005
29007
29009
29011
29013
29015
29017
29019
29021
29023
29025
29027
29029
29031
29033
29035
29037

MN

29039
29041
29043
29045
29047
29049
29051
29053
29055
29057
29059
29061
29063
29065
29067
29069
29071
29073
29075
29077
29079
29081
29083
29085
29087
29089
29091
29093
29095
29097
29099
29101

29103

MN

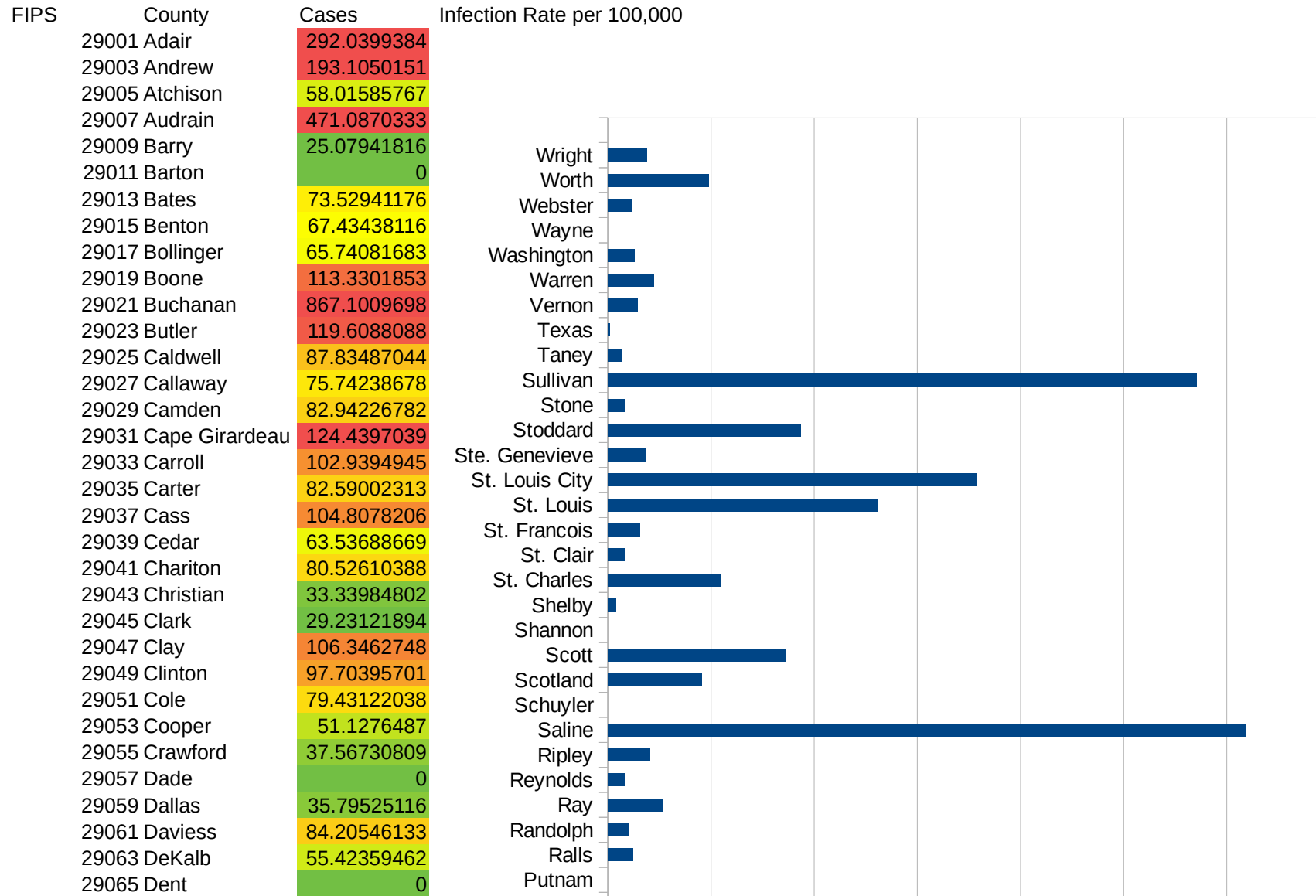
29105
29107
29109
29111
29113
29115
29117
29121
29123
29125
29127
29119
29129
29131
29133
29135
29137
29139
29141
29143
29145
29147
29149
29151
29153
29155
29157
29159
29161
29163
29165
29167
29169
29171

MN

29173
29175
29177
29179
29181
29195
29197
29199
29201
29203
29205
29183
29185
29187
29189
29510
29186
29207
29209
29211
29213
29215

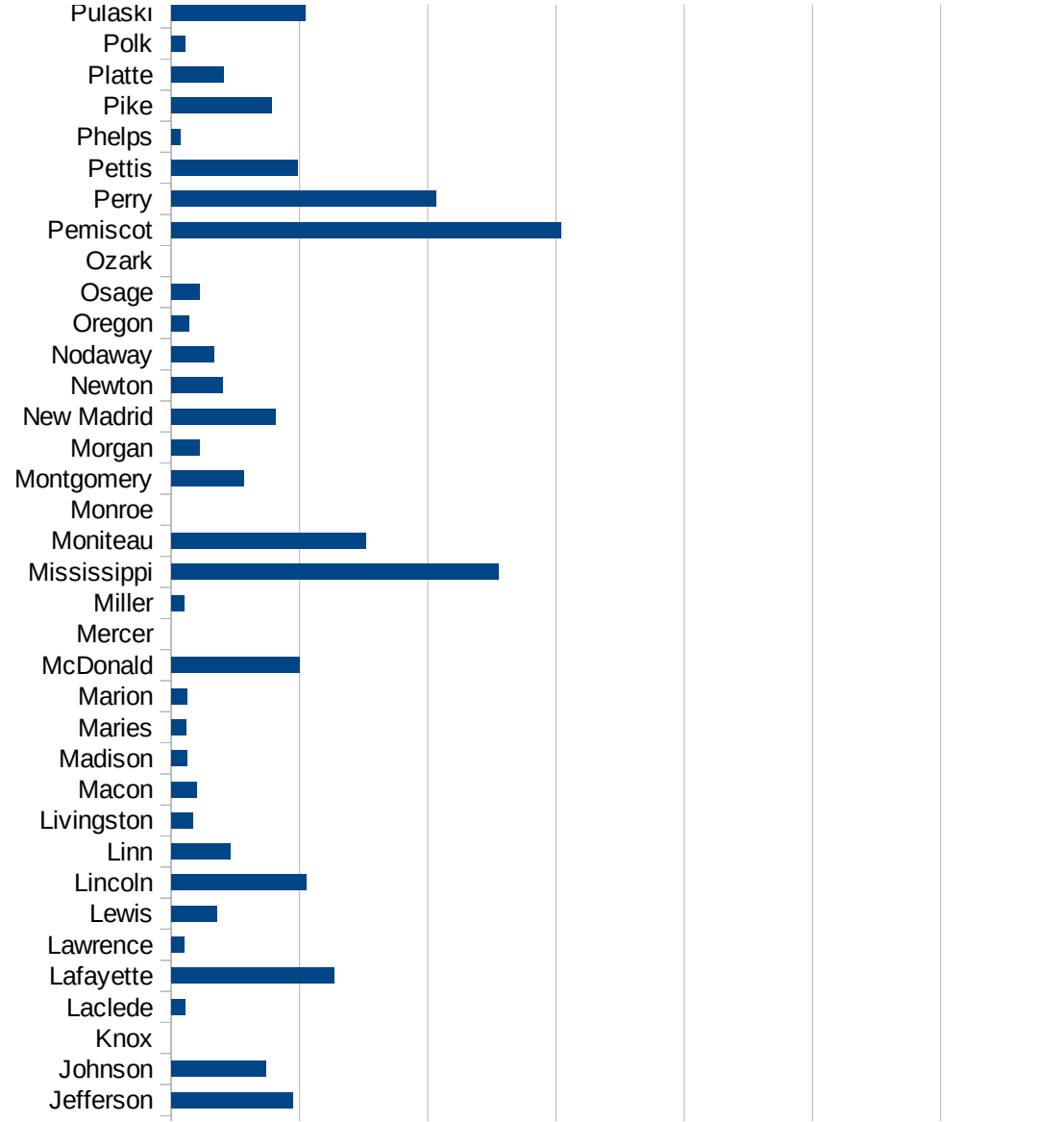
29217
29219
29221
29223
29225
29227
29229

MO



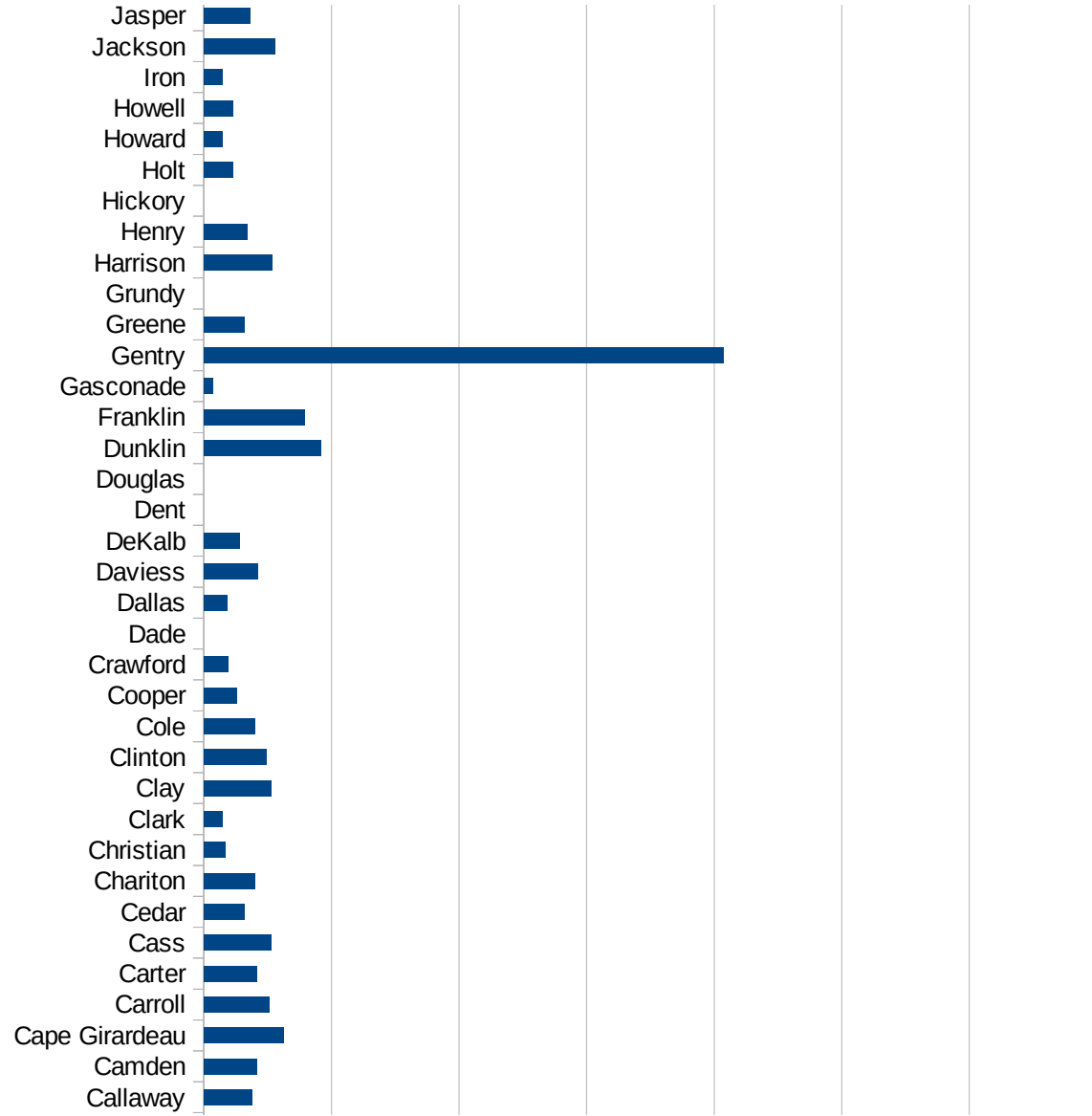
MO

29067 Douglas	0
29069 Dunklin	183.5298916
29071 Franklin	158.1942703
29073 Gasconade	13.60081605
29075 Gentry	814.7254074
29077 Greene	63.03031964
29079 Grundy	0
29081 Harrison	106.9645828
29083 Henry	68.83259912
29085 Hickory	0
29087 Holt	45.41326067
29089 Howard	29.5945546
29091 Howell	44.91466214
29093 Iron	29.47823524
29095 Jackson	111.6653125
29097 Jasper	72.11777579
29099 Jefferson	190.3301582
29101 Johnson	147.2452099
29103 Knox	0
29105 Laclede	22.40080643
29107 Lafayette	254.6168477
29109 Lawrence	20.85560103
29111 Lewis	71.02993404
29113 Lincoln	209.7562667
29115 Linn	91.38489657
29117 Livingston	33.01201637
29121 Macon	39.59611958
29123 Madison	24.61437479
29125 Maries	22.80761774
29127 Marion	24.48237269
29119 McDonald	199.3240315
29129 Mercer	0
29131 Miller	19.73476476
29133 Mississippi	509.8980204

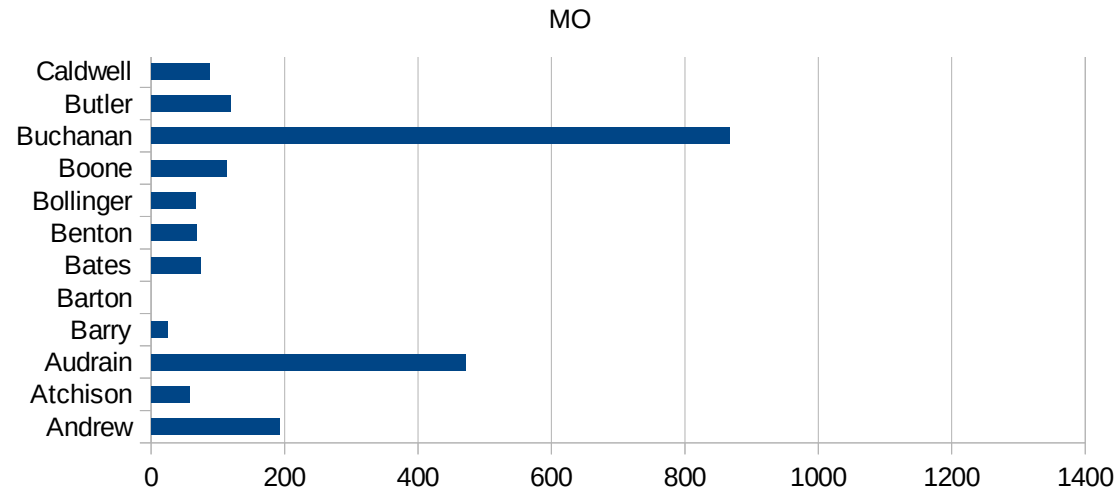


MO

29135 Moniteau	303.9513678
29137 Monroe	0
29139 Montgomery	112.710248
29141 Morgan	44.2086649
29143 New Madrid	161.8871415
29145 Newton	80.6645385
29147 Nodaway	67.25251076
29149 Oregon	28.46029788
29151 Osage	43.75091148
29153 Ozark	0
29155 Pemiscot	608.4070796
29157 Perry	412.5326371
29159 Pettis	197.4519299
29161 Phelps	13.41321649
29163 Pike	156.7228707
29165 Platte	81.5652765
29167 Polk	21.73845533
29169 Pulaski	209.5589649
29171 Putnam	0
29173 Ralls	48.96200548
29175 Randolph	40.38282922
29177 Ray	104.881353
29179 Reynolds	31.9795331
29181 Ripley	82.08342661
29195 Saline	1236.077746
29197 Schuyler	0
29199 Scotland	181.2323802
29201 Scott	343.2315773
29203 Shannon	0
29205 Shelby	16.52892562
29183 St. Charles	220.2003096
29185 St. Clair	31.93187866
29187 St. Francois	61.47663888
29189 St. Louis	523.2986775



29510 St. Louis City	713.9130492
29186 Ste. Genevieve	72.6744186
29207 Stoddard	373.210984
29209 Stone	31.49705503
29211 Sullivan	1141.295612
29213 Taney	26.85669269
29215 Texas	3.910680067
29217 Vernon	58.45674201
29219 Warren	89.30886463
29221 Washington	52.11883093
29223 Wayne	0
29225 Webster	46.02521159
29227 Worth	196.0784314
29229 Wright	76.17803896



MO

FIPS

29001
29003
29005
29007
29009
29011
29013
29015
29017
29019
29021
29023
29025
29027
29029
29031
29033
29035
29037

MO

29039
29041
29043
29045
29047
29049
29051
29053
29055
29057
29059
29061
29063
29065
29067
29069
29071
29073
29075
29077
29079
29081
29083
29085
29087
29089
29091
29093
29095
29097
29099
29101

29103

MO

29105
29107
29109
29111
29113
29115
29117
29121
29123
29125
29127
29119
29129
29131
29133
29135
29137
29139
29141
29143
29145
29147
29149
29151
29153
29155
29157
29159
29161
29163
29165
29167
29169
29171

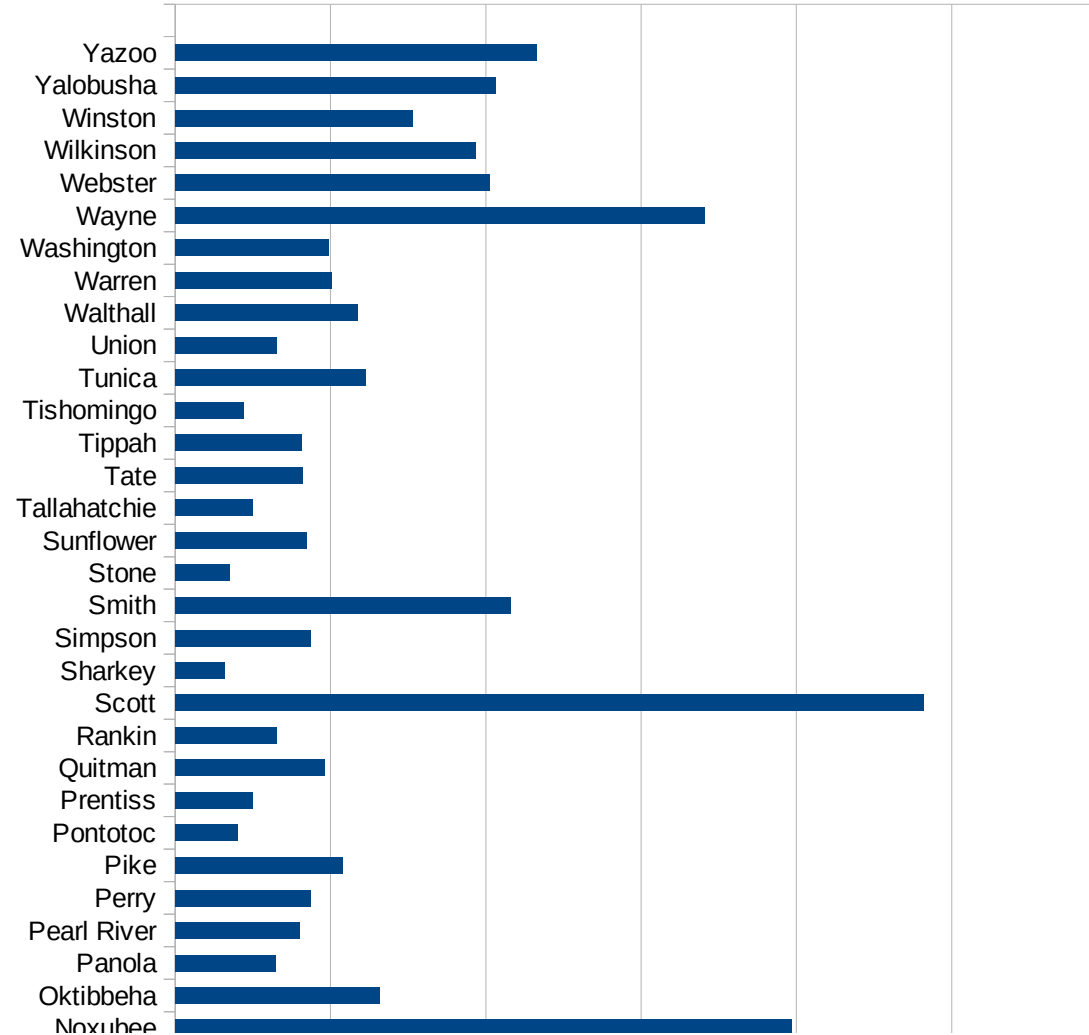
MO

29173
29175
29177
29179
29181
29195
29197
29199
29201
29203
29205
29183
29185
29187
29189
29510
29186
29207
29209
29211
29213
29215

29217
29219
29221
29223
29225
29227
29229

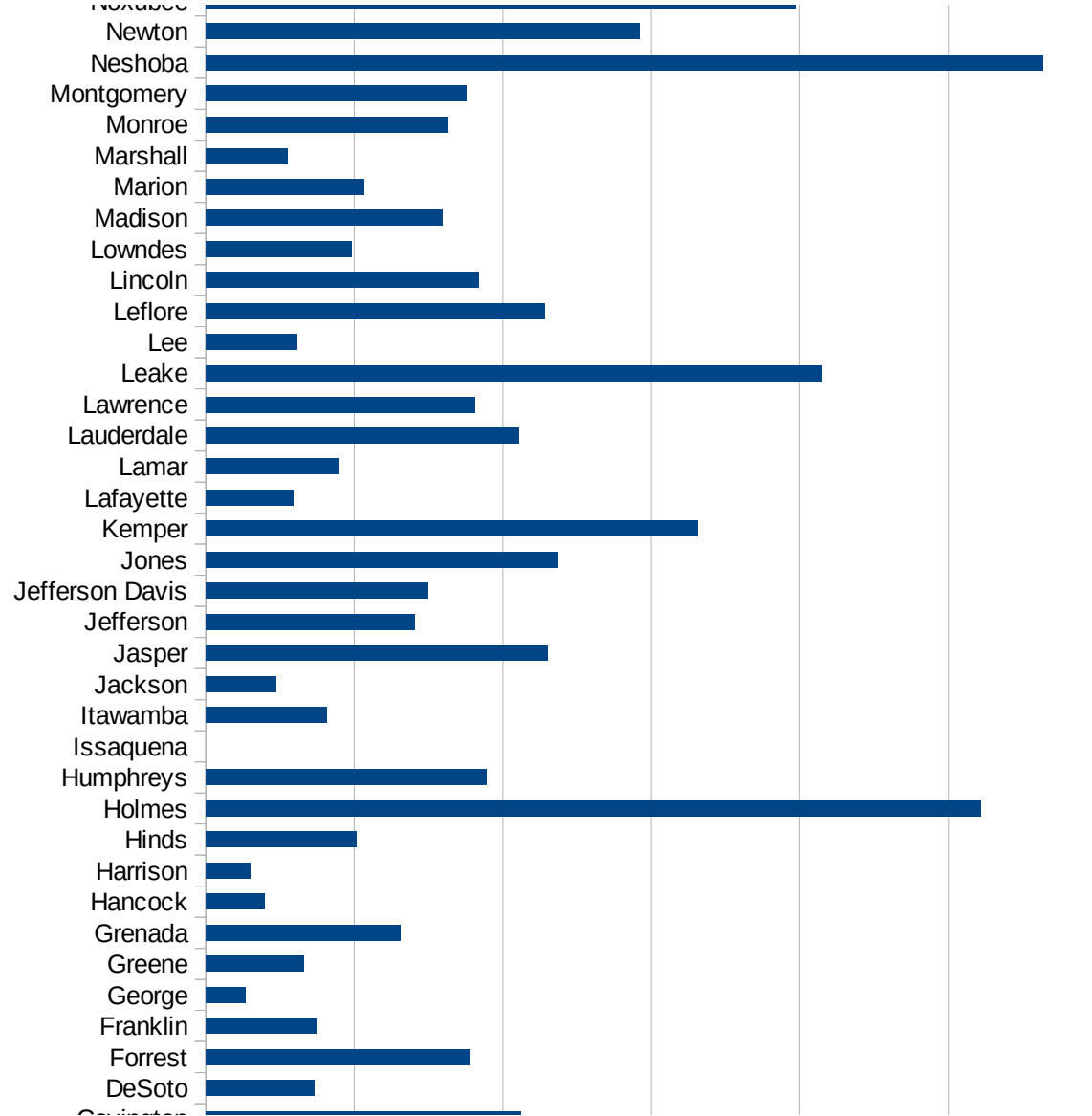
MS

FIPS	County	PC Infection
28001	Adams	711.7209541
28003	Alcorn	70.41299932
28005	Amite	543.5664449
28007	Attala	1758.780289
28009	Benton	205.5374199
28011	Bolivar	574.4741965
28013	Calhoun	519.5344971
28015	Carroll	1241.045303
28017	Chickasaw	920.1560771
28019	Choctaw	748.9731819
28021	Claiborne	1455.232171
28023	Clarke	1051.012561
28025	Clay	747.9624471
28027	Coahoma	623.121796
28029	Copiah	1282.275864
28031	Covington	1060.839124
28033	DeSoto	364.8331603
28035	Forrest	888.9066581
28037	Franklin	372.3677452
28039	George	131.9587629
28041	Greene	331.2233181
28043	Grenada	655.4262645
28045	Hancock	198.5887523
28047	Harrison	150.4960077
28049	Hinds	508.6783221
28051	Holmes	2610.373397
28053	Humphreys	944.6530217
28055	Issaquena	0
28057	Itawamba	408.2153336
28059	Jackson	236.604619
28061	Jasper	1150.474799
28063	Jefferson	703.6307346
28065	Jefferson Davis	747.730105

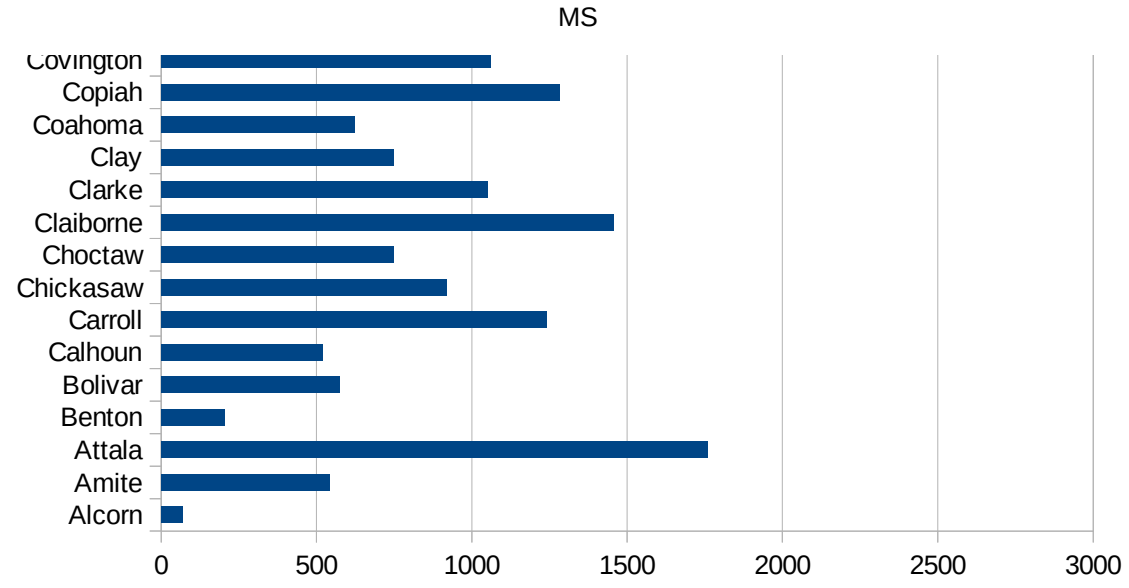


MS

28067 Jones	1186.076744
28069 Kemper	1655.530069
28071 Lafayette	293.8331539
28073 Lamar	445.1775105
28075 Lauderdale	1055.53859
28077 Lawrence	907.2661582
28079 Leake	2073.540394
28081 Lee	306.3308373
28083 Leflore	1141.118296
28085 Lincoln	917.9944453
28087 Lowndes	492.1092822
28089 Madison	798.0687305
28091 Marion	534.0886102
28093 Marshall	276.4379002
28095 Monroe	815.4313351
28097 Montgomery	877.9806445
28099 Neshoba	2818.88412
28101 Newton	1459.683813
28103 Noxubee	1983.863313
28105 Oktibbeha	659.2874856
28107 Panola	321.8444613
28109 Pearl River	399.0105982
28111 Perry	435.8394099
28113 Pike	538.3818214
28115 Pontotoc	201.0492256
28117 Prentiss	248.8643097
28119 Quitman	482.2011062
28121 Rankin	328.1308885
28123 Scott	2411.00152
28125 Sharkey	159.9268906
28127 Simpson	437.2524105
28129 Smith	1081.114861
28131 Stone	176.3103061
28133 Sunflower	423.5476977



28135 Tallahatchie	250.2323586
28137 Tate	410.3063389
28139 Tippah	409.1839054
28141 Tishomingo	221.0342346
28143 Tunica	613.4352373
28145 Union	325.106621
28147 Walthall	587.6253025
28149 Warren	502.4255024
28151 Washington	492.6436322
28153 Wayne	1704.601439
28155 Webster	1011.442583
28157 Wilkinson	966.7879891
28159 Winston	765.2078172
28161 Yazobusha	1032.924467
28163 Yazoo	1164.684225



MS

FIPS

29001
29003
29005
29007
29009
29011
29013
29015
29017
29019
29021
29023
29025
29027
29029
29031
29033
29035
29037

MS

29039
29041
29043
29045
29047
29049
29051
29053
29055
29057
29059
29061
29063
29065
29067
29069
29071
29073
29075
29077
29079
29081
29083
29085
29087
29089
29091
29093
29095
29097
29099
29101

29103

MS

29105
29107
29109
29111
29113
29115
29117
29121
29123
29125
29127
29119
29129
29131
29133
29135
29137
29139
29141
29143
29145
29147
29149
29151
29153
29155
29157
29159
29161
29163
29165
29167
29169
29171

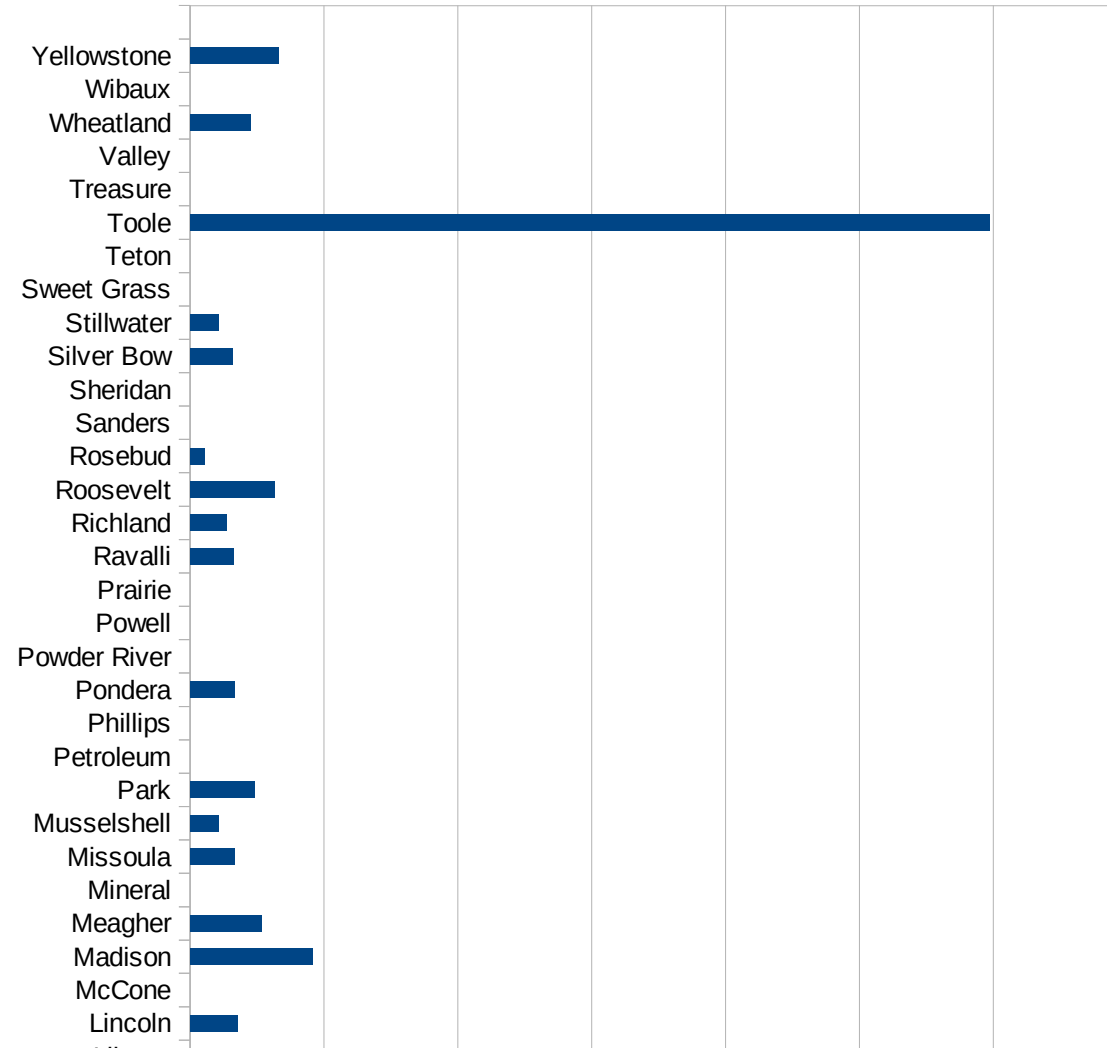
MS

29173
29175
29177
29179
29181
29195
29197
29199
29201
29203
29205
29183
29185
29187
29189
29510
29186
29207
29209
29211
29213
29215

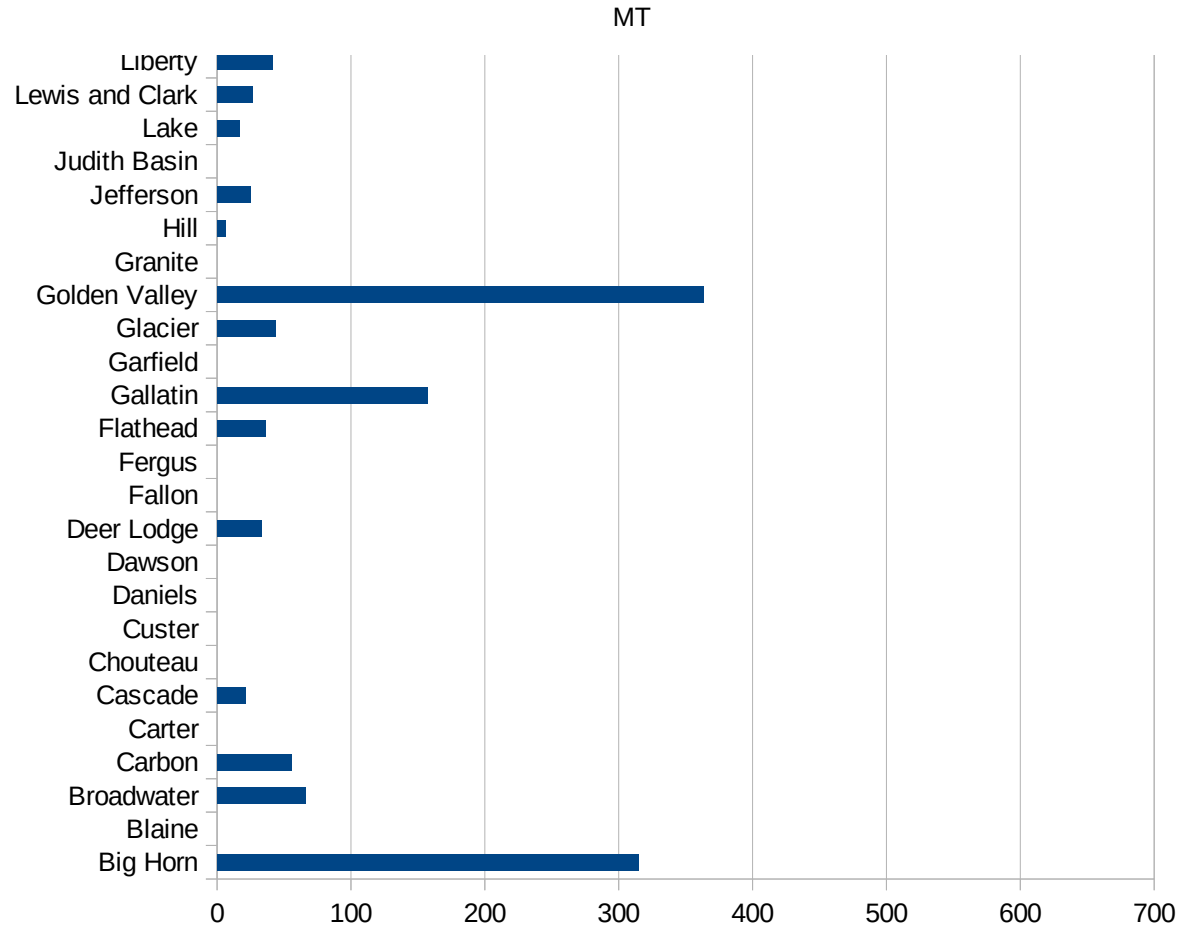
29217
29219
29221
29223
29225
29227
29229

MT

FIPS	County	PC Infection
30001	Beaverhead	10.63377286
30003	Big Horn	314.8897886
30005	Blaine	0
30007	Broadwater	65.73541495
30009	Carbon	56.00149337
30011	Carter	0
30013	Cascade	20.82236077
30015	Chouteau	0
30017	Custer	0
30019	Daniels	0
30021	Dawson	0
30023	Deer Lodge	32.85510897
30025	Fallon	0
30027	Fergus	0
30029	Flathead	36.2368519
30031	Gallatin	157.3170296
30033	Garfield	0
30035	Glacier	43.64588638
30037	Golden Valley	363.1961259
30039	Granite	0
30041	Hill	6.117330397
30043	Jefferson	24.79953708
30045	Judith Basin	0
30047	Lake	16.52892562
30049	Lewis and Clark	26.20087336
30051	Liberty	41.15226337
30053	Lincoln	35.36425179
30055	McCone	0
30057	Madison	91.24087591
30059	Meagher	53.59056806
30061	Mineral	0
30063	Missoula	32.83077001
30065	Musselshell	21.50075253



30067 Park	47.80114723
30069 Petroleum	0
30071 Phillips	0
30073 Pondera	33.48961822
30075 Powder River	0
30077 Powell	0
30079 Prairie	0
30081 Ravalli	32.42842583
30083 Richland	27.49014936
30085 Roosevelt	63.29686228
30087 Rosebud	11.03387399
30089 Sanders	0
30091 Sheridan	0
30093 Silver Bow	31.4348584
30095 Stillwater	20.97755402
30097 Sweet Grass	0
30099 Teton	0
30101 Toole	597.5685143
30103 Treasure	0
30105 Valley	0
30107 Wheatland	44.72271914
30109 Wibaux	0
30111 Yellowstone	66.19332197



MT

FIPS

29001
29003
29005
29007
29009
29011
29013
29015
29017
29019
29021
29023
29025
29027
29029
29031
29033
29035
29037

MT

29039
29041
29043
29045
29047
29049
29051
29053
29055
29057
29059
29061
29063
29065
29067
29069
29071
29073
29075
29077
29079
29081
29083
29085
29087
29089
29091
29093
29095
29097
29099
29101

29103

MT

29105
29107
29109
29111
29113
29115
29117
29121
29123
29125
29127
29119
29129
29131
29133
29135
29137
29139
29141
29143
29145
29147
29149
29151
29153
29155
29157
29159
29161
29163
29165
29167
29169
29171

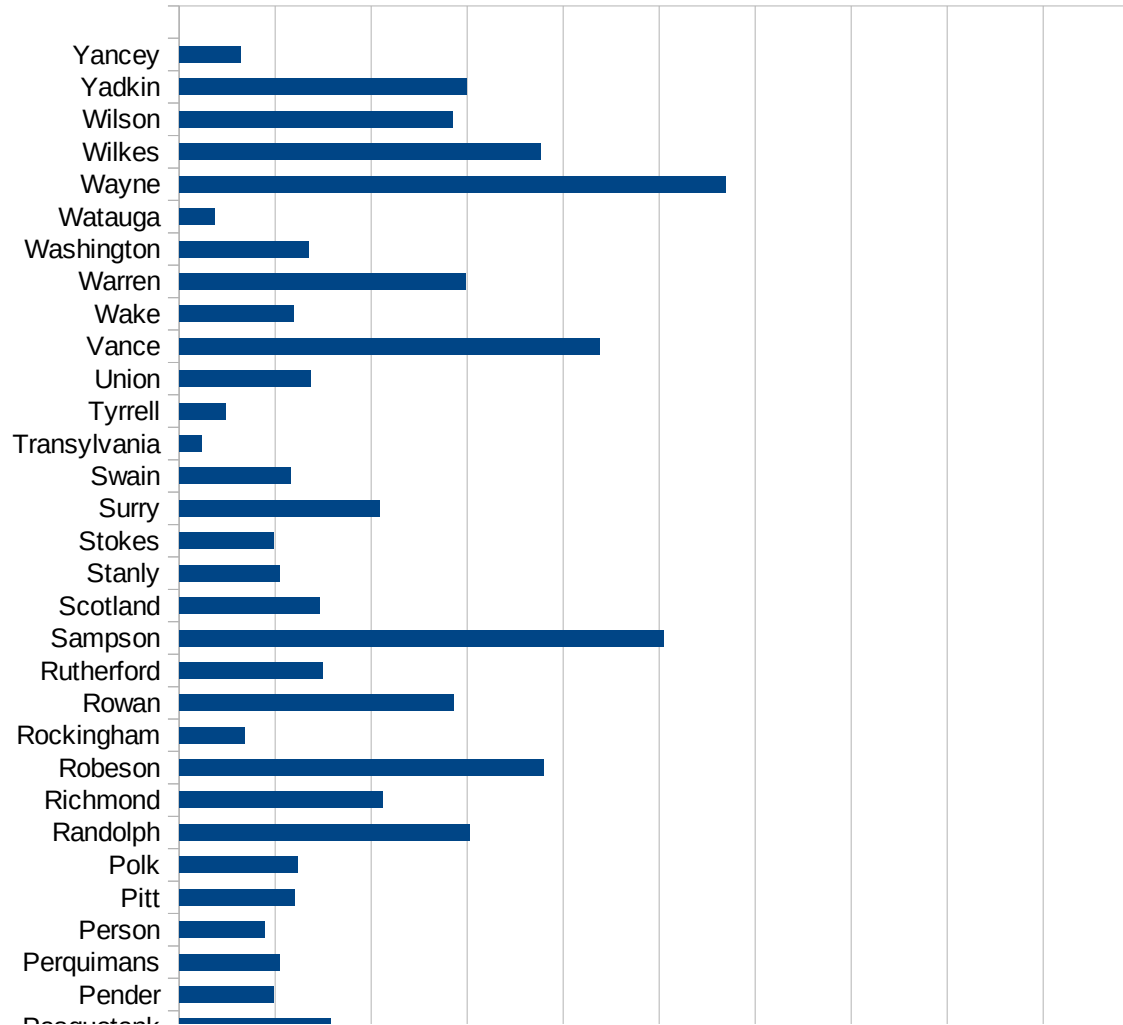
MT

29173
29175
29177
29179
29181
29195
29197
29199
29201
29203
29205
29183
29185
29187
29189
29510
29186
29207
29209
29211
29213
29215

29217
29219
29221
29223
29225
29227
29229

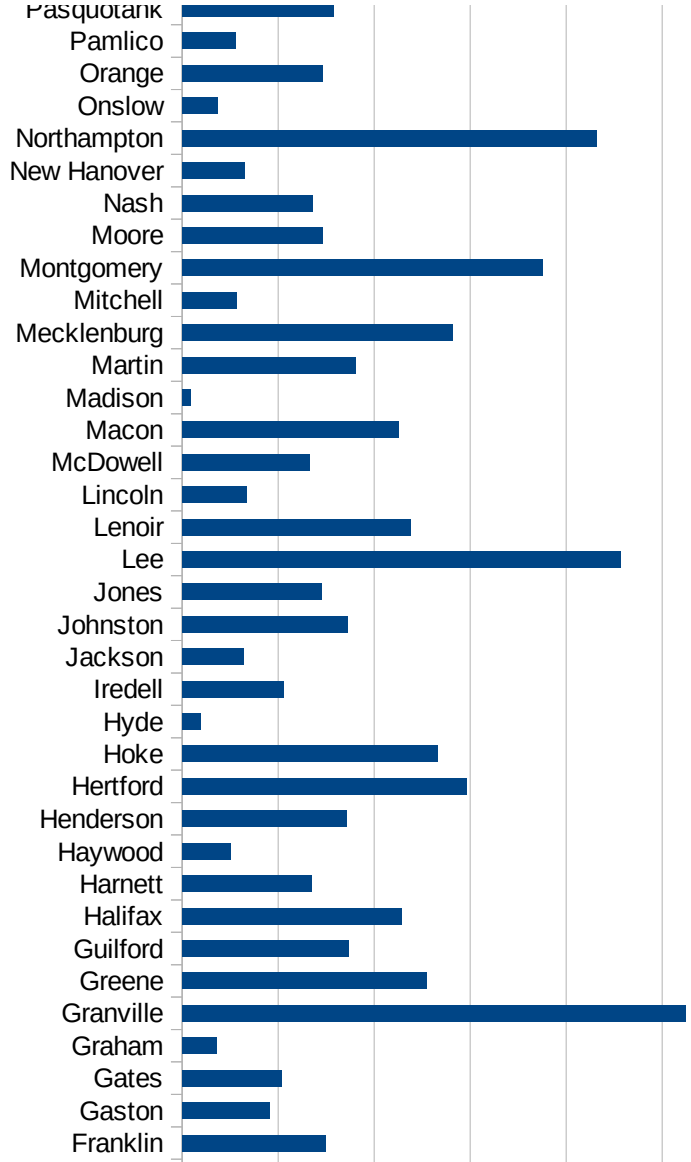
NC

FIPS	County	PC Infection
37001	Alamance	349.0831311
37003	Alexander	115.1179289
37005	Alleghany	268.7931189
37007	Anson	325.6019617
37009	Ashe	154.930097
37011	Avery	34.27592117
37013	Beaufort	95.58401835
37015	Bertie	709.5553453
37017	Bladen	521.2413378
37019	Brunswick	133.8267127
37021	Buncombe	160.9398579
37023	Burke	785.5546458
37025	Cabarrus	313.2363657
37027	Caldwell	277.9504809
37029	Camden	28.01120448
37031	Carteret	61.84914562
37033	Caswell	444.9731254
37035	Catawba	214.9358344
37037	Chatham	1037.750038
37039	Cherokee	105.6970722
37041	Chowan	135.4337444
37043	Clay	71.81973247
37045	Cleveland	137.2318091
37047	Columbus	697.1520977
37049	Craven	236.1240672
37051	Cumberland	249.1499413
37053	Currituck	55.40780142
37055	Dare	68.49127421
37057	Davidson	333.7054509
37059	Davie	306.5546533
37061	Duplin	1862.172081
37063	Durham	748.2501365
37065	Edgecombe	449.9567349

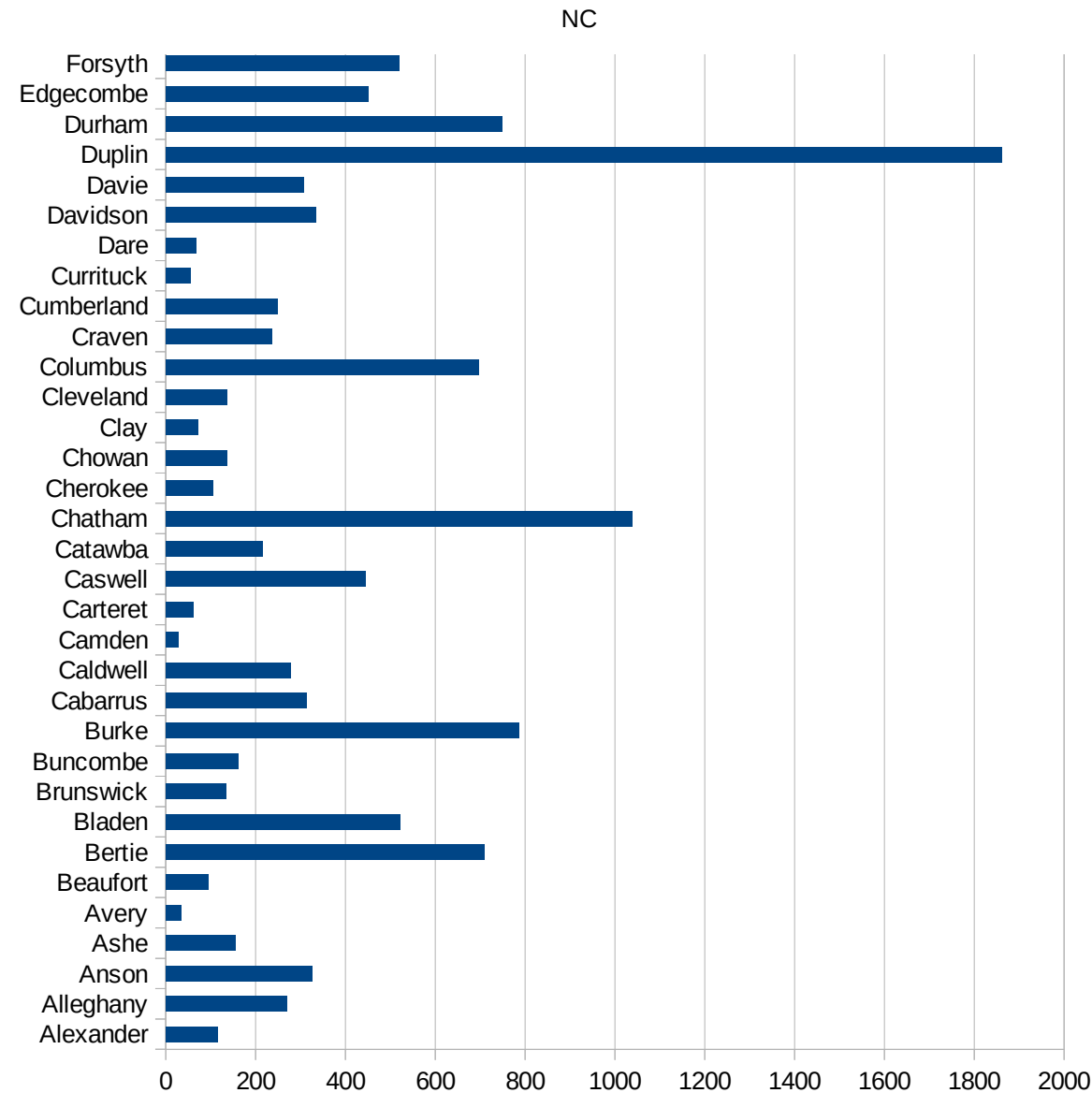


NC

37067 Forsyth	518.8618276
37069 Franklin	298.9934873
37071 Gaston	182.1885966
37073 Gates	207.3792448
37075 Graham	70.72135785
37077 Granville	1049.654828
37079 Greene	509.2328193
37081 Guilford	347.2183184
37083 Halifax	456.7564361
37085 Harnett	270.463588
37087 Haywood	101.6604541
37089 Henderson	341.7617432
37091 Hertford	591.7409865
37093 Hoke	531.3709736
37095 Hyde	38.24091778
37097 Iredell	211.8418472
37099 Jackson	126.9416299
37101 Johnston	344.8871346
37103 Jones	290.5468507
37105 Lee	912.9076352
37107 Lenoir	475.2036587
37109 Lincoln	134.8931598
37111 McDowell	265.8931593
37113 Macon	450.6164092
37115 Madison	18.37981896
37117 Martin	361.6955582
37119 Mecklenburg	562.6651772
37121 Mitchell	113.3333333
37123 Montgomery	751.7142752
37125 Moore	291.8465374
37127 Nash	271.2304289
37129 New Hanover	130.8799091
37131 Northampton	863.9967473
37133 Onslow	73.34975693



37135 Orange	292.4116773
37137 Pamlico	110.4972376
37139 Pasquotank	315.3459976
37141 Pender	196.2613816
37143 Perquimans	208.6127254
37145 Person	177.1837902
37147 Pitt	240.1147215
37149 Polk	247.440687
37151 Randolph	604.1115862
37153 Richmond	423.2851382
37155 Robeson	759.3054744
37157 Rockingham	135.6268607
37159 Rowan	571.9868047
37161 Rutherford	299.2847095
37163 Sampson	1009.021469
37165 Scotland	293.0192473
37167 Stanly	209.4240838
37169 Stokes	197.9457629
37171 Surry	416.9678101
37173 Swain	231.6602317
37175 Transylvania	46.76311559
37177 Tyrrell	96.828855
37179 Union	274.2594571
37181 Vance	874.7925172
37183 Wake	238.1203052
37185 Warren	595.7489776
37187 Washington	269.8372544
37189 Watauga	73.28626329
37191 Wayne	1138.355186
37193 Wilkes	752.6583719
37195 Wilson	569.6396784
37197 Yadkin	599.312788
37199 Yancey	128.4700888



NC

NC

FIPS

29001
29003
29005
29007
29009
29011
29013
29015
29017
29019
29021
29023
29025
29027
29029
29031
29033
29035
29037

NC

29039
29041
29043
29045
29047
29049
29051
29053
29055
29057
29059
29061
29063
29065
29067
29069
29071
29073
29075
29077
29079
29081
29083
29085
29087
29089
29091
29093
29095
29097
29099
29101

29103

NC

29105
29107
29109
29111
29113
29115
29117
29121
29123
29125
29127
29119
29129
29131
29133
29135
29137
29139
29141
29143
29145
29147
29149
29151
29153
29155
29157
29159
29161
29163
29165
29167
29169
29171

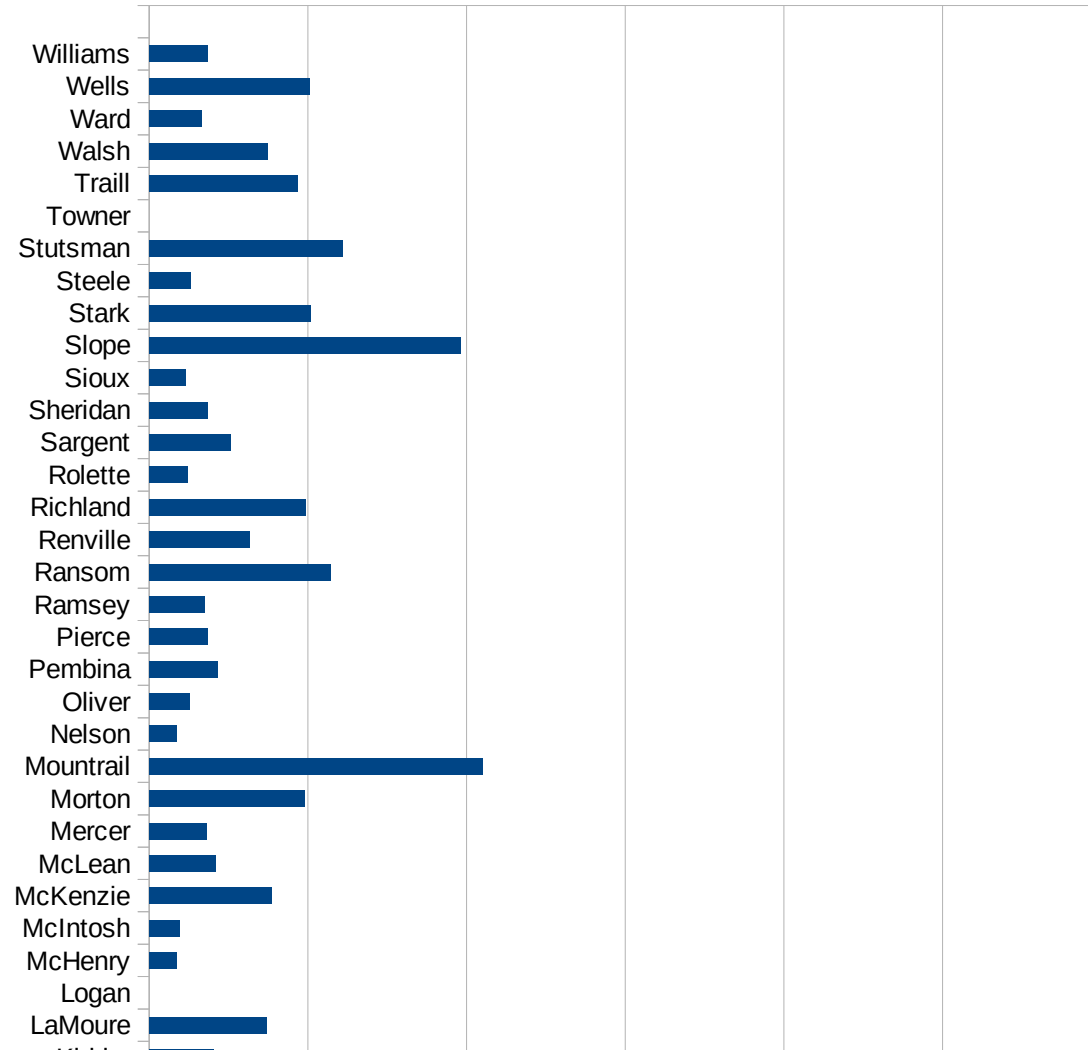
NC

29173
29175
29177
29179
29181
29195
29197
29199
29201
29203
29205
29183
29185
29187
29189
29510
29186
29207
29209
29211
29213
29215

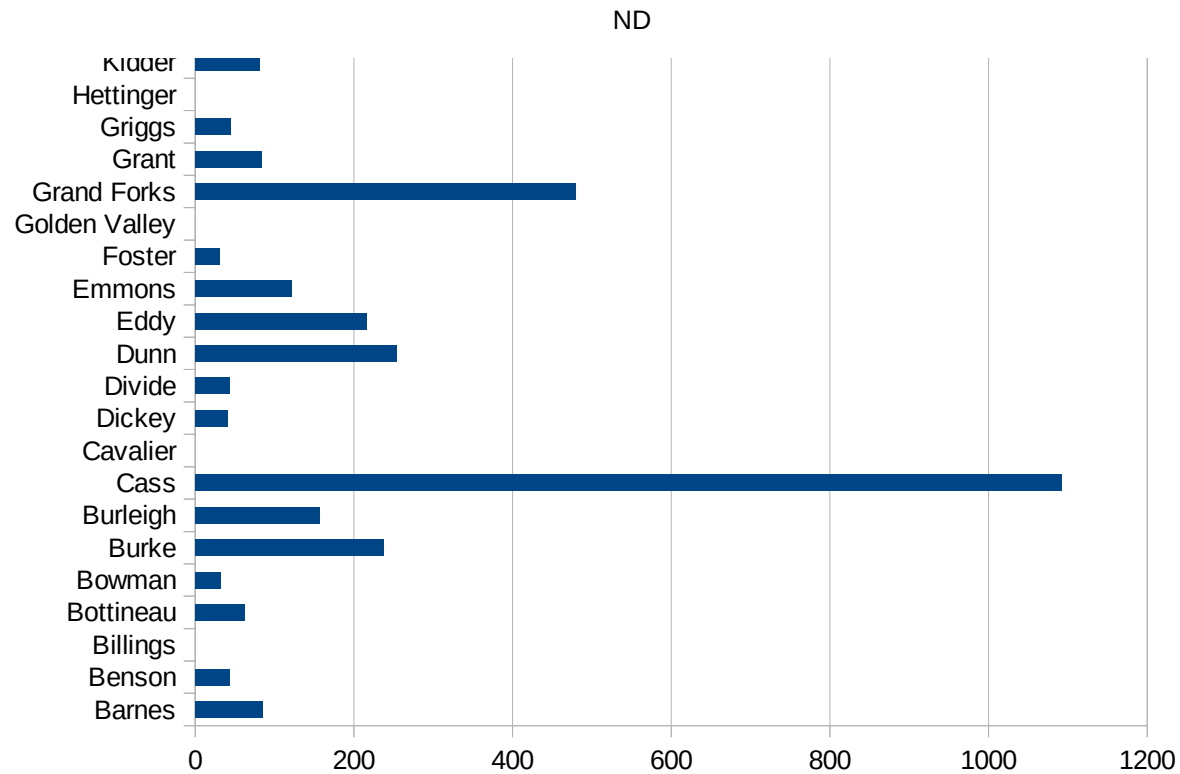
29217
29219
29221
29223
29225
29227
29229

ND

FIPS	County	PC Infection
38001	Adams	0
38003	Barnes	85.37279454
38005	Benson	43.09106579
38007	Billings	0
38009	Bottineau	62.39276244
38011	Bowman	32.50975293
38013	Burke	238.0952381
38015	Burleigh	157.4422974
38017	Cass	1093.016594
38019	Cavalier	0
38021	Dickey	40.79135223
38023	Divide	43.80201489
38025	Dunn	253.9242844
38027	Eddy	216.1694769
38029	Emmons	121.3960546
38031	Foster	31.09452736
38033	Golden Valley	0
38035	Grand Forks	479.0165324
38037	Grant	84.24599832
38039	Griggs	44.80286738
38041	Hettinger	0
38043	Kidder	81.63265306
38045	LaMoure	147.7104874
38047	Logan	0
38049	McHenry	34.38789546
38051	McIntosh	38.68471954
38053	McKenzie	154.0492958
38055	McLean	83.84865318
38057	Mercer	72.57771864
38059	Morton	196.1730182
38061	Mountrail	420.8259933
38063	Nelson	34.8553503
38065	Oliver	51.2295082



38067 Pembina	86.3682165
38069 Pierce	73.51139427
38071 Ramsey	69.68034143
38073 Ransom	229.1388199
38075 Renville	126.3689975
38077 Richland	197.056469
38079 Rolette	48.94762604
38081 Sargent	103.3591731
38083 Sheridan	74.12898443
38085 Sioux	45.89261129
38087 Slope	393.1847969
38089 Stark	203.2454754
38091 Steele	52.54860746
38093 Stutsman	243.8208156
38095 Towner	0
38097 Traill	186.6368048
38099 Walsh	149.9953126
38101 Ward	66.426547
38103 Wells	202.1733637
38105 Williams	73.55021216



ND

FIPS

29001
29003
29005
29007
29009
29011
29013
29015
29017
29019
29021
29023
29025
29027
29029
29031
29033
29035
29037

ND

29039
29041
29043
29045
29047
29049
29051
29053
29055
29057
29059
29061
29063
29065
29067
29069
29071
29073
29075
29077
29079
29081
29083
29085
29087
29089
29091
29093
29095
29097
29099
29101

29103

ND

29105
29107
29109
29111
29113
29115
29117
29121
29123
29125
29127
29119
29129
29131
29133
29135
29137
29139
29141
29143
29145
29147
29149
29151
29153
29155
29157
29159
29161
29163
29165
29167
29169
29171

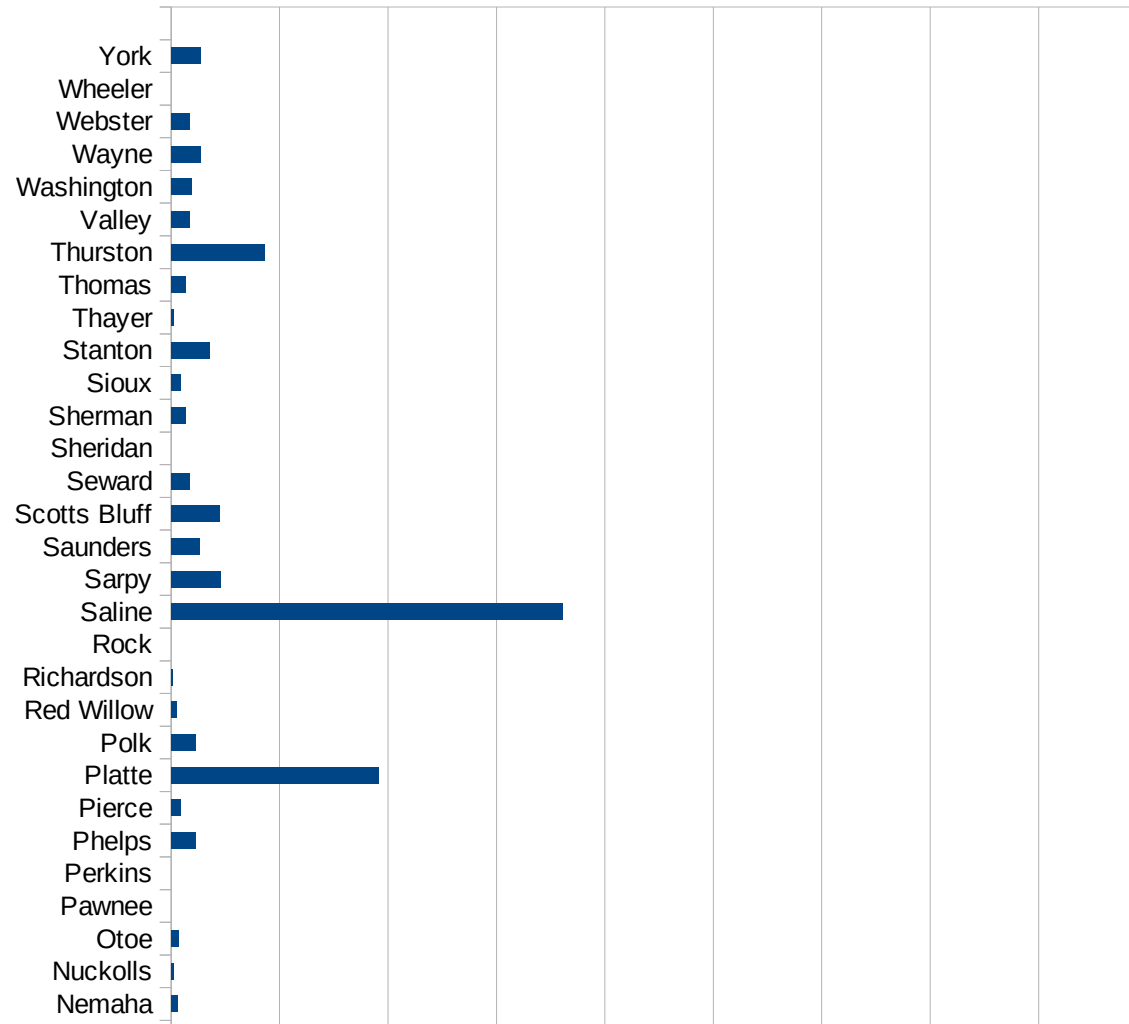
ND

29173
29175
29177
29179
29181
29195
29197
29199
29201
29203
29205
29183
29185
29187
29189
29510
29186
29207
29209
29211
29213
29215

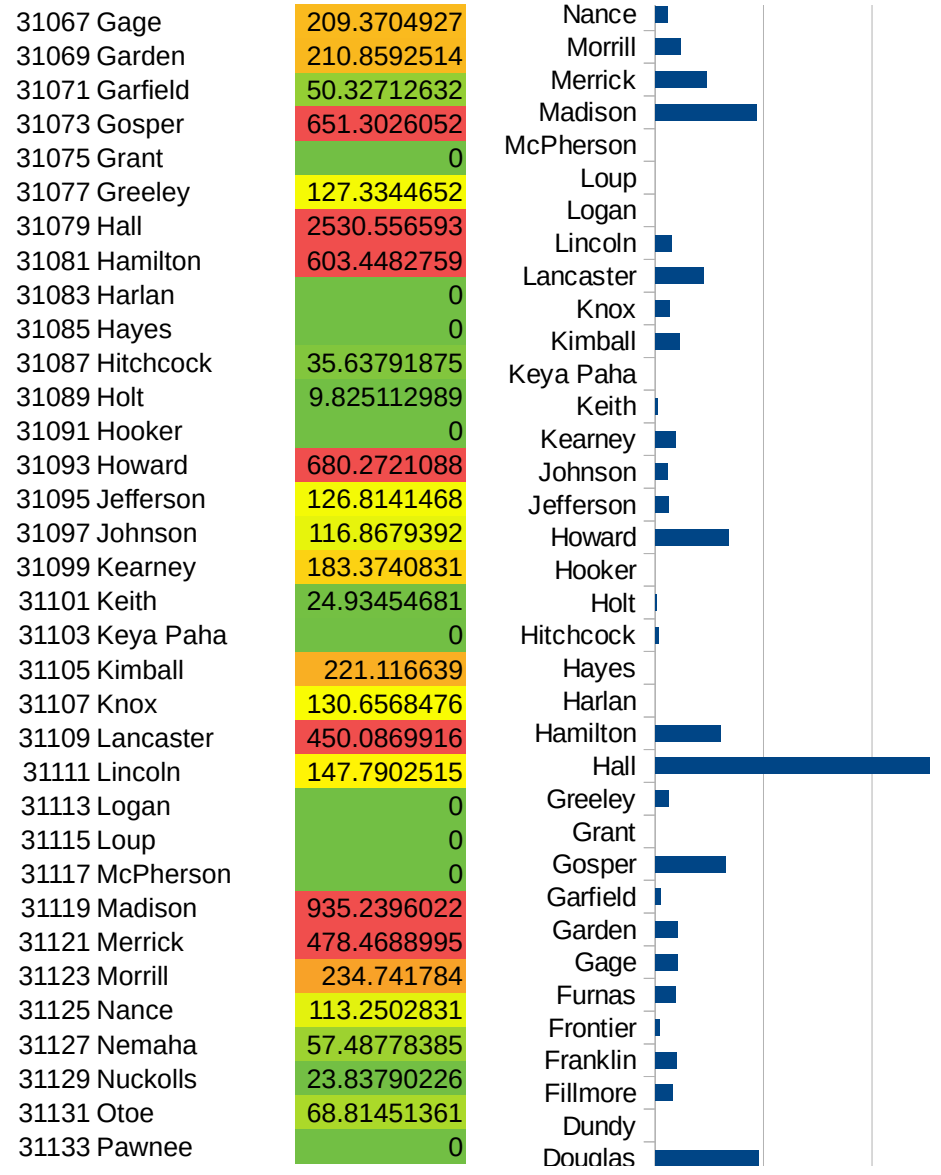
29217
29219
29221
29223
29225
29227
29229

NE

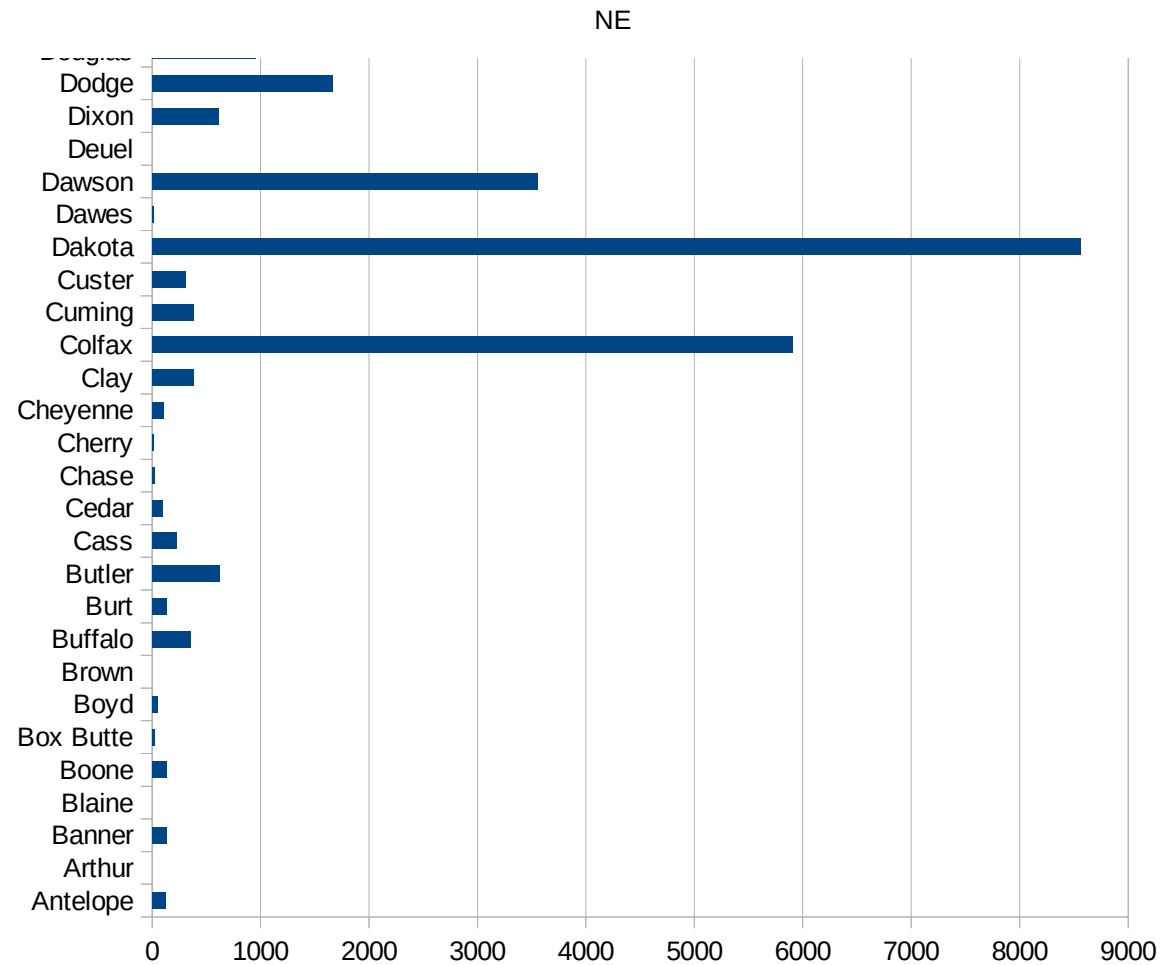
FIPS	County	PC Infection
31001	Adams	879.0581067
31003	Antelope	126.2626263
31005	Arthur	0
31007	Banner	136.9863014
31009	Blaine	0
31011	Boone	133.613285
31013	Box Butte	27.84998143
31015	Boyd	51.15089514
31017	Brown	0
31019	Buffalo	356.7469515
31021	Burt	138.7176326
31023	Butler	620.5013651
31025	Cass	225.5437899
31027	Cedar	94.7193938
31029	Chase	25.14458134
31031	Cherry	17.35809755
31033	Cheyenne	107.4113856
31035	Clay	386.224654
31037	Colfax	5909.383329
31039	Cuming	380.3131991
31041	Custer	313.6531365
31043	Dakota	8559.478166
31045	Dawes	11.47315282
31047	Dawson	3559.829601
31049	Deuel	0
31051	Dixon	613.0670871
31053	Dodge	1660.732244
31055	Douglas	953.1117697
31057	Dundy	0
31059	Fillmore	162.8369821
31061	Franklin	198.4783328
31063	Frontier	38.34355828
31065	Furnas	190.8801697



NE



31135 Perkins	0
31137 Phelps	222.3210316
31139 Pierce	84.01008121
31141 Platte	1915.295387
31143 Polk	227.358848
31145 Red Willow	46.61570017
31147 Richardson	12.59921885
31149 Rock	0
31151 Saline	3609.756098
31153 Sarpy	456.4700015
31155 Saunders	262.8737736
31157 Scotts Bluff	450.137542
31159 Seward	173.2301651
31161 Sheridan	0
31163 Sherman	131.6655695
31165 Sioux	84.24599832
31167 Stanton	351.758794
31169 Thayer	19.84520738
31171 Thomas	138.8888889
31173 Thurston	862.6591812
31175 Valley	167.0644391
31177 Washington	183.8680021
31179 Wayne	276.5074976
31181 Webster	169.8273422
31183 Wheeler	0
31185 York	268.6610514



NE

FIPS

29001
29003
29005
29007
29009
29011
29013
29015
29017
29019
29021
29023
29025
29027
29029
29031
29033
29035
29037

NE

29039
29041
29043
29045
29047
29049
29051
29053
29055
29057
29059
29061
29063
29065
29067
29069
29071
29073
29075
29077
29079
29081
29083
29085
29087
29089
29091
29093
29095
29097
29099
29101

29103

NE

29105
29107
29109
29111
29113
29115
29117
29121
29123
29125
29127
29119
29129
29131
29133
29135
29137
29139
29141
29143
29145
29147
29149
29151
29153
29155
29157
29159
29161
29163
29165
29167
29169
29171

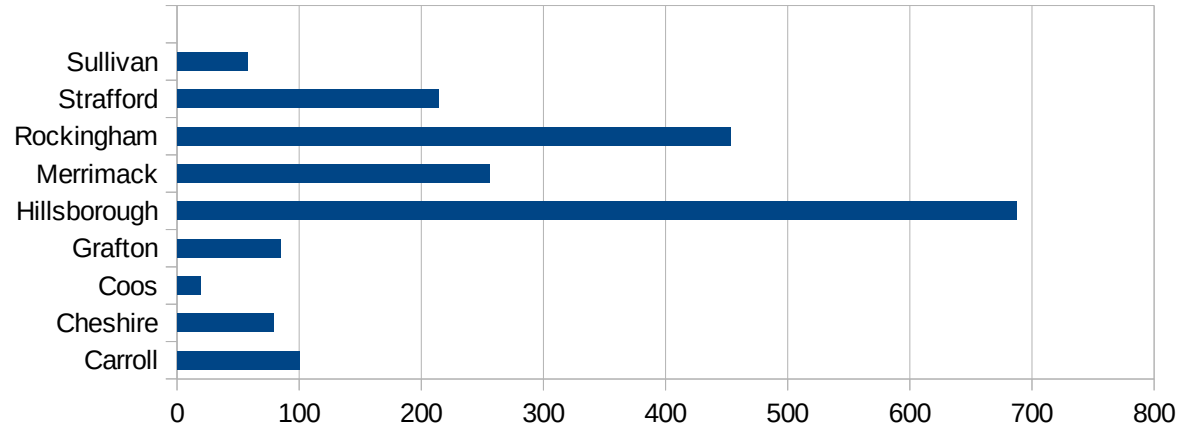
NE

29173
29175
29177
29179
29181
29195
29197
29199
29201
29203
29205
29183
29185
29187
29189
29510
29186
29207
29209
29211
29213
29215

29217
29219
29221
29223
29225
29227
29229

NH

FIPS	County	Cases	Per Capita Cases 100,000
33001	Belknap	117.990233	
33003	Carroll	100.4530638	
33005	Cheshire	78.43854993	
33007	Coos	18.99395359	
33009	Grafton	84.64571314	
33011	Hillsborough	687.0609541	
33013	Merrimack	255.4058704	
33015	Rockingham	452.8165187	
33017	Strafford	213.6982089	
33019	Sullivan	57.94548489	



NH

FIPS

29001
29003
29005
29007
29009
29011
29013
29015
29017
29019
29021
29023
29025
29027
29029
29031
29033
29035
29037

NH

29039
29041
29043
29045
29047
29049
29051
29053
29055
29057
29059
29061
29063
29065
29067
29069
29071
29073
29075
29077
29079
29081
29083
29085
29087
29089
29091
29093
29095
29097
29099
29101

29103

NH

29105
29107
29109
29111
29113
29115
29117
29121
29123
29125
29127
29119
29129
29131
29133
29135
29137
29139
29141
29143
29145
29147
29149
29151
29153
29155
29157
29159
29161
29163
29165
29167
29169
29171

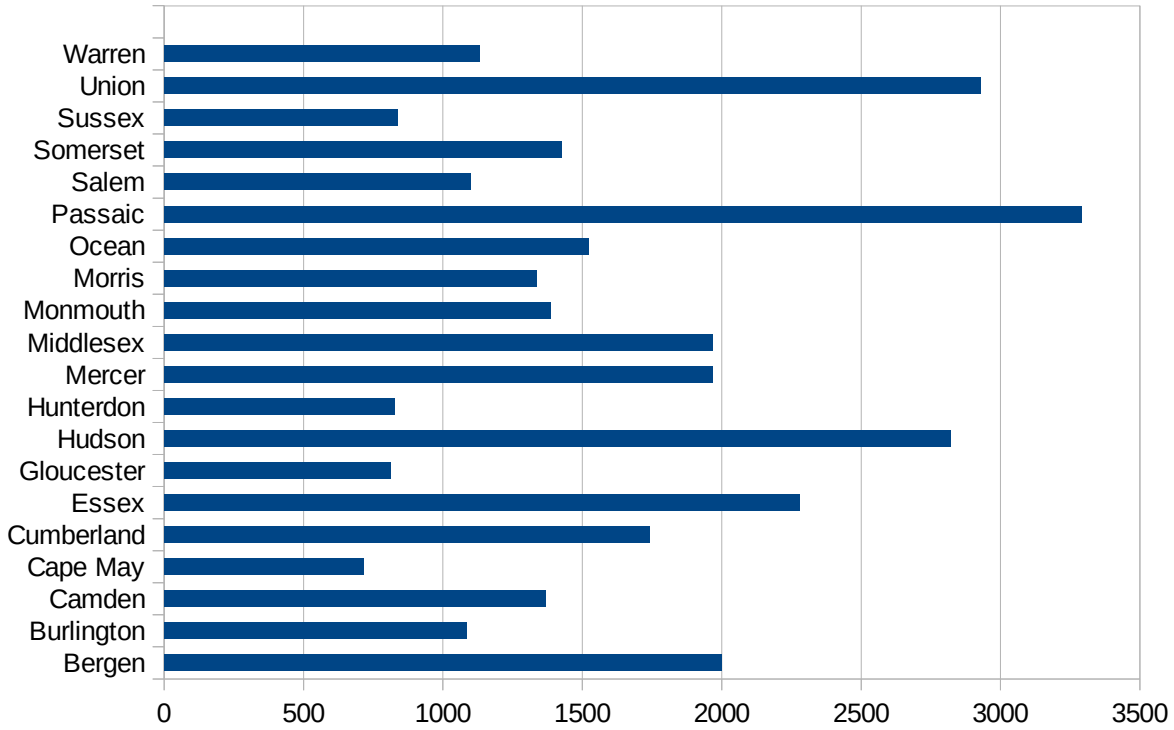
NH

29173
29175
29177
29179
29181
29195
29197
29199
29201
29203
29205
29183
29185
29187
29189
29510
29186
29207
29209
29211
29213
29215

29217
29219
29221
29223
29225
29227
29229

NJ

FIPS	County	PC Infection
34001	Atlantic	915.8758086
34003	Bergen	1998.415701
34005	Burlington	1084.906508
34007	Camden	1368.231317
34009	Cape May	716.2921348
34011	Cumberland	1740.057759
34013	Essex	2279.914025
34015	Gloucester	812.2632186
34017	Hudson	2820.159719
34019	Hunterdon	827.4933047
34021	Mercer	1967.221094
34023	Middlesex	1967.85527
34025	Monmouth	1388.419484
34027	Morris	1335.618379
34029	Ocean	1523.474572
34031	Passaic	3289.225328
34033	Salem	1100.515917
34035	Somerset	1425.577659
34037	Sussex	837.3639017
34039	Union	2927.426277
34041	Warren	1132.549939



NJ

FIPS

29001
29003
29005
29007
29009
29011
29013
29015
29017
29019
29021
29023
29025
29027
29029
29031
29033
29035
29037

NJ

29039
29041
29043
29045
29047
29049
29051
29053
29055
29057
29059
29061
29063
29065
29067
29069
29071
29073
29075
29077
29079
29081
29083
29085
29087
29089
29091
29093
29095
29097
29099
29101

29103

NJ

29105
29107
29109
29111
29113
29115
29117
29121
29123
29125
29127
29119
29129
29131
29133
29135
29137
29139
29141
29143
29145
29147
29149
29151
29153
29155
29157
29159
29161
29163
29165
29167
29169
29171

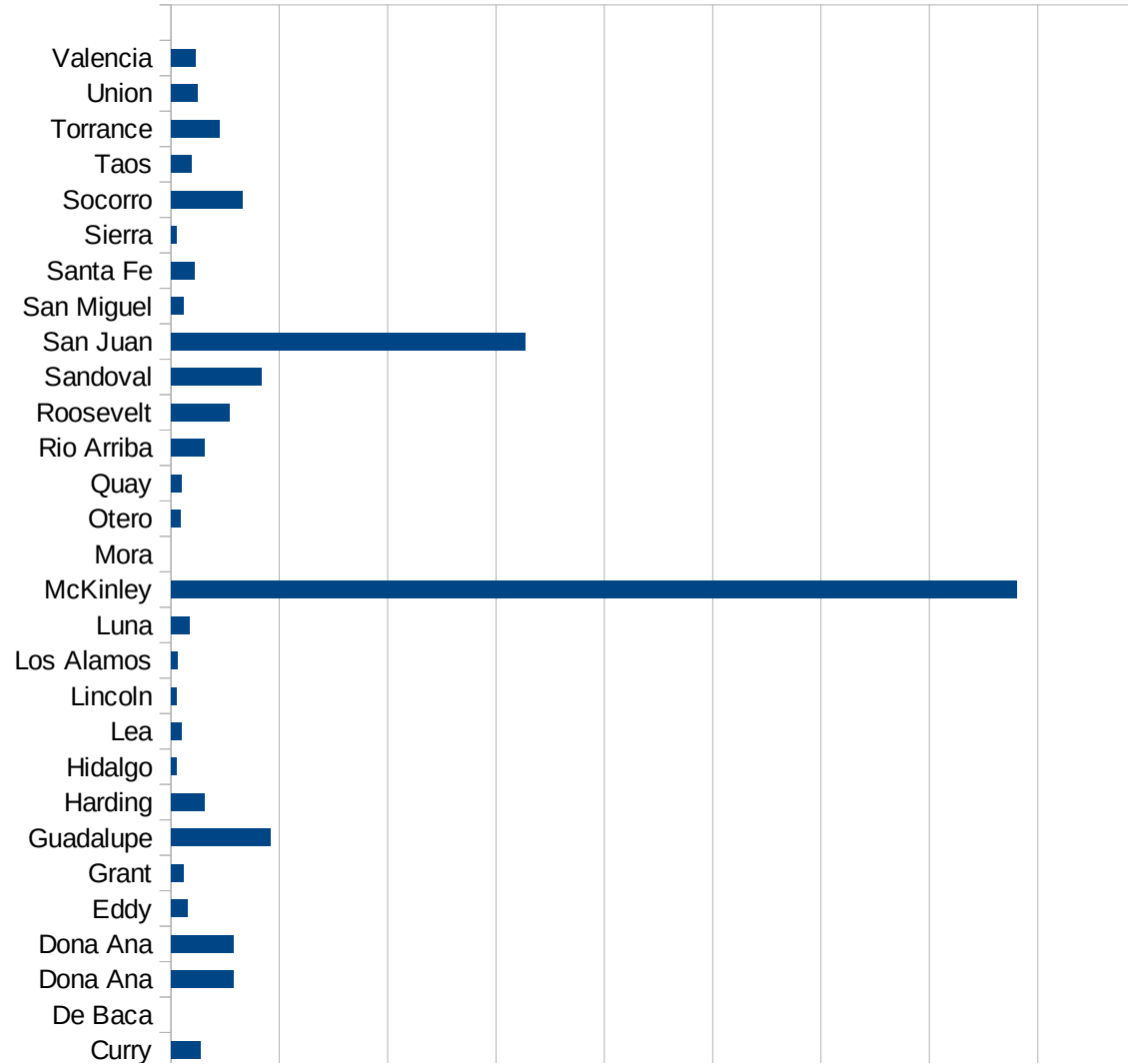
NJ

29173
29175
29177
29179
29181
29195
29197
29199
29201
29203
29205
29183
29185
29187
29189
29510
29186
29207
29209
29211
29213
29215

29217
29219
29221
29223
29225
29227
29229

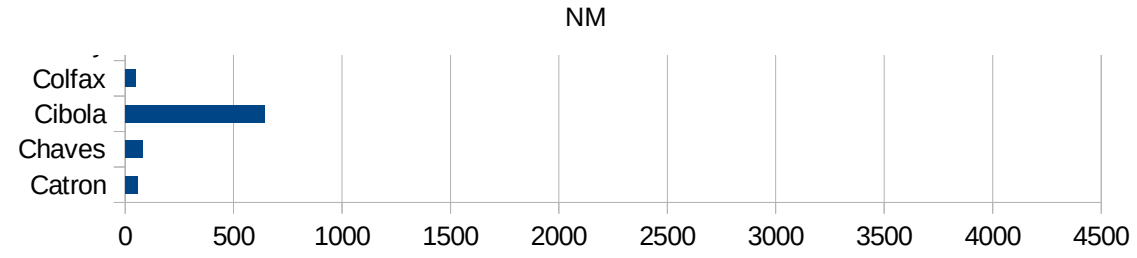
NM

FIPS	County	PC Infection
35001	Bernalillo	243.4061538
35003	Catron	55.89714925
35005	Chaves	80.38460944
35006	Cibola	643.0868167
35007	Colfax	49.54582989
35009	Curry	137.5487995
35011	De Baca	0
35013	Dona Ana	290.5453242
35013	Dona Ana	290.5453242
35015	Eddy	77.72020725
35017	Grant	58.50947122
35019	Guadalupe	460.7233356
35021	Harding	152.6717557
35023	Hidalgo	23.58490566
35025	Lea	50.27940986
35027	Lincoln	25.56760074
35028	Los Alamos	31.41196796
35029	Luna	83.46200392
35031	McKinley	3903.721123
35033	Mora	0
35035	Otero	41.92809332
35037	Quay	48.46722404
35039	Rio Arriba	153.8224888
35041	Roosevelt	272.1015846
35043	Sandoval	418.1045468
35045	San Juan	1633.83796
35047	San Miguel	57.98992425
35049	Santa Fe	107.2932772
35051	Sierra	27.35229759
35053	Socorro	328.6525246
35055	Taos	94.4114512
35057	Torrance	224.4884869
35059	Union	121.4181642



35061 Valencia

112.4829968



NM

FIPS

29001
29003
29005
29007
29009
29011
29013
29015
29017
29019
29021
29023
29025
29027
29029
29031
29033
29035
29037

NM

29039
29041
29043
29045
29047
29049
29051
29053
29055
29057
29059
29061
29063
29065
29067
29069
29071
29073
29075
29077
29079
29081
29083
29085
29087
29089
29091
29093
29095
29097
29099
29101

29103

NM

29105
29107
29109
29111
29113
29115
29117
29121
29123
29125
29127
29119
29129
29131
29133
29135
29137
29139
29141
29143
29145
29147
29149
29151
29153
29155
29157
29159
29161
29163
29165
29167
29169
29171

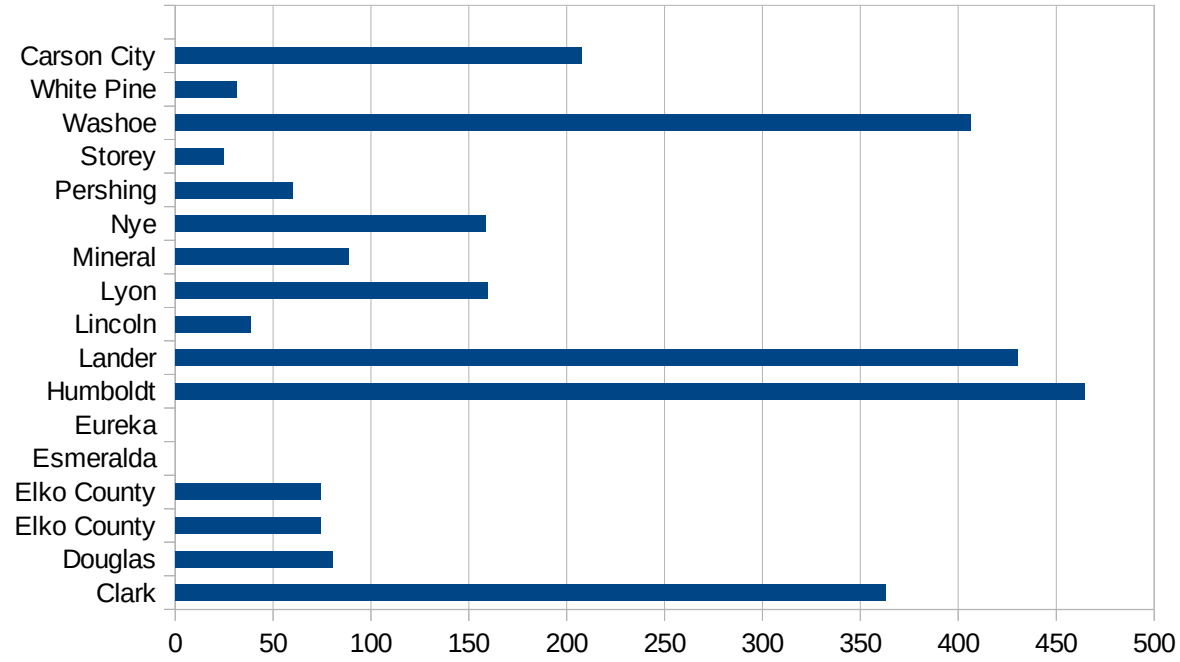
NM

29173
29175
29177
29179
29181
29195
29197
29199
29201
29203
29205
29183
29185
29187
29189
29510
29186
29207
29209
29211
29213
29215

29217
29219
29221
29223
29225
29227
29229

NV

FIPS	County	PC Infection
32001	Churchill	40.91653028
32003	Clark	362.9606295
32005	Douglas	80.46712196
32007	Elko County	74.34235608
32007	Elko County	74.34235608
32009	Esmeralda	0
32011	Eureka	0
32013	Humboldt	464.6729417
32015	Lander	430.4932735
32017	Lincoln	38.45414343
32019	Lyon	159.475344
32021	Mineral	88.61320337
32023	Nye	158.7791646
32027	Pershing	60.0060006
32029	Storey	24.8200546
32031	Washoe	406.4543141
32033	White Pine	31.66226913
32510	Carson City	207.5287833



NV

FIPS

29001
29003
29005
29007
29009
29011
29013
29015
29017
29019
29021
29023
29025
29027
29029
29031
29033
29035
29037

NV

29039
29041
29043
29045
29047
29049
29051
29053
29055
29057
29059
29061
29063
29065
29067
29069
29071
29073
29075
29077
29079
29081
29083
29085
29087
29089
29091
29093
29095
29097
29099
29101

29103

NV

29105
29107
29109
29111
29113
29115
29117
29121
29123
29125
29127
29119
29129
29131
29133
29135
29137
29139
29141
29143
29145
29147
29149
29151
29153
29155
29157
29159
29161
29163
29165
29167
29169
29171

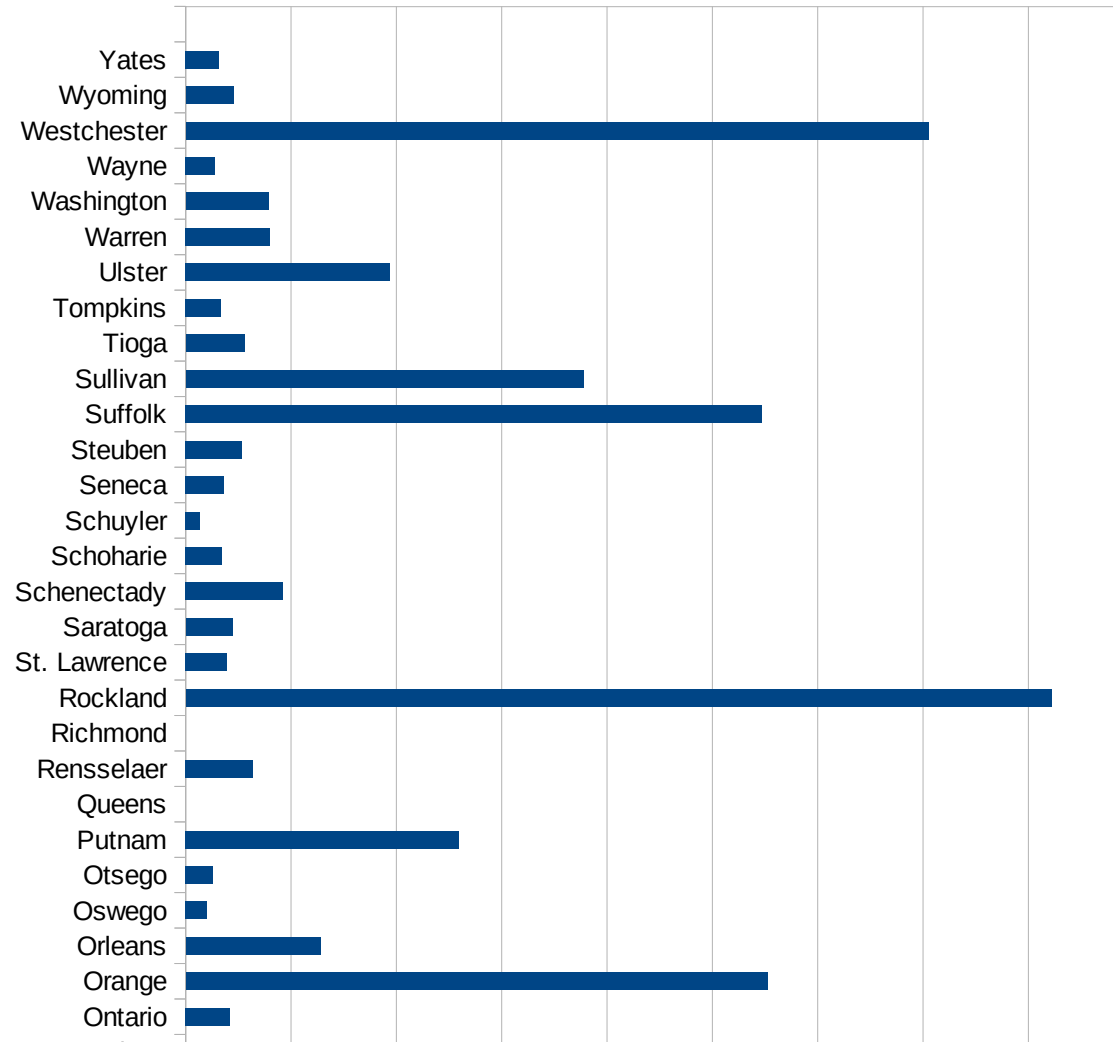
NV

29173
29175
29177
29179
29181
29195
29197
29199
29201
29203
29205
29183
29185
29187
29189
29510
29186
29207
29209
29211
29213
29215

29217
29219
29221
29223
29225
29227
29229

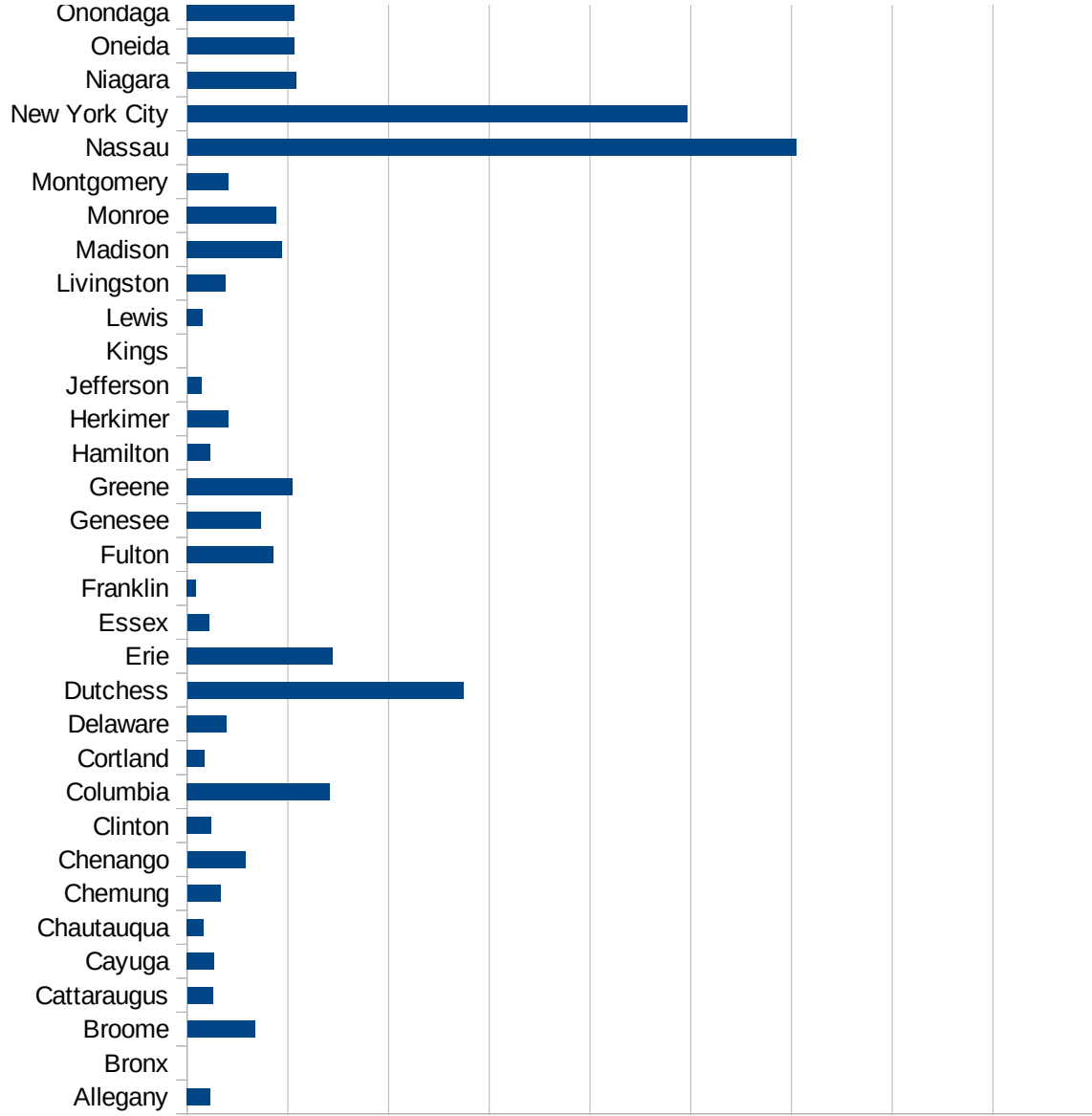
NY

FIPS	County	PC Infection
36001	Albany	649.915178906
36003	Allegany	114.150333836
36005	Bronx	0
36007	Broome	334.448160535
36009	Cattaraugus	127.53774076
36011	Cayuga	132.218549485
36013	Chautauqua	82.8519841487
36015	Chemung	163.790443184
36017	Chenango	288.202625379
36019	Clinton	121.444947023
36021	Columbia	707.657387008
36023	Cortland	87.8238504485
36025	Delaware	197.632896894
36027	Dutchess	1371.04297319
36029	Erie	724.025490394
36031	Essex	107.238605898
36033	Franklin	45.7320104189
36035	Fulton	429.176540837
36037	Genesee	368.625132583
36039	Greene	524.309869238
36041	Hamilton	112.764997745
36043	Herkimer	202.157424029
36045	Jefferson	70.6903494251
36047	Kings	0
36049	Lewis	75.6229440012
36051	Livingston	191.373938349
36053	Madison	470.372201427
36055	Monroe	443.517214071
36057	Montgomery	204.226064099
36059	Nassau	3022.80057393
36061	New York City	2482.7152809
36063	Niagara	539.839283763
36065	Oneida	529.669783994



NY

36067 Onondaga	531.388517764
36069 Ontario	208.439525231
36071 Orange	2762.13440991
36073 Orleans	640.204865557
36075 Oswego	100.934706272
36077 Otsego	130.546117927
36079 Putnam	1296.36370991
36081 Queens	0
36083 Rensselaer	318.611156408
36085 Richmond	0
36087 Rockland	4109.67316047
36089 St. Lawrence	196.210908216
36091 Saratoga	222.885520262
36093 Schenectady	461.538461538
36095 Schoharie	173.650191337
36097 Schuyler	66.9941938365
36099 Seneca	180.758017493
36101 Steuben	265.14677022
36103 Suffolk	2735.27725808
36105 Sullivan	1888.79175607
36107 Tioga	278.006589786
36109 Tompkins	166.353740041
36111 Ulster	968.090526823
36113 Warren	399.906636583
36115 Washington	393.810154093
36117 Wayne	141.010836738
36119 Westchester	3524.75992443
36121 Wyoming	227.017587626
36123 Yates	156.998510527



NY
0 500 1000 1500 2000 2500 3000 3500 4000 4500

NY

FIPS

29001
29003
29005
29007
29009
29011
29013
29015
29017
29019
29021
29023
29025
29027
29029
29031
29033
29035
29037

NY

29039
29041
29043
29045
29047
29049
29051
29053
29055
29057
29059
29061
29063
29065
29067
29069
29071
29073
29075
29077
29079
29081
29083
29085
29087
29089
29091
29093
29095
29097
29099
29101

29103

NY

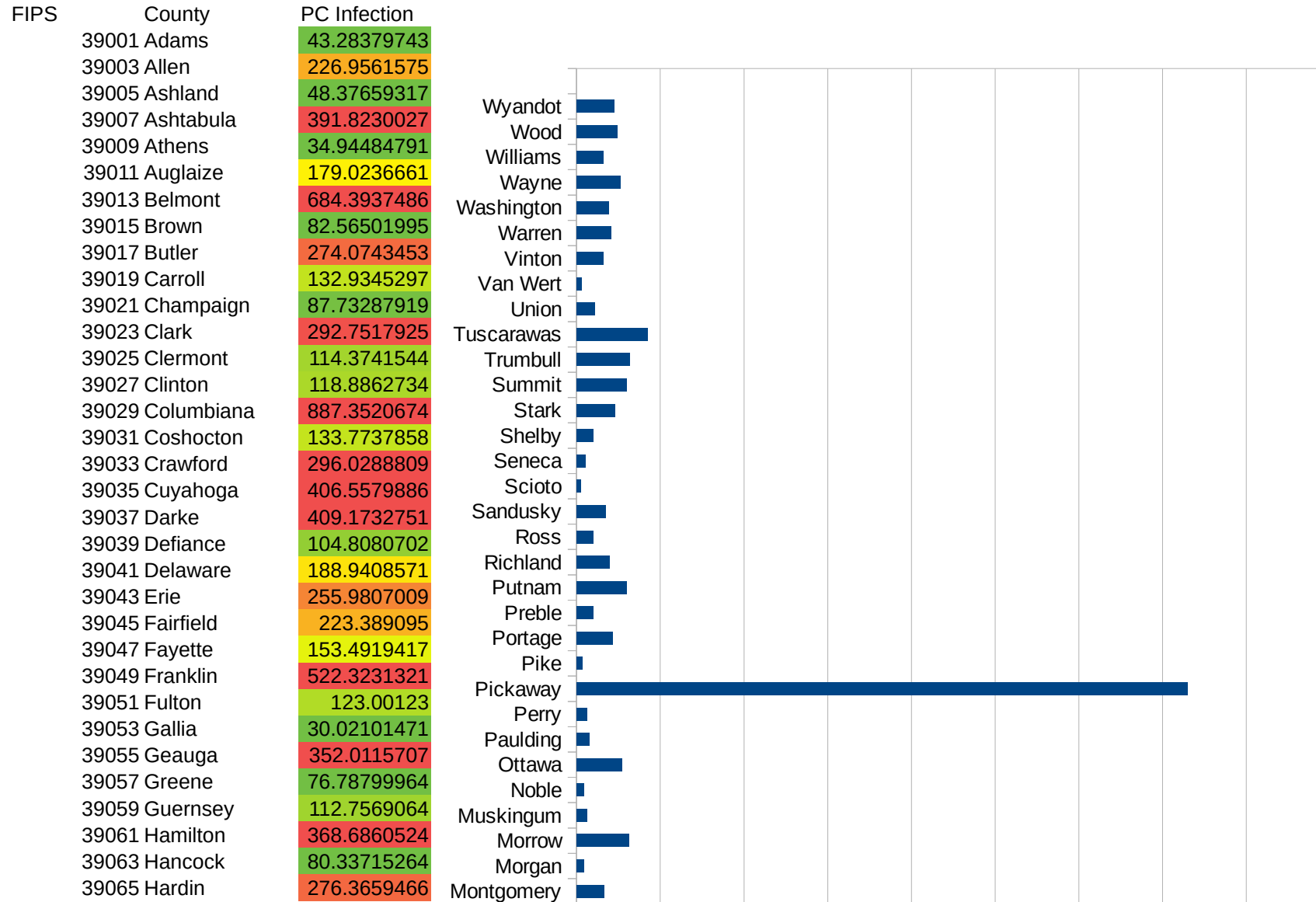
29105
29107
29109
29111
29113
29115
29117
29121
29123
29125
29127
29119
29129
29131
29133
29135
29137
29139
29141
29143
29145
29147
29149
29151
29153
29155
29157
29159
29161
29163
29165
29167
29169
29171

NY

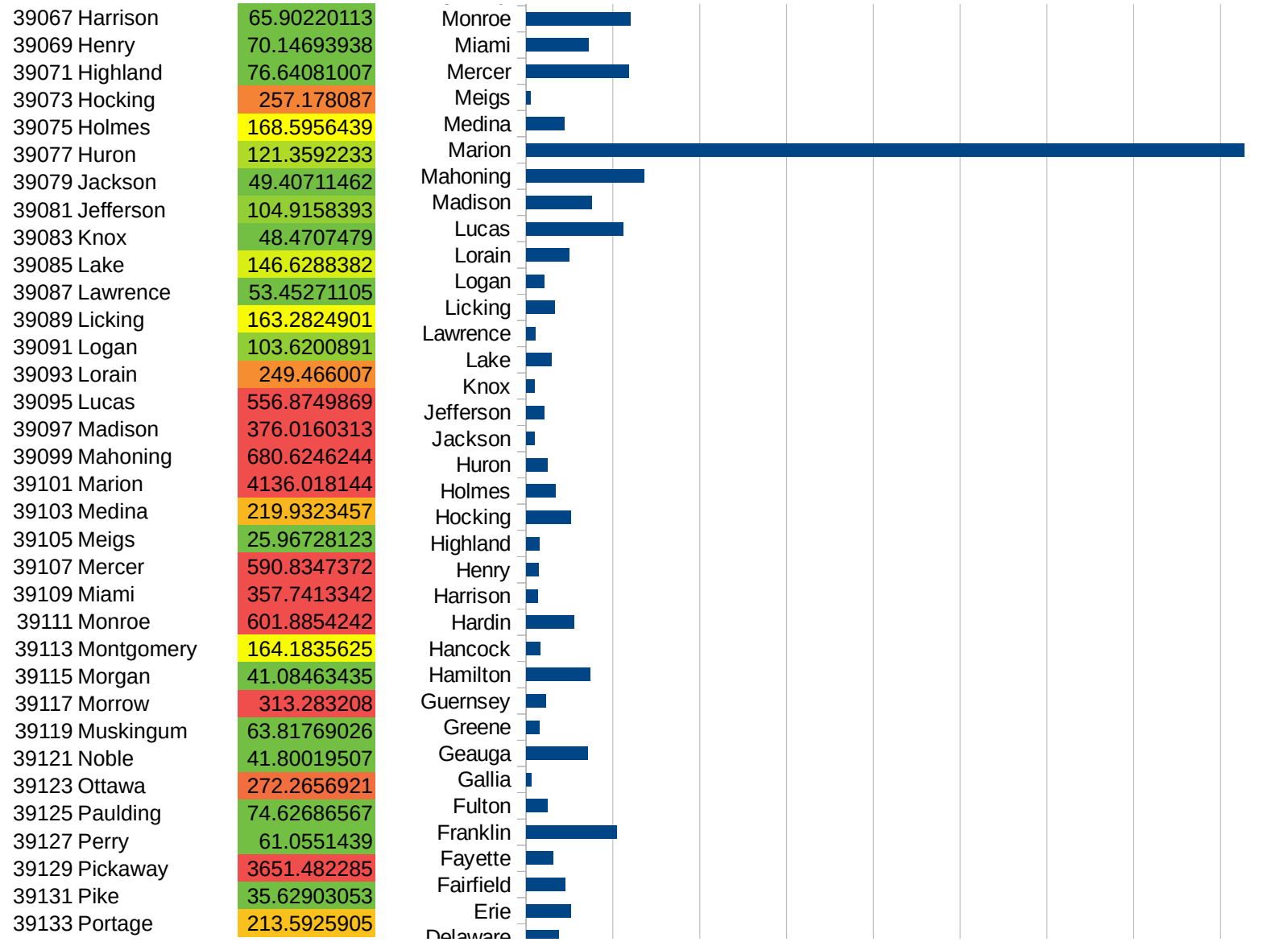
29173
29175
29177
29179
29181
29195
29197
29199
29201
29203
29205
29183
29185
29187
29189
29510
29186
29207
29209
29211
29213
29215

29217
29219
29221
29223
29225
29227
29229

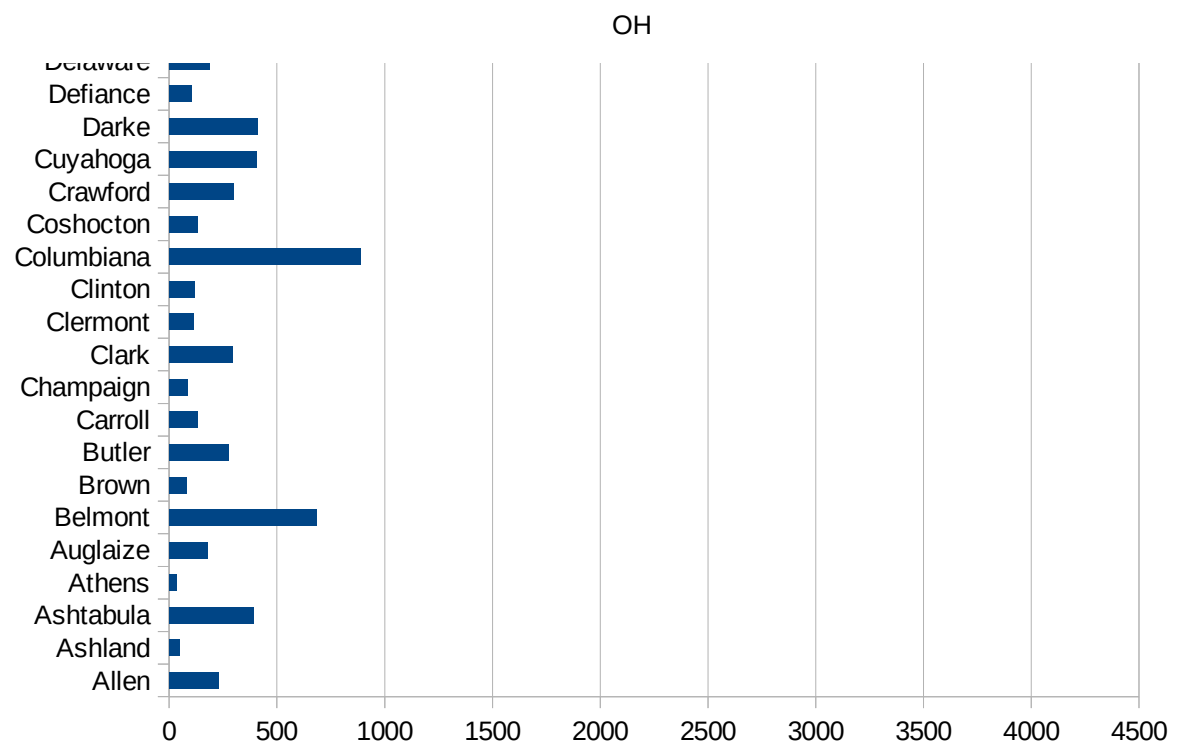
OH



OH



39135 Preble	97.56811474
39137 Putnam	296.0331557
39139 Richland	196.5334148
39141 Ross	101.3895569
39143 Sandusky	173.472338
39145 Scioto	25.16489629
39147 Seneca	52.52957053
39149 Shelby	100.7670636
39151 Stark	227.4109599
39153 Summit	299.491805
39155 Trumbull	314.6601419
39157 Tuscarawas	425.27339
39159 Union	107.2015216
39161 Van Wert	31.82348573
39163 Vinton	159.8295152
39165 Warren	203.7273929
39167 Washington	194.497548
39169 Wayne	262.1435408
39171 Williams	157.5915661
39173 Wood	240.2521883
39175 Wyandot	223.3872806



OH

FIPS

29001
29003
29005
29007
29009
29011
29013
29015
29017
29019
29021
29023
29025
29027
29029
29031
29033
29035
29037

OH

29039
29041
29043
29045
29047
29049
29051
29053
29055
29057
29059
29061
29063
29065
29067
29069
29071
29073
29075
29077
29079
29081
29083
29085
29087
29089
29091
29093
29095
29097
29099
29101

29103

OH

29105
29107
29109
29111
29113
29115
29117
29121
29123
29125
29127
29119
29129
29131
29133
29135
29137
29139
29141
29143
29145
29147
29149
29151
29153
29155
29157
29159
29161
29163
29165
29167
29169
29171

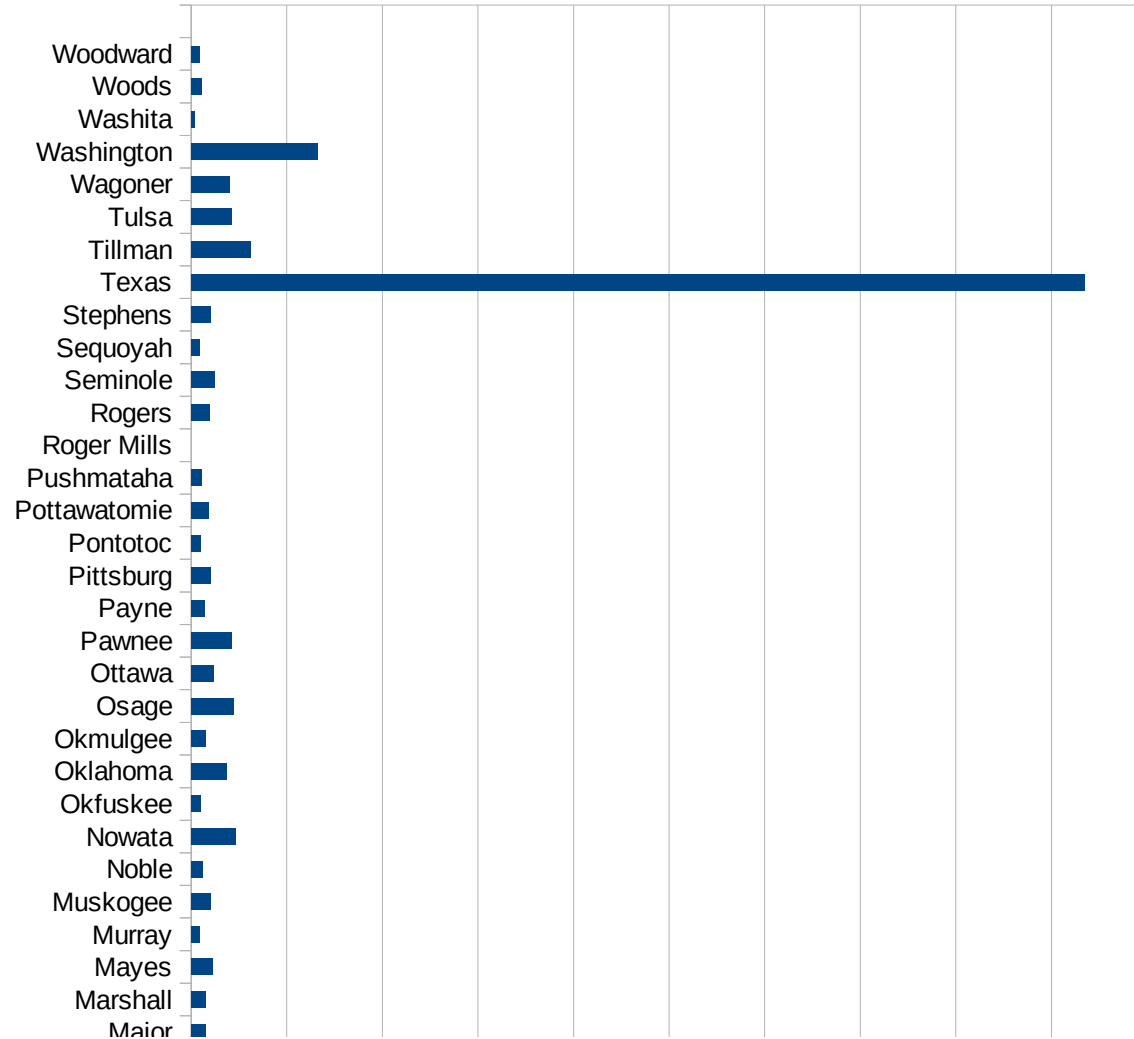
OH

29173
29175
29177
29179
29181
29195
29197
29199
29201
29203
29205
29183
29185
29187
29189
29510
29186
29207
29209
29211
29213
29215

29217
29219
29221
29223
29225
29227
29229

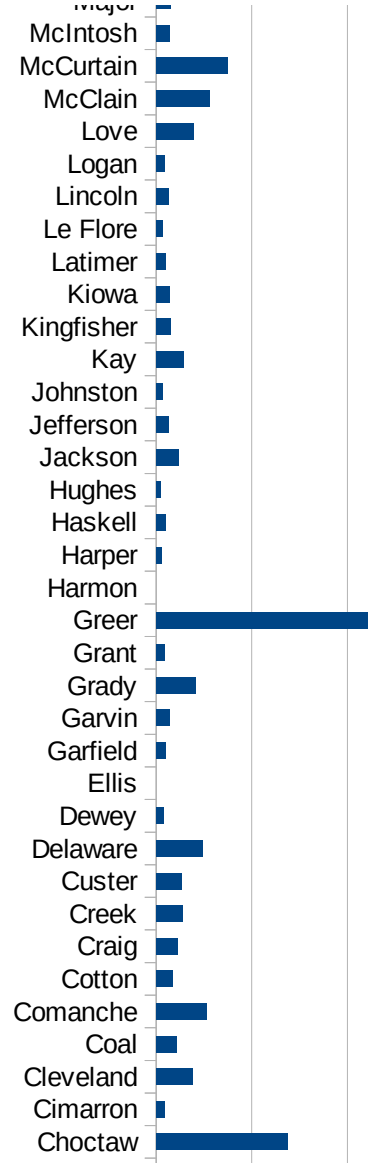
OK

FIPS	County	PC Infection
40001	Adair	430.2146545
40003	Alfalfa	17.37921446
40005	Atoka	36.13238907
40007	Beaver	545.215266
40009	Beckham	32.24469114
40011	Blaine	94.88666315
40013	Bryan	99.59315138
40015	Caddo	597.0252269
40017	Canadian	99.69054394
40019	Carter	118.3137182
40021	Cherokee	80.12326656
40023	Choctaw	688.573766
40025	Cimarron	46.44681839
40027	Cleveland	189.2292017
40029	Coal	108.6956522
40031	Comanche	263.240936
40033	Cotton	86.56509695
40035	Craig	111.8411855
40037	Creek	141.0535724
40039	Custer	130.8720209
40041	Delaware	243.3716332
40043	Dewey	40.86636698
40045	Ellis	0
40047	Garfield	50.89225617
40049	Garvin	71.91399087
40051	Grady	207.0169754
40053	Grant	46.23208507
40055	Greer	1133.825803
40057	Harmon	0
40059	Harper	26.33658151
40061	Haskell	47.36343543
40063	Hughes	22.49718785
40065	Jackson	120.2453004

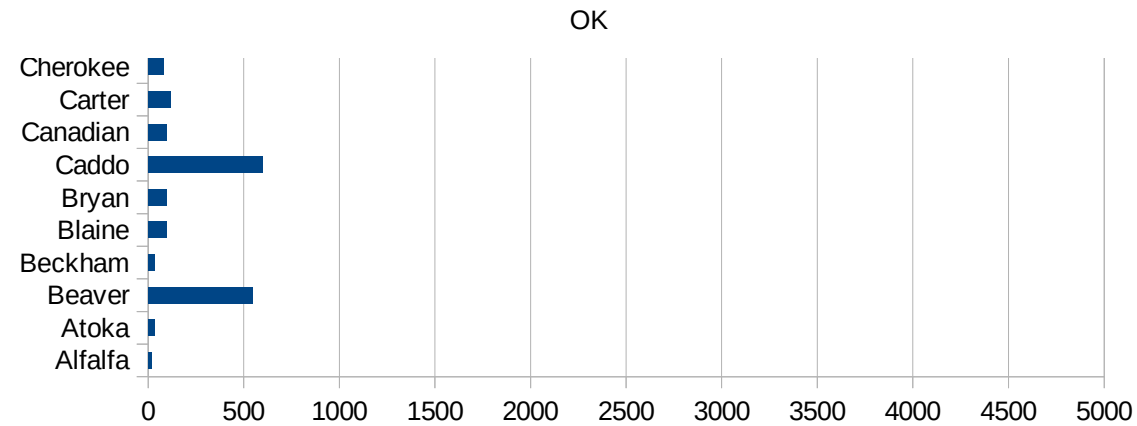


OK

40067 Jefferson	65.32745386
40069 Johnston	36.53301671
40071 Kay	144.9242544
40073 Kingfisher	75.87253414
40075 Kiowa	68.73639592
40077 Latimer	48.8710781
40079 Le Flore	34.01360544
40081 Lincoln	63.00114548
40083 Logan	46.52047958
40085 Love	197.3554371
40087 McClain	280.1050394
40089 McCurtain	373.0544598
40091 McIntosh	70.65354529
40093 Major	78.49293564
40095 Marshall	77.35332619
40097 Mayes	111.9030822
40099 Murray	43.00150505
40101 Muskogee	100.933267
40103 Noble	62.00726371
40105 Nowata	234.8796242
40107 Okfuskee	49.59497438
40109 Oklahoma	184.3342392
40111 Okmulgee	75.64888483
40113 Osage	221.2107032
40115 Ottawa	115.4771451
40117 Pawnee	213.5448444
40119 Payne	73.13505607
40121 Pittsburg	100.2803291
40123 Pontotoc	52.29168301
40125 Pottawatomie	90.81027532
40127 Pushmataha	53.67206369
40129 Roger Mills	0
40131 Rogers	100.0173943
40133 Seminole	122.0603792



40135 Sequoyah	46.14002283
40137 Stephens	101.6988328
40139 Texas	4673.673918
40141 Tillman	313.010343
40143 Tulsa	211.6108335
40145 Wagoner	204.718512
40147 Washington	663.5418475
40149 Washita	17.97429676
40151 Woods	56.19871867
40153 Woodward	44.50598358



OK

FIPS

- 29001
- 29003
- 29005
- 29007
- 29009
- 29011
- 29013
- 29015
- 29017
- 29019
- 29021
- 29023
- 29025
- 29027
- 29029
- 29031
- 29033
- 29035
- 29037

OK

29039
29041
29043
29045
29047
29049
29051
29053
29055
29057
29059
29061
29063
29065
29067
29069
29071
29073
29075
29077
29079
29081
29083
29085
29087
29089
29091
29093
29095
29097
29099
29101

29103

OK

29105
29107
29109
29111
29113
29115
29117
29121
29123
29125
29127
29119
29129
29131
29133
29135
29137
29139
29141
29143
29145
29147
29149
29151
29153
29155
29157
29159
29161
29163
29165
29167
29169
29171

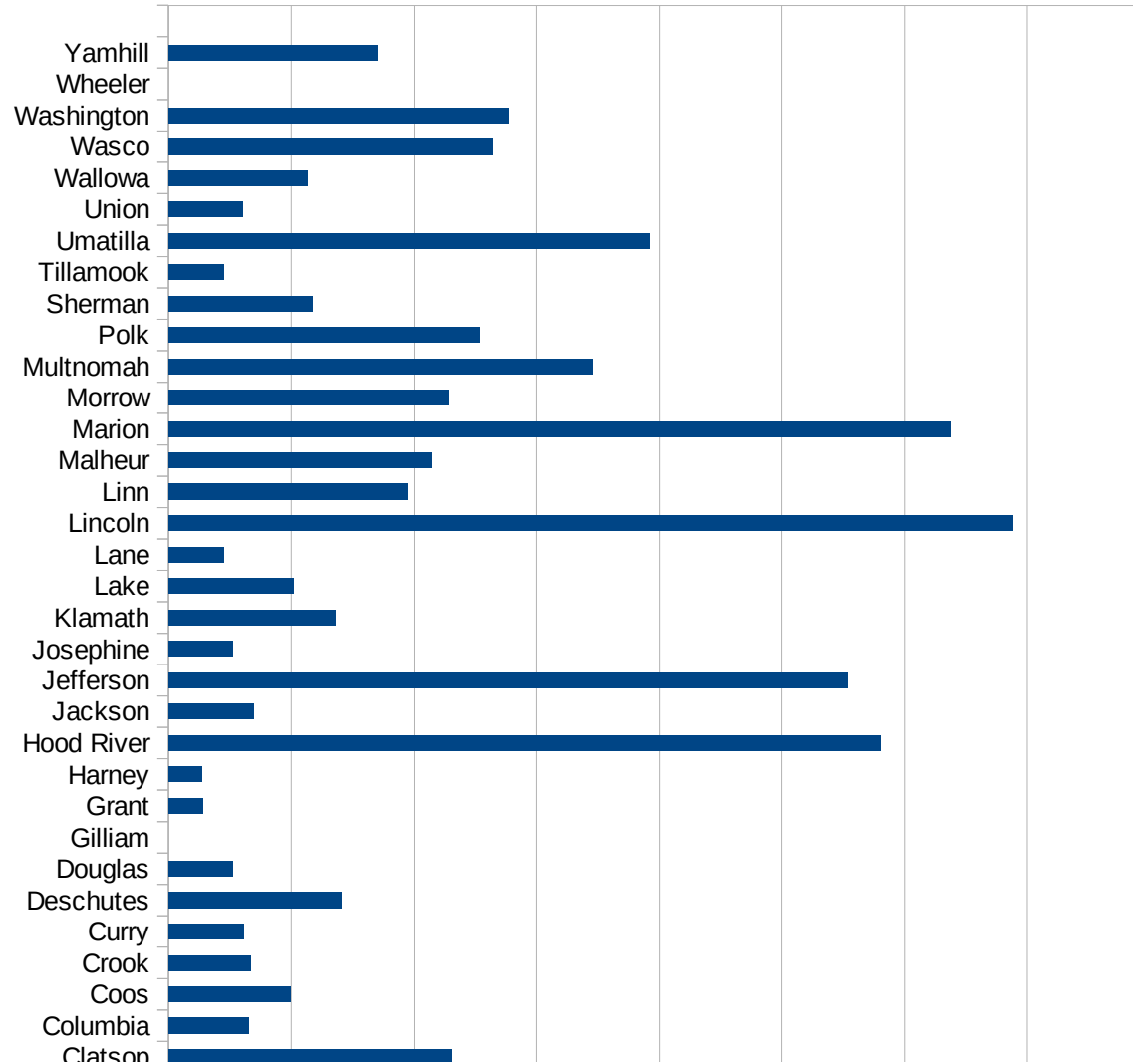
OK

29173
29175
29177
29179
29181
29195
29197
29199
29201
29203
29205
29183
29185
29187
29189
29510
29186
29207
29209
29211
29213
29215

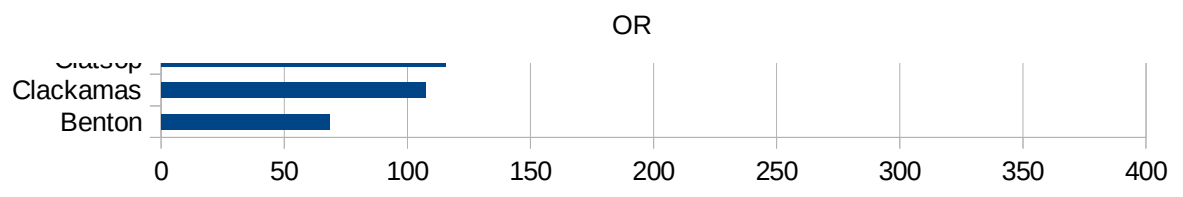
29217
29219
29221
29223
29225
29227
29229

OR

FIPS	County	PC Infection
41001	Baker	6.247657129
41003	Benton	68.40316609
41005	Clackamas	107.1922129
41007	Clatsop	115.6825269
41009	Columbia	32.45699448
41011	Coos	49.69792977
41013	Crook	33.51908493
41015	Curry	30.68425898
41017	Deschutes	70.31396487
41019	Douglas	26.29598397
41021	Gilliam	0
41023	Grant	13.93534002
41025	Harney	13.64442625
41027	Hood River	290.2509817
41029	Jackson	34.61405331
41031	Jefferson	276.9510582
41033	Josephine	26.31789731
41035	Klamath	67.99402835
41037	Lake	50.76786394
41039	Lane	22.39134272
41041	Lincoln	344.2131692
41043	Linn	97.38092433
41045	Malheur	107.4043938
41047	Marion	318.5649873
41049	Morrow	114.3158635
41051	Multnomah	172.9319604
41053	Polk	126.7099984
41055	Sherman	58.54800937
41057	Tillamook	22.39892485
41059	Umatilla	196.0885495
41061	Union	30.23317335
41063	Wallowa	56.48919644
41065	Wasco	132.0505565



41067 Washington	138.5321945
41069 Wheeler	0
41071 Yamhill	85.04513934



OR

FIPS

29001
29003
29005
29007
29009
29011
29013
29015
29017
29019
29021
29023
29025
29027
29029
29031
29033
29035
29037

This work is licensed under the Creative Commons Attribution-NoDerivatives 4.0 International License. To view a copy of this license, visit <http://creativecommons.org/licenses/by-nd/4.0/>.

Tom McKellips, DM
www.creatingtomorrow.us
Page 339

OR

29039
29041
29043
29045
29047
29049
29051
29053
29055
29057
29059
29061
29063
29065
29067
29069
29071
29073
29075
29077
29079
29081
29083
29085
29087
29089
29091
29093
29095
29097
29099
29101

29103

OR

29105
29107
29109
29111
29113
29115
29117
29121
29123
29125
29127
29119
29129
29131
29133
29135
29137
29139
29141
29143
29145
29147
29149
29151
29153
29155
29157
29159
29161
29163
29165
29167
29169
29171

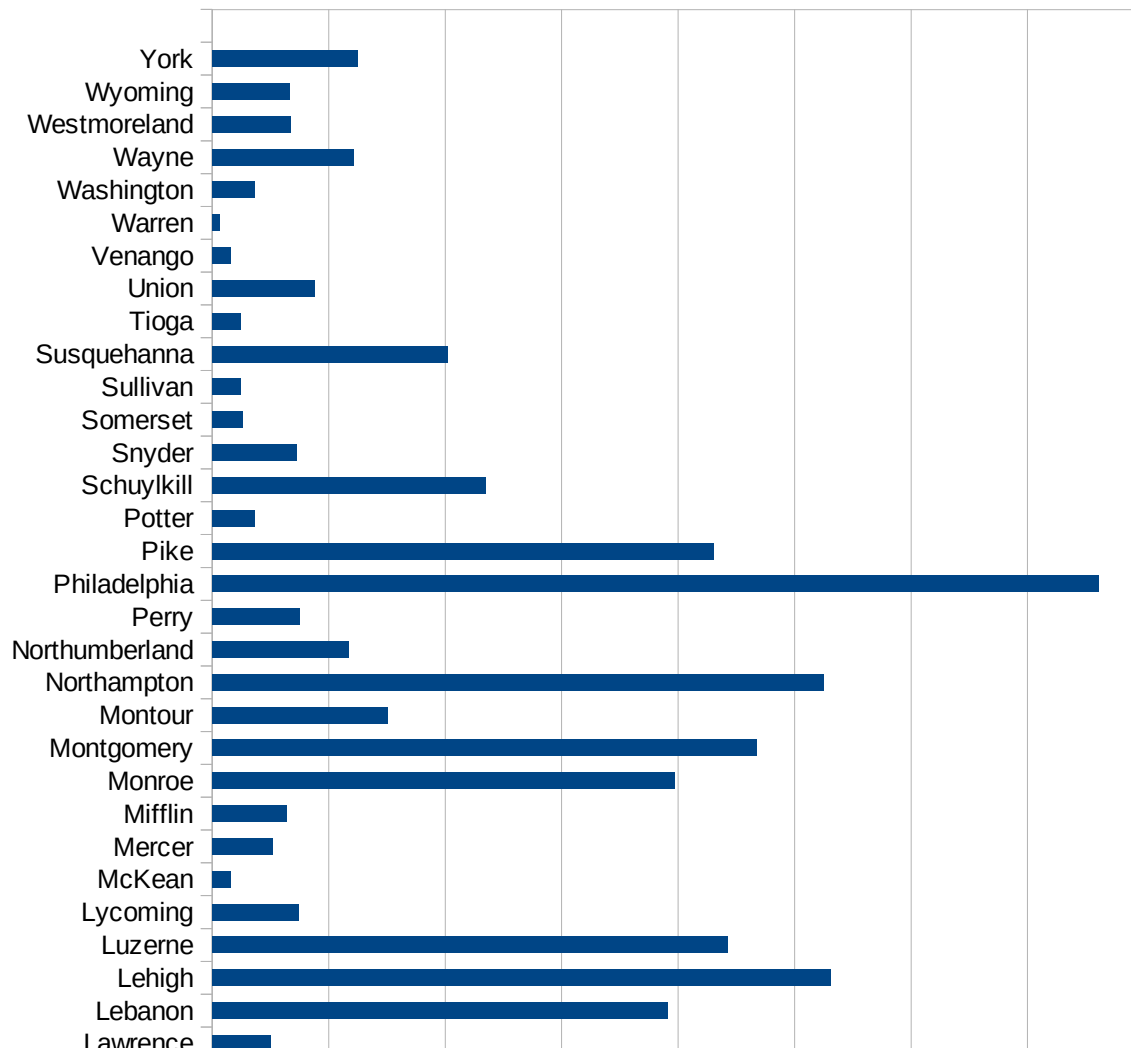
OR

29173
29175
29177
29179
29181
29195
29197
29199
29201
29203
29205
29183
29185
29187
29189
29510
29186
29207
29209
29211
29213
29215

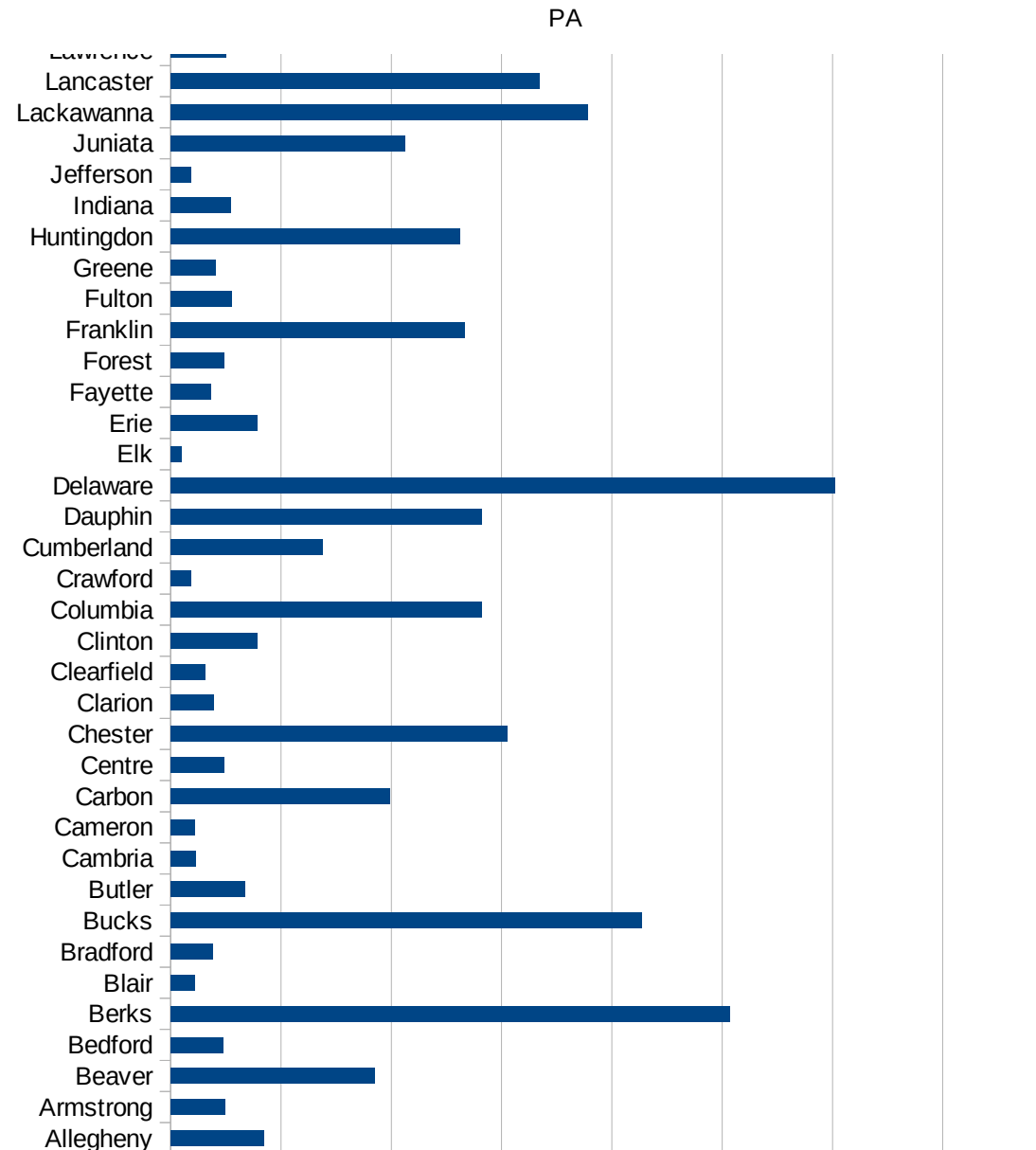
29217
29219
29221
29223
29225
29227
29229


PA

FIPS	County	PC Infection
42001	Adams	271.3717404
42003	Allegheny	168.6566233
42005	Armstrong	99.59701515
42007	Beaver	370.2759466
42009	Bedford	95.48322816
42011	Berks	1014.39479
42013	Blair	43.2681318
42015	Bradford	75.6168527
42017	Bucks	854.0341773
42019	Butler	135.7191518
42021	Cambria	46.30683975
42023	Cameron	44.52359751
42025	Carbon	397.0292867
42027	Centre	97.04861644
42029	Chester	610.8657092
42031	Clarion	77.36145852
42033	Clearfield	61.72217464
42035	Clinton	157.687933
42037	Columbia	563.7374725
42039	Crawford	37.61917638
42041	Cumberland	275.2333716
42043	Dauphin	563.3406352
42045	Delaware	1204.955812
42047	Elk	19.88796447
42049	Erie	156.9500958
42051	Fayette	73.5964919
42053	Forest	96.16705591
42055	Franklin	534.1169632
42057	Fulton	110.1700751
42059	Greene	82.17827206
42061	Huntingdon	524.7077577
42063	Indiana	108.8744512
42065	Jefferson	36.66277125



42067 Juniata	425.0323834
42069 Lackawanna	756.6664927
42071 Lancaster	668.1911925
42073 Lawrence	99.7865033
42075 Lebanon	782.654231
42077 Lehigh	1061.39636
42079 Luzerne	885.577026
42081 Lycoming	147.8040541
42083 McKean	31.73208358
42085 Mercer	102.9968469
42087 Mifflin	127.6448444
42089 Monroe	794.0675016
42091 Montgomery	935.7907999
42093 Montour	301.5350877
42095 Northampton	1050.500809
42097 Northumberland	233.8526399
42099 Perry	149.5481046
42101 Philadelphia	1521.773987
42103 Pike	861.7453024
42105 Potter	72.19347852
42107 Schuylkill	470.20068
42109 Snyder	145.5352738
42111 Somerset	52.73691043
42113 Sullivan	49.41525284
42115 Susquehanna	404.0503585
42117 Tioga	49.06410225
42119 Union	176.3983477
42121 Venango	31.20976866
42123 Warren	12.6588688
42125 Washington	72.82513287
42127 Wayne	243.7787659
42129 Westmoreland	135.1925638
42131 Wyoming	133.1065592
42133 York	249.178514





FIPS

- 29001
- 29003
- 29005
- 29007
- 29009
- 29011
- 29013
- 29015
- 29017
- 29019
- 29021
- 29023
- 29025
- 29027
- 29029
- 29031
- 29033
- 29035
- 29037

PA

29039
29041
29043
29045
29047
29049
29051
29053
29055
29057
29059
29061
29063
29065
29067
29069
29071
29073
29075
29077
29079
29081
29083
29085
29087
29089
29091
29093
29095
29097
29099
29101

29103

PA

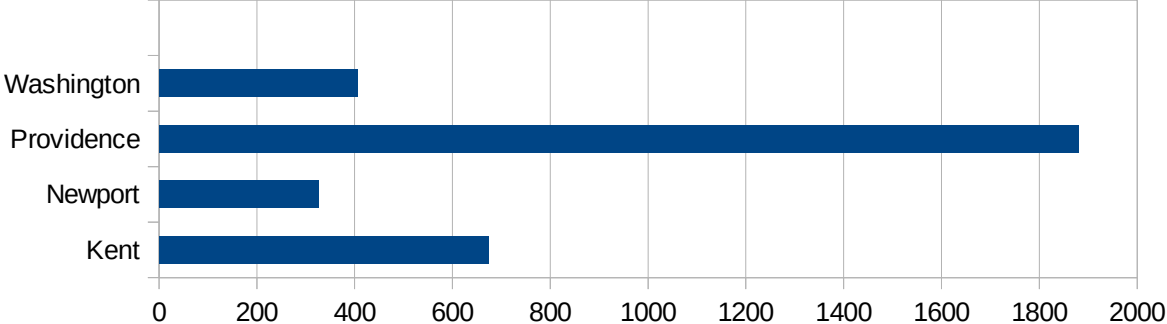
29105
29107
29109
29111
29113
29115
29117
29121
29123
29125
29127
29119
29129
29131
29133
29135
29137
29139
29141
29143
29145
29147
29149
29151
29153
29155
29157
29159
29161
29163
29165
29167
29169
29171

PA

29173
29175
29177
29179
29181
29195
29197
29199
29201
29203
29205
29183
29185
29187
29189
29510
29186
29207
29209
29211
29213
29215

29217
29219
29221
29223
29225
29227
29229

FIPS	County	PC Infection
44001	Bristol	474.829904
44003	Kent	674.3520423
44005	Newport	325.894696
44007	Providence	1880.097597
44009	Washington	406.5652763



RI

FIPS

29001
29003
29005
29007
29009
29011
29013
29015
29017
29019
29021
29023
29025
29027
29029
29031
29033
29035
29037

RI

29039
29041
29043
29045
29047
29049
29051
29053
29055
29057
29059
29061
29063
29065
29067
29069
29071
29073
29075
29077
29079
29081
29083
29085
29087
29089
29091
29093
29095
29097
29099
29101

29103

RI

29105
29107
29109
29111
29113
29115
29117
29121
29123
29125
29127
29119
29129
29131
29133
29135
29137
29139
29141
29143
29145
29147
29149
29151
29153
29155
29157
29159
29161
29163
29165
29167
29169
29171

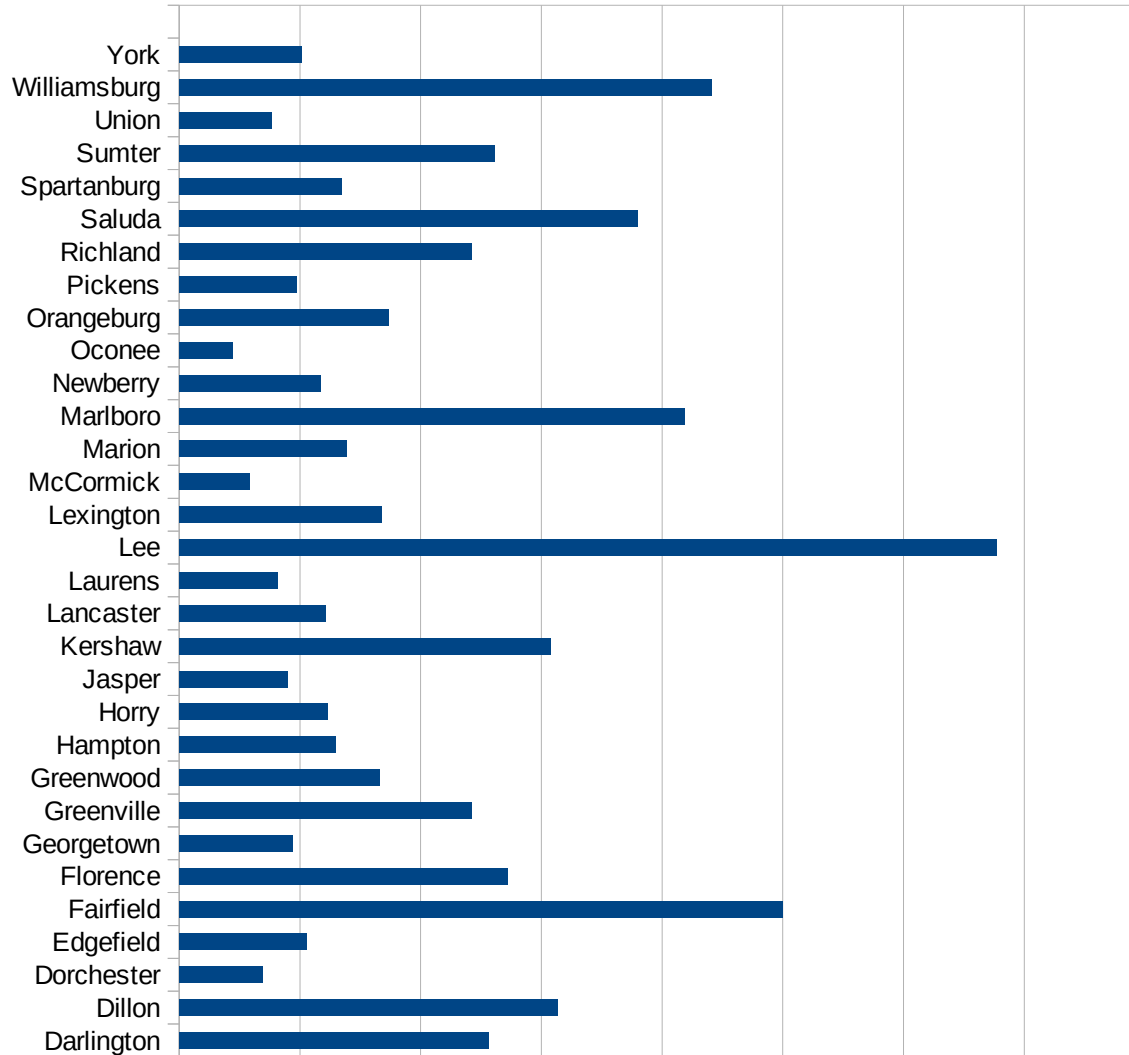
RI

29173
29175
29177
29179
29181
29195
29197
29199
29201
29203
29205
29183
29185
29187
29189
29510
29186
29207
29209
29211
29213
29215

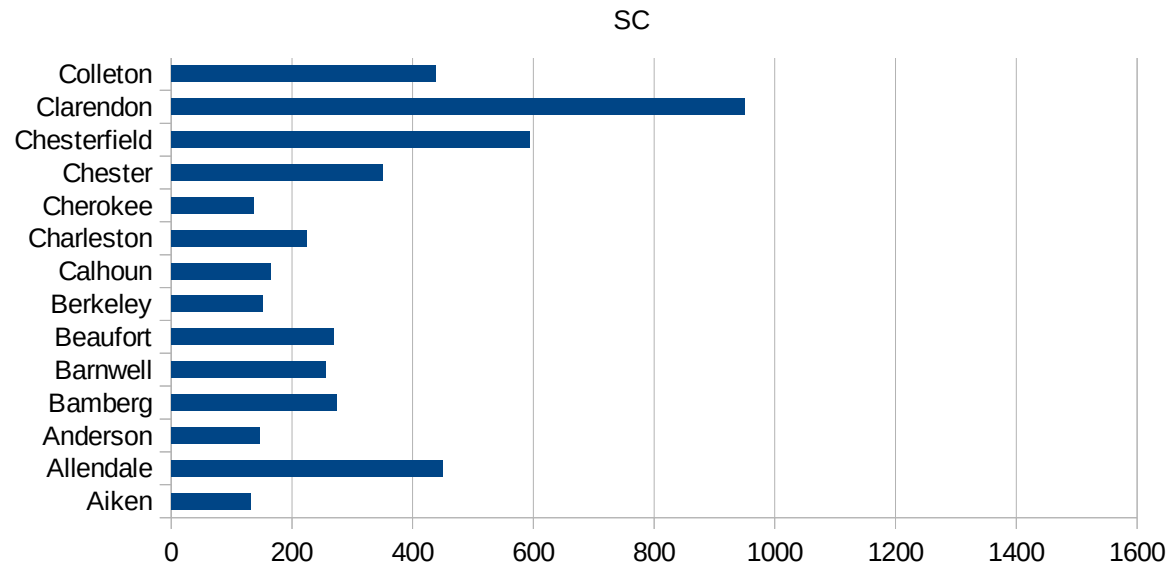
29217
29219
29221
29223
29225
29227
29229

SC

FIPS	County	PC Infection
45001	Abbeville	256.7132554
45003	Aiken	131.0499938
45005	Allendale	449.2867573
45007	Anderson	147.1453796
45009	Bamberg	273.2049037
45011	Barnwell	255.7787041
45013	Beaufort	268.6590891
45015	Berkeley	151.5213193
45017	Calhoun	165.2892562
45019	Charleston	224.1903894
45021	Cherokee	136.6551035
45023	Chester	350.3767325
45025	Chesterfield	594.4835424
45027	Clarendon	949.5548961
45029	Colleton	438.1306426
45031	Darlington	511.9607197
45033	Dillon	627.471486
45035	Dorchester	138.8136722
45037	Edgefield	210.7053083
45039	Fairfield	999.9107223
45041	Florence	543.5766038
45043	Georgetown	187.9548266
45045	Greenville	484.624076
45047	Greenwood	332.1977354
45049	Hampton	258.3845796
45051	Horry	246.6969057
45053	Jasper	179.4898347
45055	Kershaw	615.9287718
45057	Lancaster	243.237576
45059	Laurens	162.7011374
45061	Lee	1353.401003
45063	Lexington	336.2347135
45065	McCormick	116.8969182



45067 Marion	277.0707819
45069 Marlboro	837.1846352
45071 Newberry	233.6448598
45073 Oconee	89.31533417
45075 Orangeburg	346.2396761
45077 Pickens	193.6976236
45079 Richland	483.8678554
45081 Saluda	759.3457944
45083 Spartanburg	268.5671322
45085 Sumter	522.00691
45087 Union	153.2287486
45089 Williamsburg	882.1799647
45091 York	203.1971633



SC

FIPS

29001
29003
29005
29007
29009
29011
29013
29015
29017
29019
29021
29023
29025
29027
29029
29031
29033
29035
29037

SC

29039
29041
29043
29045
29047
29049
29051
29053
29055
29057
29059
29061
29063
29065
29067
29069
29071
29073
29075
29077
29079
29081
29083
29085
29087
29089
29091
29093
29095
29097
29099
29101

29103

SC

29105
29107
29109
29111
29113
29115
29117
29121
29123
29125
29127
29119
29129
29131
29133
29135
29137
29139
29141
29143
29145
29147
29149
29151
29153
29155
29157
29159
29161
29163
29165
29167
29169
29171

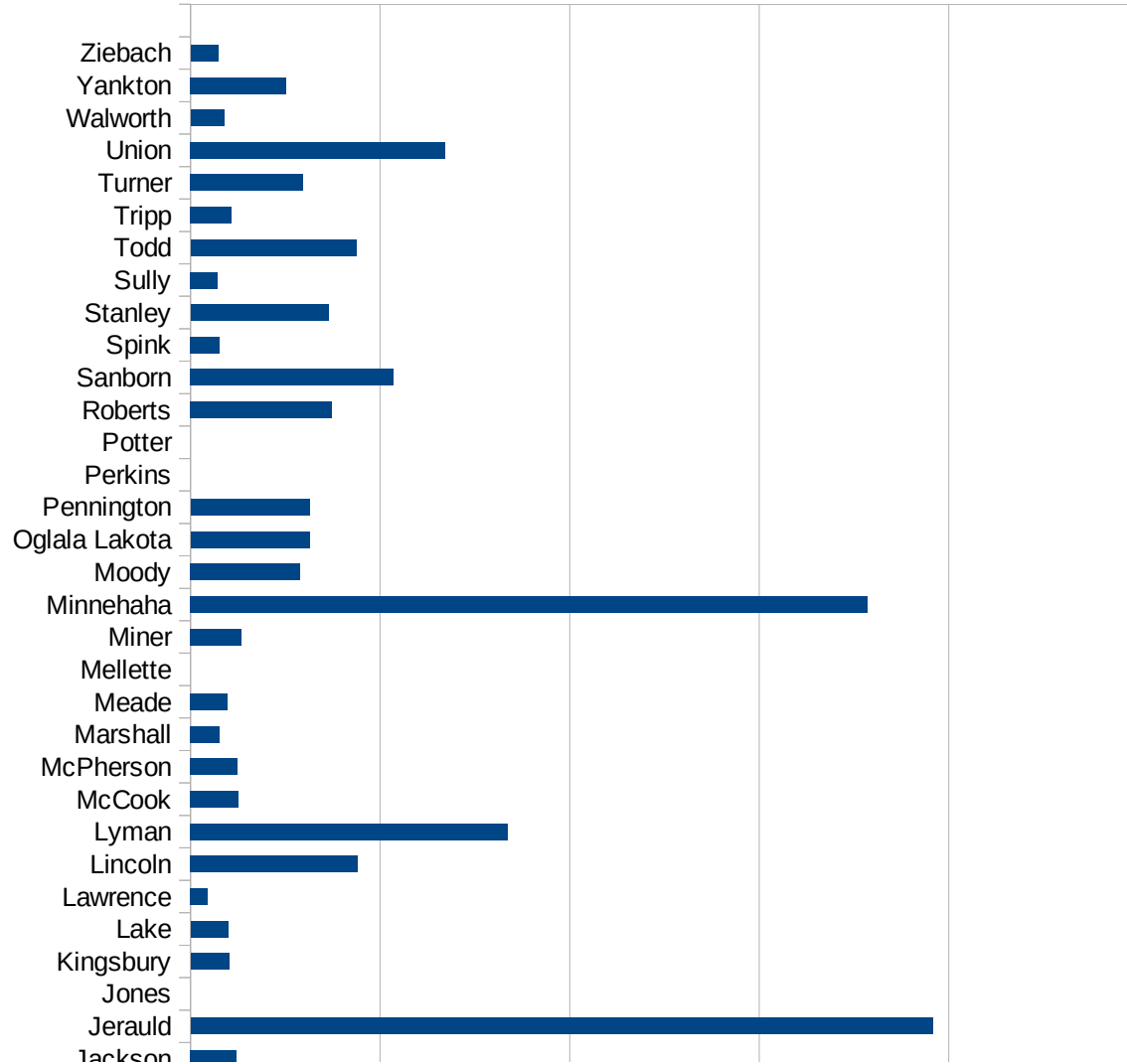
SC

29173
29175
29177
29179
29181
29195
29197
29199
29201
29203
29205
29183
29185
29187
29189
29510
29186
29207
29209
29211
29213
29215

29217
29219
29221
29223
29225
29227
29229

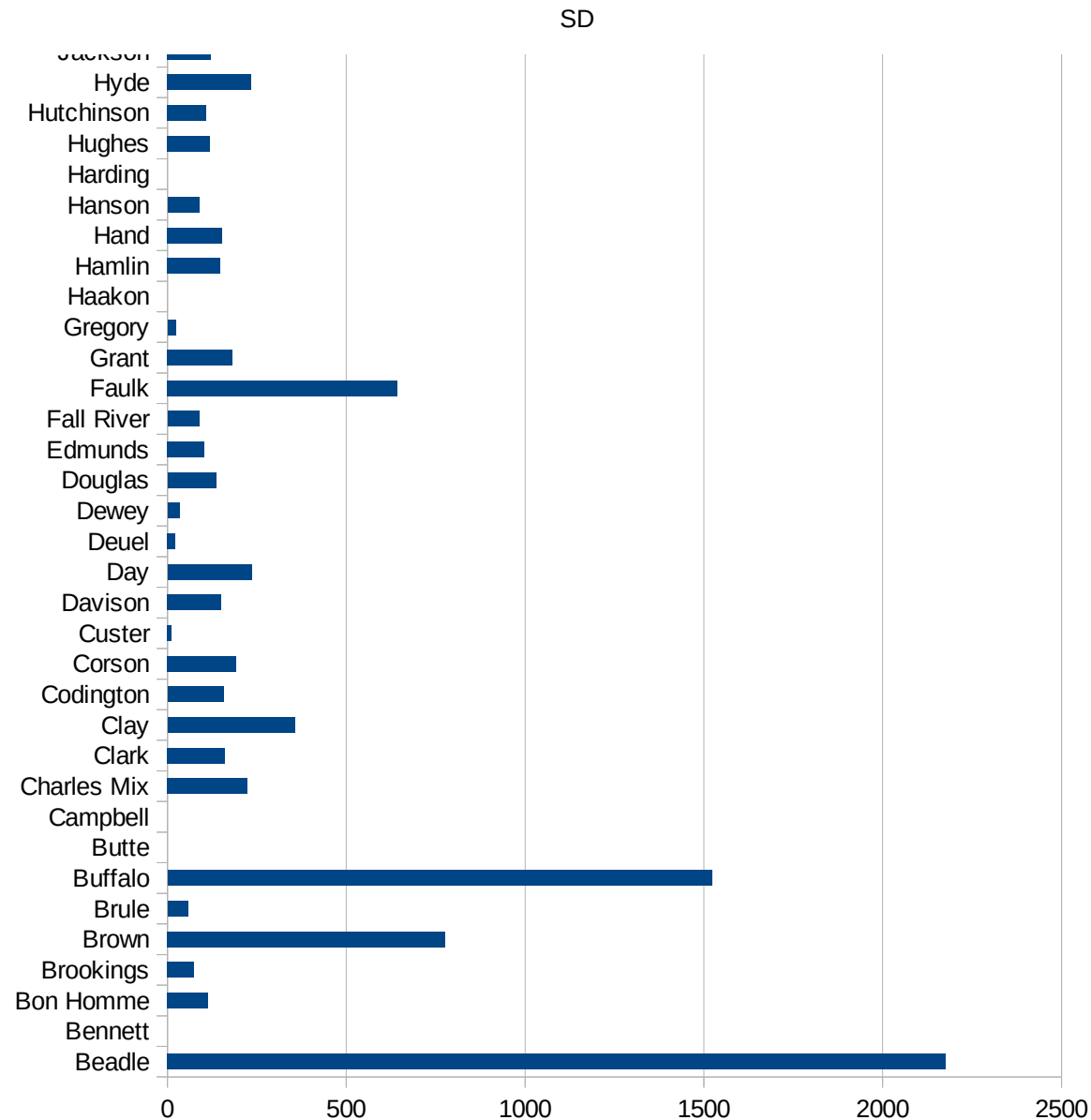
SD

FIPS	County	PC Infection
46003	Aurora	1035.34452
46005	Beadle	2176.560928
46007	Bennett	0
46009	Bon Homme	114.6131805
46011	Brookings	73.79654859
46013	Brown	775.7655916
46015	Brule	57.37234653
46017	Buffalo	1522.59332
46019	Butte	0
46021	Campbell	0
46023	Charles Mix	224.8875562
46025	Clark	160.4707141
46027	Clay	356.0999929
46029	Codington	157.0587185
46031	Corson	192.0768307
46033	Custer	11.46000458
46035	Davison	151.591713
46037	Day	236.1489555
46039	Deuel	23.05741296
46041	Dewey	33.87533875
46043	Douglas	136.286201
46045	Edmunds	103.2258065
46047	Fall River	88.78366381
46049	Faulk	643.776824
46051	Grant	181.8945012
46053	Gregory	23.74169041
46055	Haakon	0
46057	Hamlin	147.275405
46059	Hand	153.2801962
46061	Hanson	88.86255924
46063	Harding	0
46065	Hughes	118.98017
46067	Hutchinson	108.401084



This work is licensed under the Creative Commons Attribution-NoDerivatives 4.0 International License. To view a copy of this license, visit <http://creativecommons.org/licenses/by-nd/4.0/>.

46069 Hyde	234.0093604
46071 Jackson	120.9555488
46073 Jerauld	1957.905042
46075 Jones	0
46077 Kingsbury	101.6466762
46079 Lake	99.56345255
46081 Lawrence	46.6182355
46083 Lincoln	440.4237591
46085 Lyman	837.4771002
46087 McCook	126.2170934
46089 McPherson	124.6364769
46091 Marshall	78.24726135
46093 Meade	98.96091044
46095 Mellette	0
46097 Miner	135.5625847
46099 Minnehaha	1785.603185
46101 Moody	288.7976896
46102 Oglala Lakota	314.4873856
46103 Pennington	314.1529952
46105 Perkins	0
46107 Potter	0
46109 Roberts	373.3129128
46111 Sanborn	535.1996706
46115 Spink	76.98229407
46117 Stanley	363.9973527
46119 Sully	71.83908046
46121 Todd	437.6154819
46123 Tripp	109.5290252
46125 Turner	296.7711301
46127 Union	672.2581471
46129 Walworth	89.49346698
46135 Yankton	253.6184354
46137 Ziebach	72.93946025



SD

SD

FIPS

29001
29003
29005
29007
29009
29011
29013
29015
29017
29019
29021
29023
29025
29027
29029
29031
29033
29035
29037

SD

29039
29041
29043
29045
29047
29049
29051
29053
29055
29057
29059
29061
29063
29065
29067
29069
29071
29073
29075
29077
29079
29081
29083
29085
29087
29089
29091
29093
29095
29097
29099
29101

29103

SD

29105
29107
29109
29111
29113
29115
29117
29121
29123
29125
29127
29119
29129
29131
29133
29135
29137
29139
29141
29143
29145
29147
29149
29151
29153
29155
29157
29159
29161
29163
29165
29167
29169
29171

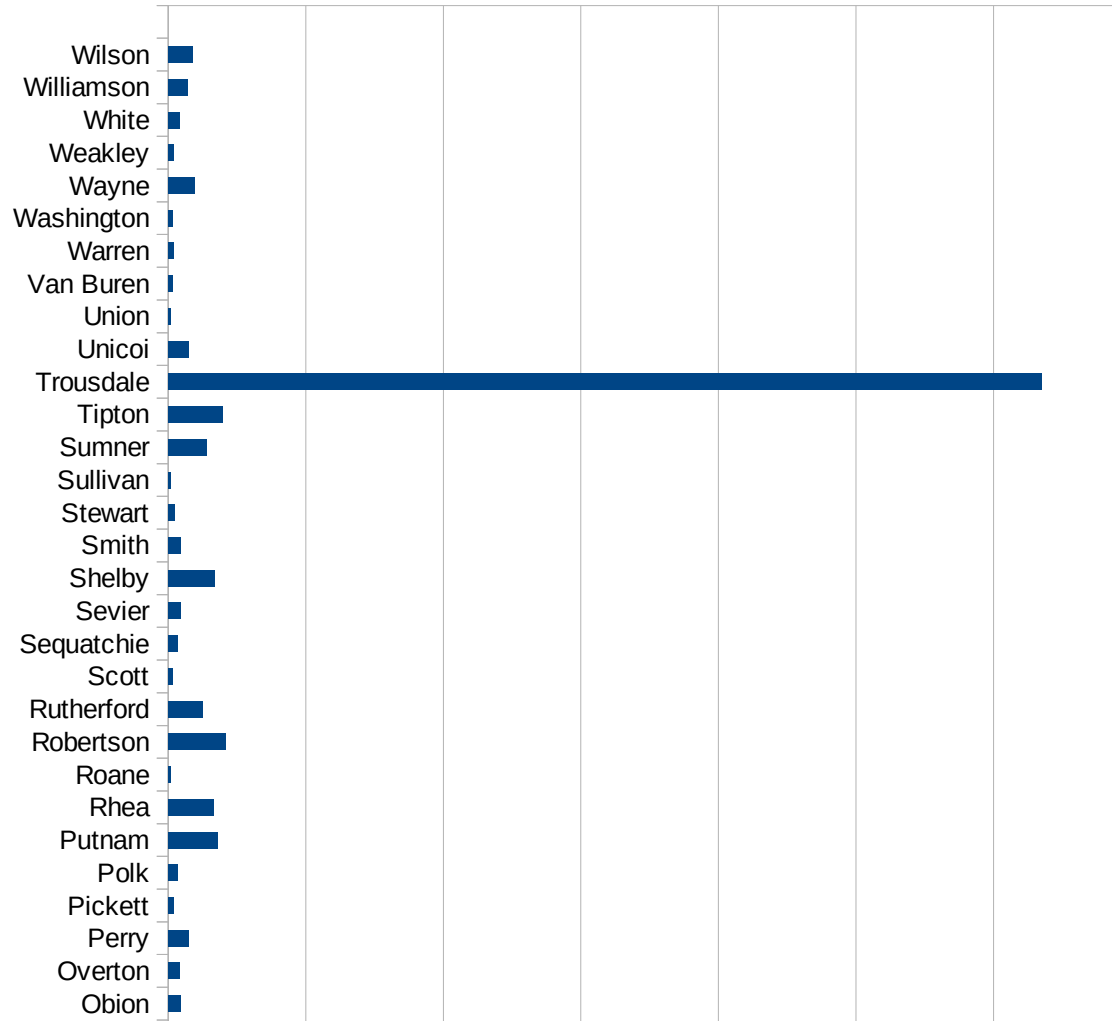
SD

29173
29175
29177
29179
29181
29195
29197
29199
29201
29203
29205
29183
29185
29187
29189
29510
29186
29207
29209
29211
29213
29215

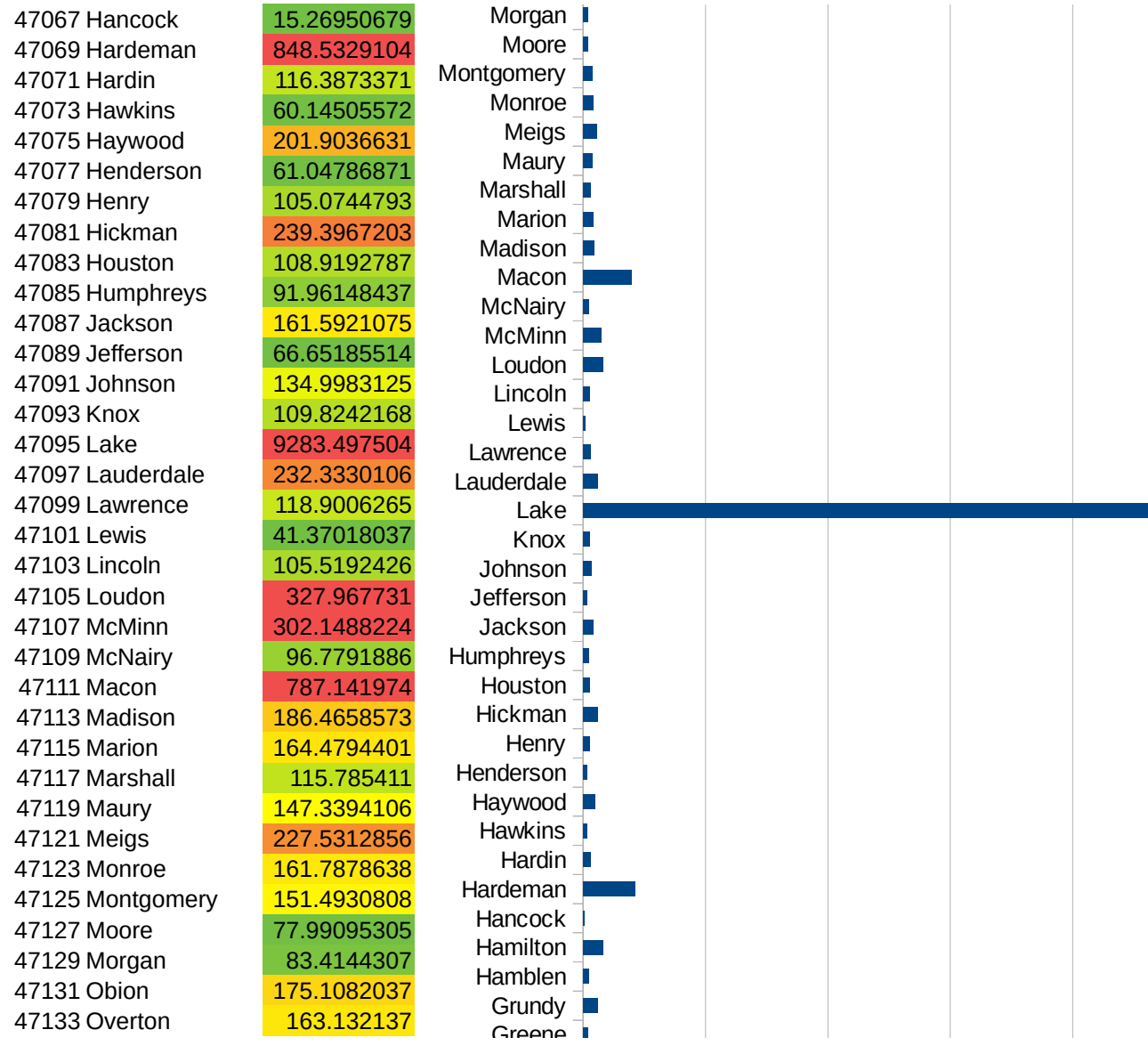
29217
29219
29221
29223
29225
29227
29229

TN

FIPS	County	PC Infection
47001	Anderson	71.91234539
47003	Bedford	758.595375
47005	Benton	49.43153732
47007	Bledsoe	4161.301254
47009	Blount	73.84905861
47011	Bradley	225.8097763
47013	Campbell	45.47406715
47015	Cannon	235.0988798
47017	Carroll	103.4975018
47019	Carter	33.71723661
47021	Cheatham	373.401914
47023	Chester	69.46052327
47025	Claiborne	47.23516816
47027	Clay	116.6256317
47029	Cocke	64.29250294
47031	Coffee	157.989228
47033	Crockett	111.6694584
47035	Cumberland	216.178171
47037	Davidson	908.1891517
47039	Decatur	119.596788
47041	DeKalb	203.5951932
47043	Dickson	241.3651162
47045	Dyer	195.6055734
47047	Fayette	402.3995853
47049	Fentress	71.3619147
47051	Franklin	131.2962521
47053	Gibson	130.4924049
47055	Giles	64.40023049
47057	Grainger	69.1294016
47059	Greene	75.26741645
47061	Grundy	239.7722164
47063	Hamblen	100.667503
47065	Hamilton	332.1566022



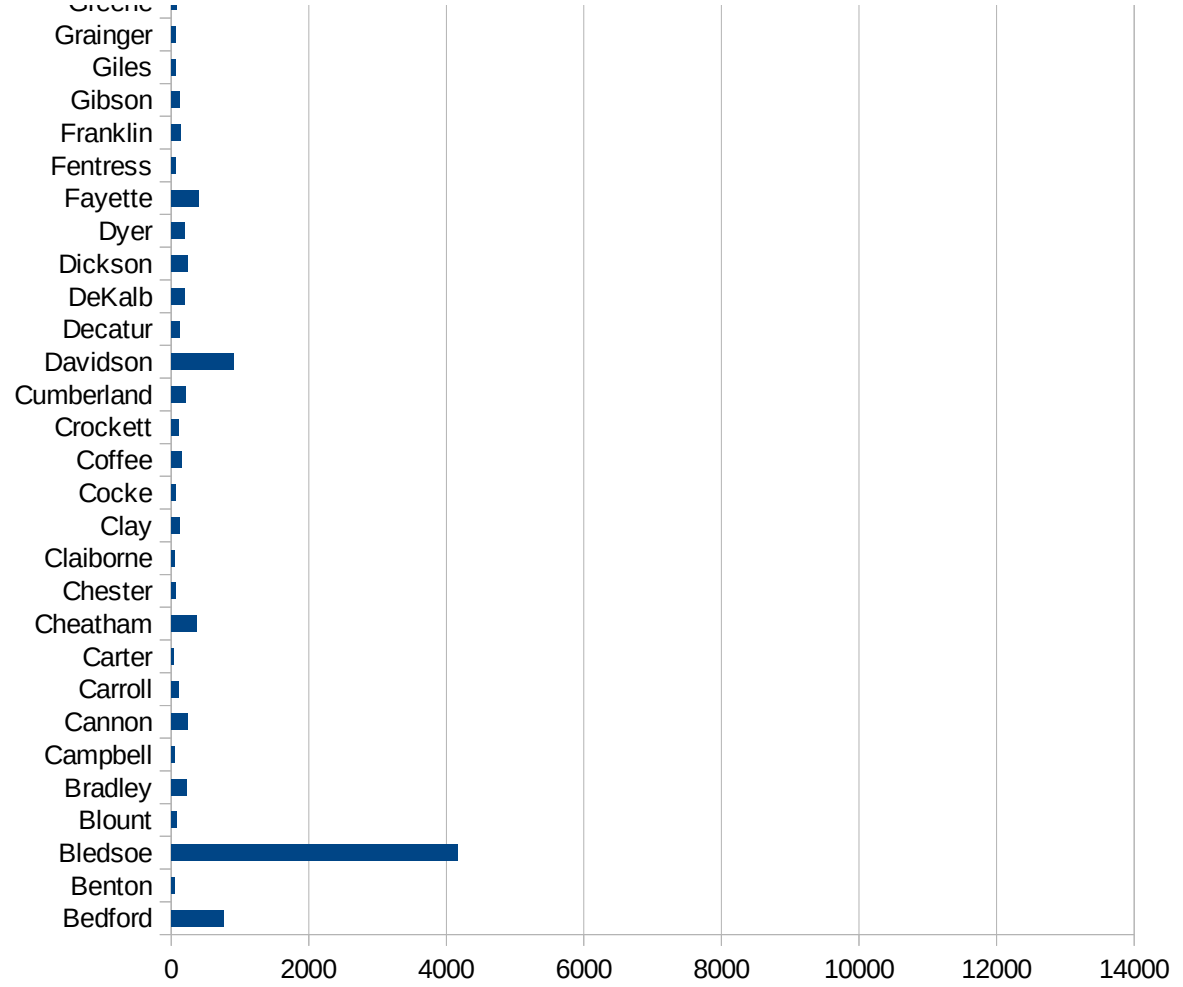
TN



This work is licensed under the Creative Commons Attribution-NoDerivatives 4.0 International License. To view a copy of this license, visit <http://creativecommons.org/licenses/by-nd/4.0/>.

TN

47135 Perry	297.6190476
47137 Pickett	78.70916962
47139 Polk	142.0286424
47141 Putnam	725.4924343
47143 Rhea	665.7789614
47145 Roane	43.28189688
47147 Robertson	836.4783417
47149 Rutherford	498.6303056
47151 Scott	63.52375335
47153 Sequatchie	141.1669804
47155 Sevier	187.9622441
47157 Shelby	680.1928691
47159 Smith	185.5380604
47161 Stewart	103.2372244
47163 Sullivan	42.49435523
47165 Sumner	560.5159525
47167 Tipton	797.3238499
47169 Trousdale	12704.32256
47171 Unicoi	292.7763076
47173 Union	30.4754165
47175 Van Buren	69.38421509
47177 Warren	78.28171633
47179 Washington	68.42551339
47181 Wayne	386.5201111
47183 Weakley	80.80203501
47185 White	162.319696
47187 Williamson	285.6785297
47189 Wilson	356.2666667



TN

FIPS

29001
29003
29005
29007
29009
29011
29013
29015
29017
29019
29021
29023
29025
29027
29029
29031
29033
29035
29037

TN

29039
29041
29043
29045
29047
29049
29051
29053
29055
29057
29059
29061
29063
29065
29067
29069
29071
29073
29075
29077
29079
29081
29083
29085
29087
29089
29091
29093
29095
29097
29099
29101

29103

TN

29105
29107
29109
29111
29113
29115
29117
29121
29123
29125
29127
29119
29129
29131
29133
29135
29137
29139
29141
29143
29145
29147
29149
29151
29153
29155
29157
29159
29161
29163
29165
29167
29169
29171

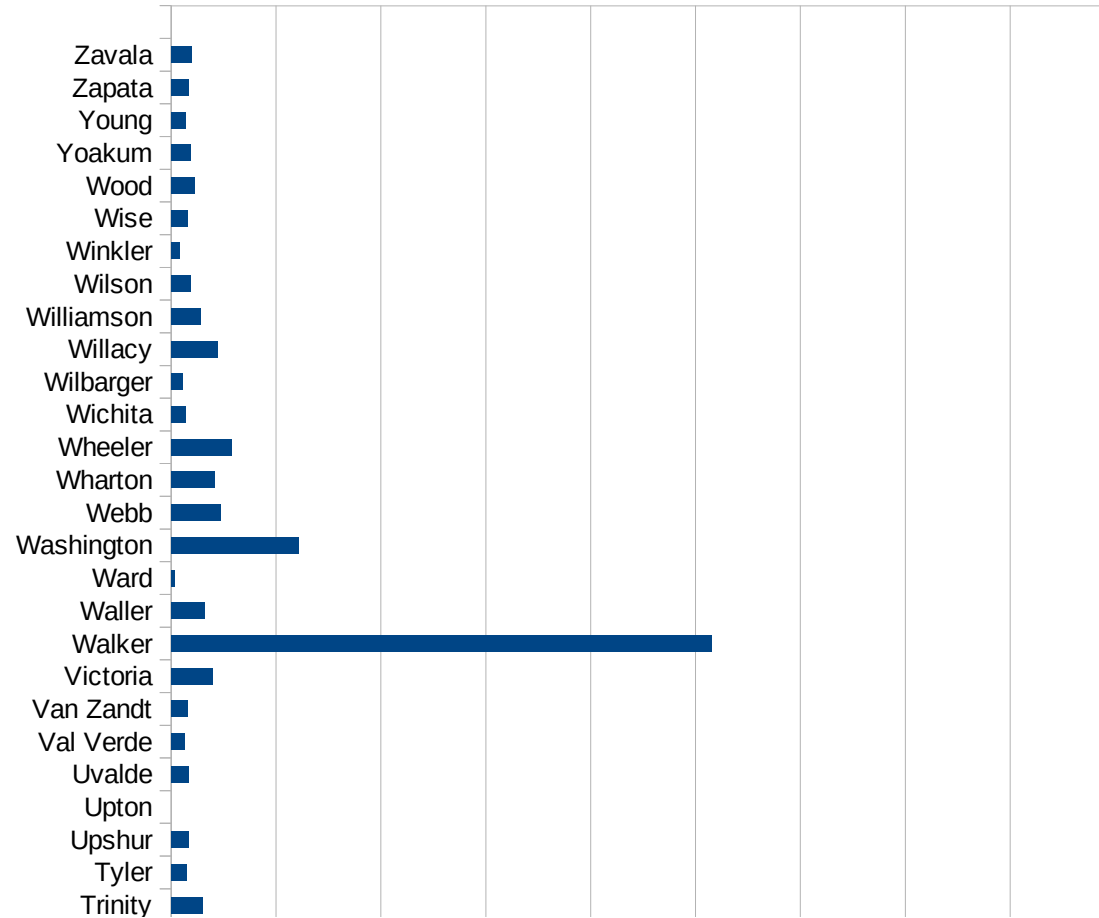
TN

29173
29175
29177
29179
29181
29195
29197
29199
29201
29203
29205
29183
29185
29187
29189
29510
29186
29207
29209
29211
29213
29215

29217
29219
29221
29223
29225
29227
29229

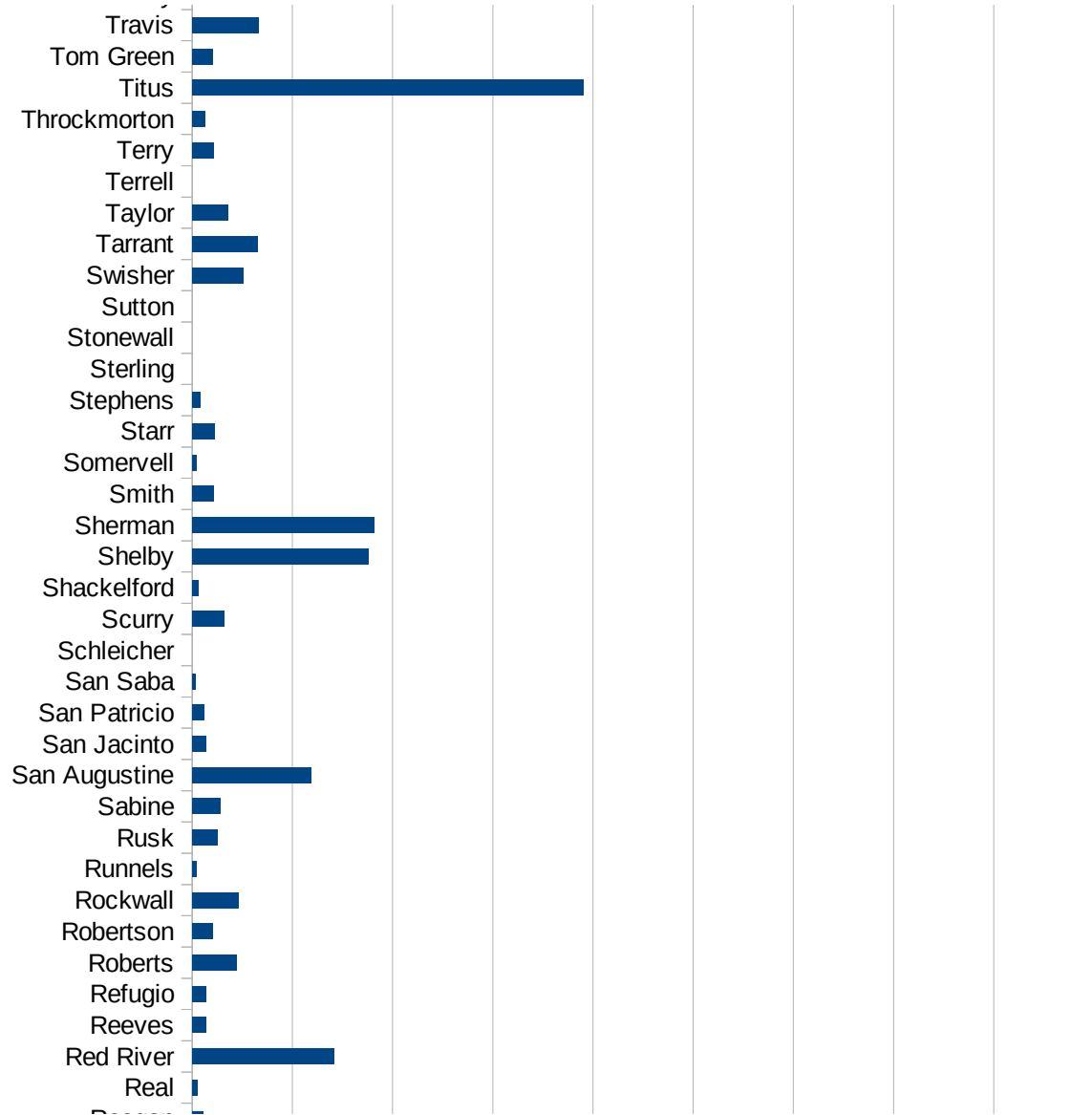
TX

FIPS	County	PC Infection
48001	Anderson	163.6322924
48003	Andrews	148.940865
48005	Angelina	322.6473155
48007	Aransas	21.01546738
48009	Archer	34.14523105
48011	Armstrong	158.5623679
48013	Atascosa	85.47008547
48015	Austin	103.3712361
48017	Bailey	412.693895
48019	Bandera	26.28811777
48021	Bastrop	327.6766004
48023	Baylor	27.9173646
48025	Bee	82.85512628
48027	Bell	149.026268
48029	Bexar	183.6812687
48031	Blanco	94.00102547
48033	Borden	0
48035	Bosque	37.45117971
48037	Bowie	384.8437301
48039	Brazoria	213.3981632
48041	Brazos	301.6431614
48043	Brewster	10.79097874
48045	Briscoe	65.96306069
48047	Brooks	14.05678943
48049	Brown	158.2111592
48051	Burleson	212.0833107
48053	Burnet	117.7905852
48055	Caldwell	196.5454251
48057	Calhoun	208.7101711
48059	Callahan	85.75103616
48061	Cameron	233.5412401
48063	Camp	751.9373897
48065	Carson	99.91673605



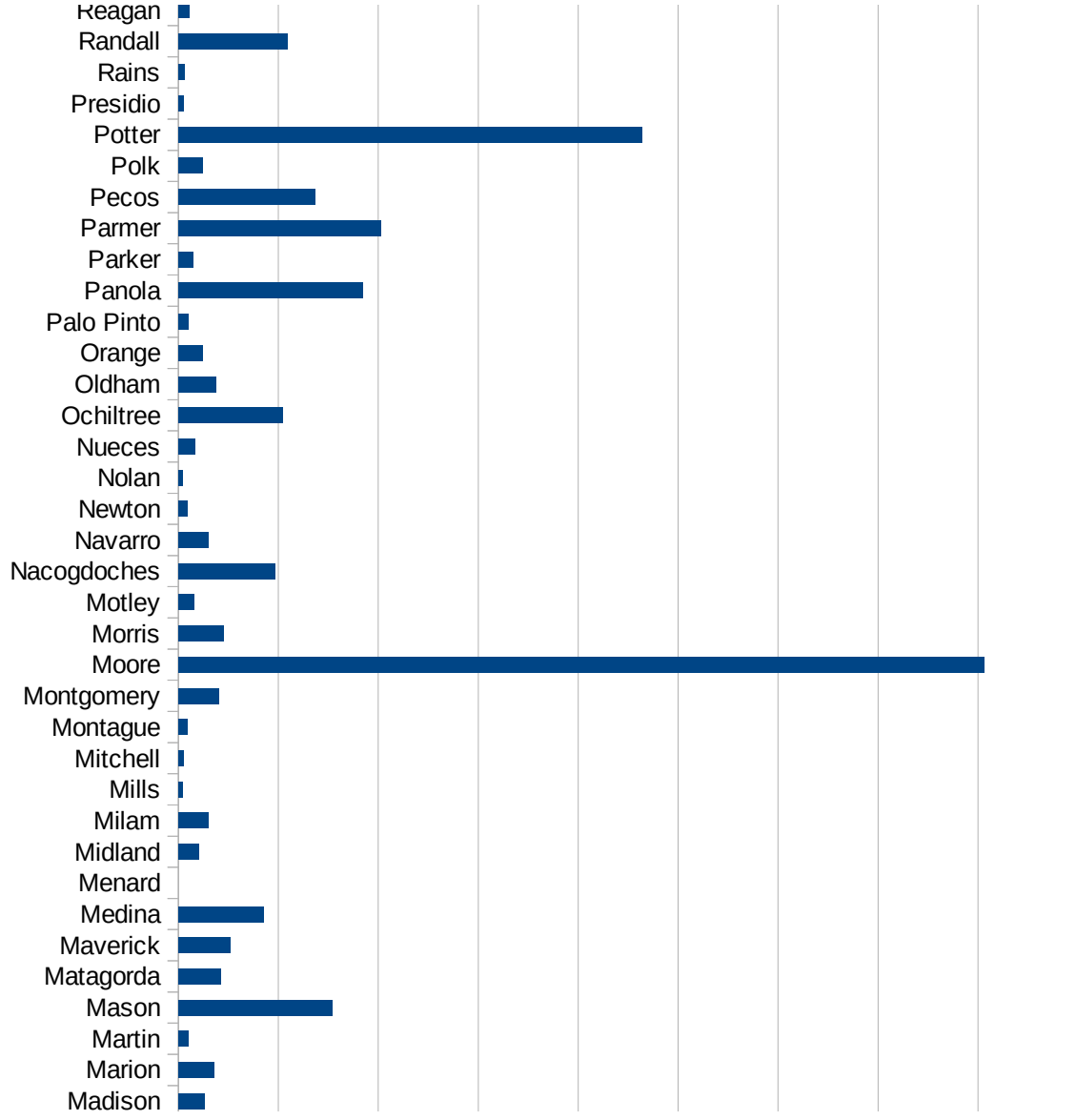
TX

48067 Cass	109.5653906
48069 Castro	482.7136334
48071 Chambers	207.2831771
48073 Cherokee	102.6772133
48075 Childress	82.29323824
48077 Clay	47.81943382
48079 Cochran	35.26093089
48081 Coke	59.34718101
48083 Coleman	35.72704537
48085 Collin	154.5049177
48087 Collingsworth	168.8048616
48089 Colorado	131.969647
48091 Comal	92.33485877
48093 Comanche	88.66558298
48095 Concho	23.38634238
48097 Cooke	56.68654804
48099 Coryell	395.6796065
48101 Cottle	287.9769618
48103 Crane	667.501043
48105 Crockett	142.8979708
48107 Crosby	69.21612736
48109 Culberson	0
48111 Dallam	486.1111111
48113 Dallas	502.5832407
48115 Dawson	356.6051193
48117 Deaf Smith	1023.454158
48119 Delta	37.39016639
48121 Denton	186.1328143
48123 DeWitt	123.8420766
48125 Dickens	44.46420631
48127 Dimmit	9.701202949
48129 Donley	813.4980416
48131 Duval	44.5950767
48133 Eastland	38.20543609



TX

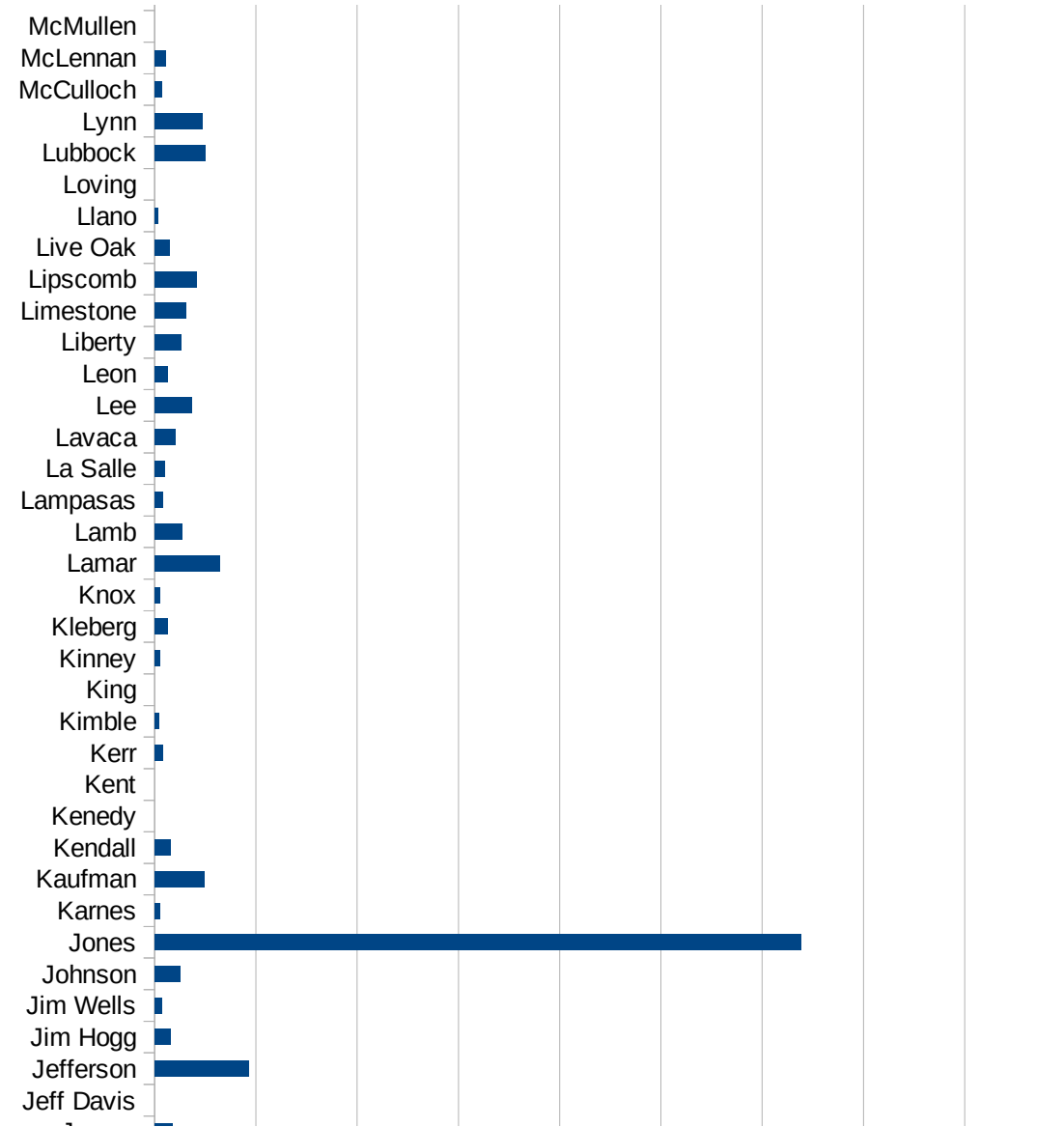
48135 Ector	136.3154129
48137 Edwards	0
48139 Ellis	239.0824584
48141 El Paso	434.132057
48143 Erath	70.67803798
48145 Falls	80.76146524
48147 Fannin	144.5332426
48149 Fayette	169.6319381
48151 Fisher	52.09690023
48153 Floyd	274.1134144
48155 Foard	0
48157 Fort Bend	291.803853
48159 Franklin	222.9240201
48161 Freestone	60.5815832
48163 Frio	272.507065
48165 Gaines	43.06014066
48167 Galveston	320.8144662
48169 Garza	91.21313469
48171 Gillespie	18.65393225
48173 Glasscock	72.04610951
48175 Goliad	92.29957806
48177 Gonzales	753.8653606
48179 Gray	488.6960493
48181 Grayson	300.7664694
48183 Gregg	221.491104
48185 Grimes	888.5754584
48187 Guadalupe	94.07797476
48189 Hale	198.0490689
48191 Hall	66.05019815
48193 Hamilton	117.8689298
48195 Hansford	384.4041735
48197 Hardeman	101.9887812
48199 Hardin	251.7174472
48201 Harris	337.631121



This work is licensed under the Creative Commons Attribution-NoDerivatives 4.0 International License. To view a copy of this license, visit <http://creativecommons.org/licenses/by-nd/4.0/>.

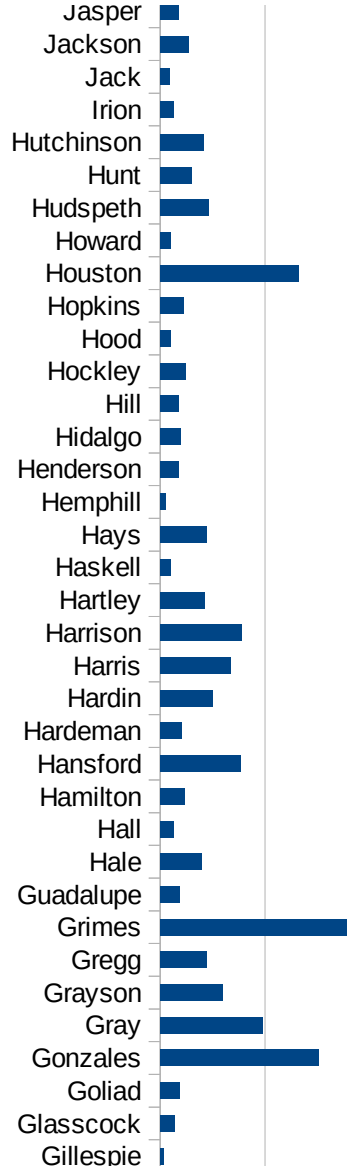
TX

48203 Harrison	391.1518748
48205 Hartley	213.5611319
48207 Haskell	51.60846379
48209 Hays	220.9934825
48211 Hemphill	26.14379085
48213 Henderson	89.91603786
48215 Hidalgo	97.23548656
48217 Hill	90.77405512
48219 Hockley	121.8450827
48221 Hood	51.20835192
48223 Hopkins	111.3827764
48225 Houston	660.3651431
48227 Howard	49.3705258
48229 Hudspeth	229.4056309
48231 Hunt	152.342657
48233 Hutchinson	207.5667516
48235 Irion	65.70302234
48237 Jack	45.23351804
48239 Jackson	134.462821
48241 Jasper	89.20606601
48243 Jeff Davis	0
48245 Jefferson	465.4883706
48247 Jim Hogg	76.2195122
48249 Jim Wells	36.74489246
48251 Johnson	128.383938
48253 Jones	3194.227179
48255 Karnes	25.55910543
48257 Kaufman	245.6811432
48259 Kendall	76.68543634
48261 Kenedy	0
48263 Kent	0
48265 Kerr	38.1642973
48267 Kimble	22.92526364
48269 King	0



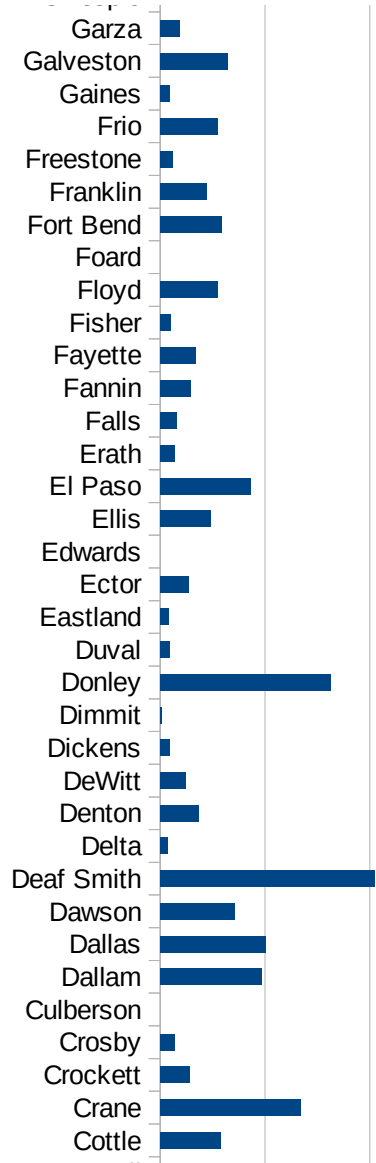
TX

48271 Kinney	26.54632333
48273 Kleberg	64.24877124
48275 Knox	27.37476047
48277 Lamar	321.7503218
48279 Lamb	136.7989056
48281 Lampasas	42.39483725
48283 La Salle	53.11379631
48285 Lavaca	104.4256589
48287 Lee	186.6542231
48289 Leon	63.69426752
48291 Liberty	133.2205785
48293 Limestone	153.0677325
48295 Lipscomb	208.6438152
48297 Live Oak	73.97665626
48299 Llano	18.47916474
48301 Loving	0
48303 Lubbock	252.1046674
48305 Lynn	238.2167773
48307 McCulloch	37.56103668
48309 McLennan	55.37946718
48311 McMullen	0
48313 Madison	131.7431702
48315 Marion	181.3053989
48317 Martin	52.14670607
48319 Mason	771.0280374
48321 Matagorda	210.6587875
48323 Maverick	261.6055399
48325 Medina	428.1141376
48327 Menard	0
48329 Midland	104.300664
48331 Milam	151.2076718
48333 Mills	20.32107295
48335 Mitchell	24.55494168
48337 Montague	45.92774036



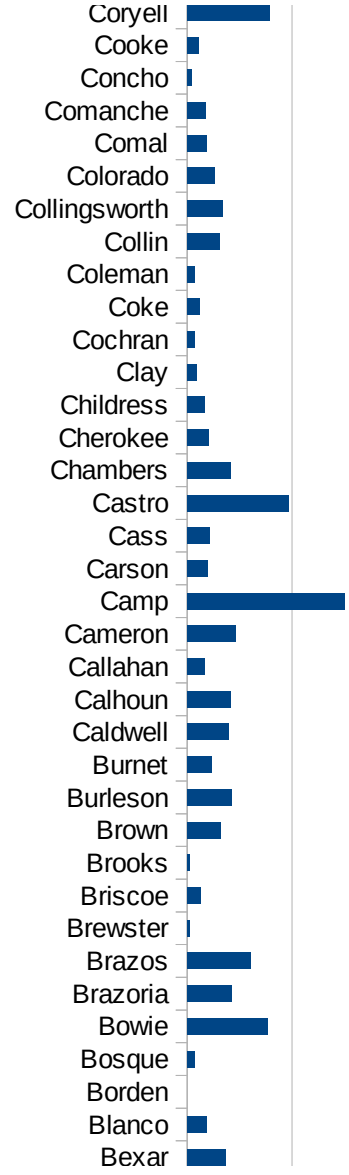
TX

48339 Montgomery	202.5637771
48341 Moore	4030.719106
48343 Morris	226.9227652
48345 Motley	81.03727715
48347 Nacogdoches	482.4154251
48349 Navarro	149.2989004
48351 Newton	43.64906155
48353 Nolan	20.33760423
48355 Nueces	85.57271611
48357 Ochiltree	522.7706846
48359 Oldham	187.7053027
48361 Orange	122.0504475
48363 Palo Pinto	48.48484848
48365 Panola	924.4859167
48367 Parker	75.88295235
48369 Parmer	1013.78751
48371 Pecos	682.7027372
48373 Polk	123.9231676
48375 Potter	2321.810645
48377 Presidio	28.78526195
48379 Rains	32.89744222
48381 Randall	548.1723918
48383 Reagan	53.46164127
48385 Real	28.75215641
48387 Red River	706.3655031
48389 Reeves	70.08601465
48391 Refugio	71.10352673
48393 Roberts	221.4839424
48395 Robertson	104.1425596
48397 Rockwall	228.4987631
48399 Runnels	19.5427008
48401 Rusk	124.8852158
48403 Sabine	141.6564359
48405 San Augustine	595.2380952

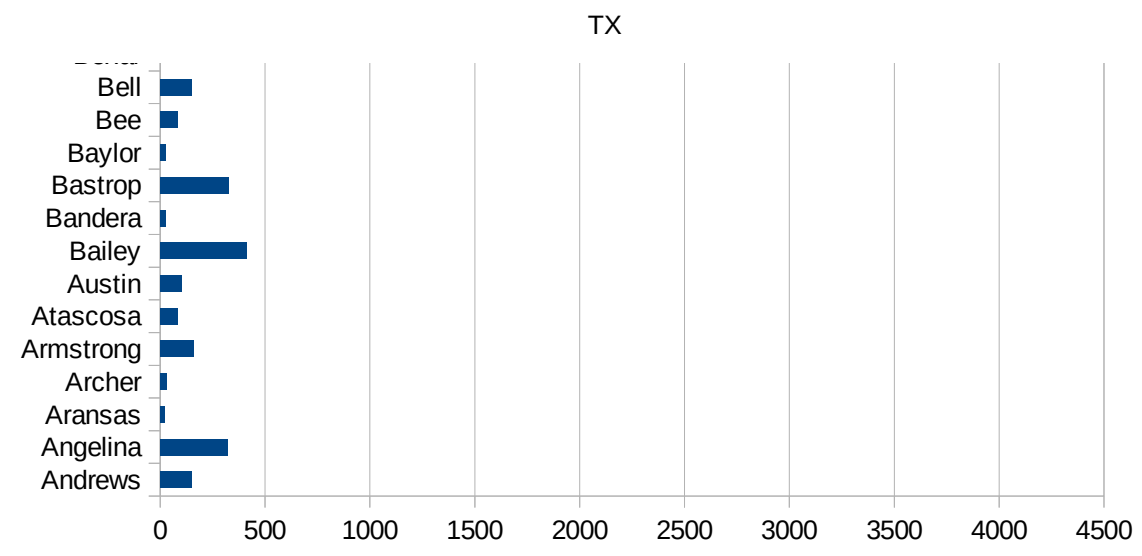


TX

48407 San Jacinto	69.64030781
48409 San Patricio	61.29191395
48411 San Saba	16.51800463
48413 Schleicher	0
48415 Scurry	160.0853789
48417 Shackelford	30.7408546
48419 Shelby	881.2652451
48421 Sherman	909.3861643
48423 Smith	105.9851186
48425 Somervell	22.18278616
48427 Starr	111.5846571
48429 Stephens	42.40432524
48431 Sterling	0
48433 Stonewall	0
48435 Sutton	0
48437 Swisher	254.6234254
48439 Tarrant	327.3009994
48441 Taylor	180.9067132
48443 Terrell	0
48445 Terry	105.8028811
48447 Throckmorton	66.00660066
48449 Titus	1952.592862
48451 Tom Green	103.2244964
48453 Travis	329.0508936
48455 Trinity	149.2537313
48457 Tyler	73.74631268
48459 Upshur	84.8279205
48461 Upton	0
48463 Uvalde	81.94889369
48465 Val Verde	65.03007641
48467 Van Zandt	78.54477945
48469 Victoria	199.923942
48471 Walker	2574.503311
48473 Waller	161.8793058



48475 Ward	17.06484642
48477 Washington	609.5476814
48479 Webb	236.3089413
48481 Wharton	209.0391408
48483 Wheeler	288.9616644
48485 Wichita	69.6631936
48487 Wilbarger	54.60218409
48489 Willacy	223.1001627
48491 Williamson	138.8695279
48493 Wilson	91.58967824
48495 Winkler	38.86010363
48497 Wise	80.52119171
48499 Wood	113.0093731
48501 Yoakum	93.12070772
48503 Young	72.04211693
48505 Zapata	84.56659619
48507 Zavala	100.1418676



TX

FIPS

29001
29003
29005
29007
29009
29011
29013
29015
29017
29019
29021
29023
29025
29027
29029
29031
29033
29035
29037

TX

29039
29041
29043
29045
29047
29049
29051
29053
29055
29057
29059
29061
29063
29065
29067
29069
29071
29073
29075
29077
29079
29081
29083
29085
29087
29089
29091
29093
29095
29097
29099
29101

29103

TX

29105
29107
29109
29111
29113
29115
29117
29121
29123
29125
29127
29119
29129
29131
29133
29135
29137
29139
29141
29143
29145
29147
29149
29151
29153
29155
29157
29159
29161
29163
29165
29167
29169
29171

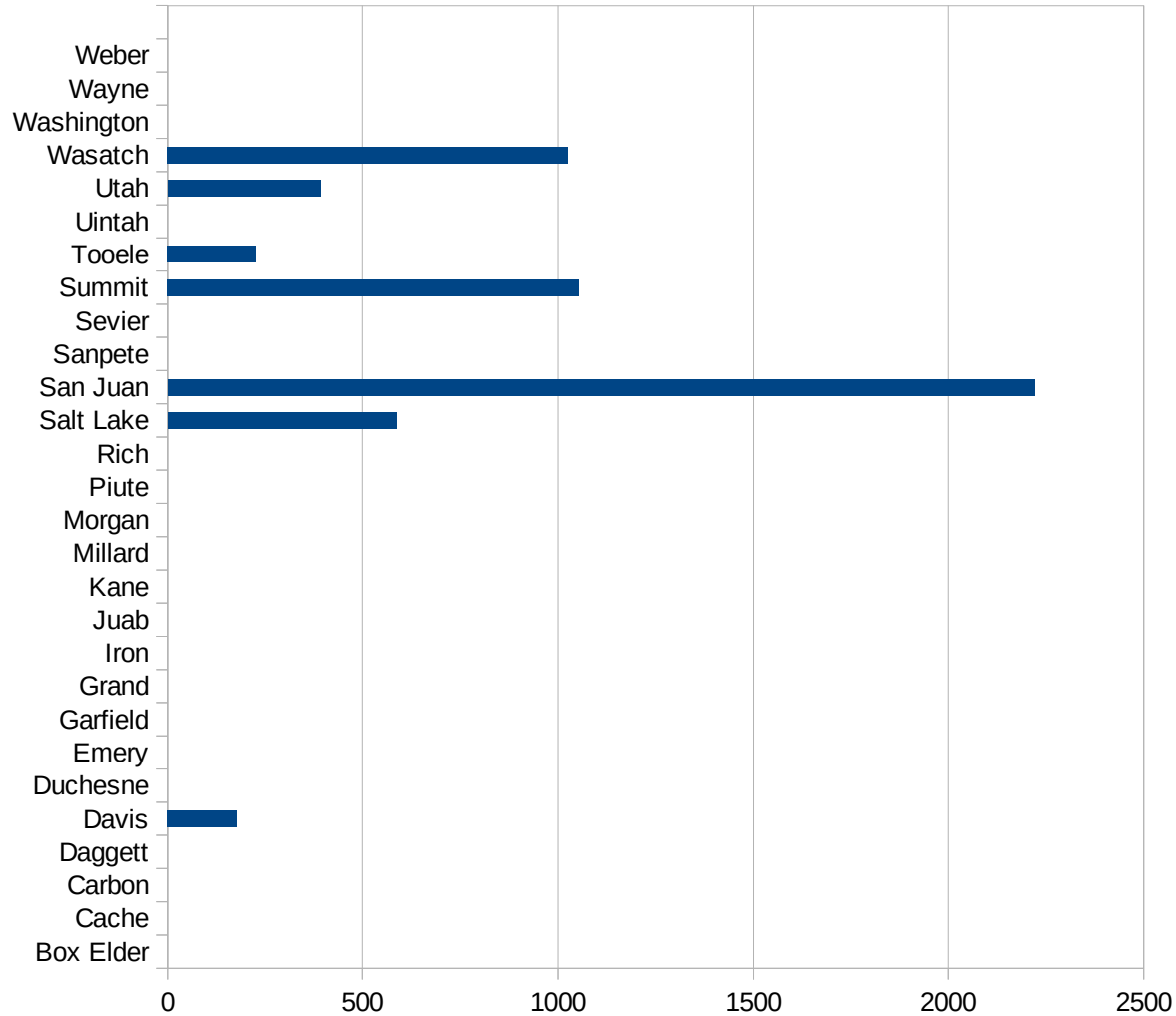
TX

29173
29175
29177
29179
29181
29195
29197
29199
29201
29203
29205
29183
29185
29187
29189
29510
29186
29207
29209
29211
29213
29215

29217
29219
29221
29223
29225
29227
29229

UT

FIPS	County	PC Infection
49001	Beaver	0
49003	Box Elder	0
49005	Cache	0
49007	Carbon	0
49009	Daggett	0
49011	Davis	176.28009201
49013	Duchesne	0
49015	Emery	0
49017	Garfield	0
49019	Grand	0
49021	Iron	0
49023	Juab	0
49025	Kane	0
49027	Millard	0
49029	Morgan	0
49031	Piute	0
49033	Rich	0
49035	Salt Lake	587.87142135
49037	San Juan	2220.2084277
49039	Sanpete	0
49041	Sevier	0
49043	Summit	1054.0624329
49045	Tooele	226.0145622
49047	Uintah	0
49049	Utah	392.79153602
49051	Wasatch	1025.8724428
49053	Washington	0
49055	Wayne	0
49057	Weber	0



UT

FIPS

29001
29003
29005
29007
29009
29011
29013
29015
29017
29019
29021
29023
29025
29027
29029
29031
29033
29035
29037

UT

29039
29041
29043
29045
29047
29049
29051
29053
29055
29057
29059
29061
29063
29065
29067
29069
29071
29073
29075
29077
29079
29081
29083
29085
29087
29089
29091
29093
29095
29097
29099
29101

29103

UT

29105
29107
29109
29111
29113
29115
29117
29121
29123
29125
29127
29119
29129
29131
29133
29135
29137
29139
29141
29143
29145
29147
29149
29151
29153
29155
29157
29159
29161
29163
29165
29167
29169
29171

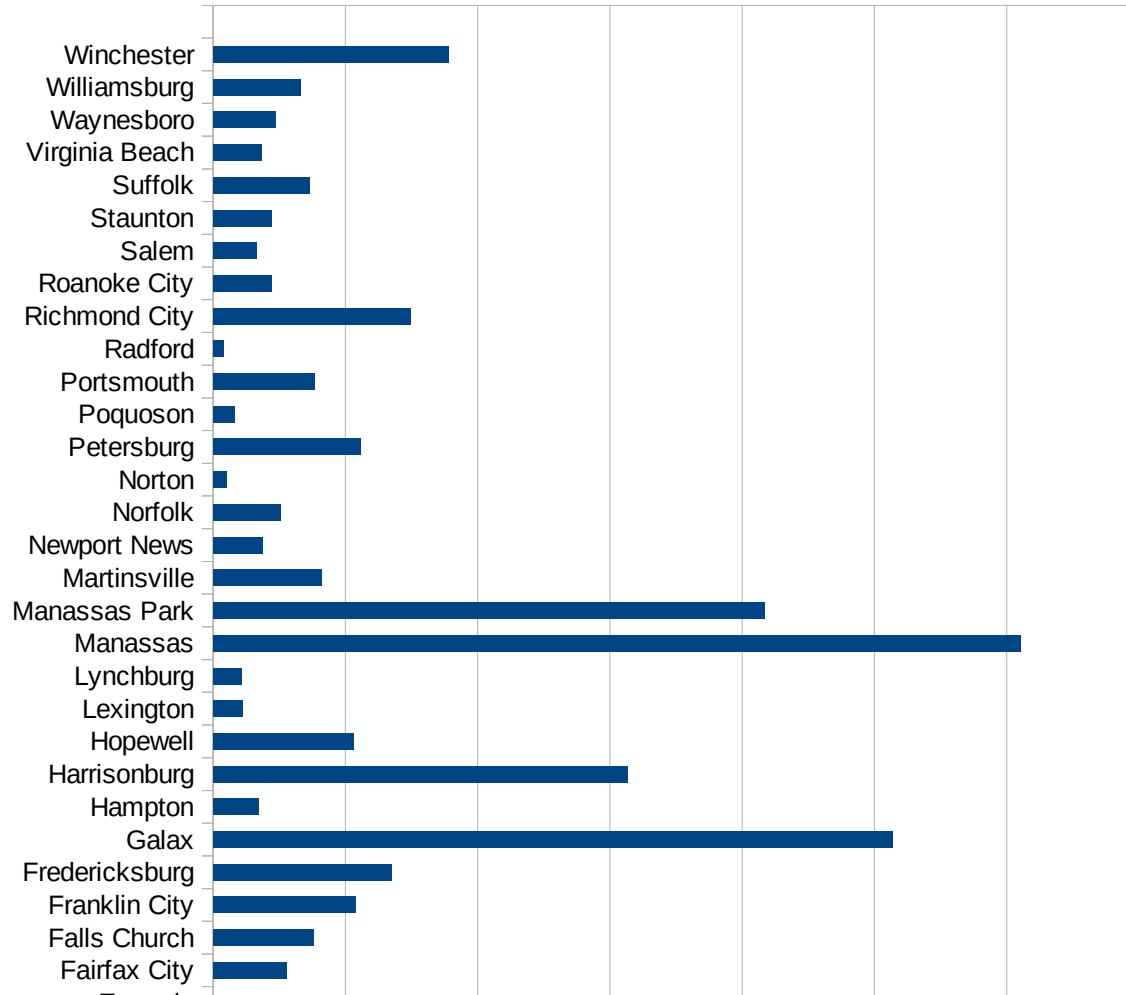
UT

29173
29175
29177
29179
29181
29195
29197
29199
29201
29203
29205
29183
29185
29187
29189
29510
29186
29207
29209
29211
29213
29215

29217
29219
29221
29223
29225
29227
29229

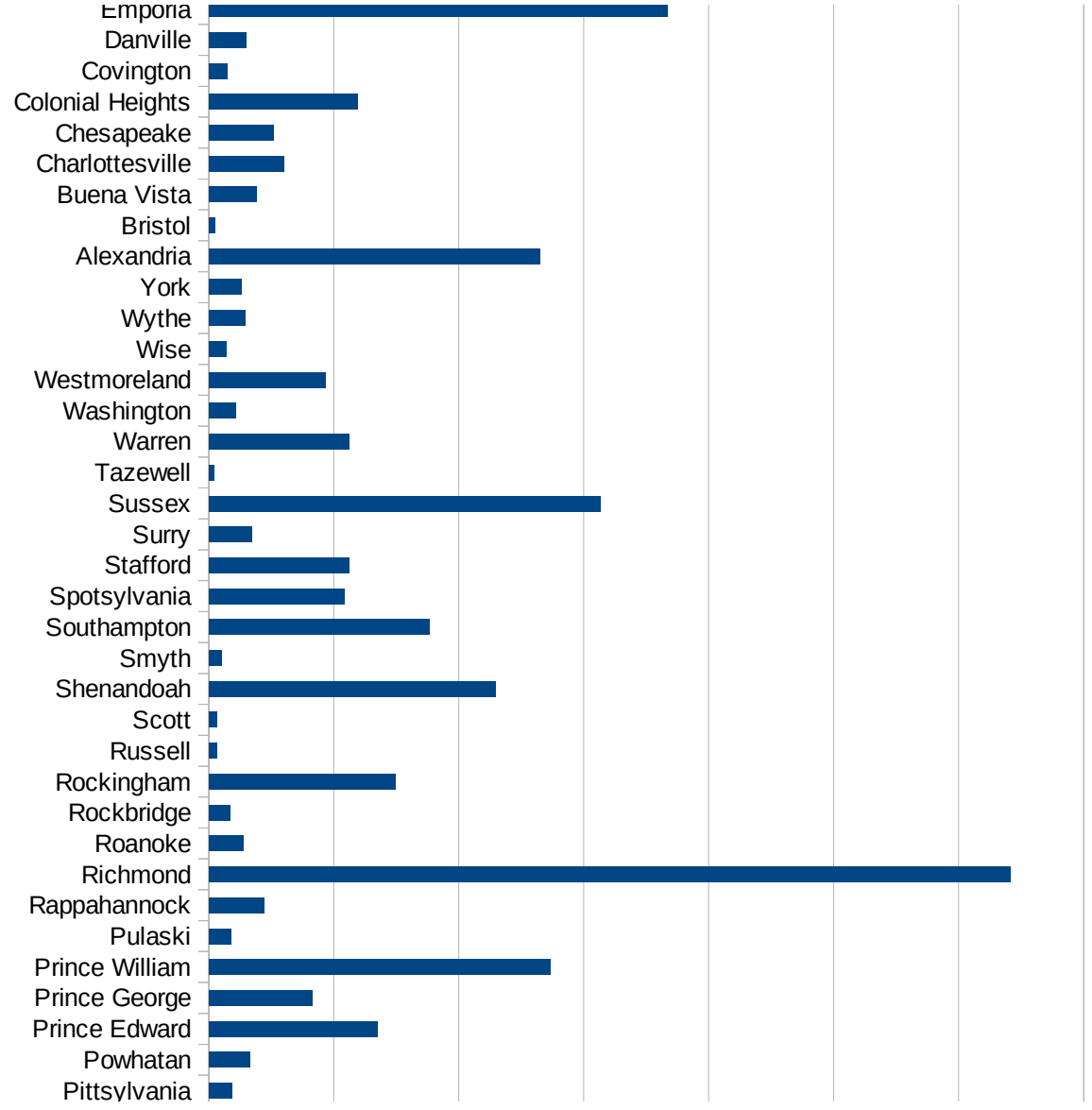
VA

FIPS	County	PC Infection
51001	Accomack	3035.912625
51003	Albemarle	247.4291286
51005	Alleghany	174.379611
51007	Amelia	261.2771844
51009	Amherst	85.26495295
51011	Appomattox	208.3201818
51013	Arlington	967.914416
51015	Augusta	184.2108751
51017	Bath	0
51019	Bedford	104.130951
51021	Bland	0
51023	Botetourt	132.2234576
51025	Brunswick	268.5546875
51027	Buchanan	84.82163894
51029	Buckingham	3041.355374
51031	Campbell	40.01964601
51033	Caroline	324.9707526
51035	Carroll	533.1353759
51036	Charles City	403.4000864
51037	Charlotte	242.9217624
51041	Chesterfield	585.5587051
51043	Clarke	247.8826689
51045	Craig	118.4834123
51047	Culpeper	1492.508533
51049	Cumberland	468.9570802
51051	Dickenson	0
51053	Dinwiddie	354.0257282
51057	Essex	476.2340874
51059	Fairfax	1113.317315
51061	Fauquier	529.1828794
51063	Floyd	50.64893954
51065	Fluvanna	365.9037449
51067	Franklin	74.73974553



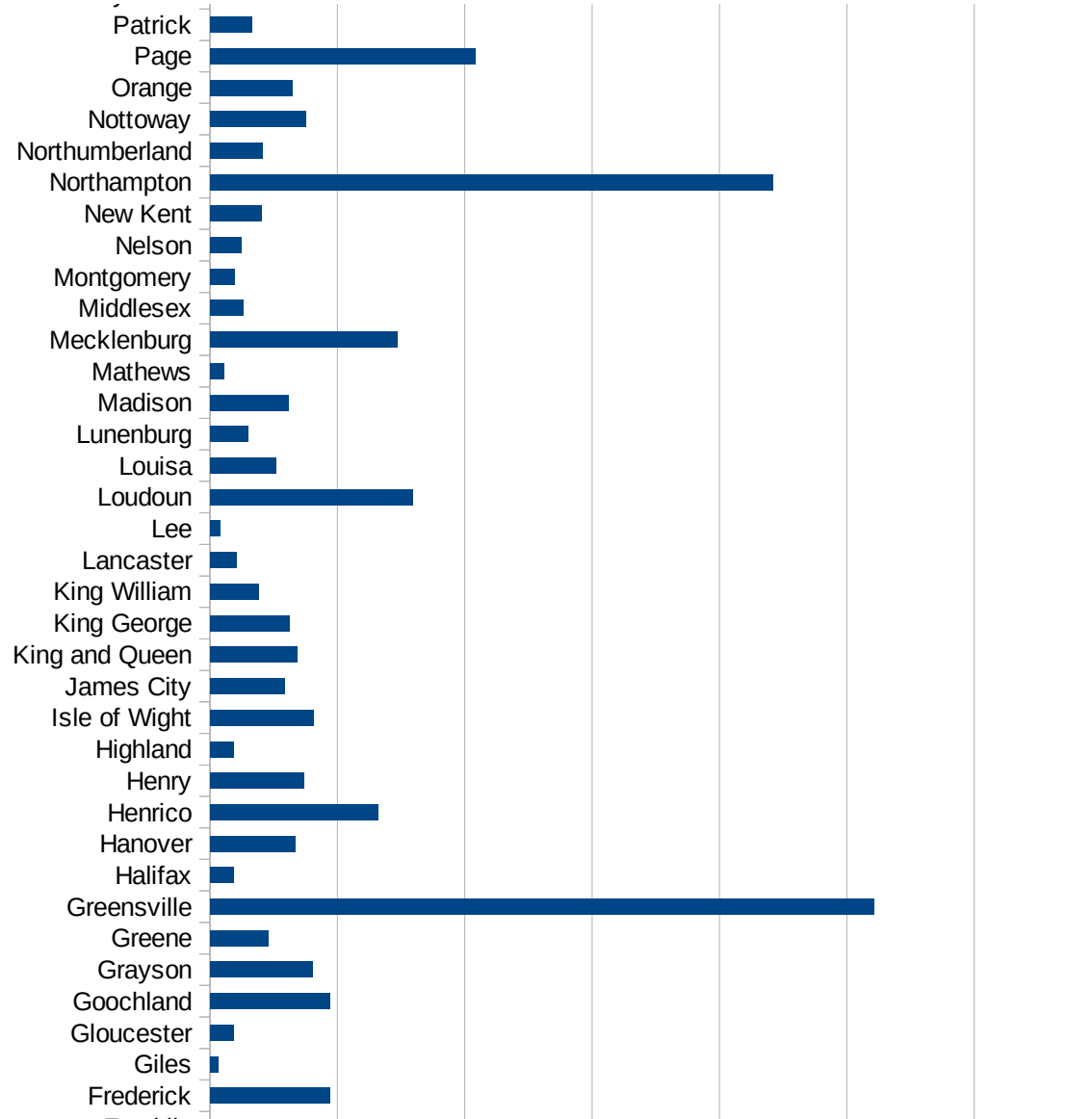
VA

51069 Frederick	470.8279101
51071 Giles	29.68416053
51073 Gloucester	91.03322713
51075 Goochland	468.9382206
51077 Grayson	403.0452306
51079 Greene	227.51403
51081 Greensville	2606.003268
51083 Halifax	93.7866354
51085 Hanover	332.9012766
51087 Henrico	659.0516338
51089 Henry	368.9674798
51091 Highland	90.49773756
51093 Isle of Wight	405.9210348
51095 James City	294.5141825
51097 King and Queen	340.8122692
51099 King George	312.3236124
51101 King William	188.913159
51103 Lancaster	102.012427
51105 Lee	38.23117115
51107 Loudoun	793.6585965
51109 Louisa	258.3065963
51111 Lunenburg	148.9326493
51113 Madison	308.3866115
51115 Mathews	56.80527153
51117 Mecklenburg	734.0946166
51119 Middlesex	130.0027858
51121 Montgomery	96.98439157
51125 Nelson	121.3265031
51127 New Kent	200.9736055
51131 Northampton	2207.072859
51133 Northumberland	205.8121347
51135 Nottoway	376.1348898
51137 Orange	324.7462067
51139 Page	1040.404462

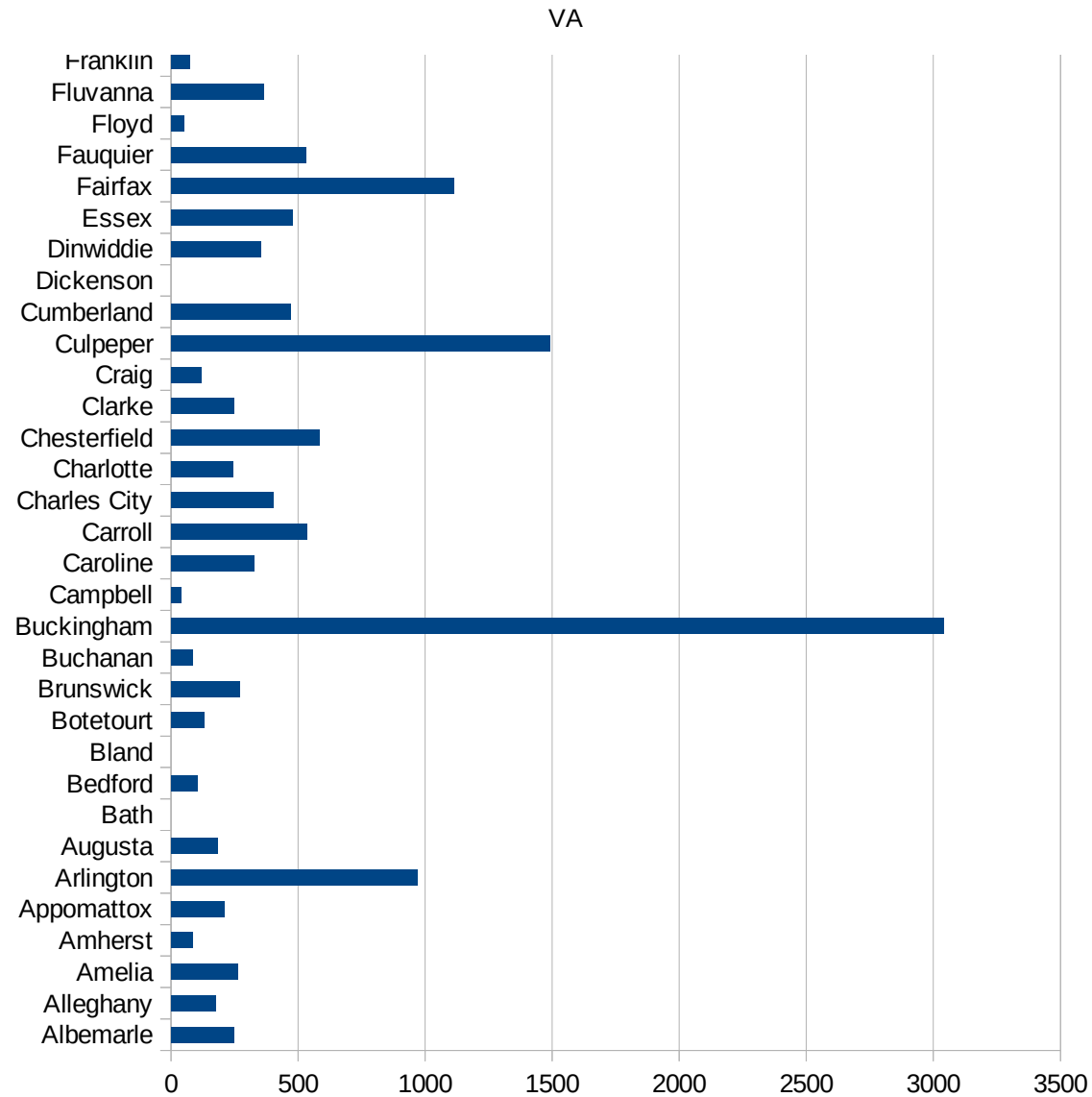


VA

51141 Patrick	164.0921179
51143 Pittsylvania	91.88009647
51145 Powhatan	164.4455103
51147 Prince Edward	675.3812636
51149 Prince George	414.8941757
51153 Prince William	1366.634545
51155 Pulaski	88.06434568
51157 Rappahannock	220.6287921
51159 Richmond	3208.674486
51161 Roanoke	136.0645456
51163 Rockbridge	83.50914205
51165 Rockingham	745.9012358
51167 Russell	29.90877823
51169 Scott	32.50673354
51171 Shenandoah	1147.205554
51173 Smyth	52.50721974
51175 Southampton	881.3829182
51177 Spotsylvania	543.0653019
51179 Stafford	560.8162177
51181 Surry	169.9104109
51183 Sussex	1566.254338
51185 Tazewell	22.0291274
51187 Warren	562.4578157
51191 Washington	106.6137274
51193 Westmoreland	465.5075715
51195 Wise	71.03020099
51197 Wythe	146.0666342
51199 York	131.1794358
51510 Alexandria	1324.985984
51520 Bristol	24.26889941
51530 Buena Vista	192.4001924
51540 Charlottesville	299.2705281
51550 Chesapeake	256.3531904
51570 Colonial Heights	594.4036337



51580 Covington	73.26007326
51590 Danville	149.9029317
51595 Emporia	1835.578988
51600 Fairfax City	276.7152275
51610 Falls Church	379.0955862
51620 Franklin City	536.6279795
51630 Fredericksburg	675.9538842
51640 Galax	2568.893041
51650 Hampton	173.4753896
51660 Harrisonburg	1565.709844
51670 Hopewell	531.0674456
51678 Lexington	112.1076233
51680 Lynchburg	108.3700655
51683 Manassas	3052.280205
51685 Manassas Park	2085.861212
51690 Martinsville	410.789025
51700 Newport News	188.6623448
51710 Norfolk	253.6095315
51720 Norton	50.40322581
51730 Petersburg	557.5442709
51735 Poquoson	82.03445447
51740 Portsmouth	384.6478992
51750 Radford	38.17002018
51760 Richmond City	746.9960618
51770 Roanoke City	222.1777422
51775 Salem	163.7873884
51790 Staunton	220.6885483
51800 Suffolk	365.1916434
51810 Virginia Beach	184.8112682
51820 Waynesboro	234.2230864
51830 Williamsburg	328.9473684
51840 Winchester	889.4264978



VA

VA

FIPS

29001
29003
29005
29007
29009
29011
29013
29015
29017
29019
29021
29023
29025
29027
29029
29031
29033
29035
29037

VA

29039
29041
29043
29045
29047
29049
29051
29053
29055
29057
29059
29061
29063
29065
29067
29069
29071
29073
29075
29077
29079
29081
29083
29085
29087
29089
29091
29093
29095
29097
29099
29101

29103

VA

29105
29107
29109
29111
29113
29115
29117
29121
29123
29125
29127
29119
29129
29131
29133
29135
29137
29139
29141
29143
29145
29147
29149
29151
29153
29155
29157
29159
29161
29163
29165
29167
29169
29171

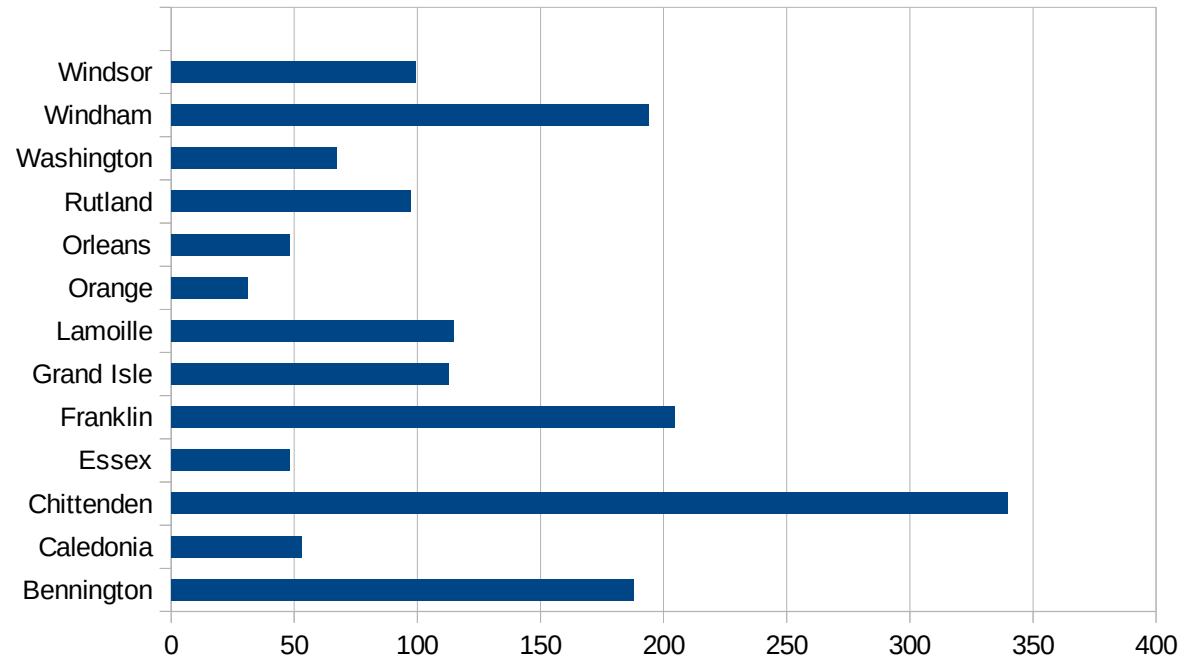
VA

29173
29175
29177
29179
29181
29195
29197
29199
29201
29203
29205
29183
29185
29187
29189
29510
29186
29207
29209
29211
29213
29215

29217
29219
29221
29223
29225
29227
29229

VT

FIPS	County	PC Infection
50001	Addison	178.5086414
50003	Bennington	188.0385058
50005	Caledonia	52.80179526
50007	Chittenden	339.6689595
50009	Essex	48
50011	Franklin	204.3665648
50013	Grand Isle	112.8349788
50015	Lamoille	114.6245059
50017	Orange	31.03555295
50019	Orleans	48.31456498
50021	Rutland	97.15025907
50023	Washington	67.07946336
50025	Windham	194.1248012
50027	Windsor	99.48269001



FIPS

- 29001
- 29003
- 29005
- 29007
- 29009
- 29011
- 29013
- 29015
- 29017
- 29019
- 29021
- 29023
- 29025
- 29027
- 29029
- 29031
- 29033
- 29035
- 29037

VT

29039
29041
29043
29045
29047
29049
29051
29053
29055
29057
29059
29061
29063
29065
29067
29069
29071
29073
29075
29077
29079
29081
29083
29085
29087
29089
29091
29093
29095
29097
29099
29101

29103

VT

29105
29107
29109
29111
29113
29115
29117
29121
29123
29125
29127
29119
29129
29131
29133
29135
29137
29139
29141
29143
29145
29147
29149
29151
29153
29155
29157
29159
29161
29163
29165
29167
29169
29171

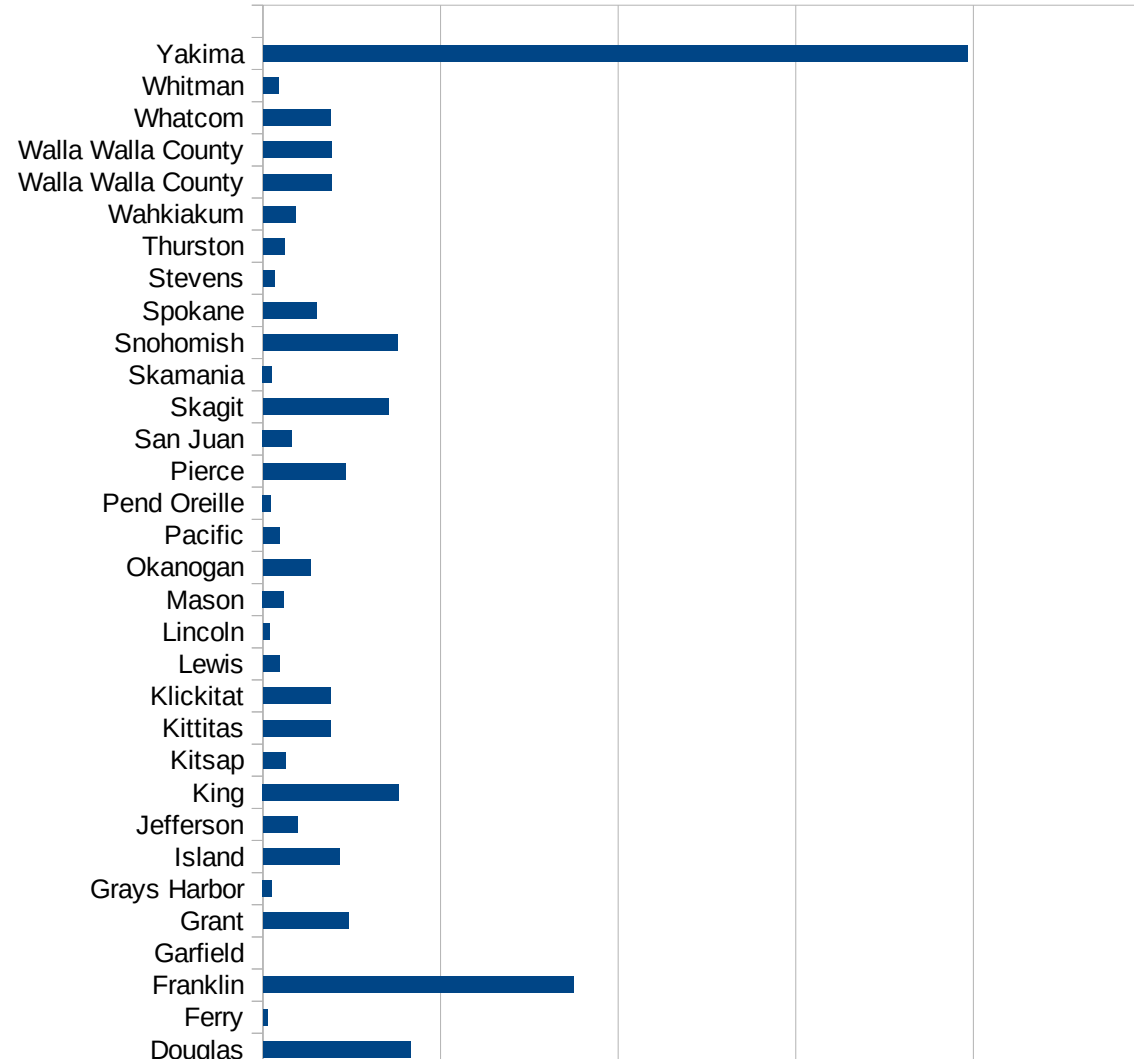
VT

29173
29175
29177
29179
29181
29195
29197
29199
29201
29203
29205
29183
29185
29187
29189
29510
29186
29207
29209
29211
29213
29215

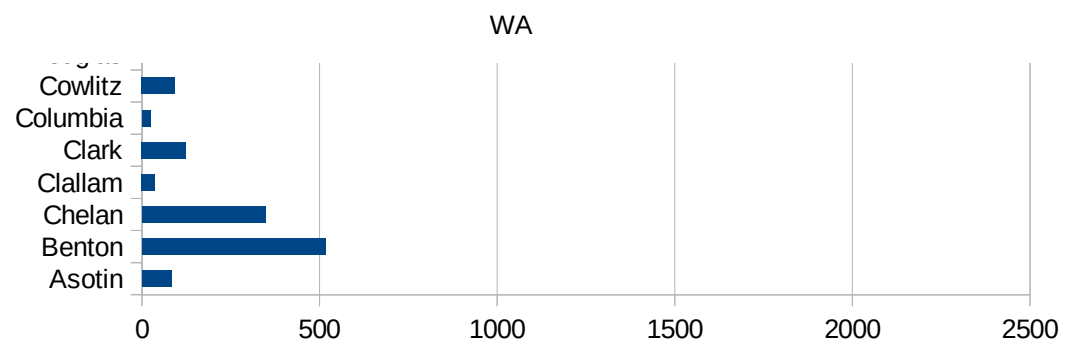
29217
29219
29221
29223
29225
29227
29229

WA

FIPS	County	PC Infection
53001	Adams	450.4276532
53003	Asotin	84.03361345
53005	Benton	515.660526
53007	Chelan	347.8892985
53009	Clallam	36.48826511
53011	Clark	123.4806177
53013	Columbia	24.63661
53015	Cowlitz	92.67160304
53017	Douglas	414.8507237
53019	Ferry	13.07360439
53021	Franklin	875.4915366
53023	Garfield	0
53025	Grant	241.4441442
53027	Grays Harbor	25.71007158
53029	Island	215.4866209
53031	Jefferson	97.70241735
53033	King	382.8650215
53035	Kitsap	63.00846908
53037	Kittitas	190.017735
53039	Klickitat	189.9850726
53041	Lewis	46.48007638
53043	Lincoln	18.62197393
53045	Mason	59.53562215
53047	Okanogan	132.9155986
53049	Pacific	45.3802868
53051	Pend Oreille	22.05558006
53053	Pierce	233.1428623
53055	San Juan	81.73750584
53057	Skagit	352.5576026
53059	Skamania	25.1593425
53061	Snohomish	377.3464507
53063	Spokane	151.1762797
53065	Stevens	33.14184711



53067 Thurston	60.05188203
53069 Wahkiakum	90.37505648
53071 Walla Walla Cou	193.6902925
53071 Walla Walla Cou	193.6902925
53073 Whatcom	189.644859
53075 Whitman	42.17629692
53077 Yakima	1983.726128



WA

FIPS

29001
29003
29005
29007
29009
29011
29013
29015
29017
29019
29021
29023
29025
29027
29029
29031
29033
29035
29037

WA

29039
29041
29043
29045
29047
29049
29051
29053
29055
29057
29059
29061
29063
29065
29067
29069
29071
29073
29075
29077
29079
29081
29083
29085
29087
29089
29091
29093
29095
29097
29099
29101

29103

WA

29105
29107
29109
29111
29113
29115
29117
29121
29123
29125
29127
29119
29129
29131
29133
29135
29137
29139
29141
29143
29145
29147
29149
29151
29153
29155
29157
29159
29161
29163
29165
29167
29169
29171

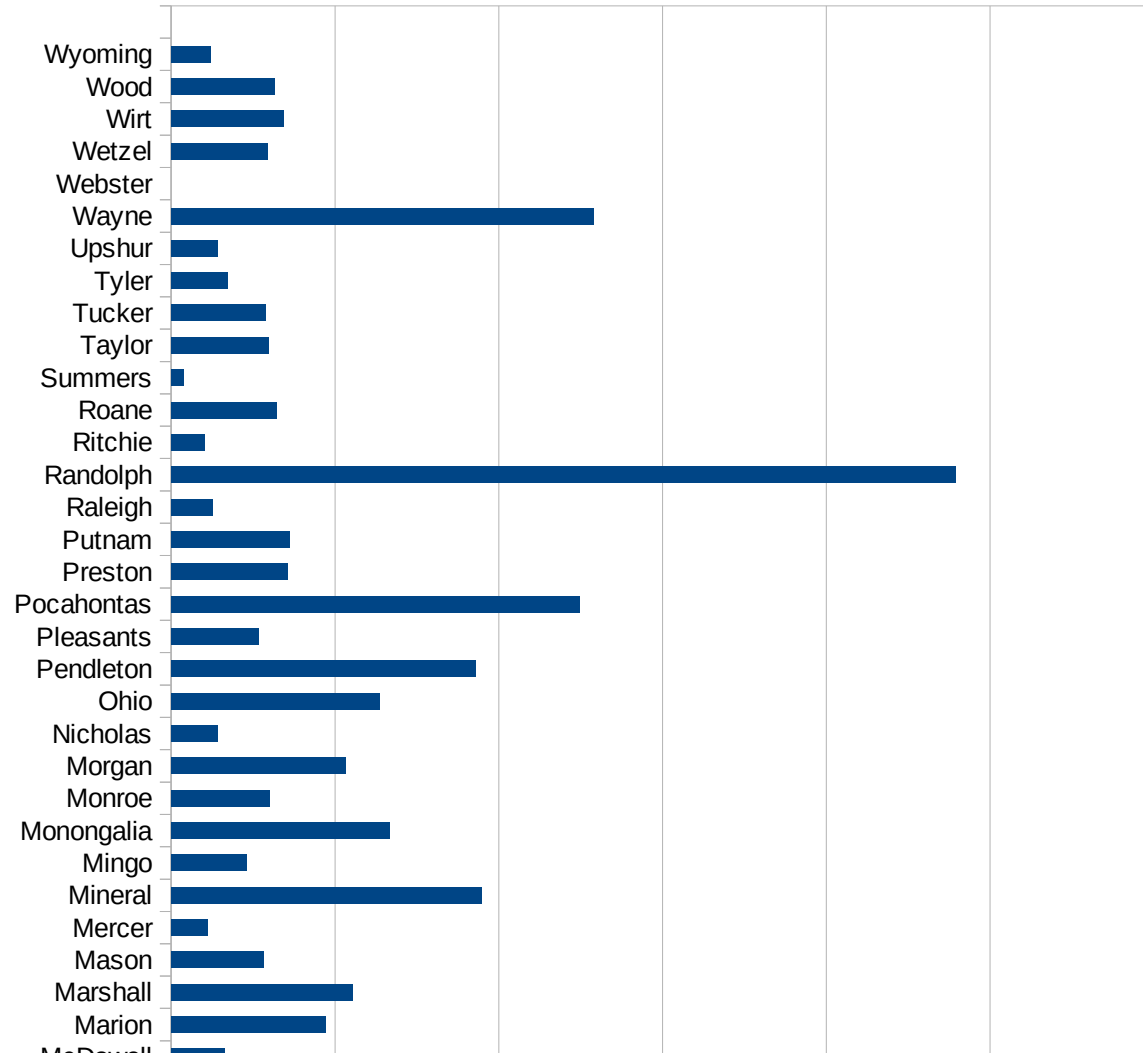
WA

29173
29175
29177
29179
29181
29195
29197
29199
29201
29203
29205
29183
29185
29187
29189
29510
29186
29207
29209
29211
29213
29215

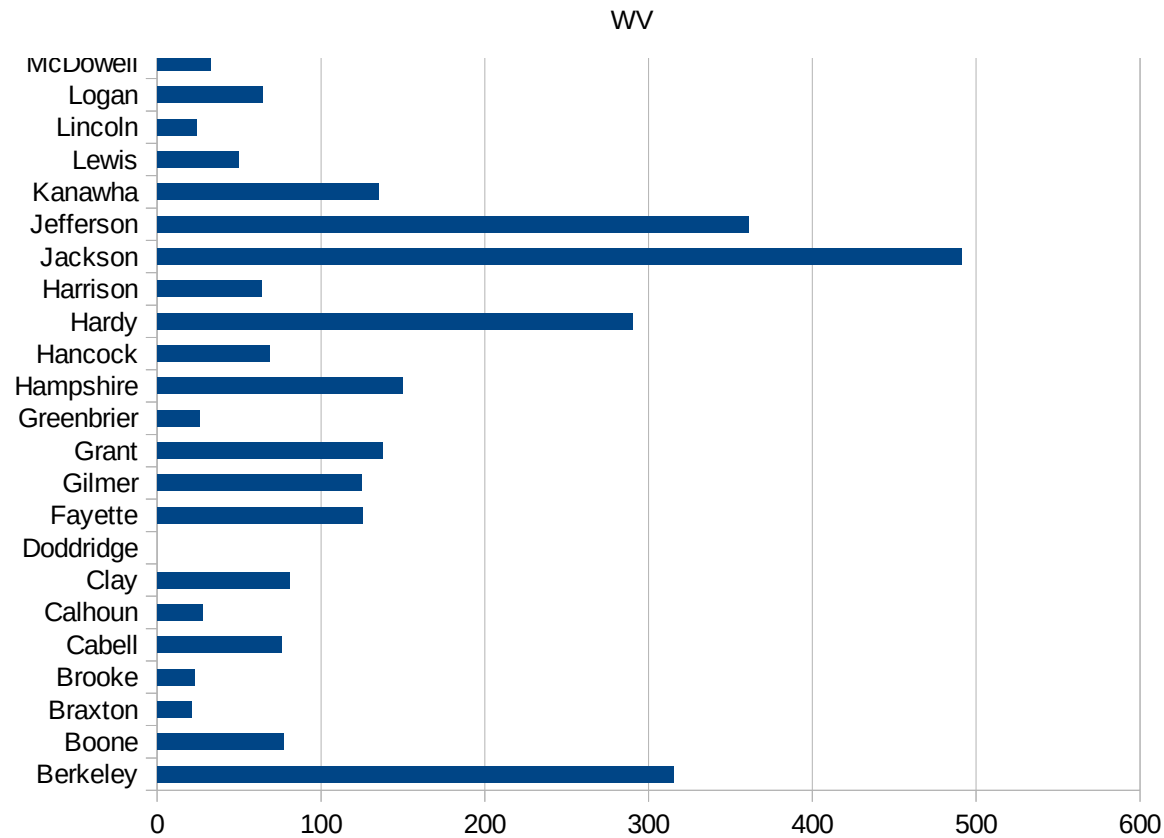
29217
29219
29221
29223
29225
29227
29229

WV

FIPS	County	PC Infection
54001	Barbour	60.47777442
54003	Berkeley	315.0534054
54005	Boone	77.4452189
54007	Braxton	21.29320747
54009	Brooke	22.51947935
54011	Cabell	76.16064533
54013	Calhoun	27.57099531
54015	Clay	81.09360519
54017	Doddridge	0
54019	Fayette	125.5288484
54021	Gilmer	124.595066
54023	Grant	137.6225701
54025	Greenbrier	25.87247743
54027	Hampshire	149.9121943
54029	Hancock	68.74269609
54031	Hardy	290.3811252
54033	Harrison	63.65278148
54035	Jackson	491.1865115
54037	Jefferson	360.8456109
54039	Kanawha	135.2145145
54041	Lewis	49.92511233
54043	Lincoln	24.27302296
54045	Logan	64.40334897
54047	McDowell	32.92542391
54049	Marion	94.47920566
54051	Marshall	110.4433978
54053	Mason	56.14192679
54055	Mercer	21.98508397
54057	Mineral	189.3095768
54059	Mingo	46.24763506
54061	Monongalia	133.4335651
54063	Monroe	60.24096386
54065	Morgan	106.8195873



54067 Nicholas	28.1780855
54069 Ohio	126.9309065
54071 Pendleton	185.7939117
54073 Pleasants	53.28360197
54075 Pocahontas	249.5840266
54077 Preston	70.92408168
54079 Putnam	72.33336862
54081 Raleigh	25.58784712
54083 Randolph	478.7843042
54085 Ritchie	20.57401502
54087 Roane	64.5994832
54089 Summers	7.836990596
54091 Taylor	59.30494603
54093 Tucker	57.51258088
54095 Tyler	34.30139492
54097 Upshur	28.67089904
54099 Wayne	257.8610054
54101 Webster	0
54103 Wetzel	58.93909627
54105 Wirt	68.61063465
54107 Wood	62.94312554
54109 Wyoming	24.05465217



FIPS

- 29001
- 29003
- 29005
- 29007
- 29009
- 29011
- 29013
- 29015
- 29017
- 29019
- 29021
- 29023
- 29025
- 29027
- 29029
- 29031
- 29033
- 29035
- 29037

WV

29039
29041
29043
29045
29047
29049
29051
29053
29055
29057
29059
29061
29063
29065
29067
29069
29071
29073
29075
29077
29079
29081
29083
29085
29087
29089
29091
29093
29095
29097
29099
29101

29103

29105
29107
29109
29111
29113
29115
29117
29121
29123
29125
29127
29119
29129
29131
29133
29135
29137
29139
29141
29143
29145
29147
29149
29151
29153
29155
29157
29159
29161
29163
29165
29167
29169
29171

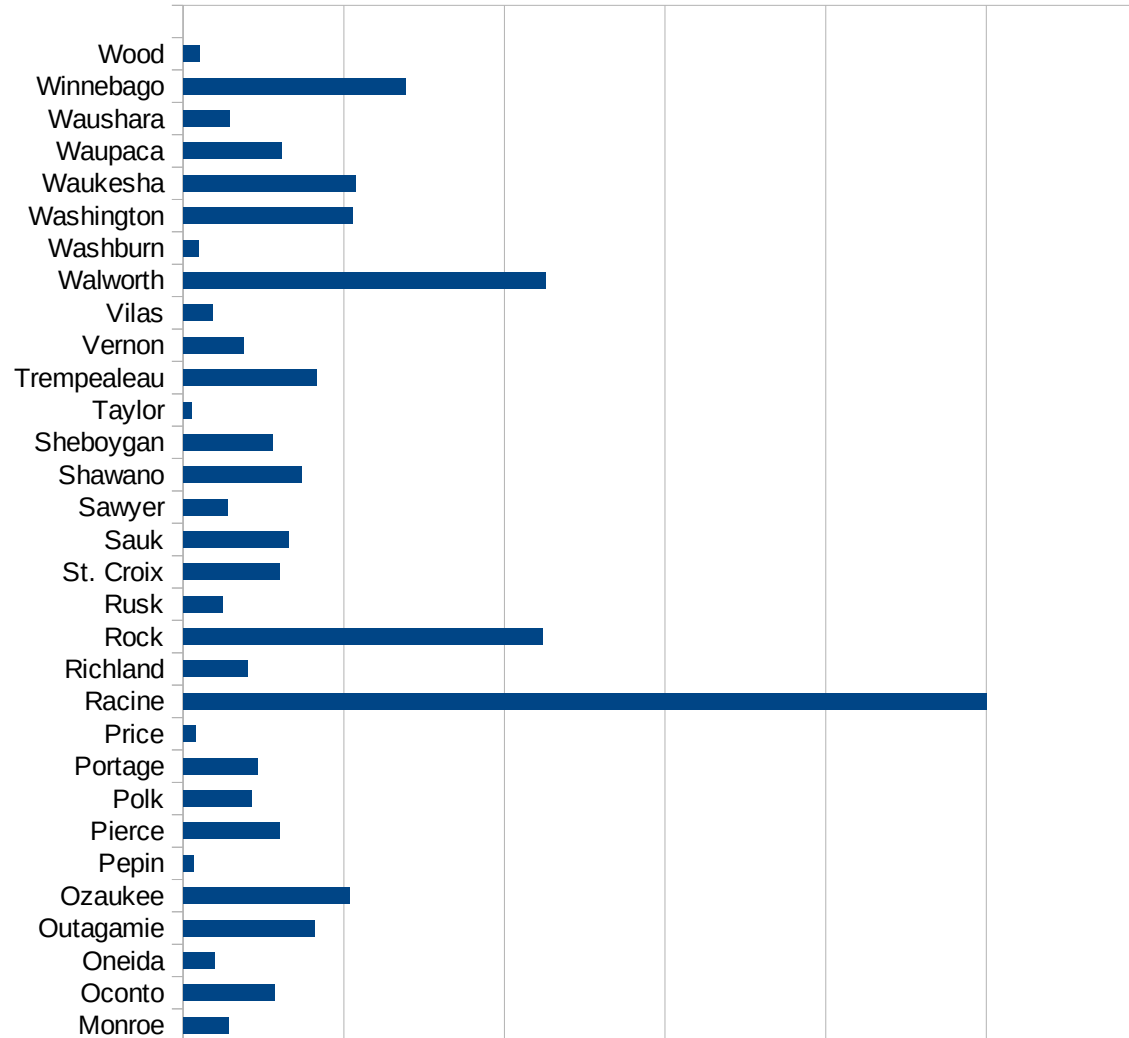
WV

29173
29175
29177
29179
29181
29195
29197
29199
29201
29203
29205
29183
29185
29187
29189
29510
29186
29207
29209
29211
29213
29215

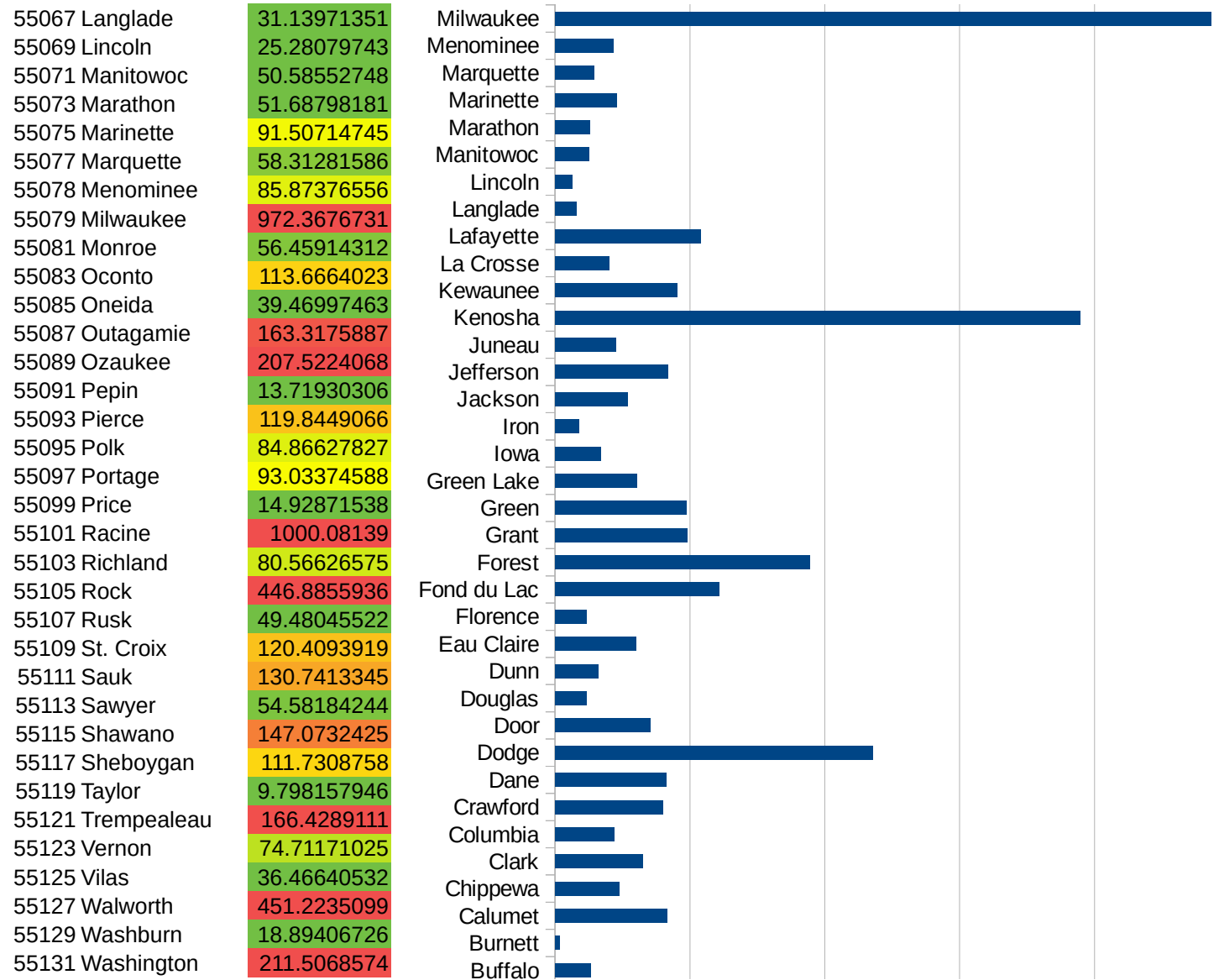
29217
29219
29221
29223
29225
29227
29229

WI

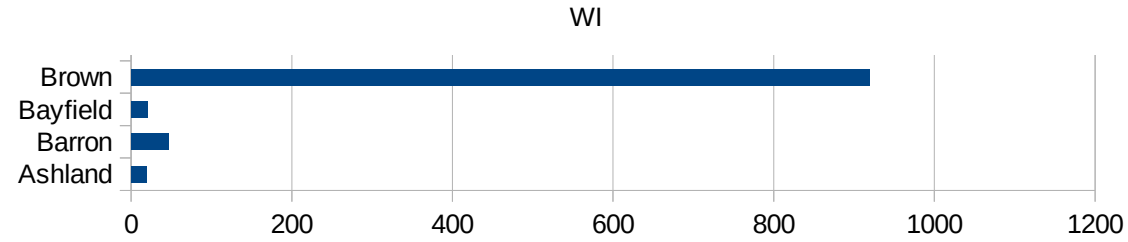
FIPS	County	PC Infection
55001	Adams	29.48692746
55003	Ashland	19.23076923
55005	Barron	46.49721017
55007	Bayfield	19.94415636
55009	Brown	919.2111718
55011	Buffalo	53.33333333
55013	Burnett	6.496881497
55015	Calumet	165.4737933
55017	Chippewa	95.11187339
55019	Clark	129.6493705
55021	Columbia	87.17179818
55023	Crawford	159.5973237
55025	Dane	165.2027052
55027	Dodge	471.2739194
55029	Door	141.2531691
55031	Douglas	46.2877245
55033	Dunn	64.25738406
55035	Eau Claire	120.5349456
55037	Florence	46.28558204
55039	Fond du Lac	243.5332699
55041	Forest	378.1559337
55043	Grant	195.9110835
55045	Green	194.9687238
55047	Green Lake	121.5773338
55049	Iowa	67.30890581
55051	Iron	35.23608175
55053	Jackson	107.4323664
55055	Jefferson	166.8056714
55057	Juneau	90.16793778
55059	Kenosha	779.1363932
55061	Kewaunee	181.5238189
55063	La Crosse	79.50604753
55065	Lafayette	216.0216022



WI



55133 Waukesha	214.6018577
55135 Waupaca	123.2201533
55137 Waushara	57.70102625
55139 Winnebago	276.5758391
55141 Wood	20.53247553



FIPS

- 29001
- 29003
- 29005
- 29007
- 29009
- 29011
- 29013
- 29015
- 29017
- 29019
- 29021
- 29023
- 29025
- 29027
- 29029
- 29031
- 29033
- 29035
- 29037

29039
29041
29043
29045
29047
29049
29051
29053
29055
29057
29059
29061
29063
29065
29067
29069
29071
29073
29075
29077
29079
29081
29083
29085
29087
29089
29091
29093
29095
29097
29099
29101

29103

29105
29107
29109
29111
29113
29115
29117
29121
29123
29125
29127
29119
29129
29131
29133
29135
29137
29139
29141
29143
29145
29147
29149
29151
29153
29155
29157
29159
29161
29163
29165
29167
29169
29171

WI

29173
29175
29177
29179
29181
29195
29197
29199
29201
29203
29205
29183
29185
29187
29189
29510
29186
29207
29209
29211
29213
29215

29217
29219
29221
29223
29225
29227
29229